

Straight Line Diagram

Lancaster 36

January 2024

This document was produced by the Pennsylvania Department of Transportation (PENNDOT) as an internal management tool for State maintained highways and is not to be used for other purposes. The printed information was compiled from the Department's computerized Roadway Management System (RMS) and is subject to change without notice. Use of any or all of the printed information for purposes other than those intended by the Department may not satisfy other accuracy and completeness requirements and the Department does not warrant that such printed information is accurate or complete.

ROADWAY MANAGEMENT SYSTEM
 INDEX FOR SR'S LOCATED IN THE COUNTY OF LANCASTER

SR	BGN	PAGE	END	PAGE	SR	BGN	PAGE	END	PAGE	SR	BGN	PAGE	END	PAGE
0010		1		2	1025	373		376		2002	479		481	
0023		3		23	1026	377		382		2003	482		485	
0030		24		45	1027	383		383		2004	486		486	
0041		46		47	1028	384		386		2005	487		487	
0072		48		61	1029	387		388		2006	488		488	
0222		62		92	1030	389		390		2007	489		490	
0230		93		101	1031	391		392		2008	491		491	
0241	102			108	1032	393		393		2009	492		498	
0272	109			133	1033	394		394		2010	499		500	
0300	134			143	1034	395		396		2011	501		501	
0322	144			159	1035	397		402		2012	502		502	
0324	160			167	1036	403		403		2013	503		505	
0340	168			177	1037	404		408		2014	506		507	
0372	178			189	1038	409		409		2015	508		513	
0441	190			199	1039	410		411		2016	514		514	
0462	200			212	1040	412		413		2017	515		516	
0472	213			217	1041	414		414		2018	517		518	
0501	218			226	1042	415		416		2019	519		521	
0625	227			231	1043	417		417		2020	522		522	
0722	232			237	1044	418		422		2021	523		523	
0741	238			252	1045	423		427		2022	524		525	
0743	253			258	1046	428		431		2023	526		527	
0772	259			283	1047	432		436		2024	528		529	
0896	284			292	1048	437		438		2025	530		531	
0897	293			308	1049	439		440		2026	532		533	
0999	309			314	1051	441		445		2027	534		534	
1001	315			315	1052	446		446		2028	535		536	
1002	316			318	1053	447		450		2029	537		541	
1003	319			323	1055	451		453		2030	542		543	
1004	324			324	1057	454		455		2031	544		544	
1005	325			325	1059	456		457		2032	545		545	
1006	326			326	1061	458		458		2033	546		547	
1007	327			328	1063	459		460		2034	548		548	
1008	329			329	1064	461		461		2035	549		551	
1009	330			330	1066	462		462		2036	552		553	
1010	331			336	1068	463		463		2038	554		554	
1011	337			342	1070	464		464		2039	555		556	
1012	343			343	1072	465		465		2040	557		558	
1013	344			350	1074	466		466		2041	559		560	
1014	351			352	1076	467		467		2043	561		561	
1015	353			353	1080	468		468		2044	562		562	
1016	354			354	1082	469		469		2045	563		565	
1017	355			356	1084	470		470		2047	566		566	
1018	357			358	1086	471		471		3001	567		567	
1019	359			361	1088	472		472		3002	568		568	
1020	362			363	1090	473		473		3003	569		569	
1021	364			364	1092	474		474		3004	570		571	
1022	365			365	1124	475		475		3005	572		573	
1023	366			366	1901	476		476		3006	574		575	
1024	367			372	2001	477		478		3007	576		576	

ROADWAY MANAGEMENT SYSTEM
INDEX FOR SR'S LOCATED IN THE COUNTY OF LANCASTER

SR	BGN	PAGE	END	PAGE	SR	BGN	PAGE	END	PAGE	SR	BGN	PAGE	END	PAGE
3008	577		577		4021	729		729		8022	806		806	
3009	578		584		4022	730		732		8024	808		808	
3010	585		587		4023	733		733		8025	810		811	
3011	588		590		4024	734		734		8026	812		812	
3012	591		592		4025	735		737		8028	813		813	
3013	593		593		4026	738		739		8030	814		814	
3014	594		595		4027	740		741		8032	815		816	
3015	596		596		4028	742		742		8034	817		818	
3016	597		597		4029	743		743		8036	819		819	
3017	598		610		4030	744		745		8038	820		821	
3018	611		614		4031	746		746		8040	822		822	
3019	615		616		4032	747		751		8044	823		823	
3020	617		617		4033	752		755		9102	824		824	
3021	618		618		4034	756		756		9104	825		825	
3022	619		622		4035	757		758		9106	826		826	
3023	623		623		4037	759		759		9108	827		827	
3026	624		624		4039	760		761		9401	828		828	
3027	625		627		4040	762		765		9402	829		829	
3028	628		633		4041	766		766		9403	830		830	
3029	634		635		4042	767		769		9405	831		831	
3030	636		641		4043	770		770		9406	832		832	
3031	642		643		4045	771		771		9407	833		833	
3032	644		648		4047	772		772		9408	834		834	
3034	649		650		4049	773		773		9410	835		835	
3036	651		653		4051	774		774						
3038	654		655		4053	775		775						
3040	656		656		4055	776		776						
3042	657		657		4057	777		777						
3372	658		658		4059	778		778						
3441	659		659		4061	779		779						
4001	660		663		4063	780		780						
4002	664		667		4065	781		782						
4003	668		671		6222	783		783						
4004	672		674		6372	784		784						
4005	675		676		8001	785		786						
4006	677		677		8002	787		788						
4007	678		678		8003	789		790						
4008	679		690		8004	791		791						
4009	691		691		8005	792		792						
4010	692		696		8006	793		793						
4011	697		702		8007	794		794						
4012	703		703		8008	795		796						
4013	704		705		8009	797		797						
4014	706		707		8010	798		798						
4015	708		709		8011	799		799						
4016	710		711		8012	800		800						
4017	712		715		8013	801		802						
4018	716		718		8014	803		803						
4019	719		720		8015	804		804						
4020	721		728		8016	805		805						



December 30, 2023

Pennsylvania State Roads - Straight Line Diagrams

Contained within this document are the 2024 Pennsylvania Straight Line Diagrams (SLDs) for State Routes by county within a particular PennDOT district. At the end of each year, PennDOT takes a snapshot of its current SLD database and creates PDF files from the SLD snapshot. The SLDs are a graphical representation of State Routes (SRs) that PennDOT maintains. The information shown on the SLD is generated from data found in PennDOT's Roadway Management System (RMS) database. The data from RMS is constantly being updated to match actual roadway inventory data found on Pennsylvania's state highways. PennDOT's SR system is explained briefly in this document along with symbol definitions for each type of roadway feature or attribute found on the SLD. This PDF version of the SLD contains an individual county list of all state roads found in that county. The SRs found on the list are linked to the actual pages that show the individual SLDs. To find an SLD for a particular road that you want, simply point to that road on the SR index list and click on it to jump to the beginning page of that SLD.

If you have any questions or comments concerning information found in this document, please contact Ty Reed, Chief, Roadway Inventory and Testing Unit, Asset Management Division, Bureau of Operations, by calling (717) 787-7294.

Additional information on state owned highways is available from your local PENNDOT Engineering District Office, RMS Unit, RMS Coordinator.

Straight Line Diagram Disclaimer: This document is for informational purposes only and may be viewed by anyone. No part of the information contained in this document may be altered or redistributed without prior written consent of PENNDOT. Straight Line Diagram information is provided "as is" without warranty of any kind, either expressed or implied. This information could include technical inaccuracies or errors of omission. Changes may be made periodically to the information herein.

Copyright © 2023 by the Commonwealth of Pennsylvania. All rights reserved.



Asset Management Division

Mission Statement

To protect and preserve Pennsylvania's infrastructure by providing meaningful, timely, and accurate pavement and roadway management, design, standards, strategies, inventory and condition, as well as fair, consistent and efficient application of Commonwealth laws and regulations.

CUSTOMER SERVICE RATING FORM

Straight Line Diagram (SLD) – Customer Service Rating

As means to improve customer service, we would like you to rate the product/ service you have received, by circling a “grade” from “A” (excellent) to “E” (fail).

A **B** **C** **D** **E**

If your rating is not an “A,” please let us know what we could do better.

Name and Organization (optional)

Thank You.

(Fold along line, and tape or staple together before mailing)

(Cut along dashed line)

Bureau of Operations
Asset Management Division – PennDOT Annex
907 Elmerton Avenue
Harrisburg, PA 17110
ATTN: Ty Reed

PENNSYLVANIA DEPARTMENT OF TRANSPORTATION
Bureau of Operations, Asset Management Division

Location Referencing System (LRS) – Definitions, Uses & Testing

The Department's LRS, implemented in 1987, is the mechanism to designate the State highway network, to define roadway lengths, locations, and route connectivity, and to serve as the basis for the collection, storage, and integration of roadway information.

An LRS key is a unique series of numbers that identifies the location of each point or feature along a State route. The fourteen digit number is an integral part of the Roadway Management System (RMS) where roadway data is stored. 07/4016/0100/0857 is an example of an LRS key, which identifies County (CO) = 07, State Route (SR) = 4016, Segment (SEG) = 0100, and Offset = 0857.

County (CO)

Each of Pennsylvania's sixty-seven counties is identified by a number.

Name	#	Name	#	Name	#	Name	#
Adams	1	Clinton	18	Lackawanna	35	Potter	52
Allegheny	2	Columbia	19	Lancaster	36	Schuylkill	53
Armstrong	3	Crawford	20	Lawrence	37	Snyder	54
Beaver	4	Cumberland	21	Lebanon	38	Somerset	55
Bedford	5	Dauphin	22	Lehigh	39	Sullivan	56
Berks	6	Delaware	23	Luzerne	40	Susquehanna	57
Blair	7	Elk	24	Lycoming	41	Tioga	58
Bradford	8	Erie	25	McKean	42	Union	59
Bucks	9	Fayette	26	Mercer	43	Venango	60
Butler	10	Forest	27	Mifflin	44	Warren	61
Cambria	11	Franklin	28	Monroe	45	Washington	62
Cameron	12	Fulton	29	Montgomery	46	Wayne	63
Carbon	13	Greene	30	Montour	47	Westmoreland	64
Centre	14	Huntingdon	31	Northampton	48	Wyoming	65
Chester	15	Indiana	32	Northumberland	49	York	66
Clarion	16	Jefferson	33	Perry	50	Philadelphia	67
Clearfield	17	Juniata	34	Pike	51		

State Route (SR)

State Routes (SR's) are identified by four-digit numbers. SR numbers are assigned as follows:

- | | |
|--|-----------|
| 1. Traffic Routes: Routes designated as Interstates, US or PA Routes | 0001-0999 |
| 2. Quadrant Routes (Non-Traffic Routes) | 1001-4999 |
| 3. Relocated Traffic Routes | 6000-6999 |
| 4. Turned Back, Abandoned, or Null Routes | 7000-7999 |
| 5. Interchanges | 8001-8999 |
| 6. WYE's | 9101-9199 |
| 7. Rest Areas | 9201-9299 |
| 8. Truck Escape Ramps | 9301-9399 |
| 9. Others | 9401-9499 |
| 10. Park and Rides | 9501-9599 |

Even/Odd Convention: Even numbers are typically given to SR's in the East/West direction, and odd numbers to SR's that run North/South. This convention applies to Interstate Routes (except those that are Beltways or Spurs), and Quadrant Routes. This convention may or may not apply to PA or US Traffic Routes.

Hierarchy: If two or more traffic routes occupy the same section of roadway, the SR number is based on the "higher" type route, according to the following hierarchy. If the traffic routes are the same hierarchy class, then the SR number is assigned the lower numbered traffic route (Figure 1).

1. Interstates
2. U.S. Routes
3. PA Routes
4. Quadrant Routes

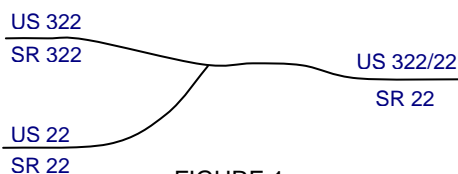


FIGURE 1

Other Numbering Conventions:

1. The first digit of a quadrant route is based on which quadrant of the county the route is located, as shown in the following diagram (Figure 2).
2. The last three digits of a Relocated Traffic Route are the same as the Traffic Route that was relocated.
3. Interchanges are numbered sequentially. Odd numbers are given to interchanges along SR's in the North/South direction; even numbers are given to interchanges along SR's in the East/West direction (Figure 3).
4. WYE's are given odd numbers if the connecting SR is odd numbered, and even numbers if the connecting SR is even numbered.
5. Rest Areas or Truck Escape Ramps are given odd numbers if they connect to the Southbound or Westbound side of an SR, and even numbers if they connect to the Northbound or Eastbound side.

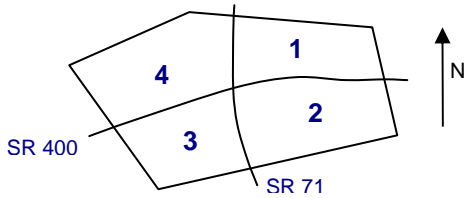


FIGURE 2

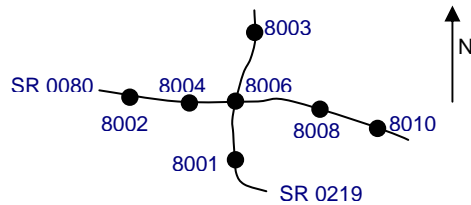


FIGURE 3

Segment (SEG)

State routes are divided into segments, which are approximately one-half mile long, and are identified by a four-digit number. Segment begin and end points are placed at physical features where possible. Segment numbers increase in the North or East direction, and typically by 10's (Figure 4). Segments are even numbered on undivided roadways, and in the Northbound or Eastbound direction of divided roadways. Segments are odd numbered in the Southbound or Westbound direction of divided roadways (Figure 5). Interstate segments are associated with the mile posts (Figure 6).

Undivided Roadways

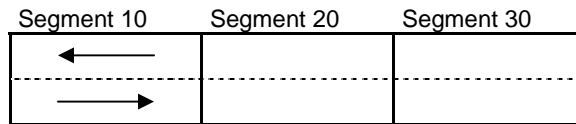


FIGURE 4

Divided Roadways

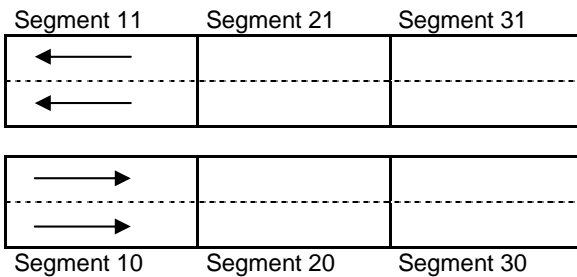


FIGURE 5

Interstate Roadways

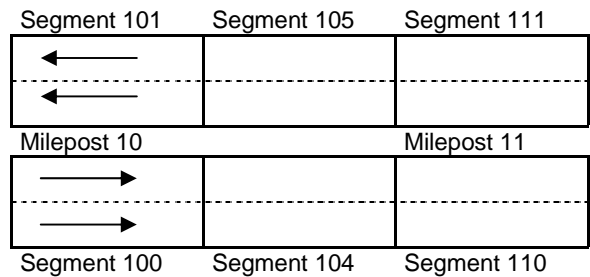


FIGURE 6

Turned Back, Abandoned, and Null Segments are given numbers in the range of 7000-7999. For two coinciding State routes, the route with "lower" hierarchy is "nulled."

Segment numbering restarts on Traffic Routes at County boundaries, except Interstates (Figure 7).

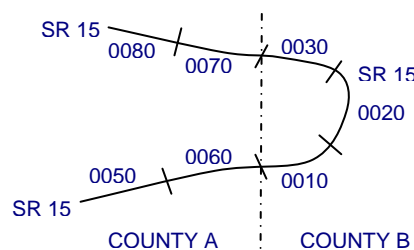


FIGURE 7

Offset

The offset, a subdivision of the segment, is the distance (in feet) from the beginning of the segment, expressed as a four-digit number. Offsets are measured in the increasing segment direction.

Segment Markers

Segment markers, which allow for easy identification of the LRS location on the State highway system, indicate the State route and segment number at the point that each segment is entered. If the beginning of a segment occurs at a physical feature, then the point of reference is at the physical feature and not the sign. At intersections, signs are used to identify beginning or ending State routes or segments.



Users of the LRS

Locations of all intersections, structures, and other points of interest are field verified and inventoried in the RMS. This information can be displayed on Straight Line Diagrams (SLD's) which can be viewed in the RMS, or hardcopy form. SLD books are refreshed and printed annually for distribution to the Department's District and County offices, as well as too many external entities.

A list of those within the Department that use the LRS to identify locations in the RMS and in the field includes personnel from the following organizations: Pavement Testing, County Maintenance, Traffic, Design, Surveys, Construction, Bridge, Permits, Crash Review, Planning and Programming, Posted & Bonded Roads, Tort Liability, and Emergency Management.

Users outside the Department include: County & Municipal governments, County 911, Planning Commissions, Federal Highway Administration, State & Local Police, Local Emergency Management, Delivery Services (UPS, Fed Ex, etc.), Fire Departments, Utility Companies, Contractors, and Consultants.

Without segment markers located in the field, all of these users would have to rely solely on the SLD, which would be extremely cumbersome at best and impossible for some.

Verification, QA & QC

In order to assure that LRS information is indicated properly in the RMS, on SLD's, and in the field, LRS Quality Assurance (QA) and Quality Commitment (QC) programs are performed each year. The Bureau of Operations, Asset Management Division, Roadway Inventory & Testing Unit (RITU) performs all Statewide QC testing. Field verification and QA is also performed by RITS, except in Engineering Districts 2-0, 11-0, and 12-0, where it is done "in-house." Each Engineering District is responsible for its own LRS completeness and maintenance with respect to the RMS.

Twenty percent of each county is field tested annually as part of the QA program, and five percent of each county is tested for the annual QC program. The goal of the QC program is to maintain at least 90% accuracy between the RMS and the actual field locations of highway features. Annual QC ratings are developed and reported to the Engineering Districts.









































Field testing is performed by two-person teams (a permanent employee that operates the test, and a temporary employee that drives the device) with the use of vans equipped with an on-board computer and a Data Measurement Subsystem. Testing is typically performed during the months of April through November.

Vehicle location and roadway features are displayed on the van's computer screen in SLD format, and the software accepts operator inputs verifying or modifying roadway feature locations, as well as comments. Though the system can function at greater speed, test speeds are typically less than 25 mph to ensure accuracy.

There are five categories of information that is verified and/or modified:

1. State Route Length
2. Segment Length
3. Roadway Geometry (lane count, pavement & shoulder types & widths)
4. Intersecting Feature Location (intersections & bridges)
5. Segment Marker Location

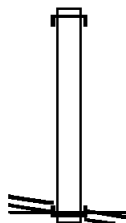
STRAIGHT LINE DIAGRAM (SLD) ANNUAL REFRESH ATTRIBUTE KEY PAGE 1 OF 2

 SEGMENT MARKER	 AHEAD LEFT INTER STATE OWNED	 RAILROAD CROSSING	 INTERSTATE MILEPOST
 TURNBACK	 AHEAD LEFT INTER NON-STATE	 RAILROAD OVER-PASS	 MFC BEGIN
 NULL	 AHEAD RIGHT INTE STATE OWNED	 OVER-PASS	 MUNICIPAL BOUNDARY
 UNDIVIDED HIGHWAY	 AHEAD RIGHT INTE NON-STATE	 BRIDGE END	 VILLAGE BEGIN
 PHYSICALLY DIVIDED	 BACK LEFT INTER STATE OWNED	 BRIDGE BEGIN	AH - LENGTH FORWARD TO NEXT SEGMENT BEGIN BK - LENGTH BACKWARD TO PREVIOUS SEGMENT BEGIN
 PAINT DIVIDED	 BACK LEFT INTER NON-STATE	 TUNNEL	
 INTERSECTION AHEAD	 BACK RIGHT INTER STATE OWNED	 SIGN STRUCTURE	MFC - MAINTENANCE FUNCTIONAL CLASS A = INTERSTATE EXPRESSWAY AND/OR PRINCIPLE ARTERIAL C = MINOR ARTERIAL D = COLLECTOR E = LOCAL ACCESS F = INTERCHANGE RAMP
 INTERSECTION BACK	 BACK RIGHT INTER NON-STATE	 P3 BRIDGE	
 REFERENCE AHEAD/BACK	 T-LEFT INTERSEC STATE OWNED	 RETAINING WALL	
 DIVIDED CONNECTOR	 T-LEFT INTERSEC NON-STATE	 BRIDGE/CULVERT UNDER FILL	NULL AND TURNBACK SEGMENTS ARE DISPLAYED IN THE DEPARTMENT'S ROADWAY MANAGEMENT SYSTEM (RMS) AS 100 FEET IN LENGTH. ACTUAL SEGMENT AND SECTION LENGTHS MAY VARY SIGNIFICANTLY
 CROSS INTERSEC STATE OWNED	 T-RIGHT INTERSEC STATE OWNED	 PIPE (STAMPP)	
 CROSS INTERSEC NON-STATE	 T-RIGHT INTERSEC NON-STATE	 ROTARY INTERSEC	

EXTRACT DATE: 12/18/2023 ROADWAY MANAGEMENT SYSTEM PAGE NUMBER: 835
 PRINT DATE: 12/20/2023 SLD COUNTY/SR - ANNUAL PRINT COUNTY: LANCASTER
 DIR: W TOTAL LEN: .135 MI. DIST: 08-7 SR: 9410
 LEFT MUN: RAPHO T RIGHT MUN: RAPHO T

000714 FT

0 0 00000 0 00 0000+00 000000 FT
 OLD HARRISBURG PK
 (SR0230 SEG 0290/0715) 0010/0000

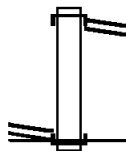


000714 FT
 INTER-AHD OLD HARRISBURG PK
 0010/0714 (SR0230 SEG 0291/0525)
 NC EAST MAIN STREET
 OLD HARRISBURG PK
 (SR0230 SEG 0290/0715)
 INTER-BK S CHIQUES RD
 000000 FT (T793)
 MFC BEGIN = F
 0010/0000 LENGTH(AH 0714 BK 0000)

EXTRACT DATE: 12/18/2023 ROADWAY MANAGEMENT SYSTEM PAGE NUMBER: 834
 PRINT DATE: 12/20/2023 SLD COUNTY/SR - ANNUAL PRINT COUNTY: LANCASTER
 DIR: N TOTAL LEN: .027 MI. DIST: 08-7 SR: 9408
 LEFT MUN: SADBURY T RIGHT MUN: SADBURY T

000141 FT

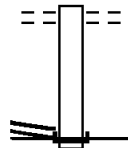
0 0 00000 0 00 0000+00 000000 FT
 NEWPORT AV
 (SR2025 SEG 0035/0000) 0010/0000



000141 FT
 INTER-AHD NEWPORT AV
 (SR2025 SEG 0035/0087)
 NEWPORT AV
 0010/0141 (SR2025 SEG 0035/0087)
 NC NEWPORT AV
 INTER-BK NEWPORT AV
 000000 FT (SR2025 SEG 0035/0000)
 MFC BEGIN = F
 0010/0000 LENGTH(AH 0141 BK 0000)

EXTRACT DATE: 12/18/2023 ROADWAY MANAGEMENT SYSTEM PAGE NUMBER: 833
 PRINT DATE: 12/20/2023 SLD COUNTY/SR - ANNUAL PRINT COUNTY: LANCASTER
 DIR: N TOTAL LEN: .069 MI. DIST: 08-7 SR: 9407
 LEFT MUN: PEQUEA T RIGHT MUN: PEQUEA T

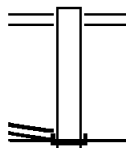
0 0 00000 0 00 0000+00 000000 FT
 WILLOW STREET PK
 (SR0272 SEG 0430/1630) 0010/0000



000364 FT HERRVILLE RD
 0010/0364 (TWP)
 NC RAMP C RD
 INTER-BK WILLOW STREET PK
 000000 FT (SR0272 SEG 0430/1630)
 MFC BEGIN = F
 0010/0000 LENGTH(AH 0364 BK 0000)

EXTRACT DATE: 12/18/2023 ROADWAY MANAGEMENT SYSTEM PAGE NUMBER: 832
 PRINT DATE: 12/20/2023 SLD COUNTY/SR - ANNUAL PRINT COUNTY: LANCASTER
 DIR: N TOTAL LEN: .064 MI. DIST: 08-7 SR: 9406
 LEFT MUN: PEQUEA T RIGHT MUN: PEQUEA T

000337 FT
 0 0 00000 0 00 0000+00 000000 FT
 WILLOW ST
 (SR0272 SEG 0431/0934) 0010/0000

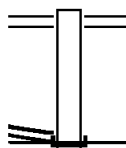


000337 FT WILLOW STREET PK
 (SR0272 SEG 0430/0387)
 0010/0337 (SR0272 SEG 0431/0387)
 NC RAMP B RD
 INTER-BK WILLOW STREET PK
 000000 FT (SR0272 SEG 0431/0934)
 MFC BEGIN = F
 0010/0000 LENGTH(AH 0337 BK 0000)

EXTRACT DATE: 12/18/2023 ROADWAY MANAGEMENT SYSTEM PAGE NUMBER: 831
PRINT DATE: 12/20/2023 SLD COUNTY/SR - ANNUAL PRINT COUNTY: LANCASTER

DIR: N TOTAL LEN: .076 MI. DIST: 08-7 SR: 9405
LEFT MUN: PEQUEA T RIGHT MUN: PEQUEA T

000402 FT
0 0 00000 0 00 0000+00 000000 FT
WILLOW STREET PK
{SR0272 SEG 0431/0000}
{SR0272 SEG 0430/0000} 0010/0000

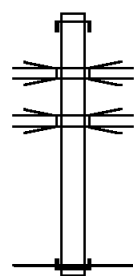


000402 FT WILLOW STREET PK
{SR0272 SEG 0430/0387}
0010/0402 {SR0272 SEG 0431/0387}
000000 FT MP A RD
INTER-BK WILLOW STREET PK
{SR0272 SEG 0430/0000}
MFC BEGIN = F
0010/0000 LENGTH(AH 0402 BK 0000)

EXTRACT DATE: 12/18/2023 ROADWAY MANAGEMENT SYSTEM PAGE NUMBER: 830
 PRINT DATE: 12/20/2023 SLD COUNTY/SR - ANNUAL PRINT COUNTY: LANCASTER
 DIR: N TOTAL LEN: .065 MI. DIST: 08-7 SR: 9403
 LEFT MUN: MANHEIM T RIGHT MUN: MANHEIM T

000341 FT

000000 FT

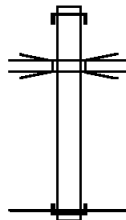


000341 FT
 INTER-AHD YORK RD
 0010/0341 (SR4042 SEG 0021/2684)
 US 30 WB
 0010/0199 OP ID 36/0030/0251/0000
 US 30 EB
 0010/0149 OP ID 36/0030/0250/0000
 000000 FT 0 0 00000 0 00 0000+00
 NC LOOP C RD
 INTER-BK CHESTER RD
 (SR4042 SEG 0020/2458)
 MFC BEGIN = F
 0010/0000 LENGTH(AH 0341 BK 0000)

EXTRACT DATE: 12/18/2023 ROADWAY MANAGEMENT SYSTEM PAGE NUMBER: 829
 PRINT DATE: 12/20/2023 SLD COUNTY/SR - ANNUAL PRINT COUNTY: LANCASTER
 DIR: N TOTAL LEN: .076 MI. DIST: 08-7 SR: 9402
 LEFT MUN: MANHEIM T RIGHT MUN: MANHEIM T

000400 FT

000000 FT

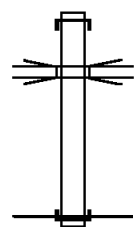


000400 FT
 INTER-AHD CHESTER RD
 0010/0400 (SR4042 SEG 0020/0202)
 US 30 (EB)
 0010/0156 OP ID 36/0030/0240/0000
 000000 FT 0 0 00000 0 00 0000+00
 NC LOOP B RD
 INTER-BK YORK RD
 (SR4042 SEG 0021/0284)
 MFC BEGIN = F
 0010/0000 LENGTH(AH 0400 BK 0000)

EXTRACT DATE: 12/18/2023 ROADWAY MANAGEMENT SYSTEM PAGE NUMBER: 828
 PRINT DATE: 12/20/2023 SLD COUNTY/SR - ANNUAL PRINT COUNTY: LANCASTER
 DIR: B TOTAL LEN: .069 MI. DIST: 08-7 SR: 9401
 LEFT MUN: MANHEIM T RIGHT MUN: MANHEIM T

000365 FT

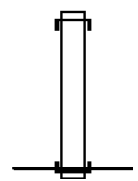
000000 FT



000365 FT
 INTER-AHD YORK RD
 0010/0365 (SR4042 SEG 0011/2145)
 US 30 (EB)
 0010/0168 OP ID 36/0030/0240/0000
 000000 FT 0 0 00000 0 00 0000+00
 NC LOOP A RD
 INTER-BK CHESTER RD
 (SR4042 SEG 0010/2912)
 MFC BEGIN = F
 0010/0000 LENGTH(AH 0365 BK 0000)

EXTRACT DATE: 12/18/2023 ROADWAY MANAGEMENT SYSTEM PAGE NUMBER: 827
 PRINT DATE: 12/20/2023 SLD COUNTY/SR - ANNUAL PRINT COUNTY: LANCASTER
 DIR: S TOTAL LEN: .044 MI. DIST: 08-7 SR: 9108
 LEFT MUN: STRASBURG T RIGHT MUN: STRASBURG T

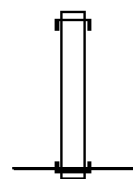
000231 FT
 000000 FT



000231 FT
 INTER-AHD REFTON RD
 0010/0231 (SR3040 SEG 0070/2286)
 000000 FT 0 0 00000 0 00 0000+00
 NC REFTON RD
 INTER-BK BEAVER VALLEY PK
 (SR0222 SEG 0430/0000)
 MFC BEGIN = F
 0010/0000 LENGTH(AH 0231 BK 0000)

EXTRACT DATE: 12/18/2023 ROADWAY MANAGEMENT SYSTEM PAGE NUMBER: 826
 PRINT DATE: 12/20/2023 SLD COUNTY/SR - ANNUAL PRINT COUNTY: LANCASTER
 DIR: N TOTAL LEN: .006 MI. DIST: 08-7 SR: 9106
 LEFT MUN: MANHEIM T RIGHT MUN: MANHEIM T

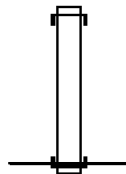
000031 FT
 000000 FT



000031 FT
 INTER-AHD CHESTER RD
 0010/0031 (SR4042 SEG 0020/0889)
 000000 FT 0 0 00000 0 00 0000+00
 NC RAMP Y RD
 INTER-BK LINCOLN HW
 (SR0030 SEG 0240/1197)
 MFC BEGIN = F
 0010/0000 LENGTH(AH 0031 BK 0000)

EXTRACT DATE: 12/18/2023 ROADWAY MANAGEMENT SYSTEM PAGE NUMBER: 825
 PRINT DATE: 12/20/2023 SLD COUNTY/SR - ANNUAL PRINT COUNTY: LANCASTER
 DIR: N TOTAL LEN: .036 MI. DIST: 08-7 SR: 9104
 LEFT MUN: MANHEIM T RIGHT MUN: MANHEIM T

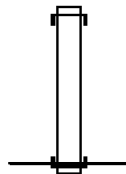
000191 FT
 000000 FT



000191 FT
 INTER-AHD LINCOLN HW
 0010/0191 (SR0030 SEG 0241/1729)
 000000 FT 2 0 00000 0 00 0000+00
 NC RAMP Z RD
 INTER-BK YORK RD
 (SR4042 SEG 0021/1850)
 MFC BEGIN = F
 0010/0000 LENGTH(AH 0191 BK 0000)

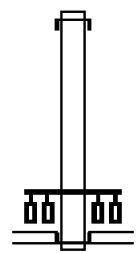
EXTRACT DATE: 12/18/2023 ROADWAY MANAGEMENT SYSTEM PAGE NUMBER: 824
 PRINT DATE: 12/20/2023 SLD COUNTY/SR - ANNUAL PRINT COUNTY: LANCASTER
 DIR: N TOTAL LEN: .044 MI. DIST: 08-7 SR: 9102
 LEFT MUN: MANHEIM T RIGHT MUN: MANHEIM T

000232 FT
 000000 FT



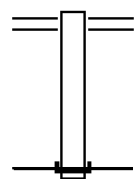
000232 FT
 INTER-AHD DILLERVILLE RD
 0010/0232 (SR4009 SEG 0010/0249)
 000000 FT 2 0 36040 2 00 0000+00
 NC SR 9102 SH
 INTER-BK HARRISBURG AV
 (SR4020 SEG 0180/0150)
 MFC BEGIN = F
 0010/0000 LENGTH(AH 0232 BK 0000)

000636 FT
 000522 FT



000636 FT
 INTER-AHD LINCOLN HW
 0250/0114 (SR0030 SEG 0331/1589)
 000522 FT 1 0 0000 0 0 00 0000+00
 NC RAMP G RD
 LINCOLN WY
 (SR0462 SEG 0341/1091)
 (SR0462 SEG 0340/1084)
 INTER-BK LINCOLN WY
 (SR0462 SEG 0341/1091)
 0250/0000 LENGTH(AH 0114 BK 0522)

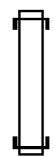
000000 FT



0010/0522 LINCOLN WY
 (SR0462 SEG 0341/0131)
 000000 FT 1 0 0000 0 0 00 0000+00
 NC RAMP E RD
 INTER-BK LINCOLN HW
 (SR0030 SEG 0330/0613)
 MFC BEGIN = F
 0010/0000 LENGTH(AH 0522 BK 0000)

EXTRACT DATE: 12/18/2023 ROADWAY MANAGEMENT SYSTEM PAGE NUMBER: 822
 PRINT DATE: 12/20/2023 SLD COUNTY/SR - ANNUAL PRINT COUNTY: LANCASTER
 DIR: W TOTAL LEN: .123 MI. DIST: 08-7 SR: 8040
 LEFT MUN: MANHEIM T RIGHT MUN: MANHEIM T

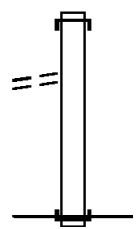
000648 FT
 000425 FT



000648 FT
 INTER-AHD OREGON PK
 0510/0223 (SR0272 SEG 0490/0320)
 000425 FT 0 0 00000 0 00 0000+00
 NC RAMP B RD
 INTER-BK LINCOLN HW
 (SR0030 SEG 0261/0380)
 0510/0000 LENGTH(AH 0223 BK 0425)

FROM 0272/0490 SH
 (CONN)

0260/0150
 000000 FT



INTER-AHD YORK RD
 0260/0425 (SR4042 SEG 0031/1095)
 000000 FT 0 0 00000 0 00 0000+00
 NC RAMP A RD
 INTER-BK OREGON PK
 (SR0272 SEG 0491/0540)
 MFC BEGIN = F
 0260/0000 LENGTH(AH 0425 BK 0000)

EXTRACT DATE: 12/18/2023 ROADWAY MANAGEMENT SYSTEM PAGE NUMBER: 821
 PRINT DATE: 12/20/2023 SLD COUNTY/SR - ANNUAL PRINT COUNTY: LANCASTER
 DIR: S TOTAL LEN: .772 MI. DIST: 08-7 SR: 8038
 LEFT MUN: EPHRATA B RIGHT MUN: EPHRATA B

004077 FT

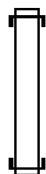


004077 FT
 INTER-AHD READING RD
 0762/0665 (SR0272 SEG 0720/0958)

003412 FT

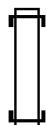
003412 FT 0 0 00000 0 00 0000+00
 NC RAMP D-1 RD
 INTER-BK MAIN ST
 (SR0322 SEG 0250/0577)
 0762/0000 LENGTH(AH 0665 BK 0819)

002593 FT



INTER-AHD MAIN ST
 0752/0819 (SR0322 SEG 0250/0675)
 002593 FT 0 0 00000 0 00 0000+00
 NC RAMP D RD
 INTER-BK READING RD
 (SR0272 SEG 0720/0764)
 0752/0000 LENGTH(AH 0819 BK 0487)

002106 FT



INTER-AHD MAIN ST
 0512/0487 (SR0322 SEG 0251/0570)
 002106 FT 0 0 00000 0 00 0000+00
 NC RAMP A-1 RD
 INTER-BK READING RD
 (SR0272 SEG 0730/0457)

DIR: S TOTAL LEN: .772 MI. DIST: 08-7 SR: 8038
 LEFT MUN: EPHRATA B RIGHT MUN: EPHRATA B

		<p>0512/0000 LENGTH(AH 0487 BK 0696)</p> <p>INTER-AHD READING RD 0502/0696 (SR0272 SEG 0730/0770)</p>
001410 FT		<p>001410 FT 0 0 00000 0 00 0000+00</p> <p>NC RAMP A RD INTER-BK MAIN ST (SR0322 SEG 0251/0661)</p> <p>0502/0000 LENGTH(AH 0696 BK 0368)</p>
001042 FT		<p>INTER-AHD READING RD 0262/0368 (SR0272 SEG 0731/0362)</p> <p>001042 FT 0 0 00000 0 00 0000+00</p> <p>NC RAMP B-1 RD INTER-BK MAIN ST (SR0322 SEG 0251/0242)</p> <p>0262/0000 LENGTH(AH 0368 BK 0410)</p>
000632 FT		<p>INTER-AHD MAIN ST 0252/0410 (SR0322 SEG 0251/0163)</p> <p>000632 FT 0 0 00000 0 00 0000+00</p> <p>NC RAMP B RD INTER-BK READING RD (SR0272 SEG 0731/0454)</p> <p>0252/0000 LENGTH(AH 0410 BK 0282)</p>
000350 FT		<p>INTER-AHD MAIN ST 0022/0282 (SR0322 SEG 0250/0089)</p> <p>000350 FT 0 0 00000 0 00 0000+00</p> <p>NC RAMP C-1 RD INTER-BK READING RD (SR0272 SEG 0721/1253)</p> <p>0022/0000 LENGTH(AH 0282 BK 0350)</p>
000000 FT		<p>INTER-AHD READING RD 0012/0350 (SR0272 SEG 0721/1159)</p> <p>0012/0240 (BORO)</p> <p>000000 FT 0 0 00000 0 00 0000+00</p> <p>NC RAMP C RD INTER-BK MAIN ST (SR0322 SEG 0250/0000)</p> <p>MFC BEGIN = F 0012/0000 LENGTH(AH 0350 BK 0000)</p>

EXTRACT DATE: 12/18/2023
PRINT DATE: 12/20/2023

ROADWAY MANAGEMENT SYSTEM
SLD COUNTY/SR - ANNUAL PRINT

PAGE NUMBER: 819
COUNTY: LANCASTER

DIR: E TOTAL LEN: .620 MI.
LEFT MUN: EAST COCALICO T

DIST: 08-7 SR: 8036
RIGHT MUN: EAST COCALICO T

003276 FT

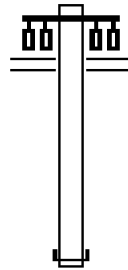


003276 FT
INTER-AHD SR 0222 SH
0750/0832 (SR0222 SEG 0990/1488)

002444 FT

0750/0090 FROM 1040/0011 SH
(CONN)
002444 FT 1 0 01072 2 18 0000+00
NC RAMP C RD
SR 1040 SH
(SR1040 SEG 0011/3077)

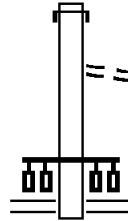
0750/0000 LENGTH(AH 0832 BK 1239)



SR 1040 SH
(SR1040 SEG 0010/2522)
(SR1040 SEG 0011/2573)
0500/1239

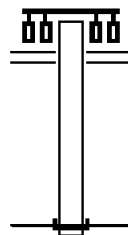
001205 FT

001205 FT 1 0 01072 2 17 0000+00
NC RAMP B RD
INTER-BK SR 0222 SH
(SR0222 SEG 0995/0021)
0500/0000 LENGTH(AH 1239 BK 0552)



000653 FT

INTER-AHD SR 0222 SH
0250/0552 (SR0222 SEG 0991/0145)
FROM 1040/0010 SH
0250/0059 (CONN)
000653 FT 1 0 01072 2 16 0000+00
NC RAMP A RD
SR 1040 SH
(SR1040 SEG 0010/2553)
0250/0000 LENGTH(AH 0552 BK 0653)

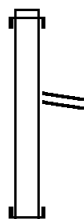


000000 FT

SR 1040 SH
(SR1040 SEG 0011/3077)
0010/0653
000000 FT 1 0 01072 2 19 0000+00
NC RAMP D RD
INTER-BK SR 0222 SH
(SR0222 SEG 0980/3594)
MFC BEGIN = F
0010/0000 LENGTH(AH 0653 BK 0000)

DIR: W TOTAL LEN: .902 MI. DIST: 08-7 SR: 8034
 LEFT MUN: EPHRATA B RIGHT MUN: EPHRATA B

004760 FT

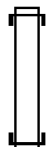


004760 FT
 INTER-AHD SR 0222 HW
 0760/0862 (SR0222 SEG 0910/2471)

003898 FT

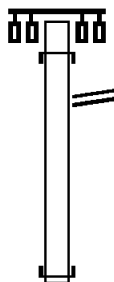
0760/0103 RAMP B SPUR RD
 (SR8034 SEG 0750/0124)
 003898 FT 0 0 0000 0 00 0000+00
 NC RAMP B RD
 INTER-BK TWENTYEIGHTH DIVISION H
 (SR0322 SEG 0310/1229)
 0760/0000 LENGTH(AH 0862 BK 0124)

003774 FT



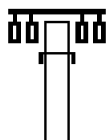
INTER-AHD RAMP B RD
 0750/0124 (SR8034 SEG 0760/0103)
 003774 FT 1 0 01072 2 13 0000+00
 NC RAMP B SPUR RD
 INTER-BK TWENTYEIGHTH DIVISION H
 (SR0322 SEG 0311/1026)
 0750/0000 LENGTH(AH 0124 BK 1102)

002672 FT





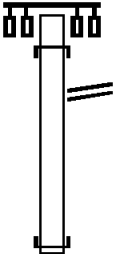
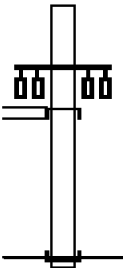
INTER-AHD TWENTYEIGHTH DIVISION H
 (SR0322 SEG 0310/0966)
 0510/1102
 0510/0983 RAMP D SPUR RD
 (SR8034 SEG 0500/0000)
 002672 FT 0 0 0000 0 00 0000+00
 NC RAMP D RD
 INTER-BK SR 0222 SH
 (SR0222 SEG 0911/2752)
 0510/0000 LENGTH(AH 1102 BK 0082)

002590 FT



INTER-AHD TWENTYEIGHTH DIVISION H
 (SR0322 SEG 0311/0427)
 0500/0082
 002590 FT 1 0 01072 2 15 0000+00
 NC RAMP D SPUR RD
 INTER-BK RAMP D RD

DIR: W TOTAL LEN: .902 MI. DIST: 08-7 SR: 8034
 LEFT MUN: EPHRATA B RIGHT MUN: EPHRATA B

		0500/0000 (SR8034 SEG 0510/0983) LENGTH(AH 0082 BK 0832)
001758 FT		INTER-AHD SR 0222 SH 0260/0832 (SR0222 SEG 0911/0769) RAMP C SPUR RD 0260/0145 (SR8034 SEG 0250/0174) 001758 FT 0 0 00000 0 00 0000+00 NC RAMP C RD INTER-BK TWENTYEIGHTH DIVISION H (SR0322 SEG 0311/0626) 0260/0000 LENGTH(AH 0832 BK 0174)
001584 FT		INTER-AHD RAMP C RD 0250/0174 (SR8034 SEG 0260/0145) 001584 FT 1 0 01072 2 14 0000+00 NC RAMP C SPUR RD INTER-BK TWENTYEIGHTH DIVISION H (SR0322 SEG 0310/0800) 0250/0000 LENGTH(AH 0174 BK 1172)
000412 FT		INTER-AHD TWENTYEIGHTH DIVISION H (SR0322 SEG 0311/0881) RAMP A SPUR RD 0020/0694 (SR8034 SEG 0010/0000) 000412 FT 0 0 00000 0 00 0000+00 NC RAMP A RD INTER-BK SR 0222 SH (SR0222 SEG 0910/0435) 0020/0000 LENGTH(AH 1172 BK 0412)
000000 FT		INTER-AHD HAHNSTOWN RD (SR1051 SEG 0010/0000) 28TH DIVISION HW (SR0322 SEG 0311/1232) (SR0322 SEG 0310/1614) 0010/0412 000000 FT 1 0 01072 2 12 0000+00 NC RAMP A SPUR RD INTER-BK RAMP A RD (SR8034 SEG 0020/0694) MFC BEGIN = F 0010/0000 LENGTH(AH 0412 BK 0000)

EXTRACT DATE: 12/18/2023 ROADWAY MANAGEMENT SYSTEM PAGE NUMBER: 816
PRINT DATE: 12/20/2023 SLD COUNTY/SR - ANNUAL PRINT COUNTY: LANCASTER
DIR: S TOTAL LEN: .864 MI. DIST: 08-7 SR: 8032
LEFT MUN: WEST EARL T RIGHT MUN: WEST EARL T

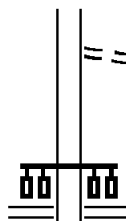
004562 FT

004562 FT
INTER-AHD SR 0222 SH
0760/1670 (SR0222 SEG 0840/1392)



DIR: S TOTAL LEN: .864 MI. DIST: 08-7 SR: 8032
 LEFT MUN: WEST EARL T RIGHT MUN: WEST EARL T

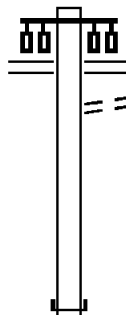
002892 FT



0760/0084 FROM 0772/0551 SH
 (CONN)
 002892 FT 1 0 01072 2 09 0000+00
 NC RAMP F RD
 NEWPORT RD
 (SR0772 SEG 0550/0573)
 (SR0772 SEG 0551/0573)

0760/0000 LENGTH(AH 1670 BK 1527)

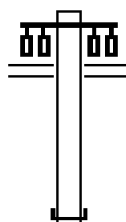
001365 FT



0750/1527 NEWPORT RD
 (SR0772 SEG 0550/0548)
 (SR0772 SEG 0551/0548)
 0750/1446 TO 0772/0551 SH
 (CONN)

001365 FT 1 0 01072 2 08 0000+00
 NC RAMP E RD
 INTER-BK SR 0222 SH
 (SR0222 SEG 0840/0600)
 0750/0000 LENGTH(AH 1527 BK 0724)

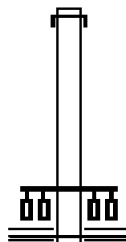
000641 FT



0500/0724 NEWPORT RD
 (SR0772 SEG 0550/0000)
 (SR0772 SEG 0551/0000)

000641 FT 1 0 01072 2 10 0000+00
 NC RAMP G RD
 INTER-BK SR 0222 SH
 (SR0222 SEG 0841/0973)
 0500/0000 LENGTH(AH 0724 BK 0641)

000000 FT

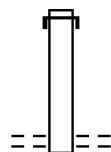


0250/0641 INTER-AHD SR 0222 SH
 (SR0222 SEG 0831/2336)
 000000 FT 1 0 01072 2 11 0000+00
 NC RAMP H RD
 NEWPORT RD
 (SR0772 SEG 0551/0000)
 (SR0772 SEG 0550/0000)

0250/0000 MFC BEGIN = F
 LENGTH(AH 0641 BK 0000)

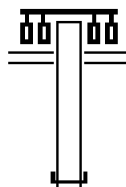
DIR: S TOTAL LEN: .392 MI. DIST: 08-7 SR: 8030
 LEFT MUN: MANHEIM T RIGHT MUN: MANHEIM T

002071 FT



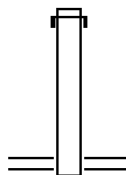
002071 FT
 INTER-AHD SR 0222 SH
 0750/0357 (SR0222 SEG 0790/2613)
 001714 FT 1 0 01072 2 05 0000+00
 NC RAMP B RD
 PINETOWN RD
 (T713)
 0750/0000 LENGTH(AH 0357 BK 0598)

001714 FT



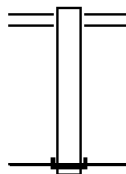
OREGON PK
 (SR0272 SEG 0560/0669)
 0500/0598
 001116 FT 1 0 01072 2 07 0000+00
 NC RAMP D RD
 INTER-BK SR 0222 SH
 (SR0222 SEG 0791/2574)
 0500/0000 LENGTH(AH 0598 BK 0663)

001116 FT



INTER-AHD SR 0222 SH
 0250/0663 (SR0222 SEG 0781/3297)
 000453 FT 1 0 01072 2 06 0000+00
 NC RAMP C RD
 OREGON PK
 (SR0272 SEG 0550/0956)
 0250/0000 LENGTH(AH 0663 BK 0453)

000453 FT



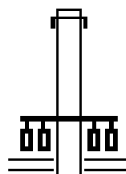
BUTTER RD
 (SR1029 SEG 0050/0228)
 0010/0453
 000000 FT 1 0 01072 2 04 0000+00
 NC RAMP A RD
 INTER-BK SR 0222 SH
 (SR0222 SEG 0790/0000)
 MFC BEGIN = F
 0010/0000 LENGTH(AH 0453 BK 0000)

000000 FT

DIR: E TOTAL LEN: .301 MI. DIST: 08-7 SR: 8028
 LEFT MUN: EAST LAMPETER T RIGHT MUN: EAST LAMPETER T

001587 FT

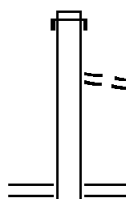
001123 FT



001587 FT
 INTER-AHD LINCOLN HW
 0750/0464 (SR0030 SEG 0320/1552)
 001123 FT 2 0 36183 2 04 0000+00
 NC RAMP J RD
 OLD PHILADELPHIA PK
 (SR0340 SEG 0030/1846)

0750/0000 LENGTH(AH 0464 BK 0582)

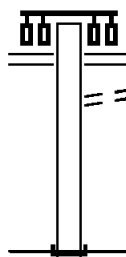
000541 FT



INTER-AHD LINCOLN HW
 0250/0582 (SR0030 SEG 0321/0708)
 FROM 0340/0040 SH
 0250/0102 (CONN)
 000541 FT 2 0 36183 2 06 0000+00
 NC RAMP I RD
 OLD PHILADELPHIA PK

0250/0000 LENGTH(AH 0582 BK 0541)

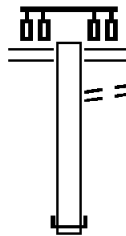
000000 FT



OLD PHILADELPHIA PK
 (SR0340 SEG 0030/1831)
 TO 0340/0030 SH
 0010/0333 (CONN)
 000000 FT 0 0 00000 0 00 0000+00
 NC RAMP K RD
 INTER-BK LINCOLN HW
 (SR0030 SEG 0320/0528)
 MFC BEGIN = F

0010/0000 LENGTH(AH 0541 BK 0000)

002481 FT



002481 FT GREENFIELD RD
(SR1001 SEG 0010/0290)

0762/0699

TO 1001/0010 SH
(CONN)

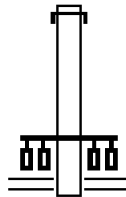
001782 FT

0762/0534
001782 FT 0 0 00000 0 00 0000+00

NC RAMP A RD
INTER-BK LINCOLN HW
(SR0030 SEG 0310/0357)

0762/0000 LENGTH(AH 0699 BK 0695)

001087 FT



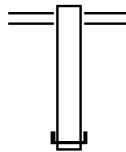
INTER-AHD LINCOLN HW
0752/0695 (SR0030 SEG 0310/0761)

001087 FT 0 0 00000 0 00 0000+00
NC RAMP B RD

GREENFIELD RD
(SR1001 SEG 0010/0270)

0752/0000 LENGTH(AH 0695 BK 0570)

000517 FT



0510/0570 GREENFIELD RD
(SR1001 SEG 0010/1222)

000517 FT 2 0 36183 2 12 0000+00
NC RAMP D RD

INTER-BK LINCOLN HW
(SR0030 SEG 0311/0539)

0510/0000 LENGTH(AH 0570 BK 0517)

000000 FT



INTER-AHD LINCOLN HW
0250/0517 (SR0030 SEG 0301/2721)

0250/0143 FROM 1001/0010 SH
(CONN)

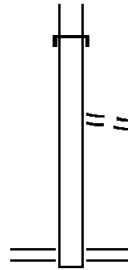
000000 FT 0 0 00000 0 00 0000+00
NC RAMP C RD

GREENFIELD RD
(SR1001 SEG 0010/1187)

MFC BEGIN = F
0250/0000 LENGTH(AH 0517 BK 0000)

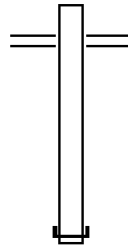
EXTRACT DATE: 12/18/2023 ROADWAY MANAGEMENT SYSTEM PAGE NUMBER: 811
PRINT DATE: 12/20/2023 SLD COUNTY/SR - ANNUAL PRINT COUNTY: LANCASTER
DIR: S TOTAL LEN: .760 MI. DIST: 08-7 SR: 8025
LEFT MUN: LANCASTER C RIGHT MUN: LANCASTER C

003237 FT



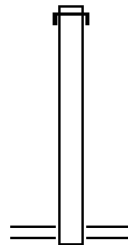
INTER-AHD LINCOLN HW
 0750/0776 (SR0030 SEG 0300/0106)
 FROM 0023/0294 SH
 0750/0108 (CONN)
 003237 FT 1 0 00000 0 00 0000+00
 NC RAMP A RD
 SR 0023 SH
 (SR0023 SEG 0295/1461)
 (SR0023 SEG 0294/1461)
 0750/0000 LENGTH(AH 0776 BK 1240)

001997 FT



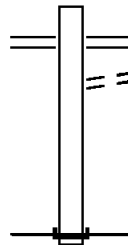
SR 0023 SH
 (SR0023 SEG 0294/2202)
 (SR0023 SEG 0295/2172)
 0260/1240
 001997 FT 1 0 00000 0 00 0000+00
 NC RAMP C RD
 INTER-BK LINCOLN HW
 (SR0030 SEG 0291/3044)
 0260/0000 LENGTH(AH 1240 BK 1383)

000614 FT



INTER-AHD LINCOLN HW
 0250/1383 (SR0030 SEG 0291/2465)
 000614 FT 1 0 00000 0 00 0000+00
 NC RAMP D RD
 SR 0023 SH
 (SR0023 SEG 0294/2218)
 (SR0023 SEG 0295/2195)
 0250/0000 LENGTH(AH 1383 BK 0614)

000000 FT



SR 0023 SH
 (SR0023 SEG 0294/1455)
 (SR0023 SEG 0295/1449)
 TO 0023/0295 SH
 0010/0499 (CONN)
 000000 FT 1 0 00000 0 00 0000+00
 NC RAMP B RD
 INTER-BK LINCOLN HW
 (SR0030 SEG 0290/2517)
 MFC BEGIN = F
 0010/0000 LENGTH(AH 0614 BK 0000)

EXTRACT DATE: 12/18/2023 ROADWAY MANAGEMENT SYSTEM PAGE NUMBER: 809
PRINT DATE: 12/20/2023 SLD COUNTY/SR - ANNUAL PRINT COUNTY: LANCASTER
DIR: E TOTAL LEN: .584 MI. DIST: 08-7 SR: 8024
LEFT MUN: MANHEIM T RIGHT MUN: MANHEIM T

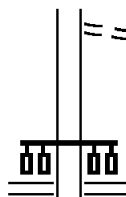
003081 FT



003081 FT
INTER-AHD LINCOLN HW
0752/0706 (SR0030 SEG 0290/0743)
FROM 1063/0040 SH

DIR: E TOTAL LEN: .584 MI. DIST: 08-7 SR: 8024
 LEFT MUN: MANHEIM T RIGHT MUN: MANHEIM T

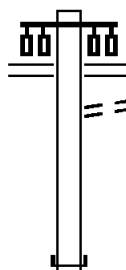
002375 FT



0752/0131 (CONN)
 002375 FT 0 0 00000 0 00 0000+00
 NC RAMP B RD
 NEW HOLLAND PK
 (SR1063 SEG 0041/1165)
 (SR1063 SEG 0040/1165)

5 0752/0000 LENGTH(AH 0706 BK 0851)

001524 FT



NEW HOLLAND PK
 (SR0023 SEG 0303/0215)
 (SR0023 SEG 0302/0215)

0500/0851
 TO 0023/0302 SH
 (CONN)

001524 FT 0 0 00000 0 00 0000+00
 NC RAMP C RD
 INTER-BK LINCOLN HW
 (SR0030 SEG 0291/0883)

5 0500/0000 LENGTH(AH 0851 BK 0714)

000810 FT



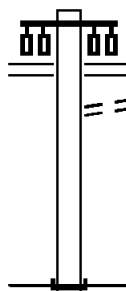
INTER-AHD LINCOLN HW
 0252/0714 (SR0030 SEG 0281/3262)
 FROM 0023/0303 SH

0252/0123 (CONN)
 000810 FT 0 0 00000 0 00 0000+00
 NC RAMP D RD

NEW HOLLAND PK
 (SR0023 SEG 0302/0215)
 (SR0023 SEG 0303/0215)

5 0252/0000 LENGTH(AH 0714 BK 0810)

000000 FT



NEW HOLLAND PK
 (SR1063 SEG 0041/1165)
 (SR1063 SEG 0040/1165)

0012/0810
 TO 1063/0041 SH
 (CONN)

000000 FT 0 0 00000 0 00 0000+00
 NC RAMP A

INTER-BK LINCOLN HW
 (SR0030 SEG 0280/3130)
 MFC BEGIN = F

5 0012/0000 LENGTH(AH 0810 BK 0000)

EXTRACT DATE: 12/18/2023 ROADWAY MANAGEMENT SYSTEM PAGE NUMBER: 807
PRINT DATE: 12/20/2023 SLD COUNTY/SR - ANNUAL PRINT COUNTY: LANCASTER
DIR: N TOTAL LEN: 1.232 MI. DIST: 08-7 SR: 8022
LEFT MUN: MANHEIM T RIGHT MUN: MANHEIM T

006507 FT

006507 FT
INTER-AHD SR 0222 SH

DIR: N TOTAL LEN: 1.232 MI. DIST: 08-7 SR: 8022
 LEFT MUN: MANHEIM T RIGHT MUN: MANHEIM T

005170 FT 0500/1337 (SR0222 SEG 0740/0864)
 005170 FT 1 0 01072 2 02 0000+00
 NC RAMP D RD
 INTER-BK LINCOLN HW
 (SR0030 SEG 0281/0893)
 5 0500/0000 LENGTH(AH 1337 BK 1275)

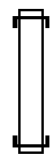
003895 FT INTER-AHD LINCOLN HW
 0250/1275 (SR0030 SEG 0271/1091)
 003895 FT 1 0 01072 2 03 0000+00
 NC RAMP C RD
 INTER-BK SR 0222 SH
 (SR0222 SEG 0741/0894)
 5 0250/0000 LENGTH(AH 1275 BK 1876)

002019 FT INTER-AHD LINCOLN HW
 0020/1876 (SR0030 SEG 0270/1662)
 002019 FT 1 0 01072 2 01 0000+00
 NC RAMP B RD
 INTER-BK SR 0222 SH
 (SR0222 SEG 0741/0000)
 5 0020/0000 LENGTH(AH 1876 BK 2019)

000000 FT INTER-AHD SR 0222 SH
 0010/2019 (SR0222 SEG 0740/0000)
 000000 FT 1 0 01072 2 00 0000+00
 NC RAMP A RD
 INTER-BK LINCOLN HW
 (SR0030 SEG 0270/0577)
 MFC BEGIN = F
 5 0010/0000 LENGTH(AH 2019 BK 0000)

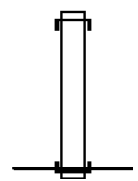
EXTRACT DATE: 12/18/2023 ROADWAY MANAGEMENT SYSTEM PAGE NUMBER: 805
 PRINT DATE: 12/20/2023 SLD COUNTY/SR - ANNUAL PRINT COUNTY: LANCASTER
 DIR: E TOTAL LEN: .171 MI. DIST: 08-7 SR: 8016
 LEFT MUN: MANHEIM T RIGHT MUN: MANHEIM T

000903 FT
000460 FT



000903 FT
 INTER-AHD LINCOLN HW
 0250/0443 (SR0030 SEG 0235/0639)
 000460 FT 1 0 00792 2 20 0000+00
 NC RAMP S RD
 INTER-BK PA 283 SH
 (SR0300 SEG 0360/0446)
 0250/0000 LENGTH(AH 0443 BK 0460)

000000 FT



INTER-AHD CHESTER RD
 0020/0460 (SR4042 SEG 0010/1716)
 000000 FT 0 0 00000 0 00 0000+00
 NC RAMP X RD
 INTER-BK LINCOLN HW
 (SR0300 SEG 0360/1468)
 MFC BEGIN = F
 0020/0000 LENGTH(AH 0460 BK 0000)

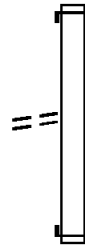
DIR: S TOTAL LEN: .741 MI. DIST: 08-7 SR: 8015
LEFT MUN: MOUNT JOY TOWNSHIP T RIGHT MUN: MOUNT JOY TOWNSHIP T

003912 FT

003912 FT
INTER-AHD PA 283 SH
0750/1165 (SR0300 SEG 0030/0000)

FROM 0743/0151 SH
(CONN)


0750/0206
002747 FT



002747 FT 1 0 01081 2 02 0000+00
NC RAMP P RD
INTER-BK HERSHEY RD
(SR0743 SEG 0150/0390)
0750/0000 LENGTH(AH 1165 BK 1146)

TO 0743/0151 SH
(CONN)

0500/1002



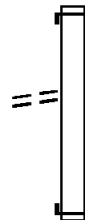
INTER-AHD HERSHEY RD
0500/1146 (SR0743 SEG 0150/1212)

001601 FT

001601 FT 1 0 01081 2 01 0000+00
NC RAMP O RD
INTER-BK PA 283 SH
(SR0300 SEG 0021/2470)
0500/0000 LENGTH(AH 1146 BK 0772)

FROM 0743/0150 SH
(CONN)

0250/0142
000829 FT




INTER-AHD PA 283 SH
0250/0772 (SR0300 SEG 0021/0564)

000829 FT 1 0 01081 2 00 0000+00
NC RAMP N RD
INTER-BK HERSHEY RD
(SR0743 SEG 0151/1243)
0250/0000 LENGTH(AH 0772 BK 0829)

TO 0743/0150 SH
(CONN)

0010/0716

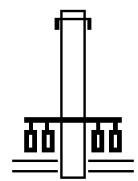


INTER-AHD HERSHEY RD
0010/0829 (SR0743 SEG 0151/0500)

000000 FT

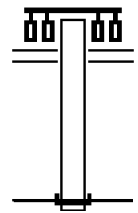
000000 FT 1 0 01081 2 03 0000+00
NC RAMP Q RD
INTER-BK PA 283 SH
(SR0300 SEG 0020/0786)
MFC BEGIN = F
0010/0000 LENGTH(AH 0829 BK 0000)

001090 FT
000532 FT



001090 FT
 INTER-AHD LINCOLN HW
 0250/0558 (SR0030 SEG 0211/2729)
 000532 FT 1 0 00792 2 18 0000+00
 NC RAMP Q RD
 MANHEIM PK
 (SR0072 SEG 0131/1247)
 0250/0000 LENGTH(AH 0558 BK 0532)

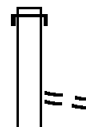
000000 FT



 MANHEIM PK
 (SR0072 SEG 0131/0915)
 0010/0532
 000000 FT 0 0 00000 0 00 0000+00
 NC RAMP R RD
 INTER-BK LINCOLN HW
 (SR0030 SEG 0210/2733)
 MFC BEGIN = F
 0010/0000 LENGTH(AH 0532 BK 0000)

EXTRACT DATE: 12/18/2023 ROADWAY MANAGEMENT SYSTEM PAGE NUMBER: 802
 PRINT DATE: 12/20/2023 SLD COUNTY/SR - ANNUAL PRINT COUNTY: LANCASTER
 DIR: S TOTAL LEN: .711 MI. DIST: 08-7 SR: 8013
 LEFT MUN: MOUNT JOY TOWNSHIP T RIGHT MUN: MOUNT JOY TOWNSHIP T

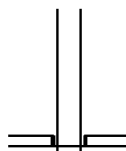
003752 FT



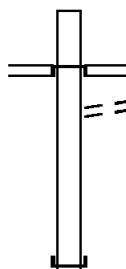
002891 FT

003752 FT
 INTER-AHD SR 0300 SH
 0750/0861 (SR0300 SEG 0090/0929)
 FROM 4025/0040 SH
 0750/0080 (CONN)
 002891 FT 1 0 01081 2 06 0000+00

DIR: S TOTAL LEN: .711 MI. DIST: 08-7 SR: 8013
 LEFT MUN: MOUNT JOY TOWNSHIP T RIGHT MUN: MOUNT JOY TOWNSHIP T

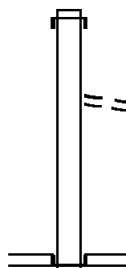


NC RAMP C RD
 CLOVERLEAF RD
 (SR4025 SEG 0040/0373)
 INTER-BK RAMP D RD
 (SR8013 SEG 0010/1060)
 0750/0000 LENGTH(AH 0861 BK 0897)



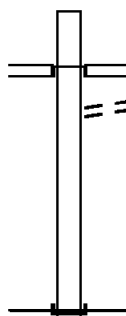
001994 FT

INTER-AHD RAMP A RD
 (SR8013 SEG 0250/0000)
 CLOVERLEAF RD
 0500/0897 (SR4025 SEG 0050/0209)
 TO 4025/0050 SH
 0500/0811 (CONN)
 001994 FT 1 0 01081 2 05 0000+00
 NC RAMP B RD
 INTER-BK PA 283 SH
 (SR0300 SEG 0091/0932)
 0500/0000 LENGTH(AH 0897 BK 0934)



001060 FT

INTER-AHD PA 283 SH
 0250/0934 (SR0300 SEG 0081/1972)
 FROM 4025/0050 SH
 0250/0082 (CONN)
 001060 FT 1 0 01081 2 04 0000+00
 NC RAMP A RD
 CLOVERLEAF RD
 (SR4025 SEG 0050/0209)
 INTER-BK RAMP B RD
 (SR8013 SEG 0500/0897)
 0250/0000 LENGTH(AH 0934 BK 1060)

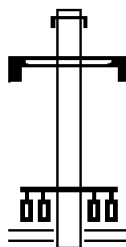


000000 FT

INTER-AHD RAMP C RD
 (SR8013 SEG 0750/0000)
 CLOVERLEAF RD
 0010/1060 (SR4025 SEG 0040/0373)
 TO 4025/0040 SH
 0010/0980 (CONN)
 000000 FT 1 0 01081 2 07 0000+00
 NC RAMP D RD
 INTER-BK PA 283 SH
 (SR0300 SEG 0080/1885)
 MFC BEGIN = F
 0010/0000 LENGTH(AH 1060 BK 0000)

DIR: S TOTAL LEN: .424 MI. DIST: 08-7 SR: 8012
 LEFT MUN: MANHEIM T RIGHT MUN: MANHEIM T

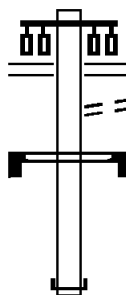
002241 FT



002241 FT
 INTER-AHD LINCOLN HW
 0750/0572 (SR0030 SEG 0210/0694)
 SIGN: 3 CHORD TRUSS
 0750/0350 BMSID 36/8012/0750/0350
 001669 FT 1 0 00792 2 17 0000+00
 NC RAMP P RD
 HARRISBURG PK
 (SR4020 SEG 0160/0321)
 (SR4020 SEG 0161/0314)

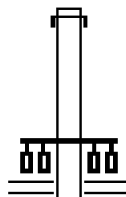
001669 FT

0750/0000 LENGTH(AH 0572 BK 0561)



HARRISBURG PK
 (SR4020 SEG 0150/1281)
 (SR4020 SEG 0151/1309)
 0500/0561
 LC TO PARK CITY RD
 0500/0465 (CONN)
 SIGN: CANTILEVER
 0500/0320 BMSID 36/8012/0500/0320
 001108 FT 1 0 00792 2 16 0000+00
 NC RAMP O RD
 INTER-BK LINCOLN HW
 (SR0030 SEG 0211/0557)
 0500/0000 LENGTH(AH 0561 BK 0400)

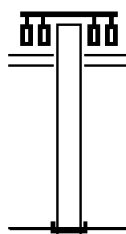
001108 FT



INTER-AHD LINCOLN HW
 0250/0400 (SR0030 SEG 0201/1623)
 000708 FT 1 0 00792 2 14 0000+00
 NC RAMP M RD
 HARRISBURG PK
 (SR4020 SEG 0151/1309)
 (SR4020 SEG 0150/1281)

000708 FT

0250/0000 LENGTH(AH 0400 BK 0708)



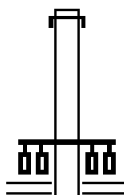
HARRISBURG PK
 (SR4020 SEG 0160/0321)
 0010/0708
 000000 FT 1 0 00792 2 15 0000+00
 NC RAMP N RD
 INTER-BK LINCOLN HW
 (SR0030 SEG 0200/1666)
 MFC BEGIN = F
 0010/0000 LENGTH(AH 0708 BK 0000)

000000 FT

FROM 0772/0170 SH (CONN)	002793 FT		002793 FT INTER-AHD PA 283 SH 0750/0673 (SR0300 SEG 0190/1296)
	0750/0129 002120 FT		002120 FT 1 0 01081 2 11 0000+00 NC RAMP H RD INTER-BK MOUNT JOY RD (SR0772 SEG 0170/1008) 5 0750/0000 LENGTH(AH 0673 BK 0681)
	001439 FT		MOUNT JOY RD 0500/0681 (SR0772 SEG 0180/0316) TO 0772/0180 SH 0500/0532 (CONN) 001439 FT 1 0 01081 2 10 0000+00 NC RAMP G RD INTER-BK PA 283 SH (SR0300 SEG 0191/1779) 5 0500/0000 LENGTH(AH 0681 BK 0737)
FROM 0772/0180 SH (CONN)	0250/0116 000702 FT		INTER-AHD PA 283 SH 0250/0737 (SR0300 SEG 0191/0350) 000702 FT 1 0 01081 2 09 0000+00 NC RAMP F RD INTER-BK MOUNT JOY RD (SR0772 SEG 0180/0154) 5 0250/0000 LENGTH(AH 0737 BK 0702)
	000000 FT		MOUNT JOY RD 0010/0702 (SR0772 SEG 0170/0944) TO 0772/0170 SH 0010/0551 (CONN) 000000 FT 1 0 01081 2 08 0000+00 NC RAMP E RD INTER-BK PA 283 SH (SR0300 SEG 0180/2826) MFC BEGIN = F 5 0010/0000 LENGTH(AH 0702 BK 0000)

DIR: S TOTAL LEN: .415 MI. DIST: 08-7 SR: 8010
 LEFT MUN: EAST HEMPFIELD T RIGHT MUN: EAST HEMPFIELD T

002193 FT



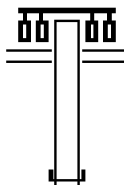
002193 FT
 INTER-AHD LINCOLN HW
 0750/0601 (SR0030 SEG 0190/0574)

001592 FT

001592 FT 1 0 00792 2 11 0000+00
 NC RAMP J RD
 ROHRERSTOWN RD
 (SR0741 SEG 0090/1234)

5 0750/0000 LENGTH(AH 0601 BK 0557)

001035 FT

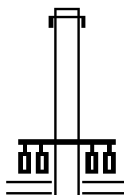


ROHRERSTOWN RD
 (SR0741 SEG 0090/0800)

0500/0557
 001035 FT 1 0 00792 2 13 0010+73
 NC RAMP L RD
 INTER-BK LINCOLN HW

5 0500/0000 LENGTH(AH 0557 BK 0689)

000346 FT

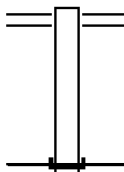


INTER-AHD LINCOLN HW
 0250/0689 (SR0030 SEG 0181/1211)

000346 FT 1 0 00792 2 12 0012+36
 NC RAMP K RD
 ROHRERSTOWN RD
 (SR0741 SEG 0090/0793)

5 0250/0000 LENGTH(AH 0689 BK 0346)

000000 FT



ROHRERSTOWN RD
 (SR0741 SEG 0090/1261)

000000 FT 1 0 00792 2 10 0000+00
 NC RAMP I RD
 INTER-BK LINCOLN HW
 (SR0030 SEG 0180/1234)

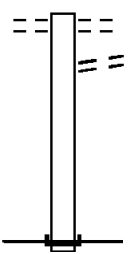
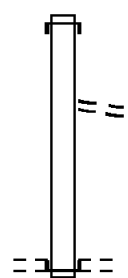
5 0010/0000 LENGTH(AH 0346 BK 0000)

EXTRACT DATE: 12/18/2023 ROADWAY MANAGEMENT SYSTEM PAGE NUMBER: 797
 PRINT DATE: 12/20/2023 SLD COUNTY/SR - ANNUAL PRINT COUNTY: LANCASTER
 DIR: S TOTAL LEN: .298 MI. DIST: 08-7 SR: 8009
 LEFT MUN: RAPHO T RIGHT MUN: RAPHO T

001575 FT

000762 FT

000000 FT




001575 FT
 INTER-AHD PA 283 SH
 0250/0813 (SR0300 SEG 0211/0914)
 LC FROM ESBENSHADE RD
 (CONN)
 0250/0099
 000762 FT 1 0 01081 2 12 0000+00
 NC RAMP S RD
 ESBENSHADE RD
 (T368)
 INTER-BK AUCTION RD
 (TB75)
 0250/0000 LENGTH(AH 0813 BK 0762)

ESBENSHADE RD
 (T368)
 LC TO ESBENSHADE RD
 (CONN)
 0010/0762
 000000 FT 1 0 01081 2 13 0000+00
 NC RAMP T RD
 INTER-BK PA 283 SH
 (SR0300 SEG 0210/1174)
 MFC BEGIN = F
 0010/0000 LENGTH(AH 0762 BK 0000)

EXTRACT DATE: 12/18/2023 ROADWAY MANAGEMENT SYSTEM PAGE NUMBER: 796
PRINT DATE: 12/20/2023 SLD COUNTY/SR - ANNUAL PRINT COUNTY: LANCASTER
DIR: W TOTAL LEN: .812 MI. DIST: 08-7 SR: 8008
LEFT MUN: EAST HEMPFIELD T RIGHT MUN: EAST HEMPFIELD T

004289 FT

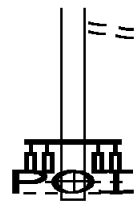


004289 FT
INTER-AHD LINCOLN HW
0760/1242 (SR0030 SEG 0140/1450)

LC FROM CENTERVILLE RD

DIR: W TOTAL LEN: .812 MI. DIST: 08-7 SR: 8008
 LEFT MUN: EAST HEMPFIELD T RIGHT MUN: EAST HEMPFIELD T

003047 FT



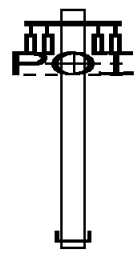
0760/0126 (CONN)
 003047 FT 1 0 00792 2 07 0000+00
 (APRA) LANC HEMPFIELD I
 NC RAMP F RD
 CENTERVILLE RD
 (T408)

5 0760/0000 LENGTH(AH 1242 BK 0958)

(APRA) LANC HEMPFIELD I
 CENTERVILLE RD
 (T408)

0750/0958

002089 FT



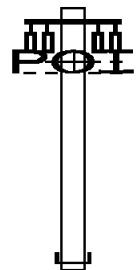
002089 FT 1 0 00792 2 06 0000+00
 NC RAMP E RD
 INTER-BK LINCOLN HW
 (SR0030 SEG 0140/0772)

5 0750/0000 LENGTH(AH 0958 BK 1229)

(APRA) LANC/HEMPFIELD I
 CENTERVILLE RD
 (T408)

0510/1229

000860 FT

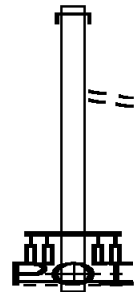


000860 FT 1 0 00792 2 09 0017+24
 NC RAMP H RD
 INTER-BK LINCOLN HW
 (SR0030 SEG 0141/1323)

5 0510/0000 LENGTH(AH 1229 BK 0860)

INTER-AHD LINCOLN HW
 0500/0860 (SR0030 SEG 0141/0563)

000000 FT



0500/0086 LC FROM CENTERVILLE RD
 (CONN)
 000000 FT 1 0 00792 2 08 0000+00
 (APRA) LANC HEMPFIELD I
 NC RAMP G RD
 CENTERVILLE RD
 (T408)

5 0500/0000 MFC BEGIN = F
 LENGTH(AH 0860 BK 0000)

DIR: S TOTAL LEN: .709 MI. DIST: 08-7 SR: 8007
 LEFT MUN: EAST HEMPFIELD T RIGHT MUN: EAST HEMPFIELD T

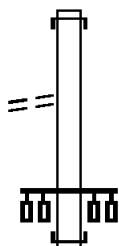
FROM (CONN)	TO (CONN)	Length (FT)	Diagram	Segment Description
FROM 4001/0150 SH (CONN)	0750/0165 002717 FT	003745 FT		003745 FT INTER-AHD PA 283 SH 0750/1028 (SR0300 SEG 0240/1513)
TO 4001/0150 SH (CONN)	0500/0272 002283 FT	002717 FT		002717 FT 1 0 00129 2 11 0019+12 NC RAMP D RD INTER-BK SPOOKY NOOK RD (SR4001 SEG 0150/1222) 0750/0000 LENGTH(AH 1028 BK 0434)
FROM 4001/0150 SH (CONN)	0250/0048 000810 FT	002283 FT		INTER-AHD SPOOKY NOOK RD 0500/0434 (SR4001 SEG 0150/2472)
		000810 FT		002283 FT 1 0 00129 2 09 0000+00 NC RAMP B RD INTER-BK PA 283 SH (SR0300 SEG 0241/1819) 0500/0000 LENGTH(AH 0434 BK 1473)
		000000 FT		INTER-AHD PA 283 SH 0250/1473 (SR0300 SEG 0241/0257)
				000810 FT 1 0 00129 2 08 0022+13 NC RAMP A RD INTER-BK SPOOKY NOOK RD (SR4001 SEG 0150/2491) 0250/0000 LENGTH(AH 1473 BK 0810)
				0010/0810 SPOOKY NOOK RD (SR4001 SEG 0150/1138)
				000000 FT 1 0 00129 2 10 0000+00 NC RAMP C RD INTER-BK PA 283 SH (SR0300 SEG 0230/2377) MFC BEGIN = F 0010/0000 LENGTH(AH 0810 BK 0000)

DIR: S TOTAL LEN: .486 MI. DIST: 08-7 SR: 8006
 LEFT MUN: WEST HEMPFIELD T RIGHT MUN: WEST HEMPFIELD T

FROM 3017/0360 SH
 (CONN)

002568 FT

0750/0039
 001921 FT

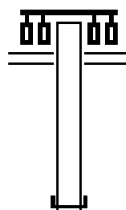


002568 FT
 INTER-AHD LINCOLN HW
 0750/0647 (SR0030 SEG 0110/0596)

001921 FT 1 0 00792 2 05 0000+00
 NC RAMP D RD

INTER-BK STONY BATTERY RD
 (SR3017 SEG 0360/1399)
 0750/0000 LENGTH(AH 0647 BK 0717)

001204 FT

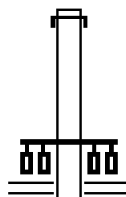


STONY BATTERY RD
 (SR3017 SEG 0370/0284)
 0500/0717

001204 FT 1 0 00792 2 04 0010+88
 NC RAMP C RD

INTER-BK LINCOLN HW
 (SR0030 SEG 0111/0757)
 0500/0000 LENGTH(AH 0717 BK 0616)

000588 FT

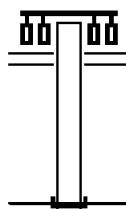


INTER-AHD LINCOLN HW
 0250/0616 (SR0030 SEG 0101/1350)

000588 FT 1 0 00792 2 02 0014+12
 NC RAMP A RD

STONY BATTERY RD
 (SR3017 SEG 0370/0214)
 0250/0000 LENGTH(AH 0616 BK 0588)

000000 FT



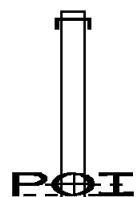
STONY BATTERY RD
 (SR3017 SEG 0360/1419)
 0010/0588

000000 FT 1 0 00792 2 03 0000+00
 NC RAMP B RD

INTER-BK LINCOLN HW
 (SR0030 SEG 0100/1284)
 MFC BEGIN = F
 0010/0000 LENGTH(AH 0588 BK 0000)

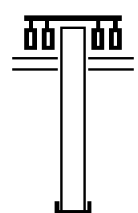
DIR: S TOTAL LEN: .542 MI. DIST: 08-7 SR: 8005
 LEFT MUN: EAST HEMPFIELD T RIGHT MUN: EAST HEMPFIELD T

002861 FT



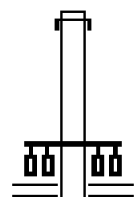
002861 FT
 INTER-AHD PA 283 SH
 0750/0677 (SR0300 SEG 0300/0882)

002184 FT



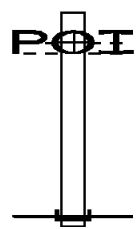
002184 FT 1 0 00129 2 07 0018+42
 (APRA) STATE RD POI
 NC RAMP H DR
 STATE RD
 (T554)
 0750/0000 LENGTH(AH 0677 BK 0708)

001476 FT



STATE RD
 (SR0722 SEG 0010/0403)
 0500/0708
 001476 FT 1 0 00129 2 04 0015+59
 NC RAMP E RD
 INTER-BK PA 283 SH
 (SR0300 SEG 0301/0507)
 0500/0000 LENGTH(AH 0708 BK 0754)

000722 FT



INTER-AHD PA 283 SH
 0250/0754 (SR0300 SEG 0291/1937)
 000722 FT 1 0 00129 2 05 0015+32
 NC RAMP F RD
 STATE RD
 (SR0722 SEG 0010/0325)
 0250/0000 LENGTH(AH 0754 BK 0722)

000000 FT

(APRA) STATE RD POI
 STATE RD
 (T554)
 0010/0722
 000000 FT 1 0 00129 2 06 0000+00
 NC RAMP G RD
 INTER-BK PA 283 SH
 (SR0300 SEG 0290/2049)
 MFC BEGIN = F
 0010/0000 LENGTH(AH 0722 BK 0000)

DIR: S TOTAL LEN: .649 MI. DIST: 08-7 SR: 8004
 LEFT MUN: WEST HEMPFIELD T RIGHT MUN: WEST HEMPFIELD T

003426 FT

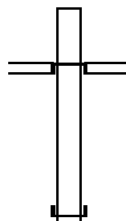


003426 FT
 INTER-AHD LINCOLN HW
 0750/0622 (SR0030 SEG 0070/1883)
 FROM 4005/0010 SH
 (CONN)
 0750/0058 1 0 00792 2 01 0000+00
 002804 FT NC RAMP CC RD
 PROPECT RD
 (SR4005 SEG 0010/0679)

002804 FT

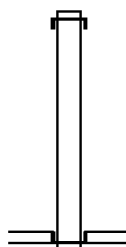
0750/0000 LENGTH(AH 0622 BK 0879)

001925 FT



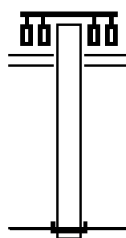
INTER-AHD RAMP AA RD
 (SR8004 SEG 0250/0000)
 PROSPECT RD
 0500/0879 (SR4005 SEG 0010/1277)
 001925 FT 1 0 00792 2 00 0000+00
 NC RAMP BB RD
 INTER-BK LINCOLN HW
 (SR0030 SEG 0071/2238)
 0500/0000 LENGTH(AH 0879 BK 1042)

000883 FT



INTER-AHD LINCOLN HW
 0250/1042 (SR0030 SEG 0071/0390)
 000883 FT 1 0 01069 2 05 0000+00
 NC RAMP AA RD
 PROSPECT RD
 (SR4005 SEG 0010/1277)
 INTER-BK RAMP BB RD
 (SR8004 SEG 0500/0879)
 0250/0000 LENGTH(AH 1042 BK 0883)

000000 FT




PROSPECT RD
 (SR4005 SEG 0010/0603)
 0010/0883
 000000 FT 1 0 01069 2 06 0000+00
 NC RAMP DD RD
 INTER-BK LINCOLN HW
 (SR0030 SEG 0070/0428)
 MFC BEGIN = F
 0010/0000 LENGTH(AH 0883 BK 0000)

EXTRACT DATE: 12/18/2023 ROADWAY MANAGEMENT SYSTEM PAGE NUMBER: 790
 PRINT DATE: 12/20/2023 SLD COUNTY/SR - ANNUAL PRINT COUNTY: LANCASTER
 DIR: W TOTAL LEN: .471 MI. DIST: 08-7 SR: 8003
 LEFT MUN: MANHEIM T RIGHT MUN: MANHEIM T

002485 FT

002173 FT



002485 FT
 INTER-AHD PA 283 SH
 0770/0312 (SR0300 SEG 0330/2523)
 002173 FT 1 0 00129 2 17 0022+21
 NC RAMP N RD
 INTER-BK ROHRERSTOWN RD
 (SR0741 SEG 0050/0808)
 0770/0000 LENGTH(AH 0312 BK 0135)

DIR: W TOTAL LEN: .471 MI. DIST: 08-7 SR: 8003
 LEFT MUN: MANHEIM T RIGHT MUN: MANHEIM T

002038 FT



INTER-AHD ROHRERSTOWN RD
 0760/0135 (SR0741 SEG 0050/0936)
 002038 FT 1 0 00129 2 14 0000+00
 NC RAMP Y RD
 INTER-BK ROHRERSTOWN RD
 (SR0741 SEG 0050/0703)
 0760/0000 LENGTH(AH 0135 BK 0408)

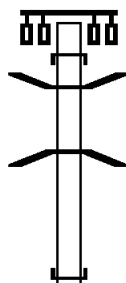
TO 0741/0050 SH
 (CONN)

0750/0230
 001630 FT



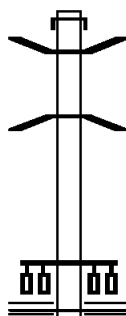
INTER-AHD ROHRERSTOWN RD
 0750/0408 (SR0741 SEG 0050/0703)
 001630 FT 1 0 00129 2 15 0000+00
 NC RAMP Z RD
 INTER-BK PA 283 SH
 (SR0300 SEG 0330/2203)
 0750/0000 LENGTH(AH 0408 BK 0692)

000938 FT



INTER-AHD ROHRERSTOWN RD
 (SR0741 SEG 0040/0000)
 0500/0692
 0500/0515 BMS EN 36/8003/0500/0460
 1 0 00129 2 13 0002+27
 L. CONESTOGA
 0500/0460 BMSBG 36/8003/0500/0460
 000938 FT 1 0 00129 2 13 0016+58
 NC RAMP L RD
 INTER-BK PA 283 SH
 (SR0300 SEG 0331/1707)
 0500/0000 LENGTH(AH 0692 BK 0938)

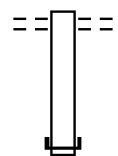
000000 FT



INTER-AHD PA 283 SH
 0250/0938 (SR0300 SEG 0331/0118)
 0250/0842 BMS EN 36/8003/0250/0792
 1 0 00129 2 12 0000+00
 NORFOLK SOUTHERN RAI RR
 0250/0792 BMSBG 36/8003/0250/0792
 000000 FT 1 0 00129 2 12 0000+00
 NC RAMP D RD
 ROHRERSTOWN RD
 (SR0741 SEG 0040/0000)
 MFC BEGIN = F
 0250/0000 LENGTH(AH 0938 BK 0000)

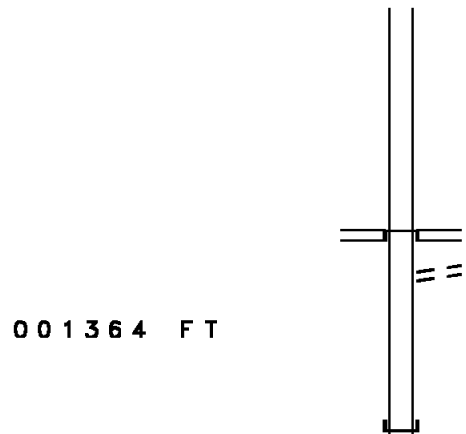
EXTRACT DATE: 12/18/2023 ROADWAY MANAGEMENT SYSTEM PAGE NUMBER: 788
 PRINT DATE: 12/20/2023 SLD COUNTY/SR - ANNUAL PRINT COUNTY: LANCASTER
 DIR: E TOTAL LEN: .538 MI. DIST: 08-7 SR: 8002
 LEFT MUN: COLUMBIA B RIGHT MUN: COLUMBIA B

002838 FT
 002416 FT

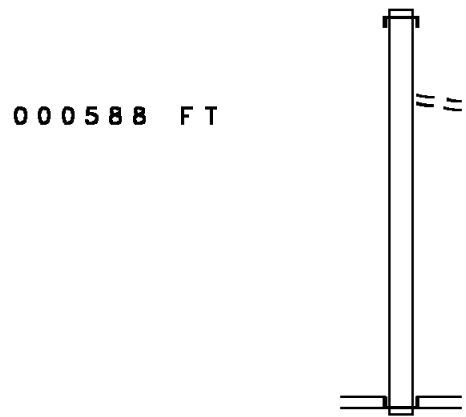


002838 FT LINDEN ST
 0750/0422 (BORO)
 002416 FT 1 0 01069 2 03 0000+00
 NC RAMP C RD
 INTER-BK LINCOLN HW
 (SR0030 SEG 0020/1451)
 5 0750/0000 LENGTH(AH 0422 BK 1052)

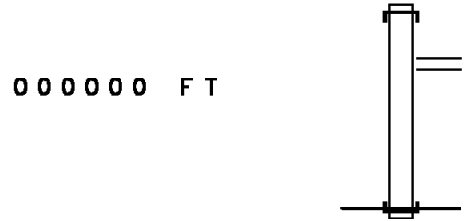
DIR: E TOTAL LEN: .538 MI. DIST: 08-7 SR: 8002
 LEFT MUN: WEST HEMPFIELD T RIGHT MUN: WEST HEMPFIELD T



INTER-AHD FRONT ST
 (SR0441 SEG 0102/0000)
 THIRD ST
 (SR3441 SEG 0011/0500)
 (SR3441 SEG 0010/0500)
 CHICKIES HILL RD
 (SR0441 SEG 0102/0000)
 THIRD ST
 (SR3441 SEG 0010/0500)
 0510/1052 (SR3441 SEG 0011/0500)
 0510/0825 TO 0441/0102 SH
 (CONN)
 001364 FT 1 0 01069 2 01 0020+57
 NC RAMP B RD
 INTER-BK LINCOLN HW
 (SR0030 SEG 0021/1580)
 5 0510/0000 LENGTH(AH 1052 BK 0776)



INTER-AHD LINCOLN HW
 0500/0776 (SR0030 SEG 0021/1079)
 FROM 3441/0010 SH
 0500/0100 (CONN)
 000588 FT 1 0 00000 0 00 0000+00
 NC RAMP A RD
 CHICKIES HILL RD
 (SR0441 SEG 0102/0000)
 THIRD ST
 (SR3441 SEG 0010/0500)
 (SR3441 SEG 0011/0500)
 THIRD ST
 (SR3441 SEG 0011/0500)
 (SR3441 SEG 0010/0500)
 INTER-BK FRONT ST
 (SR0441 SEG 0102/0000)
 5 0500/0000 LENGTH(AH 0776 BK 0588)

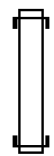


INTER-AHD LINCOLN HW
 0010/0588 (SR0030 SEG 0020/0282)
 CEDAR ST
 0010/0170 (BORO)
 000000 FT 1 0 01069 2 04 0000+00
 NC RAMP D RD
 INTER-BK FRONT ST
 (SR0441 SEG 0092/0000)
 MFC BEGIN = F
 5 0010/0000 LENGTH(AH 0588 BK 0000)

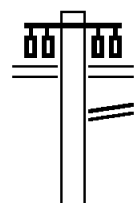
EXTRACT DATE: 12/18/2023 ROADWAY MANAGEMENT SYSTEM PAGE NUMBER: 786
 PRINT DATE: 12/20/2023 SLD COUNTY/SR - ANNUAL PRINT COUNTY: LANCASTER
 DIR: S TOTAL LEN: .676 MI. DIST: 08-7 SR: 8001
 LEFT MUN: MANHEIM T RIGHT MUN: MANHEIM T

003567 FT

003373 FT





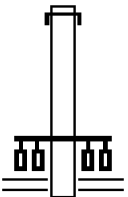
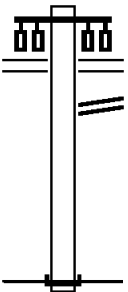
003567 FT
 INTER-AHD MANHEIM PIKE
 0520/0194 (SR0072 SEG 0140/1603)
 003373 FT 0 0 00000 0 00 0000+00
 NC RAMP G RD
 INTER-BK RAMP E RD
 (SR8001 SEG 0510/0705)
 0520/0000 LENGTH(AH 0194 BK 0913)



002460 FT

MANHEIM PK
 (SR0072 SEG 0141/1370)
 (SR0072 SEG 0140/1340)
 0510/0913
 RAMP G RD
 0510/0705 (SR8001 SEG 0520/0000)
 002460 FT 1 0 00129 2 02 0000+00
 NC RAMP E RD

DIR: S TOTAL LEN: .676 MI. DIST: 08-7 SR: 8001
 LEFT MUN: MANHEIM T RIGHT MUN: MANHEIM T

		INTER-BK PA 283 SH (SR0300 SEG 0351/0651) S 0510/0000 LENGTH(AH 0913 BK 0600)
001860 FT		INTER-AHD PA 283 SH 0500/0600 (SR0300 SEG 0351/0304) 001860 FT 1 0 00129 2 03 0008+90 NC RAMP F RD MANHEIM PK (SR0072 SEG 0141/1344) (SR0072 SEG 0140/1327) S 0500/0000 LENGTH(AH 0600 BK 0335)
001525 FT		INTER-AHD MANHEIM PIKE 0030/0335 (SR0072 SEG 0141/0544) 001525 FT 0 0 00000 0 00 0000+00 NC RAMP C RD INTER-BK RAMP A RD (SR8001 SEG 0010/0785) S 0030/0000 LENGTH(AH 0335 BK 0598)
000927 FT		INTER-AHD PA 283 SH 0020/0598 (SR0300 SEG 0340/2394) 000927 FT 1 0 00129 2 01 0010+37 NC RAMP B RD MANHEIM PK (SR0072 SEG 0140/0864) (SR0072 SEG 0141/0885) S 0020/0000 LENGTH(AH 0598 BK 0927)
000000 FT		MANHEIM PK (SR0072 SEG 0140/0837) (SR0072 SEG 0141/0858) 0010/0927 RAMP C RD 0010/0785 (SR8001 SEG 0030/0000) 000000 FT 1 0 00129 2 00 0000+00 NC RAMP A RD INTER-BK PA 283 SH (SR0300 SEG 0340/1953) MFC BEGIN = F S 0010/0000 LENGTH(AH 0927 BK 0000)

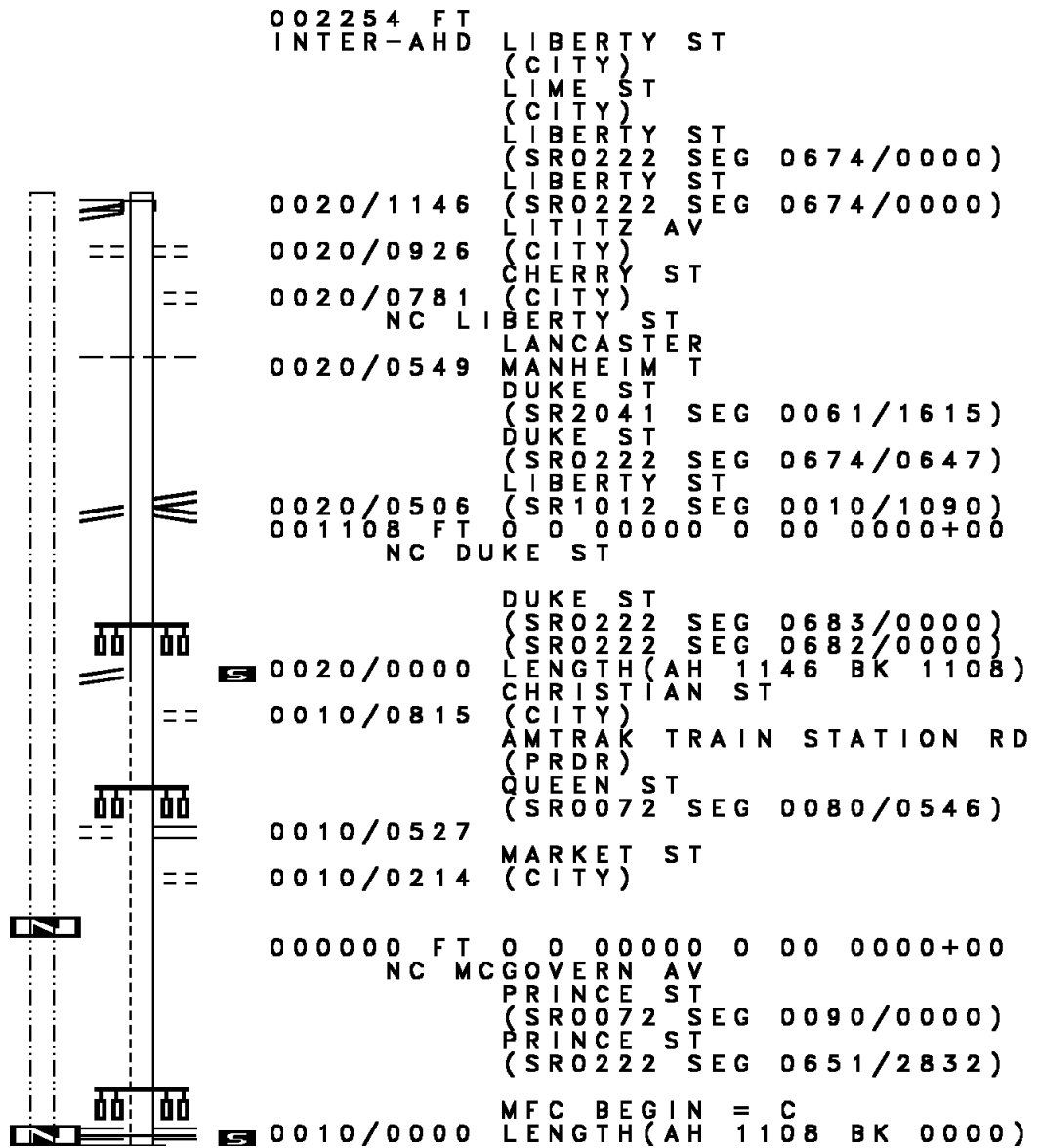
EXTRACT DATE: 12/18/2023 ROADWAY MANAGEMENT SYSTEM PAGE NUMBER: 784
PRINT DATE: 12/20/2023 SLD COUNTY/SR - ANNUAL PRINT COUNTY: LANCASTER
DIR: E TOTAL LEN: .000 MI. DIST: 08-7 SR: 6372
LEFT MUN: LANCASTER C RIGHT MUN: LANCASTER C

LTH AH 001916 BK 001756 7021/0000
000000 FT
LTH AH 001756 BK 000000 7011/0000



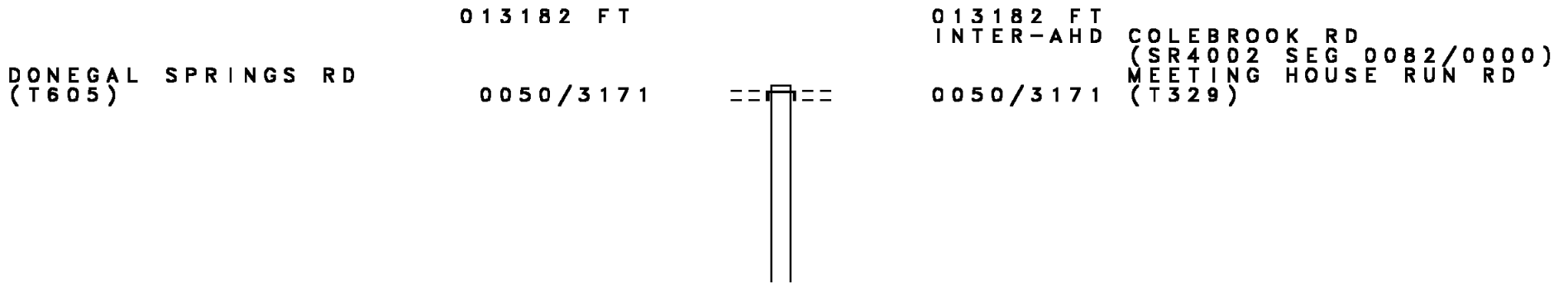
LTH AH 000100 BK 000100 000000 FT
 7021/0000

LTH AH 000100 BK 000000 000000 FT
 7011/0000



002254 FT INTER-AHD (LIBERTY ST (CITY), LIME ST (CITY), LIBERTY ST (SR0222 SEG 0674/0000), LIBERTY ST (SR0222 SEG 0674/0000), LITITZ AV (CITY), CHERRY ST (CITY), NC LIBERTY ST LANCASTER, MANHEIM T DUKE ST (SR2041 SEG 0061/1615), DUKE ST (SR0222 SEG 0674/0647), LIBERTY ST (SR1012 SEG 0010/1090), 001108 FT NC DUKE ST DUKE ST (SR0222 SEG 0683/0000), (SR0222 SEG 0682/0000), 0020/0000 LENGTH(AH 1146 BK 1108) CHRISTIAN ST (CITY), AMTRAK TRAIN STATION RD (PRDR), QUEEN ST (SR0072 SEG 0080/0546), 0010/0527 MARKET ST (CITY), 0010/0214 000000 FT NC MCGOVERN AV PRINCE ST (SR0072 SEG 0090/0000), PRINCE ST (SR0222 SEG 0651/2832), 0010/0000 MFC BEGIN = C LENGTH(AH 1108 BK 0000)

EXTRACT DATE: 12/18/2023 ROADWAY MANAGEMENT SYSTEM PAGE NUMBER: 782
PRINT DATE: 12/20/2023 SLD COUNTY/SR - ANNUAL PRINT COUNTY: LANCASTER
DIR: B TOTAL LEN: 2.497 MI. DIST: 08-7 SR: 4065
LEFT MUN: EAST DONEGAL T RIGHT MUN: EAST DONEGAL T



DIR: B TOTAL LEN: 2.497 MI. DIST: 08-7 SR: 4065
 LEFT MUN: EAST DONEGAL T RIGHT MUN: EAST DONEGAL T

0 0 00000 0 00 0000+00 010011 FT
 AIRPORT RD
 (T827) 0050/0000

010011 FT
 0050/0000 LENGTH(AH 3171 BK 2209)
 0040/1920 BMSBN 36/4065/0040/1907
 0 00000 0 0 0000+00
 T.DONEGAL CK
 0040/1907 BMSBG 36/4065/0040/1907

007802 FT

0040/0020 TROUT RUN RD
 (T825)
 007802 FT 0 0 00000 0 00 0000+00
 KRAYBILL CHURCH RD
 (T827)
 0040/0000 LENGTH(AH 2209 BK 2604)

005198 FT

005198 FT 0 0 00000 0 00 0000+00
 0030/0000 LENGTH(AH 2604 BK 2617)

0020/1439 ROCK POINT RD
 (T673)

0 0 00000 0 00 0000+00 002581 FT
 OLD COLEBROOK RD
 (T331) 0020/0000

002581 FT
 0020/0000 LENGTH(AH 2617 BK 2581)

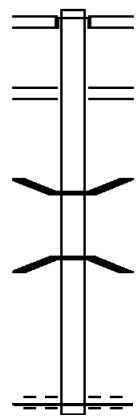
000000 FT

000000 FT 0 0 00000 0 00 0000+00
 NC COLEBROOK RD
 OLD COLEBROOK RD
 (SR0772 SEG 0020/0000)
 MFC BEGIN = D
 0010/0000 LENGTH(AH 2581 BK 0000)

EXTRACT DATE: 12/18/2023 ROADWAY MANAGEMENT SYSTEM PAGE NUMBER: 780
 PRINT DATE: 12/20/2023 SLD COUNTY/SR - ANNUAL PRINT COUNTY: LANCASTER
 DIR: B TOTAL LEN: .349 MI. DIST: 08-7 SR: 4063
 LEFT MUN: RAPHO T RIGHT MUN: RAPHO T

001843 FT

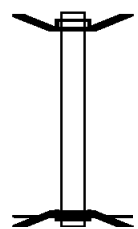
001843 FT
 INTER-AHD MCKINLEY DR
 (T364)
 OLD HARRISBURG PK
 (SR0230 SEG 0280/0856)
 0010/1843 (SR0230 SEG 0281/0850)
 MAIN ST
 0010/1800 (SR0230 SEG 0281/0850)
 (SR0230 SEG 0280/0856)
 0010/0528 BMS EN 36/4063/0010/0397
 0 00000 0 0 0000+00
 NATIONAL RAILROAD PA RR
 0010/0397 BMSBG 36/4063/0010/0397
 000000 FT 0 0 00000 0 00 0000+00
 NC MA IBACH LN
 EBV CHIQUES RD
 (T347)
 MFC BEGIN = E
 0010/0000 LENGTH(AH 1843 BK 0000)



000000 FT

EXTRACT DATE: 12/18/2023 ROADWAY MANAGEMENT SYSTEM PAGE NUMBER: 779
 PRINT DATE: 12/20/2023 SLD COUNTY/SR - ANNUAL PRINT COUNTY: LANCASTER
 DIR: B TOTAL LEN: .056 MI. DIST: 08-7 SR: 4061
 LEFT MUN: COLUMBIA B RIGHT MUN: EAST HEMPFIELD T

000296 FT
 000000 FT

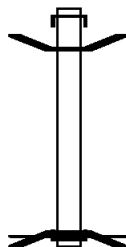


000296 FT BMS EN 36/4061/0010/0000
 INTER-AHD MALLEABLE RD
 0010/0296 (T370)
 000000 FT 0 0 00000 0 00 0000+00
 NC MA LLEABLE RD
 INTER-BK MALLEABLE RD
 (T370)
 LINC HWY (EB)
 BMSBG 36/4061/0010/0000
 MFC BEGIN = D
 0010/0000 LENGTH(AH 0296 BK 0000)

EXTRACT DATE: 12/18/2023 ROADWAY MANAGEMENT SYSTEM PAGE NUMBER: 778
 PRINT DATE: 12/20/2023 SLD COUNTY/SR - ANNUAL PRINT COUNTY: LANCASTER
 DIR: B TOTAL LEN: .043 MI. DIST: 08-7 SR: 4059
 LEFT MUN: EAST HEMPFIELD T RIGHT MUN: EAST HEMPFIELD T

000225 FT

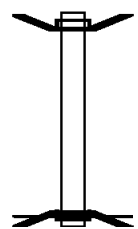
000000 FT



000225 FT
 INTER-AHD RUNNING PUMP RD
 0010/0225 (T374)
 0010/0223 BMS EN 36/4059/0010/0000
 000000 FT 1 0 00792 0 01 0226+24
 NC RUNNING PUMP RD
 INTER-BK RUNNING PUMP RD
 (T374)
 US 30
 BMS BG 36/4059/0010/0000
 MFC BEGIN = D
 0010/0000 LENGTH(AH 0225 BK 0000)

EXTRACT DATE: 12/18/2023 ROADWAY MANAGEMENT SYSTEM PAGE NUMBER: 777
 PRINT DATE: 12/20/2023 SLD COUNTY/SR - ANNUAL PRINT COUNTY: LANCASTER
 DIR: B TOTAL LEN: .031 MI. DIST: 08-7 SR: 4057
 LEFT MUN: EAST HEMPFIELD T RIGHT MUN: EAST HEMPFIELD T

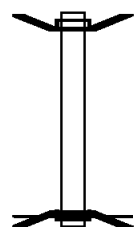
000166 FT
 000000 FT



000166 FT BMS EN 36/4057/0010/0000
 INTER-AHD CENTERVILLE RD
 0010/0166 (T408)
 000000 FT 2 0 00792 0 00 0173+09
 NC CEN
 INTER-BK CENTERVILLE RD
 (T408)
 LINC HWY
 BMSBG 36/4057/0010/0000
 MFC BEGIN = C
 0010/0000 LENGTH(AH 0166 BK 0000)

EXTRACT DATE: 12/18/2023 ROADWAY MANAGEMENT SYSTEM PAGE NUMBER: 776
 PRINT DATE: 12/20/2023 SLD COUNTY/SR - ANNUAL PRINT COUNTY: LANCASTER
 DIR: B TOTAL LEN: .018 MI. DIST: 08-7 SR: 4055
 LEFT MUN: WEST HEMPFIELD T RIGHT MUN: WEST HEMPFIELD T

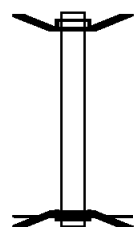
000094 FT
 000000 FT



000094 FT BMS EN 36/4055/0010/0000
 INTER-AHD DONNERVILLE RD
 0010/0094 (T364)
 000000 FT 1 0 00792 0 01 0126+27
 NC DONNERVILLE RD
 INTER-BK DONNERVILLE RD
 (T364)
 U.S. 30 EB
 BMSBG 36/4055/0010/0000
 MFC BEGIN = D
 0010/0000 LENGTH(AH 0094 BK 0000)

EXTRACT DATE: 12/18/2023 ROADWAY MANAGEMENT SYSTEM PAGE NUMBER: 775
 PRINT DATE: 12/20/2023 SLD COUNTY/SR - ANNUAL PRINT COUNTY: LANCASTER
 DIR: B TOTAL LEN: .029 MI. DIST: 08-7 SR: 4053
 LEFT MUN: WEST HEMPFIELD T RIGHT MUN: WEST HEMPFIELD T

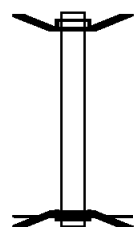
000151 FT
 000000 FT



000151 FT BMS EN 36/4053/0010/0000
 INTER-AHD DRUID HILL RD
 0010/0151 (T364)
 000000 FT 1 0 00792 0 01 0076+49
 NC DRUID HILL RD
 INTER-BK DRUID HILL RD
 (T364)
 LINC. HWY.
 BMSBG 36/4053/0010/0000
 MFC BEGIN = E
 0010/0000 LENGTH(AH 0151 BK 0000)

EXTRACT DATE: 12/18/2023 ROADWAY MANAGEMENT SYSTEM PAGE NUMBER: 774
 PRINT DATE: 12/20/2023 SLD COUNTY/SR - ANNUAL PRINT COUNTY: LANCASTER
 DIR: B TOTAL LEN: .029 MI. DIST: 08-7 SR: 4051
 LEFT MUN: WEST HEMPFIELD T RIGHT MUN: WEST HEMPFIELD T

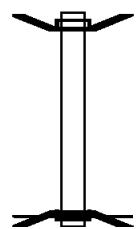
000155 FT
 000000 FT



000155 FT BMS EN 36/4051/0010/0000
 INTER-AHD SYLVAN RETREAT RD
 0010/0155 (TWP)
 000000 FT 1 0 00792 0 01 0023+27
 NC SYLVAN RETREAT RD
 INTER-BK SYLVAN RETREAT RD
 (TWP)
 US 30
 BMSBG 36/4051/0010/0000
 MFC BEGIN = E
 0010/0000 LENGTH(AH 0155 BK 0000)

EXTRACT DATE: 12/18/2023 ROADWAY MANAGEMENT SYSTEM PAGE NUMBER: 773
 PRINT DATE: 12/20/2023 SLD COUNTY/SR - ANNUAL PRINT COUNTY: LANCASTER
 DIR: B TOTAL LEN: .024 MI. DIST: 08-7 SR: 4049
 LEFT MUN: EAST HEMPFIELD T RIGHT MUN: EAST HEMPFIELD T

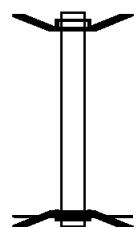
000127 FT
 000000 FT



000127 FT BMS EN 36/4049/0010/0000
 INTER-AHD LANDISVILLE RD
 0010/0127 (T552)
 000000 FT 1 0 00129 0 02 0731+70
 NC LANDISVILLE RD
 INTER-BK LANDISVILLE RD
 (T552)
 PA 283
 BMSBG 36/4049/0010/0000
 MFC BEGIN = E
 0010/0000 LENGTH(AH 0127 BK 0000)

EXTRACT DATE: 12/18/2023 ROADWAY MANAGEMENT SYSTEM PAGE NUMBER: 772
 PRINT DATE: 12/20/2023 SLD COUNTY/SR - ANNUAL PRINT COUNTY: LANCASTER
 DIR: B TOTAL LEN: .040 MI. DIST: 08-7 SR: 4047
 LEFT MUN: RAPHO T RIGHT MUN: RAPHO T

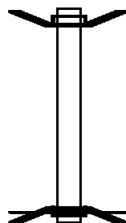
000211 FT
 000000 FT



000211 FT BMS EN 36/4047/0010/0000
 INTER-AHD ESBENSHADE RD
 0010/0211 (T368)
 000000 FT 1 0 01081 0 00 0549+65
 NC ES BENS SHADE RD
 INTER-BK ESBENSHADE RD
 (T368)
 PA 283
 BMSBG 36/4047/0010/0000
 MFC BEGIN = E
 0010/0000 LENGTH(AH 0211 BK 0000)

EXTRACT DATE: 12/18/2023 ROADWAY MANAGEMENT SYSTEM PAGE NUMBER: 771
 PRINT DATE: 12/20/2023 SLD COUNTY/SR - ANNUAL PRINT COUNTY: LANCASTER
 DIR: B TOTAL LEN: .045 MI. DIST: 08-7 SR: 4045
 LEFT MUN: RAPHO T RIGHT MUN: RAPHO T

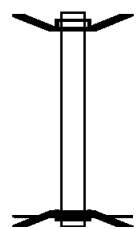
000237 FT
 000000 FT



000237 FT BMS EN 36/4045/0010/0000
 INTER-AHD STRICKLER RD
 0010/0237 (T364)
 000000 FT 1 0 01081 0 00 0465+22
 NC STRICKLER RD
 INTER-BK STRICKLER RD
 (T364)
 PA 283 (EB)
 BMSBG 36/4045/0010/0000
 MFC BEGIN = E
 0010/0000 LENGTH(AH 0237 BK 0000)

EXTRACT DATE: 12/18/2023 ROADWAY MANAGEMENT SYSTEM PAGE NUMBER: 770
 PRINT DATE: 12/20/2023 SLD COUNTY/SR - ANNUAL PRINT COUNTY: LANCASTER
 DIR: B TOTAL LEN: .048 MI. DIST: 08-7 SR: 4043
 LEFT MUN: MOUNT JOY TOWNSHIP T RIGHT MUN: MOUNT JOY TOWNSHIP T

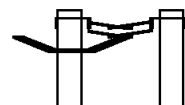
000252 FT
 000000 FT



000252 FT BMS EN 36/4043/0010/0000
 INTER-AHD RISSER MILL RD
 0010/0252 (T350)
 000000 FT 1 0 01081 0 00 0369+54
 NC RI
 INTER-BK RISSER MILL RD
 (T350)
 PA 283
 BMSBG 36/4043/0010/0000
 MFC BEGIN = E
 0010/0000 LENGTH(AH 0252 BK 0000)

EXTRACT DATE: 12/18/2023 ROADWAY MANAGEMENT SYSTEM PAGE NUMBER: 769
 PRINT DATE: 12/20/2023 SLD COUNTY/SR - ANNUAL PRINT COUNTY: LANCASTER
 DIR: E TOTAL LEN: 1.451 MI. DIST: 08-7 SR: 4042
 LEFT MUN: MANHEIM T RIGHT MUN: MANHEIM T

LINCOLN HW 006710 FT
 (SR0030 SEG 0261/0275) INTER-AHD
 LINCOLN HW
 (SR0030 SEG 0261/0275) 0031/1576
 BMS EN 36/4042/0031/1318 0031/1484
 0 0 00000 0 00 0000+00
 OREGON PK.



007659 FT
 INTER-AHD
 LINCOLN HW
 (SR0030 SEG 0260/0851)
 LINCOLN HW
 (SR0030 SEG 0260/0851)
 0030/1796

DIR: E TOTAL LEN: 1.451 MI. DIST: 08-7 SR: 4042
 LEFT MUN: MANHEIM T RIGHT MUN: MANHEIM T

BMSBG 36/4042/0031/1318 0031/1341

RAMP RD
 (SR8040 SEG 0260/0425) 0031/1095

SIGN: 4 CHORD TRUSS
 BMSID 36/4042/0031/0395 0031/0421
 TO 0501/0010 SH
 (CONN) 0031/0185
 0 0 00000 0 00 0000+00 005134 FT
 LITITZ PK
 {SR0501 SEG 0011/3262}
 {SR0501 SEG 0010/3220}

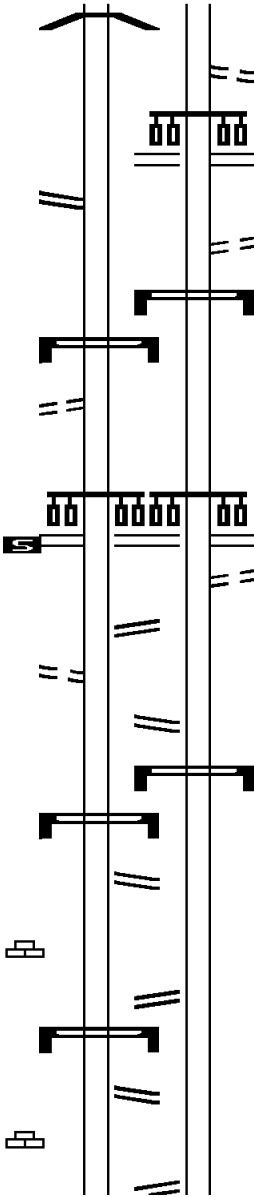
LENGTH(AH 1576 BK 2836) 0031/0000

LOOP C RD
 (SR9403 SEG 0010/0341) 0021/2684
 FROM 0501/0011 SH
 (CONN) 0021/2665

SIGN: 4 CHORD TRUSS
 BMSID 36/4042/0021/2185 0021/2157
 RAMP Z RD
 (SR9104 SEG 0010/0000) 0021/1850

RETAINING WALL END
 BMSID 36/4042/0021/0309 0021/0996

SIGN: 4 CHORD TRUSS
 BMSID 36/4042/0021/0360 0021/0306
 LOOP B RD
 (SR9402 SEG 0010/0000) 0021/0284
 RETAINING WALL BEGIN
 BMSID 36/4042/0021/0309 0021/0255



0030/1300 FROM 0222/0730 SH
 (CONN)
 OREGON PK
 {SR0222 SEG 0731/0493}
 {SR0222 SEG 0730/0512}

0030/1165

0030/0989 TO 0222/0731 SH
 (CONN)
 SIGN: 4 CHORD TRUSS
 0030/0810 BMSID 36/4042/0030/0790

005863 FT 0 0 00000 0 00 0000+00
 LITITZ PK
 {SR0501 SEG 0010/2863}
 {SR0501 SEG 0011/2896}

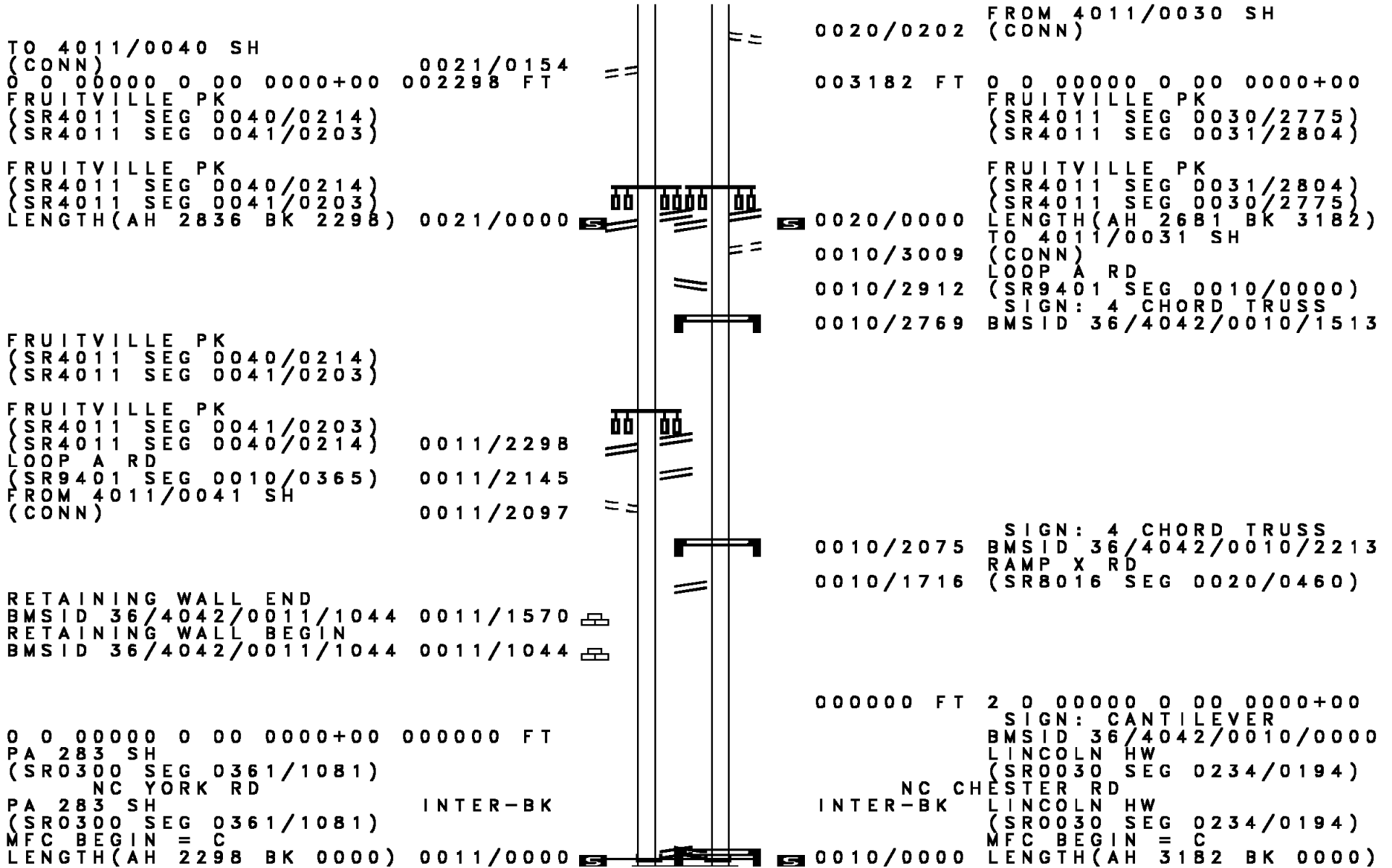
0030/0000 LENGTH(AH 1796 BK 2681)
 TO 0501/0011 SH
 (CONN) 0020/2567

0020/2458 LOOP C RD
 (SR9403 SEG 0010/0000)
 SIGN: 4 CHORD TRUSS
 0020/2279 BMSID 36/4042/0020/2235

0020/0889 RAMP Y RD
 (SR9106 SEG 0010/0031)

LOOP B RD
 (SR9402 SEG 0010/0400)

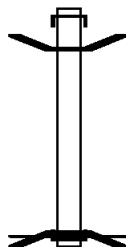
DIR: E TOTAL LEN: 1.451 MI. DIST: 08-7 SR: 4042
 LEFT MUN: MANHEIM T RIGHT MUN: MANHEIM T



EXTRACT DATE: 12/18/2023 ROADWAY MANAGEMENT SYSTEM PAGE NUMBER: 766
 PRINT DATE: 12/20/2023 SLD COUNTY/SR - ANNUAL PRINT COUNTY: LANCASTER
 DIR: B TOTAL LEN: .043 MI. DIST: 08-7 SR: 4041
 LEFT MUN: MOUNT JOY TOWNSHIP T RIGHT MUN: MOUNT JOY TOWNSHIP T

000225 FT

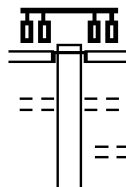
000000 FT



000225 FT
 INTER-AHD RIDGE RD
 0010/0225 (TB55)
 0010/0223 BMSBN 36/4041/0010/0000
 000000 FT 1 0 01081 0 00 0159+85
 NC RIDGE RD
 INTER-BK RIDGE RD
 (TB55)
 PA 283
 BMSBG 36/4041/0010/0000
 MFC BEGIN = D
 0010/0000 LENGTH(AH 0225 BK 0000)

EXTRACT DATE: 12/18/2023 ROADWAY MANAGEMENT SYSTEM PAGE NUMBER: 765
 PRINT DATE: 12/20/2023 SLD COUNTY/SR - ANNUAL PRINT COUNTY: LANCASTER
 DIR: B TOTAL LEN: 5.517 MI. DIST: 08-7 SR: 4040
 LEFT MUN: LITITZ B RIGHT MUN: LITITZ B

029131 FT



029131 FT
 INTER-AHD LINCOLN AV
 (BORO)
 BROAD ST
 (SR0501 SEG 0140/1170)
 0120/3075
 0120/2840 MIDDLE LN
 (BORO)
 0120/2570 WARWICK ST
 (BORO)

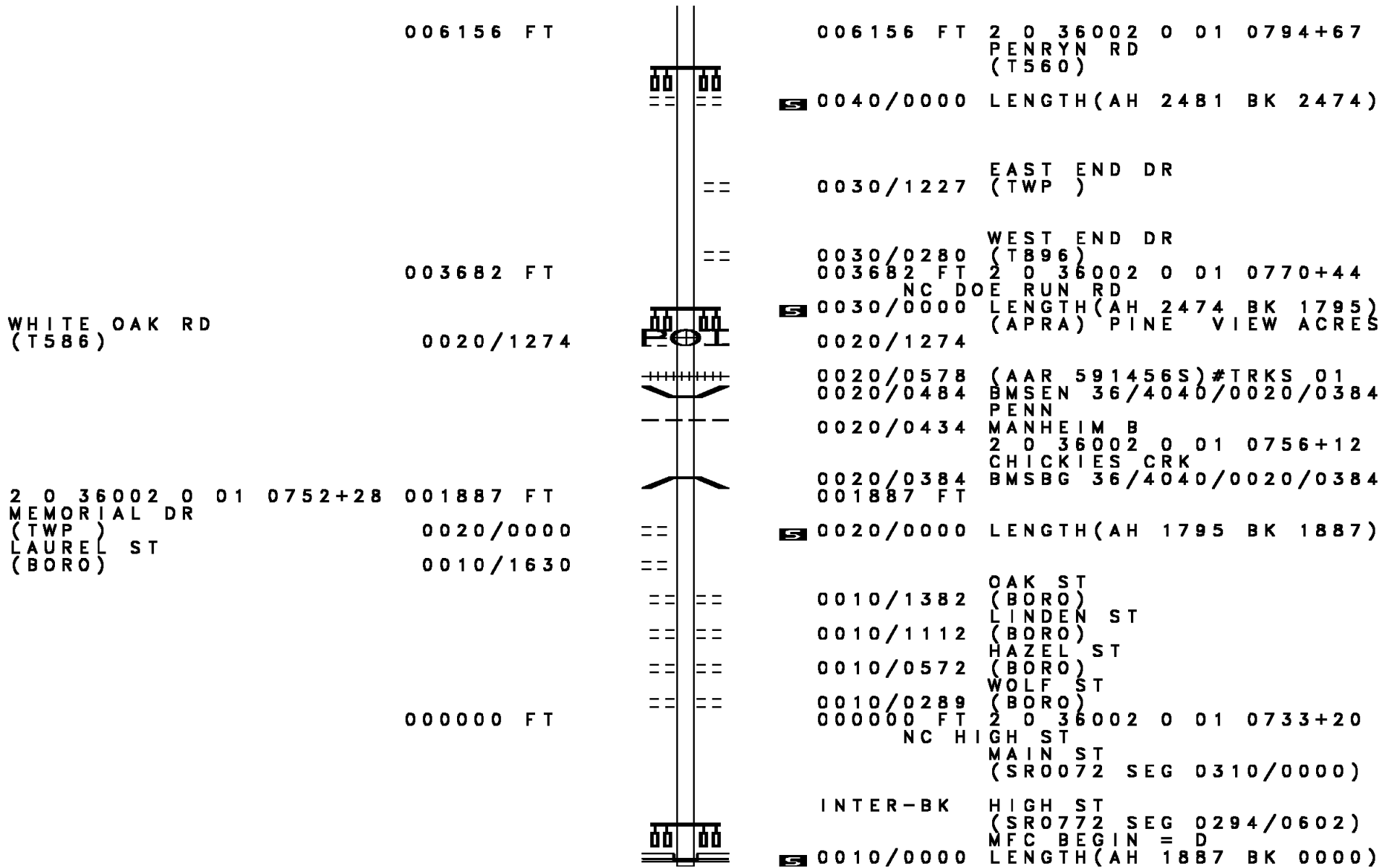
WALNUT ST

DIR: B TOTAL LEN: 5.517 MI. DIST: 08-7 SR: 4040
 LEFT MUN: LITITZ B RIGHT MUN: LITITZ B

Segment Description	Stationing	Length	Start Station	End Station	Notes
(BORO)	0120/2200				
	026056 FT		0120/0000	0075+22	2 0 36045 0 00 0075+22 LENGTH(AH 3075 BK 2423)
ARROWHEAD DR (T913)	0110/1200		0110/1200		ARROWHEAD DR (T913) LITITZ WARWICK T
UNNAMED RD (PRDR)	0110/0556 023633 FT		0110/0000	0050+85	2 0 36045 0 00 0050+85 NC LINCOLN AV LENGTH(AH 2423 BK 2681)
	020952 FT		0100/0000	0024+04	2 0 36045 0 00 0024+04 PENN VALLEY RD (T578) WARWICK PENN T LENGTH(AH 2681 BK 2516)
	018436 FT		0090/0000	0042+40	1 1 05823 0 00 0042+40 LEXINGTON RD (T576) LENGTH(AH 2516 BK 3092)
SILVER MAPLE RD (T903)	0080/1925				

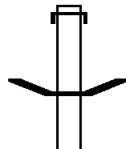
Left Side Description	Left Side Stationing	Right Side Description	Right Side Stationing
	015344 FT	015344 FT 1 1 05823 0 00 0011+40 INDIAN VILLAGE RD (T903)	
MOBILE HOME PARK DR (PRDR)	0070/0900	5 0080/0000 LENGTH(AH 3092 BK 1118)	
PENN VALLEY VILLAGE DR (PRDR)	0070/0626	0070/0626 (APRA) PENN VALLEY VILL	
MOBILE HOME PARK DR (PRDR)	0070/0295		
	014226 FT	014226 FT 1 1 05823 0 00 0000+00 5 0070/0000 LENGTH(AH 1118 BK 2461) AUDRY DR (T904)	
		0060/0573 BMSSEN 36/4040/0060/0561 2 0 36045 0 00 0005+81 T. CHICKIES	
2 0 36045 0 00 0000+00 ELM RD (T587)	011765 FT 0060/0000	0060/0561 BMSBG 36/4040/0060/0561 011765 FT	
		5 0060/0000 LENGTH(AH 2461 BK 3128)	
COOL SPRING RD (T909)	0050/2200		
	008637 FT	008637 FT 2 0 36002 0 01 0819+63 5 0050/0000 LENGTH(AH 3128 BK 2481) 0040/2018 BMSSEN 36/4040/0040/1994 2 0 36002 0 01 0814+61 T. CHICKIES C	
		0040/1994 BMSBG 36/4040/0040/1994	

DIR: B TOTAL LEN: 5.517 MI. DIST: 08-7 SR: 4040
 LEFT MUN: PENN T RIGHT MUN: PENN T



EXTRACT DATE: 12/18/2023 ROADWAY MANAGEMENT SYSTEM PAGE NUMBER: 761
PRINT DATE: 12/20/2023 SLD COUNTY/SR - ANNUAL PRINT COUNTY: LANCASTER
DIR: B TOTAL LEN: 1.953 MI. DIST: 08-7 SR: 4039
LEFT MUN: MOUNT JOY TOWNSHIP T RIGHT MUN: MOUNT JOY TOWNSHIP T

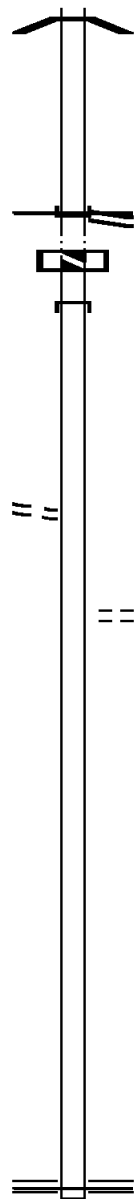
010312 FT



010312 FT AH-LEBANON (38)
INTER-AHD COLEBROOK RD
0050/1805 (SR3005 SEG 0010/0000)

0050/0724 BMS EN 36/4039/0050/0713
2 0 36004 0 02 0642+69
T.L.CHICKIES

DIR: B TOTAL LEN: 1.953 MI. DIST: 08-7 SR: 4039
 LEFT MUN: MOUNT JOY TOWNSHIP T RIGHT MUN: MOUNT JOY TOWNSHIP T



008507 FT

0050/0713 BMSBG 36/4039/0050/0713

008507 FT 2 0 36004 0 02 0635+34

COLEBROOK RD

(SR4027 SEG 0110/2196)

INTER-BK COLEBROOK RD

(SR4027 SEG 0114/0000)

MFC BEGIN = D

008507 FT

0050/0000 LTH AH 001805 BK 000100

008507 FT

7040/0000 LTH AH 000100 BK 002707

INTER-AHD SUNNYBURN RD

(SR4027 SEG 0114/1738)

COLD SPRINGS RD
(T332)

0030/0210
005800 FT

005800 FT 2 0 36004 0 02 0590+41

COLD SPRINGS RD

(TWP)

0030/0000 LENGTH(AH 2707 BK 3161)

002639 FT

002639 FT 2 0 36004 0 01 0559+73

0020/0000 LENGTH(AH 3161 BK 2639)

000000 FT

000000 FT 2 0 36004 0 01 0532+60

NC SUNNYBURN RD

ELIZABETHTOWN RD

(SR4008 SEG 0260/0000)

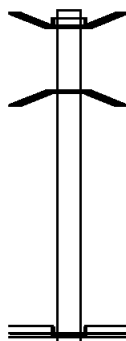
MFC BEGIN = E

0010/0000 LENGTH(AH 2639 BK 0000)

EXTRACT DATE: 12/18/2023 ROADWAY MANAGEMENT SYSTEM PAGE NUMBER: 759
 PRINT DATE: 12/20/2023 SLD COUNTY/SR - ANNUAL PRINT COUNTY: LANCASTER

DIR: B TOTAL LEN: .216 MI. DIST: 08-7 SR: 4037
 LEFT MUN: MOUNT JOY TOWNSHIP T RIGHT MUN: MOUNT JOY TOWNSHIP T

001138 FT



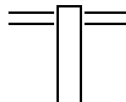
000000 FT

001138 FT AH-DAUPHIN (22)
 BMS EN 36/4037/0010/1100
 INTER-AHD BELLAIRE RD
 0010/1138 (SR2009 SEG 0010/0000)
 2 0 36071 0 00 0075+49
 CONEWAGO CK.
 0010/1100 BMSBG 36/4037/0010/1100

000000 FT 2 0 36071 0 00 0064+28
 NC BE LLAIRE RD
 MOUNT GRETN RD
 (SR0241 SEG 0230/0000)
 INTER-BK BELLAIRE RD
 (T320)
 MFC BEGIN = E
 0010/0000 LENGTH(AH 1138 BK 0000)

EXTRACT DATE: 12/18/2023 ROADWAY MANAGEMENT SYSTEM PAGE NUMBER: 758
PRINT DATE: 12/20/2023 SLD COUNTY/SR - ANNUAL PRINT COUNTY: LANCASTER
DIR: B TOTAL LEN: 1.872 MI. DIST: 08-7 SR: 4035
LEFT MUN: MOUNT JOY TOWNSHIP T RIGHT MUN: MOUNT JOY TOWNSHIP T

009884 FT



009884 FT SNYDER RD
0050/2037 (SR4017 SEG 0090/0000)

DIR: B TOTAL LEN: 1.872 MI. DIST: 08-7 SR: 4035
 LEFT MUN: MOUNT JOY TOWNSHIP T RIGHT MUN: MOUNT JOY TOWNSHIP T

2 0 36118 0 00 0078+59 007847 FT
 PLEASURE RD
 (T867) 0050/0000

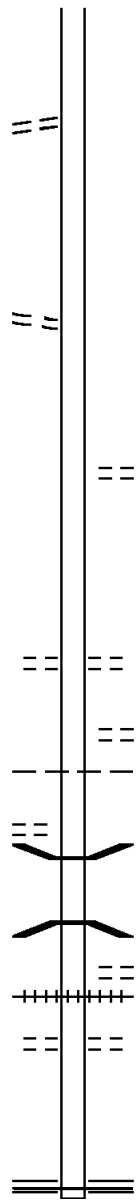
2 0 36118 0 00 0055+14 005514 FT
 PLUM ST
 (T350) 0040/0000

004509 FT

003082 FT

BIRCHLAND AV
 (BORO) 0010/1585

000000 FT



007847 FT
 5 0050/0000 LENGTH(AH 2037 BK 2333)

005514 FT
 5 0040/0000 LENGTH(AH 2333 BK 1005)

004509 FT 2 0 36118 0 00 0045+09
 RISSERMILL RD
 (T350)
 5 0030/0000 LENGTH(AH 1005 BK 1427)

003082 FT 2 0 36118 0 00 0030+82
 NC FA IRVIEW RD
 TERRACE RD
 (TWP)
 5 0020/0000 LENGTH(AH 1427 BK 3082)

0010/2334 MOUNT JOY VO-TECH DR
 (PRDR)
 0010/1785 MOUNT JOY TOWNSHIP
 MT JOY B

0010/1095 BMS EN 36/4035/0010/1074
 2 0 36118 0 00 0010+74
 WET WEATHER STREAM
 0010/1074 BMSBG 36/4035/0010/1074
 UNNAMED AL

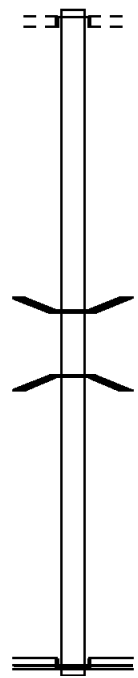
0010/0478 (BORO)
 0010/0285 (AAR 518023S)#TRKS 01
 HOPEWELL ST

0010/0250 (BORO)
 000000 FT 2 0 36118 0 00 0000+00
 NC FA IRVIEW ST
 MAIN ST
 (SRO230 SEG 0220/0987)
 MFC BEGIN = E

5 0010/0000 LENGTH(AH 3082 BK 0000)

004975 FT

004975 FT
 INTER-AHD BEATTYS TOLL GATE RD
 (T308)
 0030/3142 STACKSTOWN RD
 (TWP)



001833 FT

001833 FT 2 0 36002 0 00 0018+40
 0030/0000 LENGTH(AH 3142 BK 0908)
 0020/0384 BMSSEN 36/4034/0020/0362
 2 0 36002 0 00 0012+94
 TRIB. SUSQUEHANA RIVER
 0020/0362 BMSBG 36/4034/0020/0362
 000925 FT 2 0 36002 0 00 0009+32
 0020/0000 LENGTH(AH 0908 BK 0925)

000925 FT

000000 FT

000000 FT 2 0 36002 0 00 0000+00
 NC BEATTY'S TOLL GATE RD
 RIVER RD
 (SR0441 SEG 0230/3170)
 INTER-BK RAILROAD AV
 (T308)
 MFC BEGIN = E
 0010/0000 LENGTH(AH 0925 BK 0000)

EXTRACT DATE: 12/18/2023 ROADWAY MANAGEMENT SYSTEM PAGE NUMBER: 755
 PRINT DATE: 12/20/2023 SLD COUNTY/SR - ANNUAL PRINT COUNTY: LANCASTER

DIR: B TOTAL LEN: 5.976 MI. DIST: 08-7 SR: 4033
 LEFT MUN: RAPHO T RIGHT MUN: RAPHO T

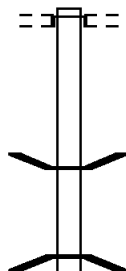
031551 FT

031551 FT
 INTER-AHD MEADOW VIEW RD
 (T334)
 COLEBROOK RD
 (TBC)

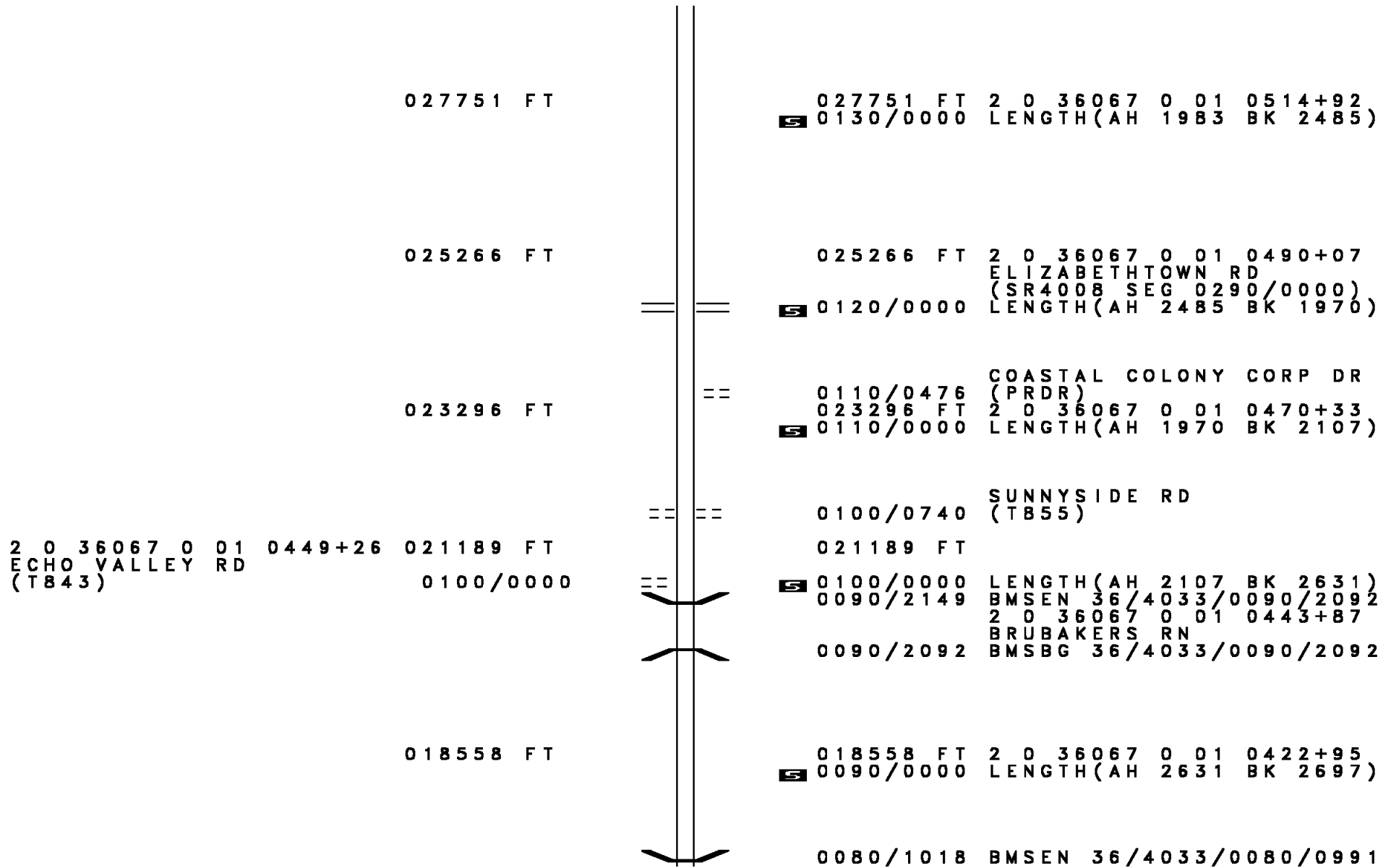
0140/1817

029734 FT

0140/0013 BMS EN 36/4033/0140/0000
 029734 FT 2 0 36067 0 01 0534+69
 T. BRUBAKERS
 BMSBG 36/4033/0140/0000
 0140/0000 LENGTH(AH 1817 BK 1983)



DIR: B TOTAL LEN: 5.976 MI. DIST: 08-7 SR: 4033
 LEFT MUN: RAPHO T RIGHT MUN: RAPHO T



027751 FT

027751 FT 2 0 36067 0 01 0514+92
 5 0130/0000 LENGTH(AH 1983 BK 2485)

025266 FT

025266 FT 2 0 36067 0 01 0490+07
 ELIZABETHTOWN RD
 (SR4008 SEG 0290/0000)
 5 0120/0000 LENGTH(AH 2485 BK 1970)

023296 FT

0110/0476 COASTAL COLONY CORP DR
 (PRDR)
 023296 FT 2 0 36067 0 01 0470+33
 5 0110/0000 LENGTH(AH 1970 BK 2107)

2 0 36067 0 01 0449+26 021189 FT
 ECHO VALLEY RD
 (T843) 0100/0000

0100/0740 SUNNYSIDE RD
 (T855)
 021189 FT
 5 0100/0000 LENGTH(AH 2107 BK 2631)
 0090/2149 BMS EN 36/4033/0090/2092
 2 0 36067 0 01 0443+87
 BRUBAKERS RN
 0090/2092 BMSBG 36/4033/0090/2092

018558 FT

018558 FT 2 0 36067 0 01 0422+95
 5 0090/0000 LENGTH(AH 2631 BK 2697)

0080/1018 BMS EN 36/4033/0080/0991

DIR: B TOTAL LEN: 5.976 MI. DIST: 08-7 SR: 4033
 LEFT MUN: RAPHO T RIGHT MUN: RAPHO T

Stationing	Right of Way	Property	Length
	0080/0991	BRUBAKER RUN BMSBG 36/4033/0080/0991	2 0 36067 0 01 0406+07
	0080/0061	BMSSEN 36/4033/0080/0000	
015861 FT	0080/0020	RAPHO MOUNT JOY TOWNSHIP T	2 0 36067 0 01 0396+07
	015861 FT	LITTLE CHIQUES CREEK BMSBG 36/4033/0080/0000	
	0080/0000	LENGTH(AH 2697 BK 2379)	
RISSER MILL RD (T350)	0070/1599		
	013482 FT		
	013482 FT	2 0 36067 0 01 0372+50	
	0070/0000	LENGTH(AH 2379 BK 2705)	
2 0 36067 0 01 0345+17	010777 FT		
MILTON GROVE RD (SR4014 SEG 0050/2864)	0060/0000	NC MEADOW VIEW RD LENGTH(AH 2705 BK 2175)	
	0050/2015	BMSSEN 36/4033/0050/1959	
	0050/1897	MOUNT JOY TOWNSHIP RAPHO T	
	0050/1869	2 0 36067 0 01 0322+07 LITTLE CHIQUES CK. BMSBG 36/4033/0050/1959	
	008602 FT		
	008602 FT	2 0 36067 0 01 0322+07 HOSSLER RD (SR4010 SEG 0080/0134)	
	INTER-BK	MILTON GROVE RD (SR4010 SEG 0080/0134)	
	0050/0000	LTH AH 002175 BK 000100	
008602 FT	008602 FT		

DIR: B TOTAL LEN: 5.976 MI. DIST: 08-7 SR: 4033
 LEFT MUN: RAPHO T RIGHT MUN: RAPHO T

MT PLEASANT RD
 (SR4010 SEG 0080/0000) 0040/2787

7044/0000 LTH AH 000100 BK 002787
 INTER-AHD MILTON GROVE RD
 0040/2787 (SR4010 SEG 0080/0000)

005815 FT

0040/0031 BMS EN 36/4033/0040/0000
 005815 FT 2 0 36067 0 01 0293+62

0040/0000 BMSBG 36/4033/0040/0000
 LENGTH(AH 2787 BK 2017)
 BACK RUN RD
 (SR4016 SEG 0010/0000)

0030/1766 BRICKER RD
 (TWP)
 WET WEATHER
 STRUCTURE LENGTH 13 FT

0030/1696 BMSID 36/4033/0030/1700
 PA 283 WB

0030/1267 OP ID 36/0300/0161/1643
 PA 283 EB

0030/1168 OP ID 36/0300/0160/1639
 ELM TREE RD

0030/1071 (T877)

003798 FT

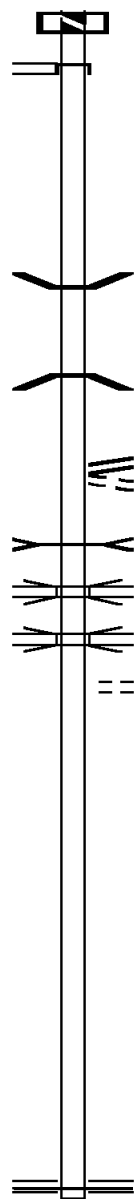
003798 FT 2 0 36067 0 01 0274+09
 0030/0000 LENGTH(AH 2017 BK 2326)

001472 FT

001472 FT 2 0 36067 0 01 0250+26
 0020/0000 LENGTH(AH 2326 BK 1472)

000000 FT

000000 FT 2 0 36067 0 01 0235+54
 NC MI LTON GROVE RD
 MOUNT JOY RD
 (SR0772 SEG 0140/0000)
 MFC BEGIN = D
 0010/0000 LENGTH(AH 1472 BK 0000)



EXTRACT DATE: 12/18/2023 ROADWAY MANAGEMENT SYSTEM PAGE NUMBER: 751
 PRINT DATE: 12/20/2023 SLD COUNTY/SR - ANNUAL PRINT COUNTY: LANCASTER
 DIR: B TOTAL LEN: 9.499 MI. DIST: 08-7 SR: 4032
 LEFT MUN: ELIZABETH T RIGHT MUN: ELIZABETH T

050153 FT

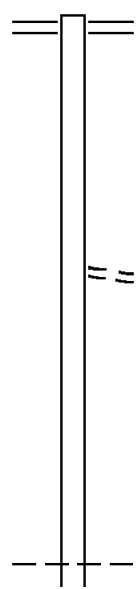
050153 FT SPEEDWELL FORGE RD
 0200/2354 (SR1037 SEG 0210/1395)

047799 FT

047799 FT 2 0 36127 0 00 0290+69
 PENRYN RD
 (T560)
 0200/0000 LENGTH(AH 2354 BK 3486)

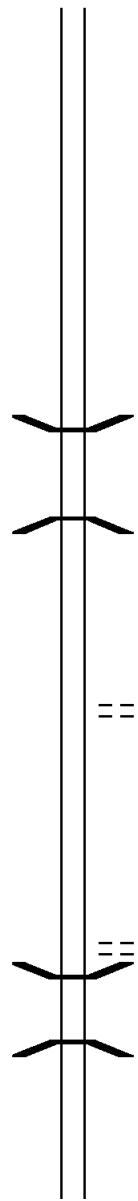
044313 FT

044313 FT 2 0 36127 0 00 0240+67
 ELIZABETH
 PENN T



DIR: B TOTAL LEN: 9.499 MI. DIST: 08-7 SR: 4032
 LEFT MUN: ELIZABETH T RIGHT MUN: ELIZABETH T

		S 0190/0000	LENGTH(AH 3486 BK 2474)
041839 FT		S 0180/0000	041839 FT 2 0 36127 0 00 0215+93 LENGTH(AH 2474 BK 2414)
039425 FT		S 0160/0000	0160/0012 BMSSEN 36/4032/0160/0001 039425 FT 2 0 36127 0 00 0191+79 T. CHICKIES CREEK BMSBG 36/4032/0160/0001 LENGTH(AH 2414 BK 1589)
037836 FT		S 0150/0000	037836 FT 2 0 36127 0 00 0176+21 LOCUST GROVE RD (T570) LENGTH(AH 1589 BK 2301)
035535 FT		S 0140/0000	035535 FT 2 0 36127 0 00 0153+20 SANCTUARY RD (TB93) LENGTH(AH 2301 BK 2590)
		0130/2135	BMSSEN 36/4032/0130/2120 0 0 00000 0 00 0000+00 BOYERS RUN
		0130/2120	BMSBG 36/4032/0130/2120



DIR: B TOTAL LEN: 9.499 MI. DIST: 08-7 SR: 4032
 LEFT MUN: PENN T RIGHT MUN: PENN T

032945 FT

032945 FT 2 0 36127 0 00 0127+30
 0130/0000 LENGTH(AH 2590 BK 2825)

030120 FT

030120 FT 2 0 36127 0 00 0099+05
 BOYER RUN RD
 (T562)
 0120/0000 LENGTH(AH 2825 BK 2892)

0110/1478 BMS EN 36/4032/0110/1465
 2 0 36127 0 00 0084+78
 TR. CHICKIES

0110/1465 BMSBG 36/4032/0110/1465

027228 FT

027228 FT 2 0 36127 0 00 0070+13
 0110/0000 LENGTH(AH 2892 BK 3566)

023662 FT

023662 FT 2 0 36127 0 00 0035+20
 MOUNT HOPE RD
 (T382)
 0100/0000 LENGTH(AH 3566 BK 3520)

MOUNT HOPE RD
 (T382)

0090/3070

0090/2283 BMS EN 36/4032/0090/2256
 PENN
 0090/2270 RAPHO T
 2 0 36127 0 00 0021+93
 CHIQUES CRK
 0090/2256 BMSBG 36/4032/0090/2256

DIR: B TOTAL LEN: 9.499 MI. DIST: 08-7 SR: 4032
 LEFT MUN: RAPHO T RIGHT MUN: RAPHO T

<p>020142 FT</p>	<p>020142 FT 2 0 36127 0 00 0000+00 NC MOUNTAIN RD LEBANON RD (SR0072 SEG 0420/0000) 0090/0000 LENGTH(AH 3520 BK 2319) 0080/1799 BMSEN 36/4032/0080/1782 2 0 36067 0 01 0749+26 TR. CHICKIES 0080/1782 BMSBG 36/4032/0080/1782 HEMLOCK ACRES CT 0080/1475 (PRDR) (APRA) BRUBAKER MHP HEMLOCK ACRES CT 0080/0946 (PRDR)</p>
<p>017823 FT</p> <p>PINCH RD (SR4029 SEG 0010/0000) 0080/0000</p>	<p>017823 FT 2 0 36067 0 01 0731+58 PINCH RD (T873) 0080/0000 LENGTH(AH 2319 BK 2124)</p>
<p>015699 FT</p>	<p>015699 FT 2 0 36067 0 01 0709+78 0070/0000 LENGTH(AH 2124 BK 2682)</p>
<p>013017 FT</p>	<p>013017 FT 2 0 36067 0 01 0682+96 HILLTOP RD (T364) 0060/0000 LENGTH(AH 2682 BK 3579)</p>

DIR: B TOTAL LEN: 9.499 MI. DIST: 08-7 SR: 4032
 LEFT MUN: RAPHO T RIGHT MUN: RAPHO T

CAMP RD
(T334)

009438 FT	==	009438 FT	2 0 36067 0 01 0647+17
			MOUNT HOPE HOME RD
			(T364)
		5 0050/0000	LENGTH(AH 3579 BK 1929)
007509 FT	==	007509 FT	2 0 36067 0 01 0627+88
			SHUMAKER RD
			(T374)
		5 0040/0000	LENGTH(AH 1929 BK 3004)
0030/1651	==		
004505 FT	==	004505 FT	2 0 36067 0 01 0597+84
			MEADOW VIEW RD
			(T334)
		5 0030/0000	LENGTH(AH 3004 BK 2328)
002177 FT		5 002177 FT	2 0 36067 0 01 0574+56
			LENGTH(AH 2328 BK 2177)
000000 FT	==	000000 FT	2 0 36067 0 01 0552+79
			NC CIDER PRESS RD
			COLEBROOK RD
			(TBC)
			MFC BEGIN = E
		5 0010/0000	LENGTH(AH 2177 BK 0000)

EXTRACT DATE: 12/18/2023 ROADWAY MANAGEMENT SYSTEM PAGE NUMBER: 746
PRINT DATE: 12/20/2023 SLD COUNTY/SR - ANNUAL PRINT COUNTY: LANCASTER
DIR: B TOTAL LEN: .000 MI. DIST: 08-7 SR: 4031
LEFT MUN: PENN T RIGHT MUN: PENN T

000000 FT



000000 FT
7010/0000 LENGTH(AH 2339 BK 0000)

EXTRACT DATE: 12/18/2023 ROADWAY MANAGEMENT SYSTEM PAGE NUMBER: 745
PRINT DATE: 12/20/2023 SLD COUNTY/SR - ANNUAL PRINT COUNTY: LANCASTER
DIR: B TOTAL LEN: 1.715 MI. DIST: 08-7 SR: 4030
LEFT MUN: PENN T RIGHT MUN: PENN T

009054 FT

009054 FT
INTER-AHD NEWPORT RD

DIR: B TOTAL LEN: 1.715 MI. DIST: 08-7 SR: 4030
 LEFT MUN: PENN T RIGHT MUN: PENN T

SANCTUARY RD
 (T562)

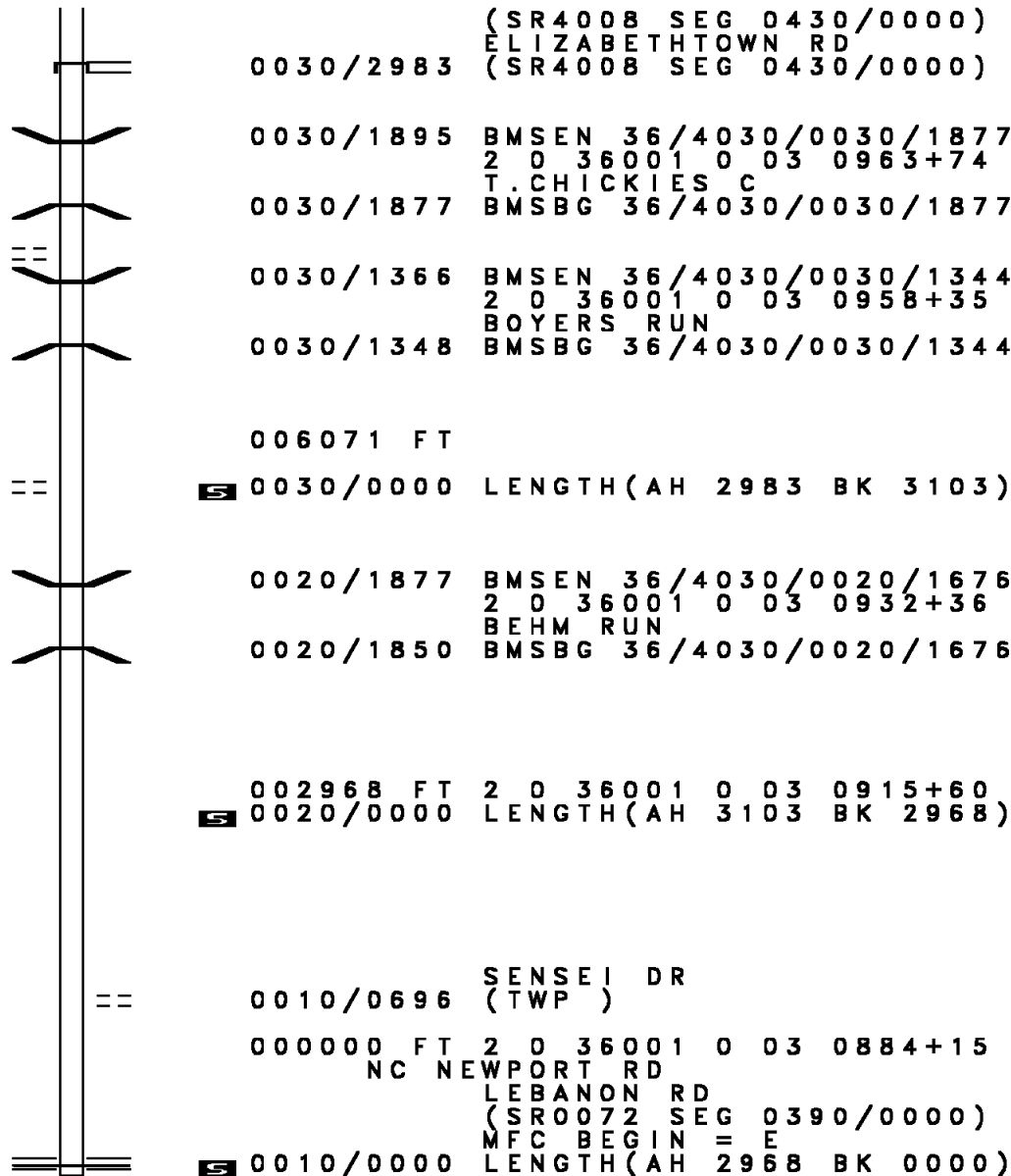
0030/1648

2 0 36001 0 03 0945+27 006071 FT
 LOCUST LN
 (T893)

0030/0000

002968 FT

000000 FT



0030/2983 (SR4008 SEG 0430/0000)
 ELIZABETHTOWN RD
 (SR4008 SEG 0430/0000)

0030/1895 BMS EN 36/4030/0030/1877
 2 0 36001 0 03 0963+74
 T.CHICKIES C

0030/1877 BMSBG 36/4030/0030/1877

0030/1366 BMS EN 36/4030/0030/1344
 2 0 36001 0 03 0958+35

0030/1348 BOYERS RUN
 BMSBG 36/4030/0030/1344

006071 FT

0030/0000 LENGTH(AH 2983 BK 3103)

0020/1877 BMS EN 36/4030/0020/1676
 2 0 36001 0 03 0932+36

0020/1850 BEHM RUN
 BMSBG 36/4030/0020/1676

002968 FT 2 0 36001 0 03 0915+60
 0020/0000 LENGTH(AH 3103 BK 2968)

0010/0696 SENSE I DR
 (TWP)

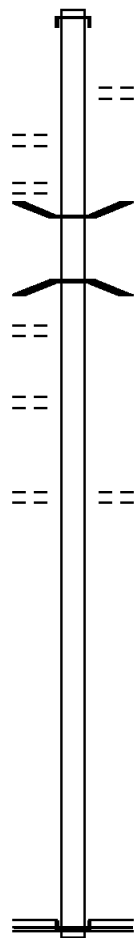
000000 FT 2 0 36001 0 03 0884+15
 NC NEWPORT RD

LEBANON RD
 (SR0072 SEG 0390/0000)
 MFC BEGIN = E











0010/0000 LENGTH(AH 2968 BK 0000)

DIR: B TOTAL LEN: 1.257 MI. DIST: 08-7 SR: 4029
 LEFT MUN: RAPHO T RIGHT MUN: RAPHO T

	006639 FT		006639 FT	AH-LEBANON (38)
			INTER-AHD PINCH RD	
			0030/2251 (SR3003 SEG 0010/0000)	
			0030/1560	SPORTMANS CLUB RD (PRDR)
AARONS LN (TWP)	0030/1278	==		
TURNPIKE MAINTENANCE RD (PRDR)	0030/0830	==		
			0030/0518	BMS EN 36/7076/9902/6565 2 0 36174 0 00 0043+91 PA TPK (1-76)
TURNPIKE MAINTENANCE RD (PRDR)	0030/0171	==	0030/0430	BMSBG 36/7076/9902/6565
2 0 36174 0 00 0043+91	004388 FT	==		
CAMP RD (T873)	0030/0000	==	004388 FT	
			0030/0000	LENGTH(AH 2251 BK 2403)
QUAIL CREEK RD (TWP)	0020/1352	==	0020/1352	WOODLAND DR (T799)
	001985 FT		001985 FT	2 0 36174 0 00 0019+49
			0020/0000	LENGTH(AH 2403 BK 1985)
	000000 FT		000000 FT	2 0 36174 0 00 0000+00
			NC PINCH RD	
			CIDER PRESS RD	
			(SR4032 SEG 0080/0000)	
			INTER-BK PINCH RD	
			(T874)	
			MFC BEGIN = E	
			0010/0000	LENGTH(AH 1985 BK 0000)

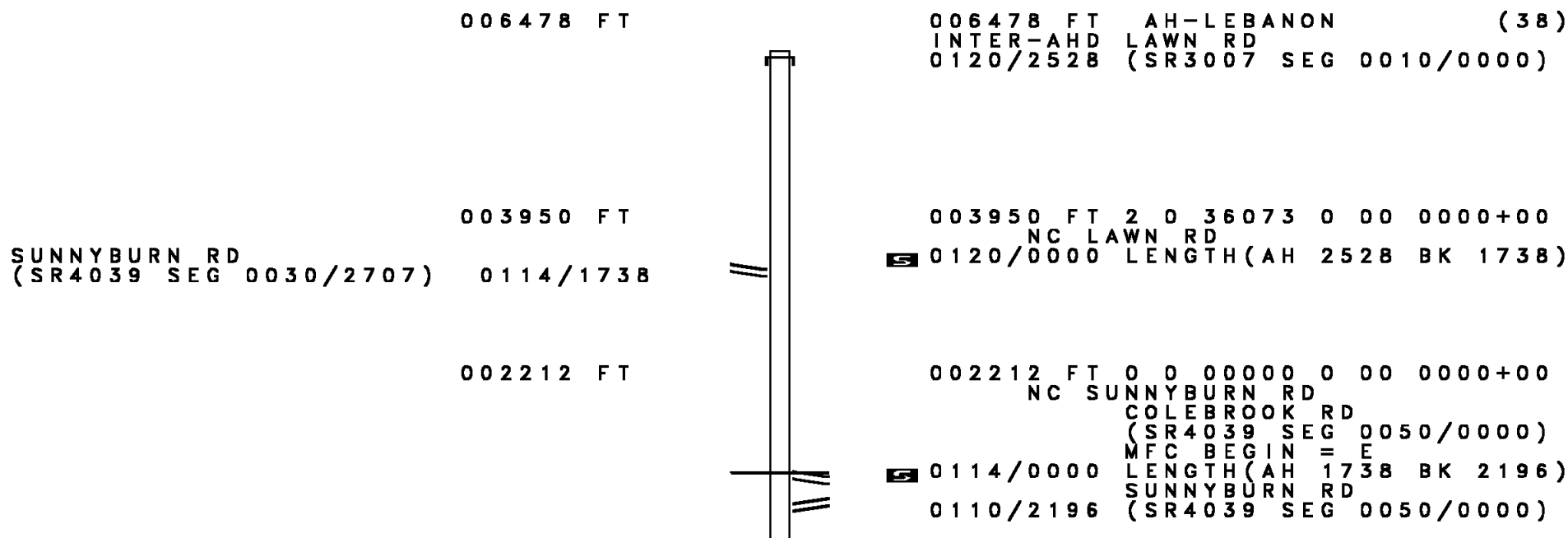


EXTRACT DATE: 12/18/2023 ROADWAY MANAGEMENT SYSTEM PAGE NUMBER: 742
 PRINT DATE: 12/20/2023 SLD COUNTY/SR - ANNUAL PRINT COUNTY: LANCASTER
 DIR: B TOTAL LEN: .000 MI. DIST: 08-7 SR: 4028
 LEFT MUN: MOUNT JOY TOWNSHIP T RIGHT MUN: MOUNT JOY TOWNSHIP T

000000 FT		000000 FT	
000000 FT		7060/0000	LENGTH(AH 1762 BK 2038)
000000 FT		000000 FT	
000000 FT		7050/0000	LENGTH(AH 2038 BK 1908)
000000 FT		000000 FT	
000000 FT		7040/0000	LENGTH(AH 1908 BK 2272)
000000 FT		000000 FT	
000000 FT		7030/0000	LENGTH(AH 2272 BK 3044)
000000 FT		000000 FT	
000000 FT		7020/0000	LENGTH(AH 3044 BK 2836)
		000000 FT	
		7010/0000	LENGTH(AH 2836 BK 0000)

EXTRACT DATE: 12/18/2023 ROADWAY MANAGEMENT SYSTEM PAGE NUMBER: 741
 PRINT DATE: 12/20/2023 SLD COUNTY/SR - ANNUAL PRINT COUNTY: LANCASTER

DIR: B TOTAL LEN: 1.227 MI. DIST: 08-7 SR: 4027
 LEFT MUN: MOUNT JOY TOWNSHIP T RIGHT MUN: MOUNT JOY TOWNSHIP T



006478 FT

006478 FT AH-LEBANON (38)
 INTER-AHD LAWN RD
 0120/2528 (SR3007 SEG 0010/0000)

003950 FT

SUNNYBURN RD
 (SR4039 SEG 0030/2707) 0114/1738

003950 FT 2 0 36073 0 00 0000+00
 NC LAWN RD
 5 0120/0000 LENGTH(AH 2528 BK 1738)

002212 FT

002212 FT 0 0 00000 0 00 0000+00
 NC SUNNYBURN RD
 COLEBROOK RD
 (SR4039 SEG 0050/0000)
 MFC BEGIN = E
 5 0114/0000 LENGTH(AH 1738 BK 2196)
 SUNNYBURN RD
 0110/2196 (SR4039 SEG 0050/0000)

CREEK RD
(T873)

Stationing	Segment	Description
0110/0600	==	
0110/0440		BMSEN 36/4027/0110/0424 2 0 36066 0 00 0346+88 T.L. CHICKIES
0110/0424		BMSBG 36/4027/0110/0424 CREEK RD
0110/0090	==	(T873)
0110/0033		BMSEN 36/4027/0110/0000 MOUNT JOY TOWNSHIP
000016 FT		0110/0016 RAPHO T 000016 FT 2 0 36066 0 00 0342+51 INTER-BK COLEBROOK RD (TWP)
000016 FT		LITTLE CHICKIES CREEK BMSBG 36/4027/0110/0000 LENGTH(AH 2196 BK 1978)
000016 FT		7100/0000 LENGTH(AH 1978 BK 1791)
000016 FT		000016 FT
000016 FT		7090/0000 LENGTH(AH 1791 BK 2076)
000016 FT		000016 FT
000016 FT		7080/0000 LENGTH(AH 2076 BK 2538)
000016 FT		000016 FT
000016 FT		7070/0000 LENGTH(AH 2538 BK 1808)
000016 FT		000016 FT
000016 FT		7060/0000 LENGTH(AH 1808 BK 2277)
000016 FT		000016 FT
000016 FT		7052/0000 LENGTH(AH 2277 BK 0016)
000000 FT		INTER-AHD COLEBROOK RD 0050/0016 (TWP) 000000 FT 2 0 36066 0 00 0217+60 NC COLEBROOK RD INTER-BK COLEBROOK RD (TWP)
000000 FT		T BRUBAKERS BMSBG 36/4027/0050/0000 LENGTH(AH 0016 BK 2051)
000000 FT		7040/0000 LENGTH(AH 2051 BK 3284)
000000 FT		000000 FT
000000 FT		7030/0000 LENGTH(AH 3284 BK 2514)
000000 FT		000000 FT
000000 FT		7020/0000 LENGTH(AH 2514 BK 2862)
000000 FT		000000 FT
000000 FT		7010/0000 LENGTH(AH 2862 BK 0000)

DIR: B TOTAL LEN: 3.455 MI. DIST: 08-7 SR: 4026
 LEFT MUN: MANHEIM B RIGHT MUN: MANHEIM B

	018245 FT		018245 FT		INTER-AHD	COLEBROOK ST (BORO)
					0090/1228	MAIN ST (SR0072 SEG 0320/0000)
					0090/0897	HART ST (BORO)
					0090/0600	CHARLOTTE ST (BORO)
					0090/0299	PITT ST (BORO)
	017017 FT		017017 FT		1 0 00812 0 00 0168+89	NC COLEBROOK ST
						GRANT ST (BORO)
					0090/0000	LENGTH(AH 1228 BK 2634)
					0080/2307	CLAY ST (BORO)
OLD COLEBROOK ST (BORO)	0080/2102					PENN ST (BORO)
					0080/2040	MANHEIM
					0080/1755	RAPHO T
					0080/1584	BMSSEN 36/4026/0080/1546 1 0 00812 0 00 0159+20
						RIFE RUN
OLD COLEBROOK ST (BORO)	0080/1412		0080/1546			BMSBG 36/4026/0080/1546
					0080/0916	RAPHO MANHEIM B
					0080/0643	MANHEIM RAPHO T
	014383 FT		014383 FT		1 0 00812 0 00 0143+74	ORCHARD RD (T885)
					0080/0000	LENGTH(AH 2634 BK 1106)
					0070/0695	KENDIG DR (T854)
1 0 00812 0 00 0132+85 HERNLEY RD (T855)	013277 FT		013277 FT			
	0070/0000				0070/0000	LENGTH(AH 1106 BK 2285)
					0060/2052	BMSSEN 36/4026/0060/2018 1 0 00812 0 00 0129+73
						T. RIFE RUN
SHUMAKER RD			0060/2038			BMSBG 36/4026/0060/2018

DIR: B TOTAL LEN: 3.455 MI. DIST: 08-7 SR: 4026
 LEFT MUN: RAPHO T RIGHT MUN: RAPHO T

(T390)

0060/1730



010992 FT

010992 FT 1 0 00812 0 00 0110+00
 S 0060/0000 LENGTH(AH 2285 BK 2497)

008495 FT

008495 FT 2 0 36150 0 00 0085+03
 S 0050/0000 LENGTH(AH 2497 BK 1925)

006570 FT

006570 FT 2 0 36150 0 00 0065+70
 S 0040/0000 LENGTH(AH 1925 BK 2320)

004250 FT

004250 FT 2 0 36150 0 00 0042+50
 S 0030/0000 LENGTH(AH 2320 BK 2220)

002030 FT

002030 FT 2 0 36150 0 00 0020+30
 S 0020/0000 LENGTH(AH 2220 BK 2030)

000000 FT

000000 FT 2 0 36150 0 00 0000+00

COLEBROOK RD
 (TBC)

0010/0000



COLEBROOK RD
 (TBC)
 NC OLD LINE RD
 MFC BEGIN = D
 S 0010/0000 LENGTH(AH 2030 BK 0000)

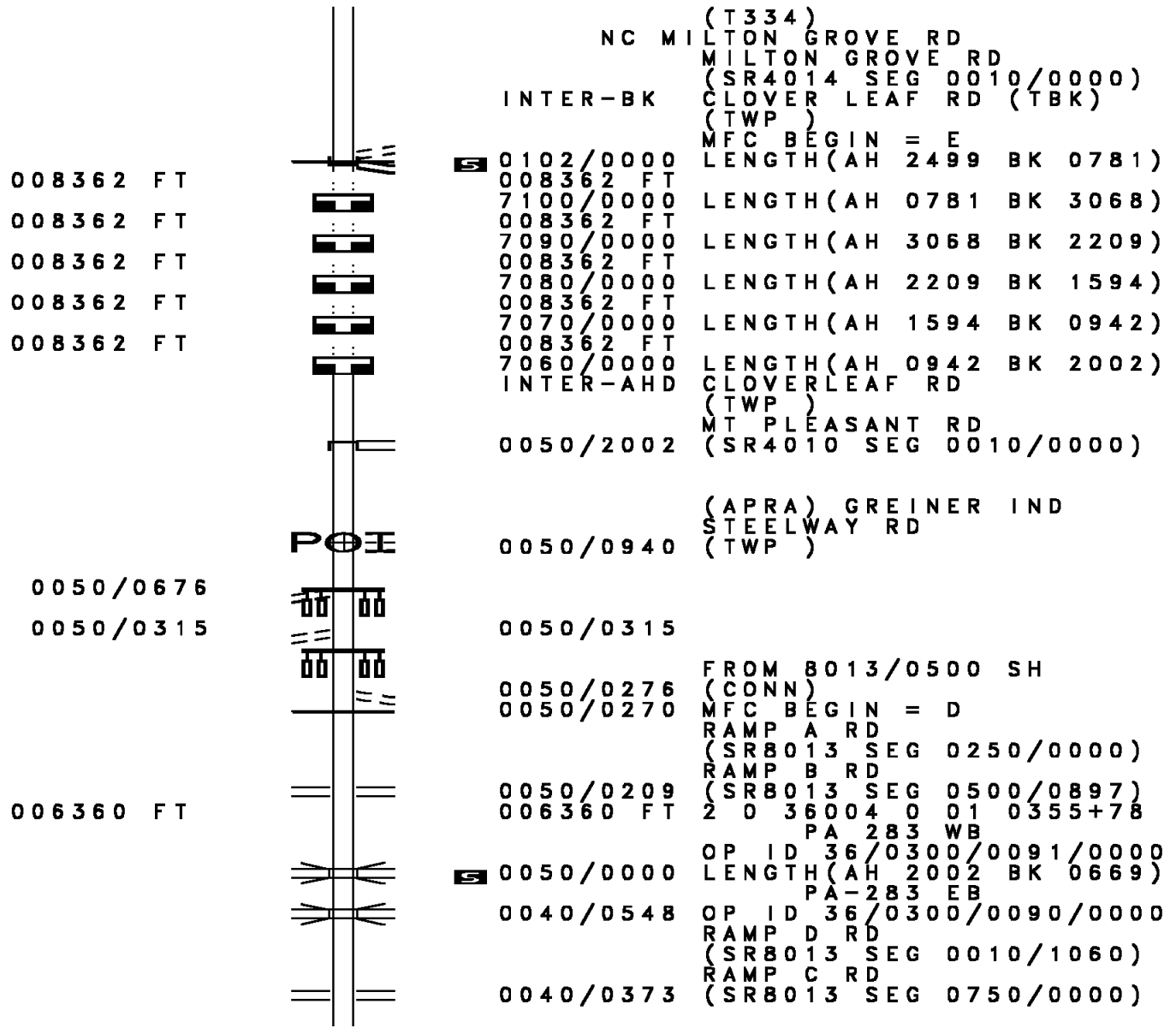
EXTRACT DATE: 12/18/2023 ROADWAY MANAGEMENT SYSTEM PAGE NUMBER: 737
PRINT DATE: 12/20/2023 SLD COUNTY/SR - ANNUAL PRINT COUNTY: LANCASTER

DIR: B TOTAL LEN: 2.917 MI. DIST: 08-7 SR: 4025
LEFT MUN: MOUNT JOY TOWNSHIP T RIGHT MUN: MOUNT JOY TOWNSHIP T

Stationing	Length	Segment	Right of Way	Property
015402 FT				015402 FT ELIZABETHTOWN RD 0120/2672 (SR4008 SEG 0230/0000)
2 0 36004 0 01 0505+88	012730 FT			012730 FT
ASHWOOD LN (T822)	0120/0000			5 0120/0000 LENGTH(AH 2672 BK 1869)
2 0 36004 0 01 0484+45	010861 FT			0110/0736 QUARRY RD (TWP)
RIDGE RD (T855)	0110/0000			010861 FT
				5 0110/0000 LENGTH(AH 1869 BK 2499)
008362 FT				008362 FT 0 0 00000 0 00 0000+00 CLOVER LEAF RD

DIR: B TOTAL LEN: 2.917 MI. DIST: 08-7 SR: 4025
 LEFT MUN: MOUNT JOY TOWNSHIP T RIGHT MUN: MOUNT JOY TOWNSHIP T

PENNDOT STOCKPILE #16
 (GOVT)
 TO 8013/0250 SH
 (CONN)



FROM 8013/0010 SH

DIR: B TOTAL LEN: 2.917 MI. DIST: 08-7 SR: 4025
 LEFT MUN: MOUNT JOY TOWNSHIP T RIGHT MUN: MOUNT JOY TOWNSHIP T

(CONN) 0040/0280

2 0 36004 0 01 0347+77 005691 FT
 MERTS DR
 (T833) 0040/0000

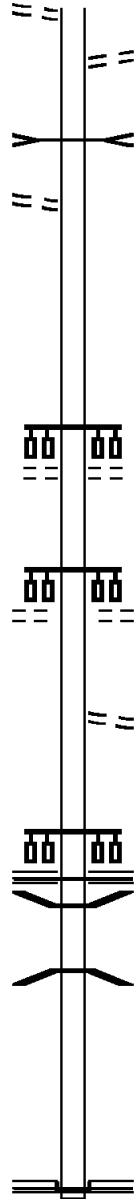
003559 FT

ANDREW AV
 (TWP) 0020/1257

001033 FT

MARKET ST
 (SR0230 SEG 0150/0000) 0020/0000

000000 FT



0040/0269 TO 8013/0750 SH
 (CONN)
 T. DONEGAL CK
 STRUCTURE LENGTH 16 FT
 0040/0120 BMSID 36/4025/0040/0120
 005691 FT

5 0040/0000 LENGTH(AH 0669 BK 2132)

003559 FT 2 0 36004 0 01 0325+73
 SCHWANGER RD
 (T843)

5 0030/0000 LENGTH(AH 2132 BK 2526)

0020/1257 NORLANCO DR
 (TWP)

0020/0120 FROM 0230/0150 SH
 (CONN)
 001033 FT 2 0 36004 0 01 0300+96
 NC CL OVERLEAF RD
 MAIN ST
 (SR0230 SEG 0150/0000)

5 0020/0000 MFC BEGIN = C
 LENGTH(AH 2526 BK 1033)
 0010/0668 BMSEN 36/4025/0010/0613
 2 0 36004 0 01 0291+87

0010/0613 NATIONAL RAILROAD PA RR
 BMSBG 36/4025/0010/0613

000000 FT 2 0 36004 0 01 0289+21
 NC CO LEBROOK RD
 HARRISBURG AV
 (SR4018 SEG 0040/0000)

INTER-BK COLEBROOK RD
 (TWP)

5 0010/0000 MFC BEGIN = D
 LENGTH(AH 1033 BK 0000)

EXTRACT DATE: 12/18/2023 ROADWAY MANAGEMENT SYSTEM PAGE NUMBER: 734
PRINT DATE: 12/20/2023 SLD COUNTY/SR - ANNUAL PRINT COUNTY: LANCASTER
DIR: B TOTAL LEN: .000 MI. DIST: 08-7 SR: 4024
LEFT MUN: MOUNT JOY TOWNSHIP T RIGHT MUN: MOUNT JOY TOWNSHIP T

000000 FT



000000 FT
7010/0000 LENGTH(AH 1121 BK 0000)

EXTRACT DATE: 12/18/2023 ROADWAY MANAGEMENT SYSTEM PAGE NUMBER: 733
 PRINT DATE: 12/20/2023 SLD COUNTY/SR - ANNUAL PRINT COUNTY: LANCASTER
 DIR: B TOTAL LEN: 1.197 MI. DIST: 08-7 SR: 4023
 LEFT MUN: MOUNT JOY TOWNSHIP T RIGHT MUN: MOUNT JOY TOWNSHIP T

006318 FT

006318 FT MOUNT GRETNA RD
 0020/2805 (SR0241 SEG 0200/0000)

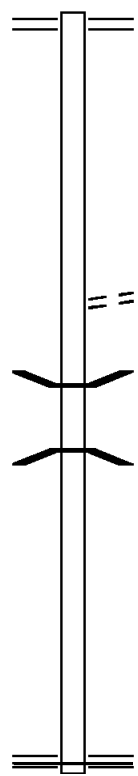
003513 FT

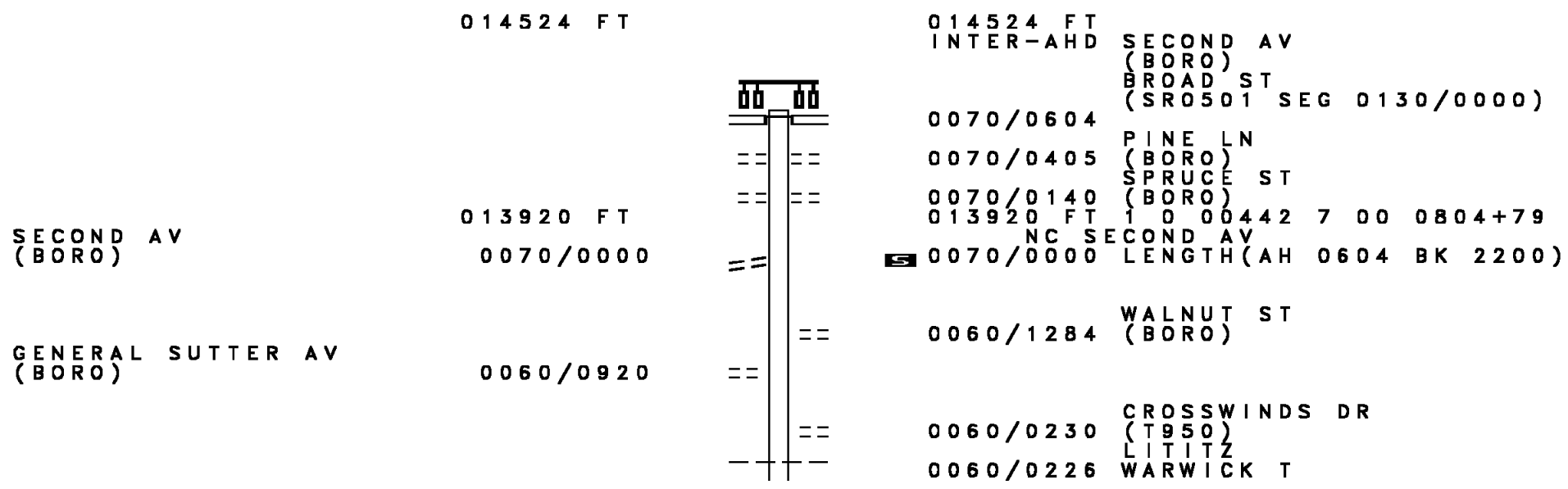
003513 FT 2 0 36071 0 00 0036+02
 COUNTRY-SQUIRE RD
 (TB57)
 0020/0000 LENGTH(AH 2805 BK 3513)

0010/2492 BMS EN 36/4023/0010/2478
 2 0 36071 0 00 0024+74
 CONOY CREEK
 0010/2478 BMSBG 36/4023/0010/2478

000000 FT

000000 FT 2 0 36071 0 00 0000+00
 NC OB ERHOLTZER RD
 ELIZABETHTOWN RD
 (SR4008 SEG 0170/2734)
 MFC BEGIN = E
 0010/0000 LENGTH(AH 3513 BK 0000)





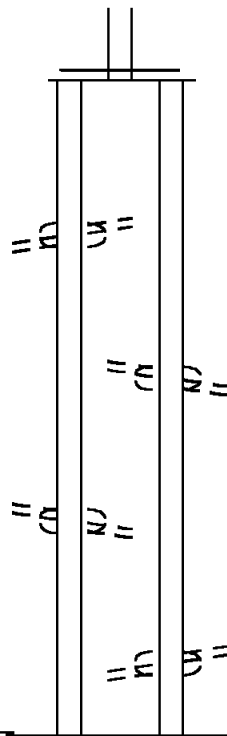
DIR: B TOTAL LEN: 2.751 MI. DIST: 08-7 SR: 4022
 LEFT MUN: LITITZ B RIGHT MUN: LITITZ B

011720 FT

011720 FT 1 0 00442 7 00 0777+54
 MFC BEGIN = D
 LENGTH(AH 2200 BK 0290)

FOR SR 4022E TO 4022W
 (CONN)
 WARWICK - WOODCREST
 (TWP)
 SIXTH ST
 (TWP)

0055/0190



FOR SR 4022E RO 4022W
 (CONN)
 WARWICK - WOODCREST
 (TWP)
 SIXTH ST
 (TWP)

0054/0150

SIXTH ST
 (TWP)
 WARWICK - WOODCREST
 (TWP)
 FOR SR 4022W TO 4022E
 (CONN)

0055/0100

SIXTH ST
 (TWP)
 WARWICK - WOODCREST
 (TWP)
 FOR SR 4022W TO 4022E
 (CONN)
 0 0 00000 0 00 0000+00
 MFC BEGIN = D
 LENGTH(AH 0290 BK 2146)
 BECKER DR
 (T987)

0054/0075

0 0 00000 0 00 0000+00 011430 FT
 MFC BEGIN = D
 LENGTH(AH 0290 BK 2146)
 BECKER DR
 (T900)

0055/0000

0054/0000

0050/1675

0050/1675

SHELLEY CT
 (T902)

0050/1024

0050/0687

THIRD AV
 (T912)
 WOODLAND AV
 (T898)
 1 0 00442 7 00 0758+38
 WOODS DR
 (T899)
 LENGTH(AH 2146 BK 2519)

009284 FT

0050/0345

WATER EDGE RD
 (T899)

0040/1987

0050/0000

0040/1245

(APRA) ASTRO VILLAGE MH
 BUCK WOOD LN
 (TWP)

POE

Stationing	Description	Structure	Length	Start Station	End Station	Notes
006765 FT		MILLPORT RD (T715)	0040/0000	0733+19		LENGTH(AH 2519 BK 2060)
004705 FT	ERBS QUARRY RD (T518)	TR. BACHMAN R STRUCTURE	0030/0802	0713+12	0030/0802	LENGTH 11 FT BMSID 36/4022/0030/0802
0020/1623	ROHRERS QUARRY (PRDR)	NC WOODCREST AV WARWICK PENN T	0020/1893			LENGTH(AH 2060 BK 2286)
0020/1450	ROHRERS QUARRY (PRDR)	ERBS QUARRY RD (T578)	0020/1623			LENGTH(AH 2060 BK 2286)
0020/1134	ROHRERS QUARRY (PRDR)	ROHRERS QUARRY (APRA)	0020/1450			LENGTH(AH 2060 BK 2286)
002419 FT		ROHRERS QUARRY (PRDR)	0020/1134			LENGTH(AH 2060 BK 2286)
000000 FT		LITITZ RD FRUITVILLE PK (SR4011 SEG 0130/0000)	0020/0078			LENGTH(AH 2286 BK 2419)
		MFC BEGIN = D	0020/0000			LENGTH(AH 2286 BK 2419)
		LITITZ RD (T715)	000000 FT			LENGTH(AH 2419 BK 0000)

EXTRACT DATE: 12/18/2023 ROADWAY MANAGEMENT SYSTEM PAGE NUMBER: 729
PRINT DATE: 12/20/2023 SLD COUNTY/SR - ANNUAL PRINT COUNTY: LANCASTER
DIR: B TOTAL LEN: .000 MI. DIST: 08-7 SR: 4021
LEFT MUN: LANCASTER C RIGHT MUN: LANCASTER C

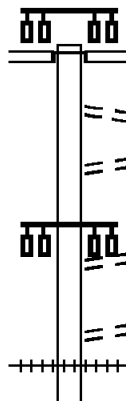
000000 FT



000000 FT
7010/0000 LENGTH(AH 2290 BK 0000)

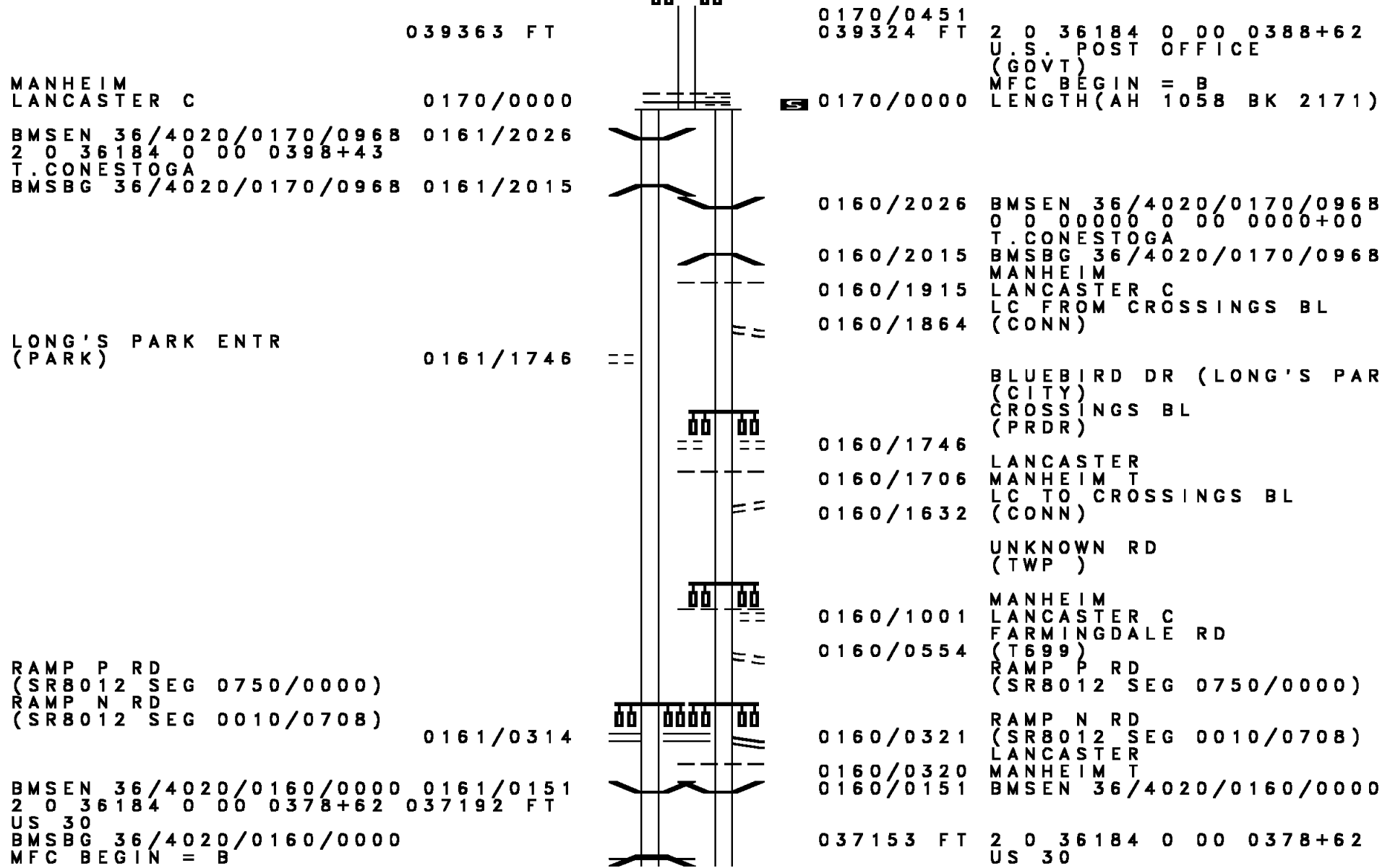
EXTRACT DATE: 12/18/2023 ROADWAY MANAGEMENT SYSTEM PAGE NUMBER: 728
 PRINT DATE: 12/20/2023 SLD COUNTY/SR - ANNUAL PRINT COUNTY: LANCASTER
 DIR: B TOTAL LEN: 9.121 MI. DIST: 08-7 SR: 4020
 LEFT MUN: LANCASTER C RIGHT MUN: LANCASTER C

048160 FT



048121 FT
 INTER-AHD JAMES ST
 (CITY)
 PRINCE ST
 (SR0222 SEG 0651/0000)
 0190/2759 LC FROM WATER ST
 0190/2625 (CONN)
 NC JAMES ST
 0190/2520 WATER ST
 (CITY)
 0190/1810 MULBERRY ST
 (CITY)
 0190/1036 CHARLOTTE ST
 (CITY)
 0190/1009 (AAR 518040H) #TRKS 01
 LANCASTER AV

DIR: B TOTAL LEN: 9.121 MI. DIST: 08-7 SR: 4020
 LEFT MUN: MANHEIM T RIGHT MUN: MANHEIM T



039363 FT

0170/0451
 039324 FT 2 0 36184 0 00 0388+62
 U.S. POST OFFICE
 (GOVT)
 MFC BEGIN = B
 LENGTH(AH 1058 BK 2171)

MANHEIM LANCASTER C 0170/0000

BMSSEN 36/4020/0170/0968 0161/2026
 2 0 36184 0 00 0398+43
 T. CONESTOGA
 BMSBG 36/4020/0170/0968 0161/2015

LONG'S PARK ENTR (PARK) 0161/1746 ==

0160/2026 BMSSEN 36/4020/0170/0968
 0 0 00000 0 00 0000+00
 T. CONESTOGA
 0160/2015 BMSBG 36/4020/0170/0968
 MANHEIM
 0160/1915 LANCASTER C
 LC FROM CROSSINGS BL
 0160/1864 (CONN)

BLUEBIRD DR (LONG'S PAR (CITY) CROSSINGS BL (PRDR))

0160/1746
 0160/1706 LANCASTER MANHEIM T
 LC TO CROSSINGS BL
 0160/1632 (CONN)

UNKNOWN RD (TWP)

0160/1001 MANHEIM LANCASTER C
 FARMINGDALE RD
 0160/0554 (T699) RAMP P RD
 (SR8012 SEG 0750/0000)

RAMP P RD (SR8012 SEG 0750/0000)
 RAMP N RD (SR8012 SEG 0010/0708) 0161/0314

0160/0321 RAMP N RD (SR8012 SEG 0010/0708)
 LANCASTER
 0160/0320 MANHEIM T
 0160/0151 BMSSEN 36/4020/0160/0000

BMSSEN 36/4020/0160/0000 0161/0151
 2 0 36184 0 00 0378+62 037192 FT
 US 30
 BMSBG 36/4020/0160/0000
 MFC BEGIN = B

037153 FT 2 0 36184 0 00 0378+62
 US 30

EXTRACT DATE: 12/18/2023
PRINT DATE: 12/20/2023

ROADWAY MANAGEMENT SYSTEM
SLD COUNTY/SR - ANNUAL PRINT

PAGE NUMBER: 725
COUNTY: LANCASTER

DIR: B TOTAL LEN: 9.121 MI.
LEFT MUN: MANHEIM T

DIST: 08-7 SR: 4020
RIGHT MUN: MANHEIM T

LANCASTER
MANHEIM T
LENGTH(AH 2171 BK 1464) 0161/0000
RAMP O RD
(SR8012 SEG 0500/0561)
RAMP M RD
(SR8012 SEG 0250/0000)

MALL ENTRANCE RD
(PRDR)
LC FROM MALL ENTRANCE
(CONN)

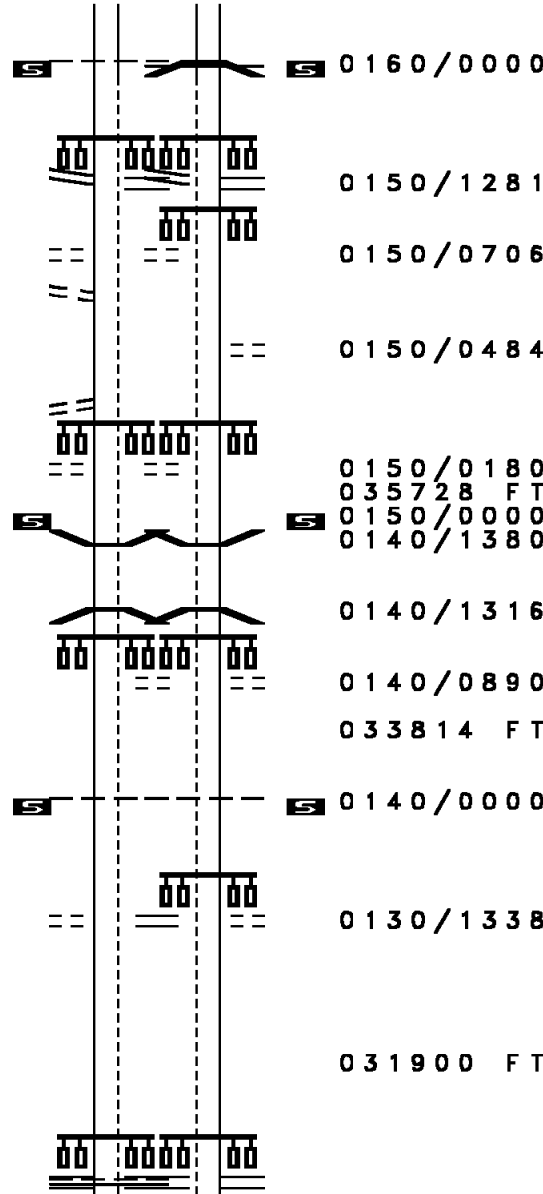
LC TO PLAZA BL
(CONN)
PLAZA BL
(CITY)

2 0 36184 0 00 0362+50 035728 FT
LENGTH(AH 1464 BK 1914) 0151/0000
BMSBG 36/4020/0140/1316 0141/1380
2 0 36184 0 00 0358+18
L. CONESTOGA
BMSBG 36/4020/0140/1316 0141/1316
GOOD DR
(T506)

2 0 36184 0 00 0343+36 033814 FT
MANHEIM
RAPHO T
LENGTH(AH 1914 BK 1914) 0141/0000
HEMLOCK DR
(PRDR)
LANCASTER GEN HOSPITAL
(PRDR)

2 0 36184 0 00 0324+22 031900 FT
MCGOVERNVILLE RD
(SR0741 SEG 0070/1200)
ROHRERSTOWN RD
(SR0741 SEG 0070/1200)

MFC BEGIN = C
RAPHO



BMSBG 36/4020/0160/0000
MFC BEGIN = B
LENGTH(AH 2171 BK 1425)
RAMP O RD
(SR8012 SEG 0500/0561)
RAMP M RD
(SR8012 SEG 0250/0000)

MALL ENTRANCE RD
(PRDR)

ROSEVILLE RD
(TWP)

PLAZA BL
(CITY)

2 0 36184 0 00 0362+50
LENGTH(AH 1425 BK 1914)
BMSBG 36/4020/0140/1316 0140/1380
2 0 36184 0 00 0358+18
L. CONESTOGA
BMSBG 36/4020/0140/1316
GOOD DR
(T506)

2 0 36184 0 00 0343+36
MANHEIM
EAST HEMPFIELD T
LENGTH(AH 1914 BK 1914)
HEMLOCK RD
(PRDR)
LANCASTER GEN HOSPITAL
(PRDR)

2 0 36184 0 00 0324+22
MCGOVERNVILLE RD
(SR0741 SEG 0070/1200)
ROHRERSTOWN RD
(SR0741 SEG 0070/1200)

DIR: B TOTAL LEN: 9.121 MI. DIST: 08-7 SR: 4020
 LEFT MUN: EAST HEMPFIELD T RIGHT MUN: EAST HEMPFIELD T

Left Side Description	Left Side Stationing	Right Side Stationing	Right Side Description
EAST HEMPFIELD T LENGTH(AH 1914 BK 3410) ROHRERSTOWN RD (TWP)	0131/0000 0120/3208	0130/0000	MFC BEGIN = C LENGTH(AH 1914 BK 3410)
GOLDEN MEADOWS PARK (TWP)	0120/1774	0120/1774 0120/1598 0120/1578	POOL FORGE ROAD (TWP) BMSSEN 36/4020/0120/1578 2 0 36184 0 00 0307+83 MILLER RUN BMSBG 36/4020/0120/1578
COLEBROOK RD (T556)	0110/1645	0120/0314 028490 FT 0120/0000	VERANDA WAY (TWP) 2 0 36184 0 00 0292+28 LENGTH(AH 3410 BK 2637)
	025853 FT	0110/1645 0110/0841 0110/0824 0110/0263 025853 FT	SYLVAN RD (T374) BMSSEN 36/4020/0110/0824 2 0 36184 0 00 0274+15 T. SWARR RUN BMSBG 36/4020/0110/0824 JASMINE LN (PRDR) 2 0 36184 0 00 0265+91 VILLA RD (PRDR)
2 0 36184 0 00 0244+57 OLD STATE RD (T554)	023762 FT 0100/0000	0110/0000 0100/1679 0100/0843 023762 FT	NEFF RD (PRDR) FAWNWOOD DR (PRDR)
STATE RD (T554)	0090/1364	0100/0000 0090/1364	LENGTH(AH 2091 BK 1791) CENTERVILLE RD (T554)

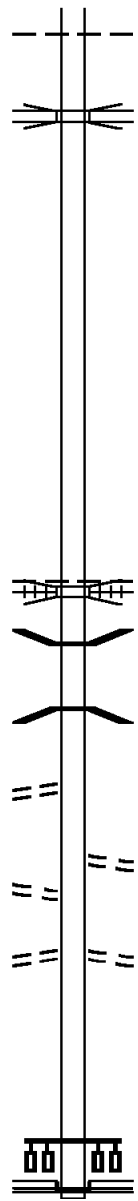
DIR: B TOTAL LEN: 9.121 MI. DIST: 08-7 SR: 4020
 LEFT MUN: EAST HEMPFIELD T RIGHT MUN: EAST HEMPFIELD T

Address	Distance (FT)	Notes	Address	Distance (FT)	Notes
			0090/0217		BMSEN 36/4020/0090/0207 0 0 00000 0 00 0000+00 T. SWARR RUN
	021971		0090/0207		BMSBG 36/4020/0090/0207
			021971		2 0 36184 0 00 0226+66 BOWMAN RD (T703)
			0090/0000		LENGTH(AH 1791 BK 2556)
TIMOTHY DR (T932)	0080/1840				
BAMFORD AV (T702)	0080/1508				
			0080/0815		WINDEMERE LN (TWP)
			0080/0346		BMSEN 36/4020/0080/0324 2 0 36184 0 00 0204+49 SWARR RUN
2 0 36184 0 00 0201+25	019415		0080/0324		BMSBG 36/4020/0080/0324
YELLOW GOOSE RD (T802)	0080/0000		019415		019415 FT
			0080/0000		LENGTH(AH 2556 BK 3734)
			0070/2925		MCFARLAND DR (T424)
NISSLEY RD (T707)	0070/1211		0070/1211		NISSLEY RD (T408)
			0070/0961		DUFF LAND DR (TWP)
			0070/0536		PARK VIEW DR (T690)
	015681		015681		2 0 36184 0 00 0163+57 NC HA HARRISBURG PK CAMP MEETING RD (T707)
			0070/0000		LENGTH(AH 3734 BK 3186)
ELMWOOD AV (T716)	0060/1877		0060/1877		(APRA) HERR & SONS CHURCH ST
CHURCH ST (SR3017 SEG 0470/0255)	0060/1286		0060/1286		(T552)

DIR: B TOTAL LEN: 9.121 MI. DIST: 08-7 SR: 4020
 LEFT MUN: EAST HEMPFIELD T RIGHT MUN: EAST HEMPFIELD T

STREET NAME	LOCALITY	STATIONING	LENGTH	MARKER	STREET NAME	LOCALITY	STATIONING	LENGTH	MARKER
A ST	(TWP)	0060/0728			ELIZABETH ST	(T697)			
B ST	(TWP)	0060/0356			LC TO / FROM ELIZABETH ST	(CONN)			
2 0 36184 0 00 0131+71		012495 FT							
C ST	(TWP)	0060/0000			LENGTH(AH 3186 BK 2987)				
BROAD ST	(T697)	0050/2413			D ST	(TWP)			
					0050/2727	(TWP)			
					0050/2413	(APRA) J. C. SNAVELY &			
					0050/2357	(AAR 591648J) #TRKS 01			
					0050/1787	COOPER AV			
					0050/1307	(T675)			
					0050/0957	CHESTNUT ST			
						(TWP)			
						JAMES ST			
						(TWP)			
		009508 FT							
					009508 FT	2 0 36184 0 00 0101+84			
						G ST			
OAK LN	(T697)	0040/1054			0050/0000	(TWP)			
						LENGTH(AH 2987 BK 1379)			
					0040/1027	OAK LN			
						(T697)			
					0040/0345	STONY BATTERY RD			
		008129 FT			008129 FT	(T368)			
						2 0 36184 0 00 0088+05			
						NC MA IN ST			
						RAILROAD ST			
						(T708)			
						EAST HEMPFIELD			
						WEST HEMPFIELD T			
					0040/0000	LENGTH(AH 1379 BK 2837)			
					0030/2561	NORTH AL			
						(TWP)			
					0030/2158	HOLLAND ST			
						(TWP)			
					0030/2004	WEST HEMPFIELD			
						EAST HEMPFIELD T			
					0030/1807	PROSPECT RD			
						(T651)			

DIR: B TOTAL LEN: 9.121 MI. DIST: 08-7 SR: 4020
 LEFT MUN: EAST HEMPFIELD T RIGHT MUN: EAST HEMPFIELD T



005292 FT

0030/1777 EAST HEMPFIELD
 WEST HEMPFIELD T
 0030/1104 SPOOKY NOOK
 OP ID 36/4001/0150/0000
 005292 FT 2 0 36184 0 00 0059+68
 0030/0000 LENGTH(AH 2837 BK 3098)

002194 FT

002194 FT 2 0 36184 0 00 0028+70
 NATIONAL RAILROAD PASSE
 OVERPASS IS RR X-ING
 NC SA LUNGA RD
 WEST HEMPFIELD
 RAPHO T
 0020/0000 LENGTH(AH 3098 BK 1445)

2 0 36184 0 00 0013+39 000749 FT
 TO 4020/0010 SH
 (CONN) 0014/0000

0014/0608 BMS EN 36/4020/0014/0510
 2 0 36184 0 00 0019+07
 CHICKIES CRK
 0014/0510 BMSBG 36/4020/0014/0510
 000749 FT

FROM 4020/0014 SH
 (CONN) 0010/0468
 TO 0230/0280 SH
 (CONN) 0010/0124
 000000 FT

0014/0000 LENGTH(AH 1445 BK 0749)
 NC OLD HARRISBURG PK
 0010/0588 OLD SR 4020
 (TWP)

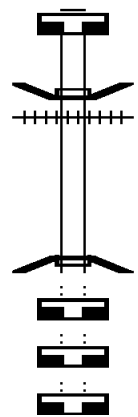
0010/0124 FROM 0230/0280 SH
 (CONN)
 000000 FT 2 0 36184 0 00 0000+00
 NC ES BENS SHADE RD
 SR 0230
 (SR0230 SEG 0281/1845)
 (SR0230 SEG 0280/1836)

INTER-BK ESBENS SHADE RD
 (T368)
 MFC BEGIN = C
 0010/0000 LENGTH(AH 0749 BK 0000)

000174 FT

 000060 FT

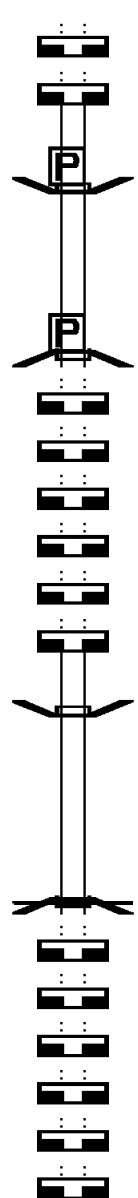
 000060 FT
 000060 FT
 000060 FT



000174 FT
 7174/0000 LENGTH(AH 2156 BK 0114)
 INTER-AHD BMSBN 36/4019/0172/0000
 0172/0114 BOSSLER RD
 0172/0059 (TWP)
 000060 FT (AAR 518075J)#TRKS 01
 INTER-BK 2 0 36072 0 00 0421+19
 BOSSLER RD
 (TWP)
 NATIONAL RAILROAD PA RR
 BMSBG 36/4019/0172/0000
 5 0172/0000 LENGTH(AH 0114 BK 0045)
 000060 FT
 7170/0000 LENGTH(AH 0045 BK 2096)
 000060 FT
 7160/0000 LENGTH(AH 2096 BK 2162)
 000060 FT
 7150/0000 LENGTH(AH 2162 BK 3714)

DIR: B TOTAL LEN: .033 MI. DIST: 08-7 SR: 4019
 LEFT MUN: WEST DONEGAL T RIGHT MUN: WEST DONEGAL T

Stationing	Description	Stationing	Description
000060 FT		000060 FT	LENGTH(AH 3714 BK 2078)
000060 FT		7140/0000	LENGTH(AH 2078 BK 0021)
		000060 FT	BMSSEN 36/4019/0130/0000
		7132/0000	BOSSLER RD
		INTER-AHD	(TWP)
		0130/0021	BRIDGE POSTED (TONS)
000039 FT		000039 FT	2 0 36072 0 00 0317+07
		INTER-BK	BOSSLER RD
			(TWP)
			SGL 32 COMB 40
			SNITZ CK.
			BMSBG 36/4019/0130/0000
		0130/0000	LENGTH(AH 0021 BK 3660)
000039 FT		000039 FT	
		7120/0000	LENGTH(AH 3660 BK 2489)
000039 FT		000039 FT	
		7110/0000	LENGTH(AH 2489 BK 2048)
000039 FT		000039 FT	
		7100/0000	LENGTH(AH 2048 BK 3035)
000039 FT		000039 FT	
		7090/0000	LENGTH(AH 3035 BK 2553)
000039 FT		000039 FT	
		7080/0000	LENGTH(AH 2553 BK 1477)
000039 FT		000039 FT	
		7072/0000	LENGTH(AH 1477 BK 0039)
			BMSSEN 36/4019/0070/0000
		INTER-AHD	BOSSLER RD
		0070/0039	(TWP)
000000 FT		000000 FT	2 0 36072 0 00 0165+13
		NC BO	SSLER RD
		INTER-BK	BOSSLER RD
			(TWP)
			CONOY CREEK
			BMSBG 36/4019/0070/0000
			MFC BEGIN = E
		0070/0000	LENGTH(AH 0039 BK 2939)
000000 FT		000000 FT	
		7060/0000	LENGTH(AH 2939 BK 3565)
000000 FT		000000 FT	
		7050/0000	LENGTH(AH 3565 BK 2249)
000000 FT		000000 FT	
		7040/0000	LENGTH(AH 2249 BK 2966)
000000 FT		000000 FT	
		7030/0000	LENGTH(AH 2966 BK 2182)
000000 FT		000000 FT	
		7020/0000	LENGTH(AH 2182 BK 2470)
000000 FT		000000 FT	
		7010/0000	LENGTH(AH 2470 BK 0000)



EXTRACT DATE: 12/18/2023 ROADWAY MANAGEMENT SYSTEM PAGE NUMBER: 718
PRINT DATE: 12/20/2023 SLD COUNTY/SR - ANNUAL PRINT COUNTY: LANCASTER
DIR: B TOTAL LEN: 3.070 MI. DIST: 08-7 SR: 4018
LEFT MUN: MOUNT JOY TOWNSHIP T RIGHT MUN: MOUNT JOY TOWNSHIP T

016212 FT

016212 FT

DIR: B TOTAL LEN: 3.070 MI. DIST: 08-7 SR: 4018
 LEFT MUN: MOUNT JOY TOWNSHIP T RIGHT MUN: MOUNT JOY TOWNSHIP T

MUSSER RD
 (SR4017 SEG 0060/2335) 0060/2152

INTER-AHD MUSSER RD
 0060/2152 (SR4017 SEG 0060/2335)
 0060/1993 BMSSEN 36/4018/0060/1974
 2 0 36148 0 00 0164+81
 DONEGAL CK.
 0060/1974 BMSBG 36/4018/0060/1974

014060 FT

014060 FT 2 0 36148 0 00 0145+14

NOLT RD
 (TB35)
 EAST DONEGAL
 WEST DONEGAL T
 LENGTH(AH 2152 BK 2366)

0060/0000

011694 FT

011694 FT 2 0 36148 0 00 0121+58

MILL RD
 (TB36)
 LENGTH(AH 2366 BK 3848)

0050/0000

BRADFIELD DR
 (TWP) 0040/3133

0040/2717 BRETT BL
 (T307)

SHADY OAK DR
 (TWP) 0040/1189

0040/1189 ASPEN DR
 (TWP)

007846 FT

007846 FT 2 0 36148 0 00 0083+10

COLEBROOK RD
 (SR4025 SEG 0010/0000) 0040/0000

0040/0000

COLEBROOK RD
 (TWP)
 LENGTH(AH 3848 BK 3292)
 MARTHA AV
 (T960)

ERSA DR
 (TWP) 0030/2813

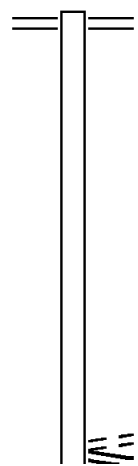
0030/2900
 0030/2448 ELIZABETH ST
 (T958)

DIR: B TOTAL LEN: 3.070 MI. DIST: 08-7 SR: 4018
 LEFT MUN: MOUNT JOY TOWNSHIP T RIGHT MUN: MOUNT JOY TOWNSHIP T

Stationing	Description	Stationing	Description
	0030/2032 ALIDA ST (T956)		
	0030/1640 LIME ST (T956)		
	0030/0968 BROAD ST (T952)		
	0030/0519 CAMERON ST (T950)		
004554 FT	2 0 36148 0 00 0047+63 (APRA) JOHN F COPE CO VILLAGE: RHEEMS NC HA HARRISBURG AV JOHN F COPE CO (PRDR) HEISEY QUARRY RD (T318)		
	POI	0030/0000 LENGTH (AH 3292 BK 2492)	
		0020/2481 BMSBN 36/4018/0020/2471 0 0 00000 0 00 0000+00 T. DONEGAL	
		0020/2471 BMSBG 36/4018/0020/2471 NATIONAL RAILROAD PASSE	
		0020/2385 OVERPASS IS RR X-ING	
UNION QUARRIES INC (PRDR)	POI	0020/2147 (APRA) UNION QUARRIES I	
		002062 FT 2 0 36148 0 00 0022+71 FOREMAN RD (TB43)	
		0020/0000 LENGTH (AH 2492 BK 2062)	
SHEAFFER RD (TB43)			
		0010/0064 FROM 0230/0120 SH (CONN)	
000000 FT		000000 FT 2 0 36148 0 00 0000+00 NC ANCHOR RD MARKET ST (SRO230 SEG 0120/0326) MFC BEGIN = D	
		0010/0000 LENGTH (AH 2062 BK 0000)	

EXTRACT DATE: 12/18/2023 ROADWAY MANAGEMENT SYSTEM PAGE NUMBER: 715
 PRINT DATE: 12/20/2023 SLD COUNTY/SR - ANNUAL PRINT COUNTY: LANCASTER
 DIR: B TOTAL LEN: 6.069 MI. DIST: 08-7 SR: 4017
 LEFT MUN: MOUNT JOY TOWNSHIP T RIGHT MUN: MOUNT JOY TOWNSHIP T

032043 FT



032043 FT MILTON GROVE RD
 0140/2425 (SR4014 SEG 0010/1716)

029618 FT

029618 FT 2 0 36124 0 00 0064+71
 0140/0000 LENGTH(AH 2425 BK 1371)

028247 FT

028247 FT 2 0 36124 0 00 0049+67
 GRANDVIEW RD
 (TWP)
 NC VA VALLEYVIEW RD
 VALLEYVIEW RD
 (SR4012 SEG 0010/0000)

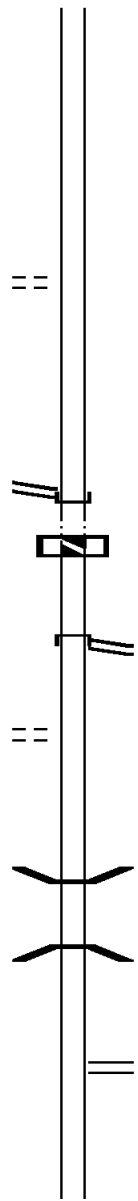
DIR: B TOTAL LEN: 6.069 MI. DIST: 08-7 SR: 4017
 LEFT MUN: MOUNT JOY TOWNSHIP T RIGHT MUN: MOUNT JOY TOWNSHIP T

2 0 36124 0 00 0020+49 025454 FT
 STAUFFER RD
 (T843) 0120/0000

2 0 36124 0 00 0000+00 023405 FT
 MOUNT PLEASANT RD
 (SR4010 SEG 0020/2856) 0110/0000
 023405 FT

HOMESTEAD RD
 (T868) 0100/0661
 021715 FT

019566 FT



0130/0000 LENGTH(AH 1371 BK 2793)

025454 FT

0120/0000 LENGTH(AH 2793 BK 2049)

023405 FT
 INTER-BK

ANDVIEW RD
 MOUNT PLEASANT RD
 (SR4010 SEG 0020/2856)
 LTH AH 002049 BK 000100

0110/0000
 023405 FT
 7104/0000
 INTER-AHD

LTH AH 000100 BK 001690
 MOUNT PLEASANT RD
 (SR4010 SEG 0030/0000)
 MOUNT PLEASANT RD
 (SR4010 SEG 0030/0000)

0100/1690

021715 FT 2 0 36068 0 00 0149+26
 0100/0000 LENGTH(AH 1690 BK 2149)

0090/1099 BMS EN 36/4017/0090/0871
 2 0 36068 0 00 0137+11
 PA 283

0090/0893 BMSBG 36/4017/0090/0871

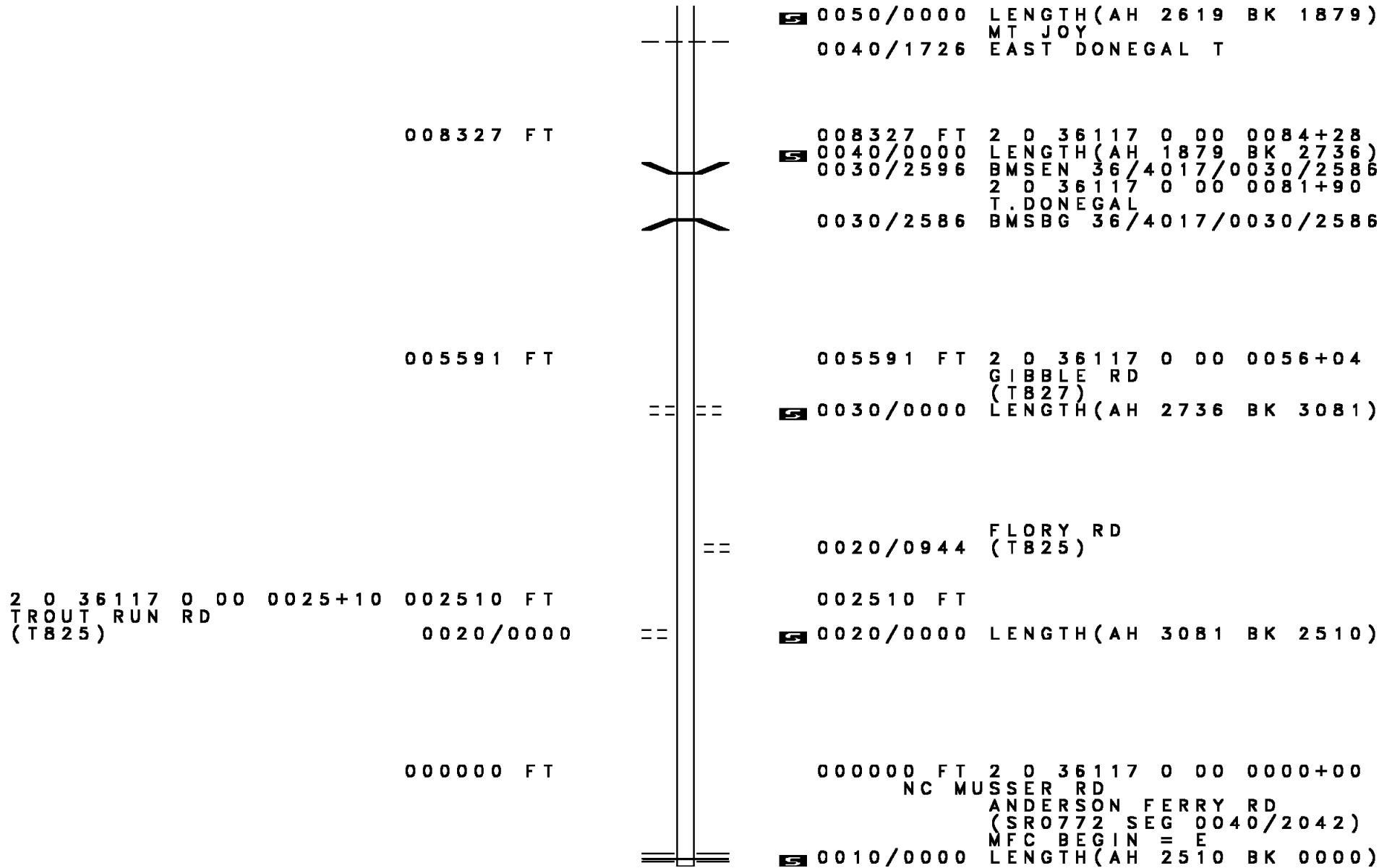
019566 FT 2 0 36068 0 00 0128+46
 FAIRVIEW RD

0090/0000 LENGTH(AH 2149 BK 2304)
 (SR4035 SEG 0050/2037)

DIR: B TOTAL LEN: 6.069 MI. DIST: 08-7 SR: 4017
 LEFT MUN: MOUNT JOY TOWNSHIP T RIGHT MUN: MOUNT JOY TOWNSHIP T

Stationing	Segment	Notes	Stationing	Segment	Notes
017262 FT			017262 FT	2 0 36068 0 00	0105+17
			0080/0000	LENGTH(AH 2304 BK 1875)	
WISSLER LN (TWP)	0070/1035	==			
015387 FT			015387 FT	2 0 36068 0 00	0086+42
				HARRISBURG PK	
				(SR0230 SEG 0200/0000)	
				NC SN	
				INTER-BK	
				HARRISBURG PK	
				(SR0230 SEG 0200/0000)	
				MFC BEGIN = E	
			0070/0000	LTH AH 001875 BK 000100	
			015387 FT		
			7064/0000	LTH AH 000100 BK 002562	
			INTER-AHD	HARRISBURG PK	
HARRISBURG PK (SR0230 SEG 0190/0286)	0060/2562	--	0060/2562	(SR0230 SEG 0190/0286)	
				EAST DONEGAL T	
				NATIONAL RAILROAD PASSE	
			0060/2449	OVERPASS IS RR X-ING	
HARRISBURG AV (SR4018 SEG 0060/2152)	0060/2335	==			
JEWEL DR (TWP)	0060/1823	==			
SARAH LN (TWP)	0060/0627	==			
2 0 36117 0 00 0128+38	012825 FT			WOOD ST	
CARMANY RD (TWP)	0060/0000	==	012825 FT	(BORO)	
				EAST DONEGAL	
				MT JOY B	
			0060/0000	LENGTH(AH 2562 BK 2619)	
				LAKESIDE CROSSING RD	
			0050/2253	(TWP)	
				FARMINGTON WY	
			0050/0623	(TWP)	
010206 FT			010206 FT	2 0 36117 0 00	0102+23
				DONEGAL SPRINGS RD	
				(SR4002 SEG 0120/0000)	
				MFC BEGIN = D	

DIR: B TOTAL LEN: 6.069 MI. DIST: 08-7 SR: 4017
 LEFT MUN: MT JOY B RIGHT MUN: MT JOY B



5 0050/0000 LENGTH(AH 2619 BK 1879)
 MT JOY
 0040/1726 EAST DONEGAL T

008327 FT
 5 008327 FT 2 0 36117 0 00 0084+28
 0040/0000 LENGTH(AH 1879 BK 2736)
 0030/2596 BMSSEN 36/4017/0030/2586
 2 0 36117 0 00 0081+90
 T. DONEGAL
 0030/2586 BMSBG 36/4017/0030/2586

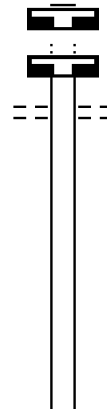
005591 FT
 005591 FT 2 0 36117 0 00 0056+04
 GIBBLE RD
 (TB27)
 5 0030/0000 LENGTH(AH 2736 BK 3081)

2 0 36117 0 00 0025+10 002510 FT
 TROUT RUN RD
 (TB25)
 0020/0000
 5 0020/0000 LENGTH(AH 3081 BK 2510)

000000 FT
 000000 FT 2 0 36117 0 00 0000+00
 NC MUSSER RD
 ANDERSON FERRY RD
 (SRO772 SEG 0040/2042)
 MFC BEGIN = E
 5 0010/0000 LENGTH(AH 2510 BK 0000)

EXTRACT DATE: 12/18/2023 ROADWAY MANAGEMENT SYSTEM PAGE NUMBER: 711
 PRINT DATE: 12/20/2023 SLD COUNTY/SR - ANNUAL PRINT COUNTY: LANCASTER
 DIR: B TOTAL LEN: 2.752 MI. DIST: 08-7 SR: 4016
 LEFT MUN: RAPHO T RIGHT MUN: RAPHO T

014531 FT
014531 FT



014531 FT
 7080/0000 LENGTH(AH 3101 BK 1773)
 014531 FT
 7070/0000 LENGTH(AH 1773 BK 2071)
 ESBENSHADE RD
 (T368)
 0060/2071

012460 FT

012460 FT 2 0 36119 0 00 0124+69
 0060/0000 LENGTH(AH 2071 BK 1639)

010821 FT

010821 FT 2 0 36119 0 00 0107+78

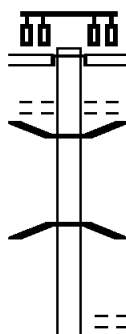
DIR: B TOTAL LEN: 2.752 MI. DIST: 08-7 SR: 4016
LEFT MUN: RAPHO T RIGHT MUN: RAPHO T

Stationing	Distance	Right of Way	Property	Length	Block
			BRENEMAN RD (T366)	0050/0000	2149
	008672 FT		SPANGLER RD (T881)	0040/0000	2610
STRICKLER RD (T364)	0030/1656		STRICKLER RD (T364)	0030/1656	
	006062 FT			0030/0000	3011
	003051 FT			0020/0000	3051
			BRICKER RD (T879)	0010/0044	
			NC BACK RUN RD		
2 0 36119 0 00 0000+00 000000 FT MILTON GROVE RD (SR4033 SEG 0030/1766)			MILTON GROVE RD (SR4033 SEG 0030/1766)	0010/0000	0000
			MFC BEGIN = E		
				0010/0000	3051

EXTRACT DATE: 12/18/2023 ROADWAY MANAGEMENT SYSTEM PAGE NUMBER: 709
 PRINT DATE: 12/20/2023 SLD COUNTY/SR - ANNUAL PRINT COUNTY: LANCASTER
 DIR: B TOTAL LEN: 1.636 MI. DIST: 08-7 SR: 4015
 LEFT MUN: MT JOY B RIGHT MUN: MT JOY B

008640 FT

008640 FT
 INTER-AHD ANGLE ST
 (BORO)
 MAIN ST
 (SR0230 SEG 0210/0000)
 0040/1479
 CLAY AL
 (BORO)
 0040/1229
 0040/1111 BMSEN 36/4015/0040/0251
 2 0 36068 0 00 0075+86
 POPLAR ALLEY
 0040/0251 BMSBG 36/4015/0040/0251
 007161 FT 2 0 36068 0 00 0071+63
 BRIDGE BL
 (BORO)
 0040/0000 LENGTH(AH 1479 BK 2786)



007161 FT

DIR: B TOTAL LEN: 1.636 MI. DIST: 08-7 SR: 4015
 LEFT MUN: MT JOY B RIGHT MUN: MT JOY B

Street Name	Segment ID	Length (FT)	Start Station	End Station	Notes
JASMINE AV (BORO)	0030/0785	004375	2+00	2+44	FROM 4002/0130 SH (CONN) DONEGAL SPRINGS RD (SR4002 SEG 0130/0200)
TAYLOR AV (TWP)	0020/1514	002445	2+44	2+77	ARBOR ROSE AV (BORO) 2 0 36068 0 00 0044+48 MT JOY
ELLA DR (TWP)	0020/0630	002445	2+77	3+01	EAST DONEGAL T LENGTH (AH 2786 BK 1930) HEARTH STONE LN (PRDR)
GIBBLE RD (TB27)	0010/1354	000000	3+01	3+01	SHARON DR (TWP) LENGTH (AH 1930 BK 2445)
FLORY RD (TB25)	0010/0575	000000	3+01	3+01	HAROLD DR (TB27) MICHAEL DR (TWP)
ANDERSON FERRY RD (SR0772 SEG 0070/0000)	0010/0000	000000	3+01	3+01	WAYNESBORO RD (TB25) 000000 FT 2 0 36068 0 00 0000+00 ANDERSON FERRY RD (SR0772 SEG 0070/0000) NC UNION SCHOOL RD INTER-BK UNION SCHOOL RD (TWP) MFC BEGIN = D

EXTRACT DATE: 12/18/2023 ROADWAY MANAGEMENT SYSTEM PAGE NUMBER: 707
PRINT DATE: 12/20/2023 SLD COUNTY/SR - ANNUAL PRINT COUNTY: LANCASTER
DIR: B TOTAL LEN: 2.168 MI. DIST: 08-7 SR: 4014
LEFT MUN: RAPHO T RIGHT MUN: RAPHO T

MEADOW VIEW RD 011449 FT
(SR4033 SEG 0060/0000) 0050/2864



011449 FT
INTER-AHD MILTON GROVE RD
0050/2864 (SR4033 SEG 0060/0000)

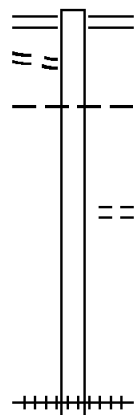
DIR: B TOTAL LEN: 2.168 MI. DIST: 08-7 SR: 4014
LEFT MUN: RAPHO T RIGHT MUN: RAPHO T

	008585 FT		008585 FT	2 0 36069 0 00 0217+48
			0050/0000	LENGTH(AH 2864 BK 1504)
			0040/1387	RAPHO MOUNT JOY TOWNSHIP T
	007081 FT		007081 FT	2 0 36069 0 00 0231+87
RISSER MILL RD			0040/0000	RISSER MILL RD (T350)
(T350)	0040/0000		0040/0000	LENGTH(AH 1504 BK 1253)
LC FOR RISSER MILL RD	0030/1156			
(CONN)				
	005828 FT		005828 FT	2 0 36069 0 00 0244+70
			0030/0000	GRANDVIEW RD (T843)
				LENGTH(AH 1253 BK 2407)
	003421 FT		0020/0010	BMS EN 36/4014/0020/0000
			003421 FT	2 0 36069 0 00 0268+53
				T.L. CHICKIES
ECHO VALLEY RD	0010/3325		0020/0000	BMSBG 36/4014/0020/0000
(T843)				LENGTH(AH 2407 BK 3421)
				VALLEYVIEW RD
			0010/1716	(SR4017 SEG 0140/2425)
	000000 FT		000000 FT	2 0 36069 0 00 0302+00
			NC MI	MILTON GROVE RD
				CLOVERLEAF RD
				(T334)
			INTER-BK	MILTON GROVE RD
				(SR4025 SEG 0102/0000)
				MFC BEGIN = E
			0010/0000	LENGTH(AH 3421 BK 0000)

EXTRACT DATE: 12/18/2023 ROADWAY MANAGEMENT SYSTEM PAGE NUMBER: 705
 PRINT DATE: 12/20/2023 SLD COUNTY/SR - ANNUAL PRINT COUNTY: LANCASTER
 DIR: B TOTAL LEN: 2.236 MI. DIST: 08-7 SR: 4013
 LEFT MUN: PENN T RIGHT MUN: PENN T

FROM 0072/0250
 (CONN)

011805 FT
 0060/0807
 010904 FT
 008890 FT



011805 FT LANCASTER AV
 0060/0901 (SR0072 SEG 0240/1332)
 PENN
 0060/0461 EAST HEMPFIELD T
 010904 FT 2 0 36006 0 00 0609+66
 BECKER RD
 (T715)
 0060/0000 LENGTH(AH 0901 BK 2014)
 008890 FT 2 0 36006 0 00 0588+31
 (AAR 591700L)#TRKS 01
 0050/0000 LENGTH(AH 2014 BK 1844)

DIR: B TOTAL LEN: 2.236 MI. DIST: 08-7 SR: 4013
 LEFT MUN: EAST HEMPFIELD T RIGHT MUN: EAST HEMPFIELD T

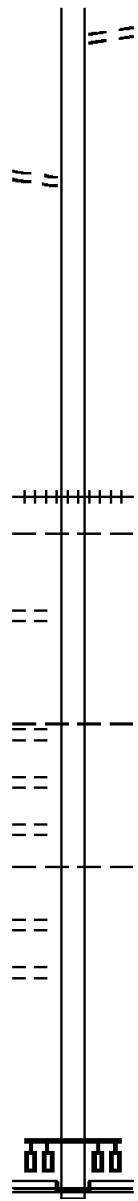
2 0 36006 0 00 0569+87 007046 FT
 LANDISVILLE RD
 (T711) 0040/0000

003567 FT

SUNDRA DR
 (BORO) 0020/0948

2 0 36006 0 00 0515+86 001645 FT
 HIGH ST
 (BORO) 0020/0000
 CARPENTER ST 0010/1366
 (TWP)
 LEMON ST 0010/1049
 (TWP)

ORANGE ST
 (BORO) 0010/0586
 CHERRY ST 0010/0283
 (BORO) 000000 FT



0040/1360 LITITZ RD
 (T550)

007046 FT

5 0040/0000 LENGTH(AH 1844 BK 3479)

003567 FT 2 0 36006 0 00 0535+08
 (AAR 591696Y)#TRKS 01
 5 0030/0000 LENGTH(AH 3479 BK 1922)
 EAST HEMPFIELD
 0020/1840 EAST PETERSBURG B

001645 FT EAST PETERSBURG
 EAST HEMPFIELD T
 5 0020/0000 LENGTH(AH 1922 BK 1645)

0010/1024 EAST HEMPFIELD
 EAST PETERSBURG B

000000 FT 2 0 36006 0 00 0499+41
 NC GRAYSTONE RD
 MAIN ST
 (SR0072 SEG 0210/0000)

INTER-BK GRAYSTONE RD
 (BORO)
 MFC BEGIN = D
 5 0010/0000 LENGTH(AH 1645 BK 0000)

EXTRACT DATE: 12/18/2023 ROADWAY MANAGEMENT SYSTEM PAGE NUMBER: 703
 PRINT DATE: 12/20/2023 SLD COUNTY/SR - ANNUAL PRINT COUNTY: LANCASTER
 DIR: B TOTAL LEN: 1.043 MI. DIST: 08-7 SR: 4012
 LEFT MUN: MOUNT JOY TOWNSHIP T RIGHT MUN: MOUNT JOY TOWNSHIP T

005507 FT

005507 FT RISSER MILL RD
 0020/3124 (T350)



002383 FT

002383 FT 2 0 36149 0 00 0025+00
 0020/0000 LENGTH(AH 3124 BK 2383)

GRANDVIEW RD
 (T849)

0010/0030
 000000 FT



000000 FT 2 0 36149 0 00 0000+00
 GRANDVIEW RD
 (SR4017 SEG 0130/0000)

VALLEY VIEW RD
 (SR4017 SEG 0130/0000) 0010/0000



NC VA VALLEY VIEW RD
 MFC BEGIN = E
 0010/0000 LENGTH(AH 2383 BK 0000)

EXTRACT DATE: 12/18/2023 ROADWAY MANAGEMENT SYSTEM PAGE NUMBER: 702
PRINT DATE: 12/20/2023 SLD COUNTY/SR - ANNUAL PRINT COUNTY: LANCASTER

DIR: N TOTAL LEN: 7.728 MI. DIST: 08-7 SR: 4011
LEFT MUN: PENN T RIGHT MUN: PENN T

040763 FT

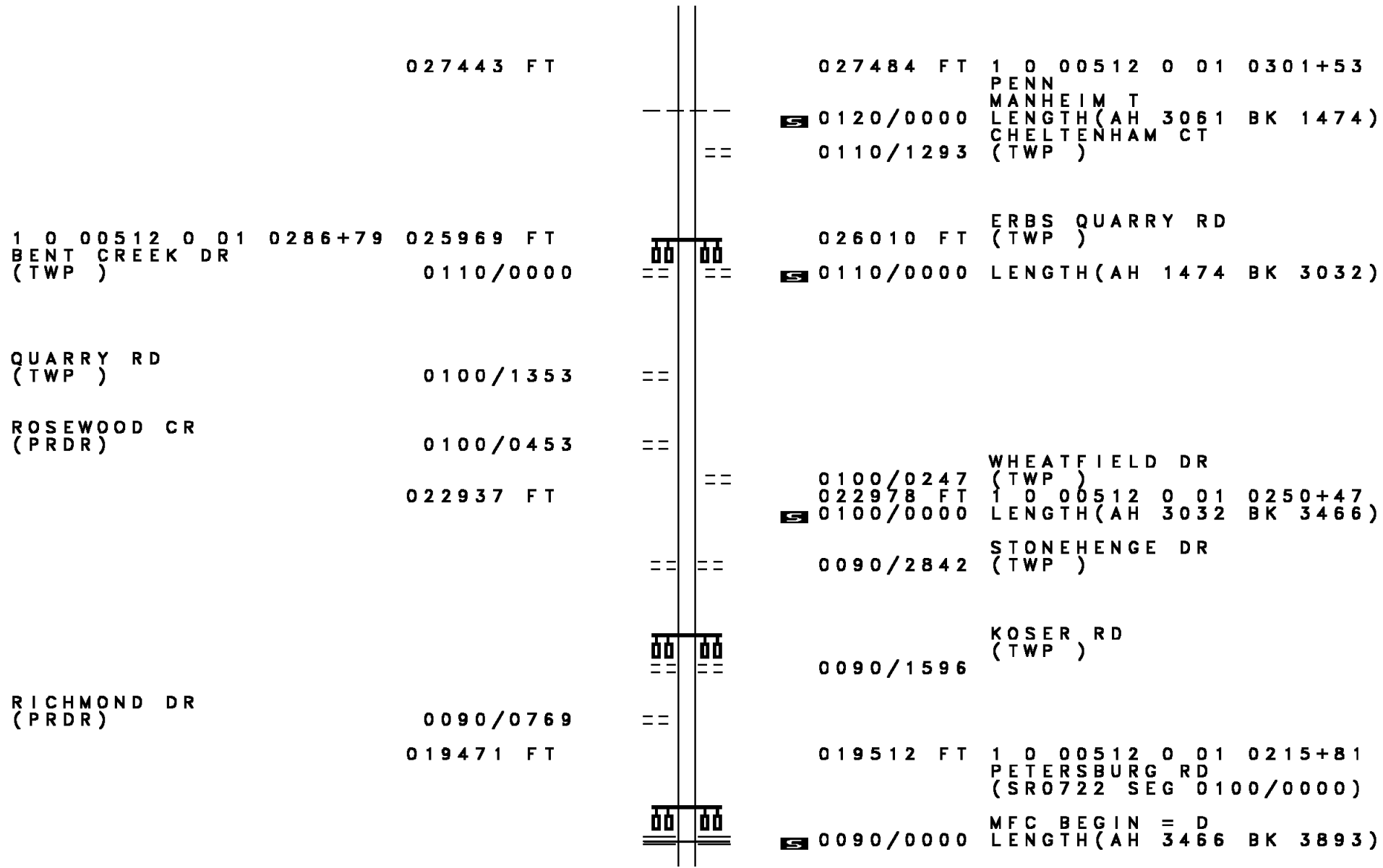
040804 FT
INTER-AHD FRUITVILLE PK
(SR0772 SEG 0320/0029)
TEMPERANCE HILL RD
0160/2744 (SR0772 SEG 0320/0029)



DIR: N TOTAL LEN: 7.728 MI. DIST: 08-7 SR: 4011
 LEFT MUN: PENN T RIGHT MUN: PENN T

		038019 FT			038060 FT	1 0 00512 0 01 0400+82	
						FAIRLAND RD	
						(T875)	
				==	5	0160/0000	LENGTH(AH 2744 BK 1119)
WOODLOT RD							
(T560)		0150/0388		==			
1 0 00512 0 01 0389+65		036900 FT				036941 FT	SCHOOLWAY DR
BUCKNOLL RD						(T909)	
(T875)		0150/0000		==	5	0150/0000	LENGTH(AH 1119 BK 3329)
		033571 FT				033612 FT	1 0 00512 0 01 0356+36
						SEGO SAGO RD	
						(T899)	
				==	5	0140/0000	LENGTH(AH 3329 BK 3067)
1 0 00512 0 01 0325+69		030504 FT				030545 FT	LITITZ RD
LITITZ RD				==		(SR4022	SEG 0010/0000)
(T715)		0130/0000		==	5	0130/0000	LENGTH(AH 3067 BK 3061)
SUN VALLEY DR							
(TWP)		0120/2633		==			

DIR: N TOTAL LEN: 7.728 MI. DIST: 08-7 SR: 4011
 LEFT MUN: PENN T RIGHT MUN: PENN T



EXTRACT DATE: 12/18/2023
PRINT DATE: 12/20/2023

ROADWAY MANAGEMENT SYSTEM
SLD COUNTY/SR - ANNUAL PRINT

PAGE NUMBER: 699
COUNTY: LANCASTER

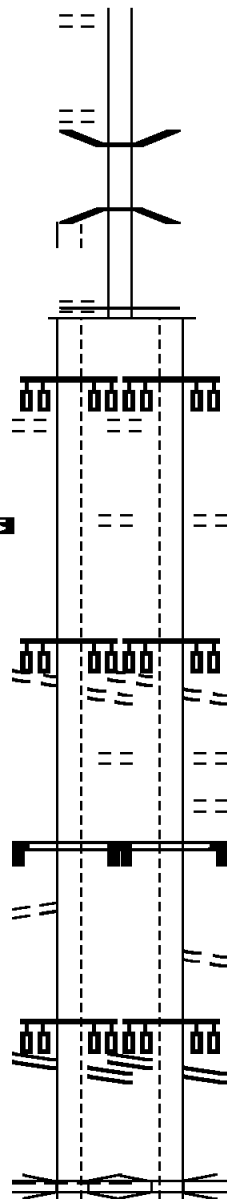
DIR: N TOTAL LEN: 7.728 MI.
LEFT MUN: MANHEIM T

DIST: 08-7 SR: 4011
RIGHT MUN: MANHEIM T

Street Name	Segment ID	Length (FT)	Notes
	0080/3071		BMSEN 36/4011/0080/3045 1 0 00512 0 01 0206+94
	0080/3045		BACHMAN RUN BMSBG 36/4011/0080/3045
	0080/2820		CARTER MOIR DR (TWP)
	0080/1416		CHOWNING PL (TWP)
WETHERBURN DR (TWP)	0080/0675		
	0080/0108		BMSEN 36/4011/0080/0083 1 0 00512 0 01 0176+95
	0080/0083		TR.L.C'S TOGA BMSBG 36/4011/0080/0083
015578 FT	015619 FT		1 0 00512 0 01 0176+51 BUCH AV (T707)
	0080/0000		LENGTH(AH 3893 BK 2672)
HANCOCK DR (TWP)	0070/1158		
	012906 FT		
	012947 FT		1 0 00512 0 01 0149+73 DELP RD (TWP)
	0070/0000		LENGTH(AH 2672 BK 2384)
PARKWYNNE RD (TWP)	0060/2060		
PHILMONT DR (TWP)	0060/1739		
SURREY DR (TWP)	0060/1431		
CANDLEWYCK RD (TWP)	0060/1134		
CHELSEA DR (TWP)	0060/0629		
NOTTINGHAM AV (TWP)	0060/0316		
1 0 00512 0 01 0125+89	010522 FT		
BELAIR DR		010563 FT	

DIR: N TOTAL LEN: 7.728 MI. DIST: 08-7 SR: 4011
 LEFT MUN: MANHEIM T RIGHT MUN: MANHEIM T

(TWP)	0060/0000	==	5 0060/0000	LENGTH(AH 2384 BK 1478)
BISCAYNE RD (TWP)	0054/0504	==	0054/0237	BMS EN 36/4011/0054/0100 1 0 00512 0 00 0101+55
			0054/0220	TR L C'S TOGA BMSBG 36/4011/0054/0100
1 0 00512 0 00 0101+55	009044 FT		009085 FT	
GRANITE RUN DR (TWP)	0054/0000	==	5 0054/0000	MFC BEGIN = C LENGTH(AH 1478 BK 1266)
WAL-MART DR (PRDR)		00 0000 00		WAL-MART DR (PRDR)
1 0 00512 0 00 0071+29	0051/0520 007751 FT	==	0050/0517 007819 FT	1 0 00512 0 01 0101+55
FOXSHIRE DR (TWP)			5 0050/0000	FOXSHIRE DR (TWP)
LENGTH(AH 1293 BK 2514)	0051/0000	==		LENGTH(AH 1266 BK 2600)
ROSEVILLE RD (TWP)		00 0000 00		ROSEVILLE RD (TWP)
ROSEVILLE RD (TWP)	0041/1629	==	0040/1694	ROSEVILLE RD (TWP)
FARMINGTON LN (TWP)	0041/0939	==	0040/1002	FARMINGTON LN (TWP)
			0040/0600	HESS BL (TWP)
SIGN: 4 CHORD TRUSS			0040/0529	SIGN: 4 CHORD TRUSS
BMSID 36/4011/0041/0400	0041/0463			BMSID 36/4011/0041/0400
TO 4042/0011 SH	0041/0373			
YORK RD (SR4042 SEG 0011/2298)		==	0040/0325	FROM 4042/0021 SH (CONN) YORK RD (SR4042 SEG 0011/2298)
YORK RD (SR4042 SEG 0021/0000)	0041/0203	==	0040/0214	YORK RD (SR4042 SEG 0011/2298)
1 0 00512 0 00 0040+83	005237 FT			
US 30 (EB)			005219 FT	1 0 00512 0 00 0071+29 US 30 (EB)
OP ID 36/0030/0240/0000				OP ID 36/0030/0240/0000
MANHEIM				
LANCASTER C				



DIR: N TOTAL LEN: 7.728 MI. DIST: 08-7 SR: 4011
 LEFT MUN: MANHEIM T RIGHT MUN: MANHEIM T

Segment Description	Start Station	End Station	Notes
CHESTER RD (SR4042 SEG 0020/0000)	0041/0000	0040/0000	Length (AH 2514 BK 3032)
CHESTER RD (SR4042 SEG 0020/0000)	0031/2804	0030/2775	From 4042/0010 SH
CHESTER RD (SR4042 SEG 0020/0000)	0031/2684	0030/2620	TO 4042/0020 SH
SIGN: 4 CHORD TRUSS BMSID 36/4011/0030/2500 (PRDR)	0031/2542	0030/2561	SIGN: 4 CHORD TRUSS BMSID 36/4011/0030/2500 (PRDR)
LANCASTER MANHEIM T	0031/2064	0030/2070	
BELWYCK BLVD (TWP)	0031/1689	0030/1086	
MANHEIM LANCASTER C (TWP)	0031/1081	0030/1086	
MANHEIM LANCASTER MANHEIM T	0031/0601	0030/1086	
1 0 00512 0 00 0018+71 DILLERVILLE RD (TWP)	002205 FT	002212 FT	1 0 00512 0 00 0040+83 DILLERVILLE RD (TWP)
LENGTH(AH 3032 BK 2205)	0031/0000	0030/0000	LENGTH(AH 3007 BK 2212)
MAPLE LN (TWP)	0021/1787	0020/1812	MAPLE LN (TWP)
ORCHARD ST (CITY)	0021/0936	0020/0942	ORCHARD ST (CITY)
1 0 00512 0 00 0000+00 NC FRUITVILLE PK (TWP)	000000 FT	000000 FT	1 0 00512 0 00 0018+71 NC FRUITVILLE PK (TWP)
KELLER AV (TWP)	000000 FT	000000 FT	KELLER AV (TWP)
MANHEIM PK (SR0072 SEG 0100/0000)	000000 FT	000000 FT	MANHEIM PK (SR0072 SEG 0100/0000)
MANHEIM PK (SR0072 SEG 0100/0000)	INTER-BK	INTER-BK	MANHEIM PK (SR0072 SEG 0100/0000)
MFC BEGIN = C	0021/0000	0020/0000	MFC BEGIN = C
LENGTH(AH 2205 BK 0000)	0021/0000	0020/0000	LENGTH(AH 2212 BK 0000)

EXTRACT DATE: 12/18/2023 ROADWAY MANAGEMENT SYSTEM PAGE NUMBER: 696
 PRINT DATE: 12/20/2023 SLD COUNTY/SR - ANNUAL PRINT COUNTY: LANCASTER
 DIR: B TOTAL LEN: 9.653 MI. DIST: 08-7 SR: 4010
 LEFT MUN: RAPHO T RIGHT MUN: RAPHO T

050967 FT

050967 FT HIGH ST
 0190/2421 (SR0772 SEG 0270/0000)

048546 FT

048546 FT 2 0 36069 0 00 0024+21
 0190/0000 LENGTH(AH 2421 BK 3023)

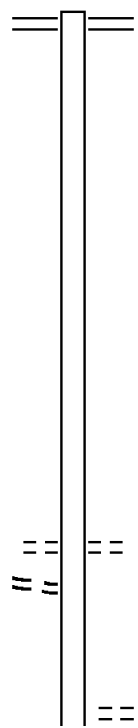
045523 FT

045523 FT 2 0 36069 0 00 0054+34
 EARHART RD
 (T885)
 0180/0000 LENGTH(AH 3023 BK 2629)

ORCHARD RD
 (T885)

0170/2322

COLEBROOK RD
 (T374)



DIR: B TOTAL LEN: 9.653 MI. DIST: 08-7 SR: 4010
 LEFT MUN: RAPHO T RIGHT MUN: RAPHO T

Stationing	Length (FT)	Notes	Stationing	Length (FT)	Notes
	042894			0170/0960	MFC BEGIN = E
				042894 FT	2 0 36043 0 00 0079+69
				0170/0000	LENGTH(AH 2629 BK 2980)
2 0 36066 0 00 0110+57	039914			039914	FAIRVIEW RD (T372)
COLEBROOK RD				0160/0000	MFC BEGIN = D
(TBC)	0160/0000			0160/0000	LENGTH(AH 2980 BK 2723)
	037191			037191	2 0 36043 0 01 0181+67
				0150/0000	BRENEMAN RD (T366)
				0150/0000	LENGTH(AH 2723 BK 1741)
2 0 36043 0 01 0163+43	035450			035450	
VALLEY RD				0140/0000	
(T843)	0140/0000			0140/0000	LENGTH(AH 1741 BK 3470)
				0130/1803	SONORA LN (PRDR)
	031980			031980	2 0 36043 0 01 0128+73
				0130/0000	LENGTH(AH 3470 BK 2245)

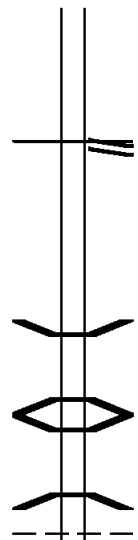
DIR: B TOTAL LEN: 9.653 MI. DIST: 08-7 SR: 4010
 LEFT MUN: RAPHO T RIGHT MUN: RAPHO T

BAKER RD (T364)	029735 FT 0110/1771		029735 FT 2 0 36043 0 00 0106+59 0120/0000 LENGTH(AH 2245 BK 1771)
2 0 36043 0 00 0088+56 BUCKWALTER RD (T364)	027964 FT 0110/0000	==	027964 FT 0110/0000 LENGTH(AH 1771 BK 2974)
	024990 FT	==	024990 FT 2 0 36043 0 00 0058+82 STRICKLER RD (T364) 0100/0000 LENGTH(AH 2974 BK 3336)
BUCKWALTER RD (T364)	0090/1371 021654 FT		021654 FT 2 0 36043 0 00 0025+66 0090/0000 LENGTH(AH 3336 BK 2701)
MILTON GROVE RD (SR4033 SEG 0050/0000) MILTON GROVE RD (SR4033 SEG 0050/0000)	0080/0134		NC HOSSLER RD 0080/0134 MFC BEGIN = E

DIR: B TOTAL LEN: 9.653 MI. DIST: 08-7 SR: 4010
LEFT MUN: RAPHO T RIGHT MUN: RAPHO T

018953 FT

018953 FT 2 0 36043 0 00 0000+00
NC MI LTON GROVE RD
MILTON GROVE RD
(SR4033 SEG 0040/2787)
MFC BEGIN = D
5 0080/0000 LENGTH(AH 2701 BK 3026)



0072/0486 BMS EN 36/4010/0072/0465
0 00000 0 0 0000+00
LITTLE CHICKIES CK.
0072/0465 BMSBG 36/4010/0072/0465
0072/0146 BMS EN 36/4010/0072/0122
2 0 36069 0 00 0139+40
LITTLE CHICKIES CREEK
0072/0122 BMSBG 36/4010/0072/0122
RAPHO
0072/0012 MOUNT JOY TOWNSHIP T
015927 FT

0 0 00000 0 00 0000+00 015927 FT
RISSER MILL RD
(T350)
MOUNT PLEASANT RD
(T356)

0072/0000

5 0072/0000 NC MT PLEASANT RD
LENGTH(AH 3026 BK 1993)

013934 FT

013934 FT 2 0 36069 0 00 0139+40
NC RISSER MILL RD
RISSER MILL RD
(T350)
5 0060/0000 LENGTH(AH 1993 BK 1502)
LC FOR RISSER MILL RD
0050/1413 (CONN)

2 0 36069 0 00 0124+40 012432 FT
MT PLEASANT RD
(T350)

0050/0000

012432 FT
NC WEST RISSER MILL RD
5 0050/0000 LENGTH(AH 1502 BK 1628)

DIR: B TOTAL LEN: 9.653 MI. DIST: 08-7 SR: 4010
LEFT MUN: MOUNT JOY TOWNSHIP T RIGHT MUN: MOUNT JOY TOWNSHIP T

010804 FT

010804 FT 2 0 36069 0 00 0107+89
S 0040/0000 LENGTH(AH 1628 BK 3727)

007077 FT

007077 FT 2 0 36069 0 00 0070+62
SNYDER RD
S 0030/0000 (SR4017 SEG 0100/1690)
LENGTH(AH 3727 BK 3199)

GRANDVIEW RD
(SR4017 SEG 0110/0000) 0020/2856

2 0 36069 0 00 0038+78 003878 FT
STAUFFER RD
(TB43) 0020/0000

0020/0702 SCHWANGER RD
(TB43)
003878 FT
S 0020/0000 LENGTH(AH 3199 BK 3878)

000000 FT

CLOVERLEAF RD
(TWP) 0010/0000

0010/0120 MILLER RD
(TB35)
000000 FT 2 0 36069 0 00 0000+00
NC MT PLEASANT RD
CLOVERLEAF RD
(SR4025 SEG 0050/2002)
MFC BEGIN = E
S 0010/0000 LENGTH(AH 3878 BK 0000)

002804 FT

002804 FT
 INTER-AHD

DILLERVILLE RD
 (CITY)
 MANHEIM PK
 (SR0072 SEG 0110/1495)

0030/1116

001688 FT

0030/0160
 001688 FT

BMSSEN 36/4009/0030/0001
 2 0 36040 0 00 0016+96
 NATIONAL RAILROAD PA RR
 BMSBG 36/4009/0030/0001
 LENGTH(AH 1116 BK 1127)
 BMSSEN 36/4009/0020/0959
 2 0 36040 0 00 0015+21
 NORFOLK SOUTHERN RAI RR
 BMSBG 36/4009/0020/0959
 (APRA) ARMSTRONG WORLD
 ARMSTRONG WORLD
 (PRDR)

0030/0000
 0020/1065

0020/0959

0020/0874
 0020/0789

BMSSEN 36/4009/0020/0751
 2 0 36040 0 00 0012+92
 NORFOLK SOUTHERN RAI RR
 BMSBG 36/4009/0020/0751
 BMSSEN 36/4009/0020/0483
 2 0 36040 0 00 0010+48
 NORFOLK SOUTHERN RAI RR
 BMSBG 36/4009/0020/0483
 2 0 36040 0 00 0005+57
 LANCASTER
 MANHEIM T

0020/0000

0010/0249
 000000 FT

LENGTH(AH 1127 BK 0561)
 SR 9102 SH
 (SR9102 SEG 0010/0232)
 2 0 36040 0 00 0000+00
 DILLERVILLE RD
 OLD HARRISBURG PK
 (SR4020 SEG 0180/0000)

000561 FT

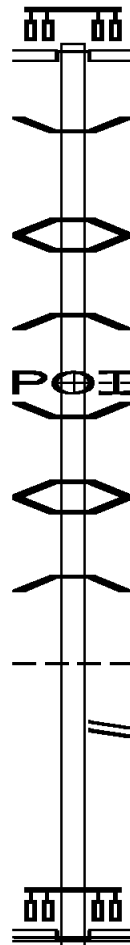
INTER-BK

PRESIDENT AV
 (TB38)



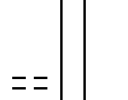
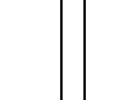

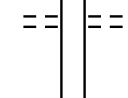

000000 FT

0010/0000

MFC BEGIN = C
 LENGTH(AH 0561 BK 0000)



DIR: B TOTAL LEN: 23.614 MI. DIST: 08-7 SR: 4008
 LEFT MUN: ELIZABETH T RIGHT MUN: ELIZABETH T

	124682 FT		124682 FT	BRUBAKER VALLEY RD (SR1028 SEG 0010/0000) FURNACE HILLS PK (SR0501 SEG 0210/0000)
			0540/2326 0540/2149	BMSEN 36/4008/0540/2200 2 0 36001 0 03 1227+24 TRIB TO HAMMER CREEK
			0540/2141	BMSBG 36/4008/0540/2200
PRIVATE DR (PRDR)	0540/1320		0540/1320	OLD PIKE RD (T476)
2 0 36001 0 03 1227+24 WEBER RD (T584)	122356 FT 0540/0000		122356 FT 5 0540/0000	LENGTH(AH 2326 BK 1192)
	121164 FT		5 121164 FT 5 0530/0000	2 0 36001 0 03 1215+06 LENGTH(AH 1192 BK 2068)
BLANTZ RD (T582)	0520/1110		0520/0722	BMSEN 36/4008/0520/0596 2 0 36001 0 03 1200+34 HAMMER CREEK
	119096 FT		0520/0596 119096 FT 5 0520/0000	BMSBG 36/4008/0520/0596 2 0 36001 0 03 1194+38 LAKE VIEW DR (T893) LENGTH(AH 2068 BK 1955)
			0510/1014	MUMMA RD (T893)

DIR: B TOTAL LEN: 23.614 MI. DIST: 08-7 SR: 4008
 LEFT MUN: ELIZABETH T RIGHT MUN: ELIZABETH T

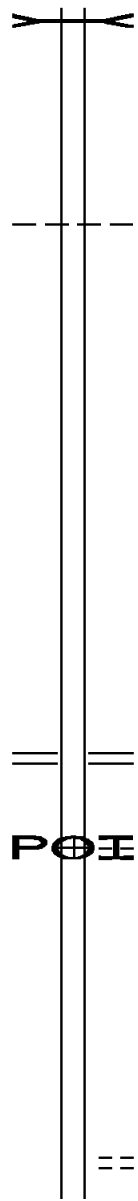
117141 FT		117141 FT	2 0 36001 0 03 1174+91
		5 0510/0000	LENGTH(AH 1955 BK 2503)
114638 FT		114638 FT	2 0 36001 0 03 1149+88
		5 0500/0000	LENGTH(AH 2503 BK 2780)
		== 0490/2180	HALLMARK DR (TWP)
		== 0490/1592	PEWTER DR (TWP)
		== 0490/0850	IRONSTONE DR (T601)
2 0 36001 0 03 1122+08 111858 FT		111858 FT	
OAK LN (T570)		0490/0000	== 5 0490/0000 LENGTH(AH 2780 BK 1695)
		== 0480/1674	OAK LN (T570)
			NEWPORT RD (SR1037 SEG 0160/0000)
			NC BRUBAKER VALLEY RD
			ELM RD (T587)
2 0 36001 0 03 1105+13 110163 FT		110163 FT	
SPEEDWELL FORGE RD (SR1037 SEG 0160/0000)		0480/0000	== 5 0480/0000 LENGTH(AH 1695 BK 2642)
ROHEN RIDGE DR (TWP)		0470/1703	==
		== 0470/1005	BROOK LAWN RD (T572)
ROHEN RIDGE DR (TWP)		0470/0690	==
107521 FT		107521 FT	2 0 36001 0 03 1079+33
			MEADOW RD

DIR: B TOTAL LEN: 23.614 MI. DIST: 08-7 SR: 4008
 LEFT MUN: PENN T RIGHT MUN: PENN T

		==	0470/0000	(T574) LENGTH(AH 2642 BK 2884)
		==	0460/1400	CAROL LN (T404)
	104637 FT		104637 FT	2 0 36001 0 03 1050+49 PENRYN RD (T560)
		==	0460/0000	LENGTH(AH 2884 BK 2176)
LOCUST GROVE RD (T570)	0450/1337	==		
JERRY LN (T564)	0450/0379	==		
2 0 36001 0 03 1028+73	102461 FT		102461 FT	
GISH RD (T568)	0450/0000	==	0450/0000	LENGTH(AH 2176 BK 2880)
	099581 FT		099581 FT	2 0 36001 0 03 0999+93 LENGTH(AH 2880 BK 2483)
	097098 FT	==	0430/0480	WHITE OAK RD (T586)
NEWPORT RD (SR4030 SEG 0030/2983)	0430/0000		097098 FT	2 0 36001 0 03 0975+10 NEWPORT RD
			0430/0000	LENGTH(AH 2483 BK 2442)
			0420/2198	BMSBN 36/4008/0420/2153 2 0 36125 0 00 0081+65 CHICKIES CK.
			0420/2182	BMSBG 36/4008/0420/2153 OVERFLOW STRUCTURE LENGTH 20 FT

DIR: B TOTAL LEN: 23.614 MI. DIST: 08-7 SR: 4008
 LEFT MUN: PENN T RIGHT MUN: PENN T

Distance (FT)	Segment ID	Length (FT)	Stationing	Notes
	0420/2080	BMSID	36/4008/0420/2055	
094656	0420/0000	2 0 36125 0 00	0059+77	PENN RAPHO T LENGTH(AH 2442 BK 2993)
091663	0410/0000	2 0 36125 0 00	0029+58	LENGTH(AH 2993 BK 2958)
088705	0400/0000	2 0 36125 0 00	0000+00	LEBANON RD (SR0072 SEG 0380/0000) LENGTH(AH 2958 BK 1907)
	0390/1056	(APRA) BIGBEE STEEL (PRDR) BIGBEE STEEL		
086798	0390/0000	2 0 36001 0 02	0864+99	LENGTH(AH 1907 BK 2028)
084770	0380/0000	2 0 36001 0 02	0844+97	RIFE RUN RD (T384) LENGTH(AH 2028 BK 2824)

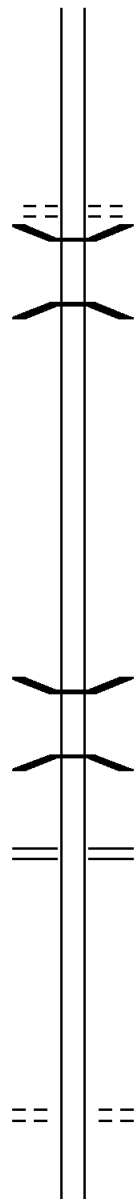


DIR: B TOTAL LEN: 23.614 MI. DIST: 08-7 SR: 4008
 LEFT MUN: RAPHO T RIGHT MUN: RAPHO T

2 0 36001 0 02 0816+73 081946 FT HORN RD (T384)	0370/0000	==	081946 FT S 0370/0000 LENGTH(AH 2824 BK 2147)
	079799 FT		S 079799 FT 2 0 36001 0 02 0795+26 S 0360/0000 LENGTH(AH 2147 BK 2244)
	077555 FT	==	077555 FT 2 0 36001 0 02 0772+82 SHUMAKER RD (T374) S 0350/0000 LENGTH(AH 2244 BK 2279)
	075276 FT		S 075276 FT 2 0 36001 0 02 0750+03 S 0340/0000 LENGTH(AH 2279 BK 1928)
	073348 FT	==	073348 FT 2 0 36001 0 02 0730+75 COLEBROOK RD (TBC) S 0330/0000 LENGTH(AH 1928 BK 3544)

DIR: B TOTAL LEN: 23.614 MI. DIST: 08-7 SR: 4008
 LEFT MUN: RAPHO T RIGHT MUN: RAPHO T

069804 FT



069804 FT 2 0 36001 0 02 0695+51
 WISGARVER RD
 (T364)
 0320/0000 LENGTH(AH 3544 BK 2029)
 0310/1937 BMSBN 36/4008/0310/1927
 2 0 36001 0 02 0694+49
 T. BRUBAKERS
 0310/1927 BMSBG 36/4008/0310/1927

067775 FT

067775 FT 2 0 36001 0 02 0675+22
 0310/0000 LENGTH(AH 2029 BK 1494)

066281 FT

066281 FT 2 0 36001 0 02 0660+03
 0300/0000 LENGTH(AH 1494 BK 1911)

064370 FT

0290/0519 BMSBN 36/4008/0290/0478
 2 0 36001 0 01 0645+70
 BRUBAKER RUN
 0290/0478 BMSBG 36/4008/0290/0478
 064370 FT 2 0 36001 0 01 0640+92
 MEADOW VIEW RD
 (SR4033 SEG 0120/0000)
 0290/0000 LENGTH(AH 1911 BK 2922)

2 0 36001 0 01 0611+94 061448 FT
 CHIQUES RD
 (T334) 0280/0000

061448 FT SUNNYSIDE RD
 (T334)
 0280/0000 LENGTH(AH 2922 BK 2060)

DIR: B TOTAL LEN: 23.614 MI. DIST: 08-7 SR: 4008
 LEFT MUN: RAPHO T RIGHT MUN: RAPHO T

2 0 36001 0 01 0591+13 059388 FT
 COLD SPRING RD
 (T332) 0270/0000

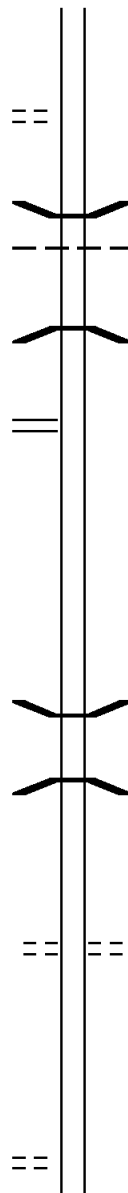
2 0 36001 0 01 0571+86 057461 FT
 SUNNYBURN RD
 (SR4039 SEG 0010/0000) 0260/0000

055296 FT

052640 FT

MILTON GROVE RD
 (T326)

0230/0228
 049876 FT



059388 FT
 0270/0000 LENGTH(AH 2060 BK 1927)

0260/0678 BMSBN 36/4008/0260/0621
 RAPHO
 0260/0635 MOUNT JOY TOWNSHIP T
 2 0 36001 0 01 0578+13
 CHICKIES CREEK
 0260/0621 BMSBG 36/4008/0260/0621

057461 FT
 0260/0000 LENGTH(AH 1927 BK 2165)

055296 FT 2 0 36001 0 01 0550+14
 0250/0000 LENGTH(AH 2165 BK 2656)

0240/1261 BMSBN 36/4008/0240/1223
 2 0 36001 0 01 0523+87
 SHELL'S RUN
 0240/1223 BMSBG 36/4008/0240/1223

052640 FT 2 0 36001 0 01 0523+87
 TRAIL RD
 (T328)
 0240/0000 LENGTH(AH 2656 BK 2764)

049876 FT 2 0 36001 0 01 0496+10

DIR: B TOTAL LEN: 23.614 MI. DIST: 08-7 SR: 4008
 LEFT MUN: MOUNT JOY TOWNSHIP T RIGHT MUN: MOUNT JOY TOWNSHIP T

Stationing	Right-of-Way Description	Length	SR/Segment	Length	Right-of-Way Description
					MILTON GROVE RD (SR4025 SEG 0120/2672) LENGTH(AH 2764 BK 3052)
					HEREFORD RD (T324)
2 0 36001 0 01 0465+36	PROSPECT RD (T324)	046824 FT		046824 FT	
		0220/0000			LENGTH(AH 3052 BK 2507)
					MT JOY TWP BUILDING (PRDR)
					GREENTREE RD (T320)
		044317 FT		0210/0358	
				044317 FT	2 0 36001 0 01 0440+01
					LENGTH(AH 2507 BK 1016)
2 0 36001 0 01 0430+17	BELLAIRE RD (T320)	043301 FT		043301 FT	
		0200/0000			LENGTH(AH 1016 BK 2017)
		041284 FT		041284 FT	2 0 36001 0 01 0410+00
					LENGTH(AH 2017 BK 1883)
		039401 FT		039401 FT	2 0 36001 0 01 0387+27
					LENGTH(AH 1883 BK 2755)
OBERHOLTZER RD (SR4023 SEG 0010/0000)		0170/2734			
					RIDGEVIEW RD (T318)
RIDGEVIEW AV					

EXTRACT DATE: 12/18/2023
PRINT DATE: 12/20/2023

ROADWAY MANAGEMENT SYSTEM
SLD COUNTY/SR - ANNUAL PRINT

PAGE NUMBER: 682
COUNTY: LANCASTER

DIR: B TOTAL LEN: 23.614 MI.
LEFT MUN: MOUNT JOY TOWNSHIP T

DIST: 08-7 SR: 4008
RIGHT MUN: MOUNT JOY TOWNSHIP T

(T318) 0170/1534



2 0 36001 0 01 0357+11 036646 FT
GERALD DR
(TWP) 0170/0000

FOXBURY DR
(BORO) 0160/1400

BEECHWOOD LN
(BORO) 034368 FT
0150/2207

HICKORY LN
(BORO) 0150/1507

2 0 36001 0 01 0318+14 032161 FT
WALNUT ST
(BORO) 0150/0000

030498 FT

==

==

==

==

==

==

==

==

==

==

==

==

==

==

==



==

0170/1001 BMS EN 36/4008/0170/1398
2 0 36001 0 01 0357+11
PA 283

0170/0782 BMSBG 36/4008/0170/1398
MOUNT JOY TOWNSHIP
0170/0311 ELIZABETH TOWN B

036646 FT
NC ELIZABETH TOWN RD

5 0170/0000 LENGTH(AH 2755 BK 2278)

0160/1158 EAST HIGH ST E.S. DR
(PRDR)

0160/0678 EAST HIGH ST E.S. DR
(PRDR)

034368 FT 2 0 36001 0 01 0344+79
5 0160/0000 LENGTH(AH 2278 BK 2207)

0150/0534 SCHOOL LN
(BORO)

0150/0119 SCHOOL LN
(BORO)
032161 FT

5 0150/0000 LENGTH(AH 2207 BK 1663)
CHESTNUT ST

0140/1418 (BORO)
UNKNOWN AL

0140/1140 (BORO)
MT JOY ST

0140/0852 (BORO)
LAKE AV

0140/0568 (BORO)
LOCUST ST

0140/0288 (BORO)
030498 FT 2 0 36001 0 01 0302+27
NC E HIGH ST

SPRUCE ST
(BORO)

ELIZABETH TOWN

EXTRACT DATE: 12/18/2023
PRINT DATE: 12/20/2023

ROADWAY MANAGEMENT SYSTEM
SLD COUNTY/SR - ANNUAL PRINT

PAGE NUMBER: 681
COUNTY: LANCASTER

DIR: B TOTAL LEN: 23.614 MI.
LEFT MUN: ELIZABETHTOWN B

DIST: 08-7 SR: 4008
RIGHT MUN: ELIZABETHTOWN B

Stationing	Length	Right of Way	Notes
		0140/0000	EAST DONEGAL T LENGTH(AH 1663 BK 1126)
		0130/0869	GLADYS AL (BORO)
029372 FT		0130/0234	CHERRY AL (BORO)
		029372 FT	2 0 36001 0 01 0291+01 NC HIGH ST MARKET ST (SR0230 SEG 0080/0628)
029372 FT		INTER-BK	HIGH ST (SR0241 SEG 0130/1428)
		0130/0000	LTH AH 001126 BK 000100
		029372 FT	
		7122/0000	LTH AH 000100 BK 002894
		INTER-AHD	HIGH ST (SR0241 SEG 0120/1718)
			MASONIC DR (SR0241 SEG 0120/1718)
		0120/2894	ELIZABETHTOWN B
		0120/2487	ELIZABETHTOWN WEST DONEGAL T
SAWMILL RUN (PRDR)		0120/1557	
MOUNTAINSTONE DR (PRDR)		0120/0989	
		026478 FT	
		026478 FT	2 0 36001 0 01 0262+43
		0120/0000	LENGTH(AH 2894 BK 1465)
		0110/0543	DECATOR ST (T314)
2 0 36001 0 01 0246+99	025013 FT	025013 FT	HARRISON ST (TWP)
NEWVILLE RD (T310)		0110/0000	LENGTH(AH 1465 BK 2317)
		0100/1710	PERRY ST (T316)
2 0 36001 0 01 0223+82	022696 FT	022696 FT	
FREYS RD			

DIR: B TOTAL LEN: 23.614 MI. DIST: 08-7 SR: 4008
 LEFT MUN: WEST DONEGAL T RIGHT MUN: WEST DONEGAL T

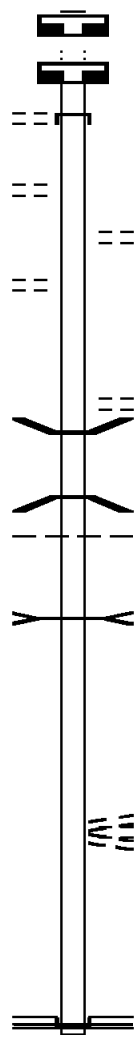
(T320)	0100/0000	==		0100/0000 LENGTH(AH 2317 BK 2358)
	020338 FT			020338 FT 2 0 36001 0 01 0200+24
SILVER DR (TWP)	0080/1411	==		0090/0000 LENGTH(AH 2358 BK 2290)
	018048 FT			018048 FT 2 0 36001 0 01 0177+34
		==	==	BOSSLER RD (T835)
			==	0080/0000 LENGTH(AH 2290 BK 3718)
				BLUE JAY CR (TWP)
GARILEE LN (T317)	0070/2567	==		
	014330 FT			014330 FT 2 0 36001 0 01 0143+32
				0070/0000 LENGTH(AH 3718 BK 1294)
				WEST DONEGAL
				0060/1259 CONOY T
2 0 36001 0 00 0130+37 HESS RD (T306)	013036 FT			013036 FT BLACK SWAMP RD
	0060/0000	==	==	(T306)
				0060/0000 LENGTH(AH 1294 BK 2755)
HILLSDALE RD (T304)	0050/1242	==		

DIR: B TOTAL LEN: 23.614 MI. DIST: 08-7 SR: 4008
 LEFT MUN: CONOY T RIGHT MUN: CONOY T

	010281 FT			010281 FT	2 0 36001 0 00 0103+08
				0050/0000	LENGTH(AH 2755 BK 2486)
			==	0040/1247	MONUMENT DR (TWP)
	007795 FT			007795 FT	2 0 36001 0 00 0078+15
				0040/0000	LENGTH(AH 2486 BK 2216)
COVERED BRIDGE RD (T300)			==	0030/1250	
			==	0030/0830	SPRING HILL LN (TWP)
	005579 FT			005579 FT	2 0 36001 0 00 0055+79
			==	0030/0000	GOVERNORS STABLE RD (T300) LENGTH(AH 2216 BK 2594)
	002985 FT			002985 FT	2 0 36001 0 00 0029+85
			==	0020/0000	DEER LN (T309) LENGTH(AH 2594 BK 2985)
BECKER RD (T863)			==	0010/0882	
			==	0010/0331	FALMOUTH RD (T863)
	000000 FT			000000 FT	2 0 36001 0 00 0000+00
			==	0010/0000	NC TURNPIKE RD RIVER RD (SR0441 SEG 0360/2860) MFC BEGIN = D LENGTH(AH 2985 BK 0000)

CONCORDIA RD
 (TWP)
 BARBARA AV
 (TWP)
 HUNTINGTON DR
 (TWP)









004071 FT
 004071 FT
 0020/2237
 0020/1341
 0020/0722
 001834 FT



004071 FT
 7040/0000 LENGTH(AH 3300 BK 2638)
 004071 FT
 7030/0000 LENGTH(AH 2638 BK 2237)
 INTER-AHD SUMMIT DR
 0020/2237 (T394)
 0020/1187 SPRING RUN
 (PRDR)
 001834 FT 2 0 36113 0 00 0022+95
 0020/0000 LENGTH(AH 2237 BK 1834)
 ORKNEY RD
 (T657)
 0010/1834 BMSEN 36/4007/0010/1548
 0010/1709 2 0 36113 0 00 0015+32
 US 30 (EB)
 0010/1548 BMSBG 36/4007/0010/1548
 WEST HEMPFIELD
 0010/1265 MOUNTVILLE B
 STRICKLER R.
 STRUCTURE LENGTH 10 FT
 0010/1245 BMSID 36/4007/0010/1245
 CHURCH ST
 (BORO)
 NC HI LL ST
 CHERRY ST
 (BORO)
 HOOVER ST
 (BORO)
 0010/0264 000000 FT 2 0 36113 0 00 0000+00
 NC N CHURCH ST
 MAIN ST
 (SR0462 SEG 0140/0765)
 INTER-BK CHURCH ST
 (BORO)
 MFC BEGIN = E
 0010/0000 LENGTH(AH 1834 BK 0000)

000000 FT

EXTRACT DATE: 12/18/2023 ROADWAY MANAGEMENT SYSTEM PAGE NUMBER: 677
 PRINT DATE: 12/20/2023 SLD COUNTY/SR - ANNUAL PRINT COUNTY: LANCASTER
 DIR: B TOTAL LEN: .000 MI. DIST: 08-7 SR: 4006
 LEFT MUN: WEST HEMPFIELD T RIGHT MUN: WEST HEMPFIELD T

000000 FT		000000 FT	
000000 FT		7044/0000	LENGTH(AH 0833 BK 0533)
000000 FT		000000 FT	
000000 FT		7040/0000	LENGTH(AH 0533 BK 2171)
000000 FT		000000 FT	
000000 FT		7030/0000	LENGTH(AH 2171 BK 1959)
000000 FT		000000 FT	
000000 FT		7020/0000	LENGTH(AH 1959 BK 2122)
		000000 FT	
		7010/0000	LENGTH(AH 2122 BK 0000)

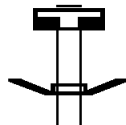
EXTRACT DATE: 12/18/2023 ROADWAY MANAGEMENT SYSTEM PAGE NUMBER: 676
 PRINT DATE: 12/20/2023 SLD COUNTY/SR - ANNUAL PRINT COUNTY: LANCASTER
 DIR: B TOTAL LEN: 1.549 MI. DIST: 08-7 SR: 4005
 LEFT MUN: WEST HEMPFIELD T RIGHT MUN: WEST HEMPFIELD T

	008179 FT		008179 FT	
IRONVILLE PK			INTER-AHD	PROSPECT RD
(SR4001 SEG 0070/0000)	0030/2630	==	0030/2630	(SR4001 SEG 0070/0000)
UNNAMED AL		==		IRONVILLE PK
(TWP)	0030/2404	==		(T663)
HOLLY DR		==		
(T663)	0030/2208	==		
		==		
INDIAN HEAD RD		==	0030/1888	PITNEY RD
(T603)	0030/1738	==		(T662)

	005549 FT	==	005549 FT	2 0 36112 0 00 0056+24
				CONCORDIA RD
				(TBC)
			5 0030/0000	LENGTH(AH 2630 BK 2437)
	003112 FT		003112 FT	2 0 36112 0 00 0031+12
			5 0020/0000	LENGTH(AH 2437 BK 3112)
		==	0010/1780	CONTINENTAL DR
				(T720)
INDIAN HEAD RD	0010/1534	==		
(T603)				RAMP AA RD
				(SR8004 SEG 0250/0000)
				RAMP BB RD
			0010/1277	(SR8004 SEG 0500/0879)
			0010/1050	BMSEN 36/4005/0010/0829
				2 0 36112 0 00 0008+20
				LINCOLN HGY
			0010/0829	BMSBG 36/4005/0010/0829
				RAMP CC RD
				(SR8004 SEG 0750/0000)
			0010/0679	RAMP DD RD
				(SR8004 SEG 0010/0883)
			0010/0603	
		==	0010/0581	TO 8004/0750 SH
				(CONN)
TO 0462/0110 SH	0010/0200	==	000000 FT	2 0 36112 0 00 0000+00
(CONN)	000000 FT			NC PR
				PROSPECT RD
				COLUMBIA AV
				(SR0462 SEG 0120/0000)
			INTER-BK	PROSPECT RD
				(T360)
				MFC BEGIN = D
			5 0010/0000	LENGTH(AH 3112 BK 0000)

EXTRACT DATE: 12/18/2023 ROADWAY MANAGEMENT SYSTEM PAGE NUMBER: 674
 PRINT DATE: 12/20/2023 SLD COUNTY/SR - ANNUAL PRINT COUNTY: LANCASTER
 DIR: B TOTAL LEN: 3.473 MI. DIST: 08-7 SR: 4004
 LEFT MUN: EAST DONEGAL T RIGHT MUN: EAST DONEGAL T

018337 FT



018319 FT

018337 FT
 7110/0000 LENGTH(AH 2992 BK 0018)
 INTER-AHD BMSN 36/4004/0102/0000
 0102/0018 STACKSTOWN RD (TB SR400
 (TWP)
 018319 FT 1 0 00280 0 00 0377+80

EXTRACT DATE: 12/18/2023
PRINT DATE: 12/20/2023

ROADWAY MANAGEMENT SYSTEM
SLD COUNTY/SR - ANNUAL PRINT

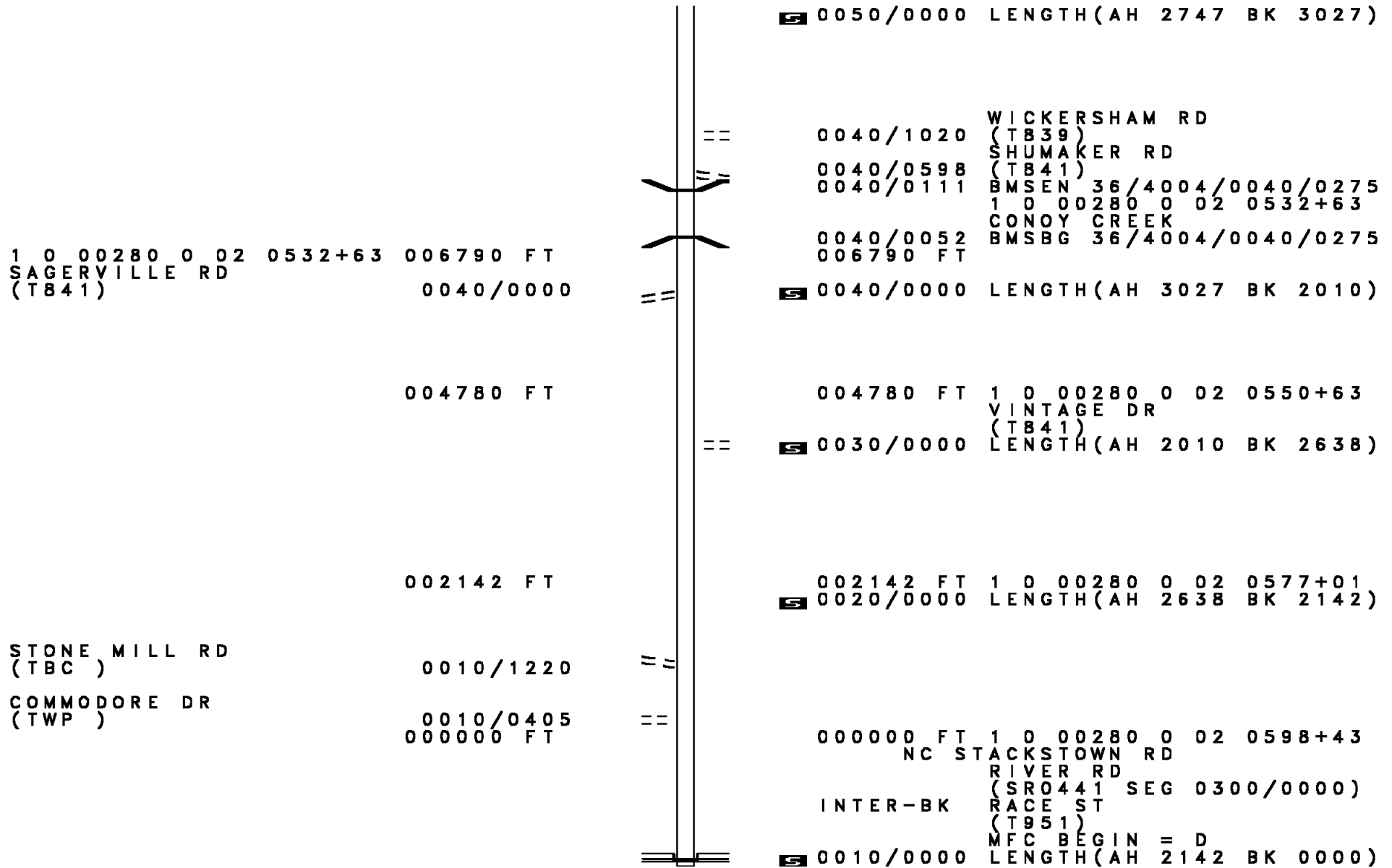
PAGE NUMBER: 673
COUNTY: LANCASTER

DIR: B TOTAL LEN: 3.473 MI.
LEFT MUN: EAST DONEGAL T

DIST: 08-7 SR: 4004
RIGHT MUN: EAST DONEGAL T

Stationing	Notes	Stationing	Notes
018319 FT	[Symbol]	0102/0000	INTER-BK STACKSTOWN RD (TB SR400 (TWP) T.SUSQ.R. BMSBG 36/4004/0102/0000 LENGTH(AH 0018 BK 2230)
018319 FT	[Symbol]	018319 FT	
	[Symbol]	7100/0000	LENGTH(AH 2230 BK 1480)
	[Symbol]	018319 FT	
	[Symbol]	7092/0000	LENGTH(AH 1480 BK 1236)
	[Symbol]	0090/1236	INTER-AHD STACKSTOWN RD (TB SR400 (TWP)
	[Symbol]	0090/0632	BMSEN 36/4004/0080/0622 1 0 00280 0 02 0420+88 T.SUSQ.R.
	[Symbol]	0090/0621	BMSBG 36/4004/0080/0622
017083 FT	[Symbol]	017083 FT	1 0 00280 0 02 0420+88
	[Symbol]	0090/0000	LENGTH(AH 1236 BK 1536)
	[Symbol]	0070/0486	BMSEN 36/4004/0070/0466 BRIDGE POSTED (TONS) 1 0 00280 0 02 0437+75 SGL 19 COMB 35 T.SUSQ.R.
	[Symbol]	0070/0466	BMSBG 36/4004/0070/0466
015547 FT	[Symbol]	015547 FT	1 0 00280 0 02 0442+41
	[Symbol]	0070/0000	LENGTH(AH 1536 BK 2983)
	[Symbol]	0060/2118	ENGLER RD (TWP)
	[Symbol]	012564 FT	EAST DONEGAL CONOY T
1 0 00280 0 02 0472+46 DONEGAL SPRINGS RD (SR4002 SEG 0010/0000)	[Symbol]	0060/0000	LENGTH(AH 2983 BK 2747)
	[Symbol]	009817 FT	009817 FT 1 0 00280 0 02 0500+13

DIR: B TOTAL LEN: 3.473 MI. DIST: 08-7 SR: 4004
 LEFT MUN: CONOY T RIGHT MUN: CONOY T



1 0 00280 0 02 0532+63 006790 FT
 SAGERVILLE RD
 (T841) 0040/0000

004780 FT

002142 FT

STONE MILL RD
 (TBC) 0010/1220

COMMODORE DR
 (TWP) 0010/0405
 000000 FT

0050/0000 LENGTH(AH 2747 BK 3027)

0040/1020 WICKERSHAM RD
 (T839)
 0040/0598 SHUMAKER RD
 (T841)
 0040/0111 BMSEN 36/4004/0040/0275
 1 0 00280 0 02 0532+63
 CONOY CREEK
 0040/0052 BMSBG 36/4004/0040/0275
 006790 FT

0040/0000 LENGTH(AH 3027 BK 2010)

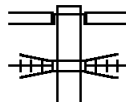
004780 FT 1 0 00280 0 02 0550+63
 VINTAGE DR
 (T841)
 0030/0000 LENGTH(AH 2010 BK 2638)

002142 FT 1 0 00280 0 02 0577+01
 0020/0000 LENGTH(AH 2638 BK 2142)

000000 FT 1 0 00280 0 02 0598+43
 NC ST
 RIVER RD
 (SR0441 SEG 0300/0000)
 INTER-BK RACE ST
 (T951)
 MFC BEGIN = D
 0010/0000 LENGTH(AH 2142 BK 0000)

EXTRACT DATE: 12/18/2023 ROADWAY MANAGEMENT SYSTEM PAGE NUMBER: 671
 PRINT DATE: 12/20/2023 SLD COUNTY/SR - ANNUAL PRINT COUNTY: LANCASTER
 DIR: B TOTAL LEN: 5.663 MI. DIST: 08-7 SR: 4003
 LEFT MUN: MT JOY B RIGHT MUN: MT JOY B

029902 FT



029902 FT
INTER-AHD

JOY AV
 (TWP)
 MAIN ST
 (SR0230 SEG 0250/0000)
 NATIONAL RAILROAD PASSE
 OVERPASS IS RR X-ING

0110/1772

0110/1456

DONEGAL RD

DIR: B TOTAL LEN: 5.663 MI. DIST: 08-7 SR: 4003
LEFT MUN: MT JOY B RIGHT MUN: MT JOY B

(TWP)

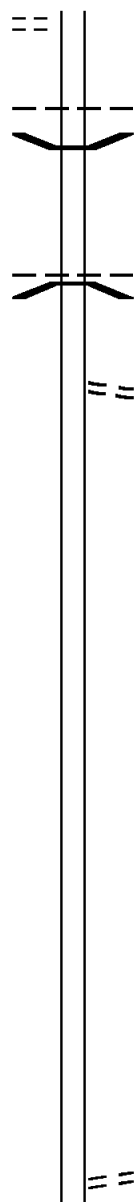
0110/1325

028130 FT

026274 FT

022595 FT

020062 FT



0110/0207 MT JOY
0110/0103 EAST DONEGAL T
028130 FT BMSEN 36/4003/0110/0000
2 0 36067 0 01 0217+84
L CHIQUES CK
BMSBG 36/4003/0110/0000
EAST DONEGAL
RAPHO T
5 0110/0000 LENGTH(AH 1772 BK 1856)

0100/0663 GARFIELD RD
(T677)
026274 FT 2 0 36067 0 01 0199+28
5 0100/0000 LENGTH(AH 1856 BK 3679)

022595 FT 2 0 36067 0 01 0162+35
5 0090/0000 LENGTH(AH 3679 BK 2533)

020062 FT 2 0 36067 0 01 0137+02
NC LONGNECKER RD
5 0080/0000 LENGTH(AH 2533 BK 3376)

PINKERTON RD
(T673)
NC LONGNECKER RD

DIR: B TOTAL LEN: 5.663 MI. DIST: 08-7 SR: 4003
 LEFT MUN: RAPHO T RIGHT MUN: RAPHO T

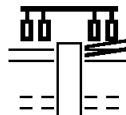
Left Side	Right Side
	0070/1490 BRIDGE VALLEY RD (T362)
PINKERTON RD (T673) 016686 FT 0070/0000	016686 FT 2 0 36067 0 01 0103+26 NC PINKERTON RD
	5 0070/0000 LENGTH(AH 3376 BK 2994)
2 0 36067 0 01 0056+28 013692 FT HICKORY ST (TWP)	013692 FT
	5 0060/0000 LENGTH(AH 2994 BK 3078)
	IRON BRIDGE RD (T681)
	HABECKER RD (T361)
PINE TREE DR (T363) 0050/1680	
MAPLE DR (TWP) 0050/1135	0050/1470 HONEYSUCKLE WY (TWP)
	(APRA) ROLLING'S HILLS CIRCLE DR (TWP)
	0050/1100
	HABECKER RD (T361)
2 0 36067 0 00 0025+50 010614 FT HABECKER RD (T361)	0050/0064 010614 FT
	5 0050/0000 LENGTH(AH 3078 BK 2550)
	0040/2539 BMSBN 36/4003/0040/2293
	0040/2428 RAPHO WEST HEMPFIELD T
	2 0 36067 0 00 0023+33 CHICKIES CREEK
	0040/2326 BMSBG 36/4003/0040/2293
OLD KINDERHOOK RD (T354) 0040/1700	

DIR: B TOTAL LEN: 5.663 MI. DIST: 08-7 SR: 4003
 LEFT MUN: WEST HEMPFIELD T RIGHT MUN: WEST HEMPFIELD T

Stationing	Segment	Length	Start Station	End Station	Description
008064 FT	0040/0000	2036067	0000+00	0000+00	MARIETTA AV (SR0023 SEG 0050/0000) LENGTH(AH 2550 BK 3450)
KLINESVILLE RD (T667)	0030/1161	0030/1195			RAILROAD ST (PRDR)
2036147 000 0045+56 004614 FT	0030/0000	004614 FT	0045+56	0046+14	FAIRVIEW RD (T665) LENGTH(AH 3450 BK 3830)
FAIRVIEW RD (T665)	0030/0000				
		0020/2116			WEST HEMPFIELD COLUMBIA B
		0020/1786			WEST HEMPFIELD T COLUMBIA
		0020/0950			WEST HEMPFIELD COLUMBIA B
000784 FT	0020/0000	2036147	0007+84	0007+84	CLOVERTON DR (BORO) LENGTH(AH 3830 BK 0784)
	0010/0308	0010/0308	0000+00	0000+00	LINC HWY OP ID 36/0030/0040/0000
000000 FT		000000 FT	0000+00	0000+00	NC KI ANDERHOOK RD IRONVILLE PK (TBC)
	INTER-BK				ELEVENTH ST (BORO) MFC BEGIN = D
	0010/0000	0010/0000			LENGTH(AH 0784 BK 0000)

EXTRACT DATE: 12/18/2023 ROADWAY MANAGEMENT SYSTEM PAGE NUMBER: 667
PRINT DATE: 12/20/2023 SLD COUNTY/SR - ANNUAL PRINT COUNTY: LANCASTER
DIR: B TOTAL LEN: 4.864 MI. DIST: 08-7 SR: 4002
LEFT MUN: MT JOY B RIGHT MUN: MT JOY B

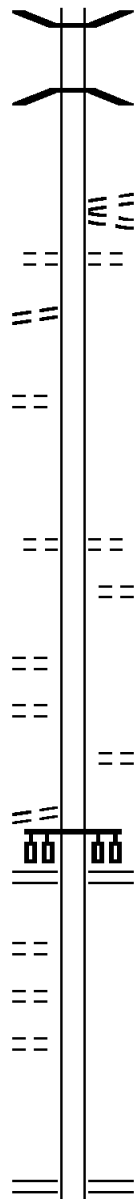
025683 FT



025683 FT MANHEIM ST
(SR0772 SEG 0110/0000)
MAIN ST
(SR0230 SEG 0230/0000)
0160/1944 HENRY ST
0160/1710 (BORO)

DIR: B TOTAL LEN: 4.864 MI. DIST: 08-7 SR: 4002
 LEFT MUN: MT JOY B RIGHT MUN: MT JOY B

DONEGAL ST
 (BORO) 0160/0764
 2 0 36002 0 00 0349+42 023739 FT
 CINDER ST
 (BORO) 0160/0000
 022596 FT
 1 1 00288 0 00 0014+58 021646 FT
 CHOCOLATE AV
 (BORO) 0140/0000
 HARVESTVIEW RD
 (BORO) 0130/1044
 TO 4015/0030 SH
 (CONN) 0130/0282
 ANGLE ST
 (SR4015 SEG 0030/1844) 0130/0200
 1 1 00288 0 00 0000+00 020188 FT
 MARKET AV
 (BORO) 0130/0000
 PLUM ST
 (BORO) 0120/1620
 CHARTER LN
 (BORO) 0120/1300
 018042 FT



0160/1650 BMS EN 36/4002/0160/1565
 0 0 00000 0 00 0000+00
 NATIONAL RAILROAD PA RR
 0160/1598 BMSBG 36/4002/0160/1565
 DONEGAL ST
 (BORO)
 NC NEW HAVEN ST
 NEW HAVEN ST
 0160/1460 (BORO)
 LUMBER ST
 0160/1108 (BORO)
 NC DONEGAL ST
 023739 FT
 0160/0000 LENGTH(AH 1944 BK 1143)
 022596 FT 1 1 00288 0 00 0024+12
 0150/0000 LENGTH(AH 1143 BK 0950)
 FLORIN AV
 0140/0710 (BORO)
 GLEN AV
 0140/0190 (BORO)
 021646 FT
 0140/0000 LENGTH(AH 0950 BK 1458)
 0130/0725 BAYBERRY DR
 (PRDR)
 UNION SCHOOL RD
 (SR4015 SEG 0030/1844)
 0130/0200
 020188 FT
 0130/0000 LENGTH(AH 1458 BK 2146)
 018042 FT 2 0 36002 0 00 0327+96
 MUSSER RD
 (SR4017 SEG 0050/0000)

DIR: B TOTAL LEN: 4.864 MI. DIST: 08-7 SR: 4002
 LEFT MUN: MT JOY B RIGHT MUN: MT JOY B

Stationing	Description	Length	Notes
015923 FT	MT JOY EAST DONEGAL T	015923 FT	LENGTH(AH 2146 BK 2119)
0110/0000	2 0 36002 0 00 0306+50	0110/0000	LENGTH(AH 2119 BK 2839)
0100/1914	OAK LN (T321)	0100/1914	==
0100/0882	KELLY AV (T319)	0100/0882	==
0100/0690	KRAYBILL CHURCH RD (T316)	0100/0690	==
013084 FT	2 0 36002 0 00 0278+11 NISSLEY RD (T316)	013084 FT	==
0100/0000	0100/0000	0100/0000	== LENGTH(AH 2839 BK 3235)
0090/1062	T. DONEGAL CK STRUCTURE LENGTH 8 FT BMSID 36/4002/0090/1062	0090/1062	
009849 FT	2 0 36002 0 00 0245+76 COLEBROOK RD (T605)	009849 FT	==
0090/0000	0090/0000	0090/0000	== LENGTH(AH 3235 BK 0448)
0082/0067	BMSSEN 36/4002/0082/0038 2 0 36002 0 00 0241+75	0082/0067	
0082/0038	DONEGAL CK BMSBG 36/4002/0082/0038	0082/0038	
009401 FT	2 0 36002 0 00 0241+75 MEETING HOUSE RUN RD (T329)	009401 FT	==
0082/0000	NC COLEBROOK RD (SR4065 SEG 0050/3171)	0082/0000	== LENGTH(AH 0448 BK 1618)

EXTRACT DATE: 12/18/2023
PRINT DATE: 12/20/2023

ROADWAY MANAGEMENT SYSTEM
SLD COUNTY/SR - ANNUAL PRINT

PAGE NUMBER: 664
COUNTY: LANCASTER

DIR: B TOTAL LEN: 4.864 MI.
LEFT MUN: EAST DONEGAL T

DIST: 08-7 SR: 4002
RIGHT MUN: EAST DONEGAL T

Stationing	Length	Unit	Notes
009401	FT		
009401	FT		
009401	FT		
009401	FT		
0040	/2526		009401 FT 7080/0000 LENGTH(AH 1618 BK 2527) 009401 FT 7070/0000 LENGTH(AH 2527 BK 2161) 009401 FT 7060/0000 LENGTH(AH 2161 BK 3453) 009401 FT 7050/0000 LENGTH(AH 3453 BK 2526) INTER-AHD DONEGAL SPRINGS RD (TWP) MAYTOWN RD (SR0743 SEG 0060/0000)
006875	FT		
2 0 36002 0 00 0101+17	005130	FT	006875 FT 2 0 36002 0 00 0118+58 0040/0000 LENGTH(AH 2526 BK 1745) BEATTYS TOLL GATE RD (T308)
OAK RD (T308)	0030	/0000	0030/0878 005130 FT 0030/0000 LENGTH(AH 1745 BK 3053)
	0020	/1786	EAST DONEGAL CONOY T
002077	FT		
	0020	/0000	002077 FT 2 0 36002 0 00 0070+64 0020/0000 LENGTH(AH 3053 BK 2077)
000000	FT		
	0010	/0000	000000 FT 2 0 36002 0 00 0049+87 NC DONEGAL SPRINGS RD STACKSTOWN RD (SR4004 SEG 0060/0000) MFC BEGIN = D 0010/0000 LENGTH(AH 2077 BK 0000)

EXTRACT DATE: 12/18/2023 ROADWAY MANAGEMENT SYSTEM PAGE NUMBER: 663
PRINT DATE: 12/20/2023 SLD COUNTY/SR - ANNUAL PRINT COUNTY: LANCASTER
DIR: N TOTAL LEN: 4.518 MI. DIST: 08-7 SR: 4001
LEFT MUN: EAST HEMPFIELD T RIGHT MUN: EAST HEMPFIELD T

PRIVATE DR
(PRDR)

023855 FT
0150/2667 ====

023855 FT
INTER-AHD SPOOKY NOOK RD
(T711)
CHAMP BL
(T370)

EXTRACT DATE: 12/18/2023
PRINT DATE: 12/20/2023

ROADWAY MANAGEMENT SYSTEM
SLD COUNTY/SR - ANNUAL PRINT

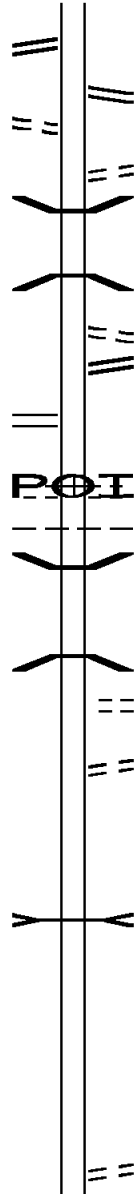
PAGE NUMBER: 662
COUNTY: LANCASTER

DIR: N TOTAL LEN: 4.518 MI.
LEFT MUN: EAST HEMPFIELD T

DIST: 08-7 SR: 4001
RIGHT MUN: EAST HEMPFIELD T

RAMP A RD
(SR8007 SEG 0250/0000) 0150/2491

TO 8007/0250 SH
(CONN) 0150/2455



0150/2472 RAMP B RD
(SR8007 SEG 0500/0434)

0150/2339 FROM 8007/0500 SH
(CONN)
0150/1763 BMSSEN 36/4001/0150/1268
2 0 36065 7 00 0015+35
PA 283

0150/1596 BMSBG 36/4001/0150/1268
TO 8007/0750 SH

0150/1334 (CONN)
RAMP D RD
0150/1222 (SR8007 SEG 0750/0000)

0150/1138 RAMP C RD
(SR8007 SEG 0010/0810)

(APRA) MYERS BROS DRILL
CHIQUES RD
0150/0668 (T793)

0150/0328 EAST HEMPFIELD
0150/0326 WEST HEMPFIELD T

021188 FT

021188 FT BMSSEN 36/4001/0150/0000
2 0 36065 7 00 0002+64

0150/0000 OLD HBG. PK.
BMSBG 36/4001/0150/0000

0144/1440 LENGTH(AH 2667 BK 1580)
BROAD ST
(T709)

0144/0719 MOBILE HOME PARK
(PRDR)

019608 FT

019608 FT 2 0 36065 0 01 0358+26
T. CHICKIES

STRUCTURE LENGTH 10 FT
BMSID 36/4001/0144/0000

0144/0000 LENGTH(AH 1580 BK 2314)

017294 FT

017294 FT 2 0 36065 0 01 0335+30
PROSPECT RD
(T651)

NC SPOOKY NOOK RD
0140/0000 LENGTH(AH 2314 BK 3687)

DIR: N TOTAL LEN: 4.518 MI. DIST: 08-7 SR: 4001
 LEFT MUN: WEST HEMPFIELD T RIGHT MUN: WEST HEMPFIELD T

EBY CHIQUES RD
 (T364)

0130/3300

0130/3255 EBY CHIQUES RD
 (T364)

013607 FT

013607 FT 2 0 36065 0 01 0298+52
 (APRA) QUARRY RD

POE

0130/0000 LENGTH(AH 3687 BK 2160)

GARFIELD RD
 (T366)

0120/0164
 011447 FT

011447 FT 2 0 36065 0 00 0269+70
 0120/0000 LENGTH(AH 2160 BK 3640)
 TR. CHICKIES

< >

0110/3607 STRUCTURE LENGTH 26 FT
 BMSID 36/4001/0110/3657

GARFIELD RD
 (T367)

0110/1846

007807 FT

007807 FT 2 0 36065 0 00 0232+89
 0110/0000 LENGTH(AH 3640 BK 1921)
 T. CHICKIES

< >

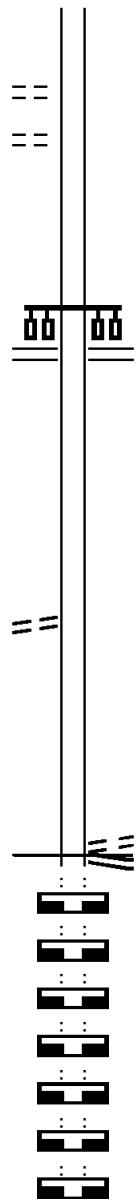
0100/1822 STRUCTURE LENGTH 11 FT
 BMSID 36/4001/0100/1849

SIEGRIST RD
 (T669)

0100/1083

DIR: N TOTAL LEN: 4.518 MI. DIST: 08-7 SR: 4001
 LEFT MUN: WEST HEMPFIELD T RIGHT MUN: WEST HEMPFIELD T

2 0 36065 0 00 0214+28 005886 FT
 BUTTONWOOD DR
 (TWP) 0100/0000
 LAUREL LN 0090/1722
 (TWP)



005886 FT
 0100/0000 LENGTH(AH 1921 BK 2005)

003881 FT
 003881 FT 2 0 36065 0 00 0193+98
 MARIETTA AV
 (SR0023 SEG 0100/0000)
 0090/0000 LENGTH(AH 2005 BK 2864)

2 0 36065 0 00 0165+71 001017 FT
 FAIRVIEW RD
 (T665) 0080/0000

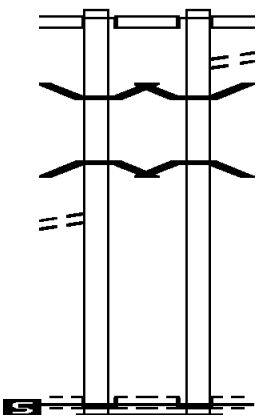
001017 FT
 0080/0000 LENGTH(AH 2864 BK 1017)

000000 FT
 000000 FT 2 0 36065 0 00 0155+12
 IRONVILLE PK
 (TWP)
 NC PROSPECT RD
 PROSPECT RD
 (SR4005 SEG 0030/2630)
 MFC BEGIN = D

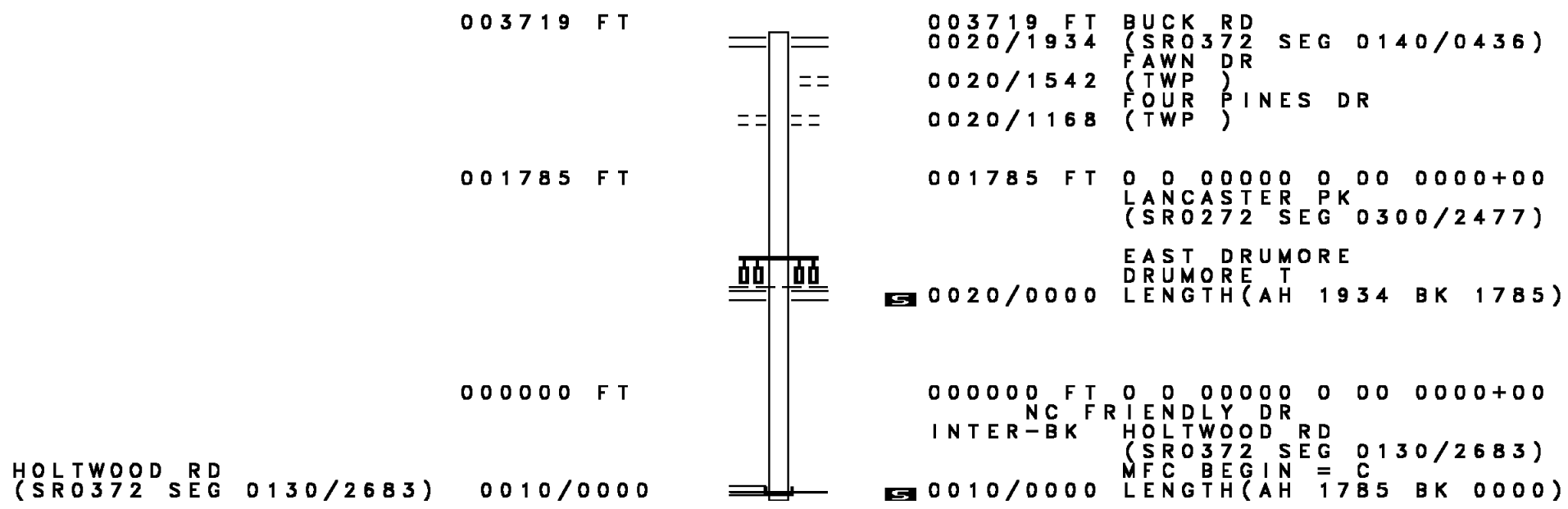
000000 FT
 000000 FT
 7060/0000 LENGTH(AH 3379 BK 3105)
 000000 FT
 7050/0000 LENGTH(AH 3105 BK 1092)
 000000 FT
 7042/0000 LENGTH(AH 1092 BK 1440)
 000000 FT
 7040/0000 LENGTH(AH 1440 BK 2724)
 000000 FT
 7030/0000 LENGTH(AH 2724 BK 1941)
 000000 FT
 7020/0000 LENGTH(AH 1941 BK 1831)
 000000 FT
 7010/0000 LENGTH(AH 1831 BK 0000)

CHICKIES HILL RD 000500 FT
 (SR0441 SEG 0102/0000) INTER-AHD
 RAMP A RD
 (SR8002 SEG 0500/0000)
 RAMP B RD
 (SR8002 SEG 0510/1052)
 FRONT ST
 (SR0441 SEG 0102/0000) 0011/0500

 BMS EN 36/3441/0010/0102 0011/0288
 0 0 00000 0 00 0000+00
 US 30 (EB)
 BMSBG 36/3441/0010/0102 0011/0102
 LC TO CEDAR ST
 (CONN) 0011/0090
 0 0 00000 0 00 0000+00 000000 FT
 NC THIRD ST
 CEDAR ST
 (BORO)
 THIRD ST INTER-BK
 (BORO)
 MFC BEGIN = C
 LENGTH(AH 0500 BK 0000) 0011/0000



000500 FT
 INTER-AHD CHICKIES HILL RD
 (SR0441 SEG 0102/0000)
 RAMP A RD
 (SR8002 SEG 0500/0000)
 RAMP B RD
 (SR8002 SEG 0510/1052)
 FRONT ST
 (SR0441 SEG 0102/0000) 0010/0500
 TO 8002/0500 SH
 (CONN) 0010/0368
 0010/0288 BMS EN 36/3441/0010/0102
 0 0 00000 0 0 0000+00
 US 30 (EB)
 BMSBG 36/3441/0010/0102
 0010/0102
 000000 FT 0 0 00000 0 00 0000+00
 NC TH IRD ST
 CEDAR ST
 (BORO)
 THIRD ST INTER-BK
 (BORO)
 MFC BEGIN = C
 LENGTH(AH 0500 BK 0000) 0010/0000



EXTRACT DATE: 12/18/2023 ROADWAY MANAGEMENT SYSTEM PAGE NUMBER: 657
 PRINT DATE: 12/20/2023 SLD COUNTY/SR - ANNUAL PRINT COUNTY: LANCASTER
 DIR: B TOTAL LEN: .000 MI. DIST: 08-7 SR: 3042
 LEFT MUN: STRASBURG T RIGHT MUN: STRASBURG T

LTH AH 000505 BK 000924 7021/0000
 LENGTH(AH 0924 BK 0000) 000000 FT
 7011/0000



000000 FT
 7020/0000 LTH AH 000505 BK 000924
 000000 FT
 7010/0000 LTH AH 000924 BK 000000

DIR: B TOTAL LEN: 1.247 MI. DIST: 08-7 SR: 3040
 LEFT MUN: STRASBURG T RIGHT MUN: STRASBURG T

BEAVER VALLEY PK 006584 FT
 (SR0222 SEG 0420/3171) 0070/2401
 REFTON RD
 (SR9108 SEG 0010/0231) 0070/2286

006584 FT BEAVER VALLEY PK
 0070/2401 (SR0222 SEG 0420/3171)

004183 FT

004183 FT 2 0 36091 0 01 0131+59
 MAIN ST
 (T471)
 0070/0000 LENGTH(AH 2401 BK 1684)
 CHURCH ST
 (TWP)

002499 FT

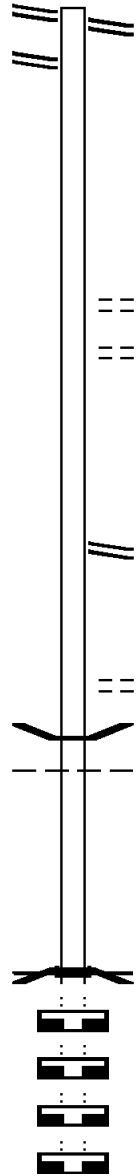
002499 FT 2 0 36091 0 01 0114+75
 NC REFTON RD
 REFTON RD
 (SR3021 SEG 0010/2071)
 0060/0000 LENGTH(AH 1684 BK 2499)

000000 FT

0050/0858 SAW MILL RD
 (T496)
 0050/0058 BMSBN 36/3040/0050/0000
 STRASBURG
 PROVIDENCE T
 0050/0030 2 0 36091 0 00 0091+18
 000000 FT
 NC SMITHVILLE RD
 INTER-BK SMITHVILLE RD
 (TWP)

000000 FT

0050/0000 BEAVER CK.
 BMSBG 36/3040/0050/0000
 MFC BEGIN = D
 000000 FT LENGTH(AH 2499 BK 1670)
 000000 FT
 7040/0000 LENGTH(AH 1670 BK 2859)
 000000 FT
 7030/0000 LENGTH(AH 2859 BK 1985)
 000000 FT
 7020/0000 LENGTH(AH 1985 BK 2599)
 000000 FT
 7010/0000 LENGTH(AH 2599 BK 0000)



RIVER RD 016309 FT
 (SR3017 SEG 0150/1284) 0060/2445

016309 FT RIVER RD
 0060/2445 (SR3017 SEG 0150/1284)

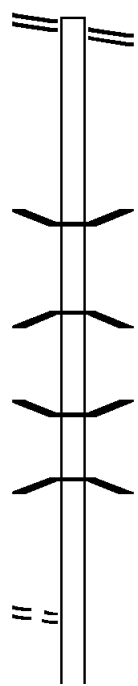
013864 FT

0060/0016 BMS EN 36/3038/0060/0000
 013864 FT 2 0 36136 0 00 0138+72
 TR. PEQUEA CK
 BMSBG 36/3038/0060/0000
 0060/0000 LENGTH(AH 2445 BK 2623)


0050/1370 BMS EN 36/3038/0050/1354
 0 0 00000 0 00 0000+00
 TR. PEQUEA
 0050/1354 BMSBG 36/3038/0050/1354

2 0 36136 0 00 0112+45 011241 FT
 FOX HOLLOW RD
 (T408) 0050/0000

011241 FT
 0050/0000 LENGTH(AH 2623 BK 2873)



DIR: B TOTAL LEN: 3.089 MI. DIST: 08-7 SR: 3038
 LEFT MUN: MARTIC T RIGHT MUN: MARTIC T



EXTRACT DATE: 12/18/2023 ROADWAY MANAGEMENT SYSTEM PAGE NUMBER: 653
PRINT DATE: 12/20/2023 SLD COUNTY/SR - ANNUAL PRINT COUNTY: LANCASTER
DIR: B TOTAL LEN: 3.628 MI. DIST: 08-7 SR: 3036
LEFT MUN: MANOR T RIGHT MUN: MANOR T

HABECKER CHURCH RD
(SR3017 SEG 0300/0000) 0070/3358



019158 FT
INTER-AHD CENTRAL MANOR RD
0070/3358 (SR3017 SEG 0300/0000)
(T597) HABECKER CHURCH RD

DIR: B TOTAL LEN: 3.628 MI. DIST: 08-7 SR: 3036
 LEFT MUN: MANOR T RIGHT MUN: MANOR T

SEITZ RD
(T402)

0070/1265 ==

015800 FT

015800 FT 2 0 36120 0 00 0155+19
 0070/0000 LENGTH(AH 3358 BK 3379)

PROSPECT RD
(T360)

0060/0058 ==
 012421 FT

012421 FT 2 0 36120 0 00 0120+54
 PROSPECT RD
 (T360)

0060/0000 LENGTH(AH 3379 BK 2623)

009798 FT

009798 FT 2 0 36120 0 00 0094+31
 SHULTZ RD
 (T599)

0050/0000 LENGTH(AH 2623 BK 3204)

006594 FT

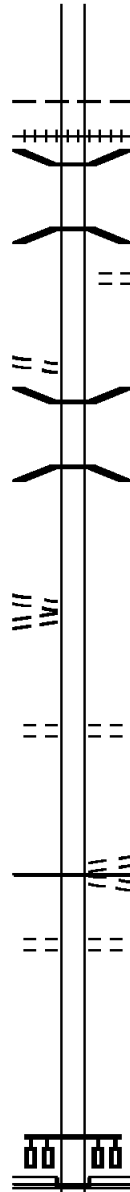
006594 FT 2 0 36120 0 00 0062+27
 BLUE LN
 (T475)

DIR: B TOTAL LEN: 3.628 MI. DIST: 08-7 SR: 3036
 LEFT MUN: MANOR T RIGHT MUN: MANOR T

2 0 36 120 0 00 0033+63 003730 FT
 OSWEGO DR
 (T655) 0030/0000

MANOR ST
 (TWP)
 18TH ST
 (T706) 0020/0820
 001644 FT

000000 FT



0040/0000 LENGTH(AH 3204 BK 2864)

MANOR
 0030/1767 WEST HEMPFIELD T
 0030/1430 (AAR 517601R)#TRKS 01
 0030/1086 BMSSEN 36/3036/0030/1059
 2 0 36 120 0 00 0044+22
 STRICKLER R
 0030/1059 BMSBG 36/3036/0030/1059
 DEASCENT I DR
 0030/0605 (PRDR)

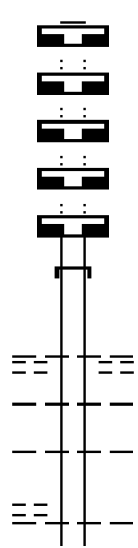
003730 FT
 NC FRANKLIN RD
 0030/0000 LENGTH(AH 2864 BK 2086)
 0020/1875 BMSSEN 36/3036/0020/1838
 2 0 36 120 0 00 0030+93
 T. STRICKLER
 0020/1867 BMSBG 36/3036/0020/1838

NC EIGHTEENTH ST
 001644 FT 2 0 36 120 0 00 0012+55
 16TH ST
 (T362)
 0020/0000 LENGTH(AH 2086 BK 1644)
 15TH ST
 (T655)

NC MANOR ST
 MANOR ST
 (T655)
 0010/1250 MFC BEGIN = E
 CENTRAL AV
 (T656)
 000000 FT 2 0 36 120 0 00 0000+00
 NC FIFTEENTH ST
 LANCASTER AV
 (SR0462 SEG 0090/0000)

INTER-BK MALLEABLE RD
 (TWP)
 MFC BEGIN = D
 0010/0000 LENGTH(AH 1644 BK 0000)

008836 FT
 008836 FT
 008836 FT
 008836 FT
 008836 FT



008836 FT
 7090/0000 LENGTH(AH 1068 BK 1478)
 008836 FT
 7080/0000 LENGTH(AH 1478 BK 1082)
 008836 FT
 7070/0000 LENGTH(AH 1082 BK 0514)
 008836 FT
 7064/0000 LENGTH(AH 0514 BK 0515)
 008836 FT
 7060/0000 LENGTH(AH 0515 BK 0880)
 INTER-AHD WABANK RD
 0040/0880 (CITY)

CHARLES RD
 (TS14)

0040/0583

0040/0583 LANCASTER TOWNSHIP C
 0040/0543 LANCASTER TOWNSHIP T
 0040/0333 LANCASTER TOWNSHIP C

WINTHROP DR
 (CITY)

0040/0326

LANCASTER

DIR: B TOTAL LEN: 1.673 MI. DIST: 08-7 SR: 3034
 LEFT MUN: LANCASTER C RIGHT MUN: LANCASTER C

Location / Description	Length (FT)	Segment / Stationing	County / Township / Boro	Other Info
UNION ST (TWP)	007956 FT	0030/2348	LANCASTER TOWNSHIP T	007956 FT 2 0 36037 0 00 0081+08 0040/0000 LENGTH(AH 0880 BK 2575)
LEFEVER AV (PRDR)	0030/1362	0030/2139	KENSINGTON RD (PRDR)	
JUDIE LN (T539)	0030/1009			
RABBIT HILL LN (TWP)	005381 FT	0030/0000	LANCASTER TOWNSHIP B	005381 FT 2 0 36037 0 00 0054+40 BEAN HILL RD (T852) 0030/0000 LENGTH(AH 2575 BK 2969)
GABLE PARK RD (T544)	0020/2020	0020/1017	MILLERSVILLE B	
BLUE RIDGE DR (BORO)	002412 FT	0020/0000	PILGRIM DR (BORO)	002412 FT 2 0 36037 0 00 0024+12 0020/0000 LENGTH(AH 2969 BK 2412)
	0010/1010	0010/1339	WAYPOINT DR (BORO)	
	000000 FT	000000 FT	LANCASTER TOWNSHIP B	000000 FT 2 0 36037 0 00 0000+00 NC WA BANK RD MILLERSVILLE RD (SR0741 SEG 0200/1432)
		0010/0000	WABANK RD (BORO)	INTER-BK WABANK RD (BORO) MFC BEGIN = D 0010/0000 LENGTH(AH 2412 BK 0000)

EXTRACT DATE: 12/18/2023 ROADWAY MANAGEMENT SYSTEM PAGE NUMBER: 648
 PRINT DATE: 12/20/2023 SLD COUNTY/SR - ANNUAL PRINT COUNTY: LANCASTER
 DIR: B TOTAL LEN: 8.813 MI. DIST: 08-7 SR: 3032
 LEFT MUN: PEQUEA T RIGHT MUN: PEQUEA T

046533 FT

046533 FT
 INTER-AHD LONG LN
 (SR0741 SEG 0260/0000)
 MARTICVILLE RD
 (SR0324 SEG 0200/0000)



0200/3189



0200/1293
 NEW DANVILLE PK
 (SR3022 SEG 0140/0000)

043344 FT

043344 FT 2 0 36008 0 01 0950+03
 0200/0000 LENGTH(AH 3189 BK 2430)

2 0 36008 0 01 0974+13 040914 FT
 LEAMAN RD
 (T424) 0190/0000

==

040914 FT
 0190/0000 LENGTH(AH 2430 BK 1937)

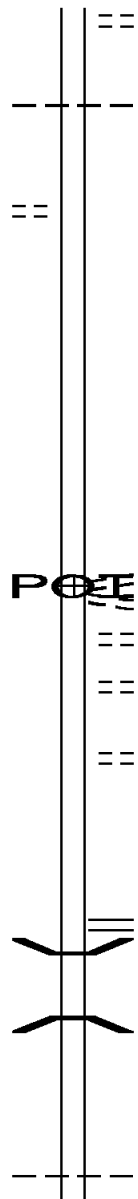
==

0180/1314 LONG LANE ACRES
 (T579)
 LONG LANE ACRES

DIR: B TOTAL LEN: 8.813 MI. DIST: 08-7 SR: 3032
 LEFT MUN: PEQUEA T RIGHT MUN: PEQUEA T

HERSHEY LN
 (TWP)

038977 FT	==	0180/0423 (T580)
		038977 FT 2 0 36008 0 01 0993+22
		PEQUEA
		CONESTOGA T
		5 0180/0000 LENGTH(AH 1937 BK 3933)
0170/2785	==	
035044 FT		035044 FT 2 0 36008 0 01 1032+55
		(APRA) CONESTOGA HILLS
		STEHMAN RD
		(T561)
		NC LONG LN
		LONG LN
		(T402)
		5 0170/0000 LENGTH(AH 3933 BK 2989)
		HILLCREST DR
		(T529)
		COUNTRY LN
		(T530)
		0160/2510
		0160/1972
		0160/1116 WITMER TWIN LN
		(T532)
032055 FT		032055 FT 2 0 36008 0 01 1062+44
		NC STEHMAN RD
		SLACKWATER RD
		(SR3030 SEG 0240/2069)
		5 0160/0000 LENGTH(AH 2989 BK 2244)
		0150/1870 BMSSEN 36/3032/0150/1871
		2 0 36008 0 01 1070+13
		CONESTOGA R.
		0150/1468 BMSBG 36/3032/0150/1871
029811 FT		029811 FT 2 0 36008 0 01 1084+81
		CONESTOGA
		MANOR T
		5 0150/0000 LENGTH(AH 2244 BK 1608)



DIR: B TOTAL LEN: 8.813 MI. DIST: 08-7 SR: 3032
 LEFT MUN: MANOR T RIGHT MUN: MANOR T

CROSSLAND PASS
 (TWP)

0140/0400
 028203 FT

==

028203 FT 2 0 36008 0 02 1103+53
 NC SLACKWATER RD
 WALNUT HILL RD
 (SR3027 SEG 0080/2749)
 MANOR

HILLVIEW AV
 (BORO)
 ELIZABETH ST
 (BORO)

0130/1160

==

0140/0000 LENGTH(AH 1608 BK 1357)

0130/0790

==

2 0 36008 0 02 1117+28 026846 FT
 FREDRICK ST
 (SR3029 SEG 0010/0000) 0130/0000
 DUKE ST
 (BORO) 0120/2120
 KNOLLWOOD RD
 (TWP) 0120/1797

==

026846 FT
 NC S DUKE ST
 0130/0000 LENGTH(AH 1357 BK 2304)

MANOR OAKS DR
 (BORO)

0120/0554
 024542 FT

==

024542 FT 2 0 36008 0 02 1140+25
 SUN LN
 (T408)
 MILLERSVILLE
 MANOR T

==

0120/0000 LENGTH(AH 2304 BK 2754)

RBR

021788 FT

==

0110/0111 BMS EN 36/3032/0110/0000
 021788 FT 2 0 36008 0 02 1167+52
 P3

RBR

0110/0000 LENGTH(AH 2754 BK 0976)

DIR: B TOTAL LEN: 8.813 MI. DIST: 08-7 SR: 3032
 LEFT MUN: MANOR T RIGHT MUN: MANOR T

2 0 36008 0 02 1177+48 020812 FT
 DONERVILLE RD
 (TWP) 0100/0000

020812 FT
 0100/0000 LENGTH(AH 0976 BK 2538)

2 0 36008 0 02 1203+22 018274 FT
 BENDER RD
 (T406) 0090/0000

018274 FT
 0090/0000 LENGTH(AH 2538 BK 1058)

017216 FT

SHEEP LN
 (T398)
 0080/0298
 017216 FT 2 0 36008 0 02 1213+80
 0080/0000 LENGTH(AH 1058 BK 3872)

ANN LETORT E.S. DR
 (GOVT) 0070/2792

ANN LETORT E.S. DR
 (GOVT) 0070/2060
 VELMA LN
 (T643) 0070/1768

CENTRAL MANOR RD
 (SR3017 SEG 0240/0000) 0070/0569

013344 FT

0070/0034 BMS EN 36/3032/0070/0000
 013344 FT 2 0 36008 0 02 1252+52
 TR L C'S TOGA
 BMSBG 36/3032/0070/0000
 0070/0000 LENGTH(AH 3872 BK 2129)

011215 FT

011215 FT 2 0 36008 0 02 1274+79
 SAFE HARBOR RD
 (SR3017 SEG 0230/2909)
 0060/0000 LENGTH(AH 2129 BK 2507)

DIR: B TOTAL LEN: 8.813 MI. DIST: 08-7 SR: 3032
 LEFT MUN: MANOR T RIGHT MUN: MANOR T

Segment Description	Length (FT)	Stationing	Notes
	008708 FT	0050/0000	MAVERICK RD (T402) LENGTH(AH 2507 BK 2632)
GAMBER RD (T402) KAUFFMAN RD (T583)	0040/1130 0040/0890		
	006076 FT	0040/0000	LENGTH(AH 2632 BK 2559)
PROSPECT RD (T360)	0030/1272		
	003517 FT	0030/0000	LENGTH(AH 2559 BK 2830)
	000687 FT	0020/0000	CRESWELL LN (T360) LENGTH(AH 2830 BK 0687)
	000000 FT	0010/0000	NC LETORT RD INTER-BK RIVER RD (SR3030 SEG 0080/0000) MFC BEGIN = D LENGTH(AH 0687 BK 0000)

EXTRACT DATE: 12/18/2023 ROADWAY MANAGEMENT SYSTEM PAGE NUMBER: 643
 PRINT DATE: 12/20/2023 SLD COUNTY/SR - ANNUAL PRINT COUNTY: LANCASTER
 DIR: B TOTAL LEN: 2.395 MI. DIST: 08-7 SR: 3031
 LEFT MUN: MANOR T RIGHT MUN: MANOR T

012647 FT

012647 FT
 INTER-AHD DONERVILLE RD
 (T364)
 COLUMBIA AV
 (SR0462 SEG 0160/0000)

HAMPDEN DR
 (TWP)

0070/2340

BREDA DR
 (T600)

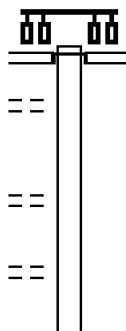
0070/1393

GREENHEDGE DR
 (TWP)

0070/0687

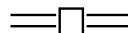
009842 FT

009842 FT 2 0 36146 0 01 0168+45



EXTRACT DATE: 12/18/2023 ROADWAY MANAGEMENT SYSTEM PAGE NUMBER: 641
PRINT DATE: 12/20/2023 SLD COUNTY/SR - ANNUAL PRINT COUNTY: LANCASTER
DIR: B TOTAL LEN: 10.569 MI. DIST: 08-7 SR: 3030
LEFT MUN: CONESTOGA T RIGHT MUN: CONESTOGA T

055805 FT



055805 FT STEHMANS RD
0240/2069 (SR3032 SEG 0160/0000)

DIR: B TOTAL LEN: 10.569 MI. DIST: 08-7 SR: 3030
 LEFT MUN: CONESTOGA T RIGHT MUN: CONESTOGA T

053736 FT

053736 FT 1 0 00814 0 00 0199+69
 S 0240/0000 LENGTH(AH 2069 BK 1971)

051765 FT

051765 FT 1 0 00814 0 00 0180+22
 LONG LN
 (T402)
 NC SLACKWATER RD
 S 0230/0000 LENGTH(AH 1971 BK 2675)

049090 FT

049090 FT 1 0 00814 0 00 0154+02
 S 0220/0000 LENGTH(AH 2675 BK 1919)

047171 FT

0210/0400 STONE HILL RD
 (T442)
 047171 FT 1 0 00814 0 00 0134+35
 S 0210/0000 LENGTH(AH 1919 BK 0427)
 0200/0146 BMS EN 36/3030/0200/0133
 1 0 00814 0 00 0129+58

046744 FT

0200/0107 STEHMAN RUN
 BMSBG 36/3030/0200/0133
 046744 FT 1 0 00814 0 00 0129+58
 NC LONG LN
 S 0200/0000 LENGTH(AH 0427 BK 2725)

STONY LN
 (T561)

044019 FT

044019 FT 1 0 00814 0 00 0102+35

DIR: B TOTAL LEN: 10.569 MI.
 LEFT MUN: CONESTOGA T

DIST: 08-7 SR: 3030
 RIGHT MUN: CONESTOGA T

		0190/0000	LENGTH(AH 2725 BK 3340)
		0180/2078	BMSEN 36/3030/0180/2068 1 0 00814 0 00 0089+67 TR. CONESTOGA
		0180/2068	BMSBG 36/3030/0180/2068 BOY SCOUT RD
		0180/1903	(T443)
040679 FT		0180/0011	BMSEN 36/3030/0180/0000 040679 FT 1 0 00814 0 00 0068+95 T. CONESTOGA
		0180/0000	BMSBG 36/3030/0180/0000 LENGTH(AH 3340 BK 2393)
038286 FT		038286 FT	1 0 00814 0 00 0045+29
		0170/0000	LENGTH(AH 2393 BK 2603)
035683 FT		035683 FT	1 0 00814 0 00 0019+26
		0160/0000	LENGTH(AH 2603 BK 1926)
033757 FT		033757 FT	1 0 00814 0 00 0000+00
		INTER-BK	GROFF AV (TWP) NC CO NESTOGA BL RIVER RD (SR3017 SEG 0170/1250) CONESTOGA BL (SR3017 SEG 0170/1250)

DIR: B TOTAL LEN: 10.569 MI.
 LEFT MUN: CONESTOGA T

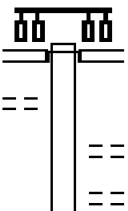
DIST: 08-7 SR: 3030
 RIGHT MUN: CONESTOGA T

Stationing / Description	Length (FT)	Right-of-Way / Notes
SAFE HARBOR RD (SR3017 SEG 0180/1158)	0140/3550	0150/0000 LTH AH 001926 BK 000100 033757 FT 7144/0000 LTH AH 000100 BK 003550 INTER-AHD RIVER RD (SR3017 SEG 0180/1158) 0140/3550 MANOR T
2 0 36038 0 00 0139+69 PITTSBURG HILL RD (T561)	030207 FT 0140/0000	030207 FT 0140/0000 LENGTH(AH 3550 BK 2527)
	027680 FT	OAK RD (T402) 027680 FT 2 0 36038 0 00 0114+13 OAK RD (T561)
	025216 FT	0130/0000 LENGTH(AH 2527 BK 2464) CHESTNUT GROVE RD (T402) 0120/2300 0120/2284 MFC BEGIN = D
2 0 36038 0 00 0066+52 HIGHVILLE RD (T402)	022919 FT 0110/0000	025216 FT 2 0 36038 0 00 0089+49 0120/0000 LENGTH(AH 2464 BK 2297) 022919 FT 0110/0000 LENGTH(AH 2297 BK 2356)

DIR: B TOTAL LEN: 10.569 MI. DIST: 08-7 SR: 3030
 LEFT MUN: MANOR T RIGHT MUN: MANOR T

Stationing	Segment	Length	Notes
			BMSID 36/3030/0060/0000 LENGTH(AH 2363 BK 2442)
2 0 36008 0 02 1472+53	ANCHOR RD (T585)	007594 FT 0050/0000	
			004664 FT BMSEN 36/3030/0040/0000 2 0 36008 0 02 1502+26 WITMERS RUN BMSBG 36/3030/0040/0000 LENGTH(AH 2930 BK 1441)
			0030/0840 BLUE ROCK RD (T589)
		003223 FT	2 0 36008 0 02 1517+10 LENGTH(AH 1441 BK 2257)
2 0 36008 0 02 1539+67	HERR ST (T626) HERR ST (T626)	000966 FT 0020/0000	
			NC RIVER RD LENGTH(AH 2257 BK 0966) WATER ST
		000000 FT	0010/0587 (TWP) 1 0 00407 0 01 0636+71 NC WATER ST INTER-BK WATER ST
PENN ST (SR0999 SEG 0010/0000)		0010/0000	(SR0441 SEG 0010/0000) MFC BEGIN = D LENGTH(AH 0966 BK 0000)

EXTRACT DATE: 12/18/2023 ROADWAY MANAGEMENT SYSTEM PAGE NUMBER: 635
 PRINT DATE: 12/20/2023 SLD COUNTY/SR - ANNUAL PRINT COUNTY: LANCASTER
 DIR: B TOTAL LEN: 1.223 MI. DIST: 08-7 SR: 3029
 LEFT MUN: MILLERSVILLE B RIGHT MUN: MILLERSVILLE B

	006456 FT		006456 FT	
BLUE ROCK RD			INTER-AHD	SHERTZER LN
(SR0999 SEG 0140/0000)	0020/3904			(BORO)
COLONIAL AV	0020/3700		0020/3904	MANOR AV
(BORO)				(SR0999 SEG 0140/0000)
			0020/3610	LANDIS AV
			0020/3100	(BORO)
				KREADY AV
				(BORO)

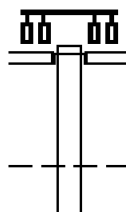
DIR: B TOTAL LEN: 1.223 MI. DIST: 08-7 SR: 3029
 LEFT MUN: MILLERSVILLE B RIGHT MUN: MILLERSVILLE B

Street Name	Segment ID	Length (FT)	Start Station	End Station	Notes
			0020/2700	0020/2450	CHARLOTTE ST (BORO)
			0020/2450	0020/1870	BRENNEMAN AV (BORO)
			0020/1870	0020/1493	COTTAGE AV (BORO)
MILLERSVILLE COLLEGE DR (PRDR)	0020/1493				
			0020/1167	0020/0969	MODEL AV (BORO)
DILWORTH RD (PRDR)	0020/0969				
		002552 FT	0020/0565	0020/0356	NORMAL AV (BORO)
			002552 FT	002552 FT	MCCOLLOUGH ST (PRDR)
					1 0 00128 7 00 0662+38
					FREDERICK ST (BORO)
					NC GEORGE ST
			0020/0000	0010/2307	GEORGE ST (BORO)
			0010/2307	0010/2240	LENGTH (AH 3904 BK 2552) LC FROM SHENK'S LN
			0010/2240		SHENK'S LN (BORO)
BOYER ST (BORO)	0010/1855				
			0010/1720	0010/1424	MARY ST (BORO)
			0010/1424	0010/1274	LEE AV (BORO)
PRINCE ST (BORO)	0010/1274				
			0010/1216		PRINCE ST (BORO)
		000000 FT	000000 FT		
					1 0 00128 7 00 0636+71
					NC FREDERICK ST
					DUKE ST (SR3032 SEG 0130/0000)
					FREDERICK ST (SR3032 SEG 0130/0000)
					MFC BEGIN = D
			0010/0000		LENGTH (AH 2552 BK 0000)

EXTRACT DATE: 12/18/2023 ROADWAY MANAGEMENT SYSTEM PAGE NUMBER: 633
PRINT DATE: 12/20/2023 SLD COUNTY/SR - ANNUAL PRINT COUNTY: LANCASTER

DIR: B TOTAL LEN: 8.426 MI. DIST: 08-7 SR: 3028
LEFT MUN: EAST LAMPETER T RIGHT MUN: EAST LAMPETER T

044491 FT



044491 FT
INTER-AHD HEMPSTEAD RD
(PRDR)
GREENFIELD RD
(SR1001 SEG 0010/1765)
0210/3203

0210/1860 EAST LAMPETER
LANCASTER C

LC TO SHOPPINGCENTER RD

DIR: B TOTAL LEN: 8.426 MI. DIST: 08-7 SR: 3028
 LEFT MUN: EAST LAMPETER T RIGHT MUN: EAST LAMPETER T

(CONN) 0210/1768
 SHOPPING CENTER RD
 (PRDR) 0210/1680
 LC FROM SHOPPINGCENTER
 (CONN) 0210/1558

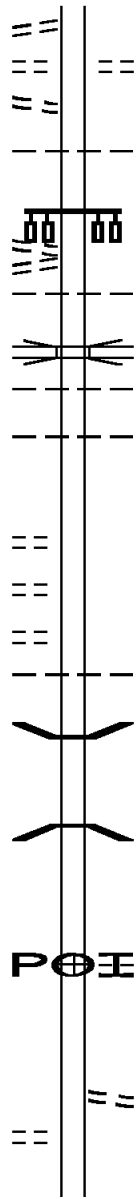
PITNEY RD
 (T551)
 OAK GROVE DR
 (T557) 0210/0958

2 0 36185 0 00 0058+38 041288 FT
 GLENN RD
 (CITY) 0210/0000
 PRINCESS ANNE DR
 (CITY) 0200/1435
 ARTHUR E MORRIS DR
 (CITY) 0200/0932

039349 FT

037288 FT

HALE LA
 (TWP) 0180/1653



0210/1680 UNKNOWN RD
 (PRDR)
 0210/1406 LANCASTER
 EAST LAMPETER T
 0210/0958 NC HEMPSTEAD RD
 0210/0895 EAST LAMPETER
 LANCASTER C
 US 30
 0210/0681 OP ID 36/0030/0300/1274
 LANCASTER
 0210/0675 EAST LAMPETER T
 EAST LAMPETER
 0210/0612 LANCASTER C
 041288 FT
 0210/0000 LENGTH(AH 3203 BK 1939)
 0200/1435
 0200/0932
 0200/0803 LANCASTER
 EAST LAMPETER T
 0200/0089 BMSBN 36/3028/0200/0000
 039349 FT 2 0 36185 0 00 0038+40
 NORFOLK SOUTHERN RAI RR
 BMSBG 36/3028/0200/0000
 0200/0000 LENGTH(AH 1939 BK 2061)
 (APRA) H L WIKER & SONS
 MILLENNIUM DR
 (TWP)
 0190/0765
 037288 FT 2 0 36185 0 00 0017+81
 HICKORY DR
 (TWP)
 0190/0000 LENGTH(AH 2061 BK 1781)

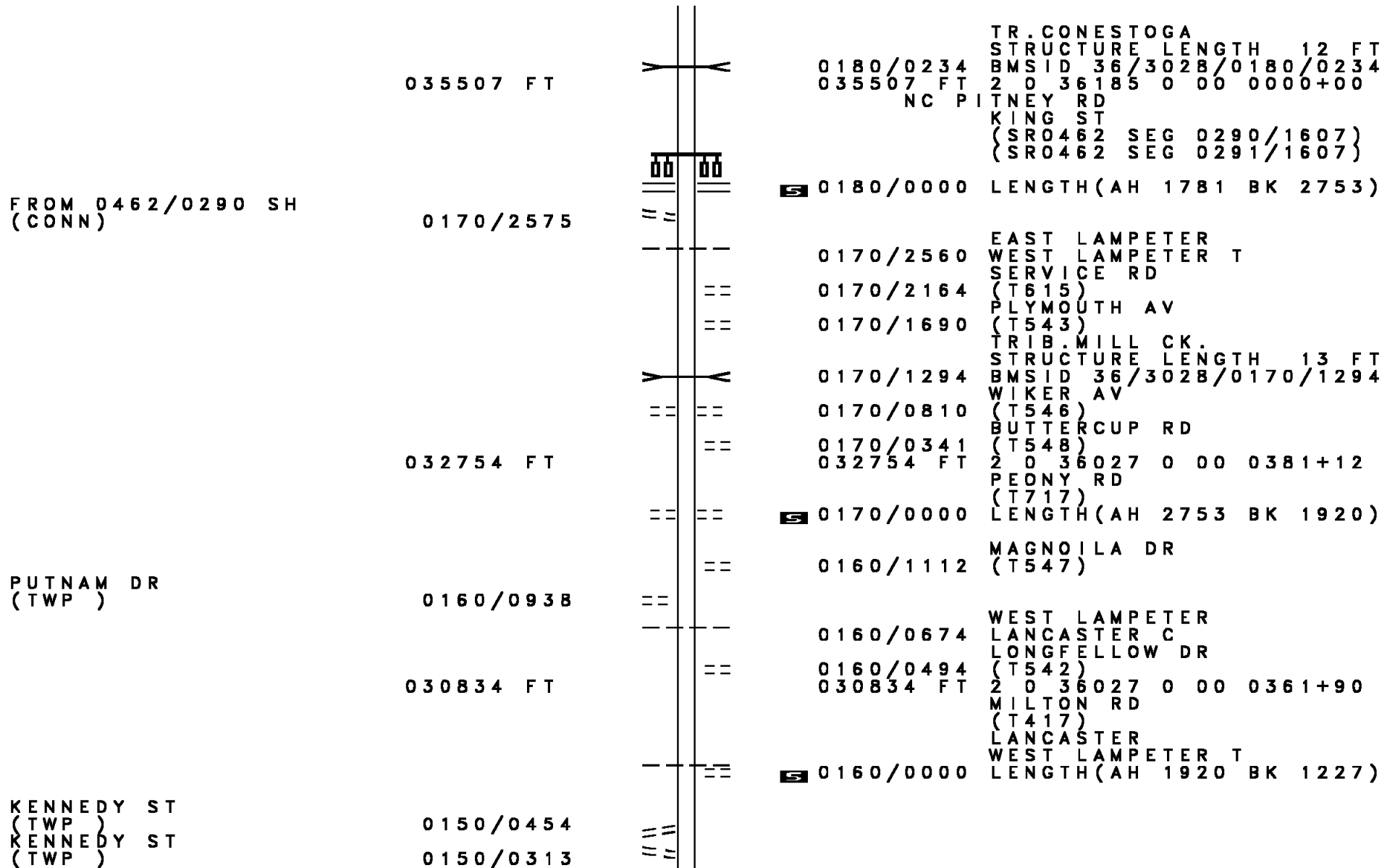
EXTRACT DATE: 12/18/2023
PRINT DATE: 12/20/2023

ROADWAY MANAGEMENT SYSTEM
SLD COUNTY/SR - ANNUAL PRINT

PAGE NUMBER: 631
COUNTY: LANCASTER

DIR: B TOTAL LEN: 8.426 MI.
LEFT MUN: EAST LAMPETER T

DIST: 08-7 SR: 3028
RIGHT MUN: EAST LAMPETER T















FROM 0462/0290 SH
(CONN)

PUTNAM DR
(TWP)

KENNEDY ST
(TWP)
KENNEDY ST
(TWP)

DIR: B TOTAL LEN: 8.426 MI. DIST: 08-7 SR: 3028
 LEFT MUN: WEST LAMPETER T RIGHT MUN: WEST LAMPETER T

	029607 FT		029607 FT	2 0 36027 0 00 0349+63
				MILLPORT RD (T541)
MILLPORT RD (SR2036 SEG 0080/2159)	0150/0000			5 0150/0000 LENGTH(AH 1227 BK 2982)
				0140/1125 BMSID 36/3028/0140/1040 2 0 36027 0 00 0330+23
				0140/1040 BMSBG 36/3028/0140/1040
2 0 36027 0 00 0319+83 MORNING SIDE DR (T539)	026625 FT 0140/0000			026625 FT CONARD RD (T539)
				5 0140/0000 LENGTH(AH 2982 BK 2346)
	024279 FT			024279 FT 2 0 36027 0 00 0296+54
				WINDY HILL RD (SR2034 SEG 0010/0000)
				5 0130/0000 LENGTH(AH 2346 BK 2464)
				NEWPORT DR (T712)
				VALETTE DR (T415)
				GLEBE LN (PRDR)
FIDDLEWOOD DR (T712)	0120/0612			021815 FT 2 0 36027 0 00 0271+65
	021815 FT			ROCKVALE RD (T537)
				5 0120/0000 LENGTH(AH 2464 BK 1722)
				T. MILL CRK. STRUCTURE LENGTH 14 FT
				0110/1339 BMSID 36/3028/0110/1339

DIR: B TOTAL LEN: 8.426 MI. DIST: 08-7 SR: 3028
 LEFT MUN: WEST LAMPETER T RIGHT MUN: WEST LAMPETER T

2 0 36027 0 00 0254+43 020093 FT OLD LAMPETER RD (TWP)	0110/0000	==	==	020093 FT LAMPOST LN (T720)
	018985 FT			018985 FT 2 0 36027 0 00 0243+35 PIONEER RD (T720)
				0100/0000 LENGTH(AH 1108 BK 1887)
STAYMAN DR (TWP)	0090/0819	==	==	0090/0819 KATIE LN (TWP)
2 0 36027 0 00 0224+69 017098 FT PARAMOUNT AV (T531)	0090/0000	==	==	017098 FT 0090/0000 LENGTH(AH 1887 BK 2064)
				0080/0916 STONEWAY PATH (PRDR)
	015034 FT			0080/0474 VILLAGE RD (SR0741 SEG 0310/0000)
				015034 FT 2 0 36027 0 00 0204+05 MFC BEGIN = C
				0080/0000 LENGTH(AH 2064 BK 1412)
	013622 FT			0070/0353 EAGLE DR (PRDR)
				013622 FT 2 0 36027 0 00 0190+04
				0070/0000 LENGTH(AH 1412 BK 2558)
	011064 FT			011064 FT 2 0 36027 0 00 0164+45 PENN GRANT RD (T559)
				NC LAMPETER RD
				0060/0000 LENGTH(AH 2558 BK 2137)

DIR: B TOTAL LEN: 8.426 MI. DIST: 08-7 SR: 3028
 LEFT MUN: WEST LAMPETER T RIGHT MUN: WEST LAMPETER T

Stationing	Description	Stationing	Description
008927 FT		008927 FT	2 0 36027 0 00 0143+08 SOUTHVIEW RD (T574)
	==	0050/0000	LENGTH(AH 2137 BK 1479)
007448 FT		007448 FT	2 0 36027 0 00 0128+29 BEAVER VALLEY PK (SR0222 SEG 0460/0000)
	==	0040/0000	LENGTH(AH 1479 BK 2383)
005065 FT		005065 FT	2 0 36027 0 00 0104+34 SHIPROCK RD (T710)
	==	0030/0000	LENGTH(AH 2383 BK 2910)
HANS HERR DR (T710)	0020/1745		
WYNWOOD DR (T477)	0020/1170		
002155 FT		002155 FT	2 0 36027 0 00 0075+24 EDGEMONT DR (T555)
	==	0020/0000	LENGTH(AH 2910 BK 2155)
CRESTLINE DR (T559)	0010/1389		
PEACH BOTTOM RD (TWP)	0010/0797		
000000 FT		000000 FT	2 0 36027 0 00 0053+69 NC PENN GRANT RD INTER-BK PENN GRANT RD (TWP)
WILLOW STREET PK (SR0272 SEG 0450/0000)	0010/0000		
	==	0010/0000	MFC BEGIN = D LENGTH(AH 2155 BK 0000)

EXTRACT DATE: 12/18/2023 ROADWAY MANAGEMENT SYSTEM PAGE NUMBER: 627
PRINT DATE: 12/20/2023 SLD COUNTY/SR - ANNUAL PRINT COUNTY: LANCASTER
DIR: B TOTAL LEN: 4.038 MI. DIST: 08-7 SR: 3027
LEFT MUN: MANOR T RIGHT MUN: MANOR T

021322 FT

021322 FT SOUTH DUKE ST

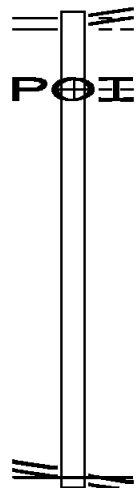
DIR: B TOTAL LEN: 4.038 MI. DIST: 08-7 SR: 3027
 LEFT MUN: MANOR T RIGHT MUN: MANOR T

Segment Description	Stationing	Length (FT)	SR/Segment ID	Notes
			0080/2749	(SR3032 SEG 0140/0000)
SUN LA (T408)	0080/0718			
RED BUD DR (T410)	0080/0574			
2 0 36038 0 01 0361+82	018573 FT	018573		
OWL BRIDGE RD (T583)	0080/0000		5 0080/0000	LENGTH(AH 2749 BK 2520)
	016053 FT	016053	5 0070/0000	LENGTH(AH 2520 BK 2828)
	013225 FT	013225		
			5 0060/0000	LENGTH(AH 2828 BK 2984)
MELVIN DR (PRDR)	0050/2210			
			0050/0530	STEHMAN CHURCH RD (T581)
			0050/0371	BMSBN 36/3027/0050/0252
			2 0 36038 0 00 0280+31	L. CONESTOGA
			0050/0252	BMSBG 36/3027/0050/0252
2 0 36038 0 00 0277+79	010241 FT	010241		
STEHMAN CHURCH RD (T581)	0050/0000		5 0050/0000	LENGTH(AH 2984 BK 2629)

EXTRACT DATE: 12/18/2023 ROADWAY MANAGEMENT SYSTEM PAGE NUMBER: 624
 PRINT DATE: 12/20/2023 SLD COUNTY/SR - ANNUAL PRINT COUNTY: LANCASTER
 DIR: B TOTAL LEN: .792 MI. DIST: 08-7 SR: 3026
 LEFT MUN: PEQUEA T RIGHT MUN: PEQUEA T

MILLWOOD RD
 (SR3009 SEG 0210/0000) 004180 FT
 0020/2124

2 0 36107 0 00 0000+00 000000 FT
 MARTICVILLE RD
 (SR0324 SEG 0160/1588) 0010/0000

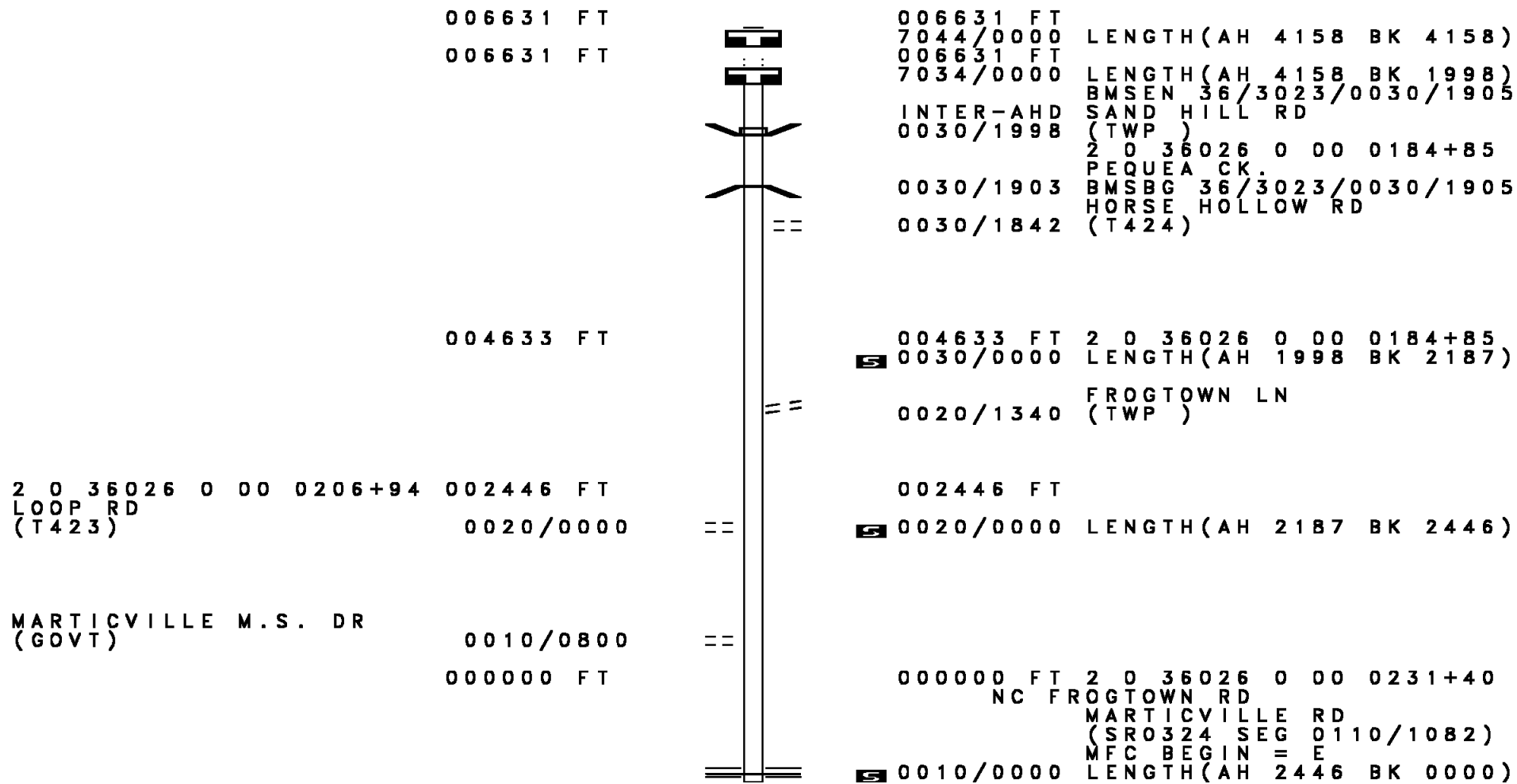


004180 FT BAUMGARDNER RD
 (SR3009 SEG 0210/0000)
 MILLWOOD RD
 0020/2124 (T492)
 (APRA) STEEL FAB ENTERP
 STEEL FAB ENTERPRISES
 0020/1672 (PRDR)

002056 FT 2 0 36107 0 00 0020+00
 0020/0000 LENGTH(AH 2124 BK 2056)

NC BAUMGARDNER RD
 MARTICVILLE RD
 000000 FT (SR0324 SEG 0160/1588)
 MFC BEGIN = D
 0010/0000 LENGTH(AH 2056 BK 0000)

DIR: B TOTAL LEN: 1.256 MI. DIST: 08-7 SR: 3023
 LEFT MUN: MARTIC T RIGHT MUN: MARTIC T



006631 FT
 006631 FT

006631 FT
 7044/0000 LENGTH(AH 4158 BK 4158)
 006631 FT
 7034/0000 LENGTH(AH 4158 BK 1998)
 INTER-AHD SAND HILL RD
 0030/1998 (TWP)
 2 0 36026 0 00 0184+85
 PEQUEA CK.
 0030/1903 BMSBG 36/3023/0030/1905
 HORSE HOLLOW RD
 0030/1842 (T424)

004633 FT

004633 FT 2 0 36026 0 00 0184+85
 S 0030/0000 LENGTH(AH 1998 BK 2187)
 FROGTOWN LN
 0020/1340 (TWP)

2 0 36026 0 00 0206+94 002446 FT
 LOOP RD
 (T423) 0020/0000

002446 FT
 S 0020/0000 LENGTH(AH 2187 BK 2446)

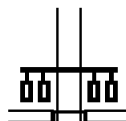
MARTICVILLE M.S. DR
 (GOVT) 0010/0800
 000000 FT

000000 FT 2 0 36026 0 00 0231+40
 NC FROGTOWN RD
 MARTICVILLE RD
 (SRO324 SEG 0110/1082)
 MFC BEGIN = E
 S 0010/0000 LENGTH(AH 2446 BK 0000)

EXTRACT DATE: 12/18/2023 ROADWAY MANAGEMENT SYSTEM PAGE NUMBER: 622
PRINT DATE: 12/20/2023 SLD COUNTY/SR - ANNUAL PRINT COUNTY: LANCASTER
DIR: B TOTAL LEN: 5.941 MI. DIST: 08-7 SR: 3022
LEFT MUN: PEQUEA T RIGHT MUN: PEQUEA T

DIR: B TOTAL LEN: 5.941 MI. DIST: 08-7 SR: 3022
 LEFT MUN: PEQUEA T RIGHT MUN: PEQUEA T

MILLERSVILLE RD
 (SR0741 SEG 0250/2912) 0140/1850



INTER-AHD NEW DANVILLE PK
 (SR0324 SEG 0210/0000)
 MARTICVILLE RD
 (SR0324 SEG 0210/0000)
 0140/1850

029521 FT

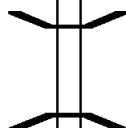
029521 FT 1 0 00332 7 00 0145+04
 LONG LN
 (SR3032 SEG 0200/1293)



0140/0000 LENGTH(AH 1850 BK 1645)

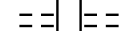
027876 FT

0130/0010 BMS EN 36/3022/0130/0000
 027876 FT 1 0 00332 7 00 0128+54
 STEHMAN RUN
 BMSBG 36/3022/0130/0000
 0130/0000 LENGTH(AH 1645 BK 3430)



024446 FT

024446 FT 1 0 00332 7 00 0094+33
 STONEY LN
 (T561)



0120/0000 LENGTH(AH 3430 BK 2958)

TANYARD RD
 (T559)

0110/0050
 021488 FT



021488 FT 1 0 00332 7 00 0064+75
 NC NEW DANVILLE PK

DIR: B TOTAL LEN: 5.941 MI. DIST: 08-7 SR: 3022
 LEFT MUN: PEQUEA T RIGHT MUN: PEQUEA T

ROAD NAME	START	END	TYPE	RIGHT OF WAY	ADJACENT ROAD	START	END	TYPE	ADDITIONAL INFO
ARROWHEAD CR (T430)	0100	1805	==	5	PENN GRANT RD (T559) SILVER MINE RD (T424)	0110	0000	LENGTH	(AH 2958 BK 2390)
			==		TOMAHAWK DR (T431)	0100	0986		
			==		PEQUEA CONESTOGA T	0100	0811		
	019098	FT				019098	FT	1 0 00623 0 00	0109+43
					RUN VALLEY RD (T575)	5	0100/0000	LENGTH	(AH 2390 BK 2930)
WOODS AV (PRDR)	0090	0550	==			016168	FT	1 0 00623 0 00	0079+75
	016168	FT			ELM ST (T407)	5	0090/0000	LENGTH	(AH 2930 BK 2034)
HILL ST (TWP)	0080	1557	==		SHADY LANE (T408)	0080	1420		
STONE HILL RD (T442)	0080	0550	==		SAND HILL RD (T441)	0080	0550		
1 0 00623 0 00 0059+41	014134	FT				014134	FT		
VALLEY RD (T573)	0080	0000	==	5		0080	0000	LENGTH	(AH 2034 BK 2529)
CONESTOGA MOBILE HOME D (PRDR)	0070	0207	==			011605	FT	1 0 00623 0 00	0034+17
	011605	FT			RIVER CORNER RD (T420)				

DIR: B TOTAL LEN: 5.941 MI. DIST: 08-7 SR: 3022
 LEFT MUN: CONESTOGA T RIGHT MUN: CONESTOGA T

1 0 00623 0 00 0018+26 010014 FT
 RINEER RD
 (T420) 0060/0000

008216 FT

006049 FT

003973 FT

001962 FT

GROFF AV
 (T418)

0010/0260
 000000 FT

0070/0000 LENGTH(AH 2529 BK 1591)

010014 FT

0060/0000 LENGTH(AH 1591 BK 1798)

008216 FT 1 0 00623 0 00 0000+00
 0050/0000 LENGTH(AH 1798 BK 2167)

006049 FT 2 0 36026 0 00 0060+06
 0040/0000 LENGTH(AH 2167 BK 2076)

003973 FT 2 0 36026 0 00 0039+73
 SPRING RUN RD
 (T418)
 0030/0000 LENGTH(AH 2076 BK 2011)

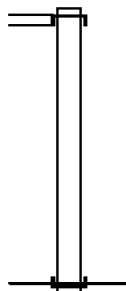
001962 FT 2 0 36026 0 00 0019+62
 0020/0000 LENGTH(AH 2011 BK 1962)

000000 FT 2 0 36026 0 00 0000+00
 NC MAIN ST
 RIVER RD
 (SR3017 SEG 0170/0092)
 MFC BEGIN = D
 0010/0000 LENGTH(AH 1962 BK 0000)

EXTRACT DATE: 12/18/2023 ROADWAY MANAGEMENT SYSTEM PAGE NUMBER: 618
 PRINT DATE: 12/20/2023 SLD COUNTY/SR - ANNUAL PRINT COUNTY: LANCASTER
 DIR: B TOTAL LEN: .392 MI. DIST: 08-7 SR: 3021
 LEFT MUN: STRASBURG T RIGHT MUN: STRASBURG T

SMITHVILLE RD 002071 FT
 (SR3040 SEG 0060/0000) 0010/2071

000000 FT



002071 FT
 INTER-AHD REFTON RD
 0010/2071 (SR3040 SEG 0060/0000)

000000 FT 1 0 00813 0 00 0020+82
 NC REFTON RD
 INTER-BK REFTON RD
 (T498)
 MFC BEGIN = E
 0010/0000 LENGTH(AH 2071 BK 0000)

EXTRACT DATE: 12/18/2023 ROADWAY MANAGEMENT SYSTEM PAGE NUMBER: 617
PRINT DATE: 12/20/2023 SLD COUNTY/SR - ANNUAL PRINT COUNTY: LANCASTER
DIR: B TOTAL LEN: .000 MI. DIST: 08-7 SR: 3020
LEFT MUN: MARTIC T RIGHT MUN: MARTIC T

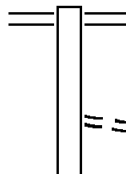
000000 FT
000000 FT



000000 FT
7020/0000 LENGTH(AH 2317 BK 2317)
000000 FT
7010/0000 LENGTH(AH 2317 BK 0000)

EXTRACT DATE: 12/18/2023 ROADWAY MANAGEMENT SYSTEM PAGE NUMBER: 616
PRINT DATE: 12/20/2023 SLD COUNTY/SR - ANNUAL PRINT COUNTY: LANCASTER
DIR: B TOTAL LEN: 2.381 MI. DIST: 08-7 SR: 3019
LEFT MUN: MARTIC T RIGHT MUN: MARTIC T

012573 FT



012573 FT MARTICVILLE RD
0050/2543 (SR0324 SEG 0090/0000)

0050/1600 LAKEWOOD DR
(TWP)

DIR: B TOTAL LEN: 2.381 MI. DIST: 08-7 SR: 3019
 LEFT MUN: MARTIC T RIGHT MUN: MARTIC T

010030 FT	==	0050/0335	OAK GLEN DR
		010030 FT	(TWP)
		5 0050/0000	2 0 36039 0 00 0100+74 LENGTH(AH 2543 BK 3028)
007002 FT		007002 FT	2 0 36039 0 00 0070+02
			STUMP RD
	==	5 0040/0000	(T403) LENGTH(AH 3028 BK 2028)
004974 FT		004974 FT	2 0 36039 0 00 0049+74
		5 0030/0000	LENGTH(AH 2028 BK 2122)
STEINMAN FARM RD (T403)	==	0020/0812	
2 0 36039 0 00 0028+52		002852 FT	==
TUCQUAN GLEN RD (T401)		0020/0000	0020/0043 CLEARVIEW RD 002852 FT (T401)
	==	5 0020/0000	LENGTH(AH 2122 BK 2852)
NISSLEY LN (T440)	==	0010/0992	
2 0 36039 0 00 0000+00		000000 FT	NC RED HILL RD
MARTIC HEIGHTS DR (SR3018 SEG 0070/0000)		0010/0000	MARTIC HEIGHTS DR (SR3018 SEG 0070/0000) MFC BEGIN = E
	==	5 0010/0000	LENGTH(AH 2852 BK 0000)

EXTRACT DATE: 12/18/2023 ROADWAY MANAGEMENT SYSTEM PAGE NUMBER: 614
PRINT DATE: 12/20/2023 SLD COUNTY/SR - ANNUAL PRINT COUNTY: LANCASTER
DIR: B TOTAL LEN: 5.667 MI. DIST: 08-7 SR: 3018
LEFT MUN: PROVIDENCE T RIGHT MUN: PROVIDENCE T

029923 FT



029923 FT
7134/0000

LENGTH(AH 0100 BK 0160)
BMSEN 36/3018/0130/0000

DIR: B TOTAL LEN: 5.667 MI. DIST: 08-7 SR: 3018
 LEFT MUN: PROVIDENCE T RIGHT MUN: PROVIDENCE T

Stationing	Segment Description	Length	Start Station	End Station	Notes
029763 FT	INTER-AHD TRUCE RD (T505)	0130/0160	2 0 36015 0 01	0428+42	
029763 FT	INTER-BK TRUCE RD (T505)	029763 FT			
029763 FT	INACTIVE PRIVATE PRO RR BMSBG 36/3018/0130/0000	0130/0000			
	LENGTH(AH 0160 BK 0100)	029763 FT			
	LENGTH(AH 0100 BK 2120)	7124/0000			
	INTER-AHD TRUCE RD (T505)	0120/2120			
	LANCASTER PK (SR0272 SEG 0340/0000)				
0120/0795	SNYDER HOLLOW RD (T476)	027643 FT			
027643 FT	INTER-AHD TRUCE RD (T505)	0120/0000	2 0 36015 0 00	0275+85	
	LENGTH(AH 2120 BK 3437)				
0110/1751	CLEARFIELD RD (T442)	024206 FT			
024206 FT	INTER-AHD TRUCE RD (T505)	0110/1751			
	BUCK HEIGHTS RD (T454)	0110/0000	2 0 36015 0 00	0241+33	
	LENGTH(AH 3437 BK 2497)				
021709 FT	FOR SR 3014 AND 3018 (CONN)	0100/0104			
021709 FT	INTER-AHD TRUCE RD (T505)	021709 FT	2 0 36015 0 00	0216+95	
	PENNY RD (SR3014 SEG 0010/0000)	0100/0000			
	LENGTH(AH 2497 BK 1713)				
	PROVIDENCE				

DIR: B TOTAL LEN: 5.667 MI. DIST: 08-7 SR: 3018
 LEFT MUN: PROVIDENCE T RIGHT MUN: PROVIDENCE T

2 0 36015 0 00 0200+39 019996 FT
 RAWLINGSVILLE RD
 (SR3009 SEG 0070/0000) 0090/0000

017543 FT

2 0 36015 0 00 0144+33 014406 FT
 RED HILL RD
 (SR3019 SEG 0010/0000) 0070/0000

012165 FT

0090/1156 MARTIC T

NC TRUCE RD
 019996 FT DRYTOWN RD
 (SR3009 SEG 0070/0000)
 0090/0000 LENGTH(AH 1713 BK 2453)

017543 FT 2 0 36015 0 00 0175+91
 0080/0000 LENGTH(AH 2453 BK 3137)

014406 FT
 0070/0000 LENGTH(AH 3137 BK 2241)

0060/1371 NISSLEY LN
 (T440)
 MARTIC E.S. DR
 0060/1176 (PRDR)
 MARTIC E.S. DR
 0060/0916 (PRDR)

012165 FT 2 0 36015 0 00 0122+14
 TUCQUAN GLEN RD
 (T401)
 0060/0000 LENGTH(AH 2241 BK 3489)

DIR: B TOTAL LEN: 5.667 MI. DIST: 08-7 SR: 3018
 LEFT MUN: MARTIC T RIGHT MUN: MARTIC T

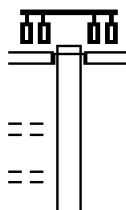
Left Side Description	Left Side Length	Right Side Description	Right Side Length
	008676 FT	008676 FT 2 0 36015 0 00 0087+25 DEN MAR DR (T416)	
		5 0050/0000 LENGTH(AH 3489 BK 1072)	
SMITHS VILLAGE DR (PRDR) 2 0 36015 0 00 0076+53	0040/0453 007604 FT	POI 0040/0453 (APRA) SMITHS VILLAGE M 007604 FT	
SMITHS VILLAGE DR (PRDR)	0040/0000	5 0040/0000 LENGTH(AH 1072 BK 2054)	
	005550 FT	005550 FT 2 0 36015 0 00 0055+99 HILLDALE RD (T432)	
		5 0030/0000 LENGTH(AH 2054 BK 3552)	
STEINMAN FARM RD (T403)	0020/1730	0020/1765 DOUTS HILL RD (T403)	
		0020/0233 BMS EN 36/3018/0020/0223 2 0 36015 0 00 0022+37 TR. TUCQUAN C	
	001998 FT	0020/0223 BMSBG 36/3018/0020/0223 001998 FT 2 0 36015 0 00 0020+14 CREAMERY RD (T408)	
		5 0020/0000 LENGTH(AH 3552 BK 1998)	
CLARK HILL RD (T480)	0010/0981		
		NC MARTIC HEIGHTS DR RIVER RD	
2 0 36015 0 00 0000+00	000000 FT	000000 FT (SR3017 SEG 0130/0000) MFC BEGIN = D	
RIVER RD (SR3017 SEG 0130/0000)	0010/0000	5 0010/0000 LENGTH(AH 1998 BK 0000)	

EXTRACT DATE: 12/18/2023 ROADWAY MANAGEMENT SYSTEM PAGE NUMBER: 610
PRINT DATE: 12/20/2023 SLD COUNTY/SR - ANNUAL PRINT COUNTY: LANCASTER

DIR: B TOTAL LEN: 19.521 MI. DIST: 08-7 SR: 3017
LEFT MUN: EAST HEMPFIELD T RIGHT MUN: EAST HEMPFIELD T





103072 FT

2 0 36005 0 05 1546+12 102817 FT
HEMPFIELD AV
(T975)
UNKNOWN AL
(TWP)
BANK ST
0470/0000
0460/1897



103072 FT
INTER-AHD

0470/0255
102817 FT
CHURCH ST
(T552)
MAIN ST
(SR4020 SEG 0060/1286)
LENGTH(AH 0255 BK 2227)
CAMP MEETING RD

DIR: B	TOTAL LEN: 19.521 MI.	DIST: 08-7	SR: 3017
LEFT MUN: EAST HEMPFIELD T		RIGHT MUN: EAST HEMPFIELD T	
(T707)	0460/1430	==	0460/1430 (TWP)
KAUFFMAN RD			(APRA) E E MURRY CONSTR
(T703)	0460/0740		0460/0740
	100590 FT		100590 FT 2 0 36005 0 05 1523+78
			SURFACEDRAIN
			STRUCTURE LENGTH 8 FT
			BMSID 36/3017/0460/0000
			LENGTH(AH 2227 BK 1867)
MUMMA DR			BRANDT RD
(TWP)	0450/1308	==	0450/1308 (TWP)
	098723 FT		0450/0024 BMSEN 36/3017/0450/0000
			098723 FT 2 0 36005 0 05 1505+11
			SWARR RUN
			BMSBG 36/3017/0450/0000
			LENGTH(AH 1867 BK 3077)
		==	0440/2118 BOWMAN RD
			(T703)
2 0 36005 0 05 1475+40	095646 FT		095646 FT NOLT RD
NOLT RD			(T673)
(T673)	0440/0000	==	0440/0000 LENGTH(AH 3077 BK 3205)
DARYL DR			
(T846)	0430/2847	==	
JONAS DR			
(T847)	0430/2429	==	
2 0 36005 0 05 1442+10	092441 FT		092441 FT
STONY BATTERY RD			NC CHURCH ST
(T368)			EAST HEMPFIELD
CORPORATE BL			WEST HEMPFIELD T
(TWP)	0430/0000		0430/0000 LENGTH(AH 3205 BK 2085)

DIR: B TOTAL LEN: 19.521 MI. DIST: 08-7 SR: 3017
 LEFT MUN: WEST HEMPFIELD T RIGHT MUN: WEST HEMPFIELD T

		0420/1180	INDIAN SPRINGS DR (T678)
		0420/0340 090356 FT	PINETREE WY (T684)
2 0 36005 0 05 1421+62 090356 FT		0420/0000	LENGTH(AH 2085 BK 1823)
KAYO AV (T398)		0410/1570	
HARPER AV (T404)		0410/1300	
HUNTINGTON PL (T407)		0410/1297	HUNTINGTON PL (TWP)
GRIDLEY ST (T408)		0410/0920	
HATHAWAY ST (T401)		0410/0619	
ROHRER AV (T409)		0410/0383 088533 FT	
		0410/0000	2 0 36005 0 05 1403+39 LENGTH(AH 1823 BK 0880) FROM 0023/0160 SH
		0400/0596	(CONN) MARIETTA PK (SR0023 SEG 0160/0000)
2 0 36005 0 05 1394+59 087653 FT		0400/0500 087653 FT	WEST HEMPFIELD EAST HEMPFIELD T
SANDSTONE DR (TWP)		0400/0000	LENGTH(AH 0880 BK 2367)
		0390/2262	EAST HEMPFIELD WEST HEMPFIELD T
SANDSTONE DR (T399)		0390/2109	
BRIARWOOD BL (T421)		0390/1614	
		0390/0810	TODD LN (T689)
		085286 FT	
		0390/0000	2 0 36005 0 05 1370+47 LENGTH(AH 2367 BK 2002) GREENBRIAR DR
		0380/1470	(TWP)
HORIZON DR (T659)		0380/0705	
		0380/0580	DONNERVILLE RD (T363)

DIR: B TOTAL LEN: 19.521 MI. DIST: 08-7 SR: 3017
 LEFT MUN: WEST HEMPFIELD T RIGHT MUN: WEST HEMPFIELD T

Stationing / Description	Length (FT)	Notes
2 0 36005 0 05 1350+45 KITTY LN (T678)	083284 FT	
BATTERY RIDGE RD (TWP)	0380/0000	LENGTH(AH 2002 BK 2540) PLEASANT VIEW DR (T653)
HIGHLAND DR (T414)	0370/2003	MEADOW VIEW DR (T654)
RAMP A RD (SR8006 SEG 0250/0000)	0370/0887	RAMP C RD (SR8006 SEG 0500/0717)
	0370/0284	
	0370/0214	
	080744 FT	BMSBG 36/3017/0370/0000
		2 0 36005 0 05 1325+05 NC ST TONY BATTERY RD US 30
	0370/0000	BMSBG 36/3017/0370/0000
	0360/1450	LENGTH(AH 2540 BK 1567) TO 8006/0750 SH (CONN)
	0360/1419	RAMP B RD (SR8006 SEG 0010/0588)
		RAMP D RD (SR8006 SEG 0750/0000)
	0360/1399	WEST HEMPFIELD MOUNTVILLE B HEMPLAND RD (BORO)
	0360/0860	
	0360/0582	SPRING ST (BORO)
	079177 FT	2 0 36005 0 05 1309+17 LOCUST RD (BORO)
	0360/0000	LENGTH(AH 1567 BK 1476)
CLAY ST (BORO)		HOOVER ST (BORO)
HOOVER ST (BORO)	0350/0980	
HAZEL RD (BORO)	0350/0696	

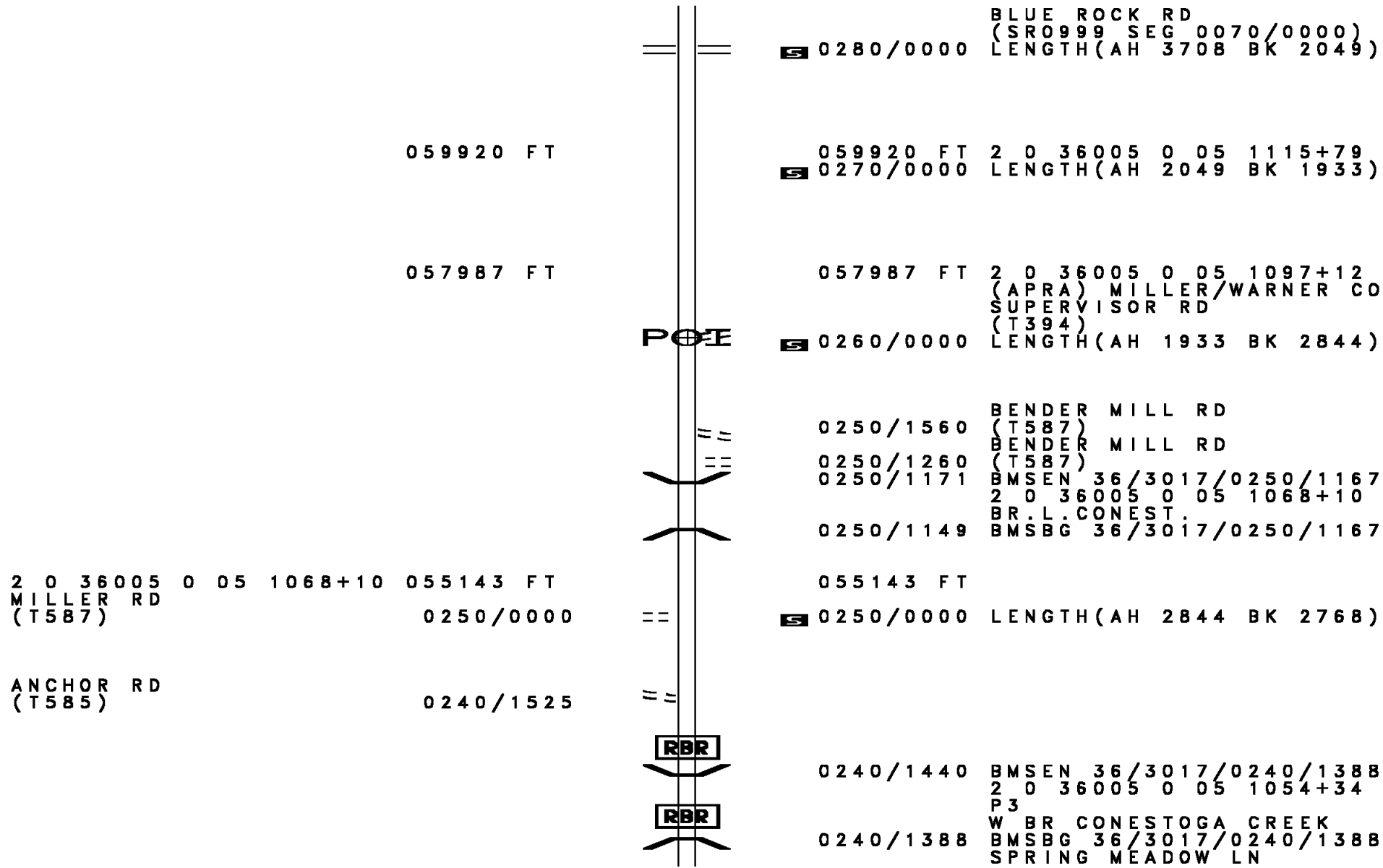
DIR: B TOTAL LEN: 19.521 MI. DIST: 08-7 SR: 3017
 LEFT MUN: MOUNTVILLE B RIGHT MUN: MOUNTVILLE B

Street Name	Segment	Length (FT)	Notes
LEMON ST (BORO)	0350/0050	077701	CHERRY RD (BORO)
	077701	FT	
	077701	FT	2 0 36005 0 05 1294+41
			MAIN ST (SR0462 SEG 0140/2064)
			NC COLLEGE AV INTER-BK MAIN ST (SR0462 SEG 0140/2064)
	077701	FT	LTH AH 001476 BK 000100
			7342/0000 LTH AH 000100 BK 001515
MAIN ST (SR0462 SEG 0140/1388)	0340/1515		INTER-AHD MAIN ST (SR0462 SEG 0140/1388)
	0340/1515		
FROELICH AV (BORO)	0340/0992		SPRUCE RD (BORO)
COMMERCE ST (BORO)	0340/0661		0340/1281 (BORO)
			0340/0908 (AAR 517597D)#TRKS 03
	0340/0300		EAST NEW ST (BORO)
	0340/0154		ALLEY (BORO)
	0340/0030		LINE RD (BORO)
	076186	FT	0340/0030 (BORO)
			076186 FT 2 0 36005 0 05 1279+26
			NC MANOR ST MOUNTVILLE
	0340/0000		WEST HEMPFIELD T LENGTH(AH 1515 BK 2343)
	0330/2129		CEDAR CHASE DR (TWP)
	0330/1915		WYNWOOD DR (TWP)
	0330/1268		WEST HEMPFIELD MANOR T
	073843	FT	073843 FT 2 0 36005 0 05 1255+62
			HERSHEY MILL RD (T601)
LOCUST GROVE RD (T601)	0320/2250		0330/0000 LENGTH(AH 2343 BK 2451)


DIR: B TOTAL LEN: 19.521 MI. DIST: 08-7 SR: 3017
 LEFT MUN: MANOR T RIGHT MUN: MANOR T

2 0 36005 0 05 1231+11 071392 FT MANOR CHURCH RD (T531)	0320/0000	==	==	071392 FT ROHRER RD (T599) 0320/0000 LENGTH(AH 2451 BK 1901)
	069491 FT			069491 FT 2 0 36005 0 05 1212+40 0310/0000 LENGTH(AH 1901 BK 1965)
2 0 36005 0 05 1192+75 067526 FT FRANKLIN RD (SR3036 SEG 0070/3358) HABECKER CHURCH RD (T597)	0300/0000	==	==	0300/0137 HABECKER CHURCH RD 067526 FT (T597)
	065677 FT			0300/0000 LENGTH(AH 1965 BK 1849)
	061969 FT			0290/0350 KEPER AV 065677 FT (T652) 2 0 36005 0 05 1174+21 CHARLESTOWN RD (T595)
				0290/0000 LENGTH(AH 1849 BK 3708)
				061969 FT 2 0 36005 0 05 1137+13

DIR: B TOTAL LEN: 19.521 MI. DIST: 08-7 SR: 3017
 LEFT MUN: MANOR T RIGHT MUN: MANOR T



DIR: B TOTAL LEN: 19.521 MI. DIST: 08-7 SR: 3017
 LEFT MUN: MANOR T RIGHT MUN: MANOR T



0240/1060 (T642)
 052375 FT 2 0 36005 0 05 1040+42
 LETORT RD
 (SR3032 SEG 0070/0569)
 NC CENTRAL MANOR RD
 INTER-BK LETORT RD
 (SR3032 SEG 0070/0569)
 S 0240/0000 LTH AH 002768 BK 000100
 052375 FT
 7232/0000 LTH AH 000100 BK 002909
 INTER-AHD LETORT RD
 0230/2909 (SR3032 SEG 0060/0000)

LETORT RD
 (SR3032 SEG 0060/0000) 0230/2909

2 0 36005 0 05 1011+33 049466 FT
 BRENEMAN RD
 (T581) 0230/0000

0230/1826 STEHMAN CHURCH RD
 (T583)
 049466 FT
 S 0230/0000 LENGTH(AH 2909 BK 2495)
 0220/1452 BMS EN 36/3017/0220/1451
 2 0 36005 0 04 0986+60
 INDIAN RUN
 0220/1427 BMSBG 36/3017/0220/1451
 INDIAN RUN RD
 (T581)
 0220/1288 COFFEE ST
 (T394)
 046971 FT
 0220/0013 BMS EN 36/3017/0220/0000
 046971 FT 2 0 36005 0 04 0986+60
 TR. INDIAN CK
 BMSBG 36/3017/0220/0000
 S 0220/0000 LENGTH(AH 2495 BK 2520)

INDIAN MARKER RD
 (T574) 0210/1320

Stationing	Distance (FT)	Notes
044451	044451 FT	044451 FT 2 0 36005 0 03 0959+30 0210/0000 LENGTH(AH 2520 BK 2594)
041857	041857 FT	0200/0639 WALNUT HILL RD (SR3027 SEG 0010/0000) 041857 FT 2 0 36005 0 02 0932+93 WITMER RD (T561) 0200/0000 LENGTH(AH 2594 BK 3636)
0190/2026		BMS EN 36/3017/0190/2010 2 0 36005 0 02 0917+42 TR. CONESTOGA
0190/2010		BMSBG 36/3017/0190/2010
0190/0990		BMS EN 36/3017/0190/0980 2 0 36005 0 02 0907+06 WITMER RUN
0190/0980		BMSBG 36/3017/0190/0980
0190/0906		
038221	038221 FT	0190/0020 BMS EN 36/3017/0190/0000 038221 FT 2 0 36005 0 02 0897+10 WITMER RUN BMSBG 36/3017/0190/0000 0190/0000 LENGTH(AH 3636 BK 3025) WITMER RD (T561) 0180/3025 (T561)
0180/2047		BMS EN 36/3017/0180/199B 2 0 36005 0 02 0886+84 WITMER RUN
0180/2022		BMSBG 36/3017/0180/199B
0180/1158		
0180/1055		NC SAFE HARBOR RD BMS EN 36/3017/0180/1025

PITTSBURG HILL RD
(T561)

RIVER RD
(SR3030 SEG 0140/3550)

DIR: B TOTAL LEN: 19.521 MI. DIST: 08-7 SR: 3017
 LEFT MUN: MARTIC T RIGHT MUN: MARTIC T

BRIDGE VALLEY RD
 (SR3038 SEG 0060/2445) 0150/1284

028300 FT

2 0 36005 0 02 0548+82 025801 FT
 HOUSE ROCK RD
 (T407) 0140/0000

CLARK HILL RD
 (T408) 0130/0820

023272 FT

2 0 36005 0 02 0503+57 021323 FT
 DELTA RD
 (T405) 0120/0000

WEST VIEW RD

0160/0000 LENGTH(AH 2883 BK 2540)

0150/1557 BRIDGE VALLEY LA
 (PRDR)

028300 FT 2 0 36005 0 02 0573+81
 0150/0000 LENGTH(AH 2540 BK 2499)

025801 FT

0140/0000 LENGTH(AH 2499 BK 2529)

0130/0792 RIDGE VIEW DR
 (TWP)
 0130/0711 CLARK HILL RD
 (T408)

023272 FT 2 0 36005 0 02 0523+53
 MARTIC HEIGHTS DR
 (SR3018 SEG 0010/0000)
 0130/0000 LENGTH(AH 2529 BK 1949)

021323 FT

0120/0000 LENGTH(AH 1949 BK 2075)

DIR: B TOTAL LEN: 19.521 MI. DIST: 08-7 SR: 3017
 LEFT MUN: MARTIC T RIGHT MUN: MARTIC T

(TWP)

WESTVIEW RD
 (PRDR)

0110/0348
 019248 FT

0100/0817

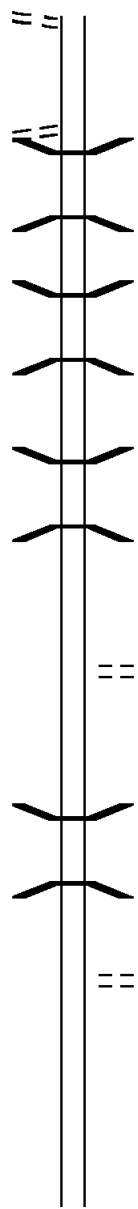
018199 FT

017166 FT

015846 FT

013674 FT

011934 FT



019248 FT 2 0 36005 0 02 0482+82
 0110/0000 LENGTH(AH 2075 BK 1049)

0100/0331 BMS EN 36/3017/0100/0317
 2 0 36005 0 02 0475+50
 TR TUCQUAN

0100/0317 BMSBG 36/3017/0100/0317
 018199 FT 2 0 36005 0 02 0472+33

0100/0000 LENGTH(AH 1049 BK 1033)
 0090/0809 BMS EN 36/3017/0090/0790
 2 0 36005 0 02 0471+03
 TR TUCQUAN

0090/0790 BMSBG 36/3017/0090/0790

017166 FT 2 0 36005 0 02 0462+94
 0090/0000 LENGTH(AH 1033 BK 1320)

0080/0936 BMS EN 36/3017/0080/0915
 2 0 36005 0 02 0459+17
 BR TUCQUAN

0080/0915 BMSBG 36/3017/0080/0915

015846 FT 2 0 36005 0 02 0450+02
 DOUTS HILL RD

(T403)
 0080/0000 LENGTH(AH 1320 BK 2172)

0070/0247 BMS EN 36/3017/0070/0249
 2 0 36005 0 02 0427+92
 TUCQUAN CK.

0070/0230 BMSBG 36/3017/0070/0249
 013674 FT 2 0 36005 0 02 0427+92

TUCQUAN GLEN RD
 (T401)

0070/0000 LENGTH(AH 2172 BK 1740)

011934 FT 2 0 36005 0 02 0410+34
 0060/0000 LENGTH(AH 1740 BK 2323)

DIR: B TOTAL LEN: 19.521 MI. DIST: 08-7 SR: 3017
 LEFT MUN: MARTIC T RIGHT MUN: MARTIC T

Stationing	Description	Length	Notes
2 0 36005 0 02 0387+52	PINNACLE RD (T399)	009611 FT	0050/0000 LENGTH(AH 2323 BK 2225)
		007386 FT	0040/0000 LENGTH(AH 2225 BK 2512)
		0030/1895	MCKELVEY LN (T399)
ST FRANCIS WAY (TWP)		0030/1172	
		004874 FT	0030/0000 LENGTH(AH 2512 BK 2858)
DRYTOWN RD (T436)		0020/0851	DRYTOWN RD (SR3012 SEG 0010/0000)
		002016 FT	0020/0000 LENGTH(AH 2858 BK 2016)
		000000 FT	NC RIVER RD HOLTWOOD RD (SR0372 SEG 0050/0000) INTER-BK OLD RIVER RD (T448) MFC BEGIN = D
BETHESDA CHURCH RD (T395)		0010/1076	0010/0000 LENGTH(AH 2016 BK 0000)

DIR: B TOTAL LEN: 1.459 MI. DIST: 08-7 SR: 3016
 LEFT MUN: PROVIDENCE T RIGHT MUN: PROVIDENCE T

SOUTH FORK PL
(TWP)

FAIRVIEW RD
(T480)

007706 FT

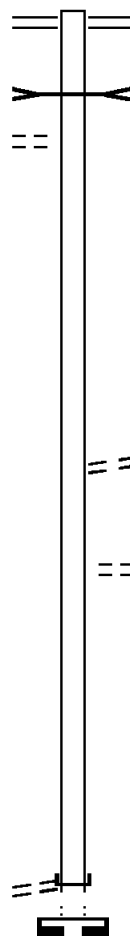
0040/1224

005893 FT

002774 FT

000000 FT

0020/0000
000000 FT



007706 FT BEAVER VALLEY PK
 0040/1813 (SR0222 SEG 0320/0779)
 LIL BEAVER
 STRUCTURE LENGTH 16 FT
 0040/1596 BMSID 36/3016/0040/1705

005893 FT 2 0 36172 0 00 0078+37
 0040/0000 LENGTH(AH 1813 BK 3119)

0030/0486 RIDGE RD
 002774 FT (T480)
 2 0 36172 0 00 0046+48
 GOOD RD
 (T429)
 0030/0000 LENGTH(AH 3119 BK 2774)

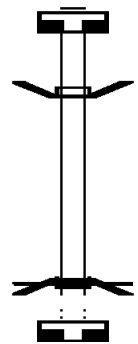
000000 FT 2 0 36172 0 00 0018+74
 NC FAIRVIEW RD
 INTER-BK SCHOOL HOUSE RD
 (TWP)
 0020/0000 LENGTH(AH 2774 BK 1874)
 000000 FT
 7010/0000 LENGTH(AH 1874 BK 0000)

EXTRACT DATE: 12/18/2023 ROADWAY MANAGEMENT SYSTEM PAGE NUMBER: 596
 PRINT DATE: 12/20/2023 SLD COUNTY/SR - ANNUAL PRINT COUNTY: LANCASTER
 DIR: B TOTAL LEN: .027 MI. DIST: 08-7 SR: 3015
 LEFT MUN: PROVIDENCE T RIGHT MUN: PROVIDENCE T

000142 FT

000000 FT

000000 FT

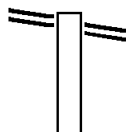


000142 FT
 7014/0000 LENGTH(AH 0100 BK 0142)
 INTER-AHD BMSBN 36/3015/0010/0000
 0010/0142 CINDER RD
 000000 FT (TWP)
 2 0 36015 0 03 0560+56
 NC C I CINDER RD
 INTER-BK CINDER RD
 (TWP)
 NORFOLK SOUTHERN RAI RR
 BMSBG 36/3015/0010/0000
 MFC BEGIN = E
 0010/0000 LENGTH(AH 0142 BK 0100)
 000000 FT
 7008/0000 LENGTH(AH 0100 BK 0000)

EXTRACT DATE: 12/18/2023 ROADWAY MANAGEMENT SYSTEM PAGE NUMBER: 595
PRINT DATE: 12/20/2023 SLD COUNTY/SR - ANNUAL PRINT COUNTY: LANCASTER

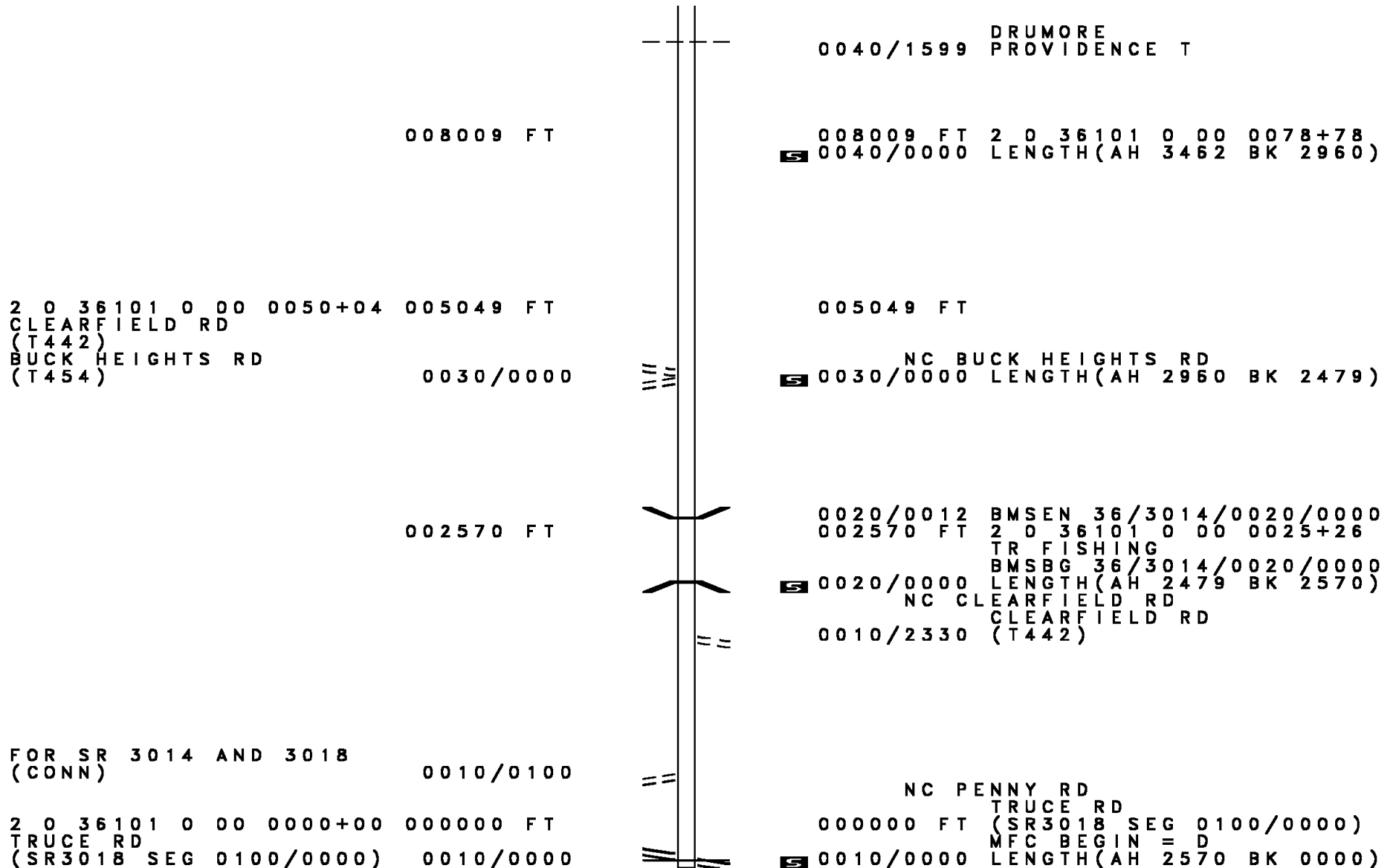
DIR: B TOTAL LEN: 2.173 MI. DIST: 08-7 SR: 3014
LEFT MUN: DRUMORE T RIGHT MUN: DRUMORE T

HOLTWOOD RD 011471 FT
(SR0372 SEG 0130/2490) 0040/3462



011471 FT HOLTWOOD RD
0040/3462 (SR0372 SEG 0130/2490)

DIR: B TOTAL LEN: 2.173 MI. DIST: 08-7 SR: 3014
 LEFT MUN: DRUMORE T RIGHT MUN: DRUMORE T



EXTRACT DATE: 12/18/2023 ROADWAY MANAGEMENT SYSTEM PAGE NUMBER: 593
 PRINT DATE: 12/20/2023 SLD COUNTY/SR - ANNUAL PRINT COUNTY: LANCASTER
 DIR: B TOTAL LEN: .000 MI. DIST: 08-7 SR: 3013
 LEFT MUN: MARTIC T RIGHT MUN: MARTIC T

000000	FT		000000	FT	
000000	FT	■	7092/0000	LENGTH(AH 0653 BK 0676)	
000000	FT	■	000000	FT	
000000	FT	■	7090/0000	LENGTH(AH 0676 BK 1625)	
000000	FT	■	000000	FT	
000000	FT	■	7080/0000	LENGTH(AH 1625 BK 3338)	
000000	FT	■	000000	FT	
000000	FT	■	7070/0000	LENGTH(AH 3338 BK 1498)	
000000	FT	■	000000	FT	
000000	FT	■	7060/0000	LENGTH(AH 1498 BK 3723)	
000000	FT	■	000000	FT	
000000	FT	■	7050/0000	LENGTH(AH 3723 BK 2999)	
000000	FT	■	000000	FT	
000000	FT	■	7040/0000	LENGTH(AH 2999 BK 2090)	
000000	FT	■	000000	FT	
000000	FT	■	7030/0000	LENGTH(AH 2090 BK 1909)	
000000	FT	■	000000	FT	
000000	FT	■	7020/0000	LENGTH(AH 1909 BK 2018)	
000000	FT	■	000000	FT	
		■	7010/0000	LENGTH(AH 2018 BK 0000)	

EXTRACT DATE: 12/18/2023 ROADWAY MANAGEMENT SYSTEM PAGE NUMBER: 592
 PRINT DATE: 12/20/2023 SLD COUNTY/SR - ANNUAL PRINT COUNTY: LANCASTER
 DIR: B TOTAL LEN: 3.049 MI. DIST: 08-7 SR: 3012
 LEFT MUN: MARTIC T RIGHT MUN: MARTIC T

016097 FT

016097 FT
 INTER-AHD DRYTOWN RD
 (SR3009 SEG 0060/0000)
 SUSQUEHANOCK DR
 0060/2528 (SR3009 SEG 0060/0000)

013569 FT

013569 FT 2 0 36099 0 00 0135+72
 0060/0000 LENGTH(AH 2528 BK 2662)

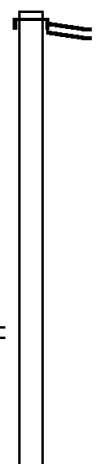
NISSLEY LN
(T440)

0050/1550

==

010907 FT

010907 FT 2 0 36099 0 00 0108+86



DIR: B TOTAL LEN: 3.049 MI. DIST: 08-7 SR: 3012
LEFT MUN: MARTIC T RIGHT MUN: MARTIC T

PENCROFT DR
(T438)

0040/1876 ==

PENCROFT DR
(T438)
== 0050/0000 LENGTH(AH 2662 BK 2803)

008104 FT

008104 FT 2 0 36099 0 00 0080+83
0040/0000 LENGTH(AH 2803 BK 2565)

005539 FT

005539 FT 2 0 36099 0 00 0055+18
0030/0000 LENGTH(AH 2565 BK 2547)

002992 FT

002992 FT 2 0 36099 0 00 0029+92
HILLDALE RD
(T432)
== 0020/0000 LENGTH(AH 2547 BK 2992)

000000 FT

000000 FT 2 0 36099 0 00 0000+00
NC DRYTOWN RD
RIVER RD
(SR3017 SEG 0020/0851)
INTER-BK DRYTOWN RD
(TWP)
MFC BEGIN = D
0010/0000 LENGTH(AH 2992 BK 0000)

EXTRACT DATE: 12/18/2023 ROADWAY MANAGEMENT SYSTEM PAGE NUMBER: 590
PRINT DATE: 12/20/2023 SLD COUNTY/SR - ANNUAL PRINT COUNTY: LANCASTER
DIR: B TOTAL LEN: 4.095 MI. DIST: 08-7 SR: 3011
LEFT MUN: EAST DRUMORE T RIGHT MUN: EAST DRUMORE T

SCOTLAND RD

021619 FT

021619 FT SCOTLAND RD

DIR: B TOTAL LEN: 4.095 MI. DIST: 08-7 SR: 3011
LEFT MUN: EAST DRUMORE T RIGHT MUN: EAST DRUMORE T
(SR3010 SEG 0090/0000) 0090/3516 0090/3516 (SR3010 SEG 0090/0000)

018103 FT

0090/0010 BMS EN 36/3011/0090/0000
018103 FT 2 0 36017 0 00 0180+87
BR STEWARTS
BMSBG 36/3011/0090/0000
0090/0000 LENGTH(AH 3516 BK 2788)

015315 FT

015315 FT 2 0 36017 0 00 0153+08
(TBK SR 3013) CHURCH RD
(TWP)
0080/0000 LENGTH(AH 2788 BK 2777)

012538 FT

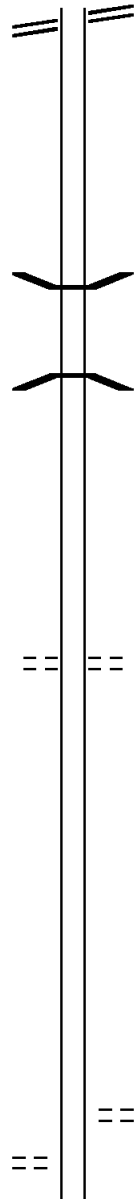
012538 FT 2 0 36017 0 00 0125+31
0070/0000 LENGTH(AH 2777 BK 1831)

010707 FT

010707 FT 2 0 36017 0 00 0107+00
CENTER RD
(T385)
0060/0000 LENGTH(AH 1831 BK 2809)

CENTER RD
(T385)

0050/2788



DIR: B TOTAL LEN: 4.095 MI. DIST: 08-7 SR: 3011
 LEFT MUN: EAST DRUMORE T RIGHT MUN: EAST DRUMORE T

CARDINAL DR
 (TBC)

007898 FT

007898 FT 2 0 36017 0 00 0079+11
 0050/0000 LENGTH(AH 2809 BK 1763)

0040/0039
 006135 FT

==

006135 FT 2 0 36017 0 00 0061+48
 CARDINAL DR
 (T373)
 0040/0000 LENGTH(AH 1763 BK 2212)

==

003923 FT

003923 FT 2 0 36017 0 00 0039+36
 0030/0000 LENGTH(AH 2212 BK 2665)

001258 FT

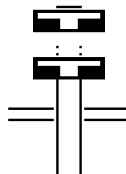
0020/0037 BMS EN 36/3011/0020/0000
 001258 FT 2 0 36017 0 00 0012+71
 CONOWINGO
 0020/0000 BMSBG 36/3011/0020/0000
 LENGTH(AH 2665 BK 1258)

000000 FT

0010/0459 BMS EN 36/3011/0010/0448
 2 0 36017 0 00 0004+51
 T. CONOWINGO
 0010/0448 BMSBG 36/3011/0010/0448
 000000 FT 2 0 36017 0 00 0000+00
 NC CONOWINGO RD
 (TBK3005) SPRING VALLEY
 (TWP)
 MFC BEGIN = E
 0010/0000 LENGTH(AH 1258 BK 0000)

EXTRACT DATE: 12/18/2023 ROADWAY MANAGEMENT SYSTEM PAGE NUMBER: 587
 PRINT DATE: 12/20/2023 SLD COUNTY/SR - ANNUAL PRINT COUNTY: LANCASTER
 DIR: B TOTAL LEN: 4.347 MI. DIST: 08-7 SR: 3010
 LEFT MUN: EAST DRUMORE T RIGHT MUN: EAST DRUMORE T

022950 FT
 022950 FT



022950 FT
 7110/0000 LENGTH(AH 1377 BK 3098)
 022950 FT
 7100/0000 LENGTH(AH 3098 BK 3044)
 0090/3044 ROBERT FULTON HW
 (SR0222 SEG 0270/0000)

DIR: B TOTAL LEN: 4.347 MI. DIST: 08-7 SR: 3010
 LEFT MUN: EAST DRUMORE T RIGHT MUN: EAST DRUMORE T

OWEN DR (T374)	0090/1906	==	
	019906 FT		019906 FT 2 0 36016 0 02 0330+15 CONOWINGO RD (SR3011 SEG 0090/3516)
			5 0090/0000 LENGTH(AH 3044 BK 2935)
OAK BOTTOM RD (T487)	0080/1444	==	
2 0 36016 0 02 0299+60 CLEARVIEW DR (T387)	016971 FT 0080/0000	==	016971 FT 5 0080/0000 LENGTH(AH 2935 BK 1976)
	014995 FT		014995 FT 2 0 36016 0 02 0280+12 (TBK SR 3013) CHURCH RD (TWP)
		==	5 0070/0000 LENGTH(AH 1976 BK 1889)
	013106 FT		013106 FT 2 0 36016 0 02 0261+74 5 0060/0000 LENGTH(AH 1889 BK 2667)
SPRINGSIDE DR (T391)	0050/0766	==	
2 0 36016 0 02 0234+36 DEAVER RD (T385)	010439 FT 0050/0000	==	010439 FT 5 0050/0000 LENGTH(AH 2667 BK 3402)

DIR: B TOTAL LEN: 4.347 MI. DIST: 08-7 SR: 3010
 LEFT MUN: EAST DRUMORE T RIGHT MUN: EAST DRUMORE T

HOPKINS MILL RD
 (T476)

TANGLEWOOD DR
 (T323)

007037 FT

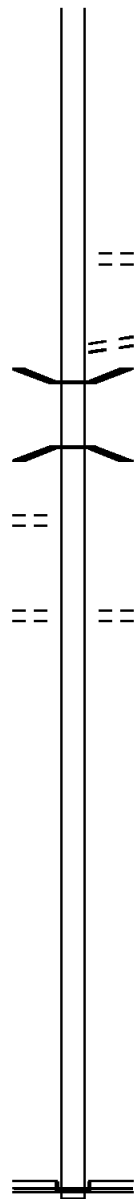
0030/1765

0030/0675

004073 FT

001642 FT

000000 FT



0040/0097 LC FOR CENTER RD
 (CONN)
 007037 FT 2 0 36016 0 01 0200+85
 CENTER RD
 (T385)
 0040/0000 LENGTH(AH 3402 BK 2964)
 0030/2636 BMSSEN 36/3010/0030/2607
 2 0 36016 0 01 0197+07
 CONOWINGO
 0030/2607 BMSBG 36/3010/0030/2607

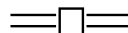
0030/0675 OAK RIDGE DR
 (T323)
 004073 FT 2 0 36016 0 01 0171+00
 0030/0000 LENGTH(AH 2964 BK 2431)

001642 FT 2 0 36016 0 01 0146+30
 0020/0000 LENGTH(AH 2431 BK 1642)

000000 FT 2 0 36016 0 00 0130+10
 NC SCOTLAND RD
 LANCASTER PK
 (SR0272 SEG 0280/0000)
 INTER-BK SILVER SPRINGS RD
 (TWP)
 MFC BEGIN = D
 0010/0000 LENGTH(AH 1642 BK 0000)

EXTRACT DATE: 12/18/2023 ROADWAY MANAGEMENT SYSTEM PAGE NUMBER: 584
PRINT DATE: 12/20/2023 SLD COUNTY/SR - ANNUAL PRINT COUNTY: LANCASTER
DIR: B TOTAL LEN: 11.877 MI. DIST: 08-7 SR: 3009
LEFT MUN: WEST LAMPETER T RIGHT MUN: WEST LAMPETER T

062710 FT



062710 FT WILLOW STREET PK
0270/2208 (SR0222 SEG 0530/0000)

DIR: B TOTAL LEN: 11.877 MI. DIST: 08-7 SR: 3009
 LEFT MUN: WEST LAMPETER T RIGHT MUN: WEST LAMPETER T

Structure ID	Length (FT)	Location / Notes	Structure ID	Length (FT)	Location / Notes
0270/1794		HOLLINGER RD (T509)	0270/2023	10	T. MILL CRK. STRUCTURE LENGTH 10 FT
0270/1794			0270/1794		BMSID 36/3009/0270/2048 HOLLINGER RD (T509)
0270/1086		HEMLOCK DR (TWP)			
060502	060502	2 0 36007 0 03 1085+73 BRENEMAN RD (T537)	0270/0530	060502	FANNIE AV (T715)
0270/0000			0270/0000		LENGTH(AH 2208 BK 1971)
			0260/1783		BARLEY AV (T421)
058531	058531		0260/0970		WEST LAMPETER PEQUEA T SHULTZ RD (T505)
			0260/0501		2 0 36007 0 03 1065+90
			0260/0000		LENGTH(AH 1971 BK 1887)
056644	056644				
			0250/0000		2 0 36007 0 03 1047+03 LONG LN (SR0741 SEG 0280/0000)
054921	054921		0250/0000		LENGTH(AH 1887 BK 1723)
			0240/0000		2 0 36008 0 01 0843+49 KENDIG RD (T563)
			0240/0000		LENGTH(AH 1723 BK 1509)
053412	053412	2 0 36008 0 01 0828+30 SPRECHER RD (T561)			
0230/0000			0230/0000		LENGTH(AH 1509 BK 2788)
					WILLOW RD

DIR: B TOTAL LEN: 11.877 MI. DIST: 08-7 SR: 3009
 LEFT MUN: PEQUEA T RIGHT MUN: PEQUEA T

Left Side Description	Left Side Stationing	Right Side Stationing	Right Side Description
		0220/1734 (T561)	
PEQUEA E.S. DR (PRDR)	0220/1007		
PEQUEA E.S. DR (PRDR)	0220/0639		
BAUER AV (T505)	0220/0560		
	050624 FT	050624 FT	2 0 36008 0 01 0800+42 PENN GRANT RD (T559)
ERB AV (T503)	0210/2362	0220/0000	LENGTH(AH 2788 BK 2597)
SKYLINE DR (T583)	0210/1532		
SIDEHILL TE (TWP)	0210/0608		
	048027 FT	048027 FT	2 0 36008 0 01 0774+69 VILLAGE: WEST WILLOW
BAUMGARDNER RD (SR3026 SEG 0020/2124)		NC MI	MILLWOOD RD
MILLWOOD AV (T492)	0210/0000	INTER-BK	BAUMGARDNER RD (T494)
	048027 FT	0210/0000	LENGTH(AH 2597 BK 0100)
		048027 FT	7208/0000 LENGTH(AH 0100 BK 2834)
		INTER-AHD	BAUMGARDNER RD (T494)
		0200/2834	BAUMGARDNER RD (T494)
	045193 FT	045193 FT	2 0 36008 0 01 0723+24
		0200/0000	LENGTH(AH 2834 BK 1080)
2 0 36008 0 00 0695+40	044113 FT	044113 FT	
MILLWOOD RD (T557)	0190/0000	0190/0000	LENGTH(AH 1080 BK 1529) HILL RD

DIR: B TOTAL LEN: 11.877 MI. DIST: 08-7 SR: 3009
 LEFT MUN: PEQUEA T RIGHT MUN: PEQUEA T

Stationing	Distance	Right of Way	Property/Notes
		0180/0974	(T557)
2 0 36008 0 00 0679+58	042584 FT	042584 FT	
MOUNT HOPE SCHOOL RD (T555)	0180/0000	0180/0000	LENGTH(AH 1529 BK 3008)
	039576 FT	039576 FT	
		0170/0000	2 0 36008 0 00 0650+12 BYERLAND CHURCH RD (T425) LENGTH(AH 3008 BK 3737)
CREEK RD (PRDR)	0160/2134	0160/2046	BMS EN 36/3009/0160/1879
		0160/2012	PEQUEA PROVIDENCE T
		0160/1879	2 0 36008 0 00 0631+54 PEQUEA CREEK BMSBG 36/3009/0160/1879
		0160/1110	CHEROKEE RD (T483)
	035839 FT	035839 FT	
		0160/0000	2 0 36008 0 00 0612+75 APACHE LN (T484) LENGTH(AH 3737 BK 1002)
2 0 36008 0 00 0602+79	034837 FT	0150/0034	MOUNT HOPE SCHOOL RD (T492)
MOUNT HOPE SCHOOL RD (T492)	0150/0000	034837 FT	
		0150/0000	LENGTH(AH 1002 BK 2257)

DIR: B TOTAL LEN: 11.877 MI. DIST: 08-7 SR: 3009
 LEFT MUN: PROVIDENCE T RIGHT MUN: PROVIDENCE T

FROGTOWN RD
 (T415) 0140/0436
 2 0 36008 0 00 0580+22 032580 FT
 PENNSY RD
 (T413) 0140/0000

032580 FT PENNSY RD
 (T413)
 0140/0000 LENGTH(AH 2257 BK 2790)

029790 FT

0130/0666 KREIDER RD
 (T442)
 0130/0631 BMSEN 36/3009/0130/0357
 2 0 36008 0 00 0555+89
 NATIONAL RAILROAD PA RR
 0130/0357 BMSBG 36/3009/0130/0357
 029790 FT 2 0 36008 0 00 0552+32
 MILLER RD
 (TBC)
 0130/0000 LENGTH(AH 2790 BK 3222)

026568 FT

026568 FT 2 0 36008 0 00 0519+81
 HERR RD
 (T403)
 0120/0000 LENGTH(AH 3222 BK 3370)
 CLEARFIELD RD
 0110/2864 (T442)

SIGMAN RD
 (T500) 0110/0072
 2 0 36008 0 00 0485+62 023198 FT
 STUMP RD

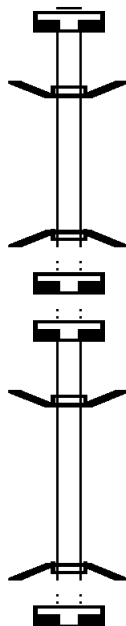
023198 FT

DIR: B TOTAL LEN: 11.877 MI. DIST: 08-7 SR: 3009
 LEFT MUN: PROVIDENCE T RIGHT MUN: PROVIDENCE T

(T500)	0110/0000	==	0110/0000 LENGTH(AH 3370 BK 2039)
	021159 FT		021159 FT 2 0 36008 0 00 0465+75 0100/0000 LENGTH(AH 2039 BK 1938)
2 0 36008 0 00 0446+37 CLEARVIEW RD (T401)	019221 FT	-	0090/0496 PROVIDENCE 019221 FT MARTIC T
	0090/0000	==	0090/0000 LENGTH(AH 1938 BK 2179)
	017042 FT		017042 FT 2 0 36008 0 00 0424+58 LAUREL DR (T499)
		==	0080/0000 LENGTH(AH 2179 BK 3310)
	013732 FT		013732 FT 2 0 36008 0 00 0391+48 TRUCE RD
MARTIC HEIGHTS DR (SR3018 SEG 0090/0000)	0070/0000	==	(SR3018 SEG 0090/0000) NC RAWLINSVILLE RD
		==	0070/0000 LENGTH(AH 3310 BK 2233)
	011499 FT		011499 FT 2 0 36008 0 00 0368+84 NC DRYTOWN RD
DRYTOWN RD (SR3012 SEG 0060/2528)	0060/0000	==	0060/0000 LENGTH(AH 2233 BK 1955)

Stationing	Description	Length	Start	End	Notes
009544		009544 FT	2 0 36008 0 00	0349+29	0050/0000 LENGTH(AH 1955 BK 1655)
007889		007889 FT	2 0 36008 0 00	0332+74	0040/0823 VENTURE DR (T396) 0040/0000 LENGTH(AH 1655 BK 3426)
004463		004463 FT	2 0 36008 0 00	0298+48	0030/0000 HOLTWOOD RD (SR0372 SEG 0100/0000) LENGTH(AH 3426 BK 2139)
002324		002324 FT	2 0 36008 0 00	0271+23	0020/0000 BETHESDA CHURCH RD (T395) LENGTH(AH 2139 BK 2324)
000000		000000 FT	2 0 36008 0 00	0248+48	0010/0000 NC SU SUSQUEHANNOCK DR INTER-BK SUSQUEHANNOCK DR (T445) MFC BEGIN = D LENGTH(AH 2324 BK 0100)
000000		000000 FT	7 008/0000	0000	000000 FT LENGTH(AH 0100 BK 0000)

000042 FT



000042 FT
 7034/0000 LENGTH(AH 0804 BK 0031)
 INTER-AHD BMSSEN 36/3008/0032/0000
 0032/0031 CARDINAL RD
 000011 FT (TWP)
 000011 FT 2 0 36135 0 00 0128+89
 INTER-BK CARDINAL RD
 (TWP)
 E. B. CONWINGO
 BMSBG 36/3008/0032/0000
 0032/0000 LENGTH(AH 0031 BK 0974)
 000011 FT
 7030/0000 LENGTH(AH 0974 BK 2143)
 000011 FT
 7022/0000 LENGTH(AH 2143 BK 0011)
 BMSSEN 36/3008/0020/0000
 INTER-AHD CARDINAL RD
 0020/0011 (TWP)
 000000 FT 2 0 36135 0 00 0128+89
 NC CA CARDINAL DR
 INTER-BK CARDINAL RD
 (TWP)
 T. CONWINGO
 BMSBG 36/3008/0020/0000
 0020/0000 LENGTH(AH 0011 BK 3065)
 000000 FT
 7010/0000 LENGTH(AH 3065 BK 0000)

000011 FT

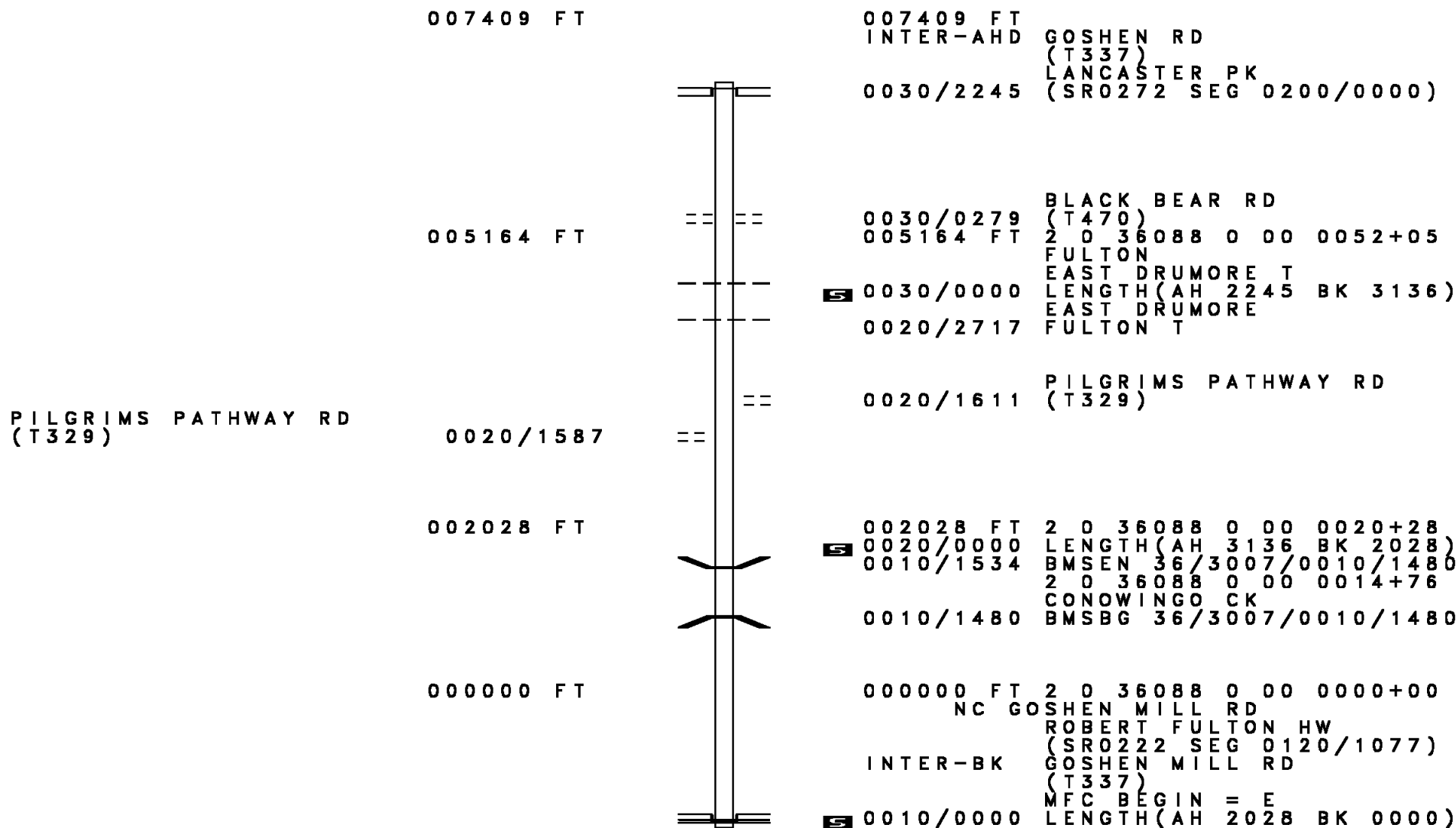
000011 FT

000011 FT

000000 FT

000000 FT

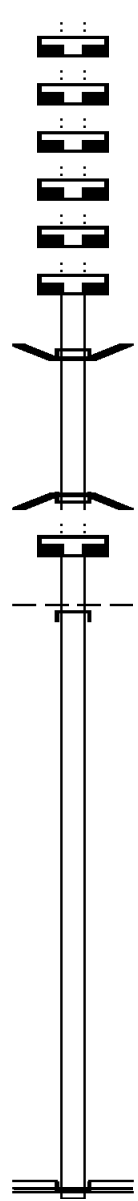
DIR: B TOTAL LEN: 1.403 MI. DIST: 08-7 SR: 3007
 LEFT MUN: FULTON T RIGHT MUN: FULTON T



005616 FT		005616 FT	LENGTH(AH 0953 BK 2416)	
005616 FT		7150/0000	005616 FT	LENGTH(AH 2416 BK 2410)
005616 FT		7140/0000	005616 FT	LENGTH(AH 2410 BK 2706)
005616 FT		7130/0000	005616 FT	LENGTH(AH 2706 BK 0629)
005616 FT		7120/0000	005616 FT	LENGTH(AH 0629 BK 0034)
005616 FT		7114/0000	005616 FT	BMSBN 36/3006/0110/0000
			INTER-AHD	RIVER RD (TBK SR 3006)
			0110/0034	(TWP)
005582 FT			005582 FT	2 0 36005 0 00 0082+28
			INTER-BK	RIVER RD (TBK SR 3006)
			(TWP)	
			FISHING CK	
			BMSBG 36/3006/0110/0000	
005582 FT		0110/0000	LENGTH(AH 0034 BK 0601)	
005582 FT		005582 FT		
005582 FT		7110/0000	LENGTH(AH 0601 BK 3331)	
005582 FT		005582 FT		
		7100/0000	LENGTH(AH 3331 BK 2600)	

DIR: B TOTAL LEN: 1.064 MI. DIST: 08-7 SR: 3006
 LEFT MUN: DRUMORE T RIGHT MUN: DRUMORE T

005582 FT		005582 FT	7090/0000	LENGTH(AH 2600 BK 2864)
005582 FT		005582 FT	7080/0000	LENGTH(AH 2864 BK 2486)
005582 FT		005582 FT	7070/0000	LENGTH(AH 2486 BK 2168)
005582 FT		005582 FT	7060/0000	LENGTH(AH 2168 BK 2570)
005582 FT		005582 FT	7050/0000	LENGTH(AH 2570 BK 2837)
005582 FT		005582 FT	7040/0000	LENGTH(AH 2837 BK 0452)
			INTER-AHD	RIVER RD (TBK SR 3006)
005130 FT		0030/0452	(TWP)	
		005130 FT	2 0 36005 0 01 0283+22	
		INTER-BK	RIVER RD (TBK SR 3006)	
			(TWP)	
			PHILA INTKE	
			BMSBG 36/3006/0030/0000	
005130 FT		0030/0000	LENGTH(AH 0452 BK 2278)	
		005130 FT	7030/0000	LENGTH(AH 2278 BK 3258)
		INTER-AHD	RIVER RD (TBK SR 3006)	
			(TWP)	
		0020/3258	MARTIC T	
001872 FT		001872 FT	2 0 36005 0 01 0337+56	
		0020/0000	LENGTH(AH 3258 BK 1872)	
000000 FT		000000 FT	2 0 36005 0 01 0356+17	
			NC RIVER RD	
			HOLTWOOD RD	
			(SR0372 SEG 0030/1585)	
		INTER-BK	OLD PINNACLE RD	
			(T434)	
			MFC BEGIN = D	
		0010/0000	LENGTH(AH 1872 BK 0000)	



EXTRACT DATE: 12/18/2023 ROADWAY MANAGEMENT SYSTEM PAGE NUMBER: 573
PRINT DATE: 12/20/2023 SLD COUNTY/SR - ANNUAL PRINT COUNTY: LANCASTER
DIR: B TOTAL LEN: .004 MI. DIST: 08-7 SR: 3005
LEFT MUN: EAST DRUMORE T RIGHT MUN: EAST DRUMORE T

000020 FT
000020 FT



000020 FT
7180/0000 LENGTH(AH 1877 BK 2598)
000020 FT

EXTRACT DATE: 12/18/2023
PRINT DATE: 12/20/2023

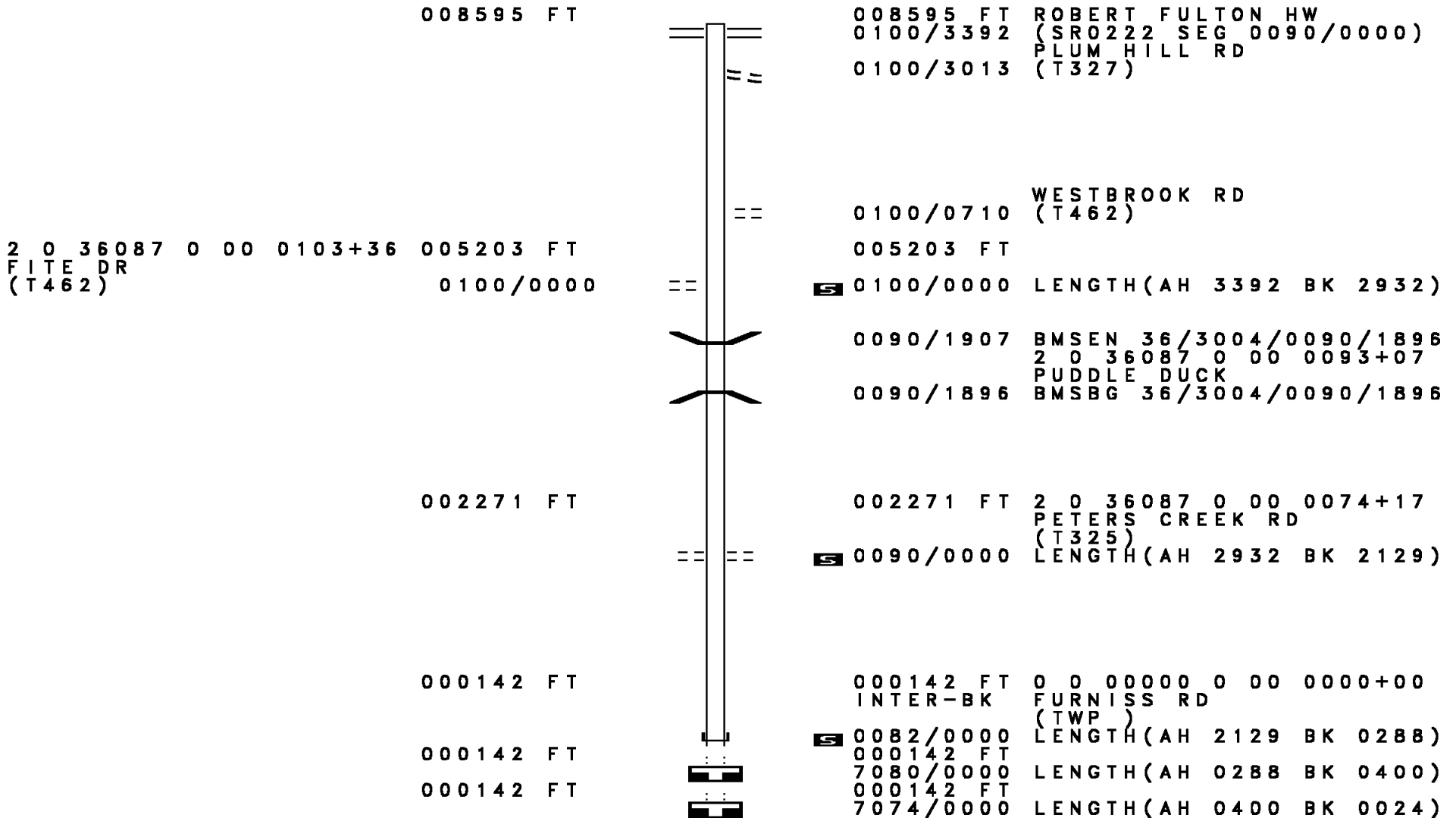
ROADWAY MANAGEMENT SYSTEM
SLD COUNTY/SR - ANNUAL PRINT

PAGE NUMBER: 572
COUNTY: LANCASTER

DIR: B TOTAL LEN: .004 MI.
LEFT MUN: EAST DRUMORE T

DIST: 08-7 SR: 3005
RIGHT MUN: EAST DRUMORE T

000020	FT	7170/0000	LENGTH(AH 2598 BK 2299)
000020	FT	000020	FT
000020	FT	7160/0000	LENGTH(AH 2299 BK 2133)
000020	FT	000020	FT
000020	FT	7150/0000	LENGTH(AH 2133 BK 2279)
000020	FT	000020	FT
000020	FT	7140/0000	LENGTH(AH 2279 BK 0020)
000000	FT	0130/0020	BMSBN 36/3005/0130/0000
000000	FT	000000	(TBK) SPRING VALLEY RD
000000	FT	000000	(TWP)
000000	FT	2 0 36 010 0 03 0408+26	SPRING VALLEY RD
000000	FT	000000	(TBK) SPRING VALLEY RD
000000	FT	000000	(TWP)
000000	FT	000000	CONOWINGO CK
000000	FT	0130/0000	BMSBG 36/3005/0130/0000
000000	FT	000000	MFC BEGIN = E
000000	FT	000000	LENGTH(AH 0020 BK 2771)
000000	FT	7130/0000	LENGTH(AH 2771 BK 0100)
000000	FT	000000	FT
000000	FT	7124/0000	LENGTH(AH 0100 BK 0100)
000000	FT	000000	FT
000000	FT	7120/0000	LENGTH(AH 0100 BK 0100)
000000	FT	000000	FT
000000	FT	7118/0000	LENGTH(AH 0100 BK 3431)
000000	FT	000000	FT
000000	FT	7110/0000	LENGTH(AH 3431 BK 1185)
000000	FT	000000	FT
000000	FT	7100/0000	LENGTH(AH 1185 BK 2478)
000000	FT	000000	FT
000000	FT	7090/0000	LENGTH(AH 2478 BK 1811)
000000	FT	000000	FT
000000	FT	7080/0000	LENGTH(AH 1811 BK 2343)
000000	FT	000000	FT
000000	FT	7070/0000	LENGTH(AH 2343 BK 2359)
000000	FT	000000	FT
000000	FT	7060/0000	LENGTH(AH 2359 BK 2602)
000000	FT	000000	FT
000000	FT	7050/0000	LENGTH(AH 2602 BK 2739)
000000	FT	000000	FT
000000	FT	7040/0000	LENGTH(AH 2739 BK 1330)
000000	FT	000000	FT
000000	FT	7032/0000	LENGTH(AH 1330 BK 1013)
000000	FT	000000	FT
000000	FT	7030/0000	LENGTH(AH 1013 BK 3522)
000000	FT	000000	FT
000000	FT	7020/0000	LENGTH(AH 3522 BK 2620)
000000	FT	000000	FT
000000	FT	7010/0000	LENGTH(AH 2620 BK 0000)













DIR: B TOTAL LEN: 1.628 MI. DIST: 08-7 SR: 3004
 LEFT MUN: DRUMORE T RIGHT MUN: DRUMORE T

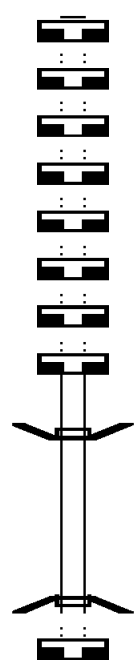
			INTER-AHD	BMSSEN 36/3004/0072/0000 FURNISS RD (TWP)
000118	FT		0072/0024	DRUMORE T
			000118	2 0 36094 0 00 0029+66
			NC FU	FURNISS RD
			INTER-BK	FURNISS RD (TWP)
				PETERS CK.
				BMSBG 36/3004/0072/0000
000118	FT	5	0072/0000	LENGTH(AH 0024 BK 1979)
			000118	FT
000118	FT		7070/0000	LENGTH(AH 1979 BK 2560)
			000118	FT
000118	FT		7060/0000	LENGTH(AH 2560 BK 2518)
			000118	FT
000118	FT		7050/0000	LENGTH(AH 2518 BK 3905)
			000118	FT
000118	FT		7040/0000	LENGTH(AH 3905 BK 3483)
			000118	FT
000118	FT		7030/0000	LENGTH(AH 3483 BK 2904)
			000118	FT
000118	FT		7022/0000	LENGTH(AH 2904 BK 0056)
			INTER-AHD	BMSSEN 36/3004/0020/0000 HARMONY RIDGE DR (TWP)
000062	FT		0020/0056	
			000062	2 0 36094 0 00 0029+66
				P3
			NC HA	HARMONY RIDGE DR
			INTER-BK	HARMONY RIDGE DR (TWP)
				FISHING CREEK
				BMSBG 36/3004/0020/0000
000062	FT	5	0020/0000	LENGTH(AH 0056 BK 2137)
			000062	FT
			7014/0000	LENGTH(AH 2137 BK 0062)
				BMSSEN 36/3004/0012/0000
			INTER-AHD	FISHING CREEK RD (TWP)
000000	FT		0012/0062	
			000000	0 0 0000 0 0 0000+00
			NC FI	FISHING CREEK RD
			INTER-BK	FISHING CREEK RD (TWP)
				FISHING CREEK
				BMSBG 36/3004/0012/0000
000000	FT	5	0012/0000	LENGTH(AH 0062 BK 0619)
			000000	FT
			7010/0000	LENGTH(AH 0619 BK 0000)



EXTRACT DATE: 12/18/2023 ROADWAY MANAGEMENT SYSTEM PAGE NUMBER: 569
 PRINT DATE: 12/20/2023 SLD COUNTY/SR - ANNUAL PRINT COUNTY: LANCASTER
 DIR: B TOTAL LEN: .000 MI. DIST: 08-7 SR: 3003
 LEFT MUN: FULTON T RIGHT MUN: FULTON T














000000 FT		000000 FT	
000000 FT		7060/0000	LENGTH(AH 1716 BK 2936)
000000 FT		000000 FT	
000000 FT		7050/0000	LENGTH(AH 2936 BK 2136)
000000 FT		000000 FT	
000000 FT		7040/0000	LENGTH(AH 2136 BK 2412)
000000 FT		000000 FT	
000000 FT		7030/0000	LENGTH(AH 2412 BK 2387)
000000 FT		000000 FT	
000000 FT		7020/0000	LENGTH(AH 2387 BK 2589)
		000000 FT	
		7010/0000	LENGTH(AH 2589 BK 0000)

000070 FT
 000070 FT
 000070 FT
 000070 FT
 000070 FT
 000070 FT
 000070 FT
 000070 FT
 000070 FT
 000070 FT
 000000 FT
 000000 FT



000070 FT
 7090/0000 LENGTH(AH 2510 BK 1875)
 000070 FT
 7080/0000 LENGTH(AH 1875 BK 3155)
 000070 FT
 7070/0000 LENGTH(AH 3155 BK 2497)
 000070 FT
 7060/0000 LENGTH(AH 2497 BK 2187)
 000070 FT
 7050/0000 LENGTH(AH 2187 BK 2387)
 000070 FT
 7040/0000 LENGTH(AH 2387 BK 1822)
 000070 FT
 7020/0000 LENGTH(AH 1822 BK 1413)
 000070 FT
 7014/0000 LENGTH(AH 1413 BK 0070)
 BMSBN 36/3002/0012/0000
 INTER-AHD PEACH BOTTOM RD
 0012/0070 (TWP)
 000000 FT 0 00000 0 0 0000+00
 NC PEACH BOTTOM RD
 INTER-BK PEACH BOTTOM RD
 (TWP)
 PETER S CK
 BMSBG 36/3002/0012/0000
 0012/0000 LENGTH(AH 0070 BK 1749)
 000000 FT
 7010/0000 LENGTH(AH 1749 BK 0000)

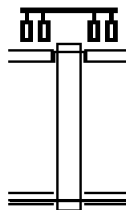
EXTRACT DATE: 12/18/2023 ROADWAY MANAGEMENT SYSTEM PAGE NUMBER: 567
 PRINT DATE: 12/20/2023 SLD COUNTY/SR - ANNUAL PRINT COUNTY: LANCASTER
 DIR: B TOTAL LEN: .000 MI. DIST: 08-7 SR: 3001
 LEFT MUN: SADSBUY T RIGHT MUN: SADSBUY T

000000 FT		000000 FT	
000000 FT		7070/0000	LENGTH(AH 3161 BK 1997)
000000 FT		000000 FT	
000000 FT		7060/0000	LENGTH(AH 1997 BK 2703)
000000 FT		000000 FT	
000000 FT		7050/0000	LENGTH(AH 2703 BK 1810)
000000 FT		000000 FT	
000000 FT		7040/0000	LENGTH(AH 1810 BK 2454)
000000 FT		000000 FT	
000000 FT		7030/0000	LENGTH(AH 2454 BK 3337)
000000 FT		000000 FT	
000000 FT		7020/0000	LENGTH(AH 3337 BK 2416)
000000 FT		000000 FT	
		7010/0000	LENGTH(AH 2416 BK 0000)

EXTRACT DATE: 12/18/2023 ROADWAY MANAGEMENT SYSTEM PAGE NUMBER: 566
 PRINT DATE: 12/20/2023 SLD COUNTY/SR - ANNUAL PRINT COUNTY: LANCASTER
 DIR: B TOTAL LEN: .063 MI. DIST: 08-7 SR: 2047
 LEFT MUN: SADBURY T RIGHT MUN: SADBURY T

000334 FT

000000 FT

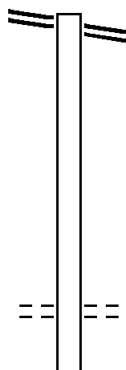


000334 FT
 INTER-AHD PINE CREEK RD
 (TWP)
 GAP-NEWPORT PK
 (SR0041 SEG 0010/2626)
 0010/0334
 000000 FT 1 0 00000 0 00 0050+00
 NC P I NE CREEK PK
 NEWPORT AV
 (SR2025 SEG 0030/0700)
 MFC BEGIN = D
 0010/0000 LENGTH(AH 0334 BK 0000)

EXTRACT DATE: 12/18/2023 ROADWAY MANAGEMENT SYSTEM PAGE NUMBER: 565
 PRINT DATE: 12/20/2023 SLD COUNTY/SR - ANNUAL PRINT COUNTY: LANCASTER
 DIR: B TOTAL LEN: 4.047 MI. DIST: 08-7 SR: 2045
 LEFT MUN: UPPER LEACOCK T RIGHT MUN: UPPER LEACOCK T

NEWPORT RD 021368 FT
 (SR0772 SEG 0680/0000) 0080/2901

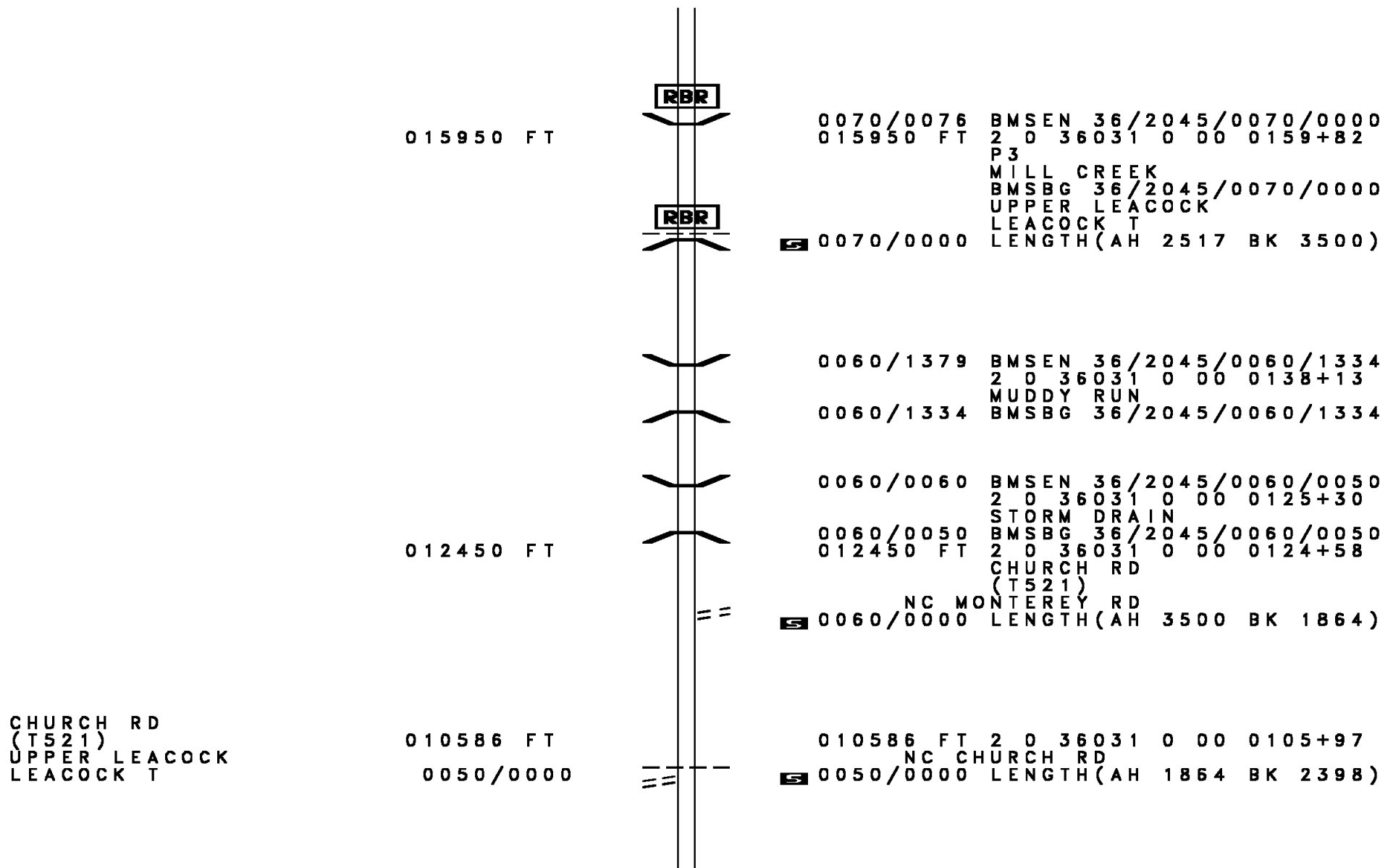
018467 FT



021368 FT NEWPORT RD
 0080/2901 (SR0772 SEG 0680/0000)

018467 FT 2 0 36031 0 00 0184+97
 STUMPSTOWN RD
 (T545)
 0080/0000 LENGTH(AH 2901 BK 2517)

DIR: B TOTAL LEN: 4.047 MI. DIST: 08-7 SR: 2045
 LEFT MUN: UPPER LEACOCK T RIGHT MUN: UPPER LEACOCK T



015950 FT **RBR** 0070/0076 BMS EN 36/2045/0070/0000
 015950 FT 2 0 36031 0 00 0159+82
 P3

RBR 0070/0000 BMSBG 36/2045/0070/0000
 UPPER LEACOCK
 LEACOCK T
 LENGTH(AH 2517 BK 3500)

0060/1379 BMS EN 36/2045/0060/1334
 2 0 36031 0 00 0138+13
 MUDDY RUN
 0060/1334 BMSBG 36/2045/0060/1334

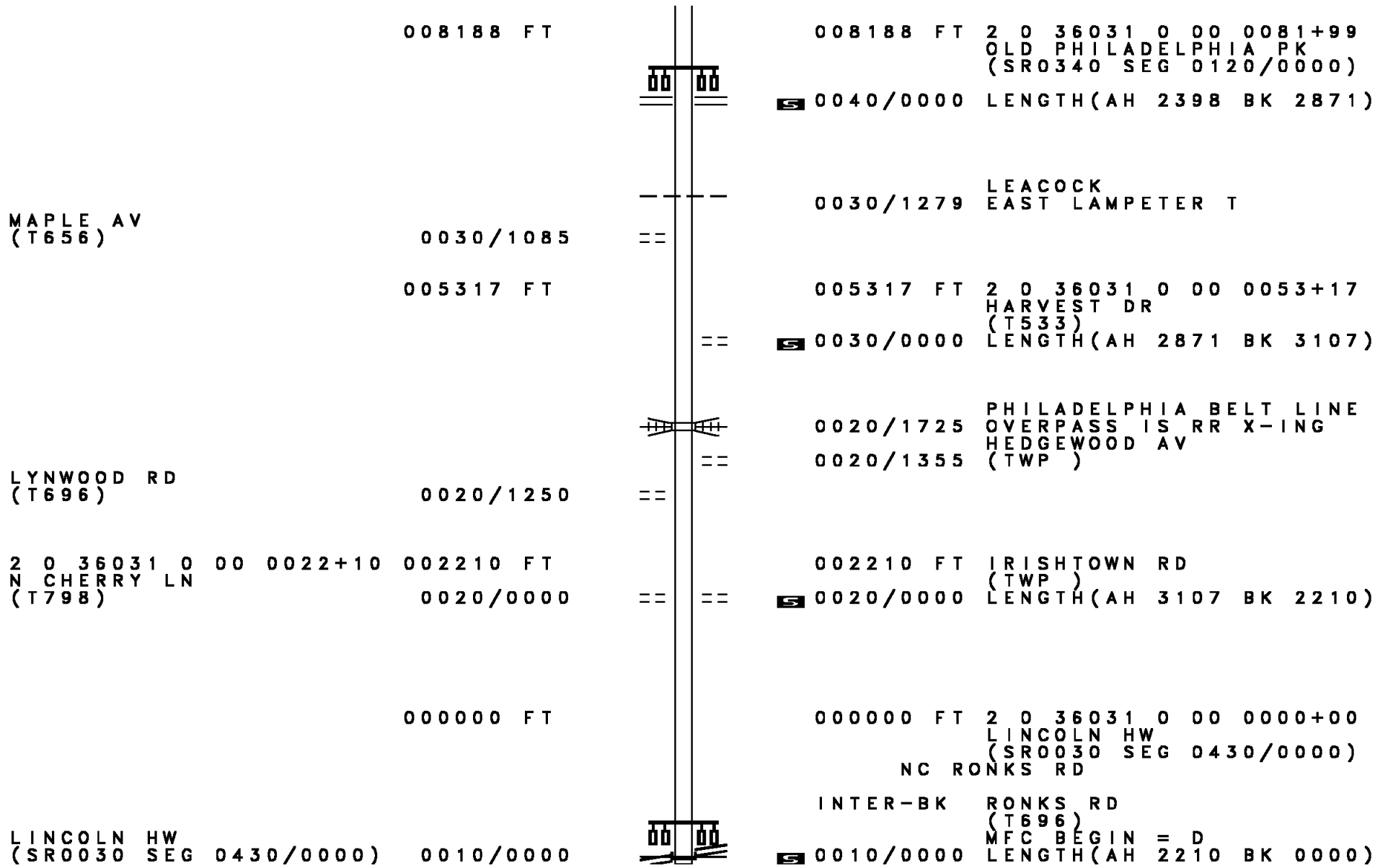
012450 FT 0060/0060 BMS EN 36/2045/0060/0050
 2 0 36031 0 00 0125+30
 STORM DRAIN
 0060/0050 BMSBG 36/2045/0060/0050
 012450 FT 2 0 36031 0 00 0124+58
 CHURCH RD
 (T521)

5 0060/0000 NC MONTEREY RD
 LENGTH(AH 3500 BK 1864)

CHURCH RD
 (T521)
 UPPER LEACOCK
 LEACOCK T
 010586 FT
 0050/0000

010586 FT 2 0 36031 0 00 0105+97
 NC CHURCH RD
5 0050/0000 LENGTH(AH 1864 BK 2398)

DIR: B TOTAL LEN: 4.047 MI. DIST: 08-7 SR: 2045
 LEFT MUN: LEACOCK T RIGHT MUN: LEACOCK T



008188 FT

008188 FT 2 0 36031 0 00 0081+99
 OLD PHILADELPHIA PK
 (SR0340 SEG 0120/0000)

0040/0000 LENGTH(AH 2398 BK 2871)

MAPLE AV
 (T656)

0030/1085

0030/1279 LEACOCK
 EAST LAMPETER T

005317 FT

005317 FT 2 0 36031 0 00 0053+17
 HARVEST DR
 (T533)

0030/0000 LENGTH(AH 2871 BK 3107)

LYNWOOD RD
 (T696)

0020/1250

0020/1725 PHILADELPHIA BELT LINE
 OVERPASS IS RR X-ING
 HEDGEWOOD AV
 (TWP)

0020/1355

2 0 36031 0 00 0022+10
 N CHERRY LN
 (T798)

002210 FT
 0020/0000

002210 FT IRISHTOWN RD
 (TWP)

0020/0000 LENGTH(AH 3107 BK 2210)

000000 FT

000000 FT 2 0 36031 0 00 0000+00
 LINCOLN HW
 (SR0030 SEG 0430/0000)
 NC RONKS RD

LINCOLN HW
 (SR0030 SEG 0430/0000)

0010/0000

INTER-BK RONKS RD
 (T696)
 MFC BEGIN = D

0010/0000 LENGTH(AH 2210 BK 0000)

EXTRACT DATE: 12/18/2023 ROADWAY MANAGEMENT SYSTEM PAGE NUMBER: 562
PRINT DATE: 12/20/2023 SLD COUNTY/SR - ANNUAL PRINT COUNTY: LANCASTER
DIR: B TOTAL LEN: .000 MI. DIST: 08-7 SR: 2044
LEFT MUN: EAST LAMPETER T RIGHT MUN: EAST LAMPETER T

LENGTH(AH 0482 BK 0000) 7011/0000



000000 FT
7010/0000 LENGTH(AH 0478 BK 0000)

ACORN BL
 (PRDR)
 HOBSON RD
 (T543)

LINCOLN WY
 (SR0462 SEG 0340/2685) 0010/0000

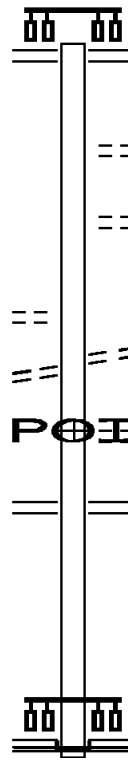
003587 FT

001021 FT

0010/1021

0010/0684

000000 FT



003587 FT OLD PHILADELPHIA PK
 (SR0340 SEG 0050/0000)
 0020/2566

0020/1511 OAKVIEW ESTATES
 (PRDR)

0020/0879 OAKVIEW ESTATES
 (PRDR)

001021 FT 1 0 00215 1 00 0009+88
 0020/0000 LENGTH(AH 2566 BK 1021)

0010/0684 HOBSON RD
 (T543)
 (APRA) PENNDOT 8-7
 PENNDOT 8-7
 (GOVT)

0010/0330 LINCOLN HW
 (SR0030 SEG 0340/0000)
 (SR0030 SEG 0341/0000)

000000 FT 1 0 00215 1 00 0000+00
 NC OAKVIEW RD
 LINCOLN HW
 (SR0030 SEG 0341/0000)
 (SR0030 SEG 0340/0000)

INTER-BK OAKVIEW RD
 (T579)
 MFC BEGIN = D
 0010/0000 LENGTH(AH 1021 BK 0000)

DUKE ST		INTER-AHD			
(SR0222	SEG 0674/0647)				
LIBERTY ST					
(SR1012	SEG 0010/1090)				
LIBERTY ST		009338 FT			
(SR1012	SEG 0010/1090)	0061/1615			003079 FT
ROSS ST					
(CITY)		0061/1200			
CLAY ST					
(CITY)					
		0061/0784			
NEW ST					
(CITY)		0061/0398			
2 0 36188	0 00 0035+92	007723 FT			
FREDERICK ST					
(CITY)					
LENGTH(AH 1615 BK 3012)		0061/0000			002979 FT
LANC HOSPITAL PEDE					7060/0000 LTH AH 000100 BK 000100
OP ID 36/2041/0051/2800		0051/2769			
JAMES ST					
(CITY)					
		0051/2317			
LEMON ST					
(CITY)					
		0051/1731			
WALNUT ST					
(CITY)					
		0051/1150			
FULTON ST					
(CITY)					
		0051/0849			
CHESTNUT ST					
(CITY)					
		0051/0571			
MARION ST					
(CITY)					
		0051/0261			
2 0 36188	0 00 0005+80	004711 FT			
ORANGE ST					
(SR1002	SEG 0053/0000)				
LENGTH(AH 3012 BK 0581)		0051/0000			002979 FT
GRANT ST					7050/0000 LTH AH 000100 BK 000100
(CITY)					
		0041/0297			
2 0 36188	0 00 0000+00	004130 FT			
KING ST					
(SR0462	SEG 0270/0592)				
LENGTH(AH 0581 BK 1151)		0041/0000			002979 FT
					7040/0000 LTH AH 000100 BK 000100

DIR: B TOTAL LEN: 1.769 MI. DIST: 08-7 SR: 2041
 LEFT MUN: LANCASTER C RIGHT MUN: LANCASTER C

Street Name	City	Segment	Length (FT)	Stationing	Notes
MIFFLIN ST	(CITY)	0031/0850			
VINE ST	(CITY)	0031/0555			
WASHINGTON ST	(CITY)	0031/0252			
FARNUM ST	(CITY)	002979 FT			
CHURCH ST	(CITY)	0031/0000	002979 FT	0011+10	SR0222 SEG 0620/0000
HOWARD ST	(CITY)	0025/0466			
LOCUST ST	(CITY)	0025/0223			
NORTH ST	(CITY)	002248 FT			
MFC BEGIN = C		0025/0000			
CHESTER ST	(CITY)	0020/1156			
GREEN ST	(CITY)	0020/0908			
JUNIATA ST	(CITY)	0020/0000	000856 FT	0032+33	
CHESAPEAKE ST	(CITY)	0010/0000	000000 FT	0040+89	
FARNUM ST	(CITY)	7030/0000	002979 FT		LTH AH 000100 BK 000731
CHURCH ST	(CITY)	0024/0731			SR0222 SEG 0620/0000
HOWARD AV	(CITY)	0024/0459			
NORTH ST	(CITY)	002248 FT			
MFC BEGIN = C		0024/0000			
DAUPHIN ST	(CITY)	0020/0428	000856 FT		
SUSQUEHANNA ST	(CITY)	0020/0000			LENGTH(AH 1392 BK 0856)
NC DUKE ST	(CITY)	0010/0424			
CHESAPEAKE ST	(CITY)	0010/0000			
DUKE ST	(CITY)	0010/0000			SR2036 SEG 0010/0000
MFC BEGIN = C		0010/0000			

EXTRACT DATE: 12/18/2023 ROADWAY MANAGEMENT SYSTEM PAGE NUMBER: 558
 PRINT DATE: 12/20/2023 SLD COUNTY/SR - ANNUAL PRINT COUNTY: LANCASTER
 DIR: B TOTAL LEN: 2.765 MI. DIST: 08-7 SR: 2040
 LEFT MUN: PARADISE T RIGHT MUN: PARADISE T

014598 FT

014598 FT
 INTER-AHD CHERRY HILL RD
 (SR2033 SEG 0062/0000)
 CHERRY HILL RD
 (TWP)

0060/1814

TODD RD
 (TWP)

0060/1200

012784 FT

0060/0011 BMS EN 36/2040/0060/0000
 012784 FT 2 0 36028 0 00 0321+84
 T. PEQUEA

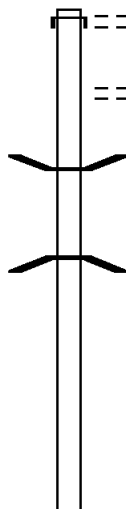
BMSBG 36/2040/0060/0000
 LENGTH(AH 1814 BK 1455)

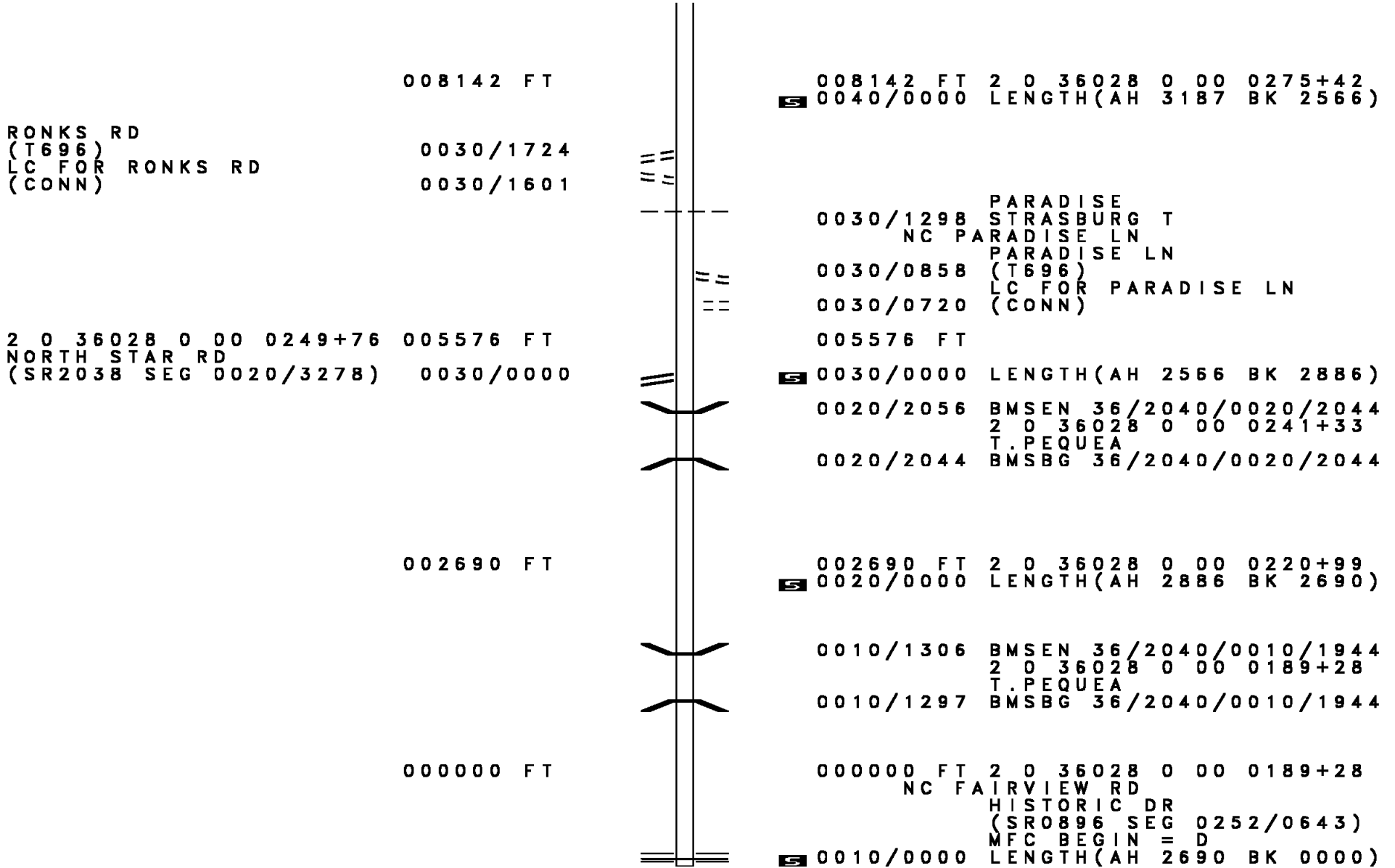
5

011329 FT

011329 FT 2 0 36028 0 00 0307+62
 LENGTH(AH 1455 BK 3187)

5





008142 FT

008142 FT 2 0 36028 0 00 0275+42
 0040/0000 LENGTH(AH 3187 BK 2566)

RONKS RD
 (T696)
 LC FOR RONKS RD
 (CONN)

0030/1724

0030/1601

0030/1298 PARADISE
 STRASBURG T
 NC PA PARADISE LN

0030/0858 PARADISE LN
 (T696)
 LC FOR PARADISE LN
 0030/0720 (CONN)

2 0 36028 0 00 0249+76 005576 FT
 NORTH STAR RD
 (SR2038 SEG 0020/3278) 0030/0000

005576 FT

0030/0000 LENGTH(AH 2566 BK 2886)

0020/2056 BMS EN 36/2040/0020/2044
 2 0 36028 0 00 0241+33
 T. PEQUEA

0020/2044 BMSBG 36/2040/0020/2044

002690 FT

002690 FT 2 0 36028 0 00 0220+99
 0020/0000 LENGTH(AH 2886 BK 2690)

0010/1306 BMS EN 36/2040/0010/1944
 2 0 36028 0 00 0189+28
 T. PEQUEA

0010/1297 BMSBG 36/2040/0010/1944

000000 FT

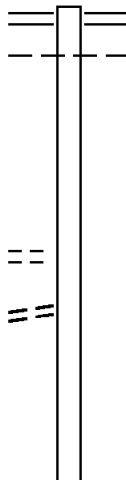
000000 FT 2 0 36028 0 00 0189+28
 NC FA IRVIEW RD

HISTORIC DR
 (SR0896 SEG 0252/0643)
 MFC BEGIN = D
 0010/0000 LENGTH(AH 2690 BK 0000)

EXTRACT DATE: 12/18/2023 ROADWAY MANAGEMENT SYSTEM PAGE NUMBER: 556
PRINT DATE: 12/20/2023 SLD COUNTY/SR - ANNUAL PRINT COUNTY: LANCASTER

DIR: B TOTAL LEN: 2.665 MI. DIST: 08-7 SR: 2039
LEFT MUN: LANCASTER C RIGHT MUN: LANCASTER C

014069 FT



014069 FT MILLPORT RD
0060/2477 (SR2036 SEG 0070/0284)
LANCASTER
0060/2048 WEST LAMPETER T

2 0 36034 0 00 0116+03 011592 FT
GOLF RD
(T539) 0060/0000
ESHelman MILL RD
(T476) 0050/1835

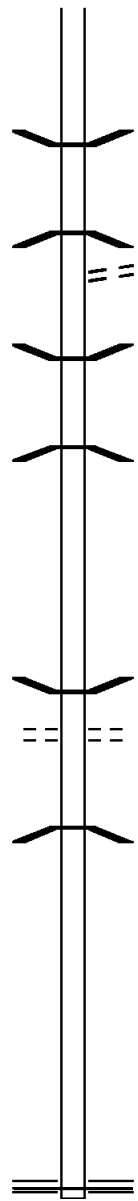
011592 FT
S 0060/0000 LENGTH(AH 2477 BK 2132)
NC ESHelman MILL RD

009460 FT

009460 FT 2 0 36034 0 00 0094+61
S 0050/0000 LENGTH(AH 2132 BK 2070)

DIR: B TOTAL LEN: 2.665 MI. DIST: 08-7 SR: 2039
 LEFT MUN: WEST LAMPETER T RIGHT MUN: WEST LAMPETER T

007390 FT



0040/0059 BMS EN 36/2039/0040/0000
 007390 FT 2 0 36034 0 00 0073+91
 MILL CREEK
 BMSBG 36/2039/0040/0000
 0040/0000 LENGTH(AH 2070 BK 1060)
 0030/1000 MORNINGSIDE DR
 (T539)

006330 FT

0030/0014 BMS EN 36/2039/0030/0000
 006330 FT 2 0 36034 0 00 0063+29
 T. BIG SPRING
 BMSBG 36/2039/0030/0000
 0030/0000 LENGTH(AH 1060 BK 3119)

003211 FT

0020/0010 BMS EN 36/2039/0020/0021
 LONG RIFLE RD
 0020/0007 (T537)
 003211 FT 2 0 36034 0 00 0032+09
 T. BIG SPRING
 BMSBG 36/2039/0020/0021
 0020/0000 LENGTH(AH 3119 BK 3211)

000000 FT

000000 FT 2 0 36034 0 00 0000+00
 NC GY PSY HILL RD
 BEAVER VALLEY PK
 (SRO222 SEG 0480/1151)
 MFC BEGIN = D
 0010/0000 LENGTH(AH 3211 BK 0000)

EXTRACT DATE: 12/18/2023 ROADWAY MANAGEMENT SYSTEM PAGE NUMBER: 554
 PRINT DATE: 12/20/2023 SLD COUNTY/SR - ANNUAL PRINT COUNTY: LANCASTER
 DIR: B TOTAL LEN: 1.293 MI. DIST: 08-7 SR: 2038
 LEFT MUN: STRASBURG T RIGHT MUN: STRASBURG T

FAIRVIEW RD 006826 FT
 (SR2040 SEG 0030/0000) 0020/3278


006826 FT FAIRVIEW RD
 0020/3278 (SR2040 SEG 0030/0000)

003548 FT

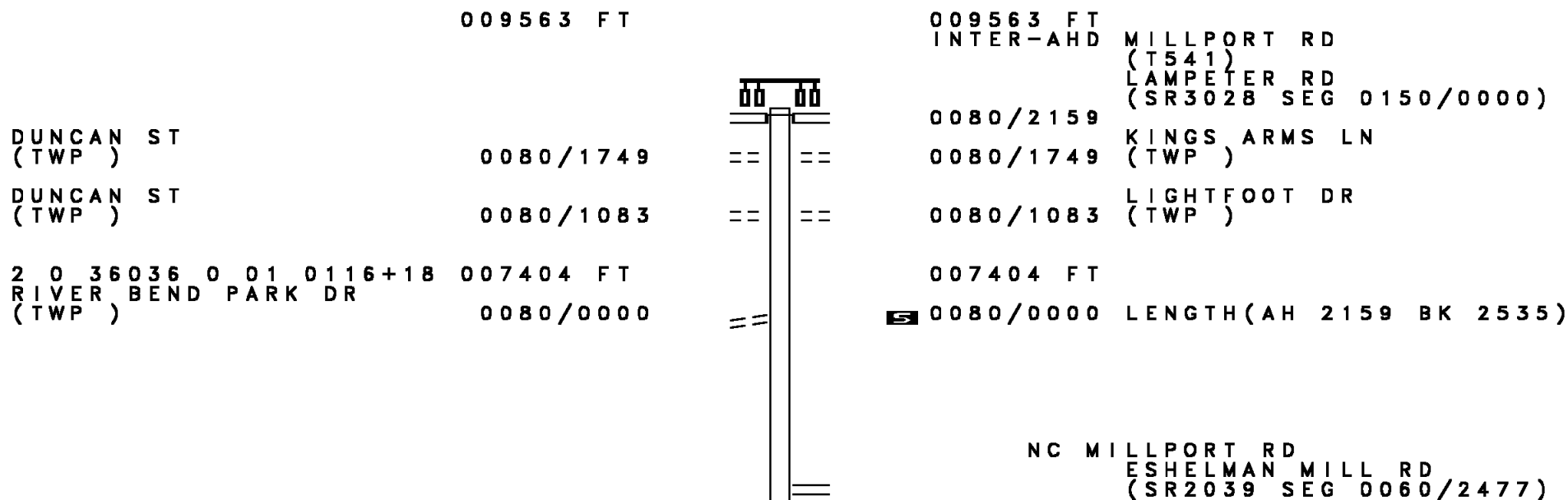
0020/0017 BMS EN 36/2038/0020/0000
 003548 FT 2 0 36138 0 00 0035+28
 TR PEQUEA CK
 BMSBG 36/2038/0020/0000
 0020/0000 LENGTH(AH 3278 BK 3548)

000000 FT

000000 FT 2 0 36138 0 00 0000+00
 NC NORTH STAR RD
 HARTMAN BRIDGE RD
 (SR0896 SEG 0270/0000)
 INTER-BK NORTH STAR RD
 (T477)
 MFC BEGIN = E
 0010/0000 LENGTH(AH 3548 BK 0000)



DIR: B TOTAL LEN: 1.811 MI. DIST: 08-7 SR: 2036
 LEFT MUN: WEST LAMPETER T RIGHT MUN: WEST LAMPETER T



EXTRACT DATE: 12/18/2023
PRINT DATE: 12/20/2023

ROADWAY MANAGEMENT SYSTEM
SLD COUNTY/SR - ANNUAL PRINT

PAGE NUMBER: 552
COUNTY: LANCASTER

DIR: B TOTAL LEN: 1.811 MI.
LEFT MUN: WEST LAMPETER T

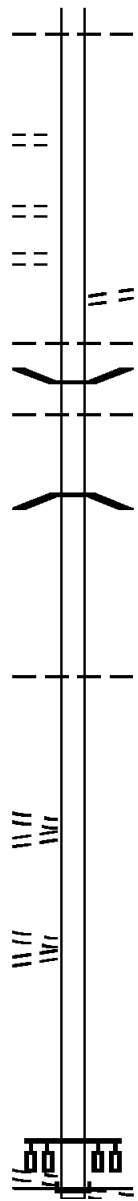
DIST: 08-7 SR: 2036
RIGHT MUN: WEST LAMPETER T

004869 FT
DAVIS ST
(CITY)
2 0 36036 0 00 0083+80 0060/0197
004266 FT
PARKWAY
(CITY)
0060/0000
REEDY LN
(CITY)
0050/1093

003048 FT
002289 FT

2 0 36036 0 00 0057+26 001587 FT
DELAWARE ST
(CITY)
MARSHALL ST
(CITY)
0030/0000
SCHUYLKILL ST
(CITY)
ANN ST
(CITY)
0020/0309
000479 FT

2 0 36036 0 00 0041+18 000000 FT
CHESAPEAKE ST
(CITY)
0010/0000



WEST LAMPETER
LANCASTER C
0070/0284
004869 FT 2 0 36036 0 01 0090+11
5 0070/0000 LENGTH(AH 2535 BK 0603)

004266 FT
5 0060/0000 LENGTH(AH 0603 BK 1218)

ROCKFORD DR
(T494)
LANCASTER
0050/1023
WEST LAMPETER T
0050/0966 BMS EN 36/2036/0050/0669
WEST LAMPETER
LANCASTER TOWNSHIP T
0050/0793 2 0 36036 0 00 0078+31
CONEGTOGA R.
0050/0669 BMS BG 36/2036/0050/0669

003048 FT 2 0 36036 0 00 0071+62
5 0050/0000 LENGTH(AH 1218 BK 0759)

002289 FT 2 0 36036 0 00 0064+28
LANCASTER TOWNSHIP
LANCASTER C
5 0040/0000 LENGTH(AH 0759 BK 0702)

001587 FT
5 0030/0000 LENGTH(AH 0702 BK 1108)

000479 FT 2 0 36036 0 00 0045+97
5 0020/0000 LENGTH(AH 1108 BK 0479)
NC DUKE ST

CHESAPEAKE ST
(CITY)
DUKE ST
INTER-BK
000000 FT (SR2041 SEG 0010/0000)
MFC BEGIN = D
5 0010/0000 LENGTH(AH 0479 BK 0000)

EXTRACT DATE: 12/18/2023 ROADWAY MANAGEMENT SYSTEM PAGE NUMBER: 551
PRINT DATE: 12/20/2023 SLD COUNTY/SR - ANNUAL PRINT COUNTY: LANCASTER
DIR: B TOTAL LEN: 3.234 MI. DIST: 08-7 SR: 2035
LEFT MUN: PARADISE T RIGHT MUN: PARADISE T

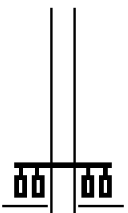
017076 FT



017076 FT
7110/0000 LENGTH(AH 3166 BK 2555)

DIR: B TOTAL LEN: 3.234 MI. DIST: 08-7 SR: 2035
 LEFT MUN: PARADISE T RIGHT MUN: PARADISE T

009125 FT



009125 FT 2 0 36030 0 00 0090+23
 STRASBURG RD
 (SR0741 SEG 0460/0000)

5 0050/0000 LENGTH(AH 3044 BK 1968)

007157 FT

007157 FT 2 0 36030 0 00 0071+38
 5 0040/0000 LENGTH(AH 1968 BK 2573)

004584 FT

004584 FT 2 0 36030 0 00 0045+91
 5 0030/0000 LENGTH(AH 2573 BK 2181)

002403 FT

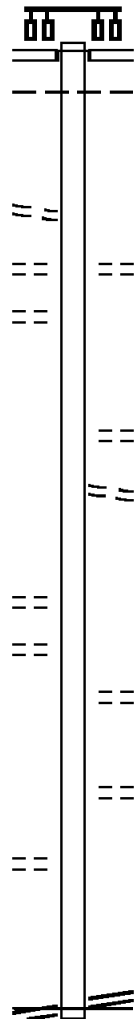


002403 FT 2 0 36030 0 00 0023+81
 CORNER KETCH RD
 (T788)
 5 0020/0000 LENGTH(AH 2181 BK 2403)

000000 FT

000000 FT 2 0 36030 0 00 0000+00
 NC BELMONT RD
 GEORGETOWN RD
 (SR0896 SEG 0170/1227)
 INTER-BK BELMONT RD
 (TWP)
 MFC BEGIN = D
 5 0010/0000 LENGTH(AH 2403 BK 0000)

	006695 FT		006695 FT	INTER-AHD	MILLSTREAM RD (TWP) STRASBURG PK (SR2029 SEG 0180/0000)
			0030/2774		EAST LAMPETER
			0030/2516		WEST LAMPETER T
THISTLE LN (TWP)	0030/1300	==			
CONARD RD (T539)	0030/0918	==	0030/0918		WOLGEMUTH DR (TWP)
TALL GRASS PATH (TWP)	0030/0613	==			
	003921 FT		003921 FT	2 0 36109 0 00	0039+58
			0030/0000	LENGTH(AH 2774 BK 2738)	
			0020/2613	WOLGEMUTH DR (TWP)	
			0020/2238	DOVELAND CT (TWP)	
NORDICK DR (T520)	0020/0853	==			
OVERHILL DR (TWP)	0020/0466	==			
	001183 FT		0020/0284	VALETTE DR (T415)	
			001183 FT	2 0 36109 0 00	0011+83
			0020/0000	NEWPORT DR (T712)	
			0020/0000	LENGTH(AH 2738 BK 1183)	
COOL CREEK WY (TWP)	0010/0397	==	000000 FT	000000 FT	2 0 36109 0 00
	000000 FT			LAMPETER RD (SR3028 SEG 0130/0000)	
LAMPETER RD (SR3028 SEG 0130/0000)	0010/0000	==	0010/0000	NC WINDY HILL RD MFC BEGIN = E	
			0010/0000	LENGTH(AH 1183 BK 0000)	



DIR: B TOTAL LEN: 1.186 MI. DIST: 08-7 SR: 2033
 LEFT MUN: LEACOCK T RIGHT MUN: LEACOCK T

006263 FT		006263 FT	7120/0000	LENGTH(AH 0951 BK 2876)
006263 FT		006263 FT	7110/0000	LENGTH(AH 2876 BK 1812)
006263 FT		006263 FT	7100/0000	LENGTH(AH 1812 BK 1482)
006263 FT		006263 FT	7092/0000	LENGTH(AH 1482 BK 0058)
		INTER-AHD	0090/0058	BMSBN 36/2033/0090/0000
006205 FT		006205 FT	INTER-BK	OLD LEACOCK RD (TBK)
				(T700)
				1 0 36029 0 00 0209+56
				OLD LEACOCK RD (TBK)
				(T700)
				NATIONAL RAILROAD PA RR
				BMSBG 36/2033/0090/0000
006205 FT		0090/0000	006205 FT	LENGTH(AH 0058 BK 2192)
		7082/0000		LENGTH(AH 2192 BK 0153)
		INTER-AHD	0080/0153	BMSBN 36/2033/0080/0000
				OLD LEACOCK RD (TBK)
				(TWP)
				LEACOCK
006052 FT		0080/0066	006052 FT	PARADISE T
		NC OL		2 0 36029 0 01 0185+59
		INTER-BK		OLD LEACOCK RD (TBK)
				OLD LEACOCK RD (TBK)
				(TWP)
				PEQUEA CREEK
				BMSBG 36/2033/0080/0000
006052 FT		0080/0000	006052 FT	LENGTH(AH 0153 BK 1865)
		7070/0000		LTH AH 001865 BK 000100
006052 FT		006052 FT		

DIR: B TOTAL LEN: 1.186 MI.
 LEFT MUN: PARADISE T

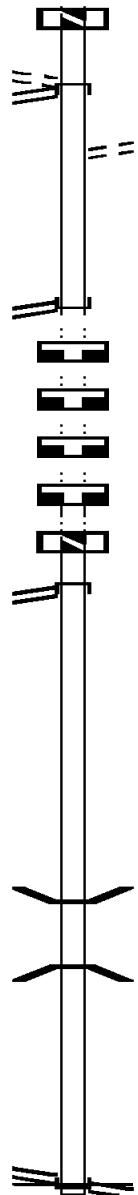
DIST: 08-7 SR: 2033
 RIGHT MUN: PARADISE T

SINGER AV
 (TWP)
 LINCOLN HW
 (SR0030 SEG 0460/1958) 0062/1066

PARADISE LN
 (SR2040 SEG 0060/1814) 0062/0000

STRASBURG RD
 (SR0741 SEG 0420/2716) 0020/2506

2 0 36029 0 00 0000+00 000000 FT
 GEORGETOWN RD
 (SR0896 SEG 0190/2911) 0010/0000



7062/0000 LTH AH 000100 BK 001066

INTER-AHD LINCOLN HW
 0062/1066 (SR0030 SEG 0460/1958)
 PARADISE LN
 (T484)
 NC SINGER AV

004986 FT 2 0 36029 0 00 0148+02

NC PARADISE LN
 INTER-BK CHERRY HILL RD
 (TWP)

5 0062/0000 LENGTH(AH 1066 BK 2289)

004986 FT
 7060/0000 LENGTH(AH 2289 BK 2517)

004986 FT
 7050/0000 LENGTH(AH 2517 BK 2263)

004986 FT
 7040/0000 LENGTH(AH 2263 BK 2705)

004986 FT
 7030/0000 LTH AH 002705 BK 000100

004986 FT
 7022/0000 LTH AH 000100 BK 002506

0020/2506 INTER-AHD STRASBURG RD

0020/2506 (SR0741 SEG 0420/2716)

5 002480 FT 2 0 36029 0 00 0025+00

0020/0000 LENGTH(AH 2506 BK 2480)

0010/1077 BMS EN 36/2033/0010/1058

2 0 36029 0 00 0010+66

0010/1058 CALAMUS RUN
 BMSBG 36/2033/0010/1058

NC ROHRER MILL RD

GEORGETOWN RD
 (SR0896 SEG 0190/2911)

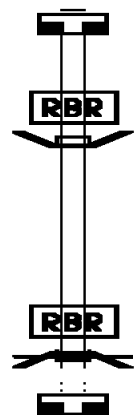
INTER-BK ROHRER MILL RD
 000000 FT (TWP)

MFC BEGIN = D

5 0010/0000 LENGTH(AH 2480 BK 0000)

EXTRACT DATE: 12/18/2023 ROADWAY MANAGEMENT SYSTEM PAGE NUMBER: 545
 PRINT DATE: 12/20/2023 SLD COUNTY/SR - ANNUAL PRINT COUNTY: LANCASTER
 DIR: B TOTAL LEN: .020 MI. DIST: 08-7 SR: 2032
 LEFT MUN: CHRISTIANA B RIGHT MUN: CHRISTIANA B

000106 FT



000000 FT

000000 FT

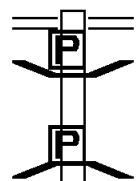
000106 FT
7020/0000 LENGTH(AH 0575 BK 0106)

INTER-AHD WATER ST
 0014/0106 (BORO)
 000000 FT 2 0 36131 0 00 0072+20
 P3

NC WATER ST
 INTER-BK WATER ST
 (BORO)
 WILLIAMS RUN
 BMSBG 36/2032/0014/0000
 MFC BEGIN = C

0014/0000
 000000 FT
 7010/0000 LENGTH(AH 0481 BK 0000)

007318 FT

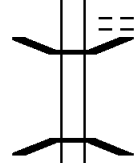


007318 FT LIME VALLEY RD
 0030/2328 (SR2030 SEG 0050/0000)
 BMSEN 36/2031/0030/2228
 0030/2245 BRIDGE POSTED (TONS)
 2 0 36131 0 00 0072+20
 SGL 36 COMB 40
 WALNUT RUN
 0030/2228 BMSBG 36/2031/0030/2228

004990 FT

004990 FT 2 0 36131 0 00 0049+97
 0030/0000 LENGTH(AH 2328 BK 2419)

002571 FT



0020/0486 DEITER RD
 (T471)
 0020/0043 BMSEN 36/2031/0020/0000
 002571 FT 2 0 36131 0 00 0026+15
 LIL BEAVER
 BMSBG 36/2031/0020/0000
 0020/0000 LENGTH(AH 2419 BK 2571)

ORCHARD RD
 (T471)

0010/1570



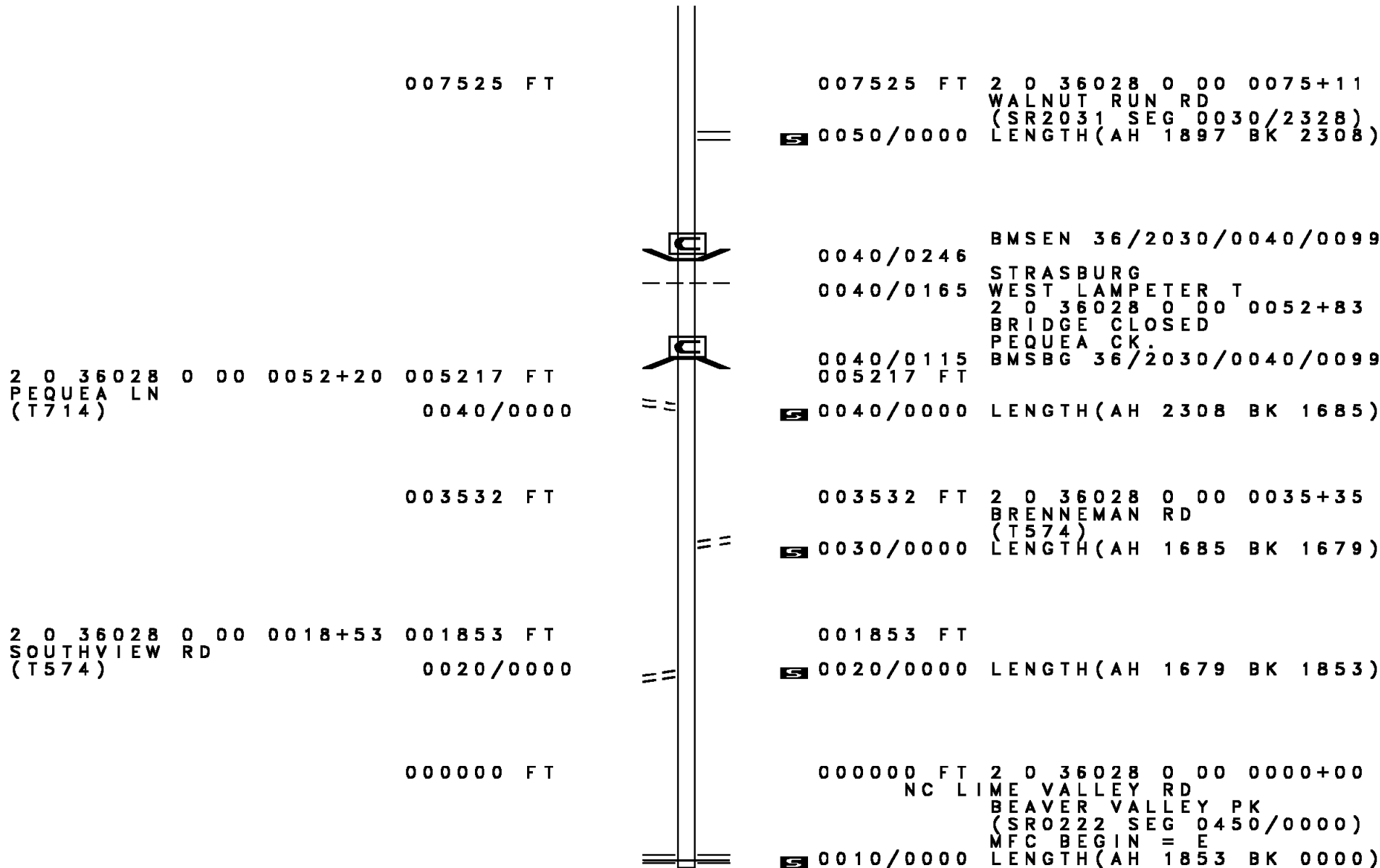
000000 FT

000000 FT 2 0 36131 0 00 0000+00
 NC WA LNUT RUN RD
 BEAVER VALLEY PK
 (SR0222 SEG 0400/0000)
 MFC BEGIN = E
 0010/0000 LENGTH(AH 2571 BK 0000)

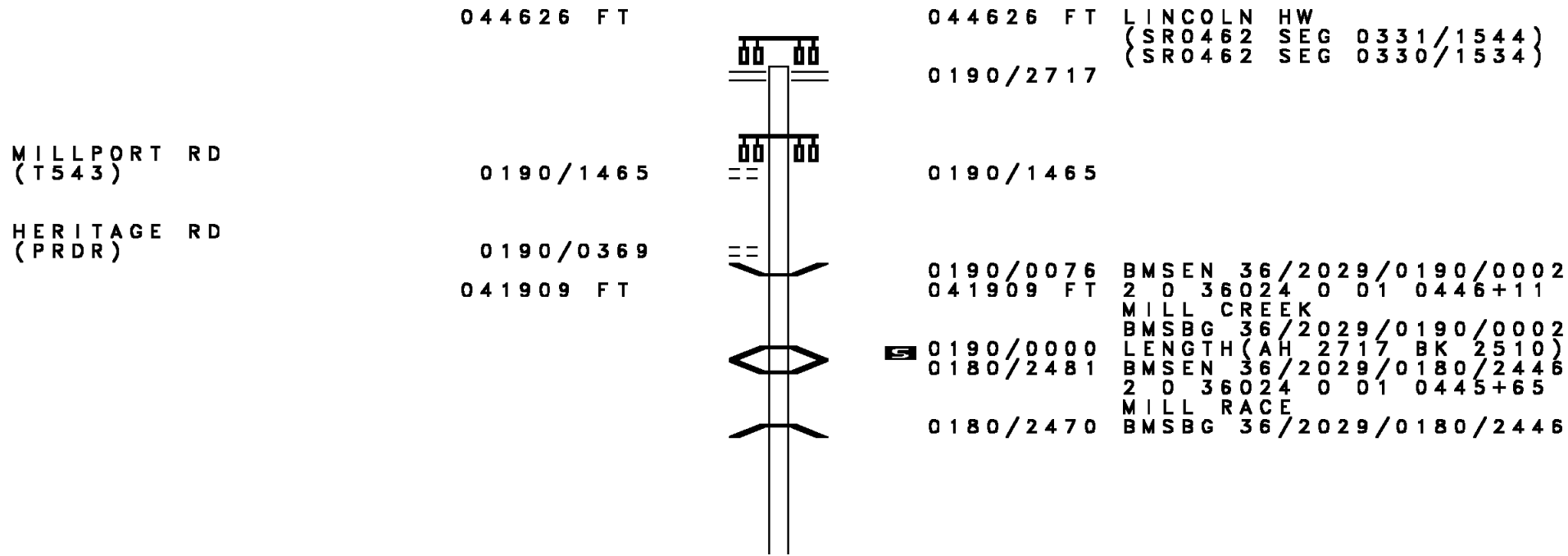
DIR: B TOTAL LEN: 3.604 MI. DIST: 08-7 SR: 2030
 LEFT MUN: STRASBURG T RIGHT MUN: STRASBURG T

VILLAGE RD (SR0741 SEG 0350/2133)	019029 FT 0090/1895		019029 FT INTER-AHD MILLER ST 0090/1895 (SR0741 SEG 0350/2133)
HAGERS RD (T720)	0090/0664 017134 FT		017134 FT 2 0 36028 0 00 0170+70 COPPERSMITH LN (PRDR) HAGER RD (T720) 5 0090/0000 LENGTH(AH 1895 BK 2170)
	014964 FT		5 014964 FT 2 0 36028 0 00 0149+86 0080/0000 LENGTH(AH 2170 BK 2305)
	012659 FT		0070/0832 TWIN ELM RD (T473) 5 012659 FT 2 0 36028 0 00 0126+81 0070/0000 LENGTH(AH 2305 BK 3237)
	009422 FT		009422 FT 2 0 36028 0 00 0094+08 BACHMAN RD (T718) 5 0060/0000 LENGTH(AH 3237 BK 1897) LC TO BACHMAN RD 0050/1721 (CONN)

DIR: B TOTAL LEN: 3.604 MI. DIST: 08-7 SR: 2030
 LEFT MUN: STRASBURG T RIGHT MUN: STRASBURG T



EXTRACT DATE: 12/18/2023 ROADWAY MANAGEMENT SYSTEM PAGE NUMBER: 541
 PRINT DATE: 12/20/2023 SLD COUNTY/SR - ANNUAL PRINT COUNTY: LANCASTER
 DIR: B TOTAL LEN: 8.452 MI. DIST: 08-7 SR: 2029
 LEFT MUN: EAST LAMPETER T RIGHT MUN: EAST LAMPETER T



044626 FT

044626 FT LINCOLN HW
 { SRO462 SEG 0331/1544 }
 { SRO462 SEG 0330/1534 }

MILLPORT RD
 (T543)

0190/1465

0190/2717

0190/1465

HERITAGE RD
 (PRDR)

0190/0369

041909 FT

0190/0076 BMS EN 36/2029/0190/0002
 041909 FT 2 0 36024 0 01 0446+11

5

MILL CREEK
 BMSBG 36/2029/0190/0002
 0190/0000 LENGTH(AH 2717 BK 2510)
 0180/2481 BMS EN 36/2029/0180/2446
 2 0 36024 0 01 0445+65
 MILL RACE
 0180/2470 BMSBG 36/2029/0180/2446

DIR: B TOTAL LEN: 8.452 MI. DIST: 08-7 SR: 2029
 LEFT MUN: EAST LAMPETER T RIGHT MUN: EAST LAMPETER T

2 0 36024 0 01 0421+05 039399 FT
 WINDY HILL RD
 (SR2034 SEG 0030/2774) 0180/0000

COUNTRY MEADOWS DR
 (T544) 0170/0547
 037591 FT

2 0 36024 0 01 0342+86 031582 FT
 PIONEER RD
 (T720) 0150/0000

029016 FT

039399 FT

0180/0000 LENGTH(AH 2510 BK 1808)
 MILLSTREAM RD
 (T539)
 0170/1793

037591 FT 2 0 36024 0 01 0402+95
 0170/0000 LENGTH(AH 1808 BK 2603)

0160/1119 EAST LAMPETER
 WEST LAMPETER T

034988 FT 2 0 36024 0 01 0376+92
 ROCKVALE RD
 (T537)
 0160/0000 LENGTH(AH 2603 BK 3406)


031582 FT

0150/0000 LENGTH(AH 3406 BK 2566)

029016 FT 2 0 36024 0 01 0317+20
 LEAMAN RD
 (T531)

0140/0000 LENGTH(AH 2566 BK 3093)

DIR: B TOTAL LEN: 8.452 MI. DIST: 08-7 SR: 2029
 LEFT MUN: WEST LAMPETER T RIGHT MUN: WEST LAMPETER T



DIR: B TOTAL LEN: 8.452 MI.
 LEFT MUN: STRASBURG B

DIST: 08-7 SR: 2029
 RIGHT MUN: STRASBURG B

2 0 36024 0 01 0217+55 019063 FT
 MILLER ST
 (SR0741 SEG 0370/1996) 0100/0000

019063 FT
 019063 FT
 019063 FT
 019063 FT
 019063 FT

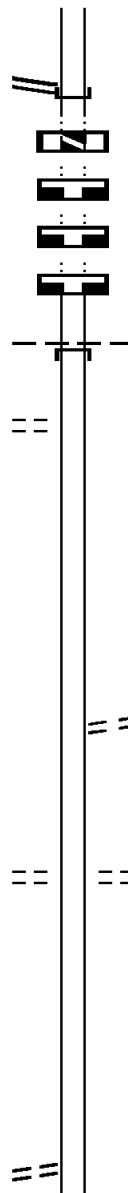
TWIN ELM RD
 (T473)

018637 FT
 0080/0000

015378 FT

2 0 36024 0 01 0139+05 013893 FT
 GLENWOOD DR
 (T471) 0060/0000

2 0 36024 0 01 0107+76 010784 FT
 DEITER RD
 (T471) 0050/0000



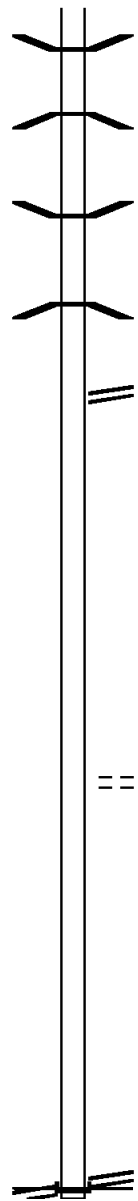
019063 FT NCASTER AV
 INTER-BK MILLER ST
 (SR0741 SEG 0370/1996)
 0100/0000 LTH AH 002816 BK 000100
 019063 FT
 7092/0000 LTH AH 000100 BK 001485
 019063 FT
 7090/0000 LENGTH(AH 1485 BK 0978)
 019063 FT
 7086/0000 LENGTH(AH 0978 BK 0231)
 019063 FT
 7084/0000 LENGTH(AH 0231 BK 0426)
 INTER-AHD JACKSON ST
 (T732)
 0080/0426 STRASBURG T
 018637 FT 2 0 36024 0 01 0186+51
 NC JACKSON ST
 0080/0000 LENGTH(AH 0426 BK 3259)

015378 FT 2 0 36024 0 01 0154+15
 SHAUB RD
 (T473)
 0070/0000 LENGTH(AH 3259 BK 1485)

013893 FT HILLTOP RD
 (T471)
 0060/0000 LENGTH(AH 1485 BK 3109)

010784 FT
 0050/0000 LENGTH(AH 3109 BK 2483)

DIR: B TOTAL LEN: 8.452 MI. DIST: 08-7 SR: 2029
 LEFT MUN: STRASBURG T RIGHT MUN: STRASBURG T



	0040/1470	BMS EN 36/2029/0040/1393 2 0 36024 0 01 0097+29 LITTLE BEAVER CREEK
	0040/1415	BMSBG 36/2029/0040/1393
008301 FT	0040/0023	BMS EN 36/2029/0040/0000 008301 FT 2 0 36024 0 01 0083+26 T. BEAVER CK.
	0040/0000	BMSBG 36/2029/0040/0000 LENGTH(AH 2483 BK 2352)
	0030/1182	WEAVER RD (SR2024 SEG 0010/0000)
005949 FT	005949 FT	2 0 36024 0 00 0052+72
	0030/0000	LENGTH(AH 2352 BK 2916)
003033 FT	003033 FT	2 0 36024 0 00 0030+33 SANDSTONE RD (T722)
	0020/0000	LENGTH(AH 2916 BK 3033)
000000 FT	000000 FT	2 0 36024 0 00 0000+00 BEAVER VALLEY PK (SR0222 SEG 0390/1789)
	0010/0000	NC BU NUNKER HILL RD INTER-BK KRANTZ MILL RD (T437) MFC BEGIN = D
	0010/0000	LENGTH(AH 3033 BK 0000)

BEAVER VALLEY PK
 (SR0222 SEG 0390/1789) 0010/0000

EXTRACT DATE: 12/18/2023 ROADWAY MANAGEMENT SYSTEM PAGE NUMBER: 536
PRINT DATE: 12/20/2023 SLD COUNTY/SR - ANNUAL PRINT COUNTY: LANCASTER
DIR: B TOTAL LEN: 1.926 MI. DIST: 08-7 SR: 2028
LEFT MUN: SADBURY T RIGHT MUN: SADBURY T

010168 FT



010168 FT AH-CHESTER (15)
INTER-AHD STRASBURG RD
0050/3246 (SR3068 SEG 0010/0000)

DIR: B TOTAL LEN: 1.926 MI. DIST: 08-7 SR: 2028
 LEFT MUN: SADSBUARY T RIGHT MUN: SADSBUARY T

SIMMONTOWN RD
 (T950)
 GLICK STRUCTURE
 (PRDR)

HIDDEN HOLLOW DR
 (TWP)

PHEASANT RUN DR
 (TWP)

NEWPORT RD
 (T460)

006922 FT

0050/0000

0040/1593

004877 FT

002626 FT

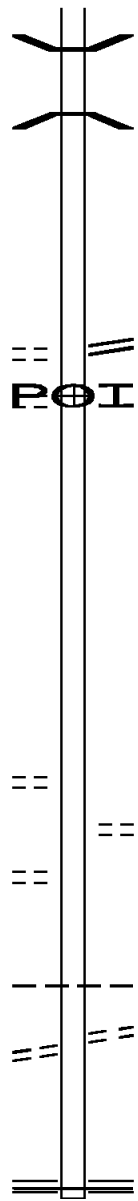
0020/1305

0020/0605

000759 FT

0010/0357

000000 FT



0050/2237 BMS EN 36/2028/0050/2220
 2 0 36078 0 01 0112+18
 PINE CREEK
 0050/2220 BMSBG 36/2028/0050/2220

006922 FT 2 0 36078 0 01 0089+87
 SIMMONTOWN RD
 (SR2027 SEG 0030/2349)
 0050/0000 LENGTH(AH 3246 BK 2045)
 0040/1593 (APRA) GLICK STRUCTURE

004877 FT 2 0 36078 0 01 0071+62
 0040/0000 LENGTH(AH 2045 BK 2251)

002626 FT 2 0 36078 0 01 0049+58
 0030/0000 LENGTH(AH 2251 BK 1867)

0020/1125 MARY DR
 (T460)

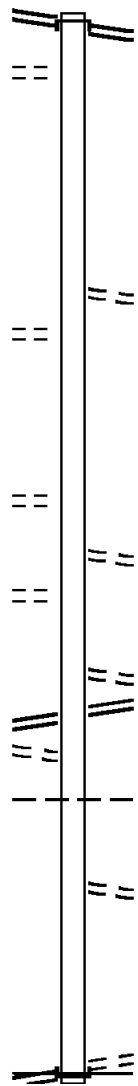
000759 FT 2 0 36078 0 01 0030+91
 0020/0000 LENGTH(AH 1867 BK 0759)

0010/0661 SADSBUARY T
 SALISBUARY T
 NEWPORT RD
 (T456)

0010/0357 2 0 36078 0 00 0023+32
 000000 FT NC ST TRASBURG RD
 GAP-NEWPORT PK
 (SR0041 SEG 0050/0000)
 MFC BEGIN = D
 0010/0000 LENGTH(AH 0759 BK 0000)

DIR: B TOTAL LEN: 1.331 MI. DIST: 08-7 SR: 2027
 LEFT MUN: SADBURY T RIGHT MUN: SADBURY T

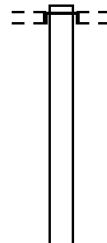
Left Side Description	Left Side Stationing	Right Side Description	Right Side Stationing
STRASBURG RD (SR2028 SEG 0050/0000) QUAKER LN (TWP)	007029 FT 0030/2349 0030/1886	INTER-AHD SIMMONTOWN RD (TWP) STRASBURG RD (SR2028 SEG 0050/0000)	007029 FT 0030/2349
MEADOWVIEW DR (TWP)	004680 FT 0020/1681	UNKNOWN (T459) LENGTH(AH 2349 BK 1785)	004680 FT 2 0 36085 0 00 0046+75
PINE CREEK DR (T457)	002895 FT 0020/0000	NC SIMMONTOWN RD LENGTH(AH 1785 BK 2895) SADBURY LN (T458)	002895 FT 2 0 36085 0 00 0028+95
PLEASANT VIEW RD (TWP)	0010/2388	FROM 0041/0010 SH 01 (CONN) NEWPORT PK (SR0041 SEG 0010/0767)	0010/1629
NEWPORT PK (SR0041 SEG 0010/0767) FROM 0041/0010 SH 02 (CONN)	0010/1445 0010/1259	SADBURY CHRISTIANA B	0010/1445
NEWPORT AV (SR2025 SEG 0030/0000)	000000 FT 0010/0000	PINE ST (TWP) NEWPORT AV (BORO) SADBURY AV SADBURY AV (SR2025 SEG 0030/0000) MFC BEGIN = E LENGTH(AH 2895 BK 0000)	0010/0346 000000 FT 2 0 36085 0 00 0000+00



EXTRACT DATE: 12/18/2023 ROADWAY MANAGEMENT SYSTEM PAGE NUMBER: 533
 PRINT DATE: 12/20/2023 SLD COUNTY/SR - ANNUAL PRINT COUNTY: LANCASTER
 DIR: B TOTAL LEN: 2.343 MI. DIST: 08-7 SR: 2026
 LEFT MUN: BART T RIGHT MUN: BART T

012369 FT

012369 FT
 INTER-AHD WHITE OAK RD
 (T413)
 MINE RD
 (TWP)



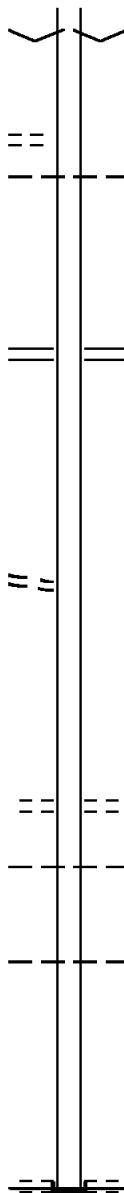
009654 FT

009654 FT 2 0 36105 0 00 0170+19

DIR: B TOTAL LEN: 2.343 MI. DIST: 08-7 SR: 2026
 LEFT MUN: BART T RIGHT MUN: BART T

CORNER KETCH RD
 (T788)

0040/1671



0050/0000 VILLAGE: NICKEL MINES
 LENGTH(AH 2715 BK 2813)

0040/1377 BART
 PARADISE T

006841 FT

006841 FT 2 0 36105 0 00 0141+94
 GEORGETOWN RD
 (SR0896 SEG 0170/0000)

0040/0000 LENGTH(AH 2813 BK 2460)

2 0 36105 0 00 0117+17
 BELMONT RD
 (T786)

004381 FT
 0030/0000

004381 FT

0030/0000 LENGTH(AH 2460 BK 1876)

002505 FT

002505 FT 2 0 36105 0 00 0098+73
 PEACH LN
 (T784)

0020/0000 LENGTH(AH 1876 BK 2505)

0010/1649 PARADISE
 BART T

0010/0618 BART
 EDEN T

000000 FT

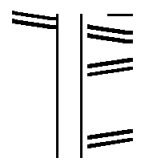
000000 FT 2 0 36105 0 00 0073+68
 NC WHITE OAK RD
 MT PLEASANT RD
 (T696)

INTER-BK WHITE OAK RD
 (T413)

0010/0000 MFC BEGIN = E
 LENGTH(AH 2505 BK 0000)

EXTRACT DATE: 12/18/2023 ROADWAY MANAGEMENT SYSTEM PAGE NUMBER: 531
 PRINT DATE: 12/20/2023 SLD COUNTY/SR - ANNUAL PRINT COUNTY: LANCASTER
 DIR: B TOTAL LEN: 1.109 MI. DIST: 08-7 SR: 2025
 LEFT MUN: SADSBUY T RIGHT MUN: SADSBUY T

NEWPORT PK		005856 FT		005582 FT
(SR0041	SEG 0020/0000)			
NEWPORT PK				
(SR0041	SEG 0020/0000)	0035/0361		
JUGHANDLE RD				
(SR9408	SEG 0010/0141)	0035/0087		
0 0 0000	0 0 00 0000+00	005495 FT		
JUGHANDLE RD				
(SR9408	SEG 0010/0000)			

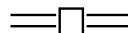


DIR: B TOTAL LEN: 1.109 MI. DIST: 08-7 SR: 2025
 LEFT MUN: SADSBUARY T RIGHT MUN: SADSBUARY T

Segment	Length (FT)	Start Station	End Station	Notes
MFC BEGIN = D LENGTH(AH 0361 BK 1339)	0035/0000	005495 FT	7034/0000	LTH AH 000181 BK 001339
	004156 FT	0030/0700	004156 FT	PINE CREEK RD (SR2047 SEG 0010/0000)
		0030/0000	003047 FT	2 0 00344 0 00 1164+41 SADSBUARY AV (SR2027 SEG 0010/0000) NC NEWPORT AV NEWPORT RD (BORO) SADSBUARY CHRISTIANA B
		0030/0000	003047 FT	LENGTH(AH 1339 BK 1109) NC SADSBUARY AV
1 0 00344 0 00 1153+03 MARY ST (BORO)	003047 FT 0020/0000	0020/0000	0010/1399 0010/1272	LENGTH(AH 1109 BK 1967) HARRISON AV (BORO) BMS EN 36/2025/0010/1028 1 0 00344 0 00 1139+08 NATIONAL RAILROAD PA RR BMSBG 36/2025/0010/1028
BROAD ST (BORO)	0010/0550	0010/1028	0010/1028	BMSBG 36/2025/0010/1028
		0010/0424	0010/0260	CHURCH ST (BORO) SLOKOM AV (BORO)
WALKER AL (BORO)	0010/0045 001080 FT	001080 FT	001080 FT	1 0 00344 0 00 1133+36 GAY ST (BORO)
WATER ST (BORO)	0010/0000	0010/0000	0004/0861 0004/0263	MFC BEGIN = D LENGTH(AH 1967 BK 1080) ANN ST (BORO) BMS EN 36/2025/0004/0173 0 0 00000 0 00 0000+00 WILLIAMS RUN BMSBG 36/2025/0004/0173
		0004/0176	000000 FT	NC BRIDGE ST INTER-BK BRIDGE ST (SR0372 SEG 0440/0000) MFC BEGIN = C
0 0 00000 0 00 0000+00 GERMANTOWN AV (SR0372 SEG 0440/0000)	000000 FT 0004/0000	0004/0000	0004/0000	LENGTH(AH 1080 BK 0000)

EXTRACT DATE: 12/18/2023 ROADWAY MANAGEMENT SYSTEM PAGE NUMBER: 529
PRINT DATE: 12/20/2023 SLD COUNTY/SR - ANNUAL PRINT COUNTY: LANCASTER
DIR: B TOTAL LEN: 1.873 MI. DIST: 08-7 SR: 2024
LEFT MUN: STRASBURG T RIGHT MUN: STRASBURG T

009888 FT



009888 FT MAY POST OFFICE RD
0040/1661 (SR2015 SEG 0170/0000)

DIR: B TOTAL LEN: 1.873 MI. DIST: 08-7 SR: 2024
 LEFT MUN: STRASBURG T RIGHT MUN: STRASBURG T



008227 FT 0040/0679 BMS EN 36/2024/0040/0647
 2 0 36051 0 00 0080+93
 T.L'L BEAVER
 0040/0671 BMSBG 36/2024/0040/0647
 008227 FT 2 0 36051 0 00 0080+93
 EISENBERGER RD
 (T728)
 0040/0000 LENGTH(AH 1661 BK 3093)

005134 FT 005134 FT 2 0 36051 0 00 0051+37
 MILLER RD
 (T726)
 0030/0000 LENGTH(AH 3093 BK 2694)
 WINTER HILL RD
 0020/2170 (SR2022 SEG 0050/3422)
 FOR SR 2022 AND 2024
 0020/2057 (CONN)


002440 FT 002440 FT 2 0 36051 0 00 0024+40
 0020/0000 LENGTH(AH 2694 BK 2440)

SAWMILL RD
 (T465) 0010/0954

2 0 36051 0 00 0000+00 000000 FT
 BUNKER HILL RD
 (SR2029 SEG 0030/1182) 0010/0000
 0010/0673 BMS EN 36/2024/0010/0619
 2 0 36051 0 00 0006+02
 T.L.L.BEAV.
 0010/0650 BMSBG 36/2024/0010/0619
 NC WEAVER RD
 INTER-BK BUNKER HILL RD
 000000 FT (SR2029 SEG 0030/1182)
 MFC BEGIN = E
 0010/0000 LENGTH(AH 2440 BK 0000)

EXTRACT DATE: 12/18/2023 ROADWAY MANAGEMENT SYSTEM PAGE NUMBER: 527
PRINT DATE: 12/20/2023 SLD COUNTY/SR - ANNUAL PRINT COUNTY: LANCASTER
DIR: B TOTAL LEN: 2.463 MI. DIST: 08-7 SR: 2023
LEFT MUN: SADBURY T RIGHT MUN: SADBURY T

013004 FT



013004 FT
INTER-AHD GAP RD
0040/3014 (T463)

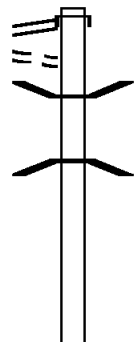
DIR: B TOTAL LEN: 2.463 MI. DIST: 08-7 SR: 2023
LEFT MUN: SADBURY T RIGHT MUN: SADBURY T

009990 FT		009990 FT 2 0 36009 0 01 0800+78
		0040/0000 LENGTH(AH 3014 BK 2909)
		WALKER LN
		0030/1216 (T459)
2 0 36009 0 01 0771+31 007081 FT		007081 FT
WALKER LN		0030/0000 LENGTH(AH 2909 BK 3715)
(T459)		
003366 FT		003366 FT 2 0 36009 0 01 0734+16
		WILLIAMS RUN RD
		(T413)
		0020/0000 LENGTH(AH 3715 BK 3366)
000000 FT		000000 FT 2 0 36009 0 01 0700+50
		NC GAP RD
		CHRISTIANA PK
		(SR0372 SEG 0400/0000)
		MFC BEGIN = E
		0010/0000 LENGTH(AH 3366 BK 0000)

EXTRACT DATE: 12/18/2023 ROADWAY MANAGEMENT SYSTEM PAGE NUMBER: 525
 PRINT DATE: 12/20/2023 SLD COUNTY/SR - ANNUAL PRINT COUNTY: LANCASTER
 DIR: B TOTAL LEN: 2.286 MI. DIST: 08-7 SR: 2022
 LEFT MUN: STRASBURG T RIGHT MUN: STRASBURG T

WEAVER RD
 (SR2024 SEG 0020/2170)
 FOR SR 2022 AND 2024
 (CONN)

012071 FT
 0050/3422
 0050/3296



012071 FT
 INTER-AHD WEAVER RD
 0050/3422 (SR2024 SEG 0020/2170)

0050/2938 BMS EN 36/2022/0050/2945
 2 0 36160 0 01 0065+78
 TR BEAVER CK

0050/2919 BMSBG 36/2022/0050/2945

DIR: B TOTAL LEN: 2.286 MI. DIST: 08-7 SR: 2022
 LEFT MUN: STRASBURG T RIGHT MUN: STRASBURG T

2 0 36160 0 01 0065+78 008649 FT
 STIVELY RD
 (T467) 0050/0000

008649 FT
 0050/0000 LENGTH(AH 3422 BK 1331)

007318 FT

0040/0420 STIVELY RD
 (T724)
 0040/0015 BMSEN 36/2022/0040/0000
 007318 FT 2 0 36160 0 01 0051+97
 T BEAVER CK
 0040/0000 BMSBG 36/2022/0040/0000
 LENGTH(AH 1331 BK 2150)

005168 FT

005168 FT 2 0 36160 0 01 0030+65
 0030/0000 LENGTH(AH 2150 BK 3045)

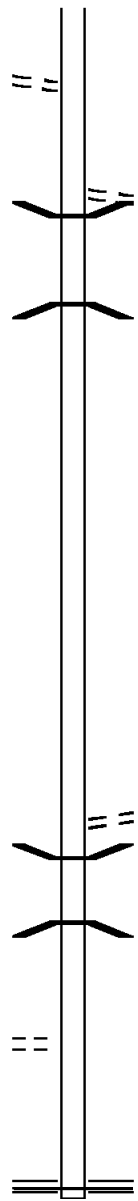
002123 FT

002123 FT 2 0 36160 0 01 0000+00
 NORTH OLD RD
 (T430)
 NC WINTER HILL RD
 0020/0000 LENGTH(AH 3045 BK 2123)
 0010/1727 BMSEN 36/2022/0010/1710
 2 0 36160 0 00 0017+09
 TR BEAVER CK
 0010/1710 BMSBG 36/2022/0010/1710

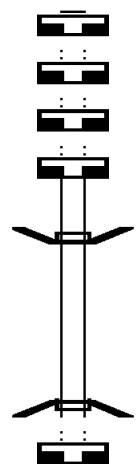
SANDSTONE RD
 (T467)

0010/0354
 000000 FT

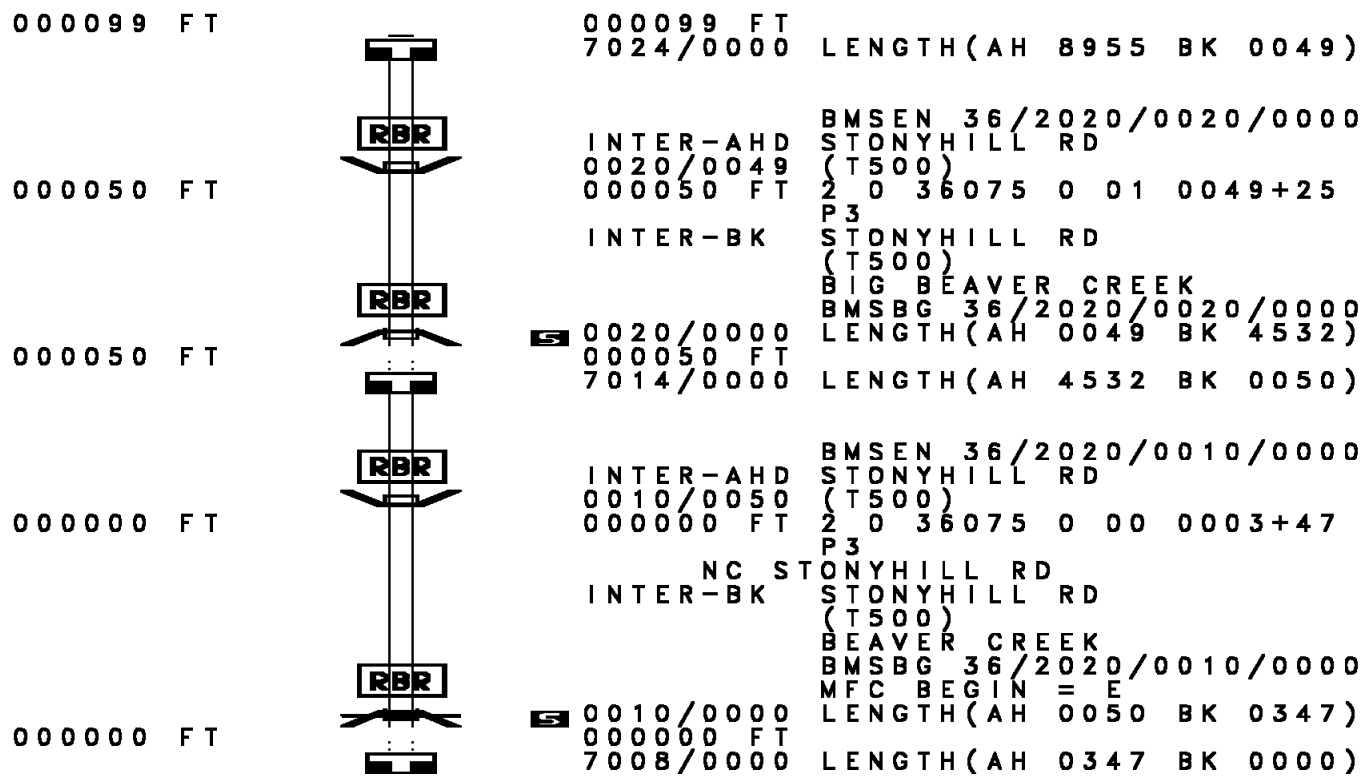
000000 FT 2 0 36160 0 00 0000+00
 NC NORTH OLD RD
 BEAVER VALLEY PK
 (SR0222 SEG 0380/0000)
 MFC BEGIN = E
 0010/0000 LENGTH(AH 2123 BK 0000)



000026 FT		000026 FT	
000026 FT		7040/0000	LENGTH(AH 2386 BK 1476)
000026 FT		000026 FT	
000026 FT		7030/0000	LENGTH(AH 1476 BK 0027)
000026 FT		000026 FT	
000026 FT		7024/0000	LENGTH(AH 0027 BK 3597)
		000026 FT	
		7022/0000	LENGTH(AH 3597 BK 0026)
			BMSBN 36/2021/0020/0000
		INTER-AHD	WHITE OAK RD
		0020/0026	(TWP)
000000 FT		000000 FT	2 0 36079 0 00 0028+54
			NC WH
		INTER-BK	WHITE OAK RD
			(TWP)
			VALLEY RUN
			BMSBG 36/2021/0020/0000
		0020/0000	LENGTH(AH 0026 BK 2847)
000000 FT		000000 FT	
		7010/0000	LENGTH(AH 2847 BK 0000)



5



EXTRACT DATE: 12/18/2023 ROADWAY MANAGEMENT SYSTEM PAGE NUMBER: 521
 PRINT DATE: 12/20/2023 SLD COUNTY/SR - ANNUAL PRINT COUNTY: LANCASTER
 DIR: B TOTAL LEN: 2.590 MI. DIST: 08-7 SR: 2019
 LEFT MUN: STRASBURG T RIGHT MUN: STRASBURG T

FROM 0222/0360 SH
 (CONN)

013675 FT

0080/0029
 013461 FT

013360 FT



013675 FT BEAVER VALLEY PK
 0080/0214 (SR0222 SEG 0360/0651)
 0080/0100 TO 0222/0360 SH
 (CONN)

013461 FT 2 0 36015 0 04 0652+24
 0080/0000 LENGTH(AH 0214 BK 0101)
 0076/0098 BMSN 36/2019/0076/0000
 STRASBURG
 0076/0035 PROVIDENCE T
 013360 FT 2 0 36015 0 04 0651+53

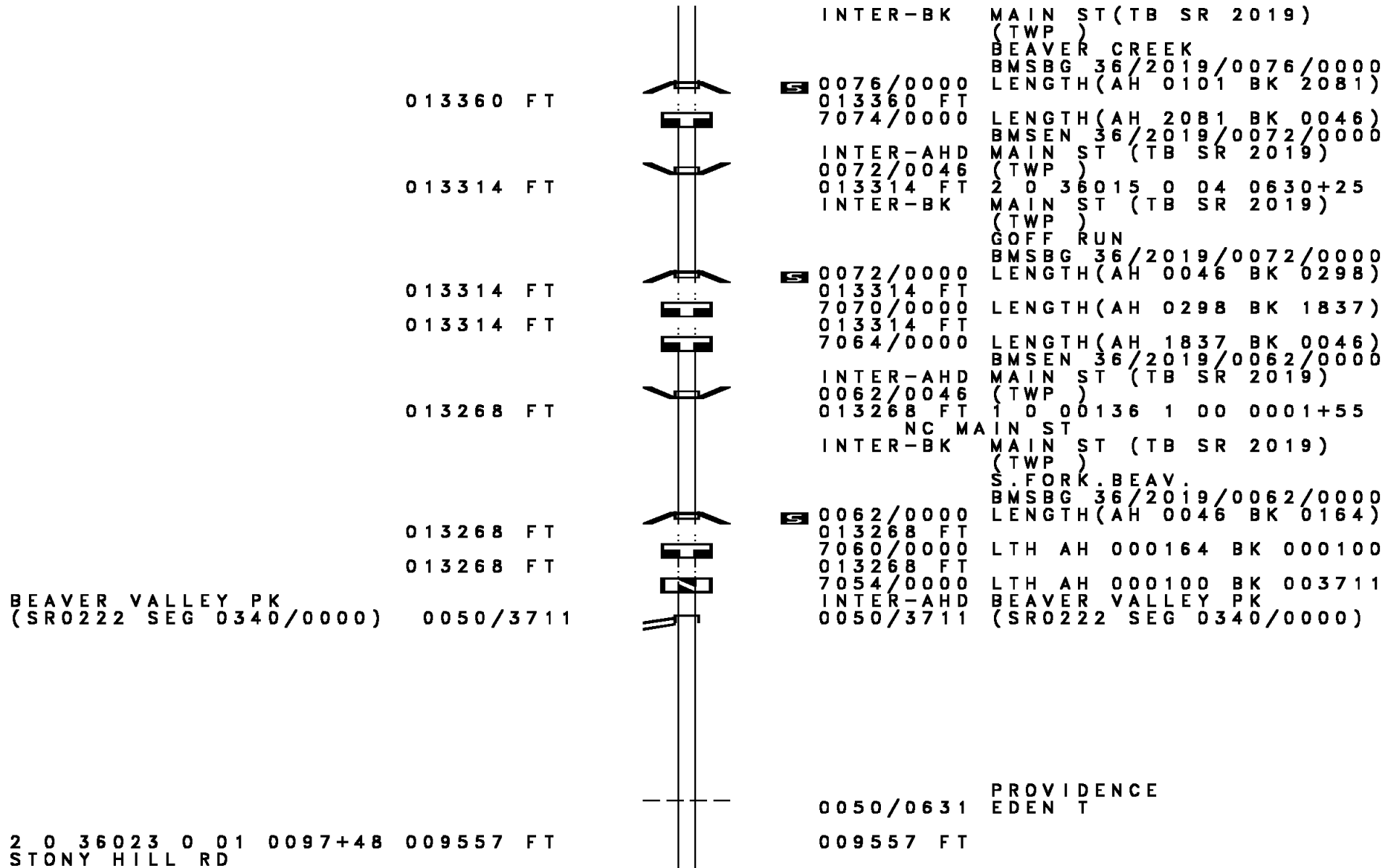
EXTRACT DATE: 12/18/2023
PRINT DATE: 12/20/2023

ROADWAY MANAGEMENT SYSTEM
SLD COUNTY/SR - ANNUAL PRINT

PAGE NUMBER: 520
COUNTY: LANCASTER

DIR: B TOTAL LEN: 2.590 MI.
LEFT MUN: STRASBURG T

DIST: 08-7 SR: 2019
RIGHT MUN: STRASBURG T



BEAVER VALLEY PK
(SR0222 SEG 0340/0000) 0050/3711

2 0 36023 0 01 0097+48 009557 FT
STONY HILL RD

0050/0631 PROVIDENCE
009557 FT EDEN T

DIR: B TOTAL LEN: 2.590 MI. DIST: 08-7 SR: 2019
 LEFT MUN: PROVIDENCE T RIGHT MUN: PROVIDENCE T

Stationing	Description	Length	Start Station	End Station	Notes
(T500) 0050/0000			0050/0000		LENGTH(AH 3711 BK 3088)
HAWKSVILLE RD (PRDR) 0040/0081			0040/0000	0066+18	LENGTH(AH 3088 BK 2916)
006469 FT			0030/1889		STONE RD (T725) NC CAMARGO RD
			0030/1789		CAMARGO RD (T723)
003553 FT			0030/0000	0035+53	LENGTH(AH 2916 BK 1204)
002349 FT			0020/0032		BMS EN 36/2019/0020/0000 EDEN QUARRYVILLE B
			0020/0029	0023+78	2 0 36023 0 00
			0020/0000		T. BEAVER CK. BMSBG 36/2019/0020/0000 LENGTH(AH 1204 BK 2349)
MARLTON LN (TWP) 0010/0735			0010/0958		CONSOLIDATED RAIL CORPO OVERPASS IS RR X-ING
000000 FT			000000	0000+00	2 0 36023 0 00
			0010/0000		NC N CHURCH ST STATE ST (SR0372 SEG 0220/0050) MFC BEGIN = D LENGTH(AH 2349 BK 0000)

EXTRACT DATE: 12/18/2023 ROADWAY MANAGEMENT SYSTEM PAGE NUMBER: 518
PRINT DATE: 12/20/2023 SLD COUNTY/SR - ANNUAL PRINT COUNTY: LANCASTER
DIR: B TOTAL LEN: 1.966 MI. DIST: 08-7 SR: 2018
LEFT MUN: SADBURY T RIGHT MUN: SADBURY T

010382 FT



010382 FT
INTER-AHD UPPER VALLEY RD
(T441)

DIR: B TOTAL LEN: 1.966 MI. DIST: 08-7 SR: 2018
 LEFT MUN: SADBURY T RIGHT MUN: SADBURY T

	==	==	0040/2396	WHITE OAK RD (TBC)
007986 FT			007986 FT	2 0 36145 0 00 0081+11
			0040/0000	LENGTH(AH 2396 BK 2439)
	==	==	0030/0731	QUAKER CHURCH RD (T778)
005547 FT			0030/0016	BMTEN 36/2018/0030/0000
			005547 FT	2 0 36145 0 02 0056+00
			0030/0000	T. VALLEY RN BMSBG 36/2018/0030/0000
			0020/2002	LENGTH(AH 2439 BK 2445) SADBURY BART T
	==	==	0020/1044	VINTAGE RD (T766)
003102 FT			003102 FT	2 0 36145 0 00 0031+02
			0020/0000	LENGTH(AH 2445 BK 3102)
GREEN TREE RD (T776)		==	0010/0720	
			000000 FT	000000 FT 2 0 36145 0 00 0000+00
				NC VALLEY RD GEORGETOWN RD (SR0896 SEG 0110/1367)
GEORGETOWN RD (SR0372 SEG 0310/0000)			0010/0000	INTER-BK VALLEY RD (SR0372 SEG 0310/0000) MFC BEGIN = D
			0010/0000	LENGTH(AH 3102 BK 0000)

EXTRACT DATE: 12/18/2023 ROADWAY MANAGEMENT SYSTEM PAGE NUMBER: 516
 PRINT DATE: 12/20/2023 SLD COUNTY/SR - ANNUAL PRINT COUNTY: LANCASTER
 DIR: B TOTAL LEN: 2.895 MI. DIST: 08-7 SR: 2017
 LEFT MUN: SADSBUY T RIGHT MUN: SADSBUY T

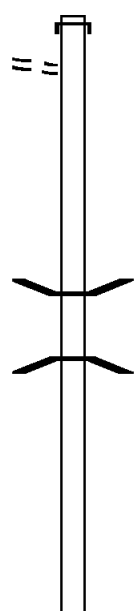
CREEK RD
(T974)

015286 FT

0060/2230

012878 FT

009954 FT



015286 FT AH-CHESTER (15)
 INTER-AHD STEELVILLE RD
 0060/2408 (SR3054 SEG 0010/0000)

012878 FT 2 0 36098 0 00 0128+31
 0060/0000 LENGTH(AH 2408 BK 2924)
 0050/2549 BMSBN 36/2017/0050/2529
 2 0 36098 0 00 0125+06
 T.OCTORARO
 0050/2529 BMSBG 36/2017/0050/2529

009954 FT 2 0 36098 0 00 0099+48
 0050/0000 LENGTH(AH 2924 BK 1846)

DIR: B TOTAL LEN: 2.895 MI. DIST: 08-7 SR: 2017
 LEFT MUN: SADSBUARY T RIGHT MUN: SADSBUARY T

2 0 36098 0 00 0081+02 008108 FT
 WINDY TOP FARM
 (T772)
 SCHOOL HOUSE RD
 (T357)

0040/0000



008108 FT

5 0040/0000 LENGTH(AH 1846 BK 2701)

005407 FT



005407 FT 2 0 36098 0 00 0054+01

ROSS FORDING RD
 (SR2016 SEG 0010/0000)
 5 0030/0000 LENGTH(AH 2701 BK 3265)

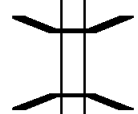
002142 FT



002142 FT 2 0 36098 0 00 0021+42

SADSBUARY
 COLERAIN T
 5 0020/0000 LENGTH(AH 3265 BK 2142)

000000 FT



0010/0468 BMS EN 36/2017/0010/0452
 2 0 36098 0 00 0004+52

T. OCTORARO
 0010/0452 BMSBG 36/2017/0010/0452

000000 FT 2 0 36098 0 00 0000+00
 NC CRREEK RD

GEORGETOWN RD
 (SR0896 SEG 0010/0391)

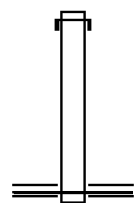
INTER-BK SPROUL RD
 (T353)

MFC BEGIN = E
 5 0010/0000 LENGTH(AH 2142 BK 0000)

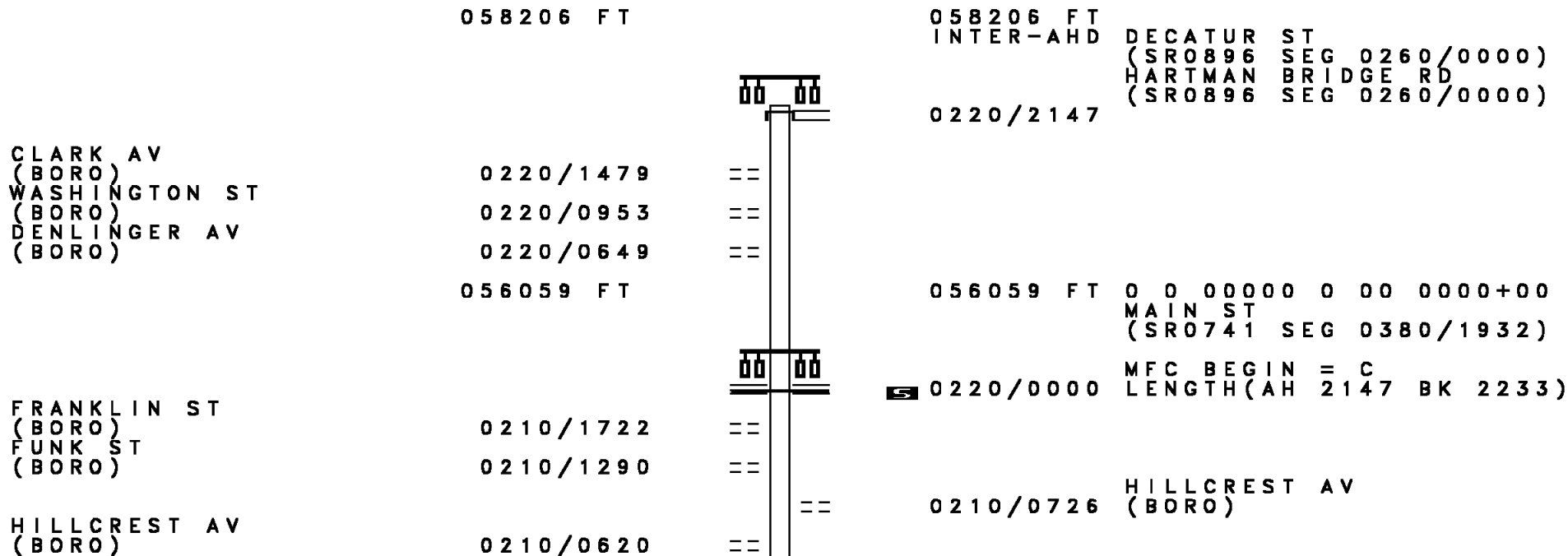
EXTRACT DATE: 12/18/2023 ROADWAY MANAGEMENT SYSTEM PAGE NUMBER: 514
 PRINT DATE: 12/20/2023 SLD COUNTY/SR - ANNUAL PRINT COUNTY: LANCASTER
 DIR: B TOTAL LEN: .119 MI. DIST: 08-7 SR: 2016
 LEFT MUN: SADBURY T RIGHT MUN: SADBURY T

000630 FT

000000 FT



000630 FT AH-CHESTER (15)
 INTER-AHD ROSS FORDING RD
 0010/0630 (SR3052 SEG 0010/0000)
 000000 FT 2 0 36179 0 00 0000+00
 NC ROSS FORDING RD
 CREEK RD
 (SR2017 SEG 0030/0000)
 MFC BEGIN = E
 0010/0000 LENGTH(AH 0630 BK 0000)



DIR: B TOTAL LEN: 11.024 MI. DIST: 08-7 SR: 2015
 LEFT MUN: STRASBURG B RIGHT MUN: STRASBURG B

Stationing / Description	Distance (FT)	Notes / Details
053826 FT		STRASBURG 0210/0531 STRASBURG T 053826 FT 2 0 36011 0 01 0317+68 NC DECATUR ST 0210/0000 LENGTH(AH 2233 BK 3455)
2 0 36011 0 01 0282+83 SHAUB RD (T473)	050371 FT 0200/0000	050371 FT 0200/0000 LENGTH(AH 3455 BK 3063)
HILL TOP RD (TWP)	0190/1184	0190/2230 LITTLE BEAVER RD (T473)
		0190/1105 BMS EN 36/2015/0190/1076 2 0 36011 0 01 0262+86 LIL BEAVER C
		0190/1076 BMSBG 36/2015/0190/1076
047308 FT		047308 FT 2 0 36011 0 01 0252+20 RESERVOIR RD (T471)
		0190/0000 LENGTH(AH 3063 BK 3119) UNT LITTLE BEAVER CREEK STRUCTURE LENGTH 19 FT
		0180/2756 BMSID 36/2015/0180/2756 SIDESMILL RD (T465)
SAWMILL RD (T465)	0180/1369	
044189 FT		044189 FT 2 0 36011 0 00 0221+01 0180/0000 LENGTH(AH 3119 BK 2593)

DIR: B TOTAL LEN: 11.024 MI. DIST: 08-7 SR: 2015
 LEFT MUN: STRASBURG T RIGHT MUN: STRASBURG T

2 0 36011 0 00 0195+08 041596 FT
 WEAVER RD
 (SR2024 SEG 0040/1661) 0170/0000

041596 FT
 0170/0000 LENGTH(AH 2593 BK 2841)
 LANTZ RD
 (T728)
 0160/2780

038755 FT

038755 FT 2 0 36011 0 00 0167+15
 0160/0000 LENGTH(AH 2841 BK 2216)

2 0 36011 0 00 0144+99 036539 FT
 WHITE OAK RD
 (T413) 0150/0000

036539 FT
 0150/0000 LENGTH(AH 2216 BK 2685)
 WHITE OAK RD
 (T413)
 STRASBURG
 EDEN T
 0140/2640
 0140/2537

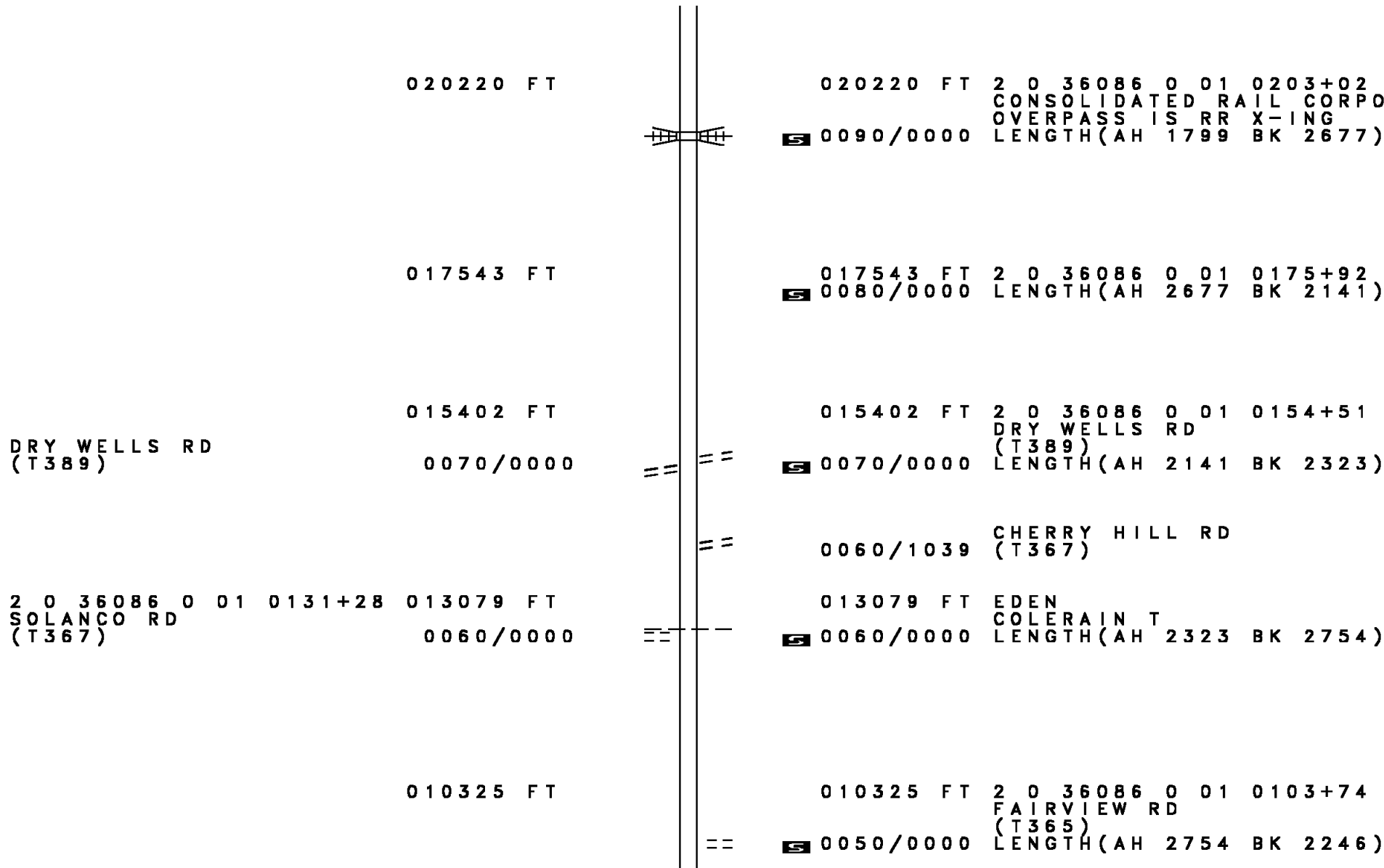
2 0 36011 0 00 0118+35 033854 FT
 SPRINGVILLE RD
 (T502) 0140/0000

0140/0041 SPRINGVILLE RD
 (T445)
 033854 FT
 0140/0000 LENGTH(AH 2685 BK 3156)

DIR: B TOTAL LEN: 11.024 MI. DIST: 08-7 SR: 2015
 LEFT MUN: EDEN T RIGHT MUN: EDEN T

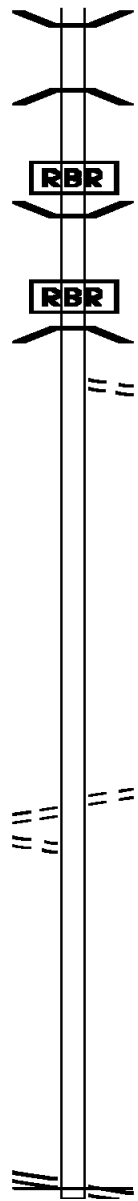
2 0 36011 0 00 0086+79 030698 FT		030698 FT
STONYHILL RD		
(T500)	0130/0000 ==	5 0130/0000 LENGTH(AH 3156 BK 2670)
	028028 FT	028028 FT 2 0 36011 0 00 0060+09
		5 0120/0000 LENGTH(AH 2670 BK 2278)
		FURNACE RD
	0110/0620 ==	(T501)
2 0 36011 0 00 0037+31 025750 FT		025750 FT
EDEN RD		
(T439)	0110/0000 ==	5 0110/0000 LENGTH(AH 2278 BK 3731)
		HAITI RD
		0100/2391 ==
		(T441)
	022019 FT	022019 FT 2 0 36011 0 00 0000+00
		VALLEY RD
		(SR0372 SEG 0260/0898)
		NC MAY POST OFFICE RD
		INTER-BK VALLEY RD
		(SR0372 SEG 0260/0898)
	022019 FT	5 0100/0000 LTH AH 003731 BK 000100
		022019 FT
		7094/0000 LTH AH 000100 BK 001799
VALLEY RD		INTER-AHD VALLEY RD
(SR0372 SEG 0260/0000)	0090/1799	5 0090/1799 (SR0372 SEG 0260/0000)

DIR: B TOTAL LEN: 11.024 MI. DIST: 08-7 SR: 2015
 LEFT MUN: EDEN T RIGHT MUN: EDEN T



DIR: B TOTAL LEN: 11.024 MI.
 LEFT MUN: COLERAIN T

DIST: 08-7 SR: 2015
 RIGHT MUN: COLERAIN T



008079 FT

0040/1368 BMS EN 36/2015/0040/1405
 2 0 36086 0 00 0094+09
 BOWERY RUN
 0040/1318 BMSBG 36/2015/0040/1405

0040/0102 BMS EN 36/2015/0040/0000
 008079 FT 2 0 36086 0 00 0082+14
 P3
 W BR OCTORARO CREEK
 BMSBG 36/2015/0040/0000
 0040/0000 LENGTH(AH 2246 BK 2565)
 BRIDAL PATH RD
 0030/2248 (T764)

005514 FT

005514 FT 2 0 36086 0 00 0055+14
 0030/0000 LENGTH(AH 2565 BK 2149)

003365 FT

003365 FT 2 0 36086 0 00 0033+65
 BARTVILLE RD
 (T363)
 0020/0000 LENGTH(AH 2149 BK 3365)

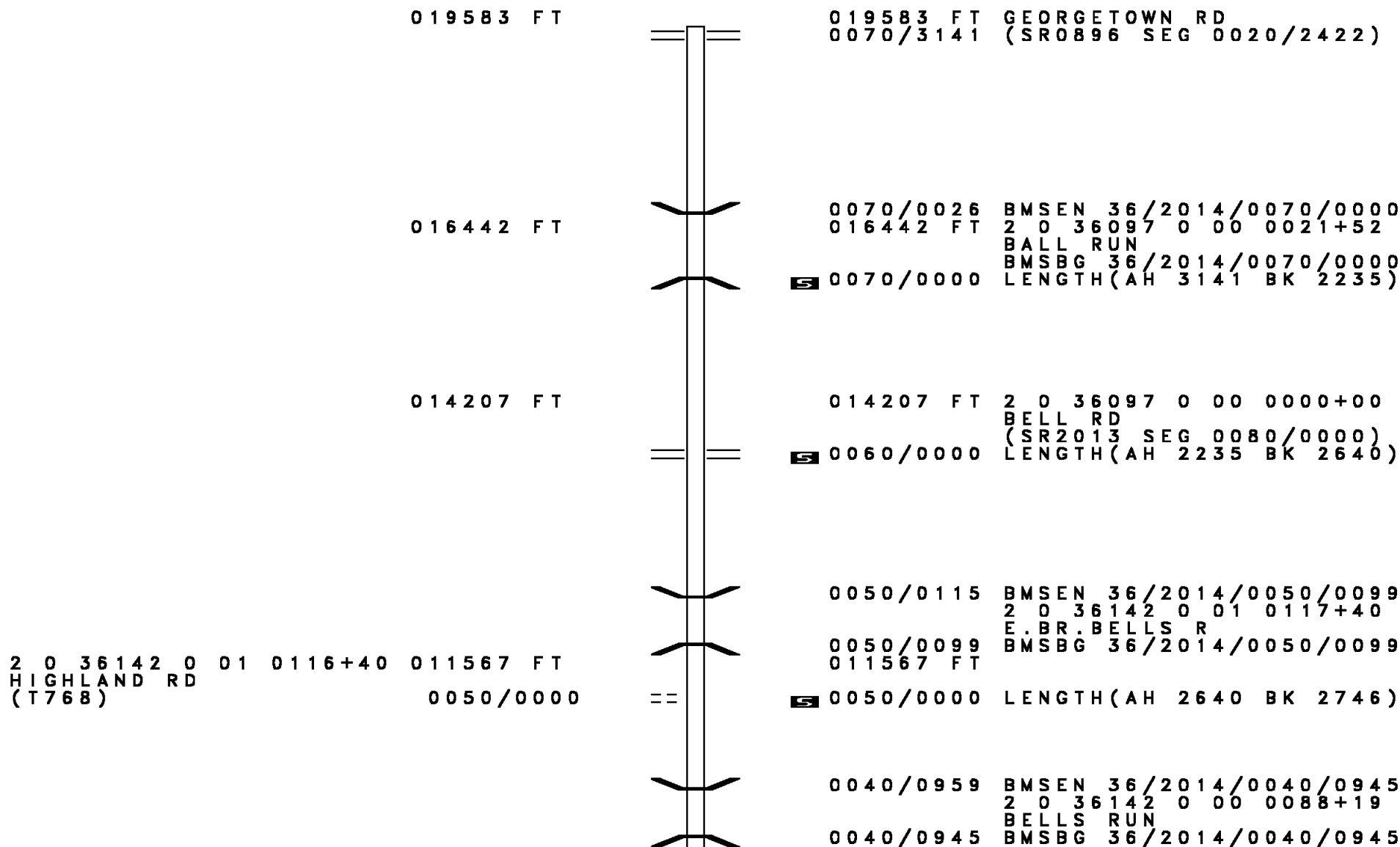
BARTVILLE RD
 (T363)
 LC TO/FROM T363 RD
 (T363)

0020/0000
 0010/3239

2 0 36086 0 00 0000+00 000000 FT
 KIRKWOOD PK
 (SR0472 SEG 0112/1440) 0010/0000

NC PUMPING STATION RD
 KIRKWOOD PK
 000000 FT (SR0472 SEG 0112/1440)
 MFC BEGIN = D
 0010/0000 LENGTH(AH 3365 BK 0000)

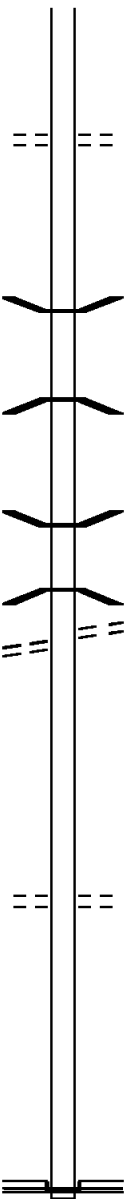
DIR: B TOTAL LEN: 3.709 MI. DIST: 08-7 SR: 2014
 LEFT MUN: COLERAIN T RIGHT MUN: COLERAIN T



DIR: B TOTAL LEN: 3.709 MI. DIST: 08-7 SR: 2014
 LEFT MUN: COLERAIN T RIGHT MUN: COLERAIN T

SALEM RD
(T764)

008821 FT



008821 FT 2 0 36142 0 00 0088+19
 ROSEDALE RD
 (T766)
 0040/0000 LENGTH(AH 2746 BK 2242)

006579 FT

0030/0020 BMS EN 36/2014/0030/0000
 006579 FT 2 0 36142 0 00 0065+77
 COOPER'S RUN
 BMSBG 36/2014/0030/0000
 0030/0000 LENGTH(AH 2242 BK 3046)

0020/1128

0020/1419 BMS EN 36/2014/0020/1400
 2 0 36142 0 00 0049+31
 COOPER'S RUN
 0020/1400 BMSBG 36/2014/0020/1400
 COOPER DR
 0020/1128 (T764)

003533 FT

003533 FT 2 0 36142 0 00 0035+31
 0020/0000 LENGTH(AH 3046 BK 3533)

0010/1720 FARMDALE RD
 (T762)

000000 FT

000000 FT 2 0 36142 0 00 0000+00
 NC MAPLE SHADE RD
 KIRKWOOD PK
 (SR0472 SEG 0102/0000)
 INTER-BK MAPLE SHADE RD
 (T357)
 MFC BEGIN = D
 0010/0000 LENGTH(AH 3533 BK 0000)

EXTRACT DATE: 12/18/2023 ROADWAY MANAGEMENT SYSTEM PAGE NUMBER: 505
 PRINT DATE: 12/20/2023 SLD COUNTY/SR - ANNUAL PRINT COUNTY: LANCASTER
 DIR: B TOTAL LEN: 5.865 MI. DIST: 08-7 SR: 2013
 LEFT MUN: BART T RIGHT MUN: BART T

NOBLE RD 030969 FT
 (SR2009 SEG 0200/0000) 0120/3672

030969 FT NOBLE RD
 0120/3672 (SR2009 SEG 0200/0000)

027297 FT

027297 FT 2 0 36022 0 00 0272+86
 BARTVILLE RD
 (T363)

5 0120/0000 LENGTH(AH 3672 BK 3139)

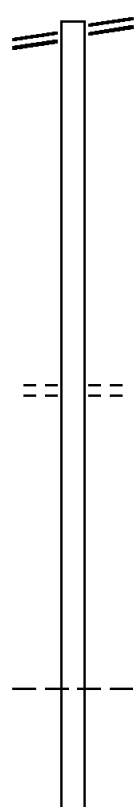
024158 FT

024158 FT 2 0 36022 0 00 0241+44
 BART
 COLERAIN T

5 0110/0000 LENGTH(AH 3139 BK 1139)

2 0 36022 0 00 0230+05 023019 FT
 RYNEAR RD

023019 FT



DIR: B TOTAL LEN: 5.865 MI. DIST: 08-7 SR: 2013
 LEFT MUN: COLERAIN T RIGHT MUN: COLERAIN T

(T770)	0100/0000	==		[S] 0100/0000 LENGTH(AH 1139 BK 3005)
			==	0090/0952 WITWER RD (T740)
	020014 FT			020014 FT 2 0 36022 0 00 0200+00 [S] 0090/0000 LENGTH(AH 3005 BK 2595)
	017419 FT		==	017419 FT 2 0 36022 0 00 0174+05 MAPLE SHADE RD (SR2014 SEG 0060/0000) [S] 0080/0000 LENGTH(AH 2595 BK 3163)
	014256 FT			014256 FT 2 0 36022 0 00 0140+05 [S] 0070/0000 LENGTH(AH 3163 BK 2605)
2 0 36022 0 00 0116+40	011651 FT		==	011651 FT SPROUL RD (T355)
(TBC)	0060/0000	==	==	[S] 0060/0000 LENGTH(AH 2605 BK 2666)

DIR: B TOTAL LEN: 5.865 MI. DIST: 08-7 SR: 2013
 LEFT MUN: COLERAIN T RIGHT MUN: COLERAIN T

008985 FT

008985 FT 2 0 36022 0 00 0089+68
 0050/0000 LENGTH(AH 2666 BK 2413)

006572 FT

0040/0411 BMSEN 36/2013/0040/0379
 2 0 36022 0 00 0069+34
 BELLS RUN
 0040/0379 BMSBG 36/2013/0040/0379
 006572 FT 2 0 36022 0 00 0065+55
 STREET RD
 (TBC)
 0040/0000 LENGTH(AH 2413 BK 2113)

004459 FT

004459 FT 2 0 36022 0 00 0045+46
 0030/0000 LENGTH(AH 2113 BK 2267)

2 0 36022 0 00 0022+35 002192 FT
 ROSEDALE RD
 (T766) 0020/0000

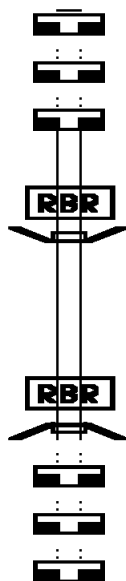
002192 FT
 0020/0000 LENGTH(AH 2267 BK 2192)

LC FOR MT EDEN RD
 (CONN) 0010/1445
 MT EDEN RD
 (T341) 0010/1295

000000 FT

0010/0127 BMSEN 36/2013/0010/0001
 000000 FT 2 0 36022 0 00 0000+00
 NC BE LL RD
 INTER-BK SCROGGY RD
 (SR3032 SEG 0010/0044)
 BRANCH OF OCTORARO CREE
 BMSBG 36/2013/0010/0001
 MFC BEGIN = E
 BK-CHESTER (15)
 0010/0000 LENGTH(AH 2192 BK 0000)

000027 FT
 000027 FT
 000027 FT



000000 FT
 000000 FT
 000000 FT

000027 FT
 7050/0000 LENGTH(AH 2885 BK 1323)
 000027 FT
 7040/0000 LENGTH(AH 1323 BK 2280)
 000027 FT
 7034/0000 LENGTH(AH 2280 BK 0027)

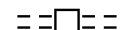
INTER-AHD BMS EN 36/2012/0032/0000
 SPROUL RD (TB SR 2012)
 0032/0027 (TWP)
 000000 FT 2 0 36095 0 01 0046+43

INTER-BK S^PROUL RD
 SPROUL RD (TB SR 2012)
 (TWP)

COOPERS RUN
 BMSBG 36/2012/0032/0000
 5 0032/0000 LENGTH(AH 0027 BK 0215)
 000000 FT
 7030/0000 LENGTH(AH 0215 BK 3695)
 000000 FT
 7020/0000 LENGTH(AH 3695 BK 2305)
 000000 FT
 7010/0000 LENGTH(AH 2305 BK 0000)

DIR: B TOTAL LEN: 1.517 MI. DIST: 08-7 SR: 2011
 LEFT MUN: EAST DRUMORE T RIGHT MUN: EAST DRUMORE T

008012 FT



008012 FT PUSEYVILLE RD
 0030/3240 (TBC)



0030/1774 EAST DRUMORE
 LITTLE BRITAIN T

004772 FT



0030/0026 BMS EN 36/2011/0030/0000
 004772 FT 2 0 36095 0 01 0046+43
 TR OCTORARO



0030/0000 BMSBG 36/2011/0030/0000
 LENGTH(AH 3240 BK 3639)

001133 FT

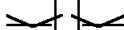


0020/0019 BMS EN 36/2011/0020/0000
 001133 FT 2 0 36095 0 01 0010+83
 T W B OCTORA



0020/0000 BMSBG 36/2011/0020/0000
 LENGTH(AH 3639 BK 1133)

000000 FT



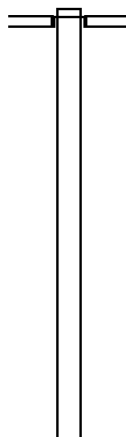
000000 FT 2 0 36095 0 01 0000+00
 VILLAGE: KINGS BRIDGE
 NC WE SLEY RD
 NOBLE RD
 (SR2009 SEG 0040/1273)
 MFC BEGIN = E

0010/0000 LENGTH(AH 1133 BK 0000)

EXTRACT DATE: 12/18/2023 ROADWAY MANAGEMENT SYSTEM PAGE NUMBER: 500
 PRINT DATE: 12/20/2023 SLD COUNTY/SR - ANNUAL PRINT COUNTY: LANCASTER
 DIR: B TOTAL LEN: 1.105 MI. DIST: 08-7 SR: 2010
 LEFT MUN: COLERAIN T RIGHT MUN: COLERAIN T

005832 FT

005832 FT
 INTER-AHD BARTVILLE RD
 (T363)
 KIRKWOOD PK
 0080/2461 (SR0472 SEG 0132/0000)



003371 FT

003371 FT 2 0 36010 0 04 0697+67
 0080/0000 LENGTH(AH 2461 BK 1705)

001666 FT

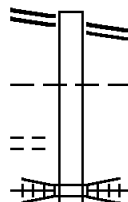
001666 FT 2 0 36010 0 04 0667+54
 0070/0000 LENGTH(AH 1705 BK 1642)

Distance (FT)	Diagram	Stationing	Description
	==	0060/0146	STREET RD (T353)
		0060/0078	BMSEN 36/2010/0056/0000
000024		0060/0036	COLERAIN EAST DRUMORE T
		000024 FT	2 0 36010 0 04 0652+83
			P3 INTER-BK PUSEYVILLE RD (TWP)
		0060/0000	W BR OCTORARO CREEK
000024		000024 FT	BMSBG 36/2010/0056/0000
		7054/0000	LENGTH(AH 1642 BK 1358)
			INTER-AHD PUSEYVILLE RD (TWP)
000009		0052/0015	BMSEN 36/2010/0052/0000
		000009 FT	0 00000 0 0 0000+00
			INTER-BK PUSEYVILLE RD (TWP)
		0052/0000	STEWARTS RUN
000009		000009 FT	BMSBG 36/2010/0052/0000
		7050/0000	LENGTH(AH 0106 BK 0106)
000009		000009 FT	7040/0000
		000009 FT	LENGTH(AH 2384 BK 2291)
000009		000009 FT	7030/0000
		000009 FT	LENGTH(AH 2291 BK 2205)
000009		000009 FT	7024/0000
		000009 FT	LENGTH(AH 2205 BK 0009)
			BMSEN 36/2010/0022/0000
			INTER-AHD PUSEYVILLE RD (TWP)
000000		0022/0009	BMSBG 36/2010/0022/0000
		000000 FT	2 0 36009 0 01 0683+37
			NC PUSEYVILLE RD
			INTER-BK PUSEYVILLE RD (TWP)
			TRIB OCTORAR
			BMSBG 36/2010/0022/0000
			MFC BEGIN = E
000000		0022/0000	LENGTH(AH 0009 BK 1080)
		000000 FT	
000000		7020/0000	LENGTH(AH 1080 BK 3622)
		000000 FT	
		7010/0000	LENGTH(AH 3622 BK 0000)

EXTRACT DATE: 12/18/2023 ROADWAY MANAGEMENT SYSTEM PAGE NUMBER: 498
 PRINT DATE: 12/20/2023 SLD COUNTY/SR - ANNUAL PRINT COUNTY: LANCASTER
 DIR: B TOTAL LEN: 13.237 MI. DIST: 08-7 SR: 2009
 LEFT MUN: CHRISTIANA B RIGHT MUN: CHRISTIANA B

BRIDGE ST 069893 FT
 (SR0372 SEG 0440/1450) 0300/1710

UPPER VALLEY RD 0300/0800
 (T441)



069893 FT BRIDGE ST
 0300/1710 (SR0372 SEG 0440/1450)

0300/0814 CHRISTIANA
 SADSBUARY T

0300/0618 CONSOLIDATED RAIL CORPO
 OVERPASS IS RR X-ING

DIR: B TOTAL LEN: 13.237 MI. DIST: 08-7 SR: 2009
 LEFT MUN: SADSBUY T RIGHT MUN: SADSBUY T

2 0 36009 0 01 0683+40 068183 FT
 LOWER VALLEY RD
 (T455) 0300/0000

068183 FT
 0300/0000 LENGTH(AH 1710 BK 2577)

065606 FT

0290/0646 BMS EN 36/2009/0290/0623
 2 0 36009 0 01 0663+94
 VALLEY RUN
 0290/0623 BMSBG 36/2009/0290/0623
 065606 FT 2 0 36009 0 01 0657+71
 CREEK RD
 (T455)
 0290/0000 LENGTH(AH 2577 BK 2384)

063222 FT

063222 FT 2 0 36009 0 01 0633+38
 0280/0000 LENGTH(AH 2384 BK 2295)

060927 FT

060927 FT 2 0 36009 0 01 0610+43
 0270/0000 LENGTH(AH 2295 BK 2515)

058412 FT

058412 FT 2 0 36009 0 01 0585+61
 0260/0000 LENGTH(AH 2515 BK 2244)

056168 FT

056168 FT 2 0 36009 0 01 0563+17

DIR: B TOTAL LEN: 13.237 MI. DIST: 08-7 SR: 2009
 LEFT MUN: SADSBUARY T RIGHT MUN: SADSBUARY T

Segment	Start Station	End Station	Length	Notes
BRICK MILL RD (T970)	0250/0000	0250/0000		BRICK MILL RD (T970) LENGTH(AH 2244 BK 3566)
		0240/2036		JACKSON RD (T972)
	052602 FT			
	2 0 36009 0 01 0518+77	051728 FT		052602 FT 2 0 36009 0 01 0527+51 LENGTH(AH 3566 BK 0874)
WHITE OAK RD (TBC)	0230/0000	0230/0000		051728 FT LENGTH(AH 0874 BK 1239) WHITE OAK RD (T782)
	050489 FT			
		0220/0000		050489 FT 2 0 36009 0 01 0506+36 SADSBUARY BART T LENGTH(AH 1239 BK 3424)
	047065 FT			
		0210/0000		047065 FT 2 0 36009 0 01 0472+12 GEORGETOWN RD (SR0896 SEG 0090/0000) LENGTH(AH 3424 BK 1812)
	045253 FT			
				045253 FT 2 0 36009 0 01 0454+00 BELL RD

DIR: B TOTAL LEN: 13.237 MI. DIST: 08-7 SR: 2009
 LEFT MUN: BART T RIGHT MUN: BART T

Stationing	Distance	Right of Way	Notes
043358 FT	0190/0000	0200/0000	(SR2013 SEG 0120/3672) LENGTH(AH 1812 BK 1895)
041350 FT	0190/0000	0190/0000	LENGTH(AH 1895 BK 2008)
039255 FT	0180/0000	041350 FT	2 0 36009 0 01 0415+08 LENGTH(AH 2008 BK 2095)
036392 FT	0170/0000	0170/0169	RYNEAR RD (TWP) 2 0 36009 0 01 0393+72 LENGTH(AH 2095 BK 2863)
0160/0818	0160/0000	036392 FT	2 0 36009 0 01 0365+35 BARTVILLE RD (T363) HIGHLAND RD (T768) LENGTH(AH 2863 BK 2361)
0150/0641	0150/2319	0150/0804	ROSEDALE RD (T766)
		0150/0641	BART COLERAIN T BART COLERAIN E.S. DR (GOVT)

2 0 36009 0 01 0434+95 043358 FT
 WILSON RD
 (T367)

MT PLEASANT RD
 (T766)

DIR: B TOTAL LEN: 13.237 MI. DIST: 08-7 SR: 2009
 LEFT MUN: COLERAIN T RIGHT MUN: COLERAIN T

2 0 36009 0 01 0341+74 034031 FT
 BARTVILLE RD
 (T363) 0150/0000

034031 FT
 0150/0000 LENGTH(AH 2361 BK 2214)

031817 FT

031817 FT 2 0 36009 0 01 0319+60
 0140/0000 LENGTH(AH 2214 BK 2444)

0130/1306 SHADY RD
 (T359)

029373 FT

029373 FT 2 0 36009 0 01 0295+16
 0130/0000 LENGTH(AH 2444 BK 1799)

027574 FT

027574 FT 2 0 36009 0 01 0277+17
 0120/0000 LENGTH(AH 1799 BK 2622)
 SALEM RD
 (T764)

024952 FT

024952 FT 2 0 36009 0 01 0250+69
 0110/0000 LENGTH(AH 2622 BK 2549)

022403 FT

022403 FT 2 0 36009 0 01 0225+51
 KIRKWOOD PK
 (SR0472 SEG 0112/1028)
 0100/0000 LENGTH(AH 2549 BK 1621)

DIR: B TOTAL LEN: 13.237 MI. DIST: 08-7 SR: 2009
 LEFT MUN: COLERAIN T RIGHT MUN: COLERAIN T

Segment Description	Start Station	End Station	Length (FT)	Notes
EDNA LN (TWP)	020782	0080/2782	020782	2 0 36009 0 01 0212+50 LENGTH(AH 1621 BK 2782)
	018000		018000	2 0 36009 0 01 0181+46 MAPLE SHADE RD (T357) LENGTH(AH 2782 BK 2946)
2 0 36009 0 01 0152+00 STREET RD (T353)	015054	0070/0000	015054	STREET RD (TBC) LENGTH(AH 2946 BK 1355)
	013699		013699	WHITE ROCK RD (T756) 2 0 36009 0 01 0137+14 LENGTH(AH 1355 BK 3138)
	010561		010561	0050/0103 BMS EN 36/2009/0050/0000 010561 FT 2 0 36009 0 00 0106+36 W. BR. OCTORAR BMSBG 36/2009/0050/0000 LENGTH(AH 3138 BK 1746) COLERAIN
WESLEY RD (SR2011 SEG 0010/0000)	0040	0040/1273	0040	LITTLE BRITAIN T

DIR: B TOTAL LEN: 13.237 MI. DIST: 08-7 SR: 2009
 LEFT MUN: COLERAIN T RIGHT MUN: COLERAIN T

SPRING HILL RD
 (T486)

008815 FT	0040/0691	KING PEN RD (T490)
	008815 FT	2 0 36009 0 00 0088+23
	0040/0000	LENGTH(AH 1746 BK 2419)
006396 FT	006396 FT	2 0 36009 0 00 0063+61
		DOGWOOD RD (T347)
	0030/0000	LENGTH(AH 2419 BK 3097)
003299 FT	003299 FT	2 0 36009 0 00 0032+99
		SPRING HILL RD (T486)
	0020/0000	LENGTH(AH 3097 BK 3299)
000000 FT	000000 FT	2 0 36009 0 00 0000+00
		FAIRMONT RD (T341)
		NC NOBLE RD LITTLE BRITAIN RD
		(SR2003 SEG 0150/0000)
	INTER-BK	FULTON VIEW RD (T341)
		MFC BEGIN = D
	0010/0000	LENGTH(AH 3299 BK 0000)

000033	FT		000033	FT	
000033	FT		7090/0000	LENGTH(AH 0816 BK 2165)	
000033	FT		000033	FT	
			7080/0000	LENGTH(AH 2165 BK 1983)	
			000033	FT	
			7072/0000	LENGTH(AH 1983 BK 0033)	
				BMSBN 36/2008/0070/0000	
			INTER-AHD	STREET RD	
			0070/0033	(TWP)	
000000	FT		000000	FT	2 0 36096 0 00 0159+34
				NC ST	
			INTER-BK	STREET RD	
				(TWP)	
				COOPER'S RUN	
				BMSBG 36/2008/0070/0000	
				MFC BEGIN = E	
			0070/0000	LENGTH(AH 0033 BK 2441)	
000000	FT		000000	FT	
			7060/0000	LENGTH(AH 2441 BK 2798)	
000000	FT		000000	FT	
			7050/0000	LENGTH(AH 2798 BK 2053)	
000000	FT		000000	FT	
			7040/0000	LENGTH(AH 2053 BK 2008)	
000000	FT		000000	FT	
			7034/0000	LENGTH(AH 2008 BK 2007)	
000000	FT		000000	FT	
			7030/0000	LENGTH(AH 2007 BK 2086)	
000000	FT		000000	FT	
			7020/0000	LENGTH(AH 2086 BK 2525)	
000000	FT		000000	FT	
			7010/0000	LENGTH(AH 2525 BK 0000)	

EXTRACT DATE: 12/18/2023 ROADWAY MANAGEMENT SYSTEM PAGE NUMBER: 490
 PRINT DATE: 12/20/2023 SLD COUNTY/SR - ANNUAL PRINT COUNTY: LANCASTER
 DIR: B TOTAL LEN: 2.412 MI. DIST: 08-7 SR: 2007
 LEFT MUN: COLERAIN T RIGHT MUN: COLERAIN T

012736 FT

012736 FT KIRKWOOD PK
 0090/2774 (SR0472 SEG 0032/0000)

009962 FT

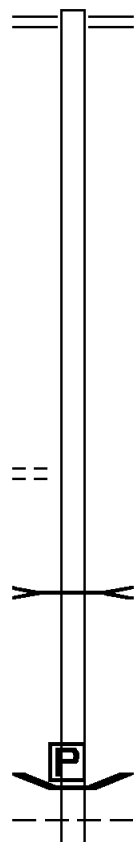
009962 FT 2 0 36141 0 00 0099+36
 0090/0000 LENGTH(AH 2774 BK 2249)

2 0 36141 0 00 0076+84 007713 FT
 LIBERTY LN
 (T754) 0080/0000

007713 FT
 0080/0000 LENGTH(AH 2249 BK 3193)

CABELS RUN
 STRUCTURE LENGTH 8 FT
 0070/2288 BMSID 36/2007/0070/2148

0070/0136 BMSEN 36/2007/0070/0000
 BRIDGE POSTED (TONS)
 COLERAIN
 0070/0075 LITTLE BRITAIN T



DIR: B TOTAL LEN: 2.412 MI. DIST: 08-7 SR: 2007
 LEFT MUN: COLERAIN T RIGHT MUN: COLERAIN T

BLUE GILL RD
 (T756)

2 0 36141 0 00 0000+00
 ASHVILLE RD
 (TBC)

004520 FT

0060/1860

002618 FT

000033 FT

0050/0000
 000033 FT

000033 FT

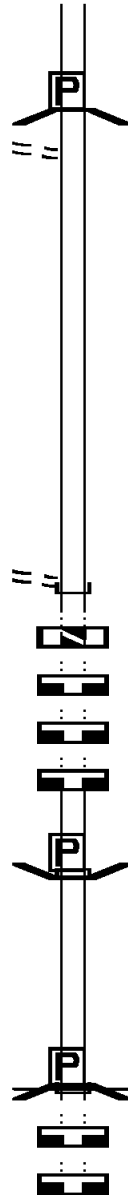
000033 FT

000033 FT

000000 FT

000000 FT

000000 FT

























004520 FT 2 0 36141 0 00 0046+35
 SGL 20 COMB
 W.BR.OCTOARO
 BMSBG 36/2007/0070/0000
 LENGTH(AH 3193 BK 1902)

002618 FT 2 0 36141 0 00 0025+93
 0060/0000 LENGTH(AH 1902 BK 2585)

000033 FT RUC E GROVE RD
 INTER-BK ASHVILLE RD
 (TBC)
 0050/0000 LTH AH 002585 BK 000100
 000033 FT
 7044/0000 LTH AH 000100 BK 001997
 000033 FT
 7040/0000 LENGTH(AH 1997 BK 2171)
 000033 FT
 7030/0000 LENGTH(AH 2171 BK 0268)
 000033 FT
 7024/0000 LENGTH(AH 0268 BK 0033)
 BMSEN 36/2007/0022/0000
 INTER-AHD LLOYD RD
 (TWP)
 0022/0033 BRIDGE POSTED (TONS)
 000000 FT 0 00000 0 0 0000+00
 NC LLOYD RD
 INTER-BK LLOYD RD
 (TWP)
 SGL 30 COMB 40
 MC CREARY RN
 BMSBG 36/2007/0022/0000
 MFC BEGIN = D
 0022/0000 LENGTH(AH 0033 BK 1088)
 000000 FT
 7020/0000 LENGTH(AH 1088 BK 2412)
 000000 FT
 7010/0000 LENGTH(AH 2412 BK 0000)

Distance (FT)	Diagram	Distance (FT)	Description
000205		000205	AH-CHESTER (15) BMSSEN 36/2006/0106/0000
000010		INTER-AHD 0106/0195 FORGE RD (SR3001 SEG 0050/3544)	
000010		000010	0 00000 0 0 0000+00
000010		INTER-BK ASHVILLE RD (TWP)	
000010		0106/0000 000010 7104/0000	OCTORORA CREEK BMSBG 36/2006/0106/0000 LENGTH(AH 0195 BK 0964)
000000		INTER-AHD 0102/0010 ASHVILLE RD (TWP)	
000000		000000 NC ASHVILLE RD INTER-BK ASHVILLE RD (TWP)	2 0 36092 0 00 0055+78
000000		0102/0000 000000 7100/0000	TR OCTORARO BMSBG 36/2006/0102/0000 LENGTH(AH 0010 BK 1367)
000000		000000 7090/0000	LENGTH(AH 1367 BK 1989)
000000		000000 7080/0000	LENGTH(AH 1989 BK 2791)
000000		000000 7070/0000	LENGTH(AH 2791 BK 1820)
000000		000000 7060/0000	LENGTH(AH 1820 BK 3101)
000000		000000 7050/0000	LENGTH(AH 3101 BK 1971)
000000		000000 7040/0000	LENGTH(AH 1971 BK 1585)
000000		000000 7030/0000	LENGTH(AH 1585 BK 3641)
000000		000000 7020/0000	LENGTH(AH 3641 BK 2674)
000000		000000 7010/0000	LENGTH(AH 2674 BK 3383)
000000			LENGTH(AH 3383 BK 0000)

EXTRACT DATE: 12/18/2023 ROADWAY MANAGEMENT SYSTEM PAGE NUMBER: 487
 PRINT DATE: 12/20/2023 SLD COUNTY/SR - ANNUAL PRINT COUNTY: LANCASTER
 DIR: B TOTAL LEN: .010 MI. DIST: 08-7 SR: 2005
 LEFT MUN: FULTON T RIGHT MUN: FULTON T

000052 FT		000052 FT	
000052 FT		7080/0000	LENGTH(AH 2618 BK 1912)
000052 FT		000052 FT	
000052 FT		7070/0000	LENGTH(AH 1912 BK 2374)
000052 FT		000052 FT	
000052 FT		7060/0000	LENGTH(AH 2374 BK 2310)
000052 FT		000052 FT	
000052 FT		7050/0000	LENGTH(AH 2310 BK 3483)
000052 FT		000052 FT	
000052 FT		7040/0000	LENGTH(AH 3483 BK 1825)
		000052 FT	
		7032/0000	LENGTH(AH 1825 BK 0052)
			
			
			
			
			
			
			
			
			
			
			

INTER-AHD BMS EN 36/2005/0030/0000
 0030/0052 LITTLE BRITAIN CHURCH R
 000000 FT (TWP)
 2 0 36092 0 00 0055+78
 P3
 NC LI T TLE BRITAIN CHURCH RD
 INTER-BK LITTLE BRITAIN CHURCH R
 (TWP)
 LITTLE CONOWINGO CR
 BMSBG 36/2005/0030/0000
 MFC BEGIN = E
 0030/0000 LENGTH(AH 0052 BK 3120)
 000000 FT
 7020/0000 LENGTH(AH 3120 BK 2444)
 000000 FT
 7010/0000 LENGTH(AH 2444 BK 0000)

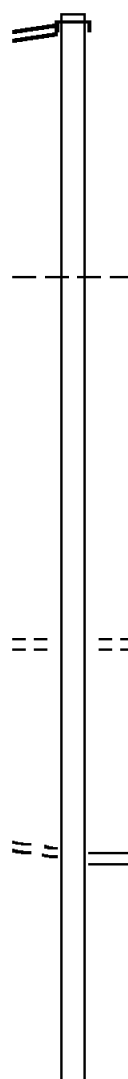





EXTRACT DATE: 12/18/2023 ROADWAY MANAGEMENT SYSTEM PAGE NUMBER: 486
PRINT DATE: 12/20/2023 SLD COUNTY/SR - ANNUAL PRINT COUNTY: LANCASTER
DIR: B TOTAL LEN: .000 MI. DIST: 08-7 SR: 2004
LEFT MUN: EAST DRUMORE T RIGHT MUN: EAST DRUMORE T

000000 FT



000000 FT
7010/0000 LENGTH(AH 2282 BK 0000)

DIR: B TOTAL LEN: 8.188 MI. DIST: 08-7 SR: 2003
 LEFT MUN: EAST DRUMORE T RIGHT MUN: EAST DRUMORE T

ROBERT FULTON HW (SR0222 SEG 0190/0000)	043235 FT 0180/2080		043235 FT INTER-AHD ROBERT FULTON HW 0180/2080 (SR0222 SEG 0190/0000)
	041155 FT		041155 FT 1 0 00345 0 00 0420+90  0180/0000 LENGTH(AH 2080 BK 2616)
			0170/1658 EAST DRUMORE LITTLE BRITAIN T
	038539 FT		038539 FT 1 0 00345 0 00 0394+57  0170/0000 LENGTH(AH 2616 BK 2282)
1 0 00345 0 00 0371+46 BLACK RD (TWP)	036257 FT 0160/0000	== ==	036257 FT BLACK RD (T339)  0160/0000 LENGTH(AH 2282 BK 2316)
1 0 00345 0 00 0348+25 FULTON VIEW RD (T341)	033941 FT 0150/0000	==	033941 FT NOBLE RD (SR2009 SEG 0010/0000)  0150/0000 LENGTH(AH 2316 BK 2417)
	031524 FT		031524 FT 1 0 00345 0 00 0324+32  0140/0000 LENGTH(AH 2417 BK 1875)

DIR: B TOTAL LEN: 8.188 MI. DIST: 08-7 SR: 2003
 LEFT MUN: LITTLE BRITAIN T RIGHT MUN: LITTLE BRITAIN T

WIDDOWSON RD
 (T345)

0130/0838 ==

029649 FT

029649 FT 1 0 00345 0 00 0305+30
 ASHVILLE RD

== 5 0130/0000 (TWP) LENGTH(AH 1875 BK 2932)

1 0 00345 0 00 0276+03 026717 FT
 FERN CREST RD
 (T337)

0120/0000 ==

026717 FT

5 0120/0000 LENGTH(AH 2932 BK 2552)

024165 FT

== 0110/1377 JACKSON RD
 (T337)

5 024165 FT 1 0 00345 0 00 0250+51
 0110/0000 LENGTH(AH 2552 BK 2245)
 ROBERTS RD
 == 0100/2140 (T335)

021920 FT

021920 FT 1 0 00345 0 00 0228+06
 GREEN LN
 (T334)

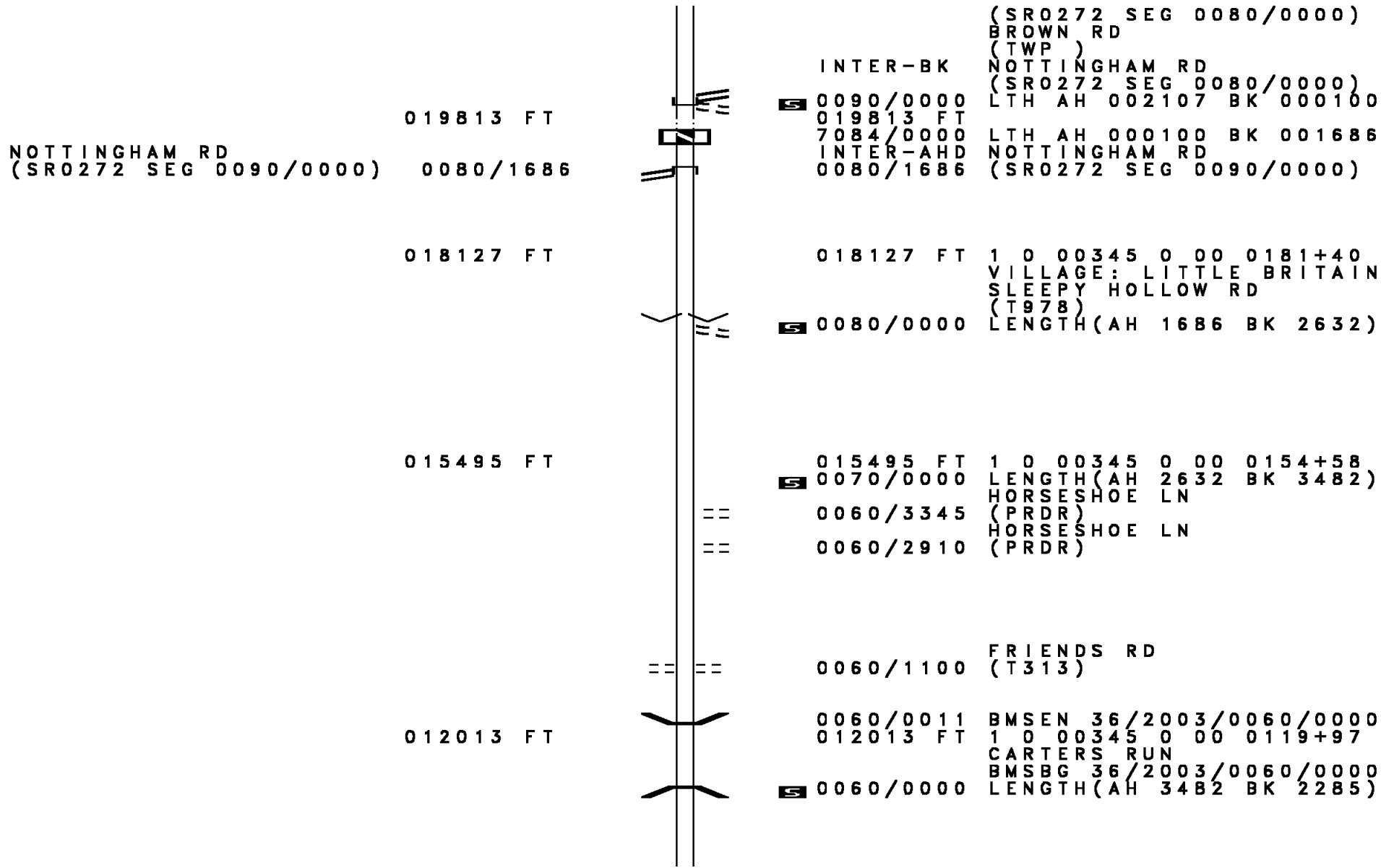
== 5 0100/0000 LENGTH(AH 2245 BK 2107)

== 0090/1207 HOWARD LN
 (PRDR)

019813 FT

019813 FT 1 0 00345 0 00 0206+58
 NOTTINGHAM RD

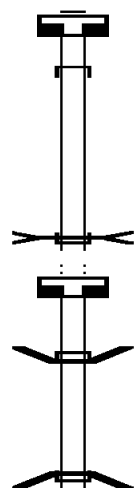
DIR: B TOTAL LEN: 8.188 MI. DIST: 08-7 SR: 2003
 LEFT MUN: LITTLE BRITAIN T RIGHT MUN: LITTLE BRITAIN T



DIR: B TOTAL LEN: 8.188 MI. DIST: 08-7 SR: 2003
LEFT MUN: LITTLE BRITAIN T RIGHT MUN: LITTLE BRITAIN T

Left Side Description	Left Side Length (FT)	Right Side Description	Right Side Length (FT)
009728 FT		009728 FT 1 0 00345 0 00 0097+18 KIRKS MILL RD (TBC)	
BLACK BARREN RD (SR2002 SEG 0030/3321)	0040/1786	0050/0000 LENGTH(AH 2285 BK 2375)	
BALANCE MEETING RD (T472)	0040/1362	LITTLE BRITAIN FULTON T KINSEYVILLE RD (T472)	
		0040/1362	
007353 FT		007353 FT 1 0 00345 0 00 0073+34 KEYS RD (T315)	
		0040/0000 LENGTH(AH 2375 BK 2677)	
004676 FT		004676 FT 1 0 00345 0 00 0046+54 CEDAR HILL RD (T466)	
		0030/0000 LENGTH(AH 2677 BK 2648)	
1 0 00345 0 00 0020+06 002028 FT BRABSON RD (T305)	0020/0000	002028 FT	
		0020/0000 LENGTH(AH 2648 BK 2028)	
1 0 00345 0 00 0000+00 000000 FT ROBERT FULTON HW (SR0222 SEG 0020/0000)	0010/0000	NC LITTLE BRITAIN RD ROBERT FULTON HE (SR0222 SEG 0020/0000) MFC BEGIN = D	
		0010/0000 LENGTH(AH 2028 BK 0000)	

008783 FT
 008766 FT
 008766 FT
 008755 FT



008783 FT
 7110/0000 LENGTH(AH 2566 BK 0017)
 INTER-AHD KIRKS MILL RD
 0104/0017 (TWP)
 008766 FT 0 0 00000 0 00 0000+00
 TRIB TO OCTORARO CREEK
 STRUCTURE LENGTH 17 FT
 BMSID 36/2002/0104/0000
 INTER-BK KIRKS MILL RD
 (TWP)
 S 0104/0000 LENGTH(AH 0017 BK 3272)
 008766 FT
 7102/0000 LENGTH(AH 3272 BK 0011)
 BMSEN 36/2002/0100/0000
 INTER-AHD KIRKS MILL RD
 0100/0011 (TWP)
 008755 FT 2 0 36020 0 00 0142+40
 INTER-BK KIRKS MILL RD
 (TWP)
 T. OCTORARO
 BMSBG 36/2002/0100/0000

EXTRACT DATE: 12/18/2023
PRINT DATE: 12/20/2023

ROADWAY MANAGEMENT SYSTEM
SLD COUNTY/SR - ANNUAL PRINT

PAGE NUMBER: 480
COUNTY: LANCASTER

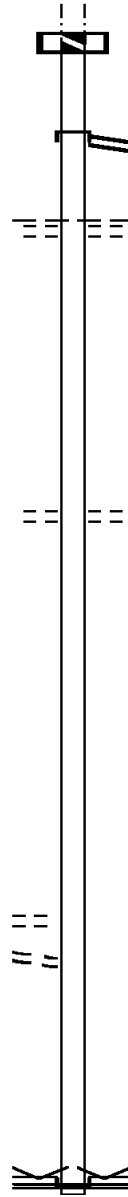
DIR: B TOTAL LEN: 1.663 MI.
LEFT MUN: LITTLE BRITAIN T

DIST: 08-7 SR: 2002
RIGHT MUN: LITTLE BRITAIN T

008755 FT		5 0100/0000	LENGTH(AH 0011 BK 1245)
008755 FT		008755 FT	
008755 FT		7090/0000	LENGTH(AH 1245 BK 3109)
008755 FT		008755 FT	
008755 FT		7080/0000	LENGTH(AH 3109 BK 2317)
008755 FT		008755 FT	
008755 FT		7070/0000	LENGTH(AH 2317 BK 0207)
008755 FT		008755 FT	
		7068/0000	LENGTH(AH 0207 BK 0048)
			BMSEN 36/2002/0066/0000
008707 FT		INTER-AHD	KIRKS MILL RD
		0066/0048	(TWP)
		008707 FT	0 00000 0 0 0000+00
			P3
		INTER-BK	KIRKS MILL RD
			(TWP)
			REYNOLDS RUN
			BMSBG 36/2002/0066/0000
008707 FT		5 0066/0000	LENGTH(AH 0048 BK 0054)
		008707 FT	
		7064/0000	LENGTH(AH 0054 BK 0019)
			BMSEN 36/2002/0062/0000
		INTER-AHD	KIRKS MILL RD
008688 FT		0062/0019	(TWP)
		008688 FT	0 00000 0 0 0000+00
		INTER-BK	KIRKS MILL RD
			(TWP)
			TR REYNCKDS
			BMSBG 36/2002/0062/0000
008688 FT		5 0062/0000	LENGTH(AH 0019 BK 2256)
		008688 FT	
		7060/0000	LENGTH(AH 2256 BK 2434)
008688 FT		008688 FT	
		7050/0000	LENGTH(AH 2434 BK 0666)
008688 FT		008688 FT	
		7044/0000	LENGTH(AH 0666 BK 0017)
			BMSEN 36/2002/0042/0000
		INTER-AHD	KIRKS MILL RD
008671 FT		0042/0017	(TWP)
		008671 FT	2 0 36077 0 00 0053+54
			NC KIRKS MILL RD
		INTER-BK	KIRKS MILL RD
			(TWP)
			BR OCTORARO
			BMSBG 36/2002/0042/0000
008671 FT		5 0042/0000	LENGTH(AH 0017 BK 1873)
		008671 FT	
		7040/0000	LTH AH 001873 BK 000100

DIR: B TOTAL LEN: 1.663 MI. DIST: 08-7 SR: 2002
 LEFT MUN: LITTLE BRITAIN T RIGHT MUN: LITTLE BRITAIN T

008671 FT



008671 FT
 7034/0000 LTH AH 000100 BK 003321
 INTER-AHD LITTLE BRITAIN RD
 (SR2003 SEG 0040/1786)
 LITTLE BRITAIN RD
 0030/3321 (SR2003 SEG 0040/1786)
 BALANCE MEETING RD
 (T472)
 LITTLE BRITAIN
 0030/2985 FULTON T

005350 FT

005350 FT 2 0 36077 0 00 0053+54
 CEDAR HILL RD
 (T466)
 0030/0000 LENGTH(AH 3321 BK 2815)






002535 FT

002535 FT 2 0 36077 0 00 0025+35
 0020/0000 LENGTH(AH 2815 BK 2535)

NEW TEXAS TE
 (T401) 0010/0675
 LITTLE BRITIAN CHURCH R
 (T353) 0010/0077
 000000 FT

000000 FT 2 0 36077 0 00 0000+00
 VILLAGE: NEW TEXAS LYLE
 NC BLACK BARREN RD
 ROBERT FULTON HW
 (SR0222 SEG 0040/0000)
 INTER-BK BLACK BARREN RD
 (T311)
 MFC BEGIN = E
 0010/0000 LENGTH(AH 2535 BK 0000)

EXTRACT DATE: 12/18/2023 ROADWAY MANAGEMENT SYSTEM PAGE NUMBER: 478
 PRINT DATE: 12/20/2023 SLD COUNTY/SR - ANNUAL PRINT COUNTY: LANCASTER
 DIR: B TOTAL LEN: .051 MI. DIST: 08-7 SR: 2001
 LEFT MUN: LITTLE BRITAIN T RIGHT MUN: LITTLE BRITAIN T

000270 FT		000270 FT	
000270 FT		7160/0000	LENGTH(AH 1493 BK 2865)
000270 FT		000270 FT	
000270 FT		7150/0000	LENGTH(AH 2865 BK 1688)
000270 FT		000270 FT	
000270 FT		7140/0000	LENGTH(AH 1688 BK 3254)
000270 FT		000270 FT	
		7130/0000	LENGTH(AH 3254 BK 2567)
		000270 FT	

EXTRACT DATE: 12/18/2023
PRINT DATE: 12/20/2023

ROADWAY MANAGEMENT SYSTEM
SLD COUNTY/SR - ANNUAL PRINT

PAGE NUMBER: 477
COUNTY: LANCASTER

DIR: B TOTAL LEN: .051 MI.
LEFT MUN: LITTLE BRITAIN T

DIST: 08-7 SR: 2001
RIGHT MUN: LITTLE BRITAIN T

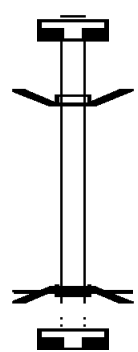
000270	FT		7120/0000	LENGTH(AH 2567 BK 2034)
000270	FT		000270	FT
000270	FT		7110/0000	LENGTH(AH 2034 BK 2356)
			000270	FT
			7102/0000	LENGTH(AH 2356 BK 0012)
				BMSSEN 36/2001/0100/0000
000258	FT		INTER-AHD	GREEN LN
			0100/0012	(TWP)
			000258	FT
				2 0 36093 0 00 0028+27
			NC GR	GREEN LN
			INTER-BK	GREEN LN
				(TWP)
				T.LIL.COWIGO
				BMSBG 36/2001/0100/0000
000258	FT		0100/0000	LENGTH(AH 0012 BK 2808)
			000258	FT
000258	FT		7090/0000	LENGTH(AH 2808 BK 3326)
			000258	FT
000258	FT		7082/0000	LENGTH(AH 3326 BK 0013)
			000258	FT
000258	FT		7080/0000	LENGTH(AH 0013 BK 2698)
			000258	FT
000258	FT		7072/0000	LENGTH(AH 2698 BK 0015)
			000258	FT
000258	FT		7070/0000	LENGTH(AH 0015 BK 3835)
			000258	FT
000258	FT		7060/0000	LTH AH 003835 BK 000100
			000258	FT
000258	FT		7054/0000	LTH AH 000100 BK 002524
			000258	FT
000258	FT		7050/0000	LENGTH(AH 2524 BK 0344)
			000258	FT
000258	FT		7040/0000	LENGTH(AH 0344 BK 3426)
			000258	FT
000258	FT		7030/0000	LENGTH(AH 3426 BK 2464)
			000258	FT
000258	FT		7020/0000	LENGTH(AH 2464 BK 0955)
			000258	FT
000258	FT		7012/0000	LENGTH(AH 0955 BK 0258)
				BMSSEN 36/2001/0010/0000
			INTER-AHD	LEE'S BRIDGE RD
			0010/0258	(TWP)
000000	FT		000000	FT
				2 0 36021 0 00 0000+00
			NC SL	SLEEPY HOLLOW RD
			INTER-BK	LEE'S BRIDGE RD
				(TWP)
				OCTORARO
				BMSBG 36/2001/0010/0000
				MFC BEGIN = E
			0010/0000	LENGTH(AH 0258 BK 0000)

EXTRACT DATE: 12/18/2023 ROADWAY MANAGEMENT SYSTEM PAGE NUMBER: 476
 PRINT DATE: 12/20/2023 SLD COUNTY/SR - ANNUAL PRINT COUNTY: LANCASTER
 DIR: E TOTAL LEN: .040 MI. DIST: 08-7 SR: 1901
 LEFT MUN: EARL TOWNSHIP T RIGHT MUN: EARL TOWNSHIP T

000210 FT

 000000 FT

 000000 FT



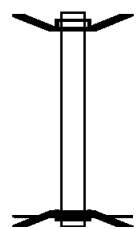
000210 FT
 7012/0000 LENGTH(AH 0100 BK 0210)
 INTER-AHD BMSBN 36/1901/0010/0000
 0010/0210 GRIST MILL RD
 000000 FT (T601)
 2 0 36013 0 00 0638+58
 NC GRIST MILL RD
 INTER-BK GRIST MILL RD
 (T601)
 CONESTOGA RIVER
 BMSBG 36/1901/0010/0000
 MFC BEGIN = E
 0010/0000 LENGTH(AH 0210 BK 0100)
 000000 FT
 7008/0000 LENGTH(AH 0100 BK 0000)

EXTRACT DATE: 12/18/2023 ROADWAY MANAGEMENT SYSTEM PAGE NUMBER: 475
PRINT DATE: 12/20/2023 SLD COUNTY/SR - ANNUAL PRINT COUNTY: LANCASTER
DIR: E TOTAL LEN: .000 MI. DIST: 08-7 SR: 1124
LEFT MUN: EAST LAMPETER T RIGHT MUN: EAST LAMPETER T



EXTRACT DATE: 12/18/2023 ROADWAY MANAGEMENT SYSTEM PAGE NUMBER: 474
 PRINT DATE: 12/20/2023 SLD COUNTY/SR - ANNUAL PRINT COUNTY: LANCASTER
 DIR: B TOTAL LEN: .065 MI. DIST: 08-7 SR: 1092
 LEFT MUN: EAST LAMPETER T RIGHT MUN: EAST LAMPETER T

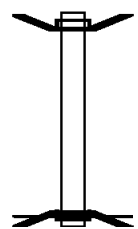
000345 FT
 000000 FT



000345 FT BMSBN 36/1092/0010/0000
 INTER-AHD HARTMAN STATION RD
 0010/0345 (TWP)
 000000 FT 0 0 00000 0 00 0000+00
 NC HA HARTMAN STATION RD
 INTER-BK HARTMAN STATION RD
 (TWP)
 NO UNDERPASS INFORMATIO
 BMSBG 36/1092/0010/0000
 MFC BEGIN = E
 0010/0000 LENGTH(AH 0345 BK 0000)

EXTRACT DATE: 12/18/2023 ROADWAY MANAGEMENT SYSTEM PAGE NUMBER: 473
 PRINT DATE: 12/20/2023 SLD COUNTY/SR - ANNUAL PRINT COUNTY: LANCASTER
 DIR: B TOTAL LEN: .046 MI. DIST: 08-7 SR: 1090
 LEFT MUN: EAST LAMPETER T RIGHT MUN: EAST LAMPETER T

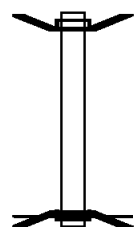
000245 FT
 000000 FT



000245 FT BMS EN 36/1090/0010/0000
 INTER-AHD WILLOW RD
 0010/0245 (TWP)
 000000 FT 0 0 00000 0 00 0000+00
 NC W I LLOW RD
 INTER-BK WILLOW RD
 (TWP)
 NO UNDERPASS INFORMATIO
 BMSBG 36/1090/0010/0000
 MFC BEGIN = E
 0010/0000 LENGTH(AH 0245 BK 0000)

EXTRACT DATE: 12/18/2023 ROADWAY MANAGEMENT SYSTEM PAGE NUMBER: 472
 PRINT DATE: 12/20/2023 SLD COUNTY/SR - ANNUAL PRINT COUNTY: LANCASTER
 DIR: B TOTAL LEN: .051 MI. DIST: 08-7 SR: 1088
 LEFT MUN: BRECKNOCK T RIGHT MUN: BRECKNOCK T

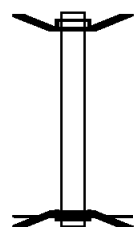
000270 FT
 000000 FT



000270 FT BMS EN 36/1088/0010/0000
 INTER-AHD BOWMANSVILLE RD
 0010/0270 (TB74)
 000000 FT 1 0 01072 0 00 0987+63
 NC BOWMANSVILLE RD
 INTER-BK BOWMANSVILLE RD
 (TB74)
 US 222 (NB)
 BMSBG 36/1088/0010/0000
 MFC BEGIN = E
 0010/0000 LENGTH(AH 0270 BK 0000)

EXTRACT DATE: 12/18/2023 ROADWAY MANAGEMENT SYSTEM PAGE NUMBER: 471
 PRINT DATE: 12/20/2023 SLD COUNTY/SR - ANNUAL PRINT COUNTY: LANCASTER
 DIR: B TOTAL LEN: .045 MI. DIST: 08-7 SR: 1086
 LEFT MUN: BRECKNOCK T RIGHT MUN: BRECKNOCK T

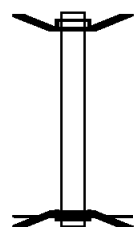
000235 FT
 000000 FT



000235 FT BMS EN 36/1086/0010/0000
 INTER-AHD ORCHARD RD
 0010/0235 (T965)
 000000 FT 1 0 01072 0 00 0926+00
 NC OR ORCHARD RD
 INTER-BK ORCHARD RD
 (T965)
 US 222 (NB)
 BMSBG 36/1086/0010/0000
 MFC BEGIN = E
 0010/0000 LENGTH(AH 0235 BK 0000)

EXTRACT DATE: 12/18/2023 ROADWAY MANAGEMENT SYSTEM PAGE NUMBER: 470
 PRINT DATE: 12/20/2023 SLD COUNTY/SR - ANNUAL PRINT COUNTY: LANCASTER
 DIR: B TOTAL LEN: .061 MI. DIST: 08-7 SR: 1084
 LEFT MUN: EAST COCALICO T RIGHT MUN: EAST COCALICO T

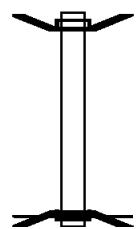
000324 FT
 000000 FT



000324 FT BMS EN 36/1084/0010/0000
 INTER-AHD LAUSCH RD
 0010/0324 (T963)
 000000 FT 1 0 01072 0 00 0804+72
 NC LAUSCH RD
 INTER-BK LAUSCH RD
 (T963)
 US 222 (NB)
 BMSBG 36/1084/0010/0000
 MFC BEGIN = E
 0010/0000 LENGTH(AH 0324 BK 0000)

EXTRACT DATE: 12/18/2023 ROADWAY MANAGEMENT SYSTEM PAGE NUMBER: 469
 PRINT DATE: 12/20/2023 SLD COUNTY/SR - ANNUAL PRINT COUNTY: LANCASTER
 DIR: B TOTAL LEN: .046 MI. DIST: 08-7 SR: 1082
 LEFT MUN: EAST COCALICO T RIGHT MUN: EAST COCALICO T

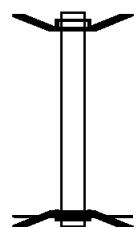
000245 FT
 000000 FT



000245 FT BMS EN 36/1082/0010/0000
 INTER-AHD KRAMER MILL RD
 0010/0245 (TB52)
 000000 FT 1 0 01072 0 00 0767+79
 NC KRAMER MILL RD
 INTER-BK KRAMER MILL RD
 (TB52)
 US 222 (NB)
 BMSBG 36/1082/0010/0000
 MFC BEGIN = E
 0010/0000 LENGTH(AH 0245 BK 0000)

EXTRACT DATE: 12/18/2023 ROADWAY MANAGEMENT SYSTEM PAGE NUMBER: 468
 PRINT DATE: 12/20/2023 SLD COUNTY/SR - ANNUAL PRINT COUNTY: LANCASTER
 DIR: B TOTAL LEN: .065 MI. DIST: 08-7 SR: 1080
 LEFT MUN: EPHRATA T RIGHT MUN: EPHRATA T

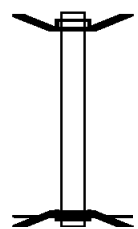
000344 FT
 000000 FT



000344 FT BMS EN 36/1080/0010/0000
 INTER-AHD MOHLER CHURCH RD
 0010/0344 (TWP)
 000000 FT 1 0 01072 0 00 0607+13
 NC MOHLER CHURCH RD
 INTER-BK MOHLER CHURCH RD
 (TWP)
 US 222 (NB)
 BMSBG 36/1080/0010/0000
 MFC BEGIN = E
 0010/0000 LENGTH(AH 0344 BK 0000)

EXTRACT DATE: 12/18/2023 ROADWAY MANAGEMENT SYSTEM PAGE NUMBER: 467
 PRINT DATE: 12/20/2023 SLD COUNTY/SR - ANNUAL PRINT COUNTY: LANCASTER
 DIR: B TOTAL LEN: .047 MI. DIST: 08-7 SR: 1076
 LEFT MUN: WEST EARL T RIGHT MUN: WEST EARL T

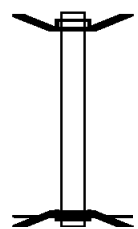
000249 FT
 000000 FT



000249 FT BMS EN 36/1076/0010/0000
 INTER-AHD PEACH RD
 0010/0249 (T664)
 000000 FT 1 0 01072 0 00 0488+64
 NC PEACH RD
 INTER-BK PEACH RD
 (T664)
 US 222 (NB)
 BMSBG 36/1076/0010/0000
 MFC BEGIN = E
 0010/0000 LENGTH(AH 0249 BK 0000)

EXTRACT DATE: 12/18/2023 ROADWAY MANAGEMENT SYSTEM PAGE NUMBER: 466
 PRINT DATE: 12/20/2023 SLD COUNTY/SR - ANNUAL PRINT COUNTY: LANCASTER
 DIR: B TOTAL LEN: .053 MI. DIST: 08-7 SR: 1074
 LEFT MUN: WEST EARL T RIGHT MUN: WEST EARL T

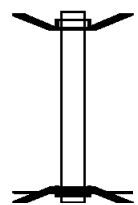
000279 FT
 000000 FT



000279 FT BMS EN 36/1074/0010/0000
 INTER-AHD MILEY RD
 0010/0279 (T662)
 000000 FT 1 0 01072 0 00 0451+09
 NC MILEY RD
 INTER-BK MILEY RD
 (T662)
 US 222 (NB)
 BMSBG 36/1074/0010/0000
 MFC BEGIN = E
 0010/0000 LENGTH(AH 0279 BK 0000)

EXTRACT DATE: 12/18/2023 ROADWAY MANAGEMENT SYSTEM PAGE NUMBER: 465
 PRINT DATE: 12/20/2023 SLD COUNTY/SR - ANNUAL PRINT COUNTY: LANCASTER
 DIR: B TOTAL LEN: .047 MI. DIST: 08-7 SR: 1072
 LEFT MUN: WEST EARL T RIGHT MUN: WEST EARL T

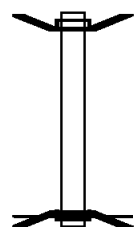
000247 FT
 000000 FT



000247 FT BMS EN 36/1072/0010/0000
 INTER-AHD POOL RD
 0010/0247 (T656)
 000000 FT 1 0 01072 0 00 0382+34
 INTER-BK POOL RD
 (T656)
 US 222 (NB)
 BMSBG 36/1072/0010/0000
 MFC BEGIN = E
 0010/0000 LENGTH(AH 0247 BK 0000)

EXTRACT DATE: 12/18/2023 ROADWAY MANAGEMENT SYSTEM PAGE NUMBER: 464
 PRINT DATE: 12/20/2023 SLD COUNTY/SR - ANNUAL PRINT COUNTY: LANCASTER
 DIR: B TOTAL LEN: .067 MI. DIST: 08-7 SR: 1070
 LEFT MUN: WEST EARL T RIGHT MUN: WEST EARL T

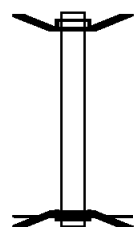
000354 FT
 000000 FT



000354 FT BMS EN 36/1070/0010/0000
 INTER-AHD STONE QUARRY RD
 0010/0354 (TWP)
 000000 FT 1 0 01072 0 00 0000+00
 NC ST STONE QUARRY RD
 INTER-BK STONE QUARRY RD
 (TWP)
 US 222 (NB)
 BMSBG 36/1070/0010/0000
 MFC BEGIN = E
 0010/0000 LENGTH(AH 0354 BK 0000)

EXTRACT DATE: 12/18/2023 ROADWAY MANAGEMENT SYSTEM PAGE NUMBER: 463
 PRINT DATE: 12/20/2023 SLD COUNTY/SR - ANNUAL PRINT COUNTY: LANCASTER
 DIR: B TOTAL LEN: .048 MI. DIST: 08-7 SR: 1068
 LEFT MUN: MANHEIM T RIGHT MUN: MANHEIM T

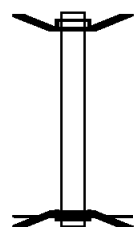
000251 FT
 000000 FT



000251 FT BMS EN 36/1068/0010/0000
 INTER-AHD HUNSICKER RD
 0010/0251 (T614)
 000000 FT 1 0 01072 0 00 0119+24
 NC HUNSICKER RD
 INTER-BK HUNSICKER RD
 (T614)
 US 222 (NB)
 BMSBG 36/1068/0010/0000
 MFC BEGIN = E
 0010/0000 LENGTH(AH 0251 BK 0000)

EXTRACT DATE: 12/18/2023 ROADWAY MANAGEMENT SYSTEM PAGE NUMBER: 462
 PRINT DATE: 12/20/2023 SLD COUNTY/SR - ANNUAL PRINT COUNTY: LANCASTER
 DIR: B TOTAL LEN: .044 MI. DIST: 08-7 SR: 1066
 LEFT MUN: MANHEIM T RIGHT MUN: MANHEIM T

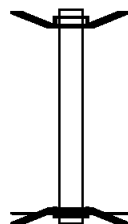
000233 FT
 000000 FT



000233 FT BMS EN 36/1066/0010/0000
 INTER-AHD LANDIS VALLEY RD
 0010/0233 (T615)
 000000 FT 1 0 01072 0 00 0082+27
 NC LANDIS VALLEY RD
 INTER-BK LANDIS VALLEY RD
 (T615)
 US 222 (NB)
 BMSBG 36/1066/0010/0000
 MFC BEGIN = E
 0010/0000 LENGTH(AH 0233 BK 0000)

EXTRACT DATE: 12/18/2023 ROADWAY MANAGEMENT SYSTEM PAGE NUMBER: 461
 PRINT DATE: 12/20/2023 SLD COUNTY/SR - ANNUAL PRINT COUNTY: LANCASTER
 DIR: B TOTAL LEN: .047 MI. DIST: 08-7 SR: 1064
 LEFT MUN: MANHEIM T RIGHT MUN: MANHEIM T

000246 FT
 000000 FT



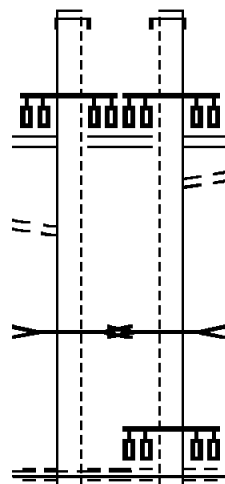
000246 FT BMS EN 36/1064/0010/0000
 INTER-AHD EDEN RD
 0010/0246 (T717)
 000000 FT 1 0 01072 0 00 0018+16
 NC EDEN RD
 INTER-BK EDEN RD
 (T717)
 US 222 (NB)
 BMSBG 36/1064/0010/0000
 MFC BEGIN = D
 0010/0000 LENGTH(AH 0246 BK 0000)

DIR: B TOTAL LEN: 1.632 MI. DIST: 08-7 SR: 1063
 LEFT MUN: MANHEIM T RIGHT MUN: MANHEIM T

NEW HOLLAND PK 008613 FT
 (SR0023 SEG 0303/0000) INTER-AHD 0041/1272
 RAMP A RD
 (SR8024 SEG 0012/0810)
 RAMP B RD
 (SR8024 SEG 0752/0000) 0041/1165

FROM 8024/0012 SH
 (CONN) 0041/0993

T. CONESTOGA
 STRUCTURE LENGTH 16 FT
 BMSID 36/1063/0040/0271 0041/0318
 1 0 00568 0 01 0097+67 007341 FT
 PLEASURE RD
 (TWP)
 MFC BEGIN = C
 MANHEIM
 LANCASTER C



008618 FT
 INTER-AHD 0040/1277
 NEW HOLLAND PK
 (SR0023 SEG 0302/0000)
 RAMP A RD
 (SR8024 SEG 0012/0810)
 RAMP B RD
 (SR8024 SEG 0752/0000) 0040/1165

TO 8024/0752 SH
 (CONN) 0040/1019

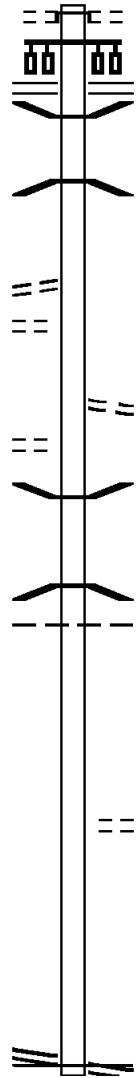
T. CONESTOGA
 STRUCTURE LENGTH 16 FT
 BMSID 36/1063/0040/0271 0040/0291
 007341 FT 1 0 00568 0 01 0097+67
 PLEASURE RD
 (TWP)
 MFC BEGIN = C

DIR: B TOTAL LEN: 1.632 MI. DIST: 08-7 SR: 1063
 LEFT MUN: MANHEIM T RIGHT MUN: MANHEIM T

Segment Description	Start Station	End Station	Length (FT)	Notes
LENGTH(AH 1272 BK 3180)	0041/0000	0040/0000	0000	5
COYLE AV (TWP)	0030/2458	0030/2458	0	
CAMERON AV (TWP)	0030/1817	0030/1817	0	
MCGRANN BL (TWP)	0030/0741	0030/0741	0	
FOUNTAIN AV (TWP)	0030/0724	0030/0724	0	
	004161 FT	004161 FT	0	
ROSS ST (CITY)	0020/1574	0020/1574	0	5
	002303 FT	002303 FT	0	
				RESERVOIR ST (CITY)
				1 0 00568 0 01 0052+94 NC NEW HOLLAND PK FRANKLIN ST (CITY)
				5 0020/0000 LENGTH(AH 1858 BK 2303)
MARSHALL ST (CITY)	0010/1655	0010/1655	0	
UNNAMED AL (CITY)	0010/1509	0010/1509	0	
PLUM ST (CITY)	0010/1238	0010/1238	0	
NEW HOLLAND AV (CITY)	0010/0665	0010/0665	0	
	000000 FT	000000 FT	0	
				1 0 00568 0 00 0029+91 NC PLUM ST WALNUT ST (CITY)
				INTER-BK PLUM ST (CITY) MFC BEGIN = C
				5 0010/0000 LENGTH(AH 2303 BK 0000)

DIR: B TOTAL LEN: 1.327 MI. DIST: 08-7 SR: 1061
 LEFT MUN: ADAMSTOWN B RIGHT MUN: ADAMSTOWN B

	007008 FT		007008 FT	INTER-AHD	UNNAMED AL (BORO) MAIN ST (BORO)
			0030/3348	READING RD (SR0272 SEG 0910/0000)	
			0030/2848	BMS EN 36/1061/0030/2771	
			0030/2793	2 0 36048 0 00 0064+22	
			0030/2771	L.MUDDY CK. BMSBG 36/1061/0030/2771	
JEFFERSON RD (BORO)	0030/1694				
FIRST AV (BORO)	0030/1548				
SECOND AV (BORO)	0030/0812		0030/0845	PLEASANT DR (PRDR)	
	003660 FT		0030/0043	BMS EN 36/1061/0030/0000	
			003660 FT	2 0 36048 0 00 0036+56	
			0030/0000	T.L.MUDDY CK BMSBG 36/1061/0030/0000	
			0020/1535	LENGTH(AH 3348 BK 1858) ADAMSTOWN BRECKNOCK T	
	001802 FT		001802 FT	2 0 36048 0 00 0017+80	
			0020/0000	ORCHARD RD (T965) LENGTH(AH 1858 BK 1802)	
2 0 36048 0 00 0000+00	000000 FT			NC WILLOW ST	
DRY TAVERN RD			000000 FT	DRY TAVERN RD	
(SR0897 SEG 0420/2155)	0010/0000		0010/0000	(SR0897 SEG 0420/2155)	
				MFC BEGIN = D	
				LENGTH(AH 1802 BK 0000)	

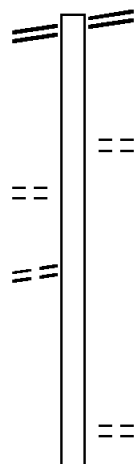


EXTRACT DATE: 12/18/2023 ROADWAY MANAGEMENT SYSTEM PAGE NUMBER: 457
 PRINT DATE: 12/20/2023 SLD COUNTY/SR - ANNUAL PRINT COUNTY: LANCASTER
 DIR: B TOTAL LEN: 2.198 MI. DIST: 08-7 SR: 1059
 LEFT MUN: EAST COCALICO T RIGHT MUN: EAST COCALICO T

READING RD 011607 FT
 (SR0272 SEG 0880/1633) 0050/2012

MUDDY CREEK RD
 (T816) 0050/0298
 MUDDY CREEK CHURCH RD 009595 FT
 (T700) 0050/0000

007086 FT



011607 FT READING RD
 0050/2012 (SR0272 SEG 0880/1633)

0050/0790 SCENIC DR
 (T947)
 009595 FT 2 0 36169 0 01 0189+34
 NC MUDDY CREEK CHURCH RD
 0050/0000 LENGTH(AH 2012 BK 2509)

0040/0483 SANDERLING DR
 (T942)
 007086 FT 2 0 36169 0 00 0162+39

EXTRACT DATE: 12/18/2023
PRINT DATE: 12/20/2023

ROADWAY MANAGEMENT SYSTEM
SLD COUNTY/SR - ANNUAL PRINT

PAGE NUMBER: 456
COUNTY: LANCASTER

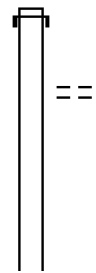
DIR: B TOTAL LEN: 2.198 MI.
LEFT MUN: EAST COCALICO T

DIST: 08-7 SR: 1059
RIGHT MUN: EAST COCALICO T

Stationing	Notes	Stationing	Notes
	==	0040/0000	LENGTH(AH 2509 BK 1767) GROUSE DR
		0030/1452	(TWP)
	==	0030/0974	OP ID REAMSTOWN RD 36/0222/1001/0000
		0030/0884	OP ID REAMSTOWN RD 36/0222/1000/0000
	==	0030/0735	STONE HILL RD (T963)
005319 FT		0030/0115	BMS EN 36/7076/9902/8623 2 0 36169 0 00 0145+92
		005319 FT	PA TPK (I-76)
			BMSBG 36/7076/9902/8623
		0030/0000	LENGTH(AH 1767 BK 2180)
LESHER RD (TWP)	==	0020/1343	
		0020/1215	BMS EN 36/1059/0020/1079 2 0 36169 0 00 0122+26
			TRNPK RP EF
		0020/1004	BMSBG 36/1059/0020/1079
TROST RD (TWP)	==	0020/0079	
		003139 FT	
		003139 FT	2 0 36169 0 00 0122+26
		0020/0000	LENGTH(AH 2180 BK 3139)
		0010/0179	BMS EN 36/1059/0010/0113 EAST COCALICO
		0010/0146	BRECKNOCK T 2 0 36169 0 00 0093+16
			L. MUDDY CRK.
000000 FT		0010/0113	BMSBG 36/1059/0010/0113 000000 FT 2 0 36169 0 00 0092+00
			NC MUDDY CREEK RD
			KRAMER MILL RD (T959)
			INTER-BK MUDDY CREEK RD (T816)
KRAMER MILL RD (T876)	==	0010/0000	MFC BEGIN = E LENGTH(AH 3139 BK 0000)

EXTRACT DATE: 12/18/2023 ROADWAY MANAGEMENT SYSTEM PAGE NUMBER: 455
 PRINT DATE: 12/20/2023 SLD COUNTY/SR - ANNUAL PRINT COUNTY: LANCASTER
 DIR: B TOTAL LEN: 2.683 MI. DIST: 08-7 SR: 1057
 LEFT MUN: WEST COCALICO T RIGHT MUN: WEST COCALICO T

014165 FT

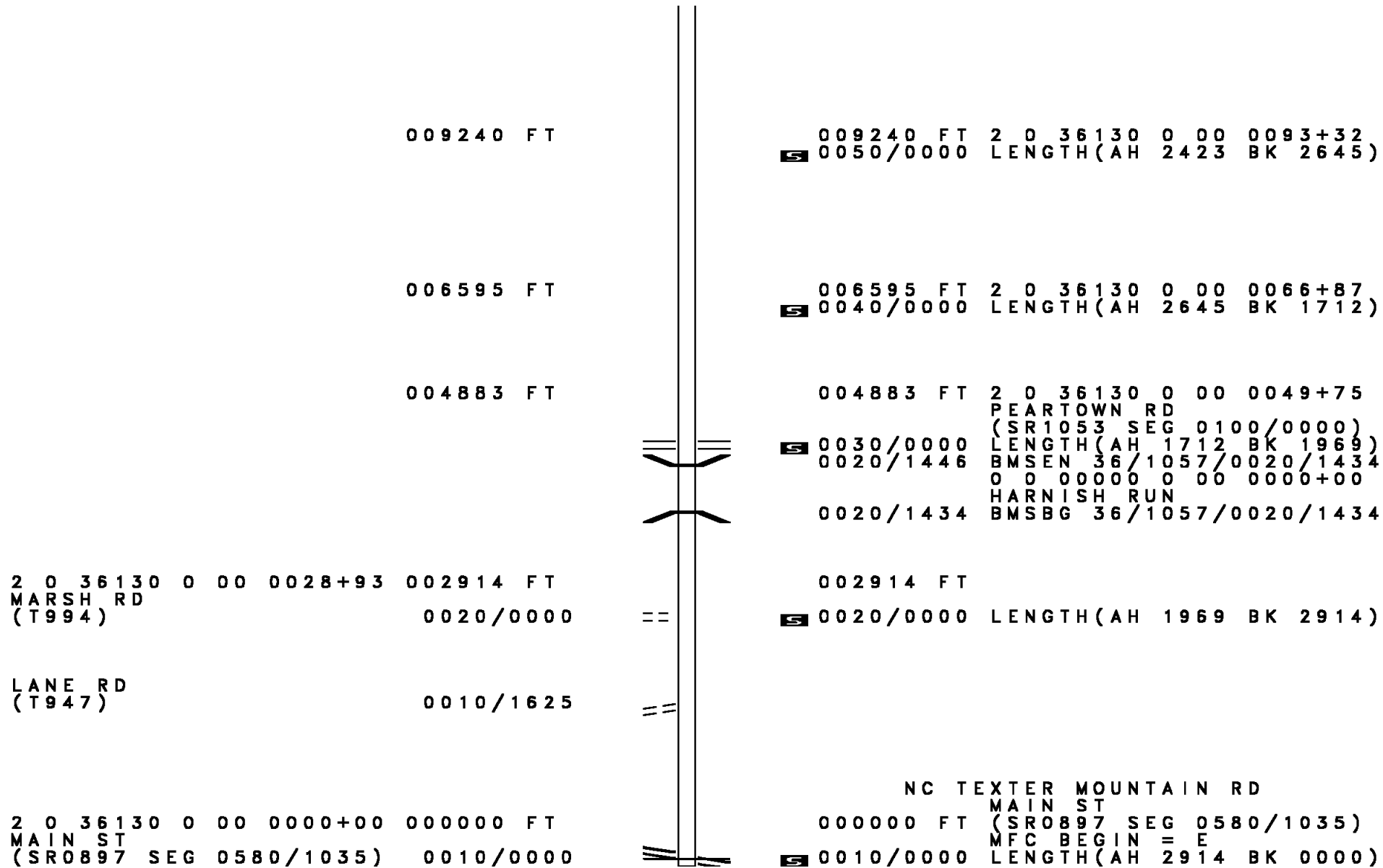


014165 FT
 INTER-AHD TEXTER MOUNTAIN RD
 0060/2502 (T632)
 DEER RD
 0060/1872 (T998)

011663 FT

011663 FT 2 0 36130 0 00 0118+80
 0060/0000 LENGTH(AH 2502 BK 2423)

DIR: B TOTAL LEN: 2.683 MI. DIST: 08-7 SR: 1057
 LEFT MUN: WEST COCALICO T RIGHT MUN: WEST COCALICO T



009240 FT 009240 FT 2 0 36130 0 00 0093+32
 S 0050/0000 LENGTH(AH 2423 BK 2645)

006595 FT 006595 FT 2 0 36130 0 00 0066+87
 S 0040/0000 LENGTH(AH 2645 BK 1712)

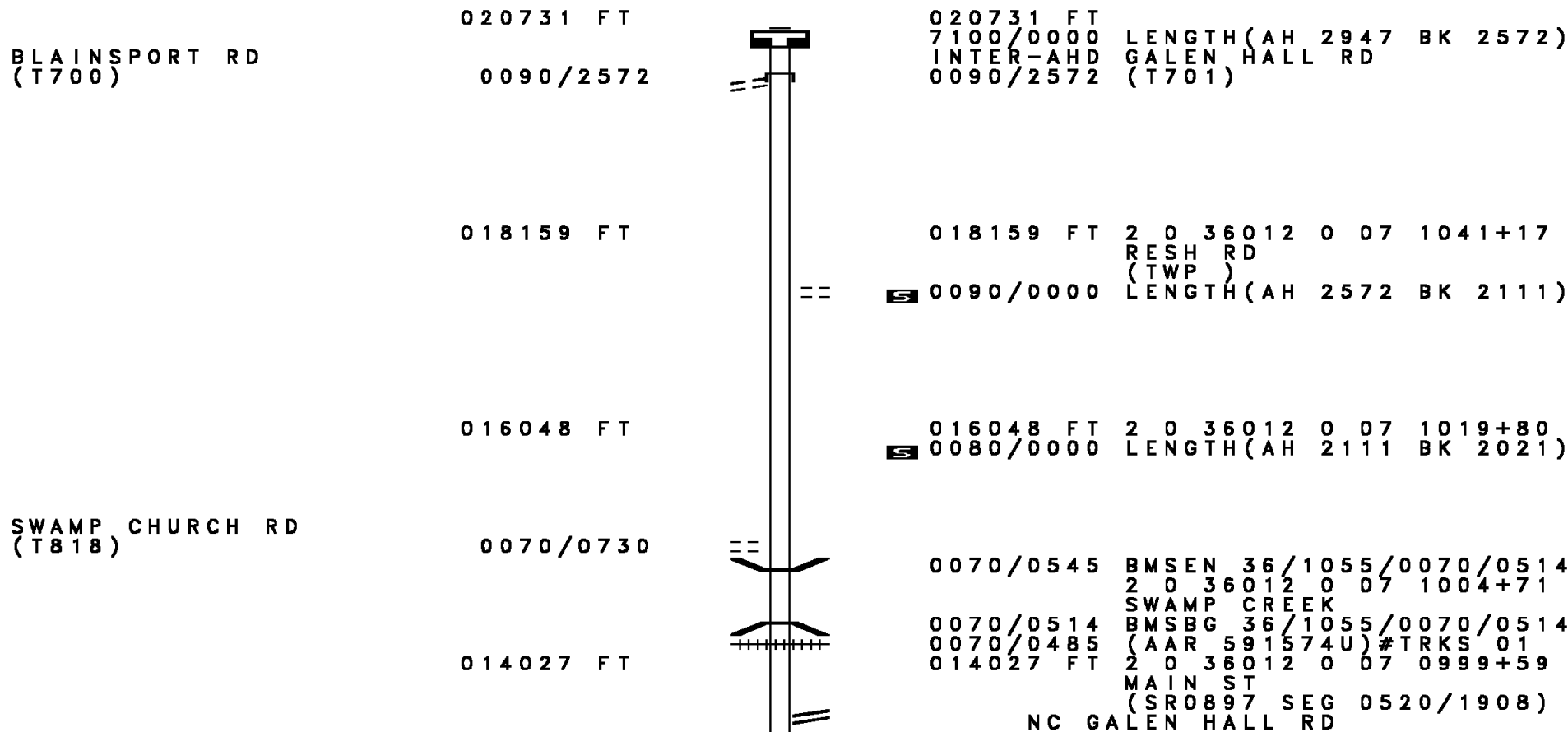
004883 FT 004883 FT 2 0 36130 0 00 0049+75
 PEARTOWN RD
 (SR1053 SEG 0100/0000)
 S 0030/0000 LENGTH(AH 1712 BK 1969)
 0020/1446 BMSEN 36/1057/0020/1434
 0 0 00000 0 00 0000+00
 HARNISH RUN
 0020/1434 BMSBG 36/1057/0020/1434

2 0 36130 0 00 0028+93 002914 FT 002914 FT
 MARSH RD (T994) 0020/0000 S 0020/0000 LENGTH(AH 1969 BK 2914)

LANE RD (T947) 0010/1625

2 0 36130 0 00 0000+00 000000 FT 000000 FT
 MAIN ST (SR0897 SEG 0580/1035) 0010/0000 S 0010/0000 LENGTH(AH 2914 BK 0000)
 NC TEXTER MOUNTAIN RD
 MAIN ST (SR0897 SEG 0580/1035)
 MFC BEGIN = E

DIR: B TOTAL LEN: 3.926 MI. DIST: 08-7 SR: 1055
 LEFT MUN: WEST COCALICO T RIGHT MUN: WEST COCALICO T

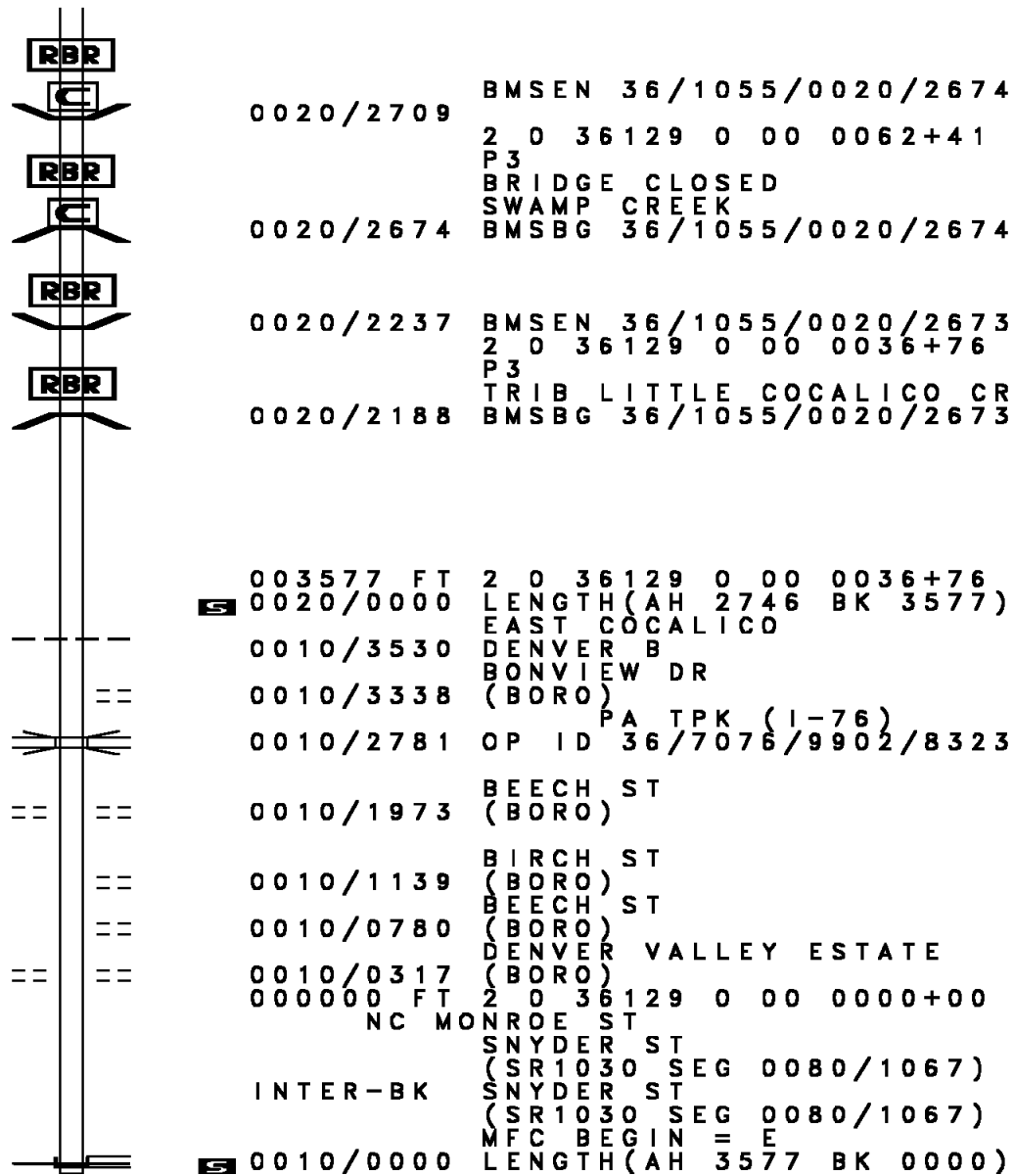


DIR: B TOTAL LEN: 3.926 MI.
 LEFT MUN: WEST COCALICO T

DIST: 08-7 SR: 1055
 RIGHT MUN: WEST COCALICO T

Location / Description	Length (FT)	Segment / ID	Notes / Details
	014027	0070/0000	INTER-BK MAIN ST (SR0897 SEG 0520/1908)
	014027	014027	LENGTH(AH 2021 BK 0100)
	014027	7064/0000	LENGTH(AH 0100 BK 2387)
	014027	014027	LENGTH(AH 2387 BK 1864)
	014027	7060/0000	INTER-AHD MECHANIC ST (T703)
	0050	0050/1864	RIDGE RD (SR1045 SEG 0200/0000) EAST COCALICO T
	0050	0050/0894	JENICH DR (TWP)
	0050	0050/0340	BRENDAN DR (TWP)
	012163	012163	2 0 36129 0 00 0121+89 BRUNNERS GROVE RD (T855)
	0050	0050/0000	LENGTH(AH 1864 BK 1576)
PIN OAK DR (BORO)	0040	0040/0624	
2 0 36129 0 00 0109+54 HICKORY LN (T846)	010587	010587	
	0040	0040/0000	WHITE OAK RD (T846)
	008455	008455	LENGTH(AH 1576 BK 2132)
	008455	008455	2 0 36129 0 00 0088+22
	0034	0034/0000	LENGTH(AH 2132 BK 2132)
MILLER RD (T965)	0030	0030/0475	
	006323	006323	2 0 36129 0 00 0066+90 NC REINHOLDS RD SMOKESTOWN RD (SR1034 SEG 0010/0000)
	0030	0030/0000	LENGTH(AH 2132 BK 2746)

DIR: B TOTAL LEN: 3.926 MI. DIST: 08-7 SR: 1055
 LEFT MUN: EAST COCALICO T RIGHT MUN: EAST COCALICO T



0020/2709 BMS EN 36/1055/0020/2674
 2 0 36129 0 00 0062+41
 P3
 BRIDGE CLOSED
 SWAMP CREEK
 0020/2674 BMSBG 36/1055/0020/2674
 0020/2237 BMS EN 36/1055/0020/2673
 2 0 36129 0 00 0036+76
 P3
 TRIB LITTLE COCALICO CR
 0020/2188 BMSBG 36/1055/0020/2673

003577 FT

003577 FT 2 0 36129 0 00 0036+76
 S 0020/0000 LENGTH(AH 2746 BK 3577)
 EAST COCALICO
 0010/3530 DENVER B
 BONVIEW DR
 0010/3338 (BORO)
 PA TPK (I-76)
 0010/2781 OP ID 36/7076/9902/8323
 0010/1973 BEECH ST
 (BORO)
 0010/1139 BIRCH ST
 (BORO)
 0010/0780 BEECH ST
 (BORO)
 DENVER VALLEY ESTATE
 0010/0317 (BORO)
 000000 FT 2 0 36129 0 00 0000+00
 NC MO
 SNYDER ST
 SNYDER ST
 (SR1030 SEG 0080/1067)
 INTER-BK SNYDER ST
 (SR1030 SEG 0080/1067)
 MFC BEGIN = E
 S 0010/0000 LENGTH(AH 3577 BK 0000)

THIRD ST
 (BORO)

0010/1973

CATALPA CR
 (BORO)

0010/0317
 000000 FT

EXTRACT DATE: 12/18/2023 ROADWAY MANAGEMENT SYSTEM PAGE NUMBER: 450
PRINT DATE: 12/20/2023 SLD COUNTY/SR - ANNUAL PRINT COUNTY: LANCASTER
DIR: B TOTAL LEN: 5.778 MI. DIST: 08-7 SR: 1053
LEFT MUN: WEST COCALICO T RIGHT MUN: WEST COCALICO T

030509 FT

030509 FT
INTER-AHD MOUNTAIN TOP RD
0120/2055 (TWP)



028454 FT

028454 FT 2 0 36186 0 00 0080+37

DIR: B TOTAL LEN: 5.778 MI. DIST: 08-7 SR: 1053
 LEFT MUN: WEST COCALICO T RIGHT MUN: WEST COCALICO T

026512 FT

0120/0000 LENGTH(AH 2055 BK 1942)

026512 FT 2 0 36186 0 00 0061+17
 LAUREL RIDGE RD
 (T993)

0110/0000 LENGTH(AH 1942 BK 2922)
 0100/2883 BMSEN 36/1053/0100/2869

0100/2869 HARNISH RUN
 BMSBG 36/1053/0100/2869

023590 FT

023590 FT 2 0 36186 0 00 0031+95
 TEXTER MOUNTAIN RD
 (SR1057 SEG 0030/0000)

0100/0000 LENGTH(AH 2922 BK 3197)

0090/1371 MARSH RD
 (T993)

020393 FT

020393 FT 2 0 36186 0 00 0000+00
 SR 0897

0090/0000 LENGTH(AH 3197 BK 3912)
 (SR0897 SEG 0600/0000)

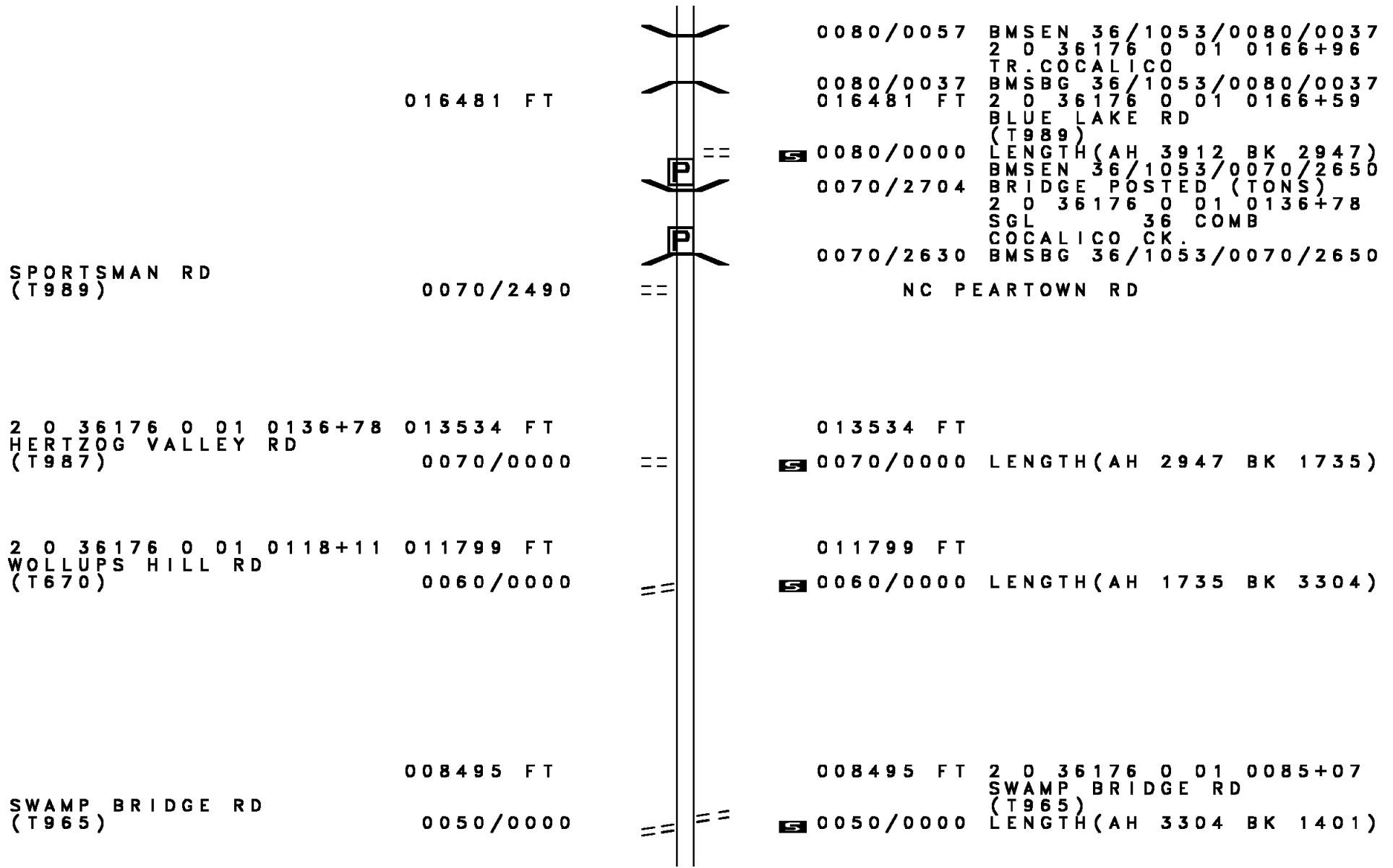
EXTRACT DATE: 12/18/2023
PRINT DATE: 12/20/2023

ROADWAY MANAGEMENT SYSTEM
SLD COUNTY/SR - ANNUAL PRINT

PAGE NUMBER: 448
COUNTY: LANCASTER

DIR: B TOTAL LEN: 5.778 MI.
LEFT MUN: WEST COCALICO T

DIST: 08-7 SR: 1053
RIGHT MUN: WEST COCALICO T



DIR: B TOTAL LEN: 5.778 MI. DIST: 08-7 SR: 1053
 LEFT MUN: WEST COCALICO T RIGHT MUN: WEST COCALICO T

PENNYS HILL RD
 (T830)

0040/0334
 007094 FT



007094 FT 2 0 36176 0 01 0071+41
 0040/0000 LENGTH(AH 1401 BK 2903)

STRICKLER RD
 (TWP)

0030/1952



2 0 36176 0 01 0042+01 004191 FT
 KLINE RD
 (T748)

0030/0000



004191 FT
 0030/0000 LENGTH(AH 2903 BK 2286)

LEISEY RD
 (T750)

0020/0080



NC GREENVILLE RD



001905 FT

0020/0044 BMS EN 36/1053/0020/0000
 001905 FT 2 0 36176 0 00 0019+15



TURNPIKE MAINTENANCE RD
 (TNPK)

0010/1571



WEST COCALICO CREEK
 BMSBG 36/1053/0020/0000
 0020/0000 LENGTH(AH 2286 BK 1905)



0010/0914 WEST COCALICO
 DENVER B
 DENVER




0010/0687 WEST COCALICO T
 WEST COCALICO



000000 FT

0010/0577 DENVER B
 000000 FT 2 0 36176 0 00 0000+00
 NC POPLAR ST



6TH ST
 (SR1045 SEG 0150/0530)
 INTER-BK POPLAR ST
 (BORO)



MFC BEGIN = E
 0010/0000 LENGTH(AH 1905 BK 0000)

EXTRACT DATE: 12/18/2023 ROADWAY MANAGEMENT SYSTEM PAGE NUMBER: 446
PRINT DATE: 12/20/2023 SLD COUNTY/SR - ANNUAL PRINT COUNTY: LANCASTER
DIR: B TOTAL LEN: .000 MI. DIST: 08-7 SR: 1052
LEFT MUN: DENVER B RIGHT MUN: DENVER B

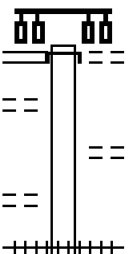
000000 FT



000000 FT
7010/0000 LENGTH(AH 0070 BK 0000)

EXTRACT DATE: 12/18/2023 ROADWAY MANAGEMENT SYSTEM PAGE NUMBER: 445
 PRINT DATE: 12/20/2023 SLD COUNTY/SR - ANNUAL PRINT COUNTY: LANCASTER

DIR: B TOTAL LEN: 6.958 MI. DIST: 08-7 SR: 1051
 LEFT MUN: DENVER B RIGHT MUN: DENVER B

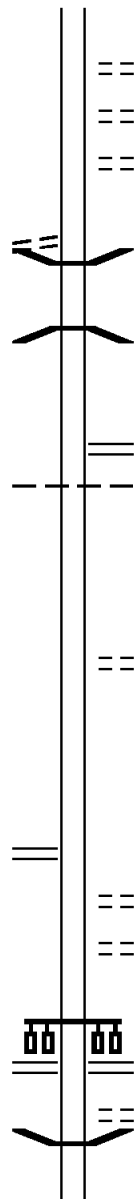
		036740 FT		036740 FT	
4TH ST				INTER-AHD	MAIN ST
(SR1045 SEG 0130/0000)	0170/0655				(SR1045 SEG 0130/0000)
UNKNOWN AL	0170/0166				4TH ST
(BORO)					(BORO)
RAILROAD ST		0170/0028		0170/0155	ALLEY
(BORO)		036085 FT			(BORO)
				036085 FT	2 0 36046 0 03 0576+07
					(AAR 591582L)#TRKS 03

DIR: B TOTAL LEN: 6.958 MI. DIST: 08-7 SR: 1051
 LEFT MUN: DENVER B RIGHT MUN: DENVER B

2 0 36046 0 03 0589+21 034771 FT
 WEAVER RD
 (T855) 0160/0000

STEVENS RD
 (SR1030 SEG 0070/1594) 0130/1209

033829 FT
 030033 FT
 028513 FT



0170/0000 LENGTH(AH 0655 BK 1314)
 3RD ST
 (BORO)
 0160/1160 2ND ST
 (BORO)
 0160/0800 FRONT ST
 (BORO)
 0160/0359 (BORO)
 034771 FT
 0160/0000 LENGTH(AH 1314 BK 0942)
 0150/0405 BMSEN 36/1051/0150/0342
 2 0 36046 0 03 0595+32
 L. COCALICO
 0150/0342 BM SBG 36/1051/0150/0342
 033829 FT 2 0 36046 0 03 0598+63
 NC MAIN ST
 SNYDER ST
 (SR1030 SEG 0080/0000)
 0150/0000 LENGTH(AH 0942 BK 3796)
 DENVER
 0140/3611 EAST COCALICO T
 0140/1621 BLUEJAY DR
 (T983)
 030033 FT 2 0 36047 0 00 0000+00
 0140/0000 LENGTH(AH 3796 BK 1520)
 CARDINAL DR
 (TWP)
 OAK LN
 (T934)
 0130/0749 2 0 36013 0 03 1102+04
 0130/0372 028513 FT READING RD
 (SR0272 SEG 0820/0000)
 0130/0000 LENGTH(AH 1520 BK 1110)
 FAUST LN
 (TWP)
 0120/0748 BMSEN 36/1051/0120/0511
 0120/0544 2 0 36013 0 03 1095+93
 STONY RUN

EXTRACT DATE: 12/18/2023
PRINT DATE: 12/20/2023

ROADWAY MANAGEMENT SYSTEM
SLD COUNTY/SR - ANNUAL PRINT

PAGE NUMBER: 443
COUNTY: LANCASTER

DIR: B TOTAL LEN: 6.958 MI.
LEFT MUN: EAST COCALICO T

DIST: 08-7 SR: 1051
RIGHT MUN: EAST COCALICO T

Stationing	Right-of-Way	Description	Stationing	Description
			0120/0511	BMSBG 36/1051/0120/0511
				KEELER AV
			0120/0419	(T702)
027403 FT	==		027403 FT	2 0 36013 0 03 1090+91
				REAMSTOWN RD
				(T700)
	==		0120/0000	LENGTH(AH 1110 BK 2555)
				ALLEY
			0110/2222	(TWP)
				TRIB TO STONEY RUN
				STRUCTURE LENGTH 14 FT
			0110/1979	BMSID 36/1051/0110/1979
				PARK ST
			0110/0861	(TB50)
				WESTWOOD DR
			0110/0588	(T977)
024848 FT	==		0110/0015	BMSEN 36/1051/0110/0000
			024848 FT	2 0 36013 0 03 1065+36
				BRANCH OF STONY RUN
				BMSBG 36/1051/0110/0000
			0110/0000	LENGTH(AH 2555 BK 1090)
RIDGE AV (T937)				
0100/1068	==			
				US 222 SB
			0100/0534	OP ID 36/0222/0961/2128
				US 222
			0100/0430	OP ID 36/0222/0960/2377
2 0 36013 0 03 1054+34 WOODCREST LN (TWP)			023758 FT	
023758 FT	==		023758 FT	
			0100/0000	LENGTH(AH 1090 BK 2909)
				SUMMERS DR
			0090/2873	(TWP)
BLUE BIRD LN (PRDR)				
0090/2001	==			
				SAND STONE DR
			0090/0040	(TWP)
020849 FT	==		020849 FT	2 0 36013 0 03 1025+25
			0090/0000	LENGTH(AH 2909 BK 2225)
				WHITETAIL DR
			0080/1589	(TWP)

DIR: B TOTAL LEN: 6.958 MI. DIST: 08-7 SR: 1051
 LEFT MUN: EAST COCALICO T RIGHT MUN: EAST COCALICO T

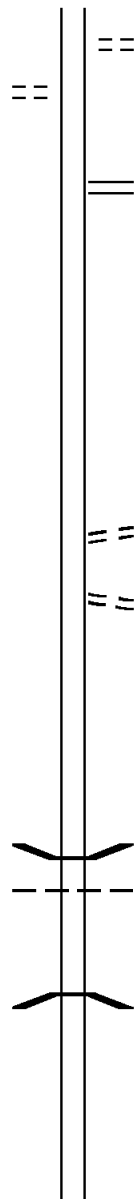
BUTTER CUP LN
 (PRDR)

0080/0499
 018624 FT

015857 FT

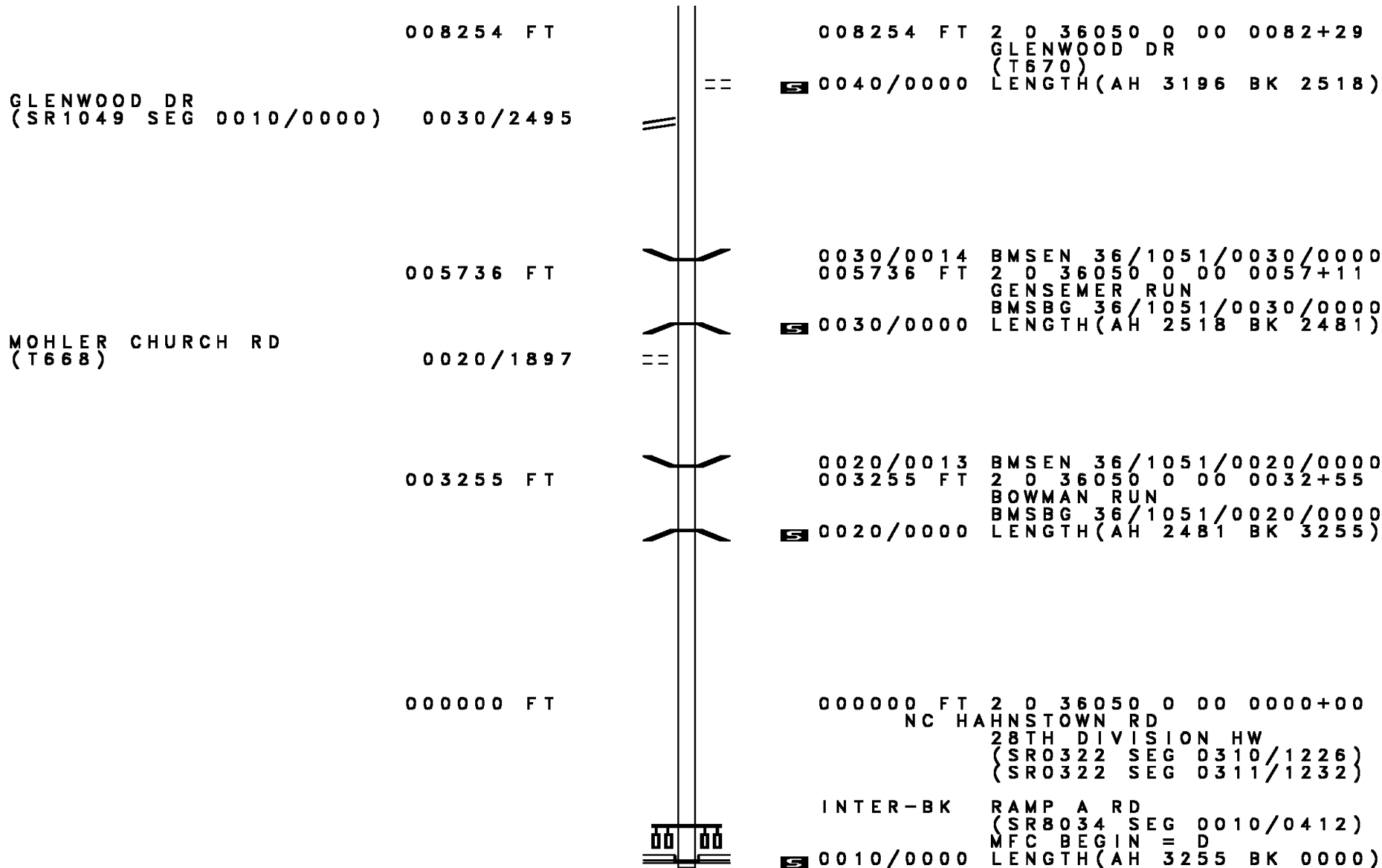
013689 FT

011450 FT



0080/0691 CHESTNUT HILL RD
 (T852)
 018624 FT 2 0 36013 0 03 1003+00
 RED RUN RD
 (SR1044 SEG 0010/0000)
 0080/0000 LENGTH(AH 2225 BK 2767)
 015857 FT 2 0 36050 0 00 0158+41
 0070/0000 LENGTH(AH 2767 BK 2168)
 MARTIN RD
 (T957)
 NC CHURCH ST
 NAPIERVILLE RD
 0060/0920 (T674)
 013689 FT 2 0 36050 0 00 0136+73
 0060/0000 LENGTH(AH 2168 BK 2239)
 0050/0013 BMS EN 36/1051/0050/0000
 EAST COCALICO
 0050/0008 EPHRATA T
 011450 FT 2 0 36050 0 00 0114+34
 COOVER RUN
 BMSBG 36/1051/0050/0000
 0050/0000 LENGTH(AH 2239 BK 3196)

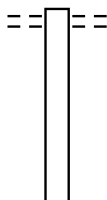
DIR: B TOTAL LEN: 6.958 MI. DIST: 08-7 SR: 1051
 LEFT MUN: EPHRATA T RIGHT MUN: EPHRATA T



EXTRACT DATE: 12/18/2023 ROADWAY MANAGEMENT SYSTEM PAGE NUMBER: 440
PRINT DATE: 12/20/2023 SLD COUNTY/SR - ANNUAL PRINT COUNTY: LANCASTER

DIR: B TOTAL LEN: 2.409 MI. DIST: 08-7 SR: 1049
LEFT MUN: EPHRATA T RIGHT MUN: EPHRATA T

012721 FT



012721 FT STATE RD
0050/2669 (T700)

DIR: B TOTAL LEN: 2.409 MI. DIST: 08-7 SR: 1049
 LEFT MUN: EPHRATA T RIGHT MUN: EPHRATA T

Stationing	Description	Length	SR	Segment	Stationing	Description	Length	SR	Segment
010052 FT			2 0	36171 0 00	0101+25				
	UNKNOWN (TWP) DOGWOOD DR (PRDR)	0040/2424							
		0040/1903							
007150 FT			2 0	36171 0 00	0072+12				
	MICHELLE DR (TWP)	0030/1483							
		005285 FT							
		0020/0844							
		0020/0691							
		0020/0499							
003724 FT			2 0	36171 0 00	0037+24				
		003724 FT							
		0020/0000							
		0020/0844							
		0020/0691							
		0020/0499							
		003724 FT							
		0020/0000							
		0010/0000							

010052 FT 2 0 36171 0 00 0101+25
 0050/0000 LENGTH(AH 2669 BK 2902)

007150 FT 2 0 36171 0 00 0072+12
 GLENWOOD DR (T670)
 NC VA LLEY VIEW DR
 0040/0000 LENGTH(AH 2902 BK 1865)

005285 FT 2 0 36171 0 00 0052+85
 RIDGE AV (T937)
 0030/0000 LENGTH(AH 1865 BK 1561)

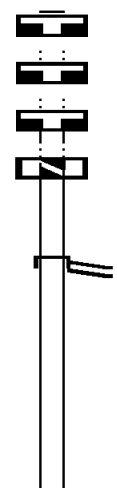
0020/0844 OP ID US 222 SB 36/0222/0941/0000
 US 222 NB
 0020/0691 OP ID 36/0222/0940/0000
 WOODCREST DR (T607)

003724 FT 2 0 36171 0 00 0037+24
 0020/0000 LENGTH(AH 1561 BK 3724)

NC GLENWOOD DR
 HAHNSTOWN RD
 000000 FT (SR1051 SEG 0030/2495)
 MFC BEGIN = E
 0010/0000 LENGTH(AH 3724 BK 0000)

EXTRACT DATE: 12/18/2023 ROADWAY MANAGEMENT SYSTEM PAGE NUMBER: 438
 PRINT DATE: 12/20/2023 SLD COUNTY/SR - ANNUAL PRINT COUNTY: LANCASTER
 DIR: B TOTAL LEN: 2.077 MI. DIST: 08-7 SR: 1048
 LEFT MUN: EAST EARL T RIGHT MUN: EAST EARL T

010966 FT
 010966 FT
 010966 FT
 010966 FT



010966 FT
 7080/0000 LENGTH(AH 2686 BK 2379)
 010966 FT
 7070/0000 LENGTH(AH 2379 BK 3320)
 010966 FT
 7060/0000 LTH AH 003320 BK 000100
 010966 FT
 7054/0000 LTH AH 000100 BK 003260
 INTER-AHD READING RD
 (SR0625 SEG 0080/1856)
 READING RD
 (SR0625 SEG 0080/1856)
 0050/3260

SAW MILL RD

DIR: B TOTAL LEN: 2.077 MI. DIST: 08-7 SR: 1048
 LEFT MUN: EAST EARL T RIGHT MUN: EAST EARL T

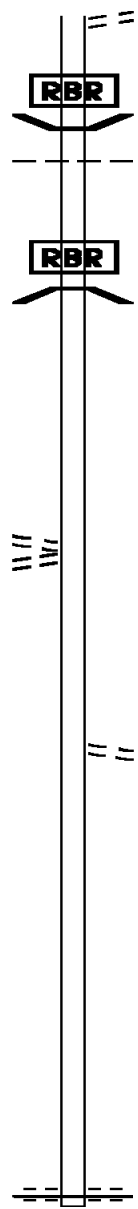
2 0 36123 0 00 0103+01 005411 FT
 BLACK CREEK RD
 (T823)
 CENTER CHURCH RD
 (T863)

007706 FT

003996 FT

001822 FT

000000 FT



0050/0360 (T868)

0050/0063 BMS EN 36/1048/0050/0000
 EAST EARL
 0050/0019 BRECKNOCK T
 007706 FT 2 0 36123 0 00 0128+25
 P3

BLACK CREEK
 BMSBG 36/1048/0050/0000
 0050/0000 LENGTH(AH 3260 BK 2295)

005411 FT

NC CENTER CHURCH RD
 0040/0000 LENGTH(AH 2295 BK 1415)

003996 FT 2 0 36123 0 00 0088+86
 NC BLACK CREEK RD
 BLACK CREEK RD
 (T823)

0030/0000 LENGTH(AH 1415 BK 2174)

001822 FT 2 0 36123 0 00 0066+96
 0020/0000 LENGTH(AH 2174 BK 1822)

000000 FT 2 0 36123 0 00 0049+00
 NC LEID RD
 PLEASANT VALLEY RD
 (T783)
 MFC BEGIN = E

0010/0000 LENGTH(AH 1822 BK 0000)

EXTRACT DATE: 12/18/2023 ROADWAY MANAGEMENT SYSTEM PAGE NUMBER: 436
 PRINT DATE: 12/20/2023 SLD COUNTY/SR - ANNUAL PRINT COUNTY: LANCASTER
 DIR: B TOTAL LEN: 7.787 MI. DIST: 08-7 SR: 1047
 LEFT MUN: WEST COCALICO T RIGHT MUN: WEST COCALICO T

041114 FT

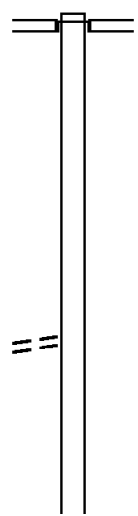
041114 FT
 INTER-AHD COCALICO RD
 (T826)
 SR 0897
 0220/2010 (SR0897 SEG 0660/0699)

039104 FT

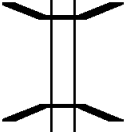
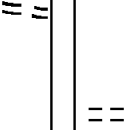
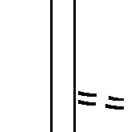
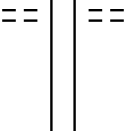
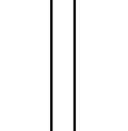
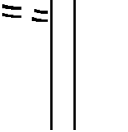
039104 FT 2 0 36013 0 04 1531+18
 0220/0000 LENGTH(AH 2010 BK 1269)

2 0 36013 0 04 1518+40 037835 FT
 SHENKS MILL RD
 (T989) 0210/0000

037835 FT
 0210/0000 LENGTH(AH 1269 BK 2685)



DIR: B TOTAL LEN: 7.787 MI. DIST: 08-7 SR: 1047
 LEFT MUN: WEST COCALICO T RIGHT MUN: WEST COCALICO T

	035150 FT		0200/0030 BMS EN 36/1047/0200/0000 035150 FT 2 0 36013 0 04 1491+55 COCALICO CREEK BMSBG 36/1047/0200/0000 LENGTH(AH 2685 BK 2413)
FURNACE HILLS RD (T987)	0190/0303 032737 FT		032737 FT 2 0 36013 0 04 1467+09 HICKORY RD (T987) LENGTH(AH 2413 BK 2924)
	029813 FT		029813 FT 2 0 36013 0 04 1437+85 HERTZOG VALLEY RD (T987) LENGTH(AH 2924 BK 2871)
FRAELICH RD (TWP)	0170/2057		0170/2057 PINE CREST DR (TWP)
	026942 FT		026942 FT 2 0 36013 0 04 1409+14 LENGTH(AH 2871 BK 1617)
2 0 36013 0 04 1392+97 SANDY HILL RD (T965)	025325 FT 0160/0000		025325 FT LENGTH(AH 1617 BK 1735)
			MOUNTAIN RD

DIR: B TOTAL LEN: 7.787 MI. DIST: 08-7 SR: 1047
 LEFT MUN: WEST COCALICO T RIGHT MUN: WEST COCALICO T

023590 FT		0150/0334 (T824) 023590 FT 2 0 36013 0 04 1375+62 HARTINGS PARK RD (T965) 0150/0000 LENGTH(AH 1735 BK 3391)
		0140/1505 BMS EN 36/7076/9902/8054 2 0 36013 0 04 1341+46 PA TPK (I-76) 0140/1414 BMSBG 36/7076/9902/8054 LINDA LN (T937)
020199 FT		0140/0800 SWAMP RIDGE RD (T515) 0140/0060 2 0 36013 0 04 1341+46 NC CO CALICO RD QUEEN ST (SR1026 SEG 0190/0000) 0140/0000 LENGTH(AH 3391 BK 1380)
018819 FT		018819 FT 2 0 36013 0 04 1328+29 VILLAGE: SCHOENECK CHERRY AL (T824) NC KING ST 0130/0000 LENGTH(AH 1380 BK 2277)
MARTIN LIMESTONE (PRDR)		0120/1254 (APRA) MARTIN LIMESTONE
016542 FT		016542 FT 2 0 36013 0 04 1305+00 0120/0000 LENGTH(AH 2277 BK 2172)
2 0 36013 0 04 1283+28 014370 FT		014370 FT INDIANTOWN RD

DIR: B TOTAL LEN: 7.787 MI. DIST: 08-7 SR: 1047
 LEFT MUN: WEST COCALICO T RIGHT MUN: WEST COCALICO T

INDIANTOWN RD (T855)	0110/0000	==	==	5 0110/0000	(TBC) LENGTH(AH 2172 BK 2342)
	012028 FT			5 0100/0000	012028 FT 2 0 36030 0 01 1278+63 LENGTH(AH 2342 BK 2002)
2 0 36030 0 01 1258+46 HACKMAN RD (T933)	010026 FT 0090/0000	==		5 0090/0000	010026 FT LENGTH(AH 2002 BK 2900)
				0080/2001	BMSEN 36/1047/0080/1981 2 0 36030 0 01 1249+27 T INDIAN RUN
				0080/1981	BMSBG 36/1047/0080/1981
	007126 FT			5 0080/0000	007126 FT 2 0 36030 0 01 1229+46 WEST COCALICO EPHRATA T LENGTH(AH 2900 BK 1169)
	005957 FT			5 0070/0000	005957 FT 2 0 36030 0 01 1217+77 SPRINGVILLE RD (SR1024 SEG 0220/0000) LENGTH(AH 1169 BK 2047)
	003910 FT			5 0060/0000	003910 FT 2 0 36030 0 01 1198+08 STEVENS RD (T625) LENGTH(AH 2047 BK 1990)

INDUSTRIAL DR
(BORO)

Distance (FT)	Diagram	Segment ID	Length (FT)	Intersecting Road	Property/Notes
001920	POE	0050/0385	001920	NC SCHOENECK RD READING RD (SRO272 SEG 0760/0000)	2 0 36030 0 01 1177+97 (APRA) STEFFY CRANES MOEHLER CHURCH RD (T668)
001340	POE	0050/0000	0048/0555	EPHRATA B	LENGTH(AH 1990 BK 0580) EPHRATA B
001340	POE	0048/0000	001340	CHURCH ST (TB SR 1047)	2 0 36030 0 01 1172+42 (BORO) EPHRATA T
001340	POE	0048/0000	001340	CHURCH ST (TB SR 1047)	LENGTH(AH 0580 BK 0204) EPHRATA T
0044/0236	POI	0044/0236	000085	CHURCH ST (TB SR 1047)	LENGTH(AH 0204 BK 1255) CHURCH ST (TB SR 1047) (BORO)
000085	POI	0044/0000	000085	CHURCH ST (TB SR 1047)	(APRA) IRA G. STEFFY, INC 2 0 36030 0 01 1157+17 CHURCH ST (TB SR 1047) (BORO)
000085	POI	0044/0000	000085	CHURCH ST (TB SR 1047)	LENGTH(AH 1255 BK 1612) BMSBN 36/1047/0040/0000 (BORO)
000000	POI	0040/0085	000000	CHURCH ST (TB SR 1047)	LENGTH(AH 1612 BK 0085) EPHRATA B 2 0 36030 0 01 1140+23 CHURCH ST (TB SR 1047) (BORO)
000000	POI	0040/0000	000000	CHURCH ST (TB SR 1047)	NC CHURCH ST COCALICO CK. BMSBG 36/1047/0040/0000 LENGTH(AH 0085 BK 1652)
000000	POI	7030/0000	000000	CHURCH ST (TB SR 1047)	LENGTH(AH 1652 BK 0872)
000000	POI	7020/0000	000000	CHURCH ST (TB SR 1047)	LENGTH(AH 0872 BK 0802)
000000	POI	7010/0000	000000	CHURCH ST (TB SR 1047)	LENGTH(AH 0802 BK 0000)

EXTRACT DATE: 12/18/2023 ROADWAY MANAGEMENT SYSTEM PAGE NUMBER: 431
PRINT DATE: 12/20/2023 SLD COUNTY/SR - ANNUAL PRINT COUNTY: LANCASTER
DIR: B TOTAL LEN: 6.734 MI. DIST: 08-7 SR: 1046
LEFT MUN: BRECKNOCK T RIGHT MUN: BRECKNOCK T

035553 FT

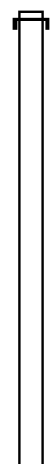
035553 FT AH-BERKS (06)
INTER-AHD BOWANSVILLE RD
0150/2180 (SR3026 SEG 0010/0000)

033373 FT

033373 FT 2 0 36050 0 01 0521+81
5 0150/0000 LENGTH(AH 2180 BK 2180)

031193 FT

031193 FT 2 0 36050 0 01 0500+34
5 0140/0000 LENGTH(AH 2180 BK 1400)



DIR: B TOTAL LEN: 6.734 MI. DIST: 08-7 SR: 1046
 LEFT MUN: BRECKNOCK T RIGHT MUN: BRECKNOCK T

2 0 36050 0 01 0486+34 029793 FT
 HILLTOP RD
 (T884) 0130/0000

029793 FT
 0130/0000 LENGTH(AH 1400 BK 2576)

027217 FT

027217 FT 2 0 36050 0 01 0460+37
 OAKLYN DR
 (T884)
 0120/0000 LENGTH(AH 2576 BK 2310)

024907 FT

0110/1154 BMS EN 36/7076/9902/9032
 2 0 36050 0 01 0437+27
 PA TPK (1-76)
 0110/1045 BMSBG 36/7076/9902/9032
 CHESTNUT ST
 (TWP)
 0110/0520
 024907 FT 2 0 36050 0 01 0437+27
 CHURCH ST
 (T961)
 0110/0000 LENGTH(AH 2310 BK 2828)
 MILL ST
 (T882)
 0100/2259
 0100/1497 READING RD
 (SR0625 SEG 0150/0000)

022079 FT

0100/0038 BMS EN 36/1046/0100/0000
 022079 FT 2 0 36050 0 01 0408+99
 T. MUDDY CK.
 BMSBG 36/1046/0100/0000
 0100/0000 LENGTH(AH 2828 BK 1789)

HARVEST DR
 (TWP) 0090/1528

HORNING RD
 (T872) 0090/0403
 2 0 36050 0 01 0391+07 020290 FT
 SCHOOL RD
 (T700) 0090/0000

020290 FT
 0090/0000 LENGTH(AH 1789 BK 2661)

DIR: B TOTAL LEN: 6.734 MI. DIST: 08-7 SR: 1046
 LEFT MUN: BRECKNOCK T RIGHT MUN: BRECKNOCK T

	017629 FT	==		017629 FT	
					2 0 36050 0 01 0364+39 GOOD RD (TB68)
				S 0080/0000	LENGTH(AH 2661 BK 3025)
					MESSNER LN (PRDR)
	014604 FT			014604 FT	
				S 0070/0000	LENGTH(AH 3025 BK 2796)
HIGH POINTE DR (TWP)	0060/1155	==			
					PLEASANT VALLEY RD (T702)
2 0 36050 0 01 0306+18 011808 FT DRY TAVERN RD (SR0897 SEG 0350/2967)	0060/0000	==		0060/0056 NC MA	MAPLE GROVE RD DRY TAVERN RD (SR0897 SEG 0350/2967)
				S 0060/0000	LENGTH(AH 2796 BK 3309)
					GLENVIEW DR (TWP)
				0050/2399 0050/2035	BMSBN 36/1046/0050/2027 2 0 36050 0 01 0273+09 TRIB. TO MUDDY CREEK
					0050/2027 BMSBG 36/1046/0050/2027 BEAM RD
				0050/1717	(TB42)
2 0 36050 0 01 0273+09 008499 FT					008499 FT

DIR: B TOTAL LEN: 6.734 MI. DIST: 08-7 SR: 1046
 LEFT MUN: BRECKNOCK T RIGHT MUN: BRECKNOCK T

KRAMER MILL RD
 (T842)

0050/0000

0050/0000 LENGTH(AH 3309 BK 2757)

005742 FT

005742 FT 2 0 36050 0 01 0245+52
 MARTIN CHURCH RD
 (T957)

0040/0000 LENGTH(AH 2757 BK 1741)

004001 FT

004001 FT 2 0 36050 0 01 0228+11
 MUDDY CREEK RD
 (T816)

0030/0000 LENGTH(AH 1741 BK 1682)

MUDDY CREEK RD
 (T816)

0020/1649

0020/1495 BMS EN 36/1046/0020/1417
 2 0 36050 0 01 0225+46
 L. MUDDY CK.

0020/1417 BMSBG 36/1046/0020/1417

002319 FT

002319 FT 2 0 36050 0 01 0211+29
 SLABACH RD
 (T854)

0020/0000 LENGTH(AH 1682 BK 2319)

PIEFFER HILL RD
 (T854)

0010/1665

000000 FT

000000 FT 2 0 36050 0 01 0187+89
 NC FIVEPOINTVILLE RD
 RED RUN RD

(SR1044 SEG 0030/0000)
 INTER-BK FIVEPOINTVILLE RD
 (T957)

MFC BEGIN = D
 0010/0000 LENGTH(AH 2319 BK 0000)

	034423 FT		034423 FT	AH-BERKS (06)
			INTER-AHD FRITZTOWN RD	
			0230/2663 (SR3016 SEG 0010/0000)	
			0230/2234 (BRIAR LN (TWP))	
MILL RD (T989)	0230/0797	==		
2 0 36001 0 07 2005+89	031760 FT		031760 FT	
RESH RD (T989)	0230/0000	==	5 0230/0000	LENGTH(AH 2663 BK 2589)
	029171 FT		029171 FT	2 0 36001 0 07 1979+20
CHAPEL VIEW DR (T849)	0210/1617	==	5 0220/0000	LENGTH(AH 2589 BK 1998)
	027173 FT		027173 FT	2 0 36001 0 07 1959+22
WEST COCALICO				MAIN ST
EAST COCALICO T	0210/0000	==	5 0210/0000	(SR0897 SEG 0520/0000) LENGTH(AH 1998 BK 2174)
	024999 FT		024999 FT	2 0 36001 0 07 1937+65
MECHANIC ST (TB SR 1055 (TWP))	0200/0000	==	5 0200/0000	VILLAGE: REINHOLDS REINHOLDS RD (SR1055 SEG 0050/1864) LENGTH(AH 2174 BK 2553)

EXTRACT DATE: 12/18/2023
PRINT DATE: 12/20/2023

ROADWAY MANAGEMENT SYSTEM
SLD COUNTY/SR - ANNUAL PRINT

PAGE NUMBER: 426
COUNTY: LANCASTER

DIR: B TOTAL LEN: 6.520 MI.
LEFT MUN: EAST COCALICO T

DIST: 08-7 SR: 1045
RIGHT MUN: EAST COCALICO T

Left Side Description	Left Side Stationing	Right Side Description	Right Side Stationing
		PIN OAK DR (PRDR)	0190/1015
	022446 FT	2 0 36001 0 07 1911+97 HICKORY LN (T846)	022446 FT
		LENGTH(AH 2553 BK 1411)	0190/0000
		BMSBN 36/1045/0180/1160	0180/1234
		2 0 36001 0 07 1909+42	
		LITTLE COCALICO CREEK	0180/1160
		BMSBG 36/1045/0180/1160	0180/1047
		(AAR 591577P) #TRKS 01	
RAILROAD ST (T846)	0180/1025		
2 0 36001 0 07 1897+86	021035 FT		021035 FT
CREEK RD (T965)			
EAST COCALICO	0180/0000	LENGTH(AH 1411 BK 2323)	0180/0000
WEST COCALICO T			
	018712 FT	2 0 36001 0 07 1872+35	018712 FT
		LENGTH(AH 2323 BK 2418)	0170/0000
HORSESHOE TRAIL RD (T830)	0160/0878		
		MILLER RD (T965)	
		NC RIDGE RD	
WEST COCALICO	0160/0546	EAST COCALICO	0160/0546
DENVER B		DENVER B	
	016294 FT	JUNIPER ST (BORO)	0160/0362
		2 0 36001 0 07 1848+17	016294 FT
		ELM ST (BORO)	
HAWTHORNE DR		LENGTH(AH 2418 BK 1236)	0160/0000

DIR: B TOTAL LEN: 6.520 MI. DIST: 08-7 SR: 1045
 LEFT MUN: DENVER B RIGHT MUN: DENVER B

Segment / Stationing	Length	Notes	Stationing	Notes
(BORO)	0150/1063			
POPLAR ST (SR1053 SEG 0010/0000)	0150/0530		0150/0890	MAPLE ST (BORO)
			0150/0530	POPLAR ST (BORO)
			0150/0314	BMSSEN 36/7076/9902/8278 2 0 36001 0 07 1835+81
2 0 36001 0 07 1835+81	015058 FT		0150/0226	PA TPK (I-76)
OAK ST (BORO)	0150/0000		015058 FT	BMSBG 36/7076/9902/8278
			5 0150/0000	LENGTH(AH 1236 BK 2097)
			0140/1480	LOCUST ST (BORO)
			0140/1040	SPRUCE ST (BORO)
			0140/0688	PINE ST (BORO)
			0140/0511	UNNAMED AL (BORO)
			0140/0334	WALNUT ST (BORO)
WALNUT ST (BORO)	0140/0315			UNNAMED AL (BORO)
2 0 36001 0 07 1817+10	012961 FT		0140/0169	UNNAMED AL (BORO)
MAIN ST (SR1026 SEG 0230/1535)			012961 FT	
SIXTH ST (BORO)	0140/0000			NC SIXTH ST
FIFTH ST (BORO)	0130/0377		5 0140/0000	LENGTH(AH 2097 BK 0763)
	012198 FT			FIFTH ST (BORO)
			0130/0353	2 0 36001 0 07 1809+54
			012198 FT	FOURTH ST (BORO)
				NC MAIN ST
				MAIN ST (SR1051 SEG 0170/0655)
			5 0130/0000	LENGTH(AH 0763 BK 2177)
			0120/1966	RAILROAD ST (BORO)
			0120/1762	MADISON ST (BORO)
			0120/1525	WILLOW AL (BORO)

DIR: B TOTAL LEN: 6.520 MI. DIST: 08-7 SR: 1045
 LEFT MUN: DENVER B RIGHT MUN: DENVER B

WATER ST (BORO)	0120/1466	==		0120/1311	BMSEN 36/1045/0120/1245 2 0 36046 0 03 0560+17 COCALICO CREEK
				0120/1245	BMSBG 36/1045/0120/1245 WASHINGTON ST
				0120/0947	(BORO)
FRANKLIN ST (BORO)	0120/0654	==		010021 FT	
2 0 36046 0 02 0547+68	010021 FT			5 0120/0000	LENGTH(AH 2177 BK 0981)
ADAMS ST (BORO)	0120/0000	==			
LC TO FOURTH ST (CONN)	0110/0600	==			
LANCASTER AV (BORO)	0110/0405	==			NC FOURTH ST
FOURTH ST (BORO)	0110/0297 009040 FT	==		009040 FT	2 0 36046 0 02 0537+67 5 0110/0000 LENGTH(AH 0981 BK 1596)
				0100/0704	FAUSNACHT DR (BORO)
JEFFERSON AV (BORO)	0100/0290 007444 FT	==		0100/0290	WEAVER RD (BORO)
				007444 FT	2 0 36046 0 02 0521+71 OLD WEAVER RD (PRDR)
					NC LANCASTER AV DENVER
				5 0100/0000	EAST COCALICO T LENGTH(AH 1596 BK 2486)
DENVER WEST COCALICO T	0090/2319	==			
	004958 FT			004958 FT	2 0 36046 0 02 0496+85 5 0090/0000 LENGTH(AH 2486 BK 2217)
SHORT RD (TWP)	0080/1217	==		0080/1217	STEVENS RD (SR1030 SEG 0040/0000)

DIR: B TOTAL LEN: 6.520 MI. DIST: 08-7 SR: 1045
 LEFT MUN: WEST COCALICO T RIGHT MUN: EPHRATA T

2 0 36046 0 02 0474+68 002741 FT
 INDIANTOWN RD
 (T855) 0080/0000

WEST COCALICO
 EPHRATA T 0070/0557

SPRINGVILLE RD
 (SR1024 SEG 0220/3276) 0070/0000

000128 FT
 000128 FT

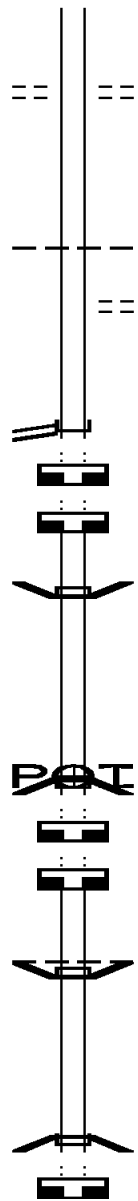
000109 FT

000109 FT

000109 FT

000000 FT

000000 FT



002741 FT WABASH RD
 (T670)
 0080/0000 LENGTH(AH 2217 BK 2613)

0070/0557 EAST COCALICO
 EPHRATA T
 GARDEN SPOT RD
 (T941)
 0070/0546
 000128 FT 2 0 36046 0 02 0448+55
 NC LINE RD
 INTER-BK STEVENS RD (TB SR 1045)
 (T625)

0070/0000 LENGTH(AH 2613 BK 3613)
 000128 FT
 7060/0000 LENGTH(AH 3613 BK 2819)
 000128 FT
 7052/0000 LENGTH(AH 2819 BK 0019)
 BMSBG 36/1045/0050/0000
 STEVENS RD (TB SR 1045)
 (T625)

0050/0019 (APRA) HURST EXCAVATING
 000109 FT 2 0 36060 0 02 0267+39
 NC ST
 INTER-BK STEVENS RD (TB SR 1045)
 (T625)
 INDIAN RUN
 BMSBG 36/1045/0050/0000

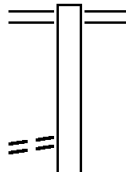
0050/0000 LENGTH(AH 0019 BK 2466)
 000109 FT
 7040/0000 LENGTH(AH 2466 BK 0100)
 000109 FT
 7018/0000 LENGTH(AH 0100 BK 0109)
 BMSBG 36/1045/0010/0000

0010/0109 EPHRATA B
 000000 FT 2 0 36060 0 01 0173+66
 NC OL
 INTER-BK OLD MILL RD (TB SR 1045)
 (BORO)
 COCALICO CREEK
 BMSBG 36/1045/0010/0000

0010/0000 LENGTH(AH 0109 BK 0100)
 000000 FT
 7008/0000 LENGTH(AH 0100 BK 0000)

EXTRACT DATE: 12/18/2023 ROADWAY MANAGEMENT SYSTEM PAGE NUMBER: 422
PRINT DATE: 12/20/2023 SLD COUNTY/SR - ANNUAL PRINT COUNTY: LANCASTER
DIR: B TOTAL LEN: 6.817 MI. DIST: 08-7 SR: 1044
LEFT MUN: CAERNARVON T RIGHT MUN: CAERNARVON T

035995 FT



035995 FT NEW HOLLAND PK
0210/2936 (SR0023 SEG 0650/0000)

HAMMERTOWN RD
(T888)
LC FOR HAMMERTOWN RD

0210/1570

DIR: B TOTAL LEN: 6.817 MI. DIST: 08-7 SR: 1044
 LEFT MUN: CAERNARVON T RIGHT MUN: CAERNARVON T

(TWP)

0210/1443

033059 FT

033059 FT 2 0 36053 0 00 0232+38
 0210/0000 LENGTH(AH 2936 BK 1953)

POOL FORGE RD
 (T916)

031106 FT

031106 FT 2 0 36053 0 00 0211+89
 0200/0000 LENGTH(AH 1953 BK 1299)

029807 FT

029807 FT 2 0 36053 0 00 0198+90
 MILL RD
 (TWP)
 0190/0000 LENGTH(AH 1299 BK 3165)

SMOKETOWN SCHOOL RD
 (T773)

0180/0736

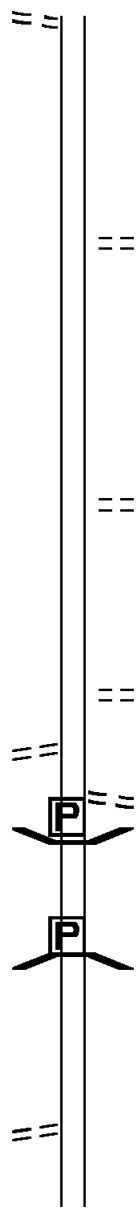
0180/1039 AGAPE CT
 (TWP)

026642 FT

0180/0280 WEAVERLAND RD
 (T773)
 BMSSEN 36/1044/0180/0000
 BRIDGE POSTED (TONS)
 0180/0043 2 0 36053 0 00 0167+27
 026642 FT SGL 35 COMB 40
 L. CONESTOGA
 BMSBG 36/1044/0180/0000
 0180/0000 LENGTH(AH 3165 BK 3265)

BROWN RD
 (TBC)

0170/1369



DIR: B TOTAL LEN: 6.817 MI.
 LEFT MUN: CAERNARVON T

DIST: 08-7 SR: 1044
 RIGHT MUN: CAERNARVON T

Left Side	Right Side
023377 FT	023377 FT 2 0 36053 0 00 0135+06 NC CHURCHTOWN RD
	0170/0000 LENGTH(AH 3265 BK 2072)
	0160/1436 CAERNARVON EAST EARL T
SPRING HOLLOW RD (T807)	
0160/0412 021305 FT	021305 FT 2 0 36053 0 00 0114+34 IRON BRIDGE RD (T807)
	0160/0000 LENGTH(AH 2072 BK 1651)
019654 FT	019654 FT 2 0 36053 0 00 0097+83 0150/0000 LENGTH(AH 1651 BK 2287)
017367 FT	017367 FT 2 0 36053 0 00 0074+96 0140/0000 LENGTH(AH 2287 BK 2403)
SPRING GROVE RD (T809)	
0130/1300	0130/1320 SPRING GROVE RD (TBC)
014964 FT	014964 FT 2 0 36053 0 00 0050+93 READING RD (SR0625 SEG 0060/0000)
	0130/0000 LENGTH(AH 2403 BK 2419)
012545 FT	012545 FT 2 0 36053 0 00 0025+73 0120/0000 LENGTH(AH 2419 BK 1971)

DIR: B TOTAL LEN: 6.817 MI. DIST: 08-7 SR: 1044
 LEFT MUN: EAST EARL T RIGHT MUN: EAST EARL T

N EARL ST
 (BORO)

MARTIN CHURCH RD
 (T957)

010574 FT

009996 FT

0100/0000
 009996 FT

009996 FT

009996 FT

009996 FT

009996 FT

009996 FT

009996 FT

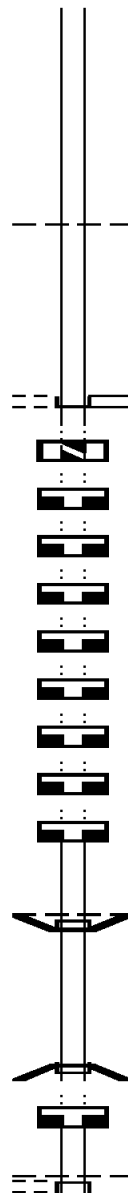
009996 FT

009996 FT

009888 FT

009888 FT

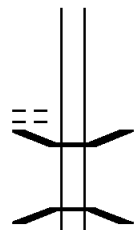
0040/1025



010574 FT 2 0 36053 0 00 0005+78
 NC UN ION GROVE RD
 S 0110/0000 LENGTH(AH 1971 BK 0578)
 EAST EARL
 0100/0554 TERRE HILL B
 009996 FT 2 0 36053 0 00 0000+00
 NC MA IN ST
 S EARL ST
 (SR0897 SEG 0310/0000)
 INTER-BK MAIN ST
 (SR0897 SEG 0310/0000)
 S 0100/0000 LTH AH 000578 BK 000100
 009996 FT
 7094/0000 LTH AH 000100 BK 001098
 009996 FT
 7090/0000 LENGTH(AH 1098 BK 1478)
 009996 FT
 7084/0000 LENGTH(AH 1478 BK 0217)
 009996 FT
 7080/0000 LENGTH(AH 0217 BK 2950)
 009996 FT
 7070/0000 LENGTH(AH 2950 BK 2390)
 009996 FT
 7060/0000 LENGTH(AH 2390 BK 1602)
 009996 FT
 7052/0000 LENGTH(AH 1602 BK 0887)
 009996 FT
 7050/0000 LENGTH(AH 0887 BK 0231)
 009996 FT
 7048/0000 LENGTH(AH 0231 BK 0108)
 INTER-AHD BMSEN 36/1044/0046/0000
 RED RUN RD
 (TWP)
 EARL TOWNSHIP T
 0046/0108 2 0 36013 0 02 0912+20
 009888 FT INTER-BK RED RUN RD
 (TWP)
 MUDDY CREEK
 S 0046/0000 BMSBG 36/1044/0046/0000
 009888 FT LENGTH(AH 0108 BK 0133)
 7044/0000 LENGTH(AH 0133 BK 1025)
 INTER-AHD RED RUN RD
 (TWP)
 0040/1025 BRECKNOCK T

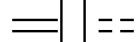
DIR: B TOTAL LEN: 6.817 MI. DIST: 08-7 SR: 1044
 LEFT MUN: BRECKNOCK T RIGHT MUN: BRECKNOCK T

2 0 36013 0 02 0912+20 008863 FT
 MUDDY CREEK RD
 (T816) 0040/0000



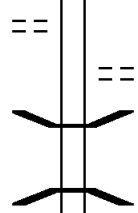
008863 FT
 0040/0000 LENGTH(AH 1025 BK 2291)
 0030/2113 BMSSEN 36/1044/0030/2056
 2 0 36013 0 02 0914+60
 L.MUDDY CK.
 0030/2056 BMSBG 36/1044/0030/2056

006572 FT
 FIVEPOINTVILLE RD
 (SR1046 SEG 0010/0000) 0030/0000



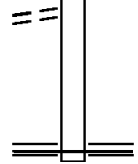
006572 FT 2 0 36013 0 02 0935+11
 FIVEPOINTVILLE RD
 (T951)
 0030/0000 LENGTH(AH 2291 BK 2734)

2 0 36013 0 03 0964+62 003838 FT
 PIEFFER HILL RD
 (T878) 0020/0000



003838 FT
 0020/0000 LENGTH(AH 2734 BK 3838)
 0010/3431 LANDIS RD
 (T878)
 0010/2681 BMSSEN 36/1044/0010/2670
 2 0 36013 0 03 0976+15
 T.MUDDY RUN
 0010/2670 BMSBG 36/1044/0010/2670

STEFFY RD
 (T959) 0010/0456
 000000 FT



000000 FT 2 0 36013 0 03 1003+00
 NC RE D RUN RD
 CHURCH ST
 (SR1051 SEG 0080/0000)
 MFC BEGIN = D
 0010/0000 LENGTH(AH 3838 BK 0000)

EXTRACT DATE: 12/18/2023 ROADWAY MANAGEMENT SYSTEM PAGE NUMBER: 417
PRINT DATE: 12/20/2023 SLD COUNTY/SR - ANNUAL PRINT COUNTY: LANCASTER
DIR: B TOTAL LEN: .000 MI. DIST: 08-7 SR: 1043
LEFT MUN: BRECKNOCK T RIGHT MUN: BRECKNOCK T

000000 FT
000000 FT

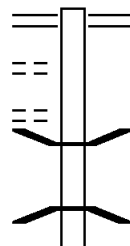


000000 FT
7020/0000 LENGTH(AH 2603 BK 2172)
000000 FT
7010/0000 LENGTH(AH 2172 BK 0000)

EXTRACT DATE: 12/18/2023 ROADWAY MANAGEMENT SYSTEM PAGE NUMBER: 416
 PRINT DATE: 12/20/2023 SLD COUNTY/SR - ANNUAL PRINT COUNTY: LANCASTER
 DIR: B TOTAL LEN: 2.218 MI. DIST: 08-7 SR: 1042
 LEFT MUN: BRECKNOCK T RIGHT MUN: BRECKNOCK T

REDSTONE DR
 (TWP)
 CEDARWOOD DR
 (TWP)

011712 FT
 0040/2829
 0040/2519



011712 FT READING RD
 0040/3239 (SR0625 SEG 0160/0000)

0040/1943 BMS EN 36/1042/0040/1906
 2 0 36049 0 00 0102+90
 MUDDY CREEK
 0040/1906 BMSBG 36/1042/0040/1906

DIR: B TOTAL LEN: 2.218 MI. DIST: 08-7 SR: 1042
 LEFT MUN: BRECKNOCK T RIGHT MUN: BRECKNOCK T

2 0 36049 0 00 0084+07 008473 FT
 SPRUCE ST
 (T872) 0040/0000

006790 FT

003141 FT

000000 FT

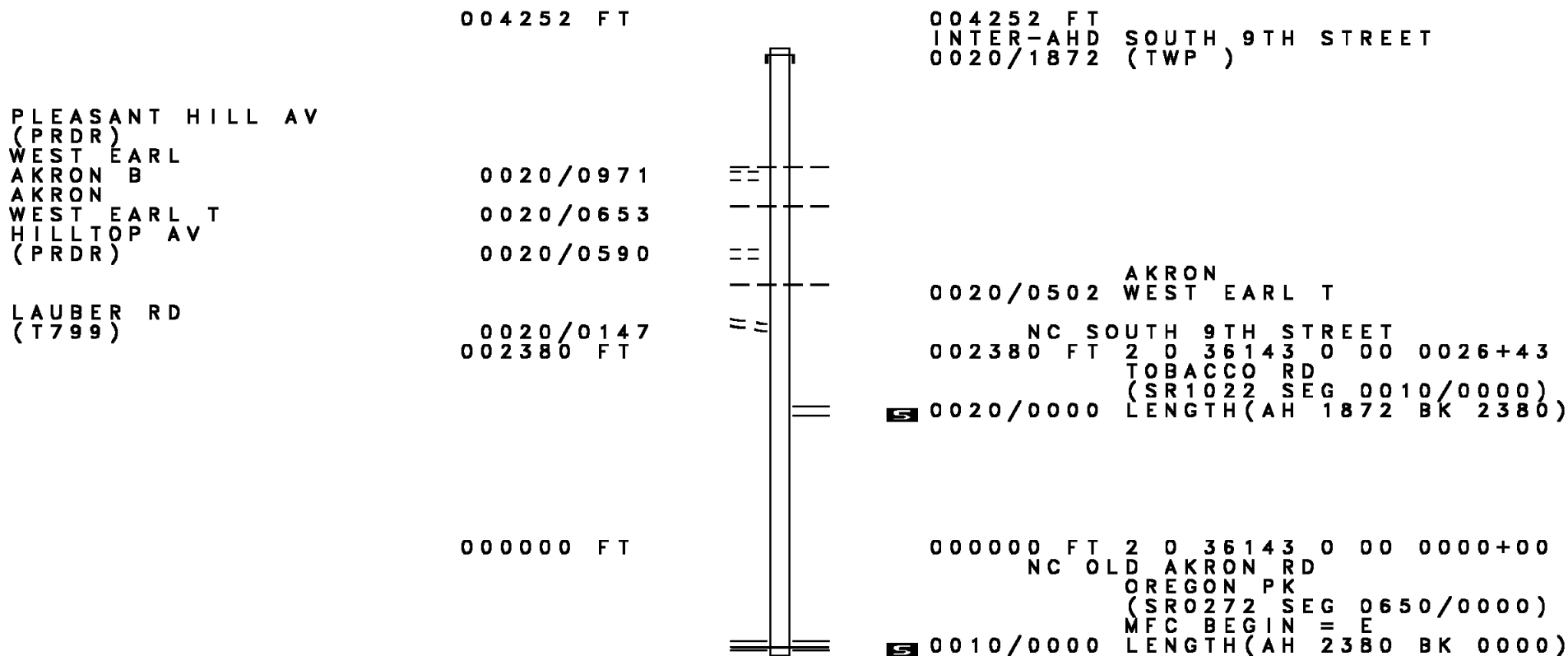
```

    == == 0040/1225 PERRY DR
    (TWP )
    == 0040/0892 HORNING RD
    (T872)
    == 0040/0344 OBERHOLTZER LN
    (TWP )
    == 008473 FT
    == 0040/0000 LENGTH(AH 3239 BK 1683)
    == 0030/0736 CLEARVIEW DR
    (TWP )
    == 006790 FT 2 0 36049 0 00 0067+90
    CRESTVIEW DR
    (T866)
    == 0030/0000 LENGTH(AH 1683 BK 3649)

    == == 003141 FT 2 0 36049 0 00 0031+41
    PANORAMA DR
    (T959)
    == 0020/0000 LENGTH(AH 3649 BK 3141)

    == == 000000 FT 2 0 36049 0 00 0000+00
    NC LAUSCHTOWN RD
    DRY TAVERN RD
    (SRO897 SEG 0400/2004)
    INTER-BK LAUSCHTOWN RD
    (T959)
    MFC BEGIN = E
    == 0010/0000 LENGTH(AH 3141 BK 0000)
    
```

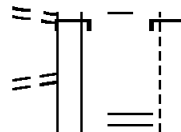
DIR: B TOTAL LEN: .805 MI. DIST: 08-7 SR: 1041
 LEFT MUN: WEST EARL T RIGHT MUN: AKRON B



EXTRACT DATE: 12/18/2023 ROADWAY MANAGEMENT SYSTEM PAGE NUMBER: 413
 PRINT DATE: 12/20/2023 SLD COUNTY/SR - ANNUAL PRINT COUNTY: LANCASTER
 DIR: E TOTAL LEN: .704 MI. DIST: 08-7 SR: 1040
 LEFT MUN: EAST COCALICO T RIGHT MUN: EAST COCALICO T

TURNPIKE RAMP RD
 (TNPK)
 LESHAR RD
 (TWP)
 TO 8036/0750 SH
 (CONN)

INTER-AHD
 003697 FT
 0011/3697
 0011/3215



003718 FT
 INTER-AHD TURNPIKE RAMP RD
 0010/3718 (TNPK)

RAMP C RD
 (SR8036 SEG 0750/0000)

EXTRACT DATE: 12/18/2023
PRINT DATE: 12/20/2023

ROADWAY MANAGEMENT SYSTEM
SLD COUNTY/SR - ANNUAL PRINT

PAGE NUMBER: 412
COUNTY: LANCASTER

DIR: E TOTAL LEN: .704 MI.
LEFT MUN: EAST COCALICO T

DIST: 08-7 SR: 1040
RIGHT MUN: EAST COCALICO T

RAMP C RD
(SR8036 SEG 0750/0000)
RAMP D RD
(SR8036 SEG 0010/0653)

OP ID 36/0222/0990/0515 0011/3077
OP ID 36/0222/0991/0606 0011/2876
OP ID 36/0222/0991/0606 0011/2790

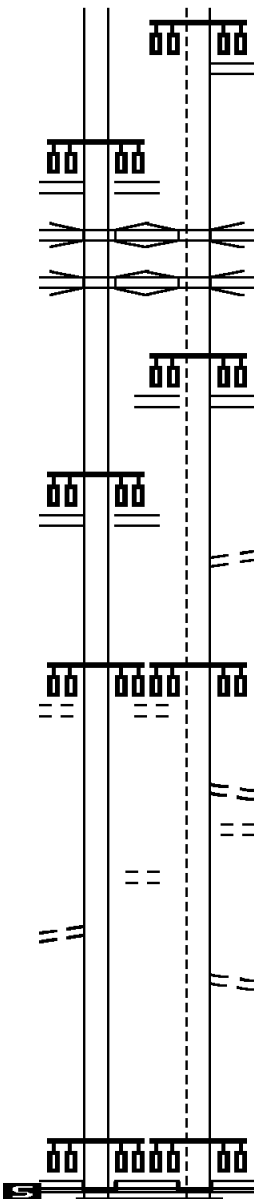
RAMP B RD
(SR8036 SEG 0500/1239)
RAMP A RD
(SR8036 SEG 0250/0000)

PEPPERIDGE BL
(PRDR)

REAMSTOWN RD
(T963)
TO 0272/0850 SH
(CONN)

1 0 00148 7 00 0000+00 000000 FT
READING RD
(SR0272 SEG 0850/0852)

DENVER RD
(TWP)
MFC BEGIN = B
LENGTH(AH 3697 BK 0000) 0011/0000



0010/3063 RAMP D RD
(SR8036 SEG 0010/0653)

0010/2835 OP ID 36/0222/0990/0515 REAMSTOWN RD
0010/2744 OP ID 36/0222/0991/0606 REAMSTOWN RD

0010/2553 RAMP B RD
(SR8036 SEG 0500/1239)
RAMP A RD
(SR8036 SEG 0250/0000)

0010/2463 TO 8036/0250 SH
(CONN)

0010/1092 PEPPERIDGE BL
(PRDR)

0010/0476 REAMSTOWN RD
(T963)
0010/0396 REAMSTOWN RD
(T963)

0010/0126 FROM 0272/0850 SH
(CONN)
000000 FT 1 0 00148 7 00 0000+00
NC CO L. HOWARD BL
READING RD
(SR0272 SEG 0850/0852)

INTER-BK DENVER RD
(TWP)
MFC BEGIN = B
LENGTH(AH 3718 BK 0000) 0010/0000

EXTRACT DATE: 12/18/2023 ROADWAY MANAGEMENT SYSTEM PAGE NUMBER: 411
 PRINT DATE: 12/20/2023 SLD COUNTY/SR - ANNUAL PRINT COUNTY: LANCASTER
 DIR: B TOTAL LEN: 2.418 MI. DIST: 08-7 SR: 1039
 LEFT MUN: EPHRATA T RIGHT MUN: EPHRATA T

012765 FT

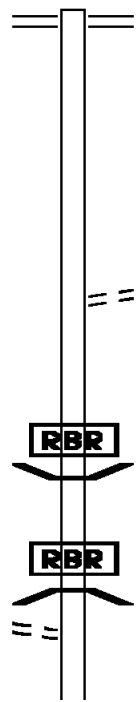
012765 FT LINCOLN RD
 0060/2708 (SR1024 SEG 0120/0364)

010057 FT

010057 FT 2 0 36061 0 00 0102+37
 CHURCH RD
 (T945)
 0060/0000 LENGTH(AH 2708 BK 1926)

008131 FT

0050/0050 BMSBN 36/1039/0050/0000
 008131 FT 2 0 36061 0 01 0083+05
 P3
 MIDDLE CREEK
 BMSBG 36/1039/0050/0000
 0050/0000 LENGTH(AH 1926 BK 1433)



BRUBAKER RD
 (T634)

0040/1002

DIR: B TOTAL LEN: 2.418 MI. DIST: 08-7 SR: 1039
 LEFT MUN: EPHRATA T RIGHT MUN: EPHRATA T

2 0 36061 0 00 0068+74 006698 FT
 ERBS BRIDGE RD
 (T634) 0040/0000

006698 FT
 0040/0000 LENGTH(AH 1433 BK 2347)

004351 FT

004351 FT 2 0 36061 0 00 0045+27
 MEADOW VALLEY RD
 (SR1020 SEG 0010/0000)
 NC MI DDDLE CREEK RD
 MIDDLE CREEK RD
 (T660)

0030/0000 LENGTH(AH 2347 BK 1084)

003267 FT

0020/0200 OLD MEADOW VALLEY RD
 (TWP)
 003267 FT 2 0 36061 0 00 0033+24
 0020/0000 LENGTH(AH 1084 BK 3267)
 0010/3084 BMSSEN 36/1039/0010/2932

0010/3008 EPHRATA
 WARWICK T
 2 0 36061 0 00 0030+39
 0010/2932 HAMMER CK.
 BMSBG 36/1039/0010/2932

MILLWAY RD
 (T929)

0010/2900

MEADOW VALLEY RD
 (T636)

0010/1369




0010/1910 COCALICO RD
 (T929)
 NC MEADOW VALLEY RD
 0010/0553 BMSSEN 36/1039/0010/0545
 2 0 36061 0 00 0006+34
 0010/0545 TRIB TO HAMMER CREEK
 BMSBG 36/1039/0010/0545

SANTA FE DR
 (TWP)

0010/0179
 000000 FT

000000 FT 2 0 36061 0 00 0000+90
 NC BR IAR HILL RD
 ROTHSVILLE RD
 (SR1018 SEG 0020/0000)
 INTER-BK BRIAR HILL RD
 (T636)
 MFC BEGIN = E
 0010/0000 LENGTH(AH 3267 BK 0000)

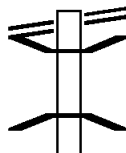
EXTRACT DATE: 12/18/2023 ROADWAY MANAGEMENT SYSTEM PAGE NUMBER: 409
 PRINT DATE: 12/20/2023 SLD COUNTY/SR - ANNUAL PRINT COUNTY: LANCASTER
 DIR: B TOTAL LEN: .000 MI. DIST: 08-7 SR: 1038
 LEFT MUN: ELIZABETH T RIGHT MUN: ELIZABETH T

000000 FT		000000 FT	
000000 FT		7030/0000 FT	LENGTH(AH 2330 BK 2728)
000000 FT		000000 FT	
		7020/0000 FT	LENGTH(AH 2728 BK 2435)
		000000 FT	
		7010/0000 FT	LENGTH(AH 2435 BK 0000)

EXTRACT DATE: 12/18/2023 ROADWAY MANAGEMENT SYSTEM PAGE NUMBER: 408
 PRINT DATE: 12/20/2023 SLD COUNTY/SR - ANNUAL PRINT COUNTY: LANCASTER
 DIR: B TOTAL LEN: 6.155 MI. DIST: 08-7 SR: 1037
 LEFT MUN: ELIZABETH T RIGHT MUN: ELIZABETH T

28TH DIVISION HW 032496 FT
 (SR0322 SEG 0060/0000) 0220/0981

PUMPING STATION RD



032496 FT 28TH DIVISION HW
 0220/0981 (SR0322 SEG 0060/0000)
 0220/0524 BMSEN 36/1037/0220/0482
 2036002 0 02 1108+74
 HAMMER CREEK
 0220/0482 BMSBG 36/1037/0220/0482

DIR: B TOTAL LEN: 6.155 MI. DIST: 08-7 SR: 1037
 LEFT MUN: ELIZABETH T RIGHT MUN: ELIZABETH T

Stationing	Description	Stationing	Description
(T560) 0220/0260		0220/0020	BMSEN 36/1037/0220/0000
031515 FT		031515 FT	2 0 36002 0 02 1103+80
			T.HAMMER CK.
			BMSBG 36/1037/0220/0000
		0220/0000	LENGTH(AH 0981 BK 3306)
DEAD END RD (T562) 0210/3160			
		0210/1591	PA TPK (1-76) OP ID 36/7076/9902/7198
MOUNTAIN RD (SR4032 SEG 0200/2354) 0210/1395			
	RBR	0210/0058	BMSEN 36/1037/0210/0000
028209 FT		028209 FT	2 0 36002 0 02 1070+70
	RBR		P3
		0210/0000	HAMMER CREEK BMSBG 36/1037/0210/0000
			LENGTH(AH 3306 BK 2398)
025811 FT		025811 FT	2 0 36002 0 02 1046+87
			LONG LN
		0200/0000	(T873) LENGTH(AH 2398 BK 2938)
		0190/1288	BMSEN 36/1037/0190/1219
			2 0 36002 0 02 1029+68
		0190/1219	HAMMER CREEK BMSBG 36/1037/0190/1219
022873 FT		022873 FT	2 0 36002 0 02 1017+49
			LAKE VIEW DR
			(T893)

DIR: B TOTAL LEN: 6.155 MI. DIST: 08-7 SR: 1037
 LEFT MUN: ELIZABETH T RIGHT MUN: ELIZABETH T

Stationing / Description	Distance (FT)	Notes	Stationing / Description	Distance (FT)	Notes
			0190/0000		LENGTH(AH 2938 BK 2225)
	020648	FT	020648	FT	2 0 36002 0 02 0995+16
			0180/0000		LENGTH(AH 2225 BK 1965)
	018683	FT	018683	FT	2 0 36002 0 02 0975+51
ELIZABETH PENN T	0160/3096		0170/0000		LENGTH(AH 1965 BK 3277)
OAK LN (T570)	0160/3052		0160/3080		OAK LN (T570)
AIRY HILL RD (T893)	0160/1940				
2 0 36002 0 02 0942+74	015406	FT	015406	FT	
NEWPORT RD (SR4008 SEG 0480/0000)					NC SPEEDWELL FORGE RD
ELM RD (TWP)	0160/0000				BRUBAKER VALLEY RD (SR4008 SEG 0480/0000)
PENN AV (T580)	0150/0760		0160/0000		LENGTH(AH 3277 BK 1612)
	013794	FT	013794	FT	2 0 36045 0 01 0296+18
					OAK LN (T570)
			0150/0000		LENGTH(AH 1612 BK 2811)

DIR: B TOTAL LEN: 6.155 MI. DIST: 08-7 SR: 1037
 LEFT MUN: PENN T RIGHT MUN: WARWICK T

EVANS RD
 (T907)

0140/0050
 010983 FT

==

010983 FT 2 0 36045 0 01 0268+11
 EVANS RD
 (T907)
 0140/0000 LENGTH(AH 2811 BK 2625)

008358 FT

008358 FT 2 0 36045 0 01 0241+86
 BOMBERGER RD
 (T588)
 0130/0000 LENGTH(AH 2625 BK 1700)

2 0 36045 0 01 0224+86 006658 FT
 LEXINGTON RD
 (T576)
 PENN
 WARWICK T

0120/0000

==

006658 FT LEXINGTON RD
 (SR1024 SEG 0010/0000)
 ELIZABETH
 WARWICK T
 0120/0000 LENGTH(AH 1700 BK 2473)

TROY DR
 (T949)

0110/1119

==

004185 FT

004185 FT 2 0 36045 0 01 0199+96
 0110/0000 LENGTH(AH 2473 BK 1848)

MEMORIAL RD
 (T903)

0090/0655

==

002337 FT

0090/0014 BMS EN 36/1037/0090/0000
 002337 FT 2 0 36045 0 01 0181+48
 T. LITITZ CK.
 BMSBG 36/1037/0090/0000
 0090/0000 LENGTH(AH 1848 BK 2301)
 SHERRY DR
 0080/2195 (TWP)
 (APRA) PLATEAU VILLAGE

POI

DIR: B TOTAL LEN: 6.155 MI. DIST: 08-7 SR: 1037
 LEFT MUN: WARWICK T RIGHT MUN: WARWICK T

TOLL GATE RD
 (T655)

0080/0723

000036 FT

FURNACE HILLS PK
 (SR0501 SEG 0160/0000)

0080/0000

000036 FT

000036 FT

000036 FT

000024 FT

000024 FT

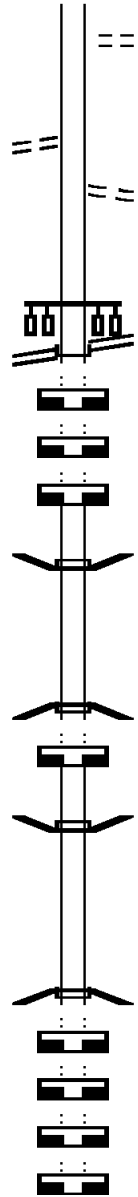
000000 FT

000000 FT

000000 FT

000000 FT

000000 FT



0080/1698 PLATEAU RD
 (PRDR)

0080/0153 FROM 0501/0160 SH
 000036 FT (CONN)
 000036 FT 2 0 36045 0 01 0158+43
 FURNACE HILLS PK
 (SR0501 SEG 0160/0000)

INTER-BK NEWPORT RD
 (TB56)
 0080/0000 LENGTH(AH 2301 BK 2526)
 000036 FT
 7070/0000 LENGTH(AH 2526 BK 2268)
 000036 FT
 7060/0000 LENGTH(AH 2268 BK 0111)
 000036 FT
 7056/0000 LENGTH(AH 0111 BK 0012)

INTER-AHD NEWPORT RD
 0054/0012 (TB56)
 000024 FT 1 1 00083 0 00 0014+12
 INTER-BK NEWPORT RD
 (TB56)

T.LITITZ RUN
 BMSBG 36/1037/0054/0000
 0054/0000 LENGTH(AH 0012 BK 3115)
 000024 FT
 7052/0000 LENGTH(AH 3115 BK 0024)

INTER-AHD NEWPORT RD
 0050/0024 (TB56)
 000000 FT 1 1 00083 0 00 0045+41
 NC NEWPORT RD
 INTER-BK NEWPORT RD
 (TB56)

MOORES RUN
 BMSBG 36/1037/0050/0000
 0050/0000 LENGTH(AH 0024 BK 2540)
 000000 FT

7040/0000 LENGTH(AH 2540 BK 3355)
 000000 FT
 7030/0000 LENGTH(AH 3355 BK 2513)
 000000 FT

7020/0000 LENGTH(AH 2513 BK 1396)
 000000 FT
 7010/0000 LENGTH(AH 1396 BK 0000)

EXTRACT DATE: 12/18/2023 ROADWAY MANAGEMENT SYSTEM PAGE NUMBER: 403
PRINT DATE: 12/20/2023 SLD COUNTY/SR - ANNUAL PRINT COUNTY: LANCASTER
DIR: B TOTAL LEN: .000 MI. DIST: 08-7 SR: 1036
LEFT MUN: CLAY T RIGHT MUN: CLAY T

000000 FT



000000 FT
7010/0000 LENGTH(AH 0749 BK 0000)

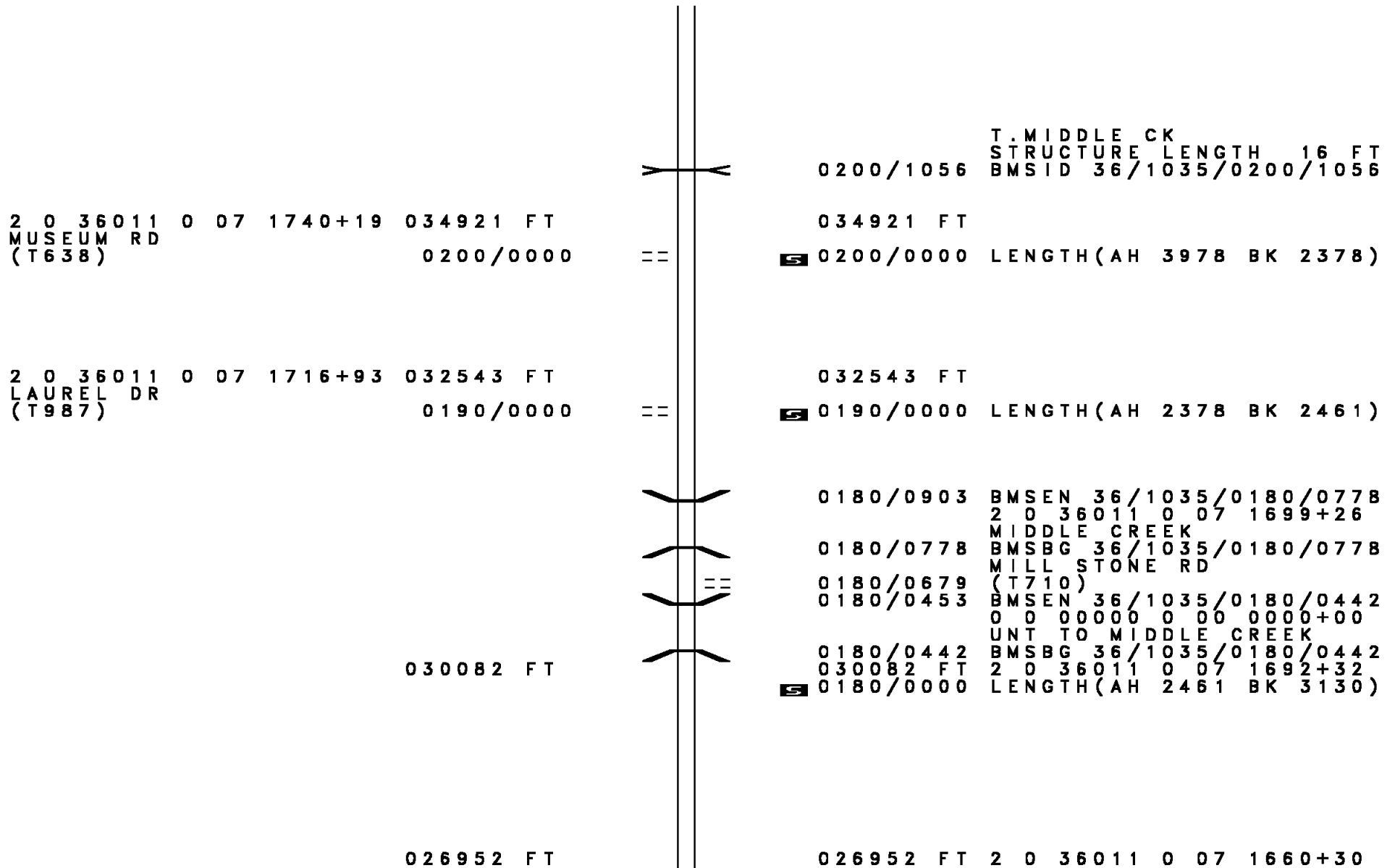
EXTRACT DATE: 12/18/2023 ROADWAY MANAGEMENT SYSTEM PAGE NUMBER: 402
PRINT DATE: 12/20/2023 SLD COUNTY/SR - ANNUAL PRINT COUNTY: LANCASTER
DIR: B TOTAL LEN: 7.367 MI. DIST: 08-7 SR: 1035
LEFT MUN: CLAY T RIGHT MUN: CLAY T

038899 FT



038899 FT AH-LEBANON (38)
INTER-AHD HOPELAND RD
0200/3978 (SR2013 SEG 0010/0000)

DIR: B TOTAL LEN: 7.367 MI. DIST: 08-7 SR: 1035
 LEFT MUN: CLAY T RIGHT MUN: CLAY T



2 0 36011 0 07 1740+19 034921 FT
 MUSEUM RD
 (T638) 0200/0000

2 0 36011 0 07 1716+93 032543 FT
 LAUREL DR
 (T987) 0190/0000

T. MIDDLE CK
 STRUCTURE LENGTH 16 FT
 BMSID 36/1035/0200/1056

S 0200/0000 LENGTH(AH 3978 BK 2378)

S 0190/0000 LENGTH(AH 2378 BK 2461)

0180/0903 BMSEN 36/1035/0180/0778
 2 0 36011 0 07 1699+26
 MIDDLE CREEK

0180/0778 BMSBG 36/1035/0180/0778
 MILL STONE RD
 (T710)

0180/0453 BMSEN 36/1035/0180/0442
 0 0 00000 0 00 0000+00
 UNT TO MIDDLE CREEK

S 0180/0000 BMSBG 36/1035/0180/0442
 2 0 36011 0 07 1692+32
 LENGTH(AH 2461 BK 3130)

030082 FT

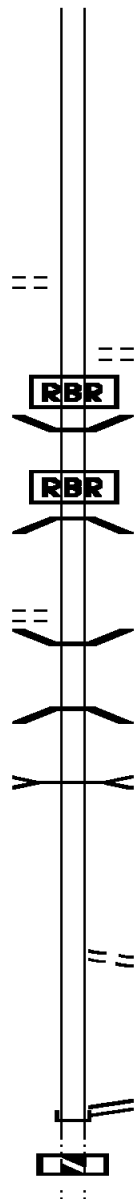
026952 FT

026952 FT 2 0 36011 0 07 1660+30

DIR: B TOTAL LEN: 7.367 MI. DIST: 08-7 SR: 1035
 LEFT MUN: CLAY T RIGHT MUN: CLAY T

2 0 36011 0 07 1631+82 024124 FT
 MOUNTAIN SPRING RD
 (T640) 0160/0000

2 0 36011 0 07 1610+90 022032 FT
 SUN VALLEY RD
 (T660) 0150/0000



0170/0000 LENGTH(AH 3130 BK 2828)

024124 FT
 0160/0000 LENGTH(AH 2828 BK 2092)

0150/1480 FOREST HILL RD
 (TBC)

0150/0879 BMS EN 36/1035/0150/0846
 2 0 36011 0 07 1619+37
 P3

0150/0846 MIDDLE CREEK
 BMSBG 36/1035/0150/0846

022032 FT
 0150/0000 LENGTH(AH 2092 BK 2818)
 0140/2223 BMS EN 36/7076/9902/7665
 2 0 36011 0 07 1582+69

0140/2128 PA TPK (I-76)
 BMSBG 36/7076/9902/7665

0140/1976 TR. MIDDLE CK
 STRUCTURE LENGTH 17 FT
 BMSID 36/1035/0140/2132

0140/0117 FOR SR 1026 AND 1035
 (CONN)
 019214 FT 2 0 36011 0 07 1582+69

HOPELAND RD
 (SR1026 SEG 0100/0000)

NC KL EINFELTERSVILLE RD
 HOPELAND RD
 (SR1026 SEG 0100/0000)

0140/0000 LTH AH 002818 BK 000100
 019214 FT
 7136/0000 LTH AH 000100 BK 001570
 019214 FT

EXTRACT DATE: 12/18/2023
PRINT DATE: 12/20/2023

ROADWAY MANAGEMENT SYSTEM
SLD COUNTY/SR - ANNUAL PRINT

PAGE NUMBER: 399
COUNTY: LANCASTER

DIR: B TOTAL LEN: 7.367 MI.
LEFT MUN: CLAY T

DIST: 08-7 SR: 1035
RIGHT MUN: CLAY T

CLAY
ELIZABETH T

	7134/0000	LENGTH(AH 1570 BK 0050)
		BMSSEN 36/1035/0132/0000
	INTER-AHD	CLAY RD (TB SR 1035)
019164 FT	0132/0050	(TWP)
	019164 FT	2 0 36011 0 07 1566+89
	INTER-BK	CLAY RD (TB SR 1035)
		(TWP)
		MIDDLE CREEK
		BMSBG 36/1035/0132/0000
019164 FT	0132/0000	LENGTH(AH 0050 BK 1711)
019164 FT	019164 FT	
019164 FT	7130/0000	LENGTH(AH 1711 BK 2470)
019164 FT	019164 FT	
	7120/0000	LTH AH 002470 BK 000100
	019164 FT	
	7114/0000	LTH AH 000100 BK 003481
	INTER-AHD	MAIN ST
		(SR0322 SEG 0150/1581)
		MAIN ST
	0110/3481	(SR0322 SEG 0150/1581)
	0110/2474	BMSSEN 36/1035/0110/2441
		2 0 36011 0 07 1514+56
		MIDDLE CREEK
	0110/2441	BMSBG 36/1035/0110/2441
	0110/1943	BMSSEN 36/1035/0110/1935
		0 0 00000 0 00 0000+00
		TRIB MIDDLE
	0110/1935	BMSBG 36/1035/0110/1935
015683 FT	015683 FT	2 0 36011 0 07 1490+15
		ROCK RD
		(T855)
	0110/0000	LENGTH(AH 3481 BK 1023)
014660 FT	014660 FT	2 0 36011 0 07 1479+76
	NC CLAY RD	
		CLAY RD
		(T598)
		CLAY
		ELIZABETH T
	0100/0000	LENGTH(AH 1023 BK 2397)

DIR: B TOTAL LEN: 7.367 MI. DIST: 08-7 SR: 1035
 LEFT MUN: ELIZABETH T RIGHT MUN: ELIZABETH T

2 0 36011 0 07 1455+79 012263 FT HAMMER CREEK RD (T596)	== ==	0090/0040 HAMMER CREEK RD 012263 FT (T596) 5 0090/0000 LENGTH(AH 2397 BK 3626)
SLEEPY HOLLOW RD (SR1026 SEG 0010/0000)	008637 FT 0070/1593 == - - - - - -	008637 FT 2 0 36011 0 07 1419+53 5 0080/0000 LENGTH(AH 3626 BK 2465) 0070/1383 BMS EN 36/1035/0070/1310 0 0 00000 0 00 0000+00 HAMMER CK 0070/1310 BMSBG 36/1035/0070/1310 ELIZABETH 0070/1309 WARWICK T
006172 FT	006172 FT	5 0070/0000 2 0 36011 0 07 1394+52 LENGTH(AH 2465 BK 2806)
003366 FT	== ==	0060/0223 HACKMAN RD 003366 FT (T933) 2 0 36011 0 07 1367+00 LINCOLN RD (SR1024 SEG 0070/0000)

EXTRACT DATE: 12/18/2023
PRINT DATE: 12/20/2023

ROADWAY MANAGEMENT SYSTEM
SLD COUNTY/SR - ANNUAL PRINT

PAGE NUMBER: 397
COUNTY: LANCASTER

DIR: B TOTAL LEN: 7.367 MI.
LEFT MUN: WARWICK T

DIST: 08-7 SR: 1035
RIGHT MUN: WARWICK T

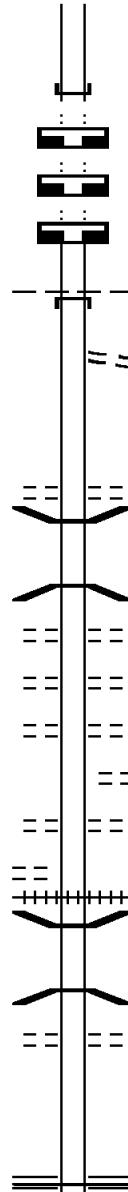
KLEINE LN
(BORO)

003366 FT
003366 FT
003366 FT

002126 FT

0010/0689

000000 FT

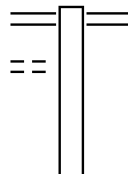


NC BRUNNERVERVILLE RD
INTER-BK BRUNNERVERVILLE RD
(TWP)
S 0060/0000 LENGTH(AH 2806 BK 3213)
003366 FT
7050/0000 LENGTH(AH 3213 BK 3085)
003366 FT
7040/0000 LENGTH(AH 3085 BK 2619)
003366 FT
7030/0000 LENGTH(AH 2619 BK 1240)
INTER-AHD BRUNNERVERVILLE RD
(TWP)
0020/1240 LITITZ B
0020/1145 LOCUST ST
(BORO)
002126 FT 2 0 36011 0 07 1266+92
NOBLE ST
(BORO)
S 0020/0000 LENGTH(AH 1240 BK 2126)
0010/1995 BMSSEN 36/1035/0010/1959
2 0 36011 0 07 1264+31
SAN DMNG CK
0010/1959 BMSBG 36/1035/0010/1959
LEAMAN ST
(BORO)
0010/1628 SHENK LN
(BORO)
0010/1460 NEW ST
(BORO)
0010/1282 KEATH LN
(BORO)
0010/1114 FRONT ST
(BORO)
0010/0936
0010/0527 (AAR 591618S)#TRKS 03
0010/0331 BMSSEN 36/1035/0010/0306
2 0 36011 0 07 1247+99
LITITZ RUN
0010/0306 BMSBG 36/1035/0010/0306
NORTH LN
(BORO)
0010/0234
000000 FT 2 0 36011 0 07 1244+99
NC WA TER ST
MAIN ST
(SRO772 SEG 0410/1437)
MFC BEGIN = D
S 0010/0000 LENGTH(AH 2126 BK 0000)

EXTRACT DATE: 12/18/2023 ROADWAY MANAGEMENT SYSTEM PAGE NUMBER: 396
PRINT DATE: 12/20/2023 SLD COUNTY/SR - ANNUAL PRINT COUNTY: LANCASTER
DIR: B TOTAL LEN: 2.292 MI. DIST: 08-7 SR: 1034
LEFT MUN: EAST COCALICO T RIGHT MUN: EAST COCALICO T

ROYAL HORSE WY
(TWP)

012103 FT
0040/2579



012103 FT SWARTZVILLE RD
0040/3167 (SR0897 SEG 0450/1719)

DIR: B TOTAL LEN: 2.292 MI. DIST: 08-7 SR: 1034
 LEFT MUN: EAST COCALICO T RIGHT MUN: EAST COCALICO T

ARABIAN CT
 (TWP)

0040/0403 ==
 008936 FT

008936 FT 2 0 36175 0 00 0089+61
 MUDDY CREEK RD
 (TB16)

== 5 0040/0000 LENGTH(AH 3167 BK 2874)

DOGWOOD DR
 (TB16)

0030/2254 ==

2 0 36175 0 00 0061+00 006062 FT
 WHITE OAK RD
 (TB46)

0030/0000 ==

006062 FT HILL RD
 (TWP)

== 5 0030/0000 LENGTH(AH 2874 BK 3233)

RBR

002829 FT

0020/0049 BMSBN 36/1034/0020/0000
 002829 FT 2 0 36175 0 00 0028+35
 P3

RBR

MARTZALL RD
 (T971)

0010/2325 ==

5 0020/0000 UNT LITTLE COCALICO CRK
 BMSBG 36/1034/0020/0000
 LENGTH(AH 3233 BK 2829)

000000 FT

000000 FT 2 0 36175 0 00 0000+00
 NC SMOKESTOWN RD
 REINHOLDS RD
 (SR1055 SEG 0030/0000)
 MFC BEGIN = E

5 0010/0000 LENGTH(AH 2829 BK 0000)

EXTRACT DATE: 12/18/2023 ROADWAY MANAGEMENT SYSTEM PAGE NUMBER: 394
 PRINT DATE: 12/20/2023 SLD COUNTY/SR - ANNUAL PRINT COUNTY: LANCASTER
 DIR: B TOTAL LEN: .000 MI. DIST: 08-7 SR: 1033
 LEFT MUN: DENVER B RIGHT MUN: DENVER B

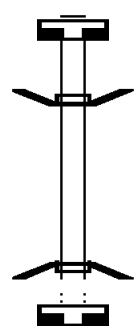
000000	FT		000000	FT	
000000	FT	■	7060/0000	LENGTH(AH 2841 BK 2384)	
		::	000000	FT	
000000	FT	■	7050/0000	LENGTH(AH 2384 BK 2626)	
		::	000000	FT	
000000	FT	■	7040/0000	LENGTH(AH 2626 BK 2328)	
		::	000000	FT	
000000	FT	■	7030/0000	LENGTH(AH 2328 BK 0100)	
		::	000000	FT	
000000	FT	■	7024/0000	LENGTH(AH 0100 BK 2617)	
		::	000000	FT	
000000	FT	■	7020/0000	LENGTH(AH 2617 BK 2610)	
		::	000000	FT	
000000	FT	■	7018/0000	LENGTH(AH 2610 BK 0031)	
		::	000000	FT	
000000	FT	■	7016/0000	LENGTH(AH 0031 BK 0028)	
		::	000000	FT	
000000	FT	■	7012/0000	LENGTH(AH 0028 BK 0011)	
		::	000000	FT	
000000	FT	■	7010/0000	LENGTH(AH 0011 BK 0172)	
		::	000000	FT	
000000	FT	■	7008/0000	LENGTH(AH 0172 BK 0012)	
		::	000000	FT	
000000	FT	■	7004/0000	LENGTH(AH 0012 BK 0000)	

EXTRACT DATE: 12/18/2023 ROADWAY MANAGEMENT SYSTEM PAGE NUMBER: 393
 PRINT DATE: 12/20/2023 SLD COUNTY/SR - ANNUAL PRINT COUNTY: LANCASTER
 DIR: B TOTAL LEN: .011 MI. DIST: 08-7 SR: 1032
 LEFT MUN: DENVER B RIGHT MUN: DENVER B

000058 FT

 000000 FT

 000000 FT



000058 FT
 7014/0000 LENGTH(AH 0738 BK 0058)
 INTER-AHD THIRD ST BMSBN 36/1032/0012/0000
 0012/0058 (BORO)
 000000 FT 2 0 36177 0 00 0008+39
 INTER-BK THIRD ST
 (BORO)
 L. COCALICO C
 BMSBG 36/1032/0012/0000
 0012/0000 LENGTH(AH 0058 BK 0828)
 000000 FT
 7010/0000 LENGTH(AH 0828 BK 0000)

EXTRACT DATE: 12/18/2023 ROADWAY MANAGEMENT SYSTEM PAGE NUMBER: 392
 PRINT DATE: 12/20/2023 SLD COUNTY/SR - ANNUAL PRINT COUNTY: LANCASTER
 DIR: B TOTAL LEN: 1.874 MI. DIST: 08-7 SR: 1031
 LEFT MUN: WARWICK T RIGHT MUN: WARWICK T

009897 FT
 009897 FT
 009897 FT



009897 FT
 7070/0000 LENGTH(AH 1486 BK 3039)
 009897 FT
 7060/0000 LENGTH(AH 3039 BK 3014)
 009897 FT
 7050/0000 LENGTH(AH 3014 BK 1843)
 INTER-AHD (TBK 1016) DISSTON VIEW
 (TWP)

DIR: B TOTAL LEN: 1.874 MI. DIST: 08-7 SR: 1031
 LEFT MUN: WARWICK T RIGHT MUN: WARWICK T

WARICK RD
 (T618)

0040/1406

==

0040/1843 BECKER RD
 (SR1003 SEG 0180/3459)

==

0040/0753 BMS EN 36/1031/0040/0720
 2 0 36011 0 06 0993+30
 LITITZ RUN

==

0040/0731 BMSBG 36/1031/0040/0720

==

KAREN CT
 (T621)

0040/0306
 008054 FT

==

008054 FT 2 0 36011 0 06 0985+90

(TBK SR1016) MILLPORT R
 (TWP)

0040/0000

NC MILLPORT RD
 0040/0000 LENGTH(AH 1843 BK 2806)

==

0030/0499 BMS EN 36/1031/0030/0478
 2 0 36011 0 06 0962+60
 NEWHAVEN RUN

==

005248 FT

0030/0478 BMSBG 36/1031/0030/0478
 005248 FT 2 0 36011 0 06 0957+86

==

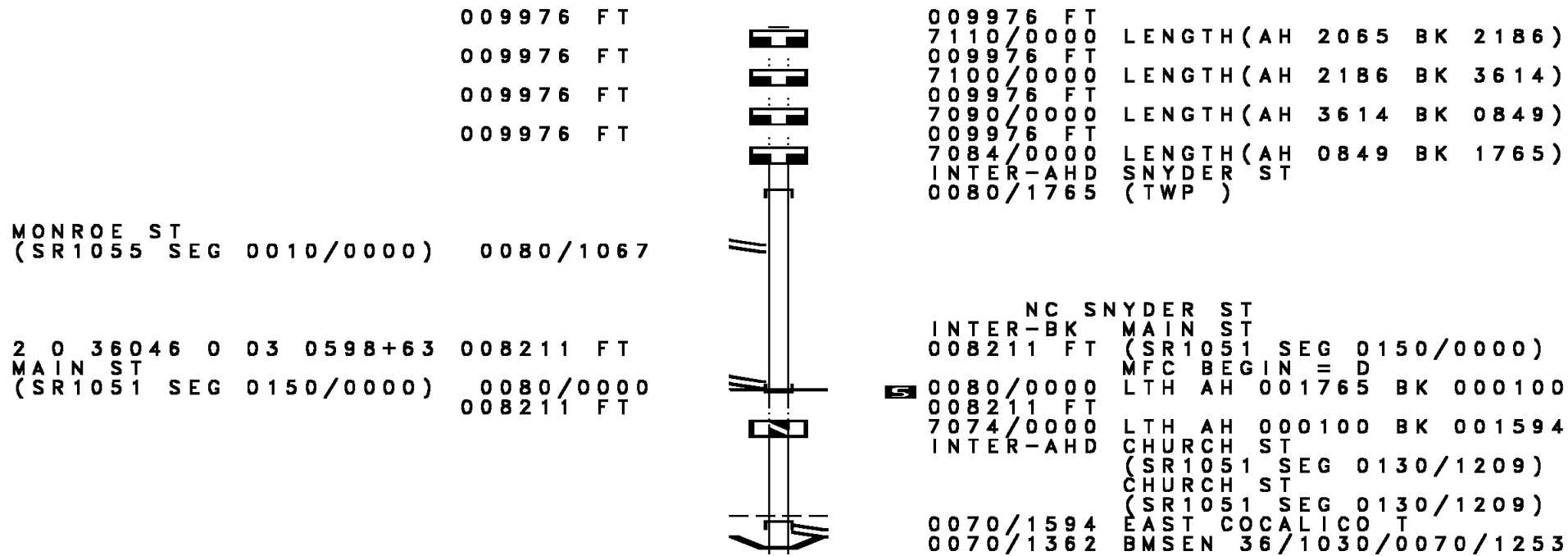
WARWICK
 MANHEIM T
 0030/0000 LENGTH(AH 2806 BK 2672)

002576 FT

002576 FT 2 0 36011 0 06 0934+75
 0020/0000 LENGTH(AH 2672 BK 2576)

000000 FT

000000 FT 2 0 36011 0 06 0905+41
 NC CREEK RD
 OREGON RD
 (SR0722 SEG 0200/0000)
 MFC BEGIN = E
 0010/0000 LENGTH(AH 2576 BK 0000)



009976 FT
 009976 FT
 009976 FT
 009976 FT

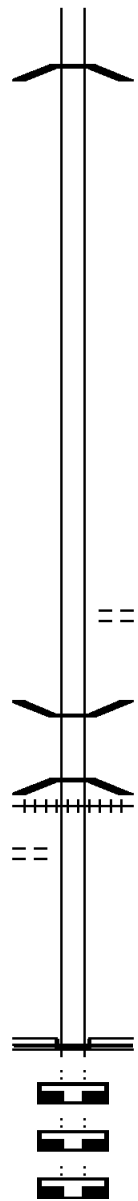
009976 FT
 7110/0000 LENGTH(AH 2065 BK 2186)
 009976 FT
 7100/0000 LENGTH(AH 2186 BK 3614)
 009976 FT
 7090/0000 LENGTH(AH 3614 BK 0849)
 009976 FT
 7084/0000 LENGTH(AH 0849 BK 1765)
 INTER-AHD SNYDER ST
 0080/1765 (TWP)

MONROE ST
 (SR1055 SEG 0010/0000) 0080/1067

2 0 36046 0 03 0598+63 008211 FT
 MAIN ST
 (SR1051 SEG 0150/0000) 0080/0000
 008211 FT

NC SNYDER ST
 INTER-BK MAIN ST
 008211 FT (SR1051 SEG 0150/0000)
 MFC BEGIN = D
 5 0080/0000 LTH AH 001765 BK 000100
 008211 FT
 7074/0000 LTH AH 000100 BK 001594
 INTER-AHD CHURCH ST
 (SR1051 SEG 0130/1209)
 CHURCH ST
 (SR1051 SEG 0130/1209)
 0070/1594 EAST COCALICO T
 0070/1362 BMSN 36/1030/0070/1253

DIR: B TOTAL LEN: 1.889 MI. DIST: 08-7 SR: 1030
 LEFT MUN: EAST COCALICO T RIGHT MUN: EAST COCALICO T



2 0 36013 0 03 1120+29
 COCALICO CK.
 0070/1253 BMSBG 36/1030/0070/1253

006617 FT

006617 FT 2 0 36013 0 03 1132+71
 0070/0000 LENGTH(AH 1594 BK 2267)

004350 FT

004350 FT 2 0 36013 0 04 1154+92
 0060/0000 LENGTH(AH 2267 BK 2108)

002242 FT

002242 FT 2 0 36013 0 04 1176+00
 PFAUTZ HILL RD
 (T746)
 0050/0000 LENGTH(AH 2108 BK 2242)

0040/1041 BMSBG 36/1030/0040/1029
 2 0 36013 0 04 1188+07
 TR. COCALICO

0040/1029 BMSBG 36/1030/0040/1029
 0040/0625 (AAR 591585G)#TRKS 02

HARPAR LN
 (TWP)

0040/0384
 000000 FT

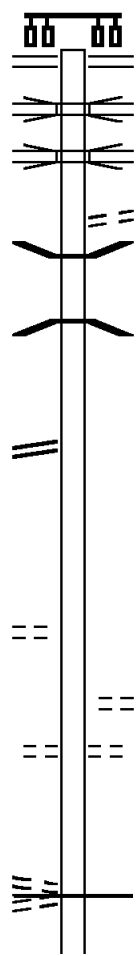
000000 FT 2 0 36013 0 04 1198+42
 NC ST EVENS RD
 LINE RD
 (SR1045 SEG 0080/1217)
 INTER-BK SHORT HILL RD
 (TB61)
 MFC BEGIN = E

000000 FT
 000000 FT
 000000 FT
 000000 FT

0040/0000 LENGTH(AH 2242 BK 2950)
 000000 FT
 7030/0000 LENGTH(AH 2950 BK 2842)
 000000 FT
 7020/0000 LENGTH(AH 2842 BK 2691)
 000000 FT
 7010/0000 LENGTH(AH 2691 BK 0000)

DIR: B TOTAL LEN: 2.537 MI. DIST: 08-7 SR: 1029
 LEFT MUN: MANHEIM T RIGHT MUN: MANHEIM T

013397 FT



013397 FT OREGON PK
 (SR0272 SEG 0560/0000)
 0050/2070 US 222
 0050/1794 OP ID 36/0222/0791/1452
 US 222:NB
 0050/1706 OP ID 36/0222/0790/1525
 PINETOWN RD
 (T713)
 NC JACK LANDIS RD
 0050/1484 BMSEN 36/1029/0050/1439
 2 0 36011 0 04 0866+22
 KURTZ RUN
 0050/1439 BMSBG 36/1029/0050/1439

RAMP A RD
 (SR8030 SEG 0010/0453) 0050/0228
 011327 FT

011327 FT 2 0 36011 0 04 0851+83
 5 0050/0000 LENGTH(AH 2070 BK 3187)

BUTTERFIELD RD
 (TWP) 0040/1655

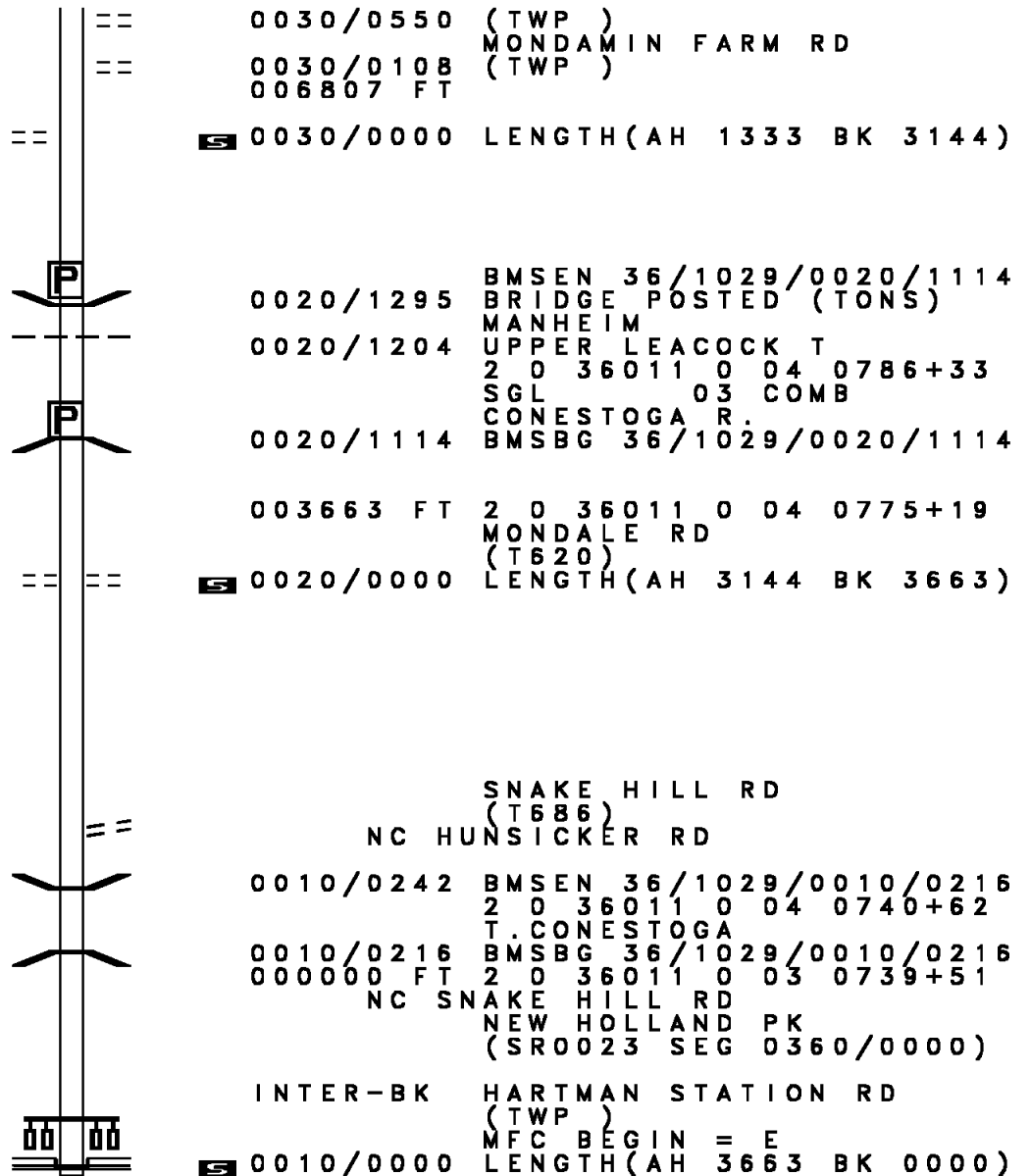
0040/1055 MONDAMIN FARM RD
 (TWP)
 0040/0619 OLD ORCHARD RD
 (TWP)

2 0 36011 0 04 0819+96 008140 FT
 HUNSICKER RD
 (T614)
 BUTTER RD
 (TWP) 0040/0000

008140 FT
 NC BUTTER RD
 MFC BEGIN = D
 5 0040/0000 LENGTH(AH 3187 BK 1333)
 OLD ORCHARD RD

DIR: B TOTAL LEN: 2.537 MI. DIST: 08-7 SR: 1029
 LEFT MUN: MANHEIM T RIGHT MUN: MANHEIM T

2 0 36011 0 04 0806+63 006807 FT
 BEACONFIELD LN
 (TWP) 0030/0000



0030/0550 (TWP)
 MONDAMIN FARM RD
 0030/0108 (TWP)
 006807 FT
 0030/0000 LENGTH(AH 1333 BK 3144)

0020/1295 BMS EN 36/1029/0020/1114
 BRIDGE POSTED (TONS)
 MANHEIM
 0020/1204 UPPER LEACOCK T
 2 0 36011 0 04 0786+33
 SGL 03 COMB
 CONESTOGA R.
 0020/1114 BMSBG 36/1029/0020/1114

003663 FT 003663 FT 2 0 36011 0 04 0775+19
 MONDALE RD
 (T620)
 0020/0000 LENGTH(AH 3144 BK 3663)

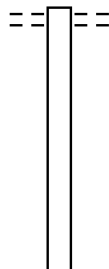
SNAKE HILL RD
 (T686)
 NC HUNSICKER RD
 0010/0242 BMS EN 36/1029/0010/0216
 2 0 36011 0 04 0740+62
 T. CONESTOGA
 0010/0216 BMSBG 36/1029/0010/0216
 000000 FT 2 0 36011 0 03 0739+51
 NC SNAKE HILL RD
 NEW HOLLAND PK
 (SR0023 SEG 0360/0000)

000000 FT INTER-BK HARTMAN STATION RD
 (TWP)
 MFC BEGIN = E
 0010/0000 LENGTH(AH 3663 BK 0000)

EXTRACT DATE: 12/18/2023 ROADWAY MANAGEMENT SYSTEM PAGE NUMBER: 386
PRINT DATE: 12/20/2023 SLD COUNTY/SR - ANNUAL PRINT COUNTY: LANCASTER

DIR: B TOTAL LEN: 4.018 MI. DIST: 08-7 SR: 1028
LEFT MUN: CLAY T RIGHT MUN: CLAY T

021214 FT



021214 FT DURLACH RD
0110/3121 (TWP)

018093 FT

018093 FT 2 0 36063 0 01 0144+93

DIR: B TOTAL LEN: 4.018 MI. DIST: 08-7 SR: 1028
 LEFT MUN: CLAY T RIGHT MUN: CLAY T

WATER ST
(T640)

0100/0974 ==

017093 FT

0110/0000 LENGTH(AH 3121 BK 1000)

017093 FT 2 0 36063 0 01 0134+59
 SNYDER LN
 (T640)

== 0100/0000 LENGTH(AH 1000 BK 3000)

HILLCREST DR
(T976)

0090/0716 ==

014093 FT

014093 FT 2 0 36063 0 01 0104+85
 0090/0000 LENGTH(AH 3000 BK 1804)

012289 FT

012289 FT 2 0 36063 0 01 0086+81
 MAIN ST
 (SR0322 SEG 0160/0000)
 NC CL EARVIEW RD
 INTER-BK MAIN ST
 (SR0322 SEG 0160/0000)
 MFC BEGIN = E

012289 FT

0080/0000 LTH AH 001804 BK 000100
 012289 FT
 7074/0000 LTH AH 000100 BK 002587
 INTER-AHD 28TH DIVISION HW
 (SR0322 SEG 0150/0000)

28TH DIVISION HW
(SR0322 SEG 0150/0000)

0070/2587

0070/2587 ELIZABETH T
 WHEATLAND DR
 (TWP)

009702 FT

009702 FT 2 0 36063 0 00 0062+12
 0070/0000 LENGTH(AH 2587 BK 1879)

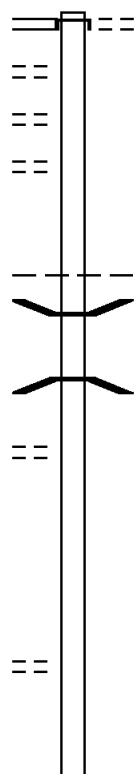
	007823 FT		007823 FT	2 0 36063 0 00 0043+63
		==		HAMMERCREEK RD
			5 0060/0000	(T596) LENGTH(AH 1879 BK 1874)
	005949 FT		005949 FT	2 0 36063 0 00 0024+89
SLEEPY HOLLOW RD			5 0050/0000	LENGTH(AH 1874 BK 0985)
(T594)	0040/0791	==		SLEEPY HOLLOW RD
HERSHEY RD			0040/0791	(SR1026 SEG 0020/3530)
(T592)	0040/0436	==		
	004964 FT		004964 FT	2 0 36063 0 00 0015+04
			5 0040/0000	LENGTH(AH 0985 BK 1504)
2 0 36063 0 00 0000+00	003460 FT		003460 FT	REIFSNYDER RD
REIFSNYDER RD				(T586)
(TBC)	0030/0000	==	5 0030/0000	LENGTH(AH 1504 BK 1437)
			0020/0287	BMS EN 36/1028/0020/0277
				2 0 36001 0 03 1273+42
				T. HAMMER CK.
2 0 36001 0 03 1270+66	002023 FT		0020/0277	BMSBG 36/1028/0020/0277
KEENER RD			002023 FT	
(T586)	0020/0000	==	5 0020/0000	LENGTH(AH 1437 BK 2023)
	000000 FT		000000 FT	2 0 36001 0 03 1250+30
				NC BRUBAKER VALLEY RD
				FURNACE HILLS PK
				(SR0501 SEG 0210/0000)
			INTER-BK	BRUBAKER VALLEY RD
				(SR4008 SEG 0540/2326)
			5 0010/0000	MFC BEGIN = D
				LENGTH(AH 2023 BK 0000)

DIR: B TOTAL LEN: 1.785 MI. DIST: 08-7 SR: 1027
 LEFT MUN: UPPER LEACOCK T RIGHT MUN: UPPER LEACOCK T

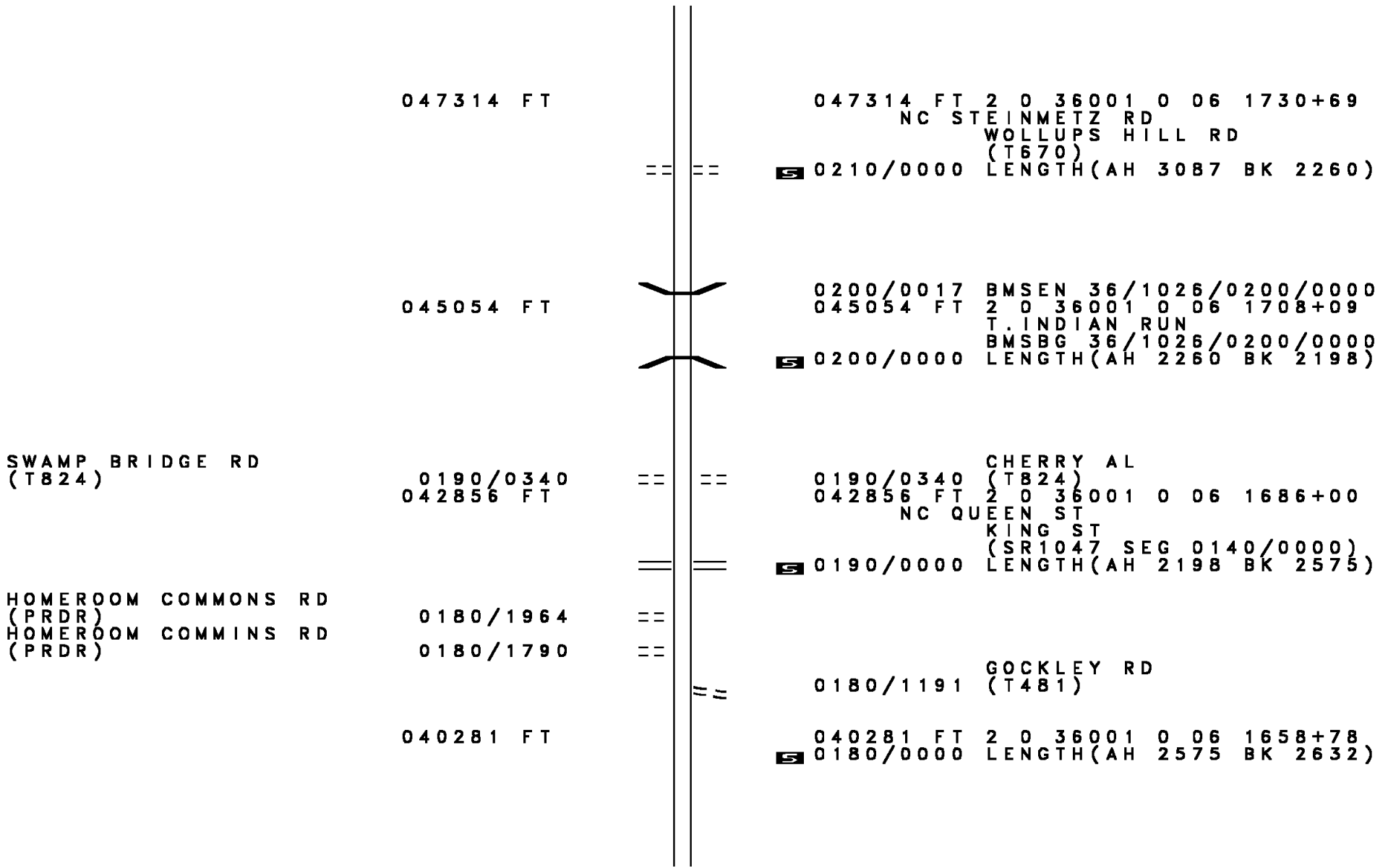
MAIN ST (SR0023 SEG 0420/0000)	009427 FT 0040/3108	==	009427 FT 0040/3108	MAIN ST (SR0023 SEG 0420/0000)
MAPLE AV (T657)	0040/1957	==		NC GLENOLA DR (APRA) H M STOUFFER & S MAPLE AV (T657)
ETHEL AV (T756)	0040/1207	==		
	006319 FT		006319 FT	2 0 36114 0 00 0063+04 NEWPORT RD (SR0772 SEG 0650/0000)
SKYLINE HOMES (PRDR)	0030/0827	POE	0040/0000	LENGTH(AH 3108 BK 1384)
	004935 FT	POI	0030/0827	(APRA) SKYLINE HOMES
			0030/0020	BMSEN 36/1027/0030/0000
			004935 FT	2 0 36114 0 00 0049+20 TRIB TO MILL CREEK
			0030/0000	BMSBG 36/1027/0030/0000 LENGTH(AH 1384 BK 2413)
APRICOT AV (TWP)	0020/0153 002522 FT	==		
			002522 FT	2 0 36114 0 00 0024+75
			0020/0000	LENGTH(AH 2413 BK 2522)
		==		
		==	0010/0790	CREEK HILL RD (T553)
				NC HORSESHOE RD INTER-BK HORSESHOE RD 000000 FT (SR1003 SEG 0070/0380)
2 0 36114 0 00 0000+00 HELLERS CHURCH RD (SR1003 SEG 0070/0380)	000000 FT 0010/0000	==	0010/0000	MFC BEGIN = C LENGTH(AH 2522 BK 0000)

DIR: B TOTAL LEN: 10.432 MI. DIST: 08-7 SR: 1026
 LEFT MUN: DENVER B RIGHT MUN: DENVER B

	055083 FT		055083 FT
SIXTH ST			INTER-AHD MAIN ST
(SR1045 SEG 0140/0000)	0230/1535	==	(SR1045 SEG 0140/0000)
UNNAMED AL			SIXTH ST
(BORO)	0230/1333	==	(BORO)
SEVENTH ST			
(BORO)	0230/0998	==	
EIGHTH ST			
(BORO)	0230/0580	==	
	053548 FT		053548 FT 2 0 36001 0 06 1794+19
			NC MAIN ST
			DENVER
			WEST COCALICO T
			LENGTH(AH 1535 BK 3147)
			BMSBN 36/1026/0220/2997
			2 0 36001 0 06 1762+50
			COCALICO CK.
			BMSBG 36/1026/0220/2997
LEISEY RD			
(T750)	0220/2295	==	
2 0 36001 0 06 1762+50	050401 FT		050401 FT
KLINE RD			
(T748)	0220/0000	==	0220/0000 LENGTH(AH 3147 BK 3087)



DIR: B TOTAL LEN: 10.432 MI. DIST: 08-7 SR: 1026
 LEFT MUN: WEST COCALICO T RIGHT MUN: WEST COCALICO T



	037649 FT		037649 FT	2 0 36001 0 06 1632+46 BINDER RD (T822)
		==	5 0170/0000	LENGTH(AH 2632 BK 1971)
		==	0160/1586	STOBERS DAM RD (TWP)
		==	0160/1548	BMSEN 36/1026/0160/1536
		==	0160/1536	2 0 36001 0 05 1628+11 T. INDIAN RUN BMSBG 36/1026/0160/1536
2 0 36001 0 05 1612+75	035678 FT		035678 FT	SANDY HILL RD
SANDY HILL RD		==	5 0160/0000	(T652) LENGTH(AH 1971 BK 2966)
(T652)	0160/0000	==		
TURNPIKE ACCESS RD		==		
(GOVT)	0150/2871	==		
MILLPOND DR		==		
(TWP)	0150/0681	==		
MILLBROOK MANOR DR		==		
(TWP)	0150/0161	==		
	032712 FT		0150/0029	BMSEN 36/1026/0150/0000
		==	032712 FT	2 0 36001 0 04 1582+39 INDIAN RUN BMSBG 36/1026/0150/0000
		==	5 0150/0000	WEST COCALICO CLAY T LENGTH(AH 2966 BK 2858)
GIRL SCOUT RD		==		
(T648)	0140/1630	==	0140/1630	HILL TOP RD (T644)
	029854 FT		029854 FT	2 0 36001 0 04 1553+70 INDIAN RUN RD (T644)
		==	5 0140/0000	LENGTH(AH 2858 BK 2041)

DIR: B TOTAL LEN: 10.432 MI. DIST: 08-7 SR: 1026
LEFT MUN: CLAY T RIGHT MUN: CLAY T

Stationing / Description	Stationing	Length	County / District	Stationing	Length	County / District
	027813 FT			027813 FT	2 0 36001 0 04	1533+29
					CHURCH RD (T646)	
				5 0130/0000	LENGTH(AH 2041 BK 1848)	
GIRL SCOUT RD (T658)	0120/1778				FOREST HILL RD	
FOREST HILL RD (T857)	0120/1455			0120/1455	(T857)	
	025965 FT			025965 FT	2 0 36001 0 04	1515+09
				5 0120/0000	LENGTH(AH 1848 BK 2261)	
	023704 FT			023704 FT	2 0 36001 0 04	1492+48
				5 0110/0000	LENGTH(AH 2261 BK 2674)	
				0100/1080	LEED HILL RD (TWP)	
				0100/0873	BMSSEN 36/1026/0100/0820 2 0 36001 0 03	
				0100/0820	MIDDLE CK BMSBG 36/1026/0100/0820	
FOR SR 1026 AND 1035 (CONN)	0100/0132				AIRY RD	
2 0 36001 0 03 1465+74	021030 FT			5 0100/0000	LENGTH(AH 2674 BK 1675)	
KLEINFELTERSVILLE RD (SR1035 SEG 0140/0000)	0100/0000				2 0 36001 0 03 1472+75	
2 0 36001 0 03 1448+38	019355 FT					
SUN VALLEY RD (TWP)	0090/0000			5 0090/0000	LENGTH(AH 1675 BK 1686)	

DIR: B TOTAL LEN: 10.432 MI. DIST: 08-7 SR: 1026
 LEFT MUN: CLAY T RIGHT MUN: CLAY T

		==		0080/0656	CLAY RD (TB SR 1035)
				0080/0404	(T598)
					BMSSEN 36/1026/0080/0390
					2 0 36001 0 03 1435+42
					T.MIDDLE CK.
2 0 36001 0 03 1430+52	017669 FT			0080/0390	BMSBG 36/1026/0080/0390
MAPLE ST				017669 FT	
(T642)	0080/0000	==			LENGTH(AH 1686 BK 2420)
MAPLE ST	0070/1420	==			
(T642)					
HANNAH DR	0070/1075	==			
(T552)					
REBECCA DR	0070/0556	==			
(TWP)	015249 FT				
				015249 FT	2 0 36001 0 03 1407+10
					YUMMERDALL RD
					(T596)
SEGLOCK RD	0060/1891	==			LENGTH(AH 2420 BK 2396)
(T596)					
				0060/0022	BMSSEN 36/1026/0060/0000
					CLAY
	012853 FT			0060/0020	ELIZABETH T
				012853 FT	2 0 36001 0 03 1383+14
					SEGLOCK CREEK
					BMSBG 36/1026/0060/0000
					LENGTH(AH 2396 BK 3293)
					ELSER HILL RD
				0050/2755	(T594)
				0050/1687	BMSSEN 36/1026/0050/1633
					2 0 36001 0 03 1366+84
					FURNACE RUN
				0050/1663	BMSBG 36/1026/0050/1633
	009560 FT			009560 FT	2 0 36001 0 03 1350+21
					LENGTH(AH 3293 BK 2968)

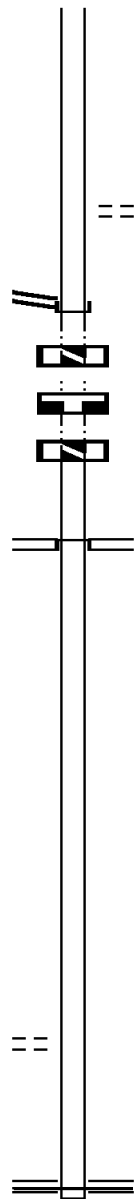
DIR: B TOTAL LEN: 10.432 MI. DIST: 08-7 SR: 1026
 LEFT MUN: ELIZABETH T RIGHT MUN: ELIZABETH T

2 0 36001 0 03 1320+40 006592 FT
 TWENTYEIGHTH DIVISION H
 (SR0322 SEG 0110/0817)

0040/0000
 006592 FT
 006592 FT
 006592 FT

SNAVELY MILL RD
 (T855)

0010/0480
 000000 FT



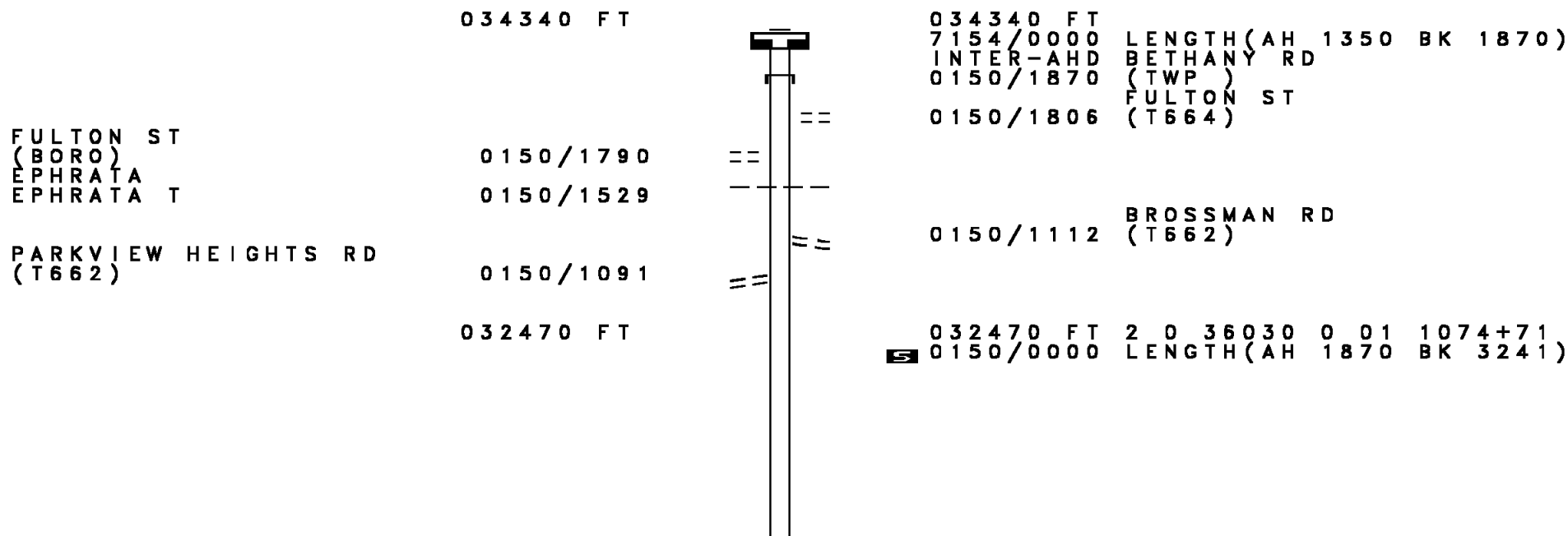
0040/0318 LEE LN
 006592 FT (TWP)
 INTER-BK PELAND RD
 TWENTYEIGHTH DIVISION H
 (SR0322 SEG 0110/0817)
 0040/0000 LTH AH 002968 BK 000100
 006592 FT
 7034/0000 LTH AH 000100 BK 003530
 006592 FT
 7030/0000 LTH AH 003530 BK 000100
 006592 FT
 7024/0000 LTH AH 000100 BK 003530
 INTER-AHD SLEEPY HOLLOW RD
 (T596)
 BRUBAKER VALLEY RD
 0020/3530 (SR1028 SEG 0040/0791)

003062 FT 2 0 36153 0 00 0030+50
 0020/0000 LENGTH(AH 3530 BK 3062)

000000 FT 2 0 36153 0 00 0000+00
 NC SL SLEEPY HOLLOW RD
 BRUNNERSVILLE RD
 (SR1035 SEG 0070/1593)
 MFC BEGIN = D
 0010/0000 LENGTH(AH 3062 BK 0000)

EXTRACT DATE: 12/18/2023 ROADWAY MANAGEMENT SYSTEM PAGE NUMBER: 376
 PRINT DATE: 12/20/2023 SLD COUNTY/SR - ANNUAL PRINT COUNTY: LANCASTER

DIR: B TOTAL LEN: 6.504 MI. DIST: 08-7 SR: 1025
 LEFT MUN: EPHRATA B RIGHT MUN: EPHRATA T

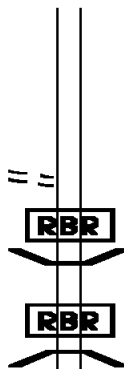


DIR: B TOTAL LEN: 6.504 MI. DIST: 08-7 SR: 1025
 LEFT MUN: EPHRATA T RIGHT MUN: EPHRATA T

Location / Segment	Length (FT)	Segment ID	Stationing	Right of Way / Notes
BETHANY RD (T939)	029229 FT	0140/0000		029229 FT 2 0 36030 0 01 1041+87 NC BETHANY RD LENGTH(AH 3241 BK 1504)
EPHRATA AKRON B PARK ST (TWP)	0130/0339	027725 FT	1026+83	027725 FT EPHRATA AKRON B LENGTH(AH 1504 BK 2429)
FAIRVIEW DR (BORO)	0130/0000			
SPRINGCREST DR (BORO)	0120/2176			
DIAMOND SPRINGS CR (BORO)	0120/1890			AKRON EPHRATA T 0120/2036
EPHRATA T DIAMOND STATION RD (SR1022 SEG 0030/1010)	0120/1789	0120/1600		EPHRATA WEST EARL T DIAMOND STATION RD (T799) 0120/1581
	025296 FT	0120/0000		025296 FT 2 0 36030 0 01 1002+54 LENGTH(AH 2429 BK 1740)
	0110/1006			BMS EN 36/1025/0110/0750 2 0 36030 0 01 0992+64 US 222 (NB)
	0110/0750			BMSBG 36/1025/0110/0750
	023556 FT	0110/0000		023556 FT 2 0 36030 0 01 0985+14 LENGTH(AH 1740 BK 1602)
METZLER RD (T785)	0100/0268	021954 FT	0969+15	METZLER RD (T785)
	0100/0000			0100/0000 LENGTH(AH 1602 BK 3180)

DIR: B TOTAL LEN: 6.504 MI. DIST: 08-7 SR: 1025
 LEFT MUN: WEST EARL T RIGHT MUN: WEST EARL T

2 0 36030 0 01 0937+35 018774 FT
 TURTLE HILL RD
 (T779) 0090/0000



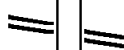
018774 FT
 S 0090/0000 LENGTH(AH 3180 BK 1741)

0080/1741 BMS EN 36/1025/0080/1639
 2 0 36030 0 01 0919+94
 P3
 CONESTOGA RIVER
 0080/1633 BMSBG 36/1025/0080/1639

017033 FT

017033 FT 2 0 36030 0 01 0919+94
 COVERED BRIDGE RD
 (T770)
 S 0080/0000 LENGTH(AH 1741 BK 2292)

2 0 36030 0 01 0897+02 014741 FT
 FARMERSVILLE RD
 (SR1010 SEG 0100/0000) 0070/0000



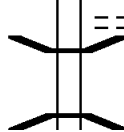
014741 FT FARMERSVILLE RD
 (SR1010 SEG 0100/0000)
 S 0070/0000 LENGTH(AH 2292 BK 1547)

SUNCREST RD
 (T700) 0060/0645



013194 FT

013194 FT 2 0 36033 0 00 0132+37
 S 0060/0000 LENGTH(AH 1547 BK 2529)



010665 FT

0050/0485 SHEAFFER'S SCHOOL RD
 (T793)
 0050/0014 BMS EN 36/1025/0050/0000
 010665 FT 2 0 36033 0 00 0107+03
 GROFF CK.
 BMSBG 36/1025/0050/0000

DIR: B TOTAL LEN: 6.504 MI.
 LEFT MUN: WEST EARL T

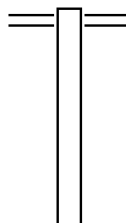
DIST: 08-7 SR: 1025
 RIGHT MUN: WEST EARL T

										0050/0000 LENGTH(AH 2529 BK 3027)
								==	0040/1162	SAW MILL RD (T787)
		007638	FT						007638	FT 2 0 36033 0 00 0076+38
									0040/0000	LENGTH(AH 3027 BK 2873)
								==	0030/0955	GROFFDALE CHURCH RD (T713)
								==	0030/0870	LC TO SCHOOL RD (T648)
								==	0030/0747	SCHOOL RD (T648)
									004765	FT
2 0 36033 0 00	0047+65	004765	FT					==	0030/0000	
BALMERSTOWN RD									0030/0000	LENGTH(AH 2873 BK 2318)
(T713)										
		002447	FT						002447	FT 2 0 36033 0 00 0024+47
									0020/0000	LENGTH(AH 2318 BK 2447)
FALLOWFIELD DR								==	0010/1973	
(TWP)										
		0010/0990						==	0010/0810	BUTTER RD (T791)
BAREVIEW DR									000000	FT 2 0 36033 0 00 0000+00
(T804)										NC FARMERSVILLE RD
										MAIN ST
										(SRO023 SEG 0450/0000)
										MFC BEGIN = D
									0010/0000	LENGTH(AH 2447 BK 0000)

EXTRACT DATE: 12/18/2023 ROADWAY MANAGEMENT SYSTEM PAGE NUMBER: 372
PRINT DATE: 12/20/2023 SLD COUNTY/SR - ANNUAL PRINT COUNTY: LANCASTER

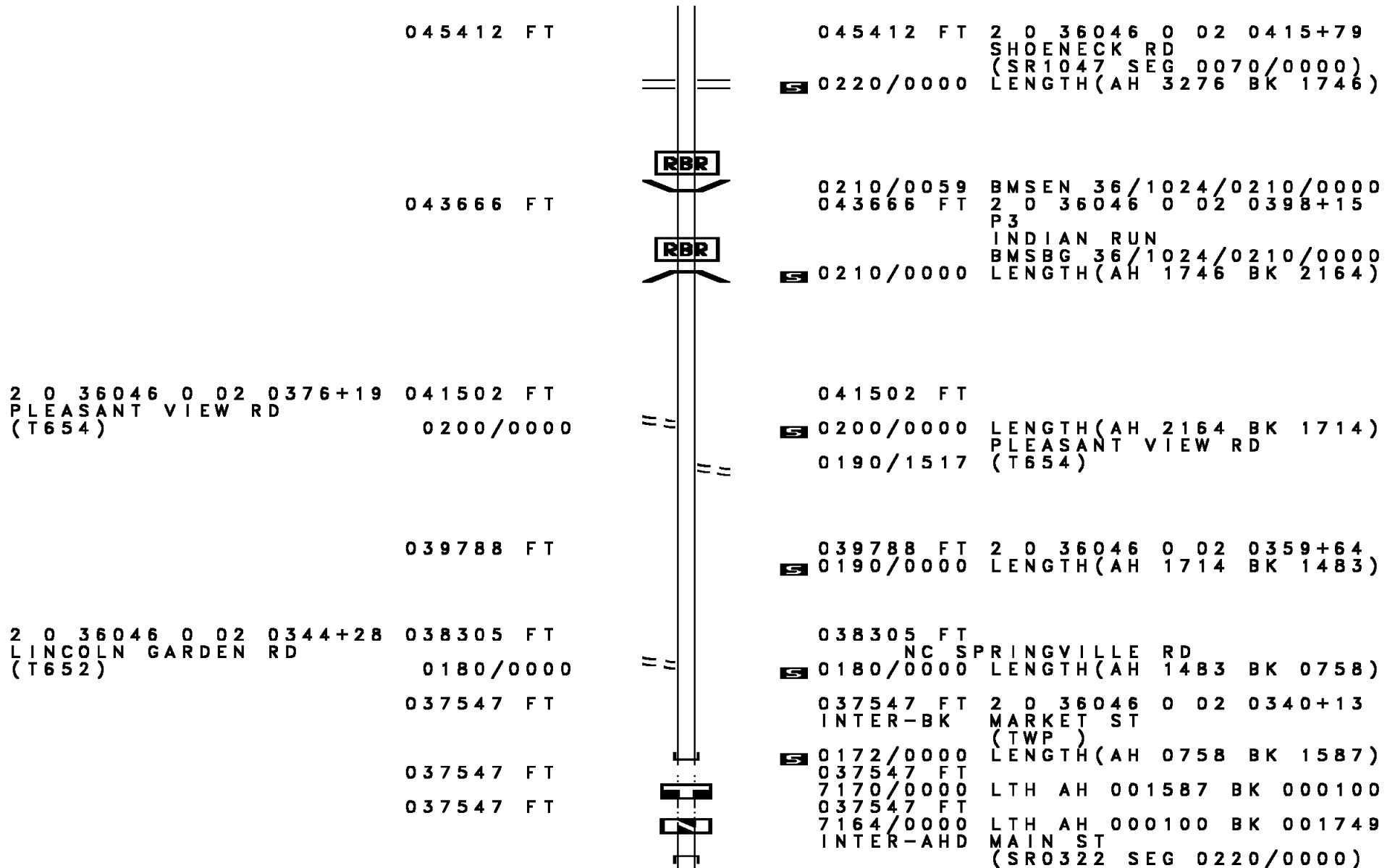
DIR: B TOTAL LEN: 9.221 MI. DIST: 08-7 SR: 1024
LEFT MUN: EPHRATA T RIGHT MUN: EPHRATA T

048688 FT



048688 FT STEVENS RD
0220/3276 (SR1045 SEG 0070/0000)

DIR: B TOTAL LEN: 9.221 MI. DIST: 08-7 SR: 1024
 LEFT MUN: EPHRATA T RIGHT MUN: EPHRATA T



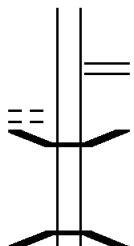
DIR: B TOTAL LEN: 9.221 MI. DIST: 08-7 SR: 1024
 LEFT MUN: EPHRATA B RIGHT MUN: EPHRATA B

Segment Description	Length (FT)	Stationing	Notes
MAIN ST (SR0322 SEG 0220/0000)	0160/1749	0160/1749	EPHRATA B
ALLEY (BORO)	0160/1458		
LINCOLN HEIGHTS AV (T951)	0160/1200		
EPHRATA EPHRATA T	0160/0900		
ORIOLE DR (TWP)	0160/0246 035798 FT		
BURKHOLDER DR (T656)	033483 FT 0150/0000		RET TEN MILL RD (T656) 033483 FT 2 0 36046 0 02 0284+39 NC MARKET ST LENGTH(AH 2315 BK 3459)
EPHRATA CLAY T WOOD CORNER RD (T648)	030024 FT 0140/0000 0130/1139 028535 FT		030024 FT LENGTH(AH 3459 BK 1489) ROYER RD (T648) 028535 FT 2 0 36046 0 02 0234+91 LENGTH(AH 1489 BK 2686)

DIR: B TOTAL LEN: 9.221 MI. DIST: 08-7 SR: 1024
 LEFT MUN: CLAY T RIGHT MUN: CLAY T

MIDDLE CREEK RD
 (T596)

0120/0270
 025849 FT



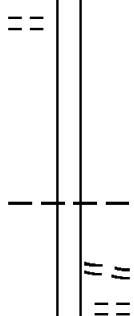
0120/0364 MIDDLE CREEK RD
 (SR1039 SEG 0060/2708)
 0120/0068 BMSEN 36/1024/0120/0000
 025849 FT 2 0 36046 0 02 0208+05
 MIDDLE CK.
 BMSBG 36/1024/0120/0000
 LENGTH(AH 2686 BK 2711)

023138 FT

023138 FT 2 0 36046 0 02 0179+85
 BRUBAKER RD
 (T634)
 LENGTH(AH 2711 BK 3096)

FAIRVIEW RD
 (T634)

0100/1714
 020042 FT



020042 FT 2 0 36046 0 02 0148+67
 LENGTH(AH 3096 BK 2555)
 EPHRATA
 0090/2414 CLAY T
 CARPENTER RD
 (T931)
 LC TO CARPENTER RD
 (CONN)
 0090/2333
 0090/2144

0090/0304 BMSEN 36/1024/0090/0250
 CLAY
 0090/0286 WARWICK T
 2 0 36046 0 01 0123+12
 HAMMER CREEK
 BMSBG 36/1024/0090/0250

DIR: B TOTAL LEN: 9.221 MI. DIST: 08-7 SR: 1024
 LEFT MUN: WARWICK T RIGHT MUN: WARWICK T

Segment	Start Station	End Station	Length (FT)	Notes
CLAY RD (T598)	017487	0080/2060	017487 FT	NC LINCOLN RD NC CLAY RD CLAY RD (T598)
VALLEY VIEW CT (TWP)	015173	0070/1980	015173 FT	
CHESTNUT KNOLL RD (PRDR)	0070	0070/1209	0070 FT	
BRUNNERVILLE RD (SR1035 SEG 0060/0000)	0071+81	012340	012340 FT	CHURCH ST (T933) NCOLN RD BRUNNERVILLE RD (TBK) (TWP)
	0070	0070/0000	0070 FT	LTH AH 002833 BK 000100
	012340	012340	0 FT	
	7064	7064/0000	0 FT	LTH AH 000100 BK 002747 BRUNNERVILLE RD (TBK) (TWP)
				PINE HILL RD (T927) BRUNNERVILLE RD (TWP)
		0060/2747	0060 FT	
DRIDGE HILL RD (T586)	0044+34	009593	009593 FT	
		0060/0000	0060 FT	LTH AH 002747 BK 2288

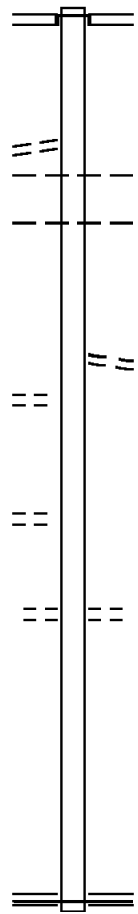
DIR: B TOTAL LEN: 9.221 MI. DIST: 08-7 SR: 1024
 LEFT MUN: WARWICK T RIGHT MUN: WARWICK T

Left Side	Right Side
FIRESTONE RD (T590)	RACE ST (TWP) ELBOW RD (T590)
007305 FT	0050/0742
0050/0000	007305 FT 2 0 36046 0 01 0027+88
	NC LEXINGTON RD
	0050/0000 LENGTH(AH 2288 BK 2114)
	UNION HOUSE RD (T588)
2 0 36046 0 01 0006+74 005191 FT	0040/1089
LOOP RD (T977) WARWICK ELIZABETH T	005191 FT
0040/0000	NC CHESTNUT ST LENGTH(AH 2114 BK 0696)
	NC LOOP RD
004495 FT	0030/0268 (T977)
	004495 FT 2 0 36046 0 00 0000+00
	FURNACE HILLS PK (SR0501 SEG 0180/0000)
BOMBERGER RD (T588)	0030/0000 LENGTH(AH 0696 BK 1234)
0020/1198	BROOKWOOD DR (TWP)
003261 FT	0020/0728
	003261 FT 2 0 36155 0 00 0032+85
	0020/0000 LENGTH(AH 1234 BK 3261)
KREIDER RD (T476)	
0010/1644	
000000 FT	000000 FT 2 0 36155 0 00 0000+00
	NC LEXINGTON RD
	NEWPORT RD (SR1037 SEG 0120/0000)
	INTER-BK LEXINGTON RD (T576)
	MFC BEGIN = D
	0010/0000 LENGTH(AH 3261 BK 0000)

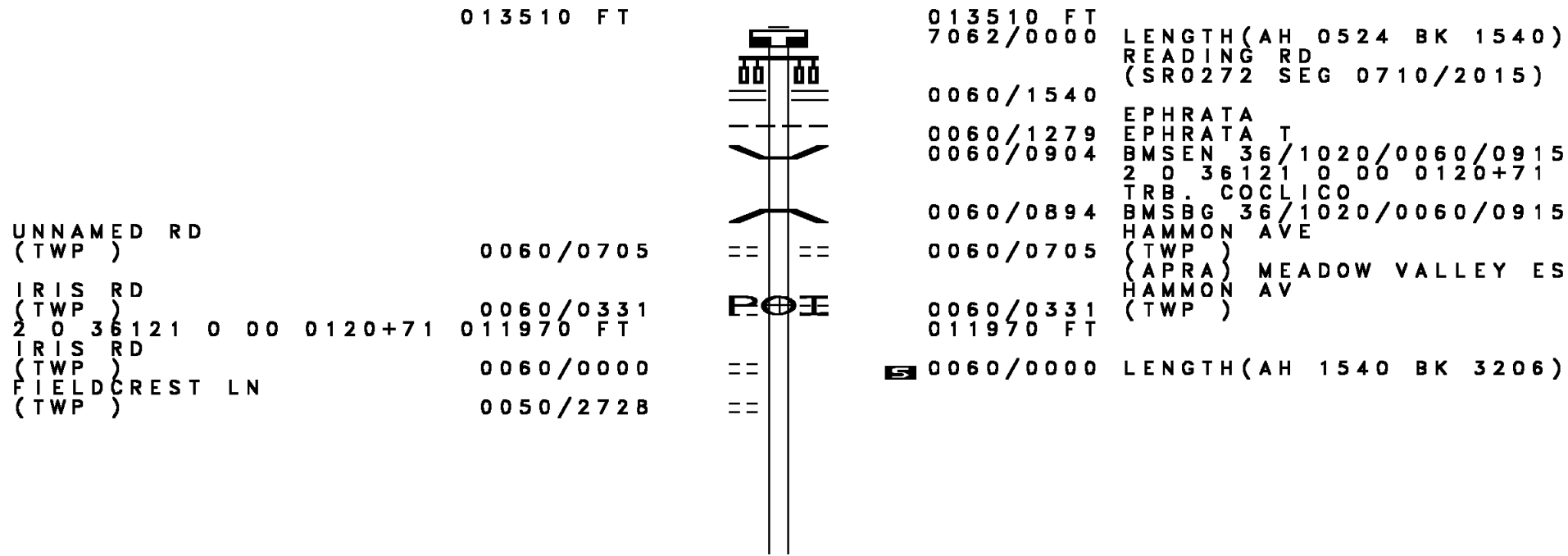
000014 FT		000014 FT	7050/0000	LENGTH(AH 2073 BK 1909)
000014 FT		000014 FT	7040/0000	LENGTH(AH 1909 BK 2603)
000014 FT		000014 FT	7030/0000	LENGTH(AH 2603 BK 0206)
000014 FT		000014 FT	7024/0000	LENGTH(AH 0206 BK 0014)
		INTER-AHD	0022/0014	WISSELER RD (TB SR 1023)
000000 FT			000000 FT	2 0 36076 0 00 0082+92
		INTER-BK	0022/0000	WISSELER RD (TB SR 1023)
			000000 FT	T. GROFF'S CK
000000 FT			7020/0000	BMSBG 36/1023/0022/0000
000000 FT			7010/0000	LENGTH(AH 0014 BK 1700)
			LENGTH(AH 1700 BK 1642)	
			LENGTH(AH 1642 BK 0000)	

DIR: B TOTAL LEN: 1.323 MI. DIST: 08-7 SR: 1022
 LEFT MUN: WEST EARL T RIGHT MUN: WEST EARL T

	006984 FT		006984 FT	INTER-AHD DIAMOND STATION RD (T799) FARMERSVILLE RD
			0030/1010	(SR1025 SEG 0120/1600)
DIAMOND STATION RD (T799)	005974 FT		005974 FT	2 0 36076 0 00 0082+99
	0030/0000		NC DIAMOND STATION RD	
			0030/0000	LENGTH(AH 1010 BK 3765)
			0020/3631	WEST EARL AKRON B
			0020/3276	AKRON WEST EARL T
EAGLE DR (TWP)	0020/1813		0020/1934	BUCH RD (T678)
EAGLE DR (TWP)	0020/0399		002209 FT	2 0 36059 0 00 0022+25
	002209 FT		POOL RD (T656)	
			0020/0000	LENGTH(AH 3765 BK 2209)
	000000 FT		000000 FT	2 0 36059 0 00 0000+00
			NC TO	BACCO RD OLD AKRON RD
			0010/0000	(SR1041 SEG 0020/0000) MFC BEGIN = E LENGTH(AH 2209 BK 0000)



000196 FT		000196 FT 7060/0000	LENGTH(AH 2415 BK 0010) BMSBN 36/1021/0050/0000
000186 FT		INTER-AHD 0050/0010 000186 FT INTER-BK	SPRING GROVE RD (TB 102) (TWP) 2 0 36055 0 00 0091+00 SPRING GROVE RD (TB 102) (TWP) MILL RACE
000186 FT		0050/0000 000186 FT 7048/0000	BMSBG 36/1021/0050/0000 LENGTH(AH 0010 BK 0040)
000178 FT		INTER-AHD 0046/0008 000178 FT INTER-BK	LENGTH(AH 0040 BK 0008) BMSBN 36/1021/0046/0000 SPRING GROVE RD (TB 102) (TWP) 2 0 36055 0 00 0090+54 SPRING GROVE RD (TB 102) (TWP) MILL RACE
000178 FT		0046/0000 000178 FT 7044/0000	BMSBG 36/1021/0046/0000 LENGTH(AH 0008 BK 0066)
000000 FT		INTER-AHD 0042/0178 000000 FT	BMSBN 36/1021/0042/0000 SPRING GROVE RD (TB 102) (TWP) 2 0 36055 0 00 0088+44 P3 NC SP RING GROVE RD
000000 FT		0042/0000 000000 FT 7040/0000	INTER-BK SPRING GROVE RD (TB 102) (TWP) CONESTOGA RIVER BMSBG 36/1021/0042/0000 LENGTH(AH 0178 BK 1180)
000000 FT		000000 FT 7030/0000	LENGTH(AH 1180 BK 2713)
000000 FT		000000 FT 7020/0000	LENGTH(AH 2713 BK 2417)
000000 FT		000000 FT 7010/0000	LENGTH(AH 2417 BK 2534)
000000 FT		000000 FT 7010/0000	LENGTH(AH 2534 BK 0000)



DIR: B TOTAL LEN: 2.559 MI. DIST: 08-7 SR: 1020
 LEFT MUN: EPHRATA T RIGHT MUN: EPHRATA T

2 0 36121 0 00 0088+83 008764 FT
 RETTEW MILL RD
 (T656) 0050/0000

008764 FT RETTEW MILL RD
 (T656)
 0050/0000 LENGTH(AH 3206 BK 2399)

006365 FT

0040/0228 BMS EN 36/1020/0040/0217
 2 0 36121 0 01 0067+04
 MEADOW RUN
 0040/0217 BMSBG 36/1020/0040/0217
 006365 FT 2 0 36121 0 01 0064+84
 0040/0000 LENGTH(AH 2399 BK 2036)

004329 FT

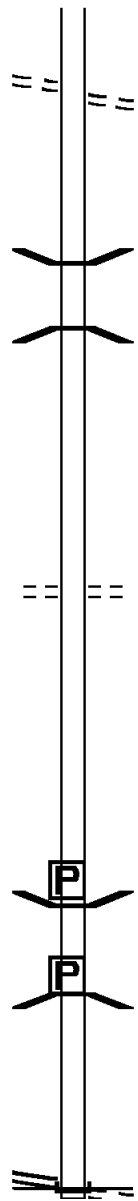
004329 FT 2 0 36121 0 01 0043+29
 ROYER RD
 (T648)
 0030/0000 LENGTH(AH 2036 BK 1840)

002489 FT

002489 FT 2 0 36121 0 00 0024+89
 0020/0000 LENGTH(AH 1840 BK 2489)

2 0 36121 0 00 0000+00 000000 FT
 MIDDLE CREEK RD
 (SR1039 SEG 0030/0000) 0010/0000

0010/0839 BMS EN 36/1020/0010/0767
 BRIDGE POSTED (TONS)
 2 0 36121 0 00 0007+64
 SGL 34 COMB 39
 MIDDLE CRK.
 0010/0767 BMSBG 36/1020/0010/0767
 NC MEADOW VALLEY RD
 MIDDLE CREEK RD
 (T660)
 INTER-BK MEADOW VALLEY RD
 000000 FT (SR1039 SEG 0030/0000)
 MFC BEGIN = E
 0010/0000 LENGTH(AH 2489 BK 0000)

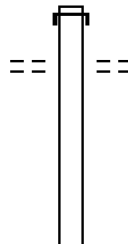


EXTRACT DATE: 12/18/2023 ROADWAY MANAGEMENT SYSTEM PAGE NUMBER: 361
 PRINT DATE: 12/20/2023 SLD COUNTY/SR - ANNUAL PRINT COUNTY: LANCASTER
 DIR: B TOTAL LEN: 4.478 MI. DIST: 08-7 SR: 1019
 LEFT MUN: CAERNARVON T RIGHT MUN: CAERNARVON T

HAMMERTOWN RD
(T823)

023643 FT

0090/2720



023643 FT AH-BERKS (06)
 INTER-AHD CHESTNUT HILL RD
 0090/3114 (SR2001 SEG 0010/0000)
 SWAMP RD
 0090/2720 (T823)

DIR: B TOTAL LEN: 4.478 MI. DIST: 08-7 SR: 1019
 LEFT MUN: CAERNARVON T RIGHT MUN: CAERNARVON T

TREGO DR
 (TWP)

0090/0281 ==
 020529 FT

020529 FT 2 0 36054 0 00 0205+74
 0090/0000 LENGTH(AH 3114 BK 3019)

017510 FT

017510 FT 2 0 36054 0 00 0175+12
 0080/0000 LENGTH(AH 3019 BK 2845)

2 0 36054 0 00 0146+67
 VALLEY VIEW RD
 (T773)

014665 FT ==
 0070/0000

0070/0165 VALLEY VIEW RD
 014665 FT (T773)

0070/0000 LENGTH(AH 2845 BK 3049)

0060/1980 BMS EN 36/1019/0060/1960
 2 0 36054 0 00 0135+87
 T.CONSTOGA R

0060/1960 BMSBG 36/1019/0060/1960

0060/0777 BMS EN 36/1019/0060/0757
 2 0 36054 0 00 0123+86
 L.CONESTOGA

0060/0757 BMSBG 36/1019/0060/0757

011616 FT

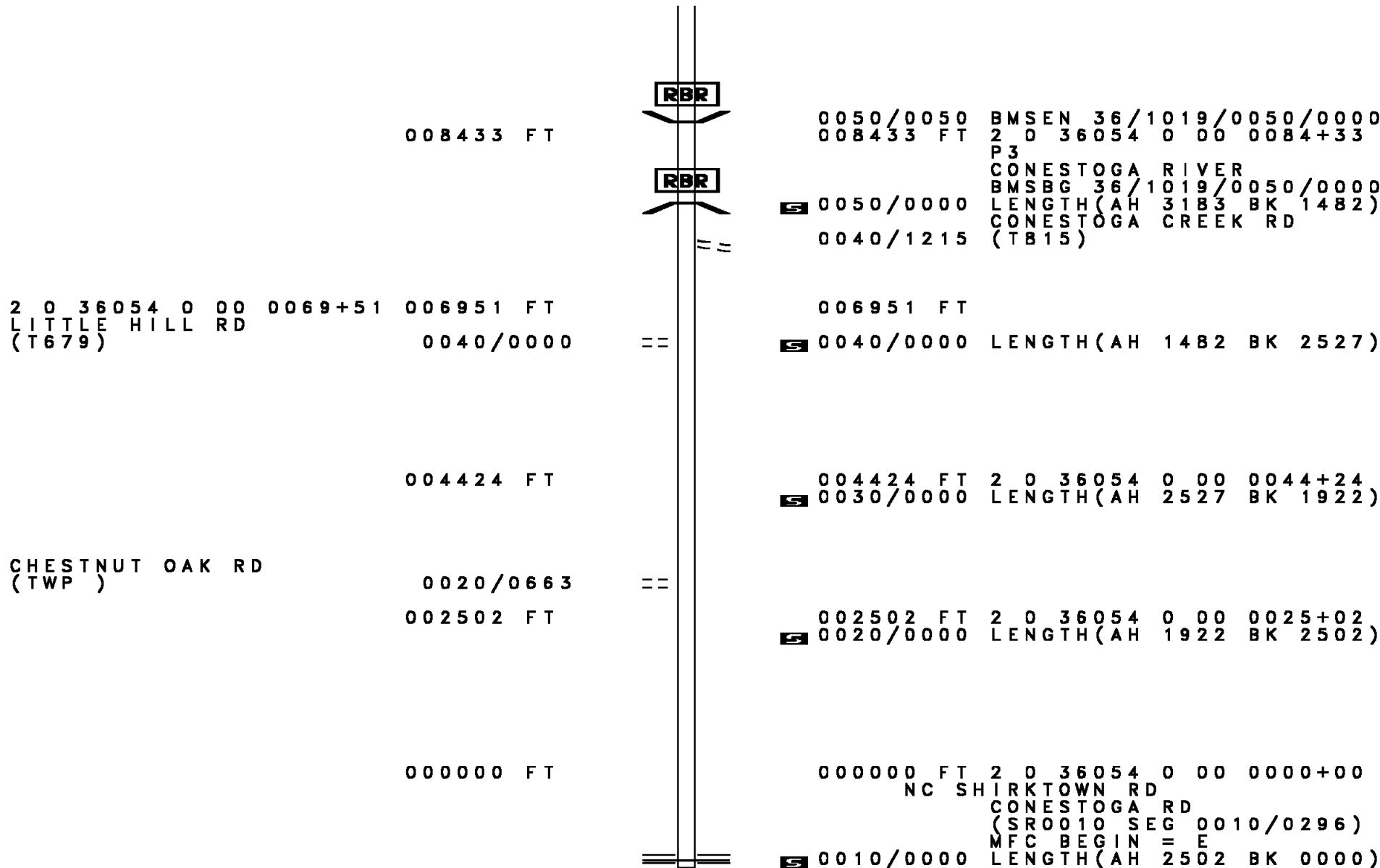
011616 FT 2 0 36054 0 00 0116+18
 NC CA LIFORNIA RD
 NEW HOLLAND PK

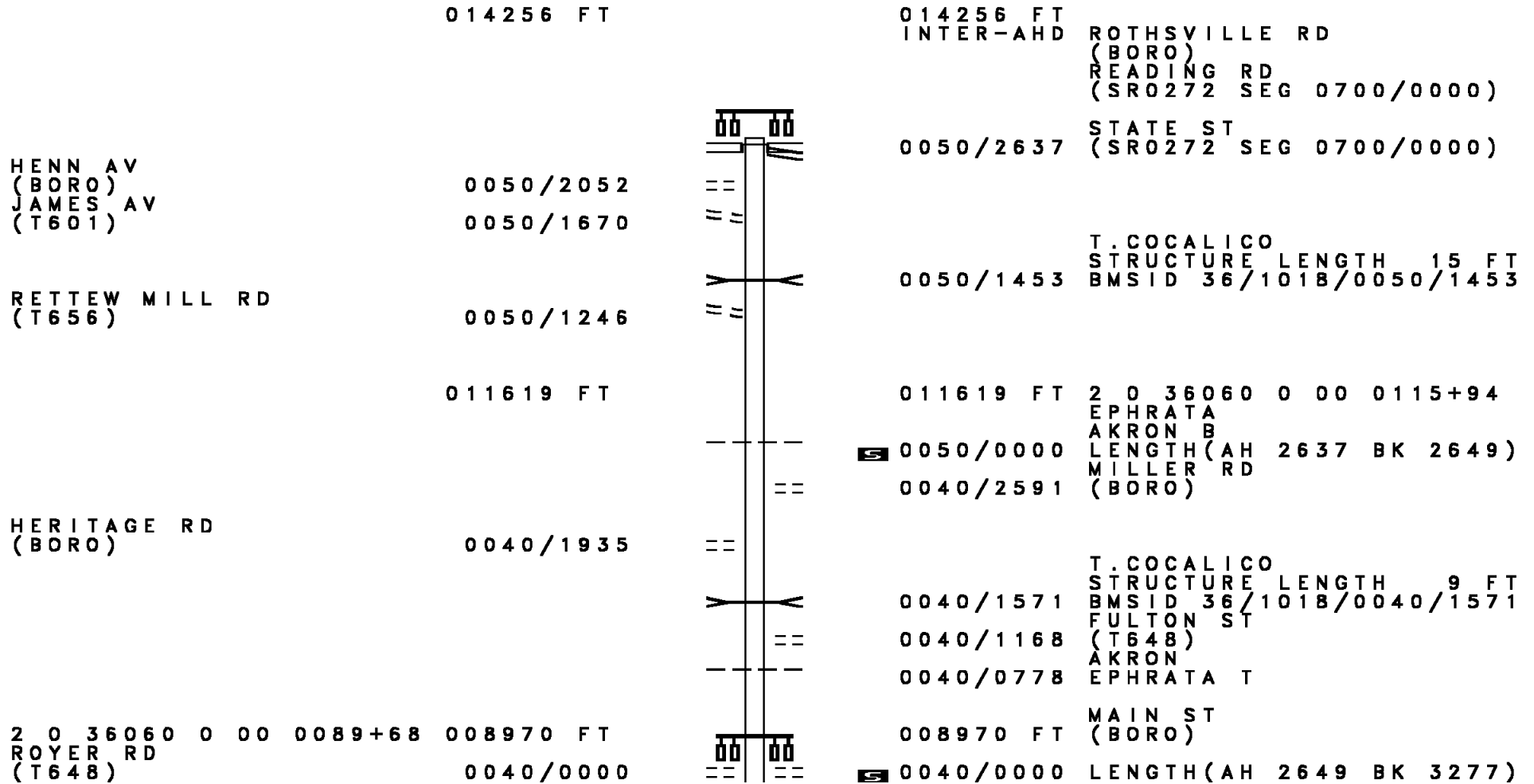
0060/0000 LENGTH(AH 3049 BK 3183)
 (SR0023 SEG 0680/0000)

LONG VIEW DR
 (T925)

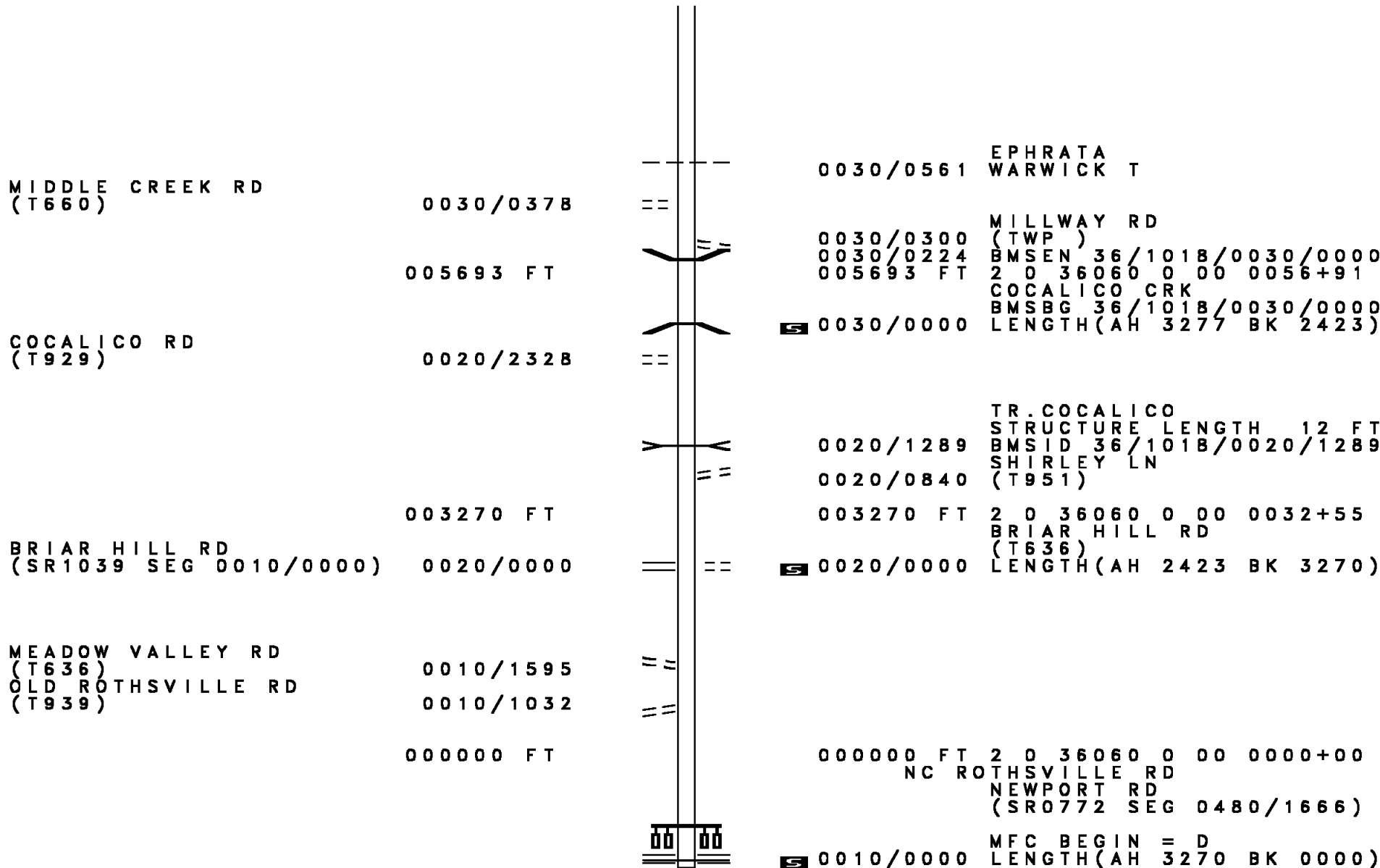
0050/2769 ==

DIR: B TOTAL LEN: 4.478 MI. DIST: 08-7 SR: 1019
 LEFT MUN: CAERNARVON T RIGHT MUN: CAERNARVON T



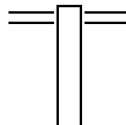


DIR: B TOTAL LEN: 2.700 MI. DIST: 08-7 SR: 1018
 LEFT MUN: EPHRATA T RIGHT MUN: EPHRATA T



EXTRACT DATE: 12/18/2023 ROADWAY MANAGEMENT SYSTEM PAGE NUMBER: 356
PRINT DATE: 12/20/2023 SLD COUNTY/SR - ANNUAL PRINT COUNTY: LANCASTER
DIR: B TOTAL LEN: 2.226 MI. DIST: 08-7 SR: 1017
LEFT MUN: CAERNARVON T RIGHT MUN: CAERNARVON T

011753 FT



011753 FT NEW HOLLAND PK
0060/2030 (SR0023 SEG 0650/0190)

DIR: B TOTAL LEN: 2.226 MI. DIST: 08-7 SR: 1017
 LEFT MUN: CAERNARVON T RIGHT MUN: CAERNARVON T

Stationing	Description	Stationing	Description
009723 FT		0060/0494	LC FOR WINDSOR RD (CONN)
		0060/0420	WINDSOR RD (T679)
		0060/0075	BMSEN 36/1017/0060/0000
		009723 FT	2 0 36173 0 00 0097+65
			CONESTOGA R.
		5 0060/0000	BMSBG 36/1017/0060/0000
			LENGTH(AH 2030 BK 1943)
2 0 36173 0 00 0077+71	007780 FT	007780 FT	
NOLT RD (T679)	0050/0000	5 0050/0000	LENGTH(AH 1943 BK 2235)
005545 FT		005545 FT	2 0 36173 0 00 0054+74
		5 0040/0000	LENGTH(AH 2235 BK 2600)
002945 FT		002945 FT	2 0 36173 0 00 0029+45
			BOOT JACK RD (T918)
		5 0030/0000	LENGTH(AH 2600 BK 2945)
000000 FT		000000 FT	2 0 36173 0 00 0000+00
			NC CHURCHTOWN RD
			28TH DIVISION HW (SR0322 SEG 0530/1950)
		5 0020/0000	MFC BEGIN = E
			LENGTH(AH 2945 BK 0000)

EXTRACT DATE: 12/18/2023 ROADWAY MANAGEMENT SYSTEM PAGE NUMBER: 354
 PRINT DATE: 12/20/2023 SLD COUNTY/SR - ANNUAL PRINT COUNTY: LANCASTER
 DIR: B TOTAL LEN: .000 MI. DIST: 08-7 SR: 1016
 LEFT MUN: MANHEIM T RIGHT MUN: MANHEIM T

000000	FT		000000	FT	
000000	FT	■	7080/0000	LENGTH(AH 2115 BK 1909)	
000000	FT	■■	000000	FT	
000000	FT	■■■	7070/0000	LENGTH(AH 1909 BK 2418)	
000000	FT	■■■■	000000	FT	
000000	FT	■■■■■	7060/0000	LENGTH(AH 2418 BK 1655)	
000000	FT	■■■■■■	000000	FT	
000000	FT	■■■■■■■	7050/0000	LENGTH(AH 1655 BK 1817)	
000000	FT	■■■■■■■■	000000	FT	
000000	FT	■■■■■■■■■	7040/0000	LENGTH(AH 1817 BK 1758)	
000000	FT	■■■■■■■■■■	000000	FT	
000000	FT	■■■■■■■■■■■	7030/0000	LENGTH(AH 1758 BK 0883)	
000000	FT	■■■■■■■■■■■■	000000	FT	
000000	FT	■■■■■■■■■■■■■	7028/0000	LENGTH(AH 0883 BK 0955)	
000000	FT	■■■■■■■■■■■■■■	000000	FT	
000000	FT	■■■■■■■■■■■■■■■	7022/0000	LENGTH(AH 0955 BK 0185)	
000000	FT	■■■■■■■■■■■■■■■■	000000	FT	
000000	FT	■■■■■■■■■■■■■■■■■	7020/0000	LENGTH(AH 0185 BK 1529)	
000000	FT	■■■■■■■■■■■■■■■■■■	000000	FT	
		■■■■■■■■■■■■■■■■■■■	7010/0000	LENGTH(AH 1529 BK 0000)	

EXTRACT DATE: 12/18/2023 ROADWAY MANAGEMENT SYSTEM PAGE NUMBER: 353
PRINT DATE: 12/20/2023 SLD COUNTY/SR - ANNUAL PRINT COUNTY: LANCASTER
DIR: B TOTAL LEN: .000 MI. DIST: 08-7 SR: 1015
LEFT MUN: MANHEIM T RIGHT MUN: MANHEIM T

000000 FT



000000 FT
7010/0000 LENGTH(AH 0100 BK 0000)

EXTRACT DATE: 12/18/2023 ROADWAY MANAGEMENT SYSTEM PAGE NUMBER: 352
PRINT DATE: 12/20/2023 SLD COUNTY/SR - ANNUAL PRINT COUNTY: LANCASTER
DIR: B TOTAL LEN: 1.529 MI. DIST: 08-7 SR: 1014
LEFT MUN: MANHEIM T RIGHT MUN: MANHEIM T

008071 FT



008071 FT
INTER-AHD

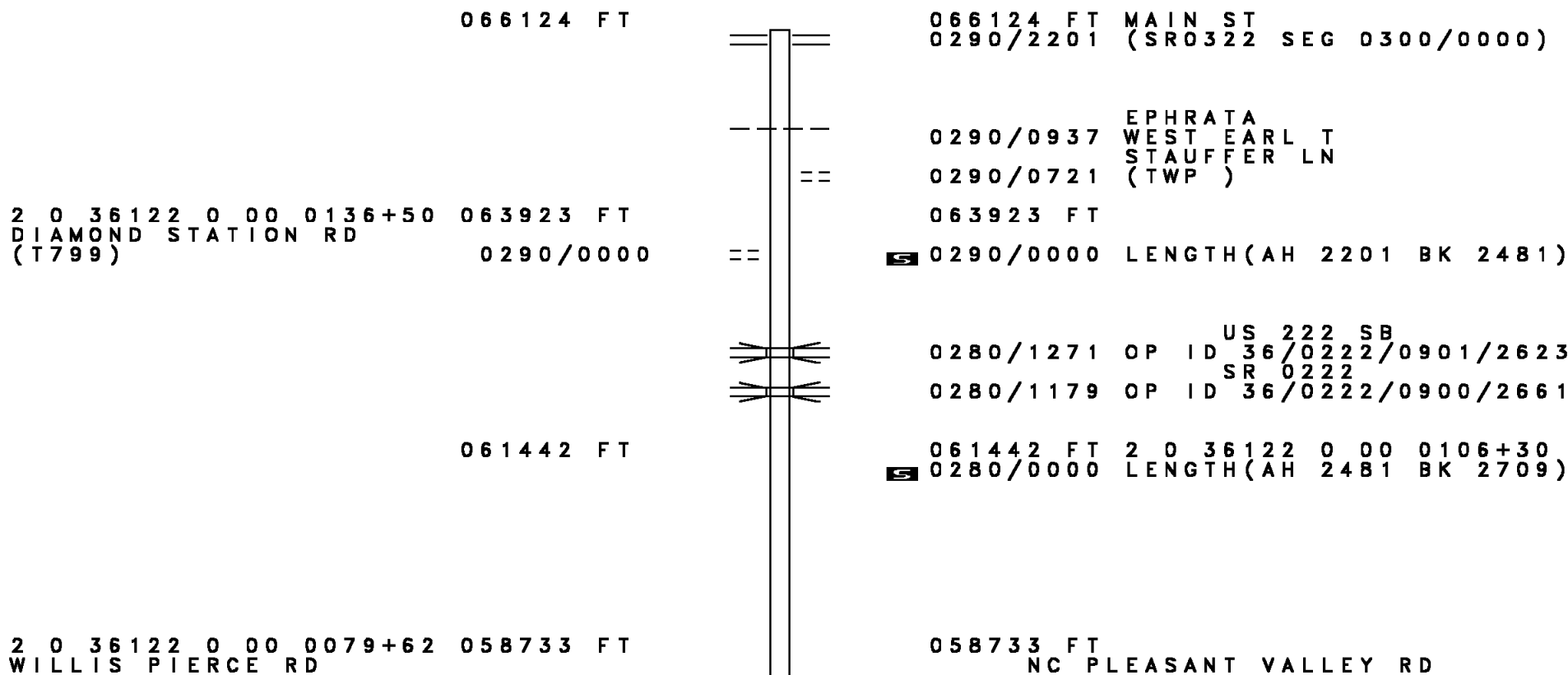
LANDIS VALLEY RD
(TWP)
OREGON PK
(SR0272 SEG 0530/0000)

0030/3651

DIR: B TOTAL LEN: 1.529 MI. DIST: 08-7 SR: 1014
 LEFT MUN: MANHEIM T RIGHT MUN: MANHEIM T

		==	==	0030/3298	KISSEL HILL RD (TWP)
			==	0030/2361	DELP RD (TWP)
KISSEL HILL RD (TWP)	0030/2030	==			
LONG FARM LN (TWP)	0030/1669	==			
			==	0030/1432	ASHLEY CT (TWP)
2 0 36042 0 00 0044+24	004420 FT			004420 FT	
FIDDLERS GREEN RD (TWP)	0030/0000	==		5 0030/0000	LENGTH(AH 3651 BK 1471)
BROOKFIELD RD (TWP)	0020/1090	==			
				0020/0752	BMSEN 36/1014/0020/0738 2 0 36042 0 00 0036+53 LANDIS RUN
				0020/0738	BMSBG 36/1014/0020/0738
	002949 FT			002949 FT	2 0 36042 0 00 0029+15 SHAUB RD (TWP)
			==	5 0020/0000	LENGTH(AH 1471 BK 2949)
BLUE STREAK BL (TWP)	0010/1740	==	==	0010/1740	
VALLEY RD (TWP)	0010/1042	==			
J.H. NEFF E.S. DR (PRDR)	0010/0500	==			
DUKE ST (TWP)	0010/0194	==	==	0010/0194	DUKE ST (TWP)
	000000 FT			000000 FT	2 0 36042 0 00 0000+00 NC VA LLEY RD LITITZ PK (SR0501 SEG 0060/0000)
				INTER-BK	PETERSBURG RD (SR0722 SEG 0120/1939) MFC BEGIN = D
				5 0010/0000	LENGTH(AH 2949 BK 0000)

DIR: B TOTAL LEN: 12.523 MI. DIST: 08-7 SR: 1013
LEFT MUN: EPHRATA T RIGHT MUN: EPHRATA T



2 0 36122 0 00 0136+50 063923 FT
DIAMOND STATION RD
(T799) 0290/0000

066124 FT MAIN ST
0290/2201 (SR0322 SEG 0300/0000)

0290/0937 EPHRATA
WEST EARL T
STAUFFER LN
(TWP)

063923 FT
0290/0000 LENGTH(AH 2201 BK 2481)

0280/1271 OP ID US 222 SB 36/0222/0901/2623
0280/1179 OP ID SR 0222 36/0222/0900/2661

061442 FT 2 0 36122 0 00 0106+30
0280/0000 LENGTH(AH 2481 BK 2709)

2 0 36122 0 00 0079+62 058733 FT
WILLIS PIERCE RD

058733 FT
NC PLEASANT VALLEY RD

DIR: B TOTAL LEN: 12.523 MI. DIST: 08-7 SR: 1013
 LEFT MUN: WEST EARL T RIGHT MUN: WEST EARL T

Station	Distance	Description	Station	Distance	Description
(T785)	0270/0000		5	0270/0000	LENGTH(AH 2709 BK 2833)
				0260/1774	LC TO/FROM LOG CABIN RD (CONN)
				0260/1602	CABIN RD (T785)
	055900 FT			055900 FT	2 0 36122 0 00 0050+86
CIDER MILL RD (T664)	0250/1551		5	0260/0000	LENGTH(AH 2833 BK 1952)
					NC CONESTOGA CREEK RD
				0250/0836	BMSEN 36/1013/0250/0746 2 0 36122 0 00 0038+80 BRIDGE CLOSED
				0250/0746	CONESTOGA R. BMSBG 36/1013/0250/0746
COVERED BRIDGE RD (T779)	0250/0700				NC CIDER MILL RD
	053948 FT			053948 FT	2 0 36122 0 00 0031+34 GOODS RD (T779)
			5	0250/0000	LENGTH(AH 1952 BK 3098)
				0240/0445	FARM CREST DR (PRDR)
WHEAT RIDGE DR (PRDR)	0240/0445 050850 FT			050850 FT	2 0 36122 0 00 0000+00 NC KATZ BOUCLE WEEG RD FARMERSVILLE RD (SR1010 SEG 0120/0000)
			5	0240/0000	LENGTH(AH 3098 BK 2091)
	048759 FT			048759 FT	2 0 36165 0 00 0064+79

DIR: B TOTAL LEN: 12.523 MI. DIST: 08-7 SR: 1013
 LEFT MUN: WEST EARL T RIGHT MUN: WEST EARL T

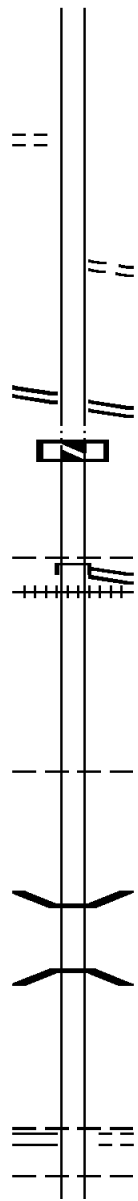
					0230/0000	LENGTH(AH 2091 BK 1255)
	047504 FT				047504 FT	2 0 36165 0 00 0052+08 LINDEN GROVE RD (TB 102 (TWP)
			==		0220/0000	LENGTH(AH 1255 BK 2247)
					045257 FT	
2 0 36165 0 00 0028+94	045257 FT				0210/0000	LENGTH(AH 2247 BK 2894)
SAWMILL RD			==			SNAPPER DR
(T793)					0200/2208	(T793)
	042363 FT				042363 FT	2 0 36165 0 00 0000+00 WISSLER RD (TB 1023) (TWP)
						NC FAIRMOUNT RD
GROFFDALE CHURCH RD						AMISHTOWN RD
(T713)			==	==	0200/0000	(T713)
	0200/0000					LENGTH(AH 2894 BK 1696)
					0190/0110	BMSEN 36/1013/0190/0088 2 0 36013 0 00 0407+97
					0190/0088	GROFF CK.
2 0 36013 0 00 0406+82	040667 FT				040667 FT	BMSBG 36/1013/0190/0088
BRICK CHURCH RD			==		0190/0000	LENGTH(AH 1696 BK 2646)
(T789)	0190/0000					BRICK CHURCH RD
					0180/2398	(T189)
					0180/1284	VALLEY VIEW DR
						(TWP)

DIR: B TOTAL LEN: 12.523 MI. DIST: 08-7 SR: 1013
 LEFT MUN: WEST EARL T RIGHT MUN: WEST EARL T

2 0 36013 0 00 0380+21 038021 FT
 BUTTER RD
 (T791) 0180/0000

2 0 36013 0 00 0357+88 035788 FT
 MAIN ST
 (SR0023 SEG 0460/0374) 0170/0000
 035788 FT

SHIRK RD
 (SR1007 SEG 0060/2837) 0140/2830



038021 FT
 0180/0000 LENGTH(AH 2646 BK 2233)

0170/0901 SHORT RD
 (T684)

NC GROFFDALE RD
 035788 FT MAIN ST
 (SR0023 SEG 0460/0374)
 0170/0000 LTH AH 002233 BK 000100
 035788 FT
 7164/0000 LTH AH 000100 BK 003371
 INTER-AHD NEW HOLLAND PK
 (SR0023 SEG 0460/2710)
 NEW HOLLAND PK
 (SR0023 SEG 0460/2710)

0160/3371 EARL TOWNSHIP T
 0160/3090 (AAR 517750S)#TRKS 01

0160/0880 EARL TOWNSHIP
 LEACOCK T
 032417 FT
 0160/0000 LENGTH(AH 3371 BK 1605)

0150/0853 BMS EN 36/1013/0150/0841
 2 0 36013 0 00 0316+55
 T. MILL CRK.
 0150/0841 BMSBG 36/1013/0150/0841

030812 FT
 0150/0000 LENGTH(AH 1605 BK 3197)
 SHIRK RD
 (T604)

0140/2830 LEACOCK
 EARL TOWNSHIP T
 EARL TOWNSHIP
 0140/2673 LEACOCK T

EXTRACT DATE: 12/18/2023
PRINT DATE: 12/20/2023

ROADWAY MANAGEMENT SYSTEM
SLD COUNTY/SR - ANNUAL PRINT

PAGE NUMBER: 346
COUNTY: LANCASTER

DIR: B TOTAL LEN: 12.523 MI.
LEFT MUN: EARL TOWNSHIP T

DIST: 08-7 SR: 1013
RIGHT MUN: EARL TOWNSHIP T

Stationing	Right-of-Way	Location
	0140/2353	LEACOCK EARL TOWNSHIP T
	0140/1633	EARL TOWNSHIP
	0140/1612	UPPER LEACOCK T BMSSEN 36/1013/0140/1596 2 0 36013 0 00 0292+02 T. MILL CRK.
	0140/1596	BMSBG 36/1013/0140/1596 UPPER LEACOCK
	0140/1383	EARL TOWNSHIP T
2 0 36013 0 00 0276+06 ZELTENREICH RD (T735)	027615 FT	ZELTENREICH RD (T735) EARL TOWNSHIP
	0140/0000	UPPER LEACOCK T LENGTH(AH 3197 BK 2230)
HOLLANDER RD (T766)	0130/0771	UPPER LEACOCK LEACOCK T
	0130/0739	HOLLANDER RD (T766) LEACOCK
	0130/0532	EARL TOWNSHIP T
	0130/0360	BMSSEN 36/1013/0130/0310 2 0 36013 0 00 0256+81 MILL CREEK
	0130/0310	BMSBG 36/1013/0130/0310 EARL TOWNSHIP
	0130/0144	LEACOCK T
025385 FT	025385 FT	2 0 36013 0 00 0253+71
	0130/0000	LENGTH(AH 2230 BK 1019)
024366 FT	024366 FT	2 0 36013 0 00 0243+44
	0120/0000	LEACOCK RD (T679) LENGTH(AH 1019 BK 2020)
022346 FT	0110/0418	LEACOCK EARL TOWNSHIP T
	022346 FT	2 0 36013 0 00 0223+24 TABOR RD

DIR: B TOTAL LEN: 12.523 MI. DIST: 08-7 SR: 1013
 LEFT MUN: EARL TOWNSHIP T RIGHT MUN: EARL TOWNSHIP T

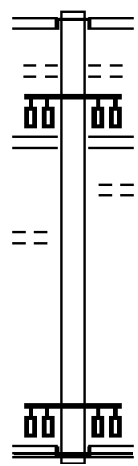
Segment	Start Station	End Station	Length (FT)	Notes
TABOR RD (T808)	0110/0000	0110/0000		(T808) LENGTH(AH 2020 BK 2525)
YOST RD (T521)	0100/0579	0100/0234		(TB SR1009) S CUSTER AV (TWP) EARL TOWNSHIP LEACOCK T
	019821 FT	0100/0149	019821 FT	2 0 36013 0 00 0197+99
		0100/0000		LENGTH(AH 2525 BK 1085) LEACOCK EARL TOWNSHIP T
2 0 36013 0 00 0187+24 (TB SR1009) HOLLOW RD (T781)	018736 FT	0090/0590	018736 FT	
	0090/0000	0090/0000		LENGTH(AH 1085 BK 1062)
	017674 FT	017674 FT		2 0 36013 0 00 0176+62 MENTZER RD (T792)
		0080/0000		LENGTH(AH 1062 BK 3111)
		0070/2085		EARL TOWNSHIP LEACOCK T
	014563 FT	014563 FT		2 0 36013 0 00 0145+51 NEW HOLLAND RD (SR1011 SEG 0070/0000)
		0070/0000		LENGTH(AH 3111 BK 3146)
	011417 FT	011417 FT		2 0 36013 0 00 0114+24
		0060/0000		LENGTH(AH 3146 BK 2491)

DIR: B TOTAL LEN: 12.523 MI. DIST: 08-7 SR: 1013
 LEFT MUN: LEACOCK T RIGHT MUN: LEACOCK T

Stationing	Distance	Right of Way	Property/Notes
		0050/2215	LEACOCK EARL TOWNSHIP T
2 0 36013 0 00 0088+84	008926 FT	0050/0000	RED WELL DR (T521) LENGTH(AH 2491 BK 2945)
		0040/1745	EARL TOWNSHIP SALISBURY T
	005981 FT	0040/0000	2 0 36013 0 00 0059+39 LENGTH(AH 2945 BK 1891)
	004090 FT	0030/0000	2 0 36013 0 00 0040+48 LENGTH(AH 1891 BK 2014)
2 0 36013 0 00 0020+34	002076 FT	0020/0000	SNAKE LN (T936) LENGTH(AH 2014 BK 2076)
	000000 FT	0010/0000	2 0 36013 0 00 0000+00 SPRINGVILLE RD (SR0897 SEG 0130/0000) NC PETERS RD MFC BEGIN = D LENGTH(AH 2076 BK 0000)
SPRINGVILLE RD (SR0897 SEG 0130/0000)	0010/0000		

001090 FT
 DUKE ST
 (SR0222 SEG 0674/0647) 0010/1090

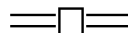
 MARKET ST
 (CITY)
 0010/0217
 000000 FT



001090 FT
 INTER-AHD LIBERTY ST
 (SR6222 SEG 0020/0506)
 DUKE ST
 (SR2041 SEG 0061/1615)
 CHRISTIAN ST
 (CITY)
 QUEEN ST
 (SR0072 SEG 0080/0000)
 MARKET ST
 (CITY)
 0010/0812
 0010/0530
 0010/0254
 000000 FT 1 0 00442 0 00 0000+00
 NC LI LIBERTY ST
 PRINCE ST
 (SR0222 SEG 0651/2304)
 INTER-BK LIBERTY ST
 (CITY)
 MFC BEGIN = C
 0010/0000 LENGTH(AH 1090 BK 0000)

EXTRACT DATE: 12/18/2023 ROADWAY MANAGEMENT SYSTEM PAGE NUMBER: 342
PRINT DATE: 12/20/2023 SLD COUNTY/SR - ANNUAL PRINT COUNTY: LANCASTER
DIR: B TOTAL LEN: 9.974 MI. DIST: 08-7 SR: 1011
LEFT MUN: EARL TOWNSHIP T RIGHT MUN: EARL TOWNSHIP T

052662 FT



052662 FT TWENTYEIGHTH DIVISION H
(SR0322 SEG 0360/0155)

DIR: B TOTAL LEN: 9.974 MI. DIST: 08-7 SR: 1011
 LEFT MUN: EARL TOWNSHIP T RIGHT MUN: EARL TOWNSHIP T

0220/2632

050030 FT

050030 FT 2 0 36030 0 01 0710+44
 0220/0000 LENGTH(AH 2632 BK 2519)

LINDEN GROVE RD
 (T601)

0210/0466
 047511 FT

== ==

0210/0466 GRISTMILL RD
 (T600)
 047511 FT 2 0 36030 0 01 0685+05
 0210/0000 LENGTH(AH 2519 BK 1470)

046041 FT

046041 FT 2 0 36030 0 01 0670+35
 0200/0000 LENGTH(AH 1470 BK 2020)

044021 FT

==

044021 FT 2 0 36030 0 01 0650+15
 SNYDER RD
 (T775)
 0190/0000 LENGTH(AH 2020 BK 2637)

041384 FT

041384 FT 2 0 36030 0 01 0624+07
 0180/0000 LENGTH(AH 2637 BK 1974)

== ==

039410 FT

0170/0777 HUYARD RD
 (T713)
 039410 FT 1 1 00151 0 00 0033+31
 0170/0000 LENGTH(AH 1974 BK 3338)

DIR: B TOTAL LEN: 9.974 MI. DIST: 08-7 SR: 1011
 LEFT MUN: EARL TOWNSHIP T RIGHT MUN: EARL TOWNSHIP T

Street Name	Segment	Length (FT)	Notes
MAR KAUF DR (T700)	0160/2561	==	
EARL TOWNSHIP			
	0160/0286	---	NEW HOLLAND B
	0160/0276	==	SPRUCE ST (TWP)
	036072 FT		1 1 00151 0 00 0000+00
	0160/0000	█	LENGTH(AH 3338 BK 1298)
CONESTOGA ST (BORO)	0150/0960	==	
BROAD ST (BORO)	0150/0520	==	
TOWNE CENTRE LN (BORO)	0150/0311	==	
2 0 36030 0 01 0611+31	034774 FT		
MAIN ST (SR0023 SEG 0510/0000)	0150/0000	█	
RAILROAD ST (BORO)	034774 FT	█	
NC RAILROAD AV			
	034774 FT		
	INTER-BK	█	MAIN ST (SR0023 SEG 0510/0000)
	0150/0000	█	LTH AH 001298 BK 000775
	034774 FT		
	7144/0000		LTH AH 000775 BK 001577
	INTER-AHD		MAIN ST (SR0023 SEG 0510/0775)
	0140/1577		MAIN ST (SR0023 SEG 0510/0775)
FRANKLIN ST (BORO)	0140/1200	==	
GRANT ST (BORO)	0140/1033	==	
	0140/0838	++++	(AAR 517762L)#TRKS 02
	0140/0560	==	PROSPECT ST (BORO)
	0140/0260	==	JACKSON ST (BORO)
	033197 FT		2 0 36058 0 00 0247+99
	0140/0000	█	LENGTH(AH 1577 BK 1083)
	0130/0928	==	VALLEY VIEW DR (BORO)
HILLCREST RD (BORO)	0130/0750	==	
WECAF RD (BORO)	0130/0295	==	LINDEN DR (BORO)
	032114 FT	█	1 1 00352 0 00 0073+83

DIR: B TOTAL LEN: 9.974 MI. DIST: 08-7 SR: 1011
 LEFT MUN: NEW HOLLAND B RIGHT MUN: NEW HOLLAND B

Left Side Description	Left Side Stationing	Right Side Description	Right Side Stationing
ORLON ST (BORO)	0130/0000	NC BRIMMER AV LENGTH(AH 1083 BK 2379) NEW HOLLAND EARL TOWNSHIP T	0130/0000 0120/2358
PHILLIP RD (T765)	0120/1616	BMSEN 36/1011/0120/1363 0 0 00000 0 00 0000+00 T.MILL CREEK BMSBG 36/1011/0120/1363	0120/1382 0120/1363
	029735 FT	029735 FT 1 1 00352 0 00 0050+26 LENGTH(AH 2379 BK 2165)	0120/0000
	027570 FT	BMSEN 36/1011/0110/0000 1 1 00352 0 00 0028+52 MILL CREEK BMSBG 36/1011/0110/0000 LENGTH(AH 2165 BK 2852)	0110/0028 027570 FT 0110/0000
		EASTERN SCHOOL RD (T763) BMSEN 36/1011/0100/1435 0 0 00000 0 00 0000+00 TRIB MILL CREEK BMSBG 36/1011/0100/1435	0100/1981 0100/1461 0100/1435
1 1 00352 0 00 0000+00 EDGEWOOD DR (T763)	024718 FT 0100/0000	ROBIN DR (PRDR) LENGTH(AH 2852 BK 1817)	0100/0050 024718 FT 0100/0000
MAPLE DR (TWP)	0090/1213		
CINDALYN DR (TWP)	0090/0416	SKYLINE DR (TWP)	0090/0416
2 0 36058 0 00 0229+82 SUMMITVILLE RD	022901 FT	HILL RD (T679)	022901 FT

DIR: B TOTAL LEN: 9.974 MI. DIST: 08-7 SR: 1011
LEFT MUN: EARL TOWNSHIP T RIGHT MUN: EARL TOWNSHIP T

(T679) 0090/0000 == 5 0090/0000 LENGTH(AH 1817 BK 3509)

019392 FT 019392 FT 2 0 36058 0 00 0194+40
LOWRY RD
(T761)
5 0080/0000 LENGTH(AH 3509 BK 3134)

016258 FT 016258 FT 2 0 36058 0 00 0163+06
PETERS RD
(SR1013 SEG 0070/0000)
EARL TOWNSHIP
LEACOCK T
5 0070/0000 LENGTH(AH 3134 BK 3125)

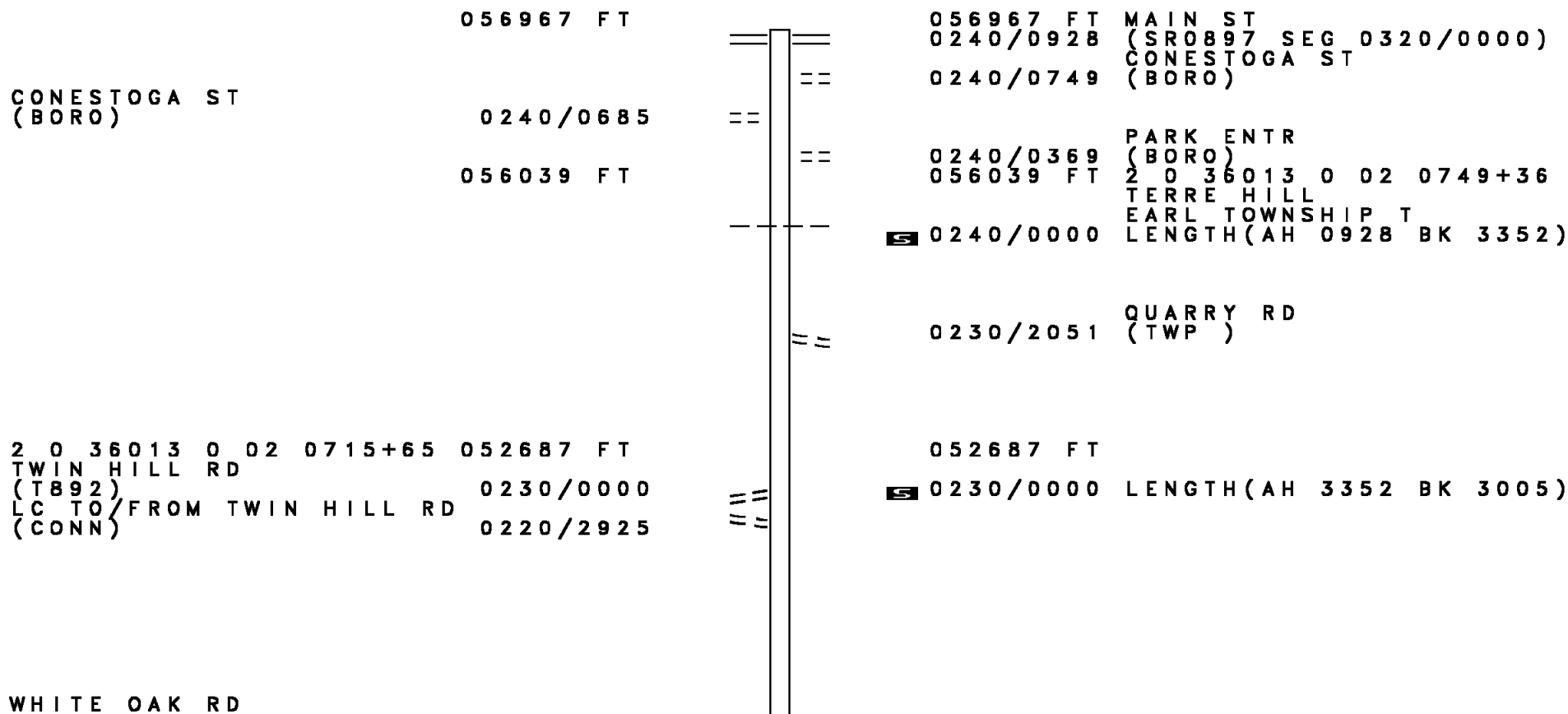
RIDGE RD (T521) 0060/2720 ==

013133 FT 013133 FT 2 0 36058 0 00 0131+70
5 0060/0000 LENGTH(AH 3125 BK 2736)

DIR: B TOTAL LEN: 9.974 MI. DIST: 08-7 SR: 1011
LEFT MUN: LEACOCK T RIGHT MUN: LEACOCK T

Location / Segment	Length (FT)	Segment ID	Stationing	Notes
	010397		0104+34	RED WELL DR (T521)
	0050	0000		LENGTH(AH 2736 BK 1790)
	008607		0086+44	OLD PHILADELPHIA PK (SR0340 SEG 0260/0000)
	0040	0000		LENGTH(AH 1790 BK 3186)
MEADOWVIEW ALUMINUM RD (PRDR)	0030	2042		
2 0 36058 0 00 0053+99 CATTAIL RD (T806)	005421			
	0030	0000		LENGTH(AH 3186 BK 2978)
PEQUEA VALLEY SCHOOL DR (PRDR)	0020	0372		
	002443			
PEQUEA VALLEY SCHOOL DR (PRDR)	0010	2269		
	0010	1379		HERSHEY CHURCH RD (T778)
	000000			
NEWPORT RD (SR0772 SEG 0870/0960)	0010	0000		
	000000			NEWPORT RD (SR0772 SEG 0870/0960) NC NEW HOLLAND RD MFC BEGIN = D
	0010	0000		LENGTH(AH 2443 BK 0000)

DIR: B TOTAL LEN: 10.789 MI. DIST: 08-7 SR: 1010
 LEFT MUN: TERRE HILL B RIGHT MUN: TERRE HILL B



DIR: B TOTAL LEN: 10.789 MI. DIST: 08-7 SR: 1010
LEFT MUN: EARL TOWNSHIP T RIGHT MUN: EARL TOWNSHIP T

(T890)	0220/0137 049682 FT	==	049682 FT 2 0 36013 0 02 0685+60 NC LANCASTER AV WHITE OAK RD (TWP)	==	5 0220/0000 LENGTH(AH 3005 BK 3123)
HURST RD (T810)	0210/1445	==			
2 0 36013 0 01 0654+64 046559 FT GRIST MILL RD (T783)	0210/0000	==	046559 FT GRIST MILL RD (T600)	==	5 0210/0000 LENGTH(AH 3123 BK 2435)
	044124 FT		0200/0131 BMS EN 36/1010/0200/0097 2 0 36052 0 01 0090+66 TRIB CONEST.		
			0200/0097 BMSBG 36/1010/0200/0097 044124 FT 2 0 36052 0 01 0089+69		5 0200/0000 LENGTH(AH 2435 BK 2960)
			0190/1741 BMS EN 36/1010/0190/1681 2 0 36052 0 01 0077+56 NO UNDERPASS INFORMATIO		
			0190/1681 BMSBG 36/1010/0190/1681		
2 0 36052 0 01 0060+75 041164 FT FRYS RD (TWP)	0190/0000	==	041164 FT KURTZ RD (T674)	==	5 0190/0000 LENGTH(AH 2960 BK 2707)
			0180/0879 BMS EN 36/1010/0180/0692		

DIR: B TOTAL LEN: 10.789 MI. DIST: 08-7 SR: 1010
 LEFT MUN: EARL TOWNSHIP T RIGHT MUN: EARL TOWNSHIP T

					0150/0000 LENGTH(AH 1625 BK 2444)
	028772 FT			028772 FT	2 0 36030 0 01 0801+58 WISSLER RD (T602)
			==		0140/0000 LENGTH(AH 2444 BK 1831)
FAIRMOUNT RD (T694)		0130/0732	==		
	026941 FT			026941 FT	2 0 36030 0 01 0820+49 EARL TOWNSHIP WEST EARL T
			--		0130/0000 LENGTH(AH 1831 BK 2713)
NOLT DR (TWP)		0120/1370	==		
COUNTRY VIEW DR (TWP)		0120/0864	==		
2 0 36030 0 01 0847+62	024228 FT			024228 FT	FAIRMOUNT RD (SR1013 SEG 0240/0000)
CATS BACK RD (SR1013 SEG 0240/0000)	0120/0000		==		0120/0000 LENGTH(AH 2713 BK 2431)
	021797 FT			021797 FT	2 0 36030 0 01 0871+60
					0110/0000 LENGTH(AH 2431 BK 2542)
	019255 FT			019255 FT	2 0 36030 0 01 0897+02 FARMERSVILLE RD

DIR: B TOTAL LEN: 10.789 MI. DIST: 08-7 SR: 1010
 LEFT MUN: WEST EARL T RIGHT MUN: WEST EARL T

FARMERSVILLE RD (SR1025 SEG 0070/0000)	0100/0000	==	5 0100/0000	(SR1025 SEG 0070/0000) LENGTH(AH 2542 BK 3188)
016067 FT				
	016067 FT	==	5 0090/0000	2 0 36032 0 00 0160+44 HERSHEY AV (T682) LENGTH(AH 3188 BK 2560)
		==		0080/1129 BRETHREN CHURCH RD (T680)
013507 FT			5 0080/0000	013507 FT 2 0 36032 0 00 0135+17 LENGTH(AH 2560 BK 2478)
011029 FT			5 0070/0000	011029 FT 2 0 36032 0 00 0110+15 LENGTH(AH 2478 BK 2458)
008571 FT			5 0060/0000	008571 FT 2 0 36032 0 00 0085+96 LOCUST AV (T656) LENGTH(AH 2458 BK 2442)
				0050/1495 BMSBN 36/1010/0050/1332 2 0 36032 0 00 0074+76
				CONESTOGA RIVER 0050/1342 BMSBG 36/1010/0050/1332

DIR: B TOTAL LEN: 10.789 MI. DIST: 08-7 SR: 1010
 LEFT MUN: WEST EARL T RIGHT MUN: WEST EARL T

TURTLE HILL RD
 (T656) 0050/1293
 BUCHLAND RD
 (TWP) 0050/0824

006129 FT

CONESTOGA LN
 (TWP) 0040/1909

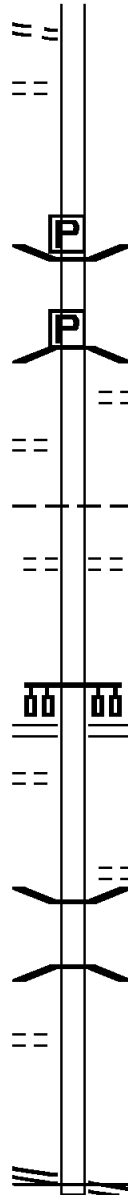
003093 FT

GROFFS DR
 (TWP) 0030/0515

002150 FT

2 0 36032 0 00 0007+13 000688 FT
 HILLSIDE DR
 (TWP) 0020/0000

2 0 36032 0 00 0000+00 000000 FT
 OREGON AV
 (SR0272 SEG 0620/0000) 0010/0000



006129 FT 2 0 36032 0 00 0061+34
 NC FARMERSVILLE RD
 5 0050/0000 LENGTH(AH 2442 BK 3036)

0040/2397 BMS EN 36/1010/0040/2385
 BRIDGE POSTED (TONS)
 2 0 36032 0 00 0030+98
 SGL 25 COMB

0040/2385 T.CONESTOGA
 BMSBG 36/1010/0040/2385
 CONESTOGA AV
 (T797)
 0040/2180

0040/1204 WEST EARL
 WARWICK T
 CHURCH ST
 0040/1198 (T676)

003093 FT 2 0 36032 0 00 0030+98
 STATE ST
 (SR0772 SEG 0560/0922)

5 0040/0000 LENGTH(AH 3036 BK 0943)

002150 FT 2 0 36032 0 00 0021+75
 5 0030/0000 LENGTH(AH 0943 BK 1462)
 CHARLES PL

0020/1323 (TWP)
 0020/0862 BMS EN 36/1010/0020/0550
 2 0 36032 0 00 0012+63
 US 222 (NB)

0020/0550 BMSBG 36/1010/0020/0550
 000688 FT

5 0020/0000 LENGTH(AH 1462 BK 0688)











NC MAIN ST
 OREGON AV
 000000 FT (SR0272 SEG 0620/0000)

5 0010/0000 MFC BEGIN = D
 LENGTH(AH 0688 BK 0000)

DIR: B TOTAL LEN: .000 MI. DIST: 08-7 SR: 1009
 LEFT MUN: UPPER LEACOCK T RIGHT MUN: UPPER LEACOCK T

000000	FT		000000	FT	
000000	FT	7140	0000	FT	LENGTH(AH 0630 BK 1125)
000000	FT	7132	0000	FT	LENGTH(AH 1125 BK 0336)
000000	FT	7130	0000	FT	LENGTH(AH 0336 BK 1397)
000000	FT	7120	0000	FT	LENGTH(AH 1397 BK 2688)
000000	FT	7110	0000	FT	LENGTH(AH 2688 BK 2745)
000000	FT	7100	0000	FT	LENGTH(AH 2745 BK 0020)
000000	FT	7094	0000	FT	LENGTH(AH 0020 BK 0025)
000000	FT	7092	0000	FT	LENGTH(AH 0025 BK 2224)
000000	FT	7090	0000	FT	LENGTH(AH 2224 BK 2723)
000000	FT	7082	0000	FT	LENGTH(AH 2723 BK 0016)
000000	FT	7080	0000	FT	LENGTH(AH 0016 BK 1717)
000000	FT	7070	0000	FT	LTH AH 001717 BK 000100
000000	FT	7064	0000	FT	LTH AH 000100 BK 002956
000000	FT	7060	0000	FT	LENGTH(AH 2956 BK 1323)
000000	FT	7050	0000	FT	LENGTH(AH 1323 BK 1997)
000000	FT	7040	0000	FT	LENGTH(AH 1997 BK 2229)
000000	FT	7030	0000	FT	LENGTH(AH 2229 BK 3297)
000000	FT	7020	0000	FT	LENGTH(AH 3297 BK 2089)
000000	FT	7010	0000	FT	LENGTH(AH 2089 BK 0000)

EXTRACT DATE: 12/18/2023 ROADWAY MANAGEMENT SYSTEM PAGE NUMBER: 329
 PRINT DATE: 12/20/2023 SLD COUNTY/SR - ANNUAL PRINT COUNTY: LANCASTER
 DIR: B TOTAL LEN: .000 MI. DIST: 08-7 SR: 1008
 LEFT MUN: UPPER LEACOCK T RIGHT MUN: UPPER LEACOCK T

000000 FT		000000 FT	
000000 FT		7032/0000	LENGTH(AH 1136 BK 0028)
000000 FT		000000 FT	
000000 FT		7030/0000	LENGTH(AH 0028 BK 1673)
000000 FT		000000 FT	
000000 FT		7020/0000	LENGTH(AH 1673 BK 0067)
000000 FT		000000 FT	
000000 FT		7014/0000	LENGTH(AH 0067 BK 0015)
000000 FT		000000 FT	
000000 FT		7012/0000	LENGTH(AH 0015 BK 1634)
		000000 FT	
		7010/0000	LENGTH(AH 1634 BK 0000)

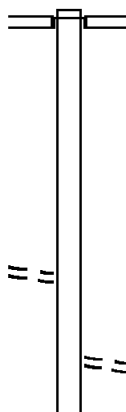
EXTRACT DATE: 12/18/2023 ROADWAY MANAGEMENT SYSTEM PAGE NUMBER: 328
PRINT DATE: 12/20/2023 SLD COUNTY/SR - ANNUAL PRINT COUNTY: LANCASTER

DIR: B TOTAL LEN: 2.620 MI. DIST: 08-7 SR: 1007
LEFT MUN: UPPER LEACOCK T RIGHT MUN: UPPER LEACOCK T

013831 FT

013831 FT
INTER-AHD SHIRK RD
(TWP)
PETERS RD
0060/2837 (SR1013 SEG 0140/2830)

2 0 36029 0 02 0394+59 010994 FT
ZELTENREICH RD
(T535) 0060/0000



010994 FT
NC SHIRK RD
5 0060/0000 LENGTH(AH 2837 BK 1853)
NC ZELTENREICH RD
ZELTENREICH RD
0050/1706 (T535)

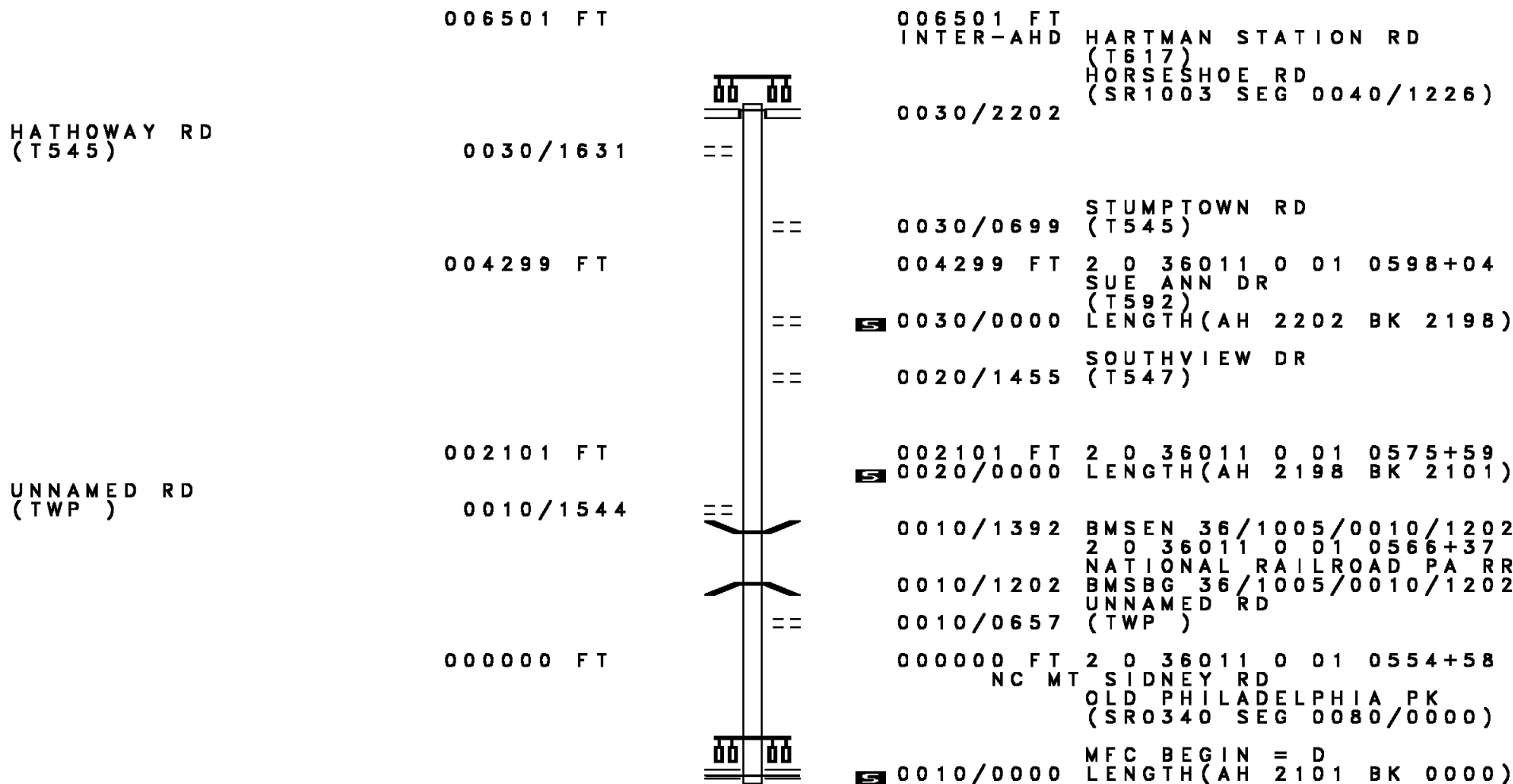
DIR: B TOTAL LEN: 2.620 MI. DIST: 08-7 SR: 1007
LEFT MUN: UPPER LEACOCK T RIGHT MUN: UPPER LEACOCK T

Segment Description	Segment Length (FT)	Stationing	Segment Length (FT)	Segment Length (AH)	Segment Length (BK)
009141 FT	009141 FT	0050/0046	009141 FT	1853	2735
006406 FT	006406 FT	0040/0000	006406 FT	2735	1893
SCENIC RD (SR1004 SEG 0030/1699)	0030/0000	004513 FT	004513 FT	1893	2571
001942 FT	001942 FT	0020/0000	001942 FT	2571	1942
NEWPORT RD (SR0772 SEG 0780/0000)	0010/0000	000000 FT	000000 FT	1942	0000

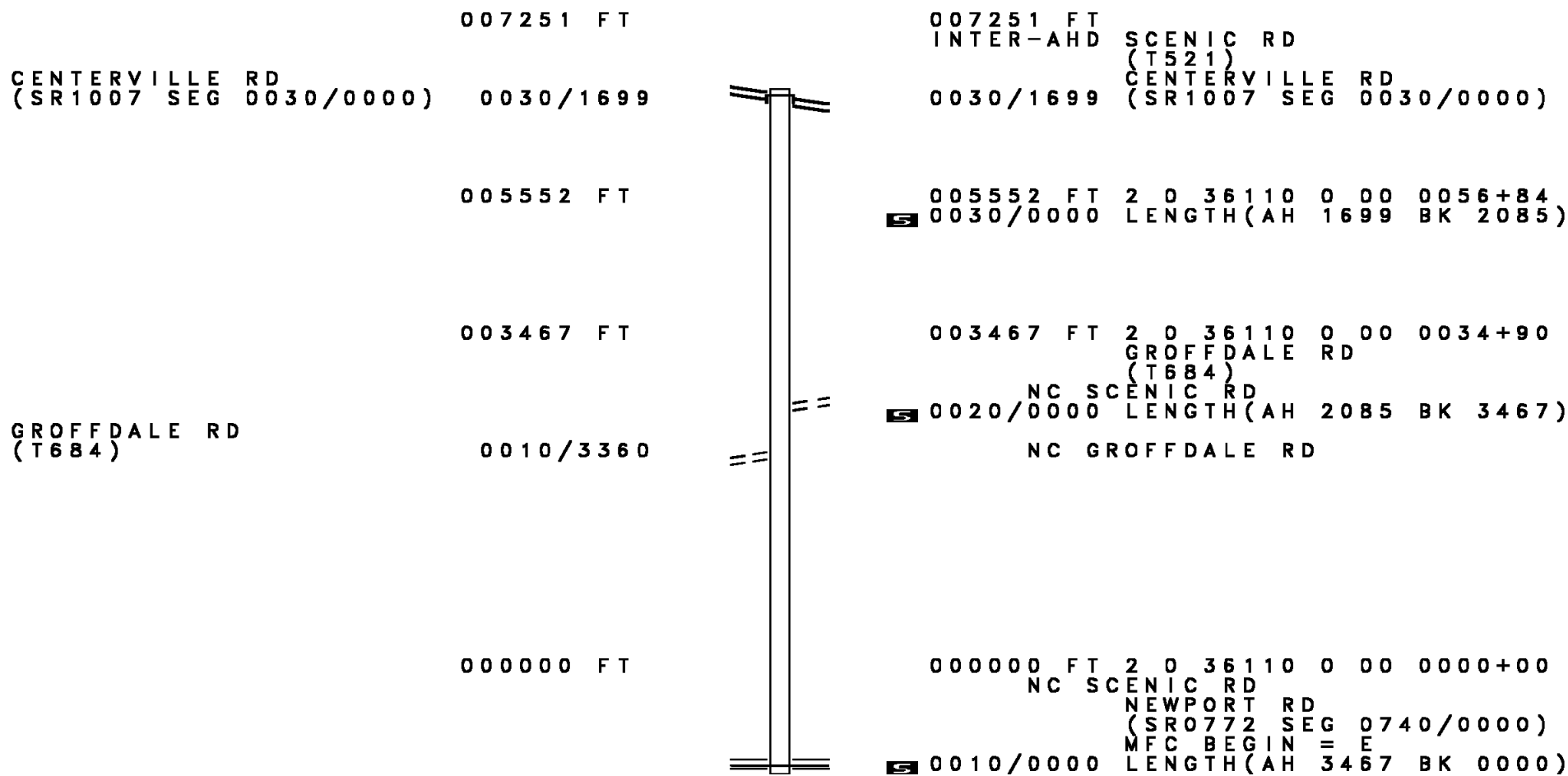
DIR: B TOTAL LEN: .000 MI. DIST: 08-7 SR: 1006
 LEFT MUN: EAST LAMPETER T RIGHT MUN: EAST LAMPETER T

000000	FT		000000	FT	
000000	FT	■	7112/0000	LENGTH(AH	0522 BK 1970)
000000	FT	■	000000	FT	
000000	FT	■	7110/0000	LENGTH(AH	1970 BK 1836)
000000	FT	■	000000	FT	
000000	FT	■	7100/0000	LENGTH(AH	1836 BK 1968)
000000	FT	■	000000	FT	
000000	FT	■	7090/0000	LENGTH(AH	1968 BK 2282)
000000	FT	■	000000	FT	
000000	FT	■	7080/0000	LENGTH(AH	2282 BK 1606)
000000	FT	■	000000	FT	
000000	FT	■	7070/0000	LENGTH(AH	1606 BK 2273)
000000	FT	■	000000	FT	
000000	FT	■	7060/0000	LENGTH(AH	2273 BK 2290)
000000	FT	■	000000	FT	
000000	FT	■	7050/0000	LENGTH(AH	2290 BK 1510)
000000	FT	■	000000	FT	
000000	FT	■	7040/0000	LENGTH(AH	1510 BK 1528)
000000	FT	■	000000	FT	
000000	FT	■	7030/0000	LENGTH(AH	1528 BK 0168)
000000	FT	■	000000	FT	
000000	FT	■	7024/0000	LENGTH(AH	0168 BK 2257)
000000	FT	■	000000	FT	
000000	FT	■	7022/0000	LENGTH(AH	2257 BK 0185)
000000	FT	■	000000	FT	
000000	FT	■	7020/0000	LENGTH(AH	0185 BK 0750)
000000	FT	■	000000	FT	
000000	FT	■	7012/0000	LENGTH(AH	0750 BK 0653)
000000	FT	■	000000	FT	
			7010/0000	LENGTH(AH	0653 BK 0000)

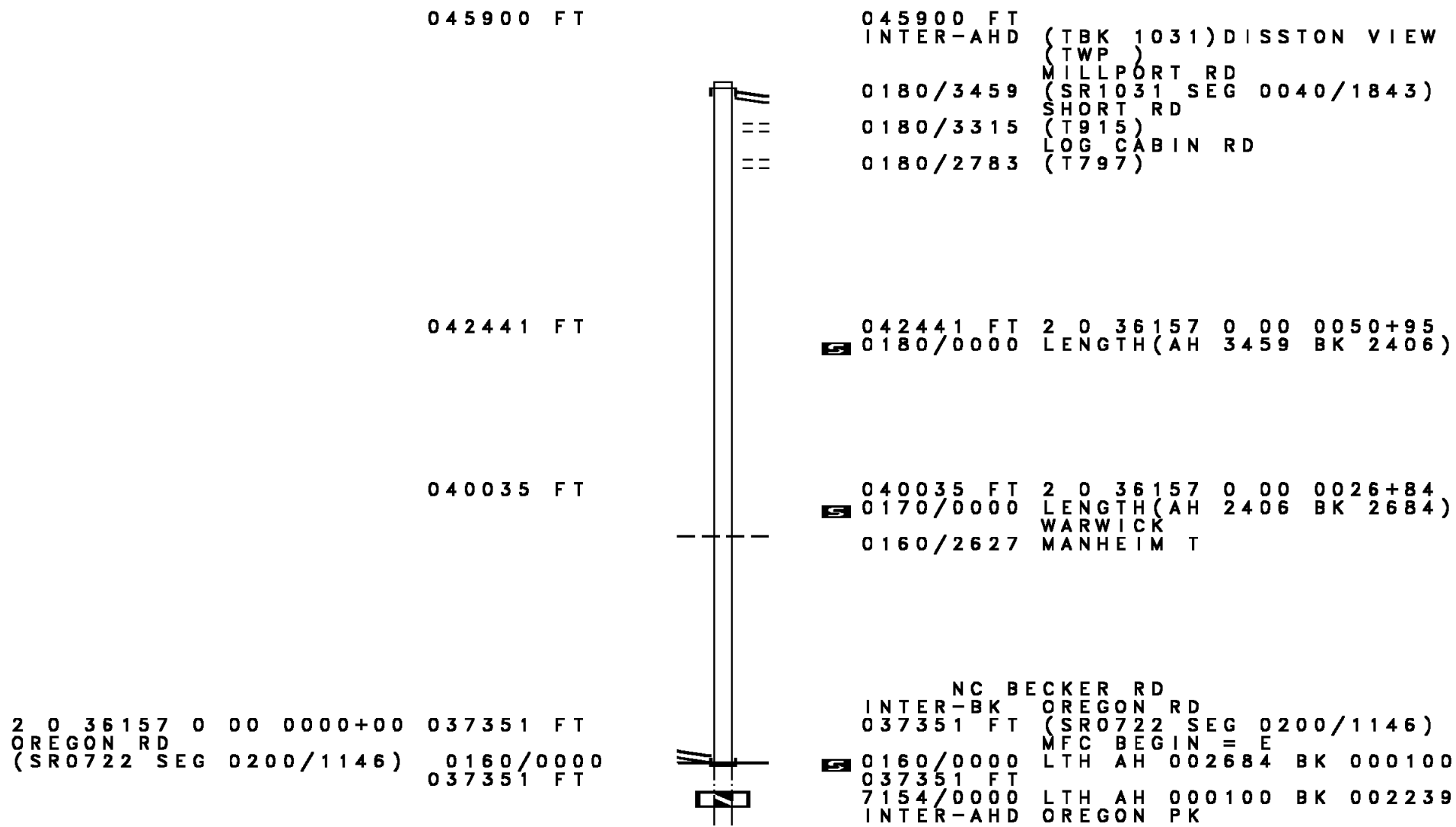
DIR: B TOTAL LEN: 1.231 MI. DIST: 08-7 SR: 1005
 LEFT MUN: EAST LAMPETER T RIGHT MUN: EAST LAMPETER T



EXTRACT DATE: 12/18/2023 ROADWAY MANAGEMENT SYSTEM PAGE NUMBER: 324
 PRINT DATE: 12/20/2023 SLD COUNTY/SR - ANNUAL PRINT COUNTY: LANCASTER
 DIR: B TOTAL LEN: 1.373 MI. DIST: 08-7 SR: 1004
 LEFT MUN: LEACOCK T RIGHT MUN: LEACOCK T



DIR: B TOTAL LEN: 8.693 MI. DIST: 08-7 SR: 1003
 LEFT MUN: WARWICK T RIGHT MUN: WARWICK T



045900 FT

045900 FT
 INTER-AHD (TBK 1031) DISSTON VIEW
 (TWP)
 MILLPORT RD
 0180/3459 (SR1031 SEG 0040/1843)
 SHORT RD
 0180/3315 (T915)
 LOG CABIN RD
 0180/2783 (T797)

042441 FT

042441 FT 2 0 36157 0 00 0050+95
 S 0180/0000 LENGTH(AH 3459 BK 2406)

040035 FT

040035 FT 2 0 36157 0 00 0026+84
 S 0170/0000 LENGTH(AH 2406 BK 2684)
 WARWICK
 0160/2627 MANHEIM T

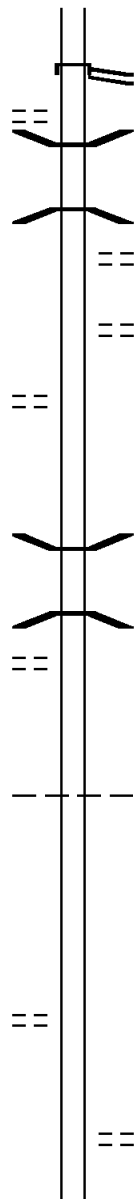
2 0 36157 0 00 0000+00 037351 FT
 OREGON RD
 (SR0722 SEG 0200/1146) 0160/0000
 037351 FT

NC BECKER RD
 INTER-BK OREGON RD
 037351 FT (SR0722 SEG 0200/1146)
 MFC BEGIN = E
 S 0160/0000 LTH AH 002684 BK 000100
 037351 FT
 7154/0000 LTH AH 000100 BK 002239
 INTER-AHD OREGON PK

DIR: B TOTAL LEN: 8.693 MI. DIST: 08-7 SR: 1003
 LEFT MUN: MANHEIM T RIGHT MUN: MANHEIM T

BUSHONG RD
(TWP)

0150/1906



(SR0272 SEG 0590/0468)
 OREGON PK
 0150/2239 (SR0272 SEG 0590/0468)

0150/1685 BMS EN 36/1003/0150/1356
 2 0 36009 0 03 1578+97
 US 222 (NB)

0150/1356 BMSBG 36/1003/0150/1356
 SHREINER RD
 (TWP)

0150/0599 RIVEREDGE DR
 (TWP)
 035112 FT

2 0 36009 0 02 1565+46 035112 FT
 PINETOWN RD
 (TWP)

0150/0000

0150/0000 LENGTH(AH 2239 BK 3382)

SNAKE HILL RD
(TWP)

0140/0890

031730 FT

0140/1413 BMS EN 36/1003/0140/1124
 2 0 36009 0 02 1533+67
 CONESTOGA R.

0140/1124 BMSBG 36/1003/0140/1124

031730 FT 2 0 36009 0 02 1533+67
 NC BUSHONG RD
 MANHEIM
 UPPER LEACOCK T

0140/0000 LENGTH(AH 3382 BK 2230)

2 0 36009 0 02 1508+11 029500 FT
 STORMSTOWN RD
 (T757)

0130/0000

028725 FT

029500 FT

0130/0000 LENGTH(AH 2230 BK 0775)

028725 FT 2 0 36009 0 02 1500+36
 CENTER SQUARE RD
 (T757)

0120/0000 LENGTH(AH 0775 BK 2510)

DIR: B TOTAL LEN: 8.693 MI. DIST: 08-7 SR: 1003
 LEFT MUN: UPPER LEACOCK T RIGHT MUN: UPPER LEACOCK T

	026215 FT			026215 FT	2 0 36009 0 02 1475+26
				0110/0000	LENGTH(AH 2510 BK 2240)
				0100/1519	FOREST HILL RD (T686)
SNAPDRAGON DR (TWP)	0100/1088	==	==		
2 0 36009 0 02 1452+86	023975 FT			023975 FT	
FIDDLERS GREEN (T696)	0100/0000	==		0100/0000	LENGTH(AH 2240 BK 2999)
WILSON AV (T751)	0090/2153	==			
					KEVIN CT (TWP) OREGON DR (T702)
	020976 FT		==	0090/0868	
				020976 FT	2 0 36009 0 02 1422+87
					MAIN ST (SR0023 SEG 0390/0626)
				INTER-BK	NC QUARRY RD MAIN ST (SR0023 SEG 0390/0626)
	020976 FT			0090/0000	LTH AH 002999 BK 000100
				020976 FT	
				7084/0000	LTH AH 000100 BK 002476
MAIN ST (SR0023 SEG 0390/0000)	0080/2476			INTER-AHD	MAIN ST (SR0023 SEG 0390/0000)
BRADFORD DR (T705)	0080/2159	==		0080/2476	
COUNTRY DR (TWP)	0080/1856	==			
	018500 FT			018500 FT	1 0 00148 0 01 0185+47

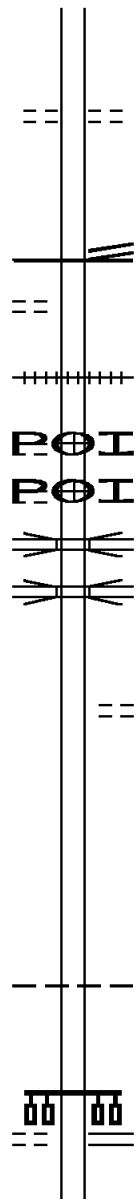
DIR: B TOTAL LEN: 8.693 MI. DIST: 08-7 SR: 1003
 LEFT MUN: UPPER LEACOCK T RIGHT MUN: UPPER LEACOCK T

INDUSTRIAL CR
 (TWP)

0070/0079
 016057 FT

GOODHART & SONS
 (PRDR)
 INDUSTRIAL CR
 (TWP)

0060/1827
 0060/1417



013490 FT

010739 FT

HARTMAN STATION RD
 (T617)

0040/1226

0080/0000 LENGTH(AH 2476 BK 2443)

0070/1370 CREEK HILL RD
 (T553)

0070/0380 HORSESHOE RD
 (SR1027 SEG 0010/0000)
 NC HELLERS CHURCH RD
 MFC BEGIN = D

016057 FT 1 0 00148 0 01 0160+40
 (AAR 517731M) #TRKS 01
 0070/0000 LENGTH(AH 2443 BK 2567)

0060/1827 (APRA) GOODHART & SONS
 0060/1417 (APRA) CONESTOGA IND CN

0060/0960 OP ID 36/1124/0011/0000
 LR 1124
 0060/0861 OP ID 36/1124/0010/0000
 LR 1124

013490 FT 1 0 00148 0 01 0134+73
 EB Y RD
 (T749)
 0060/0000 LENGTH(AH 2567 BK 2751)

010739 FT 1 0 00148 0 01 0107+22
 UPPER LEACOCK
 EAST LAMPETER T
 0050/0000 LENGTH(AH 2751 BK 2578)

0040/1226 MT SIDNEY RD
 (SR1005 SEG 0030/2202)

DIR: B TOTAL LEN: 8.693 MI. DIST: 08-7 SR: 1003
 LEFT MUN: EAST LAMPETER T RIGHT MUN: EAST LAMPETER T

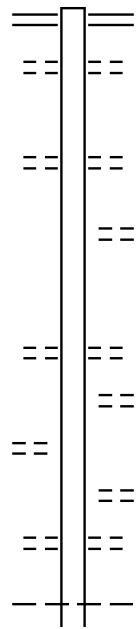
	008161 FT		008161 FT	1 0 00148 0 00 0081+61
				HATHOWAY RD
JARVIS RD		==	5 0040/0000	(T545) LENGTH(AH 2578 BK 3112)
(TWP)	0030/2899	==		
		==	0030/2161	CONESTOGA VALLEY H.S. D
		==	0030/1846	(PRDR) CONESTOGA VALLEY H.S. D
		==	0030/1678	(PRDR) CONESTOGA VALLEY H.S. D
1 0 00148 0 00 0050+49	005049 FT		005049 FT	
WILLOW RD				
(T612)	0030/0000	==	5 0030/0000	LENGTH(AH 3112 BK 2342)
WAGON RD				
(TWP)	0020/1933	==		
	002707 FT		002707 FT	1 0 00148 0 00 0027+07
			5 0020/0000	LENGTH(AH 2342 BK 2707)
JEFFERSON DR			0010/0838	BMS EN 36/1003/0010/0663
(T629)	0010/0996	==		1 0 00148 0 00 0006+72
			0010/0663	NATIONAL RAILROAD PA RR
				BMSBG 36/1003/0010/0663
			000000 FT	1 0 00148 0 00 0000+00
				NC HO RSESHOE RD
				OLD PHILADELPHIA PK
				(SR0340 SEG 0040/1906)
			INTER-BK	LAUREL OAK LN
				(TWP)
			5 0010/0000	MFC BEGIN = C
				LENGTH(AH 2707 BK 0000)

NASSAU RD
(T554)

013619 FT

011111 FT

0082/1728



004446 FT KING ST
 (SR0462 SEG 0290/0000)
 0092/2508 (SR0462 SEG 0291/0000)
 UNNAMED AL
 0092/2252 (TWP)

0092/1326 CLARK ST
 (T649)

0092/0477 PARKSIDE AV
 (T534)
 001938 FT 2 0 36090 0 00 0035+42
 NC RI VERSIDE AV
 COTTAGE AV
 (T532)

0092/0000 LENGTH (AH 2508 BK 1938)
 UNNAMED AL

0082/1742 (TWP)

0082/1288 UNNAMED AL
 (TWP)

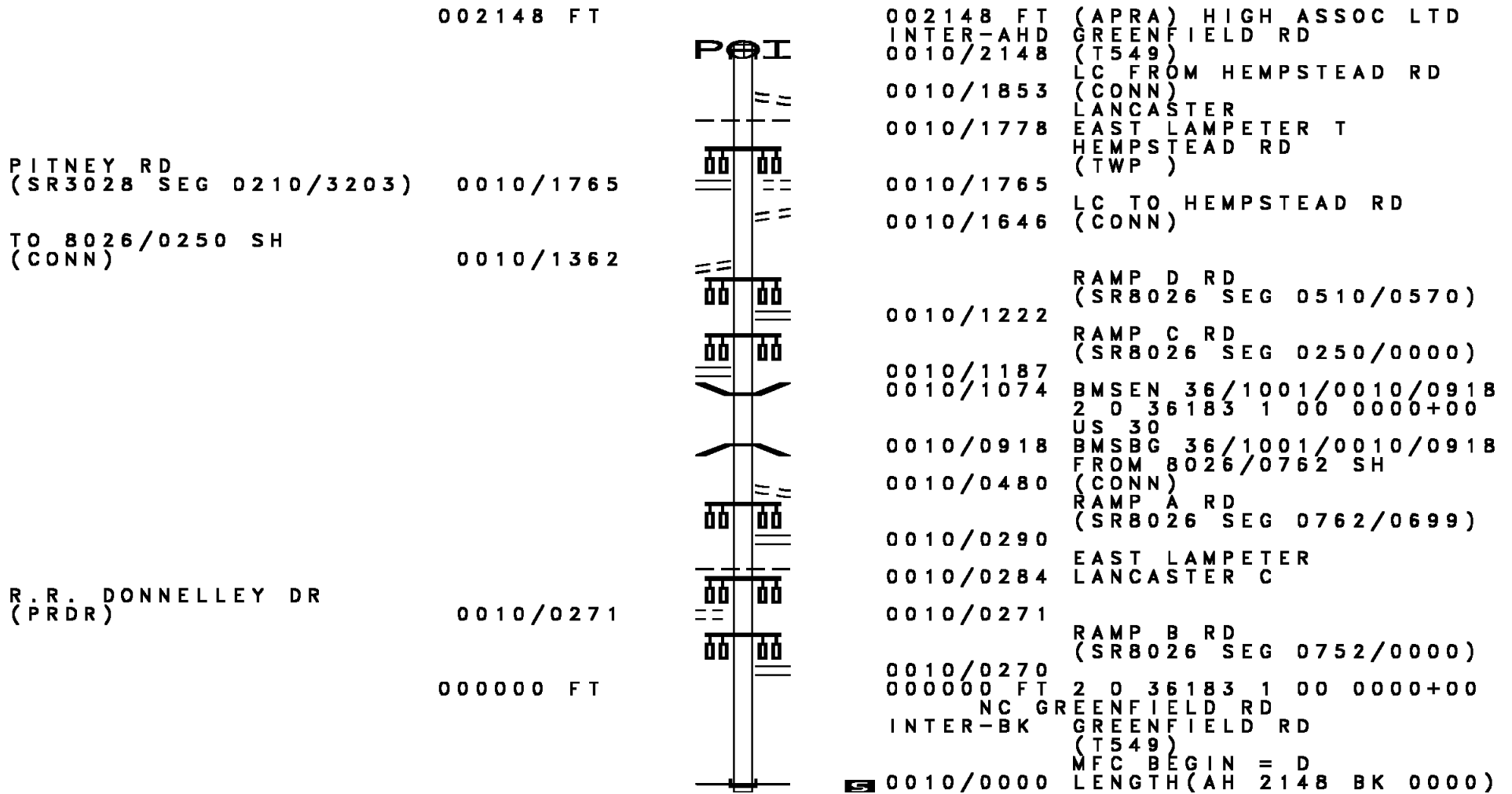
0082/1159 RANCK AV
 (T530)

LANCASTER TOWNSHIP

DIR: B TOTAL LEN: 2.579 MI.
 LEFT MUN: LANCASTER TOWNSHIP T

DIST: 08-7 SR: 1002
 RIGHT MUN: LANCASTER TOWNSHIP T

STREET NAME	START STATION	END STATION	LENGTH (FT)	MARKING	DESCRIPTION
			009173		LANCASTER C 2 0 36090 0 00 0016+04 NC ORANGE ST BROAD ST (CITY)
N RESERVOIR ST (CITY)	0073/0551			==	
UNKNOWN AL (CITY)	0073/0225			==	
2 0 36090 0 00 0004+83	008052		008052		
FRANKLIN ST (CITY)					
LENGTH(AH 1121 BK 2846)	0073/0000			S	000000 FT 7072/0000 LTH AH 000100 BK 000100
MARSHALL ST (CITY)	0063/2299			==	
ANN ST (CITY)	0063/1773			==	
SHERMAN ST (CITY)	0063/1439			==	
PLUM ST (CITY)	0063/1193			==	
HENSEL AL (CITY)	0063/0727			==	
N SHIPPEN ST (CITY)	0063/0577			==	
JEFFERSON AL (CITY)	0063/0277			==	
2 0 36090 7 00 0113+93	005206		005206		
LIME ST (SR0222 SEG 0640/0000)					
LENGTH(AH 2846 BK 0648)	0063/0000			S	000000 FT 7062/0000 LTH AH 000100 BK 000100
CHERRY ST (CITY)	0053/0280			==	
2 0 36090 7 00 0107+41	004558		004558		
DUKE ST (SR2041 SEG 0051/0000)					
LENGTH(AH 0648 BK 0583)	0053/0000			S	000000 FT 7052/0000 LTH AH 000100 BK 000100
CHRISTIAN ST (CITY)	0043/0279			==	
2 0 36090 7 00 0101+56	003975		003975		
QUEEN ST (SR0072 SEG 0030/0000)					

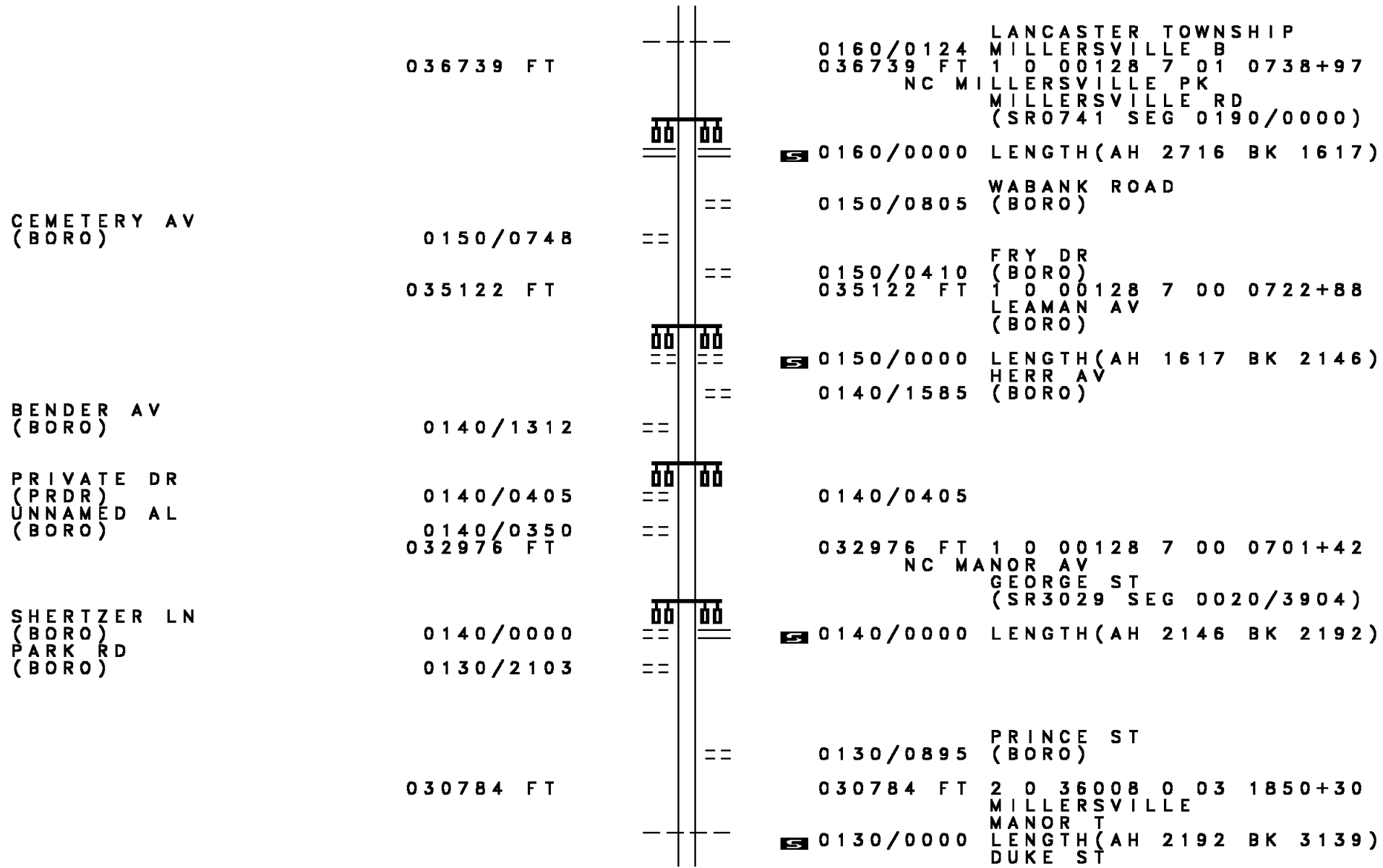


CHARLOTTE ST (CITY)	049911 FT		049911 FT	KING ST (SR0462 SEG 0260/0000)
KING ST (SR0462 SEG 0260/0000)	0200/3253		0200/3253	
UNNAMED AL (CITY)	0200/2837			FILBERT ST (CITY)
CAMPBELL AV (CITY)	0200/2259		0200/2575	
OLD DORWART ST (CITY)	0200/2010		0200/2010	NEW DORWART ST (CITY)
REIKER AV (CITY)	0200/1797		0200/1986	
CAROLINE ST (CITY)	0200/1757			LAUREL ST (CITY)
THIRD ST (CITY)	0200/1520			
FOURTH ST (CITY)	0200/0952		0200/1175	
FIFTH ST (CITY)	0200/0492		0200/0492	FAIRVIEW ST (CITY)
1 0 00128 7 01 0838+39	046658 FT		046658 FT	PROSPECT ST (CITY)
RUBY ST (CITY)	0200/0000		0200/0000	LENGTH(AH 3253 BK 0787) PEARL ST (CITY)
	045871 FT		0190/0303 045871 FT	1 0 00128 7 01 0830+09 NC MA NOR ST HERSHEY AV (CITY)
WEST END AV (CITY)	0190/0000		0190/0000	LENGTH(AH 0787 BK 2568) LANCASTER LANCASTER TOWNSHIP T
			0180/2527	
			0180/1460	PRIVATE DR (PRDR) CHARLES RD

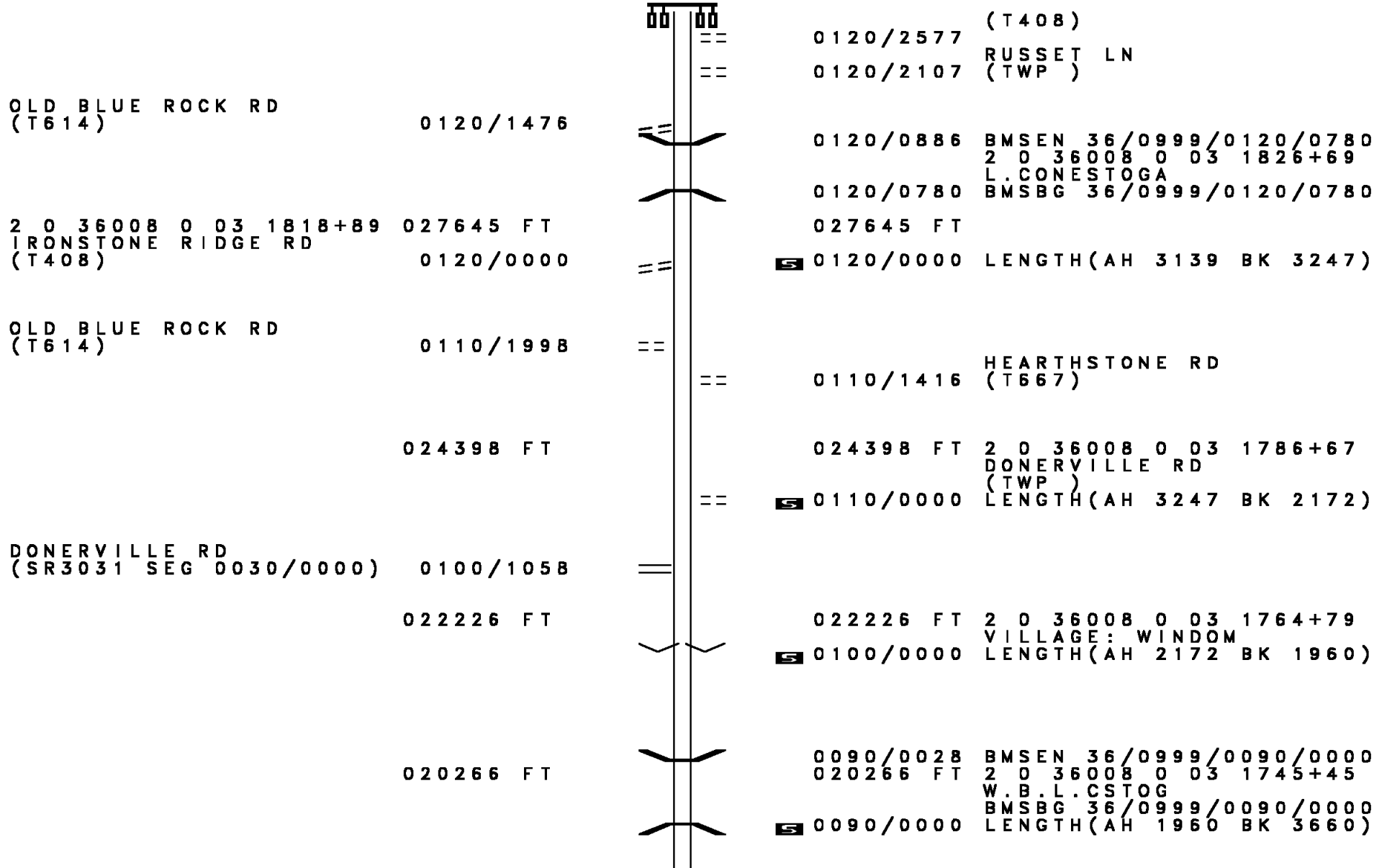
DIR: B TOTAL LEN: 9.453 MI. DIST: 08-7 SR: 999
 LEFT MUN: LANCASTER TOWNSHIP T RIGHT MUN: LANCASTER TOWNSHIP T

		==	0180/0882	(T514)
		==	0180/0546	ROSELLE AV (T508)
		==	0180/0270	GRANDVIEW AV (T512)
043303 FT		==	043303 FT	1 0 00128 7 01 0804+41 FAIRVIEW AV (T510)
		==	5 0180/0000	LENGTH(AH 2568 BK 3848) ROSELAWN AV (T516)
		==	0170/3577	
SCHOOLHOUSE RD (T516)	0170/3510	==	0170/3510	
		==	0170/3308	MONTROSE AV (T546)
BAUSMAN DR (T587)	0170/3050	==		
		==	0170/3019	EDGEHILL DR (T546)
		==	0170/2033	MICHELLE DR (T537)
BAUSMAN DR (T587)	0170/1685	==		
		==	0170/0715	RIDGEWOOD RD (T541)
039455 FT		==	039455 FT	1 0 00128 7 01 0766+13 VILLAGE: BAUSMAN GABLE PARK RD (T544) LANCASTER TOWNSHIP MILLERSVILLE B
		==	5 0170/0000	LENGTH(AH 3848 BK 2716) PILGRIM DR (T548)
		==	0160/2352	MILLERSVILLE
BENTLEY LN (T700)	0160/1960	==	0160/2064	LANCASTER TOWNSHIP T
		==	0160/1785	GREEN HILLS DR (TWP)
		==	0160/1233	LANCASTER TOWNSHIP MILLERSVILLE B
		==	0160/0895	MILLERSVILLE LANCASTER TOWNSHIP T

DIR: B TOTAL LEN: 9.453 MI. DIST: 08-7 SR: 999
 LEFT MUN: MILLERSVILLE B RIGHT MUN: MILLERSVILLE B



DIR: B TOTAL LEN: 9.453 MI. DIST: 08-7 SR: 999
 LEFT MUN: MANOR T RIGHT MUN: MANOR T



DIR: B TOTAL LEN: 9.453 MI. DIST: 08-7 SR: 999
 LEFT MUN: MANOR T RIGHT MUN: MANOR T

Stationing	Distance	Notes
		== 0080/1594 OLD BLUE ROCK RD (T613)
		0080/0955 T.W.BR.CONES STRUCTURE LENGTH 13 FT BMSID 36/0999/0080/0955
016606 FT	016606 FT	2 0 36008 0 03 1708+65 OLD BLUE ROCK RD (T613) SUPERVISOR RD (T394)
		== 0080/0000 LENGTH(AH 3660 BK 2339)
		(APRA) BRENEMAN COMPANY BRENEMAN COMPANY (PRDR)
014267 FT	014267 FT	2 0 36008 0 03 1685+26 CENTRAL MANOR RD (SR3017 SEG 0280/0000)
CENTRAL MANOR RD (SR3017 SEG 0280/0000)	0070/0000	== 0070/0000 LENGTH(AH 2339 BK 1539)
		== 0060/0741 CENTRAL MANOR E.S. DR (PRDR)
		== 0060/0418 CENTRAL MANOR E.S. DR (PRDR)
		== 0060/0188 CENTRAL MANOR E.S. DR (PRDR)
012728 FT	012728 FT	2 0 36008 0 03 1669+45 VILLAGE: CENTRAL MANOR
		0060/0000 LENGTH(AH 1539 BK 2437) NC BL BLUE ROCK RD
		== 0050/2415 BLUE ROCK RD (T589)
		==
010291 FT	010291 FT	2 0 36008 0 03 1645+30

DIR: B TOTAL LEN: 9.453 MI. DIST: 08-7 SR: 999
 LEFT MUN: MANOR T RIGHT MUN: MANOR T

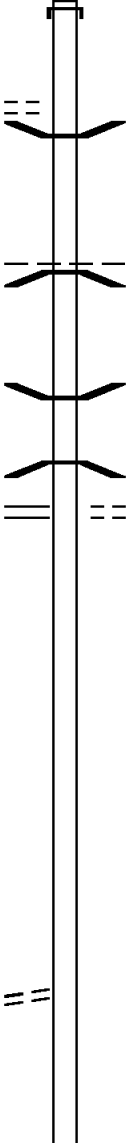
					0050/0000	LENGTH(AH 2437 BK 3315)
	006976 FT				006976 FT	2 0 36008 0 03 1612+15
PROSPECT RD (T360)						PROSPECT RD
	0040/0000	==	==		0040/0000	(T360) LENGTH(AH 3315 BK 2283)
	004693 FT				004693 FT	2 0 36008 0 03 1589+66
					0030/0000	LENGTH(AH 2283 BK 1818)
	002875 FT				002875 FT	2 0 36008 0 03 1571+48
					0020/0000	LENGTH(AH 1818 BK 2875)
			==		0010/1674	3RD ST
			==		0010/1250	(T634) 2ND ST
			==		0010/0820	(T596) MILL ST
			==		0010/0590	(T630) FRONT ST
			==		0010/0370	(TWP) PARK ST
	000000 FT		==		000000 FT	(TWP) 2 0 36008 0 03 1542+73
						VILLAGE: WASHINGTON
						NC PENN ST
						WATER ST
WATER ST (SR0441 SEG 0010/0000)	0010/0000				0010/0000	(SR3030 SEG 0010/0000) MFC BEGIN = C
					0010/0000	LENGTH(AH 2875 BK 0000)

DIR: B TOTAL LEN: 29.230 MI. DIST: 08-7 SR: 897
 LEFT MUN: CLAY T RIGHT MUN: CLAY T

154332 FT

154332 FT AH-LEBANON (38)
 INTER-AHD HEIDELBERG AV
 0670/1663 (SR0897 SEG 0010/0000)

MIDDLECREEK WILDLIFE RE (GOVT) 0670/0536
 152669 FT



0670/0018 BMSBN 36/0897/0670/0000
 152669 FT 1 0 00607 0 00 0017+10
 DINGER'S CRK
 BMSBG 36/0897/0670/0000
 CLAY
 WEST COCALICO T
 0670/0000 LENGTH(AH 1663 BK 2458)

COCALICO RD (SR1047 SEG 0220/2010) 0660/0699
 150211 FT

0660/0798 BMSBN 36/0897/0660/0777
 1 0 00607 0 00 0034+11
 COCALICO CK.
 0660/0777 BMSBG 36/0897/0660/0777
 COCALICO RD
 0660/0699 (T826)
 150211 FT 1 0 00607 0 00 0041+49
 0660/0000 LENGTH(AH 2458 BK 1875)

148336 FT

148336 FT 1 0 00607 0 00 0060+24
 0650/0000 LENGTH(AH 1875 BK 2521)

1 0 00607 0 00 0085+88 145815 FT
 SPORTSMAN RD
 (T824) 0640/0000

145815 FT
 0640/0000 LENGTH(AH 2521 BK 2253)

DIR: B TOTAL LEN: 29.230 MI. DIST: 08-7 SR: 897
 LEFT MUN: WEST COCALICO T RIGHT MUN: WEST COCALICO T

143562 FT

143562 FT 1 0 00607 0 00 0108+20
 FOREST RD
 (TB24)
 0630/0000 LENGTH(AH 2253 BK 2686)

140876 FT

140876 FT 1 0 00607 0 00 0135+06
 0620/0000 LENGTH(AH 2686 BK 2462)

138414 FT

138414 FT 1 0 00607 0 00 0160+20
 0610/0000 LENGTH(AH 2462 BK 2410)

136004 FT

136004 FT 1 0 00607 0 00 0184+05
 PEARTOWN RD
 (SR1053 SEG 0090/0000)
 0600/0000 LENGTH(AH 2410 BK 2212)
 0590/1594 BMS EN 36/0897/0590/1553
 1 0 00607 0 00 0190+74
 HARNISH RUN
 0590/1553 BMSBG 36/0897/0590/1553

133792 FT

133792 FT 1 0 00607 0 00 0206+27
 NC SR 0897 SH
 LANE RD
 (T947)
 0590/0000 LENGTH(AH 2212 BK 2658)

DIR: B TOTAL LEN: 29.230 MI. DIST: 08-7 SR: 897
 LEFT MUN: WEST COCALICO T RIGHT MUN: WEST COCALICO T

Stationing	Distance (FT)	Segment ID	Right of Way Description
1 0 00607 0 00 0232+63	131134	0580/0000	TEXTER MOUNTAIN RD (SR1057 SEG 0010/0000) WHITEHALL RD (TB32)
BLAINSPORT RD (T947)	0580/0000	5 0580/0000	BLAINSPORT RD (TB SR1038 (T700)) LENGTH(AH 2658 BK 1588)
	129546		
BLAINSPORT RD (T947)	0570/0000	5 0570/0000	1 0 00607 0 00 0248+51 VILLAGE: BLAINSPORT WINDY MANSION RD (TB32) LENGTH(AH 1588 BK 2047)
	127499		
ROSE DR (TWP)	0550/2110	5 0560/0000	1 0 00607 0 00 0268+98 MEADOW RD (TB40) LENGTH(AH 2047 BK 2205)
BLUE LAKE RD (T989)	0550/0982		0550/1448 HOLLOW RD (TWP)
SWAMP BRIDGE RD (T824)	0550/0687		
CREAMERY RD (T989)	0550/0505		
	125294	5 0550/0000	1 0 00607 0 00 0290+76 LENGTH(AH 2205 BK 1426)
1 0 00607 0 00 0305+02	123868		
CREEK RD (T846)	0540/0000	5 0540/0000	123868 FT LENGTH(AH 1426 BK 0925) BMSSEN 36/0897/0530/0526
			1 0 00607 0 00 0308+82 COCALICO CREEK BMSBG 36/0897/0530/0526

DIR: B TOTAL LEN: 29.230 MI. DIST: 08-7 SR: 897
 LEFT MUN: WEST COCALICO T RIGHT MUN: WEST COCALICO T

Stationing	Description	Length	Notes
122943 FT			
(TBK SR 1055) MECHANIC (T703)	0520/2165		
LINCOLN AV (T816)	0520/1377		
CLEARVIEW DR (T966)	0520/0780		
120576 FT			
	0520/0550		CHAPEL VIEW DR (T849)
	120576 FT		1 0 00607 0 00 0337+94 (AAR 591575B) #TRKS 03
			NC MAIN ST RIDGE RD (SR1045 SEG 0210/0000)
	0520/0000		WEST COCALICO EAST COCALICO T LENGTH(AH 2367 BK 1099)
119477 FT			
	119477 FT		2 0 36012 0 07 0963+48 BLACK HORSE RD (T855)
	0510/0000		LENGTH(AH 1099 BK 2701)
2 0 36012 0 06 0936+47	116776 FT		
BRUNNERS GROVE RD (T855)			
MARTINS DR (T856)	0500/0000		
			0500/0000 LENGTH(AH 2701 BK 1551)
2 0 36012 0 06 0920+70	115225 FT		
MARTIN DR (T856)	0490/0000		
			0490/0000 LENGTH(AH 1551 BK 1553)
			0480/0073 BMS EN 36/0897/0480/0053

EXTRACT DATE: 12/18/2023
PRINT DATE: 12/20/2023

ROADWAY MANAGEMENT SYSTEM
SLD COUNTY/SR - ANNUAL PRINT

PAGE NUMBER: 304
COUNTY: LANCASTER

DIR: B TOTAL LEN: 29.230 MI.
LEFT MUN: EAST COCALICO T

DIST: 08-7 SR: 897
RIGHT MUN: EAST COCALICO T

Stationing	Distance	Right of Way	Property/Notes
113672 FT		0480/0053	2 0 36012 0 06 0905+17 TRIB LITTLE COCALICO CR BMSBG 36/0897/0480/0053
		113672 FT	2 0 36012 0 06 0905+17 HOLTZMAN RD (T856)
		0480/0000	LENGTH(AH 1553 BK 3159)
		0470/2019	VERA CRUZ RD (T973)
		0470/2000	BMSEN 36/0897/0470/1990
		0470/1990	2 0 36012 0 04 0873+58 TRIB LITTLE COCALICO CR BMSBG 36/0897/0470/1990
LAKESIDE DR (T974)	0470/1496		
2 0 36012 0 04 0873+58	110513 FT	110513 FT	MOHNS HILL RD (T975)
MUSTANG TR (TWP)	0470/0000	0470/0000	LENGTH(AH 3159 BK 1531)
	108982 FT	108982 FT	2 0 36012 0 04 0858+27 ADAMSTOWN RD (T965)
SMOKESTOWN RD (SR1034 SEG 0040/3167)	0450/1719	0460/0000	LENGTH(AH 1531 BK 2125)
	106857 FT	106857 FT	
2 0 36012 0 04 0837+02	106857 FT	0450/0000	LENGTH(AH 2125 BK 2245)
POPLAR DR (T369)	0450/0000		
HOMESTEAD DR (TWP)	0440/1705		
	104612 FT	104612 FT	2 0 36012 0 04 0814+57 READING RD (SR0272 SEG 0880/2286)

DIR: B TOTAL LEN: 29.230 MI. DIST: 08-7 SR: 897
 LEFT MUN: EAST COCALICO T RIGHT MUN: EAST COCALICO T

JAMES DR
 (T705)
 LYNDA DR
 (T706)

BILL DR
 (T708)

0430/2362 ==
 0430/2019 ==
 0430/1320 ==
 101683 FT

GEHMAN SCHOOL RD
 (T963)

0420/0081 ==
 097861 FT

0440/0000 LENGTH(AH 2245 BK 2929)
 KURTIS ST
 0430/2514 (T400)
 0430/1727 CONNIE DR
 (T704)
 0430/0000 LENGTH(AH 2929 BK 3822)
 ROSEMONT DR
 (TWP)
 0420/2864 BMS EN 36/0897/0420/2820
 2 0 36012 0 03 0758+19
 L. MUDDY CK.
 0420/2791 BMSBG 36/0897/0420/2820
 WILLOW ST
 (SR1061 SEG 0010/0000)
 NC SW ARTZVILLE RD
 EAST COCALICO
 0420/2155 BRECKNOCK T
 0420/1408 BMS EN 36/0897/0420/1167
 2 0 36012 0 03 0758+19
 US 222 (NB)
 0420/1167 BMSBG 36/0897/0420/1167
 097861 FT 2 0 36012 0 03 0744+75
 GEHMAN SCHOOL RD
 (T963)
 0420/0000 LENGTH(AH 3822 BK 3198)

DIR: B TOTAL LEN: 29.230 MI. DIST: 08-7 SR: 897
 LEFT MUN: BRECKNOCK T RIGHT MUN: BRECKNOCK T

Station	Length	Notes	Station	Length	Notes
STONE HILL RD (T862)	094663 FT 0400/2562		094663 FT 0410/0000	2 0 36012 0 02 0712+55 LENGTH(AH 3198 BK 2562)	
			0400/2309	BMSBN 36/7076/9902/8742 2 0 36012 0 02 0687+20 PA TPK (1-76)	
LAUSCHTOWN RD (T959)	0400/2004		0400/2204	BMSBG 36/7076/9902/8742 LAUSCHTOWN RD	
			0400/2004	(SR1042 SEG 0010/0000)	
2 0 36012 0 02 0687+20 WOODLYN DR (T864)	092101 FT 0400/0000		092101 FT 0400/0000	LENGTH(AH 2562 BK 1540)	
			090561 FT	2 0 36012 0 02 0671+80 PANORAMA DR (T959)	
			0390/0000	LENGTH(AH 1540 BK 2212)	
2 0 36012 0 02 0649+68 CHESTNUT HILL RD (T961)	088349 FT 0380/0000		0380/0449 088349 FT	SCHOOL RD (T700)	
			0380/0000	LENGTH(AH 2212 BK 3123)	
			085226 FT	2 0 36012 0 02 0618+25 LENGTH(AH 3123 BK 2204)	
GREENVIEW DR (PRDR)	0360/1245		0360/1245	HIGH POINTE DR (PRDR)	

DIR: B TOTAL LEN: 29.230 MI. DIST: 08-7 SR: 897
 LEFT MUN: BRECKNOCK T RIGHT MUN: BRECKNOCK T

GREENVIEW DR (PRDR)	0360/0800	==		
	083022 FT			
FIVEPOINTVILLE RD (SR1046 SEG 0060/0000)	0350/2967	==	==	083022 FT 2 0 36012 0 01 0597+49 0360/0000 LENGTH(AH 2204 BK 2967) MAPLE GROVE RD (SR1046 SEG 0060/0000)
DWIGHT RD (TWP)	0350/2081	==		
MILLSTONE DR (TWP)	0350/0818	==		
	080055 FT			0350/0146 BMSBN 36/0897/0350/0000 BRECKNOCK EAST EARL T 2 0 36012 0 01 0567+87 VILLAGE: FIVEPOINTVILLE MUDDY CREEK BMSBG 36/0897/0350/0000 0350/0000 LENGTH(AH 2967 BK 1581) NC DRY TAVERN RD LONG LN (T783) TERRE HILL RD (T900)
2 0 36012 0 01 0550+35	078474 FT			
WIDE HOLLOW RD (T783)	0340/0000	==		
LC FOR WIDE HOLLOW RD (CONN)	0330/3169	==		
	078474 FT			078474 FT 0340/0000 LENGTH(AH 1581 BK 3314)
CAMP MEETING RD (T847)	0330/0699	==		
	075160 FT			0330/0222 EAST EARL TERRE HILL B 2 0 36012 0 01 0516+72 WILLOW ST (BORO)

DIR: B TOTAL LEN: 29.230 MI. DIST: 08-7 SR: 897
 LEFT MUN: TERRE HILL B RIGHT MUN: TERRE HILL B

Street Name	Segment	Length (FT)	Notes
VINE ST (BORO)	0320/1026	==	
SWEIGART DR (BORO)	0320/0669	==	
WEAVER ST (BORO)	0320/0393	==	
MAIN ST (TBC)	0320/0143	==	
LANCASTER AV (SR1010 SEG 0240/0928)	073119 FT 0320/0000	==	5 0330/0000 LENGTH(AH 3314 BK 2041)
UNNAMED AL (BORO)	0310/2498	==	
CONESTOGA ST (BORO)	0310/2326	==	
OAK LN (BORO)	0310/1398	==	
SCHNADER ST (BORO)	0310/0564	==	
SCHNADER ST (BORO)	069961 FT 0300/0134 069609 FT	==	5 0310/0000 LENGTH(AH 3158 BK 0352)
			NC BROAD ST 073119 FT
			5 0320/0000 LENGTH(AH 2041 BK 3158)
			WALNUT ST (BORO)
			SMITH DR (BORO)
			NORTH HILL RD (BORO)
			CENTER AV (BORO)
			WATT AV (BORO)
			LINDEN ST (BORO)
			2 0 36013 0 02 0790+27
			NEARL ST (BORO)
			NC MAIN ST (SR1044 SEG 0100/0000)
			TERRE HILL EAST EARL T
			NC EARLE ST
			FAIRVIEW ST (BORO)

DIR: B TOTAL LEN: 29.230 MI. DIST: 08-7 SR: 897
 LEFT MUN: EAST EARL T RIGHT MUN: EAST EARL T

Stationing	Length	Description	Stationing	Length	Description
					EAST EARL TERRE HILL B
			5 0300/0000		LENGTH(AH 0352 BK 3040)
					(APRA) TERRE HILL CONC
			0290/1891		TERRE HILL CONC PRODUCT (PRDR)
	066569 FT			066569 FT	2 0 36012 0 01 0462+95
					PRECAST RD (T778)
					TERRE HILL EAST EARL T
			5 0290/0000		LENGTH(AH 3040 BK 1880)
2 0 36012 0 01 0444+15	064689 FT			064689 FT	CONESTOGA CREEK RD (T848)
LINDEN RD (T909)			5 0280/0000		LENGTH(AH 1880 BK 2530)
	0280/0000			0270/1105	BMS EN 36/0897/0270/0993
					2 0 36012 0 00 0431+67
					CONESTOGA R.
				0270/0993	BMSBG 36/0897/0270/0993
2 0 36012 0 00 0412+53	062159 FT			062159 FT	LINDEN RD (T909)
LINDEN RD (T910)			5 0270/0000		LENGTH(AH 2530 BK 1927)
	0270/0000			0260/0960	LINDEN RD (T910)
QUARRY RD (T894)					
	0260/1300			060232 FT	2 0 36012 0 00 0393+48
			5 0260/0000		LENGTH(AH 1927 BK 1963)

DIR: B TOTAL LEN: 29.230 MI. DIST: 08-7 SR: 897
 LEFT MUN: EAST EARL T RIGHT MUN: EAST EARL T

Segment ID	Start Station	End Station	Length (FT)	Notes
WEAVERLAND RD (T773)	0250/0781	058269	058269	2 0 36012 0 00 0373+85 WEAVERLAND RD (T773) LENGTH(AH 1963 BK 2177)
DAWKINS DR (TWP)	0240/1295			
DAWKINS DR (TWP)	0240/0541			
2 0 36012 0 00 0351+87 MAIN ST (SR0023 SEG 0560/2831)	056092	0240/0000	056092	NC WEAVERLAND VALLEY RD 056092 FT INTER-BK MAIN ST (SR0023 SEG 0560/2831) LTH AH 002177 BK 000100
	056092	0230/3181	056092	7234/0000 INTER-AHD LTH AH 000100 BK 003181 MAIN ST (SR0023 SEG 0580/0000) MAIN ST (SR0023 SEG 0580/0000)
TODDY DR (T924)	0230/1723			
2 0 36012 0 00 0320+06 TWENTYEIGHTH DIVISION H (SR0322 SEG 0460/0396)	052911	0230/0000	052911	052911 FT INTER-BK TWENTYEIGHTH DIVISION H (SR0322 SEG 0460/0396) LTH AH 003181 BK 000100
	052911	0220/0826	052911	7224/0000 INTER-AHD LTH AH 000100 BK 000826 TWENTYEIGHTH DIVISION H (SR0322 SEG 0460/0773) TWENTYEIGHTH DIVISION H (SR0322 SEG 0460/0773)
2 0 36012 0 00 0311+58 EARL AV (T775) MARTIN ST (T718)	052085	0220/0000	052085	052085 FT EARL AV (TWP) LENGTH(AH 0826 BK 1895) MARTIN ST (TWP)
	0210/1458			

DIR: B TOTAL LEN: 29.230 MI. DIST: 08-7 SR: 897
 LEFT MUN: EAST EARL T RIGHT MUN: EAST EARL T

Stationing	Description	Stationing	Description
050190 FT		050190 FT	2 0 36012 0 00 0292+95 (APRA) LYONS & HOHL INC SHEEP HILL RD (T803)
		0210/0000	LENGTH(AH 1895 BK 3112)
EDGEWOOD DR (T917)		0200/2018	DEERFIELD DR (TWP)
0200/1756		0200/1556	DEERFIELD DR (TWP)
2 0 36012 0 00 0261+37 RESERVOIR RD (T679)		047078 FT	
047078 FT		0200/0000	LENGTH(AH 3112 BK 2599) BRIERTOWN RD (T679)
0200/0000		0190/2279	(T679)
		0190/1196	GAULT RD (T934)
044479 FT		044479 FT	2 0 36012 0 00 0235+52 T.MILL CREEK STRUCTURE LENGTH 14 FT BMSID 36/0897/0180/2524
		0190/0000	LENGTH(AH 2599 BK 2574)
041905 FT		041905 FT	2 0 36012 0 00 0210+18
		0180/0000	LENGTH(AH 2574 BK 3503)

DIR: B TOTAL LEN: 29.230 MI. DIST: 08-7 SR: 897
 LEFT MUN: EAST EARL T RIGHT MUN: EAST EARL T

Property Name	Parcel ID	Area	Notes
RANCK RD (TWP)	0170/0562	038402 FT	MEETINGHOUSE RD (T904)
	0170/0562	038402 FT	(APRA) WITMER'S MHP 2 0 36012 0 00 0174+66 CANDY LN (T530)
	0170/0000		EAST EARL SALISBURY T LENGTH(AH 3503 BK 2949)
HONEYSUCKLE LN (T533)	0160/2002		
2 0 36012 0 00 0145+17	035453 FT		
SANDMINE RD (T513)	0160/0000		035453 FT LENGTH(AH 2949 BK 2522)
SOUTHVIEW DR (T514)	0150/1901		
	0150/1757		LYNCH RD (T944)
DIEM RD (T521)	0150/0810		
	032931 FT		032931 FT 2 0 36012 0 00 0119+74 MEADEVILLE RD (T908)
	0150/0000		LENGTH(AH 2522 BK 2352)
	030579 FT		
	0140/0000		2 0 36012 0 00 0096+22 SELDOMRIDGE RD (T513) LENGTH(AH 2352 BK 3451)

EXTRACT DATE: 12/18/2023 ROADWAY MANAGEMENT SYSTEM PAGE NUMBER: 295
 PRINT DATE: 12/20/2023 SLD COUNTY/SR - ANNUAL PRINT COUNTY: LANCASTER
 DIR: B TOTAL LEN: 29.230 MI. DIST: 08-7 SR: 897
 LEFT MUN: SALISBURY T RIGHT MUN: SALISBURY T

2 0 36012 0 00 0061+71 027128 FT
 PETERS RD
 (SR1013 SEG 0010/0000) 0130/0000

027128 FT

S 0130/0000 LENGTH(AH 3451 BK 2197)

024931 FT

S 024931 FT 2 0 36012 0 00 0039+82
 0120/0000 LENGTH(AH 2197 BK 1963)

022968 FT

S 0110/0000 LENGTH(AH 1963 BK 1994)
 0100/1456 BMSBN 36/0897/0100/1440
 0100/1440 RICHARDSN RUN
 BMSBG 36/0897/0100/1440

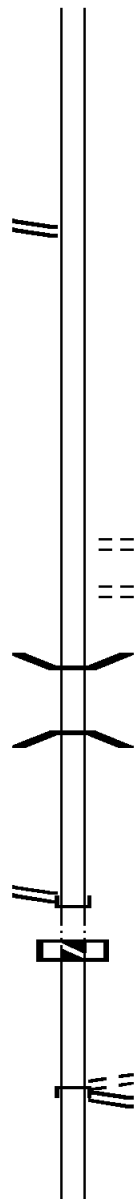
ELAM RD
 (TWP)
 FRIENDSHIP LN
 (T505)

2 0 36012 0 00 0000+00 020974 FT
 OLD PHILADELPHIA PK
 (SR0340 SEG 0320/0000) 0100/0000
 020974 FT

S 0100/0000 LTH AH 001994 BK 000100
 020974 FT
 7096/0000 INTER-AHD
 LTH AH 000100 BK 003331
 OLD PHILADELPHIA PK
 (SR0340 SEG 0330/0000)
 MEETINGHOUSE RD
 (T944)
 OLD PHILADELPHIA PK
 (SR0340 SEG 0330/0000)

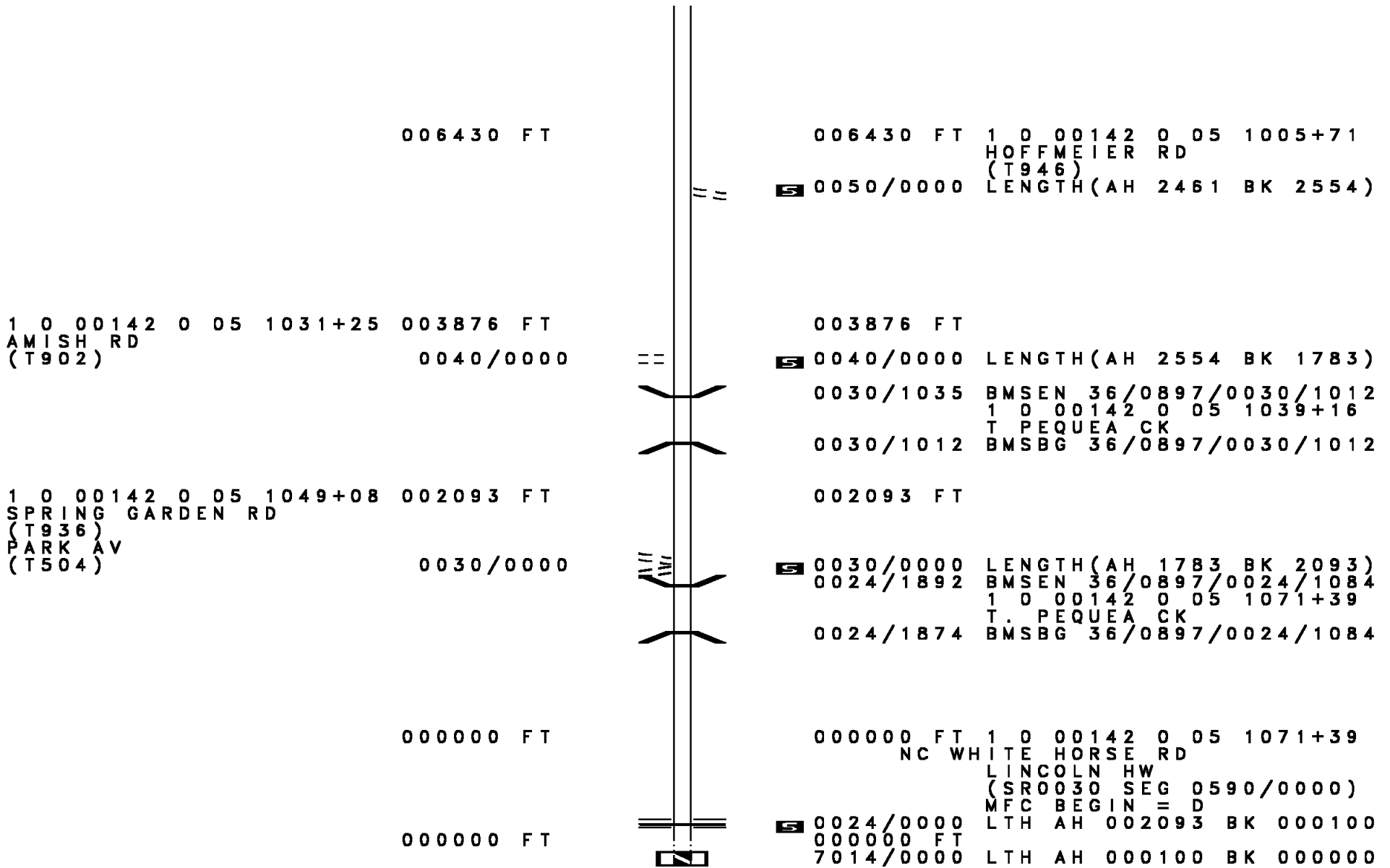
020974 FT RINGVILLE RD
 INTER-BK OLD PHILADELPHIA PK
 (SR0340 SEG 0320/0000)

0094/3331



DIR: B TOTAL LEN: 29.230 MI. DIST: 08-7 SR: 897
 LEFT MUN: SALISBURY T RIGHT MUN: SALISBURY T

Stationing	Distance (FT)	Notes	Stationing	Distance (FT)	Notes
	017643		0094/0033		BMSEN 36/0897/0094/0004
			017643		1 0 00142 0 05 0893+85
					WHITE HORSE
			0094/0000		BMSBG 36/0897/0094/0004
					LENGTH(AH 3331 BK 2573)
	015070		015070		1 0 00142 0 05 0918+89
					BUENA VISTA RD
					(T487)
			0090/0000		LENGTH(AH 2573 BK 1907)
			0080/1047		BMSEN 36/0897/0080/1048
					1 0 00142 0 05 0938+21
					PEQUEA CREEK
			0080/0994		BMSBG 36/0897/0080/1048
	013163		013163		1 0 00142 0 05 0938+21
					CAINS RD
					(T903)
			0080/0000		LENGTH(AH 1907 BK 1992)
1 0 00142 0 05 0958+13	011171		011171		
SCHOOL LN					
(T948)			0070/0000		LENGTH(AH 1992 BK 2280)
	008891		008891		1 0 00142 0 05 0980+93
					LIMEVILLE RD
					(T501)
			0060/0000		LENGTH(AH 2280 BK 2461)



006430 FT

006430 FT 1 0 00142 0 05 1005+71
 HOFFMEIER RD
 (T946)
 S 0050/0000 LENGTH(AH 2461 BK 2554)

1 0 00142 0 05 1031+25 003876 FT
 AMISH RD
 (T902)
 0040/0000

003876 FT
 S 0040/0000 LENGTH(AH 2554 BK 1783)
 0030/1035 BMSBN 36/0897/0030/1012
 1 0 00142 0 05 1039+16
 T PEQUEA CK
 0030/1012 BMSBG 36/0897/0030/1012

1 0 00142 0 05 1049+08 002093 FT
 SPRING GARDEN RD
 (T936)
 PARK AV
 (T504)
 0030/0000

002093 FT
 S 0030/0000 LENGTH(AH 1783 BK 2093)
 0024/1892 BMSBN 36/0897/0024/1084
 1 0 00142 0 05 1071+39
 T PEQUEA CK
 0024/1874 BMSBG 36/0897/0024/1084

000000 FT

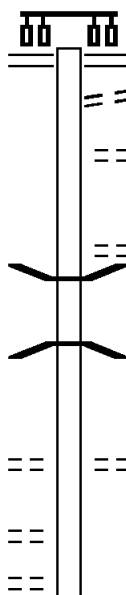
000000 FT 1 0 00142 0 05 1071+39
 NC WHITE HORSE RD
 LINCOLN HW
 (SR0030 SEG 0590/0000)
 MFC BEGIN = D

000000 FT

S 0024/0000 LTH AH 002093 BK 000100
 000000 FT
 7014/0000 LTH AH 000100 BK 000000

DIR: B TOTAL LEN: 16.284 MI. DIST: 08-7 SR: 896
 LEFT MUN: EAST LAMPETER T RIGHT MUN: EAST LAMPETER T

085980 FT



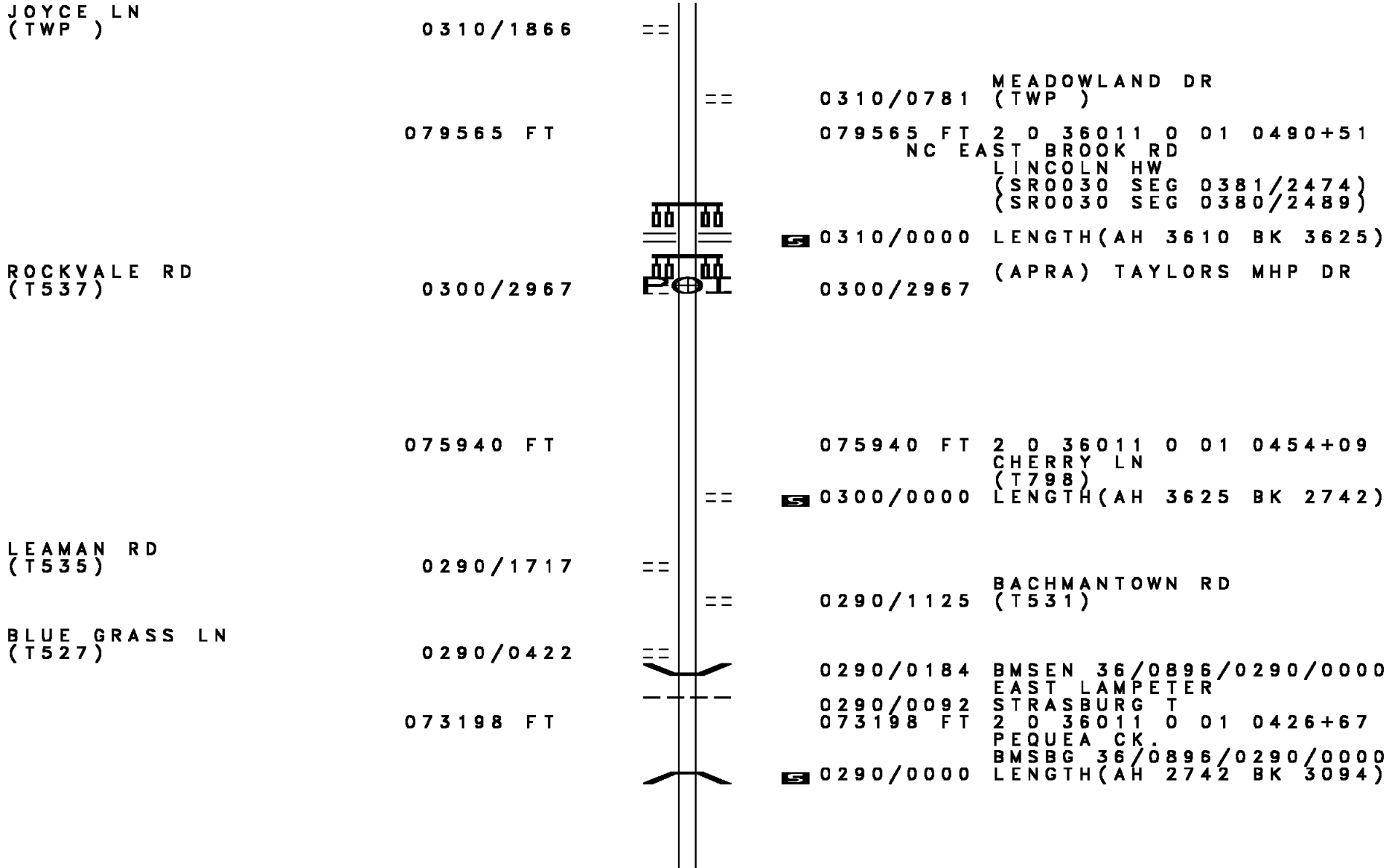
085980 FT OLD PHILADELPHIA PK
 (SR0340 SEG 0090/0000)
 0320/2805 TO 0340/0090 SH
 0320/2725 (CONN)
 0320/2446 MEADOW LN
 (TWP)

MEADOW LN
 (T523)
 0320/1361 BMSEN 36/0896/0320/1013
 0320/1109 2 0 36011 0 01 0536+73
 MILL CREEK
 0320/1013 BMSBG 36/0896/0320/1013

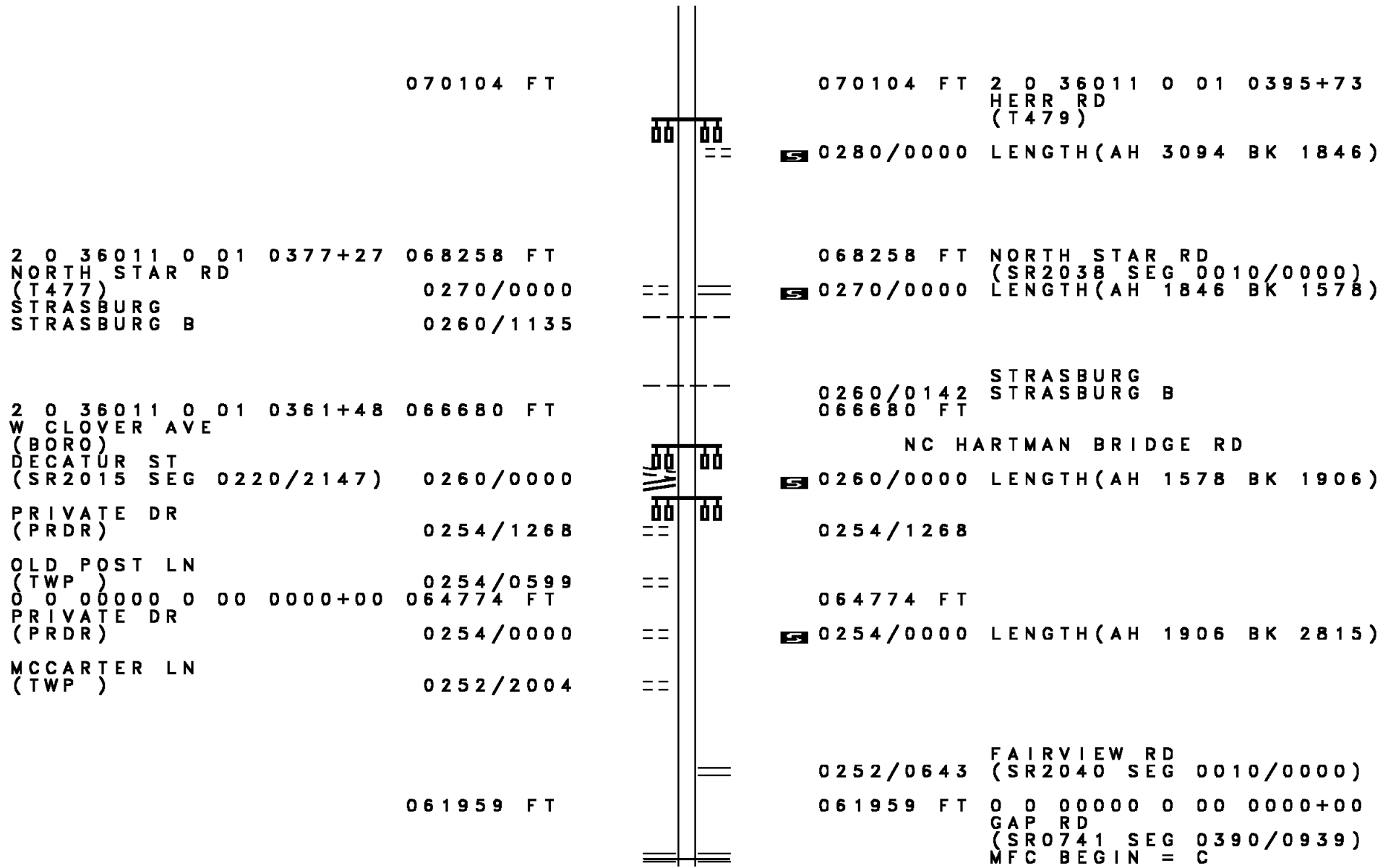
2 0 36011 0 01 0526+53 083175 FT
 IMPALA DR 0320/0000
 (PRDR)
 IMPALA DR 0310/2931
 (TWP)
 CREEKVIEW DR 0310/2365
 (TWP)

083175 FT SIEGRIST RD
 (T537)
 0320/0000 LENGTH(AH 2805 BK 3610)

DIR: B TOTAL LEN: 16.284 MI. DIST: 08-7 SR: 896
 LEFT MUN: EAST LAMPETER T RIGHT MUN: EAST LAMPETER T



DIR: B TOTAL LEN: 16.284 MI. DIST: 08-7 SR: 896
 LEFT MUN: STRASBURG T RIGHT MUN: STRASBURG T



070104 FT

070104 FT 2 0 36011 0 01 0395+73
 HERR RD
 (T479)

0280/0000 LENGTH(AH 3094 BK 1846)

2 0 36011 0 01 0377+27 068258 FT
 NORTH STAR RD
 (T477)
 STRASBURG
 STRASBURG B

068258 FT NORTH STAR RD
 (SR2038 SEG 0010/0000)
 0270/0000 LENGTH(AH 1846 BK 1578)

2 0 36011 0 01 0361+48 066680 FT
 W CLOVER AVE
 (BORO)
 DECATUR ST
 (SR2015 SEG 0220/2147)

0260/0142 STRASBURG
 066680 FT STRASBURG B

NC HARTMAN BRIDGE RD
 0260/0000 LENGTH(AH 1578 BK 1906)

PRIVATE DR
 (PRDR)

0254/1268

OLD POST LN
 (TWP)
 0 0 00000 0 00 0000+00 064774 FT
 PRIVATE DR
 (PRDR)

064774 FT
 0254/0000 LENGTH(AH 1906 BK 2815)

MCCARTER LN
 (TWP)

0252/2004

0252/0643 FAIRVIEW RD
 (SR2040 SEG 0010/0000)

061959 FT

061959 FT 0 0 00000 0 00 0000+00
 GAP RD
 (SR0741 SEG 0390/0939)
 MFC BEGIN = C

DIR: B TOTAL LEN: 16.284 MI. DIST: 08-7 SR: 896
 LEFT MUN: STRASBURG B RIGHT MUN: STRASBURG B

GEORGETOWN RD
 (TWP)

0240/1345

060307 FT

056939 FT

LITTLE BEAVER RD
 (T473)

0220/1684

PARADISE LN
 (T696)

0220/0228

054109 FT

052842 FT

STRASBURG STRASBURG T	5	0252/0000	LENGTH(AH 2815 BK 1652)
NC HISTORIC DR			
060307 FT 1 1 05821 0 00 0023+65			
BISHOP RD (T730)			
5	0240/0000	LENGTH(AH 1652 BK 3368)	
056939 FT 1 1 05821 0 00 0058+33			
5	0230/0000	LENGTH(AH 3368 BK 2830)	
0220/2735 BMSEN 36/0896/0220/2709			
1 1 05821 0 00 0059+53			
CALAMUS RUN			
0220/2709 BMSBG 36/0896/0220/2709			
PARADISE LN (T696)			
0220/0142 1 1 05821 0 00 0086+63			
054109 FT STRASBURG PARADISE T			
5	0220/0000	LENGTH(AH 2830 BK 1267)	
052842 FT 1 1 05821 0 00 0099+30			
5	0210/0000	LENGTH(AH 1267 BK 2720)	

DIR: B TOTAL LEN: 16.284 MI. DIST: 08-7 SR: 896
 LEFT MUN: PARADISE T RIGHT MUN: PARADISE T

Left Side Description	Left Side Stationing	Right Side Stationing	Right Side Description
	050122 FT	050122 FT	1 1 05821 0 00 0126+50 ESBENSHADE RD (T784)
		0200/0000	LENGTH(AH 2720 BK 3827)
ROHRER MILL RD (TWP)	0190/2911	0190/2911	ROHRER MILL RD (SR2033 SEG 0010/0000)
		0190/2888	BMSEN 36/0896/0190/2873 1 1 05821 0 00 0136+04
		0190/2873	CALAMUS RUN BMSBG 36/0896/0190/2873
CALAMUS ESTATES DR (PRDR)	0190/0766	0190/0766	(APRA) CALAMUS ESTATES
1 1 05821 0 00 0164+77 PEACH LN (T465)	046295 FT 0190/0000	046295 FT 0190/0000	LENGTH(AH 3827 BK 3034)
	043261 FT	043261 FT	1 1 05821 0 00 0194+76 LENGTH(AH 3034 BK 3340)
		0170/2632	KENEAGY HILL RD (T786)
		0170/2003	SHADY HILL DR (TWP)
BELMONT RD (T786)	0170/1227	0170/1227	BELMONT RD (SR2035 SEG 0010/0000)

DIR: B TOTAL LEN: 16.284 MI. DIST: 08-7 SR: 896
 LEFT MUN: PARADISE T RIGHT MUN: PARADISE T

039921 FT

039921 FT 1 1 05821 0 00 0228+47
 NC GEORGETOWN RD
 WHITE OAK RD
 (SR2026 SEG 0040/0000)
 0170/0000 LENGTH(AH 3340 BK 2230)
 PARADISE
 0160/2024 BART T

037691 FT

037691 FT 1 1 05821 0 00 0250+66
 0160/0000 LENGTH(AH 2230 BK 2508)

035183 FT

035183 FT 1 1 05821 0 00 0275+74
 0150/0000 LENGTH(AH 2508 BK 2491)

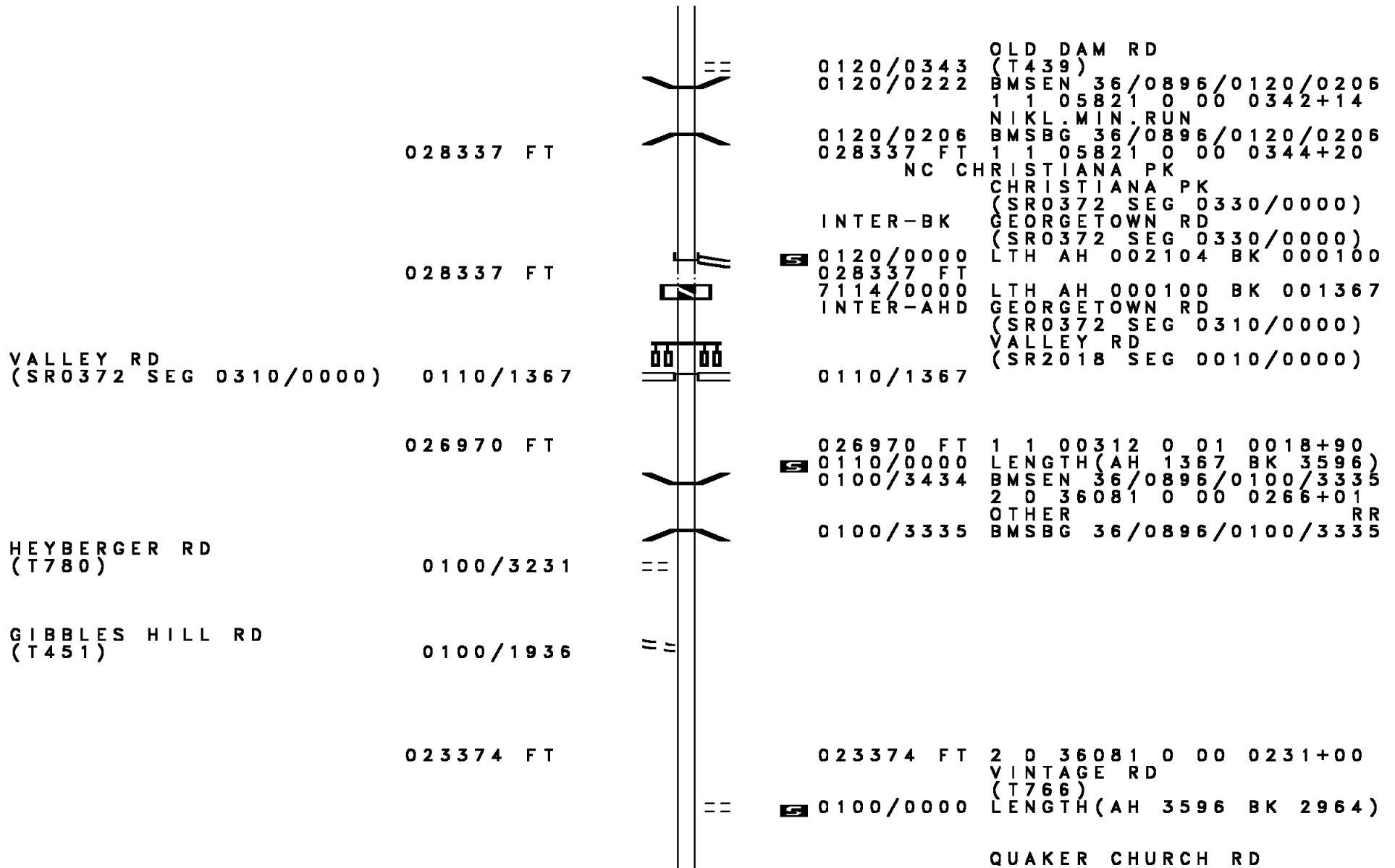
032692 FT

032692 FT 1 1 05821 0 00 0300+65
 0140/0000 LENGTH(AH 2491 BK 2251)

MAPLE LN
 (TWP)
 1 1 05821 0 00 0323+16 0130/0313
 FURNACE RD 030441 FT
 (T435)
 LANCASTER AV
 (T776) 0130/0000
 REGENCY DR
 (T360) 0120/1502

0130/0858 MINE RD
 (T430)
 030441 FT
 NC LANCASTER AV
 0130/0000 LENGTH(AH 2251 BK 2104)

DIR: B TOTAL LEN: 16.284 MI. DIST: 08-7 SR: 896
 LEFT MUN: BART T RIGHT MUN: BART T



0120/0343 OLD DAM RD
 (T439)
 0120/0222 BMSSEN 36/0896/0120/0206
 1 1 05821 0 00 0342+14
 NIKL. MIN. RUN
 0120/0206 BMSBG 36/0896/0120/0206
 028337 FT 1 1 05821 0 00 0344+20
 NC CH
 CHRISTIANA PK
 CHRISTIANA PK
 (SR0372 SEG 0330/0000)
 INTER-BK GEORGETOWN RD
 (SR0372 SEG 0330/0000)
 0120/0000 LTH AH 002104 BK 000100
 028337 FT
 7114/0000 LTH AH 000100 BK 001367
 INTER-AHD GEORGETOWN RD
 (SR0372 SEG 0310/0000)
 VALLEY RD
 (SR2018 SEG 0010/0000)
 0110/1367
 026970 FT
 026970 FT 1 1 00312 0 01 0018+90
 0110/0000 LENGTH(AH 1367 BK 3596)
 0100/3434 BMSSEN 36/0896/0100/3335
 2 0 36081 0 00 0266+01
 OTHER RR
 0100/3335 BMSBG 36/0896/0100/3335
 0100/3231
 0100/1936
 023374 FT
 023374 FT 2 0 36081 0 00 0231+00
 VINTAGE RD
 (T766)
 0100/0000 LENGTH(AH 3596 BK 2964)
 QUAKER CHURCH RD

DIR: B TOTAL LEN: 16.284 MI. DIST: 08-7 SR: 896
 LEFT MUN: BART T RIGHT MUN: BART T

DRY WELLS RD
 (T389)

0090/0307
 020410 FT

0090/1847 (T778)

020410 FT 2 0 36081 0 00 0203+17
 NOBLE RD
 (SR2009 SEG 0210/0000)
 0090/0000 LENGTH(AH 2964 BK 2796)

017614 FT

017614 FT 2 0 36081 0 00 0176+14
 0080/0000 LENGTH(AH 2796 BK 2208)

015406 FT

015406 FT 2 0 36081 0 00 0154+06
 BARTVILLE RD
 (T363)
 0070/0000 LENGTH(AH 2208 BK 2262)

013144 FT

013144 FT 2 0 36081 0 00 0131+44
 0060/0000 LENGTH(AH 2262 BK 2984)

010160 FT

0050/0591 MT PLEASANT RD
 (T391)
 WINDY TOP RD
 (T772)
 010160 FT 2 0 36081 0 00 0101+60

DIR: B TOTAL LEN: 16.284 MI. DIST: 08-7 SR: 896
 LEFT MUN: BART T RIGHT MUN: BART T

Stationing / Description	Length (FT)	Segment / Details
		0050/0000 LENGTH(AH 2984 BK 2622) BART 0040/2562 COLERAIN T
007538 FT	007538 FT	2 0 36081 0 00 0075+38 0040/0000 LENGTH(AH 2622 BK 2181)
005357 FT	005357 FT	2 0 36081 0 00 0053+57 SCHOOL HOUSE RD (T357) 0030/0000 LENGTH(AH 2181 BK 2882)
MAPLE SHADE RD (SR2014 SEG 0070/3141)	0020/2422	
002475 FT	002475 FT	2 0 36081 0 00 0024+75 0020/0000 LENGTH(AH 2882 BK 2475)
SPROUL RD (T772)	0010/0391	CREEK RD (SR2017 SEG 0010/0000)
000000 FT	000000 FT	0010/0164 BMSSEN 36/0896/0010/0000 2 0 36081 0 00 0000+00 NC GEORGETOWN RD INTER-BK GEORGETOWN RD (SR0896 SEG 0276/2455) OCTORARO BMSBG 36/0896/0010/0000 MFC BEGIN = D BK-CHESTER (15)
		0010/0000 LENGTH(AH 2475 BK 0000)

EXTRACT DATE: 12/18/2023 ROADWAY MANAGEMENT SYSTEM PAGE NUMBER: 283
 PRINT DATE: 12/20/2023 SLD COUNTY/SR - ANNUAL PRINT COUNTY: LANCASTER
 DIR: B TOTAL LEN: 37.118 MI. DIST: 08-7 SR: 772
 LEFT MUN: SALISBURY T RIGHT MUN: SALISBURY T

195973 FT

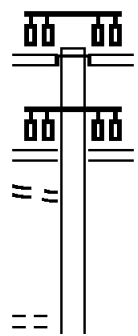
195983 FT
 INTER-AHD

NEWPORT RD
 (T490)
 LINCOLN HW
 (SR0030 SEG 0571/0859)
 (SR0030 SEG 0570/0796)

0920/1580

LINCOLN HW
 (SR0030 SEG 0570/0796)
 (SR0030 SEG 0571/0859)

0920/1140



FROM 0030/0571 SH
 (CONN)

0920/0989

2 0 36009 0 01 0863+56 194393 FT
 DENNLINGER RD
 (T503)

0920/0000

194403 FT

0920/0000 LENGTH(AH 1580 BK 2699)

DIR: B TOTAL LEN: 37.118 MI. DIST: 08-7 SR: 772
 LEFT MUN: SALISBURY T RIGHT MUN: SALISBURY T

AMISH RD
(T902)

191694 FT

191704 FT 2 0 36009 0 01 0890+08
 0910/0000 LENGTH(AH 2699 BK 3626)

188068 FT

188078 FT 2 0 36009 0 01 0926+34
 USNER RD
 (T938)
 0900/0000 LENGTH(AH 3626 BK 2339)

0890/1728

== ==

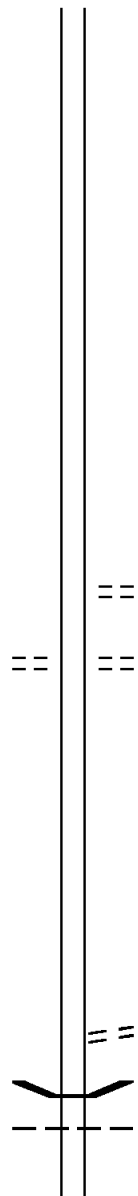
0890/1728 AMISH RD
(T487)

185729 FT

185739 FT 2 0 36009 0 01 0949+73
 0890/0000 LENGTH(AH 2339 BK 2242)

183487 FT

183497 FT 2 0 36009 0 01 0972+15
 HENSEL RD
 (T778)
 0880/0000 LENGTH(AH 2242 BK 2548)
 0870/1918 BMS EN 36/0772/0870/1775
 SALISBURY
 LEACOCK T
 0870/1853 2 0 36009 0 01 0979+16
 PEQUEA CREEK



DIR: B TOTAL LEN: 37.118 MI.
LEFT MUN: LEACOCK T

DIST: 08-7 SR: 772
RIGHT MUN: LEACOCK T

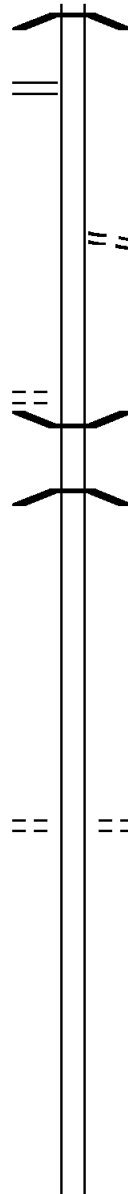
NEW HOLLAND RD
(SR1011 SEG 0010/0000) 0870/0960

180939 FT

2 0 36009 0 01 1013+47 179408 FT
CATTAIL RD
(T794) 0860/0000

2 0 36009 0 01 1053+40 175461 FT
FIELD CREST RD
(T766) 0840/0000

CARRIAGE DR



0870/1775 BMSBG 36/0772/0870/1775

180949 FT 2 0 36009 0 01 0997+91
PEQUEA VALLEY RD
(T794)

0870/0000 LENGTH(AH 2548 BK 1531)

179418 FT

0860/0000 LENGTH(AH 1531 BK 2163)
0850/1930 BMSEN 36/0772/0850/1903

2 0 36009 0 01 1016+33
CAT.TAIL RUN
0850/1903 BMSBG 36/0772/0850/1903

177255 FT 2 0 36009 0 01 1035+33
0850/0000 LENGTH(AH 2163 BK 1784)

175471 FT (TBK) OSCEOLA MILL RD
(T767)
0840/0000 LENGTH(AH 1784 BK 2167)

173304 FT 2 0 36009 0 01 1075+07
0830/0000 LENGTH(AH 2167 BK 2543)

UNNAMED RD

DIR: B TOTAL LEN: 37.118 MI. DIST: 08-7 SR: 772
 LEFT MUN: LEACOCK T RIGHT MUN: LEACOCK T

(T817)	0820/0350	==	==	0820/0350 (PRDR)
	170751 FT			170761 FT 2 0 36009 0 01 1100+50
				5 0820/0000 LENGTH(AH 2543 BK 1657)
			==	0810/1041 SPRINGHOUSE LN
				(TWP)
2 0 36009 0 01 1117+07	169094 FT			169104 FT
HOLLANDER RD				5 0810/0000 LENGTH(AH 1657 BK 1683)
(T804)	0810/0000	==	==	0800/1292 EVERGREEN ST
				(T802)
			==	0800/0843 POPLAR ST
				(T812)
			==	0800/0363 QUEEN ST
				(T537)
TO 0340/0210 SH				167421 FT
(CONN)	0800/0180		==	INTER-BK
2 0 36009 0 01 1133+54	167411 FT			5 0800/0000 OLD PHILADELPHIA PK
OLD PHILADELPHIA PK				(SR0340 SEG 0210/0050)
(SR0340 SEG 0210/0050)	0800/0000		==	LTH AH 001683 BK 000100
	167411 FT			5 167421 FT
				7794/0000 LTH AH 000100 BK 002184
				INTER-AHD MAIN ST
				(SR0340 SEG 0200/0000)
				UNKNOWN RD
				(PRDR)
				0790/2184 OLD PHILADELPHIA PK
				(SR0340 SEG 0200/0000)
	165227 FT			
				165237 FT 2 0 36009 0 01 1155+38
				5 0790/0000 LENGTH(AH 2184 BK 1193)
				0780/1193 BMSEN 36/0772/0780/1174
				2 0 36009 0 01 1155+68
				MUDDY RUN
				0780/1174 BMSBG 36/0772/0780/1174
BEACON HILL DR				
(T532)	0780/0886	==	==	164044 FT
2 0 36009 0 01 1168+39	164034 FT			5 0780/0000 LENGTH(AH 1193 BK 1931)
CENTERVILLE RD				0770/1676 BMSEN 36/0772/0770/1650
(SR1007 SEG 0010/0000)	0780/0000			

DIR: B TOTAL LEN: 37.118 MI. DIST: 08-7 SR: 772
LEFT MUN: LEACOCK T RIGHT MUN: LEACOCK T

Stationing	Segment	Stationing	Segment	Notes
162103 FT	0770/1650	162113 FT	0770/0501	MUDDY RUN BMSBG 36/0772/0770/1650
GROFFDALE DR (T684)	0760/1607	162113 FT	0770/0501	MUDDY RUN BMSBG 36/0772/0770/0501
160036 FT	0760/0000	160046 FT	0760/0000	2 0 36009 0 01 1170+21 LENGTH(AH 1931 BK 2067)
158486 FT	0750/0000	158496 FT	0750/0000	2 0 36009 0 01 1181+72 POND RD (T792) LENGTH(AH 1550 BK 2319)
2 0 36009 0 01 1247+05 SCENIC RD (SR1004 SEG 0010/0000)	0740/0000	156167 FT	0740/0000	2 0 36009 0 01 1207+33 LENGTH(AH 2067 BK 1550)
154109 FT	0730/0000	154119 FT	0730/0000	2 0 36009 0 01 1223+86 LENGTH(AH 2319 BK 2058)
152284 FT	0720/1782	152294 FT	0720/1782	2 0 36009 0 01 1267+35 HARVEST RD (T692)
		152294 FT	2 0 36009 0 01	1285+17

DIR: B TOTAL LEN: 37.118 MI. DIST: 08-7 SR: 772
 LEFT MUN: LEACOCK T RIGHT MUN: LEACOCK T

Structure Name	Start Station	End Station	Length (FT)	Notes
Hess Rd (T692)	0720/0000	0720/0000		(APRA) MILLIRUK STRUCTURE LENGTH(AH 1825 BK 2030)
Lantz Structures (PRDR)	0700/0817	0700/0817	150254	2 0 36009 0 01 1305+47 LENGTH(AH 2030 BK 0818) (APRA) LANTZ STRUCTURES MASCOT RD
	0700/0578	0700/0578	149436	(T798) BMSBG 36/0772/0700/0068
	0700/0055	0700/0055		2 0 36009 0 01 1314+55 MILL CREEK
	0700/0000	0700/0000		BMSBG 36/0772/0700/0068 LENGTH(AH 0818 BK 2598) LEACOCK
	0690/2530	0690/2510		UPPER LEACOCK T BMSBG 36/0772/0690/2497
	0690/2497	0690/2428		1 1 00390 0 00 0133+92 MILL RACE (APRA) BIELER STRUCTURE STUMPSTOWN RD (T545)
	0690/1696	0690/1696		T. MILL CK. STRUCTURE LENGTH 8 FT BMSID 36/0772/0690/1696
	0690/0733	0690/0733	146838	(APRA) STOLTZFUS STRUCTURE STOLTZFUS STRUCTURES (PRDR)
	0690/0000	0690/0000		1 1 00390 0 00 0109+82 LENGTH(AH 2598 BK 1938)
Eby Rd (T749)	0670/1826	0670/1826	144900	1 1 00390 0 00 0089+65 MONTEREY RD (SR2045 SEG 0080/2901) LENGTH(AH 1938 BK 2275)
	0670/1826	0670/1826		EBY RD (T749)
	0670/1594	0670/1594		(APRA) MILLCREEK STRUCTURE

EXTRACT DATE: 12/18/2023
PRINT DATE: 12/20/2023

ROADWAY MANAGEMENT SYSTEM
SLD COUNTY/SR - ANNUAL PRINT

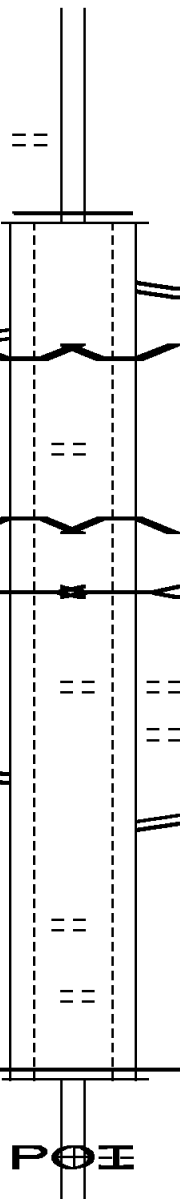
PAGE NUMBER: 277
COUNTY: LANCASTER

DIR: B TOTAL LEN: 37.118 MI.
LEFT MUN: UPPER LEACOCK T

DIST: 08-7 SR: 772
RIGHT MUN: UPPER LEACOCK T

SPRING RD
(T658)

0670/0092
142625 FT



142635 FT 1 1 00390 0 00 0069+52
MFC BEGIN = C
5 0670/0000 LENGTH(AH 2275 BK 2178)

0660/1733 RAMP C RD (BARRICADED)
(TWP)

0660/1582 BMSEN 36/0772/0660/1321

RAMP D RD (BARRICADED)
(TWP) 0661/1705

BMSEN 36/0772/0660/1321 0661/1596

RAMP D RD (BARRICADED)
(TWP)

RAMP C RD (BARRICADED)
(TWP) 0661/1496

1 1 00390 0 00 0055+48

SR 1124

BMSBG 36/0772/0660/1321 0661/1335

T.MILL CRK.

STRUCTURE LENGTH 14 FT
BMSID 36/0772/0660/1039 0661/1053

RAMP B RD (BARRICADED)
(TWP) 0661/0801

RAMP B RD (BARRICADED)
(TWP)

RAMP A RD (BARRICADED)
(TWP) 0661/0688

1 1 00390 0 00 0042+37 140455 FT

MFC BEGIN = C

LENGTH(AH 2170 BK 2740) 0661/0000

0660/0063 RAMP B RD (BARRICADED)
(TWP)

140457 FT 1 1 00390 0 00 0042+26

MFC BEGIN = C

5 0660/0000 LENGTH(AH 2178 BK 2740)

(APRA) MOBILE SPACE TRA

0650/2020 CREEK HILL RD
(T553)

DIR: B TOTAL LEN: 37.118 MI. DIST: 08-7 SR: 772
 LEFT MUN: UPPER LEACOCK T RIGHT MUN: UPPER LEACOCK T

1 1 00390 0 00 0017+89 137715 FT
 GLENOLA AV
 (SR1027 SEG 0040/0000) 0650/0000

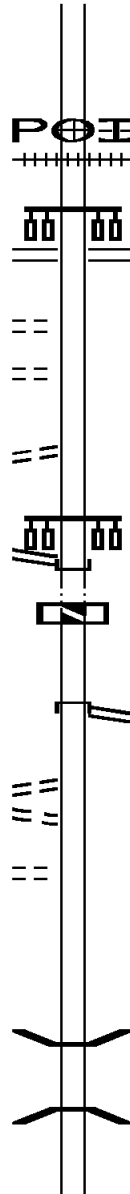
VILLAGE DR
 (TWP) 0640/0879
 DOGWOOD DR
 (TWP) 0640/0637
 TO 0023/0410 SH
 (CONN) 0640/0020

1 1 00390 0 00 0000+00 135977 FT
 MAIN ST
 (SR0023 SEG 0410/0000) 0640/0000
 135977 FT

LC FOR SCHOOL DR
 (CONN) 0630/1720
 SCHOOL DR
 (T753) 0630/1627
 JOY AV
 (TWP) 0630/1174

133419 FT

131534 FT



(APRA) BECK CORP
 BECK CORP
 (PRDR)
 0650/0334 (AAR 517736W) #TRKS 01
 0650/0105 HORSESHOE RD
 137717 FT (SR1027 SEG 0040/0000)
 0650/0000 LENGTH(AH 2740 BK 1738)

NC NEWPORT RD
 135979 FT
 INTER-BK MAIN ST
 (SR0023 SEG 0410/0000)
 0640/0000 LTH AH 001738 BK 000100
 135979 FT
 7634/0000 LTH AH 000100 BK 002558
 INTER-AHD MAIN ST
 (SR0023 SEG 0400/0000)
 MAIN ST
 (SR0023 SEG 0400/0000)
 0630/2558

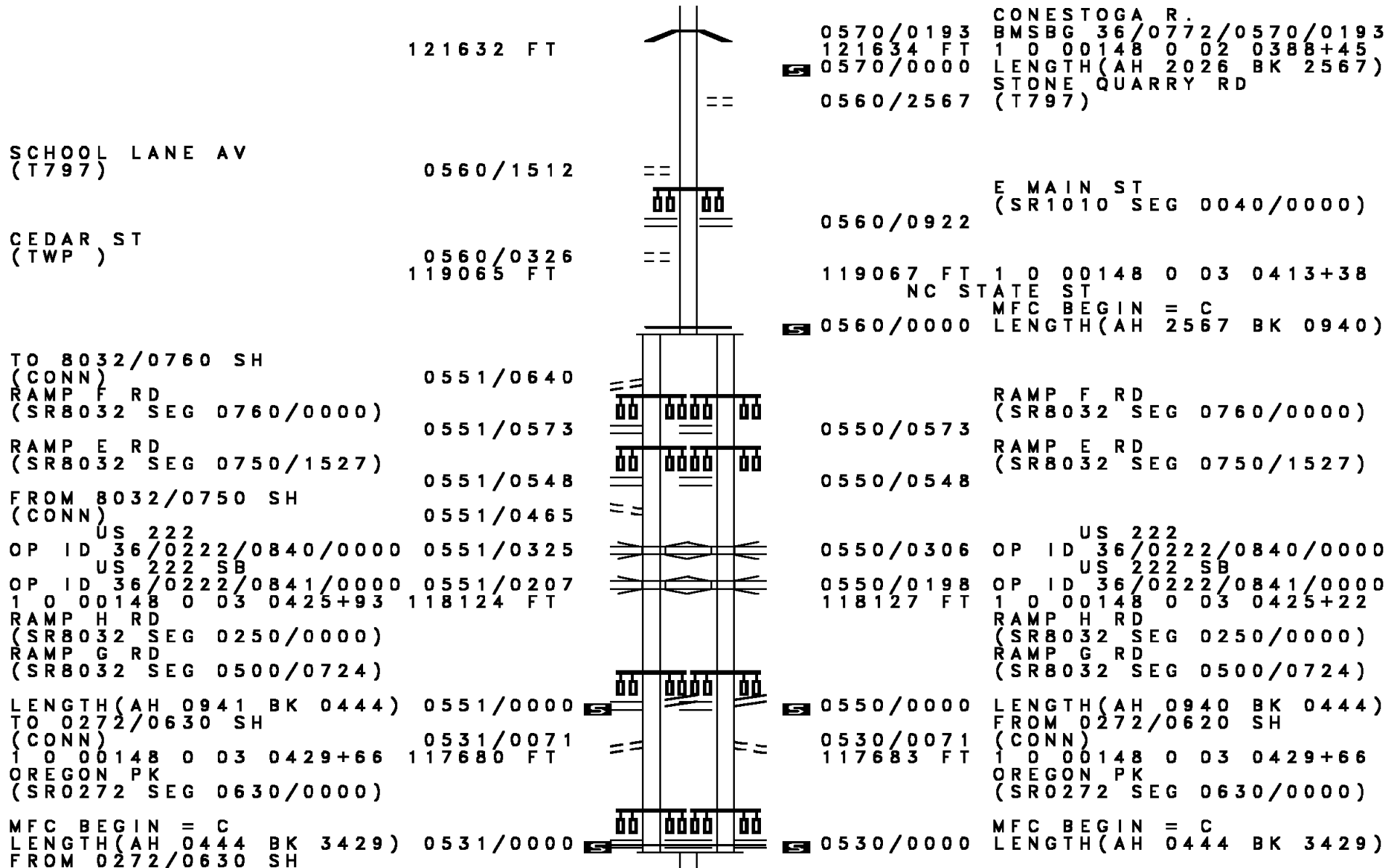
133421 FT 1 0 00148 0 01 0271+16
 0630/0000 LENGTH(AH 2558 BK 1885)

0620/0767 BMS 36/0772/0620/0753
 1 0 00148 0 01 0282+68
 T.GROFF CK.
 0620/0753 BMSBG 36/0772/0620/0753
 131536 FT 1 0 00148 0 01 0290+21
 PEACE RD

DIR: B TOTAL LEN: 37.118 MI. DIST: 08-7 SR: 772
 LEFT MUN: UPPER LEACOCK T RIGHT MUN: UPPER LEACOCK T

Stationing	Distance	Property/Parcel	Length	Area	Block
		(T759)			
		0620/0000	LENGTH	1885	BK 2508
		0610/0027	CENTER SQUARE RD		
		(T313)			
129026	FT	129028	FT	1 0 00148	0 01 0315+16
		NC GL	ENBROOK RD		
			UPPER LEACOCK		
			WEST EARL T		
CENTER SQUARE RD (T713)		0610/0000	LENGTH	2508	BK 2632
126394	FT	126396	FT	1 0 00148	0 01 0341+48
				FOREST HILL RD	
				(T688)	
		0600/0000	LENGTH	2632	BK 1930
		0590/1086	CHERRY TREE LN		
				(T688)	
		0590/0039	BMSEN 36/0772/0590/0000		
124464	FT	124466	FT	1 0 00148	0 01 0360+61
				GROFFS RUN	
		0590/0000	LENGTH	1930	BK 0806
				BMSBG 36/0772/0590/0000	
123658	FT	123660	FT	1 0 00148	0 02 0368+93
				STOLTZFUS AV	
				(TWP)	
		0580/0000	LENGTH	0806	BK 2026
LOCUST ST (T795) EVERGREEN LN (TWP) LOUISE AV (T671)		0570/1658			
		0570/1214			
		0570/0835			
		0570/0399	BMSEN 36/0772/0570/0193		
				1 0 00148	0 02 0388+45

DIR: B TOTAL LEN: 37.118 MI. DIST: 08-7 SR: 772
 LEFT MUN: WEST EARL T RIGHT MUN: WEST EARL T



DIR: B TOTAL LEN: 37.118 MI. DIST: 08-7 SR: 772
 LEFT MUN: WEST EARL T RIGHT MUN: WEST EARL T

Property/Notes	Address	Distance (FT)	Notes
(CONN)	0520/3325		
STEPHANSON EQUIP (PRDR)	0520/2820		(APRA) BROWNSTOWN IND INDUSTRIAL RD (T714)
			(APRA) STEPHENSON EQUIP
			COCALICO CREEK RD (T799)
		114251 FT	BMSBN 36/0772/0520/0000 1 1 00235 0 01 0100+93
			COCALICO CRK BMSBG 36/0772/0520/0000 LENGTH(AH 3429 BK 1449)
			WEST EARL WARWICK T
SKYVIEW LN (T636)	0510/0968		
		112805 FT	
1 1 00083 0 00 0238+96 PEARL DR (PRDR)	0510/0000		5 0510/0000 LENGTH(AH 1449 BK 2011)
RUBY DR (PRDR)	0500/1901		
JADE DR (PRDR)	0500/1732		
OPAL DR (PRDR)	0500/1534		
CORAL RD (PRDR)	0500/1317		
ANITA DR (T637)	0500/0680		
		110791 FT	
		110794 FT	1 1 00083 0 00 0218+85 RABBIT HILL RD (T921)
			5 0500/0000 LENGTH(AH 2011 BK 3066)

DIR: B TOTAL LEN: 37.118 MI. DIST: 08-7 SR: 772
 LEFT MUN: WARWICK T RIGHT MUN: WARWICK T

1 1 00083 0 00 0188+19 107725 FT
 SKYVIEW LN
 (T921) 0490/0000
 ROTHSVILLE RD
 (SR1018 SEG 0010/0000) 0480/1666
 SPUR LN
 (T939) 0480/1071
 OLD ROTHSVILLE RD
 (TWP) 0480/0612

105635 FT

PICNIC WOODS RD
 (T634) 0470/1464

103302 FT

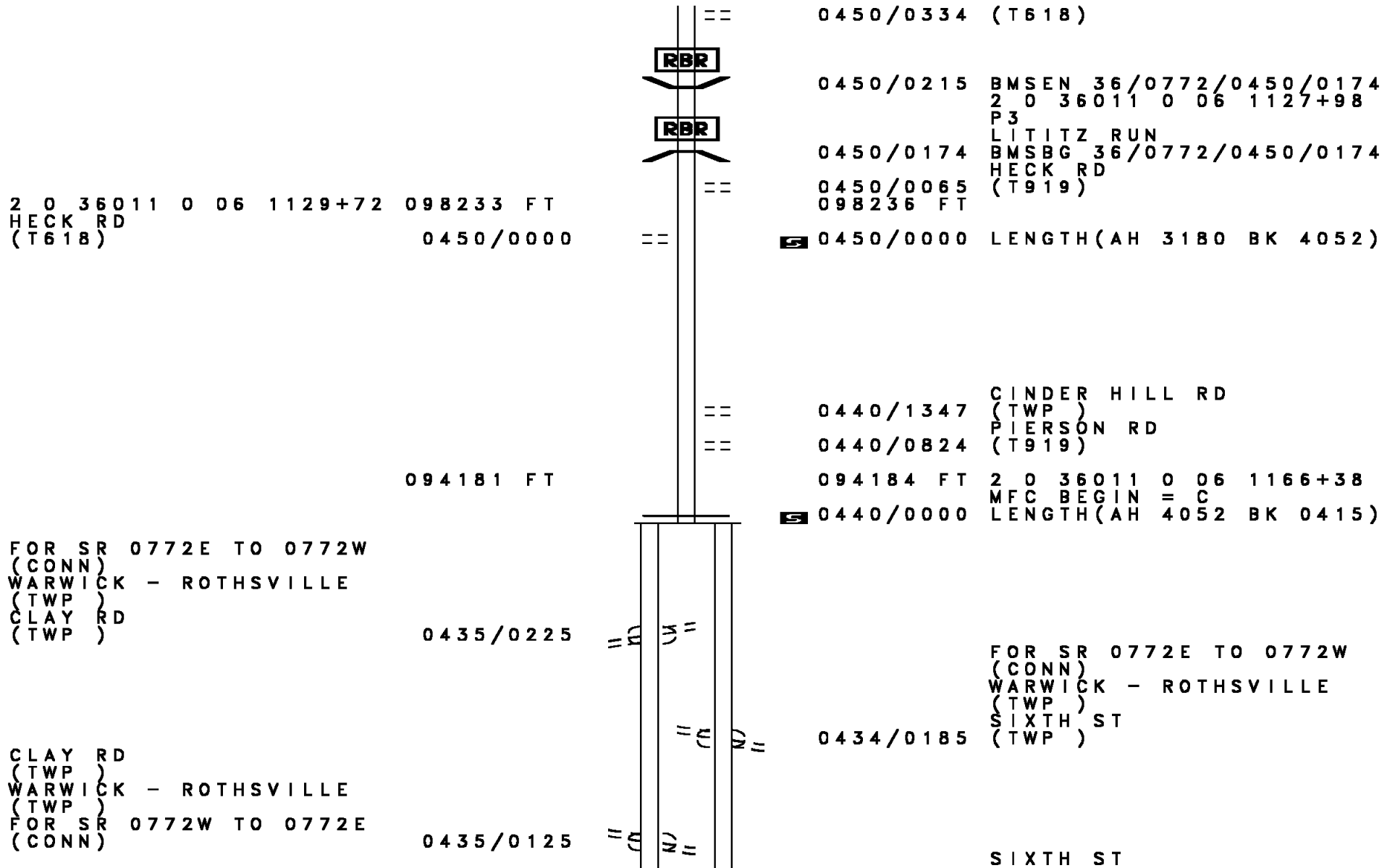
NEWPORT RD
 (T856) 0470/0000
 VINE ST
 (TWP) 0460/1332

GROFF AV
 (TWP) 0460/0744

101413 FT

== 0490/1243 WHITNEY LN
 (PRDR)
 == 0490/0372 HOMESTEAD DR
 107728 FT (TWP)
 NC NEWPORT RD
 5 0490/0000 LENGTH(AH 3066 BK 2090)
 0480/1666
 105638 FT 1 1 00083 0 00 0167+29
 TWINBROOK RD
 (T634)
 5 0480/0000 LENGTH(AH 2090 BK 2333)
 (TBK SR1031) CHURCH ST
 (T634)
 == 0470/1120
 BRIAN DR
 (TWP)
 0470/0297
 103305 FT 1 1 00083 0 00 0143+05
 (APRA) BINKLEY & HURST
 NC MAIN ST
 5 0470/0000 LENGTH(AH 2333 BK 1889)
 EDGEWOOD DR
 (TWP)
 0460/1098
 101416 FT 2 0 36011 0 06 1099+42
 5 0460/0000 LENGTH(AH 1889 BK 3180)

DIR: B TOTAL LEN: 37.118 MI. DIST: 08-7 SR: 772
 LEFT MUN: WARWICK T RIGHT MUN: WARWICK T



2 0 36011 0 06 1129+72 098233 FT
 HECK RD
 (T618) 0450/0000

094181 FT

FOR SR 0772E TO 0772W
 (CONN)
 WARWICK - ROTHSVILLE
 (TWP)
 CLAY RD
 (TWP)

0435/0225

CLAY RD
 (TWP)
 WARWICK - ROTHSVILLE
 (TWP)
 FOR SR 0772W TO 0772E
 (CONN)

0435/0125

0450/0334 (T618)

0450/0215 BMS EN 36/0772/0450/0174
 2 0 36011 0 06 1127+98
 P3

0450/0174 LITITZ RUN
 BMSBG 36/0772/0450/0174
 HECK RD
 (T919)

0450/0065
 098236 FT

0450/0000 LENGTH(AH 3180 BK 4052)

0440/1347 CINDER HILL RD
 (TWP)
 0440/0824 PIERSON RD
 (T919)

094184 FT 2 0 36011 0 06 1166+38

0440/0000 MFC BEGIN = C
 LENGTH(AH 4052 BK 0415)

FOR SR 0772E TO 0772W
 (CONN)
 WARWICK - ROTHSVILLE
 (TWP)
 SIXTH ST
 (TWP)

0434/0185

SIXTH ST

DIR: B TOTAL LEN: 37.118 MI. DIST: 08-7 SR: 772
 LEFT MUN: WARWICK T RIGHT MUN: WARWICK T

Segment ID	Start Station	End Station	Length (FT)	Right-of-Way (R/W)	Notes
0434/0100	093766	093769	3 FT	0434/0100	(TWP) WARWICK - ROTHSVILLE (TWP) FOR SR 0772W TO 0772E (CONN)
0434/0000	0000+00	0435/0000	093766 FT	0434/0000	MFC BEGIN = C LENGTH(AH 0415 BK 2252)
0430/1013	0000+00	0430/1013	1013 FT	0430/1013	ST MARY AV (TWP)
0430/0218	091514	091517	3 FT	0430/0218	LITITZ RUN RD (T923)
0430/0000	1198+80	0430/0000	209 FT	0430/0000	NC ROTHSVILLE RD WARWICK LITITZ B LENGTH(AH 2252 BK 2209)
0420/1816	0000+00	0420/1816	1816 FT	0420/1816	OAK ST (BORO)
0420/1416	0000+00	0420/1416	1416 FT	0420/1416	FORNEY DR (BORO)
0420/1048	0000+00	0420/1048	1048 FT	0420/1048	ELM ST (BORO)
0420/0456	089305	089308	3 FT	0420/0456	LOCUST ST (BORO)
0420/0000	1220+89	0420/0000	209 FT	0420/0000	WILLOW ST (BORO) LENGTH(AH 2209 BK 2453)
0410/2426	0000+00	0410/2426	2426 FT	0410/2426	UNNAMED AL (BORO)
0410/2006	0000+00	0410/2006	2006 FT	0410/2006	CHERRY ST (BORO)
0410/1437	0000+00	0410/1437	1437 FT	0410/1437	WATER ST (SR1035 SEG 0010/0000)
0410/1294	0000+00	0410/1294	1294 FT	0410/1294	CHURCH AV (BORO)
0410/1148	0000+00	0410/1148	1148 FT	0410/1148	UNNAMED AL (BORO)
0410/0853	0000+00	0410/0853	853 FT	0410/0853	CEDAR ST (BORO)
0410/0449	0000+00	0410/0449	449 FT	0410/0449	STURGIS LN (BORO)

DIR: B TOTAL LEN: 37.118 MI. DIST: 08-7 SR: 772
 LEFT MUN: LITITZ B RIGHT MUN: LITITZ B

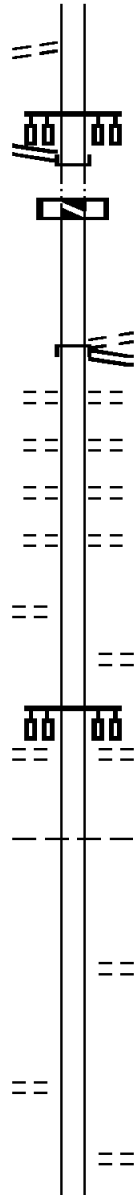
TO 0501/0140 SH
 (CONN) 0410/0150

2 0 36011 0 06 1245+21 086852 FT
 BROAD ST
 (SR0501 SEG 0140/0054) 0410/0000
 086852 FT

WARWICK H.S. DR
 (GOVT) 0400/1144

CAMPUS DR
 (BORO) 0400/0153
 084005 FT

2 0 36044 0 00 0137+44 081761 FT
 LIME ROCK RD
 (T905) 0390/0000



NC MAIN ST
 086855 FT
 INTER-BK BROAD ST
 (SR0501 SEG 0140/0054)
 0410/0000 LTH AH 002453 BK 000100
 086855 FT
 7404/0000 LTH AH 000100 BK 002847
 INTER-AHD BROAD ST
 (SR0501 SEG 0130/1943)
 ORANGE ST
 (BORO)
 BROAD ST
 (SR0501 SEG 0130/1943)
 0400/2847 PINE LN
 (BORO)
 0400/2615 SPRUCE ST
 (BORO)
 0400/2375 MAPLE LN
 (BORO)
 0400/2136 WALNUT ST
 (BORO)
 0400/1898
 MORAVIAN AV
 (BORO)
 0400/0995
 SECOND AVE
 (BORO)
 0400/0153
 084008 FT 2 0 36044 0 00 0160+42
 LITITZ
 WARWICK T
 0400/0000 LENGTH(AH 2847 BK 2244)
 GREEN ACRE RD
 (T630)
 081764 FT
 0390/0960
 0390/0000 LENGTH(AH 2244 BK 1666)
 SENSENNICH DR
 (TWP)
 PFAUTZ AV

DIR: B TOTAL LEN: 37.118 MI. DIST: 08-7 SR: 772
 LEFT MUN: WARWICK T RIGHT MUN: WARWICK T

	080095 FT	==	0380/0554 (TWP) 080098 FT 2 0 36044 0 00 0120+78 NC ORANGE ST LONGENECKER RD (T578) WARWICK PENN T
PENN VALLEY RD (T578)	0370/1604	==	5 0380/0000 LENGTH(AH 1666 BK 2105)
	077990 FT		077993 FT 2 0 36044 0 00 0099+29 5 0370/0000 LENGTH(AH 2105 BK 1718)
	076272 FT		076275 FT 2 0 36044 0 00 0082+42 LEXINGTON RD (T576)
		==	5 0360/0000 LENGTH(AH 1718 BK 2311)
	073961 FT		073964 FT 2 0 36044 0 00 0059+31 5 0350/0000 LENGTH(AH 2311 BK 1990)
	071971 FT		071974 FT 2 0 36044 0 00 0039+41 5 0340/0000 LENGTH(AH 1990 BK 2187)
2 0 36044 0 00 0017+54 PENRYN RD (T560)	069784 FT 0330/0000	==	069787 FT 5 0330/0000 LENGTH(AH 2187 BK 1774) N VIEW RD (T560)
		==	0320/1249 (T560)

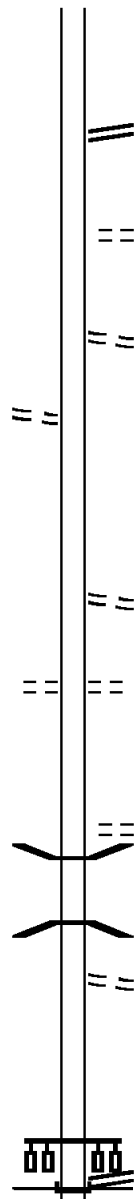
DIR: B TOTAL LEN: 37.118 MI. DIST: 08-7 SR: 772
 LEFT MUN: PENN T RIGHT MUN: PENN T

1 0 00512 0 01 0470+66 065994 FT
 SUMAC DR
 (T880) 0310/0000

068010 FT

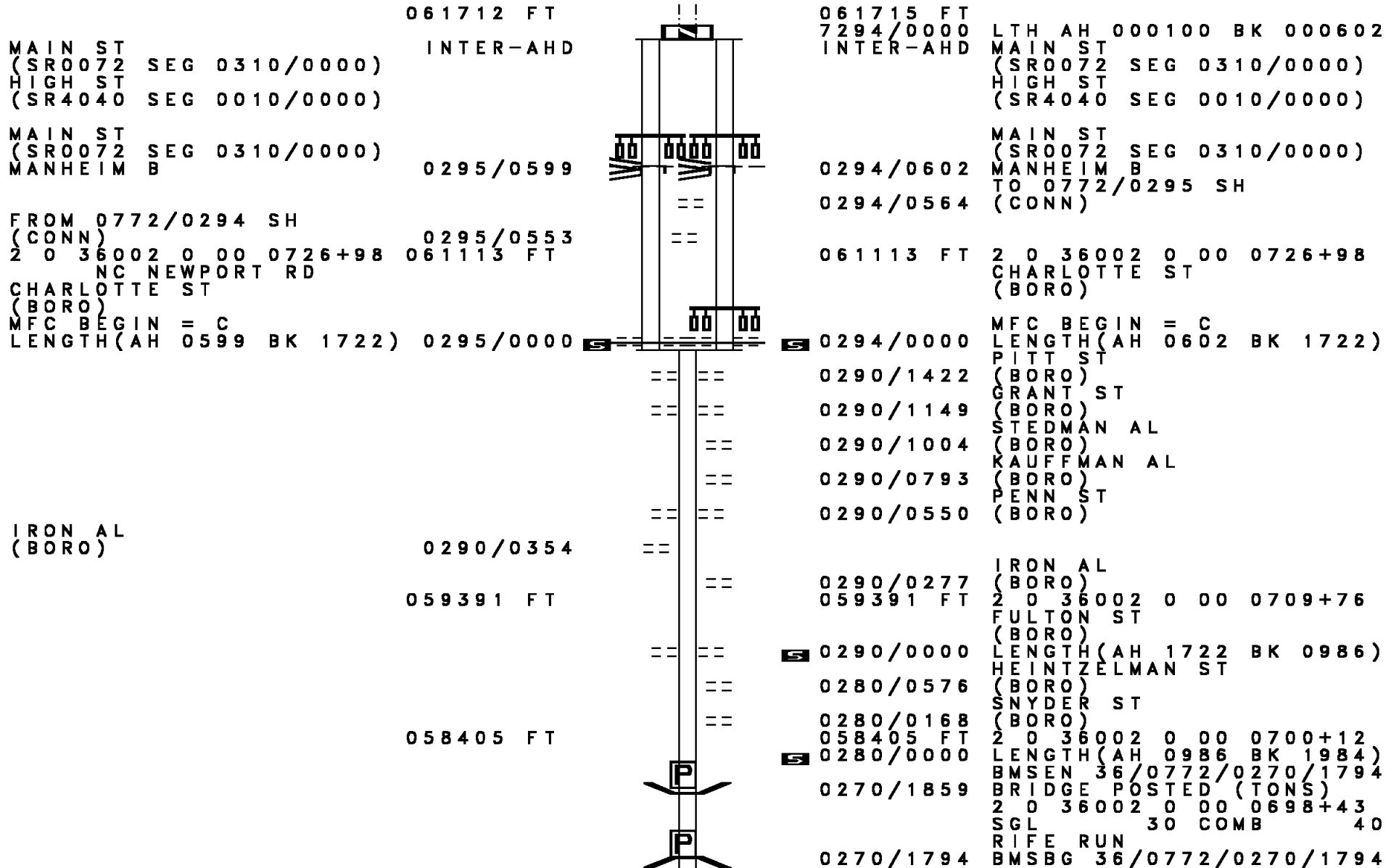
064080 FT

061712 FT



FRUITVILLE PK
 (SR4011 SEG 0160/2744)
 NC TEMPERANCE HILL RD
 068013 FT 2 0 36044 0 00 0000+00
 0320/0000 LENGTH(AH 1774 BK 2016)
 HOLLY TREE RD
 (TWP)
 0310/1835
 SUN HILL RD
 (TWP)
 0310/0675
 065997 FT
 0310/0000 LENGTH(AH 2016 BK 1914)
 LC FROM OAK ST
 (CONN)
 0304/0081 1 0 00512 0 01 0451+94
 064083 FT OAK ST
 (T562)
 0304/0000 LENGTH(AH 1914 BK 2368)
 ELWYN ST
 (TWP)
 0300/0628
 0300/0590 BMSSEN 36/0772/0300/0475
 1 0 00512 0 01 0485+68
 CHIQUES CREEK
 0300/0475 BMSBG 36/0772/0300/0475
 FROM 0072/0290 SH
 0300/0136 (CONN)
 061715 FT 1 0 00512 0 01 0428+26
 MAIN ST
 (SRO072 SEG 0300/0000)
 NC FRUITVILLE PK
 INTER-BK MAIN ST
 (SRO072 SEG 0300/0000)
 MFC BEGIN = C
 0300/0000 LTH AH 002368 BK 000100

DIR: B TOTAL LEN: 37.118 MI. DIST: 08-7 SR: 772
 LEFT MUN: MANHEIM B RIGHT MUN: MANHEIM B



DIR: B TOTAL LEN: 37.118 MI. DIST: 08-7 SR: 772
 LEFT MUN: MANHEIM B RIGHT MUN: MANHEIM B

UNNAMED AL (BORO)	0270/1731	==						
MEADOW LN (BORO)	0270/1318	==						
LAKE DR (BORO)	0270/0726	==		0270/1254	RETTEW LN (BORO)			
MILLER DR (BORO)	0270/0272	==		0270/0705	CRESCENT DR (BORO)			
	056421 FT	==		0270/0034	UNNAMED AL (BORO)			
HOSSLER RD (SR4010 SEG 0190/2421)	0270/0000	==		056421 FT	2 0 36002 0 00 0680+28			
	055595 FT	==			NC HIGH ST MANHEIM RAPHO T			
		==		0270/0000	LENGTH(AH 1984 BK 0826)			
		==		055595 FT	2 0 36002 0 00 0674+09			
		==		0260/0000	LENGTH(AH 0826 BK 1803)			
	053792 FT	==		0250/0520	SUNHILL RD (TWP)			
		==		053792 FT	2 0 36002 0 00 0656+06			
		==		0250/0000	CRYSTAL DR (PRDR)			
		==			LENGTH(AH 1803 BK 2723)			
	051069 FT	==		0240/1173	EMI LN (PRDR)			
		==		051069 FT	2 0 36002 0 00 0628+83			
		==			COLEBROOK RD (T374)			
		==		0240/0000	LENGTH(AH 2723 BK 2227)			
FAIRVIEW RD (TWP)	0230/0435	==						

DIR: B TOTAL LEN: 37.118 MI.
LEFT MUN: RAPHO T

DIST: 08-7 SR: 772
RIGHT MUN: RAPHO T

048842 FT

048842 FT 2 0 36002 0 00 0606+56
S 0230/0000 LENGTH(AH 2227 BK 2756)

046086 FT

046086 FT 2 0 36002 0 00 0579+00
WEAVER RD
(T376)
NC SPORTING HILL RD
S 0220/0000 LENGTH(AH 2756 BK 3398)

ERISMAN RD
(T372)

0210/0271
042688 FT

042688 FT 2 0 36002 0 00 0545+02
ERISMAN RD
(T372)
S 0210/0000 LENGTH(AH 3398 BK 2730)

039958 FT

039958 FT 2 0 36002 0 00 0517+72
ESBENSHADE RD
(T368)
S 0200/0000 LENGTH(AH 2730 BK 2843)



DIR: B TOTAL LEN: 37.118 MI. DIST: 08-7 SR: 772
 LEFT MUN: RAPHO T RIGHT MUN: RAPHO T

	037115 FT		037115 FT	2 0 36002 0 00 0489+29
			0190/0000	LENGTH(AH 2843 BK 1942)
BRENEMAN RD (T366)	0180/0754	==	0180/0742	{APRA} LANDIS BROS INC
			0180/0741	{APRA} RIDGEWOOD MANOR
			0180/0316	RAMP G RD
			0180/0212	{SR8011 SEG 0500/0681}
RAMP F RD (SR8011 SEG 0250/0000) TO 8011/0250 SH (CONN)	0180/0154	==		FROM 8011/0500 SH
	0180/0047	==		{CONN}
	035173 FT	==		
			035173 FT	1 1 00094 0 00 0000+00
			0180/0000	LENGTH(AH 1942 BK 1513)
			0170/1477	BMSEN 36/0772/0170/1219
				2 0 36002 0 00 0488+00
				PA-283 EB
			0170/1219	BMSBG 36/0772/0170/1219
				TO 8011/0750 SH
			0170/1128	{CONN}
				RAMP H RD
			0170/1008	{SR8011 SEG 0750/0000}
				RAMP E RD
			0170/0944	{SR8011 SEG 0010/0702}
FROM 8011/0010 SH (CONN)	0170/0807	==		
			0170/0544	SHELLYLAND RD
				{TWP}
				WET WEATHER
				STRUCTURE LENGTH 14 FT
			0170/0173	BMSID 36/0772/0170/0173
033660 FT			033660 FT	2 0 36002 0 00 0476+08
			0170/0000	LENGTH(AH 1513 BK 2672)
				STRICKLER RD
				{T364}
			0160/1793	
030988 FT			030988 FT	2 0 36002 0 00 0449+90
				ELMCREST BL
				{TWP}

DIR: B TOTAL LEN: 37.118 MI. DIST: 08-7 SR: 772
 LEFT MUN: RAPHO T RIGHT MUN: RAPHO T

Stationing / Description	Length	Segment / Details
		0160/0000 LENGTH(AH 2672 BK 2356)
028632 FT	028632 FT	2 0 36002 0 00 0424+87 LEFEVER RD (T360)
		0150/0000 LENGTH(AH 2356 BK 1610)
027022 FT	027022 FT	2 0 36002 0 00 0408+77 NC MOUNT JOY RD
MILTON GROVE RD (SR4033 SEG 0010/0000)	0140/0000	RAPHO MOUNT JOY TOWNSHIP T 0140/0000 LENGTH(AH 1610 BK 1953)
COVE RD (T360)	0130/1092	0130/1037 BMS EN 36/0772/0130/0889 2 0 36002 0 00 0397+80 L. CHICKIES C
		0130/0889 BMSBG 36/0772/0130/0889 BARBARA ST (TWP)
		0130/0784 MOUNT JOY TOWNSHIP
025069 FT	0130/0460	MT JOY B
	025069 FT	2 0 36002 0 00 0388+91 MARKET ST (BORO)
		0130/0000 LENGTH(AH 1953 BK 0893)
OLD MARKET ST (BORO)	0120/0219	
	024176 FT	2 0 36002 0 00 0379+96 OLD MARKET ST (BORO)
		0120/0000 LENGTH(AH 0893 BK 1129)
HEMP ST (BORO)	0110/0855	(APRA) MANHEIM MHP DR ICE ST
		0110/0625 (BORO)
STRAWBERRY AL (BORO)	0110/0577	
		0110/0416 (AAR 518022K)#TRKS 01 HOPEWELL ST

DIR: B TOTAL LEN: 37.118 MI.
 LEFT MUN: MT JOY B

DIST: 08-7 SR: 772
 RIGHT MUN: MT JOY B

2 0 36002 0 00 0369+00 023047 FT
 MAIN ST
 (SR0230 SEG 0230/0000)
 NEW HAVEN ST
 (SR4002 SEG 0160/1944) 0110/0000
 023047 FT

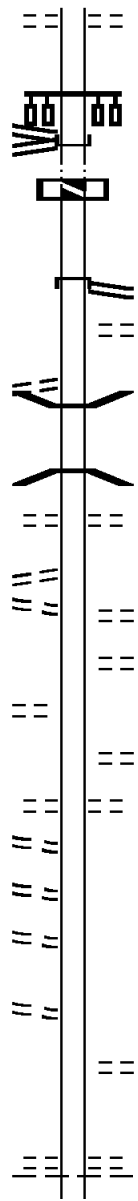
HENRY ST
 (BORO) 0100/2480

DONEGAL ST
 (BORO) 0100/1951
 S MARKET ST
 (BORO) 0100/1687

UNNAMED AL
 (BORO) 0100/1305

UNNAMED AL
 (BORO) 0100/0634
 NEW HAVEN ST
 (BORO) 0100/0420
 UNNAMED AL
 (BORO) 0100/0208
 1 0 00649 0 00 0224+01 020195 FT
 LUMBER ST
 (BORO) 0100/0000

019320 FT



0110/0250 (BORO)
 NC MANHEIM ST

INTER-BK MAIN ST
 (SR0230 SEG 0230/0000)
 0110/0000 LTH AH 001129 BK 000100
 023047 FT
 7104/0000 LTH AH 000100 BK 002852
 INTER-AHD MAIN ST
 (SR0230 SEG 0240/0000)

0100/2852 MAIN ST
 (SR0230 SEG 0240/0000)
 0100/2653 SASSAFRAS ST
 (BORO)

0100/2352 BMS EN 36/0772/0100/2228
 1 0 00649 0 00 0246+29
 NATIONAL RAILROAD PA RR
 0100/2228 BMSBG 36/0772/0100/2228
 DELTA ST
 (BORO) 0100/2068

0100/1687 S MARKET ST
 (BORO)
 0100/1442 UNNAMED AL
 (BORO)

0100/1199 POPLAR ST
 (BORO)
 0100/0900 PINKERTON RD
 (BORO)

020195 FT
 NC MA 0100/0000 ARIETTA AV
 LENGTH(AH 2852 BK 0875)
 RICHLAND LN
 (BORO)
 0090/0464
 019320 FT 1 0 00649 0 00 0215+05
 SCHOOL LN
 (BORO)

0090/0000 LENGTH(AH 0875 BK 3230)
 MT JOY

DIR: B TOTAL LEN: 37.118 MI. DIST: 08-7 SR: 772
 LEFT MUN: MT JOY B RIGHT MUN: MT JOY B

BLOSSOM TR
 (TWP) 0080/2140

JANE AV
 (TWP) 0080/1052
 SHARON DR
 (TWP) 0080/0512
 UNKNOWN AL
 (TWP) 0080/0317

016090 FT

SENTZ DR
 (TWP) 0070/1701


WAYNESBORO RD
 (T825) 0070/1034

1 0 00649 0 00 0162+10 014025 FT
 UNION SCHOOL RD
 (SR4015 SEG 0010/0000) 0070/0000

010786 FT

009603 FT

MUSSER RD
 (SR4017 SEG 0010/0000) 0040/2042



DIR: B TOTAL LEN: 37.118 MI. DIST: 08-7 SR: 772
 LEFT MUN: EAST DONEGAL T RIGHT MUN: EAST DONEGAL T

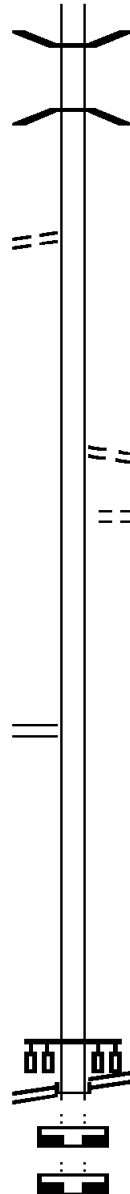
1 0 00649 0 00 0090+68 006847 FT
 ROCK POINT RD
 (T673) 0040/0000

005067 FT

COLEBROOK RD 002496 FT
 (SR4065 SEG 0010/0000) 0020/0000

000000 FT

RIVER RD 0010/0000
 (SR0441 SEG 0170/0000) 000000 FT
 000000 FT



0040/1058 BMS EN 36/0772/0040/0975
 1 0 00649 0 00 0100+43
 DONEGAL CREEK
 0040/0975 BMSBG 36/0772/0040/0975

006847 FT

5 0040/0000 LENGTH(AH 2756 BK 1780)

005067 FT 1 0 00649 0 00 0072+28
 NC ANDERSON FERRY RD
 ORE MINE RD
 (T351)

5 0030/0000 LENGTH(AH 1780 BK 2571)
 NC MARIETTA MT JOY AV
 LC FOR ORE MINE RD
 0020/2374 (CONN)

002496 FT 1 0 00649 0 00 0047+19
 NC ANDERSON FERRY RD

5 0020/0000 LENGTH(AH 2571 BK 2496)

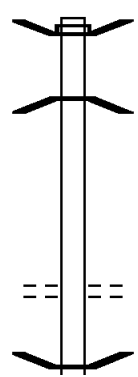
000000 FT 1 0 00649 0 00 0014+42
 RIVER RD
 (SR0441 SEG 0170/0000)
 NC MARIETTA PK

INTER-BK WATERFORD AVE
 (TWP)

5 0010/0000 LENGTH(AH 2496 BK 0781)
 000000 FT
 7004/0000 LENGTH(AH 0781 BK 1442)
 000000 FT
 7002/0000 LENGTH(AH 1442 BK 0000)

EXTRACT DATE: 12/18/2023 ROADWAY MANAGEMENT SYSTEM PAGE NUMBER: 258
 PRINT DATE: 12/20/2023 SLD COUNTY/SR - ANNUAL PRINT COUNTY: LANCASTER
 DIR: B TOTAL LEN: 8.359 MI. DIST: 08-7 SR: 743
 LEFT MUN: MOUNT JOY TOWNSHIP T RIGHT MUN: MOUNT JOY TOWNSHIP T

044137 FT

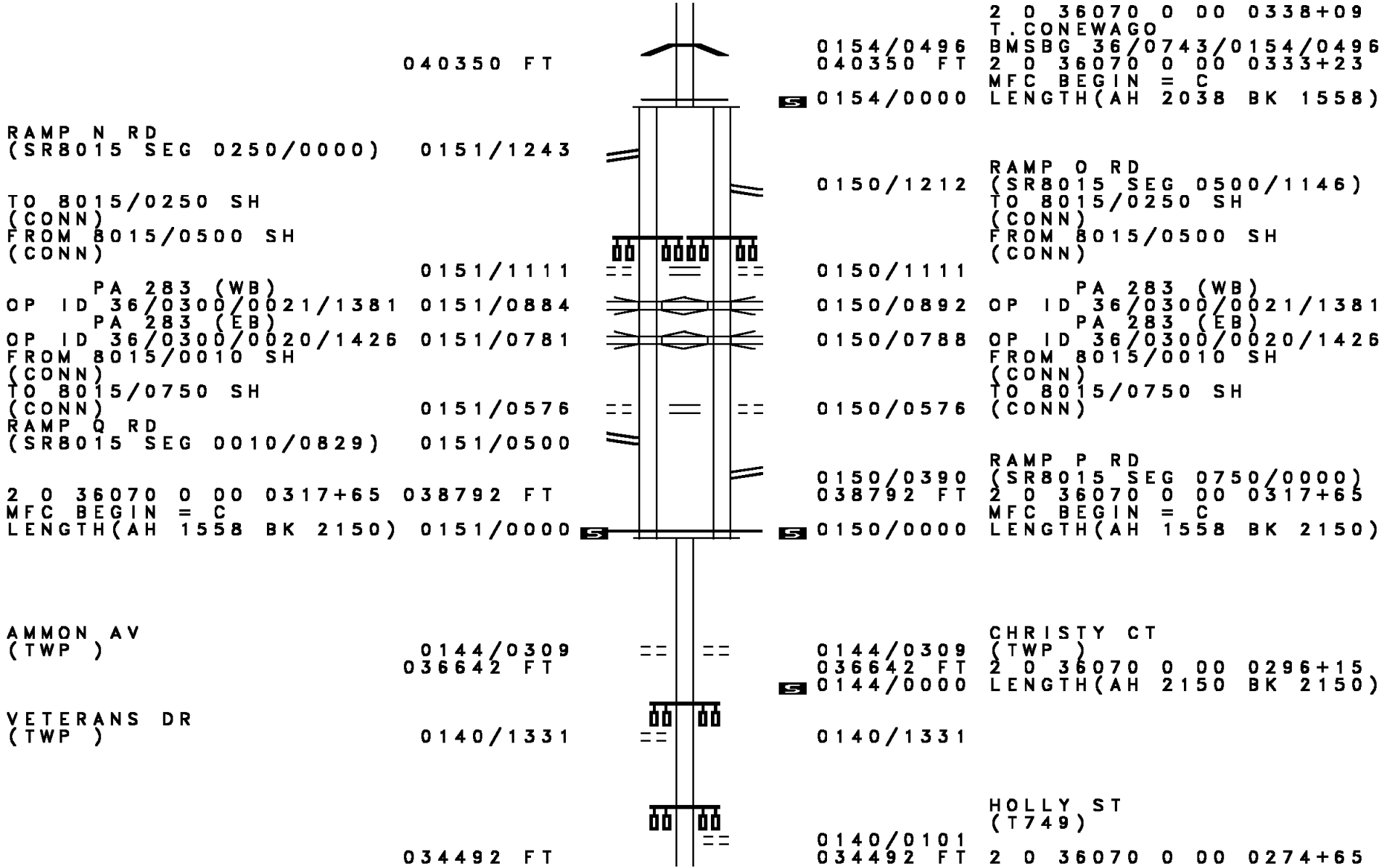


044137 FT AH-DAUPHIN (22)
 BMS EN 36/0743/0160/1614
 INTER-AHD ELIZABETH TOWN RD
 0160/1749 (SR0743 SEG 0010/0000)
 2 0 36070 0 00 0353+61
 CONEWAGO CREEK
 0160/1614 BMSBG 36/0743/0160/1614

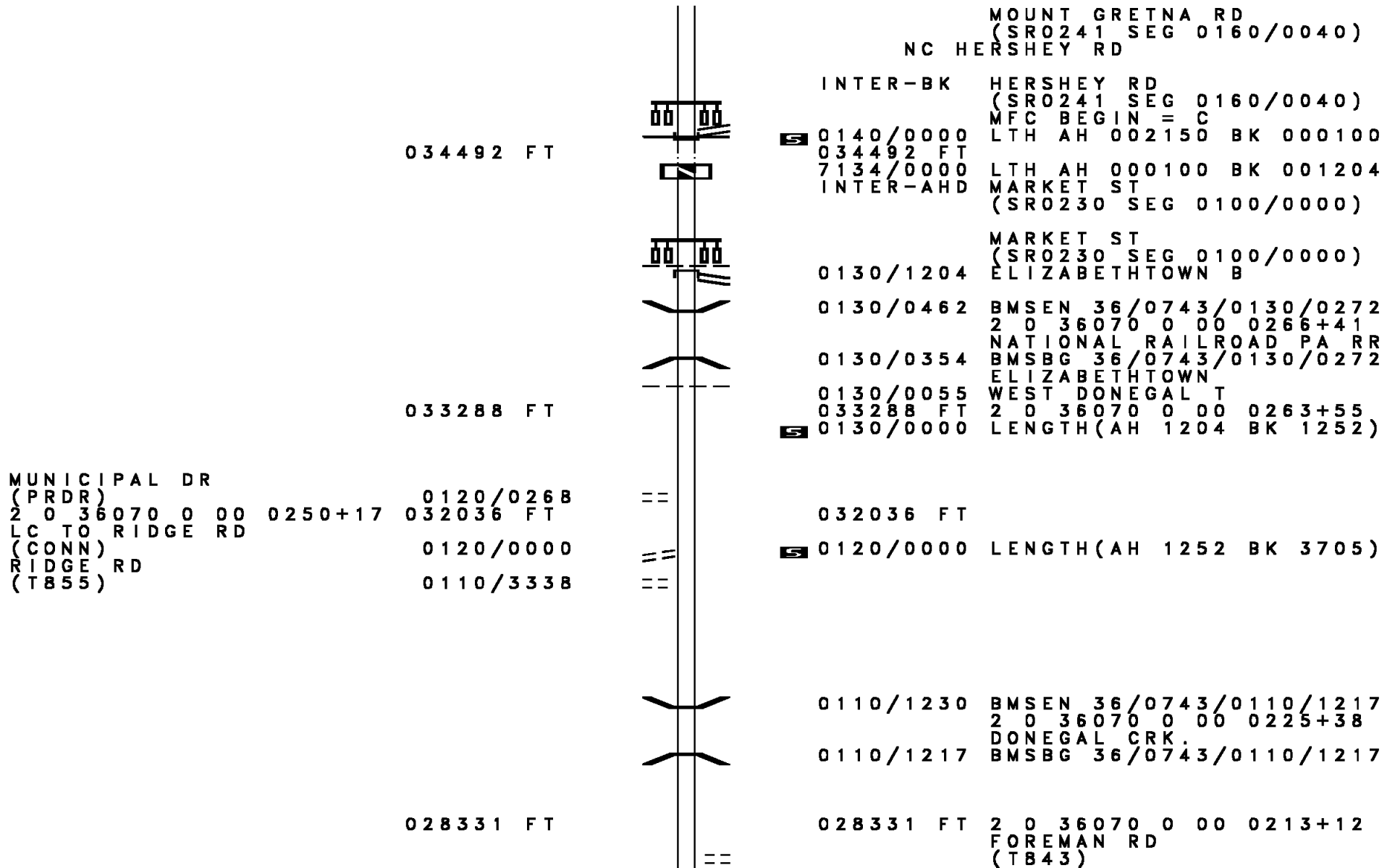
042388 FT

042388 FT 2 0 36070 0 00 0353+61
 0160/0000 LENGTH(AH 1749 BK 2038)
 BEVERLY RD
 0154/1607 (T871)
 0154/0508 BMS EN 36/0743/0154/0496

DIR: B TOTAL LEN: 8.359 MI. DIST: 08-7 SR: 743
 LEFT MUN: MOUNT JOY TOWNSHIP T RIGHT MUN: MOUNT JOY TOWNSHIP T



DIR: B TOTAL LEN: 8.359 MI. DIST: 08-7 SR: 743
 LEFT MUN: MOUNT JOY TOWNSHIP T RIGHT MUN: MOUNT JOY TOWNSHIP T



034492 FT

033288 FT

MUNICIPAL DR
 (PRDR) 0120/0268
 2 0 36070 0 00 0250+17 032036 FT
 LC TO RIDGE RD
 (CONN) 0120/0000
 RIDGE RD 0110/3338
 (T855)

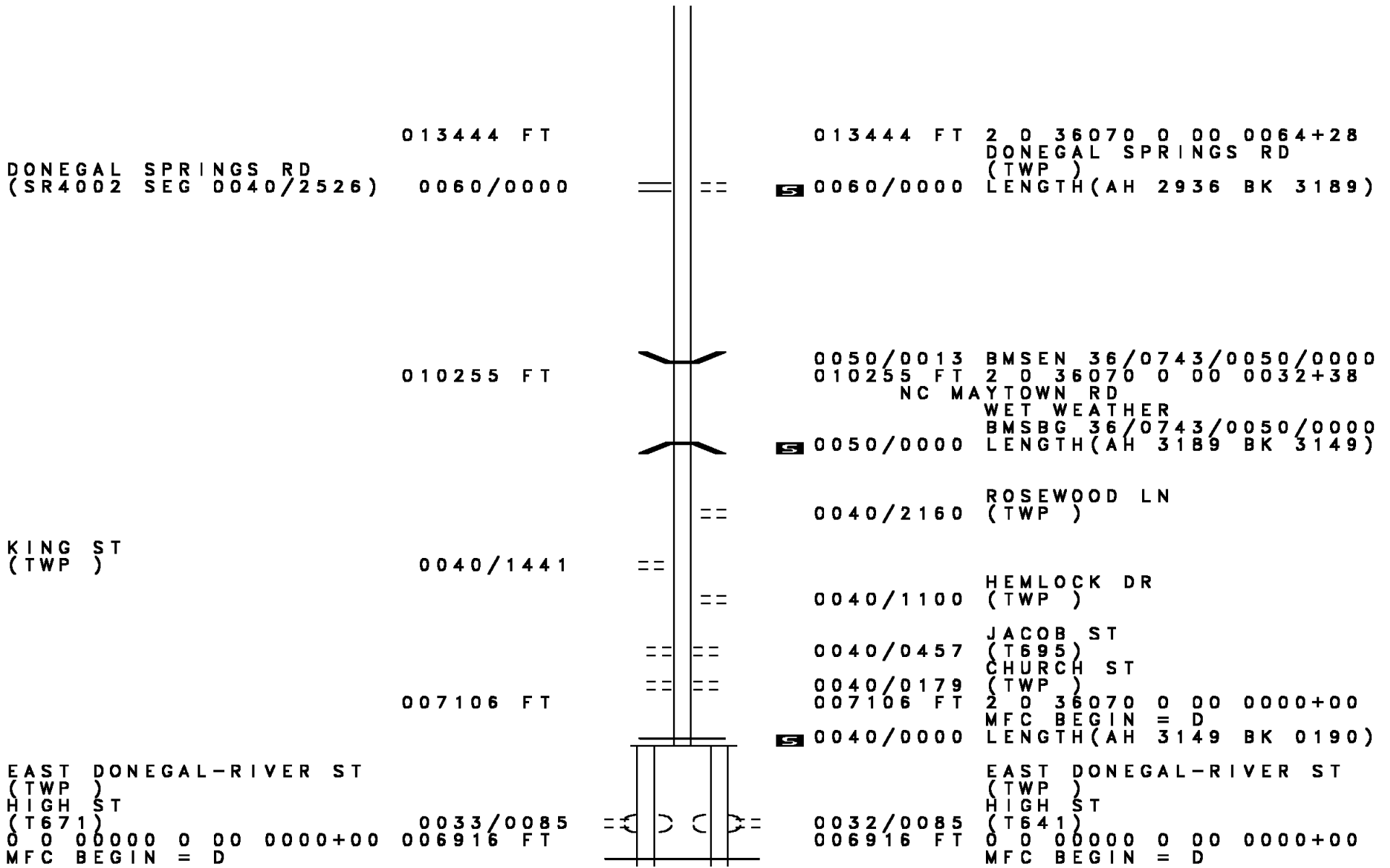
MOUNT GRETNA RD
 (SR0241 SEG 0160/0040)
 NC HERSHEY RD
 INTER-BK HERSHEY RD
 (SR0241 SEG 0160/0040)
 MFC BEGIN = C
 LTH AH 002150 BK 000100
 LTH AH 000100 BK 001204
 INTER-AHD MARKET ST
 (SR0230 SEG 0100/0000)
 MARKET ST
 (SR0230 SEG 0100/0000)
 ELIZABETHTOWN B
 BMS EN 36/0743/0130/0272
 2 0 36070 0 00 0266+41
 NATIONAL RAILROAD PA RR
 BMSBG 36/0743/0130/0272
 ELIZABETHTOWN
 WEST DONEGAL T
 2 0 36070 0 00 0263+55
 LENGTH(AH 1204 BK 1252)
 032036 FT
 0120/0000 LENGTH(AH 1252 BK 3705)
 0110/1230 BMS EN 36/0743/0110/1217
 2 0 36070 0 00 0225+38
 DONEGAL CRK.
 0110/1217 BMSBG 36/0743/0110/1217
 028331 FT
 2 0 36070 0 00 0213+12
 FOREMAN RD
 (T843)

DIR: B TOTAL LEN: 8.359 MI. DIST: 08-7 SR: 743
 LEFT MUN: WEST DONEGAL T RIGHT MUN: WEST DONEGAL T

Location	Segment ID	Length (FT)	Notes
JULIE AV (TWP)	0100/0501	026355	==
STONEMILL DR (T843)	0100/0000	0100	POI
		022763	==
		020233	==
HAUENSTEIN RD (T310)	0070/0488	016380	==

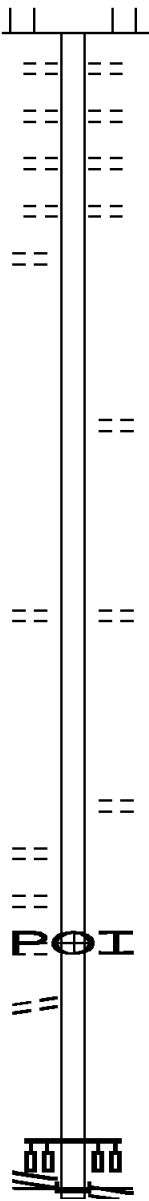
Segment ID	Length (FT)	Notes
0110/0000	026355	LENGTH(AH 3705 BK 1976)
0100/0000	0193+36	(APRA) CINDY TRAILOR CT LENGTH(AH 1976 BK 3592)
0090/0000	0157+44	BOSSLER RD (T835) LENGTH(AH 3592 BK 2530)
0080/0000	0132+53	LENGTH(AH 2530 BK 3853) WEST DONEGAL T
0070/3683	0093+64	EAST DONEGAL T BULL MOOSE RD (T310)
0070/0000	0093+64	LENGTH(AH 3853 BK 2936)

DIR: B TOTAL LEN: 8.359 MI. DIST: 08-7 SR: 743
 LEFT MUN: EAST DONEGAL T RIGHT MUN: EAST DONEGAL T



DIR: B TOTAL LEN: 8.359 MI. DIST: 08-7 SR: 743
 LEFT MUN: EAST DONEGAL T RIGHT MUN: EAST DONEGAL T

STREET NAME	START	END	LENGTH	UNIT	STREET NAME	START	END	LENGTH	UNIT
	0033/0000					0032/0000			
					APPLE ST				
					(TWP)				
					ELIZABETH ST				
					(T693)				
					CHERRY ST				
					(TWP)				
					PEACH ST				
					(TWP)				
PLUM ST	0030/0634								
(TWP)									
	004953 FT					004953 FT	1 0 00280 0 02 0329+73		
						NC RIVER ST			
						0030/0000	LENGTH(AH 1963 BK 1858)		
					VILLAGE SQUARE DR				
					(T322)				
	003095 FT					003095 FT	1 0 00280 0 02 0310+93		
						NC MAYTOWN RD			
ENGL TOLLGATE RD	0020/0000				ASHLEY DR				
(T317)					(PRDR)				
					0020/0000	LENGTH(AH 1858 BK 3095)			
					COFFEE GOSS RD				
					(T312)				
KLINE RD	0010/0612								
(PRDR)									
KLINE RD	0010/0393								
(PRDR)									
KLINE RD	0010/0241								
(PRDR)									
TO 0441/0190 SH	0010/0100				0010/0241	(APRA) MOBILE VILLAGE D			
(CONN)									
					NC DECATUR ST				
					RIVER RD				
					(SR0441 SEG 0190/0000)				
1 0 00280 0 02 0230+41 000000 FT					INTER-BK				
RIVER RD					000000 FT	DECATUR ST			
(SR0441 SEG 0190/0000)	0010/0000					(T360)			
						MFC BEGIN = D			
					0010/0000	LENGTH(AH 3095 BK 0000)			



EXTRACT DATE: 12/18/2023 ROADWAY MANAGEMENT SYSTEM PAGE NUMBER: 252
 PRINT DATE: 12/20/2023 SLD COUNTY/SR - ANNUAL PRINT COUNTY: LANCASTER
 DIR: B TOTAL LEN: 23.163 MI. DIST: 08-7 SR: 741
 LEFT MUN: SALISBURY T RIGHT MUN: SALISBURY T

122268 FT



122298 FT MIDDLE ST-GAP-NEWPORT P
 (SR0041 SEG 0050/1380)
 0540/3008
 0540/2901 BMS EN 36/0741/0540/2755
 1 0 00698 0 00 0688+02
 NATIONAL RAILROAD PA RR
 0540/2755 BMSBG 36/0741/0540/2755
 MINE RD

DIR: B TOTAL LEN: 23.163 MI. DIST: 08-7 SR: 741
 LEFT MUN: SALISBURY T RIGHT MUN: SALISBURY T

FUTER ST (BARRICADED)
 (T493)

0540/2191 ==

0540/2612 (T910)
 OLD STRASBURG RD
 0540/2550 (T493)

119260 FT

119290 FT 1 0 00698 0 00 0660+47
 0540/0000 LENGTH(AH 3008 BK 2747)

116513 FT

116543 FT 1 0 00698 0 00 0632+85
 OLD STRASBURG RD
 (T493)
 0530/0000 LENGTH(AH 2747 BK 1713)

114800 FT

114830 FT 1 0 00698 0 00 0615+72
 SMYRNA RD
 (T778)
 0520/0000 LENGTH(AH 1713 BK 2305)

1 0 00698 0 00 0592+67 112495 FT
 HOOVER RD
 (T610) 0510/0000 ==

112525 FT
 0510/0000 LENGTH(AH 2305 BK 2891)

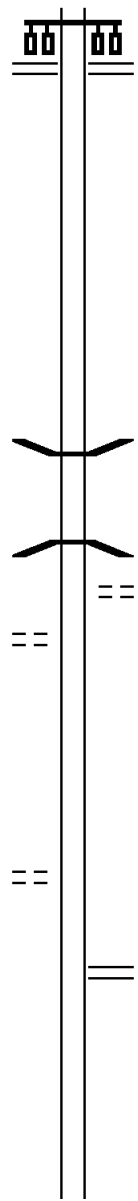
0500/1586 SALISBURY
 PARADISE T

DIR: B TOTAL LEN: 23.163 MI. DIST: 08-7 SR: 741
LEFT MUN: SALISBURY T RIGHT MUN: SALISBURY T

Stationing	Notes	Stationing	Notes
109604 FT		109634 FT	1 0 00698 0 00 0563+76 KINZER RD (TWP)
	==		5 0500/0000 LENGTH(AH 2891 BK 3417)
106187 FT		106217 FT	1 0 00698 0 00 0529+80 VINTAGE RD (T766)
	==		5 0490/0000 LENGTH(AH 3417 BK 2473)
103714 FT		0480/0011	BMS EN 36/0741/0480/0000
		103744 FT	1 0 00698 0 00 0505+33 T LONDONLAND
			BMSBG 36/0741/0480/0000
			5 0480/0000 LENGTH(AH 2473 BK 2009)
MCILVAINE RD (TWP)			
0470/1130	==		
101705 FT		101735 FT	1 0 00698 0 00 0485+19
			5 0470/0000 LENGTH(AH 2009 BK 2229)
			WOLF ROCK RD (TWP)
		0460/1560	BMS EN 36/0741/0460/1269
		0460/1294	1 0 00698 0 00 0475+54
			TRIB. TO LONDONLAND RUN
		0460/1269	BMSBG 36/0741/0460/1269
099476 FT		099506 FT	1 0 00698 0 00 0462+90 BELMONT RD

DIR: B TOTAL LEN: 23.163 MI. DIST: 08-7 SR: 741
 LEFT MUN: PARADISE T RIGHT MUN: PARADISE T

(SR2035 SEG 0050/0000)



0460/0000 LENGTH(AH 2229 BK 2479)

096997 FT

097027 FT 1 0 00698 0 00 0438+03
 0450/0000 LENGTH(AH 2479 BK 2332)

094665 FT

0440/0015 BMS EN 36/0741/0440/0000
 094695 FT 1 0 00698 0 00 0414+71
 ESHLEMAN'S R
 BMSBG 36/0741/0440/0000
 0440/0000 LENGTH(AH 2332 BK 2980)
 KENEAGY HILL RD
 0430/2866 (T786)

BLACK HORSE RD
 (T786)

0430/2664

1 0 00698 0 00 0384+05 091685 FT
 (TBK) CHERRY HILL RD
 (TWP) 0430/0000


091715 FT
 0430/0000 LENGTH(AH 2980 BK 3730)

0420/2716 ROHRER MILL RD
 (SR2033 SEG 0020/2506)

087955 FT

087985 FT 1 0 00698 0 00 0346+98

DIR: B TOTAL LEN: 23.163 MI. DIST: 08-7 SR: 741
 LEFT MUN: PARADISE T RIGHT MUN: PARADISE T



ESBENSHADE RD
 (TWP)
 S 0420/0000 LENGTH(AH 3730 BK 3489)

084466 FT 084496 FT 1 0 00698 0 00 0312+09
 PARADISE LN
 (T696)

PARADISE
 STRASBURG T
 S 0410/0000 LENGTH(AH 3489 BK 3406)

081060 FT 0400/0104 (AAR 856451U)#TRKS 01
 081090 FT 1 0 00698 0 00 0278+03
 NC STRASBURG RD
 BISHOP RD
 (T730)
 S 0400/0000 LENGTH(AH 3406 BK 2250)

HISTORIC DR
 (SR0896 SEG 0252/0000)
 0390/0939

078810 FT 078840 FT 1 0 00698 0 00 0255+32
 GEORGE TOWN RD
 (TWP)
 NC GAP RD
 STRASBURG
 STRASBURG B

DIR: B TOTAL LEN: 23.163 MI.
 LEFT MUN: STRASBURG T

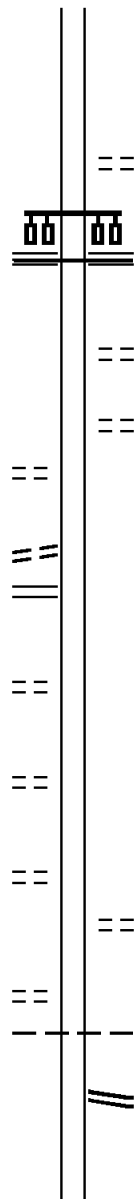
DIST: 08-7 SR: 741
 RIGHT MUN: STRASBURG T

JACKSON ST
 (BORO) 0380/0133
 074891 FT
 TO 2029/0100 SH
 (CONN) 0380/0000
 LANCASTER AV
 (SR2029 SEG 0100/0000) 0370/1996

HAMPDEN DR
 (BORO) 0370/0866
 1 0 00698 0 00 0196+13 072776 FT
 WALNUT ST
 (BORO) 0370/0000

CANDLE LN
 (BORO) 0360/1052
 070701 FT

CLEARVIEW DR
 (BORO) 0360/0000



0390/0000 LENGTH(AH 2250 BK 3919)

0380/2266 SHENK AV
 (BORO)
 DECATUR ST
 (SR2015 SEG 0220/0000)

0380/1932 MFC BEGIN = D

0380/0975 FULTON ST
 (BORO)

0380/0175 (TBK SR 2029) JACKSON S
 (BORO)

074921 FT 1 0 00698 0 00 0217+38
 NC MAIN ST

0380/0000 LENGTH(AH 3919 BK 2115)

072806 FT

0370/0000 LENGTH(AH 2115 BK 2075)

0360/0584 CAMBRIDGE DR
 (BORO)
 070731 FT 1 0 00698 0 00 0175+38
 NC MILLER ST

0360/0000 LENGTH(AH 2075 BK 2308)
 STRASBURG
 STRASBURG T
 LIME VALLEY RD
 (SR2030 SEG 0090/1895)

DIR: B TOTAL LEN: 23.163 MI. DIST: 08-7 SR: 741
 LEFT MUN: STRASBURG T RIGHT MUN: STRASBURG T

	068393 FT		068423 FT	1 0 00698 0 00 0152+30
				PENN GRANT RD
				(T720)
			0350/0000	LENGTH(AH 2308 BK 2869)
1 0 00698 0 00 0123+61	065524 FT		065554 FT	
EDISONVILLE RD				
(T477)	0340/0000		0340/0000	LENGTH(AH 2869 BK 1592)
			0330/0176	BMSEN 36/0741/0330/0077
			0330/0067	STRASBURG
				WEST LAMPETER T
				1 0 00698 0 00 0107+96
				PEQUEA CREEK
	063932 FT		0330/0029	BMSBG 36/0741/0330/0077
			063962 FT	1 0 00698 0 00 0107+96
WHEATLAND SCHOOL RD			0330/0000	LENGTH(AH 1592 BK 3120)
(T716)	0320/2581			
1 0 00698 0 00 0076+12	060812 FT		060842 FT	
BOOK RD				
(TWP)	0320/0000		0320/0000	LENGTH(AH 3120 BK 2899)
			0310/1790	BRIDGE RD
				(T714)
THUNDER LN	0310/1041			
(PRDR)				
KIMBERLY CT	0310/0565			
(TWP)	057913 FT		057943 FT	1 0 00698 0 00 0047+13

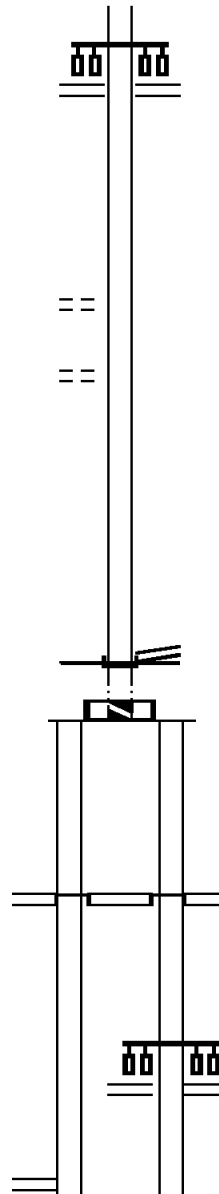
EXTRACT DATE: 12/18/2023
PRINT DATE: 12/20/2023

ROADWAY MANAGEMENT SYSTEM
SLD COUNTY/SR - ANNUAL PRINT

PAGE NUMBER: 245
COUNTY: LANCASTER

DIR: B TOTAL LEN: 23.163 MI.
LEFT MUN: WEST LAMPETER T

DIST: 08-7 SR: 741
RIGHT MUN: WEST LAMPETER T



LAMPETER RD
(SR3028 SEG 0080/0474)

0310/0000 LENGTH(AH 2899 BK 2155)

1 0 00698 0 00 0025+29 055758 FT
MENTZER RD
(T712)
0300/0000 ==
STRAWBERRY LN
(T709)
0290/1635 ==
053229 FT

055788 FT
0300/0000 LENGTH(AH 2155 BK 2529)

053229 FT

053259 FT 1 0 00698 0 00 0000+00
BEAVER VALLEY PK
(SR0222 SEG 0480/0000)
NC VI
LLAGE RD
INTER-BK BEAVER VALLEY PK
(SR0222 SEG 0480/0000)
MFC BEGIN = C

053229 FT
INTER-AHD

0290/0000
053259 FT
7288/0000
LTH AH 007250 BK 007250
INTER-AHD BEAVER VALLEY PK
(SR0222 SEG 0500/1341)

BEAVER VALLEY PK
(SR0222 SEG 0500/1341)
WILLOW STREET PK
(SR0222 SEG 0511/0000)
(SR0222 SEG 0510/0000)
WILLOW STREET PK
(SR0272 SEG 0471/1726)
(SR0272 SEG 0470/1797)

0285/1235

0284/1265
(SR0272 SEG 0471/1726)
(SR0272 SEG 0470/1797)

WILLOW STREET PK
(SR0222 SEG 0510/0000)
(SR0222 SEG 0511/0000)
WILLOW STREET PK

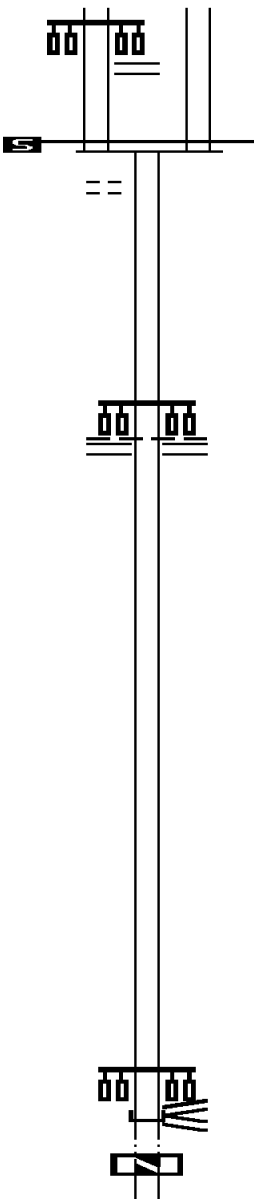
WILLOW STREET PK
(SR0222 SEG 0510/0000)
(SR0222 SEG 0511/0000)
WILLOW STREET PK
(SR0272 SEG 0470/1797)
(SR0272 SEG 0471/1726)

0284/0531

DIR: B TOTAL LEN: 23.163 MI. DIST: 08-7 SR: 741
 LEFT MUN: WEST LAMPETER T RIGHT MUN: WEST LAMPETER T

{SR0272 SEG 0470/1797}
 {SR0272 SEG 0471/1726}

0285/0528
 2 0 36007 0 03 1011+59 051994 FT
 MFC BEGIN = C
 LENGTH(AH 1235 BK 1729) 0285/0000
 UNKNOWN RD
 (TWP) 0280/1670



051994 FT 2 0 36007 0 03 1011+59
 MFC BEGIN = C
 LENGTH(AH 1265 BK 1729)
 0284/0000
 050265 FT 2 0 36007 0 03 1047+03
 MILLWOOD RD
 (SR3009 SEG 0250/0000)
 WEST LAMPETER
 PEQUEA T
 0280/0000 LENGTH(AH 1729 BK 2990)
 047275 FT 2 0 36008 0 01 0893+41
 0270/0000 LENGTH(AH 2990 BK 2753)
 044522 FT 2 0 36008 0 01 0918+14
 MARTICVILLE RD
 (SR0324 SEG 0200/0000)
 NC LONG LN
 LONG LN
 (SR3032 SEG 0200/3189)
 INTER-BK MARTICVILLE RD
 (SR0324 SEG 0200/0000)
 0260/0000 LTH AH 002753 BK 000100
 044522 FT
 7252/0000 LTH AH 000100 BK 002912
 INTER-AHD MARTICVILLE RD

DIR: B TOTAL LEN: 23.163 MI. DIST: 08-7 SR: 741
 LEFT MUN: PEQUEA T RIGHT MUN: PEQUEA T

Left Side	Right Side	Notes
NEW DANVILLE PK (SR0324 SEG 0210/0000) 0250/2912	0250/2912	(SR0324 SEG 0210/0000) NEW DANVILLE PK (SR3022 SEG 0140/1850)
BENEDICT RD (T421) 0250/2030	==	
041610 FT	041610 FT	2 0 36006 0 00 0029+12
BEAN RD (T504) 0240/1600	5 0250/0000	LENGTH(AH 2912 BK 2057)
039553 FT	039553 FT	2 0 36006 0 00 0049+67
==	5 0240/0000	SHORT LN (T504) LENGTH(AH 2057 BK 2149)
CIRCLE M/RV RESORT DR (PRDR) 0230/1061	0230/1061	(APRA) CIRCLE M/RV RESO
037404 FT	0230/0352	BMSEN 36/0741/0230/0000
==	037404 FT	2 0 36006 0 00 0071+16
==	5 0230/0000	CONESTOGA R. BMSBG 36/0741/0230/0000 PEQUEA LANCASTER TOWNSHIP T LENGTH(AH 2149 BK 2181)
2 0 36006 0 00 0091+99 035223 FT	0220/1278	RICE RD (T504)
GREENWOOD DR (T593) 0220/0000	0220/0518	WATER VALLEY RD (T576)
==	035223 FT	5 0220/0000
==	0210/1740	LENGTH(AH 2181 BK 2471) HONEYSUCKLE LN (T593)

Stationing	Description	Stationing	Description
032752 FT		032752 FT	2 0 36006 0 00 0116+70
WABANK RD (SR3034 SEG 0010/0000)	0200/1432	0210/0000	LENGTH(AH 2471 BK 1794) WABANK RD (BORO)
APARTMENT COMPLEX ENTR (PRDR)	0200/0746	0200/1432	LC TO WABANK RD (CONN)
030958 FT		0200/1301	BARBARA ST (BORO)
		0200/0746	CHARLOTTE ST (BORO)
		0200/0376	
		030958 FT	2 0 36006 0 00 0134+64
		0200/0000	LENGTH(AH 1794 BK 1701)
			MANOR AV (SR0999 SEG 0160/0000)
2 0 36006 0 00 0151+65	029257 FT	029257 FT	LANCASTER TOWNSHIP
MILLERSVILLE PK (SR0999 SEG 0160/0000)	0190/0000	0190/0000	MILLERSVILLE B LENGTH(AH 1701 BK 1488)
LYNNE LN (T403)	0180/0211	0180/0211	STRATFORD RD (T403)
	027769 FT	027769 FT	1 1 00053 0 00 0014+82
			MILLERSVILLE MANOR T
		0180/0000	LENGTH(AH 1488 BK 1849)
WEST RIDGE DR (T401)	0170/1685		BERKSHIRE RD (T401)
		0170/0636	
WEST RIDGE DR (T401)	0170/0540	0170/0234	BMS EN 36/0741/0170/0129
			2 0 36006 0 00 0169+00
		0170/0129	L. CONESTOGA
2 0 36006 0 00 0170+14	025920 FT	025920 FT	BMSBG 36/0741/0170/0129
WHEATON DR			

DIR: B TOTAL LEN: 23.163 MI. DIST: 08-7 SR: 741
 LEFT MUN: MANOR T RIGHT MUN: MANOR T

Left Side Description	Left Side Stationing	Right Side Description	Right Side Stationing
(T636) KREPS RD (TWP)	0170/0000 0160/1980	0170/0000 LENGTH(AH 1849 BK 2175)	
CHARLESTOWN RD (T595)	0160/1265	CHARLESTOWN RD (T595)	0160/1265
2 0 36006 0 00 0192+70 KREPS RD (T636)	023745 FT 0160/0000	023745 FT 0160/0000 LENGTH(AH 2175 BK 2352) KLOSS DR (PRDR)	0150/2202
FAIRWAY DR (T584) SUN VALLEY RD (T530)	0150/1273 0150/0704	FAIRWAY DR (T750)	0150/1273
2 0 36006 0 00 0216+22 STONE MILL RD (T595)	021393 FT 0150/0000	021393 FT 0150/0000 LENGTH(AH 2352 BK 2465)	
BIRCHWOOD RD (T592)	0140/1616		
MANOR RIDGE DR (T701)	0140/0632	MANOR RIDGE DR (T703)	0140/0548
	018928 FT	2 0 36006 0 00 0240+87 TEMPLE AV (T703)	018928 FT
		0140/0000 LENGTH(AH 2465 BK 2681) TOWNSHIP 703 RT (T703)	
		MLLERSVILLE RD COLUMBIA AV (SR0462 SEG 0200/0000)	0130/2297 NC MI
		MANOR EAST HEMPFIELD T	0130/1984 0130/1944
		OLD ROHRERSTOWN RD (T355)	0130/1232

Stationing	Notes	Stationing	Notes
016247 FT	EMBASSY DR (T504)	0130/0212	
		016247 FT	2 0 36006 0 00 0267+12
		0130/0000	LENGTH(AH 2681 BK 2179)
		0120/1794	BMSBN 36/0741/0120/1783
			2 0 36006 0 00 0271+56
			BRUBAKER RUN
		0120/1783	BMSBG 36/0741/0120/1783
			NOLL DR (T503)
		0120/1260	
014068 FT	ROHRERSTOWN E.S. DR (PRDR)	0120/0245	
		014068 FT	2 0 36006 0 00 0289+39
			MAYER AV (T706)
		0120/0000	LENGTH(AH 2179 BK 1415)
			UNNAMED AL (TWP)
		0110/1170	WOOD ST (T701)
CHURCH ST (TWP)		0110/0954	
0110/0765			UNNAMED AL (TWP)
		0110/0730	MARIETTA PK (SR0023 SEG 0210/0000)
		0110/0506	MILL ST (TWP)
012653 FT		0110/0314	
		012653 FT	2 0 36006 0 00 0303+55
			(AAR 517590F)#TRKS 02
		0110/0000	LENGTH(AH 1415 BK 1632)
			DUTCH GOLD DR (T665)
OREVILLE RD (TWP)		0100/1272	
0100/1000			SEITZ DR (TWP)
		0100/0760	
011021 FT		011021 FT	2 0 36006 0 00 0319+87
SHAARON DR (TWP)			(APRA) STONEMILL ASSOC
0100/0000		0100/0000	LENGTH(AH 1632 BK 1814)
BENNETT AV			ERIN CT (TWP)

EXTRACT DATE: 12/18/2023
PRINT DATE: 12/20/2023

ROADWAY MANAGEMENT SYSTEM
SLD COUNTY/SR - ANNUAL PRINT

PAGE NUMBER: 239
COUNTY: LANCASTER

DIR: B TOTAL LEN: 23.163 MI.
LEFT MUN: EAST HEMPFIELD T

DIST: 08-7 SR: 741
RIGHT MUN: EAST HEMPFIELD T

(TWP) 0090/1578

RAMP J RD
(SR8010 SEG 0750/0000) 0090/1234

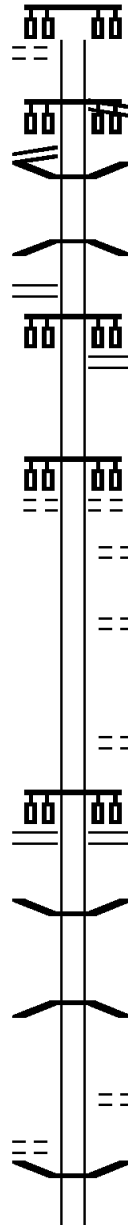
009207 FT

007658 FT

005868 FT

SWARR RUN RD
(TWP)

0060/0765
003684 FT



0090/1578 RAMP I RD
0090/1261 (SR8010 SEG 0010/0346)

0090/1234
0090/1105 BMS EN 36/0741/0090/0984
2 0 36006 0 00 0338+41
U.S. 30
0090/0955 BMSBG 36/0741/0090/0984
RAMP L RD
0090/0800 (SR8010 SEG 0500/0557)
RAMP K RD
(SR8010 SEG 0250/0000)

009207 FT 2 0 36006 0 00 0338+41
SPRING VALLEY RD
(T699)

0090/0000 LENGTH(AH 1814 BK 1549)
ALBERN BL
0080/1201 (T413)

0080/0517 ALBERN BL
(T413)
007658 FT 2 0 36006 0 00 0353+33
NC RD HRERSTOWN RD
HARROGATE RD
(TWP)

0080/0000 LENGTH(AH 1549 BK 1790)
HARRISBURG PK
(SR4020 SEG 0130/0000)
(SR4020 SEG 0131/0000)

0070/1200

0070/0036 BMS EN 36/0741/0070/0000
005868 FT 2 0 36006 0 00 0371+23
SWARR RUN

0070/0000 BMSBG 36/0741/0070/0000
LENGTH(AH 1790 BK 2184)

0060/1212 COLONIAL CREST DR
(TWP)

0060/0215 BMS EN 36/0741/0060/0000
003684 FT 2 0 36006 0 00 0393+13
L. CONESTOGA

EXTRACT DATE: 12/18/2023
PRINT DATE: 12/20/2023

ROADWAY MANAGEMENT SYSTEM
SLD COUNTY/SR - ANNUAL PRINT

PAGE NUMBER: 238
COUNTY: LANCASTER

DIR: B TOTAL LEN: 23.163 MI.
LEFT MUN: EAST HEMPFIELD T

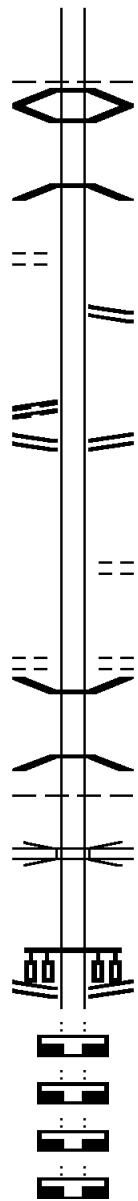
DIST: 08-7 SR: 741
RIGHT MUN: EAST HEMPFIELD T

APOLLO DR
(TWP) 0050/1255

RAMP N RD
(SR8003 SEG 0770/0000)
FROM 8003/0750 SH
(CONN) 0050/0808
RAMP Z RD
(SR8003 SEG 0750/0408) 0050/0703
001415 FT

FLORY MILL RD
(T343) 0040/0779

RAMP L RD
(SR8003 SEG 0500/0692) 0040/0000
000000 FT
000000 FT
000000 FT
000000 FT
000000 FT



BMSBG 36/0741/0060/0000
EAST HEMPFIELD
MANHEIM T
LENGTH(AH 2184 BK 2269)
0060/0000
0050/2065
BMSEN 36/0741/0050/1899
2 0 36006 0 00 0397+14
0050/1865 NORFOLK SOUTHERN RAI RR
BMSBG 36/0741/0050/1899

RAMP Y RD
(SR8003 SEG 0760/0135)
0050/0936

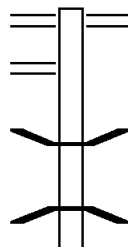
RAMP Y RD
(SR8003 SEG 0760/0000)
0050/0703
001415 FT 2 0 36006 0 00 0416+17
SHREINER STATION RD
(TWP)
0050/0000 LENGTH(AH 2269 BK 1415)

NC MC GOVERNVILLE RD
ROHRERSTOWN RD
(TWP)
0040/0779
0040/0503 BMSEN 36/0741/0040/0449
2 0 36006 0 00 0425+41
L. CONESTOGA
0040/0449 BMSBG 36/0741/0040/0449
MANHEIM
0040/0435 EAST HEMPFIELD T
PA 283 (EB)
0040/0307 OP ID 36/0300/0330/0981
000000 FT 2 0 36006 0 00 0430+01
RAMP O RD
(SR8003 SEG 0250/0000)
NC ROHRERSTOWN RD

0040/0000 LENGTH(AH 1415 BK 0971)
000000 FT
7040/0000 LENGTH(AH 0971 BK 2330)
000000 FT
7030/0000 LENGTH(AH 2330 BK 1636)
000000 FT
7020/0000 LENGTH(AH 1636 BK 1988)
000000 FT
7010/0000 LENGTH(AH 1988 BK 0000)

EXTRACT DATE: 12/18/2023 ROADWAY MANAGEMENT SYSTEM PAGE NUMBER: 237
 PRINT DATE: 12/20/2023 SLD COUNTY/SR - ANNUAL PRINT COUNTY: LANCASTER
 DIR: B TOTAL LEN: 8.404 MI. DIST: 08-7 SR: 722
 LEFT MUN: MANHEIM T RIGHT MUN: MANHEIM T

044371 FT
 BECKER RD
 (SR1003 SEG 0160/0000) 0200/1146
 1 1 00050 0 00 0173+66 042927 FT



044371 FT OREGON PK
 0200/1444 (SR0272 SEG 0590/0000)
 0200/0180 BMS EN 36/0722/0200/0115
 1 1 00050 0 00 0175+68
 LITITZ CREEK
 0200/0129 BMSBG 36/0722/0200/0115
 042927 FT

DIR: B TOTAL LEN: 8.404 MI. DIST: 08-7 SR: 722
 LEFT MUN: MANHEIM T RIGHT MUN: MANHEIM T

CREEK RD
 (SR1031 SEG 0010/0000) 0200/0000

0200/0000 LENGTH(AH 1444 BK 1836)
 CREEK RD
 0190/1630 (TWP)

041091 FT

041091 FT 1 1 00050 0 00 0156+10
 0190/0000 LENGTH(AH 1836 BK 2302)

038789 FT

0180/0061 BMSBN 36/0722/0180/0000
 038789 FT 1 1 00050 0 00 0133+08
 SHIRK'S RUN
 BMSBG 36/0722/0180/0000
 0180/0000 LENGTH(AH 2302 BK 1866)
 HOMEBROOK DR
 0170/1364 (TWP)

1 1 00050 0 00 0114+80 036923 FT
 JOHN LANDIS RD
 (T616) 0170/0000

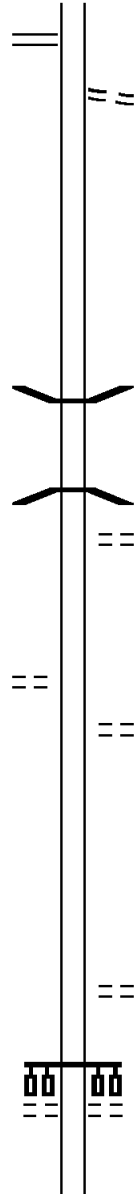
036923 FT
 0170/0000 LENGTH(AH 1866 BK 1898)
 HOMEBROOK DR
 0160/1736 (TWP)

035025 FT

035025 FT 1 1 00050 0 00 0095+82
 0160/0000 LENGTH(AH 1898 BK 3832)

0150/2601 DOGWOOD DR
 (TWP)

0150/1690 KISSEL HILL RD
 (T612)



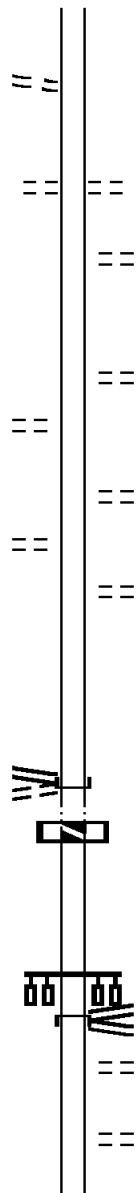
DIR: B TOTAL LEN: 8.404 MI. DIST: 08-7 SR: 722
 LEFT MUN: MANHEIM T RIGHT MUN: MANHEIM T

1 1 00050 0 00 0057+50 031193 FT
 AIRPORT RD
 (T213) 0150/0000

POINTE BL
 (TWP) 0130/2997

APRIL LN
 (TWP) 0130/1909

1 1 00050 0 00 0000+00 025443 FT
 LITITZ PK
 (SR0501 SEG 0070/0000)
 OREGON RD
 (TWP) 0130/0000
 025443 FT



031193 FT
 0150/0000 LENGTH(AH 3832 BK 2545)

0140/1430 WAGONWHEEL RD
 (TWP)

0140/0600 DEVON DR
 (TWP)

028648 FT 1 1 00050 0 00 0032+05
 SOUTHWICK DR
 (TWP)

0140/0000 LENGTH(AH 2545 BK 3205)

0130/2260 ASHFORD DR
 (TWP)

0130/1400 ARENA AVE
 (GOVT)

025443 FT
 NC OREGON RD
 INTER-BK LITITZ PK
 (SR0501 SEG 0070/0000)

0130/0000 LTH AH 003205 BK 000100
 025443 FT
 7124/0000 LTH AH 000100 BK 001939
 INTER-AHD LITITZ PK
 (SR0501 SEG 0060/0000)
 LANDIS VALLEY RD
 (SR1014 SEG 0010/0000)
 NC LITITZ PK

0120/1939 LITITZ PK
 (SR0501 SEG 0060/0000)
 MITRIC LN

0120/1706 (TWP)

0120/0990 WARREN WY
 (TWP)

DIR: B TOTAL LEN: 8.404 MI. DIST: 08-7 SR: 722
 LEFT MUN: MANHEIM T RIGHT MUN: MANHEIM T

1 1 01056 0 00 0082+41 023504 FT
 OREGON RD
 (TWP) 0120/0000

023504 FT
 0120/0000 LENGTH(AH 1939 BK 3456)

0110/2800 PEBBLEBROOK DR
 (TWP)

0110/1388 DARLINGTON CT
 (TWP)

020048 FT

020048 FT 1 1 01056 0 00 0047+65
 WEAVER RD
 (TWP)



0110/0000 LENGTH(AH 3456 BK 2996)
 FERN LN
 (TWP)

0100/2557
 0100/2055 BMSBN 36/0722/0100/2008
 1 1 01056 0 00 0037+81



0100/2008 BACHMAN RUN
 BMSBG 36/0722/0100/2008

PENDLETON DR
 (TWP) 0100/1724

0100/1215 PRINCE GEORGE DR
 (TWP)

0100/0908 BOUNDARY ST
 (TWP)

017052 FT

017052 FT 1 1 01056 0 00 0017+69
 FRUITVILLE PK
 (SR4011 SEG 0090/0000)



0100/0000 LENGTH(AH 2996 BK 1736)

0090/1063 RICHMOND DR
 (TWP)

KOSER RD
 (TWP) 0090/0070
 015316 FT

015316 FT 1 1 01056 0 00 0000+16
 NC PETERSBURG RD
 MANHEIM

0090/0000 EAST PETERSBURG B
 LENGTH(AH 1736 BK 1465)

EXTRACT DATE: 12/18/2023
PRINT DATE: 12/20/2023

ROADWAY MANAGEMENT SYSTEM
SLD COUNTY/SR - ANNUAL PRINT

PAGE NUMBER: 233
COUNTY: LANCASTER

DIR: B TOTAL LEN: 8.404 MI.
LEFT MUN: EAST PETERSBURG B

DIST: 08-7 SR: 722
RIGHT MUN: EAST PETERSBURG B

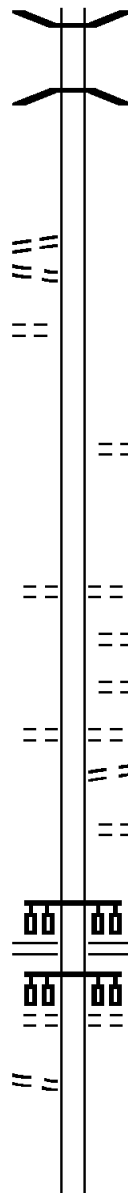
1 1 00941 0 00 0042+57 013851 FT
GRAYSTONE RD
(BORO) 0080/0000
LC TO GRAYSTONE RD
(CONN) 0070/2779
VALLEY RD
(BORO) 0070/2420

1 1 00293 0 01 0134+74 008667 FT
CARPENTER ST
(BORO) 0050/0000

010945 FT

009485 FT

007186 FT



0080/1465 BMS EN 36/0722/0080/1428
1 1 00941 0 00 0057+59
L. CONESTOGA
0080/1428 BMSBG 36/0722/0080/1428

013851 FT

5 0080/0000 LENGTH(AH 1465 BK 2906)

NC COTTAGE AV

0070/1150 MEADOW LARK LN
(BORO)

010945 FT 1 1 00941 0 00 0014+60
GENEVA DR
(BORO)

5 0070/0000 LENGTH(AH 2906 BK 1460)
LEEBEL RD
(BORO)

0060/1130 REEVES RD
(BORO)

0060/0851 PINE ST
(BORO)

0060/0508 LC TO PINE ST
(CONN)

0060/0389 ALLEY
(BORO)

0060/0290 009485 FT 1 1 00941 0 00 0000+00
MAIN ST
(SR0072 SEG 0190/0000)

5 0060/0000 LENGTH(AH 1460 BK 0818)
(TBK SR 0741) LEMON ST
(BORO)

0050/0409
008667 FT

5 0050/0000 LENGTH(AH 0818 BK 1481)

007186 FT 1 1 00293 0 01 0119+93

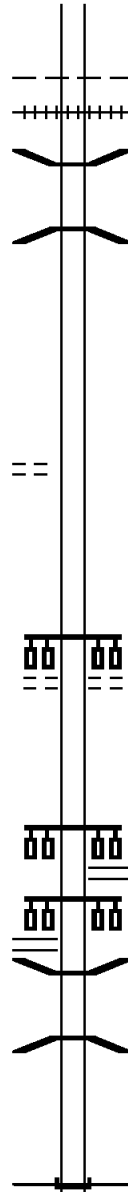
EXTRACT DATE: 12/18/2023
PRINT DATE: 12/20/2023

ROADWAY MANAGEMENT SYSTEM
SLD COUNTY/SR - ANNUAL PRINT

PAGE NUMBER: 232
COUNTY: LANCASTER

DIR: B TOTAL LEN: 8.404 MI.
LEFT MUN: EAST PETERSBURG B

DIST: 08-7 SR: 722
RIGHT MUN: EAST PETERSBURG B



1 1 00293 0 01 0089+19 004112 FT
METZLER RD
(T550) 0030/0000

002412 FT

000000 FT

NC STATE ST
EAST PETERSBURG
EAST HEMPFIELD T
0040/0000 LENGTH(AH 1481 BK 3074)
0030/3034 (AAR 591693D)#TRKS 01
0030/2426 BMS EN 36/0722/0030/2404
0 0 00000 0 00 0000+00
T.L.CONESTOG
0030/2404 BMSBG 36/0722/0030/2404
004112 FT
0030/0000 LENGTH(AH 3074 BK 1700)
002412 FT 1 1 00293 0 00 0071+98
COLEBROOK RD
(T374)
0020/0000 LENGTH(AH 1700 BK 2412)
0010/0403 RAMP E RD
(SR8005 SEG 0500/0708)
0010/0325 RAMP F RD
(SR8005 SEG 0250/0000)
0010/0215 BMS EN 36/0722/0010/0155
1 1 00293 0 00 0047+68
PA 283 (EB)
0010/0096 BMSBG 36/0722/0010/0155
000000 FT 1 1 00293 0 00 0047+31
NC STATE RD
INTER-BK STATE RD
(T554)
MFC BEGIN = C
0010/0000 LENGTH(AH 2412 BK 0000)

EXTRACT DATE: 12/18/2023 ROADWAY MANAGEMENT SYSTEM PAGE NUMBER: 231
PRINT DATE: 12/20/2023 SLD COUNTY/SR - ANNUAL PRINT COUNTY: LANCASTER
DIR: B TOTAL LEN: 8.245 MI. DIST: 08-7 SR: 625
LEFT MUN: BRECKNOCK T RIGHT MUN: BRECKNOCK T

043531 FT



043531 FT AH-BERKS (06)
INTER-AHD ADAMSTOWN RD
0180/3145 (SR0625 SEG 0010/0000)

DIR: B TOTAL LEN: 8.245 MI. DIST: 08-7 SR: 625
 LEFT MUN: BRECKNOCK T RIGHT MUN: BRECKNOCK T

Segment ID	Start Station	End Station	Length (FT)	Notes
1 0 00518 0 00	0403+95	040386	040386 FT	
BOWMANVILLE RD (T963)				0180/0000 ==
				040386 FT
				5 0180/0000 LENGTH(AH 3145 BK 3939)
1 0 00518 0 00	0364+59	036447	036447 FT	
MEADOWLARK LN (TWP)				0170/0000 ==
				0170/0505 (TWP)
				036447 FT BOULDER HILL RD (T959)
				5 0170/0000 LENGTH(AH 3939 BK 2729)
				T. MUDDY CK. STRUCTURE LENGTH 15 FT
				0160/2426 BMSID 36/0625/0160/2426
BOWMANVILLE RD (T872)				0160/1466 ==
				0160/0404 PA TPK (1-76) OP ID 36/7076/9902/8966
				0160/0211 TURNPIKE MAINT RD (PRDR)
				033718 FT
1 0 00518 0 00	0337+30	033718	033718 FT	
LAUSCHTOWN RD (SR1042 SEG 0040/3239)				0160/0000 ==
WHEATLAND DR (TWP)				0150/2141 ==
WOODMEADOW DR (TWP)				0150/1529 ==
				0150/0992 (TWP)
				0150/1529 SHALOM DR (TWP)
				0150/0992 OLD SCHOOL LN (TWP)
				031154 FT
				031154 FT 1 0 00518 0 00 0311+69
				MAPLE GROVE RD (SR1046 SEG 0100/1497)
				5 0150/0000 LENGTH(AH 2564 BK 2563)
				CHURCH ST

DIR: B TOTAL LEN: 8.245 MI. DIST: 08-7 SR: 625
 LEFT MUN: BRECKNOCK T RIGHT MUN: BRECKNOCK T

		==	0140/2062 (T961)
	028591 FT		028591 FT 1 0 00518 0 00 0285+77 VONEIDA ST (T783)
		==	5 0140/0000 LENGTH(AH 2563 BK 2646) 0130/2455 BMSEN 36/0625/0130/2573 1 0 00518 0 00 0258+50 MUDDY CREEK
PLEASANT VALLEY RD (T783)	0130/1817	==	0130/2401 BMSBG 36/0625/0130/2573
	025945 FT		025945 FT 1 0 00518 0 00 0258+50 5 0130/0000 LENGTH(AH 2646 BK 1650)
SPOOK LN (T967)	0120/1166	==	
	024295 FT		024295 FT 1 0 00518 0 00 0242+91 OAKLYN DR (T884)
		==	5 0120/0000 LENGTH(AH 1650 BK 2530)
		==	0110/1652 LAUREL RD (T967)
1 0 00518 0 00 0217+61 BLACK CREEK RD (T823)	021765 FT 0110/0000	==	021765 FT 5 0110/0000 LENGTH(AH 2530 BK 2483)
BRUBACHER EXCAVATING (PRDR)	0100/0892	POI	0100/0892 (APRA) BRUBACHER EXCAVA BLACK CREEK RD (T823)
		==	0100/0494 (T823) 0100/0032 BMSEN 36/0625/0100/0000

DIR: B TOTAL LEN: 8.245 MI. DIST: 08-7 SR: 625
 LEFT MUN: BRECKNOCK T RIGHT MUN: BRECKNOCK T

Left Side Description	Left Side Length	Right Side Description	Right Side Length
BRECKNOCK EAST EARL T	0100/0016 019282 FT	BRECKNOCK CAERNARVON T	0100/0016 019282 FT
		1 0 00518 0 00 0192+78 BLACK CREEK	
		BMSBG 36/0625/0100/0000	
		LENGTH(AH 2483 BK 2191)	
		TURKEY HILL RD (T910)	
		CAERNARVON	
		EAST EARL T	
	017091 FT		017091 FT
		1 0 00518 0 00 0170+87 CENTER CHURCH RD (TBC)	
CENTER CHURCH RD (SR1048 SEG 0050/3260)	0080/1856	LENGTH(AH 2191 BK 2103)	
1 0 00518 0 00 0149+90 SAW MILL RD (T868)	014988 FT 0080/0000		014988 FT
		LENGTH(AH 2103 BK 2771)	
OLD RD (T809)	0070/0177 012217 FT		012217 FT
		1 0 00518 0 00 0122+19 SPRING GROVE RD (T809)	
		LENGTH(AH 2771 BK 1162)	
	011055 FT		011055 FT
		1 0 00518 0 00 0110+57 UNION GROVE RD (SR1044 SEG 0130/0000)	
		LENGTH(AH 1162 BK 3681)	
		HAYFIELD RD	

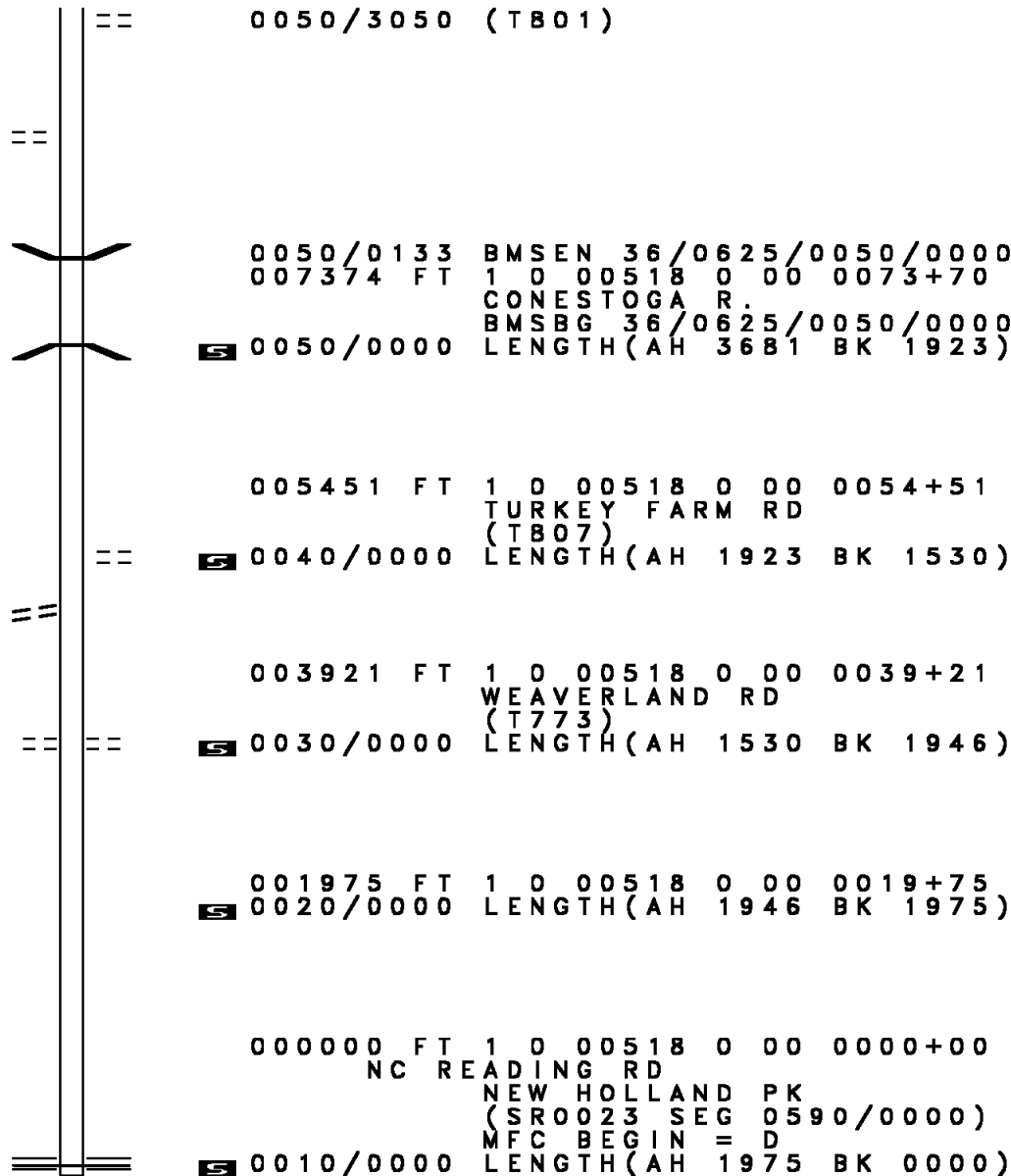
DIR: B TOTAL LEN: 8.245 MI. DIST: 08-7 SR: 625
 LEFT MUN: EAST EARL T RIGHT MUN: EAST EARL T

PRECAST RD
(T778)

0050/1810

GOODSTORE RD
(T807)

0030/1004



EXTRACT DATE: 12/18/2023 ROADWAY MANAGEMENT SYSTEM PAGE NUMBER: 226
 PRINT DATE: 12/20/2023 SLD COUNTY/SR - ANNUAL PRINT COUNTY: LANCASTER
 DIR: N TOTAL LEN: 14.017 MI. DIST: 08-7 SR: 501
 LEFT MUN: ELIZABETH T RIGHT MUN: ELIZABETH T

074012 FT

073962 FT AH-LEBANON (38)
 INTER-AHD SR 0501
 0270/1992 (SR0501 SEG 0010/0000)

072020 FT

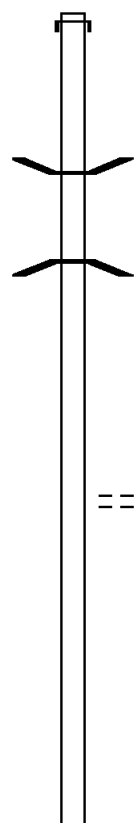
0270/0025 BMSBN 36/0501/0270/0000
 071970 FT 1 1 07069 0 00 0098+32
 FURNACE RUN
 BMSBG 36/0501/0270/0000
 0270/0000 LENGTH(AH 1992 BK 2161)

069859 FT

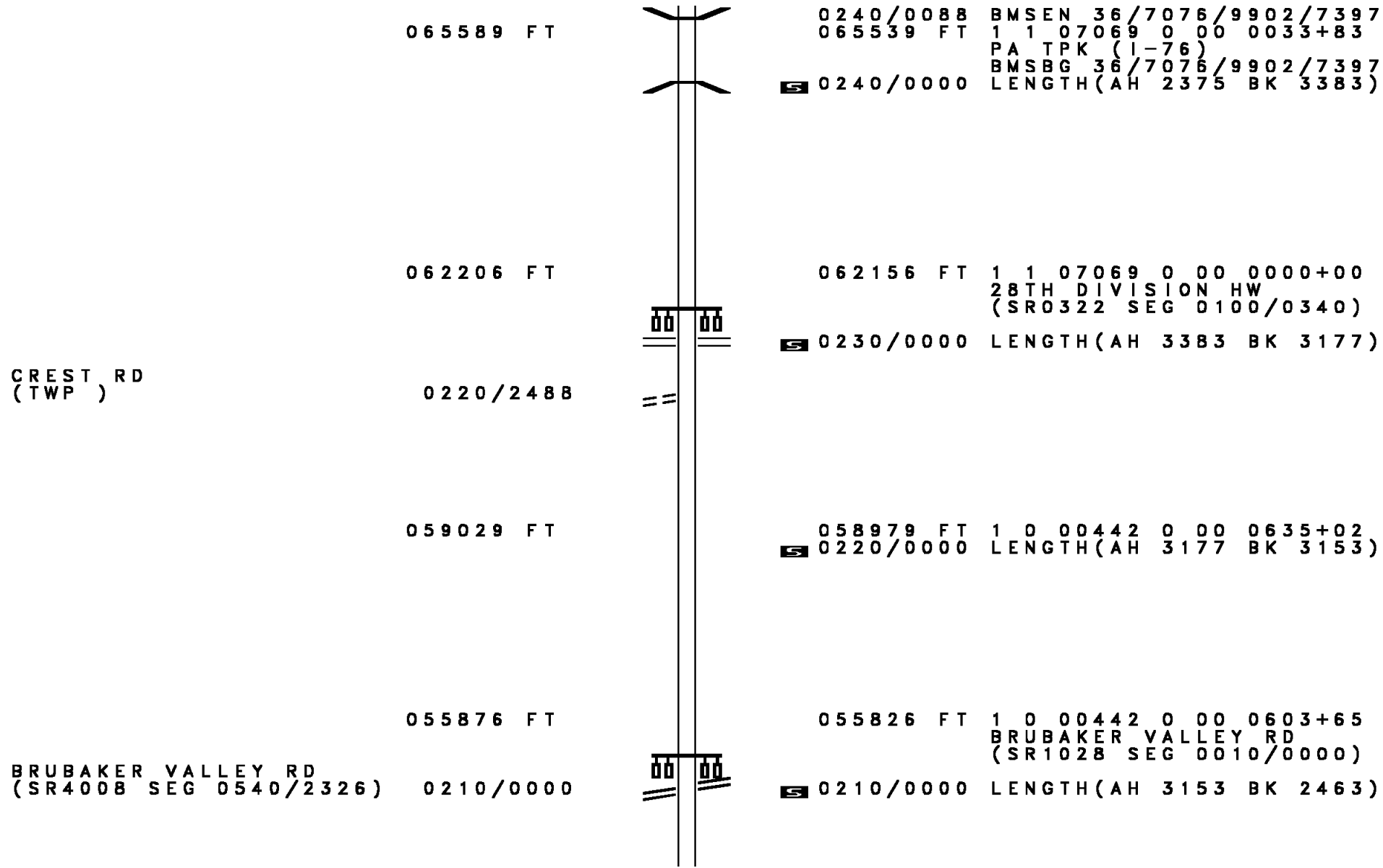
069809 FT 1 1 07069 0 00 0076+53
 FOX RD
 (T476)
 0260/0000 LENGTH(AH 2161 BK 1895)

067964 FT

067914 FT 1 1 07069 0 00 0057+58
 0250/0000 LENGTH(AH 1895 BK 2375)



DIR: N TOTAL LEN: 14.017 MI. DIST: 08-7 SR: 501
 LEFT MUN: ELIZABETH T RIGHT MUN: ELIZABETH T



065589 FT

0240/0088 BMS EN 36/7076/9902/7397
 065539 FT 1 1 07069 0 00 0033+83
 PA TPK (1-76)
 BMSBG 36/7076/9902/7397
 0240/0000 LENGTH(AH 2375 BK 3383)

062206 FT

062156 FT 1 1 07069 0 00 0000+00
 28TH DIVISION HW
 (SR0322 SEG 0100/0340)
 0230/0000 LENGTH(AH 3383 BK 3177)

CREST RD
 (TWP)

0220/2488

059029 FT

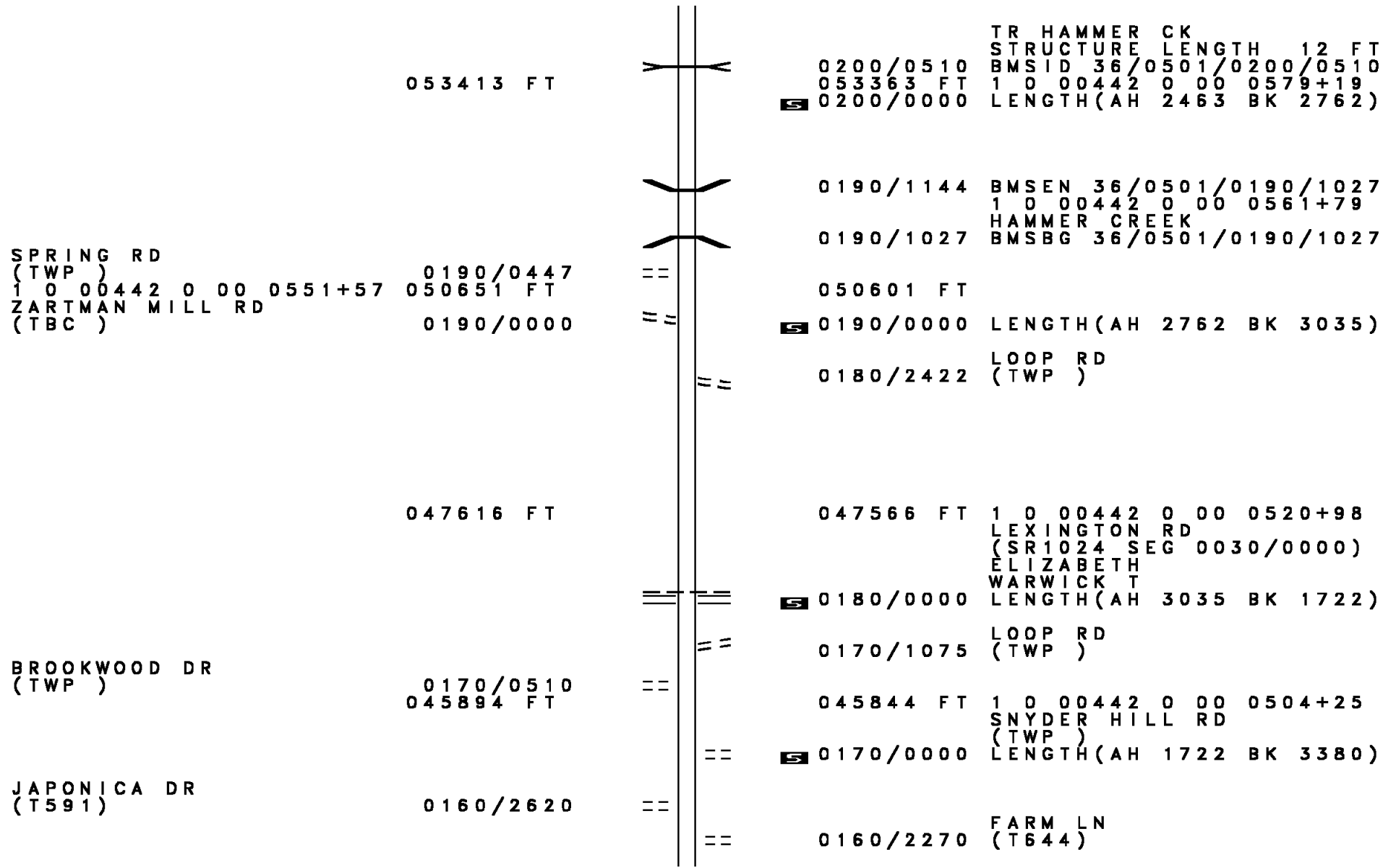
058979 FT 1 0 00442 0 00 0635+02
 0220/0000 LENGTH(AH 3177 BK 3153)

055876 FT

BRUBAKER VALLEY RD
 (SR4008 SEG 0540/2326) 0210/0000

055826 FT 1 0 00442 0 00 0603+65
 BRUBAKER VALLEY RD
 (SR1028 SEG 0010/0000)
 0210/0000 LENGTH(AH 3153 BK 2463)

DIR: N TOTAL LEN: 14.017 MI. DIST: 08-7 SR: 501
 LEFT MUN: ELIZABETH T RIGHT MUN: ELIZABETH T



053413 FT

TR HAMMER CK
 STRUCTURE LENGTH 12 FT
 BMSID 36/0501/0200/0510
 1 0 00442 0 00 0579+19
 S 0200/0000 LENGTH(AH 2463 BK 2762)

SPRING RD
 (TWP)
 1 0 00442 0 00 0551+57 050651 FT
 ZARTMAN MILL RD
 (TBC)
 0190/0447
 0190/0000

0190/1144 BMSEN 36/0501/0190/1027
 1 0 00442 0 00 0561+79
 HAMMER CREEK
 0190/1027 BMSBG 36/0501/0190/1027

050601 FT
 S 0190/0000 LENGTH(AH 2762 BK 3035)

0180/2422 LOOP RD
 (TWP)

047616 FT

047566 FT 1 0 00442 0 00 0520+98
 LEXINGTON RD
 (SR1024 SEG 0030/0000)
 ELIZABETH
 WARWICK T
 S 0180/0000 LENGTH(AH 3035 BK 1722)

BROOKWOOD DR
 (TWP)
 0170/0510
 045894 FT

0170/1075 LOOP RD
 (TWP)
 045844 FT 1 0 00442 0 00 0504+25
 SNYDER HILL RD
 (TWP)
 S 0170/0000 LENGTH(AH 1722 BK 3380)

JAPONICA DR
 (T591)
 0160/2620

0160/2270 FARM LN
 (T644)

DIR: N TOTAL LEN: 14.017 MI. DIST: 08-7 SR: 501
 LEFT MUN: WARWICK T RIGHT MUN: WARWICK T

Segment Description	Stationing	Notes	Stationing	Notes
UNITED ZION CR (PRDR)	0160/1249	==		
UNITED ZION CR (PRDR)	0160/0926	==		
TO 1037/0080 SH (CONN)	0160/0172 042514 FT	==	042464 FT	1 0 00442 0 00 0470+45 (APRA) ECOLOGICAL CONST NEWPORT RD (TB56)
NEWPORT RD (SR1037 SEG 0080/0000)	0160/0000	ROT	5 0160/0000	LENGTH(AH 3380 BK 3810) LC TO NEWPORT RD
TOLL GATE RD (TWP)	0150/3380	==	0150/3697	(CONN)
ELLEN AV (TWP)	0150/2864	==	0150/3194	COPPERFIELD CR (TWP)
MARK V DR (TWP)	0150/1720	POE	0150/1720	(APRA) D&B ASSOC/LITITZ D&B ASSOC/LITITZ MHP DR (PRDR)
			0150/1042	BMS EN 36/0501/0150/1035 1 0 00442 0 00 0431+86 LITITZ R.
			0150/1014	BMSBG 36/0501/0150/1035
WYNFIELD DR (TWP)	0150/0380 038704 FT	==	0150/0380	NEW ST (TWP)
			038654 FT	1 0 00442 0 00 0431+86 NC FURNACE HILLS PK WARWICK
ARROWHEAD DR (BORO)	0140/2445	==	5 0150/0000	LITITZ B LENGTH(AH 3810 BK 3032)
			0140/2146	GRANT ST (BORO)
			0140/1620	MARKET ST (BORO)
			0140/1400	MIDDLE LN (BORO)
LINCOLN AV		==		LINCOLN AV (BORO)

DIR: N TOTAL LEN: 14.017 MI. DIST: 08-7 SR: 501
 LEFT MUN: LITITZ B RIGHT MUN: LITITZ B

(SR4040 SEG 0120/3075) 0140/1170

KLEINE LN (BORO) 0140/0684

WENTWORTH LN (BORO) 0140/0271

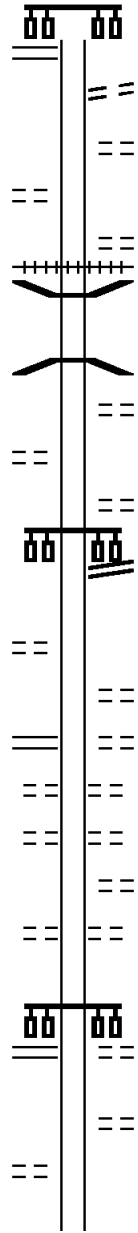
1 0 00442 0 00 0401+87 035672 FT
 MAIN ST (BORO) 0140/0000

ORANGE ST (SR0772 SEG 0400/2847) 0130/1943

033174 FT

SECOND AV (SR4022 SEG 0070/0604) 0130/0000

THIRD AV (BORO) 0120/0491
 031719 FT



0140/1170
 0140/0950
 0140/0916
 RODNEY LN (BORO)
 FRONT ST (BORO)

0140/0628
 0140/0506
 0140/0478
 KLEINE LN (BORO)
 (AAR 591620T) #TRKS 02
 BMSSEN 36/0501/0140/0456
 1 0 00442 0 00 0404+63
 SPRING RUN
 BMSBG 36/0501/0140/0456
 NORTH LN (BORO)

0140/0080
 0140/0054
 035622 FT
 FROM 0772/0410 SH (CONN)
 MAIN ST (SR0772 SEG 0410/0000)

5 0140/0000 LENGTH(AH 3032 BK 2498)
 JUNIPER ST (BORO)
 0130/2307 ORANGE ST (BORO)
 0130/1943 CENTER ST (BORO)
 0130/1478 LEMON ST (BORO)
 0130/1107 UNNAMED AL (BORO)
 0130/0906 MARION ST (BORO)
 0130/0552
 033124 FT 1 0 00442 0 00 0376+89
 SECOND AV (BORO)

5 0130/0000 LENGTH(AH 2498 BK 1455)

0120/0744 THIRD AV (BORO)
 031669 FT 1 0 00442 0 00 0362+02
 NC BROAD ST

DIR: N TOTAL LEN: 14.017 MI. DIST: 08-7 SR: 501
 LEFT MUN: LITITZ B RIGHT MUN: LITITZ B

Location	Stationing	Distance	Right-of-Way	Notes
				FOURTH AV (BORO)
	0120/0000		5	LENGTH (AH 1455 BK 3764)
	0110/3254			UNNAMED AL (BORO)
	0110/2762			SIXTH ST (BORO)
SEVENTH ST (BORO)	0110/2316			
				LANDIS VALLEY RD (T917)
CROSSWINDS DR (PRDR)	0110/0592			LITITZ WARWICK T
	0110/0592			OWL HILL RD (TB SR1016) (T600)
	027955 FT	027905 FT		1 0 00442 0 00 0324+16
WOODS DR (T899)	0100/1404		5	WOODS DR (T899) LENGTH (AH 3764 BK 1687)
	026268 FT	026218 FT		1 0 00442 0 00 0307+00
			5	BUCK HILL FARMS (PRDR) LENGTH (AH 1687 BK 2624)
PETERS RD (TWP)	0090/1942			MILLPORT RD (T715)
	0090/1942			
	023644 FT	023594 FT		1 0 00442 0 00 0280+76
			5	WARWICK MANHEIM T LENGTH (AH 2624 BK 2946)

DIR: N TOTAL LEN: 14.017 MI. DIST: 08-7 SR: 501
 LEFT MUN: MANHEIM T RIGHT MUN: MANHEIM T

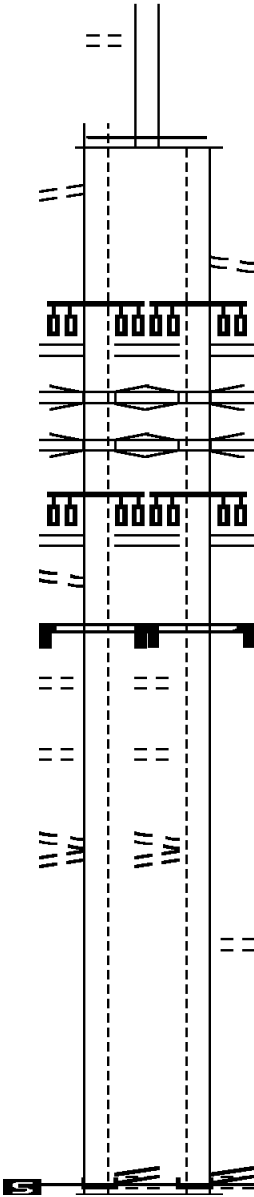
Left Side	Right Side
020698 FT	020648 FT 1 0 00442 0 00 0251+53 AIRPORT RD (T713)
	5 0080/0000 LENGTH(AH 2946 BK 3605)
BLOOMFIELD DR (TWP) 0070/2695	FIELDCREST DR (TWP) 0070/2695
BLUEBELL DR (TWP) 0070/1512	FAIRVIEW DR (PRDR) 0070/1975 BRETHREN VILLAGE (PRDR) 0070/1512
1 0 00442 0 00 0215+48 017093 FT OREGON RD (TWP) 0070/0000	OREGON RD (SR0722 SEG 0130/0000) 017043 FT 5 0070/0000 LENGTH(AH 3605 BK 2234)
VILLAGE DR (TWP) 0060/1328	TERRACE CT (PRDR) 0060/0814 SCHOOL RD (TWP) 0060/0629
1 0 00442 0 00 0193+33 014859 FT PETERSBURG RD (SR0722 SEG 0120/1939) 0060/0000	5 014809 FT VALLEY RD (SR1014 SEG 0010/0000) 5 0060/0000 LENGTH(AH 2234 BK 3650) BANTAM LN (TWP) 0050/3249
UNNAMED AL (TWP) 0050/2914	
WAVERLY AV (TWP) 0050/2416	
BUCH AV	0050/2018 ECHO VALLEY LN (TWP)

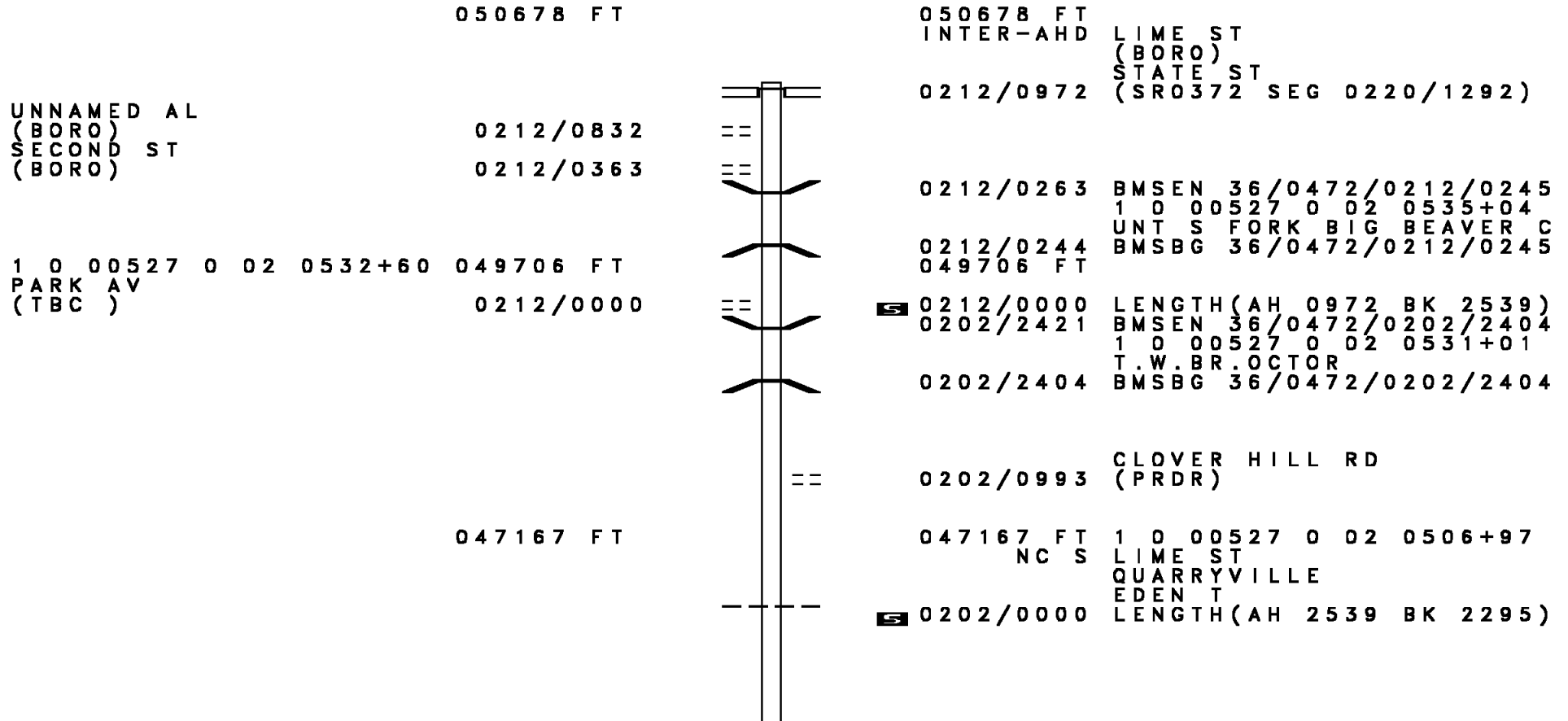
DIR: N TOTAL LEN: 14.017 MI. DIST: 08-7 SR: 501
 LEFT MUN: MANHEIM T RIGHT MUN: MANHEIM T

Left Side	Distance	Right Side	Distance	Notes
(TWP)	0050/1518	0050/1518		
		MEADOW LN		
	011209 FT	0050/1262		(TWP)
		011159 FT		1 0 00442 0 00 0155+36
PEACH LN		HILLSIDE LN		(TWP)
(TWP)	0040/1656	0050/0000		LENGTH(AH 3650 BK 1890)
DELP RD		KREIDER AV		(TWP)
(T705)	0040/1214	0040/1496		(TWP)
		0040/1214		
SUNRISE AV				
(TWP)	0040/0016			
	009319 FT	009269 FT		1 0 00442 0 00 0136+46
		ROBINDALE AVE		(TWP)
SAVO AV		0040/0000		LENGTH(AH 1890 BK 3269)
(TWP)	0030/3073			
		BLOOMINGDALE AV		(TWP)
CORRY AV		0030/2834		(TWP)
(TWP)	0030/2672			
GOLF DR				
(TWP)	0030/1981			
		SUNSET PL		(TWP)
	006050 FT	0030/1096		(TWP)
		006000 FT		1 0 00442 0 00 0103+77
		ROSEVILLE RD		(TWP)
SUSQUAW PL		0030/0000		LENGTH(AH 3269 BK 2610)
(TWP)	0020/2266			
OVERLOOK AV				
(TWP)	0020/1971			
HESS BL				
(TWP)	0020/1133	0020/1133		MURRY HILL DR
		(TWP)		

DIR: N TOTAL LEN: 14.017 MI. DIST: 08-7 SR: 501
 LEFT MUN: MANHEIM T RIGHT MUN: MANHEIM T

Segment Description	Stationing	Length	Notes
BELMONT AV (TWP)	0020/0812	003440 FT	
TO 4042/0021 SH (CONN)	0011/3410		
YORK RD (SR4042 SEG 0030/0000) (SR4042 SEG 0031/0000)	0011/3262		
US 30 WB OP ID 36/0030/0251/0000	0011/3133		
US 30 EB OP ID 36/0030/0250/0000	0011/3062		
CHESTER RD (SR4042 SEG 0031/0000) (SR4042 SEG 0030/0000)	0011/2896		
FROM 4042/0020 SH (CONN)	0011/2827		
SIGN: 4 CHORD TRUSS BMSID 36/0501/0010/2750	0011/2777		
CRESCENT AV (TWP)	0011/2484		
ELMWOOD TE (TWP)	0011/1774		
GLEN MOORE CR (TWP)			
ROOSEVELT BL (TWP)	0011/1202		
1 0 00442 0 00 0043+72 000000 FT			
OREGON PK (SRO222 SEG 0720/0000) NC LITITZ PK			
FORDNEY RD (TWP)			
OREGON PK (SRO222 SEG 0720/0000) INTER-BK			
MFC BEGIN = C LENGTH(AH 3440 BK 0000)	0011/0000		
003390 FT			
1 0 00442 0 00 0077+87 MFC BEGIN = C			
LENGTH(AH 2610 BK 3390)	0020/0000		
FROM 4042/0031 SH (CONN)	0010/3324		
YORK RD (SR4042 SEG 0030/0000) (SR4042 SEG 0031/0000)	0010/3220		
US 30 WB OP ID 36/0030/0251/0000	0010/3108		
US 30 EB OP ID 36/0030/0250/0000	0010/3037		
CHESTER RD (SR4042 SEG 0031/0000) (SR4042 SEG 0030/0000)	0010/2863		
SIGN: 4 CHORD TRUSS BMSID 36/0501/0010/2750	0010/2779		
CRESCENT AV (TWP)	0010/2484		
ELMWOOD TE (TWP)	0010/1774		
GLEN MOORE CR (TWP)			
ROOSEVELT BL (TWP)	0010/1202		
FROM 0222/0720 SH (CONN)	0010/0170		
1 0 00442 0 00 0043+72 000000 FT			
OREGON PK (SRO222 SEG 0720/0000) NC LITITZ PK			
FORDNEY RD (TWP)			
OREGON PK (SRO222 SEG 0720/0000) INTER-BK			
MFC BEGIN = C LENGTH(AH 3390 BK 0000)	0010/0000		

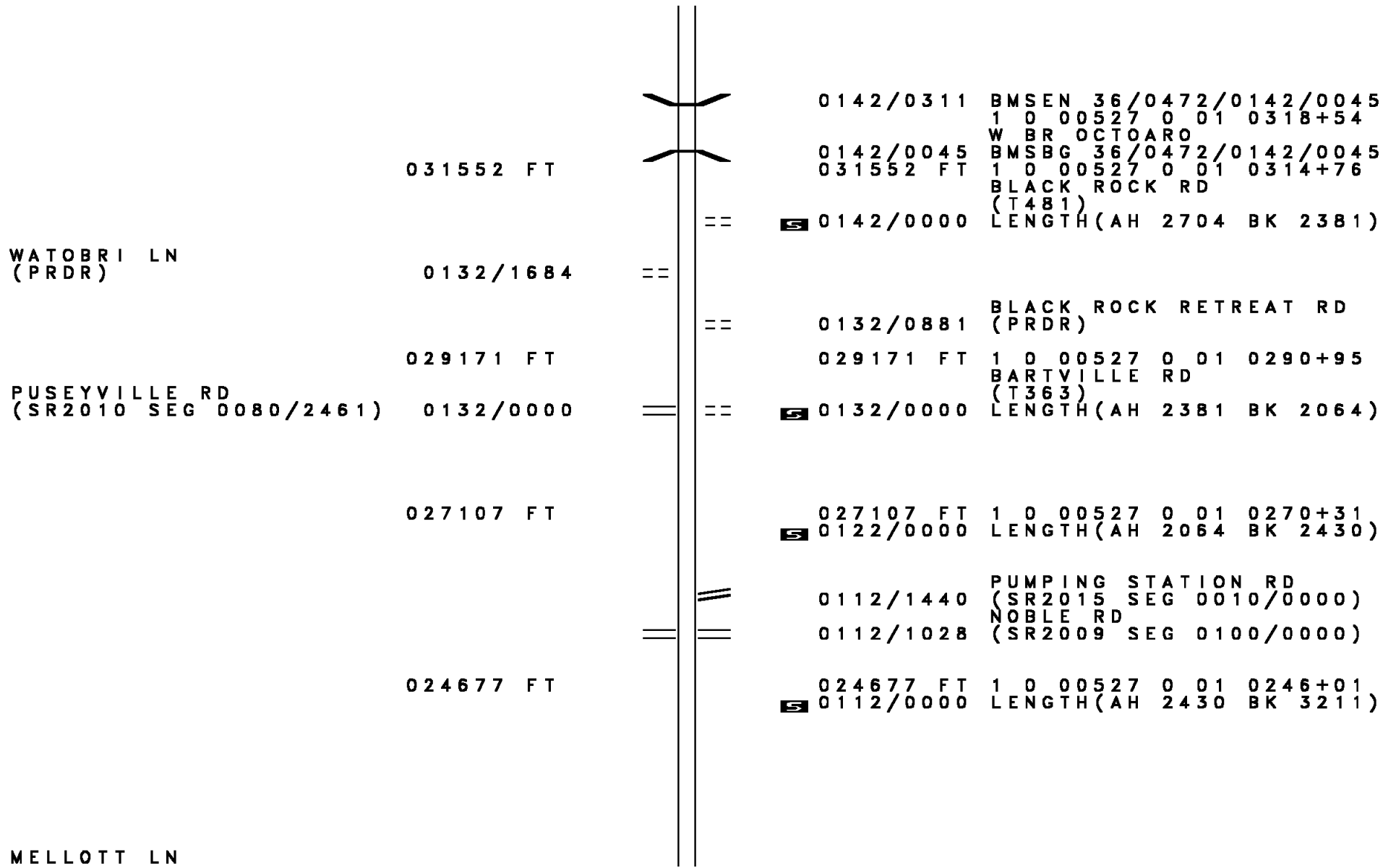




DIR: B TOTAL LEN: 9.598 MI. DIST: 08-7 SR: 472
 LEFT MUN: EDEN T RIGHT MUN: EDEN T

Stationing	Length	Notes	Stationing	Length	Notes
	044872 FT		044872 FT	1 0 00527 0 02	0484+51
			0192/0000		LENGTH(AH 2295 BK 2111)
			0182/0958		DRY WELLS RD (T389)
	042761 FT		042761 FT	1 0 00527 0 02	0463+01
			0182/0000		EDEN COLERAIN T LENGTH(AH 2111 BK 3663)
EDGEFIELD RD (T371)	0172/3487				
			0172/0963		SOLANCO RD (T367)
	039098 FT		039098 FT	1 0 00527 0 02	0426+38
			0172/0000		LENGTH(AH 3663 BK 1970)
1 0 00527 0 01 0370+52	037128 FT		037128 FT		BLACK ROCK RD (T385)
STUART RUN RD (T481)	0162/0000		0162/0000		LENGTH(AH 1970 BK 2872)
			0152/1597		HIDEAWAY DR (T490)
WESLEY RD (T490)	0152/1011		0152/1011		FERNSLER DR (TWP)
	034256 FT		034256 FT	1 0 00527 0 01	0340+77
			0152/0000		LENGTH(AH 2872 BK 2704)
			0142/2631		SASLOW COURT (TWP)

DIR: B TOTAL LEN: 9.598 MI. DIST: 08-7 SR: 472
 LEFT MUN: COLERAIN T RIGHT MUN: COLERAIN T



DIR: B TOTAL LEN: 9.598 MI. DIST: 08-7 SR: 472
 LEFT MUN: COLERAIN T RIGHT MUN: COLERAIN T

Stationing	Description	Length	Notes
0213+90	MAPLE SHADE RD	021466 FT	
	(T357)	0102/0000	SR 0102/0000 LENGTH(AH 3211 BK 1586)
	BUTTERMILK RD	0092/0996	
	(T361)	019880 FT	
		019880 FT	SR 0092/0000 LENGTH(AH 1586 BK 2296)
		017584 FT	
		017584 FT	SR 0082/0000 LENGTH(AH 2296 BK 3289)
		014295 FT	MORRISON MILL RD (TBC)
		014295 FT	SR 0072/0000 LENGTH(AH 3289 BK 2316)
		011979 FT	
	LAKEVIEW RD	0062/0000	SR 0062/0000 LENGTH(AH 2316 BK 2226)
	(T760)		

DIR: B TOTAL LEN: 9.598 MI. DIST: 08-7 SR: 472
 LEFT MUN: COLERAIN T RIGHT MUN: COLERAIN T

009753 FT == 009753 FT 1 0 00527 0 01 0096+35
 WOODSIDE DR
 (T351)
 0052/0000 LENGTH(AH 2226 BK 2292)

007461 FT == 007461 FT 1 0 00527 0 01 0073+43
 MT EDEN RD
 (T341)
 0042/0000 LENGTH(AH 2292 BK 3016)

1 0 00527 0 01 0043+27 004445 FT
 SPRUCE GROVE RD
 (SR2007 SEG 0090/2774) 0032/0000 == 0032/0000 LENGTH(AH 3016 BK 2811)

LONG LN
 (T871) 0022/1777 == 0022/1777 LIGHTHOUSE DR
 (TWP)

001634 FT 001634 FT 1 0 00527 0 01 0016+70
 0022/0000 LENGTH(AH 2811 BK 1634)

000000 FT 0012/0238 BMS EN 36/0472/0012/0018
 000000 FT 1 0 00527 0 00 0000+00
 NC KI RKWOOD PK
 INTER-BK LANCASTER PK
 (SR0472 SEG 0200/2503)
 OCTORARO CK.
 BMSBG 36/0472/0012/0018
 MFC BEGIN = D
 BK-CHESTER (15)
 0012/0000 LENGTH(AH 1634 BK 0000)

DIR: B TOTAL LEN: 16.190 MI. DIST: 08-7 SR: 462
 LEFT MUN: EAST LAMPETER T RIGHT MUN: EAST LAMPETER T

075074 FT

085481 FT
 INTER-AHD

LINCOLN HW INTER-AHD
 (SR0030 SEG 0331/2095)
 LINCOLN HW
 (SR0030 SEG 0331/2095) 0341/1617

LINCOLN HW
 (SR0030 SEG 0340/0000)
 OAKVIEW DR
 (T579)
 OAKVIEW RD
 (SR2043 SEG 0010/0000)

SIGN: 4 CHORD TRUSS
 BMSID 36/0030/0335/0635 0341/1117
 RAMP G RD
 (SR8044 SEG 0250/0000) 0341/1091

0340/2685 LINCOLN HW
 (SR0030 SEG 0340/0000)
 0340/2178 SIGN: 4 CHORD TRUSS
 BMSID 36/0030/0335/0635
 0340/2066 TO 0030/0330 SH
 (CONN)

US 30 E.B.
 OP ID 36/0030/0330/1343 0341/0559
 RAMP E RD
 (SR8044 SEG 0010/0522) 0341/0131
 0 0 0000 0 00 0000+00 073457 FT

RAMP G RD
 (SR8044 SEG 0250/0000) 0340/1084
 US 30 E.B.
 OP ID 36/0030/0330/1343 0340/0575
 RAMP E RD
 (SR8044 SEG 0010/0522) 0340/0127
 1 0 00215 0 00 0079+99 082796 FT

TR MILL CRK
 STRUCTURE LENGTH 16 FT
 BMSID 36/0462/0340/0000
 LENGTH(AH 1617 BK 2026) 0341/0000
 STRASBURG PK
 (SR2029 SEG 0190/2717) 0331/1544

TR MILL CRK
 STRUCTURE LENGTH 16 FT
 BMSID 36/0462/0340/0000
 LENGTH(AH 2685 BK 2032) 0340/0000
 STRASBURG PK
 (SR2029 SEG 0190/2717) 0330/1534

HOMESTEAD DR
 (T573) 0331/1267
 HIGHLAND DR
 (T575) 0331/0931

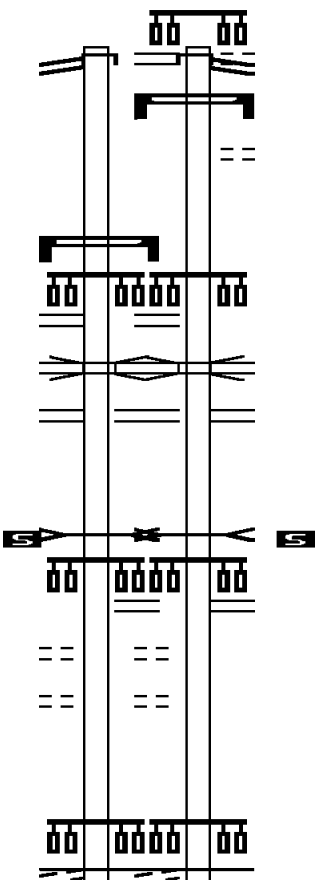
HOMESTEAD DR
 (T573) 0330/1260
 HIGHLAND DR
 (T575) 0330/0928

0 0 00000 0 00 0000+00 071431 FT
 GREENFIELD RD
 (T549)

080764 FT 1 0 00215 0 00 0059+01
 GREENFIELD RD
 (T549)

MFC BEGIN = C

MFC BEGIN = C



DIR: B TOTAL LEN: 16.190 MI. DIST: 08-7 SR: 462
 LEFT MUN: EAST LAMPETER T RIGHT MUN: EAST LAMPETER T

Stationing	Description	Stationing	Description
0331/0000	LENGTH(AH 2026 BK 2305)	0330/0000	LENGTH(AH 2032 BK 2305)
0320/1370	NORTH WOOD RD (T999)	0320/1494	LAFAYETTE WAY (PRDR)
069126 FT		0320/0996	LANDIS AV (T998)
0310/2150	CHATEAU HILL DR (PRDR)	0320/0739	CREST AV (T992)
0310/0546	MICHIGAN AV (T997)	0320/0329	EASTLAND DR (T994)
066782 FT		078459 FT	1 0 00215 0 00 0035+96
065530 FT	1 0 00215 0 00 0000+00 OLD PHILADELPHIA PK (SR0340 SEG 0010/0000)	0320/0000	LENGTH(AH 2305 BK 2344)
0300/0000	PITNEY RD (SR3028 SEG 0180/0000) LAMPETER RD (SR3028 SEG 0180/0000)	0310/1652	EAST LAMPETER LANCASTER C
		0310/1353	TENNYSON DR (CITY)
		0310/1328	LANCASTER EAST LAMPETER T
		0310/1016	EAST LAMPETER LANCASTER C
		0310/0954	LANCASTER EAST LAMPETER T
		0310/0687	SUSAN AV (T709)
		076115 FT	1 0 00215 0 00 0012+52
		0310/0000	REESE AV (T996)
		0300/0740	LENGTH(AH 2344 BK 1252) CLAYTON AV (T558)
			NC LINCOLN WY
		074863 FT	MFC BEGIN = C
		0300/0000	EAST LAMPETER WEST LAMPETER T
			LENGTH(AH 1252 BK 1890)
			PITNEY RD (SR3028 SEG 0180/0000)
			LAMPETER RD (SR3028 SEG 0180/0000)
			WEST LAMPETER

EXTRACT DATE: 12/18/2023
PRINT DATE: 12/20/2023

ROADWAY MANAGEMENT SYSTEM
SLD COUNTY/SR - ANNUAL PRINT

PAGE NUMBER: 210
COUNTY: LANCASTER

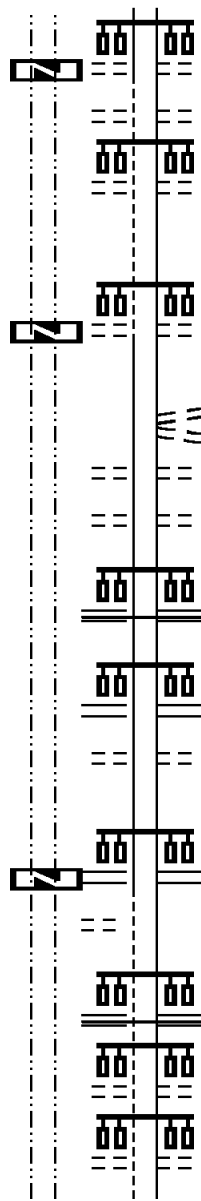
DIR: B TOTAL LEN: 16.190 MI.
LEFT MUN: WEST LAMPETER T

DIST: 08-7 SR: 462
RIGHT MUN: WEST LAMPETER T

Stationing	Left Side Description	Right Side Description
0291/1607		0290/1607 LANCASTER TOWNSHIP T TO 3028/0170 SH
BMS EN 36/0462/0290/1014 WEST LAMPETER LANCASTER TOWNSHIP T 1 0 00142 0 00 0090+76 CONESTOGA R. BMSBG 36/0462/0290/1014	0291/1322 0291/1126 0291/1017	0290/1458 (CONN) 0290/1339 BMS EN 36/0462/0290/1014
CONESTOGA DR (T538) CONESTOGA DR (T538) WILLIS LN (TWP) 1 0 00142 0 00 0080+43 RIVERSIDE AV (SR1002 SEG 0092/2508) LENGTH(AH 1877 BK 2836)	0291/0839 0291/0685 0291/0408 063653 FT	0290/1034 0290/0838 0290/0677 0290/0400 072973 FT
GLENNWOOD AV (T536) PARKSIDE AV (T588) COTTAGE AV (T532)	0291/0000 0281/2476 0281/2162 0281/1728	0290/0000 0280/2476 0280/2162 0280/1728
CITY MILL RD (T672) RANCK AV (T673)	0281/1080	CITY MILL RD (T672) RANCK AV (T673)
LANCASTER TOWNSHIP LANCASTER C 1 0 00142 0 00 0052+21 BROAD ST (CITY) NC KING ST KING ST (CITY) BROAD ST (CITY) MFC BEGIN = C LTH AH 002836 BK 000100	0281/0087 060817 FT INTER-BK 0281/0000	0280/0060 LANCASTER TOWNSHIP LANCASTER C 070151 FT 0280/0000
		069021 FT 1 0 00142 0 00 0040+75 FRANKLIN ST

DIR: B TOTAL LEN: 16.190 MI. DIST: 08-7 SR: 462
 LEFT MUN: LANCASTER C RIGHT MUN: LANCASTER C

LTH AH 000100 BK 000100 060817 FT
 7277/0000



(CITY)
 0276/0000 LENGTH(AH 1130 BK 1650)
 MARSHALL ST
 (CITY)
 0272/1102 ANN ST
 (CITY)
 0272/0577
 067371 FT 1 0 00142 0 00 0024+25
 PLUM ST
 (CITY)
 0272/0000 LENGTH(AH 1650 BK 2425)
 JOHN ST
 (CITY)
 HOWARD AV
 (CITY)
 0270/2249 SHIPPEN ST
 (CITY)
 0270/1815 JEFFERSON ST
 (CITY)
 0270/1522 LIME ST
 (SR0222 SEG 0630/0602)
 0270/1232 MFC BEGIN = C
 DUKE ST
 (SR2041 SEG 0041/0000)
 0270/0592 CHRISTIAN ST
 (CITY)
 0270/0286 1 0 00142 0 00 0000+00
 064946 FT QUEEN ST
 (SR0072 SEG 0020/0000)
 0270/0000 LENGTH(AH 2425 BK 1986)
 MARKET ST
 (CITY)
 0260/1698 PRINCE ST
 (SR0222 SEG 0631/0000)
 0260/1394 MFC BEGIN = B
 WATER ST
 (CITY)
 0260/1196 MULBERRY ST
 (CITY)
 0260/0612 CONCORD ST

LTH AH 000100 BK 000582 060817 FT
 7273/0000

LTH AH 000582 BK 000100 060817 FT
 7271/0000

EXTRACT DATE: 12/18/2023
PRINT DATE: 12/20/2023

ROADWAY MANAGEMENT SYSTEM
SLD COUNTY/SR - ANNUAL PRINT

PAGE NUMBER: 208
COUNTY: LANCASTER

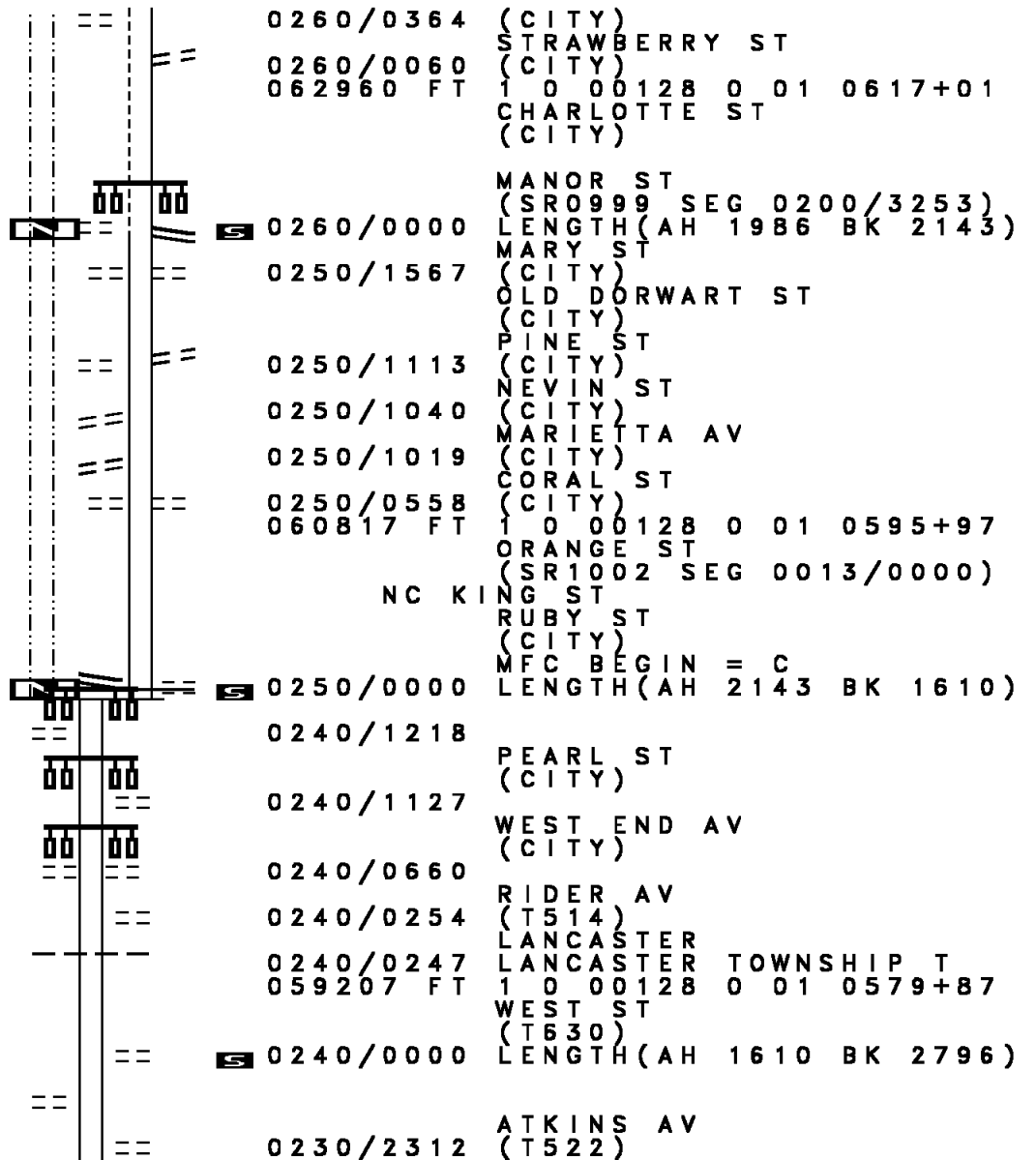
DIR: B TOTAL LEN: 16.190 MI.
LEFT MUN: LANCASTER C

DIST: 08-7 SR: 462
RIGHT MUN: LANCASTER C

LTH AH 000100 BK 000100 060817 FT
7261/0000

LTH AH 000100 BK 001610 060817 FT
COLLEGE AV 7251/0000
(CITY) 0240/1218

RACE AV (T812) 0230/2685



DIR: B TOTAL LEN: 16.190 MI. DIST: 08-7 SR: 462
 LEFT MUN: LANCASTER TOWNSHIP T RIGHT MUN: LANCASTER TOWNSHIP T

PRESIDENT AV
 (T520) 0230/1528

SCHOOL LN
 (T518) 0230/0656

1 0 00128 0 01 0551+91 056411 FT
 WILSON DR
 (T800) 0230/0000

JACKSON DR
 (T511) 0220/0442

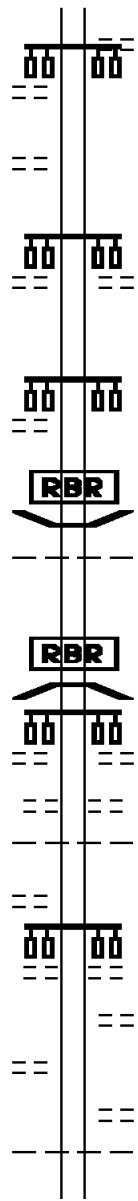
054394 FT

CONESTOGA BL
 (TWP) 0210/2544

PRINCETON AV
 (T904) 0210/1485

WELLESLEY AV
 (T747) 0210/0427

051603 FT



0230/1936 SPENCER AV
 (T805)
 0230/1528
 056411 FT ABBEYVILLE RD
 (T516)
 0230/0000 LENGTH(AH 2796 BK 2017)
 0220/0442
 0220/0065 BMSEN 36/0462/0220/0000
 LANCASTER TOWNSHIP
 MANOR T
 0220/0022 1 0 00128 0 01 0531+74
 P3
 054394 FT LITTLE CONESTOGA CREEK
 BMSBG 36/0462/0220/0000
 LENGTH(AH 2017 BK 2791)
 STONEMILL RD
 (T418)
 0210/2544
 0210/2070 CORNELL AV
 (T708)
 MANOR
 0210/1496 EAST HEMPFIELD T
 YALE AV
 (T902)
 0210/0890
 0210/0566 ALBRIGHT AV
 (T704)
 0210/0284 BUCKNELL AV
 (T410)
 EAST HEMPFIELD
 0210/0130 MANOR T
 051603 FT 1 0 00128 0 01 0502+85

DIR: B TOTAL LEN: 16.190 MI. DIST: 08-7 SR: 462
 LEFT MUN: EAST HEMPFIELD T RIGHT MUN: EAST HEMPFIELD T

Address	Length	Notes	Address	Length	Notes
TULANE TE (T909)	0200/3017	==	COLGATE AV (T374)	0210/0000	LENGTH(AH 2791 BK 3251)
DARTMOUTH DR (T912)	0200/2168	==	DICKINSON AV (T702)	0200/2951	
EISENHOWER BL (T916)	0200/1861	==	EASTMAN AV (T666)	0200/2615	
GOOD DR (T506)	0200/1289	==	REDWOOD DR (T596)	0200/1682	
			MANOR	0200/1654	EAST HEMPFIELD T
			HAWTHORN DR (T598)	0200/1289	
			MILLERSVILLE RD (SR0741 SEG 0130/1984)	048352 FT	
1 0 00128 0 01 0470+55	048352 FT		EAST HEMPFIELD MANOR T	0200/0000	LENGTH(AH 3251 BK 2237)
ROHERSTOWN RD (SR0741 SEG 0130/1984)	0200/0000	==	MANOR RIDGE DR (T703)	0190/1800	
OLD ROHERSTOWN RD (T355)	0190/2000	==			
RUNNING PUMP RD (T374)	0190/1640	==			
WESTBROOK DR (T414)	0190/0654	==			
1 0 00128 0 01 0448+30	046115 FT				
MALIBOU DR (TWP)	0190/0000	==			
CHESTNUT VIEW DR (T411)	0180/3024	==			
			WELLINGTON RD (T425)	0180/2440	
			FELSINGER DR		

DIR: B TOTAL LEN: 16.190 MI. DIST: 08-7 SR: 462
 LEFT MUN: MANOR T RIGHT MUN: MANOR T

TRAILER VILLAGE DR
 (PRDR)

0180/1069

POI

0180/1567 (TWP)

0180/1069 (APRA) TRAILER VILLAGE

042280 FT

042280 FT 1 0 00128 0 01 0409+95

5 0180/0000 LENGTH(AH 3835 BK 2963)
 (APRA) SHADOW STONE HOM
 SHADOW STONE HOMES DR

POE

0170/2915 (PRDR)
 INDUSTRY DR
 (TWP)



0170/2694

0170/2513 EAST HEMPFIELD
 MANOR T

0170/2268 MANOR
 EAST HEMPFIELD T
 CENTERVILLE RD
 (T408)



0170/1728

0170/1123 EAST HEMPFIELD
 MANOR T

URBAN DR
 (T410)

0170/0838

POI

0170/0838 (APRA) YOUNGS MHP
 WEAVER RD
 (T597)

MADGE DR
 (TWP)

0170/0212

==

039317 FT

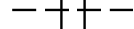
1 0 00128 0 01 0380+32

0170/0000

==

5 0170/0000 LENGTH(AH 2963 BK 3530)

PARK CIRCLE DR
 (TWP)



0160/2930 MANOR
 EAST HEMPFIELD T

RICHARDSON DR
 (T830)

0160/2278

==

0160/2191 EAST HEMPFIELD
 MANOR T

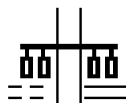
035787 FT

035787 FT 1 0 00128 0 01 0345+02
 NC COLUMBIA AV

DIR: B TOTAL LEN: 16.190 MI. DIST: 08-7 SR: 462
 LEFT MUN: MANOR T RIGHT MUN: MANOR T

DONERVILLE RD
 (T364)

0160/0000

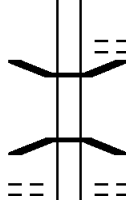


0160/0000 LENGTH(AH 3530 BK 3919)

DONERVILLE RD
 (SR3031 SEG 0070/2805)

LINCOLN WEST DR
 (TWP)

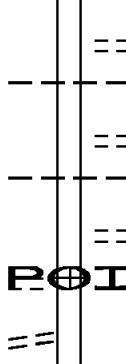
0150/2642



0150/3236 HAMPDEN DR (TWP)
 0150/3060 BMSSEN 36/0462/0150/3047
 1 0 00128 0 01 0336+61
 T.L.CONESTOG
 0150/3047 BMSBG 36/0462/0150/3047
 0150/2642 HERSHEY MILL RD (TWP)

HILLCREST / MAPLE DR
 (PRDR)
 SPRING ST
 (BORO)

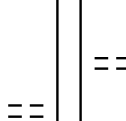
0150/0595
 0150/0425
 031868 FT



0150/2031 ROCKY KNOB WY (PRDR)
 0150/2011 WEST HEMPFIELD T MANOR
 0150/1438 OAKRIDGE DR (TWP)
 0150/1012 WEST HEMPFIELD MOUNTVILLE B VILLAGE DR (BORO)
 0150/0818
 0150/0595 (APRA) HILLCREST / MAPL
 031868 FT 1 0 00128 0 01 0306+14
 WALNUT ST (BORO)

OAK RD
 (BORO)

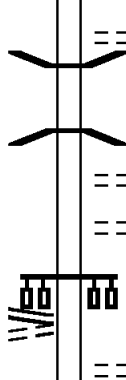
0140/3704



0150/0000 LENGTH(AH 3919 BK 3954)

COLLEGE AV
 (SR3017 SEG 0350/0000)
 LEMON ST
 (BORO)

0140/2064



0140/3352 BRIDGE ST (BORO)
 0140/3237 BMSSEN 36/0462/0140/3131
 1 0 00128 0 01 0297+80
 NORFOLK SOUTHERN RAI RR
 0140/3131 BMSBG 36/0462/0140/3131
 SPRUCE RD (BORO)
 0140/2640 MULBERRY RD (BORO)
 0140/2325
 0140/2064 LEMON ST (BORO)
 0140/2055

DIR: B TOTAL LEN: 16.190 MI. DIST: 08-7 SR: 462
 LEFT MUN: MOUNTVILLE B RIGHT MUN: MOUNTVILLE B

Segment Description	Stationing	Length	Notes
ELM RD (BORO)	0140/1700		
MANOR ST (BORO)	0140/1388		MANOR ST (SR3017 SEG 0340/1515)
PINE RD (BORO)	0140/1074		
CHURCH ST (SR4007 SEG 0010/0000)	0140/0765		CHURCH ST (BORO)
	027914 FT		FRIDY ST (BORO)
			1 0 00128 0 01 0266+49
			LAUREL RD (BORO)
			LENGTH (AH 3954 BK 2806)
			PEARL ST (BORO)
			STRICKLER RN STRUCTURE LENGTH 22 FT
			BMSID 36/0462/0130/2011
			MOUNTVILLE WEST HEMPFIELD T
			STRICKLER RUN DR (TWP)
EDGEMONT RD (T392)	025108 FT		1 0 00128 0 00 0245+57
	0130/0000		NC MA IN ST
			LENGTH (AH 2806 BK 2659)
			STRICKLER R. STRUCTURE LENGTH 8 FT
			BMSID 36/0462/0120/2473
SYLVAN RETREAT RD (TWP)	0120/2436		MARIA LN (TWP)
			022449 FT
			022449 FT
			1 0 00128 0 00 0218+98
			PROSPECT RD (T360)
PROSPECT RD (SR4005 SEG 0010/0000) FROM 4005/0010 SH (CONN)	0120/0000		LENGTH (AH 2659 BK 1442)
	0110/1385		
			LC TO PROSPECT RD (CONN)
			0110/1328

DIR: B TOTAL LEN: 16.190 MI. DIST: 08-7 SR: 462
 LEFT MUN: WEST HEMPFIELD T RIGHT MUN: WEST HEMPFIELD T

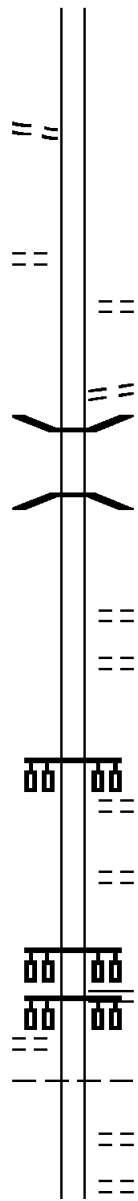
1 0 00128 0 00 0205+18 021007 FT
 MINUTE DR
 (T602) 0110/0000

MEADOW RD
 (T603) 0100/2140

017665 FT

014730 FT

MALLEABLE RD
 (T362) 0080/1164



021007 FT
 S 0110/0000 LENGTH(AH 1442 BK 3342)

0100/1672 LAUREL RUN RD
 (TWP)

0100/0633 LOCUST GROVE RD
 (TWP)
 0100/0167 BMSBN 36/0462/0100/0145
 1 0 00128 0 00 0171+25
 TR. STRICKLER RUN

0100/0145 BMSBG 36/0462/0100/0145
 017665 FT 1 0 00128 0 00 0171+25
 NC CO LUMBIA AV
 OSWEGO DR
 (T390)

S 0100/0000 LENGTH(AH 3342 BK 2935)
 LEFFLER CT
 (PRDR)

0090/1252 EIGHTEENTH ST
 (PRDR)

0090/0412 SIXTEENTH ST
 (T362)
 014730 FT 1 0 00128 0 00 0142+92
 FIFTEENTH ST
 (SR3036 SEG 0010/0000)

S 0090/0000 LENGTH(AH 2935 BK 1192)
 0080/1164

0080/1092 WEST HEMPFIELD
 COLUMBIA B
 FOURTEENTH ST
 (BORO)
 0080/0786 THIRTEENTH ST
 (BORO)
 0080/0314

DIR: B TOTAL LEN: 16.190 MI.
 LEFT MUN: COLUMBIA B

DIST: 08-7 SR: 462
 RIGHT MUN: COLUMBIA B

	013538 FT		013538 FT	1 0 00128 0 00 0130+06
TWELFTH ST (BORO)				TWELFTH ST (BORO)
	0070/1260		0080/0000	LENGTH(AH 1192 BK 1424)
			0070/0756	ELEVENTH ST (BORO)
			0070/0549	UNNAMED AL (BORO)
			0070/0504	TENTH ST (BORO)
				COLUMBIA DR (PRDR)
			0070/0117	
			0070/0073	(AAR 591676M)#TRKS 02
			0070/0035	BMSEN 36/0462/0070/0000
	012114 FT		012114 FT	1 0 00128 0 00 0115+60
				SHAWNEE RUN
				BMSBG 36/0462/0070/0000
NINTH ST (TBC)	0060/2393		0070/0000	LENGTH(AH 1424 BK 2631)
EIGHTH ST (BORO)	0060/1904			UNION ST (BORO)
			0060/1904	SIXTH ST (BORO)
SIXTH ST (BORO)	0060/1320		0060/1384	TANN AL (BORO)
			0060/1110	HILLS ST (BORO)
			0060/0770	CHERRY ST (BORO)
CHERRY ST (BORO)	0060/0533		0060/0533	CHERRY ST (BORO)
	009483 FT		009483 FT	1 0 00128 0 00 0089+02
				NC LA LANCASTER AV LOCUST ST (BORO)
			0060/0000	LENGTH(AH 2631 BK 0939)
			0050/0703	H AV (BORO)
			0050/0467	WALNUT ST (BORO)
			0050/0226	G AV (BORO)
1 0 00128 0 00 0079+63 008544 FT			008544 FT	
CHESTNUT ST				

DIR: B TOTAL LEN: 16.190 MI. DIST: 08-7 SR: 462
 LEFT MUN: COLUMBIA B RIGHT MUN: COLUMBIA B

(BORO)
 FIFTH ST
 (BORO)

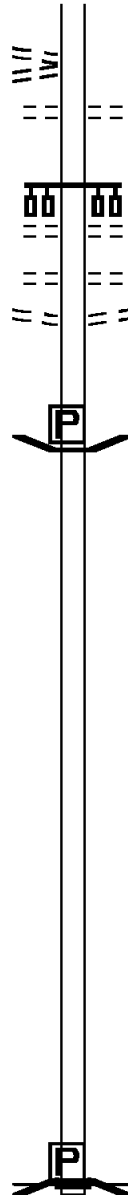
0050/0000

007441 FT

UNKNOWN CONN
 (BORO)

0020/0135
 006657 FT

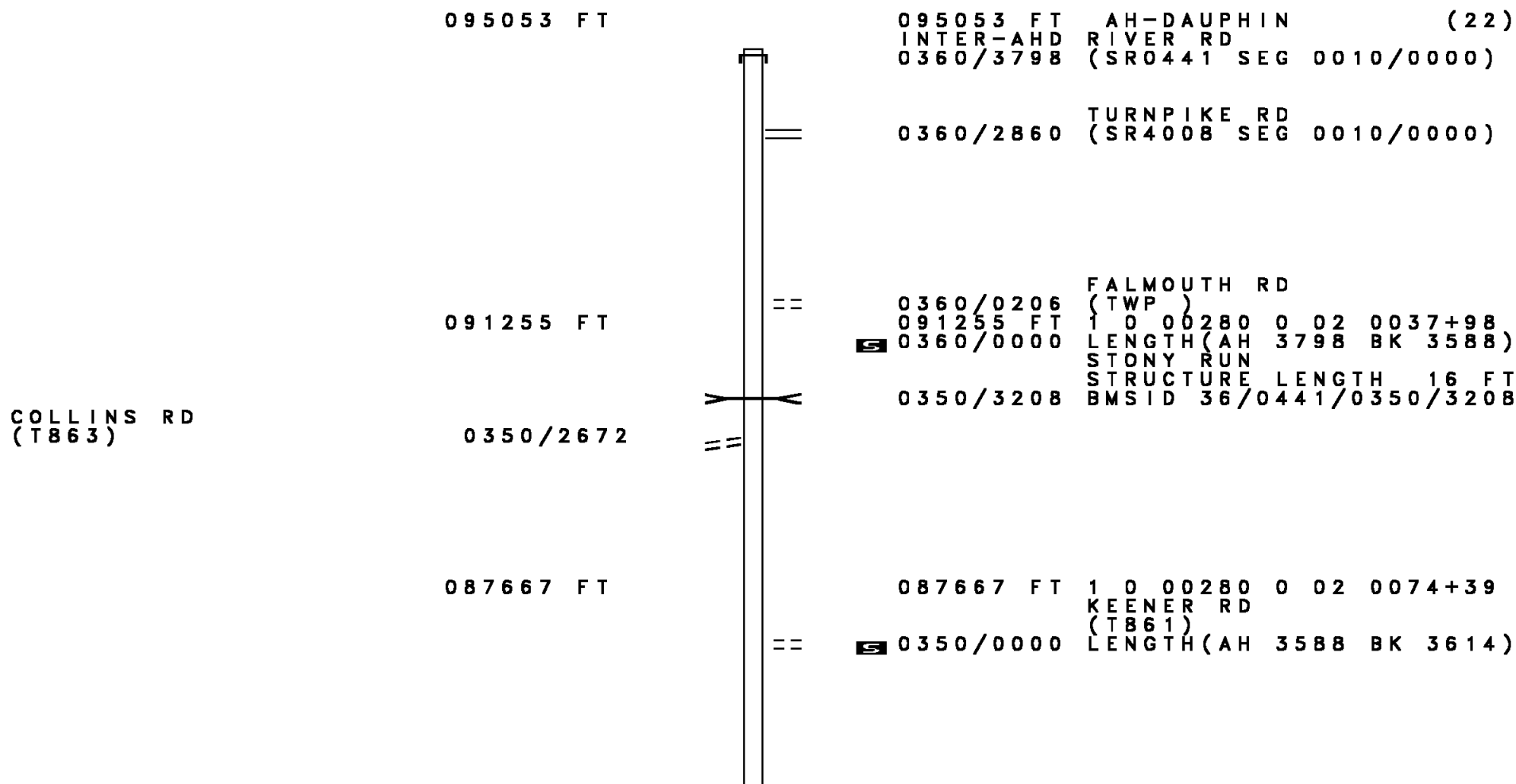
000000 FT



NC FIFTH ST
 0050/0000 LENGTH(AH 0939 BK 1103)
 FOURTH ST
 0040/0552 (BORO)
 007441 FT 1 0 00128 0 00 0068+82
 THIRD ST
 (BORO)
 0040/0000 LENGTH(AH 1103 BK 0784)
 SECOND ST
 0020/0334 (BORO)
 UNKNOWN CONN
 0020/0135 (BORO)
 006657 FT 1 0 00128 0 00 0061+09
 NC CHESTNUT ST
 0020/0000 LENGTH(AH 0784 BK 6657)
 BMSSEN 36/0462/0010/0000
 0010/6657 BRIDGE POSTED (TONS)

000000 FT 1 0 00128 0 00 0612+50
 NC CO LUMBIA-WRIGHTSVILLE BR
 INTER-BK HELLAM ST
 (SR0462 SEG 0320/1067)
 SGL 10 COMB 10
 PA 624
 BMSBG 36/0462/0010/0000
 MFC BEGIN = C
 BK-YORK (66)
 0010/0000 LENGTH(AH 6657 BK 0000)

DIR: B TOTAL LEN: 18.002 MI. DIST: 08-7 SR: 441
 LEFT MUN: CONOY T RIGHT MUN: CONOY T




DIR: B TOTAL LEN: 18.002 MI. DIST: 08-7 SR: 441
 LEFT MUN: CONOY T RIGHT MUN: CONOY T

Left Side Description	Left Side Stationing	Right Side Stationing	Right Side Description
		0340/0705	BMSEN 36/0441/0340/0679 1 0 00407 0 00 0103+74
		0340/0679	SNITZ CREEK BMSBG 36/0441/0340/0679
		0340/0490	GOVERNOR STABLE RD (T300)
KINGS RD (T300)	0340/0470	0340/0470	(APRA) RIVER HAVEN MHP
RIVER HAVEN MHP DR (PRDR)	0340/0228 084053 FT	084053 FT	1 0 00280 0 02 0110+53 AMOSITE RD (T857)
		0340/0000	LENGTH(AH 3614 BK 3550)
PRESCOTT RD (T421)	0330/1505		
SECOND ST (T302)	0330/0031 080503 FT	080503 FT	1 0 00280 0 02 0146+13 LENGTH(AH 3550 BK 2599)
		0320/2361	T. SUSQ. R. STRUCTURE LENGTH 10 FT BMSID 36/0441/0320/2309
		0320/0958	BMSEN 36/0441/0320/0905 1 0 00407 0 00 0172+04
		0320/0940	T. SUSQ. R. BMSBG 36/0441/0320/0905
1 0 00407 0 00 0172+04 BAINBRIDGE RD (T304)	077904 FT 0320/0000	077904 FT	BAINBRIDGE RD (SR0241 SEG 0010/0000)
		0320/0000	LENGTH(AH 2599 BK 1649)
CYPRESS ST (TWP)	0310/0187 076255 FT	076255 FT	1 0 00280 0 02 0624+97

DIR: B TOTAL LEN: 18.002 MI. DIST: 08-7 SR: 441
 LEFT MUN: CONOY T RIGHT MUN: CONOY T

SPRUCE ST (T853) 0300/2205
 WALNUT ST (T851) 0300/1764
 CHESTNUT ST (T849) 0300/1335
 HILL ST (T897) 0300/0904
 ARCH ST (T845) 0300/0467
 1 0 00280 0 02 0598+43 073601 FT
 RACE ST (T951) 0300/0000



5 0310/0000 LENGTH(AH 1649 BK 2654)
 0300/2399 BMSSEN 36/0441/0300/2381
 1 0 00280 0 02 0622+28
 T.SUSQ.R.
 0300/2387 BMSBG 36/0441/0300/2381

073601 FT STACKSTOWN RD
 (SR4004 SEG 0010/0000)
 5 0300/0000 LENGTH(AH 2654 BK 2919)
 (APRA) CENTERVILLE MHP
 MARKET ST
 0290/2500 (T843)

070682 FT 0290/0144 BMSSEN 36/0441/0290/0000
 070682 FT 1 0 00407 0 00 0201+24
 CONOY CREEK
 5 0290/0000 BMSBG 36/0441/0290/0000
 LENGTH(AH 2919 BK 3141)

SECOND ST (T302) 0280/1500

1 0 00407 0 00 0232+41 067541 FT
 LOCUST GROVE RD (T839) 0280/0000

067541 FT
 5 0280/0000 LENGTH(AH 3141 BK 2609)

DIR: B TOTAL LEN: 18.002 MI. DIST: 08-7 SR: 441
 LEFT MUN: CONOY T RIGHT MUN: CONOY T

Stationing	Right of Way	Property	Property Details
064932 FT		POE	064932 FT 1 0 00407 0 00 0258+50 (APRA) R & T MECHANICAL WICKERSHAM RD (T839)
0260/1399	==	5	0270/0000 LENGTH(AH 2609 BK 2556)
062376 FT			062376 FT 1 0 00407 0 00 0284+06 5 0260/0000 LENGTH(AH 2556 BK 3522)
058854 FT			058854 FT 1 0 00407 0 00 0319+28 ENGLER RD (T308) CONOY EAST DONEGAL T
0250/0000	--	5	0250/0000 LENGTH(AH 3522 BK 3770)
055084 FT			055084 FT
0240/0000	==	5	0240/0000 LENGTH(AH 3770 BK 3468)
0230/3170	==		0230/3170 BEATTYS TOLLGATE RD (SR4034 SEG 0010/0000)

1 0 00407 0 00 0356+98 055084 FT
 MAIN ST
 (T683)
 RAILROAD AV
 (T308)
 DEPOT RD
 (T308)

DIR: B TOTAL LEN: 18.002 MI. DIST: 08-7 SR: 441
 LEFT MUN: EAST DONEGAL T RIGHT MUN: EAST DONEGAL T

LC FOR DEPOT RD
 (CONN)

0230/2880



0230/2906 T.SUSQ.R.
 STRUCTURE LENGTH 17 FT
 BMSID 36/0441/0230/2906

051616 FT



051616 FT 1 0 00407 0 00 0391+66
 VINEGAR FERRY RD
 (T673)
 0230/0000 LENGTH(AH 3468 BK 3313)

048303 FT



0220/2025 BOWMANS RUN
 STRUCTURE LENGTH 18 FT
 BMSID 36/0441/0220/2025
 048303 FT 1 0 00407 0 00 0424+79
 0220/0000 LENGTH(AH 3313 BK 1554)

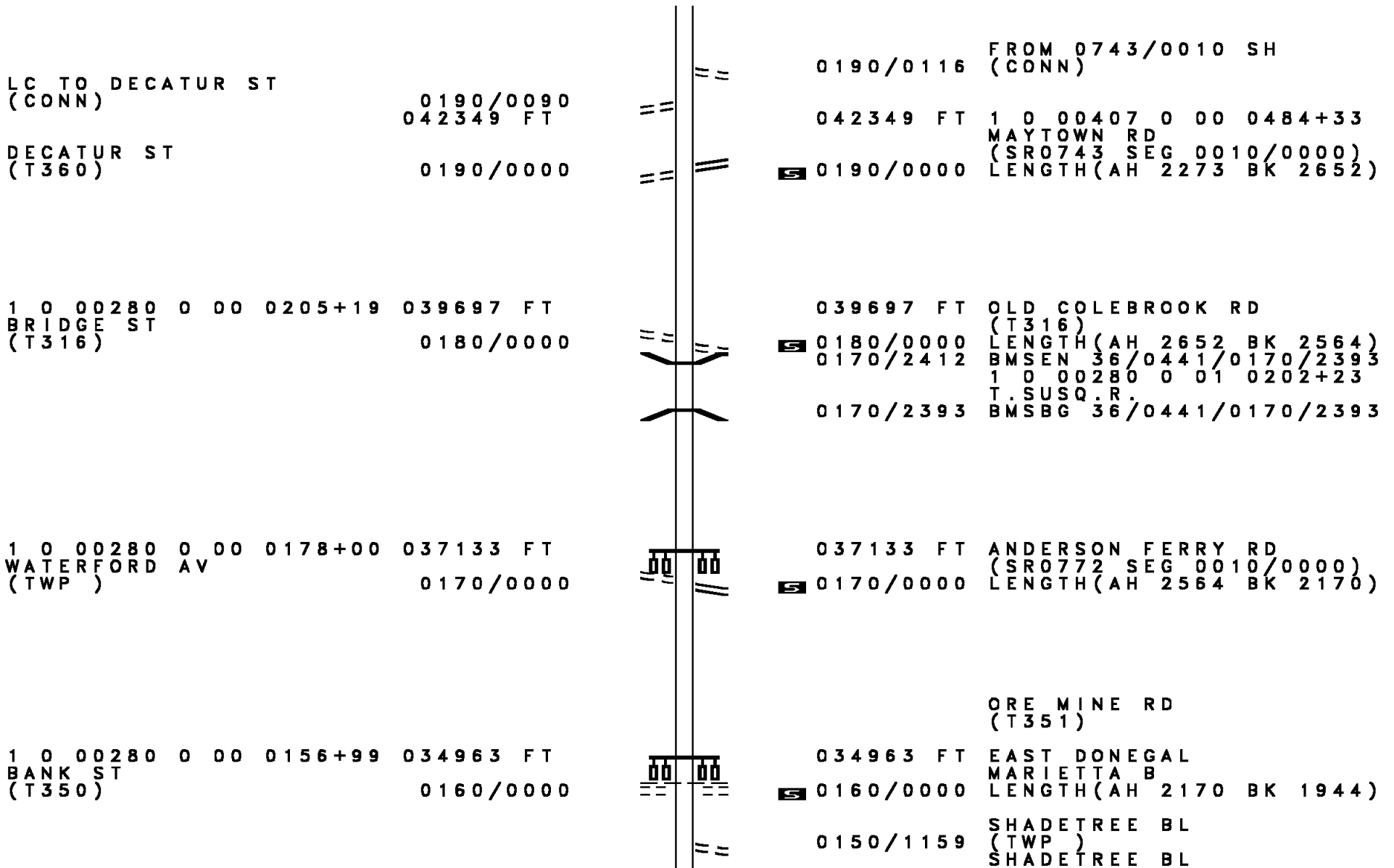
046749 FT



046749 FT 1 0 00407 0 00 0440+33
 ENGLE TOLLGATE RD
 (T317)
 0210/0000 LENGTH(AH 1554 BK 2127)

044622 FT

044622 FT 1 0 00407 0 00 0462+66
 0200/0000 LENGTH(AH 2127 BK 2273)



DIR: B TOTAL LEN: 18.002 MI. DIST: 08-7 SR: 441
 LEFT MUN: MARIETTA B RIGHT MUN: MARIETTA B

Street Name (TWP)	Segment ID	Length (FT)	Segment ID	Description
PROSPECT AV (TWP)	0150/0654		0150/1064	(TWP)
			0150/0516	MARIETTA EAST DONEGAL T
MARKET ST (T346)	0150/0315	033019 FT	0150/0315	MARIETTA AV (SR0023 SEG 0010/0000)
			033019 FT	1 0 00280 0 00 0137+55
			0150/0000	LENGTH(AH 1944 BK 3541)
HAZEL AV (T348)	0140/2836		0140/2522	MT PLEASANT RD (T348)
			0140/1826	MT PLEASANT RD (T348)
FURNACE RD (T687)	0140/0820		0140/0362	LONG LN (T334)
			0140/0206	BMSEN 36/0441/0140/0000
			0140/0079	EAST DONEGAL WEST HEMPFIELD T
	029478 FT		029478 FT	1 0 00280 0 00 0102+14
			0140/0000	CHICKIES CREEK BMSBG 36/0441/0140/0000
				LENGTH(AH 3541 BK 2208)
			0130/0855	OLD CHICKIES HILL RD (T358)
	027270 FT		027270 FT	1 0 00280 0 00 0081+21
			0130/0000	LENGTH(AH 2208 BK 2012)
	025258 FT		025258 FT	1 0 00280 0 00 0061+09
			0120/0000	LENGTH(AH 2012 BK 1664)
CARDINAL DR (T707)	0110/1031		0110/1031	KLINESVILLE RD (T386)
BLUEBIRD AV				

DIR: B TOTAL LEN: 18.002 MI. DIST: 08-7 SR: 441
 LEFT MUN: WEST HEMPFIELD T RIGHT MUN: WEST HEMPFIELD T

(T705)

0110/0555
 023594 FT

==

023594 FT 1 0 00280 0 00 0040+15
 BREEZYVIEW RD
 (T380)

==

0110/0000 LENGTH(AH 1664 BK 1839)
 NC RIVER RD

021755 FT

==

0102/0161 FROM 8002/0510 SH
 (CONN)
 021755 FT 0 0 00000 0 00 0000+00
 RAMP B RD
 (SR8002 SEG 0510/1052)
 RAMP A RD
 (SR8002 SEG 0500/0000)
 NC CHICKIES HILL RD
 THIRD ST
 (SR3441 SEG 0011/0500)
 (SR3441 SEG 0010/0500)
 WEST HEMPFIELD
 COLUMBIA B

W

0102/0000 LENGTH(AH 1839 BK 1191)
 0092/0689 BMS EN 36/0441/0092/0959
 0 0 00000 0 00 0000+00
 US 30 WB

020564 FT

W

0092/0564 BMS BG 36/0441/0092/0959
 020564 FT 0 0 00000 0 00 0000+00
 RAMP D RD
 (SR8002 SEG 0010/0000)

==

0092/0000 LENGTH(AH 1191 BK 1460)
 TRIB TO SUSQUEHANNA
 STRUCTURE LENGTH 11 FT

W

0082/1006 BMS ID 36/0441/0082/1034

019104 FT

==

019104 FT 0 0 00000 0 00 0000+00
 0082/0000 LENGTH(AH 1460 BK 1528)
 LC FROM BRIDGE ST
 (CONN)

==

0072/1290 BRIDGE ST
 (BORO)

W

0072/0999 OP ID 36/0462/0010/0000
 WALNUT ST
 (BORO)

W

017576 FT


==

0072/0514
 017576 FT 0 0 00000 0 00 0000+00
 LOCUST ST
 (BORO)

==

DIR: B TOTAL LEN: 18.002 MI.
 LEFT MUN: COLUMBIA B

DIST: 08-7 SR: 441
 RIGHT MUN: COLUMBIA B



5 0072/0000 LENGTH(AH 1528 BK 1804)
 0060/1600 (AAR 517606A)#TRKS 01

0060/0756 UNION ST
 (BORO)
 PERRY ST
 (BORO)
 0060/0323 1 0 00407 0 01 0525+07
 015772 FT MILL ST
 (BORO)

5 0060/0000 LENGTH(AH 1804 BK 3214)
 0050/3146 BMSSEN 36/0441/0050/3123
 1 0 00407 0 01 0526+02
 0050/3123 SHAWNEE RUN
 BMSBG 36/0441/0050/3123

0050/0864 PLANE ST
 (BORO)
 0050/0150 BMSSEN 36/0441/0050/0131
 1 0 00407 0 01 0555+90
 STRICKLER RN
 0050/0131 BMSBG 36/0441/0050/0131
 012558 FT 1 0 00407 0 01 0557+21
 NC FRONT ST

5 0050/0000 WEST HEMPFIELD T
 LENGTH(AH 3214 BK 3766)

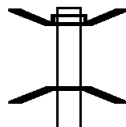
008792 FT 1 0 00407 0 01 0594+50
 5 0040/0000 LENGTH(AH 3766 BK 3607)

DIR: B TOTAL LEN: 18.002 MI. DIST: 08-7 SR: 441
 LEFT MUN: WEST HEMPFIELD T RIGHT MUN: WEST HEMPFIELD T

	==	0030/0606	WILLOW AL (BORO)
	==	0030/0187	NORTH AL (BORO)
005185 FT		005185 FT	1 0 00407 0 01 0631+12
		5 0030/0000	LENGTH(AH 3607 BK 3110)
		0020/3055	WEST HEMPFIELD MANOR T
	==	0020/2593	WOOD ST (T634)
	==	0020/2160	DONEGAL ST (T623)
	==	0020/1288	MANOR ST (T628)
		0020/1002	SCHUMAN'S RN STRUCTURE LENGTH 12 FT BMSID 36/0441/0020/0969
	==	0020/0853	CONESTOGA ST (T622)
002075 FT		0020/0425	CHARLESTOWN RD (T627)
		002075 FT	1 0 00407 0 01 0661+67
	==	5 0020/0000	ROCKFISH ST (T632) LENGTH(AH 3110 BK 2075)
		0010/1041	BMSEN 36/0441/0010/1004 1 0 00407 0 01 0672+51
		0010/1004	STAMEN'S RUN BMSBG 36/0441/0010/1004
	==	0010/0835	ELIZABETH ST (T624)
000000 FT		000000 FT	1 0 00407 0 01 0682+42
			NC WA TER ST PENN ST (SR0999 SEG 0010/0000)
		INTER-BK	WATER ST (SR3030 SEG 0010/0000)
		5 0010/0000	MFC BEGIN = C LENGTH(AH 2075 BK 0000)

EXTRACT DATE: 12/18/2023 ROADWAY MANAGEMENT SYSTEM PAGE NUMBER: 189
 PRINT DATE: 12/20/2023 SLD COUNTY/SR - ANNUAL PRINT COUNTY: LANCASTER
 DIR: B TOTAL LEN: 22.123 MI. DIST: 08-7 SR: 372
 LEFT MUN: CHRISTIANA B RIGHT MUN: CHRISTIANA B

116807 FT

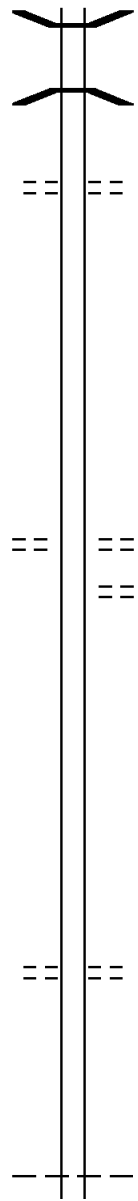


116807 FT AH-CHESTER (15)
 BMSBN 36/0372/0440/1616
 INTER-AHD VALLEY AV
 0440/1704 (SR0372 SEG 0010/0000)
 1 0 00485 0 00 0000+39
 E. BRANCH OCTORARO CREE
 0440/1626 BMSBG 36/0372/0440/1616
 NOBLE RD

DIR: B TOTAL LEN: 22.123 MI. DIST: 08-7 SR: 372
 LEFT MUN: CHRISTIANA B RIGHT MUN: CHRISTIANA B

				0440/1450 (SR2009 SEG 0300/1710)
	115103 FT			115103 FT 1 0 00485 0 03 0016+35
				NC BRIDGE ST
BRIDGE ST				BRIDGE ST
(SR2025 SEG 0004/0000)	0440/0000			(SR2025 SEG 0004/0000)
				5 0440/0000 LENGTH(AH 1704 BK 1756)
WATER ST	0420/0695			
(BORO)				
	113347 FT			0420/0520 HIGH ST
				(BORO)
				113347 FT 1 0 00344 0 03 1115+71
				NC GERMANTOWN AV
				5 0420/0000 LENGTH(AH 1756 BK 3601)
				CHRISTIANA
				0410/3579 SADBURY T
	109746 FT			0410/0024 BMSBN 36/0372/0410/0000
				109746 FT 1 0 00344 0 03 1079+74
				BUCK RUN
				5 0410/0000 BMSBG 36/0372/0410/0000
				LENGTH(AH 3601 BK 2560)
				107186 FT
1 0 00344 0 03 1054+08	107186 FT			
GAP RD				
(SR2023 SEG 0010/0000)	0400/0000			5 0400/0000 LENGTH(AH 2560 BK 2132)

DIR: B TOTAL LEN: 22.123 MI. DIST: 08-7 SR: 372
 LEFT MUN: SADSBUARY T RIGHT MUN: SADSBUARY T



	0390/0321	BMSEN 36/0372/0390/0290 1 0 00344 0 03 1032+75 BUCK RUN
105054 FT	0390/0290 105054 FT	BMSBG 36/0372/0390/0290 1 0 00344 0 03 1032+75 BUCK RUN RD (T970)
	== ==	5 0390/0000 LENGTH(AH 2132 BK 2262)
102792 FT		102792 FT 1 0 00344 0 03 1009+86 5 0380/0000 LENGTH(AH 2262 BK 1748)
	== ==	
101044 FT		101044 FT WHITE OAK RD (TBC)
0370/0000	== ==	5 0370/0000 LENGTH(AH 1748 BK 2082) QUAKER CHURCH RD
	== ==	0360/1718 (TWP)
098962 FT		098962 FT 1 0 00344 0 03 0971+27 5 0360/0000 LENGTH(AH 2082 BK 2235)
096727 FT		096727 FT 1 0 00344 0 03 0948+92 VINTAGE RD (T766)
	== ==	5 0350/0000 LENGTH(AH 2235 BK 2975)

1 0 00344 0 03 0992+38
 WHITE OAK RD
 (T413)

DIR: B TOTAL LEN: 22.123 MI. DIST: 08-7 SR: 372
 LEFT MUN: SADBURY T RIGHT MUN: SADBURY T

Segment Description	Segment Length (FT)	Stationing	Notes
	093752 FT	0340/0084	BART T
		093752 FT	1 0 00344 0 03 0919+68
		0340/0000	LENGTH(AH 2975 BK 2970)
FURNACE RD (SR0896 SEG 0120/0000)	090782 FT	0330/0000	090782 FT 1 0 00344 0 03 0889+47 NC CHRISTIANA PK
	0330/0000		LENGTH(AH 2970 BK 3516)
	087266 FT	0320/0460	FEATHERBED RD (T449)
		087266 FT	1 0 00344 0 02 0860+20
		0320/0000	LENGTH(AH 3516 BK 1887)
	085379 FT	0310/0514	GREEN TREE RD (T776)
		085379 FT	1 0 00344 0 02 0841+33
			VALLEY RD (SR2018 SEG 0010/0000) NC GEORGETOWN RD
		0310/0000	GEORGETOWN RD (SR0896 SEG 0110/1367)
			LENGTH(AH 1887 BK 3813)
		0300/2975	BMS EN 36/0372/0300/2946 1 0 00344 0 01 0832+96
		0300/2946	NICKEL MINE BMSBG 36/0372/0300/2946
GREEN TREE RD (T776) LANCASTER AV (TWP)	0300/2450		
	0300/1990		

DIR: B TOTAL LEN: 22.123 MI. DIST: 08-7 SR: 372
 LEFT MUN: BART T RIGHT MUN: BART T

Stationing	Length	Right of Way	Property
081566 FT	0300/0000	0300/1080	LAMPARTER RD (T774)
0803+42		0300/0124	BMSEN 36/0372/0300/0095 1 0 00344 0 01 0804+37 MEETINGHOUSE
081566 FT	0300/0095	0300/0095	BMSBG 36/0372/0300/0095
0803+42		0300/0000	LENGTH(AH 3813 BK 3831)
077735 FT		077735 FT	1 0 00344 0 01 0765+55 MT PLEASANT RD (T696)
		0290/0000	LENGTH(AH 3831 BK 2618)
075117 FT	0280/0297	0280/0297	HOLLOW RD (T738)
		075117 FT	1 0 00344 0 01 0739+37
		0280/0000	LENGTH(AH 2618 BK 3331)
		0270/3235	BART EDEN T
		0270/0924	BUSHONG RD (T740)
071786 FT		071786 FT	1 0 00344 0 01 0706+06

DIR: B TOTAL LEN: 22.123 MI.
LEFT MUN: EDEN T

DIST: 08-7 SR: 372
RIGHT MUN: EDEN T

MAY POST OFFICE RD
(SR2015 SEG 0100/0000) 0260/0898
068133 FT

065411 FT

062764 FT

0270/0000 LENGTH(AH 3331 BK 3653)

0260/0995 BMS EN 36/0372/0260/0976
1 0 00344 0 01 0679+04
BOWERY RUN

0260/0976 BMSBG 36/0372/0260/0976

068133 FT 1 0 00344 0 01 0669+33
PUMPING STATION RD
(SR2015 SEG 0090/1799)

0260/0000 LENGTH(AH 3653 BK 2722)

065411 FT 1 0 00344 0 01 0640+41
HESS RD
(T490)

0250/0000 LENGTH(AH 2722 BK 2647)

062764 FT 1 0 00344 0 01 0613+94
NC VALLEY RD

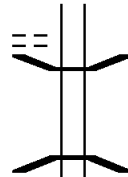
0240/0000 LENGTH(AH 2647 BK 3731)

EDEN
0230/1843 QUARRYVILLE B

DIR: B TOTAL LEN: 22.123 MI. DIST: 08-7 SR: 372
 LEFT MUN: EDEN T RIGHT MUN: EDEN T

GROFF AV
 (BORO)

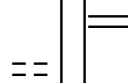
0230/0787
 059033 FT



0230/0314 BMS EN 36/0372/0230/0000
 059033 FT 1 0 00344 0 01 0576+63
 NO UNDERPASS INFORMATIO
 BMSBG 36/0372/0230/0000
 LENGTH(AH 3731 BK 2501)

LIME ST
 (BORO)

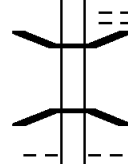
0220/1278



0220/1292 LIME ST
 (SR0472 SEG 0212/0972)

CHURCH ST
 (SR2019 SEG 0010/0000)

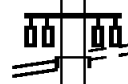
0220/0050
 056532 FT



0220/1030 BROAD ST
 (BORO)
 0220/0860 BMS EN 36/0372/0220/0839
 1 0 00344 0 01 0561+70
 LIL BEAVER
 0220/0839 BMSBG 36/0372/0220/0839
 HESS ST
 0220/0581 (BORO)

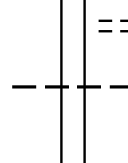
FOURTH ST
 (SR0222 SEG 0310/0000)

0210/2285



056532 FT 1 0 00344 0 01 0552+94
 CHURCH ST
 (SR0222 SEG 0300/0000)
 INTER-BK STATE ST
 (SR0222 SEG 0300/0000)
 0220/0000 LTH AH 002501 BK 000100
 056532 FT
 7214/0000 LTH AH 000100 BK 002285
 INTER-AHD STATE ST
 (SR0222 SEG 0310/0000)
 FOURTH ST
 (BORO)

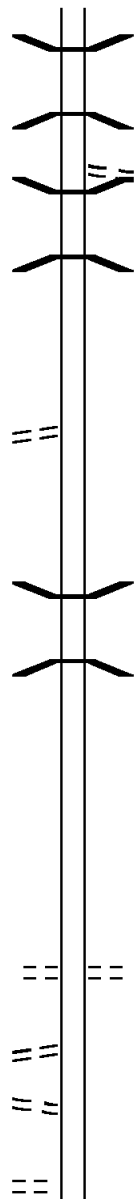
054247 FT



0210/2285 FIFTH ST
 (BORO)
 0210/2000
 0210/1254 QUARRYVILLE
 EAST DRUMORE T

054247 FT 1 0 00344 0 01 0529+89
 NC ST STATE ST
 OAK BOTTOM RD
 (T482)
 0210/0000 LENGTH(AH 2285 BK 2763)

DIR: B TOTAL LEN: 22.123 MI. DIST: 08-7 SR: 372
 LEFT MUN: EAST DRUMORE T RIGHT MUN: EAST DRUMORE T



1 0 00344 0 01 0502+31 051484 FT
 RIDGE RD
 (T480) 0200/0000

0200/2142 BMS EN 36/0372/0200/2126
 1 0 00344 0 01 0523+52
 S. FORK BEAV.
 0200/2126 BMSBG 36/0372/0200/2126
 LAUREL DR
 (T480)
 0200/1654 BMS EN 36/0372/0200/1588
 0200/1606 1 0 00344 0 01 0518+19
 BIG BEAVER
 0200/1588 BMSBG 36/0372/0200/1588

051484 FT
 0200/0000 LENGTH(AH 2763 BK 2741)

048743 FT

0190/0424 BMS EN 36/0372/0190/0416
 1 0 00344 0 01 0478+82
 TR. BEAVER CK
 0190/0416 BMSBG 36/0372/0190/0416
 048743 FT 1 0 00344 0 01 0474+66
 0190/0000 LENGTH(AH 2741 BK 1964)

046779 FT

046779 FT 1 0 00344 0 01 0455+51
 0180/0000 LENGTH(AH 1964 BK 2074)

LC FOR CINDER RD
 (TWP) 0170/0103
 1 0 00344 0 01 0435+09 044705 FT
 CINDER RD
 (TWP) 0170/0000

0170/0888 (TBK SR3013) CHURCH RD
 (TWP)

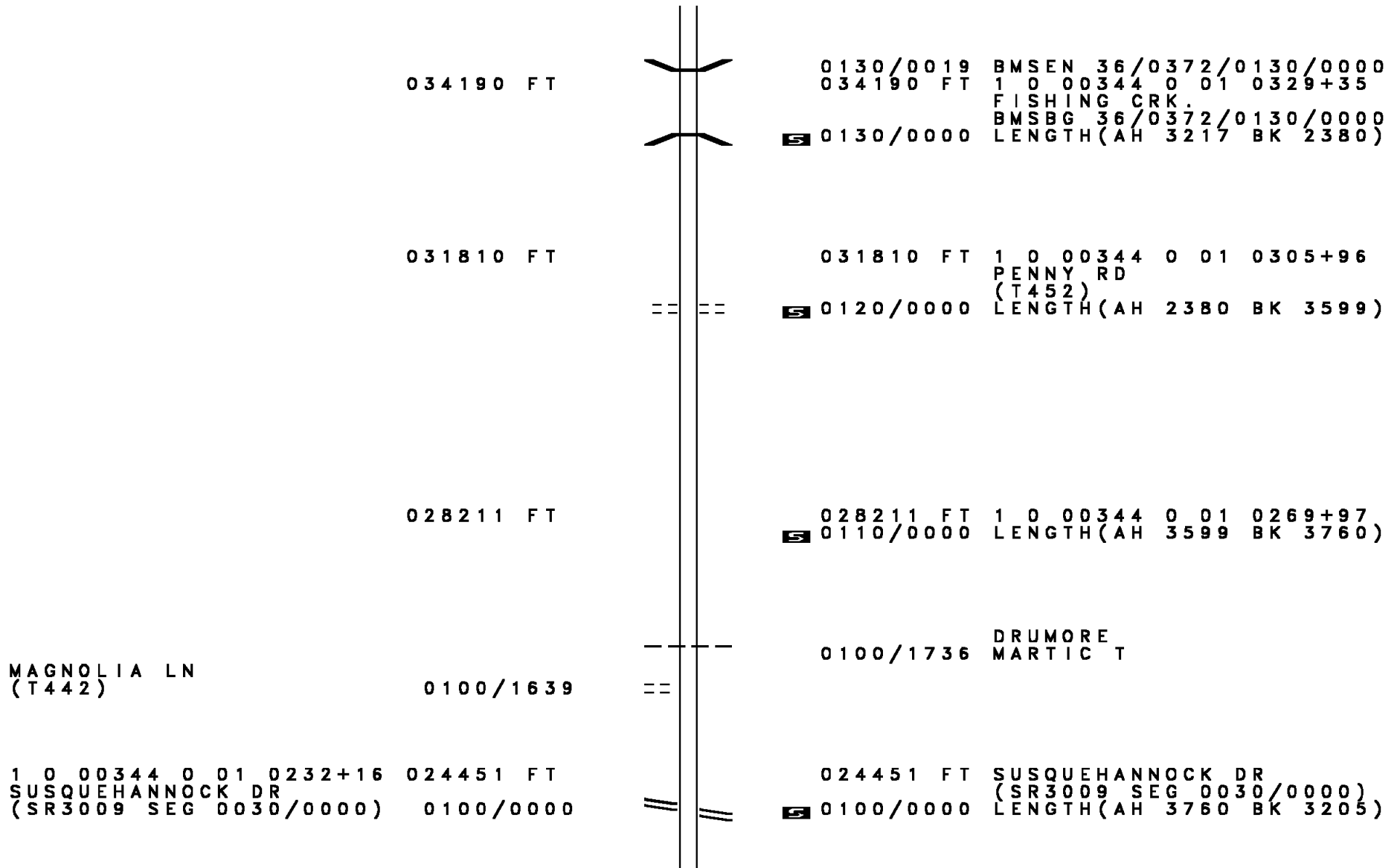
HOLLOW RD
 (T478) 0160/2592

044705 FT
 0170/0000 LENGTH(AH 2074 BK 3371)

DIR: B TOTAL LEN: 22.123 MI. DIST: 08-7 SR: 372
 LEFT MUN: EAST DRUMORE T RIGHT MUN: EAST DRUMORE T

Left Side	Right Side
HOPKINS MILL RD (T476)	UNKNOWN RD (TWP) CLEARVIEW DR (T387) HOPKINS MILL RD (T476)
0160/1080	0160/1645
041334 FT	0160/1153
	0160/1102
	041334 FT 1 0 00344 0 01 0412+10 CHARLES LN (T393)
	0160/0000 LENGTH(AH 3371 BK 1706)
	LEE DR (T396)
039628 FT	0150/1101
	039628 FT 1 0 00344 0 01 0395+25 LENGTH(AH 1706 BK 2221)
	0150/0000 ANN PL
	0140/1887 (TWP)
	0140/1146 DOE LN (TWP)
1 0 00344 0 01 0361+48 037407 FT LANCASTER PK (SR0272 SEG 0304/0334)	0140/0436 FRIENDLY DR (SR3372 SEG 0020/1934) CK RD LANCASTER PK (SR0272 SEG 0304/0334)
	0140/0000 LTH AH 002221 BK 000100
	037407 FT
	7132/0000 LTH AH 000100 BK 003217
	INTER-AHD LANCASTER PK (SR0272 SEG 0305/0334)
LANCASTER PK (SR0272 SEG 0305/0334)	0130/3217 DRUMORE T
	0130/2896 FOUR PINES RD (T512)
	BUCK RD (SR3372 SEG 0010/0000)
BUCK HEIGHTS RD (SR3014 SEG 0040/3462)	0130/2683

DIR: B TOTAL LEN: 22.123 MI. DIST: 08-7 SR: 372
 LEFT MUN: DRUMORE T RIGHT MUN: DRUMORE T



DIR: B TOTAL LEN: 22.123 MI. DIST: 08-7 SR: 372
 LEFT MUN: MARTIC T RIGHT MUN: MARTIC T

PENCROFT DR
 (T438)

0090/1853 ==

021246 FT

021246 FT 1 0 00344 0 01 0177+15
 0090/0000 LENGTH(AH 3205 BK 2567)

018679 FT

018679 FT 1 0 00344 0 01 0151+48
 0080/0000 LENGTH(AH 2567 BK 2890)
 BETHESDA CHURCH RD
 0070/2618 (T395)

015789 FT

015789 FT 1 0 00344 0 00 0122+58
 0070/0000 LENGTH(AH 2890 BK 3456)

OLD HOLTWOOD RD
 (T617)

0060/2543 ==

== == 0060/1471 HILLDALE RD
 (TWP)

012333 FT

012333 FT 1 0 00344 0 00 0088+02
 0060/0000 LENGTH(AH 3456 BK 1089)

011244 FT

011244 FT 1 0 00344 0 00 0077+13
 VILLAGE: BETHESDA
 OLD RIVER RD
 (T448)
 0050/0000 LENGTH(AH 1089 BK 2520)

RIVER RD
 (SR3017 SEG 0010/0000) 0050/0000

W ==

DIR: B TOTAL LEN: 22.123 MI. DIST: 08-7 SR: 372
 LEFT MUN: MARTIC T RIGHT MUN: MARTIC T

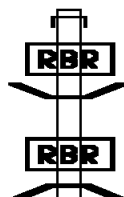
1 0 00344 0 00 0051+89 008724 FT		008724 FT
CRYSTAL DR		
(T436)	0040/0000 ==	5 0040/0000 LENGTH(AH 2520 BK 2904)
OLD PINNACLE RD		
(T434)	0030/1585 ==	0030/1870 PENNDOT LOT
		(GOVT)
		RIVER RD
		0030/1585 (SR3006 SEG 0010/0000)
005820 FT		005820 FT 1 0 00344 0 00 0022+85
		5 0030/0000 LENGTH(AH 2904 BK 2282)
003538 FT		003538 FT 1 0 00344 0 00 0000+00
		5 0020/0000 LENGTH(AH 2282 BK 3538)
		NC HOLTWOOD RD
		0010/3431 BMSEN 36/0372/0010/0000
000000 FT		000000 FT 1 0 00344 7 00 0000+00
		NC NORMAN WOOD BR
		INTER-BK HOLTWOOD RD
		(SR0372 SEG 0050/2475)
		SUSQUEHANNA
		BMSBG 36/0372/0010/0000
		MFC BEGIN = C
		BK-YORK (66)
		5 0010/0000 LENGTH(AH 3538 BK 0000)

EXTRACT DATE: 12/18/2023 ROADWAY MANAGEMENT SYSTEM PAGE NUMBER: 177
PRINT DATE: 12/20/2023 SLD COUNTY/SR - ANNUAL PRINT COUNTY: LANCASTER

DIR: B TOTAL LEN: 17.497 MI. DIST: 08-7 SR: 340
LEFT MUN: SALISBURY T RIGHT MUN: SALISBURY T

092386 FT

092386 FT AH-CHESTER (15)
INTER-AHD OLD PHILADELPHIA PK
0380/2605 (SR0340 SEG 0010/0000)



0380/1721 BMS EN 36/0340/0380/1674
1 1 05822 0 00 0152+93
P3
0380/1674 INDIAN SPRING RUN
BMSBG 36/0340/0380/1674

1 0 00142 0 04 0136+61 089781 FT
CHURCHTOWN RD
(T901) 0380/0000

089781 FT CAINS RD
(T903)
0380/0000 LENGTH(AH 2605 BK 3656)

BLANK RD
(T920) 0370/0610

DIR: B TOTAL LEN: 17.497 MI. DIST: 08-7 SR: 340
 LEFT MUN: SALISBURY T RIGHT MUN: SALISBURY T

Stationing	Distance (FT)	Segment	Length (FT)	Notes
	086125			RBR
	086125	0370/0108		BMS EN 36/0340/0370/0000 1 1 05822 0 00 0099+68
				P3
				PEQUEA CREEK
		0370/0000		BMSBG 36/0340/0370/0000 LENGTH(AH 3656 BK 2837)
1 0 00142 0 04 0071+31	083288			
PLANK RD (T507)	0360/0000			083288 FT 0360/0000 LENGTH(AH 2837 BK 2610)
				MOUNT VERNON RD (T904)
SPRINGHEAD RD (T904)	0350/0983			0350/1666
	080678			
		0350/0000		080678 FT 1 0 00142 0 04 0045+21 0350/0000 LENGTH(AH 2610 BK 2413)
				BMS EN 36/0340/0340/0167 1 1 05822 0 00 0022+52
				WH. HORSE RN
1 0 00142 0 04 0021+08	078265			
CAMBRIDGE RD (T907)	0340/0000			0340/0167 078265 FT BMSBG 36/0340/0340/0167 0340/0000 LENGTH(AH 2413 BK 2099)
1 1 05822 0 00 0000+00	076166			
MEETINGHOUSE RD				076166 FT WHITE HORSE RD (SR0897 SEG 0094/3331)

DIR: B TOTAL LEN: 17.497 MI. DIST: 08-7 SR: 340
LEFT MUN: SALISBURY T RIGHT MUN: SALISBURY T

(T944)	0330/0000	==	0330/0000	LENGTH(AH 2099 BK 2774)
1 0 00142 0 04 0835+68	073392 FT	==	0320/0595	SCHOOL LN
SPRINGVILLE RD			073392 FT	(T948)
(SR0897 SEG 0100/0000)	0320/0000	==	0320/0000	LENGTH(AH 2774 BK 2759)
			0310/2234	MILLWOOD RD
				(T505)
	070633 FT		070633 FT	1 0 00142 0 04 0805+07
				MARTIN RD
				(T946)
			0310/0000	LENGTH(AH 2759 BK 3690)
			0300/1566	BMSBN 36/0340/0300/1547
				1 0 00142 0 04 0783+53
				RICHARDSON
			0300/1547	BMSBG 36/0340/0300/1547
			0300/0789	BMSBN 36/0340/0300/0765
				1 0 00142 0 04 0775+82
				T. RICHARDSON
			0300/0765	BMSBG 36/0340/0300/0765
1 0 00142 0 03 0768+17	066943 FT		066943 FT	SPRING GARDEN RD
SNAKE LN				(T936)
(TWP)	0300/0000	==	0300/0000	LENGTH(AH 3690 BK 1192)
	065751 FT		065751 FT	1 0 00142 0 03 0756+18
			0290/0000	LENGTH(AH 1192 BK 3409)

DIR: B TOTAL LEN: 17.497 MI. DIST: 08-7 SR: 340
 LEFT MUN: SALISBURY T RIGHT MUN: SALISBURY T

LESAL RD
 (T778)

062342 FT



0280/0102
 062342 FT

T. RICHARDSON
 STRUCTURE LENGTH 21 FT
 BMSID 36/0340/0280/0102
 1 0 00142 0 02 0722+09
 (T778)
 HERSHEY CHURCH RD

0270/2269



0280/0000

LENGTH(AH 3409 BK 2300)

060042 FT

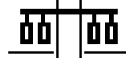


060042 FT
 0270/0000

SALISBURY
 LEACOCK T

1 0 00142 0 02 0699+09
 LENGTH(AH 2300 BK 1895)

058147 FT



058147 FT

1 0 00142 0 02 0680+14
 NEW HOLLAND RD
 (SR1011 SEG 0040/0000)

0260/0000

LENGTH(AH 1895 BK 2545)

055602 FT



055602 FT

1 0 00142 0 02 0654+94
 CAT TAIL RD
 (T806)

0250/0000

LENGTH(AH 2545 BK 1502)

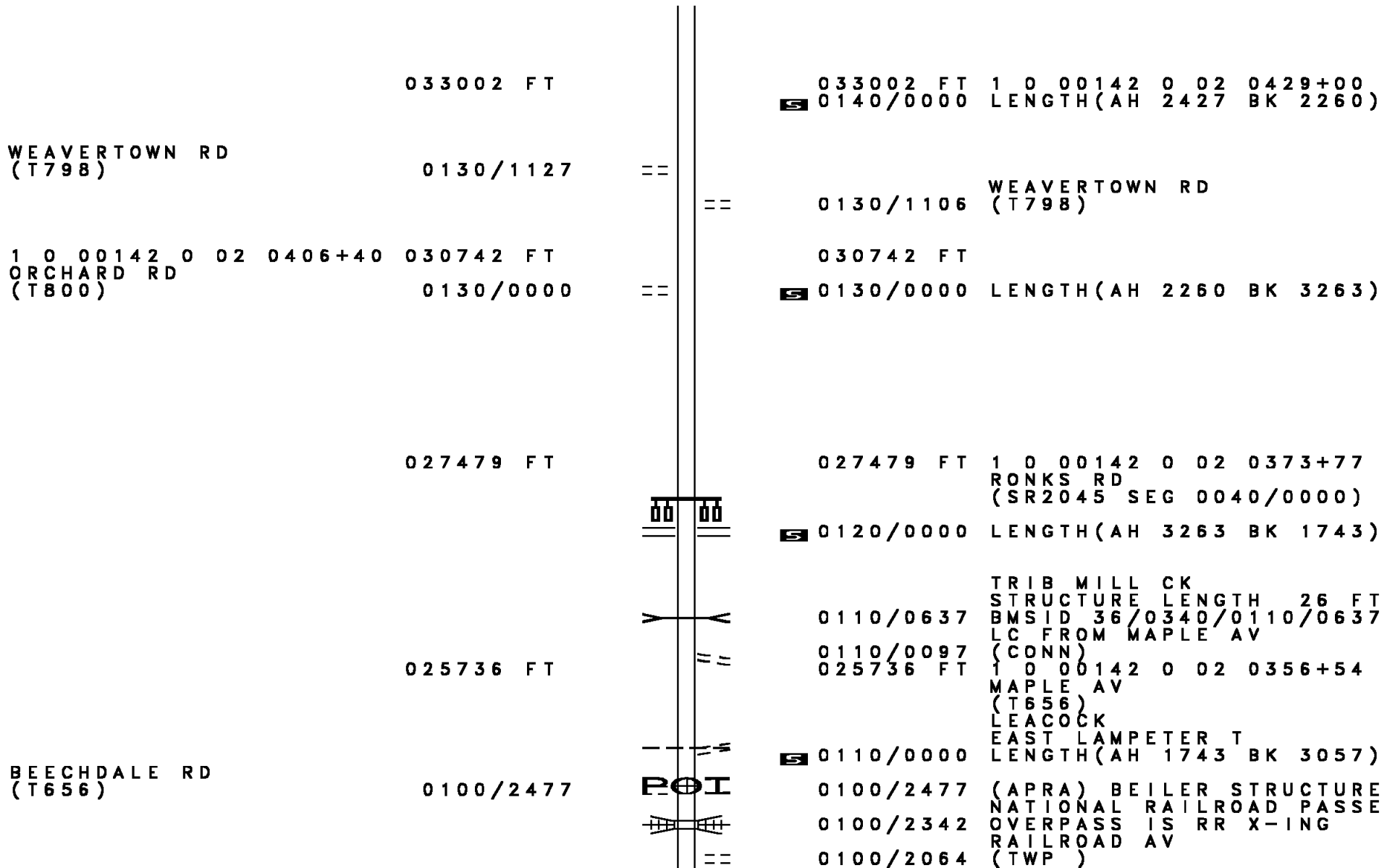
DIR: B TOTAL LEN: 17.497 MI. DIST: 08-7 SR: 340
 LEFT MUN: LEACOCK T RIGHT MUN: LEACOCK T

Stationing	Right of Way	Property	Stationing	Property
054100 FT			054100 FT	1 0 00142 0 02 0639+92 FIELDCREST LN (TB13)
	==		0240/0000	LENGTH(AH 1502 BK 3587)
COLONIAL RD (T769)				
0230/2540	==			
	==		0230/1700	HATVILLE RD (TB15)
050513 FT			050513 FT	1 0 00142 0 02 0604+05 WEST VIEW DR (T766)
	==		0230/0000	LENGTH(AH 3587 BK 3423)
	==		0220/3075	BUCKINGHAM LN (TWP)
	==		0220/2394	KINGS CT (TB18)
	==		0220/1874	ROYAL CR (TB19)
HOLLANDER RD(TB SR 1009 (T770)				
0220/0390 047090 FT	==		0220/0390 047090 FT	HOLLANDER RD (TB04)
	==		0220/0000	1 0 00142 0 02 0569+82 EVERGREEN ST (TB05)
	==		0210/0311	LENGTH(AH 3423 BK 1165)
	==		0210/0137	QUEEN RD (T537)
	==		0210/0050	FROM 0772/0800 SH (CONN)
045925 FT			0210/0000	NEWPORT RD (SR0772 SEG 0800/0000)
			045925 FT	MFC BEGIN = D
			0200/0563 045011 FT	1 0 00142 0 02 0558+02 LENGTH(AH 1165 BK 0914)
1 0 00142 0 02 0549+09 NEWPORT RD			0200/0563 045011 FT	CENTER ST (TWP)

DIR: B TOTAL LEN: 17.497 MI. DIST: 08-7 SR: 340
 LEFT MUN: LEACOCK T RIGHT MUN: LEACOCK T

Segment ID	Start Station	End Station	Length (FT)	Notes	Segment ID	Start Station	End Station	Length (FT)	Notes
(SR0772 SEG 0790/2184)	0200/0000				5	0200/0000			LENGTH (AH 0914 BK 0642) (APRA) HOOBER INC. HOOBER RD
	044369		FT	POE		0190/0229			(PRDR)
						044369			1 0 00142 0 02 0542+67
					5	0190/0000			LENGTH (AH 0642 BK 2299)
						0180/0957			CLEARVIEW RD (T684)
	042070		FT			042070			1 0 00142 0 02 0519+68
					5	0180/0000			LENGTH (AH 2299 BK 1976)
1 0 00142 0 02 0499+92	040094		FT			040094			
POND RD (T792)	0170/0000				5	0170/0000			LENGTH (AH 1976 BK 1563) T. MUDDY RUN STRUCTURE LENGTH 10 FT
						0160/1321			BMSID 36/0340/0160/1321
	038531		FT			038531			1 0 00142 0 02 0484+29 (TBK) OLD LEACOCK RD (T700)
					5	0160/0000			LENGTH (AH 1563 BK 3102)
HARVEST RD (T692)	0150/0234					035429			1 0 00142 0 02 0453+27 HARVEST RD (T692)
	035429		FT		5	0150/0000			LENGTH (AH 3102 BK 2427)

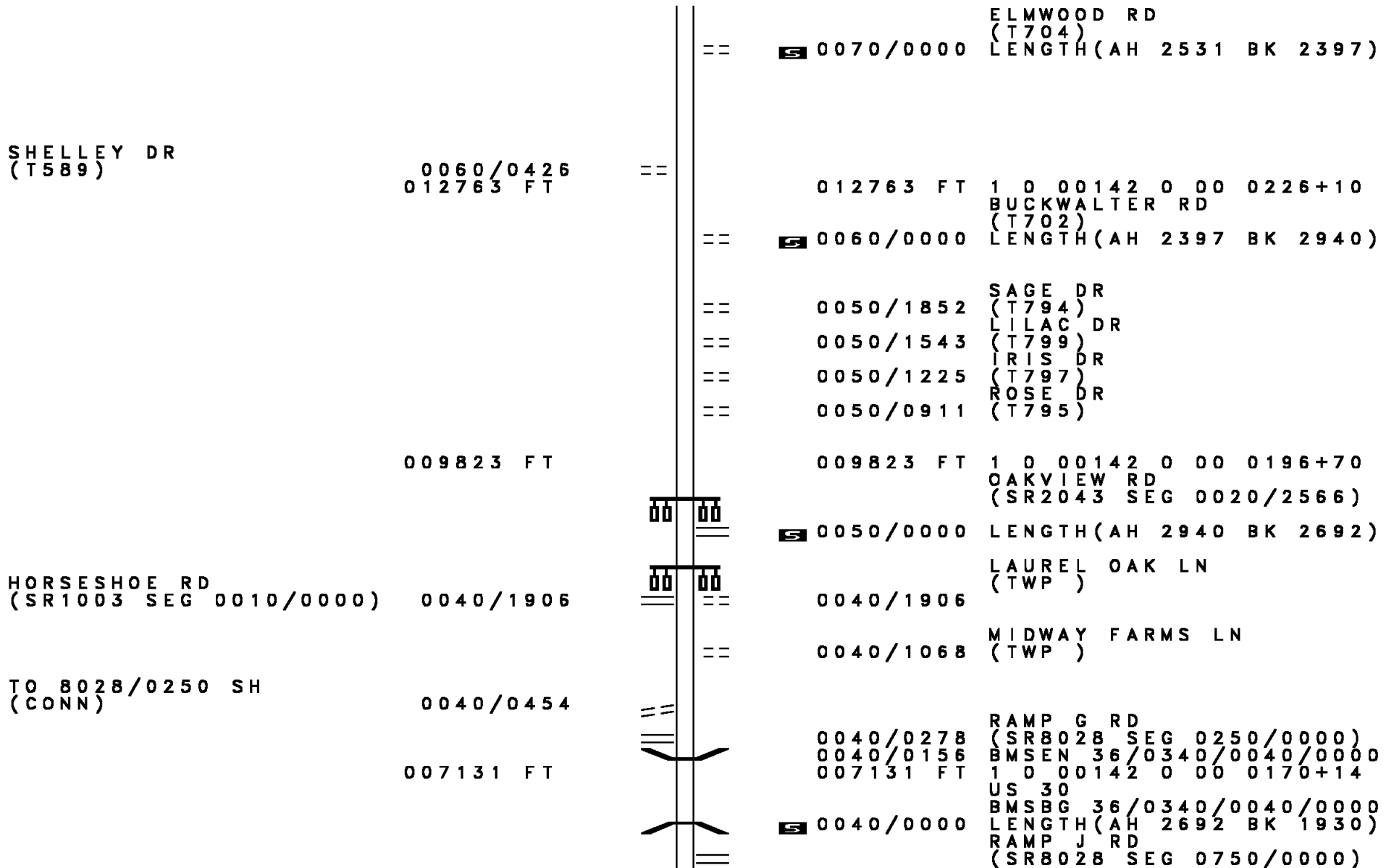
DIR: B TOTAL LEN: 17.497 MI. DIST: 08-7 SR: 340
 LEFT MUN: LEACOCK T RIGHT MUN: LEACOCK T



DIR: B TOTAL LEN: 17.497 MI. DIST: 08-7 SR: 340
 LEFT MUN: EAST LAMPETER T RIGHT MUN: EAST LAMPETER T

Property Name (TWP)	Segment ID	Length (FT)	Notes
ENTERPRISE DR (T697)	0100/1789		
ENTERPRISE DR (TWP)	0100/1247		
	022679 FT		
	0100/0000	022679 FT	1 0 00142 0 00 0325+97 LENGTH(AH 3057 BK 2511)
	0090/1696		BMS EN 36/0340/0090/1589 1 0 00142 0 00 0316+75
	0090/1589		MILL CREEK BMSBG 36/0340/0090/1589
	0090/1358		MILL RACE STRUCTURE LENGTH 10 FT BMSID 36/0340/0090/1358
MILLCREEK RD (T696)	0090/0965		
	020168 FT		
	0090/0076		FROM 0896/0320 SH (CONN)
	020168 FT		1 0 00142 0 00 0300+86 EASTBROOK RD (SR0896 SEG 0320/2805)
	0090/0000		LENGTH(AH 2511 BK 2477)
UNKNOWN AL (TWP)	0080/1896		
AIRPORT DR (T576)	0080/0930		
	017691 FT		
1 0 00142 0 00 0275+38 MOUNT SIDNEY RD (SR1005 SEG 0010/0000)	0080/0000	017691 FT	LENGTH(AH 2477 BK 2531)
	0070/1978		WITMER RD (T706)
STARLITE DR (T595)	0070/0693		
	015160 FT		
	015160 FT		1 0 00142 0 00 0250+07

DIR: B TOTAL LEN: 17.497 MI. DIST: 08-7 SR: 340
 LEFT MUN: EAST LAMPETER T RIGHT MUN: EAST LAMPETER T



EXTRACT DATE: 12/18/2023
PRINT DATE: 12/20/2023

ROADWAY MANAGEMENT SYSTEM
SLD COUNTY/SR - ANNUAL PRINT

PAGE NUMBER: 168
COUNTY: LANCASTER

DIR: B TOTAL LEN: 17.497 MI.
LEFT MUN: EAST LAMPETER T

DIST: 08-7 SR: 340
RIGHT MUN: EAST LAMPETER T

FROM 8028/0010 SH
(CONN)

0030/1615

005201 FT

1 0 00142 0 00 0120+84 002250 FT
HIGHVIEW DR
(T981)
CRESTMONT AV
(T989)

0020/0000

0010/1970

CLOVER HEIGHTS RD
(T513)

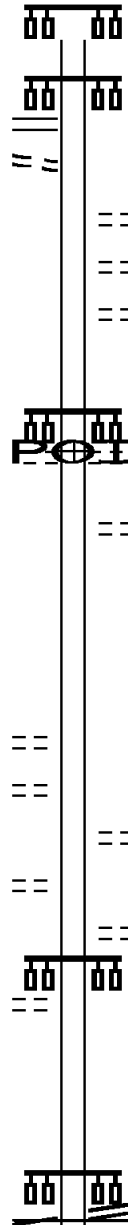
0010/1652

CAMPUS DR
(PRDR)

0010/0906

000000 FT

LINCOLN WY
(SR0462 SEG 0300/0000) 0010/0000



0030/1846

RAMP K RD
(SR8028 SEG 0010/0541)

0030/1831

GLENDALE DR
(T567)

0030/1280

HIGHLAND DR
(T575)

0030/0914

LINDA AV
(T565)

0030/0590

005201 FT

1 0 00142 0 00 0150+35
(APRA) HIGH STEEL
GREENFIELD RD
(T549)

5 0030/0000 LENGTH(AH 1930 BK 2951)

==

0020/2133

RED LEAF LN
(TWP)

002250 FT

5 0020/0000 LENGTH(AH 2951 BK 2250)

==

0010/1778

MICHIGAN AV
(T997)

==

0010/1567

OHIO AV
(T577)

==

0010/0906

000000 FT

1 0 00142 0 00 0098+62
LINCOLN WY
(SR0462 SEG 0300/0000)
NC OLD PHILADELPHIA PK

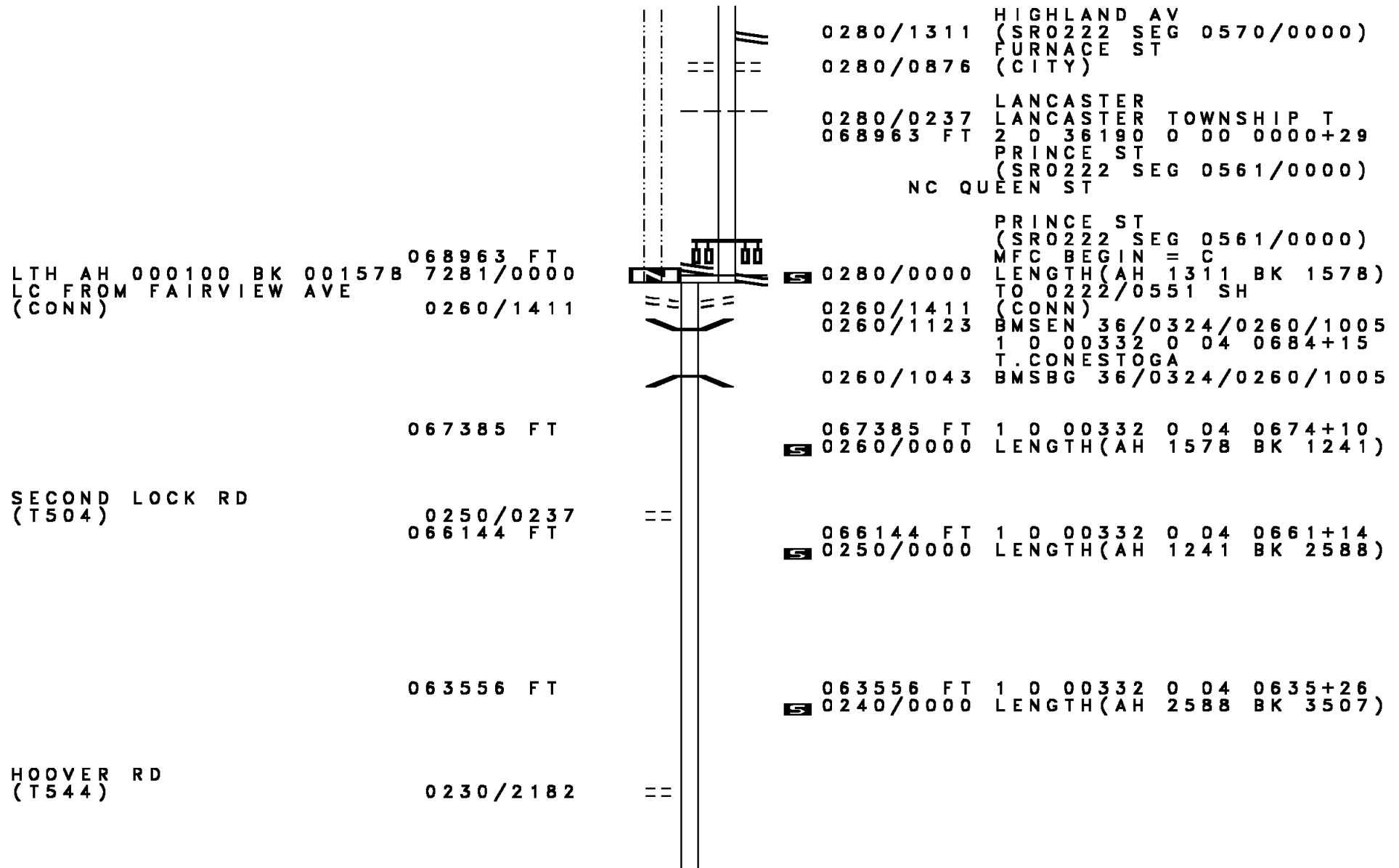
5 0010/0000 MFC BEGIN = C
LENGTH(AH 2250 BK 0000)

EXTRACT DATE: 12/18/2023 ROADWAY MANAGEMENT SYSTEM PAGE NUMBER: 167
PRINT DATE: 12/20/2023 SLD COUNTY/SR - ANNUAL PRINT COUNTY: LANCASTER
DIR: B TOTAL LEN: 13.309 MI. DIST: 08-7 SR: 324
LEFT MUN: LANCASTER C RIGHT MUN: LANCASTER C

□ = □

070274 FT QUEEN ST
(SR0222 SEG 0570/0000)

DIR: B TOTAL LEN: 13.309 MI. DIST: 08-7 SR: 324
 LEFT MUN: LANCASTER C RIGHT MUN: LANCASTER C



LTH AH 000100 BK 001578 068963 FT
 LC FROM FAIRVIEW AVE 7281/0000
 (CONN) 0260/1411

SECOND LOCK RD (T504) 0250/0237
 066144 FT

HOOVER RD (T544) 0230/2182

0280/1311 HIGHLAND AV (SR0222 SEG 0570/0000)
 0280/0876 FURNACE ST (CITY)
 0280/0237 LANCASTER TOWNSHIP T
 068963 FT 2 0 36190 0 00 0000+29
 PRINCE ST (SR0222 SEG 0561/0000)
 NC QUEEN ST
 PRINCE ST (SR0222 SEG 0561/0000)
 MFC BEGIN = C
 S 0280/0000 LENGTH(AH 1311 BK 1578)
 TO 0222/0551 SH
 0260/1411 (CONN)
 0260/1123 BMSSEN 36/0324/0260/1005
 1 0 00332 0 04 0684+15
 T. CONESTOGA
 0260/1043 BMSBG 36/0324/0260/1005
 067385 FT 1 0 00332 0 04 0674+10
 S 0260/0000 LENGTH(AH 1578 BK 1241)
 066144 FT 1 0 00332 0 04 0661+14
 S 0250/0000 LENGTH(AH 1241 BK 2588)
 063556 FT 1 0 00332 0 04 0635+26
 S 0240/0000 LENGTH(AH 2588 BK 3507)

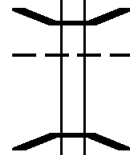
DIR: B TOTAL LEN: 13.309 MI. DIST: 08-7 SR: 324
 LEFT MUN: LANCASTER TOWNSHIP T RIGHT MUN: LANCASTER TOWNSHIP T

WILDFLOWER LN
 (T670)

0230/0307
 060049 FT

==

060049 FT 1 0 00332 0 04 0600+19
 0230/0000 LENGTH(AH 3507 BK 2612)



0220/1313 BMSEN 36/0324/0220/1003
 LANCASTER TOWNSHIP
 0220/1153 PEQUEA T
 1 0 00332 0 04 0584+10
 CONESTOGA R
 0220/1003 BMSBG 36/0324/0220/1003

1 0 00332 0 04 0574+07 057437 FT
 BEAN RD
 (T851)
 SECOND LOCK RD
 (T504)

0220/0000
 0210/3067

==
 ==

057437 FT
 0220/0000 LENGTH(AH 2612 BK 3458)

==

0210/2239 BRENNEMAN RD
 (T537)

1 0 00332 0 04 0542+78 053979 FT
 MILLERSVILLE RD
 (SR0741 SEG 0250/2912)
 NEW DANVILLE PK
 (SR3022 SEG 0140/1850)

0210/0000



053979 FT
 NC NEW DANVILLE PK
 0210/0000 LENGTH(AH 3458 BK 2569)
 NEWSWANGER RD
 (TWP)

==

1 0 00332 0 03 0515+66 051410 FT
 LONG LN
 (SR3032 SEG 0200/3189)

0200/0000

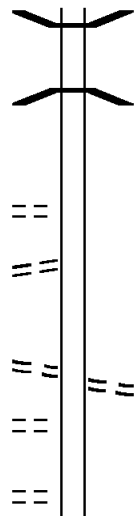


051410 FT
 LONG LN
 (SR0741 SEG 0260/0000)
 MFC BEGIN = C
 0200/0000 LENGTH(AH 2569 BK 3678)

DIR: B TOTAL LEN: 13.309 MI. DIST: 08-7 SR: 324
 LEFT MUN: PEQUEA T RIGHT MUN: PEQUEA T

STONY LN
 (T561)
 LYNNDALE RD
 (T502)

0190/1284
 0190/1160



1 0 00332 0 03 0478+90 047732 FT
 SPRECHER RD
 (T561)
 KAY DR
 (TWP)
 TIMOTHY DR
 (TWP)

0190/0000
 0180/2600
 0180/1800

0190/2622 BMS EN 36/0324/0190/2610
 1 0 00332 0 03 0505+00
 STEHMAN RUN
 0190/2610 BMSBG 36/0324/0190/2610

047732 FT SPRECHER RD
 (T581)
 0190/0000 LENGTH(AH 3678 BK 2952)

044780 FT

0180/0390 PENN GRANT RD
 (TWP)
 0180/0011 BMS EN 36/0324/0180/0000
 044780 FT 1 0 00332 0 03 0449+22
 T. CONESTOGA
 BMSBG 36/0324/0180/0000
 0180/0000 LENGTH(AH 2952 BK 2470)

042310 FT

042310 FT 1 0 00332 0 03 0425+57
 0170/0000 LENGTH(AH 2470 BK 2784)

RUN VALLEY RD
 (T575)

0160/1010

0160/1588 BAUMGARDNER RD
 (SR3026 SEG 0010/0000)

039526 FT

039526 FT 1 0 00332 0 03 0396+69
 INDIAN HILL RD

DIR: B TOTAL LEN: 13.309 MI. DIST: 08-7 SR: 324
 LEFT MUN: PEQUEA T RIGHT MUN: PEQUEA T

Location / Segment	Length (FT)	Segment ID	Notes / Details
		0160/0000	(T557) LENGTH(AH 2784 BK 1825)
	037701	0150/0018	BMSID 36/0324/0150/0001 1 0 00332 0 03 0377+86
		0150/0000	GOODS RUN BMSBG 36/0324/0150/0001 LENGTH(AH 1825 BK 2874)
SILVER MINE RD (T569)	0140/0475		ABANDONED MILL RACE STRUCTURE LENGTH 19 FT
		0140/0325	BMSID 36/0324/0140/0325 PEQUEA
	034827	0140/0294	MARTIC T
		0140/0195	BMSID 36/0324/0140/0000 1 0 00332 0 03 0349+03
		0140/0000	PEQUEA CK. BMSBG 36/0324/0140/0000 LENGTH(AH 2874 BK 1670)
	033157	033157	FT 1 0 00332 0 02 0331+84
		0130/0000	LENGTH(AH 1670 BK 2209)
	030948	030948	FT 1 0 00332 0 02 0309+97
		0120/0000	LENGTH(AH 2209 BK 2301)
FROGTOWN RD (SR3023 SEG 0010/0000)	0110/1082		

DIR: B TOTAL LEN: 13.309 MI. DIST: 08-7 SR: 324
 LEFT MUN: MARTIC T RIGHT MUN: MARTIC T

1 0 00332 0 02 0286+37 028647 FT
 LOOP RD
 (T415)

0110/0000

== 0110/1054 FROGTOWN RD
 (T415)
 028647 FT
 0110/0000 LENGTH(AH 2301 BK 3480)

025167 FT

0100/0181 BMS EN 36/0324/0100/0000
 1 0 00332 0 01 0252+90
 CLIMBERS-RUN
 0100/0157 BMSBG 36/0324/0100/0000
 025167 FT 1 0 00332 0 01 0252+90
 0100/0000 LENGTH(AH 3480 BK 3094)

022073 FT

== 0090/0952 PENNSY DR
 (T413)
 022073 FT 1 0 00332 0 01 0217+95
 RED HILL RD
 (SR3019 SEG 0050/2543)
 0090/0000 LENGTH(AH 3094 BK 3275)
 0080/2560 BMS EN 36/0324/0080/2508
 0 0 00000 0 00 0000+00
 TRB. PEQUEA
 0080/2548 BMSBG 36/0324/0080/2508
 0080/1783 BMS EN 36/0324/0080/1738
 1 0 00332 0 01 0205+62
 TR PEQUEA
 0080/1771 BMSBG 36/0324/0080/1738

DIR: B TOTAL LEN: 13.309 MI. DIST: 08-7 SR: 324
 LEFT MUN: MARTIC T RIGHT MUN: MARTIC T

Stationing	Right-of-Way Description	Stationing	Right-of-Way Description
018798 FT	HILLDALE RD (T616)	0080/0491	HILLDALE RD (T616)
	NC MARTICVILLE RD	018798 FT	1 0 00332 0 01 0188+24
	MARTICVILLE RD	0080/0000	LENGTH(AH 3275 BK 2635)
	BMSSEN 36/0324/0070/1767	0070/1788	BMSSEN 36/0324/0070/1767
	TR. PEQUEA CK		1 0 00332 0 00 0179+30
	BMSBG 36/0324/0070/1767	0070/1767	BMSBG 36/0324/0070/1767
	RIVER RD	0070/1590	(SR3017 SEG 0160/2883)
	MARTIC	0070/1448	BMSSEN 36/0324/0070/1289
	CONESTOGA T	0070/1331	CONESTOGA T
	PEQUEA CRK.		1 0 00332 0 00 0174+50
RIVER RD (T440)	BMSBG 36/0324/0070/1289	0070/1289	BMSBG 36/0324/0070/1289
0070/1205			
016163 FT		016163 FT	1 0 00332 0 00 0161+61
		0070/0000	LENGTH(AH 2635 BK 3238)
COLEMANVILLE RD (T408)		0060/2222	
012925 FT		012925 FT	1 0 00332 0 00 0128+67
			FOX HOLLOW RD (T408)
		0060/0000	LENGTH(AH 3238 BK 3380)
009545 FT		009545 FT	1 0 00332 0 00 0094+87

DIR: B TOTAL LEN: 13.309 MI. DIST: 08-7 SR: 324
 LEFT MUN: CONESTOGA T RIGHT MUN: CONESTOGA T

1 0 00332 0 00 0074+16 007474 FT
 DUCK HILL RD
 (T417) 0040/0000 ==

0050/0000 LENGTH(AH 3380 BK 2071)

007474 FT

0040/0000 LENGTH(AH 2071 BK 2510)

004964 FT

004964 FT 1 0 00332 0 00 0049+06
 NC PEQUEA BL

0030/0000 LENGTH(AH 2510 BK 3241)

RIVER HILL RD
 (TWP) 0020/0290 ==

0020/0248 BMS EN 36/0324/0020/0001
 CONESTOGA

001723 FT

0020/0145 MARTIC T
 001723 FT 1 0 00332 0 00 0017+60
 NC SU SQUEHANNA ST

0020/0000 LENGTH(AH 3241 BK 1723)

0010/1491 (T613)
 PEQUEA CREEK
 BMSBG 36/0324/0020/0001
 MAXWELL RD

000000 FT

0010/0021 LAKE ALDRED TE
 (T614)
 000000 FT 1 0 00332 0 00 0000+00
 NC BRIDGE VALLEY RD

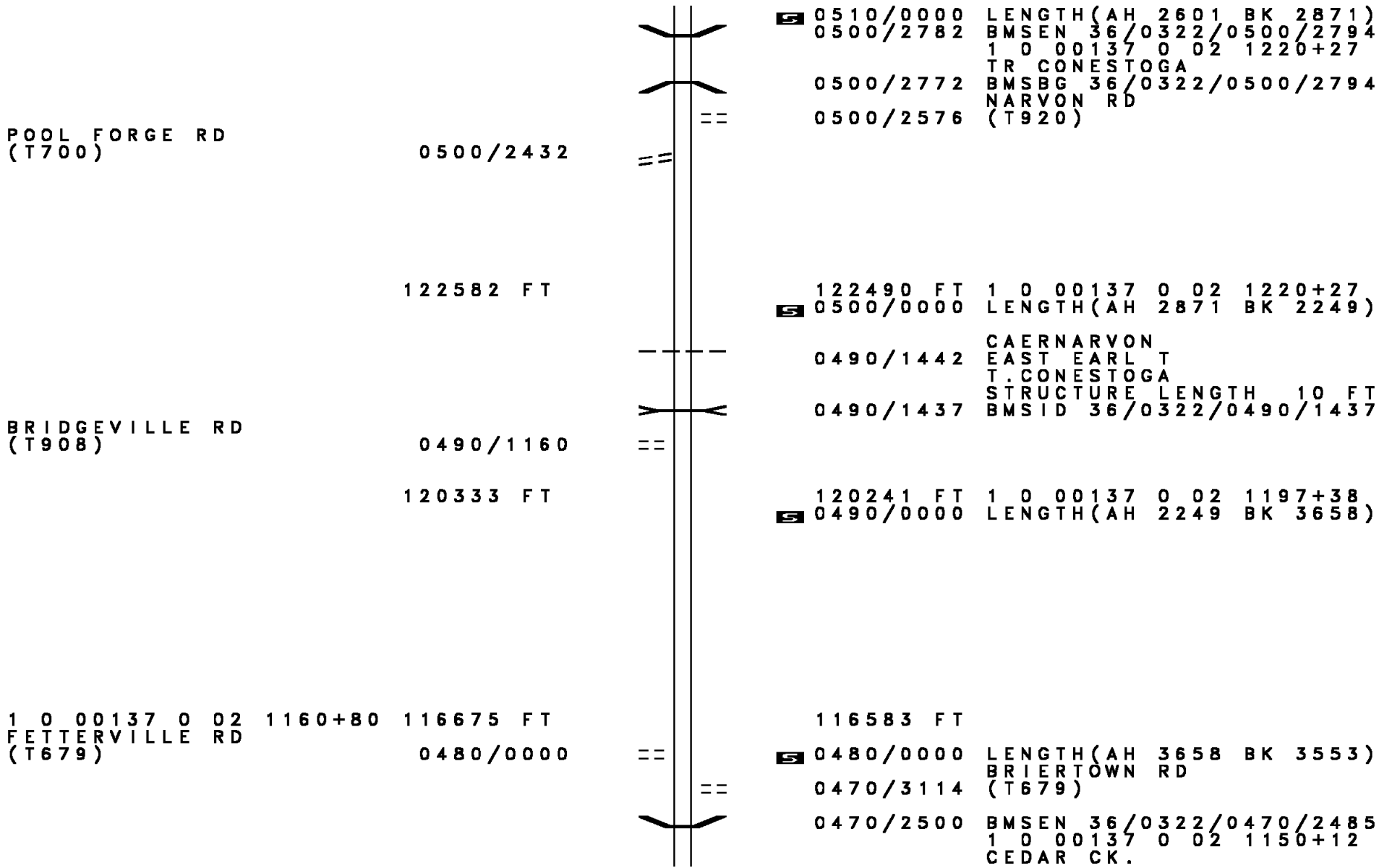
0010/0000 LENGTH(AH 1723 BK 0000)

INTER-BK BRIDGE VALLEY RD
 (SR3038 SEG 0010/0000)
 MFC BEGIN = D

DIR: B TOTAL LEN: 25.627 MI. DIST: 08-7 SR: 322
 LEFT MUN: SALISBURY T RIGHT MUN: SALISBURY T

Stationing	Location	Stationing	Location
135309 FT		135217 FT	AH-CHESTER (15)
		INTER-AHD	WHITE HORSE PK
		0540/2539	(SR0322 SEG 0010/0000)
LANCHESTER LANDFILL (PRDR)	0540/1340		
		132770 FT	132678 FT
			1 0 00137 0 02 1321+59
			CHURCHTOWN RD (T901)
			SALISBURY CAERNARVON T
CHURCHTOWN RD (SR1017 SEG 0020/0000)	0530/1950	5 0540/0000	LENGTH(AH 2539 BK 2401)
			MOUNTAINTOP LN (PRDR)
		0530/0392	ELWOOD ST (PRDR)
		0530/0236	
130369 FT		130277 FT	1 0 00137 0 02 1297+80
		5 0530/0000	LENGTH(AH 2401 BK 2315)
			NARVON STATION DR (PRDR)
SHADY LN (TWP)	0520/0907	0520/1250	
		128054 FT	127962 FT
			1 0 00137 0 02 1274+65
		5 0520/0000	LENGTH(AH 2315 BK 2601)
		125453 FT	125361 FT
			1 0 00137 0 02 1248+41

DIR: B TOTAL LEN: 25.627 MI. DIST: 08-7 SR: 322
 LEFT MUN: CAERNARVON T RIGHT MUN: CAERNARVON T



POOL FORGE RD
(T700) 0500/2432

122582 FT

BRIDGEVILLE RD
(T908) 0490/1160

120333 FT

1 0 00137 0 02 1160+80 116675 FT
 FETTERVILLE RD
(T679) 0480/0000

5 0510/0000 LENGTH(AH 2601 BK 2871)
 0500/2782 BMSSEN 36/0322/0500/2794
 1 0 00137 0 02 1220+27
 TR CONESTOGA
 0500/2772 BMSBG 36/0322/0500/2794
 NARVON RD
 (T920)
 0500/2576

122490 FT 1 0 00137 0 02 1220+27
 5 0500/0000 LENGTH(AH 2871 BK 2249)

0490/1442 CAERNARVON
 EAST EARL T
 T.CONESTOGA
 0490/1437 STRUCTURE LENGTH 10 FT
 BMSID 36/0322/0490/1437

120241 FT 1 0 00137 0 02 1197+38
 5 0490/0000 LENGTH(AH 2249 BK 3658)

116583 FT
 5 0480/0000 LENGTH(AH 3658 BK 3553)
 BRIERTOWN RD
 (T679)
 0470/3114

0470/2500 BMSSEN 36/0322/0470/2485
 1 0 00137 0 02 1150+12
 CEDAR CK.

DIR: B TOTAL LEN: 25.627 MI. DIST: 08-7 SR: 322
 LEFT MUN: EAST EARL T RIGHT MUN: EAST EARL T

				0470/2485	BMSBG	36/0322/0470/2485
TERRIE LN (PRDR)		0470/1753	==			
TERRIE LN (PRDR)		0470/1448	==			
	113122	FT		113030	FT	1 0 00137 0 02 1125+27
						SHEEP HILL RD
			==	0470/0000		(T803) LENGTH(AH 3553 BK 3468)
SPRINGVILLE RD (SR0897 SEG 0220/0826)		0460/0773	==	0460/0773		SPRINGVILLE RD (SR0897 SEG 0220/0826)
SPRINGVILLE RD (SR0897 SEG 0230/0000)		0460/0396	==			
	109654	FT		109562	FT	1 0 00137 0 01 1090+76
						EARL RD
			==	0460/0000		(T769) LENGTH(AH 3468 BK 2801)
TODDY DR (T924)		0450/2369	==	0450/2369		
EWELL RD (T902)		0450/1556	==			
	106853	FT		106761	FT	1 0 00137 0 01 1062+90
						MUSSER RD
			==	0450/0000		(T904) LENGTH(AH 2801 BK 2123)
			==	0440/1396		CENTER AV (TWP)
			==	0440/0909		BROAD ST (T901)
				0440/0286		BMSSEN 36/0322/0440/0308
						1 0 00137 0 01 1041+33
						SHIRKS RUN

DIR: B TOTAL LEN: 25.627 MI. DIST: 08-7 SR: 322
 LEFT MUN: EAST EARL T RIGHT MUN: EAST EARL T

1 0 00137 0 01 1041+33 104730 FT
 NEW HOLLAND PK
 (SR0023 SEG 0560/0000) 0440/0000

DAIRY LN
 (TWP) 0430/1279

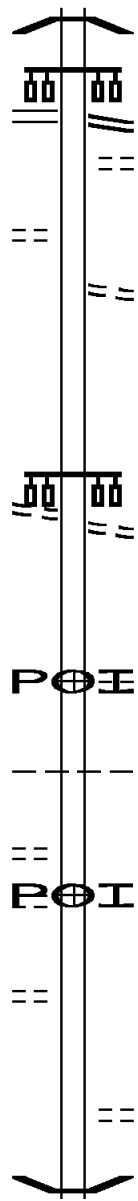
102511 FT

WEAVERLAND RD
 (T773) 0420/2160

098970 FT

CLAUSE LN
 (TWP) 0410/2017
 MARTIN LIMESTONE INC
 (PRDR) 0410/1713

WHITE OAK RD
 (T810) 0410/0684
 096207 FT



0440/0270 BMSBG 36/0322/0440/0308
 104638 FT NEW HOLLAND PK
 (SR0023 SEG 0560/0000)
 0440/0000 LENGTH(AH 2123 BK 2219)
 TO 0023/0550 SH
 0430/2026 (CONN)

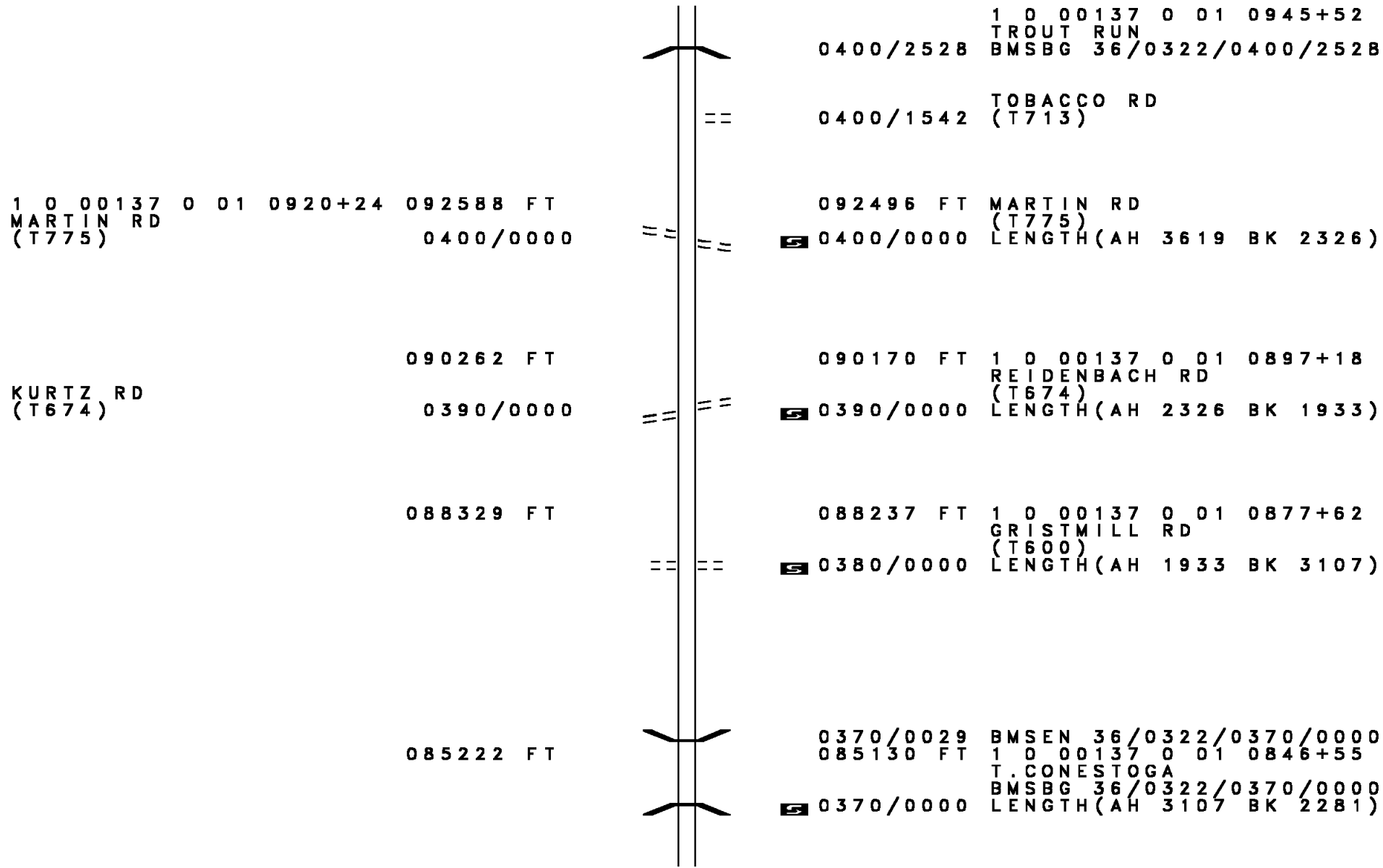
0430/1097 SUNSET AV
 (TWP)
 102419 FT 1 0 00137 0 01 1019+67
 0430/0000 LENGTH(AH 2219 BK 3541)

0420/2160 WEAVERLAND RD
 (T773)
 (APRA) LOG CABIN CRT MH
 LOBIN RD
 (PRDR)
 0420/0374 098878 FT 1 0 00137 0 01 0984+26
 EAST EARL
 EARL TOWNSHIP T
 0420/0000 LENGTH(AH 3541 BK 2763)

0410/1713 (APRA) MARTIN LIMESTONE
 096115 FT 1 0 00137 0 01 0956+43
 SPRUCE RD
 (T605)
 0410/0000 LENGTH(AH 2763 BK 3619)

0400/2546 BMSSEN 36/0322/0400/2528

DIR: B TOTAL LEN: 25.627 MI. DIST: 08-7 SR: 322
 LEFT MUN: EARL TOWNSHIP T RIGHT MUN: EARL TOWNSHIP T



1 0 00137 0 01 0920+24 092588 FT
 MARTIN RD
 (T775) 0400/0000

KURTZ RD
 (T674) 090262 FT
 0390/0000

088329 FT

085222 FT

1 0 00137 0 01 0945+52
 TROUT RUN
 BMSBG 36/0322/0400/2528

0400/1542 TOBACCO RD
 (T713)

092496 FT MARTIN RD
 (T775)
 S 0400/0000 LENGTH(AH 3619 BK 2326)

090170 FT 1 0 00137 0 01 0897+18
 REIDENBACH RD
 (T674)
 S 0390/0000 LENGTH(AH 2326 BK 1933)

088237 FT 1 0 00137 0 01 0877+62
 GRISTMILL RD
 (T600)
 S 0380/0000 LENGTH(AH 1933 BK 3107)

0370/0029 BMSBG 36/0322/0370/0000
 085130 FT 1 0 00137 0 01 0846+55
 T. CONESTOGA
 BMSBG 36/0322/0370/0000
 S 0370/0000 LENGTH(AH 3107 BK 2281)

DIR: B TOTAL LEN: 25.627 MI. DIST: 08-7 SR: 322
 LEFT MUN: EARL TOWNSHIP T RIGHT MUN: EARL TOWNSHIP T

CLEARVIEW DR
 (T780)

0360/0650

WANNER RD
 (T779)

0360/0020
 082941 FT

0360/0155 RAILROAD AV
 (SR1011 SEG 0220/2632)

0360/0020
 082849 FT 1 0 00137 0 01 0823+83
 WANNER RD
 (T779)

0360/0000 LENGTH(AH 2281 BK 1670)

081271 FT

081179 FT 1 0 00137 0 01 0807+13
 FARMERSVILLE RD
 (SR1010 SEG 0160/2424)

0350/0000 LENGTH(AH 1670 BK 2570)

0340/1468 FARMERS LN
 (TWP)

EARL TOWNSHIP
 EPHRATA T

0340/0080
 078701 FT

0340/0262 BMS EN 36/0322/0340/0000

078609 FT 1 0 00137 0 01 0780+90
 CONESTOGA R
 BMSBG 36/0322/0340/0000

0340/0000 LENGTH(AH 2570 BK 2605)

MARTINDALE RD
 (SR1010 SEG 0170/0000)
 FROM 1010/0170 SH
 (CONN)

0330/2541
 0330/2446

0330/2541

0330/1529 BMS EN 36/0322/0330/1515
 1 0 00137 0 01 0770+74
 GENSEMER RUN

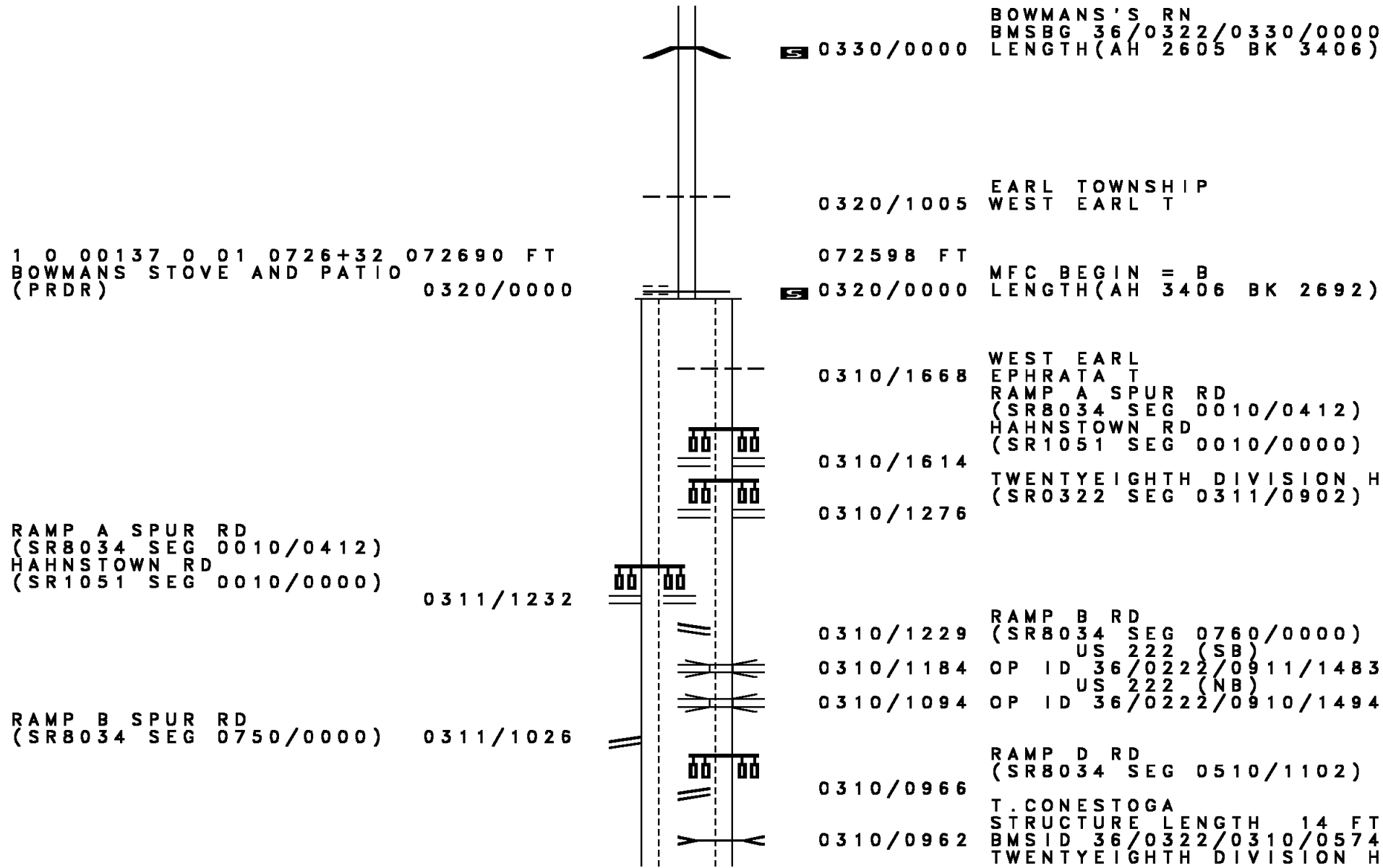
0330/1515 BMSBG 36/0322/0330/1515

0330/0650 CABIN RD
 (T785)

076096 FT

0330/0018 BMS EN 36/0322/0330/0000
 076004 FT 1 0 00137 0 01 0755+38

DIR: B TOTAL LEN: 25.627 MI. DIST: 08-7 SR: 322
 LEFT MUN: EPHRATA T RIGHT MUN: WEST EARL T



1 0 00137 0 01 0726+32 072690 FT
 BOWMANS STOVE AND PATIO (PRDR) 0320/0000

RAMP A SPUR RD (SR8034 SEG 0010/0412) HAHNSTOWN RD (SR1051 SEG 0010/0000) 0311/1232

RAMP B SPUR RD (SR8034 SEG 0750/0000) 0311/1026

0330/0000 BOWMANS'S RN BMSBG 36/0322/0330/0000 LENGTH(AH 2605 BK 3406)

0320/1005 EARL TOWNSHIP WEST EARL T
 072598 FT
 0320/0000 MFC BEGIN = B LENGTH(AH 3406 BK 2692)

0310/1668 WEST EARL EPHRATA T RAMP A SPUR RD (SR8034 SEG 0010/0412) HAHNSTOWN RD (SR1051 SEG 0010/0000)
 0310/1614
 0310/1276 TWENTYEIGHTH DIVISION H (SR0322 SEG 0311/0902)

0310/1229 RAMP B RD (SR8034 SEG 0760/0000) US 222 (SB)
 0310/1184 OP ID 36/0222/0911/1483 US 222 (NB)
 0310/1094 OP ID 36/0222/0910/1494

0310/0966 RAMP D RD (SR8034 SEG 0510/1102)
 0310/0962 T. CONESTOGA STRUCTURE LENGTH 14 FT BMSID 36/0322/0310/0574 TWENTYEIGHTH DIVISION H

DIR: B TOTAL LEN: 25.627 MI. DIST: 08-7 SR: 322
 LEFT MUN: EPHRATA T RIGHT MUN: EPHRATA T

TWENTYEIGHTH DIVISION H
 (SR0322 SEG 0310/1276)

RAMP A RD
 (SR8034 SEG 0020/1172)

OP ID US 222 (SB) 36/0222/0911/1483 0311/0778

OP ID US 222 (NB) 36/0222/0910/1494 0311/0699

RAMP C RD
 (SR8034 SEG 0260/0000) 0311/0626

T. CONESTOGA
 STRUCTURE LENGTH 14 FT
 BMSID 36/0322/0310/0574 0311/0556

TWENTYEIGHTH DIVISION H
 (SR0322 SEG 0310/0910) 0311/0532

RAMP D SPUR RD
 (SR8034 SEG 0500/0082) 0311/0427

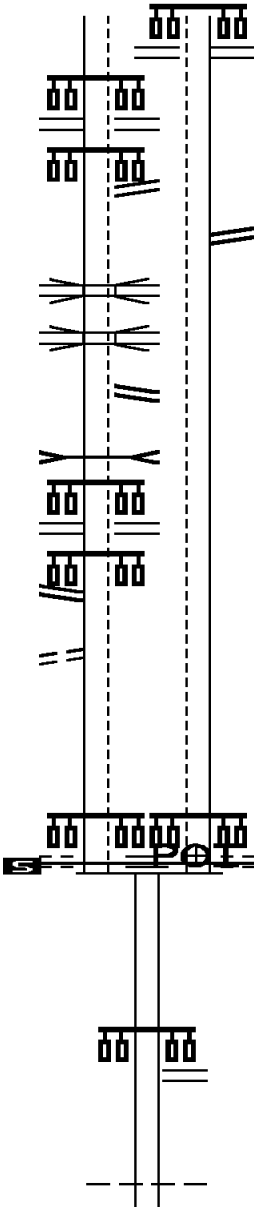
LC TO WALMART DR
 (CONN) 0311/0094

1 0 00137 0 01 0697+53 069989 FT

WALMART DR
 (PRDR)

SERVICE RD
 (T602)

MFC BEGIN = B
 LENGTH(AH 2701 BK 1310) 0311/0000



0310/0910 (SR0322 SEG 0311/0532)

0311/0902
 0311/0881

0310/0800 RAMP C SPUR RD
 (SR8034 SEG 0250/0000)

069906 FT 1 0 00137 0 01 0697+53
 (APRA) 222 TRAVEL PLAZA
 WALMART DR
 (PRDR)
 SERVICE RD
 (T602)

0310/0000 MFC BEGIN = B
 LENGTH(AH 2692 BK 1310)

068596 FT 1 0 00137 0 01 0681+17
 NC 28 TH DIVISION HW
 PLEASANT VALLEY RD
 (SR1013 SEG 0290/2201)
 0300/0000 LENGTH(AH 1310 BK 2488)

DIR: B TOTAL LEN: 25.627 MI. DIST: 08-7 SR: 322
 LEFT MUN: EPHRATA T RIGHT MUN: EPHRATA T

1 0 00137 0 01 0655+64 066191 FT
 RIDGE AV
 (T437) 0290/0000

MOUNTAIN ST
 (BORO) 0280/0379
 1 0 00137 0 01 0629+46 063573 FT
 SPRING GARDEN ST
 (BORO) 0280/0000

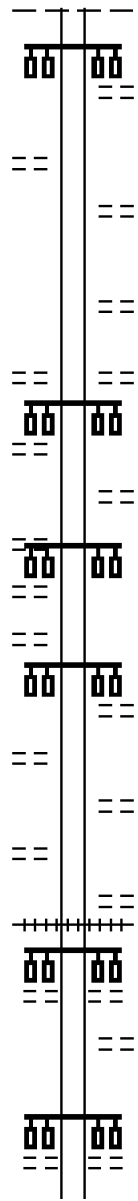
DILLER AL
 (BORO) 0270/2013
 LINCOLN AV
 (BORO) 0270/1813
 PLUM AL
 (BORO) 0270/1649

WASHINGTON AV
 (BORO) 0270/1092

COHEN AL
 (BORO) 0270/0870

061010 FT

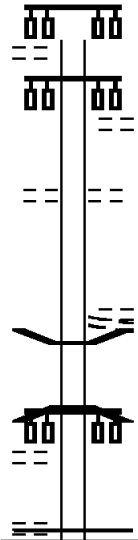
PARKWAY AV



0290/0832 EPHRATA B
 BETHANY RD
 (TWP)
 0290/0440
 066108 FT
 0290/0000 LENGTH(AH 2488 BK 2618)
 LANDIS LN
 (TWP)
 0280/2065
 AKRON RD
 (BORO)
 0280/1000
 MICHAEL CT
 (BORO)
 0280/0379
 063490 FT
 0280/0000 LENGTH(AH 2618 BK 2563)
 MAPLE ST
 (BORO)
 0270/2219
 LAKE ST
 (BORO)
 0270/1315
 UNNAMED AL
 (BORO)
 0270/1054
 ADAMS AL
 (BORO)
 0270/0755
 0270/0627 (AAR 591598H)#TRKS 02
 STATE ST
 (BORO)
 0270/0460
 HUNTER AL
 (BORO)
 0270/0176
 060927 FT 1 0 00137 0 01 0603+83
 CHURCH ST
 (BORO)
 0270/0000 LENGTH(AH 2563 BK 2473)

DIR: B TOTAL LEN: 25.627 MI. DIST: 08-7 SR: 322
 LEFT MUN: EPHRATA B RIGHT MUN: EPHRATA B

(BORO) 0260/2222



0260/2222

ARCH ST
(BORO)

0260/2193

OAK ST
(BORO)

0260/1591

FULTON ST
(BORO)

0260/0840
0260/0785

COCALICO ST
(BORO)
 BMSSEN 36/0322/0260/0740
 1 0 00137 0 01 0579+10
 COCALICO CK
 BMSBG 36/0322/0260/0740

MARTIN AV
(BORO) 0260/0415
 1 0 00137 0 01 0579+10 058537 FT
 CLOISTER AV
(BORO) 0260/0000

0260/0690
0260/0415
058454 FT

MFC BEGIN = B
 LENGTH(AH 2473 BK 1207)

EPHRATA CLOISTER
(BORO) 0251/0937

0250/0850 EPHRATA CLOISTER
(BORO)

LANCASTER AV
(BORO) 0251/0733

0250/0675 RAMP RD
(SR8038 SEG 0752/0819)

RAMP A RD
(SR8038 SEG 0502/0000) 0251/0661

0250/0651 LANCASTER AV
(BORO)

RAMP A-1 RD
(SR8038 SEG 0512/0487) 0251/0570

0250/0577 RAMP D-1 RD
(SR8038 SEG 0762/0000)

OP ID 36/0272/0730/0000 0251/0356

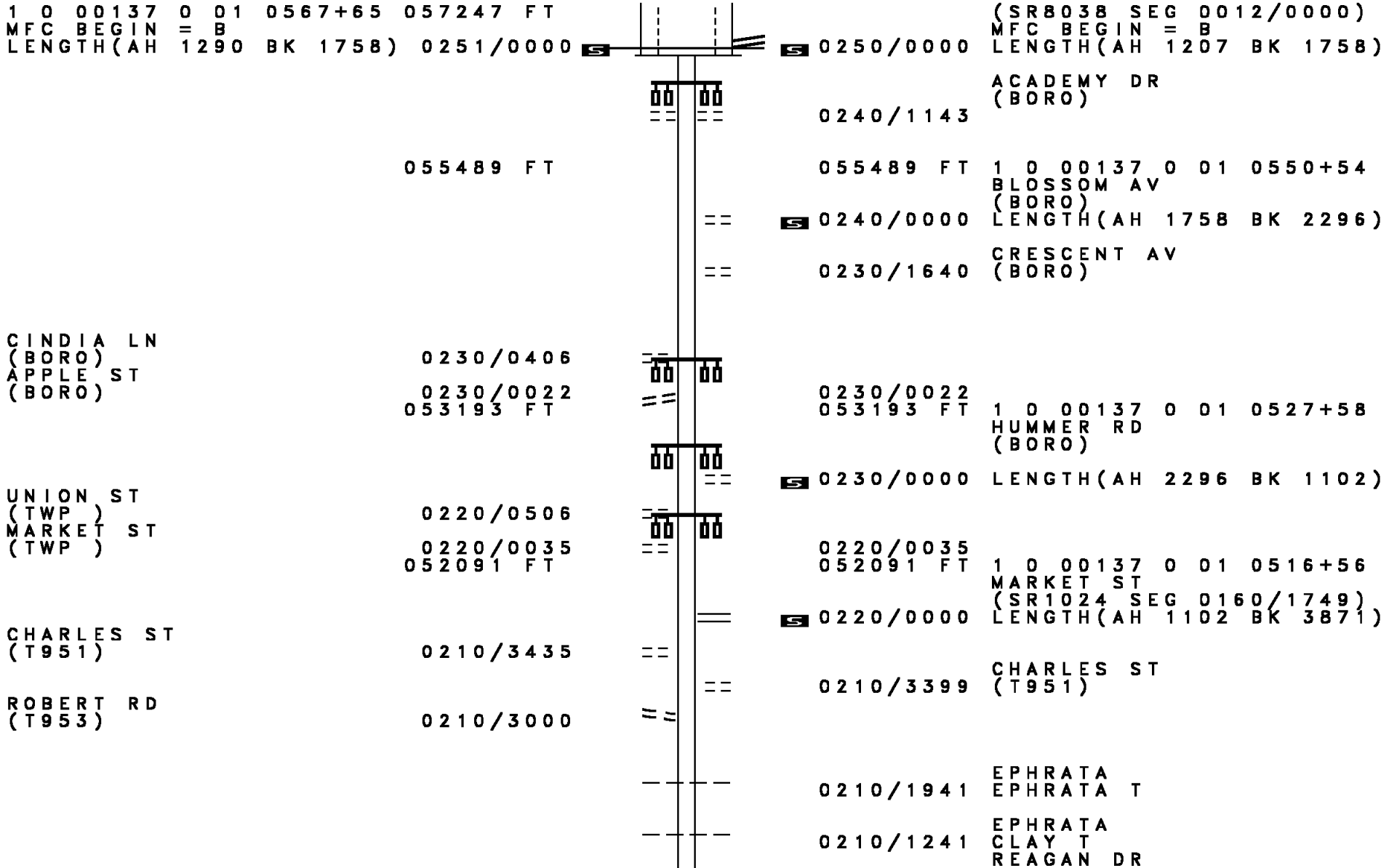
0250/0288 OP ID N. READING RD
36/0272/0730/0000

RAMP B-1 RD
(SR8038 SEG 0262/0000) 0251/0242

RAMP B RD
(SR8038 SEG 0252/0410) 0251/0163

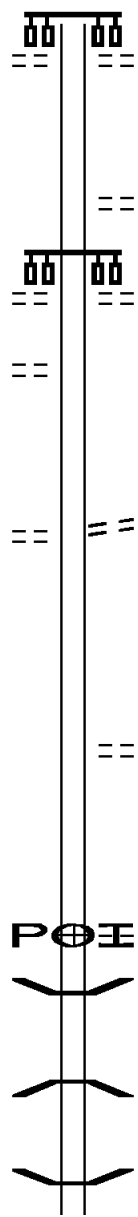
0250/0089 RAMP C-1 RD
057247 FT (SR8038 SEG 0022/0282)
1 0 00137 0 01 0567+65
RAMP C RD

DIR: B TOTAL LEN: 25.627 MI. DIST: 08-7 SR: 322
 LEFT MUN: EPHRATA B RIGHT MUN: EPHRATA B



DIR: B TOTAL LEN: 25.627 MI. DIST: 08-7 SR: 322
 LEFT MUN: CLAY T RIGHT MUN: CLAY T

ROAD NAME (TWP)	START	END	LENGTH	DESCRIPTION
HACKMAN RD (T933)	0210/1048	0210/1048	048220 FT	(TWP)
				1 0 00137 0 00 0480+98
				WOOD CORNER RD (T569)
				LENGTH(AH 3871 BK 2735)
LARKSPUR LN (TWP)	0200/2096	0200/2096	045485 FT	SHARP AV (TWP)
WEIDMANSVILLE RD (T600)	0200/1475	0200/1475	045485 FT	WOOD CORNER RD (T648)
				LENGTH(AH 2735 BK 2086)
DURLACH RD (T856)	0200/0000	0200/0000	043399 FT	1 0 00137 0 00 0432+90
				WISSLER RD (T966)
				LENGTH(AH 2086 BK 2643)
				(APRA) BLUE BELL MOBILE BLUE BELL MOBILE VILLAG (PRDR)
				0180/0809
				0180/0008 BMSSEN 36/0322/0180/0000
				040756 FT 1 0 00137 0 00 0406+47
				TR.MIDDLE CK
				BMSBG 36/0322/0180/0000
				LENGTH(AH 2643 BK 2102)
				0170/0704 BMSSEN 36/0322/0170/0696
				1 0 00137 0 00 0392+53



DIR: B TOTAL LEN: 25.627 MI. DIST: 08-7 SR: 322
 LEFT MUN: CLAY T RIGHT MUN: CLAY T

SNYDER LN
 (T640)

0170/0039
 038654 FT

POI

0170/0696 STORM DRAIN
 BMSBG 36/0322/0170/0696

0170/0039 (APRA) GREEN MEADOWS MH
 038654 FT 1 0 00137 0 00 0385+57
 ROCK RD
 (T854)
 5 0170/0000 LENGTH(AH 2102 BK 3236)

CLAY SCHOOL RD
 (T855)

0160/0773
 035418 FT

POI

0160/1866 ELSER DR
 (T980)
 0160/0773 (APRA) CLAY SCHOOL ACRE
 035418 FT 1 0 00137 0 00 0353+22

CLEARVIEW RD
 (SR1028 SEG 0080/0000)

0160/0000

5 0160/0000 NC MAIN ST
 LENGTH(AH 3236 BK 2256)

CLAY RD (TB SR 1035)
 (TWP)

0150/1464

0150/1581 CLAY RD
 (SR1035 SEG 0110/3481)

RBR

0150/1015 BMSBG 36/0322/0150/0954
 CLAY

0150/0972 ELIZABETH T
 1 0 00137 0 00 0340+19
 P3

RBR

0150/0954 MIDDLE CREEK
 BMSBG 36/0322/0150/0954

033162 FT

033162 FT 1 0 00137 0 00 0330+86
 BRUBACKER VALLEY RD
 (SR1028 SEG 0070/2587)
 5 0150/0000 LENGTH(AH 2256 BK 2126)

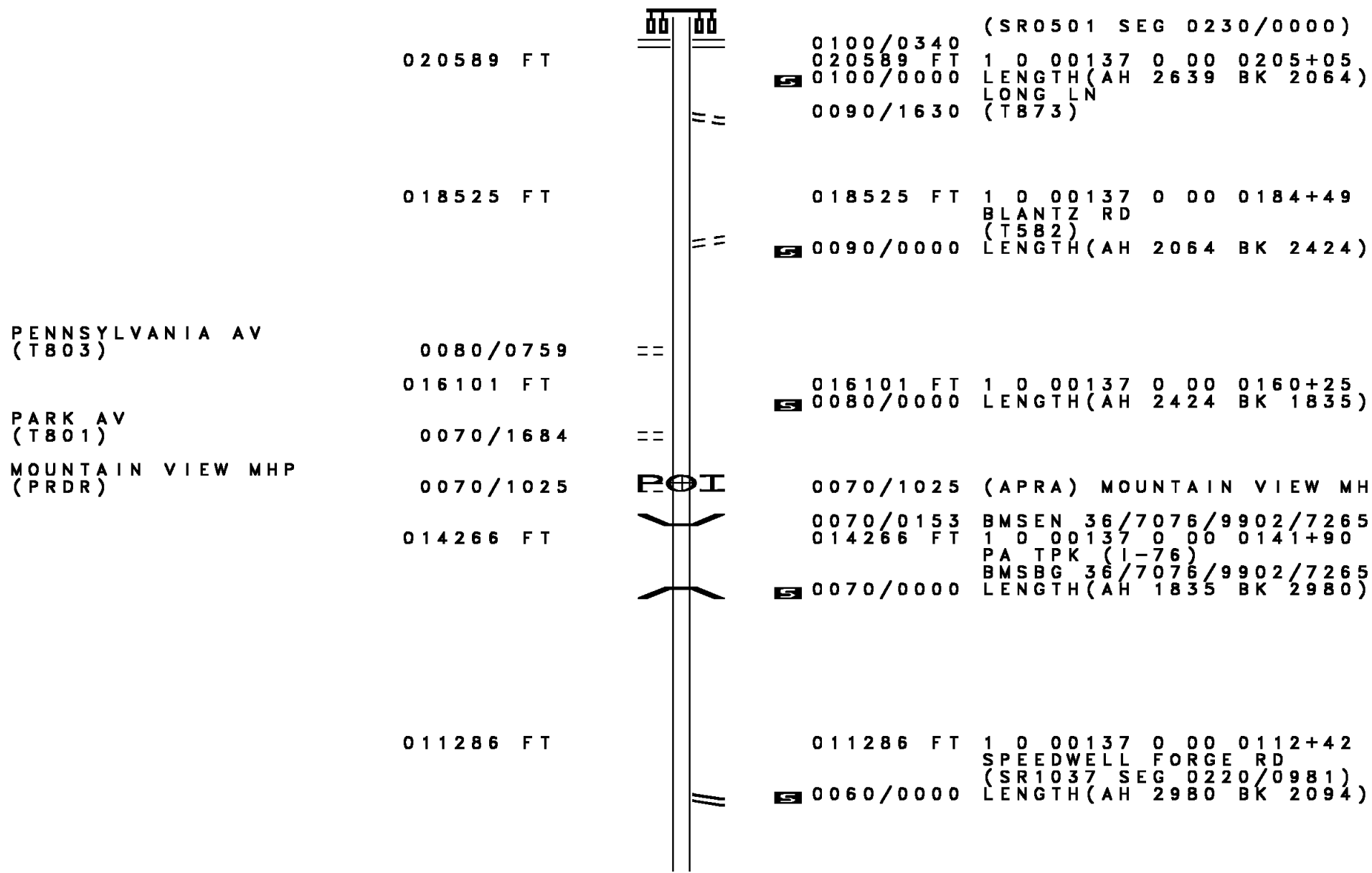
YUMMERDALL RD
 (T596)

0140/1970

DIR: B TOTAL LEN: 25.627 MI. DIST: 08-7 SR: 322
 LEFT MUN: ELIZABETH T RIGHT MUN: ELIZABETH T

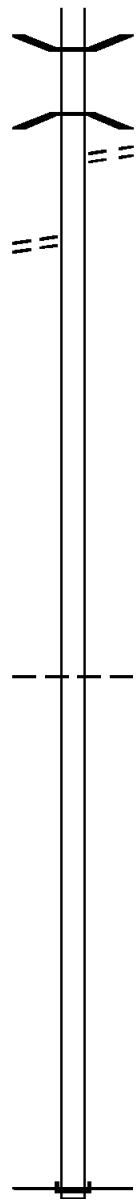
Location / Segment	Length (FT)	Notes	Right Side Details
SHADYVIEW RD (TWP)	031036 FT 0130/2363	==	031036 FT 1 0 00137 0 00 0309+52 [S] 0140/0000 LENGTH(AH 2126 BK 2466)
MARTIN PAVING INC. (PRDR)	0130/0127 028570 FT	POI	0130/0127 (APRA) MARTIN PAVING IN 028570 FT 1 0 00137 0 00 0284+86 ESBENSHADE DR (T626)
		==	[S] 0130/0000 LENGTH(AH 2466 BK 2573)
		==	0120/1755 SLEEPY HOLLOW RD (T594)
ELSER HILL RD (T594)	0120/0986	==	
	025997 FT		025997 FT 1 0 00137 0 00 0259+13 HERSHEY RD (T592)
		==	[S] 0120/0000 LENGTH(AH 2573 BK 2769)
EVERGREEN ST (PRDR)	0110/1773	==	
		==	0110/1570 SHARONA DR (T593)
		==	0110/0997 REIFSNYDER RD (TBC)
HOPELAND RD (SR1026 SEG 0040/0000)	0110/0817	==	
	023228 FT		023228 FT 1 0 00137 0 00 0231+44 KEENER RD (T586)
		==	[S] 0110/0000 LENGTH(AH 2769 BK 2639)
		==	0100/1779 ELIZABETH PARK (PRDR)
			FURNACE HILLS PK

DIR: B TOTAL LEN: 25.627 MI. DIST: 08-7 SR: 322
 LEFT MUN: ELIZABETH T RIGHT MUN: ELIZABETH T



DIR: B TOTAL LEN: 25.627 MI. DIST: 08-7 SR: 322
 LEFT MUN: ELIZABETH T RIGHT MUN: ELIZABETH T

1 0 00137 0 00 0090+93 009192 FT
 PUMPING STATION RD
 (T560) 0050/0000



0050/0272 BMS EN 36/0322/0050/0273
 1 0 00137 0 00 0090+93
 HAMMER CREEK
 0050/0232 BMSBG 36/0322/0050/0273
 PUMPING STATION RD
 0050/0163 (T560)
 009192 FT
 0050/0000 LENGTH(AH 2094 BK 2295)
 006897 FT 1 0 00137 0 00 0068+66
 0040/0000 LENGTH(AH 2295 BK 2409)
 004488 FT 004488 FT 1 0 00137 0 00 0044+57
 ELIZABETH
 PENN T
 0030/0000 LENGTH(AH 2409 BK 2048)
 002440 FT 002440 FT 1 0 00137 0 00 0024+09
 0020/0000 LENGTH(AH 2048 BK 2440)
 000000 FT 000000 FT 1 0 00137 0 00 0000+00
 NC 28 TH DIVISION HW
 INTER-BK HORSESHOE PK
 (SRO322 SEG 0290/1196)
 MFC BEGIN = B
 BK-LEBANON (38)
 0010/0000 LENGTH(AH 2440 BK 0000)

DIR: E TOTAL LEN: 18.179 MI. DIST: 08-7 SR: 300
 LEFT MUN: MANHEIM T RIGHT MUN: MANHEIM T

SIGN: 4 CHORD TRUSS
 BMSID 36/0030/0234/2935095805 FT
 LINCOLN HW INTER-AHD
 (SR0030 SEG 0241/0000)
 LINCOLN HW
 (SR0030 SEG 0241/0000) 0371/0855

095983 FT
 INTER-AHD LINCOLN HW
 (SR0030 SEG 0240/0000)
 LINCOLN HW
 (SR0030 SEG 0240/0000)
 SIGN: 4 CHORD TRUSS
 BMSID 36/0030/0234/2935
 095533 FT 0 0 00000 0 00 0000+00
 LENGTH(AH 0450 BK 2643)

0 0 00000 0 00 0000+00 094950 FT
 LENGTH(AH 0855 BK 2162) 0371/0000

US 30 WB
 OP ID 36/0030/0235/0908 0361/1232
 YORK RD
 (SR4042 SEG 0011/0000) 0361/1081

0360/1468 RAMP X RD
 (SR8016 SEG 0020/0000)
 US 30 EB
 OP ID 36/0030/0234/1036
 US 30 WB
 OP ID 36/0030/0235/0908

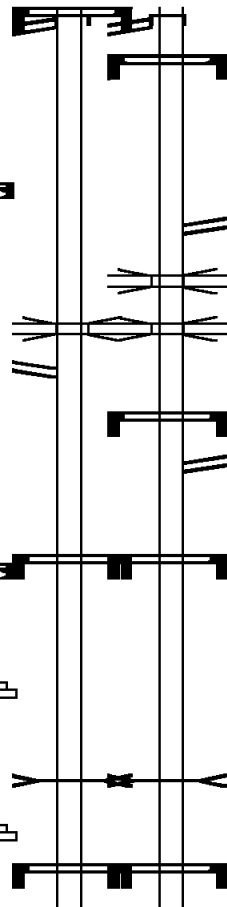
0 0 00000 0 00 0000+00 092788 FT
 SIGN: 4 CHORD TRUSS
 BMSID 36/0300/0360/0070
 LENGTH(AH 2162 BK 2894) 0361/0000

0360/0903 SIGN: 4 CHORD TRUSS
 BMSID 36/0300/0360/0970
 RAMP S RD
 (SR8016 SEG 0250/0000)
 092890 FT 0 0 00000 0 00 0000+00
 SIGN: 4 CHORD TRUSS
 BMSID 36/0300/0360/0070
 LENGTH(AH 2643 BK 2864)

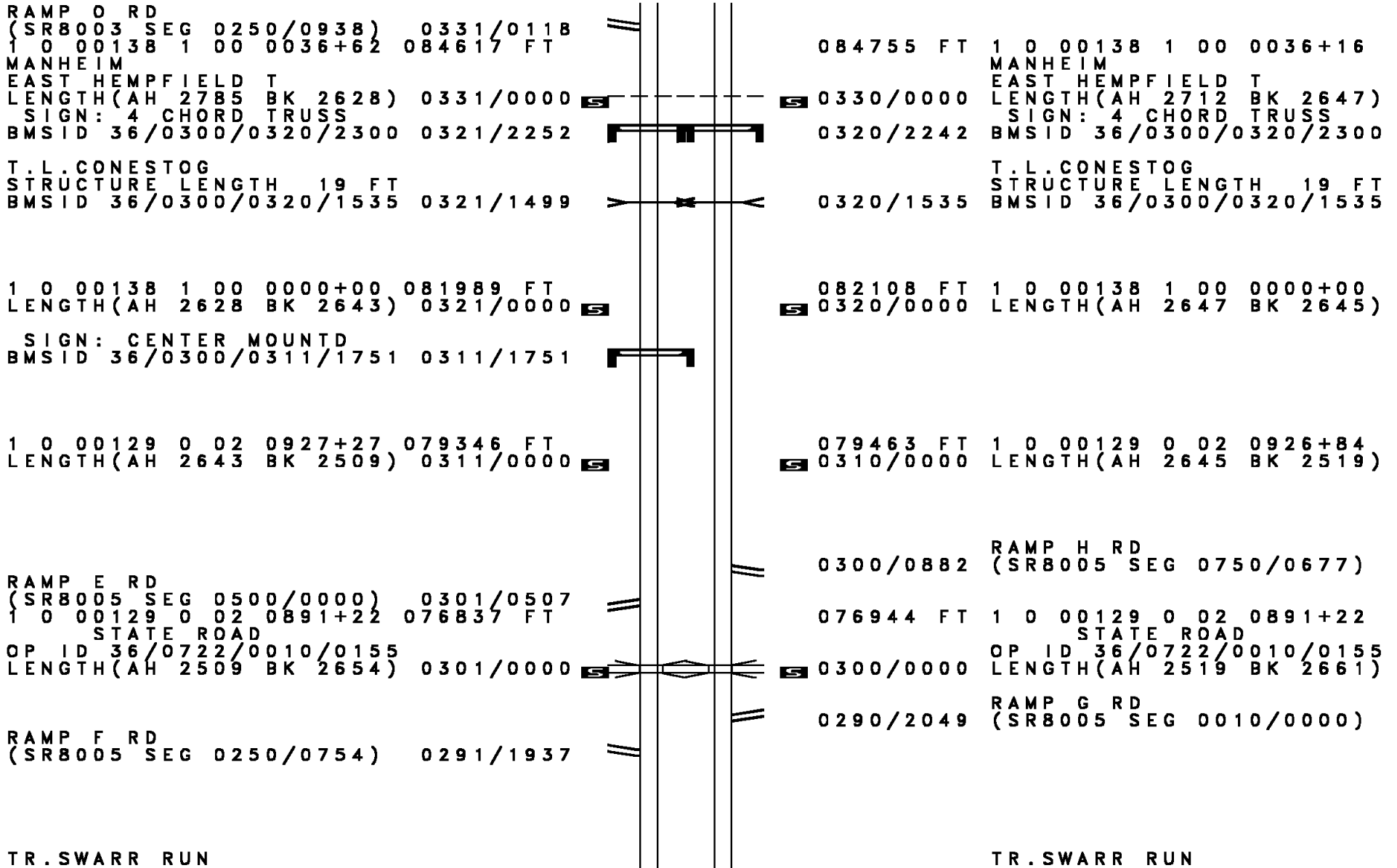
RETAINING WALL END
 BMSID 36/0300/0321/0963 0351/1710

TR.L.C'S TOGA
 STRUCTURE LENGTH 10 FT
 BMSID 36/0300/0350/1026 0351/1109
 RETAINING WALL BEGIN
 BMSID 36/0300/0321/0963 0351/1064
 SIGN: 4 CHORD TRUSS
 BMSID 36/0300/0350/0980 0351/1001
 RAMP E RD

TR.L.C'S TOGA
 STRUCTURE LENGTH 10 FT
 BMSID 36/0300/0350/1026
 0350/1026
 SIGN: 4 CHORD TRUSS
 BMSID 36/0300/0350/0980
 0350/0956



DIR: E TOTAL LEN: 18.179 MI. DIST: 08-7 SR: 300
 LEFT MUN: MANHEIM T RIGHT MUN: MANHEIM T



DIR: E TOTAL LEN: 18.179 MI. DIST: 08-7 SR: 300
 LEFT MUN: EAST HEMPFIELD T RIGHT MUN: EAST HEMPFIELD T

(SR8007 SEG 0500/0000) 0241/1819		0240/1513 RAMP D RD (SR8007 SEG 0750/1028)
OP ID 36/4001/0150/1268 0241/0846 RAMP A RD		0240/0828 OP ID 36/4001/0150/1268 SPOOKY NOOK
(SR8007 SEG 0250/1473) 0241/0257 1 0 00129 0 02 0750+75 060970 FT EAST HEMPFIELD		061056 FT 1 0 00129 0 02 0752+83 EAST HEMPFIELD
RAPHO T LENGTH(AH 2638 BK 2643) 0241/0000		0240/0000 RAPHO T LENGTH(AH 2647 BK 2646)
		0230/2377 RAMP C RD (SR8007 SEG 0010/0000)
BMSEN 36/0300/0230/0464 0231/0574 1 0 00129 0 02 0731+70 CHICKIES CK.		0230/0578 BMSEN 36/0300/0230/0464 1 0 00129 0 02 0731+70 CHICKIES CK.
BMSBG 36/0300/0230/0464 0231/0460 1 0 00129 0 02 0731+70 058327 FT OLD HARRISBURG PK		0230/0464 BMSBG 36/0300/0230/0464 058410 FT 1 0 00129 0 02 0731+70 OLD HARRISBURG PK
(SR0230 SEG 0291/3086) LENGTH(AH 2643 BK 2641) 0231/0000		(SR0230 SEG 0290/2228) LENGTH(AH 2646 BK 2649)
BMSEN 36/0300/0221/0788 0221/0926 1 0 00129 0 02 0694+95 PA 230 (WB)		0220/0866 BMSEN 36/0300/0220/0730 1 0 00129 0 02 0694+94 PA 230 (WB)
BMSBG 36/0300/0221/0788 0221/0788 1 0 00129 0 02 0694+95 055686 FT LENGTH(AH 2641 BK 2645) 0221/0000		0220/0730 BMSBG 36/0300/0220/0730 055761 FT 1 0 00129 0 02 0694+95 LENGTH(AH 2649 BK 2650)
OP ID 36/4047/0010/0000 0211/1800 ESBENSHADE ROAD		0210/1834 OP ID 36/4047/0010/0000 ESBENSHADE ROAD
RAMP S RD (SR8009 SEG 0250/0813) 0211/0914		0210/1174 RAMP T RD (SR8009 SEG 0010/0000)
1 0 00129 0 02 0674+44 053041 FT LENGTH(AH 2645 BK 2639) 0211/0000		053111 FT 1 0 00129 0 02 0673+98 LENGTH(AH 2650 BK 2650)

1 0 00129 0 02 0638+27 050402 FT
 LENGTH(AH 2639 BK 2648) 0201/0000 **S**

RAMP G RD
 (SR8011 SEG 0500/0000) 0191/1779

PA-772 MOUNT JOY R
 OP ID 36/0772/0170/1219 0191/0894

RAMP F RD
 (SR8011 SEG 0250/0737) 0191/0350
 1 0 01081 0 00 0565+57 047754 FT
 LENGTH(AH 2648 BK 2868) 0191/0000 **S**

STRICKLER RD
 OP ID 36/4045/0010/0000 0181/1510

1 0 01081 0 00 0537+48 044886 FT
 LENGTH(AH 2868 BK 2694) 0181/0000 **S**

1 0 01081 0 00 0499+26 042192 FT
 LENGTH(AH 2694 BK 2689) 0171/0000 **S**

BMSEN 36/0300/0161/1643 0161/1758
 1 0 01081 0 00 0464+44
 MILTON GROVE
 BMSBG 36/0300/0161/1643 0161/1643

050461 FT 1 0 00129 0 02 0638+27
S 0200/0000 LENGTH(AH 2650 BK 2650)

0190/1296 RAMP H RD
 (SR8011 SEG 0750/0673)
 0190/0846 OP ID 36/0772/0170/1219

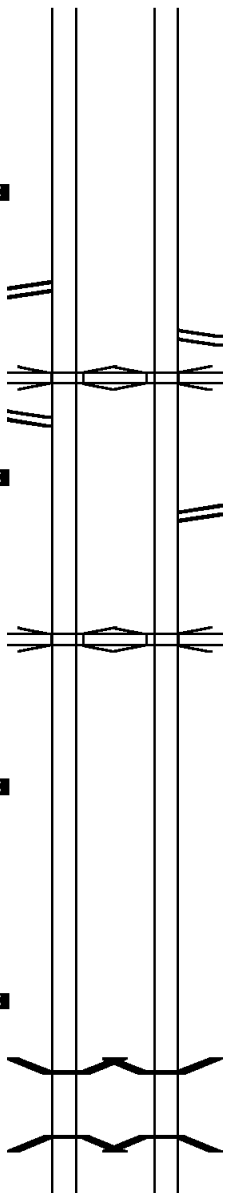
047811 FT 1 0 01081 0 00 0565+49
S 0190/0000 LENGTH(AH 2650 BK 2880)
 RAMP E RD
 (SR8011 SEG 0010/0000)

0180/1540 STRICKLER RD
 OP ID 36/4045/0010/0000

044931 FT 1 0 01081 0 00 0535+02
S 0180/0000 LENGTH(AH 2880 BK 2620)

042311 FT 1 0 01081 0 00 0501+15
S 0170/0000 LENGTH(AH 2620 BK 2716)

0160/1754 BMSEN 36/0300/0160/1639
 1 0 01081 0 00 0465+22
 MILTON GROVE
 0160/1639 BMSBG 36/0300/0160/1639



DIR: E TOTAL LEN: 18.179 MI. DIST: 08-7 SR: 300
 LEFT MUN: RAPHO T RIGHT MUN: RAPHO T

1 0 01081 0 00 0464+44 039503 FT
 LENGTH(AH 2689 BK 2699) 0161/0000
 BMSEN 36/0300/0151/2196 0151/2396
 RAPHO
 MOUNT JOY TOWNSHIP T 0151/2377

1 0 01081 0 00 0430+36
 L. CHIQUES CREEK
 BMSBG 36/0300/0151/2196 0151/2245

OP ID 36/4043/0010/0000 0151/0026

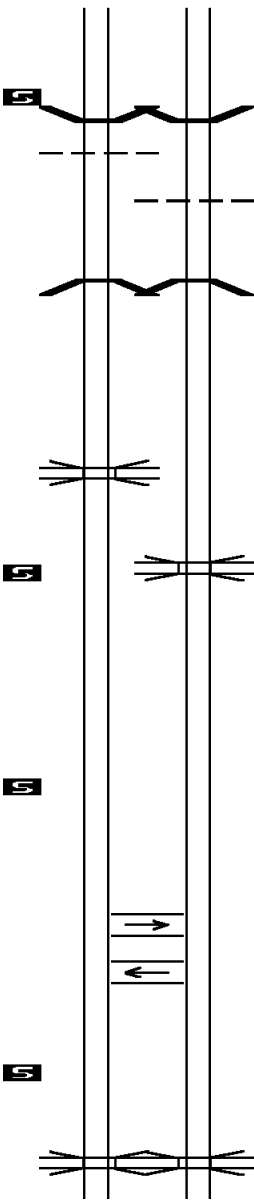
1 0 01081 0 00 0430+36 036804 FT
 LENGTH(AH 2699 BK 2483) 0151/0000

1 0 01081 0 00 0390+88 034321 FT
 LENGTH(AH 2483 BK 2715) 0141/0000

EMERGENCY CROSSOVER
 (CONN) 0131/1113

1 0 01081 0 00 0360+93 031606 FT
 LENGTH(AH 2715 BK 2626) 0131/0000

OP ID 36/4017/0090/0871 0121/1620



039595 FT 1 0 01081 0 00 0465+22
 0160/0000 LENGTH(AH 2716 BK 2699)
 0150/2410 BMSEN 36/0300/0150/2259

0150/2377 RAPHO
 MOUNT JOY TOWNSHIP T
 1 0 01081 0 00 0431+26
 L. CHIQUES CREEK
 0150/2259 BMSBG 36/0300/0150/2259

036896 FT 1 0 01081 0 00 0431+26
 RISSER MILL
 OP ID 36/4043/0010/0000
 0150/0000 LENGTH(AH 2699 BK 2490)


034406 FT 1 0 01081 0 00 0392+61
 0140/0000 LENGTH(AH 2490 BK 2684)

0130/1063 EMERGENCY CROSSOVER
 (CONN)

031722 FT 1 0 01081 0 00 0359+06
 0130/0000 LENGTH(AH 2684 BK 2666)

0120/1642 OP ID 36/4017/0090/0871

DIR: E TOTAL LEN: 18.179 MI. DIST: 08-7 SR: 300
 LEFT MUN: MOUNT JOY TOWNSHIP T RIGHT MUN: MOUNT JOY TOWNSHIP T



DIR: E TOTAL LEN: 18.179 MI. DIST: 08-7 SR: 300
 LEFT MUN: MOUNT JOY TOWNSHIP T RIGHT MUN: MOUNT JOY TOWNSHIP T

1 0 01081 0 00 0190+86 019027 FT
 EMERGENCY CROSSOVER
 (CONN)
 LENGTH(AH 2850 BK 3153) 0081/0000

019045 FT 1 0 01081 0 00 0191+28
 EMERGENCY CROSSOVER
 (CONN)
 LENGTH(AH 2861 BK 3155)

1 0 01081 0 00 0153+55 015874 FT
 RIDGE RD
 OP ID 36/4041/0010/0000
 LENGTH(AH 3153 BK 2627) 0071/0000

015890 FT 1 0 01081 0 00 0156+34
 RIDGE RD
 OP ID 36/4041/0010/0000
 LENGTH(AH 3155 BK 2636)

1 0 01081 0 00 0120+49 013247 FT
 LENGTH(AH 2627 BK 2642) 0061/0000

0060/0811 SIGN: CENTER MOUNTD
 BMSID 36/0300/0060/0811
 013254 FT 1 0 01081 0 00 0120+68
 LENGTH(AH 2636 BK 2643)

E-TOWN RD
 OP ID 36/4008/0170/1398 0051/1370
 MOUNT JOY TOWNSHIP
 ELIZABETHTOWN B 0051/0871

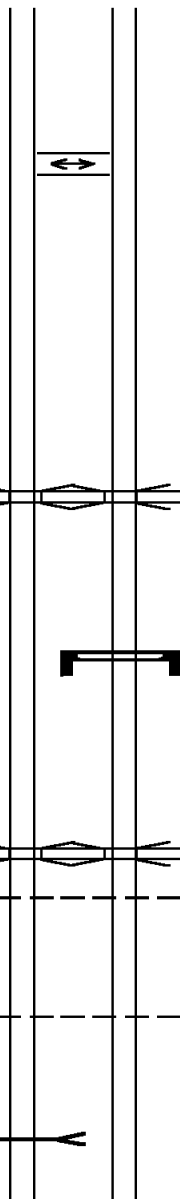
0050/1359 E-TOWN RD
 OP ID 36/4008/0170/1398
 MOUNT JOY TOWNSHIP
 ELIZABETHTOWN B 0050/0871

1 0 01081 0 00 0103+35 010605 FT
 ELIZABETHTOWN
 MOUNT JOY TOWNSHIP T
 LENGTH(AH 2642 BK 2640) 0051/0000

010611 FT 1 0 01081 0 00 0103+68
 ELIZABETHTOWN
 MOUNT JOY TOWNSHIP T
 LENGTH(AH 2643 BK 2646)

CONOY CK.
 STRUCTURE LENGTH 14 FT
 BMSID 36/0300/0040/1420 0041/1450

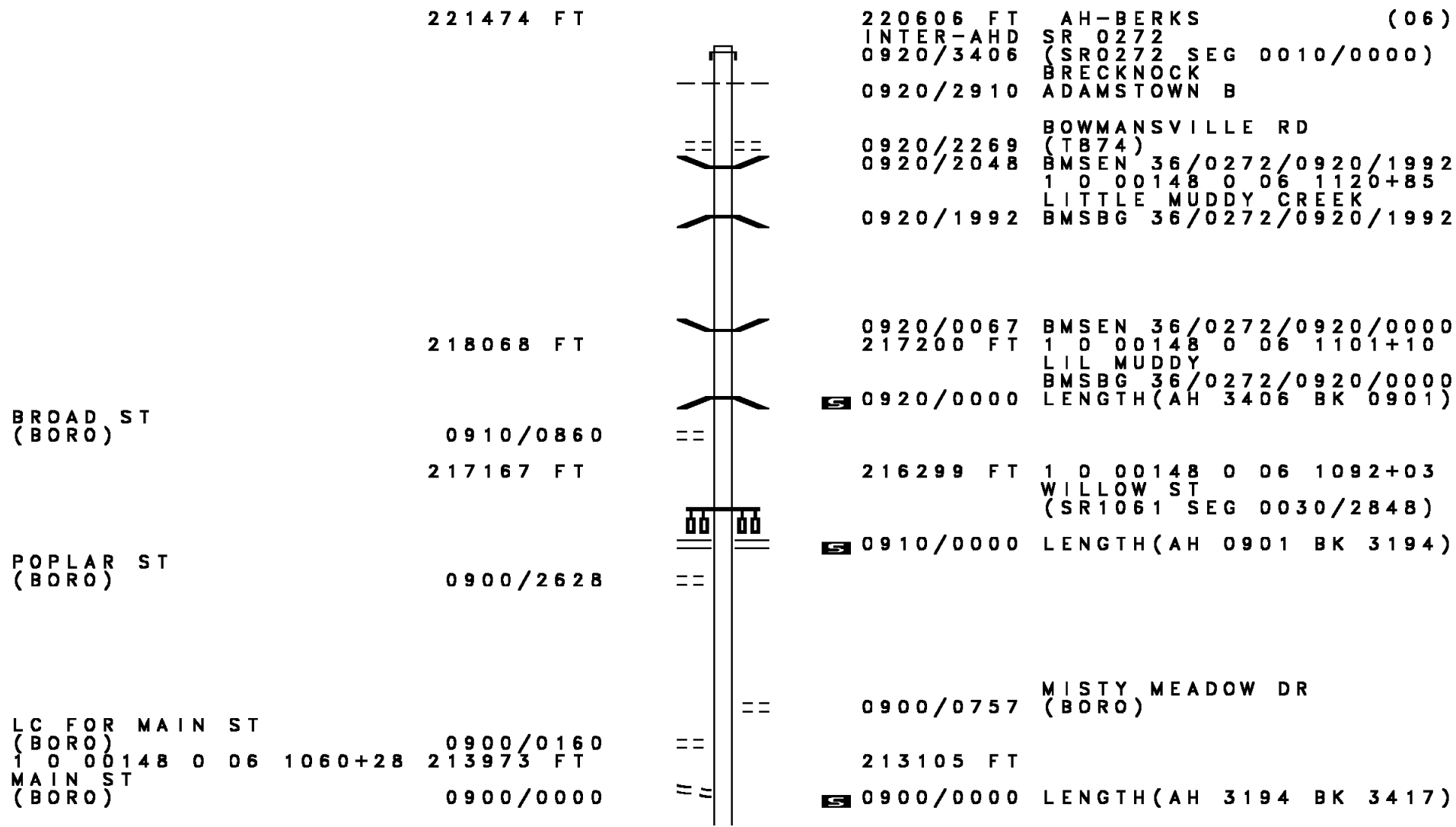
CONOY CK.
 STRUCTURE LENGTH 14 FT



DIR: E TOTAL LEN: 18.179 MI. DIST: 08-7 SR: 300
LEFT MUN: MOUNT JOY TOWNSHIP T RIGHT MUN: MOUNT JOY TOWNSHIP T

Stationing	Length	Notes	Stationing	Length	Notes
0040/1420		BMSID 36/0300/0040/1420	0040/1420		BMSID 36/0300/0040/1420
1 0 01081 0 00 0075+87 007965 FT			007965 FT 1 0 01081 0 00 0075+68		
LENGTH(AH 2640 BK 2533) 0041/0000			0040/0000 LENGTH(AH 2646 BK 2538)		
MT GRETNA RD			MT GRETNA RD		
OP ID 36/0241/0170/1119 0031/0748			OP ID 36/0241/0170/1119		
1 0 01081 0 00 0062+89 005432 FT			0030/0762 005427 FT 1 0 01081 0 00 0062+89		
LENGTH(AH 2533 BK 2765) 0031/0000			RAMP P RD (SR8015 SEG 0750/1165)		
RAMP O RD (SR8015 SEG 0500/0000) 0021/2470			0030/0000 LENGTH(AH 2538 BK 2749)		
BMSEN 36/0300/0021/1381 0021/1488			0020/1533 BMSEN 36/0300/0020/1426		
1 0 01081 0 00 0042+07			1 0 01081 0 00 0042+07		
PA 743 (NB)			HERSHEY RD. (NB)		
BMSBG 36/0300/0021/1381 0021/1381			0020/1426 BMSBG 36/0300/0020/1426		
RAMP N RD (SR8015 SEG 0250/0772) 0021/0564			0020/0786 RAMP Q RD (SR8015 SEG 0010/0000)		
1 0 01081 0 00 0035+95 002667 FT			002678 FT 1 0 01081 0 00 0034+94		
LENGTH(AH 2765 BK 2667) 0021/0000			0020/0000 LENGTH(AH 2749 BK 2678)		
BMSEN 36/0300/0011/1874 0011/1910			0010/1909 BMSEN 36/0300/0010/1872		
1 0 01081 0 00 0019+88			1 0 01081 0 00 0019+87		
BEVERLY RD.			BEVERLY RD.		
BMSBG 36/0300/0011/1874 0011/1875			0010/1874 BMSBG 36/0300/0010/1872		
BMSEN 36/0300/0011/1181 0011/1312			0010/1304 BMSEN 36/0300/0010/1170		
1 0 01081 0 00 0012+85			1 0 01081 0 00 0012+86		
NO UNDERPASS INFORMATION			NO UNDERPASS INFORMATION		
BMSBG 36/0300/0011/1181 0011/1181			0010/1173 BMSBG 36/0300/0010/1170		
1 0 01081 0 00 0001+16 000000 FT			000000 FT 1 0 01081 0 00 0001+16		
NC 283RD FIELD ARTILLERY MEM			NC 283RD FIELD ARTILLERY MEM		
PA 283 RD INTER-BK			INTER-BK PA 283 RD (SR0300 SEG 0180/2461)		
(SR0300 SEG 0181/2470)			MFC BEGIN = B		
MFC BEGIN = B			BK-DAUPHIN (22)		
LENGTH(AH 2667 BK 0000) 0011/0000			0010/0000 LENGTH(AH 2678 BK 0000)		

DIR: B TOTAL LEN: 41.946 MI. DIST: 08-7 SR: 272
 LEFT MUN: BRECKNOCK T RIGHT MUN: BRECKNOCK T



221474 FT

220606 FT AH-BERKS (06)
 INTER-AHD SR 0272
 0920/3406 (SR0272 SEG 0010/0000)
 BRECKNOCK
 0920/2910 ADAMSTOWN B
 BOWMANVILLE RD
 (TB74)
 0920/2269
 0920/2048 BMSEN 36/0272/0920/1992
 1 0 00148 0 06 1120+85
 LITTLE MUDDY CREEK
 0920/1992 BMSBG 36/0272/0920/1992

218068 FT

0920/0067 BMSEN 36/0272/0920/0000
 217200 FT 1 0 00148 0 06 1101+10
 LIL MUDDY
 BMSBG 36/0272/0920/0000
 0920/0000 LENGTH(AH 3406 BK 0901)

BROAD ST
 (BORO)

0910/0860

217167 FT

216299 FT 1 0 00148 0 06 1092+03
 WILLOW ST
 (SR1061 SEG 0030/2848)
 0910/0000 LENGTH(AH 0901 BK 3194)

POPLAR ST
 (BORO)

0900/2628

0900/0757 MISTY MEADOW DR
 (BORO)
 213105 FT
 0900/0000 LENGTH(AH 3194 BK 3417)

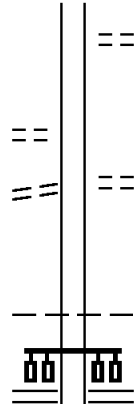
LC FOR MAIN ST
 (BORO)
 1 0 00148 0 06 1060+28
 MAIN ST
 (BORO)

0900/0160
 213973 FT
 0900/0000

DIR: B TOTAL LEN: 41.946 MI. DIST: 08-7 SR: 272
 LEFT MUN: ADAMSTOWN B RIGHT MUN: ADAMSTOWN B

STOUDTBURG RD
 (BORO)
 COCALICO RD
 (BORO)

0890/1481 ==
 0890/1034 ==
 210556 FT



0890/2660 RIVERVIEW DR
 (BORO)

0890/1034 JASON AV
 (BORO)

209688 FT 1 0 00148 0 06 1026+11
 ADAMSTOWN
 EAST COCALICO T
 0890/0000 LENGTH(AH 3417 BK 2591)
 SWARTZVILLE RD
 (SR0897 SEG 0440/0000)

0880/2286

HINDEN HOMES
 (PRDR)

0880/1295
 207965 FT

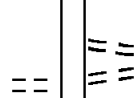


0880/1633 MUDDY CREEK RD
 (SR1059 SEG 0050/2012)
 0880/1295 (APRA) HINDEN HOMES

207097 FT 1 0 00148 0 06 1000+20
 MUDDY CREEK RD
 (T816)
 0880/0000 LENGTH(AH 2591 BK 3112)

ZINN PARK ENT
 (PARK)

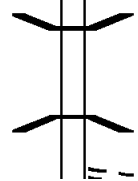
0870/1367
 204853 FT



0870/1569 LC FROM MUDDY CREEK CHU
 (CONN)
 0870/1367 MUDDY CREEK CHURCH RD
 (T700)

HILL RD
 (T846)

0870/0600
 204211 FT

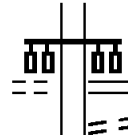


203985 FT 1 0 00148 0 06 0969+28
 0870/0000 LENGTH(AH 3112 BK 0642)
 0860/0086 BMSBN 36/7076/9902/8527
 203343 FT 1 0 00148 0 06 0962+86
 PA TPK (I-76)
 BMSBG 36/7076/9902/8527
 0860/0000 LENGTH(AH 0642 BK 1402)
 FROM 1040/0011 SH
 0850/1016 (CONN)

DIR: B TOTAL LEN: 41.946 MI. DIST: 08-7 SR: 272
 LEFT MUN: EAST COCALICO T RIGHT MUN: EAST COCALICO T

DENVER RD
 (TWP)

0850/0852



0850/0852

COL. HOWARD BLVD
 (SR1040 SEG 0010/0000)
 (SR1040 SEG 0011/0000)

202809 FT

0850/0802

TO 1040/0010 SH
 (CONN)

201941 FT

5 0850/0000 LENGTH(AH 1402 BK 2280)

200529 FT

199661 FT

5 0840/0000 LENGTH(AH 2280 BK 2411)

198118 FT

197250 FT

1 0 00148 0 06 0901+93
 (APRA) HIGH CONCRETE ST
 PARK ST
 (T850)

KURTZ RD
 (T850)

0830/0000



5 0830/0000

LENGTH(AH 2411 BK 3503)

STONY RUN RD
 (TWP)

0820/2816



0820/2126

BUNKER HILL RD
 (T981)

0820/1363

KEELER AV
 (T702)

0820/1215

BMSEN 36/0272/0820/1187
 1 0 00148 0 06 0878+80

0820/1187

STONEY RUN
 BMSBG 36/0272/0820/1187

0820/1063

FAUST LN
 (T701)

194615 FT

193747 FT

1 0 00148 0 06 0866+90
 CHURCH ST
 (SR1051 SEG 0130/0000)

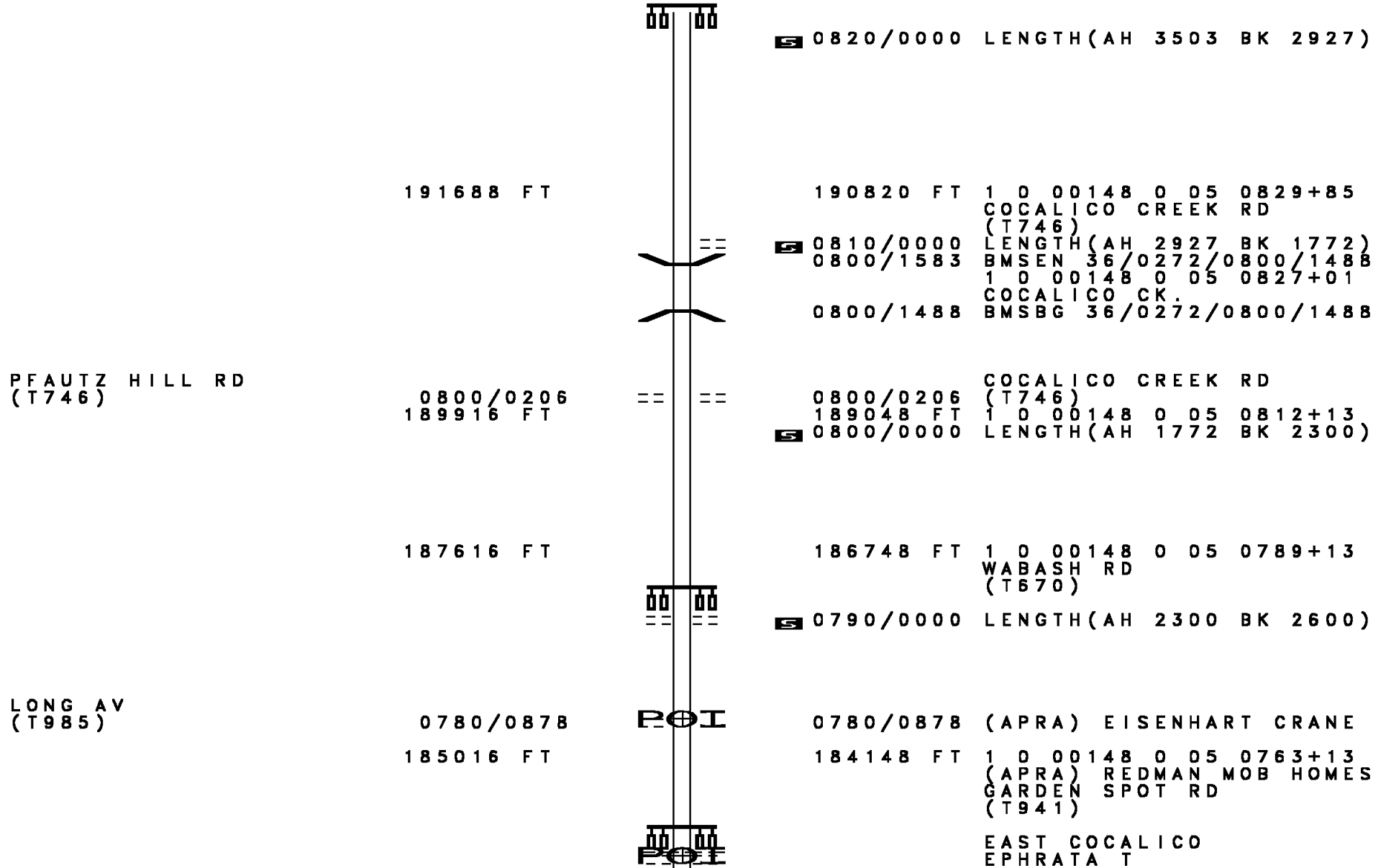
EXTRACT DATE: 12/18/2023
PRINT DATE: 12/20/2023

ROADWAY MANAGEMENT SYSTEM
SLD COUNTY/SR - ANNUAL PRINT

PAGE NUMBER: 130
COUNTY: LANCASTER

DIR: B TOTAL LEN: 41.946 MI.
LEFT MUN: EAST COCALICO T

DIST: 08-7 SR: 272
RIGHT MUN: EAST COCALICO T



EXTRACT DATE: 12/18/2023
PRINT DATE: 12/20/2023

ROADWAY MANAGEMENT SYSTEM
SLD COUNTY/SR - ANNUAL PRINT

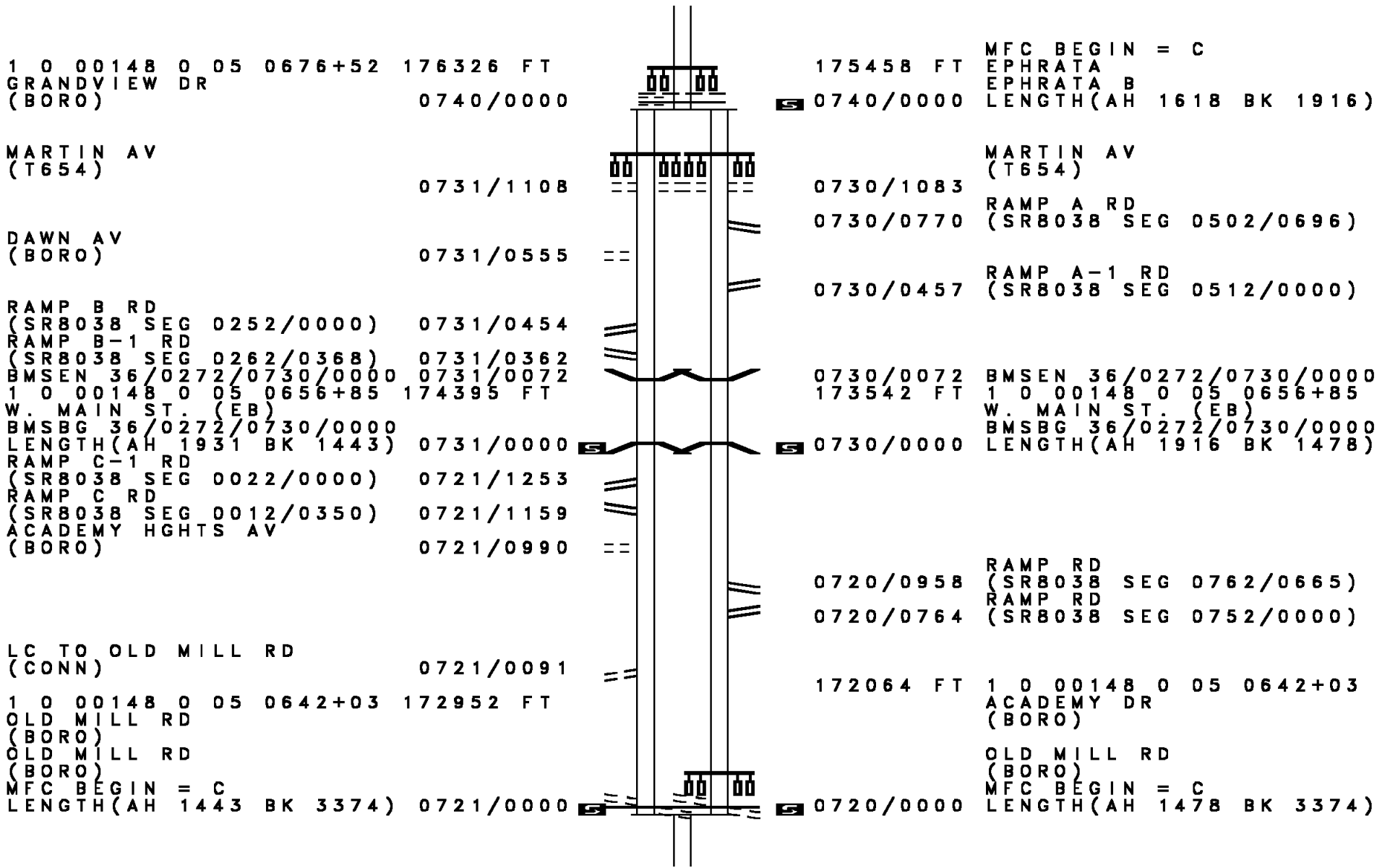
PAGE NUMBER: 129
COUNTY: LANCASTER

DIR: B TOTAL LEN: 41.946 MI.
LEFT MUN: EAST COCALICO T

DIST: 08-7 SR: 272
RIGHT MUN: EAST COCALICO T

Address	Distance (FT)	Notes	Parcel ID	Distance (FT)	Notes
	183619		0780/0000		LENGTH(AH 2600 BK 1397)
			0770/0160		BMSEN 36/0272/0770/0000
			182751		1 0 00148 0 05 0749+16
					NORFOLK SOUTHERN RAI RR
			0770/0000		BMSBG 36/0272/0770/0000
					LENGTH(AH 1397 BK 2625)
			0760/1856		SPRINGHOUSE RD (TWP)
ALEXANDER DR (TWP)	0760/0795	POI	0760/0795		(APRA) MARKLINE HOMES
	180994		180126		1 0 00148 0 05 0722+78
					SCHOENECK RD (SR1047 SEG 0050/0385)
			0760/0000		LENGTH(AH 2625 BK 3050)
NEW JOY DR (PRDR)	0750/2397		0750/2397		EPHRATA
			0750/2021		EPHRATA B (APRA) SKY LINE HOMES
			0750/1885		SKY LINE HOMES RD (PRDR)
TROUT RUN RD (TWP)	0750/1883	POE	0750/1883		(APRA) G S M INDUSTRIAL
					TROUT RUN RD (T943)
			0750/1382		EPHRATA COMMONS (PRDR)
			0750/1060		EPHRATA EPHRATA T
DUTCHLAND AV (TWP)	0750/0317		0750/0317		1 0 00148 0 05 0692+70
	177944		177076		LENGTH(AH 3050 BK 1618)
			0750/0000		BMSEN 36/0272/0740/1210
			0740/1287		0 0 00000 0 00 0000+00
			0740/1210		INDIAN RUN BMSBG 36/0272/0740/1210
PLEASANTVIEW DR (TWP)	0740/1180				

DIR: B TOTAL LEN: 41.946 MI. DIST: 08-7 SR: 272
 LEFT MUN: EPHRATA T RIGHT MUN: EPHRATA T



1 0 00148 0 05 0676+52 176326 FT
 GRANDVIEW DR
 (BORO) 0740/0000

MARTIN AV
 (T654) 0731/1108

DAWN AV
 (BORO) 0731/0555

RAMP B RD
 (SR8038 SEG 0252/0000) 0731/0454
 RAMP B-1 RD
 (SR8038 SEG 0262/0368) 0731/0362
 BMSSEN 36/0272/0730/0000 0731/0072
 1 0 00148 0 05 0656+85 174395 FT

W. MAIN ST. (EB)
 BMSBG 36/0272/0730/0000
 LENGTH(AH 1931 BK 1443) 0731/0000
 RAMP C-1 RD
 (SR8038 SEG 0022/0000) 0721/1253
 RAMP C RD
 (SR8038 SEG 0012/0350) 0721/1159
 ACADEMY HGHTS AV
 (BORO) 0721/0990

LC TO OLD MILL RD
 (CONN) 0721/0091

1 0 00148 0 05 0642+03 172952 FT
 OLD MILL RD
 (BORO)
 OLD MILL RD
 (BORO)
 MFC BEGIN = C
 LENGTH(AH 1443 BK 3374) 0721/0000

175458 FT
 MFC BEGIN = C
 EPHRATA
 EPHRATA B
 LENGTH(AH 1618 BK 1916)

MARTIN AV
 (T654) 0730/1083
 RAMP A RD
 (SR8038 SEG 0502/0696) 0730/0770

RAMP A-1 RD
 (SR8038 SEG 0512/0000) 0730/0457

BMSSEN 36/0272/0730/0000 0730/0072
 1 0 00148 0 05 0656+85 173542 FT
 W. MAIN ST. (EB)
 BMSBG 36/0272/0730/0000
 LENGTH(AH 1916 BK 1478) 0730/0000

RAMP RD
 (SR8038 SEG 0762/0665) 0720/0958
 RAMP RD
 (SR8038 SEG 0752/0000) 0720/0764

172064 FT
 1 0 00148 0 05 0642+03
 ACADEMY DR
 (BORO)

OLD MILL RD
 (BORO)
 MFC BEGIN = C
 LENGTH(AH 1478 BK 3374) 0720/0000

DIR: B TOTAL LEN: 41.946 MI. DIST: 08-7 SR: 272
 LEFT MUN: EPHRATA B RIGHT MUN: EPHRATA B

MEADOW VALLEY RD
 (SR1020 SEG 0060/1540) 0710/2015

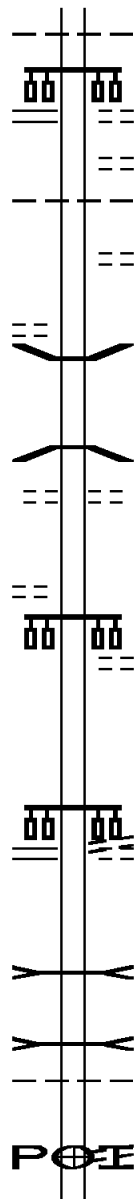
UNKNOWN RD
 (BORO) 0710/0250

169578 FT

NISS AV
 (BORO) 0700/1146

167463 FT

ROTHSVILLE RD
 (SR1018 SEG 0050/2637) 0700/0000



0710/2030 EPHRATA T
 MEADOW VALLEY RD
 (TWP)
 0710/2015 CRYSTAL AV
 (TWP)
 0710/1456 EPHRATA B
 OPAL ST
 (BORO)
 0710/0871
 0710/0186 BMSEN 36/0272/0710/0000
 168690 FT 1 0 00148 0 05 0608+29
 COCALICO CREEK
 BMSBG 36/0272/0710/0000
 LENGTH(AH 3374 BK 2115)
 SYCAMORE RD
 (BORO)
 0710/0000
 0700/2054
 LC TO STATE ST
 (CONN)
 0700/0594 166575 FT 1 0 00148 0 05 0587+21
 STATE ST
 (BORO)
 NC READING RD
 PARKVIEW HEIGHTS RD
 (BORO)
 0700/0000 LENGTH(AH 2115 BK 2595)
 T. COCALICO
 STRUCTURE LENGTH 9 FT
 BMSID 36/0272/0690/1482
 DRAINAGE
 STRUCTURE LENGTH 21 FT
 BMSID 36/0272/0690/0999
 EPHRATA T
 0690/1482
 0690/0924
 0690/0743 EPHRATA T
 (APRA) PARKVIEW GROUP
 STEINMETZ RD
 (TB79)
 0690/0704 ELEVENTH ST

DIR: B TOTAL LEN: 41.946 MI. DIST: 08-7 SR: 272
 LEFT MUN: EPHRATA T RIGHT MUN: EPHRATA T

1 0 00148 0 05 0561+53 164868 FT
 LOCUST BEND RD
 (T656) 0690/0000

EVERGREEN DR
 (BORO) 0680/1121

HOOVER DR
 (BORO) 0680/0734

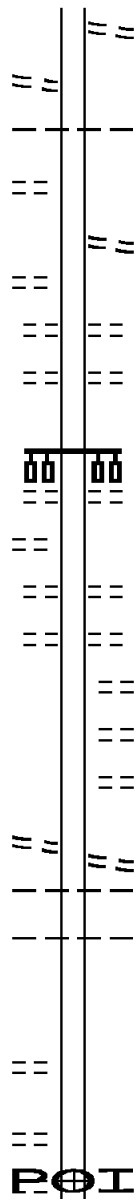
162684 FT

HIGHLAND ST
 (BORO) 0670/1340

1 0 00148 0 04 0520+74 161191 FT
 OAK ST
 (BORO) 0670/0000

CONESTOGA VIEW DR
 (T798) 0660/1781

CONESTOGA VIEW DR
 (T796) 0660/0975
 R&W PRE BUILT HOMES DR
 (PRDR) 0660/0720



0690/0359 (T656)
 163980 FT
 NC STATE ST
 0690/0000 LENGTH(AH 2595 BK 2184)
 EPHRATA
 0680/1620 AKRON B

0680/1096 NINTH ST
 (BORO)

0680/0447 FULTON ST
 (BORO)
 BRUBAKER AL

0680/0180 (BORO)
 161796 FT 1 0 00148 0 04 0535+67
 MAIN ST
 (BORO)

0680/0000 LENGTH(AH 2184 BK 1493)

0670/1021 SHORT AL
 (BORO)

0670/0863 BROAD ST
 (BORO)

0670/0684 MARKET AL
 (BORO)

0670/0676 UNNAMED AL
 (BORO)

0670/0346 NEW ST
 (BORO)

160303 FT OAK ST
 (BORO)

0670/0000 LENGTH(AH 1493 BK 3521)
 AKRON

0660/3501 EPHRATA T
 EPHRATA

0660/3154 WEST EARL T

NC SEVENTH ST

0660/0720 (APRA) R&W PRE BUILT HO

DIR: B TOTAL LEN: 41.946 MI. DIST: 08-7 SR: 272
 LEFT MUN: WEST EARL T RIGHT MUN: WEST EARL T

CIRCLE ROCK DR
 (TWP)
 1 0 00148 0 04 0485+53
 COCALICO CREEK RD
 (T799)

0660/0512
 157670 FT
 0660/0000

POE

0660/0709

(APRA) HILL TOP TRAILER
 HILL TOP TRAILER VILLAG
 (PRDR)

==

156782 FT LAUBER RD

== ==

5 0660/0000 LENGTH(AH 3521 BK 2341)

R&T HOMES INC
 (PRDR)
 CARVELL & RICK
 (PRDR)

0650/1123
 0650/1076

POI

0650/1123 (APRA) R&T HOMES INC

POI

0650/1076 (APRA) CARVELL & RICK

155329 FT

154441 FT 1 0 00148 0 03 0460+74

==

5 0650/0000 OLD AKRON RD
 (SR1041 SEG 0010/0000)
 LENGTH(AH 2341 BK 1884)

POE

0640/1052

(APRA) CLEVELAND BROTHE
 CLEVELAND BROTHERS
 (PRDR)

153445 FT

152557 FT 1 0 00148 0 03 0443+49

==

5 0640/0000 CHURCH ST
 (T676)
 LENGTH(AH 1884 BK 1350)

TO 0772/0520 SH
 (CONN)

0630/0062
 152095 FT

== ==

0630/0062
 151207 FT

FROM 0772/0531 SH
 (CONN)
 1 0 00148 0 03 0429+66
 NEWPORT RD
 (SR0772 SEG 0530/0000)
 (SR0772 SEG 0531/0000)

==

5 0630/0000 LENGTH(AH 1350 BK 3042)

==

0620/3004

TO 0772/0530 SH
 (CONN)
 (APRA) PIN OAK PARK MHP
 PIN OAK PARK DR
 (PRDR)

POE

0620/2593

(APRA) APPLE HOMES
 APPLE HOMES

POE

0620/2327

(PRDR)

DIR: B TOTAL LEN: 41.946 MI. DIST: 08-7 SR: 272
 LEFT MUN: WEST EARL T RIGHT MUN: WEST EARL T

ZOOKS MILL RD
(T715)

0620/1202

POI

0620/2217 BARRETT BL
 (TWP)
 0620/1900 BARRETT BL
 (TWP)
 0620/1202 (APRA) BROWNSTOWN IND C
 ZOOKS MILL RD
 (T715)
 0620/1174 WEST EARL
 WARWICK T

149053 FT

148165 FT 1 1 00235 0 00 0037+06
 MAIN ST
 (SR1010 SEG 0010/0000)
 0620/0000 LENGTH(AH 3042 BK 3706)

HILLTOP RD
(T800)

0610/3095

==

0610/1710 STONE QUARRY RD
(T797)

ROSE HILL RD
(T797)

0610/1710

== ==

CREEK HILL RD
(TWP)

0610/1055

==

145347 FT

0610/0220 BMS EN 36/0272/0610/0000
 144459 FT 1 1 00054 0 00 0015+83
 COCALICO CK.
 BMSBG 36/0272/0610/0000
 WARWICK
 MANHEIM T
 0610/0000 LENGTH(AH 3706 BK 1571)

143776 FT

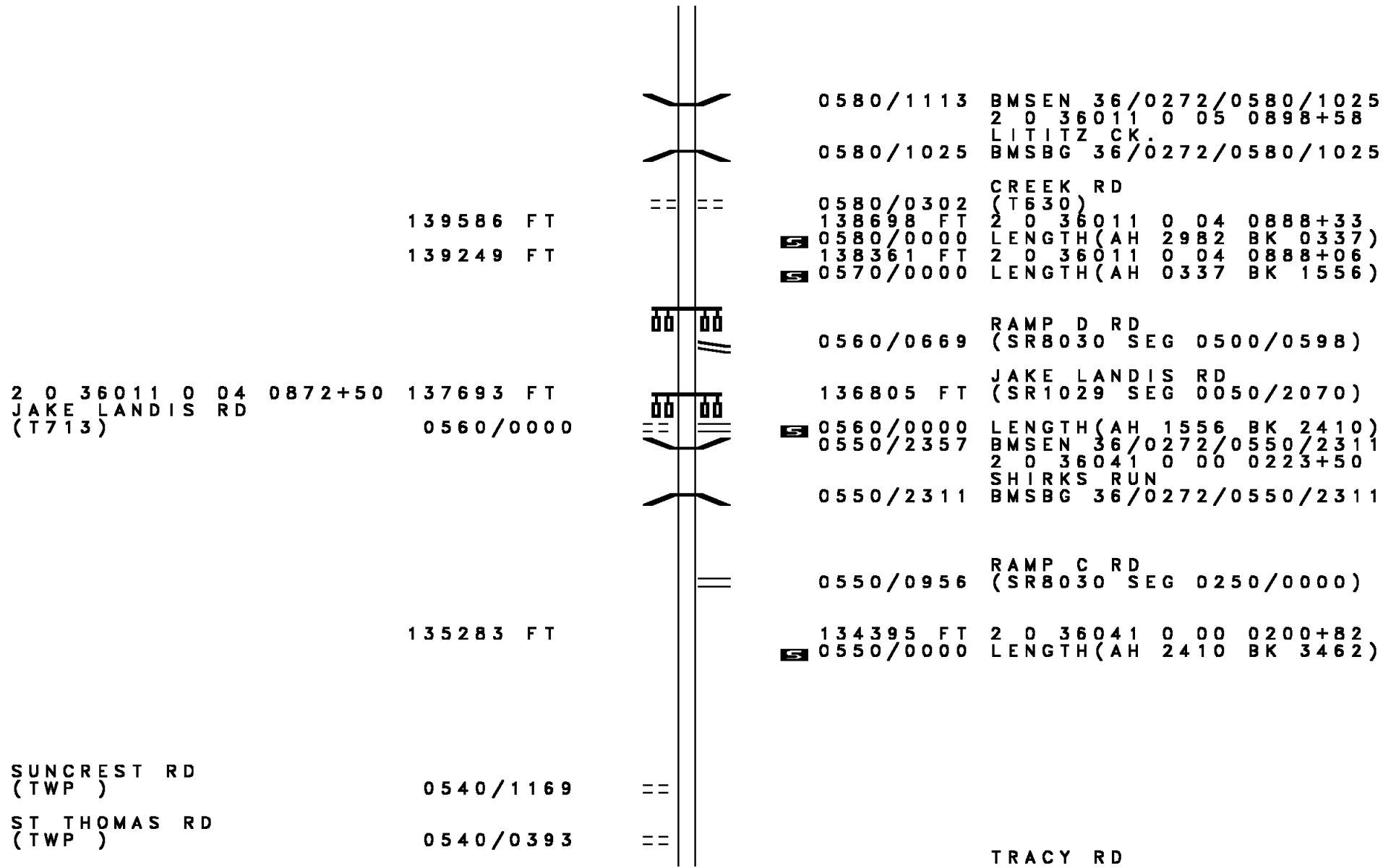
142888 FT 1 1 00054 0 00 0000+00
 0600/0000 LENGTH(AH 1571 BK 1208)

1 1 00050 0 00 0189+93 142568 FT
 OREGON RD
 (SR0722 SEG 0200/1444) 0590/0000

0590/0468 BUSHONG RD
 (SR1003 SEG 0150/2239)
 BUSHONG RD
 (TWP)

0590/0000 LENGTH(AH 1208 BK 2982)

DIR: B TOTAL LEN: 41.946 MI. DIST: 08-7 SR: 272
 LEFT MUN: MANHEIM T RIGHT MUN: MANHEIM T



2 0 36011 0 04 0872+50 137693 FT
 JAKE LANDIS RD
 (T713) 0560/0000

SUNCREST RD
 (TWP) 0540/1169
 ST THOMAS RD
 (TWP) 0540/0393

0580/1113 BMSSEN 36/0272/0580/1025
 2 0 36011 0 05 0898+58
 LITITZ CK.
 0580/1025 BMSBG 36/0272/0580/1025
 CREEK RD
 (T630)
 139586 FT 2 0 36011 0 04 0888+33
 138698 FT
 0580/0000 LENGTH(AH 2982 BK 0337)
 138361 FT 2 0 36011 0 04 0888+06
 0570/0000 LENGTH(AH 0337 BK 1556)
 RAMP D RD
 (SR8030 SEG 0500/0598)
 136805 FT JAKE LANDIS RD
 (SR1029 SEG 0050/2070)
 0560/0000 LENGTH(AH 1556 BK 2410)
 0550/2357 BMSSEN 36/0272/0550/2311
 2 0 36041 0 00 0223+50
 SHIRKS RUN
 0550/2311 BMSBG 36/0272/0550/2311
 RAMP C RD
 (SR8030 SEG 0250/0000)
 135283 FT 134395 FT 2 0 36041 0 00 0200+82
 0550/0000 LENGTH(AH 2410 BK 3462)

TRACY RD

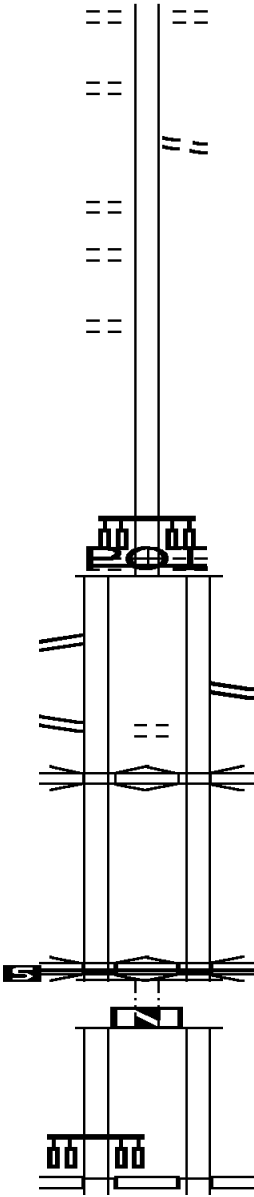
DIR: B TOTAL LEN: 41.946 MI. DIST: 08-7 SR: 272
 LEFT MUN: MANHEIM T RIGHT MUN: MANHEIM T

Left Side Description	Left Side Stationing	Right Side Stationing	Right Side Description
2 0 36041 0 00 0166+20	131821 FT	0540/0270 (TWP)	
WHITE OAK DR (TWP)	0540/0000	130933 FT	
VALLEY RD (TWP)	0530/2513	0540/0000 LENGTH(AH 3462 BK 3008)	HUNSICKER RD
LC FOR VALLEY RD (CONN)	0530/2383	0530/2590 (TWP)	
		0530/0898 WHITEMARSH DR (TWP)	
	128813 FT	127925 FT	2 0 36041 0 00 0136+12
VALLEY RD (SR1014 SEG 0030/3651)	0530/0000	LANDIS VALLEY RD (TWP)	
		0530/0000 LENGTH(AH 3008 BK 2230)	
VALLEYBROOK DR (TWP)	0520/0605	0520/0605 OLD HICKORY RD (TWP)	
	126583 FT	125695 FT	2 0 36041 0 00 0113+64
		0520/0000 LENGTH(AH 2230 BK 3761)	LANDIS RUN
		0510/3102 BROOKSHIRE DR (TWP)	STRUCTURE LENGTH 18 FT
		0510/2643 ROYER DR (TWP)	BMSID 36/0272/0520/0000
PRESCOTT ST (TWP)	0510/1867		
RUTHRIDGE DR (TWP)	0510/0963		
GLENRIDGE DR		0510/0525 W.E. NITRAUER E.S. DR (PRDR)	
			CROOKED OAK DR

DIR: B TOTAL LEN: 41.946 MI. DIST: 08-7 SR: 272
 LEFT MUN: MANHEIM T RIGHT MUN: MANHEIM T

(TWP) 0510/0353 == ==
 2 0 36041 0 00 0077+29 122822 FT
 ROSEVILLE RD
 (TWP) 0510/0000 ==
 MUNICIPAL RD 0500/2526 ==
 (TWP) MURRY HILL DR 0500/2129 ==
 (TWP) HIGHLAND VIEW DR 0500/1288 ==
 (TWP)

119192 FT
 NORTH POINTE BL 0500/0000
 (TWP)
 RAMP R RD 0491/0540
 (SR8040 SEG 0260/0000)
 TO 8040/0260 SH
 (CONN) 0491/0276
 CD WB
 OP ID 36/4042/0031/1318 0491/0066
 2 0 36041 0 00 0032+57 118381 FT
 US 30 (WB)
 OP ID 36/0030/0261/0000
 NC OREGON PK
 OREGON PK INTER-BK
 (SR0222 SEG 0731/0741)
 MFC BEGIN = C
 LTH AH 000811 BK 000100 0491/0000
 118381 FT
 WILLOW STREET PK INTER-AHD
 (SR0222 SEG 0511/0000)
 LONG LN
 (SR0741 SEG 0284/0531)



0510/0353 (TWP)
 121934 FT
 0510/0000 LENGTH(AH 3761 BK 3630)
 ROSEVILLE RD
 (TWP) 0500/3183
 118304 FT 2 0 36041 0 00 0040+68
 (APRA) FIRST TEAM HOME
 EDEN RD
 (TWP)
 MFC BEGIN = C
 0500/0000 LENGTH(AH 3630 BK 0788)
 RAMP S RD
 (SR8040 SEG 0510/0223)
 TO 8040/0260 SH
 (CONN) 0490/0320
 0490/0276
 CD WB
 OP ID 36/4042/0031/1318 0490/0084
 117516 FT 2 0 36041 0 00 0032+57
 US 30 (WB)
 OP ID 36/0030/0261/0000
 NC OR OREGON PK
 INTER-BK OREGON PK
 (SR0222 SEG 0730/0761)
 MFC BEGIN = C
 LTH AH 000788 BK 000100 0490/0000
 117516 FT
 7474/0000
 INTER-AHD
 LTH AH 000100 BK 001797
 WILLOW STREET PK
 (SR0222 SEG 0510/0000)
 LONG LN
 (SR0741 SEG 0285/1235)
 (SR0741 SEG 0284/1265)
 BEAVER VALLEY PK
 (SR0222 SEG 0510/0000)

EXTRACT DATE: 12/18/2023
PRINT DATE: 12/20/2023

ROADWAY MANAGEMENT SYSTEM
SLD COUNTY/SR - ANNUAL PRINT

PAGE NUMBER: 120
COUNTY: LANCASTER

DIR: B TOTAL LEN: 41.946 MI.
LEFT MUN: WEST LAMPETER T

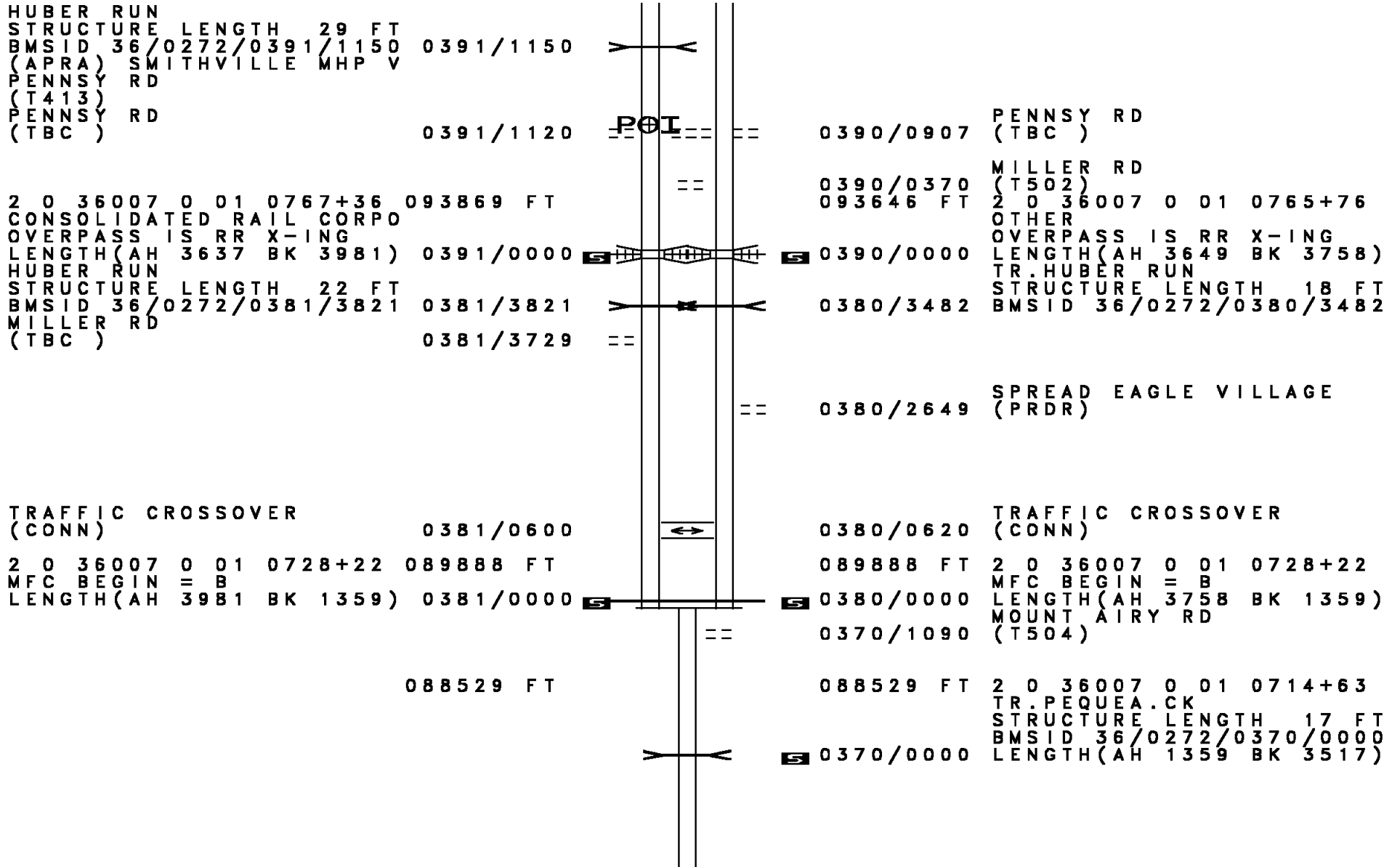
DIST: 08-7 SR: 272
RIGHT MUN: WEST LAMPETER T

Segment	Start Station	End Station	Length (FT)	Notes
WEST LAMPETER T	0471/1726	0470/1797	115719	WEST LAMPETER T TO 0222/0500 SH (CONN)
WEST LAMPETER T	0471/1726	0470/1667	115719	WEST LAMPETER T TO 0222/0500 SH (CONN)
KENDIG RD (T563)	0991+37	116655	116655	LENGTH(AH 1726 BK 2477) 0471/0000
KENDIG RD (T563)	0986+43	115719	115719	LENGTH(AH 1797 BK 2463) 0470/0000
KREIDER AV (T565)	0460/1897	0460/1897	0	
BATT AV (T567)	0460/1745	0460/1745	0	
MYLIN AV (T565)	0460/1294	0460/1294	0	
MAIN ST (T561)	0460/1065	0460/1065	0	
WEST LAMPETER PEQUEA T	0461/1014	0460/0000	113256	WEST LAMPETER PEQUEA T TO 0460/0000
WEST WILLOW RD (T561)	0961+13	114178	114178	LENGTH(AH 2477 BK 1923) 0461/0000
WEST WILLOW RD (T561)	0961+71	113256	113256	LENGTH(AH 2463 BK 1977) 0460/0000
VIOLET AV (T479)	0450/1720	0450/1720	0	
WYNWOOD DR (T477)	0450/1420	0450/1420	0	
DONNELLY DR (T473)	0450/0880	0450/0880	0	
CASEY DR (T475)	0450/0681	0450/0681	0	
CASEY DR (T475)	0450/0593	0450/0593	0	
(APRA) MYERS HOME SALES REES DR (T480)	0450/0300	0450/0300	0	
PENN GRANT RD (T559)	0941+90	112255	112255	LENGTH(AH 1923 BK 5017) 0451/0000
PENN GRANT RD (SR3028 SEG 0010/0000)	0941+94	111279	111279	LENGTH(AH 1977 BK 3245) 0450/0000

DIR: B TOTAL LEN: 41.946 MI. DIST: 08-7 SR: 272
 LEFT MUN: PEQUEA T RIGHT MUN: PEQUEA T

BAUMGARDNER RD (TWP) BAUMGARDNER RD (TWP)	0441/2974	==	==	0440/2950	BUDVIEW RD (TWP)
				0440/2939	WEST LAMPETER PEQUEA T
				0440/2757	BAUMGARDNER RD (TWP)
FOR SR 0272N AND 0272S (CONN)	0441/2064		==		
				0440/0854	FOR SR 0272N AND 0272S (CONN)
BOEHMS RD (TWP)	0441/0611	==	==		
BOEHMS RD (TWP)	0441/0541		==		
2 0 36007 0 01 0897+42 107238 FT LENGTH(AH 5017 BK 2854)	0441/0000		==	108034 FT 2 0 36007 0 01 0909+21 5 0440/0000 LENGTH(AH 3245 BK 3495)	
				0430/2772	BOEHMS RD (T491)
				0430/2746	BOEHMS RD (T491)
HERRVILLE RD (TWP)	0431/2647		==	0430/2069	HERRVILLE RD (TWP)
BEVERLY RD (TWP)	0431/1849	==	==		
				0430/1630	RAMP C RD (SR9407 SEG 0010/0000)
				0430/1213	BEVERLY RD (TWP)
RAMP B RD (SR9406 SEG 0010/0000)			==		
RAMP B RD (SR9406 SEG 0010/0000)	0431/0934	==	==		
RAMP B RD (SR9406 SEG 0010/0337)					RAMP B RD (SR9406 SEG 0010/0337)
RAMP A RD (SR9405 SEG 0010/0402)	0431/0387	==	==	0430/0387	RAMP A RD (SR9405 SEG 0010/0402)
				104539 FT 2 0 36007 0 01 0874+26	

DIR: B TOTAL LEN: 41.946 MI. DIST: 08-7 SR: 272
 LEFT MUN: PROVIDENCE T RIGHT MUN: PROVIDENCE T



DIR: B TOTAL LEN: 41.946 MI. DIST: 08-7 SR: 272
 LEFT MUN: PROVIDENCE T RIGHT MUN: PROVIDENCE T

SCHOOLHOUSE RD
 (T431)

0360/0081 ==
 085012 FT

== 0360/0930 DENNIS DR
 (T440)
 == 0360/0376 EARL DR
 (T438)
 085012 FT 2 0 36007 0 01 0679+46
 SCHOOLHOUSE RD
 (T431)
 == 0360/0000 LENGTH(AH 3517 BK 1980)

083032 FT

083032 FT 2 0 36007 0 01 0659+66
 0350/0000 LENGTH(AH 1980 BK 3055)

079977 FT

079977 FT 2 0 36007 0 01 0629+11
 TRUCE RD
 (T505)

TRUCE RD
 (SR3018 SEG 0120/2120) 0340/0000



0340/0000 LENGTH(AH 3055 BK 2375)

077602 FT

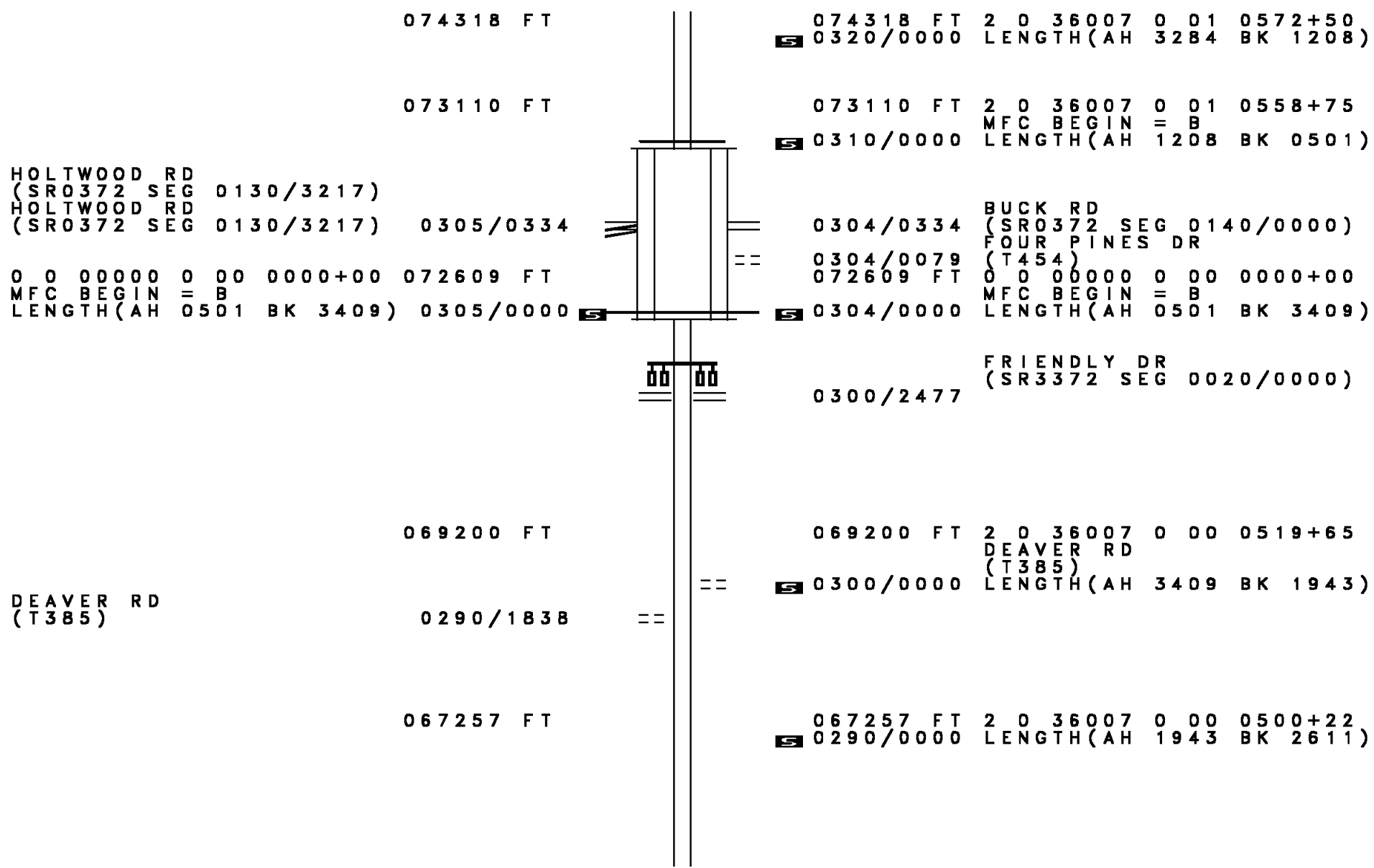
077602 FT 2 0 36007 0 01 0605+34
 0330/0000 LENGTH(AH 2375 BK 3284)

PROVIDENCE
 DRUMORE T

0320/0407

0320/0407 PROVIDENCE
 EAST DRUMORE T

DIR: B TOTAL LEN: 41.946 MI. DIST: 08-7 SR: 272
 LEFT MUN: PROVIDENCE T RIGHT MUN: PROVIDENCE T



074318 FT

074318 FT 2 0 36007 0 01 0572+50
 S 0320/0000 LENGTH(AH 3284 BK 1208)

073110 FT

073110 FT 2 0 36007 0 01 0558+75
 S 0310/0000 MFC BEGIN = B
 LENGTH(AH 1208 BK 0501)

HOLTWOOD RD
 (SR0372 SEG 0130/3217)
 HOLTWOOD RD
 (SR0372 SEG 0130/3217) 0305/0334

BUCK RD
 (SR0372 SEG 0140/0000)
 FOUR PINES DR
 (T454)

0 0 00000 0 00 0000+00 072609 FT
 MFC BEGIN = B
 LENGTH(AH 0501 BK 3409) 0305/0000 S

0304/0334
 0304/0079
 072609 FT 0 0 00000 0 00 0000+00
 S 0304/0000 MFC BEGIN = B
 LENGTH(AH 0501 BK 3409)

FRIENDLY DR
 (SR3372 SEG 0020/0000)

0300/2477

069200 FT

069200 FT 2 0 36007 0 00 0519+65
 S 0300/0000 DEAVER RD
 (T385)
 LENGTH(AH 3409 BK 1943)

DEAVER RD
 (T385)

0290/1838 ==

067257 FT

067257 FT 2 0 36007 0 00 0500+22
 S 0290/0000 LENGTH(AH 1943 BK 2611)

DIR: B TOTAL LEN: 41.946 MI. DIST: 08-7 SR: 272
 LEFT MUN: DRUMORE T RIGHT MUN: DRUMORE T

2 0 36007 0 00 0474+11 064646 FT SILVER SPRING RD (TWP)	0280/0000	==	==	064646 FT SCOTLAND RD (SR3010 SEG 0010/0000) 0280/0000 LENGTH(AH 2611 BK 2102)
2 0 36007 0 00 0452+94 062544 FT OREGON HOLLOW RD (T379)	0270/0000	==		062544 FT 0270/0000 LENGTH(AH 2102 BK 3071)
2 0 36007 0 00 0422+23 059473 FT OSCEOLA RD (T413)	0260/0000	==	==	059473 FT CARDINAL DR (TBC) 0260/0000 LENGTH(AH 3071 BK 1546)
2 0 36007 0 00 0407+14 057927 FT CHESTNUT LEVEL RD (T411)	0250/0000	==		057927 FT 0250/0000 LENGTH(AH 1546 BK 1680)
	056247 FT			056247 FT 2 0 36007 0 00 0390+34 0240/0000 LENGTH(AH 1680 BK 2683)
	053564 FT	==	==	053564 FT 2 0 36007 0 00 0363+51 SPRING VALLEY RD (TWP) 0230/0000 LENGTH(AH 2683 BK 1278)

DIR: B TOTAL LEN: 41.946 MI. DIST: 08-7 SR: 272
 LEFT MUN: DRUMORE T RIGHT MUN: DRUMORE T

2 0 36007 0 00 0350+73 052286 FT
 RIVER RD
 (TWP) 0220/0000

052286 FT

0220/0000 LENGTH(AH 1278 BK 3409)

2 0 36007 0 00 0316+64 048877 FT
 PRAWLS HOLLOW RD
 (T341) 0210/0000

048877 FT EAST DRUMORE
 DRUMORE T

0210/0000 LENGTH(AH 3409 BK 3235)

0200/2347 HENSEL RD
 (T341)
 DRUMORE
 0200/1949 EAST DRUMORE T

2 0 36007 0 00 0284+29 045642 FT
 GOSHEN MILL RD
 (TWP)
 EAST DRUMORE
 DRUMORE T 0200/0000

045642 FT

0200/0000 GOSHEN MILL RD
 (SR3007 SEG 0030/2245)
 LENGTH(AH 3235 BK 2754)

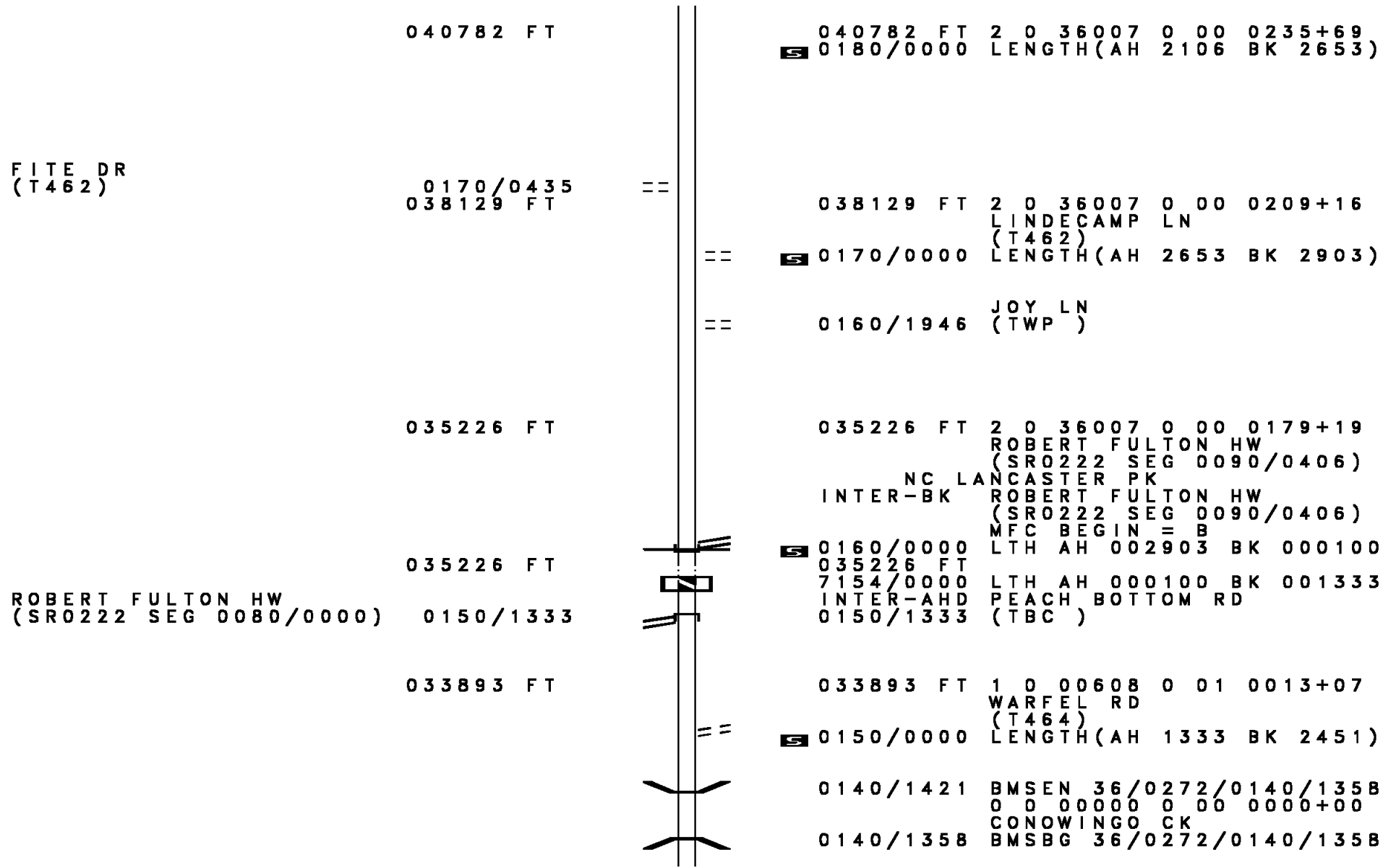
DRUMORE
 FULTON T 0190/0554
 042888 FT

0190/0554 EAST DRUMORE
 FULTON T
 042888 FT 2 0 36007 0 00 0256+75

0190/0000 (APRA) BLACK BEAR STRUC
 PILGRIMS PATHWAY RD
 (T329)
 LENGTH(AH 2754 BK 2106)

POI

DIR: B TOTAL LEN: 41.946 MI. DIST: 08-7 SR: 272
 LEFT MUN: FULTON T RIGHT MUN: FULTON T



040782 FT

040782 FT 2 0 36007 0 00 0235+69
 0180/0000 LENGTH(AH 2106 BK 2653)

FITE DR
 (T462)

0170/0435
 038129 FT

==

038129 FT 2 0 36007 0 00 0209+16
 LINDECAMP LN
 (T462)
 0170/0000 LENGTH(AH 2653 BK 2903)

==

==

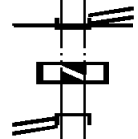
0160/1946 JOY LN
 (TWP)

035226 FT

035226 FT 2 0 36007 0 00 0179+19
 ROBERT FULTON HW
 (SR0222 SEG 0090/0406)
 NC LA LANCASTER PK
 INTER-BK ROBERT FULTON HW
 (SR0222 SEG 0090/0406)
 MFC BEGIN = B

ROBERT FULTON HW
 (SR0222 SEG 0080/0000)

035226 FT
 0150/1333

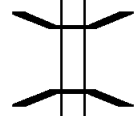


0160/0000 LTH AH 002903 BK 000100
 035226 FT
 7154/0000 LTH AH 000100 BK 001333
 INTER-AHD PEACH BOTTOM RD
 0150/1333 (TBC)

033893 FT

033893 FT 1 0 00608 0 01 0013+07
 WARFEL RD
 (T464)
 0150/0000 LENGTH(AH 1333 BK 2451)

==

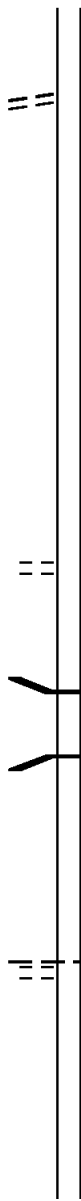


0140/1421 BMSBG 36/0272/0140/135B
 00000000 00000000
 CONOWINGO CK
 0140/1358 BMSBG 36/0272/0140/135B

DIR: B TOTAL LEN: 41.946 MI. DIST: 08-7 SR: 272
 LEFT MUN: FULTON T RIGHT MUN: FULTON T

SOAPSTONE HILL RD
 (T466)

0140/0060
 031442 FT



031442 FT 1 0 00608 0 01 0037+81
 ULRICH RD

0140/0000 LENGTH(AH 2451 BK 1678)

029764 FT

029764 FT 1 0 00608 0 01 0055+54
 0130/0000 LENGTH(AH 1678 BK 2297)

027467 FT

027467 FT 1 0 00608 0 01 0078+51
 LITTLE BRITIAN CHURCH R

0120/0000 LENGTH(AH 2297 BK 3272)

0110/1504 BMS EN 36/0272/0110/1488
 0 0 00000 0 00 0000+00

T.L. CONOWAGO
 0110/1488 BMSBG 36/0272/0110/1488

024195 FT

024195 FT 1 0 00608 0 01 0111+13
 BALANCE MEETING RD

(T472)
 FULTON
 LITTLE BRITAIN T
 0110/0000 LENGTH(AH 3272 BK 3077)

DIR: B TOTAL LEN: 41.946 MI. DIST: 08-7 SR: 272
 LEFT MUN: LITTLE BRITAIN T RIGHT MUN: LITTLE BRITAIN T

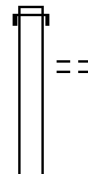
Stationing	Segment	Length	Notes
021118	FT		
0100/0033	BMS EN 36/0272/0100/0000		
021118	FT		1 0 00608 0 01 0141+93
			L CONWIGO CK
			BMSBG 36/0272/0100/0000
0100/0000	LENGTH(AH 3077 BK 3019)		
			EAGLE RD
			(T333)
0090/2948			
018099	FT		
0090/0000	LENGTH(AH 3019 BK 0876)		
017223	FT		
			1 0 00345 0 00 0206+58
			LITTLE BRITAIN RD
			(SR2003 SEG 0090/0000)
			LITTLE BRITAIN RD
			(SR2003 SEG 0090/0000)
0080/0000	LENGTH(AH 0876 BK 2935)		
BROWN RD			
(T990)			
0070/2917			
0070/0054			
014288	FT		
			1 0 00608 0 01 0201+55
			GREEN LN
			(T334)
0070/0000	LENGTH(AH 2935 BK 1317)		
012971	FT		
			1 0 00608 0 01 0215+16
			0060/0000 LENGTH(AH 1317 BK 3507)

DIR: B TOTAL LEN: 41.946 MI. DIST: 08-7 SR: 272
 LEFT MUN: LITTLE BRITAIN T RIGHT MUN: LITTLE BRITAIN T

1 0 00608 0 01 0250+23 009464 FT KING PEN RD (T490)	== ==	009464 FT LLOYD RD (TBC) 0050/0000 LENGTH(AH 3507 BK 2031)
007433 FT	== ==	007433 FT 1 0 00608 0 01 0271+00 0040/0000 LENGTH(AH 2031 BK 3492)
003941 FT	== ==	003941 FT 1 0 00608 0 01 0305+92 PINE GROVE RD (T315) 0030/0000 LENGTH(AH 3492 BK 2911)
1 0 00608 0 01 0335+03 001030 FT KIRKS MILL RD (TBC)	== ==	001030 FT 0020/0000 LENGTH(AH 2911 BK 1030)
000000 FT	== ==	000000 FT 1 0 00608 0 01 0345+33 NC NO NOTTINGHAM RD INTER-BK CHRISTINE RD WEST (SR0272 SEG 0114/1627) MFC BEGIN = C BK-CHESTER (15) 0010/0000 LENGTH(AH 1030 BK 0000)

EXTRACT DATE: 12/18/2023 ROADWAY MANAGEMENT SYSTEM PAGE NUMBER: 108
 PRINT DATE: 12/20/2023 SLD COUNTY/SR - ANNUAL PRINT COUNTY: LANCASTER
 DIR: B TOTAL LEN: 10.060 MI. DIST: 08-7 SR: 241
 LEFT MUN: MOUNT JOY TOWNSHIP T RIGHT MUN: MOUNT JOY TOWNSHIP T

053117 FT



053117 FT AH-LEBANON (38)
 INTER-AHD MOUNT GRETNA RD
 0250/1787 (SR0241 SEG 0010/0000)
 MILTON GROVE RD
 0250/1360 (T326)

051330 FT

051330 FT 1 0 00280 0 04 1189+55

EXTRACT DATE: 12/18/2023
PRINT DATE: 12/20/2023

ROADWAY MANAGEMENT SYSTEM
SLD COUNTY/SR - ANNUAL PRINT

PAGE NUMBER: 107
COUNTY: LANCASTER

DIR: B TOTAL LEN: 10.060 MI.
LEFT MUN: MOUNT JOY TOWNSHIP T

DIST: 08-7 SR: 241
RIGHT MUN: MOUNT JOY TOWNSHIP T

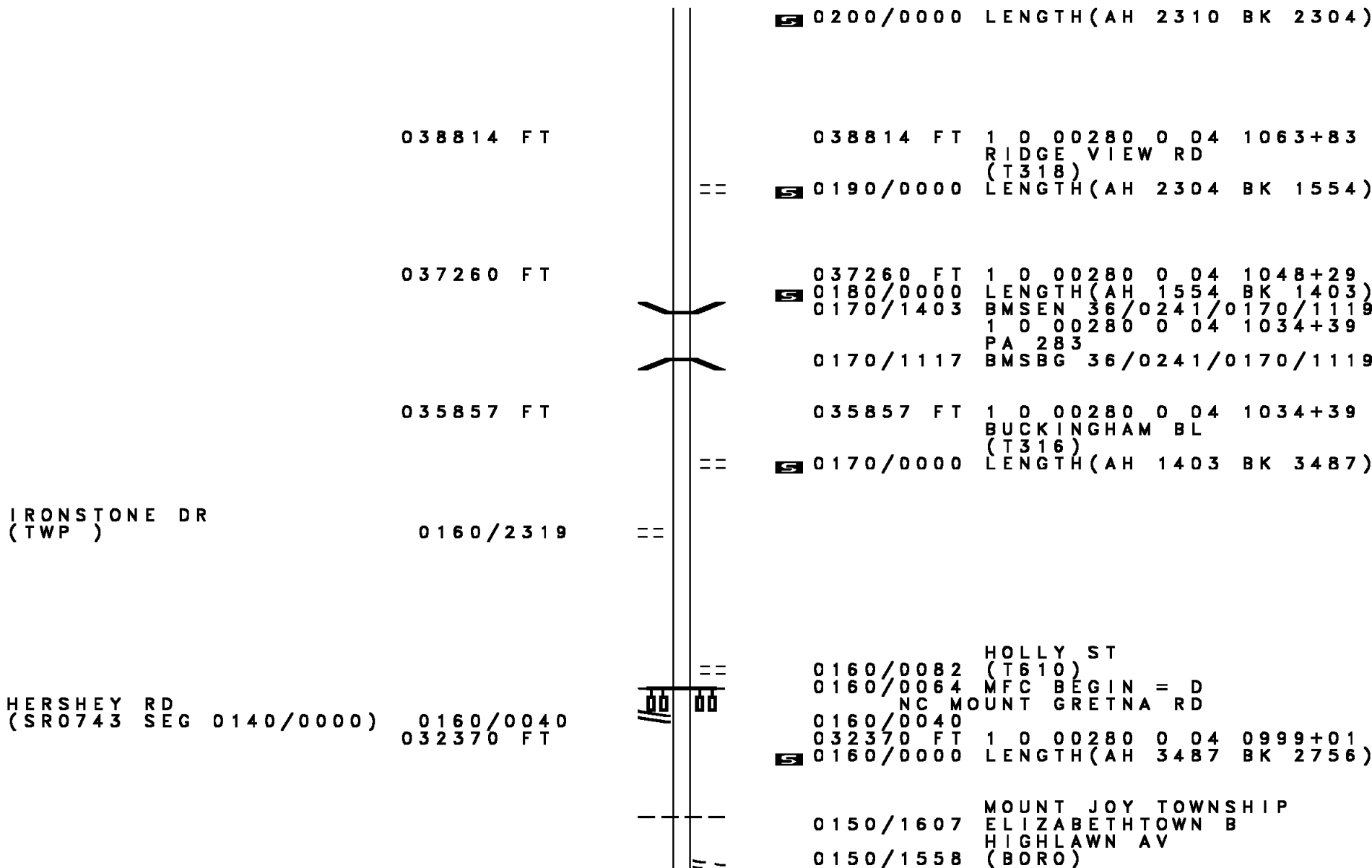
Stationing	Right-of-Way	Property	Stationing	Property
			0250/0000	LENGTH(AH 1787 BK 2198)
			0240/2198	BMSBN 36/0241/0240/2188
				1 0 00280 0 04 1167+50
				T. CONEWAGO
			0240/2186	BMSBG 36/0241/0240/2188
			049132 FT	1 0 00280 0 04 1167+50
				PROSPECT RD
				(T324)
			0240/0000	LENGTH(AH 2198 BK 2390)
			046742 FT	1 0 00280 0 04 1143+65
				BELLAIRE RD
				(T320)
			0230/0000	LENGTH(AH 2390 BK 2259)
			0220/1461	BMSBN 36/0241/0220/1449
				1 0 00280 0 04 1135+46
				T. CONEWAGO
			0220/1449	BMSBG 36/0241/0220/1449
			044483 FT	1 0 00280 0 04 1120+97
			0220/0000	LENGTH(AH 2259 BK 1055)
			043428 FT	
			0210/0000	LENGTH(AH 1055 BK 2310)
			0200/1575	
			041118 FT	1 0 00280 0 04 1087+62
				OBERHOLTZER RD
				(SR4023 SEG 0020/2805)

BELLAIRE RD
(SR4037 SEG 0010/0000) 0230/0000

1 0 00280 0 04 1110+72 043428 FT
KOSER RD
(T303) 0210/0000

KOSER RD
(T318) 0200/1575

DIR: B TOTAL LEN: 10.060 MI. DIST: 08-7 SR: 241
 LEFT MUN: MOUNT JOY TOWNSHIP T RIGHT MUN: MOUNT JOY TOWNSHIP T



0200/0000 LENGTH(AH 2310 BK 2304)

038814 FT 038814 FT 1 0 00280 0 04 1063+83
 RIDGE VIEW RD
 (T318)
 0190/0000 LENGTH(AH 2304 BK 1554)

037260 FT 037260 FT 1 0 00280 0 04 1048+29
 0180/0000 LENGTH(AH 1554 BK 1403)
 0170/1403 BMS EN 36/0241/0170/1119
 1 0 00280 0 04 1034+39
 PA 283
 0170/1117 BMS BG 36/0241/0170/1119

035857 FT 035857 FT 1 0 00280 0 04 1034+39
 BUCKINGHAM BL
 (T316)
 0170/0000 LENGTH(AH 1403 BK 3487)

IRONSTONE DR (TWP) 0160/2319

HERSHEY RD (SR0743 SEG 0140/0000) 0160/0040
 032370 FT

0160/0082 HOLLY ST (T610)
 0160/0064 MFC BEGIN = D
 NC MOUNT GRETN RD
 0160/0040
 032370 FT 1 0 00280 0 04 0999+01
 0160/0000 LENGTH(AH 3487 BK 2756)

0150/1607 MOUNT JOY TOWNSHIP ELIZABETH TOWN B
 0150/1558 HIGHLAWN AV (BORO)

EXTRACT DATE: 12/18/2023
PRINT DATE: 12/20/2023

ROADWAY MANAGEMENT SYSTEM
SLD COUNTY/SR - ANNUAL PRINT

PAGE NUMBER: 105
COUNTY: LANCASTER

DIR: B TOTAL LEN: 10.060 MI.
LEFT MUN: ELIZABETHTOWN B

DIST: 08-7 SR: 241
RIGHT MUN: ELIZABETHTOWN B

Stationing	Distance (FT)	Location	Notes
		ELIZABETHTOWN	
		MOUNT JOY TOWNSHIP T	
		MOUNT JOY TOWNSHIP	
		ELIZABETHTOWN B	
		SPRING GARDEN ST	
	029614 FT	(BORO)	
	029614 FT	1 0 00280 0 04 0971+90	
		NC HANOVER ST	
		HANOVER ST	
		(TBC)	
		5 0150/0000 LENGTH(AH 2756 BK 0558)	
		CHERRY AL	
		(BORO)	
		0140/0340	
		NC LINDEN AV	
		INTER-BK MARKET ST	
		029056 FT (SR0230 SEG 0070/0000)	
		MFC BEGIN = C	
		5 0140/0000 LTH AH 000558 BK 000100	
		029056 FT	
		7132/0000 LTH AH 000100 BK 001428	
		INTER-AHD MARKET ST	
		(SR0230 SEG 0080/0628)	
		HIGH ST	
		(SR4008 SEG 0130/0000)	
		MARKET ST	
		(SR0230 SEG 0080/0628)	
		0130/1428 PEACH AL	
		(BORO)	
		0130/1192 POPLAR ST	
		(BORO)	
		0130/0968 PEACE AL	
		(BORO)	
		0130/0754 RACE AL	
		(BORO)	
		0130/0450 (BORO)	
		WINNEMORE AL	
		(BORO)	
		0130/0192	
		027628 FT	
		0130/0024 BMS EN 36/0241/0130/0000	
		027628 FT 1 0 00280 0 04 0934+66	
		CONOY CK.	
		5 0130/0000 BMSBG 36/0241/0130/0000	
		LENGTH(AH 1428 BK 3291)	
		UNNAMED AL	
		(BORO)	
		0120/3098 BROWN ST	
		(BORO)	
		0120/2914 (BORO)	
		0120/2695 (AAR 518080F)#TRKS 01	

DIR: B TOTAL LEN: 10.060 MI. DIST: 08-7 SR: 241
 LEFT MUN: ELIZABETHTOWN B RIGHT MUN: ELIZABETHTOWN B

HESS AV (BORO)	0120/2487	==	
WILSON AV (BORO)	0120/2162	==	
			0120/2080 WILSON AV (BORO)
			0120/1860 NATIONAL RAILROAD PASSE OVERPASS IS RR X-ING NC HIGH ST
TURNPIKE RD (SR4008 SEG 0120/2894)	0120/1718	==	
FREE MASON DR (PRDR)	0120/1334	==	
FREE MASON DR (PRDR)	0120/1090	==	
SYCAMORE RD (TWP)	0120/0268	==	
LC FROM SYCAMORE RD (CONN)	0120/0205	==	
	024337 FT		024337 FT 1 0 00280 0 04 0901+56 BAINBRIDGE ST (BORO)
			NC MASONIC DR
			0120/0000 LENGTH (AH 3291 BK 2136) MASONIC DR
			0110/2136 (BORO)
			UNNAMED AL
			0110/1291 (BORO)
			BEECH LN
			0110/1068 (BORO)
	022201 FT		022201 FT 1 0 00280 0 04 0880+20 NC BAINBRIDGE ST
			0110/0000 LENGTH (AH 2136 BK 2371) ELIZABETHTOWN
			0100/2250 WEST DONEGAL T
SHRINE RD (TWP)	0100/0766	==	
SERPENTINE RD (PRDR)	0100/0585	==	
			0100/0463 BMS EN 36/0241/0100/0362 1 0 00280 0 04 0860+22 CONOY CREEK
			0100/0373 BMSBG 36/0241/0100/0362

DIR: B TOTAL LEN: 10.060 MI. DIST: 08-7 SR: 241
LEFT MUN: WEST DONEGAL T RIGHT MUN: WEST DONEGAL T

Stationing	Segment	Length	Description	Stationing	Segment	Length	Description
019830		FT		019830		FT	1 0 00280 0 04 0856+49 RUTTS RD (T310)
			==	0100/0000			LENGTH(AH 2371 BK 3004) SHRINE DR
			==	0090/2726			(PRDR)
			==	0090/1714			SHRINE DR (PRDR)
1 0 00280 0 04 0826+48		016826				016826	
AMOSITE RD (T857)			==	0090/0000			LENGTH(AH 3004 BK 2231)
014595		FT		014595		FT	1 0 00280 0 03 0804+17 LENGTH(AH 2231 BK 1847) 0080/0000 0070/1847 BMSBN 36/0241/0070/1808 1 0 00280 0 03 0803+90 CONOY CREEK
				0070/1808			BMSBG 36/0241/0070/1808
			==	0070/0193			MILLER RD (T308)
012748		FT		012748		FT	1 0 00280 0 03 0785+76 LENGTH(AH 1847 BK 2438) 0070/0000 0060/2438 BMSBN 36/0241/0060/2417 1 0 00280 0 03 0785+55 CONOY CREEK
				0060/2426			BMSBG 36/0241/0060/2417
010310		FT		010310		FT	1 0 00280 0 03 0761+38 LENGTH(AH 2438 BK 1585) 0060/0000

DIR: B TOTAL LEN: 10.060 MI. DIST: 08-7 SR: 241
 LEFT MUN: WEST DONEGAL T RIGHT MUN: WEST DONEGAL T

BOSSLER RD (T835)	008725 FT 0050/0000	==	==	008725 FT 1 0 00280 0 03 0745+50 BOSSLER RD (T835) LENGTH(AH 1585 BK 1996)
MEADOW VIEW LN (T852)	006729 FT 0030/0721	--	--	006729 FT 1 0 00280 0 03 0725+56 WEST DONEGAL CONOY T LENGTH(AH 1996 BK 1809)
1 0 00280 0 03 0707+47 RISSER RD (T306)	004920 FT 0030/0000	==	==	0030/0393 KISSEL BARRICK RD 004920 FT (T306) LENGTH(AH 1809 BK 2804)
	002116 FT			002116 FT 1 0 00280 0 03 0679+43 LENGTH(AH 2804 BK 2116)
	000000 FT			000000 FT 1 0 00280 0 03 0658+27 NC BA INBRIDGE RD RIVER RD (SR0441 SEG 0320/0000) INTER-BK TOWNSHIP 304 RT (T304) MFC BEGIN = D LENGTH(AH 2116 BK 0000)

PA 283 RD INTER-AHD
 (SR0300 SEG 0231/0000)
 PA 283 RD
 (SR0300 SEG 0231/0000) 0291/3086
 063992 FT

OP ID PA 283 (WB) 0291/0998
 36/0300/0221/0788
 OP ID PA 283 (EB) 0291/0895
 36/0300/0220/0730

MAIN ST
 (SR9410 SEG 0010/0714) 0291/0525
 1 0 00129 0 02 0616+90 060906 FT
 LENGTH(AH 3086 BK 2647) 0291/0000

LC TO ESBENSHADE RD
 (CONN) 0281/2005

ESBENSHADE RD
 (T368)
 ESBENSHADE RD
 (SR4020 SEG 0010/0000) 0281/1845

LC FROM ESBENSHADE RD
 (CONN) 0281/1740

MCKINLEY RD
 (T364)
 MAIBACH LN
 (SR4063 SEG 0010/1843) 0281/0850



063128 FT INTER-AHD
 0290/2228 PA 283 RD
 (SR0300 SEG 0230/0000)
 PA 283 RD
 (SR0300 SEG 0230/0000)

0290/0832 LC TO CHIQUES RD
 (CONN)
 0290/0715 EAST MAIN STREET
 (SR9410 SEG 0010/0000)
 CHIQUES RD
 (T793)

060900 FT 1 0 00129 0 02 0615+70
 0290/0000 LENGTH(AH 2228 BK 2641)

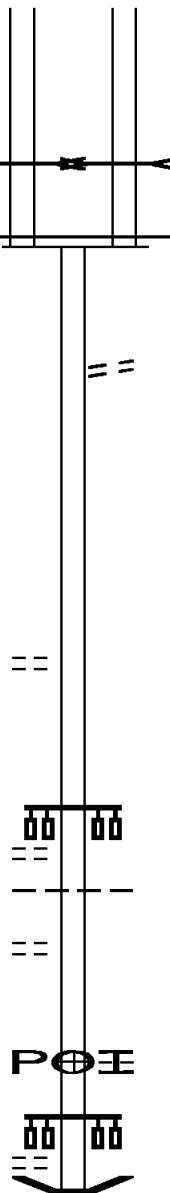
0280/1947 FROM 4020/0010 SH
 (CONN)
 ESBENSHADE RD
 (T368)
 ESBENSHADE RD
 (SR4020 SEG 0010/0000) 0280/1836

0280/1699 TO 4020/0010 SH
 (CONN)

0280/0856 MCKINLEY RD
 (T364)
 MAIBACH LN
 (SR4063 SEG 0010/1800)

DIR: B TOTAL LEN: 12.120 MI. DIST: 08-7 SR: 230
 LEFT MUN: RAPHO T RIGHT MUN: RAPHO T

BRADLEY DR (PRDR)	0281/0566	==							
MITCH DR (PRDR)	0281/0400	==							
STORM DRAIN STRUCTURE LENGTH 9 FT									
BMSID 36/0230/0280/2307	0281/0250		←	→	0280/0250				
1 0 00129 0 02 0581+41	058259 FT				058259 FT				
MFC BEGIN = C									
LENGTH(AH 2647 BK 0923)	0281/0000		Ⓢ		0280/0000				
	057336 FT				057336 FT				
					Ⓢ 0276/0000				
1 0 00129 0 02 0558+31	054053 FT				054053 FT				
CORNERSTONE DR (TWP)	0274/0000		==		Ⓢ 0274/0000				
1 0 00129 0 02 0535+21	052170 FT				052170 FT				
ELMCREST BL (BORO)	0270/0000		==		Ⓢ 0270/0000				
POINTE DR (BORO)	0260/0482		==		0260/1064				
	050746 FT				050746 FT				
					Ⓢ 0260/0000				
LEFEVER RD (BORO)	0250/0934		==		0250/0934				
					0250/0511				



STORM DRAIN
STRUCTURE LENGTH 9 FT
BMSID 36/0230/0280/2307
1 0 00129 0 02 0581+41
MFC BEGIN = C
LENGTH(AH 2641 BK 0923)

0 0 00000 0 00 0000+00
EBY CHIQUES RD
(T364)
LENGTH(AH 0923 BK 3283)

LENGTH(AH 3283 BK 1883)

LENGTH(AH 1883 BK 1424)
RAPHO
MT JOY B

1 0 00129 0 02 0512+11
(APRA) PENN COURT MHP &
NEWCOMER RD
(BORO)
LENGTH(AH 1424 BK 1931)

BMSEN 36/0230/0250/0115

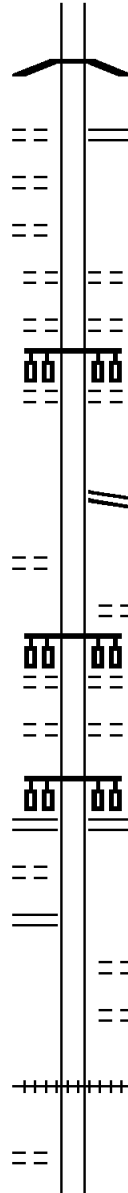
DIR: B TOTAL LEN: 12.120 MI. DIST: 08-7 SR: 230
 LEFT MUN: MT JOY B RIGHT MUN: MT JOY B

1 0 00129 0 02 0496+00 048815 FT
 JOY AV
 (BORO) 0250/0000
 PARK AV
 (BORO) 0240/1908
 CHESTNUT ST
 (BORO) 0240/1713

UNNAMED AL
 (BORO) 0230/1800

1 0 00129 0 02 0450+28 044555 FT
 MANHEIM ST
 (SR0772 SEG 0110/0000) 0230/0000
 UNNAMED AL
 (BORO) 0220/1255
 FAIRVIEW ST
 (SR4035 SEG 0010/0000) 0220/0987

SPRINGVILLE RD
 (BORO) 0210/2039
 ORCHARD RD



0250/0443
 048815 FT
 [S] 0250/0000
 0240/1214
 0240/0768
 0240/0322
 046530 FT
 [S] 0240/0000
 NC MAIN ST
 0230/1310
 0230/1035
 0230/0588
 044555 FT
 [S] 0230/0000
 0220/0941
 0220/0564
 043270 FT
 [S] 0220/0000
 0210/2738

1 0 00129 0 02 0497+20
 LITTLE CHICKIES CREEK
 BMSBG 36/0230/0250/0115
 LONGENECKER RD
 (SR4003 SEG 0110/1772)
 LENGTH(AH 1931 BK 2285)

JACOB ST
 (BORO)
 HIGH ST
 (BORO)
 BARBARA ST
 (BORO)

1 0 00129 0 02 0470+23
 MARIETTA AV
 (SR0772 SEG 0100/2852)
 LENGTH(AH 2285 BK 1975)

DELTA ST
 (BORO)
 MARKET ST
 (BORO)

COMFORT AV
 (BORO)
 NEW HAVEN ST
 (SR4002 SEG 0160/1944)

LENGTH(AH 1975 BK 1285)

LUMBER ST
 (BORO)
 UNNAMED AL
 (BORO)
 1 0 00129 0 02 0436+86
 LENGTH(AH 1285 BK 2790)
 (AAR 518025F)#TRKS 01

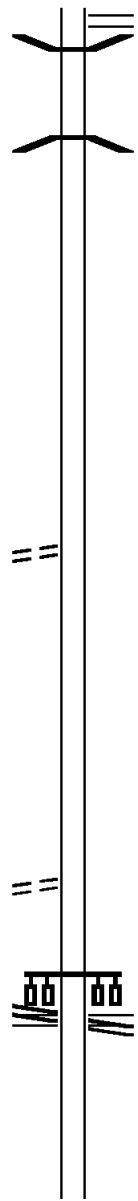
DIR: B TOTAL LEN: 12.120 MI. DIST: 08-7 SR: 230
 LEFT MUN: MT JOY B RIGHT MUN: MT JOY B

Segment	Stationing	Length	Notes
(BORO)	0210/1513		
		040480 FT	
ANGLE ST (BORO)	0210/0000		LENGTH (AH 2790 BK 3750)
			ROSE AV (BORO)
			MARKET AV (BORO)
			PLUMB ST (BORO)
			PLUM AV (BORO)
APPLE AV (BORO)	0200/2328		APPLE AV (BORO)
MERCHANT AV (PRDR)	0200/1675		
FLORIN HILL RD (PRDR)	0200/1156		MELHORN DR (PRDR)
			LAUVER RD (PRDR)
			MT JOY
			MOUNT JOY TOWNSHIP T
			MOUNT JOY TOWNSHIP
			MT JOY B
			MT JOY
			MOUNT JOY TOWNSHIP T
		036730 FT	
SNYDER RD (SR4017 SEG 0070/0000)	0200/0000		LENGTH (AH 3750 BK 1656)

HARRISBURG AV

DIR: B TOTAL LEN: 12.120 MI.
 LEFT MUN: MOUNT JOY TOWNSHIP T

DIST: 08-7 SR: 230
 RIGHT MUN: MOUNT JOY TOWNSHIP T



035074 FT

0190/0286 (SR4017 SEG 0060/2562)
 0190/0043 BMSSEN 36/0230/0190/0000
 035074 FT 1 0 00129 0 01 0350+99
 TRIB TO DONEGAL CREEK
 BMSBG 36/0230/0190/0000
 0190/0000 LENGTH(AH 1656 BK 2157)

032917 FT

032917 FT 1 0 00129 0 01 0329+27
 0180/0000 LENGTH(AH 2157 BK 2228)

1 0 00129 0 01 0306+99 030689 FT
 RIDGE RUN RD
 (T316) 0170/0000

030689 FT
 0170/0000 LENGTH(AH 2228 BK 2085)

028604 FT

028604 FT 1 0 00129 0 01 0286+14
 NC HARRISBURG PK
 0160/0000 LENGTH(AH 2085 BK 1892)

TO 4025/0020 SH
 (CONN) 0150/0201

1 0 00129 0 01 0267+22 026712 FT
 CLOVERLEAF RD
 (SR4025 SEG 0020/0000) 0150/0000

CLOVER LEAF RD
 (SR4025 SEG 0020/0000)
 026712 FT COLEBROOK RD
 (SR4025 SEG 0020/0000)
 0150/0000 LENGTH(AH 1892 BK 2226)

024486 FT

024486 FT 1 0 00129 0 01 0241+68

DIR: B TOTAL LEN: 12.120 MI. DIST: 08-7 SR: 230
 LEFT MUN: MOUNT JOY TOWNSHIP T RIGHT MUN: MOUNT JOY TOWNSHIP T

Left Side	Right Side	Notes
JONLYN DR (T837) 0130/2424 ==	NC MAIN STREET 0140/0000 LENGTH(AH 2226 BK 3649)	
LARKSPUR LN (TWP) 0130/0475 ==	STERN DR (TWP) 0130/0368 ==	
1 0 00129 0 01 0205+19 020837 FT SHEAFFER RD (T843) 0130/0000	SHEAFFER RD (T843) 020837 FT 0130/0000	==
UNKNOWN RD (TWP) 0120/1125	UNKNOWN RD (TWP) 0120/1125	==
	0120/0552 BMS EN 36/0230/0120/0542 1 0 00129 0 01 0192+10 TR CONOY CRK	
	0120/0542 BMSBG 36/0230/0120/0542 ANCHOR RD	
	0120/0326 (SR4018 SEG 0010/0000) MOUNT JOY TOWNSHIP	
	0120/0282 WEST DONEGAL T TO 4018/0010 SH	
	0120/0013 (CONN) 019103 FT 1 0 00129 0 01 0188+00	
	0120/0000 LENGTH(AH 1734 BK 1555) UNKNOWN RD (BORO)	
UNKNOWN RD (BORO) 0110/1438	0110/1438	==
GROFF AV (BORO) 0110/0387 017548 FT	017548 FT 1 0 00129 0 01 0175+02 NC MARKET ST	
RIDGE RD (BORO) MOUNT JOY TOWNSHIP ELIZABETH TOWN B SPRUCE ST (BORO) 0110/0000 0100/0410	WEST DONEGAL ELIZABETH TOWN B 0110/0000 LENGTH(AH 1555 BK 0811)	

DIR: B TOTAL LEN: 12.120 MI. DIST: 08-7 SR: 230
 LEFT MUN: ELIZABETHTOWN B RIGHT MUN: ELIZABETHTOWN B

Street Name	Segment ID	Length (FT)	Start Station	End Station	Notes
LEMON ST (BORO)	0100/0114	016737	1 0 00129 0 01 0166+91		MAYTOWN AV (SR0743 SEG 0130/1204)
CHERRY ST (BORO)	0090/2136				LENGTH(AH 0811 BK 2437)
PLUM ST (BORO)	0090/1727				
CEDAR ST (BORO)	0090/1385				SOUTH AL (BORO)
FLINT AV (BORO)	0090/0617				EDEN AL (BORO)
ORANGE ST (BORO)	0090/0400				STONE AL (BORO)
COLLEGE AV (BORO)	0090/0000	014300	1 0 00129 0 01 0142+64	014300	UNNAMED AL (BORO)
APPLE AL (BORO)	0080/2374				FLEET AL (BORO)
VERDANT AL (BORO)	0080/1844				PORTER AL (BORO)
PARK ST					FAIR AL (BORO)
					BAINBRIDGE ST (BORO)
					LENGTH(AH 2437 BK 2503)
					UNION ST (BORO)
					VERDANT AL (BORO)
					WASHINGTON ST (BORO)
					PARK ST (BORO)

DIR: B TOTAL LEN: 12.120 MI. DIST: 08-7 SR: 230
 LEFT MUN: ELIZABETHTOWN B RIGHT MUN: ELIZABETHTOWN B

(BORO)	0080/1137	==			
VINE AL					
(BORO)	0080/0904	==			
HIGH ST					HIGH ST
(SR4008 SEG 0130/0000)	0080/0628	==	==	==	(SRO241 SEG 0130/1428)
MECHANIC AL					WINNEMORE AL
(BORO)	0080/0346	==			(BORO)
					0080/0226 BMS EN 36/0230/0080/0218
					1 0 00129 0 01 0117+61 011797 FT
1 0 00129 0 01 0117+61	011797 FT				CONOY CREEK
HUMMELSTOWN ST					BMSBG 36/0230/0080/0218
(TBC)	0080/0000	==	==	==	HUMMELSTOWN ST
CRESTLAWN AL					(BORO)
(BORO)	0070/1540	==			LENGTH(AH 2503 BK 1831)
					0080/0000
					0070/1478
					WASP AV
					(BORO)
					WILLOW ST
					(BORO)
					0070/1298
					COTTAGE AV
					(BORO)
					0070/1021
					PIKE AL
					(BORO)
					0070/0789
					PIKE AV
					(BORO)
					0070/0515
OAK ST					
(BORO)	0070/0263	==			0070/0243
					(BORO)
					009966 FT
1 0 00129 0 01 0099+05	009966 FT				0070/0000
LINDEN AV					LENGTH(AH 1831 BK 0819)
(SRO241 SEG 0140/0000)	0070/0000	==	==	==	0060/0084
MILL RD					(APRA) LAKESIDE MHP
(BORO)	0060/0084				1 0 00129 0 01 0091+47
	009147 FT				ELIZABETHTOWN
ELIZABETHTOWN					WEST DONEGAL T
MOUNT JOY TOWNSHIP T	0060/0000	==	==	==	LENGTH(AH 0819 BK 1655)
					0060/0000
					007492 FT
	007492 FT				1 0 00129 0 01 0074+92
					T.CONOY CK.

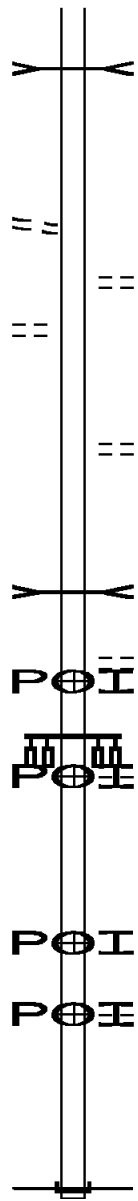
DIR: B TOTAL LEN: 12.120 MI. DIST: 08-7 SR: 230
 LEFT MUN: MOUNT JOY TOWNSHIP T RIGHT MUN: BRECKNOCK T

1 0 00129 0 01 0057+58 005758 FT
 ACADEMY DR
 (GOVT) 0040/0000
 CASSELL RD
 (TWP) 0030/2076

003442 FT

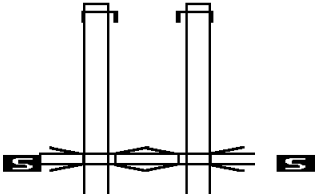
000958 FT

000000 FT



STRUCTURE LENGTH 8 FT
 BMSID 36/0230/0050/0000
 LENGTH(AH 1655 BK 1734)
 0050/0000
 005758 FT
 0040/0000 LENGTH(AH 1734 BK 2316)
 NEWVILLE RD
 (T310)
 0030/2205
 0030/0685 OAKBROOK LN
 (PRDR)
 003442 FT 1 0 00129 0 01 0034+42
 T.CONEWAGO
 STRUCTURE LENGTH 11 FT
 BMSID 36/0230/0030/0000
 LENGTH(AH 2316 BK 2484)
 0030/0000
 CEDAR RD
 (T865)
 (APRA) CEDAR SPRINGS MH
 (APRA) CONEWAGO IND PAR
 ZEAGER RD
 (T863)
 0020/1608
 0020/1604
 0020/1030
 M0020/0015 CAVC 390
 000958 FT 1 0 00129 0 01 0009+58
 0020/0000 LENGTH(AH 2484 BK 0958)
 0010/0298 (APRA) FLEETWOOD MOBILE
 (APRA) CONEWAGO IND PAR
 INDUSTRIAL RD
 (TWP)
 0010/0253 1 0 00129 0 00 0000+00
 000000 FT MARKET ST
 NC N HARRISBURG PK
 INTER-BK (SRO230 SEG 0380/3311)
 MFC BEGIN = C
 BK-DAUPHIN (22)
 0010/0000 LENGTH(AH 0958 BK 0000)

EXTRACT DATE: 12/18/2023 ROADWAY MANAGEMENT SYSTEM PAGE NUMBER: 92
 PRINT DATE: 12/20/2023 SLD COUNTY/SR - ANNUAL PRINT COUNTY: LANCASTER
 DIR: B TOTAL LEN: 49.304 MI. DIST: 08-7 SR: 222
 LEFT MUN: BRECKNOCK T RIGHT MUN: BRECKNOCK T

AH-BERKS SR 0222 SH (SR0222 SEG 0013/0000)	(06) 260323 FT INTER-AHD 1041/1053		260312 FT INTER-AHD 1040/1127	SR 0222 SH (SR0222 SEG 0012/0000)
1 0 01072 0 00 0987+93 259270 FT BOWMANVILLE RD (S OP ID 36/1088/0010/0000 LENGTH(AH 1053 BK 1818)	1041/0000	259185 FT	1 0 01072 0 00 0986+78 BOWMANVILLE RD (S OP ID 36/1088/0010/0000 LENGTH(AH 1127 BK 1554)	1040/0000

DIR: B TOTAL LEN: 49.304 MI. DIST: 08-7 SR: 222
 LEFT MUN: BRECKNOCK T RIGHT MUN: BRECKNOCK T

EMERGENCY CROSSOVER
 (CONN) 1035/1219
 SHRP WIM 703 1035/1095M

1 0 01072 0 00 0971+58 257452 FT
 LENGTH(AH 1818 BK 2045) 1035/0000

T LIL.MUDDY
 STRUCTURE LENGTH 17 FT
 BMSID 36/0222/1030/0642 1031/0735

1 0 01072 0 00 0948+78 255407 FT
 LENGTH(AH 2045 BK 1489) 1031/0000

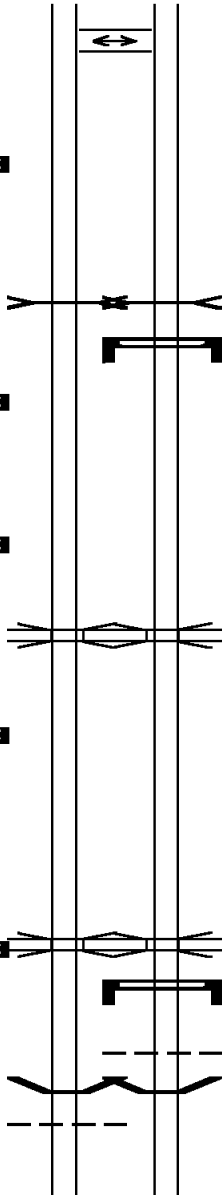
0 0 00000 0 00 0000+00 253918 FT
 LENGTH(AH 1489 BK 2020) 1025/0000

ORCHARD RD (SR 108)
 OP ID 36/1086/0010/0000 1021/1197

1 0 01072 0 00 0913+69 251898 FT
 LENGTH(AH 2020 BK 1764) 1021/0000

0 0 00000 0 00 0000+00 250134 FT
 DRY TAVRN RD
 OP ID 36/0897/0420/1167
 LENGTH(AH 1764 BK 1599) 1015/0000

BMSEN 36/0222/1011/0624 1011/0681
 BRECKNOCK
 EAST COCALICO T 1011/0653
 1 0 01072 0 00 0886+36
 L.MUDDY CK.



EMERGENCY CROSSOVER
 (CONN) 1034/0980
 SHRP WIM 703 M 1034/0890

257631 FT 0 0 00000 0 00 0000+00
 1034/0000 LENGTH(AH 1554 BK 2047)

T LIL.MUDDY
 STRUCTURE LENGTH 17 FT
 BMSID 36/0222/1030/0642 1030/0642
 SIGN: CANTILEVER
 BMSID 36/0222/1030/0344
 1 0 01072 0 00 0951+41
 255584 FT 1030/0000 LENGTH(AH 2047 BK 1523)

254061 FT 0 0 00000 0 00 0000+00
 1024/0000 LENGTH(AH 1523 BK 2059)

ORCHARD RD (SR 108)
 OP ID 36/1086/0010/0000 1020/1035

252002 FT 1 0 01072 0 00 0915+59
 1020/0000 LENGTH(AH 2059 BK 2001)

250001 FT 0 0 00000 0 00 0000+00
 DRY TAVRN RD
 OP ID 36/0897/0420/1167
 LENGTH(AH 2001 BK 1601)
 SIGN: CANTILEVER
 BMSID 36/0222/1010/1364
 1010/1364

1010/0710
 1010/0649 BRECKNOCK
 EAST COCALICO T
 BMSEN 36/0222/1010/0591
 1 0 01072 0 00 0885+66
 L.MUDDY CK.

EXTRACT DATE: 12/18/2023
PRINT DATE: 12/20/2023

ROADWAY MANAGEMENT SYSTEM
SLD COUNTY/SR - ANNUAL PRINT

PAGE NUMBER: 90
COUNTY: LANCASTER

DIR: B TOTAL LEN: 49.304 MI.
LEFT MUN: EAST COCALICO T

DIST: 08-7 SR: 222
RIGHT MUN: EAST COCALICO T

BMSBG 36/0222/1011/0624 1011/0624
1 0 01072 0 00 0880+06 248535 FT
NC DRY TAVERN RD
LENGTH(AH 1599 BK 3238) 1011/0000

1010/0591 BMSBG 36/0222/1010/0591
248400 FT 1 0 01072 0 00 0879+57
NC DRY TAVERN RD
LENGTH(AH 1601 BK 3213)

EMERGENCY CROSSOVER
(CONN) 1001/0900

BMSEN 36/0222/1001/0000 1001/0108
1 0 01072 0 00 0848+06 245297 FT
MUDDY CRK RD
BMSBG 36/0222/1001/0000
LENGTH(AH 3238 BK 1765) 1001/0000

EMERGENCY CROSSOVER
(CONN) 1000/0876
1000/0108 BMSEN 36/0222/1000/0000
245187 FT 1 0 01072 0 00 0847+44
MUDDY CRK RD
BMSBG 36/0222/1000/0000
LENGTH(AH 3213 BK 1627)

BMSEN 36/0222/0995/0708 0995/1015
1 0 01072 0 00 0837+51
PA TURNPIKE (EB)
BMSBG 36/0222/0995/0708 0995/0708

0994/0960 BMSEN 36/0222/0994/0651
0994/0651 1 0 01072 0 00 0830+47
PA TURNPIKE (EB)
BMSBG 36/0222/0994/0651

RAMP B RD
(SR8036 SEG 0500/0000) 0995/0021
0 0 00000 0 00 0000+00 243532 FT
LENGTH(AH 1765 BK 1938) 0995/0000

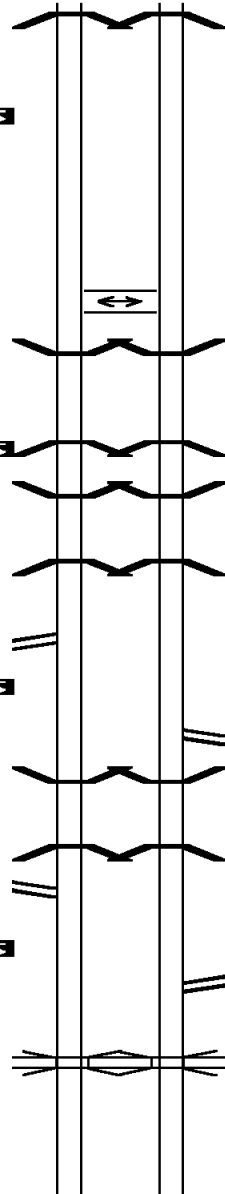
243560 FT 1 0 01072 0 00 0830+47
0994/0000 LENGTH(AH 1627 BK 1973)
RAMP C RD
0990/1488 (SR8036 SEG 0750/0832)

BMSEN 36/0222/0991/0606 0991/0831
1 0 01072 0 00 0816+96
SR 1040
BMSBG 36/0222/0991/0606 0991/0606
RAMP A RD
(SR8036 SEG 0250/0552) 0991/0145
1 0 01072 0 00 0810+67 241594 FT
LENGTH(AH 1938 BK 3563) 0991/0000

0990/0735 BMSEN 36/0222/0990/0515
0990/0515 1 0 01072 0 00 0809+54
SPUR ROAD
BMSBG 36/0222/0990/0515
241587 FT 1 0 01072 0 00 0809+54
0990/0000 LENGTH(AH 1973 BK 3653)
RAMP D RD
0980/3594 (SR8036 SEG 0010/0000)

LAUSCH RD (SR 1084)
OP ID 36/1084/0010/0000 0981/2885

0980/2950 OP ID 36/1084/0010/0000



DIR: B TOTAL LEN: 49.304 MI. DIST: 08-7 SR: 222
LEFT MUN: EAST COCALICO T RIGHT MUN: EAST COCALICO T

1 0 01072 0 00 0775+35 238031 FT
LENGTH(AH 3563 BK 3446) 0981/0000

PIEFER MILL RD (SR
OP ID 36/1082/0010/0000 0971/2764

237934 FT 1 0 01072 0 00 0774+32
0980/0000 LENGTH(AH 3653 BK 3551)

PIEFER MILL RD (SR
0970/2816 OP ID 36/1082/0010/0000

1 0 01072 0 00 0740+42 234585 FT
LENGTH(AH 3446 BK 3308) 0971/0000

BR. STONY RUN
STRUCTURE LENGTH 9 FT
BMSID 36/0222/0960/2716 0961/2746
BMSEN 36/0222/0961/2128 0961/2358
1 0 01072 0 00 0726+62
CHURCH ST
BMSBG 36/0222/0961/2128 0961/2084

234383 FT 1 0 01072 0 00 0738+81
0970/0000 LENGTH(AH 3551 BK 3486)

BR. STONY RUN
STRUCTURE LENGTH 9 FT
BMSID 36/0222/0960/2716
BMSEN 36/0222/0960/2377
1 0 01072 0 00 0728+08
CHURCH ST
BMSBG 36/0222/0960/2377

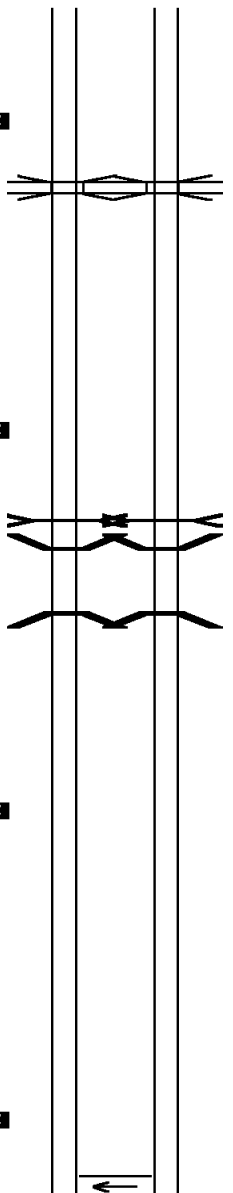
1 0 01072 0 00 0707+34 231277 FT
LENGTH(AH 3308 BK 3785) 0961/0000

230897 FT 1 0 01072 0 00 0703+95
0960/0000 LENGTH(AH 3486 BK 3482)

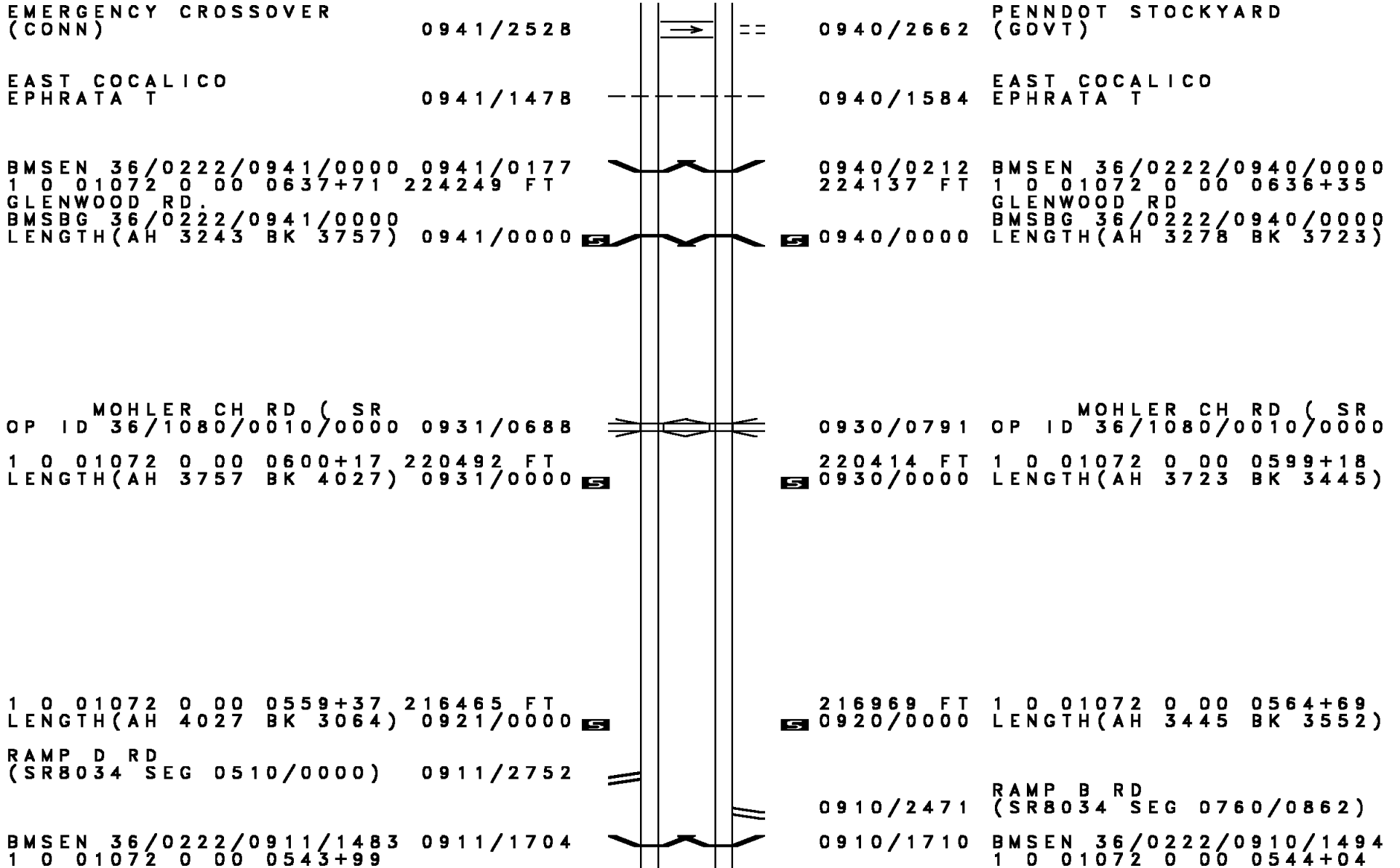
1 0 01072 0 00 0669+49 227492 FT
LENGTH(AH 3785 BK 3243) 0951/0000

227415 FT 1 0 01072 0 00 0669+13
0950/0000 LENGTH(AH 3482 BK 3278)

EMERGENCY CROSSOVER
(CONN)



DIR: B TOTAL LEN: 49.304 MI. DIST: 08-7 SR: 222
 LEFT MUN: EAST COCALICO T RIGHT MUN: EAST COCALICO T



DIR: B TOTAL LEN: 49.304 MI. DIST: 08-7 SR: 222
 LEFT MUN: EPHRATA T RIGHT MUN: EPHRATA T

US 322 (EB)											US 322 (EB)
BMSBG 36/0222/0911/1483	0911/1483					0910/1494					BMSBG 36/0222/0910/1494
EPHRATA						0910/1380					EPHRATA
WEST EARL T	0911/1395										WEST EARL T
RAMP C RD											RAMP A RD
(SR8034 SEG 0260/0832)	0911/0769					0910/0435					(SR8034 SEG 0020/0000)
1 0 01072 0 00 0529+21	213401 FT					213417 FT					1 0 01072 0 00 0530+89
LENGTH(AH 3064 BK 3373)	0911/0000					0910/0000					LENGTH(AH 3552 BK 3439)
BMSEN 36/0222/0901/2623	0901/2753					0900/2791					BMSEN 36/0222/0900/2661
1 0 01072 0 00 0521+59											1 0 01072 0 00 0521+42
PLST VLY RD						0900/2661					PLEASNT VAL
BMSBG 36/0222/0901/2623	0901/2623										BMSBG 36/0222/0900/2661
EMERGENCY CROSSOVER											EMERGENCY CROSSOVER
(CONN)	0901/0260					0900/0239					(CONN)
1 0 01072 0 00 0494+97	210028 FT					209978 FT					1 0 01072 0 00 0496+50
LENGTH(AH 3373 BK 3453)	0901/0000					0900/0000					LENGTH(AH 3439 BK 3602)
PEACH ROAD (SR 107											PEACH ROAD (SR 107
OP ID 36/1076/0010/0000	0891/2815					0890/2968					OP ID 36/1076/0010/0000
1 0 01072 0 00 0460+44	206575 FT					206376 FT					1 0 01072 0 00 0460+48
LENGTH(AH 3453 BK 3533)	0891/0000					0890/0000					LENGTH(AH 3602 BK 3405)
MILEY ROAD (SR 107											MILEY ROAD (SR 107
OP ID 36/1074/0010/0000	0881/2612					0880/2612					OP ID 36/1074/0010/0000

DIR: B TOTAL LEN: 49.304 MI. DIST: 08-7 SR: 222
 LEFT MUN: WEST EARL T RIGHT MUN: WEST EARL T

1 0 01072 0 00 0425+11 203042 FT FARMERSVILLE OP ID 36/1025/0110/0750 LENGTH(AH 3533 BK 1441) 0881/0000		202971 FT 1 0 01072 0 00 0425+71 FARMERSVILLE OP ID 36/1025/0110/0750 LENGTH(AH 3405 BK 1487)
1 0 01072 0 00 0389+62 201601 FT EMERGENCY CROSSOVER (CONN) LENGTH(AH 1441 BK 2839) 0871/0000		201484 FT 1 0 01072 0 00 0390+71 EMERGENCY CROSSOVER (CONN) LENGTH(AH 1487 BK 2780)
1 0 01072 0 00 0381+71 198762 FT POOL RD (SR 1072) OP ID 36/1072/0010/0000 LENGTH(AH 2839 BK 2478) 0865/0000		198704 FT 0 0 00000 0 00 0000+00 POOL RD (SR 1072) OP ID 36/1072/0010/0000 LENGTH(AH 2780 BK 2446)
T CONESTOGA STRUCTURE LENGTH 16 FT BMSID 36/0222/0860/1997 0861/1409		T CONESTOGA STRUCTURE LENGTH 16 FT BMSID 36/0222/0860/1997 0860/1369
1 0 01072 0 00 0354+88 196284 FT EMERGENCY CROSSOVER (CONN) LENGTH(AH 2478 BK 2883) 0861/0000		196258 FT 1 0 01072 0 00 0351+53 EMERGENCY CROSSOVER (CONN) LENGTH(AH 2446 BK 2924)
BMS EN 36/0222/0851/0000 0851/0157 1 0 01072 0 00 0329+01 193401 FT N. CHURCH ST BMSBG 36/0222/0851/0000 LENGTH(AH 2883 BK 1568) 0851/0000		0850/0164 BMS EN 36/0222/0850/0000 193334 FT 1 0 01072 0 00 0328+50 N CHURCH ST BMSBG 36/0222/0850/0000 LENGTH(AH 2924 BK 1579) RAMP F RD

DIR: B TOTAL LEN: 49.304 MI. DIST: 08-7 SR: 222
 LEFT MUN: WEST EARL T RIGHT MUN: WEST EARL T

RAMP G RD (SR8032 SEG 0500/0000)	0841/0973		0840/1392 (SR8032 SEG 0760/1670)
BMS EN 36/0222/0841/0000	0841/0208		0840/0600 (SR8032 SEG 0750/0000)
1 0 01072 0 00 0313+32	191833 FT		0840/0208
PA 772 (EB)			191755 FT
BMSBG 36/0222/0841/0000			BMS EN 36/0222/0840/0000
LENGTH(AH 1568 BK 2800)	0841/0000		1 0 01072 0 00 0312+74
RAMP H RD (SR8032 SEG 0250/0641)	0831/2336		PA 772 (EB)
			BMSBG 36/0222/0840/0000
			LENGTH(AH 1579 BK 2759)
OP ID MAIN ST. 36/1010/0020/0550	0831/0904		OP ID MAIN ST. 36/1010/0020/0550
1 0 01072 0 00 0285+18	189033 FT		188996 FT
LENGTH(AH 2800 BK 3596)	0831/0000		OP ID 36/1010/0020/0550
			1 0 01072 0 00 0285+14
			LENGTH(AH 2759 BK 3620)
OP ID STONE QUARRY RD (S 36/1070/0010/0000	0821/2523		OP ID STONE QUARRY RD (S 36/1070/0010/0000
			0820/2646
BMS EN 36/0222/0821/0000	0821/0233		BMS EN 36/0222/0820/0000
WEST EARL			WEST EARL
WARWICK T	0821/0116		WARWICK T
1 0 01072 0 00 0249+22	185437 FT		1 0 01072 0 00 0248+94
COCALICO CK.			COCALICO CRK
BMSBG 36/0222/0821/0000			BMSBG 36/0222/0820/0000
LENGTH(AH 3596 BK 3088)	0821/0000		LENGTH(AH 3620 BK 3131)
EMERGENCY CROSSOVER			EMERGENCY CROSSOVER
(CONN)	0811/2590		(CONN)
WARWICK			WARWICK
MANHEIM T	0811/2143		MANHEIM T
1 0 01072 0 00 0218+36	182349 FT		182245 FT
			1 0 01072 0 00 0217+45

DIR: B TOTAL LEN: 49.304 MI. DIST: 08-7 SR: 222
 LEFT MUN: MANHEIM T RIGHT MUN: MANHEIM T

BUSHONG RD				BUSHONG RD			
OP ID	36/1003/0150/1356			OP ID	36/1003/0150/1356		
LENGTH(AH	BK			LENGTH(AH	BK		
0811/0000				0810/0000			
BMS EN 36/0222/0801/0000	0801/0268			0800/0268	BMS EN 36/0222/0800/0000		
1 0 01072 0 00 0184+63	179089 FT			178982 FT	1 0 01072 0 00 0182+77		
CREEK RD					CREEK RD		
BMSBG 36/0222/0801/0000	0801/0000			0800/0000	BMSBG 36/0222/0800/0000		
LENGTH(AH 3260 BK 3145)					LENGTH(AH 3263 BK 3206)		
RAMP D RD					RAMP B RD		
(SR8030 SEG 0500/0000)	0791/2574			0790/2613	(SR8030 SEG 0750/0357)		
BMS EN 36/0222/0791/1452	0791/1629			0790/1773	BMS EN 36/0222/0790/1525		
1 0 01072 0 00 0169+12					1 0 01072 0 00 0151+80		
JAKE LANDIS					JAKE LANDIS		
BMSBG 36/0222/0791/1452	0791/1385			0790/1525	BMSBG 36/0222/0790/1525		
				175776 FT	1 0 01072 0 00 0151+80		
1 0 01072 0 00 0153+73	175944 FT				RAMP A RD		
LENGTH(AH 3145 BK 3500)	0791/0000			0790/0000	(SR8030 SEG 0010/0000)		
RAMP C RD					LENGTH(AH 3206 BK 3311)		
(SR8030 SEG 0250/0663)	0781/3297						
				172465 FT	1 0 01072 0 00 0119+24		
1 0 01072 0 00 0119+24	172444 FT				HUNSICKER ROAD (SR		
HUNSICKER ROAD (SR					OP ID 36/1068/0010/0000		
OP ID 36/1068/0010/0000	0781/0000			0780/0000	LENGTH(AH 3311 BK 3367)		
LENGTH(AH 3500 BK 2983)							

DIR: B TOTAL LEN: 49.304 MI. DIST: 08-7 SR: 222
 LEFT MUN: MANHEIM T RIGHT MUN: MANHEIM T

T. CONESTOGA
 STRUCTURE LENGTH 11 FT
 BMSID 36/0222/0770/1008 0771/0818

1 0 01072 0 00 0090+27 169461 FT
 LENGTH(AH 2983 BK 2940) 0771/0000

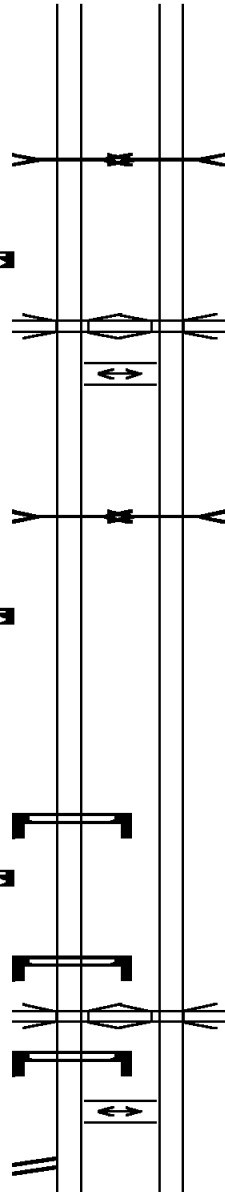
LANDIS VALLEY ROAD
 OP ID 36/1066/0010/0000 0761/2246
 EMERGENCY CROSSOVER
 (CONN) 0761/1778

LANDIS RUN
 STRUCTURE LENGTH 21 FT
 BMSID 36/0222/0760/1078 0761/0574

1 0 01072 0 00 0060+87 166521 FT
 LENGTH(AH 2940 BK 3083) 0761/0000

SIGN: 4 CHORD TRUSS
 BMSID 36/0222/0751/0421 0751/0421
 1 0 01072 0 00 0030+36 163438 FT
 LENGTH(AH 3083 BK 3012) 0751/0000

SIGN: 3 CHORD TRUSS
 BMSID 36/0222/0741/1960 0741/1960
 EDEN RD/1064
 OP ID 36/1064/0010/0000 0741/1870
 SIGN: CANTILEVER
 BMSID 36/0222/0741/1350 0741/1357
 EMERGENCY CROSSOVER
 (CONN) 0741/1009
 RAMP C RD
 (SR8022 SEG 0250/0000) 0741/0894



T. CONESTOGA
 STRUCTURE LENGTH 11 FT
 BMSID 36/0222/0770/1008 0770/1008

169098 FT 1 0 01072 0 00 0086+48
 0770/0000 LENGTH(AH 3367 BK 2984)

LANDIS VALLEY ROAD
 OP ID 36/1066/0010/0000 0760/2629
 EMERGENCY CROSSOVER
 (CONN) 0760/2131

LANDIS RUN
 STRUCTURE LENGTH 21 FT
 BMSID 36/0222/0760/1078 0760/1078

166114 FT 1 0 01072 0 00 0056+64
 0760/0000 LENGTH(AH 2984 BK 2653)

163461 FT 1 0 01072 0 00 0030+11
 0750/0000 LENGTH(AH 2653 BK 3011)

EDEN RD/1064
 OP ID 36/1064/0010/0000 0740/1936
 EMERGENCY CROSSOVER
 (CONN) 0740/1018
 RAMP D RD

DIR: B TOTAL LEN: 49.304 MI. DIST: 08-7 SR: 222
LEFT MUN: MANHEIM T RIGHT MUN: MANHEIM T

Station	Description	Station	Description
0741/0184	BMS EN 36/0222/0741/0000	0740/0864	(SR8022 SEG 0500/1337)
2 0 36183 0 00 0000+00	160426 FT	0740/0180	BMS EN 36/0222/0740/0000
		160450 FT	1 0 01072 0 00 0000+00
	RAMP B RD INTER-BK		NC SR 0222 SH
	(SR8022 SEG 0020/0000)		INTER-BK RAMP A RD
	US 30 (EB)		(SR8022 SEG 0010/2019)
	BMSBG 36/0222/0741/0000		LINC HWY. (EB)
LTH AH 003012 BK 000100	0741/0000		BMSBG 36/0222/0740/0000
	160426 FT	0740/0000	LTH AH 003011 BK 000100
		160450 FT	
	OREGON PK INTER-AHD		7732/0000
	(SR0272 SEG 0491/0000)		INTER-AHD
	US 30 (WB)		OREGON PK
	OP ID 36/0030/0261/0000		(SR0272 SEG 0490/0000)
0731/0741			US 30 (WB)
			US 30 (EB)
			OP ID 36/0030/0260/0000
			0731/0666
			CHESTER RD
			(SR4042 SEG 0030/1165)
			0731/0493
			0730/0761
			0730/0688
			0730/0512
			0730/0395
			TO 4042/0030 SH
			(CONN)
			159689 FT
			2 0 36041 0 00 0027+07
			LANCASTER SHOPPING CENT
			(PRDR)
			BUTLER AV
			(TWP)
			0731/0379
			159685 FT
			LANCASTER SHOPPING CENT
			(PRDR)
			BUTLER AV
			(TWP)
			0731/0000
			0730/0000
			MFC BEGIN = B
			LENGTH(AH 0761 BK 2276)
			0720/1242
			HASKELL DR
			(TWP)
			0720/0338
			PRINCESS AV
			(TWP)
			UNNAMED AL
			(TWP)
			0720/0180
			157413 FT
			NC OREGON PK
			FORDNEY RD
			(TWP)
			MFC BEGIN = B
			MANHEIM

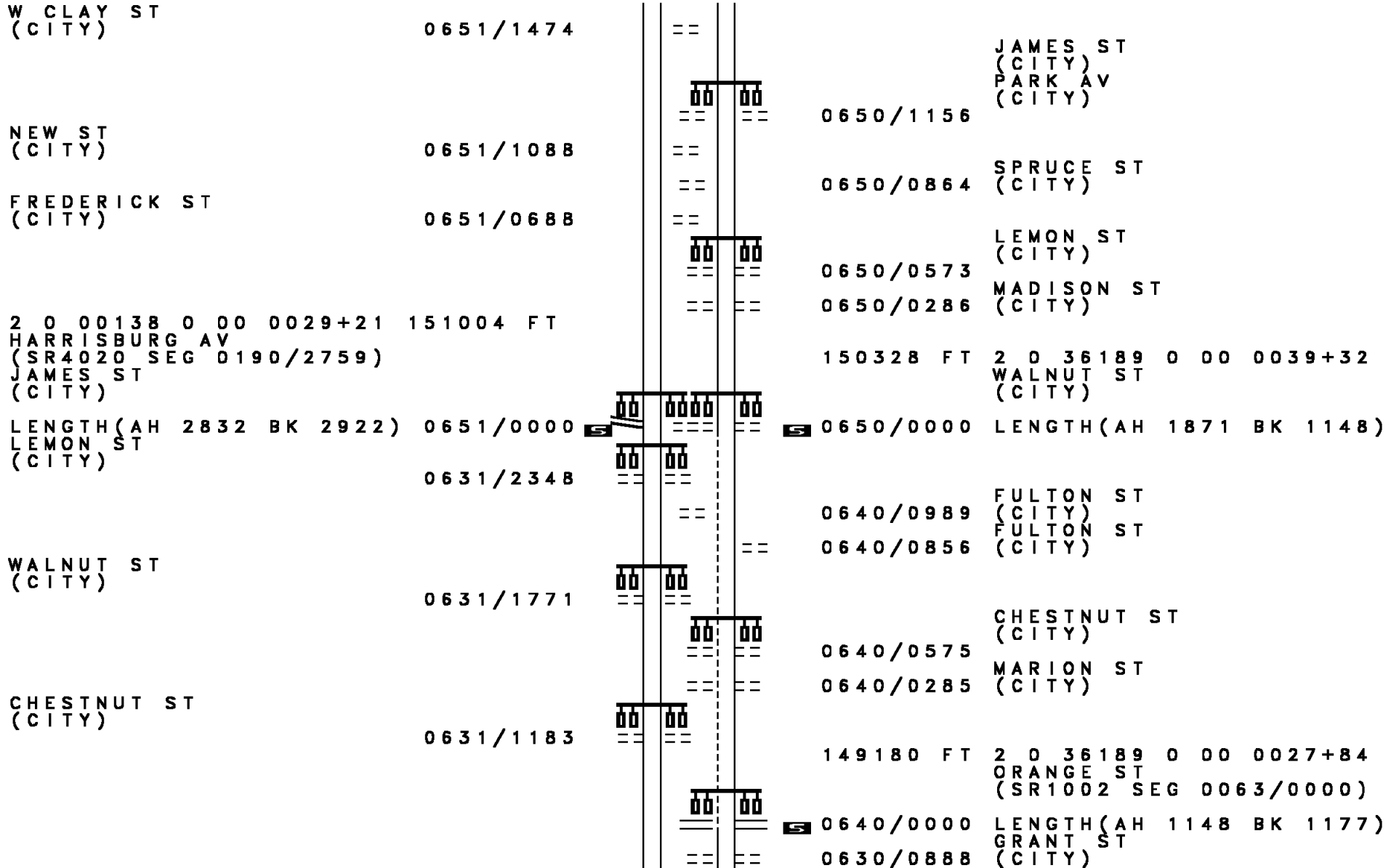
DIR: B TOTAL LEN: 49.304 MI. DIST: 08-7 SR: 222
 LEFT MUN: MANHEIM T RIGHT MUN: MANHEIM T

Segment Description	Stationing	Diagram	Segment Description	Stationing
(SR0501 SEG 0010/0000) (SR0501 SEG 0011/0000)	0720/0000		LANCASTER C LENGTH(AH 2276 BK 2500)	0720/0000
TOLLGATE LN (TWP)	0683/2054		TOLLGATE LN (TWP)	0682/2097
KELLER AV (TWP) NC DUKE ST	0683/0962		KELLER AV (TWP) NC LI TITZ PK	0682/0985
MARSHALL AV (TWP)	0683/0848		MARSHALL AV (TWP)	0682/0879
MANHEIM LANCASTER C SIGN: CANTILEVER	0683/0513			
BMSID 36/0222/0711/0505	0683/0505		BMSID 36/0222/0682/0150	0682/0327
BMSEN 36/0222/0682/0150	0683/0299		1 0 00442 0 00 0021+75	
1 0 00442 0 00 0021+75			NATIONAL RAILROAD PA RR	0682/0150
NATIONAL RAILROAD PA RR			BMSBG 36/0222/0682/0150	0682/0150
BMSBG 36/0222/0682/0150	0683/0122		LANCASTER MANHEIM T	0682/0130
SIGN: CANTILEVER				
BMSID 36/0222/0711/0093	0683/0093			
LANCASTER				
MANHEIM T	0683/0014			
0 0 00000 0 00 0000+00	154953 FT		154913 FT 0 0 00000 0 00 0000+00	
NC LITITZ PK			NC DUKE ST	
			MCGOVERN AV	
			(SR0222 SEG 0683/0000)	
DUKE ST (SR6222 SEG 0020/0000)	0683/0000		MANHEIM LANCASTER C	0682/0000
LENGTH(AH 2456 BK 1117)			LENGTH(AH 2500 BK 1115)	
CHRISTIAN ST (CITY)	0675/0719			
			LIBERTY ST (SR6222 SEG 0020/0506)	
			NC LI TITZ AV	
			LIBERTY ST (SR1012 SEG 0010/1090)	
			DUKE ST (SR2041 SEG 0061/1615)	
AMTRAK TRAIN STATION RD (PRDR)				
QUEEN ST (SR0072 SEG 0080/0546)	0675/0449			

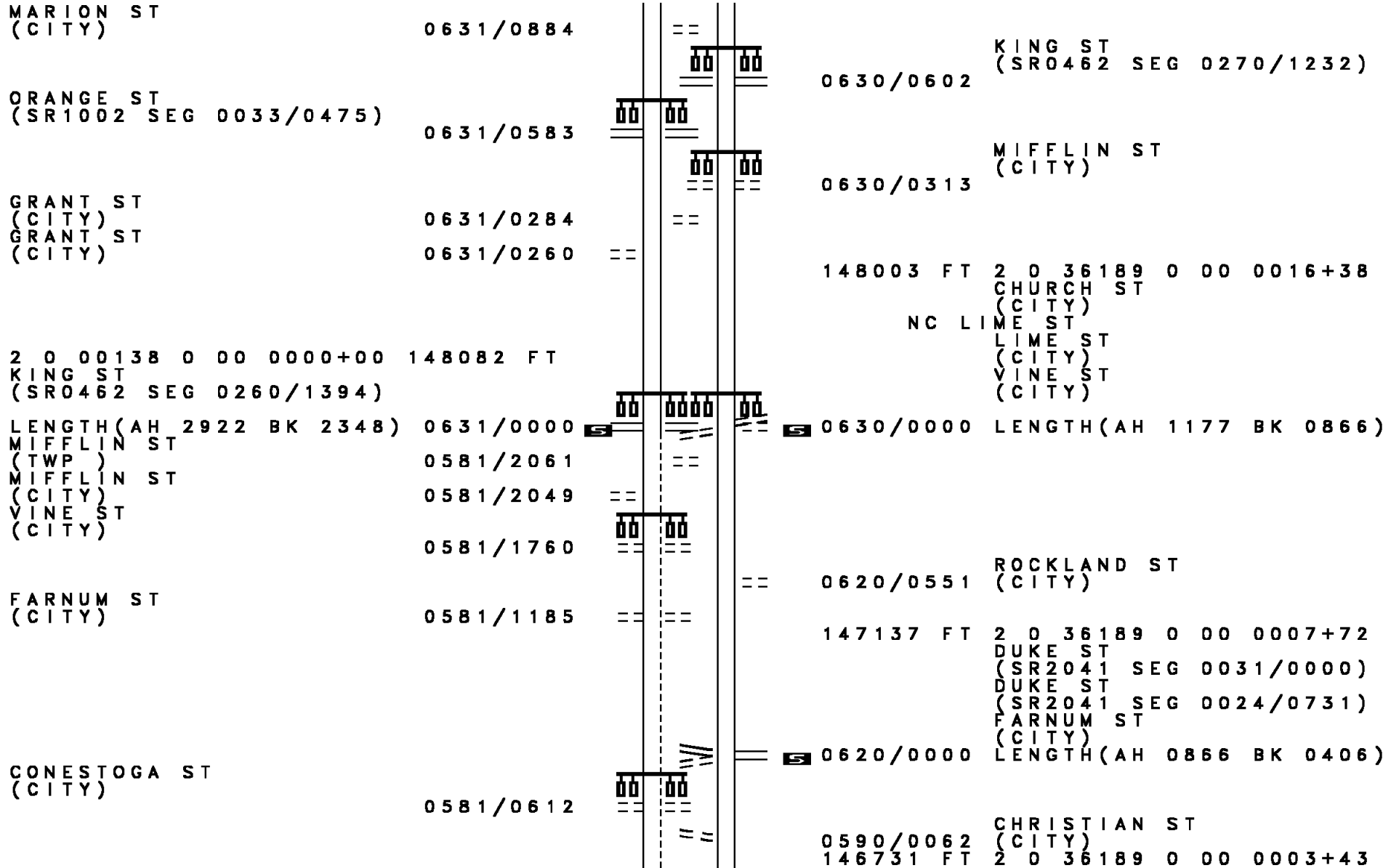
DIR: B TOTAL LEN: 49.304 MI. DIST: 08-7 SR: 222
 LEFT MUN: LANCASTER C RIGHT MUN: LANCASTER C

Segment ID	City	Length (FT)	Start Station	End Station	Notes
0674/0364	CHERRY ST (CITY)				
0674/0229	LITITZ AV (CITY)				
0675/0114	MARKET ST (CITY)	153798	0+00	0+00	
0675/0000	FRUITVILLE PK (SR0072 SEG 0090/0000)	153836	0+00	0+00	
0651/2832	NC MCGOVERN AVE (SR6222 SEG 0010/0000)				
0651/2780	FRUITVILLE PK (SR0072 SEG 0091/0000)				
0674/0000	LIBERTY ST (CITY)				LENGTH(AH 1115 BK 1599)
0660/1403	ICE AV (CITY)				
0660/1181	ROSS ST (CITY)				
0660/0979	ROCK ST (CITY)				
0660/0783	CLAY ST (CITY)				
0651/2640	JACKSON ST (CITY)				
0651/2444	MANHEIM LANCASTER C W LIBERTY ST (CITY)				
0651/2304	LIBERTY ST (SR1012 SEG 0010/0000)				
0651/1881	ROSS ST (CITY)				
0660/0395	NEW ST (CITY)				
0660/0000	FREDERICK ST (CITY)	152199	0+00	0+03	LENGTH(AH 1599 BK 1871)

DIR: B TOTAL LEN: 49.304 MI. DIST: 08-7 SR: 222
 LEFT MUN: LANCASTER C RIGHT MUN: LANCASTER C



DIR: B TOTAL LEN: 49.304 MI. DIST: 08-7 SR: 222
 LEFT MUN: LANCASTER C RIGHT MUN: LANCASTER C



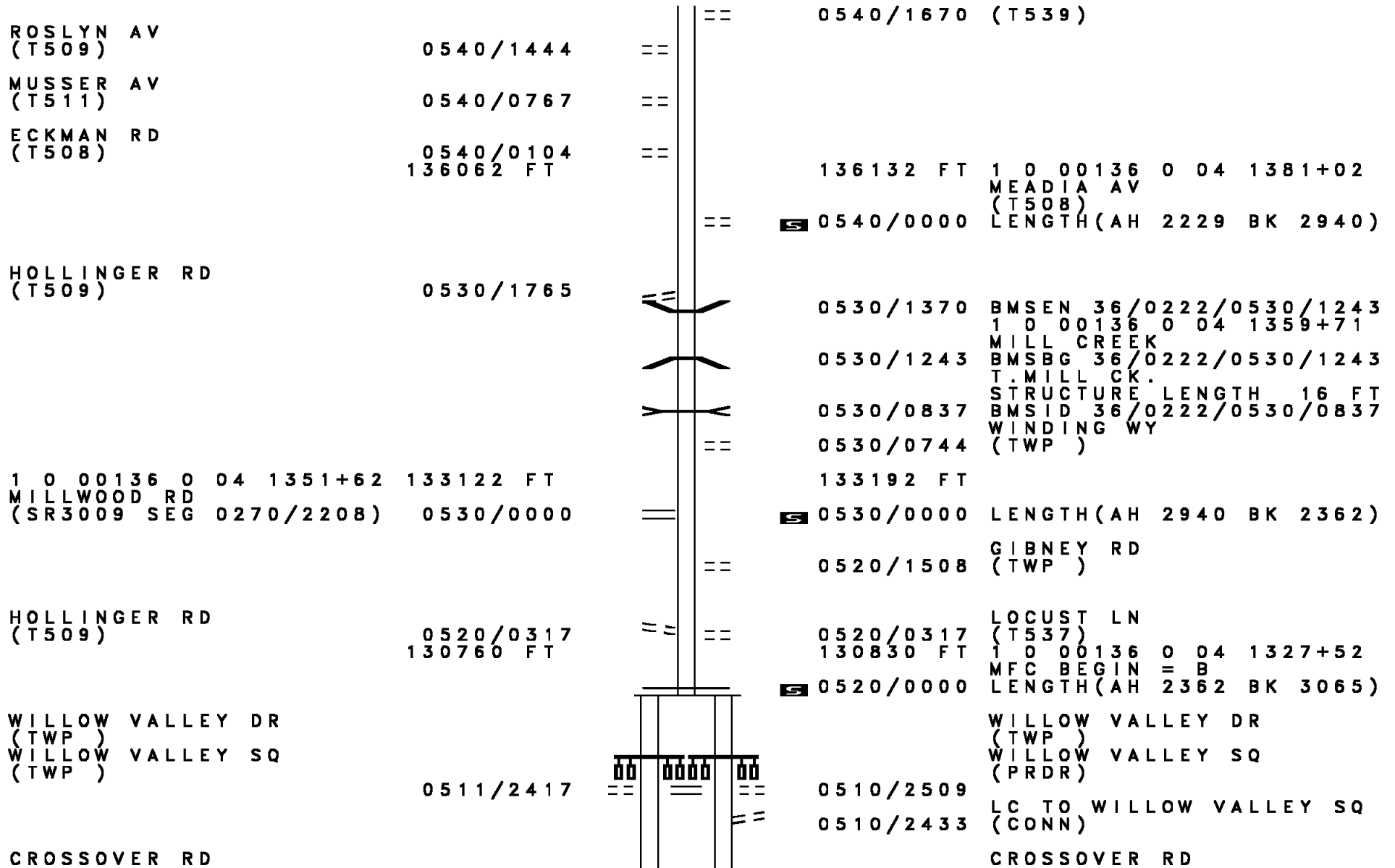
DIR: B TOTAL LEN: 49.304 MI. DIST: 08-7 SR: 222
 LEFT MUN: LANCASTER C RIGHT MUN: LANCASTER C

Segment	City	Length (AH)	Length (BK)	Stationing	Notes
ALLEY	(CITY)	0581	0278	1480+08	145734 FT
ANDREW ST	(CITY)	0581	0000	1480+08	145734 FT
(TBK SR3034) HAZEL ST	(CITY)	0561	2462		
HAGER ST	(CITY)	0561	1792		
SEYMOUR ST	(CITY)	0561	1301		
FURNACE ST	(CITY)	0561	0797		
LANCASTER TOWNSHIP T		0561	0319		
SIGN: 4 CHORD TRUSS		0561	0212		
BMSID 36/0222/0561/0212		0561	0212		
LC TO FAIRVIEW AV					
CHRISTIAN ST	(CITY)	0590	0000		146388 FT
QUEEN ST	(CITY)	0580	0000		143804 FT
CHURCH ST	(CITY)	0570	2545		
HOWARD AV	(CITY)	0570	2233		
STRAWBERRY ST	(CITY)	0570	1932		
ANDREW ST	(CITY)	0570	1918		
HAZEL ST	(CITY)	0570	1266		
HAGER ST	(CITY)	0570	0599		
CHESAPEAKE ST	(CITY)	0570	0388		
SEYMOUR ST	(CITY)	0570	0103		
QUEEN ST	(CITY)	0570	0000		
FURNACE ST	(CITY)	0560	0826		
MORTON LN	(CITY)	0560	0806		
GREENWOOD AV	(CITY)	0560	0252		
LANCASTER TOWNSHIP T		0560	0151		

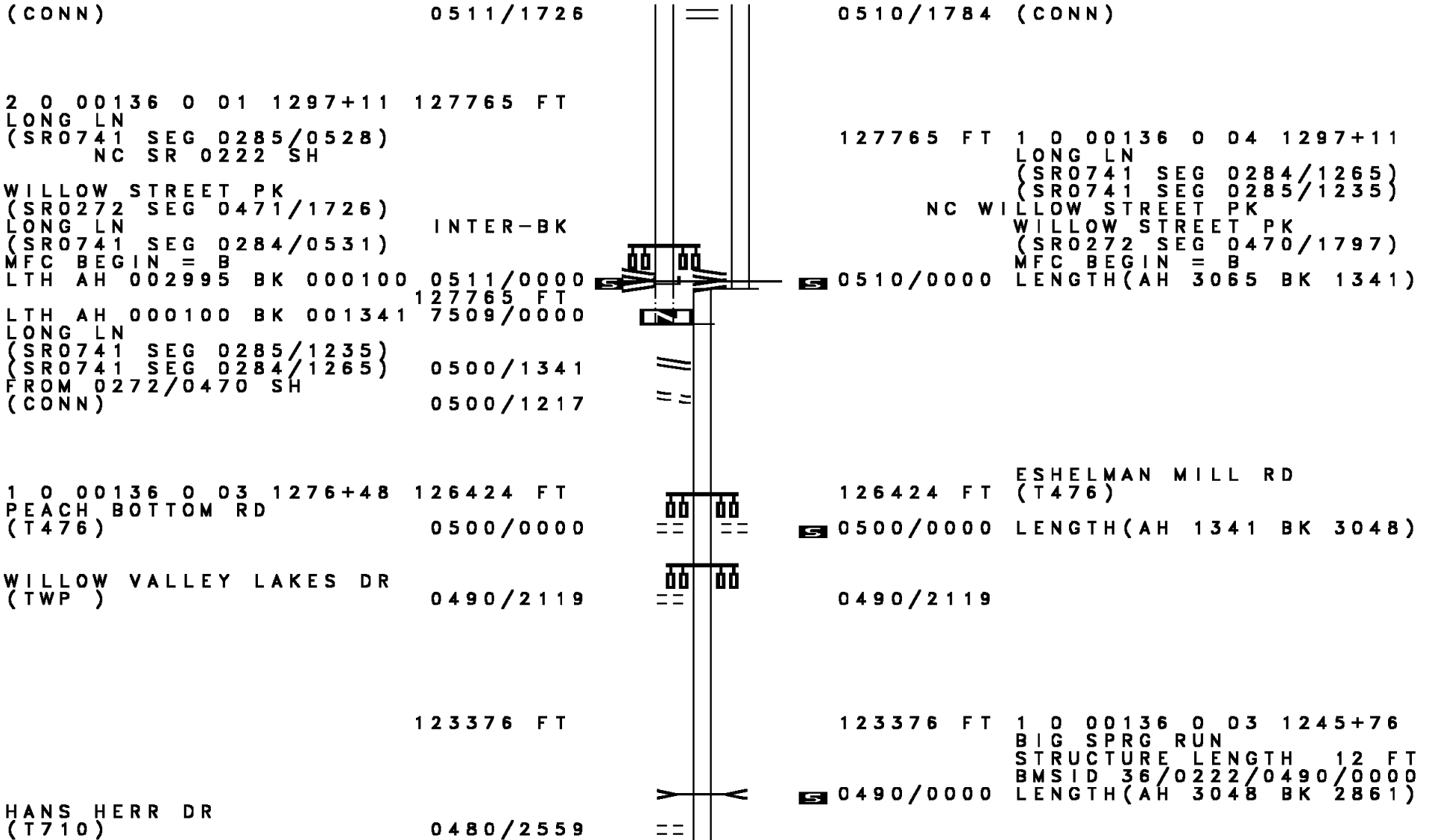
DIR: B TOTAL LEN: 49.304 MI. DIST: 08-7 SR: 222
LEFT MUN: LANCASTER C RIGHT MUN: LANCASTER C

(CONN) TO 0324/0260 SH (CONN) 1 0 00136 0 05 1448+46 142605 FT QUEEN ST (SR0324 SEG 0280/0000) FAIRVIEW AV (TWP)	0561/0182 0561/0127	==			
NEW DANVILLE PK (SR0324 SEG 0280/0000) LANCASTER TOWNSHIP WEST LAMPETER T LENGTH(AH 3129 BK 1761) FROM 0324/0260 SH (CONN) BMSEN 36/0222/0551/1395	0561/0000 0551/1586 0551/1383	==		142581 FT 1 0 00136 0 05 1444+52 LC TO FAIRVIEW AV (CONN) 0560/0000 LENGTH(AH 1223 BK 1667)	
0 0 00000 0 00 0000+00 CONESTOGA R BMSBG 36/0222/0551/1395	0551/1076	==		0550/1248 BMSEN 36/0222/0550/0484	
MOBILE HOME PARK RD (TWP) MOBILE HOME PARK RD (TWP)	0551/0743 0551/0605	==		0550/0869 LANCASTER TOWNSHIP WEST LAMPETER T	
TO 0222/0550 SH (CONN) LEDWITH DR (PRDR) 1 0 00136 0 05 1425+50 140844 FT NC PRINCE ST MFC BEGIN = B LENGTH(AH 1761 BK 2553)	0551/0243 0551/0179 0551/0000	==		0550/0484 0550/0245 1 0 00136 0 05 1425+60 CONESTOGA R BMSBG 36/0222/0550/0484 FROM 0222/0551 SH (CONN)	
1 0 00136 0 04 1403+31 138291 FT D F BUCKMILLER CITY PAR (PRDR)	0544/0000	==		140914 FT 1 0 00136 0 05 1425+60 NC HIGHLAND AV MFC BEGIN = B 0550/0000 LENGTH(AH 1667 BK 2553)	
				138361 FT 0544/0000 LENGTH(AH 2553 BK 2229) GOLF RD	

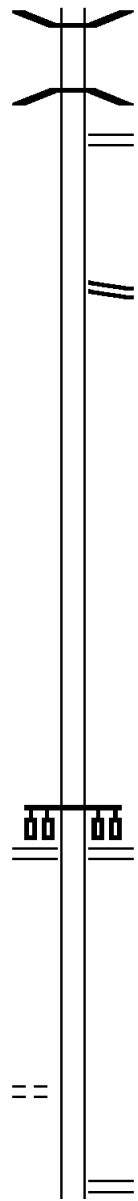
DIR: B TOTAL LEN: 49.304 MI. DIST: 08-7 SR: 222
 LEFT MUN: WEST LAMPETER T RIGHT MUN: WEST LAMPETER T



DIR: B TOTAL LEN: 49.304 MI. DIST: 08-7 SR: 222
 LEFT MUN: WEST LAMPETER T RIGHT MUN: WEST LAMPETER T



DIR: B TOTAL LEN: 49.304 MI. DIST: 08-7 SR: 222
 LEFT MUN: WEST LAMPETER T RIGHT MUN: WEST LAMPETER T



120515 FT

0480/1265 BMS EN 36/0222/0480/1237
 1 0 00136 0 03 1229+52
 BIG SPRING
 0480/1237 BMSBG 36/0222/0480/1237
 GYPSY HILL RD
 0480/1151 (SR2039 SEG 0010/0000)

120515 FT 1 0 00136 0 03 1217+15
 VILLAGE RD
 (SR0741 SEG 0290/0000)

0480/0000 LENGTH(AH 2861 BK 3202)

117313 FT

117313 FT 1 0 00136 0 03 1185+61
 0470/0000 LENGTH(AH 3202 BK 2894)

114419 FT

114419 FT 1 0 00136 0 03 1156+33
 PENN GRANT RD
 (SR3028 SEG 0040/0000)

0460/0000 LENGTH(AH 2894 BK 3769)

FIELDCREST DR
 (T559)

0450/0866

110650 FT

110650 FT 1 0 00136 0 03 1118+64
 LIME VALLEY RD
 (SR2030 SEG 0010/0000)

DIR: B TOTAL LEN: 49.304 MI. DIST: 08-7 SR: 222
 LEFT MUN: WEST LAMPETER T RIGHT MUN: WEST LAMPETER T

OTSU RD
 (T557)

0440/0412

108401 FT

1 0 00136 0 03 1070+44 105760 FT
 SR 9409 SH
 (SR9108 SEG 0010/0000) 0430/0000
 REFTON RD
 (SR3040 SEG 0070/2401) 0420/3171

0440/0213 BMSBN 36/0222/0440/0000
 WEST LAMPETER
 0440/0105 STRASBURG T
 108401 FT 1 0 00136 0 03 1096+01
 PEQUEA CK.
 BMSBG 36/0222/0440/0000
 0440/0000 LENGTH(AH 2249 BK 2641)

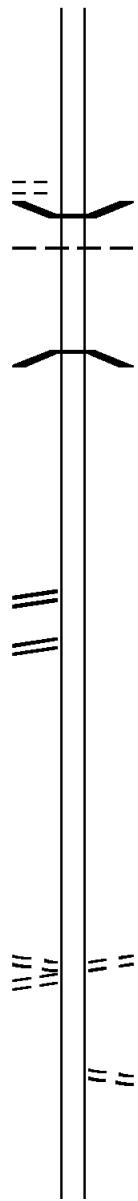
105760 FT
 0430/0000 LENGTH(AH 2641 BK 3343)

1 0 00136 0 03 1036+33 102417 FT
 MAIN ST
 (T471)
 BRENEMAN RD
 (T498) 0420/0000

102417 FT
 BRENEMAN RD
 (T498)
 0420/0000 LENGTH(AH 3343 BK 1806)

100611 FT

0410/0686 ORCHARD RD
 (T471)
 100611 FT 1 0 00136 0 03 1018+27
 0410/0000 LENGTH(AH 1806 BK 2874)



DIR: B TOTAL LEN: 49.304 MI. DIST: 08-7 SR: 222
 LEFT MUN: STRASBURG T RIGHT MUN: STRASBURG T

KRANTZ MILL RD
 (T437)

097737 FT

097737 FT 1 0 00136 0 03 0989+53
 WALNUT RUN RD
 (SR2031 SEG 0010/0000)
 LENGTH(AH 2874 BK 3010)

0390/1822 BMSID 36/0222/0390/1811
 1 0 00136 0 03 0977+41
 T. BEAVER CK.

0390/1789

0390/1811 BMSBG 36/0222/0390/1811
 BUNKER HILL RD
 (SR2029 SEG 0010/0000)

094727 FT

094727 FT 1 0 00136 0 03 0959+36
 LENGTH(AH 3010 BK 1317)

093410 FT

0380/0192 T. BEAVER CRK
 STRUCTURE LENGTH 16 FT
 BMSID 36/0222/0380/0179
 1 0 00136 0 02 0937+85
 OLD RD
 (SR2022 SEG 0010/0000)

0380/0000 STRASBURG
 PROVIDENCE T
 LENGTH(AH 1317 BK 2616)

0370/2396 STRASBURG T

0370/2276 STRASBURG T

0370/2031 PROVIDENCE T

0370/1162 TR. BEAVER CK
 STRUCTURE LENGTH 14 FT
 BMSID 36/0222/0370/1162

090794 FT

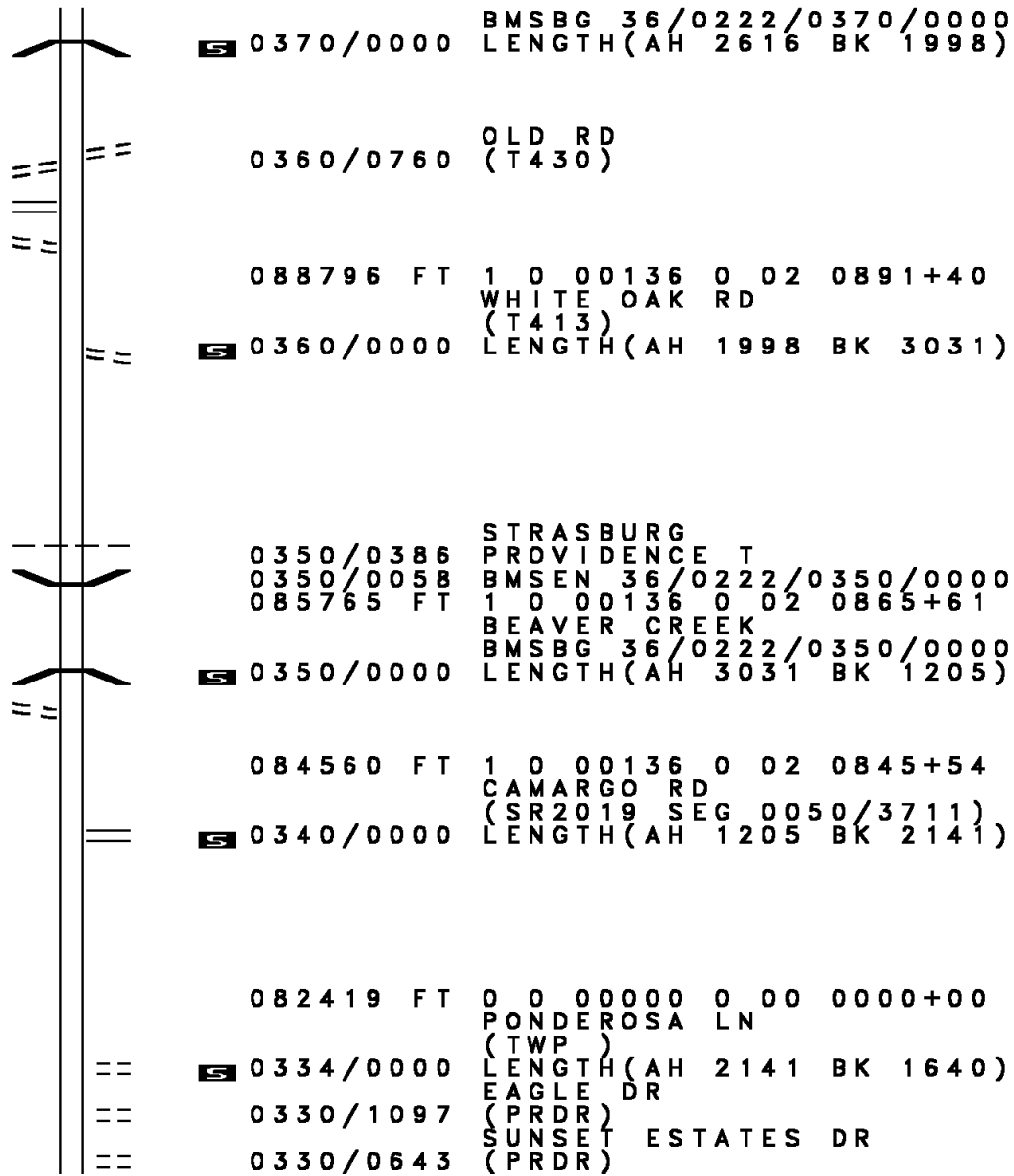
0370/0011 BMSID 36/0222/0370/0000
 1 0 00136 0 02 0911+69
 T. BEAVER CK.

DIR: B TOTAL LEN: 49.304 MI. DIST: 08-7 SR: 222
 LEFT MUN: STRASBURG T RIGHT MUN: STRASBURG T

TO 2019/0080 SH
 (CONN) 0360/0760
 MAIN ST
 (SR2019 SEG 0080/0214) 0360/0651
 FROM 2019/0080 SH
 (CONN) 0360/0564
 088796 FT

MAIN ST
 (TBC) 0340/0782
 084560 FT

082419 FT



0370/0000 BMSBG 36/0222/0370/0000
 LENGTH(AH 2616 BK 1998)

0360/0760 OLD RD
 (T430)

088796 FT 1 0 00136 0 02 0891+40
 WHITE OAK RD
 (T413)

0360/0000 LENGTH(AH 1998 BK 3031)

0350/0386 STRASBURG
 PROVIDENCE T
 0350/0058 BMSEN 36/0222/0350/0000
 085765 FT 1 0 00136 0 02 0865+61
 BEAVER CREEK

0350/0000 BMSBG 36/0222/0350/0000
 LENGTH(AH 3031 BK 1205)

084560 FT 1 0 00136 0 02 0845+54
 CAMARGO RD
 (SR2019 SEG 0050/3711)

0340/0000 LENGTH(AH 1205 BK 2141)

082419 FT 0 0 00000 0 00 0000+00
 PONDEROSA LN
 (TWP)

0334/0000 LENGTH(AH 2141 BK 1640)

0330/1097 EAGLE DR
 (PRDR)
 0330/0643 SUNSET ESTATES DR
 (PRDR)

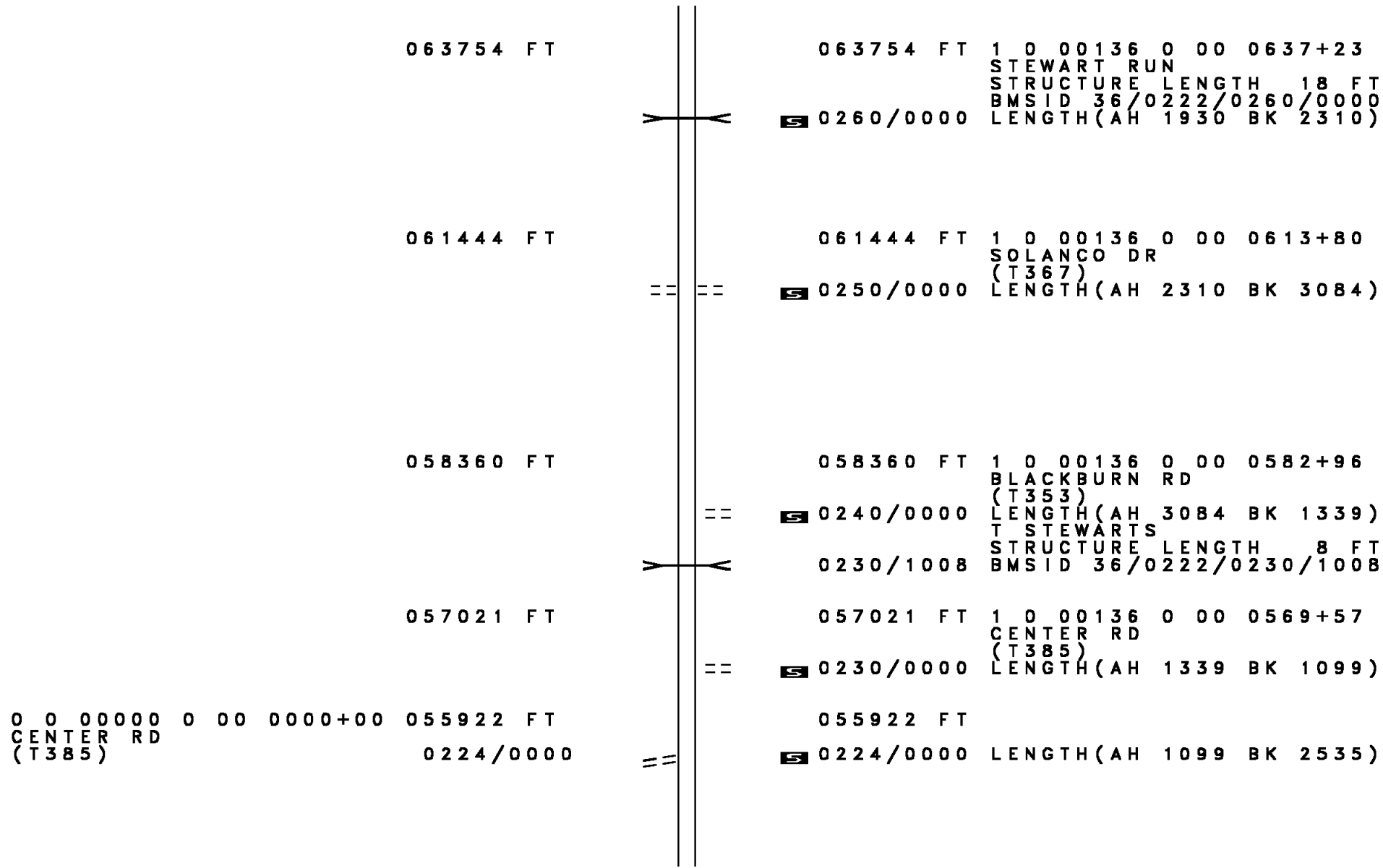
DIR: B TOTAL LEN: 49.304 MI. DIST: 08-7 SR: 222
 LEFT MUN: PROVIDENCE T RIGHT MUN: PROVIDENCE T

Stationing	Description	Distance	Notes
080779 FT	POE	0330/0253	(APRA) WEISSER HOMES
		0330/0041	WEISSER HOMES (PRDR)
		080779 FT	BMSSEN 36/0222/0330/0000 1 0 00136 0 01 0809+05
0324/1311	OLD RD (T416)	0330/0000	BR BEAVER CR BMSBG 36/0222/0330/0000 LENGTH(AH 1640 BK 1399)
079380 FT	0 0 00000 0 00 0000+00 OLD RD (T416)	0324/0643	ARCHERY RD (T429)
0324/0000		079380 FT	
0320/0779	FAIRVIEW RD (SR3016 SEG 0040/1813)	0324/0000	LENGTH(AH 1399 BK 1857)
077523 FT		0320/0253	ENOLA LGRT OP ID 36/7229/0222/4001
		077523 FT	1 0 00136 0 01 0776+58
		0320/0000	NC BEAVER VALLEY PK LENGTH(AH 1857 BK 2668)
		0310/2390	BRACKBILL CT (TWP)
		0310/1975	OAK BOTTOM RD (T482)
		0310/1334	OVERLOOK DR (TWP)
		0310/0718	PROVIDENCE QUARRYVILLE B
074855 FT	1 0 00136 0 01 0749+64 STATE ST (SR0372 SEG 0210/2285) 4TH ST (BORO)	074855 FT	
0310/0000		0310/0000	NC W FOURTH ST LENGTH(AH 2668 BK 2389)
		0300/1890	GROFFDALE DR (BORO)
		0300/1008	SUMMIT AV (BORO)
072466 FT		072466 FT	1 0 00136 0 01 0725+55

DIR: B TOTAL LEN: 49.304 MI. DIST: 08-7 SR: 222
 LEFT MUN: QUARRYVILLE B RIGHT MUN: QUARRYVILLE B

Left Side	Right Side	NC	W	STATE	ST	STATE	ST	SEG	Other
				(SR0372)				0220/0000	
				MFC	BEGIN	=	C		
				LENGTH	(AH	2389	BK	1696)	
				BANK	AV				
				(BORO)					
OAK LN (BORO)	0290/1364	==							
ALLEY (BORO)	0290/1096	==		2ND	ST				
		==		(BORO)					
		==		SEIPLE	AV				
		==		(BORO)					
		==		3RD	ST				
		==		(BORO)					
070770 FT				1 0 00136	0 01	0706+28			
				4TH	ST				
				(BORO)					
		==							
		==		LENGTH	(AH	1696	BK	1523)	
5TH ST (BORO)	0280/0915	==		WARNER	AV				
STANTON RD (BORO)	0280/0356	==		(BORO)					
	069247 FT			1 0 00136	0 01	0691+05			
				NC S	CHURCH ST				
				QUARRYVILLE					
				EAST DRUMORE T					
				LENGTH	(AH	1523	BK	1633)	
SUNSET DR (T387)	0270/0608	==							
		==		PARK	AV				
		==		(TBC)					
1 0 00136 0 00 0674+72	067614 FT								
SCOTLAND RD (SR3010 SEG 0090/3044)	0270/0000	==		LENGTH	(AH	1633	BK	1930)	
		==		DRYWELLS RD					
				(T389)					
065684 FT				1 0 00136	0 00	0656+53			
				LENGTH	(AH	1930	BK	1930)	

DIR: B TOTAL LEN: 49.304 MI. DIST: 08-7 SR: 222
 LEFT MUN: EAST DRUMORE T RIGHT MUN: EAST DRUMORE T



DIR: B TOTAL LEN: 49.304 MI. DIST: 08-7 SR: 222
 LEFT MUN: EAST DRUMORE T RIGHT MUN: EAST DRUMORE T

LC TO CHURCH RD (CONN) 1 0 00136 0 00 0533+11 053387 FT SPRG VLY RD (TBK SR3013 (TWP)	0220/0104 0220/0000	053387 FT	0220/0000 LENGTH(AH 2535 BK 1874)
	051513 FT	051513 FT	1 0 00136 0 00 0514+37 0210/0000 LENGTH(AH 1874 BK 2752)
	048761 FT	048761 FT	1 0 00136 0 00 0486+85 PUSEYVILLE RD (TBC) 0200/0000 LENGTH(AH 2752 BK 1377)
BLACK BEAR RD (T470)	0190/1344	047384 FT	1 0 00136 0 00 0474+03 LITTLE BRITAIN RD (SR2003 SEG 0180/2080) 0190/0000 LENGTH(AH 1377 BK 2457)
	044927 FT	044927 FT	1 0 00136 0 00 0449+07 0180/0000 LENGTH(AH 2457 BK 1975)
	042952 FT	0170/0318 042952 FT	EAST DRUMORE LITTLE BRITAIN T 1 0 00136 0 00 0429+32

DIR: B TOTAL LEN: 49.304 MI. DIST: 08-7 SR: 222
LEFT MUN: EAST DRUMORE T RIGHT MUN: EAST DRUMORE T

1 0 00136 0 00 0406+28 040648 FT
FULTON VIEW RD
(T341) 0160/0000

038119 FT

SWIFT RD
(T468)

0140/0510
036314 FT

034739 FT

032825 FT

5 0170/0000 LENGTH(AH 1975 BK 2304)

0160/0031 FULTON VIEW RD
040648 FT (T341)
LITTLE BRITAIN
FULTON T

5 0160/0000 LENGTH(AH 2304 BK 2529)

038119 FT 1 0 00136 0 00 0380+99
5 0150/0000 LENGTH(AH 2529 BK 1805)

0140/0015 BMSEN 36/0222/0140/0000
036314 FT 1 0 00136 0 00 0362+94
TR. CONOWINGO
BMSBG 36/0222/0140/0000
5 0140/0000 LENGTH(AH 1805 BK 1575)

0130/0062 LITTLE BRITIAN CHURCH R
034739 FT (TBC)
1 0 00136 0 00 0347+06
FULTON INN RD
(T339)

5 0130/0000 LENGTH(AH 1575 BK 1914)

032825 FT 1 0 00136 0 00 0328+32
5 0124/0000 LENGTH(AH 1914 BK 1914)

GOSHEN MILL RD

DIR: B TOTAL LEN: 49.304 MI. DIST: 08-7 SR: 222
 LEFT MUN: FULTON T RIGHT MUN: FULTON T

GOSHEN MILL RD
 (SR3007 SEG 0010/0000) 0120/1077

030911 FT

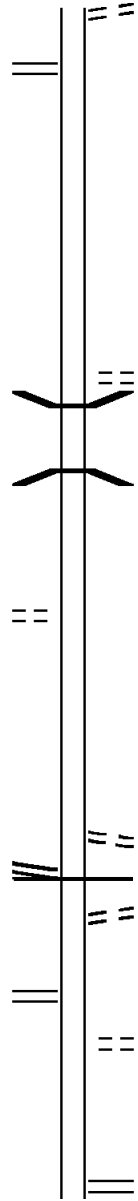
028861 FT

1 0 00136 0 00 0265+79 026549 FT
 LINDECAMP LN
 (T462) 0100/0000

PILLOWTOWN RD
 (SR0272 SEG 0160/0000) 0090/0406

1 0 00136 0 00 0235+63 023533 FT
 FURNISS RD
 (SR3004 SEG 0100/3392) 0090/0000

1 0 00136 0 00 0214+90 021449 FT
 PEACH BOTTOM RD



0120/1092 (T337)

030911 FT 1 0 00136 0 00 0309+18
 0120/0000 LENGTH(AH 1914 BK 2050)

028861 FT 1 0 00136 0 00 0288+91
 0110/0000 LENGTH(AH 2050 BK 2312)
 ULRICH RD

0100/1818 (T466)
 0100/1436 BMSSEN 36/0222/0100/1352
 1 0 00136 0 00 0279+31
 CONOWINGO CK
 0100/1352 BMSBG 36/0222/0100/1352

026549 FT
 0100/0000 LENGTH(AH 2312 BK 3016)

0090/0488 FROM 0222/0090 SH
 (CONN)

0090/0406 MFC BEGIN = D
 TO 0222/0090 SH
 (CONN)

0090/0226
 023533 FT
 0090/0000 LENGTH(AH 3016 BK 2084)
 WARFEL RD
 (T464)
 0080/1741

021449 FT NOTTINGHAM RD
 (SR0272 SEG 0150/1333)

DIR: B TOTAL LEN: 49.304 MI. DIST: 08-7 SR: 222
 LEFT MUN: FULTON T RIGHT MUN: FULTON T

(TBC) 0080/0000 == **S** 0080/0000 LENGTH(AH 2084 BK 2542)

PILOTTOWN RD
 (TBC) 0070/0084 ==
 1 0 00136 0 00 0190+07 018907 FT == 018907 FT
 ARCADIA TRACE RD 0070/0000 == **S** 0070/0000 LENGTH(AH 2542 BK 2400)
 (T317)

016507 FT 016507 FT 0 0 00000 0 00 0000+00
 GOAT HILL RD
 (T313)
 == == **S** 0064/0000 LENGTH(AH 2400 BK 0919)

015588 FT 0060/0120 BMSEN 36/0222/0060/0000
 015588 FT 1 0 00136 0 00 0155+47
 CONOWINGO CR
 BMSBG 36/0222/0060/0000
S 0060/0000 LENGTH(AH 0919 BK 1946)


013642 FT 013642 FT 1 0 00136 0 00 0136+71
S 0050/0000 LENGTH(AH 1946 BK 2710)

1 0 00136 0 00 0109+61 010932 FT 010932 FT BLACK BARREN RD
 BLACK BARREN RD (SR2002 SEG 0010/0000)
 (T311) 0040/0000 == **S** 0040/0000 LENGTH(AH 2710 BK 3612)

DIR: B TOTAL LEN: 49.304 MI. DIST: 08-7 SR: 222
 LEFT MUN: FULTON T RIGHT MUN: FULTON T

MASON DIXON RD
 (T301)

0010/0086
 000000 FT



007320 FT 0030/0019 BMS EN 36/0222/0030/0000
 007320 FT 1 0 00136 0 00 0073+69
 CARTER'S RUN
 BMSBG 36/0222/0030/0000
 0030/0000 LENGTH(AH 3612 BK 1483)

005837 FT 005837 FT 0 0 00000 0 00 0000+00
 BRABSON RD
 (T305)
 0024/0000 LENGTH(AH 1483 BK 2162)

003675 FT 003675 FT 1 0 00136 0 00 0037+25
 LITTLE BRITIAN RD
 (SR2003 SEG 0010/0000)
 0020/0000 LENGTH(AH 2162 BK 3675)

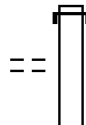
000000 FT 1 0 00136 0 00 0000+00
 NC ROBERT FULTON HW
 QUARRY RD
 (T301)
 INTER-BK MARYLAND STATE LINE
 (STBD)
 MFC BEGIN = B
 0010/0000 LENGTH(AH 3675 BK 0000)

EXTRACT DATE: 12/18/2023 ROADWAY MANAGEMENT SYSTEM PAGE NUMBER: 61
PRINT DATE: 12/20/2023 SLD COUNTY/SR - ANNUAL PRINT COUNTY: LANCASTER
DIR: N TOTAL LEN: 16.913 MI. DIST: 08-7 SR: 72
LEFT MUN: RAPHO T RIGHT MUN: RAPHO T

LEHMAN RD
(TWP)

081885 FT

0440/1210



089301 FT AH-LEBANON (38)
INTER-AHD QUENTIN RD
0440/1473 (SR0072 SEG 0010/0000)

DIR: N TOTAL LEN: 16.913 MI. DIST: 08-7 SR: 72
 LEFT MUN: RAPHO T RIGHT MUN: RAPHO T

Left Side Description	Left Side Stationing	Right Side Description	Right Side Stationing
TURNPIKE RAMP RD (TNPK)	080412 FT	087828 FT	1 0 00138 0 03 0854+58
TURNPIKE RAMP RD (TNPK)	0430/1737	0440/0000	LENGTH(AH 1473 BK 1836)
ACCESS RD (TNPK)	0430/1707	0430/1737	
	0430/1294	0430/1707	PARK N RIDE (GOVT)
		0430/1705	
		0430/0724	WERT LN (PRDR)
		0430/0587	ENGL LN (PRDR)
	078576 FT	0430/0102	BMSEN 36/7076/9902/6667
		085992 FT	1 0 00138 0 03 0836+52
		0430/0000	PA TPK (1-76) BMSBG 36/7076/9902/6667 LENGTH(AH 1836 BK 3034) RENAISSANCE FAIRE DR (PRDR)
		0420/2563	
1 0 00138 0 03 0806+18	075542 FT	082958 FT	MOUNTAIN RD (SR4032 SEG 0090/0000)
CIDER PRESS RD (SR4032 SEG 0090/0000)	0420/0000	0420/0000	LENGTH(AH 3034 BK 1802)
1 0 00138 0 03 0788+11	073740 FT	081156 FT	
PINCH RD (T873)	0410/0000	0410/0000	LENGTH(AH 1802 BK 2769)
		0400/0060	BMSEN 36/0072/0400/0000

DIR: N TOTAL LEN: 16.913 MI. DIST: 08-7 SR: 72
 LEFT MUN: RAPHO T RIGHT MUN: RAPHO T

Stationing	Right of Way	Property/Notes
070971 FT	0400/0029 078387 FT	RAPHO PENN T 1 0 00138 0 03 0760+42 CHICKIES CK. BMSBG 36/0072/0400/0000
	0400/0000	LENGTH(AH 2769 BK 2395)
068576 FT	0390/0375 075992 FT	MT HOPE RD (T382) 1 0 00138 0 03 0736+48 NEWPORT RD (SR4030 SEG 0010/0000)
	0390/0000	LENGTH(AH 2395 BK 3056)
	0380/1657 0380/1626	BMSEN 36/0072/0380/1596 PENN RAPHO T 1 0 00138 0 03 0721+94 CHIQUES CK.
	0380/1596	BMSBG 36/0072/0380/1596 PENNDOT STOCKPILE #18
	0380/1101 0380/1100	(GOVT) (APRA) J L HOLLINGER &
065520 FT	072936 FT	1 0 00138 0 03 0705+89 ELIZABETHTOWN RD (SR4008 SEG 0400/0000)
	0380/0000	LENGTH(AH 3056 BK 2574)
OAK TREE RD (TB93)	0370/1467	
062946 FT	070362 FT	1 0 00138 0 03 0679+93
	0370/0000	LENGTH(AH 2574 BK 2029)
AUTUMN LEAF LN (PRDR)	0360/1508	
	0360/0834	MT VERNON RD (TWP)

DIR: N TOTAL LEN: 16.913 MI. DIST: 08-7 SR: 72
 LEFT MUN: RAPHO T RIGHT MUN: RAPHO T

Left Side Description	Left Side Length (FT)	Right Side Description	Right Side Length (FT)
	060917	068333 FT 1 0 00138 0 03 0659+64 [S] 0360/0000 LENGTH(AH 2029 BK 1537)	
1 0 00138 0 03 0644+27 059380 FT RIFE RUN RD (T384)	0350/0000	DEER RUN RD (PRDR) 066796 FT	
		[S] 0350/0000 LENGTH(AH 1537 BK 2536)	
1 0 00138 0 03 0618+91 056844 FT HERNLEY RD (T855)	0340/0000	HERNLEY RD (T855) 064260 FT	
		[S] 0340/0000 LENGTH(AH 2536 BK 3714)	
		0330/3135 (PRDR)	
		0330/2797 OAKWOOD LN (TWP)	
LILAC DR (T386)	0330/1942	0330/2219 RED ROSE DR (T387)	
	053130	060546 FT 1 0 00138 0 03 0581+77 HAMAKER RD (T385)	
		[S] 0330/0000 LENGTH(AH 3714 BK 1115)	
ORCHARD LN (BORO)	0320/0332 052015 FT	0320/0619 RAPHO MANHEIM B	
		059431 FT 1 0 00138 0 02 0570+89 NC LE BANON RD	
W COLEBROOK ST (SR4026 SEG 0090/1228)	0320/0000	E COLEBROOK ST (BORO)	
		[S] 0320/0000 LENGTH(AH 1115 BK 1918)	
		ADELE AV (BORO)	
		0310/1351 E GRAMBY ST (BORO)	

DIR: N TOTAL LEN: 16.913 MI. DIST: 08-7 SR: 72
 LEFT MUN: MANHEIM B RIGHT MUN: MANHEIM B

Property/Segment	Address/Segment	Notes	Property/Segment	Address/Segment	Notes
KREADY AL (BORO) DANNER AL (BORO)	0310/0618 0310/0317 050097 FT	== ==		0310/0924	
E HIGH ST (SR0772 SEG 0295/0599) (SR0772 SEG 0294/0602) LOGAN AV (BORO)	0310/0000 0300/2132	== ==		057513 FT 1 0 00138 0 02 0551+68 HIGH ST (SR0772 SEG 0295/0599) (SR0772 SEG 0294/0602) HIGH ST (SR4040 SEG 0010/0000)	
BACHE AL (BORO)	0300/1854	==		0310/0000 LENGTH(AH 1918 BK 2469)	
PENN REALTY INC DR (PRDR)	0300/1338	==		0300/2030 LOGAN AV (BORO)	
F AL (BORO)	0300/0824	==		0300/1533 FERDINAND ST (BORO)	
MORRIS AL (BORO)	0300/0406	==		0300/1338 (APRA) PENN REALTY INC UNNAMED AL (BORO)	
NEW CHARLOTTE ST (BORO) EBY AL (TWP)	0300/0000 0290/1127	== ==		0300/1116 (BORO)	
SHRIMP ST (TWP)	0290/0227	==		0300/0628 STIEGEL ST (BORO)	
UNNAMED AL		==		0300/0290 (AAR 591632M)#TRKS 01 NC MAIN ST	
		==		055044 FT FRUITVILLE PK (SR0772 SEG 0300/0000)	
		==		0290/0720 BMSBN 36/0072/0290/0593 1 0 00138 0 01 0524+31 CHICKIES CK.	
		==		0290/0593 BMSBG 36/0072/0290/0593	
		==		0290/0222 UNKNOWN AL (TWP)	

DIR: N TOTAL LEN: 16.913 MI. DIST: 08-7 SR: 72
 LEFT MUN: MANHEIM B RIGHT MUN: MANHEIM B

Stationing	Distance	Right of Way	Property	Notes
(TWP)	0290/0102 046399 FT	==		
			053815 FT 1 0 00138 0 01 0518+38 MANHEIM PENN T	
		5	0290/0000	LENGTH(AH 1229 BK 1655)
1 0 00138 0 01 0503+71	044744 FT	==		
PARKHILL DR (T876)	0280/0000	5	0280/0000	LENGTH(AH 1655 BK 3039)
				SUN HILL RD (T889)
BUCHDALE DR (T562)	0270/1736	==		
1 0 00138 0 01 0473+01	041705 FT	==		
BUCHDALE DR (T562)	0270/0000	5	0270/0000	LENGTH(AH 3039 BK 3595)
			0260/3207	BUCKNOLL RD (T875)
PARKHILL DR (T876)	0260/2277	==		
LC TO AUCTION RD (CONN)	0260/1868	==		
AUCTION RD (T875)	0260/1783	==		
LC FROM AUCTION RD (CONN)	0260/1682	==		
				ANTHONY DR (T870)
				PENN TOWNE CENTER DR (PRDR)
			0260/0674	
038110 FT				
		5	045526 FT 1 0 00138 0 01 0440+00 0260/0000	LENGTH(AH 3595 BK 3278)

DIR: N TOTAL LEN: 16.913 MI. DIST: 08-7 SR: 72
 LEFT MUN: PENN T RIGHT MUN: PENN T

1 0 00138 0 01 0403+91 034832 FT
 TO 4013/0060 SH 0250/0000
 (CONN)
 GRAYSTONE RD
 (SR4013 SEG 0060/0901) 0240/1332

042248 FT
 0250/0000 LENGTH(AH 3278 BK 1605)

0240/1294 PENN
 EAST HEMPFIELD T

033227 FT

POE

0240/0148 (APRA) B.R. KREIDER
 040643 FT (PRDR) KREIDER LN
 1 0 00138 0 01 0386+96
 LITITZ RD
 (T715)
 0240/0000 LENGTH(AH 1605 BK 3228)

0230/2534 BIMINI DR
 (TWP)

029999 FT

037415 FT 1 0 00138 0 01 0354+96
 SPRUCE DR
 (T546)
 0230/0000 LENGTH(AH 3228 BK 3770)

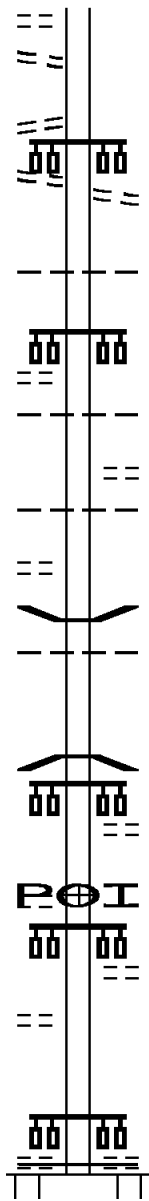
0220/2443 ROOT RD
 (T560)

026229 FT

POI

033645 FT 1 0 00138 0 01 0317+26
 (APRA) MCMINNS ASPHALT

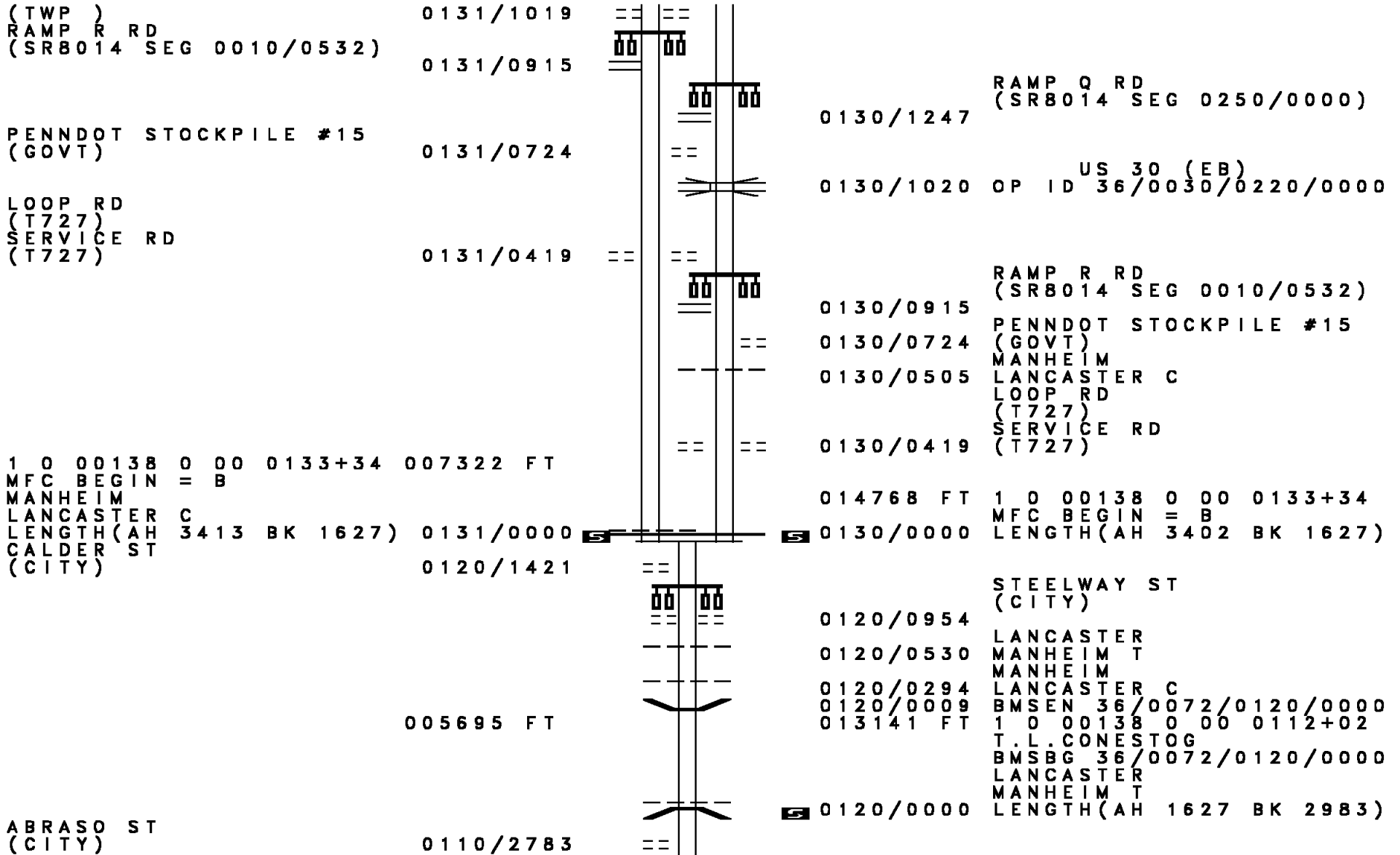
DIR:	N	TOTAL LEN:	16.913 MI.	DIST:	08-7	SR:	72
LEFT MUN:	EAST PETERSBURG B			RIGHT MUN:	EAST PETERSBURG B		
(BORO)		0180/0000	==	5	0180/0000	LENGTH(AH 1758 BK 2621)	
LARCH AV		0170/2191	==				
(TWP)		0170/1952	==				
LC TO MILLER RD			==				
(CONN)			==				
MILLER RD		0170/1832	==		0170/1832	MILLER RD	
(TWP)			==			(TWP)	
			==		0170/0893	EAST PETERSBURG	
			==			EAST HEMPFIELD T	
1 0 00138 0 00 0230+59		017591 FT	==		025007 FT		
ENTERPRISE RD		0170/0000	==	5	0170/0000	LENGTH(AH 2621 BK 1860)	
(TWP)			==			EAST HEMPFIELD	
			==		0160/1624	EAST PETERSBURG B	
			==			MARTIN DR	
			==		0160/1212	(BORO)	
			==			EAST PETERSBURG	
COMMERCIAL AV		0160/0781	==		0160/1000	EAST HEMPFIELD T	
(TWP)			==				
			==		0160/0048	BMS EN 36/0072/0160/0000	
			==			EAST HEMPFIELD	
		015731 FT	==		0160/0024	MANHEIM T	
			==			1 0 00138 0 00 0211+99	
			==			L. CONESTOGA	
			==		5	0160/0000	BMSBG 36/0072/0160/0000
			==				LENGTH(AH 1860 BK 2937)
			==			DELP RD	
			==			(TWP)	
			==		0150/2538		
ENTERPRISE WY		0150/1757	==		0150/1757	(APRA) BRUBAKER CRANE S	
(TWP)			==			LAUSCH LN	
			==			(T705)	
			==		0150/1158		
FLORY MILL RD		0150/0802	==			GRANITE RUN DR	
(T705)			==			(TWP)	
			==		020210 FT		
1 0 00138 0 00 0180+12		012794 FT	==			MFC BEGIN = B	
COMMERCE DR		0150/0000	==	5	0150/0000	LENGTH(AH 2937 BK 2040)	
(TWP)			==				



DIR: N TOTAL LEN: 16.913 MI. DIST: 08-7 SR: 72
 LEFT MUN: MANHEIM T RIGHT MUN: MANHEIM T

RAMP E RD (SR8001 SEG 0510/0913)	0141/1370		0140/1603	RAMP G RD (SR8001 SEG 0520/0194)
RAMP F RD (SR8001 SEG 0500/0000)	0141/1344		0140/1340	RAMP E RD (SR8001 SEG 0510/0913)
PA 283 OP ID 36/0300/0350/0000	0141/1135		0140/1327	RAMP F RD (SR8001 SEG 0500/0000)
RAMP B RD (SR8001 SEG 0020/0000)	0141/0885		0140/1076	PA 283 OP ID 36/0300/0350/0000
RAMP A RD (SR8001 SEG 0010/0927)	0141/0858		0140/0864	RAMP B RD (SR8001 SEG 0020/0000)
RAMP C RD (SR8001 SEG 0030/0335)	0141/0544		0140/0837	RAMP A RD (SR8001 SEG 0010/0927)
PRIVATE DR (PRDR)				ALCOA MILLS RD (PRDR)
ALCOA MILLS RD (PRDR)	0141/0162		0140/0140	PRIVATE DR (PRDR)
BMS EN 36/0072/0140/0000	0141/0012		0140/0012	BMS EN 36/0072/0140/0000
1 0 00138 0 00 0162+09	010735 FT		018170 FT	1 0 00138 0 00 0162+09
T.L. CONESTOG				T.L. CONESTOG
BMSBG 36/0072/0140/0000	0141/0000		0140/0000	BMSBG 36/0072/0140/0000
LENGTH(AH 2059 BK 3413)				LENGTH(AH 2040 BK 3402)
LC TO PLAZA BL (CONN)	0131/2749			
PLAZA BL (TWP)	0131/2736			
LC FROM PLAZA BL (CONN)	0131/2600			
			0130/2736	PLAZA BLVD (PRDR)
W ROSEVILLE RD (TWP)	0131/1517			
RAMP Q RD (SR8014 SEG 0250/0000)	0131/1247			
US 30 (EB) OP ID 36/0030/0220/0000	0131/1020			
W ROSEVILLE RD			0130/1517	W ROSEVILLE RD (TWP)

DIR: N TOTAL LEN: 16.913 MI. DIST: 08-7 SR: 72
 LEFT MUN: MANHEIM T RIGHT MUN: MANHEIM T



1 0 00138 0 00 0133+34 007322 FT
 MFC BEGIN = B
 MANHEIM
 LANCASTER C
 LENGTH(AH 3413 BK 1627)
 CALDER ST
 (CITY)

ABRASO ST
 (CITY) 0110/2783

014768 FT 1 0 00138 0 00 0133+34
 MFC BEGIN = B
 0130/0000 LENGTH(AH 3402 BK 1627)
 0120/1421
 STEELWAY ST
 (CITY)
 0120/0954
 LANCASTER
 MANHEIM T
 MANHEIM
 LANCASTER C
 0120/0294
 0120/0009 BMS EN 36/0072/0120/0000
 013141 FT 1 0 00138 0 00 0112+02
 T.L. CONESTOG
 BMSBG 36/0072/0120/0000
 LANCASTER
 MANHEIM T
 0120/0000 LENGTH(AH 1627 BK 2983)

DIR: N TOTAL LEN: 16.913 MI. DIST: 08-7 SR: 72
 LEFT MUN: MANHEIM T RIGHT MUN: MANHEIM T

TO 4009/0030 SH
 (CONN)

0110/1590

DILLERVILLE RD
 (SR4009 SEG 0030/1116)

0110/1495

RACE ST
 (CITY)
 END AV
 (TWP)
 MANHEIM AV
 (TWP)

0110/0550

002712 FT

0110/0000

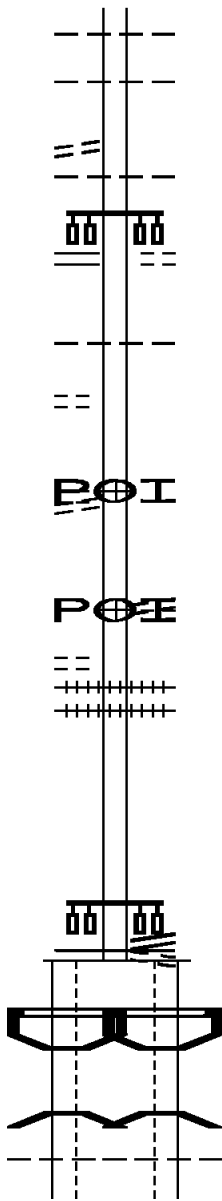
DEXTER AV
 (BORO)

0100/0808

001344 FT

SIGN: 2 CHORD TRUSS

BMSID 36/0072/0090/0923 0091/0918
 BMSEN 36/0072/0090/0611 0091/0812
 0 0 00000 0 00 0000+00
 NATIONAL RAILROAD PA RR
 BMSBG 36/0072/0090/0611 0091/0626
 MANHEIM
 LANCASTER C 0091/0604
 MANHEIM AV



0110/2135 MANHEIM
 LANCASTER C
 LANCASTER
 0110/1843 MANHEIM T

0110/1550 MANHEIM
 LANCASTER C
 DILLERVILLE RD
 (CITY)

0110/1495

0110/0583 LANCASTER
 MANHEIM T

010158 FT 1 0 00138 0 00 0083+79
 (APRA) LANDIS BROS INC
 5 0110/0000 LENGTH(AH 2983 BK 1368)
 (APRA) MCMINN'S ASPHALT
 MCKINLEY AV
 (TWP)
 MCMINN'S ASPHALT
 (PRDR)

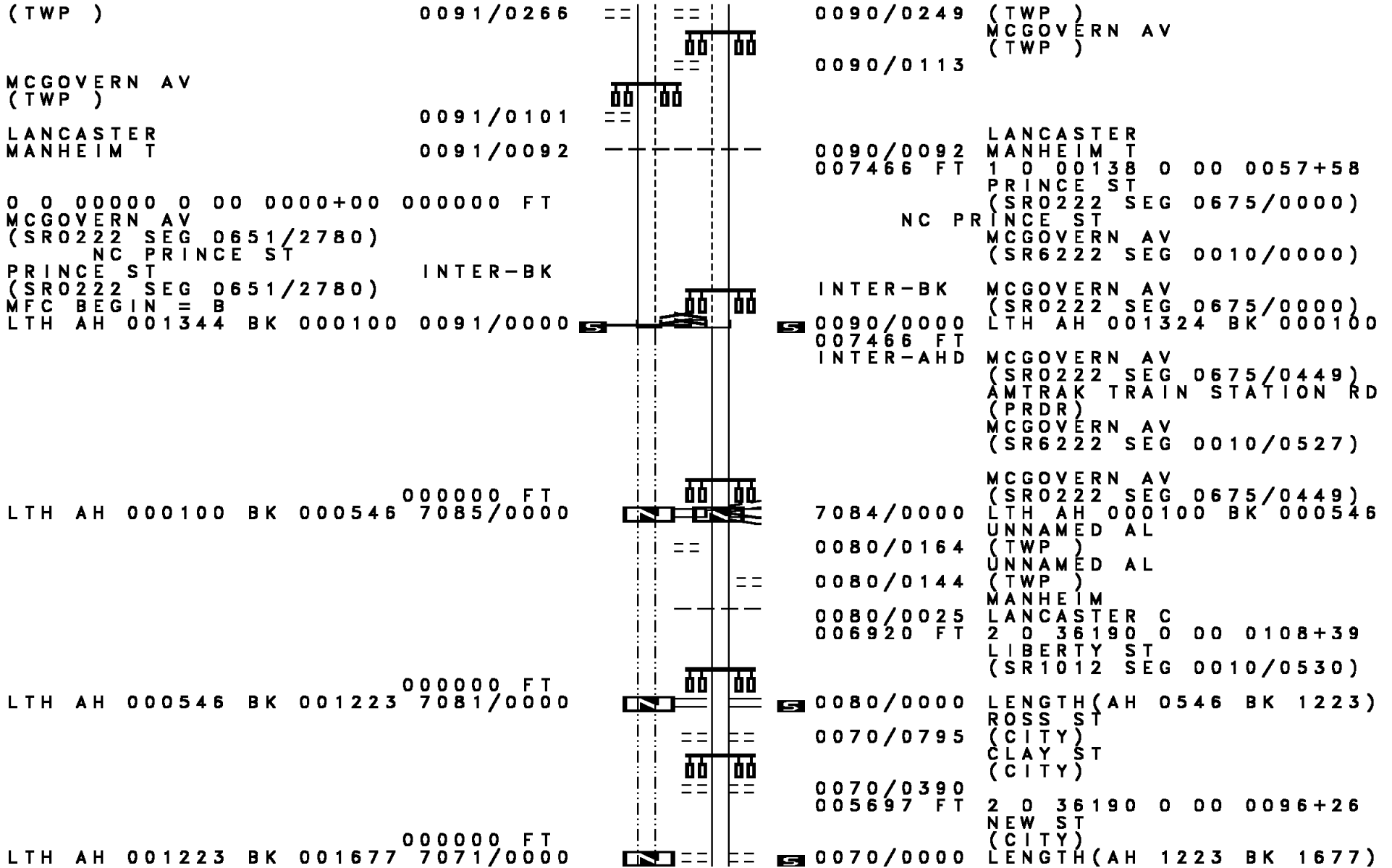
0100/0840

0100/0553 (AAR 518032R)#TRKS 01
 0100/0452 (AAR 518032R)#TRKS 01
 008790 FT 1 0 00138 1 00 0000+00
 FRUITVILLE PK
 (SR4011 SEG 0021/0000)
 (SR4011 SEG 0020/0000)
 NC MANHEIM PK

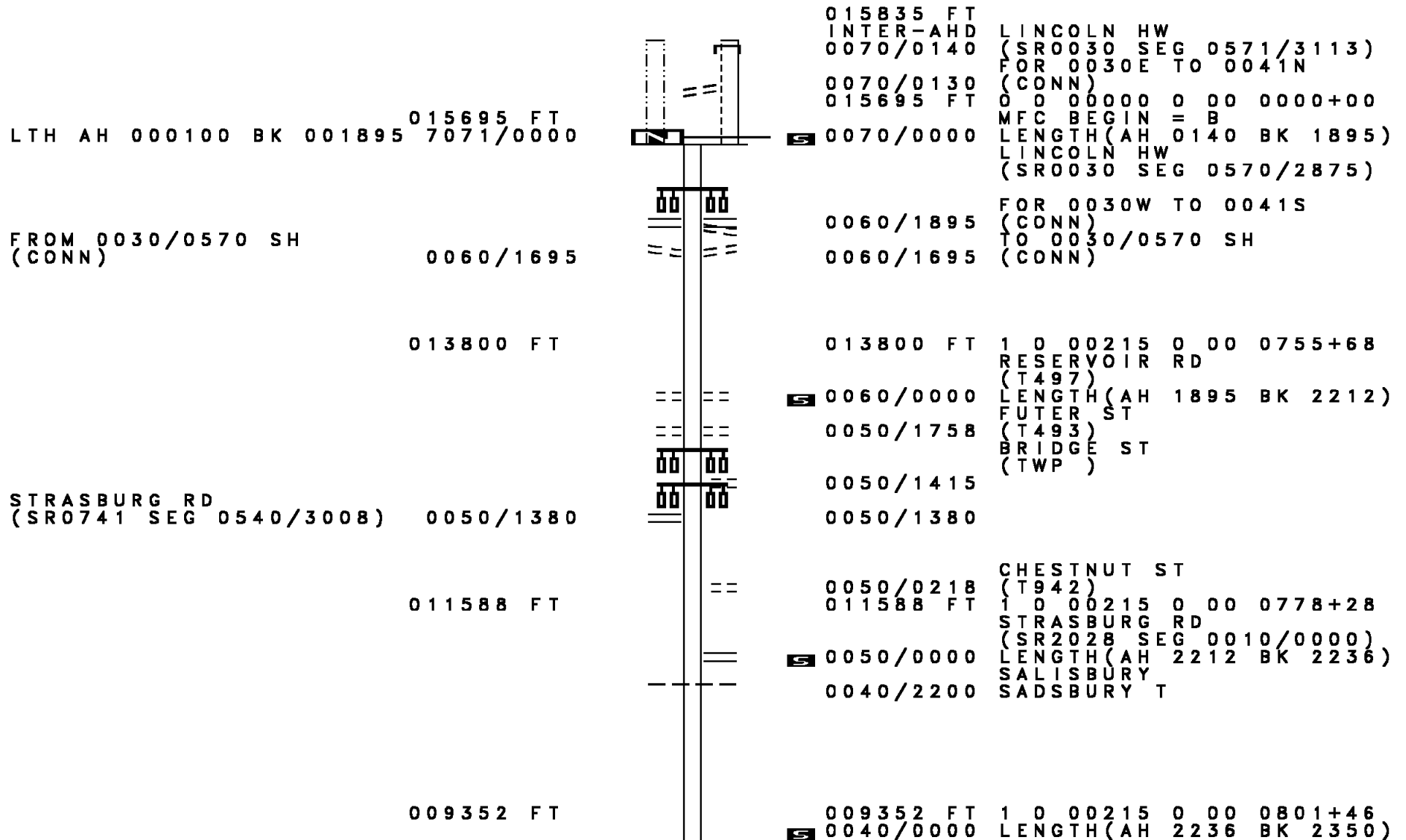
KELLER AV
 (TWP)
 MFC BEGIN = B
 5 0100/0000 LENGTH(AH 1368 BK 1324)

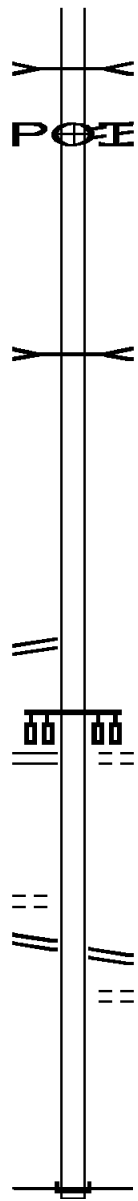
SIGN: 2 CHORD TRUSS
 BMSID 36/0072/0090/0923
 BMSEN 36/0072/0090/0611
 0 0 00000 0 00 0000+00
 NATIONAL RAILROAD PA RR
 BMSBG 36/0072/0090/0611
 MANHEIM
 LANCASTER C
 MANHEIM AV

DIR: N TOTAL LEN: 16.913 MI. DIST: 08-7 SR: 72
 LEFT MUN: LANCASTER C RIGHT MUN: LANCASTER C



Segment ID	Start Station	End Station	Length (FT)	Notes
				FREDERICK ST (CITY)
			0060/1287	
				JAMES ST (CITY)
			0060/0587	
			004020 FT	2 0 36190 0 00 0079+49
				LEMON ST (CITY)
LTH AH 001677 BK 000580	000000 FT	7061/0000		
			0060/0000	LENGTH (AH 1677 BK 0580)
			003440 FT	2 0 36190 0 00 0073+69
				WALNUT ST (CITY)
LTH AH 000580 BK 000588	000000 FT	7051/0000		
			0050/0000	LENGTH (AH 0580 BK 0588)
			002852 FT	2 0 36190 0 00 0067+81
				CHESTNUT ST (CITY)
LTH AH 000588 BK 000580	000000 FT	7041/0000		
			0040/0000	LENGTH (AH 0588 BK 0580)
			002272 FT	2 0 36190 0 00 0062+01
				ORANGE ST (SR1002 SEG 0043/0000)
LTH AH 000580 BK 000589	000000 FT	7031/0000		
			0030/0000	LENGTH (AH 0580 BK 0589)
			0020/0290	GRANT ST (CITY)
			001683 FT	2 0 36190 0 00 0056+45
				KING ST (SR0462 SEG 0270/0000)
LTH AH 000589 BK 001683	000000 FT	7021/0000		
			0020/0000	LENGTH (AH 0589 BK 1683)
			0010/1391	MIFFLIN ST (CITY)
				VINE ST (CITY)
			0010/1085	
			0010/0515	FARNUM ST (CITY)
			000000 FT	2 0 36190 0 00 0039+62
				CHURCH ST (SR0222 SEG 0580/0000)
				QUEEN ST (SR0222 SEG 0580/0000)
				INTER-BK QU MFC BEGIN = B
LTH AH 001683 BK 000000	000000 FT	7011/0000		
			0010/0000	LENGTH (AH 1683 BK 0000)





007002 FT
 1 0 00215 0 00 0858+74 003570 FT
 SR 2025 SH
 (SR2025 SEG 0035/0361) 0020/0000

PINE CREEK RD
 (SR2047 SEG 0010/0334) 0010/2626

TO 2027/0010 SH 02
 (CONN) 0010/0923
 SADBURY AV
 (SR2027 SEG 0010/1445) 0010/0767

000000 FT

T WILMAN RN
 STRUCTURE LENGTH 8 FT
 BMSID 36/0041/0030/2288
 (APRA) MENDENHALL EXC I
 NEWPORT PK
 (T456)
 0030/2288
 0030/1707
 007002 FT 1 0 00215 0 00 0824+42
 LENGTH(AH 2350 BK 3432)
 TR.WILLIAMS
 STRUCTURE LENGTH 14 FT
 BMSID 36/0041/0020/3087
 0020/3087
 003570 FT
 0020/0000 LENGTH(AH 3432 BK 3570)
 PINE CREEK DR
 (T452)
 0010/2626
 SIMONTOWN RD
 (SR2027 SEG 0010/1445)
 TO 2027/0010 SH 01
 (CONN)
 0010/0767
 0010/0634
 000000 FT 1 0 00215 0 00 0894+44
 NC NEWPORT PK
 INTER-BK NEWPORT LANCASTER PK
 (SR0041 SEG 0390/2137)
 MFC BEGIN = B
 BK-CHESTER (15)
 0010/0000 LENGTH(AH 3570 BK 0000)

EXTRACT DATE: 12/18/2023 ROADWAY MANAGEMENT SYSTEM PAGE NUMBER: 45
PRINT DATE: 12/20/2023 SLD COUNTY/SR - ANNUAL PRINT COUNTY: LANCASTER
DIR: E TOTAL LEN: 32.028 MI. DIST: 08-7 SR: 30
LEFT MUN: SADBURY T RIGHT MUN: SADBURY T

169107 FT



169075 FT AH-CHESTER (15)
INTER-AHD LINCOLN HW
0630/3548 (SR0030 SEG 0010/0000)

DIR: E TOTAL LEN: 32.028 MI. DIST: 08-7 SR: 30
 LEFT MUN: SADSBUARY T RIGHT MUN: SADSBUARY T

ROADWAY	STATIONING	LENGTH	START STATION	END STATION	RIGHT-OF-WAY	ADDITIONAL INFO
LONGVIEW LN (TWP)	0630/1645					
		165559 FT	0630/0597	165527 FT		SADSBUARY SALISBURY T 1 0 00142 0 05 1158+03 MOUNT VERNON RD (T904)
MOUNT VERNON RD (T904)	0620/1760		0630/0000			LENGTH(AH 3548 BK 1789)
OLD HW (T496)	0620/0589	163770 FT				
			0620/0000			163738 FT 1 0 00142 0 05 1140+30 SIMMONTOWN RD (T950)
DOUTRICH DR (TWP)	0610/2933					LENGTH(AH 1789 BK 3045)
OLD HW (T496)	0610/1351					
						0610/1065 OLD HW (TWP)
HOFFMEIER RD (T946)	0610/0236	160725 FT				
			0610/0000			160693 FT 1 0 00142 0 05 1109+59 LENGTH(AH 3045 BK 2385)
						0600/1690 OLD HW (T496)
1 0 00142 0 05 1085+53 UMBLETOWN RD (T497)	0600/0000	158340 FT				
			0600/0000			158308 FT LENGTH(AH 2385 BK 1804)
			0590/0984			VALLEY VIEW DR (T498)
			0590/0385			CHESTNUT ST (TWP)

DIR: E TOTAL LEN: 32.028 MI. DIST: 08-7 SR: 30
 LEFT MUN: SALISBURY T RIGHT MUN: SALISBURY T

1 0 00142 0 05 1071+39 156536 FT
 WHITE HORSE RD
 (SR0897 SEG 0024/0000) 0590/0000

155600 FT

BMS EN 36/0030/0580/1073 0571/3401
 0 0 00000 0 00 0000+00
 TRIB TO PEQUEA CREEK
 BMSBG 36/0030/0580/1073 0571/3391

FOR 0030W TO 0041S
 (CONN) 0571/3387

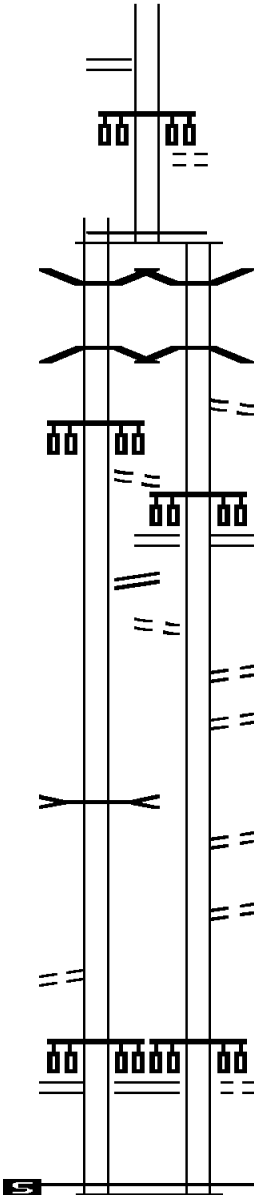
NEWPORT PK
 (SR0041 SEG 0070/0140) 0571/3113

DRAINAGE DITCH
 STRUCTURE LENGTH 29 FT
 BMSID 36/0030/0571/2123 0571/2123

TO 0772/0920 SH
 (CONN) 0571/1002

NEWPORT RD
 (SR0772 SEG 0920/1140) 0571/0859

0 0 00000 0 00 0000+00 151830 FT
 MFC BEGIN = B
 LENGTH(AH 3770 BK 2670) 0571/0000



156504 FT
 0590/0000 LENGTH(AH 1804 BK 0936)

WAWA RD
 (PRDR)
 0580/0098 155568 FT
 1 0 00215 0 00 0709+17
 MFC BEGIN = B
 0580/0000 LENGTH(AH 0936 BK 3410)

0570/3051 BMS EN 36/0030/0580/1073
 1 0 00215 0 00 0686+09
 0570/3041 TRIB TO PEQUEA CREEK
 BMSBG 36/0030/0580/1073
 0570/3040 FROM 0041/0060 SH
 (CONN)

NEWPORT PK
 (SR0041 SEG 0060/1895)

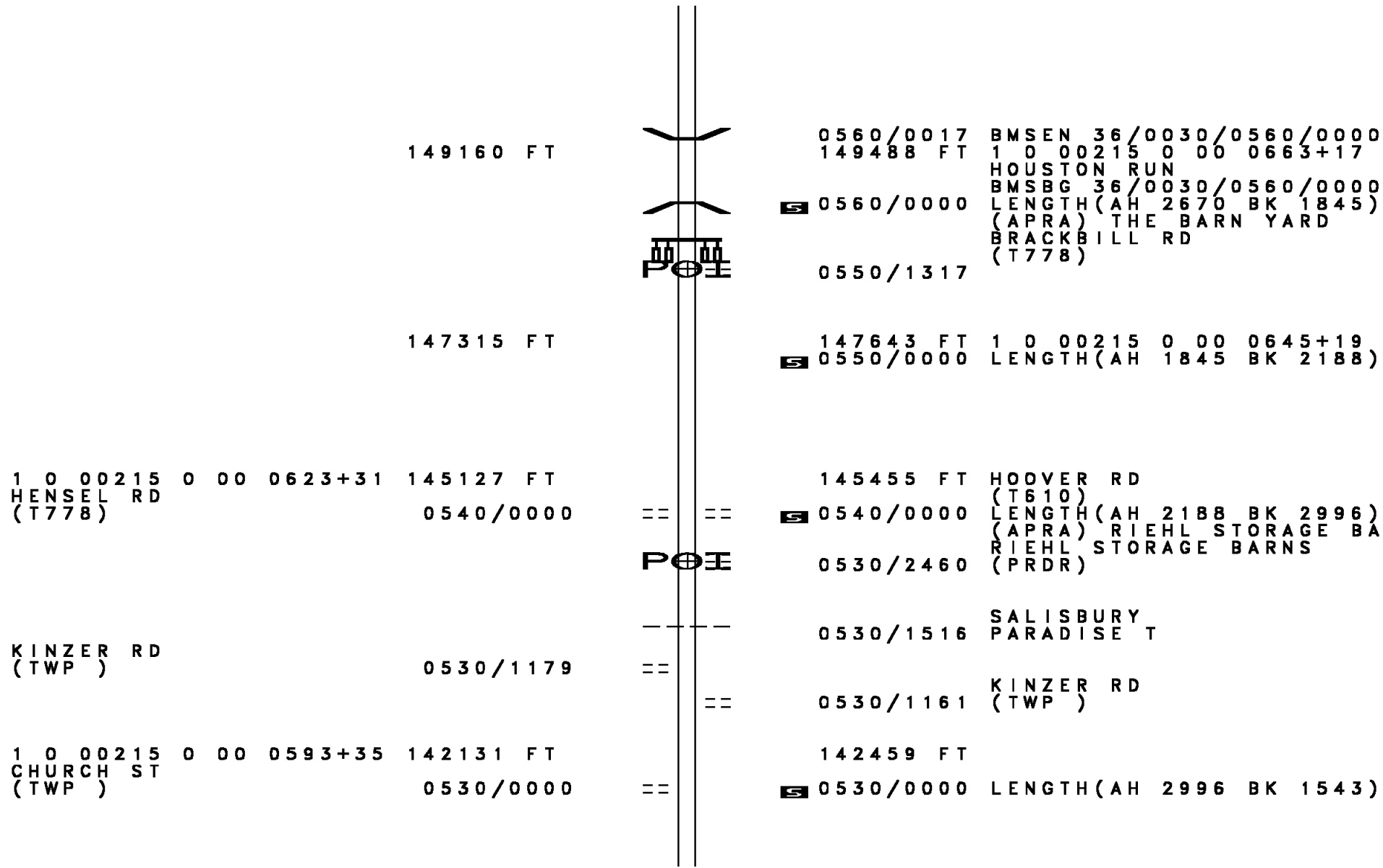
0570/2875
 0570/2728 FOR SR 0030E TO 0041N
 (CONN)
 0570/2651 TO 0041/0060 SH
 (CONN)
 0570/2456 PEQUEA AV
 (T496)

BELLEVUE AV
 (T940)

0570/1968
 0570/1106 NEWPORT AV
 (T460)

NEWPORT RD
 (T490)
 NEWPORT PK
 (SR0772 SEG 0920/1580)

0570/0796
 152158 FT 1 0 00215 0 00 0686+09
 MFC BEGIN = B
 0570/0000 LENGTH(AH 3410 BK 2670)



149160 FT

0560/0017 BMS EN 36/0030/0560/0000
 149488 FT 1 0 00215 0 00 0663+17
 HOUSTON RUN
 BMSBG 36/0030/0560/0000
 0560/0000 LENGTH(AH 2670 BK 1845)
 (APRA) THE BARN YARD
 BRACKBILL RD
 (T778)

0550/1317

147315 FT

147643 FT 1 0 00215 0 00 0645+19
 0550/0000 LENGTH(AH 1845 BK 2188)

1 0 00215 0 00 0623+31 145127 FT
 HENSEL RD
 (T778) 0540/0000

145455 FT HOOVER RD
 (T610)
 0540/0000 LENGTH(AH 2188 BK 2996)
 (APRA) RIEHL STORAGE BA
 RIEHL STORAGE BARN S
 (PRDR)

KINZER RD
 (TWP) 0530/1179

0530/1516 SALISBURY PARADISE T

0530/1161 KINZER RD (TWP)

1 0 00215 0 00 0593+35 142131 FT
 CHURCH ST
 (TWP) 0530/0000

142459 FT
 0530/0000 LENGTH(AH 2996 BK 1543)

DIR: E TOTAL LEN: 32.028 MI. DIST: 08-7 SR: 30
 LEFT MUN: PARADISE T RIGHT MUN: PARADISE T

ROADWAY	STATIONING	MARKING	STATIONING	PROPERTY/NOTES
SLAYMAKER HILL RD (T485)	140588 FT 0520/0000	POI	140916 FT 0520/0000	1 0 00215 0 00 0577+92 (APRA) PATRIOT HOME SAL LENGTH(AH 1543 BK 2483)
KINZER RD (T483)	0510/0141 138105 FT	= =	0510/0141 138433 FT	LC FROM VINTAGE RD (CONN) 1 0 00215 0 00 0553+36 VINTAGE RD (T766)
VINTAGE RD (T766)	0510/0000	= =	0510/0000	LENGTH(AH 2483 BK 3606)
		POE	0500/0664	(APRA) CLAYTON HOMES CLAYTON HOMES (PRDR)
	134499 FT		134827 FT	1 0 00215 0 00 0517+58 (APRA) STOCK BUILDING S MCILVAINE RD (T790)
		POE	0500/0000	LENGTH(AH 3606 BK 3671) (APRA) STOCK BUILDING S
		POE	0490/3245	STOCK BUILDING SUPPLY (PRDR)
TINY LUX HOMES (PRDR)	0490/2604	POI	0490/2604	(APRA) TINY LUX HOMES
		POE	0490/1965	(APRA) STOCK BUILDING S STOCK BUILDING SUPPLY (PRDR)
		POE	0490/1139	(APRA) STOCK BUILDING S STOCK BUILDING SUPPLY (PRDR)
PEQUEA DR (T493)	0490/0802 130828 FT	= =	131156 FT	1 0 00215 0 00 0480+87

DIR: E TOTAL LEN: 32.028 MI. DIST: 08-7 SR: 30
 LEFT MUN: PARADISE T RIGHT MUN: PARADISE T

Left Side	Stationing	Diagram	Right Side	Description
BELMONT RD (T684)	0490/0000	== ==	0490/0000	BELMONT RD (SR2035 SEG 0070/2959) LENGTH(AH 3671 BK 3960)
			0480/3084	TOWNSHIP DR (TWP)
		RBR		
			0480/2378	BMSEN 36/0030/0480/2322 1 0 00215 0 00 0448+12
		RBR		
			0480/2296	P3 ESHELMANS RUN BMSBG 36/0030/0480/2322
LONDON VALE RD (T487)	0480/1059	== ==	0480/0930	BMSEN 36/0030/0480/0622 1 0 00215 0 00 0448+12
			0480/0793	NATIONAL RAILROAD PA RR BMSBG 36/0030/0480/0622
			0480/0530	AMBASSADOR DR (T489)
RAILROAD AV (TWP)	0480/0362 126868 FT	== ==	127196 FT	1 0 00215 0 00 0441+90
			0480/0000	OAKHILL DR (T487) LENGTH(AH 3960 BK 2868)
MEADOW LN (T786)	0470/1938	== ==		
			0470/1064	BLACK HORSE RD (T786)
HERSHEY AV (T491)	0470/0419	== ==		
			0470/0088	PARADISE LN (T484)
LEACOCK RD (TB SR2033) (T496)	0470/0026 124000 FT	== ==	124328 FT	1 0 00215 0 00 0413+48
			0470/0000	LENGTH(AH 2868 BK 3047)
			0460/2463	BMSEN 36/0030/0460/2448 1 0 00215 0 00 0406+86
			0460/2448	TR PEQUEA CK BMSBG 36/0030/0460/2448

DIR: E TOTAL LEN: 32.028 MI. DIST: 08-7 SR: 30
 LEFT MUN: PARADISE T RIGHT MUN: PARADISE T

Street Name / TID	Start Station	End Station	Length (FT)	Notes
SINGER AV (T491)	0460/1958	0460/1958		SINGER AV (SR2033 SEG 0062/1066)
LA PARK AV (T692)	0460/1415	0460/1259		BMSBN 36/0030/0460/1126
		0460/1194		PARADISE LEACOCK T
		0460/1113		1 0 00215 0 00 0393+59 PEQUEA CREEK BMSBG 36/0030/0460/1126
PEQUEA MANOR DR (T850)	0460/0504	0460/0262	120953 FT	LEACOCK EAST LAMPETER T
		121281 FT		1 0 00215 0 00 0382+38
		0460/0000		SYLVAN LN (T708) LENGTH(AH 3047 BK 3604)
LEVEN RD (T588)	0450/1999	117677 FT	117349 FT	1 0 00215 0 00 0346+34
		0450/0000		LENGTH(AH 3604 BK 2143)
		0440/1855		BMSBN 36/0030/0440/1837
		0440/1837		1 0 00215 0 00 0343+59 T. PEQUEA CK. BMSBG 36/0030/0440/1837
SOUDESBURG RD (T531)	0440/1132	0440/1113		SOUDESBURG RD (T531)
		115534 FT	115206 FT	1 0 00215 0 00 0325+19
		0440/0000		LENGTH(AH 2143 BK 1773)
		113761 FT	113433 FT	1 0 00215 0 00 0307+46

DIR: E TOTAL LEN: 32.028 MI. DIST: 08-7 SR: 30
 LEFT MUN: EAST LAMPETER T RIGHT MUN: EAST LAMPETER T

RONKS RD (SR2045 SEG 0010/0000)	0430/0000		RONKS RD (T696)	0430/0000	LENGTH(AH 1773 BK 2578)
1 0 00215 0 00 0281+93 CHERRY LN (T789)	110855 FT 0420/0000		111183 FT CHERRY LN (T789)	0420/0000	LENGTH(AH 2578 BK 1845)
	109010 FT		109338 FT	1 0 00215 0 00 0263+06	LENGTH(AH 1845 BK 2964)
		POE	0390/2234	(APRA) HERITAGE HOMES HERITAGE HOMES (PRDR)	
	106046 FT		106374 FT	1 0 00215 0 00 0233+70	MFC BEGIN = B LENGTH(AH 2964 BK 3187)
EASTBROOK RD (SR0896 SEG 0310/0000)			EASTBROOK RD (SR0896 SEG 0310/0000)		
EASTBROOK RD (SR0896 SEG 0310/0000)	0381/2474		EASTBROOK RD (SR0896 SEG 0310/0000)	0380/2489	
WILLOWDALE DR (T530)	0381/1321		WILLOWDALE DR (T530)	0380/1302	
ROCKVALE OUTLETS DR			ROCKVALE OUTLETS DR		

EXTRACT DATE: 12/18/2023
PRINT DATE: 12/20/2023

ROADWAY MANAGEMENT SYSTEM
SLD COUNTY/SR - ANNUAL PRINT

PAGE NUMBER: 37
COUNTY: LANCASTER

DIR: E TOTAL LEN: 32.028 MI.
LEFT MUN: EAST LAMPETER T

DIST: 08-7 SR: 30
RIGHT MUN: EAST LAMPETER T

(PRDR)
BMSEN 36/0030/0380/0000 0381/0277
1 0 00215 0 00 0202+11 102884 FT
T.MILL CK.
BMSBG 36/0030/0380/0000
LENGTH(AH 3162 BK 2211) 0381/0000

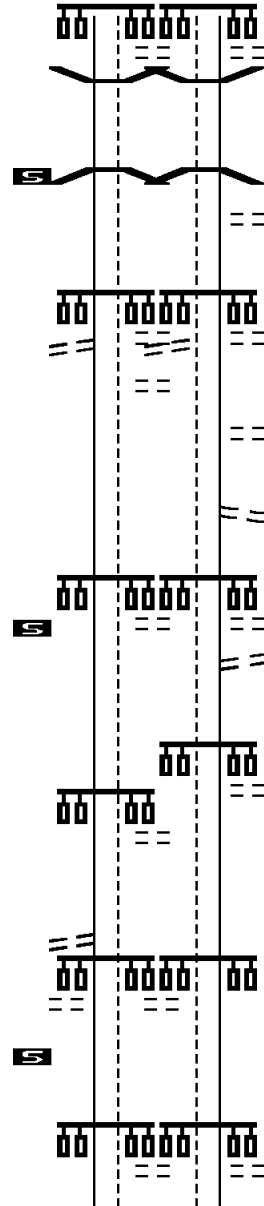
PLEASANT DR
(PRDR)
WITMER RD
(T706)
DORIS DR
(PRDR)

1 0 00215 0 00 0188+01 100673 FT
MILLCREEK SQ
(PRDR)
LENGTH(AH 2211 BK 2449) 0371/0000

WYNDHAM RD
(PRDR)

LC TO DUTCH WONDERLAND
(CONN)
DUTCH WONDERLAND
(PRDR)
1 0 00215 0 00 0165+81 098224 FT
LENGTH(AH 2449 BK 2305) 0361/0000

TANGER OUTLETS
(PRDR)
MILLSTREAM RD



0380/0253
0380/0020
103187 FT
0380/0000

0370/1781
0370/1266

0370/0954
0370/0129
100963 FT

0370/0000
0360/2329

0360/1206

0361/1209
0361/0224
0360/0139
098511 FT
0360/0000

0351/1163
0350/1168

(PRDR)
BMSEN 36/0030/0380/0000
1 0 00215 0 00 0202+11
T.MILL CK.
BMSBG 36/0030/0380/0000
LENGTH(AH 3187 BK 2224)

BOWMAN RD
(PRDR)
PLEASANT DR
(PRDR)
WITMER RD
(T706)

DORIS DR
(PRDR)
LC FROM MILLCREEK SQ
(CONN)
1 0 00215 0 00 0188+00
MILLCREEK SQ
(PRDR)

LENGTH(AH 2224 BK 2452)
LC TO MILLCREEK SQ
(CONN)

WYNDHAM RD
(PRDR)

DUTCH WONDERLAND
(PRDR)
1 0 00215 0 00 0165+87
LENGTH(AH 2452 BK 2314)

TANGER OUTLETS
(PRDR)
MILLSTREAM RD

DIR: E TOTAL LEN: 32.028 MI. DIST: 08-7 SR: 30
 LEFT MUN: EAST LAMPETER T RIGHT MUN: EAST LAMPETER T

(T539) {APRA} SUPERIOR HOMES SUPERIOR HOMES	0351/0602		0350/0604	(T539) {APRA} SUPERIOR HOMES SUPERIOR HOMES
{PRDR} {APRA} SUPERIOR HOMES SUPERIOR HOMES	0351/0216	POI-POI	0350/0216	{PRDR} {APRA} SUPERIOR HOMES SUPERIOR HOMES
{PRDR} BMSEN 36/0030/0350/0000 1 0 00215 0 00 0132+37 095919 FT MILL CK. BMSBG 36/0030/0350/0000 LENGTH(AH 2305 BK 2532)	0351/0120 0351/0077	POI-POI	0350/0114 0350/0077 096197 FT	{PRDR} BMSEN 36/0030/0350/0000 1 0 00215 0 00 0132+37 MILL CK. BMSBG 36/0030/0350/0000 LENGTH(AH 2314 BK 2533)
	0351/0000		0350/0000	
HARVEST RD (T702)	0341/1795		0340/1920	LC FROM HARVEST RD (CONN) HARVEST RD (T702)
HARVEST RD (T702)	0341/1774		0340/1812	HARVEST RD (T702)
LC FROM HARVEST RD (CONN) GREENLAND DR (T591)	0341/1667		0340/1779	
	0341/1082			GREENLAND DR (T591)
			0340/1068	
{APRA} PENNDOT 8-7 PENNDOT 8-7 (GOVT)	0341/0415	POI-POI	0340/0418 093664 FT	{APRA} PENNDOT 8-7 PENNDOT 8-7 (GOVT) 1 0 00215 0 00 0105+37 OAKVIEW RD (T579) OAKVIEW RD (SR2043 SEG 0010/0000)
1 0 00215 0 00 0105+37 093387 FT OAKVIEW RD (SR2043 SEG 0010/0075) LENGTH(AH 2532 BK 3218)	0341/0000		0340/0000	LINCOLN WY (SR0462 SEG 0340/2685) LENGTH(AH 2533 BK 3687) FROM 0462/0340 SH (CONN)
SIGN: 4 CHORD TRUSS BMSID 36/0030/0335/0635	0331/2715		0330/3094	
LINCOLN WY (SR0462 SEG 0341/1617) RAMP G RD	0331/2095			

DIR: E TOTAL LEN: 32.028 MI. DIST: 08-7 SR: 30
 LEFT MUN: EAST LAMPETER T RIGHT MUN: EAST LAMPETER T

(SR8044 SEG 0250/0114) 0331/1589

2 0 36183 0 00 0218+18 090169 FT
 LENGTH(AH 3218 BK 2985) 0331/0000

SIGN: 3 CHORD TRUSS
 BMSID 36/0030/0320/2265 0321/2265

OP ID OLD PHIL PK
 RAMP I RD 36/0340/0040/0000 0321/1167
 (SR8028 SEG 0250/0582) 0321/0708

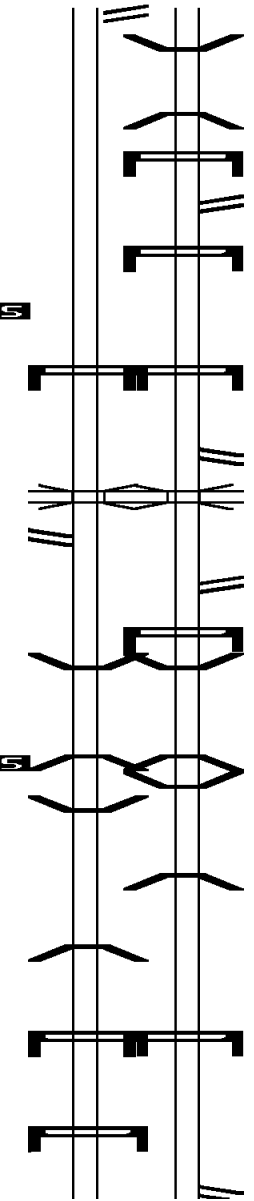
BMSEN 36/0030/0321/0050 0321/0162
 2 0 36183 0 00 0188+33 087184 FT
 NATIONAL RAILROAD PA RR
 BMSBG 36/0030/0321/0050
 LENGTH(AH 2985 BK 3655) 0321/0000

BMSEN 36/0030/0310/3287 0311/3488

0 0 00000 0 00 0000+00
 NORFOLK SOUTHERN RAI RR
 BMSBG 36/0030/0310/3287 0311/3274

SIGN: 3 CHORD TRUSS
 BMSID 36/0030/0310/2036 0311/2084

SIGN: CANTILEVER
 BMSID 36/0030/0311/1080 0311/1056



0330/1377 BMSEN 36/0030/0330/1343
 0 0 00000 0 00 0000+00
 SR 0462 (EB)

0330/1294 BMSBG 36/0030/0330/1343
 SIGN: 3 CHORD TRUSS
 0330/0767 BMSID 36/0030/0330/0767
 RAMP E RD

0330/0613 (SR8044 SEG 0010/0000)
 SIGN: CANTILEVER
 0330/0417 BMSID 36/0030/0330/0417
 089977 FT 2 0 36183 0 00 0217+91
 0330/0000 LENGTH(AH 3687 BK 2958)

SIGN: 3 CHORD TRUSS
 0320/2265 BMSID 36/0030/0320/2265

RAMP J RD
 0320/1552 (SR8028 SEG 0750/0464)
 OLD PHIL PK
 0320/1137 OP ID 36/0340/0040/0000

RAMP K RD
 0320/0528 (SR8028 SEG 0010/0000)
 SIGN: CANTILEVER
 0320/0235 BMSID 36/0030/0320/0235
 0320/0162 BMSEN 36/0030/0320/0000
 087019 FT 2 0 36183 0 00 0188+33
 NATIONAL RAILROAD PA RR

BMSBG 36/0030/0320/0000
 LENGTH(AH 2958 BK 3588)
 0320/0000 BMSEN 36/0030/0310/3287
 0310/3406

0 0 00000 0 00 0000+00
 NORFOLK SOUTHERN RAI RR
 0310/3192 BMSBG 36/0030/0310/3287

SIGN: 3 CHORD TRUSS
 0310/2063 BMSID 36/0030/0310/2036

RAMP B RD
 0310/0761 (SR8026 SEG 0752/0695)

DIR: E TOTAL LEN: 32.028 MI. DIST: 08-7 SR: 30
 LEFT MUN: EAST LAMPETER T RIGHT MUN: EAST LAMPETER T

RAMP D RD
 (SR8026 SEG 0510/0000) 0311/0539

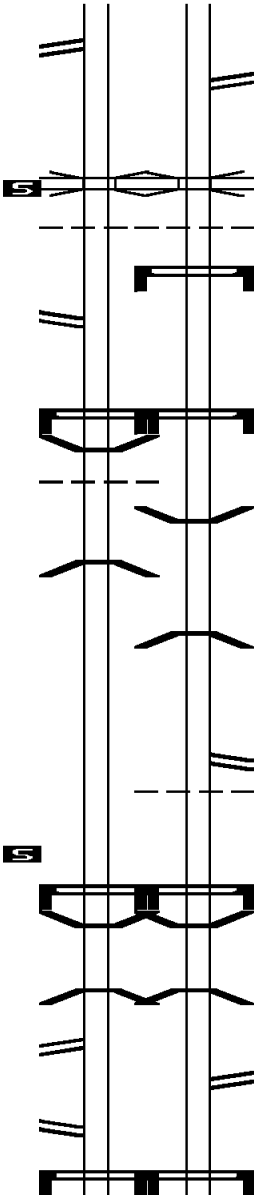
2 0 36183 0 00 0152+93 083529 FT
 GREENFLD RD
 OP ID 36/1001/0010/0918
 LENGTH(AH 3655 BK 3282) 0311/0000
 EAST LAMPETER
 LANCASTER C 0301/2956

RAMP C RD
 (SR8026 SEG 0250/0517) 0301/2721

SIGN: 3 CHORD TRUSS
 BMSID 36/0030/0300/1551 0301/1661
 BMSEN 36/0030/0300/1274 0301/1429
 LANCASTER
 EAST LAMPETER T 0301/1381
 0 0 00000 0 00 0000+00
 PITNEY RD
 BMSBG 36/0030/0300/1274 0301/1345

2 0 36183 0 00 0119+25 080247 FT
 LENGTH(AH 3282 BK 3746) 0301/0000
 SIGN: 3 CHORD TRUSS
 BMSID 36/0030/0290/3565 0291/3565
 BMSEN 36/0030/0290/3221 0291/3347
 2 0 36183 0 00 0114+00
 PA 23 (EB)
 BMSBG 36/0030/0290/3221 0291/3221
 RAMP C RD
 (SR8025 SEG 0260/0000) 0291/3044

RAMP D RD
 (SR8025 SEG 0250/1383) 0291/2465
 SIGN: 3 CHORD TRUSS
 BMSID 36/0030/0290/2140 0291/2140



0310/0357
 083431 FT
 0310/0000
 0300/3070
 0300/2980

0300/1644
 0300/1407
 0300/1323
 0300/0106
 0300/0085
 080155 FT
 0300/0000
 0290/3565
 0290/3347
 0290/3221
 0290/2517
 0290/2140

RAMP A RD
 (SR8026 SEG 0762/0000)
 2 0 36183 0 00 0152+93
 GREENFLD RD
 OP ID 36/1001/0010/0918
 LENGTH(AH 3588 BK 3276)
 EAST LAMPETER
 LANCASTER C
 SIGN: CENTER MOUNTD
 BMSID 36/0030/0300/2980

SIGN: 3 CHORD TRUSS
 BMSID 36/0030/0300/1551
 BMSEN 36/0030/0300/1274
 0 0 00000 0 00 0000+00
 PITNEY RD
 BMSBG 36/0030/0300/1274

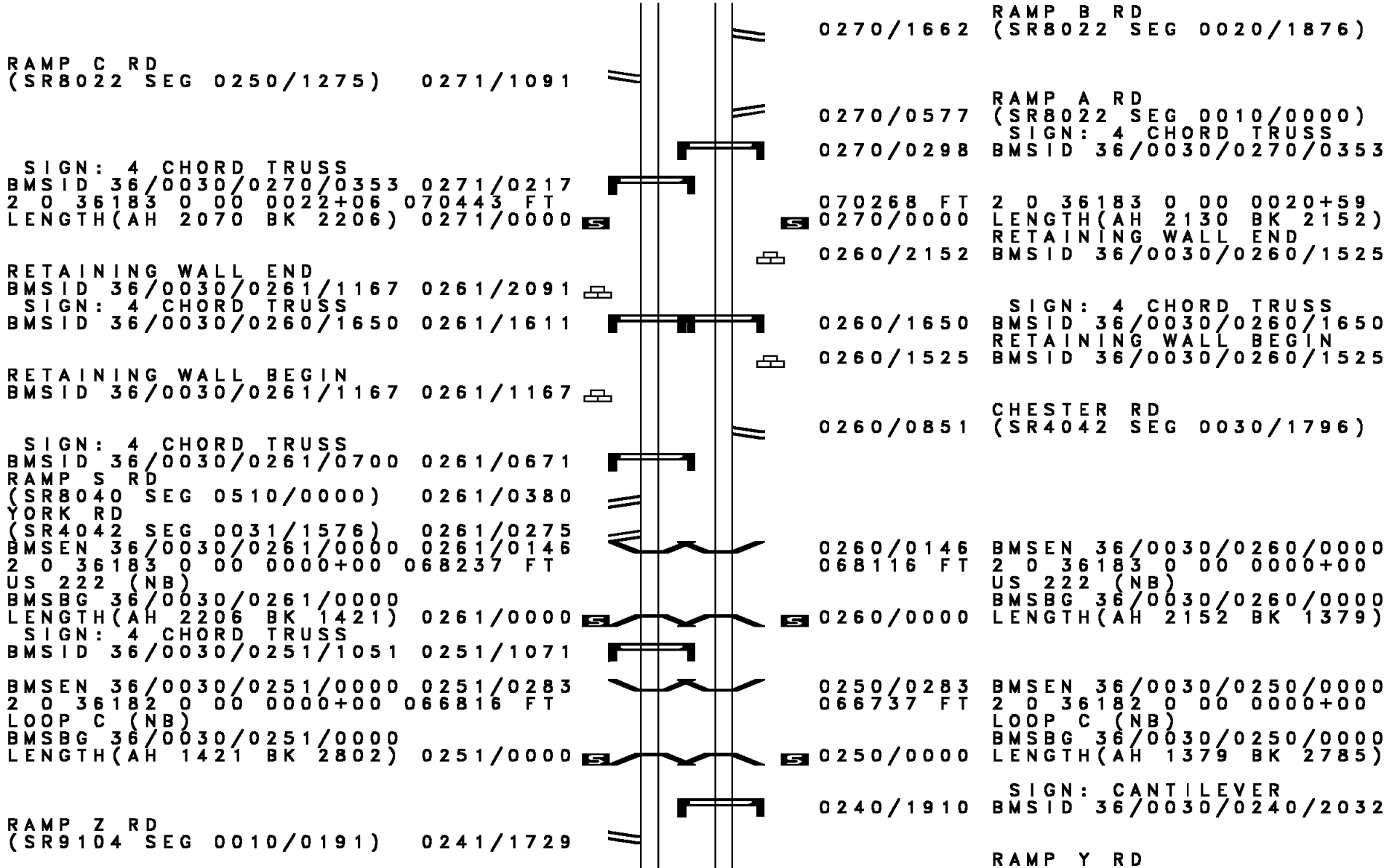
RAMP A RD
 (SR8025 SEG 0750/0776)
 LANCASTER
 EAST LAMPETER T
 2 0 36183 0 00 0120+38
 LENGTH(AH 3276 BK 3774)
 SIGN: 3 CHORD TRUSS
 BMSID 36/0030/0290/3565
 BMSEN 36/0030/0290/3221
 2 0 36183 0 00 0114+00
 PA 23 (EB)
 BMSBG 36/0030/0290/3221

RAMP B RD
 (SR8025 SEG 0010/0000)
 SIGN: 3 CHORD TRUSS
 BMSID 36/0030/0290/2140

DIR: E TOTAL LEN: 32.028 MI. DIST: 08-7 SR: 30
 LEFT MUN: EAST LAMPETER T RIGHT MUN: EAST LAMPETER T

BMS EN 36/0030/0290/1382	0291/1873		0290/1912	BMS EN 36/0030/0290/1382
EAST LAMPETER				
MANHEIM T	0291/1629			
2 0 36183 0 00 0095+37				2 0 36183 0 00 0095+37
CONESTOGA R.				CONESTOGA R.
BMSBG 36/0030/0290/1382	0291/1343		0290/1382	BMSBG 36/0030/0290/1382
SIGN: 3 CHORD TRUSS				SIGN: 3 CHORD TRUSS
BMSID 36/0030/0290/1290	0291/1290		0290/1290	BMSID 36/0030/0290/1290
RAMP C RD				
(SR8024 SEG 0500/0000)	0291/0883			
			0290/0743	RAMP B RD
				(SR8024 SEG 0752/0706)
			0290/0393	EAST LAMPETER
				MANHEIM T
SIGN: CENTER MOUNTD				
BMSID 36/0030/0291/0230	0291/0230			
2 0 36183 0 00 0081+79	076501 FT		076381 FT	2 0 36183 0 00 0081+79
NEW HOLLAND PIKE				NEW HOLLAND PIKE
OP ID 36/0023/0302/0000			0290/0000	OP ID 36/0023/0302/0000
LENGTH(AH 3746 BK 3988)	0291/0000			LENGTH(AH 3774 BK 3983)
RAMP D RD				
(SR8024 SEG 0252/0714)	0281/3262			
			0280/3130	RAMP A RD
BMS EN 36/0030/0280/3090	0281/3111		0280/3089	(SR8024 SEG 0012/0000)
2 0 36183 0 00 0072+77				BMS EN 36/0030/0280/3090
TR C'STOGA R				0 0 00000 0 00 0000+00
BMSBG 36/0030/0280/3090	0281/3092		0280/3070	TR C'STOGA R
SIGN: 3 CHORD TRUSS				BMSBG 36/0030/0280/3090
BMSID 36/0030/0280/2723	0281/2723		0280/2723	SIGN: 3 CHORD TRUSS
				BMSID 36/0030/0280/2723
BMS EN 36/0030/0280/1454	0281/1498		0280/1472	BMS EN 36/0030/0280/1454
0 0 00000 0 00 0000+00				0 0 00000 0 00 0000+00
HOMELAND DR.				HOMELAND DR.
BMSBG 36/0030/0280/1454	0281/1438		0280/1412	BMSBG 36/0030/0280/1454
SIGN: 3 CHORD TRUSS				SIGN: 3 CHORD TRUSS
BMSID 36/0030/0280/1323	0281/1323		0280/1323	BMSID 36/0030/0280/1323
RAMP D RD				
(SR8022 SEG 0500/0000)	0281/0893			
US 222 (NB)			0280/0047	US 222 (NB)
OP ID 36/0222/0740/0000	0281/0050		072398 FT	OP ID 36/0222/0740/0000
2 0 36183 0 00 0042+17	072513 FT			2 0 36183 0 00 0042+17
US 222 SB RAMP TO				US 222 SB RAMP TO
OP ID 36/0222/0741/0000			0280/0000	OP ID 36/0222/0741/0000
LENGTH(AH 3988 BK 2070)	0281/0000			LENGTH(AH 3983 BK 2130)

DIR: E TOTAL LEN: 32.028 MI. DIST: 08-7 SR: 30
 LEFT MUN: MANHEIM T RIGHT MUN: MANHEIM T



DIR: E TOTAL LEN: 32.028 MI. DIST: 08-7 SR: 30
 LEFT MUN: MANHEIM T RIGHT MUN: MANHEIM T

					0240/1197 (SR9106 SEG 0010/0000)
					SIGN: 4 CHORD TRUSS
SIGN: 4 CHORD TRUSS					0240/0709 BMSID 36/0030/0240/0832
BMSID 36/0030/0240/0832	0241/0732				
					0240/0662 RETAINING WALL END
					BMSID 36/0030/0240/0104
					0240/0420 RETAINING WALL BEGIN
					BMSID 36/0030/0240/0104
BMSEN 36/0030/0240/0000	0241/0407				0240/0407 BMSEN 36/0030/0240/0000
1 0 00442 1 00 0000+00	064014 FT				
283RD FIELD ARTILLERY M					
(SR0300 SEG 0371/0855)					063952 FT
PA 283 RD					1 0 00442 1 00 0000+00
(SR0300 SEG 0371/0855)					PA 283 RD
SR 9402 (LOOP B RD)					(SR0300 SEG 0370/0450)
BMSBG 36/0030/0240/0000					SR 9402 (LOOP B RD)
LENGTH(AH 2802 BK 3265)	0241/0000				BMSBG 36/0030/0240/0000
SIGN: 4 CHORD TRUSS					LENGTH(AH 2785 BK 3123)
BMSID 36/0030/0234/2935	0235/3130				
					0234/2967 SIGN: 4 CHORD TRUSS
					BMSID 36/0030/0234/2935
RETAINING WALL END					
BMSID 36/0030/0210/1176	0235/2766				
RETAINING WALL END					
BMSID 36/0030/0235/1820	0235/2215				
SIGN: CANTILEVER					
BMSID 36/0030/0235/1935	0235/2082				
					0234/1954 RETAINING WALL END
					BMSID 36/0030/0234/1654
RETAINING WALL BEGIN					
BMSID 36/0030/0210/1176	0235/1825				
RETAINING WALL BEGIN					
BMSID 36/0030/0235/1820	0235/1820				
					0234/1825 RETAINING WALL END
BMSEN 36/0030/0235/0908	0235/1688				BMSID 36/0030/0234/1648
					0234/1706 BMSEN 36/0030/0234/1036
					RETAINING WALL BEGIN
					0234/1697 BMSID 36/0030/0234/1648
					RETAINING WALL BEGIN
					0234/1654 BMSID 36/0030/0234/1654
0 0 00000 0 00 0000+00					0 0 00000 0 00 0000+00
PA 283 (EB)					PA 283 (EB)
BMSBG 36/0030/0235/0908	0235/1030				BMSBG 36/0030/0234/1036
RAMP S RD					
(SR8016 SEG 0250/0443)	0235/0639				
					0234/0194 CHESTER RD
					(SR4042 SEG 0010/0000)
1 0 00000 0 00 0000+00	060749 FT				1 0 00000 0 00 0000+00
					060829 FT

EXTRACT DATE: 12/18/2023
PRINT DATE: 12/20/2023

ROADWAY MANAGEMENT SYSTEM
SLD COUNTY/SR - ANNUAL PRINT

PAGE NUMBER: 30
COUNTY: LANCASTER

DIR: E TOTAL LEN: 32.028 MI.
LEFT MUN: MANHEIM T

DIST: 08-7 SR: 30
RIGHT MUN: MANHEIM T

LENGTH(AH 3265 BK 0580) 0235/0000
SIGN: 4 CHORD TRUSS
BMSID 36/0030/0220/0217 0221/0249
BMSEN 36/0030/0220/0000 0221/0119
1 0 00792 0 01 0374+27 060169 FT
MANHEIM PIKE (NB)
BMSBG 36/0030/0220/0000
LENGTH(AH 0580 BK 3223) 0221/0000
RAMP Q RD
(SR8014 SEG 0250/0558) 0211/2729

BMSEN 36/0030/0210/2150 0211/2291
MANHEIM
LANCASTER C 0211/2234
0 0 0000 0 00 0000+00
NORFOLK SOUTHERN RAI RR
BMSBG 36/0030/0210/2150 0211/2108

SIGN: 3 CHORD TRUSS
BMSID 36/0030/0210/1708 0211/1742

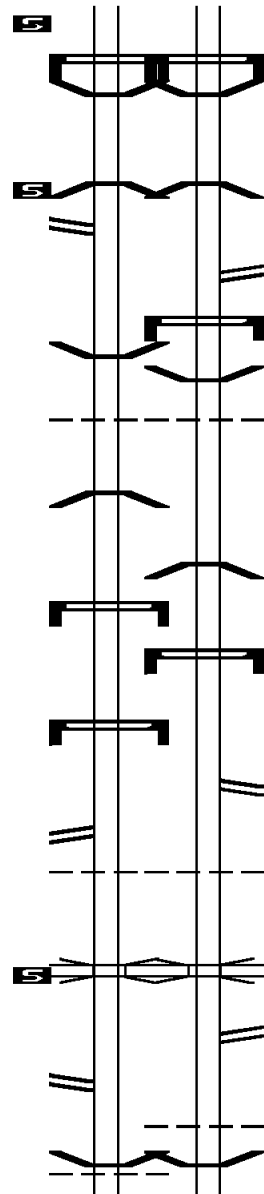
SIGN: 3 CHORD TRUSS
BMSID 36/0030/0211/0974 0211/1018

RAMP O RD
(SR8012 SEG 0500/0000) 0211/0557
LANCASTER
MANHEIM T 0211/0469
1 0 00792 0 01 0341+80 056946 FT
HBG. PIKE

OP ID 36/4020/0160/0000
LENGTH(AH 3223 BK 2215) 0211/0000

RAMP M RD
(SR8012 SEG 0250/0400) 0201/1623

BMSEN 36/0030/0200/1053 0201/1287
MANHEIM



0234/0000
0220/0249
0220/0119
060215 FT

0220/0000

0210/2733
(SR8014 SEG 0010/0000)
SIGN: CANTILEVER

0210/2433

0210/2294

0210/2234

0210/2111

0210/1714

0210/0694

0210/0469
056974 FT

0210/0000

0200/1666

0200/1268
0200/1251

LENGTH(AH 3123 BK 0614)
SIGN: 4 CHORD TRUSS
BMSID 36/0030/0220/0217
BMSEN 36/0030/0220/0000
1 0 00792 0 01 0374+27
MANHEIM PIKE (NB)
BMSBG 36/0030/0220/0000
LENGTH(AH 0614 BK 3241)

RAMP R RD
(SR8014 SEG 0010/0000)
SIGN: CANTILEVER
BMSID 36/0030/0210/2433

BMSEN 36/0030/0210/2150
MANHEIM
LANCASTER C

0 0 00000 0 00 0000+00
NORFOLK SOUTHERN RAI RR
BMSBG 36/0030/0210/2150

SIGN: 3 CHORD TRUSS
BMSID 36/0030/0210/1708

RAMP P RD
(SR8012 SEG 0750/0572)

LANCASTER
MANHEIM T
1 0 00792 0 01 0341+80
HBG. PIKE

OP ID 36/4020/0160/0000
LENGTH(AH 3241 BK 2286)

RAMP N RD
(SR8012 SEG 0010/0000)

MANHEIM
EAST HEMPFIELD T
BMSEN 36/0030/0200/1053

DIR: E TOTAL LEN: 32.028 MI. DIST: 08-7 SR: 30
 LEFT MUN: MANHEIM T RIGHT MUN: MANHEIM T

EAST HEMPFIELD T 0 0 00000 0 00 0000+00 LIT. CONSTGA BMSBG 36/0030/0200/1053	0201/1274		0200/1125	0 0 00000 0 00 0000+00 LIT. CONSTGA BMSBG 36/0030/0200/1053
SIGN: CANTILEVER BMSID 36/0030/0201/0115 0201/0210 1 0 00792 0 01 0319+71 054731 FT LENGTH(AH 2215 BK 3475)	0201/0000		0200/0953	BMSID 36/0030/0200/0881
SIGN: CANTILEVER BMSID 36/0030/0191/2375 0191/2408			054688 FT 0200/0000	1 0 00792 0 01 0320+25 LENGTH(AH 2286 BK 3482) SIGN: CANTILEVER BMSID 36/0030/0190/3285
T-506 GOOD DR OP ID 36/7214/0506/4012	0191/1640		0190/3285	SIGN: CANTILEVER BMSID 36/0030/0191/2375
SIGN: 3 CHORD TRUSS BMSID 36/0030/0191/1025 0191/1025 RAMP L RD (SR8010 SEG 0500/0000)	0191/0660		0190/2412	T-506 GOOD DR OP ID 36/7214/0506/4012 SIGN: CANTILEVER BMSID 36/0030/0190/1535
1 0 00792 0 01 0284+71 051256 FT PA.741 ROHRERSTOW OP ID 36/0741/0090/0984 LENGTH(AH 3475 BK 1862)	0191/0000		0190/1650	RAMP J RD (SR8010 SEG 0750/0601) 1 0 00792 0 01 0284+71 PA.741 ROHRERSTOW OP ID 36/0741/0090/0984 LENGTH(AH 3482 BK 1703)
RAMP K RD (SR8010 SEG 0250/0689)	0181/1211		0190/1535	RAMP I RD (SR8010 SEG 0010/0000)
1 0 00792 0 01 0264+29 049394 FT LENGTH(AH 1862 BK 2037)	0181/0000		0190/0574	049503 FT 1 0 00792 0 01 0264+67 SIGN: 3 CHORD TRUSS BMSID 36/0030/0180/0000
OTHER IN-PAV 762	0171/0895M		0180/1234	LENGTH(AH 1703 BK 2119)
			M0170/0855	OTHER IN-PAV 762

DIR: E TOTAL LEN: 32.028 MI. DIST: 08-7 SR: 30
 LEFT MUN: EAST HEMPFIELD T RIGHT MUN: EAST HEMPFIELD T

1 0 00792 0 01 0243+92 047357 FT 047384 FT 1 0 00792 0 01 0243+92
 MARIETTA AV. MARIETTA AV.
 OP ID 36/0023/0190/0623 OP ID 36/0023/0190/0623
 LENGTH(AH 2037 BK 1987) 0171/0000 0170/0000 LENGTH(AH 2119 BK 2017)

1 0 00792 0 01 0226+24 045370 FT 045367 FT 1 0 00792 0 01 0226+24
 RUNNING PUMP ROAD RUNNING PUMP ROAD
 OP ID 36/4059/0010/0000 OP ID 36/4059/0010/0000
 LENGTH(AH 1987 BK 2551) 0161/0000 0160/0000 LENGTH(AH 2017 BK 2578)

1 0 00792 0 01 0200+61 042819 FT 042789 FT 1 0 00792 0 01 0200+41
 LENGTH(AH 2551 BK 2998) 0151/0000 0150/0000 LENGTH(AH 2578 BK 2932)


RAMP H RD 0140/1450 RAMP F RD
 (SR8008 SEG 0510/0000) 0141/1323 (SR8008 SEG 0760/1242)

RAMP G RD 0140/0772 RAMP E RD
 (SR8008 SEG 0500/0860) 0141/0563 (SR8008 SEG 0750/0000)

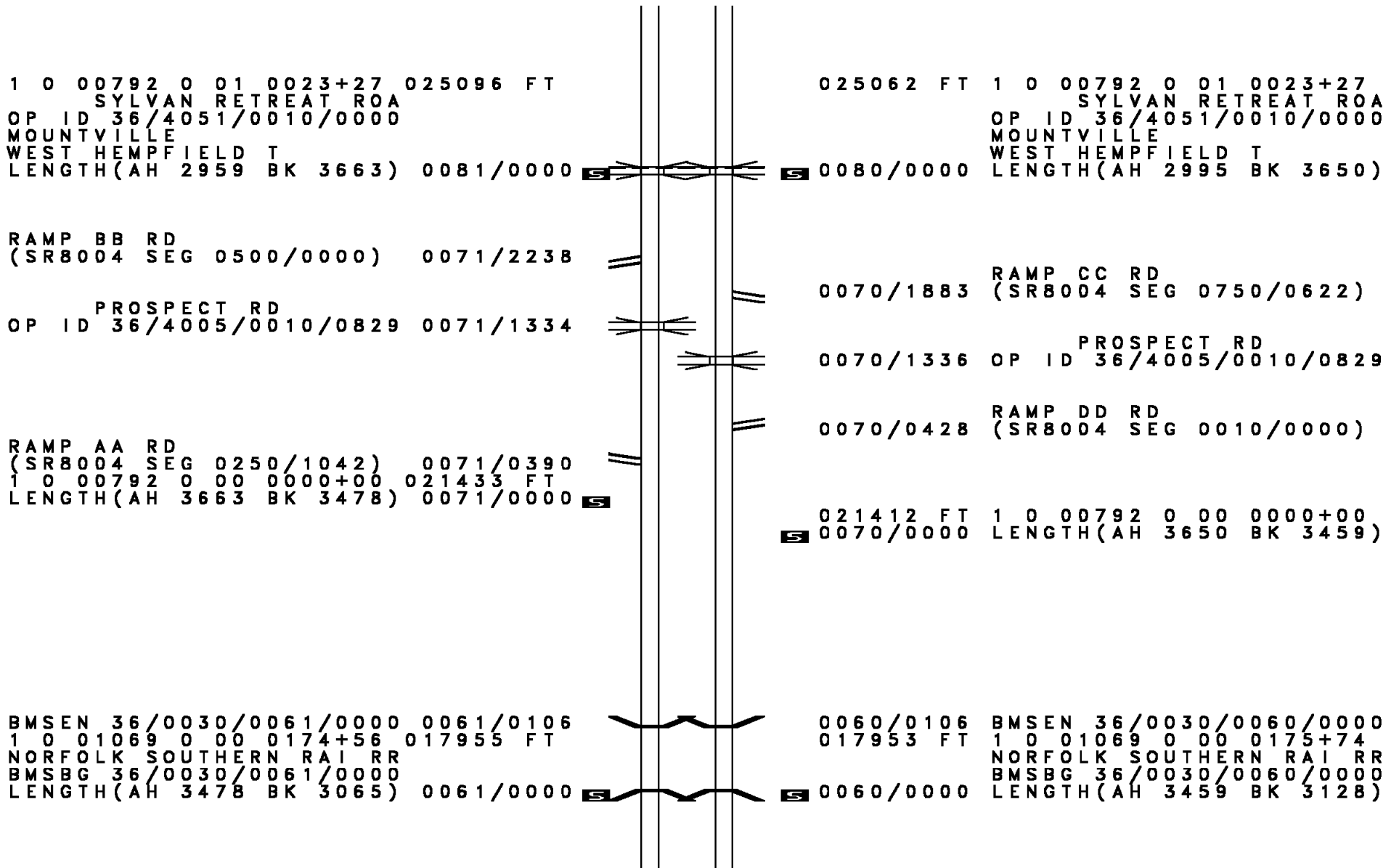
OP ID 36/4057/0010/0000 0141/0232 CENTERVILLE ROAD
 1 0 00792 0 01 0170+63 039821 FT 0140/0196 OP ID 36/4057/0010/0000
 LENGTH(AH 2998 BK 2096) 0141/0000 039857 FT 1 0 00792 0 01 0171+09
 0140/0000 LENGTH(AH 2932 BK 2115)

1 0 00792 0 01 0149+67 037725 FT 037742 FT 1 0 00792 0 01 0150+16
 LENGTH(AH 2096 BK 2340) 0131/0000 0130/0000 LENGTH(AH 2115 BK 2359)
 EAST HEMPFIELD EAST HEMPFIELD
 WEST HEMPFIELD T 0121/1965 WEST HEMPFIELD T

DIR: E TOTAL LEN: 32.028 MI. DIST: 08-7 SR: 30
LEFT MUN: EAST HEMPFIELD T RIGHT MUN: EAST HEMPFIELD T




DIR: E TOTAL LEN: 32.028 MI. DIST: 08-7 SR: 30
LEFT MUN: MOUNTVILLE B RIGHT MUN: MOUNTVILLE B



1 0 01069 0 00 0144+80 014890 FT		014825 FT	1 0 01069 0 00 0144+28
MALLEABLE RD			MALLEABLE RD
OP ID 36/4061/0010/0000			OP ID 36/4061/0010/0000
WEST HEMPFIELD			WEST HEMPFIELD
COLUMBIA B			COLUMBIA B
LENGTH(AH 3065 BK 3685) 0051/0000		0050/0000	LENGTH(AH 3128 BK 3633) 0050/0000
EMERGENCY CROSSOVER			EMERGENCY CROSSOVER
(CONN) 0041/3161			(CONN) 0040/3075
SHAWNEE RUN			SHAWNEE RUN
STRUCTURE LENGTH 14 FT			STRUCTURE LENGTH 14 FT
BMSID 36/0030/0040/2881 0041/2990		0040/2881	BMSID 36/0030/0040/2881
BMSEN 36/0030/0041/0969 0041/1137		0040/1055	BMSEN 36/0030/0040/0888
1 0 01069 0 00 0117+40			1 0 01069 0 00 0117+03
IRONVILLE PK			IRONVILLE PK
BMSBG 36/0030/0041/0969 0041/0969		0040/0888	BMSBG 36/0030/0040/0888
BMSEN 36/0030/0040/0000 0041/0056		0040/0056	BMSEN 36/0030/0040/0000
1 0 01069 0 00 0107+95 011205 FT		011192 FT	1 0 01069 0 00 0107+95
KINDERHK RD			KINDERHK RD
BMSBG 36/0030/0040/0000			BMSBG 36/0030/0040/0000
LENGTH(AH 3685 BK 3647) 0041/0000		0040/0000	LENGTH(AH 3633 BK 3630)
BMSEN 36/0030/0030/2307 0031/2437		0030/2441	BMSEN 36/0030/0030/2307
1 0 01069 0 00 0094+78			1 0 01069 0 00 0094+78
N, 9TH ST			N, 9TH ST
BMSBG 36/0030/0030/2307 0031/2325		0030/2329	BMSBG 36/0030/0030/2307
BMSEN 36/0030/0030/0000 0031/0058		0030/0058	BMSEN 36/0030/0030/0000
1 0 01069 0 00 0071+60 007558 FT		007562 FT	1 0 01069 0 00 0071+60

DIR: E TOTAL LEN: 32.028 MI. DIST: 08-7 SR: 30
 LEFT MUN: COLUMBIA B RIGHT MUN: COLUMBIA B



SWAMP RD
(T930)

183287 FT		183517 FT	AH-BERKS (06)
		INTER-AHD	SR 0010
			(SR0010 SEG 0070/0000)
0720/1719	==	0720/1719	SWAMP RD
			(SR0010 SEG 0070/0000)
181568 FT		181798 FT	1 0 00244 0 00 0855+07
			SHORT RD
	==		(T929)
		0720/0000	LENGTH(AH 1719 BK 2428)
179140 FT		179370 FT	1 0 00244 0 00 0830+68
			RED SCHOOL RD
	==		(T928)
		0710/0000	LENGTH(AH 2428 BK 2783)
176357 FT		176587 FT	1 0 00244 0 00 0802+85
			MAXWELL HILL RD
	==		(T926)
		0700/0000	LENGTH(AH 2783 BK 1602)

DIR: B TOTAL LEN: 34.757 MI. DIST: 08-7 SR: 23
 LEFT MUN: CAERNARVON T RIGHT MUN: CAERNARVON T

Stationing	Right of Way	Property	Notes
174755 FT	174985 FT	0690/0000	LENGTH(AH 1602 BK 2249)
172506 FT	172736 FT	0680/0000	INTER-BK CALIFORNIA RD (SR1019 SEG 0060/0000) LENGTH(AH 2249 BK 1812)
170694 FT	170924 FT	0670/0000	LENGTH(AH 1812 BK 3073)
167621 FT	167851 FT	0660/0000	LENGTH(AH 3073 BK 3459)
0650/1060	0650/1719		BOOT JACK RD (T918)
164162 FT	164392 FT	0650/0190	CHURCHTOWN RD (SR1017 SEG 0060/2030)
0650/0000	0650/0000		LENGTH(AH 3459 BK 3214)

1 0 00244 0 00 0746+30
 GLICK RD
 (T924)

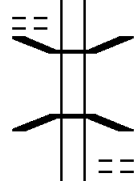
WATER ST
 (T918)

1 0 00244 0 00 0680+98
 CHURCHTOWN RD
 (SR1044 SEG 0210/2936)

DIR: B TOTAL LEN: 34.757 MI. DIST: 08-7 SR: 23
 LEFT MUN: CAERNARVON T RIGHT MUN: CAERNARVON T

1 0 00244 0 00 0648+67 160948 FT
 POOL FORGE RD
 (T916) 0640/0000

161178 FT



0640/0000 LENGTH(AH 3214 BK 2314)
 0630/1879 BMSBN 36/0023/0630/1817
 1 0 00244 0 00 0644+08
 CONESTOGA R.
 0630/1817 BMSBG 36/0023/0630/1817
 POOL FORGE RD
 0630/1706 (T701)

158634 FT

158864 FT 1 0 00244 0 00 0625+77
 NC NEW HOLLAND PK
 0630/0000 LENGTH(AH 2314 BK 3434)

155200 FT

155430 FT 1 0 00244 0 00 0591+43
 BRIDGEVILLE RD
 (TWP)
 0620/0000 LENGTH(AH 3434 BK 2314)

BRENDLE RD
 (PRDR) 0610/1660

VALLEY VIEW DR
 (TWP) 0610/0842

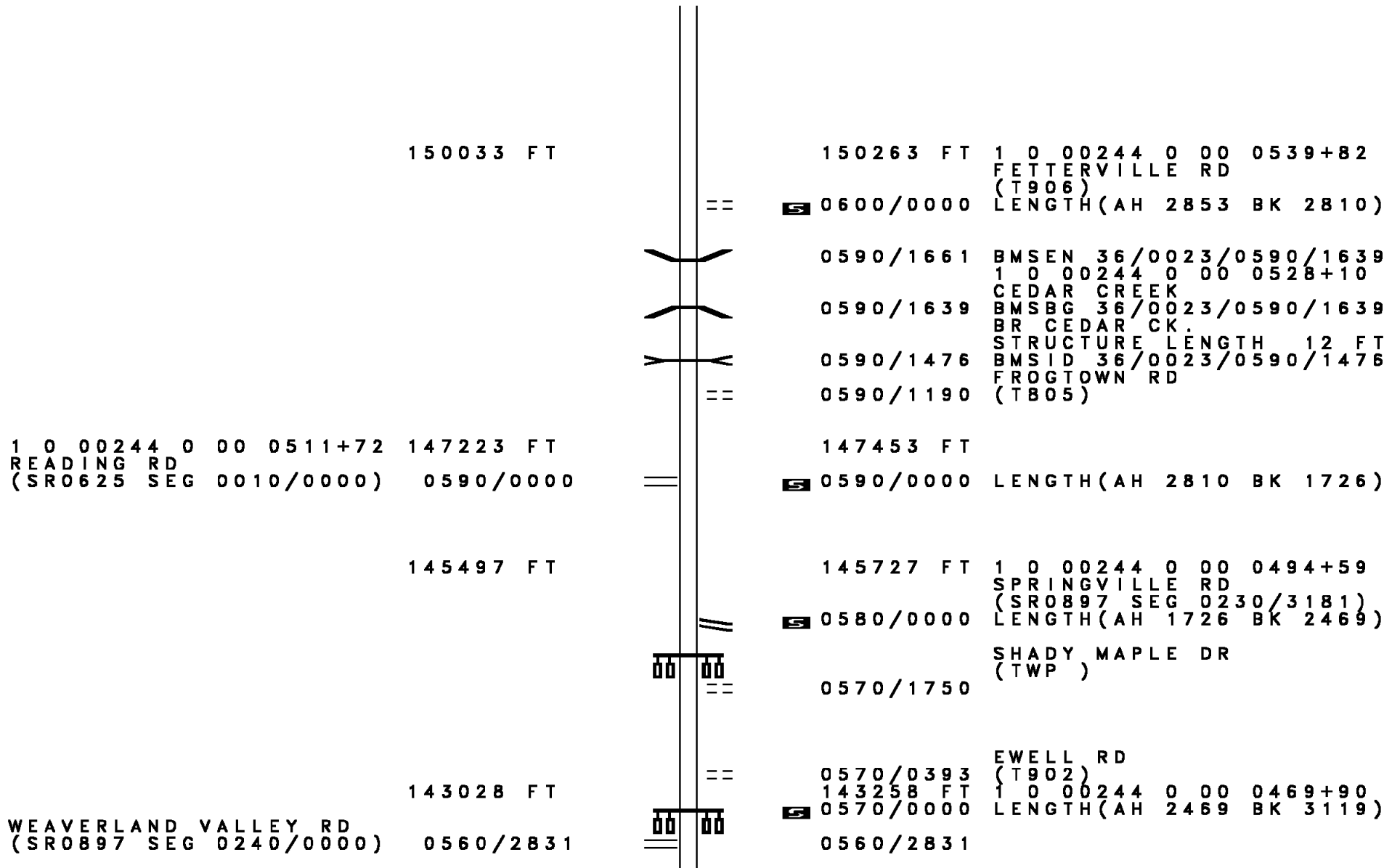
0610/0850 CAERNARVON
 EAST EARL T

1 0 00244 0 00 0568+29 152886 FT
 SPRING GROVE RD
 (TBC) 0610/0000

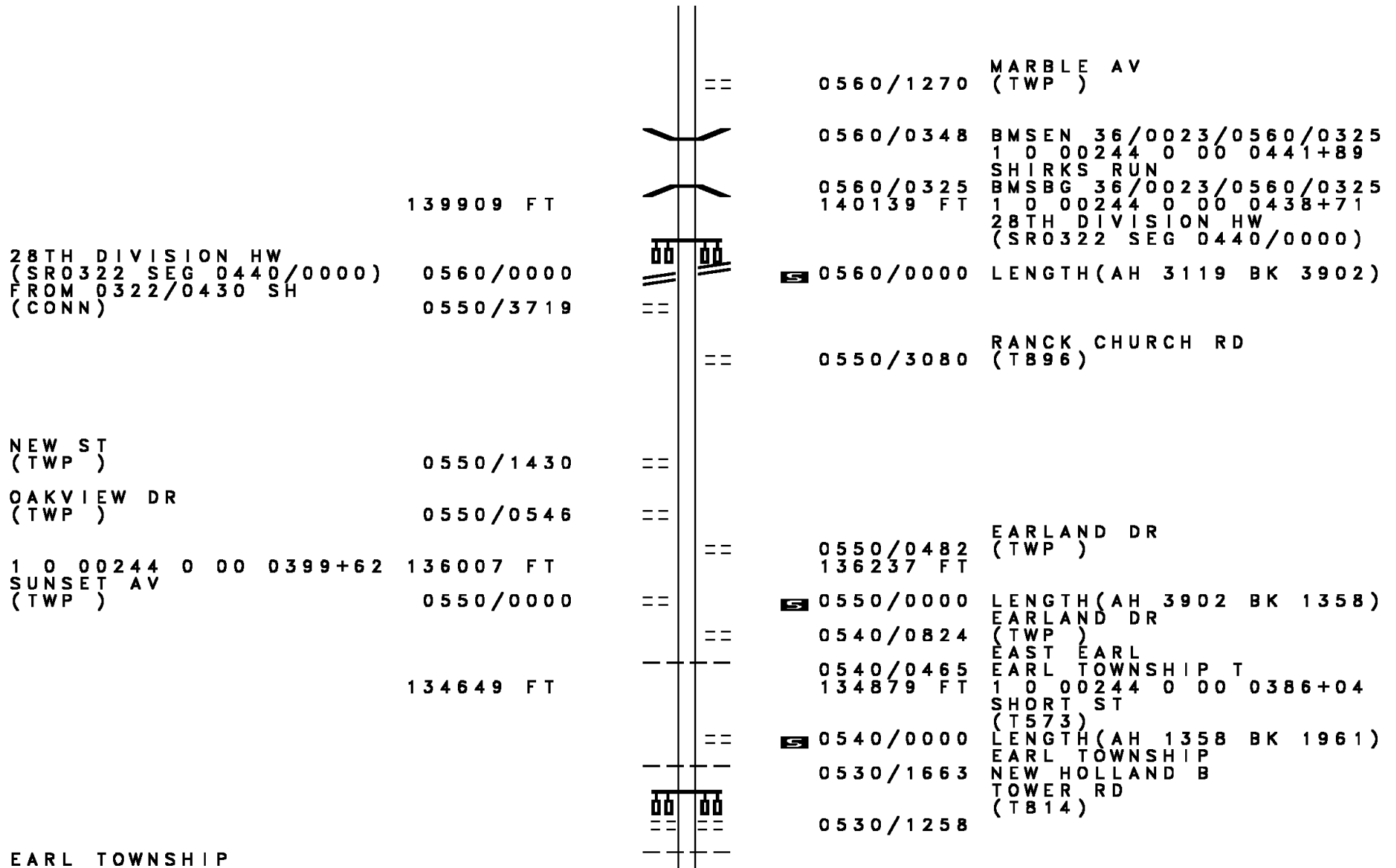
0610/0182 SILVER VALLEY RD
 153116 FT (TWP)

0610/0000 LENGTH(AH 2314 BK 2853)

DIR: B TOTAL LEN: 34.757 MI. DIST: 08-7 SR: 23
 LEFT MUN: EAST EARL T RIGHT MUN: EAST EARL T



DIR: B TOTAL LEN: 34.757 MI. DIST: 08-7 SR: 23
 LEFT MUN: EAST EARL T RIGHT MUN: EAST EARL T



EARL TOWNSHIP

EXTRACT DATE: 12/18/2023
PRINT DATE: 12/20/2023

ROADWAY MANAGEMENT SYSTEM
SLD COUNTY/SR - ANNUAL PRINT

PAGE NUMBER: 18
COUNTY: LANCASTER

DIR: B TOTAL LEN: 34.757 MI.
LEFT MUN: EARL TOWNSHIP T

DIST: 08-7 SR: 23
RIGHT MUN: NEW HOLLAND B

NEW HOLLAND B 0530/0442
132688 FT

132918 FT 1 0 00244 0 00 0366+85
RANCK AV
(TWP)

5 0530/0000 LENGTH(AH 1961 BK 2370)

0520/0690 WHISPER LN
(BORO)
0520/0609 BMSEN 36/0023/0520/0599
1 0 00244 0 00 0348+62

130318 FT

0520/0599 STORM DRAIN
130548 FT BMSBG 36/0023/0520/0599
1 0 00244 0 00 0342+63
5 0520/0000 LENGTH(AH 2370 BK 2914)

UNION AV (BORO) 0510/1828

0510/2308 KINZER AV
(BORO)

HIESTER AV (BORO) 0510/1074

0510/0775 BRIMMER AV
(SR1011 SEG 0140/1577)

1 0 00244 0 00 0313+66 127404 FT
RAILROAD AV (SR1011 SEG 0150/0000) 0510/0000

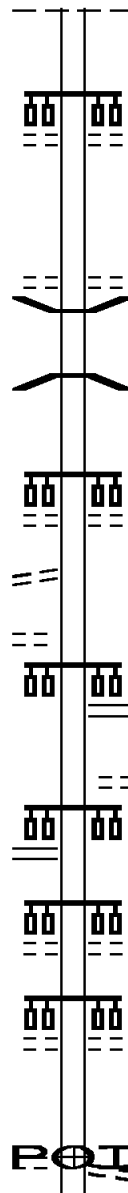
0510/0020 RAILROAD AV (BORO)
127634 FT
5 0510/0000 LENGTH(AH 2914 BK 3488)

0500/2786 ROBERTS AV
(BORO)

0500/1988 CUSTER AV
(BORO)

MENTZER AV (BORO) 0500/0802

0500/0802 (APRA) SINDALL TR/ORLAN
DILLER AV (BORO)



DIR: B TOTAL LEN: 34.757 MI. DIST: 08-7 SR: 23
 LEFT MUN: NEW HOLLAND B RIGHT MUN: NEW HOLLAND B

1 0 00244 0 00 0278+75 123916 FT
 OAK AV
 (BORO) 0500/0000

124146 FT
 0500/0000 LENGTH(AH 3488 BK 2901)

0490/2294 BRUBAKER AV
 (BORO)
 0490/2034 HOOVER AV
 (BORO)

WESTERN AV
 (BORO) 0490/0464
 121015 FT

0490/0464 GEORGE C. DELP RD
 (BORO)
 121245 FT 1 0 00244 0 00 0249+74
 0490/0000 LENGTH(AH 2901 BK 2384)
 NEW HOLLAND
 0480/2029 EARL TOWNSHIP T

1 0 00244 0 00 0225+90 118631 FT
 WATER ST
 (T652) 0480/0000

0480/0794 SHIRK RD
 (T604)
 118861 FT
 0480/0000 LENGTH(AH 2384 BK 3702)

VOGANVILLE RD
 (T649) 114929 FT
 0470/0000

115159 FT 1 0 00244 0 00 0188+88
 NC MAIN ST
 0470/0000 LENGTH(AH 3702 BK 3033)
 PETERS RD
 0460/2710 (SR1013 SEG 0160/3371)

BRENDON DR

DIR: B TOTAL LEN: 34.757 MI. DIST: 08-7 SR: 23
 LEFT MUN: EARL TOWNSHIP T RIGHT MUN: EARL TOWNSHIP T

GROFFDALE RD
 (SR1013 SEG 0170/0000)
 EARL TOWNSHIP
 WEST EARL T

0460/0374
 111896 FT

FARMERSVILLE RD
 (SR1025 SEG 0010/0000)
 WEST EARL
 UPPER LEACOCK T

108197 FT
 0450/0000

MEADOW VIEW DR
 (T767)

0440/0308
 106126 FT

SPENCER AV
 (TWP)

0430/1027

==	0460/1295	(TWP)	
==	0460/1062	CHRIS DR	
---	0460/1020	(TWP)	
---		EARL TOWNSHIP	
---		UPPER LEACOCK T	
==	112126 FT	1 0 00244 0 00 0158+55	
POE	0460/0000	(APRA) EAGLE RIVER HOME	
		GROFFDALE RD	
		(T684)	
		LENGTH(AH 3033 BK 3699)	
==	0450/0787	TRINITY DR	
==		(TWP)	
==	108427 FT	1 0 00244 0 00 0121+56	
POE	0450/0000	NC NEW HOLLAND PK	
		LENGTH(AH 3699 BK 2071)	
==	0440/1880	ZIMMERMAN RD	
==		(TWP)	
POE	0440/1090	(APRA) MOBILE MODULAR	
		HESS RD	
		(T692)	
==	106356 FT	1 0 00244 0 00 0100+83	
==	0440/0000	HERSHEY AV	
		(T682)	
		LENGTH(AH 2071 BK 2510)	
==	0430/1330	GRAYBILL RD	
==		(T747)	
		FARMLAND RD	

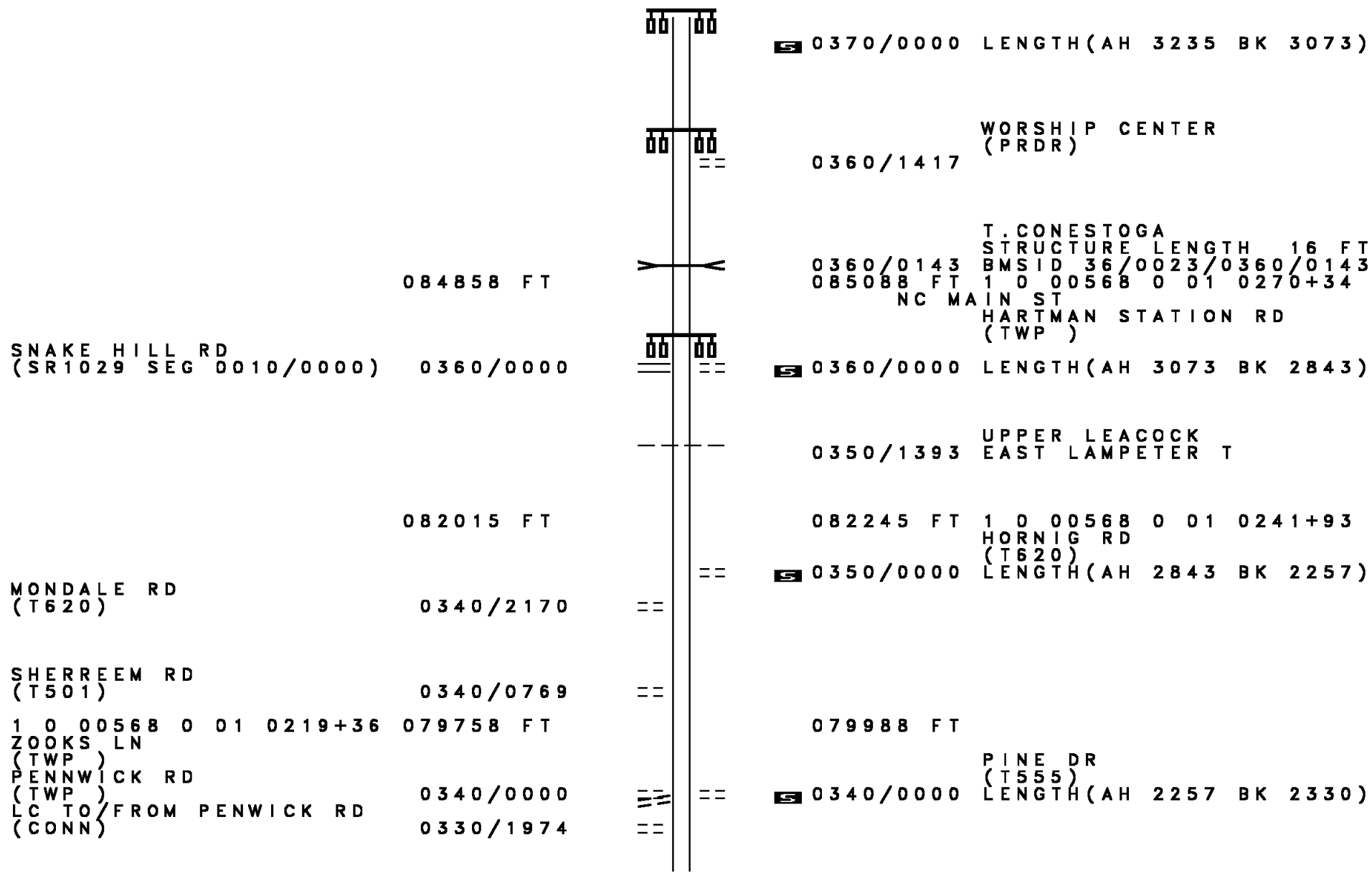
DIR: B TOTAL LEN: 34.757 MI. DIST: 08-7 SR: 23
 LEFT MUN: UPPER LEACOCK T RIGHT MUN: UPPER LEACOCK T

Stationing	Right of Way	Property	Notes
1 0 00244 0 00 0075+73 103616 FT	0430/0000	0430/0471 (T680) 103846 FT	
BRETHREN CHURCH RD (T680)		0430/0000 LENGTH(AH 2510 BK 3291) STAUFFER CT	
		0420/3024 (TWP)	
		0420/2500 (TWP)	
HERTZOG DR (TWP)	0420/2430		
STOLTZFUS LN (TWP)	0420/1252		
		DART RD (PRDR)	
		0420/1051	
	100325 FT	100555 FT	
		1 0 00244 0 00 0042+82 GLENOLA DR (SR1027 SEG 0040/3108)	
ANN RD (TWP)	0410/2670	0420/0000 LENGTH(AH 3291 BK 2995)	
		0410/2254 MAPLE AV (T657)	
MAPLE AV (T656)	0410/2240		
		0410/1560 ETHEL AV (T756)	
MAYFIELD DR (T760)	0410/1050		
		0410/0980 HILLCREST AV (T758)	
CONESTOGA AV (T752)	0410/0400		
		FROM 0772/0640 SH (CONN)	
	097330 FT	0410/0068 097560 FT	
		1 0 00244 0 00 0012+84 NEWPORT RD (SR0772 SEG 0640/0000)	
SUNSET AV (T750)		0410/0000 LENGTH(AH 2995 BK 1284)	
SCHOOL DR (T753)	0400/1098		

DIR: B TOTAL LEN: 34.757 MI. DIST: 08-7 SR: 23
 LEFT MUN: UPPER LEACOCK T RIGHT MUN: UPPER LEACOCK T

Stationing	Length	Notes	Stationing	Length	Notes
1 0 00244 0 00 0000+00	096046 FT			096276 FT	
GLENBROOK RD (SR0772 SEG 0630/2558)					
GLENBROOK RD (SR0772 SEG 0630/2558)	0400/0000		0400/0000	LENGTH(AH 1284 BK 3428)	
HOOVER LN (TWP)	0390/2888	==			
NOLTS LN (TWP)	0390/2246	==	0390/2246	APRICOT AV (TWP)	
LINDEN ST (T701)	0390/1000	==			
QUARRY RD (SR1003 SEG 0090/0000)	0390/0626	==			
	092618 FT	==	0390/0415	KEYSTONE CT (TWP)	
			092848 FT	1 0 00148 0 01 0210+23 HELLERS CHURCH RD (SR1003 SEG 0080/2476)	
			0390/0000	LENGTH(AH 3428 BK 1452)	
WILSON AV (T751)	0380/1125	==			
1 0 00568 0 01 0333+46	091166 FT			091396 FT	
HOLLY DR (T690)	0380/0000	==	0380/0000	LENGTH(AH 1452 BK 3235)	
			0370/3067	GRANGER RD (T704)	
			0370/2286	LAUREL LEE BLVD (TWP)	
MARKET SQ RD (PRDR)	0370/1999	==	0370/1999	PRIVATE DR (PRDR)	
FOREST HILL RD (T686)	0370/0922	==			
	087931 FT	==	0370/0168	OP ID 36/0023/0370/0168	
			088161 FT	1 0 00568 0 01 0300+86 GEIST RD (T688)	

DIR: B TOTAL LEN: 34.757 MI. DIST: 08-7 SR: 23
 LEFT MUN: UPPER LEACOCK T RIGHT MUN: UPPER LEACOCK T



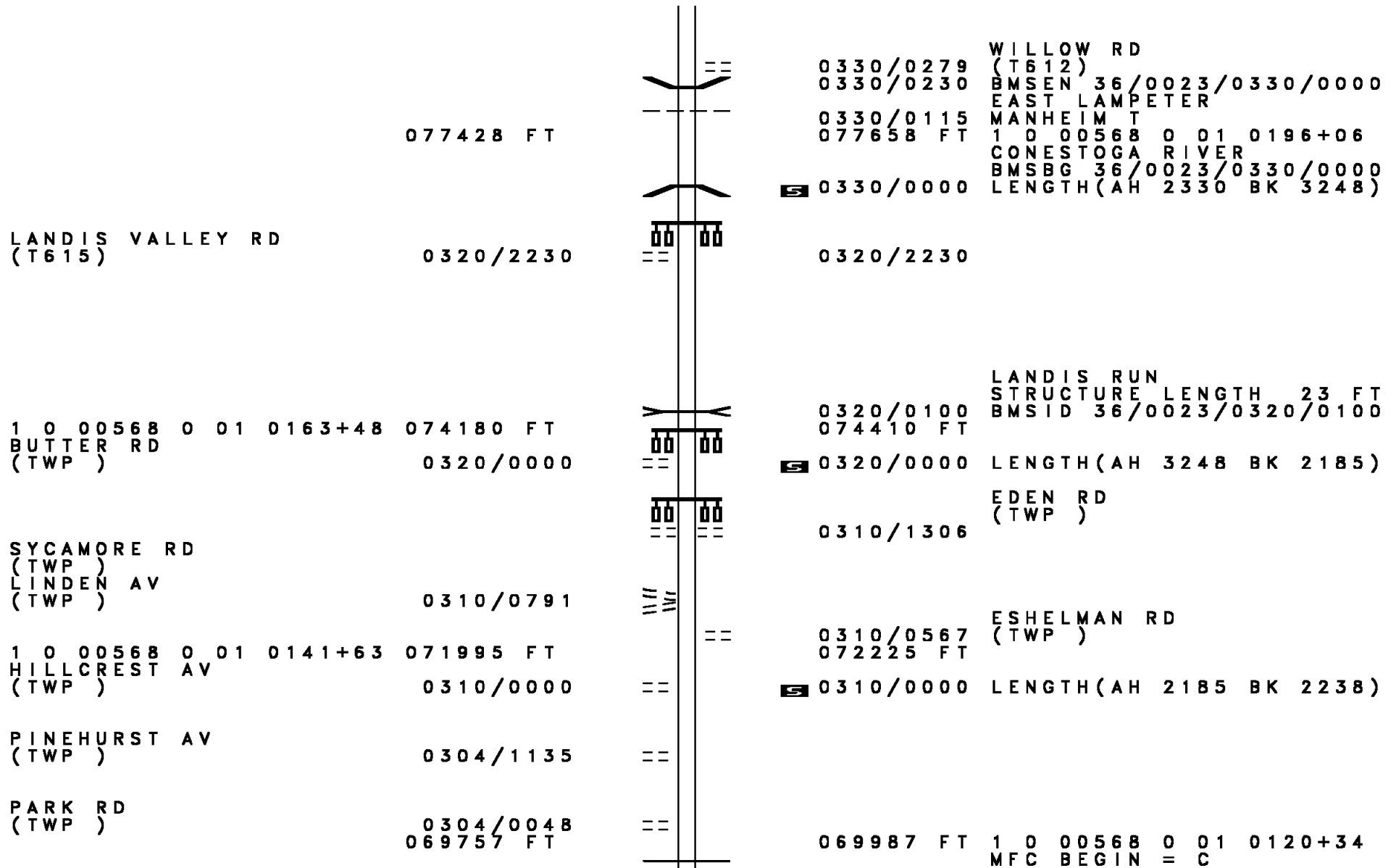
EXTRACT DATE: 12/18/2023
PRINT DATE: 12/20/2023

ROADWAY MANAGEMENT SYSTEM
SLD COUNTY/SR - ANNUAL PRINT

PAGE NUMBER: 12
COUNTY: LANCASTER

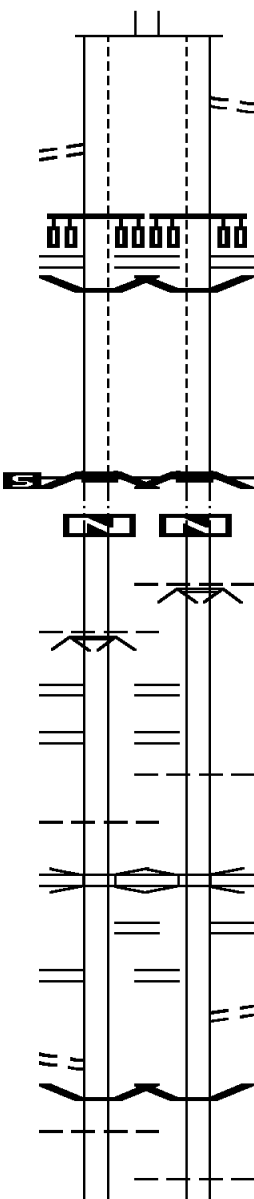
DIR: B TOTAL LEN: 34.757 MI.
LEFT MUN: EAST LAMPETER T

DIST: 08-7 SR: 23
RIGHT MUN: EAST LAMPETER T



DIR: B TOTAL LEN: 34.757 MI. DIST: 08-7 SR: 23
 LEFT MUN: MANHEIM T RIGHT MUN: MANHEIM T

TO 8024/0252 SH
 (CONN) 0303/0338
 RAMP D RD
 (SR8024 SEG 0252/0000)
 RAMP C RD
 (SR8024 SEG 0500/0851)
 BMS EN 36/0023/0302/0000 0303/0215
 1 0 00568 0 01 0091+40 069018 FT 0303/0162
 NC NEW HOLLAND PK
 NEW HOLLAND PK INTER-BK
 (SR1063 SEG 0041/1272)
 US 30
 BMSBG 36/0023/0302/0000
 MFC BEGIN = C
 LTH AH 000739 BK 000100 0303/0000
 069018 FT
 LTH AH 000100 BK 002320 7301/0000
 ROAD BARRICADED
 ROAD CLOSED AHEAD
 EAST LAMPETER T 0295/2320
 RAMP D RD
 (SR8025 SEG 0250/0000) 0295/2195
 RAMP C RD
 (SR8025 SEG 0260/1240) 0295/2172
 EAST LAMPETER
 LANCASTER C 0295/1732
 US 30 (EB)
 OP ID 36/0030/0290/3221 0295/1720
 RAMP A RD
 (SR8025 SEG 0750/0000) 0295/1461
 RAMP B RD
 (SR8025 SEG 0010/0614) 0295/1449
 FROM 8025/0010 SH
 (CONN) 0295/1289
 BMS EN 36/0023/0294/0000 0295/0840
 LANCASTER
 MANHEIM T 0295/0375



0304/0000 LENGTH(AH 2238 BK 0746)
 0302/0348 FROM 8024/0500 SH
 (CONN)
 RAMP D RD
 (SR8024 SEG 0252/0000)
 RAMP C RD
 (SR8024 SEG 0500/0851)
 0302/0215
 0302/0162 BMS EN 36/0023/0302/0000
 069241 FT 1 0 00568 0 01 0112+40
 NC NEW HOLLAND PK
 INTER-BK NEW HOLLAND PK
 (SR1063 SEG 0040/1277)
 US 30
 BMSBG 36/0023/0302/0000
 MFC BEGIN = C
 LTH AH 000746 BK 000100 0302/0000
 069241 FT
 7300/0000 LTH AH 000100 BK 002344
 ROAD BARRICADED
 ROAD CLOSED AHEAD
 EAST LAMPETER T 0294/2344
 RAMP D RD
 (SR8025 SEG 0250/0000) 0294/2218
 RAMP C RD
 (SR8025 SEG 0260/1240) 0294/2202
 EAST LAMPETER
 LANCASTER C 0294/1790
 US 30 (EB)
 OP ID 36/0030/0290/3221 0294/1746
 RAMP A RD
 (SR8025 SEG 0750/0000) 0294/1461
 RAMP B RD
 (SR8025 SEG 0010/0614) 0294/1455
 TO 8025/0750 SH
 (CONN) 0294/1313
 BMS EN 36/0023/0294/0000 0294/0840
 LANCASTER
 MANHEIM T 0294/0359

DIR: B TOTAL LEN: 34.757 MI. DIST: 08-7 SR: 23
 LEFT MUN: LANCASTER C RIGHT MUN: LANCASTER C

Stationing	Structure	Length	Notes	Stationing	Structure	Length	Notes
1 0 06023 0 00 0068+20	CONESTOGA R	066698 FT		066897 FT	1 0 06023 0 00 0068+20	CONESTOGA R	
BMSBG 36/0023/0294/0000					BMSBG 36/0023/0294/0000		
LENGTH(AH 2320 BK 1924)		0295/0000		0294/0000	LENGTH(AH 2344 BK 1874)		
TR CONEST CK					TR CONEST CK		
STRUCTURE LENGTH 15 FT					STRUCTURE LENGTH 15 FT		
BMSID 36/0023/0284/1470		0285/1491		0284/1470	BMSID 36/0023/0284/1470		
MANHEIM LANCASTER C		0285/0759		0284/0739	MANHEIM LANCASTER C		
PLEASURE RD (TWP)					PLEASURE RD (TWP)		
PLEASURE RD (TWP)		0285/0509	== == ==	0284/0500	PLEASURE RD (TWP)		
1 0 06023 0 00 0049+00	NATIONAL RAILROAD PASSE	064774 FT		065023 FT	1 0 06023 0 00 0049+00	NATIONAL RAILROAD PASSE	
OVERPASS IS RR X-ING					OVERPASS IS RR X-ING		
LENGTH(AH 1924 BK 2529)		0285/0000		0284/0000	LENGTH(AH 1874 BK 2577)		
LANCASTER MANHEIM T		0275/2439		0274/2449	LANCASTER MANHEIM T		
MANHEIM LANCASTER TOWNSHIP T		0275/1513		0274/1523	MANHEIM LANCASTER TOWNSHIP T		
LANCASTER TOWNSHIP LANCASTER C		0275/1141		0274/1151	LANCASTER TOWNSHIP LANCASTER C		
1 0 06023 0 00 0022+58	NC EAST WALNUT ST	062245 FT		062446 FT	1 0 06023 0 00 0024+59	NC EAST WALNUT ST	
RANCK AV (CITY)					RANCK AV (CITY)		
LENGTH(AH 2529 BK 1258)		0275/0000		0274/0000	LENGTH(AH 2577 BK 1459)		
MCCASKEY AV (CITY) ALLEY		0265/0557	== == ==	0264/0698	RANCK MILL RD (CITY)		
				0264/0649	MCCASKEY AV (CITY)		

DIR: B TOTAL LEN: 34.757 MI.
LEFT MUN: LANCASTER TOWNSHIP T

DIST: 08-7 SR: 23
RIGHT MUN: LANCASTER TOWNSHIP T

HEDGEWICK DR
(TWP) 0220/1311
BARR BL
(TWP) 0220/0730

2 0 36003 0 02 0534+79 053223 FT
FARMINGDALE RD
(T418) 0220/0000

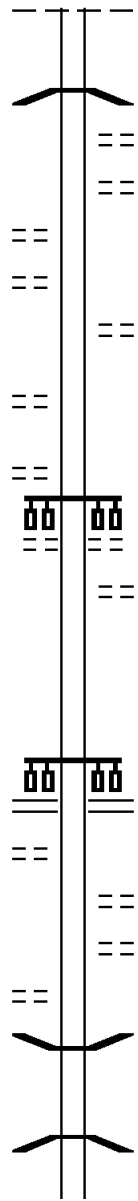
HANSOM DR
(TWP) 0210/2160

050379 FT

CATHERINE ST
(TWP) 0200/1326

ELIZABETH ST
(TWP) 0200/0877

048663 FT



0220/2091 EAST HEMPFIELD T
2 0 36003 0 02 0555+36
L. CONESTOGA
0220/2057 BMSBG 36/0023/0220/2057
OAKWOOD LN
0220/1804 (TWP)
NORTH LAWN DR
0220/1350 (T809)

APOSTLE WY
(TWP)
0220/0170 053223 FT
0220/0000 LENGTH(AH 2893 BK 2844)

GOOD DR
(TWP)
0210/1950
TROLLEY AV
(TWP)
0210/1544

050379 FT 2 0 36003 0 02 0506+36
ROHRERSTOWN RD
(SR0741 SEG 0110/0506)
0210/0000 LENGTH(AH 2844 BK 1716)

SCHOOL LN
(TWP)
0200/1221
ELIZABETH ST
(TWP)
0200/0899

0200/0210 BMSEN 36/0023/0200/0000
048663 FT 2 0 36003 0 02 0488+94
NORFOLK SOUTHERN RAI RR
BMSBG 36/0023/0200/0000
0200/0000 LENGTH(AH 1716 BK 2116)

DIR: B TOTAL LEN: 34.757 MI. DIST: 08-7 SR: 23
 LEFT MUN: EAST HEMPFIELD T RIGHT MUN: EAST HEMPFIELD T

2 0 36003 0 02 0468+31 046547 FT
 PIN OAK DR
 (T695) 0190/0000

044484 FT

BEECH LN
 (TWP) 0170/3227

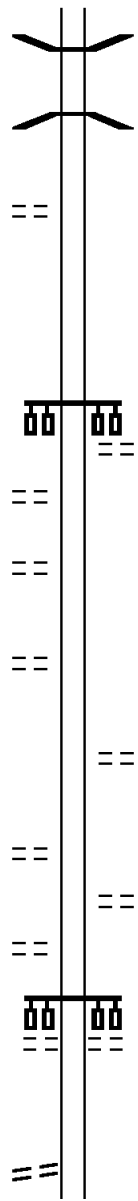
DEWITT DR
 (TWP) 0170/2600

DORSEA RD
 (T374) 0170/1673

2 0 36003 0 02 0409+24 040679 FT
 IMPERIAL DR
 (T417) 0170/0000

ROBIN RD
 (TWP) 0160/2200

TO 3017/0400 SH
 (CONN) 0160/0138
 037902 FT



0190/0836 BMS EN 36/0023/0190/0623
 2 0 36003 0 02 0474+54

0190/0623 BMSBG 36/0023/0190/0623

046547 FT

0190/0000 LENGTH(AH 2116 BK 2063)

044484 FT 2 0 36003 0 02 0447+29
 RUNNING PUMP RD
 (T374)

0180/0000 LENGTH(AH 2063 BK 3805)

0170/0602 PEACOCK DR
 (T374)

040679 FT

0170/0000 LENGTH(AH 3805 BK 2777)
 ESTELLE DR
 (TWP)

0160/2600

0160/1559 CENTERVILLE RD
 (T408)

037902 FT 2 0 36003 0 02 0381+47

DIR: B TOTAL LEN: 34.757 MI. DIST: 08-7 SR: 23
 LEFT MUN: EAST HEMPFIELD T RIGHT MUN: EAST HEMPFIELD T

Address	Length	Notes	Address	Length	Notes
ROHRER AV (T409)	0150/1160	==			
HATHAWAY ST (T401)	0150/0888	== ==			
GRIDLEY ST (T408)	0150/0567	==			
HARPER AV (T404)	0150/0270	==			
2 0 36003 0 02 0361+71	035928 FT				
DUSTIN DR (T441)	0150/0000	==			
					STONY BATTERY RD (SR3017 SEG 0400/0500)
					EAST HEMPFIELD WEST HEMPFIELD T
					LENGTH(AH 2777 BK 1974)
					GRANDE OAK PL (TWP)
					035928 FT
					LENGTH(AH 1974 BK 2572)
					EAGLES VIEW RD (TWP)
2 0 36003 0 02 0335+99	033356 FT				
CORPORATE BL (TWP)	0140/0000	== ==			
					WESTOVER DR (T419)
					LENGTH(AH 2572 BK 2448)
2 0 36003 0 02 0311+51	030908 FT				
IVY DR (T660)	0130/0000	==			
					LENGTH(AH 2448 BK 2540)
SILVER SPRING PLAZA (PRDR)	0120/1898	==			
					SUMMIT DR (T364)
					0120/1324
2 0 36003 0 02 0286+11	028368 FT				
SILVER SPRINGS RD (T364)	0120/0000	==			
					028368 FT
					LENGTH(AH 2540 BK 2449)

EXTRACT DATE: 12/18/2023
PRINT DATE: 12/20/2023

ROADWAY MANAGEMENT SYSTEM
SLD COUNTY/SR - ANNUAL PRINT

PAGE NUMBER: 5
COUNTY: LANCASTER

DIR: B TOTAL LEN: 34.757 MI.
LEFT MUN: WEST HEMPFIELD T

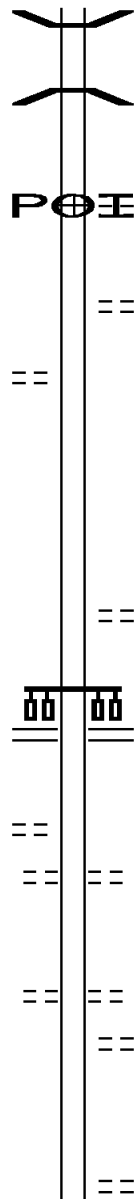
DIST: 08-7 SR: 23
RIGHT MUN: WEST HEMPFIELD T

2 0 36003 0 02 0261+62 025919 FT
VALENCIA DR
(T610) 0110/0000

PENNY LN
(T717) 0090/1093

020301 FT

018850 FT



0110/2425 BMS EN 36/0023/0110/2409
2 0 36003 0 02 0285+71
TR. CHICKIES
0110/2409 BMSBG 36/0023/0110/2409

(APRA) HEMPFIELD HILLS
HEMPFIELD HILL RD
(T392) 0110/1218

IRONVILLE PK
(T663) 0110/0313
025919 FT

5 0110/0000 LENGTH(AH 2449 BK 3406)

CHESTNUT HILL DR
(TWP) 0100/0510
022513 FT 2 0 36003 0 02 0227+46
PROSPECT RD
(SR4001 SEG 0090/0000)

5 0100/0000 LENGTH(AH 3406 BK 2212)

HILLTOP DR
(T653) 0090/0697

020301 FT 2 0 36003 0 02 0205+19
FARMDALE RD
(T361)

5 0090/0000 LENGTH(AH 2212 BK 1451)
DANIEL CR
(TWP) 0080/0986

018850 FT 2 0 36003 0 02 0190+68
HIGH RIDGE RD
(T366)

5 0080/0000 LENGTH(AH 1451 BK 2018)

DIR: B TOTAL LEN: 34.757 MI. DIST: 08-7 SR: 23
 LEFT MUN: WEST HEMPFIELD T RIGHT MUN: WEST HEMPFIELD T

Location / Segment	Length (FT)	Start Station	End Station	Notes
JASMINE PL (T718)	0070/1505			
BRIDGE VALLEY RD (T365)	016832 FT	0070/0000	0170+50	LENGTH(AH 2018 BK 2348)
	014484 FT	014484	0147+02	RAINTREE RD (T362)
		0060/0000	0050/3279	LENGTH(AH 2348 BK 3555)
		0050/3279	0144+34	BMSBG 36/0023/0050/3279
		0050/1631	0050/1621	BMSBG 36/0023/0050/1621
		0050/1621	0127+79	TR. CHICKIES
	010929 FT	010929	0111+47	KINDERHOOK RD (SR4003 SEG 0040/0000)
		0050/0000	0111+47	LENGTH(AH 3555 BK 2626)
	008303 FT	008303	0084+92	KAMES HILL RD (T356)
		0040/0000	0084+92	LENGTH(AH 2626 BK 3479)

DRAGER RD
(T356)

LONG LN
(T344)

DONEGAL CREEK RD
(T336)

RIVER RD

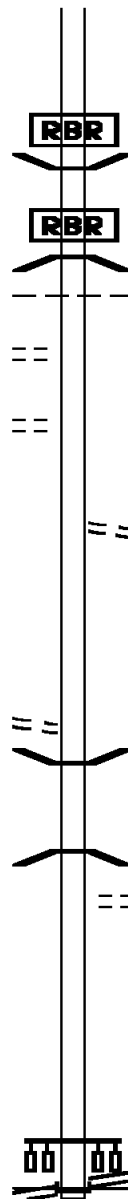
(SR0441 SEG 0150/0315) 0010/0000

0030/0970 ==

0030/0090 ==
004824 FT

0020/0390 ==
001747 FT

000000 FT



0030/1354 BMS EN 36/0023/0030/1231
2 0 36003 0 00 0062+44

P3
CHIQUES CREEK
0030/1231 BMSBG 36/0023/0030/1231
0030/0989 WEST HEMPFIELD
EAST DONEGAL T

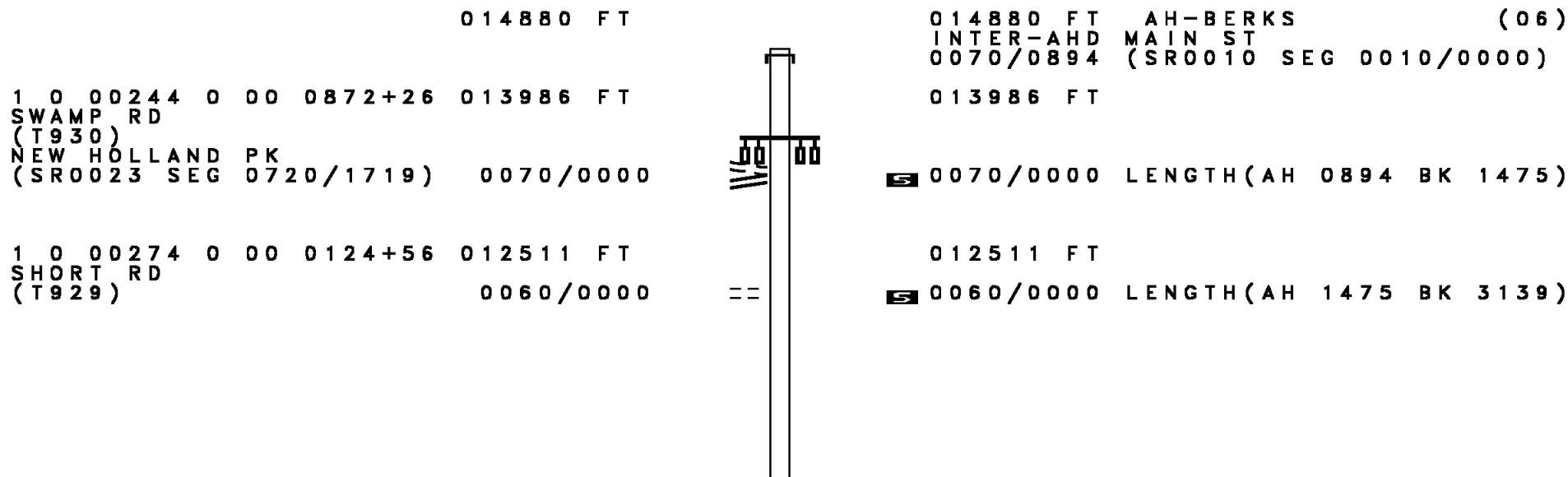
004824 FT 2 0 36003 0 00 0050+13
LONG LN
(T334)
5 0030/0000 LENGTH(AH 3479 BK 3077)

0020/0046 BMS EN 36/0023/0020/0000
001747 FT 2 0 36003 0 00 0019+52
DONEGAL CK.
5 0020/0000 BMSBG 36/0023/0020/0000
LENGTH(AH 3077 BK 1747)
MT PLEASANT RD
0010/1480 (T348)

000000 FT 2 0 36003 0 00 0002+24
RIVER RD
(SR0441 SEG 0150/0315)
NC MARIETTA AV

INTER-BK MARKET ST
(T346)
MFC BEGIN = C
5 0010/0000 LENGTH(AH 1747 BK 0000)

EXTRACT DATE: 12/18/2023 ROADWAY MANAGEMENT SYSTEM PAGE NUMBER: 2
 PRINT DATE: 12/20/2023 SLD COUNTY/SR - ANNUAL PRINT COUNTY: LANCASTER
 DIR: B TOTAL LEN: 2.818 MI. DIST: 08-7 SR: 10
 LEFT MUN: CAERNARVON T RIGHT MUN: CAERNARVON T



DIR: B TOTAL LEN: 2.818 MI. DIST: 08-7 SR: 10
 LEFT MUN: CAERNARVON T RIGHT MUN: CAERNARVON T

Stationing	Segment Description	Length (FT)	SR	County	Segment	Start Station	End Station	Notes
009372		FT			0050/0062	BMS EN	36/0010/0050/0000	
					009372	FT	1 0 00274 0 00	0093+17
						NC SR	0010 SH	
							CONESTOGA R.	
						BMSBG	36/0010/0050/0000	
					0050/0000	LENGTH(AH	3139 BK 1732)	
0040/0900	CONESTOGA CREEK RD (T679)							
007640		FT			007640	FT	1 0 00274 0 00	0076+09
							BEST RD (T679)	
					0040/0000	LENGTH(AH	1732 BK 2553)	
005087		FT			005087	FT	1 0 00274 0 00	0050+56
					0030/0000	LENGTH(AH	2553 BK 2496)	
002591		FT			002591	FT	1 0 00274 0 00	0025+60
					0020/0000	LENGTH(AH	2496 BK 2591)	
0010/0384	SHIRKTOWN RD (SR1019 SEG 0010/0000)	0010/0296						
		000000						
					0010/0384	WELSH RD (TB19)		
					000000	FT	1 0 00274 0 00	0000+00
						NC TW	IN COUNTY RD	
					INTER-BK	CONESTOGA RD		
						(SR0010	SEG 0510/1273)	
						MFC BEGIN = C		
						BK-CHESTER	(15)	
					0010/0000	LENGTH(AH	2591 BK 0000)	