

Straight Line Diagram

(Including Drain Pipes)

Lebanon

38

January 2024

This document was produced by the Pennsylvania Department of Transportation (PENNDOT) as an internal management tool for State maintained highways and is not to be used for other purposes. The printed information was compiled from the Department's computerized Roadway Management System (RMS) and is subject to change without notice. Use of any or all of the printed information for purposes other than those intended by the Department may not satisfy other accuracy and completeness requirements and the Department does not warrant that such printed information is accurate or complete.

ROADWAY MANAGEMENT SYSTEM
INDEX FOR SR'S LOCATED IN THE COUNTY OF LEBANON

SR	BGN	PAGE	END	PAGE	SR	BGN	PAGE	END	PAGE	SR	BGN	PAGE	END	PAGE
0022		1		18	2019		236		239	8008		346		346
0072		19		33	2021		240		241	8010		347		347
0078		34		45	2023		242		243	8012		348		348
0081		46		59	2501		244		244	8014		349		349
0117		60		69	3001		245		246	8016		350		350
0241		70		77	3002		247		248	8018		351		351
0322		78		88	3003		249		250	9402		352		352
0341		89		91	3004		251		251					
0343		92		97	3005		252		253					
0419		98		108	3007		254		255					
0422	109			125	3009		256		257					
0443	126			134	3011		258		259					
0501	135			142	3013		260		261					
0645	143			145	3015		262		264					
0897	146			153	3017		265		266					
0934	154			161	3019		267		269					
1002	162			162	3021		270		270					
1003	163			167	3023		271		272					
1004	168			168	3025		273		273					
1005	169			169	3027		274		274					
1006	170			170	4001		275		276					
1007	171			173	4002		277		278					
1008	174			177	4003		279		279					
1009	178			179	4004		280		281					
1010	180			181	4005		282		284					
1011	182			187	4006		285		287					
1012	188			188	4007		288		291					
1013	189			190	4008		292		296					
1014	191			194	4009		297		297					
1015	195			196	4010		298		300					
1016	197			197	4011		301		305					
1018	198			198	4012		306		306					
1020	199			202	4013		307		311					
1022	203			203	4014		312		314					
2001	204			206	4017		315		316					
2002	207			208	4018		317		318					
2003	209			211	4019		319		320					
2004	212			213	4020		321		326					
2005	214			216	4021		327		327					
2006	217			219	4022		328		329					
2007	220			220	4023		330		330					
2008	221			222	4024		331		331					
2009	223			223	4025		332		336					
2010	224			224	4026		337		337					
2011	225			227	4027		338		338					
2012	228			229	4029		339		339					
2013	230			230	4031		340		340					
2014	231			231	8002		341		341					
2015	232			233	8004		342		343					
2017	234			235	8006		344		345					



December 30, 2023

Pennsylvania State Roads - Straight Line Diagrams

Contained within this document are the 2024 Pennsylvania Straight Line Diagrams (SLDs) for State Routes by county within a particular PennDOT district. At the end of each year, PennDOT takes a snapshot of its current SLD database and creates PDF files from the SLD snapshot. The SLDs are a graphical representation of State Routes (SRs) that PennDOT maintains. The information shown on the SLD is generated from data found in PennDOT's Roadway Management System (RMS) database. The data from RMS is constantly being updated to match actual roadway inventory data found on Pennsylvania's state highways. PennDOT's SR system is explained briefly in this document along with symbol definitions for each type of roadway feature or attribute found on the SLD. This PDF version of the SLD contains an individual county list of all state roads found in that county. The SRs found on the list are linked to the actual pages that show the individual SLDs. To find an SLD for a particular road that you want, simply point to that road on the SR index list and click on it to jump to the beginning page of that SLD.

If you have any questions or comments concerning information found in this document, please contact Ty Reed, Chief, Roadway Inventory and Testing Unit, Asset Management Division, Bureau of Operations, by calling (717) 787-7294.

Additional information on state owned highways is available from your local PENNDOT Engineering District Office, RMS Unit, RMS Coordinator.

Straight Line Diagram Disclaimer: This document is for informational purposes only and may be viewed by anyone. No part of the information contained in this document may be altered or redistributed without prior written consent of PENNDOT. Straight Line Diagram information is provided "as is" without warranty of any kind, either expressed or implied. This information could include technical inaccuracies or errors of omission. Changes may be made periodically to the information herein.

Copyright © 2023 by the Commonwealth of Pennsylvania. All rights reserved.



Asset Management Division

Mission Statement

To protect and preserve Pennsylvania's infrastructure by providing meaningful, timely, and accurate pavement and roadway management, design, standards, strategies, inventory and condition, as well as fair, consistent and efficient application of Commonwealth laws and regulations.

CUSTOMER SERVICE RATING FORM

Straight Line Diagram (SLD) – Customer Service Rating

As means to improve customer service, we would like you to rate the product/ service you have received, by circling a “grade” from “A” (excellent) to “E” (fail).

A **B** **C** **D** **E**

If your rating is not an “A,” please let us know what we could do better.

Name and Organization (optional)

Thank You.

(Fold along line, and tape or staple together before mailing)

(Cut along dashed line)

Bureau of Operations
Asset Management Division – PennDOT Annex
907 Elmerton Avenue
Harrisburg, PA 17110
ATTN: Ty Reed

PENNSYLVANIA DEPARTMENT OF TRANSPORTATION
Bureau of Operations, Asset Management Division

Location Referencing System (LRS) – Definitions, Uses & Testing

The Department's LRS, implemented in 1987, is the mechanism to designate the State highway network, to define roadway lengths, locations, and route connectivity, and to serve as the basis for the collection, storage, and integration of roadway information.

An LRS key is a unique series of numbers that identifies the location of each point or feature along a State route. The fourteen digit number is an integral part of the Roadway Management System (RMS) where roadway data is stored. 07/4016/0100/0857 is an example of an LRS key, which identifies County (CO) = 07, State Route (SR) = 4016, Segment (SEG) = 0100, and Offset = 0857.

County (CO)

Each of Pennsylvania's sixty-seven counties is identified by a number.

Name	#	Name	#	Name	#	Name	#
Adams	1	Clinton	18	Lackawanna	35	Potter	52
Allegheny	2	Columbia	19	Lancaster	36	Schuylkill	53
Armstrong	3	Crawford	20	Lawrence	37	Snyder	54
Beaver	4	Cumberland	21	Lebanon	38	Somerset	55
Bedford	5	Dauphin	22	Lehigh	39	Sullivan	56
Berks	6	Delaware	23	Luzerne	40	Susquehanna	57
Blair	7	Elk	24	Lycoming	41	Tioga	58
Bradford	8	Erie	25	McKean	42	Union	59
Bucks	9	Fayette	26	Mercer	43	Venango	60
Butler	10	Forest	27	Mifflin	44	Warren	61
Cambria	11	Franklin	28	Monroe	45	Washington	62
Cameron	12	Fulton	29	Montgomery	46	Wayne	63
Carbon	13	Greene	30	Montour	47	Westmoreland	64
Centre	14	Huntingdon	31	Northampton	48	Wyoming	65
Chester	15	Indiana	32	Northumberland	49	York	66
Clarion	16	Jefferson	33	Perry	50	Philadelphia	67
Clearfield	17	Juniata	34	Pike	51		

State Route (SR)

State Routes (SR's) are identified by four-digit numbers. SR numbers are assigned as follows:

- | | |
|--|-----------|
| 1. Traffic Routes: Routes designated as Interstates, US or PA Routes | 0001-0999 |
| 2. Quadrant Routes (Non-Traffic Routes) | 1001-4999 |
| 3. Relocated Traffic Routes | 6000-6999 |
| 4. Turned Back, Abandoned, or Null Routes | 7000-7999 |
| 5. Interchanges | 8001-8999 |
| 6. WYE's | 9101-9199 |
| 7. Rest Areas | 9201-9299 |
| 8. Truck Escape Ramps | 9301-9399 |
| 9. Others | 9401-9499 |
| 10. Park and Rides | 9501-9599 |

Even/Odd Convention: Even numbers are typically given to SR's in the East/West direction, and odd numbers to SR's that run North/South. This convention applies to Interstate Routes (except those that are Beltways or Spurs), and Quadrant Routes. This convention may or may not apply to PA or US Traffic Routes.

Hierarchy: If two or more traffic routes occupy the same section of roadway, the SR number is based on the "higher" type route, according to the following hierarchy. If the traffic routes are the same hierarchy class, then the SR number is assigned the lower numbered traffic route (Figure 1).

- Interstates
- U.S. Routes
- PA Routes
- Quadrant Routes



FIGURE 1

Other Numbering Conventions:

1. The first digit of a quadrant route is based on which quadrant of the county the route is located, as shown in the following diagram (Figure 2).
2. The last three digits of a Relocated Traffic Route are the same as the Traffic Route that was relocated.
3. Interchanges are numbered sequentially. Odd numbers are given to interchanges along SR's in the North/South direction; even numbers are given to interchanges along SR's in the East/West direction (Figure 3).
4. WYE's are given odd numbers if the connecting SR is odd numbered, and even numbers if the connecting SR is even numbered.
5. Rest Areas or Truck Escape Ramps are given odd numbers if they connect to the Southbound or Westbound side of an SR, and even numbers if they connect to the Northbound or Eastbound side.

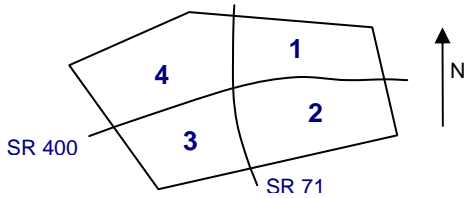


FIGURE 2

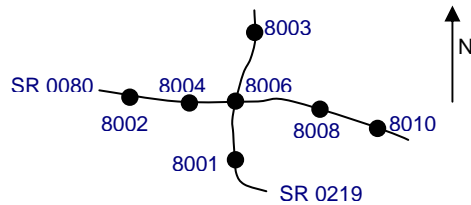


FIGURE 3

Segment (SEG)

State routes are divided into segments, which are approximately one-half mile long, and are identified by a four-digit number. Segment begin and end points are placed at physical features where possible. Segment numbers increase in the North or East direction, and typically by 10's (Figure 4). Segments are even numbered on undivided roadways, and in the Northbound or Eastbound direction of divided roadways. Segments are odd numbered in the Southbound or Westbound direction of divided roadways (Figure 5). Interstate segments are associated with the mile posts (Figure 6).

Undivided Roadways



FIGURE 4

Divided Roadways



FIGURE 5

Interstate Roadways



FIGURE 6

Turned Back, Abandoned, and Null Segments are given numbers in the range of 7000-7999. For two coinciding State routes, the route with "lower" hierarchy is "nulled."

Segment numbering restarts on Traffic Routes at County boundaries, except Interstates (Figure 7).

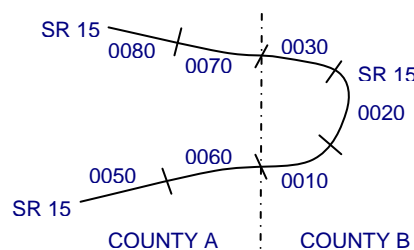


FIGURE 7

Offset

The offset, a subdivision of the segment, is the distance (in feet) from the beginning of the segment, expressed as a four-digit number. Offsets are measured in the increasing segment direction.

Segment Markers

Segment markers, which allow for easy identification of the LRS location on the State highway system, indicate the State route and segment number at the point that each segment is entered. If the beginning of a segment occurs at a physical feature, then the point of reference is at the physical feature and not the sign. At intersections, signs are used to identify beginning or ending State routes or segments.



Users of the LRS

Locations of all intersections, structures, and other points of interest are field verified and inventoried in the RMS. This information can be displayed on Straight Line Diagrams (SLD's) which can be viewed in the RMS, or hardcopy form. SLD books are refreshed and printed annually for distribution to the Department's District and County offices, as well as too many external entities.

A list of those within the Department that use the LRS to identify locations in the RMS and in the field includes personnel from the following organizations: Pavement Testing, County Maintenance, Traffic, Design, Surveys, Construction, Bridge, Permits, Crash Review, Planning and Programming, Posted & Bonded Roads, Tort Liability, and Emergency Management.

Users outside the Department include: County & Municipal governments, County 911, Planning Commissions, Federal Highway Administration, State & Local Police, Local Emergency Management, Delivery Services (UPS, Fed Ex, etc.), Fire Departments, Utility Companies, Contractors, and Consultants.

Without segment markers located in the field, all of these users would have to rely solely on the SLD, which would be extremely cumbersome at best and impossible for some.

Verification, QA & QC

In order to assure that LRS information is indicated properly in the RMS, on SLD's, and in the field, LRS Quality Assurance (QA) and Quality Commitment (QC) programs are performed each year. The Bureau of Operations, Asset Management Division, Roadway Inventory & Testing Unit (RITU) performs all Statewide QC testing. Field verification and QA is also performed by RITS, except in Engineering Districts 2-0, 11-0, and 12-0, where it is done "in-house." Each Engineering District is responsible for its own LRS completeness and maintenance with respect to the RMS.

Twenty percent of each county is field tested annually as part of the QA program, and five percent of each county is tested for the annual QC program. The goal of the QC program is to maintain at least 90% accuracy between the RMS and the actual field locations of highway features. Annual QC ratings are developed and reported to the Engineering Districts.

Field testing is performed by two-person teams (a permanent employee that operates the test, and a temporary employee that drives the device) with the use of vans equipped with an on-board computer and a Data Measurement Subsystem. Testing is typically performed during the months of April through November.

Vehicle location and roadway features are displayed on the van's computer screen in SLD format, and the software accepts operator inputs verifying or modifying roadway feature locations, as well as comments. Though the system can function at greater speed, test speeds are typically less than 25 mph to ensure accuracy.

There are five categories of information that is verified and/or modified:

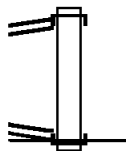
1. State Route Length
2. Segment Length
3. Roadway Geometry (lane count, pavement & shoulder types & widths)
4. Intersecting Feature Location (intersections & bridges)
5. Segment Marker Location

STRAIGHT LINE DIAGRAM (SLD) ANNUAL REFRESH ATTRIBUTE KEY PAGE 1 OF 2

 SEGMENT MARKER	 AHEAD LEFT INTER STATE OWNED	 RAILROAD CROSSING	 INTERSTATE MILEPOST
 TURNBACK	 AHEAD LEFT INTER NON-STATE	 RAILROAD OVER-PASS	 MFC BEGIN
 NULL	 AHEAD RIGHT INTE STATE OWNED	 OVER-PASS	 MUNICIPAL BOUNDARY
 UNDIVIDED HIGHWAY	 AHEAD RIGHT INTE NON-STATE	 BRIDGE END	 VILLAGE BEGIN
 PHYSICALLY DIVIDED	 BACK LEFT INTER STATE OWNED	 BRIDGE BEGIN	AH - LENGTH FORWARD TO NEXT SEGMENT BEGIN BK - LENGTH BACKWARD TO PREVIOUS SEGMENT BEGIN
 PAINT DIVIDED	 BACK LEFT INTER NON-STATE	 TUNNEL	
 INTERSECTION AHEAD	 BACK RIGHT INTER STATE OWNED	 SIGN STRUCTURE	MFC - MAINTENANCE FUNCTIONAL CLASS A = INTERSTATE EXPRESSWAY AND/OR PRINCIPLE ARTERIAL C = MINOR ARTERIAL D = COLLECTOR E = LOCAL ACCESS F = INTERCHANGE RAMP
 INTERSECTION BACK	 BACK RIGHT INTER NON-STATE	 P3 BRIDGE	
 REFERENCE AHEAD/BACK	 T-LEFT INTERSEC STATE OWNED	 RETAINING WALL	
 DIVIDED CONNECTOR	 T-LEFT INTERSEC NON-STATE	 BRIDGE/CULVERT UNDER FILL	NULL AND TURNBACK SEGMENTS ARE DISPLAYED IN THE DEPARTMENT'S ROADWAY MANAGEMENT SYSTEM (RMS) AS 100 FEET IN LENGTH. ACTUAL SEGMENT AND SECTION LENGTHS MAY VARY SIGNIFICANTLY
 CROSS INTERSEC STATE OWNED	 T-RIGHT INTERSEC STATE OWNED	 PIPE (STAMPP)	
 CROSS INTERSEC NON-STATE	 T-RIGHT INTERSEC NON-STATE	 ROTARY INTERSEC	

EXTRACT DATE: 12/18/2023 ROADWAY MANAGEMENT SYSTEM PAGE NUMBER: 352
 PRINT DATE: 12/20/2023 SLD COUNTY/SR - ANNUAL PRINT COUNTY: LEBANON
 DIR: W TOTAL LEN: .026 MI. DIST: 08-8 SR: 9402
 LEFT MUN: BETHEL T RIGHT MUN: BETHEL T

000135 FT
 MAIN ST
 (SR1020 SEG 0110/2014) 0010/0135
 1 0 00000 0 00 0000+00 000000 FT
 ALLENTOWN BL
 (SR0022 SEG 0251/3145) 0010/0000

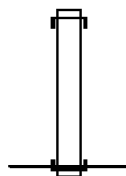


000135 FT
 INTER-AHD MAIN ST
 0010/0135 (SR1020 SEG 0110/2014)
 NC SR 9402 SH
 INTER-BK ALLENTOWN BL
 000000 FT (SR0022 SEG 0251/3145)
 MFC BEGIN = F
 0010/0000 LENGTH(AH 0135 BK 0000)

EXTRACT DATE: 12/18/2023 ROADWAY MANAGEMENT SYSTEM PAGE NUMBER: 351
 PRINT DATE: 12/20/2023 SLD COUNTY/SR - ANNUAL PRINT COUNTY: LEBANON
 DIR: E TOTAL LEN: .089 MI. DIST: 08-8 SR: 8018
 LEFT MUN: WEST CORNWALL T RIGHT MUN: WEST CORNWALL T

000470 FT

000000 FT



000470 FT
 INTER-AHD HORSESHOE PK
 0750/0470 (SR0322 SEG 0200/2323)
 000000 FT 0 0 00000 0 00 0000+00
 NC RAMP B RD
 INTER-BK QUENTIN RD
 (SR0072 SEG 0030/1572)
 MFC BEGIN = F
 0750/0000 LENGTH(AH 0470 BK 0000)

003518 FT

003518 FT
 INTER-AHD AMERICAN LEGION MEM HW
 0020/1601 (SR0081 SEG 0890/0131)

001917 FT

001917 FT 1 0 01045 0 00 0044+44
 NC RAMP B RD
 INTER-BK 78TH DIVISION HW
 (SR0078 SEG 0005/1237)
 0020/0000 LENGTH(AH 1601 BK 1917)

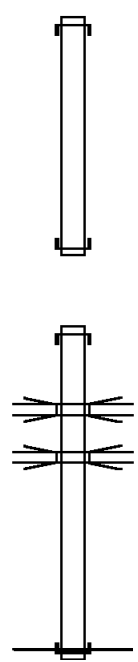
INTER-AHD 78TH DIVISION HW
 0010/1917 (SR0078 SEG 0004/0583)

0010/1061 OP ID I-78 WB 38/0078/0003/2477
 I-81 (NB)

0010/0980 OP ID 38/0081/0884/1376

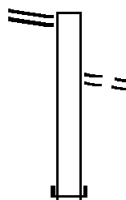
000000 FT

000000 FT 1 0 01045 0 00 0000+00
 NC RAMP C RD
 INTER-BK AMERICAN LEGION MEM HW
 (SR0081 SEG 0885/2309)
 MFC BEGIN = F
 0010/0000 LENGTH(AH 1917 BK 0000)



DIR: W TOTAL LEN: .718 MI. DIST: 08-8 SR: 8014
 LEFT MUN: BETHEL T RIGHT MUN: BETHEL T

78TH DIVISION HW 003791 FT
 (SR0078 SEG 0080/0340) 0750/0919

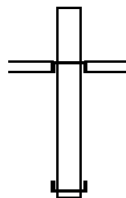


002872 FT

003791 FT

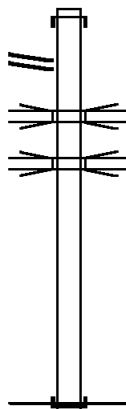
FROM 0022/0291 SH
 (CONN)
 0750/0537 1 0 01045 2 02 0000+00
 002872 FT NC RAMP A RD
 INTER-BK ALLENTOWN BL
 (SR0022 SEG 0291/2075)
 0750/0000 LENGTH(AH 0919 BK 0296)

002576 FT



INTER-AHD HAMLIN RD
 (TWP)
 ALLENTOWN BL
 0510/0296 (SR0022 SEG 0290/1524)
 002576 FT 0 0 00000 0 00 0000+00
 NC RAMP B-1 RD
 INTER-BK RAMP B RD
 (SR8014 SEG 0500/2091)
 0510/0000 LENGTH(AH 0296 BK 2576)

RAMP B-1 RD 0500/2091
 (SR8014 SEG 0510/0000)



000000 FT

INTER-AHD ALLENTOWN BL
 0500/2576 (SR0022 SEG 0291/1272)
 0500/1878 OP ID I-78 EB 38/0078/0074/1711
 I-78 WB
 0500/1715 OP ID 38/0078/0075/1871
 000000 FT 1 0 01045 2 04 0000+00
 NC RAMP B RD
 INTER-BK 78TH DIVISION HW
 (SR0078 SEG 0081/1089)
 MFC BEGIN = F
 0500/0000 LENGTH(AH 2576 BK 0000)

EXTRACT DATE: 12/18/2023 ROADWAY MANAGEMENT SYSTEM PAGE NUMBER: 348
 PRINT DATE: 12/20/2023 SLD COUNTY/SR - ANNUAL PRINT COUNTY: LEBANON
 DIR: S TOTAL LEN: .365 MI. DIST: 08-8 SR: 8012
 LEFT MUN: BETHEL T RIGHT MUN: BETHEL T

001926 FT

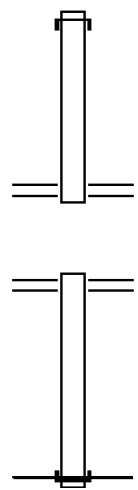
001926 FT
 INTER-AHD 78TH DIVISION HW
 0250/0973 (SR0078 SEG 0061/1168)

000953 FT

000953 FT 1 0 01045 2 00 0000+00
 NC RAMP C RD
 PINE GROVE ST
 (SR1007 SEG 0050/0164)
 0250/0000 LENGTH(AH 0973 BK 0953)

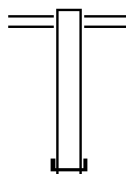
000000 FT

0010/0953 PINE GROVE ST
 (SR0343 SEG 0160/0308)
 000000 FT 1 0 01045 2 01 0000+00
 NC RAMP D RD
 INTER-BK 78TH DIVISION HW
 (SR0078 SEG 0060/0988)
 MFC BEGIN = F
 0010/0000 LENGTH(AH 0953 BK 0000)



DIR: W TOTAL LEN: .612 MI. DIST: 08-8 SR: 8010
 LEFT MUN: CORNWALL B RIGHT MUN: CORNWALL B

003233 FT

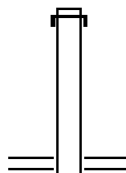


003233 FT IRON MASTER RD
 0760/0713 (SR0117 SEG 0010/1591)

002520 FT

002520 FT 1 0 01014 2 01 0000+00
 NC RAMP D RD
 INTER-BK HORSESHOE PK
 (SR0322 SEG 0190/0478)
 0760/0000 LENGTH(AH 0713 BK 0722)

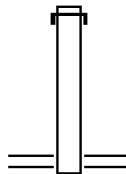
001798 FT



INTER-AHD HORSESHOE PK
 0750/0722 (SR0322 SEG 0190/0574)

001798 FT 1 0 01014 2 03 0066+00
 NC RAMP C RD
 IRON MASTER RD
 (SR0117 SEG 0010/1591)
 0750/0000 LENGTH(AH 0722 BK 0894)

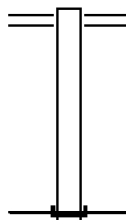
000904 FT



INTER-AHD HORSESHOE PK
 0510/0894 (SR0322 SEG 0191/0590)

000904 FT 1 0 01014 2 00 0000+00
 NC RAMP B RD
 IRON MASTER RD
 (SR0117 SEG 0010/0091)
 0510/0000 LENGTH(AH 0894 BK 0904)

000000 FT



0500/0904 IRON MASTER RD
 (SR0117 SEG 0010/0091)

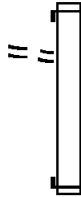
000000 FT 1 0 01014 2 02 0076+01
 NC RAMP A RD
 INTER-BK HORSESHOE PK
 (SR0322 SEG 0191/0704)
 MFC BEGIN = F
 0500/0000 LENGTH(AH 0904 BK 0000)

DIR: W TOTAL LEN: .792 MI. DIST: 08-8 SR: 8008
LEFT MUN: UNION TOWNSHIP T RIGHT MUN: UNION TOWNSHIP T

TO 4020/0110 SH
(CONN)

004182 FT

0760/0463
003496 FT

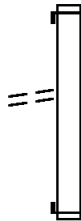


004182 FT
INTER-AHD FISHER AV
0760/0686 (SR4020 SEG 0111/1940)

003496 FT 1 0 01005 2 08 0000+00
NC RAMP A RD
INTER-BK AMERICAN LEGION MEM HW
(SR0081 SEG 0900/2498)
5 0760/0000 LENGTH(AH 0686 BK 0941)

FROM 4020/0110 SH
(CONN)

0750/0293
002555 FT

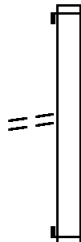


INTER-AHD AMERICAN LEGION MEM HW
0750/0941 (SR0081 SEG 0904/0828)

002555 FT 1 0 01005 2 09 0000+00
NC RAMP B RD
INTER-BK FISHER AV
(SR4020 SEG 0111/2237)
5 0750/0000 LENGTH(AH 0941 BK 1097)

FROM 4020/0110 SH
(CONN)

0510/0179
001458 FT




INTER-AHD AMERICAN LEGION MEM HW
0510/1097 (SR0081 SEG 0901/2013)

001458 FT 1 0 01005 2 11 0000+00
NC RAMP D RD
INTER-BK FISHER AV
(SR4020 SEG 0111/0984)
5 0510/0000 LENGTH(AH 1097 BK 1458)

TO 4020/0110 SH
(CONN)

0500/1014

000000 FT



INTER-AHD FISHER AV
0500/1458 (SR4020 SEG 0111/0621)

000000 FT 1 0 01005 2 10 0023+15
NC RAMP C RD
INTER-BK AMERICAN LEGION MEM HW
(SR0081 SEG 0905/0658)
MFC BEGIN = F
5 0500/0000 LENGTH(AH 1458 BK 0000)

006781 FT

006781 FT
 INTER-AHD HARPERS-ANNVILLE RD
 0762/1137 (SR0934 SEG 0230/1349)

005644 FT

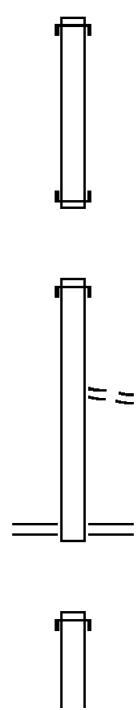
005644 FT 0 0 00000 0 00 0000+00
 NC RAMP D RD
 INTER-BK AMERICAN LEGION MEM HW
 (SR0081 SEG 0850/2146)
 0762/0000 LENGTH(AH 1137 BK 1227)

004417 FT


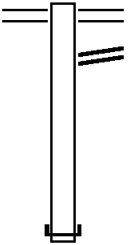



INTER-AHD AMERICAN LEGION MEM HW
 0752/1227 (SR0081 SEG 0854/0091)
 FROM 0934/0230 SH
 (CONN)
 0752/0138 0 0 00000 0 00 0000+00
 004417 FT 0 0 00000 0 00 0000+00
 NC RAMP C RD
 HARPERS-ANNVILLE RD
 (SR0934 SEG 0231/1075)
 (SR0934 SEG 0230/1008)
 0752/0000 LENGTH(AH 1227 BK 0924)

003493 FT

INTER-AHD AMERICAN LEGION MEM HW
 0522/0924 (SR0081 SEG 0851/2272)
 003493 FT 0 0 00000 0 00 0000+00

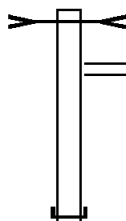


DIR: E TOTAL LEN: 1.284 MI. DIST: 08-8 SR: 8006
 LEFT MUN: EAST HANOVER T RIGHT MUN: EAST HANOVER T

		NC RAMP E RD INTER-BK FISHER AV (SR4020 SEG 0010/0520) 0522/0000 LENGTH(AH 0924 BK 1050)
002443 FT		FISHER AV 0512/1050 (SR4020 SEG 0010/0792) RAMP F SPUR RD 0512/0923 (SR8006 SEG 0502/0000) 002443 FT 0 0 00000 0 00 0000+00 NC RAMP F RD INTER-BK AMERICAN LEGION MEM HW (SR0081 SEG 0855/0329) 0512/0000 LENGTH(AH 1050 BK 0214)
002229 FT		INTER-AHD FISHER RD 0502/0214 (SR4020 SEG 0010/1028) 002229 FT 0 0 00000 0 00 0000+00 NC RAMP F SPUR RD INTER-BK RAMP F RD (SR8006 SEG 0512/0923) 0502/0000 LENGTH(AH 0214 BK 1502)
000727 FT		INTER-AHD AMERICAN LEGION MEM HW 0250/1502 (SR0081 SEG 0851/0673) 000727 FT 1 0 01005 2 01 0000+00 NC RAMP B RD INTER-BK FISHER AV (SR4020 SEG 0011/0530) 0250/0000 LENGTH(AH 1502 BK 0727)
000000 FT		INTER-AHD HARPERS-ANNVILLE RD 0010/0727 (SR0934 SEG 0231/1002) 000000 FT 1 0 01005 2 00 0000+00 NC RAMP A RD INTER-BK AMERICAN LEGION MEM HW (SR0081 SEG 0850/1071) MFC BEGIN = F 0010/0000 LENGTH(AH 0727 BK 0000)

DIR: S TOTAL LEN: 1.325 MI. DIST: 08-8 SR: 8004
 LEFT MUN: UNION TOWNSHIP T RIGHT MUN: UNION TOWNSHIP T

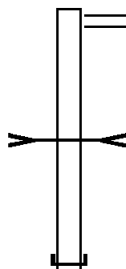
006770 FT



006770 FT KEVINS RUN
 STRUCTURE LENGTH 14 FT
 0760/0875 BMSID 38/8004/0760/1111
 EBENEZER RD
 0760/0739 (SR0072 SEG 0230/1324)

005895 FT

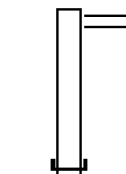
005895 FT 1 0 00140 2 08 0000+00
 NC RAMP F RD
 INTER-BK ALLENTOWN BL
 (SR0022 SEG 0160/2571)
 0760/0000 LENGTH(AH 1100 BK 1082)



0750/1082 ALLENTOWN BL
 (SR0022 SEG 0160/2868)

004813 FT

0750/0100 KEVIN'S RUN
 STRUCTURE LENGTH 10 FT
 BMSID 38/8004/0750/0100
 004813 FT 1 0 00140 2 09 0000+00
 NC RAMP E RD
 INTER-BK EBENEZER RD
 (SR0072 SEG 0230/0974)
 0750/0000 LENGTH(AH 1082 BK 0656)



0510/0656 ALLENTOWN BL
 (SR0022 SEG 0161/2812)
 004157 FT 1 0 00140 2 11 0000+00
 NC RAMP H RD
 INTER-BK EBENEZER RD
 (SR0072 SEG 0230/2037)
 0510/0000 LENGTH(AH 0656 BK 0849)

004157 FT


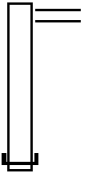
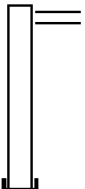
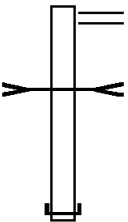
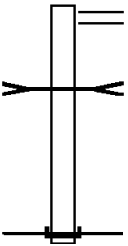


0500/0849 EBENEZER RD
 (SR0072 SEG 0230/2267)

003308 FT

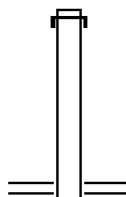
003308 FT 1 0 00140 2 10 0000+00

DIR: S TOTAL LEN: 1.325 MI. DIST: 08-8 SR: 8004
 LEFT MUN: UNION TOWNSHIP T RIGHT MUN: UNION TOWNSHIP T

		NC RAMP G RD INTER-BK ALLENTOWN BL (SR0022 SEG 0161/3167) 0500/0000 LENGTH(AH 0849 BK 0755)
002553 FT		EBENEZER RD 0260/0755 (SR0072 SEG 0231/1942) 002553 FT 1 0 00140 2 06 0000+00 NC RAMP D RD INTER-BK ALLENTOWN BL (SR0022 SEG 0161/1872) 0260/0000 LENGTH(AH 0755 BK 1039)
001514 FT		ALLENTOWN BL 0250/1039 (SR0022 SEG 0161/1647) 001514 FT 1 0 00140 2 07 0000+00 NC RAMP C RD INTER-BK EBENEZER RD (SR0072 SEG 0231/2276) 0250/0000 LENGTH(AH 1039 BK 0674)
000840 FT		ALLENTOWN BL 0020/0674 (SR0022 SEG 0160/1506) KEVIN'S RUN STRUCTURE LENGTH 12 FT 0020/0520 BMSID 38/8004/0010/0584 000840 FT 1 0 00140 2 05 0000+00 NC RAMP B RD INTER-BK EBENEZER RD (SR0072 SEG 0231/1145) 0020/0000 LENGTH(AH 0674 BK 0840)
000000 FT		EBENEZER RD 0010/0840 (SR0072 SEG 0231/0899) KEVIN'S RUN STRUCTURE LENGTH 12 FT 0010/0584 BMSID 38/8004/0010/0584 000000 FT 1 0 00140 2 04 0000+00 NC RAMP A RD INTER-BK ALLENTOWN BL (SR0022 SEG 0160/1232) MFC BEGIN = F 0010/0000 LENGTH(AH 0840 BK 0000)

DIR: W TOTAL LEN: .669 MI. DIST: 08-8 SR: 8002
 LEFT MUN: EAST HANOVER T RIGHT MUN: EAST HANOVER T

003532 FT



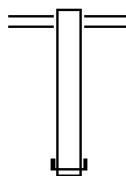
003532 FT
 INTER-AHD ALLENTOWN BL
 0760/1029 (SR0022 SEG 0080/3023)

002503 FT



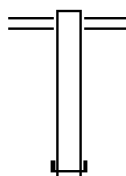
002503 FT 1 0 00140 2 02 0000+00
 NC RAMP D RD
 HARPERS-ANNVILLE RD
 (SR0934 SEG 0220/0800)
 0760/0000 LENGTH(AH 1029 BK 0889)

001614 FT



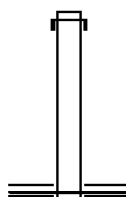
0750/0889 HARPERS-ANNVILLE RD
 (SR0934 SEG 0220/0800)
 001614 FT 1 0 00140 2 03 0000+00
 NC RAMP E-F RD
 INTER-BK ALLENTOWN BL
 (SR0022 SEG 0080/2765)
 0750/0000 LENGTH(AH 0889 BK 0764)

000850 FT



0260/0764 FISHER AV
 (SR0934 SEG 0220/1629)
 000850 FT 1 0 00140 2 01 0000+00
 NC RAMP B-C RD
 INTER-BK ALLENTOWN BL
 (SR0022 SEG 0081/1548)
 0260/0000 LENGTH(AH 0764 BK 0850)

000000 FT

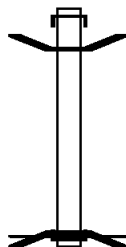


INTER-AHD ALLENTOWN BL
 0250/0850 (SR0022 SEG 0081/1385)
 000000 FT 1 0 00140 2 00 0000+00
 NC RAMP A RD
 FISHER AV
 (SR0934 SEG 0220/1629)
 MFC BEGIN = F
 0250/0000 LENGTH(AH 0850 BK 0000)

EXTRACT DATE: 12/18/2023 ROADWAY MANAGEMENT SYSTEM PAGE NUMBER: 340
 PRINT DATE: 12/20/2023 SLD COUNTY/SR - ANNUAL PRINT COUNTY: LEBANON
 DIR: B TOTAL LEN: .050 MI. DIST: 08-8 SR: 4031
 LEFT MUN: EAST HANOVER T RIGHT MUN: EAST HANOVER T

000264 FT

000000 FT



000264 FT
 INTER-AHD INDIANTOWN GAP RD
 0010/0264 (T372)
 0010/0263 BMS EN 38/4031/0010/0000
 000000 FT 1 0 01005 0 00 0240+22
 NC INDIANTOWN GAP RD
 INTER-BK INDIANTOWN GAP RD
 (T372)
 I-81 NB
 BMSBG 38/4031/0010/0000
 MFC BEGIN = E
 0010/0000 LENGTH(AH 0264 BK 0000)

EXTRACT DATE: 12/18/2023 ROADWAY MANAGEMENT SYSTEM PAGE NUMBER: 339
 PRINT DATE: 12/20/2023 SLD COUNTY/SR - ANNUAL PRINT COUNTY: LEBANON
 DIR: B TOTAL LEN: .046 MI. DIST: 08-8 SR: 4029
 LEFT MUN: EAST HANOVER T RIGHT MUN: EAST HANOVER T

000241 FT
 000000 FT



000241 FT BMS EN 38/4029/0010/0000
 INTER-AHD HOMESTEAD RD
 0010/0241 (TWP)
 000000 FT 1 0 01005 0 00 0016+77
 NC HOMESTEAD RD
 INTER-BK HOMESTEAD RD
 (TWP)
 I-81
 BMSBG 38/4029/0010/0000
 MFC BEGIN = E
 0010/0000 LENGTH(AH 0241 BK 0000)

DIR: B TOTAL LEN: 1.006 MI. DIST: 08-8 SR: 4027
 LEFT MUN: UNION TOWNSHIP T RIGHT MUN: UNION TOWNSHIP T

REEDS CREEK RD
(T595)

005310 FT

0020/1432

002652 FT

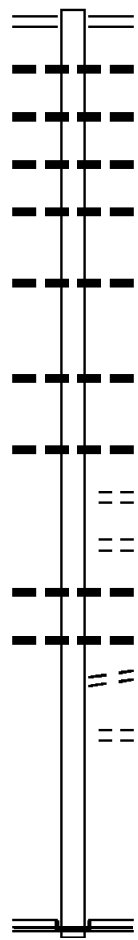
000000 FT

005310 FT	==	005310 FT	AWOL RD
	---	0020/2658	(TWP)
	---	0020/2469	030 " DIA CIR PLASTIC
	---	0020/2236	LEN=0030 INSTALLED UNKN
			018 " DIA CIR PLASTIC
			LEN=0034 INSTALLED 2016
	==		
	---	0020/1396	030 " DIA CIR PLASTIC
	---	0020/1360	LEN=0055 INSTALLED 2016
	---		UNION TOWNSHIP
	---	0020/0939	EAST HANOVER T
	---	0020/0677	018 " DIA CIR PLASTIC
			LEN=0036 INSTALLED 1999
			018 " DIA CIR PLASTIC
			LEN=0039 INSTALLED 1999
		002652 FT	2 0 38062 0 00 0038+53
			T. SWATARA
			STRUCTURE LENGTH 14 FT
		0020/0000	BMSID 38/4027/0020/0000
			LENGTH(AH 2658 BK 2652)
	---	0010/1886	018 " DIA CIR PLASTIC
	---	0010/1352	LEN=0040 INSTALLED 2015
	---		018 " DIA CIR PLASTIC
	---	0010/0960	LEN=0034 INSTALLED 2016
			030 " DIA CIR PLASTIC
			LEN=0032 INSTALLED 1999
		000000 FT	2 0 38062 0 00 0011+84
			NC LI NCOLN SCHOOL RD
			ALLENTOWN BL
			(SR0022 SEG 0131/0000)
			(SR0022 SEG 0130/0000)
		INTER-BK	LINCOLN SCHOOL RD
			(SR4007 SEG 0110/1197)
			MFC BEGIN = E
		0010/0000	LENGTH(AH 2652 BK 0000)

004163 FT

002188 FT

000000 FT



004163 FT THOMPSON AV
 0020/1975 (SR4005 SEG 0020/2460)
 048"H 72"W ELLIP CONC
 0020/1601 LEN=0057 INSTALLED UNKN
 018 " DIA CIR PLASTIC
 0020/1497 LEN=0030 INSTALLED 2005
 018 " DIA CIR METAL
 0020/1002 LEN=0040 INSTALLED UNKN
 018 " DIA CIR PLASTIC
 0020/0850 LEN=0045 INSTALLED UNKN
 018 " DIA CIR PLASTIC
 0020/0076 LEN=0035 INSTALLED 2005
 002188 FT 2 0 38046 0 01 0074+82
 0020/0000 LENGTH(AH 1975 BK 2188)
 048 " DIA CIR PLASTIC
 0010/1880 LEN=0066 INSTALLED UNKN
 018 " DIA CIR PLASTIC
 0010/1180 LEN=0029 INSTALLED UNKN
 BROAD ST
 (TWP)
 MARKET ST
 (T471)
 0010/0782 024 " DIA CIR PLASTIC
 LEN=0041 INSTALLED UNKN
 018 " DIA CIR PLASTIC
 0010/0440 LEN=0030 INSTALLED UNKN
 LIGMAN LN
 (T470)
 CHURCH AV
 (T467)
 0010/0111 2 0 38046 0 01 0053+68
 000000 FT NC WA TER WORKS WY
 ONO RD
 (SR4007 SEG 0030/1520)
 INTER-BK WATER WORKS WY
 (T510)
 MFC BEGIN = D
 0010/0000 LENGTH(AH 2188 BK 0000)

EXTRACT DATE: 12/18/2023 ROADWAY MANAGEMENT SYSTEM PAGE NUMBER: 336
PRINT DATE: 12/20/2023 SLD COUNTY/SR - ANNUAL PRINT COUNTY: LEBANON
DIR: B TOTAL LEN: 5.152 MI. DIST: 08-8 SR: 4025
LEFT MUN: COLD SPRING T RIGHT MUN: COLD SPRING T

027204 FT



027204 FT AH-DAUPHIN
INTER-AHD GOLD MINE RD

(22)

DIR: B TOTAL LEN: 5.152 MI. DIST: 08-8 SR: 4025
 LEFT MUN: COLD SPRING T RIGHT MUN: COLD SPRING T

024801 FT

022556 FT

	0120/2403	(SR1001	SEG 0010/0000)
---	015 "DIA	CIRC CONCR	
---	0120/1920	LEN=0040	INSTALLED UNKN
---	018 "DIA	CIRC METAL	
---	0120/1579	LEN=0052	INSTALLED UNKN
---	018 "DIA	CAST IRON	
---	0120/1180	LEN=0041	INSTALLED UNKN
---	015 "DIA	CIRC CONCR	
---	0120/0983	LEN=0047	INSTALLED UNKN
		015 "DIA	CIRC CONCR
---	0120/0079	LEN=0048	INSTALLED UNKN
---	024801 FT	2 0 38043	0 04 0254+03
---	0120/0000	LENGTH(AH 2403	BK 2245)
---	021"H 15"W	ELLIP METAL	
---	0110/1716	LEN=0048	INSTALLED 1999
---	021"H 15"W	ELLIP METAL	
---	0110/1470	LEN=0068	INSTALLED 1999
---	018 "DIA	CIR PLASTIC	
---	0110/1219	LEN=0048	INSTALLED 1999
---	024 "DIA	CIR PLASTIC	
---	0110/0829	LEN=0048	INSTALLED 1999
---	024 "DIA	CIR PLASTIC	
---	0110/0381	LEN=0064	INSTALLED 1999
---	022556 FT	2 0 38043	0 04 0231+58
---	0110/0000	LENGTH(AH 2245	BK 3373)
---	036 "DIA	CIR PLASTIC	
---	0100/3341	LEN=0064	INSTALLED 1999
---	092"H 72"W	PIPE ARCH	
---	0100/3050	LEN=0100	INSTALLED UNKN
		BLACK SPRING	
		STRUCTURE LENGTH	8 FT
---	0100/3031	BMSID 38/4025/0100/3031	
---	018 "DIA	CIRC METAL	
---	0100/2509	LEN=0036	INSTALLED UNKN
---	018 "DIA	CIRC METAL	
---	0100/2253	LEN=0042	INSTALLED UNKN
---	018 "DIA	CIRC ALUMIN	
---	0100/1862	LEN=0060	INSTALLED UNKN
---	018 "DIA	CIRC METAL	
---	0100/1635	LEN=0046	INSTALLED UNKN
---	018 "DIA	CIRC ALUMIN	
---	0100/1387	LEN=0042	INSTALLED UNKN
---	018 "DIA	CIRC ALUMIN	
---	0100/1210	LEN=0050	INSTALLED UNKN
---	018 "DIA	CIRC METAL	
---	0100/1129	LEN=0050	INSTALLED UNKN
---	018 "DIA	CIRC METAL	
---	0100/0921	LEN=0052	INSTALLED UNKN

DIR: B TOTAL LEN: 5.152 MI. DIST: 08-8 SR: 4025
 LEFT MUN: COLD SPRING T RIGHT MUN: COLD SPRING T

019183 FT

016395 FT



























0100/0705	018 " DIA	CIRC METAL
	LEN=0045	INSTALLED UNKN
0100/0456	018 " DIA	CIRC METAL
	LEN=0045	INSTALLED UNKN
0100/0171	018 " DIA	CIRC ALUMIN
	LEN=0045	INSTALLED UNKN
019183 FT	2 0 38043	0 04 0197+85
5 0100/0000	LENGTH(AH	3373 BK 2788)
	018 " DIA	CIRC METAL
	LEN=0050	INSTALLED UNKN
0090/2657	018 " DIA	CIRC METAL
	LEN=0044	INSTALLED UNKN
0090/2370	018 " DIA	CIRC METAL
	LEN=0044	INSTALLED UNKN
0090/2000	018 " DIA	CIRC METAL
	LEN=0045	INSTALLED UNKN
0090/1826	018 " DIA	CIRC METAL
	LEN=0040	INSTALLED UNKN
0090/1645	018 " DIA	CIR PLASTIC
	LEN=0048	INSTALLED UNKN
0090/1388	018 " DIA	CIRC METAL
	LEN=0050	INSTALLED UNKN
0090/1141	018 " DIA	CIRC METAL
	LEN=0050	INSTALLED UNKN
0090/0888	018 " DIA	CIR PLASTIC
	LEN=0050	INSTALLED UNKN
0090/0522	018 " DIA	CIR PLASTIC
	LEN=0050	INSTALLED UNKN
0090/0267	018 " DIA	CIRC METAL
	LEN=0050	INSTALLED UNKN
016395 FT	2 0 38043	0 04 0169+75
5 0090/0000	LENGTH(AH	2788 BK 2275)
	018 " DIA	CIRC METAL
	LEN=0054	INSTALLED UNKN
0080/1929	036 " DIA	CIR PLASTIC
	LEN=0060	INSTALLED UNKN
0080/1692	BMSFN 38/4025/0080/1679	
0080/1599	2 0 38043	0 04 0146+78
	EVENING BR.	SPRING CREE
0080/1574	BMSBG 38/4025/0080/1679	
	048 " DIA	CIR PLASTIC
	LEN=0050	INSTALLED UNKN
0080/1401	038 " H 40 " W	ELLIP CONC
	LEN=0040	INSTALLED UNKN
0080/1255	018 " DIA	CIR PLASTIC
	LEN=0086	INSTALLED 2006
0080/0931	024 " DIA	CAST IRON
	LEN=0060	INSTALLED UNKN
0080/0876	013 " H 21 " W	ELLIP METAL
	LEN=0036	INSTALLED UNKN
0080/0381	015 " H 21 " W	ELLIP METAL
	LEN=0036	INSTALLED UNKN
0080/0116	018 " DIA	CIRC METAL
	LEN=0036	INSTALLED UNKN

DIR: B TOTAL LEN: 5.152 MI. DIST: 08-8 SR: 4025
 LEFT MUN: COLD SPRING T RIGHT MUN: COLD SPRING T

Station	Length	Material	Notes
014120 FT	0080/0000	013"H 21"W ELLIP METAL	2 0 38043 0 04 0146+78
	0070/2388	017"H 24"W ELLIP METAL	LEN=0030 INSTALLED UNKN
	0070/2151	018" DIA CIRC METAL	LEN=0030 INSTALLED UNKN
	0070/1547	018" DIA CIRC METAL	LEN=0046 INSTALLED UNKN
	0070/1200	018" DIA CIRC METAL	LEN=0040 INSTALLED UNKN
	0070/0956	018" DIA CIRC METAL	LEN=0040 INSTALLED UNKN
	0070/0694	018" DIA CIRC METAL	LEN=0036 INSTALLED UNKN
	0070/0468	018" DIA CIRC METAL	LEN=0038 INSTALLED UNKN
	0070/0295	018" DIA CIRC METAL	LEN=0042 INSTALLED UNKN
011642 FT	0070/0000	018" DIA CIR PLASTIC	2 0 38043 0 03 0122+00
	0060/0360	024" DIA CIR PLASTIC	LEN=0060 INSTALLED UNKN
010901 FT	0060/0000	018" DIA CIR PLASTIC	2 0 38043 0 03 0113+99
	0050/0996	018" DIA CIR PLASTIC	LEN=0042 INSTALLED UNKN
	0050/0540	018" DIA CIR PLASTIC	LEN=0046 INSTALLED UNKN
	0050/0311	018" DIA CIR PLASTIC	LEN=0060 INSTALLED UNKN
	0050/0052	018" DIA CIR PLASTIC	LEN=0054 INSTALLED UNKN
009734 FT	0050/0000	040"H 65"W ELLIP CONC	2 0 38043 0 03 0102+12
	0040/1782	018" DIA CIR PLASTIC	LEN=0045 INSTALLED UNKN
	0040/1123	018" DIA CIR PLASTIC	LEN=0077 INSTALLED UNKN
	0040/1058	018" DIA CIR PLASTIC	LEN=0060 INSTALLED UNKN
	0040/0518	018" DIA CIR PLASTIC	LEN=0042 INSTALLED UNKN
	0040/0288	018" DIA CIR PLASTIC	LEN=0038 INSTALLED UNKN
007683 FT	0040/0000	040"H 65"W ELLIP CONC	2 0 38043 0 03 0082+76
	0030/1975	018" DIA CIR PLASTIC	LEN=0047 INSTALLED UNKN

DIR: B TOTAL LEN: 5.152 MI. DIST: 08-8 SR: 4025
 LEFT MUN: COLD SPRING T RIGHT MUN: COLD SPRING T

	0030/1605	018 " DIA	CIR PLASTIC
		LEN=0048	INSTALLED UNKN
	0030/1070	018 " DIA	CIR PLASTIC
		LEN=0040	INSTALLED UNKN
	0030/0615	024 " DIA	CIR PLASTIC
		LEN=0044	INSTALLED UNKN
005480 FT	005480 FT	2 0 38043	0 02 0059+10
		COLD SPRING UNION TOWNSHIP T	
	5 0030/0000	LENGTH(AH	2203 BK 3014)
		018 " DIA	CIR PLASTIC
	0020/2695	LEN=0040	INSTALLED UNKN
		018 " DIA	CIR PLASTIC
	0020/2438	LEN=0038	INSTALLED UNKN
		030 " DIA	CIR PLASTIC
	0020/1480	LEN=0060	INSTALLED UNKN
		018 " DIA	CIR PLASTIC
	0020/1065	LEN=0048	INSTALLED UNKN
002466 FT	002466 FT	2 0 38043	0 01 0028+78
		018 " DIA	CIR PLASTIC
		LEN=0050	INSTALLED UNKN
	5 0020/0000	LENGTH(AH	3014 BK 2466)
		018 " DIA	CIR PLASTIC
	0010/2235	LEN=0048	INSTALLED UNKN
		018 " DIA	CIR PLASTIC
	0010/1790	LEN=0042	INSTALLED UNKN
		024 " DIA	CIR PLASTIC
	0010/1610	LEN=0040	INSTALLED UNKN
		018 " DIA	CIR PLASTIC
	0010/0982	LEN=0038	INSTALLED 1999
		015 " DIA	CIR PLASTIC
	0010/0589	LEN=0017	INSTALLED UNKN
		015 " DIA	CIR PLASTIC
	0010/0270	LEN=0038	INSTALLED 1999
GREEN POINT SCHOOL RD (T617)	0010/0169		
		018 " DIA	CIR PLASTIC
	0010/0110	LEN=0044	INSTALLED 1999
000000 FT	000000 FT	2 0 38043	0 00 0000+00
		LD MINE RD MOONSHINE RD	
		(SR0443 SEG 0254/0000)	
		MFC BEGIN	= D
	5 0010/0000	LENGTH(AH	2466 BK 0000)

000314 FT		000314 FT	
000314 FT		7090/0000	LENGTH(AH 1174 BK 3246)
000314 FT		000314 FT	
000314 FT		7080/0000	LENGTH(AH 3246 BK 2201)
000314 FT		000314 FT	
000314 FT		7070/0000	LENGTH(AH 2201 BK 2429)
000314 FT		000314 FT	
000314 FT		7060/0000	LENGTH(AH 2429 BK 1573)
000314 FT		000314 FT	
000314 FT		7050/0000	LENGTH(AH 1573 BK 1762)
		000314 FT	
		7044/0000	LENGTH(AH 1762 BK 0314)
			BMSBN 38/4024/0042/0000
		INTER-AHD	BIDDLE DR (TB SR4024)
000000 FT		0042/0314	(TWP)
		000000 FT	2 0 38048 0 00 0039+84
		INTER-BK	BIDDLE DR
			BIDDLE DR (TB SR4024)
			(TWP)
			I-B1
			BMSBG 38/4024/0042/0000
			MFC BEGIN = E
000000 FT		0042/0000	LENGTH(AH 0314 BK 1210)
000000 FT		000000 FT	
000000 FT		7040/0000	LENGTH(AH 1210 BK 2942)
000000 FT		000000 FT	
000000 FT		7030/0000	LENGTH(AH 2942 BK 3347)
000000 FT		000000 FT	
000000 FT		7020/0000	LENGTH(AH 3347 BK 2795)
		000000 FT	
		7010/0000	LENGTH(AH 2795 BK 0000)

EXTRACT DATE: 12/18/2023 ROADWAY MANAGEMENT SYSTEM PAGE NUMBER: 330
PRINT DATE: 12/20/2023 SLD COUNTY/SR - ANNUAL PRINT COUNTY: LEBANON
DIR: B TOTAL LEN: .000 MI. DIST: 08-8 SR: 4023
LEFT MUN: UNION TOWNSHIP T RIGHT MUN: UNION TOWNSHIP T

000000 FT
000000 FT



000000 FT
7020/0000 LENGTH(AH 2730 BK 3069)
000000 FT
7010/0000 LENGTH(AH 3069 BK 0000)

EXTRACT DATE: 12/18/2023 ROADWAY MANAGEMENT SYSTEM PAGE NUMBER: 329
 PRINT DATE: 12/20/2023 SLD COUNTY/SR - ANNUAL PRINT COUNTY: LEBANON
 DIR: B TOTAL LEN: 1.193 MI. DIST: 08-8 SR: 4022
 LEFT MUN: UNION TOWNSHIP T RIGHT MUN: UNION TOWNSHIP T

FISHER AV 006297 FT
 (SR4020 SEG 0050/0000)
 (SR4020 SEG 0051/0000) 0030/1283



006297 FT FISHER AV
 (SR4020 SEG 0050/0000)
 0030/1283 (SR4020 SEG 0051/0000)
 TO 4020/0041 SH
 0030/1110 (CONN)
 0030/0895 FOR SR 4020 AND 4022
 (CONN)
 0030/0815 NCO AV
 (TWP)
 0030/0680 UNNAMED RD
 (TWP)
 0030/0502 FOURTH ST
 (TWP)

DIR: B TOTAL LEN: 1.193 MI. DIST: 08-8 SR: 4022
 LEFT MUN: UNION TOWNSHIP T RIGHT MUN: UNION TOWNSHIP T

Left Side Description	Left Side Stationing	Right Side Description	Right Side Stationing
	005014 FT	SIGNAL ST (T629)	0030/0400
		2 0 38003 0 03 0753+89	005014 FT
		ILAND AV (TWP)	
		LENGTH(AH 1283 BK 2167)	0030/0000
		BMS EN 38/4022/0020/1435	0020/1465
		2 0 38003 0 03 0745+66	
		VESLE RUN	
		BMSBG 38/4022/0020/1435	0020/1446
BARRICADED RD (GOVT)	0020/1374		
		SHORT RD (GOVT)	0020/1185
		SHOP RD (GOVT)	0020/0872
		UTILITY RD (GOVT)	0020/0568
		WAREHOUSE RD (GOVT)	0020/0120
2 0 38003 0 03 0731+42	002847 FT	002847 FT	002847 FT
LOGAN RD (GOVT)	0020/0000	LENGTH(AH 2167 BK 2847)	0020/0000
		UNION TOWNSHIP	
		EAST HANOVER T	0010/2732
		YPERS AV (GOVT)	0010/2047
STATE ST (GOVT)	0010/2000		
ARTILLERY RD (GOVT)	0010/1577		
		LYS AV (GOVT)	0010/1216
		SCHELD AV (GOVT)	0010/0365
HOWITZER RD (GOVT)	0010/0327		
		015"H 23"W ELLIP METAL	0010/0024
		LEN=0076 INSTALLED UNKN	000000 FT
		2 0 38003 0 03 0702+95	
		NC CL	
		CLEMENT AV	
		ASHNER MINER RD (SR4019 SEG 0020/3092)	
		CLEMENT AV (SR0443 SEG 0090/0000)	
ASHNER MINER RD (SR0443 SEG 0090/0000)	0010/0000	MFC BEGIN = D	
		LENGTH(AH 2847 BK 0000)	0010/0000

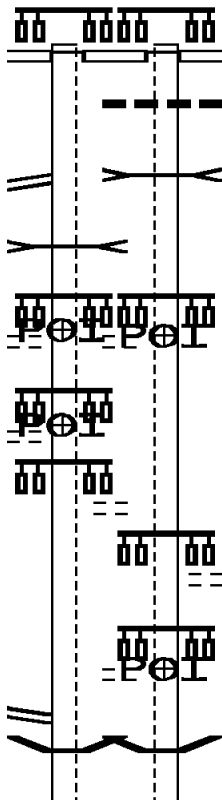
EXTRACT DATE: 12/18/2023 ROADWAY MANAGEMENT SYSTEM PAGE NUMBER: 327
PRINT DATE: 12/20/2023 SLD COUNTY/SR - ANNUAL PRINT COUNTY: LEBANON
DIR: E TOTAL LEN: .000 MI. DIST: 08-8 SR: 4021
LEFT MUN: UNION TOWNSHIP T RIGHT MUN: UNION TOWNSHIP T

000000 FT
000000 FT



000000 FT
7020/0000 LENGTH(AH 1570 BK 2848)
000000 FT
7010/0000 LENGTH(AH 2848 BK 0000)

DIR: E TOTAL LEN: 4.837 MI. DIST: 08-8 SR: 4020
 LEFT MUN: UNION TOWNSHIP T RIGHT MUN: UNION TOWNSHIP T

LICKDALE RD (SR1020 SEG 0010/0000) SR 0072 SH (SR0072 SEG 0290/0000)	025537 FT INTER-AHD		025481 FT INTER-AHD	LICKDALE RD (SR1020 SEG 0010/0000) SR 0072 SH (SR0072 SEG 0290/0000)
	0111/2699		0110/2687	
RAMP B RD (SR8008 SEG 0750/0000) FORGE CREEK STRUCTURE LENGTH 14 FT BMSID 38/4020/0110/2086 (APRA) LOVES TRUCK STOP TO 8008/0750 SH (CONN)	0111/2237		0110/2390	018 " DIA CIRC CONCR LEN=0057 INSTALLED UNKN FORGE CREEK STRUCTURE LENGTH 14 FT BMSID 38/4020/0110/2086
	0111/2200		0110/2182	
(APRA) LOVES TRUCK STOP FROM 8008/0760 SH (CONN)	0111/2077		0110/2077	(APRA) LOVES TRUCK STOP TO 8008/0750 SH (CONN)
OLD FORGE RD (TWP)	0111/2067			
	0111/2066			
			0110/2054	OLD FORGE RD (TWP)
			0110/2043	(APRA) LOVES TRUCK STOP FROM 8008/0760 SH (CONN)
RAMP A RD (SR8008 SEG 0760/0686) BMSEN 38/4020/0110/1262 0 0 00000 0 00 0000+00 SR 0081	0111/1940 0111/1578		0110/1551	BMSEN 38/4020/0110/1262 0 0 00000 0 00 0000+00 SR 0081

EXTRACT DATE: 12/18/2023
PRINT DATE: 12/20/2023

ROADWAY MANAGEMENT SYSTEM
SLD COUNTY/SR - ANNUAL PRINT

PAGE NUMBER: 325
COUNTY: LEBANON

DIR: E TOTAL LEN: 4.837 MI.
LEFT MUN: UNION TOWNSHIP T

DIST: 08-8 SR: 4020
RIGHT MUN: UNION TOWNSHIP T

BMSBG 38/4020/0110/1262 0111/1289
RAMP D RD
(SR8008 SEG 0510/0000) 0111/0984
TO 8008/0510 SH
(CONN)

FROM 8008/0500 SH
(CONN)

MFC BEGIN = B 0111/0898

RAMP C RD
(SR8008 SEG 0500/1458) 0111/0621

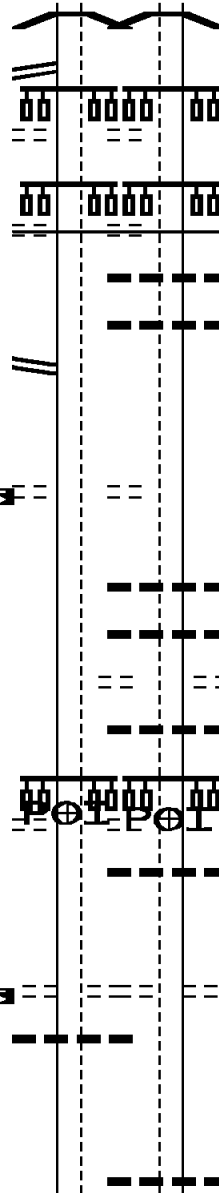
1 0 00141 0 00 0547+45 022838 FT
MARSANNA LN
(TWP)
LENGTH(AH 2699 BK 3247) 0111/0000

MSC DR
(PRDR) 0101/1423

(APRA) MICRO DR
MICRO DR
(PRDR)

0101/1006

1 0 00141 0 00 0580+11 019591 FT
BORDNERSVILLE RD
(T446)
LENGTH(AH 3247 BK 1818) 0101/0000
018 "DIA CIRC CONCR
LEN=0545 INSTALLED UNKN 0091/1610



0110/1262 BMSBG 38/4020/0110/1262

TO 8008/0510 SH
(CONN)

0110/0908

FROM 8008/0500 SH
(CONN)

0110/0898

MFC BEGIN = B
018 "DIA CIRC CONCR
LEN=0100 INSTALLED UNKN
018 "DIA CIRC CONCR
LEN=0060 INSTALLED UNKN

0110/0856

0110/0659

022794 FT

1 0 00141 0 00 0547+45
MARSANNA LN
(TWP)
LENGTH(AH 2687 BK 3266)

0110/0000

0100/2076

024 "DIA CIRC CONCR
LEN=0065 INSTALLED UNKN
018 "DIA CIRC CONCR
LEN=0075 INSTALLED UNKN
MSC DR
(PRDR)

0100/1616

0100/1424

0100/1230

018 "DIA CIRC CONCR
LEN=0037 INSTALLED UNKN
(APRA) MICRO DR
MICRO DR
(PRDR)

0100/1007

0100/0740

015 "DIA CAST IRON
LEN=0088 INSTALLED UNKN

019528 FT

0100/0000

1 0 00141 0 00 0580+11
BORDNERSVILLE RD
(T446)
LENGTH(AH 3266 BK 1862)

0090/0075

048"H 72"W CON BOX CUL
LEN=0075 INSTALLED UNKN

DIR: E TOTAL LEN: 4.837 MI. DIST: 08-8 SR: 4020
 LEFT MUN: UNION TOWNSHIP T RIGHT MUN: UNION TOWNSHIP T

Stationing / Description	Length / Material	Stationing / Description	Length / Material
(GOVT) 0061/0465		0060/0440	ARENA RD (GOVT)
JOHNSON TR (GOVT) 2 0 38003 0 04 0799+80 010822 FT	0061/0152	0060/0138	JOHNSON TR (GOVT) 2 0 38003 0 04 0799+80
T.SWATARA STRUCTURE LENGTH 12 FT BMSID 38/4020/0060/0000	0061/0000	0060/0000	T.SWATARA STRUCTURE LENGTH 12 FT BMSID 38/4020/0060/0000
018 "DIA CIRC CONCR LEN=0050 INSTALLED UNKN 0051/2978		0050/2934	018 "DIA CIRC CONCR LEN=0057 INSTALLED UNKN
RON DOWNEY DR (TWP) 018 "DIA CIRC CONCR LEN=0048 INSTALLED UNKN 0051/2840	0051/2562	0050/2850	RON DOWNEY DR (TWP)
018 "DIA CIRC CONCR LEN=0054 INSTALLED UNKN 0051/2205		0050/2516	018 "DIA CIRC CONCR LEN=0080 INSTALLED UNKN
RICKARDS RD (TWP) HILL ST (TWP) 018 "DIA CIRC CONCR LEN=0046 INSTALLED UNKN 0051/1930	0051/1814	0050/2163	024 "DIA CIRC CONCR LEN=0050 INSTALLED UNKN
		0050/1933	RICKARDS RD (TWP) HILL ST (TWP)
		0050/1771	018 "DIA CIRC CONCR LEN=0069 INSTALLED UNKN
SMATHERS RD (T599) 0051/0977		0050/0957	SMATHERS RD (T599)
FIRE HOUSE (TWP) 0051/0892		0050/0894	FIRE HOUSE (TWP)
018 "DIA CIRC CONCR LEN=0034 INSTALLED UNKN 0051/0686		0050/0652	030 "DIA CIRC CONCR LEN=0080 INSTALLED UNKN
		007506 FT	2 0 38003 0 03 0766+72 (APRA) INDIANTOWN GAP

POI

EXTRACT DATE: 12/18/2023
PRINT DATE: 12/20/2023

ROADWAY MANAGEMENT SYSTEM
SLD COUNTY/SR - ANNUAL PRINT

PAGE NUMBER: 322
COUNTY: LEBANON

DIR: E TOTAL LEN: 4.837 MI.
LEFT MUN: UNION TOWNSHIP T

DIST: 08-8 SR: 4020
RIGHT MUN: UNION TOWNSHIP T

2 0 38003 0 03 0766+72 007580 FT
(APRA) INDIANTOWN GAP
WILEY RD
(TWP)
CLEMENT AV
(SR4022 SEG 0030/1283)
LENGTH(AH 3242 BK 2232) 0051/0000
FROM 4022/0030 SH
(CONN) 0041/2072
FOR SR 4020 AND 4022
(CONN) 0041/1887
NCO AV
(TWP) 0041/1800
018 "DIA CAST IRON
LEN=0043 INSTALLED UNKN 0041/1756

STAHR AV
(TWP) 0041/1192
018 "DIA CIRC CONCR
LEN=0044 INSTALLED UNKN 0041/0942

GARRISON RD
(TWP) 0041/0543
018 "DIA CIRC CONCR
LEN=0066 INSTALLED UNKN 0041/0507

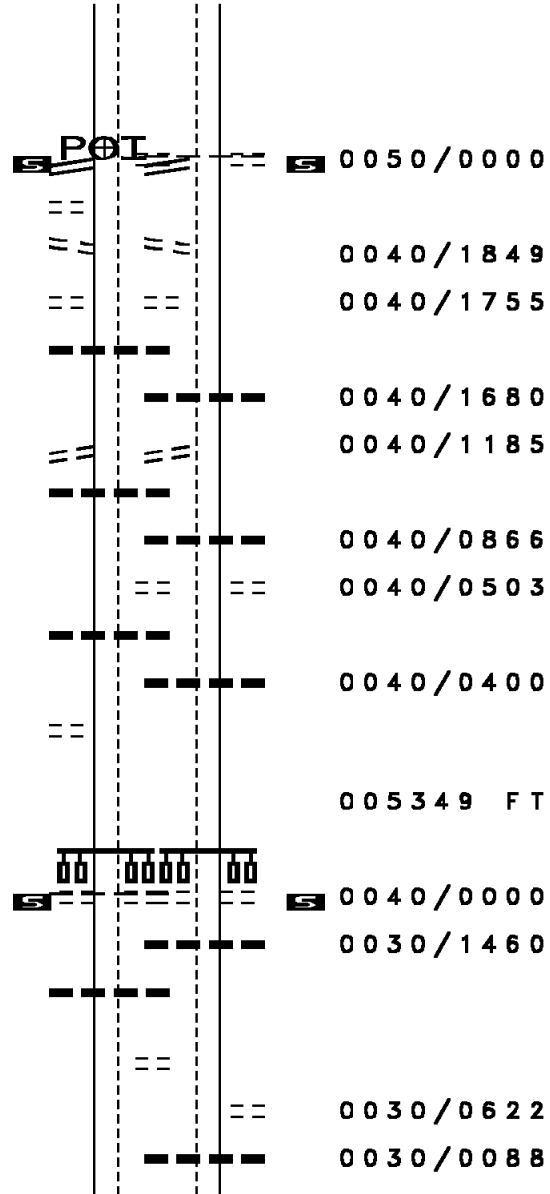
LC TO ILAND AV
(CONN) 0041/0165
2 0 38023 0 00 0023+69 005348 FT
SERVICE RD
(TWP)

UNION TOWNSHIP
EAST HANOVER T
LENGTH(AH 2232 BK 1580) 0041/0000

015 "DIA CIRC METAL
LEN=0070 INSTALLED UNKN 0031/1433

TROOPER ST
(GOVT) 0031/0654

018 "DIA CIRC CONCR



WILEY RD
(TWP)
CLEMENT AV
(SR4022 SEG 0030/1283)
UNION TOWNSHIP
EAST HANOVER T
LENGTH(AH 3269 BK 2157)

FOR SR 4020 AND 4022
(CONN) 0040/1849
NCO AV
(TWP) 0040/1755

018 "DIA CIRC CONCR
LEN=0045 INSTALLED UNKN 0040/1680
STAHR AV
(TWP) 0040/1185

018 "DIA CIRC CONCR
LEN=0038 INSTALLED UNKN 0040/0866
GARRISON RD
(TWP) 0040/0503

018 "DIA CIRC CONCR
LEN=0051 INSTALLED UNKN 0040/0400


2 0 38023 0 00 0024+10
SERVICE RD
(TWP)
LENGTH(AH 2157 BK 1584) 0040/0000
015 "DIA CIRC METAL
LEN=0049 INSTALLED UNKN 0030/1460

TROOPER ST
(GOVT) 0030/0622
018 "DIA CIRC CONCR
LEN=0040 INSTALLED UNKN 0030/0088

DIR: E TOTAL LEN: 4.837 MI. DIST: 08-8 SR: 4020
 LEFT MUN: EAST HANOVER T RIGHT MUN: EAST HANOVER T

Stationing	Description	Length	Notes	Stationing	Description	Length	Notes
2 0 38023 0 00 0008+19	BIDDLE RD (TWP)	003768 FT		2 0 38023 0 00 0008+26	BIDDLE RD (TWP)	003765 FT	
0031/0055				0030/0000			
2 0 38023 0 00 0000+00	INDIANTOWN GAP RD (T601)	002969 FT		2 0 38023 0 00 0000+00	INDIANTOWN GAP RD (T601)	002939 FT	
0021/0000				0020/0000			
018 "DIA CIRC CONCR				018 "DIA CIRC CONCR			
LEN=0080		0011/1845		LEN=0035		0010/1806	
WEBSTER SCHOOL RD (T607)				WEBSTER SCHOOL RD (T607)			
018 "DIA CIRC CONCR		0011/1798		018 "DIA CIRC CONCR		0010/1766	
LEN=0075				LEN=0040		0010/1480	
018 "DIA CIRC CONCR		0011/1504		RAMP F SPUR RD (SR8006 SEG 0502/0214)		0010/1028	
LEN=0035				018 "DIA CIRC CONCR		0010/0829	
RAMP F RD (SR8006 SEG 0512/1050)		0011/0776		LEN=0090		0010/0792	
RAMP B RD (SR8006 SEG 0250/0000)		0011/0530		RAMP F RD (SR8006 SEG 0512/1050)			
018 "DIA CIRC CONCR		0011/0409		RAMP E RD (SR8006 SEG 0522/0000)		0010/0520	
018 "DIA CIRC CONCR		0011/0152		OP ID 38/0081/0851/1805		0010/0073	
LEN=0050				2 0 38001 0 04 0944+65		000000 FT	
OP ID 38/0081/0851/1805		0011/0068		NC FISHER AV			
2 0 38001 0 04 0944+65	FISHER AV (SR0934 SEG 0231/1668)	000000 FT		INTER-BK			
000000 FT				MFC BEGIN = D			
FISHER AV (SR0934 SEG 0231/1668)				LENGTH(AH 2969 BK 0000)		0011/0000	
MFC BEGIN = D				0010/0000			
LENGTH(AH 2969 BK 0000)				LENGTH(AH 2939 BK 0000)			

EXTRACT DATE: 12/18/2023 ROADWAY MANAGEMENT SYSTEM PAGE NUMBER: 320
PRINT DATE: 12/20/2023 SLD COUNTY/SR - ANNUAL PRINT COUNTY: LEBANON
DIR: B TOTAL LEN: 1.092 MI. DIST: 08-8 SR: 4019
LEFT MUN: EAST HANOVER T RIGHT MUN: EAST HANOVER T

CLEMENT AV (SR0443 SEG 0090/0000) 0020/3092  005768 FT INTER-AHD 0020/3092 ASHER MINER RD (SR0443 SEG 0090/0000) CLEMENT AV (SR4022 SEG 0010/0000)

DIR: B TOTAL LEN: 1.092 MI. DIST: 08-8 SR: 4019
 LEFT MUN: EAST HANOVER T RIGHT MUN: EAST HANOVER T

ROAD NAME (GOVT)	SEG ID	LENGTH	INSTALLATION	TYPE	STATUS
BEAUMONT RD	0020/2565		018 " DIA	CIR PLASTIC	
	0020/2352		LEN=0064	INSTALLED	2005
	0020/2173		018 " DIA	CIR PLASTIC	
	0020/2083		LEN=0068	INSTALLED	2005
GORGAS RD	0020/1977		018 " DIA	CIR PLASTIC	
	0020/2082		LEN=0074	INSTALLED	2005
HOSPITAL RD	0020/1934		030 " DIA	CIR PLASTIC	
	0020/1777		LEN=0032	INSTALLED	2005
BOUNDARY RD	0020/1802		018 " DIA	CIR PLASTIC	
	0020/1777		LEN=0080	INSTALLED	2005
	0020/1627		024 " DIA	CIR PLASTIC	
	0020/1350		LEN=0064	INSTALLED	2005
	0020/1026		030 " DIA	CIRC CONCR	
	0020/0660		LEN=0100	INSTALLED	UNKN
	0020/0660		018 " DIA	CIRC CONCR	
	002676 FT		030 " DIA	CIRC CONCR	
	0020/0000	2 0 38001 0 04 1000+52	LENGTH(AH 3092 BK 2676)		
BOUNDARY RD	0010/1480		0010/1449	BMS EN 38/4019/0010/1428	
	0010/1428		2 0 38001 0 04 0987+79	IND'TWN RUN	
	000000 FT		0010/0746	BMSBG 38/4019/0010/1428	
				UTILITY RD	
				(TWP)	
			000000 FT	2 0 38001 0 04 0973+56	
				NC ASHER MINER RD	
				FISHER AV	
				(SR4020 SEG 0020/0000)	
				(SR4020 SEG 0021/0000)	
				INDIANTOWN GAP RD	
				(T601)	
				MFC BEGIN = D	
			0010/0000	LENGTH(AH 2676 BK 0000)	

EXTRACT DATE: 12/18/2023 ROADWAY MANAGEMENT SYSTEM PAGE NUMBER: 318
PRINT DATE: 12/20/2023 SLD COUNTY/SR - ANNUAL PRINT COUNTY: LEBANON
DIR: B TOTAL LEN: 1.241 MI. DIST: 08-8 SR: 4018
LEFT MUN: EAST HANOVER T RIGHT MUN: EAST HANOVER T

ASHER MINER RD

006553 FT

006553 FT ASHER MINER RD

DIR: B TOTAL LEN: 1.241 MI. DIST: 08-8 SR: 4018
 LEFT MUN: EAST HANOVER T RIGHT MUN: EAST HANOVER T

(SR4019 SEG 0010/1480) 0020/3680

0020/3680	(SR4019 SEG 0010/1480)
0020/3584	MEMORIAL LAKE RD (TWP)
0020/3581	018 "DIA CIRC CONCR LEN=0115 INSTALLED UNKN
0020/2861	072 "DIA CIRC CONCR LEN=0115 INSTALLED UNKN
0020/2046	018 "DIA CIRC CONCR LEN=0050 INSTALLED UNKN
0020/1905	SWATARA ST (TWP)
0020/1876	024 "DIA CIRC CONCR LEN=0050 INSTALLED UNKN
0020/1429	018 "DIA CIRC CONCR LEN=0050 INSTALLED UNKN
0020/1316	MANADA ST (TWP)
0020/0846	UPPER RD (PARK)
0020/0604	024 "DIA CIRC CONCR LEN=0050 INSTALLED UNKN
0020/0311	015 "DIA CIRC CONCR LEN=0057 INSTALLED UNKN
0020/0040	002873 FT
0020/0000	5 0020/0000 LENGTH(AH 3680 BK 2873)
0010/2201	MIDDLE RD (PARK)
0010/1760	015 "DIA CIRC CONCR LEN=0050 INSTALLED UNKN
0010/1184	BMSSEN 38/4018/0010/1154 2 0 38054 0 00 0011+37
0010/1154	INDIANTN. RUN BMSBG 38/4018/0010/1154
0010/0328	LOWER RD (PARK)
0010/0125	015 "DIA CIRC CONCR LEN=0058 INSTALLED UNKN
000000 FT	2 0 38054 0 00 0000+00 NC BOUNDARY RD
0010/0000	5 0010/0000 MOUNTAIN RD (SR0443 SEG 0070/0000) MFC BEGIN = E LENGTH(AH 2873 BK 0000)

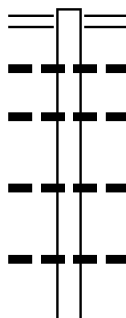
GORGAS RD
(TWP)

2 0 38054 0 00 0028+74 002873 FT
 STERNBERG RD
(TWP) 0020/0000

EXTRACT DATE: 12/18/2023 ROADWAY MANAGEMENT SYSTEM PAGE NUMBER: 316
 PRINT DATE: 12/20/2023 SLD COUNTY/SR - ANNUAL PRINT COUNTY: LEBANON

DIR: B TOTAL LEN: 1.797 MI. DIST: 08-8 SR: 4017
 LEFT MUN: EAST HANOVER T RIGHT MUN: EAST HANOVER T

009486 FT



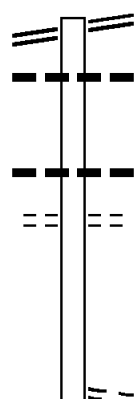
009486 FT MOUNTAIN RD
 0050/1938 (SR0443 SEG 0060/0000)
 0050/1912 018 " DIA CIR PLASTIC
 LEN=0096 INSTALLED 2002
 0050/1645 018 " DIA CIRC CONCR
 LEN=0046 INSTALLED UNKN
 0050/1029 024 " DIA CIR PLASTIC
 LEN=0044 INSTALLED 2002
 0050/0169 014 "H 23 "W ELLIP CONC
 LEN=0040 INSTALLED 1999
 007548 FT 2 0 38038 0 00 0075+78
 0050/0000 LENGTH(AH 1938 BK 2161)

007548 FT

Stationing	Notes	Stationing	Notes
005387 FT		005387 FT	2 0 38038 0 00 0053+80
		0040/0000	LENGTH(AH 2161 BK 1506)
		0030/1036	024 " DIA CIRC CONCR
		0030/0835	LEN=0062 INSTALLED UNKN
		0030/0616	WEBSTER SCHOOL RD
		0030/0398	(T607)
WEBSTER SCHOOL RD (T603)		0030/0292	024 " DIA CIRC CONCR
		003881 FT	LEN=0096 INSTALLED UNKN
		0030/0000	BMS EN 38/4017/0030/0000
		0020/1907	2 0 38038 0 00 0039+14
		0020/0673	1-B1 NB
		0020/0290	BMSBG 38/4017/0030/0000
		0020/0060	LENGTH(AH 1506 BK 2495)
MILL RD (T368)		001386 FT	MILL RD
		0010/1300	(T603)
		0010/0828	018 " DIA CIR PLASTIC
		0010/0282	LEN=0048 INSTALLED 1999
		000000 FT	030"H 12"W UNKN METAL
			LEN=0064 INSTALLED UNKN
			015 " DIA CIRC CONCR
			LEN=0064 INSTALLED UNKN
			2 0 38038 0 00 0013+90
			ALLENTOWN BL
			(SRO022 SEG 0071/0000)
			(SRO022 SEG 0070/0000)
			MFC BEGIN = D
			LEN=0044 INSTALLED UNKN
			018 " DIA CIR PLASTIC
			LEN=0029 INSTALLED UNKN
			018 " DIA CIR PLASTIC
			LEN=0032 INSTALLED 1999
			2 0 38038 0 00 0000+00
			NC HA RRISSON SCHOOL RD
			JONESTOWN RD
			(T601)
			MFC BEGIN = E
			LENGTH(AH 1386 BK 0000)

EXTRACT DATE: 12/18/2023 ROADWAY MANAGEMENT SYSTEM PAGE NUMBER: 314
 PRINT DATE: 12/20/2023 SLD COUNTY/SR - ANNUAL PRINT COUNTY: LEBANON
 DIR: B TOTAL LEN: 4.144 MI. DIST: 08-8 SR: 4014
 LEFT MUN: NORTH ANNVILLE T RIGHT MUN: NORTH ANNVILLE T

BELLEGGROVE RD 021880 FT
 (SR0934 SEG 0170/0000) 0090/2356



019524 FT

021880 FT BELLEGGROVE RD
 0090/2356 (SR0934 SEG 0170/0000)
 0090/2240 018" DIA CAST IRON
 LEN=0005 INSTALLED UNKN

 0090/1217 024"H 21"W ELLIP METAL
 LEN=0200 INSTALLED UNKN
 0090/1200 HOSTETTER LN
 (T453)

 019524 FT 2 0 38047 0 01 0195+38
 VALLEY GLEN RD
 (T455)
 0090/0000 LENGTH(AH 2356 BK 2432)

DIR: B TOTAL LEN: 4.144 MI. DIST: 08-8 SR: 4014
 LEFT MUN: NORTH ANNVILLE T RIGHT MUN: NORTH ANNVILLE T

Stationing	Description	Material	Length	Year
		018" DIA CIR PLASTIC	0080/2195	2002
		018" DIA CIR PLASTIC	0080/1904	2002
017092 FT		021"H 15"W METAL ARCH	0080/0159	2002
	2 0 38047 0 01 0172+16		017092 FT	
		LENGTH(AH 2432 BK 3373)	0080/0000	
		018" DIA CIR PLASTIC	0070/2635	2002
		018" DIA CIR PLASTIC	0070/2224	2002
		018"H 24"W ELLIP METAL	0070/1871	UNKN
		049"H 33"W METAL ARCH	0070/1580	2003
		018" DIA CIR PLASTIC	0070/1140	2003
		BMS EN 38/4014/0070/0000	0070/0257	
	NORTH ANNVILLE			
013719 FT		EAST HANOVER T	0070/0115	
	2 0 38047 0 01 0138+43		013719 FT	
	SWATARA CREEK			
	BMSBG 38/4014/0070/0000		0070/0000	
		LENGTH(AH 3373 BK 1849)		
		018" DIA CIR PLASTIC	0060/1174	2004
2 0 38047 0 01 0118+27			011870 FT	
SCHOOL HOUSE RD				
(T364)			0060/0000	
		LENGTH(AH 1849 BK 2965)	0060/0000	
		018" DIA CIR PLASTIC	0050/2289	2003
CROOKED RD				
(T362)			0050/1520	
		018" DIA CIR PLASTIC	0050/0763	2003
		048" DIA CIR PLASTIC	0050/0378	UNKN

DIR: B TOTAL LEN: 4.144 MI. DIST: 08-8 SR: 4014
 LEFT MUN: EAST HANOVER T RIGHT MUN: EAST HANOVER T

Stationing	Length	Description	Material	Year
2 0 38047 0 01 0088+62 008905 FT	0050/0129	021"H 15"W ELLIP METAL	LEN=0032	INSTALLED 2003
GROFF RD (T360)	0050/0000	LENGTH(AH 2965 BK 1540)		
	0040/1247	021"H 15"W METAL ARCH	LEN=0032	INSTALLED 2003
	0040/0962	018 "DIA CIR PLASTIC	LEN=0036	INSTALLED 2004
	0040/0712	012"H 21"W ELLIP METAL	LEN=0036	INSTALLED 2003
007365 FT	007365 FT	2 0 38047 0 01 0073+22		
	0040/0000	LENGTH(AH 1540 BK 2293)		
	0030/2075	018 "DIA CIR PLASTIC	LEN=0052	INSTALLED 2004
	0030/1325	048"H 72"W BOX CULVRT*	LEN=0031	INSTALLED UNKN
	0030/0845	018 "DIA CIR PLASTIC	LEN=0032	INSTALLED 2004
005072 FT	005072 FT	2 0 38047 0 01 0050+29		
	0030/0000	LENGTH(AH 2293 BK 1998)		
	0020/1443	018 "DIA CIR PLASTIC	LEN=0038	INSTALLED 2004
	0020/1127	018 "DIA CIR PLASTIC	LEN=0040	INSTALLED 2004
	0020/0708	018 "DIA CIR PLASTIC	LEN=0040	INSTALLED 2004
	0020/0279	042 "DIA CIR PLASTIC	LEN=0050	INSTALLED UNKN
003074 FT	003074 FT	2 0 38047 0 00 0029+04		
	0020/0000	048"H 66"W ELLIP METAL	LEN=0041	INSTALLED UNKN
	0010/1976	LENGTH(AH 1998 BK 3074)		
		018 "DIA CIR PLASTIC	LEN=0040	INSTALLED 2004
2 0 38047 0 00 0000+00 000000 FT		NC BLACK'S BRIDGE RD		
LINDLEY-MURRAY RD	000000 FT	INTER-BK LINDLEY-MURRAY RD		
(SR4013 SEG 0030/0524)	0010/0000	(SR4013 SEG 0030/0524)		
		MFC BEGIN = E		
	0010/0000	LENGTH(AH 3074 BK 0000)		

EXTRACT DATE: 12/18/2023 ROADWAY MANAGEMENT SYSTEM PAGE NUMBER: 311
PRINT DATE: 12/20/2023 SLD COUNTY/SR - ANNUAL PRINT COUNTY: LEBANON

DIR: B TOTAL LEN: 6.063 MI. DIST: 08-8 SR: 4013
LEFT MUN: EAST HANOVER T RIGHT MUN: EAST HANOVER T

032011 FT



031970 FT
INTER-AHD

0120/3336

APPALACHIAN DR
(T322)
MOUNTAIN RD
(SR0443 SEG 0020/0000)
038"H 57"W ELLIP METAL

DIR: B TOTAL LEN: 6.063 MI. DIST: 08-8 SR: 4013
 LEFT MUN: EAST HANOVER T RIGHT MUN: EAST HANOVER T

2 0 38003 0 02 0498+92 028675 FT
 HOMESTEAD RD
 (T400) 0120/0000

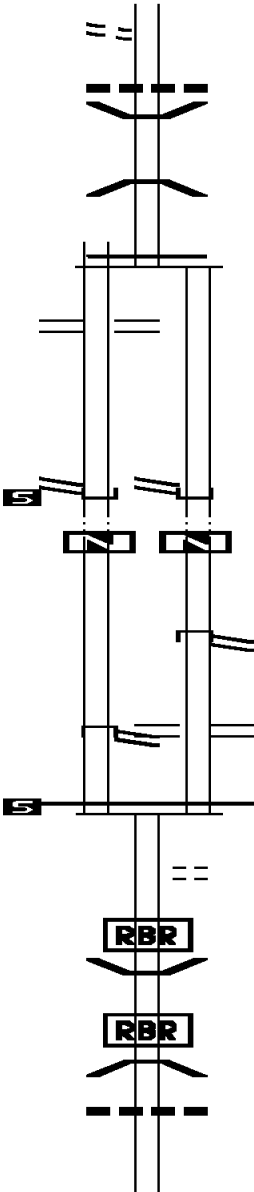
025805 FT

2 0 38003 0 02 0431+36 021894 FT

0120/2990	LEN=0058	INSTALLED 2001
0120/1975	018 "DIA CIR PLASTIC LEN=0040	INSTALLED 2001
0120/1520	018"H 00"W MULT PLSTIC LEN=0064	INSTALLED 2001
0120/0140	018 "DIA CIR PLASTIC LEN=0032	INSTALLED 2001
028634 FT	HOMESTEAD RD (T324)	
0120/0000	LENGTH(AH 3336 BK 2870)	
0110/1566	018 "DIA CIR PLASTIC LEN=0032	INSTALLED 2001
0110/0461	018 "DIA CIR PLASTIC LEN=0041	INSTALLED 2001
0110/0026	018 "DIA CIR PLASTIC LEN=0038	INSTALLED 2006
025764 FT	2 0 38003 0 02 0468+47 NC PL	
0110/0000	LEASANT VIEW DR WEBSTER SCHOOL RD (T603)	LENGTH(AH 2870 BK 3911)
0100/3098	018 "DIA CIR PLASTIC LEN=0032	INSTALLED 1999
0100/2224	BMS EN 38/4013/0100/1964 2 0 38003 0 02 0451+00	
0100/1964	1-81 NB BMSBG 38/4013/0100/1964	
0100/0727	BMS EN 38/4013/0100/0700 2 0 38003 0 02 0438+36	
0100/0700	T. RACCOON CK BMSBG 38/4013/0100/0700	
0100/0030	018 "DIA CIR PLASTIC LEN=0060	INSTALLED 2001
021853 FT		

DIR: B TOTAL LEN: 6.063 MI. DIST: 08-8 SR: 4013
 LEFT MUN: EAST HANOVER T RIGHT MUN: EAST HANOVER T

Segment	Start Station	End Station	Length (FT)	Notes
JONESTOWN RD (T601)	0100/0000	020775	020775	NC PLEASANT VIEW RD LENGTH(AH 3911 BK 1119) 01B "DIA CIRC CONCR LEN=0035 INSTALLED 1999 BMSSEN 38/4013/0094/0433 2 0 38003 0 01 0490+99 RACCOON CK. BMSBG 38/4013/0094/0433 2 0 38003 0 02 0495+36 MFC BEGIN = E
ALLENTOWN BL (SR0022 SEG 0031/1471)	0091/0059	020646	020646	INTER-BK
ALLENTOWN BL (SR0022 SEG 0030/1498)	0091/0000	020646	020646	INTER-BK
ALLENTOWN BL (SR0022 SEG 0031/1779)	0090/0000	020461	020461	ALLENTOWN BL (SR0022 SEG 0031/1779) JONESTOWN RD (SR0022 SEG 0031/1779) LTH AH 000273 BK 000100
ALLENTOWN BL (SR0022 SEG 0030/1744)	0085/0320	020326	020326	ALLENTOWN BL (SR0022 SEG 0031/2037) ALLENTOWN BL (SR0022 SEG 0031/2037)
ALLENTOWN BL (SR0022 SEG 0030/1744)	0085/0000	0085/0000	0085/0000	ALLENTOWN BL (SR0022 SEG 0030/2070) 2 0 38003 0 01 0479+86 MFC BEGIN = E
ALLENTOWN BL (SR0022 SEG 0030/1744)	0085/0000	0085/0000	0085/0000	ALLENTOWN BL (SR0022 SEG 0030/2070) 2 0 38003 0 01 0479+86 MFC BEGIN = E
BULLFROG RD (T338)	0080/1369	0080/0426	0080/0426	BULLFROG RD (T338) BMSSEN 38/4013/0080/0389 2 0 38003 0 01 0463+71 P3
ALLENTOWN BL (SR0022 SEG 0030/1744)	0085/0320	020326	020326	TRIB TO RACCOON CREEK BMSBG 38/4013/0080/0389 033"H 36"W CON BOX CUL LEN=0035 INSTALLED UNKN
ALLENTOWN BL (SR0022 SEG 0030/1744)	0085/0000	0085/0000	0085/0000	LEN=0035 INSTALLED UNKN 2 0 38003 0 01 0460+00
ALLENTOWN BL (SR0022 SEG 0030/1744)	0085/0000	0085/0000	0085/0000	LENGTH(AH 2033 BK 2833)



DIR: B TOTAL LEN: 6.063 MI. DIST: 08-8 SR: 4013
 LEFT MUN: EAST HANOVER T RIGHT MUN: EAST HANOVER T

Stationing	Description	Material	Length	Notes
0070/1800	015" DIA CAST IRON	LEN=0032	INSTALLED UNKN	
0070/1367	015" DIA CAST IRON	LEN=0030	INSTALLED UNKN	
0070/1192	ZION CHURCH RD (T623)	015" DIA CAST IRON	LEN=0035	INSTALLED UNKN
0070/1009	015" DIA CAST IRON	LEN=0042	INSTALLED UNKN	
015460 FT	2 0 38003 0 01 0431+36	NC JONESTOWN RD	JONESTOWN RD (T601)	
0070/0000	LENGTH(AH 2833 BK 3051)	015" DIA CIRC METAL	LEN=0035	INSTALLED UNKN
0060/3030	015"H 23"W ELLIP METAL	LEN=0030	INSTALLED UNKN	
0060/2502	018" DIA CIR PLASTIC	LEN=0040	INSTALLED UNKN	
012409 FT	2 0 38003 0 01 0400+36	NC SHIRKS CHURCH RD	SHIRKS CHURCH RD	
0060/0000	LENGTH(AH 3051 BK 3151)	013"H 21"W ELLIP METAL	LEN=0029	INSTALLED UNKN
0050/2862	GROFF DR (T360)	013"H 20"W ELLIP METAL	LEN=0031	INSTALLED UNKN
0050/1372	013"H 16"W ELLIP METAL	LEN=0031	INSTALLED UNKN	
009258 FT	2 0 38003 0 01 0369+33	NC SHIRKS CHURCH RD	SHIRKS CHURCH RD	
0050/0000	LENGTH(AH 3151 BK 2866)			

SHIRKS CHURCH RD (T589)

EXTRACT DATE: 12/18/2023
PRINT DATE: 12/20/2023

ROADWAY MANAGEMENT SYSTEM
SLD COUNTY/SR - ANNUAL PRINT

PAGE NUMBER: 307
COUNTY: LEBANON

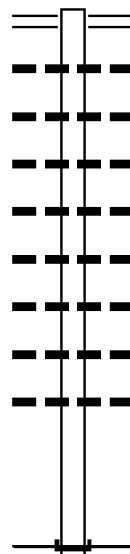
DIR: B TOTAL LEN: 6.063 MI.
LEFT MUN: EAST HANOVER T

DIST: 08-8 SR: 4013
RIGHT MUN: EAST HANOVER T

WOODS LN
(T591)

Stationing	Notes	Material
006392 FT	0040/1935	013"H 21"W ELLIP METAL
		LEN=0033 INSTALLED UNKN
	0040/1855	018" DIA CIR PLASTIC
		LEN=0032 INSTALLED 199B
	0040/1562	015"H 24"W ELLIP METAL
		LEN=0045 INSTALLED UNKN
	0040/1021	015"H 21"W ELLIP METAL
		LEN=0040 INSTALLED UNKN
	0040/0547	018" DIA CIR PLASTIC
		LEN=0032 INSTALLED 199B
	0040/0338	015"H 20"W ELLIP METAL
		LEN=0030 INSTALLED UNKN
	006392 FT	2 0 38003 0 01 0339+42
	0040/0000	LENGTH(AH 2866 BK 2339)
004053 FT	0030/1653	013"H 21"W ELLIP METAL
		LEN=0032 INSTALLED UNKN
	0030/1239	024"H 32"W ELLIP METAL
		LEN=0030 INSTALLED UNKN
	0030/0807	030" DIA CIR PLASTIC
		LEN=0036 INSTALLED UNKN
	0030/0524	BLACKS BRIDGE RD
		(SR4014 SEG 0010/0000)
	004053 FT	2 0 38003 0 01 0316+83
	0030/0000	LENGTH(AH 2339 BK 1933)
0020/0590	0020/1108	BMS EN 38/4013/0020/1080
		2 0 38003 0 01 0301+32
	0020/1047	RACCOON CR
		BMS BG 38/4013/0020/1080
002120 FT	0020/0360	W. BR. RACCOON
		STRUCTURE LENGTH 14 FT
	002120 FT	BMS ID 38/4013/0020/0369
		2 0 38003 0 01 0297+63
	0020/0000	LENGTH(AH 1933 BK 2120)
0010/1824	0010/1824	015"H 23"W ELLIP CONC
		LEN=0031 INSTALLED UNKN
0010/1315	0010/1315	015"H 23"W ELLIP CONC
		LEN=0031 INSTALLED UNKN
000000 FT	0010/0597	024"H 36"W ELLIP CONC
		LEN=0036 INSTALLED UNKN
	000000 FT	2 0 38003 0 00 0270+49
		NC LI NDLEY MURRAY RD
		GRAVEL HILL RD
		(SR4011 SEG 0110/0000)
	0010/0000	MFC BEGIN = E
		LENGTH(AH 2120 BK 0000)

002443 FT



000000 FT

002443 FT GRAVEL HILL RD
 0010/2443 (SR4011 SEG 0070/0000)
 018 " DIA CIR PLASTIC
 0010/2408 LEN=0050 INSTALLED UNKN
 054 " DIA CIRC CONCR
 0010/2031 LEN=0048 INSTALLED UNKN
 018 " DIA CIR PLASTIC
 0010/1477 LEN=0038 INSTALLED UNKN
 024 " DIA CIR PLASTIC
 0010/1230 LEN=0038 INSTALLED UNKN
 018 " DIA CIR PLASTIC
 0010/0676 LEN=0032 INSTALLED 2004
 018 " DIA CIR PLASTIC
 0010/0280 LEN=0032 INSTALLED UNKN
 018 " DIA CIR PLASTIC
 0010/0210 LEN=0032 INSTALLED 2004
 015 " DIA CIR PLASTIC
 0010/0045 LEN=0030 INSTALLED 2004
 000000 FT 2 0 38064 0 00 0000+00
 NC B I NDNAGLES RD
 INTER-BK BINDNAGLES RD
 (TWP)
 MFC BEGIN = D
 0010/0000 LENGTH(AH 2443 BK 0000)

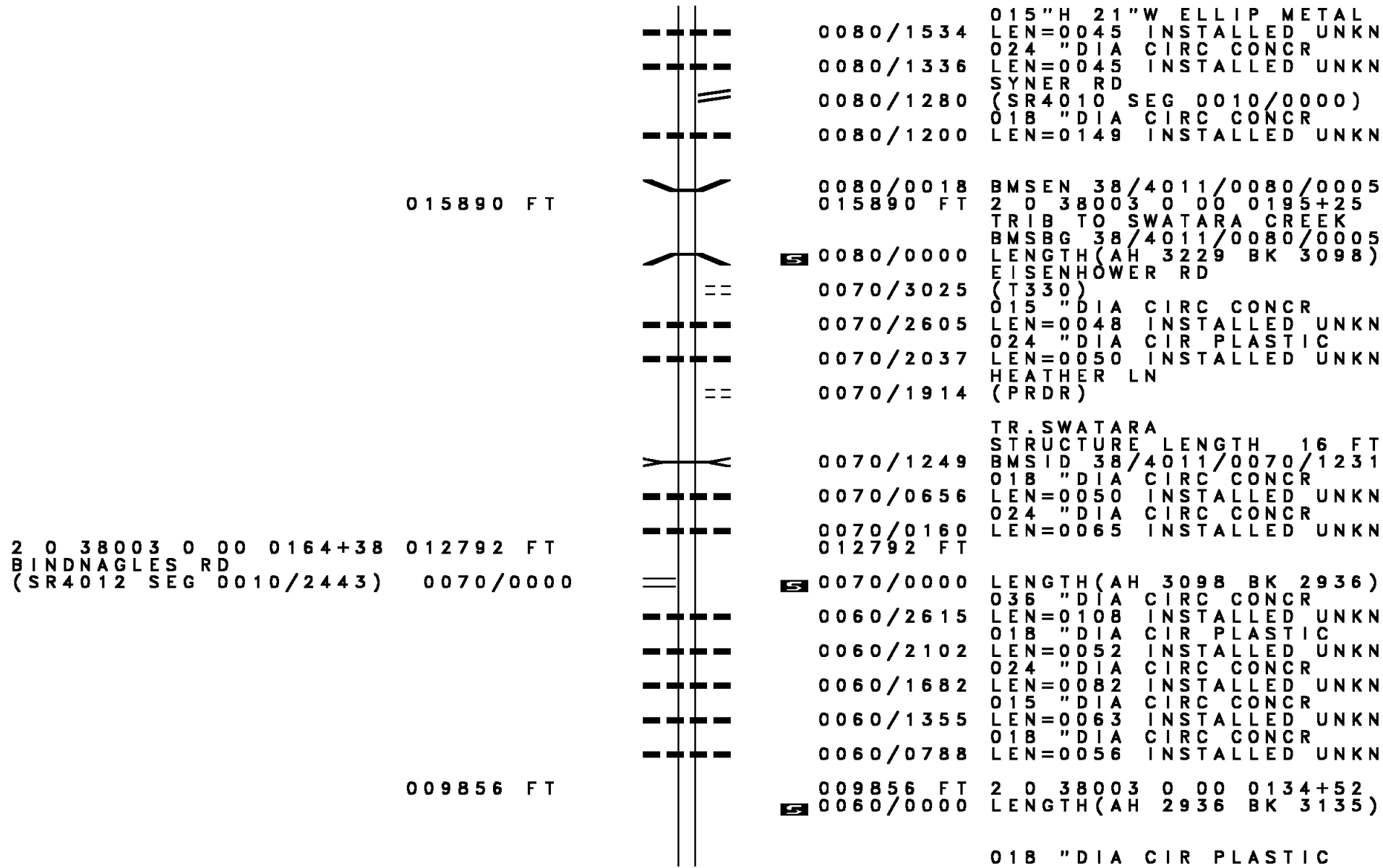
DIR: B TOTAL LEN: 6.122 MI. DIST: 08-8 SR: 4011
 LEFT MUN: EAST HANOVER T RIGHT MUN: EAST HANOVER T

Stationing	Segment	Material	Length	Notes
032326 FT	0140/1315	018" DIA CIR PLASTIC	0140	JONESTOWN RD (T601)
	0140/0976	LEN=0032 INSTALLED 2004	0140	
	0140/0475	030" DIA CIRC CONCR	0140	
031011 FT	031011 FT	LEN=0045 INSTALLED UNKN	031011	2 0 38057 0 00 0076+12
	0140/0000	2 0 38057 0 00 0076+12	0140	ALLENTOWN BL (SR0022 SEG 0011/0906)
	0130/2045	(SR0022 SEG 0010/0905)	0130	MFC BEGIN = E
	0130/1860	LEN=0045 INSTALLED UNKN	0130	LENGTH(AH 1315 BK 2179)
	0130/0775	018" DIA CIR PLASTIC	0130	042" DIA CIRC CONCR
	0130/0319	LEN=0038 INSTALLED UNKN	0130	LEN=0072 INSTALLED UNKN
2 0 38057 0 00 0054+05	028832 FT	018" DIA CIR PLASTIC	028832	018" DIA CIR CONCR
FAITH RD (T591)	0130/0000	LEN=0045 INSTALLED UNKN	0130	HILLTOP DR (TWP)
	0120/2316	LENGTH(AH 2179 BK 2884)	0120	
	0120/1830	018" DIA CIR PLASTIC	0120	
	0120/1273	LEN=0048 INSTALLED 1998	0120	
	0120/0853	034"H 53"W ELLIP CONC	0120	
COLT DR (T589)	0120/0495	LEN=0072 INSTALLED 1997	0120	
	0120/0130	018" DIA CIR PLASTIC	0120	
025948 FT	025948 FT	LEN=0030 INSTALLED UNKN	025948	SHERKS CHURCH RD (T589)
	0120/0000	043"H 68"W ELLIP CONC	0120	
	0110/1431	LEN=0056 INSTALLED UNKN	0110	
		042" DIA CIR PLASTIC		
		LEN=0068 INSTALLED UNKN		
		2 0 38057 0 00 0025+21		
		LENGTH(AH 2884 BK 2521)		
		024" DIA CIR PLASTIC		
		LEN=0040 INSTALLED 1997		

DIR: B TOTAL LEN: 6.122 MI. DIST: 08-8 SR: 4011
 LEFT MUN: EAST HANOVER T RIGHT MUN: EAST HANOVER T

Stationing	Notes	Material / Length	Installation Status
023427 FT		0110/0025	024 " DIA CIRC CONCR LEN=0035 INSTALLED UNKN
		023427 FT	2 0 38057 0 00 0000+00 LINDLEY-MURRAY RD (SR4013 SEG 0010/0000)
		0110/0000	LENGTH(AH 2521 BK 1811) 018 " DIA CIR PLASTIC
		0100/1316	LEN=0044 INSTALLED UNKN
		0100/0838	018 " DIA CIRC CONCR LEN=0050 INSTALLED UNKN
021616 FT		021616 FT	2 0 38003 0 00 0252+37 TRIB SWATARA STRUCTURE LENGTH 16 FT
		0100/0000	BMSID 38/4011/0100/0000 LENGTH(AH 1811 BK 2497) 018 " DIA CIRC CONCR
		0090/2441	LEN=0042 INSTALLED UNKN
		0090/1581	018 " DIA CIR PLASTIC LEN=0054 INSTALLED UNKN
DAIRY LN (T587)		0090/1396	018 " DIA CIR PLASTIC LEN=0048 INSTALLED UNKN
		0090/1362	DAIRY LN (T627)
		0090/1016	024 " DIA CIR PLASTIC LEN=0076 INSTALLED UNKN
PINE RD (T627)		0090/0348	DAIRY LN (T627)
		0090/0249	BMSEN 38/4011/0090/0000 EAST HANOVER
		0090/0130	NORTH ANNVILLE T
019119 FT		019119 FT	2 0 38003 0 00 0227+39 SWATARA CK. BMSBG 38/4011/0090/0000
		0090/0000	LENGTH(AH 2497 BK 3229) 048 " DIA CIRC CONCR
		0080/2735	LEN=0066 INSTALLED UNKN
		0080/2043	BMSEN 38/4011/0080/1924 NORTH ANNVILLE
		0080/1969	NORTH LONDONDERRY T
		0080/1956	2 0 38003 0 00 0215+18 QUITAPAHILLA BMSBG 38/4011/0080/1924

DIR: B TOTAL LEN: 6.122 MI. DIST: 08-8 SR: 4011
 LEFT MUN: NORTH LONDONDERRY T RIGHT MUN: NORTH LONDONDERRY T



015890 FT

2 0 38003 0 00 0164+38 012792 FT
 BINDNAGLES RD
 (SR4012 SEG 0010/2443) 0070/0000

009856 FT

015"H 21"W ELLIP METAL
 LEN=0045 INSTALLED UNKN
 024 "DIA CIRC CONCR
 0080/1336 LEN=0045 INSTALLED UNKN
 SYNER RD
 (SR4010 SEG 0010/0000)
 018 "DIA CIRC CONCR
 0080/1200 LEN=0149 INSTALLED UNKN
 BMS EN 38/4011/0080/0005
 2 0 38003 0 00 0195+25
 015890 FT TRIB TO SWATARA CREEK
 BMSBG 38/4011/0080/0005
 0080/0000 LENGTH(AH 3229 BK 3098)
 EISENHOWER RD
 (T330)
 0070/3025 015 "DIA CIRC CONCR
 0070/2605 LEN=0048 INSTALLED UNKN
 024 "DIA CIR PLASTIC
 0070/2037 LEN=0050 INSTALLED UNKN
 HEATHER LN
 (PRDR)
 0070/1914 TR. SWATARA
 STRUCTURE LENGTH 16 FT
 0070/1249 BMSID 38/4011/0070/1231
 018 "DIA CIRC CONCR
 0070/0656 LEN=0050 INSTALLED UNKN
 024 "DIA CIRC CONCR
 0070/0160 LEN=0065 INSTALLED UNKN
 012792 FT
 0070/0000 LENGTH(AH 3098 BK 2936)
 036 "DIA CIRC CONCR
 0060/2615 LEN=0108 INSTALLED UNKN
 018 "DIA CIR PLASTIC
 0060/2102 LEN=0052 INSTALLED UNKN
 024 "DIA CIRC CONCR
 0060/1682 LEN=0082 INSTALLED UNKN
 015 "DIA CIRC CONCR
 0060/1355 LEN=0063 INSTALLED UNKN
 018 "DIA CIRC CONCR
 0060/0788 LEN=0056 INSTALLED UNKN
 009856 FT 2 0 38003 0 00 0134+52
 0060/0000 LENGTH(AH 2936 BK 3135)
 018 "DIA CIR PLASTIC

DIR: B TOTAL LEN: 6.122 MI. DIST: 08-8 SR: 4011
 LEFT MUN: NORTH LONDONDERRY T RIGHT MUN: NORTH LONDONDERRY T

Segment ID	Length	Material	Status	Notes
0050/2180	LEN=0048	018" DIA CIRC CONCR	INSTALLED	UNKN
0050/1555	LEN=0065	024" DIA CIRC CONCR	INSTALLED	UNKN
0050/1059	LEN=0075	018" DIA CIRC CONCR	INSTALLED	UNKN
006721 FT	006721 FT	2 0 38003 0 00	0103+17	EISENHOWER RD (T330)
0050/0000	LEN=0047	024" DIA CIRC CONCR	INSTALLED	UNKN
0040/1861	LEN=0047	018" DIA CIRC CONCR	INSTALLED	UNKN
0040/0984	LEN=0060	018" DIA CIRC METAL	INSTALLED	UNKN
0040/0623	LEN=0060	023"H 36"W ELLIP CONC	INSTALLED	UNKN
0040/0038	LEN=0048	018" DIA CIR PLASTIC	INSTALLED	UNKN
0040/0030	LEN=0030	024" DIA CIRC METAL	INSTALLED	UNKN
0040/0017	LEN=0051	018" DIA CIRC CONCR	INSTALLED	UNKN
004818 FT	004818 FT	2 0 38003 0 00	0084+14	NC GR AVEL HILL RD RIDGE AV (SR4008 SEG 0030/0000) NORTH LONDONDERRY PALMYRA B
0040/0000	LEN=0047	024" DIA CIRC CONCR	INSTALLED	UNKN
0030/0853	LEN=0047	018" DIA CIRC CONCR	INSTALLED	UNKN
UNNAMED AL (BORO)	0030/0831	UNNAMED AL (BORO)		
UNNAMED AL (BORO)	0030/0567	UNNAMED AL (BORO)		
UNNAMED AL (BORO)	0030/0284	UNNAMED AL (BORO)		
UNKNOWN AL (BORO)	0030/0081	UNKNOWN AL (BORO)		
003603 FT	003603 FT	2 0 38003 0 00	0072+01	UNNAMED AL (BORO)
0030/0000	LEN=0047	024" DIA CIRC CONCR	INSTALLED	UNKN
0020/1858	LEN=0028	018" DIA CIRC CONCR	INSTALLED	UNKN
0020/1817	LEN=0040	018" DIA CIRC CONCR	INSTALLED	UNKN

DIR: B TOTAL LEN: 6.122 MI. DIST: 08-8 SR: 4011
 LEFT MUN: PALMYRA B RIGHT MUN: PALMYRA B

FRONT ST
(BORO)

0020/0416

001497 FT

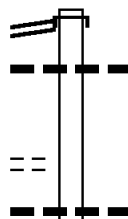
000000 FT

==	==	0020/1800	HAZEL ST (BORO)
---	---	0020/1770	018" DIA CIRC CONCR LEN=0034 INSTALLED UNKN
---	---	0020/1700	018" DIA CIR PLASTIC LEN=0045 INSTALLED UNKN
==	==	0020/1495	UNNAMED AL (BORO)
==	==	0020/1178	SPRUCE ST (BORO)
==	==	0020/0906	PARK AL (BORO)
---	---	0020/0840	024"H 36"W CON BOX CUL LEN=0030 INSTALLED UNKN
++++	++++	0020/0720	WILLOW ST (BORO)
++++	++++	0020/0592	(AAR 592365P)#TRKS 03
==	==	0020/0462	FRONT ST (BORO)
==	==	0020/0287	WASHINGTON AL (BORO)
		001497 FT	2 0 38003 0 00 0050+95
==	==	0020/0000	HIGH ST LENGTH(AH 2106 BK 1497) UNNAMED AL
==	==	0010/1248	(BORO)
---	---	0010/0994	018" DIA CIRC CONCR LEN=0040 INSTALLED UNKN
==	==	0010/0985	BROAD ST (BORO)
---	---	0010/0909	015" DIA CIRC METAL LEN=0042 INSTALLED UNKN
==	==	0010/0726	DIVISION ST (BORO)
==	==	0010/0467	NORTH AV (BORO)
==	==	0010/0210	ARCH ST (BORO)
		000000 FT	2 0 38003 0 00 0035+98
			NC RA IILROAD ST
			MAIN ST (SR0422 SEG 0030/0000)
		INTER-BK	RAILROAD ST (SR3019 SEG 0060/0234)
			MFC BEGIN = D
		0010/0000	LENGTH(AH 1497 BK 0000)

EXTRACT DATE: 12/18/2023 ROADWAY MANAGEMENT SYSTEM PAGE NUMBER: 300
 PRINT DATE: 12/20/2023 SLD COUNTY/SR - ANNUAL PRINT COUNTY: LEBANON
 DIR: B TOTAL LEN: 2.913 MI. DIST: 08-8 SR: 4010
 LEFT MUN: NORTH ANNVILLE T RIGHT MUN: NORTH ANNVILLE T

PALMYRA BELLEGROVE RD 015380 FT
 (SR4008 SEG 0100/0000) 0070/2215

 HOSTETTER LN
 (T453) 0070/1228



015380 FT
 INTER-AHD PALMYRA BELLEGROVE RD
 0070/2215 (SR4008 SEG 0100/0000)
 0070/2150 018" DIA CIR PLASTIC
 LEN=0060 INSTALLED UNKN

 0070/0990 019"H 30"W ELLIP CONC
 LEN=0032 INSTALLED UNKN

DIR: B TOTAL LEN: 2.913 MI. DIST: 08-8 SR: 4010
 LEFT MUN: NORTH ANNVILLE T RIGHT MUN: NORTH ANNVILLE T

Stationing	Segment	Material	Length	Notes
2 0 38045 0 01 0147+27	013165 FT	0070/0020	014" H 23" W ELLIP CONC	LEN=0040 INSTALLED UNKN
T358 (T358)	0070/0000	0060/1540	018" DIA CIR PLASTIC	LEN=0048 INSTALLED 1998
STEELSTOWN RD (T356)	011542 FT	0060/0000	014" H 23" W ELLIP CONC	LEN=0032 INSTALLED UNKN
	0060/0000	0054/1810	014" H 23" W ELLIP CONC	LEN=0032 INSTALLED UNKN
	009565 FT	0054/0067	042" DIA CIR PLASTIC	LEN=0042 INSTALLED 1998
	0054/0000	0050/1560	036" DIA CIRC CONCR	LEN=0064 INSTALLED 1997
	007561 FT	0050/0085	018" DIA CIR PLASTIC	LEN=0042 INSTALLED UNKN
LAUREL GROVE RD (T354)	0040/0470	0050/0000	014" H 23" W ELLIP CONC	LEN=0048 INSTALLED UNKN
	0040/0479	0040/0359	030" H 48" W ELLIP METAL	LEN=0040 INSTALLED UNKN
	006746 FT	0040/0077	BMSBG 38/4010/0040/0000	QUITTAPAHILLA RIVER
		006746 FT	2 0 38045 0 00 0082+42	NORTH ANNVILLE

DIR: B TOTAL LEN: 2.913 MI. DIST: 08-8 SR: 4010
 LEFT MUN: NORTH ANNVILLE T RIGHT MUN: NORTH ANNVILLE T

Stationing	Description	Material / Details	Length	Notes
005544 FT	0040/0000	NORTH LONDON DERRY T LENGTH(AH 0815 BK 1202) 014"H 23"W ELLIP CONC	0040	INSTALLED UNKN
005544 FT	0030/0631	OLD FORGE RD (T334)	0070+01	
	0030/0000	CARDINAL LN (PRDR)	1202	BK 2972
	0020/2565	018 "DIA CIR PLASTIC		
	0020/2345	LEN=0032		INSTALLED 1999
	0020/2155	LEN=0036		INSTALLED 1999
	0020/1685	LEN=0040		INSTALLED 1999
	0020/1189	LEN=0042		INSTALLED 1999
LEWIS RD (PRDR) 0020/0631	0020/0535	LEWIS RD (T332)	0040+29	
002572 FT	0020/0000	BIRCH ST (T460)	2972	BK 2572
	0010/2500	018 "DIA CIR PLASTIC		INSTALLED 1999
PATTON RD (T345) 0010/1986	0010/1865	BIRCH ST (T460)		
	0010/1335	014"H 23"W ELLIP CONC		INSTALLED UNKN
	0010/0930	014"H 23"W ELLIP CONC		INSTALLED UNKN
	0010/0600	018 "DIA CIR PLASTIC		INSTALLED 2000
GLEN RD (T320) 0010/0588	0010/0350	018 "DIA CIR PLASTIC		INSTALLED 1999
	0010/0070	024 "DIA CIRC CONCR		INSTALLED UNKN
2 0 38045 0 00 0014+83 000000 FT	000000 FT	GRAVEL HILL RD (SR4011 SEG 0080/1280)	0080/1280	
GRAVEL HILL RD (SR4011 SEG 0080/1280)	0010/0000	MFC BEGIN = D		
	0010/0000	LENGTH(AH 2572 BK 0000)		

DIR: B TOTAL LEN: .803 MI. DIST: 08-8 SR: 4009
 LEFT MUN: PALMYRA B RIGHT MUN: PALMYRA B

Stationing	Street Name	Stationing	Street Name
004239 FT		004239 FT	RIDGE RD
		0030/1696	(SR4008 SEG 0030/1210)
HAZEL ST (BORO)			
0030/0624			
002543 FT		0030/0092	SCHOOL DR
		002543 FT	(PRDR)
			2 0 38001 0 00 0489+70
			SPRUCE ST
			(BORO)
		0030/0000	LENGTH(AH 1696 BK 0836)
		0020/0262	BMSSEN 38/4009/0020/0000
001707 FT		001707 FT	2 0 38001 0 00 0481+96
			NORFOLK SOUTHERN RAI RR
			BMSBG 38/4009/0020/0000
		0020/0000	LENGTH(AH 0836 BK 1707)
ALLEY (BORO)			
0010/1174			
		0010/1005	BROAD ST
			(BORO)
			ALLEY
		0010/0749	(BORO)
ALLEY (BORO)			
0010/0490			
		0010/0470	ARCH ST
			(BORO)
			ALLEY
		0010/0210	(BORO)
000000 FT		000000 FT	2 0 38001 0 00 0464+38
			NC GRANT ST
			MAIN ST
			(SR0422 SEG 0040/0000)
		INTER-BK	GRANT ST
			(BORO)
			MFC BEGIN = D
		0010/0000	LENGTH(AH 1707 BK 0000)

DIR: B TOTAL LEN: 6.882 MI. DIST: 08-8 SR: 4008
 LEFT MUN: NORTH ANNVILLE T RIGHT MUN: NORTH ANNVILLE T

Stationing	Length (FT)	Material	Notes
028937	0120	018" DIA CIR PLASTIC	LEN=0030 INSTALLED UNKN
028937	028937	2 0 38001 0 02 0725+19	
028937	0120	0120/0000	LENGTH(AH 1563 BK 1974)
026963	0110	024" DIA CIR PLASTIC	LEN=0040 INSTALLED UNKN
026963	0110	024" DIA CIR PLASTIC	LEN=0030 INSTALLED UNKN
026963	026963	2 0 38001 0 02 0705+31	
026963	0110	0110/0000	LENGTH(AH 1974 BK 2234)
024729	0100	018" DIA CIR PLASTIC	LEN=0035 INSTALLED UNKN
024729	024729	2 0 38001 0 02 0683+00	
024729	0100	0100/0000	LENGTH(AH 2234 BK 1847)
0090	0090	018" DIA CIR PLASTIC	LEN=0060 INSTALLED UNKN
0090	0090	018" DIA CIR PLASTIC	LEN=0030 INSTALLED UNKN
022882	0090	BMS EN 38/4008/0090/0005	
022882	022882	2 0 38001 0 02 0644+80	
022882	0090	TRIB TO QUITTAPAHILLA C	
022882	0090	BMSBG 38/4008/0090/0005	
022882	0090	0090/0000	LENGTH(AH 1847 BK 2927)
0080	0080	018" DIA CIR PLASTIC	LEN=0035 INSTALLED UNKN
0080	0080	018" DIA CIRC CONCR	
0080	0080	024" DIA CIRC CONCR	
0080	0080	024" DIA CIRC CONCR	LEN=0053 INSTALLED UNKN
0080	0080	018" DIA CIRC CONCR	
0080	0080	015" DIA CIRC CONCR	
0080	0080	015" DIA CIRC CONCR	LEN=0045 INSTALLED UNKN
0080	0080	015" DIA CIRC CONCR	LEN=0045 INSTALLED UNKN
0080	0080	SYNER RD	
0080	0080	(T354)	

EXTRACT DATE: 12/18/2023
PRINT DATE: 12/20/2023

ROADWAY MANAGEMENT SYSTEM
SLD COUNTY/SR - ANNUAL PRINT

PAGE NUMBER: 294
COUNTY: LEBANON

DIR: B TOTAL LEN: 6.882 MI.
LEFT MUN: NORTH ANNVILLE T

DIST: 08-8 SR: 4008
RIGHT MUN: NORTH ANNVILLE T

Stationing	Notes	Material	Length
019955 FT		0080/0106 BMS EN 38/4008/0080/0000 NORTH ANNVILLE	
		0080/0053 NORTH LONDON DERRY T	
		019955 FT 2 0 38001 0 01 0633+10	
		QUITTAPAHILA	
		BMSBG 38/4008/0080/0000	
		LENGTH(AH 2927 BK 3327)	
		0070/2070 018 " DIA CIR PLASTIC	
		LEN=0037 INSTALLED 2001	
		CARSON LN	
		(TWP)	
		0070/1800 018 " DIA CIR PLASTIC	
		LEN=0044 INSTALLED 2001	
		0070/1659 018 " DIA CIR PLASTIC	
		LEN=0032 INSTALLED 2001	
		0070/1356 018 " DIA CIR PLASTIC	
		LEN=0037 INSTALLED 2001	
		0070/1111 018 " DIA CIR PLASTIC	
		LEN=0044 INSTALLED 2001	
		0070/0816 018 " DIA CIR PLASTIC	
		LEN=0064 INSTALLED 2001	
016628 FT		0070/0462 2 0 38001 0 01 0599+01	
		016628 FT LENGTH(AH 3327 BK 2833)	
		0070/0000 018 " DIA CIR PLASTIC	
		LEN=0032 INSTALLED 2001	
		0060/2769 018 " DIA CIR PLASTIC	
		LEN=0048 INSTALLED 2001	
		0060/2603 018 " DIA CIR PLASTIC	
		LEN=0032 INSTALLED 2001	
		0060/2352 030 " DIA CIRC CONCR	
		LEN=0045 INSTALLED UNKN	
0060/1994		0060/2040 018 " DIA CIRC METAL	
		LEN=0041 INSTALLED UNKN	
		0060/1448 030 " DIA CIRC CONCR	
		LEN=0066 INSTALLED UNKN	
0060/0796		0060/0830 036 " DIA CIRC CONCR	
		LEN=0036 INSTALLED UNKN	
		0060/0354 018 " DIA CIR PLASTIC	
		LEN=0048 INSTALLED 2001	
013795 FT		0060/0020 2 0 38001 0 01 0570+68	
		013795 FT NAFTAZINGER RD	
		(T352)	

DIR: B TOTAL LEN: 6.882 MI. DIST: 08-8 SR: 4008
 LEFT MUN: NORTH LONDONDERRY T RIGHT MUN: NORTH LONDONDERRY T

2 0 38001 0 01 0540+77 010804 FT
 OLD FORGE RD
 (T332) 0050/0000

LINDBERGH DR
 (T445) 0040/1355

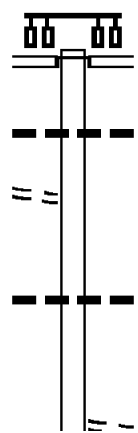
007347 FT

0060/0000	LENGTH(AH 2833 BK 2991)
0050/2891	018 "DIA CIR PLASTIC
0050/2508	LEN=0048 INSTALLED 2001
0050/1803	036 "DIA CIR PLASTIC
0050/0702	LEN=0048 INSTALLED 2001
0050/0646	018 "DIA CIR PLASTIC
010804 FT	LEN=0032 INSTALLED 2001
0050/0000	JAN-DALE AV
0040/2830	(T348)
0040/1797	019"H 30"W ELLIP METAL
007347 FT	LEN=0040 INSTALLED UNKN
0040/0000	015"H 21"W ELLIP METAL
0030/3600	LEN=0040 INSTALLED 2001
0030/3289	NC PALMYRA BELLEGROVE RD
0030/3182	0050/0000 LENGTH(AH 2991 BK 3457)
0030/3070	018 "DIA CIR PLASTIC
	LEN=0048 INSTALLED 2001
	015 "DIA CIR PLASTIC
	LEN=0048 INSTALLED 2001
	2 0 38001 0 01 0506+76
	RIDGE RD
	(T441)
	NC FORGE RD
	FORGE RD
	(T458)
	NORTH LONDONDERRY
	PALMYRA B
0040/0000	LENGTH(AH 3457 BK 3611)
0030/3600	015 "DIA CIRC METAL
0030/3289	LEN=0044 INSTALLED UNKN
0030/3182	RED HAVEN RD
0030/3070	(TWP)
	018 "DIA CIR PLASTIC
	LEN=0065 INSTALLED 1996
	018 "DIA CIR PLASTIC
	LEN=0044 INSTALLED UNKN

Stationing	Notes	Material	Length	Installation
0030/1790	024 " DIA	CIR PLASTIC	LEN=0031	INSTALLED 2006
0030/1210	GRANT ST (SR4009 SEG 0030/1696)	018 " DIA	CIRC METAL	
0030/1083	LEN=0035	INSTALLED UNKN		
0030/1006	KRAMER WY (TWP) LINCOLN ST (BORO)			
0030/0800	POPLAR ST (BORO)			
0030/0366	CHESTNUT ST (BORO)			
0030/0143	UNNAMED AL (BORO)			
003736 FT	003736 FT	2 0 38003	0 00 0000+00	
	NC RIDGE AV			
	RAILROAD ST (SR4011 SEG 0040/0000)			
0030/0000	LENGTH(AH 3611 BK 0956)	021 "H 32 "W	ELLIP CONC	
0020/0927	LEN=0086	INSTALLED UNKN		
	NC RIDGE RD PALMYRA			
0020/0037	NORTH LONDONDERRY T			
002780 FT	002780 FT	2 0 38036	0 00 0028+17	
0020/0000	LENGTH(AH 0956 BK 2780)			
0010/2745	024 " DIA	CIR PLASTIC	LEN=0038	INSTALLED UNKN
	HIGHLAND DR (TWP)			
0010/2347				
0010/1520	024 " DIA	CIRC METAL	LEN=0061	INSTALLED UNKN
0010/1466	018 " DIA	CIR PLASTIC	LEN=0031	INSTALLED UNKN
0010/0388	018 " DIA	CIR PLASTIC	LEN=0044	INSTALLED UNKN
000000 FT	000000 FT	2 0 38036	0 00 0000+00	
	NC RIDGE AV			
	INTER-BK GRAVEL RD (SR2014 SEG 0020/2372)			
	MFC BEGIN = D			
	BK-DAUPHIN (22)			
0010/0000	LENGTH(AH 2780 BK 0000)			

DIR: B TOTAL LEN: 4.761 MI. DIST: 08-8 SR: 4007
 LEFT MUN: EAST HANOVER T RIGHT MUN: EAST HANOVER T

	025137 FT		025137 FT	INTER-AHD	LINCOLN SCHOOL RD (SR4027 SEG 0010/0000) ALLEN TOWN BL (SR0022 SEG 0131/0000) (SR0022 SEG 0130/0000)
			0110/1197		
2 0 38062 0 00 0000+00	023940 FT		0110/0317	018 "DIA CIRC METAL	LEN=0039 INSTALLED UNKN
MAIN ST			023940 FT		
(T601)	0110/0000		5 0110/0000	NC LINCOLN SCHOOL RD	LENGTH(AH 1197 BK 1419)
	022521 FT		0100/0306	018 "DIA CIRC CONCR	LEN=0040 INSTALLED UNKN
			022521 FT	2 0 38004 0 01 0546+90	
				NC JONESTOWN RD	JONESTOWN RD (T601)
			5 0100/0000		LENGTH(AH 1419 BK 2154)



DIR: B TOTAL LEN: 4.761 MI. DIST: 08-8 SR: 4007
 LEFT MUN: EAST HANOVER T RIGHT MUN: EAST HANOVER T

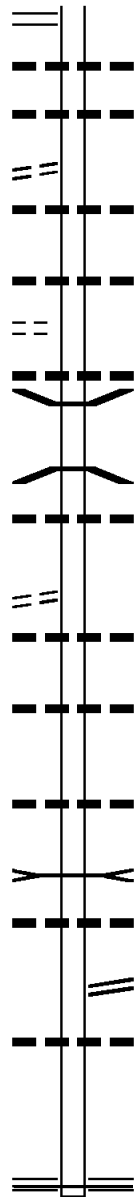
Stationing	Length	Description	Material	Status
020367 FT	0090/2005	015"H 21"W ELLIP METAL	LEN=0045	INSTALLED UNKN
	0090/0840	018 "DIA CIRC CONCR	LEN=0048	INSTALLED UNKN
020367 FT	020367 FT	2 0 38004 0 01 0479+76		
	0090/0000	072 "DIA CIRC CONCR	LEN=0060	INSTALLED UNKN
		LENGTH(AH 2154 BK 2283)		
	0080/1600	018 "DIA CIRC CONCR	LEN=0050	INSTALLED UNKN
	0080/0954	BLACKSMITH LN	(T579)	
	0080/0790	018 "DIA CIRC CONCR	LEN=0056	INSTALLED UNKN
2 0 38004 0 01 0502+59	018084 FT	018084 FT		
ORCHARD DR	0080/0000			
(T321)				
	0080/0000	LENGTH(AH 2283 BK 2649)		
	0070/2482	VALLEY DR		
		(T621)		
	0070/1865	018 "DIA CIRC CONCR	LEN=0048	INSTALLED UNKN
	0070/0960	024 "DIA CIRC CONCR	LEN=0057	INSTALLED UNKN
2 0 38004 0 01 0476+10	015435 FT	015435 FT		
MCGILLSTOWN RD	0070/0000			
(T432)				
	0070/0000	015"H 21"W ELLIP METAL	LEN=0041	INSTALLED UNKN
		HEILMANDALE RD		
		(SR4006 SEG 0010/0000)		
	0060/2168	LENGTH(AH 2649 BK 3029)		
		020"H 28"W ELLIP METAL	LEN=0041	INSTALLED UNKN
2 0 38004 0 01 0447+15	012406 FT	012406 FT		
SWATARA DR				

DIR: B TOTAL LEN: 4.761 MI. DIST: 08-8 SR: 4007
 LEFT MUN: EAST HANOVER T RIGHT MUN: EAST HANOVER T

Stationing	Description	Material	Length	Notes
(T581) 0060/0000	==			
0050/1554	---	015"H 21"W ELLIP METAL	LEN=0036	INSTALLED UNKN
009986 FT				
0050/0000	---	024" DIA CIRC CONCR	LEN=0048	INSTALLED UNKN
0040/2565	---	030" DIA CIRC CONCR	LEN=0050	INSTALLED UNKN
0040/1563	---	018" DIA CIRC CONCR	LEN=0040	INSTALLED UNKN
0040/1027	---	015"H 21"W ELLIP METAL	LEN=0041	INSTALLED UNKN
0040/0802	---	018" DIA CIR PLASTIC	LEN=0024	INSTALLED 2016
SWATARA DR (T581) 0040/0564	==			
0040/0402	---	BMSSEN 38/4007/0040/0168		
0040/0386	---	2 0 38004 0 01 0394+44		
0040/0168	---	SWATARA CRK.		
0040/0154	---	BMSBG 38/4007/0040/0168		
007085 FT		EAST HANOVER		
0040/0154	---	NORTH ANNVILLE T		
007085 FT				
0040/0000	---	LENGTH(AH 2901 BK 1958)		
TOW PATH RD (TWP) WATER WORKS WY (T510) 0030/1868	==			
0030/1520	==	WATER WORKS WY (SR4026 SEG 0010/0000)		
0030/1490	---	020"H 28"W ELLIP METAL	LEN=0037	INSTALLED UNKN
0030/1130	---	018" DIA CIRC CONCR	LEN=0050	INSTALLED UNKN
0030/0790	---	036" DIA CIRC CONCR	LEN=0053	INSTALLED UNKN
0030/0395	---	018" DIA CIRC CONCR	LEN=0031	INSTALLED UNKN
0030/0193	---	024" DIA CIRC CONCR	LEN=0031	INSTALLED UNKN
0030/0030	---	018" DIA CIRC CONCR	LEN=0036	INSTALLED UNKN
005127 FT				
2 0 38004 0 01 0373+26 005127 FT				
HARRISON DR				

DIR: B TOTAL LEN: 4.761 MI. DIST: 08-8 SR: 4007
 LEFT MUN: NORTH ANNVILLE T RIGHT MUN: NORTH ANNVILLE T

(SR4008 SEG 0140/3078) 0030/0000



0030/0000 LENGTH(AH 1958 BK 2620)
 024 "DIA CIRC CONCR
 0020/2394 LEN=0048 INSTALLED UNKN
 024 "DIA CIRC CONCR
 0020/2219 LEN=0066 INSTALLED UNKN

WIND FURNACE RD (T512) 0020/2178

0020/1953 024 "DIA CIRC CONCR
 LEN=0060 INSTALLED UNKN

WIND FURNACE RD (T512) 0020/1285

0020/1298 048 "DIA CIRC CONCR
 LEN=0055 INSTALLED UNKN

2 0 38004 0 01 0346+75 002507 FT
 KAUFFMAN RD (T600) 0020/0000

0020/1050 018 "DIA CIRC CONCR
 LEN=0049 INSTALLED UNKN
 0020/0923 BMSEN 38/4007/0020/0903
 2 0 38004 0 01 0346+75
 TRIB. SWATARA
 0020/0903 BMSBG 38/4007/0020/0903
 024 "DIA CIRC CONCR
 0020/0404 LEN=0066 INSTALLED UNKN
 002507 FT

0020/0000 LENGTH(AH 2620 BK 2507)
 036 "DIA CIRC CONCR
 0010/2345 LEN=0090 INSTALLED UNKN
 0010/1715 018 "DIA CIRC CONCR
 LEN=0045 INSTALLED UNKN

0010/0575 048 "DIA CIRC CONCR
 LEN=0050 INSTALLED UNKN

TR. SWATARA C
 STRUCTURE LENGTH 14 FT
 0010/0434 BMSID 38/4007/0010/0434
 018 "DIA CIRC CONCR

0010/0210 LEN=0060 INSTALLED UNKN
 HILL CHURCH RD
 (SR4004 SEG 0010/0000)

000000 FT

NC ON RD
 0010/0001 072"H 65"W METAL ARCH
 LEN=0051 INSTALLED UNKN

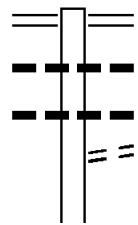
000000 FT 2 0 38004 0 01 0321+90
 NC HI

BELLE GROVE RD
 (SR0934 SEG 0130/0000)

MFC BEGIN = D
 0010/0000 LENGTH(AH 2507 BK 0000)

EXTRACT DATE: 12/18/2023 ROADWAY MANAGEMENT SYSTEM PAGE NUMBER: 287
 PRINT DATE: 12/20/2023 SLD COUNTY/SR - ANNUAL PRINT COUNTY: LEBANON
 DIR: B TOTAL LEN: 3.898 MI. DIST: 08-8 SR: 4006
 LEFT MUN: NORTH LEBANON T RIGHT MUN: NORTH LEBANON T

020583 FT



020044 FT

020583 FT EBENEZER RD
 0110/0539 (SR0072 SEG 0160/2216)
 0110/0370 018 "DIA CIRC CONCR
 LEN=0060 INSTALLED UNKN
 0110/0368 018 "DIA CIRC CONCR
 LEN=0050 INSTALLED UNKN
 OLD SR 4006
 0110/0354 (TWP)
 020044 FT 1 0 00141 7 00 0755+38
 0110/0000 LENGTH(AH 0539 BK 3003)

DIR: B TOTAL LEN: 3.898 MI. DIST: 08-8 SR: 4006
 LEFT MUN: NORTH LEBANON T RIGHT MUN: NORTH LEBANON T

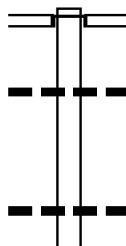
Stationing	Notes	Material	Length	Installation
	0100/1513	015 " DIA CIR PLASTIC	LEN=0044	INSTALLED 2001
017041 FT	0100/0485	018 " DIA CIR PLASTIC	LEN=0042	INSTALLED 2001
	017041 FT	1 1 01366 0 00 0030+03		ELIAS AV
	0100/0000	(T464)	LENGTH(AH 3003 BK 2045)	
	POE	(APRA) GREATER LEBANON		RUSSELL RD
	0090/0945	(T430)		
	0090/0449	024 " DIA CIRC METAL	LEN=0040	INSTALLED UNKN
014996 FT	0090/0039	018 " DIA CIR PLASTIC	LEN=0040	INSTALLED 2000
	014996 FT	1 1 01366 0 00 0050+61		NORTH LEBANON
	0090/0000	SWATARA T	LENGTH(AH 2045 BK 2245)	
	0080/1188	030 " DIA CIRC METAL	LEN=0090	INSTALLED UNKN
012751 FT	012751 FT	1 1 01366 0 00 0073+57		
	0080/0000	LENGTH(AH 2245 BK 1298)		
011453 FT	0070/0492	SWATARA		
	011453 FT	NORTH LEBANON T	2 0 38060 0 00 0114+63	
	0070/0000	NORTH LEBANON	LENGTH(AH 1298 BK 1500)	
	0060/1402	NORTH ANNVILLE T		
	0060/1402	024 " DIA CIR PLASTIC	LEN=0048	INSTALLED 2000
2 0 38060 0 00 0099+96	009953 FT			
BOLTZ LN				
(SR4003 SEG 0010/0000)	0060/0000			
	009953 FT			
	0060/0000	LENGTH(AH 1500 BK 2362)		
		018 " DIA CIR PLASTIC		

DIR: B TOTAL LEN: 3.898 MI. DIST: 08-8 SR: 4006
 LEFT MUN: NORTH ANNVILLE T RIGHT MUN: NORTH ANNVILLE T

	0050/1851	LEN=0040	INSTALLED	2000
		018 " DIA	CIR PLASTIC	
	0050/1650	LEN=0032	INSTALLED	2000
007591 FT	007591 FT	2 0 38060 0 00	0076+42	
		THOMPSON AV		
		(SR4005 SEG 0060/0000)		
	0050/0000	LENGTH(AH 2362 BK 1674)		
005917 FT	005917 FT	2 0 38060 0 00	0059+63	
	0040/0000	LENGTH(AH 1674 BK 2116)		
003801 FT	0030/0238	BMSBN 38/4006/0030/0000		
		NORTH ANNVILLE		
	0030/0116	EAST HANOVER T		
	003801 FT	2 0 38060 0 00	0038+44	
		SWATARA CRK.		
	0030/0000	BMSBG 38/4006/0030/0000		
		LENGTH(AH 2116 BK 2033)		
	0020/1135	013 "H 21 "W ELLIP METAL		
		LEN=0031 INSTALLED UNKN		
	0020/0739	030 " DIA CIR PLASTIC		
		LEN=0064 INSTALLED 2001		
001768 FT	001768 FT	2 0 38060 0 00	0017+68	
	0020/0000	LENGTH(AH 2033 BK 1768)		
		018 " DIA CIR PLASTIC		
	0010/1225	LEN=0032 INSTALLED 2000		
		030 " DIA CIR PLASTIC		
	0010/0668	LEN=0048 INSTALLED 2000		
000000 FT	000000 FT	2 0 38060 0 00	0000+00	
		NC HEILMAN DALE RD		
		ONO RD		
		(SR4007 SEG 0070/0000)		
	INTER-BK	MCGILLSTOWN RD		
		(T432)		
		MFC BEGIN = E		
	0010/0000	LENGTH(AH 1768 BK 0000)		

EXTRACT DATE: 12/18/2023 ROADWAY MANAGEMENT SYSTEM PAGE NUMBER: 284
 PRINT DATE: 12/20/2023 SLD COUNTY/SR - ANNUAL PRINT COUNTY: LEBANON
 DIR: B TOTAL LEN: 3.743 MI. DIST: 08-8 SR: 4005
 LEFT MUN: SWATARA T RIGHT MUN: SWATARA T

019765 FT



019765 FT
 INTER-AHD NEW BUNKERHILL ST
 (T561)
 EBENEZER RD
 0080/3513 (SR0072 SEG 0200/1984)
 0080/2783 015"H 21"W ELLIP METAL
 LEN=0028 INSTALLED UNKN
 0080/1579 038"H 57"W ELLIP METAL
 LEN=0042 INSTALLED 2000

EXTRACT DATE: 12/18/2023
PRINT DATE: 12/20/2023

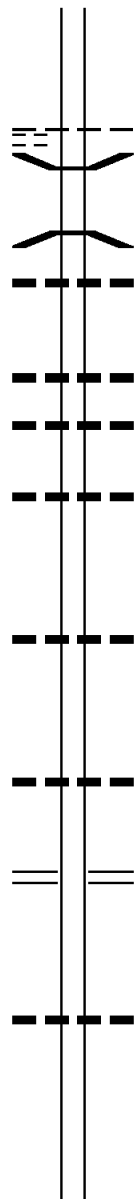
ROADWAY MANAGEMENT SYSTEM
SLD COUNTY/SR - ANNUAL PRINT

PAGE NUMBER: 283
COUNTY: LEBANON

DIR: B TOTAL LEN: 3.743 MI.
LEFT MUN: SWATARA T

DIST: 08-8 SR: 4005
RIGHT MUN: SWATARA T

2 0 38024 0 01 0163+65 016252 FT
MISH'S MILL RD
(T386) 0080/0000



016252 FT SWATARA
NORTH ANNVILLE T
LENGTH(AH 3513 BK 2926)
S 0080/0000 BMSBN 38/4005/0070/2724
0070/2773 2 0 38024 0 01 0161+97
T. SWATARA CK
0070/2759 BMSBG 38/4005/0070/2724
018 " DIA CIR PLASTIC
0070/2510 LEN=0040 INSTALLED UNKN
018 " DIA CIR PLASTIC
LEN=0040 INSTALLED 2001
018 " DIA CIR PLASTIC
LEN=0035 INSTALLED UNKN
015 " DIA CIR PLASTIC
LEN=0032 INSTALLED 2000
013326 FT 2 0 38024 0 01 0134+73
S 0070/0000 LENGTH(AH 2926 BK 2181)
030 " DIA CIR PLASTIC
LEN=0048 INSTALLED 2000
015 " DIA CIR PLASTIC
LEN=0048 INSTALLED 2001
011145 FT 2 0 38024 0 01 0112+48
HEILMANDALE RD
S 0060/0000 (SR4006 SEG 0050/0000)
LENGTH(AH 2181 BK 1714)
018 " DIA CIR PLASTIC
LEN=0032 INSTALLED 2000
009431 FT 2 0 38024 0 01 0094+36
S 0050/0000 LENGTH(AH 1714 BK 2521)

018 " DIA CIR PLASTIC

EXTRACT DATE: 12/18/2023
PRINT DATE: 12/20/2023

ROADWAY MANAGEMENT SYSTEM
SLD COUNTY/SR - ANNUAL PRINT

PAGE NUMBER: 282
COUNTY: LEBANON

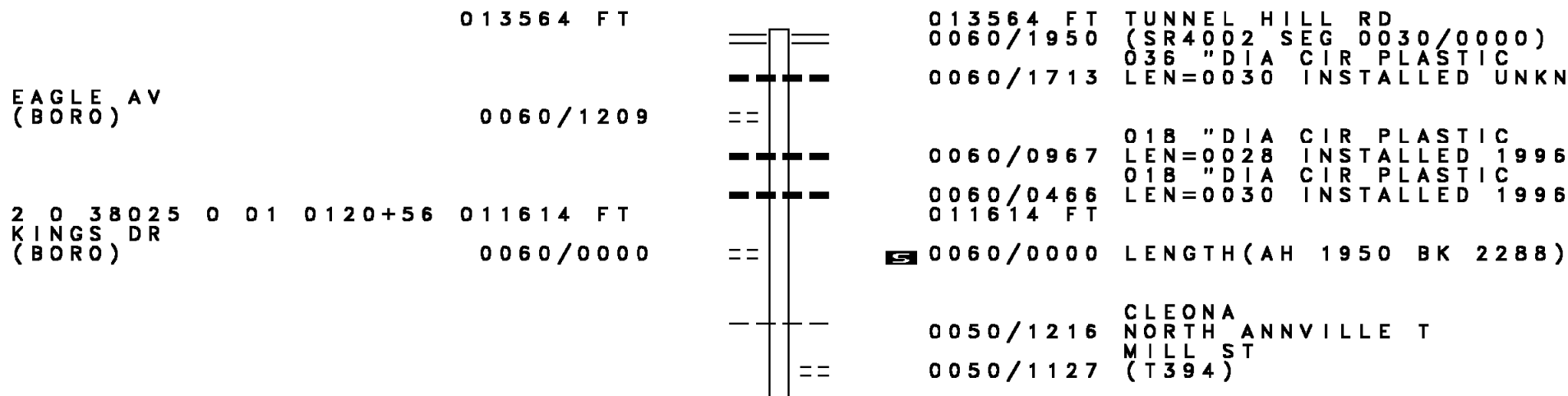
DIR: B TOTAL LEN: 3.743 MI.
LEFT MUN: NORTH ANNVILLE T

DIST: 08-8 SR: 4005
RIGHT MUN: NORTH ANNVILLE T

WATER WORKS WY
(SR4026 SEG 0020/1975) 0020/2460

	0040/0942	LEN=0032	INSTALLED	2000
		018 " DIA	CIR PLASTIC	
006910 FT	0040/0193	LEN=0064	INSTALLED	2001
	006910 FT	2 0 38024	0 01	0069+50
	0040/0000	LENGTH(AH	2521 BK	1699)
	0030/1263	BMSSEN 38/4	0005/0030/1220	
		2 0 38024	0 00	0064+71
		TR. SWATARA		
	0030/1220	BMSBG 38/4	0005/0030/1220	
		018 " DIA	CIR PLASTIC	
	0030/0969	LEN=0040	INSTALLED	2001
		018 " DIA	CIR PLASTIC	
	0030/0856	LEN=0060	INSTALLED	2001
005211 FT	005211 FT	2 0 38024	0 00	0052+51
		CEDAR RUN RD		
		(T461)		
	0030/0000	LENGTH(AH	1699 BK	2716)
		029 "H 42 "W	ELLIP METAL	
	0020/2442	LEN=0048	INSTALLED	2001
		018 " DIA	CIR PLASTIC	
	0020/1572	LEN=0036	INSTALLED	2000
		018 " DIA	CIR PLASTIC	
	0020/0819	LEN=0040	INSTALLED	2000
		018 " DIA	CIR PLASTIC	
002495 FT	0020/0537	LEN=0037	INSTALLED	2000
	002495 FT	2 0 38024	0 00	0025+13
	0020/0000	LENGTH(AH	2716 BK	2495)
		018 " DIA	CIR PLASTIC	
	0010/1590	LEN=0038	INSTALLED	UNKN
		018 " DIA	CIR PLASTIC	
	0010/1214	LEN=0040	INSTALLED	2000
		018 " DIA	CIR PLASTIC	
000000 FT	0010/0420	LEN=0036	INSTALLED	2000
	000000 FT	2 0 38024	0 00	0000+00
		NC THOMPSON AV		
		HILL CHURCH RD		
		(SR4004 SEG	0020/0000)	
	INTER-BK	THOMPSON AV		
		(T390)		
		MFC BEGIN = D		
	0010/0000	LENGTH(AH	2495 BK	0000)

DIR: B TOTAL LEN: 2.569 MI. DIST: 08-8 SR: 4004
 LEFT MUN: CLEONA B RIGHT MUN: CLEONA B



013564 FT TUNNEL HILL RD
 0060/1950 (SR4002 SEG 0030/0000)
 036 "DIA CIR PLASTIC
 0060/1713 LEN=0030 INSTALLED UNKN

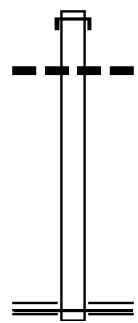
0060/0967 018 "DIA CIR PLASTIC
 LEN=0028 INSTALLED 1996
 018 "DIA CIR PLASTIC
 0060/0466 LEN=0030 INSTALLED 1996
 011614 FT

Segment ID	Start Station	End Station	Length (FT)	Material / Notes
2 0 38025 0 01 0097+82 RUSSEL RD (T430)	009326	009326	0050/0168 009326 FT	015 " DIA CIRC METAL LEN=0031 INSTALLED UNKN
			0050/0000	LENGTH(AH 2288 BK 2291)
	007035	007035	0040/0830 007035 FT	018"H 24"W ELLIP METAL LEN=0029 INSTALLED 1996
			0040/0000	2 0 38025 0 01 0074+91 WEABER ST (T392) LENGTH(AH 2291 BK 2500)
	004535	004535	0030/1081 004535 FT	018 " DIA CIR PLASTIC LEN=0030 INSTALLED UNKN
			0030/0000	2 0 38025 0 01 0049+91 LENGTH(AH 2500 BK 1600)
	002935	002935	0020/0925 0020/0667 002935 FT	018 " DIA CIR PLASTIC LEN=0036 INSTALLED 2006 021"H 15"W ELLIP METAL LEN=0040 INSTALLED 2006
THOMPSON AV (SR4005 SEG 0010/0000)			0020/0000	2 0 38025 0 01 0033+91 THOMPSON AV (T390) LENGTH(AH 1600 BK 2935)
			0010/2028	015"H 21"W ELLIP METAL LEN=0030 INSTALLED UNKN
			0010/0370	048 " DIA CIRC CONCR LEN=0065 INSTALLED UNKN
2 0 38025 0 00 0000+00 ONO RD (SR4007 SEG 0010/0125)			000000 FT	INTER-BK HILL CHURCH RD HILL CHURCH RD (SR4007 SEG 0010/0125) MFC BEGIN = D
			0010/0000	LENGTH(AH 2935 BK 0000)

EXTRACT DATE: 12/18/2023 ROADWAY MANAGEMENT SYSTEM PAGE NUMBER: 279
 PRINT DATE: 12/20/2023 SLD COUNTY/SR - ANNUAL PRINT COUNTY: LEBANON
 DIR: B TOTAL LEN: .356 MI. DIST: 08-8 SR: 4003
 LEFT MUN: NORTH ANNVILLE T RIGHT MUN: NORTH ANNVILLE T

001878 FT




001878 FT
 INTER-AHD BLACK OAK RD
 0010/1878 (TWP)
 018 " DIA CIR PLASTIC
 0010/1770 LEN=0048 INSTALLED 2001



000000 FT

000000 FT 2 0 38065 0 00 0000+00
 NC BO LTZ LN
 HEILMANDALE RD
 (SR4006 SEG 0060/0000)
 MFC BEGIN = E
 0010/0000 LENGTH(AH 1878 BK 0000)

DIR: B TOTAL LEN: 2.063 MI. DIST: 08-8 SR: 4002
 LEFT MUN: NORTH LEBANON T RIGHT MUN: NORTH LEBANON T

	010894 FT		010894 FT	INTER-AHD	HILL ST (T475) EBENEZER RD (SR0072 SEG 0140/0000)
EBENEZER RD (SR0072 SEG 0140/0000)	0050/2099		0050/2099		TWENTYSECOND ST (SR4001 SEG 0030/2802)
OLD EBENEZER RD (T458)	0050/1570	==	0050/1743		TWENTYFIFTH ST (T607)
	008795 FT		008795 FT	2 0 38025 0 01 0200+34	
				5 0050/0000	LENGTH(AH 2099 BK 3152)
			0040/2550		014"H 23"W ELLIP CONC LEN=0035 INSTALLED UNKN
MINNICH LN (TWP)	0040/1339	==	0040/1326		014"H 23"W ELLIP CONC LEN=0049 INSTALLED UNKN
				0040/0508	014"H 23"W ELLIP CONC LEN=0040 INSTALLED UNKN
	005643 FT		005643 FT	2 0 38025 0 01 0167+79	THIRTYFIRST ST (T716)
			5 0040/0000		LENGTH(AH 3152 BK 2773)
OAK LN (TWP)	0030/2238	==	0030/2110		WINDSOR DR (TWP)

EXTRACT DATE: 12/18/2023
PRINT DATE: 12/20/2023

ROADWAY MANAGEMENT SYSTEM
SLD COUNTY/SR - ANNUAL PRINT

PAGE NUMBER: 277
COUNTY: LEBANON

DIR: B TOTAL LEN: 2.063 MI.
LEFT MUN: NORTH LEBANON T

DIST: 08-8 SR: 4002
RIGHT MUN: NORTH LEBANON T

Stationing	Structure	Material	Notes
0030/2074	018" DIA CIRC CONCR	LEN=0034	INSTALLED UNKN
0030/1975	014"H 23"W ELLIP CONC	LEN=0035	INSTALLED UNKN
0030/1906	THIRTYSECOND ST	(T719)	
0030/1759	014"H 23"W ELLIP CONC	LEN=0034	INSTALLED UNKN
0030/1522	014"H 23"W ELLIP CONC	LEN=0035	INSTALLED UNKN
0030/1160	THIRTYTHIRD ST	(T721)	
002870 FT	NC TUNNEL	2 0 38025 0 01	0140+06
HILL CHURCH RD (SR4004 SEG 0060/1950)	CLEONA B	0030/0000	LENGTH(AH 2773 BK 1990)
	HILLSIDE DR	0020/1892	(BORO)
000880 FT	BMS EN	38/4002/0020/0000	2 0 38025 1 00 0008+56
	NORFOLK SOUTHERN RAI RR	BMSBG 38/4002/0020/0000	LENGTH(AH 1990 BK 0880)
	PINE ST	0010/0797	(BORO)
PINE ST (BORO)	SPRING ST	0010/0626	(BORO)
	MAPLE ST	0010/0426	(BORO)
	WALNUT ST	0010/0225	(BORO)
000000 FT	NC CENTER ST	2 0 38025 1 00	0000+00
	PENN AV	(SR0422 SEG 0180/0500)	
	INTER-BK CENTER ST	(BORO)	
	MFC BEGIN = C	0010/0000	LENGTH(AH 0880 BK 0000)

EXTRACT DATE: 12/18/2023 ROADWAY MANAGEMENT SYSTEM PAGE NUMBER: 276
 PRINT DATE: 12/20/2023 SLD COUNTY/SR - ANNUAL PRINT COUNTY: LEBANON






DIR: B TOTAL LEN: 1.435 MI. DIST: 08-8 SR: 4001
 LEFT MUN: NORTH LEBANON T RIGHT MUN: NORTH LEBANON T

	007575 FT		007575 FT	HILL ST (T475)
TUNNEL HILL RD (SR4002 SEG 0050/2099)	0030/2802		0030/2802	EBENEZER RD (SR0072 SEG 0140/0000)
			0030/2739	018 " DIA CIRC CONCR LEN=0012 INSTALLED UNKN
			0030/2161	MAPLE ST (T473)
UNION CANAL DR (T601)	0030/1123		0030/1648	018 " DIA CIR PLASTIC LEN=0046 INSTALLED UNKN
GUILFORD ST (T471)	0030/0817		0030/1117	NORTH LEBANON WEST LEBANON T

DIR: B TOTAL LEN: 1.435 MI. DIST: 08-8 SR: 4001
 LEFT MUN: WEST LEBANON T RIGHT MUN: WEST LEBANON T

Segment Description	Segment ID	Length (FT)	Notes
UNNAMED AL (TWP)	0030/0602	--	
MIFFLIN ST (TWP)	0030/0366	--	
UNNAMED AL (TWP)	0030/0170	--	
UNKNOWN AL (CITY)	0030/0147	--	
2 0 38025 0 01 0242+79	004773 FT		024 "DIA CIRC CONCR LEN=0038 INSTALLED UNKN
LEHMAN ST (TWP)			
TWENTYSECOND ST (T724)	0030/0000		NC TWENTYSECOND ST LENGTH(AH 2802 BK 2407)
TWENTYFIRST ST (T726)	0020/1962	--	
TWENTIETH ST (T728)	0020/1512	--	
NINETEENTH ST (T730)	0020/1059	--	
EIGHTEENTH ST (T732)	0020/0560 002366 FT	POI	(APRA) AMERICAN LAFRANC 2 0 38025 0 01 0270+75 UNKNOWN RD (CITY)
			NC LEHMAN ST LEHMAN ST (CITY) WEST LEBANON LEBANON C
			LENGTH(AH 2407 BK 2366) (AAR 591525X)#TRKS 01 (AAR 592348Y)#TRKS 05
WILLOW ST (CITY)	0010/0796	--	
		--	WILLOW ST (CITY)
		--	PALE ST (CITY)
	000000 FT		2 0 38025 0 01 0294+41 NC SIXTEENTH ST CUMBERLAND ST (CITY)
			INTER-BK SIXTEENTH ST (SR3023 SEG 0090/0349) MFC BEGIN = C
CUMBERLAND ST (SR0422 SEG 0210/3192)	0010/0000		LENGTH(AH 2366 BK 0000)

EXTRACT DATE: 12/18/2023 ROADWAY MANAGEMENT SYSTEM PAGE NUMBER: 274
 PRINT DATE: 12/20/2023 SLD COUNTY/SR - ANNUAL PRINT COUNTY: LEBANON
 DIR: B TOTAL LEN: .000 MI. DIST: 08-8 SR: 3027
 LEFT MUN: NORTH CORNWALL T RIGHT MUN: NORTH CORNWALL T

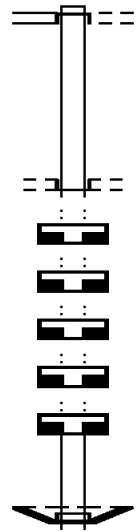
000000 FT		000000 FT	LENGTH(AH 0225 BK 0682)
000000 FT		7040/0000 FT	
000000 FT		000000 FT	LENGTH(AH 0682 BK 0656)
000000 FT		7030/0000 FT	
000000 FT		000000 FT	LENGTH(AH 0656 BK 2527)
		7020/0000 FT	
		000000 FT	LENGTH(AH 2527 BK 0000)
		7010/0000 FT	

EXTRACT DATE: 12/18/2023 ROADWAY MANAGEMENT SYSTEM PAGE NUMBER: 273
PRINT DATE: 12/20/2023 SLD COUNTY/SR - ANNUAL PRINT COUNTY: LEBANON
DIR: B TOTAL LEN: .000 MI. DIST: 08-8 SR: 3025
LEFT MUN: NORTH CORNWALL T RIGHT MUN: NORTH CORNWALL T

000000 FT



000000 FT
7010/0000 LENGTH(AH 0893 BK 0000)

	002948 FT		002948 FT	
CUMBERLAND ST (SR0422 SEG 0210/3192)	0090/0349 002599 FT		INTER-AHD 16TH ST (SR4001 SEG 0010/0000) CUMBERLAND ST (CITY) 0090/0349 002599 FT 2 0 38026 0 00 0157+68 NC SIXTEENTH ST (CITY) CHESTNUT ST (CITY) INTER-BK WALNUT ST (TWP)	
	002599 FT		0090/0000	LENGTH(AH 0349 BK 1996)
	002599 FT		002599 FT	LENGTH(AH 1996 BK 2460)
	002599 FT		7080/0000	LENGTH(AH 1996 BK 2460)
	002599 FT		002599 FT	LENGTH(AH 2460 BK 2460)
	002599 FT		7070/0000	LENGTH(AH 2460 BK 2460)
	002599 FT		002599 FT	LENGTH(AH 2460 BK 2460)
	002599 FT		7060/0000	LENGTH(AH 2460 BK 2460)
	002599 FT		002599 FT	LENGTH(AH 2460 BK 2460)
	002599 FT		7050/0000	LENGTH(AH 2460 BK 2460)
	002599 FT		002599 FT	LENGTH(AH 2460 BK 0031)
	002599 FT		7044/0000	BMSN 38/3023/0040/0000
			INTER-AHD	MILL ST (TWP)
			0040/0031	NORTH CORNWALL T

DIR: B TOTAL LEN: .558 MI. DIST: 08-8 SR: 3023
 LEFT MUN: NORTH CORNWALL T RIGHT MUN: NORTH CORNWALL T

Stationing	Description	Length	Notes
002568 FT	INTER-BK	2 0 38026 0 00 0031+35	MILL ST (TWP) QUITAPHILLA
002568 FT	0040/0000	002568 FT	BMSBG 38/3023/0040/0000
7034/0000	0030/0024	002544 FT	LENGTH(AH 0100 BK 0024) BMSSEN 38/3023/0030/0000
002544 FT	INTER-AHD	0030/0024	MILL ST (TWP)
002544 FT	INTER-BK	2 0 38026 0 00 0028+79	MILL ST (TWP) MILL RACE
002544 FT	0030/0000	002544 FT	BMSBG 38/3023/0030/0000
7024/0000	0020/0555	0020/0555	LENGTH(AH 0100 BK 0555) MILL ST (BORO)
0020/0555	0020/0221	0020/0221	CLEONA B 015"H 21"W ELLIP METAL LEN=0056 INSTALLED UNKN
0020/0160	0020/0160	0020/0160	CLEONA BL (BORO)
001989 FT	0020/0000	001989 FT	LENGTH(AH 0555 BK 1989)
0010/1412	0010/0767	0010/0767	018 " DIA CIRC METAL LEN=0030 INSTALLED UNKN
0010/0500	0010/0730	0010/0730	WALNUT ST (BORO)
0010/0289	0010/0500	0010/0500	CHESTNUT ST (BORO)
000000 FT	0010/0289	0010/0289	UNION AL (BORO)
000000 FT	NC MI		LL ST
0010/0000	INTER-BK		PENN AV (SR0422 SEG 0170/0424)
0010/0000	000000 FT		MILL ST (BORO)
0010/0000	0010/0000		MFC BEGIN = D LENGTH(AH 1989 BK 0000)














WALNUT MILL LN (BORO)

2 0 38026 0 00 0019+45
 WILSON ST (BORO)
 LOCUST ST (BORO)
 HARRIS ST (BORO)

CHESTNUT ST (BORO)
 UNION AL (BORO)

2 0 38026 0 00 0000+00
 PENN AV (SR0422 SEG 0170/0424)

EXTRACT DATE: 12/18/2023 ROADWAY MANAGEMENT SYSTEM PAGE NUMBER: 270
 PRINT DATE: 12/20/2023 SLD COUNTY/SR - ANNUAL PRINT COUNTY: LEBANON
 DIR: B TOTAL LEN: .000 MI. DIST: 08-8 SR: 3021
 LEFT MUN: PALMYRA B RIGHT MUN: PALMYRA B

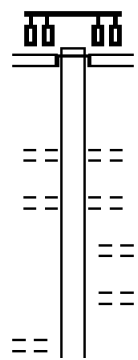
000000 FT		000000 FT	
000000 FT		7070/0000	LENGTH(AH 3623 BK 2187)
000000 FT		000000 FT	
000000 FT		7060/0000	LENGTH(AH 2187 BK 3175)
000000 FT		000000 FT	
000000 FT		7050/0000	LENGTH(AH 3175 BK 2449)
000000 FT		000000 FT	
000000 FT		7040/0000	LENGTH(AH 2449 BK 2434)
000000 FT		000000 FT	
000000 FT		7030/0000	LENGTH(AH 2434 BK 2474)
000000 FT		000000 FT	
000000 FT		7020/0000	LENGTH(AH 2474 BK 2515)
000000 FT		000000 FT	
		7010/0000	LENGTH(AH 2515 BK 0000)

EXTRACT DATE: 12/18/2023 ROADWAY MANAGEMENT SYSTEM PAGE NUMBER: 269
 PRINT DATE: 12/20/2023 SLD COUNTY/SR - ANNUAL PRINT COUNTY: LEBANON
 DIR: B TOTAL LEN: 2.273 MI. DIST: 08-8 SR: 3019
 LEFT MUN: PALMYRA B RIGHT MUN: PALMYRA B

011999 FT

011765 FT

0050/1090



011999 FT
 INTER-AHD

0060/0234
 011765 FT

5 0060/0000

0050/1630

0050/1427

0050/1246

RAILROAD ST
 (SR4011 SEG 0010/0000)
 MAIN ST
 (SR0422 SEG 0030/0000)
 1 0 00424 0 00 0117+73
 SOUTH ST
 (BORO)
 LENGTH (AH 0234 BK 1829)
 CHERRY ST
 (BORO)
 PLUM AL
 (BORO)
 EAST MAPLE ST
 (BORO)

BORO AL
 (BORO)

DIR: B TOTAL LEN: 2.273 MI. DIST: 08-8 SR: 3019
 LEFT MUN: PALMYRA B RIGHT MUN: PALMYRA B

Location	Segment ID	Length (FT)	Notes
	0050/1055		PEACH AL (BORO)
	0050/0872		OAK ST (BORO)
	0050/0681		APPLE AL (BORO)
	0050/0436		WALNUT ST (BORO)
	0050/0150		PINE ST (BORO)
009936 FT	009936 FT		1 0 00424 0 00 0098+85 NC RA ILLROAD ST
	0050/0000		PABON RD (T439) LENGTH (AH 1829 BK 2517)
	0040/2109		PALMYRA NORTH LONDONDERRY T
	0040/2055		TWP AL (TWP)
	0040/1802		ELM ST (T437)
	0040/1420		ORCHARD DR (T444)
COLLEGE ST (TWP)	0040/0769		
	0040/0632		024 " DIA CIR PLASTIC LEN=0031 INSTALLED UNKN
007419 FT	007419 FT		1 0 00424 0 00 0075+47
COTTONWOOD CT (PRDR)	0030/2476		0040/0000 LENGTH (AH 2517 BK 2476) PALMYRA AREA H.S. DR (PRDR)
	0030/1717		019 " DIA CAST IRON LEN=0031 INSTALLED UNKN
LADDERBACK LN (TWP)	0030/0682		
	0030/0266		027 "H 00 "W MULT CONCR LEN=0032 INSTALLED UNKN
004943 FT	004943 FT		1 0 00424 0 00 0049+66
	0030/0000		0030/0000 LENGTH (AH 2476 BK 2245) NC CA CAMPBELLTOWN RD
	0020/2039		NORTH LONDONDERRY SOUTH LONDONDERRY T
	0020/2038		015 " DIA CAST IRON LEN=0034 INSTALLED UNKN

DIR: B TOTAL LEN: 2.273 MI. DIST: 08-8 SR: 3019
 LEFT MUN: SOUTH LONDONDERRY T RIGHT MUN: SOUTH LONDONDERRY T

SCENIC VIEW LN
 (TWP)
 SCENIC VIEW LN
 (TWP)

0020/0814
 0020/0721
 002698 FT

LINGLE AV
 (SR3017 SEG 0010/0000)

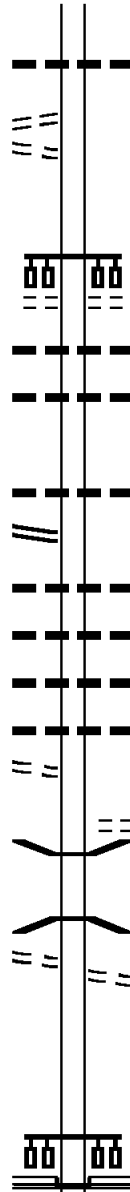
0010/1526

UNNAMED AL
 (TWP)

0010/0511

UNNAMED AL
 (TWP)

0010/0243
 000000 FT



0020/0941 015 "DIA CAST IRON
 LEN=0048 INSTALLED UNKN

002698 FT 1 0 00424 0 00 0024+83
 NORTHSIDE DR
 (TWP)

5 0020/0000 LENGTH(AH 2245 BK 2698)
 024 "DIA CIR PLASTIC
 0010/2551 LEN=0055 INSTALLED UNKN
 018 "DIA CIR PLASTIC
 0010/2540 LEN=0060 INSTALLED UNKN

0010/1559 020"H 28"W ELLIP METAL
 LEN=0075 INSTALLED UNKN

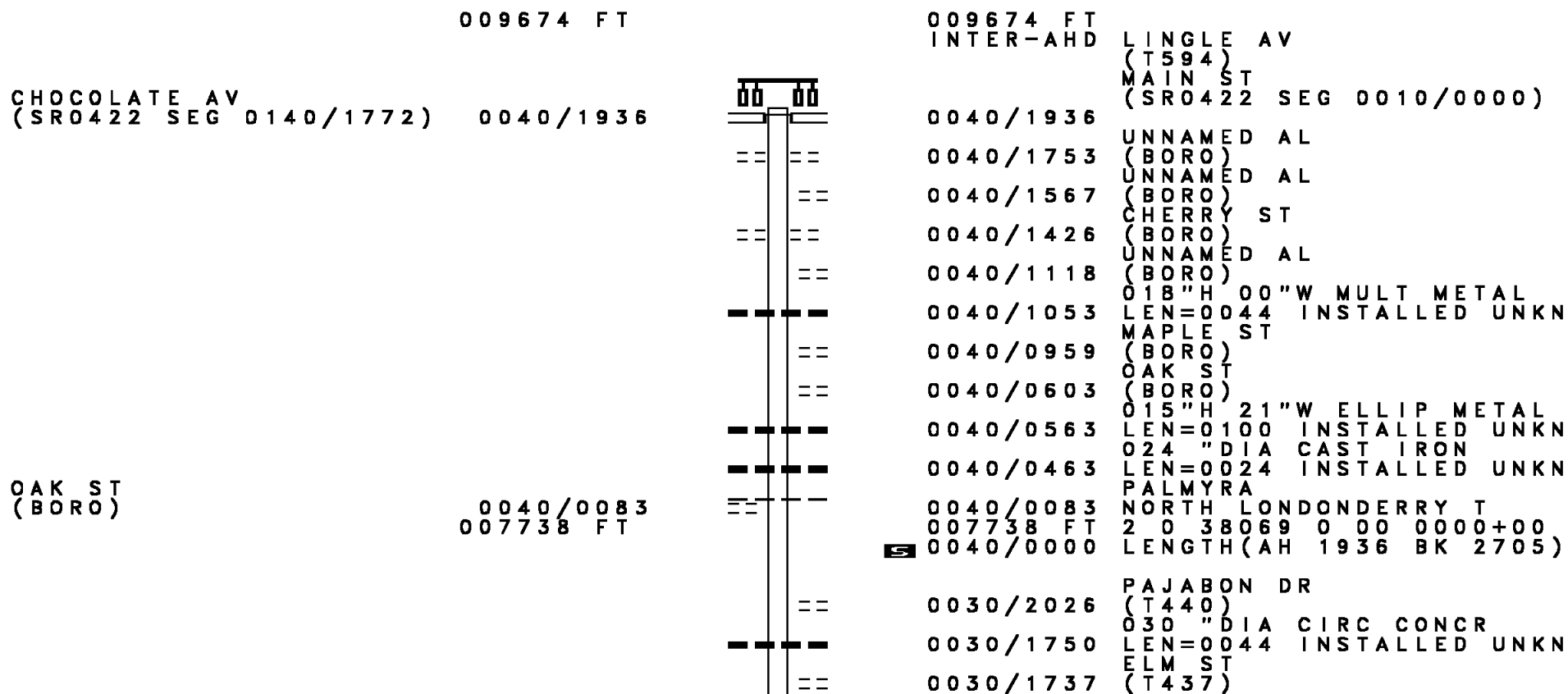
0010/1096 042 "DIA CIRC CONCR
 LEN=0035 INSTALLED UNKN
 024 "DIA CIRC METAL
 0010/0827 LEN=0047 INSTALLED UNKN
 015 "DIA CIRC METAL
 0010/0569 LEN=0039 INSTALLED UNKN
 024 "DIA CIRC METAL
 0010/0550 LEN=0049 INSTALLED UNKN

0010/0490 MARKET ST
 (T435)
 0010/0274 BMSBN 38/3019/0010/0254
 0 0 00000 0 00 0000+00

0010/0254 SPRING CREEK
 BMSBG 38/3019/0010/0254
 UNNAMED AL
 0010/0243 (TWP)
 000000 FT 1 0 00424 0 00 0000+00
 NC PA LMYRA RD
 HORSESHOE PK
 (SR0322 SEG 0020/0553)

INTER-BK LYNMAR AV
 (TWP)
 MFC BEGIN = D
 5 0010/0000 LENGTH(AH 2698 BK 0000)

DIR: B TOTAL LEN: 1.832 MI. DIST: 08-8 SR: 3017
 LEFT MUN: PALMYRA B RIGHT MUN: PALMYRA B



DIR: B TOTAL LEN: 1.832 MI. DIST: 08-8 SR: 3017
 LEFT MUN: NORTH LONDONDERRY T RIGHT MUN: NORTH LONDONDERRY T

ROAD NAME	SEGMENT	START STATION	END STATION	DESCRIPTION
COVENTRY RD (T478)	0030/1440	0030/1718	018" H 24" W ELLIP METAL LEN=0046 INSTALLED UNKN	
CAMBRIDGE RD (T478)	0030/0309	0030/0532	WHEATSTONE DR (T359) 024" DIA CIRC METAL	
		0030/0354	LEN=0066 INSTALLED UNKN	
		0030/0333	024" H 00" W MULT METAL LEN=0068 INSTALLED UNKN	
		0030/0311	029" H 42" W ELLIP METAL LEN=0047 INSTALLED UNKN	
	005033 FT	0030/0287	015" DIA CIRC METAL LEN=0022 INSTALLED UNKN	
YORKSHIRE RD (T480)	0020/1934	0030/0274	012" DIA CIRC METAL LEN=0035 INSTALLED UNKN	
		005033 FT	2 0 38068 0 00 0050+74	
		0030/0000	LENGTH(AH 2705 BK 2448)	
		0020/1661	OATFIELD LN (TWP) 024" DIA CIRC CONCR	
		0020/1313	LEN=0047 INSTALLED UNKN	
		0020/1153	018" DIA CIRC CONCR LEN=0082 INSTALLED UNKN	
		0020/0658	015" H 24" W ELLIP METAL LEN=0036 INSTALLED UNKN	
	002585 FT	002585 FT	2 0 38068 0 00 0025+85	
		0020/0000	NORTH LONDONDERRY SOUTH LONDONDERRY T LENGTH(AH 2448 BK 2585)	
		0010/1810	NORTHSIDE DR (T659)	
		0010/1145	015" H 21" W ELLIP METAL LEN=0040 INSTALLED UNKN	
PALMYRA RD (SR3019 SEG 0010/1526)	0010/0000	000000 FT	2 0 38068 0 00 0000+00	
		0010/0000	PALMYRA RD (SR3019 SEG 0010/1526) NC L INGLE AV MFC BEGIN = D LENGTH(AH 2585 BK 0000)	

DIR: B TOTAL LEN: 3.982 MI. DIST: 08-8 SR: 3015
 LEFT MUN: SOUTH LONDONDERRY T RIGHT MUN: SOUTH LONDONDERRY T

021026 FT



021026 FT HORSESHOE PK
 0090/1039 (SR0322 SEG 0030/0000)
 0090/0566 BMSEN 38/3015/0090/0556
 2 0 38001 0 00 0328+45

019987 FT



0090/0556 BMSBG 38/3015/0090/0556
 BARNWELL LN
 (TWP)



0090/0000 LENGTH(AH 1039 BK 2241)
 015 " DIA CIRC METAL



0080/1923 LEN=0028 INSTALLED UNKN
 024 " DIA CIRC METAL



0080/1505 LEN=0001 INSTALLED UNKN


017746 FT



0080/0249 018 " DIA CIRC METAL
 LEN=0037 INSTALLED UNKN
 017746 FT 2 0 38001 0 00 0299+88



0080/0000 LENGTH(AH 2241 BK 2664)
 EAGLE DR
 (TWP)



0070/2342 STONE LN
 (PRDR)



0070/1984 015 " DIA CIRC METAL
 LEN=0033 INSTALLED UNKN



0070/1566 015 "H 21 "W ELLIP METAL
 LEN=0035 INSTALLED UNKN

DIR: B TOTAL LEN: 3.982 MI. DIST: 08-8 SR: 3015
 LEFT MUN: SOUTH LONDONDERRY T RIGHT MUN: SOUTH LONDONDERRY T

2 0 38001 0 00 0273+24 015082 FT
 CHESTNUT HILL RD
 (T306) 0070/0000

2 0 38001 0 00 0232+53 010985 FT
 KREIDER RD
 (T333) 0050/0000

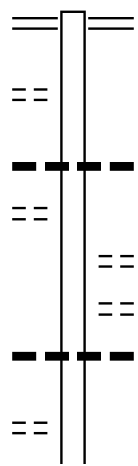
0070/0258	018 " DIA CIR PLASTIC LEN=0032 INSTALLED 2001
0070/0016 015082 FT	018 " DIA CIR PLASTIC LEN=0040 INSTALLED 2001
0070/0000	LENGTH(AH 2664 BK 1853) 018"H 24"W ELLIP METAL
0060/1758	LEN=0035 INSTALLED UNKN
0060/1561	042 " DIA CIRC METAL LEN=0044 INSTALLED UNKN
0060/1108	MARGARET LN (PRDR)
0060/1088	018 " DIA CIR PLASTIC LEN=0064 INSTALLED 2001
0060/0898	018"H 24"W ELLIP METAL LEN=0037 INSTALLED UNKN
013229 FT	2 0 38001 0 00 0254+97 BELL RD (T308)
0060/0000	LENGTH(AH 1853 BK 2244) 014"H 23"W ELLIP CONC
0050/2193	LEN=0040 INSTALLED UNKN
0050/1588	DRESCHER RD (T313)
0050/0882	018 " DIA CIR PLASTIC LEN=0031 INSTALLED UNKN
0050/0087 010985 FT	018 " DIA CIR PLASTIC LEN=0040 INSTALLED UNKN
0050/0000	LENGTH(AH 2244 BK 2785)
0040/1555	014"H 23"W ELLIP CONC LEN=0048 INSTALLED 1999
0040/0587	043"H 68"W ELLIP CONC LEN=0048 INSTALLED UNKN
0040/0259	014"H 23"W ELLIP CONC LEN=0035 INSTALLED UNKN
0040/0220	014"H 23"W ELLIP CONC LEN=0032 INSTALLED 1999
	014"H 23"W ELLIP CONC

DIR: B TOTAL LEN: 3.982 MI. DIST: 08-8 SR: 3015
 LEFT MUN: SOUTH LONDONDERRY T RIGHT MUN: SOUTH LONDONDERRY T

008200 FT	0040/0142	LEN=0030	INSTALLED	UNKN
	008200 FT	2 0 38001	0 00	0204+68
	0040/0000	LENGTH(AH 2785 BK 2304)		
		014"H 23"W	ELLIP	CONC
	0030/2029	LEN=0035	INSTALLED	1999
		014"H 23"W	ELLIP	CONC
	0030/1811	LEN=0032	INSTALLED	1999
		018 " DIA	CIRC	CONCR
	0030/1090	LEN=0030	INSTALLED	UNKN
		018 " DIA	CIR	PLASTIC
	0030/0768	LEN=0035	INSTALLED	2014
		018 " DIA	CIR	PLASTIC
	0030/0220	LEN=0040	INSTALLED	2014
		018 " DIA	CIR	PLASTIC
005896 FT	0030/0033	LEN=0050	INSTALLED	2014
	005896 FT	2 0 38001	0 00	0181+64
		PATRICK RD		
		(T331)		
	0030/0000	LENGTH(AH 2304 BK 2670)		
		018 " DIA	CIR	PLASTIC
	0020/2213	LEN=0031	INSTALLED	UNKN
		018 " DIA	CIR	PLASTIC
	0020/0798	LEN=0032	INSTALLED	1998
003226 FT	003226 FT	2 0 38001	0 00	0154+94
	0020/0000	LENGTH(AH 2670 BK 3226)		
		018 " DIA	CIR	PLASTIC
	0010/1590	LEN=0030	INSTALLED	UNKN
		018"H 00"W	MULT	PLSTIC
	0010/1070	LEN=0030	INSTALLED	UNKN
		058"H 90"W	ELLIP	CONC
	0010/0977	LEN=0035	INSTALLED	UNKN
		018 " DIA	CIR	PLASTIC
000000 FT	0010/0023	LEN=0035	INSTALLED	UNKN
	000000 FT	2 0 38001	0 00	0122+68
		NC LAWN RD		
		COLEBROOK RD		
		(SRO341 SEG 0040/0000)		
		MFC BEGIN = E		
	0010/0000	LENGTH(AH 3226 BK 0000)		

DIR: B TOTAL LEN: 2.188 MI. DIST: 08-8 SR: 3013
 LEFT MUN: SOUTH LONDONDERRY T RIGHT MUN: SOUTH LONDONDERRY T

Address	Distance (FT)	Notes
011550 FT		011550 FT HORSESHOE PK 0050/3011 (SR0322 SEG 0020/0000)
FOUR LITTLE ACRES DR (TWP)	0050/2204	
BRADFORD ST (T326)	0050/1478	0050/1485 014"H 23"W ELLIP CONC LEN=0032 INSTALLED UNKN
		0050/0937 WOODLAWN AV (T375)
		0050/0438 ESSEX DR (TWP)
2 0 38035 0 00 0087+08	008539 FT	0050/0017 018"H 24"W ELLIP METAL LEN=0046 INSTALLED UNKN
EBY ST (T337)	0050/0000	008539 FT 5 0050/0000 LENGTH(AH 3011 BK 0667)



DIR: B TOTAL LEN: 2.188 MI. DIST: 08-8 SR: 3013
 LEFT MUN: SOUTH LONDONDERRY T RIGHT MUN: SOUTH LONDONDERRY T

2 0 38035 0 00 0080+42 007872 FT
 STAUFFERS CHURCH RD
 (T335) 0040/0000

	0040/0044	BMSEN 38/3013/0040/0029 2 0 38035 0 00 0085+93 SPRING CREEK
	0040/0029 007872 FT	BMSBG 38/3013/0040/0029
	5 0040/0000	LENGTH(AH 0667 BK 3801)
	0030/3135	015"H 21"W ELLIP METAL LEN=0030 INSTALLED UNKN
	0030/2043	013"H 17"W ELLIP METAL LEN=0028 INSTALLED UNKN
	0030/1540	013"H 17"W ELLIP METAL LEN=0026 INSTALLED UNKN
	0030/0395 004071 FT	013"H 17"W ELLIP METAL LEN=0026 INSTALLED UNKN 2 0 38035 0 00 0040+71 KREIDER RD (T333)
	5 0030/0000	LENGTH(AH 3801 BK 1867) LC FOR KREIDER RD (T333)
	0020/1745	015"H 21"W ELLIP METAL LEN=0030 INSTALLED 2001
	0020/1608	020"H 28"W ELLIP METAL LEN=0030 INSTALLED UNKN
	0020/1544	046"H 72"W ELLIP METAL LEN=0036 INSTALLED UNKN
	0020/0395 002204 FT	2 0 38035 0 00 0022+04
	5 0020/0000	LENGTH(AH 1867 BK 2204)
	0010/1841	013"H 17"W ELLIP METAL LEN=0026 INSTALLED UNKN
	0010/1150	013"H 17"W ELLIP METAL LEN=0028 INSTALLED UNKN
	0010/0595 000000 FT	024 " DIA CIRC METAL LEN=0046 INSTALLED UNKN 2 0 38035 0 00 0000+00 NC SC SCHOOL HOUSE RD INTER-BK SCHOOL HOUSE RD (SR2013 SEG 0040/3882) MFC BEGIN = E
	5 0010/0000	BK-DAUPHIN (22) LENGTH(AH 2204 BK 0000)

004071 FT

002204 FT

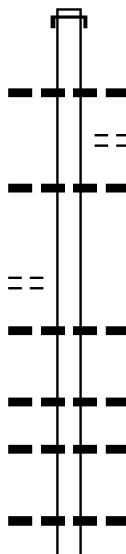
000000 FT

EXTRACT DATE: 12/18/2023 ROADWAY MANAGEMENT SYSTEM PAGE NUMBER: 259
 PRINT DATE: 12/20/2023 SLD COUNTY/SR - ANNUAL PRINT COUNTY: LEBANON

DIR: B TOTAL LEN: 2.643 MI. DIST: 08-8 SR: 3011
 LEFT MUN: SOUTH LONDONDERRY T RIGHT MUN: SOUTH LONDONDERRY T

013956 FT

2 0 38034 0 00 0029+46 012528 FT
 BRANDT RD
 (T331) 0060/0000



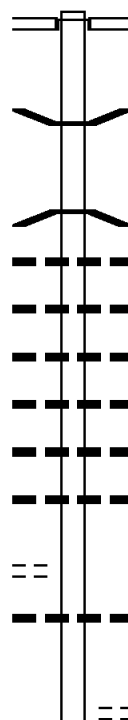
013956 FT AH-DAUPHIN (22)
 INTER-AHD BACHMANVILLE RD
 0060/1428 (SR2011 SEG 0010/0000)
 0060/0640 024 " DIA CIR PLASTIC
 LEN=0050 INSTALLED UNKN
 PATRICK RD
 (T331)
 0060/0625 024 " DIA CIR PLASTIC
 LEN=0055 INSTALLED UNKN
 0060/0617
 012528 FT
 0060/0000 LENGTH(AH 1428 BK 2988)
 0050/2980 018 " DIA CIR PLASTIC
 LEN=0040 INSTALLED 2012
 0050/2152 018 " DIA CIR PLASTIC
 LEN=0045 INSTALLED 2012
 0050/1655 018 " DIA CIR PLASTIC
 LEN=0032 INSTALLED 2012
 0050/0856 018 " DIA CIR PLASTIC
 LEN=0040 INSTALLED 2012

DIR: B TOTAL LEN: 2.643 MI. DIST: 08-8 SR: 3011
 LEFT MUN: SOUTH LONDONDERRY T RIGHT MUN: SOUTH LONDONDERRY T

Stationing	Description	Material	Length	Notes
009540 FT	COLEBROOK RD			
	(SR0341 SEG 0010/1192)			
	MFC BEGIN = D			
0050/0000	LENGTH(AH 2988 BK 1928)			
0040/1455	013"H 17"W ELLIP CONC			LEN=0027 INSTALLED UNKN
007612 FT	024 " DIA CIR PLASTIC			LEN=0034 INSTALLED UNKN
	2 0 38066 0 01 0076+89			
0040/0000	LENGTH(AH 1928 BK 2590)			
0030/2110	013"H 17"W ELLIP CONC			LEN=0027 INSTALLED UNKN
005022 FT	018 " DIA CIR PLASTIC			LEN=0027 INSTALLED UNKN
	048"H 60"W ELLIP CONC			LEN=0041 INSTALLED UNKN
0030/0480	2 0 38066 0 01 0050+22			
0030/0000	LENGTH(AH 2590 BK 2539)			
0020/1483	036 " DIA CIR PLASTIC			LEN=0036 INSTALLED UNKN
0020/0869	018 " DIA CIR PLASTIC			LEN=0035 INSTALLED UNKN
0020/0508	018 " DIA CIR PLASTIC			LEN=0030 INSTALLED UNKN
002483 FT	2 0 38066 0 01 0024+83			
0020/0000	LENGTH(AH 2539 BK 2483)			
0010/1905	024 " DIA CIR PLASTIC			LEN=0045 INSTALLED UNKN
0010/1745	018 " DIA CIRC CONCR			LEN=0085 INSTALLED UNKN
0010/0075	NC BA CHMANVILLE RD			
000000 FT	GINGRICH RD			
	(SR3009 SEG 0020/0000)			
0010/0000	MFC BEGIN = E			
	LENGTH(AH 2483 BK 0000)			

2 0 38066 0 00 0000+00 000000 FT
 GINGRICH RD
 (SR3009 SEG 0020/0000) 0010/0000

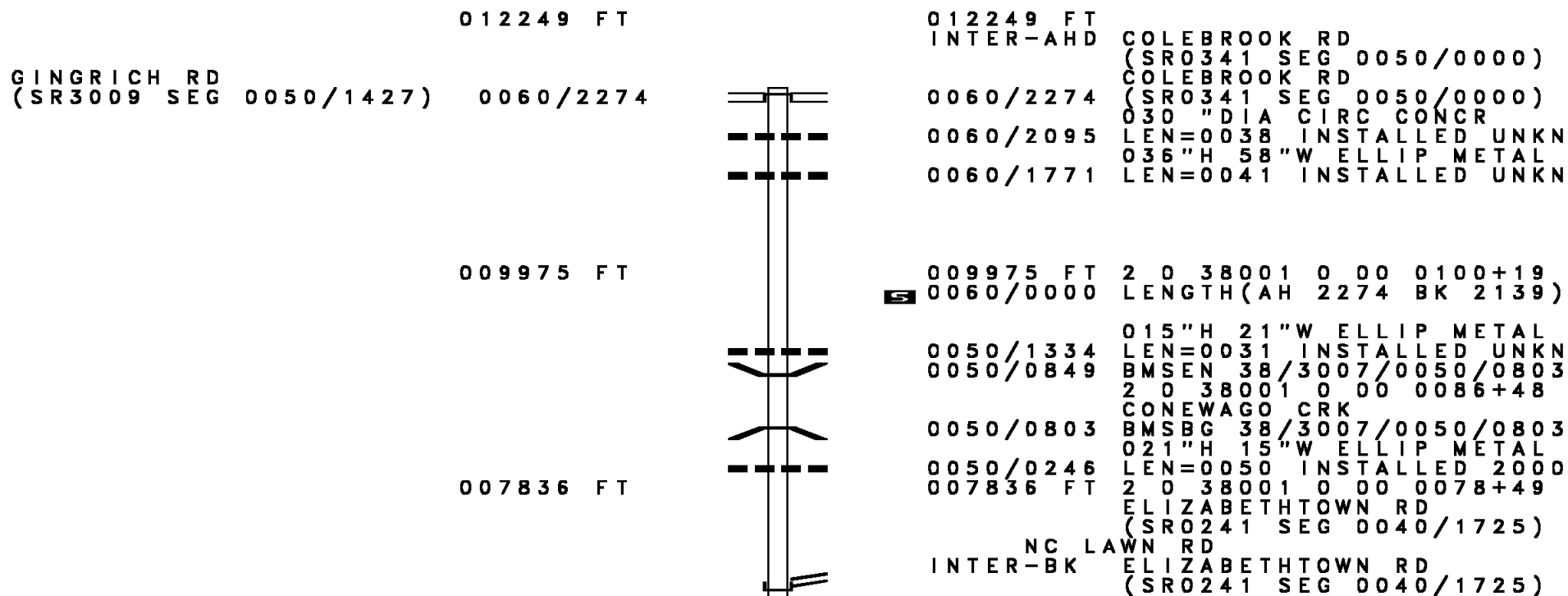
DIR: B TOTAL LEN: 2.106 MI. DIST: 08-8 SR: 3009
 LEFT MUN: SOUTH LONDONDERRY T RIGHT MUN: SOUTH LONDONDERRY T

	011118 FT		011118 FT	
COLEBROOK RD (SR0341 SEG 0050/0000)	0050/1427		INTER-AHD	COLEBROOK RD (SR0341 SEG 0050/0000) LAWN RD (SR3007 SEG 0060/2274)
	009691 FT		0050/0037	BMS EN 38/3009/0050/0000
			009691 FT	2 0 38033 0 01 0097+10 L. CONEWAGO
			5 0050/0000	BMSBG 38/3009/0050/0000 LENGTH(AH 1427 BK 2406)
			0040/1887	018 " DIA CIR PLASTIC
			0040/1635	LEN=0032 INSTALLED 1999
			0040/1466	018 " DIA CIR PLASTIC
			0040/0912	LEN=0030 INSTALLED UNKN
			0040/0456	024"H 35"W ELLIP CONC
			0040/0044	LEN=0032 INSTALLED 1999
2 0 38033 0 01 0073+05	007285 FT		007285 FT	024"H 35"W ELLIP CONC
LONG RD (T304)	0040/0000		5 0040/0000	LEN=0032 INSTALLED UNKN
			0030/3311	018 " DIA CIR PLASTIC
				LEN=0030 INSTALLED UNKN
			0030/2193	ECKERT RD (T304)

DIR: B TOTAL LEN: 2.106 MI. DIST: 08-8 SR: 3009
 LEFT MUN: SOUTH LONDONDERRY T RIGHT MUN: SOUTH LONDONDERRY T

Stationing	Description	Material	Length
0030/2173	014"H 23"W ELLIP CONC	LEN=0033	INSTALLED UNKN
0030/1926	018"DIA CIR PLASTIC	LEN=0031	INSTALLED UNKN
0030/1099	BMS EN 38/3009/0030/0964	2 0 38033 0 00 0049+42	
0030/1064	TR CONEW CK		
0030/0751	BMSBG 38/3009/0030/0964	018"DIA CIRC CONCR	LEN=0037 INSTALLED UNKN
0030/0128	018"DIA CIR PLASTIC	LEN=0031	INSTALLED UNKN
003860 FT	2 0 38033 0 00 0041+02		
0030/0000	LENGTH(AH 3425 BK 1025)		
0020/0974	018"DIA CIR PLASTIC	LEN=0030	INSTALLED UNKN
0020/0818	018"DIA CIR PLASTIC	LEN=0031	INSTALLED UNKN
0020/0386	015"H 21"W ELLIPTICAL*	LEN=0030	INSTALLED UNKN
002835 FT			
0020/0000	LENGTH(AH 1025 BK 2835)		
0010/2594	PA TPK (1-76)		
0010/2464	OP ID 38/7076/9902/5922	018"DIA CIR PLASTIC	LEN=0045 INSTALLED 2000
0010/2432	TURNPIKE ACCESS RD		(PRDR)
0010/1473	030"DIA CIRC CONCR	LEN=0038	INSTALLED UNKN
0010/0385	018"DIA CIR PLASTIC	LEN=0058	INSTALLED UNKN
0010/0361	PROSPECT RD		(T300)
0010/0066	015"H 21"W ELLIP METAL	LEN=0030	INSTALLED UNKN
000000 FT	2 0 38033 0 00 0000+00		
000000 FT	NC G I		
INTER-BK	INGRICH RD		
0010/0000	MAPLEDALE RD		
	(SR2008 SEG 0010/1769)		
	MFC BEGIN = E		
	BK-DAUPHIN		(22)
0010/0000	LENGTH(AH 2835 BK 0000)		

DIR: B TOTAL LEN: 2.320 MI. DIST: 08-8 SR: 3007
 LEFT MUN: SOUTH LONDONDERRY T RIGHT MUN: SOUTH LONDONDERRY T



DIR: B TOTAL LEN: 2.320 MI. DIST: 08-8 SR: 3007
 LEFT MUN: SOUTH LONDONDERRY T RIGHT MUN: SOUTH LONDONDERRY T

ELIZABETHTOWN RD
 (SR0241 SEG 0040/1498) 0040/1262

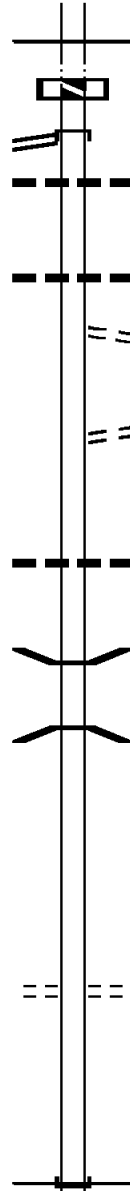
007836 FT

006574 FT

004460 FT

002210 FT

000000 FT



MFC BEGIN = D
 0050/0000 LTH AH 002139 BK 000100
 007836 FT
 7044/0000 LTH AH 000100 BK 001262
 INTER-AHD ELIZABETHTOWN RD
 0040/1262 (SR0241 SEG 0040/1498)
 014"H 23"W ELLIP CONC
 0040/1258 LEN=0040 INSTALLED UNKN
 014"H 23"W ELLIP CONC
 0040/0209 LEN=0032 INSTALLED UNKN
 LC FOR LAWN HILL RD
 0040/0125 (CONN)
 006574 FT 2 0 38001 0 00 0065+68
 LAWN HILL RD
 (T652)
 NC RO SELAND AV
 0040/0000 LENGTH(AH 1262 BK 2114)
 018 "DIA CIR PLASTIC
 0030/0814 LEN=0031 INSTALLED UNKN
 004460 FT 2 0 38001 0 00 0044+25
 0030/0000 LENGTH(AH 2114 BK 2250)
 0020/1699 BMSSEN 38/7076/9902/6147
 2 0 38001 0 00 0022+10
 PA TPK (I-76)
 0020/1597 BMSBG 38/7076/9902/6147
 002210 FT 2 0 38001 0 00 0022+10
 0020/0000 LENGTH(AH 2250 BK 2210)
 HARVEST RD
 0010/0846 (T301)
 000000 FT 2 0 38001 0 00 0000+00
 NC LAWN HILL RD
 INTER-BK LAWN RD
 (SR4027 SEG 0120/2528)
 MFC BEGIN = E
 BK-LANCASTER (36)
 0010/0000 LENGTH(AH 2210 BK 0000)

EXTRACT DATE: 12/18/2023 ROADWAY MANAGEMENT SYSTEM PAGE NUMBER: 253
PRINT DATE: 12/20/2023 SLD COUNTY/SR - ANNUAL PRINT COUNTY: LEBANON
DIR: B TOTAL LEN: 1.614 MI. DIST: 08-8 SR: 3005
LEFT MUN: SOUTH LONDONDERRY T RIGHT MUN: SOUTH LONDONDERRY T

008520 FT

008520 FT
INTER-AHD MT WILSON RD
(SR0117 SEG 0130/0000)
MOUNT GRETNA RD
0050/1291 (SR0117 SEG 0130/0000)



DIR: B TOTAL LEN: 1.614 MI. DIST: 08-8 SR: 3005
 LEFT MUN: SOUTH LONDONDERRY T RIGHT MUN: SOUTH LONDONDERRY T

TERRY LN
 (TWP)

0050/1270 ==

007229 FT

007229 FT 2 0 38032 0 00 0071+64
 PA GAME COMMISSION RD
 (GOVT)
 LENGTH(AH 1291 BK 2491)
 013"H 17"W ELLIP CONC
 0040/2029 LEN=0031 INSTALLED UNKN
 029"H 42"W ELLIP CONC
 0040/1669 LEN=0038 INSTALLED UNKN

004738 FT

0040/0444 013"H 17"W ELLIP CONC
 LEN=0026 INSTALLED UNKN
 004738 FT 2 0 38032 0 00 0047+17
 0040/0000 LENGTH(AH 2491 BK 0951)

003787 FT

0030/0098 BMS EN 38/7076/9902/6280
 003787 FT 2 0 38032 0 00 0037+66
 PA TPK (1-76)
 BMSBG 38/7076/9902/6280
 0030/0000 LENGTH(AH 0951 BK 1796)
 021"H 15"W ELLIP CONC
 0020/1509 LEN=0037 INSTALLED 1999
 021"H 15"W ELLIP CONC
 0020/1160 LEN=0032 INSTALLED 1999

2 0 38032 0 00 0019+91
 HARVEST RD
 (T301)

001991 FT

0020/0000 ==

0020/0056 021"H 15"W ELLIP CONC
 001991 FT LEN=0036 INSTALLED 1999
 0020/0000 LENGTH(AH 1796 BK 1991)
 CHURCH RD
 (T303)
 0010/1471 043"H 68"W ELLIP CONC
 0010/1043 LEN=0032 INSTALLED UNKN

000000 FT

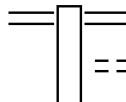
000000 FT 2 0 38032 0 00 0000+00
 NC MT WILSON RD
 INTER-BK SUNNY BURN RD
 (SR4039 SEG 0050/1805)
 MFC BEGIN = D
 BK-LANCASTER (36)
 0010/0000 LENGTH(AH 1991 BK 0000)

DIR: B TOTAL LEN: .000 MI. DIST: 08-8 SR: 3004
 LEFT MUN: WEST CORNWALL T RIGHT MUN: WEST CORNWALL T

Stationing	Unit	Length	Start	End	Start	End	Length	Start	End
000000	FT				000000	FT			
LTH AH 002956 BK 000694	7101/0000				7110/0000	FT	LENGTH(AH 2106 BK 2956)		
000000	FT				000000	FT			
000000	FT				7100/0000	FT	LENGTH(AH 2956 BK 0694)		
000000	FT				000000	FT			
000000	FT				7090/0000	FT	LENGTH(AH 0694 BK 1999)		
000000	FT				000000	FT			
000000	FT				7080/0000	FT	LENGTH(AH 1999 BK 1951)		
000000	FT				000000	FT			
000000	FT				7070/0000	FT	LENGTH(AH 1951 BK 2640)		
000000	FT				000000	FT			
000000	FT				7060/0000	FT	LENGTH(AH 2640 BK 2640)		
000000	FT				000000	FT			
000000	FT				7050/0000	FT	LENGTH(AH 2640 BK 2640)		
000000	FT				000000	FT			
000000	FT				7040/0000	FT	LENGTH(AH 2640 BK 2640)		
000000	FT				000000	FT			
000000	FT				7030/0000	FT	LENGTH(AH 2640 BK 2640)		
000000	FT				000000	FT			
000000	FT				7020/0000	FT	LENGTH(AH 2640 BK 2962)		
000000	FT				000000	FT			
					7010/0000	FT	LENGTH(AH 2962 BK 0000)		

EXTRACT DATE: 12/18/2023 ROADWAY MANAGEMENT SYSTEM PAGE NUMBER: 250
PRINT DATE: 12/20/2023 SLD COUNTY/SR - ANNUAL PRINT COUNTY: LEBANON
DIR: B TOTAL LEN: 1.498 MI. DIST: 08-8 SR: 3003
LEFT MUN: WEST CORNWALL T RIGHT MUN: WEST CORNWALL T

007910 FT



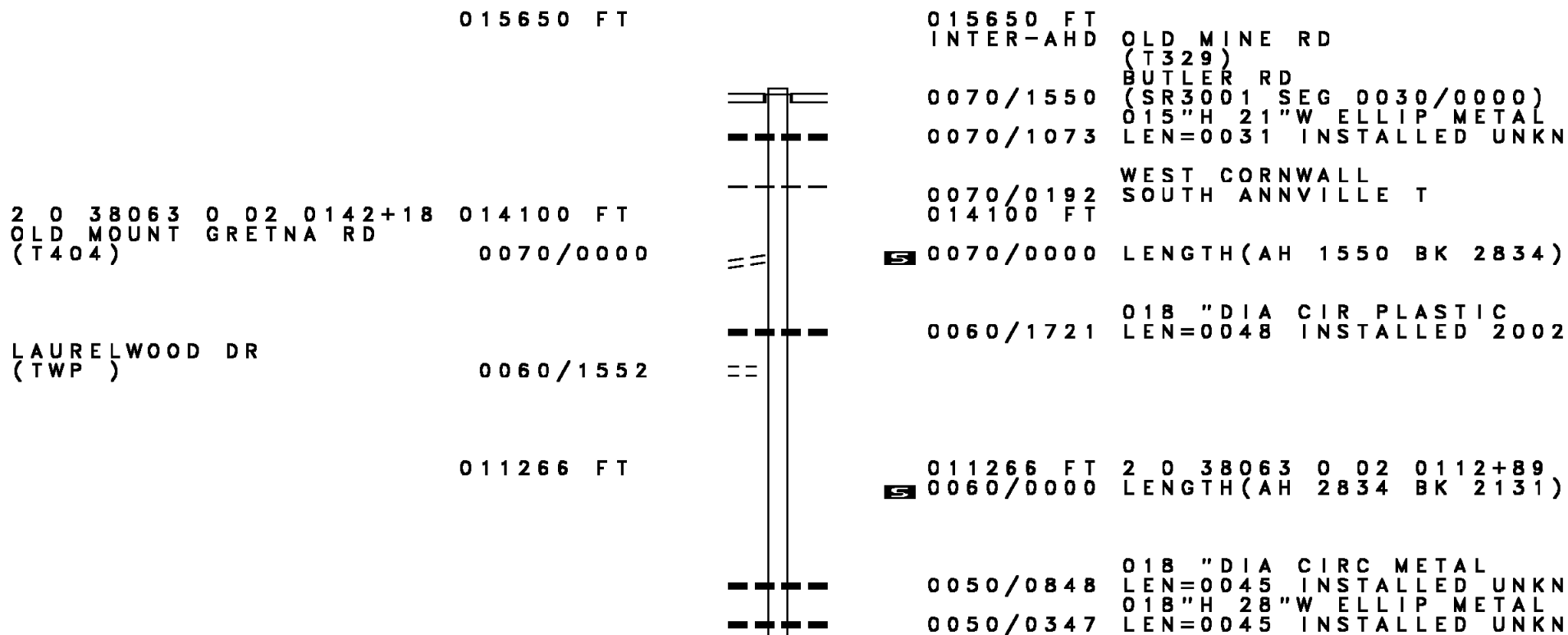
007910 FT MAIN ST
0040/1319 (SR0117 SEG 0060/0888)
0040/1008 (BORO) BOEHM AV

MUHLENBERG AV

DIR: B TOTAL LEN: 1.498 MI. DIST: 08-8 SR: 3003
 LEFT MUN: WEST CORNWALL T RIGHT MUN: WEST CORNWALL T

Stationing	Description	Material / Details
(BORO) 0040/0911	==	
BROWN AV (BORO) 0040/0316	==	0040/0501 MILLS AV (BORO)
2 0 38061 0 00 0066+67 006591 FT	==	0040/0068 BELL AV (BORO) 006591 FT
LANCASTER AV (BORO) 0040/0000	==	5 0040/0000 LENGTH(AH 1319 BK 1687) BATDORF DR
LEBANON AV (BORO) 0030/1490	==	0030/1490 (BORO) 018" DIA CIR PLASTIC LEN=0048 INSTALLED 2004
	---	0030/1395
	---	0030/0778
	==	0030/0692 (BORO) 015" DIA CIRC METAL LEN=0040 INSTALLED UNKN FOURTH ST
004904 FT	---	004904 FT 2 0 38061 0 00 0049+04 5 0030/0000 LENGTH(AH 1687 BK 2417) 015"H 21"W ELLIP METAL LEN=0040 INSTALLED 2000
	---	0020/2016
	---	0020/1678
	---	0020/1242
	---	0020/0293
002487 FT	---	002487 FT 2 0 38061 0 00 0024+87 5 0020/0000 LENGTH(AH 2417 BK 2487) 018" DIA CIRC METAL LEN=0033 INSTALLED UNKN
	---	0010/2464
		015"H 21"W ELLIP METAL LEN=0040 INSTALLED 2000
000000 FT		000000 FT 2 0 38061 0 00 0000+00 NC PINCH RD INTER-BK PINCH RD (SR4029 SEG 0030/2251) MFC BEGIN = E BK-LANCASTER (36)
	5	0010/0000 LENGTH(AH 2487 BK 0000)

DIR: B TOTAL LEN: 2.964 MI. DIST: 08-8 SR: 3002
 LEFT MUN: WEST CORNWALL T RIGHT MUN: WEST CORNWALL T



DIR: B TOTAL LEN: 2.964 MI. DIST: 08-8 SR: 3002
 LEFT MUN: SOUTH ANNVILLE T RIGHT MUN: SOUTH ANNVILLE T

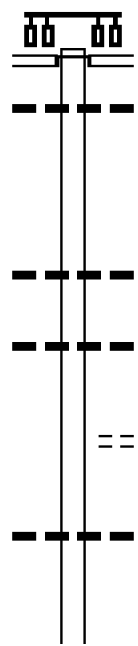
COPPER LN
 (PRDR)

Stationing (Left)	Stationing (Right)	Description
009135 FT	009135 FT	2 0 38063 0 02 0091+35 SOUTH ANNVILLE SOUTH LONDONDERRY T
	0050/0000	LENGTH(AH 2131 BK 1468) 015"H 21"W ELLIP METAL
	0040/0998	LEN=0035 INSTALLED UNKN
007667 FT	007667 FT	2 0 38063 0 02 0076+67
	0040/0000	LENGTH(AH 1468 BK 2558) 015"H 21"W ELLIP METAL
	0030/2506	LEN=0037 INSTALLED UNKN
		015"H 21"W ELLIP METAL
	0030/1835	LEN=0035 INSTALLED UNKN
	0030/1416	018 "DIA CIR PLASTIC
		LEN=0032 INSTALLED 2002
	0030/0790	030"H 57"W ELLIP METAL
		LEN=0072 INSTALLED UNKN
005109 FT	005109 FT	2 0 38063 0 01 0051+09
	0030/0000	LENGTH(AH 2558 BK 2065) 018"H 28"W ELLIP METAL
	0020/1848	LEN=0034 INSTALLED UNKN
		023"H 30"W ELLIP METAL
	0020/0639	LEN=0054 INSTALLED UNKN
003044 FT	003044 FT	2 0 38063 0 00 0030+44
	0020/0000	LENGTH(AH 2065 BK 3044) 018 "DIA CIR PLASTIC
	0010/2450	LEN=0031 INSTALLED UNKN
		018 "DIA CIR PLASTIC
	0010/1204	LEN=0032 INSTALLED 2003
000000 FT	000000 FT	2 0 38063 0 00 0000+00
		NC MINE RD
		MT WILSON RD
		(SR0117 SEG 0140/0612)
		MFC BEGIN = E
	0010/0000	LENGTH(AH 3044 BK 0000)

EXTRACT DATE: 12/18/2023 ROADWAY MANAGEMENT SYSTEM PAGE NUMBER: 246
 PRINT DATE: 12/20/2023 SLD COUNTY/SR - ANNUAL PRINT COUNTY: LEBANON
 DIR: B TOTAL LEN: 2.591 MI. DIST: 08-8 SR: 3001
 LEFT MUN: WEST CORNWALL T RIGHT MUN: WEST CORNWALL T

013678 FT

013678 FT INTER-AHD COLEBROOK RD
 (SR0241 SEG 0150/0000)
 HORSESHOE PK
 (SR0322 SEG 0140/0000)
 0060/3362 024"H 35"W ELLIP METAL
 0060/3190 LEN=0040 INSTALLED UNKN



010316 FT

0060/1128 015"H 21"W ELLIP METAL
 LEN=0031 INSTALLED UNKN
 0060/0486 015"H 21"W ELLIP METAL
 010316 FT LEN=0031 INSTALLED UNKN
 2 0 38004 0 00 0104+29
 STARNER RD
 (T339)
 ⊞ 0060/0000 LENGTH(AH 3362 BK 1862)

008454 FT

0050/0867 015"H 21"W ELLIP METAL
 LEN=0028 INSTALLED UNKN
 008454 FT 2 0 38004 0 00 0085+52
 ⊞ 0050/0000 LENGTH(AH 1862 BK 2073)

EXTRACT DATE: 12/18/2023
PRINT DATE: 12/20/2023

ROADWAY MANAGEMENT SYSTEM
SLD COUNTY/SR - ANNUAL PRINT

PAGE NUMBER: 245
COUNTY: LEBANON

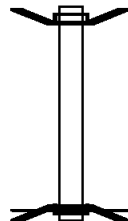
DIR: B TOTAL LEN: 2.591 MI.
LEFT MUN: WEST CORNWALL T

DIST: 08-8 SR: 3001
RIGHT MUN: WEST CORNWALL T

Segment	Length (FT)	Item ID	Description
		0040/1331	015"H 21"W ELLIP METAL LEN=0034 INSTALLED UNKN
		0040/0721	015"H 21"W ELLIP METAL LEN=0034 INSTALLED UNKN
	006381	0040/0135	020"H 28"W ELLIP METAL LEN=0050 INSTALLED UNKN
		006381 FT	2 0 38004 0 00 0064+62 CABLE LN (T401)
		0040/0000	LENGTH(AH 2073 BK 3150) DOGWOOD LN
		0030/2692	(PRDR)
		0030/2455	015"H 21"W ELLIP METAL LEN=0030 INSTALLED UNKN
		0030/2022	NORTHWOOD DR (T401)
		0030/1820	013"H 17"W ELLIP METAL LEN=0034 INSTALLED UNKN
		0030/1634	013"H 17"W ELLIP METAL LEN=0028 INSTALLED UNKN
		0030/1319	013"H 17"W ELLIP METAL LEN=0028 INSTALLED UNKN
		0030/0154	LAUREL LN (PRDR)
	003231	003231 FT	2 0 38004 0 00 0033+12 OLD MINE RD (T329)
MINE RD (SR3002 SEG 0070/1550)		0030/0000	LENGTH(AH 3150 BK 1713)
		0020/0103	015"H 21"W ELLIP METAL LEN=0029 INSTALLED UNKN
	001518	001518 FT	2 0 38004 0 00 0015+18
		0020/0000	LENGTH(AH 1713 BK 1518)
		0010/0689	018 " DIA CIRC METAL LEN=0042 INSTALLED UNKN
		0010/0441	060"H 72"W CON BOX CUL LEN=0039 INSTALLED UNKN
	000000	000000 FT	2 0 38004 0 00 0000+00 SR 0117 (SR0117 SEG 0050/1626)
SR 0117 (SR0117 SEG 0050/1626)		0010/0000	NC BU TLER RD MFC BEGIN = D LENGTH(AH 1518 BK 0000)

EXTRACT DATE: 12/18/2023 ROADWAY MANAGEMENT SYSTEM PAGE NUMBER: 244
 PRINT DATE: 12/20/2023 SLD COUNTY/SR - ANNUAL PRINT COUNTY: LEBANON
 DIR: B TOTAL LEN: .005 MI. DIST: 08-8 SR: 2501
 LEFT MUN: HEIDELBERG T RIGHT MUN: HEIDELBERG T

000024 FT
 000000 FT



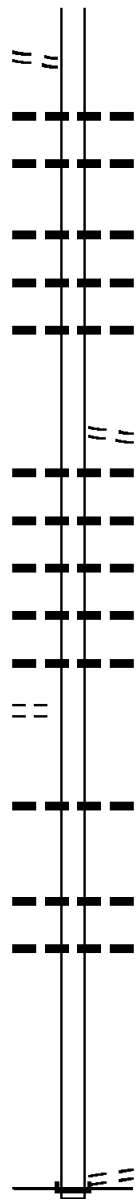
000024 FT BMS EN 38/2501/0010/0000
 INTER-AHD CARPENTER RD
 0010/0024 (T556)
 000000 FT 0 0 00000 0 00 0000+00
 NC MARKET ST
 INTER-BK CARPENTER RD
 (T556)
 E. BR. HAME C.
 BMSBG 38/2501/0010/0000
 MFC BEGIN = E
 0010/0000 LENGTH(AH 0024 BK 0000)

DIR: B TOTAL LEN: 2.838 MI. DIST: 08-8 SR: 2023
 LEFT MUN: MILLCREEK T RIGHT MUN: MILLCREEK T

Location / Notes	Distance (FT)	Object ID	Description
	014986	INTER-AHD	SHERIDAN RD (SR2019 SEG 0010/0000) MAIN ST (SR0419 SEG 0340/0486)
	0060/2499		018" DIA CIRC METAL
	0060/2484		LEN=0028 INSTALLED UNKN
	0060/2151		PARK ST (T643)
ALLEY (TWP)	0060/1993		
	0060/1826		MEMORIAL BL (T365)
ALLEY (TWP)	0060/1662		
ALLEY (TWP)	0060/1503		
	0060/1230		020"H 00"W MULT CONCR LEN=0046 INSTALLED UNKN
	012487	0060/0523	NEWBURG DR (TWP)
		012487	2 0 38014 0 00 0124+86
		0060/0000	LENGTH(AH 2499 BK 2044) EDGEMONT LN
		0050/1595	(TWP)
	010443	010443	2 0 38014 0 00 0104+51
			BETHANY RD (T361)
		0050/0000	LENGTH(AH 2044 BK 2433)
		0040/2423	013"H 17"W ELLIP METAL LEN=0070 INSTALLED UNKN
		0040/2340	024"H 35"W ELLIP METAL LEN=0030 INSTALLED UNKN
		0040/0066	013"H 17"W ELLIP METAL LEN=0100 INSTALLED UNKN
			NC SHERIDAN RD

DIR: B TOTAL LEN: 2.838 MI. DIST: 08-8 SR: 2023
 LEFT MUN: MILLCREEK T RIGHT MUN: MILLCREEK T

2 0 38014 0 00 0080+27 008010 FT
 FORT ZELLERS RD
 (T626) 0040/0000



008010 FT
 0040/0000 LENGTH(AH 2433 BK 2657)
 015"H 21"W ELLIP METAL
 0030/2178 LEN=0045 INSTALLED UNKN
 038"H 57"W ELLIP METAL
 0030/1850 LEN=0064 INSTALLED UNKN
 015"H 21"W ELLIP METAL
 0030/1010 LEN=0042 INSTALLED 1999
 015" DIA CIRC METAL
 0030/0645 LEN=0046 INSTALLED 1999
 018" DIA CIRC METAL
 0030/0070 LEN=0040 INSTALLED UNKN
 005353 FT 2 0 38014 0 00 0053+43
 EAGLES PEAK RD
 (T317)
 0030/0000 LENGTH(AH 2657 BK 2573)
 015"H 21"W ELLIP METAL
 0020/2473 LEN=0048 INSTALLED 1999
 038"H 57"W ELLIP METAL
 0020/2213 LEN=0040 INSTALLED UNKN
 015"H 21"W ELLIP METAL
 0020/1843 LEN=0048 INSTALLED UNKN
 018" DIA CIRC METAL
 0020/1543 LEN=0040 INSTALLED UNKN
 018" DIA CIRC METAL
 0020/1018 LEN=0036 INSTALLED UNKN
 002780 FT 2 0 38014 0 00 0025+45
 0020/0000 LENGTH(AH 2573 BK 2780)
 015" DIA CIRC METAL
 0010/2290 LEN=0030 INSTALLED UNKN
 018" DIA CIR PLASTIC
 0010/1330 LEN=0055 INSTALLED 2003
 018" DIA CIR PLASTIC
 0010/0955 LEN=0040 INSTALLED 2003
 000000 FT 2 0 38014 0 00 0000+00
 TEXTER MISSION RD
 (T311)
 NC SOUTH MOUNTAIN RD
 INTER-BK SO TEXTER MISSION RD
 (T311)
 MFC BEGIN = E
 0010/0000 LENGTH(AH 2780 BK 0000)

COCALICO RD
 (T315)

0020/0444
 002780 FT

000000 FT

DIR: B TOTAL LEN: 3.313 MI. DIST: 08-8 SR: 2021
 LEFT MUN: MILLCREEK T RIGHT MUN: MILLCREEK T

MILLBACH RD 017495 FT
 (SR2015 SEG 0060/0000) 0070/1945

017495 FT MILLBACH RD
 0070/1945 (SR2015 SEG 0060/0000)
 036 " DIA CIRC METAL
 0070/1890 LEN=0060 INSTALLED UNKN
 0070/1754 BMSSEN 38/2021/0070/1742
 2 0 38012 0 00 0240+27
 TR.MILL CK.
 0070/1721 BMSBG 38/2021/0070/1742

015550 FT

015550 FT 2 0 38012 0 00 0240+27
 0070/0000 LENGTH(AH 1945 BK 2156)
 024 " DIA CIR PLASTIC
 0060/1504 LEN=0032 INSTALLED 2000

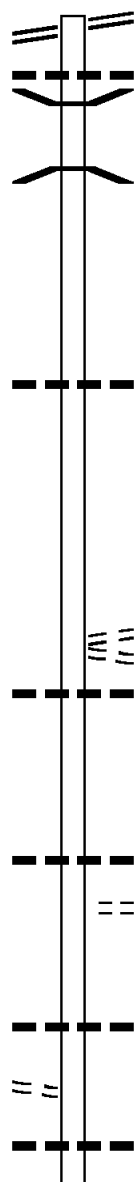
013394 FT

013394 FT 2 0 38012 0 00 0261+44
 STRICKLERS TOWN RD
 (T361)
 NC RD AND GUN RD
 ROD & GUN RD
 (T361)
 0060/0000 LENGTH(AH 2156 BK 3294)
 019"H 30"W ELLIP CONC
 0050/3280 LEN=0040 INSTALLED 2022

0050/1463 048 " DIA CIR PLASTIC
 LEN=0050 INSTALLED 2000
 0050/1268 STRICKERTOWN LOOP RD
 (T606)

2 0 38012 0 00 0294+41 010100 FT
 DIERWECHTER RD
 (T604) 0050/0000

0050/0040 014"H 23"W ELLIP CONC
 010100 FT LEN=0048 INSTALLED 2022
 0050/0000 LENGTH(AH 3294 BK 3085)
 014"H 23"W ELLIP CONC
 0040/3034 LEN=0056 INSTALLED UNKN



DIR: B TOTAL LEN: 3.313 MI. DIST: 08-8 SR: 2021
 LEFT MUN: MILLCREEK T RIGHT MUN: MILLCREEK T

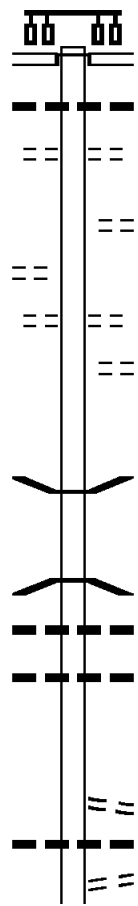
HACKMAN RD
 (T355)

Distance (FT)	Segment ID	Material / Description	Length (FT)	Notes
	0040/1618	024 " DIA CIR PLASTIC	LEN=0042	INSTALLED 2000
	0040/0827	014"H 23"W ELLIP CONC	LEN=0040	INSTALLED 2022
007015 FT	007015 FT	2 0 38012 0 00 0325+26		
	0040/0000	LENGTH(AH 3085 BK 2562)		
	0030/2402	019"H 30"W ELLIP CONC	LEN=0040	INSTALLED 2022
	0030/2033	014"H 23"W ELLIP CONC	LEN=0040	INSTALLED 2022
	0030/0668	018 " DIA CIR PLASTIC	LEN=0030	INSTALLED 2000
004453 FT	004453 FT	2 0 38012 0 00 0350+88		
	0030/0000	036 " DIA CIR PLASTIC	LEN=0064	INSTALLED 2000
	0030/0000	LENGTH(AH 2562 BK 2436)		
	0020/1975	014"H 23"W ELLIP CONC	LEN=0032	INSTALLED 2022
	002017 FT	2 0 38012 0 00 0375+24		
	0020/0000	LENGTH(AH 2436 BK 2017)		
	0010/1918	018 " DIA CIR PLASTIC	LEN=0040	INSTALLED UNKN
	0010/1276	014"H 23"W ELLIP CONC	LEN=0040	INSTALLED 2022
	0010/0141	MILLCREEK HEIDELBERG T		
	0010/0030	013"H 17"W ELLIP METAL	LEN=0065	INSTALLED UNKN
000000 FT	000000 FT	2 0 38012 0 00 0395+41		
		NC ST TRICKLERSTOWN RD		
		SR 0897 SH		
		(SR 0897 SEG 0010/0422)		
		MFC BEGIN = D		
	0010/0000	LENGTH(AH 2017 BK 0000)		

MILLARDSVILLE AL
(TWP)

024509 FT

024509 FT
INTER-AHD



0130/2351

0130/3176

0130/3055

0130/3040

0130/2388

0130/2118

0130/1820

021333 FT

0130/0076

021333 FT

0130/0000

0120/2118

0120/1795

0120/0367

0120/0205

0120/0045

WINTERSVILLE RD
(T646)
LINCOLN AV
(SR0422 SEG 0380/2231)
015 " DIA CIRC METAL
LEN=0082 INSTALLED UNKN
MAIN AV
(T500)
MILLARDSVILLE AL
(TWP)
TUPLEHOCKEN RD
(T400)
BUNGALOW ST
(T402)
BMS EN 38/2019/0130/0000
2 0 38015 0 00 0095+79
TUPLEHOCKEN
BMSBG 38/2019/0130/0000
LENGTH(AH 3176 BK 2138)
018 " DIA CIRC METAL
LEN=0048 INSTALLED UNKN
018 " DIA CIR PLASTIC
LEN=0048 INSTALLED UNKN
LC FOR REILLY RD
(CONN)
021"H 15"W METAL ARCH
LEN=0045 INSTALLED 2001
REILLY RD
(T409)

DIR: B TOTAL LEN: 4.642 MI. DIST: 08-8 SR: 2019
 LEFT MUN: JACKSON T RIGHT MUN: JACKSON T

Left Side Description	Left Side Length (FT)	Right Side Description	Right Side Length (FT)
	019195 FT	019195 FT 2 0 38015 0 00 0074+17	019195 FT
		5 0120/0000 LENGTH(AH 2138 BK 2308)	
		018 " DIA CIR PLASTIC	
		0110/1848 LEN=0040 INSTALLED 2001	
		024 " DIA CIR PLASTIC	
		0110/1478 LEN=0040 INSTALLED 2001	
		JACKSON	
		0110/1098 RICHLAND B	
	016887 FT	016887 FT 2 0 38015 0 00 0050+59	016887 FT
		NC MILLARDSVILLE RD	
		5 0110/0000 LENGTH(AH 2308 BK 0989)	
ALLEY (BORO)	0100/0474 ==	WALNUT ST (BORO)	
2 0 38015 0 00 0040+70	015898 FT ==	0100/0191 (BORO)	
ELM ST (BORO)	0100/0000 ==	015898 FT	
		5 0100/0000 LENGTH(AH 0989 BK 1021)	
		NEW ST (BORO)	
		0090/0890 (BORO)	
		NC CHESTNUT ST ALLEY (BORO)	
ALLEY (BORO)	0090/0056 ==	0090/0470 (BORO)	
	014877 FT ==	014877 FT 2 0 38015 0 00 0030+49	
		5 0090/0000 LENGTH(AH 1021 BK 2003)	
		FOR SR 2012 AND 2019	
		0080/1498 (CONN)	
RACE ST (BORO)	0080/1456 ==	(AAR 592269M) #TRKS 03	
ALLEY (BORO)	0080/1237 ==	RACE ST (SR2012 SEG 0010/0000)	
		0080/1456 (BORO)	
		0080/0989 ALLEY (BORO)	
		0080/0768 PARK ST (BORO)	
PARK ST (BORO)	0080/0746 ==		
		0080/0545 ALLEY (BORO)	
ALLEY (BORO)	0080/0355 ==		
	012874 FT ==	012874 FT 2 0 38015 0 00 0010+72	
POPLAR ST (BORO)	0080/0000 ==	GRAPE AL (BORO)	
		5 0080/0000 LENGTH(AH 2003 BK 1072)	

DIR: B TOTAL LEN: 4.642 MI. DIST: 08-8 SR: 2019
 LEFT MUN: RICHLAND B RIGHT MUN: RICHLAND B

Location / Segment	Segment ID	Length (FT)	Notes / Material
ALLEY (BORO)	0070/0852	011802	
2 0 38015 0 00 0000+00 LINDEN ST (SR2006 SEG 0070/1080)	011802	011802	
MAIN ST (BORO)	0070/0000	0070	NC MAIN ST LENGTH(AH 1072 BK 2560) (APRA) RIGIDPLY RAFTER RIGIDPLY RAFTER INC (PRDR)
GEORGIE LN (TWP)	0060/1690	0060	
	009242	009242	018 "DIA CIRC METAL LEN=0026 INSTALLED UNKN 2 0 38011 0 01 0195+98 NC LINDEN ST SONNENS RD (T640)
	0060/0000	0060	LENGTH(AH 2560 BK 2428) 018 "DIA CIRC METAL LEN=0036 INSTALLED UNKN RICHLAND MILLCREEK T
	0050/2428	0050	018 "DIA CIRC METAL LEN=0070 INSTALLED UNKN
	0050/2106	0050	018 "DIA CIR PLASTIC LEN=0050 INSTALLED UNKN
	0050/2025	0050	
FORT ZELLER ELEM SCH DR (GOVT)	0050/0532	006814	006814 FT 2 0 38011 0 01 0220+89 LENGTH(AH 2428 BK 2211) 012"H 00"W MULT CAST I LEN=0062 INSTALLED UNKN
	0040/2072	0040	015"H 00"W MULT CONCR LEN=0040 INSTALLED UNKN
	0040/1404	0040	
	0040/0125	0040	BMS EN 38/2019/0040/0081 2 0 38011 0 01 0241+33 MILL CREEK

DIR: B TOTAL LEN: 4.642 MI. DIST: 08-8 SR: 2019
 LEFT MUN: MILLCREEK T RIGHT MUN: MILLCREEK T

FORT ZELLERS RD
 (T620)

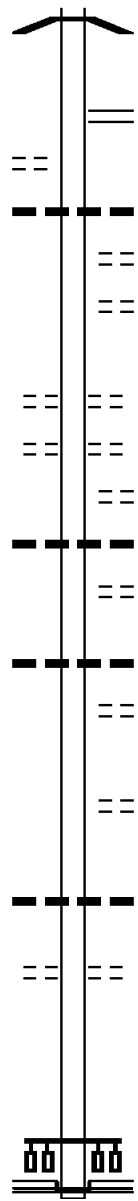
004603 FT

0030/0992

003492 FT

001024 FT

000000 FT



0040/0081 BMSBG 38/2019/0040/0081
 004603 FT 2 0 38011 0 01 0243+00
 FORT ZELLERS RD
 (SR2014 SEG 0010/0000)
 LENGTH(AH 2211 BK 1111)

0040/0000

0030/0820 049"H 00"W MULT METAL
 LEN=0056 INSTALLED UNKN
 STATION RD
 (T621)

0030/0449 WILLOW ST
 (TWP)

0030/0074 003492 FT 2 0 38014 0 00 0184+11
 0030/0000 LENGTH(AH 1111 BK 2468)
 ALLEY
 (TWP)

0020/2299 VINE ST
 (TWP)

0020/2156 OAK ST
 (TWP)

0020/2023 018" DIA CIRC CONCR
 LEN=0034 INSTALLED UNKN
 HAZEL ST
 (TWP)

0020/1756 018" DIA CIRC CONCR
 LEN=0030 INSTALLED UNKN
 JAY ST
 (TWP)

0020/1078 NORTH ST
 (TWP)

0020/0056 001024 FT 2 0 38014 0 00 0159+98
 0020/0000 LENGTH(AH 2468 BK 1024)
 018" DIA CIRC CONCR
 LEN=0026 INSTALLED UNKN

0010/1015 ALUMNI AV
 (T362)

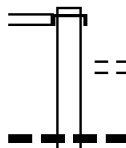
0010/0329 000000 FT 2 0 38014 0 00 0149+74
 NC SH SHERIDAN RD
 MAIN ST
 (SR0419 SEG 0340/0486)

INTER-BK SHERIDAN ROAD
 (SR2023 SEG 0060/2499)
 MFC BEGIN = D

0010/0000 LENGTH(AH 1024 BK 0000)

EXTRACT DATE: 12/18/2023 ROADWAY MANAGEMENT SYSTEM PAGE NUMBER: 235
 PRINT DATE: 12/20/2023 SLD COUNTY/SR - ANNUAL PRINT COUNTY: LEBANON
 DIR: B TOTAL LEN: 1.705 MI. DIST: 08-8 SR: 2017
 LEFT MUN: RICHLAND B RIGHT MUN: RICHLAND B

LINDEN ST 009000 FT
 (SR2006 SEG 0070/0000) 0040/1338



009000 FT
 INTER-AHD POPLAR ST
 0040/1338 (SR2006 SEG 0070/0000)
 0040/0970 MAPLE ST
 (BORO)
 0040/0313 021 " DIA CIRC METAL
 LEN=0043 INSTALLED 2000

DIR: B TOTAL LEN: 2.422 MI. DIST: 08-8 SR: 2015
 LEFT MUN: MILLCREEK T RIGHT MUN: MILLCREEK T

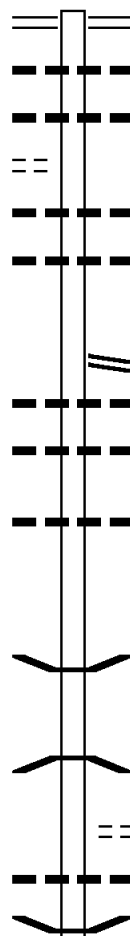
CHURCH RD
 (T371)

012786 FT

0060/0597

011556 FT

008598 FT



012786 FT SCHAEFFER RD
 0060/1230 (SR0419 SEG 0300/0000)
 018" DIA CIR PLASTIC
 0060/1207 LEN=0040 INSTALLED 1999
 018" DIA CIRC METAL
 0060/1069 LEN=0040 INSTALLED UNKN

0060/0550 013"H 17"W ELLIP METAL
 LEN=0032 INSTALLED 2000
 013"H 17"W ELLIP METAL
 0060/0250 LEN=0032 INSTALLED 2000
 011556 FT 1 1 01119 0 00 0083+44
 ROD AND GUN RD
 (SR2021 SEG 0070/1945)
 0060/0000 LENGTH(AH 1230 BK 2958)
 013"H 17"W ELLIP METAL
 0050/2927 LEN=0022 INSTALLED UNKN
 018"H 40"W CON BOX CUL
 0050/2838 LEN=0060 INSTALLED UNKN

0050/2060 036"H 58"W ELLIP METAL
 LEN=0040 INSTALLED UNKN

0050/0024 BMS EN 38/2015/0050/0000
 008598 FT 1 1 01119 0 00 0054+10
 W.BR.MILL CR
 BMSBG 38/2015/0050/0000
 0050/0000 LENGTH(AH 2958 BK 1694)

0040/0904 DIERWECHTER RD
 (T604)
 013"H 17"W ELLIP METAL
 0040/0620 LEN=0031 INSTALLED UNKN

0040/0017 BMS EN 38/2015/0040/0000

EXTRACT DATE: 12/18/2023
PRINT DATE: 12/20/2023

ROADWAY MANAGEMENT SYSTEM
SLD COUNTY/SR - ANNUAL PRINT

PAGE NUMBER: 232
COUNTY: LEBANON

DIR: B TOTAL LEN: 2.422 MI.
LEFT MUN: MILLCREEK T

DIST: 08-8 SR: 2015
RIGHT MUN: MILLCREEK T

Stationing	Notes	Stationing	Notes
006904 FT		006904 FT	1 1 01119 0 00 0037+25 BR. MILL CRK. BMSBG 38/2015/0040/0000
	5 0040/0000		LENGTH(AH 1694 BK 1753)
	0030/1700		018 " DIA CIRC CONCR LEN=0060 INSTALLED UNKN
	0030/1285		015"H 21"W ELLIP METAL LEN=0030 INSTALLED UNKN
	0030/0890		015"H 21"W ELLIP METAL LEN=0030 INSTALLED UNKN
	0030/0580		015"H 21"W ELLIP METAL LEN=0028 INSTALLED UNKN
005151 FT		005151 FT	1 1 01119 0 00 0019+04 CHAPEL RD (T600)
	5 0030/0000		LENGTH(AH 1753 BK 1856)
	0020/1840		015"H 21"W ELLIP METAL LEN=0048 INSTALLED 2014
	0020/1798		013"H 17"W ELLIP METAL LEN=0052 INSTALLED UNKN
	0020/0913		018 " DIA CIR PLASTIC LEN=0048 INSTALLED 2000
	0020/0688		015 " DIA CIRC METAL LEN=0035 INSTALLED 2000
003295 FT		003295 FT	1 1 01119 0 00 0000+00
	5 0020/0000		LENGTH(AH 1856 BK 3295)
	0010/3268		MILLCREEK HEIDELBERG T
	0010/2786		018 " DIA CIR PLASTIC LEN=0032 INSTALLED 2000
	0010/2551		BMSSEN 38/2015/0010/2541 2 0 38013 0 00 0029+63
	0010/2541		TR. MILL CRK. BMSBG 38/2015/0010/2541
	0010/1458		018 " DIA CIR PLASTIC LEN=0032 INSTALLED 2000
	0010/0321		MCQUATE DR (T355)
000000 FT		000000 FT	2 0 38013 0 00 0003+36 HEIDELBERG AV (SR0897 SEG 0060/0000)
		NC MI	LLBACH RD
			MFC BEGIN = D
	5 0010/0000		LENGTH(AH 3295 BK 0000)

HEIDELBERG AV
(SR0897 SEG 0060/0000) 0010/0000

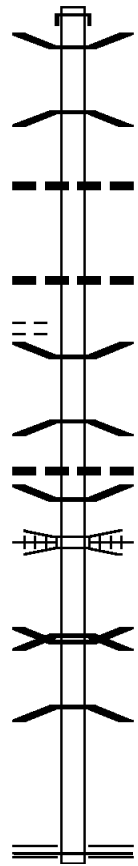
STOUCHSBURG RD
(T620)

002703 FT

001154 FT

0010/0728

000000 FT



002703 FT
 INTER-AHD BERKS CO
 0020/1549 (TWP)
 0020/1330 BMSEN 38/2014/0020/1262
 2 0 38011 0 01 0267+85
 MILL CREEK
 0020/1262 BMSBG 38/2014/0020/1262
 018 " DIA CIR PLASTIC
 0020/0586 LEN=0040 INSTALLED 2000
 001154 FT 2 0 38011 0 01 0255+03
 5 0020/0000 LENGTH(AH 1549 BK 1154)
 019"H 30"W ELLIP CONC
 0010/1005 LEN=0040 INSTALLED 2000
 0010/0683 BMSEN 38/2014/0010/0616
 2 0 38011 0 01 0249+59
 MILL CREEK
 0010/0616 BMSBG 38/2014/0010/0616
 018 " DIA CIRC CONCR
 0010/0307 LEN=0020 INSTALLED UNKN
 0010/0301 BMSEN 38/2014/0010/0151
 CONSOLIDATED RAIL CORPO
 0010/0217 OVERPASS IS RR X-ING
 2 0 38011 0 01 0244+53
 BMSEN 38/2014/0010/0111
 MILL CREEK
 0010/0138 BMSBG 38/2014/0010/0151
 2 0 38011 0 01 0244+53
 TR. MILL CK.
 0010/0111 BMSBG 38/2014/0010/0111
 000000 FT 2 0 38011 0 01 0243+00
 NC FORT ZELLERS RD
 SHERIDAN RD
 (SR2019 SEG 0040/0000)
 MFC BEGIN = E
 5 0010/0000 LENGTH(AH 1154 BK 0000)

DIR: B TOTAL LEN: 1.537 MI. DIST: 08-8 SR: 2013
 LEFT MUN: HEIDELBERG T RIGHT MUN: HEIDELBERG T

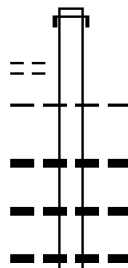
Stationing	Notes	Stationing	Notes
008115 FT		008115 FT	HEIDELBERG AV
		0030/2839	(SR0897 SEG 0070/0000)
CANAAN GROVE RD (T321)	0030/1123		
		0030/0014	BMS EN 38/2013/0030/0000
		005276 FT	2 0 38002 0 00 0053+42
			MIDDLE CREEK
		0030/0000	BMSBG 38/2013/0030/0000
			LENGTH(AH 2839 BK 3625)
		0020/2420	018 "DIA CIR PLASTIC
			LEN=0032 INSTALLED 2007
		0020/1245	036 "DIA CIR PLASTIC
			LEN=0040 INSTALLED 2007
SUNNYSIDE RD (T305)	0020/0648		
		001651 FT	2 0 38002 0 00 0015+95
		0020/0000	LENGTH(AH 3625 BK 1651)
			MIDDLE CREEK WILDLIFE
		0010/1195	(GOVT)
		0010/1135	018 "DIA CIR PLASTIC
			LEN=0022 INSTALLED 2007
		0010/0417	WILLOW POINT TR
			(GOVT)
		0010/0270	018 "DIA CIR PLASTIC
		000000 FT	LEN=0037 INSTALLED 2007
			2 0 38002 0 00 0000+00
			NC HOPELAND RD
			INTER-BK KLEINFELTERSVILLE RD
			(SR1035 SEG 0200/3978)
			MFC BEGIN = D
			BK-LANCASTER (36)
		0010/0000	LENGTH(AH 1651 BK 0000)

EXTRACT DATE: 12/18/2023 ROADWAY MANAGEMENT SYSTEM PAGE NUMBER: 229
 PRINT DATE: 12/20/2023 SLD COUNTY/SR - ANNUAL PRINT COUNTY: LEBANON
 DIR: B TOTAL LEN: 1.373 MI. DIST: 08-8 SR: 2012
 LEFT MUN: JACKSON T RIGHT MUN: JACKSON T

NORMA LN
 (TWP)

007247 FT

0050/2708



007247 FT
 INTER-AHD BERKS CO
 0050/2807 (T508)

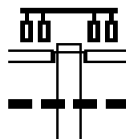
0050/2565 JACKSON
 MILLCREEK T
 015"H 21"W ELLIP METAL
 0050/2273 LEN=0030 INSTALLED UNKN
 019"H 30"W ELLIP CONC
 0050/1751 LEN=0032 INSTALLED UNKN
 014"H 23"W ELLIP CONC
 0050/1660 LEN=0064 INSTALLED UNKN

DIR: B TOTAL LEN: 1.373 MI. DIST: 08-8 SR: 2012
 LEFT MUN: MILLCREEK T RIGHT MUN: MILLCREEK T

Location	Stationing	Length	Notes
	004440 FT	0050/0306	014"H 23"W ELLIP CONC LEN=0032 INSTALLED 2001
		004440 FT	2 0 38015 0 01 0170+48 MILLCREEK JACKSON T
HICKORY RD (T640)	0040/1510	0050/0000	LENGTH(AH 2807 BK 1932) SONNENS RD (TWP)
		0040/1510	014"H 23"W ELLIP CONC
		0040/1166	LEN=0032 INSTALLED UNKN
2 0 38015 0 01 0151+36 WALNUT ST (T811)	002508 FT	002508 FT	JACKSON RICHLAND B
	0040/0000	0040/0000	LENGTH(AH 1932 BK 0876) 014"H 23"W ELLIP CONC
	001632 FT	0030/0516	LEN=0032 INSTALLED 2001
		001632 FT	2 0 38015 0 01 0142+08
		0030/0000	LENGTH(AH 0876 BK 0811) UNNAMED AL (BORO)
		0020/0673	SPRUCE ST (BORO)
		0020/0450	FAIRVIEW AL (BORO)
	000821 FT	0020/0228	2 0 38015 0 01 0134+44 NEW ST (BORO)
		0020/0000	LENGTH(AH 0811 BK 0821) 030"H 36"W CON BOX CUL
		0010/0622	LEN=0027 INSTALLED UNKN FILBERT AL (BORO)
STRAWBERRY AL (BORO)	0010/0206	0010/0312	
		0010/0199	015"H 21"W ELLIP METAL LEN=0114 INSTALLED UNKN
FOR SR 2012 AND 2019 (CONN)	0010/0065	000000 FT	2 0 38015 0 01 0126+14 NC RACE ST MAIN ST (SR2019 SEG 0080/1456)
	000000 FT	INTER-BK	RACE ST (BORO)
		0010/0000	MFC BEGIN = E LENGTH(AH 0821 BK 0000)

EXTRACT DATE: 12/18/2023 ROADWAY MANAGEMENT SYSTEM PAGE NUMBER: 227
 PRINT DATE: 12/20/2023 SLD COUNTY/SR - ANNUAL PRINT COUNTY: LEBANON
 DIR: B TOTAL LEN: 3.306 MI. DIST: 08-8 SR: 2011
 LEFT MUN: MYERSTOWN B RIGHT MUN: MYERSTOWN B

017457 FT



017457 FT
 INTER-AHD RICHLAND AV
 (BORO)
 COLLEGE ST
 (SR0501 SEG 0180/0000)
 0070/0938 018 " DIA CIRC CONCR
 0070/0880 LEN=0030 INSTALLED UNKN
 042 " DIA CIRC METAL

EXTRACT DATE: 12/18/2023
PRINT DATE: 12/20/2023

ROADWAY MANAGEMENT SYSTEM
SLD COUNTY/SR - ANNUAL PRINT

PAGE NUMBER: 226
COUNTY: LEBANON

DIR: B TOTAL LEN: 3.306 MI.
LEFT MUN: MYERSTOWN B

DIST: 08-8 SR: 2011
RIGHT MUN: MYERSTOWN B

Stationing	Notes	Object ID	Description
		0070/0720	LEN=0060 INSTALLED UNKN
			UNNAMED AL
016519 FT		0070/0198	(BORO)
		016519 FT	2 0 38008 0 00 0103+44
			RAILROAD ST
			(BORO)
		0070/0000	LENGTH(AH 0938 BK 2282)
			WALNUT ST
			(BORO)
		0060/2081	CHERRY ST
			(BORO)
		0060/1702	(BORO)
			013"H 17"W ELLIP METAL
		0060/1667	LEN=0040 INSTALLED UNKN
			030"H 48"W ELLIP METAL
		0060/1151	LEN=0051 INSTALLED UNKN
			BROAD ST
			(BORO)
		0060/1129	MYERSTOWN
			JACKSON T
		0060/0966	QUARRY DR
			(T578)
		0060/0519	018 "DIA CIRC CONCR
014237 FT		0060/0427	LEN=0046 INSTALLED UNKN
		014237 FT	2 0 38008 0 00 0080+05
		0060/0000	LENGTH(AH 2282 BK 1588)
			NC RICHLAND AV
			ELK CORPORATION RD
			(PRDR)
012649 FT		0054/0770	
		012649 FT	2 0 38008 0 00 0067+73
		0054/0000	LENGTH(AH 1588 BK 0587)
		0050/0587	BMSSEN 38/2011/0050/0527
			2 0 38008 0 00 0067+13
			NORFOLK SOUTHERN RAI RR
012062 FT		0050/0527	BMSBG 38/2011/0050/0527
		012062 FT	2 0 38008 0 00 0061+86
		0050/0000	LENGTH(AH 0587 BK 2828)
			018 "DIA CIR PLASTIC
		0040/2310	LEN=0029 INSTALLED UNKN
LENGLE RD (T405)		0040/1468	
			018 "DIA CIR PLASTIC
		0040/1467	LEN=0040 INSTALLED UNKN
			ROYERS RD
		0040/1252	(SR2010 SEG 0010/0000)

DIR: B TOTAL LEN: 3.306 MI. DIST: 08-8 SR: 2011
 LEFT MUN: JACKSON T RIGHT MUN: JACKSON T

2 0 38008 0 00 0033+62 009234 FT
 PINEAPPLE RD
 (T586) 0040/0000

009234 FT
 S 0040/0000 LENGTH(AH 2828 BK 3362)
 018 "DIA CIR PLASTIC
 0030/3360 LEN=0041 INSTALLED UNKN

0030/2190 018 "DIA CIR PLASTIC
 LEN=0031 INSTALLED UNKN

0030/1438 018 "DIA CIR PLASTIC
 LEN=0030 INSTALLED UNKN

005872 FT

005872 FT 2 0 38008 0 00 0000+00
 ELCO DR
 (SR2006 SEG 0030/0000)
 MFC BEGIN = D
 S 0030/0000 LENGTH(AH 3362 BK 3366)

0020/1469 JACKSON
 MILLCREEK T
 030 "DIA CAST IRON
 0020/1020 LEN=0032 INSTALLED UNKN

002506 FT

002506 FT 2 0 38055 0 00 0024+82
 S 0020/0000 LENGTH(AH 3366 BK 2506)
 018 "DIA CIR PLASTIC
 0010/2001 LEN=0033 INSTALLED UNKN

0010/1361 018 "DIA CIR PLASTIC
 LEN=0044 INSTALLED UNKN

0010/0761 MILLCREEK
 HEIDELBERG T
 014 "H 23 "W ELLIP CONC
 0010/0174 LEN=0031 INSTALLED UNKN

FOR SR 2004 AND 2011
 (CONN) 0010/0142

2 0 38055 0 00 0000+00 000000 FT
 REISTVILLE RD
 (SR2004 SEG 0090/0000) 0010/0000

NC WEAVERTOWN RD
 REISTVILLE RD
 000000 FT (SR2004 SEG 0090/0000)
 MFC BEGIN = E
 S 0010/0000 LENGTH(AH 2506 BK 0000)

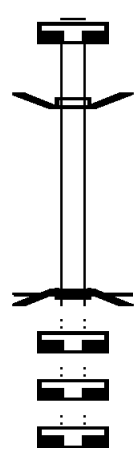
DIR: B TOTAL LEN: 1.329 MI. DIST: 08-8 SR: 2010
 LEFT MUN: JACKSON T RIGHT MUN: JACKSON T

Stationing	Description	Material	Length	Status
007018 FT	ELCO DR	024" DIA CIR PLASTIC	0030/1920	INSTALLED UNKN
005098 FT	015" DIA CIR PLASTIC	0030/0375	LEN=0036	INSTALLED UNKN
	2 0 38052 0 00 0050+98	0030/0000	LENGTH(AH 1920 BK 2332)	
	024"H 30"W ELLIP METAL	0020/0940	LEN=0050	INSTALLED UNKN
	024"H 30"W ELLIP METAL	0020/0931	LEN=0056	INSTALLED UNKN
	018" DIA CIR PLASTIC	0020/0650	LEN=0029	INSTALLED UNKN
	018" DIA CIR PLASTIC	0020/0545	LEN=0027	INSTALLED UNKN
	015" DIA CIRC METAL	0020/0479	LEN=0027	INSTALLED UNKN
2 0 38052 0 00 0027+66	ELM RD (T405)	0020/0000	LENGTH(AH 2332 BK 2766)	
002766 FT	015" DIA CIR PLASTIC	0010/2747	LEN=0030	INSTALLED UNKN
QUARRYLAND DR (TWP)	024" DIA CIR PLASTIC	0010/2165	LEN=0029	INSTALLED UNKN
	018" DIA CIR PLASTIC	0010/0397	LEN=0029	INSTALLED UNKN
000000 FT	2 0 38052 0 00 0000+00	000000 FT	NC RO	
	WEAVERTOWN RD (SR2011 SEG 0040/1252)	0010/0000	MFC BEGIN = E	LENGTH(AH 2766 BK 0000)

000023 FT

 000000 FT

 000000 FT
 000000 FT
 000000 FT



000023 FT
 7034/0000 LENGTH(AH 0642 BK 0023)
 INTER-AHD MARKET ST
 0032/0023 (TWP)
 000000 FT 2 0 38021 0 00 0181+27
 NC MARKET ST
 INTER-BK MARKET ST
 (TWP)
 E BRANCH OF HAMMER CK
 BMSBG 38/2009/0032/0000
 MFC BEGIN = E
 5 0032/0000 LENGTH(AH 0023 BK 0061)
 000000 FT
 7030/0000 LENGTH(AH 0061 BK 2960)
 000000 FT
 7020/0000 LENGTH(AH 2960 BK 2565)
 000000 FT
 7010/0000 LENGTH(AH 2565 BK 0000)

DIR: B TOTAL LEN: 2.672 MI. DIST: 08-8 SR: 2008
 LEFT MUN: SOUTH LEBANON T RIGHT MUN: SOUTH LEBANON T

014106 FT		014106 FT	
014106 FT	7100/0000	LENGTH(AH 3542 BK 3205)	
014106 FT	014106 FT	7090/0000	LENGTH(AH 3205 BK 2505)
014106 FT	014106 FT	7080/0000	LENGTH(AH 2505 BK 2719)
014106 FT	014106 FT	7070/0000	LENGTH(AH 2719 BK 2113)
	INTER-AHD	(TBK)SR 2008 KING ST	
	0060/2113	(TWP)	

	0060/0252	015"H 21"W ELLIP METAL	
		LEN=0040 INSTALLED UNKN	
	0060/0023	020"H 28"W ELLIP METAL	
011993 FT	011993 FT	LEN=0040 INSTALLED UNKN	
		2 0 38002 0 01 0668+26	
		PRESCOTT RD	
	0060/0000	(SR2005 SEG 0090/0000)	
		LENGTH(AH 2113 BK 2623)	
	0050/2605	013"H 17"W ELLIP METAL	
		LEN=0031 INSTALLED UNKN	

	0050/1288	015"H 17"W ELLIP METAL	
		LEN=0028 INSTALLED UNKN	
009370 FT	009370 FT	2 0 38017 0 01 0325+54	
	0050/0000	LENGTH(AH 2623 BK 2711)	

EAST ST
(T662)

0040/0574			
006659 FT			
	006659 FT	2 0 38017 0 01 0295+40	
		MINE RD	
		(T532)	
	0040/0000	LENGTH(AH 2711 BK 3300)	
		013"H 17"W ELLIP METAL	
	0030/2756	LEN=0185 INSTALLED UNKN	

EXTRACT DATE: 12/18/2023
PRINT DATE: 12/20/2023

ROADWAY MANAGEMENT SYSTEM
SLD COUNTY/SR - ANNUAL PRINT

PAGE NUMBER: 221
COUNTY: LEBANON

DIR: B TOTAL LEN: 2.672 MI.
LEFT MUN: SOUTH LEBANON T

DIST: 08-8 SR: 2008
RIGHT MUN: SOUTH LEBANON T

Location	Length	Notes
	003359 FT	BEAR AL (TWP) 2 0 38017 0 01 0262+40 FIFTEENTH AV (T399)
		0030/0400 LENGTH(AH 3300 BK 2192)
		0030/0000 FOURTEENTH AV (TWP)
		0020/1738 THIRTEENTH AV (T528)
UNKNOWN AL (TWP)	0020/1136	012" DIA CIRC METAL LEN=0030 INSTALLED UNKN
		0020/0925 015" DIA CIRC METAL LEN=0040 INSTALLED UNKN
		0020/0646 TWELFTH AV (TWP)
MISHLER ST (TWP)	0020/0600	
OLD CUMBERLAND ST (TWP)	0020/0499	NC KING ST STAGER AL (TWP) 015"H 21"W ELLIP METAL
		0020/0436 LEN=0032 INSTALLED UNKN
		0020/0142
ELEVENTH AV (BORO)	001167 FT	2 0 38017 0 01 0240+98
SOUTH LEBANON LEBANON C	0020/0000	NC CUMBERLAND ST LENGTH(AH 2192 BK 1167) 018" DIA CIRC METAL
		0014/1061 LEN=0054 INSTALLED UNKN
		0014/0518 024"H 35"W ELLIP METAL LEN=0048 INSTALLED UNKN
		FROM 0422/0230 SH (CONN)
	000000 FT	0014/0081 2 0 38017 0 01 0230+06
		000000 FT NC OL D CUMBERLAND ST CUMBERLAND ST (SRO422 SEG 0231/0531) (SRO422 SEG 0230/0592)
		INTER-BK BOWMAN ST (CITY) MFC BEGIN = D
		0014/0000 LENGTH(AH 1167 BK 0000)

EXTRACT DATE: 12/18/2023 ROADWAY MANAGEMENT SYSTEM PAGE NUMBER: 220
PRINT DATE: 12/20/2023 SLD COUNTY/SR - ANNUAL PRINT COUNTY: LEBANON
DIR: B TOTAL LEN: .000 MI. DIST: 08-8 SR: 2007
LEFT MUN: RICHLAND B RIGHT MUN: RICHLAND B

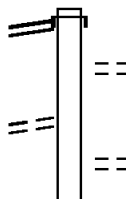
000000 FT



000000 FT
7010/0000 LENGTH(AH 0906 BK 0000)

EXTRACT DATE: 12/18/2023 ROADWAY MANAGEMENT SYSTEM PAGE NUMBER: 219
 PRINT DATE: 12/20/2023 SLD COUNTY/SR - ANNUAL PRINT COUNTY: LEBANON
 DIR: B TOTAL LEN: 3.220 MI. DIST: 08-8 SR: 2006
 LEFT MUN: RICHLAND B RIGHT MUN: RICHLAND B

016999 FT
 MAIN ST
 (SR2019 SEG 0070/0000) 0070/1080
 CHURCH ST
 (BORO) 0070/0630
 PARK VIEW DR



016999 FT
 INTER-AHD LIDEN ST
 0070/1080 (SR2019 SEG 0070/0000)
 0070/1053 MAIN ST
 (BORO)
 0070/0530 MEMORIAL DR
 (BORO)

DIR: B TOTAL LEN: 3.220 MI. DIST: 08-8 SR: 2006
 LEFT MUN: RICHLAND B RIGHT MUN: RICHLAND B

Location / Segment	Length (FT)	Notes / Details
(BORO) CEDAR AL (BORO)	0070/0380	
(BORO)	0070/0212	
2 0 38011 0 01 0159+66 POPLAR ST (BORO)	015919 FT	0070/0038 015919 FT LEN=0038 INSTALLED UNKN POPLAR ST (SR2017 SEG 0040/1338)
(BORO) BIRCH AL (BORO)	0070/0000	5 0070/0000 LENGTH(AH 1080 BK 3363)
(BORO) VINE ST (BORO) ALLEY (BORO) PARK ST (BORO)	0060/3130	
(BORO)	0060/2896	OAK ST (BORO)
(BORO)	0060/2650	
(BORO) RACE ST (BORO)	0060/2440	
(BORO)	0060/2207	
(BORO) APPLE AL (BORO)	0060/1540	018 "DIA CIRC METAL LEN=0063 INSTALLED UNKN
(BORO)	0060/1511	
(BORO)	0060/1423	008 "DIA CAST IRON LEN=0027 INSTALLED UNKN
(BORO)	0060/1278	
(BORO)	012556 FT	
(BORO) ROYER RD (SR2010 SEG 0030/1920)	0050/1800	5 0060/0000 2 0 38011 0 01 0125+73 NC LINDEN ST LENGTH(AH 3363 BK 2774)
(BORO)	0050/2299	015 "DIA CIRC METAL LEN=0028 INSTALLED UNKN SETHERR RD (T616)
(BORO)	0050/1826	
(BORO)	0050/1800	RICHLAND JACKSON T 015"H 21"W ELLIP METAL LEN=0031 INSTALLED UNKN
(BORO)	0050/1375	015"H 21"W ELLIP METAL LEN=0040 INSTALLED UNKN
(BORO)	0050/0862	
(BORO)	0050/0019	BMS EN 38/2006/0050/0000 2 0 38011 0 00 0097+99
(BORO)	009782 FT	TR. TULPEH. CK BMSBG 38/2006/0050/0000 5 0050/0000 LENGTH(AH 2774 BK 1816) 024 "DIA CIRC METAL

DIR: B TOTAL LEN: 3.220 MI. DIST: 08-8 SR: 2006
 LEFT MUN: JACKSON T RIGHT MUN: JACKSON T

Stationing	Length	Item ID	Description
		0040/1765	LEN=0053 INSTALLED UNKN 031"H 50"W ELLIP METAL
		0040/1750	LEN=0053 INSTALLED UNKN
007966 FT		0040/0283	024 "DIA CIRC METAL LEN=0030 INSTALLED UNKN
		007966 FT	2 0 38011 0 00 0079+79 WARTLUFT RD (T612)
		0040/0000	LENGTH(AH 1816 BK 1766)
006200 FT		006200 FT	2 0 38011 0 00 0062+13 WEAVERTOWN RD (SR2011 SEG 0030/0000)
		0030/0000	LENGTH(AH 1766 BK 3402)
		0020/1762	013"H 17"W ELLIP METAL LEN=0031 INSTALLED UNKN
		0020/1738	EVERGREEN DR (T377)
2 0 38011 0 00 0027+98 MILLER RD (T584)	002798 FT	002798 FT	
		0020/0000	LENGTH(AH 3402 BK 2798)
		0010/2568	015"H 21"W ELLIP METAL LEN=0035 INSTALLED UNKN
000000 FT		000000 FT	2 0 38011 0 00 0000+00 NC ELCO DR COLLEGE ST (SR0501 SEG 0140/0000) MFC BEGIN = D
		0010/0000	LENGTH(AH 2798 BK 0000)

EXTRACT DATE: 12/18/2023 ROADWAY MANAGEMENT SYSTEM PAGE NUMBER: 216
 PRINT DATE: 12/20/2023 SLD COUNTY/SR - ANNUAL PRINT COUNTY: LEBANON
 DIR: B TOTAL LEN: 4.085 MI. DIST: 08-8 SR: 2005
 LEFT MUN: SOUTH LEBANON T RIGHT MUN: SOUTH LEBANON T

021567 FT

021567 FT
 INTER-AHD PRESCOTT RD
 (SR1013 SEG 0010/0000)
 CUMBERLAND ST
 (SR0422 SEG 0280/0000)

0090/3554
 0090/3327 UNNAMED AL
 (TWP)



(APRA) PENNSY SUPPLY
 PENNSY SUPPLY
 (PRDR)
 0090/1868 036"H 60"W CON BOX CUL
 0090/1522 LEN=0050 INSTALLED UNKN
 (APRA) AES COMPANY
 0090/0999 013"H 17"W ELLIP METAL
 0090/0644 LEN=0034 INSTALLED UNKN
 0090/0621 CONSOLIDATED RAIL CORPO
 OVERPASS IS RR X-ING
 013"H 17"W ELLIP METAL

AES COMPANY
 (PRDR)

0090/0999

DIR: B TOTAL LEN: 4.085 MI. DIST: 08-8 SR: 2005
 LEFT MUN: SOUTH LEBANON T RIGHT MUN: SOUTH LEBANON T

	0090/0537	LEN=0022	INSTALLED UNKN
		024 "DIA	CIR PLASTIC
018013 FT	0090/0419	LEN=0040	INSTALLED UNKN
	018013 FT	2 0 38002	0 01 0668+26
		KING ST	
		(SR2008 SEG 0060/0000)	
		MFC BEGIN = E	
	0090/0000	LENGTH(AH	3554 BK 2088)
015925 FT	015925 FT	2 0 38006	0 00 0160+95
	0080/0000	LENGTH(AH	2088 BK 1951)
		JACKSON RD	
		(T401)	
		014"H 23"W ELLIP CONC	
	0070/1658	LEN=0040	INSTALLED UNKN
013974 FT	013974 FT	2 0 38006	0 00 0140+84
	0070/0000	LENGTH(AH	1951 BK 2600)
		018 "DIA CIR PLASTIC	
	0060/2510	LEN=0042	INSTALLED UNKN
		015 "DIA CIRC CONCR	
	0060/1620	LEN=0028	INSTALLED UNKN
		015 "DIA CIRC CONCR	
	0060/0908	LEN=0028	INSTALLED UNKN
011374 FT	011374 FT	1 1 04047	0 00 0026+19
		BIRCH RD	
		(T393)	
	0060/0000	LENGTH(AH	2600 BK 2580)
		015 "DIA CAST IRON	
	0050/2161	LEN=0029	INSTALLED UNKN
008794 FT	008794 FT	1 1 04047	0 00 0000+00
	0050/0000	LENGTH(AH	2580 BK 1417)
		018 "DIA CIRC CONCR	

EXTRACT DATE: 12/18/2023
PRINT DATE: 12/20/2023

ROADWAY MANAGEMENT SYSTEM
SLD COUNTY/SR - ANNUAL PRINT

PAGE NUMBER: 214
COUNTY: LEBANON

DIR: B TOTAL LEN: 4.085 MI.
LEFT MUN: SOUTH LEBANON T

DIST: 08-8 SR: 2005
RIGHT MUN: SOUTH LEBANON T

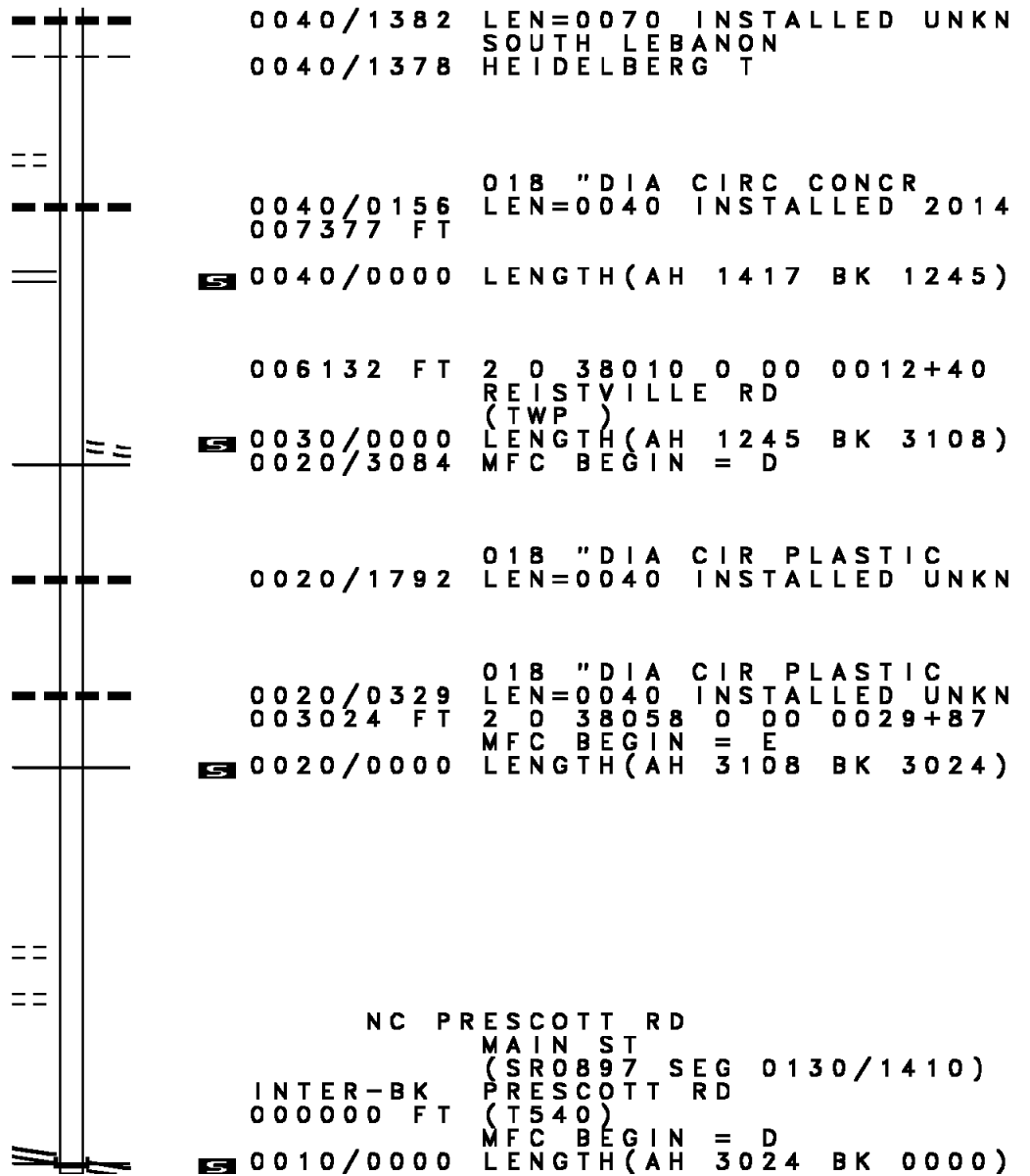
FOX RD
(T329) 0040/0220

2 0 38006 0 00 0127+46 007377 FT
IONA RD
(SR2004 SEG 0020/2818) 0040/0000

006132 FT

JULIADA DR
(T316) 0010/0796
MORGAN DR
(T330) 0010/0420

2 0 38058 0 00 0000+00 000000 FT
MAIN ST
(SR0897 SEG 0130/1410) 0010/0000



DIR: B TOTAL LEN: 2.782 MI. DIST: 08-8 SR: 2004
 LEFT MUN: MILLCREEK T RIGHT MUN: MILLCREEK T

Location / Segment	Length (FT)	Notes / Details
014689 FT		014689 FT MYERSTOWN RD (SR0419 SEG 0260/0000)
RICHLAND RD (T610)	0100/1592	==
PERRI AV (T601)	0100/1186	==
LESTER RD (TWP)	0100/0471	==
	012401 FT	2 0 38051 0 00 0075+54 MILLCREEK HEIDELBERG T LENGTH(AH 2288 BK 1786)
	010615 FT	0090/0370 013"H 17"W ELLIP METAL 010615 FT LEN=0034 INSTALLED UNKN
2 0 38051 0 00 0056+50 WEAVERTOWN RD (SR2011 SEG 0010/0000) FOR SR 2004 AND 2011 (CONN)	0090/0000	5 0090/0000 LENGTH(AH 1786 BK 3084)
	0080/2971	0080/2581 024 "DIA CIR PLASTIC LEN=0031 INSTALLED UNKN
	007531 FT	0080/1363 018 "DIA CIR PLASTIC LEN=0037 INSTALLED UNKN
	0070/1850	5 007531 FT 2 0 38051 0 00 0025+49 0080/0000 LENGTH(AH 3084 BK 2549)
	0070/1679	0070/1850 024"H 36"W ELLIP METAL LEN=0082 INSTALLED UNKN 0070/1679 036"H 56"W ELLIP METAL LEN=0030 INSTALLED UNKN 038"H 57"W ELLIP METAL

DIR: B TOTAL LEN: 2.782 MI. DIST: 08-8 SR: 2004
 LEFT MUN: HEIDELBERG T RIGHT MUN: HEIDELBERG T

		0070/1665	LEN=0030	INSTALLED UNKN
		0070/1660	LEN=0030	INSTALLED UNKN
	004982 FT	004982 FT	2 0 38051 0 00	0000+00
			NC RE	ISTVILLE RD
			SR 0501	(SR0501 SEG 0120/0000)
		INTER-BK	REISTVILLE RD	(TWP)
			MFC BEGIN = E	
	004982 FT	0070/0000	LENGTH(AH 2549	BK 2826)
		004982 FT		
		7060/0000	LENGTH(AH 2826	BK 2685)
	004982 FT	004982 FT		
		7050/0000	LENGTH(AH 2685	BK 3797)
	004982 FT	004982 FT		
		7040/0000	LENGTH(AH 3797	BK 1170)
	004982 FT	004982 FT		
		7030/0000	LTH AH 001170	BK 000100
	004982 FT	004982 FT		
		7024/0000	LTH AH 000100	BK 002818
		INTER-AHD	PRESCOTT RD	
PRESCOTT RD		0020/2818	(SR2005 SEG 0040/0000)	
(SR2005 SEG 0040/0000)	0020/2818	0020/2818	HEIDELBERG	
		0020/2526	SOUTH LEBANON T	
	002164 FT	002164 FT	2 0 38006 0 00	0099+28
		0020/0000	LENGTH(AH 2818	BK 2164)
		0010/0970	COLONIAL DR	(T541)
	000000 FT	000000 FT	2 0 38006 0 00	0077+58
			5TH AV	(SR0897 SEG 0170/0000)
			NC IONA RD	
			MFC BEGIN = D	
MAIN ST		0010/0000	LENGTH(AH 2164	BK 0000)
(SR0897 SEG 0170/0000)	0010/0000			

DIR: B TOTAL LEN: 3.661 MI. DIST: 08-8 SR: 2003
 LEFT MUN: LEBANON C RIGHT MUN: LEBANON C

Stationing	Street Name	Notes	Stationing	Street Name	Notes
019330 FT			019330 FT	STATE DR	
	ELM ST (TWP)		0080/0423	(CITY)	
0080/0387		==	0080/0373	BMS EN 38/2003/0080/0353	0 0 00000 0 00 0000+00
				HAZEL DYKE	
018907 FT			0080/0353	BMS BG 38/2003/0080/0353	2 0 38016 0 01 0187+83
			018907 FT	024 " DIA CIRC CONCR	
				LEN=0021 INSTALLED UNKN	
				POPLAR ST	
				(TWP)	
				LEBANON	
				SOUTH LEBANON T	
			0080/0000	LENGTH(AH 0423 BK 3168)	
				024 " DIA CIRC CONCR	
			0070/3161	LEN=0020 INSTALLED UNKN	
	POPLAR ST (T391)				
0070/3051		==		018 " DIA CIRC CONCR	
			0070/2542	LEN=0039 INSTALLED UNKN	
				018 " DIA CIRC CONCR	
			0070/1965	LEN=0035 INSTALLED UNKN	
				RIDGE AV	
			0070/1904	(T707)	
				018 " DIA CIRC CONCR	
			0070/1655	LEN=0040 INSTALLED UNKN	
				BERBEC AV	
			0070/1620	(T709)	
				018 " DIA CIRC CONCR	
			0070/1269	LEN=0034 INSTALLED UNKN	
				HORST AV	
			0070/1206	(T721)	
				018 " DIA CIRC CONCR	
			0070/1181	LEN=0034 INSTALLED UNKN	
				KLEIN AV	
			0070/0634	(T389)	
	KLEIN AV (T712)				
			0070/0330	018 " DIA CIRC CONCR	
				LEN=0036 INSTALLED UNKN	
			0070/0057	018 " DIA CIRC CONCR	
			015739 FT	LEN=0055 INSTALLED UNKN	
2 0 38016 0 00 0157+04 015739 FT	PINE AV (T714)		0070/0000	LENGTH(AH 3168 BK 2797)	

DIR: B TOTAL LEN: 3.661 MI. DIST: 08-8 SR: 2003
 LEFT MUN: SOUTH LEBANON T RIGHT MUN: SOUTH LEBANON T

		0060/2540	018 "DIA CIRC CONCR LEN=0043 INSTALLED UNKN
		0060/1840	018 "DIA CIRC CONCR LEN=0060 INSTALLED UNKN
		0060/1065	018 "DIA CIR PLASTIC LEN=0065 INSTALLED UNKN
	==	0060/1024	STONEHEDGE DR (T407)
2 0 38016 0 00 0128+82 012942 FT		012942 FT	
ENT TO VET HOSPITAL (PRDR)	0060/0000	==	5 0060/0000 LENGTH(AH 2797 BK 2985) 036 "DIA CIRC CONCR
		0050/2815	LEN=0065 INSTALLED UNKN
VETERANS HOSPITAL (PRDR)	0050/1949	==	
LC FROM VETERANS HOSP (CONN)	0050/1868	==	
		0050/1680	018 "DIA CIRC CONCR LEN=0062 INSTALLED UNKN
		0050/1317	024 "DIA CIRC CONCR LEN=0055 INSTALLED UNKN
		0050/1293	LINDEN RD (T381)
		0050/0821	018 "DIA CIRC CONCR LEN=0041 INSTALLED UNKN
FALCON DR (PRDR)	0050/0355	==	
	009957 FT	5 009957 FT	2 0 38016 0 00 0099+64 LENGTH(AH 2985 BK 2054)
		0040/1912	018 "DIA CIRC CONCR LEN=0041 INSTALLED UNKN
FALCON CR (TWP)	0040/1053	==	
FALCON CR (TWP)	0040/0741	==	
EVERGREEN RD (SR2002 SEG 0040/3274)	0040/0341	==	(TBK) SR2002 EVERGREEN (TWP)
		0040/0283	018 "DIA CIRC CONCR LEN=0117 INSTALLED UNKN
2 0 38016 0 00 0078+64 007903 FT		007903 FT	
ZINNS MILL RD (T385)	0040/0000	==	5 0040/0000 LENGTH(AH 2054 BK 2446) 018 "DIA CIRC CONCR
		0030/1984	LEN=0060 INSTALLED UNKN

EXTRACT DATE: 12/18/2023
PRINT DATE: 12/20/2023

ROADWAY MANAGEMENT SYSTEM
SLD COUNTY/SR - ANNUAL PRINT

PAGE NUMBER: 209
COUNTY: LEBANON

DIR: B TOTAL LEN: 3.661 MI.
LEFT MUN: SOUTH LEBANON T

DIST: 08-8 SR: 2003
RIGHT MUN: SOUTH LEBANON T

005457 FT

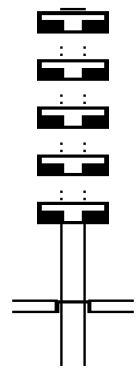
002490 FT

000000 FT

0030/1701	018 " DIA	CIRC	CONCR	
	LEN=0053	INSTALLED	UNKN	
0030/1224	024 " DIA	CIRC	CONCR	
	LEN=0062	INSTALLED	UNKN	
0030/0791	018 " DIA	CIRC	CONCR	
	LEN=0070	INSTALLED	UNKN	
0030/0507	018 " DIA	CIRC	CONCR	
	LEN=0065	INSTALLED	UNKN	
005457 FT	2 0 38016	0 00	0049+89	
0030/0000	LENGTH(AH	2446	BK 2967)	
	LEBANON VALLEY		PY	
	(T725)			
0020/2724				
0020/1745	018 " DIA	CIRC	CONCR	
	LEN=0065	INSTALLED	UNKN	
0020/1557	018 " DIA	CIRC	CONCR	
	LEN=0085	INSTALLED	UNKN	
0020/1100	018 " DIA	CIRC	CONCR	
	LEN=0070	INSTALLED	UNKN	
0020/0850	018 " DIA	CIRC	CONCR	
	LEN=0096	INSTALLED	UNKN	
0020/0447	072 " DIA	CIRC	CONCR	
	LEN=0102	INSTALLED	UNKN	
0020/0212	018 " DIA	CIRC	CONCR	
	LEN=0065	INSTALLED	UNKN	
002490 FT	2 0 38016	0 00	0024+90	
0020/0000	LENGTH(AH	2967	BK 2490)	
0010/2433	018 " DIA	CIRC	CONCR	
	LEN=0055	INSTALLED	UNKN	
0010/2083	018 " DIA	CIRC	CONCR	
	LEN=0091	INSTALLED	UNKN	
0010/1777	024 " DIA	CIRC	CONCR	
	LEN=0102	INSTALLED	UNKN	
0010/1580	024 " DIA	CIRC	CONCR	
	LEN=0103	INSTALLED	UNKN	
0010/1246	BOOSE DR			
	(TWP)			
0010/1110	018 " DIA	CIRC	CONCR	
	LEN=0046	INSTALLED	UNKN	
0010/0818	018 " DIA	CIRC	CONCR	
	LEN=0048	INSTALLED	UNKN	
0010/0298	014 "H 23"W	ELLIP	CONC	
	LEN=0064	INSTALLED	UNKN	
000000 FT	2 0 38016	0 00	0000+00	
	NC ST			
	STATE DR			
	SCHAEFFER RD			
	(SR0419	SEG 0110/0000)		
	MFC BEGIN = D			
0010/0000	LENGTH(AH	2490	BK 0000)	

EXTRACT DATE: 12/18/2023 ROADWAY MANAGEMENT SYSTEM PAGE NUMBER: 208
 PRINT DATE: 12/20/2023 SLD COUNTY/SR - ANNUAL PRINT COUNTY: LEBANON
 DIR: B TOTAL LEN: 1.649 MI. DIST: 08-8 SR: 2002
 LEFT MUN: SOUTH LEBANON T RIGHT MUN: SOUTH LEBANON T

008709 FT
 008709 FT
 008709 FT
 008709 FT
 008709 FT



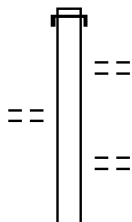
008709 FT
 7070/0000 LENGTH(AH 2462 BK 1303)
 008709 FT
 7064/0000 LENGTH(AH 1303 BK 0015)
 008709 FT
 7062/0000 LENGTH(AH 0015 BK 1746)
 008709 FT
 7060/0000 LENGTH(AH 1746 BK 2268)
 008709 FT
 7050/0000 LENGTH(AH 2268 BK 3274)
 INTER-AHD (TBK) SR2002 EVERGREEN
 (TWP)
 STATE DR
 0040/3274 (SR2003 SEG 0040/0341)

DIR: B TOTAL LEN: 1.649 MI. DIST: 08-8 SR: 2002
 LEFT MUN: SOUTH LEBANON T RIGHT MUN: SOUTH LEBANON T

Location / Description	Stationing	Length / Notes
FALCON DR (PRDR)	0040/0647	==
CEDAR CREST SCHOOL DR (PRDR)	005435 FT	005435 FT 2 0 38044 0 00 0054+28
CEDAR CREST SCHOOL DR (PRDR)	0030/1519	==
CEDAR CREST SCHOOL DR (PRDR)	0030/1055	==
2 0 38044 0 00 0039+17	003916 FT	0030/0885 048 " DIA CIRC CONCR LEN=0126 INSTALLED UNKN
LINCOLN AV (T462)	0030/0000	0030/0548 018 " DIA CIRC CONCR LEN=0118 INSTALLED UNKN
EVERGREEN RD (T647)	0020/1788	003916 FT LINCOLN AV (T462)
		0030/0000 LENGTH(AH 1519 BK 2156)
		NC EVERGREEN RD
		0020/1249 030 " DIA CIRC CONCR LEN=0114 INSTALLED UNKN
	001760 FT	0020/0192 BMS EN 38/2002/0020/0000 001760 FT 2 0 38044 0 00 0017+64 ABANDONED PROPERTIES RR BMSBG 38/2002/0020/0000 SOUTH LEBANON
		0020/0000 LENGTH(AH 2156 BK 1760)
BLACKFORD BL (TWP)	0010/0963	==
		0010/0485 020"H 28"W ELLIP METAL LEN=0080 INSTALLED UNKN
EXPO RD (TWP)	0010/0470	==
	000000 FT	000000 FT 2 0 38044 0 00 0000+00
		NC ROCHERTY RD CORNWALL RD (SR2001 SEG 0060/0000)
		INTER-BK ROCHERTY RD (TWP)
		MFC BEGIN = D
		0010/0000 LENGTH(AH 1760 BK 0000)

EXTRACT DATE: 12/18/2023 ROADWAY MANAGEMENT SYSTEM PAGE NUMBER: 206
 PRINT DATE: 12/20/2023 SLD COUNTY/SR - ANNUAL PRINT COUNTY: LEBANON
 DIR: B TOTAL LEN: 3.415 MI. DIST: 08-8 SR: 2001
 LEFT MUN: LEBANON C RIGHT MUN: NORTH CORNWALL T

	018032 FT		018032 FT	
SUMMIT ST			INTER-AHD	CORNWALL RD
(CITY)			0090/1012	(CITY)
	0090/0539	==	0090/0754	REX AV
		==		(T454)
1 0 00137 0 00 0067+61 017020 FT			0090/0317	WILHELM AV
YORK ST		==	017020 FT	(T669)



DIR: B TOTAL LEN: 3.415 MI. DIST: 08-8 SR: 2001
 LEFT MUN: LEBANON C RIGHT MUN: NORTH CORNWALL T

(CITY)
 LEBANON
 NORTH CORNWALL T

Stationing	Length	Material	Notes
0090/0000	0080/1857	018" DIA CIRC CONCR	LENGTH(AH 1012 BK 2130) LEN=0041 INSTALLED UNKN
	0080/1220	TUCK ST (T663)	
	0080/0770	018" DIA CIRC CONCR	LEN=0061 INSTALLED UNKN
014890 FT	0080/0020	018" DIA CIRC CONCR	LEN=0040 INSTALLED UNKN
	014890 FT	1 0 00137 0 00 0089+31	NORMAN DR (CITY)
	0080/0000		LENGTH(AH 2130 BK 1678)
RUSSELL DR (TWP)	0070/1428		
ISABEL DR (T677)	0070/0677		
	0070/0580	036" DIA CIRC CONCR	LEN=0075 INSTALLED UNKN
013212 FT	013212 FT	1 0 00137 0 00 0106+09	
	0070/0000		LENGTH(AH 1678 BK 2340)
	0060/1847	018" DIA CIRC CONCR	LEN=0054 INSTALLED UNKN
	0060/1434	018" DIA CIRC CONCR	LEN=0053 INSTALLED UNKN
	0060/1383	EVERGREEN RD (T475)	
	0060/0660	018" DIA CIRC CONCR	LEN=0051 INSTALLED UNKN
1 0 00137 0 00 0129+49	010872 FT		ROCHERTY RD (SR2002 SEG 0010/0000)
ROCHERTY RD (T441)	0060/0000		MFC BEGIN = C LENGTH(AH 2340 BK 2619)
	0050/0996	036" DIA CIRC CONCR	LEN=0092 INSTALLED UNKN
008253 FT	008253 FT	1 0 00137 0 00 0155+68	

DIR: B TOTAL LEN: 3.415 MI. DIST: 08-8 SR: 2001
 LEFT MUN: NORTH CORNWALL T RIGHT MUN: NORTH CORNWALL T

Stationing	Description	Length	Notes
0040/1180	ZINNS MILL RD (T342)	006427 FT	
0040/0000	TICE LN (BORO)	0030/2035	018 "DIA CIRC CONCR LEN=0070 INSTALLED UNKN
0030/0421	CORNWALL HILLS DR (BORO)	0030/0037	018 "DIA CIRC METAL LEN=0057 INSTALLED UNKN
0030/0022	FURNACE ST (BORO)	0030/0022	BMSBG 38/2001/0030/0022
0030/0000		0020/1156	CULVERT ST (BORO)
0020/0112	CORNWALL RD (BORO)	001787 FT	JUNIPER ST (BORO)
0020/0000		0010/1484	CEDAR ST (BORO)
0010/1082		0010/0679	PINE ST (BORO)
000000 FT		000000 FT	SPRUCE ST (BORO)
0010/0000	FREEMAN RD (SR0419 SEG 0060/0000) BURD COLEMAN RD (BORO)	000000 FT	CORNWALL RD (SR0419 SEG 0060/0000) MFC BEGIN = D
		0010/0000	LENGTH(AH 1787 BK 0000)

DIR: B TOTAL LEN: .604 MI. DIST: 08-8 SR: 1022
LEFT MUN: UNION TOWNSHIP T RIGHT MUN: UNION TOWNSHIP T

003191 FT		003191 FT	
003191 FT		7080/0000	LENGTH(AH 1647 BK 2752)
003191 FT		003191 FT	
003191 FT		7070/0000	LENGTH(AH 2752 BK 1519)
003191 FT		003191 FT	
003191 FT		7060/0000	LENGTH(AH 1519 BK 2372)
003191 FT		003191 FT	
003191 FT		7050/0000	LENGTH(AH 2372 BK 2475)
003191 FT		003191 FT	
003191 FT		7040/0000	LENGTH(AH 2475 BK 2520)
003191 FT		003191 FT	
003191 FT		7030/0000	LENGTH(AH 2520 BK 0100)
		003191 FT	
		7024/0000	LENGTH(AH 0100 BK 2937)
		INTER-AHD	BMSSEN 38/1022/0020/2688
		0020/2937	MONROE VALLEY RD
			(T437)
			0 0 00000 0 00 0000+00
			SWATARA CR.
		0020/2692	BMSBG 38/1022/0020/2688
			018 "DIA CIR PLASTIC
		0020/1826	LEN=0032 INSTALLED 2005
000254 FT		000254 FT	2 0 38049 0 00 0000+00
		NC MO	MONROE VALLEY DR
			SR 0072 SH
			(SR0072 SEG 0300/1640)
		INTER-BK	BOHN'S LN
			(TWP)
		0020/0000	LENGTH(AH 2937 BK 0824)
000254 FT		000254 FT	
		7014/0000	LENGTH(AH 0824 BK 0254)
		INTER-AHD	BOHN'S LN (TB SR1022)
			(TWP)
		0012/0254	BMSSEN 38/1022/0012/0000
000000 FT		000000 FT	2 0 38049 7 00 0000+75
		NC BO	BOHN'S LN
		INTER-BK	BOHN'S LN (TB SR1022)
			(TWP)
			I-B1 (NB)
			BMSBG 38/1022/0012/0000
			MFC BEGIN = E
000000 FT		0012/0000	LENGTH(AH 0254 BK 0075)
		000000 FT	
		7010/0000	LENGTH(AH 0075 BK 0000)

SR 9402 SH
 (SR9402 SEG 0010/0135) 0110/2014

027099 FT

025034 FT



027099 FT
 INTER-AHD

0110/2065

0110/1698

0110/1582

0110/1112

0110/0578

0110/0015

025034 FT

5 0110/0000

0100/1182

0100/0946

0100/0712

0100/0525

0100/0474

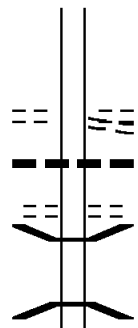
0100/0237

FREDERICKSBURG RD
 (T514)
 WILLIAM PENN HW
 (SR0022 SEG 0251/3008)

TO 0022/0251 SH
 (CONN)
 015 " DIA CIRC CONCR
 LEN=0035 INSTALLED UNKN
 018 " DIA CAST IRON
 LEN=0047 INSTALLED UNKN
 018 " DIA CIRC CONCR
 LEN=0043 INSTALLED UNKN
 BMSBN 38/1020/0110/0000
 1 0 00141 0 01 0595+17
 BEECH RUN
 BMSBG 38/1020/0110/0000
 LENGTH (AH 2065 BK 1505)
 TAN ST
 (TWP)
 PINE GROVE ST
 (SR1007 SEG 0020/0000)
 DOE ST
 (TWP)
 015 " DIA CAST IRON
 LEN=0120 INSTALLED UNKN
 CENTER ST
 (T504)
 STRAWBERRY ST
 (TWP)

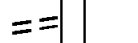
DIR: B TOTAL LEN: 5.132 MI. DIST: 08-8 SR: 1020
 LEFT MUN: BETHEL T RIGHT MUN: BETHEL T

1 0 00141 0 01 0580+04 023529 FT
 MECHANICS ST
 (TWP) 0100/0000



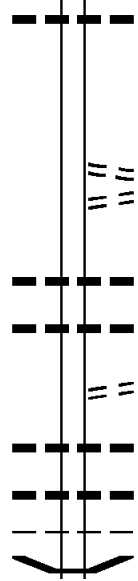
023529 FT CHURCH ST
 (TWP)
 AIRPORT RD
 (T601)
 0100/0000 LENGTH(AH 1505 BK 2209)
 018 "DIA CAST IRON
 0094/2174 LEN=0050 INSTALLED UNKN
 BETHEL ST
 (TWP)
 0094/1976 BMSSEN 38/1020/0094/1513
 0094/1531 1 0 00140 0 01 0667+91
 DEEP RUN
 0094/1515 BMSBG 38/1020/0094/1513

1 0 00140 0 01 0683+06 021320 FT
 SUGAR RD
 (T486) 0094/0000



021320 FT
 0094/0000 LENGTH(AH 2209 BK 2924)

018396 FT

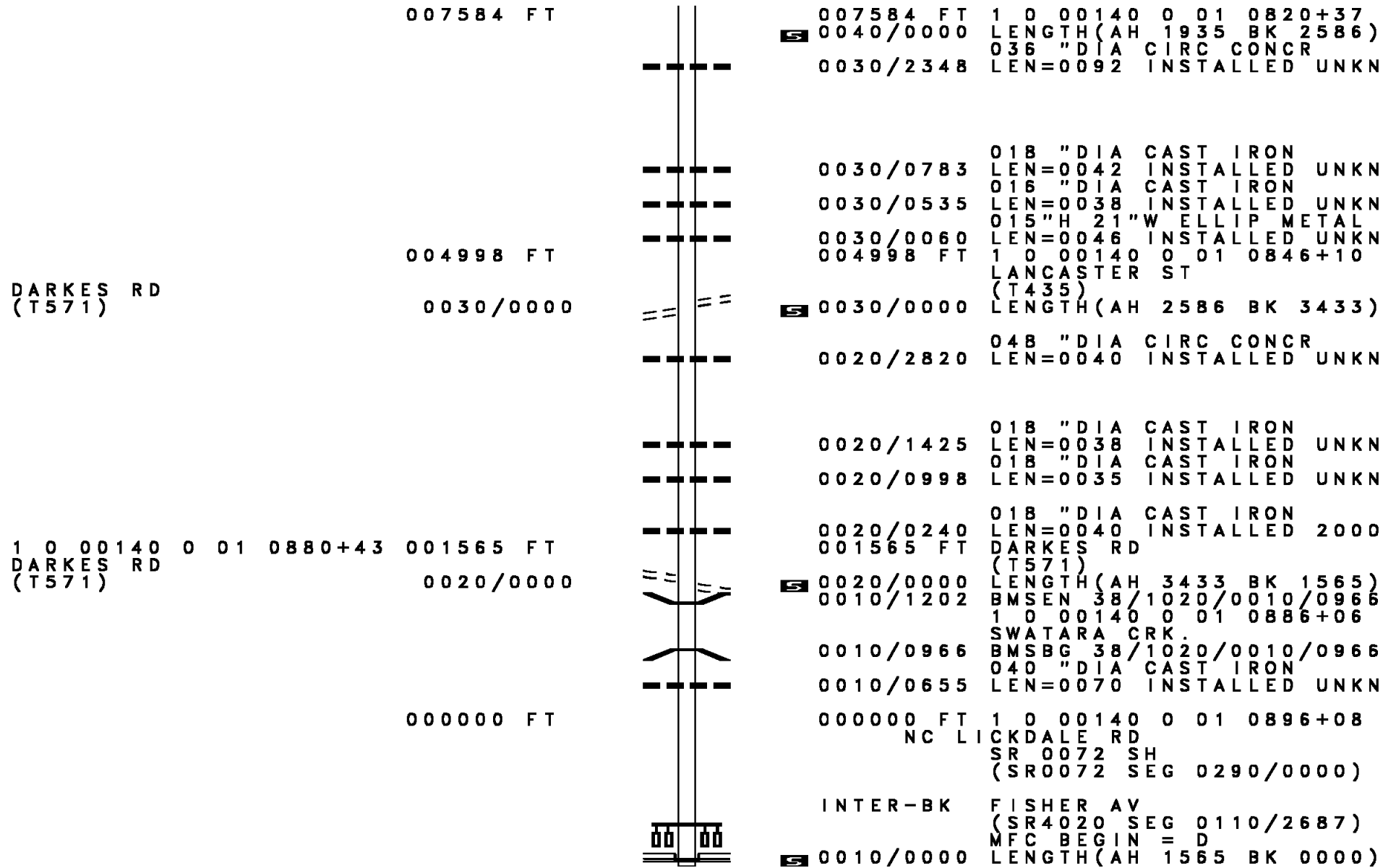


0090/0856 015 "DIA CAST IRON
 LEN=0034 INSTALLED UNKN
 018396 FT 1 0 00140 0 01 0708+97
 NC MA IN ST
 MOWERY RD
 (T541)
 0090/0000 LENGTH(AH 2924 BK 3232)
 0080/2752 MELANIE DR
 (T403)
 0080/1886 024 "DIA CAST IRON
 LEN=0046 INSTALLED UNKN
 0080/1495 048"H 48"W CON BOX CUL
 LEN=0048 INSTALLED UNKN
 0080/0692 BYPASS RD
 (T484)
 0080/0646 015 "DIA CIRC CONCR
 LEN=0030 INSTALLED UNKN
 0080/0403 018 "DIA CIR UNKNOWN
 LEN=0040 INSTALLED UNKN
 BETHEL
 0080/0345 SWATARA T
 0080/0334 BMSSEN 38/1020/0080/0000

DIR: B TOTAL LEN: 5.132 MI. DIST: 08-8 SR: 1020
 LEFT MUN: SWATARA T RIGHT MUN: SWATARA T

ROAD NAME	START STATION	END STATION	LENGTH (FT)	DESCRIPTION
	015164	015164	0	1 0 00140 0 01 0744+63 I-78 (EB) BMSBG 38/1020/0080/0000
	0080/0000	0070/1054	1054	LENGTH(AH 3232 BK 1260) STONER RD (T478)
UNKNOWN RD (PRDR)	0070/0819	0070/0787	32	018 "DIA CIRC METAL LEN=0036 INSTALLED UNKN
SUNSET RD (T506)	0070/0364 013904	013904	0	1 0 00140 0 01 0756+84 015 "DIA CAST IRON LEN=0036 INSTALLED UNKN
	0070/0000	0060/2029	2029	LENGTH(AH 1260 BK 2255) 015 "DIA CAST IRON LEN=0032 INSTALLED UNKN
WERNER RD (T506)	0060/1786	0060/1192	594	018 "DIA CAST IRON LEN=0062 INSTALLED UNKN
	0060/0729	0060/0031	728	018 "DIA CAST IRON LEN=0042 INSTALLED UNKN
	011649	011649	0	BMSSEN 38/1020/0060/0000 1 0 00140 0 01 0779+67 OIL RUN
	0060/0000	0050/1651	1651	BMSBG 38/1020/0060/0000 LENGTH(AH 2255 BK 2130) 015 "DIA CAST IRON LEN=0035 INSTALLED UNKN
	0050/1000	0050/0990	10	BMSSEN 38/1020/0050/0990 1 0 00140 0 01 0801+67 BETH RUN
	0050/0990	0050/0990	0	BMSBG 38/1020/0050/0990
	009519	009519	0	1 0 00140 0 01 0801+67 018 "DIA CAST IRON LEN=0041 INSTALLED UNKN
	0050/0000	0040/0497	497	LENGTH(AH 2130 BK 1935) 015 "DIA CAST IRON LEN=0051 INSTALLED UNKN
	0040/0142	0040/0142	0	024 "DIA CAST IRON LEN=0100 INSTALLED UNKN

DIR: B TOTAL LEN: 5.132 MI. DIST: 08-8 SR: 1020
LEFT MUN: SWATARA T RIGHT MUN: SWATARA T



EXTRACT DATE: 12/18/2023 ROADWAY MANAGEMENT SYSTEM PAGE NUMBER: 198
 PRINT DATE: 12/20/2023 SLD COUNTY/SR - ANNUAL PRINT COUNTY: LEBANON
 DIR: B TOTAL LEN: .685 MI. DIST: 08-8 SR: 1018
 LEFT MUN: BETHEL T RIGHT MUN: BETHEL T

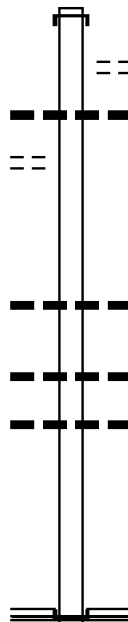
NO NAME
(T566)

003616 FT

0020/1140

001992 FT

000000 FT



003616 FT AH-BERKS (06)
 INTER-AHD FRYSTOWN RD
 0020/1624 (SR4002 SEG 0010/0000)
 FARMERS DR
 (T566)
 0020/1456 015"H 21"W ELLIP METAL
 0020/1439 LEN=0035 INSTALLED 1999

001992 FT 2 0 38020 0 00 0020+10
 0020/0000 LENGTH(AH 1624 BK 1992)
 015"H 21"W ELLIP METAL
 0010/1470 LEN=0020 INSTALLED 1999

0010/0820 018 " DIA CIRC METAL
 LEN=0032 INSTALLED 1999
 014"H 16"W ELLIP METAL
 0010/0452 LEN=0040 INSTALLED 1999
 000000 FT 2 0 38020 0 00 0000+00
 NC FR FRYSTOWN RD
 MOUNT ZION RD
 (SR1011 SEG 0160/0000)
 INTER-BK CHESTNUT HILL RD
 (T533)
 MFC BEGIN = D
 0010/0000 LENGTH(AH 1992 BK 0000)

EXTRACT DATE: 12/18/2023 ROADWAY MANAGEMENT SYSTEM PAGE NUMBER: 197
PRINT DATE: 12/20/2023 SLD COUNTY/SR - ANNUAL PRINT COUNTY: LEBANON
DIR: B TOTAL LEN: .000 MI. DIST: 08-8 SR: 1016
LEFT MUN: JACKSON T RIGHT MUN: JACKSON T

000000 FT
000000 FT

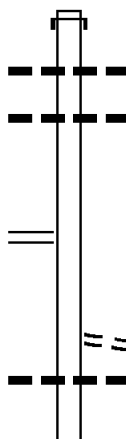


000000 FT
7020/0000 LENGTH(AH 2444 BK 2376)
000000 FT
7010/0000 LENGTH(AH 2376 BK 0000)

EXTRACT DATE: 12/18/2023 ROADWAY MANAGEMENT SYSTEM PAGE NUMBER: 196
 PRINT DATE: 12/20/2023 SLD COUNTY/SR - ANNUAL PRINT COUNTY: LEBANON

DIR: B TOTAL LEN: 2.173 MI. DIST: 08-8 SR: 1015
 LEFT MUN: JACKSON T RIGHT MUN: JACKSON T

011471 FT



011471 FT AH-BERKS (06)
 INTER-AHD LITTLE MOUNTAIN RD
 0060/1807 (SR4001 SEG 0010/0000)
 018 " DIA CIR PLASTIC
 0060/1545 LEN=0048 INSTALLED 2003
 036 " DIA CIR PLASTIC
 0060/1325 LEN=0032 INSTALLED 2000

GREBLE RD
 (SR1014 SEG 0190/2268) 0060/0029
 009664 FT

009664 FT 2 0 38008 0 01 0337+86
 GREBLE RD
 (T517)
 0060/0000 LENGTH(AH 1807 BK 1828)
 024 " DIA CIR PLASTIC
 0050/1379 LEN=0032 INSTALLED 2002

DIR: B TOTAL LEN: 2.173 MI. DIST: 08-8 SR: 1015
 LEFT MUN: JACKSON T RIGHT MUN: JACKSON T

Stationing	Description	Material	Length	Notes
007836 FT				
0050/0000	2 0 38008 0 01 0319+37	LENGTH(AH 1828 BK 1529)		BEECHWOOD DR
0040/1168		(PRDR)		
0040/0500		030 "DIA CAST IRON		LEN=0030 INSTALLED UNKN
0040/0492		024 "DIA CIR PLASTIC		LEN=0048 INSTALLED 2003
006307 FT	2 0 38008 0 01 0304+08			WILLIAMS RD (T515)
0040/0000		LENGTH(AH 1529 BK 2714)		
0030/0822		018 "DIA CIR PLASTIC		LEN=0032 INSTALLED 2003
0030/0047				KEN-LIN DR (TWP)
003593 FT	2 0 38008 0 01 0276+94			WOLEBER RD (T511)
0030/0000		LENGTH(AH 2714 BK 0981)		024"H 18"W METAL ARCH
0020/0660		LEN=0056 INSTALLED 2003		
002612 FT	2 0 38008 0 01 0267+13			YEAGLEY RD (T509)
0020/0000		LENGTH(AH 0981 BK 2612)		024 "DIA CIR PLASTIC
0010/2098		LEN=0040 INSTALLED 2002		
0010/0831		018 "DIA CIRC METAL		LEN=0028 INSTALLED UNKN
000000 FT	2 0 38008 0 01 0241+01			NC KU TZZTOWN RD
0010/0000		ROSEBUD RD (SR0645 SEG 0060/0000)		INTER-BK KUTZTOWN RD (SR0645 SEG 0060/0000)
0010/0000		MFC BEGIN = E		LENGTH(AH 2612 BK 0000)

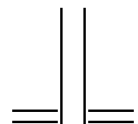
Stationing	Description	Stationing	Description
025237 FT		025237 FT	INTER-AHD GREBLE RD (T517) KUTZTOWN RD (SR1015 SEG 0060/0029)
022969 FT		022969 FT	2 0 38005 0 02 0680+70 JACKSON BETHEL T LENGTH(AH 2268 BK 1333)
		0190/0000	036 " DIA CIR PLASTIC LEN=0040 INSTALLED 2003
021636 FT		021636 FT	2 0 38005 0 02 0667+46 HOUTZTOWN RD (T568)
		0180/0000	018 " DIA CIR PLASTIC LEN=0060 INSTALLED 2003
		0170/2190	018 " DIA CIR PLASTIC LEN=0045 INSTALLED UNKN
		0170/1886	036 " DIA CIR PLASTIC LEN=0042 INSTALLED 2003
		0170/1380	018 " DIA CIRC CONCR LEN=0072 INSTALLED UNKN
		0170/0618	LONG RD (TWP)
		0170/0583	BMS EN 38/1014/0170/0414
		0170/0540	2 0 38005 0 02 0649+34 LITTLE SWATARA CREEK
		0170/0433	BMS BG 38/1014/0170/0414
		0170/0170	018 " DIA CIRC CONCR LEN=0034 INSTALLED UNKN
		0170/0060	018 " DIA CIR PLASTIC LEN=0064 INSTALLED 2001
019375 FT		019375 FT	2 0 38005 0 02 0645+16
		0170/0000	014 "H 23" W ELLIP CONC LEN=0040 INSTALLED UNKN
FARMERS DR (T566)		0170/0000	LENGTH(AH 2261 BK 2472)
			012 " DIA CIR PLASTIC

DIR: B TOTAL LEN: 4.780 MI. DIST: 08-8 SR: 1014
 LEFT MUN: BETHEL T RIGHT MUN: BETHEL T

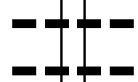
	0160/2369	LEN=0040	INSTALLED	UNKN
		018 "DIA	CIR PLASTIC	
	0160/2121	LEN=0032	INSTALLED	UNKN
		018 "DIA	CIR PLASTIC	
	0160/1760	LEN=0032	INSTALLED	2000
		018 "DIA	CIR PLASTIC	
	0160/1260	LEN=0032	INSTALLED	2000
016903 FT	016903 FT	2 0 38005 0 02 0619+88		
	0160/0000	LENGTH(AH 2472 BK 1971)		
		018 "DIA	CIR PLASTIC	
	0150/1890	LEN=0032	INSTALLED	2000
		018 "DIA	CIR PLASTIC	
	0150/1209	LEN=0032	INSTALLED	UNKN
		018 "DIA	CIR PLASTIC	
	0150/0944	LEN=0032	INSTALLED	2000
		043"H 68"W	ELLIP CONC	
	0150/0634	LEN=0040	INSTALLED	2003
014932 FT	014932 FT	2 0 38005 0 02 0600+17		
		MOUNT ZION RD		
		(SR1011 SEG 0130/0000)		
	0150/0000	LENGTH(AH 1971 BK 1455)		
		018 "DIA	CIR PLASTIC	
	0140/1424	LEN=0075	INSTALLED	2017
013477 FT	013477 FT	2 0 38005 0 02 0585+36		
	0140/0000	LENGTH(AH 1455 BK 1996)		
	0130/0631	BMS EN 38/1014/0130/0587		
		2 0 38005 0 02 0571+11		
		EARLAKILL RUN		
	0130/0587	BMSBG 38/1014/0130/0587		
		024 "DIA	CIR PLASTIC	
	0130/0103	LEN=0032	INSTALLED	2005
011481 FT	011481 FT	2 0 38005 0 02 0565+30		
	0130/0000	LENGTH(AH 1996 BK 2618)		

DIR: B TOTAL LEN: 4.780 MI. DIST: 08-8 SR: 1014
 LEFT MUN: BETHEL T RIGHT MUN: BETHEL T

008863 FT

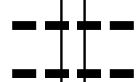


008863 FT 2 0 38005 0 02 0539+35
 UNION RD
 (SR1009 SEG 0060/0000)
 0120/0000 LENGTH(AH 2618 BK 1914)



0110/0751 024 "DIA CIR PLASTIC
 LEN=0042 INSTALLED UNKN
 0110/0718 018 "DIA CIR PLASTIC
 LEN=0040 INSTALLED 2017

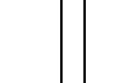
006949 FT



006949 FT 2 0 38005 0 02 0519+09
 0110/0000 LENGTH(AH 1914 BK 1973)

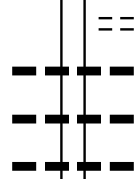
0100/1245 024 "DIA CIR PLASTIC
 LEN=0048 INSTALLED 2005
 0100/1194 036 "H 00 "W MULT PLSTIC
 LEN=0073 INSTALLED 2005

004976 FT



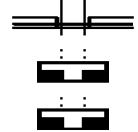
004976 FT 2 0 38005 0 02 0499+36
 0100/0000 LENGTH(AH 1973 BK 1753)

003223 FT



003223 FT 2 0 38005 0 02 0481+83
 LIGHTS CHURCH RD
 (T502)
 0090/0000 LENGTH(AH 1753 BK 1900)
 018 "DIA CIR PLASTIC
 0080/1782 LEN=0045 INSTALLED 2017
 018 "DIA CIR PLASTIC
 0080/1268 LEN=0045 INSTALLED 2017
 018 "DIA CIR PLASTIC
 0080/0960 LEN=0065 INSTALLED 2017

001323 FT



001323 FT 2 0 38005 0 02 0463+03
 PINE GROVE ST
 (SR0343 SEG 0110/1482)
 INTER-BK GREBLE RD
 (TWP)
 MFC BEGIN = E
 0080/0000 LENGTH(AH 1900 BK 3370)
 001323 FT
 7070/0000 LENGTH(AH 3370 BK 0959)
 001323 FT
 7064/0000 LENGTH(AH 0959 BK 0060)

EXTRACT DATE: 12/18/2023
PRINT DATE: 12/20/2023

ROADWAY MANAGEMENT SYSTEM
SLD COUNTY/SR - ANNUAL PRINT

PAGE NUMBER: 191
COUNTY: LEBANON

DIR: B TOTAL LEN: 4.780 MI.
LEFT MUN: BETHEL T

DIST: 08-8 SR: 1014
RIGHT MUN: BETHEL T

Stationing	Direction	Length	Notes
001263 FT			INTER-AHD GREBLE RD (TWP) 0062/0060
001263 FT			001263 FT 2 0 38005 0 02 0420+07
001263 FT			INTER-BK GREBLE RD (TWP) NC GR
001263 FT			0062/0000 BMSBG 38/1014/0062/0002
001263 FT			7060/0000 LENGTH(AH 0995 BK 1807)
001263 FT			7050/0000 LENGTH(AH 1807 BK 2896)
001263 FT			7040/0000 LENGTH(AH 2896 BK 2426)
001263 FT			7034/0000 LENGTH(AH 2426 BK 0013)
001250 FT			INTER-AHD MARKET ST (TWP) BMSBG 38/1014/0032/0000
001250 FT			0032/0013 SWATARA T 2 0 38005 0 02 0338+50
001250 FT			001250 FT INTER-BK MARKET ST (TWP)
001250 FT			0032/0000 TR. LIT. SWAT. BMSBG 38/1014/0032/0000
001250 FT			7030/0000 LENGTH(AH 0241 BK 2458)
001250 FT			7020/0000 LENGTH(AH 2458 BK 0101)
001250 FT			7012/0000 LENGTH(AH 0101 BK 1250)
0010/1250			INTER-AHD GREBLE RD (TWP) JONESTOWN B
0010/0475			KING ST (BORO)
0010/0240			MULBERRY ST (BORO)
000000 FT			000000 FT 2 0 38005 0 01 0311+26
			INTER-BK MARKET ST (BORO) NC MA
			LANCASTER ST (SR1003 SEG 0140/0000)
			MFC BEGIN = D
			0010/0000 LENGTH(AH 1250 BK 0000)

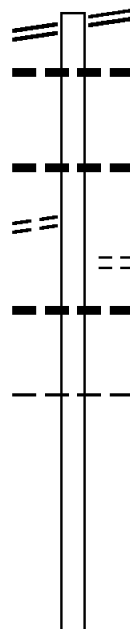
DIR: B TOTAL LEN: 2.651 MI. DIST: 08-8 SR: 1013
 LEFT MUN: BETHEL T RIGHT MUN: BETHEL T

MOUNT ZION RD 013998 FT
 (SR1011 SEG 0070/0000) 0070/2866

GRUBB AV 0070/1193
 (T544)

011132 FT

009445 FT



013998 FT MOUNT ZION RD
 0070/2866 (SR1011 SEG 0070/0000)
 0070/2391 018" DIA CIR PLASTIC
 LEN=0035 INSTALLED UNKN

0070/1230 015"H 21"W ELLIP METAL
 LEN=0040 INSTALLED UNKN

0070/0623 FLINCHBAUGH LN
 (PRDR)
 0070/0196 024"H 35"W ELLIP METAL
 011132 FT LEN=0060 INSTALLED UNKN
 2 0 38002 0 01 0815+90

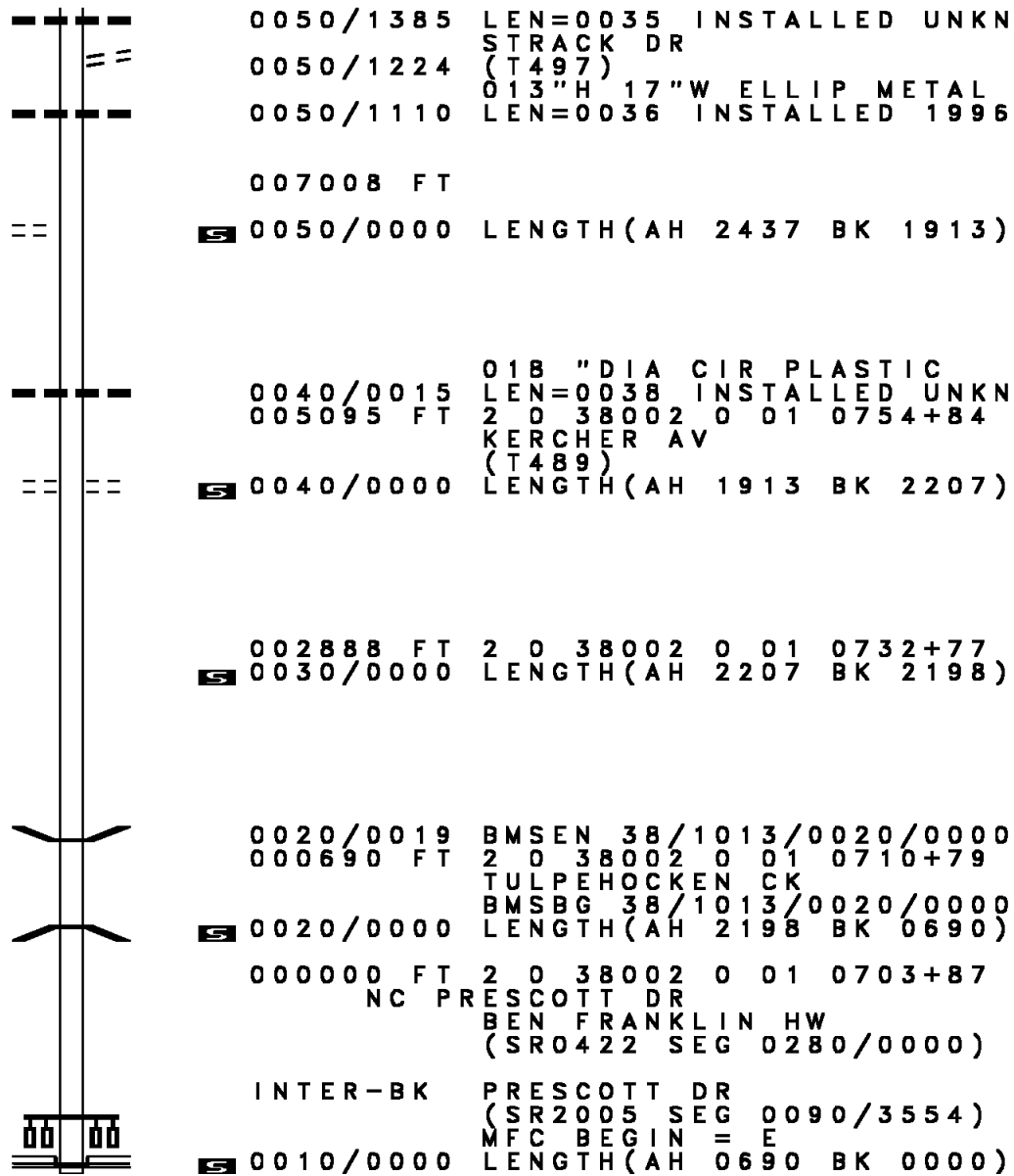
0070/0000 BETHEL
 NORTH LEBANON T
 LENGTH(AH 2866 BK 1687)

009445 FT 2 0 38002 0 01 0798+34
 0060/0000 LENGTH(AH 1687 BK 2437)

013"H 17"W ELLIP METAL

DIR: B TOTAL LEN: 2.651 MI. DIST: 08-8 SR: 1013
 LEFT MUN: NORTH LEBANON T RIGHT MUN: NORTH LEBANON T

2 0 38002 0 01 0773+97 007008 FT
 SNOW DR
 (T495) 0050/0000



0050/1385 LEN=0035 INSTALLED UNKN
 STRACK DR
 (T497)
 0050/1224 013"H 17"W ELLIP METAL
 0050/1110 LEN=0036 INSTALLED 1996

007008 FT
 S 0050/0000 LENGTH(AH 2437 BK 1913)

005095 FT
 0040/0015 018 "DIA CIR PLASTIC
 LEN=0038 INSTALLED UNKN
 2 0 38002 0 01 0754+84
 KERCHER AV
 (T489)
 S 0040/0000 LENGTH(AH 1913 BK 2207)

002888 FT
 S 0030/0000 002888 FT 2 0 38002 0 01 0732+77
 LENGTH(AH 2207 BK 2198)

000690 FT
 0020/0019 BMS EN 38/1013/0020/0000
 000690 FT 2 0 38002 0 01 0710+79
 TULPEHOCKEN CK
 BMSBG 38/1013/0020/0000
 S 0020/0000 LENGTH(AH 2198 BK 0690)

000000 FT
 000000 FT 2 0 38002 0 01 0703+87
 NC PR RESCOTT DR
 BEN FRANKLIN HW
 (SR0422 SEG 0280/0000)

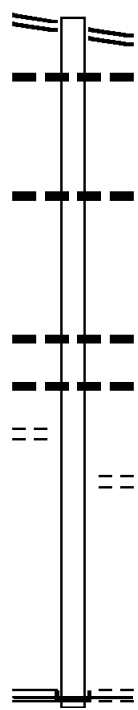
INTER-BK PRESCOTT DR
 (SR2005 SEG 0090/3554)
 MFC BEGIN = E
 S 0010/0000 LENGTH(AH 0690 BK 0000)

DIR: B TOTAL LEN: .825 MI. DIST: 08-8 SR: 1012
 LEFT MUN: JACKSON T RIGHT MUN: JACKSON T

COLLEGE AV 004355 FT
 (SR0501 SEG 0230/3124) 0020/1979

APPLE CREEK LN
 (TWP) 0010/0909

HILLTOP RD
 (SR0645 SEG 0060/2039) 0010/0000



004355 FT COLLEGE AV
 0020/1979 (SR0501 SEG 0230/3124)
 0020/1865 014"H 23"W ELLIP CONC
 LEN=0040 INSTALLED 2016

0020/0576 018 "DIA CIR PLASTIC
 002376 FT LEN=0040 INSTALLED 2016
 0020/0000 2 0 38007 0 01 0430+00
 LENGTH(AH 1979 BK 2376)

0010/1406 018 "DIA CIR PLASTIC
 LEN=0040 INSTALLED 2016
 0010/0986 018 "DIA CIR PLASTIC
 LEN=0040 INSTALLED 2016

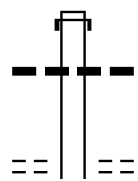
0010/0626 BLAINE DR
 (T524)
 000000 FT 2 0 38007 0 01 0406+20
 NC RO SEBUD RD

INTER-BK HILLTOP RD
 (T576)
 (SR0645 SEG 0060/2039)
 MFC BEGIN = E
 0010/0000 LENGTH(AH 2376 BK 0000)

EXTRACT DATE: 12/18/2023 ROADWAY MANAGEMENT SYSTEM PAGE NUMBER: 187
 PRINT DATE: 12/20/2023 SLD COUNTY/SR - ANNUAL PRINT COUNTY: LEBANON
 DIR: B TOTAL LEN: 8.473 MI. DIST: 08-8 SR: 1011
 LEFT MUN: BETHEL T RIGHT MUN: BETHEL T

044737 FT

044737 FT AH-BERKS (06)
 INTER-AHD COUNTY LINE RD
 0170/2672 (SR4003 SEG 0010/0000)
 042 " DIA CIR PLASTIC
 0170/2645 LEN=0080 INSTALLED 2012



SUNRISE DR
 (T515)

0170/1744

0170/1744 MEYER RD
 (T517)

DIR: B TOTAL LEN: 8.473 MI. DIST: 08-8 SR: 1011
 LEFT MUN: BETHEL T RIGHT MUN: BETHEL T


SR 0022
 (SR0022 SEG 0300/0895) 0170/0998

042065 FT

2 0 38002 0 01 1039+92 040301 FT
 CHESTNUT HILL RD
 (T533) 0160/0000

SHIRKSVILLE RD
 (T531) 0150/1053

036940 FT



0170/1520 BMS EN 38/1011/0170/1275
 2 0 38002 0 01 1070+26
 1-78 (EB)
 0170/1275 BMSBG 38/1011/0170/1275
 ENT TO MAINTENANCE AREA
 (T472)
 0170/0998 MFC BEGIN = E
 024 "DIA CIRC METAL
 LEN=0148 INSTALLED UNKN
 HAMLIN CHURCH LN
 (PRDR)
 0170/0556 018 "DIA CIR PLASTIC
 LEN=0080 INSTALLED 2015
 0170/0456 018 "DIA CIR PLASTIC
 LEN=0094 INSTALLED 2015
 0170/0337 2 0 38002 0 01 1057+51
 042065 FT
 S 0170/0000 LENGTH(AH 2672 BK 1764)
 0160/1005 018 "DIA CIR PLASTIC
 LEN=0040 INSTALLED 2003
 0160/0189 018 "DIA CIR PLASTIC
 LEN=0040 INSTALLED 2003
 040301 FT
 (SR1018 SEG 0010/0000)
 S 0160/0000 LENGTH(AH 1764 BK 3361)
 0150/2655 015"H 21"W ELLIP METAL
 LEN=0031 INSTALLED UNKN
 0150/2015 018 "DIA CIR PLASTIC
 LEN=0032 INSTALLED 2000
 0150/1250 018 "DIA CIR PLASTIC
 LEN=0032 INSTALLED 2000
 SHIRKSVILLE RD
 (TBC)
 0150/1097
 0150/0220 015"H 21"W ELLIP METAL
 LEN=0027 INSTALLED UNKN
 036940 FT
 2 0 38002 0 01 1006+13
 CHASE DR
 (T529)
 S 0150/0000 LENGTH(AH 3361 BK 1688)
 0140/1672 015"H 21"W ELLIP METAL
 LEN=0036 INSTALLED UNKN

DIR: B TOTAL LEN: 8.473 MI. DIST: 08-8 SR: 1011
 LEFT MUN: BETHEL T RIGHT MUN: BETHEL T

Stationing	Structure	Material	Length	Notes
035252 FT	--- ---	0140/0307 035252 FT 0140/0000	018 " DIA CIR PLASTIC LEN=0032 INSTALLED 2000 2 0 38002 0 01 0990+53 LENGTH(AH 1688 BK 2276)	
032976 FT	== == --- ---	032976 FT 0130/0000 0120/2193 0120/2063 0120/2012	2 0 38002 0 01 0966+65 GREBLE RD (SR1014 SEG 0150/0000) LENGTH(AH 2276 BK 2631) BMSSEN 38/1011/0120/2063 2 0 38002 0 01 0960+78 LITTLE SWATARA CREEK BMSBG 38/1011/0120/2063 080"H 36"W CON BOX CUL LEN=0004 INSTALLED UNKN	
030345 FT	--- ---	030345 FT 0120/0000 0110/1856 0110/1115 0110/0721 0110/0309 0110/0005 028274 FT 0110/0000 0100/2083 0100/1273	2 0 38002 0 01 0940+15 LENGTH(AH 2631 BK 2071) 018 " DIA CIR PLASTIC LEN=0040 INSTALLED 2000 021"H 15"W METAL ARCH LEN=0032 INSTALLED 2003 018 " DIA CIR PLASTIC LEN=0038 INSTALLED 2000 018 " DIA CIR PLASTIC LEN=0055 INSTALLED 2000 012"H 20"W ELLIP METAL LEN=0038 INSTALLED 2000 2 0 38002 0 01 0919+26 SHORT RD (T527) LENGTH(AH 2071 BK 2211) 042 " DIA CIR PLASTIC LEN=0040 INSTALLED 2012 042 " DIA CIR PLASTIC LEN=0040 INSTALLED 2012	

DIR: B TOTAL LEN: 8.473 MI. DIST: 08-8 SR: 1011
 LEFT MUN: BETHEL T RIGHT MUN: BETHEL T

Stationing	Notes	Stationing	Notes
2 0 38002 0 01 0897+15	026063 FT	026063 FT	
BEAGLE RD	0100/0000	0100/0000	LENGTH(AH 2211 BK 3122)
(T521)		0090/2593	018 " DIA CIR PLASTIC
			LEN=0038 INSTALLED 2000
		0090/1090	021"H 15"W ELLIP METAL
			LEN=0050 INSTALLED 2003
		0090/1070	LONG RD
			(T523)
		0090/0567	018 " DIA CIR PLASTIC
			LEN=0040 INSTALLED 2003
		0090/0054	BMSSEN 38/1011/0090/0000
022941 FT		022941 FT	2 0 38002 0 01 0865+93
			DEEP RUN
			BMSBG 38/1011/0090/0000
		0090/0000	LENGTH(AH 3122 BK 2138)
			018 " DIA CIR PLASTIC
		0080/1554	LEN=0054 INSTALLED UNKN
			018 " DIA CIR PLASTIC
		0080/1008	LEN=0044 INSTALLED 2003
		020803 FT	
		020803 FT	2 0 38002 0 01 0844+56
FREEPORT RD			TRACKS DAM RD
(SR1008 SEG 0060/0000)	0080/0000	0080/0000	(SR1008 SEG 0060/0000)
			LENGTH(AH 2138 BK 2658)
			018 " DIA CIR PLASTIC
		0070/2605	LEN=0084 INSTALLED 2003
			018 " DIA CIR PLASTIC
		0070/1605	LEN=0039 INSTALLED 2006
			018 " DIA CIR PLASTIC
		0070/0570	LEN=0040 INSTALLED 2006
018145 FT		018145 FT	1 1 03582 0 00 0024+36
			PRESCOTT DR
			(SR1013 SEG 0070/2866)
		0070/0000	LENGTH(AH 2658 BK 2385)
			024 " DIA CIR PLASTIC
		0060/2070	LEN=0048 INSTALLED 2006

DIR: B TOTAL LEN: 8.473 MI. DIST: 08-8 SR: 1011
 LEFT MUN: BETHEL T RIGHT MUN: BETHEL T

Street Name	Stationing	Length (FT)	Material	Notes
	0060/0999	015760	018 "DIA CIR PLASTIC	LEN=0044 INSTALLED 2006
	015760 FT	015760	1 1 03582 0 00 0000+00	BETHEL NORTH LEBANON T
	0060/0000		LENGTH(AH 2385 BK 2969)	TRIB. TO LITTLE SWATARA STRUCTURE LENGTH 28 FT
	0050/2458		BMSID 38/1011/0050/2499	018 "DIA CIR PLASTIC
	0050/1941		LEN=0035	INSTALLED 2006
	0050/1000		018 "DIA CIR PLASTIC	LEN=0040 INSTALLED 2006
MORRISSEY RD (T493)	0050/0817			
	0050/0164	012791	018 "DIA CIR PLASTIC	LEN=0040 INSTALLED 2006
	012791 FT	012791	1 1 01367 0 00 0030+10	LENGTH(AH 2969 BK 2993)
	0050/0000			
	0040/1381		018 "DIA CIR PLASTIC	LEN=0040 INSTALLED 2006
KERCHER AV (T491)	0040/0919		KERCHER AV (T491)	
	0040/0414		018 "DIA CIR PLASTIC	LEN=0040 INSTALLED 2006
1 1 01367 0 00 0000+00	009798 FT	009798		
ST. JACOB'S DR (T542)	0040/0000		LENGTH(AH 2993 BK 3590)	018 "DIA CIR PLASTIC
	0030/3398		LEN=0042	INSTALLED 2006
KIMMERLINGS RD (T487)	0030/3270			
	0030/2464		018 "DIA CIR PLASTIC	LEN=0040 INSTALLED 2006
	0030/2309		NARROWS DR (T542)	
BRIAR ROSE AV (TWP)	0030/1897			
	0030/1603		HESS DR (T550)	

EXTRACT DATE: 12/18/2023
PRINT DATE: 12/20/2023

ROADWAY MANAGEMENT SYSTEM
SLD COUNTY/SR - ANNUAL PRINT

PAGE NUMBER: 182
COUNTY: LEBANON

DIR: B TOTAL LEN: 8.473 MI.
LEFT MUN: NORTH LEBANON T

DIST: 08-8 SR: 1011
RIGHT MUN: NORTH LEBANON T

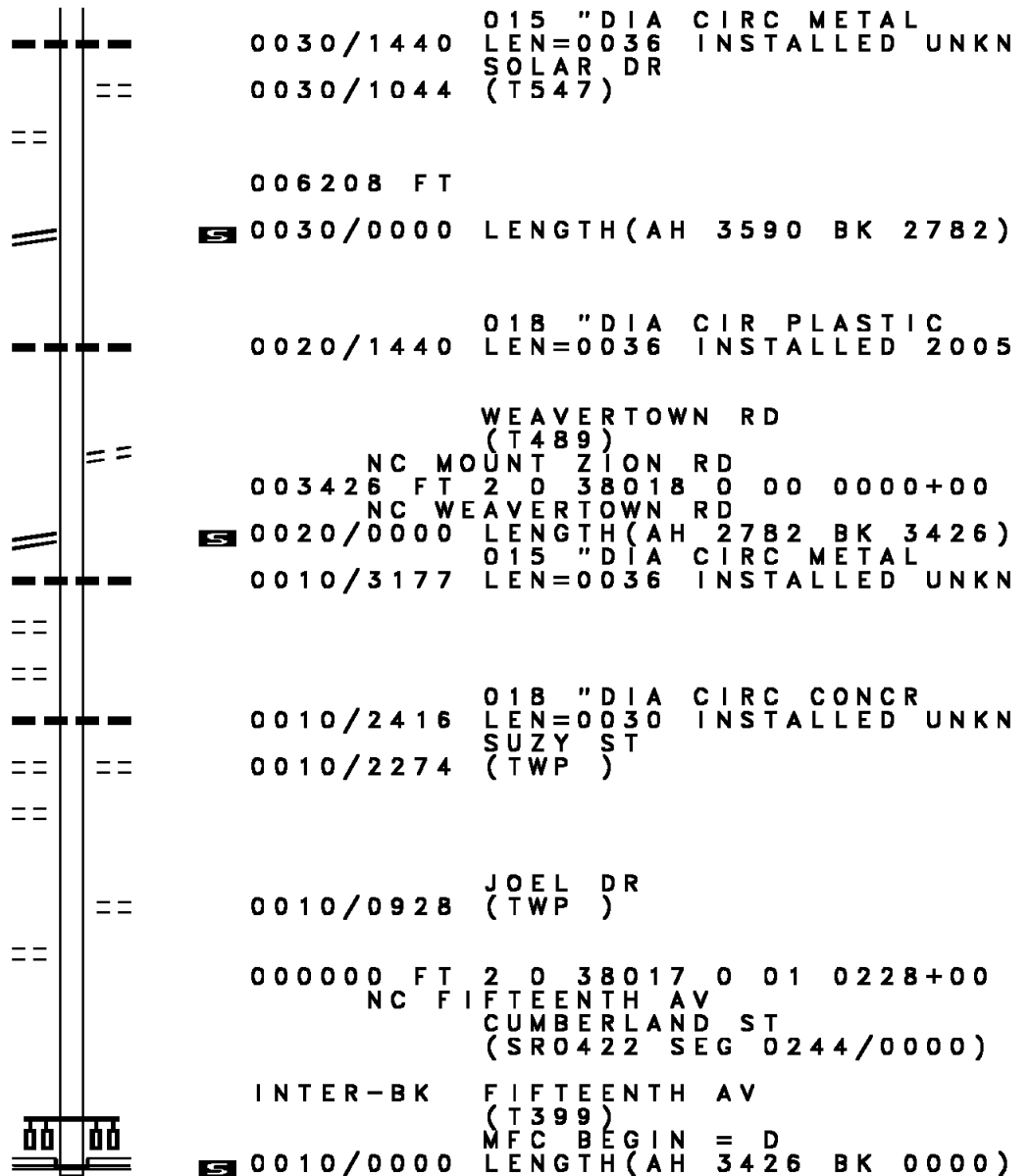
RICHARD DR
(T708) 0030/0854
2 0 38017 0 00 0119+99 006208 FT
MAPLE ST
(SR1004 SEG 0020/2833) 0030/0000

WEAVERTOWN RD
(SR1002 SEG 0020/1897) 0020/0000

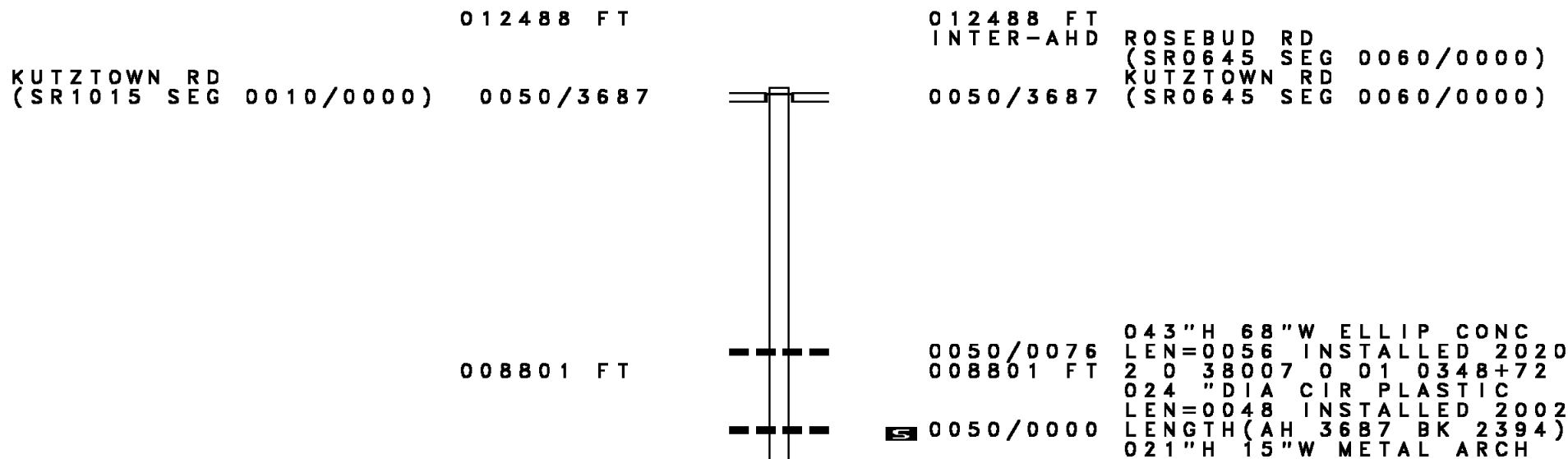
OLD HICKORY LN
(TWP) 0010/2923
GARDEN AV
(TWP) 0010/2607

SUN DR
(T739) 0010/2274
CEDAR CREST DR
(T701) 0010/1930

LEHMAN ST
(T399) 0010/0430
000000 FT



EXTRACT DATE: 12/18/2023 ROADWAY MANAGEMENT SYSTEM PAGE NUMBER: 181
 PRINT DATE: 12/20/2023 SLD COUNTY/SR - ANNUAL PRINT COUNTY: LEBANON
 DIR: B TOTAL LEN: 2.365 MI. DIST: 08-8 SR: 1010
 LEFT MUN: JACKSON T RIGHT MUN: JACKSON T



DIR: B TOTAL LEN: 2.365 MI. DIST: 08-8 SR: 1010
 LEFT MUN: JACKSON T RIGHT MUN: JACKSON T

	0040/2040	LEN=0032	INSTALLED	2003
	0040/1568	HOUTZTOWN RD		
	0040/1546	(T568)		
		021"H 15"W METAL ARCH		
		LEN=0060	INSTALLED	2003
	0040/0606	024 " DIA CIR PLASTIC		
	0040/0015	LEN=0040	INSTALLED	2002
006407 FT	006407 FT	BMSSEN 38/1010/0040/0000		
		2 0 38007 0 01 0323+58		
		DEEP RUN		
	0040/0000	BMSBG 38/1010/0040/0000		
		LENGTH(AH 2394 BK 1972)		
	0030/1143	018 " DIA CIR PLASTIC		
		LEN=0040	INSTALLED	2001
	0030/0324	030 " DIA CIR PLASTIC		
004435 FT	004435 FT	LEN=0032	INSTALLED	2001
	0030/0000	2 0 38007 0 01 0304+04		
		LENGTH(AH 1972 BK 2489)		
	0020/1496	018 " DIA CIR PLASTIC		
		LEN=0032	INSTALLED	2001
	0020/0836	018 " DIA CIR PLASTIC		
	0020/0330	LEN=0032	INSTALLED	2001
		021"H 15"W METAL ARCH		
		LEN=0055	INSTALLED	2003
		DEEP RUN RD		
	0020/0310	(T564)		
001946 FT	001946 FT	2 0 38007 0 01 0279+15		
	0020/0000	LENGTH(AH 2489 BK 1946)		
		057"H 38"W METAL ARCH		
	0010/1680	LEN=0042	INSTALLED	2003
	0010/0965	043"H 68"W ELLIP CONC		
		LEN=0048	INSTALLED	UNKN
000000 FT	000000 FT	2 0 38007 0 01 0259+90		
	NC RO	SEBUD RD		
		STRACKS DAM RD		
		(SR1008 SEG 0080/0000)		
	INTER-BK	HALFWAY DR		
		(T546)		
		MFC BEGIN = E		
	0010/0000	LENGTH(AH 1946 BK 0000)		

DIR: B TOTAL LEN: 2.646 MI. DIST: 08-8 SR: 1009
 LEFT MUN: BETHEL T RIGHT MUN: BETHEL T

013971 FT		013971 FT	
013971 FT	▬	7100/0000	LENGTH(AH 1665 BK 2066)
013971 FT	⋮	013971 FT	
013971 FT	▬	7090/0000	LENGTH(AH 2066 BK 1939)
013971 FT	⋮	013971 FT	
013971 FT	▬	7080/0000	LENGTH(AH 1939 BK 2027)
	⋮	013971 FT	
	▬	7070/0000	LENGTH(AH 2027 BK 2417)
	⋮	INTER-AHD	SHIRKSVILLE RD
	▬	0060/2417	(TWP)
011554 FT		011554 FT	2 0 38059 0 00 0115+84
			GREBLE RD
			(SR1014 SEG 0120/0000)
	▬	0060/0000	LENGTH(AH 2417 BK 2148)
009406 FT	▬	0050/0236	015"H 21"W ELLIP METAL
	⋮	009406 FT	LEN=0032 INSTALLED UNKN
	▬	0050/0000	2 0 38059 0 00 0094+29
	⋮		LENGTH(AH 2148 BK 3338)
	▬		018 "DIA CIR PLASTIC
	⋮	0040/2535	LEN=0032 INSTALLED 1999

DIR: B TOTAL LEN: 2.646 MI. DIST: 08-8 SR: 1009
 LEFT MUN: BETHEL T RIGHT MUN: BETHEL T

BEAGLE RD
 (T521)

Distance (FT)	Segment ID	Material / Notes
	0040/2128	018 " DIA CIR PLASTIC LEN=0032 INSTALLED 1999
	0040/0753	015 " DIA CIRC CONCR LEN=0036 INSTALLED UNKN
	0040/0472	BMSSEN 38/1009/0040/0318 2 0 38059 0 00 0060+91 L. SWATARA
006068 FT	0040/0318	BMSBG 38/1009/0040/0318
	006068 FT	2 0 38059 0 00 0060+91
	0040/0000	LENGTH(AH 3338 BK 0873) 015"H 21"W ELLIP METAL
005195 FT	0030/0395	LEN=0051 INSTALLED UNKN
	005195 FT	2 0 38059 0 00 0051+88 BEAGLE RD (T525)
	0030/0000	LENGTH(AH 0873 BK 2687)
0020/2517		
	0020/1973	018 " DIA CIR PLASTIC LEN=0048 INSTALLED 1999
	0020/1347	BMSSEN 38/1009/0020/1287 2 0 38059 0 00 0025+00
	0020/1287	TRIB. LITTLE SWATARA CR BMSBG 38/1009/0020/1287
002508 FT	002508 FT	2 0 38059 0 00 0025+00
	0020/0000	LENGTH(AH 2687 BK 2508)
	0010/1175	018 " DIA CIR PLASTIC LEN=0027 INSTALLED 2004
	0010/0161	018 " DIA CIR PLASTIC LEN=0032 INSTALLED 2000
000000 FT	000000 FT	2 0 38059 0 00 0000+00
		NC UN ION RD FREEPORT RD (SR1008 SEG 0050/2354)
	INTER-BK	UNION RD (T516)
	0010/0000	MFC BEGIN = E LENGTH(AH 2508 BK 0000)

Street Name	Stationing	Length (FT)	Notes
KUTZTOWN RD (SR0645 SEG 0030/0000)	0140/0965	029793 FT	INTER-AHD
	0140/0940	018 " DIA CIR PLASTIC LEN=0048	LOCUST ST (SR0645 SEG 0030/0000) INSTALLED UNKN
CRICKET LN (T566)	0130/1989	028828 FT	018 " DIA CIR PLASTIC LEN=0048
	0130/1780	028828 FT LENGTH(AH 0965 BK 2230)	INSTALLED UNKN
HOUTZTOWN RD (T568)	0130/0938	0130/1780	018 " DIA CIR PLASTIC LEN=0036
	0130/0192	0130/0938	INSTALLED UNKN NORTHGATE AV (T565)
	0130/0000	0130/0192	MAPLE LN (TWP) 1 1 00852 0 00 0030+61
HOUTZTOWN RD (T568)	0120/1479	026598 FT	018 " DIA CIR PLASTIC LEN=0052
	0120/1215	0120/1479	INSTALLED UNKN LENGTH(AH 2230 BK 2077)
	0120/0770	0120/1215	014 " H 23 " W ELLIP CONC LEN=0030
	0120/0180	0120/0770	INSTALLED UNKN 014 " H 23 " W ELLIP CONC LEN=0041
	0110/0670	0120/0180	INSTALLED UNKN 1 1 00852 0 00 0010+52
	0110/0689	0110/0670	LENGTH(AH 2077 BK 1052) BMSSEN 38/1008/0110/0670 1 1 00852 0 00 0006+74
	0110/0670	0110/0670	TULPEHOC CRK BMSBG 38/1008/0110/0670 024 " DIA CIR PLASTIC

DIR: B TOTAL LEN: 5.643 MI. DIST: 08-8 SR: 1008
 LEFT MUN: JACKSON T RIGHT MUN: JACKSON T

Address	Length	Material	Status
0110/0411	LEN=0069	018" DIA CIR PLASTIC	INSTALLED UNKN
0110/0199	LEN=0052	014"H 23"W ELLIP CONC	INSTALLED UNKN
0110/0001	LEN=0030	014"H 23"W ELLIP CONC	INSTALLED UNKN
023469 FT	1 1 00852 0 00 0000+00		
0110/0000	LENGTH(AH 1052 BK 2534)		
0100/1305	LEN=0040	018" DIA CIR PLASTIC	INSTALLED UNKN
0100/0705	LEN=0031	018" DIA CIR PLASTIC	INSTALLED UNKN
0100/0018	LEN=0030	014"H 23"W ELLIP CONC	INSTALLED UNKN
020935 FT	2 0 38040 0 00 0049+76		
0100/0000	LENGTH(AH 2534 BK 2488)		
0090/1898	LEN=0040	024" DIA CIR PLASTIC	INSTALLED UNKN
0090/1699	LEN=0040	052"H 77"W ELLIP METAL	INSTALLED UNKN
0090/1035	LEN=0036	014"H 23"W ELLIP CONC	INSTALLED UNKN
0090/0294	LEN=0031	013"H 17"W ELLIP METAL	INSTALLED UNKN
0090/0181		OAK TREE LN (PRDR)	
0090/0033	LEN=0030	018" DIA CIR PLASTIC	INSTALLED UNKN
018447 FT	2 0 38040 0 00 0024+24		
0090/0000	LENGTH(AH 2488 BK 2501)		
0080/2290	LEN=0030	018" DIA CIR PLASTIC	INSTALLED UNKN
0080/1362	LEN=0030	018" DIA CIR PLASTIC	INSTALLED UNKN

DIR: B TOTAL LEN: 5.643 MI. DIST: 08-8 SR: 1008
 LEFT MUN: JACKSON T RIGHT MUN: JACKSON T

Segment Description	Segment ID	Length (FT)	Material / Notes
ROSEBUD RD (SR1010 SEG 0010/0000)	0080/0000	015946	018" DIA CIR PLASTIC LEN=0035 INSTALLED UNKN 2 0 38040 0 00 0000+00 HALFWAY DR (T546)
	0070/2270		JACKSON BETHEL T
	0070/1530		036"H 72"W ELLIP CONC LEN=0042 INSTALLED UNKN
	0070/0007	013628	048" DIA CIR PLASTIC LEN=0040 INSTALLED UNKN 2 0 38007 0 01 0236+72
	0070/0000		LENGTH(AH 2318 BK 2847)
	0060/0790		038"H 60"W ELLIP CONC LEN=0030 INSTALLED 1996
MOUNT ZION RD (SR1011 SEG 0080/0000)	0060/0000	010781	NC STRACKS DAM RD MOUNT ZION RD (SR1011 SEG 0080/0000)
UNION RD (SR1009 SEG 0010/0000)	0050/2354		LENGTH(AH 2847 BK 2797) UNION RD (T516)
	0050/1663		018" DIA CIR PLASTIC LEN=0040 INSTALLED UNKN
	0050/0977		024" DIA CIR PLASTIC LEN=0031 INSTALLED UNKN
	0050/0000	007984	2 0 38007 0 01 0179+73 MORRISEY DR (T518)
	0040/1299		LENGTH(AH 2797 BK 1621) 018" DIA CIR PLASTIC LEN=0034 INSTALLED UNKN
SEBASTIAN LN (TWP)	0040/0587		

DIR: B TOTAL LEN: 5.643 MI. DIST: 08-8 SR: 1008
 LEFT MUN: BETHEL T RIGHT MUN: BETHEL T

Stationing	Length	Material	Notes
2 0 38007 0 01 0163+76	006363 FT	0040/0077 006363 FT	018 "DIA CIR PLASTIC LEN=0032 INSTALLED 2000
BEAGLE RD (T521)	0040/0000	5 0040/0000	LENGTH(AH 1621 BK 2447)
LEBANON VALLEY MHP (PRDR)	0030/1666	0030/1496	018 "DIA CIR PLASTIC LEN=0034 INSTALLED 2000
	003916 FT	5 0030/0000	2 0 38007 0 01 0139+08 LENGTH(AH 2447 BK 2518) 024 "DIA CIR PLASTIC LEN=0048 INSTALLED 2000
		0020/2416	018 "DIA CIR PLASTIC LEN=0044 INSTALLED UNKN
		0020/2253	024"H 38"W ELLIP CONC LEN=0040 INSTALLED UNKN
		0020/1773	
	001398 FT	001398 FT	2 0 38007 0 01 0111+86 GOLF RD (T471) 018 "DIA CIR PLASTIC LEN=0032 INSTALLED 2000
		INTER-BK	GOLF RD (T471)
	001398 FT	5 0020/0000	LTH AH 002518 BK 000234
		001398 FT	LTH AH 000234 BK 001398
GOLF RD (T471)	0010/1398	7014/0000	INTER-AHD GOLF RD (T471)
		0010/1398	
	000000 FT	0010/0099	018 "DIA CIR PLASTIC LEN=0054 INSTALLED UNKN
		000000 FT	2 0 38042 0 00 0121+23 NC FR REEPORT RD PINE GROVE ST (SRO343 SEG 0090/0000)
		INTER-BK	TROY AV (TBC)
		5 0010/0000	MFC BEGIN = D LENGTH(AH 1398 BK 0000)

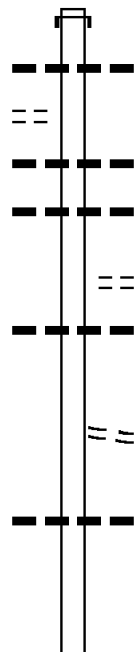
MOUNTAIN DR
(TWP)

014505 FT

0080/1319

012414 FT

010007 FT



014505 FT AH-BERKS (06)
 INTER-AHD MECKVILLE RD
 0080/2091 (SR4007 SEG 0010/0000)
 013"H 17"W ELLIP METAL
 0080/1623 LEN=0032 INSTALLED 1999

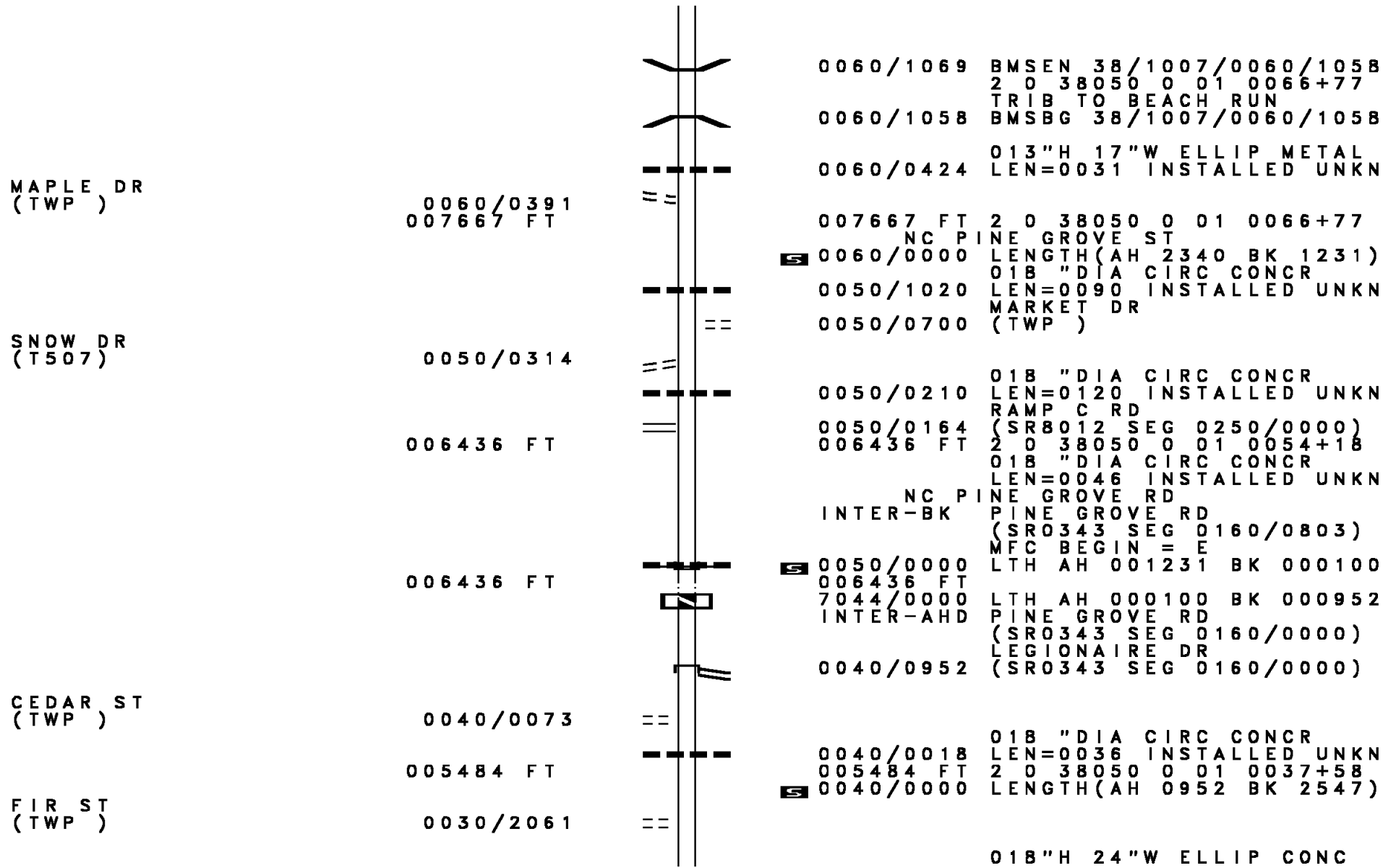
0080/1285 018 " DIA CIRC METAL
 LEN=0040 INSTALLED 1999
 0080/1115 038"H 60"W ELLIP CONC
 LEN=0040 INSTALLED UNKN

0080/0430 SUNRISE DR
 (TWP)
 013"H 17"W ELLIP METAL
 0080/0230 LEN=0026 INSTALLED UNKN
 012414 FT 2 0 38050 0 01 0115+38
 BLUE MOUNTAIN DR
 (T510)
 0080/0000 LENGTH(AH 2091 BK 2407)

0070/1228 015"H 21"W ELLIP METAL
 LEN=0036 INSTALLED UNKN

010007 FT 2 0 38050 0 01 0090+17
 0070/0000 LENGTH(AH 2407 BK 2340)

DIR: B TOTAL LEN: 2.747 MI. DIST: 08-8 SR: 1007
 LEFT MUN: BETHEL T RIGHT MUN: BETHEL T



MAPLE DR
(TWP)

0060/0391
007667 FT

SNOW DR
(T507)

0050/0314

006436 FT

006436 FT

CEDAR ST
(TWP)

0040/0073

005484 FT

FIR ST
(TWP)

0030/2061

0060/1069 BMS EN 38/1007/0060/1058
2 0 38050 0 01 0066+77

0060/1058 BMSBG 38/1007/0060/1058
TRIB TO BEACH RUN

0060/0424 013"H 17"W ELLIP METAL
LEN=0031 INSTALLED UNKN

007667 FT 2 0 38050 0 01 0066+77
NC PINE GROVE ST

0060/0000 LENGTH(AH 2340 BK 1231)
018 "DIA CIRC CONCR

0050/1020 LEN=0090 INSTALLED UNKN
MARKET DR

0050/0700 (TWP)

0050/0210 018 "DIA CIRC CONCR
LEN=0120 INSTALLED UNKN

0050/0164 RAMP C RD
(SR8012 SEG 0250/0000)

006436 FT 2 0 38050 0 01 0054+18
018 "DIA CIRC CONCR

LEN=0046 INSTALLED UNKN
NC PINE GROVE RD

INTER-BK PINE GROVE RD
(SR0343 SEG 0160/0803)

0050/0000 MFC BEGIN = E
LTH AH 001231 BK 000100

006436 FT LTH AH 000100 BK 000952
7044/0000 PINE GROVE RD

INTER-AHD (SR0343 SEG 0160/0000)
LEGIONAIRE DR

0040/0952 (SR0343 SEG 0160/0000)

0040/0018 018 "DIA CIRC CONCR
LEN=0036 INSTALLED UNKN

005484 FT 2 0 38050 0 01 0037+58
0040/0000 LENGTH(AH 0952 BK 2547)

018"H 24"W ELLIP CONC

DIR: B TOTAL LEN: 2.747 MI. DIST: 08-8 SR: 1007
 LEFT MUN: BETHEL T RIGHT MUN: BETHEL T

Location / Description	Segment ID	Length (FT)	Material / Notes
	0030/1201	LEN=0045	INSTALLED UNKN
	0030/0016	2 0 38050 0 00 0013+85	BMS EN 38/1007/0030/0000
002937 FT	002937 FT		NC SH ERWIN WILLIAMS DR ELIZABETH RN BMSBG 38/1007/0030/0000
	0030/0000	LENGTH(AH 2547 BK 1354)	
FREDRICKSBURG EL SCH DR (TWP)	0020/0564		
	0020/0474		WALNUT ST (TWP)
	0020/0459	LEN=0034	018"H 00"W MULT CONCR INSTALLED UNKN
	0020/0431	LEN=0030	015"H 21"W ELLIP METAL INSTALLED UNKN
	0020/0240		TILE ST (TWP)
001583 FT	0020/0217	LEN=0027	018"H 24"W ELLIP METAL INSTALLED UNKN
	001583 FT	2 0 38050 0 00 0000+00	MAIN ST (SR1020 SEG 0100/0946)
	0020/0000	LENGTH(AH 1354 BK 1583)	
	0010/1343		CHURCH ST (TWP)
	0010/1116		ALLEY (TWP)
	0010/0901		ALLEY (TWP)
	0010/0817		MEADOW ST (TWP)
ELM ST (TWP)	0010/0309		
	0010/0282	LEN=0046	018"H 27"W ELLIP METAL INSTALLED UNKN
TO 0022/0241 SH (CONN)	0010/0127		
000000 FT	000000 FT	2 0 00625 0 01 0152+84	NC PINE GROVE ST WILLIAM PENN HW (SRO022 SEG 0251/0000) (SRO022 SEG 0250/0000)
	0010/0000	INTER-BK	PINE GROVE RD (SRO343 SEG 0140/2269) MFC BEGIN = D LENGTH(AH 1583 BK 0000)

EXTRACT DATE: 12/18/2023 ROADWAY MANAGEMENT SYSTEM PAGE NUMBER: 170
PRINT DATE: 12/20/2023 SLD COUNTY/SR - ANNUAL PRINT COUNTY: LEBANON
DIR: B TOTAL LEN: .000 MI. DIST: 08-8 SR: 1006
LEFT MUN: BETHEL T RIGHT MUN: BETHEL T

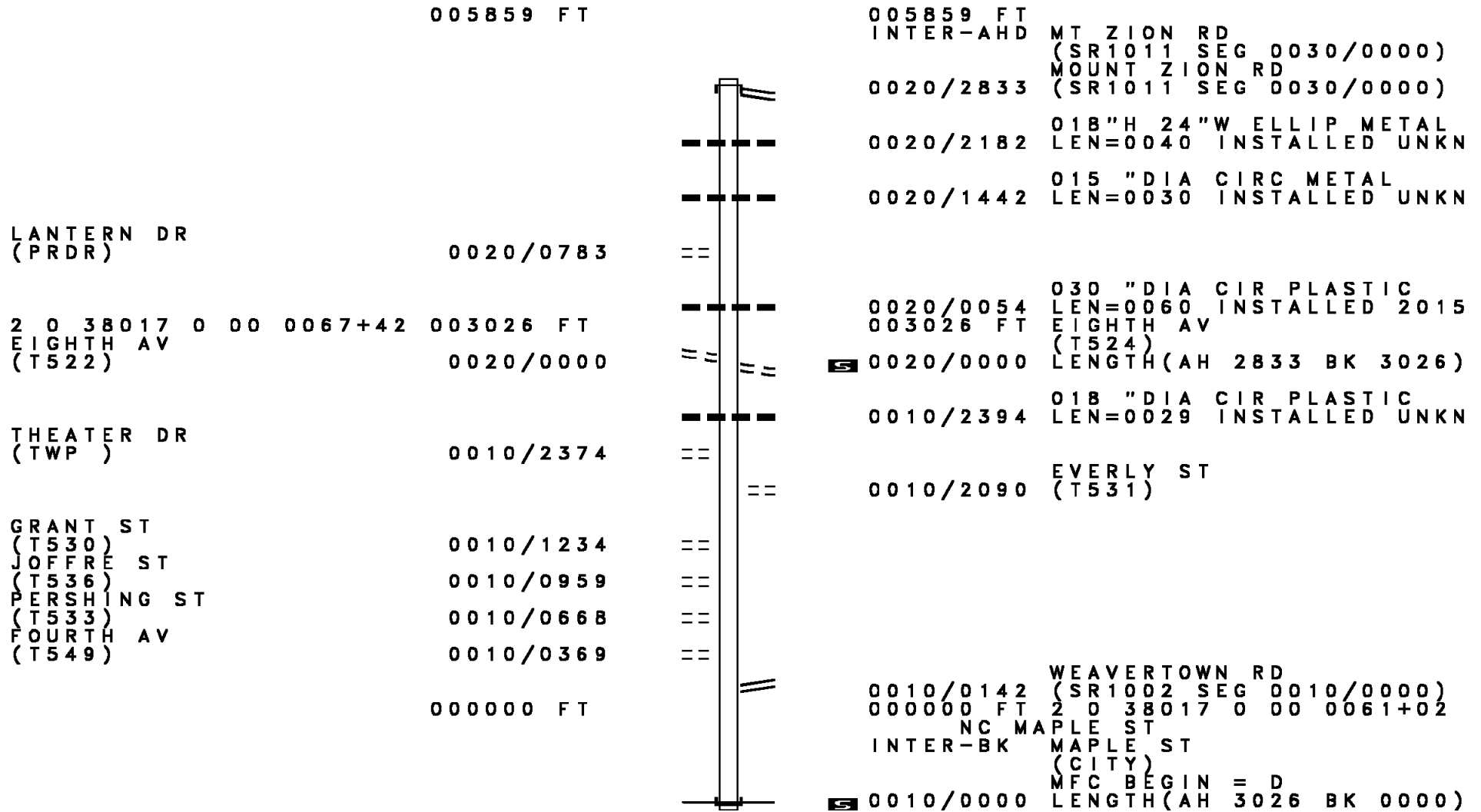
000000 FT



000000 FT
7010/0000 LENGTH(AH 0928 BK 0000)

EXTRACT DATE: 12/18/2023 ROADWAY MANAGEMENT SYSTEM PAGE NUMBER: 169
 PRINT DATE: 12/20/2023 SLD COUNTY/SR - ANNUAL PRINT COUNTY: LEBANON
 DIR: B TOTAL LEN: .046 MI. DIST: 08-8 SR: 1005
 LEFT MUN: BETHEL T RIGHT MUN: BETHEL T

000245	FT		000245	FT	
000245	FT		7070/0000	LENGTH(AH 3384 BK 1918)	
000245	FT		000245	FT	
000245	FT		7060/0000	LENGTH(AH 1918 BK 2293)	
000245	FT		000245	FT	
000245	FT		7050/0000	LENGTH(AH 2293 BK 1463)	
000245	FT		000245	FT	
000245	FT		7040/0000	LENGTH(AH 1463 BK 1908)	
000245	FT		000245	FT	
000245	FT		7030/0000	LENGTH(AH 1908 BK 1565)	
000245	FT		000245	FT	
			7024/0000	LENGTH(AH 1565 BK 0245)	
			BMSBN 38/1005/0022/0000		
			INTER-AHD MECHANICS ST		
			(TWP)		
000000	FT		0022/0245		
			000000 FT 2 0 38022 0 00 0218+14		
			NC MECHANICS ST		
			INTER-BK MECHANICS ST		
			(TWP)		
			I-78 (EB)		
			BMSBG 38/1005/0022/0000		
			MFC BEGIN = E		
000000	FT		5 0022/0000	LENGTH(AH 0245 BK 0682)	
			000000	FT	
			7020/0000	LENGTH(AH 0682 BK 2068)	
			000000	FT	
000000	FT		7010/0000	LENGTH(AH 2068 BK 0000)	

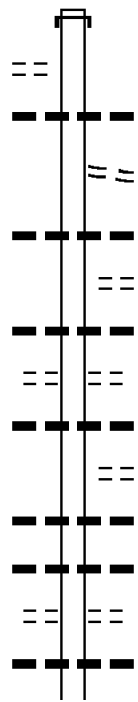


DIR: B TOTAL LEN: 5.921 MI. DIST: 08-8 SR: 1003
 LEFT MUN: JONESTOWN B RIGHT MUN: JONESTOWN B

ROSE LN
 (TWP)

031265 FT

0140/2462



031265 FT

INTER-AHD LANCASTER ST
 0140/2514 (T435)

- 0140/2378 018 " DIA CIRC CONCR
 LEN=0042 INSTALLED UNKN
 KING ST
- 0140/2120 (BORO)
- 0140/1376 024 " DIA CIRC CONCR
 LEN=0068 INSTALLED UNKN
 HILL ST
- 0140/1139 (BORO)
- 0140/1033 018 " DIA CIRC CONCR
 LEN=0037 INSTALLED UNKN
 SWATARA DR
- 0140/0910 (BORO)
- 0140/0837 018 " DIA CIRC CONCR
 LEN=0038 INSTALLED UNKN
 OAK ST
- 0140/0682 (BORO)
- 0140/0627 018 " DIA CIRC METAL
 LEN=0080 INSTALLED UNKN
 048"H 60"W CON BOX CUL
- 0140/0547 LEN=0059 INSTALLED UNKN
 CHESTNUT ST
- 0140/0465 (BORO)
- 0140/0376 024 " DIA CIRC CONCR
 LEN=0050 INSTALLED UNKN
 MARTIN ST

DIR: B TOTAL LEN: 5.921 MI. DIST: 08-8 SR: 1003
 LEFT MUN: JONESTOWN B RIGHT MUN: JONESTOWN B

Station	Segment	Length (FT)	Notes
1 0 00422 0 00 0000+00	028751 FT	0140/0000	(BORO) MARKET ST (SR1014 SEG 0010/0000)
MARKET ST (T610)			LENGTH(AH 2514 BK 0830) BLACKBERRY ST
			(BORO) QUEEN ST
			(BORO) 018" DIA CIRC CONCR
			LEN=0010 INSTALLED UNKN
			HAZEL ST (BORO)
2 0 38005 0 01 0302+43	027921 FT	0130/0000	LENGTH(AH 0830 BK 2391)
UNNAMED AL (BORO)			018" DIA CIRC CONCR
			LEN=0032 INSTALLED UNKN
			018"H 18"W CON BOX CUL
			LEN=0027 INSTALLED UNKN
TWIN CREEKS DR (TWP)		0120/1636	MILL ST (BORO)
			015" DIA CIRC METAL
			LEN=0001 INSTALLED UNKN
			0120/1039 BMSBN 38/1003/0120/0701
			JONESTOWN
			0120/0906 SWATARA T
			2 0 38005 0 01 0278+52
			LITTLE SWATARA CREEK
			0120/0706 BMSBG 38/1003/0120/0701
CHERRY LN (TWP)		0120/0534	QUARRY RD (T482)
			HICKORY ST (T605)
		025530 FT	2 0 38005 0 01 0278+52
			LENGTH(AH 2391 BK 2031)
			BIRCH ST (T603)
			MOORE RD (T559)
			0110/1328
			SWATARA PARK DR (PRDR)
			030" DIA CIRC METAL
			LEN=0045 INSTALLED UNKN
			2 0 38005 0 00 0254+31
OLD JONESTOWN RD		023499 FT	NC LANCASTER ST

DIR: B TOTAL LEN: 5.921 MI. DIST: 08-8 SR: 1003
 LEFT MUN: SWATARA T RIGHT MUN: SWATARA T

(T561)	0110/0000	==	0110/0000	LENGTH(AH 2031 BK 2459)
	021040 FT	---	0100/0219	052"H 77"W ELLIP METAL LEN=0055 INSTALLED 1996
			021040 FT	2 0 38005 0 00 0229+72
			0100/0000	LENGTH(AH 2459 BK 2886)
		---	0090/1504	029"H 42"W ELLIP CONC LEN=0035 INSTALLED UNKN
	018154 FT	---	0090/0354	013"H 23"W ELLIP CONC LEN=0031 INSTALLED UNKN
			018154 FT	2 0 38005 0 00 0200+86 BEHNEY ST (TWP)
		==	0090/0000	LENGTH(AH 2886 BK 1909)
PLUM LN (TWP)	0080/1580	==		
EVE AV (TWP)	0080/1144	==		
2 0 38005 0 00 0181+77	016245 FT		016245 FT	
HORST DR (T434)	0080/0000	==	0080/0000	LENGTH(AH 1909 BK 2681)
		---	0070/2569	033"H 49"W ELLIP METAL LEN=0037 INSTALLED UNKN
		---	0070/1858	038"H 57"W ELLIP CONC LEN=0041 INSTALLED UNKN
		---	0070/0884	018 "DIA CIR PLASTIC LEN=0040 INSTALLED 2006
2 0 38005 0 00 0154+96	013564 FT		013564 FT	
MONROE AV (T458)	0070/0000	==	0070/0000	LENGTH(AH 2681 BK 3529)
WATER ST (T456)	0060/2464	==		

DIR: B TOTAL LEN: 5.921 MI. DIST: 08-8 SR: 1003
 LEFT MUN: SWATARA T RIGHT MUN: SWATARA T

GLENN LEBANON DR
 (T629)

0060/0478
 010035 FT

009551 FT

HUNTERS CHASE LN
 (PRDR)

0040/0372
 007048 FT

HORIZON BL
 (TWP)

0030/0078

---	0060/2455	018 " DIA CIRC CONCR LEN=0180 INSTALLED UNKN
---	0060/1271	SWATARA NORTH LEBANON T (APRA) MARKS CONTRACTIN MARKS CONTRACTING LTD
POE	0060/0992	(PRDR)
==	010035 FT	2 0 38005 0 00 0119+67 QUARRY RD (T630)
==	0060/0000	LENGTH(AH 3529 BK 0484)
==	009551 FT	2 0 38005 0 00 0114+83 TWIGG AV (T625)
==	0050/0000	LENGTH(AH 0484 BK 2503)
---	0040/1166	018 " DIA CIR PLASTIC LEN=0040 INSTALLED 2006
==	007048 FT	2 0 38005 0 00 0089+80
==	0040/0000	LENGTH(AH 2503 BK 2664)
---	0030/1030	018 " DIA CIR PLASTIC LEN=0048 INSTALLED 2006
---	0030/0980	013"H 17"W ELLIP METAL LEN=0058 INSTALLED UNKN KERCHER AV (T491)
==	NC GR	AV
---	0030/0657	018 " DIA CIRC CONCR LEN=0048 INSTALLED UNKN
---	0030/0655	024 " DIA CIRC METAL LEN=0033 INSTALLED UNKN
---	0030/0509	018 " DIA CIRC METAL LEN=0050 INSTALLED UNKN KOCHENDERFER RD
==	0030/0489	(T487)

DIR: B TOTAL LEN: 5.921 MI. DIST: 08-8 SR: 1003
LEFT MUN: NORTH LEBANON T RIGHT MUN: NORTH LEBANON T

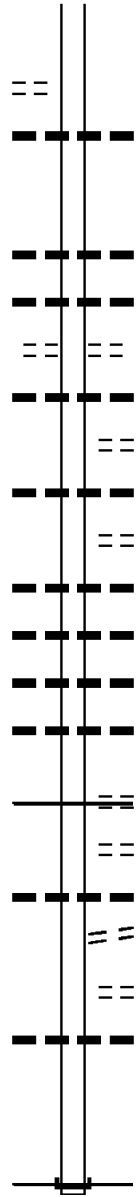
WEAVER LN
(PRDR)

004384 FT

0020/0340

003850 FT

000000 FT



004384 FT	2 0 38005 0 00 0063+16
0030/0000	LENGTH(AH 2664 BK 0534)
0020/0225	018 " DIA CIRC METAL LEN=0130 INSTALLED UNKN
003850 FT	2 0 38005 0 00 0058+82
0020/0000	LENGTH(AH 0534 BK 3850)
0010/3120	014 "H 23 "W ELLIP CONC LEN=0022 INSTALLED UNKN
0010/3118	018 " DIA CIRC METAL LEN=0069 INSTALLED UNKN
0010/3095	JAY ST (T477)
0010/2497	018 " DIA CIRC METAL LEN=0028 INSTALLED UNKN
0010/2480	SMALTZ ST (T474)
0010/2460	012 " DIA CIRC METAL LEN=0028 INSTALLED UNKN
0010/1888	WATSON ST (T475)
0010/1782	018 " DIA CIRC METAL LEN=0028 INSTALLED UNKN
0010/1762	014 "H 23 "W ELLIP CONC LEN=0036 INSTALLED UNKN
0010/1521	014 "H 23 "W ELLIP CONC LEN=0030 INSTALLED UNKN
0010/1519	015 " DIA CIRC METAL LEN=0028 INSTALLED UNKN
0010/1410	MECHANIC ST (T479)
0010/1038	MFC BEGIN = D LINDEN ST (T476)
0010/0980	018 " DIA CIRC CONCR LEN=0058 INSTALLED UNKN
0010/0412	KATHLEEN ST (T478)
0010/0077	LAUREL ST (T488)
0010/0040	018 "H 29 "W ELLIP METAL LEN=0042 INSTALLED UNKN
000000 FT	2 0 38005 0 00 0019+32
INTER-BK	NC SANDHILL RD JONESTOWN RD (BORO)
0010/0000	MFC BEGIN = C LENGTH(AH 3850 BK 0000)

	004051 FT		004051 FT	INTER-AHD	WEAVERTOWN RD
					(SR1011 SEG 0020/0000)
			0020/1897		FIFTEENTH AV
					(SR1011 SEG 0020/0000)
HARMONY HILL DR	0020/1296	==	0020/1136	MELODY LN	
(TWP)		==		(T756)	
		---	0020/0710	020"H 28"W ELLIP METAL	
		---		LEN=0040 INSTALLED UNKN	
		---	0020/0704	020"H 28"W ELLIP METAL	
		---		LEN=0150 INSTALLED UNKN	
HARMONY HILL DR	0020/0490	==	002154 FT	2 0 38017 0 01 0174+89	
(TWP)	002154 FT	==		EIGHTH AV	
		==		(T524)	
		---	0020/0000	LENGTH(AH 1897 BK 2154)	
		---		018 " DIA CIRC METAL	
		---	0010/1630	LEN=0030 INSTALLED UNKN	
		---		013"H 17"W ELLIP METAL	
		---	0010/1498	LEN=0030 INSTALLED UNKN	
		---		013"H 17"W ELLIP METAL	
		---	0010/0409	LEN=0030 INSTALLED UNKN	
		---		NC WEAVERTOWN RD	
		---	000000 FT	MAPLE ST	
2 0 38017 0 01 0153+45 000000 FT		---		(SR1004 SEG 0010/0142)	
MAPLE ST		---	0010/0000	MFC BEGIN = D	
(SR1004 SEG 0010/0142) 0010/0000		---		LENGTH(AH 2154 BK 0000)	

057424 FT
 FISHER AV INTER-AHD
 (SR4020 SEG 0011/0000) 0231/1668
 I-81 NB
 OP ID 38/0081/0850/1681 0231/1607
 024 "DIA CIRC CONCR
 LEN=0088 INSTALLED UNKN 0231/1579

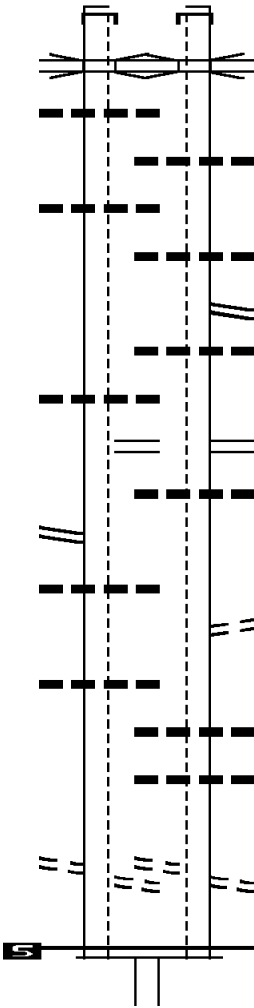
 018 "DIA CIRC CONCR
 LEN=0030 INSTALLED UNKN 0231/1521

 024 "DIA CIRC CONCR
 LEN=0084 INSTALLED UNKN 0231/1175
 RAMP C RD
 (SR8006 SEG 0752/0000) 0231/1075

 RAMP A RD
 (SR8006 SEG 0010/0727) 0231/1002
 018 "DIA CIRC CONCR
 LEN=0055 INSTALLED UNKN 0231/0918

 018 "DIA CIRC METAL
 LEN=0005 INSTALLED UNKN 0231/0597

 MILL RD
 (T603)
 MILL RD
 (T603)
 2 0 38001 0 04 0924+85 0231/0239
 MFC BEGIN = D 055756 FT
 LENGTH(AH 1668 BK 2353) 0231/0000



057412 FT
 FISHER AV INTER-AHD
 (SR4020 SEG 0010/0000) 0230/1656
 I-81 NB
 OP ID 38/0081/0850/1681 0230/1586
 024 "DIA CIRC METAL
 LEN=0005 INSTALLED UNKN 0230/1472

 018 "DIA CIRC CONCR
 LEN=0106 INSTALLED UNKN 0230/1392
 RAMP D RD
 (SR8006 SEG 0762/1137) 0230/1349
 024 "DIA CIRC CONCR
 LEN=0054 INSTALLED UNKN 0230/1196

 RAMP C RD
 (SR8006 SEG 0752/0000) 0230/1008
 018 "DIA CIRC CONCR
 LEN=0060 INSTALLED UNKN 0230/0917

 TO 8006/0760 SH
 (CONN) 0230/0818

 018 "DIA CIRC CONCR
 LEN=0050 INSTALLED UNKN 0230/0589
 018 "DIA CIRC CONCR
 LEN=0038 INSTALLED UNKN 0230/0315
 MILL RD
 (T603)
 MILL RD
 (T603)
 2 0 38001 0 04 0924+97 0230/0235
 MFC BEGIN = D 055756 FT
 LENGTH(AH 1656 BK 2353) 0230/0000
 INDIANTN.RUN
 STRUCTURE LENGTH 26 FT

EXTRACT DATE: 12/18/2023
PRINT DATE: 12/20/2023

ROADWAY MANAGEMENT SYSTEM
SLD COUNTY/SR - ANNUAL PRINT

PAGE NUMBER: 160
COUNTY: LEBANON

DIR: B TOTAL LEN: 10.876 MI.
LEFT MUN: EAST HANOVER T

DIST: 08-8 SR: 934
RIGHT MUN: EAST HANOVER T

	0220/2041	BMSID 38/0934/0220/2041 RAMP A RD (SR8002 SEG 0250/0000)
	0220/1629	RAMP B-C RD (SR8002 SEG 0260/0764)
	0220/1451	024 "DIA CAST IRON LEN=0044 INSTALLED UNKN ALLENTWN BLV
	0220/1273	OP ID 38/0022/0080/1996 024 "DIA CIRC CONCR
	0220/0811	LEN=0136 INSTALLED UNKN RAMP D RD (SR8002 SEG 0760/0000)
	0220/0800	RAMP E RD (SR8002 SEG 0750/0889)
	0220/0468	024 "DIA CAST IRON LEN=0052 INSTALLED UNKN
	0220/0226	018 "DIA CAST IRON LEN=0053 INSTALLED UNKN
	0220/0034	018 "DIA CIRC CONCR LEN=0070 INSTALLED UNKN
053403 FT	053403 FT	2 0 38001 0 04 0902+67 NC F I SHER AV JONESTOWN RD (T601)
	0220/0000	LENGTH(AH 2353 BK 2205)
	0210/2046	BMSEN 38/0934/0210/1724 2 0 38001 0 02 0878+68 SWATARA CRK.
	0210/1700	BMSBG 38/0934/0210/1724
051198 FT	051198 FT	2 0 38001 0 02 0878+68
	0210/0000	LENGTH(AH 2205 BK 3512)
	0200/2571	014"H 23"W ELLIPTICAL* LEN=0040 INSTALLED 2015
047686 FT	047686 FT	2 0 38001 0 02 0843+56 NC HARPERS-ANNVILLE RD

DIR: B TOTAL LEN: 10.876 MI. DIST: 08-8 SR: 934
 LEFT MUN: EAST HANOVER T RIGHT MUN: EAST HANOVER T

Stationing	Length	Description	Material	Status
0200/0000		LENGTH(AH 3512 BK 3522)		
0190/2438		024 " DIA CIRC CONCR LEN=0055 INSTALLED UNKN		
0190/2096		EAST HANOVER NORTH ANNVILLE T		
044164 FT		044164 FT 2 0 38001 0 02 0808+38 YORDYS BRIDGE RD (T378)		
0190/0000		LENGTH(AH 3522 BK 3415)		
0180/3128		015 " DIA CIRC CONCR LEN=0045 INSTALLED UNKN		
0180/2415		018 " DIA CIRC METAL LEN=0050 INSTALLED UNKN		
0180/1830		018 " DIA CIRC METAL LEN=0050 INSTALLED UNKN		
0180/0839		036 " DIA CIRC CONCR LEN=0050 INSTALLED UNKN		
0180/0237		024 " DIA CIRC METAL LEN=0070 INSTALLED UNKN		
040749 FT		040749 FT 2 0 38001 0 02 0774+03		
0180/0000		LENGTH(AH 3415 BK 3386)		
0170/2560		020 " DIA CIRC METAL LEN=0080 INSTALLED UNKN		
0170/1851		018 " DIA CIRC CONCR LEN=0050 INSTALLED UNKN		
HOSTETTER LN (T453)		0170/1050		
0170/0794		015 " DIA CIRC CONCR LEN=0040 INSTALLED UNKN		
037363 FT		037363 FT NC HARRISON DR		
2 0 38001 0 02 0740+82 BLACKS BRIDGE RD (SR4014 SEG 0090/2356) UNKNOWN AL (TWP)		0170/0000		
0160/2414		LENGTH(AH 3386 BK 2452)		
		018 " DIA CIRC CONCR		

DIR: B TOTAL LEN: 10.876 MI. DIST: 08-8 SR: 934
 LEFT MUN: NORTH ANNVILLE T RIGHT MUN: NORTH ANNVILLE T

ALBERT DR
 (T376)

0160/0603

1 0 00651 0 01 0163+93 034911 FT
 PALMYRA-BELLE GROVE RD
 (SR4008 SEG 0130/0000)

0160/0000

1 0 00651 0 01 0131+17 031638 FT
 CLEAR SPRING RD
 (T376)

0150/0000

028465 FT

KAUFFMAN RD
 (T388)

0130/0983

0160/2060	LEN=0044	INSTALLED UNKN
0160/0617	030 "DIA LEN=0040	CIRC CONCR INSTALLED UNKN
0160/0515	018 "DIA LEN=0045	CIRC CONCR INSTALLED UNKN
034911 FT	HARRISON DR (SR4008 SEG 0130/0000)	
0160/0000	LENGTH(AH 2452 BK 3273)	
0150/2300	015 "DIA LEN=0048	CIRC CONCR INSTALLED UNKN
0150/1197	018 "DIA LEN=0036	CIRC CONCR INSTALLED UNKN
0150/0340	018 "DIA LEN=0031	CIR PLASTIC INSTALLED UNKN
031638 FT		
0150/0000	LENGTH(AH 3273 BK 3173)	
0140/2090	015 "DIA LEN=0031	CIRC CONCR INSTALLED UNKN
0140/1233	018 "DIA LEN=0037	CIRC CONCR INSTALLED UNKN
0140/0432	024 "DIA LEN=0032	CIRC CONCR INSTALLED UNKN
028465 FT	1 0 00651 0 01 0099+44	
0140/0000	LENGTH(AH 3173 BK 2799)	
0130/1515	015 "DIA LEN=0040	CIRC CONCR INSTALLED UNKN
0130/0983	KAUFFMAN RD (T600)	
0130/0969	018 "DIA LEN=0147	CIRC METAL INSTALLED UNKN
0130/0515	048 "DIA LEN=0062	CIRC CONCR INSTALLED UNKN

EXTRACT DATE: 12/18/2023
PRINT DATE: 12/20/2023

ROADWAY MANAGEMENT SYSTEM
SLD COUNTY/SR - ANNUAL PRINT

PAGE NUMBER: 157
COUNTY: LEBANON

DIR: B TOTAL LEN: 10.876 MI.
LEFT MUN: NORTH ANNVILLE T

DIST: 08-8 SR: 934
RIGHT MUN: NORTH ANNVILLE T

Stationing	Notes	Stationing	Notes
		0130/0090	BMSEN 38/0934/0130/0076 1 0 00651 0 01 0072+36 TRIB TO SWATARA CREEK
025666 FT		0130/0079	BMSBG 38/0934/0130/0076 025666 FT 1 0 00651 0 01 0071+45 NC BE LLEGGROVE RD HILL CHURCH RD (SR4007 SEG 0010/0000)
		5 0130/0000	LENGTH(AH 2799 BK 3790) 048"H 72"W CON BOX CUL
		0120/3211	LEN=0037 INSTALLED UNKN
		0120/1908	018 "DIA CIRC CONCR LEN=0048 INSTALLED UNKN
		0120/0675	015 "DIA CIRC CONCR LEN=0042 INSTALLED UNKN
KAUFFMAN RD (T388)		0120/0366	
		0120/0015	018 "DIA CIRC CONCR LEN=0045 INSTALLED UNKN 1 0 00651 0 01 0034+74 THOMPSON AV (T390)
021876 FT		5 0120/0000	LENGTH(AH 3790 BK 2544) MFC BEGIN = D
		0110/2146	NORTH ANNVILLE ANNVILLE T
KREIDERHEIM LN (T708)		0110/1680	
		0110/1426	HEISEY DR (TWP)
		0110/1377	LVC PED BRIDGE OP ID 38/0934/0110/1377
		0110/0540	BMSEN 38/0934/0110/0466 1 0 00651 0 00 0013+96 NORFOLK SOUTHERN RAI RR
		0110/0466	BMSBG 38/0934/0110/0466 018 "DIA CIRC CONCR
		0110/0268	LEN=0024 INSTALLED 2017 018 "DIA CIRC CONCR
		0110/0030	LEN=0024 INSTALLED 2017 018 "DIA CIRC CONCR
		0110/0011	LEN=0056 INSTALLED 2017 1 0 00651 0 00 0009+30
019332 FT		019332 FT	

DIR: B TOTAL LEN: 10.876 MI. DIST: 08-8 SR: 934
 LEFT MUN: ANNVILLE T RIGHT MUN: ANNVILLE T

LIBERTY ST
 (TWP)
 CHURCH ST
 (T707)

0100/0720
 0100/0509
 018400 FT

LC TO MARSHALL ST
 (CONN)
 MARSHALL ST
 (TWP)

0090/1670
 0090/1494

HIGH ST
 (TWP)

0090/0862

016177 FT

==	==	5	0110/0000	SHERIDAN AV (T703) LENGTH(AH 2544 BK 0932)
==	==		0100/0244	UNNAMED AL (TWP) 1 0 00651 0 00 0000+00
==	==		018400 FT	MAIN ST (SR0422 SEG 0140/0000)
==	==	5	0100/0000	LENGTH(AH 0932 BK 2223)
==	==		0090/1990	UNNAMED AL (TWP)
==	==		0090/1760	QUEEN ST (TWP)
==	==		0090/1309	UNNAMED AL (TWP)
==	==		0090/1175	MANHEIM ST (TWP)
---	---		0090/0880	018 " DIA CIRC CONCR LEN=0048 INSTALLED UNKN
==	==		0090/0847	HIGH ST (TWP)
---	---		0090/0740	018"H 28"W ELLIP CONC LEN=0154 INSTALLED UNKN
---	---		0090/0556	BMSBN 38/0934/0090/0466 ANNVILLE
---	---		0090/0511	SOUTH ANNVILLE T 2 0 38004 0 01 0304+38 QUITTAPAHILA
---	---		0090/0466	BMSBG 38/0934/0090/0466 STONE MILL RD
==	==		0090/0414	(TWP)
---	---		0090/0340	018 " DIA CIRC CONCR LEN=0031 INSTALLED UNKN
---	---		0090/0129	018 " DIA CIRC CONCR LEN=0032 INSTALLED UNKN
---	---		016177 FT	2 0 38004 0 00 0299+67
---	---	5	0090/0000	LENGTH(AH 2223 BK 2012)
---	---		0080/1975	018 " DIA CIRC CONCR LEN=0038 INSTALLED UNKN

DIR: B TOTAL LEN: 10.876 MI. DIST: 08-8 SR: 934
 LEFT MUN: SOUTH ANNVILLE T RIGHT MUN: SOUTH ANNVILLE T

Segment ID	Start Station	End Station	Length (FT)	Notes
REIGERTS LN (T431)	0080/1710			
		0080/1237	024 " DIA CIRC CONCR LEN=0054	INSTALLED UNKN
		0080/0404	SCHOOL HOUSE LN (T310)	
		0080/0064	018 " DIA CIRC CONCR LEN=0070	INSTALLED UNKN
2 0 38004 0 00 0279+20	014165 FT			
LOUSER RD (T429)	0080/0000			
		0070/1796	LENGTH(AH 2012 BK 1855) 018 " DIA CIRC METAL LEN=0068	INSTALLED UNKN
		0070/1410	VALLEY VIEW AV (TWP)	
		0070/1204	018 " DIA CIRC CONCR LEN=0084	INSTALLED UNKN
		0070/0603	MYERS CT (T429)	
		0070/0531	018 " DIA CIRC CONCR LEN=0054	INSTALLED UNKN
		0070/0482	ROYAL RD (T417)	
		0070/0473	MFC BEGIN = C 018 " DIA CIRC CONCR LEN=0075	INSTALLED UNKN
2 0 38004 0 00 0260+92	012310 FT			
ROYER LN (T417)	0070/0000			
		0060/1435	LENGTH(AH 1855 BK 1782) 018 " DIA CIRC CONCR LEN=0063	INSTALLED UNKN
		0060/0940	018 " DIA CIRC CONCR LEN=0060	INSTALLED UNKN
		0060/0339	024 " DIA CIRC CONCR LEN=0056	INSTALLED UNKN
2 0 38004 0 00 0243+10	010528 FT			
ROYER LN (T417)	0060/0000			
		0050/0830	013"H 17"W ELLIP METAL LEN=0060	INSTALLED UNKN
		0050/0003	030 " DIA CIRC CONCR LEN=0084	INSTALLED UNKN
	008671 FT			
		0050/0000	2 0 38004 0 00 0224+53 LENGTH(AH 1857 BK 1826)	

Stationing	Description	Material	Length	Status
0040/1355	018" DIA CIRC CONCR	LEN=0040	INSTALLED UNKN	
0040/0511	018" DIA CIRC CONCR	LEN=0056	INSTALLED UNKN	
0040/0037	018" DIA CIRC CONCR	LEN=0068	INSTALLED UNKN	
006845 FT	2 0 38004 0 00 0206+27			
	CHURCH RD			
	(T415)			
0040/0000	LENGTH(AH 1826 BK 2496)			
0030/1679	018" DIA CIRC CONCR	LEN=0055	INSTALLED UNKN	
0030/0672	018" DIA CIRC CONCR	LEN=0050	INSTALLED UNKN	
004349 FT				
0030/0000	LENGTH(AH 2496 BK 1656)			
0020/0829	018" DIA CIRC CONCR	LEN=0070	INSTALLED UNKN	
0020/0190	030" DIA CIRC CONCR	LEN=0063	INSTALLED UNKN	
002693 FT	2 0 38004 0 00 0164+75			
	OAK ST			
	(TWP)			
0020/0000	LENGTH(AH 1656 BK 2693)			
0010/2161	015"H 21"W ELLIP CONC	LEN=0050	INSTALLED UNKN	
0010/1821	024" DIA CIRC CONCR	LEN=0066	INSTALLED UNKN	
0010/0513				
000000 FT	048" DIA CIRC CONCR	LEN=0085	INSTALLED UNKN	
	2 0 38004 0 00 0138+11			
	NC WH WHITE OAK ST			
	HORSESHOE PK			
	(SR0322 SEG 0120/1055)			
0010/0000	MFC BEGIN = D			
	LENGTH(AH 2693 BK 0000)			

2 0 38004 0 00 0181+31 004349 FT
 FONTANA AV
 (T515)

FAIRVIEW DR
 (TWP)

Location	Segment ID	Length (FT)	Material / Notes
UNNAMED AL (CITY)	0230/0990	0230/1169	018" DIA CIRC METAL
	0230/0990	0230/1116	LEN=0028 INSTALLED UNKN
CHESTNUT ST (CITY)	0230/0679	0230/0882	018" DIA CIRC METAL
	0230/0679	0230/0846	LEN=0030 INSTALLED UNKN MORAVIAN ST (T393)
HIGH ST (CITY) PERSHING AV	0220/3735	0230/0711	015" DIA CIRC METAL
	0220/3735	0230/0556	LEN=0025 INSTALLED UNKN
HIGH ST (CITY) PERSHING AV	0220/3735	0230/0515	FOLMER ST (T397)
	0220/3735	0230/0375	018" DIA CIRC CONCR LEN=0026 INSTALLED UNKN
HIGH ST (CITY) PERSHING AV	0220/3735	0230/0344	024" DIA CIRC CONCR LEN=0024 INSTALLED UNKN
	0220/3735	0230/0219	AGNES AL (CITY)
HIGH ST (CITY) PERSHING AV	0220/3735	0230/0165	024" DIA CIRC METAL
	0220/3735	0230/0140	LEN=0024 INSTALLED UNKN
HIGH ST (CITY) PERSHING AV	0220/3735	054589 FT	WALNUT ST (CITY)
	0220/3735	0230/0000	024" DIA CIRC METAL LEN=0026 INSTALLED UNKN
HIGH ST (CITY) PERSHING AV	0220/3735	0220/3735	2 0 38041 0 00 0000+00 LINDEN AL (CITY)
	0220/3735	0220/3735	LENGTH (AH 1169 BK 3872) HIGH ST (T713)

DIR: B TOTAL LEN: 10.560 MI. DIST: 08-8 SR: 897
 LEFT MUN: LEBANON C RIGHT MUN: SOUTH LEBANON T

(CITY)	0220/3163	==	==	0220/2507	CEDAR HAVEN DR (PRDR)
BEECHWOOD AV (CITY) LEBANON SOUTH LEBANON T	0220/2327	==	==	0220/2147	METRO DR (T683)
	0220/2147	---	==	0220/0817	012 "DIA CIRC CONCR LEN=0038 INSTALLED UNKN FOX RIDGE LN
HOCKLEY AV (T398)	0220/0299	==	==	0220/0299	(TWP)
1 1 02213 0 00 0038+72 050717 FT	0220/0000	==	==	5 0220/0000	LENGTH(AH 3872 BK 3556)
KLEIN AV (T389) LC FROM KLEIN AV (CONN)	0210/3521	==	==	0210/2764	HICKORY BL (TWP)
		==	==	0210/1730	018 "DIA CIRC CONCR LEN=0040 INSTALLED UNKN
		==	==	0210/1729	012 "DIA CIRC CONCR LEN=0029 INSTALLED UNKN
		==	==	0210/0539	015 "DIA CIRC CONCR LEN=0029 INSTALLED UNKN
1 1 02213 0 00 0074+28 047161 FT	0210/0000	==	==	0210/0525	018 "DIA CIRC CONCR LEN=0036 INSTALLED UNKN
FONDERWHITE RD (T528)		==	==	047161 FT	FOURTEENTH AV (T603)
		==	==	5 0210/0000	LENGTH(AH 3556 BK 2690)
		==	==	0200/2330	018 "DIA CIRC CONCR LEN=0037 INSTALLED UNKN
COBBLESTONE DR (T386)	0200/2217	==	==	0200/2321	012 "DIA CIRC CONCR LEN=0034 INSTALLED UNKN
		==	==	0200/1573	FOX RD (T379)
CROSSWIND WY (TWP)	0200/0767	==	==		

DIR: B TOTAL LEN: 10.560 MI. DIST: 08-8 SR: 897
 LEFT MUN: SOUTH LEBANON T RIGHT MUN: SOUTH LEBANON T

Stationing	Street Name	Notes	Material	Length	Other
044471 FT		0200/0700	024 " DIA CIR PLASTIC	LEN=0031	INSTALLED UNKN
0194/1710	CHARLES ST (TWP)	044471 FT	1 1 02213 0 00 0100+73		
0194/0864	CRESTVIEW DR (T521)	0200/0000	LENGTH(AH 2690 BK 1940)		
0194/0487	CLEARVIEW DR (T525)	0194/0692	SUNRISE DR (T540)		
0194/0192		0194/0192	018 " DIA CIRC CONCR	LEN=0006	INSTALLED UNKN
0194/0172		0194/0172	018 " DIA CIRC CONCR	LEN=0034	INSTALLED UNKN
042531 FT		0194/0129	014 " DIA CIRC CONCR	LEN=0034	INSTALLED UNKN
0194/0000		042531 FT	1 1 02213 0 00 0120+83		
0190/1426		0194/0000	LENGTH(AH 1940 BK 2010)		
0190/1392		0190/1426	018 " DIA CIRC CONCR	LEN=0035	INSTALLED UNKN
0190/0776		0190/1392	012 " DIA CIRC CONCR	LEN=0029	INSTALLED UNKN
0190/0755		0190/0776	018 " DIA CIRC CONCR	LEN=0029	INSTALLED UNKN
0190/0395		0190/0755	012 " DIA CIRC CONCR	LEN=0029	INSTALLED UNKN
040521 FT		0190/0395	PENNWOOD RD (T537)		
0190/0000		040521 FT	MINE RD (T532)		
038842 FT		0190/0000	MFC BEGIN = C		
0180/0000		0190/0000	LENGTH(AH 2010 BK 1679)		
038125 FT		038842 FT	1 1 02213 0 00 0155+83		
		0180/0000	018 " DIA CIRC CONCR	LEN=0040	INSTALLED UNKN
		0170/0051	LENGTH(AH 1679 BK 0717)		
		038125 FT	015 " H 21 " W ELLIP CONC	LEN=0040	INSTALLED UNKN
			2 0 38006 1 00 0188+36		
			IONA RD		

EXTRACT DATE: 12/18/2023
PRINT DATE: 12/20/2023

ROADWAY MANAGEMENT SYSTEM
SLD COUNTY/SR - ANNUAL PRINT

PAGE NUMBER: 150
COUNTY: LEBANON

DIR: B TOTAL LEN: 10.560 MI.
LEFT MUN: SOUTH LEBANON T

DIST: 08-8 SR: 897
RIGHT MUN: SOUTH LEBANON T

Stationing	Notes	Object ID	Description
		SR2004 SEG 0010/0000	(SR2004 SEG 0010/0000)
		0170/0000	LENGTH(AH 0717 BK 2761)
		0160/2611	014"H 23"W ELLIP CONC
		0160/2323	LEN=0036 INSTALLED UNKN
			014"H 23"W ELLIP CONC
			LEN=0034 INSTALLED UNKN
			KELLER DR
		0160/1380	(T542)
		0160/1095	014"H 23"W ELLIP CONC
			LEN=0037 INSTALLED UNKN
035364 FT		035364 FT	2 0 38006 0 00 0050+03
		0160/0000	LENGTH(AH 2761 BK 1814)
		0150/1551	014"H 21"W ELLIP CONC
			LEN=0030 INSTALLED UNKN
		0150/0840	014"H 23"W ELLIP CONC
			LEN=0028 INSTALLED UNKN
FLINTVILLE RD (T536)		0150/0231	
		0150/0012	014"H 23"W ELLIP CONC
033550 FT		033550 FT	LEN=0032 INSTALLED UNKN
			2 0 38006 0 00 0031+89
			GRUMBINE LN
			(T538)
			SOUTH LEBANON
			HEIDELBERG T
		0150/0000	LENGTH(AH 1814 BK 2651)
		0140/2215	018 "DIA CIRC CONCR
			LEN=0040 INSTALLED UNKN
		0140/1331	015"H 21"W ELLIP CONC
			LEN=0040 INSTALLED UNKN
		0140/0821	018"H 21"W ELLIP CONC
			LEN=0039 INSTALLED UNKN
030899 FT		030899 FT	1 1 02212 0 00 0026+51
			JULIADA DR
			(T316)
		0140/0000	LENGTH(AH 2651 BK 2457)
		0130/2271	015 "DIA CIRC METAL
			LEN=0034 INSTALLED UNKN
PRESCOTT RD (T540) MARY DR		0130/1410	PRESCOTT RD
			(SR2005 SEG 0010/0000)

DIR: B TOTAL LEN: 10.560 MI. DIST: 08-8 SR: 897
 LEFT MUN: HEIDELBERG T RIGHT MUN: HEIDELBERG T

Location / Description	Stationing	Length / Notes	Material / Details
(T313)	0130/0959		
NANCY DR (T317)	0130/0374	028442 FT	018" DIA CIRC CONCR LEN=0040 INSTALLED UNKN
PHILLIP DR (T315)	0130/0000		
	0120/2915		018"H 35"W ELLIP CONC LEN=0038 INSTALLED UNKN
	0120/2402		GIBBLE RD (T319)
DUQUESNE DR (TWP)	0120/1309		
	0120/0320		018"H 23"W ELLIP CONC LEN=0045 INSTALLED UNKN
	025412 FT		1 1 02212 0 00 0081+13
	0110/2050		014"H 23"W ELLIP CONC LEN=0035 INSTALLED UNKN
	0110/1980		014"H 23"W ELLIP CONC LEN=0035 INSTALLED UNKN
TO 0419/0180 SH (CONN)	0110/0141		
SCHAEFFER RD (SR0419 SEG 0190/0000)	023126 FT		
	0110/0000		
	023126 FT		
	7104/0000		
	0110/0375		NC FIFTH AV OAK ST (T554)
	023126 FT		
	0110/0000		HEIDELBERG AV (SR0419 SEG 0190/0000)
	023126 FT		LTH AH 002286 BK 000100
	7104/0000		
	0100/1310		LTH AH 000100 BK 001310 HEIDELBERG AV (SR0419 SEG 0210/0000)
MARKET ST (TBC)	0100/1310		030"H 30"W CON BOX CUL LEN=0100 INSTALLED UNKN
	0100/1309		MARKET ST (SR0419 SEG 0210/0000)
	0100/1199		030"H 30"W CON BOX CUL LEN=0100 INSTALLED UNKN 015"H 21"W ELLIP METAL LEN=0032 INSTALLED UNKN

DIR: B TOTAL LEN: 10.560 MI. DIST: 08-8 SR: 897
 LEFT MUN: HEIDELBERG T RIGHT MUN: HEIDELBERG T

021816 FT

0100/1086	015 " DIA CIRC METAL LEN=0001 INSTALLED UNKN
0100/0936	CHURCH ST (T554)
0100/0453	015"H 21"W ELLIP METAL LEN=0034 INSTALLED UNKN
021816 FT	2 0 38002 0 00 0190+64 PROSPECT HILL DR (TWP)
0100/0000	LENGTH(AH 1310 BK 3596)
0090/3451	036 " DIA CIRC METAL LEN=0036 INSTALLED UNKN
0090/3170	028"H 00"W MULT METAL LEN=0031 INSTALLED UNKN
0090/2995	018 " DIA CIRC METAL LEN=0081 INSTALLED UNKN
0090/2217	014"H 23"W ELLIP CONC LEN=0040 INSTALLED UNKN
0090/1690	020"H 28"W ELLIP CONC LEN=0035 INSTALLED UNKN

2 0 38002 0 00 0154+59 018220 FT
 WEIDMAN RD
 (T590) 0090/0000

018220 FT	0090/0000 LENGTH(AH 3596 BK 3514)
-----------	-----------------------------------

0080/2015	066 " DIA CIRC CONCR LEN=0040 INSTALLED 2015 GRAVEL HILL RD (T594)
0080/1479	018 " DIA CIRC METAL LEN=0090 INSTALLED UNKN
0080/1474	024 " DIA CIRC CONCR LEN=0050 INSTALLED UNKN
0080/1135	060 " DIA CIR PLASTIC LEN=0045 INSTALLED UNKN
0080/0610	

2 0 38002 0 00 0119+45 014706 FT
 HORSE HAPPY RD
 (T592) 0080/0000

014706 FT	0080/0000 LENGTH(AH 3514 BK 3760)
0070/3393	018 " DIA CIRC CONCR LEN=0040 INSTALLED UNKN
0070/3243	036 " DIA CIRC METAL LEN=0036 INSTALLED UNKN

2 0 38002 0 00 0081+85 010946 FT
 HOPELAND RD
 (SR2013 SEG 0030/2839) 0070/0000

010535 FT

007948 FT

---	0070/1845	042 " DIA CIRC CONCR LEN=0054 INSTALLED UNKN
---	0070/0667	018 " DIA CIRC CONCR LEN=0040 INSTALLED UNKN
---	0070/0030 010946 FT	018 " DIA CIRC CONCR LEN=0032 INSTALLED UNKN
==	5 0070/0000	LENGTH(AH 3760 BK 0411) ALBRIGHT RD (T596)
==	0060/0095 010535 FT	2 0 38013 0 00 0004+11 MILLBACH RD (SR2015 SEG 0010/0000)
==	5 0060/0000	LENGTH(AH 0411 BK 2587) MCQUATE DR (T355)
==	0050/2101	MOUNTAIN RD (T355)
---	0050/1767 0050/1751	015"H 21"W ELLIP METAL LEN=0031 INSTALLED UNKN
~	0050/0669	BMS EN 38/0897/0050/0657 1 0 00607 0 00 0025+87 TRIB TO MIDDLE CREEK
~	0050/0657	BMS BG 38/0897/0050/0657
---	5 0050/0000	1 0 00607 0 00 0025+87 020"H 28"W ELLIP METAL LEN=0042 INSTALLED UNKN LENGTH(AH 2587 BK 2734)
---	0040/1588	020"H 28"W ELLIP METAL LEN=0042 INSTALLED UNKN
---	0040/0933	015"H 21"W ELLIP METAL LEN=0037 INSTALLED UNKN
---	0040/0680	015"H 21"W ELLIP METAL LEN=0052 INSTALLED UNKN
---	0040/0388	013"H 17"W ELLIP METAL LEN=0035 INSTALLED UNKN
---		018 " DIA CIRC METAL

EXTRACT DATE: 12/18/2023
PRINT DATE: 12/20/2023

ROADWAY MANAGEMENT SYSTEM
SLD COUNTY/SR - ANNUAL PRINT

PAGE NUMBER: 146
COUNTY: LEBANON

DIR: B TOTAL LEN: 10.560 MI.
LEFT MUN: HEIDELBERG T

DIST: 08-8 SR: 897
RIGHT MUN: HEIDELBERG T

CHAPEL RD
(T600)

005214 FT

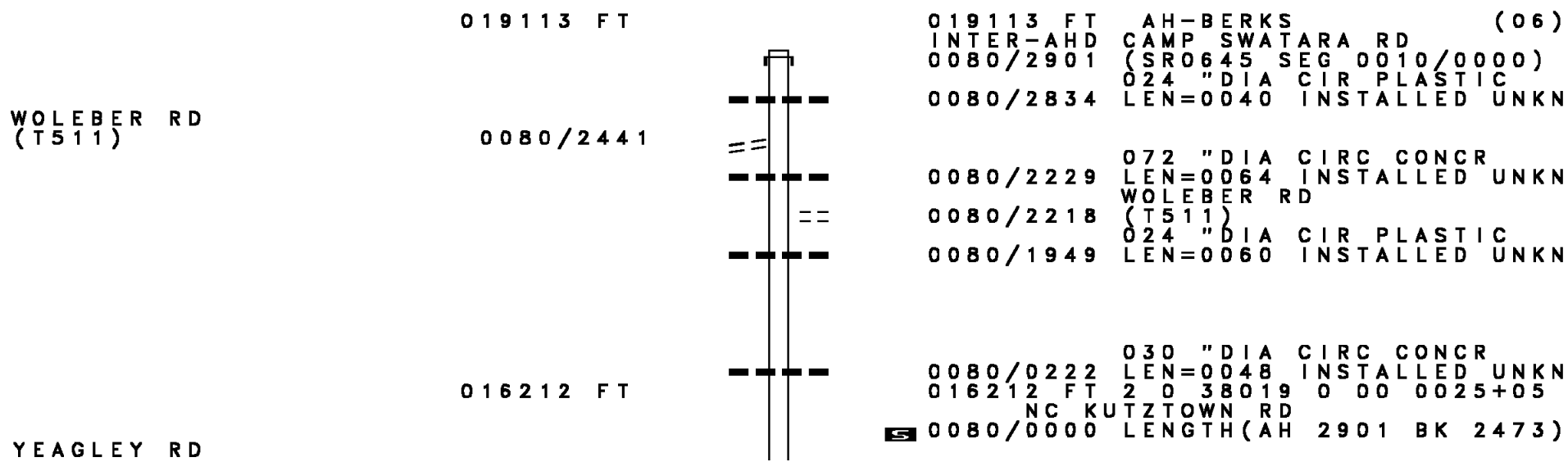
0030/1635

003494 FT

002014 FT

000000 FT

0040/0177	LEN=0036	INSTALLED	UNKN
	015" DIA	CIRC	METAL
0040/0010	LEN=0015	INSTALLED	UNKN
005214 FT	1 0 00607	0 00	0053+14
	CHAPEL RD (T600)		
0040/0000	LENGTH(AH 2734	BK 1720)	
	015" DIA	CIRC	CONCR
0030/1691	LEN=0063	INSTALLED	UNKN
	015"H 21"W ELLIP METAL		
0030/1634	LEN=0058	INSTALLED	UNKN
	020"H 28"W ELLIP METAL		
0030/1423	LEN=0051	INSTALLED	UNKN
	RHINE RD (T602)		
0030/0275	058"H 91"W	CON	BOX CUL
0030/0030	LEN=0028	INSTALLED	UNKN
003494 FT	1 0 00607	0 00	0070+05
	060"H 92"W CON BOX CUL		
0030/0000	LEN=0025	INSTALLED	UNKN
	LENGTH(AH 1720 BK 1480)		
0020/1313	020"H 28"W	ELLIP	METAL
0020/0771	LEN=0042	INSTALLED	UNKN
	013"H 17"W ELLIP METAL		
0020/0403	LEN=0052	INSTALLED	UNKN
	036"H 48"W CON BOX CUL		
002014 FT	LEN=0027	INSTALLED	UNKN
	1 0 00607 0 00 0084+89		
0020/0000	LENGTH(AH 1480	BK 2014)	
	018"H 28"W ELLIP METAL		
0010/1895	LEN=0037	INSTALLED	UNKN
	015"H 21"W ELLIP METAL		
0010/1527	LEN=0037	INSTALLED	UNKN
	042"H 48"W CON BOX CUL		
0010/0580	LEN=0031	INSTALLED	UNKN
	STRICKLERSTOWN RD		
0010/0422	(SR2021	SEG 0010/0000)	
000000 FT	1 0 00607	0 00	0104+40
	NC HEIDELBERG AV		
	INTER-BK SR 0897 SH		
	(SR0897 SEG 0670/1663)		
	MFC BEGIN = D		
	BK-LANCASTER (36)		
0010/0000	LENGTH(AH 2014	BK 0000)	



DIR: B TOTAL LEN: 3.620 MI. DIST: 08-8 SR: 645
 LEFT MUN: JACKSON T RIGHT MUN: JACKSON T

Stationing	Description	Material	Length	Notes
(T509)	0070/1957			
		CORTLAND LN		
		(TWP)		
		017"H 23"W ELLIP CONC		
		LEN=0033		INSTALLED UNKN
BENJAMIN CR	0070/0422			
(TWP)	013739 FT			
		2 0 38019 0 00 0000+00		
		NC HILLTOP RD		
		LENGTH(AH 2473 BK 2062)		
		ROSEBUD RD		
		(SR1012 SEG 0010/0000)		
		HILLTOP RD		
		(T576)		
		013"H 17"W ELLIP CONC		
		LEN=0035		INSTALLED UNKN
		018 "DIA CIR PLASTIC		
		LEN=0040		INSTALLED UNKN
		018 "DIA CIR PLASTIC		
		LEN=0060		INSTALLED 2003
2 0 38007 0 01 0385+59	011677 FT			
KUTZTOWN RD				
(SR1015 SEG 0010/0000)				
ROSEBUD RD				
(SR1010 SEG 0050/3687)	0060/0000			
		NC ROSEBUD RD		
		LENGTH(AH 2062 BK 1144)		
	010533 FT			
		2 0 38008 0 01 0229+77		
		038"H 57"W ELLIP CONC		
		LEN=0040		INSTALLED UNKN
		LENGTH(AH 1144 BK 2906)		
		018 "DIA CIR PLASTIC		
		LEN=0035		INSTALLED UNKN
		MOUNTAIN VIEW RD		
		(PRDR)		
		024 "DIA CIR PLASTIC		
		LEN=0046		INSTALLED UNKN
GARLOFF RD	0040/0240			
(PRDR)	007627 FT			
		2 0 38008 0 01 0200+71		

DIR: B TOTAL LEN: 3.620 MI. DIST: 08-8 SR: 645
 LEFT MUN: JACKSON T RIGHT MUN: JACKSON T

CRICKET CROSSING RD
 (TWP)

0030/1339

2 0 38008 0 01 0168+96 004452 FT
 STRACKS DAM RD
 (SR1008 SEG 0140/0965) 0030/0000

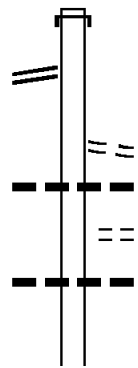
001869 FT

000000 FT



EXTRACT DATE: 12/18/2023 ROADWAY MANAGEMENT SYSTEM PAGE NUMBER: 142
 PRINT DATE: 12/20/2023 SLD COUNTY/SR - ANNUAL PRINT COUNTY: LEBANON
 DIR: B TOTAL LEN: 11.483 MI. DIST: 08-8 SR: 501
 LEFT MUN: JACKSON T RIGHT MUN: JACKSON T

ROSEBUD RD
 (SR1012 SEG 0020/1979) 060631 FT
 0230/3124



060631 FT AH-BERKS (06)
 INTER-AHD LANCASTER AV
 0230/3497 (SR0501 SEG 0010/0000)

0230/2406 GOLF RD
 (T642)
 01B " DIA CIRC CONCR
 0230/2229 LEN=0042 INSTALLED UNKN
 ORCHARD LN
 0230/2020 (T641)
 01B " DIA CIRC CONCR
 0230/1919 LEN=0037 INSTALLED UNKN

DIR: B TOTAL LEN: 11.483 MI. DIST: 08-8 SR: 501
 LEFT MUN: JACKSON T RIGHT MUN: JACKSON T

Stationing	Notes	Geometry	Material	Status
057134 FT		0230/0424	015" DIA CIRC CONCR	LEN=0044 INSTALLED UNKN
		057134 FT	1 0 00423 0 00 0099+87	
		0230/0000	LENGTH(AH 3497 BK 2868)	
		0220/2713	015" DIA CIRC CONCR	LEN=0046 INSTALLED UNKN
		0220/2317	015" DIA CIRC CONCR	LEN=0036 INSTALLED UNKN
		0220/1822	015" DIA CIRC CONCR	LEN=0056 INSTALLED UNKN
		0220/1231	015" DIA CIRC CONCR	LEN=0068 INSTALLED UNKN
054266 FT		054266 FT	1 0 00423 0 00 0070+37	
		0220/0000	LENGTH(AH 2868 BK 2626)	
		0210/1632	TR. OWL CRK. STRUCTURE LENGTH 15 FT	BMSID 38/0501/0210/1632
		0210/1056	092"H 32"W CON BOX CUL	LEN=0050 INSTALLED UNKN
		0210/0790	018" DIA CIRC CONCR	LEN=0042 INSTALLED UNKN
051640 FT		051640 FT	1 0 00423 0 00 0044+11	
			GOLF RD (T642)	
		0210/0000	LENGTH(AH 2626 BK 2997)	
		0200/2600	018" DIA CIRC CONCR	LEN=0041 INSTALLED UNKN
COLONIAL AV (T523)		0200/2358		
		0200/1110	015" DIA CIRC CONCR	LEN=0039 INSTALLED UNKN
HILLTOP RD (T576)		0200/0808		
JACKSON AV (TWP)		0200/0730	RAILROAD ST (BORO)	
		0200/0606	JACKSON MYERSTOWN B	
GARDEN AV (BORO)		0200/0457		

DIR: B TOTAL LEN: 11.483 MI. DIST: 08-8 SR: 501
 LEFT MUN: MYERSTOWN B RIGHT MUN: MYERSTOWN B

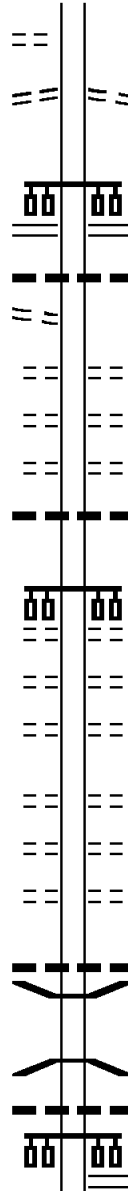
OAK CT
 (BORO)
 TO 0422/0341 SH
 (CONN)

 FROM 0422/0340 SH
 (CONN)

0200/0251
 0200/0127
 048643 FT

0190/1268

047223 FT



0200/0127 FROM 0422/0351 SH
 048643 FT (CONN)
 1 0 00423 0 00 0014+14
 LINCOLN AV
 (SR0422 SEG 0351/0000)
 (SR0422 SEG 0350/0000)
 S 0200/0000 LENGTH(AH 2997 BK 1420)
 0190/1338 018 "DIA CIRC CONCR
 LEN=0032 INSTALLED UNKN

 0190/1045 JEFFERSON AV
 (BORO)
 WASHINGTON AV
 (BORO)
 MONROE AL
 (BORO)
 0190/0232 012 "DIA CIRC METAL
 0190/0041 LEN=0030 INSTALLED UNKN
 047223 FT 1 0 00423 0 00 0000+00
 MAIN AV
 (BORO)
 S 0190/0000 LENGTH(AH 1420 BK 2922)
 UNNAMED AL
 (BORO)
 CARPENTER AV
 (BORO)
 0180/2695
 0180/2500

 PARK AV
 (BORO)
 MAPLE AV
 (BORO)
 CENTER AV
 (BORO)
 0180/1730
 0180/1380
 0180/1040

 0180/0430 015"H 21"W ELLIP METAL
 0180/0411 LEN=0025 INSTALLED UNKN
 BMSBN 38/0501/0180/0388
 2 0 38002 0 01 0502+01
 TULPEHOCKEN
 0180/0388 BMSBG 38/0501/0180/0388
 015 "DIA CIRC METAL
 0180/0225 LEN=0031 INSTALLED UNKN
 RICHLAND AV
 044301 FT (SR2011 SEG 0070/0938)

2 0 38002 0 01 0498+08 044301 FT
 RICHLAND AV

DIR: B TOTAL LEN: 11.483 MI. DIST: 08-8 SR: 501
 LEFT MUN: MYERSTOWN B RIGHT MUN: MYERSTOWN B

Location / Stationing	Segment ID	Start Station	End Station	Length	Notes / Details
(BORO)	0180/0000				5 0180/0000 LENGTH(AH 2922 BK 3783) 018"H 18"W ELLIP CONC
	0170/3721				LEN=0040 INSTALLED UNKN
	0170/3264				STOEVEY AV (BORO)
	0170/3226				024 " DIA CIRC CONCR LEN=0048 INSTALLED UNKN
	0170/2980				024 " DIA CIRC CONCR LEN=0060 INSTALLED UNKN
	0170/2830				CONSOLIDATED RAIL CORPO OVERPASS IS RR X-ING
	0170/2826				MYERSTOWN JACKSON T
KING ST (TWP)	0170/2351				
	0170/1045				036 " DIA CIRC CONCR LEN=0112 INSTALLED UNKN
	040518 FT				
	0170/0000				5 040518 FT 2 0 38002 0 00 0459+52 LENGTH(AH 3783 BK 1710)
	0160/0945				LENGLE RD (T405)
	0160/0441				024"H 30"W ELLIP CONC LEN=0043 INSTALLED UNKN
2 0 38002 0 00 0442+42 038808 FT KRALL RD (T403)	0160/0000				5 0160/0000 LENGTH(AH 1710 BK 3187) 015 " DIA CIRC CONCR
	0150/3033				LEN=0034 INSTALLED UNKN
	0150/0950				015 " DIA CIRC CONCR LEN=0038 INSTALLED UNKN
	035621 FT				
2 0 38002 0 00 0411+04 035621 FT HERGELRODE DR (T574)	0150/0000				5 0150/0000 LENGTH(AH 3187 BK 1778) 053"H 83"W ELLIP CONC
	0140/1065				LEN=0040 INSTALLED 2017
GRUMBINE RD					

DIR: B TOTAL LEN: 11.483 MI. DIST: 08-8 SR: 501
 LEFT MUN: JACKSON T RIGHT MUN: JACKSON T

(T499)

0140/0731 ==
 033843 FT

033843 FT 2 0 38002 0 00 0393+04
 NC COLLEGE ST
 ELCO DR
 (SR2006 SEG 0010/0000)
 0140/0000 LENGTH(AH 1778 BK 2715)
 012 "DIA CAST IRON
 0130/2460 LEN=0042 INSTALLED UNKN

031128 FT

010 "DIA CIRC CONCR
 0130/0258 LEN=0028 INSTALLED UNKN
 031128 FT 2 0 38002 0 00 0365+12
 0130/0000 LENGTH(AH 2715 BK 2291)

2 0 38002 0 00 0342+95 028837 FT
 REISTVILLE RD
 (T312) 0120/0000

REISTVILLE RD
 (SR2004 SEG 0070/0000)
 JACKSON
 HEIDELBERG T
 028837 FT
 0120/0000 LENGTH(AH 2291 BK 2587)
 013"H 17"W ELLIP CONC
 0110/2533 LEN=0055 INSTALLED UNKN

026250 FT

026250 FT 2 0 38002 0 00 0317+09
 HORST RD
 (T588)
 0110/0000 LENGTH(AH 2587 BK 2673)

DIR: B TOTAL LEN: 11.483 MI. DIST: 08-8 SR: 501
 LEFT MUN: HEIDELBERG T RIGHT MUN: HEIDELBERG T

Stationing	Structure ID	Description	Length	Notes
0290+36	0100/0060	013"H 17"W CONCR ARCH	0052	INSTALLED UNKN
023577 FT	0100/0000	LENGTH(AH 2673 BK 2760)		
	0090/2701	013"H 17"W ELLIP CONC	0052	INSTALLED UNKN
020817 FT	0090/0000	LENGTH(AH 2760 BK 2665)		
	0080/0372	019"H 30"W ELLIP CONC	0072	INSTALLED UNKN
	0080/0327	OAK ST (T554)		
018152 FT	0080/0084	018" DIA CIRC CONCR	0048	INSTALLED UNKN
	0080/0000	LENGTH(AH 2665 BK 2754)		
	0072/1332	DRAINAGE STRUCTURE LENGTH 8 FT		
	0072/1276	BMSID 38/0501/0072/1332		
		095"H 28"W CONCR ARCH	0157	INSTALLED UNKN
		HAMMER CREEK STRUCTURE LENGTH 24 FT		
		BMSID 38/0501/0072/1276		

2 0 38002 0 00 0290+36 023577 FT
 CHERRY LANE RD
 (T560)

020817 FT

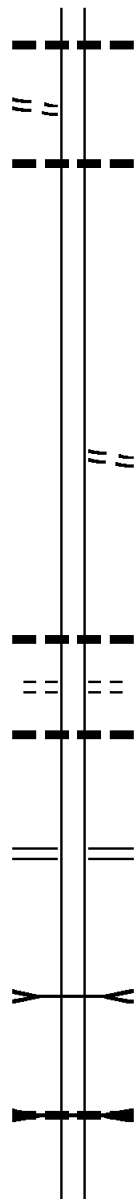
018152 FT

5

5

5

5



DIR: B TOTAL LEN: 11.483 MI. DIST: 08-8 SR: 501
 LEFT MUN: HEIDELBERG T RIGHT MUN: HEIDELBERG T

Stationing	Description	Stationing	Description
015398 FT		015398 FT	0 0 00000 0 00 0000+00 095"H 28"W CONCR ARCH LEN=0157 INSTALLED UNKN HAMMER CREEK STRUCTURE LENGTH 24 FT BMSID 38/0501/0072/0000 LENGTH(AH 2754 BK 2743)
0062/1482	OLD MILL RD (T327)	0062/1482	OLD MILL RD (T327)
012655 FT		012655 FT	0 0 00000 0 00 0000+00 NC ST TIEGEL PK LENGTH(AH 2743 BK 2692)
0050/2692	MICHTERS RD (T325)	0050/2692	030 " DIA CIRC CONCR LEN=0040 INSTALLED UNKN 024 " DIA CIRC CONCR LEN=0054 INSTALLED UNKN 015 " DIA CIRC CONCR LEN=0033 INSTALLED UNKN 024 " DIA CIRC CONCR LEN=0042 INSTALLED UNKN 015 " DIA CIRC CONCR LEN=0036 INSTALLED UNKN
009963 FT		009963 FT	072"H 72"W CON BOX CUL LEN=0038 INSTALLED UNKN 2 0 38021 0 00 0099+95 LENGTH(AH 2692 BK 3359) 048"H 72"W CON BOX CUL LEN=0033 INSTALLED UNKN SINCLAIR RD 048"H 72"W CON BOX CUL LEN=0033 INSTALLED UNKN SPRINGHAVEN RD (T327) 0040/1858 (T327)
0040/0948		0040/0948	018 " DIA CIRC CONCR LEN=0043 INSTALLED UNKN
006604 FT		006604 FT	2 0 38021 0 00 0066+04

DIR: B TOTAL LEN: 11.483 MI. DIST: 08-8 SR: 501
 LEFT MUN: HEIDELBERG T RIGHT MUN: HEIDELBERG T

Location	Segment ID	Start	End	Length	Description
DISTILLERY RD (T534)	0040/0000	0040/0000	0030/2064	0030/2064	MOUNTAIN TRAIL RD (T534) LENGTH(AH 3359 BK 2555) TOM SUE ST (T656)
			0030/1435	0030/1435	015 "DIA CIRC CONCR LEN=0040 INSTALLED UNKN
WALDECK LN (PRDR)	0030/1233	0030/1263	0030/1263	0030/1263	015 "DIA CIRC CONCR LEN=0043 INSTALLED UNKN
			0030/0990	0030/0990	018 "H 12 "W CONCR ARCH LEN=0043 INSTALLED UNKN
	004049 FT	0030/0486	0030/0486	0030/0486	038 "H 57 "W ELLIP CONC LEN=0041 INSTALLED UNKN
BEARD LN (PRDR)	0020/1395	004049 FT	004049 FT	004049 FT	2 0 38021 0 00 0040+49 MOUNTAIN TRAIL RD (T534)
			0030/0000	0030/0000	LENGTH(AH 2555 BK 2075) 015 "DIA CIRC CONCR
		0020/1956	0020/1956	0020/1956	LEN=0039 INSTALLED UNKN
		0020/1388	0020/1388	0020/1388	018 "DIA CIRC CONCR LEN=0057 INSTALLED UNKN
		0020/0685	0020/0685	0020/0685	015 "DIA CIRC CONCR LEN=0032 INSTALLED UNKN
	001974 FT	0020/0021	0020/0021	0020/0021	018 "DIA CIRC CONCR LEN=0038 INSTALLED UNKN
		001974 FT	001974 FT	001974 FT	2 0 38021 0 00 0019+74 MASTEL RD (TWP)
		0020/0000	0020/0000	0020/0000	LENGTH(AH 2075 BK 1974)
		0010/1281	0010/1281	0010/1281	015 "DIA CIRC CONCR LEN=0037 INSTALLED UNKN
		0010/0792	0010/0792	0010/0792	015 "DIA CIRC CONCR LEN=0070 INSTALLED UNKN
	000000 FT	0010/0289	0010/0289	0010/0289	015 "H 24 "W ELLIP CONC LEN=0037 INSTALLED UNKN
		000000 FT	000000 FT	000000 FT	2 0 38021 0 00 0000+00 NC FURNACE HILL PK INTER-BK FURNACE HILLS PK (SR0501 SEG 0270/1992) MFC BEGIN = C BK-LANCASTER (36)
		0010/0000	0010/0000	0010/0000	LENGTH(AH 1974 BK 0000)

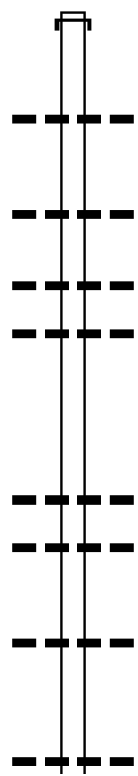
DIR: B TOTAL LEN: 13.745 MI. DIST: 08-8 SR: 443
 LEFT MUN: UNION TOWNSHIP T RIGHT MUN: UNION TOWNSHIP T

072572 FT

072070 FT

069554 FT

067799 FT



072572 FT AH-SCHUYLKILL (53)
 INTER-AHD SUEDBURG RD
 0320/0502 (SR0443 SEG 0010/0000)
 072070 FT 1 0 00140 0 01 1267+37
 015 "DIA CIRC CONCR
 LEN=0050 INSTALLED UNKN
 LENGTH(AH 0502 BK 2516)

0320/0000

0310/1540 015 "DIA CIRC CONCR
 LEN=0048 INSTALLED UNKN

0310/0835 015 "DIA CIRC CONCR
 LEN=0042 INSTALLED UNKN
 018 "DIA CIRC CONCR
 LEN=0038 INSTALLED UNKN

0310/0433
 069554 FT 1 0 00140 0 01 1241+94
 0310/0000 LENGTH(AH 2516 BK 1755)

0300/0546 040 "DIA CIRC CONCR
 LEN=0080 INSTALLED UNKN
 024 "DIA CIRC CONCR
 LEN=0044 INSTALLED UNKN

0300/0246
 067799 FT 1 0 00140 0 01 1224+39
 0300/0000 LENGTH(AH 1755 BK 2452)
 015 "DIA CIRC CONCR
 LEN=0045 INSTALLED UNKN

0290/2168

0290/0791 015 "DIA CIRC CONCR
 LEN=0048 INSTALLED UNKN

DIR: B TOTAL LEN: 13.745 MI. DIST: 08-8 SR: 443
 LEFT MUN: UNION TOWNSHIP T RIGHT MUN: UNION TOWNSHIP T

Stationing	Description	Material	Length	Notes
065347 FT	0290/0156	015" DIA CIRC CONCR	LEN=0045	INSTALLED UNKN
	065347 FT	1 0 00140 0 01 1199+87		
	0290/0000	LENGTH(AH 2452 BK 1847)		
	0280/1512	024" DIA CIRC CONCR	LEN=0068	INSTALLED UNKN
	0280/1141	024" DIA CIRC CONCR	LEN=0090	INSTALLED UNKN
063500 FT	0280/0381	072"H 72"W CONCR ARCH	LEN=0045	INSTALLED UNKN
	063500 FT	1 0 00140 0 01 1181+17		
		SAND SLIDING RD		
		(T650)		
	0280/0000	LENGTH(AH 1847 BK 2595)		
	0270/1684	018" DIA CIR PLASTIC	LEN=0048	INSTALLED UNKN
	0270/1466	015" DIA CIRC CONCR	LEN=0048	INSTALLED UNKN
060905 FT	0270/0821	015" DIA CIRC CONCR	LEN=0050	INSTALLED UNKN
	060905 FT	1 0 00140 0 01 1152+22		
	0270/0000	LENGTH(AH 2595 BK 2094)		
	0260/2094	018" DIA CIRC CONCR	LEN=0040	INSTALLED UNKN
	0260/1451	015" DIA CIRC CONCR	LEN=0040	INSTALLED UNKN
REDWOOD LN (T617)	058811 FT	058811 FT	1 0 00140 0 01 1134+28	
	0260/0000	NC OLD STATE RD		
		LENGTH(AH 2094 BK 0587)		
	0254/0430	018" DIA CIRC CONCR	LEN=0036	INSTALLED 2000
	058224 FT			
1 0 00140 0 01 1112+94	058224 FT			
GOLDMINE RD (SR4025 SEG 0010/0000)	0254/0000	LENGTH(AH 0587 BK 2645)		
	0244/2097	018" DIA CIRC CONCR	LEN=0040	INSTALLED 2000
	0244/1440	T SWATARA CK		
		STRUCTURE LENGTH 8 FT		
		BMSID 38/0443/0244/1440		

EXTRACT DATE: 12/18/2023
PRINT DATE: 12/20/2023

ROADWAY MANAGEMENT SYSTEM
SLD COUNTY/SR - ANNUAL PRINT

PAGE NUMBER: 132
COUNTY: LEBANON

DIR: B TOTAL LEN: 13.745 MI.
LEFT MUN: UNION TOWNSHIP T

DIST: 08-8 SR: 443
RIGHT MUN: UNION TOWNSHIP T

Stationing	Notes	Material	Length
055579 FT	0244/0586	018 " DIA CIRC CONCR	LEN=0040 INSTALLED 2000
	0244/0361	018 " DIA CIRC CONCR	LEN=0040 INSTALLED 2000
	055579 FT	2 0 03803 0 00 0383+67	
		TR SWATARA C	
		STRUCTURE LENGTH 8 FT	
	0244/0000	BMSID 38/0443/0244/0000	LENGTH(AH 2645 BK 2785)
	0234/2357	015 " DIA CIRC CONCR	LEN=0040 INSTALLED 2000
	0234/2108	015 " DIA CIRC CONCR	LEN=0040 INSTALLED 2000
	0234/1836	015 " DIA CIRC CONCR	LEN=0075 INSTALLED 2000
052794 FT	0234/0740	015 " DIA CIRC CONCR	LEN=0040 INSTALLED 2000
	0234/0439	015 " DIA CIRC CONCR	LEN=0042 INSTALLED 2000
	052794 FT	2 0 38039 0 00 0355+82	
	0234/0000	LENGTH(AH 2785 BK 2785)	
	0224/2677	015 " DIA CIRC CONCR	LEN=0040 INSTALLED 2000
	0224/2430	015 " DIA CIRC CONCR	LEN=0040 INSTALLED 2000
CHAPEL RD (TWP)	0224/1851	STATE PARK LN (GOVT)	
	0224/1330	018 " DIA CIRC CONCR	LEN=0039 INSTALLED 2000
	0224/1101	015 " DIA CIRC CONCR	LEN=0040 INSTALLED 2000
	0224/0885	015 " DIA CIRC CONCR	LEN=0040 INSTALLED 2000
	0224/0685	015 " DIA CIRC CONCR	LEN=0045 INSTALLED 2000
050009 FT	0224/0500	072 " DIA CIRC METAL	LEN=0300 INSTALLED UNKN
	050009 FT	2 0 38039 0 00 0327+97	
	0224/0000	LENGTH(AH 2785 BK 2793)	
	0214/2148	015 " DIA CIRC CONCR	LEN=0038 INSTALLED 2000
	0214/1896	015 " DIA CIRC CONCR	LEN=0038 INSTALLED 2000
	0214/1593	015 " DIA CIRC CONCR	LEN=0038 INSTALLED 2000

EXTRACT DATE: 12/18/2023
PRINT DATE: 12/20/2023

ROADWAY MANAGEMENT SYSTEM
SLD COUNTY/SR - ANNUAL PRINT

PAGE NUMBER: 131
COUNTY: LEBANON

DIR: B TOTAL LEN: 13.745 MI.
LEFT MUN: UNION TOWNSHIP T

DIST: 08-8 SR: 443
RIGHT MUN: UNION TOWNSHIP T

Stationing	Structure	Material	Length	Notes
0214/1342	TR. TROUT RN	STRUCTURE	LEN=0038	INSTALLED 2000
0214/0921	BMSID 38/0443/0214/0921	STRUCTURE	LENGTH 12 FT	
0214/0276	BMSEN 38/0443/0214/0248	TROUT RUN	2 0 38039 0 00 0300+12	
047216 FT	047216 FT	BMSBG 38/0443/0214/0248	2 0 38039 0 00 0300+12	
0214/0248	SR 0072 SH	(SR0072 SEG 0350/2690)	LENGTH(AH 2793 BK 0870)	
0214/0000	042 "DIA CIR PLASTIC	LEN=0040	INSTALLED UNKN	
0200/0474	029"H 45"W ELLIP CONC	LEN=0040	INSTALLED UNKN	
0200/0273	046346 FT	046346 FT		
2 0 38039 0 00 0291+42	0200/0000	LENGTH(AH 0870 BK 1968)	018 "DIA CIR PLASTIC	
GREEN POINT SCHOOL RD (T617)	0190/1745	LEN=0037	INSTALLED UNKN	
044378 FT	0190/1060	024 "DIA CIR PLASTIC	LEN=0038	INSTALLED 1998
	0190/0625	018 "DIA CIR PLASTIC	LEN=0038	INSTALLED 1998
044378 FT	044378 FT	2 0 38039 0 00 0251+20		
	0190/0000	LENGTH(AH 1968 BK 1669)	043"H 64"W ELLIP CONC	
RIDGE RD (T615)	0180/1484	LEN=0040	INSTALLED UNKN	
0180/0947	0180/0394	030 "DIA CIR PLASTIC	LEN=0040	INSTALLED UNKN
042709 FT	0180/0054	018 "DIA CIR PLASTIC	LEN=0099	INSTALLED UNKN
	042709 FT	2 0 38039 0 00 0234+51		
	0180/0000	LENGTH(AH 1669 BK 3215)	024 "DIA CIR PLASTIC	
	0170/2662	LEN=0042	INSTALLED 1998	
	0170/2608	018 "DIA CIR PLASTIC	LEN=0048	INSTALLED 1998
	0170/2486	018 "DIA CIR PLASTIC	LEN=0032	INSTALLED 1998
	0170/2002	018 "DIA CIR PLASTIC	LEN=0036	INSTALLED 1998
	0170/1754	018 "DIA CIR PLASTIC	LEN=0040	INSTALLED 1998

EXTRACT DATE: 12/18/2023
PRINT DATE: 12/20/2023

ROADWAY MANAGEMENT SYSTEM
SLD COUNTY/SR - ANNUAL PRINT

PAGE NUMBER: 130
COUNTY: LEBANON

DIR: B TOTAL LEN: 13.745 MI.
LEFT MUN: UNION TOWNSHIP T

DIST: 08-8 SR: 443
RIGHT MUN: UNION TOWNSHIP T

Stationing	Notes	Material
0170/1236	018 " DIA CIR PLASTIC LEN=0036 INSTALLED 1998	018 " DIA CIR PLASTIC
0170/0859	018 " DIA CIR PLASTIC LEN=0032 INSTALLED 1998	018 " DIA CIR PLASTIC
0170/0702	018 " DIA CIR PLASTIC LEN=0032 INSTALLED 1998	018 " DIA CIR PLASTIC
0170/0566	018 " DIA CIR PLASTIC LEN=0032 INSTALLED 1998	018 " DIA CIR PLASTIC
0170/0350	WHITETAIL LN (PRDR)	
0170/0018	BMSSEN 38/0443/0170/0000	
039494 FT	2 0 38039 0 00 0202+36	
	TROUT RUN	
	BMSBG 38/0443/0170/0000	
0170/0000	LENGTH(AH 3215 BK 2024)	
0160/0937	018 " DIA CIR PLASTIC LEN=0038 INSTALLED 1998	018 " DIA CIR PLASTIC
0160/0224	018 " DIA CIR PLASTIC LEN=0032 INSTALLED 1998	018 " DIA CIR PLASTIC
037470 FT	2 0 38039 0 00 0181+42	
0160/0000	LENGTH(AH 2024 BK 2107)	
035363 FT	2 0 38039 0 00 0160+35	
0150/0000	LENGTH(AH 2107 BK 2708)	
0140/1508	018 " DIA CIR PLASTIC LEN=0032 INSTALLED 1998	018 " DIA CIR PLASTIC
0140/1060	018 " DIA CIR PLASTIC LEN=0040 INSTALLED 1998	018 " DIA CIR PLASTIC
032655 FT		
2 0 38039 0 00 0133+27 032655 FT		
RIDGE RD (T615) TOMSTOWN RD (T615)		
0140/0000	LENGTH(AH 2708 BK 2474)	
	018 " DIA CIR PLASTIC	

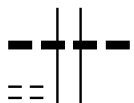
DIR: B TOTAL LEN: 13.745 MI. DIST: 08-8 SR: 443
 LEFT MUN: UNION TOWNSHIP T RIGHT MUN: UNION TOWNSHIP T

Stationing	Notes	Stationing	Notes
		0130/1228	LEN=0032 INSTALLED 1998
		018 "DIA	CIR PLASTIC
		0130/0962	LEN=0040 INSTALLED UNKN
		018 "DIA	CIR PLASTIC
		0130/0468	LEN=0034 INSTALLED 1998
030181 FT		030181 FT	2 0 38039 0 00 0108+53
		0130/0000	LENGTH(AH 2474 BK 2317)
		018 "DIA	CIR PLASTIC
		0120/2284	LEN=0036 INSTALLED 1998
		018 "DIA	CIR PLASTIC
		0120/1705	LEN=0034 INSTALLED 1998
		CHURCH LN	
		0120/1524	(PRDR)
			018 "DIA CIR PLASTIC
		0120/0120	LEN=0016 INSTALLED 1998
2 0 38039 0 00 0085+36 027864 FT		027864 FT	
NEUINS LN		0120/0000	LENGTH(AH 2317 BK 3094)
(T374)		018 "DIA	CIR PLASTIC
		0110/2625	LEN=0048 INSTALLED 1998
		018 "DIA	CIR PLASTIC
		0110/2222	LEN=0048 INSTALLED 1998
		0110/1082	BMS EN 38/0443/0110/0225
			2 0 38039 0 00 0064+86
			INDIANTWN. RN
		0110/1048	BMSBG 38/0443/0110/0225
		018 "DIA	CIRC CONCR
		0110/0894	LEN=0045 INSTALLED UNKN
		NC MO	ONSHINE RD
		0110/0718	024 "DIA CIR PLASTIC
			LEN=0042 INSTALLED 1998
MCCLEAN RD		0110/0591	
(T613)		018 "DIA	CIR PLASTIC
		0110/0087	LEN=0074 INSTALLED 2017
		0110/0056	BMS EN 38/0443/0110/0000
024770 FT		024770 FT	2 0 38039 0 00 0060+33
			INDIANTOWN RUN
		0110/0000	BMSBG 38/0443/0110/0000
		LENGTH(AH 3094 BK 3078)	
		0100/2470	018 "DIA CIRC CONCR
			LEN=0050 INSTALLED UNKN
		0100/1939	024 "DIA CIRC CONCR
			LEN=0056 INSTALLED UNKN

DIR: B TOTAL LEN: 13.745 MI. DIST: 08-8 SR: 443
 LEFT MUN: UNION TOWNSHIP T RIGHT MUN: UNION TOWNSHIP T

LAKE RD
(GOVT)

0100/1281



0100/1362

024 "DIA CIR PLASTIC
LEN=0056 INSTALLED UNKN

021692 FT

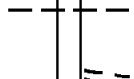


0100/0450
021692 FT

024 "DIA CIRC METAL
LEN=0065 INSTALLED UNKN
2 0 38001 0 04 1051+32
UNION TOWNSHIP
EAST HANOVER T
LENGTH(AH 3078 BK 2054)
RANGE RD
(GOVT)

5 0100/0000

0090/1969



019638 FT



0090/0465
0090/0230
019638 FT

SUSQUEHANNA AV
(TWP)
018 "DIA CIR PLASTIC
LEN=0040 INSTALLED UNKN
2 0 38001 0 04 1031+18
CLEMENT AV
(SR4022 SEG 0010/0000)
NC ASHER MINER RD
ASHER MINER RD
(SR4019 SEG 0020/3092)
LENGTH(AH 2054 BK 1669)

5 0090/0000

LAKE RD
(TWP)

0080/0987



0080/0762

018 "DIA CIR PLASTIC
LEN=0068 INSTALLED UNKN

17TH ST
(TWP)

0080/0671



0080/0295
0080/0067
017969 FT

018 "DIA CIRC CONCR
LEN=0060 INSTALLED UNKN
018 "DIA CIRC CONCR
LEN=0086 INSTALLED UNKN
2 0 38003 0 02 0679+46
HOSPITAL RD
(TWP)

5 0080/0000
0070/2588



0070/2546
0070/1992

LENGTH(AH 1669 BK 2885)
BMSSEN 38/0443/0070/2546
2 0 38003 0 02 0675+92
INDIANTOWN RUN
BMSBG 38/0443/0070/2546
018 "DIA CIRC CONCR
LEN=0064 INSTALLED UNKN
048 "DIA CIRC CONCR

DIR: B TOTAL LEN: 13.745 MI. DIST: 08-8 SR: 443
 LEFT MUN: EAST HANOVER T RIGHT MUN: EAST HANOVER T

SHALE RD
 (TWP)

0070/1258



0070/1573 LEN=0093 INSTALLED UNKN



NC CLEMENT AV



0070/0888 LEN=0055 INSTALLED UNKN

018 "DIA CIRC CONCR

LEN=0060 INSTALLED UNKN

015084 FT



0070/0250

018 "DIA CIRC CONCR

LEN=0060 INSTALLED UNKN

2 0 38003 0 02 0650+26

BOUNDARY RD

(SR4018 SEG 0010/0000)

LENGTH(AH 2885 BK 1966)



0070/0000

0060/1707

BMSSEN 38/0443/0060/1694

2 0 38003 0 02 0647+74

T. INDTWN RUN



0060/1694

BMSBG 38/0443/0060/1694

024 "DIA CIRC CONCR



0060/1535

LEN=0075 INSTALLED UNKN



0060/0964

BMSSEN 38/0443/0060/0954

2 0 38003 0 02 0640+29

T. SWATARA



0060/0954

BMSBG 38/0443/0060/0954

MEMORIAL LAKE RD

(T307)

013118 FT



013118 FT

2 0 38003 0 02 0630+90

HARRISON SCHOOL RD

(SR4017 SEG 0050/1938)



0060/0000

LENGTH(AH 1966 BK 2451)



0050/1220

BULLFROG RD

(T338)



0050/0801

018"H 24"W ELLIP METAL

LEN=0075 INSTALLED UNKN

BUCK LN
 (TWP)

0050/0680



010667 FT

PARK DR

(T401)

2 0 38003 0 02 0608+51 010667 FT



0050/0000

LENGTH(AH 2451 BK 3121)

WOLF LN
 (TWP)

0050/0000



0040/2711

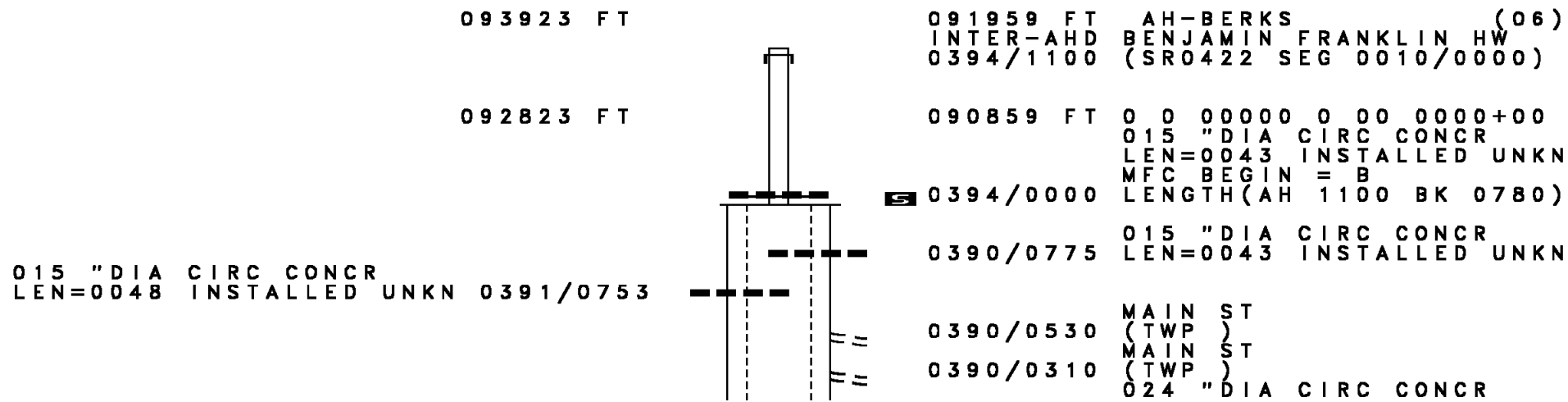
064 "DIA CIRC CONCR

LEN=0082 INSTALLED UNKN

DIR: B TOTAL LEN: 13.745 MI. DIST: 08-8 SR: 443
 LEFT MUN: EAST HANOVER T RIGHT MUN: EAST HANOVER T

Stationing	Right-of-Way	Structure	Material	Length	Notes
007546 FT	---	0040/0432	072" DIA CIRC CONCR	LEN=0076	INSTALLED UNKN
	==	0040/0000	2 0 38003 0 02 0577+30		APPALACHIAN DR (T320)
	---	0030/2110	058" DIA CIRC CONCR	LEN=0076	INSTALLED UNKN
MT LAUREL LN (T362)	==	0030/1231	PARK DR (T401)		
	---	0030/0612	030" DIA CIRC CONCR	LEN=0076	INSTALLED UNKN
005286 FT	---	005286 FT	2 0 38003 0 02 0554+70		HOMESTEAD RD (T324)
	==	0030/0000	LENGTH(AH 2260 BK 2265)		
	---	0020/1722	015" DIA CIRC CONCR	LEN=0054	INSTALLED UNKN
	---	0020/1262	018" DIA CIRC CONCR	LEN=0054	INSTALLED UNKN
	---	0020/0778	018" DIA CIRC CONCR	LEN=0082	INSTALLED UNKN
	---	0020/0298	024" DIA CIRC CONCR	LEN=0075	INSTALLED UNKN
2 0 38003 0 02 0532+05 APPALACHIAN DR (T322)	==	003021 FT	PLEASANT VIEW RD (SR4013 SEG 0120/3336)		
	---	0020/0000	LENGTH(AH 2265 BK 3021)		
	---	0010/3008	018" DIA CIRC CONCR	LEN=0046	INSTALLED UNKN
	---	0010/2135	066" DIA CIRC CONCR	LEN=0076	INSTALLED UNKN
	---	0010/0430	072" DIA CIRC CONCR	LEN=0073	INSTALLED UNKN
LOG CABIN DR (T320)	==	000000 FT	2 0 38037 0 00 0000+00		NC MOUNTAIN RD INTER-BK MOUNTAIN RD (SR0443 SEG 0320/1709)
	---	0010/0000	MFC BEGIN = D BK-DAUPHIN (22)		
	---	0010/0000	LENGTH(AH 3021 BK 0000)		

EXTRACT DATE: 12/18/2023 ROADWAY MANAGEMENT SYSTEM PAGE NUMBER: 125
 PRINT DATE: 12/20/2023 SLD COUNTY/SR - ANNUAL PRINT COUNTY: LEBANON
 DIR: B TOTAL LEN: 17.788 MI. DIST: 08-8 SR: 422
 LEFT MUN: JACKSON T RIGHT MUN: JACKSON T

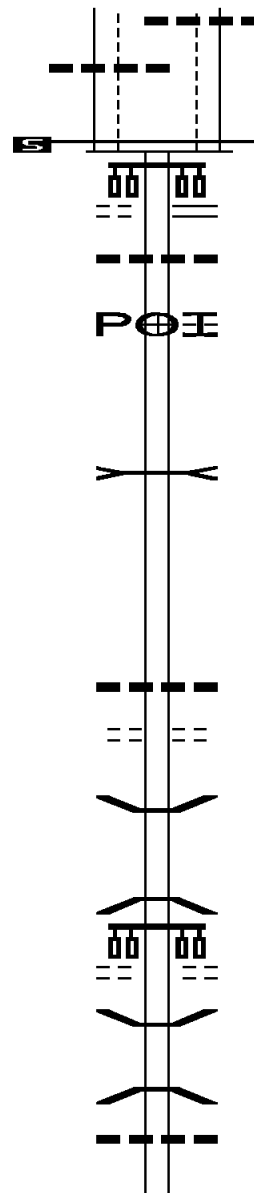


DIR: B TOTAL LEN: 17.788 MI. DIST: 08-8 SR: 422
 LEFT MUN: JACKSON T RIGHT MUN: JACKSON T

024 "DIA CIRC CONCR
 LEN=0090 INSTALLED UNKN 0391/0011
 1 0 00149 0 00 0478+26 092045 FT
 MFC BEGIN = B
 LENGTH(AH 0778 BK 2382) 0391/0000

WINTERSVILLE RD
 (T646)

0380/2231



0390/0084 LEN=0060 INSTALLED UNKN

090079 FT 1 0 00149 0 00 0478+26

0390/0000 MFC BEGIN = B
 LENGTH(AH 0780 BK 2382)
 MILLARDSVILLE RD
 (SR2019 SEG 0130/3176)

0380/2231

0380/2135 018 "DIA CIRC CONCR
 LEN=0138 INSTALLED UNKN
 (APRA) A H MOYER, INC
 A H MOYER RD
 (PRDR)

0380/1563

089663 FT

0380/0339 TRIB TO TULPEHOCKEN CRE
 STRUCTURE LENGTH 8 FT
 087697 FT BMSID 38/0422/0380/0339
 0380/0000 1 0 00149 0 00 0455+27
 LENGTH(AH 2382 BK 3126)

0370/1163 018 "DIA CIRC CONCR
 LEN=0078 INSTALLED UNKN
 MARTIN RD
 (T644)

0370/1148

086537 FT

0370/0042 BMSID 38/0422/0370/0000
 084571 FT 1 0 00149 0 00 0423+35
 0370/0000 TRIB. TO OWL CREEK
 BMSBG 38/0422/0370/0000
 LENGTH(AH 3126 BK 3898)
 PRIVATE DR
 (PRDR)

0360/3638

DUTCHWAY DR
 (TWP)


0360/3638

0360/2844 BMSID 38/0422/0360/2825
 1 0 00149 0 00 0412+68
 TRIB. OWL CK.

0360/2825 BMSBG 38/0422/0360/2825
 030 "DIA CIRC CONCR
 LEN=0080 INSTALLED UNKN

0360/2539

DIR: B TOTAL LEN: 17.788 MI. DIST: 08-8 SR: 422
 LEFT MUN: JACKSON T RIGHT MUN: JACKSON T



0360/0976 060"H 48"W CON BOX CUL
 LEN=0080 INSTALLED UNKN

082639 FT 080673 FT 1 0 00149 0 00 0384+49
 MFC BEGIN = B

0360/0000 LENGTH(AH 3898 BK 1576)

EMERGENCY CROSSOVER (CONN) 0351/1298 0350/1541 018 "DIA CIRC CONCR
 LEN=0099 INSTALLED UNKN

018 "DIA CIRC CONCR 0351/1225 0350/1298 EMERGENCY CROSSOVER
 (CONN)

LEN=0063 INSTALLED UNKN 0351/1225 0350/1288 018 "DIA CIRC CONCR
 LEN=0055 INSTALLED UNKN

040"H 48"W CON BOX CUL 0351/1025 0350/1075 040"H 48"W CON BOX CUL
 LEN=0060 INSTALLED UNKN 0351/1025 0350/1075 LEN=0060 INSTALLED UNKN

018 "DIA CIRC CONCR 0351/0765

018 "DIA CIRC CONCR 0351/0759

JACKSON MYERSTOWN B 0350/0764

JACKSON MYERSTOWN B 0351/0711

LC TO RAILROAD ST (CONN) 0351/0455

LC TO RAILROAD ST (CONN) 0351/0407

0350/0422 LC FROM RAILROAD ST (CONN)

0350/0334 018 "DIA CIRC CONCR
 LEN=0123 INSTALLED UNKN

0350/0323 LC TO RAILROAD ST (CONN)

018 "DIA CIRC CONCR 0351/0295

LEN=0005 INSTALLED UNKN 0351/0295

LC FROM RAILROAD ST (CONN) 0351/0247

TO 0501/0200 SH (CONN) 0351/0103

1 0 00149 0 00 0368+73 081074 FT COLLEGE ST 0350/0079
 079097 FT 018 "DIA CIRC CONCR
 LEN=0065 INSTALLED UNKN
 1 0 00149 0 00 0368+73 COLLEGE ST

EXTRACT DATE: 12/18/2023
PRINT DATE: 12/20/2023

ROADWAY MANAGEMENT SYSTEM
SLD COUNTY/SR - ANNUAL PRINT

PAGE NUMBER: 122
COUNTY: LEBANON

DIR: B TOTAL LEN: 17.788 MI.
LEFT MUN: MYERSTOWN B

DIST: 08-8 SR: 422
RIGHT MUN: MYERSTOWN B

(SR0501 SEG 0200/0000)

LENGTH(AH 1565 BK 1544) 0351/0000

018 "DIA CIRC CONCR
LEN=0060 INSTALLED UNKN 0341/1168

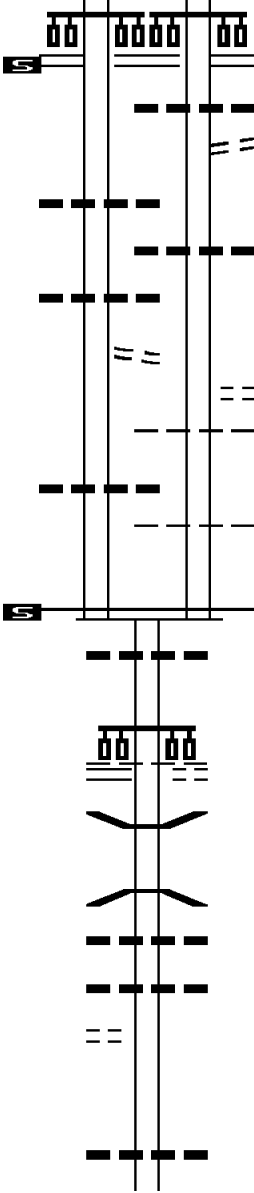
018 "DIA CIRC CONCR
LEN=0190 INSTALLED UNKN 0341/0772
LC TO GOODWILL ST
(CONN) 0341/0475

018 "DIA CIRC CONCR
LEN=0060 INSTALLED UNKN 0341/0370

1 0 00149 0 00 0357+04 079530 FT
MFC BEGIN = B
LENGTH(AH 1544 BK 2563) 0341/0000

LOCUST ST
(SR0645 SEG 0010/0000) 0330/2257

GABLE DR
(BORO) 0330/0458
076967 FT



(SR0501 SEG 0200/0000)

0350/0000 LENGTH(AH 1576 BK 1529)
0340/1494 018 "DIA CIRC METAL
0340/1426 LEN=0005 INSTALLED UNKN
TO 0501/0190 SH
(CONN)

0340/0831 018 "DIA CIRC CONCR
LEN=0099 INSTALLED UNKN

0340/0445 GOODWILL ST
(BORO)
0340/0441 MYERSTOWN
JACKSON T

0340/0066 JACKSON
077568 FT MYERSTOWN B
1 0 00149 0 00 0357+04
MFC BEGIN = B
0340/0000 LENGTH(AH 1529 BK 2563)
0330/2358 030 "DIA CIRC CONCR
LEN=0150 INSTALLED UNKN
LOCUST ST
(BORO)

0330/2257 MYERSTOWN
JACKSON T

0330/1616 BMS EN 38/0422/0330/1652
1 0 00149 0 00 0326+60
TR. TULPEHOC

0330/1599 BMSBG 38/0422/0330/1652
0330/1365 018 "DIA CIRC CONCR
LEN=0070 INSTALLED UNKN
0330/0992 030 "DIA CIRC CONCR
LEN=0070 INSTALLED UNKN

075005 FT 1 0 00149 0 00 0326+60
NC LINCOLN AV
0330/0000 LENGTH(AH 2563 BK 1479)
072"H 84"W CON BOX CUL
0320/1284 LEN=0160 INSTALLED UNKN

DIR: B TOTAL LEN: 17.788 MI. DIST: 08-8 SR: 422
 LEFT MUN: JACKSON T RIGHT MUN: JACKSON T

LC TO WASHINGTON AV
 (CONN)
 WASHINGTON AV
 (T503)

075488 FT

0320/0000

0310/3166

072172 FT

070619 FT

0320/0160	024 " DIA CIRC CONCR LEN=0075 INSTALLED UNKN
0320/0109	FAIRLANE AV
073526 FT	(TWP)
	1 0 00149 0 00 0313+12
	WASHINGTON AV
	(T503)
0320/0000	LENGTH(AH 1479 BK 3316)
0310/0919	030 " DIA CIRC CONCR LEN=0030 INSTALLED UNKN
0310/0466	018 " DIA CIRC CONCR LEN=0070 INSTALLED UNKN
0310/0403	018 " DIA CIRC CONCR LEN=0085 INSTALLED UNKN
0310/0381	018 " DIA CIRC CONCR LEN=0043 INSTALLED UNKN
0310/0331	014 "H 23 "W ELLIP CONC LEN=0011 INSTALLED UNKN
	RAMONA RD
	(T560)
0310/0293	018 " DIA CIRC CONCR LEN=0042 INSTALLED UNKN
070210 FT	1 0 00149 0 00 0283+05
0310/0000	LENGTH(AH 3316 BK 1553)
0300/1200	018 " DIA CIRC CONCR LEN=0010 INSTALLED UNKN
0300/1195	018 " DIA CIRC CONCR LEN=0060 INSTALLED UNKN
0300/1189	018 " DIA CIRC CONCR LEN=0006 INSTALLED UNKN
0300/0965	015 " DIA CIRC CONCR LEN=0048 INSTALLED UNKN
0300/0779	018 " DIA CIRC CONCR LEN=0050 INSTALLED UNKN
0300/0374	BMSSEN 38/0422/0300/0309 1 0 00149 0 00 0264+60
	TRIB. TO TULPEHOCKEN CR
0300/0331	BMSBG 38/0422/0300/0309 1 0 00149 0 00 0264+60
068657 FT	
0300/0000	LENGTH(AH 1553 BK 2588)

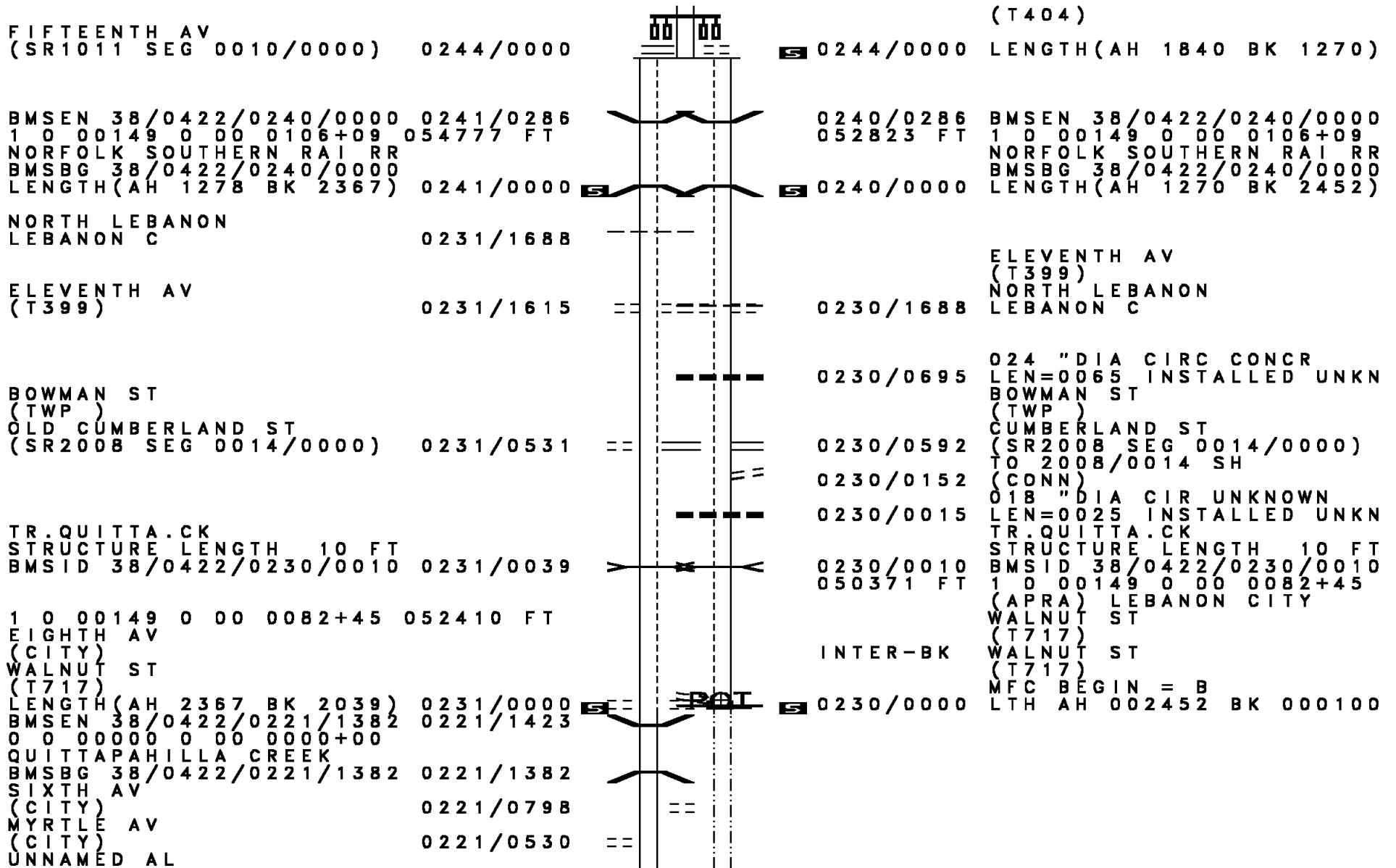
DIR: B TOTAL LEN: 17.788 MI. DIST: 08-8 SR: 422
 LEFT MUN: JACKSON T RIGHT MUN: JACKSON T

ROAD NAME	SR	LEN	STATUS	DETAILS
UNNAMED RD (TWP)	0290/2279		0290/2422	018 "DIA CIRC CONCR LEN=0099 INSTALLED UNKN
			0290/1031	TULPEHOCKSN STRUCTURE LENGTH 22 FT BMSID 38/0422/0290/1031
JACKSON NORTH LEBANON T	0290/0000	068031 FT	066069 FT	1 0 00149 0 00 0238+72 018 "DIA CIRC CONCR LEN=0070 INSTALLED UNKN JACKSON SOUTH LEBANON T LENGTH(AH 2588 BK 3228)
HALFWAY DR (T546)	0280/1973		0280/2374	018 "DIA CIRC CONCR LEN=0060 INSTALLED UNKN
			0280/1186	018 "DIA CIRC CONCR LEN=0068 INSTALLED UNKN
			0280/0366	UNNAMED AL (TWP)
			0280/0022	024 "DIA CIRC CONCR LEN=0075 INSTALLED UNKN PRESCOTT DR
PRESCOTT DR (SR1013 SEG 0010/0000)	0280/0000	064803 FT	062841 FT	(SR2005 SEG 0090/3554)
			0280/0000	LENGTH(AH 3228 BK 2139) 018 "DIA CIRC CONCR
GREEN ACRES RD (PRDR)	0270/1890		0270/1932	LEN=0037 INSTALLED UNKN
			0270/1270	(APRA) PLASTERER EQUIP PLASTERER RD (PRDR)
			0270/0682	018 "DIA CIRC CONCR LEN=0075 INSTALLED UNKN
			0270/0373	(APRA) STOCK BUILDING S MHP INDUSTRIES RD (PRDR)
			0270/0255	018 "DIA CIRC CONCR LEN=0070 INSTALLED UNKN

DIR: B TOTAL LEN: 17.788 MI. DIST: 08-8 SR: 422
 LEFT MUN: NORTH LEBANON T RIGHT MUN: NORTH LEBANON T

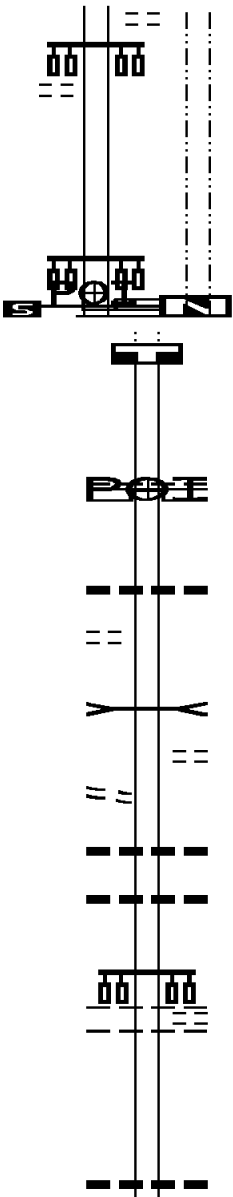
Stationing	Length	Material	Notes
062664 FT	060702 FT	1 0 00149 0 00 0184+96	
	0270/0000	LENGTH(AH 2139 BK 2576)	
	0260/2277	018 " DIA CIRC CONCR	LEN=0120 INSTALLED UNKN
	0260/1215	018 " DIA CAST IRON	LEN=0100 INSTALLED UNKN
	0260/0726	020 " DIA CAST IRON	LEN=0050 INSTALLED UNKN
	0260/0417	018 " DIA CIRC CONCR	LEN=0060 INSTALLED UNKN
1 0 00149 0 00 0159+20 060088 FT	058126 FT		
NARROWS DR (T542)	0260/0000	LENGTH(AH 2576 BK 2193)	
	0250/1924	EAST ST (TWP)	
	0250/1869	018 " DIA CIRC METAL	LEN=0053 INSTALLED UNKN
	0250/1547	POPLAR ST (T645)	
TWENTYFIRST ST (TWP)	0250/1443		
	0250/1146	ELDER ST (T664)	
	0250/0765	WEST ST (TWP)	
NINETEENTH ST (TWP)	0250/0745		
EIGHTEENTH ST (TWP)	0250/0480		
	0250/0361	015 " DIA CIRC CONCR	LEN=0100 INSTALLED 2014
	0250/0037	018 " DIA CIRC CONCR	LEN=0054 INSTALLED UNKN
057895 FT	055933 FT	1 0 00149 0 00 0138+42	
	0250/0000	CUMBERLAND ST (T400)	
	0244/1172	SOUTH LEBANON NORTH LEBANON T	
	0244/0744	LENGTH(AH 2193 BK 1840)	
	0244/0356	OAK ST (T402)	
056055 FT	054093 FT	SIXTEENTH AV (T403)	
		024 " DIA CIRC CONCR	LEN=0070 INSTALLED UNKN
		1 0 00149 0 00 0118+87	
		FIFTEENTH AV	

DIR: B TOTAL LEN: 17.788 MI. DIST: 08-8 SR: 422
 LEFT MUN: NORTH LEBANON T RIGHT MUN: NORTH LEBANON T



DIR: B TOTAL LEN: 17.788 MI. DIST: 08-8 SR: 422
 LEFT MUN: LEBANON C RIGHT MUN: CLEONA B

(CITY) FIFTH AV (CITY)	0221/0501	==	
1 0 00149 0 00 0062+06 (APRA) LEBANON CITY FIFTH AV (SR0897 SEG 0230/1169)	0221/0198 050371 FT	==	
CUMBERLAND ST (CITY) MFC BEGIN = B LENGTH(AH 2039 BK 0100)	INTER-BK 0221/0000 050371 FT	==	050371 FT 7220/0000 LTH AH 000100 BK 000100 050371 FT 7212/0000 LENGTH(AH 0100 BK 3192) INTER-AHD (APRA) LEBANON CITY CUMBERLAND ST (CITY) SIXTEENTH ST (SR3023 SEG 0090/0349) NORTH CORNWALL T
SIXTEENTH ST (SR4001 SEG 0010/0000)	0210/3192	==	0210/3192
CHAPEL LN (TWP)	0210/1975	==	0210/2043 018 "DIA CIRC METAL LEN=0200 INSTALLED UNKN
UNNAMED ST (TWP)	0210/1216	==	0210/1473 TR. QUITTA .CK STRUCTURE LENGTH 10 FT BMSID 38/0422/0210/1473 TWENTIETH ST (TWP)
WEST LEBANON NORTH LEBANON T WEST LEBANON T	0210/0000 0200/1457	==	0210/1248
	047179 FT	==	0210/0803 018 "DIA CIRC CONCR LEN=0050 INSTALLED UNKN 0210/0312 018 "DIA CIRC METAL LEN=0120 INSTALLED UNKN 047179 FT 1 0 00139 0 00 0471+42 TWENTYSECOND ST (TBC)
	045722 FT	==	0210/0000 LENGTH(AH 3192 BK 1457)
		==	045722 FT 1 0 00139 0 00 0457+11 018 "DIA CIRC METAL LEN=0060 INSTALLED UNKN



DIR: B TOTAL LEN: 17.788 MI. DIST: 08-8 SR: 422
 LEFT MUN: NORTH LEBANON T RIGHT MUN: CLEONA B

Street Name	Segment ID	Start Point	End Point	Notes
TWENTYFIFTH ST (T471)	0200/0000	==	==	NC CUMBERLAND ST LENGTH(AH 1457 BK 3334)
NORTH LEBANON CLEONA B UNNAMED AL (BORO)	0190/1866	--	--	CHESTNUT ST (T427)
	0190/1750	==	==	
MORNINGSIDE AV (BORO)	0190/1592	---	---	018 "DIA CIRC METAL LEN=0168 INSTALLED UNKN
WILLOW AV (BORO)	0190/1280	==	==	
ROSEMONT AV (BORO)	0190/0966	---	---	030 "DIA CIRC CONCR LEN=0048 INSTALLED UNKN
		==	==	UNION ST (BORO)
		==	==	CHURCH ST (BORO)
ELIZABETH AV (BORO)	0190/0166	==	==	
	042388 FT			042388 FT 1 0 00139 0 00 0423+83
		---	---	DAIRY RD (TWP)
		==	==	NORTH CORNWALL CLEONA B LENGTH(AH 3334 BK 2721)
		==	==	CHRISTIAN ST (BORO)
		---	---	018 "DIA CIRC METAL LEN=0060 INSTALLED UNKN
		==	==	BALSAM ST (BORO)
		==	==	CYRUS ST (BORO)
		==	==	BEECH ST (BORO)
		==	==	GARFIELD ST (BORO)
		==	==	FALL ST (BORO)
		==	==	LINCOLN ST (BORO)
		---	---	048 "DIA CIRC CONCR LEN=0080 INSTALLED UNKN

DIR: B TOTAL LEN: 17.788 MI. DIST: 08-8 SR: 422
 LEFT MUN: CLEONA B RIGHT MUN: CLEONA B

Street Name	Segment	Length (FT)	Notes
HOLLY ST (BORO)	0180/0745		
CENTER ST (SR4002 SEG 0010/0000)	0180/0500		
		039667 FT	
	0180/0452		018 " DIA CIRC METAL LEN=0150 INSTALLED UNKN
	0180/0250		PHEASANT ST (BORO)
	0180/0010		015 " DIA CIRC METAL LEN=0015 INSTALLED UNKN
	039667 FT		1 0 00139 0 00 0396+62 WASHINGTON ST (BORO)
	0180/0000		LENGTH (AH 2721 BK 2550) POPLAR ST (BORO)
	0170/2305		018 " H 72 " W CON BOX CUL LEN=0080 INSTALLED UNKN
	0170/2074		GRANT ST (BORO)
	0170/2064		015 " DIA CIRC METAL LEN=0075 INSTALLED UNKN
	0170/1935		018 " DIA CIRC METAL LEN=0155 INSTALLED UNKN
	0170/1780		WILSON ST (BORO)
	0170/1541		HARRIS ST (BORO)
	0170/1190		ELM ST (BORO)
	0170/0895		018 " DIA CIRC METAL LEN=0080 INSTALLED UNKN
	0170/0457		MILL ST (SR3023 SEG 0010/0000)
MILL ST (BORO)	0170/0424		HOFFER ST (BORO)
	0170/0342		
	0170/0099		BIRCH ST (BORO)
	0170/0009		015 " DIA CIRC CONCR LEN=0035 INSTALLED UNKN
	037117 FT		1 0 00139 0 00 0371+12 NC PENN AV
	0170/0000		LENGTH (AH 2550 BK 3422) 015 " DIA CIRC CONCR
	0160/3422		LEN=0035 INSTALLED UNKN CLEONA

DIR: B TOTAL LEN: 17.788 MI. DIST: 08-8 SR: 422
 LEFT MUN: CLEONA B RIGHT MUN: CLEONA B

Street Name	Segment ID	Length (FT)	Notes
	0160/3393		ANNVILLE T
	0160/3282		THIRD AV (TWP)
	0160/2555		024 " DIA CIRC METAL LEN=0070 INSTALLED UNKN
	0160/1940		FIRST AV (TWP)
	0160/1153		072 " DIA CIRC CONCR LEN=0060 INSTALLED UNKN
	033695 FT	033695 FT	1 0 00139 0 00 0336+90
	0160/0000		WEABER ST (T392)
	0150/3143		LENGTH (AH 3422 BK 3234) BMS EN 38/0422/0150/3133 0 0 00000 0 00 0000+00
	0150/3133		STORM DRAIN BMSBG 38/0422/0150/3133
STREICHER ST (TWP)	0150/2720		
	0150/2500		SPRUCE ST (T398)
	0150/2476		018 " DIA CIRC METAL LEN=0060 INSTALLED UNKN
MOYER ST (TWP)	0150/2264		
JONES ST (TWP)	0150/2033		
	0150/1869		018 " DIA CIRC METAL LEN=0060 INSTALLED UNKN
	0150/1796		LONG ST (T718)
	0150/1182		SAYLOR ST (T716)
	0150/0621		ZIEGLER ST (T714)
	0150/0482		UNNAMED AL (TWP)
BENDER ST (TWP)	0150/0432		
RAND ST (TWP)	0150/0249		
	030461 FT	030461 FT	1 0 00139 0 00 0304+56
			BACHMAN RD (T396)

DIR: B TOTAL LEN: 17.788 MI. DIST: 08-8 SR: 422
 LEFT MUN: ANNVILLE T RIGHT MUN: ANNVILLE T

Street Name	Segment ID	Length	Notes
	0150/0000	LENGTH(AH 3234 BK 1842)	
	0140/1842	030" DIA CIRC CONCR	INSTALLED UNKN
	0140/1700	030" DIA CIRC CONCR	INSTALLED UNKN
	0140/1695	ALLEY (TWP)	
ULRICH ST (T396)	0140/1659		
	0140/1446	GRANT ST (TWP)	
	0140/1220	RAILROAD ST (T712)	
	0140/0913	KILLINGER ST (T710)	
COLLEGE AV (TWP)	0140/0771		
	0140/0686	STAURT ST (TWP)	
	0140/0460	MANHEIM ST (TWP)	
	0140/0237	POPLAR ST (TWP)	
	0140/0041	012"H 24"W CON BOX CUL	LEN=0050 INSTALLED UNKN
028619 FT	028619 FT	1 0 00139 0 00 0286+14	WHITE OAK ST (SR0934 SEG 0100/0000)
	0140/0000	LENGTH(AH 1842 BK 2278)	
	0130/2050	BIRCH ST (TWP)	
	0130/1821	LANCASTER ST (T708)	
	0130/1817	024"H 48"W BOX CULVRT*	LEN=0058 INSTALLED UNKN
LANCASTER ST (T708)	0130/1789		
	0130/1590	CONCORD ST (TWP)	
CONCORD ST (TWP)	0130/1565		
	0130/1352	KING ST (T706)	
	0130/1120	MYER ST (TWP)	
	0130/0900	CHESTNUT ST (T701)	
	0130/0672	BEAVER ST (TWP)	

DIR: B TOTAL LEN: 17.788 MI. DIST: 08-8 SR: 422
 LEFT MUN: ANNVILLE T RIGHT MUN: ANNVILLE T

Stationing	Location	Notes
026341 FT	MILLARD DR (TWP)	0130/0454 CHERRY ST (T702)
	STONE HILL VILLAGE DR (PRDR)	0130/0225 FIR ST (TWP)
		026341 FT 1 0 00139 0 00 0263+28
		0130/0000 MILL ST (T700)
		0120/2582 LENGTH(AH 2278 BK 2811) HOWER ST (TWP)
0120/2552		
0120/2241		
		0120/2233 BMSB 38/0422/0120/2155
		1 0 00139 0 00 0256+66
		0120/2155 QUITTY CREEK BMSBG 38/0422/0120/2155
		ANNVILLE
		0120/1945 NORTH ANNVILLE T
		0120/1925 MOUNT PLEASANT RD (TWP)
023530 FT		
		023530 FT 1 0 00139 0 00 0235+17
		0120/0000 LENGTH(AH 2811 BK 2137)
		0110/0865 048 " DIA CAST IRON LEN=0080 INSTALLED UNKN
1 0 00139 0 00 0213+15 021393 FT	CLEAR SPRING RD (T376)	0110/0259 NORTH ANNVILLE SOUTH ANNVILLE T
		021393 FT KILLINGER RD (T376)
		0110/0000 LENGTH(AH 2137 BK 2564)
		0100/0783 018 " DIA CIRC METAL LEN=0060 INSTALLED UNKN
1 0 00139 0 00 0188+56 018829 FT	SOUTH ANNVILLE	018829 FT
	NORTH ANNVILLE T	0100/0000 LENGTH(AH 2564 BK 1688)

DIR: B TOTAL LEN: 17.788 MI. DIST: 08-8 SR: 422
 LEFT MUN: NORTH ANNVILLE T RIGHT MUN: NORTH LONDONDERRY T

Location	Segment ID	Length (FT)	Material	Notes
NORTH ANNVILLE NORTH LONDONDERRY T	0090/1363		024 " DIA CIRC METAL	LEN=0060 INSTALLED UNKN
	0090/0397		024 " DIA CAST IRON	LEN=0074 INSTALLED 2014
	0090/0243	017141	024 " DIA CAST IRON	LEN=0074 INSTALLED 2014 SOUTH ANNVILLE NORTH LONDONDERRY T 1 0 00139 0 00 0171+68 KILLINGER CK STRUCTURE LENGTH 18 FT BMSID 38/0422/0090/0000 LENGTH(AH 1688 BK 2218)
WALMART PZ (PRDR)	0080/1500		024 " DIA CAST IRON	LEN=0060 INSTALLED UNKN
	0080/0688		018 " DIA CAST IRON	LEN=0050 INSTALLED UNKN
	0080/0199	014923	018 " DIA CAST IRON	LEN=0050 INSTALLED UNKN SHADY LN (PRDR) 1 0 00139 0 00 0149+25 LENGTH(AH 2218 BK 2467)
LOWES RD (PRDR)	0070/1661		018 " DIA CAST IRON	LEN=0050 INSTALLED UNKN
	0070/1121		018 " DIA CAST IRON	LEN=0050 INSTALLED UNKN APPLE BLOSSOM LN (T486)
LONDONDERRY SQ (PRDR)	0070/0576	012456	018 " DIA CAST IRON	LEN=0050 INSTALLED UNKN 1 0 00139 0 00 0124+79 LENGTH(AH 2467 BK 1995)
	0060/1305		018 " DIA CIRC METAL	LEN=0058 INSTALLED UNKN
	0060/1302		018 " DIA CIRC METAL	LEN=0058 INSTALLED UNKN CONGRESS AV (T354)
	0060/1050		020 "H 28 "W ELLIP METAL	LEN=0063 INSTALLED UNKN NORTH LONDONDERRY PALMYRA B PALMYRA
	0060/0514		020 "H 28 "W ELLIP METAL	LEN=0063 INSTALLED UNKN NORTH LONDONDERRY T
	0060/0511	010461	020 "H 28 "W ELLIP METAL	LEN=0063 INSTALLED UNKN 1 0 00139 0 00 0104+84 PLAZA DR (T328)
	0060/0000		020 "H 28 "W ELLIP METAL	LEN=0063 INSTALLED UNKN LENGTH(AH 1995 BK 2018)

DIR: B TOTAL LEN: 17.788 MI. DIST: 08-8 SR: 422
 LEFT MUN: NORTH LONDONDERRY T RIGHT MUN: NORTH LONDONDERRY T

Location	Segment	Length (FT)	Notes
	0050/1095		NORTH LONDONDERRY PALMYRA B
	0050/0640		018" DIA CAST IRON LEN=0040 INSTALLED UNKN
	0050/0079		018" DIA CAST IRON LEN=0040 INSTALLED UNKN
008443 FT	008443 FT		1 0 00139 0 00 0084+66 DUKE ST (BORO)
	0050/0000		LENGTH(AH 2018 BK 2610) PRINCE ST (BORO)
	0040/2090		FORGE RD (SR0117 SEG 0290/0785)
FORGE RD (BORO)	0040/1670		
PENN ST (BORO)	0040/1512		
	0040/1139		018" DIA CIRC METAL LEN=0038 INSTALLED UNKN GREEN ST (BORO)
UNNAMED AL (BORO)	0040/0941		
	0040/0745		015" DIA CIRC METAL LEN=0080 INSTALLED UNKN FRANKLIN ST (BORO)
HENNESSY WY (BORO)	0040/0550		
	0040/0362		HARRISON ST (BORO)
	0040/0166		UNNAMED AL (BORO)
005833 FT	005833 FT		1 0 00139 0 00 0058+56 GRANT ST (BORO)
GRANT ST (SR4009 SEG 0010/0000)	0040/0000		LENGTH(AH 2610 BK 1210) WALNUT AL (BORO)
	0030/1008		015" DIA CIRC CONCR LEN=0037 INSTALLED UNKN LINCOLN ST (BORO)
	0030/0821		SHELLBARK AL (BORO)
	0030/0817		
	0030/0622		CHESTNUT ST (BORO)
CHESTNUT ST	0030/0426		

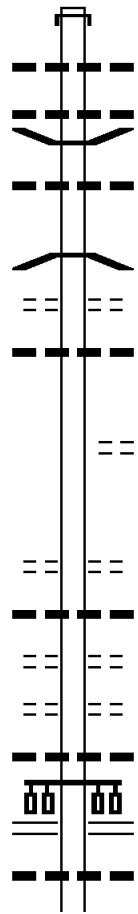
DIR: B TOTAL LEN: 17.788 MI. DIST: 08-8 SR: 422
 LEFT MUN: PALMYRA B RIGHT MUN: PALMYRA B

Stationing	Description	Stationing	Description
(BORO)	0030/0400	0030/0021	015 " DIA CIRC METAL LEN=0030 INSTALLED UNKN
1 0 00139 0 00 0046+29 004623 FT		004623 FT	RAILROAD ST (SR3019 SEG 0060/0234)
RAILROAD ST (SR4011 SEG 0010/0000)	0030/0000	5 0030/0000	LENGTH(AH 1210 BK 2614)
UNNAMED AL (BORO)	0020/2358		
UNNAMED AL (BORO)	0020/1962	0020/2144	COLLEGE ST (BORO)
LOCUST ST (BORO)	0020/1757	0020/1775	LOCUST ST (BORO)
UNNAMED AL (BORO)	0020/1402	0020/1200	MARK ST (BORO)
		0020/0456	UNNAMED AL (BORO)
002009 FT		002009 FT	1 0 00139 0 00 0020+09 HORSTICK AV (BORO)
		5 0020/0000	LENGTH(AH 2614 BK 2009)
		0010/1629	UNNAMED AL (BORO)
		0010/1570	UNNAMED AL (BORO)
		0010/1381	UNNAMED AL (BORO)
		0010/1162	HETRICK AV (BORO)
		0010/0827	CENTER AV (BORO)
		0010/0470	WINDSOR AV (BORO)
000000 FT		000000 FT	1 0 00139 0 00 0000+00 NC MA IN ST LINGLE AV (SR3017 SEG 0040/1936)
LINGLE AV (T594)	0010/0000	INTER-BK	CHOCOLATE AV (SR0422 SEG 0140/1772) MFC BEGIN = B BK-DAUPHIN (22)
		5 0010/0000	LENGTH(AH 2009 BK 0000)

DIR: B TOTAL LEN: 15.504 MI. DIST: 08-8 SR: 419
 LEFT MUN: MILLCREEK T RIGHT MUN: MILLCREEK T

081859 FT

081859 FT AH-BERKS (06)



INTER-AHD SECOND ST
 0360/1833 (SR0419 SEG 0012/0000)
 0360/1702 018 "DIA CIRC METAL
 LEN=0073 INSTALLED UNKN
 0360/1349 018 "DIA CIRC METAL
 LEN=0123 INSTALLED UNKN
 0360/0764 BMSSEN 38/0419/0360/0537
 018 "DIA CIRC CONCR
 0360/0551 LEN=0005 INSTALLED UNKN
 1 1 01119 0 00 0215+26
 NORFOLK SOUTHERN RAI RR
 0360/0537 BMSBG 38/0419/0360/0537
 ALUMNI AV
 0360/0294 (T636)
 018 "H 24 "W ELLIP METAL
 0360/0166 LEN=0032 INSTALLED UNKN
 080026 FT 1 1 01119 0 00 0215+26
 0360/0000 LENGTH(AH 1833 BK 1223)
 UNKNOWN RD
 0350/0735 (TWP)
 078803 FT 1 1 01119 0 00 0202+96
 ASH RD
 0350/0000 (T367)
 LENGTH(AH 1223 BK 1921)
 0340/1906 015 "DIA CIRC METAL
 LEN=0015 INSTALLED UNKN
 PARISH AV
 0340/1443 (T634)
 LOCUST ST
 0340/0960 (TWP)
 018 "DIA CIRC METAL
 0340/0496 LEN=0031 INSTALLED UNKN
 SHERIDAN RD
 0340/0486 (SR2023 SEG 0060/2499)
 018 "DIA CIRC METAL
 0340/0005 LEN=0021 INSTALLED UNKN
 076882 FT 1 1 01119 0 00 0183+75

080026 FT

078803 FT

SHERIDAN RD
 (SR2019 SEG 0010/0000) 0340/0486

076882 FT

DIR: B TOTAL LEN: 15.504 MI. DIST: 08-8 SR: 419
 LEFT MUN: MILLCREEK T RIGHT MUN: MILLCREEK T

WOLF ST
(T362)

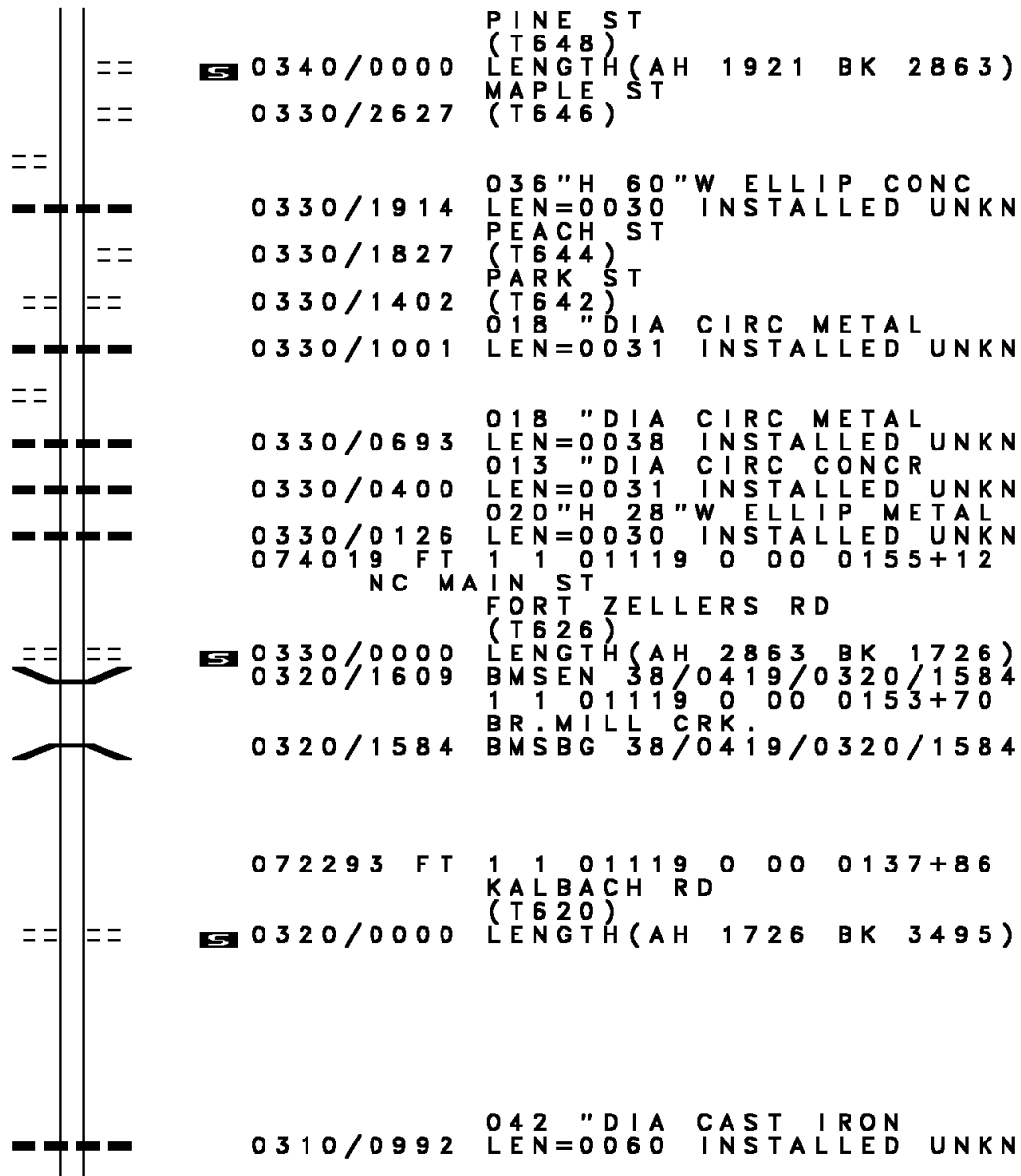
0330/2234

SPRING ST
(TWP)

0330/0698

074019 FT

072293 FT



PINE ST
(T648)
 LENGTH(AH 1921 BK 2863)
 MAPLE ST
(T646)
 0330/1914 036"H 60"W ELLIP CONC
 LEN=0030 INSTALLED UNKN
 PEACH ST
(T644)
 0330/1827 PARK ST
(T642)
 0330/1402 018"DIA CIRC METAL
 LEN=0031 INSTALLED UNKN
 0330/1001 018"DIA CIRC METAL
 LEN=0031 INSTALLED UNKN
 0330/0693 013"DIA CIRC CONCR
 0330/0400 020"H 28"W ELLIP METAL
 LEN=0030 INSTALLED UNKN
 0330/0126 074019 FT 1 1 01119 0 00 0155+12
 NC MAIN ST
 FORT ZELLERS RD
(T626)
 LENGTH(AH 2863 BK 1726)
 0320/1609 BMSSEN 38/0419/0320/1584
 1 1 01119 0 00 0153+70
 BR.MILL CRK.
 0320/1584 BMSBG 38/0419/0320/1584
 072293 FT 1 1 01119 0 00 0137+86
 KALBACH RD
(T620)
 LENGTH(AH 1726 BK 3495)
 0310/0992 042"DIA CAST IRON
 LEN=0060 INSTALLED UNKN

EXTRACT DATE: 12/18/2023
PRINT DATE: 12/20/2023

ROADWAY MANAGEMENT SYSTEM
SLD COUNTY/SR - ANNUAL PRINT

PAGE NUMBER: 106
COUNTY: LEBANON

DIR: B TOTAL LEN: 15.504 MI.
LEFT MUN: MILLCREEK T

DIST: 08-8 SR: 419
RIGHT MUN: MILLCREEK T

Stationing	Notes	Stationing	Notes
		0310/0331	018 " DIA CIRC METAL LEN=0048 INSTALLED UNKN
		0310/0248	018 " DIA CIRC METAL LEN=0052 INSTALLED UNKN
068798 FT		0310/0033	BMSSEN 38/0419/0310/0000 1 1 01119 0 00 0102+56
		068798 FT	TR. MILL CRK. BMSBG 38/0419/0310/0000
		0310/0000	LENGTH(AH 3495 BK 0654) 015"H 21"W ELLIPTICAL*
068144 FT		0300/0217	LEN=0028 INSTALLED UNKN 1 1 01119 0 00 0096+03
		068144 FT	MILLBACH RD (SR2015 SEG 0060/1230)
1 0 00425 0 00 0003+73		0300/0000	LENGTH(AH 0654 BK 0393)
MILLBACH RD		067751 FT	
(SR2017 SEG 0010/0000)		067751 FT	
0290/0000		0290/0000	LENGTH(AH 0393 BK 3411)
		0280/3390	015 " DIA CIRC METAL LEN=0040 INSTALLED UNKN
		0280/3057	CHURCH RD (T371)
		0280/0835	015 " DIA CIR PLASTIC LEN=0036 INSTALLED UNKN
2 0 38012 0 00 0186+42		064340 FT	
KRUMSTOWN RD		064340 FT	
(T612)		0280/0000	LENGTH(AH 3411 BK 3651) 018"H 24"W ELLIP METAL
0280/0000		0270/3514	LEN=0036 INSTALLED UNKN
		0270/1805	044 " DIA CIRC METAL LEN=0044 INSTALLED UNKN
		0270/1736	013"H 17"W ELLIP METAL LEN=0030 INSTALLED UNKN
		0270/0622	040"H 65"W ELLIP METAL LEN=0064 INSTALLED UNKN
060689 FT		060689 FT	2 0 38012 0 00 0149+91

DIR: B TOTAL LEN: 15.504 MI. DIST: 08-8 SR: 419
LEFT MUN: MILLCREEK T RIGHT MUN: MILLCREEK T

2 0 38012 0 00 0120+52 057750 FT
REISTVILLE RD
(SR2004 SEG 0100/2288) 0260/0000

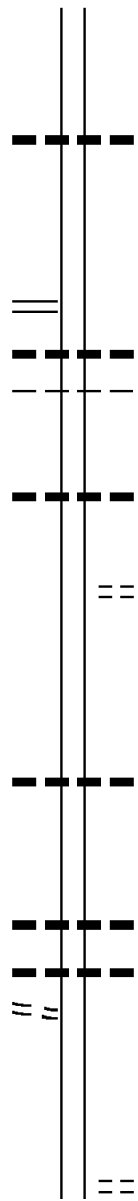
HORST RD
(T588)

056145 FT

053222 FT

0230/1220

050576 FT



0270/0000 LENGTH(AH 3651 BK 2939)

0260/1535 018 "DIA CIRC CONCR
LEN=0048 INSTALLED UNKN

057750 FT

0260/0000 LENGTH(AH 2939 BK 1605)
018 "DIA CIR PLASTIC
LEN=0042 INSTALLED UNKN
MILLCREEK
HEIDELBERG T

0250/0260 018 "DIA CIR PLASTIC
LEN=0040 INSTALLED UNKN
056145 FT 2 0 38012 0 00 0104+38
ALBRIGHT RD
(T594)

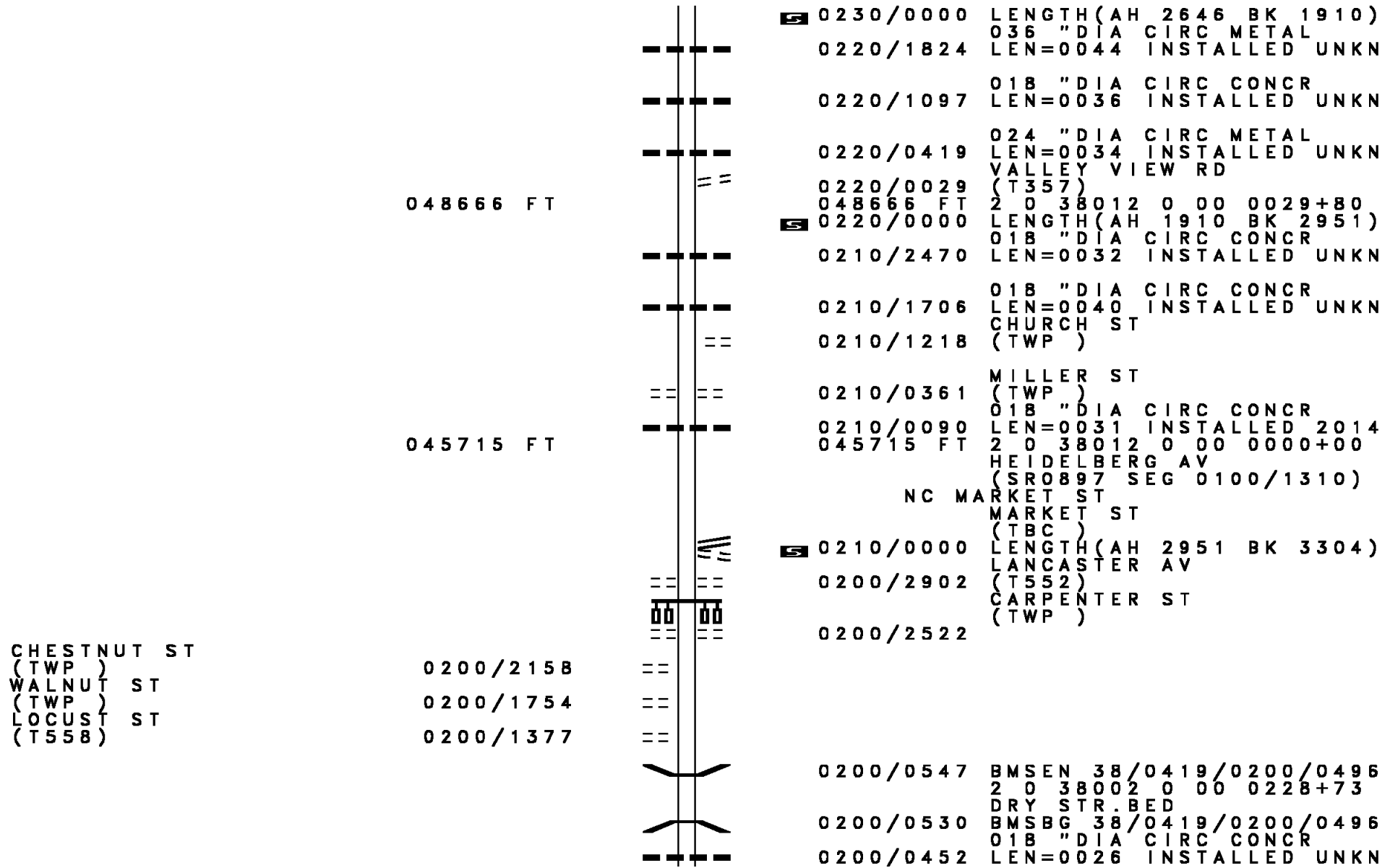
0250/0000 LENGTH(AH 1605 BK 2923)

0240/0528 018 "DIA CIRC CONCR
LEN=0032 INSTALLED UNKN
053222 FT 2 0 38012 0 00 0075+15
0240/0000 LENGTH(AH 2923 BK 2646)

0230/1721 015 "DIA CIRC METAL
LEN=0037 INSTALLED UNKN
0230/1298 024 "DIA CIRC CONCR
LEN=0048 INSTALLED UNKN

050576 FT 2 0 38012 0 00 0048+69
NC MYERSTOWN RD
BECKER RD
(T359)

DIR: B TOTAL LEN: 15.504 MI. DIST: 08-8 SR: 419
 LEFT MUN: HEIDELBERG T RIGHT MUN: HEIDELBERG T



048666 FT

045715 FT

CHESTNUT ST
 (TWP)
 WALNUT ST
 (TWP)
 LOCUST ST
 (T558)

0200/2158
 0200/1754
 0200/1377

5 0230/0000 LENGTH(AH 2646 BK 1910)
 036 "DIA CIRC METAL
 0220/1824 LEN=0044 INSTALLED UNKN
 0220/1097 018 "DIA CIRC CONCR
 LEN=0036 INSTALLED UNKN
 0220/0419 024 "DIA CIRC METAL
 LEN=0034 INSTALLED UNKN
 VALLEY VIEW RD
 0220/0029 (T357)
 048666 FT 2 0 38012 0 00 0029+80
 5 0220/0000 LENGTH(AH 1910 BK 2951)
 018 "DIA CIRC CONCR
 0210/2470 LEN=0032 INSTALLED UNKN
 0210/1706 018 "DIA CIRC CONCR
 LEN=0040 INSTALLED UNKN
 CHURCH ST
 0210/1218 (TWP)
 MILLER ST
 0210/0361 (TWP)
 018 "DIA CIRC CONCR
 0210/0090 LEN=0031 INSTALLED 2014
 045715 FT 2 0 38012 0 00 0000+00
 HEIDELBERG AV
 (SR0897 SEG 0100/1310)
 NC MARKET ST
 MARKET ST
 (TBC)
 5 0210/0000 LENGTH(AH 2951 BK 3304)
 LANCASTER AV
 0200/2902 (T552)
 CARPENTER ST
 (TWP)
 0200/2522
 0200/0547 BMS EN 38/0419/0200/0496
 2 0 38002 0 00 0228+73
 DRY STR. BED
 0200/0530 BMSBG 38/0419/0200/0496
 018 "DIA CIRC CONCR
 0200/0452 LEN=0026 INSTALLED UNKN

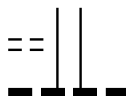
DIR: B TOTAL LEN: 15.504 MI. DIST: 08-8 SR: 419
 LEFT MUN: HEIDELBERG T RIGHT MUN: HEIDELBERG T

Stationing	Description	Material	Length	Notes
042411 FT	0200/0277	018" DIA CIRC CONCR	LEN=0030	INSTALLED UNKN
	0200/0137	018" DIA CIRC CONCR	LEN=0045	INSTALLED UNKN
	042411 FT	2 0 38002	0 00 0236+11	
	NC MAIN ST STIEGEL PK (SR0501 SEG 0080/0000)			
	0200/0000	LENGTH(AH 3304 BK 0800)		
	0190/0599	018" DIA CIRC CONCR	LEN=0034	INSTALLED UNKN
	0190/0499	018" DIA CIRC CONCR	LEN=0034	INSTALLED UNKN
	0190/0262	018" DIA CIRC CONCR	LEN=0063	INSTALLED UNKN
	0190/0136	024" DIA CIRC CONCR	LEN=0024	INSTALLED UNKN
041611 FT	0190/0105	MILL RD (T351)		
	041611 FT	2 0 38006	0 00 0008+52	
	0190/0000	018" DIA CIRC CONCR	LEN=0163	INSTALLED UNKN
	0190/0000	NC HEIDELBERG AV	LENGTH(AH 0800 BK 2313)	
HEIDELBERG AV (SR0897 SEG 0110/0000) FROM 0897/0110 SH (CONN)	0190/0000			
	0180/2109	018" DIA CIRC CONCR	LEN=0163	INSTALLED UNKN
	0180/1589	015" DIA CAST IRON	LEN=0029	INSTALLED UNKN
	0180/0964	015" DIA CAST IRON	LEN=0030	INSTALLED UNKN
039298 FT	0180/0184	015" DIA CAST IRON	LEN=0032	INSTALLED UNKN
	039298 FT	1 1 04668	0 00 0292+13	
	0180/0000	LENGTH(AH 2313 BK 2172)		
	0170/1810	030" DIA CIRC METAL	LEN=0032	INSTALLED UNKN
	0170/1805	036"H 58"W ELLIP METAL	LEN=0032	INSTALLED UNKN
	0170/1100	018" DIA CIRC METAL	LEN=0041	INSTALLED UNKN
1 1 04668 0 00 0269+47 037126 FT	0170/0313	015" DIA CAST IRON	LEN=0032	INSTALLED UNKN
	037126 FT			

DIR: B TOTAL LEN: 15.504 MI. DIST: 08-8 SR: 419
 LEFT MUN: HEIDELBERG T RIGHT MUN: HEIDELBERG T

PRESCOTT RD
 (T540)

0170/0000



0170/0000 LENGTH(AH 2172 BK 3429)
 015 "DIA CIRC CONCR
 0160/3425 LEN=0032 INSTALLED UNKN



0160/1992 015 "DIA CIRC CONCR
 LEN=0033 INSTALLED UNKN

033697 FT

033697 FT 1 1 04668 0 00 0235+18
 DISTILLERY RD



0160/0000 LENGTH(AH 3429 BK 3008)
 0150/2871 BMSSEN 38/0419/0150/2863
 1 1 04668 0 00 0233+68
 UNT TO HAMMER CREEK



0150/2858 BMSBG 38/0419/0150/2863
 015 "DIA CAST IRON



0150/2511 LEN=0032 INSTALLED UNKN
 024"H 48"W CON BOX CUL



0150/2095 LEN=0032 INSTALLED UNKN
 015 "DIA CAST IRON



0150/1701 LEN=0033 INSTALLED UNKN
 HEIDELBERG



0150/1294 SOUTH LEBANON T
 024 "DIA CAST IRON



0150/1079 LEN=0033 INSTALLED UNKN

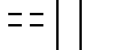


0150/0456 024 "DIA CIRC METAL
 LEN=0039 INSTALLED UNKN



0150/0079 018 "DIA CIRC METAL
 LEN=0036 INSTALLED UNKN

1 1 04668 0 00 0205+10 030689 FT
 FLINTVILLE RD
 (T536) 0150/0000



0150/0000 LENGTH(AH 3008 BK 2389)
 013"H 17"W ELLIP METAL
 0140/2368 LEN=0033 INSTALLED UNKN
 OBIE RD



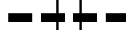
0140/2055 (T536)
 014"H 23"W ELLIP CONC



0140/1917 LEN=0036 INSTALLED UNKN
 015 "DIA CIRC METAL



0140/1350 LEN=0032 INSTALLED UNKN
 018 "DIA CIRC METAL



0140/0940 LEN=0040 INSTALLED UNKN

DIR: B TOTAL LEN: 15.504 MI. DIST: 08-8 SR: 419
 LEFT MUN: SOUTH LEBANON T RIGHT MUN: SOUTH LEBANON T

Stationing	Structure ID	Material	Length	Status
028300 FT	0140/0425	015" DIA CIRC METAL	LEN=0008	INSTALLED UNKN
	028300 FT	1 1 04668 0 00 0180+58		
		033"H 48"W CON BOX CUL	LEN=0054	INSTALLED UNKN
		REXMONT RD		
		(T349)		
	0140/0000	LENGTH(AH 2389 BK 2052)		
	0130/1259	015" DIA CIRC CONCR	LEN=0032	INSTALLED UNKN
	0130/0726	014"H 23"W ELLIP CONC	LEN=0032	INSTALLED UNKN
026248 FT	0130/0002	038"H 60"W ELLIP CONC	LEN=0036	INSTALLED UNKN
	026248 FT	1 1 04668 0 00 0160+06		
	0130/0000	LENGTH(AH 2052 BK 3039)		
	0120/1209	015" DIA CAST IRON	LEN=0030	INSTALLED UNKN
023209 FT	023209 FT	1 1 04668 0 00 0129+67		
	0120/0000	LENGTH(AH 3039 BK 3710)		
	0110/1093	024" DIA CIRC CONCR	LEN=0030	INSTALLED UNKN
	0110/0885	015" DIA CIRC CONCR	LEN=0029	INSTALLED UNKN
	0110/0753	036"H 36"W CON BOX CUL	LEN=0034	INSTALLED UNKN
019499 FT	019499 FT	1 1 04668 0 00 0092+57		
STATE DR (SR2003 SEG 0010/0000)	0110/0000	024" DIA CIRC METAL	LEN=0040	INSTALLED 2005
	0110/0000	LENGTH(AH 3710 BK 2025)		
	0100/1809	024" DIA CAST IRON	LEN=0030	INSTALLED UNKN

DIR: B TOTAL LEN: 15.504 MI. DIST: 08-8 SR: 419
 LEFT MUN: SOUTH LEBANON T RIGHT MUN: SOUTH LEBANON T

Stationing	Notes	Stationing	Notes
	017474 FT	0100/0819	015 "DIA CIRC METAL LEN=0034 INSTALLED UNKN
		017474 FT	1 1 04668 0 00 0072+32 018 "DIA CIRC METAL LEN=0032 INSTALLED 2005 STORE LN (T466)
		0100/0000	LENGTH(AH 2025 BK 2580)
		0090/1975	015 "DIA CIRC CONCR LEN=0036 INSTALLED UNKN
LINCOLN AV (T462)	0090/1064	0090/1465	015 "DIA CIRC CONCR LEN=0034 INSTALLED UNKN
		0090/0008	BMS EN 38/0419/0090/0000 048"H 72"W CON BOX CUL
	014894 FT	0090/0006	LEN=0031 INSTALLED UNKN
		014894 FT	1 1 04668 0 00 0046+52 TR. QUITTY CK
		0090/0000	BMSBG 38/0419/0090/0000 LENGTH(AH 2580 BK 2833) 014"H 23"W METAL ARCH LEN=0032 INSTALLED 2005 SOUTH LEBANON
		0080/2637	CORNWALL B
		0080/2321	014 "DIA CIRC CONCR LEN=0036 INSTALLED UNKN
CHERRY AV (BORO)	0080/1652	0080/1185	015"H 21"W ELLIP CONC LEN=0030 INSTALLED UNKN
		012061 FT	1 1 04668 0 00 0018+17
		0080/0000	LENGTH(AH 2833 BK 1817) 060 "DIA CIR PLASTIC LEN=0070 INSTALLED UNKN
		0070/1677	WILLOW ST
		0070/1184	(BORO)
	010244 FT	010244 FT	1 1 04668 0 00 0000+00 BOYD ST

DIR: B TOTAL LEN: 15.504 MI. DIST: 08-8 SR: 419
 LEFT MUN: CORNWALL B RIGHT MUN: CORNWALL B

Segment ID	Length (FT)	Start Station	End Station	Notes
CORNWALL RD (SR2001 SEG 0010/0000)	009898	0070/0000	0060/0001	(BORO) LENGTH(AH 1817 BK 0346) 018" DIA CIRC CONCR
		0060/0000	0050/0518	LEN=0075 INSTALLED UNKN
		0050/0113	0050/0021	LEN=0023 INSTALLED UNKN
		0050/0021	008804	BMSSEN 38/0419/0050/0000 1 0 00137 0 01 0238+42
		0050/0000	0040/2216	TR. QUITTY BMSBG 38/0419/0050/0000 LENGTH(AH 1094 BK 2961)
		0040/2216	0040/2181	LC FOR ALDEN ST (CONN) 018" DIA CIRC CONCR
		0040/2181	0040/2034	LEN=0055 INSTALLED UNKN ALDEN ST (BORO)
		0040/2034	0040/1587	018" DIA CIRC CONCR
		0040/1587	0040/1034	LEN=0052 INSTALLED UNKN 018"H 00"W MULT CONCR
		0040/1034	0040/0632	LEN=0074 INSTALLED UNKN 018" DIA CIRC CONCR
		0040/0632	0040/0424	LEN=0035 INSTALLED UNKN ALDEN WY (TWP)
		0040/0424	0030/2485	1 0 00138 0 02 0195+26 NC FR REEMAN DR LENGTH(AH 2961 BK 2539)
		0030/2485	0030/2100	018" DIA CIRC CONCR
		0030/2100	0030/1903	LEN=0050 INSTALLED UNKN 018" DIA CIRC CONCR
		0030/1903	0030/1289	BRANDYWINE DR (PRDR)
MAPLE LN (BORO)		0030/1273	0030/1141	CORNWALL WEST CORNWALL T RIDERS WY (TWP)
		0030/1141	0030/0839	BMSSEN 38/0419/0030/0828

EXTRACT DATE: 12/18/2023
PRINT DATE: 12/20/2023

ROADWAY MANAGEMENT SYSTEM
SLD COUNTY/SR - ANNUAL PRINT

PAGE NUMBER: 98
COUNTY: LEBANON

DIR: B TOTAL LEN: 15.504 MI.
LEFT MUN: WEST CORNWALL T

DIST: 08-8 SR: 419
RIGHT MUN: WEST CORNWALL T

Stationing	Notes	Stationing	Notes
		1 0 00138 0 02 0178+08	
		TR. SNITZ CK	
		BMSBG 38/0419/0030/0828	
		RIDERS WY	
		(TWP)	
		018 " DIA CIRC CONCR	
003304 FT		LEN=0048 INSTALLED UNKN	
		1 0 00138 0 02 0169+87	
		QUENTIN RD	
		(SR0072 SEG 0050/0000)	
		MFC BEGIN = D	
		LEN=0043 INSTALLED 2016	
		024 " DIA CIRC CONCR	
		LOCUST ST	
		(T341)	
		018 " DIA CIRC CONCR	
		LEN=0224 INSTALLED 2016	
		015 " DIA CIRC CONCR	
		LEN=0077 INSTALLED UNKN	
		LEBANON ST	
		(T424)	
		013 "H 17 "W ELLIP METAL	
		LEN=0034 INSTALLED UNKN	
		015 " DIA CIRC METAL	
001919 FT		LEN=0048 INSTALLED UNKN	
		1 0 00138 0 02 0156+02	
		ZINNS MILL RD	
		(T342)	
		LEN=0052 INSTALLED UNKN	
		018 " DIA CIRC CONCR	
		MUMMA ST	
		(TWP)	
		018 "H 00 "W 0 PIPE DESC	
		LEN=0269 INSTALLED 2005	
SCENIC RIDGE RD (TWP)		0010/0711	
		FROM 0322/0160 SH	
		(CONN)	
		018 " DIA CIRC CONCR	
		LEN=0088 INSTALLED UNKN	
000000 FT		1 0 00501 0 01 0382+47	
		NC MA IN ST	
		HORSESHOE PK	
		(SR0322 SEG 0160/0000)	
		MFC BEGIN = B	
		LEN=0019 BK 0000	

EXTRACT DATE: 12/18/2023 ROADWAY MANAGEMENT SYSTEM PAGE NUMBER: 97
 PRINT DATE: 12/20/2023 SLD COUNTY/SR - ANNUAL PRINT COUNTY: LEBANON
 DIR: B TOTAL LEN: 6.741 MI. DIST: 08-8 SR: 343
 LEFT MUN: BETHEL T RIGHT MUN: BETHEL T

035594 FT



035594 FT BMS EN 38/0343/0160/0524
 INTER-AHD PINE GROVE RD
 0160/0803 (SR1007 SEG 0050/0000)
 0160/0717 018 " DIA CIRC CONCR
 LEN=0038 INSTALLED UNKN
 2 0 38050 0 01 0052+24
 1-78 (EB)
 0160/0524 BMSBG 38/0343/0160/0524
 0160/0392 018 " DIA CIRC CONCR
 LEN=0046 INSTALLED UNKN
 RAMP D RD
 0160/0308 (SR8012 SEG 0010/0953)

DIR: B TOTAL LEN: 6.741 MI. DIST: 08-8 SR: 343
 LEFT MUN: BETHEL T RIGHT MUN: BETHEL T

Address / Description	Length (FT)	Material / Notes
SHERWIN WILLIAMS DR (SR1007 SEG 0040/0952)	034791 FT	0160/0056 018" DIA CIRC CONCR LEN=0135 INSTALLED UNKN 034791 FT 2 0 38050 0 01 0047+10
	0160/0000	5 0160/0000 NC PINE GROVE ST LENGTH(AH 0803 BK 1928)
	0150/1586	018" DIA CIRC CONCR LEN=0100 INSTALLED UNKN
	0150/1043	024" DIA CIRC CONCR LEN=0080 INSTALLED UNKN
	0150/0493	018" DIA CIRC CONCR LEN=0083 INSTALLED UNKN
	0150/0194	018" DIA CIRC CONCR LEN=0053 INSTALLED UNKN
	032863 FT	032863 FT 2 0 38050 4 00 0000+00 WILLIAM PENN HW (SR0022 SEG 0261/0640) (SR0022 SEG 0260/0535) NC LEGIONAIRE RD
	032863 FT	INTER-BK WILLIAM PENN HW (SR0022 SEG 0261/0550)
PINE GROVE RD (SR1007 SEG 0010/0000)	0140/2269	5 0150/0000 LTH AH 001928 BK 003773 032863 FT 7144/0000 LTH AH 003773 BK 002269
WILLIAM PENN HW (SR0022 SEG 0251/0000)	0140/2135	INTER-AHD WILLIAM PENN HW (SR0022 SEG 0250/0000)
WILLIAM PENN HW (SR0022 SEG 0250/0000)	0140/1266	TO 0022/0250 SH (CONN)
	0140/1230	0140/1266 BMS EN 38/0343/0140/1230 1 0 00625 0 00 0137+13 ELIZABETH RN
MILL RD (T535)	0140/0652	0140/1230 BMSBG 38/0343/0140/1230 MILL RD
	030594 FT	0140/0652 (TWP) 018" DIA CIRC CONCR LEN=0065 INSTALLED UNKN
	0130/1638	5 0140/0000 LENGTH(AH 2269 BK 2180) 060" DIA CIRC METAL
	0130/1380	0130/1638 LEN=0116 INSTALLED UNKN JOHN'S WY (T535)
	0130/0979	018" DIA CIRC CONCR LEN=0040 INSTALLED UNKN
	0130/0714	018" DIA CIRC CONCR LEN=0045 INSTALLED UNKN
		072" DIA CIRC METAL

DIR: B TOTAL LEN: 6.741 MI. DIST: 08-8 SR: 343
 LEFT MUN: BETHEL T RIGHT MUN: BETHEL T

Stationing	Length	Notes	Material	Status
028414 FT	0130/0450	LEN=0110	INSTALLED	UNKN
	028414 FT	1 0 00625 0 00 0103+70	SHIRKSVILLE RD	
		(T531)		
	0130/0000	LENGTH(AH 2180 BK 2431)		
	0120/2358	018 "DIA CIRC CONCR		
		LEN=0078	INSTALLED	UNKN
	0120/1493	048 "DIA CIRC METAL		
		LEN=0090	INSTALLED	UNKN
	0120/0717	018 "DIA CIRC CONCR		
		LEN=0040	INSTALLED	UNKN
	0120/0390	015 "DIA CIRC CONCR		
		LEN=0045	INSTALLED	UNKN
	0120/0165	024 "DIA CIRC CONCR		
	025983 FT	LEN=0050	INSTALLED	UNKN
1 0 00625 0 00 0079+39	025983 FT			
ELK DR (T406)	0120/0000			
DEER DR (T405)	0110/1929			
	0110/1901	018 "DIA CIRC CONCR		
		LEN=0056	INSTALLED	UNKN
	0110/1502	018 "DIA CIRC CONCR		
		LEN=0058	INSTALLED	UNKN
GREBLE RD (T605)	0110/1482	GREBLE RD (SR1014 SEG 0080/0000)		
	0110/1048	018 "DIA CIRC CONCR		
		LEN=0062	INSTALLED	UNKN
	0110/0807	STYLE LN (PRDR)		
	0110/0614	018 "DIA CIRC CONCR		
		LEN=0092	INSTALLED	UNKN
	0110/0077	048 "DIA CIRC METAL		
	023578 FT	LEN=0135	INSTALLED	UNKN
	0110/0000	1 0 00625 0 00 0055+34		
		LENGTH(AH 2405 BK 2978)		
	0100/1819	GOLF RD (T471)		
	0100/1714	BMS EN 38/0343/0100/1485		
		1 0 00625 0 00 0039+08		
		LIT. SWATARA		
	0100/1485	BMS BG 38/0343/0100/1485		
		048 "DIA CIRC METAL		
	0100/1326	LEN=0100	INSTALLED	UNKN

DIR: B TOTAL LEN: 6.741 MI. DIST: 08-8 SR: 343
 LEFT MUN: BETHEL T RIGHT MUN: BETHEL T

Stationing	Structure	Material	Length	Notes
020600 FT	020600 FT	1 0 00625 0 00	0024+23	
	0100/0000	5	LENGTH(AH 2978 BK 2567)	
	0090/2085		024 "DIA CIRC CONCR	LEN=0100 INSTALLED UNKN
	0090/0920		018 "DIA CIRC CONCR	LEN=0120 INSTALLED UNKN
PINE MEADOW RD (T500)	0090/0916	==		
	0090/0377		024 "DIA CIRC CONCR	LEN=0065 INSTALLED UNKN
WEAVER RD (T495)	0090/0336	==		
	0090/0092		TR. LIT. SWAT	STRUCTURE LENGTH 20 FT
1 0 00625 0 00 0000+00	018033 FT		BMSID 38/0343/0090/0119	
TROY AV (T650)	0090/0000	==	FREEPORT RD	(SR1008 SEG 0010/0000)
	0080/3116	5	LENGTH(AH 2567 BK 3538)	
	0080/2710		018 "DIA CIRC CONCR	LEN=0020 INSTALLED UNKN
	0080/1780		018 "DIA CIRC CONCR	LEN=0036 INSTALLED UNKN
	0080/1317		036 "DIA CIRC METAL	LEN=0050 INSTALLED UNKN
	0080/1215	==	TR. LIT. SWAT	STRUCTURE LENGTH 20 FT
	0080/0942		BMSID 38/0343/0080/1338	GOLF RD (T471)
	0080/0228		018 "DIA CIRC CONCR	LEN=0063 INSTALLED UNKN
GOLF RD (T471)	014495 FT		2 0 38007 0 00	0082+28
	0080/0000	5	NC PINE GROVE ST	LENGTH(AH 3538 BK 2502)
	0070/2385		018 "DIA CIRC CONCR	LEN=0041 INSTALLED UNKN
	0070/1975		018 "DIA CIRC CONCR	LEN=0048 INSTALLED UNKN
	0070/1677		018 "DIA CIRC CONCR	LEN=0056 INSTALLED UNKN
	0070/1573		BETHEL SWATARA T	

DIR: B TOTAL LEN: 6.741 MI. DIST: 08-8 SR: 343
 LEFT MUN: BETHEL T RIGHT MUN: BETHEL T

GOLF RD
 (TWP)

Stationing	Notes	Dimensions	Material	Status
0070/1323	" "	0070/1333	018 " DIA CIRC CONCR	LEN=0052 INSTALLED UNKN
011993 FT		0070/0852	015 " DIA CIRC METAL	LEN=0029 INSTALLED UNKN
		0070/0403	018 " DIA CIRC METAL	LEN=0062 INSTALLED UNKN
		011993 FT	2 0 38007 0 00 0056+77	
			SWATARA	
			NORTH LEBANON T	
		0070/0000	LENGTH(AH 2502 BK 2050)	
			HEFFELFINGER RD	
		0060/1824	(T493)	
		0060/1627	036 " DIA CIRC METAL	LEN=0200 INSTALLED UNKN
		0060/1188	015 "H 22 "W ELLIP CONC	LEN=0040 INSTALLED UNKN
009943 FT		0060/0079	014 "H 23 "W ELLIP CONC	LEN=0111 INSTALLED UNKN
		0060/0043	022 "H 37 "W ELLIP CONC	LEN=0038 INSTALLED UNKN
		009943 FT	1 1 01368 0 00 0062+37	
			KERCHER AV	
			(T491)	
		0060/0000	LENGTH(AH 2050 BK 2176)	
		0050/1831	014 "H 23 "W ELLIP CONC	LEN=0032 INSTALLED UNKN
		0050/1744	015 "H 24 "W ELLIP CONC	LEN=0040 INSTALLED UNKN
		0050/1544	022 "H 36 "W ELLIP CONC	LEN=0040 INSTALLED UNKN
007767 FT		0050/0709	020 "H 36 "W ELLIP CONC	LEN=0040 INSTALLED UNKN
		007767 FT	1 1 01368 0 00 0040+04	
		0050/0000	LENGTH(AH 2176 BK 1875)	
		0040/1658	036 " DIA CIRC CONCR	LEN=0053 INSTALLED UNKN
005892 FT			MOUNT LEBANON DR	
		0040/0767	(PRDR)	
		005892 FT	1 1 01368 0 00 0021+29	
			EIGHTH AV	
			(T522)	
		0040/0000	LENGTH(AH 1875 BK 2152)	

EXTRACT DATE: 12/18/2023
PRINT DATE: 12/20/2023

ROADWAY MANAGEMENT SYSTEM
SLD COUNTY/SR - ANNUAL PRINT

PAGE NUMBER: 92
COUNTY: LEBANON

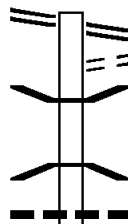
DIR: B TOTAL LEN: 6.741 MI.
LEFT MUN: NORTH LEBANON T

DIST: 08-8 SR: 343
RIGHT MUN: NORTH LEBANON T

ROADWAY NAME	STATION	START	END	LENGTH	DESCRIPTION
		0030/2021	0030/2021	0040	018" DIA CIRC CONCR INSTALLED UNKN
		0030/0870	0030/0870	0036	018" DIA CIRC CONCR INSTALLED UNKN
		0030/0802	0030/0802	0037	018" DIA CIRC CONCR INSTALLED UNKN
		0030/0638	0030/0638	0030	024" DIA CIRC CONCR INSTALLED UNKN
KOCHENDERFER RD (T487)	0030/0585	0030/0585	0030/0585		KIMMERLINGS RD (T805)
		0030/0568	0030/0568	0072	018" DIA CIRC CONCR INSTALLED UNKN
WILLOW LN (TWP)	0030/0293	0030/0293	0030/0293		
1 1 01368 0 00 0000+00	003740 FT	003740 FT	003740 FT		
MAPLE LN (T715)	0030/0000	0030/0000	0030/0000		LENGTH(AH 2152 BK 2443)
KATHY DR (TWP)	0020/1137	0020/1137	0020/1137		
		001297 FT	001297 FT		JODY AV (T715)
			001297 FT		2 0 38007 0 00 0032+34
					CHERRY ST (T483)
					LENGTH(AH 2443 BK 1297)
					POPLAR ST (T620)
					SEVENTH ST (T731)
					012" DIA CIRC METAL
					LEN=0120 INSTALLED UNKN
MECHANIC ST (T429)	0010/0502	0010/0502	0010/0502		MFC BEGIN = D
					PLUM ST (T434)
					ELIZABETH ST (T482)
					2 0 38007 0 00 0019+15
					NC SEVENTH ST INTER-BK (CITY)
					MFC BEGIN = C
					LENGTH(AH 1297 BK 0000)

EXTRACT DATE: 12/18/2023 ROADWAY MANAGEMENT SYSTEM PAGE NUMBER: 91
 PRINT DATE: 12/20/2023 SLD COUNTY/SR - ANNUAL PRINT COUNTY: LEBANON
 DIR: B TOTAL LEN: 3.542 MI. DIST: 08-8 SR: 341
 LEFT MUN: SOUTH LONDONDERRY T RIGHT MUN: SOUTH LONDONDERRY T

ELIZABETHTOWN RD 018701 FT
 (SR0241 SEG 0070/0420) 0080/1730



018701 FT ELIZABETHTOWN RD
 0080/1730 (SR0241 SEG 0070/0420)
 FOR SR 0241 AND 0341
 (CONN)
 0080/1618 BMSSEN 38/0341/0080/1554
 0080/1570 1 0 00624 0 02 0185+29
 TR-CONEWAGO
 0080/1554 BMSBG 38/0341/0080/1554
 024"H 46"W ELLIP CONC
 0080/1060 LEN=0040 INSTALLED UNKN

1 0 00624 0 02 0170+75 016971 FT
 LC FOR EPLER RD
 (CONN)
 EPLER RD
 (T342)

0080/0000
 0070/2951

013867 FT

011651 FT

008722 FT

0080/0047	018 "DIA CIR PLASTIC
016971 FT	LEN=0040 INSTALLED UNKN
5 0080/0000	LENGTH(AH 1730 BK 3104)
0070/2497	018 "DIA CIR PLASTIC
	LEN=0040 INSTALLED 2012
0070/1772	018 "DIA CIR PLASTIC
	LEN=0035 INSTALLED 2012
0070/0612	018 "DIA CIR PLASTIC
	LEN=0040 INSTALLED 2012
013867 FT	1 0 00624 0 02 0139+89
5 0070/0000	LENGTH(AH 3104 BK 2216)
0060/2046	018 "DIA CIR PLASTIC
	LEN=0040 INSTALLED 2012
0060/1508	014"H 23"W ELLIP CONC
	LEN=0032 INSTALLED UNKN
0060/1073	018 "DIA CIR PLASTIC
	LEN=0035 INSTALLED 2012
011651 FT	1 0 00624 0 02 0117+73
5 0060/0000	LENGTH(AH 2216 BK 2929)
0050/2416	018 "DIA CIR PLASTIC
	LEN=0040 INSTALLED UNKN
0050/1833	018 "DIA CIR PLASTIC
	LEN=0040 INSTALLED UNKN
0050/1328	018 "DIA CIR PLASTIC
	LEN=0030 INSTALLED UNKN
0050/0510	018 "DIA CIR PLASTIC
	LEN=0050 INSTALLED 2021
0050/0076	018 "DIA CIR PLASTIC
	LEN=0040 INSTALLED UNKN
008722 FT	1 0 00624 0 02 0088+44
	LAWN RD
	(SR3007 SEG 0060/2274)
	GINGRICH RD
	(SR3009 SEG 0050/1427)
5 0050/0000	LENGTH(AH 2929 BK 1779)
	020"H 28"W ELLIP METAL
0040/1303	LEN=0050 INSTALLED UNKN

DIR: B TOTAL LEN: 3.542 MI.
 LEFT MUN: SOUTH LONDONDERRY T

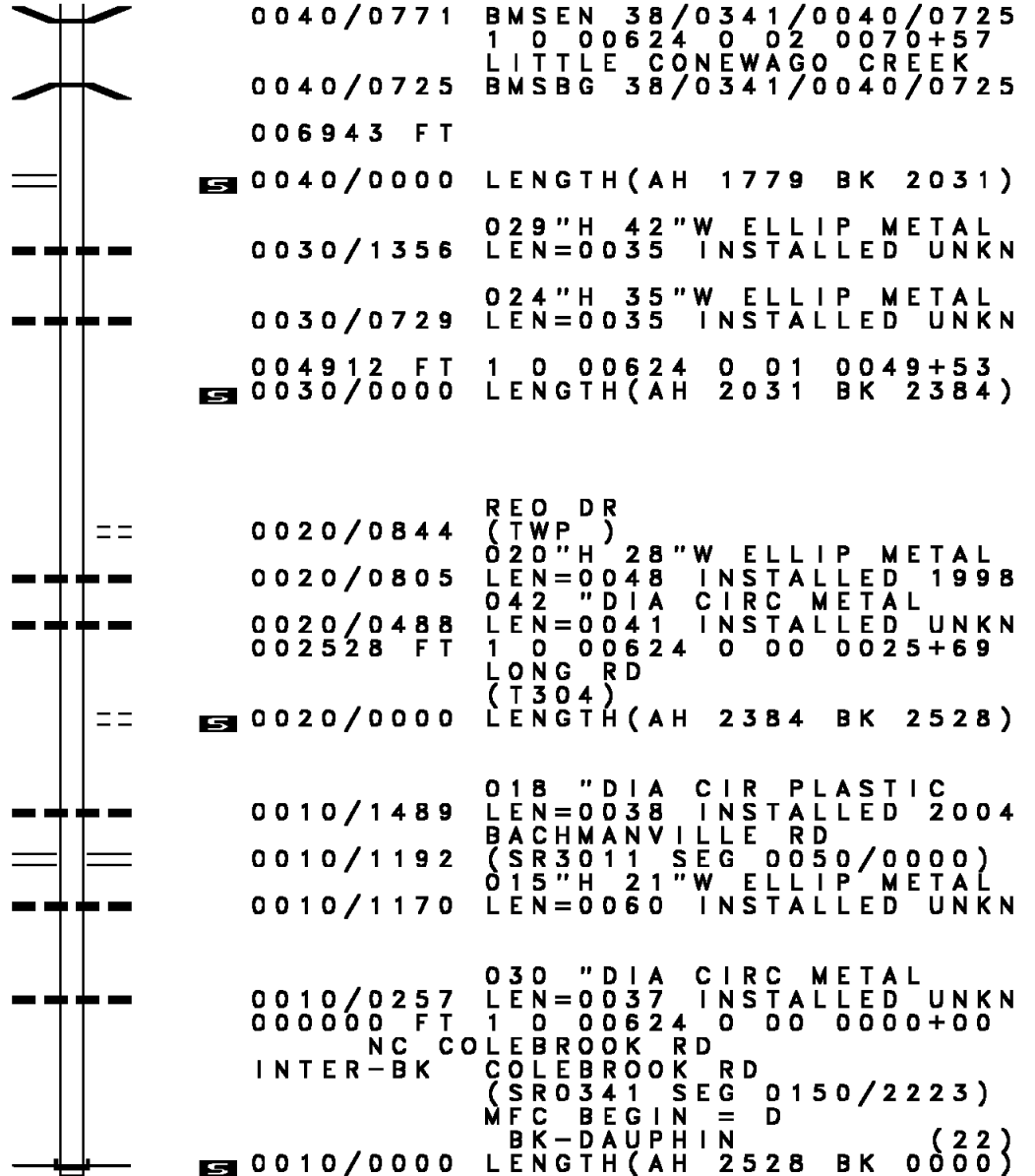
DIST: 08-8 SR: 341
 RIGHT MUN: SOUTH LONDONDERRY T

1 0 00624 0 02 0070+57 006943 FT
 LAWN RD
 (SR3015 SEG 0010/0000) 0040/0000

004912 FT

002528 FT

000000 FT



0040/0771 BMS EN 38/0341/0040/0725
 1 0 00624 0 02 0070+57
 LITTLE CONEWAGO CREEK
 0040/0725 BMSBG 38/0341/0040/0725

006943 FT

S 0040/0000 LENGTH(AH 1779 BK 2031)

0030/1356 029"H 42"W ELLIP METAL
 LEN=0035 INSTALLED UNKN

0030/0729 024"H 35"W ELLIP METAL
 LEN=0035 INSTALLED UNKN

004912 FT 1 0 00624 0 01 0049+53
 S 0030/0000 LENGTH(AH 2031 BK 2384)

0020/0844 REO DR
 (TWP)
 020"H 28"W ELLIP METAL
 0020/0805 LEN=0048 INSTALLED 1998
 042 "DIA CIRC METAL
 0020/0488 LEN=0041 INSTALLED UNKN
 002528 FT 1 0 00624 0 00 0025+69
 LONG RD
 (T304)

S 0020/0000 LENGTH(AH 2384 BK 2528)

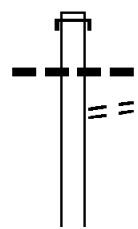
0010/1489 018 "DIA CIR PLASTIC
 LEN=0038 INSTALLED 2004
 BACHMANVILLE RD
 0010/1192 (SR3011 SEG 0050/0000)
 015"H 21"W ELLIP METAL
 0010/1170 LEN=0060 INSTALLED UNKN

0010/0257 030 "DIA CIRC METAL
 LEN=0037 INSTALLED UNKN
 000000 FT 1 0 00624 0 00 0000+00

NC CO LEBROOK RD
 INTER-BK COLEBROOK RD
 (SR0341 SEG 0150/2223)
 MFC BEGIN = D
 BK-DAUPHIN (22)
 S 0010/0000 LENGTH(AH 2528 BK 0000)

EXTRACT DATE: 12/18/2023 ROADWAY MANAGEMENT SYSTEM PAGE NUMBER: 88
 PRINT DATE: 12/20/2023 SLD COUNTY/SR - ANNUAL PRINT COUNTY: LEBANON
 DIR: B TOTAL LEN: 14.083 MI. DIST: 08-8 SR: 322
 LEFT MUN: SOUTH LEBANON T RIGHT MUN: SOUTH LEBANON T

073951 FT



072755 FT

074359 FT AH-LANCASTER (36)
 INTER-AHD 28TH DIVISION HW
 0290/1196 (SR0322 SEG 0010/0000)
 0290/0826 024 " DIA CIRC METAL
 LEN=0056 INSTALLED UNKN
 MOUNTAIN RD
 0290/0767 (TWP)
 073163 FT 1 0 00137 0 02 0425+30
 0290/0000 LENGTH(AH 1196 BK 2646)

EXTRACT DATE: 12/18/2023
PRINT DATE: 12/20/2023

ROADWAY MANAGEMENT SYSTEM
SLD COUNTY/SR - ANNUAL PRINT

PAGE NUMBER: 87
COUNTY: LEBANON

DIR: B TOTAL LEN: 14.083 MI.
LEFT MUN: SOUTH LEBANON T

DIST: 08-8 SR: 322
RIGHT MUN: SOUTH LEBANON T

Stationing	Right-of-Way	Material	Length	Status
0280/2001	066" DIA	CIRC METAL	LEN=0235	INSTALLED UNKN
0280/1711	018" DIA	CIRC CONCR	LEN=0041	INSTALLED UNKN
0280/1354	018" DIA	CIRC CONCR	LEN=0040	INSTALLED UNKN
0280/1048	018" DIA	CIRC CONCR	LEN=0040	INSTALLED UNKN
0280/0745	018" DIA	CIRC CONCR	LEN=0040	INSTALLED UNKN
070109 FT				
0280/0000	1 0 00137 0 02 0399+09		LENGTH(AH 2646 BK 2117)	
0270/1936	SOUTH LEBANON			
0270/1837	CORNWALL B	048" DIA	CIRC METAL	LEN=0110 INSTALLED UNKN
0270/1231	SOUTH MOUNTAIN LN (BORO)	018" DIA	CIRC CONCR	LEN=0041 INSTALLED UNKN
0270/0885		018" DIA	CIRC CONCR	LEN=0041 INSTALLED UNKN
0270/0587		018" DIA	CIRC CONCR	LEN=0041 INSTALLED UNKN
0270/0300		018" DIA	CIRC CONCR	LEN=0054 INSTALLED UNKN
0270/0296	LC TO BOYD ST (CONN)			
0270/0194				
068400 FT				
0270/0000	PENRYN LN (PRDR)			
0260/1710				
0260/1578	1 0 01014 0 00 0228+99		LENGTH(AH 2117 BK 1783)	
0260/1509	BMSSEN 38/0322/0260/1578			
0260/1109	ABANDONED PROPERTIES RR			
0260/0747	BMSBG 38/0322/0260/1578			
0260/0223	018" DIA	CIRC CONCR	LEN=0060	INSTALLED UNKN
066209 FT	018" DIA	CIRC CONCR	LEN=0030	INSTALLED UNKN
066617 FT	018" DIA	CIRC CONCR	LEN=0042	INSTALLED UNKN
0260/0000	036" DIA	CIRC METAL	LEN=0075	INSTALLED UNKN
0250/1250	024" DIA	CIRC CONCR	LEN=0070	INSTALLED UNKN

EXTRACT DATE: 12/18/2023
 PRINT DATE: 12/20/2023

ROADWAY MANAGEMENT SYSTEM
 SLD COUNTY/SR - ANNUAL PRINT

PAGE NUMBER: 86
 COUNTY: LEBANON

DIR: B TOTAL LEN: 14.083 MI.
 LEFT MUN: CORNWALL B

DIST: 08-8 SR: 322
 RIGHT MUN: CORNWALL B

Station	Segment	Material	Length	Status	
064303 FT	0250/1011	018 " DIA	LEN=0041	CIRC CONCR UNKN	
	0250/0768	018 " DIA	LEN=0041	CIRC CONCR UNKN	
	0250/0477	018 " DIA	LEN=0041	CIRC CONCR UNKN	
	0250/0218	018 " DIA	LEN=0041	CIRC CONCR UNKN	
	064711 FT	1 0 01014	0 00 0210	+33	
	0250/0000	LENGTH(AH	1906 BK 1970)		
	0240/1721	024 " DIA	LEN=0001	CIRC METAL UNKN	
	0240/1121	024 " DIA	LEN=0070	CIRC CONCR UNKN	
	0240/0338	018 " DIA	LEN=0041	CIRC CONCR UNKN	
	062333 FT	062741 FT	1 0 01014	0 00 0190	+91
060271 FT	0240/0000	LENGTH(AH	1970 BK 2062)		
	0230/2025	024 " DIA	LEN=0065	CIRC CONCR UNKN	
	0230/1563	024 " DIA	LEN=0140	CIRC CONCR UNKN	
	0230/1147	030 " DIA	LEN=0070	CIRC CONCR UNKN	
	0230/0749	018 " DIA	LEN=0041	CIRC CONCR UNKN	
	0230/0446	018 " DIA	LEN=0041	CIRC CONCR UNKN	
	0230/0143	018 " DIA	LEN=0041	CIRC CONCR UNKN	
	060271 FT	060679 FT	1 0 01014	0 00 0170	+29
	0230/0000	LENGTH(AH	2062 BK 2023)		
	0220/1824	018 " DIA	LEN=0041	CIRC CONCR UNKN	
0220/1478	018 " DIA	LEN=0040	CIRC CONCR UNKN		
0220/1133	018 " DIA	LEN=0041	CIRC CONCR UNKN		
0220/0824	018 " DIA	LEN=0042	CIRC CONCR UNKN		
058248 FT	0220/0447	036 " DIA	LEN=0220	CIRC METAL UNKN	
	058656 FT	1 0 01014	0 00 0150	+06	
	0220/0000	LENGTH(AH	2023 BK 2257)		
	0214/1986	018 " DIA	LEN=0042	CIRC CONCR UNKN	
0214/1424	018 " DIA	LEN=0042	CIRC CONCR UNKN		

DIR: B TOTAL LEN: 14.083 MI. DIST: 08-8 SR: 322
 LEFT MUN: CORNWALL B RIGHT MUN: CORNWALL B

Stationing	Structure	Material	Status
0214/0977	024" DIA	CIRC CONCR	INSTALLED UNKN
0214/0261	018" DIA	CIRC CONCR	INSTALLED UNKN
056399 FT	000000	000000	0000+00
0214/0000	LENGTH(AH 2257 BK 1910)		
0210/1819	018" DIA	CIRC CONCR	INSTALLED UNKN
0210/1475	018" DIA	CIRC CONCR	INSTALLED UNKN
0210/1102	018" DIA	CIRC CONCR	INSTALLED UNKN
0210/0765	024" DIA	CIRC CONCR	INSTALLED UNKN
0210/0496	018" DIA	CIRC CONCR	INSTALLED UNKN
054081 FT	054489 FT	1 0 01014 0 00 0111+00	
		MFC BEGIN = B	
	0210/0000	LENGTH(AH 1910 BK 2850)	
TO 0072/0033 SH (CONN)	0200/2627	024" DIA	CIRC CONCR INSTALLED UNKN
	0200/2323	RAMP B RD	
	0200/2119	(SR8018 SEG 0750/0470)	
SIGN: CANTILEVER		BMSID 38/0322/0200/2063	
BMSID 38/0322/0205/0374	0201/2103	1 0 01014 0 00 0100+35	
		PA 72 (NB)	
	0200/2063	BMSBG 38/0322/0200/2063	
QUENTIN RD	0200/1807	030" DIA	CIRC CONCR INSTALLED UNKN
(SR0072 SEG 0032/1234)	0201/1745		
030" DIA			
LEN=0070	0201/1699		
018" DIA			
LEN=0064	0201/0692		
SIGN: 4 CHORD TRUSS			
BMSID 38/0322/0190/1665	0201/0453		
018" DIA			
LEN=0036	0201/0387		
	0200/0527	018"H 48"W CON BOX CUL	INSTALLED UNKN

DIR: B TOTAL LEN: 14.083 MI. DIST: 08-8 SR: 322
 LEFT MUN: CORNWALL B RIGHT MUN: CORNWALL B

024 "DIA CIRC CONCR LEN=0065 INSTALLED UNKN	0201/0050	0200/0189	018 "DIA CIRC CONCR LEN=0070 INSTALLED UNKN
1 0 01014 0 00 0083+27 051148 FT LENGTH(AH 2933 BK 1189)	0201/0000	051639 FT	1 0 01014 0 00 0079+89 QUENTIN RD (SR0072 SEG 0033/2372)
		0200/0000	LENGTH(AH 2850 BK 1701) SIGN: 4 CHORD TRUSS
		0190/1665	BMSID 38/0322/0190/1665 018 "DIA CIRC CONCR
		0190/1599	LEN=0036 INSTALLED UNKN
		0190/1297	024 "DIA CIRC CONCR LEN=0035 INSTALLED UNKN
		0190/1187	036 "DIA CIRC CONCR LEN=0052 INSTALLED UNKN
036 "DIA CIRC CONCR LEN=0070 INSTALLED UNKN	0191/1137	0190/0787	018 "DIA CIRC CONCR LEN=0041 INSTALLED UNKN
018 "DIA CIRC CONCR LEN=0069 INSTALLED UNKN	0191/0745	0190/0622	018 "DIA CIRC CONCR LEN=0056 INSTALLED UNKN
RAMP A RD (SR8010 SEG 0500/0000)	0191/0704	0190/0574	RAMP B RD (SR8010 SEG 0750/0722)
RAMP RD (SR8010 SEG 0510/0894)	0191/0590	0190/0478	RAMP B-2 RD (SR8010 SEG 0760/0000)
SIGN: 4 CHORD TRUSS BMSID 38/0322/0190/0148	0191/0232	0190/0239	SIGN: 4 CHORD TRUSS BMSID 38/0322/0190/0148
BMSEN 38/0322/0190/0000	0191/0187	0190/0187	BMSEN 38/0322/0190/0000
1 0 01014 0 00 0062+89 049959 FT IRONMASTER RD	049959 FT	049938 FT	1 0 01014 0 00 0062+89 IRONMASTER RD
BMSBG 38/0322/0190/0000	0191/0000	0190/0000	BMSBG 38/0322/0190/0000
LENGTH(AH 1189 BK 1281)	0191/0000	0190/0000	LENGTH(AH 1701 BK 1315)
CORNWALL WEST CORNWALL T	0181/0362	0180/0821	CORNWALL WEST CORNWALL T
SIGN: CANTILEVER BMSID 38/0322/0181/0250	0181/0310		
QUENTIN RD (SR0072 SEG 0040/0000)	0181/0271	0180/0132	024 "DIA CIRC CONCR LEN=0200 INSTALLED UNKN
		048623 FT	1 0 01014 0 00 0049+74

DIR: B TOTAL LEN: 14.083 MI. DIST: 08-8 SR: 322
 LEFT MUN: WEST CORNWALL T RIGHT MUN: WEST CORNWALL T

Stationing	Length	Description	Material	Notes
0050+00	048678 FT	QUENTIN RD	(SR0072 SEG 0041/0000)	
0050+00	0181/0000	LENGTH(AH 12B1 BK 1992)	0180/0000	
0050+00	0170/1577	024 "DIA CIRC METAL	LEN=0120	INSTALLED UNKN
0028+62	0171/1202	BMS EN 38/0322/0171/1312		
0028+62	0171/1146	PA 72 SB BMSBG 38/0322/0171/1312		
0028+62	0171/1048	SR 72 ACCESS RD (GOVT)		
0028+62	0170/1008	PENNDOT STOCKPILE #05		
0028+62	0170/0987	(GOVT) 015 "DIA CIRC METAL	LEN=0052	INSTALLED UNKN
0028+62	0171/0624	018 "DIA CIRC CONCR	LEN=0034	INSTALLED UNKN
0028+62	0171/0280	018 "DIA CIR PLASTIC	LEN=0041	INSTALLED UNKN
0028+62	0170/0100	018 "DIA CIRC CONCR	LEN=0063	INSTALLED UNKN
0028+62	046686 FT	MFC BEGIN = B		
0028+62	0170/0000	LENGTH(AH 1992 BK 3037)	0170/0000	
0028+62	0160/2620	018 "DIA CIRC CONCR	LEN=0063	INSTALLED UNKN
0000+00	0160/1085	024 "DIA CIRC CONCR	LEN=0058	INSTALLED UNKN
0000+00	0160/0350	018 "DIA CIRC CONCR	LEN=0041	INSTALLED UNKN
0000+00	0160/0098	TO 0419/0010 SH (CONN)		
0000+00	043649 FT	1 0 01014 0 00 0000+00		
0000+00	0160/0000	MAIN ST (SR0419 SEG 0010/0000)		
0000+00	0150/3854	LENGTH(AH 3037 BK 3892)		
0000+00	0150/3467	018 "DIA CIRC CONCR	LEN=0047	INSTALLED UNKN
0000+00	0150/2566	030 "DIA CIRC CONCR	LEN=0060	INSTALLED UNKN
0000+00	0150/2566	018 "DIA CIRC CONCR	LEN=0060	INSTALLED UNKN

DIR: B TOTAL LEN: 14.083 MI. DIST: 08-8 SR: 322
 LEFT MUN: WEST CORNWALL T RIGHT MUN: WEST CORNWALL T

1 0 00501 0 01 0343+38 039757 FT
 SPANGLER RD
 (T406) 0150/0000

1 0 00501 0 01 0314+01 036820 FT
 COLEBROOK RD
 (SR0241 SEG 0150/0000) 0140/0000

034122 FT

==	0150/2493	STARNER RD (T339)
---	0150/2030	018 "DIA CIRC CONCR LEN=0072 INSTALLED UNKN
---	0150/0249	018 "DIA CIRC CONCR LEN=0044 INSTALLED UNKN
---	039757 FT	
==	5 0150/0000	LENGTH(AH 3892 BK 2937)
---	0140/2830	BMSBN 38/0322/0140/2814 1 0 00501 0 01 0314+01 BECK CREEK
---	0140/2814	BMSBG 38/0322/0140/2814
---	0140/2282	018 "DIA CIRC CONCR LEN=0044 INSTALLED UNKN
---	0140/1712	018 "DIA CIRC CONCR LEN=0045 INSTALLED UNKN
---	0140/1484	018 "DIA CIRC CONCR LEN=0046 INSTALLED UNKN
---	0140/0050	018 "DIA CIRC CONCR LEN=0046 INSTALLED UNKN
---	036820 FT	BUTLER RD (SR3001 SEG 0060/3362)
---	5 0140/0000	LENGTH(AH 2937 BK 2698)
---	0130/1863	018 "DIA CIRC CONCR LEN=0048 INSTALLED UNKN
---	0130/1521	024 "DIA CIRC CONCR LEN=0051 INSTALLED UNKN
---	0130/0854	018 "DIA CIRC CONCR LEN=0048 INSTALLED UNKN
---	0130/0707	WEST CORNWALL SOUTH ANNVILLE T
---	0130/0157	018 "DIA CIRC CONCR LEN=0044 INSTALLED UNKN
---	034122 FT	1 0 00280 0 01 0459+75
---	5 0130/0000	LENGTH(AH 2698 BK 2734)
---	0120/1703	018 "DIA CIRC CONCR LEN=0046 INSTALLED UNKN

DIR: B TOTAL LEN: 14.083 MI. DIST: 08-8 SR: 322
 LEFT MUN: SOUTH ANNVILLE T RIGHT MUN: SOUTH ANNVILLE T

WHITE OAK ST
 (SR0934 SEG 0010/0000) 0120/1055

031388 FT

1 0 00501 0 00 0287+19 028702 FT
 FONTANA AV
 (T515) 0110/0000

024914 FT

0120/1080	018 " DIA CIRC CONCR LEN=0055	INSTALLED UNKN
0120/1055	018 " DIA CIRC METAL LEN=0070	INSTALLED UNKN
0120/1018	018 " DIA CIRC CONCR LEN=0048	INSTALLED UNKN
0120/0598	1 0 00280 0 01 0432+41	MOUNT WILSON RD
031388 FT	(SR0241 SEG 0140/3231)	LENGTH(AH 2734 BK 2686)
0120/0000	BMS EN 38/0322/0110/2030	1 0 00501 0 00 0307+49
0110/2047	BACHMANS RUN	BMSBG 38/0322/0110/2030
0110/2030	018 " DIA CIRC CONCR LEN=0042	INSTALLED UNKN
0110/0859	028702 FT	LENGTH(AH 2686 BK 3788)
0110/0000	015 " DIA CIRC CONCR LEN=0040	INSTALLED UNKN
0100/3516	DIAMOND DR	(TWP)
0100/3170	018 " DIA CIRC CONCR LEN=0050	INSTALLED UNKN
0100/2990	018 " DIA CIRC CONCR LEN=0050	INSTALLED UNKN
0100/2600	018 " DIA CIRC CONCR LEN=0052	INSTALLED UNKN
0100/2203	018 " DIA CIRC CONCR LEN=0049	INSTALLED UNKN
0100/1612	018 " DIA CIRC CONCR LEN=0050	INSTALLED UNKN
0100/1310	018 " DIA CIRC CONCR LEN=0045	INSTALLED UNKN
0100/0585	018 " DIA CIRC CONCR LEN=0050	INSTALLED UNKN
0100/0260	1 0 00501 0 00 0249+30	LENGTH(AH 3788 BK 2597)
024914 FT	018 " DIA CIRC CONCR LEN=0050	INSTALLED UNKN
0100/0000	0090/2160	

DIR: B TOTAL LEN: 14.083 MI. DIST: 08-8 SR: 322
 LEFT MUN: SOUTH ANNVILLE T RIGHT MUN: SOUTH ANNVILLE T

Stationing	Description	Material	Length
0090/1165		018 " DIA CIRC CONCR LEN=0048 INSTALLED UNKN	
0090/0580		018 " DIA CIRC CONCR LEN=0044 INSTALLED UNKN	
0090/0035		015 " DIA CIRC CONCR LEN=0046 INSTALLED UNKN	
0223+33 022317 FT	MOUNT PLEASANT RD (TWP)		
0090/0000		LENGTH(AH 2597 BK 1574)	
020743 FT			
0080/0038		018 " DIA CIRC CONCR LEN=0050 INSTALLED UNKN	
020743 FT	MOUNT PLEASANT RD (T344)		
0080/0000		LENGTH(AH 1574 BK 3008)	
0070/1805		BMSBN 38/0322/0070/1782	
0070/1782		1 0 00501 0 00 0174+93 GINGRICH RUN BMSBG 38/0322/0070/1782	
0070/1403	MEADOW LN (T348)		
0070/1107	PENNDOT STOCKPILE #08 (GOVT)		
0070/0682		018 " DIA CIRC CONCR LEN=0090 INSTALLED UNKN	
0070/0134		018 " DIA CIRC CONCR LEN=0060 INSTALLED UNKN	
017735 FT		1 0 00501 0 00 0174+93	
0070/0000		LENGTH(AH 3008 BK 3448)	
0060/2646		024 " DIA CIRC CONCR LEN=0067 INSTALLED UNKN	
0060/2557	VALLEY LN (T360)		
0060/2510		018 " DIA CIRC CONCR LEN=0049 INSTALLED UNKN	

018 " DIA CIRC CONCR

DIR: B TOTAL LEN: 14.083 MI. DIST: 08-8 SR: 322
 LEFT MUN: SOUTH ANNVILLE T RIGHT MUN: SOUTH ANNVILLE T

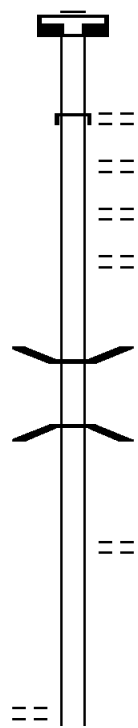
Location / Stationing	Segment ID	Length	Material / Notes
	0060/0666	LEN=0049	INSTALLED UNKN
014287 FT	0060/0012	014287 FT	BMSEN 38/0322/0060/0083 1 0 00501 0 00 0140+40 BUCHOLDER RN BMSBG 38/0322/0060/0083
	0060/0000		LENGTH(AH 3448 BK 3254)
LOUSER RD (T429)	0050/1821		
	0050/1295		018 "DIA CIRC CONCR LEN=0054 INSTALLED UNKN
	0050/0674		018 "DIA CIRC CONCR LEN=0047 INSTALLED UNKN
011033 FT	0050/0010	011033 FT	BMSEN 38/0322/0050/0000 1 0 00501 0 00 0110+25 KILLINGER CK BMSBG 38/0322/0050/0000
	0050/0000		SOUTH ANNVILLE SOUTH LONDON DERRY T LENGTH(AH 3254 BK 2599)
	0040/2125		018 "DIA CIRC CONCR LEN=0061 INSTALLED UNKN
	0040/1565		018 "DIA CIRC CONCR LEN=0054 INSTALLED UNKN
	0040/0755		018 "H 21" W ELLIP CONC LEN=0048 INSTALLED UNKN
008434 FT	0040/0473	008434 FT	015 "DIA CIRC CONCR LEN=0046 INSTALLED UNKN 1 0 00501 0 00 0084+38 FORGE RD (SR0117 SEG 0240/0000)
	0040/0000		LENGTH(AH 2599 BK 2123)
LINCOLN AV (T431) ROOSEVELT ST (T617)	0030/1654		
	0030/1112		
HINKLE RD (T433)	0030/0299		
006311 FT	006311 FT		1 0 00501 0 00 0063+10 LAWN RD (SR3015 SEG 0090/1039)
	0030/0000		LENGTH(AH 2123 BK 2572)

DIR: B TOTAL LEN: 14.083 MI. DIST: 08-8 SR: 322
 LEFT MUN: SOUTH LONDONDERRY T RIGHT MUN: SOUTH LONDONDERRY T

Location / Segment	Stationing	Notes	Stationing	Notes
		0020/2535	018 " DIA CIRC METAL LEN=0054 INSTALLED UNKN	
		0020/2382	015 " DIA CIRC METAL LEN=0044 INSTALLED UNKN	
		0020/2175	015 " DIA CIRC METAL LEN=0037 INSTALLED UNKN	
UNNAMED AL (TWP)	0020/1705	==		
		00		ENTR TO CAMPBELLTOWN FI (PRDR)
MARKET ST (T435)	0020/1360	==	0020/1500	
		0020/1157	BMS EN 38/0322/0020/1145 1 0 00501 0 00 0048+92 TR. SPRING CK	
		0020/1145	BMS BG 38/0322/0020/1145 015 " DIA CIRC CONCR	
		0020/0800	LEN=0039 INSTALLED UNKN LYNMAR AV	
PALMYRA RD (SR3019 SEG 0010/0000)	0020/0553	00	0020/0553	(T381)
	003739 FT	0020/0115	042 "H 72 "W CON BOX CUL LEN=0060 INSTALLED UNKN	
		003739 FT	1 0 00501 0 00 0037+51 SCHOOL HOUSE RD	
		0020/0000	(SR3013 SEG 0050/3011) LENGTH(AH 2572 BK 3739)	
		0010/2951	015 " DIA CIR PLASTIC LEN=0038 INSTALLED UNKN	
		0010/2423	018 " DIA CIRC CONCR LEN=0067 INSTALLED UNKN	
NORTH THISTLEDOWN DR (TWP)	0010/1406	00	0010/1406	SOUTH THISTLEDOWN DR (TWP)
		0010/0645	024 " DIA CIRC CONCR LEN=0054 INSTALLED 1999	
NORTH LARKSPUR DR (TWP)	0010/0394	000000 FT	0010/0394 000000 FT	SOUTH LARKSPUR DR (TWP)
		000000 FT	1 0 00501 0 00 0000+00	
		0010/0000	NC HO INTER-BK	ORSESHOE PK GOVERNOR RD (SR0322 SEG 0310/3434) MFC BEGIN = B BK-DAUPHIN (22)
		0010/0000	LENGTH(AH 3739 BK 0000)	

DIR: B TOTAL LEN: 11.273 MI. DIST: 08-8 SR: 241
 LEFT MUN: NORTH CORNWALL T RIGHT MUN: NORTH CORNWALL T

059521 FT



059521 FT
 7222/0000 LENGTH(AH 0100 BK 2813)
 INTER-AHD COLEBROOK RD
 (CITY)
 LILAC LN
 (T473)
 DAFFODIL DR
 (T472)
 STUART ST
 (TWP)
 WHEATFIELD LN
 (TWP)

0220/0352 BMS EN 38/0241/0220/0329
 1 0 00280 0 01 0648+83
 SNITZ CREEK

056708 FT

0220/0329 BMSBG 38/0241/0220/0329
 056708 FT 1 0 00280 0 01 0645+54
 5 0220/0000 LENGTH(AH 2813 BK 2285)

0210/1480 MILL RD
 (T428)

054423 FT

054423 FT 1 0 00280 0 01 0624+62
 5 0210/0000 LENGTH(AH 2285 BK 2721)

CREEKSIDE DR
 (T688)

0200/2455

DIR: B TOTAL LEN: 11.273 MI. DIST: 08-8 SR: 241
 LEFT MUN: NORTH CORNWALL T RIGHT MUN: NORTH CORNWALL T

SHADOW CREEK DR
 (TWP)

0200/1857 ==

1 0 00280 0 01 0596+83 051702 FT
 ROYAL RD
 (T440)

0200/0000 ==

051702 FT

5 0200/0000 LENGTH(AH 2721 BK 1701)
 0190/1609 030 " DIA CIRC CONCR
 LEN=0051 INSTALLED UNKN
 0190/1078 018 " DIA CIRC METAL
 LEN=0059 INSTALLED UNKN
 0190/0653 018 " DIA CIRC METAL
 LEN=0052 INSTALLED UNKN
 0190/0408 019 "H 30 "W ELLIP CONC
 LEN=0058 INSTALLED UNKN
 050001 FT 1 0 00280 0 01 0573+88
 MFC BEGIN = D
 5 0190/0000 LENGTH(AH 1701 BK 0360)

FOR SR 0241N TO 0241S
 (CONN)
 COLEBROOK-RICHERTY
 (TWP)

0185/0181

0184/0181

FOR SR 0241N TO 0241S
 (CONN)
 COLEBROOK-ROCHERTY
 (TWP)
 ROCHERTY RD
 (T441)
 ROCHERTY RD
 (T441)
 COLEBROOK-ROCHERTY
 (TWP)

COLEBROOK-ROCHERTY
 (TWP)
 FOR SR 0241S TO 0241N
 (CONN)

0185/0140

0184/0140

0 0 00000 0 00 0000+00 049641 FT
 MFC BEGIN = D
 LENGTH(AH 0360 BK 2950) 0185/0000

5 0184/0001 MFC BEGIN = D
 049641 FT 0 0 00000 0 00 0000+00
 5 0184/0000 LENGTH(AH 0360 BK 2950)

1 0 00280 0 01 0546+86 046691 FT
 MEADOW LN
 (T413)

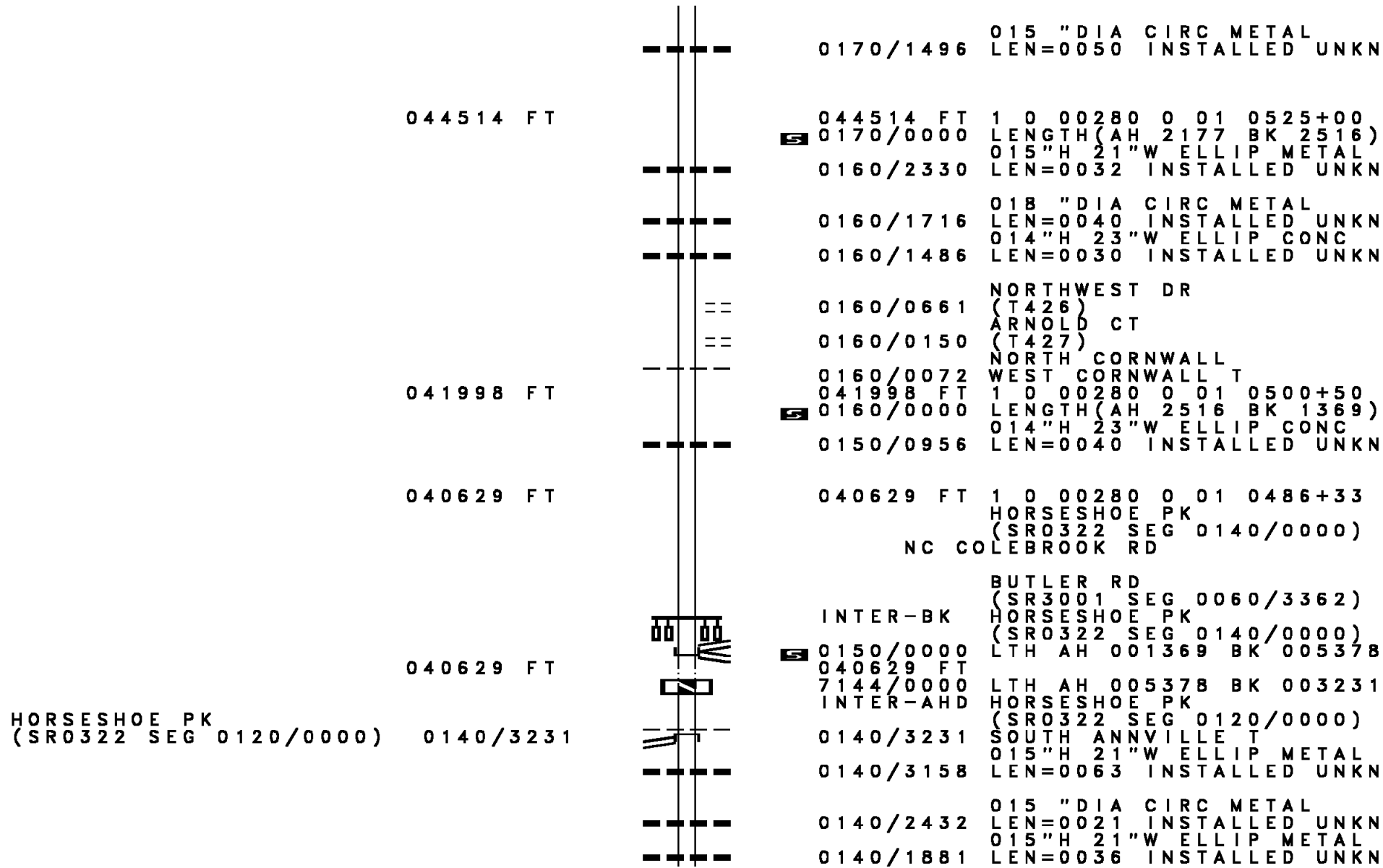
0180/0000

0180/1336

SPANGLER RD
 (T406)

0180/0026 BMSBN 38/0241/0180/0000
 046691 FT BECK CREEK
 5 0180/0000 BMSBG 38/0241/0180/0000
 LENGTH(AH 2950 BK 2177)

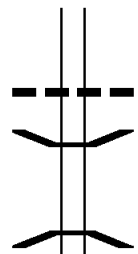
DIR: B TOTAL LEN: 11.273 MI. DIST: 08-8 SR: 241
 LEFT MUN: NORTH CORNWALL T RIGHT MUN: NORTH CORNWALL T



HORSESHOE PK
 (SR0322 SEG 0120/0000) 0140/3231

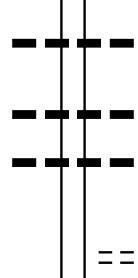
DIR: B TOTAL LEN: 11.273 MI. DIST: 08-8 SR: 241
 LEFT MUN: SOUTH ANNVILLE T RIGHT MUN: SOUTH ANNVILLE T

037398 FT



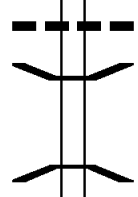
0140/0700 013"H 17"W ELLIP METAL
 LEN=0025 INSTALLED UNKN
 0140/0016 BMS EN 38/0241/0140/0000
 037398 FT 1 0 00280 0 01 0400+51
 BECK CREEK
 BMSBG 38/0241/0140/0000
 S 0140/0000 LENGTH(AH 3231 BK 2338)

035060 FT



0130/1327 015"H 21"W ELLIP METAL
 LEN=0043 INSTALLED UNKN
 0130/0568 015"H 21"W ELLIP METAL
 LEN=0045 INSTALLED UNKN
 0130/0173 015"H 21"W ELLIP METAL
 035060 FT 1 0 00280 0 01 0376+77
 OLD MOUNT GRETNA RD
 (T404)
 S 0130/0000 LENGTH(AH 2338 BK 2337)
 M 0120/2136 CAVC 816

032723 FT



0120/0911 014"H 23"W ELLIP CONC
 LEN=0032 INSTALLED 2009
 0120/0012 BMS EN 38/0241/0120/0000
 032723 FT 1 0 00280 0 01 0353+03
 BACHMAN RUN
 BMSBG 38/0241/0120/0000
 S 0120/0000 LENGTH(AH 2337 BK 3764)

0110/2973 018 " DIA CIRC METAL
 LEN=0030 INSTALLED UNKN
 0110/2843 018 " DIA CIRC METAL
 LEN=0030 INSTALLED UNKN
 0110/2585 018 " DIA CIRC METAL
 LEN=0030 INSTALLED UNKN
 0110/2398 013"H 17"W ELLIP METAL
 LEN=0047 INSTALLED UNKN
 024 " DIA CIRC METAL
 0110/2152 LEN=0030 INSTALLED UNKN
 038"H 57"W ELLIP METAL
 0110/1750 LEN=0057 INSTALLED UNKN
 015"H 21"W ELLIP METAL
 0110/1180 LEN=0040 INSTALLED UNKN

DIR: B TOTAL LEN: 11.273 MI. DIST: 08-8 SR: 241
 LEFT MUN: SOUTH ANNVILLE T RIGHT MUN: SOUTH ANNVILLE T

LAKE DR
(T320)

0110/0550

028959 FT

025575 FT

1 0 00280 0 01 0249+29 022494 FT
 MOUNT PLEASANT RD
 (T344) 0090/0000

CUT-OFF RD
(T437) 0080/0314

1 0 00280 0 01 0228+97 020398 FT

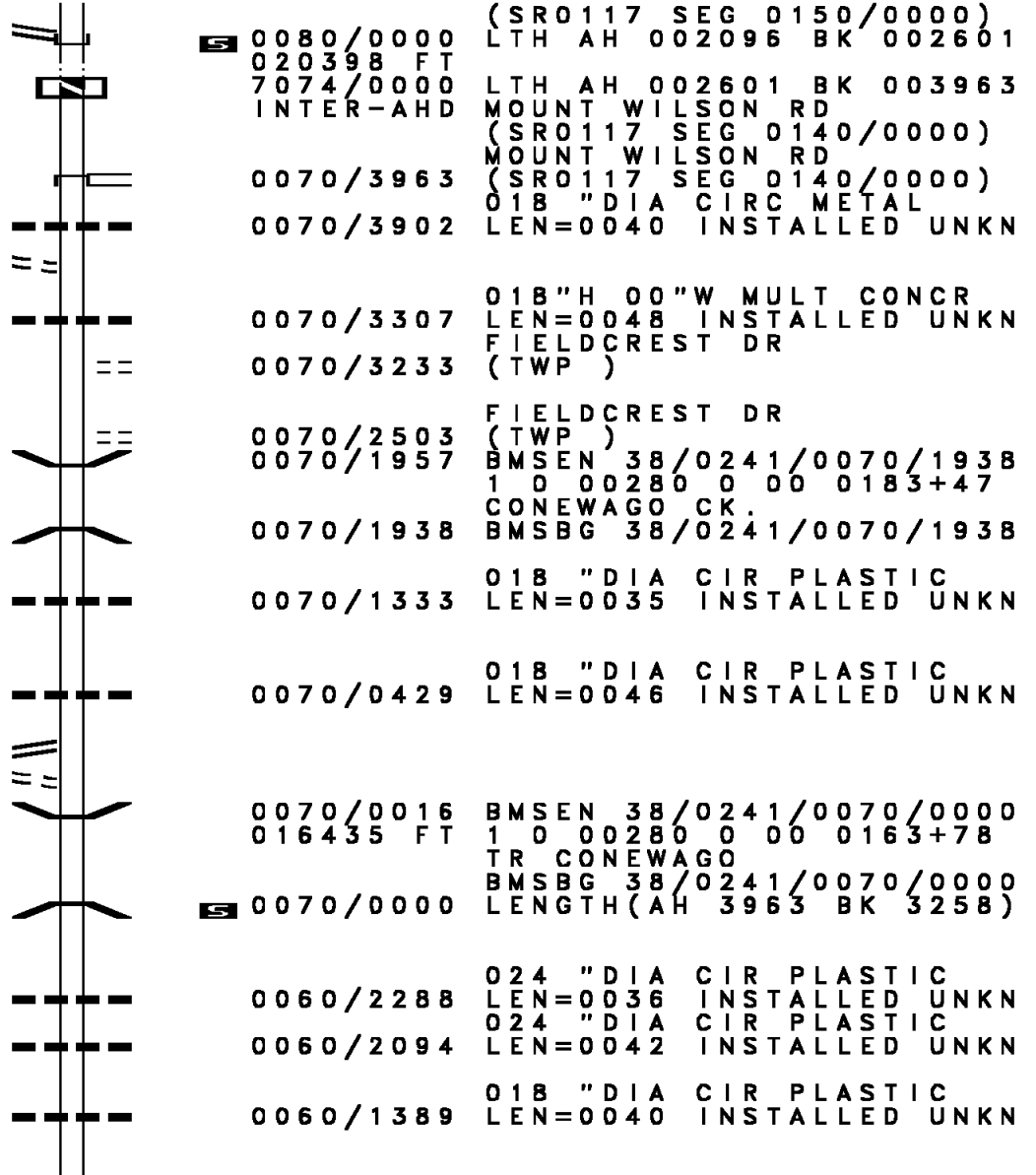
0110/0912	038"H 57"W ELLIP METAL LEN=0032 INSTALLED UNKN
0110/0194	015"H 21"W ELLIP METAL LEN=0030 INSTALLED UNKN
028959 FT	1 0 00280 0 01 0314+53
0110/0000	LENGTH(AH 3764 BK 3384) 018 "DIA CIRC CONCR
0100/3099	LEN=0025 INSTALLED UNKN
0100/1998	024"H 38"W ELLIP CONC LEN=0056 INSTALLED UNKN
0100/1241	018 "DIA CIRC METAL LEN=0053 INSTALLED UNKN
0100/1011	013"H 17"W ELLIP METAL LEN=0046 INSTALLED UNKN
0100/0614	015"H 21"W ELLIP METAL LEN=0042 INSTALLED UNKN
0100/0196	015"H 21"W ELLIP METAL LEN=0060 INSTALLED UNKN
025575 FT	1 0 00280 0 01 0281+22 SYLVAN LN (T345)
0100/0000	LENGTH(AH 3384 BK 3081) SOUTH ANNVILLE
0090/2706	SOUTH LONDONDERRY T
0090/0928	018 "DIA CIRC METAL LEN=0040 INSTALLED 2021
022494 FT	
0090/0000	LENGTH(AH 3081 BK 2096) 024"H 36"W ELLIP METAL
0080/1569	LEN=0037 INSTALLED UNKN
0080/0375	020"H 28"W ELLIP METAL LEN=0052 INSTALLED UNKN
020398 FT	UNT WILSON RD
INTER-BK	MOUNT WILSON RD

DIR: B TOTAL LEN: 11.273 MI. DIST: 08-8 SR: 241
 LEFT MUN: SOUTH LONDONDERRY T RIGHT MUN: SOUTH LONDONDERRY T

FORGE RD
 (SR0117 SEG 0150/0000) 0080/0000
 020398 FT

FROM 0117/0140 SH
 (CONN) 0070/3854

COLEBROOK RD
 (SR0341 SEG 0080/1730) 0070/0420
 FOR SR 0241 AND 0341 0070/0295
 (CONN) 016435 FT



(SR0117 SEG 0150/0000)
 S 0080/0000 LTH AH 002096 BK 002601
 020398 FT
 7074/0000 LTH AH 002601 BK 003963
 INTER-AHD MOUNT WILSON RD
 (SR0117 SEG 0140/0000)
 MOUNT WILSON RD
 (SR0117 SEG 0140/0000)
 0070/3963 018 "DIA CIR METAL
 0070/3902 LEN=0040 INSTALLED UNKN
 0070/3307 018"H 00"W MULT CONCR
 LEN=0048 INSTALLED UNKN
 0070/3233 FIELDCREST DR
 (TWP)
 0070/2503 FIELDCREST DR
 (TWP)
 0070/1957 BMSEN 38/0241/0070/1938
 1 0 00280 0 00 0183+47
 0070/1938 CONEWAGO CK.
 BMSBG 38/0241/0070/1938
 0070/1333 018 "DIA CIR PLASTIC
 LEN=0035 INSTALLED UNKN
 0070/0429 018 "DIA CIR PLASTIC
 LEN=0046 INSTALLED UNKN
 0070/0016 BMSEN 38/0241/0070/0000
 016435 FT 1 0 00280 0 00 0163+78
 TR CONEWAGO
 BMSBG 38/0241/0070/0000
 S 0070/0000 LENGTH(AH 3963 BK 3258)
 0060/2288 024 "DIA CIR PLASTIC
 LEN=0036 INSTALLED UNKN
 0060/2094 024 "DIA CIR PLASTIC
 LEN=0042 INSTALLED UNKN
 0060/1389 018 "DIA CIR PLASTIC
 LEN=0040 INSTALLED UNKN

DIR: B TOTAL LEN: 11.273 MI. DIST: 08-8 SR: 241
 LEFT MUN: SOUTH LONDONDERRY T RIGHT MUN: SOUTH LONDONDERRY T

013177 FT

0060/0372 024"H 00"W MULT METAL
 LEN=0035 INSTALLED UNKN
 018" DIA CIR PLASTIC
 0060/0337 LEN=0034 INSTALLED UNKN
 0060/0023 BMSSEN 38/0241/0060/0001
 013177 FT 1 0 00280 0 00 0131+41
 CONEWAGO CK
 BMSBG 38/0241/0060/0001
 5 0060/0000 LENGTH(AH 3258 BK 3592)

009585 FT

0050/2153 024" DIA CIR PLASTIC
 LEN=0040 INSTALLED UNKN
 FOX HILL DR
 == 0050/1832 (TWP)
 0050/1746 024" DIA CIRC CONCR
 LEN=0035 INSTALLED UNKN
 0050/1439 024" DIA CIR PLASTIC
 LEN=0030 INSTALLED UNKN
 0050/1240 018" DIA CIR PLASTIC
 LEN=0030 INSTALLED UNKN
 0050/1030 018" DIA CIR PLASTIC
 LEN=0030 INSTALLED UNKN
 0050/0957 018" DIA CIR PLASTIC
 LEN=0031 INSTALLED UNKN
 0050/0832 018" DIA CIR PLASTIC
 LEN=0031 INSTALLED UNKN

LAWN RD
 (SR3007 SEG 0050/0000) 0040/1725

0050/0098 018" DIA CIRC METAL
 LEN=0050 INSTALLED UNKN
 009585 FT 1 0 00280 0 00 0095+47
 LAWN HILL RD
 (T652)
 5 0050/0000 LENGTH(AH 3592 BK 2099)
 0040/1839 015" DIA CIRC METAL
 LEN=0037 INSTALLED UNKN

0040/1498 MAIN ST
 (SR3007 SEG 0040/1262)
 PEACH AL
 (TWP)
 == 0040/1134 018" DIA CIRC METAL
 LEN=0036 INSTALLED UNKN
 0040/1031 020"H 28"W ELLIP METAL
 LEN=0033 INSTALLED UNKN
 PEACH AL
 == 0040/0873 (TWP)
 0040/0858

DIR: B TOTAL LEN: 11.273 MI. DIST: 08-8 SR: 241
 LEFT MUN: SOUTH LONDONDERRY T RIGHT MUN: SOUTH LONDONDERRY T

ECKERT RD
 (T304)

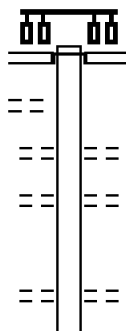
007486 FT		0040/0010	BMSEN 38/0241/0040/0000
		007486 FT	1 0 00280 0 00 0074+48
			TR. CONEWA. CK
		0040/0000	BMSBG 38/0241/0040/0000
			LENGTH(AH 2099 BK 2969)
		0030/2395	018 "DIA CIR PLASTIC
			LEN=0031 INSTALLED UNKN
			042 "DIA CIR PLASTIC
		0030/1137	LEN=0058 INSTALLED UNKN
0030/0803	==		
004517 FT		004517 FT	1 0 00280 0 00 0044+84
			PA TPK (1-76)
		0030/0000	OP ID 38/7076/9902/6020
			LENGTH(AH 2969 BK 2060)
			JUBILEE LN
		0020/1284	(TWP)
		0020/1080	018 "DIA CIR PLASTIC
			LEN=0035 INSTALLED UNKN
		0020/0798	018 "DIA CIR PLASTIC
			LEN=0030 INSTALLED UNKN
			043 "H 68 "W ELLIP CONC
		0020/0030	LEN=0040 INSTALLED UNKN
			018 "DIA CIR PLASTIC
		0020/0010	LEN=0036 INSTALLED UNKN
002457 FT		002457 FT	1 0 00280 0 00 0025+00
		0020/0000	LENGTH(AH 2060 BK 2457)
			018 "DIA CIR PLASTIC
		0010/1922	LEN=0033 INSTALLED UNKN
			036 "DIA CIR PLASTIC
		0010/1330	LEN=0043 INSTALLED UNKN
			018 "DIA CIR PLASTIC
		0010/1240	LEN=0035 INSTALLED UNKN
			018 "DIA CIR PLASTIC
		0010/0663	LEN=0035 INSTALLED UNKN
			036 "DIA CIR PLASTIC
		0010/0260	LEN=0035 INSTALLED UNKN
000000 FT		000000 FT	1 0 00280 0 00 0000+00
			NC EL
			INTER-BK
			LIZABETHTOWN RD
			MOUNT GRETN A RD
			(SRO241 SEG 0250/1787)
			MFC BEGIN = D
			BK-LANCASTER (36)
		0010/0000	LENGTH(AH 2457 BK 0000)

SOUTH ST
(BORO)

066426 FT

0290/0564

065641 FT



066426 FT
INTER-AHD

0290/0785

0290/0375

0290/0176
065641 FT

5 0290/0000

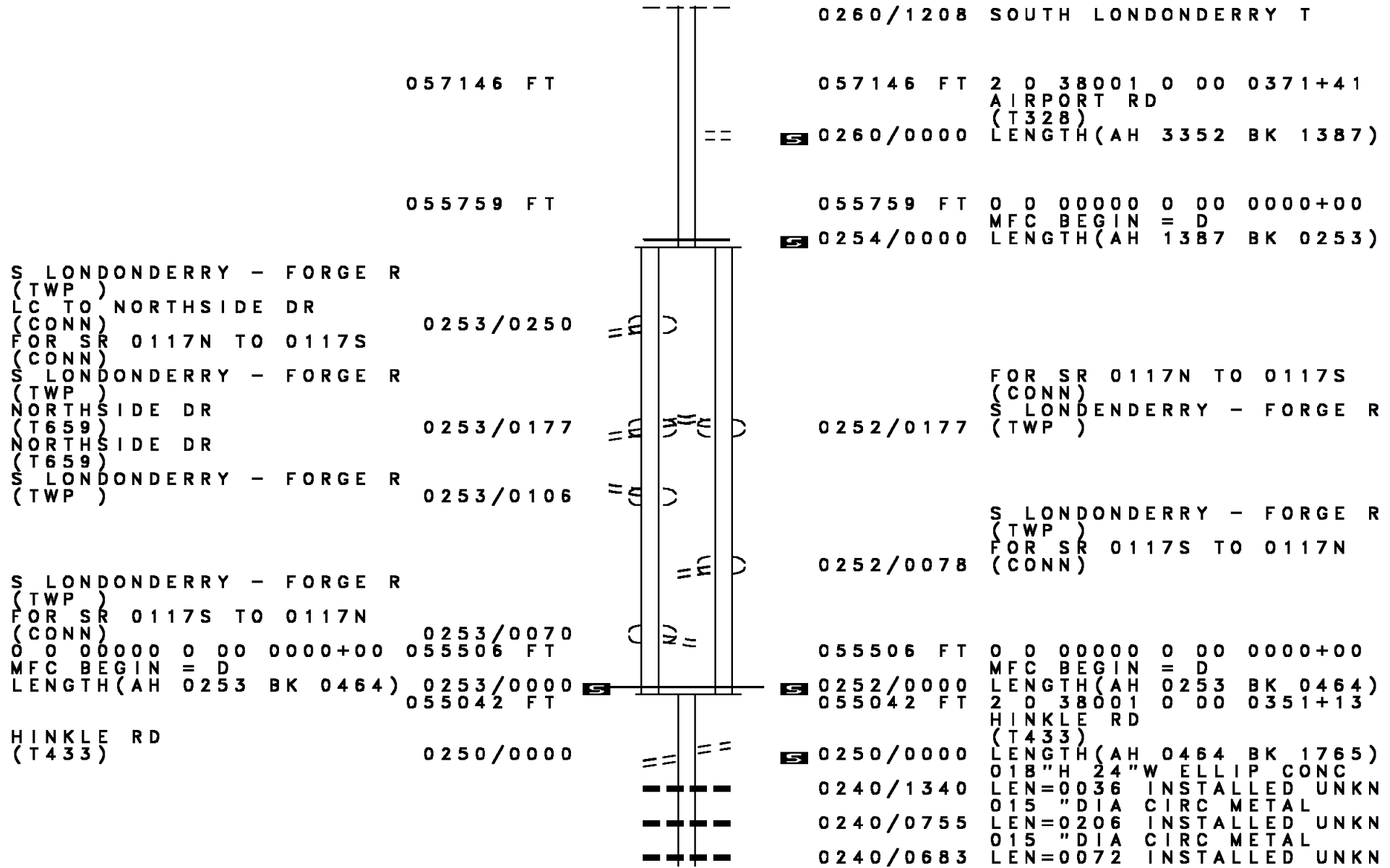
FORGE RD
(BORO)
MAIN ST
(SR0422 SEG 0040/1670)

CHERRY ST
(BORO)
PLUM AL
(BORO)
2 0 38001 0 00 0456+53
MAPLE ST
(BORO)
LENGTH (AH 0785 BK 1872)
OAK ST

DIR: B TOTAL LEN: 12.581 MI. DIST: 08-8 SR: 117
 LEFT MUN: PALMYRA B RIGHT MUN: PALMYRA B

Location	Segment ID	Length (FT)	Notes
	0280/1520		(BORO)
APPLE AL (BORO)	0280/1337		
WALNUT ST (BORO)	0280/1152		
	0280/1014		FORGE RD E.S. DR (PRDR)
	0280/0897		048" DIA CIRC CONCR LEN=0050 INSTALLED UNKN
PINE ST (BORO)	0280/0863		
	0280/0764		FORGE RD E.S. DR (PRDR)
	0280/0762		024" DIA CIRC CONCR LEN=0042 INSTALLED UNKN
	0280/0583		BIRCH ST (BORO)
	0280/0295		CYPRESS ST (BORO)
	0280/0228	063769 FT	PALMYRA NORTH LONDONDERRY T 2 0 38001 0 00 0438+32
	0280/0000		ELM ST (BORO) LENGTH (AH 1872 BK 3271)
	0270/2870		FIR ST (T435)
	0270/2376		HEMLOCK ST (T433)
	0270/1861		BUTTONWOOD ST (T431)
	0270/1152		LONDONDERRY BL (T450)
	0270/0697		012" DIA CIRC METAL LEN=0028 INSTALLED UNKN
	0270/0520	060498 FT	HARRY AV (T453)
2 0 38001 0 00 0405+61 PARK DR (T439)	0270/0000	060498 FT	LEON AV (T454) LENGTH (AH 3271 BK 3352)
	0260/2729		015"H 21"W ELLIP CONCR LEN=0030 INSTALLED UNKN
	0260/1838		015"H 21"W ELLIP CONCR LEN=0030 INSTALLED UNKN
	0260/1272		015"H 21"W ELLIP CONCR LEN=0030 INSTALLED UNKN NORTH LONDONDERRY

DIR: B TOTAL LEN: 12.581 MI. DIST: 08-8 SR: 117
 LEFT MUN: NORTH LONDONDERRY T RIGHT MUN: NORTH LONDONDERRY T



0260/1208 SOUTH LONDONDERRY T

057146 FT 2 0 38001 0 00 0371+41
 AIRPORT RD
 (T328)

0260/0000 LENGTH(AH 3352 BK 1387)

055759 FT 0 0 00000 0 00 0000+00
 MFC BEGIN = D

0254/0000 LENGTH(AH 1387 BK 0253)

FOR SR 0117N TO 0117S
 (CONN)
 S LONDONDERRY - FORGE R
 (TWP)

0252/0177

S LONDONDERRY - FORGE R
 (TWP)
 FOR SR 0117S TO 0117N
 (CONN)

0252/0078

S LONDONDERRY - FORGE R
 (TWP)
 FOR SR 0117S TO 0117N
 (CONN)

055506 FT 0 0 00000 0 00 0000+00
 MFC BEGIN = D

0252/0000 LENGTH(AH 0253 BK 0464)

055042 FT 2 0 38001 0 00 0351+13
 HINKLE RD
 (T433)

0250/0000 LENGTH(AH 0464 BK 1765)
 018"H 24"W ELLIP CONC
 LEN=0036 INSTALLED UNKN
 015 "DIA CIRC METAL
 LEN=0206 INSTALLED UNKN
 015 "DIA CIRC METAL
 LEN=0072 INSTALLED UNKN

DIR: B TOTAL LEN: 12.581 MI. DIST: 08-8 SR: 117
 LEFT MUN: SOUTH LONDONDERRY T RIGHT MUN: SOUTH LONDONDERRY T

Street Name	Segment ID	Length (FT)	Material / Notes
WOODRIDGE DR (T432)	0240/0663		==
MARKET ST (T435)	0240/0390		==
	053277 FT		0240/0206 053277 FT 015"H 24"W ELLIP CONC LEN=0036 INSTALLED UNKN 2 0 38001 0 00 0333+48 HORSESHOE PK (SR0322 SEG 0040/0000)
			5 0240/0000 LENGTH(AH 1765 BK 2522) 0220/2387 013"H 17"W ELLIP METAL LEN=0034 INSTALLED UNKN
KREIDER LN (T376)	0220/1510		== 0220/1648 GENTRY DR (T325)
			0220/1045 018 "DIA CIRC METAL LEN=0033 INSTALLED UNKN CARRIAGE RD
BELL RD (T308)	0220/0808		== 0220/0960 (T430)
			0220/0720 013"H 17"W ELLIP METAL LEN=0090 INSTALLED UNKN COACHMAN LN
	050755 FT		== 0220/0304 (TWP) 050755 FT 1 0 00998 0 00 0025+22 5 0220/0000 LENGTH(AH 2522 BK 2831)
			0210/1722 013"H 17"W ELLIP CONC LEN=0024 INSTALLED UNKN
			0210/1475 013"H 17"W ELLIP METAL LEN=0026 INSTALLED UNKN
	047924 FT		0210/0345 048 "DIA CIR PLASTIC LEN=0044 INSTALLED UNKN 0210/0014 BMSSEN 38/0117/0210/0017 047924 FT 1 0 00998 0 00 0053+60 KILLINGER RN BMSBG 38/0117/0210/0017 SOUTH LONDONDERRY SOUTH ANNVILLE T
			5 0210/0000 LENGTH(AH 2831 BK 1973) 0200/1590 015 "DIA CIRC CONCR LEN=0085 INSTALLED UNKN 024 "DIA CIRC CONCR

DIR: B TOTAL LEN: 12.581 MI. DIST: 08-8 SR: 117
 LEFT MUN: SOUTH ANNVILLE T RIGHT MUN: SOUTH ANNVILLE T

1 0 00998 0 00 0073+00 045951 FT
 MOPAR AV
 (PRDR) 0200/0000

SMITH LN
 (PRDR) 0190/1262

042722 FT

1 0 00998 0 00 0160+27 037202 FT
 PATRICK RD
 (T331) 0170/0000

0200/1528	LEN=0035	INSTALLED	2015
0200/0999	042 "DIA	CIR PLASTIC	
	LEN=0040	INSTALLED	UNKN
045951 FT	SOUTH ANNVILLE		
0200/0000	SOUTH LONDONDERRY T		
	LENGTH(AH 1973	BK 3229)	
0190/1680	024 "DIA	CIR PLASTIC	
	LEN=0039	INSTALLED	UNKN
0190/1566	BEECH ST		
	(T305)		
0190/0558	CENTER DR		
	(T309)		
042722 FT	1 0 00998 0 00	0105+29	
	WEABER AV		
	(T311)		
0190/0000	LENGTH(AH 3229	BK 2457)	
0180/1215	024"H 00"W	MULT METAL	
	LEN=0030	INSTALLED	UNKN
040265 FT	040265 FT	1 0 00998 0 00	0129+86
	0180/0000	LENGTH(AH 2457	BK 3063)
		024 "DIA	CIR PLASTIC
0170/2499	LEN=0040	INSTALLED	UNKN
0170/1729	014"H 23"W	ELLIP CONC	
	LEN=0032	INSTALLED	UNKN
0170/1002	013"H 17"W	ELLIP METAL	
	LEN=0034	INSTALLED	UNKN
037202 FT	037202 FT		
	0170/0000	LENGTH(AH 3063	BK 2918)
		015 "DIA	CIRC METAL
	0160/2874	LEN=0028	INSTALLED UNKN

DIR: B TOTAL LEN: 12.581 MI. DIST: 08-8 SR: 117
 LEFT MUN: SOUTH LONDONDERRY T RIGHT MUN: SOUTH LONDONDERRY T

Stationing	Description	Material	Length
1 0 00998 0 00 0189+45 034284 FT	EPLER RD (T342)	030 " DIA CAST IRON	0160/0033
		LEN=0039 INSTALLED UNKN	034284 FT
		0160/0000 LENGTH(AH 2918 BK 2557)	0160/0000
		030 " DIA CAST IRON	0150/1086
		LEN=0035 INSTALLED UNKN	
		CUT-OFF RD (T437)	0150/0364
		014"H 23"W ELLIP CONC	0150/0297
		LEN=0072 INSTALLED 2015	031727 FT
		1 0 00998 0 00 0215+02	
		MT WILSON RD (SR0241 SEG 0080/0000)	
		NC FORGE RD	0150/0000
		LENTH(AH 2557 BK 2599)	
		024 " DIA CIRC METAL	0140/2568
		LEN=0056 INSTALLED UNKN	
		048 " DIA CIR PLASTIC	0140/1211
		LEN=0032 INSTALLED UNKN	
		MINE RD (SR3002 SEG 0010/0000)	0140/0612
		BMSSEN 38/0117/0140/0121	0140/0157
		1 0 00280 0 00 0204+68	
		CONEWAGO CRK	0140/0121
		BMSBG 38/0117/0140/0121	
TO 0241/0070 SH (CONN)		024 " DIA CIRC METAL	0140/0005
		LEN=0050 INSTALLED UNKN	029128 FT
1 0 00280 0 00 0203+58 029128 FT	ELIZABETHTOWN RD (SR0241 SEG 0070/3963)	0140/0000 LENGTH(AH 2599 BK 0869)	0140/0000
		028259 FT	028259 FT
		2 0 38032 0 00 0084+55	

DIR: B TOTAL LEN: 12.581 MI. DIST: 08-8 SR: 117
 LEFT MUN: SOUTH LONDONDERRY T RIGHT MUN: SOUTH LONDONDERRY T

MT WILSON RD
 (SR3005 SEG 0050/1291) 0130/0000

Stationing	Material	Length	Notes
0130/0000	NC MT. WILSON RD	0869	BK 2469
0120/2055	014"H 23"W ELLIP CONC	0038	INSTALLED UNKN
0120/1389	023"H 38"W ELLIP CONC	0038	INSTALLED UNKN
0120/1066	015 "DIA CIRC CONCR	0034	INSTALLED UNKN
0120/0441	014"H 23"W ELLIP CONC	0035	INSTALLED UNKN
0120/0277	018 "DIA CIRC CONCR	0036	INSTALLED UNKN
025790 FT	0120/0000	1 0 00995 0 00 0024+69	LENGTH(AH 2469 BK 2503)
0110/1113	018 "DIA CIRC CONCR	0034	INSTALLED UNKN
023287 FT	0110/0140	1 0 00995 0 00 0051+16	LENGTH(AH 2503 BK 2001)
0100/0857	015 "DIA CIRC CONCR	0075	INSTALLED UNKN
021286 FT	0100/0000	1 0 00995 0 00 0071+17	LENGTH(AH 2001 BK 2008)
0090/1012	015 "DIA CIRC CONCR	0041	INSTALLED UNKN
019278 FT	0090/0000	1 0 00995 0 00 0091+25	LENGTH(AH 2008 BK 2542)
0080/2089	0080/2089	1 0 00995 0 00 0118+76	BMSBG 38/0117/0080/2254
0080/2071	0080/2071		TR. CONEWAGO BMSBG 38/0117/0080/2254
			015 "DIA CIRC CONCR

DIR: B TOTAL LEN: 12.581 MI. DIST: 08-8 SR: 117
 LEFT MUN: SOUTH LONDONDERRY T RIGHT MUN: SOUTH LONDONDERRY T

Location	Segment ID	Length (FT)	Material	Status
	0080/0727	0034	INSTALLED	UNKN
	015 "DIA		CIRC	CONCR
016736 FT	0080/0424	0034	INSTALLED	UNKN
	016736 FT	1 0 00995	0 00	0118+76
		TIMBER BRIDGE LN (TWP)		
	0080/0000	LENGTH(AH 2542 BK 1596)		
	014 "DIA		CIRC	CONCR
	0070/1214	0036	INSTALLED	UNKN
		LAKE VIEW DR (TWP)		
	0070/1046	015 "DIA	CIRC	CONCR
	0070/0758	0036	INSTALLED	UNKN
		018 "DIA CAST IRON		
015140 FT	0070/0035	0046	INSTALLED	UNKN
	015140 FT	1 0 00995	0 00	0132+91
		NC MT GRETNA RD SOUTH LONDONDERRY MOUNT GRETNA B		
PENNSYLVANIA AV (BORO)	0070/0000	LENGTH(AH 1596 BK 2782)		
		014 "H 23 "W ELLIP CONC		
	0060/2490	0040	INSTALLED	UNKN
	0060/2369	0040	INSTALLED	UNKN
		015 "DIA CIRC CONCR		
		018 "DIA CAST IRON		
	0060/1806	0045	INSTALLED	UNKN
		018 "DIA CAST IRON		
	0060/1606	0043	INSTALLED	UNKN
GETTYSBURG AV (BORO)	0060/1529	012 "DIA	CIR	PLASTIC
		LEN=0036 INSTALLED UNKN		
CARNEGIE AV (BORO)	0060/1392	030 "DIA	CIRC	CONCR
		LEN=0037 INSTALLED UNKN		
PRINCETON AV (BORO)	0060/0969	TIMBER RD		
PINCH RD (SR3003 SEG 0040/1319)	0060/0888			
		024 "DIA CIRC CONCR		
	0060/0862	0050	INSTALLED	UNKN
EIGHTH ST (BORO)	0060/0602			
SEVENTH ST (BORO)	0060/0517			
MARKWOOD AV (BORO)	0060/0397			
		030 "DIA CIRC CONCR		

DIR: B TOTAL LEN: 12.581 MI. DIST: 08-8 SR: 117
 LEFT MUN: MOUNT GRETN A B RIGHT MUN: MOUNT GRETN A B

FIRST ST
 (BORO)
 BOULEVARD ST
 (BORO)

012358 FT	0060/0136	LEN=0054	INSTALLED UNKN
	012358 FT	1 0 00995	0 00 0160+37
		MOUNT GRETN A	
		WEST CORNWALL T	
	0060/0000	LENGTH(AH	2782 BK 2402)
		018 "DIA	CIRC CONCR
	0050/2153	LEN=0034	INSTALLED UNKN
0050/2109			
0050/1890			
	0050/1809	018 "DIA	CIRC CONCR
		LEN=0040	INSTALLED UNKN
		BUTLER RD	
	0050/1626	(SR3001	SEG 0010/0000)
		018 "DIA	CIRC CONCR
	0050/1585	LEN=0066	INSTALLED UNKN
		012 "DIA	CIRC CONCR
	0050/1074	LEN=0041	INSTALLED UNKN
		024 "DIA	CIRC CONCR
	0050/0960	LEN=0042	INSTALLED UNKN
		012 "DIA	CIRC CONCR
	0050/0587	LEN=0064	INSTALLED UNKN
		012 "DIA	CIRC CONCR
	0050/0035	LEN=0039	INSTALLED UNKN
009956 FT	009956 FT	1 0 00995	0 00 0184+39
	0050/0000	LENGTH(AH	2402 BK 2508)
		015 "DIA	CIRC CONCR
	0040/2209	LEN=0036	INSTALLED UNKN
		024 "DIA	CIRC CONCR
	0040/2001	LEN=0032	INSTALLED UNKN
		012 "DIA	CIRC CONCR
	0040/1800	LEN=0038	INSTALLED UNKN
		024 "DIA	CIRC CONCR
	0040/1274	LEN=0038	INSTALLED UNKN
		015 "DIA	CIRC CONCR
	0040/0690	LEN=0033	INSTALLED UNKN
	007448 FT	1 0 00995	0 00 0209+47
007448 FT	0040/0000	LENGTH(AH	2508 BK 2444)
		030 "DIA	CIRC CONCR
	0030/2059	LEN=0031	INSTALLED UNKN
		018 "DIA	CIRC CONCR
	0030/0906	LEN=0031	INSTALLED UNKN
		018 "DIA	CIRC CONCR
	0030/0655	LEN=0031	INSTALLED UNKN
		018 "DIA	CIRC CONCR

EXTRACT DATE: 12/18/2023
PRINT DATE: 12/20/2023

ROADWAY MANAGEMENT SYSTEM
SLD COUNTY/SR - ANNUAL PRINT

PAGE NUMBER: 60
COUNTY: LEBANON

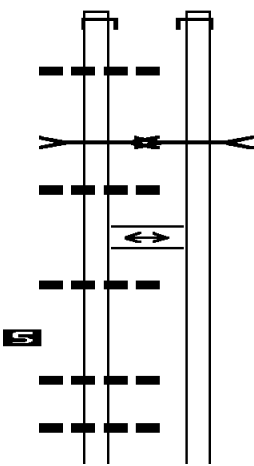
DIR: B TOTAL LEN: 12.581 MI.
LEFT MUN: WEST CORNWALL T

DIST: 08-8 SR: 117
RIGHT MUN: WEST CORNWALL T

Stationing	Notes	Length	Material	Status
005004 FT	0030/0036	LEN=0033	INSTALLED	UNKN
	005004 FT	1 0 00995 0 00 0233+91		
	0030/0000	LENGTH(AH 2444 BK 2659)		
	030 "DIA	CIRC CONCR		
	0020/2556	LEN=0031	INSTALLED	UNKN
	030 "DIA	CIRC CONCR		
	0020/2413	LEN=0031	INSTALLED	UNKN
	030 "DIA	CIRC CONCR		
	0020/1754	LEN=0040	INSTALLED	UNKN
	018 "DIA	CIRC CONCR		
	0020/1265	LEN=0045	INSTALLED	UNKN
	018 "DIA	CIRC CONCR		
	0020/1075	LEN=0048	INSTALLED	UNKN
	015 "DIA	CIRC CONCR		
	0020/0809	LEN=0031	INSTALLED	UNKN
	015 "DIA	CIRC CONCR		
002345 FT	0020/0442	LEN=0032	INSTALLED	UNKN
	002345 FT	1 0 00995 0 00 0260+50		
	0020/0000	LENGTH(AH 2659 BK 2345)		
	018 "DIA	CIRC CONCR		
	0010/2210	LEN=0040	INSTALLED	UNKN
	OLD MINE RD			
	(TWP)			
	0010/1900	030 "DIA	CIRC CONCR	
	0010/1759	LEN=0055	INSTALLED	UNKN
	RAMP B RD			
	(SR8010 SEG 0750/0000)			
	RAMP RD			
	(SR8010 SEG 0760/0713)			
	0010/1591	030 "DIA	CIR PLASTIC	
	0010/1206	LEN=0075	INSTALLED	UNKN
	US 322			
	0010/1031	OP ID 38/0322/0190/0000		
	ALDEN WY			
	(TWP)			
	0010/0652	060 "DIA	CIRC METAL	
	0010/0369	LEN=0060	INSTALLED	UNKN
	RAMP A SPUR RD			
	(SR8010 SEG 0510/0000)			
	RAMP A RD			
	(SR8010 SEG 0500/0904)			
000000 FT	0010/0091	1 0 00995 0 00 0283+95		
	000000 FT	018 "DIA	CIRC METAL	
	LEN=0045	INSTALLED	UNKN	
	NC IRON MASTER RD			
	INTER-BK IRON MASTER RD			
	(T995)			
	MFC BEGIN = D			
	0010/0000	LENGTH(AH 2345 BK 0000)		

DIR: N TOTAL LEN: 15.290 MI. DIST: 08-8 SR: 81
 LEFT MUN: BETHEL T RIGHT MUN: BETHEL T

AH-SCHUYLKILL (53) 080730 FT
 AMERICAN LEGION MEM HW INTER-AHD
 (SRO081 SEG 0967/0000) 0965/1458
 024 "DIA CIRC CONCR
 LEN=0136 INSTALLED UNKN 0965/1247
 DEER HOLE RN
 STRUCTURE LENGTH 16 FT
 BMSID 38/0081/0964/0941 0965/1031
 024 "DIA CIRC CONCR
 LEN=0080 INSTALLED UNKN 0965/0554
 EMERGENCY CROSSOVER
 (CONN) 0965/0526
 018 "DIA CIRC CONCR
 LEN=0060 INSTALLED UNKN 0965/0146
 0 0 00000 0 00 0000+00 079272 FT
 LENGTH(AH 1458 BK 2655) 0965/0000
 018 "DIA CIRC CONCR
 LEN=0060 INSTALLED UNKN 0961/2349
 018 "DIA CIRC CONCR
 LEN=0060 INSTALLED UNKN 0961/1844



080500 FT
 INTER-AHD AMERICAN LEGION MEM HW
 0964/1421 (SRO081 SEG 0966/0000)
 DEER HOLE RN
 STRUCTURE LENGTH 16 FT
 BMSID 38/0081/0964/0941 0964/0941
 EMERGENCY CROSSOVER
 (CONN) 0964/0487
 079079 FT 0 0 00000 0 00 0000+00
 0964/0000 LENGTH(AH 1421 BK 2628)

DIR: N TOTAL LEN: 15.290 MI. DIST: 08-8 SR: 81
 LEFT MUN: BETHEL T RIGHT MUN: BETHEL T

Station	Description	Length	Material	Notes
018	"DIA CIRC CONCR	LEN=0065	INSTALLED UNKN	0961/1243
060	"DIA CIRC METAL	LEN=0105	INSTALLED UNKN	0961/0842
018	"DIA CIRC METAL	LEN=0150	INSTALLED UNKN	0961/0444
046	"DIA CIRC CONCR	LEN=0134	INSTALLED UNKN	0960/0842
054	"DIA CIRC METAL	LEN=0125	INSTALLED UNKN	0960/0102
1 0 01005 0 00 0764+87 076617 FT		0960/0001	MILEPOST 096.00	
LENGTH(AH 2655 BK 2640) 0961/0000		076451 FT	1 0 01005 0 00 0765+56	
		0960/0000	LENGTH(AH 2628 BK 2578)	
048	"DIA CIRC METAL	LEN=0167	INSTALLED UNKN	0954/1674
024	"DIA CIRC CONCR	LEN=0148	INSTALLED UNKN	0954/0926
024	"DIA CIRC CONCR	LEN=0148	INSTALLED UNKN	0954/0329
1 0 01005 0 00 0738+47 073977 FT		073873 FT	1 0 01005 0 00 0738+56	
LENGTH(AH 2640 BK 2640) 0955/0000		0954/0000	LENGTH(AH 2578 BK 2699)	
018	"DIA CIRC CONCR	LEN=0054	INSTALLED UNKN	0951/2602
024	"DIA CIRC CONCR	LEN=0146	INSTALLED UNKN	0950/2520
018	"DIA CIRC CONCR	LEN=0054	INSTALLED UNKN	0951/2108
018	"DIA CIRC CONCR	LEN=0060	INSTALLED UNKN	0950/2065
018	"DIA CIRC CONCR	LEN=0060	INSTALLED UNKN	0950/1553
060	"H 72"W CON BOX CUL	LEN=0150	INSTALLED UNKN	0950/0315
EMERGENCY CROSSOVER (CONN)		0951/0285		
018 "DIA CIRC CONCR		0951/0107		
LEN=0054 INSTALLED UNKN		0951/0084		
1 0 01005 0 00 0712+07 071337 FT		0950/0001	MILEPOST 095.00	
LENGTH(AH 2640 BK 2640) 0951/0000		071174 FT	1 0 01005 0 00 0712+80	
BETHEL		0950/0000	LENGTH(AH 2699 BK 2528)	
SWATARA T		0945/2270	BETHEL	
018 "DIA CIRC CONCR		0944/2275	SWATARA T	
LEN=0056 INSTALLED UNKN				

DIR: N TOTAL LEN: 15.290 MI. DIST: 08-8 SR: 81
 LEFT MUN: BETHEL T RIGHT MUN: BETHEL T

Structure ID	Description	Material	Length (FT)	Stationing	Notes
0944/1934	030" DIA	CIRC CONCR	LEN=0072	INSTALLED UNKN	
0944/1203	048" DIA	CIRC CONCR	LEN=0070	INSTALLED UNKN	
0945/0863	021"H 24"W ELLIP	CONC	LEN=0054	INSTALLED UNKN	
0944/0452	018" DIA	CIRC CONCR	LEN=0073	INSTALLED UNKN	
0944/0097	036" DIA	CIRC CONCR	LEN=0072	INSTALLED UNKN	
0945/0000	1 0 01005 0 00 0685+67	068697 FT	LENGTH(AH 2640 BK 2640)	0945/0000	5
0944/0000	1 0 01005 0 00 0686+16	068646 FT	LENGTH(AH 2528 BK 2748)	0944/0000	5
0940/2503	018" DIA	CIRC CONCR	LEN=0077	INSTALLED UNKN	
0940/2100	018" DIA	CIRC CONCR	LEN=0085	INSTALLED UNKN	
0940/1904	036" DIA	CIRC CONCR	LEN=0095	INSTALLED UNKN	
0940/1747	024" DIA	CIRC CONCR	LEN=0109	INSTALLED UNKN	
0941/1447	RATTLER RUN	STRUCTURE LENGTH 13 FT	BMSID 38/0081/0941/1447	0941/1447	
0941/1004	072"H 84"W CON BOX CUL	LEN=0356	INSTALLED UNKN	0941/1004	
0941/0985	CROSSOVER RD (CONN)			0941/0985	
0940/0966	048" DIA	CIRC METAL	LEN=0177	INSTALLED UNKN	
0940/0647	048" DIA	CIRC METAL	LEN=0137	INSTALLED UNKN	
0940/0531	CROSSOVER RD (CONN)			0940/0531	
0941/0388	024" DIA	CIRC CONCR	LEN=0057	INSTALLED UNKN	
0941/0060	018" DIA	CIRC CONCR	LEN=0054	INSTALLED UNKN	
0941/0060	MILEPOST			094.00	
0941/0000	1 0 01005 0 00 0659+27	066057 FT	LENGTH(AH 2640 BK 2640)	0941/0000	5
0940/0001	065898 FT			0940/0001	
0940/0000	1 0 01005 0 00 0659+93	065898 FT	LENGTH(AH 2748 BK 2542)	0940/0000	5
0934/2337	018" DIA	CIRC CONCR	LEN=0058	INSTALLED UNKN	
0935/1471	018" DIA	CIRC CONCR	LEN=0054	INSTALLED UNKN	

EXTRACT DATE: 12/18/2023
PRINT DATE: 12/20/2023

ROADWAY MANAGEMENT SYSTEM
SLD COUNTY/SR - ANNUAL PRINT

PAGE NUMBER: 56
COUNTY: LEBANON

DIR: N TOTAL LEN: 15.290 MI.
LEFT MUN: SWATARA T

DIST: 08-8 SR: 81
RIGHT MUN: SWATARA T

018 "DIA CIRC CONCR
LEN=0054 INSTALLED UNKN 0935/0801

1 0 01005 0 00 0632+87 063417 FT
LENGTH(AH 2640 BK 2640) 0935/0000

018 "DIA CIRC CONCR
LEN=0084 INSTALLED UNKN 0931/2601

048 "DIA CIRC METAL
LEN=0146 INSTALLED UNKN 0931/2025

018 "DIA CIRC CONCR
LEN=0074 INSTALLED UNKN 0931/1237

024 "DIA CIRC CONCR
LEN=0086 INSTALLED UNKN 0931/0602

1 0 01005 0 00 0606+47 060777 FT
MILEPOST 093.00
LENGTH(AH 2640 BK 2640) 0931/0000

072 "DIA CIRC METAL
LEN=0136 INSTALLED UNKN 0925/1813

018 "DIA CIRC METAL
LEN=0034 INSTALLED UNKN 0925/0035

1 0 01005 0 00 0580+07 058137 FT
LENGTH(AH 2640 BK 2735) 0925/0000

BMSBG 38/0081/0921/1740 0921/2730
SWATARA
UNION TOWNSHIP T 0921/2610

018 "DIA CIRC METAL
LEN=0020 INSTALLED UNKN 0921/1907

1 0 01005 0 00 0553+67
PA 72
BMSBG 38/0081/0921/1740 0921/1740

0934/0732

061"H 67"W CON BOX CUL
LEN=0150 INSTALLED UNKN

0934/0357

018 "DIA CIRC CONCR
LEN=0070 INSTALLED UNKN

063356 FT

1 0 01005 0 00 0633+49
LENGTH(AH 2542 BK 2724)

0934/0000

0930/1947

036 "DIA CIRC METAL
LEN=0098 INSTALLED UNKN

0930/0001

MILEPOST 093.00
060632 FT 1 0 01005 0 00 0607+08

0930/0000

LENGTH(AH 2724 BK 2411)

0924/1907

064 "DIA CIRC METAL
LEN=0170 INSTALLED UNKN

0924/0172

024 "DIA CIRC CONCR
LEN=0088 INSTALLED UNKN

058221 FT

1 0 01005 0 00 0581+07
LENGTH(AH 2411 BK 2851)

0924/0000

0920/2851 BMSBG 38/0081/0920/1896

0920/2172

SWATARA
UNION TOWNSHIP T

0920/1896

1 0 01005 0 00 0572+57
PA 0072
BMSBG 38/0081/0920/1896

DIR: N TOTAL LEN: 15.290 MI. DIST: 08-8 SR: 81
 LEFT MUN: UNION TOWNSHIP T RIGHT MUN: UNION TOWNSHIP T

018 "DIA CIRC CONCR LEN=0057 INSTALLED UNKN	0921/1455	0920/1805	018 "DIA CIRC CONCR LEN=0032 INSTALLED UNKN
018 "DIA CIRC CONCR LEN=0190 INSTALLED UNKN	0921/0190	0920/0902	018 "DIA CIRC CONCR LEN=0064 INSTALLED UNKN
1 0 01005 0 00 0553+67 055402 FT		0920/0396	018 "DIA CIRC CONCR LEN=0066 INSTALLED UNKN
018 "DIA CIRC METAL LEN=0034 INSTALLED UNKN		0920/0001	MILEPOST 092.00
LENGTH(AH 2735 BK 2640)	0921/0000	055370 FT	1 0 01005 0 00 0554+14
LEN=0263 INSTALLED UNKN		0920/0000	LENGTH(AH 2851 BK 2611)
MILEPOST 092.00	0915/2640		
018 "DIA CIRC CONCR LEN=0100 INSTALLED UNKN	0915/2377		
EMERGENCY CROSSOVER (CONN)	0915/1754	0914/2532	018 "DIA CIRC CONCR LEN=0085 INSTALLED UNKN
		0914/2025	048 "DIA CIRC CONCR LEN=0155 INSTALLED UNKN
		0914/1918	EMERGENCY CROSSOVER (CONN)
1 0 01005 0 00 0527+27 052762 FT		0914/0267	024 "DIA CIRC CONCR LEN=0154 INSTALLED UNKN
WOODS CREEK		052759 FT	1 0 01005 0 00 0527+71
STRUCTURE LENGTH 14 FT			WOODS CREEK
BMSID 38/0081/0914/0000			STRUCTURE LENGTH 14 FT
LENGTH(AH 2640 BK 2640)	0915/0000	0914/0000	BMSID 38/0081/0914/0000
		0910/2475	LENGTH(AH 2611 BK 2681)
DMS SIGN STRUCTURE			024 "DIA CIRC METAL LEN=0100 INSTALLED UNKN
BMSID 38/0081/0911/1671	0911/1829		
018 "DIA CIRC CONCR LEN=0070 INSTALLED UNKN	0911/1757		
BOHNS LN		0910/1702	OP ID 38/1022/0012/0000
OP ID 38/1022/0012/0000	0911/1700	0910/1476	018 "DIA CIRC METAL LEN=0100 INSTALLED UNKN
018 "DIA CIRC CONCR LEN=0070 INSTALLED UNKN	0911/1249		

DIR: N TOTAL LEN: 15.290 MI. DIST: 08-8 SR: 81
 LEFT MUN: UNION TOWNSHIP T RIGHT MUN: UNION TOWNSHIP T

Item Description	Stationing	Length	Material	Notes	Stationing	Length	Material	Notes
018 "DIA CIRC CONCR	0911/0027	0080	INSTALLED UNKN		0910/0001	0000	INSTALLED UNKN	
1 0 01005 0 00 0500+87	050122 FT				050078 FT			
LENGTH(AH 2640 BK 2640)	0911/0000				LENGTH(AH 2681 BK 2643)			
018 "DIA CIRC CONCR	0905/2296	0070	INSTALLED UNKN					
018 "DIA CIRC CONCR	0905/1790	0070	INSTALLED UNKN					
SIGN: 2 CHORD TRUSS								
BMSID 38/0081/0905/1561	0905/1561							
RAMP C RD	0905/0658				0904/1294			
(SR8008 SEG 0500/0000)								
FORGE CREEK	0905/0214	16 FT			0904/0828			
STRUCTURE LENGTH 16 FT					0904/0695			
BMSID 38/0081/0904/0500					0904/0500			
1 0 01005 0 00 0474+47	047482 FT				0904/0205			
LENGTH(AH 2640 BK 2640)	0905/0000				047435 FT			
					0904/0000			
018 "DIA CIRC CONCR	0901/2557	0228	INSTALLED UNKN		0900/2498			
					0900/2395			
RAMP D RD	0901/2013							
(SR8008 SEG 0510/1097)								
OP ID 38/4020/0110/1262	0901/1900							
018 "DIA CIRC CONCR	0901/1849	0106	INSTALLED UNKN					
018 "DIA CIRC CONCR	0901/1346	0096	INSTALLED UNKN					
018 "DIA CIRC METAL	0901/0882	0009	INSTALLED UNKN					
024 "DIA CIRC CONCR	0901/0845	0083	INSTALLED UNKN					
018 "DIA CIRC METAL	0901/0382	0007	INSTALLED UNKN					
018 "DIA CIRC CONCR								

MILEPOST 091.00
 0910/0000
 018 "DIA CIRC CONCR
 LEN=0109 INSTALLED UNKN
 RAMP B RD
 (SR8008 SEG 0750/0941)
 018 "DIA CIRC CONCR
 LEN=0107 INSTALLED UNKN
 FORGE CREEK
 STRUCTURE LENGTH 16 FT
 BMSID 38/0081/0904/0500
 018 "DIA CIRC CONCR
 LEN=0149 INSTALLED UNKN
 1 0 01005 0 00 0474+40
 LENGTH(AH 2643 BK 2650)
 RAMP A RD
 (SR8008 SEG 0760/0000)
 018 "DIA CIRC CONCR
 LEN=0064 INSTALLED UNKN
 FISHER AVE.
 OP ID 38/4020/0110/1262

DIR: N TOTAL LEN: 15.290 MI. DIST: 08-8 SR: 81
 LEFT MUN: UNION TOWNSHIP T RIGHT MUN: UNION TOWNSHIP T

Stationing	Description	Length	Material	Notes
0395+27	018 "DIA CIRC CONCR	039562 FT	INSTALLED UNKN	0885/2601
0395+78	RAMP C RD			
0395+78	036 "DIA CIRC METAL	0206	INSTALLED UNKN	0885/1469
0368+87	018 "DIA CIRC CONCR	036922 FT	INSTALLED UNKN	0885/0000
0368+87	78TH DIVISION HW			0881/2114
0368+87	018 "DIA CIRC CONCR	0105	INSTALLED UNKN	0881/0947
0342+47	018 "DIA CIRC CONCR	0089	INSTALLED UNKN	0881/0543
0342+47	018 "DIA CIRC CONCR	0081	INSTALLED UNKN	0875/2009
0395+07	0890/0131 (SR8016 SEG 0020/1601)			
0395+07	0890/0001 MILEPOST	089.00		
0395+07	0890/0000 LENGTH(AH 2686 BK 2572)			
0884/1716	BMS EN 38/0081/0884/1376			
0884/1376	BMSBG 38/0081/0884/1376			
0884/0000	036935 FT LENGTH(AH 2572 BK 2733)			
0880/2700	SIGN: 2 CHORD TRUSS			
0880/2340	BMSID 38/0081/0880/2700			
0880/2340	030 "DIA CIRC CONCR			
0880/2340	LEN=0120 INSTALLED UNKN			
0880/2049	78TH DIVISION HW			
0880/2049	(SR0078 SEG 0002/0000)			
0880/1526	018 "DIA CIRC CONCR			
0880/1526	LEN=0078 INSTALLED UNKN			
0880/1247	042 "DIA CIRC METAL			
0880/1247	LEN=0157 INSTALLED UNKN			
0880/1068	018 "DIA CIRC METAL			
0880/1068	LEN=0114 INSTALLED UNKN			
0880/0940	SIGN: 4 CHORD TRUSS			
0880/0940	BMSID 38/0081/0880/0940			
0880/0649	018 "DIA CIRC CONCR			
0880/0649	LEN=0103 INSTALLED UNKN			
0880/0210	018 "DIA CIRC CONCR			
0880/0210	LEN=0117 INSTALLED UNKN			
0880/0001	MILEPOST	088.00		
0880/0000	034202 FT LENGTH(AH 2733 BK 2357)			
0880/0000	018 "DIA CIRC CONCR			

DIR: N TOTAL LEN: 15.290 MI. DIST: 08-8 SR: 81
 LEFT MUN: UNION TOWNSHIP T RIGHT MUN: UNION TOWNSHIP T

						0874/1621	LEN=0020	INSTALLED	UNKN
						0874/1318	LEN=0099	INSTALLED	UNKN
						0874/1118	LEN=0092	INSTALLED	UNKN
024 "DIA CIRC CONCR									
LEN=0073	INSTALLED	UNKN	0875/0246	-----					
1 0 01005 0 00 0316+07						0874/0117	LEN=0065	INSTALLED	UNKN
031642 FT						031845 FT	1 0 01005 0 00 0318+47		
BIDDLE DR.							BIDDLE DR.		
OP ID 38/4024/0042/0000						0875/0000	OP ID 38/4024/0042/0000		
LENGTH(AH 2640 BK 2640)							LENGTH(AH 2357 BK 2914)		
						0870/2545	018 "DIA CIRC CONCR		
024 "DIA CIRC CONCR							LEN=0048	INSTALLED	UNKN
LEN=0081	INSTALLED	UNKN	0871/2306	-----					
						0870/2140	SIGN: 4 CHORD TRUSS		
							BMSID 38/0081/0870/2140		
018 "DIA CIRC CONCR						0870/2099	018 "DIA CIRC CONCR		
LEN=0145	INSTALLED	UNKN	0871/1849	-----			LEN=0090	INSTALLED	UNKN
						0870/1653	018 "DIA CIRC CONCR		
018 "DIA CIRC CONCR							LEN=0110	INSTALLED	UNKN
LEN=0104	INSTALLED	UNKN	0871/1467	-----					
UNION TOWNSHIP						0870/1204	UNION TOWNSHIP		
EAST HANOVER T			0871/1121	-----			EAST HANOVER T		
						0870/1054	018 "DIA CIRC CONCR		
018 "DIA CIRC CONCR							LEN=0127	INSTALLED	UNKN
LEN=0106	INSTALLED	UNKN	0871/0700	-----		0870/0709	018 "DIA CIRC CONCR		
							LEN=0094	INSTALLED	UNKN
1 0 01005 0 00 0289+67						0870/0238	060 "DIA CIRC CONCR		
029002 FT						0870/0001	LEN=0170	INSTALLED	UNKN
MILEPOST 087.00						028931 FT	MILEPOST 087.00		
LENGTH(AH 2640 BK 2640)						0870/0000	1 0 01005 0 00 0289+90		
LEN=0160	INSTALLED	UNKN	0865/2640	-----			LENGTH(AH 2914 BK 2472)		
MILEPOST 087.00						0864/1927	018 "DIA CIRC METAL		
018 "DIA CIRC CONCR							LEN=0112	INSTALLED	UNKN
LEN=0130	INSTALLED	UNKN	0865/2600	-----			AIRE RUN		
						0864/1591	STRUCTURE LENGTH 43 FT		
AIRE RUN							BMSID 38/0081/0864/1591		
STRUCTURE LENGTH 43 FT									
BMSID 38/0081/0864/1591			0865/1868	-----					

DIR: N TOTAL LEN: 15.290 MI. DIST: 08-8 SR: 81
 LEFT MUN: EAST HANOVER T RIGHT MUN: EAST HANOVER T

Item Description	Item ID	Item Length	Item Status	Item Material
018 "DIA CIRC CONCR	0865/1066	LEN=0130	INSTALLED UNKN	CONCR
EMERGENCY CROSSOVER (CONN)	0865/0800			
018 "DIA CIRC CONCR	0865/0408	LEN=0135	INSTALLED UNKN	CONCR
1 0 01005 0 00 0263+27 026362 FT	0865/0000	LENGTH(AH 2640 BK 2640)		CONC
080"H 80"W CON BOX CUL	0861/2418	LEN=0205	INSTALLED UNKN	CONC
018 "DIA CIRC CONCR	0861/1800	LEN=0128	INSTALLED UNKN	CONCR
INDIANTOWN GAP ROA	0861/0346	OP ID 38/4031/0010/0000		CONC
1 0 01005 0 00 0236+87 023722 FT	0861/0000	MILEPOST 086.00		CONC
018 "DIA CIRC METAL	0855/2494	LEN=0098	INSTALLED UNKN	METAL
018 "DIA CIRC METAL	0855/1503	LEN=0398	INSTALLED UNKN	METAL
018 "DIA CIRC CONCR	0864/1420	LEN=0185	INSTALLED UNKN	CONCR
018 "DIA CIRC CONCR	0864/1050	LEN=0129	INSTALLED UNKN	CONCR
EMERGENCY CROSSOVER (CONN)	0864/0600			
018 "DIA CIRC CONCR	0864/0401	LEN=0125	INSTALLED UNKN	CONCR
0860/2514	0864/0000	LENGTH(AH 2472 BK 2788) 072"H 72"W CON BOX CUL		CONC
018 "DIA CIRC CONCR	0860/2098	LEN=0112	INSTALLED UNKN	CONCR
018 "DIA CIRC CONCR	0860/1748	LEN=0100	INSTALLED UNKN	CONCR
018 "DIA CIRC CONCR	0860/1346	LEN=0100	INSTALLED UNKN	CONCR
018 "DIA CIRC CONCR	0860/0943	LEN=0100	INSTALLED UNKN	CONCR
018 "DIA CIRC CONCR	0860/0437	LEN=0020	INSTALLED UNKN	CONCR
INDIANTOWN GAP ROA	0860/0345	OP ID 38/4031/0010/0000		CONC
1 0 01005 0 00 0236+93 023671 FT	0860/0001	MILEPOST 086.00		CONC
018 "DIA CIRC CONCR	0854/2367	LEN=0105	INSTALLED UNKN	CONCR
018 "DIA CIRC CONCR	0854/1488	LEN=0058	INSTALLED UNKN	CONCR
018 "DIA CIRC METAL	0854/1471	LEN=0453	INSTALLED UNKN	METAL
018 "DIA CIRC CONCR	0854/1027	LEN=0092	INSTALLED UNKN	CONCR

DIR: N TOTAL LEN: 15.290 MI. DIST: 08-8 SR: 81
 LEFT MUN: EAST HANOVER T RIGHT MUN: EAST HANOVER T

Segment ID	Segment Description	Start Station	End Station	Structure	Material	Status
0854/1018	018 "DIA CIRC METAL					INSTALLED UNKN
0854/0581	018 "DIA CIRC CONCR					INSTALLED UNKN
0855/0329	RAMP F RD (SR8006 SEG 0512/0000)					
0854/0134	018 "DIA CIRC CONCR					INSTALLED UNKN
0854/0091	RAMP C RD (SR8006 SEG 0752/1227)					
0854/0000	1 0 01005 0 00 0210+47 021082 FT					
0855/0000	LENGTH(AH 2640 BK 2640)					
0850/2389	018 "DIA CIRC METAL					INSTALLED UNKN
0851/2272	RAMP E RD (SR8006 SEG 0522/0924)					
0850/2146	RAMP D RD (SR8006 SEG 0762/0000)					
0851/2193	018 "DIA CIRC CONCR					INSTALLED UNKN
0851/1978	BMS EN 38/0081/0851/1805					
0851/1877	018 "DIA CIRC CONCR					INSTALLED UNKN
0851/1805	1 0 01005 0 00 0201+99					
0850/1681	SR 4020 (EB)					
0850/1681	BMSBG 38/0081/0851/1805					
0850/1675	1 0 01005 0 00 0201+06					
0850/1127	PA 934 (NB)					
0850/1127	BMSBG 38/0081/0850/1681					
0850/1071	SIGN: CANTILEVER					
0850/1071	BMSID 38/0081/0850/1675					
0850/0777	018 "DIA CIRC METAL					INSTALLED UNKN
0851/0744	1 0 01005 0 00 0201+06					
0851/0673	PA 934 (NB)					
0851/0673	BMSBG 38/0081/0850/0777					
0851/0237	SIGN: CANTILEVER					
0850/0579	BMSID 38/0081/0850/1675					
0850/0001	018 "DIA CIRC CONCR					INSTALLED UNKN
0850/0000	1 0 01005 0 00 0184+07 018442 FT					
0850/0000	MILEPOST 085.00					
0844/2260	1 0 01005 0 00 0184+16					
	SIGN: 4 CHORD TRUSS					
	BMSID 38/0081/0850/0000					
	LENGTH(AH 2601 BK 2579)					
	018 "DIA CIRC CONCR					INSTALLED UNKN

DIR: N TOTAL LEN: 15.290 MI. DIST: 08-8 SR: 81
LEFT MUN: EAST HANOVER T RIGHT MUN: EAST HANOVER T

LEN=0125	INSTALLED UNKN	0845/1870	---	---	---	0844/1788	018 "DIA CIRC CONCR LEN=0494	INSTALLED UNKN		
030 "DIA CIRC METAL LEN=0200	INSTALLED UNKN	0845/1254	---	---	---	0844/1044	030 "DIA CIRC METAL LEN=0185	INSTALLED UNKN		
1 0 01005 0 00 0156+00 015767 FT LENGTH(AH 2675 BK 2640) 0845/0000	5	5	---	---	---	015820 FT 1 0 01005 0 00 0158+19 0844/0000 LENGTH(AH 2579 BK 2690)	5	---	---	---
018 "DIA CIRC CONCR LEN=0125	INSTALLED UNKN	0841/2600	---	---	---	0840/2545	018 "DIA CIRC CONCR LEN=0110	INSTALLED UNKN		
042 "DIA CIRC METAL LEN=0160	INSTALLED UNKN	0841/1798	---	---	---	0840/1702	042 "DIA CIRC METAL LEN=0140	INSTALLED UNKN		
018 "DIA CIRC CONCR LEN=0125	INSTALLED UNKN	0841/1285	---	---	---	0840/1208	018 "DIA CIRC CONCR LEN=0129	INSTALLED UNKN		
HARRISON SCH OP ID 38/4017/0030/0000		0841/0992	---	---	---	0840/0994	OP ID 38/4017/0030/0000			
1 0 01005 0 00 0131+27 013127 FT MILEPOST 084.00 LENGTH(AH 2640 BK 2640) 0841/0000	5	5	---	---	---	0840/0064 0840/0001 013130 FT 1 0 01005 0 00 0131+33 0840/0000 LENGTH(AH 2690 BK 2593)	5	---	---	---
036 "DIA CIRC METAL LEN=0220	INSTALLED UNKN	0835/2535	---	---	---	0834/2535	036 "DIA CIRC METAL LEN=0125	INSTALLED UNKN		
018 "DIA CIRC CONCR LEN=0110	INSTALLED UNKN	0835/1511	---	---	---	0834/1511	018 "DIA CIRC CONCR LEN=0102	INSTALLED UNKN		
018 "DIA CIRC CONCR LEN=0125	INSTALLED UNKN	0835/0905	---	---	---	0834/1450	DMS SIGN STRUCTURE BMSID 38/0081/0834/1631			
036 "DIA CIRC METAL LEN=0075	INSTALLED UNKN	0835/0431	---	---	---	0834/0431	060 "DIA CIRC METAL LEN=0125	INSTALLED UNKN		
018 "DIA CIRC CONCR LEN=0125	INSTALLED UNKN	0835/0250	---	---	---	010537 FT 1 0 01005 0 00 0102+78				
1 0 01005 0 00 0104+87 010487 FT			---	---	---					

DIR: N TOTAL LEN: 15.290 MI. DIST: 08-8 SR: 81
LEFT MUN: EAST HANOVER T RIGHT MUN: EAST HANOVER T

Stationing	Description	Stationing	Description
0835/0000	018 "DIA CIRC CONCR LEN=0100 INSTALLED UNKN BMSID 38/0081/0831/1430 1 0 01005 0 00 0092+39 BULLFROG RD T338 BMSBG 38/0081/0831/1430	0834/0000	018 "DIA CIRC CONCR LEN=0100 INSTALLED UNKN BMSID 38/0081/0830/1328 1 0 01005 0 00 0092+31 BULLFROG RD BMSBG 38/0081/0830/1328
0831/1430	018 "DIA CIRC CONCR LEN=0125 INSTALLED UNKN 1 0 01005 0 00 0078+47 007847 FT MILEPOST 083.00	0830/1529	018 "DIA CIRC CONCR LEN=0109 INSTALLED UNKN MILEPOST 083.00 1 0 01005 0 00 0078+50
0831/0000	018 "DIA CIRC CONCR LEN=0100 INSTALLED UNKN 018 "DIA CIRC CONCR LEN=0100 INSTALLED UNKN RACCOON CRK. STRUCTURE LENGTH 22 FT BMSID 38/0081/0824/0992	0830/1328	018 "DIA CIRC CONCR LEN=0094 INSTALLED UNKN RACCOON CRK. STRUCTURE LENGTH 22 FT BMSID 38/0081/0824/0992
0831/0000	018 "DIA CIRC CONCR LEN=0100 INSTALLED UNKN 018 "DIA CIRC CONCR LEN=0100 INSTALLED UNKN RACCOON CRK. STRUCTURE LENGTH 22 FT BMSID 38/0081/0824/0992	0830/1290	018 "DIA CIRC CONCR LEN=0097 INSTALLED UNKN PLEASANT VW OP ID 38/4013/0100/1964
0825/1911	018 "DIA CIRC CONCR LEN=0100 INSTALLED UNKN 018 "DIA CIRC CONCR LEN=0100 INSTALLED UNKN RACCOON CRK. STRUCTURE LENGTH 22 FT BMSID 38/0081/0824/0992	0830/0648	018 "DIA CIRC CONCR LEN=0100 INSTALLED UNKN PLEASANT VW OP ID 38/4013/0100/1964
0825/1401	018 "DIA CIRC CONCR LEN=0125 INSTALLED UNKN 1 0 01005 0 00 0052+07 005207 FT LENGTH(AH 2640 BK 2640)	0830/0001	018 "DIA CIRC CONCR LEN=0074 INSTALLED UNKN 018 "DIA CIRC CONCR LEN=0056 INSTALLED UNKN
0825/1110	018 "DIA CIRC CONCR LEN=0125 INSTALLED UNKN 1 0 01005 0 00 0052+07 005207 FT LENGTH(AH 2640 BK 2640)	0830/0000	018 "DIA CIRC CONCR LEN=0100 INSTALLED UNKN MILEPOST 083.00 1 0 01005 0 00 0055+64
0825/1004	018 "DIA CIRC CONCR LEN=0125 INSTALLED UNKN 1 0 01005 0 00 0052+07 005207 FT LENGTH(AH 2640 BK 2640)	0824/2268	018 "DIA CIRC CONCR LEN=0100 INSTALLED UNKN MILEPOST 083.00 1 0 01005 0 00 0055+64
0825/0425	018 "DIA CIRC CONCR LEN=0125 INSTALLED UNKN 1 0 01005 0 00 0052+07 005207 FT LENGTH(AH 2640 BK 2640)	0824/1102	018 "DIA CIRC CONCR LEN=0100 INSTALLED UNKN MILEPOST 083.00 1 0 01005 0 00 0055+64
0825/0348	018 "DIA CIRC CONCR LEN=0125 INSTALLED UNKN 1 0 01005 0 00 0052+07 005207 FT LENGTH(AH 2640 BK 2640)	0824/0766	018 "DIA CIRC CONCR LEN=0100 INSTALLED UNKN MILEPOST 083.00 1 0 01005 0 00 0055+64
0825/0000	018 "DIA CIRC CONCR LEN=0125 INSTALLED UNKN 1 0 01005 0 00 0052+07 005207 FT LENGTH(AH 2640 BK 2640)	0824/0393	018 "DIA CIRC CONCR LEN=0100 INSTALLED UNKN MILEPOST 083.00 1 0 01005 0 00 0055+64
0821/2428	018 "DIA CIRC CONCR LEN=0125 INSTALLED UNKN 1 0 01005 0 00 0052+07 005207 FT LENGTH(AH 2640 BK 2640)	0824/0336	018 "DIA CIRC CONCR LEN=0100 INSTALLED UNKN MILEPOST 083.00 1 0 01005 0 00 0055+64
0821/1896	018 "DIA CIRC CONCR LEN=0125 INSTALLED UNKN 1 0 01005 0 00 0052+07 005207 FT LENGTH(AH 2640 BK 2640)	0820/2631	018 "DIA CIRC CONCR LEN=0100 INSTALLED UNKN MILEPOST 083.00 1 0 01005 0 00 0055+64
		0820/2422	018 "DIA CIRC CONCR LEN=0100 INSTALLED UNKN MILEPOST 083.00 1 0 01005 0 00 0055+64
		0820/1882	018 "DIA CIRC CONCR LEN=0100 INSTALLED UNKN MILEPOST 083.00 1 0 01005 0 00 0055+64

DIR: N TOTAL LEN: 15.290 MI. DIST: 08-8 SR: 81
 LEFT MUN: EAST HANOVER T RIGHT MUN: EAST HANOVER T

036 "DIA CIRC CONCR LEN=0100 INSTALLED UNKN 0821/1065		0820/1025	036 "DIA CIRC METAL LEN=0096 INSTALLED UNKN BR. RACCOON
BR. RACCOON STRUCTURE LENGTH 22 FT BMSID 38/0081/0820/0443 0821/0458		0820/0443	STRUCTURE LENGTH 22 FT BMSID 38/0081/0820/0443
1 0 01005 0 00 0025+67 002567 FT MILEPOST 082.00 LENGTH(AH 2640 BK 2567) 0821/0000		0820/0250 002557 FT	018 "DIA CIRC CONCR LEN=0091 INSTALLED UNKN 1 0 01005 0 00 0025+67 MILEPOST 082.00
024 "DIA CIRC CONCR LEN=0055 INSTALLED UNKN 0815/1919		0820/0000	LENGTH(AH 2640 BK 2557) 018 "DIA CIRC CONCR LEN=0087 INSTALLED UNKN
HOMESTEAD RD OP ID 38/4029/0010/0000 0815/1667		0814/2107	018 "DIA CIRC CONCR LEN=0091 INSTALLED UNKN HOMESTEAD RD OP ID 38/4029/0010/0000
018 "DIA CIRC CONCR LEN=0105 INSTALLED UNKN 0815/1632		0814/1909	018 "DIA CIRC CONCR LEN=0087 INSTALLED UNKN
018 "DIA CIRC CONCR LEN=0110 INSTALLED UNKN 0815/1070		0814/1667	018 "DIA CIRC CONCR LEN=0087 INSTALLED UNKN
EMERGENCY CROSSOVER (CONN) 0815/0749		0814/1604	018 "DIA CIRC CONCR LEN=0100 INSTALLED UNKN
054 "DIA CIRC CONCR LEN=0107 INSTALLED UNKN 0815/0668		0814/1067	EMERGENCY CROSSOVER (CONN)
018 "DIA CIRC CONCR LEN=0088 INSTALLED UNKN 0815/0122		0814/0745	018 "DIA CIRC CONCR LEN=0096 INSTALLED UNKN
1 0 01005 0 00 0000+00 000000 FT NC AMERICAN LEGION MEM HW AMERICAN LEGION MEM HW INTER-BK (SRO081 SEG 0811/2716) MFC BEGIN = A		0814/0690	054 "DIA CIRC CONCR LEN=0092 INSTALLED UNKN
LENGTH(AH 2567 BK 0000) 0815/0000		0814/0657	018 "DIA CIRC CONCR LEN=0117 INSTALLED UNKN 1 0 01005 0 00 0000+00 NC AMERICAN LEGION MEM HW AMERICAN LEGION MEM HW (SRO081 SEG 0810/2730) MFC BEGIN = A BK-DAUPHIN (22)
		0814/0100 000000 FT	LENGTH(AH 2557 BK 0000)

EXTRACT DATE: 12/18/2023 ROADWAY MANAGEMENT SYSTEM PAGE NUMBER: 45
PRINT DATE: 12/20/2023 SLD COUNTY/SR - ANNUAL PRINT COUNTY: LEBANON
DIR: E TOTAL LEN: 8.358 MI. DIST: 08-8 SR: 78
LEFT MUN: BETHEL T RIGHT MUN: BETHEL T

EMERGENCY CROSSOVER

DIR: E TOTAL LEN: 8.358 MI. DIST: 08-8 SR: 78
 LEFT MUN: BETHEL T RIGHT MUN: BETHEL T

Item Description	Stationing	Length	Material	Status
(CONN) AH-BERKS (06)	044104	FT		
WILLIAM PENN HW INTER-AHD	0081/1932			
(SR0078 SEG 0083/0000) MT. ZION RD				
OP ID 38/1011/0170/1275	0081/1819			
018 "DIA CIRC CONCR	0081/1709			
LEN=0060 INSTALLED UNKN				
018 "DIA CIRC CONCR	0081/1283			
LEN=0097 INSTALLED UNKN				
RAMP B RD (SR8014 SEG 0500/0000)	0081/1089			
018 "DIA CIRC CONCR	0081/0622			
LEN=0130 INSTALLED UNKN				
MILEPOST 008.00	0081/0433			
1 0 01045 0 00 0434+09	042172 FT			
LENGTH(AH 1932 BK 2640)	0081/0000			
BMS EN 38/0078/0075/1871	0075/2066			
018 "DIA CIRC CONCR	0075/2000			
LEN=0070 INSTALLED UNKN				
1 0 01045 0 00 0426+73				
RAMP B US22W				
BMS BG 38/0078/0075/1871	0075/1871			
018 "DIA CIRC CONCR	0075/1365			
LEN=0056 INSTALLED UNKN				
018 "DIA CIRC CONCR	0075/1014			
LEN=0124 INSTALLED UNKN				
EARAKILL RUN				
STRUCTURE LENGTH 15 FT				
BMS ID 38/0078/0074/0801	0075/0791			
018 "DIA CIRC CONCR	0075/0663			
LEN=0105 INSTALLED UNKN				
044128 FT EMERGENCY CROSSOVER				
(CONN) INTER-AHD WILLIAM PENN HW	0080/1939			
(SR0078 SEG 0082/0000) MT. ZION RD				
OP ID 38/1011/0170/1275	0080/1826			
018 "DIA CIRC CONCR	0080/1707			
LEN=0060 INSTALLED UNKN				
018 "DIA CIRC CONCR	0080/1309			
LEN=0100 INSTALLED UNKN				
024 "DIA CIRC CONCR	0080/1224			
LEN=0040 INSTALLED UNKN				
018 "DIA CIRC CONCR	0080/0628			
LEN=0150 INSTALLED UNKN				
MILEPOST 008.00	0080/0500			
RAMP A RD (SR8014 SEG 0750/0919)	0080/0340			
018 "DIA CIRC CONCR	0080/0321			
LEN=0173 INSTALLED UNKN				
1 0 01045 0 00 0422+26	042189 FT			
LENGTH(AH 1939 BK 2640)	0080/0000			
018 "DIA CIRC CONCR	0074/2598			
LEN=0058 INSTALLED UNKN				
018 "DIA CIRC CONCR	0074/2037			
LEN=0210 INSTALLED UNKN				
BMS EN 38/0078/0074/1711	0074/1946			
1 0 01045 0 00 0408+85				
RAMP B				
BMS BG 38/0078/0074/1711	0074/1752			
018 "DIA CIRC CONCR	0074/1396			
LEN=0050 INSTALLED UNKN				
EARAKILL RUN				
STRUCTURE LENGTH 15 FT				
BMS ID 38/0078/0074/0801	0074/0801			

DIR: E TOTAL LEN: 8.358 MI. DIST: 08-8 SR: 78
LEFT MUN: BETHEL T RIGHT MUN: BETHEL T

Stationing	Material	Length	Status	Notes
1 0 01045 0 00 0408+76 039532 FT	018 "DIA CIRC CONCR	0074/0446	INSTALLED UNKN	
LENGTH(AH 2640 BK 2614) 0075/0000		039549 FT		
		0074/0000		
		0070/2596		
		0070/2185		
018 "DIA CIRC CONCR				
LEN=0060 INSTALLED UNKN 0071/2136				
018 "DIA CIRC CONCR				
LEN=0063 INSTALLED UNKN 0071/1894				
		0070/1883		
		0070/1528		
018 "DIA CIRC CONCR				
LEN=0060 INSTALLED UNKN 0071/1484				
		0070/1102		
		0070/0861		
		0070/0554		
		0070/0451		
BMSEN 38/0078/0071/0333 0071/0422				
0071/0367				
		0070/0381		
1 0 01045 0 00 0385+07				
T-510				
BMSBG 38/0078/0071/0333 0071/0283				
		0070/0298		
		0070/0255		
1 0 01045 0 00 0381+36 036918 FT				
LENGTH(AH 2614 BK 2670) 0071/0000				
024 "DIA CIRC CONCR				
LEN=0100 INSTALLED UNKN 0065/2495				
		0064/2170		
		0064/1900		
036 "DIA CIRC CONCR				
LEN=0136 INSTALLED UNKN 0065/2006				
		0064/1494		
018 "DIA CIRC CONCR				
LEN=0080 INSTALLED UNKN 0065/1300				
		0064/1122		
		018 "DIA CIRC CONCR		
		LEN=0069 INSTALLED UNKN		

DIR: E TOTAL LEN: 8.358 MI. DIST: 08-8 SR: 78
 LEFT MUN: BETHEL T RIGHT MUN: BETHEL T

Item ID	Description	Length	Material	Status	Notes
0055/1633	LEN=0132	14 FT	CONCR	UNKN	EMERGENCY CROSSOVER (CONN)
0055/1485	STRUCTURE LENGTH 14 FT	14 FT	CONCR	UNKN	BEACH RUN
0055/0633	LEN=0130		CONCR	UNKN	018 "DIA CIRC CONCR
0055/0357	LEN=0070		CONCR	UNKN	018 "DIA CIRC CONCR
0055/0059	LEN=0065		CONCR	UNKN	018 "DIA CIRC CONCR
0055/0000	1 0 01045 0 00 0305+39 028968 FT	2640 FT	CONCR	UNKN	029013 FT 1 0 01045 0 00 0291+08
0051/2399	LEN=0061		CONCR	UNKN	018 "DIA CIRC CONCR
0051/2240	OP ID 38/1005/0022/0000		CONCR	UNKN	N.MECH ST
0051/2095	LEN=0061		CONCR	UNKN	018 "DIA CIRC CONCR
0051/1799	LEN=0059		CONCR	UNKN	018 "DIA CIRC CONCR
0051/1501	LEN=0060		CONCR	UNKN	018 "DIA CIRC CONCR
0051/1252	LEN=0103		CONCR	UNKN	018 "DIA CIRC CONCR
0054/1208	0054/1208		CONCR	UNKN	EMERGENCY CROSSOVER (CONN)
0054/0898	0054/0898		CONCR	UNKN	BEACH RUN
0054/0682	0054/0682		CONCR	UNKN	STRUCTURE LENGTH 14 FT
0054/0429	0054/0429		CONCR	UNKN	018 "DIA CIRC CONCR
0054/0128	0054/0128		CONCR	UNKN	018 "DIA CIRC CONCR
0054/0000	0054/0000		CONCR	UNKN	LEN=0059 INSTALLED UNKN
0050/2438	0050/2438		CONCR	UNKN	LEN=0060 INSTALLED UNKN
0050/2245	0050/2245		CONCR	UNKN	OP ID 38/1005/0022/0000
0050/2134	0050/2134		CONCR	UNKN	018 "DIA CIRC CONCR
0050/1836	0050/1836		CONCR	UNKN	018 "DIA CIRC CONCR
0050/1534	0050/1534		CONCR	UNKN	018 "DIA CIRC CONCR
0050/1250	0050/1250		CONCR	UNKN	018 "DIA CIRC CONCR
0050/1041	0050/1041	10 FT	CONCR	UNKN	DEEP RUN

DIR: E TOTAL LEN: 8.358 MI. DIST: 08-8 SR: 78
 LEFT MUN: BETHEL T RIGHT MUN: BETHEL T

Segment ID	Material	Length	Start Station	End Station	Notes
0045/0000	018 "DIA CIRC CONCR	0045	0000	0045	INSTALLED UNKN
0041/2152	018 "DIA CIRC CONCR	0041	2152	2152	INSTALLED UNKN
0041/1751	018 "DIA CIRC CONCR	0041	1751	1751	INSTALLED UNKN
0041/1353	018 "DIA CIRC CONCR	0041	1353	1353	INSTALLED UNKN
0041/0838	036 "DIA CIRC CONCR	0041	0838	0838	INSTALLED UNKN
0041/0446	018 "DIA CIRC CONCR	0041	0446	0446	INSTALLED UNKN
0041/0400	018 "DIA CIRC CONCR	0041	0400	0400	INSTALLED UNKN
0041/0178	018 "DIA CIRC CONCR	0041	0178	0178	INSTALLED UNKN
0041/0000	018 "DIA CIRC CONCR	0041	0000	0000	INSTALLED UNKN
0035/2552	018 "DIA CIRC CONCR	0035	2552	2552	INSTALLED UNKN
0035/2333	018 "DIA CIRC CONCR	0035	2333	2333	INSTALLED UNKN
0035/2144	018 "DIA CIRC CONCR	0035	2144	2144	INSTALLED UNKN
0035/1859	018 "DIA CIRC CONCR	0035	1859	1859	INSTALLED UNKN
0035/1635	018 "DIA CIRC CONCR	0035	1635	1635	INSTALLED UNKN
0044/0000	018 "DIA CIRC CONCR	0044	0000	0044	INSTALLED UNKN
0040/2267	018 "DIA CIRC CONCR	0040	2267	2267	INSTALLED UNKN
0040/1850	018 "DIA CIRC CONCR	0040	1850	1850	INSTALLED UNKN
0040/1391	018 "DIA CIRC CONCR	0040	1391	1391	INSTALLED UNKN
0040/0965	018 "DIA CIRC CONCR	0040	0965	0965	INSTALLED UNKN
0040/0807	036 "DIA CIRC CONCR	0040	0807	0807	INSTALLED UNKN
0040/0511	024 "DIA CIRC CONCR	0040	0511	0511	INSTALLED UNKN
0040/0482	024 "DIA CIRC CONCR	0040	0482	0482	INSTALLED UNKN
0040/0217	018 "DIA CIRC CONCR	0040	0217	0217	INSTALLED UNKN
0040/0000	018 "DIA CIRC CONCR	0040	0000	0040	INSTALLED UNKN
0034/2495	018 "DIA CIRC CONCR	0034	2495	2495	INSTALLED UNKN
0034/2031	018 "DIA CIRC CONCR	0034	2031	2031	INSTALLED UNKN
0034/1865	018 "DIA CIRC CONCR	0034	1865	1865	INSTALLED UNKN
018 "DIA CIRC CONCR					

MILEPOST 004.00 0041/0446

1 0 01045 0 00 0222+95 021048 FT
 LENGTH(AH 2640 BK 2640) 0041/0000

LICKDALE RD
 OP ID 38/1020/0080/0000 0035/2333

018 "DIA CIRC CONCR
 CROSSOVER RD
 (CONN) 0035/1859

021088 FT 1 0 01045 0 00 0211+30
 BETHEL
 SWATARA T
 LENGTH(AH 2620 BK 2640)

018 "DIA CIRC CONCR
 LICKDALE RD
 OP ID 38/1020/0080/0000

018 "DIA CIRC CONCR

DIR: E TOTAL LEN: 8.358 MI. DIST: 08-8 SR: 78
 LEFT MUN: BETHEL T RIGHT MUN: BETHEL T

018 "DIA CIRC CONCR LEN=0063	INSTALLED UNKN	0035/1543	0034/1585	LEN=0058	INSTALLED UNKN
BETHEL SWATARA T		0035/1264	0034/1278	024 "DIA CIRC CONCR LEN=0085	INSTALLED UNKN
018 "DIA CIRC CONCR LEN=0065	INSTALLED UNKN	0035/1240	0034/1119	CROSSOVER RD (CONN)	
024 "DIA CIRC CONCR LEN=0103	INSTALLED UNKN	0035/0891	0034/0834	018 "DIA CIRC CONCR LEN=0085	INSTALLED UNKN
018 "DIA CIRC CONCR LEN=0065	INSTALLED UNKN	0035/0496	0034/0417	024 "DIA CIRC CONCR LEN=0090	INSTALLED UNKN
024 "DIA CIRC CONCR LEN=0104	INSTALLED UNKN	0035/0023	018448 FT	1 0 01045 0 00 0186+30	
1 0 01045 0 00 0196+19 018408 FT LENGTH(AH 2640 BK 2580)		0035/0000	0034/0000	LENGTH(AH 2640 BK 2640)	
018 "DIA CIRC CONCR LEN=0059	INSTALLED UNKN	0031/2267	0030/2245	018 "DIA CIRC CONCR LEN=0060	INSTALLED UNKN
018 "DIA CIRC CONCR LEN=0059	INSTALLED UNKN	0031/1916	0030/1886	018 "DIA CIRC CONCR LEN=0060	INSTALLED UNKN
			0030/1526	024 "DIA CIRC CONCR LEN=0075	INSTALLED UNKN
018 "DIA CIRC CONCR LEN=0113	INSTALLED UNKN	0031/1517		018 "DIA CIRC CONCR LEN=0102	INSTALLED UNKN
030 "DIA CIRC CONCR LEN=0150	INSTALLED UNKN	0031/1228	0030/1140	030 "DIA CIRC CONCR LEN=0165	INSTALLED UNKN
			0030/0900	018 "DIA CIRC CONCR LEN=0100	INSTALLED UNKN
			0030/0614	018 "DIA CIRC METAL LEN=0142	INSTALLED UNKN
018 "DIA CIRC CONCR LEN=0107	INSTALLED UNKN	0031/0602	0030/0509		
MILEPOST 003.00	0031/0567			MILEPOST 003.00	018 "DIA CIRC CONCR

DIR: E TOTAL LEN: 8.358 MI. DIST: 08-8 SR: 78
 LEFT MUN: SWATARA T RIGHT MUN: SWATARA T

018 "DIA CIRC CONCR LEN=0057 INSTALLED UNKN 0031/0264	0030/0281	LEN=0057	INSTALLED UNKN
1 0 01045 0 00 0169+79 015828 FT LENGTH(AH 2580 BK 2640) 0031/0000	015808 FT	1 0 01045 0 00 0158+57	
018 "DIA CIRC CONCR LEN=0059 INSTALLED UNKN 0025/2604	0030/0000	LENGTH(AH 2640 BK 2640)	
018 "DIA CIRC CONCR LEN=0059 INSTALLED UNKN 0025/2305	0024/2573	018 "DIA CIRC CONCR LEN=0060 INSTALLED UNKN	
	0024/2557	018 "DIA CIRC CONCR LEN=0060 INSTALLED UNKN	
018 "DIA CIRC CONCR LEN=0059 INSTALLED UNKN 0025/2001	0024/2255	018 "DIA CIRC CONCR LEN=0060 INSTALLED UNKN	
	0024/2010	018 "DIA CIRC CONCR LEN=0081 INSTALLED UNKN	
048 "DIA CIRC CONCR LEN=0120 INSTALLED UNKN 0025/1665	0024/1900	048 "DIA CIRC CONCR LEN=0105 INSTALLED UNKN	
018 "DIA CIRC CONCR LEN=0094 INSTALLED UNKN 0025/1434	0024/1486	018 "DIA CIRC CONCR LEN=0070 INSTALLED UNKN	
018 "DIA CIRC CONCR LEN=0125 INSTALLED 2000 0025/1160	0024/1189	018 "DIA CIRC CONCR LEN=0095 INSTALLED UNKN	
018 "DIA CIRC CONCR LEN=0129 INSTALLED 2000 0025/0856	0024/0812	036 "DIA CIRC CONCR LEN=0120 INSTALLED UNKN	
036 "DIA CIRC CONCR LEN=0109 INSTALLED UNKN 0025/0609	0024/0539	018 "DIA CIRC CONCR LEN=0090 INSTALLED UNKN	
	0024/0429	BMSEN 38/0078/0024/0302	
BMSEN 38/0078/0025/0327 0025/0400	0024/0394	018 "DIA CIRC CONCR LEN=0100 INSTALLED UNKN	
1 0 01045 0 00 0147+05 LANCASTER ST	0024/0342	1 0 01045 0 00 0130+25 LANCASTER ST	
BMSBG 38/0078/0025/0327 0025/0313		BMSBG 38/0078/0024/0302	
		012 "DIA CIRC CONCR	

DIR: E TOTAL LEN: 8.358 MI. DIST: 08-8 SR: 78
LEFT MUN: SWATARA T RIGHT MUN: SWATARA T

018 "DIA CIRC CONCR LEN=0140 INSTALLED UNKN 0025/0055 1 0 01045 0 00 0141+69 013188 FT LENGTH(AH 2640 BK 2640) 0025/0000	0024/0170 LEN=0040 INSTALLED UNKN
018 "DIA CIRC CONCR LEN=0087 INSTALLED UNKN 0021/2412 018 "DIA CIRC CONCR LEN=0067 INSTALLED UNKN 0021/2161 018 "DIA CIRC CONCR LEN=0069 INSTALLED UNKN 0021/1804 018 "DIA CIRC CONCR LEN=0091 INSTALLED UNKN 0021/1208	013168 FT 1 0 01045 0 00 0130+47 0024/0000 LENGTH(AH 2640 BK 2640) 018 "DIA CIRC CONCR LEN=0097 INSTALLED UNKN
BMSEN 38/0078/0021/0683 0021/0962	0020/1188 018 "DIA CIRC CONCR LEN=0089 INSTALLED UNKN SWATARA UNION TOWNSHIP T 0020/1160 BMSEN 38/0078/0020/0658 0020/0967 018 "DIA CIRC CONCR LEN=0110 INSTALLED UNKN
048 "DIA CIRC METAL LEN=0140 INSTALLED UNKN 0021/0768 1 0 01045 0 00 0124+17 SWATARA CRK. BMSBG 38/0078/0021/0683 0021/0664	0020/0852 1 0 01045 0 00 0107+28 SWATARA CRK. 0020/0672 BMSBG 38/0078/0020/0658 0020/0530 MILEPOST 002.00
BMSEN 38/0078/0021/0198 0021/0321	0020/0269 BMSEN 38/0078/0014/2271 0020/0266 018 "DIA CIRC CONCR LEN=0166 INSTALLED UNKN 048 "DIA CIRC CONCR LEN=0150 INSTALLED UNKN
048 "DIA CIRC CONCR LEN=0150 INSTALLED UNKN 0021/0240 1 0 01045 0 00 0119+29 INACTIVE PRIVATE PRO RR BMSBG 38/0078/0021/0198 0021/0175	0020/0236 1 0 01045 0 00 0102+10 INACTIVE PRIVATE PRO RR 0020/0123 BMSBG 38/0078/0014/2271 024 "DIA CIRC CONCR LEN=0060 INSTALLED UNKN
1 0 01045 0 00 0115+43 010548 FT LENGTH(AH 2640 BK 2680) 0021/0000 SWATARA UNION TOWNSHIP T 0015/2122	0020/0005 010528 FT 1 0 01045 0 00 0105+81 0020/0000 LENGTH(AH 2640 BK 2669)
	015 "DIA CIRC CONCR

EXTRACT DATE: 12/18/2023
PRINT DATE: 12/20/2023

ROADWAY MANAGEMENT SYSTEM
SLD COUNTY/SR - ANNUAL PRINT

PAGE NUMBER: 35
COUNTY: LEBANON

DIR: E TOTAL LEN: 8.358 MI.
LEFT MUN: UNION TOWNSHIP T

DIST: 08-8 SR: 78
RIGHT MUN: UNION TOWNSHIP T

SIGN: 3 CHORD TRUSS
BMSID 38/0078/0015/1618 0015/1639

048 "DIA CIRC CONCR
LEN=0150 INSTALLED UNKN 0015/1554

018 "DIA CIRC CONCR
LEN=0111 INSTALLED UNKN 0015/1159

018 "DIA CIRC CONCR
LEN=0094 INSTALLED UNKN 0015/0810

EMERGENCY CROSSOVER
(CONN)
ACCESS RD TO T452
(CONN) 0015/0544

018 "DIA CIRC CONCR
LEN=0092 INSTALLED UNKN 0015/0437

1 0 01045 0 00 0090+73 007868 FT
LENGTH(AH 2680 BK 2606) 0015/0000

018 "DIA CIRC CONCR
LEN=0106 INSTALLED UNKN 0011/2381

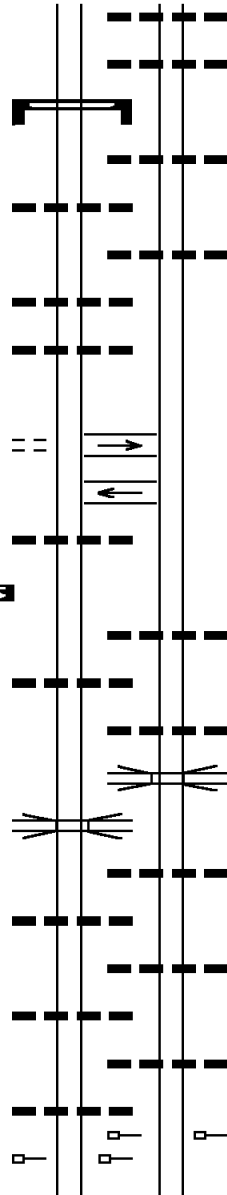
PA 72
OP ID 38/0072/0250/1679 0011/1801

036 "DIA CIRC CONCR
LEN=0109 INSTALLED UNKN 0011/1651

024 "DIA CIRC CONCR
LEN=0098 INSTALLED UNKN 0011/1188

048 "DIA CIRC CONCR
LEN=0125 INSTALLED UNKN 0011/0702

MILEPOST 001.00 0011/0472
1 0 01045 0 00 0064+41 005262 FT



0014/1964 LEN=0134 INSTALLED UNKN
018 "DIA CIRC CONCR
0014/1722 LEN=0052 INSTALLED UNKN

0014/1597 048 "DIA CIRC CONCR
LEN=0130 INSTALLED UNKN

0014/1422 018 "DIA CIRC CONCR
LEN=0114 INSTALLED UNKN

0014/0543 EMERGENCY CROSSOVER
(CONN)

007859 FT 1 0 01045 0 00 0079+72
0014/0000 LENGTH(AH 2669 BK 2665)

0010/2435 018 "DIA CIRC CONCR
LEN=0097 INSTALLED UNKN

0010/2038 018 "DIA CIRC CONCR
LEN=0087 INSTALLED UNKN
PA 72

0010/1831 OP ID 38/0072/0250/1679

0010/1677 036 "DIA CIRC CONCR
LEN=0086 INSTALLED UNKN

0010/1216 024 "DIA CIRC CONCR
LEN=0110 INSTALLED UNKN

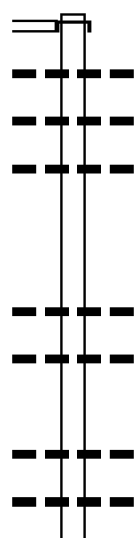
0010/0770 048 "DIA CIRC CONCR
LEN=0125 INSTALLED UNKN

0010/0490 MILEPOST 001.00
005194 FT 1 0 01045 0 00 0052+99

DIR: E TOTAL LEN: 8.358 MI. DIST: 08-8 SR: 78
LEFT MUN: UNION TOWNSHIP T RIGHT MUN: UNION TOWNSHIP T

Stationing	Description	Material	Length	Notes
0011/0000	LENGTH(AH 2606 BK 2645)		0011/0000	
018	"DIA CIRC METAL		0005/1986	
LEN=0090	INSTALLED UNKN			
048	"DIA CIRC CONCR		0005/1909	
LEN=0118	INSTALLED UNKN			
RAMP B RD				
(SR8016 SEG 0020/0000)			0005/1237	
048	"DIA CIRC METAL		0005/1228	
LEN=0161	INSTALLED UNKN			
018	"DIA CIRC CONCR		0005/0850	
LEN=0080	INSTALLED UNKN			
0004/2083	036 "DIA CIRC CONCR		0004/2083	LEN=0081 INSTALLED UNKN
0004/1696	024 "DIA CIRC CONCR		0004/1696	LEN=0090 INSTALLED UNKN
0004/0846	066 "DIA CIRC CONCR		0004/0846	LEN=0091 INSTALLED 2000
0004/0583	RAMP C RD		0004/0583	(SR8016 SEG 0010/1917)
0004/0327	018 "DIA CIRC CONCR		0004/0327	LEN=0140 INSTALLED UNKN
002486 FT			002486 FT	1 0 01045 0 00 0026+58
0004/0000	LENGTH(AH 2708 BK 2486)		0004/0000	LENGTH(AH 2708 BK 2486)
1 0 01045 0 00 0026+32			002617 FT	
LENGTH(AH 2645 BK 2617)			0005/0000	
BMS EN 38/0078/0003/2477			0003/2510	
1 0 01045 0 00 0036+82				
RAMP E (SB)				
BMSBG 38/0078/0003/2477			0003/2373	
I-81 (NB)				
OP ID 38/0081/0884/1376			0003/2323	
024 "DIA CIRC CONCR				
LEN=0156	INSTALLED UNKN		0003/2081	
0002/1940	018 "DIA CIRC METAL		0002/1940	LEN=0120 INSTALLED UNKN
0002/1200	SIGN: 2 CHORD TRUSS		0002/1200	BMSID 38/0081/0880/2700
0002/0570	MILEPOST 000.00		0002/0570	
0002/0401	030 "DIA CIRC CONCR		0002/0401	LEN=0110 INSTALLED UNKN
000000 FT			000000 FT	1 0 01045 0 00 0000+00
MILEPOST 000.00			0003/0356	
AMERICAN LEGION MEM HW				
(SRO081 SEG 0881/2114)				
NC 78TH DIVISION HW				
AMERICAN LEGION MEM HW				
(SRO081 SEG 0881/2114)				
MFC BEGIN = A				
LENGTH(AH 2617 BK 0000)			0003/0000	
0002/0000	LENGTH(AH 2486 BK 0000)		0002/0000	

MOONSHINE RD 092195 FT
 (SR0443 SEG 0214/0000) 0350/2690



090959 FT
 INTER-AHD MOONSHINE RD
 0350/2690 (SR0443 SEG 0214/0000)
 0350/2632 018 " DIA CIRC CONCR
 0350/2342 018 " DIA CIRC CONCR
 0350/2050 018 " DIA CIRC CONCR

089505 FT

0350/0510 024 " DIA CIRC CONCR
 0350/0244 024 " DIA CIRC CONCR
 088269 FT 1 0 00000 0 00 1053+19
 0350/0000 024 " DIA CIRC CONCR
 0340/2562 LENGTH(AH 2690 BK 2800)
 018 " DIA CIRC METAL
 048 " DIA CIRC METAL

EXTRACT DATE: 12/18/2023
PRINT DATE: 12/20/2023

ROADWAY MANAGEMENT SYSTEM
SLD COUNTY/SR - ANNUAL PRINT

PAGE NUMBER: 32
COUNTY: LEBANON

DIR: B TOTAL LEN: 17.461 MI.
LEFT MUN: UNION TOWNSHIP T

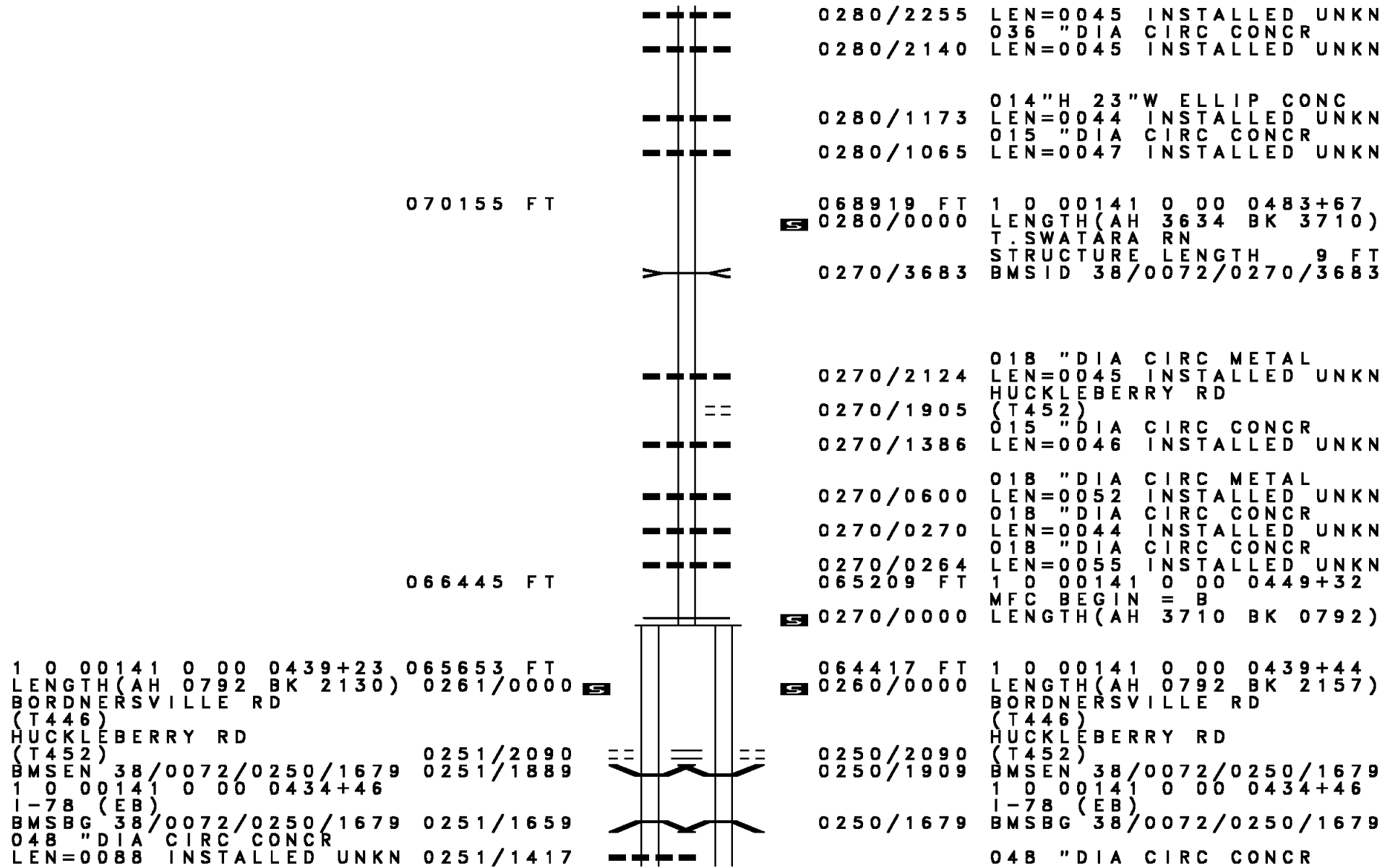
DIST: 08-8 SR: 72
RIGHT MUN: UNION TOWNSHIP T

Stationing	Length	Notes	Material	Status
0340/2325	LEN=0070			INSTALLED UNKN
0340/0870	LEN=0180	072 " DIA	CIRC METAL	INSTALLED UNKN
085469 FT	1 0 00000	0 00 1025+19		
0340/0000	LENGTH(AH 2800 BK 2217)	015 " DIA	CIRC CONCR	
0330/2209	LEN=0050	018 " DIA	CIRC CONCR	INSTALLED UNKN
0330/2011	LEN=0120	015 " DIA	CIRC CONCR	INSTALLED UNKN
0330/1790	LEN=0040	012 " DIA	CIRC CONCR	INSTALLED UNKN
0330/1373	LEN=0080	012 " DIA	CIRC CONCR	INSTALLED UNKN
0330/1216	LEN=0040			INSTALLED UNKN
I-81 SOUTHBOUND				
0330/0237	OP ID 38/0081/0921/1740	018 " DIA	CIRC CONCR	
0330/0155	LEN=0042			INSTALLED UNKN
083252 FT	1 0 00140 0 01 1003+32	SR 0081		
OP ID 38/0081/0920/1896				
0330/0000	LENGTH(AH 2217 BK 1635)	018 " DIA	CIRC CONCR	
0320/1386	LEN=0044			INSTALLED UNKN
0320/0918	(T575)			
0320/0772	LC TO BOLTZ'S RD			
0320/0490	(CONN)	018 " DIA	CIRC CONCR	
081617 FT	LEN=0046			INSTALLED UNKN
1 0 00140 0 01 0986+89	082853 FT			
TWP RD				
(TWP)	0320/0000	LENGTH(AH 1635 BK 3664)		
0310/3005	030 " DIA	CIRC CONCR		INSTALLED UNKN
0310/2566	LEN=0045	018 " DIA	CIRC CONCR	INSTALLED UNKN
0310/2498	LEN=0045	015 " DIA	CIRC CONCR	INSTALLED UNKN
0310/1979	LEN=0044	015 " DIA	CIRC CONCR	INSTALLED UNKN
	018 " DIA	CIRC CONCR		

DIR: B TOTAL LEN: 17.461 MI. DIST: 08-8 SR: 72
 LEFT MUN: UNION TOWNSHIP T RIGHT MUN: UNION TOWNSHIP T

Street Name	Stationing	Length (FT)	Notes
	0310/1453	LEN=0070	INSTALLED UNKN
	0310/0020	079189 FT	BMS EN 38/0072/0310/0000 1 0 00140 0 01 0950+25 TRIB. SWATARA
	0310/0000		BMSBG 38/0072/0310/0000 LENGTH(AH 3664 BK 2364)
BOHNS LN (TWP)	0300/1640		MONROE VALLEY DR (SR1022 SEG 0020/0000) 015 "DIA CIRC CONCR
	0300/1220		LEN=0046 INSTALLED UNKN
	0300/0350	076825 FT	015 "DIA CIRC CONCR LEN=0045 INSTALLED UNKN
1 0 00140 0 01 0926+44 WOLFE LN (T625)	0300/0000		075589 FT LENGTH(AH 2364 BK 3036) 015 "DIA CIRC CONCR
	0290/2995		LEN=0044 INSTALLED UNKN
	0290/1376		018 "DIA CIRC CONCR LEN=0046 INSTALLED UNKN
EVEREST LN (TWP)	0290/0247		
	0290/0130	073789 FT	015 "DIA CIRC CONCR LEN=0037 INSTALLED UNKN
	0290/0000		1 0 00140 0 01 0896+08 NC SR 0072 SH LICKDALE RD (SR1020 SEG 0010/0000)
FISHER AV (SR4020 SEG 0110/2687) (SR4020 SEG 0111/2699)	0290/0000		MFC BEGIN = D LENGTH(AH 3036 BK 3634) 015 "DIA CIRC CONCR
	0280/3359		LEN=0050 INSTALLED UNKN
	0280/3122		FORGE CREEK STRUCTURE LENGTH 12 FT BMSID 38/0072/0280/3122
PENNY LN (PRDR)	0280/3037		036 "DIA CIRC CONCR

DIR: B TOTAL LEN: 17.461 MI. DIST: 08-8 SR: 72
 LEFT MUN: UNION TOWNSHIP T RIGHT MUN: UNION TOWNSHIP T



070155 FT

066445 FT

1 0 00141 0 00 0439+23 065653 FT
 LENGTH(AH 0792 BK 2130) 0261/0000
 BORDNERSVILLE RD
 (T446)
 HUCKLEBERRY RD
 (T452)
 BMSSEN 38/0072/0250/1679 0251/2090
 1 0 00141 0 00 0434+46 0251/1889
 I-78 (EB)
 BMSBG 38/0072/0250/1679 0251/1659
 048 "DIA CIRC CONCR
 LEN=0088 INSTALLED UNKN 0251/1417

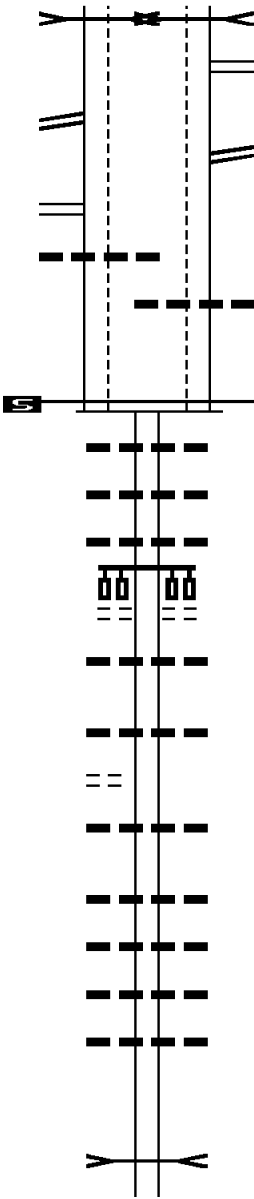
0280/2255 LEN=0045 INSTALLED UNKN
 036 "DIA CIRC CONCR
 0280/2140 LEN=0045 INSTALLED UNKN
 0280/1173 014"H 23"W ELLIP CONC
 LEN=0044 INSTALLED UNKN
 015 "DIA CIRC CONCR
 0280/1065 LEN=0047 INSTALLED UNKN
 068919 FT 1 0 00141 0 00 0483+67
 0280/0000 LENGTH(AH 3634 BK 3710)
 T.SWATARA RN
 STRUCTURE LENGTH 9 FT
 BMSID 38/0072/0270/3683
 0270/3683
 0270/2124 018 "DIA CIRC METAL
 LEN=0045 INSTALLED UNKN
 HUCKLEBERRY RD
 (T452)
 0270/1905 015 "DIA CIRC CONCR
 LEN=0046 INSTALLED UNKN
 0270/1386
 0270/0600 018 "DIA CIRC METAL
 LEN=0052 INSTALLED UNKN
 018 "DIA CIRC CONCR
 0270/0270 LEN=0044 INSTALLED UNKN
 018 "DIA CIRC CONCR
 0270/0264 LEN=0055 INSTALLED UNKN
 065209 FT 1 0 00141 0 00 0449+32
 MFC BEGIN = B
 0270/0000 LENGTH(AH 3710 BK 0792)
 064417 FT 1 0 00141 0 00 0439+44
 0260/0000 LENGTH(AH 0792 BK 2157)
 BORDNERSVILLE RD
 (T446)
 HUCKLEBERRY RD
 (T452)
 0250/2090 BMSSEN 38/0072/0250/1679
 0250/1909 1 0 00141 0 00 0434+46
 I-78 (EB)
 0250/1679 BMSBG 38/0072/0250/1679
 048 "DIA CIRC CONCR

DIR: B TOTAL LEN: 17.461 MI. DIST: 08-8 SR: 72
 LEFT MUN: UNION TOWNSHIP T RIGHT MUN: UNION TOWNSHIP T

				0250/1416	LEN=0095	INSTALLED	UNKN
				0250/1154	018 "DIA	CIRC	CONCR
					LEN=0050	INSTALLED	UNKN
018 "DIA	CIRC	CONCR		0250/0892	018 "DIA	CIRC	CONCR
LEN=0060	INSTALLED	UNKN	0251/0892		LEN=0050	INSTALLED	UNKN
015 "DIA	CIRC	CONCR		0250/0749	018 "DIA	CIRC	CONCR
LEN=0039	INSTALLED	UNKN	0251/0749		LEN=0046	INSTALLED	UNKN
				0250/0475	018 "DIA	CIRC	CONCR
018 "DIA	CIRC	CONCR			LEN=0047	INSTALLED	UNKN
LEN=0040	INSTALLED	UNKN	0251/0056				
1 0 00141	0 00	0418+00	063523 FT	062260 FT	1 0 00141	0 00	0417+98
PINE TREE RD					PINE TREE RD		
(T452)					(T452)		
LENGTH(AH 2130	BK 1205)	0251/0000		0250/0000	LENGTH(AH 2157	BK 1198)	
					018 "DIA	CIRC	CONCR
018 "DIA	CIRC	CONCR		0240/0947	LEN=0002	INSTALLED	UNKN
LEN=0036	INSTALLED	UNKN	0241/0948				
				0240/0762	015 "DIA	CIRC	CONCR
018 "DIA	CIRC	CONCR			LEN=0034	INSTALLED	UNKN
LEN=0036	INSTALLED	UNKN	0241/0751				
T. INDIAN RUN					T. INDIAN RUN		
STRUCTURE LENGTH 17 FT					STRUCTURE LENGTH 17 FT		
BMSID 38/0072/0240/0177	0241/0211			0240/0177	BMSID 38/0072/0240/0177		
1 0 00141	0 00	0405+64	062318 FT	061062 FT	1 0 00141	0 00	0406+00
AWOL RD					AWOL RD		
(TWP)					(TWP)		
LENGTH(AH 1205	BK 3180)	0241/0000		0240/0000	LENGTH(AH 1198	BK 3174)	
018 "DIA	CIRC	CONCR		0230/2279	018 "DIA	CIRC	CONCR
LEN=0033	INSTALLED	UNKN	0231/2280		LEN=0108	INSTALLED	UNKN
RAMP C RD				0230/2267	RAMP G RD		
(SR8004 SEG 0250/0000)	0231/2276				(SR8004 SEG 0500/0849)		
				0230/2037	RAMP H RD		
RAMP D RD					(SR8004 SEG 0510/0000)		
(SR8004 SEG 0260/0755)	0231/1942						
015 "DIA	CIRC	CONCR		0230/1648	BMSEN 38/0072/0230/1562		
LEN=0046	INSTALLED	UNKN	0231/1846		1 0 00141	0 00	0389+78
BMSEN 38/0072/0230/1562	0231/1658				ALLENTWN BLV (EB)		
1 0 00141	0 00	0389+78		0230/1562	BMSBG 38/0072/0230/1562		
ALLENTWN BLV (EB)					KEVINS RUN		
BMSBG 38/0072/0230/1562	0231/1572				STRUCTURE LENGTH 10 FT		
KEVINS RUN							
STRUCTURE LENGTH 10 FT							

DIR: B TOTAL LEN: 17.461 MI. DIST: 08-8 SR: 72
 LEFT MUN: UNION TOWNSHIP T RIGHT MUN: UNION TOWNSHIP T

Item ID	Description	Length	Material	Status
BMSID 38/0072/0230/1468 0231/1535	RAMP B RD (SR8004 SEG 0020/0000)	0231/1145		
RAMP A RD (SR8004 SEG 0010/0840)	018 "DIA CIRC CONCR	0231/0899		
018 "DIA CIRC CONCR	LEN=0042	0231/0728		INSTALLED UNKN
1 0 00141 0 00 0374+05	MFC BEGIN = B	059138 FT		
LENGTH(AH 3180 BK 3641)	0231/0000			
0230/1468	BMSID 38/0072/0230/1468			
0230/1324	RAMP F RD (SR8004 SEG 0760/0739)			
0230/0974	RAMP E RD (SR8004 SEG 0750/0000)			
0230/0712	015 "DIA CIRC CONCR			INSTALLED UNKN
057888 FT	1 0 00141 0 00 0374+05			
0230/0000	MFC BEGIN = B			
0220/3573	LENGTH(AH 3174 BK 3641)			
0220/3385	018 "DIA CIRC CONCR			INSTALLED UNKN
0220/3362	015 "DIA CIRC CONCR			INSTALLED UNKN
0220/3336	018 "DIA CIRC CONCR			INSTALLED UNKN
0220/3153	LEN=0001			INSTALLED UNKN
0220/2362	JONESTOWN RD (T601)			
0220/1790	038"H 57"W ELLIP METAL			INSTALLED UNKN
0220/1188	018 "DIA CIRC CONCR			INSTALLED UNKN
0220/0856	LEN=0045			
0220/0499	015 "DIA CIRC CONCR			INSTALLED UNKN
0220/0381	036 "DIA CAST IRON			INSTALLED UNKN
054247 FT	024 "DIA CIRC CONCR			INSTALLED UNKN
0220/0000	LEN=0060			INSTALLED UNKN
	018 "DIA CAST IRON			INSTALLED UNKN
	015 "DIA CIRC CONCR			INSTALLED UNKN
	LEN=0050			INSTALLED UNKN
	1 0 00141 0 00 0337+81			
	TR. SWATARA			
	STRUCTURE LENGTH 12 FT			
	BMSID 38/0072/0220/0000			
	LENGTH(AH 3641 BK 2452)			



CAMP MEETING RD (T577)

0220/1802

055497 FT

Stationing	Description	Notes
0210/1808	UNION TOWNSHIP SWATARA T	
0210/1675	BMSEN 38/0072/0210/1527	1 0 00141 0 00 0326+80
0210/1527	SWATARA CRK. BMSBG 38/0072/0210/1527	
0210/1295	FROG HOLLOW DR (T667)	
0210/0811	015 " DIA CIRC CONCR	LEN=0045 INSTALLED UNKN
0210/0354	015 " DIA CIRC CONCR	LEN=0050 INSTALLED UNKN
053045 FT	051795 FT	1 0 00141 0 00 0311+99 FROG HOLLOW DR (T667)
	0210/0000	LENGTH(AH 2452 BK 3286)
	0200/2525	015 " DIA CIRC CONCR LEN=0050 INSTALLED UNKN
THOMPSON AV (SR4005 SEG 0080/3513) (TWP)	0200/1984	NEW BUNKERHILL ST (T561)
SPRUCE LN (TWP)	0200/1595	
	0200/1462	015 " DIA CIRC CONCR LEN=0041 INSTALLED UNKN
	0200/1390	CHURCH ST (T434)
MOUNTVILLE RD (TWP)	0200/1285	
	0200/1084	CENTER ST (T452)
	0200/0725	BROAD ST (T453)
	0200/0058	DRAINAGE STRUCTURE LENGTH 24 FT
049759 FT	048509 FT	BMSID 38/0072/0200/0058 1 0 00141 0 00 0280+66
	0200/0000	LENGTH(AH 3286 BK 2886)
	0190/1780	018 " DIA CIRC CONCR LEN=0049 INSTALLED UNKN
	0190/1772	OLD JONESTOWN RD (T454)
	0190/1387	048"H 48"W CON BOX CUL LEN=0048 INSTALLED UNKN
	0190/1100	018 " DIA CIRC CONCR LEN=0001 INSTALLED UNKN
		015 " DIA CIRC CONCR

DIR: B TOTAL LEN: 17.461 MI. DIST: 08-8 SR: 72
 LEFT MUN: SWATARA T RIGHT MUN: SWATARA T

Stationing	Description	Material	Status
0190/0766	LEN=0050	INSTALLED	UNKN
046873 FT	045623 FT	1 0 00141 0 00 0251+81	
		SNITZ CREEK	
		STRUCTURE LENGTH 9 FT	
		BMSID 38/0072/0190/0000	
		LENGTH(AH 2886 BK 2924)	
		094"H 82"W CONCR ARCH	
	0190/0000	LEN=0034	INSTALLED UNKN
	0180/2890		
	0180/1953	015 "DIA CIRC CONCR	LEN=0050 INSTALLED UNKN
	0180/1603	018 "DIA CIRC CONCR	LEN=0044 INSTALLED UNKN
	0180/1109	018 "DIA CIRC CONCR	LEN=0045 INSTALLED UNKN
	0180/0845	015 "DIA CIRC CONCR	LEN=0050 INSTALLED UNKN
	0180/0307	024 "DIA CIRC CONCR	LEN=0053 INSTALLED UNKN
	0180/0035	SWATARA	
043949 FT	042699 FT	NORTH LEBANON T	
		1 0 00141 0 00 0222+46	
		LENGTH(AH 2924 BK 3640)	
		HORST DR	
		(T434)	
	0170/3402		
	0170/2384	018 "DIA CIRC CONCR	LEN=0042 INSTALLED UNKN
	0170/1933	015 "DIA CIRC CONCR	LEN=0040 INSTALLED UNKN
	0170/0948	024 "DIA CIRC CONCR	LEN=0064 INSTALLED UNKN
040309 FT	039059 FT	1 0 00141 0 00 0186+06	
		LENGTH(AH 3640 BK 2968)	
		BRANDTHAVEN DR	
		(T468)	
		0160/2580	
HEILMANDALE RD (SR4006 SEG 0110/0539)	0160/2216		
ORANGE LN (T469)	0160/1606		
	0160/1280	018 "DIA CIRC CONCR	LEN=0040 INSTALLED UNKN

EXTRACT DATE: 12/18/2023
PRINT DATE: 12/20/2023

ROADWAY MANAGEMENT SYSTEM
SLD COUNTY/SR - ANNUAL PRINT

PAGE NUMBER: 25
COUNTY: LEBANON

DIR: B TOTAL LEN: 17.461 MI.
LEFT MUN: NORTH LEBANON T

DIST: 08-8 SR: 72
RIGHT MUN: NORTH LEBANON T

Stationing	Notes	Material	Length
037341 FT	0160/0538	018" DIA CIRC CONCR	LEN=0060 INSTALLED UNKN
	0160/0035	018" DIA CIRC CONCR	LEN=0035 INSTALLED UNKN
	036091 FT	1 0 00141 0 00 0156+33	LONG LN (T465)
	0160/0000	LENGTH (AH 2968 BK 2806)	018" DIA CIRC CONCR
	0150/2806	LEN=0040	INSTALLED UNKN
	0150/2579	018" DIA CIRC CONCR	LEN=0040 INSTALLED UNKN
	0150/2379	018" DIA CIRC CONCR	LEN=0120 INSTALLED UNKN
	0150/2100	018" DIA CIRC CONCR	LEN=0070 INSTALLED UNKN
	0150/1781	REBECCA ST (TWP)	
	0150/1060	NEW ST (TWP)	
	0150/1006	015" DIA CIRC CONCR	LEN=0043 INSTALLED UNKN
	0150/0844	WATER ST (T456)	
034535 FT	033285 FT	1 0 00141 0 00 0128+12	JAY ST (T477)
	0150/0000	LENGTH (AH 2806 BK 1859)	030"H 48"W CON BOX CUL
	0140/1800	LEN=0049	INSTALLED UNKN
	0140/1475	015" DIA CIR PLASTIC	LEN=0046 INSTALLED UNKN
OLD EBENEZER DR (T458)	0140/1265	OLD EBENEZER DR (T458)	
	0140/1035	024" DIA CAST IRON	LEN=0015 INSTALLED UNKN
	0140/0835	018" DIA CIRC CONCR	LEN=0054 INSTALLED UNKN
LC FROM OLD EBENEZER DR (CONN)	0140/0820		
	0140/0125	024" DIA CIRC CONCR	LEN=0001 INSTALLED UNKN
TUNNEL HILL RD (SR4002 SEG 0050/2099) TWENTYSECOND ST	032676 FT	031426 FT	1 0 00141 0 00 0109+45 (APRA) HEAVY EQUIPMENT HILL ST (T475)

ROT

EXTRACT DATE: 12/18/2023
PRINT DATE: 12/20/2023

ROADWAY MANAGEMENT SYSTEM
SLD COUNTY/SR - ANNUAL PRINT

PAGE NUMBER: 24
COUNTY: LEBANON

DIR: B TOTAL LEN: 17.461 MI.
LEFT MUN: NORTH LEBANON T

DIST: 08-8 SR: 72
RIGHT MUN: NORTH LEBANON T

(SR4001 SEG 0030/2802) 0140/0000

TWENTIETH ST
(T460)

0130/0862

030066 FT

030066 FT

030066 FT

SUMMIT ST
(T469)

0110/1191

LEBANON PZ
(PRDR)

0110/0353
028734 FT

CRESTVIEW DR

0140/0000	LENGTH(AH 1859 BK 2610)
0130/2610	018 "DIA CIRC CONCR LEN=0100 INSTALLED UNKN
0130/2557	018 "DIA CIRC CONCR LEN=0036 INSTALLED UNKN LC TO HILL ST
0130/2450	(CONN)
0130/2340	018 "DIA CIRC CONCR LEN=0001 INSTALLED UNKN
0130/2066	018 "DIA CIRC CONCR LEN=0064 INSTALLED UNKN
0130/1570	015 "DIA CIRC CONCR LEN=0046 INSTALLED UNKN
0130/0880	018 "DIA CIRC CONCR LEN=0045 INSTALLED UNKN TWENTIETH ST
0130/0862	(T475)
0130/0086	018 "DIA CIRC CONCR LEN=0055 INSTALLED UNKN
028816 FT	1 0 00141 0 00 0083+36 (APRA) LEBANON CITY BENEZER RD INTER-BK MAPLE ST (CITY)
0130/0000	LENGTH(AH 2610 BK 0100)
028816 FT	
7124/0000	LENGTH(AH 0100 BK 0100)
028816 FT	
7114/0000	LENGTH(AH 0100 BK 1332) (APRA) LEBANON CITY QUENTIN RD (CITY)
0110/1332	NORTH CORNWALL T
0110/1276	018 "DIA CIRC CONCR LEN=0036 INSTALLED UNKN
0110/0420	018 "DIA CIRC METAL LEN=0060 INSTALLED UNKN YORK ST (T665)
0110/0353	2 0 38031 0 00 0157+54 ARBORVITAE RD (TWP)
027484 FT	
0110/0000	LENGTH(AH 1332 BK 1750)

DIR: B TOTAL LEN: 17.461 MI. DIST: 08-8 SR: 72
 LEFT MUN: NORTH CORNWALL T RIGHT MUN: NORTH CORNWALL T

Location / Notes	Stationing	Length / Description	Material / Status
(T468)	0100/1720	0100/1674	024 " DIA CIRC CONCR LEN=0054 INSTALLED UNKN
		0100/1140	TUCK ST (T663)
RUSSELL DR (TWP)	0100/1031	0100/0673	018 " DIA CIRC CONCR LEN=0039 INSTALLED UNKN
		0100/0597	ISABEL DR (TWP)
	026984 FT	0100/0273	048 " DIA CIRC CONCR LEN=0050 INSTALLED UNKN
		025734 FT	2 0 38031 0 00 0138+93
		0100/0000	LENGTH(AH 1750 BK 3576)
LOWES PLAZA (PRDR)	0090/2547	0090/2547	CEDAR CREST SQ (PRDR)
		0090/2148	018 " DIA CIRC CONCR LEN=0054 INSTALLED UNKN
		0090/1880	STAPLES PLAZA RD (PRDR)
		0090/1742	LC TO STAPLES PLAZA (PRDR)
		0090/0610	018 " DIA CIRC CONCR LEN=0063 INSTALLED UNKN
	023408 FT	0090/0120	018 " DIA CIRC CONCR LEN=0064 INSTALLED UNKN
		022158 FT	2 0 38031 0 00 0104+57
		0090/0000	ROCHERTY RD (T441) LENGTH(AH 3576 BK 3371)
		0080/3330	024 " DIA CIRC CONCR LEN=0150 INSTALLED UNKN
		0080/2402	018 " DIA CIRC CONCR LEN=0043 INSTALLED UNKN
		0080/2127	018 " DIA CIRC CONCR LEN=0040 INSTALLED UNKN
		0080/1849	024 " DIA CIRC CONCR LEN=0050 INSTALLED UNKN
		0080/1603	024 " DIA CIRC CONCR LEN=0061 INSTALLED UNKN

EXTRACT DATE: 12/18/2023
PRINT DATE: 12/20/2023

ROADWAY MANAGEMENT SYSTEM
SLD COUNTY/SR - ANNUAL PRINT

PAGE NUMBER: 22
COUNTY: LEBANON

DIR: B TOTAL LEN: 17.461 MI.
LEFT MUN: NORTH CORNWALL T

DIST: 08-8 SR: 72
RIGHT MUN: NORTH CORNWALL T

ZINNS MILL RD
(T342)

020037 FT

0070/2038

017561 FT

0080/1309	024 " DIA CIRC CONCR	LEN=0058	INSTALLED	UNKN
0080/0898	018 " DIA CIRC CONCR	LEN=0098	INSTALLED	UNKN
0080/0508	018 " DIA CIRC CONCR	LEN=0040	INSTALLED	UNKN
0080/0498	NORTH CORNWALL WEST CORNWALL T			
0080/0209	018 " DIA CIRC CONCR	LEN=0039	INSTALLED	UNKN
018787 FT	2 0 38031 0 00 0070+85 WEST CORNWALL CORNWALL B			
0080/0000	LENGTH(AH 3371 BK 2476)			
0070/2330	018 " DIA CIRC CONCR	LEN=0064	INSTALLED	UNKN
0070/2038	ZINNS MILL RD (T342)			
0070/1591	018 " DIA CIRC CONCR	LEN=0037	INSTALLED	UNKN
0070/1325	018 " DIA CIRC CONCR	LEN=0039	INSTALLED	UNKN
0070/1033	018 " DIA CIRC CONCR	LEN=0050	INSTALLED	UNKN
0070/0154	BMS EN 38/0072/0070/0064 2 0 38031 0 00 0047+14 SNITZ CREEK			
0070/0090	BMSBG 38/0072/0070/0064 2 0 38031 0 00 0046+38 NORTH CORNWALL RD (T428)			
0070/0000	CORNWALL WEST CORNWALL T			
0060/2557	LENGTH(AH 2476 BK 2666)			
0060/2349	018 " DIA CIRC CONCR	LEN=0039	INSTALLED	UNKN
0060/2147	018 " DIA CIRC CONCR	LEN=0038	INSTALLED	UNKN
0060/1848	018 " DIA CIRC CONCR	LEN=0040	INSTALLED	UNKN
0060/1169	018 " DIA CIRC CONCR	LEN=0086	INSTALLED	UNKN
0060/1167	096 "H 48 "W CON BOX CUL LEN=0060 INSTALLED UNKN WET WEATHER STRUCTURE LENGTH 8 FT BMSID 38/0072/0060/1167 018 " DIA CIRC CONCR			

EXTRACT DATE: 12/18/2023
PRINT DATE: 12/20/2023

ROADWAY MANAGEMENT SYSTEM
SLD COUNTY/SR - ANNUAL PRINT

PAGE NUMBER: 21
COUNTY: LEBANON

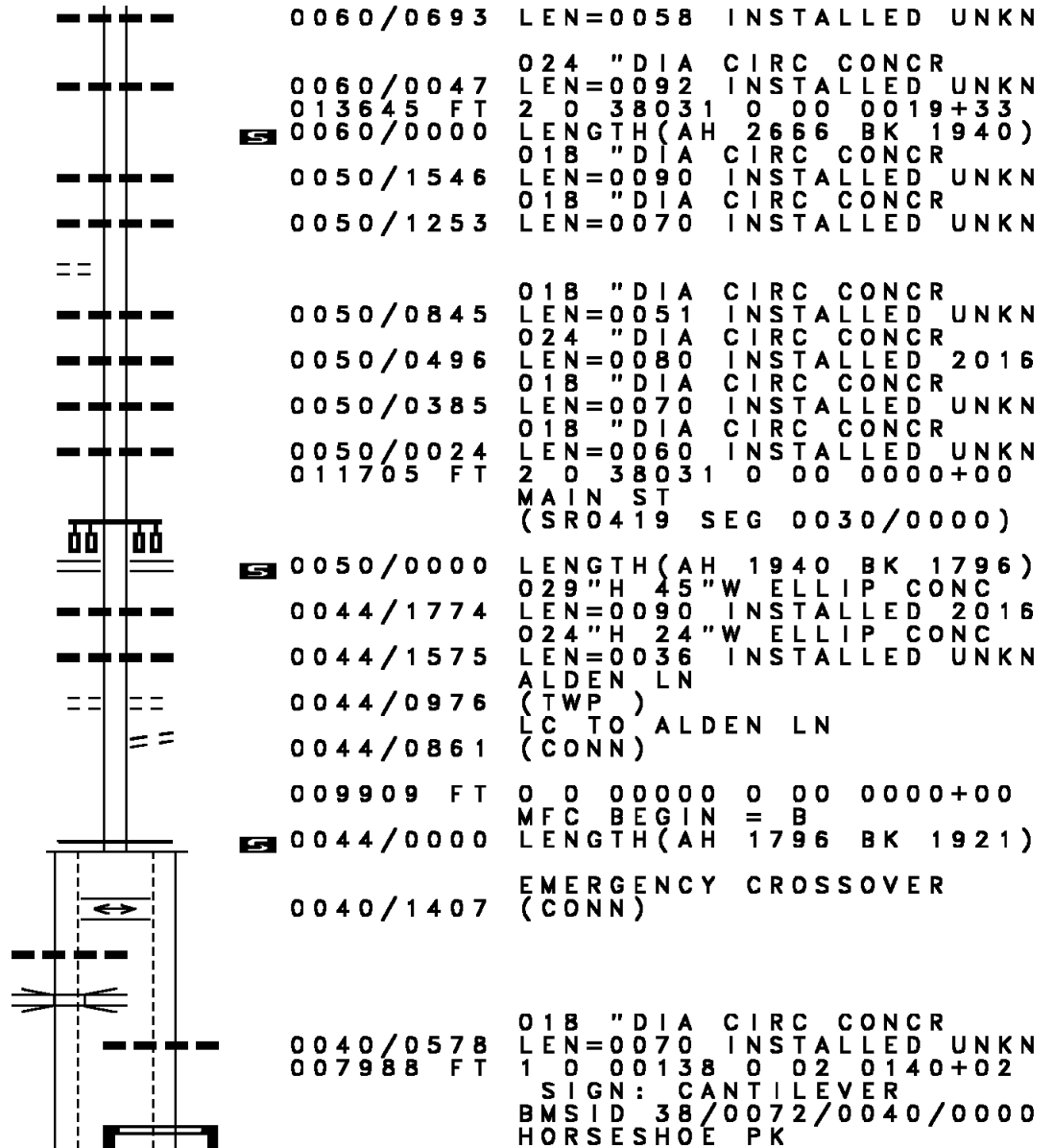
DIR: B TOTAL LEN: 17.461 MI.
LEFT MUN: WEST CORNWALL T

DIST: 08-8 SR: 72
RIGHT MUN: WEST CORNWALL T

FAIRVIEW CR
(PRDR)

EMERGENCY CROSSOVER
(CONN) 0041/1534
018 " DIA CIRC CONCR
LEN=0025 INSTALLED UNKN 0041/1160
US 322 WB
OP ID 38/0322/0171/1312 0041/1059

0 0 00000 0 00 0000+00 009126 FT
HORSESHOE PK



0060/0693 LEN=0058 INSTALLED UNKN
024 " DIA CIRC CONCR
LEN=0092 INSTALLED UNKN
014895 FT 013645 FT 2 0 38031 0 00 0019+33
S 0060/0000 LENGTH(AH 2666 BK 1940)
018 " DIA CIRC CONCR
0050/1546 LEN=0090 INSTALLED UNKN
018 " DIA CIRC CONCR
0050/1253 LEN=0070 INSTALLED UNKN
0050/1090 ==
0050/0845 018 " DIA CIRC CONCR
LEN=0051 INSTALLED UNKN
024 " DIA CIRC CONCR
0050/0496 LEN=0080 INSTALLED 2016
018 " DIA CIRC CONCR
0050/0385 LEN=0070 INSTALLED UNKN
018 " DIA CIRC CONCR
012955 FT 0050/0024 LEN=0060 INSTALLED UNKN
011705 FT 2 0 38031 0 00 0000+00
MAIN ST
(SR0419 SEG 0030/0000)
S 0050/0000 LENGTH(AH 1940 BK 1796)
029 " H 45 " W ELLIP CONC
0044/1774 LEN=0090 INSTALLED 2016
024 " H 24 " W ELLIP CONC
0044/1575 LEN=0036 INSTALLED UNKN
ALDEN LN
== ==
0044/0976 (TWP)
LC TO ALDEN LN
0044/0861 (CONN)
011159 FT 009909 FT 0 0 00000 0 00 0000+00
MFC BEGIN = B
S 0044/0000 LENGTH(AH 1796 BK 1921)
EMERGENCY CROSSOVER
0040/1407 (CONN)
0040/0578 018 " DIA CIRC CONCR
007988 FT LEN=0070 INSTALLED UNKN
1 0 00138 0 02 0140+02
SIGN: CANTILEVER
BMSID 38/0072/0040/0000
HORSESHOE PK

DIR: B TOTAL LEN: 17.461 MI. DIST: 08-8 SR: 72
 LEFT MUN: WEST CORNWALL T RIGHT MUN: WEST CORNWALL T

(SR0322 SEG 0180/0000) HORSESHOE PK (SR0322 SEG 0180/0000) MFC BEGIN = B LTH AH 002033 BK 001848	INTER-BK 0041/0000 009126 FT		INTER-BK 0040/0000 007988 FT 7034/0000 INTER-AHD	(SR0322 SEG 0181/0271) HORSESHOE PK (SR0322 SEG 0181/0271) MFC BEGIN = B LTH AH 001921 BK 001848
HORSESHOE PK (SR0322 SEG 0200/0000) HORSESHOE PK (SR0322 SEG 0200/0000) CORNWALL B	INTER-AHD 0033/2372		INTER-AHD 0032/1234	LTH AH 001848 BK 001234 HORSESHOE PK (SR0322 SEG 0201/1745) HORSESHOE PK (SR0322 SEG 0201/1745) CORNWALL B
018 "DIA CIRC CONCR LEN=0001 INSTALLED UNKN 036 "DIA CIRC CONCR LEN=0030 INSTALLED UNKN	0033/1153 0033/1115			
018 "DIA CIRC CONCR LEN=0025 INSTALLED UNKN	0033/0695		0032/0705	018 "DIA CIRC CONCR LEN=0025 INSTALLED UNKN
FROM 0322/0201 SH (CONN) US 322	0033/0667		0032/0695 0032/0676	018 "DIA CIRC CONCR LEN=0003 INSTALLED UNKN FROM 0322/0201 SH (CONN) US 322
OP ID 38/0322/0200/2063	0033/0442		0032/0456 0032/0384	OP ID 38/0322/0200/2063 018 "DIA CIRC CONCR LEN=0025 INSTALLED UNKN
018 "DIA CIRC CONCR LEN=0025 INSTALLED UNKN 018 "DIA CIRC CONCR LEN=0025 INSTALLED UNKN 1 0 01014 0 00 0067+54 006754 FT MFC BEGIN = B LENGTH(AH 2372 BK 1595)	0033/0379 0033/0125 0033/0000		0032/0125 006754 FT 0032/0000	018 "DIA CIRC CONCR LEN=0025 INSTALLED UNKN 1 0 01014 0 00 0067+54 MFC BEGIN = B LENGTH(AH 1234 BK 1595) RAMP B RD (SRB018 SEG 0750/0000) 036 "DIA CIRC CONCR LEN=0128 INSTALLED UNKN
			0030/1572 0030/1455	
			0030/0777 0030/0750	018 "DIA CIRC CONCR LEN=0070 INSTALLED UNKN SIGN: 4 CHORD TRUSS BMSID 38/0072/0030/0750 CORNWALL
			0030/0452 0030/0404	WEST CORNWALL T SPRING HILL LN (TWP)
HORSESHOE TR (TWP)	0030/0404		0030/0404	

EXTRACT DATE: 12/18/2023
PRINT DATE: 12/20/2023

ROADWAY MANAGEMENT SYSTEM
SLD COUNTY/SR - ANNUAL PRINT

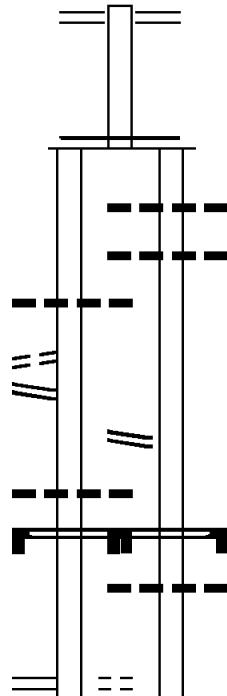
PAGE NUMBER: 19
COUNTY: LEBANON

DIR: B TOTAL LEN: 17.461 MI.
LEFT MUN: WEST CORNWALL T

DIST: 08-8 SR: 72
RIGHT MUN: WEST CORNWALL T

Street Name	Stationing	Length	Material	Status
	005159 FT	0030/0027	018 " DIA CIRC CONCR	INSTALLED UNKN
		005159 FT	1 0 00138 0 00 0051+96	
			WEST CORNWALL	
			CORNWALL B	
		0030/0000	LENGTH(AH 1595 BK 2643)	
		0020/2342	018 " DIA CIRC CONCR	INSTALLED UNKN
		0020/2032	018 " DIA CIRC CONCR	INSTALLED UNKN
		0020/1717	018 " DIA CIRC CONCR	INSTALLED UNKN
		0020/1344	018 " DIA CIRC CONCR	INSTALLED UNKN
MAPLE AV (BORO)	0020/1130	0020/1130	OLD MINE RD (BORO)	
			024 " DIA CIRC CONCR	INSTALLED UNKN
	002516 FT	0020/0460	1 0 00138 0 00 0025+53	
			CORNWALL	
			WEST CORNWALL T	
		0020/0000	LENGTH(AH 2643 BK 2516)	
		0010/2311	024 " DIA CIRC CONCR	INSTALLED UNKN
WILLIAMS DR (PRDR)	0010/1575			
		0010/1545	024 " DIA CIRC CONCR	INSTALLED UNKN
		0010/0919	018 " DIA CIRC CONCR	INSTALLED UNKN
EIBY DR (PRDR)	0010/0891			
		0010/0616	018 " DIA CIRC CONCR	INSTALLED UNKN
		0010/0340	018 " DIA CIRC CONCR	INSTALLED UNKN
		0010/0273	WEST CORNWALL	
			CORNWALL B	
		0010/0098	018 " DIA CIRC CONCR	INSTALLED UNKN
	000000 FT	000000 FT	1 0 00138 0 00 0000+00	
			NC QU ENTIN RD	
		INTER-BK	MANHEIM PK	
			(SRO072 SEG 0440/1473)	
			MFC BEGIN = B	
			BK-LANCASTER	(36)
		0010/0000	LENGTH(AH 2516 BK 0000)	

	080297 FT		080248 FT	AH-LEHIGH (39)
			0300/0895	MOUNT ZION RD (SR1011 SEG 0170/0998)
	079402 FT		079353 FT	1 0 00141 0 01 0731+61 NC WILLIAM PENN HW
			0300/0000	MFC BEGIN = C LENGTH(AH 0895 BK 3660)
018 "DIA CIRC CONCR			0290/3372	015 "DIA CIRC CONCR LEN=0045 INSTALLED UNKN
LEN=0080 INSTALLED UNKN	0291/2916		0290/2927	018 "DIA CIRC CONCR LEN=0045 INSTALLED UNKN
TO 8014/0750 SH				
(CONN)	0291/2511			
RAMP A RD				
(SR8014 SEG 0750/0000)	0291/2075			
			0290/1861	RAMP A RD (SR8014 SEG 0750/0000)
030 "DIA CIRC CONCR				
LEN=0095 INSTALLED UNKN	0291/1855		0290/1710	SIGN: 3 CHORD TRUSS BMSID 38/0022/0290/1710
SIGN: 3 CHORD TRUSS			0290/1545	018 "DIA CIRC CONCR LEN=0045 INSTALLED UNKN
BMSID 38/0022/0290/1710	0291/1714			
RAMP B-1 RD				
(SR8014 SEG 0510/0296)				
HAMLIN RD				
(TWP)	0291/1526			



DIR: E TOTAL LEN: 15.208 MI. DIST: 08-8 SR: 22
 LEFT MUN: BETHEL T RIGHT MUN: BETHEL T

Structure / Road Name	Stationing	Length	Material / Notes	Stationing	Length	Material / Notes
RAMP B RD (SR8014 SEG 0500/2576)	0291/1272			0290/1524		RAMP B-1 RD (SR8014 SEG 0510/0296) HAMLIN RD (TWP)
EARLAKILL RN STRUCTURE LENGTH 20 FT BMSID 38/0022/0290/0841	0291/0869			0290/0872		EARLAKILL RN STRUCTURE LENGTH 20 FT BMSID 38/0022/0290/0841
1 0 00141 0 01 0695+02 075744 FT LENGTH(AH 3658 BK 3398)	0291/0000			075693 FT 0290/0000		1 0 00141 0 01 0694+94 LENGTH(AH 3660 BK 3404)
018 "DIA CIRC CONCR LEN=0052 INSTALLED UNKN	0281/2792			0280/2751		018 "DIA CIRC CONCR LEN=0052 INSTALLED UNKN
030 "DIA CIRC CONCR LEN=0048 INSTALLED UNKN	0281/2397			0280/2425		030 "DIA CIRC CONCR LEN=0064 INSTALLED UNKN
024 "DIA CIRC CONCR LEN=0042 INSTALLED UNKN	0281/2178			0280/2193		024 "DIA CIRC CONCR LEN=0065 INSTALLED UNKN
BLUE MOUNTAIN RD (TBC)	0281/1010			0280/1015		BLUE MOUNTAIN RD (TBC)
036 "DIA CIRC CONCR LEN=0044 INSTALLED UNKN	0281/0656			0280/0625		036 "DIA CIRC CONCR LEN=0048 INSTALLED UNKN
1 0 00141 0 01 0660+62 072346 FT CROSSOVER RD (CONN) LENGTH(AH 3398 BK 2843)	0281/0000			0280/0404		015 "DIA CIRC CONCR LEN=0055 INSTALLED UNKN
018 "DIA CIRC CONCR LEN=0048 INSTALLED UNKN	0271/2487			0280/0072		018 "DIA CIRC CONCR LEN=0064 INSTALLED UNKN
018 "DIA CIRC CONCR LEN=0044 INSTALLED UNKN	0271/2229			072289 FT 0280/0000		1 0 00141 0 01 0660+62 CROSSOVER RD (CONN) LENGTH(AH 3404 BK 2852)
				0270/2473		018 "DIA CIRC CONCR LEN=0054 INSTALLED UNKN
				0270/2218		018 "DIA CIRC CONCR LEN=0042 INSTALLED UNKN

DIR: E TOTAL LEN: 15.208 MI. DIST: 08-8 SR: 22
 LEFT MUN: BETHEL T RIGHT MUN: BETHEL T

018 "DIA CIRC CONCR LEN=0035 INSTALLED UNKN 0271/1725	0270/1742	018 "DIA CIRC CONCR LEN=0050 INSTALLED UNKN
018 "DIA CIRC CONCR LEN=0052 INSTALLED UNKN 0271/1252		
018 "DIA CIRC CONCR LEN=0052 INSTALLED UNKN 0271/1015	0270/1102	018 "DIA CIRC CONCR LEN=0048 INSTALLED UNKN
1 0 00141 0 01 0631+92 069503 FT LENGTH(AH 2843 BK 0915) 0271/0000	069437 FT 0270/0000 0260/0760	1 0 00141 0 01 0631+98 LENGTH(AH 2852 BK 0921) BMSEN 38/0022/0260/0688 1 0 00141 0 01 0630+35 ELIZABETH RUN BMSBG 38/0022/0260/0688
015 "DIA CIRC CONCR LEN=0064 INSTALLED UNKN 0261/0758 BMSEN 38/0022/0260/0688 0261/0743	0260/0705	
1 0 00141 0 01 0622+77 ELIZABETH RUN BMSBG 38/0022/0260/0688 0261/0688	0260/0632	015 "DIA CIRC CONCR LEN=0048 INSTALLED UNKN
LEGIONARE DR (SR0343 SEG 0150/0000) 0261/0550	0260/0535	LEGIONARE DR (SR0343 SEG 0150/0000)
015 "DIA CIRC CONCR LEN=0044 INSTALLED UNKN 0261/0260		
1 0 00141 0 01 0622+77 068588 FT LENGTH(AH 0915 BK 3815) 0261/0000	0260/0195 068516 FT 0260/0000	015 "DIA CIRC CONCR LEN=0054 INSTALLED UNKN 1 0 00141 0 01 0622+77 LENGTH(AH 0921 BK 3804)
015 "DIA CIRC CONCR LEN=0046 INSTALLED UNKN 0251/3504	0250/3402	018 "DIA CIRC CONCR LEN=0052 INSTALLED UNKN
MAIN ST (SR9402 SEG 0010/0000) 0251/3145	0250/3093	018 "DIA CIRC CONCR LEN=0063 INSTALLED UNKN
015 "DIA CIRC CONCR LEN=0052 INSTALLED UNKN 0251/3057 FREDERICKSBURG RD (T514)		

DIR: E TOTAL LEN: 15.208 MI. DIST: 08-8 SR: 22
 LEFT MUN: BETHEL T RIGHT MUN: BETHEL T

MAIN ST (SR1020 SEG 0110/2065)	0251/3008		FREDERICKSBURG RD (T514) MAIN ST (SR1020 SEG 0110/2065)
FROM 1020/0110 SH (CONN)	0251/2691		0250/3025
015 "DIA CIRC CONCR LEN=0046 INSTALLED UNKN	0251/2607		0250/2105
			0250/1755
			0250/1470
018 "DIA CIRC CONCR LEN=0060 INSTALLED UNKN	0251/1471		015 "DIA CIRC CONCR LEN=0050 INSTALLED UNKN 015 "DIA CIRC CONCR LEN=0052 INSTALLED UNKN 018 "DIA CIRC CONCR LEN=0056 INSTALLED UNKN
			0250/1211
			0250/1161
			0250/1134
015 "DIA CIRC OTHER LEN=0001 INSTALLED UNKN	0251/1141		024 "DIA CIRC CONCR LEN=0090 INSTALLED UNKN 040"H 01"W ELLIP CONC LEN=0056 INSTALLED UNKN 015 "DIA CIRC CONCR LEN=0040 INSTALLED UNKN
BMSEN 38/0022/0250/0765	0251/0854		0250/0858
			BMSEN 38/0022/0250/0765 1 0 00140 0 00 0654+21 BEACH RUN BMSBG 38/0022/0250/0765
018 "DIA CIRC CONCR LEN=0001 INSTALLED UNKN	0251/0824		0250/0784
1 0 00140 0 00 0646+26 BEACH RUN BMSBG 38/0022/0250/0765	0251/0780		
1 0 00140 0 00 0646+26	064773 FT		0250/0127
PINE GROVE ST (SR1007 SEG 0010/0000)			064712 FT
PINE GROVE ST (SR0343 SEG 0140/2269)			FROM 0343/0140 SH (CONN) 1 0 00140 0 00 0646+37 PINE GROVE ST (SR1007 SEG 0010/0000) PINE GROVE ST (SR0343 SEG 0140/2269)
LENGTH(AH 3815 BK 2180)	0251/0000		0250/0000
FROM 1007/0010 SH (CONN)	0241/2103		LENGTH(AH 3804 BK 2171)

DIR: E TOTAL LEN: 15.208 MI. DIST: 08-8 SR: 22
 LEFT MUN: BETHEL T RIGHT MUN: BETHEL T

024 "DIA CIRC CONCR LEN=0060 INSTALLED UNKN	0241/1415	0240/1556	015 "DIA CIRC CONCR LEN=0062 INSTALLED UNKN
CENTER ST (T504)		0240/1394	024 "DIA CIRC CONCR LEN=0095 INSTALLED UNKN
CENTER ST (T504)	0241/1331	0240/1336	CENTER ST (T504)
018 "DIA CIRC CONCR LEN=0056 INSTALLED UNKN	0241/0913	0240/0910	018 "DIA CIRC CONCR LEN=0070 INSTALLED UNKN
030 "DIA CIRC CONCR LEN=0135 INSTALLED UNKN	0241/0237	0240/0226	030 "DIA CIRC CONCR LEN=0048 INSTALLED UNKN
BMS EN 38/0022/0240/0000 1 0 00140 0 00 0625+03 062593 FT DEEP RUN	0241/0029	0240/0029	BMS EN 38/0022/0240/0000 1 0 00140 0 00 0625+03
BMSBG 38/0022/0240/0000 LENGTH(AH 2180 BK 3421) CROSSOVER RD (CONN)	0241/0000 0231/3229	0240/0000 0230/3264	BMSBG 38/0022/0240/0000 LENGTH(AH 2171 BK 3451) CROSSOVER RD (CONN)
042 "DIA CIR PLASTIC LEN=0046 INSTALLED UNKN	0231/2198	0230/2165	040 "DIA CIRC CONCR LEN=0050 INSTALLED UNKN
018 "DIA CIRC CONCR LEN=0058 INSTALLED UNKN	0231/1188	0230/1255	018 "DIA CIRC CONCR LEN=0062 INSTALLED UNKN
SCHOOL DR (TWP)	0231/0911	0230/0925	SCHOOL DR (TWP)
		0230/0821	018 "DIA CIRC CONCR LEN=0053 INSTALLED UNKN
		0230/0820	018 "DIA CIRC CONCR LEN=0054 INSTALLED UNKN
		0230/0573	018 "DIA CIRC CONCR LEN=0040 INSTALLED UNKN
018 "DIA CIRC CONCR LEN=0046 INSTALLED UNKN	0231/0521	059090 FT	1 0 00140 0 00 0590+45
1 0 00140 0 00 0590+97 059172 FT BETHEL			BETHEL

DIR: E TOTAL LEN: 15.208 MI. DIST: 08-8 SR: 22
 LEFT MUN: BETHEL T RIGHT MUN: BETHEL T

SWATARA T	LENGTH(AH 3421 BK 3787)	0231/0000	5		5	0230/0000	SWATARA T	LENGTH(AH 3451 BK 3753)
018 "DIA CIRC CONCR	LEN=0042 INSTALLED UNKN	0221/3747	---	---	---	0220/3673	018 "DIA CIRC CONCR	LEN=0042 INSTALLED UNKN
018 "DIA CIRC CONCR	LEN=0042 INSTALLED UNKN	0221/3456	---	---	---	0220/3387	018 "DIA CIRC CONCR	LEN=0044 INSTALLED UNKN
ELIZABETH RN	STRUCTURE LENGTH 12 FT	BMSID 38/0022/0220/2909	0221/2822	>	<	0220/2945	018 "DIA CIRC CONCR	LEN=0060 INSTALLED UNKN
						0220/2861	ELIZABETH RN	STRUCTURE LENGTH 12 FT
						0220/2606	BMSID 38/0022/0220/2909	BMSID 38/0022/0220/2909
018 "DIA CIRC CONCR	LEN=0040 INSTALLED UNKN	0221/2298	---	---	---	0220/2375	018 "DIA CIRC CONCR	LEN=0053 INSTALLED UNKN
018 "DIA CIRC CONCR	LEN=0042 INSTALLED UNKN	0221/1951	---	---	---		018 "DIA CIRC CONCR	LEN=0051 INSTALLED UNKN
						0220/1909	024 "DIA CIRC CONCR	LEN=0052 INSTALLED UNKN
						0220/1417	015 "DIA CIRC CONCR	LEN=0054 INSTALLED UNKN
						0220/1356	024 "DIA CIRC CONCR	LEN=0054 INSTALLED UNKN
OLD ROUTE 22	(T601)	0221/0729	==	==		0220/0734	OLD ROUTE 22	(T601)
018 "DIA CIRC CONCR	LEN=0056 INSTALLED UNKN	0221/0624	---	---		0220/0661	024 "DIA CIRC CONCR	LEN=0070 INSTALLED UNKN
1 0 00140 0 00 0560+27	055385 FT					055337 FT	1 0 00140 0 00 0552+92	0552+92
OLD ROUTE 22	(T601)	LENGTH(AH 3787 BK 1904)	0221/0000	5	==	5	0220/0000	LENGTH(AH 3753 BK 1925)
024 "DIA CIRC CONCR	LEN=0050 INSTALLED UNKN	0211/1727	---	---	---	0210/1727	018 "DIA CIRC CONCR	LEN=0064 INSTALLED UNKN
018 "DIA CIRC CONCR	LEN=0042 INSTALLED UNKN	0211/1356	---	---	---	0210/1310	018 "DIA CIRC CONCR	LEN=0105 INSTALLED UNKN
						0210/0942	018 "DIA CIRC CONCR	LEN=0070 INSTALLED UNKN

DIR: E TOTAL LEN: 15.208 MI. DIST: 08-8 SR: 22
 LEFT MUN: SWATARA T RIGHT MUN: SWATARA T

1 0 00140 0 00 0534+05 053481 FT
 018 "DIA CIRC CONCR
 LEN=0045 INSTALLED UNKN
 LENGTH(AH 1904 BK 2041) 0211/0000
 015 "DIA CIRC CONCR
 LEN=0036 INSTALLED UNKN 0201/1493

024 "DIA CIRC CONCR
 LEN=0042 INSTALLED UNKN 0201/1171

018 "DIA CIRC CONCR
 LEN=0040 INSTALLED UNKN 0201/0840

024 "DIA CIRC CONCR
 LEN=0049 INSTALLED UNKN 0201/0263

1 0 00140 0 00 0513+64 051440 FT
 MILL ST
 (T480)
 LENGTH(AH 2041 BK 1946) 0201/0000

024 "DIA CIRC CONCR
 LEN=0060 INSTALLED UNKN 0191/1528
 030 "DIA CIRC CONCR
 LEN=0064 INSTALLED UNKN 0191/1121

018 "DIA CIRC CONCR
 LEN=0055 INSTALLED UNKN 0191/0579

018 "DIA CIRC CONCR
 LEN=0063 INSTALLED UNKN 0191/0380

1 0 00140 0 00 0494+18 049494 FT
 LANCASTER ST
 (T435)
 LENGTH(AH 1946 BK 2652) 0191/0000
 018 "DIA CIRC CONCR
 LEN=0040 INSTALLED UNKN 0181/2598

053412 FT 1 0 00140 0 00 0533+67
 0210/0000 LENGTH(AH 1925 BK 2039)

0200/1468 036 "DIA CIRC CONCR
 LEN=0050 INSTALLED UNKN

0200/1153 024 "DIA CIRC CONCR
 LEN=0050 INSTALLED UNKN

0200/0825 018 "DIA CIRC CONCR
 LEN=0060 INSTALLED UNKN

0200/0257 024 "DIA CIRC CONCR
 051373 FT LEN=0049 INSTALLED UNKN

1 0 00140 0 00 0513+28
 MILL ST
 (T480)
 LENGTH(AH 2039 BK 1945) 0200/0000
 0190/1565 024 "DIA CIRC CONCR
 LEN=0064 INSTALLED UNKN

0190/1070 030 "DIA CIRC CONCR
 LEN=0100 INSTALLED UNKN

0190/0568 018 "DIA CIRC CONCR
 LEN=0070 INSTALLED UNKN

0190/0358 018 "DIA CIRC CONCR
 LEN=0075 INSTALLED UNKN
 018 "DIA CIRC CONCR
 LEN=0090 INSTALLED UNKN

049428 FT 1 0 00140 0 00 0493+83
 LANCASTER ST
 (T435)
 LENGTH(AH 1945 BK 2617) 0190/0000

018 "DIA CIRC CONCR

DIR: E TOTAL LEN: 15.208 MI. DIST: 08-8 SR: 22
 LEFT MUN: SWATARA T RIGHT MUN: SWATARA T

018 "DIA CIRC CONCR LEN=0048 INSTALLED UNKN 0181/2297	---	0180/2490	LEN=0120	INSTALLED UNKN
018 "DIA CIRC CONCR LEN=0074 INSTALLED UNKN 0181/1984	---	0180/2204	018 "DIA CIRC CONCR LEN=0058	INSTALLED UNKN
018 "DIA CIRC CONCR LEN=0040 INSTALLED UNKN 0181/1608	---	0180/1896	018 "DIA CIRC CONCR LEN=0050	INSTALLED UNKN
	---	0180/1531	018 "DIA CIRC CONCR LEN=0055	INSTALLED UNKN
BMS EN 38/0022/0180/0000 0181/0351 1 0 00140 0 00 0467+66 046842 FT SWATARA CRK. BMSBG 38/0022/0180/0000 SWATARA UNION TOWNSHIP T LENGTH(AH 2652 BK 1184) 0181/0000		0180/0351 046811 FT	BMS EN 38/0022/0180/0000 1 0 00140 0 00 0467+66 SWATARA CRK. BMSBG 38/0022/0180/0000 SWATARA UNION TOWNSHIP T LENGTH(AH 2617 BK 1245)	0180/0000
030 "DIA CIRC CONCR LEN=0090 INSTALLED UNKN 0171/0623	---	0170/0723	030 "DIA CIRC CONCR LEN=0090	INSTALLED UNKN
030 "DIA CIRC CONCR LEN=0090 INSTALLED UNKN 0171/0595	---	0170/0695	030 "DIA CIRC CONCR LEN=0090	INSTALLED UNKN
024 "DIA CIRC CONCR LEN=0090 INSTALLED UNKN 0171/0486	---	0170/0524	024 "DIA CIRC CONCR LEN=0090	INSTALLED UNKN
1 0 00140 0 00 0454+66 045658 FT DRAINAGE STRUCTURE LENGTH 25 FT BMSID 38/0022/0170/0020 LENGTH(AH 1184 BK 3960) 0171/0000		045566 FT	1 0 00140 0 00 0454+66 DRAINAGE STRUCTURE LENGTH 25 FT BMSID 38/0022/0170/0020 LENGTH(AH 1245 BK 3804)	0170/0000
018 "DIA CIRC CONCR LEN=0001 INSTALLED UNKN 0161/3410	---	0160/3177	015 "DIA CIRC CONCR LEN=0045	INSTALLED UNKN
RAMP G RD (SR8004 SEG 0500/0000) 0161/3167	==	0160/2975	018 "DIA CIRC CONCR LEN=0085	INSTALLED UNKN
024 "DIA CIRC CONCR	==	0160/2868	RAMP E RD (SR8004 SEG 0750/1082)	

DIR: E TOTAL LEN: 15.208 MI. DIST: 08-8 SR: 22
 LEFT MUN: UNION TOWNSHIP T RIGHT MUN: UNION TOWNSHIP T

LEN=0065 INSTALLED UNKN 0161/2814	---		
RAMP H RD (SR8004 SEG 0510/0656) 0161/2812	==		
018 "DIA CIRC CONCR LEN=0056 INSTALLED UNKN 0161/2727	---	0160/2610	024 "DIA CIRC CONCR LEN=0150 INSTALLED UNKN

	==	0160/2571	RAMP F RD (SR8004 SEG 0760/0000)
PA 72 (NB) OP ID 38/0072/0230/1562 0161/2302	==	0160/2150	PA 72 (NB) OP ID 38/0072/0230/1562
030 "DIA CIRC CONCR LEN=0051 INSTALLED UNKN 0161/2114	---		
	---	0160/1888	030 "DIA CIRC CONCR LEN=0063 INSTALLED UNKN
RAMP D RD (SR8004 SEG 0260/0000) 0161/1872	==		
018 "DIA CIRC CONCR LEN=0030 INSTALLED UNKN 0161/1841	---		
	---	0160/1610	018 "DIA CIRC CONCR LEN=0053 INSTALLED UNKN
RAMP C RD (SR8004 SEG 0250/1039) 0161/1647	==		
	---	0160/1506	RAMP B RD (SR8004 SEG 0020/0674)
	---	0160/1400	024 "DIA CIRC CONCR LEN=0036 INSTALLED UNKN
	==	0160/1232	RAMP A RD (SR8004 SEG 0010/0000)
018 "DIA CIRC CONCR LEN=0050 INSTALLED UNKN 0161/1277	---		
	---	0160/1023	018 "DIA CIRC CONCR LEN=0070 INSTALLED UNKN
	---	0160/0486	024 "DIA CIRC CONCR LEN=0049 INSTALLED UNKN
024 "DIA CIRC CONCR LEN=0042 INSTALLED UNKN 0161/0575	---		
KEVIN'S RUN STRUCTURE LENGTH 12 FT BMSID 38/0022/0160/0153 0161/0270	==	0160/0156	KEVIN'S RUN STRUCTURE LENGTH 12 FT BMSID 38/0022/0160/0153
	==	041762 FT	1 0 00140 0 00 0417+29
1 0 00140 0 00 0416+29 041698 FT LENGTH(AH 3960 BK 2799) 0161/0000	==	0160/0000	0 00 0417+72 YINGST DR (T440) LENGTH(AH 3804 BK 2929)
030 "DIA CIRC CONCR LEN=0060 INSTALLED UNKN 0151/2446	---		
	---	0150/2399	030 "DIA CIRC CONCR LEN=0054 INSTALLED UNKN
018 "DIA CIRC CONCR LEN=0057 INSTALLED UNKN 0151/2019	---		

DIR: E TOTAL LEN: 15.208 MI. DIST: 08-8 SR: 22
 LEFT MUN: UNION TOWNSHIP T RIGHT MUN: UNION TOWNSHIP T

018 "DIA CIRC CONCR LEN=0050 INSTALLED UNKN	0151/1650	---	---	---	---	0150/1988	018 "DIA CIRC CONCR LEN=0043 INSTALLED UNKN
024 "DIA CIRC CONCR LEN=0052 INSTALLED UNKN	0151/1340	---	---	---	---	0150/1623	018 "DIA CIRC CONCR LEN=0044 INSTALLED UNKN
018 "DIA CIRC CONCR LEN=0044 INSTALLED UNKN	0151/0797	---	---	---	---	0150/1129	024 "DIA CIRC CONCR LEN=0046 INSTALLED UNKN
030 "DIA CIRC CONCR LEN=0056 INSTALLED UNKN	0151/0401	---	---	---	---	0150/0766	018 "DIA CIRC CONCR LEN=0050 INSTALLED UNKN
018 "DIA CIRC CONCR LEN=0050 INSTALLED UNKN	0151/0076	---	---	---	---	0150/0375	030 "DIA CIRC CONCR LEN=0046 INSTALLED UNKN
1 0 00140 0 00 0388+30 038899 FT MAPLE LN (T438) LENGTH(AH 2799 BK 2931)	0151/0000	5==	===	==	5	0150/0045 038833 FT	018 "DIA CIRC CONCR LEN=0048 INSTALLED UNKN 1 0 00140 0 00 0388+05 MAPLE LN (T438) LENGTH(AH 2929 BK 2894)
024 "DIA CIRC CONCR LEN=0084 INSTALLED UNKN	0141/2883	---	---	---	---	0150/0000	024 "DIA CIRC CONCR LEN=0062 INSTALLED UNKN
HILL DR (PRDR)	0141/1584	==				0140/2785	036 "DIA CIRC CONCR LEN=0050 INSTALLED UNKN
018 "DIA CIRC CONCR LEN=0056 INSTALLED UNKN	0141/0970	---	---	---	---	0140/2158	018 "DIA CIRC CONCR LEN=0042 INSTALLED UNKN
UNION TOWNSHIP EAST HANOVER T	0141/0635	---	---	---	---	0140/0967	UNION TOWNSHIP EAST HANOVER T
018 "DIA CIRC CONCR LEN=0064 INSTALLED UNKN	0141/0490	---	---	---	---	0140/0635	018 "DIA CIRC CONCR LEN=0044 INSTALLED UNKN
1 0 00140 0 00 0358+99 035968 FT RACE HORSE DR (T386) LENGTH(AH 2931 BK 3448)	0141/0000	5==	===	==	5	0140/0568	1 0 00140 0 00 0359+11 RACE HORSE DR (T386) LENGTH(AH 2894 BK 3460)

DIR: E TOTAL LEN: 15.208 MI. DIST: 08-8 SR: 22
 LEFT MUN: EAST HANOVER T RIGHT MUN: EAST HANOVER T

030 "DIA CIRC CONCR LEN=0058 INSTALLED UNKN 0131/3412	0130/3425	030 "DIA CIRC CONCR LEN=0054 INSTALLED UNKN
018 "DIA CIRC CONCR LEN=0045 INSTALLED UNKN 0131/2838	0130/2885	018 "DIA CIRC CONCR LEN=0035 INSTALLED UNKN
024 "DIA CIRC CONCR LEN=0042 INSTALLED UNKN 0131/2636	0130/2691	024 "DIA CIRC CONCR LEN=0034 INSTALLED UNKN
015 "DIA CIRC CONCR LEN=0040 INSTALLED UNKN 0131/2327	0130/2087	030 "DIA CIRC CONCR LEN=0041 INSTALLED UNKN
030 "DIA CIRC CONCR LEN=0050 INSTALLED UNKN 0131/2045	0130/1032	024 "DIA CIRC CONCR LEN=0070 INSTALLED UNKN
018 "DIA CIRC CONCR LEN=0039 INSTALLED UNKN 0131/1551	0130/1010	024 "DIA CIRC CONCR LEN=0070 INSTALLED UNKN
024 "DIA CIRC CONCR LEN=0070 INSTALLED UNKN 0131/1010		
1 0 00140 0 00 0324+51 032520 FT LINCOLN SCHOOL RD (SR4027 SEG 0010/0000) LINCOLN SCHOOL RD (SR4007 SEG 0110/1197)	032479 FT	1 0 00140 0 00 0324+51 LINCOLN SCHOOL RD (SR4027 SEG 0010/0000) LINCOLN SCHOOL RD (SR4007 SEG 0110/1197)
LENGTH(AH 3448 BK 2055) 0131/0000	0130/0000	LENGTH(AH 3460 BK 2054)
018 "DIA CIRC CONCR LEN=0052 INSTALLED UNKN 0121/1305	0120/1327	018 "DIA CIRC CONCR LEN=0037 INSTALLED UNKN
018 "DIA CIRC CONCR LEN=0070 INSTALLED UNKN 0121/0878	0120/0877	018 "DIA CIRC CONCR LEN=0037 INSTALLED UNKN
018 "DIA CIRC CONCR LEN=0046 INSTALLED UNKN 0121/0663	0120/0657	018 "DIA CIRC CONCR LEN=0032 INSTALLED UNKN
018 "DIA CIRC CONCR LEN=0064 INSTALLED UNKN 0121/0268	0120/0282	018 "DIA CIRC CONCR LEN=0038 INSTALLED UNKN
		018 "DIA CIRC CONCR

DIR: E TOTAL LEN: 15.208 MI. DIST: 08-8 SR: 22
 LEFT MUN: EAST HANOVER T RIGHT MUN: EAST HANOVER T

Stationing	Description	Material	Length	Notes
0101/1615	INSTALLED UNKN	0100/1570	024 "DIA CIRC CONCR	LEN=0080 INSTALLED UNKN
018 "DIA CIRC CONCR		0100/1195	018 "DIA CIRC CONCR	LEN=0046 INSTALLED UNKN
0101/1292	INSTALLED UNKN			
0244+07 024453 FT	INDIANTOWN GAP RD (T372)	024454 FT	INDIANTOWN GAP RD (T372)	
0101/0000	LENGTH(AH 3833 BK 2860)	0100/0000	LENGTH(AH 3823 BK 2842)	
024 "DIA CIRC CONCR		0090/2445	024 "DIA CIRC CONCR	LEN=0090 INSTALLED UNKN
0091/2514	INSTALLED UNKN	0090/1528	018 "DIA CIRC CONCR	LEN=0045 INSTALLED UNKN
060 "DIA CIRC CONCR		0090/1485	060 "DIA CIRC CONCR	LEN=0095 INSTALLED UNKN
0091/1557	INSTALLED UNKN	0090/1001	CROSSOVER (CONN)	
0091/1045		0090/0590	018 "DIA CIRC CONCR	LEN=0038 INSTALLED UNKN
018 "DIA CIRC CONCR		0090/0190	018 "DIA CIRC CONCR	LEN=0038 INSTALLED UNKN
0091/0659	INSTALLED UNKN	0216+03 021593 FT	INDIANTOWN GAP RD (T372)	
0091/0263	INSTALLED UNKN	0091/0000	LENGTH(AH 2860 BK 3634)	
0090/0190		0080/3588	018 "DIA CIRC CONCR	LEN=0210 INSTALLED UNKN
0080/3588		0080/3274	018 "DIA CIRC CONCR	LEN=0038 INSTALLED UNKN
0080/3274		0080/3101	INDIANTOWN RAMP D RD	
0080/3101		0080/3023	STRUCTURE LENGTH 36 FT	
0080/3023		0080/2957	BMSID 38/0022/0080/2814	
0080/2957			(SR8002 SEG 0760/1029)	
			015 "DIA CIRC CONCR	LEN=0035 INSTALLED UNKN

DIR: E TOTAL LEN: 15.208 MI. DIST: 08-8 SR: 22
 LEFT MUN: EAST HANOVER T RIGHT MUN: EAST HANOVER T

INDIANTWN RN STRUCTURE LENGTH 36 FT BMSID 38/0022/0080/2814 0081/3103		0080/2765	RAMP E-F RD (SR8002 SEG 0750/0000)
		0080/2570	018 "DIA CIRC CONCR LEN=0044 INSTALLED UNKN SIGN: CANTILEVER
BMS EN 38/0022/0080/1996 0081/2088 1 0 00140 0 00 0199+26 PA 934		0080/2348 0080/2076	BMSID 38/0022/0080/2390 BMS EN 38/0022/0080/1996 1 0 00140 0 00 0199+26 PA 934
BMSBG 38/0022/0080/1996 0081/2008 018 "DIA CIRC CONCR LEN=0040 INSTALLED UNKN 0081/1978 SIGN: CANTILEVER		0080/1996	BMSBG 38/0022/0080/1996
BMSID 38/0022/0081/1920 0081/1920			
018 "DIA CIRC CONCR LEN=0043 INSTALLED UNKN 0081/1621 RAMP B-C RD (SR8002 SEG 0260/0000) 0081/1548		0080/1877	018 "DIA CIRC CONCR LEN=0044 INSTALLED UNKN
RAMP A RD (SR8002 SEG 0250/0850) 0081/1385 018 "DIA CIRC CONCR LEN=0080 INSTALLED UNKN 0081/1114		0080/1485	018 "DIA CIRC CONCR LEN=0039 INSTALLED UNKN
024 "DIA CIRC CONCR LEN=0045 INSTALLED UNKN 0081/0244		0080/1015	018 "DIA CIRC CONCR LEN=0060 INSTALLED UNKN
1 0 00140 0 00 0179+29 017959 FT PICNIC WOODS RD (T370) PICNIC WOODS RD (T370) LENGTH(AH 3634 BK 2807) 0081/0000		0080/0110 017973 FT	024 "DIA CIRC CONCR LEN=0048 INSTALLED UNKN 1 0 00140 0 00 0179+26 PICNIC WOODS RD (T370) PICNIC WOODS RD (T370) LENGTH(AH 3639 BK 2806)
048 "DIA CIRC CONCR LEN=0090 INSTALLED UNKN 0071/2626		0070/2730 0070/2680	018 "DIA CIRC CONCR LEN=0044 INSTALLED UNKN 048 "DIA CIRC CONCR LEN=0090 INSTALLED UNKN
015 "DIA CIRC CONCR			

DIR: E TOTAL LEN: 15.208 MI. DIST: 08-8 SR: 22
 LEFT MUN: EAST HANOVER T RIGHT MUN: EAST HANOVER T

LEN=0044	INSTALLED UNKN	0071/1837	---	---	---	0070/1790	015 "DIA CIRC CONCR	LEN=0046	INSTALLED UNKN
015 "DIA CIRC CONCR	LEN=0042	INSTALLED UNKN	0071/0665	---	---	0070/0649	018 "DIA CIRC CONCR	LEN=0034	INSTALLED UNKN
1 0 00140 0 00 0151+22 015152 FT					015167 FT	1 0 00140 0 00 0151+22			
HARRISON SCHOOL RD						HARRISON SCHOOL RD			
(SR4017 SEG 0020/0000)						(SR4017 SEG 0020/0000)			
LENGTH(AH 2807 BK 2137)	0071/0000	---	---	---	0070/0000	LENGTH(AH 2806 BK 2157)			
024 "DIA CIRC CONCR	LEN=0049	INSTALLED UNKN	0061/1973	---	---	0060/2051	015 "DIA CIRC CONCR	LEN=0044	INSTALLED UNKN
015 "DIA CIRC CONCR	LEN=0040	INSTALLED UNKN	0061/1717	---	---	0060/2000	024 "DIA CIRC CONCR	LEN=0055	INSTALLED UNKN
018 "DIA CIRC CONCR	LEN=0040	INSTALLED UNKN	0061/0613	---	---	0060/1705	018 "DIA CIRC CONCR	LEN=0050	INSTALLED UNKN
018 "DIA CIRC CONCR	LEN=0060	INSTALLED UNKN	0061/0076	---	---	0060/0557	018 "DIA CIRC CONCR	LEN=0060	INSTALLED UNKN
1 0 00140 0 00 0130+20 013015 FT					013010 FT	1 0 00140 0 00 0129+88			
MILL RD						MILL RD			
(T368)						(T368)			
LENGTH(AH 2137 BK 2383)	0061/0000	---	---	---	0060/0000	LENGTH(AH 2157 BK 2354)			
018 "DIA CIRC CONCR	LEN=0038	INSTALLED UNKN	0051/2238	---	---	0050/2283	024 "DIA CIRC CONCR	LEN=0046	INSTALLED UNKN
015 "DIA CIRC CONCR	LEN=0054	INSTALLED UNKN	0051/1689	---	---	0050/2096	024 "DIA CIRC CONCR	LEN=0071	INSTALLED UNKN
018 "DIA CIRC CONCR	LEN=0040	INSTALLED UNKN	0051/1334	---	---	0050/1520	015 "DIA CIRC CONCR	LEN=0040	INSTALLED UNKN
				---	---	0050/1188	018 "DIA CIRC CONCR	LEN=0056	INSTALLED UNKN

DIR: E TOTAL LEN: 15.208 MI. DIST: 08-8 SR: 22
 LEFT MUN: EAST HANOVER T RIGHT MUN: EAST HANOVER T

Station	Description	Length	Material	Status	Notes
060	"DIA CIRC CONCR	0050	INSTALLED	UNKN	0051/0657
015	"DIA CIRC CONCR	0038	INSTALLED	UNKN	0051/0532
1 0 00140 0 00	0106+12	010632	FT		
	ZION CHURCH RD				
	(T623)				
	LENGTH(AH 2383 BK 2097)	0051/0000			
015	"DIA CIRC CONCR	0036	INSTALLED	UNKN	0041/2016
015	"DIA CIRC CONCR	0120	INSTALLED	UNKN	0041/1645
	T. RACCOON CK				
	STRUCTURE LENGTH 19 FT				
	BMSID 38/0022/0040/1270	0041/1327			
		0040/1275			
		0040/1270			
		0040/0944			
1 0 00140 0 00	0085+34	008535	FT		
	BULLFROG RD				
	(T338)				
	LENGTH(AH 2097 BK 2736)	0041/0000			
018	"DIA CIRC CONCR	0035	INSTALLED	UNKN	0031/2456
		0030/2443			
		0030/2070			
	JONESTOWN RD				
	(SR4013 SEG 0084/0135)	0031/2037			
018	"DIA CIRC CONCR	0008	INSTALLED	UNKN	0031/1945
		0030/1938			
		0030/1826			
	JONESTOWN RD				
	(SR4013 SEG 0091/0000)	0031/1779			
	(SR4013 SEG 0090/0000)	0030/1744			
		0040/0000			
		0040/2051			
		0050/0529			
		010656	FT		
		0054	"DIA CIRC CONCR		
		LEN=0045	INSTALLED	UNKN	
		1 0 00140 0 00	0106+55		
			ZION CHURCH RD		
			(T623)		
			LENGTH(AH 2354 BK 2143)		
			018 "DIA CIRC CONCR		
			LEN=0038	INSTALLED	UNKN
			015 "DIA CIRC CONCR		
			LEN=0042	INSTALLED	UNKN
			T. RACCOON CK		
			STRUCTURE LENGTH 19 FT		
			BMSID 38/0022/0040/1270		
			015 "DIA CIRC CONCR		
			LEN=0042	INSTALLED	UNKN
			1 0 00140 0 00	0085+13	
			BULLFROG RD		
			(T338)		
			LENGTH(AH 2143 BK 2765)		
			018 "DIA CIRC CONCR		
			LEN=0040	INSTALLED	UNKN
			JONESTOWN RD		
			(SR4013 SEG 0085/0320)		
			(SR4013 SEG 0084/0090)		
			018 "DIA CIRC CONCR		
			LEN=0050	INSTALLED	UNKN
			018 "DIA CIRC CONCR		
			LEN=0050	INSTALLED	UNKN
			JONESTOWN RD		
			(SR4013 SEG 0084/0090)		
			(SR4013 SEG 0085/0320)		

DIR: E TOTAL LEN: 15.208 MI. DIST: 08-8 SR: 22
 LEFT MUN: EAST HANOVER T RIGHT MUN: EAST HANOVER T

Segment Description	Segment ID	Start Station	End Station	Material	Length (FT)	Notes
JONESTOWN RD (SR4013 SEG 0091/0059)	0031/1471			018 "DIA CIRC CONCR	LEN=0062	INSTALLED UNKN
018 "DIA CIRC CONCR	0031/1334			LEN=0001		INSTALLED UNKN
RACCOON CRK. STRUCTURE LENGTH 30 FT	0031/1066			024 "DIA CIRC CONCR	LEN=0055	INSTALLED UNKN
BMSID 38/0022/0030/1071	0031/1071			RACCOON CRK. STRUCTURE LENGTH 30 FT		BMSID 38/0022/0030/1071
018 "DIA CIRC CONCR	0031/0060			LEN=0047		INSTALLED UNKN
1 0 00140 0 00 0056+91 005799 FT	005748 FT	1 0 00140 0 00	0057+46	018 "DIA CIRC CONCR	LEN=0030	INSTALLED UNKN
COON CREEK RD (T336)	0031/0000			COON CREEK RD (T336)		LENGTH(AH 2765 BK 3302)
LENGTH(AH 2736 BK 3258)	0021/3157			COON CREEK RD (T336)		018 "DIA CIRC CONCR
COON CREEK RD (T336)	0020/3223			LEN=0001		INSTALLED UNKN
018 "DIA CIRC CONCR	0021/2347			LEN=0057		INSTALLED UNKN
LEN=0038	0021/1874			024 "DIA CIRC CONCR	LEN=0070	INSTALLED UNKN
018 "DIA CIRC CONCR	0021/1664			LEN=0055		INSTALLED UNKN
LEN=0044	0021/1525			024 "DIA CIRC CONCR	LEN=0055	INSTALLED UNKN
024 "DIA CIRC CONCR	0021/1079			LEN=0050		INSTALLED UNKN
LEN=0038				018 "DIA CIRC CONCR		
024 "DIA CIRC CONCR						
LEN=0042						
024 "DIA CIRC CONCR						
LEN=0042						
018 "DIA CIRC CONCR						
LEN=0036						

DIR: E TOTAL LEN: 15.208 MI. DIST: 08-8 SR: 22
 LEFT MUN: EAST HANOVER T RIGHT MUN: EAST HANOVER T

018 "DIA CIRC CONCR LEN=0039 INSTALLED UNKN 0021/0693	0020/0755 LEN=0044 INSTALLED UNKN
024 "DIA CIRC CONCR LEN=0038 INSTALLED UNKN 0021/0346	0020/0397 024 "DIA CIRC CONCR LEN=0058 INSTALLED UNKN
1 0 00140 0 00 0025+41 002541 FT LENGTH(AH 3258 BK 2541) 0021/0000	0020/0021 024 "DIA CIRC CONCR LEN=0040 INSTALLED UNKN
024 "DIA CIRC CONCR LEN=0038 INSTALLED UNKN 0011/2465	002446 FT 1 0 00140 0 00 0024+46 0020/0000 LENGTH(AH 3302 BK 2446)
072 "DIA CIRC CONCR LEN=0068 INSTALLED UNKN 0011/2036	0010/2277 018 "DIA CIRC CONCR LEN=0042 INSTALLED UNKN
018 "DIA CIRC CONCR LEN=0039 INSTALLED UNKN 0011/1466	0010/2063 072 "DIA CIRC CONCR LEN=0054 INSTALLED UNKN
024 "DIA CIRC CONCR LEN=0040 INSTALLED UNKN 0011/1184	0010/1462 018 "DIA CIRC CONCR LEN=0052 INSTALLED UNKN
GRAVEL HILL RD (SR4011 SEG 0140/0000)	0010/1195 024 "DIA CIRC CONCR LEN=0062 INSTALLED UNKN
GRAVEL HILL RD (SR4011 SEG 0140/0000) 0011/0906	0010/0910 018 "DIA CIRC CONCR LEN=0061 INSTALLED UNKN
018 "DIA CIRC CONCR LEN=0051 INSTALLED UNKN 0011/0895	0010/0905 GRAVEL HILL RD (SR4011 SEG 0140/0000)
018 "DIA CIRC CONCR LEN=0039 INSTALLED UNKN 0011/0624	0010/0760 018 "DIA CIRC CONCR LEN=0046 INSTALLED UNKN
1 0 00140 0 00 0000+00 000000 FT NC ALLENTOWN BL INTER-BK	0010/0647 018 "DIA CIRC CONCR LEN=0058 INSTALLED UNKN
ALLENTOWN BL INTER-BK (SRO022 SEG 0661/3513)	0010/0207 018 "DIA CIRC CONCR LEN=0059 INSTALLED UNKN
MFC BEGIN = C LENGTH(AH 2541 BK 0000) 0011/0000	000000 FT 1 0 00140 0 00 0000+00 NC ALLENTOWN BL INTER-BK (SRO022 SEG 0660/3548)
	MFC BEGIN = C BK-DAUPHIN (22)
	0010/0000 LENGTH(AH 2446 BK 0000)