

# **Straight Line Diagram**

**Lebanon  
38**

**January 2024**

This document was produced by the Pennsylvania Department of Transportation (PENNDOT) as an internal management tool for State maintained highways and is not to be used for other purposes. The printed information was compiled from the Department's computerized Roadway Management System (RMS) and is subject to change without notice. Use of any or all of the printed information for purposes other than those intended by the Department may not satisfy other accuracy and completeness requirements and the Department does not warrant that such printed information is accurate or complete.

ROADWAY MANAGEMENT SYSTEM  
INDEX FOR SR'S LOCATED IN THE COUNTY OF LEBANON

SR	BGN	PAGE	END	PAGE	SR	BGN	PAGE	END	PAGE	SR	BGN	PAGE	END	PAGE
0022		1		10	2019		184		187	8008		276		276
0072		11		21	2021		188		189	8010		277		277
0078		22		27	2023		190		191	8012		278		278
0081		28		35	2501		192		192	8014		279		279
0117		36		43	3001		193		194	8016		280		280
0241		44		50	3002		195		196	8018		281		281
0322		51		58	3003		197		197	9402		282		282
0341		59		60	3004		198		198					
0343		61		64	3005		199		199					
0419		65		73	3007		200		201					
0422		74		87	3009		202		203					
0443		88		94	3011		204		205					
0501		95		100	3013		206		207					
0645	101			102	3015		208		209					
0897	103			108	3017		210		211					
0934	109			115	3019		212		213					
1002	116			116	3021		214		214					
1003	117			120	3023		215		216					
1004	121			121	3025		217		217					
1005	122			122	3027		218		218					
1006	123			123	4001		219		220					
1007	124			126	4002		221		222					
1008	127			129	4003		223		223					
1009	130			131	4004		224		225					
1010	132			133	4005		226		227					
1011	134			138	4006		228		229					
1012	139			139	4007		230		232					
1013	140			141	4008		233		236					
1014	142			145	4009		237		237					
1015	146			147	4010		238		239					
1016	148			148	4011		240		243					
1018	149			149	4012		244		244					
1020	150			153	4013		245		248					
1022	154			154	4014		249		250					
2001	155			157	4017		251		251					
2002	158			159	4018		252		252					
2003	160			162	4019		253		253					
2004	163			164	4020		254		258					
2005	165			167	4021		259		259					
2006	168			169	4022		260		261					
2007	170			170	4023		262		262					
2008	171			172	4024		263		263					
2009	173			173	4025		264		266					
2010	174			174	4026		267		267					
2011	175			176	4027		268		268					
2012	177			178	4029		269		269					
2013	179			179	4031		270		270					
2014	180			180	8002		271		271					
2015	181			182	8004		272		273					
2017	183			183	8006		274		275					



December 30, 2023

## Pennsylvania State Roads - Straight Line Diagrams

Contained within this document are the 2024 Pennsylvania Straight Line Diagrams (SLDs) for State Routes by county within a particular PennDOT district. At the end of each year, PennDOT takes a snapshot of its current SLD database and creates PDF files from the SLD snapshot. The SLDs are a graphical representation of State Routes (SRs) that PennDOT maintains. The information shown on the SLD is generated from data found in PennDOT's Roadway Management System (RMS) database. The data from RMS is constantly being updated to match actual roadway inventory data found on Pennsylvania's state highways. PennDOT's SR system is explained briefly in this document along with symbol definitions for each type of roadway feature or attribute found on the SLD. This PDF version of the SLD contains an individual county list of all state roads found in that county. The SRs found on the list are linked to the actual pages that show the individual SLDs. To find an SLD for a particular road that you want, simply point to that road on the SR index list and click on it to jump to the beginning page of that SLD.

If you have any questions or comments concerning information found in this document, please contact Ty Reed, Chief, Roadway Inventory and Testing Unit, Asset Management Division, Bureau of Operations, by calling (717) 787-7294.

*Additional information on state owned highways is available from your local PENNDOT Engineering District Office, RMS Unit, RMS Coordinator.*

**Straight Line Diagram Disclaimer:** This document is for informational purposes only and may be viewed by anyone. No part of the information contained in this document may be altered or redistributed without prior written consent of PENNDOT. Straight Line Diagram information is provided "as is" without warranty of any kind, either expressed or implied. This information could include technical inaccuracies or errors of omission. Changes may be made periodically to the information herein.

Copyright © 2023 by the Commonwealth of Pennsylvania. All rights reserved.



## **Asset Management Division**

### **Mission Statement**

To protect and preserve Pennsylvania's infrastructure by providing meaningful, timely, and accurate pavement and roadway management, design, standards, strategies, inventory and condition, as well as fair, consistent and efficient application of Commonwealth laws and regulations.

# CUSTOMER SERVICE RATING FORM

## Straight Line Diagram (SLD) – Customer Service Rating

As means to improve customer service, we would like you to rate the product/ service you have received, by circling a “grade” from “A” (excellent) to “E” (fail).

**A**                      **B**                      **C**                      **D**                      **E**

If your rating is not an “A,” please let us know what we could do better.

---

---

---

---

---

Name and Organization (optional)

---

Thank You.

*(Fold along line, and tape or staple together before mailing)*

*(Cut along dashed line)*

---

---

---

Bureau of Operations  
Asset Management Division – PennDOT Annex  
907 Elmerton Avenue  
Harrisburg, PA 17110  
ATTN: Ty Reed

**PENNSYLVANIA DEPARTMENT OF TRANSPORTATION**  
**Bureau of Operations, Asset Management Division**

**Location Referencing System (LRS) – Definitions, Uses & Testing**

The Department's LRS, implemented in 1987, is the mechanism to designate the State highway network, to define roadway lengths, locations, and route connectivity, and to serve as the basis for the collection, storage, and integration of roadway information.

An LRS key is a unique series of numbers that identifies the location of each point or feature along a State route. The fourteen digit number is an integral part of the Roadway Management System (RMS) where roadway data is stored. 07/4016/0100/0857 is an example of an LRS key, which identifies County (CO) = 07, State Route (SR) = 4016, Segment (SEG) = 0100, and Offset = 0857.

**County (CO)**

Each of Pennsylvania's sixty-seven counties is identified by a number.

Name	#	Name	#	Name	#	Name	#
Adams	1	Clinton	18	Lackawanna	35	Potter	52
Allegheny	2	Columbia	19	Lancaster	36	Schuylkill	53
Armstrong	3	Crawford	20	Lawrence	37	Snyder	54
Beaver	4	Cumberland	21	Lebanon	38	Somerset	55
Bedford	5	Dauphin	22	Lehigh	39	Sullivan	56
Berks	6	Delaware	23	Luzerne	40	Susquehanna	57
Blair	7	Elk	24	Lycoming	41	Tioga	58
Bradford	8	Erie	25	McKean	42	Union	59
Bucks	9	Fayette	26	Mercer	43	Venango	60
Butler	10	Forest	27	Mifflin	44	Warren	61
Cambria	11	Franklin	28	Monroe	45	Washington	62
Cameron	12	Fulton	29	Montgomery	46	Wayne	63
Carbon	13	Greene	30	Montour	47	Westmoreland	64
Centre	14	Huntingdon	31	Northampton	48	Wyoming	65
Chester	15	Indiana	32	Northumberland	49	York	66
Clarion	16	Jefferson	33	Perry	50	Philadelphia	67
Clearfield	17	Juniata	34	Pike	51		

**State Route (SR)**

State Routes (SR's) are identified by four-digit numbers. SR numbers are assigned as follows:

- |  |           |
|--|-----------|
| 1. Traffic Routes: Routes designated as Interstates, US or PA Routes | 0001-0999 |
| 2. Quadrant Routes (Non-Traffic Routes)                              | 1001-4999 |
| 3. Relocated Traffic Routes  | 6000-6999 |
| 4. Turned Back, Abandoned, or Null Routes                            | 7000-7999 |
| 5. Interchanges  | 8001-8999 |
| 6. WYE's   | 9101-9199 |
| 7. Rest Areas  | 9201-9299 |
| 8. Truck Escape Ramps  | 9301-9399 |
| 9. Others  | 9401-9499 |
| 10. Park and Rides   | 9501-9599 |

Even/Odd Convention: Even numbers are typically given to SR's in the East/West direction, and odd numbers to SR's that run North/South. This convention applies to Interstate Routes (except those that are Beltways or Spurs), and Quadrant Routes. This convention may or may not apply to PA or US Traffic Routes.

Hierarchy: If two or more traffic routes occupy the same section of roadway, the SR number is based on the "higher" type route, according to the following hierarchy. If the traffic routes are the same hierarchy class, then the SR number is assigned the lower numbered traffic route (Figure 1).

1. Interstates
2. U.S. Routes
3. PA Routes
4. Quadrant Routes



FIGURE 1

Other Numbering Conventions:

1. The first digit of a quadrant route is based on which quadrant of the county the route is located, as shown in the following diagram (Figure 2).
2. The last three digits of a Relocated Traffic Route are the same as the Traffic Route that was relocated.
3. Interchanges are numbered sequentially. Odd numbers are given to interchanges along SR's in the North/South direction; even numbers are given to interchanges along SR's in the East/West direction (Figure 3).
4. WYE's are given odd numbers if the connecting SR is odd numbered, and even numbers if the connecting SR is even numbered.
5. Rest Areas or Truck Escape Ramps are given odd numbers if they connect to the Southbound or Westbound side of an SR, and even numbers if they connect to the Northbound or Eastbound side.

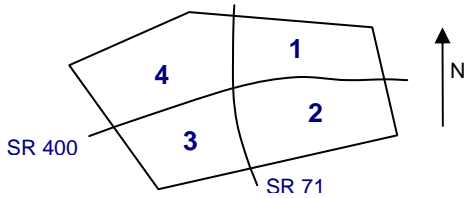


FIGURE 2

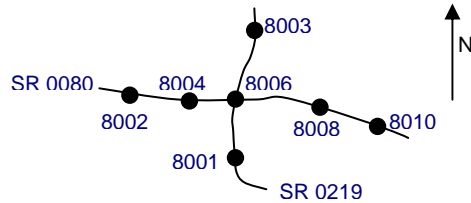


FIGURE 3

**Segment (SEG)**

State routes are divided into segments, which are approximately one-half mile long, and are identified by a four-digit number. Segment begin and end points are placed at physical features where possible. Segment numbers increase in the North or East direction, and typically by 10's (Figure 4). Segments are even numbered on undivided roadways, and in the Northbound or Eastbound direction of divided roadways. Segments are odd numbered in the Southbound or Westbound direction of divided roadways (Figure 5). Interstate segments are associated with the mile posts (Figure 6).

Undivided Roadways



FIGURE 4

Divided Roadways



FIGURE 5

Interstate Roadways



FIGURE 6

Turned Back, Abandoned, and Null Segments are given numbers in the range of 7000-7999. For two coinciding State routes, the route with "lower" hierarchy is "nulled."

Segment numbering restarts on Traffic Routes at County boundaries, except Interstates (Figure 7).

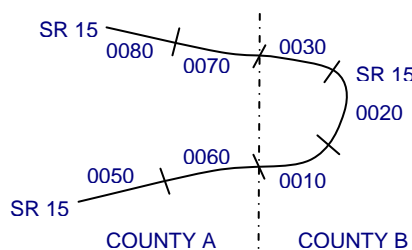


FIGURE 7

## Offset

The offset, a subdivision of the segment, is the distance (in feet) from the beginning of the segment, expressed as a four-digit number. Offsets are measured in the increasing segment direction.

## Segment Markers

Segment markers, which allow for easy identification of the LRS location on the State highway system, indicate the State route and segment number at the point that each segment is entered. If the beginning of a segment occurs at a physical feature, then the point of reference is at the physical feature and not the sign. At intersections, signs are used to identify beginning or ending State routes or segments.



## Users of the LRS

Locations of all intersections, structures, and other points of interest are field verified and inventoried in the RMS. This information can be displayed on Straight Line Diagrams (SLD's) which can be viewed in the RMS, or hardcopy form. SLD books are refreshed and printed annually for distribution to the Department's District and County offices, as well as too many external entities.

A list of those within the Department that use the LRS to identify locations in the RMS and in the field includes personnel from the following organizations: Pavement Testing, County Maintenance, Traffic, Design, Surveys, Construction, Bridge, Permits, Crash Review, Planning and Programming, Posted & Bonded Roads, Tort Liability, and Emergency Management.

Users outside the Department include: County & Municipal governments, County 911, Planning Commissions, Federal Highway Administration, State & Local Police, Local Emergency Management, Delivery Services (UPS, Fed Ex, etc.), Fire Departments, Utility Companies, Contractors, and Consultants.

Without segment markers located in the field, all of these users would have to rely solely on the SLD, which would be extremely cumbersome at best and impossible for some.

## Verification, QA & QC

In order to assure that LRS information is indicated properly in the RMS, on SLD's, and in the field, LRS Quality Assurance (QA) and Quality Commitment (QC) programs are performed each year. The Bureau of Operations, Asset Management Division, Roadway Inventory & Testing Unit (RITU) performs all Statewide QC testing. Field verification and QA is also performed by RITS, except in Engineering Districts 2-0, 11-0, and 12-0, where it is done "in-house." Each Engineering District is responsible for its own LRS completeness and maintenance with respect to the RMS.

Twenty percent of each county is field tested annually as part of the QA program, and five percent of each county is tested for the annual QC program. The goal of the QC program is to maintain at least 90% accuracy between the RMS and the actual field locations of highway features. Annual QC ratings are developed and reported to the Engineering Districts.

Field testing is performed by two-person teams (a permanent employee that operates the test, and a temporary employee that drives the device) with the use of vans equipped with an on-board computer and a Data Measurement Subsystem. Testing is typically performed during the months of April through November.

Vehicle location and roadway features are displayed on the van's computer screen in SLD format, and the software accepts operator inputs verifying or modifying roadway feature locations, as well as comments. Though the system can function at greater speed, test speeds are typically less than 25 mph to ensure accuracy.

There are five categories of information that is verified and/or modified:

1. State Route Length
2. Segment Length
3. Roadway Geometry (lane count, pavement & shoulder types & widths)
4. Intersecting Feature Location (intersections & bridges)
5. Segment Marker Location



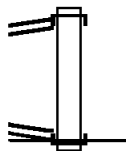
STRAIGHT LINE DIAGRAM (SLD) ANNUAL REFRESH ATTRIBUTE KEY PAGE 1 OF 2

 SEGMENT MARKER	 AHEAD LEFT INTER STATE OWNED	 RAILROAD CROSSING	 INTERSTATE MILEPOST
 TURNBACK	 AHEAD LEFT INTER NON-STATE	 RAILROAD OVER-PASS	 MFC BEGIN
 NULL	 AHEAD RIGHT INTE STATE OWNED	 OVER-PASS	 MUNICIPAL BOUNDARY
 UNDIVIDED HIGHWAY	 AHEAD RIGHT INTE NON-STATE	 BRIDGE END	 VILLAGE BEGIN
 PHYSICALLY DIVIDED	 BACK LEFT INTER STATE OWNED	 BRIDGE BEGIN	AH - LENGTH FORWARD TO NEXT SEGMENT BEGIN BK - LENGTH BACKWARD TO PREVIOUS SEGMENT BEGIN
 PAINT DIVIDED	 BACK LEFT INTER NON-STATE	 TUNNEL	
 INTERSECTION AHEAD	 BACK RIGHT INTER STATE OWNED	 SIGN STRUCTURE	MFC - MAINTENANCE FUNCTIONAL CLASS A = INTERSTATE EXPRESSWAY AND/OR PRINCIPLE ARTERIAL C = MINOR ARTERIAL D = COLLECTOR E = LOCAL ACCESS F = INTERCHANGE RAMP
 INTERSECTION BACK	 BACK RIGHT INTER NON-STATE	 P3 BRIDGE	
 REFERENCE AHEAD/BACK	 T-LEFT INTERSEC STATE OWNED	 RETAINING WALL	
 DIVIDED CONNECTOR	 T-LEFT INTERSEC NON-STATE	 BRIDGE/CULVERT UNDER FILL	NULL AND TURNBACK SEGMENTS ARE DISPLAYED IN THE DEPARTMENT'S ROADWAY MANAGEMENT SYSTEM (RMS) AS 100 FEET IN LENGTH. ACTUAL SEGMENT AND SECTION LENGTHS MAY VARY SIGNIFICANTLY
 CROSS INTERSEC STATE OWNED	 T-RIGHT INTERSEC STATE OWNED	 PIPE (STAMPP)	
 CROSS INTERSEC NON-STATE	 T-RIGHT INTERSEC NON-STATE	 ROTARY INTERSEC	



EXTRACT DATE: 12/18/2023 ROADWAY MANAGEMENT SYSTEM PAGE NUMBER: 282  
 PRINT DATE: 12/20/2023 SLD COUNTY/SR - ANNUAL PRINT COUNTY: LEBANON  
 DIR: W TOTAL LEN: .026 MI. DIST: 08-8 SR: 9402  
 LEFT MUN: BETHEL T RIGHT MUN: BETHEL T

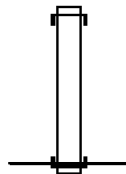
000135 FT  
 MAIN ST  
 (SR1020 SEG 0110/2014) 0010/0135  
 1 0 00000 0 00 0000+00 000000 FT  
 ALLENTOWN BL  
 (SR0022 SEG 0251/3145) 0010/0000



000135 FT  
 INTER-AHD MAIN ST  
 0010/0135 (SR1020 SEG 0110/2014)  
 NC SR 9402 SH  
 INTER-BK ALLENTOWN BL  
 000000 FT (SR0022 SEG 0251/3145)  
 MFC BEGIN = F  
 0010/0000 LENGTH(AH 0135 BK 0000)

EXTRACT DATE: 12/18/2023      ROADWAY MANAGEMENT SYSTEM      PAGE NUMBER: 281  
 PRINT DATE: 12/20/2023      SLD COUNTY/SR - ANNUAL PRINT      COUNTY: LEBANON  
 DIR: E      TOTAL LEN: .089 MI.      DIST: 08-8      SR: 8018  
 LEFT MUN: WEST CORNWALL T      RIGHT MUN: WEST CORNWALL T

000470 FT  
 000000 FT



000470 FT  
 INTER-AHD HORSESHOE PK  
 0750/0470 (SR0322 SEG 0200/2323)  
 000000 FT 0 0 00000 0 00 0000+00  
           NC RAMP B RD  
 INTER-BK QUENTIN RD  
           (SR0072 SEG 0030/1572)  
           MFC BEGIN = F  
 0750/0000 LENGTH(AH 0470 BK 0000)

003518 FT

003518 FT  
 INTER-AHD AMERICAN LEGION MEM HW  
 0020/1601 (SR0081 SEG 0890/0131)

001917 FT

001917 FT 1 0 01045 0 00 0044+44  
 NC RAMP B RD  
 INTER-BK 78TH DIVISION HW  
 (SR0078 SEG 0005/1237)  
 0020/0000 LENGTH(AH 1601 BK 1917)

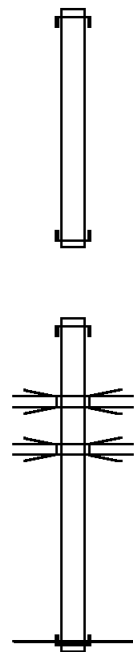
INTER-AHD 78TH DIVISION HW  
 0010/1917 (SR0078 SEG 0004/0583)

0010/1061 OP ID I-78 WB 38/0078/0003/2477  
 I-81 (NB)

0010/0980 OP ID 38/0081/0884/1376

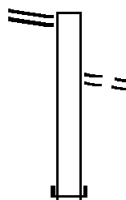
000000 FT

000000 FT 1 0 01045 0 00 0000+00  
 NC RAMP C RD  
 INTER-BK AMERICAN LEGION MEM HW  
 (SR0081 SEG 0885/2309)  
 MFC BEGIN = F  
 0010/0000 LENGTH(AH 1917 BK 0000)



DIR: W TOTAL LEN: .718 MI. DIST: 08-8 SR: 8014  
 LEFT MUN: BETHEL T RIGHT MUN: BETHEL T

78TH DIVISION HW 003791 FT  
 (SR0078 SEG 0080/0340) 0750/0919

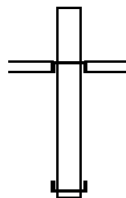


002872 FT

003791 FT

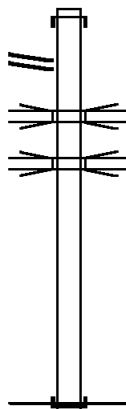
FROM 0022/0291 SH  
 (CONN)  
 0750/0537 1 0 01045 2 02 0000+00  
 002872 FT NC RAMP A RD  
 INTER-BK ALLENTOWN BL  
 (SR0022 SEG 0291/2075)  
 0750/0000 LENGTH(AH 0919 BK 0296)

002576 FT



INTER-AHD HAMLIN RD  
 (TWP)  
 ALLENTOWN BL  
 0510/0296 (SR0022 SEG 0290/1524)  
 002576 FT 0 0 00000 0 00 0000+00  
 NC RAMP B-1 RD  
 INTER-BK RAMP B RD  
 (SR8014 SEG 0500/2091)  
 0510/0000 LENGTH(AH 0296 BK 2576)

RAMP B-1 RD 0500/2091  
 (SR8014 SEG 0510/0000)



000000 FT

INTER-AHD ALLENTOWN BL  
 0500/2576 (SR0022 SEG 0291/1272)  
 0500/1878 OP ID I-78 EB 38/0078/0074/1711  
 0500/1715 OP ID I-78 WB 38/0078/0075/1871  
 000000 FT 1 0 01045 2 04 0000+00  
 NC RAMP B RD  
 INTER-BK 78TH DIVISION HW  
 (SR0078 SEG 0081/1089)  
 MFC BEGIN = F  
 0500/0000 LENGTH(AH 2576 BK 0000)

EXTRACT DATE: 12/18/2023 ROADWAY MANAGEMENT SYSTEM PAGE NUMBER: 278  
 PRINT DATE: 12/20/2023 SLD COUNTY/SR - ANNUAL PRINT COUNTY: LEBANON  
 DIR: S TOTAL LEN: .365 MI. DIST: 08-8 SR: 8012  
 LEFT MUN: BETHEL T RIGHT MUN: BETHEL T

001926 FT

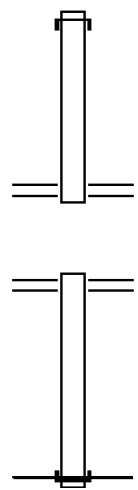
001926 FT  
 INTER-AHD 78TH DIVISION HW  
 0250/0973 (SR0078 SEG 0061/1168)

000953 FT

000953 FT 1 0 01045 2 00 0000+00  
 NC RAMP C RD  
 PINE GROVE ST  
 (SR1007 SEG 0050/0164)  
 0250/0000 LENGTH(AH 0973 BK 0953)

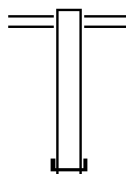
000000 FT

0010/0953 PINE GROVE ST  
 (SR0343 SEG 0160/0308)  
 000000 FT 1 0 01045 2 01 0000+00  
 NC RAMP D RD  
 INTER-BK 78TH DIVISION HW  
 (SR0078 SEG 0060/0988)  
 MFC BEGIN = F  
 0010/0000 LENGTH(AH 0953 BK 0000)



DIR: W TOTAL LEN: .612 MI. DIST: 08-8 SR: 8010  
 LEFT MUN: CORNWALL B RIGHT MUN: CORNWALL B

003233 FT

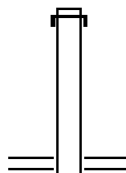


003233 FT IRON MASTER RD  
 0760/0713 (SR0117 SEG 0010/1591)

002520 FT

002520 FT 1 0 01014 2 01 0000+00  
 NC RAMP D RD  
 INTER-BK HORSESHOE PK  
 (SR0322 SEG 0190/0478)  
 0760/0000 LENGTH(AH 0713 BK 0722)

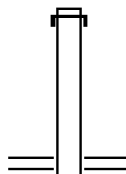
001798 FT



INTER-AHD HORSESHOE PK  
 0750/0722 (SR0322 SEG 0190/0574)

001798 FT 1 0 01014 2 03 0066+00  
 NC RAMP C RD  
 IRON MASTER RD  
 (SR0117 SEG 0010/1591)  
 0750/0000 LENGTH(AH 0722 BK 0894)

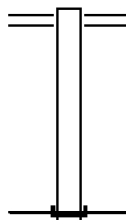
000904 FT



INTER-AHD HORSESHOE PK  
 0510/0894 (SR0322 SEG 0191/0590)

000904 FT 1 0 01014 2 00 0000+00  
 NC RAMP B RD  
 IRON MASTER RD  
 (SR0117 SEG 0010/0091)  
 0510/0000 LENGTH(AH 0894 BK 0904)

000000 FT



0500/0904 IRON MASTER RD  
 (SR0117 SEG 0010/0091)

000000 FT 1 0 01014 2 02 0076+01  
 NC RAMP A RD  
 INTER-BK HORSESHOE PK  
 (SR0322 SEG 0191/0704)  
 MFC BEGIN = F  
 0500/0000 LENGTH(AH 0904 BK 0000)

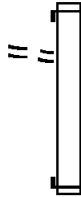


DIR: W TOTAL LEN: .792 MI. DIST: 08-8 SR: 8008  
LEFT MUN: UNION TOWNSHIP T RIGHT MUN: UNION TOWNSHIP T

TO 4020/0110 SH  
(CONN)

004182 FT

0760/0463  
003496 FT

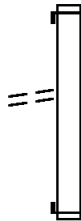


004182 FT  
INTER-AHD FISHER AV  
0760/0686 (SR4020 SEG 0111/1940)

003496 FT 1 0 01005 2 08 0000+00  
NC RAMP A RD  
INTER-BK AMERICAN LEGION MEM HW  
(SR0081 SEG 0900/2498)  
5 0760/0000 LENGTH(AH 0686 BK 0941)

FROM 4020/0110 SH  
(CONN)

0750/0293  
002555 FT

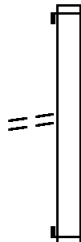


INTER-AHD AMERICAN LEGION MEM HW  
0750/0941 (SR0081 SEG 0904/0828)

002555 FT 1 0 01005 2 09 0000+00  
NC RAMP B RD  
INTER-BK FISHER AV  
(SR4020 SEG 0111/2237)  
5 0750/0000 LENGTH(AH 0941 BK 1097)

FROM 4020/0110 SH  
(CONN)

0510/0179  
001458 FT




INTER-AHD AMERICAN LEGION MEM HW  
0510/1097 (SR0081 SEG 0901/2013)

001458 FT 1 0 01005 2 11 0000+00  
NC RAMP D RD  
INTER-BK FISHER AV  
(SR4020 SEG 0111/0984)  
5 0510/0000 LENGTH(AH 1097 BK 1458)

TO 4020/0110 SH  
(CONN)

0500/1014

000000 FT



INTER-AHD FISHER AV  
0500/1458 (SR4020 SEG 0111/0621)

000000 FT 1 0 01005 2 10 0023+15  
NC RAMP C RD  
INTER-BK AMERICAN LEGION MEM HW  
(SR0081 SEG 0905/0658)  
MFC BEGIN = F  
5 0500/0000 LENGTH(AH 1458 BK 0000)

006781 FT

006781 FT  
 INTER-AHD HARPERS-ANNVILLE RD  
 0762/1137 (SR0934 SEG 0230/1349)

005644 FT

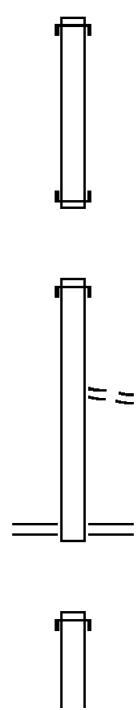
005644 FT 0 0 00000 0 00 0000+00  
 NC RAMP D RD  
 INTER-BK AMERICAN LEGION MEM HW  
 (SR0081 SEG 0850/2146)  
 0762/0000 LENGTH(AH 1137 BK 1227)

004417 FT


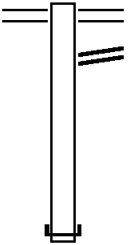



INTER-AHD AMERICAN LEGION MEM HW  
 0752/1227 (SR0081 SEG 0854/0091)  
 FROM 0934/0230 SH  
 (CONN)  
 0752/0138  
 004417 FT 0 0 00000 0 00 0000+00  
 NC RAMP C RD  
 HARPERS-ANNVILLE RD  
 (SR0934 SEG 0231/1075)  
 (SR0934 SEG 0230/1008)  
 0752/0000 LENGTH(AH 1227 BK 0924)

003493 FT

INTER-AHD AMERICAN LEGION MEM HW  
 0522/0924 (SR0081 SEG 0851/2272)  
 003493 FT 0 0 00000 0 00 0000+00

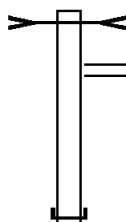


DIR: E TOTAL LEN: 1.284 MI. DIST: 08-8 SR: 8006  
 LEFT MUN: EAST HANOVER T RIGHT MUN: EAST HANOVER T

		NC RAMP E RD INTER-BK FISHER AV (SR4020 SEG 0010/0520) 0522/0000 LENGTH(AH 0924 BK 1050)
002443 FT		FISHER AV 0512/1050 (SR4020 SEG 0010/0792) RAMP F SPUR RD 0512/0923 (SR8006 SEG 0502/0000) 002443 FT 0 0 00000 0 00 0000+00 NC RAMP F RD INTER-BK AMERICAN LEGION MEM HW (SR0081 SEG 0855/0329) 0512/0000 LENGTH(AH 1050 BK 0214)
002229 FT		INTER-AHD FISHER RD 0502/0214 (SR4020 SEG 0010/1028) 002229 FT 0 0 00000 0 00 0000+00 NC RAMP F SPUR RD INTER-BK RAMP F RD (SR8006 SEG 0512/0923) 0502/0000 LENGTH(AH 0214 BK 1502)
000727 FT		INTER-AHD AMERICAN LEGION MEM HW 0250/1502 (SR0081 SEG 0851/0673) 000727 FT 1 0 01005 2 01 0000+00 NC RAMP B RD INTER-BK FISHER AV (SR4020 SEG 0011/0530) 0250/0000 LENGTH(AH 1502 BK 0727)
000000 FT		INTER-AHD HARPERS-ANNVILLE RD 0010/0727 (SR0934 SEG 0231/1002) 000000 FT 1 0 01005 2 00 0000+00 NC RAMP A RD INTER-BK AMERICAN LEGION MEM HW (SR0081 SEG 0850/1071) MFC BEGIN = F 0010/0000 LENGTH(AH 0727 BK 0000)

DIR: S TOTAL LEN: 1.325 MI. DIST: 08-8 SR: 8004  
 LEFT MUN: UNION TOWNSHIP T RIGHT MUN: UNION TOWNSHIP T

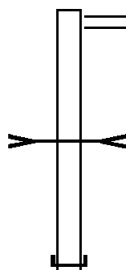
006770 FT



006770 FT KEVINS RUN  
 STRUCTURE LENGTH 14 FT  
 0760/0875 BMSID 38/8004/0760/1111  
 EBENEZER RD  
 0760/0739 (SR0072 SEG 0230/1324)

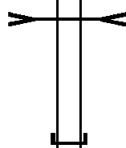
005895 FT

005895 FT 1 0 00140 2 08 0000+00  
 NC RAMP F RD  
 INTER-BK ALLENTOWN BL  
 (SR0022 SEG 0160/2571)  
 0760/0000 LENGTH(AH 1100 BK 1082)



0750/1082 ALLENTOWN BL  
 (SR0022 SEG 0160/2868)

004813 FT



0750/0100 KEVIN'S RUN  
 STRUCTURE LENGTH 10 FT  
 BMSID 38/8004/0750/0100  
 004813 FT 1 0 00140 2 09 0000+00  
 NC RAMP E RD  
 INTER-BK EBENEZER RD  
 (SR0072 SEG 0230/0974)  
 0750/0000 LENGTH(AH 1082 BK 0656)

004157 FT




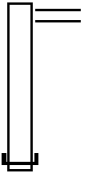
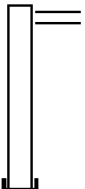
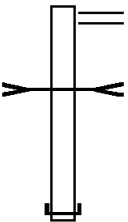
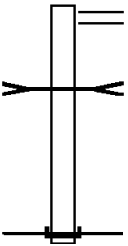
0510/0656 ALLENTOWN BL  
 (SR0022 SEG 0161/2812)  
 004157 FT 1 0 00140 2 11 0000+00  
 NC RAMP H RD  
 INTER-BK EBENEZER RD  
 (SR0072 SEG 0230/2037)  
 0510/0000 LENGTH(AH 0656 BK 0849)

003308 FT



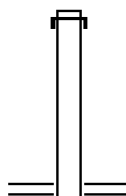
0500/0849 EBENEZER RD  
 (SR0072 SEG 0230/2267)  
 003308 FT 1 0 00140 2 10 0000+00

DIR: S TOTAL LEN: 1.325 MI. DIST: 08-8 SR: 8004  
 LEFT MUN: UNION TOWNSHIP T RIGHT MUN: UNION TOWNSHIP T

		NC RAMP G RD INTER-BK ALLENTOWN BL (SR0022 SEG 0161/3167) 0500/0000 LENGTH(AH 0849 BK 0755)
002553 FT		EBENEZER RD 0260/0755 (SR0072 SEG 0231/1942) 002553 FT 1 0 00140 2 06 0000+00 NC RAMP D RD INTER-BK ALLENTOWN BL (SR0022 SEG 0161/1872) 0260/0000 LENGTH(AH 0755 BK 1039)
001514 FT		ALLENTOWN BL 0250/1039 (SR0022 SEG 0161/1647) 001514 FT 1 0 00140 2 07 0000+00 NC RAMP C RD INTER-BK EBENEZER RD (SR0072 SEG 0231/2276) 0250/0000 LENGTH(AH 1039 BK 0674)
000840 FT		ALLENTOWN BL 0020/0674 (SR0022 SEG 0160/1506) KEVIN'S RUN STRUCTURE LENGTH 12 FT 0020/0520 BMSID 38/8004/0010/0584 000840 FT 1 0 00140 2 05 0000+00 NC RAMP B RD INTER-BK EBENEZER RD (SR0072 SEG 0231/1145) 0020/0000 LENGTH(AH 0674 BK 0840)
000000 FT		EBENEZER RD 0010/0840 (SR0072 SEG 0231/0899) KEVIN'S RUN STRUCTURE LENGTH 12 FT 0010/0584 BMSID 38/8004/0010/0584 000000 FT 1 0 00140 2 04 0000+00 NC RAMP A RD INTER-BK ALLENTOWN BL (SR0022 SEG 0160/1232) MFC BEGIN = F 0010/0000 LENGTH(AH 0840 BK 0000)

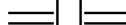
DIR: W TOTAL LEN: .669 MI. DIST: 08-8 SR: 8002  
 LEFT MUN: EAST HANOVER T RIGHT MUN: EAST HANOVER T

003532 FT



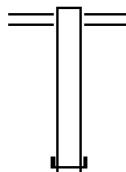
003532 FT  
 INTER-AHD ALLENTOWN BL  
 0760/1029 (SR0022 SEG 0080/3023)

002503 FT



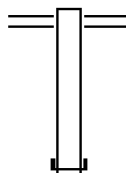
002503 FT 1 0 00140 2 02 0000+00  
 NC RAMP D RD  
 HARPERS-ANNVILLE RD  
 (SR0934 SEG 0220/0800)  
 0760/0000 LENGTH(AH 1029 BK 0889)

001614 FT



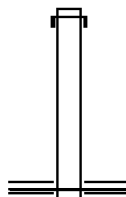
0750/0889 HARPERS-ANNVILLE RD  
 (SR0934 SEG 0220/0800)  
 001614 FT 1 0 00140 2 03 0000+00  
 NC RAMP E-F RD  
 INTER-BK ALLENTOWN BL  
 (SR0022 SEG 0080/2765)  
 0750/0000 LENGTH(AH 0889 BK 0764)

000850 FT



0260/0764 FISHER AV  
 (SR0934 SEG 0220/1629)  
 000850 FT 1 0 00140 2 01 0000+00  
 NC RAMP B-C RD  
 INTER-BK ALLENTOWN BL  
 (SR0022 SEG 0081/1548)  
 0260/0000 LENGTH(AH 0764 BK 0850)

000000 FT

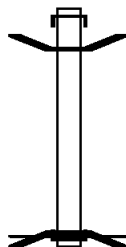


INTER-AHD ALLENTOWN BL  
 0250/0850 (SR0022 SEG 0081/1385)  
 000000 FT 1 0 00140 2 00 0000+00  
 NC RAMP A RD  
 FISHER AV  
 (SR0934 SEG 0220/1629)  
 MFC BEGIN = F  
 0250/0000 LENGTH(AH 0850 BK 0000)

EXTRACT DATE: 12/18/2023      ROADWAY MANAGEMENT SYSTEM      PAGE NUMBER: 270  
 PRINT DATE: 12/20/2023      SLD COUNTY/SR - ANNUAL PRINT      COUNTY: LEBANON  
 DIR: B      TOTAL LEN: .050 MI.      DIST: 08-8      SR: 4031  
 LEFT MUN: EAST HANOVER T      RIGHT MUN: EAST HANOVER T

000264 FT

000000 FT



000264 FT  
 INTER-AHD INDIANTOWN GAP RD  
 0010/0264 (T372)  
 0010/0263 BMS EN 38/4031/0010/0000  
 000000 FT 1 0 01005 0 00 0240+22  
           NC INDIANTOWN GAP RD  
 INTER-BK INDIANTOWN GAP RD  
           (T372)  
           I-81 NB  
           BMSBG 38/4031/0010/0000  
           MFC BEGIN = E  
 0010/0000 LENGTH(AH 0264 BK 0000)

EXTRACT DATE: 12/18/2023      ROADWAY MANAGEMENT SYSTEM      PAGE NUMBER: 269  
 PRINT DATE: 12/20/2023      SLD COUNTY/SR - ANNUAL PRINT      COUNTY: LEBANON  
 DIR: B      TOTAL LEN: .046 MI.      DIST: 08-8      SR: 4029  
 LEFT MUN: EAST HANOVER T      RIGHT MUN: EAST HANOVER T

000241 FT  
 000000 FT



000241 FT BMS EN 38/4029/0010/0000  
 INTER-AHD HOMESTEAD RD  
 0010/0241 (TWP )  
 000000 FT 1 0 01005 0 00 0016+77  
           NC HOMESTEAD RD  
 INTER-BK HOMESTEAD RD  
           (TWP )  
           I-81  
           BMSBG 38/4029/0010/0000  
           MFC BEGIN = E  
 0010/0000 LENGTH(AH 0241 BK 0000)



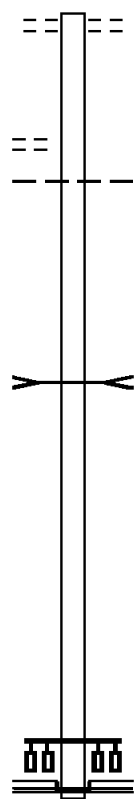
REEDS CREEK RD  
(T595)

005310 FT

0020/1432

002652 FT

000000 FT



005310 FT AWOL RD  
0020/2658 (TWP )

0020/1360 UNION TOWNSHIP  
EAST HANOVER T

002652 FT 2 0 38062 0 00 0038+53  
T. SWATARA  
STRUCTURE LENGTH 14 FT  
BMSID 38/4027/0020/0000  
S 0020/0000 LENGTH(AH 2658 BK 2652)

000000 FT 2 0 38062 0 00 0011+84  
NC L I NCOLN SCHOOL RD  
ALLENTOWN BL  
(SR0022 SEG 0131/0000)  
(SR0022 SEG 0130/0000)

INTER-BK LINCOLN SCHOOL RD  
(SR4007 SEG 0110/1197)  
MFC BEGIN = E  
S 0010/0000 LENGTH(AH 2652 BK 0000)

004163 FT

004163 FT THOMPSON AV  
 0020/1975 (SR4005 SEG 0020/2460)

002188 FT

002188 FT 2 0 38046 0 01 0074+82  
 0020/0000 LENGTH(AH 1975 BK 2188)



0010/1090 BROAD ST  
 (TWP )  
 0010/0782 MARKET ST  
 (T471)  
 0010/0320 LIGMAN LN  
 (T470)  
 0010/0111 CHURCH AV  
 (T467)

000000 FT

000000 FT 2 0 38046 0 01 0053+68  
 NC WATER WORKS WY  
 ONO RD  
 (SR4007 SEG 0030/1520)  
 INTER-BK WATER WORKS WY  
 (T510)  
 MFC BEGIN = D  
 0010/0000 LENGTH(AH 2188 BK 0000)

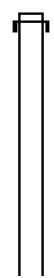
EXTRACT DATE: 12/18/2023 ROADWAY MANAGEMENT SYSTEM PAGE NUMBER: 266  
PRINT DATE: 12/20/2023 SLD COUNTY/SR - ANNUAL PRINT COUNTY: LEBANON  
DIR: B TOTAL LEN: 5.152 MI. DIST: 08-8 SR: 4025  
LEFT MUN: COLD SPRING T RIGHT MUN: COLD SPRING T

027204 FT

027204 FT AH-DAUPHIN (22)  
INTER-AHD GOLD MINE RD  
0120/2403 (SR1001 SEG 0010/0000)

024801 FT

024801 FT 2 0 38043 0 04 0254+03  
0120/0000 LENGTH(AH 2403 BK 2245)



DIR: B TOTAL LEN: 5.152 MI. DIST: 08-8 SR: 4025  
 LEFT MUN: COLD SPRING T RIGHT MUN: COLD SPRING T

022556 FT

022556 FT 2 0 38043 0 04 0231+58  
 0110/0000 LENGTH(AH 2245 BK 3373)  
 BLACK SPRING  
 STRUCTURE LENGTH 8 FT  
 0100/3031 BMSID 38/4025/0100/3031

019183 FT

019183 FT 2 0 38043 0 04 0197+85  
 0100/0000 LENGTH(AH 3373 BK 2788)

016395 FT

016395 FT 2 0 38043 0 04 0169+75  
 0090/0000 LENGTH(AH 2788 BK 2275)  
 0080/1599 BMSEN 38/4025/0080/1679  
 2 0 38043 0 04 0146+78  
 EVENING BR. SPRING CREE  
 0080/1574 BMSBG 38/4025/0080/1679

014120 FT

014120 FT 2 0 38043 0 04 0146+78  
 0080/0000 LENGTH(AH 2275 BK 2478)

011642 FT

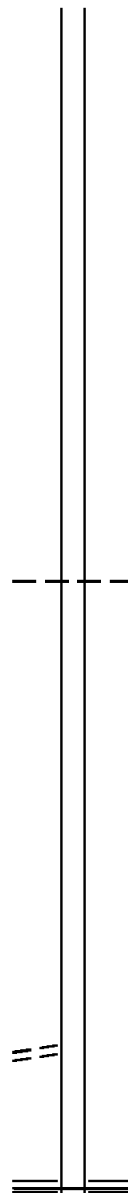
011642 FT 2 0 38043 0 03 0122+00

DIR: B TOTAL LEN: 5.152 MI.  
 LEFT MUN: COLD SPRING T

DIST: 08-8 SR: 4025  
 RIGHT MUN: COLD SPRING T

GREEN POINT SCHOOL RD  
 (T617)

0010/0169  
 000000 FT



0070/0000 LENGTH(AH 2478 BK 0741)

010901 FT

010901 FT 2 0 38043 0 03 0113+99  
 0060/0000 LENGTH(AH 0741 BK 1167)

009734 FT

009734 FT 2 0 38043 0 03 0102+12  
 0050/0000 LENGTH(AH 1167 BK 2051)

007683 FT

007683 FT 2 0 38043 0 03 0082+76  
 0040/0000 LENGTH(AH 2051 BK 2203)



























005480 FT

005480 FT 2 0 38043 0 02 0059+10  
 COLD SPRING  
 UNION TOWNSHIP T  
 0030/0000 LENGTH(AH 2203 BK 3014)

002466 FT

002466 FT 2 0 38043 0 01 0028+78  
 0020/0000 LENGTH(AH 3014 BK 2466)

000000 FT 2 0 38043 0 00 0000+00  
 NC GO LD MINE RD  
 MOONSHINE RD  
 (SRO443 SEG 0254/0000)  
 MFC BEGIN = D  
 0010/0000 LENGTH(AH 2466 BK 0000)

000314 FT		000314 FT	
000314 FT		7090/0000	LENGTH(AH 1174 BK 3246)
000314 FT		000314 FT	
000314 FT		7080/0000	LENGTH(AH 3246 BK 2201)
000314 FT		000314 FT	
000314 FT		7070/0000	LENGTH(AH 2201 BK 2429)
000314 FT		000314 FT	
000314 FT		7060/0000	LENGTH(AH 2429 BK 1573)
000314 FT		000314 FT	
000314 FT		7050/0000	LENGTH(AH 1573 BK 1762)
000314 FT		000314 FT	
		7044/0000	LENGTH(AH 1762 BK 0314)
			BMSBN 38/4024/0042/0000
000000 FT		INTER-AHD	BIDDLE DR (TB SR4024)
		0042/0314	(TWP)
		000000 FT	2 0 38048 0 00 0039+84
		INTER-BK	BIDDLE DR
			(TWP)
			I-B1
			BMSBG 38/4024/0042/0000
			MFC BEGIN = E
000000 FT		5 0042/0000	LENGTH(AH 0314 BK 1210)
000000 FT		000000 FT	
000000 FT		7040/0000	LENGTH(AH 1210 BK 2942)
000000 FT		000000 FT	
000000 FT		7030/0000	LENGTH(AH 2942 BK 3347)
000000 FT		000000 FT	
000000 FT		7020/0000	LENGTH(AH 3347 BK 2795)
000000 FT		000000 FT	
		7010/0000	LENGTH(AH 2795 BK 0000)

EXTRACT DATE: 12/18/2023 ROADWAY MANAGEMENT SYSTEM PAGE NUMBER: 262  
PRINT DATE: 12/20/2023 SLD COUNTY/SR - ANNUAL PRINT COUNTY: LEBANON  
DIR: B TOTAL LEN: .000 MI. DIST: 08-8 SR: 4023  
LEFT MUN: UNION TOWNSHIP T RIGHT MUN: UNION TOWNSHIP T

000000 FT  
000000 FT



000000 FT  
7020/0000 LENGTH(AH 2730 BK 3069)  
000000 FT  
7010/0000 LENGTH(AH 3069 BK 0000)

EXTRACT DATE: 12/18/2023 ROADWAY MANAGEMENT SYSTEM PAGE NUMBER: 261  
 PRINT DATE: 12/20/2023 SLD COUNTY/SR - ANNUAL PRINT COUNTY: LEBANON  
 DIR: B TOTAL LEN: 1.193 MI. DIST: 08-8 SR: 4022  
 LEFT MUN: UNION TOWNSHIP T RIGHT MUN: UNION TOWNSHIP T

FISHER AV 006297 FT  
 (SR4020 SEG 0050/0000)  
 (SR4020 SEG 0051/0000) 0030/1283



006297 FT FISHER AV  
 (SR4020 SEG 0050/0000)  
 0030/1283 (SR4020 SEG 0051/0000)  
 TO 4020/0041 SH  
 0030/1110 (CONN)  
 FOR SR 4020 AND 4022  
 0030/0895 (CONN)  
 NCO AV  
 0030/0815 (TWP)  
 UNNAMED RD  
 0030/0680 (TWP)



DIR: B TOTAL LEN: 1.193 MI. DIST: 08-8 SR: 4022  
 LEFT MUN: UNION TOWNSHIP T RIGHT MUN: UNION TOWNSHIP T

Left Side Description	Left Side Length	Right Side Description	Right Side Length
		FOURTH ST (TWP)	0030/0502
		SIGNAL ST (T629)	0030/0400
	005014 FT	2 0 38003 0 03 0753+89	005014 FT
		ILAND AV (TWP)	
		LENGTH(AH 1283 BK 2167)	0030/0000
		BMS EN 38/4022/0020/1435	0020/1465
		2 0 38003 0 03 0745+66	
		VESLE RUN	
		BMSBG 38/4022/0020/1435	0020/1446
BARRICADED RD (GOVT)	0020/1374		
		SHORT RD (GOVT)	0020/1185
		SHOP RD (GOVT)	0020/0872
		UTILITY RD (GOVT)	0020/0568
		WAREHOUSE RD (GOVT)	0020/0120
2 0 38003 0 03 0731+42	002847 FT		002847 FT
LOGAN RD (GOVT)	0020/0000	LENGTH(AH 2167 BK 2847)	0020/0000
		UNION TOWNSHIP	
		EAST HANOVER T	0010/2732
		YPERS AV (GOVT)	0010/2047
STATE ST (GOVT)	0010/2000		
ARTILLERY RD (GOVT)	0010/1577		
		LYS AV (GOVT)	0010/1216
		SCHELD AV (GOVT)	0010/0365
HOWITZER RD (GOVT)	0010/0327		
	000000 FT		
		2 0 38003 0 03 0702+95	000000 FT
		NC CL EMENT AV	
		ASHNER MINER RD (SR4019 SEG 0020/3092)	
		CLEMENT AV (SR0443 SEG 0090/0000)	
ASHNER MINER RD (SR0443 SEG 0090/0000)	0010/0000	MFC BEGIN = D	
		LENGTH(AH 2847 BK 0000)	0010/0000

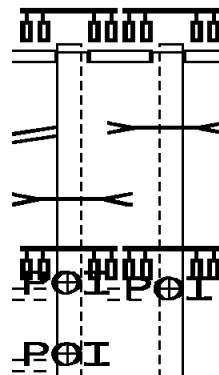
EXTRACT DATE: 12/18/2023 ROADWAY MANAGEMENT SYSTEM PAGE NUMBER: 259  
PRINT DATE: 12/20/2023 SLD COUNTY/SR - ANNUAL PRINT COUNTY: LEBANON  
DIR: E TOTAL LEN: .000 MI. DIST: 08-8 SR: 4021  
LEFT MUN: UNION TOWNSHIP T RIGHT MUN: UNION TOWNSHIP T

000000 FT  
000000 FT



000000 FT  
7020/0000 LENGTH(AH 1570 BK 2848)  
000000 FT  
7010/0000 LENGTH(AH 2848 BK 0000)

LICKDALE RD 025537 FT  
 (SR1020 SEG 0010/0000) INTER-AHD  
 SR 0072 SH  
 (SR0072 SEG 0290/0000)  
 0111/2699  
 RAMP B RD 0111/2237  
 (SR8008 SEG 0750/0000)  
 FORGE CREEK  
 STRUCTURE LENGTH 14 FT  
 BMSID 38/4020/0110/2086 0111/2200  
 (APRA) LOVES TRUCK STOP  
 TO 8008/0750 SH  
 (CONN)  
 0111/2077  
 (APRA) LOVES TRUCK STOP  
 FROM 8008/0760 SH  
 (CONN)



025481 FT  
 INTER-AHD LICKDALE RD  
 (SR1020 SEG 0010/0000)  
 SR 0072 SH  
 (SR0072 SEG 0290/0000)  
 0110/2687  
 FORGE CREEK  
 STRUCTURE LENGTH 14 FT  
 BMSID 38/4020/0110/2086 0110/2182  
 (APRA) LOVES TRUCK STOP  
 TO 8008/0750 SH  
 (CONN)  
 0110/2077

EXTRACT DATE: 12/18/2023  
PRINT DATE: 12/20/2023

ROADWAY MANAGEMENT SYSTEM  
SLD COUNTY/SR - ANNUAL PRINT

PAGE NUMBER: 257  
COUNTY: LEBANON

DIR: E TOTAL LEN: 4.837 MI.  
LEFT MUN: UNION TOWNSHIP T

DIST: 08-8 SR: 4020  
RIGHT MUN: UNION TOWNSHIP T

Left Side Description	Left Side Stationing	Diagram	Right Side Stationing	Right Side Description	
OLD FORGE RD (TWP)	0111/2067				
	0111/2066				
				0110/2054	OLD FORGE RD (TWP)
					(APRA) LOVES TRUCK STOP FROM 8008/0760 SH (CONN)
				0110/2043	
RAMP A RD (SR8008 SEG 0760/0686)	0111/1940				
BMSSEN 38/4020/0110/1262	0111/1578			0110/1551	BMSSEN 38/4020/0110/1262
0 0 00000 0 00 0000+00					0 0 00000 0 00 0000+00
SR 0081					SR 0081
BMSBG 38/4020/0110/1262	0111/1289			0110/1262	BMSBG 38/4020/0110/1262
RAMP D RD (SR8008 SEG 0510/0000)	0111/0984				
TO 8008/0510 SH (CONN)					TO 8008/0510 SH (CONN)
FROM 8008/0500 SH (CONN)	0111/0908			0110/0908	FROM 8008/0500 SH (CONN)
MFC BEGIN = B	0111/0898			0110/0898	MFC BEGIN = B
RAMP C RD (SR8008 SEG 0500/1458)	0111/0621				
1 0 00141 0 00 0547+45	022838 FT		022794 FT	1 0 00141 0 00 0547+45	
MARSANNA LN (TWP)				MARSANNA LN (TWP)	
LENGTH(AH 2699 BK 3247)	0111/0000		0110/0000	LENGTH(AH 2687 BK 3266)	
MSC DR (PRDR)	0101/1423				
(APRA) MICRO DR			0100/1424	MSC DR (PRDR) (APRA) MICRO DR	
MICRO DR (PRDR)	0101/1006		0100/1007	MICRO DR (PRDR)	
1 0 00141 0 00 0580+11	019591 FT		019528 FT	1 0 00141 0 00 0580+11	
BORDNERSVILLE RD				BORDNERSVILLE RD	

DIR: E TOTAL LEN: 4.837 MI. DIST: 08-8 SR: 4020  
 LEFT MUN: UNION TOWNSHIP T RIGHT MUN: UNION TOWNSHIP T

(T446)									(T446)
LENGTH(AH 3247 BK 1818)	0101/0000	S	==	==	==	S	0100/0000	LENGTH(AH 3266 BK 1862)	
2 0 38003 0 04 0869+44	017773 FT						017666 FT	2 0 38003 0 04 0868+79	
LENGTH(AH 1818 BK 2346)	0091/0000	S				S	0090/0000	LENGTH(AH 1862 BK 2281)	
AIR GUARD RD								AIR GUARD RD	
(PRDR)	0081/1341						0080/1358	(PRDR)	
BMS EN 38/4020/0080/0000	0081/0024						0080/0024	BMS EN 38/4020/0080/0000	
2 0 38003 0 04 0845+97	015427 FT						015385 FT	2 0 38003 0 04 0845+97	
P3								P3	
QUREG RUN								QUREG RUN	
BMSBG 38/4020/0080/0000	0081/0000	S				S	0080/0000	BMSBG 38/4020/0080/0000	
LENGTH(AH 2346 BK 1874)								LENGTH(AH 2281 BK 1896)	
QUARTERMASTER RD	0071/1845						0070/1845	QUARTERMASTER RD	
(TWP)								(TWP)	
QUARTERMASTER RD	0071/1736						0070/1736	QUARTERMASTER RD	
(T382)								(T382)	
LACKAWANNA ST	0071/1439						0070/1438	LACKAWANNA ST	
(TWP)								(TWP)	
2 0 38003 0 04 0826+97	013553 FT						013489 FT	2 0 38003 0 04 0826+97	
COULTER RD								COULTER RD	
(TWP)								(TWP)	
LENGTH(AH 1874 BK 2731)	0071/0000	S				S	0070/0000	LENGTH(AH 1896 BK 2714)	
FIRST ST								FIRST ST	
(GOVT)	0061/2652						0060/2646	(GOVT)	
BLAIR RD								BLAIR RD	
(GOVT)	0061/1364						0060/1364	(GOVT)	
ARENA RD								ARENA RD	
(GOVT)	0061/0465								

DIR: E TOTAL LEN: 4.837 MI. DIST: 08-8 SR: 4020  
 LEFT MUN: UNION TOWNSHIP T RIGHT MUN: UNION TOWNSHIP T

Left Side Description	Left Side Stationing	Right Side Description	Right Side Stationing
JOHNSON TR (GOVT) 2 0 38003 0 04 0799+80 010822 FT T. SWATARA STRUCTURE LENGTH 12 FT BMSID 38/4020/0060/0000 LENGTH(AH 2731 BK 3242) RON DOWNEY DR (TWP )	0061/0152 0051/2840	JOHNSON TR (GOVT) 2 0 38003 0 04 0799+80 T. SWATARA STRUCTURE LENGTH 12 FT BMSID 38/4020/0060/0000 LENGTH(AH 2714 BK 3269) RON DOWNEY DR (TWP )	0060/0440 0060/0138 010775 FT 0060/0000 0050/2850
RICKARDS RD (TWP ) HILL ST (TWP )	0051/1930	RICKARDS RD (TWP ) HILL ST (TWP )	0050/1933
SMATHERS RD (T599)	0051/0977	SMATHERS RD (T599)	0050/0957
FIRE HOUSE (TWP )	0051/0892	FIRE HOUSE (TWP )	0050/0894
2 0 38003 0 03 0766+72 007580 FT (APRA) INDIANTOWN GAP WILEY RD (TWP ) CLEMENT AV (SR4022 SEG 0030/1283) LENGTH(AH 3242 BK 2232) FROM 4022/0030 SH (CONN) FOR SR 4020 AND 4022 (CONN) NCO AV (TWP )	0051/0000 0041/2072 0041/1887 0041/1800	2 0 38003 0 03 0766+72 (APRA) INDIANTOWN GAP WILEY RD (TWP ) CLEMENT AV (SR4022 SEG 0030/1283) UNION TOWNSHIP EAST HANOVER T LENGTH(AH 3269 BK 2157)	007506 FT 0050/0000 0040/1849 0040/1755
STAHR AV (TWP )	0041/1192	STAHR AV (TWP )	0040/1185
GARRISON RD (TWP )	0041/0543	GARRISON RD (TWP )	0040/0503

DIR: E TOTAL LEN: 4.837 MI. DIST: 08-8 SR: 4020  
 LEFT MUN: UNION TOWNSHIP T RIGHT MUN: UNION TOWNSHIP T

Left Side Description	Left Side Length	Right Side Description	Right Side Length
LC TO ILAND AV (CONN) 2 0 38023 0 00 0023+69 0041/0165 SERVICE RD (TWP )	0041/0165 005348 FT		
UNION TOWNSHIP EAST HANOVER T			
LENGTH(AH 2232 BK 1580) 0041/0000		005349 FT 2 0 38023 0 00 0024+10 SERVICE RD (TWP )	
TROOPER ST (GOVT)	0031/0654		
2 0 38023 0 00 0008+19 003768 FT BIDDLE RD (TWP )			
LENGTH(AH 1580 BK 0799) 0031/0000		0040/0000 LENGTH(AH 2157 BK 1584)	
2 0 38023 0 00 0000+00 002969 FT INDIANTOWN GAP RD (T601)			
ASHER MINER RD (SR4019 SEG 0010/0000)	0021/0000		
LENGTH(AH 0799 BK 2969) 0021/0000		0030/0622 TROOPER ST (GOVT)	
WEBSTER SCHOOL RD (T607)	0011/1798	0030/0000 LENGTH(AH 1584 BK 0826)	
RAMP F RD (SR8006 SEG 0512/1050)	0011/0776	002939 FT 2 0 38023 0 00 0000+00 INDIANTOWN GAP RD (T601)	
RAMP B RD (SR8006 SEG 0250/0000)	0011/0530	ASHER MINER RD (SR4019 SEG 0010/0000)	
OP ID 38/0081/0851/1805 0011/0068		LENGTH(AH 0826 BK 2939) 0020/0000	
2 0 38001 0 04 0944+65 000000 FT NC FISHER AV		WEBSTER SCHOOL RD (T607)	
FISHER AV (SR0934 SEG 0231/1668)	INTER-BK	RAMP F SPUR RD (SR8006 SEG 0502/0214)	
MFC BEGIN = D		RAMP F RD (SR8006 SEG 0512/1050)	
LENGTH(AH 2969 BK 0000) 0011/0000		0010/0792	
		RAMP E RD (SR8006 SEG 0522/0000)	
		OP ID 38/0081/0851/1805 0010/0073	
		000000 FT 2 0 38001 0 04 0944+65	
		NC FISHER AV	
		FISHER AV (SR0934 SEG 0230/1656)	
		MFC BEGIN = D	
		LENGTH(AH 2939 BK 0000) 0010/0000	

DIR: B TOTAL LEN: 1.092 MI. DIST: 08-8 SR: 4019  
 LEFT MUN: EAST HANOVER T RIGHT MUN: EAST HANOVER T

	005768 FT		005768 FT	
CLEMENT AV (SR0443 SEG 0090/0000)	0020/3092		INTER-AHD ASHER MINER RD (SR0443 SEG 0090/0000)	
BEAUMONT RD (GOVT)	0020/2565		CLEMENT AV (SR4022 SEG 0010/0000)	
GORGAS RD (GOVT)	0020/1977		0020/2082	MACLUSKIE AV (GOVT)
HOSPITAL RD (GOVT)	0020/1802			
	002676 FT		002676 FT	2 0 38001 0 04 1000+52
BOUNDARY RD (SR4018 SEG 0020/3680)	0010/1480		0020/0000	LENGTH(AH 3092 BK 2676)
	000000 FT		0010/1449	BMS EN 38/4019/0010/1428 2 0 38001 0 04 0987+79
			0010/1428	IND'TWN RUN BMSBG 38/4019/0010/1428
			0010/0746	UTILITY RD (TWP)
			000000 FT	2 0 38001 0 04 0973+56
			NC ASH	ASHER MINER RD FISHER AV (SR4020 SEG 0020/0000) (SR4020 SEG 0021/0000)
			INTER-BK	INDIANTOWN GAP RD (T601)
			0010/0000	MFC BEGIN = D LENGTH(AH 2676 BK 0000)

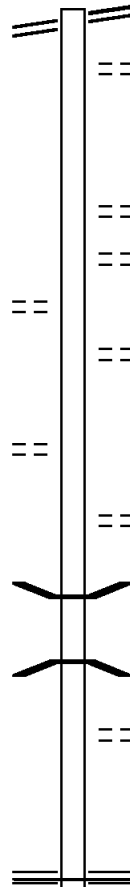


ASHER MINER RD 006553 FT  
 (SR4019 SEG 0010/1480) 0020/3680

GORGAS RD  
 (TWP) 0020/0846

2 0 38054 0 00 0028+74 002873 FT  
 STERNBERG RD  
 (TWP) 0020/0000

000000 FT



006553 FT ASHER MINER RD  
 0020/3680 (SR4019 SEG 0010/1480)  
 0020/3584 MEMORIAL LAKE RD  
 (TWP)

0020/1905 SWATARA ST  
 (TWP)  
 0020/1316 MANADA ST  
 (TWP)

0020/0604 UPPER RD  
 (PARK)

002873 FT  
 0020/0000 LENGTH(AH 3680 BK 2873)

0010/2201 MIDDLE RD  
 (PARK)

0010/1184 BMS EN 38/4018/0010/1154  
 2 0 38054 0 00 0011+37  
 INDIANTN. RUN

0010/1154 BMSBG 38/4018/0010/1154

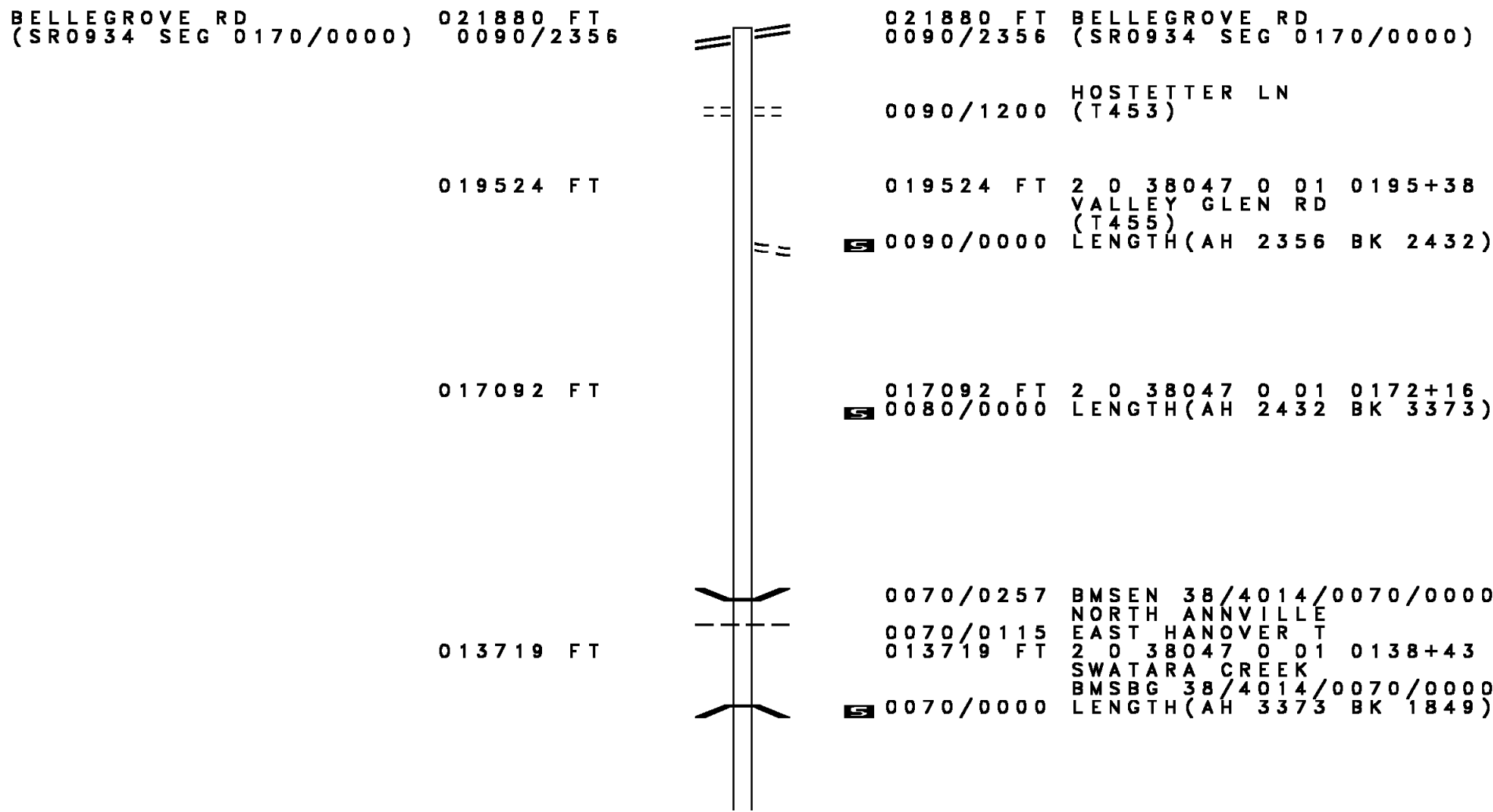
0010/0328 LOWER RD  
 (PARK)  
 000000 FT 2 0 38054 0 00 0000+00  
 NC BO UNDAARY RD

0010/0000 MOUNTAIN RD  
 (SR0443 SEG 0070/0000)  
 MFC BEGIN = E  
 0010/0000 LENGTH(AH 2873 BK 0000)

DIR: B TOTAL LEN: 1.797 MI. DIST: 08-8 SR: 4017  
 LEFT MUN: EAST HANOVER T RIGHT MUN: EAST HANOVER T

Stationing	Distance	Notes
009486 FT	009486 FT	MOUNTAIN RD (SR0443 SEG 0060/0000)
007548 FT	007548 FT	2 0 38038 0 00 0075+78 LENGTH(AH 1938 BK 2161)
005387 FT	005387 FT	2 0 38038 0 00 0053+80 LENGTH(AH 2161 BK 1506)
0030/0398	0030/0835	WEBSTER SCHOOL RD (T607)
003881 FT	0030/0292	BMS EN 38/4017/0030/0000
0020/1907	003881 FT	2 0 38038 0 00 0039+14 I-B1 NB BMSBG 38/4017/0030/0000 LENGTH(AH 1506 BK 2495)
001386 FT	0020/1907	MILL RD (T603)
000000 FT	001386 FT	2 0 38038 0 00 0013+90 ALLENTOWN BL (SR0022 SEG 0071/0000) (SR0022 SEG 0070/0000) MFC BEGIN = D LENGTH(AH 2495 BK 1386)
	000000 FT	2 0 38038 0 00 0000+00 NC HARRISON SCHOOL RD JONESTOWN RD (T601) MFC BEGIN = E LENGTH(AH 1386 BK 0000)

EXTRACT DATE: 12/18/2023 ROADWAY MANAGEMENT SYSTEM PAGE NUMBER: 250  
 PRINT DATE: 12/20/2023 SLD COUNTY/SR - ANNUAL PRINT COUNTY: LEBANON  
 DIR: B TOTAL LEN: 4.144 MI. DIST: 08-8 SR: 4014  
 LEFT MUN: NORTH ANNVILLE T RIGHT MUN: NORTH ANNVILLE T



DIR: B TOTAL LEN: 4.144 MI. DIST: 08-8 SR: 4014  
LEFT MUN: EAST HANOVER T RIGHT MUN: EAST HANOVER T

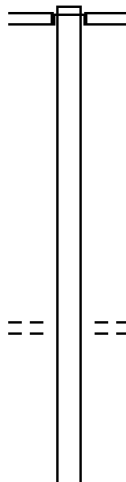
Segment ID	Start Station	End Station	Length (FT)	Notes
2 0 38047 0 01	0118+27	011870	011870 FT	
SCHOOL HOUSE RD (T364)		0060/0000	==	011870 FT 0060/0000 LENGTH(AH 1849 BK 2965)
CROOKED RD (T362)		0050/1520	==	
2 0 38047 0 01	0088+62	008905	008905 FT	
GROFF RD (T360)		0050/0000	==	008905 FT 0050/0000 LENGTH(AH 2965 BK 1540)
		007365	FT	007365 FT 2 0 38047 0 01 0073+22 0040/0000 LENGTH(AH 1540 BK 2293)
		005072	FT	005072 FT 2 0 38047 0 01 0050+29 0030/0000 LENGTH(AH 2293 BK 1998)
		003074	FT	003074 FT 2 0 38047 0 00 0029+04 0020/0000 LENGTH(AH 1998 BK 3074)
2 0 38047 0 00	0000+00	000000	000000 FT	
LINDLEY-MURRAY RD (SR4013 SEG 0030/0524)		0010/0000	==	NC BLACK'S BRIDGE RD INTER-BK LINDLEY-MURRAY RD 000000 FT (SR4013 SEG 0030/0524) MFC BEGIN = E 0010/0000 LENGTH(AH 3074 BK 0000)

EXTRACT DATE: 12/18/2023 ROADWAY MANAGEMENT SYSTEM PAGE NUMBER: 248  
 PRINT DATE: 12/20/2023 SLD COUNTY/SR - ANNUAL PRINT COUNTY: LEBANON  
 DIR: B TOTAL LEN: 6.063 MI. DIST: 08-8 SR: 4013  
 LEFT MUN: EAST HANOVER T RIGHT MUN: EAST HANOVER T

032011 FT

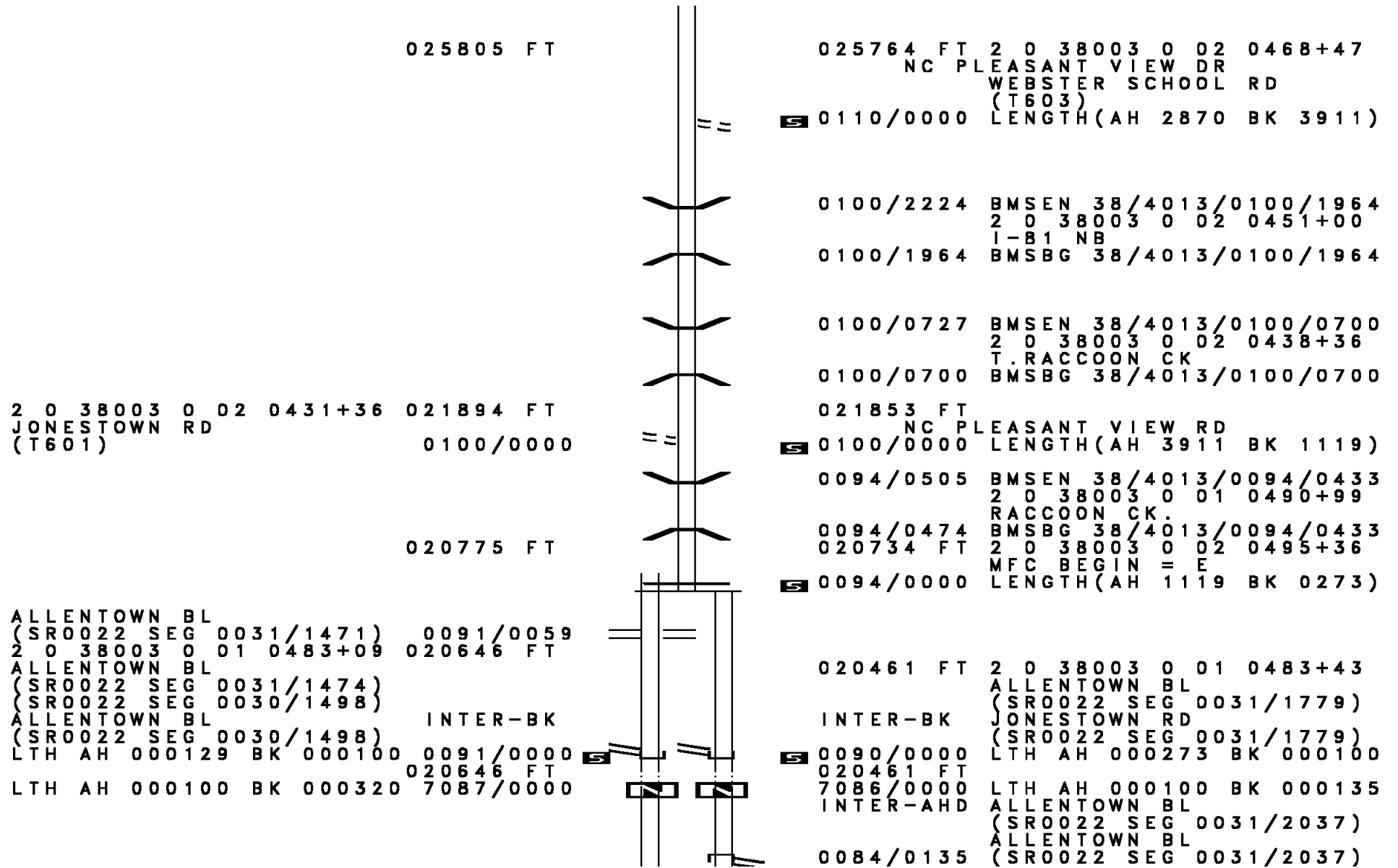
031970 FT  
 INTER-AHD APPALACHIAN DR  
 (T322)  
 MOUNTAIN RD  
 0120/3336 (SR0443 SEG 0020/0000)

2 0 38003 0 02 0498+92 028675 FT  
 HOMESTEAD RD  
 (T400) 0120/0000



028634 FT HOMESTEAD RD  
 (T324)  
 5 0120/0000 LENGTH(AH 3336 BK 2870)

DIR: B TOTAL LEN: 6.063 MI. DIST: 08-8 SR: 4013  
LEFT MUN: EAST HANOVER T RIGHT MUN: EAST HANOVER T



025805 FT

025764 FT 2 0 38003 0 02 0468+47  
NC PLEASANT VIEW DR  
WEBSTER SCHOOL RD  
(T603)  
5 0110/0000 LENGTH(AH 2870 BK 3911)

0100/2224 BMSBN 38/4013/0100/1964  
2 0 38003 0 02 0451+00  
I-81 NB  
0100/1964 BMSBG 38/4013/0100/1964

0100/0727 BMSBN 38/4013/0100/0700  
2 0 38003 0 02 0438+36  
T. RACCOON CK  
0100/0700 BMSBG 38/4013/0100/0700

2 0 38003 0 02 0431+36 021894 FT  
JONESTOWN RD  
(T601)  
0100/0000

021853 FT  
NC PLEASANT VIEW RD  
5 0100/0000 LENGTH(AH 3911 BK 1119)

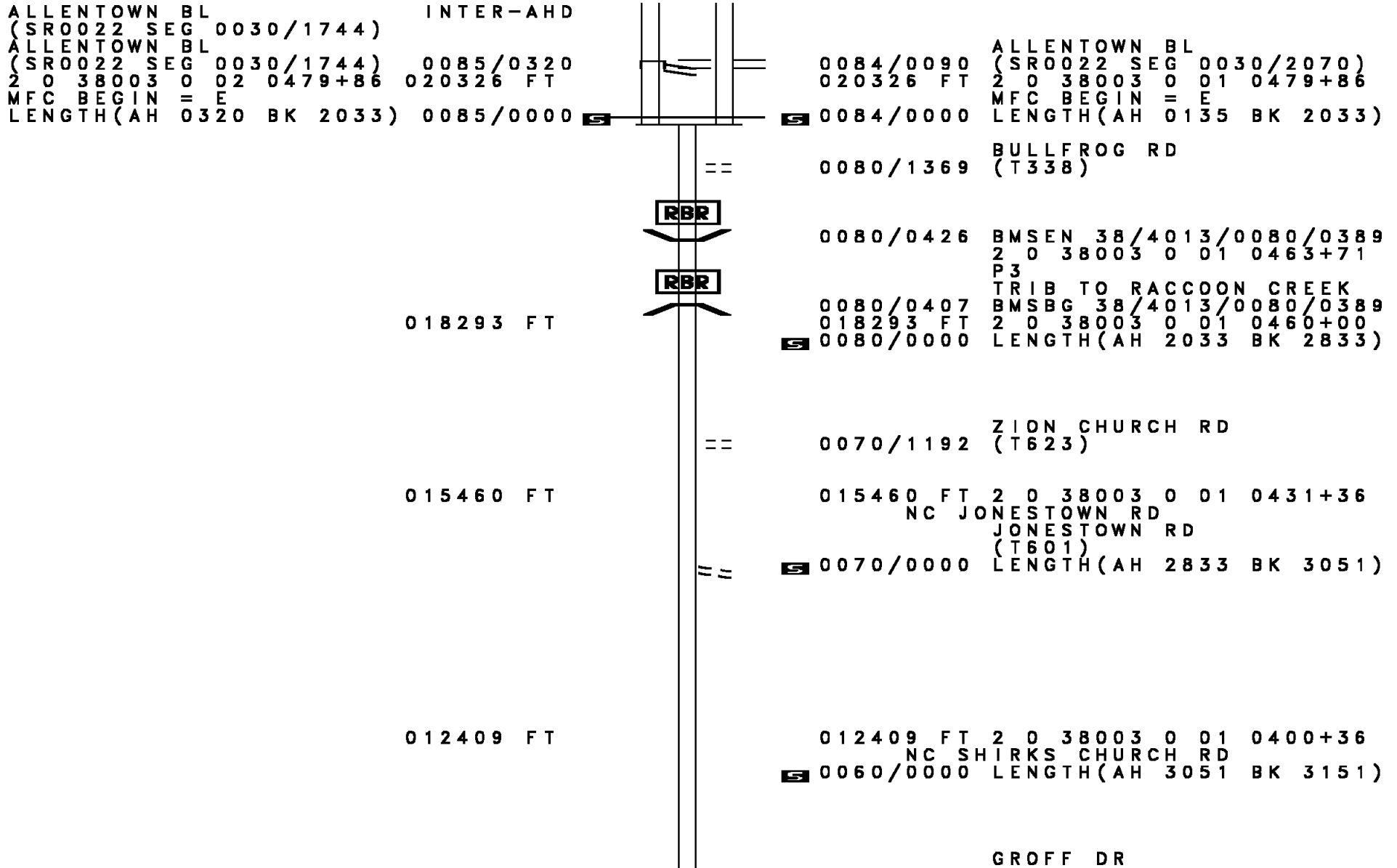
020775 FT

0094/0505 BMSBN 38/4013/0094/0433  
2 0 38003 0 01 0490+99  
RACCOON CK.  
0094/0474 BMSBG 38/4013/0094/0433  
020734 FT 2 0 38003 0 02 0495+36  
MFC BEGIN = E  
5 0094/0000 LENGTH(AH 1119 BK 0273)

ALLENTOWN BL  
(SR0022 SEG 0031/1471) 0091/0059  
2 0 38003 0 01 0483+09 020646 FT  
ALLENTOWN BL  
(SR0022 SEG 0031/1474)  
(SR0022 SEG 0030/1498)  
ALLENTOWN BL INTER-BK  
(SR0022 SEG 0030/1498)  
LTH AH 000129 BK 000100 0091/0000  
020646 FT  
LTH AH 000100 BK 000320 7087/0000

020461 FT 2 0 38003 0 01 0483+43  
ALLENTOWN BL  
(SR0022 SEG 0031/1779)  
INTER-BK JONESTOWN RD  
(SR0022 SEG 0031/1779)  
5 0090/0000 LTH AH 000273 BK 000100  
020461 FT  
7086/0000 LTH AH 000100 BK 000135  
INTER-AHD ALLENTOWN BL  
(SR0022 SEG 0031/2037)  
ALLENTOWN BL  
0084/0135 (SR0022 SEG 0031/2037)

DIR: B TOTAL LEN: 6.063 MI. DIST: 08-8 SR: 4013  
 LEFT MUN: EAST HANOVER T RIGHT MUN: EAST HANOVER T



DIR: B TOTAL LEN: 6.063 MI. DIST: 08-8 SR: 4013  
 LEFT MUN: EAST HANOVER T RIGHT MUN: EAST HANOVER T

SHIRKS CHURCH RD  
 (T589)

009258 FT  
 0050/0000

0050/1372 (T360)

009258 FT 2 0 38003 0 01 0369+33  
 NC SHERKS CHURCH RD  
 0050/0000 LENGTH(AH 3151 BK 2866)

006392 FT

006392 FT 2 0 38003 0 01 0339+42  
 0040/0000 LENGTH(AH 2866 BK 2339)

004053 FT

0030/0524 BLACKS BRIDGE RD  
 (SR4014 SEG 0010/0000)  
 004053 FT 2 0 38003 0 01 0316+83  
 0030/0000 LENGTH(AH 2339 BK 1933)

WOODS LN  
 (T591)

0020/0590

0020/1108 BMS EN 38/4013/0020/1080  
 2 0 38003 0 01 0301+32  
 RACCOON CR  
 0020/1047 BMSBG 38/4013/0020/1080

002120 FT

0020/0360 W. BR. RACCOON  
 STRUCTURE LENGTH 14 FT  
 BMSID 38/4013/0020/0369  
 002120 FT 2 0 38003 0 01 0297+63  
 0020/0000 LENGTH(AH 1933 BK 2120)

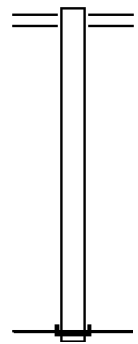
000000 FT

000000 FT 2 0 38003 0 00 0270+49  
 NC LINDLEY MURRAY RD  
 GRAVEL HILL RD  
 (SR4011 SEG 0110/0000)  
 MFC BEGIN = E  
 0010/0000 LENGTH(AH 2120 BK 0000)



EXTRACT DATE: 12/18/2023      ROADWAY MANAGEMENT SYSTEM      PAGE NUMBER: 244  
 PRINT DATE: 12/20/2023      SLD COUNTY/SR - ANNUAL PRINT      COUNTY: LEBANON  
 DIR: B      TOTAL LEN: .463 MI.      DIST: 08-8      SR: 4012  
 LEFT MUN: NORTH LONDONDERRY T      RIGHT MUN: NORTH LONDONDERRY T

002443 FT

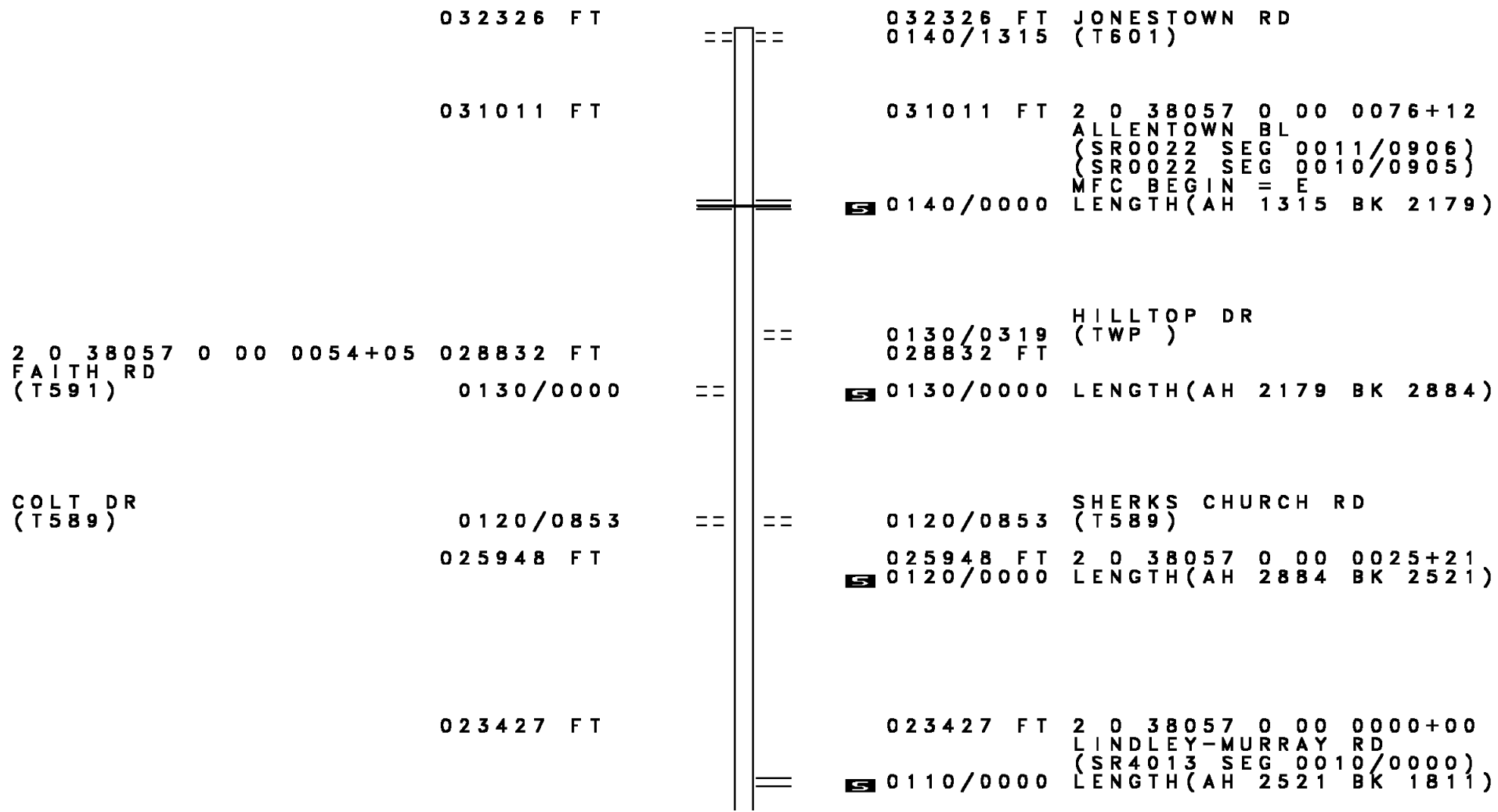


002443 FT GRAVEL HILL RD  
 0010/2443 (SR4011 SEG 0070/0000)

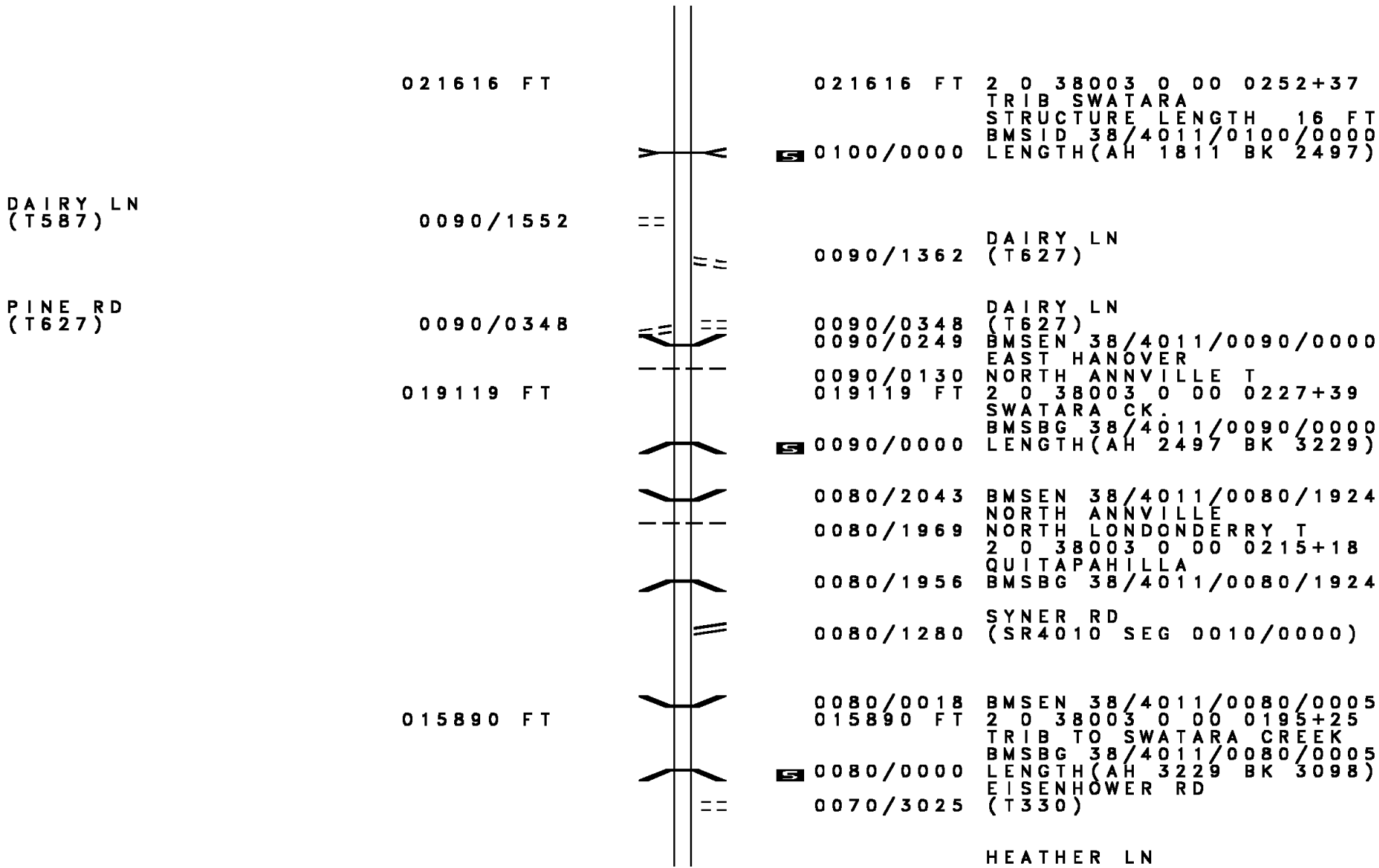
000000 FT

000000 FT 2 0 38064 0 00 0000+00  
 NC B I NDNAGLES RD  
 INTER-BK BINDNAGLES RD  
 (TWP)  
 MFC BEGIN = D  
 0010/0000 LENGTH(AH 2443 BK 0000)

DIR: B TOTAL LEN: 6.122 MI. DIST: 08-8 SR: 4011  
 LEFT MUN: EAST HANOVER T RIGHT MUN: EAST HANOVER T



DIR: B TOTAL LEN: 6.122 MI. DIST: 08-8 SR: 4011  
 LEFT MUN: EAST HANOVER T RIGHT MUN: EAST HANOVER T



HEATHER LN

DIR: B TOTAL LEN: 6.122 MI. DIST: 08-8 SR: 4011  
 LEFT MUN: NORTH LONDONDERRY T RIGHT MUN: NORTH LONDONDERRY T

2 0 38003 0 00 0164+38 012792 FT  
 BINDNAGLES RD  
 (SR4012 SEG 0010/2443) 0070/0000

== 0070/1914 (PRDR)  
 TR. SWATARA  
 STRUCTURE LENGTH 16 FT  
 <---> 0070/1249 BMSID 38/4011/0070/1231

012792 FT  
 = 5 0070/0000 LENGTH(AH 3098 BK 2936)

009856 FT  
 009856 FT 2 0 38003 0 00 0134+52  
 5 0060/0000 LENGTH(AH 2936 BK 3135)

006721 FT  
 006721 FT 2 0 38003 0 00 0103+17  
 EISENHOWER RD  
 (T330)  
 = 5 0050/0000 LENGTH(AH 3135 BK 1903)

004818 FT  
 004818 FT 2 0 38003 0 00 0084+14  
 NC GRAVEL HILL RD  
 RIDGE AV  
 (SR4008 SEG 0030/0000)  
 NORTH LONDONDERRY

== 5 0040/0000 LENGTH(AH 1903 BK 1215)  
 PALMYRA B  
 POPLAR ST  
 = 0030/0853 (BORO)

UNNAMED AL  
 (BORO)

0030/0831 ==

DIR: B TOTAL LEN: 6.122 MI. DIST: 08-8 SR: 4011  
 LEFT MUN: PALMYRA B RIGHT MUN: PALMYRA B

UNKNOWN AL  
 (BORO)

0030/0081  
 003603 FT

FRONT ST  
 (BORO)

0020/0416  
 001497 FT

000000 FT

==	==	0030/0567	UNNAMED AL (BORO)
==	==	0030/0284	CEDAR ST (BORO)
==	==	003603 FT	2 0 38003 0 00 0072+01 UNNAMED AL (BORO)
==	==	5 0030/0000	LENGTH(AH 1215 BK 2106) HAZEL ST (BORO)
==	==	0020/1800	UNNAMED AL (BORO)
==	==	0020/1495	SPRUCE ST (BORO)
==	==	0020/1178	PARK AL (BORO)
==	==	0020/0906	WILLOW ST (BORO)
++++	++++	0020/0720	(BORO)
++++	++++	0020/0592	(AAR 592365P)#TRKS 03 FRONT ST (BORO)
==	==	0020/0462	(BORO)
==	==	0020/0287	WASHINGTON AL (BORO)
==	==	001497 FT	2 0 38003 0 00 0050+95 HIGH ST (BORO)
==	==	5 0020/0000	LENGTH(AH 2106 BK 1497) UNNAMED AL (BORO)
==	==	0010/1248	BROAD ST (BORO)
==	==	0010/0985	DIVISION ST (BORO)
==	==	0010/0726	NORTH AV (BORO)
==	==	0010/0467	ARCH ST (BORO)
==	==	0010/0210	(BORO)
==	==	000000 FT	2 0 38003 0 00 0035+98 RAILROAD ST MAIN ST (SR0422 SEG 0030/0000)
==	==	INTER-BK	RAILROAD ST (SR3019 SEG 0060/0234)
==	==	5 0010/0000	MFC BEGIN = D LENGTH(AH 1497 BK 0000)



DIR: B TOTAL LEN: 2.913 MI. DIST: 08-8 SR: 4010  
 LEFT MUN: NORTH ANNVILLE T RIGHT MUN: NORTH ANNVILLE T

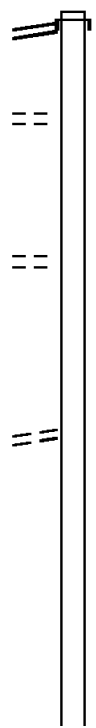
PALMYRA BELLEGROVE RD 015380 FT  
 (SR4008 SEG 0100/0000) 0070/2215

HOSTETTER LN  
 (T453) 0070/1228

2 0 38045 0 01 0147+27 013165 FT  
 T358  
 (T358) 0070/0000

STEELSTOWN RD 011542 FT  
 (T356) 0060/0000

009565 FT



015380 FT  
 INTER-AHD PALMYRA BELLEGROVE RD  
 0070/2215 (SR4008 SEG 0100/0000)

013165 FT  
 5 0070/0000 LENGTH(AH 2215 BK 1623)

011542 FT 2 0 38045 0 01 0130+65  
 NC STEELSTOWN RD  
 5 0060/0000 LENGTH(AH 1623 BK 1977)

009565 FT 2 0 38045 0 01 0110+61  
 5 0054/0000 LENGTH(AH 1977 BK 2004)

DIR: B TOTAL LEN: 2.913 MI. DIST: 08-8 SR: 4010  
 LEFT MUN: NORTH ANNVILLE T RIGHT MUN: NORTH ANNVILLE T

Left Side	Right Side
007561 FT	007561 FT 2 0 38045 0 01 0090+57 SYNER RD (T354)
LAUREL GROVE RD (T354)	NC BATES DR [S] 0050/0000 LENGTH(AH 2004 BK 0815)
0040/0470	0040/0077 BMSBN 38/4010/0040/0000
006746 FT	006746 FT 2 0 38045 0 00 0082+42 QUITTAPAHILLA RIVER BMSBG 38/4010/0040/0000 NORTH ANNVILLE NORTH LONDONDERRY T
	[S] 0040/0000 LENGTH(AH 0815 BK 1202)
005544 FT	005544 FT 2 0 38045 0 00 0070+01 OLD FORGE RD (T334)
	[S] 0030/0000 LENGTH(AH 1202 BK 2972)
	0020/2565 CARDINAL LN (PRDR)
LEWIS RD (PRDR)	0020/0631 LEWIS RD (T332)
002572 FT	002572 FT 2 0 38045 0 00 0040+29 BIRCH ST (T460)
	[S] 0020/0000 LENGTH(AH 2972 BK 2572)
PATTON RD (T345)	0010/1986 BIRCH ST (T460)
	0010/1865 BIRCH ST (T460)
GLEN RD (T320)	0010/0588
2 0 38045 0 00 0014+83 000000 FT GRAVEL HILL RD (SR4011 SEG 0080/1280)	NC SYNER RD GRAVEL HILL RD 000000 FT (SR4011 SEG 0080/1280) MFC BEGIN = D
0010/0000	[S] 0010/0000 LENGTH(AH 2572 BK 0000)

DIR: B TOTAL LEN: .803 MI. DIST: 08-8 SR: 4009  
 LEFT MUN: PALMYRA B RIGHT MUN: PALMYRA B

Stationing	Street Name	Stationing	Street Name
004239 FT		004239 FT	RIDGE RD
		0030/1696	(SR4008 SEG 0030/1210)
HAZEL ST (BORO)			
0030/0624			
002543 FT		0030/0092	SCHOOL DR
		002543 FT	(PRDR)
			2 0 38001 0 00 0489+70
			SPRUCE ST
			(BORO)
		0030/0000	LENGTH(AH 1696 BK 0836)
		0020/0262	BMSSEN 38/4009/0020/0000
001707 FT		001707 FT	2 0 38001 0 00 0481+96
			NORFOLK SOUTHERN RAI RR
			BMSBG 38/4009/0020/0000
		0020/0000	LENGTH(AH 0836 BK 1707)
ALLEY (BORO)			
0010/1174			
		0010/1005	BROAD ST
			(BORO)
			ALLEY
		0010/0749	(BORO)
ALLEY (BORO)			
0010/0490			
		0010/0470	ARCH ST
			(BORO)
			ALLEY
			(BORO)
000000 FT		0010/0210	
		000000 FT	2 0 38001 0 00 0464+38
			NC GRANT ST
			MAIN ST
			(SR0422 SEG 0040/0000)
		INTER-BK	GRANT ST
			(BORO)
			MFC BEGIN = D
		0010/0000	LENGTH(AH 1707 BK 0000)



DIR: B TOTAL LEN: 6.882 MI. DIST: 08-8 SR: 4008  
 LEFT MUN: NORTH ANNVILLE T RIGHT MUN: NORTH ANNVILLE T

WATER WORKS WY  
 (T510)

ALBERT DR  
 (T376)

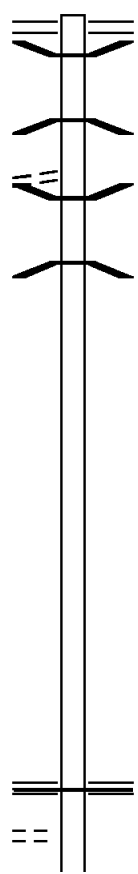
036335 FT

0140/2591

033257 FT

030500 FT

0120/1374

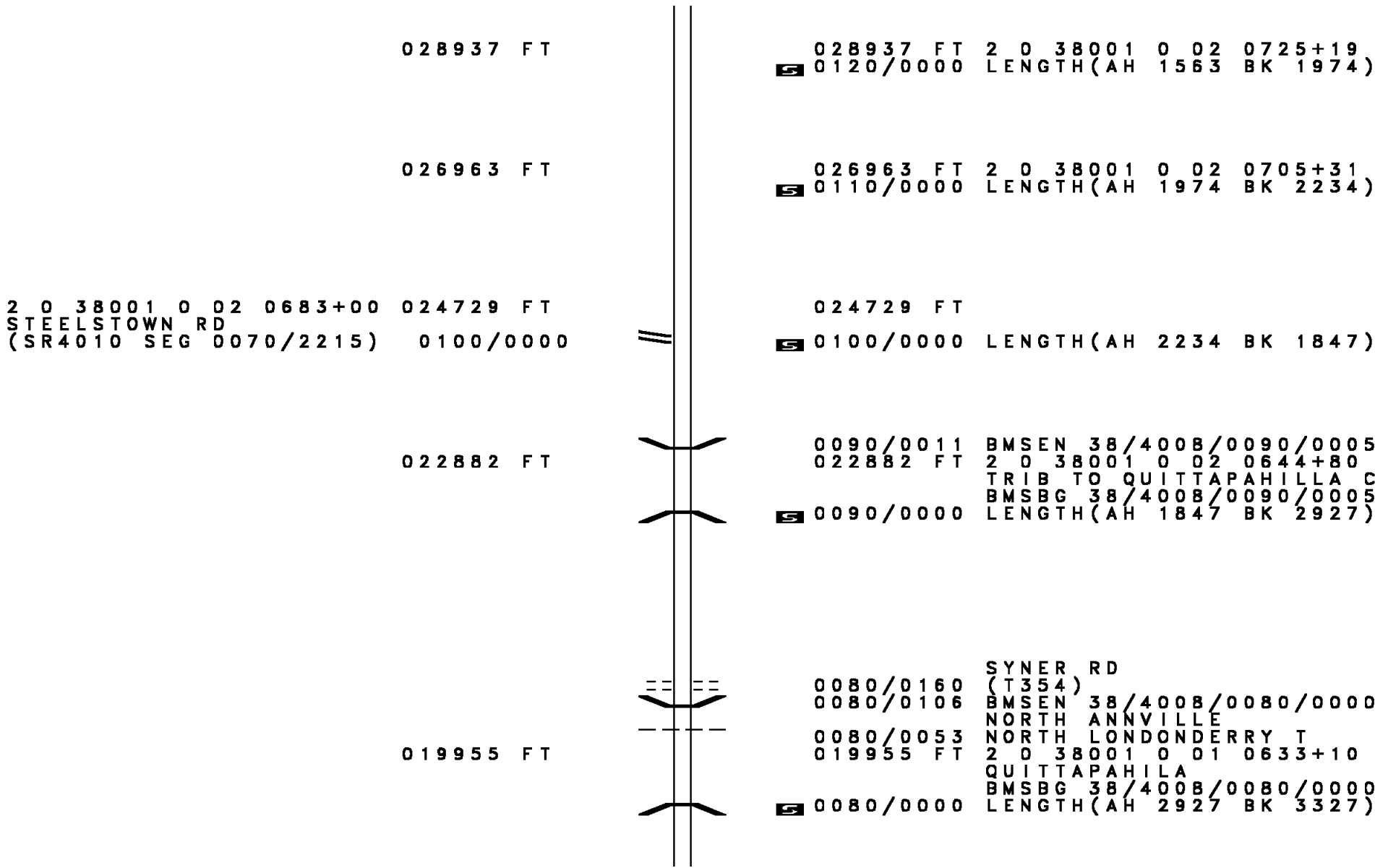


036335 FT OND RD  
 0140/3078 (SR4007 SEG 0030/0000)  
 0140/2950 BMSEN 38/4008/0140/3004  
 0 0 00000 0 00 0000+00  
 SPRING CREEK  
 0140/2928 BMSBG 38/4008/0140/3004  
 0140/2360 BMSEN 38/4008/0140/2417  
 2 0 38046 0 00 0027+79  
 TRB. SWATARA  
 0140/2348 BMSBG 38/4008/0140/2417

033257 FT 2 0 38046 0 00 0027+79  
 0140/0000 LENGTH(AH 3078 BK 2757)

030500 FT 2 0 38046 0 00 0000+00  
 NC HA HARRISON DR  
 BELLEGROVE RD  
 (SR0934 SEG 0160/0000)  
 MFC BEGIN = E  
 0130/0000 LENGTH(AH 2757 BK 1563)

DIR: B TOTAL LEN: 6.882 MI. DIST: 08-8 SR: 4008  
 LEFT MUN: NORTH ANNVILLE T RIGHT MUN: NORTH ANNVILLE T



028937 FT

028937 FT 2 0 38001 0 02 0725+19  
 S 0120/0000 LENGTH(AH 1563 BK 1974)

026963 FT

026963 FT 2 0 38001 0 02 0705+31  
 S 0110/0000 LENGTH(AH 1974 BK 2234)

2 0 38001 0 02 0683+00 024729 FT  
 STEELSTOWN RD  
 (SR4010 SEG 0070/2215) 0100/0000

024729 FT  
 S 0100/0000 LENGTH(AH 2234 BK 1847)

022882 FT

0090/0011 BMS EN 38/4008/0090/0005  
 022882 FT 2 0 38001 0 02 0644+80  
 TRIB TO QUITTAPAHILLA C  
 BMSBG 38/4008/0090/0005  
 S 0090/0000 LENGTH(AH 1847 BK 2927)

019955 FT

0080/0160 SYNER RD  
 (T354)  
 0080/0106 BMS EN 38/4008/0080/0000  
 NORTH ANNVILLE  
 0080/0053 NORTH LONDONDERRY T  
 019955 FT 2 0 38001 0 01 0633+10  
 QUITTAPAHILLA  
 BMSBG 38/4008/0080/0000  
 S 0080/0000 LENGTH(AH 2927 BK 3327)

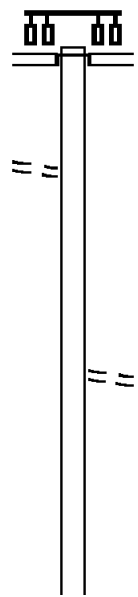
DIR: B TOTAL LEN: 6.882 MI. DIST: 08-8 SR: 4008  
 LEFT MUN: NORTH LONDONDERRY T RIGHT MUN: NORTH LONDONDERRY T

Left Side	Right Side
	== 0070/1800 CARSON LN (TWP)
016628 FT	016628 FT 2 0 38001 0 01 0599+01
JEAN DR (T457)	0070/0000 LENGTH(AH 3327 BK 2833)
0060/1994 ==	
J.P. DR (T343)	
0060/0796 ==	
013795 FT	013795 FT 2 0 38001 0 01 0570+68
	NAFTZINGER RD (T352)
	== 0060/0000 LENGTH(AH 2833 BK 2991)
	== 0050/0702 JAN-DALE AV (T348)
2 0 38001 0 01 0540+77 010804 FT	010804 FT
OLD FORGE RD (T332)	NC PALMYRA BELLEGROVE RD
0050/0000 ==	0050/0000 LENGTH(AH 2991 BK 3457)
LINDBERGH DR (T445)	
0040/1355 ==	
007347 FT	007347 FT 2 0 38001 0 01 0506+76
	RIDGE RD (T441)
	== NC FORGE RD FORGE RD

DIR: B TOTAL LEN: 6.882 MI. DIST: 08-8 SR: 4008  
 LEFT MUN: NORTH LONDONDERRY T RIGHT MUN: NORTH LONDONDERRY T

Stationing	Description	Length	SR	BK	Start	End
	(T458) NORTH LONDONDERRY PALMYRA B					
	0040/0000					
	0030/3289					
	GRANT ST (SR4009 SEG 0030/1696) KRAMER WY (TWP) LINCOLN ST (BORO) POPLAR ST (BORO) CHESTNUT ST (BORO) UNNAMED AL (BORO)					
003736 FT	0030/0143					
	003736 FT					
	NC RIDGE AV RAILROAD ST (SR4011 SEG 0040/0000)					
	0030/0000					
	NC RIDGE RD PALMYRA					
002780 FT	0020/0037					
	002780 FT					
	0020/0000					
HIGHLAND DR (TWP)	0010/2347					
	000000 FT					
	000000 FT					
	NC RIDGE AV INTER-BK GRAVEL RD (SR2014 SEG 0020/2372) MFC BEGIN = D BK-DAUPHIN (22)					
	0010/0000					

	025137 FT		025137 FT	INTER-AHD	LINCOLN SCHOOL RD (SR4027 SEG 0010/0000) ALLENTOWN BL (SR0022 SEG 0131/0000) (SR0022 SEG 0130/0000)
			0110/1197		
2 0 38062 0 00 0000+00	023940 FT		023940 FT	NC LINCOLN SCHOOL RD	
MAIN ST (T601)	0110/0000		0110/0000	LENGTH(AH 1197 BK 1419)	
	022521 FT		022521 FT	NC JONESTOWN RD	2 0 38004 0 01 0546+90
				JONESTOWN RD (T601)	
			0100/0000	LENGTH(AH 1419 BK 2154)	
	020367 FT		020367 FT		2 0 38004 0 01 0479+76
			0090/0000	LENGTH(AH 2154 BK 2283)	



DIR: B TOTAL LEN: 4.761 MI. DIST: 08-8 SR: 4007  
 LEFT MUN: EAST HANOVER T RIGHT MUN: EAST HANOVER T

				==	0080/0954	BLACKSMITH LN (T579)
2 0 38004 0 01 0502+59	018084 FT				018084 FT	
ORCHARD DR (T321)	0080/0000	==		5	0080/0000	LENGTH(AH 2283 BK 2649)
				==	0070/2482	VALLEY DR (T621)
2 0 38004 0 01 0476+10	015435 FT				015435 FT	HEILMANDALE RD
MCGILLSTOWN RD (T432)	0070/0000	==	==	5	0070/0000	(SR4006 SEG 0010/0000) LENGTH(AH 2649 BK 3029)
2 0 38004 0 01 0447+15	012406 FT				012406 FT	
SWATARA DR (T581)	0060/0000	==		5	0060/0000	LENGTH(AH 3029 BK 2420)
	009986 FT				009986 FT	2 0 38004 0 01 0421+27
				5	0050/0000	LENGTH(AH 2420 BK 2901)
SWATARA DR (T581)	0040/0564	==				



DIR: B TOTAL LEN: 3.898 MI. DIST: 08-8 SR: 4006  
 LEFT MUN: NORTH LEBANON T RIGHT MUN: NORTH LEBANON T

020583 FT

020583 FT EBENEZER RD  
 0110/0539 (SR0072 SEG 0160/2216)  
 OLD SR 4006  
 (TWP )

020044 FT

0110/0354  
 020044 FT 1 0 00141 7 00 0755+38  
 0110/0000 LENGTH(AH 0539 BK 3003)

017041 FT

017041 FT 1 1 01366 0 00 0030+03  
 ELIAS AV  
 (T464)  
 0100/0000 LENGTH(AH 3003 BK 2045)

POE

(APRA) GREATER LEBANON  
 RUSSELL RD  
 (T430)  
 0090/0945

014996 FT

014996 FT 1 1 01366 0 00 0050+61  
 NORTH LEBANON  
 SWATARA T  
 0090/0000 LENGTH(AH 2045 BK 2245)

012751 FT

012751 FT 1 1 01366 0 00 0073+57  
 0080/0000 LENGTH(AH 2245 BK 1298)

011453 FT

0070/0492 SWATARA  
 NORTH LEBANON T  
 011453 FT 2 0 38060 0 00 0114+63  
 NORTH LEBANON  
 NORTH ANNVILLE T  
 0070/0000 LENGTH(AH 1298 BK 1500)



DIR: B TOTAL LEN: 3.898 MI. DIST: 08-8 SR: 4006  
 LEFT MUN: NORTH ANNVILLE T RIGHT MUN: NORTH ANNVILLE T

2 0 38060 0 00 0099+96 009953 FT  
 BOLTZ LN  
 (SR4003 SEG 0010/0000) 0060/0000

009953 FT

5 0060/0000 LENGTH(AH 1500 BK 2362)

007591 FT

007591 FT 2 0 38060 0 00 0076+42

THOMPSON AV  
 (SR4005 SEG 0060/0000)

5 0050/0000 LENGTH(AH 2362 BK 1674)

005917 FT

005917 FT 2 0 38060 0 00 0059+63

5 0040/0000 LENGTH(AH 1674 BK 2116)

003801 FT

0030/0238 BMS EN 38/4006/0030/0000

NORTH ANNVILLE

0030/0116 EAST HANOVER T

2 0 38060 0 00 0038+44

SWATARA CRK.  
 BMSBG 38/4006/0030/0000

5 0030/0000 LENGTH(AH 2116 BK 2033)

001768 FT

001768 FT 2 0 38060 0 00 0017+68

5 0020/0000 LENGTH(AH 2033 BK 1768)

000000 FT

000000 FT 2 0 38060 0 00 0000+00

NC HEILMAN DALE RD

ONO RD  
 (SR4007 SEG 0070/0000)

INTER-BK MCGILLSTOWN RD

(T432)

MFC BEGIN = E

5 0010/0000 LENGTH(AH 1768 BK 0000)

DIR: B TOTAL LEN: 3.743 MI. DIST: 08-8 SR: 4005  
 LEFT MUN: SWATARA T RIGHT MUN: SWATARA T

019765 FT

019765 FT  
 INTER-AHD NEW BUNKERHILL ST  
 (T561)  
 EBENEZER RD  
 0080/3513 (SR0072 SEG 0200/1984)

2 0 38024 0 01 0163+65 016252 FT  
 MISH'S MILL RD  
 (T386) 0080/0000

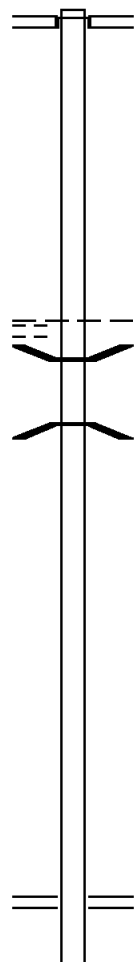
016252 FT SWATARA  
 NORTH ANNVILLE T  
 0080/0000 LENGTH(AH 3513 BK 2926)  
 0070/2773 BMSEN 38/4005/0070/2724  
 2 0 38024 0 01 0161+97  
 T. SWATARA CK  
 0070/2759 BMSBG 38/4005/0070/2724

013326 FT

013326 FT 2 0 38024 0 01 0134+73  
 0070/0000 LENGTH(AH 2926 BK 2181)

011145 FT

011145 FT 2 0 38024 0 01 0112+48  
 HEILMANDALE RD  
 (SR4006 SEG 0050/0000)  
 0060/0000 LENGTH(AH 2181 BK 1714)



DIR: B TOTAL LEN: 3.743 MI. DIST: 08-8 SR: 4005  
 LEFT MUN: NORTH ANNVILLE T RIGHT MUN: NORTH ANNVILLE T

WATER WORKS WY  
 (SR4026 SEG 0020/1975) 0020/2460

009431 FT

009431 FT 2 0 38024 0 01 0094+36  
 0050/0000 LENGTH(AH 1714 BK 2521)

006910 FT

006910 FT 2 0 38024 0 01 0069+50  
 0040/0000 LENGTH(AH 2521 BK 1699)  
 0030/1263 BMSSEN 38/4005/0030/1220  
 2 0 38024 0 00 0064+71  
 TR. SWATARA  
 0030/1220 BMSBG 38/4005/0030/1220

005211 FT

005211 FT 2 0 38024 0 00 0052+51  
 CEDAR RUN RD  
 (T461)  
 0030/0000 LENGTH(AH 1699 BK 2716)

002495 FT

002495 FT 2 0 38024 0 00 0025+13  
 0020/0000 LENGTH(AH 2716 BK 2495)

000000 FT

000000 FT 2 0 38024 0 00 0000+00  
 NC THOMPSON AV  
 HILL CHURCH RD  
 (SR4004 SEG 0020/0000)  
 INTER-BK THOMPSON AV  
 (T390)  
 MFC BEGIN = D  
 0010/0000 LENGTH(AH 2495 BK 0000)

EXTRACT DATE: 12/18/2023      ROADWAY MANAGEMENT SYSTEM      PAGE NUMBER: 225  
 PRINT DATE: 12/20/2023      SLD COUNTY/SR - ANNUAL PRINT      COUNTY: LEBANON  
 DIR: B      TOTAL LEN: 2.569 MI.      DIST: 08-8      SR: 4004  
 LEFT MUN: CLEONA B      RIGHT MUN: CLEONA B

	013564 FT		013564 FT TUNNEL HILL RD
		==	0060/1950 (SR4002 SEG 0030/0000)
EAGLE AV (BORO)	0060/1209	==	
2 0 38025 0 01 0120+56	011614 FT		011614 FT
KINGS DR (BORO)	0060/0000	==	0060/0000 LENGTH(AH 1950 BK 2288)

DIR: B TOTAL LEN: 2.569 MI. DIST: 08-8 SR: 4004  
 LEFT MUN: CLEONA B RIGHT MUN: CLEONA B

Stationing	Length	Description	Stationing	Length	Description
			0050/1216		CLEONA NORTH ANNVILLE T
			0050/1127		MILL ST (T394)
2 0 38025 0 01 0097+82	009326 FT		009326 FT		
RUSSEL RD (T430)	0050/0000		0050/0000		LENGTH(AH 2288 BK 2291)
	007035 FT		007035 FT		2 0 38025 0 01 0074+91
			0040/0000		WEABER ST (T392) LENGTH(AH 2291 BK 2500)
	004535 FT		004535 FT		2 0 38025 0 01 0049+91
			0030/0000		LENGTH(AH 2500 BK 1600)
	002935 FT		002935 FT		2 0 38025 0 01 0033+91
THOMPSON AV (SR4005 SEG 0010/0000)	0020/0000		0020/0000		THOMPSON AV (T390) LENGTH(AH 1600 BK 2935)
			0010/0000		NC HILL CHURCH RD INTER-BK HILL CHURCH RD (SR4007 SEG 0010/0125) MFC BEGIN = D
2 0 38025 0 00 0000+00	000000 FT		0010/0000		LENGTH(AH 2935 BK 0000)
ONO RD (SR4007 SEG 0010/0125)					

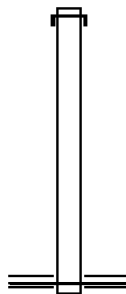
EXTRACT DATE: 12/18/2023      ROADWAY MANAGEMENT SYSTEM      PAGE NUMBER: 223  
 PRINT DATE: 12/20/2023      SLD COUNTY/SR - ANNUAL PRINT      COUNTY: LEBANON  
 DIR: B      TOTAL LEN: .356 MI.      DIST: 08-8      SR: 4003  
 LEFT MUN: NORTH ANNVILLE T      RIGHT MUN: NORTH ANNVILLE T

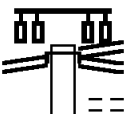
001878 FT

001878 FT  
 INTER-AHD BLACK OAK RD  
 0010/1878 (TWP )

000000 FT

000000 FT 2 0 38065 0 00 0000+00  
 NC BO LTZ LN  
 HEILMANDALE RD  
 (SR4006 SEG 0060/0000)  
 MFC BEGIN = E  
 0010/0000 LENGTH(AH 1878 BK 0000)



	010894 FT		010894 FT	
			INTER-AHD	HILL ST (T475) EBENEZER RD (SR0072 SEG 0140/0000)
EBENEZER RD (SR0072 SEG 0140/0000)	0050/2099		0050/2099	TWENTYSECOND ST (SR4001 SEG 0030/2802)
OLD EBENEZER RD (T458)	0050/1570	==	0050/1743	TWENTYFIFTH ST (T607)
	008795 FT			
			008795 FT	2 0 38025 0 01 0200+34
			0050/0000	LENGTH(AH 2099 BK 3152)
MINNICH LN (TWP )	0040/1339	==		
	005643 FT		005643 FT	2 0 38025 0 01 0167+79

DIR: B TOTAL LEN: 2.063 MI. DIST: 08-8 SR: 4002  
 LEFT MUN: NORTH LEBANON T RIGHT MUN: NORTH LEBANON T

OAK LN  
(TWP)

0030/2238

HILL CHURCH RD  
(SR4004 SEG 0060/1950)

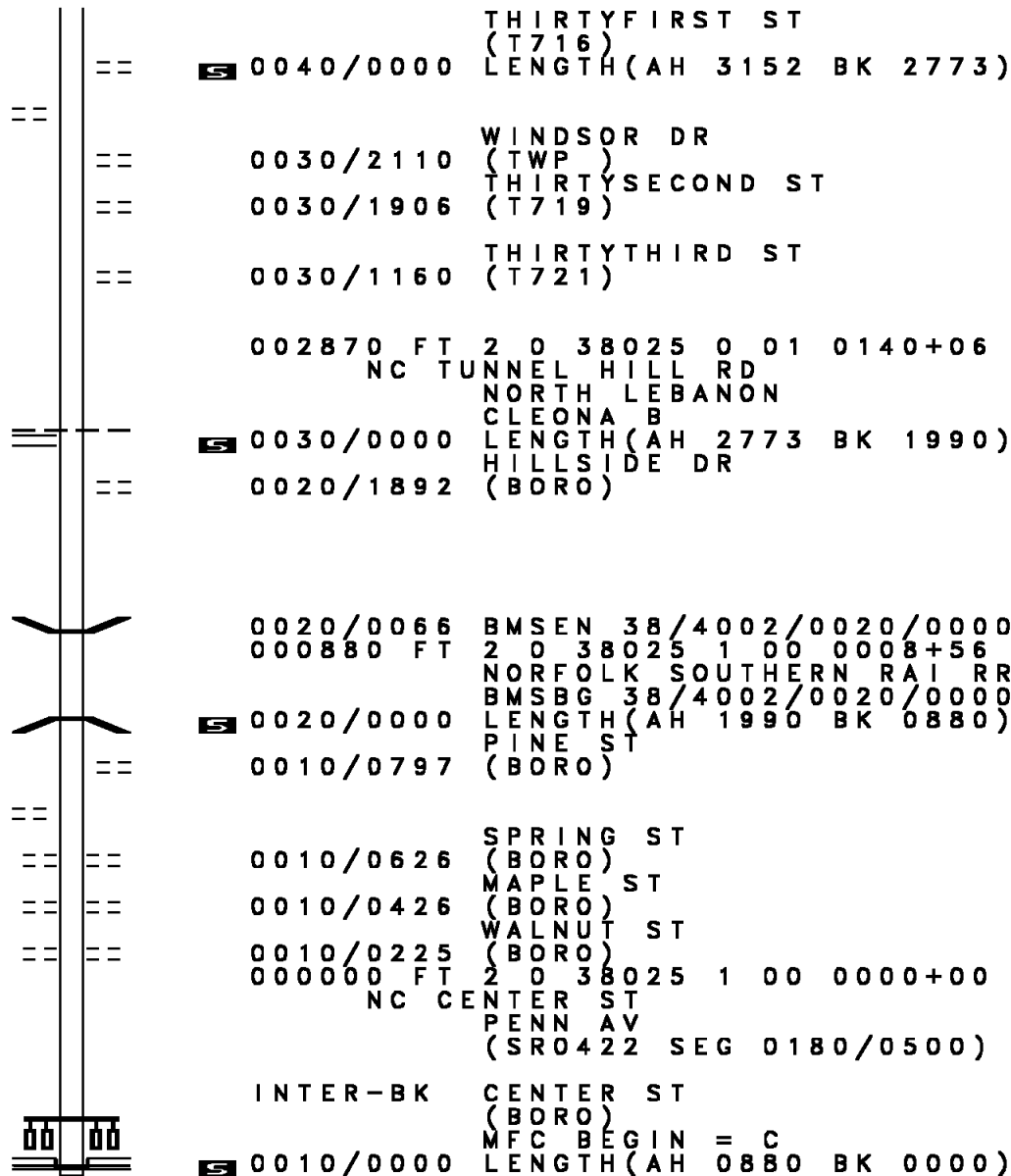
0030/0000

000880 FT

PINE ST  
(BORO)

0010/0762

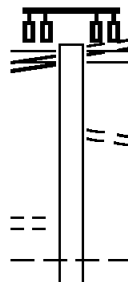
000000 FT





EXTRACT DATE: 12/18/2023 ROADWAY MANAGEMENT SYSTEM PAGE NUMBER: 220  
 PRINT DATE: 12/20/2023 SLD COUNTY/SR - ANNUAL PRINT COUNTY: LEBANON  
 DIR: B TOTAL LEN: 1.435 MI. DIST: 08-8 SR: 4001  
 LEFT MUN: NORTH LEBANON T RIGHT MUN: NORTH LEBANON T

007575 FT  
 TUNNEL HILL RD  
 (SR4002 SEG 0050/2099) 0030/2802  
 UNION CANAL DR  
 (T601) 0030/1123








007575 FT HILL ST  
 (T475)  
 EBENEZER RD  
 (SR0072 SEG 0140/0000) 0030/2802  
 0030/2161 MAPLE ST  
 (T473)  
 0030/1117 NORTH LEBANON  
 WEST LEBANON T

DIR: B TOTAL LEN: 1.435 MI. DIST: 08-8 SR: 4001  
 LEFT MUN: NORTH LEBANON T RIGHT MUN: NORTH LEBANON T

STREET NAME	START	END	LENGTH	REMARKS
GUILFORD ST (T471)	0030/0817			
UNNAMED AL (TWP)	0030/0602			
MIFFLIN ST (TWP)	0030/0366			
UNNAMED AL (TWP)	0030/0170			
UNKNOWN AL (CITY)	0030/0147			
2 0 38025 0 01 0242+79	004773 FT			004773 FT
LEHMAN ST (TWP)				
TWENTYSECOND ST (T724)	0030/0000			NC TWENTYSECOND ST LENGTH(AH 2802 BK 2407)
TWENTYFIRST ST (T726)	0020/1962			
TWENTIETH ST (T728)	0020/1512			
NINETEENTH ST (T730)	0020/1059			
EIGHTEENTH ST (T732)	0020/0560			
	002366 FT			0020/0560 (APRA) AMERICAN LAFRANC 002366 FT 2 0 38025 0 01 0270+75 UNKNOWN RD (CITY) NC LEHMAN ST LEHMAN ST (CITY) WEST LEBANON LEBANON C
				0020/0000 LENGTH(AH 2407 BK 2366) 0010/1775 (AAR 591525X)#TRKS 01 0010/1455 (AAR 592348Y)#TRKS 05
WILLOW ST (CITY)	0010/0796			
				0010/0775 WILLOW ST (CITY)
	000000 FT			0010/0167 (CITY) 000000 FT 2 0 38025 0 01 0294+41 NC SIXTEENTH ST CUMBERLAND ST (CITY)
CUMBERLAND ST (SR0422 SEG 0210/3192)	0010/0000			INTER-BK SIXTEENTH ST (SR3023 SEG 0090/0349) MFC BEGIN = C 0010/0000 LENGTH(AH 2366 BK 0000)

EXTRACT DATE: 12/18/2023      ROADWAY MANAGEMENT SYSTEM      PAGE NUMBER: 218  
 PRINT DATE: 12/20/2023      SLD COUNTY/SR - ANNUAL PRINT      COUNTY: LEBANON  
 DIR: B      TOTAL LEN: .000 MI.      DIST: 08-8      SR: 3027  
 LEFT MUN: NORTH CORNWALL T      RIGHT MUN: NORTH CORNWALL T

000000 FT		000000 FT	
000000 FT		7040/0000	LENGTH(AH 0225 BK 0682)
000000 FT		000000 FT	
000000 FT		7030/0000	LENGTH(AH 0682 BK 0656)
000000 FT		000000 FT	
		7020/0000	LENGTH(AH 0656 BK 2527)
		000000 FT	
		7010/0000	LENGTH(AH 2527 BK 0000)

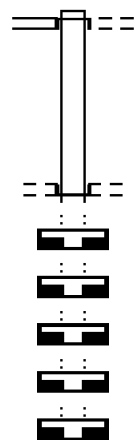
EXTRACT DATE: 12/18/2023 ROADWAY MANAGEMENT SYSTEM PAGE NUMBER: 217  
PRINT DATE: 12/20/2023 SLD COUNTY/SR - ANNUAL PRINT COUNTY: LEBANON  
DIR: B TOTAL LEN: .000 MI. DIST: 08-8 SR: 3025  
LEFT MUN: NORTH CORNWALL T RIGHT MUN: NORTH CORNWALL T

000000 FT



000000 FT  
7010/0000 LENGTH(AH 0893 BK 0000)

	002948 FT		002948 FT	
CUMBERLAND ST			INTER-AHD	16TH ST
(SR0422 SEG 0210/3192)	0090/0349			(SR4001 SEG 0010/0000)
	002599 FT			CUMBERLAND ST
				(CITY)
				2 0 38026 0 00 0157+68
				NC SIXTEENTH ST
				CHESTNUT ST
				(CITY)
				INTER-BK
				WALNUT ST
				(TWP)
				LENGTH(AH 0349 BK 1996)
				LENGTH(AH 1996 BK 2460)
				LENGTH(AH 2460 BK 2460)
				LENGTH(AH 2460 BK 2460)
				LENGTH(AH 2460 BK 2460)
				LENGTH(AH 2460 BK 2460)
				LENGTH(AH 2460 BK 0031)



EXTRACT DATE: 12/18/2023  
PRINT DATE: 12/20/2023

ROADWAY MANAGEMENT SYSTEM  
SLD COUNTY/SR - ANNUAL PRINT














PAGE NUMBER: 215  
COUNTY: LEBANON

DIR: B TOTAL LEN: .558 MI.  
LEFT MUN: NORTH CORNWALL T

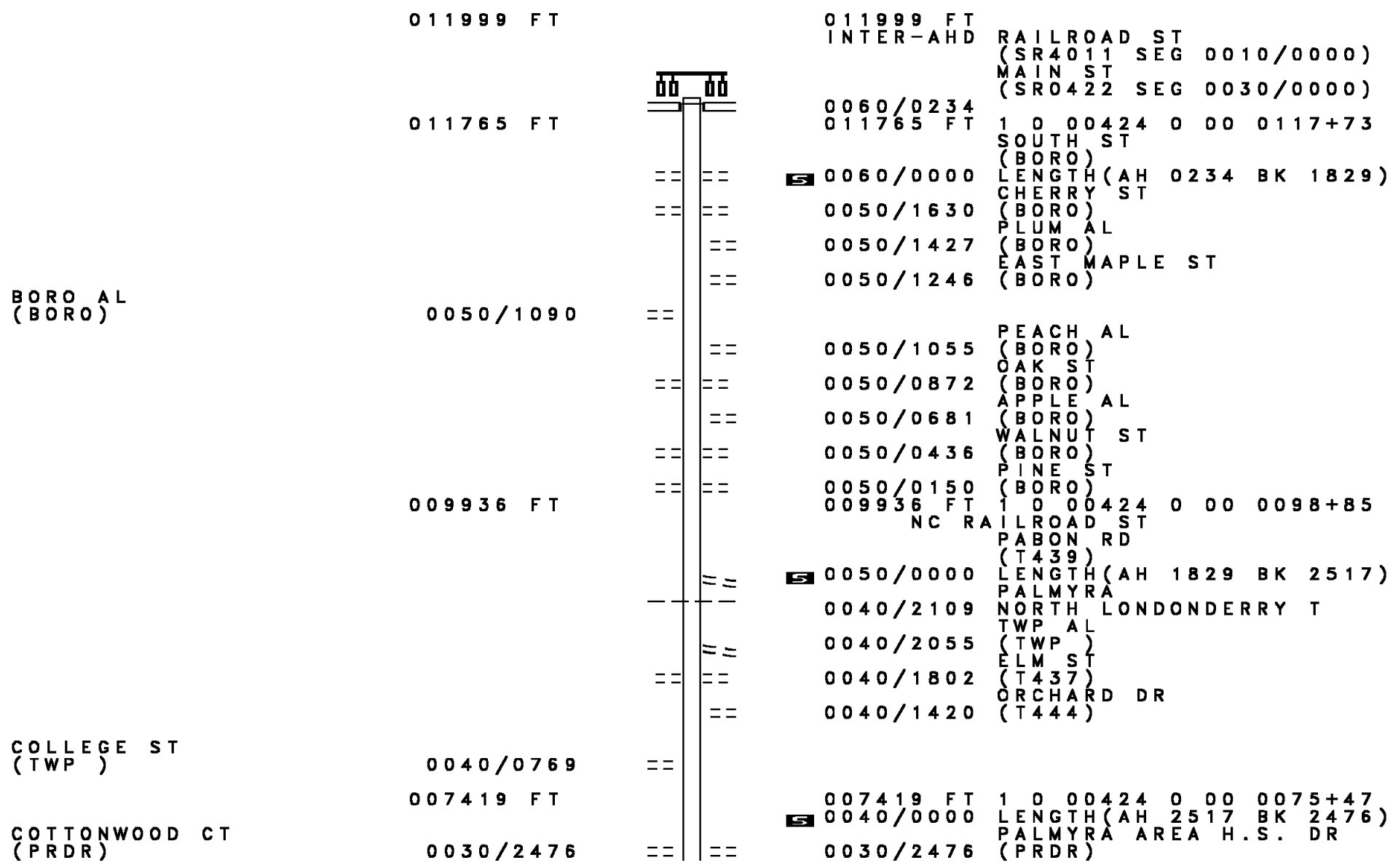
DIST: 08-8 SR: 3023  
RIGHT MUN: NORTH CORNWALL T

Stationing	Distance	Street Name	Notes
002568	FT	INTER-AHD	BMSEN 38/3023/0040/0000
002568	FT	INTER-BK	MILL ST (TWP)
002568	FT	0040/0031	NORTH CORNWALL T
002568	FT	002568	2 0 38026 0 00 0031+35
002568	FT	002568	LENGTH(AH 0031 BK 0100)
002544	FT	INTER-AHD	BMSBG 38/3023/0040/0000
002544	FT	INTER-BK	MILL ST (TWP)
002544	FT	0030/0024	QUITAPHILLA
002544	FT	002544	BMSBG 38/3023/0040/0000
002544	FT	002544	LENGTH(AH 0100 BK 0024)
002544	FT	002544	BMSEN 38/3023/0030/0000
002544	FT	002544	MILL ST (TWP)
002544	FT	002544	MILL ST (TWP)
002544	FT	002544	MILL RACE
002544	FT	002544	BMSBG 38/3023/0030/0000
002544	FT	002544	LENGTH(AH 0024 BK 0100)
0020/0555		WALNUT MILL LN (BORO)	INTER-AHD MILL ST (BORO)
001989	FT	0020/0160	CLEONA B (BORO)
001989	FT	001989	CLEONA BL (BORO)
0020/0000		WILSON ST (BORO)	0020/0000 LENGTH(AH 0555 BK 1989)
0010/1412		LOCUST ST (BORO)	
0010/0730		HARRIS ST (BORO)	WALNUT ST (BORO)
0010/0500		CHESTNUT ST (BORO)	CHESTNUT ST (BORO)
0010/0289		UNION AL (BORO)	UNION AL (BORO)
000000	FT	PENN AV (SR0422 SEG 0170/0424)	NC MILL ST
000000	FT	000000	PENN AV (SR0422 SEG 0170/0424)
000000	FT	000000	MILL ST (BORO)
000000	FT	000000	MFC BEGIN = D
0010/0000		0010/0000	LENGTH(AH 1989 BK 0000)

EXTRACT DATE: 12/18/2023      ROADWAY MANAGEMENT SYSTEM      PAGE NUMBER: 214  
 PRINT DATE: 12/20/2023      SLD COUNTY/SR - ANNUAL PRINT      COUNTY: LEBANON  
 DIR: B      TOTAL LEN: .000 MI.      DIST: 08-8      SR: 3021  
 LEFT MUN: PALMYRA B      RIGHT MUN: PALMYRA B

000000 FT		000000 FT	
000000 FT		7070/0000	LENGTH(AH 3623 BK 2187)
000000 FT		000000 FT	
000000 FT		7060/0000	LENGTH(AH 2187 BK 3175)
000000 FT		000000 FT	
000000 FT		7050/0000	LENGTH(AH 3175 BK 2449)
000000 FT		000000 FT	
000000 FT		7040/0000	LENGTH(AH 2449 BK 2434)
000000 FT		000000 FT	
000000 FT		7030/0000	LENGTH(AH 2434 BK 2474)
000000 FT		000000 FT	
000000 FT		7020/0000	LENGTH(AH 2474 BK 2515)
000000 FT		000000 FT	
		7010/0000	LENGTH(AH 2515 BK 0000)

DIR: B TOTAL LEN: 2.273 MI. DIST: 08-8 SR: 3019  
 LEFT MUN: PALMYRA B RIGHT MUN: PALMYRA B



011999 FT

011999 FT  
 INTER-AHD

RAILROAD ST  
 (SR4011 SEG 0010/0000)  
 MAIN ST  
 (SR0422 SEG 0030/0000)

011765 FT

0060/0234  
 011765 FT

1 0 00424 0 00 0117+73  
 SOUTH ST  
 (BORO)

BORO AL  
 (BORO)

0050/1090

5 0060/0000

LENGTH (AH 0234 BK 1829)  
 CHERRY ST  
 (BORO)

0050/1630

PLUM AL  
 (BORO)

0050/1427

EAST MAPLE ST  
 (BORO)

0050/1246

PEACH AL  
 (BORO)

0050/1055

OAK ST  
 (BORO)

0050/0872

APPLE AL  
 (BORO)

0050/0681

WALNUT ST  
 (BORO)

0050/0436

PINE ST  
 (BORO)

009936 FT

0050/0150  
 009936 FT

1 0 00424 0 00 0098+85  
 NC RA ILROAD ST  
 PABON RD  
 (T439)

5 0050/0000

LENGTH (AH 1829 BK 2517)  
 PALMYRA  
 NORTH LONDONDERRY T

0040/2109

TWP AL  
 (TWP)

0040/2055

ELM ST  
 (T437)

0040/1802

ORCHARD DR  
 (T444)

0040/1420

COLLEGE ST  
 (TWP)

0040/0769

007419 FT  
 5 0040/0000

1 0 00424 0 00 0075+47  
 LENGTH (AH 2517 BK 2476)  
 PALMYRA AREA H.S. DR  
 (PRDR)

COTTONWOOD CT  
 (PRDR)

0030/2476

0030/2476

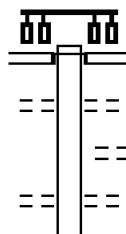


DIR: B TOTAL LEN: 2.273 MI. DIST: 08-8 SR: 3019  
 LEFT MUN: NORTH LONDONDERRY T RIGHT MUN: NORTH LONDONDERRY T

LADDERBACK LN (TWP )	0030/0682	==	004943 FT	1 0 00424 0 00 0049+66
				5 0030/0000 LENGTH(AH 2476 BK 2245)
				NC CAMPBELLTOWN RD
				NORTH LONDONDERRY
				0020/2039 SOUTH LONDONDERRY T
SCENIC VIEW LN (TWP )	0020/0814	==		
SCENIC VIEW LN (TWP )	0020/0721	==		
	002698 FT			002698 FT 1 0 00424 0 00 0024+83
				NORTHSIDE DR
				(TWP )
				5 0020/0000 LENGTH(AH 2245 BK 2698)
LINGLE AV (SR3017 SEG 0010/0000)	0010/1526	==		
UNNAMED AL (TWP )	0010/0511	==		
				0010/0490 MARKET ST
				(T435)
				0010/0274 BMSBN 38/3019/0010/0254
				0 0 00000 0 00 0000+00
				SPRING CREEK
				0010/0254 BMSBG 38/3019/0010/0254
				UNNAMED AL
UNNAMED AL (TWP )	0010/0243	==		
	000000 FT			0010/0243 (TWP )
				000000 FT 1 0 00424 0 00 0000+00
				NC PA LMYRA RD
				HORSESHOE PK
				(SR0322 SEG 0020/0553)
				INTER-BK LYNMAR AV
				(TWP )
				MFC BEGIN = D
				5 0010/0000 LENGTH(AH 2698 BK 0000)

EXTRACT DATE: 12/18/2023      ROADWAY MANAGEMENT SYSTEM      PAGE NUMBER: 211  
 PRINT DATE: 12/20/2023      SLD COUNTY/SR - ANNUAL PRINT      COUNTY: LEBANON  
 DIR: B      TOTAL LEN: 1.832 MI.      DIST: 08-8      SR: 3017  
 LEFT MUN: PALMYRA B      RIGHT MUN: PALMYRA B

CHOCOLATE AV  
 (SR0422 SEG 0140/1772)      0040/1936



009674 FT  
 INTER-AHD  
 LINGLE AV  
 (T594)  
 MAIN ST  
 (SR0422 SEG 0010/0000)  
 0040/1936  
 UNNAMED AL  
 (BORO)  
 UNNAMED AL  
 (BORO)  
 0040/1567  
 CHERRY ST  
 (BORO)  
 0040/1426  
 UNNAMED AL

DIR: B TOTAL LEN: 1.832 MI. DIST: 08-8 SR: 3017  
 LEFT MUN: PALMYRA B RIGHT MUN: PALMYRA B

Location	Segment	Length (FT)	Start Station	End Station	Notes
OAK ST (BORO)	0040/0083	007738 FT	2038069	2038069	
	0040/0000		2038069	2038069	LENGTH(AH 1936 BK 2705)
COVENTRY RD (T478)	0030/1440		2038069	2038069	
	0030/1737		2038069	2038069	
CAMBRIDGE RD (T478)	0030/0309	005033 FT	2038068	2038068	
	0030/0000		2038068	2038068	LENGTH(AH 2705 BK 2448)
YORKSHIRE RD (T480)	0020/1934		2038068	2038068	
	0020/1661		2038068	2038068	
PALMYRA RD (SR3019 SEG 0010/1526)	0010/0000	000000 FT	2038068	2038068	
	0010/0000		2038068	2038068	LENGTH(AH 2585 BK 0000)

DIR: B TOTAL LEN: 3.982 MI. DIST: 08-8 SR: 3015  
 LEFT MUN: SOUTH LONDONDERRY T RIGHT MUN: SOUTH LONDONDERRY T

021026 FT		021026 FT HORSESHOE PK 0090/1039 (SR0322 SEG 0030/0000) 0090/0566 BMSEN 38/3015/0090/0556 2 0 38001 0 00 0328+45 SPRING CREEK
019987 FT		0090/0556 BMSBG 38/3015/0090/0556 BARNWELL LN (TWP ) 0090/0399 (TWP ) 019987 FT 2 0 38001 0 00 0323+09 LYNDEL DR (TWP )
017746 FT		<div style="border: 1px solid black; padding: 2px;">0090/0000</div> LENGTH(AH 1039 BK 2241)
2 0 38001 0 00 0273+24 CHESTNUT HILL RD (T306)		<div style="border: 1px solid black; padding: 2px;">0080/0000</div> LENGTH(AH 2241 BK 2664) EAGLE DR (TWP ) STONE LN (PRDR)
015082 FT		015082 FT <div style="border: 1px solid black; padding: 2px;">0070/0000</div> LENGTH(AH 2664 BK 1853)
013229 FT		0060/1108 MARGARET LN (PRDR)
		013229 FT 2 0 38001 0 00 0254+97 BELL RD (T308)
		<div style="border: 1px solid black; padding: 2px;">0060/0000</div> LENGTH(AH 1853 BK 2244)
		0050/1588 DRESCHER RD (T313)

DIR: B TOTAL LEN: 3.982 MI. DIST: 08-8 SR: 3015  
 LEFT MUN: SOUTH LONDONDERRY T RIGHT MUN: SOUTH LONDONDERRY T

2 0 38001 0 00 0232+53 010985 FT KREIDER RD (T333)	0050/0000 ==	010985 FT S 0050/0000 LENGTH(AH 2244 BK 2785)
008200 FT		008200 FT 2 0 38001 0 00 0204+68 S 0040/0000 LENGTH(AH 2785 BK 2304)
005896 FT	== ==	005896 FT 2 0 38001 0 00 0181+64 PATRICK RD (T331) S 0030/0000 LENGTH(AH 2304 BK 2670)
003226 FT		003226 FT 2 0 38001 0 00 0154+94 S 0020/0000 LENGTH(AH 2670 BK 3226)
000000 FT		000000 FT 2 0 38001 0 00 0122+68 NC LAWN RD COLEBROOK RD (SRO341 SEG 0040/0000) MFC BEGIN = E S 0010/0000 LENGTH(AH 3226 BK 0000)

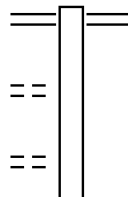
EXTRACT DATE: 12/18/2023 ROADWAY MANAGEMENT SYSTEM PAGE NUMBER: 207  
PRINT DATE: 12/20/2023 SLD COUNTY/SR - ANNUAL PRINT COUNTY: LEBANON  
DIR: B TOTAL LEN: 2.188 MI. DIST: 08-8 SR: 3013  
LEFT MUN: SOUTH LONDONDERRY T RIGHT MUN: SOUTH LONDONDERRY T

FOUR LITTLE ACRES DR  
(TWP )  
BRADFORD ST  
(T326)

011550 FT

0050/2204

0050/1478



011550 FT HORSESHOE PK  
0050/3011 (SR0322 SEG 0020/0000)

WOODLAWN AV

DIR: B TOTAL LEN: 2.188 MI. DIST: 08-8 SR: 3013  
 LEFT MUN: SOUTH LONDONDERRY T RIGHT MUN: SOUTH LONDONDERRY T

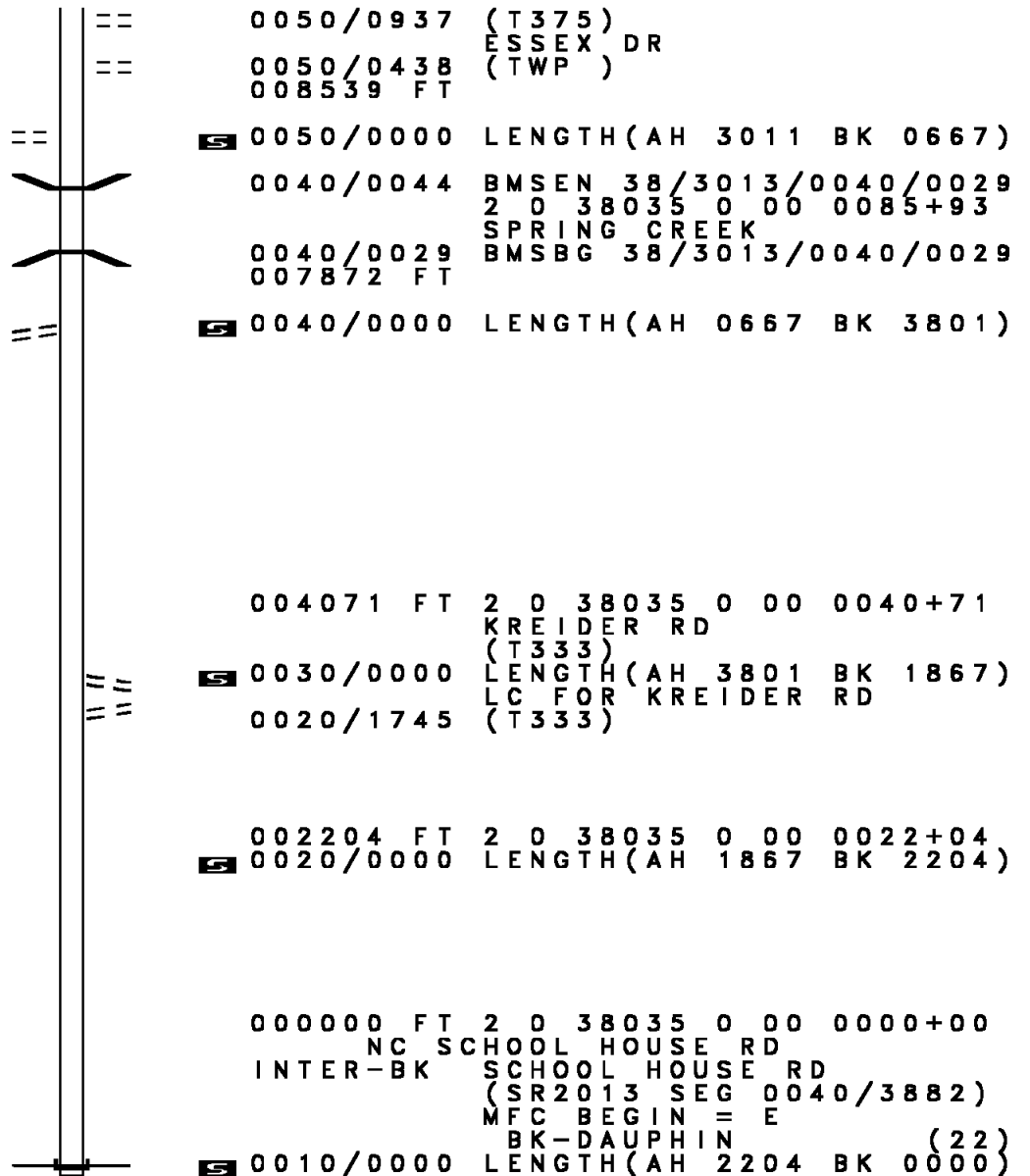
2 0 38035 0 00 0087+08 008539 FT  
 EBYS ST  
 (T337) 0050/0000

2 0 38035 0 00 0080+42 007872 FT  
 STAUFFERS CHURCH RD  
 (T335) 0040/0000

004071 FT

002204 FT

000000 FT



0050/0937 (T375)  
 ESSEX DR  
 0050/0438 (TWP)  
 008539 FT

0050/0000 LENGTH(AH 3011 BK 0667)

0040/0044 BMS EN 38/3013/0040/0029  
 2 0 38035 0 00 0085+93  
 SPRING CREEK  
 0040/0029 BMSBG 38/3013/0040/0029  
 007872 FT

0040/0000 LENGTH(AH 0667 BK 3801)

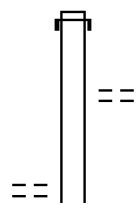
004071 FT 2 0 38035 0 00 0040+71  
 KREIDER RD  
 (T333)  
 0030/0000 LENGTH(AH 3801 BK 1867)  
 LC FOR KREIDER RD  
 (T333)  
 0020/1745

002204 FT 2 0 38035 0 00 0022+04  
 0020/0000 LENGTH(AH 1867 BK 2204)

000000 FT 2 0 38035 0 00 0000+00  
 NC SCHOOL HOUSE RD  
 INTER-BK SCHOOL HOUSE RD  
 (SR2013 SEG 0040/3882)  
 MFC BEGIN = E  
 BK-DAUPHIN (22)  
 0010/0000 LENGTH(AH 2204 BK 0000)

EXTRACT DATE: 12/18/2023 ROADWAY MANAGEMENT SYSTEM PAGE NUMBER: 205  
 PRINT DATE: 12/20/2023 SLD COUNTY/SR - ANNUAL PRINT COUNTY: LEBANON  
 DIR: B TOTAL LEN: 2.643 MI. DIST: 08-8 SR: 3011  
 LEFT MUN: SOUTH LONDONDERRY T RIGHT MUN: SOUTH LONDONDERRY T

	013956 FT		013956 FT	AH-DAUPHIN (22)
			INTER-AHD BACHMANVILLE RD	
			0060/1428 (SR2011 SEG 0010/0000)	
				PATRICK RD
			0060/0625 (T331)	
			012528 FT	
2 0 38034 0 00 0029+46	012528 FT		0060/0000	LENGTH(AH 1428 BK 2988)
BRANDT RD				
(T331)				



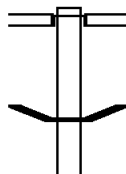


	009540 FT	009540 FT	2 0 38034 0 00 0000+00 COLEBROOK RD (SR0341 SEG 0010/1192) MFC BEGIN = D
		<b>S</b>	0050/0000 LENGTH(AH 2988 BK 1928)
	007612 FT	007612 FT	2 0 38066 0 01 0076+89 <b>S</b> 0040/0000 LENGTH(AH 1928 BK 2590)
	005022 FT	005022 FT	2 0 38066 0 01 0050+22 <b>S</b> 0030/0000 LENGTH(AH 2590 BK 2539)
TURNPIKE ACCESS RD (PRDR)	002483 FT	002483 FT	2 0 38066 0 01 0024+83 <b>S</b> 0020/0000 LENGTH(AH 2539 BK 2483)
	0010/1905		
2 0 38066 0 00 0000+00 000000 FT GINGRICH RD (SR3009 SEG 0020/0000) 0010/0000			NC BACHMANVILLE RD GINGRICH RD 000000 FT (SR3009 SEG 0020/0000) MFC BEGIN = E <b>S</b> 0010/0000 LENGTH(AH 2483 BK 0000)

EXTRACT DATE: 12/18/2023 ROADWAY MANAGEMENT SYSTEM PAGE NUMBER: 203  
 PRINT DATE: 12/20/2023 SLD COUNTY/SR - ANNUAL PRINT COUNTY: LEBANON  
 DIR: B TOTAL LEN: 2.106 MI. DIST: 08-8 SR: 3009  
 LEFT MUN: SOUTH LONDONDERRY T RIGHT MUN: SOUTH LONDONDERRY T

011118 FT  
 COLEBROOK RD  
 (SR0341 SEG 0050/0000) 0050/1427

009691 FT



011118 FT  
 INTER-AHD COLEBROOK RD  
 (SR0341 SEG 0050/0000)  
 0050/1427 LAWN RD  
 (SR3007 SEG 0060/2274)

0050/0037 BMS EN 38/3009/0050/0000  
 009691 FT 2 0 38033 0 01 0097+10  
 L. CONEWAGO

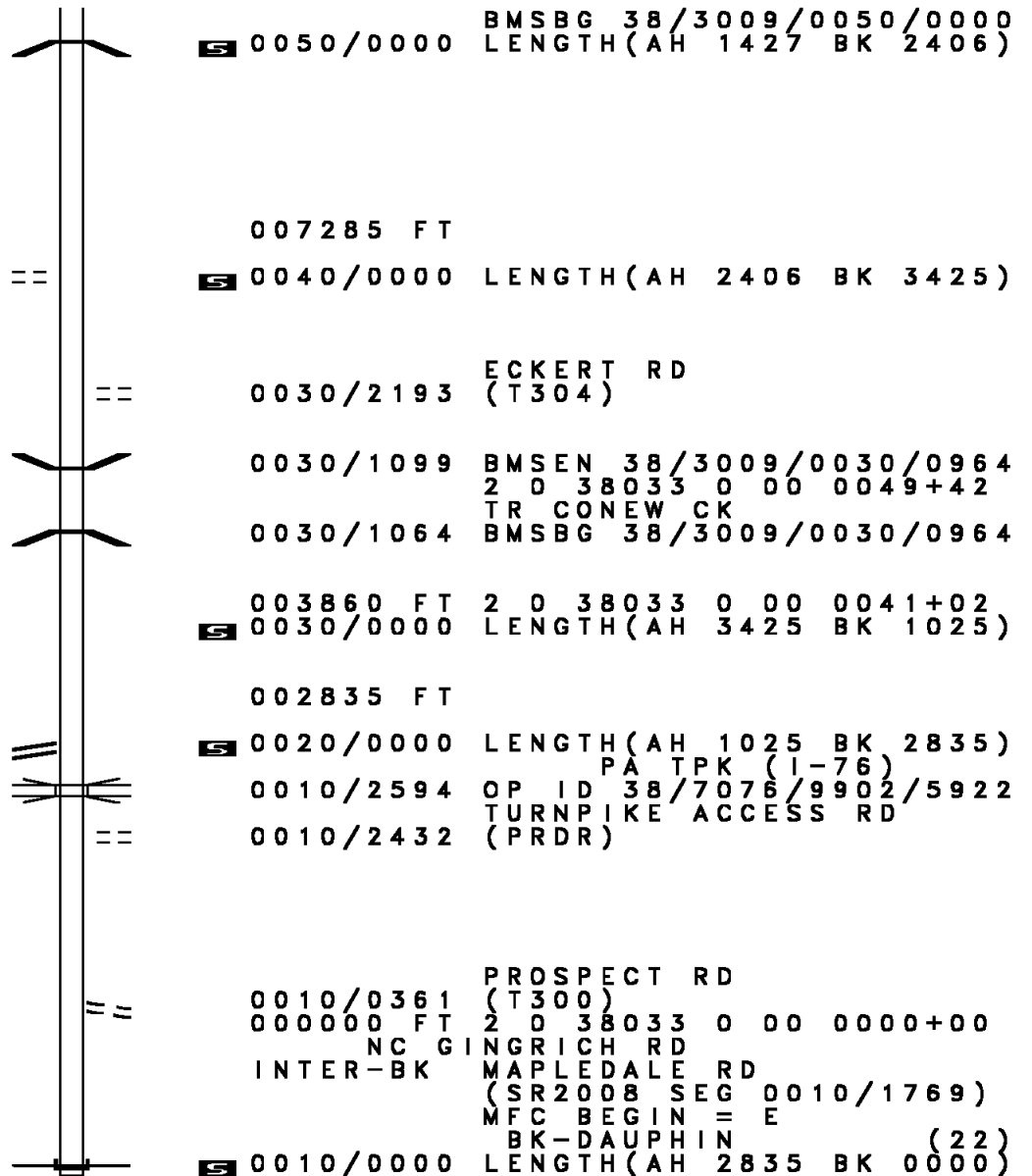
DIR: B TOTAL LEN: 2.106 MI. DIST: 08-8 SR: 3009  
 LEFT MUN: SOUTH LONDONDERRY T RIGHT MUN: SOUTH LONDONDERRY T

2 0 38033 0 01 0073+05 007285 FT  
 LONG RD  
 (T304) 0040/0000

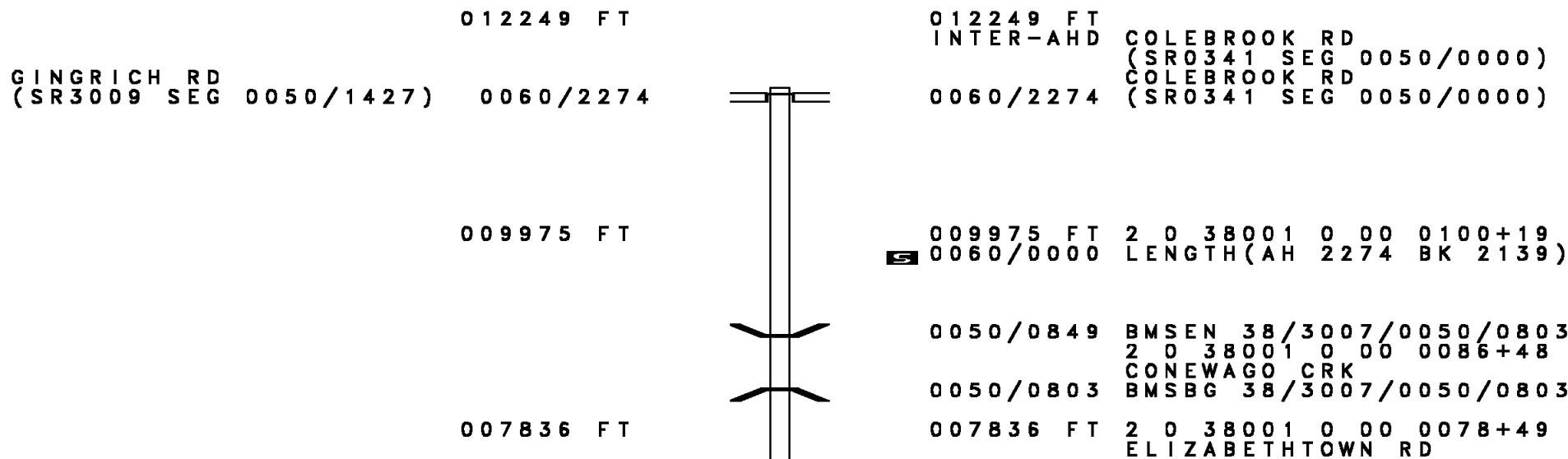
2 0 38033 0 00 0028+06 002835 FT  
 BACHMANVILLE RD  
 (SR3011 SEG 0010/0000) 0020/0000

003860 FT


000000 FT



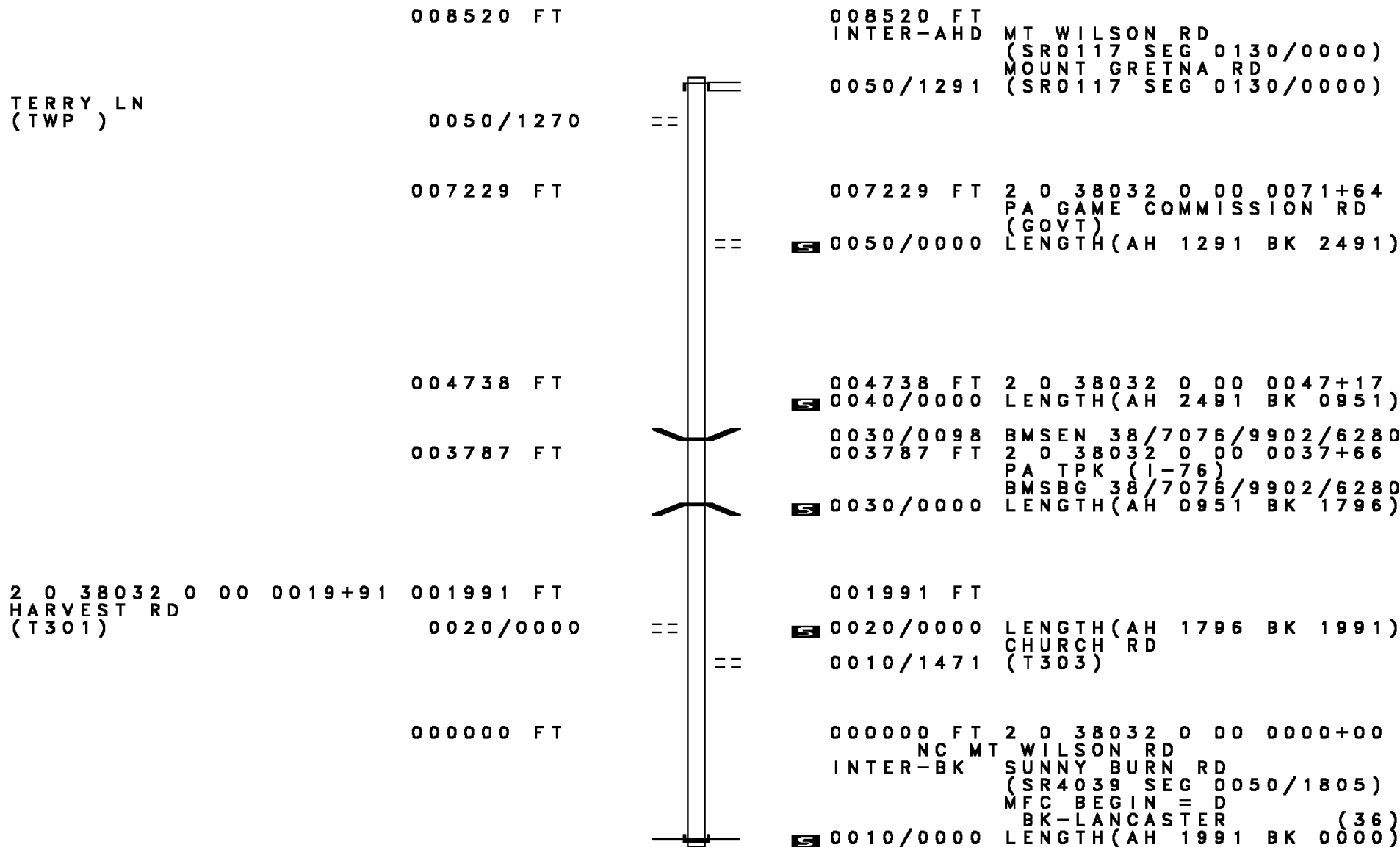
EXTRACT DATE: 12/18/2023 ROADWAY MANAGEMENT SYSTEM PAGE NUMBER: 201  
 PRINT DATE: 12/20/2023 SLD COUNTY/SR - ANNUAL PRINT COUNTY: LEBANON  
 DIR: B TOTAL LEN: 2.320 MI. DIST: 08-8 SR: 3007  
 LEFT MUN: SOUTH LONDONDERRY T RIGHT MUN: SOUTH LONDONDERRY T



DIR: B TOTAL LEN: 2.320 MI. DIST: 08-8 SR: 3007  
 LEFT MUN: SOUTH LONDONDERRY T RIGHT MUN: SOUTH LONDONDERRY T



DIR: B TOTAL LEN: 1.614 MI. DIST: 08-8 SR: 3005  
 LEFT MUN: SOUTH LONDONDERRY T RIGHT MUN: SOUTH LONDONDERRY T



Stationing	Unit	Length	Start	End	Start	End	Notes
7110	FT	0000	0000	0000	7010	0000	LENGTH(AH 2106 BK 2956)
7100	FT	0000	0000	0000	7100	0000	LENGTH(AH 2956 BK 0694)
7090	FT	0000	0000	0000	7090	0000	LENGTH(AH 0694 BK 1999)
7080	FT	0000	0000	0000	7080	0000	LENGTH(AH 1999 BK 1951)
7070	FT	0000	0000	0000	7070	0000	LENGTH(AH 1951 BK 2640)
7060	FT	0000	0000	0000	7060	0000	LENGTH(AH 2640 BK 2640)
7050	FT	0000	0000	0000	7050	0000	LENGTH(AH 2640 BK 2640)
7040	FT	0000	0000	0000	7040	0000	LENGTH(AH 2640 BK 2640)
7030	FT	0000	0000	0000	7030	0000	LENGTH(AH 2640 BK 2640)
7020	FT	0000	0000	0000	7020	0000	LENGTH(AH 2640 BK 2962)
7010	FT	0000	0000	0000	7010	0000	LENGTH(AH 2962 BK 0000)

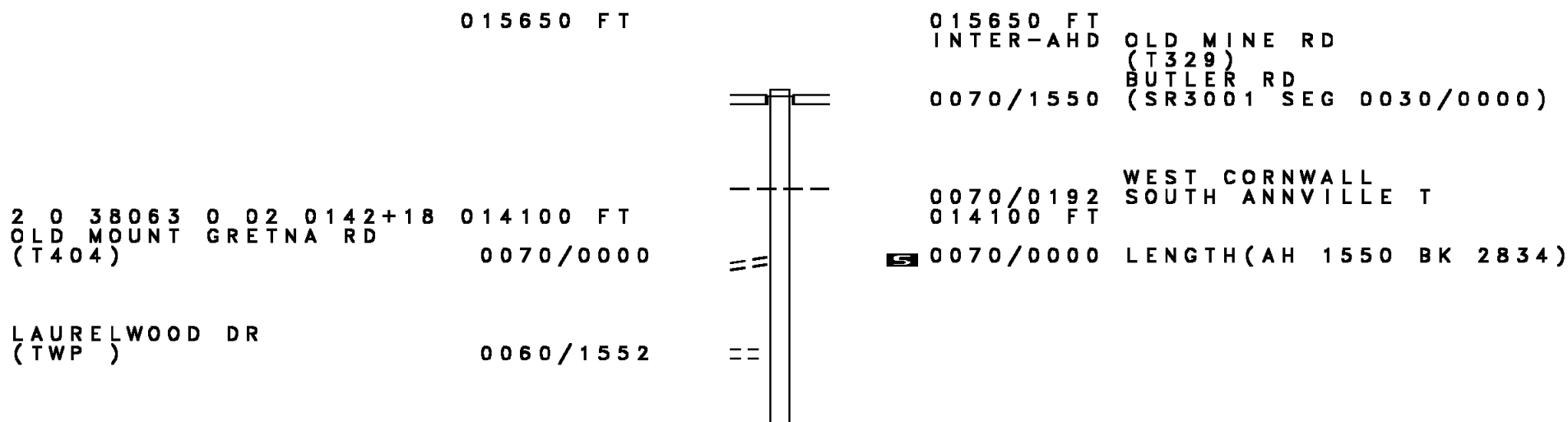
DIR: B TOTAL LEN: 1.498 MI. DIST: 08-8 SR: 3003  
 LEFT MUN: WEST CORNWALL T RIGHT MUN: WEST CORNWALL T

	007910 FT	==	007910 FT	MAIN ST			
			0040/1319	(SR0117	SEG	0060/0888)	
				BOEHM AV			
MUHLENBERG AV	0040/0911	==	0040/1008	(BORO)			
(BORO)							
BROWN AV	0040/0316	==	0040/0501	MILLS AV			
(BORO)				(BORO)			
2 0 38061 0 00 0066+67	006591 FT	==	0040/0068	BELL AV			
LANCASTER AV	0040/0000	==	006591 FT	(BORO)			
(BORO)							
LEBANON AV	0030/1490	==	0040/0000	LENGTH(AH 1319 BK 1687)			
(BORO)			0030/1490	BATDORF DR			
				(BORO)			
	004904 FT	==	0030/0692	FOURTH ST			
				(BORO)			
			004904 FT	2 0 38061 0 00 0049+04			
			0030/0000	LENGTH(AH 1687 BK 2417)			
	002487 FT	==	002487 FT	2 0 38061 0 00 0024+87			
			0020/0000	LENGTH(AH 2417 BK 2487)			
	000000 FT	==	000000 FT	2 0 38061 0 00 0000+00			
				NC PINCH RD			
				INTER-BK PINCH RD			
				(SR4029	SEG	0030/2251)	
				MFC BEGIN = E			
				BK-LANCASTER		(36)	
			0010/0000	LENGTH(AH 2487 BK 0000)			



EXTRACT DATE: 12/18/2023 ROADWAY MANAGEMENT SYSTEM PAGE NUMBER: 196  
 PRINT DATE: 12/20/2023 SLD COUNTY/SR - ANNUAL PRINT COUNTY: LEBANON

DIR: B TOTAL LEN: 2.964 MI. DIST: 08-8 SR: 3002  
 LEFT MUN: WEST CORNWALL T RIGHT MUN: WEST CORNWALL T



DIR: B TOTAL LEN: 2.964 MI. DIST: 08-8 SR: 3002  
 LEFT MUN: SOUTH ANNVILLE T RIGHT MUN: SOUTH ANNVILLE T

COPPER LN  
 (PRDR)

011266 FT

011266 FT 2 0 38063 0 02 0112+89  
 0060/0000 LENGTH(AH 2834 BK 2131)

009135 FT

009135 FT 2 0 38063 0 02 0091+35  
 SOUTH ANNVILLE  
 SOUTH LONDONDERRY T  
 0050/0000 LENGTH(AH 2131 BK 1468)

007667 FT

007667 FT 2 0 38063 0 02 0076+67  
 0040/0000 LENGTH(AH 1468 BK 2558)

005109 FT

005109 FT 2 0 38063 0 01 0051+09  
 0030/0000 LENGTH(AH 2558 BK 2065)

0020/1704 ==

003044 FT

003044 FT 2 0 38063 0 00 0030+44  
 0020/0000 LENGTH(AH 2065 BK 3044)

000000 FT

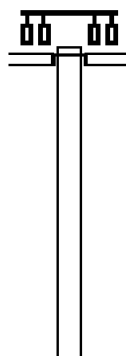
000000 FT 2 0 38063 0 00 0000+00  
 NC MINE RD  
 MT WILSON RD  
 (SR0117 SEG 0140/0612)  
 MFC BEGIN = E  
 0010/0000 LENGTH(AH 3044 BK 0000)

EXTRACT DATE: 12/18/2023 ROADWAY MANAGEMENT SYSTEM PAGE NUMBER: 194  
PRINT DATE: 12/20/2023 SLD COUNTY/SR - ANNUAL PRINT COUNTY: LEBANON

DIR: B TOTAL LEN: 2.591 MI. DIST: 08-8 SR: 3001  
LEFT MUN: WEST CORNWALL T RIGHT MUN: WEST CORNWALL T

013678 FT

013678 FT  
INTER-AHD COLEBROOK RD  
(SR0241 SEG 0150/0000)  
HORSESHOE PK  
(SR0322 SEG 0140/0000)



0060/3362

010316 FT

010316 FT 2 0 38004 0 00 0104+29  
STARNER RD

DIR: B TOTAL LEN: 2.591 MI. DIST: 08-8 SR: 3001  
 LEFT MUN: WEST CORNWALL T RIGHT MUN: WEST CORNWALL T

Stationing	Description	Length	Start	End	Notes
					(T339)
		0060/0000			LENGTH(AH 3362 BK 1862)
008454 FT			008454 FT	2 0 38004 0 00 0085+52	
		0050/0000			LENGTH(AH 1862 BK 2073)
006381 FT			006381 FT	2 0 38004 0 00 0064+62	
					CABLE LN
					(T401)
		0040/0000			LENGTH(AH 2073 BK 3150)
					DOGWOOD LN
		0030/2692			(PRDR)
					NORTHWOOD DR
		0030/2022			(T401)
					LAUREL LN
					(PRDR)
003231 FT			003231 FT	2 0 38004 0 00 0033+12	
					OLD MINE RD
					(T329)
MINE RD (SR3002 SEG 0070/1550)		0030/0000			LENGTH(AH 3150 BK 1713)
001518 FT			001518 FT	2 0 38004 0 00 0015+18	
		0020/0000			LENGTH(AH 1713 BK 1518)
000000 FT			000000 FT	2 0 38004 0 00 0000+00	
					SR 0117
					(SR0117 SEG 0050/1626)
					NC BUTLER RD
SR 0117 (SR0117 SEG 0050/1626)					MFC BEGIN = D
		0010/0000			LENGTH(AH 1518 BK 0000)

EXTRACT DATE: 12/18/2023 ROADWAY MANAGEMENT SYSTEM PAGE NUMBER: 192  
 PRINT DATE: 12/20/2023 SLD COUNTY/SR - ANNUAL PRINT COUNTY: LEBANON  
 DIR: B TOTAL LEN: .005 MI. DIST: 08-8 SR: 2501  
 LEFT MUN: HEIDELBERG T RIGHT MUN: HEIDELBERG T

000024 FT  
 000000 FT



000024 FT BMS EN 38/2501/0010/0000  
 INTER-AHD CARPENTER RD  
 0010/0024 (T556)  
 000000 FT 0 0 00000 0 00 0000+00  
 NC MARKET ST  
 INTER-BK CARPENTER RD  
 (T556)  
 E. BR. HAME C.  
 BMSBG 38/2501/0010/0000  
 MFC BEGIN = E  
 0010/0000 LENGTH(AH 0024 BK 0000)

DIR: B TOTAL LEN: 2.838 MI. DIST: 08-8 SR: 2023  
 LEFT MUN: MILLCREEK T RIGHT MUN: MILLCREEK T

	014986 FT		014986 FT	INTER-AHD	SHERIDAN RD			
					(SR2019 SEG 0010/0000)			
					MAIN ST			
					(SR0419 SEG 0340/0486)			
					PARK ST			
					(T643)			
ALLEY (TWP )	0060/1993	==			MEMORIAL BL			
					(T365)			
ALLEY (TWP )	0060/1826	==						
ALLEY (TWP )	0060/1662	==						
ALLEY (TWP )	0060/1503	==						
					NEWBURG DR			
	012487 FT	==			(TWP )			
					012487 FT 2 0 38014 0 00 0124+86			
					5 0060/0000 LENGTH(AH 2499 BK 2044)			
					EDGEMONT LN			
					(TWP )			
	010443 FT				010443 FT 2 0 38014 0 00 0104+51			
					BETHANY RD			

DIR: B TOTAL LEN: 2.838 MI. DIST: 08-8 SR: 2023  
 LEFT MUN: MILLCREEK T RIGHT MUN: MILLCREEK T

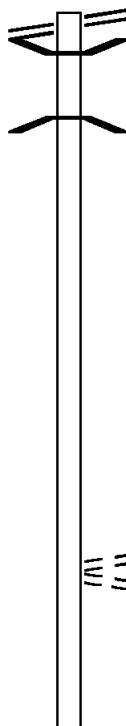
Stationing	Description	Length	Start Station	End Station	Notes
0050+00	(T361)	0050/0000			LENGTH(AH 2044 BK 2433)
0080+10	NC SHERIDAN RD	008010 FT			
0040+00	FORT ZELLERS RD (T626)	0040/0000			LENGTH(AH 2433 BK 2657)
0053+53	EAGLES PEAK RD (T317)	005353 FT	2 0 38014 0 00	0053+43	
0030+00		0030/0000			LENGTH(AH 2657 BK 2573)
0020+00	COCALICO RD (T315)	0020/0444 002780 FT			
0020+00		0020/0000	2 0 38014 0 00	0025+45	LENGTH(AH 2573 BK 2780)
0000+00	NC SOUTH MOUNTAIN RD INTER-BK TEXTER MISSION RD (T311)	000000 FT	2 0 38014 0 00	0000+00	
0010+00	MFC BEGIN = E	0010/0000			LENGTH(AH 2780 BK 0000)

EXTRACT DATE: 12/18/2023 ROADWAY MANAGEMENT SYSTEM PAGE NUMBER: 189  
 PRINT DATE: 12/20/2023 SLD COUNTY/SR - ANNUAL PRINT COUNTY: LEBANON  
 DIR: B TOTAL LEN: 3.313 MI. DIST: 08-8 SR: 2021  
 LEFT MUN: MILLCREEK T RIGHT MUN: MILLCREEK T

MILLBACH RD 017495 FT  
 (SR2015 SEG 0060/0000) 0070/1945

015550 FT

013394 FT



017495 FT MILLBACH RD  
 0070/1945 (SR2015 SEG 0060/0000)  
 0070/1754 BMSEN 38/2021/0070/1742  
 2 0 38012 0 00 0240+27  
 TR.MILL CK.  
 0070/1721 BMSBG 38/2021/0070/1742

015550 FT 2 0 38012 0 00 0240+27  
 5 0070/0000 LENGTH(AH 1945 BK 2156)

013394 FT 2 0 38012 0 00 0261+44  
 STRICKLERS TOWN RD  
 (T361)  
 NC RD AND GUN RD  
 ROD & GUN RD  
 (T361)  
 5 0060/0000 LENGTH(AH 2156 BK 3294)

STRICKERTOWN LOOP RD



DIR: B TOTAL LEN: 3.313 MI. DIST: 08-8 SR: 2021  
 LEFT MUN: MILLCREEK T RIGHT MUN: MILLCREEK T

2 0 38012 0 00 0294+41 010100 FT  
 DIERWECHTER RD  
 (T604) 0050/0000

==

0050/1268 (T606)  
 010100 FT  
 0050/0000 LENGTH(AH 3294 BK 3085)

007015 FT

007015 FT 2 0 38012 0 00 0325+26  
 0040/0000 LENGTH(AH 3085 BK 2562)

2 0 38012 0 00 0350+88 004453 FT  
 HACKMAN RD  
 (T355) 0030/0000

==

004453 FT  
 0030/0000 LENGTH(AH 2562 BK 2436)

002017 FT

002017 FT 2 0 38012 0 00 0375+24  
 0020/0000 LENGTH(AH 2436 BK 2017)

000000 FT

---

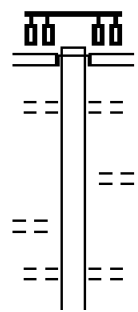
==

0010/0141 MILLCREEK  
 000000 FT HEIDELBERG T  
 NC STRICKLERSTOWN RD 2 0 38012 0 00 0395+41  
 SR 0897 SH  
 (SR0897 SEG 0010/0422)  
 MFC BEGIN = D  
 0010/0000 LENGTH(AH 2017 BK 0000)

EXTRACT DATE: 12/18/2023 ROADWAY MANAGEMENT SYSTEM PAGE NUMBER: 187  
 PRINT DATE: 12/20/2023 SLD COUNTY/SR - ANNUAL PRINT COUNTY: LEBANON  
 DIR: B TOTAL LEN: 4.642 MI. DIST: 08-8 SR: 2019  
 LEFT MUN: JACKSON T RIGHT MUN: JACKSON T

024509 FT

024509 FT  
 INTER-AHD WINTERSVILLE RD  
 (T646)  
 LINCOLN AV  
 (SR0422 SEG 0380/2231)  
 0130/3176 MAIN AV  
 (T500)  
 0130/2388 MILLARDSVILLE AL  
 (TWP )  
 0130/2118 TUPLEHOCKEN RD  
 (T400)  
 BUNGALOW ST



MILLARDSVILLE AL  
 (TWP )

0130/2351

DIR: B TOTAL LEN: 4.642 MI. DIST: 08-8 SR: 2019  
 LEFT MUN: JACKSON T RIGHT MUN: JACKSON T

Stationing	Description	Stationing	Description
		0130/1820	(T402)
021333 FT		0130/0076	BMS EN 38/2019/0130/0000
		021333 FT	2 0 38015 0 00 0095+79
			TULPEHOCKEN
		0130/0000	BMSBG 38/2019/0130/0000
			LENGTH(AH 3176 BK 2138)
		0120/0367	LC FOR REILLY RD
			(CONN)
			REILLY RD
019195 FT		0120/0045	(T409)
		019195 FT	2 0 38015 0 00 0074+17
		0120/0000	LENGTH(AH 2138 BK 2308)
		0110/1098	JACKSON RICHLAND B
016887 FT		016887 FT	2 0 38015 0 00 0050+59
			NC MILLARDSVILLE RD
		0110/0000	LENGTH(AH 2308 BK 0989)
ALLEY (BORO)	0100/0474		
		0100/0191	WALNUT ST (BORO)
2 0 38015 0 00 0040+70	015898 FT	015898 FT	
ELM ST (BORO)	0100/0000	0100/0000	LENGTH(AH 0989 BK 1021)
		0090/0890	NEW ST (BORO)
			NC CHESTNUT ST
ALLEY (BORO)	0090/0470		ALLEY (BORO)
	0090/0056		
014877 FT		014877 FT	2 0 38015 0 00 0030+49
		0090/0000	LENGTH(AH 1021 BK 2003)
			FOR SR 2012 AND 2019
		0080/1498	(CONN)
			(AAR 592269M)#TRKS 03
RACE ST			RACE ST

DIR: B TOTAL LEN: 4.642 MI. DIST: 08-8 SR: 2019  
 LEFT MUN: RICHLAND B RIGHT MUN: RICHLAND B

(BORO)	0080/1456	==	==	0080/1456	(SR2012 SEG 0010/0000)
ALLEY					
(BORO)	0080/1237	==			
				0080/0989	ALLEY (BORO)
				0080/0768	PARK ST (BORO)
PARK ST					
(BORO)	0080/0746	==			
				0080/0545	ALLEY (BORO)
ALLEY					
(BORO)	0080/0355	==			
	012874 FT			012874 FT	2 0 38015 0 00 0010+72
					GRAPE AL
POPLAR ST					(BORO)
(BORO)	0080/0000	==	==	0080/0000	LENGTH(AH 2003 BK 1072)
ALLEY					
(BORO)	0070/0852	==			
2 0 38015 0 00 0000+00	011802 FT			011802 FT	
LINDEN ST					
(SR2006 SEG 0070/1080)					
MAIN ST					
(BORO)	0070/0000	==	==	0070/0000	NC MAIN ST LENGTH(AH 1072 BK 2560)
					(APRA) RIGIDPLY RAFTER RIGIDPLY RAFTER INC
				0060/1828	(PRDR)
GEORGIE LN					
(TWP )	0060/1690	==			
	009242 FT			009242 FT	2 0 38011 0 01 0195+98
					NC LINDEN ST
					SONNENS RD
					(T640)
				0060/0000	LENGTH(AH 2560 BK 2428)
					RICHLAND
				0050/2106	MILLCREEK T
FORT ZELLER ELEM SCH DR					
(GOVT)	0050/0532	==			
	006814 FT			006814 FT	2 0 38011 0 01 0220+89
				0050/0000	LENGTH(AH 2428 BK 2211)

FORT ZELLERS RD  
(T620)

			0040/0125	BMS	SEN	38/2019/0040/0081				
				2	0	38011	0	01	0241+33	
						MILL			CREEK	
004603	FT		0040/0081	BMS	SBG	38/2019/0040/0081				
			004603	2	0	38011	0	01	0243+00	
						FORT			ZELLERS	RD
						(SR2014	SEG	0010/0000)		
			0040/0000			LENGTH(AH	2211	BK	1111)	
						STATION			RD	
			0030/0449			(T621)				
						WILLOW			ST	
			0030/0074			(TWP)				
003492	FT		003492	2	0	38014	0	00	0184+11	
			0030/0000			LENGTH(AH	1111	BK	2468)	
						ALLEY				
			0020/2299			(TWP)				
						VINE			ST	
			0020/2156			(TWP)				
						OAK			ST	
			0020/2023			(TWP)				
						HAZEL			ST	
			0020/1730			(TWP)				
						JAY			ST	
			0020/1065			(TWP)				
						NORTH			ST	
			0020/0056			(TWP)				
001024	FT		001024	2	0	38014	0	00	0159+98	
			0020/0000			LENGTH(AH	2468	BK	1024)	
						ALUMNI			AV	
			0010/0329			(T362)				
000000	FT		000000	2	0	38014	0	00	0149+74	
						NC SH			SHERIDAN	RD
						MAIN			ST	
						(SR0419	SEG	0340/0486)		
						INTER-BK			SHERIDAN	ROAD
						(SR2023	SEG	0060/2499)		
						MFC	BEGIN	=	D	
			0010/0000			LENGTH(AH	1024	BK	0000)	

EXTRACT DATE: 12/18/2023  
PRINT DATE: 12/20/2023

ROADWAY MANAGEMENT SYSTEM  
SLD COUNTY/SR - ANNUAL PRINT

PAGE NUMBER: 183  
COUNTY: LEBANON

DIR: B TOTAL LEN: 1.705 MI.  
LEFT MUN: RICHLAND B

DIST: 08-8 SR: 2017  
RIGHT MUN: RICHLAND B

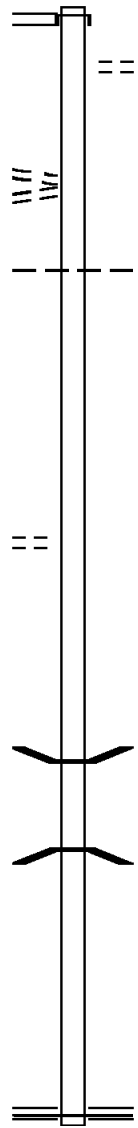
LINDEN ST  
(SR2006 SEG 0070/0000) 009000 FT  
0040/1338

MILLBACH RD  
(BORO)  
POPLAR ST  
(T610) 0040/0255  
007662 FT

1 0 00425 0 00 0051+76 004761 FT  
MARTINS RD  
(T373) 0030/0000

001860 FT

000000 FT



009000 FT  
INTER-AHD POPLAR ST  
0040/1338 (SR2006 SEG 0070/0000)  
MAPLE ST  
0040/0970 (BORO)

NC POPLAR ST

007662 FT 1 0 00425 0 00 0079+63  
RICHLAND  
MILLCREEK T  
5 0040/0000 LENGTH(AH 1338 BK 2901)

004761 FT  
5 0030/0000 LENGTH(AH 2901 BK 2901)

0020/0015 BMSBN 38/2017/0020/0000  
001860 FT 1 0 00425 0 00 0022+79  
MILL CREEK  
5 0020/0000 BMSBG 38/2017/0020/0000  
LENGTH(AH 2901 BK 1860)

000000 FT 1 0 00425 0 00 0004+20  
NC MI LLLBACH RD  
SCHAEFFER RD  
(SR0419 SEG 0290/0000)  
MFC BEGIN = D  
5 0010/0000 LENGTH(AH 1860 BK 0000)

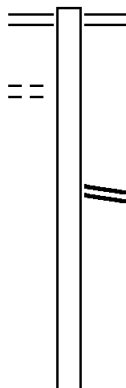
EXTRACT DATE: 12/18/2023 ROADWAY MANAGEMENT SYSTEM PAGE NUMBER: 182  
PRINT DATE: 12/20/2023 SLD COUNTY/SR - ANNUAL PRINT COUNTY: LEBANON

DIR: B TOTAL LEN: 2.422 MI. DIST: 08-8 SR: 2015  
LEFT MUN: MILLCREEK T RIGHT MUN: MILLCREEK T

CHURCH RD  
(T371)

012786 FT

0060/0597  
011556 FT



012786 FT SCHAEFFER RD  
0060/1230 (SR0419 SEG 0300/0000)

011556 FT 1 1 01119 0 00 0083+44  
ROD AND GUN RD  
(SR2021 SEG 0070/1945)  
5 0060/0000 LENGTH(AH 1230 BK 2958)

DIR: B TOTAL LEN: 2.422 MI. DIST: 08-8 SR: 2015  
 LEFT MUN: MILLCREEK T RIGHT MUN: MILLCREEK T

008598 FT		0050/0024	BMSEN 38/2015/0050/0000
		008598 FT	1 1 01119 0 00 0054+10
			W.BR.MILL CR
		5 0050/0000	BMSBG 38/2015/0050/0000
			LENGTH(AH 2958 BK 1694)
	==	0040/0904	DIERWECHTER RD
			(T604)
006904 FT		0040/0017	BMSEN 38/2015/0040/0000
		006904 FT	1 1 01119 0 00 0037+25
			BR.MILL CRK.
		5 0040/0000	BMSBG 38/2015/0040/0000
			LENGTH(AH 1694 BK 1753)
005151 FT		005151 FT	1 1 01119 0 00 0019+04
			CHAPEL RD
			(T600)
	==	5 0030/0000	LENGTH(AH 1753 BK 1856)
003295 FT		003295 FT	1 1 01119 0 00 0000+00
		5 0020/0000	LENGTH(AH 1856 BK 3295)
			MILLCREEK
		0010/3268	HEIDELBERG T
		0010/2551	BMSEN 38/2015/0010/2541
			2 0 38013 0 00 0029+63
			TR.MILL CRK.
		0010/2541	BMSBG 38/2015/0010/2541
	==	0010/0321	MCQUATE DR
			(T355)
000000 FT		000000 FT	2 0 38013 0 00 0003+36
			HEIDELBERG AV
			(SR0897 SEG 0060/0000)
		NC MI	LLBACH RD
			MFC BEGIN = D
HEIDELBERG AV		5 0010/0000	LENGTH(AH 3295 BK 0000)
(SR0897 SEG 0060/0000)			



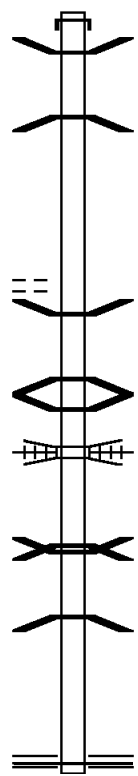
STOUCHSBURG RD  
(T620)

002703 FT

001154 FT

0010/0728

000000 FT

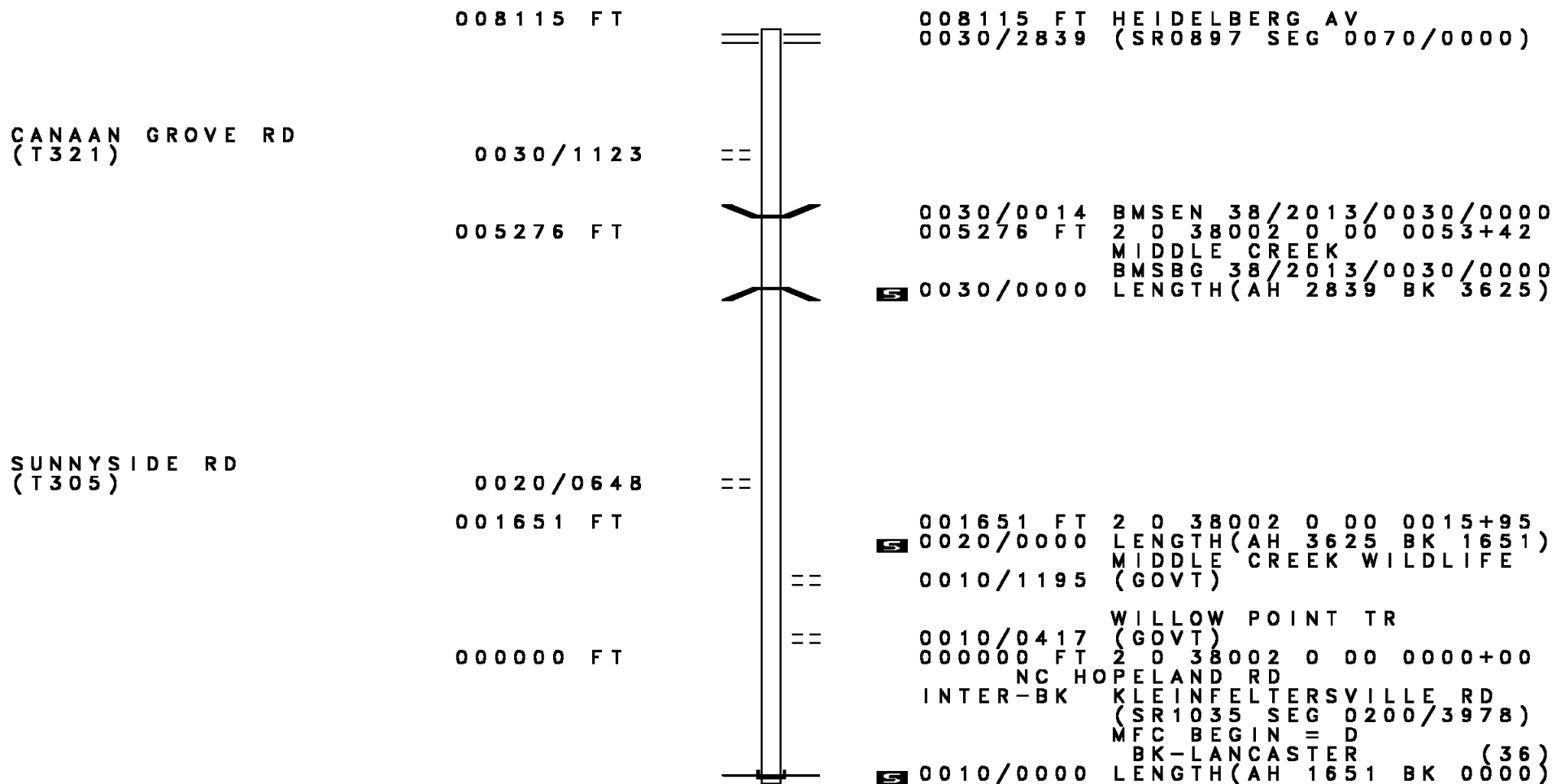


002703 FT  
 INTER-AHD BERKS CO  
 0020/1549 (TWP)  
 0020/1330 BMSEN 38/2014/0020/1262  
 2 0 38011 0 01 0267+85  
 MILL CREEK  
 0020/1262 BMSBG 38/2014/0020/1262

001154 FT 2 0 38011 0 01 0255+03  
 5 0020/0000 LENGTH(AH 1549 BK 1154)

0010/0683 BMSEN 38/2014/0010/0616  
 2 0 38011 0 01 0249+59  
 MILL CREEK  
 0010/0616 BMSBG 38/2014/0010/0616  
 0010/0301 BMSEN 38/2014/0010/0151  
 CONSOLIDATED RAIL CORPO  
 0010/0217 OVERPASS IS RR X-ING  
 2 0 38011 0 01 0244+53  
 BMSEN 38/2014/0010/0111  
 MILL CREEK  
 0010/0138 BMSBG 38/2014/0010/0151  
 2 0 38011 0 01 0244+53  
 TR. MILL CK.  
 0010/0111 BMSBG 38/2014/0010/0111  
 000000 FT 2 0 38011 0 01 0243+00  
 NC FORT ZELLERS RD  
 SHERIDAN RD  
 (SR2019 SEG 0040/0000)  
 MFC BEGIN = E  
 5 0010/0000 LENGTH(AH 1154 BK 0000)

DIR: B TOTAL LEN: 1.537 MI. DIST: 08-8 SR: 2013  
 LEFT MUN: HEIDELBERG T RIGHT MUN: HEIDELBERG T



EXTRACT DATE: 12/18/2023 ROADWAY MANAGEMENT SYSTEM PAGE NUMBER: 178  
PRINT DATE: 12/20/2023 SLD COUNTY/SR - ANNUAL PRINT COUNTY: LEBANON  
DIR: B TOTAL LEN: 1.373 MI. DIST: 08-8 SR: 2012  
LEFT MUN: JACKSON T RIGHT MUN: JACKSON T

007247 FT



007247 FT  
INTER-AHD BERKS CO  
0050/2807 (T508)

NORMA LN

DIR: B TOTAL LEN: 1.373 MI. DIST: 08-8 SR: 2012  
 LEFT MUN: JACKSON T RIGHT MUN: JACKSON T

Stationing	Description	Stationing	Description
(TWP )	0050/2708	0050/2565	JACKSON MILLCREEK T
	004440 FT	004440 FT	2 0 38015 0 01 0170+48 MILLCREEK JACKSON T
HICKORY RD (T640)	0040/1510	0050/0000	LENGTH(AH 2807 BK 1932) SONNENS RD (TWP )
	002508 FT	0040/1510	(TWP )
2 0 38015 0 01 0151+36 WALNUT ST (T811)	0040/0000	002508 FT	JACKSON RICHLAND B
	001632 FT	0040/0000	LENGTH(AH 1932 BK 0876)
	000821 FT	001632 FT	2 0 38015 0 01 0142+08 LENGTH(AH 0876 BK 0811) UNNAMED AL (BORO)
		0020/0673	SPRUCE ST (BORO)
		0020/0450	FAIRVIEW AL (BORO)
		0020/0228	NEW ST (BORO)
		000821 FT	2 0 38015 0 01 0134+44 LENGTH(AH 0811 BK 0821) FILBERT AL (BORO)
STRAWBERRY AL (BORO) FOR SR 2012 AND 2019 (CONN)	0010/0206	0020/0000	(BORO)
	0010/0065	0010/0312	(BORO)
	000000 FT	000000 FT	2 0 38015 0 01 0126+14 NC RACE ST MAIN ST (SR2019 SEG 0080/1456) INTER-BK RACE ST (BORO) MFC BEGIN = E
		0010/0000	LENGTH(AH 0821 BK 0000)

DIR: B TOTAL LEN: 3.306 MI. DIST: 08-8 SR: 2011  
 LEFT MUN: MYERSTOWN B RIGHT MUN: MYERSTOWN B

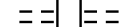
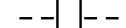
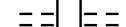
017457 FT

017457 FT  
 INTER-AHD RICHLAND AV  
 (BORO)  
 COLLEGE ST  
 (SR0501 SEG 0180/0000)



016519 FT

0070/0938  
 0070/0198 (BORO)  
 016519 FT 2 0 38008 0 00 0103+44  
 RAILROAD ST  
 (BORO)  
 0070/0000 LENGTH(AH 0938 BK 2282)



014237 FT

0060/2081 (BORO)  
 0060/1702 (BORO)  
 0060/1129 (BORO)  
 0060/0966 MYERSTOWN  
 JACKSON T  
 QUARRY DR  
 (T578)  
 0060/0519 2 0 38008 0 00 0080+05  
 014237 FT  
 0060/0000 LENGTH(AH 2282 BK 1588)



012649 FT

NC RICHLAND AV  
 ELK CORPORATION RD  
 (PRDR)  
 0054/0770  
 012649 FT 2 0 38008 0 00 0067+73  
 0054/0000 LENGTH(AH 1588 BK 0587)  
 0050/0587 BMSSEN 38/2011/0050/0527



012062 FT

0050/0527 2 0 38008 0 00 0067+13  
 012062 FT 2 0 38008 0 00 0061+86  
 0050/0000 LENGTH(AH 0587 BK 2828)

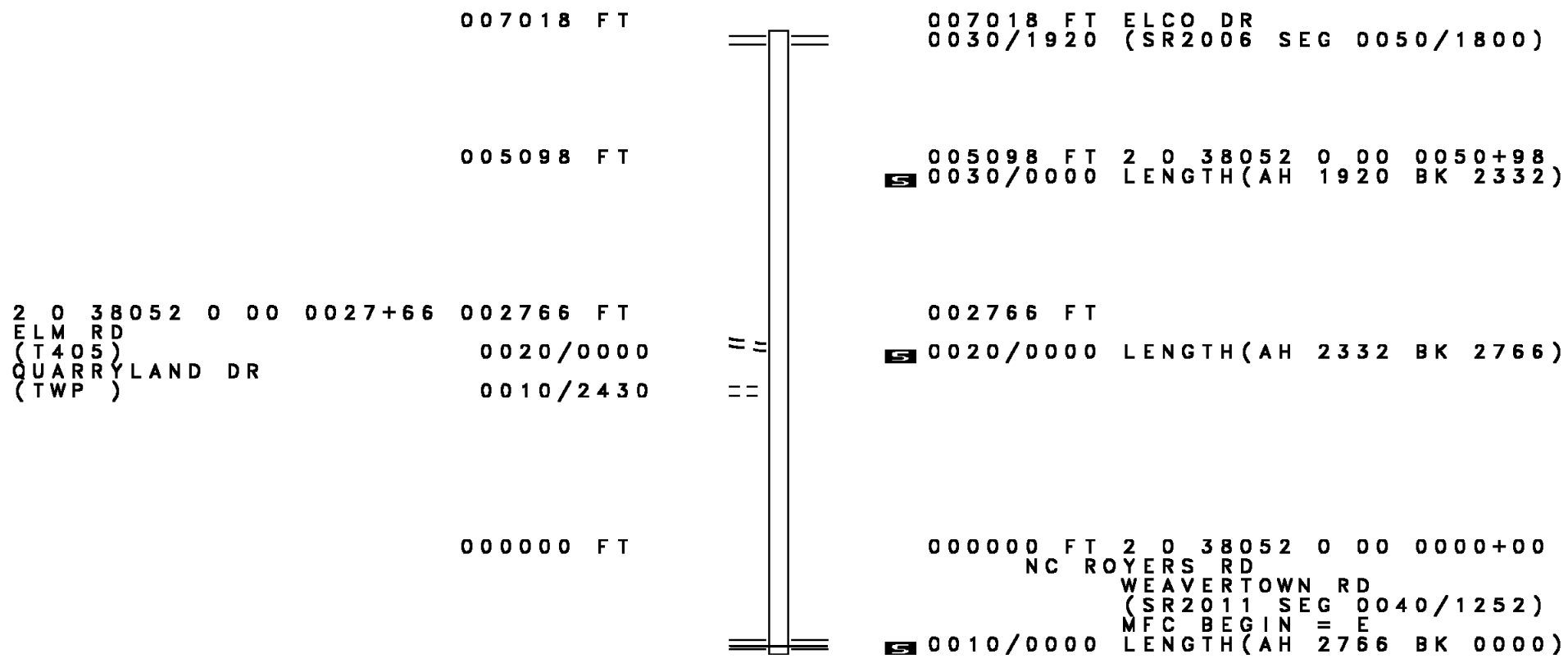


LENGLE RD

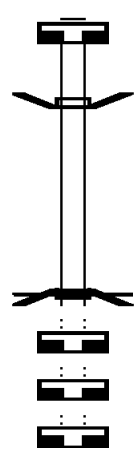
DIR: B TOTAL LEN: 3.306 MI. DIST: 08-8 SR: 2011  
LEFT MUN: JACKSON T RIGHT MUN: JACKSON T

Stationing	Segment	Length	Description
(T405)	0040/1468	==	
	0040/1252		ROYERS RD (SR2010 SEG 0010/0000)
	009234	FT	
2 0 38008 0 00 0033+62 009234 FT	0040/0000	==	5 0040/0000 LENGTH(AH 2828 BK 3362)
PINEAPPLE RD (T586)			
	005872	FT	
	005872	FT	2 0 38008 0 00 0000+00 ELCO DR (SR2006 SEG 0030/0000) MFC BEGIN = D
	0030/0000		5 0030/0000 LENGTH(AH 3362 BK 3366)
	0020/1469		JACKSON MILLCREEK T
	002506	FT	
	002506	FT	2 0 38055 0 00 0024+82
	0020/0000		5 0020/0000 LENGTH(AH 3366 BK 2506)
	0010/0761		MILLCREEK HEIDELBERG T
FOR SR 2004 AND 2011 (CONN)	0010/0142	==	
			NC WEAVERTOWN RD REISTVILLE RD
2 0 38055 0 00 0000+00 000000 FT	0010/0000		000000 FT (SR2004 SEG 0090/0000) MFC BEGIN = E
REISTVILLE RD (SR2004 SEG 0090/0000)	0010/0000		5 0010/0000 LENGTH(AH 2506 BK 0000)

EXTRACT DATE: 12/18/2023 ROADWAY MANAGEMENT SYSTEM PAGE NUMBER: 174  
 PRINT DATE: 12/20/2023 SLD COUNTY/SR - ANNUAL PRINT COUNTY: LEBANON  
 DIR: B TOTAL LEN: 1.329 MI. DIST: 08-8 SR: 2010  
 LEFT MUN: JACKSON T RIGHT MUN: JACKSON T



000023 FT  
  
 000000 FT  
  
 000000 FT  
 000000 FT  
 000000 FT

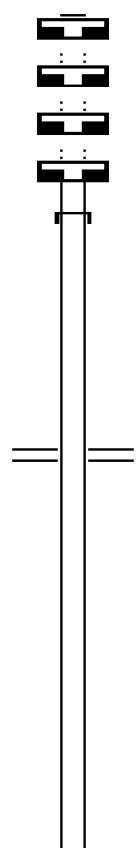


000023 FT  
 7034/0000 LENGTH(AH 0642 BK 0023)  
 INTER-AHD MARKET ST  
 0032/0023 (TWP)  
 000000 FT 2 0 38021 0 00 0181+27  
 NC MARKET ST  
 INTER-BK MARKET ST  
 (TWP)  
 E BRANCH OF HAMMER CK  
 BMSBG 38/2009/0032/0000  
 MFC BEGIN = E  
 5 0032/0000 LENGTH(AH 0023 BK 0061)  
 000000 FT  
 7030/0000 LENGTH(AH 0061 BK 2960)  
 000000 FT  
 7020/0000 LENGTH(AH 2960 BK 2565)  
 000000 FT  
 7010/0000 LENGTH(AH 2565 BK 0000)



DIR: B TOTAL LEN: 2.672 MI. DIST: 08-8 SR: 2008  
 LEFT MUN: SOUTH LEBANON T RIGHT MUN: SOUTH LEBANON T

014106 FT  
 014106 FT  
 014106 FT  
 014106 FT



014106 FT  
 7100/0000 LENGTH(AH 3542 BK 3205)  
 014106 FT  
 7090/0000 LENGTH(AH 3205 BK 2505)  
 014106 FT  
 7080/0000 LENGTH(AH 2505 BK 2719)  
 014106 FT  
 7070/0000 LENGTH(AH 2719 BK 2113)  
 INTER-AHD (TBK)SR 2008 KING ST  
 0060/2113 (TWP)

011993 FT

011993 FT 2 0 38002 0 01 0668+26  
 PRESCOTT RD  
 (SR2005 SEG 0090/0000)  
 0060/0000 LENGTH(AH 2113 BK 2623)

009370 FT

009370 FT 2 0 38017 0 01 0325+54  
 0050/0000 LENGTH(AH 2623 BK 2711)

EAST ST

DIR: B TOTAL LEN: 2.672 MI. DIST: 08-8 SR: 2008  
 LEFT MUN: SOUTH LEBANON T RIGHT MUN: SOUTH LEBANON T

Stationing	Description	Stationing	Description
(T662)	0040/0574 006659 FT	006659 FT	2 0 38017 0 01 0295+40 MINE RD (T532)
		0040/0000	LENGTH(AH 2711 BK 3300)
	003359 FT	0030/0400	BEAR AL (TWP)
		003359 FT	2 0 38017 0 01 0262+40 FIFTEENTH AV (T399)
		0030/0000	LENGTH(AH 3300 BK 2192)
		0020/1738	FOURTEENTH AV (TWP)
		0020/1215	THIRTEENTH AV (T528)
UNKNOWN AL (TWP)	0020/1136		
MISHLER ST (TWP)	0020/0600	0020/0646	TWELFTH AV (TWP)
OLD CUMBERLAND ST (TWP)	0020/0499		
		0020/0436	NC KING ST STAGER AL (TWP)
ELEVENTH AV (BORO)	001167 FT	001167 FT	2 0 38017 0 01 0240+98 NC CUMBERLAND ST
SOUTH LEBANON LEBANON C	0020/0000	0020/0000	LENGTH(AH 2192 BK 1167)
	000000 FT	0014/0081	FROM 0422/0230 SH (CONN)
		000000 FT	2 0 38017 0 01 0230+06 NC OL CUMBERLAND ST CUMBERLAND ST (SRO422 SEG 0231/0531) (SRO422 SEG 0230/0592)
			INTER-BK BOWMAN ST (CITY)
		0014/0000	MFC BEGIN = D LENGTH(AH 1167 BK 0000)

EXTRACT DATE: 12/18/2023 ROADWAY MANAGEMENT SYSTEM PAGE NUMBER: 170  
PRINT DATE: 12/20/2023 SLD COUNTY/SR - ANNUAL PRINT COUNTY: LEBANON  
DIR: B TOTAL LEN: .000 MI. DIST: 08-8 SR: 2007  
LEFT MUN: RICHLAND B RIGHT MUN: RICHLAND B

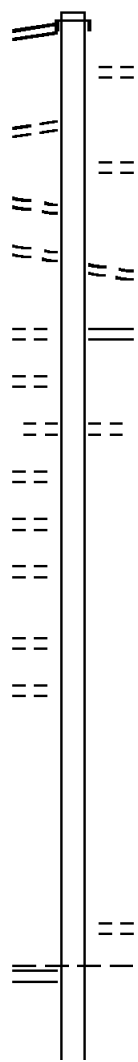
000000 FT



000000 FT  
7010/0000 LENGTH(AH 0906 BK 0000)

DIR: B TOTAL LEN: 3.220 MI. DIST: 08-8 SR: 2006  
 LEFT MUN: RICHLAND B RIGHT MUN: RICHLAND B

Street Name	Segment	Start Station	End Station	Length (FT)	Notes
MAIN ST	(SR2019 SEG 0070/0000)	0070/1080	0070/1080	016999	
CHURCH ST	(BORO)	0070/0630	0070/0630	0070	
PARK VIEW DR	(BORO)	0070/0380	0070/0380	0070	
CEDAR AL	(BORO)	0070/0212	0070/0212	0070	
POPLAR ST	(BORO)	0070/0000	0070/0000	0070	
BIRCH AL	(BORO)	0060/3130	0060/3130	0060	
VINE ST	(BORO)	0060/2650	0060/2650	0060	
ALLEY	(BORO)	0060/2440	0060/2440	0060	
PARK ST	(BORO)	0060/2207	0060/2207	0060	
RACE ST	(BORO)	0060/1511	0060/1511	0060	
APPLE AL	(BORO)	0060/1278	0060/1278	0060	
				012556	
ROYER RD	(SR2010 SEG 0030/1920)	0050/1800	0050/1800	0050	
				012556	
				0060	
				0050	
				0050	



Street Name	Segment	Start Station	End Station	Length (FT)	Notes
LIDEN ST	(SR2019 SEG 0070/0000)	0070/1080	0070/1080	016999	
MAIN ST	(BORO)	0070/1053	0070/1053	0070	
MEMORIAL DR	(BORO)	0070/0530	0070/0530	0070	
CEDAR AL	(BORO)	0070/0212	0070/0212	0070	
POPLAR ST	(SR2017 SEG 0040/1338)	0070/0000	0070/0000	0070	LENGTH(AH 1080 BK 3363)
OAK ST	(BORO)	0060/2896	0060/2896	0060	
				012556	
				0060	
				0050	
				0050	

DIR: B TOTAL LEN: 3.220 MI. DIST: 08-8 SR: 2006  
 LEFT MUN: RICHLAND B RIGHT MUN: RICHLAND B

Stationing	Direction	Length	Right of Way	Property	Notes
009782 FT	←	0050/0019	009782 FT	BMSEN 38/2006/0050/0000	TR. TULPEH. CK
		0050/0000		BMSBG 38/2006/0050/0000	LENGTH(AH 2774 BK 1816)
007966 FT	←	007966 FT	007966 FT	2 0 38011 0 00 0079+79	WARTLUFT RD
		0040/0000		(T612)	LENGTH(AH 1816 BK 1766)
006200 FT	←	006200 FT	006200 FT	2 0 38011 0 00 0062+13	WEAVERTOWN RD
		0030/0000		(SR2011 SEG 0030/0000)	LENGTH(AH 1766 BK 3402)
	←	0020/1738		EVERGREEN DR	(T377)
2 0 38011 0 00 0027+98	←	002798 FT	002798 FT		
MILLER RD		0020/0000			
(T584)		0020/0000			LENGTH(AH 3402 BK 2798)
000000 FT	←	000000 FT	000000 FT	2 0 38011 0 00 0000+00	NC ELCO DR
		0010/0000		COLLEGE ST	(SR0501 SEG 0140/0000)
				MFC BEGIN = D	LENGTH(AH 2798 BK 0000)

EXTRACT DATE: 12/18/2023 ROADWAY MANAGEMENT SYSTEM PAGE NUMBER: 167  
PRINT DATE: 12/20/2023 SLD COUNTY/SR - ANNUAL PRINT COUNTY: LEBANON  
DIR: B TOTAL LEN: 4.085 MI. DIST: 08-8 SR: 2005  
LEFT MUN: SOUTH LEBANON T RIGHT MUN: SOUTH LEBANON T

021567 FT




021567 FT  
INTER-AHD

0090/3554

PRESCOTT RD  
(SR1013 SEG 0010/0000)  
CUMBERLAND ST  
(SR0422 SEG 0280/0000)

DIR: B TOTAL LEN: 4.085 MI. DIST: 08-8 SR: 2005  
 LEFT MUN: SOUTH LEBANON T RIGHT MUN: SOUTH LEBANON T

AES COMPANY  
(PRDR)

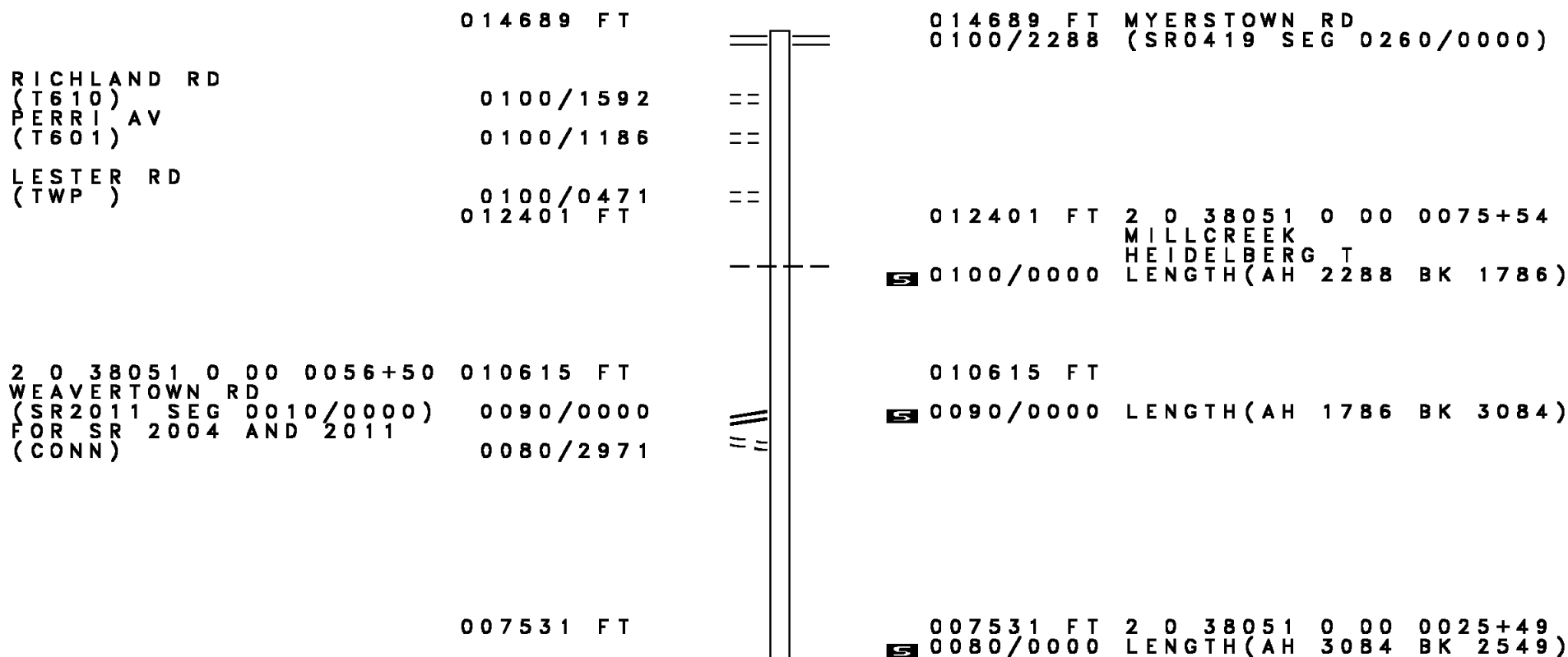
	==	0090/3327	UNNAMED AL (TWP)
		0090/1868	(APRA) PENNSY SUPPLY PENNSY SUPPLY (PRDR)
	<b>POI</b>	0090/0999	(APRA) AES COMPANY
		0090/0621	CONSOLIDATED RAIL CORPO OVERPASS IS RR X-ING
018013 FT		018013 FT	2 0 38002 0 01 0668+26 KING ST (SR2008 SEG 0060/0000) MFC BEGIN = E
	==	<b>S</b> 0090/0000	LENGTH(AH 3554 BK 2088)
015925 FT		<b>S</b> 0080/0000	015925 FT 2 0 38006 0 00 0160+95 LENGTH(AH 2088 BK 1951) JACKSON RD
	==	0070/1710	(T401)
013974 FT		<b>S</b> 0070/0000	013974 FT 2 0 38006 0 00 0140+84 LENGTH(AH 1951 BK 2600)
011374 FT		011374 FT	1 1 04047 0 00 0026+19 BIRCH RD (T393)
	==	<b>S</b> 0060/0000	LENGTH(AH 2600 BK 2580)

DIR: B TOTAL LEN: 4.085 MI. DIST: 08-8 SR: 2005  
 LEFT MUN: SOUTH LEBANON T RIGHT MUN: SOUTH LEBANON T

Stationing / Description	Distance (FT)	Stationing / Description	Distance (FT)
	008794 FT	008794 FT 1 1 04047 0 00 0000+00	
		0050/0000 LENGTH(AH 2580 BK 1417)	
		0040/1378 SOUTH LEBANON	
		HEIDELBERG T	
FOX RD (T329)	0040/0220		
2 0 38006 0 00 0127+46	007377 FT	007377 FT	
IONA RD			
(SR2004 SEG 0020/2818)	0040/0000	0040/0000 LENGTH(AH 1417 BK 1245)	
	006132 FT	006132 FT 2 0 38010 0 00 0012+40	
		REISTVILLE RD	
		(TWP)	
		0030/0000 LENGTH(AH 1245 BK 3108)	
		0020/3084 MFC BEGIN = D	
	003024 FT	003024 FT 2 0 38058 0 00 0029+87	
		MFC BEGIN = E	
		0020/0000 LENGTH(AH 3108 BK 3024)	
JULIADA DR (T316)	0010/0796		
MORGAN DR (T330)	0010/0420		
		NC PRESCOTT RD	
		MAIN ST	
		(SR0897 SEG 0130/1410)	
2 0 38058 0 00 0000+00	000000 FT	INTER-BK	
MAIN ST		000000 FT (T540)	
(SR0897 SEG 0130/1410)	0010/0000	MFC BEGIN = D	
		0010/0000 LENGTH(AH 3024 BK 0000)	



DIR: B TOTAL LEN: 2.782 MI. DIST: 08-8 SR: 2004  
 LEFT MUN: MILLCREEK T RIGHT MUN: MILLCREEK T



014689 FT

014689 FT MYERSTOWN RD  
 0100/2288 (SR0419 SEG 0260/0000)

RICHLAND RD  
 (T610)  
 PERRI AV  
 (T601)

0100/1592

0100/1186

LESTER RD  
 (TWP)

0100/0471  
 012401 FT

012401 FT 2 0 38051 0 00 0075+54  
 MILLCREEK  
 HEIDELBERG T  
 5 0100/0000 LENGTH(AH 2288 BK 1786)

2 0 38051 0 00 0056+50 010615 FT  
 WEAVERTOWN RD  
 (SR2011 SEG 0010/0000) 0090/0000  
 FOR SR 2004 AND 2011  
 (CONN) 0080/2971

010615 FT  
 5 0090/0000 LENGTH(AH 1786 BK 3084)

007531 FT

007531 FT 2 0 38051 0 00 0025+49  
 5 0080/0000 LENGTH(AH 3084 BK 2549)



EXTRACT DATE: 12/18/2023 ROADWAY MANAGEMENT SYSTEM PAGE NUMBER: 162  
PRINT DATE: 12/20/2023 SLD COUNTY/SR - ANNUAL PRINT COUNTY: LEBANON  
DIR: B TOTAL LEN: 3.661 MI. DIST: 08-8 SR: 2003  
LEFT MUN: LEBANON C RIGHT MUN: LEBANON C

019330 FT



019330 FT  
INTER-AHD STATE DR  
0080/0423 (CITY)

DIR: B TOTAL LEN: 3.661 MI. DIST: 08-8 SR: 2003  
 LEFT MUN: LEBANON C RIGHT MUN: LEBANON C

ELM ST (TWP)	0080/0387	==			
				0080/0373	BMSEN 38/2003/0080/0353 0 0 00000 0 00 0000+00
	018907 FT			0080/0353	HAZEL DYKE
				018907 FT	BMSBG 38/2003/0080/0353 2 0 38016 0 01 0187+83
					POPLAR ST (TWP) LEBANON
POPLAR ST (T391)	0070/3051	==		0080/0000	SOUTH LEBANON T LENGTH(AH 0423 BK 3168)
					RIDGE AV (T707)
				0070/1904	BERBEC AV (T709)
				0070/1620	HORST AV (T721)
				0070/1206	KLEIN AV (T389)
KLEIN AV (T712)	0070/0348	==		0070/0634	
2 0 38016 0 00 0157+04	015739 FT				015739 FT
PINE AV (T714)	0070/0000	==		0070/0000	LENGTH(AH 3168 BK 2797)
					STONEHEDGE DR (T407)
				0060/1024	
2 0 38016 0 00 0128+82	012942 FT				012942 FT
ENT TO VET HOSPITAL (PRDR)	0060/0000	==		0060/0000	LENGTH(AH 2797 BK 2985)
VETERANS HOSPITAL (PRDR)	0050/1949	==			LINDEN RD (T381)
LC FROM VETERANS HOSP (CONN)	0050/1868	==		0050/1293	

DIR: B TOTAL LEN: 3.661 MI. DIST: 08-8 SR: 2003  
 LEFT MUN: SOUTH LEBANON T RIGHT MUN: SOUTH LEBANON T

FALCON DR (PRDR)	0050/0355 009957 FT	==		009957 FT 2 0 38016 0 00 0099+64 0050/0000 LENGTH(AH 2985 BK 2054)
FALCON CR (TWP)	0040/1053	==		
FALCON CR (TWP)	0040/0741	==		
EVERGREEN RD (SR2002 SEG 0040/3274)	0040/0341	==	==	0040/0341 (TBK) SR2002 EVERGREEN 007903 FT (TWP)
2 0 38016 0 00 0078+64 ZINNS MILL RD (T385)	0040/0000	==		0040/0000 LENGTH(AH 2054 BK 2446)
	005457 FT			005457 FT 2 0 38016 0 00 0049+89 0030/0000 LENGTH(AH 2446 BK 2967) LEBANON VALLEY PY 0020/2724 (T725)
	002490 FT			002490 FT 2 0 38016 0 00 0024+90 0020/0000 LENGTH(AH 2967 BK 2490)
			==	0010/1246 BOOSE DR (TWP)
	000000 FT			000000 FT 2 0 38016 0 00 0000+00 NC STATE DR SCHAEFFER RD (SR0419 SEG 0110/0000) MFC BEGIN = D 0010/0000 LENGTH(AH 2490 BK 0000)

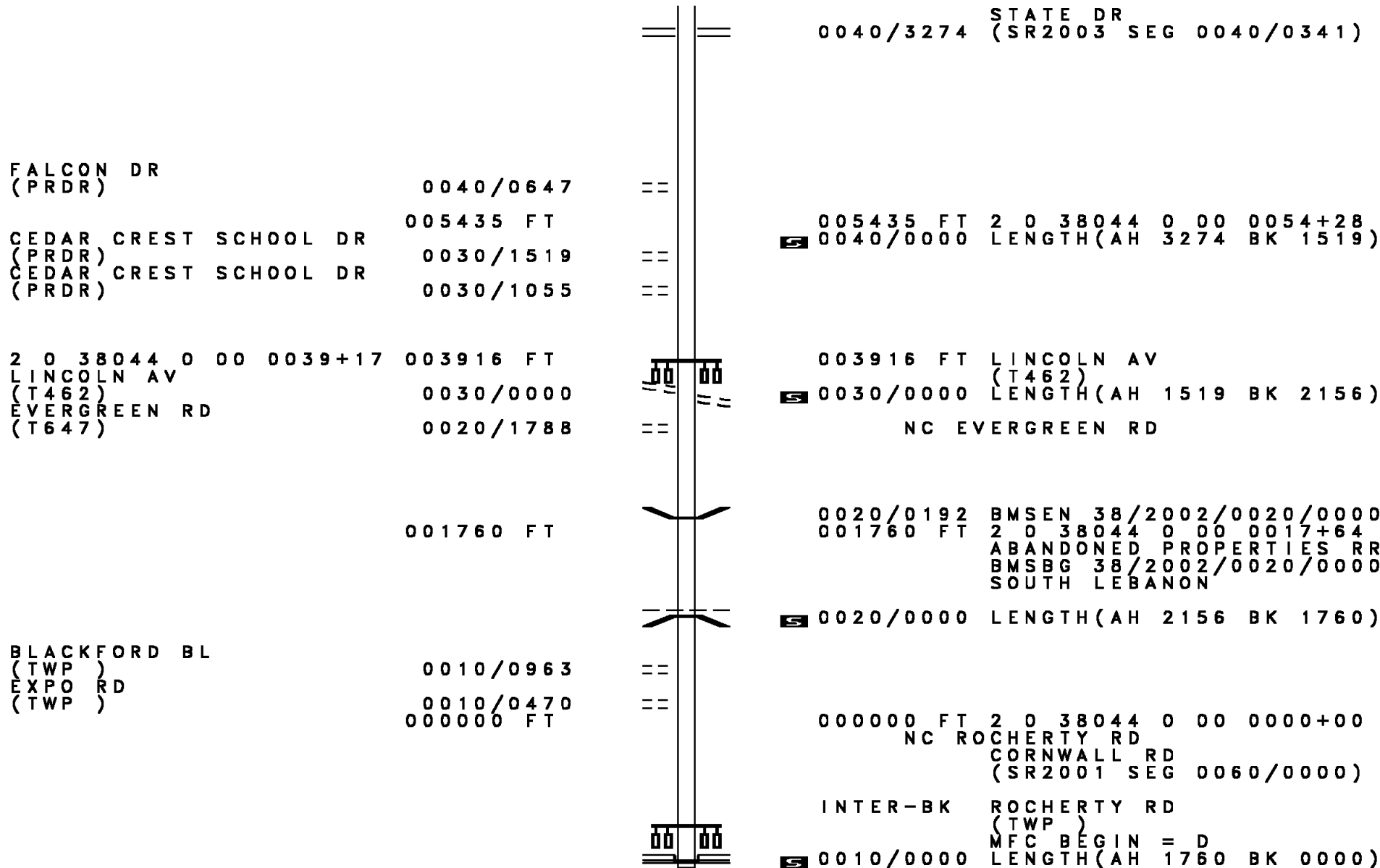
EXTRACT DATE: 12/18/2023      ROADWAY MANAGEMENT SYSTEM      PAGE NUMBER: 159  
 PRINT DATE: 12/20/2023      SLD COUNTY/SR - ANNUAL PRINT      COUNTY: LEBANON  
 DIR: B      TOTAL LEN: 1.649 MI.      DIST: 08-8      SR: 2002  
 LEFT MUN: SOUTH LEBANON T      RIGHT MUN: SOUTH LEBANON T

008709 FT  
 008709 FT  
 008709 FT  
 008709 FT  
 008709 FT



008709 FT  
 7070/0000 LENGTH(AH 2462 BK 1303)  
 008709 FT  
 7064/0000 LENGTH(AH 1303 BK 0015)  
 008709 FT  
 7062/0000 LENGTH(AH 0015 BK 1746)  
 008709 FT  
 7060/0000 LENGTH(AH 1746 BK 2268)  
 008709 FT  
 7050/0000 LENGTH(AH 2268 BK 3274)  
 INTER-AHD (TBK) SR2002 EVERGREEN  
 (TWP )

DIR: B TOTAL LEN: 1.649 MI. DIST: 08-8 SR: 2002  
 LEFT MUN: SOUTH LEBANON T RIGHT MUN: SOUTH LEBANON T



EXTRACT DATE: 12/18/2023      ROADWAY MANAGEMENT SYSTEM      PAGE NUMBER: 157  
PRINT DATE: 12/20/2023      SLD COUNTY/SR - ANNUAL PRINT      COUNTY: LEBANON  
DIR: B      TOTAL LEN: 3.415 MI.      DIST: 08-8      SR: 2001  
LEFT MUN: LEBANON C      RIGHT MUN: NORTH CORNWALL T

018032 FT

018032 FT



DIR: B TOTAL LEN: 3.415 MI. DIST: 08-8 SR: 2001  
 LEFT MUN: LEBANON C RIGHT MUN: NORTH CORNWALL T

Segment	City/Twp	Length (FT)	SR	Notes
INTER-AHD	CORNWALL RD (CITY)	0090/1012	0090/0754	REX AV (T454)
SUMMIT ST	(CITY)	0090/0539		
1 0 00137 0 00 0067+61	YORK ST (CITY)	017020 FT	0090/0317	WILHELM AV (T669)
LEBANON			017020 FT	
NORTH CORNWALL T		0090/0000	5 0090/0000	LENGTH(AH 1012 BK 2130)
			0080/1220	TUCK ST (T663)
		014890 FT	014890 FT	1 0 00137 0 00 0089+31
RUSSELL DR	(TWP )	0070/1428	5 0080/0000	NORMAN DR (CITY) LENGTH(AH 2130 BK 1678)
ISABEL DR	(T677)	0070/0677	0070/0677	NORMAN DR (T676)
		013212 FT	5 0070/0000	013212 FT 1 0 00137 0 00 0106+09 LENGTH(AH 1678 BK 2340)
			0060/1383	EVERGREEN RD (T475)
1 0 00137 0 00 0129+49	ROCHERTY RD (T441)	010872 FT	010872 FT	ROCHERTY RD (SR2002 SEG 0010/0000)
		0060/0000	5 0060/0000	MFC BEGIN = C LENGTH(AH 2340 BK 2619)

DIR: B TOTAL LEN: 3.415 MI. DIST: 08-8 SR: 2001  
 LEFT MUN: NORTH CORNWALL T RIGHT MUN: NORTH CORNWALL T

Stationing	Segment	Length	Notes
008253 FT		008253 FT	1 0 00137 0 00 0155+68 NORTH CORNWALL CORNWALL B
ZINNS MILL RD (T342)	0040/1180	0040/1180	5 0050/0000 LENGTH(AH 2619 BK 1826)
1 0 00137 0 00 0173+94	006427 FT	006427 FT	ZINNS MILL RD (T385)
TICE LN (BORO)	0040/0000	0040/0000	5 0040/0000 LENGTH(AH 1826 BK 2506)
CORNWALL HILLS DR (BORO)	0030/0421	0030/0037	BMSEN 38/2001/0030/0022 1 0 00137 0 00 0198+79
1 0 00137 0 00 0199+00	003921 FT	0030/0022	SNITZ CREEK
FURNACE ST (BORO)	0030/0000	003921 FT	BMSBG 38/2001/0030/0022
		0030/0000	5 0030/0000 LENGTH(AH 2506 BK 2134)
		0020/1156	CULVERT ST (BORO)
1 0 00137 0 00 0220+97	001787 FT	0020/0112	JUNIPER ST (BORO)
CORNWALL RD (BORO)	0020/0000	001787 FT	5 0020/0000 LENGTH(AH 2134 BK 1787)
		0010/1484	CEDAR ST (BORO)
		0010/1082	PINE ST (BORO)
		0010/0679	SPRUCE ST (BORO)
1 0 00137 0 00 0238+32	000000 FT	000000 FT	NC CORNWALL RD
FREEMAN RD (SR0419 SEG 0060/0000)			INTER-BK BOYD ST (SR0419 SEG 0060/0000)
BURD COLEMAN RD (BORO)	0010/0000	0010/0000	MFC BEGIN = D 5 0010/0000 LENGTH(AH 1787 BK 0000)

DIR: B TOTAL LEN: .604 MI. DIST: 08-8 SR: 1022  
 LEFT MUN: UNION TOWNSHIP T RIGHT MUN: UNION TOWNSHIP T

003191 FT		003191 FT	7080/0000	LENGTH(AH 1647 BK 2752)
003191 FT		003191 FT	7070/0000	LENGTH(AH 2752 BK 1519)
003191 FT		003191 FT	7060/0000	LENGTH(AH 1519 BK 2372)
003191 FT		003191 FT	7050/0000	LENGTH(AH 2372 BK 2475)
003191 FT		003191 FT	7040/0000	LENGTH(AH 2475 BK 2520)
003191 FT		003191 FT	7030/0000	LENGTH(AH 2520 BK 0100)
003191 FT		003191 FT	7024/0000	LENGTH(AH 0100 BK 2937)
				BMSBN 38/1022/0020/2688
				INTER-AHD MONROE VALLEY RD
				(T437)
				0 0 00000 0 00 0000+00
				SWATARA CR.
				0020/2692 BMSBG 38/1022/0020/2688
000254 FT		000254 FT	2 0 38049 0 00 0000+00	
				NC MO NR0E VALLEY DR
				SR 0072 SH
				(SR0072 SEG 0300/1640)
				INTER-BK BOHN'S LN
				(TWP)
				LENGTH(AH 2937 BK 0824)
000254 FT		000254 FT	7014/0000	LENGTH(AH 0824 BK 0254)
				INTER-AHD BOHN'S LN (TB SR1022)
				(TWP)
				0012/0254 BMSBN 38/1022/0012/0000
000000 FT		000000 FT	2 0 38049 7 00 0000+75	
				NC BO HN'S LN
				INTER-BK BOHN'S LN (TB SR1022)
				(TWP)
				I-B1 (NB)
				BMSBG 38/1022/0012/0000
				MFC BEGIN = E
000000 FT		0012/0000		LENGTH(AH 0254 BK 0075)
		000000 FT		
		7010/0000		LENGTH(AH 0075 BK 0000)

EXTRACT DATE: 12/18/2023      ROADWAY MANAGEMENT SYSTEM      PAGE NUMBER: 153  
PRINT DATE: 12/20/2023      SLD COUNTY/SR - ANNUAL PRINT      COUNTY: LEBANON  
DIR: B      TOTAL LEN: 5.132 MI.      DIST: 08-8      SR: 1020  
LEFT MUN: BETHEL T      RIGHT MUN: BETHEL T

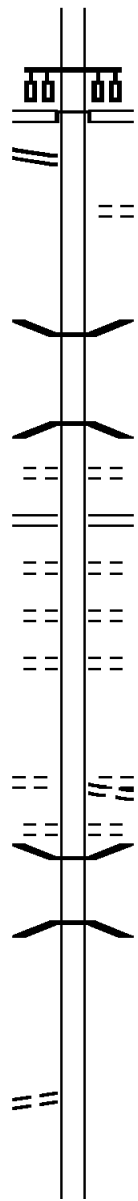
DIR: B TOTAL LEN: 5.132 MI. DIST: 08-8 SR: 1020  
 LEFT MUN: BETHEL T RIGHT MUN: BETHEL T

SR 9402 SH  
 (SR9402 SEG 0010/0135) 0110/2014

025034 FT

1 0 00141 0 01 0580+04 023529 FT  
 MECHANICS ST  
 (TWP) 0100/0000

1 0 00140 0 01 0683+06 021320 FT  
 SUGAR RD  
 (T486) 0094/0000



INTER-AHD FREDERICKSBURG RD  
 (T514)  
 WILLIAM PENN HW  
 (SR0022 SEG 0251/3008)

0110/2065

TO 0022/0251 SH  
 (CONN)  
 0110/1698

0110/0015 BMS EN 38/1020/0110/0000  
 025034 FT 1 0 00141 0 01 0595+17

5 0110/0000 BMSBG 38/1020/0110/0000  
 LENGTH(AH 2065 BK 1505)

0100/1182 TAN ST  
 (TWP)  
 0100/0946 PINE GROVE ST  
 (SR1007 SEG 0020/0000)

0100/0712 DOE ST  
 (TWP)  
 0100/0474 CENTER ST  
 (T504)

0100/0237 STRAWBERRY ST  
 (TWP)  
 023529 FT CHURCH ST  
 (TWP)  
 AIRPORT RD  
 (T601)

5 0100/0000 LENGTH(AH 1505 BK 2209)  
 BETHEL ST  
 (TWP)

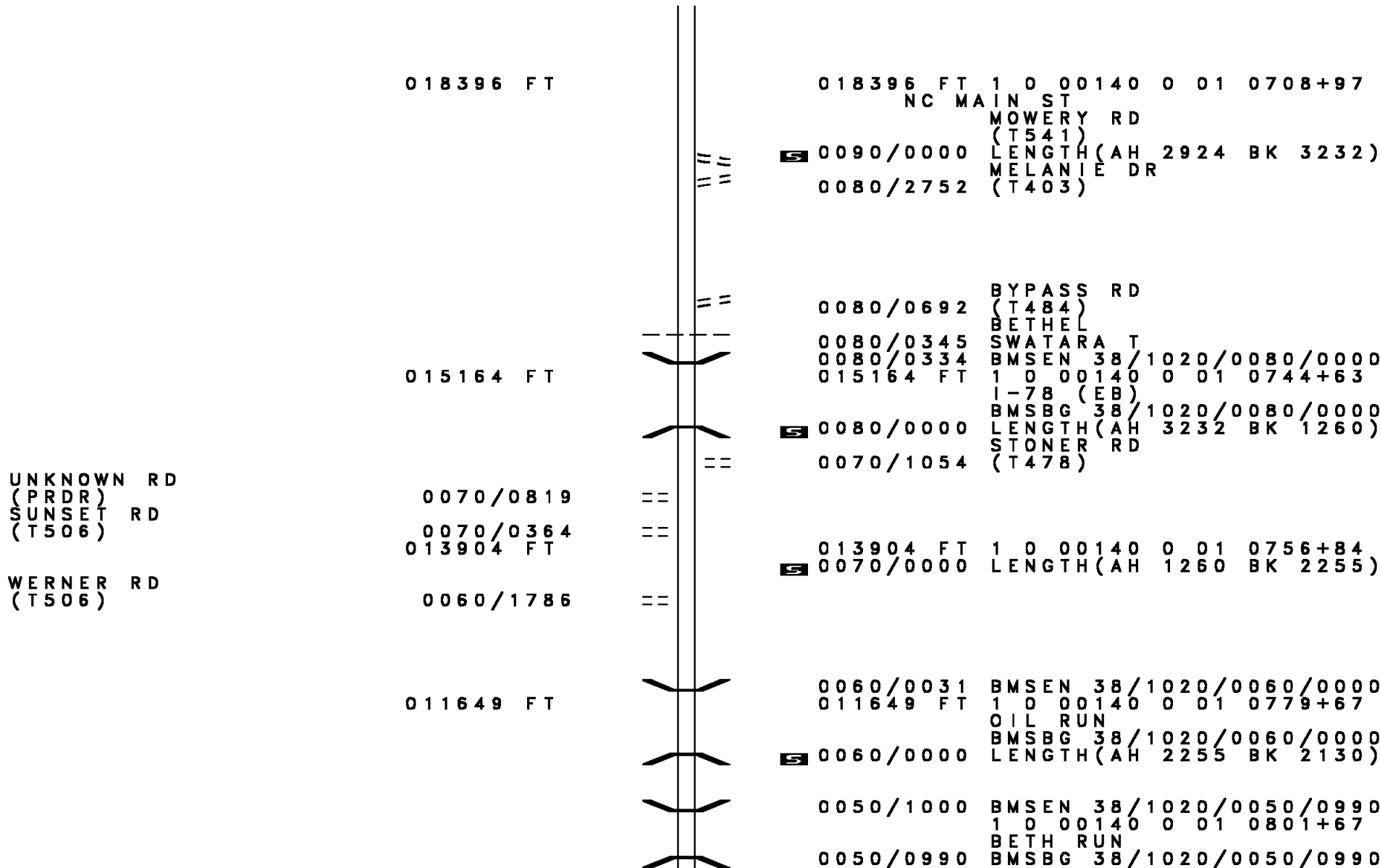
0094/1976 BMS EN 38/1020/0094/1513  
 0094/1531 1 0 00140 0 01 0667+91

0094/1515 DEEP RUN  
 BMSBG 38/1020/0094/1513

021320 FT

5 0094/0000 LENGTH(AH 2209 BK 2924)

DIR: B TOTAL LEN: 5.132 MI. DIST: 08-8 SR: 1020  
 LEFT MUN: BETHEL T RIGHT MUN: BETHEL T



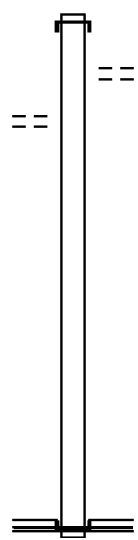
DIR: B TOTAL LEN: 5.132 MI. DIST: 08-8 SR: 1020  
 LEFT MUN: SWATARA T RIGHT MUN: SWATARA T

Stationing	Description	Stationing	Description
009519 FT		009519 FT	1 0 00140 0 01 0801+67
		0050/0000	LENGTH(AH 2130 BK 1935)
007584 FT		007584 FT	1 0 00140 0 01 0820+37
		0040/0000	LENGTH(AH 1935 BK 2586)
004998 FT		004998 FT	1 0 00140 0 01 0846+10
DARKES RD (T571)			LANCASTER ST (T435)
0030/0000		0030/0000	LENGTH(AH 2586 BK 3433)
1 0 00140 0 01 0880+43		001565 FT	DARKES RD
DARKES RD (T571)		0020/0000	(T571)
		0010/1202	LENGTH(AH 3433 BK 1565)
			BMSBN 38/1020/0010/0966
			1 0 00140 0 01 0886+06
			SWATARA CRK.
		0010/0966	BMSBG 38/1020/0010/0966
000000 FT		000000 FT	1 0 00140 0 01 0896+08
			NC LICKDALE RD
			SR 0072 SH
			(SR0072 SEG 0290/0000)
		INTER-BK	FISHER AV
			(SR4020 SEG 0110/2687)
			MFC BEGIN = D
		0010/0000	LENGTH(AH 1565 BK 0000)

EXTRACT DATE: 12/18/2023 ROADWAY MANAGEMENT SYSTEM PAGE NUMBER: 149  
 PRINT DATE: 12/20/2023 SLD COUNTY/SR - ANNUAL PRINT COUNTY: LEBANON  
 DIR: B TOTAL LEN: .685 MI. DIST: 08-8 SR: 1018  
 LEFT MUN: BETHEL T RIGHT MUN: BETHEL T

NO NAME  
(T566)

003616 FT		003616 FT	AH-BERKS	(06)
		INTER-AHD	FRYSTOWN RD	
		0020/1624	(SR4002 SEG 0010/0000)	
			FARMERS DR	
		0020/1456	(T566)	
0020/1140	==			
001992 FT		001992 FT	2 0 38020 0 00 0020+10	
		0020/0000	LENGTH(AH 1624 BK 1992)	
000000 FT		000000 FT	2 0 38020 0 00 0000+00	
		NC FRY	FRYSTOWN RD	
			MOUNT ZION RD	
			(SR1011 SEG 0160/0000)	
		INTER-BK	CHESTNUT HILL RD	
			(T533)	
			MFC BEGIN = D	
		0010/0000	LENGTH(AH 1992 BK 0000)	





EXTRACT DATE: 12/18/2023 ROADWAY MANAGEMENT SYSTEM PAGE NUMBER: 148  
PRINT DATE: 12/20/2023 SLD COUNTY/SR - ANNUAL PRINT COUNTY: LEBANON  
DIR: B TOTAL LEN: .000 MI. DIST: 08-8 SR: 1016  
LEFT MUN: JACKSON T RIGHT MUN: JACKSON T

000000 FT  
000000 FT



000000 FT  
7020/0000 LENGTH(AH 2444 BK 2376)  
000000 FT  
7010/0000 LENGTH(AH 2376 BK 0000)


EXTRACT DATE: 12/18/2023 ROADWAY MANAGEMENT SYSTEM PAGE NUMBER: 147  
PRINT DATE: 12/20/2023 SLD COUNTY/SR - ANNUAL PRINT COUNTY: LEBANON

DIR: B TOTAL LEN: 2.173 MI. DIST: 08-8 SR: 1015  
LEFT MUN: JACKSON T RIGHT MUN: JACKSON T

011471 FT

011471 FT AH-BERKS (06)  
INTER-AHD LITTLE MOUNTAIN RD  
0060/1807 (SR4001 SEG 0010/0000)

GREBLE RD  
(SR1014 SEG 0190/2268) 0060/0029  
009664 FT



009664 FT 2 0 38008 0 01 0337+86  
GREBLE RD

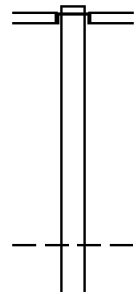
DIR: B TOTAL LEN: 2.173 MI. DIST: 08-8 SR: 1015  
 LEFT MUN: JACKSON T RIGHT MUN: JACKSON T

Stationing	Distance	Right of Way	Length	Notes
			0060/0000	(T517) LENGTH(AH 1807 BK 1828)
	007836 FT		0050/0000	007836 FT 2 0 38008 0 01 0319+37 LENGTH(AH 1828 BK 1529) BEECHWOOD DR
			0040/1168	(PRDR)
2 0 38008 0 01 0304+08 WILLIAMS RD (T515)	006307 FT		0040/0000	006307 FT LENGTH(AH 1529 BK 2714)
			0030/0047	
KEN-LIN DR (TWP )	003593 FT		0030/0000	003593 FT 2 0 38008 0 01 0276+94 WOLEBER RD (T511) LENGTH(AH 2714 BK 0981)
	002612 FT		0020/0000	002612 FT 2 0 38008 0 01 0267+13 YEAGLEY RD (T509) LENGTH(AH 0981 BK 2612)
	000000 FT			
ROSEBUD RD (SR1010 SEG 0050/3687)	0010/0000	NC KU	0010/0000	000000 FT 2 0 38008 0 01 0241+01 TUTZTOWN RD ROSEBUD RD (SR0645 SEG 0060/0000) KUTZTOWN RD (SR0645 SEG 0060/0000) MFC BEGIN = E LENGTH(AH 2612 BK 0000)

EXTRACT DATE: 12/18/2023      ROADWAY MANAGEMENT SYSTEM      PAGE NUMBER: 145  
 PRINT DATE: 12/20/2023      SLD COUNTY/SR - ANNUAL PRINT      COUNTY: LEBANON  
 DIR: B      TOTAL LEN: 4.780 MI.      DIST: 08-8      SR: 1014  
 LEFT MUN: JACKSON T      RIGHT MUN: JACKSON T

025237 FT

025237 FT  
 INTER-AHD GREBLE RD  
 (T517)  
 KUTZTOWN RD  
 0190/2268 (SR1015 SEG 0060/0029)



022969 FT

022969 FT 2 0 38005 0 02 0680+70  
 JACKSON  
 BETHEL T  
 0190/0000 LENGTH(AH 2268 BK 1333)

DIR: B TOTAL LEN: 4.780 MI. DIST: 08-8 SR: 1014  
 LEFT MUN: BETHEL T RIGHT MUN: BETHEL T

Stationing	Segment	Description	Stationing	Segment	Description
021636 FT			021636 FT		2 0 38005 0 02 0667+46 HOUTZTOWN RD (T568)
			0180/0000		LENGTH(AH 1333 BK 2261)
			0170/0583		LONG RD (TWP)
			0170/0540		BMSSEN 38/1014/0170/0414 2 0 38005 0 02 0649+34
2 0 38005 0 02 0645+16			0170/0433		LITTLE SWATARA CREEK
FARMERS DR (T566)			019375 FT		BMSBG 38/1014/0170/0414
			0170/0000		LENGTH(AH 2261 BK 2472)
016903 FT			016903 FT		2 0 38005 0 02 0619+88
			0160/0000		LENGTH(AH 2472 BK 1971)
014932 FT			014932 FT		2 0 38005 0 02 0600+17
			0150/0000		MOUNT ZION RD (SR1011 SEG 0130/0000)
			013477 FT		LENGTH(AH 1971 BK 1455)
			013477 FT		2 0 38005 0 02 0585+36
			0140/0000		LENGTH(AH 1455 BK 1996)
			0130/0631		BMSSEN 38/1014/0130/0587 2 0 38005 0 02 0571+11
			0130/0587		EARLAKILL RUN
011481 FT			011481 FT		BMSBG 38/1014/0130/0587 2 0 38005 0 02 0565+30

DIR: B TOTAL LEN: 4.780 MI. DIST: 08-8 SR: 1014  
 LEFT MUN: BETHEL T RIGHT MUN: BETHEL T

		0130/0000	LENGTH(AH 1996 BK 2618)
008863 FT		008863 FT	2 0 38005 0 02 0539+35 UNION RD (SR1009 SEG 0060/0000)
		0120/0000	LENGTH(AH 2618 BK 1914)
006949 FT		006949 FT	2 0 38005 0 02 0519+09
		0110/0000	LENGTH(AH 1914 BK 1973)
004976 FT		004976 FT	2 0 38005 0 02 0499+36
		0100/0000	LENGTH(AH 1973 BK 1753)
003223 FT		003223 FT	2 0 38005 0 02 0481+83 LIGHTS CHURCH RD (T502)
		0090/0000	LENGTH(AH 1753 BK 1900)
001323 FT		001323 FT	2 0 38005 0 02 0463+03 PINE GROVE ST (SR0343 SEG 0110/1482)
		INTER-BK	GREBLE RD (TWP)
001323 FT		0080/0000	MFC BEGIN = E LENGTH(AH 1900 BK 3370)
001323 FT		001323 FT	
		7070/0000	LENGTH(AH 3370 BK 0959)
		001323 FT	
		7064/0000	LENGTH(AH 0959 BK 0060)

EXTRACT DATE: 12/18/2023  
 PRINT DATE: 12/20/2023

ROADWAY MANAGEMENT SYSTEM  
 SLD COUNTY/SR - ANNUAL PRINT

PAGE NUMBER: 142  
 COUNTY: LEBANON

DIR: B TOTAL LEN: 4.780 MI.  
 LEFT MUN: BETHEL T

DIST: 08-8 SR: 1014  
 RIGHT MUN: BETHEL T

Stationing	Description	Length	Start Station	End Station	Notes
001263	INTER-AHD GREBLE RD (TWP)	0062	0062	0128	BMS EN 38/1014/0062/0002
001263	INTER-BK GREBLE RD (TWP)	0060	0128	0188	2 0 38005 0 02 0420+07
001263	INTER-AHD BMSBG 38/1014/0062/0002	0062	0188	0250	LENGTH(AH 0060 BK 0995)
001263	INTER-BK BMSBG 38/1014/0062/0002	0060	0250	0310	LENGTH(AH 0995 BK 1807)
001263	INTER-AHD BMSBG 38/1014/0062/0002	0062	0310	0372	LENGTH(AH 1807 BK 2896)
001263	INTER-BK BMSBG 38/1014/0062/0002	0060	0372	0432	LENGTH(AH 2896 BK 2426)
001263	INTER-AHD BMSBG 38/1014/0062/0002	0062	0432	0494	LENGTH(AH 2426 BK 0013)
001250	INTER-AHD MARKET ST (TWP)	0032	0494	0526	BMS EN 38/1014/0032/0000
001250	INTER-BK MARKET ST (TWP)	0013	0526	0539	2 0 38005 0 02 0338+50
001250	INTER-AHD TR. LIT. SWAT. BMSBG 38/1014/0032/0000	0032	0539	0571	LENGTH(AH 0013 BK 0241)
001250	INTER-BK TR. LIT. SWAT. BMSBG 38/1014/0032/0000	0000	0571	0571	LENGTH(AH 0241 BK 2458)
001250	INTER-AHD TR. LIT. SWAT. BMSBG 38/1014/0032/0000	0032	0571	0603	LENGTH(AH 2458 BK 0101)
001250	INTER-BK TR. LIT. SWAT. BMSBG 38/1014/0032/0000	0000	0603	0603	LENGTH(AH 0101 BK 1250)
0010/1250	INTER-AHD GREBLE RD (TWP)	0010	0603	0613	JONESTOWN B
0010/0475	INTER-BK KING ST (BORO)	0010	0613	0623	MULBERRY ST
0010/0240	INTER-AHD KING ST (BORO)	0010	0623	0633	MULBERRY ST
000000	INTER-BK MARKET ST (BORO)	0000	0633	0633	2 0 38005 0 01 0311+26
0010/0000	INTER-BK MARKET ST (BORO)	0000	0633	0633	NC MA MARKET ST LANCASTER ST (SR1003 SEG 0140/0000)
0010/0000	INTER-BK MFC BEGIN = D	0000	0633	0633	LENGTH(AH 1250 BK 0000)

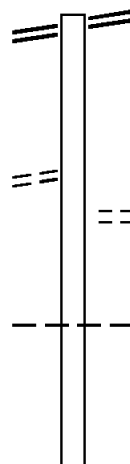
EXTRACT DATE: 12/18/2023 ROADWAY MANAGEMENT SYSTEM PAGE NUMBER: 141  
 PRINT DATE: 12/20/2023 SLD COUNTY/SR - ANNUAL PRINT COUNTY: LEBANON  
 DIR: B TOTAL LEN: 2.651 MI. DIST: 08-8 SR: 1013  
 LEFT MUN: BETHEL T RIGHT MUN: BETHEL T

MOUNT ZION RD 013998 FT  
 (SR1011 SEG 0070/0000) 0070/2866

GRUBB AV 0070/1193  
 (T544)

011132 FT

009445 FT



013998 FT MOUNT ZION RD  
 0070/2866 (SR1011 SEG 0070/0000)

0070/0623 FLINCHBAUGH LN  
 (PRDR)  
 011132 FT 2 0 38002 0 01 0815+90  
 BETHEL  
 NORTH LEBANON T  
 0070/0000 LENGTH(AH 2866 BK 1687)

009445 FT 2 0 38002 0 01 0798+34



DIR: B TOTAL LEN: 2.651 MI. DIST: 08-8 SR: 1013  
LEFT MUN: NORTH LEBANON T RIGHT MUN: NORTH LEBANON T

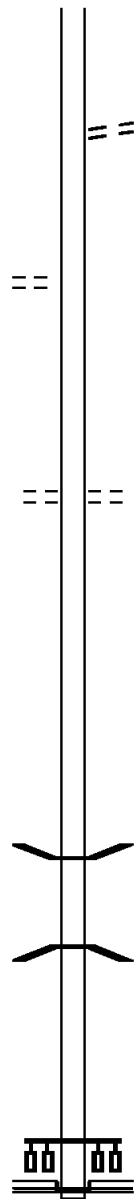
2 0 38002 0 01 0773+97 007008 FT  
SNOW DR  
(T495) 0050/0000

005095 FT

002888 FT

000690 FT

000000 FT



0060/0000 LENGTH(AH 1687 BK 2437)

0050/1224 STRACK DR  
(T497)

007008 FT

0050/0000 LENGTH(AH 2437 BK 1913)

005095 FT 2 0 38002 0 01 0754+84  
KERCHER AV  
(T489)

0040/0000 LENGTH(AH 1913 BK 2207)

002888 FT 2 0 38002 0 01 0732+77  
0030/0000 LENGTH(AH 2207 BK 2198)

0020/0019 BMS EN 38/1013/0020/0000  
000690 FT 2 0 38002 0 01 0710+79  
TULPEHOCKEN CK  
BMSBG 38/1013/0020/0000  
0020/0000 LENGTH(AH 2198 BK 0690)

000000 FT 2 0 38002 0 01 0703+87  
NC PR RESCOTT DR  
BEN FRANKLIN HW  
(SR0422 SEG 0280/0000)

INTER-BK PRESCOTT DR  
(SR2005 SEG 0090/3554)  
MFC BEGIN = E

0010/0000 LENGTH(AH 0690 BK 0000)

EXTRACT DATE: 12/18/2023 ROADWAY MANAGEMENT SYSTEM PAGE NUMBER: 139  
 PRINT DATE: 12/20/2023 SLD COUNTY/SR - ANNUAL PRINT COUNTY: LEBANON  
 DIR: B TOTAL LEN: .825 MI. DIST: 08-8 SR: 1012  
 LEFT MUN: JACKSON T RIGHT MUN: JACKSON T

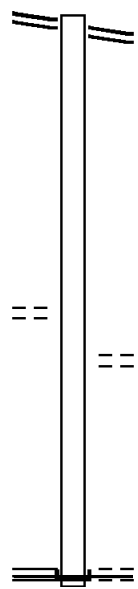
COLLEGE AV 004355 FT  
 (SR0501 SEG 0230/3124) 0020/1979

002376 FT

APPLE CREEK LN 0010/0909  
 (TWP )

000000 FT

HILLTOP RD 0010/0000  
 (SR0645 SEG 0060/2039)



004355 FT COLLEGE AV  
 0020/1979 (SR0501 SEG 0230/3124)

002376 FT 2 0 38007 0 01 0430+00  
 0020/0000 LENGTH(AH 1979 BK 2376)

0010/0626 BLAINE DR  
 (T524)

000000 FT 2 0 38007 0 01 0406+20  
 NC RO SEBUD RD

INTER-BK HILLTOP RD  
 (T576)  
 ROSEBUD RD  
 (SR0645 SEG 0060/2039)

0010/0000 MFC BEGIN = E  
 LENGTH(AH 2376 BK 0000)

EXTRACT DATE: 12/18/2023 ROADWAY MANAGEMENT SYSTEM PAGE NUMBER: 138  
 PRINT DATE: 12/20/2023 SLD COUNTY/SR - ANNUAL PRINT COUNTY: LEBANON  
 DIR: B TOTAL LEN: 8.473 MI. DIST: 08-8 SR: 1011  
 LEFT MUN: BETHEL T RIGHT MUN: BETHEL T

044737 FT

044737 FT AH-BERKS (06)  
 INTER-AHD COUNTY LINE RD  
 0170/2672 (SR4003 SEG 0010/0000)

SUNRISE DR  
(T515)

0170/1744



0170/1744 MEYER RD  
 0170/1520 (T517)  
 BMS EN 38/1011/0170/1275  
 2 0 38002 0 01 1070+26  
 1-78 (EB)

DIR: B TOTAL LEN: 8.473 MI. DIST: 08-8 SR: 1011  
 LEFT MUN: BETHEL T RIGHT MUN: BETHEL T

SR 0022  
 (SR0022 SEG 0300/0895) 0170/0998

042065 FT

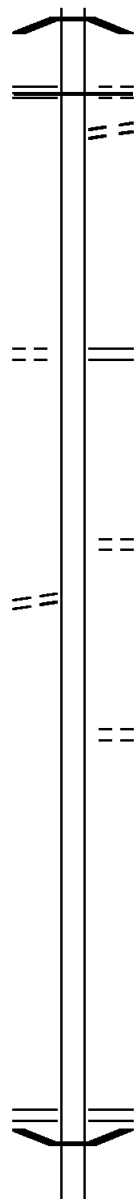
2 0 38002 0 01 1039+92 040301 FT  
 CHESTNUT HILL RD  
 (T533) 0160/0000

SHIRKSVILLE RD  
 (T531) 0150/1053

036940 FT

035252 FT

032976 FT



0170/1275 BMSBG 38/1011/0170/1275  
 ENT TO MAINTENANCE AREA  
 (T472)

0170/0998 MFC BEGIN = E  
 HAMLIN CHURCH LN

0170/0556 (PRDR)  
 042065 FT 2 0 38002 0 01 1057+51  
 0170/0000 LENGTH(AH 2672 BK 1764)

040301 FT FRYSTOWN RD  
 (SR1018 SEG 0010/0000)  
 0160/0000 LENGTH(AH 1764 BK 3361)

0150/1097 SHIRKSVILLE RD  
 (TBC)

036940 FT 2 0 38002 0 01 1006+13  
 CHASE DR  
 (T529)  
 0150/0000 LENGTH(AH 3361 BK 1688)

035252 FT 2 0 38002 0 01 0990+53  
 0140/0000 LENGTH(AH 1688 BK 2276)

032976 FT 2 0 38002 0 01 0966+65  
 GREBLE RD  
 (SR1014 SEG 0150/0000)  
 0130/0000 LENGTH(AH 2276 BK 2631)  
 0120/2193 BMSEN 38/1011/0120/2063  
 2 0 38002 0 01 0960+78  
 LITTLE SWATARA CREEK

DIR: B TOTAL LEN: 8.473 MI. DIST: 08-8 SR: 1011  
 LEFT MUN: BETHEL T RIGHT MUN: BETHEL T

0120/2063 BMSBG 38/1011/0120/2063

030345 FT

030345 FT 2 0 38002 0 01 0940+15  
 0120/0000 LENGTH(AH 2631 BK 2071)

028274 FT

028274 FT 2 0 38002 0 01 0919+26  
 SHORT RD  
 (T527)  
 0110/0000 LENGTH(AH 2071 BK 2211)

2 0 38002 0 01 0897+15 026063 FT  
 BEAGLE RD  
 (T521) 0100/0000

026063 FT  
 0100/0000 LENGTH(AH 2211 BK 3122)

0090/1070 LONG RD  
 (T523)

022941 FT

0090/0054 BMSEN 38/1011/0090/0000  
 022941 FT 2 0 38002 0 01 0865+93  
 DEEP RUN  
 BMSBG 38/1011/0090/0000  
 0090/0000 LENGTH(AH 3122 BK 2138)

020803 FT

FREEPORT RD  
 (SR1008 SEG 0060/0000) 0080/0000

020803 FT 2 0 38002 0 01 0844+56  
 STRACKS DAM RD  
 (SR1008 SEG 0060/0000)  
 0080/0000 LENGTH(AH 2138 BK 2658)

DIR: B TOTAL LEN: 8.473 MI. DIST: 08-8 SR: 1011  
 LEFT MUN: BETHEL T RIGHT MUN: BETHEL T

UNION RD  
(T516)

0070/1950

018145 FT

018145 FT 1 1 03582 0 00 0024+36

PRESCOTT DR  
(SR1013 SEG 0070/2866)  
LENGTH(AH 2658 BK 2385)

5 0070/0000

015760 FT

015760 FT 1 1 03582 0 00 0000+00

BETHEL  
NORTH LEBANON T  
LENGTH(AH 2385 BK 2969)  
TRIB. TO LITTLE SWATARA  
STRUCTURE LENGTH 28 FT  
BMSID 38/1011/0050/2499

5 0060/0000

0050/2458

MORRISSEY RD  
(T493)

0050/0817

012791 FT

012791 FT 1 1 01367 0 00 0030+10

5 0050/0000 LENGTH(AH 2969 BK 2993)

KERCHER AV  
(T491)

0040/0919

0040/0919 KERCHER AV  
(T491)

1 1 01367 0 00 0000+00 009798 FT

ST. JACOB'S DR  
(T542)  
KIMMERLINGS RD  
(T487)

0040/0000

0030/3270

009798 FT

5 0040/0000 LENGTH(AH 2993 BK 3590)

DIR: B TOTAL LEN: 8.473 MI. DIST: 08-8 SR: 1011  
 LEFT MUN: NORTH LEBANON T RIGHT MUN: NORTH LEBANON T

BRIAR ROSE AV  
 (TWP ) 0030/1897

RICHARD DR  
 (T708) 0030/0854

2 0 38017 0 00 0119+99 006208 FT  
 MAPLE ST  
 (SR1004 SEG 0020/2833) 0030/0000

WEAVERTOWN RD 003426 FT  
 (SR1002 SEG 0020/1897) 0020/0000  
 OLD HICKORY LN (TWP ) 0010/2923  
 GARDEN AV (TWP ) 0010/2607  
 SUN DR (T739) 0010/2274  
 CEDAR CREST DR (T701) 0010/1930

LEHMAN ST (T399) 0010/0430  
 000000 FT

0030/2309 NARROWS DR  
 (T542)

0030/1603 HESS DR  
 (T550)  
 0030/1044 SOLAR DR  
 (T547)

006208 FT

0030/0000 LENGTH(AH 3590 BK 2782)

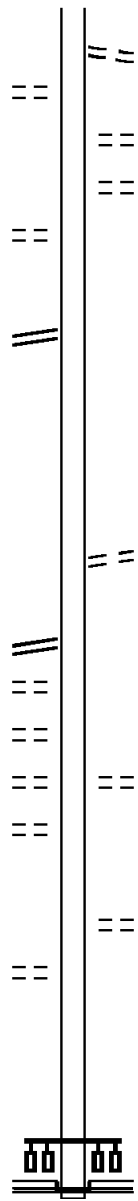
WEAVERTOWN RD (T489)  
 NC MOUNT ZION RD 003426 FT 2 0 38018 0 00 0000+00  
 NC WEAVERTOWN RD  
 0020/0000 LENGTH(AH 2782 BK 3426)

0010/2274 SUZY ST  
 (TWP )

0010/0928 JOEL DR  
 (TWP )

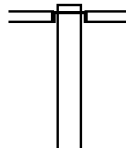
000000 FT 2 0 38017 0 01 0228+00  
 NC FIFTEENTH AV  
 CUMBERLAND ST  
 (SR0422 SEG 0244/0000)

INTER-BK FIFTEENTH AV  
 (T399)  
 MFC BEGIN = D  
 0010/0000 LENGTH(AH 3426 BK 0000)



EXTRACT DATE: 12/18/2023      ROADWAY MANAGEMENT SYSTEM      PAGE NUMBER: 133  
 PRINT DATE: 12/20/2023      SLD COUNTY/SR - ANNUAL PRINT      COUNTY: LEBANON  
 DIR: B      TOTAL LEN: 2.365 MI.      DIST: 08-8      SR: 1010  
 LEFT MUN: JACKSON T      RIGHT MUN: JACKSON T

012488 FT  
 KUTZTOWN RD  
 (SR1015 SEG 0010/0000)      0050/3687



012488 FT  
 INTER-AHD      ROSEBUD RD  
 (SR0645 SEG 0060/0000)  
 0050/3687      KUTZTOWN RD  
 (SR0645 SEG 0060/0000)



DIR: B TOTAL LEN: 2.365 MI. DIST: 08-8 SR: 1010  
 LEFT MUN: JACKSON T RIGHT MUN: JACKSON T

008801 FT

008801 FT 2 0 38007 0 01 0348+72  
 0050/0000 LENGTH(AH 3687 BK 2394)

== ==

0040/1568 HOUTZTOWN RD  
 (T568)

006407 FT

0040/0015 BMS EN 38/1010/0040/0000  
 006407 FT 2 0 38007 0 01 0323+58  
 DEEP RUN  
 0040/0000 BMSBG 38/1010/0040/0000  
 LENGTH(AH 2394 BK 1972)

== ==

004435 FT

004435 FT 2 0 38007 0 01 0304+04  
 0030/0000 LENGTH(AH 1972 BK 2489)

== ==

001946 FT

0020/0310 DEEP RUN RD  
 (T564)  
 001946 FT 2 0 38007 0 01 0279+15  
 0020/0000 LENGTH(AH 2489 BK 1946)

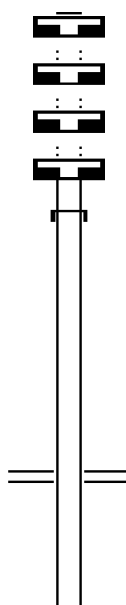
000000 FT

000000 FT 2 0 38007 0 01 0259+90  
 NC RO SEBUD RD  
 STRACKS DAM RD  
 (SR1008 SEG 0080/0000)  
 INTER-BK HALFWAY DR  
 (T546)  
 MFC BEGIN = E  
 0010/0000 LENGTH(AH 1946 BK 0000)

== ==

DIR: B TOTAL LEN: 2.646 MI. DIST: 08-8 SR: 1009  
 LEFT MUN: BETHEL T RIGHT MUN: BETHEL T

013971 FT  
 013971 FT  
 013971 FT  
 013971 FT



013971 FT  
 7100/0000 LENGTH(AH 1665 BK 2066)  
 013971 FT  
 7090/0000 LENGTH(AH 2066 BK 1939)  
 013971 FT  
 7080/0000 LENGTH(AH 1939 BK 2027)  
 013971 FT  
 7070/0000 LENGTH(AH 2027 BK 2417)  
 INTER-AHD SHIRKSVILLE RD  
 0060/2417 (TWP)

011554 FT

011554 FT 2 0 38059 0 00 0115+84  
 GREBLE RD  
 (SR1014 SEG 0120/0000)  
 0060/0000 LENGTH(AH 2417 BK 2148)

DIR: B TOTAL LEN: 2.646 MI. DIST: 08-8 SR: 1009  
 LEFT MUN: BETHEL T RIGHT MUN: BETHEL T

BEAGLE RD  
 (T521)

009406 FT

009406 FT 2 0 38059 0 00 0094+29  
 0050/0000 LENGTH(AH 2148 BK 3338)

006068 FT

0040/0472 BMS EN 38/1009/0040/0318  
 2 0 38059 0 00 0060+91  
 L. SWATARA  
 0040/0318 BMSBG 38/1009/0040/0318  
 006068 FT 2 0 38059 0 00 0060+91  
 0040/0000 LENGTH(AH 3338 BK 0873)

005195 FT

005195 FT 2 0 38059 0 00 0051+88  
 BEAGLE RD  
 (T525)  
 0030/0000 LENGTH(AH 0873 BK 2687)

0020/2517

0020/1347 BMS EN 38/1009/0020/1287  
 2 0 38059 0 00 0025+00  
 TRIB. LITTLE SWATARA CR  
 0020/1287 BMSBG 38/1009/0020/1287




002508 FT

002508 FT 2 0 38059 0 00 0025+00  
 0020/0000 LENGTH(AH 2687 BK 2508)

000000 FT

000000 FT 2 0 38059 0 00 0000+00  
 NC UN ION RD  
 FREEPORT RD  
 (SR1008 SEG 0050/2354)  
 INTER-BK UNION RD  
 (T516)  
 MFC BEGIN = E  
 0010/0000 LENGTH(AH 2508 BK 0000)

DIR: B TOTAL LEN: 5.643 MI. DIST: 08-8 SR: 1008  
 LEFT MUN: JACKSON T RIGHT MUN: JACKSON T

KUTZTOWN RD (SR0645 SEG 0030/0000)	029793 FT 0140/0965		029793 FT INTER-AHD LOCUST ST 0140/0965 (SR0645 SEG 0030/0000)
CRICKET LN (T566)	028828 FT 0130/1989	==	028828 FT 2 0 38040 0 00 0075+10 <span style="border: 1px solid black; padding: 2px;">S</span> 0140/0000 LENGTH(AH 0965 BK 2230)
		==	0130/0938 NORTHGATE AV (T565)
		==	0130/0192 MAPLE LN 026598 FT (TWP )
1 1 00852 0 00 0030+61 HOUTZTOWN RD (T568)	026598 FT 0130/0000	==	<span style="border: 1px solid black; padding: 2px;">S</span> 0130/0000 LENGTH(AH 2230 BK 2077)
		==	0120/0770 RAMONA RD (T560)
	024521 FT		<span style="border: 1px solid black; padding: 2px;">S</span> 024521 FT 1 1 00852 0 00 0010+52 0120/0000 LENGTH(AH 2077 BK 1052) 0110/0689 BMSSEN 38/1008/0110/0670
			1 1 00852 0 00 0006+74 TULPEHOC CRK
	023469 FT		0110/0670 BMSBG 38/1008/0110/0670
			023469 FT 1 1 00852 0 00 0000+00 <span style="border: 1px solid black; padding: 2px;">S</span> 0110/0000 LENGTH(AH 1052 BK 2534)
STRACK DR (T497)	0100/1118	==	
	020935 FT	==	020935 FT 2 0 38040 0 00 0049+76 STRACK DR (T497)

DIR: B TOTAL LEN: 5.643 MI. DIST: 08-8 SR: 1008  
 LEFT MUN: JACKSON T RIGHT MUN: JACKSON T

DEEP RUN RD  
 (T564)

0090/1000 ==

018447 FT ==

0100/0000 LENGTH(AH 2534 BK 2488)

OAK TREE LN  
 (PRDR)

0090/0181  
 018447 FT 2 0 38040 0 00 0024+24  
 0090/0000 LENGTH(AH 2488 BK 2501)

015946 FT

015946 FT 2 0 38040 0 00 0000+00  
 HALFWAY DR

ROSEBUD RD  
 (SR1010 SEG 0010/0000)

0080/0000 ==

0080/0000 LENGTH(AH 2501 BK 2318)  
 JACKSON  
 0070/2270 BETHEL T

013628 FT

013628 FT 2 0 38007 0 01 0236+72  
 0070/0000 LENGTH(AH 2318 BK 2847)

2 0 38007 0 01 0207+96 010781 FT  
 MOUNT ZION RD  
 (SR1011 SEG 0080/0000) 0060/0000  
 UNION RD  
 (SR1009 SEG 0010/0000) 0050/2354

NC STRACKS DAM RD  
 010781 FT MOUNT ZION RD  
 (SR1011 SEG 0080/0000)  
 0060/0000 LENGTH(AH 2847 BK 2797)  
 UNION RD  
 (T516)

DIR: B TOTAL LEN: 5.643 MI. DIST: 08-8 SR: 1008  
 LEFT MUN: BETHEL T RIGHT MUN: BETHEL T

	007984 FT		007984 FT	2 0 38007 0 01 0179+73
				MORRISEY DR
				(T518)
		==	0050/0000	LENGTH(AH 2797 BK 1621)
SEBASTIAN LN	0040/0587	==		
(TWP)				
2 0 38007 0 01 0163+76	006363 FT		006363 FT	
BEAGLE RD				
(T521)	0040/0000	==	0040/0000	LENGTH(AH 1621 BK 2447)
LEBANON VALLEY MHP				
(PRDR)	0030/1666	==		
	003916 FT		003916 FT	2 0 38007 0 01 0139+08
			0030/0000	LENGTH(AH 2447 BK 2518)
	001398 FT		001398 FT	2 0 38007 0 01 0111+86
				GOLF RD
				(T471)
			INTER-BK	GOLF RD
				(T471)
	001398 FT		0020/0000	LTH AH 002518 BK 000234
			001398 FT	
			7014/0000	LTH AH 000234 BK 001398
GOLF RD			INTER-AHD	GOLF RD
(T471)	0010/1398	==	0010/1398	(T471)
	000000 FT		000000 FT	2 0 38042 0 00 0121+23
				NC FR REEPOR T RD
				PINE GROVE ST
				(SR0343 SEG 0090/0000)
			INTER-BK	TROY AV
				(TBC)
				MFC BEGIN = D
			0010/0000	LENGTH(AH 1398 BK 0000)

EXTRACT DATE: 12/18/2023 ROADWAY MANAGEMENT SYSTEM PAGE NUMBER: 126  
PRINT DATE: 12/20/2023 SLD COUNTY/SR - ANNUAL PRINT COUNTY: LEBANON  
DIR: B TOTAL LEN: 2.747 MI. DIST: 08-8 SR: 1007  
LEFT MUN: BETHEL T RIGHT MUN: BETHEL T

014505 FT



014505 FT AH-BERKS (06)  
INTER-AHD MECKVILLE RD  
0080/2091 (SR4007 SEG 0010/0000)

DIR: B TOTAL LEN: 2.747 MI. DIST: 08-8 SR: 1007  
 LEFT MUN: BETHEL T RIGHT MUN: BETHEL T

MOUNTAIN DR  
 (TWP )

0080/1319 ==

012414 FT ==

SUNRISE DR  
 (TWP )  
 2 0 38050 0 01 0115+38  
 BLUE MOUNTAIN DR  
 (T510)  
 5 0080/0000 LENGTH(AH 2091 BK 2407)

010007 FT

010007 FT 2 0 38050 0 01 0090+17  
 5 0070/0000 LENGTH(AH 2407 BK 2340)

MAPLE DR  
 (TWP )

0060/0391 ==  
 007667 FT ==

0060/1069 BMS EN 38/1007/0060/1058  
 2 0 38050 0 01 0066+77  
 TRIB TO BEACH RUN  
 0060/1058 BMSBG 38/1007/0060/1058

007667 FT 2 0 38050 0 01 0066+77  
 NC PINE GROVE ST  
 5 0060/0000 LENGTH(AH 2340 BK 1231)  
 MARKET DR  
 0050/0700 (TWP )

SNOW DR  
 (T507)

0050/0314 ==

006436 FT ==

RAMP C RD  
 (SR8012 SEG 0250/0000)  
 2 0 38050 0 01 0054+18  
 NC PINE GROVE RD  
 INTER-BK PINE GROVE RD  
 (SR0343 SEG 0160/0803)  
 MFC BEGIN = E

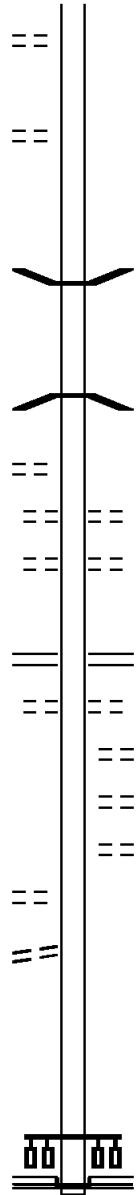
006436 FT

5 0050/0000 LTH AH 001231 BK 000100  
 006436 FT  
 7044/0000 LTH AH 000100 BK 000952  
 INTER-AHD PINE GROVE RD  
 (SR0343 SEG 0160/0000)  
 LEGIONAIRE DR  
 0040/0952 (SR0343 SEG 0160/0000)



DIR: B TOTAL LEN: 2.747 MI. DIST: 08-8 SR: 1007  
 LEFT MUN: BETHEL T RIGHT MUN: BETHEL T

Street Name	Segment	Length (FT)	Stationing	Notes
CEDAR ST (TWP)	0040/0073	005484	2 0 38050 0 01 0037+58	Length (AH 0952 BK 2547)
FIR ST (TWP)	0030/2061	002937	2 0 38050 0 00 0013+85	BMSBG 38/1007/0030/0000
FREDRICKSBURG EL SCH DR (TWP)	0020/0564	001583	2 0 38050 0 00 0000+00	Length (AH 2547 BK 1354)
ELM ST (TWP)	0010/0309	000000	2 0 00625 0 01 0152+84	Length (AH 1583 BK 0000)



005484 FT 2 0 38050 0 01 0037+58  
 0040/0000 LENGTH(AH 0952 BK 2547)

0030/0016 BMSBG 38/1007/0030/0000  
 002937 FT 2 0 38050 0 00 0013+85  
 NC SH SHERWIN WILLIAMS DR  
 ELIZABETH RN  
 BMSBG 38/1007/0030/0000  
 0030/0000 LENGTH(AH 2547 BK 1354)

0020/0474 WALNUT ST (TWP)  
 0020/0240 TILE ST (TWP)  
 001583 FT 2 0 38050 0 00 0000+00  
 MAIN ST (SR1020 SEG 0100/0946)  
 0020/0000 LENGTH(AH 1354 BK 1583)  
 CHURCH ST (TWP)  
 0010/1343 ALLEY (TWP)  
 0010/1116 ALLEY (TWP)  
 0010/0901 ALLEY (TWP)  
 0010/0817 MEADOW ST (TWP)

000000 FT 2 0 00625 0 01 0152+84  
 NC PINE GROVE ST  
 WILLIAM PENN HW  
 (SRO022 SEG 0251/0000)  
 (SRO022 SEG 0250/0000)



















INTER-BK PINE GROVE RD  
 (SRO343 SEG 0140/2269)  
 MFC BEGIN = D  
 0010/0000 LENGTH(AH 1583 BK 0000)

EXTRACT DATE: 12/18/2023 ROADWAY MANAGEMENT SYSTEM PAGE NUMBER: 123  
PRINT DATE: 12/20/2023 SLD COUNTY/SR - ANNUAL PRINT COUNTY: LEBANON  
DIR: B TOTAL LEN: .000 MI. DIST: 08-8 SR: 1006  
LEFT MUN: BETHEL T RIGHT MUN: BETHEL T

000000 FT



000000 FT  
7010/0000 LENGTH(AH 0928 BK 0000)

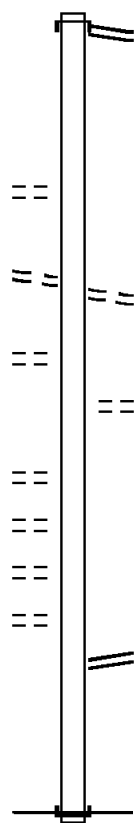
000245 FT		000245 FT	
000245 FT		7070/0000	LENGTH(AH 3384 BK 1918)
000245 FT		000245 FT	
000245 FT		7060/0000	LENGTH(AH 1918 BK 2293)
000245 FT		000245 FT	
000245 FT		7050/0000	LENGTH(AH 2293 BK 1463)
000245 FT		000245 FT	
000245 FT		7040/0000	LENGTH(AH 1463 BK 1908)
000245 FT		000245 FT	
000245 FT		7030/0000	LENGTH(AH 1908 BK 1565)
000245 FT		000245 FT	
		7024/0000	LENGTH(AH 1565 BK 0245)
			BMSBN 38/1005/0022/0000
		INTER-AHD	MECHANICS ST
000000 FT		0022/0245	(TWP)
		000000 FT	2 0 38022 0 00 0218+14
		INTER-BK	MECHANICS ST
			(TWP)
			I-78 (EB)
			BMSBG 38/1005/0022/0000
			MFC BEGIN = E
000000 FT		0022/0000	LENGTH(AH 0245 BK 0682)
000000 FT		000000 FT	
		7020/0000	LENGTH(AH 0682 BK 2068)
		000000 FT	
		7010/0000	LENGTH(AH 2068 BK 0000)

DIR: B TOTAL LEN: 1.110 MI. DIST: 08-8 SR: 1004  
 LEFT MUN: NORTH LEBANON T RIGHT MUN: NORTH LEBANON T

005859 FT

005859 FT  
 INTER-AHD MT ZION RD  
 (SR1011 SEG 0030/0000)  
 MOUNT ZION RD  
 0020/2833 (SR1011 SEG 0030/0000)

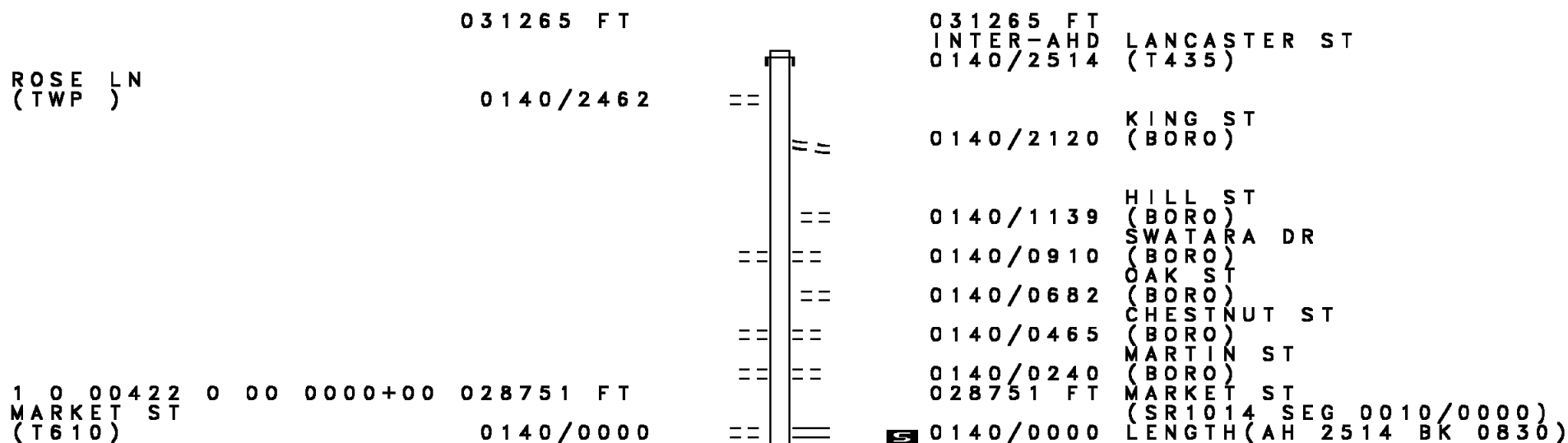
LANTERN DR  
 (PRDR) 0020/0783  
 2 0 38017 0 00 0067+42 003026 FT  
 EIGHTH AV  
 (T522) 0020/0000  
 THEATER DR  
 (TWP ) 0010/2374  
 GRANT ST  
 (T530) 0010/1234  
 JOFFRE ST  
 (T536) 0010/0959  
 PERSHING ST  
 (T533) 0010/0668  
 FOURTH AV  
 (T549) 0010/0369



000000 FT

003026 FT EIGHTH AV  
 (T524)  
 0020/0000 LENGTH(AH 2833 BK 3026)  
 0010/2090 EVERLY ST  
 (T531)  
 0010/0142 WEAVERTOWN RD  
 (SR1002 SEG 0010/0000)  
 000000 FT 2 0 38017 0 00 0061+02  
 NC MA PLE ST  
 INTER-BK MAPLE ST  
 (CITY)  
 MFC BEGIN = D  
 0010/0000 LENGTH(AH 3026 BK 0000)

DIR: B TOTAL LEN: 5.921 MI. DIST: 08-8 SR: 1003  
 LEFT MUN: JONESTOWN B RIGHT MUN: JONESTOWN B



DIR: B TOTAL LEN: 5.921 MI. DIST: 08-8 SR: 1003  
 LEFT MUN: JONESTOWN B RIGHT MUN: JONESTOWN B

2 0 38005 0 01 0302+43 027921 FT  
 UNNAMED AL  
 (BORO) 0130/0000

TWIN CREEKS DR  
 (TWP) 0120/1636

CHERRY LN  
 (TWP) 0120/0534

025530 FT

OLD JONESTOWN RD  
 (T561) 0110/0000

021040 FT

== == 0130/0592 BLACKBERRY ST  
 (BORO)  
 == == 0130/0371 QUEEN ST  
 (BORO)  
 == 0130/0142 HAZEL ST  
 (BORO)  
 027921 FT  
 5 0130/0000 LENGTH(AH 0830 BK 2391)  
 ==  
 == 0120/1224 MILL ST  
 (BORO)  
 0120/1039 BMSEN 38/1003/0120/0701  
 JONESTOWN  
 0120/0906 SWATARA T  
 2 0 38005 0 01 0278+52  
 LITTLE SWATARA CREEK  
 0120/0706 BMSBG 38/1003/0120/0701  
 ==  
 == 0120/0519 QUARRY RD  
 (T482)  
 == 0120/0098 HICKORY ST  
 (T605)  
 025530 FT 2 0 38005 0 01 0278+52  
 5 0120/0000 LENGTH(AH 2391 BK 2031)  
 BIRCH ST  
 == 0110/1514 (T603)  
 MOORE RD  
 == 0110/1328 (T559)  
 ==  
 == 0110/0459 SWATARA PARK DR  
 (PRDR)  
 023499 FT 2 0 38005 0 00 0254+31  
 NC LANCASTER ST  
 5 0110/0000 LENGTH(AH 2031 BK 2459)  
 ==  
 021040 FT 2 0 38005 0 00 0229+72  
 5 0100/0000 LENGTH(AH 2459 BK 2886)

DIR: B TOTAL LEN: 5.921 MI. DIST: 08-8 SR: 1003  
 LEFT MUN: SWATARA T RIGHT MUN: SWATARA T

Left Side Description	Left Side Length	Right Side Description	Right Side Length
	018154 FT	018154 FT 2 0 38005 0 00 0200+86 BEHNEY ST (TWP)	
PLUM LN (TWP) EVE AV (TWP)	0080/1580 0080/1144	5 0090/0000 LENGTH(AH 2886 BK 1909)	
2 0 38005 0 00 0181+77 HORST DR (T434)	016245 FT 0080/0000	016245 FT 5 0080/0000 LENGTH(AH 1909 BK 2681)	
2 0 38005 0 00 0154+96 MONROE AV (T458)	013564 FT 0070/0000	013564 FT 5 0070/0000 LENGTH(AH 2681 BK 3529)	
WATER ST (T456)	0060/2464		
		0060/1271 SWATARA NORTH LEBANON T (APRA) MARKS CONTRACTIN	
GLENN LEBANON DR (T629)	0060/0478 010035 FT	5 0060/0992 MARKS CONTRACTING LTD (PRDR)	
	009551 FT	010035 FT 2 0 38005 0 00 0119+67 QUARRY RD (T630)	
		5 0060/0000 LENGTH(AH 3529 BK 0484)	
		009551 FT 2 0 38005 0 00 0114+83 TWIGG AV (T625)	
		5 0050/0000 LENGTH(AH 0484 BK 2503)	

POE

DIR: B TOTAL LEN: 5.921 MI. DIST: 08-8 SR: 1003  
 LEFT MUN: NORTH LEBANON T RIGHT MUN: NORTH LEBANON T

HUNTERS CHASE LN  
 (PRDR)

0040/0372 ==  
 007048 FT

007048 FT 2 0 38005 0 00 0089+80  
 0040/0000 LENGTH(AH 2503 BK 2664)

HORIZON BL  
 (TWP)

0030/0078 ==  
 004384 FT

KERCHER AV  
 (T491)  
 NC GRACE AV  
 KOCHENDERFER RD  
 0030/0489 (T487)

004384 FT 2 0 38005 0 00 0063+16  
 0030/0000 LENGTH(AH 2664 BK 0534)

WEAVER LN  
 (PRDR)

0020/0340 ==  
 003850 FT

003850 FT 2 0 38005 0 00 0058+82  
 0020/0000 LENGTH(AH 0534 BK 3850)

JAY ST  
 (T477)  
 SMALTZ ST  
 (T474)  
 WATSON ST  
 (T475)  
 MECHANIC ST  
 (T479)  
 MFC BEGIN = D  
 LINDEN ST  
 0010/1038 (T476)

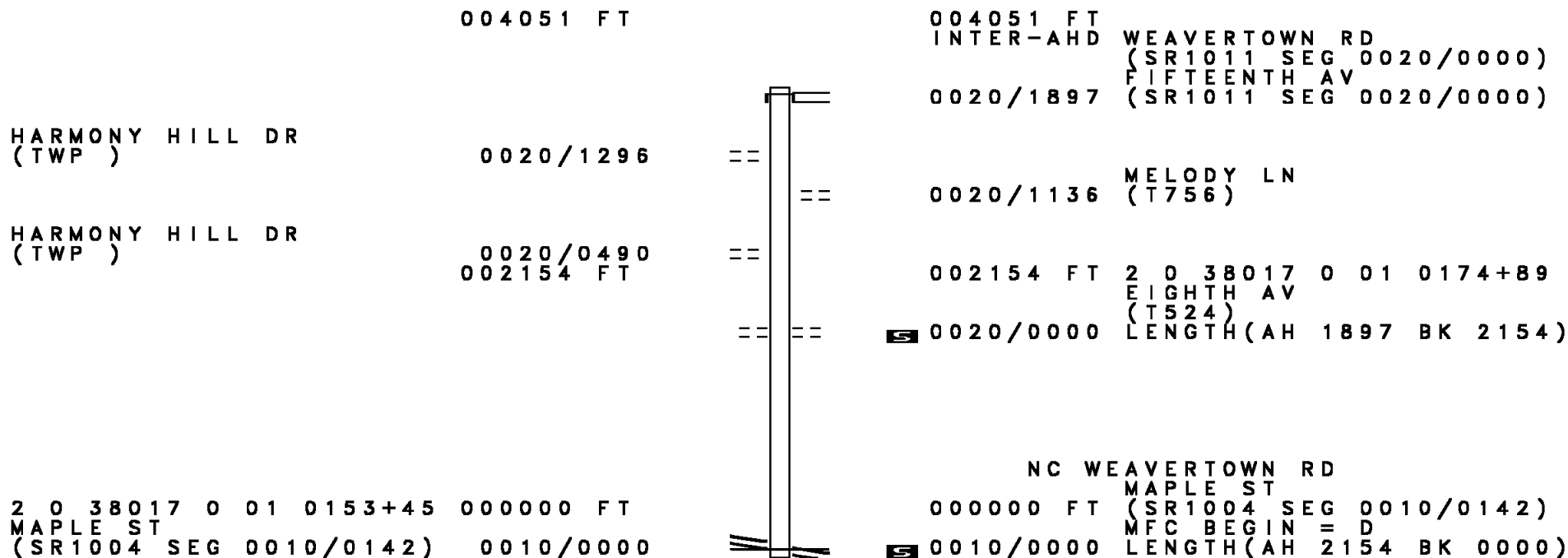
KATHLEEN ST  
 (T478)  
 LAUREL ST  
 (T488)  
 0010/0077 ==  
 000000 FT 2 0 38005 0 00 0019+32

000000 FT



NC SANDHILL RD  
 INTER-BK JONESTOWN RD  
 (BORO)  
 MFC BEGIN = C  
 0010/0000 LENGTH(AH 3850 BK 0000)



DIR: B TOTAL LEN: .767 MI. DIST: 08-8 SR: 1002  
 LEFT MUN: NORTH LEBANON T RIGHT MUN: NORTH LEBANON T



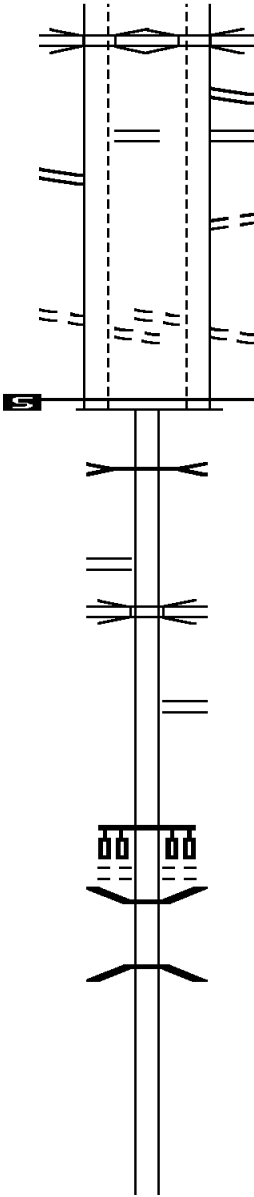
EXTRACT DATE: 12/18/2023 ROADWAY MANAGEMENT SYSTEM PAGE NUMBER: 115  
PRINT DATE: 12/20/2023 SLD COUNTY/SR - ANNUAL PRINT COUNTY: LEBANON  
DIR: B TOTAL LEN: 10.876 MI. DIST: 08-8 SR: 934  
LEFT MUN: EAST HANOVER T RIGHT MUN: EAST HANOVER T

FISHER AV 057424 FT  
(SR4020 SEG 0011/0000) INTER-AHD  
0231/1668  

057412 FT  
INTER-AHD FISHER AV  
0230/1656 (SR4020 SEG 0010/0000)

DIR: B TOTAL LEN: 10.876 MI. DIST: 08-8 SR: 934  
 LEFT MUN: EAST HANOVER T RIGHT MUN: EAST HANOVER T

I-81 NB  
 OP ID 38/0081/0850/1681 0231/1607  
 RAMP C RD  
 (SR8006 SEG 0752/0000) 0231/1075  
 RAMP A RD  
 (SR8006 SEG 0010/0727) 0231/1002  
 MILL RD  
 (T603)  
 MILL RD  
 (T603)  
 2 0 38001 0 04 0924+85 055756 FT  
 MFC BEGIN = D  
 LENGTH(AH 1668 BK 2353) 0231/0000



I-81 NB  
 OP ID 38/0081/0850/1681  
 RAMP D RD  
 (SR8006 SEG 0762/1137)  
 RAMP C RD  
 (SR8006 SEG 0752/0000)  
 TO 8006/0760 SH  
 (CONN)  
 MILL RD  
 (T603)  
 MILL RD  
 (T603)  
 2 0 38001 0 04 0924+97  
 MFC BEGIN = D  
 LENGTH(AH 1656 BK 2353)  
 INDIANTN. RUN  
 STRUCTURE LENGTH 26 FT  
 BMSID 38/0934/0220/2041  
 RAMP A RD  
 (SR8002 SEG 0250/0000)  
 RAMP B-C RD  
 (SR8002 SEG 0260/0764)  
 ALLENTWN BLV  
 OP ID 38/0022/0080/1996  
 RAMP D RD  
 (SR8002 SEG 0760/0000)  
 RAMP E RD  
 (SR8002 SEG 0750/0889)  
 2 0 38001 0 04 0902+67  
 NC FISHER AV  
 JONESTOWN RD  
 (T601)  
 LENGTH(AH 2353 BK 2205)  
 BMSEN 38/0934/0210/1724  
 2 0 38001 0 02 0878+68  
 SWATARA CRK.  
 BMSBG 38/0934/0210/1724  
 2 0 38001 0 02 0878+68  
 LENGTH(AH 2205 BK 3512)

053403 FT

051198 FT

DIR: B TOTAL LEN: 10.876 MI. DIST: 08-8 SR: 934  
 LEFT MUN: EAST HANOVER T RIGHT MUN: EAST HANOVER T

047686 FT

047686 FT 2 0 38001 0 02 0843+56  
 NC HARPERS-ANNVILLE RD  
 0200/0000 LENGTH(AH 3512 BK 3522)

0190/2096 EAST HANOVER  
 NORTH ANNVILLE T

044164 FT

044164 FT 2 0 38001 0 02 0808+38  
 YORDYS BRIDGE RD  
 (T378)  
 0190/0000 LENGTH(AH 3522 BK 3415)

040749 FT

040749 FT 2 0 38001 0 02 0774+03  
 0180/0000 LENGTH(AH 3415 BK 3386)

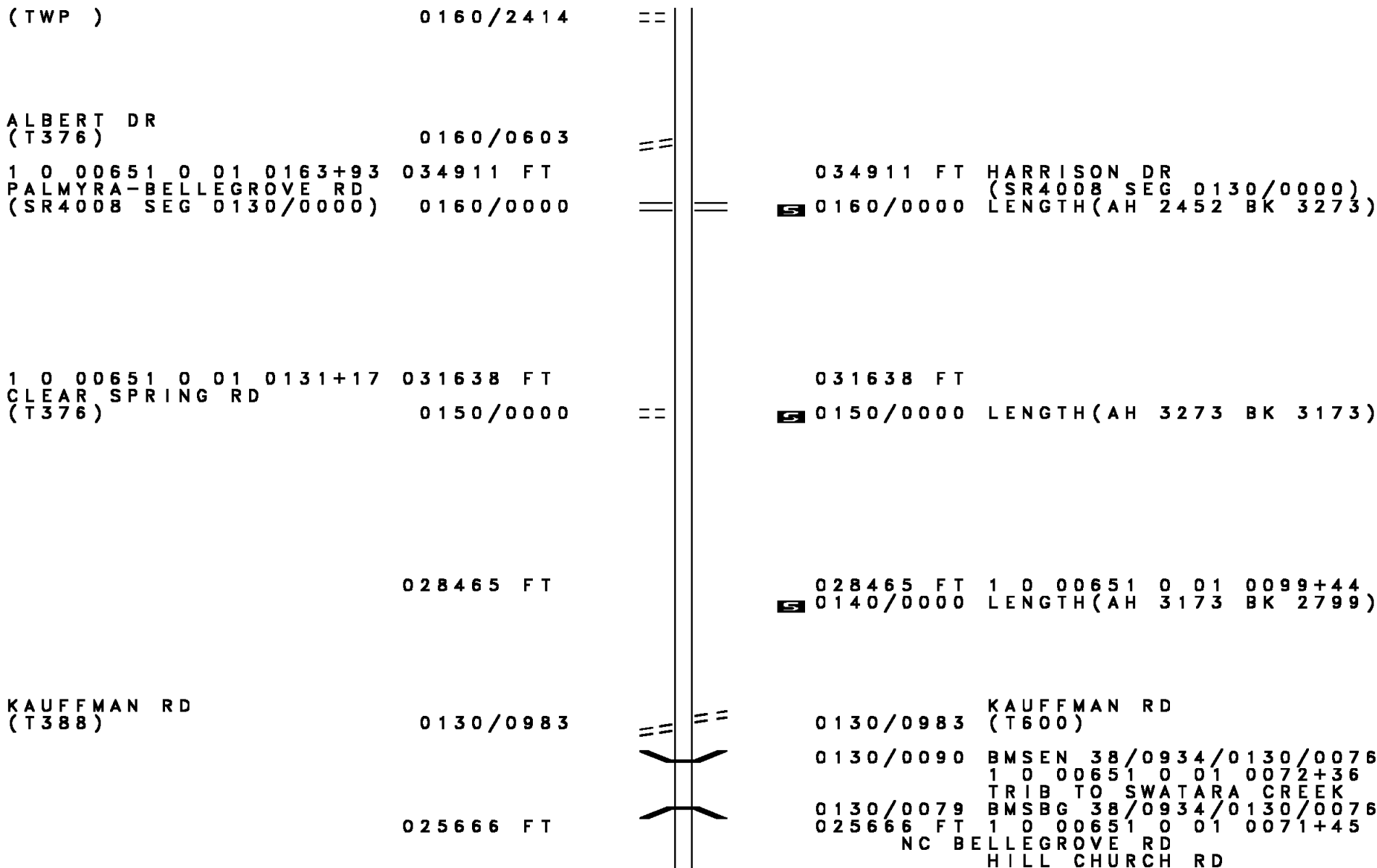
HOSTETTER LN  
 (T453)

0170/1050

2 0 38001 0 02 0740+82 037363 FT  
 BLACKS BRIDGE RD  
 (SR4014 SEG 0090/2356) 0170/0000  
 UNKNOWN AL

037363 FT  
 NC HARRISON DR  
 0170/0000 LENGTH(AH 3386 BK 2452)

DIR: B TOTAL LEN: 10.876 MI. DIST: 08-8 SR: 934  
 LEFT MUN: NORTH ANNVILLE T RIGHT MUN: NORTH ANNVILLE T



DIR: B TOTAL LEN: 10.876 MI. DIST: 08-8 SR: 934  
 LEFT MUN: NORTH ANNVILLE T RIGHT MUN: NORTH ANNVILLE T

Street Name	Segment ID	Length (FT)	Notes
	0130/0000		(SR4007 SEG 0010/0000) LENGTH(AH 2799 BK 3790)
KAUFFMAN RD (T388)	0120/0366	021876 FT	1 0 00651 0 01 0034+74 THOMPSON AV (T390)
	0120/0000		LENGTH(AH 3790 BK 2544) MFC BEGIN = D NORTH ANNVILLE T
KREIDERHEIM LN (T708)	0110/1680		HEISEY DR (TWP)
	0110/1426		VC PED BRIDGE
	0110/1377		OP ID 38/0934/0110/1377
	0110/0540		BMSFN 38/0934/0110/0466 1 0 00651 0 00 0013+96 NORFOLK SOUTHERN RAI RR
	0110/0466		BMSBG 38/0934/0110/0466
	019332 FT		019332 FT 1 0 00651 0 00 0009+30 SHERIDAN AV (T703)
LIBERTY ST (TWP)	0100/0720		LENGTH(AH 2544 BK 0932)
CHURCH ST (T707)	0100/0509		
	0100/0244		UNNAMED AL (TWP)
	018400 FT		1 0 00651 0 00 0000+00 MAIN ST (SR0422 SEG 0140/0000)
	0100/0000		LENGTH(AH 0932 BK 2223) UNNAMED AL (TWP)
	0090/1990		QUEEN ST

DIR: B TOTAL LEN: 10.876 MI. DIST: 08-8 SR: 934  
 LEFT MUN: ANNVILLE T RIGHT MUN: ANNVILLE T

Stationing	Distance	Right of Way	Notes
LC TO MARSHALL ST (CONN) MARSHALL ST (TWP)	0090/1670 0090/1494	0090/1760 (TWP)	
HIGH ST (TWP)	0090/0862	0090/1309 UNNAMED AL (TWP) 0090/1175 MANHEIM ST (TWP)	
REIGERTS LN (T431)	016177 FT 0080/1710	0090/0847 HIGH ST (TWP) 0090/0556 BMSEN 38/0934/0090/0466 ANNVILLE 0090/0511 SOUTH ANNVILLE T 2 0 38004 0 01 0304+38 QUITTAPAHILA 0090/0466 BMSBG 38/0934/0090/0466 STONE MILL RD 0090/0414 (TWP) 016177 FT 2 0 38004 0 00 0299+67 5 0090/0000 LENGTH(AH 2223 BK 2012)	
2 0 38004 0 00 0279+20 LOUSER RD (T429)	014165 FT 0080/0000	0080/0404 SCHOOL HOUSE LN (T310) 014165 FT 5 0080/0000 LENGTH(AH 2012 BK 1855) 0070/1410 VALLEY VIEW AV (TWP)	
2 0 38004 0 00 0260+92 ROYER LN (T417)	012310 FT 0070/0000	0070/0603 MYERS CT (T429) ROYAL RD (T417) 0070/0482 MFC BEGIN = C 0070/0473 012310 FT 5 0070/0000 LENGTH(AH 1855 BK 1782)	
2 0 38004 0 00 0243+10 ROYER LN	010528 FT	010528 FT	

DIR: B TOTAL LEN: 10.876 MI. DIST: 08-8 SR: 934  
 LEFT MUN: SOUTH ANNVILLE T RIGHT MUN: SOUTH ANNVILLE T

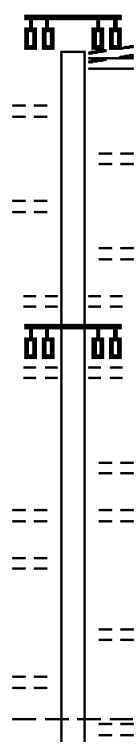
(T417)	0060/0000	==	0060/0000 LENGTH(AH 1782 BK 1857)
	008671 FT		008671 FT 2 0 38004 0 00 0224+53 0050/0000 LENGTH(AH 1857 BK 1826)
	006845 FT		006845 FT 2 0 38004 0 00 0206+27 CHURCH RD (T415)
		==	0040/0000 LENGTH(AH 1826 BK 2496)
2 0 38004 0 00 0181+31 FONTANA AV (T515)	004349 FT 0030/0000	==	004349 FT 0030/0000 LENGTH(AH 2496 BK 1656)
	002693 FT		002693 FT 2 0 38004 0 00 0164+75 OAK ST (TWP )
		==	0020/0000 LENGTH(AH 1656 BK 2693)
FAIRVIEW DR (TWP )	0010/0513 000000 FT	==	000000 FT 2 0 38004 0 00 0138+11 NC WHITE OAK ST HORSESHOE PK (SR0322 SEG 0120/1055)
			MFC BEGIN = D 0010/0000 LENGTH(AH 2693 BK 0000)





DIR: B TOTAL LEN: 10.560 MI. DIST: 08-8 SR: 897  
 LEFT MUN: LEBANON C RIGHT MUN: SOUTH LEBANON T

	055758 FT		055758 FT	LC TO FIFTH AV (CONN) CUMBERLAND ST (SR0422 SEG 0221/0000)
UNNAMED AL (CITY)	0230/0990	==	0230/1169	
CHESTNUT ST (CITY)	0230/0679	==	0230/0846	MORAVIAN ST (T393)
		==	0230/0556	FOLMER ST (T397)
		==	0230/0344	AGNES AL (CITY)
		==	0230/0165	WALNUT ST (CITY)
	054589 FT	==	054589 FT	2 0 38041 0 00 0000+00 LINDEN AL (CITY)
HIGH ST (CITY)	0220/3735	==	0230/0000	LENGTH (AH 1169 BK 3872)
PERSHING AV (CITY)	0220/3163	==	0220/3735	HIGH ST (T713)
		==	0220/2507	CEDAR HAVEN DR (PRDR)
BEECHWOOD AV (CITY)	0220/2327	==	0220/2147	METRO DR (T683)
LEBANON SOUTH LEBANON T	0220/2147	==		



HOCKLEY AV  
(T398)  
1 1 02213 0 00 0038+72 050717 FT  
KLEIN AV  
(T389) 0220/0000  
LC FROM KLEIN AV  
(CONN) 0210/3521

==  
==  
==  
==

0220/0299 FOX RIDGE LN  
050717 FT (TWP )  
5 0220/0000 LENGTH(AH 3872 BK 3556)  
0210/2764 HICKORY BL  
(TWP )

1 1 02213 0 00 0074+28 047161 FT  
FONDERWHITE RD  
(T528) 0210/0000  
COBBLESTONE DR  
(T386) 0200/2217

==  
==  
==  
==

047161 FT FOURTEENTH AV  
(T603)  
5 0210/0000 LENGTH(AH 3556 BK 2690)  
0200/1573 FOX RD  
(T379)

CROSSWIND WY  
(TWP ) 0200/0767  
044471 FT

CHARLES ST  
(TWP ) 0194/1710  
CRESTVIEW DR  
(T521) 0194/0864

CLEARVIEW DR  
(T525) 0194/0487  
042531 FT

==  
==

044471 FT 1 1 02213 0 00 0100+73  
5 0200/0000 LENGTH(AH 2690 BK 1940)  
0194/0692 SUNRISE DR  
(T540)  
042531 FT 1 1 02213 0 00 0120+83  
5 0194/0000 LENGTH(AH 1940 BK 2010)

DIR: B TOTAL LEN: 10.560 MI. DIST: 08-8 SR: 897  
 LEFT MUN: SOUTH LEBANON T RIGHT MUN: SOUTH LEBANON T

Stationing	Description	Length	Notes
040521 FT	EVERGREEN	0190/0000	
038842 FT		0180/0000	1 1 02213 0 00 0155+83 LENGTH(AH 1679 BK 0717)
038125 FT		0170/0000	2 0 38006 1 00 0188+36 IONA RD (SR2004 SEG 0010/0000) LENGTH(AH 0717 BK 2761)
035364 FT		0160/0000	KELLER DR (T542) 2 0 38006 0 00 0050+03 LENGTH(AH 2761 BK 1814)
033550 FT	FLINTVILLE RD (T536)	0150/0000	2 0 38006 0 00 0031+89 GRUMBINE LN (T538) SOUTH LEBANON HEIDELBERG T LENGTH(AH 1814 BK 2651)
030899 FT		030899 FT	1 1 02212 0 00 0026+51 JULIADA DR

DIR: B TOTAL LEN: 10.560 MI. DIST: 08-8 SR: 897  
 LEFT MUN: HEIDELBERG T RIGHT MUN: HEIDELBERG T

PRESCOTT RD  
 (T540) 0130/1410  
 MARY DR  
 (T313) 0130/0959  
 NANCY DR  
 (T317) 0130/0374  
 1 1 02212 0 00 0050+83 028442 FT  
 PHILLIP DR  
 (T315) 0130/0000

DUQUESNE DR  
 (TWP ) 0120/1309  
  
 025412 FT

TO 0419/0180 SH  
 (CONN) 0110/0141  
 2 0 38006 0 00 0008+32 023126 FT  
 SCHAEFFER RD  
 (SR0419 SEG 0190/0000) 0110/0000  
 023126 FT

MARKET ST  
 (TBC ) 0100/1310  
  
 021816 FT

== 0140/0000 (T316)  
 LENGTH(AH 2651 BK 2457)  
  
 0130/1410 PRESCOTT RD  
 (SR2005 SEG 0010/0000)  
  
 028442 FT  
 0130/0000 LENGTH(AH 2457 BK 3030)  
 0120/2402 GIBBLE RD  
 (T319)  
  
 0120/1309  
  
 025412 FT 1 1 02212 0 00 0081+13  
 0120/0000 LENGTH(AH 3030 BK 2286)  
  
 NC FIFTH AV  
 OAK ST  
 0110/0375 (T554)  
 023126 FT  
 INTER-BK HEIDELBERG AV  
 (SR0419 SEG 0190/0000)  
 0110/0000 LTH AH 002286 BK 000100  
 023126 FT  
 7104/0000 LTH AH 000100 BK 001310  
 INTER-AHD HEIDELBERG AV  
 (SR0419 SEG 0210/0000)  
 0100/1310 MARKET ST  
 (SR0419 SEG 0210/0000)  
 0100/0936 CHURCH ST  
 (T554)  
  
 021816 FT 2 0 38002 0 00 0190+64  
 PROSPECT HILL DR

DIR: B TOTAL LEN: 10.560 MI. DIST: 08-8 SR: 897  
 LEFT MUN: HEIDELBERG T RIGHT MUN: HEIDELBERG T

			==			(TWP )
				5	0100/0000	LENGTH(AH 1310 BK 3596)
2 0 38002 0 00	0154+59	018220 FT			018220 FT	
WEIDMAN RD			==	5	0090/0000	LENGTH(AH 3596 BK 3514)
(T590)		0090/0000				
					0080/1479	GRAVEL HILL RD
						(T594)
2 0 38002 0 00	0119+45	014706 FT			014706 FT	
HORSE HAPPY RD			==	5	0080/0000	LENGTH(AH 3514 BK 3760)
(T592)		0080/0000				
2 0 38002 0 00	0081+85	010946 FT			010946 FT	
HOPELAND RD			==	5	0070/0000	LENGTH(AH 3760 BK 0411)
(SR2013 SEG 0030/2839)		0070/0000				ALBRIGHT RD
					0060/0095	(T596)
		010535 FT	==		010535 FT	2 0 38013 0 00 0004+11
						MILLBACH RD
					5	(SR2015 SEG 0010/0000)
						LENGTH(AH 0411 BK 2587)
						MCQUATE DR
						(T355)
					0050/2101	

DIR: B TOTAL LEN: 10.560 MI. DIST: 08-8 SR: 897  
 LEFT MUN: HEIDELBERG T RIGHT MUN: HEIDELBERG T

CHAPEL RD  
(T600)

	==	0050/1767	MOUNTAIN RD (T355)
		0050/0669	BMS EN 38/0897/0050/0657 1 0 00607 0 00 0025+87
		0050/0657	TRIB TO MIDDLE CREEK BMSBG 38/0897/0050/0657
007948 FT		007948 FT	1 0 00607 0 00 0025+87
		5 0050/0000	LENGTH(AH 2587 BK 2734)
005214 FT		005214 FT	1 0 00607 0 00 0053+14
		5 0040/0000	CHAPEL RD (T600) LENGTH(AH 2734 BK 1720)
0030/1635	==		
003494 FT		0030/0275	RHINE RD (T602)
		003494 FT	1 0 00607 0 00 0070+05
		5 0030/0000	LENGTH(AH 1720 BK 1480)
002014 FT		002014 FT	1 0 00607 0 00 0084+89
		5 0020/0000	LENGTH(AH 1480 BK 2014)
000000 FT	==	0010/0422	STRICKLERSTOWN RD (SR2021 SEG 0010/0000)
		000000 FT	1 0 00607 0 00 0104+40
		INTER-BK	NC HEIDELBERG AV SR 0897 SH (SR0897 SEG 0670/1663)
		5 0010/0000	MFC BEGIN = D BK-LANCASTER (36) LENGTH(AH 2014 BK 0000)

DIR: B TOTAL LEN: 3.620 MI. DIST: 08-8 SR: 645  
LEFT MUN: JACKSON T RIGHT MUN: JACKSON T

Left Side	Right Side
019113 FT	019113 FT AH-BERKS (06) INTER-AHD CAMP SWATARA RD 0080/2901 (SR0645 SEG 0010/0000)
WOLEBER RD (T511) 0080/2441	0080/2218 WOLEBER RD (T511)
016212 FT	016212 FT 2 0 38019 0 00 0025+05 NC KUTZTOWN RD S 0080/0000 LENGTH(AH 2901 BK 2473)
YEAGLEY RD (T509) 0070/1957	0070/1450 CORTLAND LN (TWP)
BENJAMIN CR (TWP) 0070/0422 013739 FT	013739 FT 2 0 38019 0 00 0000+00 NC HILLTOP RD S 0070/0000 LENGTH(AH 2473 BK 2062) ROSEBUD RD (SR1012 SEG 0010/0000) HILLTOP RD 0060/2039 (T576)
2 0 38007 0 01 0385+59 011677 FT KUTZTOWN RD (SR1015 SEG 0010/0000) ROSEBUD RD (SR1010 SEG 0050/3687) 0060/0000	011677 FT NC ROSEBUD RD S 0060/0000 LENGTH(AH 2062 BK 1144)
010533 FT	010533 FT 2 0 38008 0 01 0229+77 S 0050/0000 LENGTH(AH 1144 BK 2906)
	0040/1800 MOUNTAIN VIEW RD (PRDR)

DIR: B TOTAL LEN: 3.620 MI. DIST: 08-8 SR: 645  
 LEFT MUN: JACKSON T RIGHT MUN: JACKSON T

GARLOFF RD  
 (PRDR)

0040/0240 ==  
 007627 FT

007627 FT 2 0 38008 0 01 0200+71  
 EISENHAUER RD

== 5 0040/0000 (T505) LENGTH(AH 2906 BK 3175)

CRICKET CROSSING RD  
 (TWP )

0030/1339 ==

2 0 38008 0 01 0168+96 004452 FT  
 STRACKS DAM RD  
 (SR1008 SEG 0140/0965) 0030/0000 ==

004452 FT  
 NC KUTZTOWN RD  
 5 0030/0000 LENGTH(AH 3175 BK 2583)

001869 FT

5 001869 FT 2 0 38008 0 01 0143+38  
 0020/0000 LENGTH(AH 2583 BK 1869)

== 0010/1659 (T575) MCKINLEY AV

== 0010/1326 (T577) FRANKLIN AV

== 0010/0997 (TWP) GRANT AV

== 0010/0682 (T579) JACKSON AV

== 0010/0346 (TWP) HAMILTON AV

000000 FT

000000 FT 2 0 38008 0 01 0124+69  
 NC LOCUST ST  
 (SR0422 SEG 0330/2257)

INTER-BK (TB SR2007) LOCUST ST  
 (TWP)

5 0010/0000 MFC BEGIN = D  
 LENGTH(AH 1869 BK 0000)





DIR: B TOTAL LEN: 11.483 MI. DIST: 08-8 SR: 501  
 LEFT MUN: JACKSON T RIGHT MUN: JACKSON T

Segment ID	Length (FT)	Start Station	End Station	Notes
ROSEBUD RD (SR1012 SEG 0020/1979)	0230/3124	060631	060631	INTER-AHD LANCASTER AV (SR0501 SEG 0010/0000)
	0230/2406			GOLF RD (T642)
	0230/2020			ORCHARD LN (T641)
	057134	0230/0000	057134	LENGTH(AH 3497 BK 2868)
	054266	0220/0000	054266	LENGTH(AH 2868 BK 2626)
	0210/1632			TR. OWL CRK. STRUCTURE LENGTH 15 FT BMSID 38/0501/0210/1632
	051640	0210/0000	051640	LENGTH(AH 2626 BK 2997)
COLONIAL AV (T523)	0200/2358			
HILLTOP RD (T576)				
JACKSON AV				

DIR: B TOTAL LEN: 11.483 MI. DIST: 08-8 SR: 501  
 LEFT MUN: JACKSON T RIGHT MUN: JACKSON T

(TWP )	0200/0808	==			
		==		0200/0730	RAILROAD ST
		==			(BORO)
		==			JACKSON
GARDEN AV	0200/0457	==		0200/0606	MYERSTOWN B
(BORO)		==			
OAK CT	0200/0251	==			
(BORO)		==			
TO 0422/0341 SH	0200/0127	==		0200/0127	FROM 0422/0351 SH
(CONN)	048643 FT	==		048643 FT	(CONN)
		==			1 0 00423 0 00 0014+14
		==			LINCOLN AV
		==			{SR0422 SEG 0351/0000}
		==			{SR0422 SEG 0350/0000}
		==			
FROM 0422/0340 SH	0190/1268	==		0200/0000	LENGTH(AH 2997 BK 1420)
(CONN)		==			
		==			JEFFERSON AV
		==		0190/1045	(BORO)
		==			WASHINGTON AV
		==		0190/0470	(BORO)
		==			MONROE AL
		==		0190/0232	(BORO)
047223 FT		==		047223 FT	1 0 00423 0 00 0000+00
		==			MAIN AV
		==			(BORO)
		==			
		==		0190/0000	LENGTH(AH 1420 BK 2922)
		==			UNNAMED AL
		==		0180/2695	(BORO)
		==			CARPENTER AV
		==		0180/2500	(BORO)
		==			
		==			PARK AV
		==		0180/1730	(BORO)
		==			MAPLE AV
		==		0180/1380	(BORO)
		==			CENTER AV
		==		0180/1040	(BORO)
		==			
		==		0180/0411	BMS 38/0501/0180/0388
		==			2 0 38002 0 01 0502+01
		==			TULPEHOCKEN
		==		0180/0388	BMSBG 38/0501/0180/0388
		==			RICHLAND AV
		==		044301 FT	(SR2011 SEG 0070/0938)
2 0 38002 0 01 0498+08 044301 FT		==			
RICHLAND AV	0180/0000	==		0180/0000	LENGTH(AH 2922 BK 3783)
(BORO)		==			

DIR: B TOTAL LEN: 11.483 MI. DIST: 08-8 SR: 501  
 LEFT MUN: MYERSTOWN B RIGHT MUN: MYERSTOWN B

KING ST  
(TWP )

0170/2351

040518 FT

2 0 38002 0 00 0442+42 038808 FT  
 KRALL RD  
(T403)

0160/0000

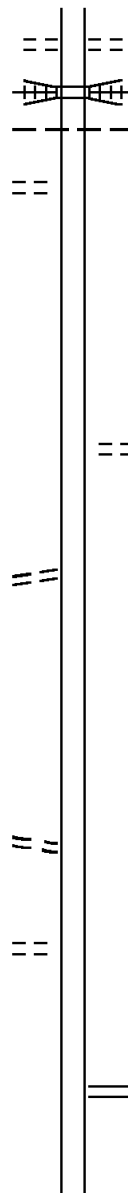
2 0 38002 0 00 0411+04 035621 FT  
 HERGELRODE DR  
(T574)

0150/0000

GRUMBINE RD  
(T499)

0140/0731

033843 FT



0170/3264 STOEVEER AV  
 (BORO)  
 0170/2830 CONSOLIDATED RAIL CORPO  
 OVERPASS IS RR X-ING  
 MYERSTOWN  
 0170/2826 JACKSON T

040518 FT 2 0 38002 0 00 0459+52  
 0170/0000 LENGTH(AH 3783 BK 1710)

0160/0945 LENGLE RD  
 (T405)

038808 FT

0160/0000 LENGTH(AH 1710 BK 3187)

035621 FT

0150/0000 LENGTH(AH 3187 BK 1778)

033843 FT 2 0 38002 0 00 0393+04  
 NC COLLEGE ST  
 ELCO DR

(SR2006 SEG 0010/0000)  
 0140/0000 LENGTH(AH 1778 BK 2715)

DIR: B TOTAL LEN: 11.483 MI. DIST: 08-8 SR: 501  
 LEFT MUN: JACKSON T RIGHT MUN: JACKSON T

Stationing	Length (FT)	Right of Way (S)	Property Description	Length (FT)	Right of Way (S)	Property Description
031128	031128 FT	0130/0000		031128 FT	0130/0000	2 0 38002 0 00 0365+12 LENGTH(AH 2715 BK 2291)
0342+95	028837 FT	0120/0000	REISTVILLE RD (SR2004 SEG 0070/0000) JACKSON HEIDELBERG T	028837 FT	0120/0000	LENGTH(AH 2291 BK 2587)
0290+36	026250 FT	0110/0000	HORST RD (T588)	026250 FT	0110/0000	2 0 38002 0 00 0317+09 LENGTH(AH 2587 BK 2673)
0290+36	023577 FT	0100/0000		023577 FT	0100/0000	LENGTH(AH 2673 BK 2760)
0262+76	020817 FT	0090/0000	LOCUST ST (T558)	020817 FT	0090/0000	2 0 38002 0 00 0262+76 LENGTH(AH 2760 BK 2665)

DIR: B TOTAL LEN: 11.483 MI. DIST: 08-8 SR: 501  
 LEFT MUN: HEIDELBERG T RIGHT MUN: HEIDELBERG T

Stationing	Structure / Feature	Dimensions	Notes
018152 FT	OAK ST (T554)	2 0 38 002 0 00 0236+11	NC SR 0501 SH MAIN ST
0080/0000	LENGTH (AH 2665 BK 2754)		
0072/1332	DRAINAGE STRUCTURE LENGTH 8 FT	BMSID 38/0501/0072/1332	HAMMER CREEK
0072/1276	STRUCTURE LENGTH 24 FT	BMSID 38/0501/0072/1276	
015398 FT	HAMMER CREEK	0 0 00000 0 00 0000+00	
0072/0000	STRUCTURE LENGTH 24 FT	BMSID 38/0501/0072/0000	LENGTH (AH 2754 BK 2743)
0062/1482	OLD MILL RD (T327)		
012655 FT	NC STIEGEL PK	0 0 00000 0 00 0000+00	
0062/0000	LENGTH (AH 2743 BK 2692)		
009963 FT		2 0 38021 0 00 0099+95	

DIR: B TOTAL LEN: 11.483 MI. DIST: 08-8 SR: 501  
 LEFT MUN: HEIDELBERG T RIGHT MUN: HEIDELBERG T

Stationing	Distance	Right of Way	Property	Notes
		0050/0000	LENGTH(AH 2692 BK 3359)	
		0040/2556	SINCLAIR RD (T327)	
		0040/1858	SPRINGHAVEN RD (T327)	
	006604 FT	006604 FT	2 0 38021 0 00 0066+04	
DISTILLERY RD (T534)	0040/0000	0040/0000	MOUNTAIN TRAIL RD (T534)	
		0030/2064	LENGTH(AH 3359 BK 2555) TOM SUE ST (T656)	
WALDECK LN (PRDR)	0030/1233			
	004049 FT	004049 FT	2 0 38021 0 00 0040+49	
		0030/0000	MOUNTAIN TRAIL RD (T534)	
		0020/1395	LENGTH(AH 2555 BK 2075)	
BEARD LN (PRDR)	0020/1395			
	001974 FT	001974 FT	2 0 38021 0 00 0019+74	
		0020/0000	MASTEL RD (TWP)	
		0010/0000	LENGTH(AH 2075 BK 1974)	
	000000 FT	000000 FT	2 0 38021 0 00 0000+00	
		0010/0000	NC FURNACE HILL PK INTER-BK FURNACE HILLS PK (SR0501 SEG 0270/1992) MFC BEGIN = C BK-LANCASTER (36)	
		0010/0000	LENGTH(AH 1974 BK 0000)	

072572 FT

072572 FT AH-SCHUYLKILL (53)  
 INTER-AHD SUEDBURG RD  
 0320/0502 (SR0443 SEG 0010/0000)  
 072070 FT 1 0 00140 0 01 1267+37  
 0320/0000 LENGTH(AH 0502 BK 2516)

072070 FT

069554 FT

069554 FT 1 0 00140 0 01 1241+94  
 0310/0000 LENGTH(AH 2516 BK 1755)

067799 FT

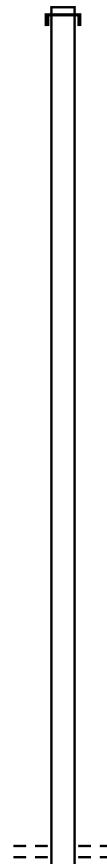
067799 FT 1 0 00140 0 01 1224+39  
 0300/0000 LENGTH(AH 1755 BK 2452)

065347 FT

065347 FT 1 0 00140 0 01 1199+87  
 0290/0000 LENGTH(AH 2452 BK 1847)

063500 FT

063500 FT 1 0 00140 0 01 1181+17  
 SAND SLIDING RD  
 (T650)  
 0280/0000 LENGTH(AH 1847 BK 2595)



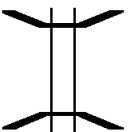


	060905 FT			060905 FT 1 0 00140 0 01 1152+22
				5 0270/0000 LENGTH(AH 2595 BK 2094)
	058811 FT			058811 FT 1 0 00140 0 01 1134+28
REDWOOD LN				NC OLD STATE RD
(T617)	0260/0000			5 0260/0000 LENGTH(AH 2094 BK 0587)
1 0 00140 0 01 1112+94	058224 FT	=		058224 FT
GOLDMINE RD				5 0254/0000 LENGTH(AH 0587 BK 2645)
(SR4025 SEG 0010/0000)	0254/0000	=		
				T SWATARA CK
				STRUCTURE LENGTH 8 FT
				0244/1440 BMSID 38/0443/0244/1440
	055579 FT			055579 FT 2 0 03803 0 00 0383+67
				TR SWATARA C
				STRUCTURE LENGTH 8 FT
				BMSID 38/0443/0244/0000
				5 0244/0000 LENGTH(AH 2645 BK 2785)
	052794 FT			052794 FT 2 0 38039 0 00 0355+82
				5 0234/0000 LENGTH(AH 2785 BK 2785)
CHAPEL RD	0224/1851	=	=	0224/1851 STATE PARK LN
(TWP )				(GOVT)



DIR: B TOTAL LEN: 13.745 MI. DIST: 08-8 SR: 443  
 LEFT MUN: UNION TOWNSHIP T RIGHT MUN: UNION TOWNSHIP T

	050009 FT			050009 FT	2 0 38039 0 00 0327+97
				5 0224/0000	LENGTH(AH 2785 BK 2793)
					TR. TROUT RN
				0214/0921	STRUCTURE LENGTH 12 FT
					BMSID 38/0443/0214/0921
				0214/0276	BMSEN 38/0443/0214/0248
					2 0 38039 0 00 0300+12
				0214/0248	TROUT RUN
				047216 FT	BMSBG 38/0443/0214/0248
	047216 FT				2 0 38039 0 00 0300+12
				5 0214/0000	SR 0072 SH
					(SR0072 SEG 0350/2690)
				046346 FT	LENGTH(AH 2793 BK 0870)
2 0 38039 0 00 0291+42	046346 FT				
GREEN POINT SCHOOL RD				0200/0000	LENGTH(AH 0870 BK 1968)
(T617)	0200/0000	==		5 0200/0000	
	044378 FT			044378 FT	2 0 38039 0 00 0251+20
				5 0190/0000	LENGTH(AH 1968 BK 1669)
RIDGE RD	0180/0947	==			
(T615)					
	042709 FT			042709 FT	2 0 38039 0 00 0234+51
				5 0180/0000	LENGTH(AH 1669 BK 3215)
				0170/0350	WHITETAIL LN
					(PRDR)

DIR: B TOTAL LEN: 13.745 MI. DIST: 08-8 SR: 443  
 LEFT MUN: UNION TOWNSHIP T RIGHT MUN: UNION TOWNSHIP T

		
039494 FT		0170/0018 BMS EN 38/0443/0170/0000 039494 FT 2 0 38039 0 00 0202+36 TROUT RUN BMSBG 38/0443/0170/0000 0170/0000 LENGTH(AH 3215 BK 2024)
037470 FT		037470 FT 2 0 38039 0 00 0181+42 0160/0000 LENGTH(AH 2024 BK 2107)
035363 FT		035363 FT 2 0 38039 0 00 0160+35 0150/0000 LENGTH(AH 2107 BK 2708)
2 0 38039 0 00 0133+27 032655 FT RIDGE RD (T615) TOMSTOWN RD (T615)		032655 FT
0140/0000		0140/0000 LENGTH(AH 2708 BK 2474)
030181 FT		030181 FT 2 0 38039 0 00 0108+53 0130/0000 LENGTH(AH 2474 BK 2317)
		0120/1524 CHURCH LN (PRDR)
2 0 38039 0 00 0085+36 027864 FT		027864 FT

DIR: B TOTAL LEN: 13.745 MI. DIST: 08-8 SR: 443  
 LEFT MUN: UNION TOWNSHIP T RIGHT MUN: UNION TOWNSHIP T

ROAD NAME	SECTION ID	LENGTH	DESCRIPTION
NEUINS LN (T374)	0120/0000		0120/0000 LENGTH(AH 2317 BK 3094)
			0110/1082 BMTEN 38/0443/0110/0225 2 0 38039 0 00 0064+86 INDIANTWN.RN
			0110/1048 BMSBG 38/0443/0110/0225 NC MOONSHINE RD
MCCLEAN RD (T613)	0110/0591	024770 FT	0110/0056 BMTEN 38/0443/0110/0000 2 0 38039 0 00 0060+33 INDIANTOWN RUN BMSBG 38/0443/0110/0000
			0110/0000 LENGTH(AH 3094 BK 3078)
LAKE RD (GOVT)	0100/1281	021692 FT	021692 FT 2 0 38001 0 04 1051+32 UNION TOWNSHIP EAST HANOVER T
			0100/0000 LENGTH(AH 3078 BK 2054) RANGE RD (GOVT)
			0090/1969
			0090/0465 SUSQUEHANNA AV (TWP ) 2 0 38001 0 04 1031+18 CLEMENT AV (SR4022 SEG 0010/0000)
			NC ASHER MINER RD ASHER MINER RD (SR4019 SEG 0020/3092)
			0090/0000 LENGTH(AH 2054 BK 1669)
LAKE RD (TWP )	0080/0987		

DIR: B TOTAL LEN: 13.745 MI. DIST: 08-8 SR: 443  
 LEFT MUN: EAST HANOVER T RIGHT MUN: EAST HANOVER T

17TH ST  
 (TWP )

0080/0671  
 017969 FT

017969 FT 2 0 38003 0 02 0679+46  
 HOSPITAL RD

0080/0000 LENGTH(AH 1669 BK 2885)  
 0070/2588 BMSEN 38/0443/0070/2546  
 2 0 38003 0 02 0675+92  
 INDIANTOWN RUN  
 0070/2546 BMSBG 38/0443/0070/2546

SHALE RD  
 (TWP )

0070/1258  
 015084 FT

NC CLEMENT AV

015084 FT 2 0 38003 0 02 0650+26  
 BOUNDARY RD

0070/0000 LENGTH(AH 2885 BK 1966)  
 0060/1707 BMSEN 38/0443/0060/1694  
 2 0 38003 0 02 0647+74  
 T. INDTWN RUN  
 0060/1694 BMSBG 38/0443/0060/1694  
 0060/0964 BMSEN 38/0443/0060/0954  
 2 0 38003 0 02 0640+29  
 T. SWATARA  
 0060/0954 BMSBG 38/0443/0060/0954  
 MEMORIAL LAKE RD  
 0060/0851 (T307)

013118 FT

013118 FT 2 0 38003 0 02 0630+90  
 HARRISON SCHOOL RD

0060/0000 LENGTH(AH 1966 BK 2451)

BUCK LN  
 (TWP )

0050/0680

0050/1220 BULLFROG RD  
 (T338)

2 0 38003 0 02 0608+51 010667 FT  
 WOLF LN  
 (TWP ) 0050/0000

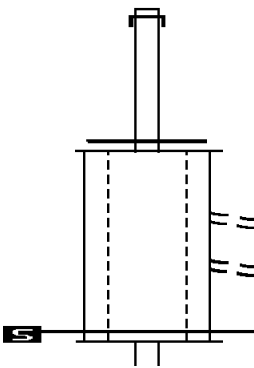
010667 FT PARK DR  
 (T401)  
 0050/0000 LENGTH(AH 2451 BK 3121)

DIR: B TOTAL LEN: 13.745 MI. DIST: 08-8 SR: 443  
 LEFT MUN: EAST HANOVER T RIGHT MUN: EAST HANOVER T

Left Side	Right Side
007546 FT	007546 FT 2 0 38003 0 02 0577+30 APPALACHIAN DR (T320)
==	==
MT LAUREL LN (T362)	5 0040/0000 LENGTH(AH 3121 BK 2260)
0030/1231	0030/1231 PARK DR (T401)
005286 FT	005286 FT 2 0 38003 0 02 0554+70 HOMESTEAD RD (T324)
==	==
2 0 38003 0 02 0532+05 APPALACHIAN DR (T322)	5 0030/0000 LENGTH(AH 2260 BK 2265)
003021 FT 0020/0000	003021 FT PLEASANT VIEW RD (SR4013 SEG 0120/3336)
==	==
LOG CABIN DR (T320)	5 0020/0000 LENGTH(AH 2265 BK 3021)
0010/0300 000000 FT	000000 FT 2 0 38037 0 00 0000+00 NC MOUNTAIN RD INTER-BK MOUNTAIN RD (SR0443 SEG 0320/1709)
==	==
	MFC BEGIN = D BK-DAUPHIN (22)
	5 0010/0000 LENGTH(AH 3021 BK 0000)

EXTRACT DATE: 12/18/2023 ROADWAY MANAGEMENT SYSTEM PAGE NUMBER: 87  
 PRINT DATE: 12/20/2023 SLD COUNTY/SR - ANNUAL PRINT COUNTY: LEBANON  
 DIR: B TOTAL LEN: 17.788 MI. DIST: 08-8 SR: 422  
 LEFT MUN: JACKSON T RIGHT MUN: JACKSON T

093923 FT		091959 FT	AH-BERKS (06)
		INTER-AHD	BENJAMIN FRANKLIN HW
		0394/1100	(SR0422 SEG 0010/0000)
092823 FT		090859 FT	0 0 00000 0 00 0000+00
		MFC BEGIN = B	
		0394/0000	LENGTH(AH 1100 BK 0780)
		0390/0530	MAIN ST (TWP)
		0390/0310	MAIN ST (TWP)
		090079 FT	1 0 00149 0 00 0478+26
1 0 00149 0 00 0478+26		MFC BEGIN = B	
MFC BEGIN = B		0390/0000	LENGTH(AH 0780 BK 2382)
LENGTH(AH 0778 BK 2382)			MILLARDSVILLE RD



DIR: B TOTAL LEN: 17.788 MI. DIST: 08-8 SR: 422  
 LEFT MUN: JACKSON T RIGHT MUN: JACKSON T

WINTERSVILLE RD  
 (T646)

0380/2231



0380/2231


(SR2019 SEG 0130/3176)



0380/1563

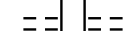
(APRA) A H MOYER, INC  
 A H MOYER RD  
 (PRDR)

089663 FT



0380/0339  
 087697 FT  
 0380/0000

TRIB TO TULPEHOCKEN CRE  
 STRUCTURE LENGTH 8 FT  
 BMSID 38/0422/0380/0339  
 1 0 00149 0 00 0455+27  
 LENGTH(AH 2382 BK 3126)



0370/1148

MARTIN RD  
 (T644)

086537 FT



0370/0042  
 084571 FT

BMSEN 38/0422/0370/0000  
 1 0 00149 0 00 0423+35  
 TRIB. TO OWL CREEK  
 BMSBG 38/0422/0370/0000  
 LENGTH(AH 3126 BK 3898)  
 PRIVATE DR  
 (PRDR)



0360/3638

0360/3638



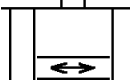
0360/2844

BMSEN 38/0422/0360/2825  
 1 0 00149 0 00 0412+68  
 TRIB. OWL CK.  
 BMSBG 38/0422/0360/2825



0360/2825

082639 FT



080673 FT

1 0 00149 0 00 0384+49

0360/0000

MFC BEGIN = B  
 LENGTH(AH 3898 BK 1576)

EMERGENCY CROSSOVER  
 (CONN)

0351/1298

0350/1298

EMERGENCY CROSSOVER  
 (CONN)

DIR: B TOTAL LEN: 17.788 MI. DIST: 08-8 SR: 422  
 LEFT MUN: JACKSON T RIGHT MUN: JACKSON T

JACKSON MYERSTOWN B	0351/0711		0350/0764	JACKSON MYERSTOWN B
LC TO RAILROAD ST (CONN)	0351/0455			
LC TO RAILROAD ST (CONN)	0351/0407			
LC FROM RAILROAD ST (CONN)	0351/0247		0350/0422	LC FROM RAILROAD ST (CONN)
TO 0501/0200 SH (CONN)	0351/0103		0350/0323	LC TO RAILROAD ST (CONN)
1 0 00149 0 00 0368+73	081074 FT			
COLLEGE ST (SR0501 SEG 0200/0000)			079097 FT	1 0 00149 0 00 0368+73 COLLEGE ST (SR0501 SEG 0200/0000)
LENGTH(AH 1565 BK 1544)	0351/0000		0350/0000	LENGTH(AH 1576 BK 1529) TO 0501/0190 SH (CONN)
LC TO GOODWILL ST (CONN)	0341/0475		0340/1426	
			0340/0445	GOODWILL ST (BORO)
			0340/0441	MYERSTOWN JACKSON T JACKSON MYERSTOWN B
1 0 00149 0 00 0357+04	079530 FT		0340/0066	1 0 00149 0 00 0357+04
MFC BEGIN = B			077568 FT	MFC BEGIN = B
LENGTH(AH 1544 BK 2563)	0341/0000		0340/0000	LENGTH(AH 1529 BK 2563) LOCUST ST (BORO)
LOCUST ST (SR0645 SEG 0010/0000)	0330/2257			
			0330/2257	MYERSTOWN JACKSON T
			0330/1616	BMS EN 38/0422/0330/1652
				1 0 00149 0 00 0326+60
			0330/1599	TR. TULPEHOC BMSBG 38/0422/0330/1652
GABLE DR (BORO)	0330/0458			



DIR: B TOTAL LEN: 17.788 MI.  
LEFT MUN: JACKSON T

DIST: 08-8 SR: 422  
RIGHT MUN: JACKSON T

076967 FT

075005 FT 1 0 00149 0 00 0326+60  
NC LINCOLN AV  
[S] 0330/0000 LENGTH(AH 2563 BK 1479)

075488 FT

LC TO WASHINGTON AV  
(CONN)  
WASHINGTON AV  
(T503)

0320/0000  
0310/3166

0320/0109 FAIRLANE AV  
073526 FT (TWP)  
1 0 00149 0 00 0313+12  
WASHINGTON AV  
(T503)  
[S] 0320/0000 LENGTH(AH 1479 BK 3316)

072172 FT

0310/0293 RAMONA RD  
070210 FT (T560)  
1 0 00149 0 00 0283+05  
[S] 0310/0000 LENGTH(AH 3316 BK 1553)

070619 FT

UNNAMED RD  
(TWP )

0290/2279

0300/0374 BMS EN 38/0422/0300/0309  
1 0 00149 0 00 0264+60  
TRIB. TO TULPEHOCKEN CR  
0300/0331 BMSBG 38/0422/0300/0309  
068657 FT 1 0 00149 0 00 0264+60  
[S] 0300/0000 LENGTH(AH 1553 BK 2588)

068031 FT

JACKSON  
NORTH LEBANON T

0290/0000

0290/1031 TULPEHOCKSN  
STRUCTURE LENGTH 22 FT  
BMSID 38/0422/0290/1031  
066069 FT 1 0 00149 0 00 0238+72  
JACKSON  
SOUTH LEBANON T  
[S] 0290/0000 LENGTH(AH 2588 BK 3228)

DIR: B TOTAL LEN: 17.788 MI. DIST: 08-8 SR: 422  
 LEFT MUN: NORTH LEBANON T RIGHT MUN: NORTH LEBANON T

Property Description	Parcel ID	Length (FT)	Notes
HALFWAY DR (T546)	0280/1973	==	
UNNAMED AL (TWP)	0280/0366	==	
1 0 00149 0 00 0206+44 064803 FT PRESCOTT DR (SR1013 SEG 0010/0000) GREEN ACRES RD (PRDR)	0280/0000	==	PRESCOTT DR (SR2005 SEG 0090/3554) LENGTH(AH 3228 BK 2139)
	0270/1890	==	
	0270/1270	==	(APRA) PLASTERER EQUIP PLASTERER RD (PRDR)
	062664 FT	==	(APRA) STOCK BUILDING S MHP INDUSTRIES RD (PRDR)
	0270/0373	==	1 0 00149 0 00 0184+96
	060702 FT	==	LENGTH(AH 2139 BK 2576)
	0270/0000	==	
1 0 00149 0 00 0159+20 060088 FT NARROWS DR (T542)	0260/0000	==	058126 FT LENGTH(AH 2576 BK 2193)
	0250/1924	==	EAST ST (TWP)
	0250/1547	==	POPLAR ST (T645)
TWENTYFIRST ST (TWP)	0250/1443	==	
	0250/1146	==	ELDER ST (T664)
	0250/0765	==	WEST ST (TWP)
NINETEENTH ST (TWP)	0250/0745	==	
EIGHTEENTH ST (TWP)	0250/0480	==	

DIR: B TOTAL LEN: 17.788 MI. DIST: 08-8 SR: 422  
 LEFT MUN: NORTH LEBANON T RIGHT MUN: NORTH LEBANON T

Stationing	Description	Stationing	Description
057895 FT		055933 FT	1 0 00149 0 00 0138+42 CUMBERLAND ST (T400) SOUTH LEBANON NORTH LEBANON T
		0250/0000	LENGTH(AH 2193 BK 1840)
		0244/1172	OAK ST (T402)
		0244/0744	SIXTEENTH AV (T403)
056055 FT		054093 FT	1 0 00149 0 00 0118+87 FIFTEENTH AV (T404)
FIFTEENTH AV (SR1011 SEG 0010/0000)	0244/0000	0244/0000	LENGTH(AH 1840 BK 1270)
BMS EN 38/0422/0240/0000	0241/0286	0240/0286	BMS EN 38/0422/0240/0000
1 0 00149 0 00 0106+09	054777 FT	052823 FT	1 0 00149 0 00 0106+09
NORFOLK SOUTHERN RAI RR			NORFOLK SOUTHERN RAI RR
BMSBG 38/0422/0240/0000			BMSBG 38/0422/0240/0000
LENGTH(AH 1278 BK 2367)	0241/0000	0240/0000	LENGTH(AH 1270 BK 2452)
NORTH LEBANON LEBANON C	0231/1688		ELEVENTH AV (T399) NORTH LEBANON LEBANON C
ELEVENTH AV (T399)	0231/1615	0230/1688	
BOWMAN ST (TWP )			BOWMAN ST (TWP )
OLD CUMBERLAND ST (SR2008 SEG 0014/0000)	0231/0531	0230/0592	CUMBERLAND ST (SR2008 SEG 0014/0000)
		0230/0152	TO 2008/0014 SH (CONN)
TR. QUITTA. CK STRUCTURE LENGTH 10 FT		0230/0010	TR. QUITTA. CK STRUCTURE LENGTH 10 FT
BMSID 38/0422/0230/0010	0231/0039	050371 FT	BMSID 38/0422/0230/0010
1 0 00149 0 00 0082+45	052410 FT		1 0 00149 0 00 0082+45
EIGHTH AV (CITY)			(APRA) LEBANON CITY
WALNUT ST (T717)		INTER-BK	WALNUT ST (T717)
			WALNUT ST (T717)
			MFC BEGIN = B

DIR: B TOTAL LEN: 17.788 MI.  
 LEFT MUN: LEBANON C

DIST: 08-8 SR: 422  
 RIGHT MUN: LEBANON C

LENGTH(AH 2367 BK 2039) 0231/0000  
 BMS EN 38/0422/0221/1382 0221/1423  
 0 0 0000 0 00 0000+00  
 QUITTAPAHILLA CREEK  
 BMSBG 38/0422/0221/1382 0221/1382  
 SIXTH AV  
 (CITY) 0221/0798 ==  
 MYRTLE AV  
 (CITY) 0221/0530 ==  
 UNNAMED AL  
 (CITY) 0221/0501 ==  
 FIFTH AV  
 (CITY) ==  
 1 0 00149 0 00 0062+06 050371 FT  
 (APRA) LEBANON CITY  
 FIFTH AV  
 (SR0897 SEG 0230/1169)

CUMBERLAND ST INTER-BK  
 (CITY)  
 MFC BEGIN = B  
 LENGTH(AH 2039 BK 0100) 0221/0000  
 050371 FT

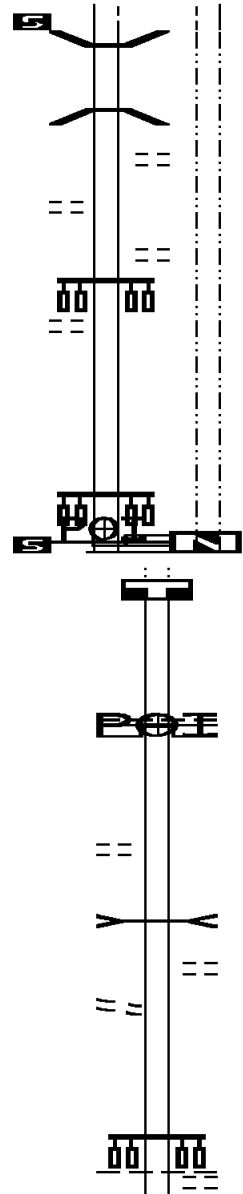
SIXTEENTH ST  
 (SR4001 SEG 0010/0000) 0210/3192

CHAPEL LN  
 (TWP ) 0210/1975 ==

UNNAMED ST  
 (TWP ) 0210/1216 ==

047179 FT

WEST LEBANON



0230/0000 LTH AH 002452 BK 000100

050371 FT  
 7220/0000 LTH AH 000100 BK 000100  
 050371 FT  
 7212/0000 LENGTH(AH 0100 BK 3192)  
 (APRA) LEBANON CITY  
 INTER-AHD CUMBERLAND ST  
 (CITY)  
 SIXTEENTH ST  
 (SR3023 SEG 0090/0349)  
 0210/3192 NORTH CORNWALL T

TR. QUITTA. CK  
 STRUCTURE LENGTH 10 FT  
 0210/1473 BMSID 38/0422/0210/1473  
 0210/1248 TWENTIETH ST  
 (TWP )

047179 FT 1 0 00139 0 00 0471+42  
 TWENTYSECOND ST  
 (TBC )

DIR: B TOTAL LEN: 17.788 MI. DIST: 08-8 SR: 422  
 LEFT MUN: WEST LEBANON T RIGHT MUN: CLEONA B

NORTH LEBANON T	0210/0000	-- --	5 0210/0000	LENGTH(AH 3192 BK 1457)
WEST LEBANON T	0200/1457			
	045722 FT		045722 FT	1 0 00139 0 00 0457+11
TWENTYFIFTH ST (T471)	0200/0000	==	5 0200/0000	NC CUMBERLAND ST LENGTH(AH 1457 BK 3334)
NORTH LEBANON	0190/1866	-- --	0190/2429	CHESTNUT ST (T427)
CLEONA B				
UNNAMED AL (BORO)	0190/1750	==		
MORNINGSIDE AV (BORO)	0190/1592	==		
WILLOW AV (BORO)	0190/1280	==		
ROSEMONT AV (BORO)	0190/0966	==		
			0190/0700	UNION ST (BORO)
			0190/0437	CHURCH ST (BORO)
ELIZABETH AV (BORO)	0190/0166	==		
	042388 FT		042388 FT	1 0 00139 0 00 0423+83
				DAIRY RD (TWP )
			5 0190/0000	NORTH CORNWALL CLEONA B LENGTH(AH 3334 BK 2721)
			0180/2460	CHRISTIAN ST (BORO)
			0180/2213	BALSAM ST (BORO)
			0180/1992	CYRUS ST (BORO)
			0180/1739	BEECH ST (BORO)
			0180/1493	GARFIELD ST (BORO)
			0180/1242	FALL ST (BORO)
			0180/0996	LINCOLN ST (BORO)
HOLLY ST (BORO)	0180/0745	==		

DIR: B TOTAL LEN: 17.788 MI. DIST: 08-8 SR: 422  
 LEFT MUN: CLEONA B RIGHT MUN: CLEONA B

Stationing / Description	Distance (FT)	Stationing / Description	Distance (FT)	Notes
CENTER ST (SR4002 SEG 0010/0000)	0180/0500	CENTER ST (BORO)	0180/0500	
	039667 FT	PHEASANT ST (BORO)	0180/0250	
		WASHINGTON ST (BORO)	039667 FT	1 0 00 139 0 00 0396+62
		POPLAR ST (BORO)	0180/0000	LENGTH (AH 2721 BK 2550)
		GRANT ST (BORO)	0170/2305	
		WILSON ST (BORO)	0170/2064	
		HARRIS ST (BORO)	0170/1541	
		ELM ST (BORO)	0170/1190	
		MILL ST (SR3023 SEG 0010/0000)	0170/0895	
MILL ST (BORO)	0170/0424	HOFFER ST (BORO)	0170/0424	
LC FROM MILL ST (CONN)	0170/0269	BIRCH ST (BORO)	0170/0342	
	037117 FT	PENN AV (BORO)	0170/0099	
		CLEONA	037117 FT	1 0 00 139 0 00 0371+12
		ANNVILLE T	NC PENN AV	
		THIRD AV (TWP)	0170/0000	LENGTH (AH 2550 BK 3422)
		FIRST AV (TWP)	0160/3393	
			0160/3282	
			0160/1940	
	033695 FT	WEABER ST (T392)	033695 FT	1 0 00 139 0 00 0336+90
		BMSSEN	0160/0000	LENGTH (AH 3422 BK 3234)
			0150/3143	38/0422/0150/3133

DIR: B TOTAL LEN: 17.788 MI. DIST: 08-8 SR: 422  
 LEFT MUN: ANNVILLE T RIGHT MUN: ANNVILLE T

STREET NAME	STREET ID	STREET TYPE	STREET LENGTH	STREET TYPE	STREET ID	STREET TYPE	STREET LENGTH
STREICHER ST (TWP )	0150/2720	==		==	0150/3133	STORM DRAIN	0 0 00000 0 00 0000+00
MOYER ST (TWP )	0150/2264	==		==	0150/2500	SPRUCE ST (T398)	
JONES ST (TWP )	0150/2033	==		==	0150/1796	LONG ST (T718)	
BENDER ST (TWP )	0150/0432	==		==	0150/1182	SAYLOR ST (T716)	
RAND ST (TWP )	0150/0249	==		==	0150/0621	ZIEGLER ST (T714)	
	030461 FT	==		==	0150/0482	UNNAMED AL (TWP )	
ULRICH ST (T396)	0140/1659	==		==	030461 FT	BACHMAN RD (T396)	1 0 00139 0 00 0304+56
		==		==	5 0150/0000	LENGTH(AH 3234 BK 1842)	
		==		==	0140/1695	ALLEY (TWP )	
		==		==	0140/1446	GRANT ST (TWP )	
		==		==	0140/1220	RAILROAD ST (T712)	
		==		==	0140/0913	KILLINGER ST (T710)	
COLLEGE AV (TWP )	0140/0771	==		==	0140/0686	STAURT ST (TWP )	
		==		==	0140/0460	MANHEIM ST (TWP )	
		==		==	0140/0237	POPLAR ST (TWP )	
	028619 FT	==		==	028619 FT	WHITE OAK ST (SR0934 SEG 0100/0000)	1 0 00139 0 00 0286+14

DIR: B TOTAL LEN: 17.788 MI. DIST: 08-8 SR: 422  
 LEFT MUN: ANNVILLE T RIGHT MUN: ANNVILLE T

LANCASTER ST  
(T708)

0130/1789

CONCORD ST  
(TWP)

0130/1565

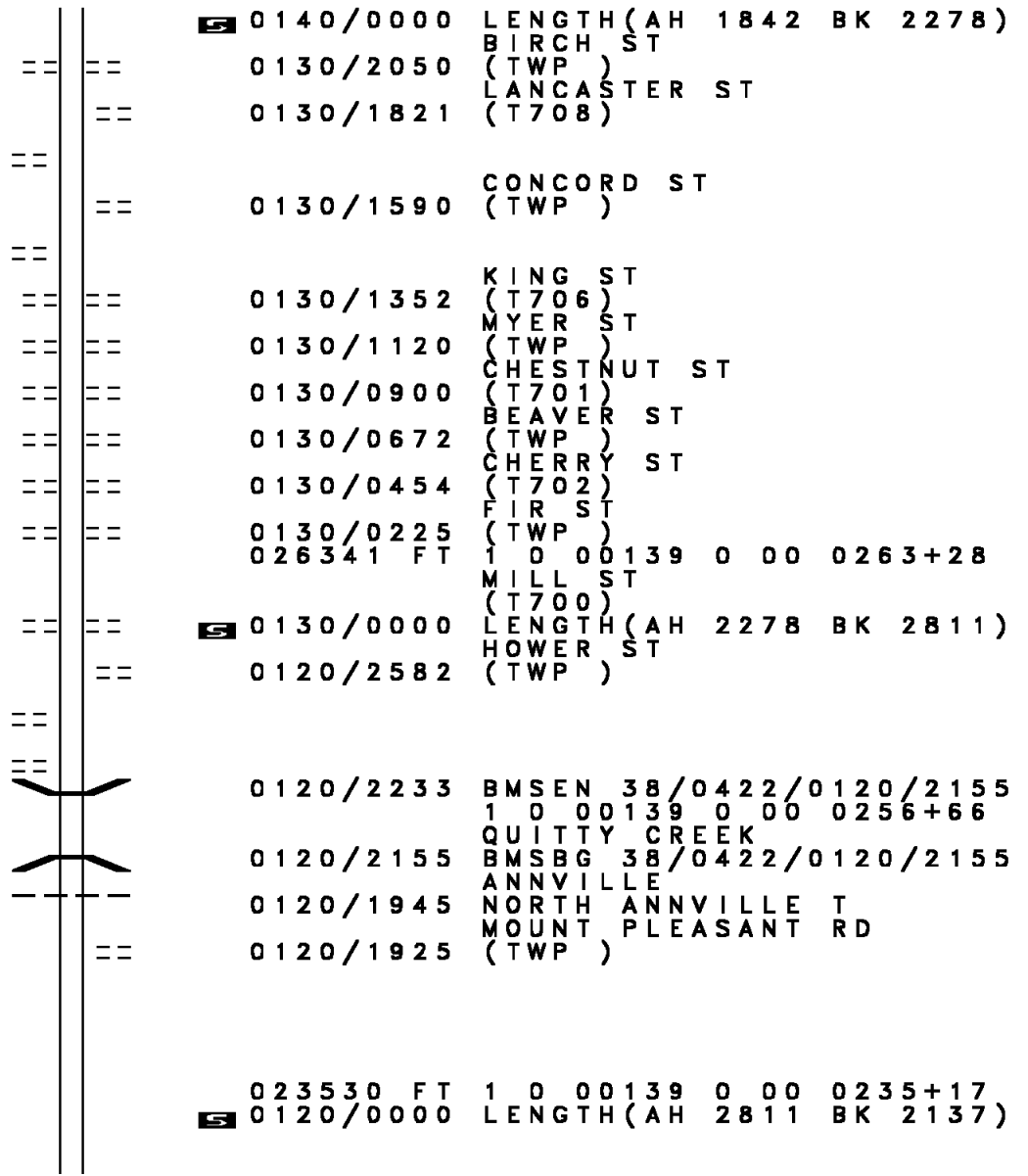
026341 FT

MILLARD DR  
(TWP)  
 STONE HILL VILLAGE DR  
(PRDR)

0120/2552

0120/2241

023530 FT



**S** 0140/0000 LENGTH(AH 1842 BK 2278)

BIRCH ST  
 (TWP)  
 LANCASTER ST  
 (T708)

0130/1590 CONCORD ST  
 (TWP)

0130/1352 KING ST  
 (T706)  
 MYER ST  
 (TWP)

0130/1120 CHESTNUT ST  
 (T701)

0130/0900 BEAVER ST  
 (TWP)

0130/0672 CHERRY ST  
 (T702)

0130/0454 FIR ST  
 (TWP)

026341 FT 1 0 00139 0 00 0263+28  
 MILL ST  
 (T700)

**S** 0130/0000 LENGTH(AH 2278 BK 2811)

HOWER ST  
 (TWP)

0120/2582

0120/2233 BMS EN 38/0422/0120/2155  
 1 0 00139 0 00 0256+66

0120/2155 BMSBG 38/0422/0120/2155  
 QUITTY CREEK

ANNVILLE  
 0120/1945 NORTH ANNVILLE T

MOUNT PLEASANT RD  
 (TWP)

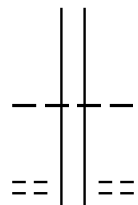
023530 FT 1 0 00139 0 00 0235+17

**S** 0120/0000 LENGTH(AH 2811 BK 2137)



DIR: B TOTAL LEN: 17.788 MI. DIST: 08-8 SR: 422  
 LEFT MUN: NORTH ANNVILLE T RIGHT MUN: NORTH ANNVILLE T

1 0 00139 0 00 0213+15 021393 FT  
 CLEAR SPRING RD  
 (T376) 0110/0000



0110/0259 NORTH ANNVILLE  
 021393 FT SOUTH ANNVILLE T  
 KILLINGER RD  
 (T376)  
 0110/0000 LENGTH(AH 2137 BK 2564)

1 0 00139 0 00 0188+56 018829 FT  
 SOUTH ANNVILLE  
 NORTH ANNVILLE T 0100/0000



018829 FT  
 0100/0000 LENGTH(AH 2564 BK 1688)

NORTH ANNVILLE  
 NORTH LONDONDERRY T 0090/0243  
 017141 FT



0090/0243 SOUTH ANNVILLE  
 017141 FT NORTH LONDONDERRY T  
 1 0 00139 0 00 0171+68  
 KILLINGER CK  
 STRUCTURE LENGTH 18 FT  
 BMSID 38/0422/0090/0000  
 0090/0000 LENGTH(AH 1688 BK 2218)

WALMART PZ  
 (PRDR) 0080/0199  
 014923 FT



0080/0199  
 014923 FT 1 0 00139 0 00 0149+25  
 0080/0000 LENGTH(AH 2218 BK 2467)

LOWES RD  
 (PRDR) 0070/1661



0070/1661 SHADY LN  
 (PRDR)

LONDONDERRY SQ  
 (PRDR) 0070/0576  
 012456 FT



0070/0576 APPLE BLOSSOM LN  
 012456 FT (T486)  
 0070/0000 LENGTH(AH 2467 BK 1995)  
 CONGRESS AV

DIR: B TOTAL LEN: 17.788 MI. DIST: 08-8 SR: 422  
 LEFT MUN: NORTH LONDONDERRY T RIGHT MUN: NORTH LONDONDERRY T

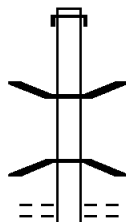
Left Side Description	Left Side Length (FT)	Right Side Description	Right Side Length (FT)
		0060/1302 (T354)	
		NORTH LONDONDERRY	
		0060/1050 PALMYRA B	
		PALMYRA	
		0060/0514 NORTH LONDONDERRY T	
010461 FT		010461 FT 1 0 00139 0 00 0104+84	
		PLAZA DR	
		(T328)	
		0060/0000 LENGTH(AH 1995 BK 2018)	
		NORTH LONDONDERRY	
		0050/1095 PALMYRA B	
008443 FT		008443 FT 1 0 00139 0 00 0084+66	
		DUKE ST	
		(BORO)	
		0050/0000 LENGTH(AH 2018 BK 2610)	
		PRINCE ST	
		(BORO)	
		0040/2090 FORGE RD	
FORGE RD		(SR0117 SEG 0290/0785)	
(BORO)			
PENN ST	0040/1670	0040/1670	
(BORO)			
	0040/1512		
		0040/1126 GREEN ST	
UNNAMED AL		(BORO)	
(BORO)	0040/0941		
		0040/0744 FRANKLIN ST	
HENNESSY WY		(BORO)	
(BORO)	0040/0550		
		0040/0362 HARRISON ST	
		(BORO)	
		UNNAMED AL	
		(BORO)	
005833 FT		0040/0166 005833 FT 1 0 00139 0 00 0058+56	
		GRANT ST	
		(BORO)	
GRANT ST		0040/0000 LENGTH(AH 2610 BK 1210)	
(SR4009 SEG 0010/0000)	0040/0000	WALNUT AL	
		(BORO)	
		0030/1008 (BORO)	
		LINCOLN ST	
		(BORO)	
		0030/0817 SHELLBARK AL	
		(BORO)	
		0030/0622 CHESTNUT ST	

DIR: B TOTAL LEN: 17.788 MI. DIST: 08-8 SR: 422  
 LEFT MUN: PALMYRA B RIGHT MUN: PALMYRA B

Stationing	Segment	Length	Notes
0030/0400	CHESTNUT ST (BORO)		
004623 FT	1 0 00139 0 00 0046+29	004623 FT	
0030/0000	RAILROAD ST (SR4011 SEG 0010/0000)		
0020/2358	UNNAMED AL (BORO)		
0020/1962	UNNAMED AL (BORO)		
0020/1757	LOCUST ST (BORO)		
0020/1402	UNNAMED AL (BORO)		
002009 FT	002009 FT		
0020/0000	MARK ST (BORO)		
0010/1629	UNNAMED AL (BORO)		
0010/1570	UNNAMED AL (BORO)		
0010/1381	UNNAMED AL (BORO)		
0010/1162	HETRICK AV (BORO)		
0010/0827	CENTER AV (BORO)		
000000 FT	WINDSOR AV (BORO)		
000000 FT	000000 FT		
0010/0000	NC MA LINGLE AV (SR3017 SEG 0040/1936)		
0010/0000	INTER-BK CHOCOLATE AV (SR0422 SEG 0140/1772)		
0010/0000	MFC BEGIN = B BK-DAUPHIN (22)		
0010/0000	LENGTH(AH 2009 BK 0000)		

EXTRACT DATE: 12/18/2023      ROADWAY MANAGEMENT SYSTEM      PAGE NUMBER: 73  
 PRINT DATE: 12/20/2023      SLD COUNTY/SR - ANNUAL PRINT      COUNTY: LEBANON  
 DIR: B      TOTAL LEN: 15.504 MI.      DIST: 08-8      SR: 419  
 LEFT MUN: MILLCREEK T      RIGHT MUN: MILLCREEK T

081859 FT



081859 FT      AH-BERKS      (06)  
 INTER-AHD      SECOND ST  
 0360/1833      (SR0419 SEG 0012/0000)  
  
 0360/0764      BMS EN 38/0419/0360/0537  
                  1 1 01119 0 00 0215+26  
                  NORFOLK SOUTHERN RAI RR  
 0360/0537      BMSBG 38/0419/0360/0537  
                  ALUMNI AV  
 0360/0294      (T636)

DIR: B TOTAL LEN: 15.504 MI. DIST: 08-8 SR: 419  
 LEFT MUN: MILLCREEK T RIGHT MUN: MILLCREEK T

Stationing	Segment	Length	Right-of-Way	County	SR	Stationing	Segment	Length	Right-of-Way	County	SR
080026	FT					080026	FT				
						0360/0000					
						0350/0735					
078803	FT					078803	FT				
						0350/0000					
						0340/1443					
						0340/0960					
SHERIDAN RD (SR2019 SEG 0010/0000)						0340/0486					
						076882	FT				
						0340/0000					
						0330/2627					
WOLF ST (T362)						0330/1827					
						0330/1402					
						0330/0698					
SPRING ST (TWP)						074019	FT				
						0330/0000					
						0320/1609					
						0320/1584					
						072293	FT				
						0320/0000					

DIR: B TOTAL LEN: 15.504 MI. DIST: 08-8 SR: 419  
 LEFT MUN: MILLCREEK T RIGHT MUN: MILLCREEK T

					0310/0033	BMSEN 38/0419/0310/0000
	068798	FT			068798	FT 1 1 01119 0 00 0102+56
						TR. MILL CRK.
					0310/0000	BMSBG 38/0419/0310/0000
	068144	FT			068144	FT 1 1 01119 0 00 0096+03
						MILLBACH RD
						(SR2015 SEG 0060/1230)
1 0 00425 0 00 0003+73	067751	FT			0300/0000	LENGTH(AH 0654 BK 0393)
MILLBACH RD					067751	FT
(SR2017 SEG 0010/0000)	0290/0000					
					0290/0000	LENGTH(AH 0393 BK 3411)
					0280/3057	CHURCH RD
						(T371)
2 0 38012 0 00 0186+42	064340	FT			064340	FT
KRUMSTOWN RD						
(T612)	0280/0000				0280/0000	LENGTH(AH 3411 BK 3651)
	060689	FT			060689	FT 2 0 38012 0 00 0149+91
					0270/0000	LENGTH(AH 3651 BK 2939)

DIR: B TOTAL LEN: 15.504 MI. DIST: 08-8 SR: 419  
 LEFT MUN: MILLCREEK T RIGHT MUN: MILLCREEK T

2 0 38012 0 00 0120+52 057750 FT  
 REISTVILLE RD  
 (SR2004 SEG 0100/2288) 0260/0000

056145 FT

053222 FT

HORST RD  
 (T588)

0230/1220

050576 FT

048666 FT

057750 FT

0260/0000 LENGTH(AH 2939 BK 1605)  
 MILLCREEK  
 0250/1185 HEIDELBERG T

056145 FT 2 0 38012 0 00 0104+38

ALBRIGHT RD  
 (T594)  
 0250/0000 LENGTH(AH 1605 BK 2923)

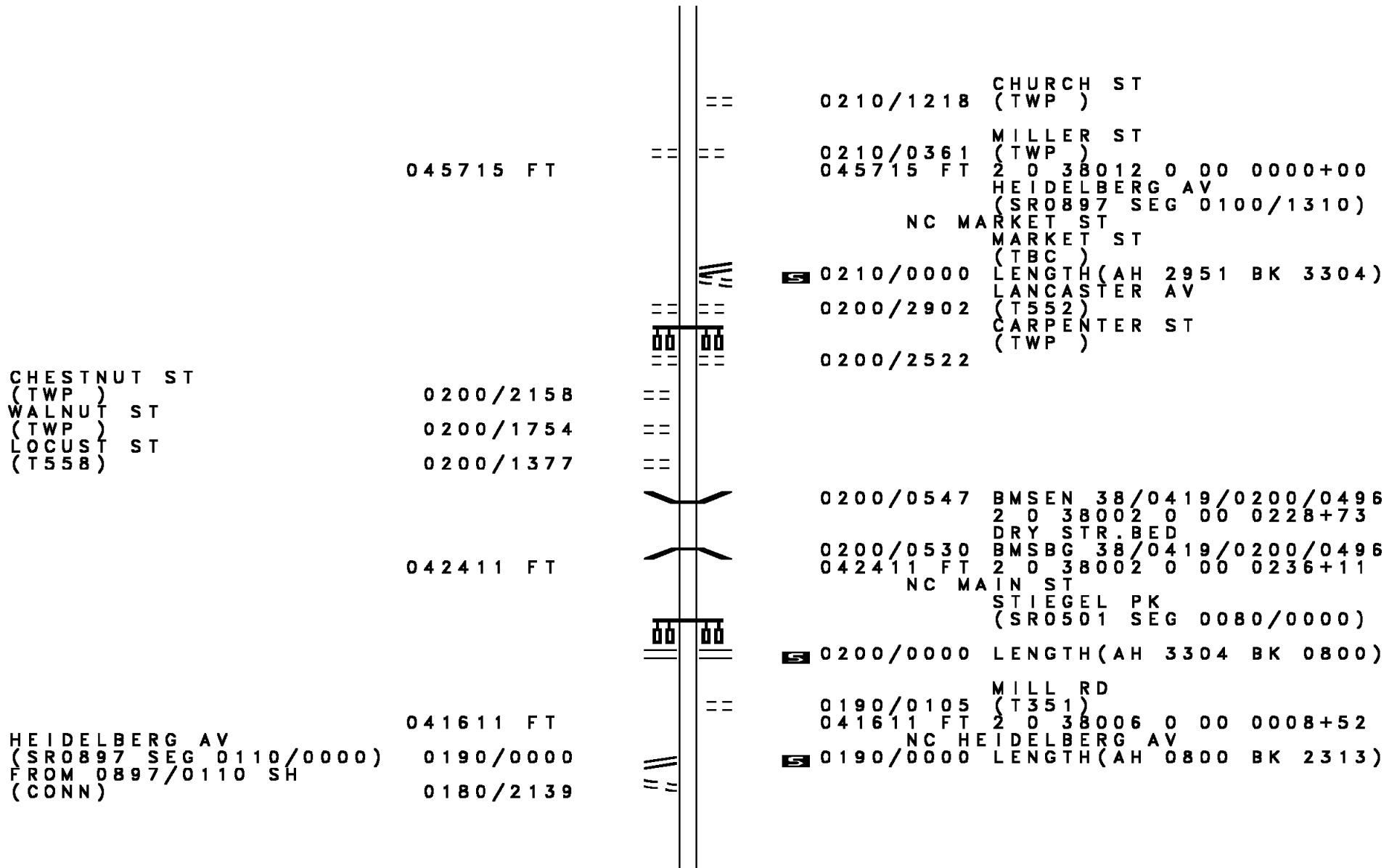
053222 FT 2 0 38012 0 00 0075+15  
 0240/0000 LENGTH(AH 2923 BK 2646)

050576 FT 2 0 38012 0 00 0048+69  
 NC MYERSTOWN RD

BECKER RD  
 (T359)  
 0230/0000 LENGTH(AH 2646 BK 1910)

0220/0029 VALLEY VIEW RD  
 (T357)

048666 FT 2 0 38012 0 00 0029+80  
 0220/0000 LENGTH(AH 1910 BK 2951)





DIR: B TOTAL LEN: 15.504 MI. DIST: 08-8 SR: 419  
 LEFT MUN: HEIDELBERG T RIGHT MUN: HEIDELBERG T

039298 FT

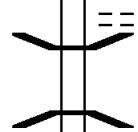
039298 FT 1 1 04668 0 00 0292+13  
 0180/0000 LENGTH(AH 2313 BK 2172)

1 1 04668 0 00 0269+47 037126 FT  
 PRESCOTT RD  
 (T540) 0170/0000

037126 FT  
 0170/0000 LENGTH(AH 2172 BK 3429)

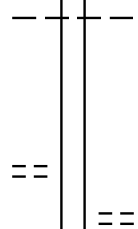
033697 FT

033697 FT 1 1 04668 0 00 0235+18  
 DISTILLERY RD  
 (T534)  
 0160/0000 LENGTH(AH 3429 BK 3008)  
 0150/2871 BMSBN 38/0419/0150/2863  
 1 1 04668 0 00 0233+68  
 UNT TO HAMMER CREEK  
 0150/2858 BMSBG 38/0419/0150/2863



1 1 04668 0 00 0205+10 030689 FT  
 FLINTVILLE RD  
 (T536) 0150/0000

HEIDELBERG  
 SOUTH LEBANON T  
 0150/1294  
 030689 FT  
 0150/0000 LENGTH(AH 3008 BK 2389)  
 OBIE RD  
 (T536)  
 0140/2055



DIR: B TOTAL LEN: 15.504 MI. DIST: 08-8 SR: 419  
 LEFT MUN: SOUTH LEBANON T RIGHT MUN: SOUTH LEBANON T

028300 FT

== ==

028300 FT 1 1 04668 0 00 0180+58  
 REXMONT RD

(T349)  
 0140/0000 LENGTH(AH 2389 BK 2052)

026248 FT

026248 FT 1 1 04668 0 00 0160+06  
 0130/0000 LENGTH(AH 2052 BK 3039)

023209 FT

023209 FT 1 1 04668 0 00 0129+67  
 0120/0000 LENGTH(AH 3039 BK 3710)

1 1 04668 0 00 0092+57 019499 FT  
 STATE DR  
 (SR2003 SEG 0010/0000) 0110/0000

==

019499 FT  
 0110/0000 LENGTH(AH 3710 BK 2025)

017474 FT

==

017474 FT 1 1 04668 0 00 0072+32  
 STORE LN  
 (T466)  
 0100/0000 LENGTH(AH 2025 BK 2580)

DIR: B TOTAL LEN: 15.504 MI. DIST: 08-8 SR: 419  
 LEFT MUN: SOUTH LEBANON T RIGHT MUN: SOUTH LEBANON T

(T462)

0090/1064

==

014894 FT

⌢

0090/0008 BMS EN 38/0419/0090/0000  
 014894 FT 1 1 04668 0 00 0046+52

⌢

5 0090/0000 TR. QUITTY CK  
 BMSBG 38/0419/0090/0000  
 LENGTH(AH 2580 BK 2833)  
 SOUTH LEBANON  
 0080/2637 CORNWALL B

CHERRY AV  
 (BORO)

0080/1652

==

012061 FT

⌢

012061 FT 1 1 04668 0 00 0018+17  
 5 0080/0000 LENGTH(AH 2833 BK 1817)

==

0070/1184 WILLOW ST  
 (BORO)

010244 FT

⌢

010244 FT 1 1 04668 0 00 0000+00  
 BOYD ST  
 (BORO)

==

5 0070/0000 LENGTH(AH 1817 BK 0346)  
 009898 FT 1 0 00137 0 01 0238+42

CORNWALL RD  
 (SR2001 SEG 0010/0000)

0060/0000

==

5 0060/0000 NC SC HAEFFER RD  
 BURD COLEMAN RD  
 (BORO)  
 LENGTH(AH 0346 BK 1094)

008804 FT

⌢

0050/0021 BMS EN 38/0419/0050/0000  
 008804 FT 1 0 00138 0 02 0224+77

⌢

5 0050/0000 TR. QUITTY  
 BMSBG 38/0419/0050/0000  
 LENGTH(AH 1094 BK 2961)

==

0040/2216 LC FOR ALDEN ST  
 (CONN)

==

0040/2034 ALDEN ST  
 (BORO)

DIR: B TOTAL LEN: 15.504 MI. DIST: 08-8 SR: 419  
 LEFT MUN: CORNWALL B RIGHT MUN: CORNWALL B

MAPLE LN  
(BORO)

SCENIC RIDGE RD  
(TWP)

005843 FT	==	0040/0424 ALDEN WY (TWP)
		005843 FT 1 0 00138 0 02 0195+26
		NC FREEMAN DR
		5 0040/0000 LENGTH(AH 2961 BK 2539)
	==	0030/1903 BRANDYWINE DR (PRDR)
0030/1289	==	
	==	0030/1273 CORNWALL WEST CORNWALL T
	==	0030/1141 RIDERS WY (TWP)
		0030/0839 BMSSEN 38/0419/0030/0828 1 0 00138 0 02 0178+08
		TR. SNITZ CK
		0030/0828 BMSBG 38/0419/0030/0828 RIDERS WY
	==	0030/0615 (TWP)
003304 FT		003304 FT 1 0 00138 0 02 0169+87
		QUENTIN RD (SR0072 SEG 0050/0000)
		5 0030/0000 MFC BEGIN = D LENGTH(AH 2539 BK 1385)
	==	0020/0945 LOCUST ST (T341)
	==	0020/0380 LEBANON ST (T424)
001919 FT	==	001919 FT 1 0 00138 0 02 0156+02
		ZINNS MILL RD (T342)
	==	5 0020/0000 LENGTH(AH 1385 BK 1919)
	==	0010/1301 MUMMA ST (TWP)
0010/0711	==	
	==	0010/0105 FROM 0322/0160 SH (CONN)
000000 FT		000000 FT 1 0 00501 0 01 0382+47
		NC MA IN ST
		HORSESHOE PK (SR0322 SEG 0160/0000)
		MFC BEGIN = B
		5 0010/0000 LENGTH(AH 1919 BK 0000)

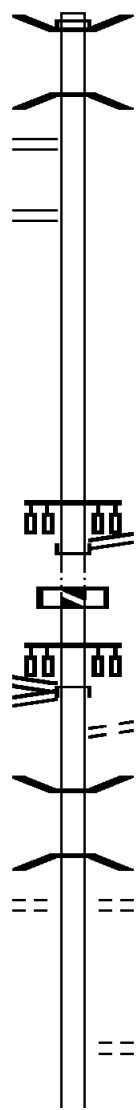
DIR: B TOTAL LEN: 6.741 MI. DIST: 08-8 SR: 343  
LEFT MUN: BETHEL T RIGHT MUN: BETHEL T

Stationing	Description	Stationing	Description
035594 FT		035594 FT	BMSEN 38/0343/0160/0524
		INTER-AHD	PINE GROVE RD
		0160/0803	(SR1007 SEG 0050/0000)
			2 0 38050 0 01 0052+24
			1-78 (EB)
		0160/0524	BMSBG 38/0343/0160/0524
			RAMP D RD
		0160/0308	(SR8012 SEG 0010/0953)
		034791 FT	2 0 38050 0 01 0047+10
			NC PINE GROVE ST
		5 0160/0000	LENGTH(AH 0803 BK 1928)
		032863 FT	032863 FT 2 0 38050 4 00 0000+00
			WILLIAM PENN HW
			(SR0022 SEG 0261/0640)
			(SR0022 SEG 0260/0535)
			NC LEGIONAIRE RD
		INTER-BK	WILLIAM PENN HW
			(SR0022 SEG 0261/0550)
		5 0150/0000	LTH AH 001928 BK 003773
		032863 FT	
		7144/0000	LTH AH 003773 BK 002269
		INTER-AHD	WILLIAM PENN HW
			(SR0022 SEG 0250/0000)
		0140/2269	
			TO 0022/0250 SH
		0140/2135	(CONN)
		0140/1266	BMSEN 38/0343/0140/1230
			1 0 00625 0 00 0137+13
			ELIZABETH RN
		0140/1230	BMSBG 38/0343/0140/1230
			MILL RD
		0140/0652	(TWP )
		030594 FT	1 0 00625 0 00 0124+79
		5 0140/0000	LENGTH(AH 2269 BK 2180)
		0130/1380	JOHN'S WY
			(T535)

SHERWIN WILLIAMS DR  
(SR1007 SEG 0040/0952) 0160/0000

PINE GROVE RD  
(SR1007 SEG 0010/0000)  
WILLIAM PENN HW  
(SR0022 SEG 0251/0000)  
(SR0022 SEG 0250/0000) 0140/2269

MILL RD  
(T535) 0140/0652  
030594 FT



DIR: B TOTAL LEN: 6.741 MI. DIST: 08-8 SR: 343  
 LEFT MUN: BETHEL T RIGHT MUN: BETHEL T

	028414 FT	==	==	028414 FT	1 0 00625 0 00 0103+70
					SHIRKSVILLE RD
					(T531)
				5 0130/0000	LENGTH(AH 2180 BK 2431)
1 0 00625 0 00 0079+39	025983 FT			025983 FT	
ELK DR		==		5 0120/0000	LENGTH(AH 2431 BK 2405)
(T406)	0120/0000				
DEER DR		==			
(T405)	0110/1929				
GREBLE RD		==	==	0110/1482	GREBLE RD
(T605)	0110/1482				(SR1014 SEG 0080/0000)
					STYLE LN
					(PRDR)
	023578 FT			023578 FT	1 0 00625 0 00 0055+34
				5 0110/0000	LENGTH(AH 2405 BK 2978)
					GOLF RD
					(T471)
				0100/1819	BMSSEN 38/0343/0100/1485
				0100/1714	1 0 00625 0 00 0039+08
					LIT. SWATARA
				0100/1485	BMSBG 38/0343/0100/1485
	020600 FT			020600 FT	1 0 00625 0 00 0024+23
				5 0100/0000	LENGTH(AH 2978 BK 2567)
PINE MEADOW RD					
(T500)	0090/0916	==			
WEAVER RD					
(T495)	0090/0336	==			
1 0 00625 0 00 0000+00	018033 FT			0090/0092	TR. LIT. SWATA
				018033 FT	STRUCTURE LENGTH 20 FT
					BMSID 38/0343/0090/0119
					FREEMPORT RD

DIR: B TOTAL LEN: 6.741 MI. DIST: 08-8 SR: 343  
 LEFT MUN: BETHEL T RIGHT MUN: BETHEL T

Location / Segment	Start Station	End Station	Notes
TROY AV (T650)	0090/0000	0090/0000	(SR1008 SEG 0010/0000) LENGTH(AH 2567 BK 3538)
			TR. LIT. SWAT. STRUCTURE LENGTH 20 FT
		0080/1317	BMSID 38/0343/0080/1338
		0080/1215	GOLF RD (T471)
GOLF RD (T471)	014495 FT 0080/0000	014495 FT 0080/0000	2 0 38007 0 00 0082+28 NC PINE GROVE ST LENGTH(AH 3538 BK 2502)
GOLF RD (TWP )	0070/1323	0070/1573	BETHEL SWATARA T
	011993 FT	011993 FT	2 0 38007 0 00 0056+77 SWATARA NORTH LEBANON T
		0070/0000	LENGTH(AH 2502 BK 2050)
		0060/1824	HEFFELFINGER RD (T493)
	009943 FT	009943 FT	1 1 01368 0 00 0062+37 KERCHER AV (T491)
		0060/0000	LENGTH(AH 2050 BK 2176)
	007767 FT	007767 FT	1 1 01368 0 00 0040+04

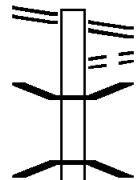
DIR: B TOTAL LEN: 6.741 MI. DIST: 08-8 SR: 343  
 LEFT MUN: NORTH LEBANON T RIGHT MUN: NORTH LEBANON T

					5	0050/0000	LENGTH(AH 2176 BK 1875)
				==		0040/0767	MOUNT LEBANON DR (PRDR)
	005892	FT				005892	FT 1 1 01368 0 00 0021+29 EIGHTH AV (T522)
				==	5	0040/0000	LENGTH(AH 1875 BK 2152)
KOCHENDERFER RD (T487)				==		0030/0585	KIMMERLINGS RD (TB05)
WILLOW LN (TWP )				==		0030/0293	
1 1 01368 0 00 0000+00				==		003740	FT
MAPLE LN (T715)				==	5	0030/0000	LENGTH(AH 2152 BK 2443)
KATHY DR (TWP )				==		0020/1137	
				==		0020/0705	JODY AV (T715)
	001297	FT				001297	FT 2 0 38007 0 00 0032+34 CHERRY ST (T483)
				==	5	0020/0000	LENGTH(AH 2443 BK 1297)
				==		0010/0914	POPLAR ST (T620)
				==		0010/0887	SEVENTH ST (T731)
				==		0010/0529	MFC BEGIN = D
MECHANIC ST (T429)				==		0010/0502	
				==		0010/0366	PLUM ST (T434)
				==		0010/0195	ELIZABETH ST (T482)
	000000	FT				000000	FT 2 0 38007 0 00 0019+15 NC SE INTER-BK SEVENTH ST (CITY)
					5	0010/0000	MFC BEGIN = C LENGTH(AH 1297 BK 0000)



DIR: B TOTAL LEN: 3.542 MI. DIST: 08-8 SR: 341  
 LEFT MUN: SOUTH LONDONDERRY T RIGHT MUN: SOUTH LONDONDERRY T

ELIZABETHTOWN RD 018701 FT  
 (SR0241 SEG 0070/0420) 0080/1730



018701 FT ELIZABETHTOWN RD  
 0080/1730 (SR0241 SEG 0070/0420)  
 FOR SR 0241 AND 0341  
 0080/1618 (CONN)  
 0080/1570 BMSSEN 38/0341/0080/1554  
 1 0 00624 0 02 0185+29  
 TR-CONEWAGO  
 0080/1554 BMSBG 38/0341/0080/1554

1 0 00624 0 02 0170+75 016971 FT  
 LC FOR EPLER RD  
 (CONN) 0080/0000  
 EPLER RD 0070/2951  
 (T342)

016971 FT  
 5 0080/0000 LENGTH(AH 1730 BK 3104)

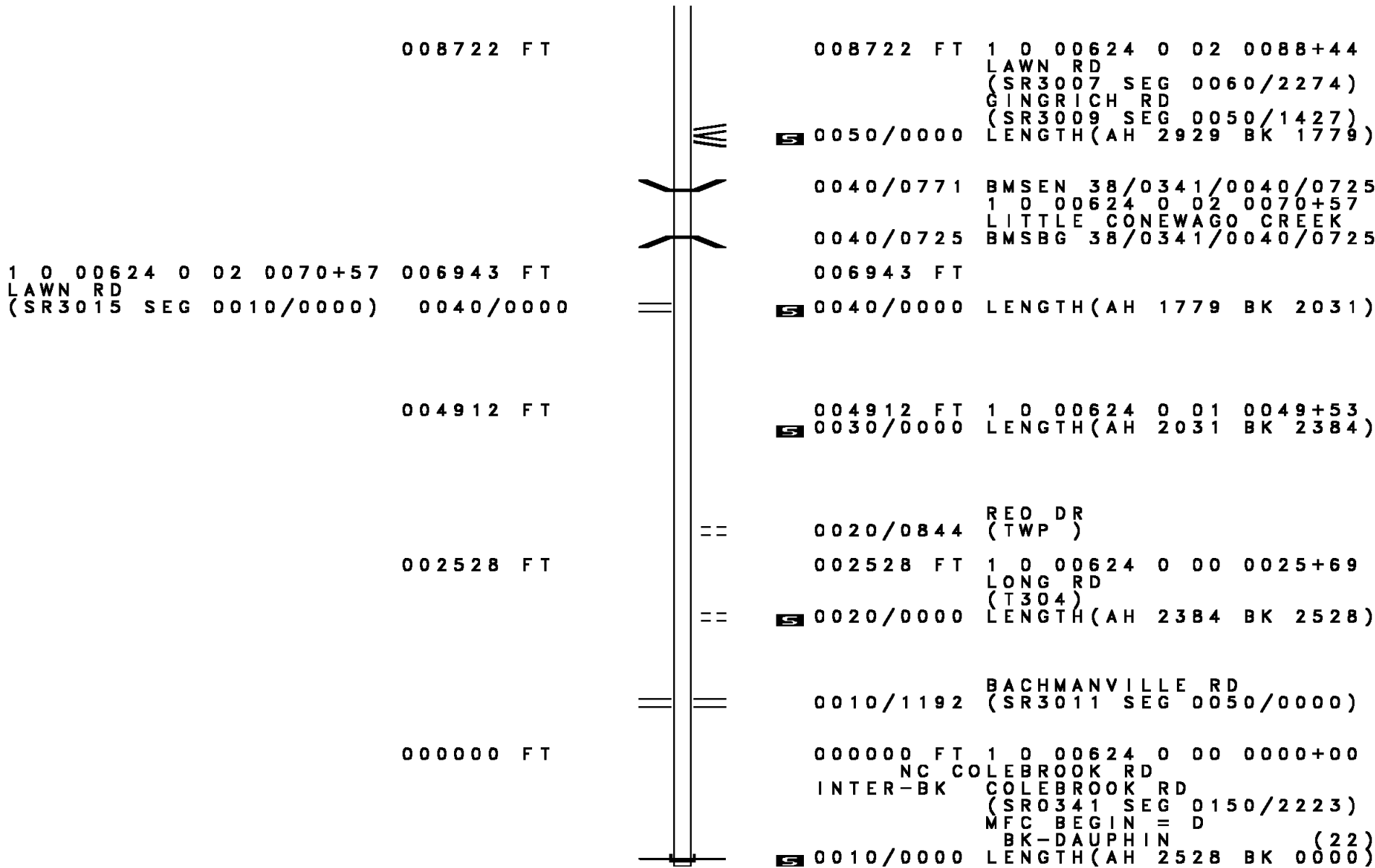
013867 FT

013867 FT 1 0 00624 0 02 0139+89  
 5 0070/0000 LENGTH(AH 3104 BK 2216)

011651 FT

011651 FT 1 0 00624 0 02 0117+73  
 5 0060/0000 LENGTH(AH 2216 BK 2929)

DIR: B TOTAL LEN: 3.542 MI. DIST: 08-8 SR: 341  
 LEFT MUN: SOUTH LONDONDERRY T RIGHT MUN: SOUTH LONDONDERRY T



008722 FT

008722 FT 1 0 00624 0 02 0088+44  
 LAWN RD  
 (SR3007 SEG 0060/2274)  
 GINGRICH RD  
 (SR3009 SEG 0050/1427)  
 LENGTH(AH 2929 BK 1779)

0050/0000

0040/0771 BMSBN 38/0341/0040/0725  
 1 0 00624 0 02 0070+57  
 LITTLE CONEWAGO CREEK  
 0040/0725 BMSBG 38/0341/0040/0725

006943 FT

0040/0000 LENGTH(AH 1779 BK 2031)

1 0 00624 0 02 0070+57 006943 FT  
 LAWN RD  
 (SR3015 SEG 0010/0000) 0040/0000

004912 FT

004912 FT 1 0 00624 0 01 0049+53  
 LENGTH(AH 2031 BK 2384)

0030/0000

0020/0844 REO DR  
 (TWP )

002528 FT

002528 FT 1 0 00624 0 00 0025+69  
 LONG RD  
 (T304)

0020/0000 LENGTH(AH 2384 BK 2528)

0010/1192 BACHMANVILLE RD  
 (SR3011 SEG 0050/0000)

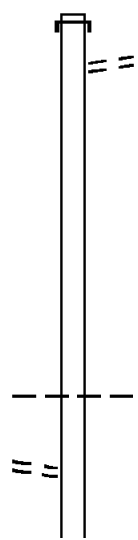
000000 FT

000000 FT 1 0 00624 0 00 0000+00  
 NC CO LEBROOK RD  
 INTER-BK COLEBROOK RD  
 (SR0341 SEG 0150/2223)  
 MFC BEGIN = D  
 BK-DAUPHIN (22)  
 LENGTH(AH 2528 BK 0000)

0010/0000

SOUTH MOUNTAIN LN  
(BORO)

073951 FT  
  
072755 FT  
  
070109 FT  
  
0270/1231

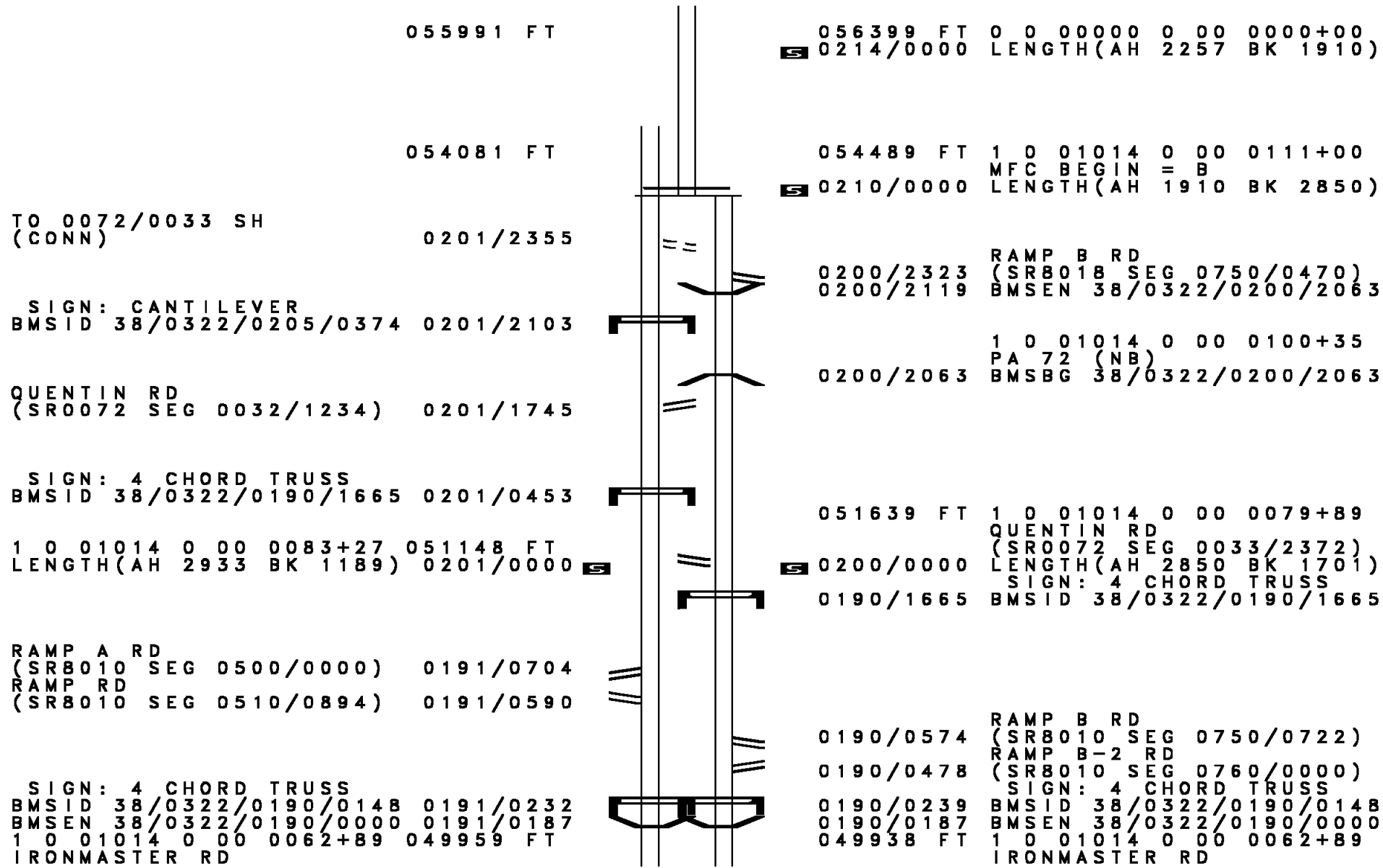


074359 FT AH-LANCASTER (36)  
 INTER-AHD 28TH DIVISION HW  
 0290/1196 (SR0322 SEG 0010/0000)  
 MOUNTAIN RD  
 0290/0767 (TWP )  
 073163 FT 1 0 00137 0 02 0425+30  
 0290/0000 LENGTH(AH 1196 BK 2646)  
  
 070517 FT 1 0 00137 0 02 0399+09  
 0280/0000 LENGTH(AH 2646 BK 2117)  
 SOUTH LEBANON  
 0270/1936 CORNWALL B

DIR: B TOTAL LEN: 14.083 MI. DIST: 08-8 SR: 322  
 LEFT MUN: CORNWALL B RIGHT MUN: CORNWALL B

Stationing	Description	Stationing	Description
LC TO BOYD ST (CONN) 0270/0296			
1 0 00137 0 02 0377+54 067992 FT		0270/0194	PENRYN LN
BOYD ST		068400 FT	(PRDR)
(BORO) 0270/0000		0270/0000	LENGTH(AH 2117 BK 1783)
		0260/1710	BMSBN 38/0322/0260/1578
			1 0 01014 0 00 0228+99
			ABANDONED PROPERTIES RR
		0260/1578	BMSBG 38/0322/0260/1578
066209 FT		066617 FT	1 0 01014 0 00 0228+99
		0260/0000	LENGTH(AH 1783 BK 1906)
064303 FT		064711 FT	1 0 01014 0 00 0210+33
		0250/0000	LENGTH(AH 1906 BK 1970)
062333 FT		062741 FT	1 0 01014 0 00 0190+91
		0240/0000	LENGTH(AH 1970 BK 2062)
060271 FT		060679 FT	1 0 01014 0 00 0170+29
		0230/0000	LENGTH(AH 2062 BK 2023)
058248 FT		058656 FT	1 0 01014 0 00 0150+06
		0220/0000	LENGTH(AH 2023 BK 2257)

DIR: B TOTAL LEN: 14.083 MI. DIST: 08-8 SR: 322  
 LEFT MUN: CORNWALL B RIGHT MUN: CORNWALL B



055991 FT

056399 FT 0 0 00000 0 00 0000+00  
 S 0214/0000 LENGTH(AH 2257 BK 1910)

054081 FT

054489 FT 1 0 01014 0 00 0111+00  
 S 0210/0000 MFC BEGIN = B LENGTH(AH 1910 BK 2850)

TO 0072/0033 SH  
 (CONN)

0201/2355

SIGN: CANTILEVER  
 BMSID 38/0322/0205/0374 0201/2103

0200/2323 RAMP B RD  
 0200/2119 (SR8018 SEG 0750/0470)  
 BMSEN 38/0322/0200/2063

QUENTIN RD  
 (SR0072 SEG 0032/1234) 0201/1745

0200/2063 1 0 01014 0 00 0100+35  
 PA 72 (NB)  
 BMSBG 38/0322/0200/2063

SIGN: 4 CHORD TRUSS  
 BMSID 38/0322/0190/1665 0201/0453

051639 FT 1 0 01014 0 00 0079+89

1 0 01014 0 00 0083+27 051148 FT  
 LENGTH(AH 2933 BK 1189) 0201/0000 S

S 0200/0000 QUENTIN RD  
 LENGTH(AH 2850 BK 1701)  
 SIGN: 4 CHORD TRUSS  
 BMSID 38/0322/0190/1665

RAMP A RD  
 (SR8010 SEG 0500/0000) 0191/0704  
 RAMP RD  
 (SR8010 SEG 0510/0894) 0191/0590

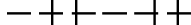


0190/0574 RAMP B RD  
 (SR8010 SEG 0750/0722)

SIGN: 4 CHORD TRUSS  
 BMSID 38/0322/0190/0148 0191/0232  
 BMSEN 38/0322/0190/0000 0191/0187  
 1 0 01014 0 00 0062+89 049959 FT  
 IRONMASTER RD



0190/0478 RAMP B-2 RD  
 (SR8010 SEG 0760/0000)  
 SIGN: 4 CHORD TRUSS  
 BMSID 38/0322/0190/0148  
 BMSEN 38/0322/0190/0000  
 049938 FT 1 0 01014 0 00 0062+89  
 IRONMASTER RD

DIR: B TOTAL LEN: 14.083 MI. DIST: 08-8 SR: 322  
 LEFT MUN: CORNWALL B RIGHT MUN: CORNWALL B



BMSBG 38/0322/0190/0000 LENGTH(AH 1189 BK 1281) 0191/0000  0190/0000 BMSBG 38/0322/0190/0000 LENGTH(AH 1701 BK 1315)


CORNWALL WEST CORNWALL T 0181/0362  0180/0821 CORNWALL WEST CORNWALL T  
 SIGN: CANTILEVER  
 BMSID 38/0322/0181/0250 0181/0310   
 QUENTIN RD  
 (SR0072 SEG 0040/0000) 0181/0271 

1 0 01014 0 00 0050+00 048678 FT 048623 FT 1 0 01014 0 00 0049+74  
 LENGTH(AH 1281 BK 1992) 0181/0000  0180/0000  QUENTIN RD  
 (SR0072 SEG 0041/0000) LENGTH(AH 1315 BK 1937)

BMSEN 38/0322/0171/1312 0171/1202   
 1 0 01014 0 00 0028+62  
 PA 72 SB  
 BMSBG 38/0322/0171/1312 0171/1146   
 SR 72 ACCESS RD  
 (GOVT)  
 PENNDOT STOCKPILE #05 0171/1048 == ==  
 (GOVT) ==

0170/1008 PENNDOT STOCKPILE #05 (GOVT)

1 0 01014 0 00 0028+62 046686 FT 046686 FT 1 0 01014 0 00 0028+62  
 MFC BEGIN = B LENGTH(AH 1992 BK 3037) 0171/0000  0170/0000  MFC BEGIN = B LENGTH(AH 1937 BK 3037)

TO 0419/0010 SH (CONN) 0160/0098 ==  
 1 0 01014 0 00 0000+00 043649 FT 043649 FT  
 MAIN ST ==  
 (SR0419 SEG 0010/0000) 0160/0000  0160/0000 LENGTH(AH 3037 BK 3892)

0150/2493 STARNER RD (T339) ==

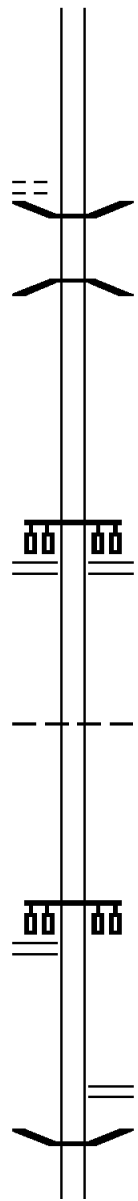
DIR: B TOTAL LEN: 14.083 MI. DIST: 08-8 SR: 322  
 LEFT MUN: WEST CORNWALL T RIGHT MUN: WEST CORNWALL T

1 0 00501 0 01 0343+38 039757 FT  
 SPANGLER RD  
 (T406) 0150/0000

1 0 00501 0 01 0314+01 036820 FT  
 COLEBROOK RD  
 (SR0241 SEG 0150/0000) 0140/0000

WHITE OAK ST  
 (SR0934 SEG 0010/0000) 0120/1055

031388 FT



039757 FT

5 0150/0000 LENGTH(AH 3892 BK 2937)  
 0140/2830 BMSSEN 38/0322/0140/2814  
 1 0 00501 0 01 0314+01  
 BECK CREEK  
 0140/2814 BMSBG 38/0322/0140/2814

036820 FT BUTLER RD  
 (SR3001 SEG 0060/3362)

5 0140/0000 LENGTH(AH 2937 BK 2698)

0130/0707 WEST CORNWALL  
 SOUTH ANNVILLE T

034122 FT 1 0 00280 0 01 0459+75  
 5 0130/0000 LENGTH(AH 2698 BK 2734)

0120/1055

031388 FT 1 0 00280 0 01 0432+41  
 MOUNT WILSON RD  
 (SR0241 SEG 0140/3231)  
 5 0120/0000 LENGTH(AH 2734 BK 2686)

0110/2047 BMSSEN 38/0322/0110/2030  
 1 0 00501 0 00 0307+49  
 BACHMANS RUN

DIR: B TOTAL LEN: 14.083 MI. DIST: 08-8 SR: 322  
 LEFT MUN: SOUTH ANNVILLE T RIGHT MUN: SOUTH ANNVILLE T

0110/2030 BMSBG 38/0322/0110/2030

1 0 00501 0 00 0287+19 028702 FT  
 FONTANA AV  
 (T515) 0110/0000

028702 FT  
 0110/0000 LENGTH(AH 2686 BK 3788)  
 DIAMOND DR  
 (TWP ) 0100/3170

024914 FT

024914 FT 1 0 00501 0 00 0249+30  
 0100/0000 LENGTH(AH 3788 BK 2597)

1 0 00501 0 00 0223+33 022317 FT  
 MOUNT PLEASANT RD  
 (TWP ) 0090/0000

022317 FT  
 0090/0000 LENGTH(AH 2597 BK 1574)

020743 FT

020743 FT 1 0 00501 0 00 0207+27  
 MOUNT PLEASANT RD  
 (T344)  
 0080/0000 LENGTH(AH 1574 BK 3008)

MEADOW LN  
 (T348) 0070/1403

0070/1805 BMSBG 38/0322/0070/1782  
 1 0 00501 0 00 0174+93  
 GINGRICH RUN  
 0070/1782 BMSBG 38/0322/0070/1782



DIR: B TOTAL LEN: 14.083 MI. DIST: 08-8 SR: 322  
 LEFT MUN: SOUTH ANNVILLE T RIGHT MUN: SOUTH ANNVILLE T

PENNDOT STOCKPILE #08  
 (GOVT)

0070/1107 ==

017735 FT

017735 FT 1 0 00501 0 00 0174+93  
 0070/0000 LENGTH(AH 3008 BK 3448)

==

0060/2557 VALLEY LN  
 (T360)

014287 FT

0060/0012 BMS EN 38/0322/0060/0083  
 014287 FT 1 0 00501 0 00 0140+40  
 BUCHOLDER RN  
 0060/0000 BMSBG 38/0322/0060/0083  
 LENGTH(AH 3448 BK 3254)

LOUSER RD  
 (T429)

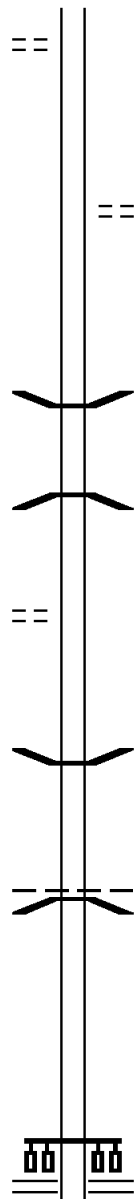
0050/1821 ==

011033 FT

0050/0010 BMS EN 38/0322/0050/0000  
 011033 FT 1 0 00501 0 00 0110+25  
 KILLINGER CK  
 BMSBG 38/0322/0050/0000  
 SOUTH ANNVILLE  
 SOUTH LONDONDERRY T  
 0050/0000 LENGTH(AH 3254 BK 2599)

008434 FT

008434 FT 1 0 00501 0 00 0084+38  
 FORGE RD  
 (SR0117 SEG 0240/0000)  
 0040/0000 LENGTH(AH 2599 BK 2123)

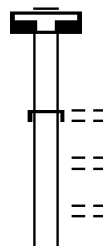


DIR: B TOTAL LEN: 14.083 MI. DIST: 08-8 SR: 322  
 LEFT MUN: SOUTH LONDONDERRY T RIGHT MUN: SOUTH LONDONDERRY T

Street Name	Segment	Length (FT)	Notes
LINCOLN AV (T431)	0030/1654	==	
ROOSEVELT ST (T617)	0030/1112	==	
HINKLE RD (T433)	0030/0299	==	
	006311 FT		
	5 0030/0000		006311 FT 1 0 00501 0 00 0063+10 LAWN RD (SR3015 SEG 0090/1039) LENGTH(AH 2123 BK 2572)
UNNAMED AL (TWP)	0020/1705	==	
			ENTR TO CAMPBELLTOWN FI (PRDR)
MARKET ST (T435)	0020/1360	==	
			0020/1500
			0020/1157 BMS EN 38/0322/0020/1145 1 0 00501 0 00 0048+92 TR. SPRING CK
			0020/1145 BMSBG 38/0322/0020/1145 LYNMAR AV (T381)
PALMYRA RD (SR3019 SEG 0010/0000)	0020/0553	==	
	003739 FT		
	5 0020/0000		0020/0553 003739 FT 1 0 00501 0 00 0037+51 SCHOOL HOUSE RD (SR3013 SEG 0050/3011) LENGTH(AH 2572 BK 3739)
NORTH THISTLEDOWN DR (TWP)	0010/1406	==	
			SOUTH THISTLEDOWN DR (TWP)
			0010/1406
NORTH LARKSPUR DR (TWP)	0010/0394	==	
	000000 FT		
			SOUTH LARKSPUR DR (TWP)
			0010/0394 000000 FT 1 0 00501 0 00 0000+00 NC HORSESHOE PK INTER-BK GOVERNOR RD (SR0322 SEG 0310/3434) MFC BEGIN = B BK-DAUPHIN (22)
	5 0010/0000		LENGTH(AH 3739 BK 0000)

EXTRACT DATE: 12/18/2023      ROADWAY MANAGEMENT SYSTEM      PAGE NUMBER: 50  
 PRINT DATE: 12/20/2023      SLD COUNTY/SR - ANNUAL PRINT      COUNTY: LEBANON  
 DIR: B      TOTAL LEN: 11.273 MI.      DIST: 08-8      SR: 241  
 LEFT MUN: NORTH CORNWALL T      RIGHT MUN: NORTH CORNWALL T

059521 FT



059521 FT	
7222/0000	LENGTH(AH 0100 BK 2813)
INTER-AHD	COLEBROOK RD
	(CITY)
	LILAC LN
0220/2813	(T473)
	DAFFODIL DR
0220/2494	(T472)
	STUART ST
0220/2113	(TWP)
	WHEATFIELD LN

DIR: B TOTAL LEN: 11.273 MI. DIST: 08-8 SR: 241  
 LEFT MUN: NORTH CORNWALL T RIGHT MUN: NORTH CORNWALL T

		==		0220/1761 (TWP )
				0220/0352 BMS EN 38/0241/0220/0329
				1 0 00280 0 01 0648+83
				SNITZ CREEK
	056708 FT			0220/0329 BMSBG 38/0241/0220/0329
				056708 FT 1 0 00280 0 01 0645+54
				0220/0000 LENGTH(AH 2813 BK 2285)
		==		MILL RD
				0210/1480 (T428)
	054423 FT			054423 FT 1 0 00280 0 01 0624+62
				0210/0000 LENGTH(AH 2285 BK 2721)
CREEKSIDE DR	0200/2455	==		
(T688)				
SHADOW CREEK DR	0200/1857	==		
(TWP )				
1 0 00280 0 01 0596+83	051702 FT			051702 FT
ROYAL RD				
(T440)	0200/0000	==		0200/0000 LENGTH(AH 2721 BK 1701)
	050001 FT			050001 FT 1 0 00280 0 01 0573+88
				MFC BEGIN = D
				0190/0000 LENGTH(AH 1701 BK 0360)
FOR SR 0241N TO 0241S	0185/0181			FOR SR 0241N TO 0241S
(CONN)				(CONN)
COLEBROOK-RICHERTY				COLEBROOK-ROCHERTY
(TWP )				(TWP )
				ROCHERTY RD
				(T441)
				ROCHERTY RD
				(T441)
COLEBROOK-ROCHERTY				COLEBROOK-ROCHERTY
(TWP )				(TWP )
FOR SR 0241S TO 0241N	0185/0140			FOR SR 0241S TO 0241N
(CONN)				(CONN)

DIR: B TOTAL LEN: 11.273 MI. DIST: 08-8 SR: 241  
 LEFT MUN: NORTH CORNWALL T RIGHT MUN: NORTH CORNWALL T

0 0 00000 0 00 0000+00 049641 FT 0184/0001 MFC BEGIN = D  
 MFC BEGIN = D 049641 FT 0 0 00000 0 00 0000+00  
 LENGTH(AH 0360 BK 2950) 0185/0000 0184/0000 LENGTH(AH 0360 BK 2950)

1 0 00280 0 01 0546+86 046691 FT  
 MEADOW LN  
 (T413) 0180/0000

0180/1336 SPANGLER RD  
 (T406)  
 0180/0026 BMSEN 38/0241/0180/0000  
 046691 FT BECK CREEK  
 0180/0000 BMSBG 38/0241/0180/0000  
 LENGTH(AH 2950 BK 2177)

044514 FT

044514 FT 1 0 00280 0 01 0525+00  
 0170/0000 LENGTH(AH 2177 BK 2516)

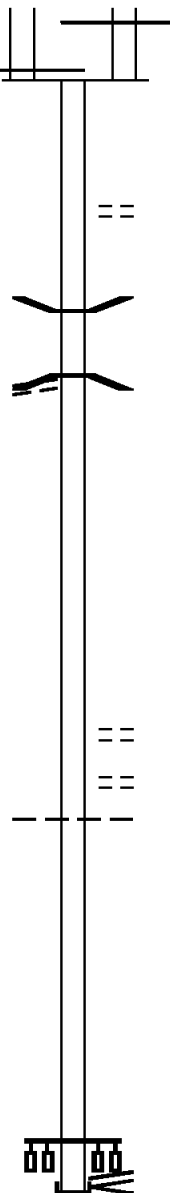
041998 FT

0160/0661 NORTHWEST DR  
 (T426)  
 0160/0150 ARNOLD CT  
 (T427)  
 0160/0072 NORTH CORNWALL  
 041998 FT WEST CORNWALL T  
 0160/0000 1 0 00280 0 01 0500+50  
 LENGTH(AH 2516 BK 1369)

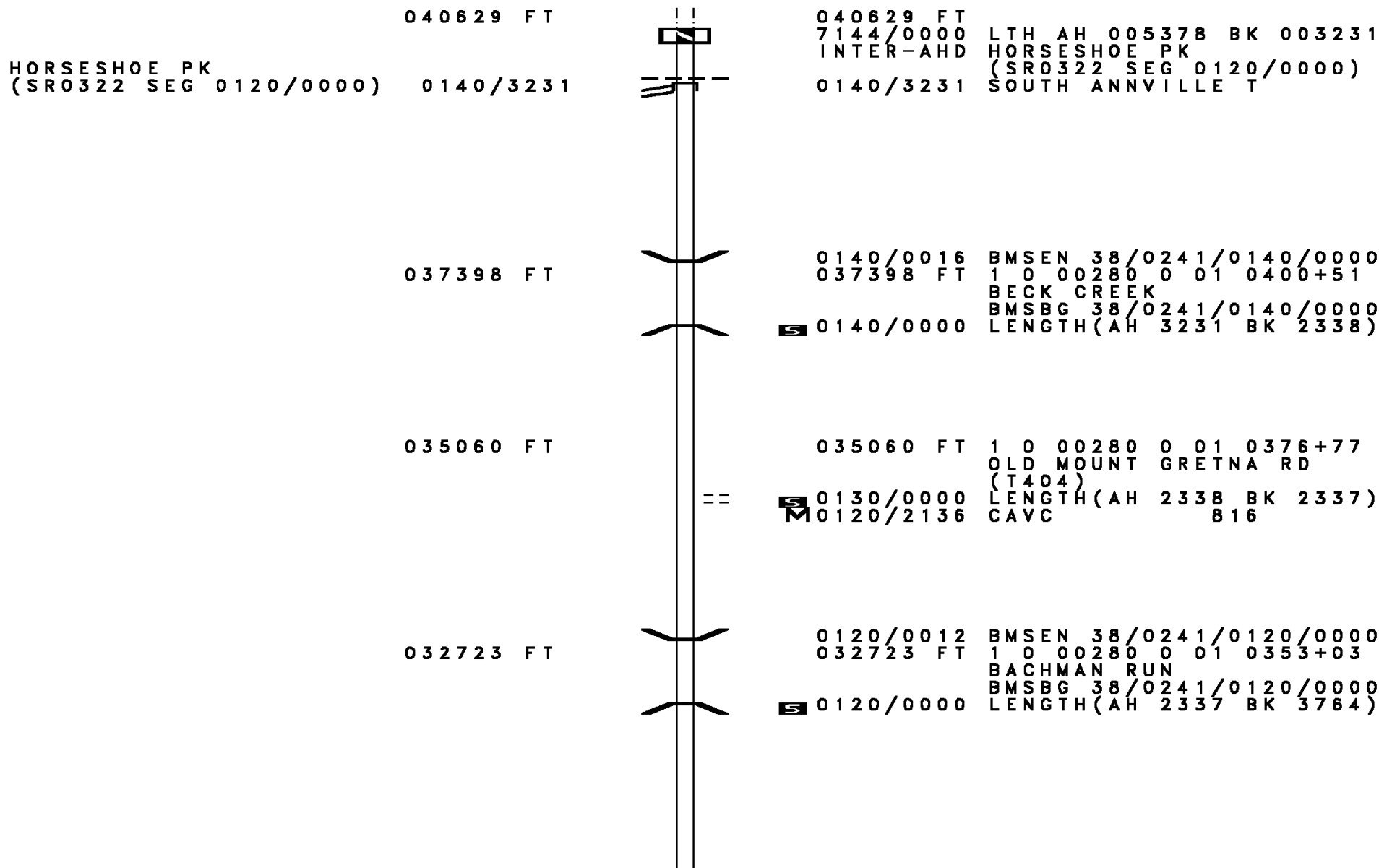
040629 FT

040629 FT 1 0 00280 0 01 0486+33  
 HORSESHOE PK  
 (SR0322 SEG 0140/0000)  
 NC COLEBROOK RD

BUTLER RD  
 (SR3001 SEG 0060/3362)  
 INTER-BK HORSESHOE PK  
 (SR0322 SEG 0140/0000)  
 0150/0000 LTH AH 001369 BK 005378



DIR: B TOTAL LEN: 11.273 MI. DIST: 08-8 SR: 241  
 LEFT MUN: SOUTH ANNVILLE T RIGHT MUN: SOUTH ANNVILLE T



DIR: B TOTAL LEN: 11.273 MI. DIST: 08-8 SR: 241  
 LEFT MUN: SOUTH ANNVILLE T RIGHT MUN: SOUTH ANNVILLE T

Stationing	Description	Length	Notes
0110/0550	LAKE DR (T320)	028959 FT	028959 FT 1 0 00280 0 01 0314+53 S 0110/0000 LENGTH(AH 3764 BK 3384)
025575 FT			025575 FT 1 0 00280 0 01 0281+22 SYLVAN LN (T345) S 0100/0000 LENGTH(AH 3384 BK 3081) 0090/2706 SOUTH ANNVILLE SOUTH LONDONDERRY T
022494 FT	1 0 00280 0 01 0249+29 MOUNT PLEASANT RD (T344)	022494 FT	022494 FT S 0090/0000 LENGTH(AH 3081 BK 2096)
020398 FT	CUT-OFF RD (T437)	0080/0314	020398 FT UNT WILSON RD INTER-BK MOUNT WILSON RD (SR0117 SEG 0150/0000) S 0080/0000 LTH AH 002096 BK 002601 020398 FT 7074/0000 LTH AH 002601 BK 003963 INTER-AHD MOUNT WILSON RD (SR0117 SEG 0140/0000) MOUNT WILSON RD (SR0117 SEG 0140/0000)
0070/3854	FROM 0117/0140 SH (CONN)	0070/3854	0070/3963


DIR: B TOTAL LEN: 11.273 MI. DIST: 08-8 SR: 241  
LEFT MUN: SOUTH LONDONDERRY T RIGHT MUN: SOUTH LONDONDERRY T

COLEBROOK RD  
(SRO341 SEG 0080/1730)  
FOR SR 0241 AND 0341  
(CONN)

0070/0420  
0070/0295  
016435 FT

013177 FT

009585 FT



== 0070/3233 FIELDCREST DR  
(TWP )  
== 0070/2503 FIELDCREST DR  
(TWP )  
0070/1957 BMSSEN 38/0241/0070/1938  
1 0 00280 0 00 0183+47  
CONEWAGO CK.  
0070/1938 BMSBG 38/0241/0070/1938  
==  
0070/0016 BMSSEN 38/0241/0070/0000  
016435 FT 1 0 00280 0 00 0163+78  
TR CONEWAGO  
BMSBG 38/0241/0070/0000  
S 0070/0000 LENGTH(AH 3963 BK 3258)  
0060/0023 BMSSEN 38/0241/0060/0001  
013177 FT 1 0 00280 0 00 0131+41  
CONEWAGO CK  
S 0060/0000 BMSBG 38/0241/0060/0001  
LENGTH(AH 3258 BK 3592)  
== 0050/1832 FOX HILL DR  
(TWP )  
009585 FT 1 0 00280 0 00 0095+47  
LAWN HILL RD  
(T652)



DIR: B TOTAL LEN: 11.273 MI. DIST: 08-8 SR: 241  
 LEFT MUN: SOUTH LONDONDERRY T RIGHT MUN: SOUTH LONDONDERRY T

LAWN RD  
 (SR3007 SEG 0050/0000) 0040/1725

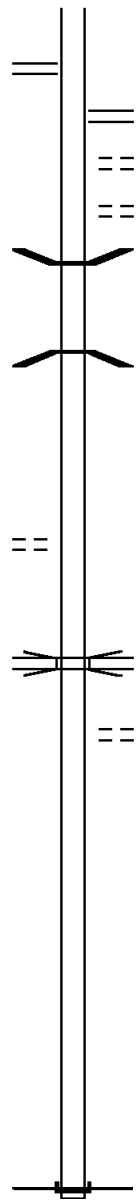
007486 FT

ECKERT RD  
 (T304)

0030/0803  
 004517 FT

002457 FT

000000 FT



0050/0000 LENGTH(AH 3592 BK 2099)

0040/1498 MAIN ST  
 (SR3007 SEG 0040/1262)  
 PEACH AL  
 (TWP )  
 0040/1134 (TWP )  
 PEACH AL  
 (TWP )  
 0040/0858 (TWP )

0040/0010 BMS EN 38/0241/0040/0000  
 1 0 00280 0 00 0074+48  
 TR. CONEWA. CK  
 BMSBG 38/0241/0040/0000  
 0040/0000 LENGTH(AH 2099 BK 2969)

004517 FT 1 0 00280 0 00 0044+84  
 PA TPK (1-76)  
 OP ID 38/7076/9902/6020  
 0030/0000 LENGTH(AH 2969 BK 2060)

0020/1284 JUBILEE LN  
 (TWP )

002457 FT 1 0 00280 0 00 0025+00  
 0020/0000 LENGTH(AH 2060 BK 2457)

000000 FT 1 0 00280 0 00 0000+00  
 NC EL IZABETH TOWN RD  
 INTER-BK MOUNT GRETN RD  
 (SR0241 SEG 0250/1787)  
 MFC BEGIN = D  
 BK-LANCASTER (36)  
 0010/0000 LENGTH(AH 2457 BK 0000)

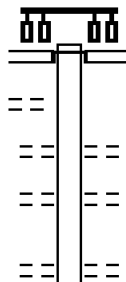
EXTRACT DATE: 12/18/2023 ROADWAY MANAGEMENT SYSTEM PAGE NUMBER: 43  
 PRINT DATE: 12/20/2023 SLD COUNTY/SR - ANNUAL PRINT COUNTY: LEBANON  
 DIR: B TOTAL LEN: 12.581 MI. DIST: 08-8 SR: 117  
 LEFT MUN: PALMYRA B RIGHT MUN: PALMYRA B

SOUTH ST  
(BORO)

066426 FT

0290/0564

065641 FT



066426 FT  
INTER-AHD

0290/0785

0290/0375

0290/0176  
065641 FT

FORGE RD  
(BORO)  
MAIN ST  
(SR0422 SEG 0040/1670)

CHERRY ST  
(BORO)  
PLUM AL  
(BORO)  
2 0 38001 0 00 0456+53  
MAPLE ST  
(BORO)

DIR: B TOTAL LEN: 12.581 MI. DIST: 08-8 SR: 117  
 LEFT MUN: PALMYRA B RIGHT MUN: PALMYRA B

				0290/0000	LENGTH (AH 0785 BK 1872)
					OAK ST
				0280/1520	(BORO)
APPLE AL					
(BORO)					
0280/1337					
WALNUT ST					
(BORO)					
0280/1152					
				0280/1014	FORGE RD E.S. DR
					(PRDR)
PINE ST					
(BORO)					
0280/0863				0280/0764	FORGE RD E.S. DR
					(PRDR)
				0280/0583	BIRCH ST
					(BORO)
				0280/0295	CYPRESS ST
					(BORO)
				0280/0228	PALMYRA
063769 FT				0280/0228	NORTH LONDONDERRY T
				063769 FT	2 0 38001 0 00 0438+32
					ELM ST
					(BORO)
				0280/0000	LENGTH (AH 1872 BK 3271)
					FIR ST
				0270/2870	(T435)
					HEMLOCK ST
				0270/2376	(T433)
					BUTTONWOOD ST
				0270/1861	(T431)
					LONDONDERRY BL
				0270/1152	(T450)
					HARRY AV
				0270/0520	(T453)
2 0 38001 0 00 0405+61 060498 FT				060498 FT	LEON AV
PARK DR					(T454)
(T439)				0270/0000	LENGTH (AH 3271 BK 3352)
0270/0000					
					NORTH LONDONDERRY
				0260/1208	SOUTH LONDONDERRY T
057146 FT				057146 FT	2 0 38001 0 00 0371+41

DIR: B TOTAL LEN: 12.581 MI. DIST: 08-8 SR: 117  
LEFT MUN: NORTH LONDONDERRY T RIGHT MUN: NORTH LONDONDERRY T

Segment Description	Stationing	Length (FT)	Notes
AIRPORT RD (T328)	0260/0000	055759 FT	LENGTH(AH 3352 BK 1387)
	0254/0000	055759 FT	MFC BEGIN = D LENGTH(AH 1387 BK 0253)
S LONDONDERRY - FORGE R (TWP) LC TO NORTHSIDE DR (CONN) FOR SR 0117N TO 0117S	0253/0250		
S LONDONDERRY - FORGE R (TWP) NORTHSIDE DR (T659) NORTHSIDE DR (T659)	0253/0177		FOR SR 0117N TO 0117S (CONN) S LONDONDERRY - FORGE R (TWP)
S LONDONDERRY - FORGE R (TWP)	0253/0106		
S LONDONDERRY - FORGE R (TWP) FOR SR 0117S TO 0117N	0253/0070		S LONDONDERRY - FORGE R (CONN)
0 0 00000 0 00 0000+00	055506 FT		
MFC BEGIN = D			
LENGTH(AH 0253 BK 0464)	0253/0000	055042 FT	LENGTH(AH 0253 BK 0464)
HINKLE RD (T433)	0250/0000		HINKLE RD (T433) LENGTH(AH 0464 BK 1765)
WOODRIDGE DR (T432) MARKET ST (T435)	0240/0663		
	0240/0390		
	053277 FT		2 0 38001 0 00 0333+48 HORSESHOE PK (SR0322 SEG 0040/0000)
	0240/0000		LENGTH(AH 1765 BK 2522)

DIR: B TOTAL LEN: 12.581 MI. DIST: 08-8 SR: 117  
 LEFT MUN: SOUTH LONDONDERRY T RIGHT MUN: SOUTH LONDONDERRY T

KREIDER LN (T376)	0220/1510	==	0220/1648	GENTRY DR (T325)
BELL RD (T308)	0220/0808	==	0220/0960	CARRIAGE RD (T430)
050755 FT		==	0220/0304 050755 FT	COACHMAN LN (TWP)
			0220/0000	LENGTH(AH 2522 BK 2831)
047924 FT			0210/0014 047924 FT	BMSBN 38/0117/0210/0017 1 0 00998 0 00 0053+60 KILLINGER RN BMSBG 38/0117/0210/0017 SOUTH LONDONDERRY SOUTH ANNVILLE T
			0210/0000	LENGTH(AH 2831 BK 1973)
1 0 00998 0 00 0073+00 MOPAR AV (PRDR)	045951 FT 0200/0000	==	045951 FT 0200/0000	SOUTH ANNVILLE SOUTH LONDONDERRY T LENGTH(AH 1973 BK 3229)
SMITH LN (PRDR)	0190/1262	==	0190/1566	BEECH ST (T305)
042722 FT		==	0190/0558 042722 FT	CENTER DR (T309)
				1 0 00998 0 00 0105+29 WEABER AV (T311)

DIR: B TOTAL LEN: 12.581 MI.  
LEFT MUN: SOUTH LONDONDERRY T

DIST: 08-8 SR: 117  
RIGHT MUN: SOUTH LONDONDERRY T

0190/0000 LENGTH(AH 3229 BK 2457)

040265 FT

040265 FT 1 0 00998 0 00 0129+86  
0180/0000 LENGTH(AH 2457 BK 3063)

1 0 00998 0 00 0160+27 037202 FT  
PATRICK RD  
(T331) 0170/0000

037202 FT

0170/0000 LENGTH(AH 3063 BK 2918)

1 0 00998 0 00 0189+45 034284 FT  
EPLER RD  
(T342) 0160/0000

034284 FT

0160/0000 LENGTH(AH 2918 BK 2557)

031727 FT

0150/0364 CUT-OFF RD  
(T437)  
031727 FT 1 0 00998 0 00 0215+02  
MT WILSON RD  
(SR0241 SEG 0080/0000)

NC FORGE RD  
0150/0000 LENGTH(AH 2557 BK 2599)

DIR: B TOTAL LEN: 12.581 MI. DIST: 08-8 SR: 117  
 LEFT MUN: SOUTH LONDONDERRY T RIGHT MUN: SOUTH LONDONDERRY T

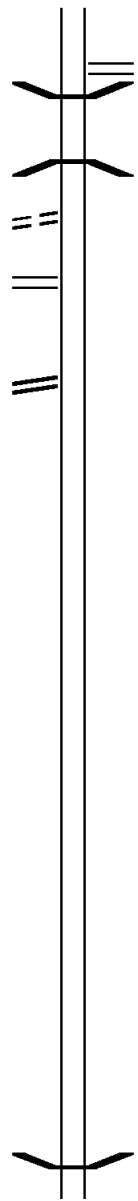
TO 0241/0070 SH  
 (CONN) 0140/0087  
 1 0 00280 0 00 0203+58 029128 FT  
 ELIZABETH TOWN RD  
 (SR0241 SEG 0070/3963) 0140/0000  
 028259 FT  
 MT WILSON RD  
 (SR3005 SEG 0050/1291) 0130/0000

025790 FT

023287 FT

021286 FT

019278 FT



0140/0612 MINE RD  
 (SR3002 SEG 0010/0000)  
 0140/0157 BMSSEN 38/0117/0140/0121  
 1 0 00280 0 00 0204+68  
 CONEWAGO CRK  
 0140/0121 BMSBG 38/0117/0140/0121

029128 FT

5 0140/0000 LENGTH(AH 2599 BK 0869)  
 028259 FT 2 0 38032 0 00 0084+55  
 NC MT. WILSON RD  
 5 0130/0000 LENGTH(AH 0869 BK 2469)

025790 FT 1 0 00995 0 00 0024+69  
 5 0120/0000 LENGTH(AH 2469 BK 2503)

023287 FT 1 0 00995 0 00 0051+16  
 5 0110/0000 LENGTH(AH 2503 BK 2001)

021286 FT 1 0 00995 0 00 0071+17  
 5 0100/0000 LENGTH(AH 2001 BK 2008)

019278 FT 1 0 00995 0 00 0091+25  
 5 0090/0000 LENGTH(AH 2008 BK 2542)  
 0080/2089 BMSSEN 38/0117/0080/2254  
 1 0 00995 0 00 0118+76

DIR: B TOTAL LEN: 12.581 MI. DIST: 08-8 SR: 117  
 LEFT MUN: SOUTH LONDONDERRY T RIGHT MUN: SOUTH LONDONDERRY T

Address	Segment	Length (FT)	Notes	Right of Way
		016736		TR. CONEWAGO BMSBG 38/0117/0080/2254
		016736		1 0 00995 0 00 0118+76 TIMBER BRIDGE LN (TWP )
			==	5 0080/0000 LENGTH(AH 2542 BK 1596)
			==	0070/1046 LAKE VIEW DR (TWP )
		015140		015140 FT 1 0 00995 0 00 0132+91 NC MT GRETNA RD
PENNSYLVANIA AV (BORO)	0070/0000		==	5 0070/0000 SOUTH LONDONDERRY MOUNT GRETNA B LENGTH(AH 1596 BK 2782)
GETTYSBURG AV (BORO)	0060/1529		==	
CARNEGIE AV (BORO)	0060/1392		==	
PRINCETON AV (BORO)	0060/0969		==	
PINCH RD (SR3003 SEG 0040/1319)	0060/0888		==	0060/0969 TIMBER RD (BORO)
EIGHTH ST (BORO)	0060/0602		==	
SEVENTH ST (BORO)	0060/0517		==	
MARKWOOD AV (BORO)	0060/0397		==	
	012358		==	012358 FT 1 0 00995 0 00 0160+37 MOUNT GRETNA WEST CORNWALL T
FIRST ST (BORO)	0050/2109		==	5 0060/0000 LENGTH(AH 2782 BK 2402)
BOULEVARD ST (BORO)	0050/1890		==	
	0050/1626		==	BUTLER RD (SR3001 SEG 0010/0000)



DIR: B TOTAL LEN: 12.581 MI. DIST: 08-8 SR: 117  
 LEFT MUN: WEST CORNWALL T RIGHT MUN: WEST CORNWALL T

009956 FT

009956 FT 1 0 00995 0 00 0184+39  
 0050/0000 LENGTH(AH 2402 BK 2508)

007448 FT

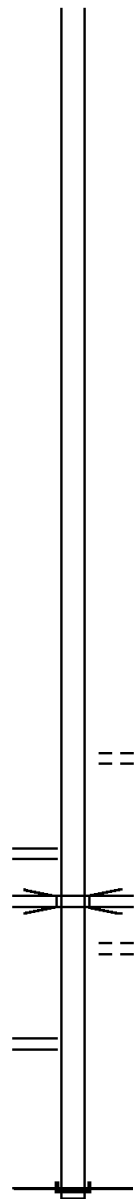
007448 FT 1 0 00995 0 00 0209+47  
 0040/0000 LENGTH(AH 2508 BK 2444)

005004 FT

005004 FT 1 0 00995 0 00 0233+91  
 0030/0000 LENGTH(AH 2444 BK 2659)

002345 FT

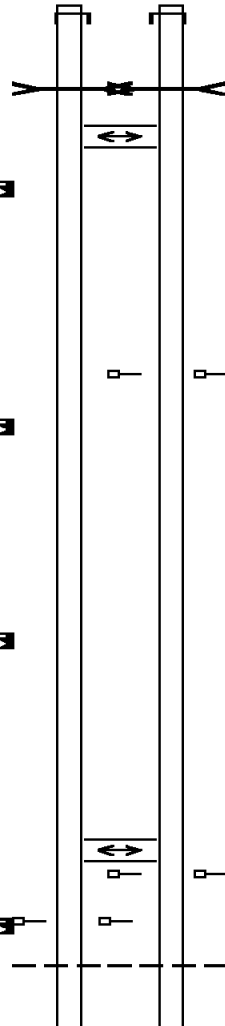
002345 FT 1 0 00995 0 00 0260+50  
 0020/0000 LENGTH(AH 2659 BK 2345)




==  
 ==  
 //  
 ==

0010/1900 OLD MINE RD  
 (TWP )  
 RAMP B RD  
 (SR8010 SEG 0750/0000)  
 RAMP RD  
 (SR8010 SEG 0760/0713)  
 US 322  
 0010/1031 OP ID 38/0322/0190/0000  
 ALDEN WY  
 (TWP )  
 RAMP A SPUR RD  
 (SR8010 SEG 0510/0000)  
 RAMP A RD  
 (SR8010 SEG 0500/0904)  
 0010/0091 000000 FT 1 0 00995 0 00 0283+95  
 NC IRON MASTER RD  
 INTER-BK IRON MASTER RD  
 (T995)  
 MFC BEGIN = D  
 0010/0000 LENGTH(AH 2345 BK 0000)

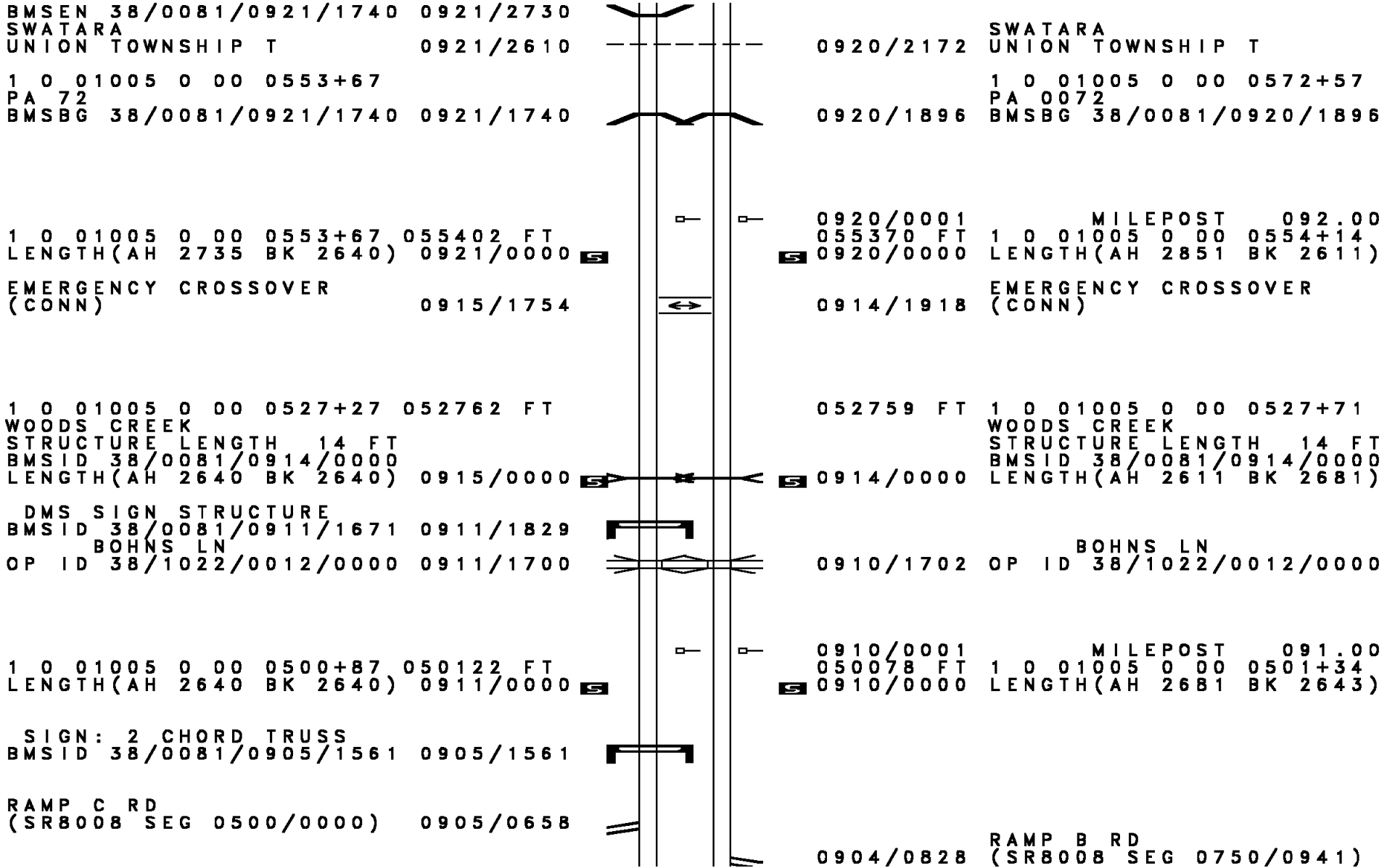
<p>AH-SCHUYLKILL (53) 080730 FT                  AMERICAN LEGION MEM HW INTER-AHD                  (SRO081 SEG 0967/0000) 0965/1458                  DEER HOLE RN                  STRUCTURE LENGTH 16 FT                  BMSID 38/0081/0964/0941 0965/1031                  EMERGENCY CROSSOVER                  (CONN) 0965/0526                  0 0 00000 0 00 0000+00 079272 FT                  LENGTH(AH 1458 BK 2655) 0965/0000</p>	<p>080500 FT                  INTER-AHD                  0964/1421                    0964/0941                    0964/0487                  079079 FT                  0964/0000</p>	<p>AMERICAN LEGION MEM HW                  (SRO081 SEG 0966/0000)                  DEER HOLE RN                  STRUCTURE LENGTH 16 FT                  BMSID 38/0081/0964/0941                  EMERGENCY CROSSOVER                  (CONN)                  0 0 00000 0 00 0000+00                  LENGTH(AH 1421 BK 2628)</p>
<p>1 0 01005 0 00 0764+87 076617 FT                  LENGTH(AH 2655 BK 2640) 0961/0000</p>	<p>0960/0001 MILEPOST 096.00                  076451 FT 1 0 01005 0 00 0765+56                  0960/0000 LENGTH(AH 2628 BK 2578)</p>	
<p>1 0 01005 0 00 0738+47 073977 FT                  LENGTH(AH 2640 BK 2640) 0955/0000</p>	<p>073873 FT 1 0 01005 0 00 0738+56                  0954/0000 LENGTH(AH 2578 BK 2699)</p>	
<p>EMERGENCY CROSSOVER                  (CONN) 0951/0107                  1 0 01005 0 00 0712+07 071337 FT                  MILEPOST 095.00                  LENGTH(AH 2640 BK 2640) 0951/0000                  BETHEL                  SWATARA T 0945/2270</p>	<p>0950/0075                  0950/0001                  071174 FT                  0950/0000                  0944/2275</p>	<p>EMERGENCY CROSSOVER                  (CONN)                  MILEPOST 095.00                  1 0 01005 0 00 0712+80                  LENGTH(AH 2699 BK 2528)                  BETHEL                  SWATARA T</p>



DIR: N TOTAL LEN: 15.290 MI. DIST: 08-8 SR: 81  
 LEFT MUN: BETHEL T RIGHT MUN: BETHEL T



DIR: N TOTAL LEN: 15.290 MI. DIST: 08-8 SR: 81  
 LEFT MUN: SWATARA T RIGHT MUN: SWATARA T

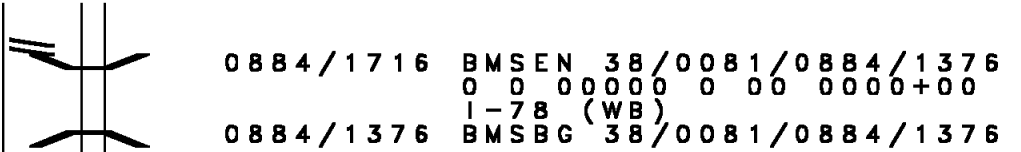


DIR: N TOTAL LEN: 15.290 MI. DIST: 08-8 SR: 81  
 LEFT MUN: UNION TOWNSHIP T RIGHT MUN: UNION TOWNSHIP T

FORGE CREEK STRUCTURE LENGTH 16 FT BMSID 38/0081/0904/0500 0905/0214 1 0 01005 0 00 0474+47 047482 FT LENGTH(AH 2640 BK 2640) 0905/0000		0904/0500 047435 FT 0904/0000 0900/2498 0900/2095	FORGE CREEK STRUCTURE LENGTH 16 FT BMSID 38/0081/0904/0500 1 0 01005 0 00 0474+40 LENGTH(AH 2643 BK 2650) RAMP A RD (SR8008 SEG 0760/0000) FISHER AVE. OP ID 38/4020/0110/1262
RAMP D RD (SR8008 SEG 0510/1097) 0901/2013 FISHER AVE. OP ID 38/4020/0110/1262 0901/1900			
1 0 01005 0 00 0448+07 044842 FT MILEPOST 090.00 LENGTH(AH 2640 BK 2640) 0901/0000		0900/0001 044785 FT 0900/0000 0894/2515	MILEPOST 090.00 1 0 01005 0 00 0448+51 LENGTH(AH 2650 BK 2592) MILEPOST 089.00
SIGN: 2 CHORD TRUSS BMSID 38/0081/0895/0600 0895/1063 TRIB. SWATARA STRUCTURE LENGTH 8 FT BMSID 38/0081/0894/1050 0895/0990		0894/1050	TRIB. SWATARA STRUCTURE LENGTH 8 FT BMSID 38/0081/0894/1050
1 0 01005 0 00 0421+67 042202 FT LENGTH(AH 2640 BK 2640) 0895/0000		042193 FT 0894/0000	1 0 01005 0 00 0421+61 LENGTH(AH 2592 BK 2686)
BMSEN 38/0081/0891/1399 0891/1441 1 0 01005 0 00 0407+39 BORDNERSVILL BMSBG 38/0081/0891/1399 0891/1399		0890/1596 0890/1553	BMSEN 38/0081/0890/1553 1 0 01005 0 00 0411+29 BORDNERSVILL BMSBG 38/0081/0890/1553
SIGN: 2 CHORD TRUSS BMSID 38/0081/0891/0924 0891/0924			
1 0 01005 0 00 0395+27 039562 FT LENGTH(AH 2640 BK 2640) 0891/0000		0890/0131 0890/0001 039507 FT 0890/0000	RAMP B RD (SR8016 SEG 0020/1601) MILEPOST 089.00 1 0 01005 0 00 0395+78 LENGTH(AH 2686 BK 2572)

DIR: N TOTAL LEN: 15.290 MI. DIST: 08-8 SR: 81  
 LEFT MUN: UNION TOWNSHIP T RIGHT MUN: UNION TOWNSHIP T

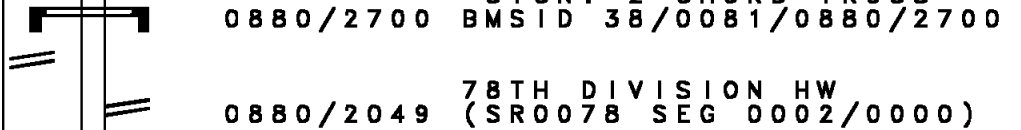
RAMP C RD  
 (SR8016 SEG 0010/0000) 0885/2309



1 0 01005 0 00 0368+87 036922 FT  
 LENGTH(AH 2640 BK 2640) 0885/0000

036935 FT 1 0 01005 0 00 0369+08  
 0884/0000 LENGTH(AH 2572 BK 2733)  
 SIGN: 2 CHORD TRUSS  
 0880/2700 BMSID 38/0081/0880/2700

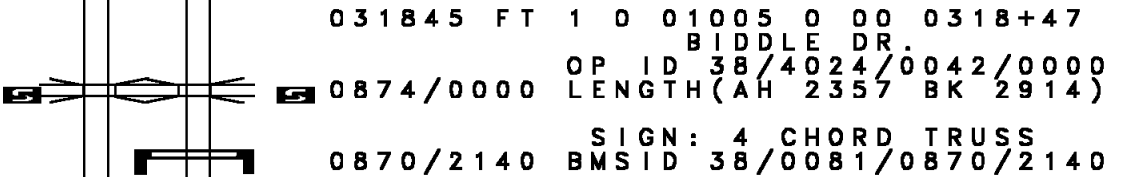
78TH DIVISION HW  
 (SR0078 SEG 0003/0000) 0881/2114



1 0 01005 0 00 0342+47 034282 FT  
 MILEPOST 088.00  
 LENGTH(AH 2640 BK 2640) 0881/0000

0880/0001 MILEPOST 088.00  
 034202 FT 1 0 01005 0 00 0342+83  
 0880/0000 LENGTH(AH 2733 BK 2357)

1 0 01005 0 00 0316+07 031642 FT  
 BIDDLE DR.  
 OP ID 38/4024/0042/0000  
 LENGTH(AH 2640 BK 2640) 0875/0000



UNION TOWNSHIP  
 EAST HANOVER T 0871/1121

0870/1204 UNION TOWNSHIP  
 EAST HANOVER T

1 0 01005 0 00 0289+67 029002 FT  
 MILEPOST 087.00  
 LENGTH(AH 2640 BK 2640) 0871/0000

0870/0001 MILEPOST 087.00  
 028931 FT 1 0 01005 0 00 0289+90  
 0870/0000 LENGTH(AH 2914 BK 2472)

DIR: N TOTAL LEN: 15.290 MI. DIST: 08-8 SR: 81  
 LEFT MUN: EAST HANOVER T RIGHT MUN: EAST HANOVER T

AIRE RUN  
 STRUCTURE LENGTH 43 FT  
 BMSID 38/0081/0864/1591 0865/1868

EMERGENCY CROSSOVER  
 (CONN) 0865/0800

1 0 01005 0 00 0263+27 026362 FT  
 LENGTH(AH 2640 BK 2640) 0865/0000

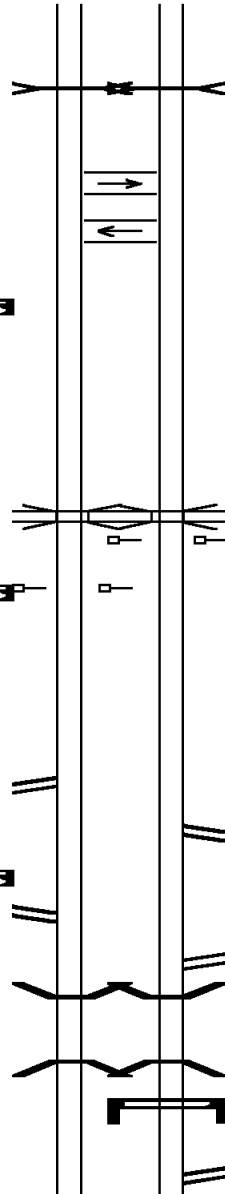
INDIANTOWN GAP ROA  
 OP ID 38/4031/0010/0000 0861/0346  
 1 0 01005 0 00 0236+87 023722 FT  
 MILEPOST 086.00  
 LENGTH(AH 2640 BK 2640) 0861/0000

RAMP F RD  
 (SR8006 SEG 0512/0000) 0855/0329

1 0 01005 0 00 0210+47 021082 FT  
 LENGTH(AH 2640 BK 2640) 0855/0000

RAMP E RD  
 (SR8006 SEG 0522/0924) 0851/2272

BMSEN 38/0081/0851/1805 0851/1978  
 1 0 01005 0 00 0201+99  
 SR 4020 (EB)  
 BMSBG 38/0081/0851/1805 0851/1805



0864/1591

0864/0600

026459 FT  
 0864/0000

0860/0345  
 0860/0001  
 023671 FT  
 0860/0000

0854/0091  
 021000 FT  
 0854/0000

0850/2146  
 0850/1856

0850/1681  
 0850/1675

0850/1071

AIRE RUN  
 STRUCTURE LENGTH 43 FT  
 BMSID 38/0081/0864/1591

EMERGENCY CROSSOVER  
 (CONN)

1 0 01005 0 00 0264+91  
 LENGTH(AH 2472 BK 2788)

INDIANTOWN GAP ROA  
 OP ID 38/4031/0010/0000  
 1 0 01005 0 00 0236+87 023722 FT  
 MILEPOST 086.00  
 LENGTH(AH 2788 BK 2671)

RAMP C RD  
 (SR8006 SEG 0752/1227)  
 1 0 01005 0 00 0210+28  
 LENGTH(AH 2671 BK 2601)

RAMP D RD  
 (SR8006 SEG 0762/0000)  
 BMSEN 38/0081/0850/1681  
 1 0 01005 0 00 0201+06  
 PA 934 (NB)  
 BMSBG 38/0081/0850/1681  
 SIGN: CANTILEVER  
 BMSID 38/0081/0850/1675


RAMP A RD  
 (SR8006 SEG 0010/0000)

DIR: N TOTAL LEN: 15.290 MI. DIST: 08-8 SR: 81  
 LEFT MUN: EAST HANOVER T RIGHT MUN: EAST HANOVER T

VESLE RUN	STRUCTURE LENGTH	FT	BMSID	SR	SEG	MILEPOST	START	END	FT	SR	SEG	MILEPOST	START	END	FT	SR	SEG	MILEPOST	START	END	FT
0851/0744	41		38/0081/0850/0777	0851		085.00	0184+07	018442		0850/0777		085.00	0184+16	018416		38/0081/0850/0777		085.00	0184+16	018416	
0851/0673				0851		0845/2640	0184+07	018442		0850/0001		085.00	0184+16	018416		0850/0000		085.00	0184+16	018416	
0851/0000				0851		0845/2640	0156+00	015767		0850/0000		0845/2640	0158+19	015819		0850/0000		0845/2640	0158+19	015819	
0841/0992				0841		0841/0000	0131+27	013127		0840/0994	HARRISON SCH	0841/0000	0131+33	013133		0840/0994	OP ID 38/4017/0030/0000	0841/0000	0131+33	013133	
0841/0000				0841		0841/0000	0104+87	010487		0840/0001		084.00	0102+78	010278		0840/0000		0841/0000	0102+78	010278	
0831/1430				0831		0835/0000	0092+39	009239		0834/1450	DMS SIGN STRUCTURE	0834/0000	0102+78	010278		0834/1450	BMSID 38/0081/0834/1631	0835/0000	0102+78	010278	
0831/1430				0831		0835/0000	0102+78	010278		0834/0000		0834/0000	0102+78	010278		0834/0000		0835/0000	0102+78	010278	
0831/1430				0831		0835/0000	0092+39	009239		0830/1529	BMSEN 38/0081/0830/1328	0830/1529	0092+39	009239		0830/1529	BMSEN 38/0081/0830/1328	0831/1430	0092+39	009239	
0831/1430				0831		0835/0000	0092+39	009239		0830/1328	BULLFROG RD	0830/1328	0092+39	009239		0830/1328	BULLFROG RD	0831/1430	0092+39	009239	
0831/1430				0831		0835/0000	0092+39	009239		0830/1328	BMSBG 38/0081/0830/1328	0830/1328	0092+39	009239		0830/1328	BMSBG 38/0081/0830/1328	0831/1430	0092+39	009239	



DIR: N TOTAL LEN: 15.290 MI. DIST: 08-8 SR: 81  
 LEFT MUN: EAST HANOVER T RIGHT MUN: EAST HANOVER T



1 0 01005 0 00 0078+47 007847 FT  
 MILEPOST 083.00  
 LENGTH(AH 2640 BK 2640) 0831/0000

0830/0001 MILEPOST 083.00  
 007838 FT 1 0 01005 0 00 0078+50  
 0830/0000 LENGTH(AH 2699 BK 2641)

RACCOON CRK.  
 STRUCTURE LENGTH 22 FT  
 BMSID 38/0081/0824/0992 0825/1110

RACCOON CRK.  
 STRUCTURE LENGTH 22 FT  
 BMSID 38/0081/0824/0992 0824/1102

PLEASANT VW  
 OP ID 38/4013/0100/1964 0825/0425  
 1 0 01005 0 00 0052+07 005207 FT  
 LENGTH(AH 2640 BK 2640) 0825/0000

PLEASANT VW  
 OP ID 38/4013/0100/1964 0824/0393  
 1 0 01005 0 00 0055+64 005197 FT  
 LENGTH(AH 2641 BK 2640) 0824/0000

BR. RACCOON  
 STRUCTURE LENGTH 22 FT  
 BMSID 38/0081/0820/0443 0821/0458  
 1 0 01005 0 00 0025+67 002567 FT  
 MILEPOST 082.00  
 LENGTH(AH 2640 BK 2567) 0821/0000

BR. RACCOON  
 STRUCTURE LENGTH 22 FT  
 BMSID 38/0081/0820/0443 0820/0443  
 1 0 01005 0 00 0025+67 002557 FT  
 MILEPOST 082.00  
 LENGTH(AH 2640 BK 2557) 0820/0000

HOMESTEAD RD  
 OP ID 38/4029/0010/0000 0815/1667

HOMESTEAD RD  
 OP ID 38/4029/0010/0000 0814/1667

EMERGENCY CROSSOVER  
 (CONN) 0815/0749

EMERGENCY CROSSOVER  
 (CONN) 0814/0745

1 0 01005 0 00 0000+00 000000 FT  
 NC AMERICAN LEGION MEM HW  
 AMERICAN LEGION MEM HW INTER-BK  
 (SRO081 SEG 0811/2716)  
 MFC BEGIN = A  
 LENGTH(AH 2567 BK 0000) 0815/0000

000000 FT 1 0 01005 0 00 0000+00  
 NC AMERICAN LEGION MEM HW  
 INTER-BK AMERICAN LEGION MEM HW  
 (SRO081 SEG 0810/2730)  
 MFC BEGIN = A  
 BK-DAUPHIN (22)  
 LENGTH(AH 2557 BK 0000) 0814/0000

EXTRACT DATE: 12/18/2023 ROADWAY MANAGEMENT SYSTEM PAGE NUMBER: 27  
PRINT DATE: 12/20/2023 SLD COUNTY/SR - ANNUAL PRINT COUNTY: LEBANON  
DIR: E TOTAL LEN: 8.358 MI. DIST: 08-8 SR: 78  
LEFT MUN: BETHEL T RIGHT MUN: BETHEL T

EMERGENCY CROSSOVER  
(CONN)

044104 FT




044128 FT EMERGENCY CROSSOVER

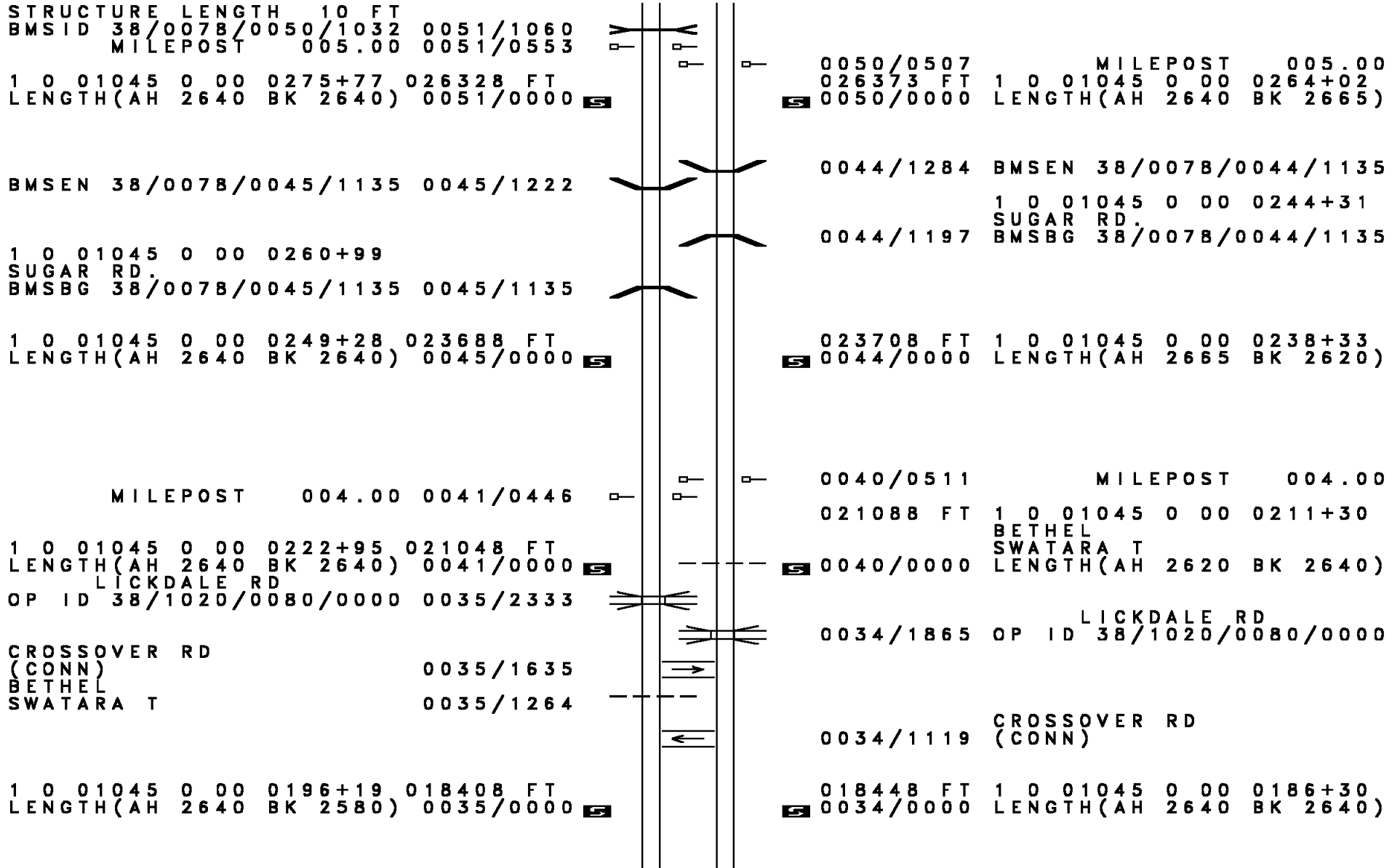
DIR: E TOTAL LEN: 8.358 MI. DIST: 08-8 SR: 78  
 LEFT MUN: BETHEL T RIGHT MUN: BETHEL T

AH-BERKS (06) WILLIAM PENN HW INTER-AHD (SR0078 SEG 0083/0000) 0081/1932 MT. ZION RD OP ID 38/1011/0170/1275 0081/1819 RAMP B RD (SR8014 SEG 0500/0000) 0081/1089 MILEPOST 008.00 0081/0433 1 0 01045 0 00 0434+09 042172 FT LENGTH(AH 1932 BK 2640) 0081/0000 BMS EN 38/0078/0075/1871 0075/2066 1 0 01045 0 00 0426+73 RAMP B US22W BMSBG 38/0078/0075/1871 0075/1871 EARAKILL RUN STRUCTURE LENGTH 15 FT BMSID 38/0078/0074/0801 0075/0791 1 0 01045 0 00 0408+76 039532 FT LENGTH(AH 2640 BK 2614) 0075/0000 MILEPOST 007.00 0071/0422 BMS EN 38/0078/0071/0333 0071/0367 1 0 01045 0 00 0385+07 T-510 BMSBG 38/0078/0071/0333 0071/0283 1 0 01045 0 00 0381+36 036918 FT LENGTH(AH 2614 BK 2670) 0071/0000		(CONN) INTER-AHD WILLIAM PENN HW 0080/1939 (SR0078 SEG 0082/0000) MT. ZION RD OP ID 38/1011/0170/1275 0080/1826 0080/0500 MILEPOST 008.00 RAMP A RD (SR8014 SEG 0750/0919) 0080/0340 042189 FT 0080/0000 0080/0000 LENGTH(AH 1939 BK 2640) BMS EN 38/0078/0074/1711 0074/1946 1 0 01045 0 00 0422+26 1 0 01045 0 00 0408+85 RAMP B BMSBG 38/0078/0074/1711 EARAKILL RUN STRUCTURE LENGTH 15 FT BMSID 38/0078/0074/0801 0074/0801 0074/0801 039549 FT 0074/0000 1 0 01045 0 00 0397+04 LENGTH(AH 2640 BK 2640) MILEPOST 007.00 0070/0451 0070/0381 BMS EN 38/0078/0070/0273 1 0 01045 0 00 0367+98 BLUEMTN RD. 0070/0298 BMSBG 38/0078/0070/0273 036909 FT 0070/0000 1 0 01045 0 00 0369+56 LENGTH(AH 2640 BK 2692)
--	--	---


DIR: E TOTAL LEN: 8.358 MI. DIST: 08-8 SR: 78  
 LEFT MUN: BETHEL T RIGHT MUN: BETHEL T




DIR: E TOTAL LEN: 8.358 MI. DIST: 08-8 SR: 78  
 LEFT MUN: BETHEL T RIGHT MUN: BETHEL T



DIR: E TOTAL LEN: 8.358 MI. DIST: 08-8 SR: 78  
LEFT MUN: SWATARA T RIGHT MUN: SWATARA T



DIR: E TOTAL LEN: 8.358 MI. DIST: 08-8 SR: 78  
 LEFT MUN: SWATARA T RIGHT MUN: SWATARA T



(CONN)  
 ACCESS RD TO T452  
 (CONN) 0015/0544 ==  
 1 0 01045 0 00 0090+73 007868 FT  
 LENGTH(AH 2680 BK 2606) 0015/0000 [S]

PA 72  
 OP ID 38/0072/0250/1679 0011/1801  
 MILEPOST 001.00 0011/0472  
 1 0 01045 0 00 0064+41 005262 FT  
 LENGTH(AH 2606 BK 2645) 0011/0000 [S]

RAMP B RD  
 (SR8016 SEG 0020/0000) 0005/1237  
 1 0 01045 0 00 0026+32 002617 FT  
 LENGTH(AH 2645 BK 2617) 0005/0000 [S]  
 BMSEN 38/0078/0003/2477 0003/2510  
 1 0 01045 0 00 0036+82  
 RAMP E (SB)  
 BMSBG 38/0078/0003/2477 0003/2373  
 I-81 (NB)  
 OP ID 38/0081/0884/1376 0003/2323

MILEPOST 000.00 0003/0356  
 1 0 01045 0 00 0000+00 000000 FT  
 AMERICAN LEGION MEM HW  
 (SRO081 SEG 0881/2114)  
 NC 78TH DIVISION HW  
 AMERICAN LEGION MEM HW INTER-BK  
 (SRO081 SEG 0881/2114)  
 MFC BEGIN = A  
 LENGTH(AH 2617 BK 0000) 0003/0000 [S]

EMERGENCY CROSSOVER  
 (CONN)  
 0014/0543  
 007859 FT 1 0 01045 0 00 0079+72  
 [S] 0014/0000 LENGTH(AH 2669 BK 2665)

PA 72  
 0010/1831 OP ID 38/0072/0250/1679  
 0010/0490 MILEPOST 001.00  
 005194 FT 1 0 01045 0 00 0052+99  
 [S] 0010/0000 LENGTH(AH 2665 BK 2708)


RAMP C RD  
 (SR8016 SEG 0010/1917)  
 0004/0583  
 002486 FT 1 0 01045 0 00 0026+58  
 [S] 0004/0000 LENGTH(AH 2708 BK 2486)

SIGN: 2 CHORD TRUSS  
 BMSID 38/0081/0880/2700  
 0002/1200  
 0002/0570 MILEPOST 000.00  
 000000 FT 1 0 01045 0 00 0000+00  
 AMERICAN LEGION MEM HW  
 (SRO081 SEG 0880/2049)  
 NC 78TH DIVISION HW  
 INTER-BK AMERICAN LEGION MEM HW  
 (SRO081 SEG 0880/2049)  
 MFC BEGIN = A  
 [S] 0002/0000 LENGTH(AH 2486 BK 0000)

EXTRACT DATE: 12/18/2023 ROADWAY MANAGEMENT SYSTEM PAGE NUMBER: 21  
PRINT DATE: 12/20/2023 SLD COUNTY/SR - ANNUAL PRINT COUNTY: LEBANON

DIR: B TOTAL LEN: 17.461 MI. DIST: 08-8 SR: 72  
LEFT MUN: UNION TOWNSHIP T RIGHT MUN: UNION TOWNSHIP T

MOONSHINE RD 092195 FT  
(SR0443 SEG 0214/0000) 0350/2690



090959 FT  
INTER-AHD MOONSHINE RD  
0350/2690 (SR0443 SEG 0214/0000)



DIR: B TOTAL LEN: 17.461 MI. DIST: 08-8 SR: 72  
 LEFT MUN: UNION TOWNSHIP T RIGHT MUN: UNION TOWNSHIP T

089505 FT

088269 FT 1 0 00000 0 00 1053+19  
 0350/0000 LENGTH(AH 2690 BK 2800)

086705 FT

085469 FT 1 0 00000 0 00 1025+19  
 0340/0000 LENGTH(AH 2800 BK 2217)

084488 FT

I-81 SOUTHBOUND  
 0330/0237 OP ID 38/0081/0921/1740  
 083252 FT 1 0 00140 0 01 1003+32  
 SR 0081  
 0330/0000 OP ID 38/0081/0920/1896  
 LENGTH(AH 2217 BK 1635)

BOLTZ'S RD  
 (T575)  
 LC TO BOLTZ'S RD  
 (CONN)

081617 FT


0320/0000 LENGTH(AH 1635 BK 3664)

1 0 00140 0 01 0986+89 082853 FT  
 TWP RD  
 (TWP ) 0320/0000

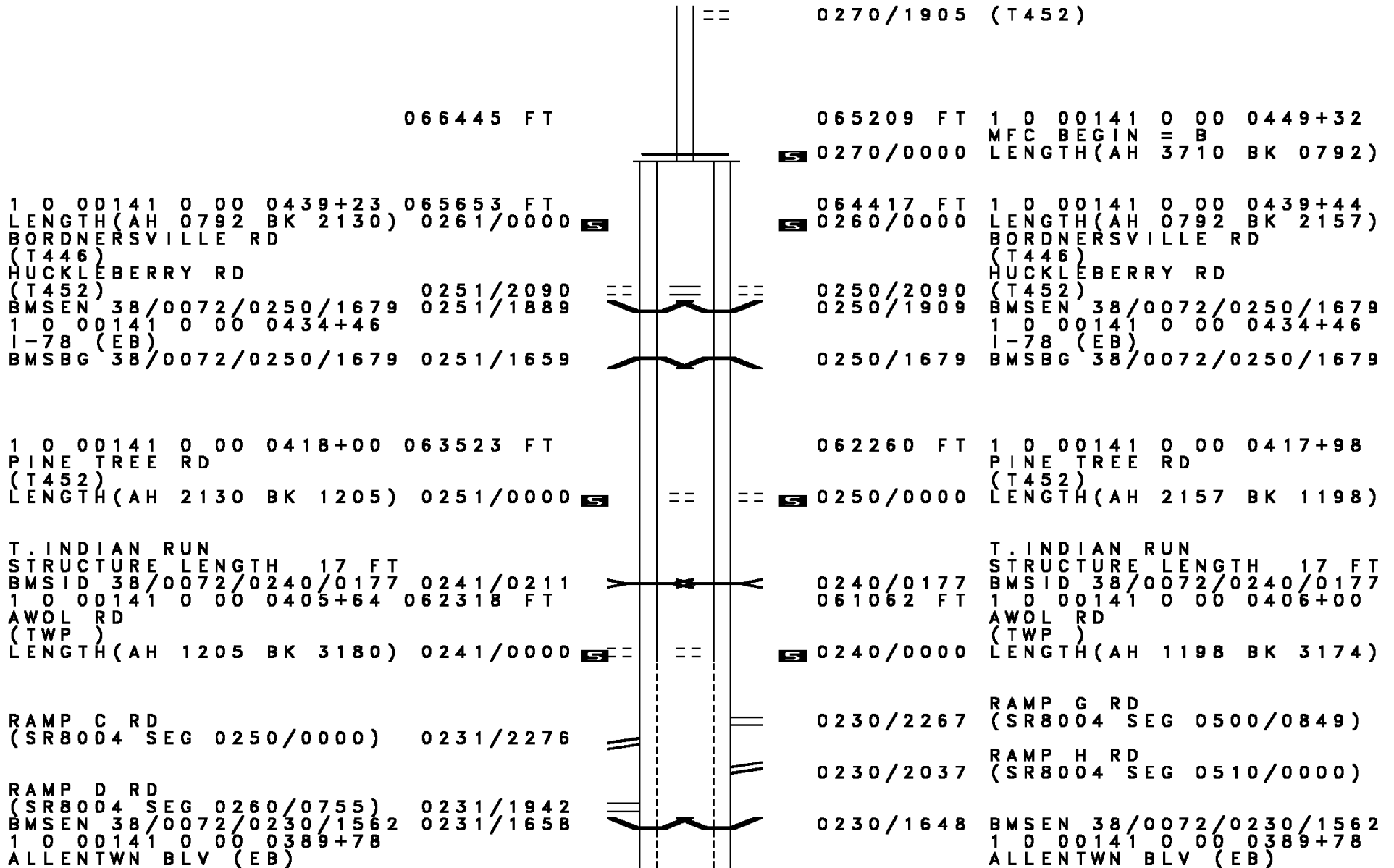
079189 FT

0310/0020 BMS EN 38/0072/0310/0000  
 077953 FT 1 0 00140 0 01 0950+25  
 TRIB. SWATARA  
 BMSBG 38/0072/0310/0000  
 0310/0000 LENGTH(AH 3664 BK 2364)

DIR: B TOTAL LEN: 17.461 MI. DIST: 08-8 SR: 72  
 LEFT MUN: UNION TOWNSHIP T RIGHT MUN: UNION TOWNSHIP T

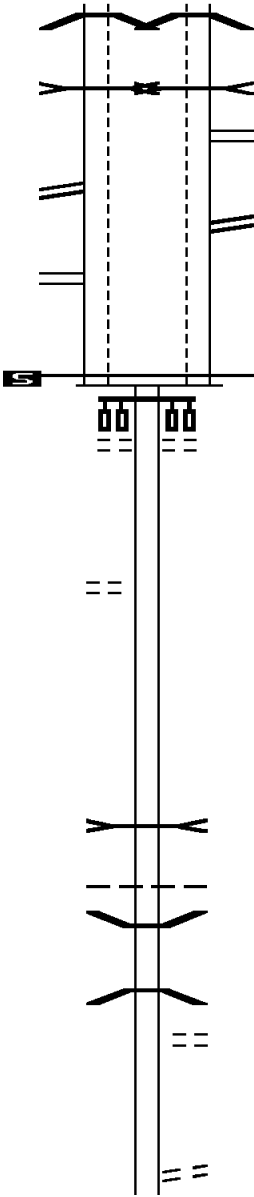


DIR: B TOTAL LEN: 17.461 MI. DIST: 08-8 SR: 72  
 LEFT MUN: UNION TOWNSHIP T RIGHT MUN: UNION TOWNSHIP T



DIR: B TOTAL LEN: 17.461 MI. DIST: 08-8 SR: 72  
 LEFT MUN: UNION TOWNSHIP T RIGHT MUN: UNION TOWNSHIP T

BMSBG 38/0072/0230/1562 0231/1572  
 KEVINS RUN  
 STRUCTURE LENGTH 10 FT  
 BMSID 38/0072/0230/1468 0231/1535  
  
 RAMP B RD  
 (SR8004 SEG 0020/0000) 0231/1145  
  
 RAMP A RD  
 (SR8004 SEG 0010/0840) 0231/0899  
  
 1 0 00141 0 00 0374+05 059138 FT  
 MFC BEGIN = B  
 LENGTH(AH 3180 BK 3641) 0231/0000



0230/1562 BMSBG 38/0072/0230/1562  
 KEVINS RUN  
 STRUCTURE LENGTH 10 FT  
 BMSID 38/0072/0230/1468  
 RAMP F RD  
 (SR8004 SEG 0760/0739)  
  
 0230/1324  
  
 0230/0974 RAMP E RD  
 (SR8004 SEG 0750/0000)  
  
 057888 FT 1 0 00141 0 00 0374+05  
 MFC BEGIN = B  
 LENGTH(AH 3174 BK 3641)  
 JONESTOWN RD  
 (T601)  
  
 0230/0000  
  
 0220/3336

CAMP MEETING RD  
 (T577) 0220/1802  
  
 055497 FT  
  
 0210/1808  
 0210/1675  
  
 0210/1527  
 0210/1295  
  
 053045 FT

054247 FT 1 0 00141 0 00 0337+81  
 TR. SWATARA  
 STRUCTURE LENGTH 12 FT  
 BMSID 38/0072/0220/0000  
 LENGTH(AH 3641 BK 2452)  
 UNION TOWNSHIP  
 SWATARA T  
 BMSEN 38/0072/0210/1527  
 1 0 00141 0 00 0326+80  
 SWATARA CRK.  
 BMSBG 38/0072/0210/1527  
 FROG HOLLOW DR  
 (T667)  
  
 051795 FT 1 0 00141 0 00 0311+99  
 FROG HOLLOW DR  
 (T667)

DIR: B TOTAL LEN: 17.461 MI. DIST: 08-8 SR: 72  
 LEFT MUN: SWATARA T RIGHT MUN: SWATARA T

Location / Segment	Segment ID	Length (FT)	Notes / Details
THOMPSON AV (SR4005 SEG 0080/3513) SPRUCE LN (TWP )	0200/1984		NEW BUNKERHILL ST (T561)
	0200/1595		CHURCH ST (T434)
MOUNTVILLE RD (TWP )	0200/1285		CENTER ST (T452) BROAD ST (T453)
	049759 FT		DRAINAGE STRUCTURE LENGTH 24 FT BMSID 38/0072/0200/0058 048509 FT 1 0 00141 0 00 0280+66
			0200/0000 LENGTH(AH 3286 BK 2886)
	046873 FT		0190/1772 OLD JONESTOWN RD (T454)
			045623 FT 1 0 00141 0 00 0251+81 SNITZ CREEK STRUCTURE LENGTH 9 FT BMSID 38/0072/0190/0000
			0190/0000 LENGTH(AH 2886 BK 2924)
	043949 FT		SWATARA NORTH LEBANON T 0180/0035 042699 FT 1 0 00141 0 00 0222+46
			0180/0000 LENGTH(AH 2924 BK 3640) HORST DR (T434)
			0170/3402 (T434)

DIR: B TOTAL LEN: 17.461 MI. DIST: 08-8 SR: 72  
 LEFT MUN: NORTH LEBANON T RIGHT MUN: NORTH LEBANON T

Segment Description	Segment Length (FT)	Stationing	Notes
	040309 FT		
HEILMANDALE RD (SR4006 SEG 0110/0539)	0160/2216	0170+0000	LENGTH (AH 3640 BK 2968) BRANDTHAVEN DR (T468)
ORANGE LN (T469)	0160/1606	0160/2580	
	037341 FT		
		036091 FT	1 0 00141 0 00 0156+33 LONG LN (T465)
		0160/0000	LENGTH (AH 2968 BK 2806)
		0150/1781	REBECCA ST (TWP)
		0150/1060	NEW ST (TWP)
		0150/0844	WATER ST (T456)
	034535 FT		
OLD EBENEZER DR (T458)	0140/1265	033285 FT	1 0 00141 0 00 0128+12 JAY ST (T477)
LC FROM OLD EBENEZER DR (CONN)	0140/0820	0150/0000	LENGTH (AH 2806 BK 1859) OLD EBENEZER DR (T458)
	032676 FT		
TUNNEL HILL RD (SR4002 SEG 0050/2099)	0140/0000	031426 FT	1 0 00141 0 00 0109+45 (APRA) HEAVY EQUIPMENT HILL ST (T475)
TWENTYSECOND ST (SR4001 SEG 0030/2802)		0140/0000	LENGTH (AH 1859 BK 2610)

**END**

DIR: B TOTAL LEN: 17.461 MI. DIST: 08-8 SR: 72  
 LEFT MUN: NORTH LEBANON T RIGHT MUN: NORTH LEBANON T

Left Side Description	Left Side ID	Left Side Length	Right Side Description	Right Side ID	Right Side Length	Right Side Details
			LC TO HILL ST (CONN)	0130/2450		
TWENTIETH ST (T460)	0130/0862	030066 FT	TWENTIETH ST (T475)	0130/0862	028816 FT	1 0 00141 0 00 0083+36 (APRA) LEBANON CITY
	030066 FT		INTER-NC EB INTER-BK MAPLE ST (CITY)	0130/0000	028816 FT	LENGTH(AH 2610 BK 0100)
	030066 FT			7124/0000	028816 FT	LENGTH(AH 0100 BK 0100)
				7114/0000	028816 FT	LENGTH(AH 0100 BK 1332) (APRA) LEBANON CITY
			INTER-AHD QUENTIN RD (CITY)	0110/1332		NORTH CORNWALL T
SUMMIT ST (T469)	0110/1191					
LEBANON PZ (PRDR)	0110/0353	028734 FT	YORK ST (T665)	0110/0353	027484 FT	2 0 38031 0 00 0157+54 ARBORVITAE RD (TWP)
				0110/0000		LENGTH(AH 1332 BK 1750)
CRESTVIEW DR (T468)	0100/1720					
RUSSELL DR (TWP)	0100/1031	026984 FT	TUCK ST (T663)	0100/1140		
			ISABEL DR (TWP)	0100/0597	025734 FT	2 0 38031 0 00 0138+93
				0100/0000		LENGTH(AH 1750 BK 3576)
LOWES PLAZA (PRDR)	0090/2547		CEDAR CREST SQ (PRDR)	0090/2547		
			STAPLES PLAZA RD			

DIR: B TOTAL LEN: 17.461 MI. DIST: 08-8 SR: 72  
 LEFT MUN: NORTH CORNWALL T RIGHT MUN: NORTH CORNWALL T

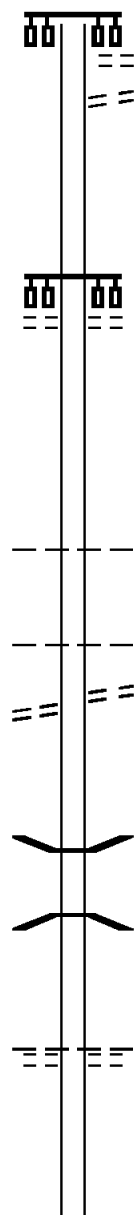
ZINNS MILL RD  
(T342)

023408 FT

020037 FT

0070/2038

017561 FT



(PRDR)  
 0090/1880  
 0090/1742 LC TO STAPLES PLAZA (PRDR)  
 022158 FT 2 0 38031 0 00 0104+57  
 ROCHERTY RD  
 (T441)  
 0090/0000 LENGTH(AH 3576 BK 3371)  
 0080/0498 NORTH CORNWALL  
 018787 FT WEST CORNWALL T  
 2 0 38031 0 00 0070+85  
 WEST CORNWALL  
 CORNWALL B  
 0080/0000 LENGTH(AH 3371 BK 2476)  
 0070/2038 ZINNS MILL RD  
 (T342)  
 0070/0154 BMS EN 38/0072/0070/0064  
 2 0 38031 0 00 0047+14  
 SNITZ CREEK  
 0070/0090 BMSBG 38/0072/0070/0064  
 016311 FT 2 0 38031 0 00 0046+38  
 NORTH CORNWALL RD  
 (T428)  
 CORNWALL  
 WEST CORNWALL T  
 0070/0000 LENGTH(AH 2476 BK 2666)

WET WEATHER  
 STRUCTURE LENGTH 8 FT



DIR: B TOTAL LEN: 17.461 MI. DIST: 08-8 SR: 72  
 LEFT MUN: WEST CORNWALL T RIGHT MUN: WEST CORNWALL T

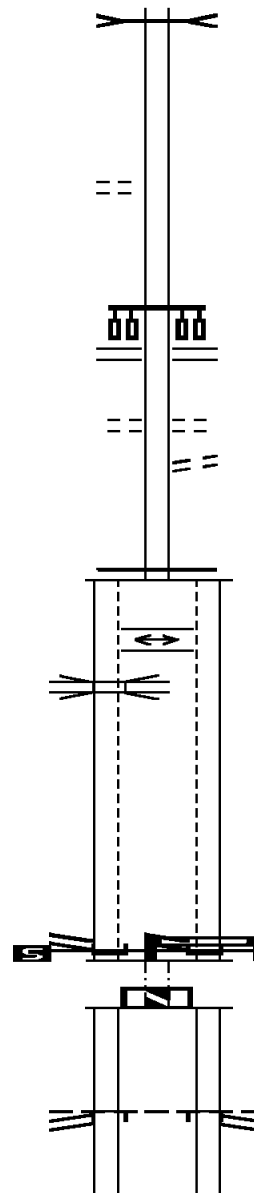
FAIRVIEW CR  
 (PRDR)

EMERGENCY CROSSOVER  
 (CONN)

US 322 WB.  
 OP ID 38/0322/0171/1312 0041/1059

0 0 00000 0 00 0000+00 009126 FT  
 HORSESHOE PK  
 (SRO322 SEG 0180/0000)  
 HORSESHOE PK INTER-BK  
 (SRO322 SEG 0180/0000)  
 MFC BEGIN = B  
 LTH AH 002033 BK 001848 0041/0000  
 009126 FT

HORSESHOE PK INTER-AHD  
 (SRO322 SEG 0200/0000)  
 HORSESHOE PK  
 (SRO322 SEG 0200/0000)  
 CORNWALL B 0033/2372



0060/1167 BMSID 38/0072/0060/1167  
 013645 FT 2 0 38031 0 00 0019+33  
 0060/0000 LENGTH(AH 2666 BK 1940)  
 012955 FT 011705 FT 2 0 38031 0 00 0000+00  
 MAIN ST  
 (SRO419 SEG 0030/0000)  
 0050/0000 LENGTH(AH 1940 BK 1796)  
 0044/0976 ALDEN LN  
 (TWP)  
 LC TO ALDEN LN  
 (CONN)  
 0044/0861  
 011159 FT 009909 FT 0 0 00000 0 00 0000+00  
 MFC BEGIN = B  
 0044/0000 LENGTH(AH 1796 BK 1921)  
 0040/1407 EMERGENCY CROSSOVER  
 (CONN)  
 007988 FT 1 0 00138 0 02 0140+02  
 SIGN: CANTILEVER  
 BMSID 38/0072/0040/0000  
 HORSESHOE PK  
 (SRO322 SEG 0181/0271)  
 INTER-BK HORSESHOE PK  
 (SRO322 SEG 0181/0271)  
 MFC BEGIN = B  
 LTH AH 001921 BK 001848  
 007988 FT  
 7034/0000 LTH AH 001848 BK 001234  
 INTER-AHD HORSESHOE PK  
 (SRO322 SEG 0201/1745)  
 HORSESHOE PK  
 (SRO322 SEG 0201/1745)  
 CORNWALL B 0032/1234

DIR: B TOTAL LEN: 17.461 MI. DIST: 08-8 SR: 72  
 LEFT MUN: CORNWALL B RIGHT MUN: CORNWALL B

FROM 0322/0201 SH  
 (CONN) 0033/0667  
 US 322  
 OP ID 38/0322/0200/2063 0033/0442  
 1 0 01014 0 00 0067+54 006754 FT  
 MFC BEGIN = B  
 LENGTH(AH 2372 BK 1595) 0033/0000

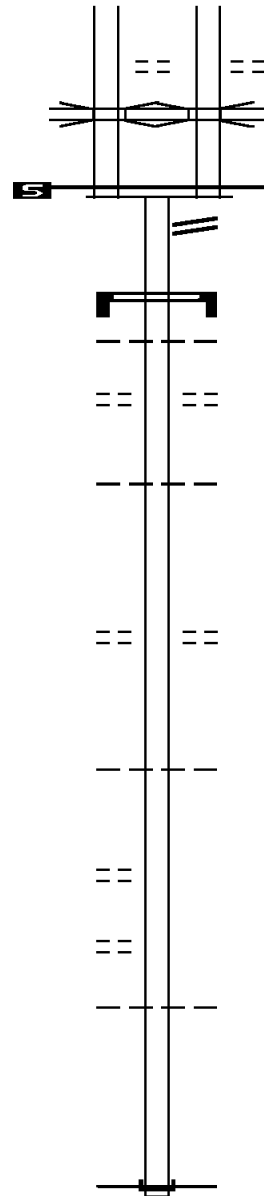
HORSESHOE TR  
 (TWP) 0030/0404  
 005159 FT

MAPLE AV  
 (BORO) 0020/1130  
 002516 FT

WILLIAMS DR  
 (PRDR) 0010/1575

EIBY DR  
 (PRDR) 0010/0891

000000 FT



0032/0676 FROM 0322/0201 SH  
 (CONN) US 322  
 OP ID 38/0322/0200/2063  
 1 0 01014 0 00 0067+54  
 MFC BEGIN = B  
 LENGTH(AH 1234 BK 1595)  
 RAMP B RD  
 (SR8018 SEG 0750/0000)

0030/0750 SIGN: 4 CHORD TRUSS  
 BMSID 38/0072/0030/0750  
 CORNWALL  
 WEST CORNWALL T  
 SPRING HILL LN  
 (TWP)  
 1 0 00138 0 00 0051+96  
 WEST CORNWALL  
 CORNWALL B  
 LENGTH(AH 1595 BK 2643)

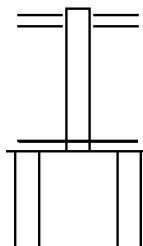
0020/1130 OLD MINE RD  
 (BORO)  
 002516 FT  
 1 0 00138 0 00 0025+53  
 CORNWALL  
 WEST CORNWALL T  
 LENGTH(AH 2643 BK 2516)

0010/0273 WEST CORNWALL  
 CORNWALL B  
 1 0 00138 0 00 0000+00  
 NC QU  
 INTER-BK ENTIN RD  
 MANHEIM PK  
 (SRO072 SEG 0440/1473)  
 MFC BEGIN = B  
 BK-LANCASTER (36)  
 LENGTH(AH 2516 BK 0000)

EXTRACT DATE: 12/18/2023 ROADWAY MANAGEMENT SYSTEM PAGE NUMBER: 10  
 PRINT DATE: 12/20/2023 SLD COUNTY/SR - ANNUAL PRINT COUNTY: LEBANON  
 DIR: E TOTAL LEN: 15.208 MI. DIST: 08-8 SR: 22  
 LEFT MUN: BETHEL T RIGHT MUN: BETHEL T

080297 FT

079402 FT



080248 FT AH-LEHIGH (39)


MOUNT ZION RD  
 0300/0895 (SR1011 SEG 0170/0998)

079353 FT 1 0 00141 0 01 0731+61  
 NC WILLIAM PENN HW

MFC BEGIN = C  
 0300/0000 LENGTH(AH 0895 BK 3660)

TO 8014/0750 SH

DIR: E TOTAL LEN: 15.208 MI. DIST: 08-8 SR: 22  
 LEFT MUN: BETHEL T RIGHT MUN: BETHEL T



(CONN) 0291/2511  
 RAMP A RD  
 (SR8014 SEG 0750/0000) 0291/2075

SIGN: 3 CHORD TRUSS  
 BMSID 38/0022/0290/1710 0291/1714  
 RAMP B-1 RD  
 (SR8014 SEG 0510/0296)  
 HAMLIN RD  
 (TWP) 0291/1526

RAMP B RD  
 (SR8014 SEG 0500/2576) 0291/1272  
 EARLAKILL RN  
 STRUCTURE LENGTH 20 FT  
 BMSID 38/0022/0290/0841 0291/0869  
 1 0 00141 0 01 0695+02 075744 FT  
 LENGTH(AH 3658 BK 3398) 0291/0000

BLUE MOUNTAIN RD  
 (TBC) 0281/1010

1 0 00141 0 01 0660+62 072346 FT  
 CROSSOVER RD  
 (CONN)  
 LENGTH(AH 3398 BK 2843) 0281/0000

1 0 00141 0 01 0631+92 069503 FT  
 LENGTH(AH 2843 BK 0915) 0271/0000

0290/1861 RAMP A RD  
 (SR8014 SEG 0750/0000)  
 0290/1710 SIGN: 3 CHORD TRUSS  
 BMSID 38/0022/0290/1710

0290/1524 RAMP B-1 RD  
 (SR8014 SEG 0510/0296)  
 HAMLIN RD  
 (TWP)

0290/0872 EARLAKILL RN  
 STRUCTURE LENGTH 20 FT  
 BMSID 38/0022/0290/0841  
 075693 FT 1 0 00141 0 01 0694+94  
 0290/0000 LENGTH(AH 3660 BK 3404)

0280/1015 BLUE MOUNTAIN RD  
 (TBC)

072289 FT 1 0 00141 0 01 0660+62  
 CROSSOVER RD  
 (CONN)  
 0280/0000 LENGTH(AH 3404 BK 2852)

069437 FT 1 0 00141 0 01 0631+98  
 0270/0000 LENGTH(AH 2852 BK 0921)  
 0260/0760 BMSSEN 38/0022/0260/0688  
 1 0 00141 0 01 0630+35

DIR: E TOTAL LEN: 15.208 MI. DIST: 08-8 SR: 22  
 LEFT MUN: BETHEL T RIGHT MUN: BETHEL T

BMS EN 38/0022/0260/0688	0261/0743		0260/0705	ELIZABETH RUN BMSBG 38/0022/0260/0688
1 0 00141 0 01 0622+77				
ELIZABETH RUN				
BMSBG 38/0022/0260/0688	0261/0688			
LEGIONARE DR (SR0343 SEG 0150/0000)			0260/0535	LEGIONARE DR (SR0343 SEG 0150/0000)
1 0 00141 0 01 0622+77	068588 FT		068516 FT	1 0 00141 0 01 0622+77
LENGTH(AH 0915 BK 3815)	0261/0000		0260/0000	LENGTH(AH 0921 BK 3804)
MAIN ST (SR9402 SEG 0010/0000)	0251/3145			
FREDERICKSBURG RD (T514)				
MAIN ST (SR1020 SEG 0110/2065)	0251/3008			
FROM 1020/0110 SH (CONN)	0251/2691		0250/3025	FREDERICKSBURG RD (T514) MAIN ST (SR1020 SEG 0110/2065)
BMS EN 38/0022/0250/0765	0251/0854		0250/0858	BMS EN 38/0022/0250/0765
1 0 00140 0 00 0646+26			0250/0784	1 0 00140 0 00 0654+21
BEACH RUN				BEACH RUN
BMSBG 38/0022/0250/0765	0251/0780			BMSBG 38/0022/0250/0765
1 0 00140 0 00 0646+26	064773 FT		0250/0127	FROM 0343/0140 SH
PINE GROVE ST (SR1007 SEG 0010/0000)			064712 FT	(CONN)
PINE GROVE ST (SR0343 SEG 0140/2269)				1 0 00140 0 00 0646+37
				PINE GROVE ST (SR1007 SEG 0010/0000)
				PINE GROVE ST (SR0343 SEG 0140/2269)

DIR: E TOTAL LEN: 15.208 MI. DIST: 08-8 SR: 22  
 LEFT MUN: BETHEL T RIGHT MUN: BETHEL T

Left Side Data	Center Line	Right Side Data
LENGTH(AH 3815 BK 2180) 0251/0000 FROM 1007/0010 SH (CONN) 0241/2103 CENTER ST (T504) CENTER ST (T504) 0241/1331		0250/0000 LENGTH(AH 3804 BK 2171) CENTER ST (T504) CENTER ST (T504) 0240/1336
BMS EN 38/0022/0240/0000 0241/0029 1 0 00140 0 00 0625+03 062593 FT DEEP RUN BMSBG 38/0022/0240/0000 LENGTH(AH 2180 BK 3421) 0241/0000 CROSSOVER RD (CONN) 0231/3229		0240/0029 BMS EN 38/0022/0240/0000 062541 FT 1 0 00140 0 00 0625+03 DEEP RUN BMSBG 38/0022/0240/0000 LENGTH(AH 2171 BK 3451) 0240/0000 CROSSOVER RD (CONN) 0230/3264
SCHOOL DR (TWP) 0231/0911 1 0 00140 0 00 0590+97 059172 FT BETHEL SWATARA T LENGTH(AH 3421 BK 3787) 0231/0000		SCHOOL DR (TWP) 0230/0925 059090 FT 1 0 00140 0 00 0590+45 BETHEL SWATARA T LENGTH(AH 3451 BK 3753) 0230/0000
ELIZABETH RN STRUCTURE LENGTH 12 FT BMSID 38/0022/0220/2909 0221/2822		ELIZABETH RN STRUCTURE LENGTH 12 FT BMSID 38/0022/0220/2909 0220/2861
OLD ROUTE 22 (T601) 0221/0729 1 0 00140 0 00 0560+27 055385 FT OLD ROUTE 22 (T601) LENGTH(AH 3787 BK 1904) 0221/0000		OLD ROUTE 22 (T601) 0220/0734 055337 FT 1 0 00140 0 00 0552+92 OLD ROUTE 22 (T601) LENGTH(AH 3753 BK 1925) 0220/0000

DIR: E TOTAL LEN: 15.208 MI. DIST: 08-8 SR: 22  
LEFT MUN: SWATARA T RIGHT MUN: SWATARA T

1 0 00140 0 00 0534+05 053481 FT 053412 FT 1 0 00140 0 00 0533+67  
LENGTH(AH 1904 BK 2041) 0211/0000 [S] [S] 0210/0000 LENGTH(AH 1925 BK 2039)

1 0 00140 0 00 0513+64 051440 FT 051373 FT 1 0 00140 0 00 0513+28  
MILL ST MILL ST  
(T480) (T480)  
LENGTH(AH 2041 BK 1946) 0201/0000 [S] [S] 0200/0000 LENGTH(AH 2039 BK 1945)

1 0 00140 0 00 0494+18 049494 FT 049428 FT 1 0 00140 0 00 0493+83  
LANCASTER ST LANCASTER ST  
(T435) (T435)  
LENGTH(AH 1946 BK 2652) 0191/0000 [S] [S] 0190/0000 LENGTH(AH 1945 BK 2617)

BMS EN 38/0022/0180/0000 0181/0351 0180/0351 BMS EN 38/0022/0180/0000  
1 0 00140 0 00 0467+66 046842 FT 046811 FT 1 0 00140 0 00 0467+66  
SWATARA CRK. SWATARA CRK.  
BMSBG 38/0022/0180/0000 BMSBG 38/0022/0180/0000  
SWATARA SWATARA  
UNION TOWNSHIP T UNION TOWNSHIP T  
LENGTH(AH 2652 BK 1184) 0181/0000 [S] [S] 0180/0000 LENGTH(AH 2617 BK 1245)

1 0 00140 0 00 0454+66 045658 FT 045566 FT 1 0 00140 0 00 0454+66  
DRAINAGE DRAINAGE  
STRUCTURE LENGTH 25 FT STRUCTURE LENGTH 25 FT  
BMSID 38/0022/0170/0020 BMSID 38/0022/0170/0020  
LENGTH(AH 1184 BK 3960) 0171/0000 [S] [S] 0170/0000 LENGTH(AH 1245 BK 3804)

RAMP G RD RAMP E RD  
(SR8004 SEG 0500/0000) 0161/3167

DIR: E TOTAL LEN: 15.208 MI. DIST: 08-8 SR: 22  
 LEFT MUN: UNION TOWNSHIP T RIGHT MUN: UNION TOWNSHIP T

Left Side Description	Left Side Stationing	Right Side Stationing	Right Side Description
RAMP H RD (SR8004 SEG 0510/0656)	0161/2812	0160/2868	(SR8004 SEG 0750/1082)
PA 72 (NB) OP ID 38/0072/0230/1562	0161/2302	0160/2571	RAMP F RD (SR8004 SEG 0760/0000)
RAMP D RD (SR8004 SEG 0260/0000)	0161/1872	0160/2150	OP ID 38/0072/0230/1562
RAMP C RD (SR8004 SEG 0250/1039)	0161/1647	0160/1506	RAMP B RD (SR8004 SEG 0020/0674)
		0160/1232	RAMP A RD (SR8004 SEG 0010/0000)
KEVIN'S RUN STRUCTURE LENGTH 12 FT BMSID 38/0022/0160/0153	0161/0270	0160/0156	KEVIN'S RUN STRUCTURE LENGTH 12 FT BMSID 38/0022/0160/0153
1 0 00140 0 00 0416+29 041698 FT LENGTH(AH 3960 BK 2799)	0161/0000	041762 FT	1 0 00140 0 00 0417+72 YINGST DR (T440)
		0160/0000	LENGTH(AH 3804 BK 2929)
1 0 00140 0 00 0388+30 038899 FT MAPLE LN (T438)	0151/0000	038833 FT	1 0 00140 0 00 0388+05 MAPLE LN (T438)
LENGTH(AH 2799 BK 2931)	0151/0000	0150/0000	LENGTH(AH 2929 BK 2894)
HILL DR (PRDR)	0141/1584		
UNION TOWNSHIP EAST HANOVER T	0141/0635	0140/0635	UNION TOWNSHIP EAST HANOVER T
1 0 00140 0 00 0358+99 035968 FT RACE HORSE DR (T386)	0141/0000	035939 FT	1 0 00140 0 00 0359+11 RACE HORSE DR (T386)
LENGTH(AH 2931 BK 3448)	0141/0000	0140/0000	LENGTH(AH 2894 BK 3460)



DIR: E TOTAL LEN: 15.208 MI. DIST: 08-8 SR: 22  
 LEFT MUN: EAST HANOVER T RIGHT MUN: EAST HANOVER T

1 0 00140 0 00 0324+51 032520 FT  
 LINCOLN SCHOOL RD  
 (SR4027 SEG 0010/0000)  
 LINCOLN SCHOOL RD  
 (SR4007 SEG 0110/1197)

LENGTH(AH 3448 BK 2055) 0131/0000

1 0 00140 0 00 0304+19 030465 FT  
 LENGTH(AH 2055 BK 2179) 0121/0000

1 0 00140 0 00 0282+40 028286 FT  
 SEALER CREEK RD  
 (T380)  
 LENGTH(AH 2179 BK 3833) 0111/0000

BMSBN 38/0022/0100/2944 0101/2993  
 1 0 00140 0 00 0273+60  
 AIRE RUN  
 BMSBG 38/0022/0100/2944 0101/2953  
 REEDS CREEK RD  
 (T593)  
 REEDS CREEK RD  
 (T593)  
 0101/2516

CROSSOVER  
 (CONN) 0101/1691

032479 FT 1 0 00140 0 00 0324+51  
 LINCOLN SCHOOL RD  
 (SR4027 SEG 0010/0000)  
 LINCOLN SCHOOL RD  
 (SR4007 SEG 0110/1197)

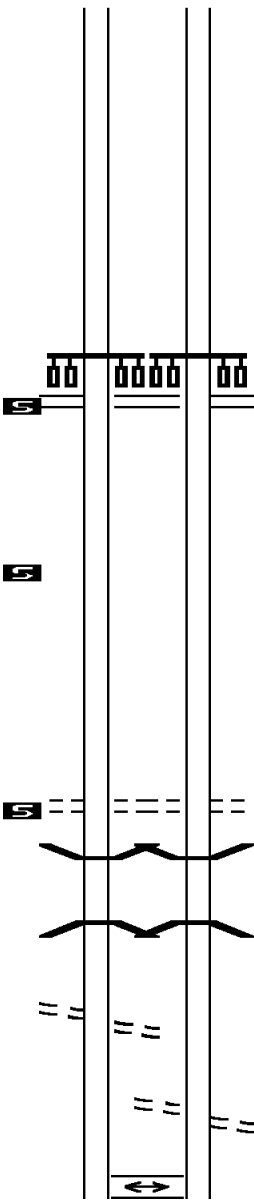
0130/0000 LENGTH(AH 3460 BK 2054)

030425 FT 1 0 00140 0 00 0304+09  
 0120/0000 LENGTH(AH 2054 BK 2148)


028277 FT 1 0 00140 0 00 0282+61  
 SEALER CREEK RD  
 (T380)  
 0110/0000 LENGTH(AH 2148 BK 3823)

0100/2984 BMSBN 38/0022/0100/2944  
 1 0 00140 0 00 0273+60  
 AIRE RUN  
 0100/2944 BMSBG 38/0022/0100/2944  
 REEDS CREEK RD  
 (T593)  
 REEDS CREEK RD  
 (T593)  
 0100/2482

0100/1681 CROSSOVER  
 (CONN)



DIR: E TOTAL LEN: 15.208 MI. DIST: 08-8 SR: 22  
 LEFT MUN: EAST HANOVER T RIGHT MUN: EAST HANOVER T



1 0 00140 0 00 0244+07 024453 FT  
 INDIANTOWN GAP RD  
 (T372)  
 INDIANTOWN GAP RD  
 (T372)  
 LENGTH(AH 3833 BK 2860) 0101/0000

024454 FT 1 0 00140 0 00 0244+16  
 INDIANTOWN GAP RD  
 (T372)  
 INDIANTOWN GAP RD  
 (T372)  
 LENGTH(AH 3823 BK 2842)

CROSSOVER  
 (CONN) 0091/1045

0090/1001 CROSSOVER  
 (CONN)

1 0 00140 0 00 0216+03 021593 FT  
 LENGTH(AH 2860 BK 3634) 0091/0000

021612 FT 1 0 00140 0 00 0215+67  
 LENGTH(AH 2842 BK 3639)

INDIANTWN RN  
 STRUCTURE LENGTH 36 FT  
 BMSID 38/0022/0080/2814 0081/3103

INDIANTWN RN  
 STRUCTURE LENGTH 36 FT  
 BMSID 38/0022/0080/2814  
 RAMP D RD  
 (SR8002 SEG 0760/1029)

BMSEN 38/0022/0080/1996 0081/2088  
 1 0 00140 0 00 0199+26  
 PA 934  
 BMSBG 38/0022/0080/1996 0081/2008  
 SIGN: CANTILEVER  
 BMSID 38/0022/0081/1920 0081/1920  
 RAMP B-C RD  
 (SR8002 SEG 0260/0000) 0081/1548  
 RAMP A RD  
 (SR8002 SEG 0250/0850) 0081/1385

0080/3101  
 0080/3023  
 0080/2765 RAMP E-F RD  
 (SR8002 SEG 0750/0000)  
 SIGN: CANTILEVER  
 0080/2348 BMSID 38/0022/0080/2390  
 0080/2076 BMSEN 38/0022/0080/1996  
 1 0 00140 0 00 0199+26  
 PA 934  
 0080/1996 BMSBG 38/0022/0080/1996

1 0 00140 0 00 0179+29 017959 FT  
 PICNIC WOODS RD  
 (T370)  
 PICNIC WOODS RD

017973 FT 1 0 00140 0 00 0179+26  
 PICNIC WOODS RD  
 (T370)  
 PICNIC WOODS RD



DIR: E TOTAL LEN: 15.208 MI. DIST: 08-8 SR: 22  
 LEFT MUN: EAST HANOVER T RIGHT MUN: EAST HANOVER T

						0030/2070	{ SR4013 SEG 0085/0320 } { SR4013 SEG 0084/0090 }
JONESTOWN RD							JONESTOWN RD
(SR4013 SEG 0084/0135)	0031/2037						{ SR4013 SEG 0084/0090 }
JONESTOWN RD							{ SR4013 SEG 0085/0320 }
(SR4013 SEG 0091/0000)							JONESTOWN RD
(SR4013 SEG 0090/0000)	0031/1779					0030/1744	{ SR4013 SEG 0091/0000 }
JONESTOWN RD							
(SR4013 SEG 0091/0059)	0031/1471					0030/1498	
RACCOON CRK.							RACCOON CRK.
STRUCTURE LENGTH 30 FT							STRUCTURE LENGTH 30 FT
BMSID 38/0022/0030/1071	0031/1066					0030/1071	BMSID 38/0022/0030/1071
1 0 00140 0 00 0056+91	005799 FT					005748 FT	1 0 00140 0 00 0057+46
COON CREEK RD							COON CREEK RD
(T336)							(T336)
LENGTH(AH 2736 BK 3258)	0031/0000					0030/0000	LENGTH(AH 2765 BK 3302)
COON CREEK RD							COON CREEK RD
(T336)	0021/3157					0020/3223	(T336)
1 0 00140 0 00 0025+41	002541 FT					002446 FT	1 0 00140 0 00 0024+46
LENGTH(AH 3258 BK 2541)	0021/0000					0020/0000	LENGTH(AH 3302 BK 2446)
GRAVEL HILL RD							GRAVEL HILL RD
(SR4011 SEG 0140/0000)							(SR4011 SEG 0140/0000)
GRAVEL HILL RD							GRAVEL HILL RD
(SR4011 SEG 0140/0000)	0011/0906					0010/0905	(SR4011 SEG 0140/0000)
1 0 00140 0 00 0000+00	000000 FT					000000 FT	1 0 00140 0 00 0000+00
NC ALLENTOWN BL						INTER-BK	NC ALLENTOWN BL
ALLENTOWN BL							ALLENTOWN BL
(SRO022 SEG 0661/3513)							(SRO022 SEG 0660/3548)
MFC BEGIN = C							MFC BEGIN = C
LENGTH(AH 2541 BK 0000)	0011/0000					0010/0000	BK-DAUPHIN (22)
							LENGTH(AH 2446 BK 0000)