

Straight Line Diagram

(Including Drain Pipes)

**Perry
50**

January 2024

This document was produced by the Pennsylvania Department of Transportation (PENNDOT) as an internal management tool for State maintained highways and is not to be used for other purposes. The printed information was compiled from the Department's computerized Roadway Management System (RMS) and is subject to change without notice. Use of any or all of the printed information for purposes other than those intended by the Department may not satisfy other accuracy and completeness requirements and the Department does not warrant that such printed information is accurate or complete.



December 30, 2023

Pennsylvania State Roads - Straight Line Diagrams

Contained within this document are the 2024 Pennsylvania Straight Line Diagrams (SLDs) for State Routes by county within a particular PennDOT district. At the end of each year, PennDOT takes a snapshot of its current SLD database and creates PDF files from the SLD snapshot. The SLDs are a graphical representation of State Routes (SRs) that PennDOT maintains. The information shown on the SLD is generated from data found in PennDOT's Roadway Management System (RMS) database. The data from RMS is constantly being updated to match actual roadway inventory data found on Pennsylvania's state highways. PennDOT's SR system is explained briefly in this document along with symbol definitions for each type of roadway feature or attribute found on the SLD. This PDF version of the SLD contains an individual county list of all state roads found in that county. The SRs found on the list are linked to the actual pages that show the individual SLDs. To find an SLD for a particular road that you want, simply point to that road on the SR index list and click on it to jump to the beginning page of that SLD.

If you have any questions or comments concerning information found in this document, please contact Ty Reed, Chief, Roadway Inventory and Testing Unit, Asset Management Division, Bureau of Operations, by calling (717) 787-7294.

Additional information on state owned highways is available from your local PENNDOT Engineering District Office, RMS Unit, RMS Coordinator.

Straight Line Diagram Disclaimer: This document is for informational purposes only and may be viewed by anyone. No part of the information contained in this document may be altered or redistributed without prior written consent of PENNDOT. Straight Line Diagram information is provided "as is" without warranty of any kind, either expressed or implied. This information could include technical inaccuracies or errors of omission. Changes may be made periodically to the information herein.

Copyright © 2023 by the Commonwealth of Pennsylvania. All rights reserved.



Asset Management Division

Mission Statement

To protect and preserve Pennsylvania's infrastructure by providing meaningful, timely, and accurate pavement and roadway management, design, standards, strategies, inventory and condition, as well as fair, consistent and efficient application of Commonwealth laws and regulations.

CUSTOMER SERVICE RATING FORM

Straight Line Diagram (SLD) – Customer Service Rating

As means to improve customer service, we would like you to rate the product/ service you have received, by circling a “grade” from “A” (excellent) to “E” (fail).

A **B** **C** **D** **E**

If your rating is not an “A,” please let us know what we could do better.

Name and Organization (optional)

Thank You.

(Fold along line, and tape or staple together before mailing)

(Cut along dashed line)

Bureau of Operations
Asset Management Division – PennDOT Annex
907 Elmerton Avenue
Harrisburg, PA 17110
ATTN: Ty Reed

PENNSYLVANIA DEPARTMENT OF TRANSPORTATION
Bureau of Operations, Asset Management Division

Location Referencing System (LRS) – Definitions, Uses & Testing

The Department's LRS, implemented in 1987, is the mechanism to designate the State highway network, to define roadway lengths, locations, and route connectivity, and to serve as the basis for the collection, storage, and integration of roadway information.

An LRS key is a unique series of numbers that identifies the location of each point or feature along a State route. The fourteen digit number is an integral part of the Roadway Management System (RMS) where roadway data is stored. 07/4016/0100/0857 is an example of an LRS key, which identifies County (CO) = 07, State Route (SR) = 4016, Segment (SEG) = 0100, and Offset = 0857.

County (CO)

Each of Pennsylvania's sixty-seven counties is identified by a number.

Name	#	Name	#	Name	#	Name	#
Adams	1	Clinton	18	Lackawanna	35	Potter	52
Allegheny	2	Columbia	19	Lancaster	36	Schuylkill	53
Armstrong	3	Crawford	20	Lawrence	37	Snyder	54
Beaver	4	Cumberland	21	Lebanon	38	Somerset	55
Bedford	5	Dauphin	22	Lehigh	39	Sullivan	56
Berks	6	Delaware	23	Luzerne	40	Susquehanna	57
Blair	7	Elk	24	Lycoming	41	Tioga	58
Bradford	8	Erie	25	McKean	42	Union	59
Bucks	9	Fayette	26	Mercer	43	Venango	60
Butler	10	Forest	27	Mifflin	44	Warren	61
Cambria	11	Franklin	28	Monroe	45	Washington	62
Cameron	12	Fulton	29	Montgomery	46	Wayne	63
Carbon	13	Greene	30	Montour	47	Westmoreland	64
Centre	14	Huntingdon	31	Northampton	48	Wyoming	65
Chester	15	Indiana	32	Northumberland	49	York	66
Clarion	16	Jefferson	33	Perry	50	Philadelphia	67
Clearfield	17	Juniata	34	Pike	51		

State Route (SR)

State Routes (SR's) are identified by four-digit numbers. SR numbers are assigned as follows:

- | | |
|--|-----------|
| 1. Traffic Routes: Routes designated as Interstates, US or PA Routes | 0001-0999 |
| 2. Quadrant Routes (Non-Traffic Routes) | 1001-4999 |
| 3. Relocated Traffic Routes | 6000-6999 |
| 4. Turned Back, Abandoned, or Null Routes | 7000-7999 |
| 5. Interchanges | 8001-8999 |
| 6. WYE's | 9101-9199 |
| 7. Rest Areas | 9201-9299 |
| 8. Truck Escape Ramps | 9301-9399 |
| 9. Others | 9401-9499 |
| 10. Park and Rides | 9501-9599 |

Even/Odd Convention: Even numbers are typically given to SR's in the East/West direction, and odd numbers to SR's that run North/South. This convention applies to Interstate Routes (except those that are Beltways or Spurs), and Quadrant Routes. This convention may or may not apply to PA or US Traffic Routes.

Hierarchy: If two or more traffic routes occupy the same section of roadway, the SR number is based on the "higher" type route, according to the following hierarchy. If the traffic routes are the same hierarchy class, then the SR number is assigned the lower numbered traffic route (Figure 1).

1. Interstates
2. U.S. Routes
3. PA Routes
4. Quadrant Routes

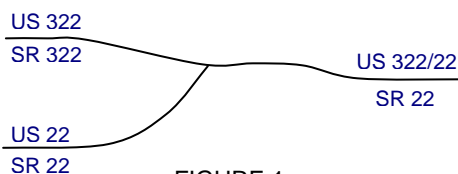


FIGURE 1

Other Numbering Conventions:

1. The first digit of a quadrant route is based on which quadrant of the county the route is located, as shown in the following diagram (Figure 2).
2. The last three digits of a Relocated Traffic Route are the same as the Traffic Route that was relocated.
3. Interchanges are numbered sequentially. Odd numbers are given to interchanges along SR's in the North/South direction; even numbers are given to interchanges along SR's in the East/West direction (Figure 3).
4. WYE's are given odd numbers if the connecting SR is odd numbered, and even numbers if the connecting SR is even numbered.
5. Rest Areas or Truck Escape Ramps are given odd numbers if they connect to the Southbound or Westbound side of an SR, and even numbers if they connect to the Northbound or Eastbound side.

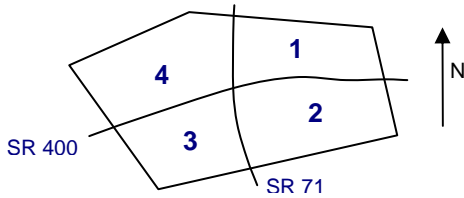


FIGURE 2

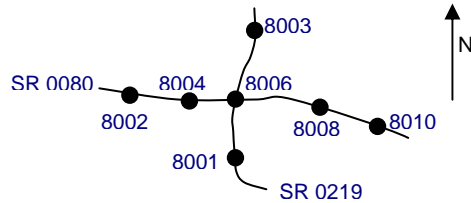


FIGURE 3

Segment (SEG)

State routes are divided into segments, which are approximately one-half mile long, and are identified by a four-digit number. Segment begin and end points are placed at physical features where possible. Segment numbers increase in the North or East direction, and typically by 10's (Figure 4). Segments are even numbered on undivided roadways, and in the Northbound or Eastbound direction of divided roadways. Segments are odd numbered in the Southbound or Westbound direction of divided roadways (Figure 5). Interstate segments are associated with the mile posts (Figure 6).

Undivided Roadways

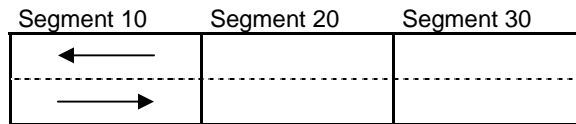


FIGURE 4

Divided Roadways

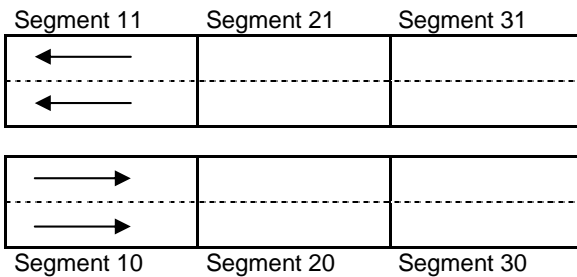


FIGURE 5

Interstate Roadways

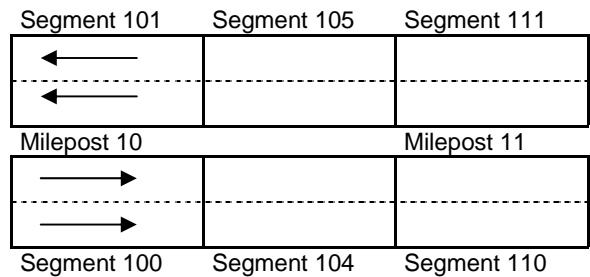


FIGURE 6

Turned Back, Abandoned, and Null Segments are given numbers in the range of 7000-7999. For two coinciding State routes, the route with "lower" hierarchy is "nulled."

Segment numbering restarts on Traffic Routes at County boundaries, except Interstates (Figure 7).

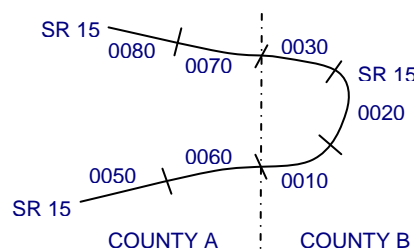


FIGURE 7

Offset

The offset, a subdivision of the segment, is the distance (in feet) from the beginning of the segment, expressed as a four-digit number. Offsets are measured in the increasing segment direction.

Segment Markers

Segment markers, which allow for easy identification of the LRS location on the State highway system, indicate the State route and segment number at the point that each segment is entered. If the beginning of a segment occurs at a physical feature, then the point of reference is at the physical feature and not the sign. At intersections, signs are used to identify beginning or ending State routes or segments.



Users of the LRS

Locations of all intersections, structures, and other points of interest are field verified and inventoried in the RMS. This information can be displayed on Straight Line Diagrams (SLD's) which can be viewed in the RMS, or hardcopy form. SLD books are refreshed and printed annually for distribution to the Department's District and County offices, as well as too many external entities.

A list of those within the Department that use the LRS to identify locations in the RMS and in the field includes personnel from the following organizations: Pavement Testing, County Maintenance, Traffic, Design, Surveys, Construction, Bridge, Permits, Crash Review, Planning and Programming, Posted & Bonded Roads, Tort Liability, and Emergency Management.

Users outside the Department include: County & Municipal governments, County 911, Planning Commissions, Federal Highway Administration, State & Local Police, Local Emergency Management, Delivery Services (UPS, Fed Ex, etc.), Fire Departments, Utility Companies, Contractors, and Consultants.

Without segment markers located in the field, all of these users would have to rely solely on the SLD, which would be extremely cumbersome at best and impossible for some.

Verification, QA & QC

In order to assure that LRS information is indicated properly in the RMS, on SLD's, and in the field, LRS Quality Assurance (QA) and Quality Commitment (QC) programs are performed each year. The Bureau of Operations, Asset Management Division, Roadway Inventory & Testing Unit (RITU) performs all Statewide QC testing. Field verification and QA is also performed by RITS, except in Engineering Districts 2-0, 11-0, and 12-0, where it is done "in-house." Each Engineering District is responsible for its own LRS completeness and maintenance with respect to the RMS.

Twenty percent of each county is field tested annually as part of the QA program, and five percent of each county is tested for the annual QC program. The goal of the QC program is to maintain at least 90% accuracy between the RMS and the actual field locations of highway features. Annual QC ratings are developed and reported to the Engineering Districts.









































Field testing is performed by two-person teams (a permanent employee that operates the test, and a temporary employee that drives the device) with the use of vans equipped with an on-board computer and a Data Measurement Subsystem. Testing is typically performed during the months of April through November.

Vehicle location and roadway features are displayed on the van's computer screen in SLD format, and the software accepts operator inputs verifying or modifying roadway feature locations, as well as comments. Though the system can function at greater speed, test speeds are typically less than 25 mph to ensure accuracy.

There are five categories of information that is verified and/or modified:

1. State Route Length
2. Segment Length
3. Roadway Geometry (lane count, pavement & shoulder types & widths)
4. Intersecting Feature Location (intersections & bridges)
5. Segment Marker Location

STRAIGHT LINE DIAGRAM (SLD) ANNUAL REFRESH ATTRIBUTE KEY PAGE 1 OF 2

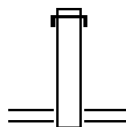
 SEGMENT MARKER	 AHEAD LEFT INTER STATE OWNED	 RAILROAD CROSSING	 INTERSTATE MILEPOST
 TURNBACK	 AHEAD LEFT INTER NON-STATE	 RAILROAD OVER-PASS	 MFC BEGIN
 NULL	 AHEAD RIGHT INTE STATE OWNED	 OVER-PASS	 MUNICIPAL BOUNDARY
 UNDIVIDED HIGHWAY	 AHEAD RIGHT INTE NON-STATE	 BRIDGE END	 VILLAGE BEGIN
 PHYSICALLY DIVIDED	 BACK LEFT INTER STATE OWNED	 BRIDGE BEGIN	AH - LENGTH FORWARD TO NEXT SEGMENT BEGIN BK - LENGTH BACKWARD TO PREVIOUS SEGMENT BEGIN
 PAINT DIVIDED	 BACK LEFT INTER NON-STATE	 TUNNEL	
 INTERSECTION AHEAD	 BACK RIGHT INTER STATE OWNED	 SIGN STRUCTURE	MFC - MAINTENANCE FUNCTIONAL CLASS A = INTERSTATE EXPRESSWAY AND/OR PRINCIPLE ARTERIAL C = MINOR ARTERIAL D = COLLECTOR E = LOCAL ACCESS F = INTERCHANGE RAMP
 INTERSECTION BACK	 BACK RIGHT INTER NON-STATE	 P3 BRIDGE	
 REFERENCE AHEAD/BACK	 T-LEFT INTERSEC STATE OWNED	 RETAINING WALL	
 DIVIDED CONNECTOR	 T-LEFT INTERSEC NON-STATE	 BRIDGE/CULVERT UNDER FILL	NULL AND TURNBACK SEGMENTS ARE DISPLAYED IN THE DEPARTMENT'S ROADWAY MANAGEMENT SYSTEM (RMS) AS 100 FEET IN LENGTH. ACTUAL SEGMENT AND SECTION LENGTHS MAY VARY SIGNIFICANTLY
 CROSS INTERSEC STATE OWNED	 T-RIGHT INTERSEC STATE OWNED	 PIPE (STAMPP)	
 CROSS INTERSEC NON-STATE	 T-RIGHT INTERSEC NON-STATE	 ROTARY INTERSEC	

EXTRACT DATE: 12/18/2023 ROADWAY MANAGEMENT SYSTEM PAGE NUMBER: 391
 PRINT DATE: 12/20/2023 SLD COUNTY/SR - ANNUAL PRINT COUNTY: PERRY

DIR: B TOTAL LEN: .102 MI. DIST: 08-9 SR: 9415
 LEFT MUN: LIVERPOOL TOWNSHIP T RIGHT MUN: LIVERPOOL TOWNSHIP T

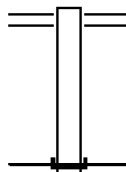
000540 FT

000289 FT



000540 FT
 INTER-AHD SUSQUEHANNA TR
 0020/0251 (SR0011 SEG 0591/0215)
 000289 FT 2 0 00000 0 00 0011+40
 SR 0104 SH
 (SR0104 SEG 0010/0342)
 0020/0000 LENGTH(AH 0251 BK 0289)

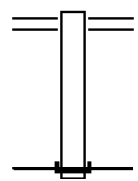
000000 FT



SR 0104 SH
 0010/0289 (SR0104 SEG 0010/0362)
 000000 FT 2 0 00000 0 00 0010+00
 NC JU GHANDLE X RD
 INTER-BK SUSQUEHANNA TR
 (SR0011 SEG 0591/0335)
 MFC BEGIN = F
 0010/0000 LENGTH(AH 0289 BK 0000)

EXTRACT DATE: 12/18/2023 ROADWAY MANAGEMENT SYSTEM PAGE NUMBER: 390
 PRINT DATE: 12/20/2023 SLD COUNTY/SR - ANNUAL PRINT COUNTY: PERRY
 DIR: N TOTAL LEN: .080 MI. DIST: 08-9 SR: 9413
 LEFT MUN: LIVERPOOL TOWNSHIP T RIGHT MUN: LIVERPOOL TOWNSHIP T

000420 FT
 000000 FT

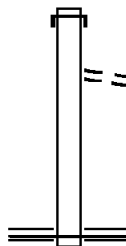


000420 FT SUSQUEHANNA TR
 (SR0011 SEG 0531/0303)
 0010/0420 (SR0011 SEG 0530/0297)
 000000 FT 2 0 00000 0 00 0010+00
 NC JU GHANDLE W
 INTER-BK SUSQUEHANNA TR
 (SR0011 SEG 0531/0592)
 MFC BEGIN = F
 0010/0000 LENGTH(AH 0420 BK 0000)

EXTRACT DATE: 12/18/2023 ROADWAY MANAGEMENT SYSTEM PAGE NUMBER: 389
 PRINT DATE: 12/20/2023 SLD COUNTY/SR - ANNUAL PRINT COUNTY: PERRY
 DIR: N TOTAL LEN: .054 MI. DIST: 08-9 SR: 9411
 LEFT MUN: LIVERPOOL B RIGHT MUN: LIVERPOOL B

000285 FT

000000 FT



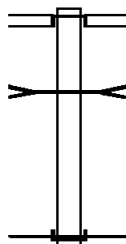
000285 FT
 INTER-AHD SUSQUEHANNA TR
 0010/0285 (SR0011 SEG 0481/2354)
 FRONT ST
 0010/0066 (TWP)
 000000 FT 2 0 00000 0 00 0010+00
 NC JU GHANDLE V
 SUSQUEHANNA TR
 (SR0011 SEG 0480/2543)
 (SR0011 SEG 0481/2550)
 MFC BEGIN = F
 0010/0000 LENGTH(AH 0285 BK 0000)

EXTRACT DATE: 12/18/2023 ROADWAY MANAGEMENT SYSTEM PAGE NUMBER: 388
 PRINT DATE: 12/20/2023 SLD COUNTY/SR - ANNUAL PRINT COUNTY: PERRY

DIR: N TOTAL LEN: .062 MI. DIST: 08-9 SR: 9409
 LEFT MUN: BUFFALO TOWNSHIP T RIGHT MUN: BUFFALO TOWNSHIP T

000326 FT

000000 FT

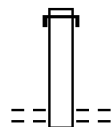


000326 FT
 INTER-AHD ORCHARD RD
 (T507)
 HUNTERS VALLEY RD
 0010/0326 (SR0034 SEG 0640/2677)
 TR. SUSQUE R
 STRUCTURE LENGTH 12 FT
 0010/0266 BMSID 50/0011/0460/0955
 000000 FT 2 0 00000 0 00 0010+00
 NC JU GHANDLE U RD
 INTER-BK SUSQUEHANNA TR
 (SR0011 SEG 0461/1166)
 MFC BEGIN = F
 0010/0000 LENGTH(AH 0326 BK 0000)

DIR: N TOTAL LEN: .133 MI. DIST: 08-9 SR: 9407
 LEFT MUN: BUFFALO TOWNSHIP T RIGHT MUN: BUFFALO TOWNSHIP T

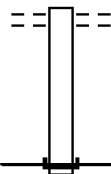
000704 FT

000367 FT



000704 FT
 INTER-AHD SUSQUEHANNA TR
 0020/0337 (SR0011 SEG 0431/2625)
 000367 FT 0 0 00000 0 00 0000+00
 CHERRY RD
 (T559)
 0020/0000 LENGTH(AH 0337 BK 0367)

000000 FT



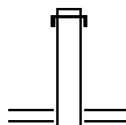
0010/0367 CHERRY RD
 (T559)
 000000 FT 0 0 00000 0 00 0000+00
 NC JU GHANDLE F RD
 INTER-BK SUSQUEHANNA TR
 (SR0011 SEG 0431/2653)
 MFC BEGIN = F
 0010/0000 LENGTH(AH 0367 BK 0000)

EXTRACT DATE: 12/18/2023 ROADWAY MANAGEMENT SYSTEM PAGE NUMBER: 386
 PRINT DATE: 12/20/2023 SLD COUNTY/SR - ANNUAL PRINT COUNTY: PERRY

DIR: S TOTAL LEN: .140 MI. DIST: 08-9 SR: 9405
 LEFT MUN: BUFFALO TOWNSHIP T RIGHT MUN: BUFFALO TOWNSHIP T

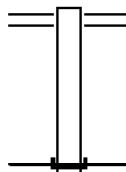
000737 FT

000384 FT



000737 FT
 INTER-AHD SUSQUEHANNA TR
 0020/0353 (SR0011 SEG 0401/1750)
 000384 FT 0 0 00000 0 00 0000+00
 BUCKS VALLEY RD
 (SR1020 SEG 0020/1476)
 0020/0000 LENGTH(AH 0353 BK 0384)

000000 FT



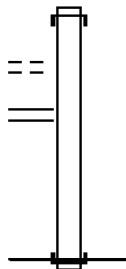
0010/0384 BUCKS VALLEY RD
 (SR1020 SEG 0020/1476)
 000000 FT 0 0 00000 0 00 0000+00
 NC JU GHANDLE C RD
 INTER-BK SUSQUEHANNA TR
 (SR0011 SEG 0401/1836)
 MFC BEGIN = F
 0010/0000 LENGTH(AH 0384 BK 0000)

EXTRACT DATE: 12/18/2023 ROADWAY MANAGEMENT SYSTEM PAGE NUMBER: 385
PRINT DATE: 12/20/2023 SLD COUNTY/SR - ANNUAL PRINT COUNTY: PERRY

DIR: S TOTAL LEN: .118 MI. DIST: 08-9 SR: 9403
LEFT MUN: BUFFALO TOWNSHIP T RIGHT MUN: BUFFALO TOWNSHIP T

TO 0011/0381 SH
(CONN)
SUSQUEHANNA TR
(SR0011 SEG 0380/1615)

000623 FT
0010/0330
0010/0320
000000 FT

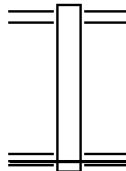


000623 FT
INTER-AHD SUSQUEHANNA TR
0010/0623 (SR0011 SEG 0381/1336)

000000 FT 0 0 00000 0 00 0000+00
NC JU GHANDLE B RD
INTER-BK SUSQUEHANNA TR
(SR0011 SEG 0381/1906)
MFC BEGIN = F
5 0010/0000 LENGTH(AH 0623 BK 0000)

EXTRACT DATE: 12/18/2023 ROADWAY MANAGEMENT SYSTEM PAGE NUMBER: 384
 PRINT DATE: 12/20/2023 SLD COUNTY/SR - ANNUAL PRINT COUNTY: PERRY
 DIR: E TOTAL LEN: .104 MI. DIST: 08-9 SR: 9402
 LEFT MUN: HOWE TOWNSHIP T RIGHT MUN: HOWE TOWNSHIP T

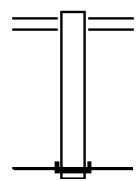
000550 FT
 000000 FT



000550 FT RED HILL RD
 0010/0550 (SR0034 SEG 0480/0503)
 000000 FT 0 0 00000 0 00 0000+00
 NC PARK AND RIDE RD
 RED HILL RD
 (SR0034 SEG 0480/0642)
 MFC BEGIN = F
 0010/0000 LENGTH(AH 0550 BK 0000)

EXTRACT DATE: 12/18/2023 ROADWAY MANAGEMENT SYSTEM PAGE NUMBER: 383
 PRINT DATE: 12/20/2023 SLD COUNTY/SR - ANNUAL PRINT COUNTY: PERRY
 DIR: S TOTAL LEN: .096 MI. DIST: 08-9 SR: 9401
 LEFT MUN: WATTS T RIGHT MUN: WATTS T

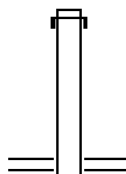
000509 FT
 000000 FT



000509 FT SUSQUEHANNA TR
 (SR0011 SEG 0330/2225)
 0010/0509 (SR0011 SEG 0331/2204)
 000000 FT 0 0 00000 0 00 0000+00
 NC JU GHANDLE A RD
 INTER-BK SUSQUEHANNA TR
 (SR0011 SEG 0331/2598)
 MFC BEGIN = F
 0010/0000 LENGTH(AH 0509 BK 0000)

DIR: S TOTAL LEN: .676 MI. DIST: 08-9 SR: 8011
 LEFT MUN: GREENWOOD TOWNSHIP T RIGHT MUN: GREENWOOD TOWNSHIP T

003568 FT



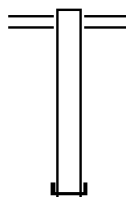
003568 FT
 INTER-AHD WILLIAM PENN HW
 0750/0679 (SR0022 SEG 0050/2529)

002889 FT



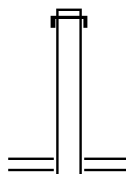
002889 FT 1 0 01033 2 09 0000+00
 NC RAMP E-1 RD
 MARKET ST
 (SR1015 SEG 0250/0000)
 0750/0000 LENGTH(AH 0679 BK 1061)

001828 FT



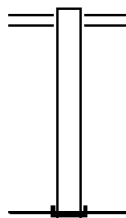
0500/1061 MARKET ST
 (SR1015 SEG 0250/1031)
 001828 FT 1 0 01033 2 10 0000+00
 NC RAMP E-2 RD
 INTER-BK WILLIAM PENN HW
 (SR0022 SEG 0051/1992)
 0500/0000 LENGTH(AH 1061 BK 0896)

000932 FT



INTER-AHD WILLIAM PENN HW
 0250/0896 (SR0022 SEG 0041/2329)
 000932 FT 1 0 01033 2 12 0000+00
 NC RAMP E-4 RD
 MARKET ST
 (SR1015 SEG 0250/1508)
 0250/0000 LENGTH(AH 0896 BK 0932)

000000 FT



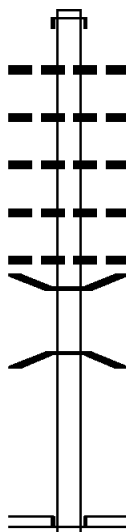
0010/0932 MARKET ST
 (SR1015 SEG 0250/0559)
 000000 FT 1 0 01033 2 11 0013+44
 NC RAMP E-3 RD
 INTER-BK WILLIAM PENN HW
 (SR0022 SEG 0050/0570)
 MFC BEGIN = F
 0010/0000 LENGTH(AH 0932 BK 0000)

DIR: S TOTAL LEN: .690 MI. DIST: 08-9 SR: 8009
 LEFT MUN: HOWE TOWNSHIP T RIGHT MUN: HOWE TOWNSHIP T

FROM 0034/0470 SH (CONN)	003644 FT 0750/0158 002738 FT		003644 FT INTER-AHD 28TH DIVISION HW 0750/0906 (SR0022 SEG 0150/0770) 002738 FT 1 0 01033 2 03 0017+48 NC RAMP D-1 RD INTER-BK CARLISLE ST (SR0034 SEG 0470/1290) 0750/0000 LENGTH(AH 0906 BK 0719)
	002019 FT		0500/0719 CARLISLE ST (SR0034 SEG 0480/0240) TO 0034/0480 SH 0500/0647 (CONN) 002019 FT 1 0 01033 2 04 0000+00 NC RAMP D-2 RD INTER-BK 28TH DIVISION HW (SR0022 SEG 0161/0477) 0500/0000 LENGTH(AH 0719 BK 0910)
FROM 0034/0480 SH (CONN)	0250/0131 001109 FT		INTER-AHD 28TH DIVISION HW 0250/0910 (SR0022 SEG 0141/0839) 001109 FT 1 0 01033 2 06 0017+65 NC RAMP D-3 RD INTER-BK CARLISLE ST (SR0034 SEG 0480/0267) 0250/0000 LENGTH(AH 0910 BK 1109)
	000000 FT		0010/1109 RED HILL RD (SR0034 SEG 0470/1307) TO 0034/0470 SH 0010/1014 (CONN) 000000 FT 1 0 01033 2 05 0015+79 NC RAMP D-4 RD INTER-BK 28TH DIVISION HW (SR0022 SEG 0140/0072) MFC BEGIN = F 0010/0000 LENGTH(AH 1109 BK 0000)

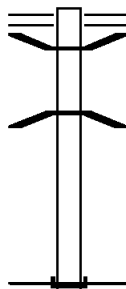
DIR: N TOTAL LEN: .574 MI. DIST: 08-9 SR: 8007
 LEFT MUN: BUFFALO TOWNSHIP T RIGHT MUN: BUFFALO TOWNSHIP T

003033 FT



003033 FT
 INTER-AHD WILLIAM PENN HW
 0750/2175 (SR0022 SEG 0230/2186)
 012 " DIA CIRC CONCR
 0750/1907 LEN=0033 INSTALLED UNKN
 018 " DIA CIRC CONCR
 0750/1475 LEN=0038 INSTALLED UNKN
 018 " DIA CIRC CONCR
 0750/1064 LEN=0030 INSTALLED UNKN
 018 " DIA CIRC CONCR
 0750/0712 LEN=0025 INSTALLED UNKN
 030 " DIA CIRC CONCR
 0750/0236 LEN=0020 INSTALLED UNKN
 0750/0105 BMSSEN 50/8007/0750/0085
 1 0 00275 0 01 0233+78
 BOARD RUN
 0750/0085 BMSBG 50/8007/0750/0085
 000858 FT 1 0 00275 0 01 0202+19
 NC RAMP C-1 RD
 MEADOW GROVE RD
 INTER-BK JUNIATA PY
 (SR1020 SEG 0010/0000)
 (SR1015 SEG 0040/0000)
 0750/0000 LENGTH(AH 2175 BK 0858)

000858 FT

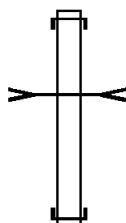


MEADOW GROVE RD
 0500/0858 (SR1020 SEG 0010/0444)
 0500/0727 BMSSEN 50/8007/0500/0650
 1 0 01033 2 00 0010+74
 BOARD RUN
 0500/0705 BMSBG 50/8007/0500/0650
 000000 FT 1 0 01033 2 00 0000+00
 NC RAMP C-2 RD
 INTER-BK WILLIAM PENN HW
 (SR0022 SEG 0231/0971)
 MFC BEGIN = F
 0500/0000 LENGTH(AH 0858 BK 0000)

000000 FT

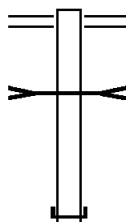
DIR: E TOTAL LEN: .422 MI. DIST: 08-9 SR: 8005
 LEFT MUN: WATTS T RIGHT MUN: WATTS T

002228 FT



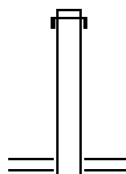
002228 FT
 INTER-AHD WILLIAM PENN HW
 0750/0423 (SR0022 SEG 0280/1009)
 TR JUNIATA R
 STRUCTURE LENGTH 10 FT
 0750/0217 BMSID 50/0022/0280/0847
 001805 FT 1 0 00000 0 00 0000+00
 NC TO 22 EB RAMP RD
 INTER-BK HUGGINS RD
 (SR1028 SEG 0010/0000)
 0750/0000 LENGTH(AH 0423 BK 0655)

001805 FT



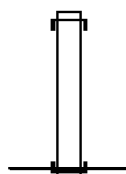
0500/0655 HUGGINS RD
 (SR1028 SEG 0010/0244)
 TR JUNIATA R
 STRUCTURE LENGTH 10 FT
 0500/0530 BMSID 50/0022/0280/0847
 001150 FT 1 0 01033 0 00 0000+00
 NC RAMP B-1 RD
 INTER-BK WILLIAM PENN HW
 (SR0022 SEG 0281/0699)
 0500/0000 LENGTH(AH 0655 BK 0769)

001150 FT



INTER-AHD WILLIAM PENN HW
 0250/0769 (SR0022 SEG 0271/1861)
 000381 FT 1 0 01033 2 01 0000+00
 NC RAMP B-2 RD
 HUGGINS RD
 (SR1028 SEG 0010/0244)
 0250/0000 LENGTH(AH 0769 BK 0381)

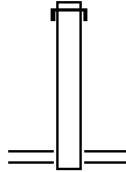
000381 FT



INTER-AHD HUGGINS RD
 0010/0381 (SR1028 SEG 0010/0000)
 000000 FT 1 0 00000 0 00 0000+00
 NC FROM 22 EB RAMP RD
 INTER-BK WILLIAM PENN HW
 (SR0022 SEG 0280/0203)
 MFC BEGIN = F
 0010/0000 LENGTH(AH 0381 BK 0000)

000000 FT

002210 FT

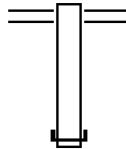


002210 FT
 INTER-AHD SUSQUEHANNA TR
 0750/0626 (SR0011 SEG 0210/1025)

001584 FT

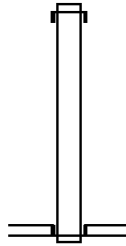
001584 FT 1 0 00030 2 03 0000+00
 NC ON RAMP RD
 MARKET ST
 (SR0274 SEG 0760/3745)
 0750/0000 LENGTH(AH 0626 BK 0405)

001179 FT



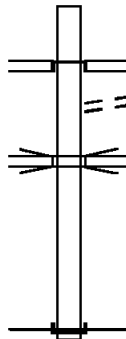
0500/0405 BLOOMFIELD RD
 (SR0274 SEG 0760/3612)
 001179 FT 1 0 00030 2 02 0000+00
 NC OF RAMP RD
 INTER-BK SUSQUEHANNA TR
 (SR0011 SEG 0211/0903)
 0500/0000 LENGTH(AH 0405 BK 0352)

000827 FT



INTER-AHD SUSQUEHANNA TR
 0250/0352 (SR0011 SEG 0201/0793)
 000827 FT 1 0 00030 2 00 0000+00
 NC VA LLEY ST RAMP RD
 SUSQUEHANNA AV
 (SR2009 SEG 0010/0000)
 INN RD
 (T310)
 INTER-BK MOUNTAIN ST
 (T522)
 0250/0000 LENGTH(AH 0352 BK 0827)

000000 FT



INTER-AHD FISHER ST
 (T523)
 SUSQUEHANNA AV
 0010/0827 (SR2009 SEG 0010/0405)
 TO 2009/0010 SH
 0010/0727 (CONN)
 US 11&15 (NB)
 0010/0640 OP ID 50/0011/0200/1230
 000000 FT 1 0 00030 2 01 0000+00
 NC F I SHER ST RAMP RD
 INTER-BK SUSQUEHANNA TR
 (SR0011 SEG 0200/0735)
 MFC BEGIN = F
 0010/0000 LENGTH(AH 0827 BK 0000)

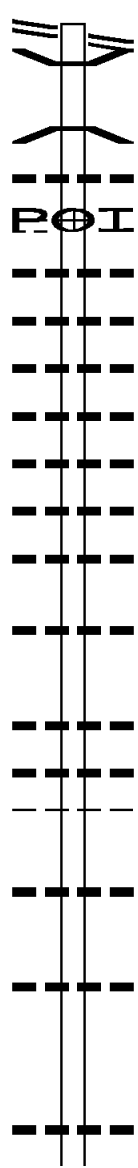
DIR: B TOTAL LEN: 11.917 MI. DIST: 08-9 SR: 4010
 LEFT MUN: OLIVER T RIGHT MUN: OLIVER T

KEYSTONE WY 062924 FT
 (SR0034 SEG 0400/0000) 0240/3333

PENNSY SUPPLY DR 0240/2768
 (PRDR)

059591 FT

057246 FT



062924 FT KEYSTONE WY
 0240/3333 (SR0034 SEG 0400/0000)
 0240/3273 BMSSEN 50/4010/0240/3227
 2 0 50035 0 02 0258+25
 LIT.BUFF.CK.
 0240/3227 BMSBG 50/4010/0240/3227
 018 "DIA CIRC CONCR
 0240/2886 LEN=0042 INSTALLED UNKN
 0240/2768 (APRA) PENNSY SUPPLY DR
 018 "DIA CIRC CONCR
 0240/2671 LEN=0048 INSTALLED UNKN
 015 "DIA CIRC CONCR
 0240/2568 LEN=0043 INSTALLED UNKN
 015 "DIA CIRC CONCR
 0240/2377 LEN=0035 INSTALLED UNKN
 015 "DIA CIRC CONCR
 0240/1917 LEN=0036 INSTALLED UNKN
 018 "DIA CIRC CONCR
 0240/1732 LEN=0032 INSTALLED UNKN
 036 "DIA CIR PLASTIC
 0240/1314 LEN=0036 INSTALLED 1999
 018 "DIA CIRC CONCR
 0240/0762 LEN=0032 INSTALLED UNKN
 018 "DIA CIR PLASTIC
 0240/0098 LEN=0030 INSTALLED 1997
 059591 FT 2 0 50035 0 02 0226+08
 0240/0000 LENGTH(AH 3333 BK 2345)
 019"H 30"W ELLIP CONC
 0230/2144 LEN=0032 INSTALLED UNKN
 024 "DIA CIR PLASTIC
 0230/1656 LEN=0040 INSTALLED 1997
 OLIVER
 0230/1293 JUNIATA TOWNSHIP T
 024 "DIA CIR PLASTIC
 0230/0427 LEN=0040 INSTALLED 1997
 057246 FT 2 0 50035 0 02 0200+59
 0230/0000 LENGTH(AH 2345 BK 2463)
 024 "DIA CIR PLASTIC
 0220/2422 LEN=0035 INSTALLED 1997
 024 "DIA CIR PLASTIC
 0220/0844 LEN=0030 INSTALLED 1997

DIR: B TOTAL LEN: 11.917 MI. DIST: 08-9 SR: 4010
 LEFT MUN: JUNIATA TOWNSHIP T RIGHT MUN: JUNIATA TOWNSHIP T

Stationing	Description	Stationing	Description	Notes
054783 FT		054783 FT	2 0 50035 0 02 0176+97	
		0220/0000	LENGTH(AH 2463 BK 3834)	
		0210/3056	018 "DIA CIRC CONCR LEN=0087	INSTALLED UNKN
LITTLE BUFFALO STATE PS (PARK)	0210/2940			
GILL HILL RD (SR1011 SEG 0040/0000)	0210/2636	0210/2636	STATE PARK RD (SR1011 SEG 0040/0000)	
		0210/2449	060 "DIA CIRC CONCR LEN=0100	INSTALLED UNKN
LAKEVIEW RD (T423)	0210/2100			
		0210/0966	054 "DIA CIRC CONCR LEN=0090	INSTALLED UNKN
		0210/0357	018 "DIA CIRC CONCR LEN=0090	INSTALLED UNKN
050949 FT		050949 FT	2 0 50035 0 01 0139+58	
		0210/0000	LENGTH(AH 3834 BK 1977)	
		0200/1845	018 "DIA CIRC CONCR LEN=0080	INSTALLED UNKN
		0200/1179	048 "DIA CIRC CONCR LEN=0110	INSTALLED UNKN
		0200/0669	015 "DIA CIRC CONCR LEN=0110	INSTALLED UNKN
		0200/0499	054 "DIA CIRC CONCR LEN=0110	INSTALLED UNKN
048972 FT		048972 FT	2 0 50035 0 01 0119+49	
		0200/0000	LENGTH(AH 1977 BK 2398)	
		0190/1978	054 "DIA CIRC CONCR LEN=0110	INSTALLED UNKN
		0190/1152	015 "DIA CIRC CONCR LEN=0110	INSTALLED UNKN
BLACKHILL RD (T408)	0190/1067			
		0190/1000	066 "DIA CIRC CONCR LEN=0100	INSTALLED UNKN
		0190/0084	048 "DIA CIRC CONCR LEN=0100	INSTALLED UNKN
046574 FT		046574 FT	2 0 50035 0 01 0095+51	
		0190/0000	SWIMMING POOL RD (PARK) LENGTH(AH 2398 BK 2326)	

DIR: B TOTAL LEN: 11.917 MI. DIST: 08-9 SR: 4010
 LEFT MUN: JUNIATA TOWNSHIP T RIGHT MUN: JUNIATA TOWNSHIP T

	0180/2042	018 " DIA CIRC CONCR LEN=0032 INSTALLED UNKN
	0180/1720	014" H 23" W ELLIP CONC LEN=0032 INSTALLED UNKN
	0180/1111	036 " DIA CIRC CONCR LEN=0040 INSTALLED UNKN
044248 FT	0180/0407	018 " DIA CIRC CONCR LEN=0040 INSTALLED UNKN
	044248 FT	2 0 50035 0 01 0072+25
	0180/0000	LENGTH(AH 2326 BK 1332) 018 " DIA CIRC CONCR
	0170/1188	LEN=0080 INSTALLED UNKN
	0170/0925	BMS EN 50/4010/0170/0876 2 0 50035 0 01 0067+92 LIT. BUFF. CK. BMSBG 50/4010/0170/0876 JUNIATA TOWNSHIP CENTRE TOWNSHIP T
042916 FT	0170/0876	042916 FT 2 0 50035 0 01 0059+16
	0170/0000	LENGTH(AH 1332 BK 2938) 014" H 23" W ELLIP CONC
	0160/2526	LEN=0032 INSTALLED UNKN
	0160/2128	018 " DIA CIR PLASTIC LEN=0030 INSTALLED 1997
	0160/1671	014" H 23" W ELLIP METAL LEN=0032 INSTALLED UNKN
	0160/1191	018 " DIA CIR PLASTIC LEN=0030 INSTALLED 1997
	0160/1000	030 " DIA CIRC METAL LEN=0056 INSTALLED UNKN
	0160/0697	024 " DIA CIRC METAL LEN=0030 INSTALLED UNKN
039978 FT	039978 FT	2 0 50035 0 01 0029+54
	0160/0000	LENGTH(AH 2938 BK 2954) 018 " DIA CIR PLASTIC
	0150/2541	LEN=0033 INSTALLED UNKN
	0150/1526	015 " H 21" W ELLIP METAL LEN=0025 INSTALLED UNKN
	0150/1165	015 " DIA CIRC CONCR LEN=0030 INSTALLED UNKN
	0150/0865	013" H 17" W ELLIP METAL LEN=0030 INSTALLED UNKN
	0150/0332	013" H 17" W ELLIP METAL LEN=0040 INSTALLED UNKN

EXTRACT DATE: 12/18/2023
PRINT DATE: 12/20/2023

ROADWAY MANAGEMENT SYSTEM
SLD COUNTY/SR - ANNUAL PRINT

PAGE NUMBER: 373
COUNTY: PERRY

DIR: B TOTAL LEN: 11.917 MI.
LEFT MUN: CENTRE TOWNSHIP T

DIST: 08-9 SR: 4010
RIGHT MUN: CENTRE TOWNSHIP T

Stationing	Notes	Stationing	Notes		
037024 FT		0150/0050	065"H 90"W ELLIP METAL		
		037024 FT	LEN=0045 INSTALLED UNKN		
			2 0 50035 0 00 0000+00		
			COLD STORAGE RD		
			(SR4005 SEG 0060/0178)		
			NC LI		
			INTER-BK		
			TITLE BUFFALO RD		
			COLD STORAGE RD		
			(SR4005 SEG 0060/0178)		
037024 FT		5 0150/0000	LTH AH 002954 BK 000100		
		037024 FT			
		7142/0000	LTH AH 000100 BK 002213		
			COLD STORAGE RD		
			INTER-AHD		
			(SR4005 SEG 0060/0602)		
COLD STORAGE RD (SR4005 SEG 0060/0602)		0140/2213	015" DIA CIRC CONCR		
			LEN=0026 INSTALLED UNKN		
			0140/1831		
			0140/0941	018" DIA CIRC CONCR	
			LEN=0030 INSTALLED UNKN		
			024" DIA CIRC CONCR		
			LEN=0038 INSTALLED UNKN		
			0140/0584	018" DIA CIRC CONCR	
			LEN=0026 INSTALLED UNKN		
034811 FT		0140/0030	2 0 50048 0 00 0125+47		
		034811 FT	LENGTH(AH 2213 BK 2594)		
		5 0140/0000			
			024" DIA CIR PLASTIC		
			LEN=0034 INSTALLED 2003		
			0130/1949		
			018" DIA CIR PLASTIC		
			LEN=0035 INSTALLED 2004		
			0130/1347	018" DIA CIRC METAL	
			LEN=0030 INSTALLED UNKN		
			0130/0885		
			032217 FT	2 0 50048 0 00 0099+66	
032217 FT		5 0130/0000	LENGTH(AH 2594 BK 2389)		
			015" DIA CIRC CONCR		
			LEN=0029 INSTALLED UNKN		
			0120/2284	BMSBN 50/4010/0120/1795	
			0120/1813	2 0 50048 0 00 0093+72	
				LUTMUN RUN	
				BMSBG 50/4010/0120/1795	
				CHURCH RD	
				(T372)	
				0120/1795	018" DIA CIRC METAL
				LEN=0034 INSTALLED UNKN	
				0120/1612	
				0120/1208	
				0120/0521	018" DIA CIR PLASTIC
				LEN=0028 INSTALLED UNKN	
				018" DIA CIRC CONCR	
				LEN=0030 INSTALLED UNKN	
				0120/0254	

DIR: B TOTAL LEN: 11.917 MI. DIST: 08-9 SR: 4010
 LEFT MUN: CENTRE TOWNSHIP T RIGHT MUN: CENTRE TOWNSHIP T

Stationing	Description	Stationing	Description
029828 FT		029828 FT	2 0 50048 0 00 0075+77
		0120/0000	LENGTH(AH 2389 BK 2779)
		0110/2251	018 "DIA CIRC CONCR
		0110/1838	LEN=0036 INSTALLED UNKN
		0110/1273	015 "H 21 "W ELLIP METAL
		0110/0726	LEN=0038 INSTALLED UNKN
		0110/0374	018 "DIA CIR PLASTIC
		0110/0179	LEN=0040 INSTALLED 2003
		027049 FT	018 "DIA CIR PLASTIC
		027049 FT	LEN=0036 INSTALLED UNKN
		027049 FT	030 "DIA CIRC CONCR
		027049 FT	LEN=0033 INSTALLED UNKN
		027049 FT	024 "DIA CIR PLASTIC
		027049 FT	LEN=0030 INSTALLED UNKN
2 0 50048 0 00 0050+07 BUTTONWOOD RD (T372)		0110/0000	LENGTH(AH 2779 BK 2416)
		0100/2343	CENTRE TOWNSHIP
		0100/2199	JUNIATA TOWNSHIP T
		0100/2174	JUNIATA TOWNSHIP
		0100/2115	CENTRE TOWNSHIP T
		0100/1551	036 "DIA CIRC CONCR
		0100/0668	LEN=0030 INSTALLED UNKN
		0100/0159	KNOTTY PINE LN
		024633 FT	(TWP)
		024633 FT	015 "DIA CIRC CONCR
		024633 FT	LEN=0025 INSTALLED UNKN
		024633 FT	015 "DIA CIRC CONCR
		024633 FT	LEN=0025 INSTALLED UNKN
		024633 FT	018 "DIA CIR PLASTIC
		024633 FT	LEN=0040 INSTALLED UNKN
		024633 FT	2 0 50048 0 00 0025+71
		024633 FT	LENGTH(AH 2416 BK 2571)
		024633 FT	036 "DIA CIRC CONCR
		024633 FT	LEN=0035 INSTALLED UNKN
		024633 FT	015 "DIA CIRC CONCR
		024633 FT	LEN=0025 INSTALLED UNKN
		024633 FT	018 "DIA CIR PLASTIC
		024633 FT	LEN=0030 INSTALLED UNKN
		024633 FT	036 "DIA CIRC CONCR
		024633 FT	LEN=0034 INSTALLED UNKN
		024633 FT	015 "DIA CIRC CONCR
		024633 FT	LEN=0040 INSTALLED UNKN
		024633 FT	2 0 50048 0 00 0000+00
		024633 FT	MANNVILLE RD
		024633 FT	(SR4003 SEG 0060/1838)
		024633 FT	LENGTH(AH 2571 BK 3343)
		024633 FT	018 "DIA CIR PLASTIC
		024633 FT	LEN=0035 INSTALLED 2007

DIR: B TOTAL LEN: 11.917 MI. DIST: 08-9 SR: 4010
 LEFT MUN: CENTRE TOWNSHIP T RIGHT MUN: CENTRE TOWNSHIP T

Stationing	Material	Length	Notes
0080/2528	024" DIA CIR PLASTIC	LEN=0035	INSTALLED 2007
0080/1808	015" DIA CIRC CONCR	LEN=0036	INSTALLED UNKN
0080/1505	024" DIA CIR PLASTIC	LEN=0040	INSTALLED 2007
0080/1007	015" DIA CIR PLASTIC	LEN=0030	INSTALLED 2007
0080/0734	018" DIA CIR PLASTIC	LEN=0030	INSTALLED 2007
0080/0361	015" DIA CIR PLASTIC	LEN=0035	INSTALLED 2007
018719 FT	2 0 50011 0 00 0396+51		DUNKLEBERGER RD (T368)
0080/0000	LENGTH(AH 3343 BK 2593)		
0070/2239	030" DIA CIR PLASTIC	LEN=0040	INSTALLED 2007
CENTRE TOWNSHIP SAVILLE T			
0070/1395	018" DIA CIR PLASTIC	LEN=0030	INSTALLED 2007
0070/1394	018" DIA CIR PLASTIC	LEN=0035	INSTALLED 1997
0070/1144	024" DIA CIR PLASTIC	LEN=0038	INSTALLED 2007
0070/0715	015" DIA CIR PLASTIC	LEN=0029	INSTALLED UNKN
016126 FT	2 0 50011 0 00 0369+13		
0070/0000	LENGTH(AH 2593 BK 2975)		
0060/2804	024" DIA CIR PLASTIC	LEN=0040	INSTALLED 2007
0060/2285	015" DIA CIR PLASTIC	LEN=0031	INSTALLED UNKN
0060/1817	018" DIA CIR PLASTIC	LEN=0033	INSTALLED UNKN
0060/1562	015" DIA CIR PLASTIC	LEN=0032	INSTALLED 2007
0060/1382	015" DIA CIR PLASTIC	LEN=0035	INSTALLED 2007
0060/0828	024" DIA CIR PLASTIC	LEN=0044	INSTALLED 2007
0060/0361	018" DIA CIR PLASTIC	LEN=0045	INSTALLED 2007
013151 FT	2 0 50011 0 00 0339+38		

KNOUSE DR (TWP)

EXTRACT DATE: 12/18/2023
PRINT DATE: 12/20/2023

ROADWAY MANAGEMENT SYSTEM
SLD COUNTY/SR - ANNUAL PRINT

PAGE NUMBER: 370
COUNTY: PERRY

DIR: B TOTAL LEN: 11.917 MI.
LEFT MUN: SAVILLE T

DIST: 08-9 SR: 4010
RIGHT MUN: SAVILLE T

2 0 50011 0 00 0316+02 010815 FT
FOOSE RIDGE RD
(T356)

0050/0000

008750 FT

5	0060/0000	LENGTH(AH 2975 BK 2336)
		018 "DIA CIR PLASTIC
	0050/2183	LEN=0030 INSTALLED 1997
		015 "DIA CIR PLASTIC
	0050/2132	LEN=0030 INSTALLED 1997
		018 "DIA CIR PLASTIC
	0050/1519	LEN=0034 INSTALLED UNKN
		015 "DIA CIR PLASTIC
	0050/1414	LEN=0035 INSTALLED 2007
		015 "DIA CIR PLASTIC
	0050/1198	LEN=0033 INSTALLED 2007
		015 "DIA CIR PLASTIC
	0050/0895	LEN=0033 INSTALLED 2007
		015 "DIA CIR PLASTIC
	0050/0459	LEN=0035 INSTALLED 2007
		036 "H 53 "W ELLIP CONC
	0050/0085	LEN=0036 INSTALLED UNKN
	010815 FT	JACKSON HOLLOW RD
		(T360)
5	0050/0000	LENGTH(AH 2336 BK 2065)
		024 "DIA CIR PLASTIC
	0040/2034	LEN=0036 INSTALLED 2007
		018 "DIA CIR PLASTIC
	0040/1490	LEN=0035 INSTALLED 2007
		018 "DIA CIR PLASTIC
	0040/1007	LEN=0031 INSTALLED UNKN
		018 "DIA CIR PLASTIC
	0040/0959	LEN=0057 INSTALLED 2007
		018 "DIA CIR PLASTIC
	0040/0468	LEN=0035 INSTALLED 2007
	008750 FT	2 0 50011 0 00 0295+37
5	0040/0000	LENGTH(AH 2065 BK 2522)
		015 "DIA CIR PLASTIC
	0030/2386	LEN=0035 INSTALLED 2007
		015 "DIA CIR PLASTIC
	0030/2072	LEN=0030 INSTALLED UNKN
		024 "DIA CIR PLASTIC
	0030/1880	LEN=0034 INSTALLED UNKN
		015 "DIA CIR PLASTIC
	0030/1472	LEN=0033 INSTALLED 2007
		015 "DIA CIR PLASTIC
	0030/1159	LEN=0031 INSTALLED UNKN
		0030/0243 BMS EN 50/4010/0030/0227
		2 0 50011 0 00 0272+42
		TR. BUFF. CK.
	0030/0227	BMSBG 50/4010/0030/0227
		DUM RD

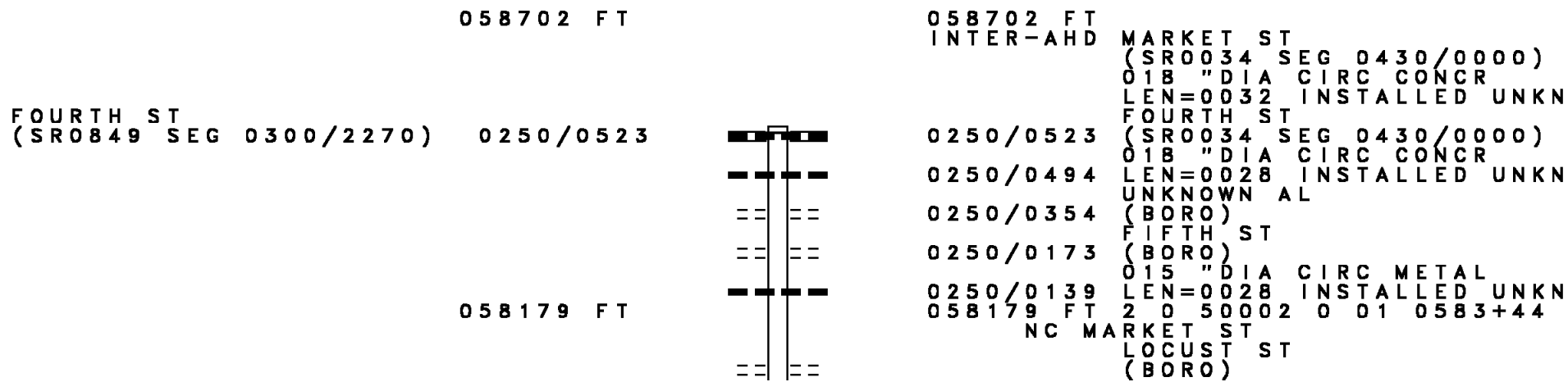
DIR: B TOTAL LEN: 11.917 MI. DIST: 08-9 SR: 4010
 LEFT MUN: SAVILLE T RIGHT MUN: SAVILLE T

2 0 50011 0 00 0270+15 006228 FT
 PEACH RIDGE RD
 (T349)

CLOUSE LN
 (T201)

==	0030/0070	(T348)	018" DIA	CIR PLASTIC
---	0030/0038	LEN=0035	INSTALLED	2007
---	006228 FT			
==	5 0030/0000	LENGTH(AH	2522 BK	3395)
---	0020/2605	015" DIA	CIR PLASTIC	INSTALLED UNKN
---	0020/2353	015" DIA	CIR PLASTIC	INSTALLED UNKN
---	0020/1935	015" DIA	CIR PLASTIC	INSTALLED 2007
---	0020/1546	015" DIA	CIR PLASTIC	INSTALLED UNKN
---	0020/1153	024" DIA	CIR PLASTIC	INSTALLED UNKN
---	0020/0657	018" DIA	CIR PLASTIC	INSTALLED UNKN
---	0020/0240	015" DIA	CIR PLASTIC	INSTALLED 2006
002833 FT	002833 FT	2 0 50011 0 00	0235+75	
	5 0020/0000	LENGTH(AH	3395 BK	2833)
---	0010/2626	024" DIA	CIR PLASTIC	INSTALLED 2007
---	0010/2236	015" DIA	CIR PLASTIC	INSTALLED UNKN
---	0010/2060	018" DIA	CIR PLASTIC	INSTALLED 2006
0010/1965				
==	0010/1868	015" DIA	CIR PLASTIC	INSTALLED UNKN
---	0010/1675	015" DIA	CIR PLASTIC	INSTALLED 2006
---	0010/1249	LEN=0035	INSTALLED	2006
		BMSSEN 50/4010/0010/1232		
		2 0 50011 0 00	0219+91	
		TR BUFFALO		
	0010/1232	BMSBG 50/4010/0010/1232		
---	0010/0650	030" DIA	CIR PLASTIC	INSTALLED 2007
000000 FT	000000 FT	2 0 50011 0 00	0207+42	
		NC ER		
		VETERANS WY		
		(SR0074 SEG	0260/0000)	
	INTER-BK	ROCK HOLLOW RD		
		(T407)		
		MFC BEGIN = D		
	5 0010/0000	LENGTH(AH	2833 BK	0000)

EXTRACT DATE: 12/18/2023 ROADWAY MANAGEMENT SYSTEM PAGE NUMBER: 368
 PRINT DATE: 12/20/2023 SLD COUNTY/SR - ANNUAL PRINT COUNTY: PERRY
 DIR: B TOTAL LEN: 11.118 MI. DIST: 08-9 SR: 4008
 LEFT MUN: NEWPORT B RIGHT MUN: NEWPORT B



DIR: B TOTAL LEN: 11.118 MI. DIST: 08-9 SR: 4008
 LEFT MUN: NEWPORT B RIGHT MUN: NEWPORT B

Location	Segment ID	Length	Material	Status
UNKNOWN AL (BORO)	0250/0000	015"H 20"W	0523 BK 1458	LENGTH(AH 0523 BK 1458) **UNKNOWN**
	0240/1363	LEN=0001	018"DIA CIRC METAL	INSTALLED UNKN
	0240/1072	LEN=0001	024"DIA CIRC CONCR	INSTALLED UNKN
	0240/1062	LEN=0018	018"DIA CIRC METAL	INSTALLED UNKN
UNKNOWN AL (BORO)	0240/1046	LEN=0001	018"DIA CIRC METAL	INSTALLED UNKN
UNKNOWN AL (BORO)	0240/0912	LEN=0001	018"DIA CIRC CONCR	INSTALLED UNKN
WALNUT ST (BORO)	0240/0764	LEN=0020	018"DIA CIRC CONCR	INSTALLED UNKN
SIXTH ST (BORO)	0240/0737	LEN=0037	018"DIA CIRC CONCR	INSTALLED UNKN
	0240/0600	LEN=0037	018"DIA CIRC CONCR	INSTALLED UNKN
	056721 FT	2 0 50002 0 01 0568+80	NEWPORT OLIVER T	
	0240/0358	LEN=0035	015"DIA CIRC METAL	INSTALLED UNKN
	0230/2269	LEN=0035	015"DIA CIRC METAL	INSTALLED UNKN
	0230/2004	LEN=0060	036"DIA CIR PLASTIC	INSTALLED 2001
	0230/1877	LEN=0040	015"DIA CIRC METAL	INSTALLED UNKN
	0230/1441	LEN=0040	018"DIA CIR PLASTIC	INSTALLED UNKN
	0230/1122	LEN=0040	018"DIA CIR PLASTIC	INSTALLED 2001
	0230/0695	LEN=0035	018"DIA CIR PLASTIC	INSTALLED 2000
	0230/0132	LEN=0034	015"DIA CIRC METAL	INSTALLED UNKN
	054162 FT	2 0 50002 0 01 0550+16	LEGION RD (T456)	
	0230/0000	LEN=0035	018"DIA CIR PLASTIC	INSTALLED UNKN
	0220/1543	LEN=0035	018"DIA CIR PLASTIC	INSTALLED UNKN
	0220/0657	LEN=0036	024"DIA CIR PLASTIC	INSTALLED UNKN
2 0 50002 0 01 0522+16	052057 FT	052057 FT	CEMETERY RD (T481)	
	0220/0000	LENGTH(AH 2105 BK 1201)		

DIR: B TOTAL LEN: 11.118 MI. DIST: 08-9 SR: 4008
 LEFT MUN: OLIVER T RIGHT MUN: OLIVER T

Stationing	Description	Material	Length	Status
0210/0886		015 " DIA CIR PLASTIC	LEN=0036	INSTALLED UNKN
0210/0020		018 " DIA CIR PLASTIC	LEN=0036	INSTALLED UNKN
050856 FT		2 0 50002 0 01 0510+15		
0210/0000		LENGTH(AH 1201 BK 3202)		OLIVER
0200/3189		JUNIATA TOWNSHIP T		
0200/1820		018 " DIA CIR PLASTIC	LEN=0036	INSTALLED UNKN
0200/1654		018 " DIA CIR PLASTIC	LEN=0032	INSTALLED UNKN
0200/0020		024 " DIA CIR PLASTIC	LEN=0035	INSTALLED UNKN
047654 FT		GILL HILL RD		(SR1011 SEG 0050/2200)
0200/0000		LENGTH(AH 3202 BK 3295)		
0190/2327		018 " DIA CIR PLASTIC	LEN=0033	INSTALLED UNKN
0190/1222		018 " DIA CIR PLASTIC	LEN=0035	INSTALLED UNKN
0190/0638		018 " DIA CIR PLASTIC	LEN=0033	INSTALLED UNKN
0190/0393		018 " DIA CIR PLASTIC	LEN=0035	INSTALLED UNKN
044359 FT		LAKEVEIW RD		(T423)
0190/0000		LENGTH(AH 3295 BK 1942)		
0180/0880		018 " DIA CIR PLASTIC	LEN=0030	INSTALLED UNKN
042417 FT		2 0 50002 0 01 0423+91		
0180/0000		LENGTH(AH 1942 BK 2346)		
0170/2149		018 " DIA CIR PLASTIC	LEN=0040	INSTALLED UNKN

2 0 50002 0 01 0477+90 047654 FT
 APPLE HOUSE RD
 (T422) 0200/0000

2 0 50002 0 01 0443+33 044359 FT
 NUMER RD
 (T424) 0190/0000

DIR: B TOTAL LEN: 11.118 MI. DIST: 08-9 SR: 4008
 LEFT MUN: JUNIATA TOWNSHIP T RIGHT MUN: JUNIATA TOWNSHIP T

Street Name	Stationing	Length	Material	Notes
	040071 FT	0170/0014	018" DIA CIR PLASTIC	LEN=0036 INSTALLED UNKN
		040071 FT	2 0 50002 0 01 0400+45	
		0170/0000	LENGTH(AH 2346 BK 2333)	
		0160/1990	018" DIA CIR PLASTIC	LEN=0036 INSTALLED UNKN
		0160/1618	018" DIA CIR PLASTIC	LEN=0036 INSTALLED UNKN
RINGNECK DR (T375)	0160/0610			
	037738 FT	037738 FT	2 0 50002 0 01 0377+12	GOUGH LN (T493)
		0160/0000	LENGTH(AH 2333 BK 2663)	
		0150/1992	015"H 21"W ELLIP OTHER	LEN=0045 INSTALLED UNKN
STERLING LN (T494)	0150/1802			
		0150/1572	018" DIA CIR PLASTIC	LEN=0034 INSTALLED UNKN
		0150/1053	018" DIA CIR PLASTIC	LEN=0036 INSTALLED UNKN
		0150/0439	018" DIA CIR PLASTIC	LEN=0036 INSTALLED UNKN
		0150/0127	018" DIA CIR PLASTIC	LEN=0036 INSTALLED UNKN
	035075 FT	035075 FT	2 0 50002 0 01 0350+71	
		0150/0000	LENGTH(AH 2663 BK 3201)	
		0140/2941	015" DIA CIR PLASTIC	LEN=0040 INSTALLED UNKN
		0140/2416	018" DIA CIR PLASTIC	LEN=0035 INSTALLED 1997
		0140/2304	018" DIA CIR PLASTIC	LEN=0035 INSTALLED UNKN
		0140/1784	018" DIA CIR PLASTIC	LEN=0045 INSTALLED 2001
		0140/1060	018" DIA CIR PLASTIC	LEN=0040 INSTALLED UNKN
			018" DIA CIRC METAL	

DIR: B TOTAL LEN: 11.118 MI. DIST: 08-9 SR: 4008
 LEFT MUN: JUNIATA TOWNSHIP T RIGHT MUN: JUNIATA TOWNSHIP T

MARKLESVILLE RD (SR4005 SEG 0090/0052)	0140/0790	0140/0817	LEN=0051 INSTALLED UNKN COLDSTORAGE RD
2 0 50002 0 01 0318+70	031874 FT	0140/0790	(SR4005 SEG 0090/0052)
ORCHARD RD (T485)	0140/0000	0140/0537	015 "DIA CIR PLASTIC
		031874 FT	LEN=0035 INSTALLED 2005
		5 0140/0000	LENGTH(AH 3201 BK 1962)
	029912 FT	0130/0135	018 "DIA CIR PLASTIC
		029912 FT	LEN=0035 INSTALLED 2000
		5 0130/0000	2 0 50002 0 01 0299+08 LENGTH(AH 1962 BK 2112)
		0120/1287	018 "DIA CIR PLASTIC
		0120/0963	LEN=0033 INSTALLED 2004
		0120/0821	018 "DIA CIR PLASTIC
		0120/0634	LEN=0036 INSTALLED 2004
		027800 FT	018 "DIA CIR PLASTIC
2 0 50002 0 01 0277+96	027800 FT	0120/0000	LEN=0033 INSTALLED 2004
ROBINSON RD (T400)	0120/0000	5 0120/0000	LENGTH(AH 2112 BK 3306)
		0110/3224	018 "DIA CIR PLASTIC
		0110/2049	LEN=0033 INSTALLED 2004
			018 "DIA CIRC CONCR
	024494 FT		LEN=0038 INSTALLED UNKN
		5 0110/0000	024494 FT 2 0 50002 0 00 0245+26 LENGTH(AH 3306 BK 2091)
		0100/1425	015 "DIA CIRC METAL
			LEN=0040 INSTALLED UNKN
			015 "DIA CIRC CONCR

DIR: B TOTAL LEN: 11.118 MI. DIST: 08-9 SR: 4008
 LEFT MUN: JUNIATA TOWNSHIP T RIGHT MUN: JUNIATA TOWNSHIP T

Stationing	Length	Notes	Material	Installation
022403 FT	0100/0210		015" DIA CIRC CONCR	INSTALLED UNKN
	0100/0068		015" DIA CIRC CONCR	INSTALLED UNKN
	022403 FT	2 0 50002 0 00 0224+35		
	0100/0000			LENGTH(AH 2091 BK 1766)
020637 FT	020637 FT	2 0 50002 0 00 0206+69		
		BUTTONWOOD RD		
		(T372)		
	0090/0000			LENGTH(AH 1766 BK 3112)
	0080/1708		015" DIA CIRC CONCR	INSTALLED UNKN
	0080/1250		015" DIA CIRC CONCR	INSTALLED UNKN
	0080/0429			JUNIATA TOWNSHIP
0175+57 017525 FT	017525 FT			SAVILLE T
2 0 50002 0 00 0175+57 017525 FT				
FROG HOLLOW RD				
(T376)	0080/0000			LENGTH(AH 3112 BK 3409)
	0070/3225		015" DIA CIRC CONCR	INSTALLED UNKN
	0070/1826		018"H 24"W ELLIP METAL	INSTALLED UNKN
	0070/1740		015" DIA CIRC CONCR	INSTALLED UNKN
SEAMAN LN	0070/0868			
(TWP)				
014116 FT	0070/0474		015" DIA CIRC METAL	INSTALLED UNKN
	014116 FT	2 0 50002 0 00 0141+48		
		MANNVILLE RD		
		(SR4003 SEG 0080/2725)		
	0070/0000			LENGTH(AH 3409 BK 1612)
	0060/1540		013"H 17"W ELLIP METAL	INSTALLED UNKN
	0060/0709		013"H 17"W ELLIP METAL	INSTALLED UNKN
			015"H 21"W ELLIP METAL	

DIR: B TOTAL LEN: 11.118 MI. DIST: 08-9 SR: 4008
 LEFT MUN: SAVILLE T RIGHT MUN: SAVILLE T

2 0 50002 0 00 0125+21 012504 FT
 ESHCOL RIDGE RD
 (T354) 0060/0000

0060/0113 LEN=0036 INSTALLED 2004
 012504 FT
 5 0060/0000 LENGTH(AH 1612 BK 2105)
 018 " DIA CIR PLASTIC
 0050/2042 LEN=0044 INSTALLED 2006
 015 " DIA CIR PLASTIC
 0050/1755 LEN=0035 INSTALLED 2005

010399 FT

0050/0715 018 " DIA CIRC METAL
 LEN=0035 INSTALLED UNKN
 0050/0334 015 " DIA CIRC METAL
 LEN=0041 INSTALLED UNKN
 010399 FT 2 0 50002 0 00 0104+16
 FOOSE RIDGE RD
 (T356)
 5 0050/0000 LENGTH(AH 2105 BK 2110)
 018 " DIA CIR PLASTIC
 0040/1934 LEN=0040 INSTALLED 1997
 018 " DIA CIR PLASTIC
 0040/1564 LEN=0050 INSTALLED 2004
 015 " DIA CIRC METAL
 0040/1270 LEN=0035 INSTALLED UNKN
 018 " DIA CIRC METAL
 0040/0830 LEN=0040 INSTALLED UNKN
 015 " DIA CIRC METAL
 0040/0377 LEN=0035 INSTALLED UNKN
 008289 FT

2 0 50002 0 00 0083+06 008289 FT
 HONEYSUCKLE HOLLOW RD
 (T429) 0040/0000
 LC FOR HONEYSUCKLE HOLL 0030/1990
 (CONN)

5 0040/0000 LENGTH(AH 2110 BK 2108)
 015 " DIA CIRC METAL
 0030/1930 LEN=0035 INSTALLED UNKN
 024 " DIA CIR PLASTIC
 0030/1467 LEN=0040 INSTALLED 2004
 015 " DIA CIRC METAL
 0030/1104 LEN=0035 INSTALLED UNKN
 018 " DIA CIR PLASTIC
 0030/0729 LEN=0036 INSTALLED 2004
 0030/0164 BMSSEN 50/4008/0030/0151
 2 0 50002 0 00 0063+49
 T. BUFFALO CK
 0030/0151 BMSBG 50/4008/0030/0151
 018 " DIA CIRC METAL
 0030/0084 LEN=0065 INSTALLED UNKN
 006181 FT 2 0 50002 0 00 0061+98
 JACOBS RD
 (T358)

DIR: B TOTAL LEN: 11.118 MI. DIST: 08-9 SR: 4008
 LEFT MUN: SAVILLE T RIGHT MUN: SAVILLE T

003724 FT

000000 FT

		5	0030/0000	LENGTH(AH 2108 BK 2457)
---			0020/1444	018 " DIA CIR PLASTIC LEN=0035 INSTALLED UNKN
---			0020/1064	018 " DIA CIR PLASTIC LEN=0032 INSTALLED 2004
---			0020/0837	018 " DIA CIR PLASTIC LEN=0035 INSTALLED UNKN
---			0020/0669	018 " DIA CIR PLASTIC LEN=0034 INSTALLED 2004
			003724 FT	2 0 50002 0 00 0037+24 PEACH RIDGE RD (T349)
==		5	0020/0000	LENGTH(AH 2457 BK 3724)
---			0010/3714	018 " DIA CIR PLASTIC LEN=0050 INSTALLED UNKN
---			0010/3387	018 " DIA CIR PLASTIC LEN=0030 INSTALLED UNKN
---			0010/3328	036 " DIA CIR PLASTIC LEN=0034 INSTALLED 2000
---			0010/3243	018 " DIA CIRC METAL LEN=0035 INSTALLED 2004
---			0010/2731	015 " DIA CIRC METAL LEN=0030 INSTALLED UNKN
---			0010/2108	024 " DIA CIR PLASTIC LEN=0037 INSTALLED 2000
---			0010/1981	015 " DIA CIRC METAL LEN=0030 INSTALLED UNKN
---			0010/1831	018 " DIA CIR PLASTIC LEN=0032 INSTALLED 2004
---			0010/1281	042 " DIA CIRC METAL LEN=0035 INSTALLED UNKN
---			0010/0663	BMS EN 50/4008/0010/0587 2 0 50002 0 00 0005+83 BUFFALO CRK.
---			0010/0587	BMS BG 50/4008/0010/0587 015 " DIA CIRC METAL
---			0010/0284	LEN=0034 INSTALLED UNKN 015 " DIA CIRC METAL
---			0010/0093	LEN=0031 INSTALLED UNKN
			000000 FT	2 0 50002 0 00 0000+00 NC MI DDLE RIDGE RD BUFFALO TRACE RD (SR0849 SEG 0030/0000) MFC BEGIN = D
		5	0010/0000	LENGTH(AH 3724 BK 0000)

DIR: B TOTAL LEN: 4.042 MI. DIST: 08-9 SR: 4007
 LEFT MUN: TUSCARORA T RIGHT MUN: TUSCARORA T

021341 FT



021341 FT RACCOON VALLEY RD
 0100/1942 (SR0017 SEG 0450/0000)
 048 "DIA CIR PLASTIC
 0100/1780 LEN=0050 INSTALLED UNKN

0100/1529 BMSBN 50/4007/0100/1472
 2 0 50005 0 09 1157+33
 P3
 RACCOON CREEK
 0100/1472 BMSBG 50/4007/0100/1472
 LITTLE CREEK DR
 0100/1313 (TWP)

0100/0661 018 "DIA CIR PLASTIC
 LEN=0034 INSTALLED UNKN
 018 "DIA CIR PLASTIC
 0100/0233 LEN=0038 INSTALLED UNKN
 019399 FT 2 0 50005 0 09 1142+58
 5 0100/0000 LENGTH(AH 1942 BK 1969)
 018 "DIA CIR PLASTIC
 0090/1694 LEN=0004 INSTALLED 2006
 018 "DIA CIR PLASTIC
 0090/1379 LEN=0035 INSTALLED UNKN
 030 "DIA CIR PLASTIC
 0090/1268 LEN=0040 INSTALLED 2006

019399 FT

DIR: B TOTAL LEN: 4.042 MI. DIST: 08-9 SR: 4007
 LEFT MUN: TUSCARORA T RIGHT MUN: TUSCARORA T

Stationing	Description	Material	Length	Notes
0090/1185		018" DIA CIR PLASTIC	LEN=0040	INSTALLED 2006
0090/0901		018" DIA CIR PLASTIC	LEN=0040	INSTALLED 2006
0090/0213		018" DIA CIR PLASTIC	LEN=0035	INSTALLED UNKN
0090/0084		BMS 50/4007/0090/0045	2 0 50005 0 09 1125+02	
017430 FT		BUCKWHEAT RD		
0090/0045		BMS 50/4007/0090/0045	2 0 50005 0 09 1124+47	
017430 FT		SUGAR RUN RD		
		(SR4006 SEG 0090/1070)		
	NC CR	ECK RD		
	INTER-BK	BUCKWHEAT RD		
017430 FT		(SR4006 SEG 0090/1070)		
		LTH AH 001969 BK 000100		
		LTH AH 000100 BK 002761		
BUCKWHEAT RD (SR4006 SEG 0090/0000)	0070/2761	BUCKWHEAT RD		
		(SR4006 SEG 0090/0000)		
		015" DIA CIRC CONCR	LEN=0034	INSTALLED UNKN
		024" DIA CIR PLASTIC	LEN=0033	INSTALLED UNKN
		024" DIA CIRC CONCR	LEN=0042	INSTALLED UNKN
		015" DIA CIRC CONCR	LEN=0034	INSTALLED UNKN
		018" DIA CIRC CONCR	LEN=0037	INSTALLED UNKN
		015" DIA CIRC CONCR	LEN=0037	INSTALLED UNKN
		015" DIA CIRC CONCR	LEN=0037	INSTALLED UNKN
014669 FT		015" DIA CIRC CONCR	LEN=0033	INSTALLED UNKN
		2 0 50005 0 08 1094+69		
		LENGTH(AH 2761 BK 2451)		
		015" DIA CIRC CONCR	LEN=0034	INSTALLED UNKN
		0060/2427		
		015" DIA CIRC CONCR	LEN=0033	INSTALLED UNKN
		015" DIA CIRC CONCR	LEN=0040	INSTALLED UNKN
		018" DIA CIRC CONCR	LEN=0034	INSTALLED UNKN
		018" DIA CIR PLASTIC		
PINENEEDLE DR (T370)	0060/1893			

DIR: B TOTAL LEN: 4.042 MI. DIST: 08-9 SR: 4007
 LEFT MUN: TUSCARORA T RIGHT MUN: TUSCARORA T

Stationing	Notes	Material	Length	Status
012218 FT	0060/0529	LEN=0040	INSTALLED	UNKN
	012218 FT	2 0 50005 0 08 1070+16		
	0060/0000	LENGTH(AH 2451 BK 2298)		
		036 " DIA CIRC CONCR		
	0050/1740	LEN=0048	INSTALLED	2006
		TUSCARORA		
	0050/1656	JUNIATA TOWNSHIP T		
		018 " DIA CIR PLASTIC		
	0050/1191	LEN=0035	INSTALLED	UNKN
		018 " DIA CIR PLASTIC		
	0050/0756	LEN=0035	INSTALLED	UNKN
		048 " DIA CIRC CONCR		
	0050/0066	LEN=0042	INSTALLED	2006
		018 " DIA CIR PLASTIC		
009920 FT	0050/0010	LEN=0068	INSTALLED	2006
	009920 FT	2 0 50005 0 08 1047+18		
		POND RD		
		(T491)		
	0050/0000	LENGTH(AH 2298 BK 2217)		
TIMBER RD (T491)	0040/2202			
		018 " DIA CIR PLASTIC		
	0040/1296	LEN=0035	INSTALLED	UNKN
		018 " DIA CIRC CONCR		
	0040/1077	LEN=0030	INSTALLED	UNKN
		018 " DIA CIR PLASTIC		
	0040/0562	LEN=0040	INSTALLED	UNKN
		018 " DIA CIR PLASTIC		
007703 FT	0040/0425	LEN=0035	INSTALLED	UNKN
	007703 FT	2 0 50005 0 08 1025+01		
	0040/0000	LENGTH(AH 2217 BK 2438)		
		018 " DIA CIR PLASTIC		
	0030/2271	LEN=0035	INSTALLED	UNKN
		018 " DIA CIR PLASTIC		
	0030/1325	LEN=0038	INSTALLED	2006
		015"H 21"W ELLIP METAL		
	0030/0892	LEN=0035	INSTALLED	UNKN
		036 " DIA CIR PLASTIC		
	0030/0650	LEN=0035	INSTALLED	2006
		018 " DIA CIR PLASTIC		
	0030/0385	LEN=0030	INSTALLED	UNKN
	0030/0055	BMS EN 50/4007/0030/0037		
		2 0 50005 0 08 1001+18		
		TR. BUFFACO C		
	0030/0037	BMS BG 50/4007/0030/0037		

EXTRACT DATE: 12/18/2023
PRINT DATE: 12/20/2023

ROADWAY MANAGEMENT SYSTEM
SLD COUNTY/SR - ANNUAL PRINT

PAGE NUMBER: 357
COUNTY: PERRY

DIR: B TOTAL LEN: 4.042 MI.
LEFT MUN: JUNIATA TOWNSHIP T

DIST: 08-9 SR: 4007
RIGHT MUN: JUNIATA TOWNSHIP T

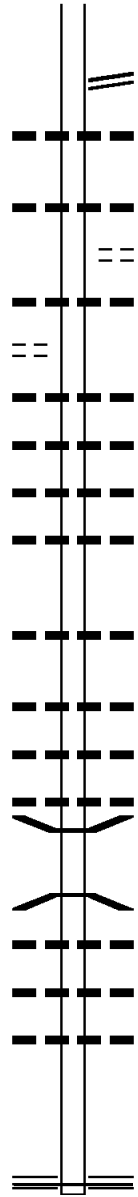
CENTRE RD
(T489)

005265 FT

0020/0964

002712 FT

000000 FT



005265 FT 2 0 50005 0 08 1000+63
BUCKWALTER RD
(SR1024 SEG 0010/0000)
S 0030/0000 LENGTH(AH 2438 BK 2553)
015 "DIA CIRC CONCR
0020/2505 LEN=0036 INSTALLED UNKN
036 "DIA CIRC CONCR
0020/1674 LEN=0033 INSTALLED UNKN
PICNIC WOOD RD
0020/1656 (T489)
015 "DIA CIRC CONCR
0020/1508 LEN=0030 INSTALLED UNKN
015 "DIA CIRC CONCR
0020/0927 LEN=0052 INSTALLED 2006
015 "DIA CIRC CONCR
0020/0737 LEN=0030 INSTALLED UNKN
015 "DIA CIRC CONCR
0020/0467 LEN=0030 INSTALLED UNKN
018 "DIA CIRC CONCR
0020/0086 LEN=0034 INSTALLED UNKN
002712 FT 2 0 50005 0 08 0976+08
S 0020/0000 LENGTH(AH 2553 BK 2712)
030 "DIA CIR PLASTIC
0010/2628 LEN=0040 INSTALLED 2006
024 "DIA CIR PLASTIC
0010/1996 LEN=0038 INSTALLED UNKN
018 "DIA CIR PLASTIC
0010/1570 LEN=0036 INSTALLED UNKN
018 "DIA CIR PLASTIC
0010/1200 LEN=0034 INSTALLED UNKN
0010/0978 BMS EN 50/4007/0010/0949
2 0 50005 0 08 0957+40
TR. BUFF. CK.
0010/0949 BMS BG 50/4007/0010/0949
018 "DIA CIR PLASTIC
0010/0569 LEN=0040 INSTALLED UNKN
018 "DIA CIR PLASTIC
0010/0261 LEN=0040 INSTALLED 2006
018 "DIA CIR PLASTIC
0010/0029 LEN=0003 INSTALLED 2006
000000 FT 2 0 50005 0 08 0948+75
NC ST
STONE ARCH RD
STONE ARCH RD
(SR0849 SEG 0230/0000)
MFC BEGIN = D
S 0010/0000 LENGTH(AH 2712 BK 0000)

EXTRACT DATE: 12/18/2023
PRINT DATE: 12/20/2023

ROADWAY MANAGEMENT SYSTEM
SLD COUNTY/SR - ANNUAL PRINT

PAGE NUMBER: 355
COUNTY: PERRY

DIR: B TOTAL LEN: 9.984 MI.
LEFT MUN: TUSCARORA T

DIST: 08-9 SR: 4006
RIGHT MUN: TUSCARORA T

Stationing	Material	Length	Notes
WINDING HILL RD (T432)			
0190/0000			LENGTH(AH 2526 BK 3434)
0180/2764	015" DIA CIR PLASTIC	LEN=0034	INSTALLED UNKN
0180/2054	013"H 17"W ELLIP METAL	LEN=0030	INSTALLED UNKN
0180/1969	013"H 17"W ELLIP METAL	LEN=0030	INSTALLED UNKN
0180/1460	018" DIA CIR METAL	LEN=0030	INSTALLED UNKN
0180/0998	015" DIA CIR METAL	LEN=0035	INSTALLED UNKN
0180/0716	013"H 17"W ELLIP METAL	LEN=0030	INSTALLED UNKN
0180/0610	018" DIA CIR PLASTIC	LEN=0036	INSTALLED 2002
0180/0433	018" DIA CIR METAL	LEN=0035	INSTALLED UNKN
0180/0151	015" DIA CIR METAL	LEN=0028	INSTALLED UNKN
043800 FT	2 0 50001 0 03 1551+15		
0180/0000			LENGTH(AH 3434 BK 2874)
0170/2538	015" DIA CIR METAL	LEN=0034	INSTALLED UNKN
0170/2183	013"H 17"W ELLIP METAL	LEN=0032	INSTALLED UNKN
0170/2088	013"H 17"W ELLIP METAL	LEN=0032	INSTALLED UNKN
0170/1794	013" DIA CIR PLASTIC	LEN=0034	INSTALLED UNKN
0170/1488	013"H 17"W ELLIP METAL	LEN=0030	INSTALLED UNKN
0170/1283	013"H 17"W ELLIP METAL	LEN=0030	INSTALLED UNKN
0170/1071	013"H 17"W ELLIP METAL	LEN=0030	INSTALLED UNKN
0170/0425	058"H 91"W ELLIP CONC	LEN=0040	INSTALLED UNKN
040926 FT	2 0 50001 0 03 1521+06		
0170/0000			LENGTH(AH 2874 BK 2162)
0160/1888	036" DIA CIR PLASTIC	LEN=0045	INSTALLED UNKN
	015"H 21"W ELLIP METAL		

DIR: B TOTAL LEN: 9.984 MI. DIST: 08-9 SR: 4006
 LEFT MUN: TUSCARORA T RIGHT MUN: TUSCARORA T

	0160/0487	LEN=0041	INSTALLED UNKN
		018 "DIA	CIRC METAL
038764 FT	0160/0300	LEN=0030	INSTALLED UNKN
	038764 FT	2 0 50001	0 03 1499+78
	0160/0000	LENGTH(AH	2162 BK 2501)
		018 "DIA	CIR PLASTIC
	0150/2247	LEN=0030	INSTALLED UNKN
		033"H 24"W	ELLIP METAL
	0150/1586	LEN=0033	INSTALLED UNKN
		024 "DIA	CIRC METAL
	0150/0937	LEN=0030	INSTALLED UNKN
		018 "DIA	CIR PLASTIC
	0150/0349	LEN=0036	INSTALLED UNKN
		021"H 15"W	ELLIP METAL
036263 FT	0150/0060	LEN=0030	INSTALLED 2006
	036263 FT	2 0 50001	0 03 1474+77
	0150/0000	LENGTH(AH	2501 BK 1609)
		024 "DIA	CIRC METAL
	0140/1150	LEN=0030	INSTALLED UNKN
		013"H 17"W	ELLIP METAL
	0140/0608	LEN=0032	INSTALLED UNKN
		015 "DIA	CIRC METAL
034654 FT	0140/0035	LEN=0030	INSTALLED UNKN
	034654 FT	2 0 50001	0 03 1458+68
		SAINT SAMUELS RD	
		(SR1007 SEG 0070/1937)	
	0140/0000	LENGTH(AH	1609 BK 3411)
		024 "DIA	CIR PLASTIC
	0130/3397	LEN=0040	INSTALLED 2002
		018 "DIA	CIRC METAL
	0130/3108	LEN=0030	INSTALLED UNKN
		015 "DIA	CIRC METAL
	0130/2710	LEN=0027	INSTALLED UNKN
		036 "DIA	CIRC METAL
	0130/2377	LEN=0030	INSTALLED UNKN
		018 "DIA	CIR PLASTIC
	0130/1525	LEN=0030	INSTALLED UNKN
		024 "DIA	CIR PLASTIC
	0130/1299	LEN=0040	INSTALLED 2002
		018 "DIA	CIRC METAL
	0130/0606	LEN=0030	INSTALLED UNKN
		030 "DIA	CIR PLASTIC
031243 FT	0130/0342	LEN=0040	INSTALLED UNKN
	031243 FT	2 0 50001	0 03 1424+57
	0130/0000	LENGTH(AH	3411 BK 2459)

EXTRACT DATE: 12/18/2023
PRINT DATE: 12/20/2023

ROADWAY MANAGEMENT SYSTEM
SLD COUNTY/SR - ANNUAL PRINT

PAGE NUMBER: 353
COUNTY: PERRY

DIR: B TOTAL LEN: 9.984 MI.
LEFT MUN: TUSCARORA T

DIST: 08-9 SR: 4006
RIGHT MUN: TUSCARORA T

Stationing	Material	Length	Notes
0120/1564	024" DIA CIR PLASTIC	LEN=0040	INSTALLED UNKN
0120/1108	018" DIA CIR PLASTIC	LEN=0030	INSTALLED UNKN
0120/0810	015"H 21"W ELLIP METAL	LEN=0030	INSTALLED UNKN
0120/0534	015" DIA CIRC METAL	LEN=0028	INSTALLED UNKN
0120/0385	030" DIA CIR PLASTIC	LEN=0040	INSTALLED UNKN
0120/0055	015" DIA CIRC METAL	LEN=0031	INSTALLED UNKN
028784 FT	2 0 5000 1 0 03 1399+98		
0120/0000	LENGTH(AH 2459 BK 2432)		
0110/2140	018" DIA CIR PLASTIC	LEN=0045	INSTALLED 2006
0110/1824	018" DIA CIR PLASTIC	LEN=0043	INSTALLED 2002
0110/1578	015" DIA CIRC METAL	LEN=0030	INSTALLED UNKN
0110/0864	018" DIA CIR PLASTIC	LEN=0045	INSTALLED UNKN
0110/0423	018" DIA CIR PLASTIC	LEN=0030	INSTALLED UNKN
026352 FT	2 0 5000 1 0 03 1375+66		
0110/0000	LENGTH(AH 2432 BK 2502)		
0100/2257	018" DIA CIR PLASTIC	LEN=0030	INSTALLED UNKN
0100/1635	024" DIA CIR PLASTIC	LEN=0050	INSTALLED UNKN
0100/0927	018" DIA CIR PLASTIC	LEN=0038	INSTALLED UNKN
0100/0525	024" DIA CIR PLASTIC	LEN=0041	INSTALLED UNKN
023850 FT	2 0 5000 1 0 03 1350+64		
0100/0000	LENGTH(AH 2502 BK 2486)		
0090/2416	018" DIA CIR PLASTIC	LEN=0035	INSTALLED UNKN
0090/2168	015" DIA CIRC METAL	LEN=0032	INSTALLED UNKN
0090/1401	024" DIA CIRC METAL	LEN=0051	INSTALLED UNKN
0090/1235	042"H 72"W CON BOX CUL	LEN=0030	INSTALLED UNKN
CREEK RD (SR4007 SEG 0090/0000)	NC SUGAR RUN RD		
0090/1070	MFC BEGIN = E		

DIR: B TOTAL LEN: 9.984 MI. DIST: 08-9 SR: 4006
 LEFT MUN: TUSCARORA T RIGHT MUN: TUSCARORA T

Stationing	Description	Material	Length	Notes
0090/0960	015" DIA	CIRC METAL	LEN=0032	INSTALLED UNKN
0090/0914	015" DIA	CIR PLASTIC	LEN=0060	INSTALLED UNKN
0090/0682	018" DIA	CIR PLASTIC	LEN=0040	INSTALLED UNKN
0090/0018	048" DIA	CIRC CONCR	LEN=0046	INSTALLED UNKN
021364 FT	2050001 0 02 1323+30	STONE ARCH RD		(SR4007 SEG 0070/2761)
0090/0000	LENGTH(AH 2486 BK 2308)			MFC BEGIN = D
0080/2124	039" H 63" W	ELLIP CONC	LEN=0030	INSTALLED UNKN
0080/1768	015" DIA	CIR PLASTIC	LEN=0035	INSTALLED 2006
0080/1404	018" DIA	CIR PLASTIC	LEN=0036	INSTALLED 2006
0080/1221	015" DIA	CIR PLASTIC	LEN=0031	INSTALLED UNKN
0080/0808	036" DIA	CIR PLASTIC	LEN=0040	INSTALLED 2006
0080/0172	018" DIA	CIR PLASTIC	LEN=0037	INSTALLED 2006
019056 FT	2050001 0 02 1300+54			
0080/0000	LENGTH(AH 2308 BK 2443)			
0070/2038	030" DIA	CIR PLASTIC	LEN=0040	INSTALLED 2006
0070/1700	015" DIA	CIR PLASTIC	LEN=0038	INSTALLED 2006
0070/1445	015" DIA	CIR PLASTIC	LEN=0037	INSTALLED 2006
0070/1078	015" DIA	CIR PLASTIC	LEN=0040	INSTALLED 2006
0070/0927	SHULL HILL RD			(T402)
0070/0877	BMSSEN 50/4006/0070/0852			2050001 0 02 1284+41
0070/0852	BUCKWHEAT RN			BMSBG 50/4006/0070/0852
0070/0551	018" DIA	CIR PLASTIC	LEN=0032	INSTALLED UNKN
0070/0140	015" DIA	CIR PLASTIC	LEN=0035	INSTALLED 2006
016613 FT	2050001 0 02 1275+89			
GEORGE BROWN RD (T380)	0070/0000			LENGTH(AH 2443 BK 2542)

DIR: B TOTAL LEN: 9.984 MI. DIST: 08-9 SR: 4006
 LEFT MUN: TUSCARORA T RIGHT MUN: TUSCARORA T

Stationing	Description	Material	Length	Notes
0060/2445	042" DIA CIR PLASTIC	042" DIA CIR PLASTIC	LEN=0084	INSTALLED UNKN
	048"H 84"W CON BOX CUL	048"H 84"W CON BOX CUL	LEN=0040	INSTALLED UNKN
	BUCKWHEAT RUN	BUCKWHEAT RUN	STRUCTURE LENGTH	11 FT
0060/2017	BMSID 50/4006/0060/2017	BMSID 50/4006/0060/2017		
	015" DIA CIR PLASTIC	015" DIA CIR PLASTIC	LEN=0034	INSTALLED 2006
0060/1660	015" DIA CIR PLASTIC	015" DIA CIR PLASTIC	LEN=0033	INSTALLED 2006
0060/1438	030" DIA CIR PLASTIC	030" DIA CIR PLASTIC	LEN=0037	INSTALLED 2006
0060/0764	030" DIA CIR PLASTIC	030" DIA CIR PLASTIC	LEN=0037	INSTALLED 2006
0060/0198	2 0 50001 0 02 1250+62	2 0 50001 0 02 1250+62	LENGTH(AH	2542 BK 2869)
014071 FT				
0050/2172	018" DIA CIR PLASTIC	018" DIA CIR PLASTIC	LEN=0030	INSTALLED UNKN
0050/1909	018" DIA CIR PLASTIC	018" DIA CIR PLASTIC	LEN=0032	INSTALLED 2006
0050/1380	024" DIA CIR PLASTIC	024" DIA CIR PLASTIC	LEN=0035	INSTALLED 2006
0050/0942	015" DIA CIR PLASTIC	015" DIA CIR PLASTIC	LEN=0035	INSTALLED 2006
0050/0315	024" DIA CIR PLASTIC	024" DIA CIR PLASTIC	LEN=0040	INSTALLED 2006
011202 FT	2 0 50001 0 02 1221+93	2 0 50001 0 02 1221+93		
0050/0000	ASPER HILL RD (T380)	ASPER HILL RD (T380)	LENGTH(AH	2869 BK 2241)
0040/2214	018" DIA CIR PLASTIC	018" DIA CIR PLASTIC	LEN=0040	INSTALLED 2006
0040/2138	024" DIA CIR PLASTIC	024" DIA CIR PLASTIC	LEN=0035	INSTALLED 2006
0040/1515	015" DIA CIR PLASTIC	015" DIA CIR PLASTIC	LEN=0040	INSTALLED 2006
0040/1221	COTTONTAIL DR (PRDR)	COTTONTAIL DR (PRDR)		
0040/0600	018" DIA CIR PLASTIC	018" DIA CIR PLASTIC	LEN=0040	INSTALLED 2006
0040/0417	018" DIA CIR PLASTIC	018" DIA CIR PLASTIC	LEN=0040	INSTALLED 2006
008961 FT	2 0 50001 0 02 1199+74	2 0 50001 0 02 1199+74		
	KNISELY HILL RD	KNISELY HILL RD		

NEW RIDGE RD (T379)

DIR: B TOTAL LEN: 9.984 MI. DIST: 08-9 SR: 4006
 LEFT MUN: TUSCARORA T RIGHT MUN: TUSCARORA T

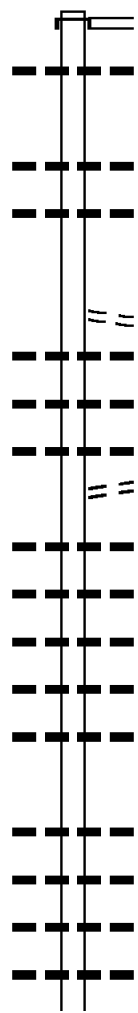
Stationing	Description	Material	Length	Notes
	(T378)			
0040/0000	LENGTH(AH	2241 BK 2931)		
	015 " DIA	CIR PLASTIC		
0030/2897	LEN=0035	INSTALLED UNKN		
	024 " DIA	CIR PLASTIC		
0030/2384	LEN=0035	INSTALLED 2006		
	018 " DIA	CIR PLASTIC		
0030/1690	LEN=0035	INSTALLED 2006		
	036 " DIA	CIR PLASTIC		
0030/0842	LEN=0035	INSTALLED UNKN		
	018 " DIA	CIR PLASTIC		
0030/0500	LEN=0035	INSTALLED 2006		
006030 FT	2 0 50001	0 02 1170+43		
0030/0000	LENGTH(AH	2931 BK 2987)		
	043 "H 65 "W	ELLIP CONC		
0020/2565	LEN=0035	INSTALLED UNKN		
	030 " DIA	CIR PLASTIC		
0020/2108	LEN=0040	INSTALLED 2006		
	018 " DIA	CIR PLASTIC		
0020/1579	LEN=0030	INSTALLED 2006		
	042 " DIA	CIR PLASTIC		
0020/0585	LEN=0040	INSTALLED UNKN		
	018 " DIA	CIR PLASTIC		
0020/0074	LEN=0035	INSTALLED 2006		
003043 FT	2 0 50001	0 02 1140+56		
0020/0000	LENGTH(AH	2987 BK 3043)		
	024 " DIA	CIR PLASTIC		
0010/2919	LEN=0035	INSTALLED 2006		
	018 " DIA	CIR PLASTIC		
0010/1960	LEN=0035	INSTALLED 2003		
	030 " DIA	CIR PLASTIC		
0010/1295	LEN=0035	INSTALLED 2006		
	040 " DIA	CIR PLASTIC		
0010/0685	LEN=0032	INSTALLED UNKN		
	015 " DIA	CIR PLASTIC		
0010/0495	LEN=0031	INSTALLED UNKN		
000000 FT	2 0 50001	0 02 1110+13		
	BUFFALO TRACE RD			
	(SR0849 SEG 0070/0000)			
	NC BU CKWHEAT RD			
	MFC BEGIN = E			
0010/0000	LENGTH(AH	3043 BK 0000)		

BUFFALO TRACE RD
 (SR0849 SEG 0070/0000) 0010/0000

DIR: B TOTAL LEN: 5.300 MI. DIST: 08-9 SR: 4005
 LEFT MUN: JUNIATA TOWNSHIP T RIGHT MUN: JUNIATA TOWNSHIP T

027985 FT

027985 FT
 INTER-AHD



026127 FT

CREEK RD
 (SR0849 SEG 0160/0000)
 CREEK RD
 (SR0849 SEG 0160/0000)
 0110/1858 024 "DIA CIR PLASTIC
 0110/1454 LEN=0035 INSTALLED UNKN

 0110/0547 018 "DIA CIR PLASTIC
 LEN=0035 INSTALLED UNKN
 060 "DIA CIR PLASTIC
 0110/0048 LEN=0048 INSTALLED UNKN
 026127 FT 2 0 50005 0 08 0930+17
 HOMESTEAD RD
 (T483)
 5 0110/0000 LENGTH(AH 1858 BK 2915)
 0100/2814 018 "DIA CIR PLASTIC
 LEN=0031 INSTALLED UNKN
 018 "DIA CIRC CONCR
 0100/2311 LEN=0033 INSTALLED UNKN
 048 "DIA CIRC CONCR
 0100/2069 LEN=0054 INSTALLED UNKN
 HOMESTEAD RD
 (T523)
 0100/1981 018 "DIA CIR PLASTIC
 LEN=0035 INSTALLED UNKN
 018 "DIA CIR PLASTIC
 0100/1684 LEN=0040 INSTALLED 2006
 018 "DIA CIR PLASTIC
 0100/1324 LEN=0040 INSTALLED 2006
 024 "DIA CIR PLASTIC
 0100/0762 LEN=0043 INSTALLED UNKN
 018 "DIA CIR PLASTIC
 0100/0346 LEN=0030 INSTALLED UNKN
 023212 FT 2 0 50005 0 07 0897+03
 5 0100/0000 LENGTH(AH 2915 BK 2230)
 018 "DIA CIR PLASTIC
 0090/1869 LEN=0036 INSTALLED UNKN
 018 "DIA CIR PLASTIC
 0090/1779 LEN=0040 INSTALLED UNKN
 018 "DIA CIR PLASTIC
 0090/1414 LEN=0040 INSTALLED UNKN
 013 "DIA CIR PLASTIC
 0090/1110 LEN=0040 INSTALLED UNKN
 018 "DIA CIR PLASTIC

023212 FT

DIR: B TOTAL LEN: 5.300 MI. DIST: 08-9 SR: 4005
 LEFT MUN: JUNIATA TOWNSHIP T RIGHT MUN: JUNIATA TOWNSHIP T

Stationing	Segment	Length	Material	Status
0090/0943	018" DIA	0030	CIR PLASTIC	INSTALLED UNKN
0090/0644	018" DIA	0045	CIR PLASTIC	INSTALLED 2006
0090/0350	018" DIA	0040	CIR PLASTIC	INSTALLED UNKN
NC MA ARKELSVILLE RD				
MIDDLE RIDGE RD				
0090/0052	(SR4008	0140	SEG 0140/0790)	
020982 FT	2 0 50005	0 07	0875+25	
0090/0000	LENGTH(AH	2230	BK 3003)	
0080/2564	018" DIA	0036	CIRC METAL	INSTALLED UNKN
0080/2029	015" DIA	0060	CIRC METAL	INSTALLED UNKN
0080/1811	018" DIA	0040	CIR PLASTIC	INSTALLED UNKN
0080/1589	018" DIA	0040	CIR PLASTIC	INSTALLED UNKN
0080/1286	021"H 28"	0033	W ELLIP METAL	INSTALLED UNKN
0080/1124	018" DIA	0060	CIR PLASTIC	INSTALLED UNKN
0080/0821	015" DIA	0040	CIRC METAL	INSTALLED UNKN
0080/0821	015" DIA	0006	CIRC METAL	INSTALLED 2006
0080/0131	018" DIA	0035	CIR PLASTIC	INSTALLED UNKN
017979 FT	2 0 50005	0 05	0844+70	
0080/0000	LENGTH(AH	3003	BK 1490)	
0070/1113	018" DIA	0030	CIR PLASTIC	INSTALLED UNKN
0070/0461	015" DIA	0035	CIRC METAL	INSTALLED UNKN
016489 FT	2 0 50005	0 05	0830+01	
0060/2134	LENGTH(AH	1490	BK 2134)	
0060/1892	BMS EN 50/4005	0060/1853	JUNIATA TOWNSHIP	
0060/1883	2 0 50005	0 05	0828+38	
0060/1853	LIT. BUFF. CK.	BMS BG 50/4005	0060/1853	
0060/1787	048" DIA	0048	CIR PLASTIC	INSTALLED UNKN
ERLY RD (SR4010	SEG 0140/2213)	0060/0602	036" DIA	CIRC METAL

EXTRACT DATE: 12/18/2023
PRINT DATE: 12/20/2023

ROADWAY MANAGEMENT SYSTEM
SLD COUNTY/SR - ANNUAL PRINT

PAGE NUMBER: 347
COUNTY: PERRY

DIR: B TOTAL LEN: 5.300 MI.
LEFT MUN: CENTRE TOWNSHIP T

DIST: 08-9 SR: 4005
RIGHT MUN: CENTRE TOWNSHIP T

Stationing	Length	Material	Notes
014355 FT	0060/0436	LEN=0050 INSTALLED UNKN	018 "DIA CIR PLASTIC
	0060/0238	LEN=0060 INSTALLED UNKN	LITTLE BUFFALO RD
	0060/0178	(SR4010 SEG 0150/0000)	
	0060/0019	BMSSEN 50/4005/0060/0000	
	014355 FT	2 0 50005 0 04 0808+67	T.LIT.BUFF.C
	0060/0000	BMSBG 50/4005/0060/0000	LENGTH(AH 2134 BK 2756)
	0050/2225	LEN=0028 INSTALLED UNKN	015 "DIA CIRC METAL
	0050/1472	LEN=0030 INSTALLED UNKN	018 "DIA CIR PLASTIC
	0050/0939	LEN=0035 INSTALLED UNKN	018 "DIA CIRC METAL
	0050/0660	LEN=0030 INSTALLED UNKN	018 "DIA CIRC METAL
	0050/0079	LEN=0040 INSTALLED 2006	036 "DIA CIR PLASTIC
011599 FT	011599 FT	2 0 50005 0 04 0779+87	LAUREL GROVE RD
	0050/0000	LENGTH(AH 2756 BK 3232)	(T375)
	0040/3192	LEN=0040 INSTALLED UNKN	018 "DIA CIRC METAL
	0040/2899	LEN=0035 INSTALLED UNKN	024 "DIA CIR PLASTIC
	0040/2413	LEN=0028 INSTALLED UNKN	024 "DIA CIRC METAL
	0040/2085	LEN=0036 INSTALLED UNKN	018 "DIA CIRC METAL
	0040/1693	LEN=0031 INSTALLED UNKN	018 "DIA CIR PLASTIC
	0040/0957	LEN=0030 INSTALLED 2006	024 "DIA CIR PLASTIC
	0040/0862	LEN=0030 INSTALLED UNKN	015 "DIA CIRC METAL
HOPE RD (T553)	0040/0790		
	0040/0244	LEN=0045 INSTALLED UNKN	015 "DIA CIR PLASTIC
	0040/0054	LEN=0048 INSTALLED UNKN	048 "DIA CIR PLASTIC
2 0 50005 0 04 0747+75 KRETZING RD (T398)	008367 FT 008367 FT		
	0040/0000	LENGTH(AH 3232 BK 2807)	018 "DIA CIR PLASTIC

EXTRACT DATE: 12/18/2023
PRINT DATE: 12/20/2023

ROADWAY MANAGEMENT SYSTEM
SLD COUNTY/SR - ANNUAL PRINT

PAGE NUMBER: 346
COUNTY: PERRY

DIR: B TOTAL LEN: 5.300 MI.
LEFT MUN: CENTRE TOWNSHIP T

DIST: 08-9 SR: 4005
RIGHT MUN: CENTRE TOWNSHIP T

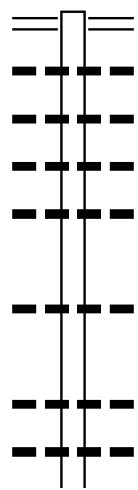
	0030/2607	LEN=0040	INSTALLED UNKN
	0030/1676	015 " DIA CIR PLASTIC LEN=0031	INSTALLED 2006
	0030/1167	015"H 21"W ELLIP METAL LEN=0031	INSTALLED 2006
	0030/0901	018 " DIA CIR PLASTIC LEN=0031	INSTALLED 2006
	0030/0515	018 " DIA CIR PLASTIC LEN=0032	INSTALLED UNKN
005560 FT	005560 FT	2 0 50005 0 04 0719+68	
	0030/0000	LENGTH(AH 2807 BK 2548)	
	0020/0168	013"H 17"W ELLIP METAL LEN=0040	INSTALLED UNKN
003012 FT	003012 FT	2 0 50005 0 04 0694+40	
	0020/0000	LENGTH(AH 2548 BK 3012)	
	0010/2796	024 " DIA CIR PLASTIC LEN=0034	INSTALLED UNKN
	0010/2440	018 " DIA CIR PLASTIC LEN=0040	INSTALLED UNKN
	0010/2190	018 " DIA CIR PLASTIC LEN=0032	INSTALLED UNKN
	0010/1949	018 " DIA CIR PLASTIC LEN=0034	INSTALLED UNKN
	0010/1266	018 " DIA CIR PLASTIC LEN=0050	INSTALLED UNKN
	0010/1129	CENTRE DR (PRDR)	
	0010/0640	024 " DIA CIR PLASTIC LEN=0040	INSTALLED UNKN
	0010/0441	CENTRE TOWNSHIP BLOOMFIELD B	
	0010/0419	HIGH ST (BORO)	
	0010/0095	018 " DIA CIRC CONCR LEN=0030	INSTALLED UNKN
000000 FT	000000 FT	2 0 50005 0 04 0663+94	
		NC CO LD STORAGE RD MAIN ST	
	0010/0000	(SR0274 SEG 0610/0149) MFC BEGIN = E	
	0010/0000	LENGTH(AH 3012 BK 0000)	

DIR: B TOTAL LEN: 2.594 MI. DIST: 08-9 SR: 4004
 LEFT MUN: SAVILLE T RIGHT MUN: SAVILLE T

Stationing	Length	Material	Status
0040/1185	LEN=0030	018" DIA CIR PLASTIC	INSTALLED UNKN
0040/0879	LEN=0034	018" DIA CIR PLASTIC	INSTALLED 2016
006717 FT			
006717 FT	2 0 50001 0 02 1039+37		
0040/0000	LENGTH(AH 2062 BK 2914)	018" DIA CIR PLASTIC	INSTALLED UNKN
0030/2387	LEN=0031	018" DIA CIR PLASTIC	INSTALLED UNKN
0030/2020	LEN=0033	018" DIA CIR PLASTIC	INSTALLED 2016
0030/1652	LEN=0033	018" DIA CIR PLASTIC	INSTALLED 2016
0030/1285	LEN=0033	018" DIA CIR PLASTIC	INSTALLED 2016
0030/1208	LEN=0033	018" DIA CIR PLASTIC	INSTALLED 2016
0030/0842	LEN=0035	018" DIA CIR PLASTIC	INSTALLED 2016
0030/0487	LEN=0033	018" DIA CIR PLASTIC	INSTALLED 2016
003803 FT			
0030/0000	LENGTH(AH 2914 BK 2001)	018" DIA CIR PLASTIC	INSTALLED 2016
0020/1250	LEN=0035	036" DIA CIRC CONCR	INSTALLED UNKN
001802 FT			
0020/0572	LEN=0036	018" DIA CIR PLASTIC	INSTALLED UNKN
001802 FT	2 0 50001 0 02 0990+20		
0020/0000	LENGTH(AH 2001 BK 1802)	018" DIA CIR PLASTIC	INSTALLED 2016
0010/0547	LEN=0040	BMSSEN 50/4004/0010/0304	INSTALLED 2016
0010/0319		2 0 50001 0 02 0975+54	
0010/0304		TR. PANTHER C	
0010/0132		BMSBG 50/4004/0010/0304	
		BMSSEN 50/4004/0010/0120	
		2 0 50001 0 02 0973+71	
		TR. PANTH. CK.	
0010/0120		BMSBG 50/4004/0010/0120	
000000 FT		2 0 50001 0 02 0972+47	
		VETERANS WY	
		(SR0074 SEG 0340/0000)	
		NC ARNDT RD	
		MFC BEGIN = E	
VETERANS WY (SR0074 SEG 0340/0000)	0010/0000	LENGTH(AH 1802 BK 0000)	INSTALLED 2016

EXTRACT DATE: 12/18/2023 ROADWAY MANAGEMENT SYSTEM PAGE NUMBER: 343
 PRINT DATE: 12/20/2023 SLD COUNTY/SR - ANNUAL PRINT COUNTY: PERRY
 DIR: B TOTAL LEN: 4.081 MI. DIST: 08-9 SR: 4003
 LEFT MUN: SAVILLE T RIGHT MUN: SAVILLE T

021548 FT



021548 FT MIDDLE RIDGE RD
 0080/2725 (SR4008 SEG 0070/0000)
 015 " DIA CIR PLASTIC
 0080/2469 LEN=0037 INSTALLED UNKN
 024 " DIA CIR PLASTIC
 0080/2002 LEN=0050 INSTALLED UNKN
 015 " DIA CIR PLASTIC
 0080/1956 LEN=0035 INSTALLED UNKN
 015 " DIA CIR PLASTIC
 0080/1392 LEN=0040 INSTALLED UNKN

 030 " DIA CIR PLASTIC
 0080/0358 LEN=0041 INSTALLED UNKN
 018823 FT 2 0 50006 0 02 0575+28
 0080/0000 LENGTH(AH 2725 BK 2457)
 015 " DIA CIR PLASTIC
 0070/2270 LEN=0031 INSTALLED UNKN
 024 " DIA CIR PLASTIC
 0070/2066 LEN=0034 INSTALLED 2000
 018 " DIA CIR PLASTIC

018823 FT

DIR: B TOTAL LEN: 4.081 MI. DIST: 08-9 SR: 4003
 LEFT MUN: SAVILLE T RIGHT MUN: SAVILLE T

0070/1597	LEN=0038	INSTALLED	2000
	015 "DIA	CIR PLASTIC	
0070/1352	LEN=0031	INSTALLED	UNKN
	018 "DIA	CIR PLASTIC	
0070/0995	LEN=0036	INSTALLED	UNKN
	030 "DIA	CIR PLASTIC	
0070/0441	LEN=0040	INSTALLED	2005
	SAVILLE		
0070/0054	CENTRE	TOWNSHIP T	
0070/0010	BMSSEN 50/4003/0070/0000		
016366 FT	2 0 50006 0 02 0551+05		
	L. BUF. CK.		
	BMSBG 50/4003/0070/0000		
0070/0000	LENGTH(AH 2457 BK 2425)		
	ERLY RD		
0060/1838	(SR4010 SEG 0090/0000)		
	018 "DIA	CIRC METAL	
0060/1484	LEN=0041	INSTALLED	UNKN
	018 "DIA	CIR PLASTIC	
0060/1100	LEN=0037	INSTALLED	UNKN
	015 "DIA	CIRC METAL	
0060/0584	LEN=0035	INSTALLED	UNKN
	018 "DIA	CIR PLASTIC	
0060/0274	LEN=0040	INSTALLED	UNKN
013941 FT	2 0 50006 0 02 0526+57		
0060/0000	LENGTH(AH 2425 BK 3121)		
	015 "DIA	CIRC CONCR	
0050/2946	LEN=0041	INSTALLED	UNKN
	018 "DIA	CIR PLASTIC	
0050/2447	LEN=0051	INSTALLED	UNKN
	018 "DIA	CIR PLASTIC	
0050/1348	LEN=0036	INSTALLED	UNKN
	024 "DIA	CIR PLASTIC	
0050/0679	LEN=0041	INSTALLED	UNKN
	054 "DIA	CIRC CONCR	
0050/0210	LEN=0040	INSTALLED	UNKN
010820 FT			
	LENGTH(AH 3121 BK 2658)		
0050/0000			
	015 "DIA	CIR PLASTIC	
0040/1995	LEN=0031	INSTALLED	UNKN
	030 "DIA	CIR PLASTIC	
0040/1559	LEN=0031	INSTALLED	UNKN
	015 "DIA	CIR PLASTIC	
0040/1035	LEN=0030	INSTALLED	UNKN
	015 "DIA	CIR PLASTIC	

016366 FT

013941 FT

2 0 50006 0 02 0495+00 010820 FT
 PLEASANT VALLEY RD
 (T421) 0050/0000

DIR: B TOTAL LEN: 4.081 MI. DIST: 08-9 SR: 4003
 LEFT MUN: CENTRE TOWNSHIP T RIGHT MUN: CENTRE TOWNSHIP T

BOOSE RD
 (T417)

Distance (FT)	Segment ID	Material / Details	Length (FT)	Status
008162	0040/0747	018 "DIA CIR PLASTIC	0031	INSTALLED UNKN
0040/0000	0040/0000	040 "DIA CIR PLASTIC	0038	INSTALLED UNKN
	0030/2473	018 "DIA CIR PLASTIC	0036	INSTALLED UNKN
005439	0030/1020	024 "DIA CIR PLASTIC	0031	INSTALLED UNKN
	0030/0471	018 "DIA CIR PLASTIC	0038	INSTALLED UNKN
	005439 FT	2 0 50006 0 02 0441+49 CHURCH RD (T372)		
	0030/0000	LENGTH(AH 2723 BK 3085)		
	0020/2313	018 "DIA CIR PLASTIC	0038	INSTALLED UNKN
	0020/1727	018 "DIA CIR PLASTIC	0033	INSTALLED UNKN
	0020/1514	018 "DIA CIRC CONCR	0031	INSTALLED UNKN
002354	0020/0345	018 "DIA CIR PLASTIC	0034	INSTALLED UNKN
	002354 FT	2 0 50006 0 02 0410+65 KRETZING RD (T398)		
	0020/0000	LENGTH(AH 3085 BK 2354)		
	0010/1603	024 "DIA CIRC METAL	0040	INSTALLED UNKN
	0010/1584	020 "H 30 "W ELLIP METAL	0040	INSTALLED UNKN
000000	0010/0224	024 "DIA CIR PLASTIC	0034	INSTALLED UNKN
	000000 FT	2 0 50006 0 02 0387+11 NC MA NNSVILLE RD SHERMANS VALLEY RD (SR0274 SEG 0580/0000) MFC BEGIN = D		
	0010/0000	LENGTH(AH 2354 BK 0000)		

DIR: B TOTAL LEN: 7.999 MI. DIST: 08-9 SR: 4002
 LEFT MUN: SAVILLE T RIGHT MUN: SAVILLE T

2 0 50012 0 02 0471+09 030905 FT
 REISINGER RD
 (T499) 0140/0000

0150/0000	LENGTH(AH 2651 BK 2819)
0140/2237	018 "DIA CIR PLASTIC LEN=0033 INSTALLED 1998
0140/1299	018 "DIA CIR PLASTIC LEN=0035 INSTALLED 2017
030905 FT	030905 FT
0140/0000	LENGTH(AH 2819 BK 1893)
0130/1818	030 "DIA CIRC CONCR LEN=0040 INSTALLED UNKN
0130/1458	018 "DIA CIRC CONCR LEN=0035 INSTALLED 2017
0130/1378	015 "DIA CIRC CONCR LEN=0032 INSTALLED UNKN
0130/0904	030 "DIA CIR PLASTIC LEN=0036 INSTALLED 2006
0130/0254	015 "DIA CIRC CONCR LEN=0136 INSTALLED UNKN
029012 FT	COVERED BRIDGE RD (SR4001 SEG 0020/2267)
0130/0000	2 0 50012 0 02 0452+16 LENGTH(AH 1893 BK 1746)
0120/1289	036 "DIA CIR PLASTIC LEN=0038 INSTALLED 1998
0120/1086	015 "DIA CIRC CONCR LEN=0048 INSTALLED UNKN
0120/0779	015 "DIA CIRC CONCR LEN=0024 INSTALLED UNKN
027266 FT	0120/0012 BMS EN 50/4002/0120/0000 027266 FT 2 0 50012 0 02 0434+94
0120/0000	TR. BUFF. CK. BMSBG 50/4002/0120/0000 LENGTH(AH 1746 BK 1945)
0110/1570	015 "DIA CIRC CONCR LEN=0032 INSTALLED UNKN
0110/1054	018 "DIA CIR PLASTIC LEN=0035 INSTALLED 2017
0110/0795	018 "DIA CIRC CONCR LEN=0072 INSTALLED UNKN
025321 FT	0110/0053 024 "DIA CIR PLASTIC 025321 FT LEN=0032 INSTALLED 1998 2 0 50012 0 02 0415+30

DIR: B TOTAL LEN: 7.999 MI. DIST: 08-9 SR: 4002
 LEFT MUN: SAVILLE T RIGHT MUN: SAVILLE T

		0110/0000	LENGTH(AH 1945 BK 2100)
		0100/1868	024 "DIA CIRC CONCR
		0100/1602	LEN=0033 INSTALLED UNKN
		0100/1322	018 "DIA CIR PLASTIC
		0100/0978	LEN=0035 INSTALLED 2017
		0100/0805	015 "DIA CIRC CONCR
			LEN=0032 INSTALLED UNKN
			015 "DIA CIRC CONCR
			LEN=0032 INSTALLED UNKN
			034"H 53"W ELLIP CONC
			LEN=0032 INSTALLED UNKN
			038"H 60"W ELLIP CONC
023221 FT		0100/0074	LEN=0032 INSTALLED UNKN
		023221 FT	2 0 50012 0 02 0394+30
			VALENTINE RD
			(T324)
		0100/0000	LENGTH(AH 2100 BK 2293)
		0090/1490	024 "DIA CIRC CONCR
		0090/0926	LEN=0032 INSTALLED UNKN
			018 "DIA CIR PLASTIC
			LEN=0036 INSTALLED 1998
020928 FT		020928 FT	2 0 50012 0 02 0371+37
		0090/0000	LENGTH(AH 2293 BK 1811)
			036"H 60"W ELLIP CONC
		0080/1323	LEN=0032 INSTALLED UNKN
		0080/0671	015 "DIA CIRC CONCR
			LEN=0040 INSTALLED UNKN
019117 FT		019117 FT	2 0 50012 0 02 0353+26
		0080/0000	LENGTH(AH 1811 BK 2773)
			SAVILLE
		0070/2701	NORTHEAST MADISON T
		0070/2076	036 "DIA CIRC CONCR
			LEN=0037 INSTALLED UNKN
		0070/0711	015 "DIA CIRC CONCR
			LEN=0033 INSTALLED UNKN
		0070/0342	015 "DIA CIRC CONCR
			LEN=0032 INSTALLED UNKN
		0070/0141	015 "DIA CIRC CONCR
			LEN=0032 INSTALLED UNKN
016344 FT		016344 FT	2 0 50012 0 02 0325+53

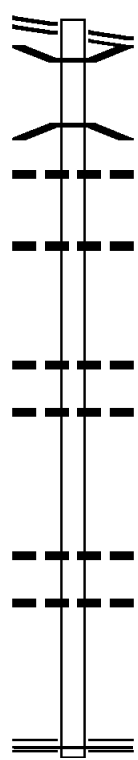
DIR: B TOTAL LEN: 7.999 MI. DIST: 08-9 SR: 4002
 LEFT MUN: NORTHEAST MADISON T RIGHT MUN: NORTHEAST MADISON T

Stationing	Description	Material	Length	Status
0060/0000	LENGTH(AH 2773 BK 2649)	018" DIA CIRC CONCR	0033	INSTALLED UNKN
0060/0610	015" DIA CIRC CONCR	LEN=0040	INSTALLED UNKN	
0060/0218	038"H 60"W ELLIP CONC	LEN=0032	INSTALLED 2002	
013695 FT	2 0 50012 0 02 0299+04			
0060/0000	LENGTH(AH 2649 BK 2637)	015" DIA CIR PLASTIC		
0050/2475	015" DIA CIRC CONCR	LEN=0040	INSTALLED UNKN	
0050/2134	015" DIA CIRC CONCR	LEN=0040	INSTALLED UNKN	
0050/1581	015" DIA CIRC CONCR	LEN=0036	INSTALLED UNKN	
0050/0683	015" DIA CIRC CONCR	LEN=0040	INSTALLED UNKN	
0050/0281	015" DIA CIRC CONCR	LEN=0040	INSTALLED UNKN	
011058 FT	2 0 50012 0 02 0272+47			
	HERITAGE HILLS RD			
	(T326)			
0050/0000	LENGTH(AH 2637 BK 2726)	015" DIA CIRC CONCR		
0040/2430	036"H 48"W CONC STRUCT	LEN=0036	INSTALLED UNKN	
0040/2226	015" DIA CIRC CONCR	LEN=0040	INSTALLED UNKN	
0040/1907	015" DIA CIRC CONCR	LEN=0037	INSTALLED UNKN	
0040/1616	015" DIA CIRC CONCR	LEN=0048	INSTALLED UNKN	
0040/0589	015" DIA CIRC CONCR	LEN=0032	INSTALLED UNKN	
0040/0411	015" DIA CIRC CONCR	LEN=0032	INSTALLED UNKN	
008332 FT	2 0 50012 0 02 0245+21			
0040/0000	LENGTH(AH 2726 BK 2797)	018" DIA CIRC CONCR		
0030/2564	015" DIA CIRC CONCR	LEN=0032	INSTALLED UNKN	
0030/2069	015" DIA CIRC CONCR	LEN=0032	INSTALLED UNKN	

DIR: B TOTAL LEN: 7.999 MI. DIST: 08-9 SR: 4002
 LEFT MUN: NORTHEAST MADISON T RIGHT MUN: NORTHEAST MADISON T

Stationing	Length	Material	Notes
0030/1425	018"	DIA CIRC CONCR	LEN=0032 INSTALLED UNKN
0030/1022	015"	DIA CIRC CONCR	LEN=0036 INSTALLED UNKN
0030/0490	015"	DIA CIRC CONCR	LEN=0035 INSTALLED UNKN
0030/0146	015"	DIA CIRC CONCR	LEN=0035 INSTALLED UNKN
0030/0011	BMS	SEN 50/4002/0030/0000	2 0 50012 0 02 0217+24
005535 FT			TR BUFALO CK
0030/0000	5	BMS	SBG 50/4002/0030/0000
0020/2272			LENGTH(AH 2797 BK 2593)
0020/1883	015"	DIA CIRC CONCR	LEN=0035 INSTALLED UNKN
0020/1249	018"	DIA CIR PLASTIC	LEN=0040 INSTALLED UNKN
0020/1115	015"	DIA CIRC CONCR	LEN=0027 INSTALLED UNKN
0020/0495	015"	DIA CIRC CONCR	LEN=0030 INSTALLED UNKN
002942 FT			2 0 50012 0 02 0190+82
0020/0000	5		LENGTH(AH 2593 BK 2942)
0010/2631	015"	DIA CIRC CONCR	LEN=0028 INSTALLED UNKN
0010/2438	015"	DIA CIRC CONCR	LEN=0028 INSTALLED UNKN
0010/2141	015"	DIA CIRC CONCR	LEN=0030 INSTALLED UNKN
0010/1799	015"	DIA CIRC CONCR	LEN=0030 INSTALLED UNKN
0010/1677	015"	DIA CIRC CONCR	LEN=0030 INSTALLED UNKN
0010/1210	015"	DIA CIRC CONCR	LEN=0030 INSTALLED UNKN
0010/0781	024"	DIA CIR PLASTIC	LEN=0040 INSTALLED 2017
000000 FT			2 0 50012 0 02 0161+40
FORT ROBINSON RD			(SR0850 SEG 0070/0000)
NC LI			LIBERTY VALLEY RD
MFC			BEGIN = E
0010/0000	5		LENGTH(AH 2942 BK 0000)

LIBERTY VALLEY RD 004909 FT
 (SR4002 SEG 0130/0250) 0020/2267



002642 FT

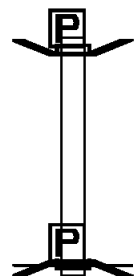
000000 FT

004909 FT LIBERTY VALLEY RD
 0020/2267 (SR4002 SEG 0130/0250)
 0020/2143 BMSEN 50/4001/0020/2076
 2 0 50037 0 00 0047+53
 BIG BUFFALO CK.
 0020/2076 BMSBG 50/4001/0020/2076
 015 "DIA CIR PLASTIC
 0020/1656 LEN=0046 INSTALLED 2006
 018 "DIA CIRC CONCR
 0020/0762 LEN=0025 INSTALLED UNKN
 002642 FT 2 0 50037 0 00 0026+66
 0020/0000 LENGTH(AH 2267 BK 2642)
 030 "DIA CIR PLASTIC
 0010/2537 LEN=0030 INSTALLED UNKN
 018 "DIA CIR PLASTIC
 0010/2217 LEN=0035 INSTALLED UNKN
 024 "DIA CIRC CONCR
 0010/0669 LEN=0025 INSTALLED UNKN
 018 "DIA CIRC CONCR
 0010/0088 LEN=0026 INSTALLED UNKN
 000000 FT 2 0 50037 0 00 0000+00
 NC COVERED BRIDGE RD
 TUSCARORA RD
 (SR0017 SEG 0240/0000)
 MFC BEGIN = E
 0010/0000 LENGTH(AH 2642 BK 0000)

EXTRACT DATE: 12/18/2023 ROADWAY MANAGEMENT SYSTEM PAGE NUMBER: 334
 PRINT DATE: 12/20/2023 SLD COUNTY/SR - ANNUAL PRINT COUNTY: PERRY
 DIR: B TOTAL LEN: .032 MI. DIST: 08-9 SR: 3021
 LEFT MUN: SPRING T RIGHT MUN: SPRING T

000169 FT

000000 FT



000169 FT BMS EN 50/3021/0010/0000
 INTER-AHD PINE HILL RD
 (T338)
 0010/0169 BRIDGE POSTED (TONS)
 000000 FT 2 0 50033 0 00 0051+42
 NC PINE HILL RD
 INTER-BK PINE HILL RD
 (T338)
 SGL 31 COMB 40
 SHERMANS CK
 BMSBG 50/3021/0010/0000
 MFC BEGIN = E
 0010/0000 LENGTH(AH 0169 BK 0000)

DIR: B TOTAL LEN: 4.115 MI. DIST: 08-9 SR: 3019
 LEFT MUN: CENTRE TOWNSHIP T RIGHT MUN: CENTRE TOWNSHIP T

ROADWAY NAME	START STATION	END STATION	LENGTH (FT)	CONSTRUCTION	STATUS
SPRING RD (SR0034 SEG 0280/0000)	021726	0080/3510	0080/3510	015" DIA CIRC CONCR	INSTALLED UNKN
TOWNSHIP 0577 RT (PRDR)	0080/2900	0080/2958	0080/2958	015" DIA CIRC CONCR	INSTALLED UNKN
		0080/2592	0080/2592	015" DIA CIRC CONCR	INSTALLED UNKN
		0080/2221	0080/2221	015" DIA CIRC CONCR	INSTALLED UNKN
		0080/1666	0080/1666	015" DIA CIRC CONCR	INSTALLED UNKN
		0080/1103	0080/1103	018" DIA CIR PLASTIC	INSTALLED UNKN
		0080/0548	0080/0548	018" DIA CIR PLASTIC	INSTALLED UNKN
		0080/0410	0080/0410	015" DIA CIRC CONCR	INSTALLED UNKN
	018216 FT	0080/0000	018216 FT	2 0 50005 0 03 0617+80	LENGTH(AH 3510 BK 2821)
		0070/2724	0070/2724	015" DIA CIRC CONCR	INSTALLED UNKN
LOUISE LN (PRDR)	0070/1980	0070/2085	0070/2085	015" DIA CIR PLASTIC	INSTALLED UNKN
		0070/1720	0070/1720	030" DIA CIRC CONCR	INSTALLED UNKN
		0070/1303	0070/1303	024" DIA CIRC CONCR	INSTALLED UNKN
		0070/0470	0070/0470	030" DIA CIR PLASTIC	INSTALLED UNKN
CLOUSER HOLLOW RD (T371)	0070/0464	0070/0354	0070/0354	015" DIA CIRC CONCR	INSTALLED UNKN
		0070/0060	0070/0060	018" DIA CIR PLASTIC	INSTALLED UNKN
	015395 FT	0070/0000	015395 FT	2 0 50005 0 03 0590+14	LENGTH(AH 2821 BK 2446)
		0060/1572	0060/1572	STONEWAY LN (TWP)	

EXTRACT DATE: 12/18/2023
PRINT DATE: 12/20/2023

ROADWAY MANAGEMENT SYSTEM
SLD COUNTY/SR - ANNUAL PRINT

PAGE NUMBER: 332
COUNTY: PERRY

DIR: B TOTAL LEN: 4.115 MI.
LEFT MUN: CENTRE TOWNSHIP T

DIST: 08-9 SR: 3019
RIGHT MUN: CENTRE TOWNSHIP T

2 0 50005 0 03 0565+44 012949 FT
TAPE WORM RD
(T396) 0060/0000

	0060/1468	BMSEN 50/3019/0060/1459 2 0 50005 0 03 0580+03 TROUT RUN
	0060/1459	BMSBG 50/3019/0060/1459
	012949 FT	
==	5 0060/0000	LENGTH(AH 2446 BK 2039) 015 "DIA CIR PLASTIC LEN=0192 INSTALLED UNKN
	0050/2039	BMSEN 50/3019/0050/1643
	0050/1652	2 0 50005 0 03 0561+46 TR. TROUT RUN
	0050/1643	BMSBG 50/3019/0050/1643 (APRA) COUNTRY VIEW VIL COUNTRY VIEW VILLAGE
POE	0050/1502	(PRDR)
	0050/0436	018 "DIA CIR PLASTIC LEN=0036 INSTALLED UNKN
	0050/0051	015 "DIA CIR PLASTIC LEN=0030 INSTALLED 2005
010910 FT	010910 FT	2 0 50005 0 03 0545+03 IRISH RD (T353)
==	5 0050/0000	LENGTH(AH 2039 BK 2987) 024 "DIA CIR PLASTIC LEN=0035 INSTALLED UNKN
	0040/2977	018 "DIA CIR PLASTIC LEN=0034 INSTALLED UNKN
	0040/2814	018 "DIA CIR PLASTIC LEN=0040 INSTALLED UNKN
	0040/2083	018 "DIA CIR PLASTIC LEN=0040 INSTALLED UNKN
	0040/1400	018 "DIA CIR PLASTIC LEN=0040 INSTALLED UNKN
	0040/1063	018 "DIA CIR PLASTIC LEN=0040 INSTALLED UNKN
	0040/0689	018 "DIA CIR PLASTIC LEN=0040 INSTALLED UNKN
	0040/0395	018 "DIA CIR PLASTIC LEN=0030 INSTALLED UNKN
007923 FT	007923 FT	2 0 50005 0 03 0513+41
	5 0040/0000	LENGTH(AH 2987 BK 2781) 018 "DIA CIR PLASTIC LEN=0040 INSTALLED UNKN
	0030/2771	018 "DIA CIR PLASTIC LEN=0040 INSTALLED UNKN

DIR: B TOTAL LEN: 4.115 MI. DIST: 08-9 SR: 3019
 LEFT MUN: CENTRE TOWNSHIP T RIGHT MUN: CENTRE TOWNSHIP T

---	0030/2280	LEN=0030	INSTALLED UNKN
---	0030/1894	LEN=0030	INSTALLED UNKN
---	0030/0276	LEN=0040	INSTALLED UNKN
---	0030/0122	LEN=0040	INSTALLED UNKN
---	0030/0115	LEN=0040	INSTALLED UNKN
---	0030/0000	LEN=0040	INSTALLED UNKN
---	0020/2349	LEN=0042	INSTALLED UNKN
---	0020/2098	LEN=0040	INSTALLED UNKN
---	0020/1711	LEN=0031	INSTALLED UNKN
---	0020/1355	LEN=0040	INSTALLED UNKN
---	0020/1041	LEN=0035	INSTALLED UNKN
---	0020/0474	LEN=0034	INSTALLED UNKN
---	0020/0000	LEN=0034	INSTALLED UNKN
---	0010/2005	LEN=0035	INSTALLED UNKN
---	0010/1517	LEN=0035	INSTALLED UNKN
---	0010/0479	LEN=0044	INSTALLED UNKN
---	0010/0320	LEN=0040	INSTALLED UNKN
==	0010/0282	LEN=0040	INSTALLED UNKN
==	0010/0260	LEN=0040	INSTALLED UNKN
==	0010/0000	LEN=0040	INSTALLED UNKN

005142 FT

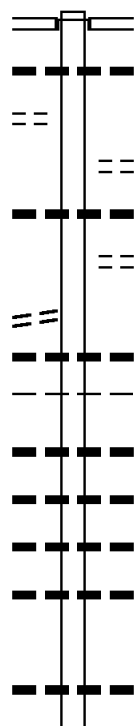
002371 FT

GREENBRIAR RD
(T397)

000000 FT

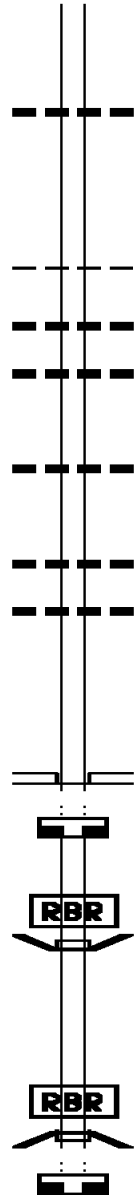
018 " DIA CIR PLASTIC
 018 " DIA CIR PLASTIC
 018 " DIA CIR PLASTIC
 018 " DIA CIR PLASTIC
 2 0 50005 0 03 0485+60
 LENGTH(AH 2781 BK 2771)
 018 " DIA CIR PLASTIC
 018 " DIA CIR PLASTIC
 018 " DIA CIR PLASTIC
 015 " DIA CIR PLASTIC
 015 " DIA CIR PLASTIC
 036 " DIA CIR PLASTIC
 2 0 50005 0 03 0457+66
 LENGTH(AH 2771 BK 2371)
 018 " DIA CIR PLASTIC
 018 " DIA CIR PLASTIC
 018 " DIA CIR PLASTIC
 018 " DIA CIR PLASTIC
 PIKE RD
 (T396)
 2 0 50005 0 02 0433+95
 NC PA IGE HILL RD
 INTER-BK PAGE RIDGE RD
 (T385)
 MFC BEGIN = E
 LENGTH(AH 2371 BK 0000)

Segment Description	Start Station	End Station	Length (FT)	Material / Notes
MAIN ST (SR0233 SEG 0130/0000)	0040/3132	0040/3117	0015	015 " DIA CIRC CONCR LEN=0054 INSTALLED UNKN
ALLEY (BORO)	0040/3050	0040/2943	0008	EASY AV (BORO) 015 " DIA CIRC CONCR LEN=0038 INSTALLED UNKN
KENNEDY VALLEY RD (T333)	0040/2680	0040/2479	0019	WATER ST (BORO) 048 " DIA CIRC CONCR LEN=0044 INSTALLED UNKN
		0040/2427	0005	LANDISBURG TYRONE T 015 " DIA CIRC CONCR LEN=0040 INSTALLED UNKN
		0040/2017	0004	024 " DIA CIRC CONCR LEN=0040 INSTALLED UNKN
		0040/1865	0003	015 " DIA CIRC METAL LEN=0034 INSTALLED UNKN
		0040/1545	0003	018 " DIA CIR PLASTIC LEN=0034 INSTALLED UNKN
		0040/1275	0003	
		0040/0348	0002	015 " DIA CIRC CONCR LEN=0028 INSTALLED UNKN
		004813 FT	2 0 50005 0 00 0031+32	











DIR: B TOTAL LEN: 1.505 MI. DIST: 08-9 SR: 3017
 LEFT MUN: TYRONE T RIGHT MUN: TYRONE T

Distance (FT)	Segment ID	Description	Length (FT)	Material	Notes
	0040/0000	NC CARLISLE ST	3132	BK 3063	
	0030/2298	030 " DIA CIRC CONCR	0028	INSTALLED UNKN	
	0030/0357	TYRONE SPRING T			
	0030/0304	015 " DIA CIRC CONCR	0038	INSTALLED UNKN	
	0030/0060	015 " DIA CIRC CONCR	0040	INSTALLED UNKN	
001750	001750 FT	2 0 50005 0 00 0061+70			
	0030/0000	015 " DIA CIRC CONCR	0040	INSTALLED UNKN	
	0020/1509	024 " DIA CIRC CONCR	0036	INSTALLED UNKN	
	0020/0511	018 " DIA CIRC CONCR	0086	INSTALLED UNKN	
000049	000049 FT	2 0 50005 0 00 0078+71			
		NC BRIDGEPORT RD			
		WAGGONERS GAP RD			
		(SR0074 SEG 0090/1171)			
		INTER-BK PINE HILL RD			
		(T338)			
000049	000049 FT	0020/0000	1701	BK 0100	
	7014/0000		0100	BK 0049	
		INTER-AHD PINE HILL RD			
		(T338)			
000000	000000 FT	2 0 50005 0 01 0084+92			
		P3			
		NC PINE HILL RD			
		INTER-BK PINE HILL RD			
		(T338)			
		BAKEN CREEK			
		BMSBG 50/3017/0010/0000			
000000	000000 FT	0010/0000	0049	BK 0100	
	7008/0000		0100	BK 0000	



DIR: B TOTAL LEN: .070 MI. DIST: 08-9 SR: 3016
 LEFT MUN: CARROLL T RIGHT MUN: CARROLL T

000367 FT		000367 FT 7134/0000	LENGTH(AH 0833 BK 0026) BMSBN 50/3016/0130/0000
000341 FT		INTER-AHD 0130/0026 000341 FT INTER-BK	PISGAH STATE RD (T318) 2 0 50003 0 01 0337+43 PISGAH STATE RD (T318) TR. SHERM. CK. BMSBG 50/3016/0130/0000
000341 FT		0130/0000 000341 FT 7130/0000	LENGTH(AH 0026 BK 1203) BMSBG 50/3016/0130/0000
000341 FT		000341 FT 7122/0000	LENGTH(AH 1203 BK 2655) BMSBN 50/3016/0120/0000
000320 FT		INTER-AHD 0120/0021 000320 FT INTER-BK	PISGAH STATE RD (T318) BRIDGE POSTED (TONS) 2 0 50003 0 01 0298+36 PISGAH STATE RD (T318)
000320 FT		0120/0000 000320 FT 7118/0000	SGL 24 COMB TR. SHERMANS BMSBG 50/3016/0120/0000 LENGTH(AH 0021 BK 0915)
000301 FT		INTER-AHD 0116/0019 000301 FT	LENGTH(AH 0915 BK 0019) BMSBN 50/3016/0116/0000 PISGAH STATE RD (T318)
000301 FT		000301 FT	2 0 50003 0 01 0289+05

EXTRACT DATE: 12/18/2023
PRINT DATE: 12/20/2023

ROADWAY MANAGEMENT SYSTEM
SLD COUNTY/SR - ANNUAL PRINT

PAGE NUMBER: 327
COUNTY: PERRY

DIR: B TOTAL LEN: .070 MI.
LEFT MUN: CARROLL T

DIST: 08-9 SR: 3016
RIGHT MUN: CARROLL T

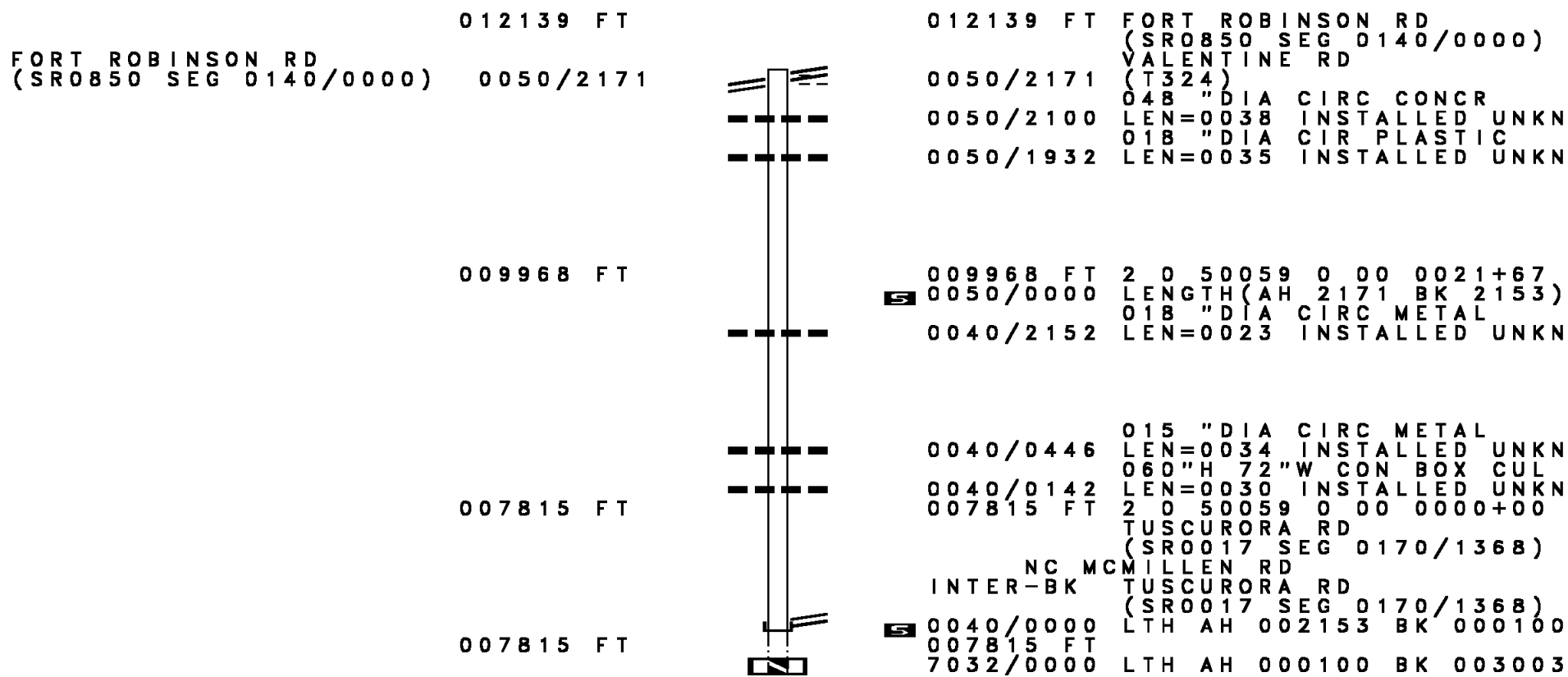
Stationing	Direction	Length	Description
000301	FT	0116/0000	INTER-BK PISGAH STATE RD (T318)
		000301	T. SHERMANS C
		7114/0000	BMSBG 50/3016/0116/0000
			LENGTH(AH 0019 BK 0191)
000292	FT	0110/0009	INTER-AHD PISGAH STATE RD (T318)
		000292	2 0 50003 0 01 0287+11
			INTER-BK PISGAH STATE RD (T318)
			T. SHERM. CK.
000292	FT	0110/0000	BMSBG 50/3016/0110/0000
		000292	LENGTH(AH 0009 BK 1562)
		7110/0000	LENGTH(AH 1562 BK 2313)
000292	FT	000292	LENGTH(AH 2313 BK 3347)
		7100/0000	LENGTH(AH 2313 BK 3347)
000292	FT	000292	LENGTH(AH 3347 BK 2726)
		7090/0000	LENGTH(AH 3347 BK 2726)
000292	FT	000292	LENGTH(AH 2726 BK 2558)
		7080/0000	LENGTH(AH 2726 BK 2558)
000292	FT	000292	LENGTH(AH 2558 BK 2878)
		7070/0000	LENGTH(AH 2558 BK 2878)
000292	FT	000292	LENGTH(AH 2878 BK 2585)
		7060/0000	LENGTH(AH 2878 BK 2585)
000292	FT	000292	LENGTH(AH 2585 BK 2567)
		7050/0000	LENGTH(AH 2585 BK 2567)
000292	FT	000292	LENGTH(AH 2567 BK 2813)
		7040/0000	LENGTH(AH 2567 BK 2813)
000292	FT	000292	LENGTH(AH 2813 BK 2597)
		7030/0000	LENGTH(AH 2813 BK 2597)
000292	FT	000292	LENGTH(AH 2597 BK 0675)
		7020/0000	LENGTH(AH 2597 BK 0675)
000292	FT	000292	LENGTH(AH 0675 BK 0292)
		7014/0000	BMSBG 50/3016/0010/0000
			INTER-AHD PISGAH STATE RD (T318)
000000	FT	0010/0292	2 0 50003 0 00 0007+34
		000000	NC P I SGAH STATE RD
			INTER-BK PISGAH STATE RD (T318)
			SHERMANS CRK
000000	FT	0010/0000	BMSBG 50/3016/0010/0000
		000000	LENGTH(AH 0292 BK 0752)
		7010/0000	LENGTH(AH 0752 BK 0000)

EXTRACT DATE: 12/18/2023 ROADWAY MANAGEMENT SYSTEM PAGE NUMBER: 326
PRINT DATE: 12/20/2023 SLD COUNTY/SR - ANNUAL PRINT COUNTY: PERRY
DIR: B TOTAL LEN: .000 MI. DIST: 08-9 SR: 3014
LEFT MUN: NORTHEAST MADISON T RIGHT MUN: NORTHEAST MADISON T

000000 FT



000000 FT
7010/0000 LENGTH(AH 0100 BK 0000)



012139 FT
 FORT ROBINSON RD
 (SR0850 SEG 0140/0000) 0050/2171

012139 FT FORT ROBINSON RD
 (SR0850 SEG 0140/0000)
 VALENTINE RD
 (T324)
 0050/2171 048 " DIA CIRC CONCR
 0050/2100 LEN=0038 INSTALLED UNKN
 0050/1932 018 " DIA CIR PLASTIC
 LEN=0035 INSTALLED UNKN

009968 FT

009968 FT 2 0 50059 0 00 0021+67
 0050/0000 LENGTH(AH 2171 BK 2153)
 018 " DIA CIRC METAL
 0040/2152 LEN=0023 INSTALLED UNKN

007815 FT

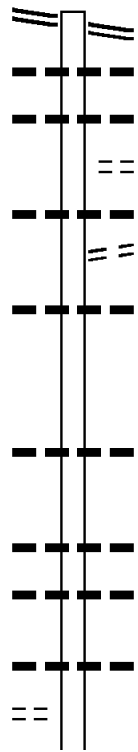
0040/0446 015 " DIA CIRC METAL
 LEN=0034 INSTALLED UNKN
 060"H 72"W CON BOX CUL
 0040/0142 LEN=0030 INSTALLED UNKN
 007815 FT 2 0 50059 0 00 0000+00

007815 FT

TUSCURORA RD
 (SR0017 SEG 0170/1368)
 NC MC
 MILLER RD
 INTER-BK TUSCURORA RD
 (SR0017 SEG 0170/1368)
 0040/0000 LTH AH 002153 BK 000100
 007815 FT
 7032/0000 LTH AH 000100 BK 003003

DIR: B TOTAL LEN: 3.937 MI. DIST: 08-9 SR: 3012
 LEFT MUN: SAVILLE T RIGHT MUN: SAVILLE T

VETERANS WY
 (SR0074 SEG 0240/0000) 020787 FT
 0090/3316



020787 FT VETERANS WY
 0090/3316 (SR0074 SEG 0240/0000)
 024 " DIA CIR PLASTIC
 0090/3195 LEN=0052 INSTALLED 2006
 018 " DIA CIRC CONCR
 0090/2953 LEN=0031 INSTALLED UNKN
 PENNDOT STOCKPILE 14
 0090/2401 (GOVT)
 018 " DIA CIR PLASTIC
 0090/2132 LEN=0030 INSTALLED 2006
 SLIPPERY HILL RD
 0090/2120 (T552)
 024 " DIA CIR PLASTIC
 0090/2041 LEN=0035 INSTALLED UNKN

017471 FT

0090/0480 015 " DIA CIR PLASTIC
 LEN=0032 INSTALLED 2006
 017471 FT 2 0 50011 0 00 0175+11
 5 0090/0000 LENGTH(AH 3316 BK 2331)
 018 " DIA CIR PLASTIC
 0080/1794 LEN=0045 INSTALLED 2006
 015 " DIA CIR PLASTIC
 0080/1224 LEN=0032 INSTALLED 2006

BOWER RIDGE RD
 (T334)

0080/0108
 015140 FT

0080/0464 015 " DIA CIRC CONCR
 LEN=0031 INSTALLED UNKN
 015140 FT 2 0 50011 0 00 0151+12

DIR: B TOTAL LEN: 3.937 MI. DIST: 08-9 SR: 3012
 LEFT MUN: SAVILLE T RIGHT MUN: SAVILLE T

		018 " DIA	CIR PLASTIC
		LEN=0022	INSTALLED UNKN
		TRESSLER	RD
		(SR3011	SEG 0080/0421)
		LENGTH(AH	2331 BK 2752)
		018 " DIA	CIR PLASTIC
		LEN=0050	INSTALLED 2006
		015 " DIA	CIR PLASTIC
		LEN=0033	INSTALLED UNKN
		018 " DIA	CIR PLASTIC
		LEN=0034	INSTALLED 2006
		018 " DIA	CIR PLASTIC
		LEN=0035	INSTALLED 2006
		015 " DIA	CIR PLASTIC
		LEN=0035	INSTALLED 2006
		015 " DIA	CIR PLASTIC
		LEN=0033	INSTALLED UNKN
		018 " DIA	CIR PLASTIC
		LEN=0036	INSTALLED UNKN
		015 " DIA	CIR PLASTIC
		LEN=0036	INSTALLED 2006
012388 FT		2 0 50011	0 00 0123+70
		APPLE RIDGE RD	
		(T551)	
		LENGTH(AH	2752 BK 2312)
		018 " DIA	CIR PLASTIC
		LEN=0037	INSTALLED 2006
		018 " DIA	CIR PLASTIC
		LEN=0037	INSTALLED 2006
010076 FT		2 0 50011	0 00 0100+43
		LENGTH(AH	2312 BK 2537)
		018 " DIA	CIR PLASTIC
		LEN=0033	INSTALLED 2006
		015 " DIA	CIRC CONCR
		LEN=0030	INSTALLED UNKN
		018 " DIA	CIR PLASTIC
		LEN=0032	INSTALLED 2006
		015 " DIA	CIRC CONCR
		LEN=0030	INSTALLED UNKN
		018 " DIA	CIR PLASTIC
		LEN=0030	INSTALLED UNKN
007539 FT		2 0 50011	0 00 0075+28
		LENGTH(AH	2537 BK 1829)
		015 " DIA	CIRC CONCR
		LEN=0030	INSTALLED UNKN

DIR: B TOTAL LEN: 3.937 MI. DIST: 08-9 SR: 3012
 LEFT MUN: SAVILLE T RIGHT MUN: SAVILLE T

Stationing	Description	Material	Length	Notes
005710 FT	0040/0315	018 " DIA CIR PLASTIC	LEN=0032	INSTALLED 2006
	005710 FT	2 0 50011 0 00 0054+73		
	0040/0000	LENGTH(AH 1829 BK 2050)		
	0030/1745	018 " DIA CIR PLASTIC	LEN=0033	INSTALLED 2006
	0030/0717	018 " DIA CIR PLASTIC	LEN=0034	INSTALLED 2006
	0030/0368	036 " DIA CIR PLASTIC	LEN=0035	INSTALLED 2005
	0030/0130	BMS EN 50/3012/0030/0117		2 0 50011 0 00 0037+55
	0030/0117	TRIB. TO BIXLER RUN		
003660 FT	0030/0117	BMS SBG 50/3012/0030/0117		2 0 50011 0 00 0036+38
	003660 FT	ROCK HOLLOW RD		
	0030/0000	(T407)		
	0020/1602	LENGTH(AH 2050 BK 1665)		
	0020/1474	015 " DIA CIR PLASTIC	LEN=0050	INSTALLED 2005
		SAVILLE		
		NORTHEAST MADISON T		
001995 FT	001995 FT	2 0 50011 0 00 0019+74		
	0020/0000	LENGTH(AH 1665 BK 1995)		
	0010/1867	015 " DIA CIR PLASTIC	LEN=0037	INSTALLED 2005
	0010/1099	018 " DIA CIR PLASTIC	LEN=0038	INSTALLED 2005
QUARRY RD (T322)	0010/0930	018 " DIA CIRC CONCR	LEN=0038	INSTALLED UNKN
FOR SR 0850 AND 3012 (CONN)	0010/0148			
2 0 50011 0 00 0000+00	000000 FT	015 " DIA CIR PLASTIC	LEN=0040	INSTALLED 2006
FORT ROBINSON RD (SR0850 SEG 0230/1949)		NC FR		
CENTRE RD (T403)	0010/0000	FEEMAN HOLLOW RD		
		FORT ROBINSON RD (SR0850 SEG 0230/1949)		
		MFC BEGIN = E		
	0010/0000	LENGTH(AH 1995 BK 0000)		

EXTRACT DATE: 12/18/2023 ROADWAY MANAGEMENT SYSTEM PAGE NUMBER: 320
PRINT DATE: 12/20/2023 SLD COUNTY/SR - ANNUAL PRINT COUNTY: PERRY
DIR: B TOTAL LEN: .121 MI. DIST: 08-9 SR: 3011
LEFT MUN: SAVILLE T RIGHT MUN: SAVILLE T

FREEMAN HOLLOW RD

000639 FT

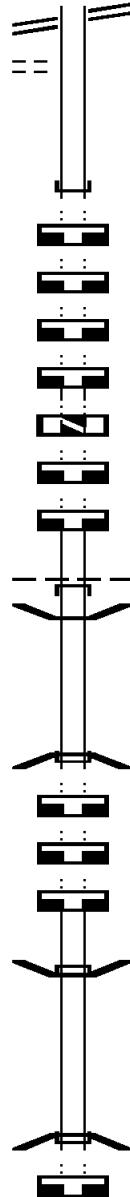
000639 FT FREEMAN HOLLOW RD

DIR: B TOTAL LEN: .121 MI. DIST: 08-9 SR: 3011
 LEFT MUN: SAVILLE T RIGHT MUN: SAVILLE T

(SR3012 SEG 0080/0000) 0080/0421
 APPLE RIDGE RD
 (T551)

0080/0421 (SR3012 SEG 0080/0000)

0080/0046
 000218 FT



000218 FT 2 0 50010 0 01 0203+25
 NC TR TRESSLER RD
 INTER-BK TRESSLER RD (TBK)
 (TWP)

000218 FT
 000218 FT
 000218 FT
 000218 FT
 000218 FT
 000218 FT
 000218 FT
 000218 FT

5 0080/0000 LENGTH(AH 0421 BK 2767)
 000218 FT
 7080/0000 LENGTH(AH 2767 BK 2520)
 000218 FT
 7070/0000 LENGTH(AH 2520 BK 1400)
 000218 FT
 7060/0000 LENGTH(AH 1400 BK 1309)
 000218 FT
 7050/0000 LTH AH 001309 BK 000100
 000218 FT
 7042/0000 LTH AH 000100 BK 003916
 000218 FT
 7040/0000 LENGTH(AH 3916 BK 1584)
 000218 FT
 7034/0000 LENGTH(AH 1584 BK 0159)
 INTER-AHD WEAVERS MILL RD (TBK)
 (T382)

000059 FT

0030/0159 TYRONE T
 0030/0157 BMS 50/3011/0030/0000
 000059 FT 2 0 50010 0 00 0061+05
 INTER-BK WEAVERS MILL RD
 (T382)

000059 FT
 000059 FT
 000059 FT

5 0030/0000 LENGTH(AH 0159 BK 0550)
 000059 FT
 7030/0000 LENGTH(AH 0550 BK 2918)
 000059 FT
 7020/0000 LENGTH(AH 2918 BK 1339)
 000059 FT
 7014/0000 LENGTH(AH 1339 BK 0059)
 BMS 50/3011/0010/0000

000000 FT

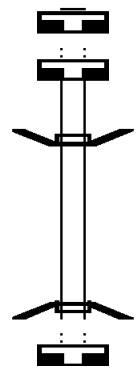
INTER-AHD WEAVERS MILL RD
 0010/0059 (T382)
 000000 FT 2 0 50010 0 00 0000+00
 NC WE WEAVERS MILL RD
 INTER-BK WEAVERS MILL RD
 (T382)

000000 FT

5 0010/0000 LENGTH(AH 0059 BK 1104)
 000000 FT
 7010/0000 LENGTH(AH 1104 BK 0000)

EXTRACT DATE: 12/18/2023 ROADWAY MANAGEMENT SYSTEM PAGE NUMBER: 318
 PRINT DATE: 12/20/2023 SLD COUNTY/SR - ANNUAL PRINT COUNTY: PERRY
 DIR: B TOTAL LEN: .029 MI. DIST: 08-9 SR: 3010
 LEFT MUN: TYRONE T RIGHT MUN: TYRONE T

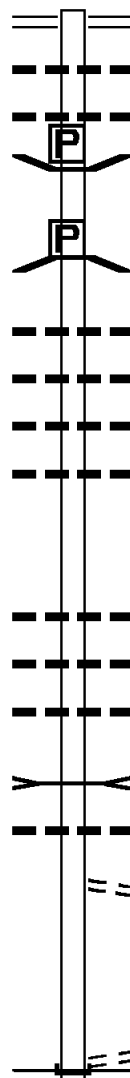
000153 FT
 000153 FT
 000000 FT
 000000 FT



000153 FT
 7030/0000 LENGTH(AH 3110 BK 3193)
 000153 FT
 7024/0000 LENGTH(AH 3193 BK 0153)
 INTER-AHD BMSBN 50/3010/0020/0000
 0020/0153 (TWP)
 000000 FT 2 0 50051 0 00 0032+79
 INTER-BK HIDDEN VALLEY RD
 HIDDEN VALLEY RD
 (TWP)
 SHERMANS CK.
 BMSBG 50/3010/0020/0000
 0020/0000 LENGTH(AH 0153 BK 3156)
 000000 FT
 7010/0000 LENGTH(AH 3156 BK 0000)

DIR: B TOTAL LEN: .954 MI. DIST: 08-9 SR: 3009
 LEFT MUN: SOUTHWEST MADISON T RIGHT MUN: SOUTHWEST MADISON T

005036 FT



005036 FT SHERMANS VALLEY RD
 0020/2537 (SR0274 SEG 0370/0000)
 018 "DIA CIR PLASTIC
 0020/2414 LEN=0028 INSTALLED UNKN
 018 "DIA CIR PLASTIC
 0020/2156 LEN=0028 INSTALLED UNKN
 BMS50/3009/0020/1815
 0020/1977 BRIDGE POSTED (TONS)
 2 0 50009 0 00 0117+62
 SGL 22 COMB
 SHERMAN'S CK
 0020/1815 BMSBG 50/3009/0020/1815
 015 "DIA CIRC METAL
 0020/1166 LEN=0030 INSTALLED UNKN
 015 "DIA CIR PLASTIC
 0020/0983 LEN=0031 INSTALLED UNKN
 015 "DIA CIR PLASTIC
 0020/0603 LEN=0030 INSTALLED UNKN
 018 "DIA CIR PLASTIC
 0020/0289 LEN=0033 INSTALLED UNKN
 002499 FT 2 0 50009 0 00 0099+61
 0020/0000 LENGTH(AH 2537 BK 2499)
 018 "DIA CIR PLASTIC
 0010/1476 LEN=0030 INSTALLED UNKN
 018 "DIA CIR PLASTIC
 0010/1032 LEN=0044 INSTALLED UNKN
 018 "DIA CIR PLASTIC
 0010/0794 LEN=0040 INSTALLED UNKN
 TR. SHERMAN'S
 STRUCTURE LENGTH 11 FT
 0010/0583 BMSID 50/3009/0010/0583
 024 "DIA CIR PLASTIC
 0010/0304 LEN=0046 INSTALLED UNKN
 LC FOR HIDDEN VALLEY RD
 0010/0100 (CONN)
 000000 FT 2 0 50009 0 00 0075+00
 HIDDEN VALLEY RD
 (T383)
 NC IRON BRIDGE RD
 INTER-BK HIDDEN VALLEY RD
 (T383)
 MFC BEGIN = E
 0010/0000 LENGTH(AH 2499 BK 0000)

002499 FT

000000 FT

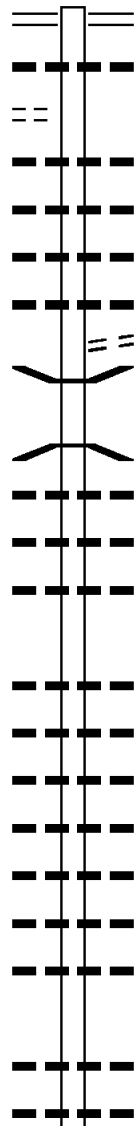
MILKWEED DR
(PRDR)

028873 FT

0110/2874

025662 FT

023352 FT



028873 FT	SHERMAN'S VALLEY RD
0110/3211	(SR0274 SEG 0340/0000)
0110/3181	018 " DIA CIRC CONCR
	LEN=0086 INSTALLED UNKN
0110/2811	015 " DIA CIR PLASTIC
	LEN=0030 INSTALLED UNKN
0110/2531	015 " DIA CIRC METAL
	LEN=0066 INSTALLED UNKN
0110/2223	015 " DIA CIRC METAL
	LEN=0030 INSTALLED UNKN
0110/1877	015 " DIA CIRC METAL
	LEN=0030 INSTALLED UNKN
0110/1660	LYONS RD
0110/1322	(T409)
	BMS EN 50/3008/0110/1165
	2 0 50009 0 00 0054+35
	SHERMAN CK
0110/1165	BMSBG 50/3008/0110/1165
	048"H 60"W ELLIP METAL
0110/0729	LEN=0035 INSTALLED 2015
0110/0342	018 " DIA CIR PLASTIC
	LEN=0027 INSTALLED UNKN
0110/0038	018 " DIA CIR PLASTIC
	LEN=0027 INSTALLED UNKN
025662 FT	2 0 50009 0 00 0042+89
0110/0000	LENGTH(AH 3211 BK 2310)
0100/1930	018 " DIA CIR PLASTIC
	LEN=0035 INSTALLED 2015
0100/1526	015 " DIA CIR PLASTIC
	LEN=0024 INSTALLED UNKN
0100/1187	015 " DIA CIR PLASTIC
	LEN=0027 INSTALLED UNKN
0100/0905	018 " DIA CIR PLASTIC
	LEN=0027 INSTALLED UNKN
0100/0661	018 " DIA CIR PLASTIC
	LEN=0026 INSTALLED UNKN
0100/0340	015 " DIA CIRC CONCR
	LEN=0030 INSTALLED UNKN
0100/0123	015 " DIA CIRC CONCR
	LEN=0030 INSTALLED UNKN
023352 FT	2 0 50009 0 00 0020+42
0100/0000	LENGTH(AH 2310 BK 2000)
0090/1806	018 " DIA CIR PLASTIC
	LEN=0027 INSTALLED UNKN
0090/1277	015 " DIA CIRC CONCR
	LEN=0030 INSTALLED UNKN

DIR: B TOTAL LEN: 5.468 MI. DIST: 08-9 SR: 3008
 LEFT MUN: SOUTHWEST MADISON T RIGHT MUN: SOUTHWEST MADISON T

Distance (FT)	Segment ID	Material	Length (FT)	Status	Notes
021352 FT	0090/1027	015 " DIA CIRC CONCR	LEN=0030	INSTALLED	UNKN
	0090/0664	036 " DIA CIRC CONCR	LEN=0030	INSTALLED	UNKN
	0090/0409	018 " DIA CIR PLASTIC	LEN=0027	INSTALLED	UNKN
	021352 FT	2 0 50009 0 00 0000+00			
		HIDDEN VALLEY RD			
		(T383)			
		LENGTH(AH 2000 BK 2680)			
		015 " DIA CIRC CONCR			
		0080/2675	LEN=0040	INSTALLED	2021
		015 " DIA CIRC CONCR			
018672 FT	0080/2640	LEN=0033	INSTALLED	UNKN	
	0080/2405	015 " DIA CIRC CONCR	LEN=0025	INSTALLED	UNKN
	0080/1580	015 " DIA CIRC CONCR	LEN=0025	INSTALLED	UNKN
	0080/0915	018 " DIA CIR PLASTIC	LEN=0035	INSTALLED	2006
	0080/0715	015 " DIA CIRC CONCR	LEN=0025	INSTALLED	UNKN
	0080/0466	015 " DIA CIRC CONCR	LEN=0033	INSTALLED	UNKN
	018672 FT	2 0 50050 0 01 0189+46			
		LENGTH(AH 2680 BK 2665)			
		024 " DIA CIRC CONCR			
		0070/2360	LEN=0032	INSTALLED	UNKN
016007 FT	0070/1470	036 " DIA CIRC CONCR	LEN=0033	INSTALLED	UNKN
	0070/1280	015 " DIA CIRC CONCR	LEN=0040	INSTALLED	2021
	0070/0800	015 " DIA CIRC CONCR	LEN=0033	INSTALLED	UNKN
	0070/0759	018 " DIA CIR PLASTIC	LEN=0050	INSTALLED	2016
	0070/0476	015 " DIA CIRC CONCR	LEN=0043	INSTALLED	UNKN
	0070/0268	015 " DIA CIRC CONCR	LEN=0034	INSTALLED	UNKN
	0070/0099	036 " DIA CIR PLASTIC	LEN=0050	INSTALLED	2016
	016007 FT	2 0 50050 0 01 0162+99			
		LENGTH(AH 2665 BK 3274)			
		015 " DIA CIRC CONCR			
	0060/2966	LEN=0033	INSTALLED	UNKN	

DIR: B TOTAL LEN: 5.468 MI. DIST: 08-9 SR: 3008
 LEFT MUN: SOUTHWEST MADISON T RIGHT MUN: SOUTHWEST MADISON T

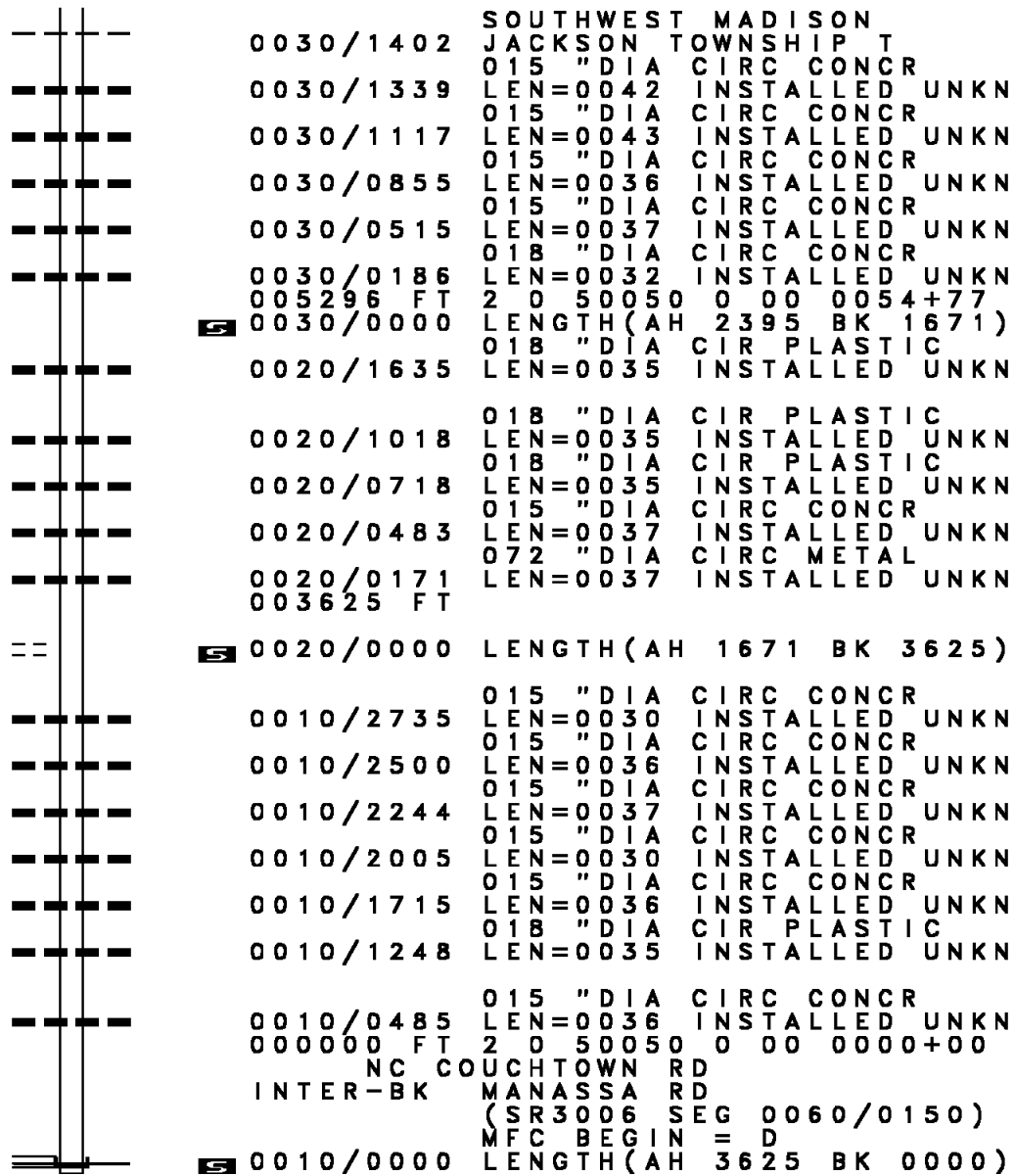
---	---	0060/2319	048 " DIA	CIRC CONCR
---	---		LEN=0041	INSTALLED UNKN
---	---	0060/1761	024 " DIA	CIRC CONCR
---	---		LEN=0032	INSTALLED UNKN
---	---	0060/1564	018 " DIA	CIRC CONCR
---	---		LEN=0030	INSTALLED UNKN
---	---	0060/1036	015 " DIA	CIRC CONCR
---	---		LEN=0025	INSTALLED UNKN
---	---	0060/0455	015 " DIA	CIRC CONCR
---	---		LEN=0025	INSTALLED UNKN
---	---	0060/0198	024 " DIA	CIR PLASTIC
---	---		LEN=0010	INSTALLED 2006
---	---	012733 FT	2 0 50050 0 0 01 0128+87	
---	---	0060/0000	LENGTH(AH 3274 BK 3000)	
---	---		036 " DIA	CIRC CONCR
---	---	0050/3000	LEN=0041	INSTALLED UNKN
---	---		018 " DIA	CIR PLASTIC
---	---	0050/2881	LEN=0055	INSTALLED 2016
---	---		015 " DIA	CIRC CONCR
---	---	0050/2383	LEN=0033	INSTALLED UNKN
---	---			
---	---	0050/1373	015 " DIA	CIRC CONCR
---	---		LEN=0033	INSTALLED UNKN
---	---	0050/1054	015 " DIA	CIRC CONCR
---	---		LEN=0036	INSTALLED UNKN
---	---	0050/0654	015 " DIA	CIRC CONCR
---	---		LEN=0037	INSTALLED UNKN
---	---	0050/0216	036 " DIA	CIRC CONCR
---	---		LEN=0037	INSTALLED UNKN
---	---	009733 FT	2 0 50050 0 0 01 0098+87	
---	---	0050/0000	LENGTH(AH 3000 BK 2042)	
---	---		018 " DIA	CIR PLASTIC
---	---	0040/1623	LEN=0048	INSTALLED UNKN
---	---		036 " DIA	CIRC CONCR
---	---	0040/1220	LEN=0036	INSTALLED UNKN
---	---			
---	---	0040/0199	018 " DIA	CIR PLASTIC
---	---		LEN=0033	INSTALLED UNKN
---	---	007691 FT		
---	---	0040/0000	LENGTH(AH 2042 BK 2395)	
---	---	0030/2209	BMSSEN 50/3008/0030/2194	
---	---		2 0 50050 0 0 00 0076+61	
---	---		TR. SHERM. CK.	
---	---	0030/2194	BMSBG 50/3008/0030/2194	
---	---			
---	---	0030/1593	036 " DIA	CIRC CONCR
---	---		LEN=0033	INSTALLED UNKN

012733 FT

009733 FT

2 0 50050 0 00 0078+45 007691 FT
 BISTLINE BRIDGE RD
 (SR3005 SEG 0010/0000) 0040/0000

DIR: B TOTAL LEN: 5.468 MI. DIST: 08-9 SR: 3008
 LEFT MUN: SOUTHWEST MADISON T RIGHT MUN: SOUTHWEST MADISON T



005296 FT

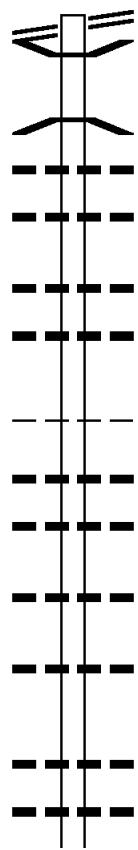
2 0 50050 0 00 0036+25 003625 FT
 SHUMAKER RD
 (T387) 0020/0000

000000 FT

MANASSA RD
 (SR3006 SEG 0060/0150) 0010/0000

0030/1402 SOUTHWEST MADISON JACKSON TOWNSHIP T
 015 " DIA CIRC CONCR
 0030/1339 LEN=0042 INSTALLED UNKN
 015 " DIA CIRC CONCR
 0030/1117 LEN=0043 INSTALLED UNKN
 015 " DIA CIRC CONCR
 0030/0855 LEN=0036 INSTALLED UNKN
 015 " DIA CIRC CONCR
 0030/0515 LEN=0037 INSTALLED UNKN
 018 " DIA CIRC CONCR
 0030/0186 LEN=0032 INSTALLED UNKN
 005296 FT 2 0 50050 0 00 0054+77
 0030/0000 LENGTH(AH 2395 BK 1671)
 018 " DIA CIR PLASTIC
 0020/1635 LEN=0035 INSTALLED UNKN
 018 " DIA CIR PLASTIC
 0020/1018 LEN=0035 INSTALLED UNKN
 018 " DIA CIR PLASTIC
 0020/0718 LEN=0035 INSTALLED UNKN
 015 " DIA CIRC CONCR
 0020/0483 LEN=0037 INSTALLED UNKN
 072 " DIA CIRC METAL
 0020/0171 LEN=0037 INSTALLED UNKN
 003625 FT
 0020/0000 LENGTH(AH 1671 BK 3625)
 015 " DIA CIRC CONCR
 0010/2735 LEN=0030 INSTALLED UNKN
 015 " DIA CIRC CONCR
 0010/2500 LEN=0036 INSTALLED UNKN
 015 " DIA CIRC CONCR
 0010/2244 LEN=0037 INSTALLED UNKN
 015 " DIA CIRC CONCR
 0010/2005 LEN=0030 INSTALLED UNKN
 015 " DIA CIRC CONCR
 0010/1715 LEN=0036 INSTALLED UNKN
 018 " DIA CIR PLASTIC
 0010/1248 LEN=0035 INSTALLED UNKN
 015 " DIA CIRC CONCR
 0010/0485 LEN=0036 INSTALLED UNKN
 000000 FT 2 0 50050 0 00 0000+00
 NC CO UCHTOWN RD
 INTER-BK MANASSA RD
 (SR3006 SEG 0060/0150)
 MFC BEGIN = D
 0010/0000 LENGTH(AH 3625 BK 0000)

BLAIN RD 012858 FT
 (SR0017 SEG 0130/0000) 0050/2382



010476 FT

008025 FT

012858 FT	BLAIN RD
0050/2382	(SR0017 SEG 0130/0000)
0050/2163	BMSEN 50/3007/0050/2126
	2 0 50008 0 00 0245+76
	BIXLER RUN
0050/2127	BMSBG 50/3007/0050/2126
0050/1764	015 "DIA CIR PLASTIC
	LEN=0033 INSTALLED UNKN
0050/1358	015 "DIA CIR PLASTIC
	LEN=0035 INSTALLED UNKN
	024 "DIA CIR PLASTIC
0050/0749	LEN=0031 INSTALLED UNKN
	015 "DIA CIR PLASTIC
0050/0438	LEN=0033 INSTALLED UNKN
010476 FT	2 0 50008 0 00 0224+49
	NORTHEAST MADISON
	SOUTHWEST MADISON T
0050/0000	LENGTH(AH 2382 BK 2451)
	018 "DIA CIR PLASTIC
0040/2131	LEN=0030 INSTALLED UNKN
	018 "DIA CIR PLASTIC
0040/1537	LEN=0028 INSTALLED UNKN
	015 "DIA CIR PLASTIC
0040/0784	LEN=0035 INSTALLED UNKN
	018 "DIA CIR PLASTIC
0040/0125	LEN=0037 INSTALLED UNKN
008025 FT	2 0 50008 0 00 0200+02
0040/0000	LENGTH(AH 2451 BK 2462)
	018 "DIA CIR PLASTIC
0030/1989	LEN=0032 INSTALLED UNKN
	015 "DIA CIR PLASTIC
0030/1563	LEN=0028 INSTALLED UNKN

DIR: B TOTAL LEN: 2.435 MI. DIST: 08-9 SR: 3007
 LEFT MUN: SOUTHWEST MADISON T RIGHT MUN: SOUTHWEST MADISON T

2 0 50008 0 00 0175+33 005563 FT
 ANDERSONBURG RD
 (T401) 0030/0000

---	0030/0599	015 " DIA CIR PLASTIC
---		LEN=0047 INSTALLED UNKN
---	0030/0226	018 " DIA CIR PLASTIC
---		LEN=0047 INSTALLED UNKN
---	0030/0148	018 " DIA CIR PLASTIC
---		LEN=0033 INSTALLED UNKN
" "	0030/0000	LENGTH(AH 2462 BK 2971)
---	0020/2714	015 " DIA CIR PLASTIC
---		LEN=0032 INSTALLED UNKN
---	0020/2455	015 " DIA CIRC METAL
---		LEN=0033 INSTALLED UNKN
⌢	0020/1707	BMS EN 50/3007/0020/1688
		2 0 50008 0 00 0162+50
		TR CISNA RUN
⌢	0020/1688	BMS BG 50/3007/0020/1688
---	0020/1612	015 " DIA CIR PLASTIC
---		LEN=0032 INSTALLED UNKN
⌢	0020/0743	TRIB TO BIXLERS RUN
		STRUCTURE LENGTH 12 FT
		BMS ID 50/3007/0020/0743
---	0020/0097	015 " DIA CIR PLASTIC
---		LEN=0030 INSTALLED UNKN
002592 FT	002592 FT	2 0 50008 0 00 0145+62
---	0020/0000	LENGTH(AH 2971 BK 2592)
---	0010/2305	015 " DIA CIR PLASTIC
---		LEN=0032 INSTALLED UNKN
---	0010/1821	024 " DIA CIR PLASTIC
---		LEN=0030 INSTALLED UNKN
---	0010/1186	018 " DIA CIR PLASTIC
---		LEN=0029 INSTALLED UNKN
---	0010/0767	018 " DIA CIR PLASTIC
---		LEN=0029 INSTALLED UNKN
---	0010/0354	015 " DIA CIR PLASTIC
---		LEN=0031 INSTALLED UNKN
---	0010/0020	015 " DIA CIR PLASTIC
---		LEN=0060 INSTALLED 1998
		NC A I RPORT RD
		SHERMANS VALLEY RD
		(SR0274 SEG 0330/0000)
		MADISON RD
		(T399)
2 0 50008 0 00 0119+83 000000 FT	INTER-BK	MFC BEGIN = D
SHERMANS VALLEY RD	000000 FT	
(SR0274 SEG 0330/0000) 0010/0000	0010/0000	LENGTH(AH 2592 BK 0000)

2 0 50008 0 00 0119+83 000000 FT
 SHERMANS VALLEY RD
 (SR0274 SEG 0330/0000) 0010/0000

EXTRACT DATE: 12/18/2023 ROADWAY MANAGEMENT SYSTEM PAGE NUMBER: 310
PRINT DATE: 12/20/2023 SLD COUNTY/SR - ANNUAL PRINT COUNTY: PERRY
DIR: B TOTAL LEN: 3.947 MI. DIST: 08-9 SR: 3006
LEFT MUN: BLAIN B RIGHT MUN: BLAIN B

020839 FT

020839 FT EAST MAIN ST

DIR: B TOTAL LEN: 3.947 MI. DIST: 08-9 SR: 3006
 LEFT MUN: BLAIN B RIGHT MUN: BLAIN B

UNNAMED AL
(BORO)

FOWLERS HOLLOW RD
(SR3004 SEG 0120/1900)

0100/0352

019674 FT

0090/1403

016890 FT

015153 FT

0100/1165	(SR0274 SEG 0250/3437)
0100/0907	036" DIA CIRC CONCR LEN=0064 INSTALLED UNKN
0100/0343	MILL RD (BORO) CONOCO CRK STRUCTURE LENGTH 17 FT
0100/0117	BMSID 50/3006/0100/0117 2 0 50001 0 01 0291+57
0100/0000	BLAIN JACKSON TOWNSHIP T LENGTH(AH 1165 BK 2784) 036" DIA CIRC CONCR LEN=0060 INSTALLED UNKN
0090/2264	BMSSEN 50/3006/0090/1471 2 0 50001 0 01 0276+94
0090/1495	SHERM. CK. BMSBG 50/3006/0090/1471 PICNIC GROVE RD
0090/1403	(T309)
0090/0057	BMSSEN 50/3006/0090/0000 2 0 50001 0 00 0262+69
0090/0000	HOUSTON RUN BMSBG 50/3006/0090/0000 LENGTH(AH 2784 BK 1737) 018" DIA CIRC CONCR LEN=0055 INSTALLED 2006
0080/1515	ELSIE CR (T311)
0080/1359	013"H 21"W ELLIP METAL LEN=0055 INSTALLED UNKN
0080/1322	024" DIA CIR PLASTIC
0080/0962	LEN=0053 INSTALLED UNKN
0080/0582	018" DIA CIR PLASTIC LEN=0046 INSTALLED UNKN
0080/0222	024" DIA CIRC CONCR LEN=0044 INSTALLED UNKN
015153 FT	2 0 50001 0 00 0244+73 ELSIE CR (T311)
0080/0000	LENGTH(AH 1737 BK 2051) 024" DIA CIR PLASTIC
0070/1588	LEN=0045 INSTALLED UNKN
0070/1399	024" DIA CIR PLASTIC LEN=0047 INSTALLED UNKN

EXTRACT DATE: 12/18/2023
PRINT DATE: 12/20/2023

ROADWAY MANAGEMENT SYSTEM
SLD COUNTY/SR - ANNUAL PRINT

PAGE NUMBER: 308
COUNTY: PERRY

DIR: B TOTAL LEN: 3.947 MI.
LEFT MUN: JACKSON TOWNSHIP T

DIST: 08-9 SR: 3006
RIGHT MUN: JACKSON TOWNSHIP T

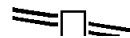
Stationing	Notes	Stationing	Notes
		0070/0844	018 " DIA CIRC CONCR LEN=0052 INSTALLED UNKN
		0070/0249	018 " DIA CIRC CONCR LEN=0050 INSTALLED UNKN
013102 FT		0070/0030	018 " DIA CIRC CONCR LEN=0058 INSTALLED UNKN
		013102 FT	2 0 50001 0 00 0224+17 SHUMAKER RD (T387)
		0070/0000	LENGTH(AH 2051 BK 2484) 018 " DIA CIRC CONCR
		0060/2289	018 " DIA CIRC CONCR LEN=0045 INSTALLED UNKN
		0060/1726	018 " DIA CIRC CONCR LEN=0045 INSTALLED UNKN
		0060/1141	018 " DIA CIRC CONCR LEN=0076 INSTALLED UNKN
		0060/0636	018 " DIA CIRC CONCR LEN=0072 INSTALLED UNKN
		0060/0242	030 " DIA CIRC CONCR LEN=0070 INSTALLED UNKN
			COUCHTOWN RD (SR3008 SEG 0010/0000)
			NC MA ANASSA RD
		0060/0127	036 " DIA CIRC CONCR LEN=0075 INSTALLED UNKN
2 0 50001 0 00 0199+53 010618 FT BOOK RD (T385)		010618 FT	
		0060/0000	MFC BEGIN = D LENGTH(AH 2484 BK 3092) 018 " DIA CIR PLASTIC
		0050/2927	LEN=0032 INSTALLED UNKN 018 " DIA CIRC METAL
		0050/2336	LEN=0040 INSTALLED UNKN
		0050/1704	ROBINSON RD (T310)
		0050/0023	BMS EN 50/3006/0050/0000 2 0 50001 0 00 0168+57
007526 FT		007526 FT	HOUSTON RUN
		0050/0000	BMSBG 50/3006/0050/0000 LENGTH(AH 3092 BK 2908) 018 " DIA CIR PLASTIC
		0040/2666	LEN=0033 INSTALLED UNKN 038"H 60"W ELLIP CONC
		0040/2409	LEN=0040 INSTALLED UNKN

DIR: B TOTAL LEN: 3.947 MI. DIST: 08-9 SR: 3006
 LEFT MUN: JACKSON TOWNSHIP T RIGHT MUN: JACKSON TOWNSHIP T

Distance (FT)	Segment ID	Description
004618 FT	0040/0884	018 " DIA CIR PLASTIC LEN=0033 INSTALLED UNKN GREEN ACRES DR
	0040/0571	(PRDR)
	0040/0487	018 " DIA CIR PLASTIC LEN=0041 INSTALLED UNKN
	0040/0013	018 " DIA CIR PLASTIC LEN=0040 INSTALLED UNKN
	004618 FT	2 0 50001 0 00 0139+72 LENGTH(AH 2908 BK 1949)
002669 FT	0030/1093	024 " DIA CIR PLASTIC LEN=0030 INSTALLED UNKN
	0030/0244	018 " DIA CIR PLASTIC LEN=0031 INSTALLED UNKN
	0030/0119	042 " DIA CIRC METAL LEN=0040 INSTALLED UNKN
	002669 FT	2 0 50001 0 00 0120+14 ROBINSON RD (T310)
	0030/0000	LENGTH(AH 1949 BK 2020)
000649 FT	0020/1489	036 " DIA CIR PLASTIC LEN=0040 INSTALLED UNKN
	0020/1205	024 "H 35 "W ELLIP METAL LEN=0036 INSTALLED UNKN
	0020/0313	BMS EN 50/3006/0020/0300 2 0 50001 0 00 0102+94 TR BULL RUN
	0020/0300	BMSBG 50/3006/0020/0300 000649 FT 2 0 50001 0 00 0099+94
	0020/0000	LENGTH(AH 2020 BK 0649)
000000 FT	0010/0528	018 " DIA CIRC METAL LEN=0026 INSTALLED UNKN
	0010/0050	BMS EN 50/3006/0010/0014 000000 FT 2 0 50001 0 00 0093+62 P3
		NC BA INTER-BK BACK HOLLOW RD (T300)
		SHAEFFERS RUN BMSBG 50/3006/0010/0014 MFC BEGIN = E
	0010/0000	LENGTH(AH 0649 BK 0000)

EXTRACT DATE: 12/18/2023 ROADWAY MANAGEMENT SYSTEM PAGE NUMBER: 306
PRINT DATE: 12/20/2023 SLD COUNTY/SR - ANNUAL PRINT COUNTY: PERRY
DIR: B TOTAL LEN: 2.273 MI. DIST: 08-9 SR: 3005
LEFT MUN: SOUTHWEST MADISON T RIGHT MUN: SOUTHWEST MADISON T

EAST MAIN ST 011999 FT
(SR0274 SEG 0300/0185) 0050/2737



011999 FT EAST MAIN ST
0050/2737 (SR0274 SEG 0300/0185)

DIR: B TOTAL LEN: 2.273 MI. DIST: 08-9 SR: 3005
 LEFT MUN: SOUTHWEST MADISON T RIGHT MUN: SOUTHWEST MADISON T

009262 FT

007016 FT

0050/2534	BMSEN 50/3005/0050/2530 2 0 50008 0 00 0102+15 TR.CISNA RUN
0050/2519	BMSBG 50/3005/0050/2530
0050/1541	018 " DIA CIR PLASTIC LEN=0040 INSTALLED UNKN
0050/1310	018 " DIA CIR PLASTIC LEN=0030 INSTALLED UNKN
0050/0956	BMSEN 50/3005/0050/0941 2 0 50008 0 00 0092+95 CISNA RUN
0050/0933	BMSBG 50/3005/0050/0941
0050/0528	018 " DIA CIR PLASTIC LEN=0029 INSTALLED UNKN
0050/0080	015 " DIA CIR PLASTIC LEN=0028 INSTALLED UNKN
009262 FT	2 0 50008 0 00 0092+95 MADISON RD (T399)
0050/0000	LENGTH(AH 2737 BK 2246) 018 " DIA CIRC METAL
0040/2231	LEN=0039 INSTALLED UNKN
0040/1911	024 " DIA CIR PLASTIC LEN=0045 INSTALLED 2004
0040/0935	015 " DIA CIR PLASTIC LEN=0020 INSTALLED UNKN
0040/0399	024 " DIA CIRC CONCR LEN=0030 INSTALLED UNKN
0040/0158	015 " DIA CIR PLASTIC LEN=0030 INSTALLED UNKN
007016 FT	2 0 50008 0 00 0070+22
0040/0000	015 " DIA CIR PLASTIC LEN=0036 INSTALLED UNKN
0030/2075	LENGTH(AH 2246 BK 2132) 015 " DIA CIRC CONCR LEN=0031 INSTALLED UNKN
0030/0856	030 " DIA CIR PLASTIC LEN=0065 INSTALLED 2003
0030/0775	018 " DIA CIR PLASTIC LEN=0022 INSTALLED UNKN
0030/0050	BMSEN 50/3005/0030/0036 2 0 50008 0 00 0049+26

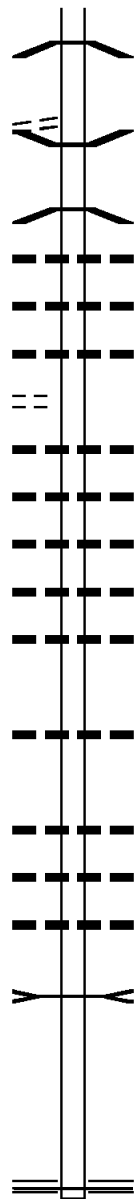
DIR: B TOTAL LEN: 2.273 MI. DIST: 08-9 SR: 3005
 LEFT MUN: SOUTHWEST MADISON T RIGHT MUN: SOUTHWEST MADISON T

2 0 50008 0 00 0048+90 004884 FT
 RED ROCK RD
 (T397) 0030/0000

MOOSE RD
 (T389) 0020/1689

002486 FT

000000 FT



TR. SHERMAN
 0030/0036 BMSBG 50/3005/0030/0036
 004884 FT
 5 0030/0000 LENGTH(AH 2132 BK 2398)
 0020/2221 BMSSEN 50/3005/0020/2117
 2 0 50008 0 00 0046+28
 SHERMANS CK
 0020/2117 BMSBG 50/3005/0020/2117
 018 "DIA CIR PLASTIC
 0020/1953 LEN=0032 INSTALLED UNKN
 030 "DIA CIR PLASTIC
 0020/1810 LEN=0032 INSTALLED UNKN
 030 "DIA CIR PLASTIC
 0020/1733 LEN=0037 INSTALLED UNKN
 048"H 00"W MULT CONCR
 0020/1680 LEN=0040 INSTALLED UNKN
 018 "DIA CIR PLASTIC
 0020/1206 LEN=0033 INSTALLED UNKN
 018 "DIA CIR PLASTIC
 0020/0814 LEN=0040 INSTALLED 2005
 018 "DIA CIR PLASTIC
 0020/0528 LEN=0030 INSTALLED UNKN
 018 "DIA CIR PLASTIC
 0020/0281 LEN=0030 INSTALLED UNKN
 002486 FT 2 0 50008 0 00 0025+11
 5 0020/0000 LENGTH(AH 2398 BK 2486)
 024 "DIA CIR PLASTIC
 0010/2486 LEN=0046 INSTALLED UNKN
 018 "DIA CIR PLASTIC
 0010/1331 LEN=0042 INSTALLED UNKN
 014"H 23"W ELLIP CONC
 0010/1214 LEN=0040 INSTALLED 1998
 060 "DIA CIR PLASTIC
 0010/1076 LEN=0047 INSTALLED UNKN
 TRIB. TO SHERMANS CREEK
 STRUCTURE LENGTH 12 FT
 0010/1072 BMSID 50/3005/0010/1072
 000000 FT 2 0 50008 0 00 0000+00
 NC BI STLINE BRIDGE RD
 COUCHTOWN RD
 (SR3008 SEG 0040/0000)
 MFC BEGIN = E
 5 0010/0000 LENGTH(AH 2486 BK 0000)

EXTRACT DATE: 12/18/2023 ROADWAY MANAGEMENT SYSTEM PAGE NUMBER: 303
PRINT DATE: 12/20/2023 SLD COUNTY/SR - ANNUAL PRINT COUNTY: PERRY
DIR: B TOTAL LEN: 5.787 MI. DIST: 08-9 SR: 3004
LEFT MUN: JACKSON TOWNSHIP T RIGHT MUN: JACKSON TOWNSHIP T

DIR: B TOTAL LEN: 5.787 MI. DIST: 08-9 SR: 3004
 LEFT MUN: JACKSON TOWNSHIP T RIGHT MUN: JACKSON TOWNSHIP T

Stationing	Material	Length	Notes
021953 FT	0090/0749	015 " DIA CIRC CONCR	LEN=0036 INSTALLED UNKN
021953 FT	021953 FT	2 0 50007 0 02 0220+02	
0090/0000	015 " DIA CIRC CONCR	LEN=0033 INSTALLED UNKN	LENGTH(AH 2559 BK 1902)
0080/1558	015 " DIA CIRC CONCR	LEN=0033 INSTALLED UNKN	
0080/1237	018 " DIA CIRC CONCR	LEN=0035 INSTALLED UNKN	
0080/0828	013"H 17"W ELLIP METAL	LEN=0035 INSTALLED UNKN	
0080/0405	015 " DIA CIRC METAL	LEN=0035 INSTALLED UNKN	
020051 FT	0080/0000	LENGTH(AH 1902 BK 3136)	
THREE SPRINGS RD	0070/3038	BMS EN 50/3004/0070/3025	2 0 50007 0 02 0200+05
(SR3003 SEG 0010/0000)	0070/3025	TR. SHERMANS	BMSBG 50/3004/0070/3025
0070/2242	015 " DIA CIRC METAL	LEN=0025 INSTALLED UNKN	
0070/0956	015 " DIA CIRC METAL	LEN=0030 INSTALLED UNKN	
0070/0616	030 " DIA CIR PLASTIC	LEN=0050 INSTALLED UNKN	
0070/0586	036 " DIA CIR PLASTIC	LEN=0055 INSTALLED UNKN	
016915 FT	2 0 50007 0 02 0169+80		
0070/0000	LENGTH(AH 3136 BK 3208)		
0060/2839	015 " DIA CIRC METAL	LEN=0030 INSTALLED UNKN	
0060/2354	013"H 21"W ELLIP METAL	LEN=0030 INSTALLED UNKN	
0060/2099	015 " DIA CIRC METAL	LEN=0030 INSTALLED UNKN	
0060/1105	018 " DIA CIR PLASTIC	LEN=0035 INSTALLED UNKN	
0060/0693	018 " DIA CIR PLASTIC	LEN=0036 INSTALLED UNKN	
0060/0287	030 " DIA CIR PLASTIC	LEN=0035 INSTALLED UNKN	

DIR: B TOTAL LEN: 5.787 MI. DIST: 08-9 SR: 3004
 LEFT MUN: JACKSON TOWNSHIP T RIGHT MUN: JACKSON TOWNSHIP T

MT PLEASANT RD
 (T304)

0060/0260

013707 FT

2 0 50007 0 02 0106+96 010630 FT
 CENTER SQUARE RD
 (SR3001 SEG 0010/0000) 0050/0000

007119 FT

==									
---	---	0060/0213	030 "DIA	CIR	PLASTIC	LEN=0030	INSTALLED	UNKN	
		013707 FT	2 0 50007	0 02	0137+71				
			JACKSON TOWNSHIP						
			TOBOYNE TOWNSHIP T						
---	---	5 0060/0000	LENGTH(AH	3208	BK 3077)				
			018 "DIA	CIR	PLASTIC				
---	---	0050/2773	LEN=0036	INSTALLED	UNKN				
			030 "DIA	CIR	PLASTIC				
---	---	0050/2168	LEN=0040	INSTALLED	UNKN				
			018 "DIA	CIR	PLASTIC				
---	---	0050/1588	LEN=0030	INSTALLED	UNKN				
			042 "DIA	CIRC	METAL				
---	---	0050/0484	LEN=0030	INSTALLED	UNKN				
		010630 FT							
==		5 0050/0000	LENGTH(AH	3077	BK 3511)				
			030 "DIA	CIR	PLASTIC				
---	---	0040/3130	LEN=0040	INSTALLED	2007				
			024 "DIA	CIR	PLASTIC				
---	---	0040/2951	LEN=0035	INSTALLED	2007				
			018 "DIA	CIR	PLASTIC				
---	---	0040/2048	LEN=0040	INSTALLED	2007				
			015 "DIA	CIRC	CONCR				
---	---	0040/1368	LEN=0028	INSTALLED	UNKN				
			024 "DIA	CIRC	CONCR				
---	---	0040/1316	LEN=0033	INSTALLED	UNKN				
			024 "DIA	CIRC	CONCR				
---	---	0040/1092	LEN=0034	INSTALLED	UNKN				
			018 "DIA	CIR	PLASTIC				
---	---	0040/0818	LEN=0040	INSTALLED	2007				
			018 "DIA	CIRC	CONCR				
---	---	0040/0013	LEN=0021	INSTALLED	UNKN				
		007119 FT	2 0 50007	0 00	0071+91				
			LENGTH(AH	3511	BK 1438)				
---	---	5 0030/0896	BMSSEN	50/3004/0030/0842					
			2 0 50007	0 00	0064+95				
			SHULTZ CK.						
---	---	0030/0842	BMSBG	50/3004/0030/0842					
			018 "DIA	CIRC	CONCR				
---	---	0030/0286	LEN=0033	INSTALLED	UNKN				

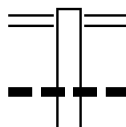
DIR: B TOTAL LEN: 5.787 MI. DIST: 08-9 SR: 3004
 LEFT MUN: TOBOYNE TOWNSHIP T RIGHT MUN: TOBOYNE TOWNSHIP T

Stationing	Description	Length	Material	Status
005681 FT		0030/0012	018" DIA CIRC CONCR	INSTALLED UNKN
		005681 FT	2 0 50007 0 00 0056+53	
		0030/0000	LENGTH(AH 1438 BK 3190)	
		0020/2863	015" DIA CIRC CONCR	INSTALLED UNKN
		0020/2532	018" DIA CIR PLASTIC	INSTALLED 2007
		0020/2449	015" DIA CIRC CONCR	INSTALLED UNKN
		0020/2044	015" DIA CIRC CONCR	INSTALLED UNKN
LOWER BUCK RIDGE RD (T302)		0020/1840	015" DIA CIRC CONCR	INSTALLED UNKN
		0020/1808	015" DIA CIRC CONCR	INSTALLED UNKN
		0020/1415	015" DIA CIRC CONCR	INSTALLED UNKN
		0020/1142	015" DIA CIRC CONCR	INSTALLED UNKN
		0020/0711	015" DIA CIRC CONCR	INSTALLED UNKN
		0020/0551	015" DIA CIRC CONCR	INSTALLED UNKN
		0020/0190	015" DIA CIRC CONCR	INSTALLED UNKN
002491 FT		002491 FT	2 0 50007 0 00 0024+91	
		0020/0000	LENGTH(AH 3190 BK 2491)	
		0010/2314	015" DIA CIRC CONCR	INSTALLED UNKN
		0010/2098	015" DIA CIRC CONCR	INSTALLED UNKN
		0010/1875	015" DIA CIRC CONCR	INSTALLED UNKN
		0010/1558	015" DIA CIRC CONCR	INSTALLED UNKN
		0010/1206	018" DIA CIRC CONCR	INSTALLED UNKN
		0010/1048	018" DIA CIRC CONCR	INSTALLED UNKN
		0010/0869	015" DIA CIRC CONCR	INSTALLED UNKN
		0010/0662	018" DIA CIRC CONCR	INSTALLED UNKN
		000000 FT	NC F	
2 0 50007 0 00 0000+00 000000 FT				
UPPER BUCK RIDGE RD (T301)				
FOWLERS HOLLOW STATE PA (GOVT)				
		0010/0000	INTER-BK FOWLERS HOLLOW RD UNION HOLLOW RD (T303) MFC BEGIN = E	
		0010/0000	LENGTH(AH 2491 BK 0000)	

EXTRACT DATE: 12/18/2023 ROADWAY MANAGEMENT SYSTEM PAGE NUMBER: 298
PRINT DATE: 12/20/2023 SLD COUNTY/SR - ANNUAL PRINT COUNTY: PERRY

DIR: B TOTAL LEN: 1.360 MI. DIST: 08-9 SR: 3003
LEFT MUN: JACKSON TOWNSHIP T RIGHT MUN: JACKSON TOWNSHIP T

007183 FT



007183 FT BIG SPRING RD
0030/2221 (SR0274 SEG 0230/0412)

018 " DIA CIR PLASTIC
0030/1454 LEN=0031 INSTALLED UNKN

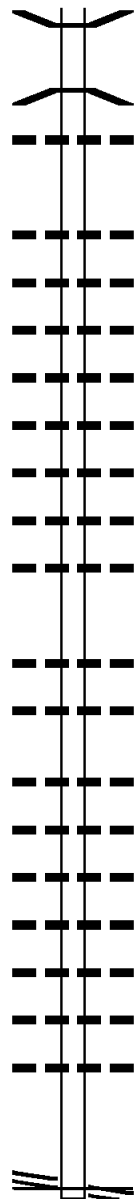
EXTRACT DATE: 12/18/2023
PRINT DATE: 12/20/2023

ROADWAY MANAGEMENT SYSTEM
SLD COUNTY/SR - ANNUAL PRINT

PAGE NUMBER: 297
COUNTY: PERRY

DIR: B TOTAL LEN: 1.360 MI.
LEFT MUN: JACKSON TOWNSHIP T

DIST: 08-9 SR: 3003
RIGHT MUN: JACKSON TOWNSHIP T



004962 FT

002600 FT

2 0 50054 0 00 0000+00 000000 FT
FOWLERS HOLLOW RD
(SR3004 SEG 0080/0000) 0010/0000

0030/0728	BMS EN 50/3003/0030/0600
00000000	00000000+00
	SHERMANS CR.
0030/0647	BMSBG 50/3003/0030/0600
	018 " DIA CIR PLASTIC
0030/0228	LEN=0031 INSTALLED UNKN
004962 FT	2 0 50054 0 00 0049+54
5 0030/0000	LENGTH(AH 2221 BK 2362)
	018 " DIA CIR PLASTIC
0020/2134	LEN=0031 INSTALLED UNKN
	018 " DIA CIR PLASTIC
0020/1563	LEN=0031 INSTALLED UNKN
	024 " DIA CIR PLASTIC
0020/1447	LEN=0035 INSTALLED UNKN
	018 " DIA CIR PLASTIC
0020/1201	LEN=0031 INSTALLED UNKN
	018 " DIA CIR PLASTIC
0020/0915	LEN=0030 INSTALLED UNKN
	018 " DIA CIR PLASTIC
0020/0619	LEN=0035 INSTALLED UNKN
	015 " DIA CIR PLASTIC
0020/0269	LEN=0031 INSTALLED UNKN
	018 " DIA CIRC CONCR
0020/0005	LEN=0033 INSTALLED UNKN
002600 FT	2 0 50054 0 00 0025+66
5 0020/0000	LENGTH(AH 2362 BK 2600)
	018 " DIA CIRC CONCR
0010/2435	LEN=0040 INSTALLED UNKN
	018 " DIA CIRC CONCR
0010/2160	LEN=0033 INSTALLED UNKN
	018 " DIA CIR PLASTIC
0010/1550	LEN=0030 INSTALLED 2006
	024 " DIA CIR PLASTIC
0010/0986	LEN=0035 INSTALLED UNKN
	018 " DIA CIR PLASTIC
0010/0897	LEN=0036 INSTALLED UNKN
	024 " DIA CIR PLASTIC
0010/0783	LEN=0040 INSTALLED UNKN
	018 " DIA CIR PLASTIC
0010/0478	LEN=0034 INSTALLED UNKN
	018 " DIA CIR PLASTIC
0010/0148	LEN=0034 INSTALLED UNKN
	018 " DIA CIR PLASTIC
0010/0010	LEN=0072 INSTALLED 2006
	NC TH THREE SPRINGS RD
000000 FT	FOWLERS HOLLOW RD
	(SR3004 SEG 0080/0000)
	MFC BEGIN = E
5 0010/0000	LENGTH(AH 2600 BK 0000)

EXTRACT DATE: 12/18/2023 ROADWAY MANAGEMENT SYSTEM PAGE NUMBER: 296
PRINT DATE: 12/20/2023 SLD COUNTY/SR - ANNUAL PRINT COUNTY: PERRY
DIR: B TOTAL LEN: 6.427 MI. DIST: 08-9 SR: 3002
LEFT MUN: TOBOYNE TOWNSHIP T RIGHT MUN: TOBOYNE TOWNSHIP T

033934 FT



033934 FT AH-JUNIATA (34)
INTER-AHD HORSE VALLEY RD
0140/1986 (SR3029 SEG 0010/0000)

DIR: B TOTAL LEN: 6.427 MI. DIST: 08-9 SR: 3002
 LEFT MUN: TOBOYNE TOWNSHIP T RIGHT MUN: TOBOYNE TOWNSHIP T

031948 FT

029975 FT

0140/0999	018 " DIA CIR PLASTIC
0140/0676	LEN=0032 INSTALLED UNKN
0140/0324	018 " DIA CIR PLASTIC
0140/0162	LEN=0029 INSTALLED UNKN
031948 FT	018 " DIA CIR PLASTIC
0140/0000	LEN=0028 INSTALLED UNKN
0130/1571	024 " DIA CIR PLASTIC
0130/1564	LEN=0032 INSTALLED UNKN
0130/1532	2 0 50060 0 00 0320+54
0130/1039	LENGTH(AH 1986 BK 1973)
0130/0829	BMSSEN 50/3002/0130/1551
0130/0676	044"H 00"W MULT METAL
0130/0475	LEN=0060 INSTALLED UNKN
0130/0413	2 0 50060 0 00 0304+07
0130/0412	HORSE VALLEY
0130/0374	BMSBG 50/3002/0130/1551
0130/0027	GERMANTOWN RD
029975 FT	(T306)
0130/0000	LC FOR GERMANTOWN RD
0120/1841	(T306)
0120/1591	018 " DIA CIR PLASTIC
0120/1589	LEN=0040 INSTALLED UNKN
0120/1180	018 " DIA CIR PLASTIC
0120/1173	LEN=0052 INSTALLED UNKN
0120/0828	BMSSEN 50/3002/0130/0396
	044"H 00"W MULT METAL
	LEN=0036 INSTALLED UNKN
	2 0 50060 0 00 0300+01
	HORSE VAL RN
	BMSBG 50/3002/0130/0396
	018 " DIA CIR PLASTIC
	LEN=0040 INSTALLED UNKN
	2 0 50060 0 00 0300+01
	LENGTH(AH 1973 BK 2600)
	018 " DIA CIR PLASTIC
	LEN=0036 INSTALLED UNKN
	018 " DIA CIR PLASTIC
	LEN=0035 INSTALLED UNKN
	018 " DIA CIR PLASTIC
	LEN=0035 INSTALLED UNKN
	044"H 00"W MULT METAL
	LEN=0036 INSTALLED UNKN
	HORSE VAL .RN
	STRUCTURE LENGTH 15 FT
	BMSID 50/3002/0120/1173
	024 " DIA CIR PLASTIC
	LEN=0060 INSTALLED UNKN

EXTRACT DATE: 12/18/2023
PRINT DATE: 12/20/2023

ROADWAY MANAGEMENT SYSTEM
SLD COUNTY/SR - ANNUAL PRINT

PAGE NUMBER: 294
COUNTY: PERRY

DIR: B TOTAL LEN: 6.427 MI.
LEFT MUN: TOBOYNE TOWNSHIP T

DIST: 08-9 SR: 3002
RIGHT MUN: TOBOYNE TOWNSHIP T

Station	Structure	Length	Material	Notes
0120/0666	HORSE VALLEY STRUCTURE	15 FT		
0120/0658	BMSID 50/3002/0120/0666			
0120/0434	044"H 00"W MULT METAL			
0120/0324	LEN=0036 INSTALLED UNKN			
027375 FT	NARROW GAUGE TR (TWP)			
027375 FT	018" DIA CIR PLASTIC			
0120/0000	LEN=0040 INSTALLED UNKN			
0110/2017	2 0 50060 0 00 0274+01			
0110/1634	018" DIA CIR PLASTIC			
0110/1061	LEN=0040 INSTALLED UNKN			
0110/0765	LENGTH(AH 2600 BK 2022)			
0110/0457	015" DIA CIRC METAL			
0110/0120	LEN=0014 INSTALLED UNKN			
0110/0014	018" DIA CIR PLASTIC			
025353 FT	LEN=0030 INSTALLED UNKN			
025353 FT	018" DIA CIR PLASTIC			
0110/0000	LEN=0036 INSTALLED UNKN			
0100/1859	030" DIA CIR PLASTIC			
0100/1529	LEN=0040 INSTALLED UNKN			
0100/1136	015" DIA CIR PLASTIC			
0100/1129	LEN=0030 INSTALLED 2001			
0100/0332	018" DIA CIR PLASTIC			
0100/0327	LEN=0035 INSTALLED UNKN			
0100/0016	030" DIA CIR PLASTIC			
022683 FT	LEN=0040 INSTALLED UNKN			
022683 FT	2 0 50060 0 00 0227+31			
0100/0000	LENGTH(AH 2670 BK 2587)			
	024" DIA CIR PLASTIC			

DIR: B TOTAL LEN: 6.427 MI. DIST: 08-9 SR: 3002
 LEFT MUN: TOBOYNE TOWNSHIP T RIGHT MUN: TOBOYNE TOWNSHIP T

	0090/2286	LEN=0040	INSTALLED UNKN
	0090/1635	024 " DIA LEN=0040	CIR PLASTIC INSTALLED UNKN
	0090/1393	018 " DIA LEN=0040	CIR PLASTIC INSTALLED UNKN
	0090/1012	018 " DIA LEN=0040	CIR PLASTIC INSTALLED UNKN
020096 FT	0090/0011	036 " DIA LEN=0032	CIR PLASTIC INSTALLED UNKN
	020096 FT	2 0 50060	0 00 0201+12
	0090/0000	LENGTH(AH 2587 BK 2826)	018 " DIA CIR PLASTIC
	0080/2617	LEN=0045	INSTALLED UNKN
	0080/1420	018 " DIA LEN=0040	CIR PLASTIC INSTALLED UNKN
	0080/1011	017 " H 13 " W LEN=0035	METAL ARCH INSTALLED 2001
	0080/0642	018 " DIA LEN=0040	CIR PLASTIC INSTALLED UNKN
017270 FT	0080/0018	030 " DIA LEN=0034	CIR PLASTIC INSTALLED 2001
	017270 FT	2 0 50060	0 00 0172+90
	0080/0000	LENGTH(AH 2826 BK 2363)	018 " DIA CIR PLASTIC
	0070/2055	LEN=0035	INSTALLED UNKN
	0070/1182	036 " DIA LEN=0035	CIR PLASTIC INSTALLED UNKN
	0070/0793	018 " DIA LEN=0035	CIR PLASTIC INSTALLED UNKN
	0070/0791	018 " DIA LEN=0035	CIR PLASTIC INSTALLED UNKN
	0070/0336	018 " DIA LEN=0035	CIR PLASTIC INSTALLED UNKN
	0070/0334	018 " DIA LEN=0035	CIR PLASTIC INSTALLED UNKN
014907 FT	0070/0011	018 " DIA LEN=0035	CIR PLASTIC INSTALLED UNKN
	014907 FT	2 0 50060	0 00 0149+07
	0070/0000	LENGTH(AH 2363 BK 2479)	018 " DIA CIR PLASTIC
	0060/2070	LEN=0055	INSTALLED UNKN
	0060/1642	018 " DIA LEN=0035	CIR PLASTIC INSTALLED UNKN

DIR: B TOTAL LEN: 6.427 MI. DIST: 08-9 SR: 3002
 LEFT MUN: TOBOYNE TOWNSHIP T RIGHT MUN: TOBOYNE TOWNSHIP T

	0060/1640	015 " DIA	CIR PLASTIC
		LEN=0035	INSTALLED UNKN
	0060/1317	015 " DIA	CIR PLASTIC
		LEN=0024	INSTALLED 1997
	0060/1090	018 " DIA	CIR PLASTIC
		LEN=0035	INSTALLED UNKN
012428 FT	012428 FT	2 0 50060	0 00 0124+28
		020"H 30"W	ELLIP METAL
		LEN=0030	INSTALLED UNKN
	0060/0000	LENGTH(AH 2479 BK 2002)	
		018 " DIA	CIR PLASTIC
	0050/1666	LEN=0036	INSTALLED UNKN
		018 " DIA	CIR PLASTIC
	0050/1544	LEN=0036	INSTALLED UNKN
		018 " DIA	CIR PLASTIC
	0050/1403	LEN=0040	INSTALLED UNKN
		018 " DIA	CIR PLASTIC
	0050/1032	LEN=0040	INSTALLED UNKN
		036 " DIA	CIR PLASTIC
	0050/0345	LEN=0035	INSTALLED UNKN
010426 FT	010426 FT	2 0 50060	0 00 0104+26
		LENGTH(AH 2002 BK 2848)	
	0050/0000	018 " DIA	CIR PLASTIC
		LEN=0035	INSTALLED UNKN
	0040/2616	018 " DIA	CIR PLASTIC
		LEN=0035	INSTALLED UNKN
	0040/2614	018 " DIA	CIR PLASTIC
		LEN=0035	INSTALLED UNKN
	0040/2337	018 " DIA	CIR PLASTIC
		LEN=0035	INSTALLED UNKN
	0040/2335	018 " DIA	CIR PLASTIC
		LEN=0035	INSTALLED UNKN
	0040/2040	015 " DIA	CIR PLASTIC
		LEN=0035	INSTALLED 2001
		018 " DIA	CIR PLASTIC
	0040/1258	LEN=0035	INSTALLED UNKN
		018 " DIA	CIR PLASTIC
	0040/1250	LEN=0035	INSTALLED UNKN
		018 " DIA	CIR PLASTIC
	0040/1079	LEN=0045	INSTALLED UNKN
		018 " DIA	CIR PLASTIC
	0040/0803	LEN=0035	INSTALLED UNKN
		018 " DIA	CIR PLASTIC
	0040/0801	LEN=0035	INSTALLED UNKN
		018 " DIA	CIR PLASTIC
	0040/0480	LEN=0040	INSTALLED UNKN
007578 FT	007578 FT	2 0 50060	0 00 0075+78
		018 " DIA	CIR PLASTIC

DIR: B TOTAL LEN: 6.427 MI. DIST: 08-9 SR: 3002
 LEFT MUN: TOBOYNE TOWNSHIP T RIGHT MUN: TOBOYNE TOWNSHIP T

	0040/0000	LEN=0030	INSTALLED	UNKN
		LENGTH(AH 2848 BK 2792)		
		018 "DIA CIR PLASTIC		
	0030/2292	LEN=0036	INSTALLED	UNKN
		024 "DIA CAST IRON		
	0030/1922	LEN=0028	INSTALLED	UNKN
		018 "DIA CIR PLASTIC		
	0030/1617	LEN=0036	INSTALLED	UNKN
		018 "DIA CIR PLASTIC		
	0030/1280	LEN=0035	INSTALLED	UNKN
		018 "DIA CIR PLASTIC		
	0030/1085	LEN=0035	INSTALLED	UNKN
		018 "DIA CIR PLASTIC		
	0030/0637	LEN=0035	INSTALLED	UNKN
004786 FT	004786 FT	2 0 50060	0 00	0047+86
		024 "DIA CIR PLASTIC		
		LEN=0032	INSTALLED	2001
	0030/0000	LENGTH(AH 2792 BK 1825)		
		018 "DIA CIR PLASTIC		
	0020/1578	LEN=0030	INSTALLED	2001
		018 "DIA CIR PLASTIC		
	0020/0619	LEN=0033	INSTALLED	UNKN
		018 "DIA CIR PLASTIC		
	0020/0361	LEN=0032	INSTALLED	UNKN
002961 FT	002961 FT	2 0 50060	0 00	0029+61
		018 "DIA CIRC METAL		
		LEN=0027	INSTALLED	UNKN
	0020/0000	LENGTH(AH 1825 BK 2961)		
		018 "H 22" W ELLIP METAL		
	0010/2956	LEN=0030	INSTALLED	UNKN
		048 "DIA CIRC METAL		
	0010/1963	LEN=0031	INSTALLED	UNKN
		HOCKENBERRY RD		
		(PRDR)		
	0010/1150	030 "DIA CIR PLASTIC		
	0010/0810	LEN=0040	INSTALLED	UNKN
000000 FT	000000 FT	2 0 50060	0 00	0000+00
		NC HORSE VALLEY RD		
	INTER-BK	HORSE VALLEY RD		
		(SR4007 SEG 0180/3338)		
		MFC BEGIN = E		
		BK-FRANKLIN		(28)
	0010/0000	LENGTH(AH 2961 BK 0000)		

DIR: B TOTAL LEN: 1.632 MI. DIST: 08-9 SR: 3001
LEFT MUN: TOBOYNE TOWNSHIP T RIGHT MUN: TOBOYNE TOWNSHIP T

008615 FT



007415 FT

008615 FT BIG SPRING RD
0040/1200 (SR0274 SEG 0190/0833)
015 " DIA CIRC METAL
LEN=0028 INSTALLED UNKN
024 " DIA CIR PLASTIC
0040/0596
LEN=0035 INSTALLED UNKN
007415 FT 2 0 50007 0 04 0381+60
S 0040/0000 LENGTH(AH 1200 BK 3313)
0030/2785 BMSSEN 50/3001/0030/2733
2 0 50007 0 03 0375+22
SHERMANS CK.
0030/2733 BMSBG 50/3001/0030/2733
024 " DIA CIR PLASTIC
0030/2410 LEN=0050 INSTALLED UNKN
015 " DIA CIR PLASTIC

EXTRACT DATE: 12/18/2023
PRINT DATE: 12/20/2023

ROADWAY MANAGEMENT SYSTEM
SLD COUNTY/SR - ANNUAL PRINT

PAGE NUMBER: 289
COUNTY: PERRY

DIR: B TOTAL LEN: 1.632 MI.
LEFT MUN: TOBOYNE TOWNSHIP T

DIST: 08-9 SR: 3001
RIGHT MUN: TOBOYNE TOWNSHIP T

GAINER LN
(PRDR)

004102 FT

0020/1462

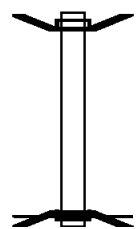
001754 FT

000000 FT

0030/2118	LEN=0033	INSTALLED UNKN
	042 "DIA	CIR PLASTIC
0030/1694	LEN=0040	INSTALLED UNKN
	015 "DIA	CIR PLASTIC
0030/1317	LEN=0031	INSTALLED 1996
	015 "DIA	CIR PLASTIC
0030/1053	LEN=0036	INSTALLED UNKN
	018 "DIA	CIRC METAL
0030/0816	LEN=0036	INSTALLED UNKN
	015 "DIA	CIR PLASTIC
0030/0589	LEN=0035	INSTALLED UNKN
004102 FT	2 0 50007	0 03 0347+89
	015 "DIA	CIR PLASTIC
	LEN=0042	INSTALLED UNKN
	JEFFRIES RD	
	(T391)	
0030/0000	LENGTH(AH 3313 BK 2348)	
	015 "DIA	CIRC METAL
0020/1155	LEN=0045	INSTALLED UNKN
	018 "DIA	CIR PLASTIC
0020/0833	LEN=0033	INSTALLED 2004
	015 "DIA	CIR PLASTIC
0020/0562	LEN=0035	INSTALLED UNKN
	018 "DIA	CIR PLASTIC
0020/0156	LEN=0035	INSTALLED 2004
001754 FT	2 0 50007	0 03 0324+22
0020/0000	LENGTH(AH 2348 BK 1754)	
	018 "DIA	CIR PLASTIC
0010/1496	LEN=0035	INSTALLED UNKN
	018 "DIA	CIR PLASTIC
0010/1359	LEN=0036	INSTALLED UNKN
	018 "DIA	CIR PLASTIC
0010/1213	LEN=0035	INSTALLED 1998
	018 "DIA	CIR PLASTIC
0010/0770	LEN=0029	INSTALLED UNKN
	018 "DIA	CIR PLASTIC
0010/0602	LEN=0025	INSTALLED UNKN
0010/0457	BMSFN 50/3001/0010/0424	
	2 0 50007	0 03 0311+15
	SHULTZ RUN	
0010/0424	BMSBG 50/3001/0010/0424	
000000 FT	2 0 50007	0 03 0306+90
	NC CENTER SQ RD	
	FOWLERS HOLLOW RD	
	(SR3004 SEG 0050/0000)	
	MFC BEGIN = E	
0010/0000	LENGTH(AH 1754 BK 0000)	

EXTRACT DATE: 12/18/2023 ROADWAY MANAGEMENT SYSTEM PAGE NUMBER: 288
 PRINT DATE: 12/20/2023 SLD COUNTY/SR - ANNUAL PRINT COUNTY: PERRY
 DIR: B TOTAL LEN: .052 MI. DIST: 08-9 SR: 2011
 LEFT MUN: PENN T RIGHT MUN: PENN T

000272 FT
 000000 FT



000272 FT BMS EN 50/2011/0010/0000
 INTER-AHD INN RD
 0010/0272 (T310)
 000000 FT 2 0 00000 0 00 0461+96
 NC OLD 11-15 BR
 INTER-BK INN RD
 (T310)
 SHERMANS CK
 BMSBG 50/2011/0010/0000
 MFC BEGIN = E
 0010/0000 LENGTH(AH 0272 BK 0000)

DIR: B TOTAL LEN: .177 MI. DIST: 08-9 SR: 2009
 LEFT MUN: PENN T RIGHT MUN: PENN T

Street Name	Segment ID	Length (FT)	Notes
MORGAN ST (T525)	0010/0621	000932	BLOOMFIELD RD (SR0274 SEG 0760/3630)
FISHER ST (T523)	0010/0405	000932	FROM 8001/0010 SH (CONN) 018" DIA CIRC CONCR LEN=0070 INSTALLED UNKN FISHER ST RAMP RD (SR8001 SEG 0010/0827) 014"H 23"W ELLIP CONC LEN=0096 INSTALLED UNKN 018" DIA CIRC CONCR LEN=0090 INSTALLED UNKN 018" DIA CIRC CONCR LEN=0020 INSTALLED UNKN
MOUNTAIN ST (T522)	0010/0000	000000	1 0 00030 0 02 0476+91 NC SU SQUEHANNA AV VALLEY ST RAMP RD (SR8001 SEG 0250/0000) INTER-BK INN RD (T310) MFC BEGIN = C LENGTH(AH 0932 BK 0000)

EXTRACT DATE: 12/18/2023 ROADWAY MANAGEMENT SYSTEM PAGE NUMBER: 286
PRINT DATE: 12/20/2023 SLD COUNTY/SR - ANNUAL PRINT COUNTY: PERRY
DIR: B TOTAL LEN: .000 MI. DIST: 08-9 SR: 2007
LEFT MUN: WHEATFIELD T RIGHT MUN: WHEATFIELD T

000000 FT



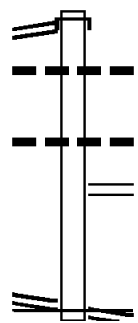
000000 FT
7030/0000 LENGTH(AH 0100 BK 0000)

EXTRACT DATE: 12/18/2023 ROADWAY MANAGEMENT SYSTEM PAGE NUMBER: 285
 PRINT DATE: 12/20/2023 SLD COUNTY/SR - ANNUAL PRINT COUNTY: PERRY

DIR: B TOTAL LEN: .184 MI. DIST: 08-9 SR: 2006
 LEFT MUN: WHEATFIELD T RIGHT MUN: WHEATFIELD T

BLOOMFIELD RD 000969 FT
 (SR0274 SEG 0640/0000) 0010/0969

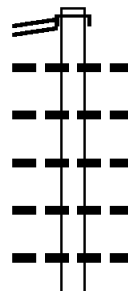
1 0 00030 0 03 0856+76 000000 FT
 SPRING RD
 (SR0034 SEG 0210/0000) 0010/0000



000969 FT
 INTER-AHD BLOOMFIELD RD
 0010/0969 (SR0274 SEG 0640/0000)
 0010/0853 018 "DIA CIRC METAL
 LEN=0036 INSTALLED UNKN
 0010/0172 036 "DIA CIR PLASTIC
 LEN=0050 INSTALLED UNKN
 0010/0070 DELLVILLE RD
 (SR2002 SEG 0010/0000)
 NC SR 2006 SH
 SPRING RD
 000000 FT (SR0034 SEG 0210/0000)
 MFC BEGIN = C
 0010/0000 LENGTH(AH 0969 BK 0000)

EXTRACT DATE: 12/18/2023 ROADWAY MANAGEMENT SYSTEM PAGE NUMBER: 284
 PRINT DATE: 12/20/2023 SLD COUNTY/SR - ANNUAL PRINT COUNTY: PERRY
 DIR: B TOTAL LEN: 3.043 MI. DIST: 08-9 SR: 2005
 LEFT MUN: WHEATFIELD T RIGHT MUN: WHEATFIELD T

NEWPORT RD 016069 FT
 (SR0849 SEG 0440/0000) 0060/3249



016069 FT	NEWPORT RD
INTER-AHD	(SR0849 SEG 0440/0000)
0060/3249	018 " DIA CIR PLASTIC
0060/2903	LEN=0044 INSTALLED UNKN
0060/2452	015 " DIA CIR CONCR
0060/1967	LEN=0029 INSTALLED UNKN
0060/1782	015 " DIA CIR CONCR
0060/1543	LEN=0030 INSTALLED UNKN
	015 " DIA CIR CONCR
	LEN=0030 INSTALLED UNKN
	015 " DIA CIR CONCR
	LEN=0030 INSTALLED UNKN
	018 " DIA CIR PLASTIC

EXTRACT DATE: 12/18/2023
PRINT DATE: 12/20/2023

ROADWAY MANAGEMENT SYSTEM
SLD COUNTY/SR - ANNUAL PRINT

PAGE NUMBER: 283
COUNTY: PERRY

DIR: B TOTAL LEN: 3.043 MI.
LEFT MUN: WHEATFIELD T

DIST: 08-9 SR: 2005
RIGHT MUN: WHEATFIELD T

Stationing	Right of Way	Material	Length	Notes
012820 FT	0060/1037	018" DIA CIR PLASTIC	LEN=0031	INSTALLED UNKN
	0060/0626	015" DIA CIR CONC	LEN=0034	INSTALLED UNKN
	0060/0045	018" DIA CIR PLASTIC	LEN=0034	INSTALLED UNKN
	012820 FT	2 0 50027 0 01 0128+72		
	0060/0000	LENGTH(AH 3249 BK 2676)		
	0050/2315	015" DIA CIR CONC	LEN=0041	INSTALLED UNKN
	0050/2082	015" DIA CIR CONC	LEN=0029	INSTALLED UNKN
	0050/1712	015" DIA CIR CONC	LEN=0030	INSTALLED UNKN
	0050/0984	015" DIA CIR CONC	LEN=0031	INSTALLED UNKN
010144 FT	010144 FT	2 0 50027 0 01 0101+96		
	0050/0000	LENGTH(AH 2676 BK 2916)		
	0040/2004	018" DIA CIR PLASTIC	LEN=0040	INSTALLED UNKN
	0040/1642	015" DIA CIR METAL	LEN=0037	INSTALLED UNKN
	0040/1260	018" DIA CIR PLASTIC	LEN=0035	INSTALLED UNKN
	0040/1060	018" DIA CIR PLASTIC	LEN=0035	INSTALLED 2005
	0040/0869	018" DIA CIR PLASTIC	LEN=0047	INSTALLED UNKN
NARROW RD (T465)	0040/0843	MONTEBELLO RD (T466)		
	0040/0843	018" DIA CIR CONC	LEN=0045	INSTALLED UNKN
007228 FT	0040/0492	BMSFN 50/2005/0040/0000		
	0040/0070	2 0 50027 0 00 0071+85		
	007228 FT	LIT. JUNIATA		
	0040/0000	BMSBG 50/2005/0040/0000		
	0040/0000	LENGTH(AH 2916 BK 2172)		
	0030/1599	030" DIA CIR CONC	LEN=0047	INSTALLED UNKN
	0030/1261	015" DIA CIR CONC	LEN=0033	INSTALLED UNKN
	0030/0837	015" DIA CIR CONC	LEN=0029	INSTALLED UNKN
	0030/0380	015" DIA CIR CONC	LEN=0028	INSTALLED UNKN

DIR: B TOTAL LEN: 3.043 MI. DIST: 08-9 SR: 2005
 LEFT MUN: WHEATFIELD T RIGHT MUN: WHEATFIELD T

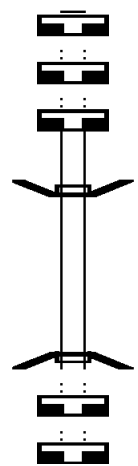
Stationing	Description	Length	Material	Status
005056 FT		0030/0151	LEN=0031	INSTALLED UNKN
		005056 FT	2 0 50027 0 00 0050+70	
		0030/0000	LENGTH(AH 2172 BK 2639)	
		0020/2389	015 "DIA CIRC CONCR	
		0020/1996	LEN=0031 INSTALLED UNKN	
		0020/1560	036 "DIA CIR PLASTIC	
		0020/1384	LEN=0040 INSTALLED 2015	
		0020/1374	018 "DIA CIR PLASTIC	
		0020/1348	LEN=0034 INSTALLED UNKN	
		0020/1104	BMSSEN 50/2005/0020/1279	
		0020/0618	0 0 00000 0 00 0000+00	
		0020/0175	TR. LIT. JUN. C	
		002417 FT	BMSBG 50/2005/0020/1279	
		0020/0000	060"H 72"W CON BOX CUL	
		0010/2377	LEN=0060 INSTALLED UNKN	
		0010/2223	015 "DIA CIRC CONCR	
		0010/1748	LEN=0029 INSTALLED UNKN	
		0010/1438	015 "DIA CIRC CONCR	
		0010/1022	LEN=0035 INSTALLED UNKN	
		0010/0893	034"H 53"W ELLIP CONC	
		0010/0572	LEN=0032 INSTALLED 2016	
		0010/0283	0020/0000	
		0010/0130	LENGTH(AH 2639 BK 2417)	
		000000 FT	018 "DIA CIR PLASTIC	
		0010/0124	LEN=0030 INSTALLED UNKN	
		000000 FT	036 "DIA CIR PLASTIC	
			LEN=0038 INSTALLED UNKN	
			015 "DIA CIRC CONCR	
			LEN=0030 INSTALLED UNKN	
			015 "DIA CIRC CONCR	
			LEN=0030 INSTALLED UNKN	
			018 "DIA CIR PLASTIC	
			LEN=0029 INSTALLED UNKN	
			018 "DIA CIR PLASTIC	
			LEN=0029 INSTALLED UNKN	
			018 "DIA CIR PLASTIC	
			LEN=0034 INSTALLED UNKN	
			018 "DIA CIR PLASTIC	
			LEN=0037 INSTALLED UNKN	
			018 "DIA CIR PLASTIC	
			LEN=0040 INSTALLED 1998	
			2 0 50027 0 00 0000+00	
			BLOOMFIELD RD	
			(SR0274 SEG 0680/0000)	
			NC PA RADISE RD	
			MFC BEGIN = E	
			0010/0000	
			LENGTH(AH 2417 BK 0000)	

2 0 50027 0 00 0025+21 002417 FT
 WELDON DR
 (PRDR) 0020/0000

MOUNTAIN RD
 (T448) 0010/0130

BLOOMFIELD RD
 (SR0274 SEG 0680/0000) 0010/0000

000016 FT		000016 FT	
000016 FT		7040/0000	LENGTH(AH 1654 BK 2190)
000016 FT		000016 FT	
		7030/0000	LENGTH(AH 2190 BK 1072)
		000016 FT	
		7024/0000	LENGTH(AH 1072 BK 0016)
		INTER-AHD	BMSSEN 50/2004/0022/0000
		0022/0016	COVE RD
000000 FT		000000 FT	(T600)
		000000 FT	2 0 50034 0 00 0052+32
		NC SR	2004 SH
		INTER-BK	COVE RD
			(T600)
			COVE CREEK
			BMSBG 50/2004/0022/0000
000000 FT		0022/0000	LENGTH(AH 0016 BK 1728)
000000 FT		000000 FT	
000000 FT		7020/0000	LENGTH(AH 1728 BK 3510)
		000000 FT	
		7010/0000	LENGTH(AH 3510 BK 0000)



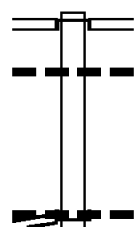
5

EXTRACT DATE: 12/18/2023 ROADWAY MANAGEMENT SYSTEM PAGE NUMBER: 280
 PRINT DATE: 12/20/2023 SLD COUNTY/SR - ANNUAL PRINT COUNTY: PERRY
 DIR: B TOTAL LEN: .205 MI. DIST: 08-9 SR: 2003
 LEFT MUN: CARROLL T RIGHT MUN: CARROLL T

001084 FT

000203 FT

WINDY HILL RD
 (SR2001 SEG 0060/1909) 0110/0000



001084 FT
 INTER-AHD

0110/0881

0110/0476

000203 FT

INTER-BK

5 0110/0000

RAMBO HILL RD
 (T412)
 SPRING RD
 (SR0034 SEG 0160/0000)
 018 "DIA CIR PLASTIC
 LEN=0032 INSTALLED 2016
 2 0 50044 0 02 0231+82
 018 "DIA CIR PLASTIC
 LEN=0048 INSTALLED 2016
 MOUNTAINVIEW RD (TBK)
 (TWP)
 LENGTH(AH 0881 BK 1241)

EXTRACT DATE: 12/18/2023
PRINT DATE: 12/20/2023

ROADWAY MANAGEMENT SYSTEM
SLD COUNTY/SR - ANNUAL PRINT

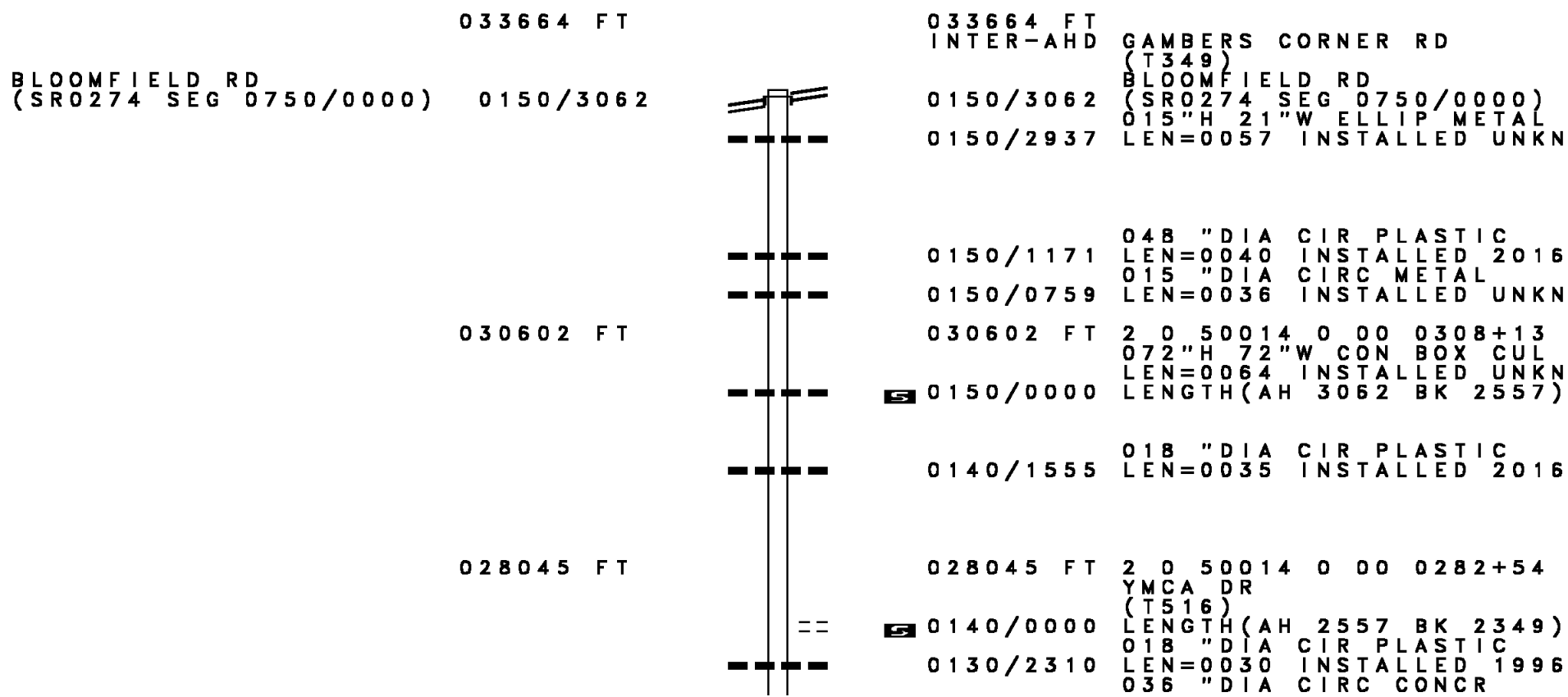
PAGE NUMBER: 279
COUNTY: PERRY

DIR: B TOTAL LEN: .205 MI.
LEFT MUN: CARROLL T

DIST: 08-9 SR: 2003
RIGHT MUN: CARROLL T

Station	Direction	Length (ft)	Notes
000203	FT	7110	LENGTH(AH 1241 BK 2547)
000203	FT	7100	LENGTH(AH 2547 BK 1957)
000203	FT	7090	LENGTH(AH 1957 BK 2345)
000203	FT	7080	LENGTH(AH 2345 BK 2649)
000203	FT	7070	LENGTH(AH 2649 BK 0062)
000203	FT	7064	LENGTH(AH 0062 BK 0181)
000022	FT	0060	INTER-AHD MOUNTAINVIEW RD (TBK) (TWP) 018 "DIA CIRC CONCR LEN=0024 INSTALLED UNKN 2 0 50044 0 01 0120+28 018 "DIA CIRC CONCR LEN=0024 INSTALLED UNKN
000022	FT	0060	INTER-BK MOUNTAINVIEW RD (TBK) (TWP) SHERMNS CRK BMSBG 50/2003/0060/0005
000022	FT	0060	LENGTH(AH 0181 BK 2107)
000022	FT	7060	LENGTH(AH 2107 BK 2314)
000022	FT	7050	LENGTH(AH 2314 BK 2898)
000022	FT	7040	LENGTH(AH 2898 BK 2704)
000022	FT	7030	LENGTH(AH 2704 BK 1894)
000022	FT	7024	LENGTH(AH 1894 BK 0022)
000000	FT	0020	INTER-AHD MOUNTAINVIEW RD (TBK) (TWP) 2 0 50044 0 01 0000+61 NC MO
000000	FT	0020	INTER-BK MOUNTAINVIEW RD (TBK) (TWP) FISHING RUN BMSBG 50/2003/0020/0000 MFC BEGIN = E
000000	FT	0020	LENGTH(AH 0022 BK 0056)
000000	FT	7020	LENGTH(AH 0056 BK 0310)
000000	FT	7010	LENGTH(AH 0310 BK 0000)

DIR: B TOTAL LEN: 6.376 MI. DIST: 08-9 SR: 2002
LEFT MUN: PENN T RIGHT MUN: PENN T



EXTRACT DATE: 12/18/2023
PRINT DATE: 12/20/2023

ROADWAY MANAGEMENT SYSTEM
SLD COUNTY/SR - ANNUAL PRINT

PAGE NUMBER: 277
COUNTY: PERRY

DIR: B
LEFT MUN: PENN T

TOTAL LEN: 6.376 MI.

DIST: 08-9
RIGHT MUN: PENN T

SR: 2002

HAAS DR
(T504)

EBERSOLE RD
(T502)

025696 FT

0120/0206

023520 FT

0110/0383

020958 FT

0130/2274	LEN=0025	INSTALLED UNKN
0130/1353	018 "DIA LEN=0030	CIR PLASTIC INSTALLED UNKN
025696 FT	2 0 50014 0 00	0259+26
0130/0000	LENGTH(AH 2349 BK 2176)	
0120/1353	018 "DIA LEN=0042	CIR PLASTIC INSTALLED 2000
0120/0602	018 "DIA LEN=0025	CIRC CONCR INSTALLED UNKN
0120/0484	018 "DIA LEN=0044	CIRC CONCR INSTALLED UNKN
0120/0369	018 "DIA LEN=0054	CIRC CONCR INSTALLED UNKN
0120/0181	018 "DIA LEN=0027	CIRC CONCR INSTALLED UNKN
0120/0161	BMSSEN 50/2002/0120/0000	
0120/0001	018 "DIA LEN=0022	CIRC CONCR INSTALLED UNKN
023520 FT	2 0 50014 0 00	0237+64
0120/0000	SHERMANS CR. BMSBG 50/2002/0120/0000	LENGTH(AH 2176 BK 2562)
0110/2478	FRITZ DR (T583)	
0110/1847	018 "DIA LEN=0047	CIR PLASTIC INSTALLED UNKN
0110/0615	018 "DIA LEN=0058	CIRC CONCR INSTALLED UNKN
0110/0365	018 "DIA LEN=0047	CIRC METAL INSTALLED UNKN
0110/0302	BMSSEN 50/2002/0110/0005	PENN
0110/0145	WHEATFIELD T	
020958 FT	2 0 50014 0 00	0211+22
		SHERMAN CREEK

EXTRACT DATE: 12/18/2023
PRINT DATE: 12/20/2023

ROADWAY MANAGEMENT SYSTEM
SLD COUNTY/SR - ANNUAL PRINT

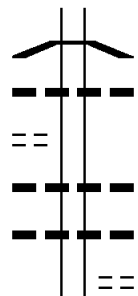
PAGE NUMBER: 276
COUNTY: PERRY

DIR: B TOTAL LEN: 6.376 MI.
LEFT MUN: WHEATFIELD T

DIST: 08-9 SR: 2002
RIGHT MUN: WHEATFIELD T

LINTON HILL RD
(T347)

0100/1660



0110/0000 BMSBG 50/2002/0110/0005
LENGTH(AH 2562 BK 1857)
018 "DIA CIRC CONCR
0100/1836 LEN=0024 INSTALLED UNKN

0100/1412 018 "DIA CIRC CONCR
LEN=0028 INSTALLED UNKN
0100/1389 018 "DIA CIRC CONCR
LEN=0028 INSTALLED UNKN
ZEIGLER LN
0100/0938 (PRDR)

019101 FT

019101 FT 2 0 50014 0 00 0192+48
0100/0000 LENGTH(AH 1857 BK 2496)
018 "DIA CIR PLASTIC
0090/1990 LEN=0036 INSTALLED UNKN

0090/1322 018 "DIA CIR PLASTIC
LEN=0030 INSTALLED UNKN

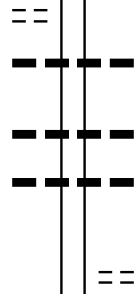
016605 FT

0090/0463 018 "DIA CIR PLASTIC
LEN=0050 INSTALLED 2000
016605 FT 2 0 50014 0 00 0167+52
0090/0000 LENGTH(AH 2496 BK 2505)

0080/1828 018 "DIA CIR PLASTIC
LEN=0038 INSTALLED 1999

WINDY HILL RD
(T450)

0080/1546



0080/1219 018 "DIA CIRC METAL
LEN=0035 INSTALLED UNKN

0080/0456 018 "DIA CIR PLASTIC
LEN=0046 INSTALLED UNKN
014"H 23"W ELLIP METAL

014100 FT

0080/0004 018 "DIA CIR PLASTIC
LEN=0046 INSTALLED UNKN
014100 FT 2 0 50014 0 00 0142+47
DUGANS MILL RD
(T456)

0080/0000 LENGTH(AH 2505 BK 2193)

011907 FT

011907 FT 2 0 50014 0 00 0118+79
DUGANS MILL RD

EXTRACT DATE: 12/18/2023
PRINT DATE: 12/20/2023

ROADWAY MANAGEMENT SYSTEM
SLD COUNTY/SR - ANNUAL PRINT

PAGE NUMBER: 275
COUNTY: PERRY

DIR: B TOTAL LEN: 6.376 MI.
LEFT MUN: WHEATFIELD T

DIST: 08-9 SR: 2002
RIGHT MUN: WHEATFIELD T

Stationing	Notes	Stationing	Notes
		0070/0000	(T456) LENGTH(AH 2193 BK 1754) PINE HILL RD
		0060/1439	(T305)
		0060/1068	024 " DIA CIRC CONCR LEN=0038 INSTALLED UNKN
		0060/0887	018 " DIA CIR PLASTIC LEN=0030 INSTALLED UNKN
		0060/0631	018 " DIA CIR PLASTIC LEN=0035 INSTALLED 1998
		0060/0573	BMSSEN 50/2002/0060/0555 2 0 50014 0 00 0107+17
		0060/0555	TRIB SHERMAN CREEK BMSBG 50/2002/0060/0555 DELLVILLE DAM RD
010153 FT		0060/0534	(T329)
		010153 FT	2 0 50014 0 00 0101+62
		0060/0000	LENGTH(AH 1754 BK 2137)
		0050/2013	018 " DIA CIR PLASTIC LEN=0030 INSTALLED UNKN
		0050/1938	018 " DIA CIR PLASTIC LEN=0033 INSTALLED UNKN
BERGER LN (TWP)		0050/1091	
		0050/0968	018 " DIA CIR PLASTIC LEN=0037 INSTALLED UNKN
		0050/0726	018 " DIA CIR PLASTIC LEN=0041 INSTALLED UNKN
		0050/0368	036 " DIA CIR PLASTIC LEN=0035 INSTALLED 1998
		0050/0281	018 " DIA CIR PLASTIC LEN=0040 INSTALLED UNKN
008016 FT		008016 FT	2 0 50014 0 00 0080+18
		0050/0000	LENGTH(AH 2137 BK 1605)
		0040/1199	018 " DIA CIR PLASTIC LEN=0030 INSTALLED UNKN
		0040/1090	018 " DIA CIR PLASTIC LEN=0030 INSTALLED UNKN
		0040/0964	024 " DIA CIR PLASTIC LEN=0035 INSTALLED 1998
		0040/0118	BMSSEN 50/2002/0040/0105 2 0 50014 0 00 0065+18
		0040/0105	TR. SHERM. CK. BMSBG 50/2002/0040/0105
2 0 50014 0 00 0064+13 ROSEGLLEN RD (T345)		006411 FT	
		0040/0000	LENGTH(AH 1605 BK 1856) WHEATFIELD

EXTRACT DATE: 12/18/2023
PRINT DATE: 12/20/2023

ROADWAY MANAGEMENT SYSTEM
SLD COUNTY/SR - ANNUAL PRINT

PAGE NUMBER: 274
COUNTY: PERRY

DIR: B TOTAL LEN: 6.376 MI.
LEFT MUN: WHEATFIELD T

DIST: 08-9 SR: 2002
RIGHT MUN: WHEATFIELD T

004555 FT

002555 FT

000000 FT

0030/1597	CARROLL T	018 "DIA	CIR PLASTIC
0030/1212	LEN=0036	INSTALLED	UNKN
0030/1193	015 "DIA	CAST IRON	
	LEN=0040	INSTALLED	UNKN
0030/1174	EVERGREEN RD		
	(T341)		
0030/0819	018 "DIA	CIR PLASTIC	
	LEN=0029	INSTALLED	UNKN
0030/0289	018 "DIA	CIR PLASTIC	
	LEN=0034	INSTALLED	UNKN
0030/0144	015 "DIA	CIR PLASTIC	
	LEN=0030	INSTALLED	UNKN
0030/0019	BMSSEN 50/2002/0030/0000		
004555 FT	2 0 50014 0 00 0045+59		
	TR. SHERMAN'S		
	BMSBG 50/2002/0030/0000		
0030/0000	LENGTH(AH 1856 BK 2000)		
0020/1700	018 "DIA	CIR PLASTIC	
	LEN=0032	INSTALLED	2001
0020/1642	024 "DIA	CIR PLASTIC	
	LEN=0036	INSTALLED	2001
0020/1129	018 "DIA	CIR PLASTIC	
	LEN=0030	INSTALLED	UNKN
0020/0739	018 "DIA	CIR PLASTIC	
	LEN=0031	INSTALLED	UNKN
0020/0491	018 "DIA	CIR PLASTIC	
	LEN=0031	INSTALLED	UNKN
0020/0191	018 "DIA	CIR PLASTIC	
	LEN=0028	INSTALLED	UNKN
002555 FT	2 0 50014 0 00 0025+27		
0020/0000	LENGTH(AH 2000 BK 2555)		
0010/2414	018 "DIA	CIR PLASTIC	
	LEN=0031	INSTALLED	UNKN
0010/2010	018 "DIA	CIR PLASTIC	
	LEN=0031	INSTALLED	UNKN
0010/1502	018 "DIA	CIR PLASTIC	
	LEN=0025	INSTALLED	UNKN
0010/1320	024 "DIA	CIR PLASTIC	
	LEN=0031	INSTALLED	UNKN
0010/0408	018 "DIA	CIR PLASTIC	
	LEN=0037	INSTALLED	UNKN
000000 FT	2 0 50014 0 00 0000+00		
	NC DE		
	LLVILLE RD		
	SR 2006 SH		
	(SR2006 SEG 0010/0070)		
	MFC BEGIN = D		
0010/0000	LENGTH(AH 2555 BK 0000)		

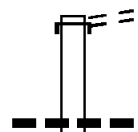
DIR: B TOTAL LEN: 2.641 MI. DIST: 08-9 SR: 2001
 LEFT MUN: CARROLL T RIGHT MUN: CARROLL T

LOCUST LN
 (PRDR)

013942 FT

013942 FT
 INTER-AHD MOUNTAINVIEW RD
 (SR2003 SEG 0110/0000)
 MOUNTAINVIEW RD (TBK)
 (TWP)

0060/1909



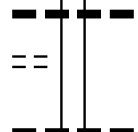
012033 FT

0060/0859 018 "DIA CIR PLASTIC
 LEN=0032 INSTALLED UNKN

012033 FT 2 0 50031 0 00 0120+64
 0060/0000 LENGTH(AH 1909 BK 2155)

0050/1864 015 "DIA CIR PLASTIC
 LEN=0031 INSTALLED UNKN

0050/1577



0050/0860 018 "DIA CIR PLASTIC
 LEN=0042 INSTALLED UNKN

009878 FT

009878 FT 2 0 50031 0 00 0098+32
 042 "DIA CIR PLASTIC

0050/0000 LEN=0042 INSTALLED 2006
 LENGTH(AH 2155 BK 2505)

0040/1427 042 "DIA CIR PLASTIC
 LEN=0040 INSTALLED UNKN

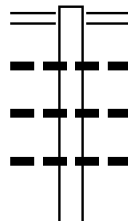
0040/1129 018 "DIA CIR PLASTIC
 LEN=0040 INSTALLED 2016

DIR: B TOTAL LEN: 2.641 MI. DIST: 08-9 SR: 2001
 LEFT MUN: CARROLL T RIGHT MUN: CARROLL T

Street Name	Segment Length (FT)	Segment ID	Material / Notes
	007373 FT	0040/0486	018 "DIA CIR PLASTIC LEN=0040 INSTALLED 2016
		007373 FT	2 0 50031 0 00 0073+27 DONALD ST (PRDR)
KLINGER LN (T322)		0040/0000	LENGTH(AH 2505 BK 2402)
	0030/1549	0030/1734	018 "DIA CIR PLASTIC LEN=0035 INSTALLED 2015
		0030/1049	PEACH BLOSSOM RD (PRDR)
		0030/0654	APPLE BLOSSOM RD (PRDR)
	004971 FT	004971 FT	2 0 50031 0 00 0049+51
		0030/0000	LENGTH(AH 2402 BK 1763)
OLD MILL RD (T325)		0020/0960	TEXAS EASTERN RD (T324)
	0020/0725	0020/0590	018 "DIA CIR PLASTIC LEN=0035 INSTALLED 2015
	003208 FT	003208 FT	2 0 50031 0 00 0031+88 AIRY VIEW RD (T327)
		0020/0000	LENGTH(AH 1763 BK 3208)
SHERBY LN (T340)		0010/2451	018 "DIA CIR PLASTIC LEN=0030 INSTALLED UNKN
	0010/2325	0010/2087	015 "DIA CIR PLASTIC LEN=0030 INSTALLED UNKN
SHERBY LN (T340)		0010/1376	018 "DIA CIR PLASTIC LEN=0035 INSTALLED 2015
	0010/1573	0010/1376	018 "DIA CIR PLASTIC LEN=0035 INSTALLED 2015
	000000 FT	000000 FT	2 0 50031 0 00 0000+00 NC WINDY HILL RD SPRING RD (SRO034 SEG 0070/0000) MFC BEGIN = E
		0010/0000	LENGTH(AH 3208 BK 0000)

EXTRACT DATE: 12/18/2023 ROADWAY MANAGEMENT SYSTEM PAGE NUMBER: 271
 PRINT DATE: 12/20/2023 SLD COUNTY/SR - ANNUAL PRINT COUNTY: PERRY
 DIR: B TOTAL LEN: 3.478 MI. DIST: 08-9 SR: 1028
 LEFT MUN: WATTS T RIGHT MUN: WATTS T

018365 FT



018365 FT BUFFALO CHURCH RD
 0070/2558 (SR1023 SEG 0040/0000)
 018 "DIA CIR PLASTIC
 0070/2145 LEN=0042 INSTALLED UNKN
 018 "DIA CIR PLASTIC
 0070/1995 LEN=0042 INSTALLED UNKN
 018 "DIA CIR PLASTIC
 0070/1825 LEN=0036 INSTALLED UNKN
 013"H 19"W ELLIP METAL

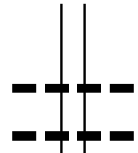
DIR: B TOTAL LEN: 3.478 MI. DIST: 08-9 SR: 1028
 LEFT MUN: WATTS T RIGHT MUN: WATTS T

2 0 50015 0 01 0195+55 015807 FT
 HILL CHURCH RD
 (T457) 0070/0000

---	---	0070/1023	LEN=0034	INSTALLED UNKN
		015807 FT		
==	---	5 0070/0000	LENGTH(AH 2558 BK 3025)	
	---	0060/1305	013"H 17"W ELLIP METAL LEN=0030	INSTALLED UNKN
	---	0060/1113	018 "DIA CIR PLASTIC LEN=0035	INSTALLED 1997
	---	0060/0270	018 "DIA CIR PLASTIC LEN=0034	INSTALLED 1997
012782 FT	---	012782 FT	2 0 50015 0 00 0128+41	
	---	5 0060/0000	LENGTH(AH 3025 BK 3329)	
	==	0050/2708	BLACKSNAKE RD (T524)	
	---	0050/2634	013"H 17"W ELLIP METAL LEN=0032	INSTALLED UNKN
	==	0050/2110	SANDY LN (PRDR)	
	---	0050/2067	015"H 21"W ELLIP METAL LEN=0030	INSTALLED 2007
	---	0050/1772	015 "DIA CIR PLASTIC LEN=0032	INSTALLED UNKN
009453 FT		009453 FT	2 0 50015 0 00 0095+12	
	==	5 0050/0000	AMITY RD (T526)	
	==		LENGTH(AH 3329 BK 3163)	
	---	0040/2060	018 "DIA CIR PLASTIC LEN=0030	INSTALLED UNKN
	---	0040/1756	015 "DIA CIR PLASTIC LEN=0030	INSTALLED UNKN
	---	0040/0765	018 "DIA CIR PLASTIC LEN=0030	INSTALLED UNKN
	==	0040/0268	RISING SUN DR (TWP)	

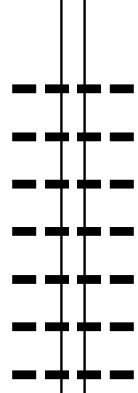
DIR: B TOTAL LEN: 3.478 MI. DIST: 08-9 SR: 1028
 LEFT MUN: WATTS T RIGHT MUN: WATTS T

006290 FT



006290 FT 2 0 50015 0 00 0063+48
 S 0040/0000 LENGTH(AH 3163 BK 2898)
 018 " DIA CIR PLASTIC
 0030/2887 LEN=0030 INSTALLED UNKN
 013 "H 17 "W ELLIP METAL
 0030/2307 LEN=0030 INSTALLED UNKN

003392 FT



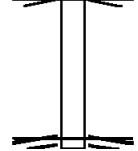
0030/1407 015 " DIA CIRC METAL
 LEN=0030 INSTALLED UNKN
 015 " DIA CIR PLASTIC
 0030/0967 LEN=0029 INSTALLED UNKN
 018 " DIA CIR PLASTIC
 0030/0805 LEN=0028 INSTALLED UNKN
 015 "H 15 "W STRUCTURE *
 0030/0515 LEN=0024 INSTALLED UNKN
 003392 FT 2 0 50015 0 00 0034+50
 S 0030/0000 LENGTH(AH 2898 BK 2687)
 013 "H 17 "W ELLIP METAL
 0020/2343 LEN=0035 INSTALLED UNKN
 018 " DIA CIR PLASTIC
 0020/2014 LEN=0037 INSTALLED UNKN
 018 " DIA CIR PLASTIC
 0020/1682 LEN=0037 INSTALLED UNKN
 015 " DIA CIRC METAL
 0020/1325 LEN=0080 INSTALLED UNKN
 018 " DIA CIR PLASTIC
 0020/1106 LEN=0040 INSTALLED UNKN
 015 " DIA CIRC METAL
 0020/0809 LEN=0038 INSTALLED UNKN
 024 "H 28 "W ELLIP METAL
 0020/0482 LEN=0062 INSTALLED UNKN
 MORRIS RD
 (T453)

000705 FT



0020/0464 2 0 50015 0 00 0007+63
 S 000705 FT LENGTH(AH 2687 BK 0705)
 0020/0000 018 " DIA CIRC METAL
 0010/0365 LEN=0080 INSTALLED UNKN
 RAMP B-2 RD
 (SR8005 SEG 0250/0000)
 RAMP B-1 RD
 (SR8005 SEG 0500/0655)

000000 FT



0010/0244 US 22/322 WB
 0010/0080 OP ID 50/0022/0281/0000
 000000 FT 2 0 50015 0 00 0000+58
 TO SR 22/322 EB
 (SR8005 SEG 0750/0000)
 NC HU GGINNS RD
 MFC BEGIN = E
 S 0010/0000 LENGTH(AH 0705 BK 0000)

FROM 22/322 EB
 (SR8005 SEG 0010/0381) 0010/0000

DIR: B TOTAL LEN: 2.759 MI. DIST: 08-9 SR: 1026
 LEFT MUN: MILLER T RIGHT MUN: MILLER T

NEWPORT RD 014570 FT
 (SR0849 SEG 0360/0000) 0050/2714

Segment	Start	End	Length	Material	Status	Year
	0050/2342	0050/2083	0050/1669	0050/1238	018 " DIA	CIR PLASTIC
					LEN=0036	INSTALLED UNKN
					018 " DIA	CIR PLASTIC
					LEN=0047	INSTALLED UNKN
					018 " DIA	CIR PLASTIC
					LEN=0031	INSTALLED UNKN
					018 " DIA	CIR PLASTIC
					LEN=0038	INSTALLED 2006
	0050/0194				018 " DIA	CIR PLASTIC
					LEN=0045	INSTALLED 2006
					MILLER	
					CENTRE TOWNSHIP T	
					2 0 50004 0 00 0118+45	
					LENGTH(AH 2714 BK 3423)	
					018 " DIA	CIRC CONCR
					LEN=0036	INSTALLED UNKN
					024 " DIA	CIR PLASTIC
					LEN=0040	INSTALLED 2006
					018 " DIA	CIR PLASTIC
					LEN=0035	INSTALLED UNKN
					018 " DIA	CIR PLASTIC
					LEN=0050	INSTALLED 2006
					018 " DIA	CIR PLASTIC
					LEN=0035	INSTALLED UNKN
					018 " DIA	CIR PLASTIC
					LEN=0031	INSTALLED UNKN
					018 " DIA	CIRC CONCR
					LEN=0032	INSTALLED UNKN
					018 " DIA	CIR PLASTIC
					LEN=0060	INSTALLED 2023
					018 " DIA	CIR PLASTIC
					LEN=0040	INSTALLED 2023
					018 " DIA	CIR PLASTIC
					LEN=0044	INSTALLED UNKN
					2 0 50004 0 00 0084+33	
					OKEFENOKE RD	
					(T446)	
					LENGTH(AH 3423 BK 3618)	
					018 " DIA	CIR PLASTIC
					LEN=0042	INSTALLED UNKN
					018 " DIA	CIR PLASTIC
					LEN=0060	INSTALLED 2023

011856 FT

008433 FT

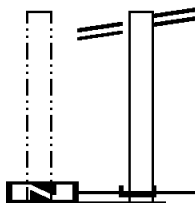
DIR: B TOTAL LEN: 2.759 MI. DIST: 08-9 SR: 1026
 LEFT MUN: CENTRE TOWNSHIP T RIGHT MUN: CENTRE TOWNSHIP T

Stationing	Length	Material	Installation
0030/2798	0040	018" DIA CIR PLASTIC	INSTALLED 2023
0030/2272	0033	018" DIA CIR PLASTIC	INSTALLED UNKN
0030/0194	0037	018" DIA CIR PLASTIC	INSTALLED 2006
004815 FT	2050004 0 00 0048+15	BRADY RD (T444)	
0030/0000	LENGTH(AH 3618 BK 2563)	015" DIA CIR PLASTIC	
0020/2418	0036	018" DIA CIR PLASTIC	INSTALLED 2006
0020/2090	0029	018" DIA CIR PLASTIC	INSTALLED UNKN
0020/1819	0035	018" DIA CIR PLASTIC	INSTALLED 2023
0020/1440	0040	018" DIA CIR PLASTIC	INSTALLED 2023
0020/0896	0038	018" DIA CIR PLASTIC	INSTALLED UNKN
0020/0760	0040	024" DIA CIR PLASTIC	INSTALLED 2006
0020/0429	0052	015" DIA CIR PLASTIC	INSTALLED 2006
002252 FT	0022+52 002252 FT	RIDGE RD (T558)	
0020/0000	LENGTH(AH 2563 BK 2252)	018" DIA CIR PLASTIC	
0010/2110	0042	018" DIA CIR PLASTIC	INSTALLED 2023
0010/1488	DIX HILL RD (T442)	024" DIA CIR PLASTIC	
0010/1454	0050	024" DIA CIR PLASTIC	INSTALLED 2006
0010/1290	DIX HILL RD (T422)	042" DIA CIRC METAL	
0010/1042	0045	042" DIA CIRC METAL	INSTALLED UNKN
000000 FT	0000+00 000000 FT	NC PINE GROVE RD KEYSTONE WY (SR0034 SEG 0340/0000)	
0010/0000	MFC BEGIN = E	LENGTH(AH 2252 BK 0000)	

EXTRACT DATE: 12/18/2023 ROADWAY MANAGEMENT SYSTEM PAGE NUMBER: 266
PRINT DATE: 12/20/2023 SLD COUNTY/SR - ANNUAL PRINT COUNTY: PERRY

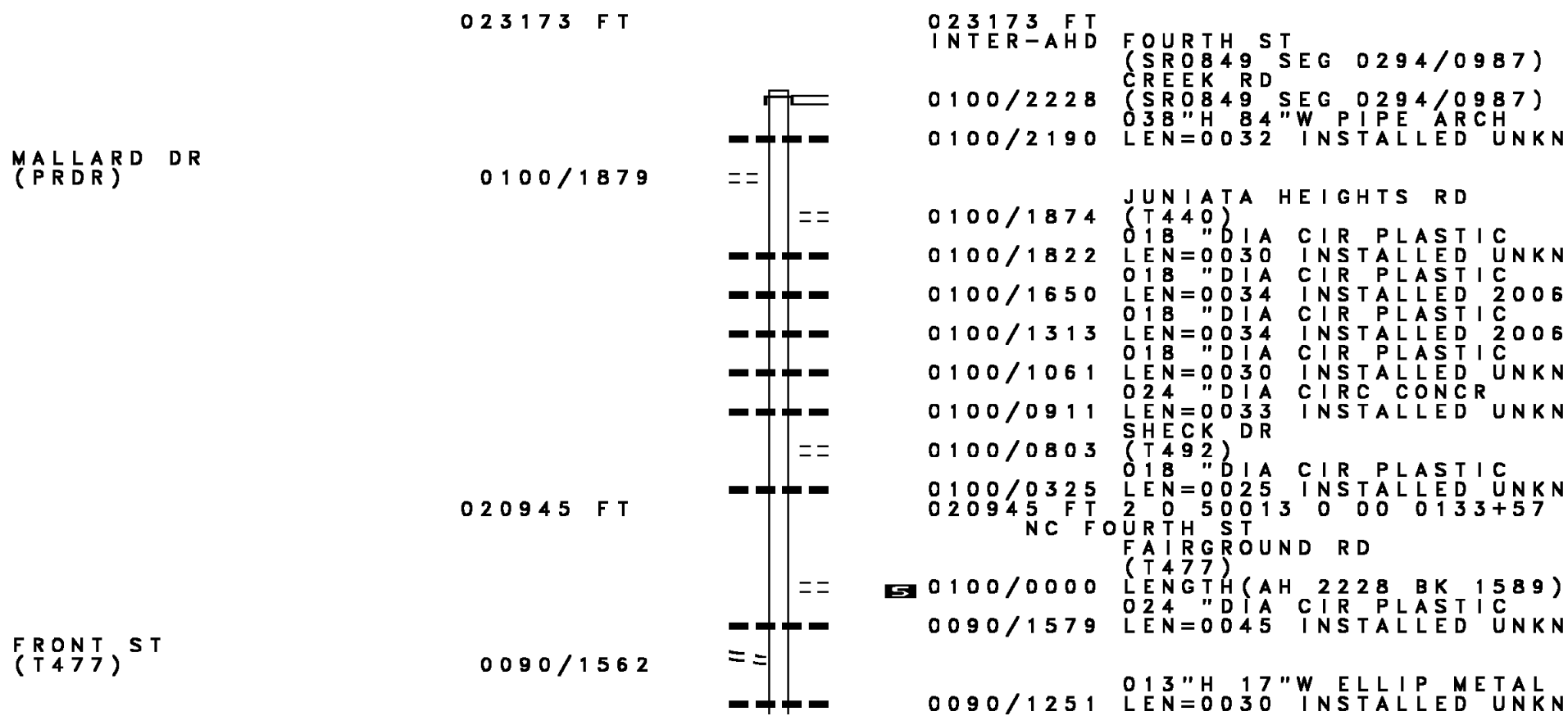
DIR: B TOTAL LEN: .108 MI. DIST: 08-9 SR: 1025
LEFT MUN: GREENWOOD TOWNSHIP T RIGHT MUN: GREENWOOD TOWNSHIP T

LTH AH 000100 BK 000000 000000 FT
7011/0000



000569 FT WILLIAM PENN HW
(SR0022 SEG 0010/0564)
WILLIAM PENN HW
0010/0569 (SR0022 SEG 0010/0564)
000000 FT 1 0 00031 0 00 0000+00
NC MAIN ST
INTER-BK MAIN ST
(SR3002 SEG 0430/0512)
MFC BEGIN = E
BK-JUNIATA (34)
0010/0000 LENGTH(AH 0569 BK 0000)

DIR: B TOTAL LEN: 4.389 MI. DIST: 08-9 SR: 1024
 LEFT MUN: OLIVER T RIGHT MUN: OLIVER T



EXTRACT DATE: 12/18/2023
PRINT DATE: 12/20/2023

ROADWAY MANAGEMENT SYSTEM
SLD COUNTY/SR - ANNUAL PRINT

PAGE NUMBER: 264
COUNTY: PERRY

DIR: B TOTAL LEN: 4.389 MI.
LEFT MUN: OLIVER T

DIST: 08-9 SR: 1024
RIGHT MUN: OLIVER T

OLD FERRY RD
(T491)

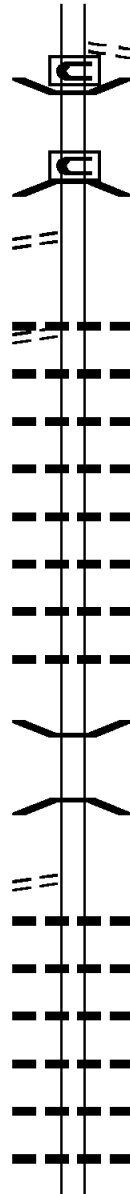
0090/0353
019356 FT

TURKEY BIRD RD
(T436)

0090/0000

2 0 50013 0 01 0176+49 016697 FT
ST SAMUELS RD
(T425)

0080/0000



0090/1063 BUFFALO CREEK RD
(T451)
0090/0943 BMSSEN 50/1024/0090/0856
2 0 50013 0 00 0140+88
BRIDGE CLOSED
0090/0856 BUFFALO CK.
BMSBG 50/1024/0090/0856
019356 FT 2 0 50013 0 01 0149+44
013"H 17"W ELLIP METAL
LEN=0040 INSTALLED UNKN
0090/0000 LENGTH(AH 1589 BK 2659)
018" DIA CIR PLASTIC
0080/2363 LEN=0035 INSTALLED UNKN
018" DIA CIR PLASTIC
0080/2163 LEN=0032 INSTALLED UNKN
018" DIA CIR PLASTIC
0080/1996 LEN=0030 INSTALLED UNKN
015" DIA CIRC METAL
0080/1896 LEN=0036 INSTALLED UNKN
018" DIA CIR PLASTIC
0080/1792 LEN=0030 INSTALLED UNKN
018" DIA CIR PLASTIC
0080/1638 LEN=0030 INSTALLED UNKN
018" DIA CIR PLASTIC
0080/1181 LEN=0030 INSTALLED UNKN
0080/0197 BMSSEN 50/1024/0080/0177
2 0 50013 0 01 0174+72
TR. BUFFALO CREEK
0080/0177 BMSBG 50/1024/0080/0177
016697 FT
0080/0000 LENGTH(AH 2659 BK 2034)
018" DIA CIR PLASTIC
0070/1618 LEN=0030 INSTALLED UNKN
018" DIA CIRC METAL
0070/1295 LEN=0030 INSTALLED UNKN
018" DIA CIR PLASTIC
0070/1035 LEN=0030 INSTALLED UNKN
018" DIA CIR PLASTIC
0070/0875 LEN=0030 INSTALLED UNKN
018" DIA CIR PLASTIC
0070/0632 LEN=0035 INSTALLED UNKN
018" DIA CIR PLASTIC
0070/0553 LEN=0030 INSTALLED UNKN
018" DIA CIR PLASTIC

DIR: B TOTAL LEN: 4.389 MI. DIST: 08-9 SR: 1024
 LEFT MUN: OLIVER T RIGHT MUN: OLIVER T

Segment ID	Length (FT)	Start Station	End Station	Material	Notes
		0070/0401	0070/0401	LEN=0042	INSTALLED UNKN
				018 "DIA	CIR PLASTIC
014663	FT	0070/0239	0070/0239	LEN=0040	INSTALLED 1998
		014663	014663	2 0 50013	0 01 0197+03
		5 0070/0000	0070/0000	LENGTH(AH	2034 BK 2764)
				018 "DIA	CIR PLASTIC
		0060/2177	0060/2177	LEN=0030	INSTALLED UNKN
				018 "DIA	CIR PLASTIC
		0060/1534	0060/1534	LEN=0038	INSTALLED UNKN
				018 "DIA	CIR PLASTIC
		0060/0605	0060/0605	LEN=0030	INSTALLED UNKN
011899	FT	011899	011899	2 0 50013	0 01 0224+37
		5 0060/0000	0060/0000	LENGTH(AH	2764 BK 2504)
				018 "DIA	CIR PLASTIC
		0050/1949	0050/1949	LEN=0028	INSTALLED UNKN
				OLIVER	JUNIATA TOWNSHIP T
		0050/1041	0050/1041	018 "DIA	CIR PLASTIC
		0050/0783	0050/0783	LEN=0030	INSTALLED UNKN
				018 "DIA	CIR PLASTIC
009395	FT	0050/0265	0050/0265	LEN=0030	INSTALLED UNKN
		009395	009395	2 0 50013	0 01 0249+41
		5 0050/0000	0050/0000	LENGTH(AH	2504 BK 2799)
				024 "DIA	CIR PLASTIC
		0040/2725	0040/2725	LEN=0035	INSTALLED UNKN
				018 "DIA	CIR PLASTIC
		0040/2441	0040/2441	LEN=0046	INSTALLED UNKN
				MILFORD RD	(SR1009 SEG 0020/3425)
ZARING HILL RD		0040/1080	0040/1080	024 "DIA	CIR PLASTIC
(T432)				LEN=0056	INSTALLED 2000
				018 "DIA	CIR PLASTIC
		0040/0335	0040/0335	LEN=0030	INSTALLED UNKN
006596	FT	006596	006596	2 0 50013	0 01 0277+40
				GABEL RD	(T522)
		5 0040/0000	0040/0000	LENGTH(AH	2799 BK 2310)
				018 "DIA	CIR PLASTIC
		0030/1613	0030/1613	LEN=0030	INSTALLED UNKN

DIR: B TOTAL LEN: 4.389 MI. DIST: 08-9 SR: 1024
 LEFT MUN: JUNIATA TOWNSHIP T RIGHT MUN: JUNIATA TOWNSHIP T

MITCHELL RD
 (T426)

004286 FT
 0030/0000

002029 FT

2 0 50038 0 00 0000+00 000000 FT
 ORCHARD RD
 (SR4007 SEG 0030/0000) 0010/0000

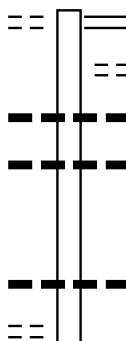
0030/0005	018 " DIA	CIR PLASTIC
004286 FT	LEN=0056	INSTALLED UNKN
NC OAK HALL RD	2 0 50013 0 01 0300+61	
5 0030/0000	LENGTH(AH 2310 BK 2257)	
0020/2044	015 " DIA	CIRC CONCR
0020/1774	LEN=0033	INSTALLED UNKN
0020/1531	015 " DIA	CIRC CONCR
0020/1015	LEN=0030	INSTALLED UNKN
0020/0479	030 " DIA	CIR PLASTIC
0020/0115	LEN=0035	INSTALLED UNKN
0020/0027	024 " DIA	CIR PLASTIC
002029 FT	LEN=0035	INSTALLED UNKN
5 0020/0000	018 " DIA	CIR PLASTIC
0010/1955	LEN=0030	INSTALLED UNKN
0010/1834	018 " DIA	CIR PLASTIC
0010/1668	LEN=0032	INSTALLED UNKN
0010/1142	018 " DIA	CIR PLASTIC
0010/0947	LEN=0040	INSTALLED UNKN
0010/0760	018 " DIA	CIR PLASTIC
0010/0722	LEN=0035	INSTALLED UNKN
0010/0457	015 " DIA	CIRC CONCR
0010/0217	LEN=0030	INSTALLED UNKN
0010/0088	018 " DIA	CIR PLASTIC
NC BUCKWALTER RD	LEN=0025	INSTALLED UNKN
000000 FT	018 " DIA	CIR PLASTIC
5 0010/0000	LEN=0040	INSTALLED 1997
STONE ARCH RD	(SR4007 SEG 0030/0000)	
MFC BEGIN = E	LENGTH(AH 2029 BK 0000)	

EXTRACT DATE: 12/18/2023 ROADWAY MANAGEMENT SYSTEM PAGE NUMBER: 261
 PRINT DATE: 12/20/2023 SLD COUNTY/SR - ANNUAL PRINT COUNTY: PERRY

DIR: B TOTAL LEN: 2.207 MI. DIST: 08-9 SR: 1023
 LEFT MUN: WATTS T RIGHT MUN: WATTS T

NOTCH RD
 (T534)

011651 FT
 0060/3069



011651 FT NOTCH RD
 0060/3069 (SR1022 SEG 0010/0000)
 MOTTER RD
 (T537)
 0060/2484 013"H 17"W ELLIP METAL
 0060/2419 LEN=0035 INSTALLED UNKN
 0060/2148 018 "DIA CIR PLASTIC
 LEN=0062 INSTALLED UNKN

HUNTER LN
 (PRDR)

0060/0293

0060/0874 018 "DIA CIR PLASTIC
 LEN=0035 INSTALLED UNKN

DIR: B TOTAL LEN: 2.207 MI. DIST: 08-9 SR: 1023
 LEFT MUN: WATTS T RIGHT MUN: WATTS T

Stationing	Segment	Length	Material	Notes
008582	FT			
0060/0000		0050/2490	036" H 58" W ELLIP CONC	LENGTH(AH 3069 BK 2654)
0050/2490		0050/2349	024" DIA CIR PLASTIC	LEN=0040 INSTALLED UNKN
0050/2349		0050/1958	018" DIA CIR PLASTIC	LEN=0040 INSTALLED UNKN
0050/1958		0050/1826	018" DIA CIR PLASTIC	LEN=0038 INSTALLED UNKN
0050/1826		0050/1454	018" DIA CIR PLASTIC	LEN=0062 INSTALLED UNKN
0050/1454		0050/1120	033" H 50" W ELLIP METAL	LEN=0040 INSTALLED 2007
0050/1120		0050/0853	036" DIA CIR PLASTIC	LEN=0050 INSTALLED UNKN
0050/0853				LEN=0040 INSTALLED 2006
SPINNING WHEEL RD (T528)		0050/0690		
		0050/0483	048" DIA CIRC CONCR	LEN=0040 INSTALLED UNKN
		0050/0373	018" DIA CIR PLASTIC	LEN=0037 INSTALLED UNKN
2 0 50015 0 02 0271+69 HILL CHURCH RD (T457)		005928 FT		
		0050/0000		
		0050/0000	018" DIA CIR PLASTIC	LENGTH(AH 2654 BK 2722)
		0040/2704		LEN=0037 INSTALLED UNKN
		0040/2704		LEN=0040 INSTALLED 2006
		0040/1483	BMS EN 50/1023/0040/1471	
		0040/1471	2 0 50015 0 02 0259+28 BUFFALO CK.	
		0040/1361	BMS BG 50/1023/0040/1471	
		0040/1063	018" DIA CIR PLASTIC	LEN=0040 INSTALLED 2006
		0040/0792	018" DIA CIR PLASTIC	LEN=0040 INSTALLED UNKN
		0040/0490	015" DIA CIRC METAL	LEN=0040 INSTALLED 2006
		0040/0035	018" DIA CIR PLASTIC	LEN=0045 INSTALLED 2006
		003206 FT	024" DIA CIR PLASTIC	LEN=0040 INSTALLED 2006
2 0 50015 0 02 0244+47 HUGGINS RD (SR1028 SEG 0070/2558)		0040/0000		
		0040/0000	036" DIA CIR PLASTIC	LENGTH(AH 2722 BK 2286)
		0030/2277	018" DIA CIR PLASTIC	LEN=0005 INSTALLED 2006

DIR: B TOTAL LEN: 2.207 MI. DIST: 08-9 SR: 1023
 LEFT MUN: WATTS T RIGHT MUN: WATTS T

BUFFALO RD
(BORO)

0030/0374

2 0 50015 0 02 0221+33 000920 FT
 MILL ST
(BORO)
 SHAD AL
(BORO)

0030/0000
 0020/0373

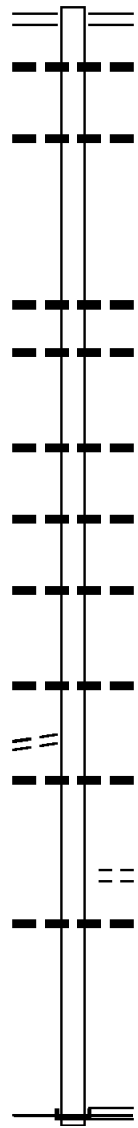
000420 FT

000000 FT

0030/2137	LEN=0045	INSTALLED 2006
	018" DIA	CIR PLASTIC
0030/1675	LEN=0050	INSTALLED 2006
0030/1260	BMS EN 50/1023/0030/1250	
	2 0 50015 0 02 0233+68	
	BUFFALO CREEK	
0030/1235	BMSBG 50/1023/0030/1250	
	WATTS	
0030/1170	NEW BUFFALO B	
	018" DIA	CIR PLASTIC
0030/0896	LEN=0040	INSTALLED 2006
	HIGH ST	
0030/0374	(BORO)	
	LOCUST ST	
0030/0180	(BORO)	
	015" DIA	CIR PLASTIC
0030/0027	LEN=0034	INSTALLED 2006
000920 FT		
	NC BU	BUFFALO CREEK RD
0030/0000	LENGTH(AH 2286 BK 0500)	
	STRAWBERRY ST	
0020/0251	(BORO)	
	ROCKFISH AL	
0020/0130	(BORO)	
	018" DIA	CIRC METAL
0020/0013	LEN=0062	INSTALLED UNKN
000420 FT	2 0 50015 0 02 0216+10	
	MARKET ST	
	(BORO)	
	NC MI	MILL ST
	MILL ST	
	(BORO)	
0020/0000	LENGTH(AH 0500 BK 0420)	
	015"H 21"W	ELLIP METAL
0010/0393	LEN=0044	INSTALLED UNKN
	RIVER AL	
0010/0236	(BORO)	
	FRONT ST	
0010/0060	(BORO)	
	024" DIA	CIRC CONCR
0010/0043	LEN=0040	INSTALLED UNKN
000000 FT	2 0 50015 0 02 0212+22	
	NC MA	MARKET ST
	SUSQUEHANNA TR	
	(SRO011 SEG 0310/0523)	
	(SRO011 SEG 0311/0520)	
	MFC BEGIN = E	
0010/0000	LENGTH(AH 0420 BK 0000)	

DIR: B TOTAL LEN: 1.481 MI. DIST: 08-9 SR: 1022
 LEFT MUN: WATTS T RIGHT MUN: WATTS T

007820 FT



007820 FT SUSQUEHANNA TR
 0030/2465 (SR0011 SEG 0361/2525)
 018 " DIA CIR PLASTIC
 0030/2014 LEN=0042 INSTALLED 2015
 018 " DIA CIR PLASTIC
 0030/1387 LEN=0050 INSTALLED UNKN

005355 FT

005355 FT 2 0 50055 0 00 0220+40
 0030/0000 LENGTH(AH 2465 BK 2952)
 024 " DIA CIRC METAL
 0020/2928 LEN=0045 INSTALLED UNKN
 024 " DIA CIR PLASTIC
 0020/2417 LEN=0040 INSTALLED 2016

024 " DIA CIR PLASTIC
 0020/1513 LEN=0035 INSTALLED 2016

018 " DIA CIR PLASTIC
 0020/0890 LEN=0028 INSTALLED UNKN

002403 FT

018 " DIA CIR PLASTIC
 0020/0245 LEN=0030 INSTALLED 2015
 002403 FT 2 0 50055 0 00 0190+88
 0020/0000 LENGTH(AH 2952 BK 2403)
 024 " DIA CIRC METAL
 0010/2222 LEN=0034 INSTALLED UNKN

CHUBB LN
 (PRDR)

0010/2048

018 " DIA CIR PLASTIC
 0010/1532 LEN=0035 INSTALLED 2016

000000 FT

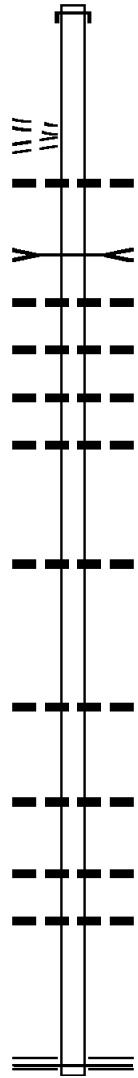
LOWETOWN RD
 (T570)
 018 " DIA CIR PLASTIC
 0010/0425 LEN=0030 INSTALLED UNKN
 000000 FT 2 0 50055 0 00 0166+85
 NC NO TCH RD
 BUFFALO CREEK RD
 (SR1023 SEG 0060/3069)
 INTER-BK NOTCH RD
 (T534)
 MFC BEGIN = E
 0010/0000 LENGTH(AH 2403 BK 0000)

LOSHES RUN RD
 (T440)
 LINTON HILL RD
 (T347)

006875 FT

006875 FT
 INTER-AHD LINTON HILL RD
 0020/3828 (T347)

0020/3208



NC LINTON HILL RD
 048"H 48"W CON BOX CUL
 0020/3088 LEN=0050 INSTALLED UNKN
 TR. JUNIATA R
 STRUCTURE LENGTH 8 FT
 0020/3053 BMSID 50/1021/0020/3079
 018 " DIA CIR PLASTIC
 0020/2617 LEN=0033 INSTALLED UNKN
 018 " DIA CIRC METAL
 0020/2316 LEN=0036 INSTALLED UNKN
 013"H 17"W ELLIP METAL
 0020/2086 LEN=0034 INSTALLED UNKN
 018 " DIA CIR PLASTIC
 0020/1600 LEN=0050 INSTALLED UNKN

003047 FT

018 " DIA CIR PLASTIC
 0020/0301 LEN=0032 INSTALLED UNKN
 003047 FT 2 0 50030 0 00 0031+50
 0020/0000 LENGTH(AH 3828 BK 3047)

0010/2118 024 " DIA CIRC METAL
 LEN=0032 INSTALLED UNKN

0010/1137 018 " DIA CIR PLASTIC
 LEN=0038 INSTALLED UNKN

0010/0263 018 " DIA CIR PLASTIC
 LEN=0030 INSTALLED UNKN
 018 " DIA CIRC CONCR

000000 FT

0010/0026 000000 FT 2 0 50030 0 00 0000+00
 NC A Q UEDUCT RD
 NEWPORT RD
 (SR0849 SEG 0490/0000)
 MFC BEGIN = E
 0010/0000 LENGTH(AH 3047 BK 0000)

EXTRACT DATE: 12/18/2023 ROADWAY MANAGEMENT SYSTEM PAGE NUMBER: 256
PRINT DATE: 12/20/2023 SLD COUNTY/SR - ANNUAL PRINT COUNTY: PERRY
DIR: B TOTAL LEN: .443 MI. DIST: 08-9 SR: 1020
LEFT MUN: BUFFALO TOWNSHIP T RIGHT MUN: BUFFALO TOWNSHIP T

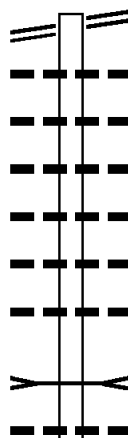
DIR: B TOTAL LEN: .443 MI. DIST: 08-9 SR: 1020
 LEFT MUN: BUFFALO TOWNSHIP T RIGHT MUN: BUFFALO TOWNSHIP T

TO (CONN)	002338 FT 0020/1720	002338 FT 0020/1720	(CONN) SUSQUEHANNA TR (SR0011 SEG 0401/1480) (SR0011 SEG 0400/1452) JUGHANDLE C RD (SR9405 SEG 0020/0000) JUGHANDLE D RD (SR9405 SEG 0010/0384)
PARK N RIDE (GOVT)	0020/1391	0020/1476	
PARK N RIDE (GOVT)	0020/1371		
DISTRICT 8-9 MAINT. (GOVT)	0020/1136		
DISTRICT 8-9 MAINT. (GOVT)	0020/0875	0020/0929	018 "DIA CIRC CONCR LEN=0041 INSTALLED UNKN
		0020/0697	015 "DIA CIRC METAL LEN=0038 INSTALLED UNKN
		0020/0321	015 "DIA CIRC METAL LEN=0036 INSTALLED UNKN
		0020/0094	015 "DIA CIR PLASTIC LEN=0045 INSTALLED 2006
	000618 FT	000618 FT	2 0 50016 0 01 0220+56 NC BU BUCKS VALLEY RD INTER-BK MEADOW GROVE RD (T533)
BUCKS VALLEY RD (SR1018 SEG 0150/2643)	0020/0000 000618 FT	0020/0000	MFC BEGIN = D LTH AH 001720 BK 000100
ACKER RD (T498)	0010/0618	0010/0618	LTH AH 000100 BK 000618 INTER-AHD MEADOW GROVE RD (T533)
		0010/0444	RAMP C-2 RD (SR8007 SEG 0500/0858)
		0010/0398	060 "DIA CIRC METAL LEN=0072 INSTALLED UNKN
		0010/0241	US 22-322 OP ID 50/0022/0231/0000
		0010/0138	US 22-322 OP ID 50/0022/0230/0000
	000000 FT	0010/0070	030 "DIA CIRC METAL LEN=0070 INSTALLED UNKN
		000000 FT	2 0 50016 0 00 0000+00 NC MEADOW GROVE RD RAMP C-1 RD (SR8007 SEG 0750/0000)
JUNIATA PY (SR1015 SEG 0040/0000)	0010/0000	0010/0000	MFC BEGIN = E LENGTH(AH 0618 BK 0000)

EXTRACT DATE: 12/18/2023 ROADWAY MANAGEMENT SYSTEM PAGE NUMBER: 254
 PRINT DATE: 12/20/2023 SLD COUNTY/SR - ANNUAL PRINT COUNTY: PERRY

DIR: B TOTAL LEN: 1.474 MI. DIST: 08-9 SR: 1019
 LEFT MUN: BUFFALO TOWNSHIP T RIGHT MUN: BUFFALO TOWNSHIP T

BUCKS VALLEY RD 007783 FT
 (SR1018 SEG 0080/0000) 0030/2700



007783 FT BUCKS VALLEY RD
 0030/2700 (SR1018 SEG 0080/0000)
 0030/2671 018 " DIA CIR PLASTIC
 0030/2307 LEN=0060 INSTALLED UNKN
 0030/1986 018 " DIA CIR PLASTIC
 0030/1664 LEN=0040 INSTALLED UNKN
 0030/1304 018 "H 27 "W ELLIP METAL
 0030/1050 LEN=0035 INSTALLED 2007
 0030/1036 015 "H 21 "W ELLIP METAL
 0030/0917 LEN=0040 INSTALLED 2006
 018 " DIA CIR PLASTIC
 LEN=0045 INSTALLED UNKN
 052 "H 00 "W MULT METAL
 LEN=0045 INSTALLED UNKN
 TRIB ACKERS
 STRUCTURE LENGTH 11 FT
 BMSID 50/1019/0030/1036
 018 " DIA CIRC METAL
 LEN=0035 INSTALLED 2007

EXTRACT DATE: 12/18/2023
PRINT DATE: 12/20/2023

ROADWAY MANAGEMENT SYSTEM
SLD COUNTY/SR - ANNUAL PRINT

PAGE NUMBER: 253
COUNTY: PERRY

DIR: B TOTAL LEN: 1.474 MI.
LEFT MUN: BUFFALO TOWNSHIP T

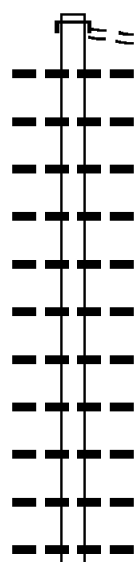
DIST: 08-9 SR: 1019
RIGHT MUN: BUFFALO TOWNSHIP T

Stationing	Description	Material	Length
005083 FT	0030/0699	018" DIA CIR PLASTIC	LEN=0027
	0030/0259	015"H 21"W ELLIP METAL	LEN=0035
	0030/0174	024" DIA CIR PLASTIC	LEN=0031
	0030/0026	018" DIA CIR PLASTIC	LEN=0042
	005083 FT	2 0 50045 0 00 0051+02	
		CENTER RD	
		(T467)	
	0030/0000	LENGTH(AH 2700 BK 2063)	
	0020/1898	018" DIA CIR PLASTIC	LEN=0040
	0020/1449	024" DIA CIR PLASTIC	LEN=0035
	0020/0700	BMS EN 50/1019/0020/0683	
		2 0 50045 0 00 0037+46	
		TR. ACKERS RN	
	0020/0683	BMS BG 50/1019/0020/0683	
	0020/0418	024" DIA CIR PLASTIC	LEN=0035
LC FOR CENTER UNION RD (CONN)	0020/0273		
2 0 50045 0 00 0030+63	003020 FT		
CENTER UNION RD (T502)	0020/0000		
	0020/0194	024" DIA CIR PLASTIC	LEN=0050
	003020 FT		
	0020/0000	LENGTH(AH 2063 BK 3020)	
	0010/2858	024" DIA CIR PLASTIC	LEN=0031
	0010/2340	BMS EN 50/1019/0010/2319	
		2 0 50045 0 00 0023+47	
		ACKER RUN	
	0010/2319	BMS BG 50/1019/0010/2319	
	0010/1093	024" DIA CIR PLASTIC	LEN=0060
	0010/0655	018" DIA CIR PLASTIC	LEN=0036
000000 FT	000000 FT	2 0 50045 0 00 0000+00	
		NC CHICKEN HOLLOW RD	
		MEADOW GROVE RD	
		(T533)	
		MFC BEGIN = E	
	0010/0000	LENGTH(AH 3020 BK 0000)	

DIR: B TOTAL LEN: 6.250 MI. DIST: 08-9 SR: 1018
 LEFT MUN: BUFFALO TOWNSHIP T RIGHT MUN: BUFFALO TOWNSHIP T

033002 FT

033002 FT	INTER-AHD	MEADOW	GROVE	RD	
		(SR1020	SEG	0020/0000)	
		MEADOW	GROVE	RD	
		(T533)			
0150/2643		018 "DIA	CIR	PLASTIC	
0150/2284		LEN=0040	INSTALLED	2006	
		018 "DIA	CIR	PLASTIC	
0150/1938		LEN=0040	INSTALLED	2006	
		018 "DIA	CIR	PLASTIC	
0150/1827		LEN=0037	INSTALLED	UNKN	
		018 "DIA	CIR	PLASTIC	
0150/1639		LEN=0045	INSTALLED	2006	
		018 "DIA	CIR	PLASTIC	
0150/1458		LEN=0040	INSTALLED	2006	
		018 "DIA	CIR	PLASTIC	
0150/1150		LEN=0040	INSTALLED	2006	
		018 "DIA	CIR	PLASTIC	
0150/0958		LEN=0035	INSTALLED	UNKN	
		018 "DIA	CIR	PLASTIC	
0150/0717		LEN=0035	INSTALLED	UNKN	
		018 "DIA	CIR	PLASTIC	
0150/0495		LEN=0035	INSTALLED	UNKN	
		018 "DIA	CIR	PLASTIC	
0150/0213		LEN=0045	INSTALLED	2006	
		018 "DIA	CIR	PLASTIC	
0150/0035		LEN=0040	INSTALLED	UNKN	



EXTRACT DATE: 12/18/2023
PRINT DATE: 12/20/2023

ROADWAY MANAGEMENT SYSTEM
SLD COUNTY/SR - ANNUAL PRINT

PAGE NUMBER: 251
COUNTY: PERRY

DIR: B TOTAL LEN: 6.250 MI.
LEFT MUN: BUFFALO TOWNSHIP T

DIST: 08-9 SR: 1018
RIGHT MUN: BUFFALO TOWNSHIP T

030359 FT

030359 FT 2 0 50002 0 03 1040+43
CENTER RD

0150/0000 LENGTH(AH 2643 BK 2643)
LC FOR CENTER RD

0140/2515 (CONN)
018 " DIA CIR PLASTIC

0140/2438 LEN=0040 INSTALLED 2006
018 " DIA CIR PLASTIC

0140/2257 LEN=0035 INSTALLED 2006
036 " DIA CIRC CONCR

0140/1888 LEN=0039 INSTALLED UNKN
024 " DIA CIRC CONCR

0140/1841 LEN=0037 INSTALLED UNKN
018 " DIA CIR PLASTIC

0140/1512 LEN=0045 INSTALLED 2006
018 " DIA CIR PLASTIC

0140/1252 LEN=0036 INSTALLED UNKN
018 " DIA CIR PLASTIC

0140/0933 LEN=0035 INSTALLED 2006
018 " DIA CIR PLASTIC

0140/0599 LEN=0040 INSTALLED UNKN
048"H 84"W BOX CULVRT*

0140/0453 LEN=0027 INSTALLED UNKN
0140/0446 BMSFN 50/1018/0140/0438

2 0 50002 0 03 1018+41
TR. SUSQ. RIV.

0140/0438 BMSBG 50/1018/0140/0438
064"H 84"W ELLIP METAL

0140/0020 LEN=0040 INSTALLED UNKN
0140/0009 BMSFN 50/1018/0140/0000

027716 FT 2 0 50002 0 03 1014+11
BUCK RUN

0140/0000 BMSBG 50/1018/0140/0000
LENGTH(AH 2643 BK 2374)

0130/2083 018 " DIA CIR PLASTIC
LEN=0040 INSTALLED UNKN

0130/1945 036 " DIA CIRC CONCR
LEN=0045 INSTALLED UNKN

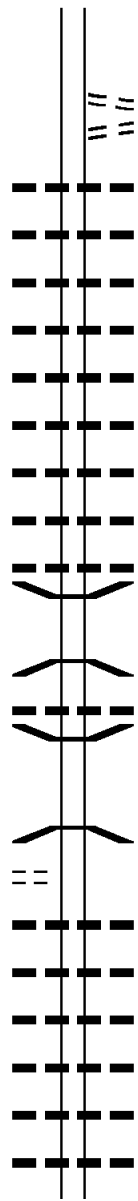
0130/1778 018 " DIA CIR PLASTIC
LEN=0035 INSTALLED 2006

0130/1524 018 " DIA CIR PLASTIC
LEN=0040 INSTALLED UNKN

0130/1251 018 " DIA CIRC CONCR
LEN=0043 INSTALLED UNKN

0130/0993 018 " DIA CIRC CONCR
LEN=0043 INSTALLED UNKN

018 " DIA CIRC CONCR



027716 FT


LIMEKILN RD
(T469)

0130/2350

DIR: B TOTAL LEN: 6.250 MI. DIST: 08-9 SR: 1018
 LEFT MUN: BUFFALO TOWNSHIP T RIGHT MUN: BUFFALO TOWNSHIP T

	0130/0593	LEN=0028	INSTALLED	UNKN
		018 "DIA	CIR PLASTIC	
025342 FT	0130/0335	LEN=0040	INSTALLED	2006
	025342 FT	2 0 50002	0 03 0990	+51
	5 0130/0000	LENGTH(AH	2374 BK 2248)	
		036 "DIA	CIRC CONCR	
	0120/2204	LEN=0037	INSTALLED	UNKN
		018 "DIA	CIR PLASTIC	
	0120/2029	LEN=0040	INSTALLED	2006
		015 "DIA	CIRC METAL	
	0120/1752	LEN=0037	INSTALLED	UNKN
		018 "DIA	CIR PLASTIC	
	0120/1511	LEN=0040	INSTALLED	2006
		018 "DIA	CIR PLASTIC	
	0120/0966	LEN=0045	INSTALLED	2006
023094 FT	023094 FT	2 0 50002	0 03 0968	+03
		BUCKS CHURCH RD		
		(T532)		
	5 0120/0000	LENGTH(AH	2248 BK 1672)	
		024 "DIA	CIR PLASTIC	
	0110/1663	LEN=0050	INSTALLED	UNKN
		052 "DIA	CIRC METAL	
	0110/0998	LEN=0050	INSTALLED	UNKN
		030 "DIA	CIR PLASTIC	
	0110/0754	LEN=0035	INSTALLED	2006
		018 "DIA	CIR PLASTIC	
021422 FT	0110/0450	LEN=0050	INSTALLED	UNKN
	021422 FT	2 0 50002	0 03 0951	+31
	5 0110/0000	LENGTH(AH	1672 BK 2399)	
		030 "DIA	CIR PLASTIC	
	0100/2195	LEN=0060	INSTALLED	2006
		018 "DIA	CIR PLASTIC	
	0100/1603	LEN=0040	INSTALLED	UNKN
		018 "DIA	CIR PLASTIC	
	0100/0997	LEN=0040	INSTALLED	UNKN
		030 "DIA	CIRC METAL	
	0100/0781	LEN=0040	INSTALLED	UNKN
		021 "H 15 "W	METAL ARCH	
019023 FT	0100/0132	LEN=0036	INSTALLED	2006
	019023 FT	2 0 50002	0 03 0927	+32
	5 0100/0000	LENGTH(AH	2399 BK 2167)	
		030 "DIA	CIR PLASTIC	
	0090/1917	LEN=0040	INSTALLED	2004

DIR: B TOTAL LEN: 6.250 MI. DIST: 08-9 SR: 1018
 LEFT MUN: BUFFALO TOWNSHIP T RIGHT MUN: BUFFALO TOWNSHIP T



EXTRACT DATE: 12/18/2023
PRINT DATE: 12/20/2023

ROADWAY MANAGEMENT SYSTEM
SLD COUNTY/SR - ANNUAL PRINT

PAGE NUMBER: 248
COUNTY: PERRY

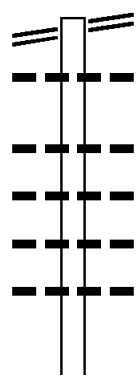
DIR: B TOTAL LEN: 6.250 MI.
LEFT MUN: HOWE TOWNSHIP T

DIST: 08-9 SR: 1018
RIGHT MUN: HOWE TOWNSHIP T

Stationing	Length	Material	Notes
	0050/1747	036 " DIA CIRC METAL	LEN=0052 INSTALLED UNKN
007111 FT	0050/0514	036 " DIA CIRC METAL	LEN=0060 INSTALLED UNKN
	007111 FT	2 0 50002 0 03 0806+93	ACKER LOOP RD (T498)
	0050/0000		LENGTH(AH 2538 BK 2441)
	0040/1807	024 " DIA CIR PLASTIC	LEN=0036 INSTALLED 2007
	0040/0750	018 " DIA CIR PLASTIC	LEN=0030 INSTALLED UNKN
004670 FT	0040/0006	042 " DIA CIRC METAL	LEN=0050 INSTALLED UNKN
	004670 FT	2 0 50002 0 03 0782+52	
	0040/0000		LENGTH(AH 2441 BK 1976)
	0030/1304	018 " DIA CIR PLASTIC	LEN=0027 INSTALLED UNKN
002694 FT	0030/0013	BMS EN 50/1018/0030/0000	2 0 50002 0 02 0760+33
	002694 FT	HOWE RUN	
	0030/0000	BMSBG 50/1018/0030/0000	LENGTH(AH 1976 BK 2317)
	0020/1866	013 "H 17 "W ELLIP METAL	LEN=0035 INSTALLED UNKN
	0020/0861	018 " DIA CIR PLASTIC	LEN=0035 INSTALLED 2006
000377 FT	000377 FT	2 0 50002 0 02 0738+80	
	0020/0000		LENGTH(AH 2317 BK 0377)
	0010/0218	018 " DIA CIRC METAL	LEN=0060 INSTALLED UNKN
		NC BUCKS VALLEY RD	
2 0 50002 0 02 0735+03	000000 FT	RED HILL RD	
(SR0034 SEG 0500/0000)	0010/0000	(SR0034 SEG 0500/0000)	MFC BEGIN = D
	0010/0000		LENGTH(AH 0377 BK 0000)

EXTRACT DATE: 12/18/2023 ROADWAY MANAGEMENT SYSTEM PAGE NUMBER: 247
 PRINT DATE: 12/20/2023 SLD COUNTY/SR - ANNUAL PRINT COUNTY: PERRY
 DIR: B TOTAL LEN: 1.720 MI. DIST: 08-9 SR: 1017
 LEFT MUN: HOWE TOWNSHIP T RIGHT MUN: HOWE TOWNSHIP T

JUNIATA PY 009080 FT
 (SR1015 SEG 0190/0044) 0040/2610



006470 FT

009080 FT	JUNIATA PY
0040/2610	(SR1015 SEG 0190/0044)
0040/2236	018 " DIA CIR PLASTIC
	LEN=0048 INSTALLED UNKN
0040/1598	018 " DIA CIR PLASTIC
	LEN=0046 INSTALLED UNKN
0040/0999	042 " DIA CIRC METAL
	LEN=0130 INSTALLED UNKN
0040/0696	018 " DIA CIR PLASTIC
	LEN=0054 INSTALLED UNKN
0040/0524	018 " DIA CIR PLASTIC
	LEN=0040 INSTALLED UNKN
006470 FT	1 0 00811 0 00 0026+10
0040/0000	LENGTH(AH 2610 BK 2757)
	036 " DIA CIR PLASTIC

EXTRACT DATE: 12/18/2023
PRINT DATE: 12/20/2023

ROADWAY MANAGEMENT SYSTEM
SLD COUNTY/SR - ANNUAL PRINT

PAGE NUMBER: 246
COUNTY: PERRY

DIR: B TOTAL LEN: 1.720 MI.
LEFT MUN: HOWE TOWNSHIP T

DIST: 08-9 SR: 1017
RIGHT MUN: HOWE TOWNSHIP T

1 0 00811 0 00 0052+31 003713 FT
CHURCH RD
(T501) 0030/0000

RED HILL RD
(SR0034 SEG 0470/0000) 0020/1392

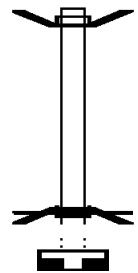
001192 FT

000000 FT

0030/2289	LEN=0046	INSTALLED UNKN
0030/1275	036 " DIA	CIR PLASTIC
	LEN=0046	INSTALLED UNKN
0030/0940	015 " DIA	CIR PLASTIC
	LEN=0036	INSTALLED UNKN
003713 FT		
0030/0000	LENGTH(AH 2757 BK 2521)	
	BRETZ CT	
0020/2335	(PRDR)	
0020/1920	018 " DIA	CIR PLASTIC
	LEN=0050	INSTALLED UNKN
0020/1536	018 " DIA	CIRC METAL
	LEN=0046	INSTALLED UNKN
0020/1399	MFC BEGIN = D	
0020/1392	RED HILL RD	
	(SR0034 SEG 0470/0000)	
0020/1312	018 " DIA	CIRC CONCR
	LEN=0100	INSTALLED UNKN
0020/1250	BURD RD	
	(T502)	
0020/0768	018 " DIA	CIR PLASTIC
	LEN=0040	INSTALLED UNKN
0020/0550	018 " DIA	CIR PLASTIC
	LEN=0053	INSTALLED 2002
0020/0343	024 " DIA	CIR PLASTIC
	LEN=0046	INSTALLED 2002
0020/0013	BMSSEN 50/1017/0020/0000	
001192 FT	1 0 00811 0 00 0077+52	
	TR. JUNIATA R	
0020/0000	BMSBG 50/1017/0020/0000	
	LENGTH(AH 2521 BK 1192)	
0010/0830	018 " DIA	CIR PLASTIC
	LEN=0042	INSTALLED UNKN
0010/0452	018 " DIA	CIR PLASTIC
	LEN=0048	INSTALLED UNKN
0010/0258	018 " DIA	CIR PLASTIC
	LEN=0045	INSTALLED UNKN
0010/0031	018 " DIA	CIR PLASTIC
	LEN=0092	INSTALLED UNKN
000000 FT	1 0 00811 0 00 0090+94	
	NC SH	
	JUNIATA PY	
	(SR1015 SEG 0120/0000)	
	MFC BEGIN = E	
0010/0000	LENGTH(AH 1192 BK 0000)	

EXTRACT DATE: 12/18/2023 ROADWAY MANAGEMENT SYSTEM PAGE NUMBER: 245
 PRINT DATE: 12/20/2023 SLD COUNTY/SR - ANNUAL PRINT COUNTY: PERRY
 DIR: B TOTAL LEN: .005 MI. DIST: 08-9 SR: 1016
 LEFT MUN: BUFFALO TOWNSHIP T RIGHT MUN: BUFFALO TOWNSHIP T

000026 FT
 000000 FT
 000000 FT



000026 FT BMSBG 50/1016/0010/0000
 INTER-AHD CHERRY RD
 0010/0026 (TWP)
 000000 FT 2 0 50041 0 00 0154+44
 NC CHERRY RD
 INTER-BK CHERRY RD
 (TWP)
 HUNTERS CRK.
 BMSBG 50/1016/0010/0000
 MFC BEGIN = E
 0010/0000 LENGTH(AH 0026 BK 0100)
 000000 FT
 7008/0000 LENGTH(AH 0100 BK 0000)

EXTRACT DATE: 12/18/2023 ROADWAY MANAGEMENT SYSTEM PAGE NUMBER: 244
PRINT DATE: 12/20/2023 SLD COUNTY/SR - ANNUAL PRINT COUNTY: PERRY
DIR: B TOTAL LEN: 11.778 MI. DIST: 08-9 SR: 1015
LEFT MUN: MILLERSTOWN B RIGHT MUN: MILLERSTOWN B

EXTRACT DATE: 12/18/2023
PRINT DATE: 12/20/2023

ROADWAY MANAGEMENT SYSTEM
SLD COUNTY/SR - ANNUAL PRINT

PAGE NUMBER: 243
COUNTY: PERRY

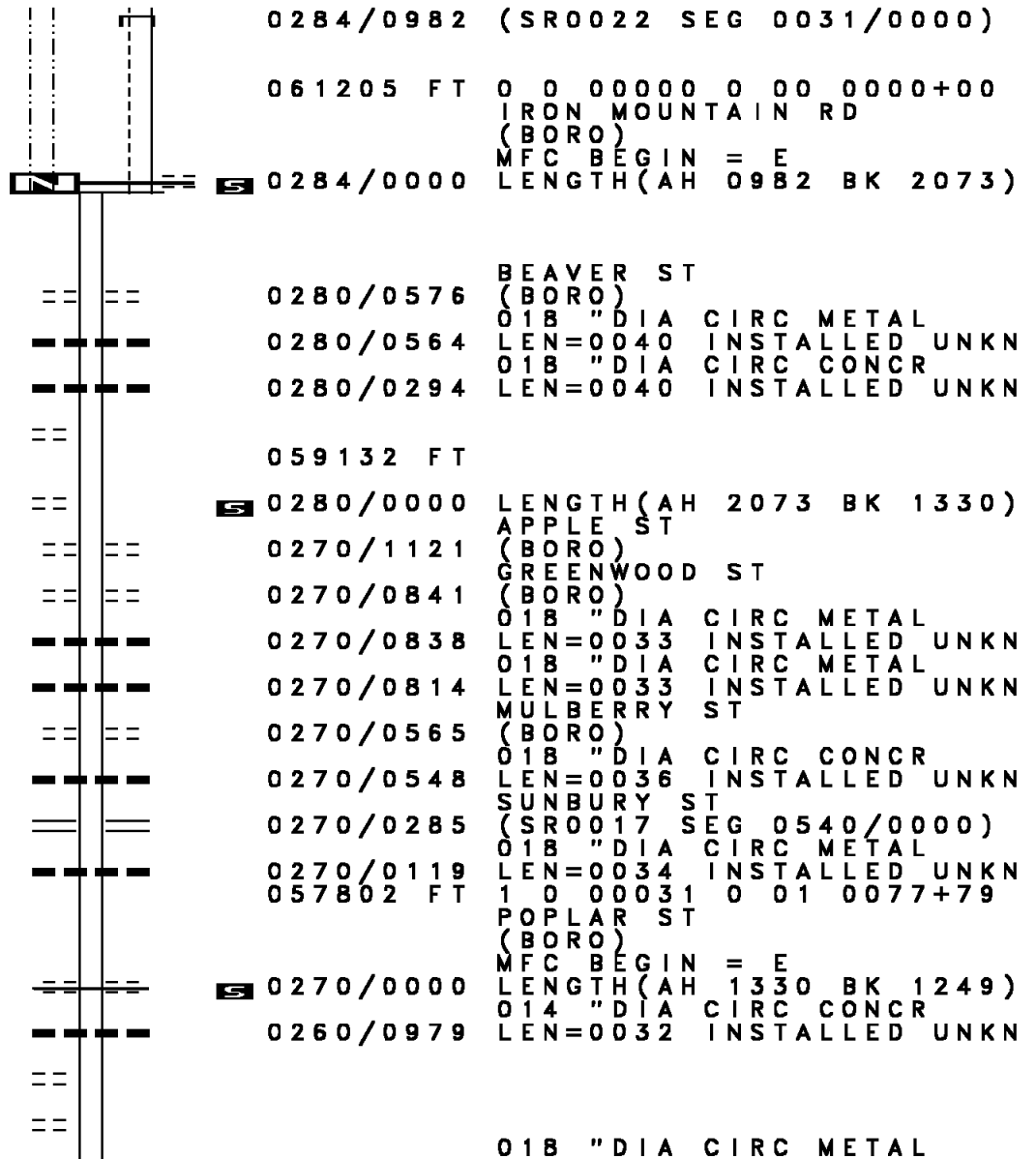
DIR: B TOTAL LEN: 11.778 MI.
LEFT MUN: MILLERSTOWN B

DIST: 08-9 SR: 1015
RIGHT MUN: MILLERSTOWN B

LTH AH 000100 BK 002073 061205 FT
7285/0000

ADAMS ST (BORO)
1 0 00031 0 01 0064+70 0280/0290
SPRING ST (BORO) 059132 FT
0280/0000

GRAVE ST (BORO) 0260/0961
WALNUT ST (BORO) 0260/0690



DIR: B TOTAL LEN: 11.778 MI. DIST: 08-9 SR: 1015
 LEFT MUN: MILLERSTOWN B RIGHT MUN: MILLERSTOWN B

056553 FT

054626 FT

0260/0677	LEN=0031	INSTALLED	UNKN
0260/0000	1 0 00031 0 01 0090+28	MILLERSTOWN	
0250/1623	LEN=0050	INSTALLED	UNKN
0250/1508	RAMP E-4 RD	(SR8011 SEG 0250/0000)	
0250/1280	01B "DIA CIRC CONCR	CEMETERY RD	
0250/1239	LEN=0070	INSTALLED	UNKN
0250/1127	LEN=0035	INSTALLED	UNKN
0250/1071	LEN=0056	INSTALLED	UNKN
0250/1031	(SR8011 SEG 0500/1061)		
0250/0902	BMSBG 50/1015/0250/0648		
0250/0648	1 0 00031 0 01 0103+07	US 22 (EB)	
0250/0623	BMSBG 50/1015/0250/0648	01B "DIA CIRC CONCR	
0250/0559	LEN=0049	INSTALLED	UNKN
0250/0047	RAMP E-3 RD	(SR8011 SEG 0010/0932)	
054626 FT	01B "DIA CIRC CONCR		
0250/0000	LEN=0050	INSTALLED	UNKN
0240/2541	1 0 00031 0 01 0109+55	NC MARKET ST	
0240/2074	RAMP E-1 RD	(SR8011 SEG 0750/0000)	
0240/1418	LEN=0140	INSTALLED	UNKN
0240/0941	015 "DIA CIRC CONCR		
0240/0874	LEN=0118	INSTALLED	UNKN
0240/0640	015 "DIA CIRC CONCR		
	LEN=0036	INSTALLED	UNKN
	BMSBG 50/1015/0240/0874		
	BRIDGE POSTED (TONS)		
	1 0 00031 0 01 0124+67		
	SGL 34 COMB 40		
	COCOLAMUS CK		
	BMSBG 50/1015/0240/0874		
	024 "DIA CIRC CONCR		
	LEN=0050	INSTALLED	UNKN

DIR: B TOTAL LEN: 11.778 MI. DIST: 08-9 SR: 1015
 LEFT MUN: GREENWOOD TOWNSHIP T RIGHT MUN: GREENWOOD TOWNSHIP T

Stationing	Notes	Structure / Material	Length	Material	Notes
052085 FT					PERRY VALLEY RD (SR1010 SEG 0010/0000)
					BMSSEN 50/1015/0240/0000
					1 0 00031 0 01 0133+45
					TR. JUN. RIV.
					BMSBG 50/1015/0240/0000
					LENGTH(AH 2541 BK 3279)
					015 " DIA CIRC CONCR
					LEN=0036 INSTALLED UNKN
					015 " DIA CIR PLASTIC
					LEN=0012 INSTALLED 2006
					015 " DIA CIR PLASTIC
					LEN=0015 INSTALLED 2006
RIVER RD (T518)	0230/1423				
					072"H 70"W CONC STRUCT
					LEN=0035 INSTALLED UNKN
					012 " DIA CIRC CONCR
					LEN=0028 INSTALLED UNKN
					018 " DIA CIR PLASTIC
					LEN=0040 INSTALLED UNKN
RIVER LN (T517) LC FOR RIVER LN (CONN)	0230/0458				
	0230/0378				
	048806 FT				
					1 0 00031 0 01 0166+16
					OLD FERRY RD
					(SR1012 SEG 0010/0000)
					LENGTH(AH 3279 BK 2338)
					012 " DIA CIRC CONCR
					LEN=0036 INSTALLED UNKN
					036 " DIA CIRC CONCR
					LEN=0043 INSTALLED UNKN
					024 " DIA CIRC CONCR
					LEN=0044 INSTALLED UNKN
					015 " DIA CIRC CONCR
					LEN=0043 INSTALLED UNKN
					012 " DIA CIRC CONCR
					LEN=0040 INSTALLED UNKN
					0220/0168
					046468 FT
					1 0 00031 0 01 0189+77
					LENGTH(AH 2338 BK 2716)
					024 " DIA CIRC CONCR
					LEN=0054 INSTALLED UNKN
					015 " DIA CIRC CONCR
					LEN=0062 INSTALLED UNKN
					012 " DIA CIRC CONCR
					LEN=0055 INSTALLED UNKN

DIR: B TOTAL LEN: 11.778 MI. DIST: 08-9 SR: 1015
LEFT MUN: GREENWOOD TOWNSHIP T RIGHT MUN: GREENWOOD TOWNSHIP T

043752 FT

0210/0518 024 " DIA CIRC CONCR
LEN=0049 INSTALLED UNKN
043752 FT 1 0 00031 0 01 0216+65
OWL HOLLOW RD
(SR1014 SEG 0010/0000)
5 0210/0000 LENGTH(AH 2716 BK 2794)

RBR

0200/2411 BMS EN 50/1015/0200/2360
1 0 00031 0 01 0244+00
P3

RBR

0200/2334 WILDCAT RUN
BMSBG 50/1015/0200/2360
018 " DIA CIRC CONCR
0200/1904 LEN=0058 INSTALLED UNKN

040958 FT

0200/1171 015 " DIA CIRC METAL
LEN=0050 INSTALLED UNKN
0200/1058 015 " DIA CIRC CONCR
LEN=0040 INSTALLED UNKN
048 " DIA CIRC METAL
0200/0558 LEN=0157 INSTALLED UNKN
040958 FT 1 0 00031 0 01 0244+00
5 0200/0000 LENGTH(AH 2794 BK 2533)
042 " DIA CIRC METAL
0190/2317 LEN=0068 INSTALLED UNKN

0190/1606 036 " DIA CIRC METAL
LEN=0095 INSTALLED UNKN
0190/1188 012 " DIA CIRC CONCR
LEN=0045 INSTALLED UNKN
GREENWOOD TOWNSHIP
0190/1139 HOWE TOWNSHIP T
012 " DIA CIRC CONCR
0190/0936 LEN=0045 INSTALLED UNKN
036 " DIA CIRC METAL
0190/0786 LEN=0050 INSTALLED UNKN

038425 FT

0190/0140 018 " DIA CIRC METAL
LEN=0040 INSTALLED UNKN
SHORTCUT RD
0190/0044 (SR1017 SEG 0040/2610)
0190/0023 MFC BEGIN = D
038425 FT 1 0 00031 0 01 0271+75
5 0190/0000 LENGTH(AH 2533 BK 3827)
015 " DIA CIRC METAL
0180/3654 LEN=0068 INSTALLED UNKN
018 " DIA CIRC CONCR

DIR: B TOTAL LEN: 11.778 MI. DIST: 08-9 SR: 1015
 LEFT MUN: HOWE TOWNSHIP T RIGHT MUN: HOWE TOWNSHIP T

034598 FT

031976 FT

0180/3523	LEN=0040	INSTALLED	UNKN
012 "DIA	CAST IRON		
0180/3134	LEN=0035	INSTALLED	UNKN
060 "H 60 "W	CONC BOX	CUL	
0180/2851	LEN=0041	INSTALLED	UNKN
012 "DIA	CAST IRON		
0180/2664	LEN=0035	INSTALLED	UNKN
012 "DIA	CAST IRON		
0180/2366	LEN=0037	INSTALLED	UNKN
015 "DIA	CAST IRON		
0180/2214	LEN=0035	INSTALLED	UNKN
012 "DIA	CAST IRON		
0180/1860	LEN=0035	INSTALLED	UNKN
040 "H 60 "W	CONC BOX	CUL	
0180/1662	LEN=0055	INSTALLED	UNKN
018 "DIA	CAST IRON		
0180/1196	LEN=0037	INSTALLED	UNKN
036 "H 48 "W	CONC BOX	CUL	
0180/0859	LEN=0055	INSTALLED	UNKN
024 "DIA	CAST IRON		
0180/0418	LEN=0037	INSTALLED	UNKN
036 "H 48 "W	CONC STRUCT		
0180/0020	LEN=0038	INSTALLED	UNKN
1 0 00031	0 01 0308	+22	
034598 FT			
0180/0000	LENGTH(AH 3827	BK 2622)	
0170/1357	018 "DIA	CAST IRON	
LEN=0035	INSTALLED	UNKN	
030 "H 36 "W	CONC STRUCT		
0170/1106	LEN=0042	INSTALLED	UNKN
024 "DIA	CIRC CONC		
0170/0957	LEN=0035	INSTALLED	UNKN
030 "H 36 "W	CONC STRUCT		
0170/0729	LEN=0045	INSTALLED	UNKN
012 "DIA	CAST IRON		
0170/0432	LEN=0035	INSTALLED	UNKN
012 "DIA	CIRC CONC		
0170/0196	LEN=0035	INSTALLED	UNKN
1 0 00031	0 01 0334	+44	
031976 FT			
0170/0000	TRIB. JUNIATA RIVER		
STRUCTURE LENGTH 15 FT			
BMSID 50/1015/0170/0000			
0170/0000	LENGTH(AH 2622	BK 1820)	
012 "DIA	CAST IRON		
0160/1391	LEN=0035	INSTALLED	UNKN
015 "DIA	CAST IRON		
0160/1251	LEN=0035	INSTALLED	UNKN
012 "DIA	CAST IRON		

EXTRACT DATE: 12/18/2023
PRINT DATE: 12/20/2023

ROADWAY MANAGEMENT SYSTEM
SLD COUNTY/SR - ANNUAL PRINT

PAGE NUMBER: 238
COUNTY: PERRY

DIR: B TOTAL LEN: 11.778 MI.
LEFT MUN: HOWE TOWNSHIP T

DIST: 08-9 SR: 1015
RIGHT MUN: HOWE TOWNSHIP T

	0160/1034	LEN=0035	INSTALLED	UNKN
		015 "DIA	CAST IRON	
	0160/0851	LEN=0035	INSTALLED	UNKN
		012 "DIA	CAST IRON	
	0160/0554	LEN=0035	INSTALLED	UNKN
		TR. JUN. RIV.		
		STRUCTURE	LENGTH	8 FT
030156 FT	0160/0044	BMSID 50/1015/0160/0044		
	030156 FT	1 0 00031 0 01 0352+58		
		RED HILL RD		
		(SR0034 SEG 0440/0000)		
	0160/0000	LENGTH(AH 1820 BK 3870)		
		015 "DIA	CAST IRON	
	0150/3641	LEN=0040	INSTALLED	UNKN
		015 "DIA	CAST IRON	
	0150/3323	LEN=0039	INSTALLED	UNKN
		015 "DIA	CAST IRON	
	0150/3095	LEN=0042	INSTALLED	UNKN
		018 "DIA	CAST IRON	
	0150/2674	LEN=0047	INSTALLED	UNKN
		TR. JUNIATA R		
		STRUCTURE	LENGTH	8 FT
	0150/2400	BMSID 50/1015/0150/2331		
		018 "DIA	CAST IRON	
	0150/2140	LEN=0047	INSTALLED	UNKN
		PADOT STOCKPILE #13		
	0150/2056	(GOVT)		
		015 "DIA	CAST IRON	
	0150/1742	LEN=0047	INSTALLED	UNKN
		015 "DIA	CIRC METAL	
	0150/0755	LEN=0047	INSTALLED	UNKN
		015 "DIA	CIRC CONCR	
	0150/0252	LEN=0050	INSTALLED	UNKN
026286 FT	026286 FT	1 0 00275 0 01 0497+46		
	0150/0000	LENGTH(AH 3870 BK 2236)		
		015 "DIA	CIRC CONCR	
	0140/2209	LEN=0034	INSTALLED	UNKN
		030 "DIA	CIRC CONCR	
	0140/1920	LEN=0039	INSTALLED	UNKN
		012 "DIA	CIRC CONCR	
	0140/1665	LEN=0037	INSTALLED	UNKN
		012 "DIA	CIRC CONCR	
	0140/1326	LEN=0035	INSTALLED	UNKN
		015 "DIA	CIRC CONCR	
	0140/0365	LEN=0036	INSTALLED	UNKN
024050 FT	024050 FT	1 0 00275 0 01 0475+13		

EXTRACT DATE: 12/18/2023
PRINT DATE: 12/20/2023

ROADWAY MANAGEMENT SYSTEM
SLD COUNTY/SR - ANNUAL PRINT

PAGE NUMBER: 237
COUNTY: PERRY

DIR: B TOTAL LEN: 11.778 MI.
LEFT MUN: HOWE TOWNSHIP T

DIST: 08-9 SR: 1015
RIGHT MUN: HOWE TOWNSHIP T

021852 FT

018986 FT

0140/0000	LENGTH(AH 2236 BK 2198)
015 "DIA CIRC CONCR	
0130/2061	LEN=0035 INSTALLED UNKN
0130/1390	060"H 72"W CON BOX CUL LEN=0044 INSTALLED UNKN
0130/0606	015 "DIA CIRC CONCR LEN=0036 INSTALLED UNKN
0130/0053	T. JUNIATA R. STRUCTURE LENGTH 10 FT BMSID 50/1015/0130/0053 1 0 00275 0 01 0453+15 GYPSY HOLLOW RD (T473)
021852 FT	
0130/0000	LENGTH(AH 2198 BK 2866)
012 "DIA CIRC CONCR	
0120/2574	LEN=0043 INSTALLED UNKN
012 "DIA CIRC CONCR	
0120/2425	LEN=0044 INSTALLED UNKN
030 "DIA CIRC CONCR	
0120/2292	LEN=0037 INSTALLED UNKN
0120/1625	053"H 72"W CONC STRUCT LEN=0044 INSTALLED UNKN
0120/1469	018 "DIA CIRC CONCR LEN=0094 INSTALLED UNKN
0120/1227	015 "DIA CIRC CONCR LEN=0036 INSTALLED UNKN
0120/0088	BMS EN 50/1015/0120/0075 1 0 00275 0 01 0425+24 HOWELL CK.
0120/0075	BMSBG 50/1015/0120/0075 1 0 00275 0 01 0424+49 SHORTCUT RD (SR1017 SEG 0010/0000)
0120/0000	LENGTH(AH 2866 BK 2232)
0110/2129	BMS EN 50/1015/0110/2117 1 0 00275 0 01 0423+42 HOWELL CREEK
0110/2117	BMSBG 50/1015/0110/2117 015 "DIA CIRC CONCR
0110/1911	LEN=0039 INSTALLED UNKN
0110/1511	015 "DIA CIRC CONCR LEN=0125 INSTALLED UNKN
0110/1158	012 "DIA CIRC CONCR LEN=0031 INSTALLED UNKN
030 "DIA CIRC CONCR	

DIR: B TOTAL LEN: 11.778 MI. DIST: 08-9 SR: 1015
 LEFT MUN: HOWE TOWNSHIP T RIGHT MUN: HOWE TOWNSHIP T

Stationing	Segment ID	Length	Material	Status	Notes
016754 FT	0110/0653	LEN=0041	INSTALLED	UNKN	
	016754 FT	1 0 00275 0 01 0402+25	TR. JUNIATA R		
			STRUCTURE LENGTH 14 FT		
			BMSID 50/1015/0110/0000		
	0110/0000	LEN=0000	INSTALLED	UNKN	LENGTH(AH 2232 BK 1455)
	0100/0598	LEN=0040	INSTALLED	UNKN	015 " DIA CIRC CONCR
	0100/0197	LEN=0062	INSTALLED	UNKN	095 " DIA CIRC CONCR
	0100/0012	LEN=0040	INSTALLED	UNKN	018 " DIA CIRC CONCR
015299 FT	015299 FT	1 0 00275 0 01 0388+04	TR. JUNIATA R		
	0100/0000	LEN=0000	INSTALLED	UNKN	LENGTH(AH 1455 BK 2630)
	0090/2468	LEN=0039	INSTALLED	UNKN	012 " DIA CIRC CONCR
	0090/2029	LEN=0042	INSTALLED	UNKN	012 " DIA CIRC CONCR
	0090/1636	LEN=0040	INSTALLED	UNKN	012 " DIA CIRC CONCR
	0090/1237	LEN=0034	INSTALLED	UNKN	060" H 60" W CONC STRUCT
	0090/0389	LEN=0043	INSTALLED	UNKN	012 " DIA CIRC CONCR
	0090/0016	LEN=0033	INSTALLED	UNKN	072" H 72" W CONC STRUCT
012669 FT	012669 FT	1 0 00275 0 01 0361+74	TR. JUNIATA R		
	0090/0000	LEN=0000	INSTALLED	UNKN	LENGTH(AH 2630 BK 1552)
	0080/0673	LEN=0042	INSTALLED	UNKN	018 " DIA CIRC CONCR
	0080/0396	LEN=0034	INSTALLED	UNKN	024 " DIA CIRC CONCR
011117 FT	011117 FT	1 0 00275 0 01 0346+22	TR. JUNIATA R		
	0080/0000	LEN=0000	INSTALLED	UNKN	LENGTH(AH 1552 BK 3387)
	0070/3254	LEN=0042	INSTALLED	UNKN	015 " DIA CIRC CONCR
	0070/2700	LEN=0041	INSTALLED	UNKN	015 " DIA CIRC CONCR
	0070/2264	LEN=0032	INSTALLED	UNKN	018 " DIA CIRC CONCR
	0070/1950	LEN=0048	INSTALLED	UNKN	018 " DIA CIRC CONCR
	0070/1605	LEN=0050	INSTALLED	UNKN	018 " DIA CIRC CONCR
	0070/1294	LEN=0046	INSTALLED	UNKN	030 " DIA CIRC CONCR

EXTRACT DATE: 12/18/2023
PRINT DATE: 12/20/2023

ROADWAY MANAGEMENT SYSTEM
SLD COUNTY/SR - ANNUAL PRINT

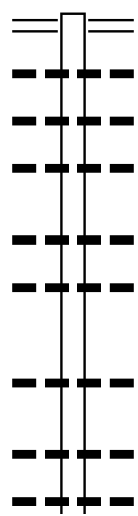
PAGE NUMBER: 235
COUNTY: PERRY

DIR: B TOTAL LEN: 11.778 MI.
LEFT MUN: HOWE TOWNSHIP T

DIST: 08-9 SR: 1015
RIGHT MUN: HOWE TOWNSHIP T

	0070/1020	018 " DIA CIRC CONCR LEN=0046 INSTALLED UNKN
	0070/0457	018 " DIA CIRC CONCR LEN=0042 INSTALLED UNKN
007730 FT	007730 FT	1 0 00275 0 01 0312+35
	0070/0000	LENGTH(AH 3387 BK 2738) 015 " DIA CIRC CONCR
	0060/2380	LEN=0038 INSTALLED UNKN
	0060/1634	015 " DIA CIRC CONCR LEN=0042 INSTALLED UNKN
	0060/1164	012 " DIA CIRC CONCR LEN=0054 INSTALLED UNKN
	0060/0632	012 " DIA CIRC CONCR LEN=0036 INSTALLED UNKN
004992 FT	004992 FT	1 0 00275 0 01 0284+74
	0060/0000	HOWE RUN STRUCTURE LENGTH 14 FT BMSID 50/1015/0060/0000 LENGTH(AH 2738 BK 2672)
	0050/2111	015 " DIA CIRC CONCR LEN=0034 INSTALLED UNKN
	0050/1258	012 " DIA CIRC CONCR LEN=0033 INSTALLED UNKN
	0050/1003	048"H 48"W CONC STRUCT LEN=0040 INSTALLED UNKN
	0050/0909	012 " DIA CIRC CONCR LEN=0036 INSTALLED UNKN
	0050/0602	012 " DIA CIRC CONCR LEN=0034 INSTALLED UNKN
	0050/0023	060 " DIA CIR PLASTIC LEN=0055 INSTALLED UNKN
002320 FT	002320 FT	1 0 00275 0 01 0258+02
	0050/0000	LENGTH(AH 2672 BK 2320)
	0040/1126	015 " DIA CIRC CONCR LEN=0045 INSTALLED UNKN
000000 FT	000000 FT	1 0 00275 0 01 0234+82
	NC JUNIATA PY MEADOW GROVE RD INTER-BK (SR1020 SEG 0010/0000) RAMP C-1 RD (SR8007 SEG 0750/0000) MFC BEGIN = E	
	0040/0000	LENGTH(AH 2320 BK 0000)

033654 FT



033654 FT PERRY VALLEY RD
 0120/2562 (SR1010 SEG 0130/0478)
 015 " DIA CIRC CONCR
 0120/2297 LEN=0057 INSTALLED UNKN
 018 " DIA CIRC CONCR
 0120/1798 LEN=0033 INSTALLED UNKN
 018 " DIA CIRC CONCR
 0120/1441 LEN=0034 INSTALLED UNKN
 015 "H 21 "W ELLIP METAL
 0120/0765 LEN=0050 INSTALLED UNKN
 015 " DIA CIRC METAL
 0120/0397 LEN=0025 INSTALLED UNKN
 031092 FT 2 0 50046 0 00 0310+00
 0120/0000 LENGTH(AH 2562 BK 2692)
 018 " DIA CIRC CONCR
 0110/2562 LEN=0025 INSTALLED UNKN
 015 " DIA CIRC CONCR
 0110/1725 LEN=0025 INSTALLED UNKN
 018 " DIA CIR PLASTIC
 0110/1441 LEN=0040 INSTALLED UNKN

031092 FT

DIR: B TOTAL LEN: 6.374 MI. DIST: 08-9 SR: 1014
 LEFT MUN: LIVERPOOL TOWNSHIP T RIGHT MUN: LIVERPOOL TOWNSHIP T

028400 FT

025051 FT

0110/1010	015 " DIA	CIRC	CONCR	LEN=0025	INSTALLED	UNKN
0110/0617	015 " DIA	CIRC	CONCR	LEN=0024	INSTALLED	UNKN
0110/0151	(CONN)			LC FOR WILDCAT TR		
028400 FT	2 0 50046	0 00	0283+71	WILDCAT TR		
	(T511)			LENGTH(AH 2692 BK 3349)		
0100/2723	018 " DIA	CIRC	CONCR	LEN=0030	INSTALLED	UNKN
0100/2407	030 " DIA	CIR	PLASTIC	LEN=0040	INSTALLED	UNKN
0100/2114	030 " DIA	CIRC	METAL	LEN=0040	INSTALLED	UNKN
0100/1630	015 " DIA	CIRC	CONCR	LEN=0034	INSTALLED	UNKN
0100/0898	018 " DIA	CIR	PLASTIC	LEN=0035	INSTALLED	UNKN
0100/0420	024 " DIA	CIRC	CONCR	LEN=0037	INSTALLED	UNKN
0100/0244	024 " DIA	CIRC	CONCR	LEN=0034	INSTALLED	UNKN
0100/0147	024 " DIA	CIRC	CONCR	LEN=0034	INSTALLED	UNKN
025051 FT	2 0 50046	0 00	0250+24	LENGTH(AH 3349 BK 3326)		
0090/2933	015 " DIA	CIRC	CONCR	LEN=0030	INSTALLED	UNKN
0090/2597	015 " DIA	CIRC	CONCR	LEN=0038	INSTALLED	UNKN
0090/2212	LIVERPOOL TOWNSHIP			GREENWOOD TOWNSHIP T		
0090/1660	015 " DIA	CIRC	CONCR	LEN=0025	INSTALLED	UNKN
0090/1502	015 " DIA	CIRC	CONCR	LEN=0025	INSTALLED	UNKN
0090/1257	018 " DIA	CIRC	CONCR	LEN=0034	INSTALLED	UNKN
0090/0990	018 " DIA	CIRC	CONCR	LEN=0030	INSTALLED	UNKN
0090/0229	015 " DIA	CIRC	CONCR	LEN=0026	INSTALLED	UNKN
0090/0079	015 " DIA	CIRC	CONCR	LEN=0025	INSTALLED	UNKN
021725 FT						

2 0 50046 0 00 0216+60 021725 FT

EXTRACT DATE: 12/18/2023
PRINT DATE: 12/20/2023

ROADWAY MANAGEMENT SYSTEM
SLD COUNTY/SR - ANNUAL PRINT

PAGE NUMBER: 232
COUNTY: PERRY

DIR: B TOTAL LEN: 6.374 MI.
LEFT MUN: GREENWOOD TOWNSHIP T

DIST: 08-9 SR: 1014
RIGHT MUN: GREENWOOD TOWNSHIP T

REWARD RD
(T496)

0090/0000

==

5 0090/0000 LENGTH(AH 3326 BK 3096)

0080/2259 015 "DIA CIRC CONCR
LEN=0038 INSTALLED UNKN
0080/2001 024 "DIA CIRC METAL
LEN=0004 INSTALLED 1999
0080/1893 018 "DIA CIRC CONCR
LEN=0034 INSTALLED UNKN
0080/1533 018 "DIA CIRC CONCR
LEN=0034 INSTALLED UNKN
0080/1164 015 "DIA CIRC CONCR
LEN=0037 INSTALLED UNKN

0080/0427 036 "DIA CIR PLASTIC
LEN=0043 INSTALLED UNKN
0080/0354 015 "H 21 "W ELLIPTICAL*
LEN=0032 INSTALLED UNKN
0080/0141 018 "DIA CIRC CONCR
LEN=0038 INSTALLED UNKN

018629 FT

5 0080/0000 LENGTH(AH 3096 BK 3688)
018 "DIA CIRC CONCR
LEN=0040 INSTALLED UNKN
0070/3667 015 "DIA CIRC CONCR
LEN=0034 INSTALLED UNKN

0070/2770 024 "DIA CIR PLASTIC
LEN=0040 INSTALLED UNKN
0070/2355 024 "DIA CIRC METAL
LEN=0038 INSTALLED UNKN
0070/1830 018 "DIA CIRC CONCR
LEN=0036 INSTALLED UNKN
0070/1615 018 "DIA CIRC CONCR
LEN=0034 INSTALLED UNKN

0070/0787 015 "DIA CIRC CONCR
LEN=0030 INSTALLED UNKN
0070/0577 018 "DIA CIRC CONCR
LEN=0034 INSTALLED UNKN

014941 FT

5 0070/0000 LENGTH(AH 3688 BK 2333)
024 "DIA CIRC CONCR
LEN=0042 INSTALLED UNKN
014941 FT 2 0 50046 0 00 0148+75
015 "H 21 "W ELLIP METAL
LEN=0032 INSTALLED UNKN

0060/1653 024 "DIA CIRC CONCR
LEN=0030 INSTALLED UNKN
0060/1368 015 "DIA CIRC CONCR

DIR: B TOTAL LEN: 6.374 MI. DIST: 08-9 SR: 1014
 LEFT MUN: GREENWOOD TOWNSHIP T RIGHT MUN: GREENWOOD TOWNSHIP T

Stationing	Length	Material	Status
0060/0889	LEN=0037	018" DIA CIRC CONCR	INSTALLED UNKN
0060/0699	LEN=0030	015" DIA CIRC CONCR	INSTALLED UNKN
0060/0564	LEN=0030	015" DIA CIRC CONCR	INSTALLED UNKN
0060/0056	LEN=0025	015" DIA CIRC CONCR	INSTALLED UNKN
012608 FT	2 0 50046 0 00 0125+74		
012608 FT	5 0060/0000	LENGTH(AH 2333 BK 2366)	
0050/2109	LEN=0030	018" DIA CIRC CONCR	INSTALLED UNKN
0050/1611	LEN=0030	018" DIA CIRC CONCR	INSTALLED UNKN
0050/1245	LEN=0030	018" DIA CIRC CONCR	INSTALLED UNKN
0050/1032	LEN=0032	024" DIA CIRC METAL	INSTALLED UNKN
0050/0547	LEN=0035	015" DIA CIRC CONCR	INSTALLED UNKN
0050/0130	LEN=0045	018" DIA CIR PLASTIC	INSTALLED 1999
0050/0050	LEN=0037	018" DIA CIRC CONCR	INSTALLED UNKN
0050/0047	010242 FT	MOUNTAIN RD (T484)	
010242 FT	0050/0000	5 0050/0000	LENGTH(AH 2366 BK 2794)
0040/2456	LEN=0040	018" DIA CIR PLASTIC	INSTALLED UNKN
0040/1788	LEN=0037	015" DIA CIRC CONCR	INSTALLED UNKN
0040/1278	LEN=0032	015" DIA CIRC CONCR	INSTALLED UNKN
0040/0296	LEN=0080	018" DIA CIRC CONCR	INSTALLED UNKN
007448 FT	2 0 50046 0 00 0074+43		
007448 FT	5 0040/0000	LENGTH(AH 2794 BK 2384)	
0030/2033	LEN=0037	015" DIA CIRC CONCR	INSTALLED UNKN
0030/1838	LEN=0055	030"H 40"W ELLIP CONC	INSTALLED UNKN
0030/1513	LEN=0045	018" DIA CIR PLASTIC	INSTALLED 1999
0030/1175	LEN=0036	015" DIA CIRC CONCR	INSTALLED UNKN
	036" DIA	CIR PLASTIC	

EXTRACT DATE: 12/18/2023
PRINT DATE: 12/20/2023

ROADWAY MANAGEMENT SYSTEM
SLD COUNTY/SR - ANNUAL PRINT

PAGE NUMBER: 230
COUNTY: PERRY

DIR: B TOTAL LEN: 6.374 MI.
LEFT MUN: GREENWOOD TOWNSHIP T

DIST: 08-9 SR: 1014
RIGHT MUN: GREENWOOD TOWNSHIP T

005064 FT

002649 FT

000000 FT

0030/0794	LEN=0040	INSTALLED UNKN
015 "DIA	CIRC CONCR	
0030/0348	LEN=0033	INSTALLED UNKN
015 "DIA	CIRC CONCR	
0030/0222	LEN=0030	INSTALLED UNKN
005064 FT	2 0 50046	0 00 0050+76
5 0030/0000	LENGTH(AH	2384 BK 2415)
048 "DIA	CIRC CONCR	
0020/2099	LEN=0045	INSTALLED UNKN
018 "DIA	CIR PLASTIC	
0020/2017	LEN=0040	INSTALLED UNKN
048 "DIA	CIRC CONCR	
0020/1843	LEN=0030	INSTALLED UNKN
018 "DIA	CIR PLASTIC	
0020/1574	LEN=0040	INSTALLED UNKN
015 "DIA	CIRC CONCR	
0020/1384	LEN=0030	INSTALLED UNKN
030 "DIA	CIR PLASTIC	
0020/0896	LEN=0040	INSTALLED UNKN
018 "DIA	CIRC CONCR	
0020/0505	LEN=0037	INSTALLED UNKN
0020/0061	BMSSEN 50/1014/0020/0000	
002649 FT	2 0 50046	0 00 0026+34
	WILDCAT RUN	
5 0020/0000	BMSBG 50/1014/0020/0000	
	LENGTH(AH	2415 BK 2649)
015 "DIA	CIRC CONCR	
0010/2457	LEN=0036	INSTALLED UNKN
018 "DIA	CIR PLASTIC	
0010/2040	LEN=0040	INSTALLED UNKN
018 "DIA	CIR PLASTIC	
0010/1518	LEN=0035	INSTALLED UNKN
048 "DIA	CIRC METAL	
0010/0971	LEN=0043	INSTALLED UNKN
	BYERS RD	
0010/0770	(T472)	
	US 0022	
0010/0678	OP ID 50/0022/0101/0000	
	US 22/322	
0010/0584	OP ID 50/0022/0100/0000	
024 "DIA	CIR PLASTIC	
0010/0441	LEN=0040	INSTALLED UNKN
018 "DIA	CIR PLASTIC	
0010/0063	LEN=0055	INSTALLED 1999
000000 FT	2 0 50046	0 00 0000+00
	NC OWL HOLLOW RD	
	JUNIATA PY	
	(SR1015 SEG 0210/0000)	
	MFC BEGIN = E	
5 0010/0000	LENGTH(AH	2649 BK 0000)

DIR: B TOTAL LEN: .563 MI. DIST: 08-9 SR: 1013
 LEFT MUN: OLIVER T RIGHT MUN: OLIVER T

SUSQUEHANNA ST
(T702)

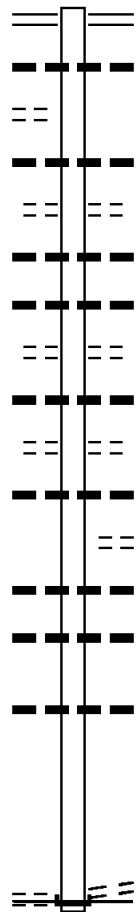
GRAVEL HILL RD
(T435)

002970 FT

0010/2603

000000 FT

0010/0000



002970 FT KEYSTONE WY
 0010/2970 (SR0034 SEG 0410/1717)
 018 " DIA CIRC CONCR
 0010/2951 LEN=0034 INSTALLED UNKN

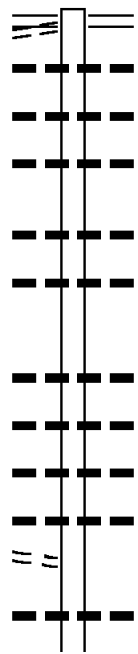
 0010/2411 015 " DIA CIRC METAL
 LEN=0030 INSTALLED UNKN
 JUNIATA ST
 (T446)
 0010/2308 015 " DIA CIRC METAL
 LEN=0084 INSTALLED UNKN
 0010/2088 015 " DIA CIRC METAL
 LEN=0055 INSTALLED UNKN
 BUFFALO ST
 (T703)
 0010/1850 018 " DIA CIRC METAL
 LEN=0020 INSTALLED UNKN
 PERRY ST
 (T437)
 0010/1316 018 " DIA CIRC METAL
 LEN=0027 INSTALLED UNKN
 IRON ST
 (T561)
 0010/0683 018 " DIA CIRC METAL
 LEN=0029 INSTALLED UNKN
 0010/0653 015 "H 21" W ELLIP METAL
 LEN=0035 INSTALLED UNKN

 0010/0016 018 " DIA CIRC CONCR
 LEN=0035 INSTALLED UNKN
 000000 FT 20 50028 0 00 0000+00
 THIRD ST
 (T445)
 NC 4TH ST ET
 INTER-BK UPPER BAILEY RD
 (T439)
 MFC BEGIN = E
 0010/0000 LENGTH(AH 2970 BK 0000)

DIR: B TOTAL LEN: 5.539 MI. DIST: 08-9 SR: 1012
 LEFT MUN: LIVERPOOL TOWNSHIP T RIGHT MUN: LIVERPOOL TOWNSHIP T

TOWNSHIP RD
(T515)

029244 FT
0110/2793



029244 FT PERRY VALLEY RD
 0110/2793 (SR1010 SEG 0130/0277)
 016"H 19"W ELLIP METAL
 0110/2271 LEN=0030 INSTALLED 2004
 018"DIA CIR PLASTIC
 0110/1797 LEN=0031 INSTALLED UNKN
 018"DIA CIR PLASTIC
 0110/1255 LEN=0030 INSTALLED 2004
 018"DIA CIR PLASTIC
 0110/0475 LEN=0030 INSTALLED UNKN
 018"DIA CIR PLASTIC
 0110/0115 LEN=0030 INSTALLED UNKN
 026451 FT 2 0 50018 0 00 0264+79
 0110/0000 LENGTH(AH 2793 BK 3146)
 024"DIA CIR PLASTIC
 0100/2908 LEN=0030 INSTALLED UNKN
 018"DIA CIR PLASTIC
 0100/2762 LEN=0040 INSTALLED UNKN
 018"DIA CIR PLASTIC
 0100/2272 LEN=0030 INSTALLED UNKN
 018"DIA CIR PLASTIC
 0100/2179 LEN=0037 INSTALLED UNKN
 015"DIA CIR PLASTIC
 0100/1802 LEN=0027 INSTALLED UNKN
 018"DIA CIR PLASTIC

026451 FT

GRUBBS CHURCH RD
(T536)

0100/2173

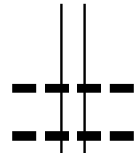
DIR: B TOTAL LEN: 5.539 MI. DIST: 08-9 SR: 1012
 LEFT MUN: LIVERPOOL TOWNSHIP T RIGHT MUN: LIVERPOOL TOWNSHIP T

---	---	0100/1606	LEN=0030	INSTALLED	UNKN
---	---	0100/0895	024 " DIA	CIR PLASTIC	
---	---		LEN=0031	INSTALLED	UNKN
---	---	0100/0637	036 " DIA	CIR PLASTIC	
---	---		LEN=0030	INSTALLED	UNKN
	023305 FT	023305 FT	2 0 50018	0 00 0233+45	
			018 " DIA	CIR PLASTIC	
			LEN=0031	INSTALLED	UNKN
			LIVERPOOL TOWNSHIP		
			GREENWOOD TOWNSHIP T		
==	---	5 0100/0000	LENGTH(AH 3146	BK 3257)	
---	---	0090/3033	018 " DIA	CIR PLASTIC	
---	---	0090/2562	LEN=0035	INSTALLED	UNKN
---	---		018 " DIA	CIR PLASTIC	
---	---	0090/2367	LEN=0032	INSTALLED	2004
---	---		024 " DIA	CIR PLASTIC	
---	---		LEN=0051	INSTALLED	UNKN
---	---	0090/1615	015 " DIA	CIR PLASTIC	
---	---		LEN=0030	INSTALLED	UNKN
---	---	0090/1002	015 " DIA	CIR PLASTIC	
---	---		LEN=0031	INSTALLED	UNKN
	==	0090/0440	REWARD RD		
			(T496)		
---	---	0090/0308	018 " DIA	CIR PLASTIC	
---	---		LEN=0030	INSTALLED	UNKN
2 0 50018	0 00 0200+73	020048 FT	020048 FT		
REWARD RD					
(T496)	0090/0000	==	5 0090/0000	LENGTH(AH 3257	BK 3732)
		---		018 " DIA	CIR PLASTIC
		---	0080/3645	LEN=0030	INSTALLED
		---		018 " DIA	CIR PLASTIC
		---	0080/3399	LEN=0030	INSTALLED
		---		018 " DIA	CIR PLASTIC
		---	0080/2873	LEN=0030	INSTALLED
		---		018 " DIA	CIR PLASTIC
		---	0080/2603	LEN=0030	INSTALLED
		---		015 " DIA	CIRC METAL
		---	0080/1968	LEN=0042	INSTALLED
		---		018 " DIA	CIR PLASTIC
		---	0080/1459	LEN=0040	INSTALLED
		---		036 " DIA	CIR PLASTIC
		---	0080/0624	LEN=0049	INSTALLED
		---		018 " DIA	CIR PLASTIC
		---	0080/0425	LEN=0032	INSTALLED
		---			2004

DIR: B TOTAL LEN: 5.539 MI. DIST: 08-9 SR: 1012
 LEFT MUN: GREENWOOD TOWNSHIP T RIGHT MUN: GREENWOOD TOWNSHIP T

016316 FT

016316 FT 2 0 50018 0 00 0163+41
 018 "DIA CIR PLASTIC
 LEN=0030 INSTALLED UNKN
 0080/0000 LENGTH(AH 3732 BK 3371)
 018 "DIA CIR PLASTIC
 0070/2870 LEN=0032 INSTALLED 2004

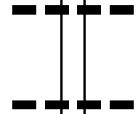


0070/1126 018 "DIA CIR PLASTIC
 LEN=0030 INSTALLED UNKN



012945 FT

0070/0176 015 "DIA CIR PLASTIC
 LEN=0041 INSTALLED UNKN
 012945 FT 2 0 50018 0 00 0129+68
 0070/0000 LENGTH(AH 3371 BK 1995)
 018 "DIA CIRC METAL
 0060/1672 LEN=0040 INSTALLED UNKN



0060/0744 015 "DIA CIR PLASTIC
 LEN=0038 INSTALLED UNKN
 018 "DIA CIR PLASTIC
 0060/0479 LEN=0036 INSTALLED UNKN
 0060/0155 BMSSEN 50/1012/0060/0140
 2 0 50018 0 00 0111+11
 WILDCAT RUN



0060/0140 BMSBG 50/1012/0060/0140
 015 "DIA CIR PLASTIC
 0060/0105 LEN=0030 INSTALLED UNKN
 010950 FT

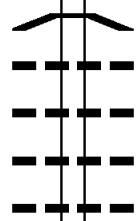


2 0 50018 0 00 0109+52 010950 FT
 HOLLOW RD
 (T494) 0060/0000

0060/0000 LENGTH(AH 1995 BK 2489)
 0050/2355 BMSSEN 50/1012/0050/2318
 2 0 50018 0 00 0108+12
 WILDCAT RUN

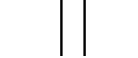


0050/2318 BMSBG 50/1012/0050/2318
 019"H 30"W ELLIPTICAL*
 0050/1826 LEN=0045 INSTALLED UNKN
 015 "DIA CIR PLASTIC
 0050/1524 LEN=0035 INSTALLED UNKN
 018 "DIA CIR PLASTIC
 0050/1243 LEN=0043 INSTALLED UNKN
 015 "DIA CIR PLASTIC
 0050/0686 LEN=0040 INSTALLED UNKN



008461 FT

008461 FT 2 0 50018 0 00 0084+68
 0050/0000 LENGTH(AH 2489 BK 2389)



DIR: B TOTAL LEN: 5.539 MI. DIST: 08-9 SR: 1012
 LEFT MUN: GREENWOOD TOWNSHIP T RIGHT MUN: GREENWOOD TOWNSHIP T

2 0 50018 0 00 0060+72 006072 FT
 MOUNTAIN RD
 (T484) 0040/0000

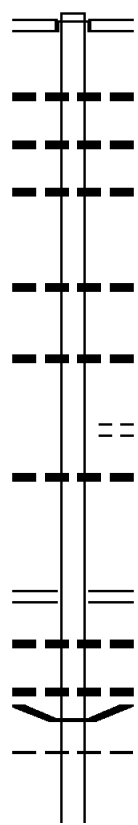
PINES DR
 (T483) 0010/0825

0040/2218	015 "DIA CIR PLASTIC LEN=0040	INSTALLED UNKN
0040/1057	015 "DIA CIR PLASTIC LEN=0030	INSTALLED 1997
006072 FT	MOUNTAIN RD (T484)	
0040/0000	LENGTH(AH 2389 BK 3111)	
0030/1919	018 "DIA CIR PLASTIC LEN=0030	INSTALLED UNKN
0030/1356	018 "DIA CIR PLASTIC LEN=0040	INSTALLED UNKN
002961 FT	002961 FT 2 0 50018 0 00 0029+61	
0030/0000	LENGTH(AH 3111 BK 1861)	
0020/1536	018 "DIA CIR PLASTIC LEN=0050	INSTALLED UNKN
0020/1088	018 "DIA CIR PLASTIC LEN=0050	INSTALLED UNKN
0020/0740	018 "DIA CIR PLASTIC LEN=0045	INSTALLED 2004
0020/0236	018 "DIA CIR PLASTIC LEN=0040	INSTALLED UNKN
001100 FT	001100 FT 2 0 50018 0 00 0011+00	
0020/0000	LENGTH(AH 1861 BK 1100)	
0010/1006	048 "DIA CIR PLASTIC LEN=0050	INSTALLED UNKN
0010/0620	OP ID US 22 WB 50/0022/0081/0000	
0010/0530	OP ID US 22/322 EB 50/0022/0080/0000	
0010/0368	018 "DIA CIR PLASTIC LEN=0040	INSTALLED UNKN
0010/0063	018 "DIA CIR PLASTIC LEN=0090	INSTALLED UNKN
000000 FT	000000 FT 2 0 50018 0 00 0000+00	
	NC OLD FERRY RD JUNIATA PY (SR1015 SEG 0230/0000)	
0010/0000	MFC BEGIN = D LENGTH(AH 1100 BK 0000)	

DIR: B TOTAL LEN: 2.416 MI. DIST: 08-9 SR: 1011
 LEFT MUN: JUNIATA TOWNSHIP T RIGHT MUN: JUNIATA TOWNSHIP T

012755 FT

012755 FT
 INTER-AHD APPLE HOUSE RD
 (T422)
 MIDDLE RIDGE RD
 (SR4008 SEG 0200/0000)



0050/2200 013"H 17"W ELLIP METAL
 LEN=0040 INSTALLED UNKN
 0050/1457 018 " DIA CIRC METAL
 0050/0971 LEN=0046 INSTALLED UNKN
 020"H 28"W ELLIP METAL
 0050/0559 LEN=0040 INSTALLED UNKN
 010555 FT 2 0 34076 6 00 0105+84
 0050/0000 LENGTH(AH 2200 BK 1838)
 018 " DIA CIR PLASTIC
 0040/1829 LEN=0035 INSTALLED 1999
 024 " DIA CIR PLASTIC
 0040/1035 LEN=0045 INSTALLED 1999
 0040/0305 LITTLE BUFFALO STATE PS
 (PARK)
 024 " DIA CIRC CONCR
 0040/0047 LEN=0100 INSTALLED UNKN
 008717 FT 2 0 34076 6 00 0087+20
 NC GI LITTLE HILL RD
 LITTLE BUFFALO RD
 (SR4010 SEG 0210/2636)
 0040/0000 LENGTH(AH 1838 BK 2969)
 0030/2683 013"H 17"W ELLIP METAL
 LEN=0030 INSTALLED UNKN
 018 " DIA CIRC CONCR
 0030/2678 LEN=0043 INSTALLED UNKN
 0030/2452 BMSSEN 50/1011/0030/2416
 JUNIATA TOWNSHIP T
 CENTRE TOWNSHIP T
 0030/2435 2 0 34076 6 00 0081+92
 LITTLE BUFFALO CREEK

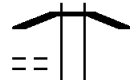
010555 FT

008717 FT

DIR: B TOTAL LEN: 2.416 MI. DIST: 08-9 SR: 1011
 LEFT MUN: CENTRE TOWNSHIP T RIGHT MUN: CENTRE TOWNSHIP T

BOAT LAUNCH RD
 (PARK)

0030/1934



0030/2416 BMSBG 50/1011/0030/2416

005748 FT

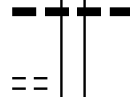


0030/0499 018 "DIA CIR PLASTIC
 LEN=0035 INSTALLED 1999
 JUNIATA FURNACE LN
 (TWP)
 0030/0029
 0030/0013 BMSBG 50/1011/0030/0000
 005748 FT 2 0 34076 6 00 0057+76
 TR. L. BUFF. C.

5

0030/0000 LENGTH(AH 2969 BK 2674)
 013"H 17"W ELLIP METAL
 0020/2231 LEN=0030 INSTALLED UNKN
 013"H 17"W ELLIP METAL
 0020/2021 LEN=0035 INSTALLED UNKN
 015 "DIA CIRC METAL
 0020/1707 LEN=0030 INSTALLED UNKN
 043"H 64"W ELLIP METAL
 0020/1521 LEN=0040 INSTALLED UNKN
 015 "DIA CIR PLASTIC
 0020/1102 LEN=0030 INSTALLED UNKN
 013"H 17"W ELLIP METAL
 0020/0768 LEN=0030 INSTALLED UNKN

2 0 34076 6 00 0030+74 003074 FT
 LAUREL GROVE RD
 (T375) 0020/0000



0020/0138 018 "DIA CIR PLASTIC
 003074 FT LEN=0030 INSTALLED 1997

5

0020/0000 LENGTH(AH 2674 BK 3074)
 018 "DIA CIR PLASTIC
 0010/2797 LEN=0040 INSTALLED UNKN
 015"H 21"W ELLIP METAL
 0010/2360 LEN=0035 INSTALLED UNKN

000000 FT



0010/1013 024 "DIA CIR PLASTIC
 LEN=0030 INSTALLED 1999

KEYSTONE WY
 (SR0034 SEG 0350/0048) 0010/0000



5

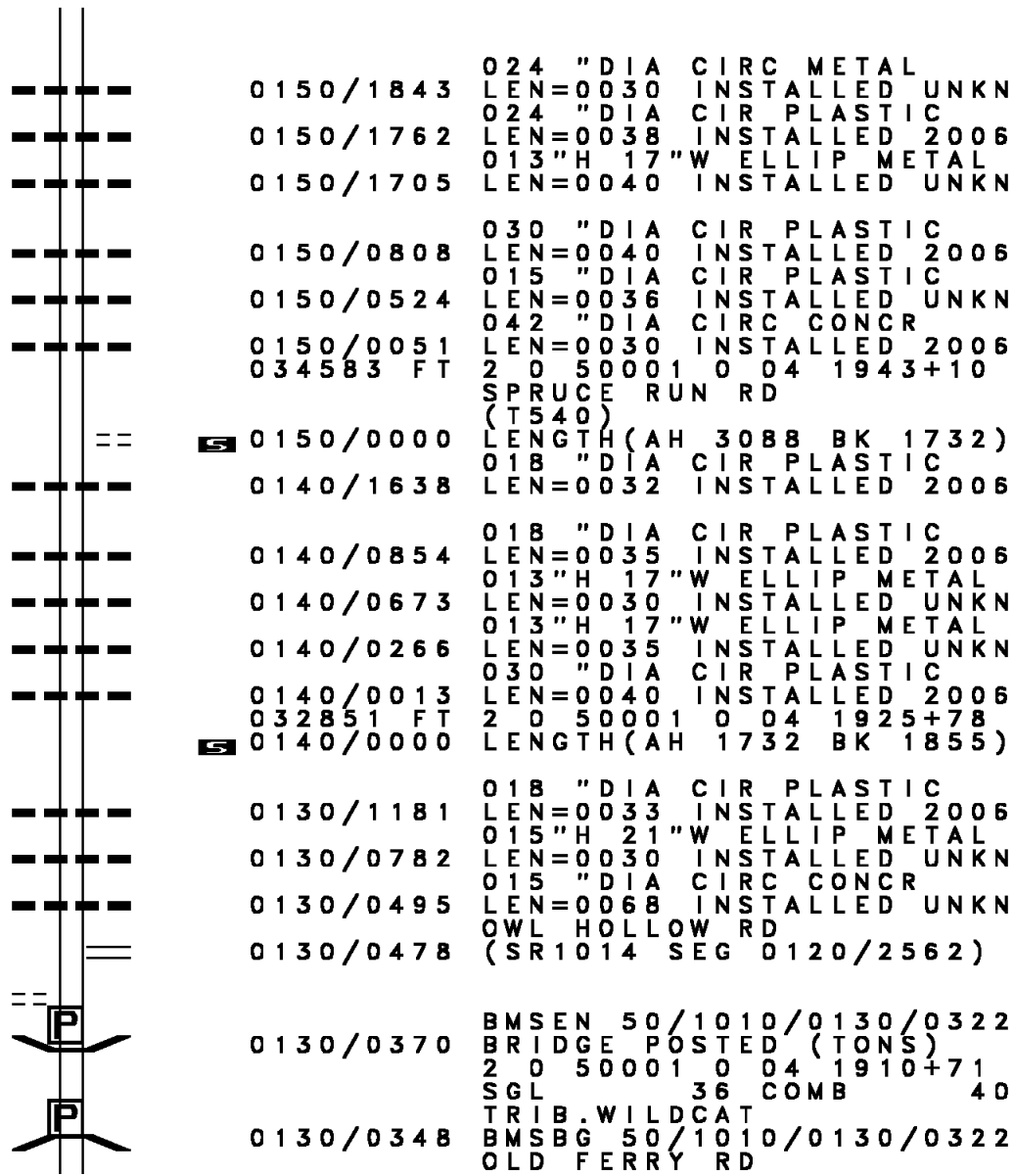
000000 FT 2 0 34076 6 00 0000+00
 KEYSTONE WY
 (SR0034 SEG 0350/0048)
 NC STATE PARK RD
 MFC BEGIN = E
 0010/0000 LENGTH(AH 3074 BK 0000)

Stationing	Description	Stationing	Description
049442 FT		049442 FT	INTER-AHD FRONT ST (BORO)
SUNBURY PATH (SR0017 SEG 0760/1455)	0200/1043	0200/1043	SUNBURY PATH (SR0017 SEG 0760/1455)
CARDINAL DR (BORO)	0200/0958		
		0200/0670	ALLEY (BORO)
		0200/0166	BMSSEN 50/1010/0200/0099 2 0 50001 0 04 2082+36
		0200/0099	WILDCAT CREEK
048399 FT		048399 FT	BMSBG 50/1010/0200/0099 2 0 50001 0 04 2070+57
			FRONT ST (BORO)
		0200/0000	LENGTH (AH 1043 BK 2110)
		0190/2070	024 " DIA CIRC METAL
		0190/1707	LEN=0035 INSTALLED UNKN
		0190/1375	015 " DIA CIRC METAL
		0190/1140	LEN=0042 INSTALLED UNKN
		0190/0857	013 "H 17 "W ELLIP METAL
		0190/0600	LEN=0032 INSTALLED UNKN
		0190/0171	018 " DIA CIR PLASTIC
046289 FT		046289 FT	LEN=0034 INSTALLED UNKN
		0190/0000	LIVERPOOL TOWNSHIP T
		0180/1889	018 " DIA CIR PLASTIC
		0180/1142	LEN=0038 INSTALLED 2006
			018 " DIA CIR PLASTIC
			LEN=0035 INSTALLED 2006
			2 0 50001 0 04 2060+16
			LENGTH (AH 2110 BK 2436)
			015 "H 21 "W ELLIP METAL
			LEN=0035 INSTALLED UNKN
			015 "H 21 "W ELLIP METAL
			LEN=0030 INSTALLED UNKN

DIR: B TOTAL LEN: 9.364 MI. DIST: 08-9 SR: 1010
 LEFT MUN: LIVERPOOL TOWNSHIP T RIGHT MUN: LIVERPOOL TOWNSHIP T

Location / Segment	Segment ID	Length (FT)	Material / Details
	0180/0869		013"H 17"W ELLIP METAL LEN=0040 INSTALLED UNKN
	0180/0572		015"H 21"W ELLIP METAL LEN=0036 INSTALLED UNKN
043853 FT	0180/0332	043853 FT	024 "DIA CIR PLASTIC LEN=0040 INSTALLED 2006
	0180/0000		2 0 50001 0 04 2035+80 WILDCAT TR (T511) LENGTH(AH 2436 BK 2744)
RED BRIDGE RD (SR1005 SEG 0010/0000)	0170/2038		018 "DIA CIR PLASTIC LEN=0040 INSTALLED 2006
	0170/1038		013"H 17"W ELLIPTICAL* LEN=0030 INSTALLED UNKN
	0170/0765		018 "DIA CIR PLASTIC LEN=0041 INSTALLED UNKN
	0170/0371		029"H 42"W ELLIP METAL LEN=0030 INSTALLED UNKN
2 0 50001 0 04 2008+36 SHEAFFER RD (T523)	041109 FT	041109 FT	
	0170/0000		LENGTH(AH 2744 BK 3438) 018"H 24"W ELLIP METAL LEN=0031 INSTALLED UNKN
	0160/3412		024 "DIA CIR PLASTIC LEN=0030 INSTALLED UNKN
	0160/3177		060 "DIA CIR PLASTIC LEN=0041 INSTALLED UNKN
	0160/2040		015"H 21"W ELLIP METAL LEN=0030 INSTALLED UNKN
	0160/1462		024 "DIA CIR METAL LEN=0031 INSTALLED UNKN
	0160/1099		018 "DIA CIRC METAL LEN=0033 INSTALLED UNKN
	0160/0902		
BROOKHART RD (T542)	0160/0686		
	0160/0023	037671 FT	018 "DIA CIR PLASTIC LEN=0034 INSTALLED UNKN 2 0 50001 0 04 1973+98 BROOKHART RD (T542)
037671 FT	0160/0000		LENGTH(AH 3438 BK 3088) 048 "DIA CIRC CONCR LEN=0040 INSTALLED 2006
	0150/3012		

DIR: B TOTAL LEN: 9.364 MI. DIST: 08-9 SR: 1010
 LEFT MUN: LIVERPOOL TOWNSHIP T RIGHT MUN: LIVERPOOL TOWNSHIP T



034583 FT

032851 FT

WINDY HILL RD
(T544)

0130/0458

0150/1843 024 " DIA CIRC METAL
 LEN=0030 INSTALLED UNKN
 0150/1762 024 " DIA CIR PLASTIC
 LEN=0038 INSTALLED 2006
 0150/1705 013 "H 17 "W ELLIP METAL
 LEN=0040 INSTALLED UNKN
 0150/0808 030 " DIA CIR PLASTIC
 LEN=0040 INSTALLED 2006
 0150/0524 015 " DIA CIR PLASTIC
 LEN=0036 INSTALLED UNKN
 0150/0051 042 " DIA CIRC CONCR
 LEN=0030 INSTALLED 2006
 034583 FT 2 0 50001 0 04 1943+10
 SPRUCE RUN RD
 (T540)
 S 0150/0000 LENGTH(AH 3088 BK 1732)
 018 " DIA CIR PLASTIC
 LEN=0032 INSTALLED 2006
 0140/1638 018 " DIA CIR PLASTIC
 LEN=0035 INSTALLED 2006
 0140/0854 013 "H 17 "W ELLIP METAL
 LEN=0030 INSTALLED UNKN
 0140/0673 013 "H 17 "W ELLIP METAL
 LEN=0035 INSTALLED UNKN
 0140/0266 030 " DIA CIR PLASTIC
 LEN=0040 INSTALLED 2006
 0140/0013 2 0 50001 0 04 1925+78
 032851 FT S 0140/0000 LENGTH(AH 1732 BK 1855)
 0130/1181 018 " DIA CIR PLASTIC
 LEN=0033 INSTALLED 2006
 0130/0782 015 "H 21 "W ELLIP METAL
 LEN=0030 INSTALLED UNKN
 0130/0495 015 " DIA CIRC CONCR
 LEN=0068 INSTALLED UNKN
 0130/0478 OWL HOLLOW RD
 (SR1014 SEG 0120/2562)
 0130/0370 BMS 50/1010/0130/0322
 BRIDGE POSTED (TONS)
 2 0 50001 0 04 1910+71
 SGL 36 COMB 40
 TRIB. WILDCAT
 0130/0348 BMSBG 50/1010/0130/0322
 OLD FERRY RD

DIR: B TOTAL LEN: 9.364 MI. DIST: 08-9 SR: 1010
 LEFT MUN: LIVERPOOL TOWNSHIP T RIGHT MUN: LIVERPOOL TOWNSHIP T

Stationing / Description	Length (FT)	Material / Details
0130/0277		(SR1012 SEG 0110/2793) TOWNSHIP 0515 RT (T515)
0130/0255		018" DIA CIR PLASTIC LEN=0075 INSTALLED 2005
0130/0026	030996 FT	BMSSEN 50/1010/0130/0000 MFC BEGIN = D
0130/0000	030996 FT	2 0 50001 0 04 1907+49 WILDCAT CK. BMSBG 50/1010/0130/0000
0120/1955		5 0130/0000 LENGTH(AH 1855 BK 2185) 018" DIA CIR PLASTIC
0120/1362		018" DIA CIR PLASTIC LEN=0060 INSTALLED 2006
0120/0896		018" DIA CIR PLASTIC LEN=0030 INSTALLED UNKN
0120/0291	028811 FT	018" DIA CIR PLASTIC LEN=0040 INSTALLED 2006
0120/0000	028811 FT	5 2 0 50001 0 04 1885+28 LENGTH(AH 2185 BK 1825)
0110/1635		018" DIA CIR PLASTIC LEN=0040 INSTALLED 2006
0110/1533		018" DIA CIR PLASTIC LEN=0030 INSTALLED UNKN
0110/1392		024" DIA CIR PLASTIC LEN=0036 INSTALLED UNKN
0110/0667		015"H 21"W ELLIP METAL LEN=0030 INSTALLED UNKN
0110/0121	026986 FT	036" DIA CIRC METAL LEN=0030 INSTALLED UNKN
0110/0000		5 0110/0000 LENGTH(AH 1825 BK 2290) 018" DIA CIR PLASTIC
0100/2164		018" DIA CIR PLASTIC LEN=0038 INSTALLED UNKN
0100/2042		060" DIA CIRC METAL LEN=0030 INSTALLED UNKN
0100/1317		018" DIA CIR PLASTIC LEN=0028 INSTALLED UNKN
0100/0875		018" DIA CIR PLASTIC LEN=0035 INSTALLED 2006
		021"H 15"W ELLIP METAL

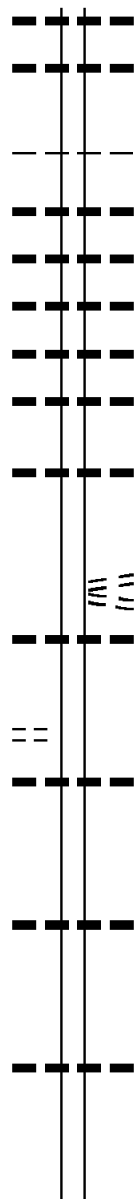
2 0 50001 0 04 1866+80 026986 FT
 RIDGE RD (TWP)
 RIDGE RD (TWP)

LC FOR RIDGE RD (CONN) 0100/2118

DIR: B TOTAL LEN: 9.364 MI. DIST: 08-9 SR: 1010
 LEFT MUN: LIVERPOOL TOWNSHIP T RIGHT MUN: LIVERPOOL TOWNSHIP T

Stationing	Length	Material	Notes
0100/0596	LEN=0034	INSTALLED 2006	
0100/0070	LEN=0040	INSTALLED UNKN	
024696 FT	2 0 50001 0 04 1843+69		
0100/0000	LENGTH(AH 2290 BK 3945)		
0090/3755	LEN=0040	INSTALLED 2006	
0090/3409	LEN=0050	INSTALLED 2006	
0090/3109	LEN=0040	INSTALLED 2006	
0090/2822	LEN=0035	INSTALLED UNKN	
0090/2594	LEN=0034	INSTALLED UNKN	
0090/1731	LEN=0030	INSTALLED UNKN	
	REWARD RD (T496)		
	REWARD RD (T496)		
0090/1124	018 "DIA	CIR PLASTIC	
0090/0691	LEN=0033	INSTALLED 2006	
020751 FT			
0090/0000	LENGTH(AH 3945 BK 2866)		
0080/2842	LEN=0040	INSTALLED UNKN	
0080/1139	LEN=0030	INSTALLED UNKN	
017885 FT			
0080/0000	LENGTH(AH 2866 BK 1958)		
0070/1888	LEN=0030	INSTALLED UNKN	
	015"H 17"W ELLIP METAL		

2 0 50001 0 04 1804+24 020751 FT
 SCHOOL HOUSE RD (T492) 0090/0000



015"H 17"W ELLIP METAL

EXTRACT DATE: 12/18/2023
PRINT DATE: 12/20/2023

ROADWAY MANAGEMENT SYSTEM
SLD COUNTY/SR - ANNUAL PRINT

PAGE NUMBER: 217
COUNTY: PERRY

DIR: B TOTAL LEN: 9.364 MI.
LEFT MUN: GREENWOOD TOWNSHIP T

DIST: 08-9 SR: 1010
RIGHT MUN: GREENWOOD TOWNSHIP T

Stationing	Notes	Stationing	Notes
015927 FT		0070/0230	LEN=0035 INSTALLED UNKN
		015927 FT	2 0 50001 0 04 1756+01
		0070/0000	LENGTH(AH 1958 BK 2945) 018 " DIA CIRC METAL
		0060/2526	LEN=0040 INSTALLED UNKN
		0060/1217	018 " DIA CIR PLASTIC LEN=0040 INSTALLED 2006 HOLLOW RD
		0060/0870	(T494)
		0060/0753	BMS 50/1010/0060/0737 2 0 50001 0 04 1733+93 WILDCAT RUN
		0060/0737	BMSBG 50/1010/0060/0737
		0060/0414	018 " DIA CIR PLASTIC LEN=0030 INSTALLED UNKN
		0060/0028	018 " DIA CIR PLASTIC LEN=0030 INSTALLED UNKN
2 0 50001 0 04 1726+56 WILLIAM RD (PRDR)		012982 FT	
		0060/0000	LENGTH(AH 2945 BK 2940)
		0050/2168	018 " DIA CIR PLASTIC LEN=0030 INSTALLED UNKN
		0050/1573	018 " DIA CIR PLASTIC LEN=0040 INSTALLED 2006
		0050/1337	018 " DIA CIR PLASTIC LEN=0036 INSTALLED UNKN
		0050/0359	013 "H 17 "W ELLIP METAL LEN=0030 INSTALLED UNKN
		0050/0016	013 "H 17 "W ELLIP METAL LEN=0036 INSTALLED UNKN
010042 FT		010042 FT	2 0 50001 0 04 1696+83 MOUNTAIN RD
		0050/0000	(T484) LENGTH(AH 2940 BK 2125)
		0040/2110	013 "H 17 "W ELLIP METAL LEN=0035 INSTALLED UNKN
		0040/1160	024 " DIA CIR PLASTIC LEN=0035 INSTALLED 2006
		0040/0428	030 " DIA CIRC CONCR LEN=0032 INSTALLED UNKN
007917 FT		007917 FT	2 0 50001 0 04 1675+58

DIR: B TOTAL LEN: 9.364 MI. DIST: 08-9 SR: 1010
 LEFT MUN: GREENWOOD TOWNSHIP T RIGHT MUN: GREENWOOD TOWNSHIP T

Stationing	Description	Material	Length	Notes
0040/0000	LENGTH(AH 2125 BK 2423)	015" DIA CIRC METAL		
0030/1950	LEN=0030	INSTALLED UNKN		
0030/1421	LEN=0040	INSTALLED 2006		
005494 FT	030" DIA CIRC CONCR	LEN=0040	INSTALLED UNKN	
	2 0 50001 0 04 1651+35			RACCOON RD (T482)
0030/0000	LENGTH(AH 2423 BK 2794)			
0020/1705	LEN=0030	INSTALLED UNKN		
0020/1307	LEN=0030	INSTALLED UNKN		
002700 FT	024" DIA CIRC PLASTIC	LEN=0035	INSTALLED UNKN	
	2 0 50001 0 04 1623+41			
0020/0000	LENGTH(AH 2794 BK 2700)			
0010/2649	LEN=0031	INSTALLED UNKN		
0010/1779	LEN=0130	INSTALLED UNKN		
0010/1593	LEN=0130	INSTALLED UNKN		
0010/0961	PINES RD (T483)			
0010/0805	LEN=0033	INSTALLED UNKN		
0010/0584	LEN=0031	INSTALLED UNKN		
0010/0502	OP ID 50/0022/0061/1455			
0010/0408	OP ID 50/0022/0060/1371			
000000 FT	2 0 50001 0 04 1596+41			
	NC PERRY VALLEY RD JUNIATA PY (SR1015 SEG 0240/0568)			
0010/0000	MFC BEGIN = E LENGTH(AH 2700 BK 0000)			

EXTRACT DATE: 12/18/2023 ROADWAY MANAGEMENT SYSTEM PAGE NUMBER: 215
PRINT DATE: 12/20/2023 SLD COUNTY/SR - ANNUAL PRINT COUNTY: PERRY
DIR: B TOTAL LEN: 1.292 MI. DIST: 08-9 SR: 1009
LEFT MUN: JUNIATA TOWNSHIP T RIGHT MUN: JUNIATA TOWNSHIP T

006824 FT



006824 FT
INTER-AHD ZARING HILL RD
(T432)

DIR: B TOTAL LEN: 1.292 MI. DIST: 08-9 SR: 1009
 LEFT MUN: JUNIATA TOWNSHIP T RIGHT MUN: JUNIATA TOWNSHIP T

2 0 50047 0 00 0033+93 003399 FT
 GABEL RD
 (T522) 0020/0000

PICNIC WOOD RD
 (T489) 0010/3353

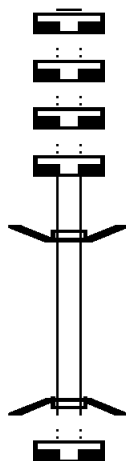
2 0 50047 0 00 0000+00 000000 FT
 CREEK RD
 (SR0849 SEG 0250/0000) 0010/0000

0020/3425	OAK HALL RD (SR1024 SEG 0040/1080)
0020/3404	018 " DIA CIRC METAL LEN=0034 INSTALLED UNKN
0020/3175	024 "H 35 "W ELLIP METAL LEN=0030 INSTALLED UNKN
0020/2699	018 " DIA CIRC METAL LEN=0030 INSTALLED UNKN
0020/2416	018 " DIA CIR PLASTIC LEN=0035 INSTALLED 2002
0020/2138	018 " DIA CIR PLASTIC LEN=0030 INSTALLED UNKN
0020/1714	04B " DIA CIRC CONCR LEN=0080 INSTALLED 2002
0020/1435	018 " DIA CIRC METAL LEN=0040 INSTALLED 2002
0020/1230	018 " DIA CIR PLASTIC LEN=0030 INSTALLED UNKN
0020/0927	018 " DIA CIR PLASTIC LEN=0030 INSTALLED UNKN
0020/0568	018 " DIA CIRC METAL LEN=0035 INSTALLED UNKN
0020/0000	LENGTH(AH 3425 BK 3399) 04B " DIA CIRC CONCR
0010/3387	LEN=0048 INSTALLED 2002
0010/3186	018 " DIA CIR PLASTIC LEN=0036 INSTALLED UNKN
0010/2894	018 " DIA CIR PLASTIC LEN=0030 INSTALLED 2002
0010/2560	018 " DIA CIR PLASTIC LEN=0050 INSTALLED 2002
0010/2310	018 " DIA CIR PLASTIC LEN=0035 INSTALLED 2002
0010/1519	015 " DIA CIRC METAL LEN=0030 INSTALLED 2000
0010/0948	018 " DIA CIR PLASTIC LEN=0034 INSTALLED 2004
0010/0687	018 " DIA CIRC METAL LEN=0030 INSTALLED UNKN
000000 FT	NC MI LMFORD RD CREEK RD (SR0849 SEG 0250/0000)
0010/0000	MFC BEGIN = E LENGTH(AH 3399 BK 0000)

000108 FT
 000108 FT
 000108 FT
 000108 FT

 000000 FT

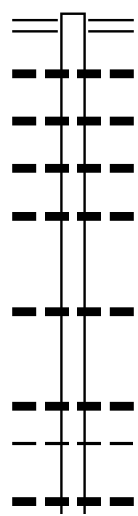
 000000 FT



000108 FT
 7050/0000 LENGTH(AH 3510 BK 3285)
 000108 FT
 7040/0000 LENGTH(AH 3285 BK 2620)
 000108 FT
 7030/0000 LENGTH(AH 2620 BK 2355)
 000108 FT
 7020/0000 LENGTH(AH 2355 BK 0108)
 BMSBN 50/1008/0010/0000
 INTER-AHD PFOUTZ VALLEY RD
 0010/0108 (T475)
 000000 FT 2 0 50042 0 00 0000+43
 NC PFOUTZ VALLEY RD
 INTER-BK PFOUTZ VALLEY RD
 (T475)
 COCOLAMUS CK
 BMSBG 50/1008/0010/0000
 0010/0000 LENGTH(AH 0108 BK 0043)
 000000 FT
 7004/0000 LENGTH(AH 0043 BK 0000)

DIR: B TOTAL LEN: 1.867 MI. DIST: 08-9 SR: 1007
 LEFT MUN: TUSCARORA T RIGHT MUN: TUSCARORA T

009857 FT



009857 FT SUGAR RUN RD
 0070/1937 (SR4006 SEG 0140/0000)
 0070/1455 018 " DIA CIR PLASTIC UNKN
 LEN=0050 INSTALLED UNKN
 0070/1038 018 " DIA CIR PLASTIC UNKN
 LEN=0050 INSTALLED UNKN
 0070/0706 018 " DIA CIR PLASTIC UNKN
 LEN=0065 INSTALLED UNKN
 0070/0304 018 " DIA CIR PLASTIC UNKN
 LEN=0046 INSTALLED UNKN
 007920 FT 2 0 50039 0 00 0024+61
 0070/0000 LENGTH(AH 1937 BK 2461)
 018 " DIA CIR PLASTIC UNKN
 LEN=0045 INSTALLED UNKN
 0060/2399 018 " DIA CIR PLASTIC UNKN
 LEN=0042 INSTALLED UNKN
 0060/1297 TUSCARORA
 0060/0975 JUNIATA TOWNSHIP T
 024 " DIA CIRC METAL UNKN
 0060/0896 LEN=0047 INSTALLED UNKN

007920 FT

DIR: B TOTAL LEN: 1.867 MI. DIST: 08-9 SR: 1007
 LEFT MUN: JUNIATA TOWNSHIP T RIGHT MUN: JUNIATA TOWNSHIP T

2 0 50039 0 00 0000+00 005459 FT
 POND RD
 (T491) 0060/0000

2 0 50032 0 00 0106+40 002328 FT
 ZARING HILL RD
 (T432) 0050/0000

000070 FT

000070 FT

0060/0600	018 " DIA CIR PLASTIC LEN=0041 INSTALLED UNKN
0060/0406	018 " DIA CIR PLASTIC LEN=0050 INSTALLED UNKN LC FOR HOMINY DR
0060/0155	(CONN) 024 " DIA CIRC METAL
0060/0047	LEN=0053 INSTALLED UNKN HOMINY DR
0060/0031	(T491)
005459 FT	
0060/0000	LENGTH(AH 2461 BK 3131) 024 " DIA CIR PLASTIC
0050/3082	LEN=0040 INSTALLED UNKN
0050/2277	015 " DIA CIRC CONCR LEN=0034 INSTALLED UNKN
0050/1947	024 " H 42 " W CONCR ARCH LEN=0035 INSTALLED UNKN
0050/1152	024 " DIA CIR PLASTIC LEN=0030 INSTALLED UNKN
0050/0810	018 " DIA CIR PLASTIC LEN=0030 INSTALLED UNKN
0050/0322	024 " DIA CIR PLASTIC LEN=0041 INSTALLED UNKN
0050/0289	WINDING HILL RD (T432)
0050/0021	018 " DIA CIR PLASTIC LEN=0040 INSTALLED UNKN
002328 FT	
0050/0000	LENGTH(AH 3131 BK 2258) 018 " DIA CIR PLASTIC
0040/1895	LEN=0030 INSTALLED UNKN
0040/1409	048 " DIA CIRC CONCR LEN=0040 INSTALLED UNKN
0040/1010	048 " DIA CIRC CONCR LEN=0037 INSTALLED UNKN
0040/0766	018 " DIA CIR PLASTIC LEN=0030 INSTALLED UNKN
0040/0348	018 " DIA CIR PLASTIC LEN=0037 INSTALLED UNKN
000070 FT	2 0 50032 0 00 0083+82 INTER-BK ST SAMUELS RD (T425)
0040/0000	LENGTH(AH 2258 BK 1491)
000070 FT	
7040/0000	LENGTH(AH 1491 BK 2510)

EXTRACT DATE: 12/18/2023
PRINT DATE: 12/20/2023

ROADWAY MANAGEMENT SYSTEM
SLD COUNTY/SR - ANNUAL PRINT

PAGE NUMBER: 210
COUNTY: PERRY

DIR: B TOTAL LEN: 1.867 MI.
LEFT MUN: OLIVER T

DIST: 08-9 SR: 1007
RIGHT MUN: OLIVER T

000070 FT



000070 FT
7032/0000

LENGTH(AH 2510 BK 0013)
BMSSEN 50/1007/0030/0000
INTER-AHD ST SAMUELS RD
(T425)

000057 FT



0030/0013
000057 FT
INTER-BK

OLIVER T
2 0 50032 0 00 0043+68
ST SAMUELS RD
(T425)

000057 FT



0030/0000
000057 FT
7030/0000

TRIB. BIG BUFFALO CREEK
BMSBG 50/1007/0030/0000
LENGTH(AH 0013 BK 0068)

000057 FT



000057 FT
7022/0000

LENGTH(AH 0700 BK 0014)
BMSSEN 50/1007/0022/0000
INTER-AHD ST SAMUELS RD
(T425)

000043 FT



0022/0014
000043 FT
INTER-BK

2 0 50032 0 00 0036+20
ST SAMUELS RD
(T425)

000043 FT



0022/0000
000043 FT
7020/0000

TR. BUFFALO C
BMSBG 50/1007/0022/0000
LENGTH(AH 0014 BK 1730)

000021 FT



0020/0022
000021 FT
INTER-BK

LENGTH(AH 1730 BK 0022)
BMSSEN 50/1007/0020/0000
INTER-AHD ST SAMUELS RD
(T425)

000021 FT



0020/0000
000021 FT
7012/0000

2 0 50032 0 00 0018+57
ST SAMUELS RD
(T425)

000000 FT



0010/0021
000000 FT
INTER-BK

TR. BUFF. CK.
BMSBG 50/1007/0020/0000
LENGTH(AH 0022 BK 1074)

000000 FT



0010/0000
000000 FT
7010/0000

LENGTH(AH 1074 BK 0021)
BMSSEN 50/1007/0010/0000
INTER-AHD ST SAMUELS RD
(T425)

2 0 50032 0 00 0007+81
NC ST SAMUELS RD
INTER-BK ST SAMUELS RD
(T425)

TR. BUFF. CK.
BMSBG 50/1007/0010/0000
LENGTH(AH 0021 BK 0781)

LENGTH(AH 0781 BK 0000)

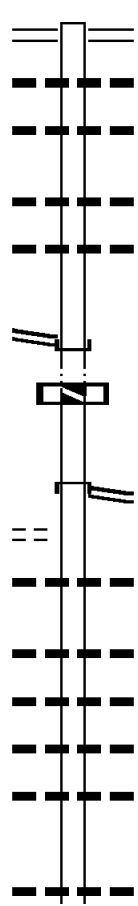
DIR: B TOTAL LEN: 1.205 MI. DIST: 08-9 SR: 1006
 LEFT MUN: LIVERPOOL TOWNSHIP T RIGHT MUN: LIVERPOOL TOWNSHIP T

BUCHER HOLLOW RD
 (T548)

006364 FT		006364 FT	SUNBURY PATH
		0050/2453	(SR0017 SEG 0670/0000)
		0050/2423	015 "DIA CIR METAL LEN=0060 INSTALLED UNKN
0050/1827		0050/1118	018 "DIA CIR PLASTIC LEN=0030 INSTALLED 2016
003911 FT		003911 FT	2 0 50042 0 01 0226+69
		0050/0000	LENGTH(AH 2453 BK 2547) 018 "DIA CIR PLASTIC
		0040/2280	LEN=0026 INSTALLED UNKN
		0040/1596	015 "DIA CIR PLASTIC LEN=0026 INSTALLED UNKN
		0040/0612	018 "DIA CIR PLASTIC LEN=0030 INSTALLED 2016
001364 FT		001364 FT	2 0 50042 0 01 0200+02
		0040/0000	LENGTH(AH 2547 BK 1364) 030 "DIA CIR PLASTIC
		0030/0751	LEN=0040 INSTALLED UNKN 018 "DIA CIR PLASTIC
		0030/0325	LEN=0040 INSTALLED 2016
000000 FT		000000 FT	2 0 50042 0 01 0186+38
			NC NE KODA RD INTER-BK NE KODA RD (TWP)
000000 FT		0030/0000	LENGTH(AH 1364 BK 1290)
		000000 FT	
		7030/0000	LENGTH(AH 1290 BK 3079)
000000 FT		000000 FT	
		7020/0000	LENGTH(AH 3079 BK 2367)
		000000 FT	
000000 FT		7010/0000	LENGTH(AH 2367 BK 0000)

DIR: B TOTAL LEN: 1.977 MI. DIST: 08-9 SR: 1005
 LEFT MUN: LIVERPOOL TOWNSHIP T RIGHT MUN: LIVERPOOL TOWNSHIP T

Stationing	Description	Material / Details	Length	Installation
010440	FT	VALLEY VIEW RD	010440 FT	
0050/1959	(SR1002 SEG 0040/0000)	018" DIA CIR PLASTIC	0050/1534	LEN=0035 INSTALLED UNKN
0050/1213	021"H 15"W METAL ARCH	LEN=0035		INSTALLED 2007
0050/0475	018" DIA CIRC CONCR	LEN=0040		INSTALLED UNKN
0050/0234	036" DIA CIRC CONCR	LEN=0050		INSTALLED UNKN
008481	FT VIDSON RD			
008481	FT INTER-BK	SUNBURY PATH		
0050/0000	(SR0017 SEG 0690/1113)	LTH AH 001959 BK 000100	0050/0000	
008481	FT			
7042/0000	FT INTER-AHD	LTH AH 000100 BK 002199		
0040/2199	SUNBURY PATH	(SR0017 SEG 0710/0000)		
0040/2153	SUNBURY PATH	(SR0017 SEG 0710/0000)		
0040/2097	018" DIA CIR PLASTIC	LEN=0065		INSTALLED UNKN
0040/1227	024" DIA CIR PLASTIC	LEN=0040		INSTALLED UNKN
0040/0723	018" DIA CIR PLASTIC	LEN=0030		INSTALLED UNKN
0040/0410	018" DIA CIR PLASTIC	LEN=0035		INSTALLED UNKN
0040/0125	036" DIA CIRC CONCR	LEN=0040		INSTALLED UNKN
006282	FT	2 0 50023 0 00 0070+48		
006282	FT	LENGTH(AH 2199 BK 2455)		
0030/2388	015" DIA CIRC METAL	LEN=0028		INSTALLED UNKN



DIR: B TOTAL LEN: 1.977 MI. DIST: 08-9 SR: 1005
 LEFT MUN: LIVERPOOL TOWNSHIP T RIGHT MUN: LIVERPOOL TOWNSHIP T

2 0 50023 0 00 0044+52 003827 FT
 RIDGE RD
 (T519)

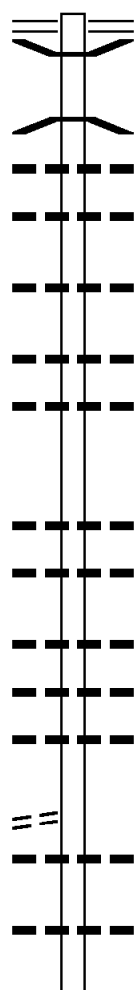
SHEAFFER RD
 (T523)

2 0 50023 0 00 0006+56 000000 FT
 PERRY VALLEY RD
 (SR1010 SEG 0170/1734)

0030/1799	018 " DIA	CIR PLASTIC
0030/1419	LEN=0030	INSTALLED UNKN
0030/1126	018 " DIA	CIR PLASTIC
0030/0962	LEN=0030	INSTALLED UNKN
0030/0759	018 " DIA	CIR PLASTIC
0030/0403	LEN=0020	INSTALLED UNKN
0030/0037	024 " DIA	CIR CIRC METAL
0030/0036	LEN=0030	INSTALLED UNKN
003827 FT	018 " DIA	CIR PLASTIC
0030/0000	LEN=0030	INSTALLED UNKN
0020/2320	018 " DIA	CIR PLASTIC
0020/1998	LEN=0040	INSTALLED UNKN
0020/1544	024 " DIA	CIR PLASTIC
0020/1338	LEN=0040	INSTALLED UNKN
0020/1059	018 " DIA	CIR PLASTIC
0020/0811	LEN=0035	INSTALLED UNKN
0020/0412	018 " DIA	CIR PLASTIC
001309 FT	LEN=0030	INSTALLED UNKN
0010/1083	018 " DIA	CIR PLASTIC
0010/0730	LEN=0030	INSTALLED UNKN
0010/0075	018 " DIA	CIR CIRC CONC
000000 FT	LEN=0040	INSTALLED UNKN
0010/0000	018 " DIA	CIR CIRC CONC
	LEN=0040	INSTALLED UNKN
	2 0 50023 0 00 0019+34	WILDCAT CRK.
	STRUCTURE LENGTH 30 FT	
	BMSID 50/1005/0020/0000	
	LEN=0040	INSTALLED UNKN
	LENGTH(AH 2518 BK 1309)	
	024 " DIA	CIR CIRC CONC
	LEN=0055	INSTALLED UNKN
	024 " DIA	CIR CIRC CONC
	LEN=0055	INSTALLED UNKN
	NC RE D BRIDGE RD	
	PERRY VALLEY RD	
	(SR1010 SEG 0170/1734)	
	MFC BEGIN = E	
	LENGTH(AH 1309 BK 0000)	

DIR: B TOTAL LEN: 2.696 MI. DIST: 08-9 SR: 1004
 LEFT MUN: LIVERPOOL TOWNSHIP T RIGHT MUN: LIVERPOOL TOWNSHIP T

014237 FT



014237 FT SUNBURY ST
 0050/3252 (SR0017 SEG 0740/0000)
 0050/2977 BMSEN 50/1004/0050/2955
 2 0 50053 0 01 0139+79
 TR. SUSQ. RIV.
 0050/2963 BMSBG 50/1004/0050/2955
 013"H 17"W ELLIP METAL
 0050/2450 LEN=0030 INSTALLED UNKN
 024 "DIA CIR PLASTIC
 0050/1920 LEN=0035 INSTALLED UNKN
 018 "DIA CIR PLASTIC
 0050/1243 LEN=0024 INSTALLED UNKN
 060"H 60"W CON BOX CUL
 0050/0605 LEN=0038 INSTALLED UNKN
 015"H 21"W ELLIP METAL
 0050/0150 LEN=0031 INSTALLED UNKN
 010985 FT 2 0 50053 0 01 0110+26
 5 0050/0000 LENGTH(AH 3252 BK 2621)
 030 "DIA CIRC CONCR
 0040/1825 LEN=0054 INSTALLED UNKN
 018 "DIA CIRC METAL
 0040/1586 LEN=0040 INSTALLED 2007
 015 "DIA CIR PLASTIC
 0040/0755 LEN=0054 INSTALLED UNKN
 018 "DIA CIR PLASTIC
 0040/0587 LEN=0042 INSTALLED UNKN
 018 "DIA CIRC METAL
 0040/0020 LEN=0056 INSTALLED UNKN
 008364 FT
 5 0040/0000 LENGTH(AH 2621 BK 3264)
 018 "DIA CIRC METAL
 0030/2989 LEN=0040 INSTALLED UNKN
 030 "DIA CIRC CONCR
 0030/2258 LEN=0035 INSTALLED UNKN
 018 "DIA CIR PLASTIC

010985 FT

2 0 50053 0 01 0083+08 008364 FT
 FISHING ROD RD
 (T529) 0040/0000

DIR: B TOTAL LEN: 2.696 MI. DIST: 08-9 SR: 1004
 LEFT MUN: LIVERPOOL TOWNSHIP T RIGHT MUN: LIVERPOOL TOWNSHIP T

2 0 50053 0 00 0050+77 005100 FT
 BARNERS RD
 (T531) 0030/0000

LC FOR GAMBY HILL RD
 (CONN) 0020/1278






GAMBY HILL RD
 (T549) 0020/1020

002244 FT

000000 FT

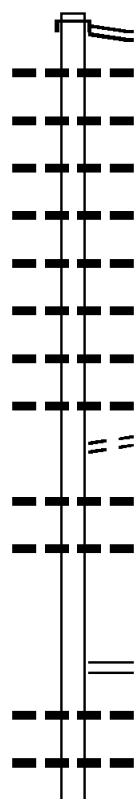
0030/1431	LEN=0032	INSTALLED UNKN
0030/1333	LEN=0053	INSTALLED UNKN
0030/0990	LEN=0053	INSTALLED UNKN
0030/0443	LEN=0053	INSTALLED UNKN
005100 FT		
0030/0000	LENGTH(AH 3264 BK 2856)	
0020/2284	LEN=0038	INSTALLED UNKN
0020/1935	LEN=0036	INSTALLED UNKN
0020/1256	LEN=0057	INSTALLED UNKN
0020/0928	LEN=0030	INSTALLED UNKN
0020/0026	LEN=0035	INSTALLED UNKN
002244 FT		
0020/0000	LENGTH(AH 2856 BK 2244)	
0010/1959	LEN=0030	INSTALLED UNKN
0010/1320	LEN=0036	INSTALLED UNKN
0010/1142	LEN=0031	INSTALLED UNKN
0010/0628	LEN=0030	INSTALLED UNKN
0010/0197	FOR SR 0235 AND 1004	
0010/0160	LEN=0040	INSTALLED UNKN
000000 FT		
	2 0 50053 0 00 0000+00	
	BUCHER HOLLOW RD	
	(SRO235 SEG 0030/0000)	
	NC BA RNER'S CHURCH RD	
	INTER-BK BUCHER HOLLOW RD	
	(SRO235 SEG 0030/0000)	
	MFC BEGIN = E	
0010/0000	LENGTH(AH 2244 BK 0000)	

EXTRACT DATE: 12/18/2023 ROADWAY MANAGEMENT SYSTEM PAGE NUMBER: 204
 PRINT DATE: 12/20/2023 SLD COUNTY/SR - ANNUAL PRINT COUNTY: PERRY
 DIR: B TOTAL LEN: .000 MI. DIST: 08-9 SR: 1003
 LEFT MUN: LIVERPOOL TOWNSHIP T RIGHT MUN: LIVERPOOL TOWNSHIP T

000000 FT		000000 FT	
000000 FT		7040/0000	LENGTH(AH 3458 BK 2020)
000000 FT		000000 FT	
000000 FT		7030/0000	LENGTH(AH 2020 BK 2992)
000000 FT		000000 FT	
		7020/0000	LENGTH(AH 2992 BK 2616)
		000000 FT	
		7010/0000	LENGTH(AH 2616 BK 0000)

011003 FT

011003 FT
 INTER-AHD



	BUCHER HOLLOW RD
	(SRO235 SEG 0050/0000)
	BUCHER HOLLOW RD
0040/3050	(SRO235 SEG 0050/0000)
0040/2772	018 " DIA CIRC CONCR
	LEN=0033 INSTALLED UNKN
0040/2468	024 " DIA CIRC CONCR
	LEN=0033 INSTALLED UNKN
0040/2240	018 " DIA CIR PLASTIC
	LEN=0033 INSTALLED UNKN
0040/2150	015 " DIA CIRC CONCR
	LEN=0032 INSTALLED UNKN
0040/1930	015 " DIA CIRC CONCR
	LEN=0033 INSTALLED UNKN
0040/1532	036 " DIA CIRC CONCR
	LEN=0100 INSTALLED UNKN
0040/1427	015 " DIA CIRC CONCR
	LEN=0026 INSTALLED UNKN
0040/1287	015 " DIA CIR PLASTIC
	LEN=0045 INSTALLED UNKN
0040/1284	WITMER FARM RD
	(T537)
0040/1003	015 " DIA CIRC CONCR
	LEN=0025 INSTALLED UNKN
0040/0614	015 " DIA CIRC CONCR
	LEN=0030 INSTALLED UNKN
007953 FT	2 0 50022 0 00 0079+06
	DAVIDSON RD
	(SR1005 SEG 0050/1959)
0040/0000	LENGTH(AH 3050 BK 2854)
	030 "H 52 "W PIPE ARCH
0030/2794	LEN=0025 INSTALLED UNKN
	018 " DIA CIR PLASTIC
0030/2491	LEN=0030 INSTALLED UNKN
	018 " DIA CIR PLASTIC

007953 FT

EXTRACT DATE: 12/18/2023
PRINT DATE: 12/20/2023

ROADWAY MANAGEMENT SYSTEM
SLD COUNTY/SR - ANNUAL PRINT

PAGE NUMBER: 202
COUNTY: PERRY

DIR: B TOTAL LEN: 2.084 MI.
LEFT MUN: LIVERPOOL TOWNSHIP T

DIST: 08-9 SR: 1002
RIGHT MUN: LIVERPOOL TOWNSHIP T

Station	Length	Material	Notes
0030/2055	0038	018" DIA CIR PLASTIC	INSTALLED UNKN
0030/1554	0035	018" DIA CIR PLASTIC	INSTALLED UNKN
0030/0942	0030	018" DIA CIR PLASTIC	INSTALLED UNKN
0030/0407	0035	018" DIA CIR PLASTIC	INSTALLED UNKN
005099 FT	2 0 50022	0 00 0050+78	
0030/0000	2854	018" DIA CIR PLASTIC	LENGTH(AH 2854 BK 2622)
0020/2600	0030	018" DIA CIR PLASTIC	INSTALLED UNKN
0020/2063	0028	018" DIA CIR PLASTIC	INSTALLED UNKN
0020/1926	0024	018" DIA CIR PLASTIC	INSTALLED UNKN
0020/1558	0035	018" DIA CIR PLASTIC	INSTALLED UNKN
0020/1546		STORE RD (T546)	
0020/1060		BUCHER HOLLOW RD (T548)	
0020/0857			
0020/0765			
0020/0722	0028	018" DIA CIR PLASTIC	INSTALLED UNKN
002477 FT	2 0 50022	0 00 0024+56	
0020/0000	2622	018" DIA CIR PLASTIC	LENGTH(AH 2622 BK 2477)
0010/1526	0026	015" DIA CIR PLASTIC	INSTALLED UNKN
0010/1253	0050	018" DIA CIRC CONCR	INSTALLED UNKN
0010/0936	0033	018" DIA CIRC CONCR	INSTALLED UNKN
0010/0800		IOWA HOLLOW RD (T555)	
0010/0384	0036	030" DIA CIRC METAL	INSTALLED UNKN
000000 FT	2 0 50022	0 00 0000+00	
0010/0000		NC VALLEY VIEW RD INTER-BK SR 2021 SH (SR2021 SEG 0010/0000) MFC BEGIN = E BK-JUNIATA (34)	
0010/0000	2477	015" DIA CIR PLASTIC	LENGTH(AH 2477 BK 0000)

EXTRACT DATE: 12/18/2023 ROADWAY MANAGEMENT SYSTEM PAGE NUMBER: 201
PRINT DATE: 12/20/2023 SLD COUNTY/SR - ANNUAL PRINT COUNTY: PERRY
DIR: B TOTAL LEN: 1.385 MI. DIST: 08-9 SR: 1001
LEFT MUN: GREENWOOD TOWNSHIP T RIGHT MUN: GREENWOOD TOWNSHIP T

007314 FT



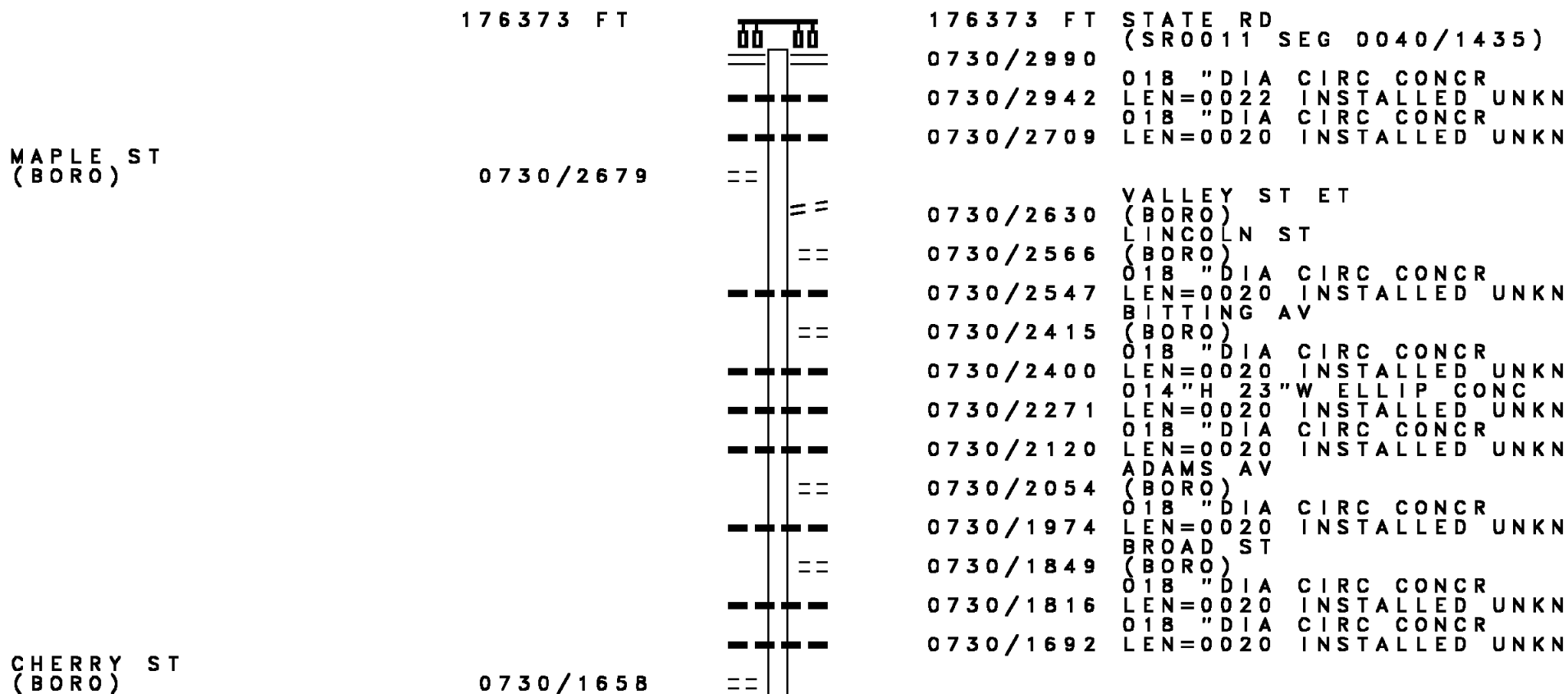
007314 FT AH-JUNIATA
INTER-AHD RICHFIELD RD

(34)

DIR: B TOTAL LEN: 1.385 MI. DIST: 08-9 SR: 1001
 LEFT MUN: GREENWOOD TOWNSHIP T RIGHT MUN: GREENWOOD TOWNSHIP T

Stationing	Description	Material	Length	Notes
0030/1858	(SR2019 SEG 0010/0000)			
0030/1048	015 " DIA	CIRC CONCR	LEN=0043	INSTALLED UNKN
0030/0629	018 " DIA	CIRC CONCR	LEN=0004	INSTALLED 2002
0030/0239	036 " DIA	CIRC METAL	LEN=0116	INSTALLED UNKN
0030/0014	015 " DIA	CIRC CONCR	LEN=0046	INSTALLED UNKN
005456 FT	2 0 50021 0 00 0054+60	GREENWOOD DR		
0030/0000	(T555)		LENGTH(AH 1858 BK 2675)	
0020/2265	015 " DIA	CIRC CONCR	LEN=0037	INSTALLED UNKN
0020/1880	015 " DIA	CIRC CONCR	LEN=0037	INSTALLED UNKN
0020/1610	054 " DIA	CIRC CONCR	LEN=0081	INSTALLED UNKN
0020/1568	NEKODA RD			
0020/1021	(TWP)			
0020/0273	015 " DIA	CIRC CONCR	LEN=0033	INSTALLED UNKN
002781 FT	024 " DIA	CIR PLASTIC	LEN=0040	INSTALLED UNKN
0020/0000	CHURCH RD			
0020/0000	(T549)		LENGTH(AH 2675 BK 2781)	
0010/2027	018 " DIA	CIRC CONCR	LEN=0033	INSTALLED UNKN
0010/1658	018 " DIA	CIRC CONCR	LEN=0040	INSTALLED UNKN
0010/1308	018 " DIA	CIR PLASTIC	LEN=0035	INSTALLED 2002
0010/0559	BMS EN 50/1001/0010/053B			
0010/0538	0 0 00000 0 00 0000+00	TR COCOLAM		
0010/0163	BMSBG 50/1001/0010/053B			
000000 FT	024 " DIA	CIR PLASTIC	LEN=0030	INSTALLED 199B
	2 0 50021 0 00 0000+00	NC SEVEN STARS RD		
	SUNBURY ST			
	(SR0017 SEG 0620/0000)			
	MFC BEGIN = D			
	0010/0000	LENGTH(AH 2781 BK 0000)		

DIR: B TOTAL LEN: 33.404 MI. DIST: 08-9 SR: 850
 LEFT MUN: MARYSVILLE B RIGHT MUN: MARYSVILLE B



DIR: B TOTAL LEN: 33.404 MI. DIST: 08-9 SR: 850
 LEFT MUN: MARYSVILLE B RIGHT MUN: MARYSVILLE B

Station	Length	Notes	Material	Status
0730/1560			018 " DIA CIRC CONCR	LEN=0020 INSTALLED UNKN
0730/1381			018 " DIA CIRC CONCR	LEN=0020 INSTALLED UNKN
0730/1185			018 " DIA CIRC CONCR	LEN=0020 INSTALLED UNKN
0730/0846			018 " DIA CIRC CONCR	LEN=0020 INSTALLED UNKN
173383 FT		OVERCREST RD		
0730/0410		(BORO)		
173383 FT		2 0 50003 0 04 0973+07		
		LEONARD ST		
		(BORO)		
0730/0000		LENGTH(AH 2990 BK 1342)		
		GREENBRIAR DR		
		(BORO)		
		PHARR ST		
		(BORO)		
VFW RD (PRDR)	0720/0017			
	172041 FT			
		172041 FT		
		NC VA LLEY ST		
		MFC BEGIN = C		
		MARYSVILLE		
		RYE TOWNSHIP T		
SUNFOREST DR (TWP)	0720/0000			
		LENGTH(AH 1342 BK 1186)		
		0710/0973		
		LEN=0038 INSTALLED UNKN		
		030 " DIA CIRC CONCR		
		0710/0557		
		LEN=0048 INSTALLED UNKN		
170855 FT		170855 FT		
		1 1 06570 0 00 0027+69		
		0710/0000		
		LENGTH(AH 1186 BK 2460)		
		042 " DIA CIRC METAL		
		0700/2425		
		LEN=0100 INSTALLED UNKN		
		018 " DIA CIRC CONCR		
		0700/1941		
		LEN=0042 INSTALLED UNKN		
		018 " DIA CIRC CONCR		
		0700/1614		
		LEN=0038 INSTALLED UNKN		
		CEMETERY RD		
		0700/1062		
		(T571)		
MOUNTAINDALE DR (T580)	0700/1045			
		0700/0993		
		LEN=0048 INSTALLED UNKN		
		015 " DIA CIRC CONCR		
OUR LN		0700/0659		
		LEN=0036 INSTALLED UNKN		

DIR: B TOTAL LEN: 33.404 MI. DIST: 08-9 SR: 850
 LEFT MUN: RYE TOWNSHIP T RIGHT MUN: RYE TOWNSHIP T

Segment ID	Start Station	End Station	Length (FT)	Notes	Material	Installation	Remarks
(PRDR)	0700/0640						
		0700/0283			CEMETERY RD		
		0700/0232	168395 FT		018" DIA CIRC CONCR	INSTALLED	UNKN
		0700/0000			LEN=0045		
		0690/2731			1 1 06570 0 00 0000+00		
		0690/2399			HOLLY RD		
		0690/1957			LENGTH(AH 2460 BK 2731)		
		0690/1618			018" DIA CIRC CONCR		
		0690/1383			LEN=0068		
		0690/0928			040" DIA CIRC CONCR		
		0690/0674			LEN=0095		
		0690/0333			018" DIA CIRC CONCR		
		0690/0054			LEN=0070		
		0680/0945			018" DIA CIRC CONCR		
		0680/0648			LEN=0060		
		0680/0330			018" DIA CIRC CONCR		
		0680/0000			LEN=0036		
		0670/3276			018" DIA CIRC CONCR		
		0670/3055			LEN=0056		
		0670/2821			018" DIA CIRC CONCR		
		0670/0000			LEN=0001		
		0670/0000			036" DIA CIRC CONCR		
		0670/0000			LEN=0070		
		0670/0000			018" DIA CIRC CONCR		
		0670/0000			LEN=0030		
		0670/0000			2 0 50003 0 03 0930+74		
		0670/0000			HEISLEY RD		
		0670/0000			LENGTH(AH 2731 BK 1092)		
		0670/0000			036" DIA CIRC CONCR		
		0670/0000			LEN=0100		
		0670/0000			018" DIA CIRC CONCR		
		0670/0000			LEN=0038		
		0670/0000			018" DIA CIRC CONCR		
		0670/0000			LEN=0034		
		0670/0000			018" DIA CIRC CONCR		
		0670/0000			LEN=0048		
		0670/0000			048" DIA CIRC CONCR		

FLOWERS LN
(T519)

BRUBECK CR
(T518)
 RICHWINE LN
(T516)

DIR: B TOTAL LEN: 33.404 MI. DIST: 08-9 SR: 850
 LEFT MUN: RYE TOWNSHIP T RIGHT MUN: RYE TOWNSHIP T

		---	0670/2680	LEN=0052	INSTALLED	UNKN
		---		018 "DIA	CIRC	CONCR
		---	0670/2598	LEN=0034	INSTALLED	UNKN
		---		018 "DIA	CIRC	CONCR
		---	0670/2408	LEN=0030	INSTALLED	UNKN
		---		018 "DIA	CIRC	CONCR
		---	0670/2017	LEN=0001	INSTALLED	UNKN
		---		018 "DIA	CIRC	CONCR
		---	0670/1667	LEN=0056	INSTALLED	UNKN
BELLVIEW RD (T306)	0670/1620	==				
		---	0670/1345	LEN=0063	INSTALLED	UNKN
		---		048 "DIA	CIRC	CONCR
		---	0670/1175	LEN=0070	INSTALLED	UNKN
		---		018 "DIA	CIRC	CONCR
		---	0670/0633	LEN=0070	INSTALLED	UNKN
		---		018 "DIA	CIRC	CONCR
		---	0670/0562	LEN=0036	INSTALLED	UNKN
SPRUCE RD (T302)	0670/0242 161090 FT	==				
		---	161090 FT	2 0 50003	0 03 0887+96	
		---	0670/0000	LENGTH(AH 3482	BK 2510)	
		---		048 "DIA	CIRC	CONCR
		---	0660/2463	LEN=0100	INSTALLED	UNKN
REED DR (TWP)	0660/1904	==				

		---	0660/1860	AUSTEL DR (TWP)		
		---		048 "DIA	CIRC	CONCR
		---	0660/1511	LEN=0066	INSTALLED	UNKN
		---		015"H 21"W	ELLIP	METAL
		---	0660/1390	LEN=0065	INSTALLED	UNKN
		---		018 "DIA	CIRC	CONCR
		---	0660/0968	LEN=0040	INSTALLED	UNKN
		---		018 "DIA	CIRC	CONCR
		---	0660/0738	LEN=0036	INSTALLED	UNKN
		---		018 "DIA	CIRC	CONCR
		---	0660/0015	LEN=0042	INSTALLED	UNKN
		---	158580 FT	2 0 50003	0 03 0862+86	
		---	0660/0000	LENGTH(AH 2510	BK 2894)	
BRESSLER LN (PRDR)	0650/2533	==				
		---		048 "DIA	CIRC	CONCR
		---	0650/2499	LEN=0054	INSTALLED	UNKN
		---		018 "DIA	CIRC	CONCR
		---	0650/2354	LEN=0038	INSTALLED	UNKN
		---		018 "DIA	CIRC	CONCR
		---	0650/2124	LEN=0036	INSTALLED	UNKN

DIR: B TOTAL LEN: 33.404 MI. DIST: 08-9 SR: 850
 LEFT MUN: RYE TOWNSHIP T RIGHT MUN: RYE TOWNSHIP T

FLEISHER RD
 (T515)

0650/0525

155686 FT

154805 FT

154156 FT

COVE HILL RD
 (T505)

0620/1529

0650/1663	048 " DIA CIRC CONCR LEN=0094 INSTALLED UNKN
0650/0546	018 " DIA CIRC CONCR LEN=0052 INSTALLED UNKN
0650/0147	BMS EN 50/0850/0650/0092 2 0 50003 0 03 0834+84 FISHING CRK.
0650/0092 155686 FT	BMSBG 50/0850/0650/0092 2 0 50003 0 03 0833+92 OLD MILL RD (T574)
0650/0000	LENGTH(AH 2894 BK 0881) 018 " DIA CIRC CONCR
0640/0366	LEN=0074 INSTALLED UNKN
0640/0103 154805 FT	018 " DIA CIRC CONCR LEN=0080 INSTALLED UNKN 2 0 50003 0 03 0825+01 NEW VALLEY RD (T307)
0640/0000	LENGTH(AH 0881 BK 0649) 018 " DIA CIRC CONCR
0630/0605	LEN=0062 INSTALLED UNKN
0630/0194 154156 FT	018 " DIA CIRC CONCR LEN=0044 INSTALLED UNKN 2 0 50003 0 03 0818+52 SITES CR (T312)
0630/0000	LENGTH(AH 0649 BK 2749) 036 " DIA CIRC CONCR
0620/2700	LEN=0050 INSTALLED UNKN
0620/2350	036 " DIA CIRC CONCR LEN=0060 INSTALLED UNKN LAMBS GAP RD (T514)
0620/2290	024 " DIA CIRC CONCR
0620/1958	LEN=0070 INSTALLED UNKN
0620/1930 0620/1926	SITES CR (TWP) BMS EN 50/0850/0620/1870 2 0 50003 0 03 0809+73 FISHING CK.
0620/1870	BMSBG 50/0850/0620/1870
0620/1376	018 " DIA CIRC CONCR LEN=0064 INSTALLED UNKN

DIR: B TOTAL LEN: 33.404 MI. DIST: 08-9 SR: 850
 LEFT MUN: RYE TOWNSHIP T RIGHT MUN: RYE TOWNSHIP T

ROAD NAME (TOWNSHIP)	STATIONING	MARKING	STATIONING	DESCRIPTION
WHISPERING PINES DR (PRDR)	0620/1259	==		
		---	0620/1080	018 " DIA CIRC CONCR LEN=0036 INSTALLED UNKN
		---	0620/0658	018 " DIA CIRC CONCR LEN=0050 INSTALLED UNKN
	151407 FT	---	0620/0111	018 " DIA CIRC CONCR LEN=0050 INSTALLED UNKN
		---	0620/0000	151407 FT 2 0 50003 0 03 0791+03 LENGTH(AH 2749 BK 2703) 042 " DIA CIRC CONCR
	---	0610/2156	LEN=0060 INSTALLED UNKN	
OAK GROVE RD (T520)	0610/1394	==		
	---	0610/0929	024 " DIA CIRC CONCR LEN=0050 INSTALLED UNKN	
OAK GROVE RD (T520)	0610/0818	==		
148704 FT			148704 FT 2 0 50003 0 02 0763+87 TR. FISHING C STRUCTURE LENGTH 18 FT BMSID 50/0850/0610/0000	
	---	0610/0000	LENGTH(AH 2703 BK 3389)	
	---	0600/2502	014 "H 23 "W ELLIP CONC LEN=0044 INSTALLED UNKN	
RATTLING ROCK RD (T461)	0600/2296	==		
	---	0600/1918	024 " DIA CIRC CONCR LEN=0032 INSTALLED UNKN	
	---	0600/1239	018 " DIA CIRC CONCR LEN=0040 INSTALLED UNKN	
	---	0600/0654	018 " DIA CIRC CONCR LEN=0040 INSTALLED UNKN	
145315 FT			145315 FT 2 0 50003 0 02 0729+98 IDLE RD (T506)	
	---	0600/0000	LENGTH(AH 3389 BK 2786)	
	---	0590/2758	018 " DIA CIRC CONCR LEN=0042 INSTALLED UNKN	
	---	0590/2301	013 "H 22 "W ELLIP METAL LEN=0036 INSTALLED UNKN	
	---	0590/1592	013 "H 22 "W ELLIP METAL LEN=0050 INSTALLED UNKN	
	---		048 " DIA CIRC CONCR	

DIR: B TOTAL LEN: 33.404 MI. DIST: 08-9 SR: 850
 LEFT MUN: RYE TOWNSHIP T RIGHT MUN: RYE TOWNSHIP T

Street Name	Segment ID	Length (FT)	Material	Notes
STRINE LN (T465)	0590/1308		018" DIA CIRC CONCR	LEN=0060 INSTALLED UNKN
	0590/0882		018" DIA CIRC CONCR	LEN=0046 INSTALLED UNKN
PIERCE RD (T521)	0590/0027	142529 FT	018" DIA CIRC CONCR	LEN=0054 INSTALLED UNKN
	0590/0000		018" DIA CIRC CONCR	LEN=0054 INSTALLED UNKN 2 0 50003 0 02 0702+12 KEMRER DR (TWP)
	0580/1665		018" DIA CIRC CONCR	LEN=0044 INSTALLED UNKN
PIERCE RD (T521)	0580/0874		072" DIA CIRC CONCR	LEN=0055 INSTALLED UNKN
	0580/0000	140391 FT	018" DIA CIRC CONCR	LEN=0055 INSTALLED UNKN
PIERCE RD (T521)	0570/2578		018" DIA CIRC CONCR	LEN=0050 INSTALLED UNKN
	0570/2368		018" DIA CIRC CONCR	LEN=0050 INSTALLED UNKN
PIERCE RD (T521)	0570/1184		013"H 22"W ELLIP METAL	LEN=0050 INSTALLED UNKN
	0570/0782		013"H 22"W ELLIP METAL	LEN=0050 INSTALLED UNKN
	0570/0323		024" DIA CIRC CONCR	LEN=0050 INSTALLED UNKN
	0570/0154		042" DIA CIRC CONCR	LEN=0080 INSTALLED UNKN
PIERCE RD (T460)	0570/0000	137677 FT	018" DIA CIRC CONCR	LEN=0080 INSTALLED UNKN
	0560/1786		018" DIA CIRC CONCR	LEN=0050 INSTALLED UNKN
PIERCE RD (T460)	0560/0494	135849 FT	018" DIA CIRC CONCR	LEN=0050 INSTALLED UNKN
	0560/0000		018" DIA CIRC CONCR	LEN=0050 INSTALLED UNKN 2 0 50003 0 02 0635+32 LENGTH(AH 1828 BK 2328)
	0550/1748		072" DIA CIRC CONCR	LEN=0050 INSTALLED UNKN
			018" DIA CIRC CONCR	LEN=0050 INSTALLED UNKN

DIR: B TOTAL LEN: 33.404 MI. DIST: 08-9 SR: 850
 LEFT MUN: RYE TOWNSHIP T RIGHT MUN: RYE TOWNSHIP T

	0550/1471	LEN=0050	INSTALLED	UNKN
		036 "DIA	CIRC	CONCR
	0550/1138	LEN=0080	INSTALLED	UNKN
		018 "DIA	CIRC	CONCR
	0550/0518	LEN=0050	INSTALLED	UNKN
		018 "DIA	CIRC	CONCR
133521 FT	0550/0125	LEN=0060	INSTALLED	UNKN
	133521 FT	2 0 50003	0 02	0612+04
	0550/0000	LENGTH(AH	2328	BK 2469)
		018 "DIA	CIRC	CONCR
	0540/2233	LEN=0060	INSTALLED	UNKN
		018 "DIA	CIRC	CONCR
	0540/1550	LEN=0040	INSTALLED	UNKN
		018 "DIA	CIRC	CONCR
	0540/1040	LEN=0080	INSTALLED	UNKN
		MILLERS GAP RD		
	0540/0525	(T458)		
131052 FT	131052 FT	2 0 50003	0 02	0587+35
	0540/0000	LENGTH(AH	2469	BK 3255)
		036 "DIA	CIRC	CONCR
	0530/3045	LEN=0080	INSTALLED	UNKN
		018 "DIA	CIRC	CONCR
	0530/2821	LEN=0050	INSTALLED	UNKN
		018 "DIA	CIRC	CONCR
	0530/2520	LEN=0080	INSTALLED	UNKN
		018 "DIA	CIRC	CONCR
	0530/1345	LEN=0060	INSTALLED	UNKN
		018 "DIA	CIRC	CONCR
	0530/0811	LEN=0040	INSTALLED	UNKN
		048 "DIA	CIRC	CONCR
	0530/0419	LEN=0080	INSTALLED	UNKN
		048 "DIA	CIRC	CONCR
	0530/0247	LEN=0056	INSTALLED	UNKN
127797 FT	127797 FT	2 0 50003	0 02	0554+80
	0530/0000	LENGTH(AH	3255	BK 1566)
		018 "DIA	CIRC	CONCR
	0520/1495	LEN=0048	INSTALLED	UNKN
		018 "DIA	CIRC	CONCR
	0520/1273	LEN=0048	INSTALLED	UNKN
		018 "DIA	CIRC	CONCR
	0520/1107	LEN=0040	INSTALLED	UNKN
		018 "DIA	CIRC	CONCR
	0520/0830	LEN=0046	INSTALLED	UNKN
		018 "DIA	CIRC	CONCR
	0520/0245	LEN=0046	INSTALLED	UNKN
126231 FT	126231 FT	2 0 50003	0 01	0531+22

EXTRACT DATE: 12/18/2023
PRINT DATE: 12/20/2023

ROADWAY MANAGEMENT SYSTEM
SLD COUNTY/SR - ANNUAL PRINT

PAGE NUMBER: 191
COUNTY: PERRY

DIR: B TOTAL LEN: 33.404 MI.
LEFT MUN: RYE TOWNSHIP T

DIST: 08-9 SR: 850
RIGHT MUN: RYE TOWNSHIP T

Station	Length	Material	Status
GRIERS POINT RD (T341)			
5 0520/0000	036	" DIA CIRC	CONCR
0510/1884	LEN=0048	INSTALLED	UNKN
0510/1543	018	" DIA CIRC	CONCR
0510/1087	LEN=0048	INSTALLED	UNKN
0510/0849	018	" DIA CIRC	CONCR
0510/0480	LEN=0050	INSTALLED	UNKN
124179 FT	048	" DIA CIRC	CONCR
124179 FT	LEN=0046	INSTALLED	UNKN
	018	" DIA CIRC	CONCR
	LEN=0060	INSTALLED	UNKN
	2 0 50003	0 01	0510+99
GRIERS POINT RD (T341)			
5 0510/0000	018	" DIA CIRC	CONCR
0500/2174	LEN=0036	INSTALLED	UNKN
0500/1828	018	" DIA CIRC	CONCR
0500/1717	LEN=0068	INSTALLED	UNKN
MOUNTAIN RD (T300)			
0500/1437	024	" DIA CIRC	CONCR
0500/1229	LEN=0050	INSTALLED	UNKN
0500/1070	018	" DIA CIRC	CONCR
0500/0923	LEN=0048	INSTALLED	UNKN
0500/0889	030	" DIA CIRC	CONCR
0500/0700	LEN=0050	INSTALLED	UNKN
	BMSSEN 50/0850/0500/0889		
	2 0 50003	0 01	0495+36
	TR. FISHING C		
	BMSBG 50/0850/0500/0889		
	018	" DIA CIRC	CONCR
	LEN=0048	INSTALLED	UNKN
121727 FT	042	" DIA CIRC	CONCR
121727 FT	LEN=0060	INSTALLED	UNKN
	2 0 50003	0 01	0486+47
RYE TOWNSHIP CARROLL T			
5 0500/0000	024	" DIA CIRC	CONCR
0490/2741	LEN=0062	INSTALLED	UNKN
0490/2355	018	" DIA CIRC	CONCR
0490/2033	LEN=0052	INSTALLED	UNKN
	018	" DIA CIRC	CONCR
	LEN=0040	INSTALLED	UNKN

DIR: B TOTAL LEN: 33.404 MI. DIST: 08-9 SR: 850
 LEFT MUN: CARROLL T RIGHT MUN: CARROLL T

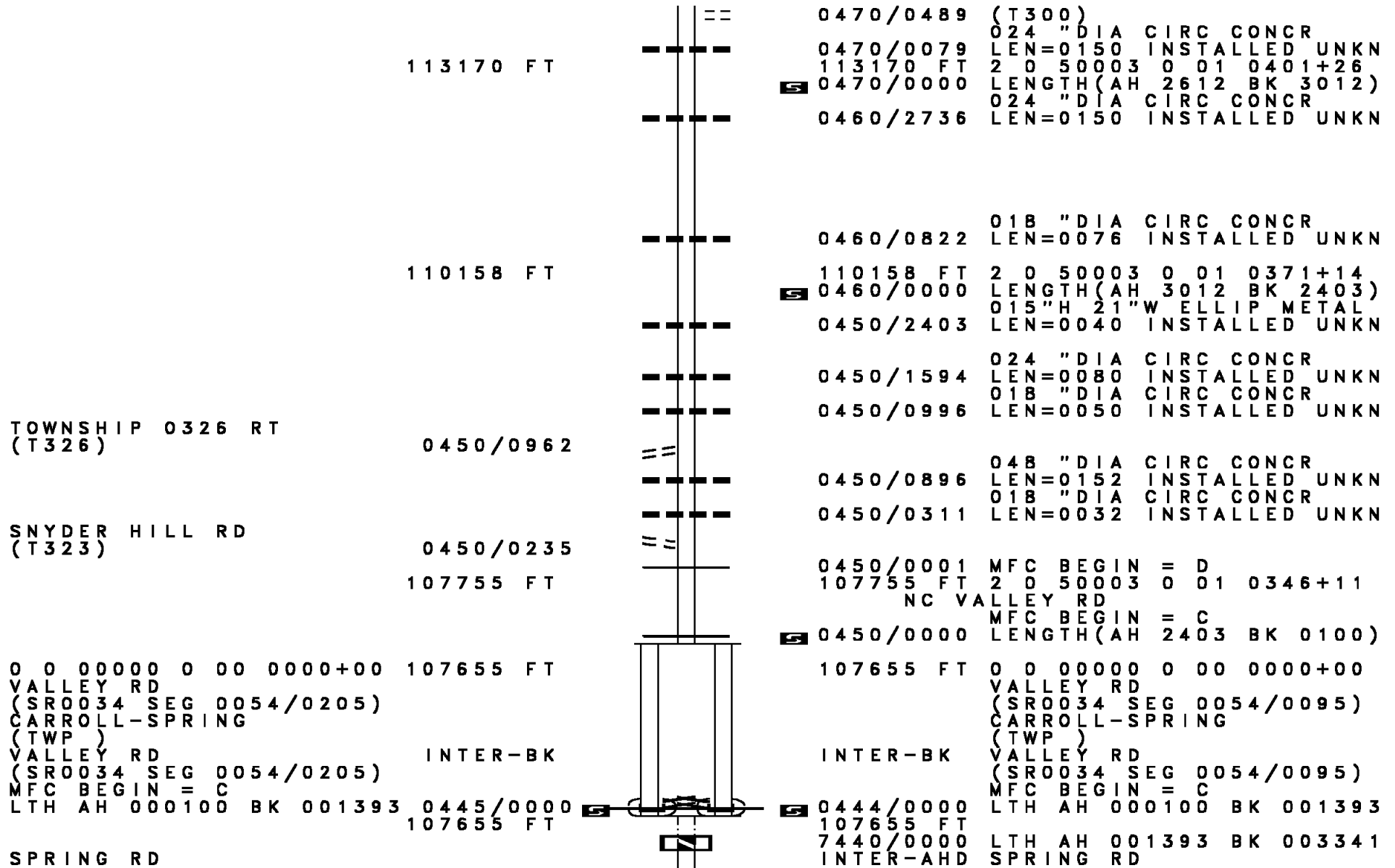
118754 FT

2 0 50003 0 01 0427+43 115782 FT
 REAGLE RD
 (T418)

MOUNTAINVIEW RD (TBK)
 (TWP) 0470/1947

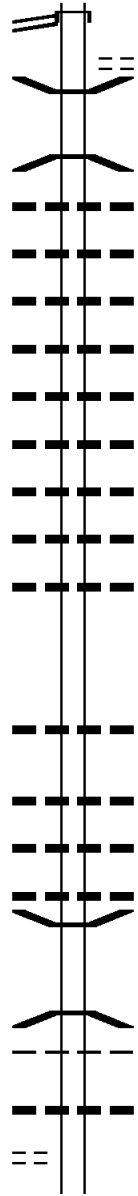
0490/1853	018 " DIA	CIRC CONCR	LEN=0048	INSTALLED UNKN
0490/1648	036 " DIA	CIRC CONCR	LEN=0042	INSTALLED UNKN
0490/0753	036 " DIA	CIRC CONCR	LEN=0052	INSTALLED UNKN
0490/0156	018 " DIA	CIRC CONCR	LEN=0054	INSTALLED UNKN
118754 FT	2 0 50003	0 01 0456+78		
5 0490/0000	LENGTH(AH 2973 BK 2972)			
0480/2852	018 " DIA	CIRC CONCR	LEN=0045	INSTALLED UNKN
0480/2660	030 " DIA	CIRC CONCR	LEN=0050	INSTALLED UNKN
0480/1712	030 " DIA	CIRC CONCR	LEN=0054	INSTALLED UNKN
0480/1460	BMSID 50/0850	0480/1415	2 0 50003	0 01 0441+39
0480/1420	FISHING RUN	BMSBG 50/0850	0480/1415	
0480/1133	018 " DIA	CIRC CONCR	LEN=0052	INSTALLED UNKN
0480/0940	BMSID 50/0850	0480/0883	2 0 50003	0 01 0436+26
0480/0905	TR. FISHING C	BMSBG 50/0850	0480/0883	
0480/0258	REAGLE RD (T418)			
0480/0003	036 " DIA	CIRC CONCR	LEN=0043	INSTALLED UNKN
115782 FT				
5 0480/0000	LENGTH(AH 2972 BK 2612)			
0470/1986	024 " DIA	CIRC CONCR	LEN=0098	INSTALLED UNKN
0470/1554	RICHWINE RD (T305)			
0470/1483	T. FISHING CK	STRUCTURE LENGTH 10 FT	BMSID 50/0850	0470/1483
0470/0945	018 " DIA	CIRC CONCR	LEN=0060	INSTALLED UNKN
	VALLEY RANCH RD			

DIR: B TOTAL LEN: 33.404 MI. DIST: 08-9 SR: 850
 LEFT MUN: CARROLL T RIGHT MUN: CARROLL T



DIR: B TOTAL LEN: 33.404 MI. DIST: 08-9 SR: 850
 LEFT MUN: CARROLL T RIGHT MUN: CARROLL T

(SR0034 SEG 0120/0000) 0430/3341



0430/3341 (SR0034 SEG 0120/0000)
 DROMGOLD RD
 (T401)
 0430/3182 BMSSEN 50/0850/0430/3134
 0430/3148 1 0 00457 0 00 0347+64
 TR. SHERMANS
 0430/3134 BMSBG 50/0850/0430/3134
 018 "DIA CIRC CONCR
 0430/2846 LEN=0036 INSTALLED UNKN
 018 "DIA CIRC CONCR
 0430/2692 LEN=0032 INSTALLED UNKN
 024 "DIA CIRC METAL
 0430/2252 LEN=0054 INSTALLED UNKN
 018 "DIA CIRC CONCR
 0430/1765 LEN=0032 INSTALLED UNKN
 015"H 21"W ELLIP METAL
 0430/1278 LEN=0034 INSTALLED UNKN
 015"H 21"W ELLIP METAL
 0430/0910 LEN=0040 INSTALLED UNKN
 024 "DIA CIRC METAL
 0430/0790 LEN=0040 INSTALLED UNKN
 012"H 18"W ELLIP METAL
 0430/0224 LEN=0036 INSTALLED UNKN
 024 "DIA CIRC METAL
 0430/0080 LEN=0070 INSTALLED UNKN
 104314 FT 1 0 00457 0 00 0316+23
 0430/0000 LENGTH(AH 3341 BK 2541)
 0420/1557 018 "DIA CIRC METAL
 LEN=0052 INSTALLED UNKN
 0420/0914 024 "DIA CIRC METAL
 LEN=0040 INSTALLED UNKN
 014"H 23"W ELLIP CONC
 0420/0777 LEN=0040 INSTALLED UNKN
 015 "DIA CIRC CONCR
 0420/0565 LEN=0033 INSTALLED UNKN
 0420/0028 BMSSEN 50/0850/0420/0000
 101773 FT 1 0 00457 0 00 0289+56
 PERRY FUR. RN
 BMSBG 50/0850/0420/0000
 0420/0000 LENGTH(AH 2541 BK 3226)
 CARROLL
 0410/3209 SPRING T
 001"H 01"W **UNKNOWN**
 0410/3112 LEN=0052 INSTALLED UNKN
 015"H 21"W ELLIP METAL

104314 FT

101773 FT

MILL RD
 (T396)

0410/2990

DIR: B TOTAL LEN: 33.404 MI. DIST: 08-9 SR: 850
 LEFT MUN: SPRING T RIGHT MUN: SPRING T

0410/2964	LEN=0072	INSTALLED UNKN
0410/2587	LEN=0034	INSTALLED UNKN
0410/2382	LEN=0036	INSTALLED UNKN
0410/2131	LEN=0030	INSTALLED UNKN
0410/1796	LEN=0036	INSTALLED UNKN
0410/1360	LEN=0036	INSTALLED UNKN
0410/0048	LEN=0040	INSTALLED UNKN
098547 FT	1 0 00457 0 00 0257+10	WARM SPRINGS RD (T337)
0410/0000	LENGTH(AH 3226 BK 2339)	018 " DIA CIRC CONCR
0400/2282	LEN=0040	INSTALLED UNKN
0400/1726	LEN=0032	INSTALLED UNKN
0400/1379	LEN=0032	INSTALLED UNKN
0400/1368	LEN=0032	INSTALLED UNKN
0400/0377	LEN=0043	INSTALLED UNKN
096208 FT	036 " DIA CIRC CONCR	
0400/0000	LENGTH(AH 2339 BK 2284)	018 " DIA CIRC CONCR
0390/1910	LEN=0040	INSTALLED UNKN
0390/1900	LEN=0040	INSTALLED UNKN
0390/1706	LEN=0035	INSTALLED UNKN
0390/1621	LEN=0041	INSTALLED UNKN
0390/1430	LEN=0056	INSTALLED UNKN
0390/0773	LEN=0042	INSTALLED UNKN

1 0 00457 0 00 0233+39 096208 FT
 PIKE RD
 (T367) 0400/0000

HENRY RD
 (T386) 0390/1660

DIR: B TOTAL LEN: 33.404 MI. DIST: 08-9 SR: 850
 LEFT MUN: SPRING T RIGHT MUN: SPRING T

093924 FT

093924 FT 1 0 00457 0 00 0210+55
 0390/0000 LENGTH(AH 2284 BK 2750)
 024 "DIA CIRC CONCR
 0380/2722 LEN=0032 INSTALLED UNKN
 024 "DIA CIRC CONCR
 0380/2076 LEN=0066 INSTALLED UNKN
 018 "DIA CIRC METAL
 0380/1308 LEN=0028 INSTALLED UNKN
 018 "DIA CIRC CONCR
 0380/1279 LEN=0032 INSTALLED UNKN
 018 "DIA CIR PLASTIC
 0380/1091 LEN=0040 INSTALLED 2005
 COMP RD
 0380/1064 (T388)

091174 FT

048 "DIA CIRC CONCR
 0380/0008 LEN=0062 INSTALLED UNKN
 091174 FT 1 0 00457 0 00 0183+05
 0380/0000 LENGTH(AH 2750 BK 2623)
 015 "DIA CIRC CONCR
 0370/2369 LEN=0032 INSTALLED UNKN
 018 "DIA CIRC CONCR
 0370/2361 LEN=0032 INSTALLED UNKN
 014 "H 23 "W ELLIP METAL
 0370/1584 LEN=0028 INSTALLED UNKN
 036 "DIA CIRC CONCR
 0370/1002 LEN=0042 INSTALLED UNKN
 018 "DIA CIRC CONCR
 0370/0204 LEN=0032 INSTALLED UNKN
 088551 FT

1 0 00457 0 00 0156+82 088551 FT
 PAIGE HILL RD
 (T385) 0370/0000

0370/0000 LENGTH(AH 2623 BK 3185)
 018 "DIA CIRC METAL
 0360/3167 LEN=0045 INSTALLED UNKN
 018 "DIA CIRC CONCR
 0360/3163 LEN=0045 INSTALLED UNKN

018 "DIA CIRC METAL
 0360/1275 LEN=0034 INSTALLED UNKN
 014 "H 23 "W ELLIP CONC

DIR: B TOTAL LEN: 33.404 MI. DIST: 08-9 SR: 850
 LEFT MUN: SPRING T RIGHT MUN: SPRING T

	0360/1262	LEN=0036	INSTALLED UNKN
	0360/0058	LEN=0078	018 " DIA CIRC CONCR INSTALLED UNKN
085366 FT	085366 FT	1 0 00457 0 00 0124+97	WAGNER RD (T366)
	0360/0000	LENGTH(AH 3185 BK 2584)	
	0350/2565	LEN=0037	018 " DIA CIRC METAL INSTALLED UNKN
	0350/2554	LEN=0064	014 "H 23 "W ELLIP CONC INSTALLED UNKN
	0350/2416	LEN=0036	015 " DIA CIRC METAL INSTALLED UNKN
	0350/2409	LEN=0035	018 " DIA CIRC CONCR INSTALLED UNKN
	0350/0099	BMS EN 50/0850/0350/0088	1 0 00457 0 00 0100+01 TRIB. TO BAKERS CREEK
082782 FT	082782 FT	BMSBG 50/0850/0350/0088	1 0 00457 0 00 0099+13 NC LA ANDISBURG RD
INDIANA RD (T382)	0350/0000	LENGTH(AH 2584 BK 3283)	
	0340/3134	LEN=0036	018 "H 24 "W ELLIP METAL INSTALLED UNKN
	0340/3120	LEN=0036	024 " DIA CIRC CONCR INSTALLED UNKN
	0340/1734	LEN=0038	018 " DIA CIRC METAL INSTALLED UNKN
	0340/1716	LEN=0036	018 " DIA CIRC CONCR INSTALLED UNKN
	0340/0032	LEN=0036	018 " DIA CIRC METAL INSTALLED UNKN
	0340/0016	LEN=0040	018 " DIA CIRC CONCR INSTALLED UNKN

EXTRACT DATE: 12/18/2023
PRINT DATE: 12/20/2023

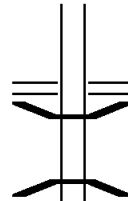
ROADWAY MANAGEMENT SYSTEM
SLD COUNTY/SR - ANNUAL PRINT

PAGE NUMBER: 184
COUNTY: PERRY

DIR: B TOTAL LEN: 33.404 MI.
LEFT MUN: SPRING T

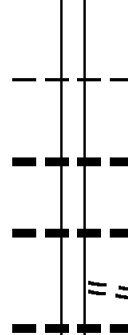
DIST: 08-9 SR: 850
RIGHT MUN: SPRING T

079499 FT



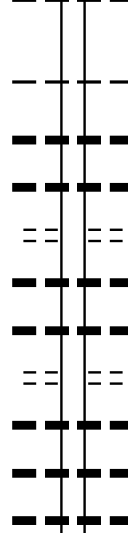
079499 FT 1 0 00457 0 00 0066+25
WAGGONERS GAP RD
(SR0074 SEG 0120/0000)
LENGTH(AH 3283 BK 2570)
0340/0000 BMS EN 50/0850/0330/2248
0330/2273 1 0 00457 0 00 0063+05
BAKER CREEK
0330/2248 BMSBG 50/0850/0330/2248

076929 FT



076929 FT 1 0 00457 0 00 0040+42
SPRING TYRONE T
0330/0000 LENGTH(AH 2570 BK 2149)
0320/1334 012 "DIA CIRC METAL
LEN=0032 INSTALLED UNKN
0320/0619 018 "DIA CIRC CONCR
LEN=0032 INSTALLED UNKN
WATER ST
0320/0183 (T335)
0320/0036 024 "DIA CIRC CONCR
LEN=0048 INSTALLED UNKN

074780 FT



074780 FT 1 0 00457 0 00 0018+93
TYRONE LANDISBURG B
0320/0000 LENGTH(AH 2149 BK 1893)
0310/1447 018 "DIA CIRC CONCR
LEN=0030 INSTALLED UNKN
0310/1443 018 "DIA CIRC METAL
LEN=0032 INSTALLED UNKN
VENUS ST
0310/1295 (BORO)
0310/1290 014 "H 23 "W ELLIP CONC
LEN=0048 INSTALLED UNKN
0310/1280 018 "DIA CIRC METAL
LEN=0050 INSTALLED UNKN
NEW ST (BORO)
0310/0896 024 "DIA CIRC CONCR
LEN=0036 INSTALLED UNKN
0310/0834 024 "DIA CIRC METAL
LEN=0038 INSTALLED UNKN
0310/0830 018 "DIA CIRC CONCR
LEN=0016 INSTALLED UNKN

DIR: B TOTAL LEN: 33.404 MI. DIST: 08-9 SR: 850
 LEFT MUN: LANDISBURG B RIGHT MUN: LANDISBURG B

Stationing	Description	Material	Length	Status
0310/0454	014"H 23"W ELLIP CONC	LEN=0060	0310/0454	INSTALLED UNKN
0310/0436	GEORGE ST (BORO)		0310/0436	
0310/0426	014"H 23"W ELLIP CONC	LEN=0060	0310/0426	INSTALLED UNKN
072887 FT	1 0 00457 0 00 0000+00		072887 FT	
	CARLISLE ST (SR3017 SEG 0040/3132)			
	NC MAIN ST SHEAFFER VALLEY RD (SRO233 SEG 0130/0000)			
	INTER-BK CARLISLE ST (SRO233 SEG 0130/0000)			
072887 FT	MFC BEGIN = C LTH AH 001893 BK 004539		072887 FT	
	7304/0000 LTH AH 004539 BK 002629			
GREENPARK RD (SRO233 SEG 0150/0000)	INTER-AHD MONTOUR RD (SRO233 SEG 0150/0000)		0300/2629	
0300/2629	TYRONE T		0300/2629	
	015"H 21"W ELLIP METAL	LEN=0034	0300/2447	INSTALLED UNKN
	ERNEST RD (T381)		0300/2396	
	024 " DIA CIR PLASTIC	LEN=0040	0300/2308	INSTALLED UNKN
	024 " DIA CIR PLASTIC	LEN=0035	0300/1816	INSTALLED UNKN
	024 " DIA CIR PLASTIC	LEN=0040	0300/1296	INSTALLED UNKN
	0300/0552 BMS EN 50/0850/0300/0479		0300/0552	
	2 0 50026 0 00 0082+73			
	MONTOUR CK. BMSBG 50/0850/0300/0479		0300/0479	
	018 " DIA CIRC METAL	LEN=0060	0300/0005	INSTALLED UNKN
2 0 50026 0 00 0078+74	STONEHOUSE RD (T380)		070258 FT	
070258 FT	0300/0000		070258 FT	
	0300/0000 LENGTH(AH 2629 BK 2243)		0300/0000	
	018 " DIA CIRC METAL	LEN=0034	0290/1415	INSTALLED UNKN
	018 " DIA CIR PLASTIC	LEN=0034	0290/1133	INSTALLED UNKN
	015 " DIA CIRC METAL	LEN=0034	0290/0890	INSTALLED UNKN
	018 " DIA CIRC METAL	LEN=0036	0290/0414	INSTALLED UNKN

DIR: B TOTAL LEN: 33.404 MI. DIST: 08-9 SR: 850
 LEFT MUN: TYRONE T RIGHT MUN: TYRONE T

Stationing	Description	Material	Length	Notes
068015 FT				
0290/0000	LENGTH(AH 2243 BK 2451)			
0280/1607	024 " DIA CIRC PLASTIC	LEN=0038		INSTALLED UNKN
0280/1024	024 " DIA CIRC METAL	LEN=0030		INSTALLED UNKN
0280/0923	018 " DIA CIRC PLASTIC	LEN=0030		INSTALLED UNKN
0280/0318	015 " DIA CIRC PLASTIC	LEN=0032		INSTALLED UNKN
0280/0163	024 " DIA CIRC PLASTIC	LEN=0034		INSTALLED UNKN
065564 FT				
0280/0000	LENGTH(AH 2451 BK 2475)			
0270/2105	012 " DIA CAST IRON	LEN=0030		INSTALLED UNKN
0270/1957	018 " DIA CIRC PLASTIC	LEN=0032		INSTALLED UNKN
0270/1410	018 " DIA CIRC PLASTIC	LEN=0032		INSTALLED UNKN
0270/1181	018 " DIA CIRC PLASTIC	LEN=0035		INSTALLED 2021
0270/0927	024 " DIA CIRC METAL	LEN=0066		INSTALLED UNKN
0270/0170	015 " DIA CIRC METAL	LEN=0034		INSTALLED UNKN
063089 FT				
0270/0000	LENGTH(AH 2475 BK 1139)			
0260/0686	015 " DIA CIRC METAL	LEN=0031		INSTALLED UNKN
0260/0542	WEAVERS MILL RD (TBK)			
0260/0533	015 " DIA CIRC METAL	LEN=0110		INSTALLED UNKN
061950 FT				
061950 FT	ONTOUR RD			
INTER-BK	SHERMANS VALLEY RD			
	(SRO274 SEG 0440/1071)			
0260/0000	LTH AH 001139 BK 001193			
061950 FT				
7252/0000	LTH AH 001193 BK 001880			
INTER-AHD	SHERMANS VALLEY RD			
	(SRO274 SEG 0400/0000)			
	SHERMANS VALLEY RD			
	(SRO274 SEG 0400/0000)			
0250/1880	NORTHEAST MADISON T			

2 0 50010 0 01 0122+67 061950 FT
 SHERMANS VALLEY RD
 (SRO274 SEG 0440/1071)
 TRESSLER RD (TBK)
 (T412)

0260/0000
 061950 FT

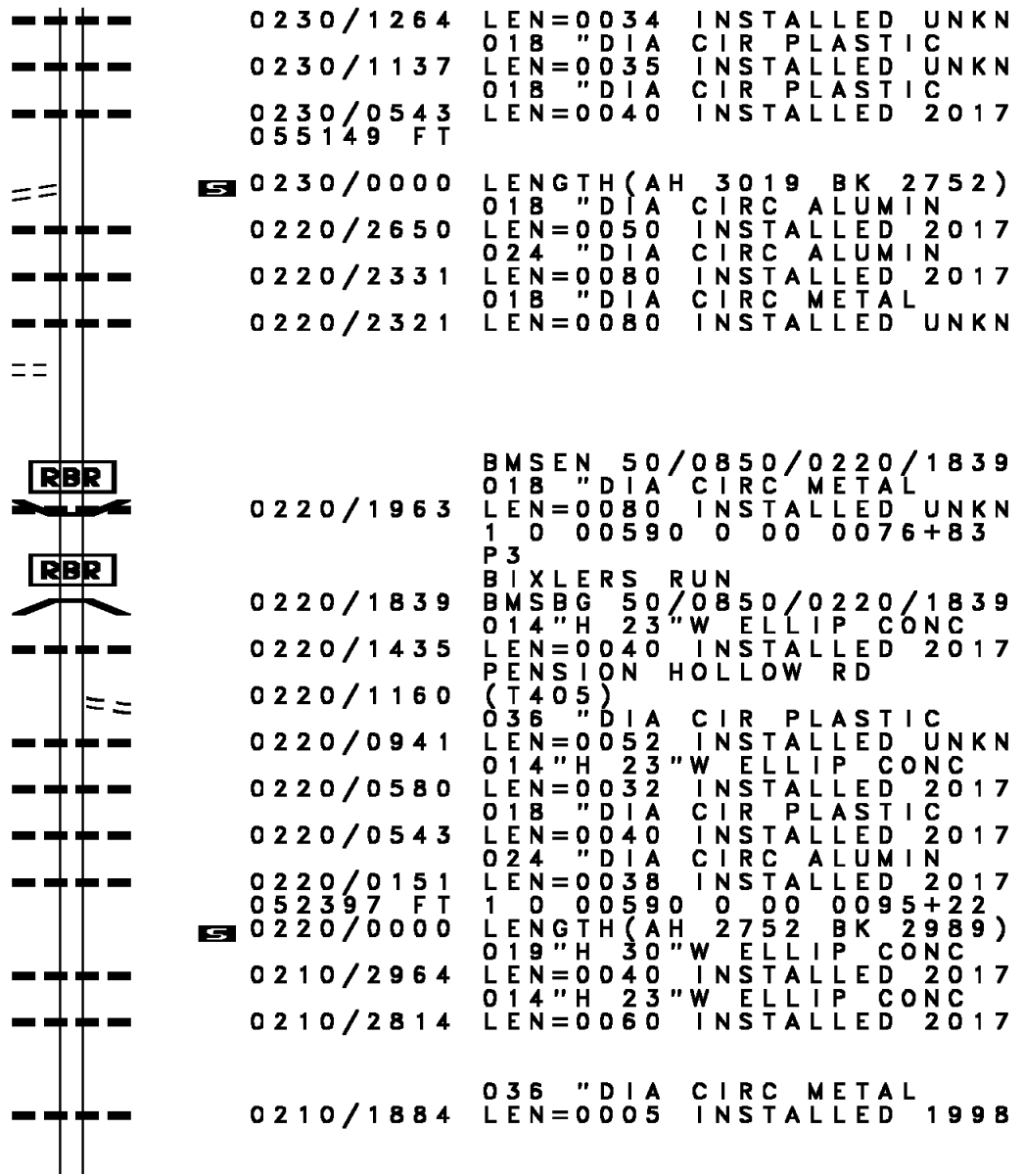
DIR: B TOTAL LEN: 33.404 MI. DIST: 08-9 SR: 850
 LEFT MUN: NORTHEAST MADISON T RIGHT MUN: NORTHEAST MADISON T

Location / Stationing	Stationing	Material / Description	Quantity / Length	Installation / Notes
	0250/1839	BMS EN 50/0850/0250/1777	1 0 00590 0 00 0001+00	P3
	0250/1777	BIXLERS RUN		
ROCK HOLLOW RD (T318)	0250/1574	BMSBG 50/0850/0250/1777		
	0250/1526	014"H 23"W ELLIP CONC	LEN=0051	INSTALLED 2017
	0250/1123	014"H 23"W ELLIP CONC	LEN=0040	INSTALLED 2017
	0250/0711	014"H 23"W ELLIP CONC	LEN=0036	INSTALLED 2017
060070 FT	0250/0142	014"H 23"W ELLIP CONC	LEN=0040	INSTALLED 2017
	0250/0000	019"H 30"W ELLIP CONC	060070 FT LENGTH(AH 1880 BK 1902)	
	0240/1582	014"H 23"W ELLIP CONC	LEN=0048	INSTALLED 2017
	0240/1227	014"H 23"W ELLIP CONC	LEN=0032	INSTALLED 2017
	0240/1096	014"H 23"W ELLIP CONC	LEN=0032	INSTALLED 2017
	0240/0904	014"H 23"W ELLIP CONC	LEN=0040	INSTALLED 2017
	0240/0425	018" DIA CIRC ALUMIN	LEN=0057	INSTALLED 2017
	0240/0371	072" DIA CIRC CONCR	LEN=0094	INSTALLED UNKN
058168 FT	0240/0064	014"H 23"W ELLIP CONC	LEN=0048	INSTALLED 2017
	0240/0000	014"H 23"W ELLIP CONC	058168 FT LENGTH(AH 1902 BK 3019)	
	0230/2782	014"H 23"W ELLIP CONC	LEN=0048	INSTALLED 2017
	0230/2599	018" DIA CIRC ALUMIN	LEN=0042	INSTALLED 2017
	0230/2463	018" DIA CIRC ALUMIN	LEN=0040	INSTALLED 2017
	0230/2301	014"H 23"W ELLIP CONC	LEN=0040	INSTALLED 2017
FREEMAN HOLLOW RD (SR3012 SEG 0010/0000)	0230/1949	CENTRE RD (T403)		
	0230/1949	014"H 23"W ELLIP CONC		
FOR SR 0850 AND 3012 (CONN)	0230/1819	014"H 23"W ELLIP CONC	LEN=0040	INSTALLED 2017
		042" DIA CIR PLASTIC		

DIR: B TOTAL LEN: 33.404 MI. DIST: 08-9 SR: 850
LEFT MUN: NORTHEAST MADISON T RIGHT MUN: NORTHEAST MADISON T

1 0 00590 0 00 0067+70 055149 FT
ZENDTS TR
(T404) 0230/0000

BECKS MILL RD
(T407) 0220/1987



0230/1264 LEN=0034 INSTALLED UNKN
018 "DIA CIR PLASTIC
0230/1137 LEN=0035 INSTALLED UNKN
018 "DIA CIR PLASTIC
0230/0543 LEN=0040 INSTALLED 2017
055149 FT
5 0230/0000 LENGTH(AH 3019 BK 2752)
018 "DIA CIRC ALUMIN
0220/2650 LEN=0050 INSTALLED 2017
024 "DIA CIRC ALUMIN
0220/2331 LEN=0080 INSTALLED 2017
018 "DIA CIRC METAL
0220/2321 LEN=0080 INSTALLED UNKN
RBR
0220/1963 BMSBG 50/0850/0220/1839
018 "DIA CIRC METAL
LEN=0080 INSTALLED UNKN
1 0 00590 0 00 0076+83
P3
RBR
0220/1839 BIXLERS RUN
BMSBG 50/0850/0220/1839
014"H 23"W ELLIP CONC
0220/1435 LEN=0040 INSTALLED 2017
PENSION HOLLOW RD
0220/1160 (T405)
036 "DIA CIR PLASTIC
0220/0941 LEN=0052 INSTALLED UNKN
014"H 23"W ELLIP CONC
0220/0580 LEN=0032 INSTALLED 2017
018 "DIA CIR PLASTIC
0220/0543 LEN=0040 INSTALLED 2017
024 "DIA CIRC ALUMIN
0220/0151 LEN=0038 INSTALLED 2017
052397 FT
5 0220/0000 LENGTH(AH 2752 BK 2989)
019"H 30"W ELLIP CONC
0210/2964 LEN=0040 INSTALLED 2017
014"H 23"W ELLIP CONC
0210/2814 LEN=0060 INSTALLED 2017
036 "DIA CIRC METAL
0210/1884 LEN=0005 INSTALLED 1998

DIR: B TOTAL LEN: 33.404 MI. DIST: 08-9 SR: 850
 LEFT MUN: NORTHEAST MADISON T RIGHT MUN: NORTHEAST MADISON T

Stationing	Notes	Material	Length	Installation
049408 FT	0210/0255	042 " DIA CIR PLASTIC	LEN=0035	INSTALLED 2015
	049408 FT	1 0 00590 0 01 0128+52		
		EMORY GREEN RD		
		(T320)		
	0210/0000	LENGTH(AH 2989 BK 2187)		
FISHER HILL RD (SR3013 SEG 0010/0000)	0200/0987	018 " DIA CIRC ALUMIN	LEN=0058	INSTALLED 2017
047221 FT	0200/0861	014"H 23"W ELLIP CONC	LEN=0040	INSTALLED 2017
	047221 FT	1 0 00590 0 01 0150+39		
	0200/0000	LENGTH(AH 2187 BK 2502)		
		030 " DIA CIR PLASTIC		
	0190/2423	LEN=0034	INSTALLED 2006	
	0190/1889	036 " DIA CIR PLASTIC	LEN=0030	INSTALLED UNKN
	0190/1762	018 " DIA CIR PLASTIC	LEN=0030	INSTALLED UNKN
	0190/1133	014"H 23"W ELLIP CONC	LEN=0029	INSTALLED 2017
	0190/0923	014"H 23"W ELLIP CONC	LEN=0032	INSTALLED 2017
	0190/0584	036 " DIA CIR PLASTIC	LEN=0040	INSTALLED UNKN
044719 FT	0190/0322	014"H 23"W ELLIP CONC	LEN=0048	INSTALLED 2017
	044719 FT	1 0 00590 0 01 0175+13		
	0190/0000	LENGTH(AH 2502 BK 2743)		
	0180/2131	019"H 30"W ELLIP CONC	LEN=0036	INSTALLED 2017
	0180/1636	019"H 30"W ELLIP CONC	LEN=0036	INSTALLED 2017
	0180/1223	018"H 20"W ELLIP METAL	LEN=0040	INSTALLED UNKN
	0180/0826	014"H 23"W ELLIP CONC	LEN=0020	INSTALLED 2017
	0180/0211	018 " DIA CIRC ALUMIN	LEN=0040	INSTALLED 2017
	0180/0020	018 " DIA CIRC CONCR	LEN=0040	INSTALLED UNKN

DIR: B TOTAL LEN: 33.404 MI. DIST: 08-9 SR: 850
 LEFT MUN: NORTHEAST MADISON T RIGHT MUN: NORTHEAST MADISON T

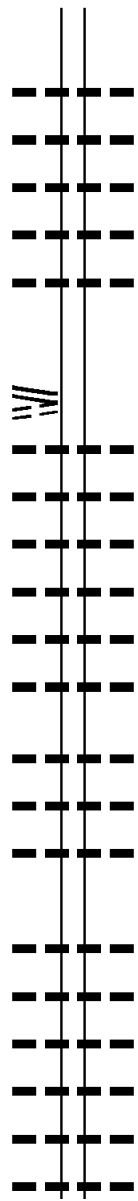
Stationing	Notes	Material	Length	Installation
041976 FT		0180 " DIA CIRC ALUMIN	LEN=0040	INSTALLED 2017
		041976 FT	1 0 00590	0 01 0202+56
		0180/0000	LENGTH(AH 2743 BK 1168)	
		0170/0972	018 " DIA CIRC CONCR	LEN=0056 INSTALLED UNKN
		0170/0431	BMSSEN 50/0850/0170/0403	1 0 00590 0 01 0210+57
		0170/0403	TR. BIXLERS	BMSBG 50/0850/0170/0403
		0170/0229	019 "H 30 "W ELLIP CONC	LEN=0044 INSTALLED 2017
		0170/0044	BMSSEN 50/0017/0150/0000	BLAIN RD
TUSCARORA PATH RD (SR0017 SEG 0150/0000)	0170/0037 040808 FT	0170/0037	(SR0017 SEG 0150/0000)	1 0 00590 0 01 0214+24
		040808 FT	BIXLERS RUN	BMSBG 50/0017/0150/0000
		0170/0000	LENGTH(AH 1168 BK 1743)	
		0154/1432	018 " DIA CIR PLASTIC	LEN=0036 INSTALLED 1996
		0154/0984	015 " DIA CIR PLASTIC	LEN=0030 INSTALLED 2006
		0154/0708	014 "H 23 "W ELLIP CONC	LEN=0028 INSTALLED UNKN
		0154/0298	014 "H 23 "W ELLIP CONC	LEN=0028 INSTALLED UNKN
		0154/0013	BMSSEN 50/0850/0154/0000	2 0 50008 0 02 0269+07
039065 FT		039065 FT	TR. BIXLER RN	BMSBG 50/0850/0154/0000
		0154/0000	LENGTH(AH 1743 BK 3099)	
		0150/2316	018 " DIA CIR PLASTIC	LEN=0031 INSTALLED UNKN
		0150/2101	043 "H 68 "W ELLIP CONC	LEN=0036 INSTALLED UNKN
		0150/2063	014 "H 23 "W ELLIP CONC	LEN=0048 INSTALLED UNKN
		0150/1140	014 "H 23 "W ELLIP CONC	LEN=0040 INSTALLED UNKN
		0150/0696	019 "H 30 "W ELLIP CONC	LEN=0036 INSTALLED UNKN
		0150/0505	015 " DIA CIR PLASTIC	LEN=0031 INSTALLED 1996
		0150/0013	013 "H 17 "W ELLIP METAL	LEN=0032 INSTALLED UNKN
035966 FT		035966 FT	2 0 50008 0 02 0299+81	

DIR: B TOTAL LEN: 33.404 MI. DIST: 08-9 SR: 850
 LEFT MUN: NORTHEAST MADISON T RIGHT MUN: NORTHEAST MADISON T

2 0 50008 0 02 0321+14 033833 FT
 MCMILLEN RD
 (SR3013 SEG 0050/2171)
 VALENTINE RD
 (T324)

0140/0000

030925 FT



5	0150/0000	LENGTH(AH 3099 BK 2133)
	0140/1460	018"H 28"W ELLIP CONC LEN=0035 INSTALLED UNKN
	0140/0870	014"H 23"W ELLIP CONC LEN=0031 INSTALLED UNKN
	0140/0424	015"DIA CIR PLASTIC LEN=0050 INSTALLED UNKN
	0140/0207	015"DIA CIR PLASTIC LEN=0036 INSTALLED 1996
	0140/0026	036"H 58"W ELLIP CONC LEN=0050 INSTALLED UNKN
	033833 FT	
5	0140/0000	LENGTH(AH 2133 BK 2908)
	0130/2604	036"DIA CIR PLASTIC LEN=0050 INSTALLED UNKN
	0130/2265	015"DIA CIR PLASTIC LEN=0040 INSTALLED UNKN
	0130/2055	013"H 17"W ELLIP METAL LEN=0035 INSTALLED UNKN
	0130/1708	014"H 23"W ELLIP CONC LEN=0034 INSTALLED UNKN
	0130/1423	018"DIA CIR PLASTIC LEN=0036 INSTALLED UNKN
	0130/1012	014"H 23"W ELLIP CONC LEN=0036 INSTALLED UNKN
	0130/0368	024"DIA CIR PLASTIC LEN=0045 INSTALLED 1996
	0130/0290	036"DIA CIR PLASTIC LEN=0060 INSTALLED 1997
	0130/0168	2 0 50008 0 02 0351+62
	030925 FT	
5	0130/0000	LENGTH(AH 2908 BK 2447)
	0120/2409	014"H 23"W ELLIP CONC LEN=0044 INSTALLED 1996
	0120/2196	014"H 23"W ELLIP CONC LEN=0036 INSTALLED UNKN
	0120/1901	015"DIA CIR PLASTIC LEN=0036 INSTALLED UNKN
	0120/1526	014"H 23"W ELLIP CONC LEN=0034 INSTALLED UNKN
	0120/1109	014"H 23"W ELLIP CONC LEN=0037 INSTALLED UNKN
	0120/0780	015"DIA CIR PLASTIC LEN=0035 INSTALLED UNKN

DIR: B TOTAL LEN: 33.404 MI. DIST: 08-9 SR: 850
 LEFT MUN: NORTHEAST MADISON T RIGHT MUN: NORTHEAST MADISON T

Stationing	Length (FT)	Material	Notes
028478	0120/0533	014"H 23"W ELLIP CONC	LEN=0036 INSTALLED UNKN
	028478	2 0 50008 0 03 0376+09	
	0120/0000	LENGTH(AH 2447 BK 1870)	
	0110/1783	014"H 23"W ELLIP CONC	LEN=0036 INSTALLED UNKN
	0110/0934	018 " DIA CIR PLASTIC	LEN=0035 INSTALLED UNKN
	0110/0495	015 " DIA CIR PLASTIC	LEN=0029 INSTALLED UNKN
	0110/0130	014"H 23"W ELLIP CONC	LEN=0042 INSTALLED UNKN
2 0 50008 0 03 0395+08	026608	026608 FT	
HERITAGE HILLS RD	0110/0000	LENGTH(AH 1870 BK 3094)	
(T326)	0100/2744	014"H 23"W ELLIP CONC	LEN=0036 INSTALLED UNKN
	0100/2571	014"H 23"W ELLIP CONC	LEN=0036 INSTALLED UNKN
	0100/2363	014"H 23"W ELLIP CONC	LEN=0036 INSTALLED UNKN
	0100/2036	015 " DIA CIR PLASTIC	LEN=0035 INSTALLED UNKN
	0100/1702	014"H 23"W ELLIP CONC	LEN=0038 INSTALLED UNKN
	0100/1369	015 " DIA CIR PLASTIC	LEN=0031 INSTALLED UNKN
	0100/0669	014"H 23"W ELLIP CONC	LEN=0035 INSTALLED UNKN
023514	023514	2 0 50008 0 03 0425+58	
	0100/0000	LENGTH(AH 3094 BK 2538)	
	0090/2524	015 " DIA CIR PLASTIC	LEN=0030 INSTALLED UNKN
	0090/2246	014"H 23"W ELLIP CONC	LEN=0032 INSTALLED UNKN
	0090/1746	014"H 23"W ELLIP CONC	LEN=0032 INSTALLED UNKN
	0090/1283	014"H 23"W ELLIP CONC	LEN=0043 INSTALLED UNKN
	0090/1282	LITTLE VALLEY RD	(FRST)
	0090/0900	018 " DIA CIR PLASTIC	LEN=0035 INSTALLED UNKN
	0090/0322	014"H 23"W ELLIP CONC	LEN=0030 INSTALLED 1996
	0090/0081	036 " DIA CIR PLASTIC	LEN=0036 INSTALLED 1996

DIR: B TOTAL LEN: 33.404 MI. DIST: 08-9 SR: 850
 LEFT MUN: NORTHEAST MADISON T RIGHT MUN: NORTHEAST MADISON T

020976 FT

020976 FT	2 0 50008 0 03 0450+96
0090/0000	LENGTH(AH 2538 BK 2471)
0080/2272	019"H 30"W ELLIP METAL
	LEN=0040 INSTALLED UNKN
	014"H 23"W ELLIP CONC
0080/1429	LEN=0032 INSTALLED UNKN
	014"H 23"W ELLIP CONC
0080/1007	LEN=0032 INSTALLED UNKN
	014"H 23"W ELLIP CONC
0080/0818	LEN=0035 INSTALLED 1996
	014"H 23"W ELLIP CONC
0080/0557	LEN=0040 INSTALLED UNKN
	032"H 49"W ELLIP CONC
	LEN=0036 INSTALLED UNKN

018505 FT

018505 FT	2 0 50008 0 03 0475+79
0080/0000	LENGTH(AH 2471 BK 2312)
0070/2297	018" DIA CIR PLASTIC
	LEN=0030 INSTALLED UNKN
	025"H 44"W ELLIP CONC
0070/1851	LEN=0041 INSTALLED UNKN
	019"H 30"W ELLIP CONC
0070/1641	LEN=0040 INSTALLED 1996
	014"H 23"W ELLIP CONC
0070/0779	LEN=0032 INSTALLED UNKN
	029"H 45"W ELLIP CONC
0070/0425	LEN=0035 INSTALLED 1997

2 0 50008 0 03 0498+79 016193 FT
 LIBERTY VALLEY RD
 (SR4002 SEG 0010/0000) 0070/0000

016193 FT	013"H 17"W ELLIP METAL
	LEN=0048 INSTALLED UNKN
0070/0000	LENGTH(AH 2312 BK 3203)
	014"H 23"W ELLIP CONC
0060/3152	LEN=0052 INSTALLED UNKN
	014"H 23"W ELLIP CONC
0060/2728	LEN=0038 INSTALLED 2005
	014"H 23"W ELLIP CONC
0060/2621	LEN=0032 INSTALLED UNKN
	015" DIA CIR PLASTIC
0060/2518	LEN=0035 INSTALLED UNKN
	015" DIA CIR PLASTIC
0060/1621	LEN=0040 INSTALLED UNKN
	014"H 23"W ELLIP CONC
0060/1379	LEN=0048 INSTALLED UNKN
	018" DIA CIR PLASTIC
0060/1017	LEN=0038 INSTALLED UNKN
	014"H 23"W ELLIP CONC
0060/0994	LEN=0040 INSTALLED UNKN
	015" DIA CIRC METAL
0060/0505	LEN=0033 INSTALLED UNKN

EXTRACT DATE: 12/18/2023
PRINT DATE: 12/20/2023

ROADWAY MANAGEMENT SYSTEM
SLD COUNTY/SR - ANNUAL PRINT

PAGE NUMBER: 174
COUNTY: PERRY

DIR: B TOTAL LEN: 33.404 MI.
LEFT MUN: NORTHEAST MADISON T

DIST: 08-9 SR: 850
RIGHT MUN: NORTHEAST MADISON T

Stationing	Material	Quantity	Notes
012990 FT	014"H 23"W ELLIP CONC	0060/0484	LEN=0040 INSTALLED UNKN
	2 0 50012 0 02 0130+08	012990 FT	
	015 "DIA CIRC METAL		
	LEN=0035 INSTALLED UNKN		
	LENGTH(AH 3203 BK 3001)		
	014"H 23"W ELLIP CONC		
	LEN=0044 INSTALLED UNKN		
	024 "DIA CIRC CONCR		
	LEN=0040 INSTALLED UNKN		
	015 "DIA CIRC CONCR		
	LEN=0006 INSTALLED 2001		
	015 "DIA CIRC METAL		
	LEN=0037 INSTALLED UNKN		
	014"H 23"W ELLIP CONC		
	LEN=0035 INSTALLED UNKN		
	014"H 23"W ELLIP CONC		
	LEN=0045 INSTALLED UNKN		
009989 FT	2 0 50012 0 02 0100+07	009989 FT	
	LENGTH(AH 3001 BK 2419)		
	018 "DIA CIR PLASTIC		
	LEN=0036 INSTALLED UNKN		
	018 "DIA CIR PLASTIC		
	LEN=0040 INSTALLED UNKN		
	014"H 23"W ELLIP CONC		
	LEN=0045 INSTALLED UNKN		
	014"H 23"W ELLIP CONC		
	LEN=0045 INSTALLED UNKN		
	014"H 23"W ELLIP CONC		
	LEN=0096 INSTALLED UNKN		
	BMSSEN 50/0850/0040/0000		
007570 FT	2 0 50012 0 02 0075+88	007570 FT	
	LIL VALLEY		
	BMSBG 50/0850/0040/0000		
	LENGTH(AH 2419 BK 2488)		
	013"H 17"W ELLIP METAL		
	LEN=0035 INSTALLED UNKN		
	014"H 23"W ELLIP CONC		
	LEN=0037 INSTALLED UNKN		
	018 "DIA CIR PLASTIC		
	LEN=0042 INSTALLED 1998		
	018 "DIA CIR PLASTIC		
	LEN=0036 INSTALLED 1998		
	014"H 23"W ELLIP CONC		
	LEN=0036 INSTALLED UNKN		
	014"H 23"W ELLIP CONC		
	LEN=0036 INSTALLED 2013		
	014"H 23"W ELLIP CONC		

EXTRACT DATE: 12/18/2023
PRINT DATE: 12/20/2023

ROADWAY MANAGEMENT SYSTEM
SLD COUNTY/SR - ANNUAL PRINT

PAGE NUMBER: 173
COUNTY: PERRY

DIR: B TOTAL LEN: 33.404 MI.
LEFT MUN: NORTHEAST MADISON T

DIST: 08-9 SR: 850
RIGHT MUN: NORTHEAST MADISON T

005082 FT

002978 FT

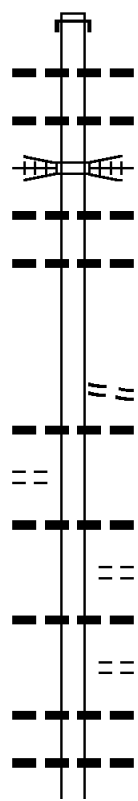
000000 FT

0030/0887	LEN=0032	INSTALLED	2013
	014"H 23"W	ELLIP CONC	
0030/0613	LEN=0036	INSTALLED	2013
	014"H 23"W	ELLIP CONC	
0030/0114	LEN=0032	INSTALLED	2013
	036"DIA	CIR PLASTIC	
0030/0055	LEN=0040	INSTALLED	UNKN
005082 FT	2 0 50012	0 02 0050+78	
0030/0000	LENGTH(AH 2488	BK 2104)	
	014"H 23"W	ELLIP CONC	
0020/1946	LEN=0032	INSTALLED	2013
	018"DIA	CIR PLASTIC	
0020/1590	LEN=0035	INSTALLED	1998
	014"H 23"W	ELLIP CONC	
0020/0921	LEN=0032	INSTALLED	2013
	014"H 23"W	ELLIP CONC	
0020/0433	LEN=0032	INSTALLED	2013
0020/0013	BMSSEN 50/0850	0020/0000	
002978 FT	2 0 50012	0 02 0029+78	
	T. LAUREL	RN	
0020/0000	BMSBG 50/0850	0020/0000	
	LENGTH(AH 2104	BK 2978)	
	014"H 23"W	ELLIP CONC	
0010/2488	LEN=0032	INSTALLED	2013
	014"H 23"W	ELLIP CONC	
0010/2096	LEN=0041	INSTALLED	2013
	014"H 23"W	ELLIP CONC	
0010/1854	LEN=0043	INSTALLED	2013
	038"H 60"W	ELLIP CONC	
0010/1661	LEN=0040	INSTALLED	2013
	038"H 60"W	ELLIP CONC	
0010/1624	LEN=0005	INSTALLED	1998
	014"H 23"W	ELLIP CONC	
0010/1528	LEN=0045	INSTALLED	2013
	014"H 23"W	ELLIP CONC	
0010/1280	LEN=0036	INSTALLED	2013
0010/0725	BMSSEN 50/0850	0010/0670	
	2 0 50012	0 00 0007+23	
	LAUREL	RUN	
0010/0670	BMSBG 50/0850	0010/0670	
	015"DIA	CIRC CONCR	
0010/0501	LEN=0030	INSTALLED	UNKN
000000 FT	2 0 50012	0 00 0000+00	
	NC FORT ROBINSON	RD	
	INTER-BK	LIBERTY VALLEY	RD
	(SR0850	SEG 0130/3044)	
	MFC BEGIN =	D	
	BK-JUNIATA	(34)	
0010/0000	LENGTH(AH 2978	BK 0000)	

DIR: B TOTAL LEN: 23.980 MI. DIST: 08-9 SR: 849
 LEFT MUN: PENN T RIGHT MUN: PENN T

126613 FT

126613 FT AH-DAUPHIN (22)
 INTER-AHD SR 0849 SH
 0530/0947 (SR0849 SEG 0010/0000)



0530/0554 036 " DIA CIRC CONCR
 LEN=0031 INSTALLED UNKN
 0530/0340 012 " DIA CIRC CONCR
 LEN=0020 INSTALLED UNKN
 CONSOLIDATED RAIL CORPO
 0530/0310 OVERPASS IS RR X-ING
 012 " DIA CIRC CONCR
 0530/0240 012 " DIA CIRC CONCR
 LEN=0035 INSTALLED UNKN
 024 " DIA CIRC METAL
 0530/0017 LEN=0071 INSTALLED UNKN
 125666 FT 2 0 50004 0 01 0572+02
 NC NO

125666 FT

MARKET ST
 MARKET ST
 (TWP)
 5 0530/0000 LENGTH(AH 0947 BK 1713)
 018 " DIA CIR PLASTIC
 0520/1604 LEN=0030 INSTALLED UNKN

PETERSBURG LN
 (T600)

0520/1543

018 " DIA CIRC METAL
 LEN=0035 INSTALLED UNKN
 HIGH ST
 0520/1412 (T349)
 018 " H 17 " W ELLIP METAL
 LEN=0027 INSTALLED UNKN
 LINCOLN ST
 0520/1047 (BORO)
 018 " DIA CIRC CONCR
 0520/0966 LEN=0040 INSTALLED UNKN
 018 " DIA CIR PLASTIC
 0520/0699 LEN=0040 INSTALLED 2006
 018 " DIA CIR PLASTIC

DIR: B TOTAL LEN: 23.980 MI. DIST: 08-9 SR: 849
 LEFT MUN: PENN T RIGHT MUN: PENN T

Stationing	Length	Material	Notes
0520/0505	LEN=0036	INSTALLED UNKN	
0520/0355	LEN=0050	INSTALLED 2006	
123953 FT	2 0 50004 0 01 0554+49		
0520/0000	LEN=1030	INSTALLED UNKN	
0500/2098	LEN=0036	INSTALLED UNKN	
0500/1750	LEN=0036	INSTALLED UNKN	
0500/1306	LEN=0046	INSTALLED UNKN	
0500/0871	LEN=0041	INSTALLED UNKN	
NOYE RD (T507)	0500/0650		
	0500/0529	INSTALLED UNKN	
	0500/0512	INSTALLED UNKN	
PPL RD (T517)	0500/0013		
2 0 50004 0 01 0531+21	121630 FT		
NOYE RD (T507)	0500/0000		
	0490/2715	INSTALLED UNKN	
	0490/2510	INSTALLED UNKN	
	0490/2506	INSTALLED UNKN	
	0490/2489	INSTALLED UNKN	
	0490/1950	INSTALLED UNKN	
	0490/0877	INSTALLED UNKN	
	0490/0392	INSTALLED UNKN	
	0490/0025	INSTALLED 2006	
2 0 50004 0 01 0503+97	118906 FT		
AQUEDUCT RD (SR1021 SEG 0010/0000)	0490/0000		
	0490/0000	INSTALLED UNKN	
	0480/2806	INSTALLED UNKN	

DIR: B TOTAL LEN: 23.980 MI. DIST: 08-9 SR: 849
 LEFT MUN: PENN T RIGHT MUN: PENN T

---	---	0480/2343	LEN=0027	INSTALLED UNKN
---	---	0480/1832	LEN=0026	INSTALLED UNKN
---	---	0480/0027	LEN=0088	INSTALLED 2006
---	---	0480/0012	LEN=0060	INSTALLED UNKN
==	==	0480/0000	LENGTH(AH 3270 BK 2470)	
---	---	0470/2470	LEN=0039	INSTALLED UNKN
---	---	0470/2406	LEN=0035	INSTALLED 2006
---	---	0470/0779	LEN=0029	INSTALLED UNKN
==	==	0470/0000	LENGTH(AH 2470 BK 2936)	
---	---	0460/2580	LEN=0029	INSTALLED UNKN
---	---	0460/1394	LEN=0025	INSTALLED UNKN
---	---	0460/0754	LEN=0035	INSTALLED UNKN
==	==	0460/0000	LENGTH(AH 2936 BK 3140)	
---	---	0450/2742	LEN=0025	INSTALLED UNKN

115636 FT

2 0 50004 0 01 0445+24 113166 FT
 PENNELLS CHURCH RD
 (T443) 0470/0000

110230 FT

CLEAVER DR

EXTRACT DATE: 12/18/2023
PRINT DATE: 12/20/2023

ROADWAY MANAGEMENT SYSTEM
SLD COUNTY/SR - ANNUAL PRINT

PAGE NUMBER: 169
COUNTY: PERRY

DIR: B TOTAL LEN: 23.980 MI.
LEFT MUN: WHEATFIELD T

DIST: 08-9 SR: 849
RIGHT MUN: WHEATFIELD T

2 0 50004 0 01 0384+48 107090 FT
LC FOR BASIN HILL RD
(CONN) 0450/0000
BASIN HILL RD
(T445) 0440/2465

==	0450/1569	(TWP)	
---	0450/1379	015 " DIA	CIRC METAL
---	0450/0818	LEN=0032	INSTALLED UNKN
		018 " DIA	CIR PLASTIC
		LEN=0030	INSTALLED UNKN
	107090 FT		
==	5 0450/0000	LENGTH(AH 3140 BK 2749)	
==			
---	0440/0964	024 " DIA	CIR PLASTIC
		LEN=0036	INSTALLED UNKN
---	0440/0033	018 " DIA	CIR PLASTIC
104341 FT	104341 FT	LEN=0055	INSTALLED UNKN
		2 0 50004 0 01 0356+99	
		PARADISE RD	
	5 0440/0000	(SR2005 SEG 0060/3249)	
		LENGTH(AH 2749 BK 2388)	
---	0430/2324	018 " DIA	CIR PLASTIC
		LEN=0047	INSTALLED UNKN
---	0430/2182	018 " DIA	CIR PLASTIC
		LEN=0035	INSTALLED 2006
---	0430/1974	018 " DIA	CIR PLASTIC
		LEN=0056	INSTALLED UNKN
---	0430/1528	018 " DIA	CIR PLASTIC
		LEN=0041	INSTALLED UNKN
---	0430/1035	018 " DIA	CIR PLASTIC
		LEN=0040	INSTALLED UNKN
---	0430/0451	018 " DIA	CIR PLASTIC
101953 FT	101953 FT	LEN=0035	INSTALLED 2007
		2 0 50004 0 01 0329+99	
		WHEATFIELD	
		MILLER T	
---	5 0430/0000	LENGTH(AH 2388 BK 2402)	
---	0420/2276	018 " DIA	CIR PLASTIC
		LEN=0040	INSTALLED 2007
---	0420/2076	018 " DIA	CIR PLASTIC
		LEN=0040	INSTALLED 2007
---	0420/1871	018 " DIA	CIR PLASTIC
		LEN=0041	INSTALLED UNKN
---	0420/1318	018 " DIA	CIR PLASTIC
		LEN=0040	INSTALLED UNKN

DIR: B TOTAL LEN: 23.980 MI. DIST: 08-9 SR: 849
LEFT MUN: MILLER T RIGHT MUN: MILLER T

BEERS AV
(TWP)

099551 FT

0410/1895

097057 FT

094578 FT

2 0 50004 0 01 0233+76 092287 FT
MAHANAY VALLEY RD
(T442) 0390/0000

0420/0567	018 " DIA CIR PLASTIC
099551 FT	LEN=0048 INSTALLED UNKN
0420/0000	2 0 50004 0 01 0305+97
0410/2214	LENGTH(AH 2402 BK 2494)
0410/1895	024 " DIA CIR PLASTIC
0410/1557	LEN=0063 INSTALLED UNKN
0410/0446	(APRA) MOBILE HOME PARK
0410/0262	018 " DIA CIR PLASTIC
097057 FT	LEN=0038 INSTALLED UNKN
0410/0000	024 " DIA CIR PLASTIC
0400/1334	LEN=0042 INSTALLED UNKN
0400/0187	024 " DIA CIR PLASTIC
094578 FT	LEN=0060 INSTALLED UNKN
0400/0000	2 0 50004 0 01 0281+03
0390/1932	LENGTH(AH 2494 BK 2479)
0390/0369	018 " DIA CIR PLASTIC
092287 FT	LEN=0031 INSTALLED UNKN
0390/0000	2 0 50004 0 01 0256+24
0380/2891	NC NEWPORT RD
0380/1665	LENGTH(AH 2479 BK 2291)
0380/0860	018 " DIA CIR PLASTIC
	LEN=0040 INSTALLED 2006
	018 " DIA CIR PLASTIC
	LEN=0031 INSTALLED UNKN
	024 " DIA CIR PLASTIC
	LEN=0064 INSTALLED UNKN
	024 " DIA CIR PLASTIC
	LEN=0039 INSTALLED UNKN
	018 " DIA CIR PLASTIC
	LEN=0046 INSTALLED 2006

DIR: B TOTAL LEN: 23.980 MI. DIST: 08-9 SR: 849
 LEFT MUN: MILLER T RIGHT MUN: MILLER T

088807 FT

2 0 50004 0 01 0173+45 086256 FT
 OLD LIMEKILN LN
 (T449) 0370/0000

0380/0571	018 " DIA	CIR PLASTIC
	LEN=0046	INSTALLED 2006
0380/0053	018 " DIA	CIR PLASTIC
	LEN=0080	INSTALLED UNKN
088807 FT	2 0 50004	0 01 0198+96
	NARROW RD	
	(T358)	
5 0380/0000	LENGTH(AH	3480 BK 2551)
	018 " DIA	CIR PLASTIC
0370/2394	LEN=0090	INSTALLED 2002
	018 " DIA	CIR PLASTIC
0370/2237	LEN=0035	INSTALLED UNKN
	018 " DIA	CIRC CONCR
0370/2057	LEN=0043	INSTALLED UNKN
	018 " DIA	CIR PLASTIC
0370/1845	LEN=0044	INSTALLED UNKN
	018 " DIA	CIR PLASTIC
0370/1657	LEN=0033	INSTALLED UNKN
	018 " DIA	CIR PLASTIC
0370/1437	LEN=0033	INSTALLED UNKN
	018 " DIA	CIR PLASTIC
0370/1178	LEN=0037	INSTALLED UNKN
	018 " DIA	CIR PLASTIC
0370/0916	LEN=0031	INSTALLED UNKN
	030 " DIA	CIRC CONCR
0370/0583	LEN=0033	INSTALLED UNKN
	018 " DIA	CIR PLASTIC
0370/0460	LEN=0036	INSTALLED UNKN
	018 " DIA	CIR PLASTIC
0370/0330	LEN=0037	INSTALLED UNKN
086256 FT		
5 0370/0000	LENGTH(AH	2551 BK 2564)
0360/2515	BMSSEN 50/0849/0360/2471	
	2 0 50004	0 00 0147+42
	HORTING RN	
0360/2504	BMSBG 50/0849/0360/2471	
	015 " H 22 " W	ELLIP CONC
0360/2197	LEN=0040	INSTALLED 2007
	018 " DIA	CIR PLASTIC
0360/1979	LEN=0033	INSTALLED 2007
	018 " DIA	CIR PLASTIC
0360/1877	LEN=0030	INSTALLED 2007
	018 " DIA	CIRC CONCR
0360/1591	LEN=0020	INSTALLED UNKN
	018 " DIA	CIR PLASTIC
0360/1475	LEN=0040	INSTALLED 2007
	018 " DIA	CIR PLASTIC
0360/1331	LEN=0043	INSTALLED 2006
	015 " DIA	CIR PLASTIC

DIR: B TOTAL LEN: 23.980 MI. DIST: 08-9 SR: 849
LEFT MUN: MILLER T RIGHT MUN: MILLER T

	0360/1130	LEN=0036	INSTALLED	2007
		018 " DIA	CIR PLASTIC	
	0360/0866	LEN=0040	INSTALLED	UNKN
		018 " DIA	CIR PLASTIC	
	0360/0668	LEN=0046	INSTALLED	2006
		018 " DIA	CIR PLASTIC	
	0360/0469	LEN=0040	INSTALLED	2006
		018 " DIA	CIRC CONCR	
	0360/0192	LEN=0040	INSTALLED	2006
083692 FT	083692 FT	2 0 50004	0 00	0147+42
		PINE GROVE RD		
		(SR1026 SEG 0050/2714)		
	S 0360/0000	LENGTH(AH	2564	BK 2310)
		015 " DIA	CIRC METAL	
	0350/2290	LEN=0039	INSTALLED	UNKN
		018 " DIA	CIRC METAL	
	0350/2067	LEN=0040	INSTALLED	UNKN
		018 " DIA	CIR PLASTIC	
	0350/1743	LEN=0040	INSTALLED	2006
		013 " H 17 " W	ELLIP METAL	
	0350/1310	LEN=0035	INSTALLED	UNKN
		018 " DIA	CIRC CONCR	
	0350/0901	LEN=0034	INSTALLED	2006
		015 " DIA	CIR PLASTIC	
	0350/0075	LEN=0035	INSTALLED	UNKN
081382 FT	081382 FT	2 0 50013	0 00	0022+88
		HICKORY RIDGE RD		
		(T557)		
	S 0350/0000	LENGTH(AH	2310	BK 3153)
		018 " DIA	CIR PLASTIC	
	0340/2395	LEN=0035	INSTALLED	2006
		018 " DIA	CIRC CONCR	
	0340/2235	LEN=0033	INSTALLED	UNKN
		018 " DIA	CIRC CONCR	
	0340/1884	LEN=0040	INSTALLED	2006
		018 " DIA	CIR PLASTIC	
	0340/1810	LEN=0040	INSTALLED	UNKN
		018 " DIA	CIRC METAL	
	0340/1347	LEN=0045	INSTALLED	UNKN
		018 " DIA	CIRC METAL	
	0340/1259	LEN=0030	INSTALLED	UNKN
	078229 FT	2 0 50013	0 00	0055+04
		MILLER		
		OLIVER T		
	S 0340/0000	LENGTH(AH	3153	BK 2147)

DIR: B TOTAL LEN: 23.980 MI. DIST: 08-9 SR: 849
 LEFT MUN: OLIVER T RIGHT MUN: OLIVER T

Stationing	Description	Material	Length	Notes
0330/1916	015" H 21" W ELLIP METAL	LEN=0035	INSTALLED UNKN	
0330/1373	018" DIA CIRC CONCR	LEN=0031	INSTALLED 2006	
0330/0843	018" DIA CIR PLASTIC	LEN=0035	INSTALLED 2006	
0330/0510	018" DIA CIR PLASTIC	LEN=0036	INSTALLED 2006	
0330/0255	018" DIA CIRC CONCR	LEN=0037	INSTALLED UNKN	
076082 FT	2 0 50013 0 00 0076+51			
0330/0000	LENGTH(AH 2147 BK 1906)			
0320/1765	015" DIA CIR METAL	LEN=0035	INSTALLED UNKN	
0320/1256	018" DIA CIRC CONCR	LEN=0042	INSTALLED 2006	
0320/0391	018" DIA CIRC CONCR	LEN=0034	INSTALLED 2006	
0320/0145	018" DIA CIR PLASTIC	LEN=0033	INSTALLED 2006	
074176 FT				
0320/0000	LENGTH(AH 1906 BK 1685)			
0310/1375	024" DIA CIR PLASTIC	LEN=0036	INSTALLED 2006	
0310/1321	015" DIA CIRC METAL	LEN=0030	INSTALLED UNKN	
0310/1192	015" DIA CIR PLASTIC	LEN=0030	INSTALLED UNKN	
0310/0999	018" DIA CIR PLASTIC	LEN=0033	INSTALLED 2006	
0310/0717	015" DIA CIR PLASTIC	LEN=0022	INSTALLED 2006	
0310/0374	TOWNSHIP 0572 RT			
072491 FT	(T572)			
0310/0321	015" DIA CIRC METAL	LEN=0040	INSTALLED UNKN	
072491 FT	2 0 50013 0 00 0111+29			
	KEYSTONE WY			
	(SR0034 SEG 0410/0000)			
	NC NEWPORT RD			
	INTER-BK KEYSTONE WY			
	(SR0034 SEG 0410/0000)			
072491 FT	LTH AH 001685 BK 000100			
	072491 FT			
	7304/0000			
	INTER-AHD			
	LTH AH 000100 BK 002270			
	FOURTH ST			
	(SR0034 SEG 0430/0000)			
	MARKET ST			

DIR: B TOTAL LEN: 23.980 MI. DIST: 08-9 SR: 849
 LEFT MUN: NEWPORT B RIGHT MUN: NEWPORT B

MARKET ST
 (SR0034 SEG 0430/0000) 0300/2270

==	==	0300/2270	(SR4008 SEG 0250/0523) NEWPORT B
---	---	0300/2230	012" DIA CIRC OTHER LEN=0043 INSTALLED UNKN
==	==	0300/1980	UNNAMED AL (BORO)
---	---	0300/1975	012" DIA CIRC OTHER LEN=0033 INSTALLED UNKN
==	==	0300/1694	WALNUT ST (BORO)
---	---	0300/1674	015"H 01"W UNKN OTHER LEN=0099 INSTALLED UNKN
==	==	0300/1417	SCHRUB ST (BORO)
---	---	0300/1414	015"H 01"W UNKN OTHER LEN=0099 INSTALLED UNKN
==	==	0300/1139	OLIVER ST (BORO)
---	---	0300/1135	015"H 01"W UNKN OTHER LEN=0099 INSTALLED UNKN
---	---	0300/1128	015"H 15"W UNKN OTHER LEN=0099 INSTALLED UNKN
==	==	0300/0860	UNNAMED AL (BORO)
---	---	0300/0730	048"H 48"W PIPE ARCH LEN=0046 INSTALLED UNKN
==	==	0300/0700	CAROLINE ST (BORO)
---	---	0300/0691	004"H 04"W PIPE ARCH LEN=0035 INSTALLED UNKN
==	==	0300/0086	GANTT ST (BORO)
		070221 FT	1 0 00305 0 03 0382+77
		0300/0000	LENGTH(AH 2270 BK 2581)
==	==	0294/2151	048"H 48"W PIPE ARCH LEN=0060 INSTALLED UNKN
---	---	0294/2118	012" DIA CIRC OTHER LEN=0064 INSTALLED UNKN
			FICKES ST (TWP)
==	==	0294/2110	NEWPORT OLIVER T
---	---	0294/2005	015"H 01"W **UNKNOWN** LEN=0001 INSTALLED UNKN
---	---	0294/1708	015" DIA CIRC METAL LEN=0110 INSTALLED UNKN

BRICK AV
 (BORO)

0294/2175

PETERS LN

DIR: B TOTAL LEN: 23.980 MI. DIST: 08-9 SR: 849
 LEFT MUN: OLIVER T RIGHT MUN: OLIVER T

Stationing	Notes	Material	Length	Installation
0294/1557	==			
0294/0999	015" DIA	CIRC CONCR	LEN=0046	INSTALLED UNKN
0294/0987	NC FOURTH ST			
0294/0828	015" DIA	CIRC CONCR	LEN=0037	INSTALLED UNKN
0294/0627	015" DIA	CIRC CONCR	LEN=0038	INSTALLED UNKN
0294/0409	FIFTH ST			
0294/0127	(T457)			
067640 FT	FICKES LN ET			
067640 FT	(T453)			
0294/0000	1 0 00305 0 03 0356+49			
0290/2814	CAMPBELL DR			
0290/2339	(T452)			
0290/1542	LENGTH(AH 2581 BK 3361)			
0290/1046	015" DIA	CIRC CONCR	LEN=0050	INSTALLED 2006
0290/0366	018" DIA	CIRC METAL	LEN=0036	INSTALLED UNKN
064279 FT	015" DIA	CIRC CONCR	LEN=0033	INSTALLED UNKN
064279 FT	024" DIA	CIRC CONCR	LEN=0032	INSTALLED UNKN
0290/0000	014"H 23"W	ELLIP CONC	LEN=0028	INSTALLED UNKN
0280/2078	1 0 00305 0 03 0322+88			
0280/1409	LENGTH(AH 3361 BK 2353)			
0280/0334	024" DIA	CIRC CONCR	LEN=0038	INSTALLED UNKN
061926 FT	014"H 23"W	ELLIP CONC	LEN=0027	INSTALLED UNKN
061926 FT	036" DIA	CIR PLASTIC	LEN=0055	INSTALLED 2006
0270/2317	1 0 00305 0 03 0299+35			
0270/1515	LENGTH(AH 2353 BK 2496)			
0270/1094	030" DIA	CIR PLASTIC	LEN=0056	INSTALLED 2006
	015" DIA	CIRC METAL	LEN=0076	INSTALLED UNKN
	024" DIA	CIR PLASTIC	LEN=0038	INSTALLED 2006
	OLIVER			

DIR: B TOTAL LEN: 23.980 MI. DIST: 08-9 SR: 849
 LEFT MUN: OLIVER T RIGHT MUN: OLIVER T

1 0 00305 0 00 0274+39 059430 FT
 TROUT AV
 (T479) 0270/0000

057136 FT

1 0 00305 0 02 0224+35 054426 FT
 MILFORD RD
 (SR1009 SEG 0010/0000) 0250/0000

0270/0632	JUNIATA TOWNSHIP T
0270/0623	014"H 23"W ELLIP CONC LEN=0037 INSTALLED UNKN
059430 FT	
0270/0000	LENGTH(AH 2496 BK 2294) 015"DIA CIR PLASTIC
0260/2086	LEN=0040 INSTALLED 2006 015"DIA CIR PLASTIC
0260/1687	LEN=0035 INSTALLED 2006 018"DIA CIR PLASTIC
0260/1322	LEN=0040 INSTALLED 2006
0260/0398	018"DIA CIR PLASTIC LEN=0038 INSTALLED 2006
0260/0136	018"DIA CIR PLASTIC LEN=0035 INSTALLED UNKN
057136 FT	1 0 00305 0 03 0251+45 CEMETERY RD (T481)
0260/0000	LENGTH(AH 2294 BK 2710) 018"H 21"W ELLIP METAL
0250/2570	LEN=0031 INSTALLED UNKN
0250/1631	013"H 21"W ELLIP METAL LEN=0046 INSTALLED UNKN
0250/1268	048"DIA CIRC CONCR LEN=0048 INSTALLED UNKN
0250/1099	APPLE HOUSE RD (T422)
0250/1048	036"DIA CIRC CONCR LEN=0045 INSTALLED UNKN
0250/0768	BMSSEN 50/0849/0250/0603 1 0 00305 0 02 0230+38
0250/0603	BUFFALO CK. BMSBG 50/0849/0250/0603
054426 FT	
0250/0000	LENGTH(AH 2710 BK 1948) 013"H 15"W ELLIP CONC
0240/1822	LEN=0036 INSTALLED UNKN
0240/0537	018"DIA CIR PLASTIC LEN=0040 INSTALLED UNKN

DIR: B TOTAL LEN: 23.980 MI. DIST: 08-9 SR: 849
 LEFT MUN: JUNIATA TOWNSHIP T RIGHT MUN: JUNIATA TOWNSHIP T

Stationing	Description	Stationing	Description
052478 FT		052478 FT	1 0 00305 0 02 0204+92
		0240/0000	LENGTH(AH 1948 BK 1757)
		0230/1563	024 " DIA CIR PLASTIC
		0230/1357	LEN=0040 INSTALLED 2002
			018 " DIA CIR PLASTIC
			LEN=0033 INSTALLED 1998
		0230/0083	BMS EN 50/0849/0230/0067
			1 0 00305 0 02 0187+35
		0230/0067	TRIBUTARY TO BUFFALO CK
		050721 FT	BMSBG 50/0849/0230/0067
1 0 00305 0 02 0187+35	050721 FT		
STONE ARCH RD		0230/0000	LENGTH(AH 1757 BK 1884)
(SR4007 SEG 0010/0000)	0230/0000		
		0220/0836	020"H 28"W ELLIP METAL
			LEN=0040 INSTALLED UNKN
		0220/0090	015 " DIA CIR PLASTIC
		048837 FT	LEN=0055 INSTALLED 2002
048837 FT		0220/0000	1 0 00305 0 02 0168+51
			LENGTH(AH 1884 BK 2102)
		0210/1983	015 " DIA CIRC METAL
			LEN=0032 INSTALLED UNKN
		0210/1670	013"H 17"W ELLIP METAL
			LEN=0044 INSTALLED UNKN
		0210/0995	024 " DIA CIRC CONCR
			LEN=0029 INSTALLED UNKN
		0210/0756	030 " DIA CIR PLASTIC
			LEN=0040 INSTALLED 2015
		0210/0375	024 " DIA CIR PLASTIC
			LEN=0034 INSTALLED UNKN
		0210/0255	018 " DIA CIR PLASTIC
		046735 FT	LEN=0040 INSTALLED 2015
1 0 00305 0 02 0147+49	046735 FT		
WALKER HILL RD		0210/0000	LENGTH(AH 2102 BK 2674)
(T404)	0210/0000		036 " DIA CIR PLASTIC
		0200/2616	LEN=0050 INSTALLED 1998
		0200/1851	024 " DIA CIR PLASTIC
			LEN=0035 INSTALLED 2002
		0200/1507	018 " DIA CIR PLASTIC
			LEN=0030 INSTALLED 1998
		0200/0979	018 " DIA CIR PLASTIC
			LEN=0040 INSTALLED 2015

DIR: B TOTAL LEN: 23.980 MI. DIST: 08-9 SR: 849
 LEFT MUN: JUNIATA TOWNSHIP T RIGHT MUN: JUNIATA TOWNSHIP T

Stationing	Description	Material	Length	Status
044061 FT	0200/0611	015" DIA CIRC CONCR	LEN=0036	INSTALLED UNKN
	0200/0149	015" DIA CIRC CONCR	LEN=0031	INSTALLED UNKN
	044061 FT	1 0 00305 0 02 0120+75		
	0200/0000	LENGTH(AH 2674 BK 2541)		
	0190/1892	015" DIA CIRC CONCR	LEN=0048	INSTALLED UNKN
	0190/1323	018" DIA CIR PLASTIC	LEN=0035	INSTALLED 1998
	0190/1030	015" DIA CIR PLASTIC	LEN=0040	INSTALLED 2007
041520 FT	0190/0416	024" DIA CIR PLASTIC	LEN=0040	INSTALLED UNKN
	041520 FT	1 0 00305 0 02 0095+34		
	0190/0000	LENGTH(AH 2541 BK 2871)		
	0180/2813	015" DIA CIRC CONCR	LEN=0030	INSTALLED UNKN
	0180/2402	015" DIA CIRC CONCR	LEN=0031	INSTALLED UNKN
	0180/2145	029"H 45"W ELLIP CONC	LEN=0055	INSTALLED UNKN
	0180/1336	030" DIA CIRC CONCR	LEN=0053	INSTALLED UNKN
	0180/1189	018" DIA CIR PLASTIC	LEN=0040	INSTALLED 2015
	0180/0881	036" DIA CIR PLASTIC	LEN=0033	INSTALLED UNKN
1 0 00305 0 02 0066+83 038649 FT CENTRE RD (T489)	038649 FT			
	0180/0000	LENGTH(AH 2871 BK 2453)		
	0170/2408	036" DIA CIRC CONCR	LEN=0050	INSTALLED UNKN
	0170/2208	018" DIA CIR PLASTIC	LEN=0040	INSTALLED 2015
	0170/1767	030" DIA CIR PLASTIC	LEN=0045	INSTALLED 1998
	0170/1517	015" DIA CIRC CONCR	LEN=0037	INSTALLED UNKN
SHULL HILL RD (T402)	0170/0615	048"H 48"W PIPE ARCH	LEN=0030	INSTALLED UNKN
	0170/0570	015" DIA CIR PLASTIC		

DIR: B TOTAL LEN: 23.980 MI. DIST: 08-9 SR: 849
 LEFT MUN: JUNIATA TOWNSHIP T RIGHT MUN: JUNIATA TOWNSHIP T

Stationing	Segment	Length (FT)	Notes
		036196 FT	0170/0527 LEN=0037 INSTALLED UNKN 036196 FT 1 0 00305 0 01 0035+80 018 "DIA CIR PLASTIC LEN=0030 INSTALLED UNKN
CAMPBELL RD (SR4012 SEG 0010/0926)	0160/1213		5 0170/0000 LENGTH(AH 2453 BK 1287)
		034909 FT	0160/1147 018 "DIA CIR PLASTIC 0160/0745 LEN=0065 INSTALLED 2001 BMSSEN 50/0849/0160/0616 1 0 00305 0 01 0030+12 BUFFALO CK 0160/0616 BMSBG 50/0849/0160/0616
		034909 FT	034909 FT 1 0 00305 0 01 0023+82 MARKELSVILLE RD (SR4005 SEG 0110/1858)
ACADEMY RD (T523)	0150/0428		5 0160/0000 LENGTH(AH 1287 BK 1106) 036 "DIA CIR PLASTIC LEN=0043 INSTALLED 2000
1 0 00305 0 00 0011+99 ACADEMY RD (T520)	033803 FT		0150/0013 018 "DIA CIR PLASTIC 033803 FT LEN=0032 INSTALLED UNKN
		032604 FT	5 0150/0000 LENGTH(AH 1106 BK 1199) 018 "DIA CIR PLASTIC LEN=0035 INSTALLED 2000
		031205 FT	0140/1042 030 "DIA CIRC CONCR LEN=0034 INSTALLED UNKN 018 "DIA CIR PLASTIC LEN=0037 INSTALLED 2000 0140/0010 1 0 00305 0 00 0000+00 5 0140/0000 LENGTH(AH 1199 BK 1399) ROBINSON RD 0130/1330 (T400) 072"H 00"W MULT METAL LEN=0051 INSTALLED UNKN ROBINSON RD 0130/0833 (T400) 024 "DIA CIRC CONCR LEN=0037 INSTALLED UNKN 024 "DIA CIR PLASTIC LEN=0035 INSTALLED 2007 1 0 00591 0 03 0320+78 5 0130/0000 LENGTH(AH 1399 BK 3130) 015 "DIA CIRC CONCR LEN=0033 INSTALLED UNKN
		0120/2955	

DIR: B TOTAL LEN: 23.980 MI. DIST: 08-9 SR: 849
 LEFT MUN: JUNIATA TOWNSHIP T RIGHT MUN: JUNIATA TOWNSHIP T

028075 FT

025045 FT

---	0120/2789	020 " DIA CIR PLASTIC LEN=0033 INSTALLED UNKN
---	0120/2547	015 " DIA CIRC CONCR LEN=0037 INSTALLED UNKN
---	0120/2366	024 " DIA CIRC CONCR LEN=0033 INSTALLED UNKN
---	0120/0995	036 " DIA CIRC CONCR LEN=0036 INSTALLED UNKN
---	0120/0679	013"H 15"W ELLIP METAL LEN=0036 INSTALLED UNKN
---	0120/0407	015"H 21"W ELLIP CONC LEN=0044 INSTALLED UNKN
---	0120/0110	BMSSEN 50/0849/0120/0000
---	028075 FT	1 0 00591 0 02 0288+48 BUFFALO CK. BMSBG 50/0849/0120/0000
---	0120/0000	LENGTH(AH 3130 BK 3030)
---	0110/2548	015"H 21"W ELLIPTICAL* LEN=0036 INSTALLED UNKN
---	0110/1800	048 " DIA CIRC CONCR LEN=0044 INSTALLED UNKN
---	0110/1642	015 " DIA CIRC CONCR LEN=0032 INSTALLED UNKN
---	0110/1251	015"H 21"W ELLIP CONC LEN=0031 INSTALLED UNKN
---	0110/0552	015"H 21"W ELLIP CONC LEN=0036 INSTALLED UNKN
---	0110/0112	BMSSEN 50/0849/0110/0000
---	025045 FT	1 0 00591 0 01 0256+53 BUFFALO CREEK BMSBG 50/0849/0110/0000
---	0110/0000	LENGTH(AH 3030 BK 2298) FROG HOLLOW RD
==	0100/2042	(T376) 015"H 21"W ELLIP CONC
---	0100/2031	LEN=0048 INSTALLED UNKN HONEYSUCKLE HOLLOW RD
---	0100/1720	(T429) 036 " DIA CIRC CONCR
---	0100/1291	LEN=0040 INSTALLED UNKN
---	0100/0866	015"H 21"W ELLIP CONC LEN=0035 INSTALLED UNKN
---	0100/0623	015"H 21"W ELLIP CONC LEN=0036 INSTALLED UNKN
---		015"H 21"W ELLIP CONC

EXTRACT DATE: 12/18/2023
PRINT DATE: 12/20/2023

ROADWAY MANAGEMENT SYSTEM
SLD COUNTY/SR - ANNUAL PRINT

PAGE NUMBER: 157
COUNTY: PERRY

DIR: B TOTAL LEN: 23.980 MI.
LEFT MUN: JUNIATA TOWNSHIP T

DIST: 08-9 SR: 849
RIGHT MUN: JUNIATA TOWNSHIP T

1 0 00591 0 01 0228+07 022747 FT
HOMINY RIDGE RD
(T378) 0100/0000

020383 FT

018314 FT

1 0 00591 0 01 0158+00 015693 FT
BUCKWHEAT RD
(SR4006 SEG 0010/0000) 0070/0000

0100/0301	LEN=0038	INSTALLED	UNKN
022747 FT			
0100/0000	LENGTH(AH 2298 BK 2364)		
0090/2036	015"H 21"W ELLIP CONC		
0090/1472	LEN=0038 INSTALLED UNKN		
0090/1080	015"H 21"W ELLIP CONC		
0090/0385	LEN=0032 INSTALLED UNKN		
0090/0143	015 "DIA CIRC METAL		
020383 FT	LEN=0030 INSTALLED UNKN		
0090/0000	015 "DIA CIRC CONCR		
0080/1806	LEN=0037 INSTALLED UNKN		
0080/1479	036 "DIA CIRC CONCR		
0080/1319	LEN=0037 INSTALLED UNKN		
0080/0780	1 0 00591 0 01 0204+68		
0080/0482	NC CR		
0080/0116	0090/0000	LENGTH(AH 2364 BK 2069)	
018314 FT	0080/0000	015 "DIA CIRC CONCR	
0070/1158	LEN=0028 INSTALLED UNKN		
0070/0671	JUNIATA TOWNSHIP		
0070/0399	TUSCARORA T		
0070/0048	018 "DIA CIR PLASTIC		
015693 FT	LEN=0035 INSTALLED UNKN		
0070/0000	015 "DIA CIRC CONCR		
0060/1893	LEN=0033 INSTALLED UNKN		
	015 "DIA CIRC CONCR		
	LEN=0034 INSTALLED UNKN		
	BMSSEN 50/0849/0080/0000		
	1 0 00591 0 01 0183+99		
	BUFFALO CREEK		
	BMSBG 50/0849/0080/0000		
	0080/0000	LENGTH(AH 2069 BK 2621)	
	018 "DIA CIRC CONCR		
	LEN=0061 INSTALLED UNKN		
	036 "DIA CIRC CONCR		
	LEN=0040 INSTALLED UNKN		
	018 "DIA CIR PLASTIC		
	LEN=0040 INSTALLED UNKN		
	048 "DIA CIRC CONCR		
	LEN=0074 INSTALLED UNKN		
	014"H 23"W ELLIP CONC		
	LEN=0036 INSTALLED 2015		

DIR: B TOTAL LEN: 23.980 MI. DIST: 08-9 SR: 849
 LEFT MUN: TUSCARORA T RIGHT MUN: TUSCARORA T

013008 FT

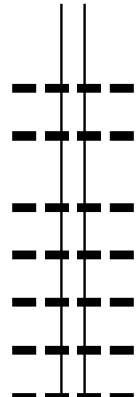
009326 FT

ARNDT RD
 (SR4004 SEG 0060/2933) 0050/0000

0060/1329	018 " DIA	CIRC	CONCR	
	LEN=0036	INSTALLED	UNKN	
0060/1021	036 " DIA	CIRC	CONCR	
	LEN=0042	INSTALLED	UNKN	
0060/0795	018 " DIA	CIRC	CONCR	
	LEN=0033	INSTALLED	UNKN	
0060/0650	024 " DIA	CIRC	CONCR	
	LEN=0038	INSTALLED	UNKN	
	TUSCARORA			
0060/0020	SAVILLE T			
013008 FT	1 0 00591	0 01	0130+81	
0060/0000	LENGTH(AH	2685	BK 3682)	
	036 " DIA	CIRC	CONCR	
0050/3550	LEN=0040	INSTALLED	UNKN	
	036 " DIA	CIRC	CONCR	
0050/3241	LEN=0040	INSTALLED	2015	
	036 " DIA	CIRC	CONCR	
0050/1704	LEN=0040	INSTALLED	2015	
	018 " DIA	CIRC	CONCR	
0050/1278	LEN=0042	INSTALLED	UNKN	
	024 " DIA	CIR	PLASTIC	
0050/0780	LEN=0040	INSTALLED	2000	
	014 " H 23 " W	ELLIP	CONC	
0050/0338	LEN=0040	INSTALLED	2015	
0050/0180	BMSSEN 50/0849/0050/0163			
	1 0 00591	0 01	0095+47	
	TR. BUFF. CRK.			
0050/0163	BMSBG 50/0849/0050/0163			
009326 FT	1 0 00591	0 01	0093+79	
	ESCHOL RIDGE RD			
	(T354)			
0050/0000	LENGTH(AH	3682	BK 2877)	
	014 " H 23 " W	ELLIP	CONC	
0040/2164	LEN=0036	INSTALLED	2015	
	018 " DIA	CIRC	CONCR	
0040/1852	LEN=0037	INSTALLED	2015	
	018 " DIA	CIR	PLASTIC	
0040/1425	LEN=0035	INSTALLED	2000	
	014 " H 23 " W	ELLIP	CONC	
0040/1068	LEN=0035	INSTALLED	2016	
	018 " DIA	CIRC	CONCR	
0040/0690	LEN=0038	INSTALLED	UNKN	
	015 " DIA	CIRC	CONCR	
0040/0193	LEN=0034	INSTALLED	UNKN	

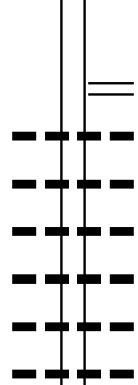
DIR: B TOTAL LEN: 23.980 MI. DIST: 08-9 SR: 849
 LEFT MUN: SAVILLE T RIGHT MUN: SAVILLE T

006449 FT



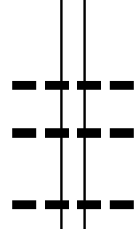
006449 FT 1 0 00591 0 01 0064+99
 0040/0000 LENGTH(AH 2877 BK 2389)
 014"H 23"W ELLIP CONC
 0030/2295 LEN=0036 INSTALLED 2015
 018"DIA CIR PLASTIC
 0030/1913 LEN=0037 INSTALLED 2000
 028"H 20"W METAL ARCH
 0030/1195 LEN=0038 INSTALLED 2000
 015"DIA CIRC CONC
 0030/0881 LEN=0038 INSTALLED UNKN
 015"DIA CIRC CONC
 0030/0748 LEN=0038 INSTALLED UNKN
 018"DIA CIR PLASTIC
 0030/0275 LEN=0038 INSTALLED UNKN
 018"DIA CIR PLASTIC
 0030/0070 LEN=0037 INSTALLED UNKN

004060 FT



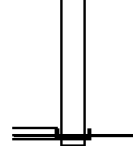
004060 FT 1 0 00591 0 00 0041+10
 MIDDLE RIDGE RD
 (SR4008 SEG 0010/0000)
 0030/0000 LENGTH(AH 2389 BK 2153)
 018"DIA CIRC CONC
 0020/1780 LEN=0038 INSTALLED 2015
 036"DIA CIRC CONC
 0020/1184 LEN=0040 INSTALLED 2015
 015"DIA CIRC CONC
 0020/1011 LEN=0038 INSTALLED UNKN
 015"DIA CIRC CONC
 0020/0691 LEN=0038 INSTALLED UNKN
 015"DIA CIRC CONC
 0020/0243 LEN=0038 INSTALLED UNKN
 024"DIA CIRC CONC
 0020/0097 LEN=0038 INSTALLED UNKN

001907 FT



001907 FT 1 0 00591 0 00 0019+07
 0020/0000 LENGTH(AH 2153 BK 1907)
 015"DIA CIRC CONC
 0010/1604 LEN=0038 INSTALLED UNKN
 024"DIA CIRC CONC
 0010/1089 LEN=0040 INSTALLED 2015
 018"DIA CIRC CONC
 0010/0219 LEN=0038 INSTALLED UNKN
 SPRIGGLE HOLLOW RD

000000 FT



000000 FT 1 0 00591 0 00 0000+00
 NC BU FFALO TRACE RD
 INTER-BK VETERANS WY
 (SR0074 SEG 0320/0000)
 MFC BEGIN = D
 0010/0000 LENGTH(AH 1907 BK 0000)

VETERANS WY
 (SR0074 SEG 0320/0000) 0010/0000

EXTRACT DATE: 12/18/2023 ROADWAY MANAGEMENT SYSTEM PAGE NUMBER: 154
PRINT DATE: 12/20/2023 SLD COUNTY/SR - ANNUAL PRINT COUNTY: PERRY
DIR: B TOTAL LEN: .000 MI. DIST: 08-9 SR: 422
LEFT MUN: DUNCANNON B RIGHT MUN: DUNCANNON B

000000 FT



000000 FT BK-JUNIATA (34)
7010/0000 LTH AH 000100 BK 000000

EXTRACT DATE: 12/18/2023 ROADWAY MANAGEMENT SYSTEM PAGE NUMBER: 153
PRINT DATE: 12/20/2023 SLD COUNTY/SR - ANNUAL PRINT COUNTY: PERRY
DIR: B TOTAL LEN: .000 MI. DIST: 08-9 SR: 322
LEFT MUN: DUNCANNON B RIGHT MUN: DUNCANNON B

000000 FT



000000 FT BK-JUNIATA (34)
7010/0000 LTH AH 000100 BK 000000

198333 FT

DUNCANNON
PENN T
LOCUST ST
(TWP)

HIGHLAND AV
(T563)

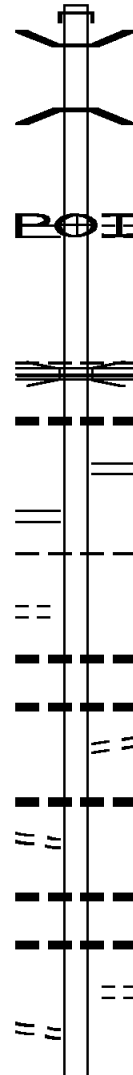
MUNICIPAL BLDG RD
(T529)

0760/3435

0760/3426

0760/2365

0760/1284



198333 FT

INTER-AHD MARKET ST
0760/3891 (BORO)
0760/3889 BMSSEN 50/0274/0760/3833
1 D 00030 0 03 0522+66
LIT. JUN. CK.
0760/3833 BMSBG 50/0274/0760/3833
(APRA) RR SPUR
ON RAMP RD
(SR8001 SEG 0750/0000)
RR SPUR
0760/3745 (BORO)
US 11&15
OP ID 50/0011/0210/0291
NC MA MARKET ST
MFC BEGIN = D
DUNCANNON
0760/3695 PENN T
018 " DIA CIRC CONCR
0760/3662 LEN=0099 INSTALLED UNKN
SUSQUEHANNA AV
0760/3630 (SR2009 SEG 0010/0932)
OFF RAMP RD
0760/3612 (SR8001 SEG 0500/0405)
018 " DIA CIRC METAL
0760/3420 LEN=0037 INSTALLED UNKN
018 " DIA CIRC METAL
0760/3175 LEN=0040 INSTALLED 2003
VALLEY ST
0760/2601 (T524)
018 " DIA CIRC METAL
0760/2578 LEN=0040 INSTALLED UNKN
014 "H 23 "W ELLIP CONC
0760/1983 LEN=0040 INSTALLED UNKN
018 " DIA CIRC CONCR
0760/1648 LEN=0040 INSTALLED UNKN
PEEWEE LN
0760/1460 (T521)
024 " DIA CIRC CONCR

DIR: B TOTAL LEN: 37.563 MI. DIST: 08-9 SR: 274
 LEFT MUN: PENN T RIGHT MUN: PENN T

ROADWAY NAME (TWP)	START POINT	END POINT	LENGTH (FT)	STATUS	DESCRIPTION
PENN MANOR RD (T565)	0760/1217	0760/1240		LEN=0040	INSTALLED UNKN
		0760/0948		LEN=0040	018 "DIA CIRC METAL INSTALLED UNKN
		0760/0589		(CONN)	LC FROM BUSINESS CMPS W BUSINESS CAMPUS WY (TWP)
		0760/0516		LEN=0046	018"H 24"W ELLIP CONC INSTALLED UNKN
	194442 FT	194442 FT		1 0 00030 0 03 0522+66	LENGTH(AH 3891 BK 2165)
KAMP ST (TWP)	0750/1358	0750/0000			
		192277 FT			DELLVILLE RD (SR2002 SEG 0150/3062)
1 0 00030 0 03 0535+16	GAMBERS CORNER RD (T349)	0750/0000	192277 FT		LENGTH(AH 2165 BK 2858)
		0740/2820		LEN=0052	018 "DIA CIRC CONC INSTALLED 2003
		0740/2585		LEN=0076	018 "DIA CIRC CONC INSTALLED UNKN
		0740/1804		LEN=0057	018 "DIA CIRC CONC INSTALLED UNKN
		0740/1418		(T528)	HICKORY DR
		0740/1223		LEN=0075	024 "DIA CIRC CONC INSTALLED UNKN
		0740/0226		LEN=0042	018 "DIA CIRC CONC INSTALLED UNKN
		0740/0036		LEN=0085	018 "DIA CIRC CONC INSTALLED UNKN
1 0 00030 0 03 0570+28	FACULTY RD (T351)	0740/0000	189419 FT		LENGTH(AH 2858 BK 3082)
		0730/3031		LEN=0110	036 "DIA CIRC CONC INSTALLED UNKN
		0730/2828		(T351)	FACULTY RD
		0730/2739		LEN=0045	018 "DIA CIRC CONC INSTALLED UNKN
					018 "DIA CIRC CONC

DIR: B TOTAL LEN: 37.563 MI. DIST: 08-9 SR: 274
 LEFT MUN: PENN T RIGHT MUN: PENN T

1 0 00030 0 03 0601+10 186337 FT
 SHERMANATA DR
 (T527) 0730/0000

SHERMANATA DR
 (T527) 0720/0316

185207 FT

1 0 00030 0 03 0628+14 183633 FT
 MCNAUGHTON DR
 (T346) 0710/0000

0730/2474	LEN=0044	INSTALLED UNKN
	018"H 24"W	ELLIP METAL
0730/2075	LEN=0060	INSTALLED UNKN
	018"DIA	CIRC CONCR
0730/1735	LEN=0036	INSTALLED UNKN
	018"DIA	CIRC CONCR
0730/0701	LEN=0036	INSTALLED UNKN
	018"DIA	CIRC CONCR
0730/0367	LEN=0051	INSTALLED UNKN
	CHANDRA DR	
0730/0185	(TWP)	
186337 FT		
0730/0000	LENGTH(AH 3082 BK 1130)	
	018"DIA	CIRC CONCR
0720/1010	LEN=0080	INSTALLED UNKN
	018"DIA	CIRC CONCR
0720/0666	LEN=0080	INSTALLED UNKN
	018"H 24"W	ELLIP METAL
0720/0046	LEN=0056	INSTALLED UNKN
185207 FT	1 0 00030 0 03 0612+40	
	LINTON HILL RD	
	(T347)	
	PENN	
	WHEATFIELD T	
0720/0000	LENGTH(AH 1130 BK 1574)	
	018"DIA	CIRC METAL
0710/1548	LEN=0077	INSTALLED UNKN
	018"DIA	CIRC CONCR
0710/0881	LEN=0086	INSTALLED UNKN
	THOMAS DR	
	(TWP)	
0710/0206	018"DIA	CIRC CONCR
	LEN=0068	INSTALLED UNKN
0710/0177		
183633 FT		
0710/0000	LENGTH(AH 1574 BK 2667)	
	015"H 21"W	ELLIP METAL
0700/1952	LEN=0043	INSTALLED UNKN
	015"H 21"W	ELLIP METAL
0700/1335	LEN=0100	INSTALLED UNKN

DIR: B TOTAL LEN: 37.563 MI. DIST: 08-9 SR: 274
 LEFT MUN: WHEATFIELD T RIGHT MUN: WHEATFIELD T

HUNKEY HOLLOW RD
 (T349)

0700/0452

180966 FT

MONTEBELLO FARM RD
 (T355)

0690/0845

177148 FT

1 0 00030 0 03 0718+08 174639 FT
 PARADISE RD
 (SR2005 SEG 0010/0000) 0680/0000

0700/0724	018 " DIA	CIRC CONCR
	LEN=0056	INSTALLED UNKN
	ROSEGLN	RD
0700/0699	(T345)	
0700/0502	024 " DIA	CIRC CONCR
	LEN=0086	INSTALLED UNKN
0700/0243	024 " DIA	CIRC CONCR
	LEN=0148	INSTALLED UNKN
180966 FT	1 0 00030 0 03 0654+81	
	ROSEGLN	RD
	(T345)	
0700/0000	LENGTH(AH 2667 BK 3818)	
0690/2588	018 " DIA	CIRC METAL
	LEN=0060	INSTALLED UNKN
0690/2099	018 " DIA	CIRC CONCR
	LEN=0052	INSTALLED UNKN
0690/1372	018 " DIA	CIRC CONCR
	LEN=0044	INSTALLED UNKN
0690/0864	018 " DIA	CIRC CONCR
	LEN=0080	INSTALLED UNKN
0690/0432	018 " DIA	CIRC CONCR
	LEN=0038	INSTALLED UNKN
	018 " DIA	CIRC CONCR
	LEN=0050	INSTALLED UNKN
0690/0147	1 0 00030 0 03 0692+99	
177148 FT	LENGTH(AH 3818 BK 2509)	
0690/0000	018 " DIA	CIRC METAL
	LEN=0034	INSTALLED UNKN
0680/2117	019 "H 30 "W	ELLIP CONC
	LEN=0048	INSTALLED UNKN
0680/1305	COOK RD	
	(T454)	
0680/0882		
0680/0095	014 "H 23 "W	ELLIP CONC
	LEN=0043	INSTALLED UNKN
174639 FT		
0680/0000	LENGTH(AH 2509 BK 3786)	
	014 "H 23 "W	ELLIP CONC
0670/3588	LEN=0038	INSTALLED UNKN
	014 "H 23 "W	ELLIP CONC

DIR: B TOTAL LEN: 37.563 MI. DIST: 08-9 SR: 274
 LEFT MUN: WHEATFIELD T RIGHT MUN: WHEATFIELD T

HOLLAND LN
(TWP)

0670/2043

BORNMAN LN
(TWP)

0670/0906

170853 FT

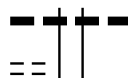
168429 FT

---	---	0670/3199	LEN=0040	INSTALLED UNKN
---	---	0670/2973	LEN=0044	INSTALLED UNKN
---	---	0670/2906	LEN=0031	INSTALLED UNKN
---	==	0670/2651	STONE LN (TWP)	
---	---	0670/2424	043"H 68"W	ELLIP CONC
---	---	0670/2077	LEN=0038	INSTALLED UNKN
---	==	0670/2003	018 "DIA	CIRC CONCR
---	---	0670/1597	LEN=0040	INSTALLED UNKN
---	---	0670/1539	LEN=0048	INSTALLED UNKN
---	---	0670/1012	034"H 53"W	ELLIP CONC
---	==	0670/0249	LEN=0040	INSTALLED UNKN
---	---	170853 FT	1 0 00030 0 03 0756+03	DARK HOLLOW RD (T452)
---	==	0670/0000	LENGTH(AH 3786 BK 2424)	
---	---	0660/2113	LEN=0050	INSTALLED 1998
---	---	0660/1459	LEN=0040	INSTALLED 1998
---	---	0660/0850	LEN=0045	INSTALLED 1998
---	==	0660/0505	SHEPHERDS LN (TWP)	
---	---	0660/0118	LEN=0032	INSTALLED 1998
---	---	168429 FT	1 0 00030 0 03 0780+27	
---	==	0660/0000	LENGTH(AH 2424 BK 3730)	
---	---	0650/3631	LEN=0037	INSTALLED 1998
---	---	0650/3314	LEN=0032	INSTALLED UNKN
---	---		018 "DIA	CIR PLASTIC

DIR: B TOTAL LEN: 37.563 MI. DIST: 08-9 SR: 274
 LEFT MUN: WHEATFIELD T RIGHT MUN: WHEATFIELD T

DIRT LN
(TWP)

0650/2633



0650/2685 LEN=0035 INSTALLED 1998



0650/2604 024 " DIA CIR PLASTIC
LEN=0048 INSTALLED 1998



0650/1885 024 " DIA CIR PLASTIC
LEN=0035 INSTALLED 1998



0650/1436 018 " DIA CIR PLASTIC
LEN=0034 INSTALLED 1998

164699 FT



0650/0571 029 "H 45 "W ELLIP CONC
LEN=0040 INSTALLED 1998
164699 FT 1 0 00030 0 03 0817+57
WINDY HILL RD
(T450)



0650/0000 LENGTH(AH 3730 BK 2923)
015 " DIA CIRC CONCR

DRAGONFLY LN
(TWP)

0640/2663



0640/2711 LEN=0032 INSTALLED UNKN



0640/2073 018 " DIA CIR PLASTIC
LEN=0035 INSTALLED 1998



0640/1594 018 " DIA CIR PLASTIC
LEN=0034 INSTALLED 1998



0640/0977 036 " DIA CIR PLASTIC
LEN=0020 INSTALLED 1998



0640/0878 018 " DIA CIR PLASTIC
LEN=0038 INSTALLED 1998

161776 FT



0640/0184 024 " DIA CIR PLASTIC
LEN=0038 INSTALLED 1998



0640/0000 SR 2006 SH
LENGTH(AH 2923 BK 1199)
(SR2006 SEG 0010/0969)

160577 FT



0630/0062 018 " DIA CIRC CONCR
LEN=0038 INSTALLED UNKN



160577 FT 1 0 00030 7 00 1056+35
SPRING RD
(SR0034 SEG 0220/0000)

160577 FT



0630/0000 LTH AH 001199 BK 000100
160577 FT (SR0034 SEG 0220/0000)



7624/0000 LTH AH 000100 BK 001272

DIR: B TOTAL LEN: 37.563 MI. DIST: 08-9 SR: 274
 LEFT MUN: BLOOMFIELD B RIGHT MUN: BLOOMFIELD B

Street Name	Segment ID	Start Station	End Station	Notes
CARLISLE ST (BORO)	0620/1272	0620/1272	0620/1272	INTER-AHD MAIN ST (SR0034 SEG 0310/0000) CARLISLE ST (SR0034 SEG 0310/0000) BLOOMFIELD B
		0620/1060	0620/1060	BORO AL (BORO)
		0620/0931	0620/0931	SPRING AL (BORO)
BORO AL (BORO)	0620/0800	0620/0814	0620/0814	014"H 42"W CON BOX CUL LEN=0040 INSTALLED UNKN
		0620/0637	0620/0637	015"H 00"W MULT OTHER LEN=0065 INSTALLED UNKN
		0620/0612	0620/0612	CHURCH ST (BORO)
		0620/0604	0620/0604	018" DIA CIRC METAL LEN=0037 INSTALLED UNKN
WALNUT AL (BORO)	0620/0308	0620/0452	0620/0452	CHESTNUT AL (BORO)
		0620/0164	0620/0164	STRAWBERRY AL (BORO)
	159305 FT	0620/0020	0620/0020	015"H 23"W ELLIP CONC LEN=0068 INSTALLED UNKN
		159305 FT	159305 FT	1 0 00122 0 00 1590+00
		0620/0000	0620/0000	APPLE ST (BORO) LENGTH (AH 1272 BK 2554)
		0610/2545	0610/2545	018" DIA CIRC CONCR LEN=0032 INSTALLED UNKN
UNNAMED AL (BORO)	0610/2384	0610/2390	0610/2390	UNNAMED AL (BORO)
UNNAMED AL (BORO)	0610/2240			
		0610/2134	0610/2134	UNNAMED AL (BORO)
CHESTNUT ST (BORO)	0610/1744	0610/1510	0610/1510	018"H 00"W MULT CONCR LEN=0043 INSTALLED UNKN
		0610/1433	0610/1433	015" DIA CIRC CONCR LEN=0033 INSTALLED UNKN
		0610/1305	0610/1305	015" DIA CIRC METAL LEN=0045 INSTALLED 2003
				LOCUST ST

DIR: B TOTAL LEN: 37.563 MI. DIST: 08-9 SR: 274
 LEFT MUN: BLOOMFIELD B RIGHT MUN: BLOOMFIELD B

COLD STORAGE RD
 (SR4005 SEG 0010/0000) 0610/0149
 156751 FT

==	0610/1075	(BORO)	
---	0610/1069	015"H 21"W ELLIP METAL	
==	0610/0742	LEN=0048 INSTALLED UNKN	
POE		PENNDOT 8-9	
---	0610/0377	(GOVT)	
==		(APRA) PENNDOT 8-9	
		PENNDOT 8-9	
		(GOVT)	
	156751 FT	1 0 00122 0 00 1564+44	
		036"H 72"W CONC STRUCT	
		LEN=0110 INSTALLED UNKN	
		NC MA IN ST	
		BLOOMFIELD	
		CENTRE TOWNSHIP T	
---	0610/0000	LENGTH(AH 2554 BK 3037)	
---	0600/2443	018 "DIA CIRC CONCR	
---	0600/1981	LEN=0030 INSTALLED UNKN	
		030 "DIA CIRC CONCR	
		LEN=0072 INSTALLED UNKN	
		024 "DIA CIRC CONCR	
---	0600/0615	LEN=0035 INSTALLED UNKN	
		015 "DIA CIR PLASTIC	
		LEN=0035 INSTALLED 1997	
153714 FT	153714 FT	1 0 00122 0 00 1534+07	
	0600/0000	LENGTH(AH 3037 BK 2900)	
		018 "DIA CIRC CONCR	
		LEN=0028 INSTALLED UNKN	
		ADAMS LN	
==	0590/1233	(PRDR)	
---	0590/1131	024 "DIA CIRC CONCR	
		LEN=0040 INSTALLED UNKN	
	150814 FT	1 0 00122 0 00 1504+80	
	0590/0000	LENGTH(AH 2900 BK 2466)	
		018 "DIA CIRC CONCR	
---	0580/2426	LEN=0039 INSTALLED UNKN	
---	0580/2084	018 "DIA CIRC CONCR	
		LEN=0032 INSTALLED UNKN	

DIR: B TOTAL LEN: 37.563 MI. DIST: 08-9 SR: 274
 LEFT MUN: CENTRE TOWNSHIP T RIGHT MUN: CENTRE TOWNSHIP T

1 0 00122 0 00 1480+36 148348 FT
 MANNSVILLE RD
 (SR4003 SEG 0010/0000) 0580/0000

0580/0527	018 " DIA CIRC CONCR
148348 FT	LEN=0030 INSTALLED UNKN
0580/0000	LENGTH(AH 2466 BK 2613)
0570/2027	018 " DIA CIRC CONCR
0570/2004	LEN=0038 INSTALLED UNKN
0570/1566	MAHANAY RD
0570/0980	(T384)
	029"H 45"W ELLIP CONCR
	LEN=0040 INSTALLED UNKN
	014"H 23"W ELLIP CONCR
	LEN=0040 INSTALLED UNKN
145735 FT	145735 FT 1 0 00122 0 00 1454+16
0570/0000	LENGTH(AH 2613 BK 2654)
0560/1901	018 " DIA CIRC CONCR
	LEN=0036 INSTALLED UNKN
0560/0840	018 " DIA CIRC CONCR
	LEN=0032 INSTALLED UNKN
0560/0303	018 " DIA CIRC CONCR
143081 FT	LEN=0032 INSTALLED UNKN
0560/0000	1 0 00122 0 00 1427+62
	LENGTH(AH 2654 BK 2041)
0550/0475	024 " DIA CIRC CONCR
	LEN=0036 INSTALLED UNKN
0550/0005	018 " DIA CIRC CONCR
141040 FT	LEN=0031 INSTALLED UNKN
0550/0000	1 0 00122 0 00 1407+21
	LENGTH(AH 2041 BK 2831)
0540/1826	030 " DIA CIRC CONCR
	LEN=0042 INSTALLED UNKN
0540/1421	018 " DIA CIRC CONCR
	LEN=0034 INSTALLED UNKN
0540/0378	
0540/0348	030 " DIA CIR PLASTIC
	LEN=0036 INSTALLED 1996

BOOSE RD
 (T417)

EXTRACT DATE: 12/18/2023
PRINT DATE: 12/20/2023

ROADWAY MANAGEMENT SYSTEM
SLD COUNTY/SR - ANNUAL PRINT

PAGE NUMBER: 143
COUNTY: PERRY

DIR: B TOTAL LEN: 37.563 MI.
LEFT MUN: CENTRE TOWNSHIP T

DIST: 08-9 SR: 274
RIGHT MUN: CENTRE TOWNSHIP T

Stationing	Right of Way	Structure	Material	Status
138209 FT	138209 FT	1 0 00122 0 00	1378+90	CENTRE TOWNSHIP
	0540/0000		LENGTH(AH 2831 BK 3232)	
	0530/1432	018 " DIA	CIRC CONCR	LEN=0030 INSTALLED UNKN
	0530/0748	GERMANY RIDGE RD (T372)		
134977 FT	134977 FT	072 " DIA	CIRC CONCR	LEN=0054 INSTALLED UNKN
	0530/0000	1 0 00122 0 00	1346+58	LENGTH(AH 3232 BK 3178)
	0520/2307	018 " DIA	CIRC CONCR	LEN=0035 INSTALLED UNKN
	0520/1750	018 " DIA	CIRC CONCR	LEN=0035 INSTALLED UNKN
	0520/1191	018 " DIA	CIRC CONCR	LEN=0037 INSTALLED UNKN
DUNKLEBERGER RD (T368)	0520/1178			
131799 FT	131799 FT	018 " DIA	CIRC CONCR	LEN=0032 INSTALLED UNKN
	0520/0000	1 0 00122 0 00	1314+80	LENGTH(AH 3178 BK 1757)
	0510/0760	036 " DIA	CIRC CONCR	LEN=0040 INSTALLED UNKN
	0510/0517	018 " DIA	CIRC CONCR	LEN=0034 INSTALLED UNKN
	0510/0135	018 " DIA	CIRC METAL	LEN=0040 INSTALLED UNKN
1 0 00122 0 00 1297+23	130042 FT			
LIMESTONE RIDGE RD (T356)	0510/0000			
	0500/2606		LENGTH(AH 1757 BK 2794)	
	0500/2587	BMSBN 50/0274/0500/2587	1 0 00122 0 00	1295+42
		MONTOUR CK.		
	0500/2587	BMSBG 50/0274/0500/2587		
		018 " DIA	CIRC CONCR	

EXTRACT DATE: 12/18/2023
PRINT DATE: 12/20/2023

ROADWAY MANAGEMENT SYSTEM
SLD COUNTY/SR - ANNUAL PRINT

PAGE NUMBER: 142
COUNTY: PERRY

DIR: B TOTAL LEN: 37.563 MI.
LEFT MUN: SPRING T

DIST: 08-9 SR: 274
RIGHT MUN: SPRING T

Station	Length	Description	Material	Status
0500/2518	LEN=0040	MAHANAY RIDGE RD	ELLIP METAL	UNKN
0500/2165	(T360)			
0500/2152	LEN=0040	024"H 38"W ELLIP METAL		UNKN
0500/1114	LEN=0040	018" DIA CIRC CONCR		UNKN
0500/0327	LEN=0040	018" DIA CIRC CONCR		UNKN
127248 FT	1 0 00122 0 00 1269+55			
0500/0000	LENGTH(AH 2794 BK 2999)			
0490/2684	LEN=0040	018" DIA CIRC CONCR		UNKN
0490/2468	LEN=0040	018" DIA CIRC METAL		UNKN
0490/1795	LEN=0030	018" DIA CIRC CONCR		UNKN
0490/0634	LEN=0032	018" DIA CIRC CONCR		UNKN
0490/0390	LEN=0036	SPRING		UNKN
0490/0075		TYRONE T		
0490/0024	LEN=0106	015" DIA CIRC CONCR		UNKN
124249 FT	1 0 00122 0 00 1239+50			
0490/0000	LENGTH(AH 2999 BK 2306)	WAGGONERS GAP RD		
0480/2260	LEN=0064	(SR0074 SEG 0180/0000)		UNKN
0480/1465	LEN=0040	013"H 17"W ELLIP METAL		UNKN
0480/1157	LEN=0037	018" DIA CIRC CONCR		UNKN
0480/0790	LEN=0032	015" DIA CIRC CONCR		UNKN
0480/0431	LEN=0028	018" DIA CIRC CONCR		UNKN
0480/0108				
121943 FT				

LC TO GREEN PARK RD
(CONN) 0480/0108
1 0 00122 0 00 1216+23 121943 FT
GREEN PARK RD

DIR: B TOTAL LEN: 37.563 MI. DIST: 08-9 SR: 274
 LEFT MUN: TYRONE T RIGHT MUN: TYRONE T

Station	Length	Notes	Material	Installation
(T413) 0480/0000		==	0480/0000	LENGTH(AH 2306 BK 2176) 024 " DIA CIRC CONCR
		---	0470/2154	LEN=0113 INSTALLED UNKN
		==	0470/2142	GREENPARK RD (SRO233 SEG 0180/2249) 018 " DIA CIRC CONCR
		---	0470/2050	LEN=0061 INSTALLED UNKN
		---	0470/1868	BMSSEN 50/0274/0470/1841 1 0 00122 0 00 1212+88 MUDDY RUN
		---	0470/1841	BMSBG 50/0274/0470/1841 036 " DIA CIRC CONCR
		---	0470/1404	LEN=0038 INSTALLED UNKN
		---	0470/0684	015 " DIA CIRC CONCR LEN=0038 INSTALLED UNKN
		---	0470/0104	015 " DIA CIRC CONCR LEN=0038 INSTALLED UNKN
119767 FT			119767 FT	1 0 00122 0 00 1194+47
		---	0470/0000	LENGTH(AH 2176 BK 2296) 015 " DIA CIRC CONCR
		---	0460/1939	LEN=0040 INSTALLED UNKN
		---	0460/1400	018 " DIA CIRC CONCR LEN=0046 INSTALLED UNKN
		---	0460/0642	015 " DIA CIRC CONCR LEN=0038 INSTALLED UNKN
117471 FT			117471 FT	1 0 00122 0 00 1171+34
		---	0460/0000	LENGTH(AH 2296 BK 3705) 015 " DIA CIRC CONCR
		---	0450/3085	LEN=0047 INSTALLED UNKN
WILLOW CR (TWP)		== ==	0450/2796	OAK DR (TWP)
		---	0450/2099	015 " DIA CIRC CONCR LEN=0046 INSTALLED UNKN
WILLOW CR (TWP)		==	0450/1917	
		---	0450/1115	015 " DIA CIRC CONCR LEN=0045 INSTALLED 2003
		---	0450/0494	018 " DIA CIRC CONCR LEN=0040 INSTALLED UNKN
ELM CR (TWP)		==	0450/0087	
113766 FT			113766 FT	1 0 00122 0 00 1134+29
		---	0450/0000	LENGTH(AH 3705 BK 3652)

DIR: B TOTAL LEN: 37.563 MI. DIST: 08-9 SR: 274
 LEFT MUN: TYRONE T RIGHT MUN: TYRONE T

Location	Segment ID	Length	Material	Status
HICKORY AL (TWP)	0440/3286		018" DIA CIR PLASTIC	INSTALLED UNKN
	0440/2719		MAPLE LN (TWP)	
DAVIS AL (TWP)	0440/2679		015" DIA CIRC CONCR	INSTALLED UNKN
	0440/2219		018" DIA CIRC CONCR	INSTALLED UNKN
	0440/1740		018" DIA CIR PLASTIC	INSTALLED UNKN
TRESSLER RD (T412)	0440/1257		DEER RUN AL (TWP)	
	0440/1071		MONTOUR RD (SR0850 SEG 0260/0000)	
	0440/0895		UNKNOWN RD (TWP)	
	0440/0555		BMS EN 50/0274/0440/0524	
PEPPERMINT PARK DR (T580)	0440/0524		MUDDY RUN BMSBG 50/0274/0440/0524	
	0440/0335	110114 FT		
	0440/0000	110114 FT	1 0 00122 0 00 1097+77	LENGTH(AH 3652 BK 2729)
	0430/2695		015" DIA CIRC CONCR	INSTALLED UNKN
	0430/1173		015" DIA CIRC CONCR	INSTALLED UNKN
107385 FT	0430/0430	107385 FT	018" DIA CIRC CONCR	INSTALLED UNKN
	0430/0000		1 0 00122 0 00 1070+37	LENGTH(AH 2729 BK 2063)
	0424/1616		018" DIA CIRC CONCR	INSTALLED UNKN
	0424/1149		030" DIA CIRC CONCR	INSTALLED UNKN
105322 FT	0424/0137	105322 FT	015" DIA CIRC CONCR	INSTALLED UNKN
	0424/0000		1 0 00122 0 00 1050+14	LENGTH(AH 2063 BK 2024)
			015" DIA CIRC CONCR	

DIR: B TOTAL LEN: 37.563 MI. DIST: 08-9 SR: 274
 LEFT MUN: TYRONE T RIGHT MUN: TYRONE T

Stationing	Description	Material	Length	Notes
0420/1667	LEN=0040	INSTALLED UNKN		
0420/1249	015" DIA CIRC CONCR	INSTALLED UNKN		
0420/0708	036" DIA CIRC ALUMIN	INSTALLED UNKN		
0420/0195	042" DIA CIRC CONCR	INSTALLED UNKN		
103298 FT	LEN=0053	INSTALLED UNKN		
103298 FT	1 0 00122 0 00 1029+90			
0420/0000	LENGTH(AH 2024 BK 1684)			
0410/1373	TYRONE			
0410/1358	NORTHEAST MADISON T			
0410/1272	042" DIA CIRC CONCR	INSTALLED UNKN		
0410/1159	LEN=0037	INSTALLED UNKN		
0410/1102	BMS EN 50/0274/0410/1102			
0410/1102	1 0 00122 0 00 1024+08			
0410/1006	BIXLERS RUN			
0410/0964	BMSBG 50/0274/0410/1102			
0410/0373	048"H 84"W CONCR ARCH			
0410/0000	LEN=0086	INSTALLED UNKN		
0410/0964	TAIL RACE			
0410/0373	STRUCTURE LENGTH 8 FT			
0410/0000	BMSID 50/0274/0410/0964			
0400/1110	018" DIA CIRC CONCR	INSTALLED UNKN		
0400/0937	LEN=0052	INSTALLED UNKN		
0400/0487	1 0 00122 0 00 1013+06			
0400/0030	LENGTH(AH 1684 BK 1202)			
0400/0000	018" DIA CIRC CONCR	INSTALLED UNKN		
0400/0000	LEN=0040	INSTALLED UNKN		
0400/0000	018" DIA CIRC CONCR	INSTALLED UNKN		
0400/0000	LEN=0032	INSTALLED UNKN		
0400/0000	018" DIA CIRC CONCR	INSTALLED 1999		
0400/0000	LEN=0040	INSTALLED 1999		
0400/0000	015" DIA CIRC CONCR	INSTALLED UNKN		
0400/0000	LEN=0036	INSTALLED UNKN		
0400/0000	LENGTH(AH 1202 BK 1705)			
0390/1651	036" DIA CIRC CONCR	INSTALLED UNKN		
0390/1251	018" DIA CIRC METAL	INSTALLED 1999		
0390/0962	LEN=0040	INSTALLED 1999		
0390/0388	036" DIA CIRC CONCR	INSTALLED 1999		
0390/0000	LEN=0048	INSTALLED 1999		
0390/0000	018" DIA CIRC CONCR	INSTALLED 1999		
0390/0000	LEN=0041	INSTALLED 1999		
0390/0000	1 0 00122 0 00 0984+52			
0390/0000	NORTHEAST MADISON			
0390/0000	SOUTHWEST MADISON T			

WAGONER'S BRIDGE RD
(T579)

1 0 00122 0 00 1000+88 100412 FT
 FORT ROBINSON RD
 (SR0850 SEG 0250/1880) 0400/0000

DIR: B TOTAL LEN: 37.563 MI. DIST: 08-9 SR: 274
 LEFT MUN: NORTHEAST MADISON T RIGHT MUN: NORTHEAST MADISON T

	0390/0000	LENGTH(AH 1705 BK 3334)
---	018 "DIA	CIRC CONCR
---	0380/3127	LEN=0032 INSTALLED 1999
---	018 "DIA	CIRC CONCR
---	0380/2599	LEN=0037 INSTALLED UNKN
---	018 "DIA	CIRC CONCR
---	0380/1976	LEN=0041 INSTALLED UNKN
---	015 "DIA	CIRC CONCR
---	0380/1226	LEN=0040 INSTALLED 1999
---	015 "DIA	CIRC CONCR
---	0380/0880	LEN=0040 INSTALLED 1999
---	015 "DIA	CIRC CONCR
---	0380/0226	LEN=0042 INSTALLED 1999
---	095373 FT	1 0 00122 0 00 0951+18
---	0380/0000	LENGTH(AH 3334 BK 2303)
---	024 "DIA	CIRC CONCR
---	0370/2158	LEN=0050 INSTALLED UNKN
---	018 "DIA	CIRC CONCR
---	0370/1746	LEN=0034 INSTALLED UNKN
---	018 "DIA	CIRC CONCR
---	0370/1583	LEN=0032 INSTALLED UNKN
---	015 "DIA	CIRC CONCR
---	0370/1074	LEN=0040 INSTALLED UNKN
==	0370/0024	
==	093070 FT	1 0 00122 0 00 0928+15
---	0370/0000	IRON BRIDGE RD
---	0360/1323	(SR3009 SEG 0020/2537)
---	0360/0500	LENGTH(AH 2303 BK 1365)
---	0360/091705 FT	036 "DIA CIRC CONCR
---	0360/0000	LEN=0040 INSTALLED UNKN
---	048 "DIA	CIRC CONCR
---	0350/2430	LEN=0050 INSTALLED 1999
---	0350/2102	1 0 00122 0 00 0914+50
---	0350/1628	LENGTH(AH 1365 BK 2622)
---	0350/1049	032 "DIA CIRC METAL
---		LEN=0072 INSTALLED 1999
---		015 "DIA CIRC CONCR
---		LEN=0041 INSTALLED 1999
---		015 "DIA CIRC CONCR
---		LEN=0044 INSTALLED 1999
---		018 "DIA CIRC CONCR
---		LEN=0036 INSTALLED UNKN

095373 FT

CENTRE RD
(T403)

0370/0024
093070 FT

091705 FT

EMORY GREEN RD

EXTRACT DATE: 12/18/2023
PRINT DATE: 12/20/2023

ROADWAY MANAGEMENT SYSTEM
SLD COUNTY/SR - ANNUAL PRINT

PAGE NUMBER: 137
COUNTY: PERRY

DIR: B TOTAL LEN: 37.563 MI.
LEFT MUN: SOUTHWEST MADISON T

DIST: 08-9 SR: 274
RIGHT MUN: SOUTHWEST MADISON T

(T320)

0350/0774

POI

0350/0774 (APRA) STEPHEN LACEFIEL
018 " DIA CIRC CONCR
0350/0747 LEN=0040 INSTALLED 1999

089083 FT

018 " DIA CAST IRON
LEN=0070 INSTALLED UNKN
089083 FT 1 0 00122 0 00 0888+28
5 0350/0000 LENGTH(AH 2622 BK 2881)

015 " DIA CIRC CONCR
LEN=0060 INSTALLED 1999
LYONS RD
0340/2181
0340/2180 (T409)

086202 FT

015 " DIA CIRC CONCR
LEN=0040 INSTALLED 1999
015 " DIA CIRC CONCR
LEN=0040 INSTALLED UNKN
086202 FT 1 0 00122 0 00 0859+47

COUCHTOWN RD
(SR3008 SEG 0110/3211)
5 0340/0000 LENGTH(AH 2881 BK 3788)
0330/3733 BMSSEN 50/0274/0330/3713
1 0 00122 0 00 0858+72

CISNA RUN
0330/3713 BMSBG 50/0274/0330/3713
018 " DIA CIR PLASTIC
0330/3161 LEN=0032 INSTALLED UNKN
015 " DIA CIR PLASTIC
0330/2790 LEN=0030 INSTALLED UNKN
015 " DIA CIR PLASTIC
0330/2279 LEN=0034 INSTALLED UNKN

082414 FT

015 " DIA CIR PLASTIC
LEN=0030 INSTALLED UNKN
024 " DIA CIR PLASTIC
0330/0229 LEN=0048 INSTALLED UNKN
082414 FT 1 0 00122 0 00 0821+74

AIRPORT RD
(SR3007 SEG 0010/0000) 0330/0000

MADISON RD
(T399)
5 0330/0000 LENGTH(AH 3788 BK 3401)
0320/3225 BMSSEN 50/0274/0320/3212
1 0 00122 0 00 0819+82
TR. CISNA RUN
0320/3212 BMSBG 50/0274/0320/3212

DIR: B TOTAL LEN: 37.563 MI. DIST: 08-9 SR: 274
 LEFT MUN: SOUTHWEST MADISON T RIGHT MUN: SOUTHWEST MADISON T

	0320/2399	BMS EN 50/0274/0320/2388 1 0 00122 0 00 0813+56
	0320/2388	TR CISNA RUN BMSBG 50/0274/0320/2388
	0320/2107	015 "DIA CIR PLASTIC LEN=0040 INSTALLED UNKN
	0320/1510	015 "DIA CIRC CONCR LEN=0042 INSTALLED UNKN
	0320/1111	018 "DIA CIR PLASTIC LEN=0032 INSTALLED UNKN
	0320/0506	015 "DIA CIR PLASTIC LEN=0040 INSTALLED UNKN
	0320/0083	015 "DIA CIR PLASTIC LEN=0032 INSTALLED UNKN
079013 FT	079013 FT	1 0 00122 0 00 0789+68
	0320/0000	LENGTH(AH 3401 BK 2692) 024 "DIA CIR PLASTIC
	0310/2228	LEN=0035 INSTALLED UNKN 018 "DIA CIR PLASTIC
	0310/1843	LEN=0030 INSTALLED UNKN 015 "H 21 "W ELLIP CONC
	0310/1410	LEN=0036 INSTALLED UNKN 030 "DIA CIRC CONCR
	0310/1263	LEN=0040 INSTALLED UNKN
	0310/0570	015 "DIA CIR PLASTIC LEN=0030 INSTALLED UNKN
	0310/0396	015 "DIA CIR PLASTIC LEN=0030 INSTALLED UNKN
076321 FT	076321 FT	1 0 00122 0 00 0762+96
	0310/0000	LENGTH(AH 2692 BK 2014)
	0300/1400	015 "DIA CIR PLASTIC LEN=0030 INSTALLED UNKN
	0300/0775	015 "DIA CIR PLASTIC LEN=0030 INSTALLED UNKN
	0300/0448	015 "DIA CIR PLASTIC LEN=0030 INSTALLED UNKN
	0300/0291	015 "DIA CAST IRON LEN=0030 INSTALLED UNKN
	0300/0185	BISTLINE BRIDGE RD (SR3005 SEG 0050/2737)
	0300/0020	024 "DIA CIRC CONCR LEN=0064 INSTALLED UNKN
074307 FT	074307 FT	
0300/0000	0300/0000	LENGTH(AH 2014 BK 2965)

1 0 00122 0 00 0742+82 074307 FT
 ANDERSONBURG RD
 (T401) 0300/0000

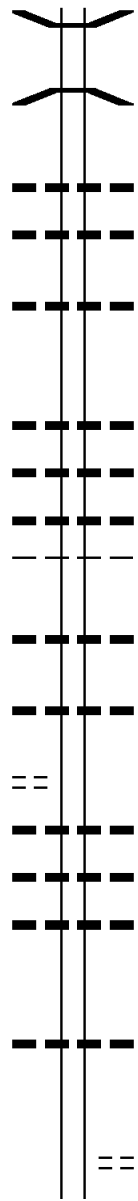
EXTRACT DATE: 12/18/2023
PRINT DATE: 12/20/2023

ROADWAY MANAGEMENT SYSTEM
SLD COUNTY/SR - ANNUAL PRINT

PAGE NUMBER: 135
COUNTY: PERRY

DIR: B TOTAL LEN: 37.563 MI.
LEFT MUN: SOUTHWEST MADISON T

DIST: 08-9 SR: 274
RIGHT MUN: SOUTHWEST MADISON T



0290/2887 BMS EN 50/0274/0290/2869
1 0 00122 0 00 0741+85
CISNA RUN
0290/2869 BMSBG 50/0274/0290/2869

0290/1883 015 "DIA CIR PLASTIC
LEN=0037 INSTALLED UNKN
0290/1425 018 "DIA CIR PLASTIC
LEN=0027 INSTALLED UNKN

0290/0762 015 "DIA CIR PLASTIC
LEN=0033 INSTALLED UNKN

071342 FT 1 0 00122 0 00 0713+17
S 0290/0000 LENGTH(AH 2965 BK 3158)
015 "DIA CIR PLASTIC
0280/2609 LEN=0033 INSTALLED UNKN
015 "DIA CIR PLASTIC
0280/2205 LEN=0030 INSTALLED UNKN
015 "DIA CIR PLASTIC
0280/1791 LEN=0030 INSTALLED UNKN
SOUTHWEST MADISON
0280/1493 JACKSON TOWNSHIP T

0280/0787 015 "DIA CIR PLASTIC
LEN=0032 INSTALLED UNKN

0280/0088 015 "DIA CIR PLASTIC
LEN=0032 INSTALLED UNKN
068184 FT

0280/0000 LENGTH(AH 3158 BK 2628)
036 "DIA CIR PLASTIC
0270/2148 LEN=0036 INSTALLED UNKN
036 "DIA CAST IRON
0270/1658 LEN=0030 INSTALLED UNKN
015 "DIA CIR PLASTIC
0270/1307 LEN=0033 INSTALLED UNKN

0270/0041 036 "DIA CIRC CONCR
LEN=0036 INSTALLED UNKN
065556 FT 1 0 00122 0 00 0655+51
NC SHERMANS VALLEY RD
ADAMS GROVE RD
(T312)

S 0270/0000 LENGTH(AH 2628 BK 3613)

071342 FT

1 0 00122 0 00 0681+59 068184 FT
BERNHEISEL RD
(T314) 0280/0000

065556 FT

DIR: B TOTAL LEN: 37.563 MI. DIST: 08-9 SR: 274
 LEFT MUN: JACKSON TOWNSHIP T RIGHT MUN: JACKSON TOWNSHIP T

Stationing	Description	Material	Length	Status
0260/2657	015" DIA	CIRC METAL	LEN=0045	INSTALLED UNKN
0260/2196	015" DIA	CIR PLASTIC	LEN=0034	INSTALLED 2004
0260/1693	015" DIA	CIR PLASTIC	LEN=0030	INSTALLED UNKN
0260/1022	015" DIA	CIR PLASTIC	LEN=0030	INSTALLED UNKN
061943 FT	061943 FT	1 0 00122 0 00	0619+38	
0260/0000	LENGTH(AH 3613 BK 3753)	036"H 72"W	CONC STRUCT	
0250/3506	0250/3506	LEN=0044	INSTALLED UNKN	
0250/3437	MANASSA RD	(SR3006 SEG 0100/1165)		
0250/3233	BMSSEN 50/0274/0250/3214	1 0 00122 0 00	0614+10	
0250/3214	SPRING RUN	BMSBG 50/0274/0250/3214		
EAST ST (BORO)	0250/3037	CHURCH RD (BORO)		
		BANK DR (BORO)		
		015" DIA CIRC METAL	LEN=0030	INSTALLED UNKN
SHREFFLER DR (BORO)	0250/2433	ROUSH DR (BORO)		
NEIDIGH DR (BORO)	0250/2224	015" DIA CIRC METAL	LEN=0030	INSTALLED UNKN
		WOOD DR (BORO)		
UNKNOWN AL (PRDR)	0250/2085	015" DIA CIRC METAL	LEN=0033	INSTALLED UNKN
MAIN ST (SR0017 SEG 0010/0000)	0250/1870	JACKSON TOWNSHIP		
		BLAIN B		
		015" DIA CIRC METAL	LEN=0060	INSTALLED UNKN

DIR: B TOTAL LEN: 37.563 MI. DIST: 08-9 SR: 274
 LEFT MUN: BLAIN B RIGHT MUN: BLAIN B

Location / Description	Stationing	Length / Distance	Material / Details
CHURCH AL (BORO)	0250/1719		WEST ST (BORO) 015" DIA CIRC METAL
	0250/1551		LEN=0120 INSTALLED UNKN
	0250/1210		021"H 15"W METAL ARCH LEN=0046 INSTALLED UNKN
	0250/0658		015" DIA CIR PLASTIC LEN=0060 INSTALLED UNKN
SHEEP HILL RD (T308)	0250/0258	058190 FT	030"H 90"W CON BOX CUL LEN=0036 INSTALLED UNKN
	0240/2165	055985 FT	058190 FT 1 0 00122 0 00 0582+08 NC EAST MAIN ST BLAIN JACKSON TOWNSHIP T LENGTH(AH 3753 BK 2205)
CLARKS RUN RD (T651)	0240/0468	053983 FT	015" DIA CIRC CONCR LEN=0036 INSTALLED UNKN
	0230/0412	0230/0000	053983 FT THREE SPRINGS RD (SR3003 SEG 0030/2221) LENGTH(AH 2002 BK 3036)
	0220/2788	0220/2771	BMSSEN 50/0274/0220/2771 1 0 00122 0 00 0537+36 TR. SHERM. CK. BMSBG 50/0274/0220/2771
	0220/1411	0220/1225	036"H 36"W CON BOX CUL LEN=0040 INSTALLED UNKN HICKORY FARM LN (PRDR)

DIR: B TOTAL LEN: 37.563 MI. DIST: 08-9 SR: 274
 LEFT MUN: JACKSON TOWNSHIP T RIGHT MUN: JACKSON TOWNSHIP T

Stationing	Length	Description	Material	Status
050947 FT	0220/0000	015" DIA CIRC CONCR	LEN=0039	INSTALLED UNKN
0210/2639	0210/1462	015" DIA CIRC CONCR	LEN=0036	INSTALLED UNKN
0210/0191	047968 FT	095"H 72"W CONCR ARCH	LEN=0026	INSTALLED UNKN
047968 FT	0210/0000	MT PLEASANT RD (T304)	LEN=0000	INSTALLED UNKN
0210/0000	0200/0949	018" DIA CIRC CONCR	LEN=0040	INSTALLED UNKN
045903 FT	0200/0000	036" DIA CIR PLASTIC	LEN=0036	INSTALLED UNKN
0190/3162	0190/2904	JACKSON TOWNSHIP TOBOYNE TOWNSHIP T	LEN=0036	INSTALLED UNKN
0190/2340	0190/2340	018" DIA CIRC CONCR	LEN=0038	INSTALLED UNKN
0190/1210	0190/0833	018" DIA CIRC CONCR	LEN=0036	INSTALLED 2002
0190/0833	042730 FT	CENTER SQUARE RD (SR3001 SEG 0040/1200)	LEN=0000	INSTALLED UNKN
042730 FT	0190/0000	015" DIA CIRC CONCR	LEN=0036	INSTALLED UNKN
0180/2180	0180/1888	018" DIA CIRC CONCR	LEN=0036	INSTALLED UNKN
0180/1888	0180/1537	TR. SHERM. CK STRUCTURE	LEN=0036	INSTALLED UNKN
0180/1537	0180/1241	BMSID 50/0274/0180/1537	LEN=0036	INSTALLED UNKN
0180/1241		015" DIA CIRC CONCR	LEN=0036	INSTALLED UNKN
		018" DIA CIR PLASTIC		

1 0 00122 0 00 0478+93 047968 FT
 SEAGERTOWN RD
 (T304)

1 0 00122 0 00 0426+55 042730 FT
 SEAGERTOWN RD
 (T304)

DIR: B TOTAL LEN: 37.563 MI. DIST: 08-9 SR: 274
 LEFT MUN: TOBOYNE TOWNSHIP T RIGHT MUN: TOBOYNE TOWNSHIP T

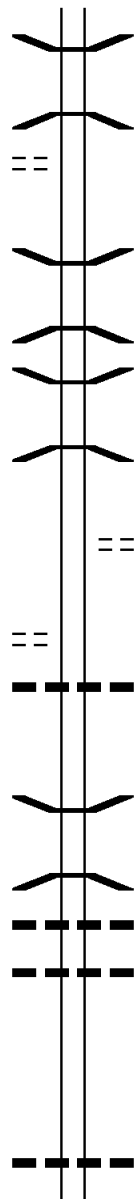
1 0 00122 0 00 0404+55 040530 FT
 GERMANTOWN RD
 (T306) 0180/0000

0180/0970	LEN=0036	INSTALLED UNKN
0180/0592	LEN=0042	INSTALLED UNKN
0180/0542	LEN=0057	INSTALLED UNKN
0180/0014	LEN=0075	INSTALLED UNKN
040530 FT	LOWER BUCK RIDGE RD	
0180/0000	LENGTH(AH 2200 BK 1934)	
0170/1903	LEN=0028	INSTALLED UNKN
0170/1550	LEN=0056	INSTALLED UNKN
0170/1479	BMSSEN 50/0274/0170/1464	
0170/1464	T. SHERM. CK	
	BMSBG 50/0274/0170/1464	
	018 " DIA CIRC CONCR	
0170/0238	LEN=0044	INSTALLED UNKN
038596 FT	1 0 00122 0 00 0385+42	
0170/0000	LENGTH(AH 1934 BK 2636)	
0160/1778	BOTTOM RD	
0160/1618	(T395)	
0160/1200	LC FOR BOTTOM RD	
	(CONN)	
	024 " DIA CAST IRON	
	LEN=0040	INSTALLED UNKN
	015 " DIA CIRC CONCR	
0160/0236	LEN=0033	INSTALLED UNKN
035960 FT	1 0 00122 0 00 0359+70	
0160/0000	LENGTH(AH 2636 BK 2206)	
0150/2206	BMSSEN 50/0274/0150/2209	
	1 0 00122 0 00 0337+46	
	TR. SHERM. CK	
0150/2191	BMSBG 50/0274/0150/2209	
	024 " DIA CAST IRON	
0150/0980	LEN=0055	INSTALLED UNKN
033754 FT	1 0 00122 0 00 0337+46	

DIR: B TOTAL LEN: 37.563 MI. DIST: 08-9 SR: 274
 LEFT MUN: TOBOYNE TOWNSHIP T RIGHT MUN: TOBOYNE TOWNSHIP T

BRYNER RD
(FRST)

0140/2172



0150/0000 LENGTH(AH 2206 BK 2342)
 0140/2329 BMSSEN 50/0274/0140/2321
 1 0 00122 0 00 0336+80
 TR SHERMANCK
 0140/2321 BMSBG 50/0274/0140/2321

031412 FT

0140/0909 BMSSEN 50/0274/0140/0901
 1 0 00122 0 00 0322+54
 TR SHERM. CK.
 0140/0901 BMSBG 50/0274/0140/0901
 0140/0102 BMSSEN 50/0274/0140/0094
 1 0 00122 0 00 0314+50
 TR SHERMAN C
 0140/0094 BMSBG 50/0274/0140/0094
 031412 FT 1 0 00122 0 00 0313+56
 UPPER BUCK RIDGE RD
 (T301)

BRYNER RD
(FRST)

0130/1205

0140/0000 LENGTH(AH 2342 BK 2183)
 0130/1115 019"H 30"W ELLIP CONC
 LEN=0040 INSTALLED 2005

029229 FT

029229 FT 1 0 00122 0 00 0291+72
 0130/0000 LENGTH(AH 2183 BK 2618)
 0120/2618 BMSSEN 50/0274/0120/2559
 1 0 00122 0 00 0291+64
 TR. SHERM. CK
 0120/2610 BMSBG 50/0274/0120/2559
 014"H 23"W ELLIP CONC
 0120/2068 LEN=0042 INSTALLED UNKN
 014"H 23"W ELLIP CONC
 0120/1567 LEN=0039 INSTALLED UNKN

026611 FT

026611 FT 1 0 00122 0 00 0265+84
 0120/0000 LENGTH(AH 2618 BK 2674)
 014"H 23"W ELLIP CONC
 0110/2670 LEN=0033 INSTALLED UNKN

DIR: B TOTAL LEN: 37.563 MI. DIST: 08-9 SR: 274
 LEFT MUN: TOBOYNE TOWNSHIP T RIGHT MUN: TOBOYNE TOWNSHIP T

		0110/1925	014"H 23"W ELLIP CONC LEN=0040 INSTALLED 2005
023937 FT		0110/0455 023937 FT	014"H 23"W ELLIP CONC LEN=0044 INSTALLED 2005
		0110/0000	1 0 00122 0 00 0239+75
		0100/2665	LENGTH(AH 2674 BK 2665) BMSFN 50/0274/0100/2628 1 0 00122 0 00 0239+64 T. SHERM. CK.
		0100/2654	BMSBG 50/0274/0100/2628
		0100/2306	014"H 23"W ELLIP CONC LEN=0040 INSTALLED 2005
		0100/1889	014"H 23"W ELLIP CONC LEN=0043 INSTALLED 2005
		0100/1145	SHEARER DUG TR (FRST)
		0100/1141	014"H 23"W ELLIP CONC LEN=0040 INSTALLED 2005
		0100/0544	014"H 23"W ELLIP CONC LEN=0044 INSTALLED 2005
021272 FT		0100/0005 021272 FT	019"H 30"W ELLIP CONC LEN=0025 INSTALLED UNKN
		0100/0000	1 0 00122 0 00 0213+36 LENGTH(AH 2665 BK 2508)
		0090/2106	014"H 23"W ELLIP CONC LEN=0044 INSTALLED 2005
		0090/1230	014"H 23"W ELLIP CONC LEN=0040 INSTALLED 2005
018764 FT		0090/0574 0090/0011 018764 FT	014"H 23"W ELLIP CONC LEN=0044 INSTALLED 2005
		0090/0000	BMSFN 50/0274/0090/0000 1 0 00122 0 00 0188+00 TR. SHER. CK. BMSBG 50/0274/0090/0000
		0080/1060	LENGTH(AH 2508 BK 1812)
		0080/0802	014"H 23"W ELLIP CONC LEN=0030 INSTALLED UNKN
		0080/0443	014"H 23"W ELLIP CONC LEN=0042 INSTALLED UNKN
		0080/0091	014"H 23"W ELLIP CONC LEN=0051 INSTALLED UNKN
			014"H 23"W ELLIP CONC LEN=0054 INSTALLED UNKN

EXTRACT DATE: 12/18/2023
PRINT DATE: 12/20/2023

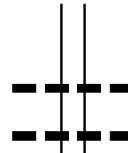
ROADWAY MANAGEMENT SYSTEM
SLD COUNTY/SR - ANNUAL PRINT

PAGE NUMBER: 128
COUNTY: PERRY

DIR: B TOTAL LEN: 37.563 MI.
LEFT MUN: TOBOYNE TOWNSHIP T

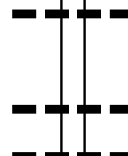
DIST: 08-9 SR: 274
RIGHT MUN: TOBOYNE TOWNSHIP T

016952 FT



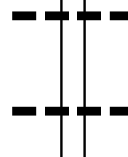
016952 FT 1 0 00122 0 00 0169+51
S 0080/0000 LENGTH(AH 1812 BK 2117)
0070/1856 014"H 23"W ELLIP CONC
LEN=0051 INSTALLED UNKN
0070/1459 014"H 23"W ELLIP CONC
LEN=0048 INSTALLED UNKN

014835 FT



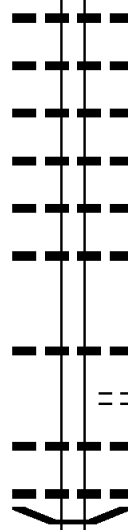
0070/0155 015 "DIA CIRC CONCR
LEN=0054 INSTALLED UNKN
014835 FT 1 0 00122 0 00 0148+34
S 0070/0000 LENGTH(AH 2117 BK 2025)
0060/1677 014"H 23"W ELLIP CONC
LEN=0051 INSTALLED UNKN
0060/1278 014"H 23"W ELLIP CONC
LEN=0042 INSTALLED UNKN
0060/0788 014"H 23"W ELLIP CONC
LEN=0042 INSTALLED UNKN

012810 FT



0060/0341 014"H 23"W ELLIP CONC
LEN=0050 INSTALLED UNKN
012810 FT 1 0 00122 0 00 0128+09
S 0060/0000 LENGTH(AH 2025 BK 2835)
0050/2834 014"H 23"W ELLIP CONC
LEN=0044 INSTALLED 2005

009975 FT



0050/1779 014"H 23"W ELLIP CONC
LEN=0040 INSTALLED 2005
0050/1341 014"H 23"W ELLIP CONC
LEN=0060 INSTALLED 2005
0050/0880 015 "DIA CIRC CONCR
LEN=0042 INSTALLED UNKN
0050/0609 018 "DIA CIRC CONCR
LEN=0044 INSTALLED 2005
0050/0150 014"H 23"W ELLIP CONC
LEN=0036 INSTALLED UNKN
0050/0119 015"H 23"W ELLIP CONC
LEN=0042 INSTALLED UNKN
009975 FT 1 0 00122 0 00 0099+74
S 0050/0000 LENGTH(AH 2835 BK 1582)
0040/1120 014"H 23"W ELLIP CONC
LEN=0048 INSTALLED 2005
HEMLOCK RD
0040/1010 (FRST)
0040/0854 014"H 23"W ELLIP CONC
LEN=0043 INSTALLED 2005
0040/0454 014"H 23"W ELLIP CONC
LEN=0048 INSTALLED 2005
0040/0015 BMS EN 50/0274/0040/0000

EXTRACT DATE: 12/18/2023
PRINT DATE: 12/20/2023

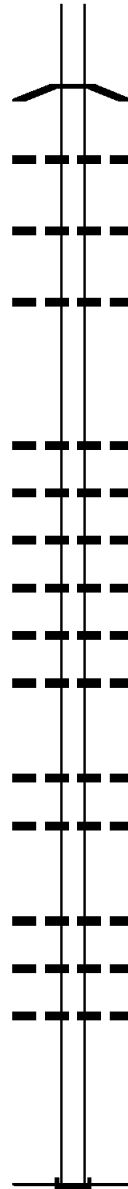
ROADWAY MANAGEMENT SYSTEM
SLD COUNTY/SR - ANNUAL PRINT

PAGE NUMBER: 127
COUNTY: PERRY

DIR: B TOTAL LEN: 37.563 MI.
LEFT MUN: TOBOYNE TOWNSHIP T

DIST: 08-9 SR: 274
RIGHT MUN: TOBOYNE TOWNSHIP T

008393 FT



008393 FT 1 0 00122 0 00 0084+12
TR.SHERMANCK
BMSBG 50/0274/0040/0000
S 0040/0000 LENGTH(AH 1582 BK 2835)

0030/1939 014"H 23"W ELLIP CONC
LEN=0052 INSTALLED 2005

0030/1336 014"H 23"W ELLIP CONC
LEN=0060 INSTALLED 2005

0030/0728 014"H 23"W ELLIP CONC
LEN=0046 INSTALLED 2005

005558 FT

005558 FT 1 0 00122 0 00 0055+86
S 0030/0000 LENGTH(AH 2835 BK 3021)

0020/2127 018 " DIA CIRC CONCR
LEN=0062 INSTALLED 2005

0020/2094 015 " DIA CIRC CONCR
LEN=0060 INSTALLED UNKN

0020/1616 014"H 23"W ELLIP CONC
LEN=0064 INSTALLED 2005

0020/1239 018 " DIA CIRC CONCR
LEN=0062 INSTALLED 2005

0020/0807 018 " DIA CIRC CONCR
LEN=0047 INSTALLED 2005

0020/0513 018 " DIA CIRC CONCR
LEN=0060 INSTALLED 2005

002537 FT

002537 FT 1 0 00122 0 00 0025+65
S 0020/0000 LENGTH(AH 3021 BK 2537)

0010/2176 024 " DIA CIRC CONCR
LEN=0054 INSTALLED 2005

0010/2157 015 " DIA CIRC CONCR
LEN=0052 INSTALLED UNKN

0010/1130 024 " DIA CIRC CONCR
LEN=0052 INSTALLED 2005

0010/0739 024 " DIA CIRC CONCR
LEN=0051 INSTALLED 2005

0010/0330 024 " DIA CIRC CONCR
LEN=0051 INSTALLED 2005

000000 FT

000000 FT 1 0 00122 0 00 0000+00
NC B I G SPRING RD

INTER-BK BIG SPRING RD
(SR0274 SEG 0060/2730)

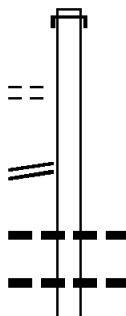
MFC BEGIN = C
BK-FRANKLIN (28)
S 0010/0000 LENGTH(AH 2537 BK 0000)

EXTRACT DATE: 12/18/2023 ROADWAY MANAGEMENT SYSTEM PAGE NUMBER: 126
 PRINT DATE: 12/20/2023 SLD COUNTY/SR - ANNUAL PRINT COUNTY: PERRY

DIR: B TOTAL LEN: 1.810 MI. DIST: 08-9 SR: 235
 LEFT MUN: LIVERPOOL TOWNSHIP T RIGHT MUN: LIVERPOOL TOWNSHIP T

009555 FT

WOODS RD
 (TWP)
 2 0 50023 0 00 0111+44 0050/0202
 VALLEY VIEW RD 008628 FT
 (SR1002 SEG 0040/3050) 0050/0000



009555 FT AH-JUNIATA (34)
 INTER-AHD LONG HILL RD
 0050/0927 (SR0235 SEG 0010/0000)

008628 FT

5 0050/0000 LENGTH(AH 0927 BK 2422)

0040/1760 018 " DIA CIR PLASTIC
 LEN=0030 INSTALLED UNKN
 0040/1446 018 " DIA CIR PLASTIC
 LEN=0030 INSTALLED UNKN

DIR: B TOTAL LEN: 1.810 MI. DIST: 08-9 SR: 235
 LEFT MUN: LIVERPOOL TOWNSHIP T RIGHT MUN: LIVERPOOL TOWNSHIP T

2 0 50022 0 00 0133+31 006206 FT
 WITMER RD
 (T537) 0040/0000

004352 FT

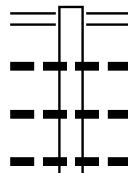
002032 FT

000000 FT

0040/0793	018 " DIA CIR PLASTIC LEN=0042 INSTALLED UNKN
0040/0356	018 " DIA CIR PLASTIC LEN=0035 INSTALLED UNKN
006206 FT	
0040/0000	LENGTH(AH 2422 BK 1854)
0030/0803	015"H 21"W ELLIP METAL LEN=0037 INSTALLED UNKN
004352 FT	
0030/0000	2 0 50022 0 00 0152+06 BARNERS CHURCH RD (SR1004 SEG 0010/0000) LENGTH(AH 1854 BK 2320)
0020/2284	018 " DIA CIRC METAL LEN=0062 INSTALLED UNKN
0020/2147	FOR SR 0235 AND 1004 (CONN)
0020/2085	018 " DIA CIR PLASTIC LEN=0040 INSTALLED 2016
0020/1716	018 " DIA CIR PLASTIC LEN=0050 INSTALLED UNKN
0020/1174	018 " DIA CIR PLASTIC LEN=0045 INSTALLED 2004
0020/0822	018 " DIA CIR PLASTIC LEN=0037 INSTALLED UNKN
0020/0511	018 " DIA CIR PLASTIC LEN=0030 INSTALLED UNKN
002032 FT	
0020/0000	2 0 50022 0 00 0175+07 LENGTH(AH 2320 BK 2032)
0010/1601	024 " DIA CIR PLASTIC LEN=0055 INSTALLED UNKN
0010/1333	018 " DIA CIRC CONCR LEN=0044 INSTALLED UNKN
0010/1009	018 " DIA CIR PLASTIC LEN=0031 INSTALLED UNKN
0010/0777	018 " DIA CIR PLASTIC LEN=0033 INSTALLED UNKN
0010/0517	015 " DIA CIR PLASTIC LEN=0031 INSTALLED UNKN
0010/0194	036 " DIA CIRC CONCR LEN=0037 INSTALLED UNKN
000000 FT	
000000 FT	2 0 50022 0 00 0195+62 NC BUCHER HOLLOW RD SUNBURY ST (SR0017 SEG 0730/0000) MFC BEGIN = D
0010/0000	LENGTH(AH 2032 BK 0000)

EXTRACT DATE: 12/18/2023 ROADWAY MANAGEMENT SYSTEM PAGE NUMBER: 124
 PRINT DATE: 12/20/2023 SLD COUNTY/SR - ANNUAL PRINT COUNTY: PERRY
 DIR: B TOTAL LEN: 8.620 MI. DIST: 08-9 SR: 233
 LEFT MUN: TYRONE T RIGHT MUN: TYRONE T

045516 FT



045516 FT	SHERMANS VALLEY RD
0180/2249	(SR0274 SEG 0470/2142)
	018" DIA CIRC CONCR
0180/2224	LEN=0080 INSTALLED 2006
	018" DIA CIRC CONCR
0180/1948	LEN=0040 INSTALLED 2006
	018"H 00"W MULT CAST I
0180/1744	LEN=0040 INSTALLED UNKN

DIR: B TOTAL LEN: 8.620 MI. DIST: 08-9 SR: 233
 LEFT MUN: TYRONE T RIGHT MUN: TYRONE T

Stationing	Description	Material	Length	Notes
0180/1093	018 " DIA	CIRC CONCR	LEN=0032	INSTALLED 2006
0180/0635	018 " DIA	CIRC CONCR	LEN=0032	INSTALLED 2006
043267 FT				
0180/0000	LENGTH(AH 2249 BK 2903)			
0170/2888	BMSSEN 50/0233/0170/2861			
0170/2874	TR. MONTOUR C			
0170/2407	018 " DIA	CIRC CONCR	LEN=0036	INSTALLED 2006
0170/2134	018 " DIA	CIRC CONCR	LEN=0033	INSTALLED UNKN
0170/1764	018 " DIA	CIRC CONCR	LEN=0032	INSTALLED 2006
0170/1414	018 " DIA	CIRC CONCR	LEN=0032	INSTALLED 2006
0170/1176	036 " DIA	CIRC CONCR	LEN=0036	INSTALLED 2006
0170/0827	018 " DIA	CAST IRON	LEN=0030	INSTALLED UNKN
0170/0043	018 " DIA	CIRC CONCR	LEN=0034	INSTALLED 2006
040364 FT				
0170/0000	LENGTH(AH 2903 BK 1871)			
0160/1607	BMSSEN 50/0233/0160/1557			
0160/1585	TR. MONT. CK.			
0160/1534	BMSBG 50/0233/0160/1557			
	KANSAS RD			
	(T379)			
038493 FT				
0160/0053	024 " DIA	CIRC CONCR	LEN=0036	INSTALLED UNKN
038493 FT	LENGTH(AH 1871 BK 2543)			
0160/0000	018 " DIA	CIRC CONCR	LEN=0036	INSTALLED 2006
0150/2103	018 " DIA	CIRC CONCR	LEN=0036	INSTALLED 2006
0150/1647	018 " DIA	CIRC CONCR	LEN=0036	INSTALLED 2006
0150/1345	018 " DIA	CIRC CONCR	LEN=0036	INSTALLED 2006

1 0 00191 0 03 0441+39 040364 FT
 STONEHOUSE RD
 (T380) 0170/0000

DIR: B TOTAL LEN: 8.620 MI. DIST: 08-9 SR: 233
 LEFT MUN: TYRONE T RIGHT MUN: TYRONE T

ERNEST RD
 (TWP)

0150/0439

1 0 00191 0 03 0396+90 035950 FT
 MONTOUR RD
 (SR0850 SEG 0300/2629)

033748 FT

HIGH ST
 (BORO)

0130/0412

031460 FT

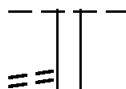
==	0150/0413	018 " DIA	CIRC CONCR
---	035950 FT	LEN=0045	INSTALLED 2006
==	0150/0000	GREENPARK RD	LENGTH(AH 2543 BK 2202)
---	0140/2180	018 " DIA	CIRC CONCR
---	0140/1947	024 " DIA	CIRC CONCR
---	0140/1747	LEN=0032	INSTALLED 2006
---	0140/1320	018 " DIA	CIRC CONCR
---	0140/0824	LEN=0032	INSTALLED 2006
---	0140/0587	018 " DIA	CIRC CONCR
---	033748 FT	LEN=0036	INSTALLED 2006
==	0140/0000	018 " DIA	CIR PLASTIC
---	0130/2270	LEN=0036	INSTALLED 2006
---	0130/1639	018 " DIA	CIRC CONCR
---	0130/0620	LEN=0034	INSTALLED UNKN
---	0130/0464	1 0 00191 0 03 0374+78	BELLS HILL RD
---	0130/0412	(T333)	LENGTH(AH 2202 BK 2288)
---	0130/0197	018 " DIA	CIRC CONCR
---	0130/0195	LEN=0035	INSTALLED UNKN
---	031460 FT	018 " DIA	CIRC CONCR
---	0130/0000	LEN=0036	INSTALLED 2006
==	0130/0412	TYRONE	LANDISBURG B
---	0130/0197	018 " DIA	CIRC CONCR
---	0130/0195	LEN=0062	INSTALLED UNKN
---	0130/0000	HIGH ST	(BORO)
---	0130/0000	018 " DIA	CIRC CONCR
---	0130/0000	LEN=0028	INSTALLED 2006
---	0130/0000	FACULTY AV	(BORO)
---	0130/0000	1 0 00191 0 03 0351+98	MAIN ST
---	0130/0000	(SR0850 SEG 0310/0000)	NC CA
---	0130/0000	CARLISLE ST	CARLISLE ST
---	0130/0000	(SR3017 SEG 0040/3132)	MFC BEGIN = D
---	0130/0000	LENGTH(AH 2288 BK 3203)	LANDISBURG

DIR: B TOTAL LEN: 8.620 MI. DIST: 08-9 SR: 233
 LEFT MUN: LANDISBURG B RIGHT MUN: LANDISBURG B

UNNAMED AL
 (TWP)

0120/2916

0120/2949 TYRONE T



0120/1822 018 " DIA CIR PLASTIC
 LEN=0050 INSTALLED 2006
 0120/1686 BMSBG 50/0233/0120/1640
 1 0 00191 0 02 0336+42
 MONTOUR CRK.
 0120/1640 BMSBG 50/0233/0120/1640



028257 FT

028257 FT 1 0 00191 0 02 0320+02
 0120/0000 LENGTH(AH 3203 BK 3333)
 0110/3189 024 " DIA CIRC METAL
 LEN=0048 INSTALLED UNKN



0110/1597 BMSBG 50/0233/0110/1252
 1 0 00191 0 01 0284+36
 SHERMANS CK.

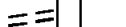


0110/1319 BMSBG 50/0233/0110/1252
 018 " DIA CIRC METAL
 0110/1159 LEN=0035 INSTALLED UNKN
 018 " DIA CIRC CONCR
 0110/0694 LEN=0040 INSTALLED 2006



1 0 00191 0 01 0284+36 024924 FT
 (TBK SR3011) LIGHTNER R
 (TWP) 0110/0000

024924 FT
 0110/0000 LENGTH(AH 3333 BK 2427)
 018 " DIA CIRC METAL
 0100/2398 LEN=0035 INSTALLED UNKN



0100/0650 024 " DIA CIRC METAL
 LEN=0040 INSTALLED UNKN



022497 FT

0100/0050 060 " DIA CIRC METAL
 LEN=0063 INSTALLED UNKN
 022497 FT 1 0 00191 0 01 0260+21
 0100/0000 LENGTH(AH 2427 BK 1574)

036 " DIA CIR PLASTIC

DIR: B TOTAL LEN: 8.620 MI. DIST: 08-9 SR: 233
 LEFT MUN: TYRONE T RIGHT MUN: TYRONE T

1 0 00191 0 01 0244+47 020923 FT
 LIGHTNER RD
 (T575) 0090/0000

018598 FT

015741 FT

---	0090/0758	LEN=0060	INSTALLED UNKN
---	0090/0193	060 "DIA	CIR PLASTIC
---	0090/0036	LEN=0044	INSTALLED UNKN
---	020923 FT	018 "DIA	CIR PLASTIC
---	0090/0000	LEN=0040	INSTALLED 2006
	5 0090/0000	LENGTH(AH 1574 BK 2325)	
---	0080/1999	018 "DIA	CIRC METAL
---	0080/1634	LEN=0044	INSTALLED UNKN
---	0080/1211	024 "DIA	CIRC METAL
---	0080/0973	LEN=0040	INSTALLED UNKN
---	0080/0636	024 "DIA	CIR PLASTIC
---	018598 FT	LEN=0048	INSTALLED 2006
---	5 0080/0000	018 "DIA	CIRC CONCR
==	0070/2481	LEN=0048	INSTALLED 2006
---	0070/2349	030 "DIA	CIRC CONCR
---	0070/1376	LEN=0054	INSTALLED 2006
---	0070/0984	1 0 00191 0 01 0221+02	
---	0070/0649	5 0080/0000	LENGTH(AH 2325 BK 2857)
---	0070/0394	TURKEY HOLLOW DR	
---	0070/0008	(PRDR)	
---	015741 FT	048 "DIA	CIRC CONCR
---	5 0070/0000	LEN=0048	INSTALLED 2006
---	0060/2092	018 "DIA	CIRC METAL
---	0060/1766	LEN=0044	INSTALLED UNKN
---	0060/1620	018 "DIA	CIRC METAL
---	0060/1249	LEN=0040	INSTALLED UNKN
---	0060/0770	018 "DIA	CIRC METAL
---		LEN=0042	INSTALLED UNKN
---		018 "DIA	CIRC METAL
---		LEN=0043	INSTALLED UNKN
---		030 "DIA	CIRC CONCR
---		LEN=0040	INSTALLED 2006
---		036 "DIA	CIRC CONCR
---		LEN=0040	INSTALLED 2006

DIR: B TOTAL LEN: 8.620 MI. DIST: 08-9 SR: 233
 LEFT MUN: TYRONE T RIGHT MUN: TYRONE T

1 0 00191 0 00 0129+30 013135 FT
 LAUREL RUN RD
 (T405) 0060/0000

0060/0519	018 " DIA	CIRC CONCR
013135 FT	LEN=0040	INSTALLED 2006
5 0060/0000	LENGTH(AH 2606 BK 3206)	
0050/3063	018 " DIA	CIRC METAL
	LEN=0042	INSTALLED UNKN
0050/2834	018 " DIA	CIRC METAL
	LEN=0041	INSTALLED UNKN
0050/2595	054 " DIA	CIR PLASTIC
	LEN=0050	INSTALLED UNKN
0050/2294	TYRONE	
	SOUTHWEST	MADISON T
0050/2283	018 " DIA	CIRC METAL
	LEN=0050	INSTALLED UNKN
0050/1974	018 " DIA	CIRC METAL
	LEN=0065	INSTALLED UNKN
0050/1790	018 " DIA	CIRC METAL
	LEN=0050	INSTALLED UNKN
0050/1571	KIM CAM DR	
	(PRDR)	
0050/1555	KRISTIE DR	
	(PRDR)	
0050/1493	DANDY LN	
	(PRDR)	
0050/1334	048 " DIA	CIR PLASTIC
	LEN=0100	INSTALLED UNKN
0050/1100	024 " DIA	CIRC METAL
	LEN=0065	INSTALLED UNKN
0050/0684	018 " DIA	CIRC METAL
	LEN=0040	INSTALLED UNKN
0050/0473	018 " DIA	CIRC METAL
	LEN=0040	INSTALLED UNKN
009929 FT	1 0 00191 0 00 0098+77	
5 0050/0000	LENGTH(AH 3206 BK 2282)	
0040/1827	048 " DIA	CIRC METAL
	LEN=0150	INSTALLED UNKN
0040/1506	048 " DIA	CIRC METAL
	LEN=0090	INSTALLED UNKN
0040/1074	048 " DIA	CIRC METAL
	LEN=0060	INSTALLED UNKN
0040/0300	024 " DIA	CIRC CONCR
	LEN=0056	INSTALLED 2006
007647 FT	1 0 00191 0 00 0075+95	
5 0040/0000	LENGTH(AH 2282 BK 2558)	
0030/2114	036 " DIA	CIRC METAL
	LEN=0054	INSTALLED UNKN
0030/1806	018 " DIA	CIRC CONCR
	LEN=0048	INSTALLED 2006

DIR: B TOTAL LEN: 8.620 MI. DIST: 08-9 SR: 233
 LEFT MUN: SOUTHWEST MADISON T RIGHT MUN: SOUTHWEST MADISON T

	0030/1282	018 " DIA	CIRC METAL
		LEN=0054	INSTALLED UNKN
	0030/1149	024 " DIA	CIRC METAL
		LEN=0075	INSTALLED UNKN
	0030/0722	018 " DIA	CIRC METAL
		LEN=0048	INSTALLED UNKN
	0030/0331	018 " DIA	CIRC CONCR
		LEN=0056	INSTALLED 2006
005089 FT	005089 FT	1 0 00191	0 00 0050+37
	0030/0000	LENGTH(AH	2558 BK 2630)
		018 " DIA	CIRC METAL
	0020/2434	LEN=0058	INSTALLED UNKN
		024 " DIA	CIRC METAL
	0020/2108	LEN=0065	INSTALLED UNKN
		018 " DIA	CIRC METAL
	0020/1818	LEN=0114	INSTALLED UNKN
		024 " DIA	CIRC METAL
	0020/1113	LEN=0050	INSTALLED UNKN
		018 " DIA	CIRC METAL
	0020/0437	LEN=0057	INSTALLED UNKN
		018 " DIA	CIRC METAL
	0020/0026	LEN=0056	INSTALLED UNKN
002459 FT	002459 FT	1 0 00191	0 00 0024+31
		NC P I N E G R O V E R D	
	0020/0000	LENGTH(AH	2630 BK 2459)
		018 " DIA	CIRC METAL
	0010/2108	LEN=0060	INSTALLED UNKN
		018 " DIA	CIRC METAL
	0010/1882	LEN=0060	INSTALLED UNKN
		018 " DIA	CIRC METAL
	0010/1546	LEN=0050	INSTALLED UNKN
		018 " DIA	CIRC METAL
	0010/1237	LEN=0050	INSTALLED UNKN
		018 " DIA	CIRC METAL
	0010/0921	LEN=0050	INSTALLED UNKN
		018 " DIA	CIRC METAL
	0010/0633	LEN=0050	INSTALLED UNKN
		018 " DIA	CIRC METAL
	0010/0310	LEN=0073	INSTALLED UNKN
		018 " DIA	CIRC METAL
	0010/0112	LEN=0050	INSTALLED UNKN
000000 FT	000000 FT	1 0 00191	0 00 0000+00
		NC S H E A F F E R S V A L L E Y R D	
	INTER-BK	DOUBLING GAP RD	
		(SR0233 SEG 0600/0848)	
		MFC BEGIN = C	
		BK-CUMBERLAND	(21)
	0010/0000	LENGTH(AH	2459 BK 0000)

DIR: B TOTAL LEN: .554 MI. DIST: 08-9 SR: 104
 LEFT MUN: LIVERPOOL TOWNSHIP T RIGHT MUN: LIVERPOOL TOWNSHIP T

KLINE HOLLOW RD
 (T535)

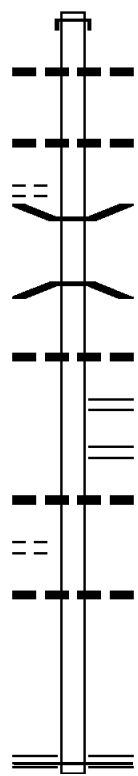
OLD TRAIL RD
 (T530)

002924 FT

0010/1842

0010/0112

000000 FT



002924 FT AH-JUNIATA (34)
 INTER-AHD SR 0104 SH
 0010/2924 (SR0104 SEG 0010/0000)
 015 "DIA CIRC CONCR
 0010/2815 LEN=0031 INSTALLED UNKN
 010 "DIA CIR UNKNOWN
 0010/2150 LEN=0035 INSTALLED UNKN
 0010/1534 BMS EN 50/0104/0010/1519
 0 0 00000 0 00 0000+00
 TR SUSQ RIV.
 0010/1519 BMSBG 50/0104/0010/1519
 030 "DIA CIRC CONCR
 0010/0863 LEN=0052 INSTALLED UNKN
 JUGHANDLE X-2 RD
 0010/0362 (SR9415 SEG 0010/0289)
 JUGHANDLE X-1 RD
 0010/0342 (SR9415 SEG 0020/0000)
 018 "DIA CIRC CONCR
 0010/0234 LEN=0110 INSTALLED UNKN
 018 "DIA CIRC CONCR
 0010/0085 LEN=0024 INSTALLED UNKN
 000000 FT 1 0 00195 0 01 1054+12
 NC MI LL RD
 SUSQUEHANNA TR
 (SR0011 SEG 0591/0000)
 (SR0011 SEG 0590/0000)
 MFC BEGIN = C
 0010/0000 LENGTH(AH 2924 BK 0000)

EXTRACT DATE: 12/18/2023 ROADWAY MANAGEMENT SYSTEM PAGE NUMBER: 116
PRINT DATE: 12/20/2023 SLD COUNTY/SR - ANNUAL PRINT COUNTY: PERRY

DIR: B TOTAL LEN: 18.216 MI. DIST: 08-9 SR: 74
LEFT MUN: SAVILLE T RIGHT MUN: SAVILLE T

096180 FT



096180 FT AH-JUNIATA (34)
INTER-AHD TUSCARORA MOUNTAIN RD
0400/1735 (SR0074 SEG 0010/0000)
018 "DIA CIRC CONCR

DIR: B TOTAL LEN: 18.216 MI. DIST: 08-9 SR: 74
 LEFT MUN: SAVILLE T RIGHT MUN: SAVILLE T

	0400/1413	LEN=0042	INSTALLED	UNKN
		018 "DIA	CIRC CONCR	
	0400/1049	LEN=0054	INSTALLED	UNKN
		015 "DIA	CIRC METAL	
	0400/0787	LEN=0040	INSTALLED	UNKN
		015 "DIA	CIRC CONCR	
	0400/0591	LEN=0040	INSTALLED	UNKN
		060 "DIA	CIRC CONCR	
	0400/0094	LEN=0067	INSTALLED	UNKN
094445 FT	094445 FT	2 0 50049	0 00 0109+93	
	5 0400/0000	LENGTH(AH	1735 BK 1908)	
		015 "DIA	CIRC CONCR	
	0390/1787	LEN=0048	INSTALLED	UNKN
		015 "DIA	CIRC CONCR	
	0390/1501	LEN=0048	INSTALLED	UNKN
		015 "DIA	CIRC CONCR	
	0390/1000	LEN=0052	INSTALLED	UNKN
		015 "DIA	CIRC CONCR	
	0390/0619	LEN=0042	INSTALLED	UNKN
		015 "DIA	CIRC CONCR	
	0390/0194	LEN=0090	INSTALLED	UNKN
		WALTON CR		
	0390/0029	(PRDR)		
092537 FT	092537 FT	2 0 50049	0 00 0091+80	
	5 0390/0000	LENGTH(AH	1908 BK 2534)	
		015 "DIA	CIRC CONCR	
	0380/2448	LEN=0042	INSTALLED	UNKN
		015 "DIA	CIRC CONCR	
	0380/2060	LEN=0050	INSTALLED	UNKN
		015 "DIA	CIRC CONCR	
	0380/1546	LEN=0053	INSTALLED	UNKN
		015 "DIA	CIRC CONCR	
	0380/1151	LEN=0037	INSTALLED	UNKN
		WALTON CR		
	0380/0777	(PRDR)		
		015 "DIA	CIRC CONCR	
	0380/0759	LEN=0038	INSTALLED	UNKN
		015 "DIA	CIRC CONCR	
	0380/0294	LEN=0036	INSTALLED	UNKN
090003 FT	090003 FT	2 0 50049	0 00 0066+46	
	5 0380/0000	LENGTH(AH	2534 BK 3167)	
		015 "DIA	CIRC CONCR	
	0370/3098	LEN=0008	INSTALLED	UNKN
		018 "DIA	CIRC CONCR	
	0370/3079	LEN=0008	INSTALLED	UNKN
		015 "DIA	CIRC CONCR	
	0370/3073	LEN=0038	INSTALLED	UNKN
		015 "DIA	CIRC CONCR	
	0370/2877	LEN=0037	INSTALLED	UNKN
		018 "DIA	CIRC CONCR	

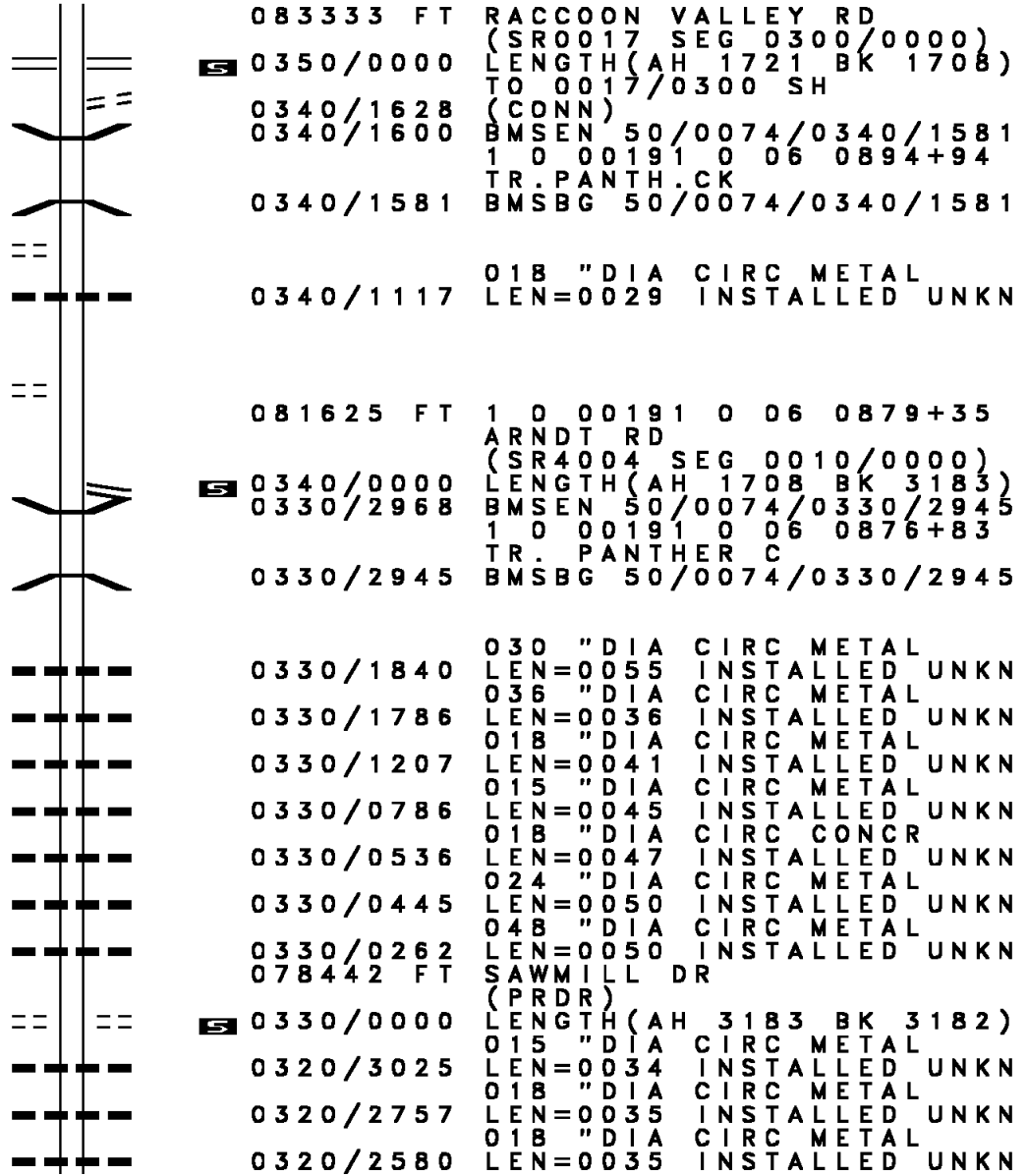
DIR: B TOTAL LEN: 18.216 MI. DIST: 08-9 SR: 74
 LEFT MUN: SAVILLE T RIGHT MUN: SAVILLE T

2 0 50049 0 00 0000+00 083333 FT
 TUSCARORA RD
 (SR0017 SEG 0300/0000) 0350/0000

LOY LN
 (TWP) 0340/1158

SNYDER LN
 (T344) 0340/0198
 081625 FT

1 0 00191 0 06 0847+57 078442 FT
 BOOTS HOLLOW RD
 (T427) 0330/0000



083333 FT RACCOON VALLEY RD
 (SR0017 SEG 0300/0000)
 S 0350/0000 LENGTH(AH 1721 BK 1708)
 TO 0017/0300 SH
 0340/1628 (CONN)
 0340/1600 BMSSEN 50/0074/0340/1581
 1 0 00191 0 06 0894+94
 TR. PANTH. CK
 0340/1581 BMSBG 50/0074/0340/1581
 0340/1117 018 "DIA CIRC METAL
 LEN=0029 INSTALLED UNKN
 081625 FT 1 0 00191 0 06 0879+35
 ARNDT RD
 S 0340/0000 (SR4004 SEG 0010/0000)
 0330/2968 LENGTH(AH 1708 BK 3183)
 BMSSEN 50/0074/0330/2945
 1 0 00191 0 06 0876+83
 TR. PANTHER C
 0330/2945 BMSBG 50/0074/0330/2945
 0330/1840 030 "DIA CIRC METAL
 LEN=0055 INSTALLED UNKN
 0330/1786 036 "DIA CIRC METAL
 LEN=0036 INSTALLED UNKN
 0330/1207 018 "DIA CIRC METAL
 LEN=0041 INSTALLED UNKN
 0330/0786 015 "DIA CIRC METAL
 LEN=0045 INSTALLED UNKN
 0330/0536 018 "DIA CIRC CONCR
 LEN=0047 INSTALLED UNKN
 0330/0445 024 "DIA CIRC METAL
 LEN=0050 INSTALLED UNKN
 0330/0262 048 "DIA CIRC METAL
 LEN=0050 INSTALLED UNKN
 078442 FT SAWMILL DR
 S 0330/0000 (PRDR)
 LENGTH(AH 3183 BK 3182)
 0320/3025 015 "DIA CIRC METAL
 LEN=0034 INSTALLED UNKN
 0320/2757 018 "DIA CIRC METAL
 LEN=0035 INSTALLED UNKN
 0320/2580 018 "DIA CIRC METAL
 LEN=0035 INSTALLED UNKN

DIR: B TOTAL LEN: 18.216 MI. DIST: 08-9 SR: 74
 LEFT MUN: SAVILLE T RIGHT MUN: SAVILLE T

075260 FT

0320/2325	015 " DIA	CIRC METAL
	LEN=0038	INSTALLED UNKN
0320/2085	018 " DIA	CIRC CONCR
	LEN=0040	INSTALLED UNKN
0320/2083	015 " DIA	CIRC METAL
	LEN=0046	INSTALLED UNKN
0320/1678	015 " DIA	CIRC CONCR
	LEN=0048	INSTALLED UNKN
0320/1669	015 " DIA	CIRC METAL
	LEN=0046	INSTALLED UNKN
0320/1365	015 " DIA	CIRC CONCR
	LEN=0037	INSTALLED UNKN
0320/1249	015 " DIA	CIRC CONCR
	LEN=0037	INSTALLED UNKN
0320/0956	012 " DIA	CIRC CONCR
	LEN=0040	INSTALLED UNKN
0320/0953	015 " DIA	CIRC METAL
	LEN=0040	INSTALLED UNKN

075260 FT 1 0 00191 0 06 0815+72
 BUFFALO TRACE RD
 (SR0849 SEG 0010/0000)
 LENGTH(AH 3182 BK 2368)
 BMSSEN 50/0074/0310/2198
 1 0 00191 0 05 0785+48

0310/2164	PANTHER CK.	
	BMSBG 50/0074/0310/2198	
0310/1673	030 " DIA	CIRC METAL
	LEN=0038	INSTALLED UNKN
0310/1310	018 " DIA	CIRC METAL
	LEN=0037	INSTALLED UNKN
0310/1078	018 " DIA	CIR PLASTIC
	LEN=0048	INSTALLED 1999
0310/0852	015 " DIA	CIRC CONCR
	LEN=0032	INSTALLED UNKN
0310/0802	018 " DIA	CIRC METAL
	LEN=0035	INSTALLED UNKN
0310/0419	027 " DIA	CIRC CONCR
	LEN=0040	INSTALLED UNKN
0310/0362	030 " DIA	CIRC METAL
	LEN=0040	INSTALLED UNKN

072892 FT

0310/0000	1 0 00191 0 05 0785+48	
	LENGTH(AH 2368 BK 2177)	
0300/1721	036 " DIA	CIRC CONCR
	LEN=0034	INSTALLED UNKN
0300/1698	030 " DIA	CIRC METAL
	LEN=0039	INSTALLED UNKN
0300/1202	018 " DIA	CIR PLASTIC
	LEN=0036	INSTALLED UNKN

DIR: B TOTAL LEN: 18.216 MI. DIST: 08-9 SR: 74
 LEFT MUN: SAVILLE T RIGHT MUN: SAVILLE T

1 0 00191 0 05 0764+02 070715 FT
 RUPP RD
 (T423) 0300/0000

068058 FT

1 0 00191 0 05 0721+29 066425 FT
 DIETZ RD
 (T336) 0280/0000

0300/1027	036 " DIA	CIRC CONCR
	LEN=0086	INSTALLED UNKN
0300/1008	018 " DIA	CIRC METAL
	LEN=0086	INSTALLED UNKN
0300/0724	018 " DIA	CIRC CONCR
	LEN=0032	INSTALLED UNKN
0300/0668	018 " DIA	CIRC METAL
	LEN=0035	INSTALLED UNKN
0300/0055	038 "H 60 "W	ELLIP CONC
070715 FT	LEN=0048	INSTALLED 1997
0300/0000	LENGTH(AH 2177 BK 2657)	
0290/2225	018 " DIA	CIR PLASTIC
	LEN=0055	INSTALLED 1999
0290/1732	018 " DIA	CIRC METAL
	LEN=0031	INSTALLED UNKN
0290/0829	024 " DIA	CIRC CONCR
	LEN=0034	INSTALLED UNKN
0290/0812	024 " DIA	CIRC METAL
	LEN=0033	INSTALLED UNKN
0290/0165	029 "H 45 "W	ELLIP CONC
	LEN=0032	INSTALLED UNKN
0290/0148	036 " DIA	CIRC METAL
	LEN=0030	INSTALLED UNKN
0290/0062	BMSSEN 50/0074/0290/0000	
068058 FT	1 0 00191 0 05 0738+16	
	BUFFALO CK.	
0290/0000	BMSBG 50/0074/0290/0000	
	LENGTH(AH 2657 BK 1633)	
0280/0724	018 " DIA	CIRC METAL
	LEN=0035	INSTALLED UNKN
0280/0715	018 " DIA	CIRC CONCR
	LEN=0038	INSTALLED UNKN
0280/0333	024 " DIA	CIR PLASTIC
066425 FT	LEN=0033	INSTALLED 1997
0280/0000	LENGTH(AH 1633 BK 2132)	
0270/1830	015 " DIA	CIRC METAL
	LEN=0015	INSTALLED UNKN
0270/1827	024 " DIA	CIRC CONCR
	LEN=0043	INSTALLED UNKN

DIR: B TOTAL LEN: 18.216 MI. DIST: 08-9 SR: 74
 LEFT MUN: SAVILLE T RIGHT MUN: SAVILLE T

064293 FT

0270/0670	024 " DIA	CIRC METAL	LEN=0035	INSTALLED UNKN
0270/0650	021 " DIA	CIRC CONCR	LEN=0032	INSTALLED UNKN
0270/0403	018 " DIA	CIRC METAL	LEN=0031	INSTALLED UNKN
0270/0387	015 " DIA	CIRC CONCR	LEN=0032	INSTALLED UNKN
064293 FT	1 0 00191 0 05 0699+94			
0270/0000	LENGTH(AH 2132 BK 2481)			
0260/2253	015 " DIA	CIRC METAL	LEN=0038	INSTALLED UNKN
0260/2222	015 " DIA	CIRC CONCR	LEN=0040	INSTALLED UNKN
0260/2166	GLATFELTER LN (PRDR)			
0260/2113	015 " DIA	CIRC METAL	LEN=0038	INSTALLED UNKN
0260/2104	012 " DIA	CIRC CONCR	LEN=0040	INSTALLED UNKN
0260/1843	018 " DIA	CIRC METAL	LEN=0033	INSTALLED UNKN
0260/1838	015 " DIA	CIRC CONCR	LEN=0032	INSTALLED UNKN
0260/1645	018 " DIA	CIRC METAL	LEN=0030	INSTALLED UNKN
0260/1637	014 " H 23 " W	ELLIP CONC	LEN=0032	INSTALLED UNKN
0260/1019	030 " DIA	CIR PLASTIC	LEN=0037	INSTALLED 1999
0260/0544	030 " DIA	CIR PLASTIC	LEN=0040	INSTALLED 1999
0260/0137	018 " DIA	CIRC CONCR	LEN=0036	INSTALLED UNKN
061812 FT	ERLY RD			
0260/0000	(SR4010 SEG 0010/0000)			
0250/2145	LENGTH(AH 2481 BK 2659)			
0250/1410	019 " H 30 " W	ELLIP METAL	LEN=0056	INSTALLED UNKN
0250/1256	015 " DIA	CIRC METAL	LEN=0052	INSTALLED UNKN
0250/0843	036 " DIA	CIRC METAL	LEN=0076	INSTALLED UNKN
	018 " DIA	CIRC METAL	LEN=0070	INSTALLED UNKN
	048 " DIA	CIRC METAL		

1 0 00191 0 05 0675+13 061812 FT
 ROCK HOLLOW RD
 (T407) 0260/0000

DIR: B TOTAL LEN: 18.216 MI. DIST: 08-9 SR: 74
 LEFT MUN: SAVILLE T RIGHT MUN: SAVILLE T

1 0 00191 0 05 0648+52 059153 FT
 HAMPTON RD
 (T337) 0250/0000

1 0 00191 0 05 0620+66 056367 FT
 FREEMAN HOLLOW RD
 (SR3012 SEG 0090/3316) 0240/0000

SLIPPERY HILL RD
 (T552) 0230/0858

054331 FT

053283 FT

0250/0129	LEN=0053	INSTALLED UNKN
059153 FT		
0250/0000	LENGTH(AH 2659 BK 2786)	
0240/2152	018 "DIA CIRC PLASTIC	LEN=0034 INSTALLED 2005
0240/1702	018 "DIA CIRC CONCR	LEN=0040 INSTALLED UNKN
0240/1285	018 "DIA CIRC PLASTIC	LEN=0047 INSTALLED 1999
0240/0843	018 "DIA CIRC CONCR	LEN=0040 INSTALLED UNKN
0240/0566	018 "DIA CIRC CONCR	LEN=0040 INSTALLED UNKN
0240/0084	052 "DIA CIRC METAL	LEN=0055 INSTALLED UNKN
056367 FT		
0240/0000	LENGTH(AH 2786 BK 2036)	
0230/1843	018 "DIA CIRC CONCR	LEN=0040 INSTALLED UNKN
0230/1436	024 "DIA CIRC CONCR	LEN=0050 INSTALLED UNKN
0230/0803	018 "DIA CIRC PLASTIC	LEN=0045 INSTALLED 1997
054331 FT	1 0 00191 0 05 0600+30	PLEASANT VALLEY RD
	(T421)	
0230/0000	LENGTH(AH 2036 BK 1048)	
0220/0994	024 "DIA CIRC CONCR	LEN=0057 INSTALLED UNKN
053283 FT		
0220/0000	1 0 00191 0 04 0577+49	SAVILLE TYRONE T
	LENGTH(AH 1048 BK 2507)	
0210/0042	024 "DIA CIRC METAL	LEN=0060 INSTALLED UNKN

EXTRACT DATE: 12/18/2023
PRINT DATE: 12/20/2023

ROADWAY MANAGEMENT SYSTEM
SLD COUNTY/SR - ANNUAL PRINT

PAGE NUMBER: 108
COUNTY: PERRY

DIR: B TOTAL LEN: 18.216 MI.
LEFT MUN: TYRONE T

DIST: 08-9 SR: 74
RIGHT MUN: TYRONE T

GREEN PARK RD
(T413)

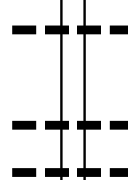
050776 FT



050776 FT 1 0 00191 0 04 0552+42
BRINER RD
(T415)

0210/0000 LENGTH(AH 2507 BK 1660)
024 " DIA CIRC CONCR
0200/1647 LEN=0064 INSTALLED UNKN
018 " DIA CIR PLASTIC
0200/1051 LEN=0041 INSTALLED 1999

049116 FT



0200/0152 018 " DIA CIRC CONCR
LEN=0045 INSTALLED UNKN
049116 FT 1 0 00191 0 04 0535+82
0200/0000 LENGTH(AH 1660 BK 2058)
018 " DIA CIRC CONCR
0190/1905 LEN=0040 INSTALLED UNKN
018 " DIA CIRC CONCR
0190/1450 LEN=0041 INSTALLED UNKN

RBR

RBR

047058 FT



0190/0527 BMS EN 50/0074/0190/0530
1 0 00191 0 04 0514+75
P3

0190/0498 MONTOUR CREEK
047058 FT BMSBG 50/0074/0190/0530
1 0 00191 0 04 0514+75
NC VETERANS WY
0190/0000 LENGTH(AH 2058 BK 0921)

0190/0000



0180/0190 018 " DIA CIRC CONCR
LEN=0050 INSTALLED UNKN
018 " DIA CIRC CONCR

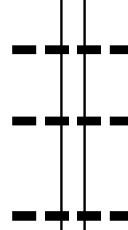
046137 FT



0180/0061 LEN=0045 INSTALLED UNKN
046137 FT 2 0 50025 0 00 0092+66
SHERMANS VALLEY RD

0180/0000 LENGTH(AH 0921 BK 2295)
TYRONE
0170/2074 SPRING T

043842 FT



0170/1444 018 " DIA CIRC CONCR
LEN=0030 INSTALLED UNKN

0170/0555 015 " DIA CIRC CONCR
LEN=0047 INSTALLED UNKN
043842 FT 2 0 50025 0 00 0069+20
0170/0000 LENGTH(AH 2295 BK 2187)
024 " DIA CIRC CONCR
0160/2034 LEN=0032 INSTALLED UNKN

DIR: B TOTAL LEN: 18.216 MI. DIST: 08-9 SR: 74
 LEFT MUN: SPRING T RIGHT MUN: SPRING T

Stationing	Structure	Material	Length	Notes
041655 FT	0160/1320	018" DIA CIRC CONCR	LEN=0038	INSTALLED UNKN
	0160/0765	015" DIA CIRC CONCR	LEN=0032	INSTALLED UNKN
041655 FT	2 0 50025 0 00 0047+33	KISTLER RD		
	0160/0000	LENGTH(AH 2187 BK 1835)		
	0150/1565	018" DIA CIRC CONCR	LEN=0040	INSTALLED UNKN
	0150/1273	060"H 90"W METAL ARCH	LEN=0050	INSTALLED UNKN
	0150/0960	029"H 42"W ELLIP METAL	LEN=0042	INSTALLED UNKN
	0150/0923	029"H 45"W ELLIP CONC	LEN=0045	INSTALLED UNKN
039820 FT	2 0 50025 0 00 0028+98	KANSAS RD (T379)		
039820 FT	0150/0000	LENGTH(AH 1835 BK 2957)		
	0140/1763	015" DIA CIRC CONCR	LEN=0040	INSTALLED UNKN
	0140/1009	015" DIA CIRC CONCR	LEN=0033	INSTALLED UNKN
	0140/0973	018" DIA CIRC CONCR	LEN=0037	INSTALLED UNKN
	0140/0720	015" DIA CIRC CONCR	LEN=0032	INSTALLED UNKN
	0140/0366	BMSSEN 50/0074/0140/0304 2 0 50025 0 00 0003+57 BAKER CREEK		
036863 FT	0140/0356	BMSBG 50/0074/0140/0304 2 0 50025 0 00 0000+00 GERMANY RIDGE RD (T372)		
	0140/0000	LENGTH(AH 2957 BK 3171)		
	0130/2784	020"H 28"W ELLIP METAL	LEN=0040	INSTALLED UNKN
	0130/2736	021" DIA CIRC CONCR	LEN=0040	INSTALLED UNKN
BELLS HILL RD (T374)	0130/2095	015" DIA CIRC CONCR	LEN=0060	INSTALLED UNKN
0130/2040				

DIR: B TOTAL LEN: 18.216 MI. DIST: 08-9 SR: 74
 LEFT MUN: SPRING T RIGHT MUN: SPRING T

MILLTOWN RD
(T364)

0130/0948

2 0 50006 0 01 0180+20 033692 FT
 MILLTOWN RD
(T364)

0130/0000

031389 FT

029360 FT

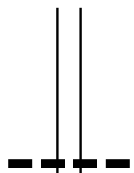
==	0130/1810	GREENBRIAR RD (T373)
==	0130/1605	BMSSEN 50/0074/0130/1596 2 0 50006 0 01 0196+11
==	0130/1596	TR BAKER CK. BMSBG 50/0074/0130/1596
---	0130/1000	015 "DIA CIRC METAL LEN=0060 INSTALLED UNKN
==	0130/0917	014"H 23"W ELLIP CONC LEN=0054 INSTALLED UNKN
---	0130/0324	018 "DIA CIRC CONCR LEN=0031 INSTALLED UNKN
---	033692 FT	
==	0130/0000	LENGTH(AH 3171 BK 2303) 030 "DIA CIRC CONCR
---	0120/1795	LEN=0040 INSTALLED UNKN
---	0120/1619	015 "DIA CIRC CONCR LEN=0030 INSTALLED UNKN
---	0120/0538	018 "DIA CIRC CONCR LEN=0026 INSTALLED UNKN
---	0120/0240	018 "DIA CIRC CONCR LEN=0028 INSTALLED UNKN
---	031389 FT	2 0 50006 0 01 0157+06 LANDISBURG RD (SR0850 SEG 0340/0000)
==	0120/0000	LENGTH(AH 2303 BK 2029) 018 "DIA CIRC METAL
---	0110/1575	LEN=0040 INSTALLED UNKN
---	0110/1166	015 "DIA CIRC CONCR LEN=0032 INSTALLED UNKN
---	0110/0474	060 "DIA CIRC CONCR LEN=0034 INSTALLED UNKN
---	0110/0153	024 "DIA CIRC METAL LEN=0032 INSTALLED UNKN
---	029360 FT	2 0 50006 0 01 0135+43
==	0110/0000	LENGTH(AH 2029 BK 3152)
---	0100/2329	BMSSEN 50/0074/0100/2286 2 0 50006 0 00 0126+55
---	0100/2286	BAKEN CK. BMSBG 50/0074/0100/2286
---	0100/1768	018 "DIA CIRC CONCR LEN=0034 INSTALLED UNKN
---		015 "DIA CIRC CONCR

DIR: B TOTAL LEN: 18.216 MI. DIST: 08-9 SR: 74
 LEFT MUN: SPRING T RIGHT MUN: SPRING T

Stationing	Length	Notes
0100/1610	LEN=0028	INSTALLED UNKN
0100/1311	LEN=0048	INSTALLED UNKN
0100/0664	LEN=0030	INSTALLED UNKN
0100/0441	LEN=0045	INSTALLED UNKN
0100/0157	LEN=0058	INSTALLED UNKN
026208 FT	2 0 50006 0 00 0103+69	KENNEDY RD
0100/0000	LENGTH(AH 3152 BK 2206)	(T331)
0090/2060	LEN=0058	INSTALLED UNKN
0090/1784	LEN=0034	INSTALLED UNKN
0090/1496	LEN=0032	INSTALLED UNKN
0090/1288	LEN=0054	INSTALLED UNKN
0090/1220		KENNEDY RD
BRIDGEPORT RD (SR3017 SEG 0020/0000)	0090/1171	PINE HILL RD
	0090/1112	(T338)
	0090/0919	BMSSEN 50/0074/0090/0919
	0090/0919	2 0 50006 0 00 0091+02
	0090/0500	SHERMANS CK.
	0090/0398	BMSBG 50/0074/0090/0919
	0090/0379	018" DIA CIRC CONCR
	0090/0064	LEN=0045 INSTALLED UNKN
2 0 50006 0 00 0082+26	024002 FT	BMSSEN 50/0074/0090/0359
MCCABE RD (T331)	0090/0000	2 0 50006 0 00 0086+16
	0080/2290	MILL RACE
	0080/1066	BMSBG 50/0074/0090/0359
	0080/1033	018" DIA CIRC CONCR
	0080/1033	LEN=0074 INSTALLED UNKN
	0080/1033	BMSSEN 50/0074/0080/1033
		2 0 50006 0 00 0064+87
		MCCABE RUN
		BMSBG 50/0074/0080/1033

DIR: B TOTAL LEN: 18.216 MI. DIST: 08-9 SR: 74
 LEFT MUN: SPRING T RIGHT MUN: SPRING T

021325 FT



021325 FT 2 0 50006 0 00 0054+54
 0080/0000 LENGTH(AH 2677 BK 2848)

0070/2109 018 " DIA CIRC METAL
 LEN=0052 INSTALLED UNKN




0070/1494 020"H 28"W ELLIP CONC
 LEN=0042 INSTALLED UNKN

018477 FT



0070/0010 060"H 72"W CON BOX CUL
 LEN=0040 INSTALLED UNKN
 018477 FT 2 0 50006 0 00 0026+09
 0070/0000 LENGTH(AH 2848 BK 2609)



0060/1252 BMS EN 50/0074/0060/1224
 2 0 50006 0 00 0012+36
 GR. VALLEY RN



0060/1224 BMSBG 50/0074/0060/1224
 036 " DIA CIRC CONCR



0060/1095 LEN=0135 INSTALLED UNKN

015868 FT



015868 FT 2 0 50006 0 00 0000+00
 PINE HILL RD
 (T338)
 0060/0000 LENGTH(AH 2609 BK 3763)



0050/3739 018 " DIA CIRC CONCR
 LEN=0033 INSTALLED UNKN



0050/3667 024 " DIA CIRC CONCR
 LEN=0035 INSTALLED UNKN



0050/3024 PISGAH RD
 (T307)
 036 " DIA CIRC CONCR
 LEN=0040 INSTALLED UNKN



0050/2921 PISGAH RD
 (T317)



0050/2374 048 " DIA CIRC CONCR
 LEN=0058 INSTALLED UNKN



0050/1985 018 " DIA CIRC CONCR
 LEN=0035 INSTALLED UNKN



0050/1669 018 " DIA CIRC CONCR
 LEN=0035 INSTALLED UNKN



0050/1669 018 " DIA CIRC CONCR
 LEN=0035 INSTALLED UNKN



0050/1669 018 " DIA CIRC CONCR
 LEN=0035 INSTALLED UNKN



0050/1669 018 " DIA CIRC CONCR
 LEN=0035 INSTALLED UNKN

DIR: B TOTAL LEN: 18.216 MI. DIST: 08-9 SR: 74
 LEFT MUN: SPRING T RIGHT MUN: SPRING T

Stationing	Length	Material	Notes
0050/1090	LEN=0039	018" DIA CIRC CONCR	INSTALLED UNKN
0050/0791	LEN=0036	018" DIA CIRC CONCR	INSTALLED UNKN
012105 FT	012105 FT	2 0 50043 0 00	0124+56 POLECAT RD (T301)
0050/0000	LEN=0000	5	LENGTH(AH 3763 BK 1659)
0040/1479	LEN=0000	BMSSEN 50/0074/0040/1466	2 0 50043 0 00 0122+81 GREEN VAL. RN
0040/1466	LEN=0000	BMSBG 50/0074/0040/1466	
0040/1333	LEN=0000		
0040/1219	LEN=0040	018" DIA CIRC CONCR	INSTALLED UNKN
0040/0781	LEN=0040	018" DIA CIRC CONCR	INSTALLED UNKN
0040/0390	LEN=0038	018" DIA CIRC CONCR	INSTALLED UNKN
010446 FT	010446 FT	2 0 50043 0 00	0108+15
0040/0000	LEN=0000	5	LENGTH(AH 1659 BK 3396)
0030/2907	LEN=0047	030" DIA CIRC CONCR	INSTALLED UNKN
0030/2513	LEN=0048	030" DIA CIRC CONCR	INSTALLED UNKN
0030/2362	LEN=0042	030" DIA CIRC CONCR	INSTALLED UNKN
0030/1579	LEN=0046	018" DIA CIRC CONCR	INSTALLED UNKN
0030/1170	LEN=0046	018" DIA CIRC CONCR	INSTALLED UNKN
0030/1024	LEN=0045	018" DIA CIRC CONCR	INSTALLED UNKN
0030/0812	LEN=0040	018" DIA CIRC CONCR	INSTALLED UNKN
0030/0419	LEN=0040	018" DIA CIRC CONCR	INSTALLED UNKN
0030/0153	LEN=0040	018" DIA CIRC CONCR	INSTALLED UNKN
007050 FT	007050 FT	2 0 50043 0 00	0070+50
0030/0000	LEN=0000	5	LENGTH(AH 3396 BK 3468)
0020/3453	LEN=0046	018" DIA CIRC CONCR	INSTALLED UNKN
0020/3151	LEN=0045	018" DIA CIRC CONCR	INSTALLED UNKN
0020/2817	LEN=0045	018" DIA CIRC CONCR	INSTALLED UNKN

GREENS VALLEY RD
(T301)

DIR: B TOTAL LEN: 18.216 MI. DIST: 08-9 SR: 74
 LEFT MUN: SPRING T RIGHT MUN: SPRING T

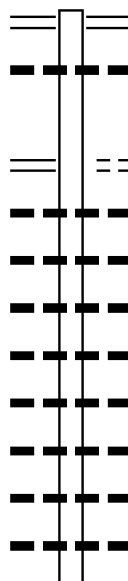
003582 FT

000000 FT

0020/2540	LEN=0045	INSTALLED	UNKN
018 "DIA	CIRC	CONCR	
0020/2167	LEN=0045	INSTALLED	UNKN
018 "DIA	CIRC	CONCR	
0020/1794	LEN=0050	INSTALLED	UNKN
018 "DIA	CIRC	CONCR	
0020/1399	LEN=0045	INSTALLED	UNKN
018 "DIA	CIRC	CONCR	
0020/1355	LEN=0048	INSTALLED	UNKN
018 "DIA	CIRC	CONCR	
0020/0915	LEN=0042	INSTALLED	UNKN
018 "DIA	CIRC	CONCR	
0020/0598	LEN=0045	INSTALLED	UNKN
018 "DIA	CIRC	CONCR	
0020/0326	LEN=0045	INSTALLED	UNKN
018 "DIA	CIRC	CONCR	
0020/0034	LEN=0044	INSTALLED	UNKN
003582 FT	2 0 50043	0 00 0035+82	
0020/0000	LENGTH(AH	3468 BK 3582)	
018 "DIA	CIRC	CONCR	
0010/3295	LEN=0047	INSTALLED	UNKN
018 "DIA	CIRC	CONCR	
0010/3006	LEN=0052	INSTALLED	UNKN
018 "DIA	CIRC	CONCR	
0010/2708	LEN=0052	INSTALLED	UNKN
018 "DIA	CIRC	CONCR	
0010/2410	LEN=0046	INSTALLED	UNKN
018 "DIA	CIRC	CONCR	
0010/2108	LEN=0038	INSTALLED	UNKN
018 "DIA	CIRC	CONCR	
0010/1812	LEN=0052	INSTALLED	UNKN
018 "DIA	CIRC	CONCR	
0010/1534	LEN=0045	INSTALLED	UNKN
018 "DIA	CIRC	CONCR	
0010/1291	LEN=0042	INSTALLED	UNKN
018 "DIA	CIRC	CONCR	
0010/0993	LEN=0040	INSTALLED	UNKN
018 "DIA	CIRC	CONCR	
0010/0818	LEN=0052	INSTALLED	UNKN
018 "DIA	CIRC	CONCR	
0010/0461	LEN=0036	INSTALLED	UNKN
018 "DIA	CIRC	CONCR	
0010/0156	LEN=0048	INSTALLED	UNKN
000000 FT	2 0 50043	0 00 0000+00	
NC WA	AGGONERS	GAP RD	
INTER-BK	WAGGONERS	GAP RD	
(SRO074	SEG	0360/2764)	
MFC BEGIN = D			
BK-CUMBERLAND		(21)	
0010/0000	LENGTH(AH	3582 BK 0000)	

DIR: N TOTAL LEN: 27.545 MI. DIST: 08-9 SR: 34
 LEFT MUN: BUFFALO TOWNSHIP T RIGHT MUN: BUFFALO TOWNSHIP T

145436 FT



142597 FT

145434 FT	SUSQUEHANNA TR
0640/2839	{SR0011 SEG 0461/0843}
0640/2751	{SR0011 SEG 0460/0846}
	018 "DIA CIRC METAL
	LEN=0054 INSTALLED UNKN
	JUGHANDLE U RD
	(SR9409 SEG 0010/0326)
	ORCHARD RD
0640/2677	(T507)
	018 "DIA CIRC METAL
0640/2568	LEN=0054 INSTALLED UNKN
	018 "DIA CIRC CONCR
0640/2272	LEN=0056 INSTALLED 2006
	029"H 45"W ELLIP CONC
0640/1925	LEN=0048 INSTALLED 2006
	018 "DIA CIR PLASTIC
0640/1414	LEN=0042 INSTALLED 2006
	018 "DIA CIR PLASTIC
0640/1235	LEN=0049 INSTALLED 2006
	024 "DIA CIRC CONCR
0640/0951	LEN=0040 INSTALLED UNKN
	018 "DIA CIR PLASTIC
0640/0681	LEN=0043 INSTALLED 2006
	018 "DIA CIRC CONCR
0640/0239	LEN=0040 INSTALLED UNKN
142595 FT	2 0 50017 0 00 0140+36

DIR: N TOTAL LEN: 27.545 MI. DIST: 08-9 SR: 34
 LEFT MUN: BUFFALO TOWNSHIP T RIGHT MUN: BUFFALO TOWNSHIP T

HOFFMAN RD
(T556)

0630/0548

140695 FT

2 0 50017 0 00 0095+06 138050 FT
 WITMER RD
(T554)

0620/0000

135327 FT

0640/0000	018 " DIA CIR PLASTIC LEN=0038 INSTALLED 2006
0630/1541	036 " DIA CIR PLASTIC LEN=0039 INSTALLED 2006
0630/0852	018 " DIA CIRC CONCR LEN=0037 INSTALLED UNKN
0630/0623	018 " DIA CIRC CONCR LEN=0034 INSTALLED UNKN
0630/0105	030 " DIA CIRC CONCR LEN=0033 INSTALLED UNKN
140693 FT	2 0 50017 0 00 0121+30 PEACH RD (T557)
0630/0000	LENGTH(AH 1902 BK 2645) 015 " DIA CIRC METAL
0620/2606	LEN=0043 INSTALLED UNKN
0620/2204	024 " DIA CIR PLASTIC LEN=0045 INSTALLED 2006
0620/1398	018 " DIA CIR PLASTIC LEN=0042 INSTALLED 2006
0620/0581	018 " DIA CIR PLASTIC LEN=0040 INSTALLED 2006
138048 FT	
0620/0000	LENGTH(AH 2645 BK 2723) HUNTERS CHURCH RD (T558)
0610/2269	
0610/1574	018 " DIA CIR PLASTIC LEN=0045 INSTALLED 2005
0610/1082	018 " DIA CIRC METAL LEN=0042 INSTALLED 2006
0610/0698	015 " DIA CIRC CONCR LEN=0037 INSTALLED UNKN
0610/0455	048 " DIA CIRC CONCR LEN=0068 INSTALLED UNKN
0610/0155	LOVERS LN (T505)
135325 FT	
0610/0000	2 0 50017 0 00 0067+83 LENGTH(AH 2723 BK 2361) 048 " H 76 " W ELLIP CONC
0600/2361	LEN=0050 INSTALLED UNKN
0600/2062	024 " DIA CIRC CONCR LEN=0055 INSTALLED UNKN

DIR: N TOTAL LEN: 27.545 MI. DIST: 08-9 SR: 34
 LEFT MUN: BUFFALO TOWNSHIP T RIGHT MUN: BUFFALO TOWNSHIP T

2 0 50017 0 00 0044+22 132966 FT
 MOUNTAIN RD
 (T509) 0600/0000

0600/1253	018 " DIA CIRC CONCR
	LEN=0038 INSTALLED UNKN
132964 FT	
0600/0000	LENGTH(AH 2361 BK 2413)
	015 " DIA CIRC CONCR
0590/2386	LEN=0041 INSTALLED UNKN
	015 " DIA CIRC CONCR
0590/1971	LEN=0042 INSTALLED UNKN
	024 " DIA CIR PLASTIC
0590/1633	LEN=0042 INSTALLED 2006
	042 " H 29 " W METAL ARCH
0590/1298	LEN=0045 INSTALLED 2006
130553 FT	
0590/0319	036 " DIA CIRC CONCR
130551 FT	LEN=0059 INSTALLED UNKN
0590/0000	2 0 50017 0 00 0020+09
	LENGTH(AH 2413 BK 2009)
0580/1362	015 " H 21 " W ELLIP METAL
	LEN=0032 INSTALLED 2006
0580/0823	024 " DIA CIR PLASTIC
	LEN=0035 INSTALLED 2006
0580/0395	024 " DIA CIR PLASTIC
128544 FT	LEN=0035 INSTALLED 2006
	2 0 50017 0 00 0000+00
	CHERRY RD
	(T559)
0580/0000	LENGTH(AH 2009 BK 1823)
	030 " DIA CIRC METAL
0570/1783	LEN=0043 INSTALLED UNKN
	015 " DIA CIRC CONCR
0570/1710	LEN=0040 INSTALLED UNKN
	015 " DIA CIRC CONCR
0570/1273	LEN=0038 INSTALLED UNKN
126721 FT	
0570/0444	015 " DIA CIRC CONCR
126719 FT	LEN=0037 INSTALLED UNKN
0570/0000	2 0 50040 0 01 0173+49
	LENGTH(AH 1823 BK 2600)
	030 " DIA CIR PLASTIC
0560/2596	LEN=0040 INSTALLED 2006
	018 " DIA CIRC CONCR

EXTRACT DATE: 12/18/2023
PRINT DATE: 12/20/2023

ROADWAY MANAGEMENT SYSTEM
SLD COUNTY/SR - ANNUAL PRINT

PAGE NUMBER: 98
COUNTY: PERRY

DIR: N TOTAL LEN: 27.545 MI.
LEFT MUN: BUFFALO TOWNSHIP T

DIST: 08-9 SR: 34
RIGHT MUN: BUFFALO TOWNSHIP T

	0560/1515	LEN=0040	INSTALLED	UNKN
		018 "DIA	CIRC CONCR	
	0560/0984	LEN=0050	INSTALLED	UNKN
		015 "DIA	CIRC CONCR	
	0560/0779	LEN=0036	INSTALLED	UNKN
		015 "DIA	CIRC CONCR	
	0560/0542	LEN=0033	INSTALLED	UNKN
124121 FT	124119 FT	2 0 50040	0 01 0146+20	
	5 0560/0000	LENGTH(AH	2600 BK 2030)	
		024 "DIA	CIRC METAL	
	0550/1847	LEN=0037	INSTALLED	UNKN
		015 "DIA	CIRC CONCR	
	0550/1366	LEN=0034	INSTALLED	UNKN
		015 "DIA	CIRC CONCR	
	0550/1061	LEN=0034	INSTALLED	UNKN
		015 "DIA	CIRC CONCR	
	0550/0830	LEN=0037	INSTALLED	UNKN
		015 "DIA	CIRC CONCR	
	0550/0538	LEN=0030	INSTALLED	UNKN
122091 FT	122089 FT	2 0 50040	0 00 0125+90	
	5 0550/0000	LENGTH(AH	2030 BK 2296)	
		042 "DIA	CIRC CONCR	
	0540/2272	LEN=0033	INSTALLED	UNKN
		015 "DIA	CIRC CONCR	
	0540/1952	LEN=0033	INSTALLED	UNKN
		015 "DIA	CIRC CONCR	
	0540/1670	LEN=0033	INSTALLED	UNKN
		015 "DIA	CIRC CONCR	
	0540/1385	LEN=0033	INSTALLED	UNKN
		015 "DIA	CIRC CONCR	
	0540/1048	LEN=0033	INSTALLED	UNKN
		015 "DIA	CIRC CONCR	
	0540/0745	LEN=0034	INSTALLED	UNKN
		015 "DIA	CIRC CONCR	
	0540/0515	LEN=0034	INSTALLED	UNKN
		015 "DIA	CIRC CONCR	
	0540/0170	LEN=0033	INSTALLED	UNKN
		NC HU	NTERS VAL	LEY RD
		BUFFALO	TOWNSHIP	
	0540/0147	HOWE TOWNSHIP		
119795 FT	119793 FT	2 0 50040	0 00 0102+94	
	5 0540/0000	LENGTH(AH	2296 BK 2775)	
		015 "DIA	CIRC CONCR	
	0530/2762	LEN=0034	INSTALLED	UNKN
		015 "DIA	CIRC CONCR	
	0530/2262	LEN=0033	INSTALLED	UNKN
		015 "DIA	CIRC CONCR	
	0530/1782	LEN=0033	INSTALLED	UNKN
		015 "DIA	CIRC CONCR	
	0530/1342	LEN=0033	INSTALLED	UNKN

EXTRACT DATE: 12/18/2023
PRINT DATE: 12/20/2023

ROADWAY MANAGEMENT SYSTEM
SLD COUNTY/SR - ANNUAL PRINT

PAGE NUMBER: 97
COUNTY: PERRY

DIR: N TOTAL LEN: 27.545 MI.
LEFT MUN: HOWE TOWNSHIP T

DIST: 08-9 SR: 34
RIGHT MUN: HOWE TOWNSHIP T

Stationing	Length	Material	Status
0530/0889	0033	015" DIA CIRC CONCR	INSTALLED UNKN
0530/0624	0035	015" DIA CIRC CONCR	INSTALLED UNKN
0530/0270	0037	030" DIA CIRC CONCR	INSTALLED UNKN
117018 FT	50040	2 0 00 0075+19	
0530/0000	50040	LENGTH(AH 2775 BK 2649)	
0520/2619	0036	015" DIA CIRC CONCR	INSTALLED UNKN
0520/2235	0035	015" DIA CIRC CONCR	INSTALLED UNKN
0520/1834	0036	015" DIA CIRC CONCR	INSTALLED UNKN
0520/0718	0033	015" DIA CIRC CONCR	INSTALLED UNKN
0520/0394	0036	015" DIA CIRC CONCR	INSTALLED UNKN
114369 FT	50040	2 0 00 0048+70	
0520/0000	50040	LENGTH(AH 2649 BK 2573)	
0510/2501	0033	015" DIA CIRC CONCR	INSTALLED UNKN
0510/1856	0032	015" DIA CIRC CONCR	INSTALLED UNKN
0510/1243	0036	015" DIA CIRC CONCR	INSTALLED UNKN
0510/0716	0036	015" DIA CIRC CONCR	INSTALLED UNKN
0510/0410	0045	018" DIA CIR PLASTIC	INSTALLED 2006
0510/0118	0043	015" DIA CIRC CONCR	INSTALLED UNKN
111796 FT	50040	2 0 00 0023+59	
0510/0000	50040	LENGTH(AH 2573 BK 2301)	
0500/2097	0046	018" DIA CIRC CONCR	INSTALLED UNKN
0500/1819	0055	042" DIA CIRC CONCR	INSTALLED UNKN
0500/1671	0045	018" DIA CIR PLASTIC	INSTALLED 2006
0500/1266	0054	018" DIA CIRC CONCR	INSTALLED UNKN
0500/1051	0046	018" DIA CIRC CONCR	INSTALLED UNKN

2 0 50040 0 00 0023+59 111798 FT
MOUNTAIN RD
(T484) 0510/0000

EXTRACT DATE: 12/18/2023
PRINT DATE: 12/20/2023

ROADWAY MANAGEMENT SYSTEM
SLD COUNTY/SR - ANNUAL PRINT

PAGE NUMBER: 96
COUNTY: PERRY

DIR: N TOTAL LEN: 27.545 MI.
LEFT MUN: HOWE TOWNSHIP T

DIST: 08-9 SR: 34
RIGHT MUN: HOWE TOWNSHIP T

Stationing	Length	Material	Notes
0500/0737	LEN=0040	018 " DIA CIRC CONCR	INSTALLED UNKN
0500/0130	LEN=0060	018 " DIA CIRC CONCR	INSTALLED UNKN
109495 FT	2 0 50040 0 00 0000+00	BUCKS VALLEY RD	(SR1018 SEG 0010/0000)
0500/0000	LENGTH(AH 2301 BK 2936)		
0490/1858	LEN=0050	030 " DIA CIR PLASTIC	INSTALLED 2006
0490/0872	LEN=0030	024 " DIA CIR PLASTIC	INSTALLED 2006
0490/0725	LEN=0048	024 " DIA CIRC CONCR	INSTALLED UNKN
106559 FT	2 0 50002 0 02 0705+87		
0490/0000	LENGTH(AH 2936 BK 2190)		
0480/1310	LEN=0080	030 " DIA CIR PLASTIC	INSTALLED 2006
0480/1019	LEN=0046	018 " DIA CIRC METAL	INSTALLED UNKN
0480/0642	(SR9402 SEG 0010/0000)	PARK N RIDE (ENTR)	
0480/0503	(SR9402 SEG 0010/0550)	PARK N RIDE (EXIT)	
0480/0335	LEN=0125	018 " DIA CIRC METAL	INSTALLED UNKN
0480/0321	FROM 8009/0500 SH	(CONN)	
RAMP D-3 RD (SR8009 SEG 0250/0000)	0480/0267		
TO 8009/0250 SH (CONN)	0480/0156		
104371 FT			
0480/0066	LEN=0087	018 " DIA CIRC CONCR	INSTALLED UNKN
104369 FT	2 0 50002 0 01 0666+72	US 22 WB	
0480/0000	OP ID 50/0022/0151/0000	LENGTH(AH 2190 BK 1703)	
0470/1578	LEN=0050	018 " DIA CIRC CONCR	INSTALLED UNKN
0470/1567	US 22/322 EB	OP ID 50/0022/0150/0000	

DIR: N TOTAL LEN: 27.545 MI. DIST: 08-9 SR: 34
 LEFT MUN: HOWE TOWNSHIP T RIGHT MUN: HOWE TOWNSHIP T

Segment Description	Segment ID	Length (FT)	Material / Notes
RAMP D-4 RD (SR8009 SEG 0010/1109)	0470/1307		
FROM 8009/0010 SH (CONN)	0470/1231		
	0470/1407		TO 8009/0750 SH (CONN)
	0470/1290		RAMP D-1 RD (SR8009 SEG 0750/0000)
	0470/1218		018 " DIA CIRC CONCR LEN=0110 INSTALLED UNKN
	0470/0932		018 " DIA CIRC CONCR LEN=0045 INSTALLED UNKN
	0470/0630		018 " DIA CIRC CONCR LEN=0045 INSTALLED UNKN
	0470/0487		048 " DIA CIRC METAL LEN=0150 INSTALLED UNKN
	0470/0071	102668 FT	048 " DIA CIRC METAL LEN=0150 INSTALLED UNKN
SHORTCUT RD (SR1017 SEG 0020/1392)	0470/0000	102666 FT	2 0 50002 0 01 0650+28 SHORTCUT RD (SR1017 SEG 0020/1392)
	0460/0983		LENGTH(AH 1703 BK 1345) 018 " DIA CIRC CONCR LEN=0045 INSTALLED UNKN
	0460/0685		018 " DIA CIRC CONCR LEN=0045 INSTALLED UNKN
	0460/0412		CRAMER DR (T503) 036"H 00"W MULT METAL LEN=0170 INSTALLED UNKN
2 0 50002 0 01 0636+80 CHURCH RD (T501)	0460/0341	101323 FT	
	0460/0000	101321 FT	LENGTH(AH 1345 BK 3318) 018 " DIA CIRC METAL LEN=0060 INSTALLED UNKN
	0450/3290		018 " DIA CIRC METAL LEN=0110 INSTALLED UNKN
	0450/2805		RED HILL CT (PRDR)
	0450/2295		036 " DIA CIRC CONCR LEN=0085 INSTALLED UNKN
	0450/2008		018 " DIA CIRC CONCR LEN=0075 INSTALLED UNKN
	0450/1709		
	0450/0987		018 " DIA CIRC CONCR LEN=0038 INSTALLED UNKN
	0450/0640		018 " DIA CIRC CONCR LEN=0055 INSTALLED UNKN
	0450/0422		024 " DIA CIRC CONCR LEN=0055 INSTALLED UNKN

DIR: N TOTAL LEN: 27.545 MI. DIST: 08-9 SR: 34
 LEFT MUN: HOWE TOWNSHIP T RIGHT MUN: HOWE TOWNSHIP T

Stationing	Notes	Material	Length	Notes
098005 FT		036 " DIA CIRC CONCR	LEN=0075	INSTALLED UNKN
		2 0 50002 0 01 0603+85		
		GYPSY HOLLOW RD		
		(T473)		
		LENGTH(AH 3318 BK 1518)		
		018 " DIA CIRC CONCR	LEN=0053	INSTALLED UNKN
		018 " DIA CIRC CONCR	LEN=0052	INSTALLED UNKN
		018 " DIA CIRC CONCR	LEN=0056	INSTALLED UNKN
		048 " DIA CIRC CONCR	LEN=0075	INSTALLED UNKN
		015 " DIA CIRC CONCR	LEN=0050	INSTALLED UNKN
		015 " DIA CIRC CONCR	LEN=0052	INSTALLED UNKN
		060 " DIA CIRC METAL	LEN=0055	INSTALLED UNKN
		018 " DIA CIRC CONCR	LEN=0040	INSTALLED UNKN
096487 FT		2 0 50002 0 01 0588+67		
		NC RE ED HILL RD		
		JUNIATA PY		
		(SR1015 SEG 0160/0000)		
		LENGTH(AH 1518 BK 2001)		
		BMSEN 50/0034/0430/1189		
		HOWE TOWNSHIP		
		NEWPORT B		
		1 0 00031 0 01 0360+70		
		JUNIATA RIVER		
		BMSBG 50/0034/0430/1189		
		NORFOLK S SOUTHERN		
		OVERPASS IS RR X-ING		
		018 " DIA CIRC CONCR	LEN=0025	INSTALLED UNKN
		018 " DIA CIRC CONCR	LEN=0038	INSTALLED UNKN
FRONT ST (BORO)		018 " DIA CIRC CONCR	LEN=0028	INSTALLED UNKN
		PENN AV		
		(BORO)		
SPRUCE ST (BORO)		018 " DIA CIRC CONCR	LEN=0028	INSTALLED UNKN
		018 " DIA CIRC CONCR	LEN=0028	INSTALLED UNKN

DIR: N TOTAL LEN: 27.545 MI. DIST: 08-9 SR: 34
 LEFT MUN: NEWPORT B RIGHT MUN: NEWPORT B

1 0 00031 0 01 0372+56 094486 FT
 FOURTH ST
 (SR0849 SEG 0300/2270)
 MARKET ST
 (SR4008 SEG 0250/0523) 0430/0000

SPRUCE AL
 (BORO) 0420/0582
 093621 FT

== ==	0430/0710	SECOND ST (BORO)	024 " DIA	CIRC CONCR
---	0430/0649	LEN=0024	INSTALLED	UNKN
== ==	0430/0543	SHRUB ST (BORO)	01B " DIA	CIRC CONCR
---	0430/0420	LEN=0028	INSTALLED	UNKN
== ==	0430/0354	THIRD ST (BORO)	01B " DIA	CIRC CONCR
---	0430/0322	LEN=0028	INSTALLED	UNKN
== ==	0430/0172	PEACH ST (BORO)	01B " DIA	CIRC CONCR
---	0430/0162	LEN=0028	INSTALLED	UNKN
---	0430/0054	01B " DIA	CIRC CONCR	
---	094484 FT	LEN=0028	INSTALLED	UNKN
W	0430/0000	NC MARKET ST	LENGTH(AH 2001 BK 0865)	
---	0420/0833	024 " DIA	CIRC CONCR	
---	0420/0813	LEN=0030	INSTALLED	UNKN
== ==	0420/0582	01B " DIA	CIRC CONCR	
---	0420/0573	LEN=0030	INSTALLED	UNKN
== ==	0420/0308	CATHERINE AL (BORO)	024 " DIA	CIRC CONCR
---	093619 FT	LEN=0030	INSTALLED	UNKN
---	0420/0000	MULBERRY ST (BORO)	01B " DIA	CIRC CONCR
---	0410/2212	LEN=50/0034/0410/2142	BMSBN	
---	0410/2142	1 0 00031 0 01 0380+52	LIT. BUFF. CRK	
---	0410/2138	NEWPORT	BMSBG 50/0034/0410/2142	
== ==	0410/1832	OLIVER T BLOOMFIELD AV (T442)	01B " DIA	CIRC METAL
---	0410/1792	LEN=0050	INSTALLED	UNKN
---	0410/1766	01B " DIA	CIRC CONCR	
---	0410/1758	LEN=0051	INSTALLED	UNKN
---		01B " DIA	CIRC CONCR	
---		LEN=0049	INSTALLED	UNKN
		FOURTH ST ET		

DIR: N TOTAL LEN: 27.545 MI. DIST: 08-9 SR: 34
 LEFT MUN: OLIVER T RIGHT MUN: OLIVER T

Stationing	Segment	Length	Material	Notes
0410/1717	(SR1013 SEG 0010/2970)		018" DIA CIRC METAL	
0410/1555	LEN=0054		INSTALLED UNKN	
0410/1523	018" DIA CIRC CONCR		LEN=0054	INSTALLED UNKN
0410/0725	018" DIA CIRC METAL		LEN=0048	INSTALLED UNKN
0410/0693	018" DIA CIRC CONCR		LEN=0048	INSTALLED UNKN
0410/0090	015" DIA CIRC CONCR		LEN=0042	INSTALLED UNKN
091388 FT	1 0 00031 0 01 0403+58			
0410/0000	(SR0849 SEG 0310/0000)		LENGTH(AH 2231 BK 2426)	TOWNSHIP 0572 RT
0400/1970	(T572)		048"H 72"W CON BOX CUL	
0400/1384	LEN=0038		INSTALLED UNKN	
0400/0785	018" DIA CIRC CONCR		LEN=0078	INSTALLED UNKN
0400/0248	018" DIA CIRC METAL		LEN=0038	INSTALLED UNKN
0400/0231	018" DIA CIRC CONCR		LEN=0040	INSTALLED UNKN
088962 FT				
0400/0000	LENGTH(AH 2426 BK 3587)		015" DIA CIRC CONCR	
0390/3474	LEN=0038		INSTALLED UNKN	
0390/2934	030" DIA CIRC CONCR		LEN=0042	INSTALLED UNKN
0390/1540	WINDY HILL DR (T489)		018" DIA CIRC CONCR	
0390/1506	LEN=0060		INSTALLED UNKN	
0390/1468	036" DIA CIRC CONCR		LEN=0044	INSTALLED UNKN
0390/1406	018" DIA CIRC METAL		LEN=0060	INSTALLED UNKN
0390/1288	MACINTOSH DR (T487)		015" DIA CIRC METAL	

091390 FT

1 0 00031 0 01 0427+56 088964 FT
 LITTLE BUFFALO RD
 (SR4010 SEG 0240/3333) 0400/0000

CREEKVIEW DR (T490) 0390/1420

DIR: N TOTAL LEN: 27.545 MI. DIST: 08-9 SR: 34
 LEFT MUN: OLIVER T RIGHT MUN: OLIVER T

085377 FT

082936 FT

0390/1117	LEN=0020	INSTALLED UNKN
0390/0213	LEN=0048	INSTALLED UNKN
085375 FT	1 0 00031 0 01 0464+11	048"H 72"W CON BOX CUL
	LEN=0075	INSTALLED UNKN
	TR. LIT. BUF. C	
	STRUCTURE LENGTH	12 FT
	BMSID 50/0034/0390/0000	
0390/0000	LENTH(AH 3587 BK 2441)	
	014"H 23"W	ELLIP CONC
0380/1876	LEN=0040	INSTALLED UNKN
	015 "DIA	CIRC CONCR
0380/1872	LEN=0038	INSTALLED UNKN
	014"H 23"W	ELLIP CONC
0380/1301	LEN=0048	INSTALLED UNKN
	018 "DIA	CIRC CONCR
0380/1287	LEN=0044	INSTALLED UNKN
	018 "DIA	CIRC CONCR
0380/0652	LEN=0048	INSTALLED UNKN
	015 "DIA	CIRC CONCR
0380/0635	LEN=0046	INSTALLED UNKN
082934 FT	1 0 00031 0 01 0488+32	
	OLIVER	
	CENTRE TOWNSHIP T	
0380/0000	LENGTH(AH 2441 BK 2396)	
	015 "DIA	CIRC CONCR
0370/2264	LEN=0040	INSTALLED UNKN
	018 "DIA	CIRC METAL
0370/2195	LEN=0050	INSTALLED UNKN
	018 "DIA	CIRC CONCR
0370/2148	LEN=0048	INSTALLED UNKN
	018 "DIA	CIRC CONCR
0370/1978	LEN=0064	INSTALLED UNKN
	018 "DIA	CIRC METAL
0370/1906	LEN=0058	INSTALLED UNKN
	015 "DIA	CIRC CONCR
0370/1813	LEN=0052	INSTALLED UNKN
	015 "DIA	CIRC CONCR
0370/1030	LEN=0038	INSTALLED UNKN
	014"H 23"W	ELLIP CONC
0370/0989	LEN=0043	INSTALLED UNKN
	018 "DIA	CIRC CONCR
0370/0233	LEN=0060	INSTALLED UNKN

EXTRACT DATE: 12/18/2023
PRINT DATE: 12/20/2023

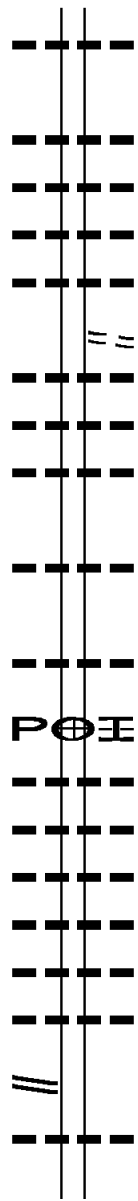
ROADWAY MANAGEMENT SYSTEM
SLD COUNTY/SR - ANNUAL PRINT

PAGE NUMBER: 90
COUNTY: PERRY

DIR: N TOTAL LEN: 27.545 MI.
LEFT MUN: CENTRE TOWNSHIP T

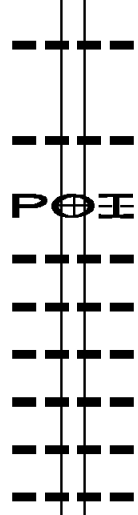
DIST: 08-9 SR: 34
RIGHT MUN: CENTRE TOWNSHIP T

080540 FT



0370/0180 015 " DIA CIRC CONCR
LEN=0060 INSTALLED UNKN
080538 FT 1 0 00031 0 01 0512+28
5 0370/0000 LENGTH(AH 2396 BK 2763)
014"H 23"W ELLIP CONC
0360/2385 LEN=0044 INSTALLED UNKN
012 " DIA CIRC CONCR
0360/2320 LEN=0040 INSTALLED UNKN
014"H 23"W ELLIP CONC
0360/2041 LEN=0483 INSTALLED UNKN
012 " DIA CIRC CONCR
0360/1980 LEN=0040 INSTALLED UNKN
RIDGE RD
0360/1475 (T558)
018 " DIA CIRC CONCR
0360/1466 LEN=0042 INSTALLED UNKN
015 " DIA CIRC CONCR
0360/1405 LEN=0044 INSTALLED UNKN
015 " DIA CIRC CONCR
0360/0995 LEN=0040 INSTALLED UNKN

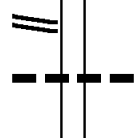
077777 FT



0360/0058 014"H 23"W ELLIP CONC
LEN=0040 INSTALLED UNKN
077775 FT 1 0 00031 0 01 0539+91
5 0360/0000 LENGTH(AH 2763 BK 2639)
012 " DIA CIRC CONCR
0350/2614 LEN=0040 INSTALLED UNKN
(APRA) PERRY COUNTY HOM
PERRY COUNTY HOMES INC.
(PRDR)
0350/2170 012 " DIA CIRC CONCR
LEN=0040 INSTALLED UNKN
012 " DIA CIRC CONCR
0350/1569 LEN=0050 INSTALLED UNKN
018 " DIA CIRC CONCR
0350/1212 LEN=0045 INSTALLED UNKN
018 " DIA CIRC CONCR
0350/0916 LEN=0044 INSTALLED UNKN
018 " DIA CIRC CONCR
0350/0728 LEN=0058 INSTALLED UNKN
018 " DIA CIRC CONCR
0350/0660 LEN=0048 INSTALLED UNKN

STATE PARK RD
(SR1011 SEG 0010/0000) 0350/0048

075138 FT



0350/0024 015 " DIA CIRC CONCR
LEN=0036 INSTALLED UNKN
075136 FT 1 0 00031 0 01 0566+47
DIX HILL RD

EXTRACT DATE: 12/18/2023
PRINT DATE: 12/20/2023

ROADWAY MANAGEMENT SYSTEM
SLD COUNTY/SR - ANNUAL PRINT

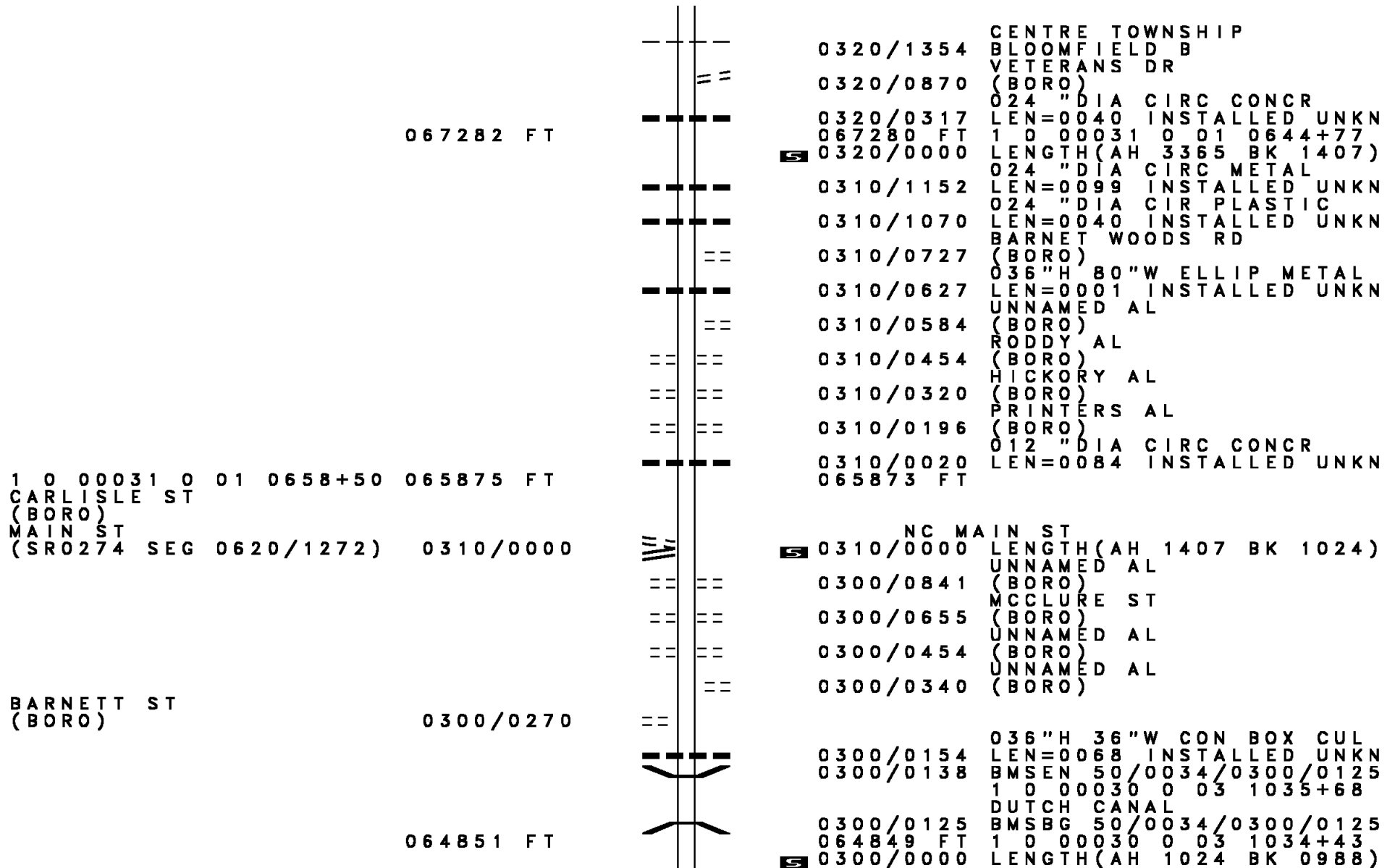
PAGE NUMBER: 89
COUNTY: PERRY

DIR: N TOTAL LEN: 27.545 MI.
LEFT MUN: CENTRE TOWNSHIP T

DIST: 08-9 SR: 34
RIGHT MUN: CENTRE TOWNSHIP T

Stationing	Length	Notes	Material	Status
0350/0000		(T422) LENGTH(AH 2639 BK 2076)		
0340/1188	018"	DIA CIRC	CONCR	INSTALLED UNKN
0340/1140	012"	DIA CIRC	CONCR	INSTALLED UNKN
0340/0786	018"	DIA CIRC	CONCR	INSTALLED UNKN
073062 FT	073060 FT	1 0 00031 0 01 0586+68 PINE GROVE RD (SR1026 SEG 0010/0000)		
0340/0000		LENGTH(AH 2076 BK 2415)		
0330/2135	015"	DIA CIRC	CONCR	INSTALLED UNKN
0330/1821	029"	H 45" W	ELLIP CONC	INSTALLED UNKN
0330/1801	029"	H 45" W	ELLIP CONC	INSTALLED UNKN
0330/1378	015"	DIA CIRC	CONCR	INSTALLED UNKN
0330/1221	015"	DIA CIRC	CONCR	INSTALLED UNKN
0330/1062	012"	DIA CIRC	CONCR	INSTALLED UNKN
0330/0558	015"	DIA CIRC	CONCR	INSTALLED UNKN
0330/0416	024"	DIA CIRC	CONCR	INSTALLED UNKN
0330/0278	048"	DIA CIRC	CONCR	INSTALLED UNKN
0330/0003	015"	DIA CIRC	CONCR	INSTALLED UNKN
070645 FT	070645 FT	1 0 00031 0 01 0610+92 NC KEYSTONE WAY		
0330/0000		LENGTH(AH 2415 BK 3365)		
0320/3011	015"	DIA CIRC	CONCR	INSTALLED UNKN
0320/2768	014"	H 23" W	ELLIP CONC	INSTALLED UNKN
0320/2582		UNKNOWN RD (T410)		
0320/2497	015"	DIA CIRC	CONCR	INSTALLED UNKN
0320/2333		LC TO T410 RD (CONN)		
0320/2322	015"	DIA CIRC	CONCR	INSTALLED UNKN

DIR: N TOTAL LEN: 27.545 MI. DIST: 08-9 SR: 34
 LEFT MUN: CENTRE TOWNSHIP T RIGHT MUN: CENTRE TOWNSHIP T



1 0 00031 0 01 0658+50 065875 FT
 CARLISLE ST
 (BORO)
 MAIN ST
 (SR0274 SEG 0620/1272) 0310/0000

BARNETT ST
 (BORO) 0300/0270

064851 FT

CENTRE TOWNSHIP
 BLOOMFIELD B
 VETERANS DR
 (BORO)
 024" DIA CIRC CONCR
 LEN=0040 INSTALLED UNKN
 1 0 00031 0 01 0644+77
 LENGTH(AH 3365 BK 1407)
 024" DIA CIRC METAL
 LEN=0099 INSTALLED UNKN
 024" DIA CIR PLASTIC
 LEN=0040 INSTALLED UNKN
 BARNET WOODS RD
 (BORO)
 036"H 80"W ELLIP METAL
 LEN=0001 INSTALLED UNKN
 UNNAMED AL
 (BORO)
 RODDY AL
 (BORO)
 HICKORY AL
 (BORO)
 0310/0320
 (BORO)
 PRINTERS AL
 (BORO)
 012" DIA CIRC CONCR
 LEN=0084 INSTALLED UNKN
 065873 FT
 NC MAIN ST
 0310/0000 LENGTH(AH 1407 BK 1024)
 UNNAMED AL
 (BORO)
 MCCLURE ST
 (BORO)
 UNNAMED AL
 (BORO)
 UNNAMED AL
 (BORO)
 0300/0340
 (BORO)
 036"H 36"W CON BOX CUL
 LEN=0068 INSTALLED UNKN
 BMSSEN 50/0034/0300/0125
 1 0 00030 0 03 1035+68
 DUTCH CANAL
 BMSBG 50/0034/0300/0125
 1 0 00030 0 03 1034+43
 0300/0000 LENGTH(AH 1024 BK 0988)

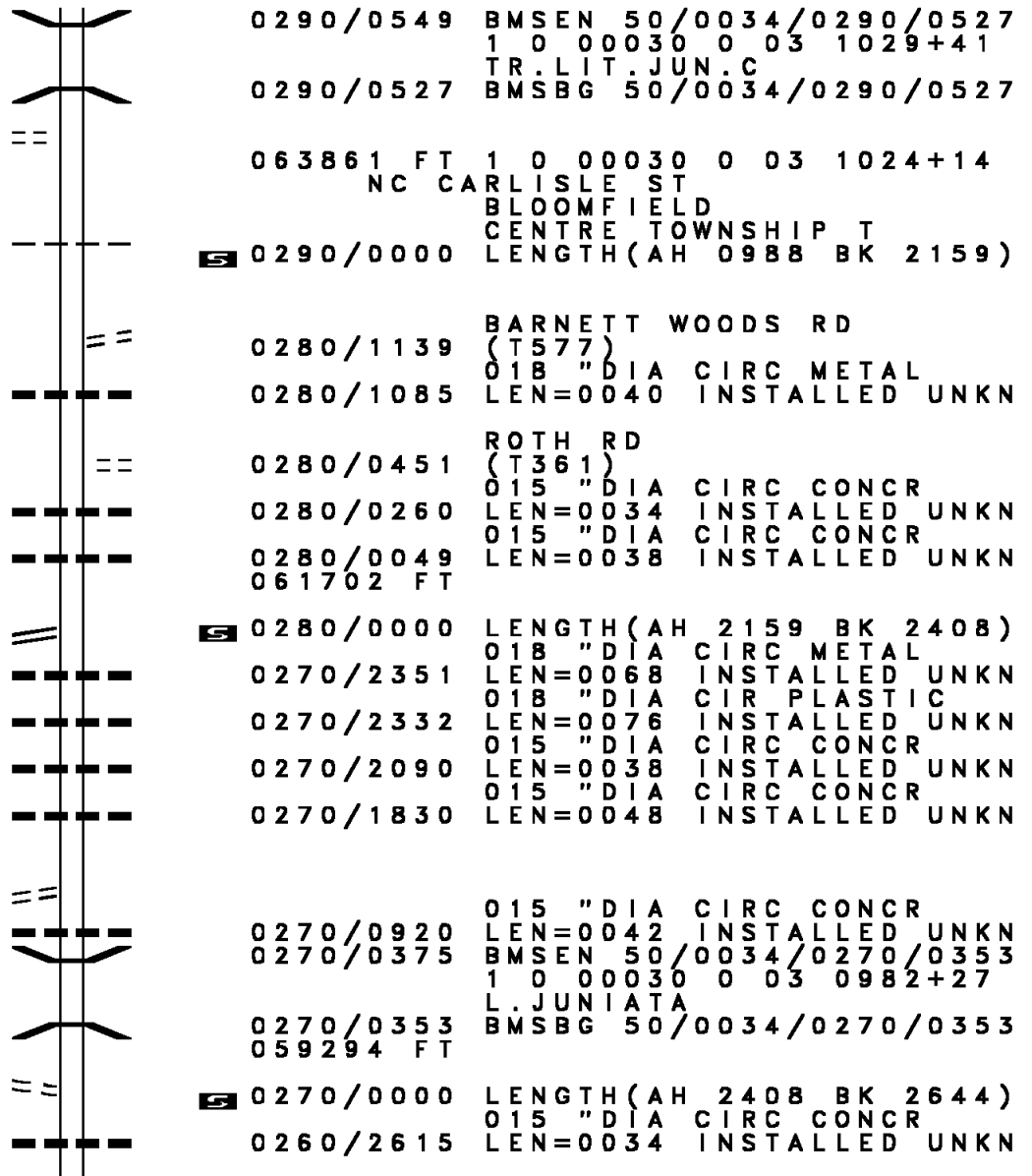
DIR: N TOTAL LEN: 27.545 MI. DIST: 08-9 SR: 34
 LEFT MUN: BLOOMFIELD B RIGHT MUN: BLOOMFIELD B

PERRY COUNTY PRISON RD
 (GOVT) 0290/0346
 063863 FT

1 0 00030 0 03 1002+70 061704 FT
 JERICO RD
 (SR3019 SEG 0080/3510) 0280/0000

HUCKELBERRY RD
 (T412) 0270/1212

1 0 00030 0 03 0979+01 059296 FT
 HUCKELBERRY RD
 (T412) 0270/0000



DIR: N TOTAL LEN: 27.545 MI. DIST: 08-9 SR: 34
 LEFT MUN: CENTRE TOWNSHIP T RIGHT MUN: CENTRE TOWNSHIP T

1 0 00030 0 03 0952+39 056652 FT
 WELLER RD
 (T579) 0260/0000

WELLER RD
 (T576) 0250/1731

CENTRE TOWNSHIP
 CARROLL T 0250/0000

053933 FT

051989 FT

0260/2002	015 " DIA	CIRC	CONCR	LEN=0040	INSTALLED	UNKN
0260/1609	015 " DIA	CIRC	CONCR	LEN=0040	INSTALLED	UNKN
0260/0915	018 " DIA	CIRC	CONCR	LEN=0036	INSTALLED	UNKN
056650 FT						
0260/0000	LENGTH(AH 2644 BK 2719)					
0250/2624	024 " DIA	CIRC	CONCR	LEN=0036	INSTALLED	UNKN
0250/2623	024 " DIA	CIRC	METAL	LEN=0020	INSTALLED	UNKN
0250/2246	012 " DIA	CIRC	CONCR	LEN=0040	INSTALLED	UNKN
0250/1958	BMSSEN 50/0034/0250/1947					
0250/1947	1 0 00030 0 03 0944+40					
	TR. LIT. JUN.					
	BMSBG 50/0034/0250/1947					
0250/1725	030 " DIA	CIRC	CONCR	LEN=0050	INSTALLED	UNKN
0250/1686	DIX HILL RD					
	(T422)					
0250/1226	015 " DIA	CIRC	METAL	LEN=0150	INSTALLED	UNKN
0250/0638	015 " DIA	CIRC	CONCR	LEN=0044	INSTALLED	UNKN
053931 FT						
0250/0000	1 0 00030 0 03 0925+20					
	CENTRE TOWNSHIP					
	WHEATFIELD T					
0240/1869	LENGTH(AH 2719 BK 1944)					
0240/1250	018 " DIA	CIRC	CONCR	LEN=0040	INSTALLED	UNKN
0240/0563	024 " DIA	CIRC	CONCR	LEN=0040	INSTALLED	UNKN
051987 FT						
0240/0000	015 " DIA	CIRC	CONCR	LEN=0038	INSTALLED	UNKN
	1 0 00030 0 03 0906+23					
	LENGTH(AH 1944 BK 2628)					
0230/2459	015 " DIA	CIRC	CONCR	LEN=0036	INSTALLED	UNKN
	015 " DIA	CIRC	CONCR			

DIR: N TOTAL LEN: 27.545 MI. DIST: 08-9 SR: 34
 LEFT MUN: CARROLL T RIGHT MUN: CARROLL T

SANDY HOLLOW RD
 (T343)

0230/1707

049361 FT

048012 FT

047119 FT

0230/2193	LEN=0044	024 "DIA	CIRC CONCR	INSTALLED UNKN
0230/1770	LEN=0050	024 "DIA	CIR PLASTIC	INSTALLED UNKN
0230/1711	LEN=0054			INSTALLED UNKN
0230/0196	LEN=0040	015 "DIA	CIRC CONCR	INSTALLED UNKN
0230/0102	LEN=0054	024 "DIA	CIR PLASTIC	INSTALLED UNKN
0230/0008	LEN=0038	015 "DIA	CIRC CONCR	INSTALLED UNKN
049359 FT	1 0 00030	0 03 0879+95		
0230/0000	LENGTH(AH	2628 BK	1349)	
0220/0682	LEN=0042	015 "DIA	CIRC CONCR	INSTALLED UNKN
0220/0221	LEN=0038	018 "DIA	CIRC CONCR	INSTALLED UNKN
0220/0169	LEN=0038	015 "DIA	CIRC CONCR	INSTALLED UNKN
0220/0050	LEN=0042	015 "DIA	CIRC CONCR	INSTALLED UNKN
048010 FT	1 0 00030	0 03 0866+04		
0220/0000	LENGTH(AH	1349 BK	0893)	
0210/0436	LEN=0048	036 "DIA	CIRC CONCR	INSTALLED UNKN
0210/0242	LEN=0034	015 "DIA	CIRC CONCR	INSTALLED UNKN
0210/0034	LEN=0072	015 "DIA	CIRC CONCR	INSTALLED UNKN
047117 FT	1 0 00030	0 03 0856+76		
0210/0000	LENGTH(AH	0893 BK	2104)	
0200/1290	LEN=0040	018 "DIA	CIRC CONCR	INSTALLED UNKN
0200/1154	LEN=0040	012 "DIA	CIRC CONCR	INSTALLED UNKN

DIR: N TOTAL LEN: 27.545 MI. DIST: 08-9 SR: 34
 LEFT MUN: CARROLL T RIGHT MUN: CARROLL T

Stationing	Segment	Material	Length	Status
045015 FT	0200/0288	018 " DIA CIRC CONCR	LEN=0050	INSTALLED UNKN
	0200/0266	018 " DIA CIRC CONCR	LEN=0080	INSTALLED UNKN
	045013 FT	1 0 00040 0 00 0450+70		
	0200/0000	LENGTH(AH 2104 BK 2829) VICTORY LN		
	0190/2723	(T410)		
	0190/2546	018 " DIA CIRC CONCR	LEN=0036	INSTALLED UNKN
	0190/2175	018 " DIA CIRC CONCR	LEN=0030	INSTALLED UNKN
	0190/1428	018 " DIA CIRC CONCR	LEN=0038	INSTALLED UNKN
	0190/1052	018 " DIA CIRC CONCR	LEN=0032	INSTALLED UNKN
FOREST VIEW DR (T301)	0190/0160			
042186 FT	0190/0025	036 " DIA CIRC CONCR	LEN=0042	INSTALLED UNKN
	042184 FT	1 0 00040 0 00 0422+80		
	0190/0000	SLEEPY HOLLOW RD (T420) LENGTH(AH 2829 BK 2814)		
	0180/1502	024 " DIA CIRC CONCR	LEN=0038	INSTALLED UNKN
	0180/1309	018 " DIA CIRC CONCR	LEN=0048	INSTALLED UNKN
039372 FT	039370 FT	1 0 00040 0 00 0394+66		
	0180/0000	036 " DIA CIRC CONCR LENGTH(AH 2814 BK 2416)		
	0170/1245	018 " DIA CIRC CONCR	LEN=0032	INSTALLED UNKN
036956 FT	0170/0009	018 " DIA CIRC CONCR	LEN=0054	INSTALLED UNKN
	036954 FT	1 0 00040 0 00 0370+50		

DIR: N TOTAL LEN: 27.545 MI. DIST: 08-9 SR: 34
 LEFT MUN: CARROLL T RIGHT MUN: CARROLL T

CARROL E.S. DR
 (PRDR)

0160/0835

1 0 00040 0 00 0349+84 034890 FT
 RAMBO HILL RD
 (T412)

0160/0000

032374 FT

029696 FT

0170/0000	030 " DIA CIRC CONCR LEN=0040 INSTALLED UNKN LENGTH(AH 2416 BK 2066)
0160/1372	018 " DIA CIRC CONCR LEN=0036 INSTALLED UNKN
0160/0745	015 " DIA CIRC CONCR LEN=0040 INSTALLED UNKN
0160/0040 034888 FT	015 " DIA CIRC METAL LEN=0054 INSTALLED UNKN MOUNTAINVIEW RD (SR2003 SEG 0110/0881)
0160/0000	018 " DIA CIRC CONCR LEN=0036 INSTALLED UNKN LENGTH(AH 2066 BK 2516)
0150/2265	015 " DIA CIRC CONCR LEN=0042 INSTALLED UNKN
0150/1678	018 " DIA CIRC METAL LEN=0038 INSTALLED UNKN
0150/1129	015 " DIA CIRC CONCR LEN=0044 INSTALLED UNKN
0150/0364 032372 FT	1 0 00040 0 00 0325+12 LENGTH(AH 2516 BK 2678)
0140/1778	024 " DIA CIRC CONCR LEN=0042 INSTALLED UNKN
0140/1228	024 " DIA CIRC CONCR LEN=0050 INSTALLED UNKN
0140/1203	024 " DIA CIRC CONCR LEN=0034 INSTALLED UNKN
0140/0958	018 " DIA CIRC METAL LEN=0022 INSTALLED UNKN
0140/0332	015 " DIA CIRC CONCR LEN=0038 INSTALLED UNKN
0140/0040 0140/0008 029694 FT	060"H 72"W CONC STRUCT BMSFN 50/0034/0140/0000 1 0 00040 0 00 0298+03 TR. SHERM. CK. BMSBG 50/0034/0140/0000
0140/0000	LENGTH(AH 2678 BK 2588)
0130/1978	063"H 72"W CON BOX CUL LEN=0026 INSTALLED UNKN

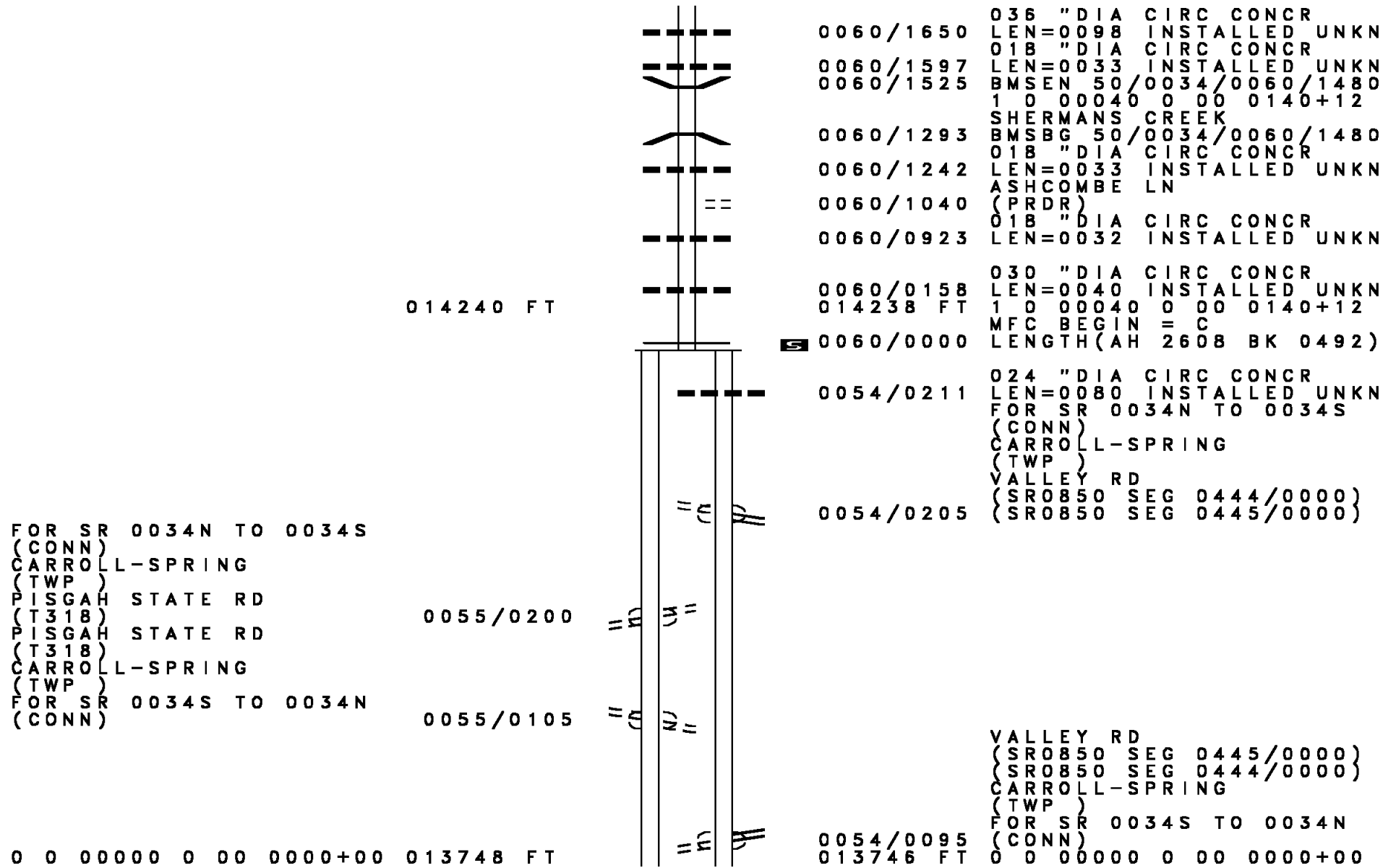
DIR: N TOTAL LEN: 27.545 MI. DIST: 08-9 SR: 34
 LEFT MUN: CARROLL T RIGHT MUN: CARROLL T

Stationing	Description	Structure	Length	Material	Notes
0130/1970		TR SHERM CK STRUCTURE	13 FT		BMSID 50/0034/0130/1970
0130/1536		018" DIA CIRC METAL	LEN=0050	INSTALLED	UNKN
0130/1298		018" DIA CIRC CONCR	LEN=0060	INSTALLED	UNKN
0130/0862		015" DIA CIRC CONCR	LEN=0040	INSTALLED	UNKN
027108 FT					
0130/0000		1 0 00040 0 00 0272+10	LENGTH(AH 2588 BK 0187)		
0120/0173		018" DIA CIR PLASTIC	LEN=0079	INSTALLED	UNKN
026921 FT					
0120/0000		018" DIA CIRC METAL	LENGTH(AH 0187 BK 1968)		
0110/1650		024" DIA CIR PLASTIC	LEN=0062	INSTALLED	UNKN
0110/1645		024" DIA CIR PLASTIC	LEN=0080	INSTALLED	UNKN
0110/1571					
0110/1284		024" DIA CIRC METAL	LEN=0048	INSTALLED	UNKN
024953 FT					
0110/0488		015" DIA CIRC CONCR	LEN=0036	INSTALLED	UNKN
024951 FT					
0110/0000		1 0 00040 0 00 0250+39	LENGTH(AH 1968 BK 1973)		
0100/1968		024" DIA CIRC CONCR	LEN=0048	INSTALLED	UNKN
0100/1436		036" DIA CIRC CONCR	LEN=0074	INSTALLED	UNKN
0100/1207					
0100/0926					
0100/0882		024" DIA CIRC CONCR	LEN=0038	INSTALLED	UNKN
0100/0430		015" DIA CIRC CONCR	LEN=0033	INSTALLED	UNKN
0100/0005		015" DIA CIRC CONCR	LEN=0030	INSTALLED	UNKN
022980 FT					
022978 FT					
0100/0000		1 0 00040 0 00 0230+66	LENGTH(AH 1973 BK 2580)		
0090/2216		TR. SHERMAN C STRUCTURE	14 FT		BMSID 50/0034/0090/2216
		018" DIA CIRC CONCR			

DIR: N TOTAL LEN: 27.545 MI. DIST: 08-9 SR: 34
 LEFT MUN: CARROLL T RIGHT MUN: CARROLL T

Stationing	Segment ID	Length	Material	Status
020400 FT	0090/2023	LEN=0052	015" DIA CIRC CONCR	INSTALLED UNKN
	0090/1669	LEN=0040		INSTALLED UNKN
018506 FT	0090/0629	LEN=0048	018" DIA CIRC CONCR	INSTALLED UNKN
	0090/0232	LEN=0060	015" DIA CIRC CONCR	INSTALLED UNKN
	0090/0062	BMS EN 50/0034/0090/0050	036"H 72"W CON BOX CUL	
	0090/0054	LEN=0045	1 0 00040 0 00 0205+36	INSTALLED UNKN
	0090/0050	020398 FT	TR SHERMANS BMS BG 50/0034/0090/0050	1 0 00040 0 00 0204+86
016848 FT	0090/0000	LENGTH(AH 2580 BK 1894)	OLD MILL RD (T325)	
	0080/0963	LEN=0040	030" DIA CIRC CONCR	INSTALLED UNKN
	0080/0760	LEN=0038	015" DIA CIRC CONCR	INSTALLED UNKN
	0080/0334	LEN=0046	015" DIA CIRC METAL	INSTALLED UNKN
	018504 FT	1 0 00040 0 00 0185+93		
	0080/0000	LENGTH(AH 1894 BK 1658)	036" DIA CIRC CONCR	
	0070/1585	LEN=0150	015" DIA CIRC METAL	INSTALLED UNKN
	0070/1254	LEN=0060	015" DIA CIRC METAL	INSTALLED UNKN
	0070/1248	LEN=0030	015" DIA CIRC CONCR	INSTALLED UNKN
	0070/0809	LEN=0040		INSTALLED UNKN
0070/0000	0070/0014	016846 FT	018" DIA CIRC METAL	INSTALLED UNKN
	1 0 00040 0 00 0169+35		WINDY HILL RD (SR2001 SEG 0010/0000)	
	0070/0000	LENGTH(AH 1658 BK 2608)		
0060/1908	0060/2030	LEN=0048	024" DIA CIRC CONCR	INSTALLED UNKN
	0060/2007	LEN=0041	015" DIA CIRC CONCR	INSTALLED UNKN
	0060/1908	SOUDER LN (T323)		

DIR: N TOTAL LEN: 27.545 MI. DIST: 08-9 SR: 34
 LEFT MUN: CARROLL T RIGHT MUN: CARROLL T



FOR SR 0034N TO 0034S
 (CONN)
 CARROLL-SPRING
 (TWP)
 PISGAH STATE RD
 (T318)
 PISGAH STATE RD
 (T318)
 CARROLL-SPRING
 (TWP)
 FOR SR 0034S TO 0034N
 (CONN)

014240 FT

0055/0200
 0055/0105

0 0 00000 0 00 0000+00 013748 FT

0060/1650 036 " DIA CIRC CONCR
 LEN=0098 INSTALLED UNKN
 0060/1597 01B " DIA CIRC CONCR
 LEN=0033 INSTALLED UNKN
 0060/1525 BMSSEN 50/0034/0060/1480
 1 0 00040 0 00 0140+12
 SHERMANS CREEK
 0060/1293 BMSBG 50/0034/0060/1480
 01B " DIA CIRC CONCR
 0060/1242 LEN=0033 INSTALLED UNKN
 ASHCOMBE LN
 (PRDR)
 0060/1040 01B " DIA CIRC CONCR
 LEN=0032 INSTALLED UNKN
 0060/0158 030 " DIA CIRC CONCR
 LEN=0040 INSTALLED UNKN
 014238 FT 1 0 00040 0 00 0140+12
 MFC BEGIN = C
 5 0060/0000 LENGTH(AH 2608 BK 0492)
 0054/0211 024 " DIA CIRC CONCR
 LEN=0080 INSTALLED UNKN
 FOR SR 0034N TO 0034S
 (CONN)
 CARROLL-SPRING
 (TWP)
 VALLEY RD
 (SR0850 SEG 0444/0000)
 (SR0850 SEG 0445/0000)
 0054/0205
 VALLEY RD
 (SR0850 SEG 0445/0000)
 (SR0850 SEG 0444/0000)
 CARROLL-SPRING
 (TWP)
 FOR SR 0034S TO 0034N
 (CONN)
 0054/0095
 013746 FT 0 0 00000 0 00 0000+00

DIR: N TOTAL LEN: 27.545 MI. DIST: 08-9 SR: 34
 LEFT MUN: CARROLL T RIGHT MUN: CARROLL T

Stationing	Description	Material	Length	Status
0055/0000	MFC BEGIN = C			
0054/0000	LENGTH(AH 0492 BK 1217)			
0050/1141	015 " DIA CIRC CONCR		LEN=0070	INSTALLED UNKN
0050/0302	015 " DIA CIRC CONCR		LEN=0036	INSTALLED UNKN
012529 FT	1 0 00040 0 00 0125+62			
0050/0000	LENGTH(AH 1217 BK 3524)			
0040/3476	015 " DIA CIRC CONCR		LEN=0032	INSTALLED UNKN
0040/2556	024 " DIA CIRC CONCR		LEN=0036	INSTALLED UNKN
0040/2227	015 " DIA CIRC CONCR		LEN=0041	INSTALLED UNKN
0040/1560	015 " DIA CIRC CONCR		LEN=0030	INSTALLED UNKN
0040/1214	024 " DIA CIRC METAL		LEN=0040	INSTALLED UNKN
0040/0713	018 "H 28 "W ELLIP METAL		LEN=0032	INSTALLED UNKN
0040/0644	024 " DIA CIRC METAL		LEN=0036	INSTALLED UNKN
0040/0200	024 " DIA CIRC CONCR		LEN=0042	INSTALLED UNKN
0040/0002	015 " DIA CIRC CONCR		LEN=0034	INSTALLED UNKN
009005 FT	0090+38 009007 FT			
0040/0000	RICHWINE RD (T305)			
0030/3333	LENGTH(AH 3524 BK 3358)			
0030/2679	015 " DIA CIRC CONCR		LEN=0054	INSTALLED UNKN
0030/2076	015 " DIA CIRC CONCR		LEN=0032	INSTALLED UNKN
0030/1500	024 " DIA CIRC CONCR		LEN=0052	INSTALLED UNKN
0030/1297	015 " DIA CIRC CONCR		LEN=0038	INSTALLED UNKN
0030/1144	036 "H 60 "W CON BOX CUL		LEN=0035	INSTALLED UNKN
0030/0968	018 " DIA CIRC CONCR		LEN=0052	INSTALLED UNKN
	015 " DIA CIRC METAL			

1 0 00040 0 00 0090+38 009007 FT
 YOUNGS CHURCH RD
 (T306) 0040/0000

OLD STATE RD
 (T414) 0030/0968

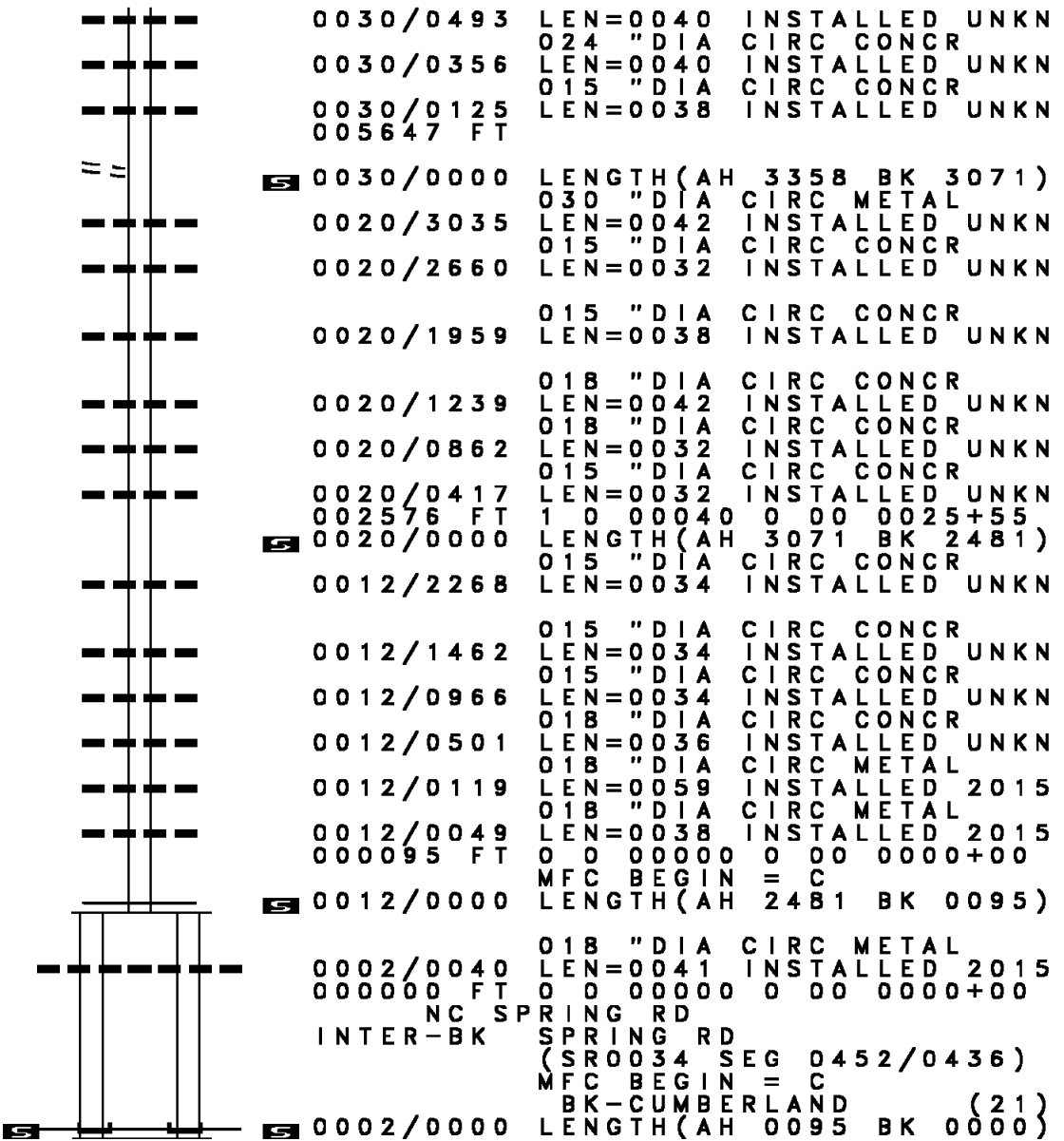
DIR: N TOTAL LEN: 27.545 MI. DIST: 08-9 SR: 34
 LEFT MUN: CARROLL T RIGHT MUN: CARROLL T

1 0 00040 0 00 0056+80 005649 FT
 FOX HOLLOW RD
 (T303) 0030/0000

002578 FT

000097 FT

018 "DIA CIRC METAL
 LEN=0041 INSTALLED 2015 0003/0040
 0 0 00000 0 00 0000+00 000000 FT
 NC SPRING RD INTER-BK
 SPRING RD
 (SR0034 SEG 0453/0325)
 MFC BEGIN = C
 LENGTH(AH 0097 BK 0000) 0003/0000



0030/0493 LEN=0040 INSTALLED UNKN
 024 "DIA CIRC CONCR
 0030/0356 LEN=0040 INSTALLED UNKN
 015 "DIA CIRC CONCR
 0030/0125 LEN=0038 INSTALLED UNKN
 005647 FT
 5 0030/0000 LENGTH(AH 3358 BK 3071)
 030 "DIA CIRC METAL
 0020/3035 LEN=0042 INSTALLED UNKN
 015 "DIA CIRC CONCR
 0020/2660 LEN=0032 INSTALLED UNKN
 015 "DIA CIRC CONCR
 0020/1959 LEN=0038 INSTALLED UNKN
 018 "DIA CIRC CONCR
 0020/1239 LEN=0042 INSTALLED UNKN
 018 "DIA CIRC CONCR
 0020/0862 LEN=0032 INSTALLED UNKN
 015 "DIA CIRC CONCR
 0020/0417 LEN=0032 INSTALLED UNKN
 002576 FT
 5 0020/0000 LENGTH(AH 3071 BK 2481)
 015 "DIA CIRC CONCR
 0012/2268 LEN=0034 INSTALLED UNKN
 015 "DIA CIRC CONCR
 0012/1462 LEN=0034 INSTALLED UNKN
 015 "DIA CIRC CONCR
 0012/0966 LEN=0034 INSTALLED UNKN
 018 "DIA CIRC CONCR
 0012/0501 LEN=0036 INSTALLED UNKN
 018 "DIA CIRC METAL
 0012/0119 LEN=0059 INSTALLED 2015
 018 "DIA CIRC METAL
 0012/0049 LEN=0038 INSTALLED 2015
 000095 FT
 0 0 00000 0 00 0000+00
 MFC BEGIN = C
 5 0012/0000 LENGTH(AH 2481 BK 0095)
 018 "DIA CIRC METAL
 0002/0040 LEN=0041 INSTALLED 2015
 000000 FT
 NC SPRING RD
 INTER-BK
 SPRING RD
 (SR0034 SEG 0452/0436)
 MFC BEGIN = C
 BK-CUMBERLAND (21)
 5 0002/0000 LENGTH(AH 0095 BK 0000)

DIR: E TOTAL LEN: 14.608 MI. DIST: 08-9 SR: 22
 LEFT MUN: WATTS T RIGHT MUN: WATTS T

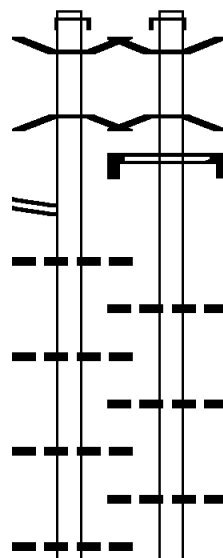
AH-DAUPHIN (22) 077132 FT
 WILLIAM PENN HW INTER-AHD
 (SR0022 SEG 0011/0000) 0311/2708
 BMS EN 50/0022/0310/2439 0311/2599
 1 0 01033 0 00 0002+40
 RAMPS
 BMSBG 50/0022/0310/2439 0311/2509

RAMP I RD
 (SR8037 SEG 0550/0678) 0311/1829
 018 "DIA CIRC CONCR
 LEN=0070 INSTALLED UNKN 0311/1670

018 "DIA CIRC CONCR
 LEN=0062 INSTALLED UNKN 0311/1372

030 "DIA CIRC CONCR
 LEN=0072 INSTALLED UNKN 0311/1102

018 "DIA CIRC CONCR
 LEN=0075 INSTALLED UNKN 0311/0606



076961 FT
 INTER-AHD WILLIAM PENN HW
 0310/2642 (SR0022 SEG 0010/0000)
 0310/2529 BMS EN 50/0022/0310/2439
 1 0 01033 0 00 0002+40
 RAMPS
 0310/2439 BMSBG 50/0022/0310/2439
 0310/2307 SIGN: CANTILEVER
 BMSID 50/0022/0310/2270

018 "DIA CIRC CONCR
 LEN=0060 INSTALLED UNKN
 0310/1608

018 "DIA CIRC CONCR
 LEN=0052 INSTALLED UNKN
 0310/1301

030 "DIA CIRC CONCR
 LEN=0062 INSTALLED UNKN
 0310/1064

DIR: E TOTAL LEN: 14.608 MI. DIST: 08-9 SR: 22
 LEFT MUN: WATTS T RIGHT MUN: WATTS T

Segment ID	Material	Length (FT)	Notes
0310/0587	018 "DIA CIRC CONCR	LEN=0074	INSTALLED UNKN
0310/0223	018 "DIA CIRC CONCR	LEN=0078	INSTALLED UNKN
0310/0157	060 "DIA CIRC CONCR	LEN=0218	INSTALLED UNKN
0310/0037	BMSSEN 50/0022/0310/0000	074319 FT	1 0 01033 0 00 0026+94
0310/0000	BMSBG 50/0022/0310/0000	LENTH(AH 2642 BK 1716)	AMITY RD
0300/1648	018 "DIA CIRC CONCR	LEN=0061	INSTALLED UNKN
0300/1549	066"H 72"W CONCR ARCH	LEN=0232	INSTALLED UNKN
0300/1261	018 "DIA CIRC CONCR	LEN=0056	INSTALLED UNKN
0300/0909	018 "DIA CIRC CONCR	LEN=0056	INSTALLED UNKN
0300/0562	018 "DIA CIRC CONCR	LEN=0056	INSTALLED UNKN
0300/0214	018 "DIA CIRC CONCR	LEN=0056	INSTALLED UNKN
0300/0000	1 0 01033 0 00 0044+16	072603 FT	LENGTH(AH 1716 BK 2616)
0290/2406	018 "DIA CIRC CONCR	LEN=0094	INSTALLED UNKN
0290/2215	066 "DIA CIRC METAL	LEN=0363	INSTALLED UNKN
0290/2031	018 "DIA CIRC CONCR	LEN=0056	INSTALLED UNKN
0290/1479	018 "DIA CIRC CONCR	LEN=0057	INSTALLED UNKN
0290/1157	066"H 60"W CONCR ARCH	LEN=0332	INSTALLED UNKN
0290/1052	018 "DIA CIRC CONCR	LEN=0037	INSTALLED UNKN
0290/0656	018 "DIA CIRC CONCR	LEN=0040	INSTALLED UNKN
	066"H 60"W PIPE ARCH		*

DIR: E TOTAL LEN: 14.608 MI. DIST: 08-9 SR: 22
 LEFT MUN: WATTS T RIGHT MUN: WATTS T

Segment ID	Description	Length (FT)	Material	Status	Notes
0290/0422	018" DIA CIRC CONCR	0331	CONCR	INSTALLED UNKN	
0290/0248	018" DIA CIRC CONCR	0040	CONCR	INSTALLED UNKN	
0290/0000	069987 FT LENGTH(AH 2695 BK 1922)	069987	CONCR ARCH	INSTALLED UNKN	5
0280/2877	018" DIA CIRC CONCR	0078	CONCR	INSTALLED UNKN	
0280/2836	018" DIA CIRC CONCR	0078	CONCR	INSTALLED UNKN	
0280/2438	018" DIA CIRC CONCR	0060	CONCR	INSTALLED UNKN	
0280/2411	018" DIA CIRC CONCR	0043	CONCR	INSTALLED UNKN	
0280/2036	030" DIA CIRC CONCR	0060	CONCR	INSTALLED UNKN	
0281/1910	018" DIA CIRC CONCR	0131	CONCR	INSTALLED UNKN	
0280/1728	042" DIA CIRC CONCR	0097	CONCR	INSTALLED UNKN	
0280/1409	042" DIA CIRC CONCR	0088	CONCR	INSTALLED UNKN	
0281/1222	018" DIA CIRC CONCR	0061	CONCR	INSTALLED UNKN	
0280/1009	RAMP RD (SR8005 SEG 0750/0423)				
0280/1006	018" DIA CIRC CONCR	0063	CONCR	INSTALLED UNKN	
0280/1005	018" DIA CIRC CONCR	0029	CONCR	INSTALLED UNKN	
0281/0949	042" DIA CIRC CONCR	0158	CONCR	INSTALLED UNKN	
0280/0847	TR JUNIATA R STRUCTURE LENGTH 10 FT BMSID 50/0022/0280/0847	10			
0280/0763	018" DIA CIRC CONCR	0062	CONCR	INSTALLED UNKN	
0280/0762	018" DIA CIRC CONCR	0030	CONCR	INSTALLED UNKN	
0281/0699	RAMP B-1 RD (SR8005 SEG 0500/0000)				
0280/0517	018" DIA CIRC CONCR	0063	CONCR	INSTALLED UNKN	
0280/0516	018" DIA CIRC CONCR	0029	CONCR	INSTALLED UNKN	
0280/0264	018" DIA CIRC CONCR	0096	CONCR	INSTALLED UNKN	
0281/0230	TR JUNIATA R STRUCTURE LENGTH 10 FT BMSID 50/0022/0280/0847	10			
	RAMP B-2 RD				

DIR: E TOTAL LEN: 14.608 MI. DIST: 08-9 SR: 22
LEFT MUN: WATTS T RIGHT MUN: WATTS T

Segment	Station	Length	Material	Notes
BMS EN 50/0022/0281/0000	0281/0104	067685 FT		
HUGGINS RD.				
BMS BG 50/0022/0281/0000	0281/0000	067013 FT		
LENGTH(AH 1922 BK 2593)	0281/0000	0280/0000	018 "DIA CIRC CONCR	
		0270/2938	LEN=0094 INSTALLED UNKN	
		0270/2653	036 "DIA CIRC METAL	
		0270/2325	LEN=0100 INSTALLED UNKN	
		0270/2016	018 "DIA CIRC CONCR	
			LEN=0078 INSTALLED UNKN	
			018 "DIA CIRC CONCR	
			LEN=0050 INSTALLED UNKN	
RAMP B-2 RD				
(SR8005 SEG 0250/0769)	0271/1861			
036 "DIA CIRC CONCR				
LEN=0170 INSTALLED UNKN	0271/1769			
		0270/1730	018 "DIA CIRC CONCR	
			LEN=0073 INSTALLED UNKN	
		0270/1589	066 "DIA CIRC METAL	
			LEN=0216 INSTALLED UNKN	
018 "DIA CIRC CONCR				
LEN=0070 INSTALLED UNKN	0271/1424			
018 "DIA CIRC CONCR				
LEN=0064 INSTALLED UNKN	0271/1138			
		0270/1046	018 "DIA CIRC CONCR	
			LEN=0058 INSTALLED UNKN	
TR JUNIATA R				
STRUCTURE LENGTH 16 FT				
BMS ID 50/0022/0270/0843	0271/0739			
		0270/0843	TR JUNIATA R	
			STRUCTURE LENGTH 16 FT	
		0270/0752	BMS ID 50/0022/0270/0843	
			018 "DIA CIRC CONCR	
		0270/0415	LEN=0084 INSTALLED UNKN	
			018 "DIA CIRC CONCR	
		0270/0080	LEN=0074 INSTALLED UNKN	
			018 "DIA CIRC CONCR	
		064066 FT	LEN=0076 INSTALLED UNKN	
		0270/0000	018 "DIA CIRC CONCR	
			LEN=0068 INSTALLED UNKN	
			066 "H 60 "W CONCR ARCH	
		0260/2052	LEN=0327 INSTALLED UNKN	
			018 "DIA CIRC CONCR	
		0260/1779	LEN=0040 INSTALLED UNKN	
		0260/1753		

DIR: E TOTAL LEN: 14.608 MI. DIST: 08-9 SR: 22
 LEFT MUN: WATTS T RIGHT MUN: WATTS T

ITEM ID	DESCRIPTION	STATUS	PKT ID	STATIONING	PKT ID	DESCRIPTION	STATUS	PKT ID
LEN=0085	INSTALLED UNKN	0241/3265						
018 "DIA	CIRC CONCR				0240/3134	024 "DIA	CIRC CONCR	
LEN=0087	INSTALLED UNKN	0241/3004				LEN=0074	INSTALLED UNKN	
						036 "DIA	CIRC CONCR	
					0240/2893	LEN=0075	INSTALLED UNKN	
						018 "DIA	CIRC CONCR	
024 "DIA	CIRC METAL				0240/2559	LEN=0069	INSTALLED UNKN	
LEN=0188	INSTALLED UNKN	0241/2725						
036 "DIA	CIRC METAL					018 "DIA	CIRC CONCR	
LEN=0210	INSTALLED UNKN	0241/2507				LEN=0042	INSTALLED UNKN	
						018 "DIA	CIRC CONCR	
018 "DIA	CIRC METAL				0240/1979	LEN=0042	INSTALLED UNKN	
LEN=0100	INSTALLED UNKN	0241/2157						
						018 "DIA	CIRC CONCR	
018 "DIA	CIRC CONCR				0240/1689	LEN=0042	INSTALLED UNKN	
LEN=0065	INSTALLED UNKN	0241/1845						
						018 "DIA	CIRC CONCR	
018 "DIA	CIRC CONCR				0240/1354	LEN=0048	INSTALLED UNKN	
LEN=0054	INSTALLED UNKN	0241/1544						
						018 "DIA	CIRC CONCR	
018 "DIA	CIRC CONCR				0240/1011	LEN=0048	INSTALLED UNKN	
LEN=0063	INSTALLED UNKN	0241/1240						
						030 "DIA	CIRC CONCR	
018 "DIA	CIRC CONCR				0240/0719	LEN=0036	INSTALLED UNKN	
LEN=0058	INSTALLED UNKN	0241/0888						
WATTS						WATTS		
BUFFALO TOWNSHIP T						BUFFALO TOWNSHIP T		
030 "DIA	CIRC METAL				0240/0600			
LEN=0166	INSTALLED UNKN	0241/0250						
						018 "DIA	CIRC CONCR	
1 0 01033	0 00 0203+06	056641 FT			0240/0234	LEN=0036	INSTALLED UNKN	
LENGTH(AH 3296 BK 2834)					056117 FT	1 0 01033	0 00 0209+02	
018 "DIA	CIRC CONCR				0240/0000	LENGTH(AH 3343 BK 2315)		
LEN=0056	INSTALLED UNKN	0231/2564						
						018 "DIA	CIRC CONCR	
						LEN=0048	INSTALLED UNKN	
018 "DIA	CIRC CONCR				0230/2192	RAMP C-1 RD		
LEN=0056	INSTALLED UNKN	0231/2188				(SR8007 SEG 0750/2175)		
					0230/2186			

DIR: E TOTAL LEN: 14.608 MI. DIST: 08-9 SR: 22
 LEFT MUN: BUFFALO TOWNSHIP T RIGHT MUN: BUFFALO TOWNSHIP T

Structure ID	Material	Length	Notes	Stationing	Structure ID	Material	Length	Notes	Stationing
018 "DIA CIRC CONCR	LEN=0056	INSTALLED UNKN		0231/1839	0230/1846	018 "DIA CIRC CONCR	LEN=0082	INSTALLED UNKN	
018 "DIA CIRC CONCR	LEN=0060	INSTALLED UNKN		0231/1489	0230/1496	018 "DIA CIRC CONCR	LEN=0060	INSTALLED UNKN	
018 "DIA CIRC CONCR	LEN=0151	INSTALLED UNKN		0231/1149	0230/1137	018 "DIA CIRC CONCR	LEN=0061	INSTALLED UNKN	
RAMP C-2 RD	(SR8007 SEG 0500/0000)			0231/0971					
018 "DIA CIRC CONCR	LEN=0102	INSTALLED UNKN		0230/0831	018 "DIA CIRC CONCR	LEN=0060	INSTALLED UNKN		
018 "DIA CIRC CONCR	LEN=0060	INSTALLED UNKN		0230/0531	018 "DIA CIRC CONCR	LEN=0050	INSTALLED UNKN		
018 "DIA CIRC CONCR	LEN=0050	INSTALLED UNKN		0230/0152	BOARD RUN	STRUCTURE LENGTH 20 FT			
BOARD RUN	STRUCTURE LENGTH 20 FT			0230/0121	BMSID 50/0022/0230/0121	0231/0234			
BMSID 50/0022/0230/0121	0231/0234			0230/0088	BMSEN 50/0022/0230/0000	0231/0167			
BMSEN 50/0022/0230/0000	0231/0167			053802 FT	1 0 01033 0 00 0231+10	053807 FT			
1 0 01033 0 00 0231+10	053807 FT			0230/0000	MEADOW GR				
MEADOW GR				0230/0000	BMSBG 50/0022/0230/0000				
BMSBG 50/0022/0230/0000				0220/2381	LENGTH(AH 2834 BK 2504)	0231/0000			
LENGTH(AH 2834 BK 2504)	0231/0000			0220/2141					
0220/2381				0220/2135	BUFFALO TOWNSHIP				
0220/2141				0221/2035	HOWE TOWNSHIP T				
0220/1078	018 "DIA CIRC CONCR	LEN=0048	INSTALLED UNKN	0221/1727	018 "DIA CIRC CONCR	LEN=0055	INSTALLED UNKN		
0220/0122	054 "DIA CIRC METAL	LEN=0278	INSTALLED UNKN	0221/1418	018 "DIA CIRC CONCR	LEN=0053	INSTALLED UNKN		
0220/0017	018 "DIA CIRC CONCR	LEN=0040	INSTALLED UNKN	0221/1113	018 "DIA CIRC CONCR	LEN=0053	INSTALLED UNKN		
				0221/0815	018 "DIA CIRC CONCR	LEN=0053	INSTALLED UNKN		
				0221/0406					

DIR: E TOTAL LEN: 14.608 MI. DIST: 08-9 SR: 22
 LEFT MUN: HOWE TOWNSHIP T RIGHT MUN: HOWE TOWNSHIP T

Station	Description	Length (AH)	Material	Status	Notes
051303	FT	051342	FT	1 0 01033 0 00 0256+55	
0221/0000		0220/0000		LENGTH(AH 2504 BK 5526)	LENGTH(AH 2460 BK 3162)
018 "DIA	CIRC CONCR	LEN=0068	INSTALLED	UNKN	0211/5218
018 "DIA	CIRC CONCR	LEN=0068	INSTALLED	UNKN	0211/4913
018 "DIA	CIRC CONCR	LEN=0068	INSTALLED	UNKN	0211/4271
018 "DIA	CIRC CONCR	LEN=0068	INSTALLED	UNKN	0211/3924
018 "DIA	CIRC CONCR	LEN=0068	INSTALLED	UNKN	0211/3627
018 "DIA	CIRC CONCR	LEN=0068	INSTALLED	UNKN	0211/3333
024 "DIA	CIRC CONCR	LEN=0106	INSTALLED	UNKN	0211/2312
0210/2240	048 "DIA	CIRC METAL	LEN=0244	INSTALLED	UNKN
0210/2184	024 "DIA	CIRC CONCR	LEN=0042	INSTALLED	UNKN
018 "DIA	CIRC CONCR	LEN=0064	INSTALLED	UNKN	0211/1986
018 "DIA	CIRC CONCR	LEN=0062	INSTALLED	UNKN	0211/1602
018 "DIA	CIRC CONCR	LEN=0165	INSTALLED	UNKN	0211/1064
EMERGENCY	CROSSOVER	(CONN)			0211/0728
018 "DIA	CIRC CONCR	LEN=0070	INSTALLED	UNKN	0211/0628
0210/0602	018 "DIA	CIRC CONCR	LEN=0042	INSTALLED	UNKN
0210/0400	HOWE RUN	STRUCTURE	LENGTH 14 FT		
0210/0237	BMSID 50/0022/0210/0400	018 "DIA	CIRC CONCR	LEN=0042	INSTALLED
048180 FT	1 0 01033 0 00 0287+95				
0210/0000	LENGTH(AH 3162 BK 3292)				
0200/3134	024 "DIA	CIRC CONCR	LEN=0064	INSTALLED	UNKN
0200/2850	018 "DIA	CIRC CONCR	LEN=0064	INSTALLED	UNKN
HOWE RUN	STRUCTURE	LENGTH	14 FT		

EXTRACT DATE: 12/18/2023
PRINT DATE: 12/20/2023

ROADWAY MANAGEMENT SYSTEM
SLD COUNTY/SR - ANNUAL PRINT

PAGE NUMBER: 69
COUNTY: PERRY

DIR: E TOTAL LEN: 14.608 MI.
LEFT MUN: HOWE TOWNSHIP T

DIST: 08-9 SR: 22
RIGHT MUN: HOWE TOWNSHIP T

BMSID	DESCRIPTION	START	END	LEN	STATUS
50/0022/0210/0400 0201/2716	>-----<				
018 "DIA CIRC CONCR LEN=0062	-----	0200/2497	018 "DIA CIRC CONCR LEN=0064	INSTALLED UNKN	
0201/2360	-----	0200/2136	018 "DIA CIRC CONCR LEN=0064	INSTALLED UNKN	
018 "DIA CIRC CONCR LEN=0062	-----	0200/1777	018 "DIA CIRC CONCR LEN=0058	INSTALLED UNKN	
0201/2036	-----	0200/1471	EMERGENCY CROSSOVER (CONN)		
018 "DIA CIRC CONCR LEN=0041	-----	0200/1371	018 "DIA CIRC CONCR LEN=0080	INSTALLED UNKN	
0201/1764	-----				
018 "DIA CIRC CONCR LEN=0077	-----				
0201/1365	-----				
018 "DIA CIRC CONCR LEN=0038	-----				
0201/1115	-----				
018 "DIA CIRC CONCR LEN=0082	-----				
0201/0865	-----				
018 "DIA CIRC CONCR LEN=0068	-----				
0201/0514	-----				
024 "DIA CIRC CONCR LEN=0074	-----	0200/0274	018 "DIA CIRC CONCR LEN=0062	INSTALLED UNKN	
1 0 01033 0 00 0340+61 043032 FT	-----				
LENGTH(AH 2745 BK 1797) 0201/0000	-----	044888 FT	1 0 01033 0 00 0320+87		
		0200/0000	LENGTH(AH 3292 BK 1963)		
			018 "DIA CIRC CONCR		
		0190/1769	LEN=0135	INSTALLED UNKN	
018 "DIA CIRC CONCR LEN=0062	-----				
0191/1628	-----				
018 "DIA CIRC CONCR LEN=0066	-----	0190/1380	018 "DIA CIRC CONCR LEN=0139	INSTALLED UNKN	
0191/1243	-----				
018 "DIA CIRC CONCR LEN=0197	-----	0190/1073	018 "DIA CIRC CONCR LEN=0061	INSTALLED UNKN	
0191/0679	-----				
1 0 01033 0 00 0358+58 041235 FT	-----	0190/0210	018 "DIA CIRC CONCR LEN=0058	INSTALLED UNKN	
LENGTH(AH 1797 BK 1997) 0191/0000	-----	042925 FT	1 0 01033 0 00 0340+50		
		0190/0000	LENGTH(AH 1963 BK 1997)		
			018 "DIA CIRC CONCR		
		0180/1711	LEN=0062	INSTALLED UNKN	
018 "DIA CIRC CONCR	-----				

DIR: E TOTAL LEN: 14.608 MI. DIST: 08-9 SR: 22
 LEFT MUN: HOWE TOWNSHIP T RIGHT MUN: HOWE TOWNSHIP T

Item ID	Description	Material	Length	Notes
LEN=0062	INSTALLED UNKN	0181/1203		
018 "DIA	CIRC CONCR			
LEN=0058	INSTALLED UNKN	0181/0920		
018 "DIA	CIRC CONCR			
LEN=0058	INSTALLED UNKN	0181/0512		
1 0 01033 0 00	0378+55	039238 FT		
LENGTH(AH 1997 BK 2442)		0181/0000	S	
018 "DIA	CIRC CONCR			
LEN=0062	INSTALLED UNKN	0171/2251		
018 "DIA	CIRC CONCR			
LEN=0062	INSTALLED UNKN	0171/1976		
018 "DIA	CIRC CONCR			
LEN=0082	INSTALLED UNKN	0171/1596		
018 "DIA	CIRC CONCR			
LEN=0056	INSTALLED UNKN	0171/1108		
018 "DIA	CIRC CONCR			
LEN=0168	INSTALLED UNKN	0170/1053		
042 "DIA	CIRC METAL			
LEN=0420	INSTALLED UNKN	0170/0914		
018 "DIA	CIRC CONCR			
LEN=0046	INSTALLED UNKN	0170/0903		
018 "DIA	CIRC CONCR			
LEN=0064	INSTALLED UNKN	0170/0528		
RWIS SITE/WEATHER MONIT		0171/0319	W	
RWIS SITE/WEATHER MONIT		0171/0079	W	
1 0 01033 0 00	0402+97	036796 FT		
LENGTH(AH 2442 BK 2482)		0171/0000	S	
018 "DIA	CIRC CONCR			
LEN=0168	INSTALLED UNKN	0170/0018		
038443 FT				
LENGTH(AH 2485 BK 2855)		0170/0000	S	
018 "DIA	CIRC CONCR			
LEN=0080	INSTALLED UNKN	0160/2387		
018 "DIA	CIRC CONCR			
LEN=0050	INSTALLED UNKN	0160/2084		
SHRP WIM		0160/1830	M	
RWIS SITE/WEATHER MONIT		0160/1796	W	
018 "DIA	CIRC CONCR			

EXTRACT DATE: 12/18/2023
PRINT DATE: 12/20/2023

ROADWAY MANAGEMENT SYSTEM
SLD COUNTY/SR - ANNUAL PRINT

PAGE NUMBER: 67
COUNTY: PERRY

DIR: E TOTAL LEN: 14.608 MI.
LEFT MUN: HOWE TOWNSHIP T

DIST: 08-9 SR: 22
RIGHT MUN: HOWE TOWNSHIP T

Item ID	Description	Stationing	Material	Status
LEN=0062	INSTALLED UNKN	0161/1621		
018 "DIA CIRC CONCR		0160/1575		
LEN=0064	INSTALLED UNKN	0161/1348		
024 "DIA CIRC CONCR		0160/1439		
LEN=0100	INSTALLED UNKN	0161/1053		
018 "DIA CIRC CONCR		0160/1180		
LEN=0064	INSTALLED UNKN	0160/0895		
056 "DIA CIRC METAL		0160/0777		
018 "DIA CIRC CONCR		0160/0527		
LEN=0064	INSTALLED UNKN			
RAMP D-2 RD		0161/0477		
(SR8009 SEG 0500/0000)				
1 0 01033 0 00 0427+79 034314 FT		0160/0203		
LENGTH(AH 2482 BK 0505)		035588 FT		
		0160/0000		
		0150/1643		
		0150/1366		
		0150/1141		
		0150/0988		
		0150/0770		
		0150/0588		
		0150/0410		
		0150/0229		
		0150/0114		
		033774 FT		
BMS EN 50/0022/0151/0000		0151/0113		
1 0 01033 0 00 0432+84 033809 FT				
PA 34				
BMSBG 50/0022/0151/0000		0151/0000		
LENGTH(AH 0505 BK 1431)				
018 "DIA CIRC CONCR		0141/0961		
LEN=0156	INSTALLED UNKN			
RAMP D-3 RD		0141/0839		
(SR8009 SEG 0250/0910)				
		0140/0506		
018 "DIA CIRC CONCR				
LEN=0054	INSTALLED UNKN			
018 "DIA CIRC CONCR				

DIR: E TOTAL LEN: 14.608 MI. DIST: 08-9 SR: 22
LEFT MUN: HOWE TOWNSHIP T RIGHT MUN: HOWE TOWNSHIP T

Stationing	Length	Material	Notes
0140/0156	LEN=0094	048" DIA CIRC METAL	INSTALLED UNKN
0140/0128	LEN=0380	RAMP D-4 RD	INSTALLED UNKN
0140/0072	(SR8009 SEG 0010/0000)		
032497 FT	1 0 01033 0 00 0446+23		
0140/0000	LENGTH(AH 1277 BK 2257)		
0130/2064	LEN=0066	018" DIA CIRC CONCR	INSTALLED UNKN
0130/1714	LEN=0042	018" DIA CIRC CONCR	INSTALLED UNKN
0130/1403	LEN=0048	048" DIA CIRC METAL	INSTALLED UNKN
0130/1366	LEN=0042	018" DIA CIRC CONCR	INSTALLED UNKN
0130/1051	LEN=0058	018" DIA CIRC CONCR	INSTALLED UNKN
0130/0726	LEN=0056	018" DIA CIRC CONCR	INSTALLED UNKN
0130/0226	LEN=0060	018" DIA CIRC CONCR	INSTALLED UNKN
0130/0000	LENGTH(AH 2257 BK 3053)		
0120/2920	LEN=0056	018" DIA CIRC CONCR	INSTALLED UNKN
0120/2538	LEN=0074	018" DIA CIRC CONCR	INSTALLED UNKN
0120/2078	LEN=0085	018" DIA CIRC CONCR	INSTALLED UNKN
0120/1767	LEN=0048	018" DIA CIRC CONCR	INSTALLED UNKN
0120/1506	LEN=0518	048" DIA CIRC METAL	INSTALLED UNKN
0120/1461	LEN=0048	018" DIA CIRC CONCR	INSTALLED UNKN
		018" DIA CIRC CONCR	

1 0 01033 0 00 0447+37 032378 FT
LENGTH(AH 1431 BK 2682) 0141/0000

018" DIA CIRC CONCR
LEN=0094 INSTALLED UNKN 0131/1533

018" DIA CIRC CONCR
LEN=0094 INSTALLED UNKN 0131/1200

018" DIA CIRC CONCR
LEN=0094 INSTALLED UNKN 0131/0697
018" DIA CIRC CONCR
LEN=0094 INSTALLED UNKN 0131/0319

1 0 01033 0 00 0474+19 029696 FT
LENGTH(AH 2682 BK 2964) 0131/0000

018" DIA CIRC CONCR
LEN=0094 INSTALLED UNKN 0121/2959

018" DIA CIRC METAL
LEN=0156 INSTALLED UNKN 0121/1637

DIR: E TOTAL LEN: 14.608 MI. DIST: 08-9 SR: 22
 LEFT MUN: HOWE TOWNSHIP T RIGHT MUN: HOWE TOWNSHIP T

018 "DIA CIRC CONCR LEN=0060 INSTALLED UNKN 0121/0753	---	---	---	0120/0841	LEN=0068	INSTALLED	UNKN
	---	---	---	0120/0528	018 "DIA CIRC CONCR LEN=0068	INSTALLED	UNKN
	---	---	---	0120/0220	018 "DIA CIRC CONCR LEN=0073	INSTALLED	UNKN
024 "DIA CIRC CONCR LEN=0063 INSTALLED UNKN 0121/0020 1 0 01033 0 00 0503+83 026732 FT LENGTH(AH 2964 BK 2585) 0121/0000	---	---	---	027187 FT	1 0 01033 0 00 0499+33		
	---	---	---	0110/2656	018 "DIA CIRC CONCR LEN=0057	INSTALLED	UNKN
	---	---	---	0110/2393	018 "DIA CIRC CONCR LEN=0057	INSTALLED	UNKN
	---	---	---	0110/2377	018 "DIA CIRC METAL LEN=0050	INSTALLED	UNKN
	---	---	---	0110/2114	024 "DIA CIRC CONCR LEN=0091	INSTALLED	UNKN
HOWE TOWNSHIP GREENWOOD TOWNSHIP T 0111/2312	---	---	---	0110/2033	HOWE TOWNSHIP GREENWOOD TOWNSHIP T		
024 "DIA CIRC CONCR LEN=0068 INSTALLED UNKN 0111/1974	---	---	---	0110/1794	018 "DIA CIRC CONCR LEN=0064	INSTALLED	UNKN
	---	---	---	0110/1480	024 "DIA CIRC CONCR LEN=0073	INSTALLED	UNKN
018 "DIA CIRC CONCR LEN=0080 INSTALLED UNKN 0111/1378	---	---	---	0110/1215	018 "DIA CIRC CONCR LEN=0064	INSTALLED	UNKN
	---	---	---	0110/0908	018 "DIA CIRC CONCR LEN=0068	INSTALLED	UNKN
	---	---	---	0110/0780	036 "DIA CIRC METAL LEN=0348	INSTALLED	UNKN
024 "DIA CIRC CONCR LEN=0146 INSTALLED UNKN 0111/0682	---	---	---	0110/0560	018 "DIA CIRC CONCR LEN=0044	INSTALLED	UNKN
	---	---	---	0110/0210	024 "DIA CIRC CONCR LEN=0048	INSTALLED	UNKN
1 0 01033 0 00 0529+68 024147 FT LENGTH(AH 2585 BK 2352) 0111/0000	---	---	---	024463 FT	1 0 01033 0 00 0526+57		
	---	---	---	0100/2610	018 "DIA CIRC CONCR LEN=0044	INSTALLED	UNKN
	---	---	---	0100/2284	042 "DIA CIRC METAL LEN=0200	INSTALLED	UNKN
	---	---	---	0100/2263	018 "DIA CIRC CONCR LEN=0064	INSTALLED	UNKN
	---	---	---		018 "DIA CIRC CONCR		

DIR: E TOTAL LEN: 14.608 MI. DIST: 08-9 SR: 22
 LEFT MUN: GREENWOOD TOWNSHIP T RIGHT MUN: GREENWOOD TOWNSHIP T

018 "DIA CIRC CONCR LEN=0055 INSTALLED UNKN 0101/2004		0100/1942	LEN=0070	INSTALLED UNKN
018 "DIA CIRC CONCR LEN=0116 INSTALLED UNKN 0101/1623		0100/1572	018 "DIA CIRC CONCR LEN=0060	INSTALLED UNKN
018 "DIA CIRC CONCR LEN=0107 INSTALLED UNKN 0101/1271		0100/1220	018 "DIA CIRC CONCR LEN=0060	INSTALLED UNKN
		0100/0874	018 "DIA CIRC CONCR LEN=0068	INSTALLED UNKN
		0100/0759	036 "DIA CIRC METAL LEN=0346	INSTALLED UNKN
		0100/0530	018 "DIA CIRC CONCR LEN=0068	INSTALLED UNKN
WILDCAT RUN STRUCTURE LENGTH 30 FT BMSID 50/0022/0100/0348 0101/0418		0100/0348	WILDCAT RUN STRUCTURE LENGTH 30 FT BMSID 50/0022/0100/0348	
BMSEN 50/0022/0101/0000 0101/0032 1 0 01033 0 00 0553+20 021795 FT OWL HLLW RD. BMSBG 50/0022/0101/0000 LENGTH(AH 2352 BK 2605) 0101/0000		0100/0183 0100/0032 021725 FT	018 "DIA CIRC CONCR LEN=0068	INSTALLED UNKN
		0100/0000	BMSEN 50/0022/0100/0000 1 0 01033 0 00 0553+95 OWL HLLW RD. BMSBG 50/0022/0100/0000 LENGTH(AH 2738 BK 2613)	
018 "DIA CIRC CONCR LEN=0082 INSTALLED UNKN 0091/2500		0090/2490	018 "DIA CIRC CONCR LEN=0072	INSTALLED UNKN
018 "DIA CIRC CONCR LEN=0082 INSTALLED UNKN 0091/2087 EMERGENCY CROSSOVER (CONN) 0091/1689		0090/2100	018 "DIA CIRC CONCR LEN=0071	INSTALLED UNKN
		0090/1688	EMERGENCY CROSSOVER (CONN)	
018 "DIA CIRC CONCR LEN=0082 INSTALLED UNKN 0091/1636 018 "DIA CIRC CONCR LEN=0082 INSTALLED UNKN 0091/1153		0090/1657	018 "DIA CIRC CONCR LEN=0070	INSTALLED UNKN
024 "DIA CIRC CONCR LEN=0082 INSTALLED UNKN 0091/0780		0090/0783	024 "DIA CIRC CONCR LEN=0082	INSTALLED UNKN
		0090/0390	018 "DIA CIRC CONCR LEN=0066	INSTALLED UNKN

DIR: E TOTAL LEN: 14.608 MI. DIST: 08-9 SR: 22
LEFT MUN: GREENWOOD TOWNSHIP T RIGHT MUN: GREENWOOD TOWNSHIP T

018 "DIA CIRC CONCR LEN=0090 INSTALLED UNKN 0091/0353 1 0 01033 0 00 0579+21 019190 FT LENGTH(AH 2605 BK 2436) 0091/0000		019112 FT 1 0 01033 0 00 0580+12 0090/0000 LENGTH(AH 2613 BK 2422) 018 "DIA CIRC CONCR LEN=0064 INSTALLED UNKN 030 "DIA CIRC METAL 0080/1789 LEN=0130 INSTALLED UNKN 018 "DIA CIRC CONCR 0080/1742 LEN=0048 INSTALLED UNKN 018 "DIA CIRC CONCR 0080/1367 LEN=0082 INSTALLED UNKN 036 "DIA CIRC METAL 0080/1280 LEN=0305 INSTALLED UNKN 018 "DIA CIRC CONCR 0080/0988 LEN=0072 INSTALLED UNKN
018 "DIA CIRC CONCR LEN=0090 INSTALLED UNKN 0081/0612		018 "DIA CIRC CONCR LEN=0059 INSTALLED UNKN 018 "DIA CIRC CONCR 0080/0146 LEN=0062 INSTALLED UNKN 048 "DIA CIRC METAL 0080/0077 LEN=0222 INSTALLED UNKN 0080/0034 BMSID 50/0022/0080/0000 016690 FT 1 0 01033 0 00 0604+34 OLD FERRY RD BMSBG 50/0022/0080/0000 0080/0000 LENGTH(AH 2422 BK 2257)
BMSID 50/0022/0081/0000 0081/0034 1 0 01033 0 00 0603+57 016754 FT OLD FERRY RD BMSBG 50/0022/0081/0000 LENGTH(AH 2436 BK 2470) 0081/0000 018 "DIA CIRC CONCR LEN=0088 INSTALLED UNKN 0071/2099		0070/1900 018 "DIA CIRC CONCR LEN=0077 INSTALLED UNKN
018 "DIA CIRC CONCR LEN=0088 INSTALLED UNKN 0071/1749		0070/1549 018 "DIA CIRC CONCR LEN=0078 INSTALLED UNKN
018 "DIA CIRC CONCR LEN=0088 INSTALLED UNKN 0071/1400		0070/1195 018 "DIA CIRC CONCR LEN=0081 INSTALLED UNKN TR. JUNIATA R STRUCTURE LENGTH 17 FT BMSID 50/0022/0070/0902 0071/0936 BMSID 50/0022/0070/0902 018 "DIA CIRC CONCR LEN=0048 INSTALLED UNKN 018 "DIA CIRC CONCR LEN=0064 INSTALLED UNKN
018 "DIA CIRC CONCR LEN=0090 INSTALLED UNKN 0071/0316		0070/0820 0070/0446

DIR: E TOTAL LEN: 14.608 MI. DIST: 08-9 SR: 22
 LEFT MUN: GREENWOOD TOWNSHIP T RIGHT MUN: GREENWOOD TOWNSHIP T

Stationing	Description	Length	Material	Status
1 0 01033 0 00 0627+98 014284 FT	018 "DIA CIRC CONCR	0071/0000	LEN=0095	INSTALLED UNKN
1 0 01033 0 00 0642+64	018 "DIA CIRC CONCR	0061/2797	LEN=0095	INSTALLED UNKN
1 0 01033 0 00 0642+64	018 "DIA CIRC CONCR	0061/2470	LEN=0090	INSTALLED UNKN
1 0 01033 0 00 0642+64	024 "DIA CIRC CONCR	0061/2165	LEN=0090	INSTALLED UNKN
1 0 01033 0 00 0642+64	018 "DIA CIRC CONCR	0061/1814	LEN=0117	INSTALLED UNKN
1 0 01033 0 00 0642+64	BMSBG 50/0022/0061/1455	0061/1490	LEN=0086	INSTALLED UNKN
1 0 01033 0 00 0642+64	018 "DIA CIRC CONCR	0061/1362	LEN=0086	INSTALLED UNKN
1 0 01033 0 00 0657+13 011391 FT	018 "DIA CIRC CONCR	0060/1210	LEN=0065	INSTALLED UNKN
1 0 01033 0 00 0657+13 011391 FT	024 "DIA CIRC CONCR	0060/0783	LEN=0065	INSTALLED UNKN
1 0 01033 0 00 0657+13 011391 FT	018 "DIA CIRC CONCR	0060/0385	LEN=0072	INSTALLED UNKN
1 0 01033 0 00 0657+13 011391 FT	BMSBG 50/0022/0061/0000	0060/0322	LEN=0072	INSTALLED UNKN
1 0 01033 0 00 0657+13 011391 FT	COCOLAMUS CK	011431 FT	LEN=0072	INSTALLED UNKN
1 0 01033 0 00 0657+13 011391 FT	BMSBG 50/0022/0061/0000	0060/0000	LEN=0072	INSTALLED UNKN
1 0 01033 0 00 0657+13 011391 FT	018 "DIA CIRC CONCR	0050/2610	LEN=0140	INSTALLED UNKN
1 0 01033 0 00 0657+13 011391 FT	018 "DIA CIRC CONCR	0051/2352	LEN=0100	INSTALLED UNKN
1 0 01033 0 00 0657+13 011391 FT	RAMP E-2 RD (SR8011 SEG 0500/0000)	0051/1992		
1 0 01033 0 00 0657+13 011391 FT	018 "DIA CIRC CONCR	0051/1962	LEN=0118	INSTALLED UNKN
1 0 01033 0 00 0657+13 011391 FT	018 "DIA CIRC CONCR	0050/2088	LEN=0084	INSTALLED UNKN
1 0 01033 0 00 0657+13 011391 FT	018 "DIA CIRC CONCR	0060/1708	LEN=0370	INSTALLED UNKN
1 0 01033 0 00 0657+13 011391 FT	018 "DIA CIRC CONCR	0060/1406	LEN=0069	INSTALLED UNKN
1 0 01033 0 00 0657+13 011391 FT	018 "DIA CIRC CONCR	0060/2696	LEN=0069	INSTALLED UNKN
1 0 01033 0 00 0657+13 011391 FT	018 "DIA CIRC CONCR	0060/2323	LEN=0056	INSTALLED UNKN
1 0 01033 0 00 0657+13 011391 FT	024 "DIA CIRC CONCR	0060/2005	LEN=0062	INSTALLED UNKN
1 0 01033 0 00 0657+13 011391 FT	072 "DIA CIRC METAL	0060/1371	LEN=0370	INSTALLED UNKN
1 0 01033 0 00 0657+13 011391 FT	BMSBG 50/0022/0060/1371	0060/1371	LEN=0370	INSTALLED UNKN
1 0 01033 0 00 0657+13 011391 FT	PERRY VALLEY	0060/1371	LEN=0370	INSTALLED UNKN
1 0 01033 0 00 0657+13 011391 FT	BMSBG 50/0022/0060/1371	0060/1371	LEN=0370	INSTALLED UNKN
1 0 01033 0 00 0657+13 011391 FT	018 "DIA CIRC CONCR	0050/2529	LEN=0140	INSTALLED UNKN
1 0 01033 0 00 0657+13 011391 FT	RAMP E-1 RD (SR8011 SEG 0750/0679)	0050/2529		
1 0 01033 0 00 0657+13 011391 FT	018 "DIA CIRC CONCR	0050/2088	LEN=0084	INSTALLED UNKN

DIR: E TOTAL LEN: 14.608 MI. DIST: 08-9 SR: 22
LEFT MUN: GREENWOOD TOWNSHIP T RIGHT MUN: GREENWOOD TOWNSHIP T

Item Description	Stationing	Item Description	Stationing
LEN=0083 INSTALLED UNKN	0051/1654	018 "DIA CIRC CONCR LEN=0076 INSTALLED UNKN	0050/1531
018 "DIA CIRC CONCR LEN=0120 INSTALLED UNKN	0051/1236	JUN. PARKWY OP ID 50/1015/0250/0648	0050/1351
OP ID 50/1015/0250/0648	0051/1111	024 "DIA CIRC CONCR LEN=0080 INSTALLED UNKN	0050/0954
		024 "DIA CIRC CONCR LEN=0132 INSTALLED UNKN	0050/0575
		RAMP E-3 RD (SR8011 SEG 0010/0000)	0050/0570
024 "DIA CIRC CONCR LEN=0037 INSTALLED UNKN	0051/0537		
		024 "DIA CIRC CONCR LEN=0080 INSTALLED UNKN	0050/0113
		SIGN: CANTILEVER	
024 "DIA CIRC CONCR LEN=0074 INSTALLED UNKN	0051/0031	BMSID 50/0022/0050/0103	0050/0103
1 0 01033 0 00 0682+35 008871 FT			
GREENWOOD TOWNSHIP		008724 FT	1 0 01033 0 00 0684+24
MILLERSTOWN B			GREENWOOD TOWNSHIP
LENGTH(AH 2520 BK 2722)	0051/0000		MILLERSTOWN B
024 "DIA CIRC CONCR LEN=0127 INSTALLED UNKN	0041/2379		LENGTH(AH 2707 BK 2589)
RAMP E-4 RD (SR8011 SEG 0250/0896)	0041/2329	024 "DIA CIRC CONCR LEN=0083 INSTALLED UNKN	0040/2289
		036 "DIA CIRC METAL LEN=0224 INSTALLED UNKN	0040/1936
		018 "DIA CIRC CONCR LEN=0066 INSTALLED UNKN	0040/1904
DRAINAGE STRUCTURE LENGTH 12 FT		DRAINAGE STRUCTURE LENGTH 12 FT	
BMSID 50/0022/0040/1647	0041/1710	BMSID 50/0022/0040/1647	0040/1647
		030 "DIA CIRC METAL LEN=0230 INSTALLED UNKN	0040/1604
		018 "DIA CIRC CONCR LEN=0066 INSTALLED UNKN	0040/1553
BMSEN 50/0022/0041/1104	0041/1205		
1 0 01033 0 00 0699+18		0040/1140	BMSEN 50/0022/0040/1063
PA 17			
BMSBG 50/0022/0041/1104	0041/1104		
		1 0 01033 0 00 0709+04	
		PA 17	
		BMSBG 50/0022/0040/1063	
		0040/1039	

EXTRACT DATE: 12/18/2023
PRINT DATE: 12/20/2023

ROADWAY MANAGEMENT SYSTEM
SLD COUNTY/SR - ANNUAL PRINT

PAGE NUMBER: 60
COUNTY: PERRY

DIR: E TOTAL LEN: 14.608 MI.
LEFT MUN: MILLERSTOWN B

DIST: 08-9 SR: 22
RIGHT MUN: MILLERSTOWN B

DRAINAGE STRUCTURE LENGTH 12 FT
BMSID 50/0022/0040/0060 0041/0110
1 0 01033 0 00 0710+22 006149 FT
LENGTH(AH 2722 BK 2899) 0041/0000

EMERGENCY CROSSOVER (CONN) 0031/2356

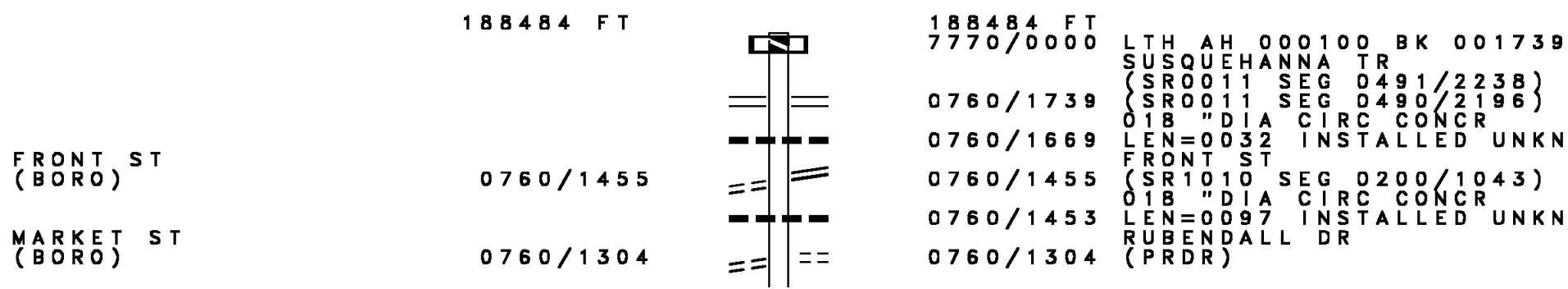
018 "DIA CIRC CONCR
LEN=0074 INSTALLED UNKN 0031/1606
018 "DIA CIRC CONCR
LEN=0084 INSTALLED UNKN 0031/1373

Item ID	Material	Length	Status
0040/0809	024 " DIA	0226	INSTALLED UNKN
0040/0756	018 " DIA	0064	INSTALLED UNKN
0040/0535	024 " DIA	0222	INSTALLED UNKN
0040/0431	018 " DIA	0066	INSTALLED UNKN
0040/0145	066 " DIA	0230	INSTALLED UNKN
0040/0082	018 " DIA	0086	INSTALLED UNKN
0040/0060	006135 FT		
0040/0000	030 " DIA	2589	INSTALLED UNKN
0030/2449	018 " DIA	0202	INSTALLED UNKN
0030/2426	018 " DIA	0084	INSTALLED UNKN
0030/2152	024 " DIA	0194	INSTALLED UNKN
0030/2100	018 " DIA	0080	INSTALLED UNKN
0030/2067	EMERGENCY CROSSOVER (CONN)		
0030/1824	024 " DIA	0098	INSTALLED UNKN
0030/1775	018 " DIA	0076	INSTALLED UNKN
0030/1304	018 " DIA	0074	INSTALLED UNKN
0030/1070	018 " DIA	0068	INSTALLED UNKN
0030/0726	018 " DIA	0056	INSTALLED UNKN
0030/0422	072 " DIA	0056	INSTALLED UNKN
0030/0384	018 " DIA	0056	INSTALLED UNKN
0030/0184	024 " DIA	0215	INSTALLED UNKN
	018 " DIA		CIRC CONCR

DIR: E TOTAL LEN: 14.608 MI. DIST: 08-9 SR: 22
LEFT MUN: MILLERSTOWN B RIGHT MUN: MILLERSTOWN B

1 0 01033 0 00 0738+23 003250 FT		0030/0036	LEN=0060	INSTALLED UNKN
MARKET ST				
(SR1015 SEG 0284/0982)		003473 FT	1 0 01033 0 00 0736+46	
LENGTH(AH 2899 BK 1809) 0031/0000	5	5 0030/0000	LENGTH(AH 2662 BK 2033)	
018 "DIA CIRC CONCR				
LEN=0098 INSTALLED UNKN 0021/1776	---			
		0020/1722	018 "DIA CIRC CONCR	
			LEN=0062 INSTALLED UNKN	
018 "DIA CIRC CONCR		0020/1371	018 "DIA CIRC CONCR	
LEN=0062 INSTALLED UNKN 0021/1077	---		LEN=0062 INSTALLED UNKN	
		0020/1017	018 "DIA CIRC CONCR	
018 "DIA CIRC CONCR			LEN=0118 INSTALLED UNKN	
LEN=0062 INSTALLED UNKN 0021/0725	---			
		0020/0667	018 "DIA CIRC CONCR	
018 "DIA CIRC CONCR			LEN=0122 INSTALLED UNKN	
LEN=0062 INSTALLED UNKN 0021/0376	---			
		0020/0318	018 "DIA CIRC CONCR	
018 "DIA CIRC CONCR			LEN=0083 INSTALLED UNKN	
LEN=0062 INSTALLED UNKN 0021/0045	---			
MILLERSTOWN				
GREENWOOD TOWNSHIP T		0020/0042	MILLERSTOWN	
1 0 01033 0 00 0756+32 001441 FT		001440 FT	GREENWOOD TOWNSHIP T	
LENGTH(AH 1809 BK 1441) 0021/0000	5	5 0020/0000	1 0 01033 0 00 0756+79	
			LENGTH(AH 2033 BK 1440)	
		0010/1381	018 "DIA CIRC CONCR	
036 "DIA CIRC CONCR			LEN=0063 INSTALLED UNKN	
LEN=0062 INSTALLED UNKN 0011/1115	---			
		0010/1029	036 "DIA CIRC CONCR	
018 "DIA CIRC CONCR			LEN=0063 INSTALLED UNKN	
LEN=0062 INSTALLED UNKN 0011/0691	---			
		0010/0618	018 "DIA CIRC CONCR	
			LEN=0061 INSTALLED UNKN	
		0010/0564	MAIN ST	
			(SR1025 SEG 0010/0569)	
		0010/0278	018 "DIA CIRC CONCR	
			LEN=0063 INSTALLED UNKN	
1 0 01033 0 00 0770+73 000000 FT		000000 FT	1 0 01033 0 00 0770+73	
NC WILLIAM PENN HW		INTER-BK	WILLIAM PENN HW	
WILLIAM PENN HW			WILLIAM PENN HW	
(SR0022 SEG 0451/2507)			(SR0022 SEG 0450/2616)	
MFC BEGIN = B			MFC BEGIN = B	
LENGTH(AH 1441 BK 0000) 0011/0000	5	5 0010/0000	BK-JUNIATA (34)	
			LENGTH(AH 1440 BK 0000)	

EXTRACT DATE: 12/18/2023 ROADWAY MANAGEMENT SYSTEM PAGE NUMBER: 58
 PRINT DATE: 12/20/2023 SLD COUNTY/SR - ANNUAL PRINT COUNTY: PERRY
 DIR: B TOTAL LEN: 35.698 MI. DIST: 08-9 SR: 17
 LEFT MUN: LIVERPOOL B RIGHT MUN: LIVERPOOL B



DIR: B TOTAL LEN: 35.698 MI. DIST: 08-9 SR: 17
 LEFT MUN: LIVERPOOL B RIGHT MUN: LIVERPOOL B

Stationing	Length	Structure	Material	Status
186745 FT	0760/0027	BMS EN 50/0017/0760/0000	1 0 00293 0 00 0546+71	P3
	0760/0000	UNT TO SUSQUEHANNA RIVE	BMSBG 50/0017/0760/0000	LENGTH(AH 1739 BK 2263)
	0750/1461	LIVERPOOL	LIVERPOOL TOWNSHIP T	
	0750/1430	018 " DIA	CIRC CONCR	LEN=0074 INSTALLED UNKN
	0750/0983	018 " DIA	CIRC CONCR	LEN=0045 INSTALLED UNKN
	0750/0666	018 " DIA	CIRC CONCR	LEN=0045 INSTALLED UNKN
	0750/0470	018 " DIA	CIRC CONCR	LEN=0075 INSTALLED UNKN
POLLYANNA RD (T517)	0750/0271	TR. SUSQUE. R.	STRUCTURE LENGTH 24 FT	
184482 FT	0750/0227	BMS ID 50/0017/0750/0227	1 0 00293 0 00 0524+09	RIDGE RD (T519)
	0750/0000	LENGTH(AH 2263 BK 2989)	018 " DIA	CIRC CONCR
	0740/2804	LEN=0037	INSTALLED UNKN	018 " DIA
	0740/2404	LEN=0041	INSTALLED UNKN	
	0740/1302	024 " DIA	CIRC CONCR	LEN=0074 INSTALLED UNKN
	0740/0846	036 " DIA	CIRC CONCR	LEN=0066 INSTALLED UNKN
	0740/0785	024 " DIA	CIRC CONCR	LEN=0050 INSTALLED UNKN
POLLYANNA RD (T517)	0740/0174			
1 0 00293 0 00 0494+41	181493 FT			
BARNERS CHURCH RD (SR1004 SEG 0050/3252)	0740/0000	LENGTH(AH 2989 BK 1826)	036 " DIA	CIRC CONCR
	0730/1808	LEN=0130	INSTALLED UNKN	018 " DIA

DIR: B TOTAL LEN: 35.698 MI. DIST: 08-9 SR: 17
 LEFT MUN: LIVERPOOL TOWNSHIP T RIGHT MUN: LIVERPOOL TOWNSHIP T

1 0 00293 0 00 0475+95 179667 FT
 BUCHER HOLLOW RD
 (SR0235 SEG 0010/0000) 0730/0000

---	0730/1627	LEN=0038	INSTALLED	UNKN
---	0730/1213	LEN=0085	INSTALLED	UNKN
---	0730/0922	LEN=0106	INSTALLED	UNKN
---	0730/0573	LEN=0090	INSTALLED	UNKN
---	0730/0186	LEN=0062	INSTALLED	UNKN
---	179667 FT			
==	5 0730/0000	LENGTH(AH 1826 BK 2534)		
---	0720/2371	LEN=0057	INSTALLED	UNKN
---	0720/1867	CIRCLE DR (T509)		
---	0720/1731	LEN=0078	INSTALLED	UNKN
---	0720/1432	LEN=0054	INSTALLED	UNKN
---	0720/1278	LEN=0050	INSTALLED	UNKN
---	0720/1034	LEN=0041	INSTALLED	UNKN
---	0720/0940	CIRCLE DR (T509)		
---	0720/0325	LEN=0040	INSTALLED	UNKN
---	177133 FT			
---	5 0720/0000	LENGTH(AH 2534 BK 2344)		
---	0710/2037	LEN=0041	INSTALLED	UNKN
---	0710/1743	LEN=0040	INSTALLED	UNKN
---	0710/1350	LEN=0041	INSTALLED	UNKN
---	0710/0786	LEN=0037	INSTALLED	1997
---	0710/0104	LEN=0042	INSTALLED	2016
---	0710/0057	TOAD HOLLOW RD (T525)		
---	174789 FT			
---	5 0710/0000	LENGTH(AH 2344 BK 2838)		
---	0700/2815	LEN=0048	INSTALLED	1997

177133 FT

174789 FT

DIR: B TOTAL LEN: 35.698 MI. DIST: 08-9 SR: 17
 LEFT MUN: LIVERPOOL TOWNSHIP T RIGHT MUN: LIVERPOOL TOWNSHIP T

Stationing	Material	Length	Notes
0700/2371	018" DIA CIR PLASTIC	LEN=0006	INSTALLED 1999
0700/2203	018" DIA CIRC CONCR	LEN=0037	INSTALLED UNKN
0700/1736	018" DIA CIRC CONCR	LEN=0039	INSTALLED UNKN
0700/1454	042" DIA CIRC CONCR	LEN=0027	INSTALLED 2016
0700/1253	018" DIA CIRC CONCR	LEN=0037	INSTALLED UNKN
0700/0880	018" DIA CIR PLASTIC	LEN=0040	INSTALLED 1997
0700/0736	018" DIA CIR PLASTIC	LEN=0042	INSTALLED 1997
0700/0443	018" DIA CIRC CONCR	LEN=0032	INSTALLED 2016
171951 FT	1 0 00293 0 00 0398+86		BYERS RD (T527)
0700/0000	LENGTH(AH 2838 BK 2029)		
0690/1975	018" DIA CIR PLASTIC	LEN=0040	INSTALLED 1997
0690/1526	018" DIA CIRC CONCR	LEN=0040	INSTALLED 2016
0690/0909	042" DIA CIRC CONCR	LEN=0040	INSTALLED 2015
0690/0818	043"H 68"W ELLIP CONC	LEN=0040	INSTALLED 2015
0690/0062	018" DIA CIR PLASTIC	LEN=0035	INSTALLED 1997
169922 FT	1 0 00293 0 00 0378+79		
0690/0000	LENGTH(AH 2029 BK 3087)		
0680/2932	018" DIA CIR PLASTIC	LEN=0035	INSTALLED 1997
0680/2800	018" DIA CIR PLASTIC	LEN=0037	INSTALLED 1997
0680/2515	014"H 23"W ELLIP CONC	LEN=0040	INSTALLED 1997
0680/2000	018" DIA CIR PLASTIC	LEN=0035	INSTALLED 1997
0680/1491	014"H 23"W ELLIP CONC	LEN=0036	INSTALLED 2015
0680/0584	014"H 23"W ELLIP CONC	LEN=0036	INSTALLED 2015
166835 FT	1 0 00293 0 00 0347+92		

1 0 00293 0 00 0347+92 166835 FT

DIR: B TOTAL LEN: 35.698 MI. DIST: 08-9 SR: 17
 LEFT MUN: LIVERPOOL TOWNSHIP T RIGHT MUN: LIVERPOOL TOWNSHIP T

STORE RD
 (T546)

0680/0000

==	0680/0000	LENGTH(AH 3087 BK 2367)
---	0670/2351	014"H 23"W ELLIP CONC
---	0670/2078	LEN=0035 INSTALLED 2015
==	0670/2052	WINDY HILL RD
---	0670/1442	(T544)
---	0670/1066	014"H 23"W ELLIP CONC
---	0670/0840	LEN=0036 INSTALLED 2015
---		014"H 23"W ELLIP CONC
---		LEN=0036 INSTALLED 2015
---		014"H 23"W ELLIP CONC
---		LEN=0036 INSTALLED 2015

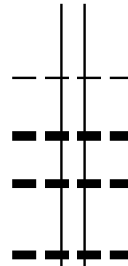
1 0 00293 0 00 0324+25 164468 FT
 NEKODA RD
 (SR1006 SEG 0050/2453) 0670/0000

==	0670/0000	LENGTH(AH 2367 BK 2875)
---	0660/2861	014"H 23"W ELLIP CONC
---	0660/2232	LEN=0035 INSTALLED 2015
---	0660/2069	014"H 23"W ELLIP CONC
---	0660/1687	LEN=0030 INSTALLED 2015
---	0660/1115	014"H 23"W ELLIP CONC
---	0660/1075	LEN=0030 INSTALLED 2015
---	0660/0656	014"H 23"W ELLIP CONC
---	0660/0026	LEN=0032 INSTALLED 2015
---	161593 FT	014"H 23"W ELLIP CONC
==	0660/0000	LEN=0036 INSTALLED 2015
---	0650/2475	LENGTH(AH 2875 BK 2940)
---	0650/1896	014"H 23"W ELLIP CONC
---	0650/1539	LEN=0037 INSTALLED 2015
---	0650/0833	014"H 23"W ELLIP CONC
---	0650/0533	LEN=0037 INSTALLED 2015
---		014"H 23"W ELLIP CONC
---		LEN=0032 INSTALLED 2015
---		014"H 23"W ELLIP CONC
---		LEN=0036 INSTALLED 2015
---		014"H 23"W ELLIP CONC
---		LEN=0031 INSTALLED 2015

161593 FT

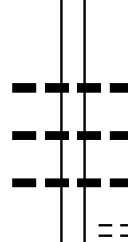
DIR: B TOTAL LEN: 35.698 MI. DIST: 08-9 SR: 17
 LEFT MUN: LIVERPOOL TOWNSHIP T RIGHT MUN: LIVERPOOL TOWNSHIP T

158653 FT



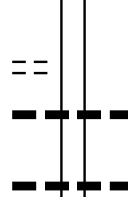
158653 FT 1 0 00293 0 00 0265+97
 LIVERPOOL TOWNSHIP
 GREENWOOD TOWNSHIP T
 LENGTH(AH 2940 BK 1905)
 014"H 23"W ELLIP CONC
 0650/0000 LEN=0056 INSTALLED 2015
 0640/1849 014"H 23"W ELLIP CONC
 0640/1349 LEN=0032 INSTALLED 2015
 036 "DIA CIRC CONCR
 0640/0605 LEN=0031 INSTALLED UNKN

156748 FT



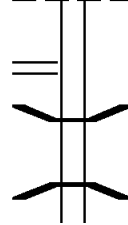
156748 FT 1 0 00293 0 00 0246+98
 LENGTH(AH 1905 BK 1926)
 014"H 23"W ELLIP CONC
 0640/0000 LEN=0037 INSTALLED 2015
 0630/1916 014"H 23"W ELLIP CONC
 0630/1727 LEN=0032 INSTALLED 2015
 014"H 23"W ELLIP CONC
 0630/1463 LEN=0056 INSTALLED 2015
 CEMETERY RD
 0630/1445 (T541)

1 0 00293 0 00 0227+72 154822 FT
 CHURCH RD
 (T488) 0630/0000



154822 FT
 0630/0000 LENGTH(AH 1926 BK 3021)
 043"H 68"W ELLIP METAL
 0620/2932 LEN=0040 INSTALLED 2015
 014"H 23"W ELLIP CONC
 0620/2230 LEN=0046 INSTALLED 2015

1 0 00293 0 00 0197+51 151801 FT
 SEVEN STARS RD
 (SR1001 SEG 0010/0000) 0620/0000



0620/0029 014"H 23"W ELLIP CONC
 151801 FT LEN=0056 INSTALLED 2015
 0620/0000 LENGTH(AH 3021 BK 2270)
 0610/1461 BMS EN 50/0017/0610/1448
 1 0 00293 0 00 0189+29
 TR. COCOL. CK.
 0610/1448 BMSBG 50/0017/0610/1448
 MOUNTAIN RD

DIR: B TOTAL LEN: 35.698 MI. DIST: 08-9 SR: 17
 LEFT MUN: GREENWOOD TOWNSHIP T RIGHT MUN: GREENWOOD TOWNSHIP T

	==	0610/1180 (T484)	
	---	036" DIA CIRC CONCR	
	---	0610/0678 LEN=0036 INSTALLED 2015	
149531 FT		149531 FT 1 0 00293 0 00 0174+81	
	---	5 0610/0000 LENGTH(AH 2270 BK 2540)	
	---	0600/1562 018" DIA CIRC CONCR	
	---	LEN=0037 INSTALLED UNKN	
	---	0600/1285 018" DIA CIR PLASTIC	
	---	LEN=0014 INSTALLED 2001	
	---	0600/0967 018" DIA CIRC CONCR	
	---	LEN=0037 INSTALLED UNKN	
	---	0600/0757 024" DIA CIRC CONCR	
	---	LEN=0037 INSTALLED UNKN	
146991 FT		146991 FT 1 0 00293 0 00 0149+38	
		NC SUNBURY ST	
		MILL RACE DR	
	---	(T480)	
	---	5 0600/0000 LENGTH(AH 2540 BK 2998)	
	---	0590/2285 018" DIA CIRC CONCR	
	---	LEN=0040 INSTALLED UNKN	
	---	0590/1927 015" DIA CIRC CONCR	
	---	LEN=0036 INSTALLED UNKN	
	---	0590/1029 BMS EN 50/0017/0590/1014	
	---	1 0 00293 0 00 0129+89	
	---	TR. COCOLAMUS C	
	---	0590/1014 BMSBG 50/0017/0590/1014	
TURKEY RIDGE RD (T478)			
	==	NC SUNBURY PATH RD	
	---	0590/0115 BMS EN 50/0017/0590/0000	
143993 FT		143993 FT 1 0 00293 0 00 0119+69	
		COCOLAMUS CK	
	---	5 0590/0000 BMSBG 50/0017/0590/0000	
	---	LENGTH(AH 2998 BK 1706)	
	---	0580/1408 036" DIA CIR PLASTIC	
	---	LEN=0088 INSTALLED UNKN	
1 0 00293 0 00 0102+39 142287 FT		142287 FT	
COCOLAMUS CREEK RD			
(T482)			
	==	5 0580/0000 LENGTH(AH 1706 BK 3341)	

DIR: B TOTAL LEN: 35.698 MI. DIST: 08-9 SR: 17
 LEFT MUN: GREENWOOD TOWNSHIP T RIGHT MUN: GREENWOOD TOWNSHIP T

Stationing	Length	Description
0570/1980		036 " DIA CIR PLASTIC LEN=0042 INSTALLED UNKN
0570/1389		048"H 60"W ELLIP CONC LEN=0040 INSTALLED UNKN
138946 FT		
5 0570/0000	138946 FT	1 0 00293 0 00 0069+22 LENGTH(AH 3341 BK 2443)
0560/1352		048 " DIA CIRC METAL LEN=0034 INSTALLED UNKN
136503 FT		
0560/0041	136503 FT	018 " DIA CIR PLASTIC LEN=0050 INSTALLED 2001 1 0 00293 0 00 0044+79
5 0560/0000		036 " DIA CIR PLASTIC LEN=0050 INSTALLED 2001 GREENWOOD TOWNSHIP MILLERSTOWN B LENGTH(AH 2443 BK 2867)
0550/1561		JAMES ST (BORO)
0550/1191		018 " DIA CIRC CONCR LEN=0032 INSTALLED UNKN
0550/0802		015 " DIA CIRC METAL LEN=0035 INSTALLED UNKN
0550/0388		018 " DIA CIR PLASTIC LEN=0004 INSTALLED UNKN
SCHOOL DR (PRDR)		
0550/0219		
5 133636 FT	133636 FT	1 0 00293 0 00 0016+12 LENGTH(AH 2867 BK 1612)
0540/1438		015 " DIA CIR PLASTIC LEN=0008 INSTALLED 2001
0540/1392		NACE ST (BORO)
0540/0870		SCHOOL ST (BORO)
0540/0655		CHESTNUT ST (BORO)
0540/0440		HIGH ST (BORO)

DIR: B TOTAL LEN: 35.698 MI. DIST: 08-9 SR: 17
 LEFT MUN: MILLERSTOWN B RIGHT MUN: MILLERSTOWN B

Stationing	Length	Material	Notes
132024 FT	0540/0221	HEMLOCK ST (BORO)	
	132024 FT	1 0 00293 0 00 0000+00	
	0540/0000	MARKET ST (SR1015 SEG 0270/0285)	
	NC SUNBURY ST	LENGTH(AH 1612 BK 2184)	
	0530/1968	LOCUST ST (BORO)	
	0530/1954	036 "DIA CIRC CONCR	
		LEN=0034 INSTALLED UNKN	
	0530/1870	OP ID 50/0022/0041/1104	
		US 22/322 WB	
	0530/1781	OP ID 50/0022/0040/1063	
		US 22/322 EB	
	0530/1686	018 "DIA CIRC CONCR	
		LEN=0031 INSTALLED UNKN	
	0530/1647	BMSEN 50/0017/0530/0661	
	0530/1242	MILLERSTOWN TUSCARORA T	
		1 0 00191 0 06 1537+87	
	0530/0661	SUGAR RUN RD	
		BMSBG 50/0017/0530/0661	
	129840 FT		
1 0 00191 0 06 1531+29	129840 FT		
SUGAR RUN RD			
(SR4006 SEG 0210/1204)	0530/0000	LENGTH(AH 2184 BK 3048)	
	0520/3047	018 "DIA CIRC CONCR	
		LEN=0060 INSTALLED UNKN	
	0520/2695	015 "DIA CIRC CONCR	
		LEN=0038 INSTALLED UNKN	
	0520/2245	015 "DIA CIRC CONCR	
		LEN=0056 INSTALLED UNKN	
	0520/1885	015 "DIA CIRC CONCR	
		LEN=0038 INSTALLED UNKN	
	0520/1500	015 "DIA CIRC CONCR	
		LEN=0036 INSTALLED UNKN	
	0520/1167	015 "DIA CIR PLASTIC	
		LEN=0044 INSTALLED UNKN	
	0520/0232	024 "DIA CIRC CONCR	
	126792 FT	LEN=0038 INSTALLED UNKN	
	0520/0000	1 0 00191 0 06 1499+91	
		LENGTH(AH 3048 BK 3037)	
	0510/2869	015 "DIA CIRC CONCR	
		LEN=0036 INSTALLED UNKN	
		024 "DIA CIRC CONCR	

DIR: B TOTAL LEN: 35.698 MI. DIST: 08-9 SR: 17
 LEFT MUN: TUSCARORA T RIGHT MUN: TUSCARORA T

	0510/1948	LEN=0040	INSTALLED	UNKN
		024 "DIA	CIRC	CONCR
	0510/1452	LEN=0064	INSTALLED	UNKN
		018 "DIA	CIRC	CONCR
	0510/1180	LEN=0106	INSTALLED	UNKN
		024 "DIA	CIRC	CONCR
123755 FT	0510/0438	LEN=0041	INSTALLED	UNKN
	123755 FT	1 0 00191	0 06	1469+54
	0510/0000	LENGTH(AH	3037	BK 3205)
		018 "DIA	CIRC	CONCR
	0500/2966	LEN=0034	INSTALLED	UNKN
		015 "DIA	CIRC	CONCR
	0500/1149	LEN=0036	INSTALLED	UNKN
		036 "H 60 "W	CON	BOX CUL
120550 FT	0500/0002	LEN=0036	INSTALLED	UNKN
	120550 FT	1 0 00191	0 06	1437+49
	0500/0000	LENGTH(AH	3205	BK 2670)
		036 "H 60 "W	CON	BOX CUL
	0490/1858	LEN=0037	INSTALLED	UNKN
		015 "DIA	CIRC	CONCR
	0490/0721	LEN=0032	INSTALLED	UNKN
117880 FT	117880 FT	1 0 00191	0 06	1410+79
	0490/0000	LENGTH(AH	2670	BK 2494)
		015 "DIA	CIR	PLASTIC
	0480/1944	LEN=0037	INSTALLED	UNKN
		015 "DIA	CIRC	CONCR
	0480/1460	LEN=0038	INSTALLED	UNKN
		015 "DIA	CIRC	CONCR
	0480/1074	LEN=0034	INSTALLED	UNKN
		015 "DIA	CIRC	CONCR
115386 FT	0480/0404	LEN=0038	INSTALLED	UNKN
	115386 FT	1 0 00191	0 06	1385+85
	0480/0000	LENGTH(AH	2494	BK 3040)
		072 "H 72 "W	CON	BOX CUL
	0470/3003	LEN=0034	INSTALLED	UNKN
		015 "DIA	CIRC	CONCR
	0470/2610	LEN=0036	INSTALLED	UNKN

DIR: B TOTAL LEN: 35.698 MI. DIST: 08-9 SR: 17
 LEFT MUN: TUSCARORA T RIGHT MUN: TUSCARORA T

	0470/1960	015 " DIA LEN=0042	CIRC CONCR INSTALLED UNKN
	0470/1153	015 " DIA LEN=0042	CIRC CONCR INSTALLED UNKN
	0470/0571	030 " DIA LEN=0034	CIRC CONCR INSTALLED UNKN
	0470/0060	018 " DIA LEN=0042	CIRC CONCR INSTALLED UNKN
112346 FT	112346 FT	1 0 00191	0 06 1355+45
	0470/0000	LENGTH(AH 3040 BK 2862)	
	0460/2337	024 " DIA LEN=0036	CIRC CONCR INSTALLED UNKN
	0460/2010	018 " DIA LEN=0042	CIRC CONCR INSTALLED UNKN
	0460/1222	015 " DIA LEN=0042	CIRC CONCR INSTALLED UNKN
	0460/0536	015 " DIA LEN=0032	CIRC CONCR INSTALLED UNKN
	0460/0089	018 " DIA LEN=0044	CAST IRON INSTALLED UNKN
109484 FT	109484 FT	1 0 00191	0 06 1327+03
	0460/0000	LENGTH(AH 2862 BK 3442)	
	0450/3416	036 "H 60 "W LEN=0040	CON BOX CUL INSTALLED UNKN
	0450/2825	015 " DIA LEN=0036	CIRC CONCR INSTALLED UNKN
	0450/2470	015 " DIA LEN=0046	CIRC CONCR INSTALLED UNKN
	0450/1825	015 " DIA LEN=0038	CIRC CONCR INSTALLED UNKN
	0450/0832	024 " DIA LEN=0042	CIRC CONCR INSTALLED UNKN
	0450/0593	030 " DIA LEN=0036	CIRC CONCR INSTALLED UNKN
	0450/0045	015 " DIA LEN=0138	CIRC CONCR INSTALLED UNKN
106042 FT	106042 FT	1 0 00191	0 06 1292+61
	0450/0000	CREEK RD (SR4007 SEG 0100/1942)	
	0450/0000	LENGTH(AH 3442 BK 1717)	
	0440/1422	012 " DIA LEN=0054	CIRC CONCR INSTALLED UNKN
		018 " DIA	CIRC CONCR

DIR: B TOTAL LEN: 35.698 MI. DIST: 08-9 SR: 17
 LEFT MUN: TUSCARORA T RIGHT MUN: TUSCARORA T

1 0 00191 0 06 1275+42 104325 FT
 CEMETERY RD
 (T562)

0440/0000

101924 FT

099345 FT

096017 FT

0440/0974	LEN=0054	INSTALLED UNKN
	024 " DIA	CIRC CONCR
0440/0510	LEN=0040	INSTALLED UNKN
104325 FT		
0440/0000	LENGTH(AH 1717 BK 2401)	
	024 "H 00 "W	MULT CONCR
0430/2318	LEN=0040	INSTALLED UNKN
	030 " DIA	CIRC CONCR
0430/1999	LEN=0036	INSTALLED UNKN
	015 " DIA	CIRC CONCR
0430/0628	LEN=0036	INSTALLED UNKN
101924 FT	1 0 00191 0 06 1251+41	
0430/0000	LENGTH(AH 2401 BK 2579)	
	018 " DIA	CIRC METAL
0420/2290	LEN=0038	INSTALLED UNKN
	018 " DIA	CIRC METAL
0420/1852	LEN=0030	INSTALLED UNKN
	018 " DIA	CIRC METAL
0420/1052	LEN=0040	INSTALLED UNKN
	036 " DIA	CIR PLASTIC
0420/0796	LEN=0040	INSTALLED UNKN
	048 " DIA	CIRC METAL
0420/0728	LEN=0040	INSTALLED UNKN
	024 " DIA	CIRC METAL
0420/0216	LEN=0040	INSTALLED UNKN
099345 FT	1 0 00191 0 06 1225+62	
0420/0000	LENGTH(AH 2579 BK 3328)	
	024 " DIA	CIR PLASTIC
0410/2853	LEN=0040	INSTALLED UNKN
	018 " DIA	CIRC METAL
0410/2528	LEN=0040	INSTALLED UNKN
	024 " DIA	CIRC METAL
0410/2203	LEN=0097	INSTALLED UNKN
	024 " DIA	CIRC METAL
0410/1425	LEN=0037	INSTALLED UNKN
0410/0012	BMS EN 50/0017/0410/0000	
096017 FT	1 0 00191 0 06 1192+34	
	TR RACCOON	
	BMSBG 50/0017/0410/0000	
0410/0000	LENGTH(AH 3328 BK 2186)	

DIR: B TOTAL LEN: 35.698 MI. DIST: 08-9 SR: 17
 LEFT MUN: TUSCARORA T RIGHT MUN: TUSCARORA T

	0400/1735	015 " DIA	CIR PLASTIC
		LEN=0032	INSTALLED UNKN
	0400/1478	018 " DIA	CIRC CONCR
		LEN=0045	INSTALLED UNKN
	0400/0654	018 " DIA	CIR PLASTIC
		LEN=0042	INSTALLED UNKN
093831 FT	0400/0048	036 " DIA	CIRC CONCR
		LEN=0054	INSTALLED UNKN
	093831 FT	1 0 00191	0 06 1170+44
	0400/0000	LENGTH(AH	2186 BK 1665)
		024 " DIA	CIR PLASTIC
		LEN=0040	INSTALLED UNKN
092166 FT	092166 FT	1 0 00191	0 06 1153+79
	0390/0000	LENGTH(AH	1665 BK 2134)
		048"H 48"W	CON BOX CUL
	0380/2125	LEN=0036	INSTALLED UNKN
	0380/1793	015 " DIA	CIRC CONCR
		LEN=0037	INSTALLED UNKN
	0380/1764	DEVER HOLLOW RD	(T373)
	0380/1361	030 " DIA	CIR PLASTIC
		LEN=0050	INSTALLED 1999
	0380/1030	BMSSEN 50/0017/0380/1011	
		1 0 00191	0 06 1142+56
	0380/1011	RACCOON CRK	BMSBG 50/0017/0380/1011
090032 FT	090032 FT	1 0 00191	0 06 1132+45
	0380/0000	LENGTH(AH	2134 BK 3085)
		015 " DIA	CIRC CONCR
	0370/2690	LEN=0038	INSTALLED UNKN
		015 " DIA	CIRC CONCR
	0370/2365	LEN=0036	INSTALLED UNKN
		015 " DIA	CIRC CONCR
	0370/1895	LEN=0038	INSTALLED UNKN
		018 " DIA	CIRC CONCR
	0370/1446	LEN=0036	INSTALLED UNKN
		024 " DIA	CIRC CONCR
	0370/1282	LEN=0038	INSTALLED UNKN
		015 " DIA	CIRC CONCR
	0370/0931	LEN=0036	INSTALLED UNKN
		015 " DIA	CIRC CONCR
	0370/0573	LEN=0040	INSTALLED UNKN
		036 " DIA	CIRC CONCR

DIR: B TOTAL LEN: 35.698 MI. DIST: 08-9 SR: 17
 LEFT MUN: TUSCARORA T RIGHT MUN: TUSCARORA T

086947 FT	0370/0129	LEN=0056	INSTALLED	UNKN
	086947 FT	1 0 00191	0 06	1102+05
		CHERRY VALLEY RD		
		(T495)		
	0370/0000	LENGTH(AH 3085 BK 2736)		
	0360/1872	015 "DIA	CIRC	CONCR
		LEN=0045	INSTALLED	UNKN
	0360/1502	015 "DIA	CIRC	CONCR
		LEN=0047	INSTALLED	2002
	0360/0871	015 "DIA	CIRC	CONCR
		LEN=0045	INSTALLED	2002
	0360/0555	015 "DIA	CIRC	CONCR
		LEN=0045	INSTALLED	UNKN
		036 "DIA	CIRC	CONCR
084211 FT	0360/0149	LEN=0045	INSTALLED	UNKN
	084211 FT	1 0 00191	0 06	1074+69
	0360/0000	LENGTH(AH 2736 BK 2703)		
		015 "DIA	CIRC	CONCR
	0350/2413	LEN=0040	INSTALLED	UNKN
		015 "DIA	CIRC	CONCR
	0350/2070	LEN=0039	INSTALLED	UNKN
		018 "DIA	CIRC	CONCR
	0350/1719	LEN=0039	INSTALLED	UNKN
		018 "DIA	CIRC	CONCR
	0350/1203	LEN=0040	INSTALLED	UNKN
		024 "DIA	CIRC	CONCR
	0350/0975	LEN=0037	INSTALLED	UNKN
		015 "DIA	CIRC	CONCR
	0350/0585	LEN=0046	INSTALLED	UNKN
		018 "DIA	CIRC	CONCR
081508 FT	0350/0080	LEN=0036	INSTALLED	UNKN
	081508 FT	1 0 00191	0 06	1047+66
	0350/0000	LENGTH(AH 2703 BK 2673)		
		015 "DIA	CIRC	CONCR
	0340/2337	LEN=0040	INSTALLED	UNKN
		015 "DIA	CIRC	CONCR
	0340/1114	LEN=0036	INSTALLED	UNKN
		015 "DIA	CIRC	CONCR
	0340/0676	LEN=0040	INSTALLED	UNKN
		TUSCARORA		
	0340/0581	SAVILLE T		
		060"H	60"W	CONC STRUCT
078835 FT	0340/0424	LEN=0037	INSTALLED	UNKN
	078835 FT	1 0 00191	0 06	1020+93
		LYONS RD		

EXTRACT DATE: 12/18/2023
PRINT DATE: 12/20/2023

ROADWAY MANAGEMENT SYSTEM
SLD COUNTY/SR - ANNUAL PRINT

PAGE NUMBER: 44
COUNTY: PERRY

DIR: B TOTAL LEN: 35.698 MI.
LEFT MUN: SAVILLE T

DIST: 08-9 SR: 17
RIGHT MUN: SAVILLE T

Stationing	Segment	Length	Material	Notes
	(T352)			
	0340/0000	024	" DIA	CIRC CONCR
	0330/3034	LEN=0036	" DIA	INSTALLED UNKN
	0330/2550	LEN=0036	" DIA	INSTALLED 2002
	0330/2019	LEN=0093	" DIA	INSTALLED UNKN
	0330/1649	LEN=0037	" DIA	INSTALLED UNKN
	0330/1060	LEN=0038	" DIA	INSTALLED UNKN
	0330/0800	LEN=0042	" DIA	INSTALLED UNKN
	0330/0400	LEN=0040	" DIA	INSTALLED UNKN
075523 FT	0330/0011	LEN=0036	" DIA	INSTALLED UNKN
	075523 FT	1 0 00191	0 06 0987	+81
	0330/0000	LEN=0036	" DIA	CIRC CONCR
	0320/1994	LEN=0036	" DIA	INSTALLED UNKN
	0320/1159	LEN=0038	" DIA	INSTALLED UNKN
	0320/0711	LEN=0040	" DIA	INSTALLED UNKN
073131 FT	0320/0226	LEN=0038	" DIA	INSTALLED UNKN
	073131 FT	1 0 00191	0 06 0963	+89
	HALLS RD			
	(T346)			
	0320/0000	LEN=0042	" DIA	CIRC CONCR
	0310/3004	LEN=0040	" DIA	INSTALLED UNKN
	0310/2599	LEN=0040	" DIA	INSTALLED UNKN
	0310/2199	LEN=0040	" DIA	INSTALLED UNKN
	0310/1799	LEN=0040	" DIA	INSTALLED UNKN
	0310/1347	LEN=0040	" DIA	INSTALLED UNKN
	0310/1048	LEN=0039	" DIA	INSTALLED UNKN
	0310/0752	LEN=0040	" DIA	INSTALLED UNKN
069661 FT	0310/0021	BMS EN 50/0017	0310/0000	
	069661 FT	1 0 00191	0 06 0929	+19

DIR: B TOTAL LEN: 35.698 MI. DIST: 08-9 SR: 17
 LEFT MUN: SAVILLE T RIGHT MUN: SAVILLE T

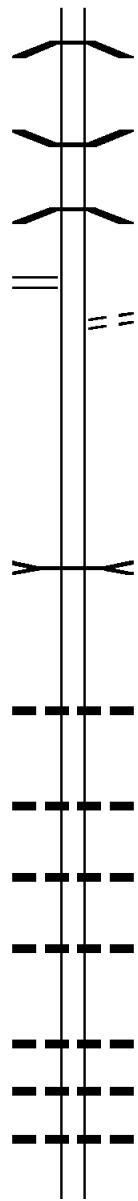
Location / Segment	Start Station	End Station	Length (FT)	Notes / Details
	0310/0000	0300/2964		TRIB PANTHER CREEK BMSBG 50/0017/0310/0000 LENGTH(AH 3470 BK 3368) 015" DIA CIRC CONCR LEN=0036 INSTALLED UNKN
	0300/1657	0300/1280		018" DIA CIRC CONCR LEN=0040 INSTALLED UNKN 051"H 72"W CONC STRUCT LEN=0040 INSTALLED UNKN
FIRE HOUSE LN (TWP)	0300/0232	0300/0612		030" DIA CIRC CONCR LEN=0036 INSTALLED UNKN BACK AL
	0300/0232	0300/0185		(TWP) BMSSEN 50/0017/0300/0172 1 0 00191 0 06 0897+92
	0300/0172	0300/0065	066293 FT	TR. PANTHER C BMSBG 50/0017/0300/0172 FROM 0074/0340 SH (CONN) 1 0 00191 0 06 0896+25
VETERANS WY (SR0074 SEG 0350/0000)	0300/0000	0300/0000		VETERANS WY (SR0074 SEG 0350/0000) VETERANS WY NC RA CCOON VALLEY RD LENGTH(AH 3368 BK 1775) LOY LN
	0290/1584	0290/1568		(TWP) BMSSEN 50/0017/0290/1556 2 0 50001 0 02 0970+26
	0290/1556	0290/1556		TR PANTHER C BMSBG 50/0017/0290/1556
2 0 50001 0 02 0954+72			064518 FT	
LIBERTY VALLEY RD (SR4002 SEG 0170/2909)	0290/0000	0280/2783		LENGTH(AH 1775 BK 2876) 015" DIA CIRC CONCR LEN=0040 INSTALLED UNKN
	0280/1854	0280/1854		048" DIA CIRC METAL LEN=0040 INSTALLED UNKN
				015"H 21"W ELLIP METAL

DIR: B TOTAL LEN: 35.698 MI. DIST: 08-9 SR: 17
 LEFT MUN: SAVILLE T RIGHT MUN: SAVILLE T

Stationing	Length	Material	Notes
061642 FT	0280/0945	LEN=0030	INSTALLED UNKN
	061642 FT	2 0 50001 0 02 0925+87	
	0280/0000	LENGTH(AH 2876 BK 3529)	
	0270/3103	018 "DIA CIR PLASTIC	
	0270/2651	LEN=0031 INSTALLED UNKN	
	0270/2651	018 "DIA CIRC METAL	
	0270/2651	LEN=0034 INSTALLED UNKN	
	0270/1281	024 "DIA CIR PLASTIC	
	0270/1281	LEN=0035 INSTALLED 1997	
	0270/0186	BMSSEN 50/0017/0270/0155	
	0270/0155	2 0 50001 0 02 0892+13	
	058113 FT	PANTHER CK.	
2 0 50001 0 02 0890+58 MILLER LN (T338)	058113 FT	BMSBG 50/0017/0270/0155	
0270/0000	0270/0000	LENGTH(AH 3529 BK 2642)	
	0260/1922	018 "DIA CIR PLASTIC	
	0260/1922	LEN=0035 INSTALLED UNKN	
	0260/0626	018 "DIA CIR PLASTIC	
	0260/0626	LEN=0027 INSTALLED UNKN	
055471 FT	055471 FT	2 0 50001 0 02 0864+02	
	0260/0000	LENGTH(AH 2642 BK 2451)	
	0250/2297	013"H 77"W ELLIP METAL	
	0250/2297	LEN=0030 INSTALLED UNKN	
	0250/1447	018 "DIA CIR PLASTIC	
	0250/1447	LEN=0034 INSTALLED UNKN	
053020 FT	053020 FT	2 0 50001 0 02 0839+51	
	0250/0000	LENGTH(AH 2451 BK 2556)	
	0240/1605	018 "DIA CIRC METAL	
	0240/1520	LEN=0050 INSTALLED UNKN	
	0240/1520	BMSSEN 50/0017/0240/1457	
	0240/1520	2 0 50001 0 02 0828+50	

DIR: B TOTAL LEN: 35.698 MI. DIST: 08-9 SR: 17
 LEFT MUN: SAVILLE T RIGHT MUN: SAVILLE T

2 0 50001 0 02 0813+95 050464 FT
 COVERED BRIDGE RD
 (SR4001 SEG 0010/0000) 0240/0000



0240/1457 BUFFALO CK.
 BMSBG 50/0017/0240/1457

0240/0238 BMSBN 50/0017/0240/0227
 2 0 50001 0 02 0816+25
 TR.BUFF.CK.

0240/0227 BMSBG 50/0017/0240/0227
 050464 FT

5 0240/0000 LENGTH(AH 2556 BK 2177)
 FRITZ RD
 0230/1895 (T332)

048287 FT 048287 FT 2 0 50001 0 02 0792+27
 TR BUFFALO
 STRUCTURE LENGTH 10 FT
 BMSID 50/0017/0230/0000
 5 0230/0000 LENGTH(AH 2177 BK 1736)

046551 FT 0220/0188 018 " DIA CIR PLASTIC
 LEN=0030 INSTALLED UNKN
 5 0220/0000 2 0 50001 0 02 0774+86
 LENGTH(AH 1736 BK 2512)
 0210/1922 018 " DIA CIRC METAL
 LEN=0030 INSTALLED UNKN

0210/1240 015 " DIA CIRC METAL
 LEN=0030 INSTALLED UNKN

044039 FT 0210/0466 018 " DIA CIRC METAL
 LEN=0030 INSTALLED UNKN
 5 0210/0000 2 0 50001 0 02 0749+74
 LENGTH(AH 2512 BK 1911)
 0200/1685 018 " DIA CIRC METAL
 LEN=0035 INSTALLED UNKN
 0200/1378 015 " DIA CIRC METAL
 LEN=0030 INSTALLED UNKN
 0200/1075 013"H 17"W ELLIP METAL
 LEN=0035 INSTALLED UNKN

013"H 17"W ELLIP METAL

DIR: B TOTAL LEN: 35.698 MI. DIST: 08-9 SR: 17
 LEFT MUN: SAVILLE T RIGHT MUN: SAVILLE T

Stationing	Segment	Length	Material	Status
042128	FT	0200/0465	LEN=0030	INSTALLED UNKN
		042128	2 0 50001 0 02 0730+63	
			SAVILLE	
			NORTHEAST MADISON T	
		0200/0000	LENGTH(AH 1911 BK 2577)	
			013"H 17"W ELLIP METAL	
		0190/2192	LEN=0030	INSTALLED UNKN
			013"H 17"W ELLIP METAL	
		0190/1845	LEN=0030	INSTALLED UNKN
			015"H 21"W ELLIP METAL	
		0190/0691	LEN=0040	INSTALLED UNKN
			018 "DIA CIR PLASTIC	
		0190/0286	LEN=0030	INSTALLED UNKN
039551	FT	039551	2 0 50001 0 02 0704+86	
		0190/0000	LENGTH(AH 2577 BK 2577)	
			018 "DIA CIR PLASTIC	
		0180/2475	LEN=0040	INSTALLED UNKN
			018 "DIA CIR PLASTIC	
		0180/2102	LEN=0031	INSTALLED UNKN
			018 "DIA CIR PLASTIC	
		0180/1554	LEN=0037	INSTALLED UNKN
			015 "DIA CIR METAL	
		0180/1318	LEN=0031	INSTALLED UNKN
			015 "DIA CIR METAL	
		0180/1094	LEN=0030	INSTALLED UNKN
			024 "DIA CIR METAL	
		0180/0998	LEN=0034	INSTALLED UNKN
			015 "DIA CIR METAL	
		0180/0412	LEN=0090	INSTALLED UNKN
			015 "DIA CIR METAL	
		0180/0002	LEN=0036	INSTALLED UNKN
036974	FT	036974	2 0 50001 0 02 0679+09	
		0180/0000	LENGTH(AH 2577 BK 1667)	
			013"H 17"W ELLIP METAL	
		0170/1116	LEN=0031	INSTALLED UNKN
			036 "DIA CIR PLASTIC	
		0170/0358	LEN=0040	INSTALLED UNKN
			015"H 21"W ELLIP METAL	
		0170/0029	LEN=0035	INSTALLED UNKN
035307	FT	035307	2 0 50001 0 02 0662+42	
			FISHER HILL RD	
			(SR3013 SEG 0030/3003)	
		0170/0000	LENGTH(AH 1667 BK 2321)	
			015"H 21"W ELLIP METAL	
		0160/2294	LEN=0040	INSTALLED UNKN

MCMILLEN RD
 (SR3013 SEG 0040/0000) 0170/1368

DIR: B TOTAL LEN: 35.698 MI. DIST: 08-9 SR: 17
 LEFT MUN: NORTHEAST MADISON T RIGHT MUN: NORTHEAST MADISON T

		0160/2120	015"H 21"W ELLIP METAL
		0160/1829	LEN=0035 INSTALLED UNKN
			BMSEN 50/0017/0160/1806
			2 0 50001 0 02 0657+19
			T.BIXLER RUN
		0160/1806	BMSBG 50/0017/0160/1806
		0160/0515	015"H 21"W ELLIP METAL
			LEN=0061 INSTALLED UNKN
		0160/0009	015"H 21"W ELLIP METAL
		032986 FT	LEN=0030 INSTALLED UNKN
			2 0 50001 0 02 0639+13
			NC TU SCARORA RD
		0160/0000	LENGTH(AH 2321 BK 1851)
		0150/1247	030 " DIA CIR PLASTIC
			LEN=0040 INSTALLED UNKN
		0150/0990	013"H 17"W ELLIP METAL
			LEN=0030 INSTALLED UNKN
		0150/0721	013"H 17"W ELLIP METAL
			LEN=0030 INSTALLED UNKN
		0150/0044	BMSEN 50/0017/0150/0000
			NC TU SCARORA PATH RD
			FORT ROBINSON RD
			(SR0850 SEG 0170/0037)
		031135 FT	BIXLERS RUN
			BMSBG 50/0017/0150/0000
		0150/0000	LENGTH(AH 1851 BK 2019)
			015"H 21"W ELLIP METAL
		0140/1612	LEN=0047 INSTALLED UNKN
		0140/0435	013"H 17"W ELLIP METAL
			LEN=0036 INSTALLED UNKN
		0140/0281	024 " DIA CIR PLASTIC
			LEN=0042 INSTALLED UNKN
		0140/0046	015"H 21"W ELLIP METAL
		029116 FT	LEN=0031 INSTALLED UNKN
			2 0 50001 0 02 0600+56
		0140/0000	LENGTH(AH 2019 BK 2234)
			013"H 17"W ELLIP METAL
		0130/1845	LEN=0030 INSTALLED UNKN
			029"H 42"W ELLIP METAL
		0130/1389	LEN=0031 INSTALLED UNKN
			013"H 17"W ELLIP METAL
		0130/1034	LEN=0040 INSTALLED UNKN
			018 " DIA CIRC METAL

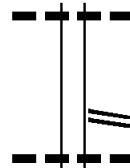
032986 FT

2 0 50001 0 02 0620+50 031135 FT
 FORT ROBINSON RD
 (SR0850 SEG 0170/0037) 0150/0000

029116 FT

DIR: B TOTAL LEN: 35.698 MI. DIST: 08-9 SR: 17
 LEFT MUN: NORTHEAST MADISON T RIGHT MUN: NORTHEAST MADISON T

026882 FT



0130/0557 LEN=0032 INSTALLED UNKN
 026882 FT 2 0 50001 0 02 0577+95
 AIRPORT RD
 (SR3007 SEG 0050/2382)
 5 0130/0000 LENGTH(AH 2234 BK 2483)
 015 "DIA CIRC METAL



0120/2417 LEN=0046 INSTALLED UNKN



0120/1807 015 "DIA CIRC METAL
 LEN=0030 INSTALLED UNKN



0120/1593 018 "DIA CIRC METAL
 LEN=0030 INSTALLED UNKN



0120/1483 018 "DIA CIR PLASTIC
 LEN=0035 INSTALLED UNKN



0120/0842 013 "H 17 "W ELLIP METAL
 LEN=0030 INSTALLED UNKN




0120/0365 015 "H 21 "W ELLIP METAL
 LEN=0030 INSTALLED UNKN



0120/0200 018 "DIA CIR PLASTIC
 LEN=0032 INSTALLED UNKN

RBR



024399 FT

0120/0061 BMS EN 50/0017/0110/1051
 024399 FT 2 0 50001 0 02 0553+67
 P3

RBR



5 0120/0000 BIXLERS RUN
 BMSBG 50/0017/0110/1051
 LENGTH(AH 2483 BK 1052)



0110/0650 015 "H 21 "W ELLIP METAL
 LEN=0050 INSTALLED UNKN



0110/0419 015 "H 21 "W ELLIP METAL
 LEN=0040 INSTALLED UNKN

023347 FT



023347 FT 2 0 50001 0 02 0542+73
 NORTHEAST MADISON
 SOUTHWEST MADISON T



5 0110/0000 LENGTH(AH 1052 BK 2744)
 015 "H 21 "W ELLIP METAL



0100/2557 LEN=0034 INSTALLED UNKN



0100/2123 015 "H 21 "W ELLIP METAL
 LEN=0035 INSTALLED UNKN



0100/1574 015 "DIA CIRC METAL
 LEN=0030 INSTALLED UNKN



0100/1130 018 "DIA CIR PLASTIC
 LEN=0030 INSTALLED UNKN



0100/0934 018 "DIA CIR PLASTIC
 LEN=0030 INSTALLED UNKN

015 "H 21 "W ELLIP METAL

DIR: B TOTAL LEN: 35.698 MI. DIST: 08-9 SR: 17
 LEFT MUN: SOUTHWEST MADISON T RIGHT MUN: SOUTHWEST MADISON T

Stationing	Notes	Item ID	Description	Material	Status
020603 FT		0100/0293	LEN=0031	INSTALLED	UNKN
		020603 FT	2 0 50001 0 02 0515+54		
		0100/0000	LENGTH(AH 2744 BK 2540)		
			018 "DIA CIRC METAL		
		0090/2485	LEN=0036	INSTALLED	UNKN
			015"H 21"W ELLIP METAL		
		0090/2079	LEN=0030	INSTALLED	UNKN
			013"H 17"W ELLIP METAL		
		0090/1360	LEN=0037	INSTALLED	UNKN
			038"H 57"W ELLIP METAL		
		0090/1101	LEN=0037	INSTALLED	UNKN
018063 FT		018063 FT	2 0 50001 0 02 0490+14		
		0090/0000	LENGTH(AH 2540 BK 2150)		
			015"H 21"W ELLIP METAL		
		0080/1878	LEN=0033	INSTALLED	UNKN
			015 "DIA CIRC METAL		
		0080/1273	LEN=0030	INSTALLED	UNKN
			015 "DIA CIRC METAL		
		0080/0930	LEN=0035	INSTALLED	UNKN
			015"H 21"W ELLIP METAL		
		0080/0544	LEN=0036	INSTALLED	UNKN
			018 "DIA CIRC METAL		
		0080/0277	LEN=0037	INSTALLED	UNKN
			036 "DIA CIR PLASTIC		
		0080/0079	LEN=0040	INSTALLED	1997
			CARDINAL HILL RD		
		0080/0030	(T316)		
015913 FT		015913 FT	2 0 50001 0 02 0468+64		
			018 "DIA CIRC METAL		
			LEN=0043	INSTALLED	UNKN
STONEY POINT RD (T574)		0080/0000	LENGTH(AH 2150 BK 2745)		
			013"H 17"W ELLIP METAL		
		0070/1705	LEN=0030	INSTALLED	UNKN
			015"H 21"W ELLIP METAL		
		0070/1298	LEN=0035	INSTALLED	UNKN
			018 "DIA CIRC METAL		
		0070/0685	LEN=0031	INSTALLED	UNKN
013168 FT		013168 FT	2 0 50001 0 02 0441+19		
			BERNHEISEL RD		
			(T314)		
		0070/0000	LENGTH(AH 2745 BK 2821)		
			048 "DIA CIRC METAL		

DIR: B TOTAL LEN: 35.698 MI. DIST: 08-9 SR: 17
 LEFT MUN: SOUTHWEST MADISON T RIGHT MUN: SOUTHWEST MADISON T

010347 FT

007164 FT

005650 FT

0060/2525	LEN=0041	INSTALLED UNKN
	018 "DIA	CIRC METAL
0060/2292	LEN=0040	INSTALLED UNKN
	015 "DIA	CIR PLASTIC
0060/1976	LEN=0041	INSTALLED UNKN
	018 "DIA	CIR PLASTIC
0060/1280	LEN=0041	INSTALLED UNKN
	018 "DIA	CIRC METAL
0060/0612	LEN=0036	INSTALLED UNKN
	018 "DIA	CIR PLASTIC
0060/0107	LEN=0036	INSTALLED UNKN
010347 FT	2 0 50001	0 02 0412+98
	SOUTHWEST MADISON	
	JACKSON TOWNSHIP T	
0060/0000	LENGTH(AH	2821 BK 3183)
	018 "DIA	CIRC METAL
0050/2863	LEN=0040	INSTALLED UNKN
	015 "DIA	CIRC METAL
0050/2238	LEN=0035	INSTALLED UNKN
	015 "H 21"	W ELLIP METAL
0050/1819	LEN=0030	INSTALLED UNKN
	015 "H 21"	W ELLIP METAL
0050/1400	LEN=0035	INSTALLED UNKN
	015 "DIA	CIRC CONCR
0050/0836	LEN=0037	INSTALLED UNKN
0050/0349	BMSFN 50/0017/0050/0323	
	2 0 50001	0 02 0384+38
	CONOCO CK	
0050/0323	BMSBG 50/0017/0050/0323	
	015 "DIA	CIRC METAL
0050/0215	LEN=0039	INSTALLED UNKN
007164 FT	2 0 50001	0 02 0381+15
0050/0000	LENGTH(AH	3183 BK 1514)
	013 "DIA	CIRC METAL
0040/1514	LEN=0030	INSTALLED UNKN
	018 "DIA	CIR PLASTIC
0040/1182	LEN=0036	INSTALLED UNKN
	036 "DIA	CIR PLASTIC
0040/0849	LEN=0046	INSTALLED UNKN
	015 "H 21"	W ELLIP METAL
0040/0305	LEN=0042	INSTALLED UNKN
005650 FT	2 0 50001	0 02 0365+82
0040/0000	LENGTH(AH	1514 BK 2132)
	018 "DIA	CIRC METAL
0030/1971	LEN=0035	INSTALLED UNKN
	015 "H 21"	W ELLIP METAL

DIR: B TOTAL LEN: 35.698 MI. DIST: 08-9 SR: 17
 LEFT MUN: JACKSON TOWNSHIP T RIGHT MUN: JACKSON TOWNSHIP T

Stationing	Right-of-Way Description	Length	Material / Notes
0030/1353	INSTALLLED UNKN	0035	015"H 21"W ELLIP METAL
0030/1146	INSTALLLED UNKN	0057	036" DIA CIRC METAL
0030/0728	INSTALLLED UNKN	0050	BMSSEN 50/0017/0030/0266
0030/0280	INSTALLLED UNKN	0017	2 0 50001 0 02 0347+24
0030/0266	INSTALLLED UNKN	0017	TR CONOCO CK
0030/0019	INSTALLLED UNKN	0017	BMSBG 50/0017/0030/0266
003518 FT	INSTALLLED UNKN	0000	BMSSEN 50/0017/0030/0000
003518 FT	INSTALLLED UNKN	0000	2 0 50001 0 02 0344+58
0030/0000	INSTALLLED UNKN	0000	CONOCO CREEK
0020/1683	INSTALLLED UNKN	0054	BMSBG 50/0017/0030/0000
0020/1435	INSTALLLED UNKN	0038	LENGTH(AH 2132 BK 2227)
0020/1240	INSTALLLED UNKN	0040	013"H 17"W ELLIP METAL
0020/1195	INSTALLLED UNKN	0040	013"H 17"W ELLIP METAL
0020/0736	INSTALLLED UNKN	0040	LENGTH(AH 2227 BK 1291)
0020/0254	INSTALLLED UNKN	0041	JACKSON TOWNSHIP
0020/0164	INSTALLLED UNKN	0041	BLAIN B
001291 FT	INSTALLLED UNKN	0017	013"H 17"W ELLIP METAL
0010/0915	INSTALLLED UNKN	0017	LEN=0041
0010/0899	INSTALLLED UNKN	0017	2 0 50001 0 02 0322+32
0010/0770	INSTALLLED UNKN	0017	0020/0000
0010/0670	INSTALLLED UNKN	0017	0010/0915
0010/0630	INSTALLLED UNKN	0017	2 0 50001 0 02 0318+37
0010/0288	INSTALLLED UNKN	0017	T SHERMANS
0010/0106	INSTALLLED UNKN	0017	BMSBG 50/0017/0010/0899
000000 FT	INSTALLLED UNKN	0017	0010/0770
0010/0000	INSTALLLED UNKN	0017	0010/0670
0010/0000	INSTALLLED UNKN	0017	0010/0630
0010/0000	INSTALLLED UNKN	0017	0010/0288
0010/0000	INSTALLLED UNKN	0017	0010/0106
0010/0000	INSTALLLED UNKN	0017	000000 FT
0010/0000	INSTALLLED UNKN	0017	2 0 50001 0 02 0309+46
0010/0000	INSTALLLED UNKN	0017	INTER-BK BLAIN RD
0010/0000	INSTALLLED UNKN	0017	WEST MAIN ST
0010/0000	INSTALLLED UNKN	0017	(SR0274 SEG 0250/1870)
0010/0000	INSTALLLED UNKN	0017	MFC BEGIN = D
0010/0000	INSTALLLED UNKN	0017	LENGTH(AH 1291 BK 0000)

EXTRACT DATE: 12/18/2023 ROADWAY MANAGEMENT SYSTEM PAGE NUMBER: 34
PRINT DATE: 12/20/2023 SLD COUNTY/SR - ANNUAL PRINT COUNTY: PERRY
DIR: B TOTAL LEN: .000 MI. DIST: 08-9 SR: 15
LEFT MUN: LIVERPOOL TOWNSHIP T RIGHT MUN: LIVERPOOL TOWNSHIP T

000000 FT



000000 FT BK-DAUPHIN (22)
7010/0000 LTH AH 000100 BK 000000

DIR: B TOTAL LEN: 28.120 MI. DIST: 08-9 SR: 11
 LEFT MUN: LIVERPOOL TOWNSHIP T RIGHT MUN: LIVERPOOL TOWNSHIP T

AH-JUNIATA (34) 148475 FT
 SUSQUEHANNA TR INTER-AHD
 (SR0011 SEG 0013/0000) 0591/2896

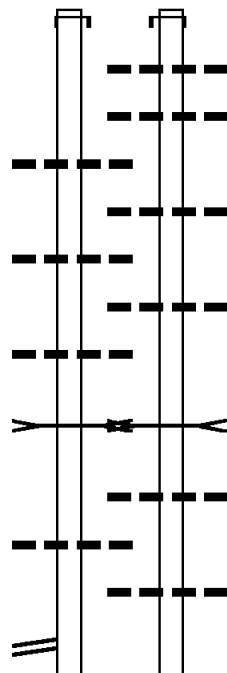
018 "DIA CIRC CONCR
 LEN=0058 INSTALLED 2001 0591/2470

024 "DIA CIRC CONCR
 LEN=0053 INSTALLED 2001 0591/2115

018 "DIA CIRC CONCR
 LEN=0056 INSTALLED 2001 0591/1640
 TR.SUSQ.RIVER
 STRUCTURE LENGTH 14 FT
 BMSID 50/0011/0590/1430 0591/1427

024 "DIA CIRC CONCR
 LEN=0058 INSTALLED 2001 0591/0656

JUGHANDLE X-2 RD
 (SR9415 SEG 0010/0000) 0591/0335
 042 "DIA CIRC CONCR



148468 FT
 INTER-AHD SUSQUEHANNA TR
 0590/2965 (SR0011 SEG 0012/0000)
 0590/2802 018 "DIA CIRC CONCR
 0590/2526 018 "DIA CIRC CONCR
 LEN=0058 INSTALLED UNKN
 LEN=0059 INSTALLED UNKN

0590/2173 024 "DIA CIRC CONCR
 LEN=0054 INSTALLED UNKN

0590/1677 018 "DIA CIRC CONCR
 LEN=0057 INSTALLED UNKN

0590/1430 TR.SUSQ.RIVER
 STRUCTURE LENGTH 14 FT
 BMSID 50/0011/0590/1430

0590/0721 024 "DIA CIRC CONCR
 LEN=0058 INSTALLED UNKN

0590/0355 042 "DIA CIRC CONCR
 LEN=0089 INSTALLED UNKN

DIR: B TOTAL LEN: 28.120 MI. DIST: 08-9 SR: 11
 LEFT MUN: LIVERPOOL TOWNSHIP T RIGHT MUN: LIVERPOOL TOWNSHIP T

LEN=0089 INSTALLED 2001 0591/0265	---				
JUGHANDLE X-1 RD	==				
(SR9415 SEG 0020/0251) 0591/0215					
018 "DIA CIRC CONCR	---			0590/0149	018 "DIA CIRC CONCR
LEN=0065 INSTALLED 2001 0591/0086	---				LEN=0066 INSTALLED UNKN
1 0 00229 0 00 0019+10 145579 FT				145503 FT	1 0 00229 0 00 0019+10
SR 0104 SH					SR 0104 SH
(SR0104 SEG 0010/0000)					(SR0104 SEG 0010/0000)
LENGTH(AH 2896 BK 2477) 0591/0000	==	5		5	0590/0000
					018 "DIA CIRC CONCR
018 "DIA CIRC CONCR	---			0580/2218	LEN=0060 INSTALLED 2003
LEN=0045 INSTALLED 2001 0581/2200	---				
					018 "DIA CIRC CONCR
				0580/2121	LEN=0060 INSTALLED 2003
018 "DIA CIRC CONCR	---				
LEN=0045 INSTALLED 2003 0581/2097	---				018 "DIA CIRC CONCR
				0580/1917	LEN=0048 INSTALLED UNKN
018 "DIA CIRC CONCR	---				018 "DIA CIRC CONCR
LEN=0047 INSTALLED UNKN 0581/1902	---			0580/1564	LEN=0072 INSTALLED UNKN
018 "DIA CIRC CONCR	---				
LEN=0073 INSTALLED 2001 0581/1752	---				018 "DIA CIRC CONCR
				0580/1249	LEN=0058 INSTALLED UNKN
018 "DIA CIRC CONCR	---				018 "DIA CIRC CONCR
LEN=0050 INSTALLED 2001 0581/1553	---			0580/1038	LEN=0063 INSTALLED UNKN
					018 "DIA CIRC CONCR
018 "DIA CIRC CONCR	---			0580/0753	LEN=0061 INSTALLED UNKN
LEN=0057 INSTALLED 2001 0581/1234	---				
					018 "DIA CIRC CONCR
				0580/0503	LEN=0066 INSTALLED UNKN
018 "DIA CIRC CONCR	---				018 "DIA CIRC CONCR
LEN=0061 INSTALLED 2001 0581/0739	---			0580/0168	LEN=0061 INSTALLED UNKN
				143077 FT	1 0 00229 0 00 0000+00
					TR.SUSQ.RIV.
018 "DIA CIRC CONCR	---				STRUCTURE LENGTH 14 FT
LEN=0065 INSTALLED 2001 0581/0488	---				
					018 "DIA CIRC CONCR
1 0 00229 0 00 0000+00 143102 FT					LEN=0061 INSTALLED UNKN
TR.SUSQ.RIV.					1 0 00229 0 00 0000+00
STRUCTURE LENGTH 14 FT					TR.SUSQ.RIV.
					STRUCTURE LENGTH 14 FT

DIR: B TOTAL LEN: 28.120 MI. DIST: 08-9 SR: 11
 LEFT MUN: LIVERPOOL TOWNSHIP T RIGHT MUN: LIVERPOOL TOWNSHIP T

018 "DIA CIRC CONCR LEN=0068 INSTALLED 2001 0551/1424	---	---	---	---	0550/1424	018 "DIA CIRC CONCR LEN=0055 INSTALLED UNKN
					0550/1113	036 "DIA CIRC CONCR LEN=0064 INSTALLED UNKN
024 "DIA CIRC CONCR LEN=0080 INSTALLED 2001 0551/1100	---	---	---	---		
018 "DIA CIRC CONCR LEN=0072 INSTALLED 2001 0551/0670	---	---	---	---		
024 "DIA CIRC CONCR LEN=0050 INSTALLED 2001 0551/0290	---	---	---	---		
					0550/0270	024 "DIA CIRC CONCR LEN=0070 INSTALLED UNKN
018 "DIA CIRC CONCR LEN=0044 INSTALLED UNKN 0551/0046	---	---	---	---	0550/0046	018 "DIA CIRC CONCR LEN=0070 INSTALLED UNKN
1 0 00195 0 01 0964+56 136242 FT					136161 FT	1 0 00195 0 01 0964+56
LENGTH(AH 2614 BK 2640) 0551/0000	5				5 0550/0000	LENGTH(AH 2640 BK 2640)
					0540/2388	030 "DIA CIRC CONCR LEN=0070 INSTALLED UNKN
018 "DIA CIRC CONCR LEN=0050 INSTALLED UNKN 0541/2260	---	---	---	---		
018 "DIA CIRC CONCR LEN=0042 INSTALLED 2001 0541/1854	---	---	---	---		
018 "DIA CIRC CONCR LEN=0050 INSTALLED 2001 0541/1587	---	---	---	---	0540/1587	018 "DIA CIRC CONCR LEN=0074 INSTALLED UNKN
018 "DIA CIRC CONCR LEN=0050 INSTALLED 2001 0541/1082	---	---	---	---	0540/1082	018 "DIA CIRC CONCR LEN=0071 INSTALLED UNKN
018 "DIA CIRC CONCR LEN=0050 INSTALLED 2001 0541/0808	---	---	---	---	0540/0808	018 "DIA CIRC CONCR LEN=0080 INSTALLED UNKN
					0540/0608	018 "DIA CIRC CONCR LEN=0048 INSTALLED UNKN
					0540/0408	018 "DIA CIRC CONCR LEN=0048 INSTALLED UNKN
018 "DIA CIRC CONCR LEN=0073 INSTALLED 2001 0541/0181	---	---	---	---	0540/0181	018 "DIA CIRC CONCR LEN=0074 INSTALLED UNKN
1 0 00195 0 01 0938+16 133602 FT					133521 FT	1 0 00195 0 01 0938+16
LENGTH(AH 2640 BK 2640) 0541/0000	5				5 0540/0000	LENGTH(AH 2640 BK 2640)
					0530/2573	018 "DIA CIRC CONCR LEN=0062 INSTALLED UNKN
					0530/2499	018 "DIA CIRC CONCR LEN=0070 INSTALLED UNKN
018 "DIA CIRC CONCR LEN=0070 INSTALLED 2001 0531/2499	---	---	---	---		
018 "DIA CIRC CONCR LEN=0047 INSTALLED UNKN 0531/2226	---	---	---	---		
					0530/2197	024 "DIA CIRC CONCR LEN=0149 INSTALLED UNKN
					0530/1783	018 "DIA CIRC CONCR LEN=0142 INSTALLED UNKN
018 "DIA CIRC CONCR LEN=0070 INSTALLED 2001 0531/1783	---	---	---	---		

DIR: B TOTAL LEN: 28.120 MI. DIST: 08-9 SR: 11
 LEFT MUN: LIVERPOOL TOWNSHIP T RIGHT MUN: LIVERPOOL TOWNSHIP T

018 "DIA CIRC CONCR LEN=0070 INSTALLED 2001 0531/1544	0530/1544	018 "DIA CIRC CONCR LEN=0072 INSTALLED UNKN
018 "DIA CIRC CONCR LEN=0064 INSTALLED 2001 0531/1252	0530/1252	018 "DIA CIRC CONCR LEN=0064 INSTALLED 2001
030"H 28"W CONC STRUCT LEN=0070 INSTALLED 2003 0531/1020	0530/1039 0530/1021	018 "DIA CIRC CONCR LEN=0066 INSTALLED UNKN 030"H 30"W CONC STRUCT LEN=0070 INSTALLED 2003
018 "DIA CIRC CONCR LEN=0067 INSTALLED 2001 0531/0692 JUGHANDLE W RD (SR9413 SEG 0010/0000) 0531/0592	0530/0713	018 "DIA CIRC CONCR LEN=0067 INSTALLED UNKN
018 "DIA CIRC CONCR LEN=0071 INSTALLED 2001 0531/0375 JUGHANDLE W RD (SR9413 SEG 0010/0420) 0531/0303	0530/0406	018 "DIA CIRC CONCR LEN=0071 INSTALLED UNKN
048"H 72"W CON BOX CUL LEN=0070 INSTALLED UNKN 0531/0080 1 0 00195 0 01 0911+76 130962 FT LENGTH(AH 2640 BK 2640) 0531/0000	0530/0297	JUGHANDLE W RD (SR9413 SEG 0010/0420)
018 "DIA CIRC CONCR LEN=0050 INSTALLED 2001 0521/2031	0520/2031	018 "DIA CIRC CONCR LEN=0066 INSTALLED UNKN
018 "DIA CIRC CONCR LEN=0050 INSTALLED 2001 0521/1654	0520/1654	018 "DIA CIRC CONCR LEN=0062 INSTALLED UNKN
048"H 48"W CON BOX CUL LEN=0048 INSTALLED UNKN 0521/1296	0520/0922	018 "DIA CIRC CONCR LEN=0079 INSTALLED UNKN
018 "DIA CIRC CONCR LEN=0079 INSTALLED 2001 0521/0922	0520/0753	018 "DIA CIRC CONCR LEN=0056 INSTALLED UNKN
018 "DIA CIRC CONCR LEN=0055 INSTALLED 2001 0521/0758	0520/0431	018 "DIA CIRC CONCR LEN=0065 INSTALLED UNKN
018 "DIA CIRC CONCR LEN=0050 INSTALLED 2001 0521/0432	0520/0067	048"H 60"W CON BOX CUL LEN=0065 INSTALLED UNKN 0521/0067 1 0 00195 0 01 0885+36 128322 FT LENGTH(AH 2640 BK 2640) 0521/0000
048"H 60"W CON BOX CUL LEN=0065 INSTALLED UNKN 0521/0067 1 0 00195 0 01 0885+36 128322 FT LENGTH(AH 2640 BK 2640) 0521/0000	0520/0000	048"H 60"W CON BOX CUL LEN=0065 INSTALLED UNKN 1 0 00195 0 01 0885+36 LENGTH(AH 2640 BK 2640)

EXTRACT DATE: 12/18/2023
PRINT DATE: 12/20/2023

ROADWAY MANAGEMENT SYSTEM
SLD COUNTY/SR - ANNUAL PRINT

PAGE NUMBER: 28
COUNTY: PERRY

DIR: B TOTAL LEN: 28.120 MI.
LEFT MUN: LIVERPOOL TOWNSHIP T

DIST: 08-9 SR: 11
RIGHT MUN: LIVERPOOL TOWNSHIP T

Segment ID	Description	Material	Year	Start Station	End Station	Length	Notes
0511/2438	CAMBRIDGE CIR (PRDR)						
0511/2273	018 "DIA CIRC CONCR	CONCR	2001	0511/2273	0511/2273		LEN=0055 INSTALLED
0511/1937	018 "DIA CIRC CONCR	CONCR	2001	0511/1937	0511/1937		LEN=0040 INSTALLED
0511/1688	018 "DIA CIRC CONCR	CONCR	2001	0511/1688	0511/1688		LEN=0062 INSTALLED
0511/1628	LC FOR FRONT ST (CONN)			0511/1628	0511/1628		
0511/1492	018 "DIA CIRC CONCR	CONCR	2001	0511/1492	0511/1492		LEN=0063 INSTALLED
0511/1220	048 "H 48" W CON BOX CUL	UNKN		0511/1220	0511/1220		LEN=0049 INSTALLED
0511/0931	018 "DIA CIRC CONCR	CONCR	2001	0511/0931	0511/0931		LEN=0073 INSTALLED
0511/0525	036 "H 48" W CON BOX CUL	UNKN		0511/0525	0511/0525		LEN=0051 INSTALLED
0511/0226	018 "DIA CIRC CONCR	CONCR	2001	0511/0226	0511/0226		LEN=0068 INSTALLED
0511/0000	1 0 00195 0 01 0858+96 125682 FT			0511/0000	0511/0000		LENGTH(AH 2640 BK 2665)
0501/2559	018 "DIA CIRC CONCR	CONCR	2001	0501/2559	0501/2559		LEN=0075 INSTALLED
0501/2279	030 "DIA CIRC CONCR	CONCR	2001	0501/2279	0501/2279		LEN=0062 INSTALLED
0501/2272	LC FOR FRONT ST (CONN)			0501/2272	0501/2272		
0501/2005	018 "DIA CIRC CONCR	CONCR	2001	0501/2005	0501/2005		LEN=0071 INSTALLED
0501/1756	018 "DIA CIRC CONCR	CONCR	2001	0501/1756	0501/1756		LEN=0069 INSTALLED
0501/1498	RACE ST (BORO)			0501/1498	0501/1498		
0501/1444	024 "DIA CIRC CONCR	CONCR		0501/1444	0501/1444		LEN=0062 INSTALLED
0510/2433	CAMBRIDGE CR (PRDR)						
0510/2273	018 "DIA CIRC CONCR	CONCR		0510/2273	0510/2273		LEN=0085 INSTALLED UNKN
0510/1937	018 "DIA CIRC CONCR	CONCR		0510/1937	0510/1937		LEN=0061 INSTALLED UNKN
0510/1688	018 "DIA CIRC CONCR	CONCR		0510/1688	0510/1688		LEN=0062 INSTALLED UNKN
0510/1627	LC FOR FRONT ST (CONN)			0510/1627	0510/1627		
0510/1492	018 "DIA CIRC CONCR	CONCR		0510/1492	0510/1492		LEN=0063 INSTALLED UNKN
0510/0931	018 "DIA CIRC CONCR	CONCR		0510/0931	0510/0931		LEN=0073 INSTALLED UNKN
0510/0454	LIVERPOOL TOWNSHIP LIVERPOOL B			0510/0454	0510/0454		
0510/0226	018 "DIA CIRC CONCR	CONCR		0510/0226	0510/0226		LEN=0068 INSTALLED UNKN
0510/0000	1 0 00195 0 01 0858+96 125601 FT			0510/0000	0510/0000		LENGTH(AH 2640 BK 2640)
0500/2559	018 "DIA CIRC CONCR	CONCR		0500/2559	0500/2559		LEN=0075 INSTALLED UNKN
0500/2279	030 "DIA CIRC CONCR	CONCR		0500/2279	0500/2279		LEN=0062 INSTALLED UNKN
0500/2260	LC FOR FRONT ST (CONN)			0500/2260	0500/2260		
0500/2005	018 "DIA CIRC CONCR	CONCR		0500/2005	0500/2005		LEN=0071 INSTALLED UNKN
0500/1756	018 "DIA CIRC CONCR	CONCR		0500/1756	0500/1756		LEN=0069 INSTALLED UNKN
0500/1493	RACE ST (BORO)			0500/1493	0500/1493		
0500/1444	024 "DIA CIRC CONCR	CONCR		0500/1444	0500/1444		LEN=0062 INSTALLED UNKN

EXTRACT DATE: 12/18/2023
PRINT DATE: 12/20/2023

ROADWAY MANAGEMENT SYSTEM
SLD COUNTY/SR - ANNUAL PRINT

PAGE NUMBER: 27
COUNTY: PERRY

DIR: B TOTAL LEN: 28.120 MI.
LEFT MUN: LIVERPOOL TOWNSHIP T

DIST: 08-9 SR: 11
RIGHT MUN: LIVERPOOL TOWNSHIP T

LEN=0060 INSTALLED 2001 0501/1444	---	0500/1200	018 "DIA CIRC CONCR LEN=0066 INSTALLED UNKN
018 "DIA CIRC CONCR LEN=0060 INSTALLED 2001 0501/1200	---	0500/0938	018 "DIA CIRC CONCR LEN=0064 INSTALLED UNKN
018 "DIA CIRC CONCR LEN=0064 INSTALLED 2001 0501/0938	---	0500/0657	018 "DIA CIRC CONCR LEN=0067 INSTALLED UNKN
018 "DIA CIRC CONCR LEN=0067 INSTALLED 2001 0501/0657	---		
LIVERPOOL TOWNSHIP LIVERPOOL B 0501/0454	---		
TR.SUS.RIVER STRUCTURE LENGTH 21 FT			TR.SUS.RIVER STRUCTURE LENGTH 21 FT
BMSID 50/0011/0500/0184 0501/0256	==>	0500/0184	BMSID 50/0011/0500/0184
1 0 00195 0 01 0832+56 123017 FT		122961 FT	1 0 00195 0 01 0832+56
LENGTH(AH 2665 BK 2682) 0501/0000	5	5 0500/0000	LENGTH(AH 2640 BK 2640)
018 "DIA CIRC CONCR LEN=0060 INSTALLED 2001 0491/2410	---	0490/2410	018 "DIA CIRC CONCR LEN=0060 INSTALLED UNKN
SUNBURY ST (SR0017 SEG 0760/1739) 0491/2238	==	0490/2196	SUNBURY ST (SR0017 SEG 0760/1739)
018 "DIA CIRC CONCR LEN=0042 INSTALLED 2001 0491/2079	---	0490/2079	018 "DIA CIRC CONCR LEN=0062 INSTALLED UNKN
BMSEN 50/0011/0490/1331 0491/1430	~	0490/1391	BMSEN 50/0011/0490/1331
1 0 00195 0 01 0806+16		1 0 00195 0 01 0806+16	
WILDCAT CREEK		0490/1331	WILDCAT CREEK
BMSBG 50/0011/0490/1331 0491/1370	~	0490/1256	BMSBG 50/0011/0490/1331
018 "DIA CIRC CONCR LEN=0052 INSTALLED 2001 0491/1256	---	0490/1256	018 "DIA CIRC CONCR LEN=0060 INSTALLED UNKN
018 "DIA CIRC CONCR LEN=0050 INSTALLED 2001 0491/0496	---		
1 0 00195 0 01 0806+16 120335 FT		0490/0469	018 "DIA CIRC CONCR LEN=0053 INSTALLED UNKN
LENGTH(AH 2682 BK 2640) 0491/0000	5	5 0490/0000	1 0 00195 0 01 0806+16
JUGHANDLE V RD (SR9411 SEG 0010/0000) 0481/2550	==	0480/2543	LENGTH(AH 2640 BK 2640)
018 "DIA CIRC CONCR LEN=0064 INSTALLED 2001 0481/2470	---		JUGHANDLE V RD (SR9411 SEG 0010/0000)
		0480/2470	018 "DIA CIRC CONCR LEN=0064 INSTALLED UNKN

DIR: B TOTAL LEN: 28.120 MI. DIST: 08-9 SR: 11
 LEFT MUN: LIVERPOOL B RIGHT MUN: LIVERPOOL B

Project Description	Segment ID	Length (FT)	Material	Installation Date	Notes
JUGHANDLE V RD	0481/2354				
(SR9411 SEG 0010/0285)					
018 "DIA CIRC CONCR	0480/2230		LEN=0056	INSTALLED	UNKN
LEN=0070	0480/2034		LEN=0072	INSTALLED	UNKN
INSTALLED 2001	0480/1836		LEN=0080	INSTALLED	UNKN
036"H 48"W CON BOX CUL	0480/1836		LEN=0080	INSTALLED	UNKN
LEN=0050	0481/1563				
INSTALLED UNKN	0481/1226				
018 "DIA CIRC CONCR	0480/1226		LEN=0082	INSTALLED	UNKN
LEN=0060					
INSTALLED 2001	0481/0422				
018 "DIA CIRC CONCR	0480/0422		LEN=0076	INSTALLED	UNKN
LEN=0080	0480/0360				
INSTALLED 2001	0480/0286				
LIVERPOOL					
BUFFALO TOWNSHIP T	0481/0320				
OLD TRAIL RD	0481/0281				
(T562)	0481/0066				
018 "DIA CIRC CONCR	0480/0065		LEN=0130	INSTALLED	UNKN
LEN=0060	0480/0000	117695 FT			
INSTALLED 2001	0480/0000	117681 FT			
1 0 00195 0 01 0779+76	0470/2540	117695 FT			
LENGTH(AH 2640 BK 2640)	0470/2540	117681 FT			
036"H 36"W CON BOX CUL	0470/1651				
LEN=0050	0470/0830				
INSTALLED 2001	0470/0618				
018 "DIA CIRC CONCR	0470/0332				
LEN=0045	0470/0210				
INSTALLED 2003	0470/0210				
030 "DIA CIRC CONCR	0470/1651		LEN=0071	INSTALLED	UNKN
LEN=0073					
INSTALLED 2001	0471/1051				
MOUNTAIN RD	0471/1001				
(T509)	0471/0830				
048"H 72"W CON BOX CUL	0470/0830				
LEN=0050	0470/0618				
INSTALLED UNKN	0470/0332				
018 "DIA CIRC CONCR	0470/0332				
LEN=0060	0470/0332				
INSTALLED 2001	0470/0332				
018 "DIA CIRC CONCR	0470/0332				
LEN=0065	0470/0332				
INSTALLED 2001	0470/0332				
018 "DIA CIRC CONCR	0470/0332				
LEN=0033	0470/0332				
INSTALLED 2001	0470/0332				
018 "DIA CIRC CONCR	0470/0332				
LEN=0041	0470/0332				
INSTALLED 2001	0470/0332				
1 0 00195 0 01 0753+36	0470/0210	115055 FT			
LENGTH(AH 2640 BK 2640)	0470/0210	115041 FT			
048"H 72"W CON BOX CUL	0470/0210	115055 FT			
LEN=0050	0470/0210	115041 FT			
INSTALLED UNKN	0470/0210	115041 FT			
018 "DIA CIRC CONCR	0470/0210	115041 FT			
LEN=0060	0470/0210	115041 FT			
INSTALLED UNKN	0470/0210	115041 FT			
018 "DIA CIRC CONCR	0470/0210	115041 FT			
LEN=0065	0470/0210	115041 FT			
INSTALLED UNKN	0470/0210	115041 FT			
018 "DIA CIRC CONCR	0470/0210	115041 FT			
LEN=0073	0470/0210	115041 FT			
INSTALLED UNKN	0470/0210	115041 FT			
018 "DIA CIRC CONCR	0470/0210	115041 FT			
LEN=0070	0470/0210	115041 FT			
INSTALLED UNKN	0470/0210	115041 FT			
1 0 00195 0 01 0753+36	0470/0210	115041 FT			
LENGTH(AH 2640 BK 2640)	0470/0210	115041 FT			
048"H 72"W CON BOX CUL	0470/0210	115041 FT			
LEN=0050	0470/0210	115041 FT			
INSTALLED UNKN	0470/0210	115041 FT			
018 "DIA CIRC CONCR	0470/0210	115041 FT			
LEN=0060	0470/0210	115041 FT			
INSTALLED UNKN	0470/0210	115041 FT			
018 "DIA CIRC CONCR	0470/0210	115041 FT			
LEN=0069	0470/0210	115041 FT			
INSTALLED UNKN	0470/0210	115041 FT			
018 "DIA CIRC CONCR	0470/0210	115041 FT			
LEN=0073	0470/0210	115041 FT			
INSTALLED UNKN	0470/0210	115041 FT			
018 "DIA CIRC CONCR	0470/0210	115041 FT			
LEN=0070	0470/0210	115041 FT			
INSTALLED UNKN	0470/0210	115041 FT			
1 0 00195 0 01 0753+36	0470/0210	115041 FT			
LENGTH(AH 2640 BK 2640)	0470/0210	115041 FT			
048"H 72"W CON BOX CUL	0470/0210	115041 FT			
LEN=0050	0470/0210	115041 FT			
INSTALLED UNKN	0470/0210	115041 FT			
018 "DIA CIRC CONCR	0470/0210	115041 FT			
LEN=0060	0470/0210	115041 FT			
INSTALLED UNKN	0470/0210	115041 FT			
018 "DIA CIRC CONCR	0470/0210	115041 FT			
LEN=0069	0470/0210	115041 FT			
INSTALLED UNKN	0470/0210	115041 FT			
018 "DIA CIRC CONCR	0470/0210	115041 FT			
LEN=0073	0470/0210	115041 FT			
INSTALLED UNKN	0470/0210	115041 FT			
018 "DIA CIRC CONCR	0470/0210	115041 FT			
LEN=0070	0470/0210	115041 FT			
INSTALLED UNKN	0470/0210	115041 FT			
1 0 00195 0 01 0753+36	0470/0210	115041 FT			
LENGTH(AH 2640 BK 2640)	0470/0210	115041 FT			
048"H 72"W CON BOX CUL	0470/0210	115041 FT			
LEN=0050	0470/0210	115041 FT			
INSTALLED UNKN	0470/0210	115041 FT			
018 "DIA CIRC CONCR	0470/0210	115041 FT			
LEN=0060	0470/0210	115041 FT			
INSTALLED UNKN	0470/0210	115041 FT			
018 "DIA CIRC CONCR	0470/0210	115041 FT			
LEN=0069	0470/0210	115041 FT			
INSTALLED UNKN	0470/0210	115041 FT			
018 "DIA CIRC CONCR	0470/0210	115041 FT			
LEN=0073	0470/0210	115041 FT			
INSTALLED UNKN	0470/0210	115041 FT			
018 "DIA CIRC CONCR	0470/0210	115041 FT			
LEN=0070	0470/0210	115041 FT			
INSTALLED UNKN	0470/0210	115041 FT			

DIR: B TOTAL LEN: 28.120 MI. DIST: 08-9 SR: 11
 LEFT MUN: BUFFALO TOWNSHIP T RIGHT MUN: BUFFALO TOWNSHIP T

LENGTH(AH 2640 BK 2640)	0471/0000	0470/0000	LENGTH(AH 2640 BK 2640)
018 "DIA CIRC CONCR LEN=0052 INSTALLED 2001	0461/2289	0460/2289	018 "DIA CIRC CONCR LEN=0058 INSTALLED UNKN
OLD TRAIL RD (T562)	0461/2173		
018 "DIA CIRC CONCR LEN=0040 INSTALLED 2001	0461/2032	0460/2032	018 "DIA CIRC CONCR LEN=0078 INSTALLED UNKN
018 "DIA CIRC CONCR LEN=0035 INSTALLED 2001	0461/1809	0460/1809	018 "DIA CIRC CONCR LEN=0073 INSTALLED UNKN
018 "DIA CIRC CONCR LEN=0075 INSTALLED 2001	0461/1288	0460/1289	018 "DIA CIRC CONCR LEN=0057 INSTALLED UNKN
JUGHANDLE U RD (SR9409 SEG 0010/0000)	0461/1166		
TR. SUSQUE R STRUCTURE LENGTH 12 FT BMSID 50/0011/0460/0955	0461/0934	0460/0955	TR. SUSQUE R STRUCTURE LENGTH 12 FT BMSID 50/0011/0460/0955
HUNTERS VALLEY RD (SR0034 SEG 0640/2839)	0461/0843	0460/0846	HUNTERS VALLEY RD (SR0034 SEG 0640/2839)
018 "DIA CIRC CONCR LEN=0079 INSTALLED 2001	0461/0770		
LC FROM ORCHARD RD (CONN)	0461/0616		
018 "DIA CIRC CONCR LEN=0053 INSTALLED 2001	0461/0571	0460/0567	FERRY LN (T534)
018 "DIA CIRC CONCR LEN=0030 INSTALLED 2001	0461/0417	0460/0418	018 "DIA CIRC CONCR LEN=0078 INSTALLED UNKN
018 "DIA CIRC CONCR LEN=0046 INSTALLED 2001	0461/0203	0460/0221	018 "DIA CIRC CONCR LEN=0078 INSTALLED UNKN
1 0 00195 0 01 0726+96 112415 FT LENGTH(AH 2640 BK 2640)	0461/0000	112401 FT 0460/0000	1 0 00195 0 01 0726+96 LENGTH(AH 2640 BK 2640)
018 "DIA CIRC CONCR LEN=0039 INSTALLED 2001	0451/2631	0450/2636	018 "DIA CIRC CONCR LEN=0070 INSTALLED 2001
018 "DIA CIRC CONCR LEN=0043 INSTALLED 2001	0451/2417	0450/2415	018 "DIA CIRC CONCR LEN=0074 INSTALLED 2001

DIR: B TOTAL LEN: 28.120 MI. DIST: 08-9 SR: 11
 LEFT MUN: BUFFALO TOWNSHIP T RIGHT MUN: BUFFALO TOWNSHIP T

018 "DIA CIRC CONCR LEN=0043 INSTALLED 2001	0451/2119	---	---	0450/2122	018 "DIA CIRC CONCR LEN=0070 INSTALLED 2001
036 "DIA CIRC CONCR LEN=0060 INSTALLED 2001	0451/1742	---	---	0450/1757	036 "DIA CIRC CONCR LEN=0060 INSTALLED 2001
072 "DIA CIRC CONCR LEN=0062 INSTALLED 2001	0451/1330	---	---	0450/1373	072 "DIA CIRC CONCR LEN=0070 INSTALLED 2001
LOVERS LN (T505)	0451/1252	==			
018 "DIA CIRC CONCR LEN=0060 INSTALLED 2003	0451/0653	---	---	0450/0653	018 "DIA CIRC CONCR LEN=0060 INSTALLED 2003
018 "DIA CIRC CONCR LEN=0060 INSTALLED 2003	0451/0244	---	---	0450/0244	018 "DIA CIRC CONCR LEN=0060 INSTALLED UNKN
1 0 00195 0 01 0700+56 109775 FT LENGTH(AH 2640 BK 2640)	0451/0000	---	---	0450/0000	1 0 00195 0 01 0700+56 109761 FT LENGTH(AH 2640 BK 2640)
018 "DIA CIRC CONCR LEN=0055 INSTALLED UNKN	0441/2519	---	---		
018 "DIA CIRC CONCR LEN=0052 INSTALLED UNKN	0441/2229	---	---	0440/2457	018 "DIA CIRC CONCR LEN=0065 INSTALLED UNKN
018 "DIA CIRC CONCR LEN=0048 INSTALLED UNKN	0441/2036	---	---	0440/2185	018 "DIA CIRC CONCR LEN=0060 INSTALLED UNKN
018 "DIA CIRC CONCR LEN=0055 INSTALLED UNKN	0441/1553	---	---	0440/2032	018 "DIA CIRC CONCR LEN=0055 INSTALLED UNKN
018 "DIA CIRC CONCR LEN=0060 INSTALLED UNKN	0441/1317	---	---	0440/1550	018 "DIA CIRC CONCR LEN=0055 INSTALLED UNKN
018 "DIA CIRC CONCR LEN=0065 INSTALLED UNKN	0441/0986	---	---	0440/1274	018 "DIA CIRC CONCR LEN=0055 INSTALLED UNKN
018 "DIA CIRC CONCR LEN=0052 INSTALLED UNKN	0441/0698	---	---	0440/0976	018 "DIA CIRC CONCR LEN=0060 INSTALLED UNKN
		---	---	0440/0693	018 "DIA CIRC CONCR LEN=0060 INSTALLED UNKN
		---	---	0440/0289	018 "DIA CIRC CONCR LEN=0055 INSTALLED UNKN

DIR: B TOTAL LEN: 28.120 MI. DIST: 08-9 SR: 11
 LEFT MUN: BUFFALO TOWNSHIP T RIGHT MUN: BUFFALO TOWNSHIP T

018 "DIA CIRC CONCR LEN=0048 INSTALLED UNKN 0441/0055	107121 FT	1 0 00195 0 01 0674+16
0 0 00000 0 00 0000+00 107135 FT	0440/0000	LENGTH(AH 2640 BK 2667)
LENGTH(AH 2640 BK 2671) 0441/0000		
JUGHANDLE F RD		
(SR9407 SEG 0010/0000) 0431/2653		
JUGHANDLE E RD		
(SR9407 SEG 0020/0337) 0431/2625		
018 "DIA CIRC CONCR LEN=0070 INSTALLED UNKN 0431/2616	0430/2604	018 "DIA CIRC CONCR LEN=0085 INSTALLED UNKN
CHERRY RD (T559) 0431/2322	0430/2566	LC FROM CHERRY RD (CONN)
BMS EN 50/0011/0430/2126 0431/2170	0430/2273	018 "DIA CIRC CONCR LEN=0050 INSTALLED UNKN
1 0 00195 0 01 0669+78	0430/2184	LC TO CHERRY RD
HUNTERS RUN	0430/2155	BMS EN 50/0011/0430/2126
BMSBG 50/0011/0430/2126 0431/2141	0430/2126	1 0 00195 0 01 0669+78
	0430/1718	HUNTERS RUN
024 "DIA CIRC CONCR LEN=0050 INSTALLED UNKN 0431/1687		BMSBG 50/0011/0430/2126
		018 "DIA CIRC CONCR LEN=0055 INSTALLED UNKN
018 "DIA CIRC CONCR LEN=0055 INSTALLED UNKN 0431/1508	0430/1533	018 "DIA CIRC CONCR LEN=0084 INSTALLED UNKN
024 "DIA CIRC CONCR LEN=0065 INSTALLED UNKN 0431/1155	0430/1184	024 "DIA CIRC CONCR LEN=0075 INSTALLED UNKN
030 "DIA CIRC CONCR LEN=0060 INSTALLED UNKN 0431/0642	0430/0668	030 "DIA CIRC CONCR LEN=0078 INSTALLED UNKN
0 0 00000 0 00 0000+00 104464 FT	104454 FT	1 0 00195 0 01 0647+76
LENGTH(AH 2671 BK 2657) 0431/0000	0430/0000	LENGTH(AH 2667 BK 2640)
		030 "DIA CIRC CONCR
	0420/2424	LEN=0070 INSTALLED UNKN
030 "DIA CIRC CONCR LEN=0060 INSTALLED UNKN 0421/2403		
	0420/1853	030 "DIA CIRC CONCR LEN=0070 INSTALLED UNKN
030 "DIA CIRC CONCR		

DIR: B TOTAL LEN: 28.120 MI. DIST: 08-9 SR: 11
 LEFT MUN: BUFFALO TOWNSHIP T RIGHT MUN: BUFFALO TOWNSHIP T

JUGHANDLE C RD (SR9405 SEG 0010/0000)	0401/1836	==					
					0400/1726	FROM 1020/0020 SH (CONN)	
JUGHANDLE D RD (SR9405 SEG 0020/0353)	0401/1750	==					
					0400/1508	018 "DIA CIRC CONCR LEN=0060 INSTALLED UNKN	
018 "DIA CIRC CONCR LEN=0065 INSTALLED UNKN	0401/1521	---					
BUCKS VALLEY RD (SR1020 SEG 0020/1720)	0401/1480	==			0400/1452	BUCKS VALLEY RD (SR1020 SEG 0020/1720)	
					0400/1420	018 "DIA CIRC CONCR LEN=0055 INSTALLED UNKN	
018 "DIA CIRC CONCR LEN=0060 INSTALLED UNKN	0401/1427	---					
					0400/1346	TO 1020/0020 SH (CONN)	
BUCKS RUN STRUCTURE LENGTH 19 FT BMSID 50/0011/0400/1095	0401/1106	>---			0400/1095	BUCKS RUN STRUCTURE LENGTH 19 FT BMSID 50/0011/0400/1095	
					0400/0818	018 "DIA CIRC CONCR LEN=0122 INSTALLED UNKN	
018 "DIA CIRC CONCR LEN=0050 INSTALLED UNKN	0401/0806	---					
					0400/0805	MONTGOMERY FERRY PGC (GOVT)	
018 "DIA CIRC CONCR LEN=0053 INSTALLED UNKN	0401/0607	---					
					0400/0597	018 "DIA CIRC CONCR LEN=0075 INSTALLED UNKN	
018 "DIA CIRC CONCR LEN=0065 INSTALLED UNKN	0401/0471	---					
					0400/0461	018 "DIA CIRC CONCR LEN=0075 INSTALLED UNKN	
018 "DIA CIRC CONCR LEN=0050 INSTALLED UNKN	0401/0231	---					
					0400/0221	018 "DIA CIRC CONCR LEN=0050 INSTALLED UNKN	
1 0 00195 0 01 0568+56 096445 FT LENGTH(AH 2683 BK 2640)	0401/0000	5			096507 FT	1 0 00195 0 01 0568+56	
048"H 72"W CON BOX CUL LEN=0065 INSTALLED UNKN	0391/2630	---			5 0400/0000	LENGTH(AH 2667 BK 2640)	
EARNEST RD (TWP)	0391/2617	==					
					0390/2578	048"H 72"W CON BOX CUL LEN=0080 INSTALLED UNKN	
					0390/2518	018 "DIA CIRC CONCR LEN=0070 INSTALLED UNKN	
018 "DIA CIRC CONCR							

DIR: B TOTAL LEN: 28.120 MI. DIST: 08-9 SR: 11
 LEFT MUN: BUFFALO TOWNSHIP T RIGHT MUN: BUFFALO TOWNSHIP T

Stationing	Description	Length	Material	Notes
0391/1901	INSTALLED UNKN	0063		
0391/1525	024 "DIA CIRC CONCR INSTALLED UNKN	0063		
0391/1300	018 "DIA CIRC CONCR INSTALLED UNKN	0070		
0391/0573	048"H 72"W CON BOX CUL INSTALLED UNKN	0075		
0391/0285	018 "DIA CIRC CONCR INSTALLED UNKN	0090		
093805 FT				
0391/0000	BUFFALO TOWNSHIP CARROLL T LENGTH(AH 2640 BK 2672)	0000		
0381/2640	024 "DIA CIRC CONCR INSTALLED UNKN	0065		
0381/2361	018 "DIA CIRC CONCR INSTALLED UNKN	0045		
0381/2020	048"H 72"W CON BOX CUL JUGHANDLE B RD (SR9403 SEG 0010/0000)	0085		
0381/1750	018 "DIA CIRC CONCR INSTALLED UNKN	0045		
0381/1615				
0381/1600				
0390/1890	018 "DIA CIRC CONCR INSTALLED UNKN	0075		
0390/1504	024 "DIA CIRC CONCR INSTALLED UNKN	0075		
0390/1278	018 "DIA CIRC CONCR INSTALLED UNKN	0070		
0390/0856	018 "DIA CIRC CONCR INSTALLED UNKN	0060		
0390/0563	048"H 72"W CON BOX CUL INSTALLED UNKN	0090		
0390/0275	018 "DIA CIRC CONCR INSTALLED UNKN	0075		
093867 FT				
0390/0000	1 0 00195 0 01 0542+16 LENGTH(AH 2640 BK 2640)	0000		
0380/2620	024 "DIA CIRC CONCR INSTALLED UNKN	0075		
0380/2340	018 "DIA CIRC CONCR INSTALLED UNKN	0080		
0380/2202	048"H 60"W CON BOX CUL INSTALLED UNKN	0105		
0380/1830	FROM 9403/0010 SH (CONN)			
0380/1718	018 "DIA CIRC CONCR INSTALLED UNKN	0065		
0380/1615	JUGHANDLE B RD (SR9403 SEG 0010/0320)			
0380/1600				
TO 9403/0010 SH (CONN)				
FROM 9403/0010 SH (CONN)				
TO 9403/0010 SH				

DIR: B TOTAL LEN: 28.120 MI. DIST: 08-9 SR: 11
 LEFT MUN: BUFFALO TOWNSHIP T RIGHT MUN: BUFFALO TOWNSHIP T

Stationing	Description	Length	Material	Status	Notes
0381/1459	018 "DIA CIRC CONCR	0045	INSTALLED	UNKN	0380/1477 (CONN)
0381/1336	JUGHANDLE B RD (SR9403 SEG 0010/0623)	0050	INSTALLED	UNKN	0380/1431 018 "DIA CIRC CONCR LEN=0075
0381/1025	030 "DIA CIRC CONCR	0050	INSTALLED	UNKN	0380/0993 030 "DIA CIRC CONCR LEN=0096
0381/0225	030 "DIA CIRC CONCR	0050	INSTALLED	UNKN	0380/0193 030 "DIA CIRC CONCR LEN=0050
091133 FT	0 0 00000 0 00 0000+00	091133	FT		
0381/0000	CARROLL BUFFALO TOWNSHIP T LENGTH(AH 2672 BK 2585)	0000	INSTALLED	UNKN	091227 FT 1 0 00195 0 01 0515+76 0380/0000 LENGTH(AH 2640 BK 2640)
0371/2111	027 "DIA CIRC CONCR	0055	INSTALLED	UNKN	0370/2083 027 "DIA CIRC CONCR LEN=0070
0371/1260	024 "DIA CIRC CONCR	0065	INSTALLED	1996	0370/1802 018 "DIA CIRC CONCR LEN=0050
0371/1086	BUFFALO TOWNSHIP WATTS T	0075	INSTALLED	UNKN	0370/1231 024 "DIA CIRC CONCR LEN=0075
0371/0569	018 "DIA CIRC CONCR	0085	INSTALLED	1996	0370/1230 BUFFALO TOWNSHIP WATTS T
0371/0288	024 "DIA CIRC CONCR	0050	INSTALLED	UNKN	0370/0523 COMM OF PA PARKING AREA (GOVT)
088548 FT	1 0 00195 0 01 0493+01	088548	FT		
0371/0000	NOTCH RD (SR1022 SEG 0030/2465)	0000	INSTALLED	UNKN	0370/0473 018 "DIA CIRC CONCR LEN=0130
0361/2525	TR. SUSQUE R. STRUCTURE LENGTH 12 FT	0000	INSTALLED	UNKN	0370/0218 024 "DIA CIRC CONCR LEN=0060
0361/2367	BMSID 50/0011/0360/2306	0000	INSTALLED	UNKN	088587 FT 1 0 00195 0 01 0489+36 0370/0000 LENGTH(AH 2640 BK 2640)
0360/2306	BMSID 50/0011/0360/2306	0000	INSTALLED	UNKN	TR. SUSQUE R. STRUCTURE LENGTH 12 FT BMSID 50/0011/0360/2306

DIR: B TOTAL LEN: 28.120 MI. DIST: 08-9 SR: 11
 LEFT MUN: WATTS T RIGHT MUN: WATTS T

024 "DIA CIRC CONCR LEN=0050 INSTALLED UNKN 0361/1905	---	---	---	0360/1896	024 "DIA CIRC CONCR LEN=0060 INSTALLED UNKN
024 "DIA CIRC CONCR LEN=0070 INSTALLED UNKN 0361/1515	---	---	---	0360/1504	024 "DIA CIRC CONCR LEN=0060 INSTALLED UNKN
024 "DIA CIRC CONCR LEN=0060 INSTALLED UNKN 0361/1356	---	---	---	0360/1346	024 "DIA CIRC CONCR LEN=0060 INSTALLED UNKN
018 "DIA CIRC CONCR LEN=0060 INSTALLED UNKN 0361/1211	---	---	---	0360/1196	018 "DIA CIRC CONCR LEN=0060 INSTALLED UNKN
018 "DIA CIRC CONCR LEN=0052 INSTALLED UNKN 0361/0874	---	---	---	0360/0863	018 "DIA CIRC CONCR LEN=0055 INSTALLED UNKN
018 "DIA CIRC CONCR LEN=0060 INSTALLED UNKN 0361/0513	---	---	---	0360/0563	018 "DIA CIRC CONCR LEN=0050 INSTALLED UNKN
060"H 72"W CON BOX CUL LEN=0070 INSTALLED UNKN 0361/0107	---	---	---	0360/0057	060"H 72"W CON BOX CUL LEN=0075 INSTALLED UNKN
0 0 00000 0 00 0000+00 085908 FT LENGTH(AH 2640 BK 2592) 0361/0000	---	---	---	085947 FT 1 0 00195 0 01 0462+96	0360/0000 LENGTH(AH 2640 BK 2640)
018 "DIA CIRC CONCR LEN=0065 INSTALLED UNKN 0351/2505	---	---	---	0350/2476	018 "DIA CIRC CONCR LEN=0065 INSTALLED UNKN
018 "DIA CIRC CONCR LEN=0060 INSTALLED UNKN 0351/2254	---	---	---	0350/2228	018 "DIA CIRC CONCR LEN=0080 INSTALLED UNKN
024 "DIA CIRC CONCR LEN=0055 INSTALLED UNKN 0351/1854	---	---	---	0350/1830	024 "DIA CIRC CONCR LEN=0055 INSTALLED UNKN
018 "DIA CIRC CONCR LEN=0050 INSTALLED UNKN 0351/1150	---	---	---	0350/1120	018 "DIA CIRC CONCR LEN=0060 INSTALLED UNKN
024 "DIA CIRC CONCR LEN=0055 INSTALLED UNKN 0351/0806	---	---	---		024 "DIA CIRC CONCR

DIR: B TOTAL LEN: 28.120 MI. DIST: 08-9 SR: 11
 LEFT MUN: WATTS T RIGHT MUN: WATTS T

Item ID	Description	Stationing	Material	Length	Status	Item ID	Description	Stationing	Material	Length	Status
048	"H 72"W CON BOX CUL	0351/0582	INSTALLED UNKN	0175		0350/0771	LEN=0065	INSTALLED UNKN			
024	"DIA CIRC CONCR	0351/0344	INSTALLED UNKN	0070		0350/0548	048"H 72"W CON BOX CUL	LEN=0070	INSTALLED UNKN		
018	"DIA CIRC CONCR	0351/0142	INSTALLED UNKN	0060		0350/0321	024 "DIA CIRC CONCR	LEN=0070	INSTALLED UNKN		
000	00000 0 00 0000+00	083316 FT				0350/0130	018 "DIA CIRC CONCR	LEN=0060	INSTALLED UNKN		
027	"DIA CIRC CONCR	0341/2416	INSTALLED UNKN	0060		083307 FT	1 0 00195 0 01 0436+56	LEN=0060	INSTALLED UNKN		
018	"DIA CIRC CONCR	0341/2134	INSTALLED UNKN	0055		0350/0000	LENGTH(AH 2640 BK 2640)	LEN=0060	INSTALLED UNKN		
018	"DIA CIRC CONCR	0341/1812	INSTALLED UNKN	0055		0340/2396	027 "DIA CIRC CONCR	LEN=0060	INSTALLED UNKN		
018	"DIA CIRC CONCR	0341/1503	INSTALLED UNKN	0065		0340/2196	018 "DIA CIRC CONCR	LEN=0060	INSTALLED UNKN		
018	"DIA CIRC CONCR	0341/1250	INSTALLED UNKN	0065		0340/1792	018 "DIA CIRC CONCR	LEN=0050	INSTALLED 2003		
024	"DIA CIRC CONCR	0341/0445	INSTALLED UNKN	0060		0340/1484	018 "DIA CIRC CONCR	LEN=0060	INSTALLED UNKN		
000	00000 0 00 0000+00	080712 FT				0340/1230	018 "DIA CIRC CONCR	LEN=0060	INSTALLED UNKN		
018	"DIA CIRC CONCR	0331/2730	INSTALLED UNKN	0065		0340/0408	024 "DIA CIRC CONCR	LEN=0099	INSTALLED UNKN		
JUGHANDLE A RD	(SR9401 SEG 0010/0000)	0331/2598				080667 FT	1 0 00195 0 01 0410+16	LEN=0099	INSTALLED UNKN		
						0340/0000	LENGTH(AH 2640 BK 2799)	LEN=0090	INSTALLED UNKN		
						0330/2794	018 "DIA CIRC CONCR	LEN=0090	INSTALLED UNKN		
						0330/2497	018 "DIA CIRC CONCR	LEN=0130	INSTALLED UNKN		

DIR: B TOTAL LEN: 28.120 MI. DIST: 08-9 SR: 11
 LEFT MUN: WATTS T RIGHT MUN: WATTS T

018 "DIA CIRC CONCR LEN=0055 INSTALLED UNKN 0331/2437	---	---	---	0330/2237	030 "DIA CIRC CONCR LEN=0150 INSTALLED UNKN JUGHANDLE A RD (SR9401 SEG 0010/0509) CLEMSONS ISLAND PGC (GOVT)
JUGHANDLE A RD (SR9401 SEG 0010/0509) 0331/2204	==	==	==	0330/2225	
030 "DIA CIRC CONCR LEN=0050 INSTALLED UNKN 0331/2173	---	---	---	0330/1737	018 "DIA CIRC CONCR LEN=0110 INSTALLED UNKN
018 "DIA CIRC CONCR LEN=0050 INSTALLED UNKN 0331/1711	---	---	---	0330/1221	024 "DIA CIRC CONCR LEN=0065 INSTALLED UNKN
024 "DIA CIRC CONCR LEN=0065 INSTALLED UNKN 0331/1166	---	---	---	0330/0799	024 "DIA CIRC CONCR LEN=0043 INSTALLED UNKN
024 "DIA CIRC CONCR LEN=0055 INSTALLED UNKN 0331/0755	---	---	---	0330/0237	018 "DIA CIRC CONCR LEN=0043 INSTALLED UNKN
018 "DIA CIRC CONCR LEN=0050 INSTALLED UNKN 0331/0155	---	---	---	077868 FT	1 0 00195 0 01 0382+17 MOTTER RD (T537)
0 0 00000 0 00 0000+00 077940 FT MOTTER RD (T537) LENGTH(AH 2772 BK 2719) 0331/0000	5==	==	5	0330/0000	LENGTH(AH 2799 BK 2719) 048"H 60"W CON BOX CUL LEN=0070 INSTALLED UNKN
048"H 60"W CON BOX CUL LEN=0050 INSTALLED UNKN 0321/2431	---	---	---	0320/2471	
024 "DIA CIRC CONCR LEN=0045 INSTALLED UNKN 0321/1735	---	---	---	0320/1786	024 "DIA CIRC CONCR LEN=0055 INSTALLED UNKN
PINE TREE DR (T535) 0321/1036	==	==		0320/1067	048 "DIA CIRC CONCR LEN=0065 INSTALLED UNKN PINE TREE DR (T535)
048 "DIA CIRC CONCR LEN=0060 INSTALLED UNKN 0321/1010	---	---	---	0320/1029	
018 "DIA CIRC CONCR LEN=0050 INSTALLED UNKN 0321/0770	---	---	---	0320/0821	018 "DIA CIRC CONCR LEN=0060 INSTALLED UNKN

DIR: B TOTAL LEN: 28.120 MI. DIST: 08-9 SR: 11
 LEFT MUN: WATTS T RIGHT MUN: WATTS T

Segment ID	Material	Length	Start Station	End Station	Notes
024	"DIA CIRC CONCR	LEN=0065	INSTALLED UNKN	0321/0667	
018	"DIA CIRC CONCR	LEN=0070	INSTALLED UNKN	0321/0358	
018	"DIA CIRC CONCR	LEN=0075	INSTALLED UNKN	0321/0049	
030	"DIA CIRC CONCR	LEN=0075	INSTALLED UNKN	0311/2400	
024	"DIA CIRC CONCR	LEN=0065	INSTALLED UNKN	0311/1833	
018	"DIA CIRC CONCR	LEN=0053	INSTALLED UNKN	0311/1228	
024	"DIA CIRC CONCR	LEN=0043	INSTALLED UNKN	0311/0978	
018	"DIA CIRC CONCR	LEN=0043	INSTALLED UNKN	0311/0726	
018	"DIA CIRC CONCR	LEN=0072	INSTALLED UNKN	0310/0727	
018	"DIA CIRC CONCR	LEN=0070	INSTALLED UNKN	0310/0552	
018	"DIA CIRC CONCR	LEN=0072	INSTALLED UNKN	0310/0175	
030	"DIA CIRC CONCR	LEN=0000	INSTALLED UNKN	0300/2400	

Segment ID	Material	Length	Start Station	End Station	Notes
0320/0733	024 "DIA CIRC CONCR	LEN=0070	INSTALLED UNKN		
0320/0406	018 "DIA CIRC CONCR	LEN=0070	INSTALLED UNKN		
0320/0096	018 "DIA CIRC CONCR	LEN=0060	INSTALLED UNKN		
075149 FT	1 0 00195 0 01	0354+98			MILL ST (T536)
0320/0000	030 "DIA CIRC CONCR	LEN=0000	INSTALLED UNKN		
0310/2388	030 "DIA CIRC CONCR	LEN=0075	INSTALLED UNKN		
0310/1816	024 "DIA CIRC CONCR	LEN=0085	INSTALLED UNKN		
0310/1223	018 "DIA CIRC CONCR	LEN=0070	INSTALLED UNKN		
0310/1199	WATTS NEW BUFFALO B				
0310/0975	024 "DIA CIRC CONCR	LEN=0065	INSTALLED UNKN		
0310/0727	018 "DIA CIRC CONCR	LEN=0072	INSTALLED UNKN		
0310/0552	018 "DIA CIRC CONCR	LEN=0070	INSTALLED UNKN		
0310/0523	MARKET ST				(SR1023 SEG 0010/0000)
0310/0175	018 "DIA CIRC CONCR	LEN=0072	INSTALLED UNKN		
0310/0000	1 0 00195 0 01	0330+96			LENGTH(AH 2450 BK 2640)
0300/2400	0300/2400				STRUCTURE LENGTH 19 FT

EXTRACT DATE: 12/18/2023
PRINT DATE: 12/20/2023

ROADWAY MANAGEMENT SYSTEM
SLD COUNTY/SR - ANNUAL PRINT

PAGE NUMBER: 14
COUNTY: PERRY

DIR: B TOTAL LEN: 28.120 MI.
LEFT MUN: NEW BUFFALO B

DIST: 08-9 SR: 11
RIGHT MUN: NEW BUFFALO B

NEW BUFFALO										NEW BUFFALO
WATTS T		0301/1549								0300/1549 WATTS T
018 "DIA CIRC CONCR										018 "DIA CIRC CONCR
LEN=0065	INSTALLED	UNKN	0301/1400							LEN=0064 INSTALLED UNKN
										018 "DIA CIRC CONCR
										LEN=0075 INSTALLED UNKN
018 "DIA CIRC CONCR										
LEN=0060	INSTALLED	UNKN	0301/1103							0300/1391
060"H 72"W CON BOX CUL										0300/1140
LEN=0075	INSTALLED	UNKN	0301/0764							0300/0753
										060"H 72"W CON BOX CUL
										LEN=0078 INSTALLED UNKN
018 "DIA CIRC CONCR										
LEN=0065	INSTALLED	UNKN	0301/0450							0300/0444
										070048 FT
0 0 00000 0 00 0000+00										0300/0000
070131 FT										0300/0000
LENGTH(AH 2640 BK 2640)										0300/0000
018 "DIA CIRC CONCR										018 "DIA CIRC CONCR
LEN=0050	INSTALLED	UNKN	0291/2605							LEN=0060 INSTALLED UNKN
										018 "DIA CIRC CONCR
										LEN=0070 INSTALLED UNKN
018 "DIA CIRC CONCR										0290/2598
LEN=0045	INSTALLED	UNKN	0291/2161							0290/2156
										0290/1918
										048"H 48"W CON BOX CUL
048"H 48"W CON BOX CUL										LEN=0075 INSTALLED UNKN
LEN=0055	INSTALLED	UNKN	0291/1932							0290/1750
										018 "DIA CIRC CONCR
										LEN=0050 INSTALLED UNKN
018 "DIA CIRC CONCR										0290/1532
LEN=0045	INSTALLED	UNKN	0291/1760							018 "DIA CIRC CONCR
										LEN=0060 INSTALLED UNKN
										0290/1256
018 "DIA CIRC CONCR										018 "DIA CIRC CONCR
LEN=0050	INSTALLED	UNKN	0291/1537							LEN=0050 INSTALLED UNKN
										0290/0904
										018 "DIA CIRC CONCR
018 "DIA CIRC CONCR										LEN=0086 INSTALLED UNKN
LEN=0040	INSTALLED	UNKN	0291/1260							024 "DIA CIRC CONCR
018 "DIA CIRC CONCR										
LEN=0045	INSTALLED	UNKN	0291/0908							

DIR: B TOTAL LEN: 28.120 MI. DIST: 08-9 SR: 11
 LEFT MUN: WATTS T RIGHT MUN: WATTS T

Segment ID	Material	Status	Stationing	Notes	Segment ID	Material	Status	Stationing	Notes
024	"DIA CIRC CONCR	INSTALLED UNKN	0291/0597		0290/0598	LEN=0053	INSTALLED UNKN		
018	"DIA CIRC CONCR	INSTALLED UNKN	0291/0250		0290/0254	018 "DIA CIRC CONCR	INSTALLED UNKN		
000	000000	000000	067491	FT	067408	FT	1 0 00195	0 01 0278+16	
	LENGTH(AH 2640 BK 2785)	0291/0000			0290/0000	LENGTH(AH 2640 BK 2798)			
024	"DIA CIRC CONCR	INSTALLED UNKN	0281/2692		0280/2742	024 "DIA CIRC CONCR	INSTALLED UNKN		
018	"DIA CIRC CONCR	INSTALLED UNKN	0281/2416		0280/2466	018 "DIA CIRC CONCR	INSTALLED UNKN		
018	"DIA CIRC CONCR	INSTALLED UNKN	0281/2072		0280/2122	018 "DIA CIRC CONCR	INSTALLED UNKN		
018	"DIA CIRC CONCR	INSTALLED UNKN	0281/1876		0280/1900	018 "DIA CIRC CONCR	INSTALLED UNKN		
	OLD TRAIL RD (T536)		0281/1720	==	0280/1740	OLD TRAIL RD (T536)			
018	"DIA CIRC CONCR	INSTALLED UNKN	0281/1654		0280/1704	018 "DIA CIRC CONCR	INSTALLED UNKN		
024	"DIA CIRC CONCR	INSTALLED UNKN	0281/1403		0280/1453	018 "DIA CIRC CONCR	INSTALLED UNKN		
	OLD TRAIL RD (T536)		0281/1150	==	0280/1170	OLD TRAIL RD (T536)			
	TR. SUSQUE. R. STRUCTURE LENGTH 16 FT BMSID 50/0011/0280/1013		0281/0906	><	0280/1013	TR. SUSQUE. R. STRUCTURE LENGTH 16 FT BMSID 50/0011/0280/1013			
018	"DIA CIRC CONCR	INSTALLED UNKN	0281/0312		0280/0328	018 "DIA CIRC CONCR	INSTALLED UNKN		
					0280/0224	024 "DIA CIRC CONCR	INSTALLED UNKN		

DIR: B TOTAL LEN: 28.120 MI. DIST: 08-9 SR: 11
 LEFT MUN: WATTS T RIGHT MUN: WATTS T

Station	Description	Length	Material	Status	Station	Description	Length	Material	Status
024	"DIA CIRC CONCR	0050	INSTALLED	UNKN	0281/0184	064610 FT	1 0 00195 0 01	0250+18	
0 0	00000 0 00 0000+00	064706	FT						
	OLD TRAIL RD								
	(T536)								
	LENGTH(AH 2785 BK 2493)	0281/0000			0280/0000	LENGTH(AH 2798 BK 2482)			
018	"DIA CIRC CONCR	0051	INSTALLED	UNKN	0271/2421	018 "DIA CIRC CONCR			
	LEN=0051	INSTALLED	UNKN	0271/2421		LEN=0092	INSTALLED	UNKN	
018	"DIA CIRC CONCR	0052	INSTALLED	UNKN	0271/2099	018 "DIA CIRC CONCR			
	LEN=0052	INSTALLED	UNKN	0271/2099		LEN=0061	INSTALLED	UNKN	
018	"DIA CIRC CONCR	0052	INSTALLED	UNKN	0271/1792	018 "DIA CIRC CONCR			
	LEN=0052	INSTALLED	UNKN	0271/1792		LEN=0060	INSTALLED	UNKN	
	TAYLOR RD								
	(T522)				0271/1541	0270/1520	TAYLOR RD		
							(T522)		
042	"DIA CIRC CONCR	0051	INSTALLED	UNKN	0271/1457	042 "DIA CIRC CONCR			
	LEN=0051	INSTALLED	UNKN	0271/1457		LEN=0091	INSTALLED	UNKN	
024	"DIA CIRC CONCR	0060	INSTALLED	UNKN	0271/1200				
	LEN=0060	INSTALLED	UNKN	0271/1200					
						0270/1168	024 "DIA CIRC CONCR		
							LEN=0062	INSTALLED	UNKN
						0270/1006	018 "DIA CIRC CONCR		
							LEN=0060	INSTALLED	UNKN
042	"DIA CIRC CONCR	0062	INSTALLED	UNKN	0271/0967				
	LEN=0062	INSTALLED	UNKN	0271/0967		0270/0793	018 "DIA CIRC CONCR		
							LEN=0054	INSTALLED	UNKN
018	"DIA CIRC CONCR	0064	INSTALLED	UNKN	0271/0754				
	LEN=0064	INSTALLED	UNKN	0271/0754					
018	"DIA CIRC CONCR	0062	INSTALLED	UNKN	0271/0556				
	LEN=0062	INSTALLED	UNKN	0271/0556		0270/0495	024 "DIA CIRC CONCR		
							LEN=0060	INSTALLED	UNKN
						0270/0321	018 "DIA CIRC CONCR		
							LEN=0151	INSTALLED	UNKN
018	"DIA CIRC CONCR	0052	INSTALLED	UNKN	0271/0282				
	LEN=0052	INSTALLED	UNKN	0271/0282		062128 FT	1 0 00195 0 01	0225+36	
1 0	00195 0 01 0225+36	062213	FT						
	LENGTH(AH 2493 BK 2679)	0271/0000			0270/0000	LENGTH(AH 2482 BK 2640)			
						036 "DIA CIRC CONCR			
						LEN=0092	INSTALLED	UNKN	
036	"DIA CIRC CONCR	0062	INSTALLED	UNKN	0261/2618				
	LEN=0062	INSTALLED	UNKN	0261/2618					

DIR: B TOTAL LEN: 28.120 MI. DIST: 08-9 SR: 11
 LEFT MUN: WATTS T RIGHT MUN: WATTS T

Item ID	Description	Length	Status	Stationing	Notes
018 "DIA	CIRC CONCR	LEN=0062	INSTALLED UNKN	0261/2244	
030 "DIA	CIRC CONCR	LEN=0062	INSTALLED UNKN	0261/2065	
HALDEMAN (GOVT)	ISLAND PGC			0261/1952	
024 "DIA	CIRC CONCR	LEN=0042	INSTALLED UNKN	0261/1267	
024 "DIA	CIRC CONCR	LEN=0062	INSTALLED UNKN	0261/1065	
SIGN: CANTILEVER				0261/0823	
BMSID 50/0011/0261/0800					
WB RAMP RD				0261/0374	
(SR8037 SEG 0530/0000)					
030 "DIA	CIRC CONCR	LEN=0121	INSTALLED UNKN	0261/0238	
018 "DIA	CIRC CONCR	LEN=0042	INSTALLED UNKN	0261/0030	
1 0 00195 0 01 0198+96	059534 FT				
SUSQUEHANNA TR	INTER-BK				
(SR0011 SEG 0021/3781)					
LTH AH 002679 BK 000100	0261/0000				
AH-DAUPHIN (22)	059534 FT				
LTH AH 000100 BK 003575	7243/0000				
(SR0011 SEG 0011/0000)					
PENN T				0241/3575	
018 "DIA	CIRC CONCR	LEN=0040	INSTALLED UNKN	0241/3355	
0260/2244	018 "DIA	CIRC CONCR	LEN=0060	INSTALLED UNKN	
0260/2065	030 "DIA	CIRC CONCR	LEN=0060	INSTALLED UNKN	
0260/1913	HALDEMAN (GOVT)	ISLAND PGC			
0260/1278	024 "DIA	CIRC CONCR	LEN=0062	INSTALLED UNKN	
0260/1080	024 "DIA	CIRC CONCR	LEN=0142	INSTALLED UNKN	
0260/0875	EB RAMP RD	(SR8037 SEG 0520/2835)			
0260/0595	015 "DIA	CIRC CONCR	LEN=0071	INSTALLED UNKN	
0260/0296	015 "DIA	CIRC CONCR	LEN=0091	INSTALLED UNKN	
0260/0188	015 "H 30" W	ELLIP CONC	LEN=0060	INSTALLED UNKN	
0260/0030	018 "DIA	CIRC CONCR	LEN=0041	INSTALLED UNKN	
059488 FT	1 0 00195 0 01 0198+96				
INTER-BK	SUSQUEHANNA TR				
	(SR0011 SEG 0020/3834)				
	BK-DAUPHIN (22)				
0260/0000	LTH AH 002640 BK 005483				
059488 FT					
7242/0000	LTH AH 005483 BK 003574				
INTER-AHD	SUSQUEHANNA TR				
0240/3574	(SR0011 SEG 0010/0000)				
0240/3574	PENN T				
0240/3364	018 "DIA	CIRC METAL	LEN=0085	INSTALLED UNKN	
	018 "DIA	CIRC CONCR			

DIR: B TOTAL LEN: 28.120 MI. DIST: 08-9 SR: 11
 LEFT MUN: PENN T RIGHT MUN: PENN T

018 "DIA CIRC CONCR LEN=0034 INSTALLED UNKN	0241/3108	---	---	0240/3119	LEN=0038	INSTALLED UNKN
018 "DIA CIRC CONCR LEN=0040 INSTALLED UNKN	0241/2865	---	---	0240/2883	018 "DIA CIRC CONCR LEN=0038	INSTALLED UNKN
036 "DIA CIRC METAL LEN=0121 INSTALLED UNKN	0241/2635	---	---	0240/2621	015"H 21"W ELLIP CONC LEN=0036	INSTALLED UNKN
036 "DIA CIRC CONCR LEN=0171 INSTALLED UNKN	0241/2425	---	---	0240/2549	048 "DIA CIRC METAL LEN=0141	INSTALLED UNKN
015 "DIA CIRC CONCR LEN=0050 INSTALLED UNKN	0241/2395	---	---	0240/2149	015"H 21"W ELLIP CONC LEN=0090	INSTALLED UNKN
042 "DIA CIRC CONCR LEN=0180 INSTALLED UNKN	0241/1780	---	---	0240/1949	042 "DIA CIRC CONCR LEN=0211	INSTALLED UNKN
018 "DIA CIRC CONCR LEN=0055 INSTALLED UNKN	0241/1520	---	---	0240/1864	018 "DIA CIRC CONCR LEN=0038	INSTALLED UNKN
018 "DIA CIRC CONCR LEN=0055 INSTALLED UNKN	0241/1220	---	---	0240/1549	018 "DIA CIRC CONCR LEN=0055	INSTALLED UNKN
018 "DIA CIRC CONCR LEN=0055 INSTALLED UNKN	0241/0915	---	---	0240/1249	018 "DIA CIRC CONCR LEN=0055	INSTALLED UNKN
018 "DIA CIRC CONCR LEN=0055 INSTALLED UNKN	0241/0915	---	---	0240/0949	018 "DIA CIRC CONCR LEN=0060	INSTALLED UNKN
018 "DIA CIRC CONCR LEN=0055 INSTALLED UNKN	0241/0200	---	---	0240/0224	018"H 24"W ELLIP CONC LEN=0055	INSTALLED UNKN
1 0 00195 0 01 0161+15 055959 FT PA 849				055914 FT	1 0 00195 0 01 0161+15 PA 849	
OP ID 50/0849/0490/2510 LENGTH(AH 3575 BK 3473)	0241/0000	5	5	0240/0000	OP ID 50/0849/0490/2510 LENGTH(AH 3574 BK 3515)	
018 "DIA CIRC CONCR LEN=0055 INSTALLED UNKN	0231/3306	---	---	0230/2972	018 "DIA CIRC CONCR LEN=0060	INSTALLED UNKN

DIR: B TOTAL LEN: 28.120 MI. DIST: 08-9 SR: 11
 LEFT MUN: PENN T RIGHT MUN: PENN T

018 "DIA CIRC CONCR LEN=0055 INSTALLED UNKN 0231/2906	---	---	0230/2574	030 "DIA CIRC CONCR LEN=0055 INSTALLED UNKN
027 "DIA CIRC CONCR LEN=0055 INSTALLED UNKN 0231/2551	---	---		
054 "DIA CIRC CONCR LEN=0094 INSTALLED UNKN 0231/2231	---	---	0230/2217	054 "DIA CIRC CONCR LEN=0100 INSTALLED UNKN
			0230/2092	015 "DIA CIRC CONCR LEN=0085 INSTALLED UNKN
018 "DIA CIRC CONCR LEN=0055 INSTALLED UNKN 0231/1592	---	---	0230/1592	018 "DIA CIRC CONCR LEN=0055 INSTALLED UNKN
			0230/1152	018 "DIA CIRC CONCR LEN=0055 INSTALLED UNKN
018 "DIA CIRC CONCR LEN=0055 INSTALLED UNKN 0231/1144	---	---		
			0230/0804	018 "DIA CIRC CONCR LEN=0055 INSTALLED UNKN
018 "DIA CIRC CONCR LEN=0055 INSTALLED UNKN 0231/0781	---	---		
			0230/0452	018 "DIA CIRC CONCR LEN=0055 INSTALLED UNKN
018 "DIA CIRC CONCR LEN=0055 INSTALLED UNKN 0231/0431	---	---		
			0230/0124	015 "DIA CIRC CONCR LEN=0058 INSTALLED UNKN
BMS EN 50/0011/0230/0000 0231/0053	↔		0230/0053	BMS EN 50/0011/0230/0000
CROSSOVER RD (CONN) 0231/0048			0230/0049	CROSSOVER RD (CONN) 0231/0048
1 0 00195 0 01 0126+18 052486 FT			052399 FT	1 0 00195 0 01 0126+18
BUTCHER RD				BUTCHER RD
BMSBG 50/0011/0230/0000	↔		0230/0000	BMSBG 50/0011/0230/0000
LENGTH(AH 3473 BK 3770) 0231/0000				LENGTH(AH 3515 BK 3658)
018 "DIA CIRC CONCR LEN=0045 INSTALLED UNKN 0221/3603	---	---		
			0220/3568	018 "DIA CIRC CONCR LEN=0115 INSTALLED UNKN
018 "DIA CIRC CONCR LEN=0055 INSTALLED UNKN 0221/3215	---	---		
			0220/3199	015 "DIA CIRC CONCR LEN=0055 INSTALLED UNKN
018 "DIA CIRC CONCR LEN=0078 INSTALLED UNKN 0221/2815	---	---		
			0220/2798	018 "DIA CIRC CONCR LEN=0054 INSTALLED UNKN
			0220/2522	015 "DIA CIRC CONCR LEN=0052 INSTALLED UNKN
018 "DIA CIRC CONCR				

DIR: B TOTAL LEN: 28.120 MI. DIST: 08-9 SR: 11
 LEFT MUN: PENN T RIGHT MUN: PENN T

Segment ID	Description	Length (ft)	Material	Stationing	Notes
LEN=0055	INSTALLED UNKN	0221/2270			
018 "DIA	CIRC CONCR	LEN=0052		0220/2220	INSTALLED UNKN
LEN=0055	INSTALLED UNKN	0221/2040			
030 "DIA	CIRC CONCR	LEN=0045		0220/1965	INSTALLED UNKN
LEN=0060	INSTALLED UNKN	0221/1703			
018 "DIA	CIRC CONCR	LEN=0036		0220/1663	INSTALLED UNKN
LEN=0040	INSTALLED UNKN	0221/1388			
015 "DIA	CIRC CONCR	LEN=0050		0220/1218	INSTALLED UNKN
LEN=0091	INSTALLED UNKN	0221/1265			
015 "DIA	CIRC METAL	LEN=0080			
LEN=0080	INSTALLED UNKN	0221/0920			
015 "DIA	CIRC CONCR	LEN=0095			
LEN=0095	INSTALLED UNKN	0221/0565			
BMSSEN 50/0011/0220/0000		0221/0478		0220/0478	BMSSEN 50/0011/0220/0000
1 0 00195 0 01 0088+81		048716 FT		048741 FT	1 0 00195 0 01 0088+81
CREEK ROAD					CREEK ROAD
BMSBG 50/0011/0220/0000					BMSBG 50/0011/0220/0000
LENGTH(AH 3770 BK 2630)		0221/0000		0220/0000	LENGTH(AH 3658 BK 2667)
PENN DUNCANNON B		0211/2570		0210/2629	015 "DIA CIRC CONCR
036 "DIA	CIRC CONCR	LEN=0042			INSTALLED UNKN
LEN=0050	INSTALLED UNKN	0211/2083			
SIGN: CANTILEVER					
BMSID 50/0011/0211/2000		0211/2028			
036 "DIA	CIRC CONCR	LEN=0060		0210/2093	INSTALLED UNKN
LEN=0072	INSTALLED UNKN	0211/1353			
024 "DIA	CIRC CONCR	LEN=0050		0210/1896	INSTALLED UNKN
LEN=0104	INSTALLED UNKN	0211/1073			
OFF RAMP RD				0210/1106	024 "DIA CIRC CONCR
(SR8001 SEG 0500/0000)		0211/0903		0210/1025	LEN=0110 INSTALLED UNKN
					ON RAMP RD
					(SR8001 SEG 0750/0626)

DIR: B TOTAL LEN: 28.120 MI. DIST: 08-9 SR: 11
 LEFT MUN: DUNCANNON B RIGHT MUN: DUNCANNON B

Item ID	Description	Length (AH/BK)	Stationing	Notes
018	"DIA CIRC CONCR	LEN=0030	INSTALLED UNKN 0211/0508	
BMSEN 50/0011/0210/0291	0211/0471	1 0 00030 0 01 0475+97		
MARKET ST				
BMSBG 50/0011/0210/0291	0211/0265			
DUNCANNON				
PENN T				
1 0 00030 0 01 0475+97	046086 FT			
LENGTH(AH 2630 BK 1573)	0211/0000			
BMSEN 50/0011/0200/1230	0201/1310			
1 0 00030 0 02 0470+18				
FISHER ST.				
BMSBG 50/0011/0200/1230	0201/1255			
VALLEY ST RAMP RD				
(SR8001 SEG 0250/0352)	0201/0793			
BMSEN 50/0011/0200/0000	0201/0441	1 0 00030 0 02 0457+77	044513 FT	
NORFOLK SOUTHERN ACCESS				
BMSBG 50/0011/0200/0000	0200/0000			
LENGTH(AH 1573 BK 2048)	0201/0000			
018	"DIA CIRC CONCR	LEN=0061	INSTALLED UNKN 0191/0795	
SIGN: CANTILEVER				
BMSID 50/0011/0191/0370	0191/0349			
018	"DIA CIRC CONCR	LEN=0050	INSTALLED UNKN 0191/0175	
1 0 00030 0 02 0438+07	042465 FT			
LENGTH(AH 2048 BK 1740)	0191/0000			
018	"DIA CIRC CONCR	LEN=0030	INSTALLED UNKN 0181/1547	
0210/0508				
0210/0497				
0210/0291				
0210/0076				
046074 FT				
0210/0000				
0200/1285				
0200/1230				
0200/0735				
0200/0465				
0200/0441				
044522 FT				
0200/0000				
018	"DIA CIRC CONCR	LEN=0140	INSTALLED UNKN 0190/0788	
018	"DIA CIRC METAL	LEN=0068	INSTALLED UNKN 0190/0543	
015	"DIA CIRC CONCR	LEN=0058	INSTALLED UNKN 0190/0336	
018	"DIA CIRC CONCR	LEN=0110	INSTALLED UNKN 0190/0133	
1 0 00030 0 02 0438+35	042493 FT			
LENGTH(AH 2029 BK 1768)	0190/0000			
018	"DIA CIRC CONCR			

DIR: B TOTAL LEN: 28.120 MI. DIST: 08-9 SR: 11
 LEFT MUN: PENN T RIGHT MUN: PENN T

Stationing	Segment ID	Length	Material	Status
	0180/1546	LEN=0064	INSTALLED	UNKN
0420+67	0180/0050	LEN=0095	018 " DIA CIRC CONCR	INSTALLED UNKN
040725 FT	040725 FT			
MFC BEGIN = B				
LENGTH(AH 1740 BK 3551)	0181/0000	LEN=0095	015 " DIA CIRC CONCR	INSTALLED UNKN
	0170/3124	LEN=0099	036 " H 72 " W CONCR ARCH	INSTALLED UNKN
SPUR LN (T319)	0170/2791	LEN=0054	INSTALLED	UNKN
	0170/2689			
	0170/2677	LEN=0043	018 " DIA CIRC CONCR	INSTALLED UNKN
	0170/2529	LEN=0046	018 " DIA CIRC CONCR	INSTALLED UNKN
COVE RD (T600)	0170/2259	STRUCTURE LENGTH 18 FT	COVE CREEK	
	0170/2039	BMSID 50/0011/0170/2259		
	0170/1950	LEN=0069	018 " DIA CIRC CONCR	INSTALLED UNKN
	0170/1154	LEN=0052	024 " DIA CIRC CONCR	INSTALLED UNKN
	0170/0882	LEN=0048	015 " DIA CIRC CONCR	INSTALLED UNKN
	0170/0540	LEN=0048	036 " H 36 " W CON BOX CUL	INSTALLED UNKN
037174 FT	037174 FT			
	0170/0000	LEN=0048	015 " DIA CIRC CONCR	INSTALLED UNKN
	0160/1946	LEN=0052	036 " H 72 " W CON BOX CUL	INSTALLED UNKN
	0160/1567	LEN=0054	018 " DIA CIRC CONCR	INSTALLED UNKN
	0160/1260	LEN=0055	015 " DIA CIRC CONCR	INSTALLED UNKN
	0160/1188	LEN=0062	015 " DIA CIRC CONCR	INSTALLED UNKN
	0160/1135	LEN=0059	015 " DIA CIRC CONCR	INSTALLED UNKN
	0160/1009	LEN=0090	015 " DIA CIRC CONCR	INSTALLED UNKN
SCHOOLHOUSE RD (T309)	0160/0996			
			015 " DIA CIRC CONCR	

DIR: B TOTAL LEN: 28.120 MI. DIST: 08-9 SR: 11
 LEFT MUN: PENN T RIGHT MUN: PENN T

	0160/0850	LEN=0072	INSTALLED	UNKN
		030 "DIA	CIRC CONCR	
	0160/0595	LEN=0055	INSTALLED	UNKN
		015 "DIA	CIRC CONCR	
035193 FT	0160/0419	LEN=0050	INSTALLED	UNKN
	035193 FT	1 0 00030	0 02 0365+35	
	0160/0000	LENGTH(AH	1981 BK 2458)	
		024"H 48"W	CON BOX CUL	
	0150/2420	LEN=0047	INSTALLED	UNKN
		015 "DIA	CIRC CONCR	
	0150/1232	LEN=0048	INSTALLED	UNKN
		038"H 48"W	CON BOX CUL	
	0150/0965	LEN=0046	INSTALLED	UNKN
032735 FT	032735 FT	1 0 00030	0 02 0340+77	
	0150/0000	LENGTH(AH	2458 BK 2472)	
		060"H 72"W	CONCR ARCH	
	0140/1948	LEN=0060	INSTALLED	UNKN
		015 "DIA	CIRC CONCR	
	0140/1705	LEN=0060	INSTALLED	UNKN
		030 "DIA	CIRC CONCR	
	0140/0963	LEN=0086	INSTALLED	UNKN
		024 "DIA	CIRC CONCR	
	0140/0735	LEN=0138	INSTALLED	UNKN
030263 FT	030263 FT	1 0 00030	0 02 0316+05	
	0140/0000	LENGTH(AH	2472 BK 2504)	
		015 "DIA	CIRC CONCR	
	0130/2246	LEN=0066	INSTALLED	UNKN
		024 "DIA	CIRC CONCR	
	0130/1936	LEN=0077	INSTALLED	UNKN
		018 "DIA	CIRC CONCR	
	0130/1315	LEN=0054	INSTALLED	UNKN
		036"H 36"W	CON BOX CUL	
	0130/0559	LEN=0048	INSTALLED	UNKN
027759 FT	027759 FT	1 0 00030	0 02 0291+01	
	0130/0000	LENGTH(AH	2504 BK 2393)	
		030 "DIA	CIRC CONCR	
	0120/1205	LEN=0065	INSTALLED	UNKN
		018 "DIA	CIRC CONCR	
	0120/0886	LEN=0054	INSTALLED	UNKN

DIR: B TOTAL LEN: 28.120 MI. DIST: 08-9 SR: 11
 LEFT MUN: PENN T RIGHT MUN: PENN T

1 0 00030 0 02 0267+08 025366 FT
 BURLEY RD
 (T518) 0120/0000

Station	Length	Material	Status
0120/0000	030"	DIA CIRC CONC	UNKN
0110/3319	060"	DIA CIRC CONC	UNKN
0110/2580	050"	036"H 43"W ELLIP METAL	UNKN
0110/2348	040"	018"DIA CIRC CONC	UNKN
0110/2231	048"	018"DIA CIRC CONC	UNKN
0110/2032	051"	015"DIA CIRC CONC	UNKN
0110/1854	060"	024"DIA CIRC CONC	UNKN
0110/1610	065"	015"DIA CIRC CONC	UNKN
0110/1354	048"	015"DIA CIRC CONC	UNKN
0110/1141	048"	024"DIA CIRC CONC	UNKN
0110/1081	058"	015"DIA CIRC CONC	UNKN
0110/0873	070"	030"DIA CIRC CONC	UNKN
0110/0640	050"	015"DIA CIRC CONC	UNKN
0110/0314	052"	036"DIA CIRC CONC	UNKN
0110/0129	0104'	1 0 00030 0 02 0233+38	UNKN
022041 FT			
0110/0000	3325'	03325 BK 2697)	UNKN
0100/2424	050"	015"DIA CIRC CONC	UNKN
0100/2365	075"	018"DIA CIRC CONC	UNKN
0100/2173	055"	018"DIA CIRC CONC	UNKN
0100/2068	065"	018"DIA CIRC CONC	UNKN
0100/1897	063"	015"DIA CIRC CONC	UNKN
0100/1786	063"	030"DIA CIRC CONC	UNKN
0100/1440	070"	024"DIA CIRC CONC	UNKN

SCHOOLHOUSE RD
 (T309) 0100/2653

DIR: B TOTAL LEN: 28.120 MI. DIST: 08-9 SR: 11
 LEFT MUN: PENN T RIGHT MUN: PENN T

HILLTOP RD
 (T515)

0100/0899

019344 FT

016790 FT

014784 FT

0100/1218	024 " DIA	CIRC CONCR	LEN=0043	INSTALLED UNKN
0100/0467	030 " DIA	CIRC CONCR	LEN=0053	INSTALLED UNKN
0100/0278	030 " DIA	CIRC CONCR	LEN=0053	INSTALLED UNKN
019344 FT	1 0 00030	0 01 0204+41		
0100/0000	024 " DIA	CIRC CONCR	LEN=0052	INSTALLED UNKN
	FIREHOUSE RD (T520)			
	LENGTH(AH 2697 BK 2554)			
0090/1693	WOODLAND DR (T526)			
0090/1685	018 " DIA	CIRC METAL	LEN=0050	INSTALLED UNKN
0090/0980	018 " DIA	CIRC METAL	LEN=0060	INSTALLED 2003
0090/0973	MAPLE AV (TWP)			
0090/0625	024 " DIA	CIRC METAL	LEN=0060	INSTALLED UNKN
0090/0043	018 " DIA	CAST IRON	LEN=0078	INSTALLED UNKN
016790 FT	1 0 00030	0 01 0181+31		
0090/0000	LENGTH(AH 2554 BK 2006)			
0080/1094	018 " DIA	CAST IRON	LEN=0055	INSTALLED UNKN
0080/0690	018 " DIA	CAST IRON	LEN=0063	INSTALLED UNKN
0080/0178	018 " DIA	CIRC ALUMIN	LEN=0054	INSTALLED UNKN
014784 FT	1 0 00030	0 01 0161+25		
0080/0000	LENGTH(AH 2006 BK 3130)			
0070/2977	018 " DIA	CIRC METAL	LEN=0054	INSTALLED UNKN
0070/2777	018 " DIA	CIRC ALUMIN	LEN=0050	INSTALLED UNKN
0070/2476	018 " DIA	CAST IRON	LEN=0050	INSTALLED UNKN
0070/1977	018 " DIA	CAST IRON	LEN=0040	INSTALLED UNKN
0070/1777	018 " DIA	CAST IRON	LEN=0038	INSTALLED UNKN

DIR: B TOTAL LEN: 28.120 MI. DIST: 08-9 SR: 11
 LEFT MUN: PENN T RIGHT MUN: PENN T

Location	Segment ID	Length (FT)	Material / Details
	0070/1396	011654 FT	018 "DIA CAST IRON LEN=0038 INSTALLED UNKN
	0070/0658	011654 FT	018 "DIA CAST IRON LEN=0038 INSTALLED UNKN
	0070/0000	009876 FT	1 0 00030 0 01 0129+95 NC SU SQUEHANNA TR PENN MARYSVILLE B LENGTH(AH 3130 BK 1778)
	0060/1418		018 "DIA CAST IRON LEN=0065 INSTALLED UNKN
	0060/0985		024 "DIA CIRC METAL LEN=0074 INSTALLED UNKN
	0060/0718		036 "DIA CAST IRON LEN=0074 INSTALLED UNKN
	0060/0519		036 "DIA CIRC CONCR LEN=0074 INSTALLED UNKN
	0060/0000	009876 FT	1 0 00030 0 01 0098+76 LENGTH(AH 1778 BK 2545)
SPRUCE ST (BORO)	0050/0675		==
	0050/0389		018 "DIA CIRC METAL LEN=0070 INSTALLED UNKN
WALNUT ST (BORO)	0050/0352		==
ALLEY (BORO)	0050/0150		==
MYRTLE AV (BORO)	0050/0147		==
1 0 00030 0 01 0073+31	007331 FT	007331 FT	
CHESTNUT ST (BORO)	0050/0000		==
WILLIAM ST (BORO)	0040/1627		==
VALLEY ST (SR0850 SEG 0730/2990)	0040/1435		0040/1435 0040/1273 BMS EN 50/0011/0040/1230 1 0 00030 0 00 0067+71 VALLEY ST. BMSBG 50/0011/0040/1230
FRONT ST (BORO)	0040/1102		==
FUNK AV			==

DIR: B TOTAL LEN: 28.120 MI. DIST: 08-9 SR: 11
 LEFT MUN: MARYSVILLE B RIGHT MUN: MARYSVILLE B

Segment Description	Stationing	Length	Material / Notes
(BORO) CAMERON ST (BORO)	0040/0948	==	
(BORO)	0040/0738	==	
LANDSVALE ST (BORO)	0040/0418	==	001 "DIA CIR UNKNOWN
1 0 00030 0 00 0055+01	005501 FT	==	LEN=0030 INSTALLED UNKN
CASSEL ST (BORO)	0040/0000	==	005501 FT
	0040/0000	==	LENGTH(AH 1830 BK 1670)
	0030/0893	==	FISHING CRK. STRUCTURE LENGTH 35 FT BMSID 50/0011/0030/0894
PARK DR (BORO)	0030/0571	==	
1 0 00030 0 00 0038+31	003831 FT	==	024 "DIA CIRC METAL
RIDGEVIEW DR (TWP)	0030/0000	==	LEN=0073 INSTALLED UNKN
	0030/0000	==	LENGTH(AH 1670 BK 1845)
	0020/1550	==	018 "DIA CIRC CONCR
WALAK LN (PRDR)	0020/1076	==	LEN=0056 INSTALLED UNKN
	0020/0982	==	018 "DIA CIRC CONCR
	0020/0982	==	LEN=0056 INSTALLED UNKN
	001986 FT	==	
	0020/0000	==	1 0 00030 0 00 0019+86
	0010/1785	==	LENGTH(AH 1845 BK 1986)
	0010/1712	==	048 "DIA CIRC CONCR
	0010/1465	==	LEN=0082 INSTALLED UNKN
	0010/0892	==	048 "DIA CIRC CONCR
	0010/0564	==	LEN=0082 INSTALLED UNKN
	0010/0206	==	018 "DIA CIRC CONCR
	000000 FT	==	LEN=0070 INSTALLED UNKN
		==	024 "DIA CAST IRON
		==	LEN=0064 INSTALLED UNKN
		==	018 "DIA CIRC CONCR
		==	LEN=0056 INSTALLED UNKN
		==	024 "DIA CAST IRON
		==	LEN=0056 INSTALLED UNKN
		==	000000 FT 1 0 00030 0 00 0000+00
		==	NC STATE RD
		==	INTER-BK SUSQUEHANNA TR
		==	(SR0011 SEG 1000/2236)
		==	MFC BEGIN = B
		==	BK-CUMBERLAND (21)
		==	0010/0000 LENGTH(AH 1986 BK 0000)