

Straight Line Diagram

**Perry
50**

January 2024

This document was produced by the Pennsylvania Department of Transportation (PENNDOT) as an internal management tool for State maintained highways and is not to be used for other purposes. The printed information was compiled from the Department's computerized Roadway Management System (RMS) and is subject to change without notice. Use of any or all of the printed information for purposes other than those intended by the Department may not satisfy other accuracy and completeness requirements and the Department does not warrant that such printed information is accurate or complete.



December 30, 2023

Pennsylvania State Roads - Straight Line Diagrams

Contained within this document are the 2024 Pennsylvania Straight Line Diagrams (SLDs) for State Routes by county within a particular PennDOT district. At the end of each year, PennDOT takes a snapshot of its current SLD database and creates PDF files from the SLD snapshot. The SLDs are a graphical representation of State Routes (SRs) that PennDOT maintains. The information shown on the SLD is generated from data found in PennDOT's Roadway Management System (RMS) database. The data from RMS is constantly being updated to match actual roadway inventory data found on Pennsylvania's state highways. PennDOT's SR system is explained briefly in this document along with symbol definitions for each type of roadway feature or attribute found on the SLD. This PDF version of the SLD contains an individual county list of all state roads found in that county. The SRs found on the list are linked to the actual pages that show the individual SLDs. To find an SLD for a particular road that you want, simply point to that road on the SR index list and click on it to jump to the beginning page of that SLD.

If you have any questions or comments concerning information found in this document, please contact Ty Reed, Chief, Roadway Inventory and Testing Unit, Asset Management Division, Bureau of Operations, by calling (717) 787-7294.

Additional information on state owned highways is available from your local PENNDOT Engineering District Office, RMS Unit, RMS Coordinator.

Straight Line Diagram Disclaimer: This document is for informational purposes only and may be viewed by anyone. No part of the information contained in this document may be altered or redistributed without prior written consent of PENNDOT. Straight Line Diagram information is provided "as is" without warranty of any kind, either expressed or implied. This information could include technical inaccuracies or errors of omission. Changes may be made periodically to the information herein.

Copyright © 2023 by the Commonwealth of Pennsylvania. All rights reserved.



Asset Management Division

Mission Statement

To protect and preserve Pennsylvania's infrastructure by providing meaningful, timely, and accurate pavement and roadway management, design, standards, strategies, inventory and condition, as well as fair, consistent and efficient application of Commonwealth laws and regulations.

CUSTOMER SERVICE RATING FORM

Straight Line Diagram (SLD) – Customer Service Rating

As means to improve customer service, we would like you to rate the product/ service you have received, by circling a “grade” from “A” (excellent) to “E” (fail).

A **B** **C** **D** **E**

If your rating is not an “A,” please let us know what we could do better.

Name and Organization (optional)

Thank You.

(Fold along line, and tape or staple together before mailing)

(Cut along dashed line)

Bureau of Operations
Asset Management Division – PennDOT Annex
907 Elmerton Avenue
Harrisburg, PA 17110
ATTN: Ty Reed

PENNSYLVANIA DEPARTMENT OF TRANSPORTATION
Bureau of Operations, Asset Management Division

Location Referencing System (LRS) – Definitions, Uses & Testing

The Department's LRS, implemented in 1987, is the mechanism to designate the State highway network, to define roadway lengths, locations, and route connectivity, and to serve as the basis for the collection, storage, and integration of roadway information.

An LRS key is a unique series of numbers that identifies the location of each point or feature along a State route. The fourteen digit number is an integral part of the Roadway Management System (RMS) where roadway data is stored. 07/4016/0100/0857 is an example of an LRS key, which identifies County (CO) = 07, State Route (SR) = 4016, Segment (SEG) = 0100, and Offset = 0857.

County (CO)

Each of Pennsylvania's sixty-seven counties is identified by a number.

Name	#	Name	#	Name	#	Name	#
Adams	1	Clinton	18	Lackawanna	35	Potter	52
Allegheny	2	Columbia	19	Lancaster	36	Schuylkill	53
Armstrong	3	Crawford	20	Lawrence	37	Snyder	54
Beaver	4	Cumberland	21	Lebanon	38	Somerset	55
Bedford	5	Dauphin	22	Lehigh	39	Sullivan	56
Berks	6	Delaware	23	Luzerne	40	Susquehanna	57
Blair	7	Elk	24	Lycoming	41	Tioga	58
Bradford	8	Erie	25	McKean	42	Union	59
Bucks	9	Fayette	26	Mercer	43	Venango	60
Butler	10	Forest	27	Mifflin	44	Warren	61
Cambria	11	Franklin	28	Monroe	45	Washington	62
Cameron	12	Fulton	29	Montgomery	46	Wayne	63
Carbon	13	Greene	30	Montour	47	Westmoreland	64
Centre	14	Huntingdon	31	Northampton	48	Wyoming	65
Chester	15	Indiana	32	Northumberland	49	York	66
Clarion	16	Jefferson	33	Perry	50	Philadelphia	67
Clearfield	17	Juniata	34	Pike	51		

State Route (SR)

State Routes (SR's) are identified by four-digit numbers. SR numbers are assigned as follows:

- | | |
|--|-----------|
| 1. Traffic Routes: Routes designated as Interstates, US or PA Routes | 0001-0999 |
| 2. Quadrant Routes (Non-Traffic Routes) | 1001-4999 |
| 3. Relocated Traffic Routes | 6000-6999 |
| 4. Turned Back, Abandoned, or Null Routes | 7000-7999 |
| 5. Interchanges | 8001-8999 |
| 6. WYE's | 9101-9199 |
| 7. Rest Areas | 9201-9299 |
| 8. Truck Escape Ramps | 9301-9399 |
| 9. Others | 9401-9499 |
| 10. Park and Rides | 9501-9599 |

Even/Odd Convention: Even numbers are typically given to SR's in the East/West direction, and odd numbers to SR's that run North/South. This convention applies to Interstate Routes (except those that are Beltways or Spurs), and Quadrant Routes. This convention may or may not apply to PA or US Traffic Routes.

Hierarchy: If two or more traffic routes occupy the same section of roadway, the SR number is based on the "higher" type route, according to the following hierarchy. If the traffic routes are the same hierarchy class, then the SR number is assigned the lower numbered traffic route (Figure 1).

1. Interstates
2. U.S. Routes
3. PA Routes
4. Quadrant Routes



FIGURE 1

Other Numbering Conventions:

1. The first digit of a quadrant route is based on which quadrant of the county the route is located, as shown in the following diagram (Figure 2).
2. The last three digits of a Relocated Traffic Route are the same as the Traffic Route that was relocated.
3. Interchanges are numbered sequentially. Odd numbers are given to interchanges along SR's in the North/South direction; even numbers are given to interchanges along SR's in the East/West direction (Figure 3).
4. WYE's are given odd numbers if the connecting SR is odd numbered, and even numbers if the connecting SR is even numbered.
5. Rest Areas or Truck Escape Ramps are given odd numbers if they connect to the Southbound or Westbound side of an SR, and even numbers if they connect to the Northbound or Eastbound side.

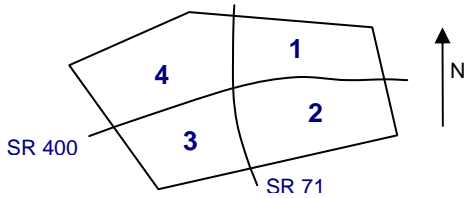


FIGURE 2

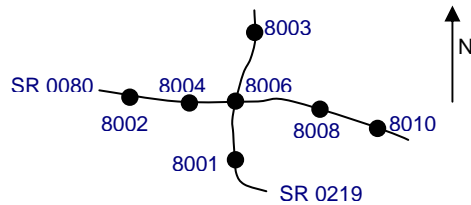


FIGURE 3

Segment (SEG)

State routes are divided into segments, which are approximately one-half mile long, and are identified by a four-digit number. Segment begin and end points are placed at physical features where possible. Segment numbers increase in the North or East direction, and typically by 10's (Figure 4). Segments are even numbered on undivided roadways, and in the Northbound or Eastbound direction of divided roadways. Segments are odd numbered in the Southbound or Westbound direction of divided roadways (Figure 5). Interstate segments are associated with the mile posts (Figure 6).

Undivided Roadways



FIGURE 4

Divided Roadways



FIGURE 5

Interstate Roadways



FIGURE 6

Turned Back, Abandoned, and Null Segments are given numbers in the range of 7000-7999. For two coinciding State routes, the route with "lower" hierarchy is "nulled."

Segment numbering restarts on Traffic Routes at County boundaries, except Interstates (Figure 7).

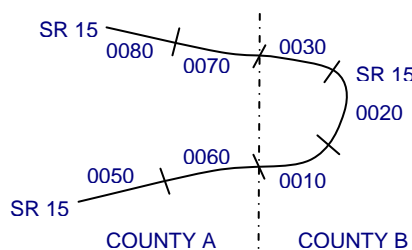


FIGURE 7

Offset

The offset, a subdivision of the segment, is the distance (in feet) from the beginning of the segment, expressed as a four-digit number. Offsets are measured in the increasing segment direction.

Segment Markers

Segment markers, which allow for easy identification of the LRS location on the State highway system, indicate the State route and segment number at the point that each segment is entered. If the beginning of a segment occurs at a physical feature, then the point of reference is at the physical feature and not the sign. At intersections, signs are used to identify beginning or ending State routes or segments.



Users of the LRS

Locations of all intersections, structures, and other points of interest are field verified and inventoried in the RMS. This information can be displayed on Straight Line Diagrams (SLD's) which can be viewed in the RMS, or hardcopy form. SLD books are refreshed and printed annually for distribution to the Department's District and County offices, as well as too many external entities.

A list of those within the Department that use the LRS to identify locations in the RMS and in the field includes personnel from the following organizations: Pavement Testing, County Maintenance, Traffic, Design, Surveys, Construction, Bridge, Permits, Crash Review, Planning and Programming, Posted & Bonded Roads, Tort Liability, and Emergency Management.

Users outside the Department include: County & Municipal governments, County 911, Planning Commissions, Federal Highway Administration, State & Local Police, Local Emergency Management, Delivery Services (UPS, Fed Ex, etc.), Fire Departments, Utility Companies, Contractors, and Consultants.

Without segment markers located in the field, all of these users would have to rely solely on the SLD, which would be extremely cumbersome at best and impossible for some.

Verification, QA & QC

In order to assure that LRS information is indicated properly in the RMS, on SLD's, and in the field, LRS Quality Assurance (QA) and Quality Commitment (QC) programs are performed each year. The Bureau of Operations, Asset Management Division, Roadway Inventory & Testing Unit (RITU) performs all Statewide QC testing. Field verification and QA is also performed by RITS, except in Engineering Districts 2-0, 11-0, and 12-0, where it is done "in-house." Each Engineering District is responsible for its own LRS completeness and maintenance with respect to the RMS.

Twenty percent of each county is field tested annually as part of the QA program, and five percent of each county is tested for the annual QC program. The goal of the QC program is to maintain at least 90% accuracy between the RMS and the actual field locations of highway features. Annual QC ratings are developed and reported to the Engineering Districts.

Field testing is performed by two-person teams (a permanent employee that operates the test, and a temporary employee that drives the device) with the use of vans equipped with an on-board computer and a Data Measurement Subsystem. Testing is typically performed during the months of April through November.

Vehicle location and roadway features are displayed on the van's computer screen in SLD format, and the software accepts operator inputs verifying or modifying roadway feature locations, as well as comments. Though the system can function at greater speed, test speeds are typically less than 25 mph to ensure accuracy.

There are five categories of information that is verified and/or modified:

1. State Route Length
2. Segment Length
3. Roadway Geometry (lane count, pavement & shoulder types & widths)
4. Intersecting Feature Location (intersections & bridges)
5. Segment Marker Location

STRAIGHT LINE DIAGRAM (SLD) ANNUAL REFRESH ATTRIBUTE KEY PAGE 1 OF 2

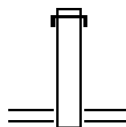
 SEGMENT MARKER	 AHEAD LEFT INTER STATE OWNED	 RAILROAD CROSSING	 INTERSTATE MILEPOST
 TURNBACK	 AHEAD LEFT INTER NON-STATE	 RAILROAD OVER-PASS	 MFC BEGIN
 NULL	 AHEAD RIGHT INTE STATE OWNED	 OVER-PASS	 MUNICIPAL BOUNDARY
 UNDIVIDED HIGHWAY	 AHEAD RIGHT INTE NON-STATE	 BRIDGE END	 VILLAGE BEGIN
 PHYSICALLY DIVIDED	 BACK LEFT INTER STATE OWNED	 BRIDGE BEGIN	AH - LENGTH FORWARD TO NEXT SEGMENT BEGIN BK - LENGTH BACKWARD TO PREVIOUS SEGMENT BEGIN
 PAINT DIVIDED	 BACK LEFT INTER NON-STATE	 TUNNEL	
 INTERSECTION AHEAD	 BACK RIGHT INTER STATE OWNED	 SIGN STRUCTURE	MFC - MAINTENANCE FUNCTIONAL CLASS A = INTERSTATE EXPRESSWAY AND/OR PRINCIPLE ARTERIAL C = MINOR ARTERIAL D = COLLECTOR E = LOCAL ACCESS F = INTERCHANGE RAMP
 INTERSECTION BACK	 BACK RIGHT INTER NON-STATE	 P3 BRIDGE	
 REFERENCE AHEAD/BACK	 T-LEFT INTERSEC STATE OWNED	 RETAINING WALL	
 DIVIDED CONNECTOR	 T-LEFT INTERSEC NON-STATE	 BRIDGE/CULVERT UNDER FILL	NULL AND TURNBACK SEGMENTS ARE DISPLAYED IN THE DEPARTMENT'S ROADWAY MANAGEMENT SYSTEM (RMS) AS 100 FEET IN LENGTH. ACTUAL SEGMENT AND SECTION LENGTHS MAY VARY SIGNIFICANTLY
 CROSS INTERSEC STATE OWNED	 T-RIGHT INTERSEC STATE OWNED	 PIPE (STAMPP)	
 CROSS INTERSEC NON-STATE	 T-RIGHT INTERSEC NON-STATE	 ROTARY INTERSEC	

EXTRACT DATE: 12/18/2023 ROADWAY MANAGEMENT SYSTEM PAGE NUMBER: 276
 PRINT DATE: 12/20/2023 SLD COUNTY/SR - ANNUAL PRINT COUNTY: PERRY

DIR: B TOTAL LEN: .102 MI. DIST: 08-9 SR: 9415
 LEFT MUN: LIVERPOOL TOWNSHIP T RIGHT MUN: LIVERPOOL TOWNSHIP T

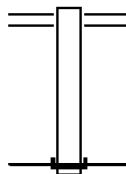
000540 FT

000289 FT



000540 FT
 INTER-AHD SUSQUEHANNA TR
 0020/0251 (SR0011 SEG 0591/0215)
 000289 FT 2 0 00000 0 00 0011+40
 SR 0104 SH
 (SR0104 SEG 0010/0342)
 0020/0000 LENGTH(AH 0251 BK 0289)

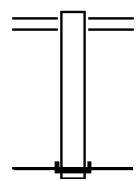
000000 FT



SR 0104 SH
 0010/0289 (SR0104 SEG 0010/0362)
 000000 FT 2 0 00000 0 00 0010+00
 NC JU GHANDLE X RD
 INTER-BK SUSQUEHANNA TR
 (SR0011 SEG 0591/0335)
 MFC BEGIN = F
 0010/0000 LENGTH(AH 0289 BK 0000)

EXTRACT DATE: 12/18/2023 ROADWAY MANAGEMENT SYSTEM PAGE NUMBER: 275
 PRINT DATE: 12/20/2023 SLD COUNTY/SR - ANNUAL PRINT COUNTY: PERRY
 DIR: N TOTAL LEN: .080 MI. DIST: 08-9 SR: 9413
 LEFT MUN: LIVERPOOL TOWNSHIP T RIGHT MUN: LIVERPOOL TOWNSHIP T

000420 FT
 000000 FT

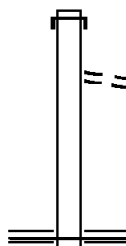


000420 FT SUSQUEHANNA TR
 (SR0011 SEG 0531/0303)
 0010/0420 (SR0011 SEG 0530/0297)
 000000 FT 2 0 00000 0 00 0010+00
 NC JU GHANDLE W
 INTER-BK SUSQUEHANNA TR
 (SR0011 SEG 0531/0592)
 MFC BEGIN = F
 0010/0000 LENGTH(AH 0420 BK 0000)

EXTRACT DATE: 12/18/2023 ROADWAY MANAGEMENT SYSTEM PAGE NUMBER: 274
 PRINT DATE: 12/20/2023 SLD COUNTY/SR - ANNUAL PRINT COUNTY: PERRY
 DIR: N TOTAL LEN: .054 MI. DIST: 08-9 SR: 9411
 LEFT MUN: LIVERPOOL B RIGHT MUN: LIVERPOOL B

000285 FT

000000 FT



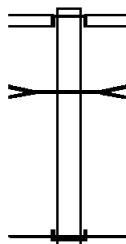
000285 FT
 INTER-AHD SUSQUEHANNA TR
 0010/0285 (SR0011 SEG 0481/2354)
 FRONT ST
 0010/0066 (TWP)
 000000 FT 2 0 00000 0 00 0010+00
 NC JU GHANDLE V
 SUSQUEHANNA TR
 (SR0011 SEG 0480/2543)
 (SR0011 SEG 0481/2550)
 MFC BEGIN = F
 0010/0000 LENGTH(AH 0285 BK 0000)

EXTRACT DATE: 12/18/2023 ROADWAY MANAGEMENT SYSTEM PAGE NUMBER: 273
 PRINT DATE: 12/20/2023 SLD COUNTY/SR - ANNUAL PRINT COUNTY: PERRY

DIR: N TOTAL LEN: .062 MI. DIST: 08-9 SR: 9409
 LEFT MUN: BUFFALO TOWNSHIP T RIGHT MUN: BUFFALO TOWNSHIP T

000326 FT

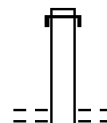
000000 FT



000326 FT
 INTER-AHD ORCHARD RD
 (T507)
 HUNTERS VALLEY RD
 0010/0326 (SR0034 SEG 0640/2677)
 TR. SUSQUE R
 STRUCTURE LENGTH 12 FT
 0010/0266 BMSID 50/0011/0460/0955
 000000 FT 2 0 00000 0 00 0010+00
 NC JU GHANDLE U RD
 INTER-BK SUSQUEHANNA TR
 (SR0011 SEG 0461/1166)
 MFC BEGIN = F
 0010/0000 LENGTH(AH 0326 BK 0000)

DIR: N TOTAL LEN: .133 MI. DIST: 08-9 SR: 9407
 LEFT MUN: BUFFALO TOWNSHIP T RIGHT MUN: BUFFALO TOWNSHIP T

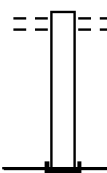
000704 FT



000367 FT

000704 FT
 INTER-AHD SUSQUEHANNA TR
 0020/0337 (SR0011 SEG 0431/2625)
 000367 FT 0 0 00000 0 00 0000+00
 CHERRY RD
 (T559)
 0020/0000 LENGTH(AH 0337 BK 0367)

000000 FT



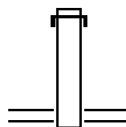
0010/0367 CHERRY RD
 (T559)
 000000 FT 0 0 00000 0 00 0000+00
 NC JU GHANDLE F RD
 INTER-BK SUSQUEHANNA TR
 (SR0011 SEG 0431/2653)
 MFC BEGIN = F
 0010/0000 LENGTH(AH 0367 BK 0000)

EXTRACT DATE: 12/18/2023 ROADWAY MANAGEMENT SYSTEM PAGE NUMBER: 271
 PRINT DATE: 12/20/2023 SLD COUNTY/SR - ANNUAL PRINT COUNTY: PERRY

DIR: S TOTAL LEN: .140 MI. DIST: 08-9 SR: 9405
 LEFT MUN: BUFFALO TOWNSHIP T RIGHT MUN: BUFFALO TOWNSHIP T

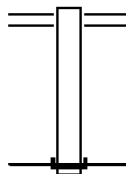
000737 FT

000384 FT



000737 FT
 INTER-AHD SUSQUEHANNA TR
 0020/0353 (SR0011 SEG 0401/1750)
 000384 FT 0 0 00000 0 00 0000+00
 BUCKS VALLEY RD
 (SR1020 SEG 0020/1476)
 0020/0000 LENGTH(AH 0353 BK 0384)

000000 FT



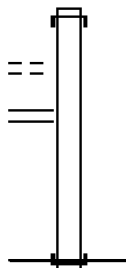
0010/0384 BUCKS VALLEY RD
 (SR1020 SEG 0020/1476)
 000000 FT 0 0 00000 0 00 0000+00
 NC JU GHANDLE C RD
 INTER-BK SUSQUEHANNA TR
 (SR0011 SEG 0401/1836)
 MFC BEGIN = F
 0010/0000 LENGTH(AH 0384 BK 0000)

EXTRACT DATE: 12/18/2023 ROADWAY MANAGEMENT SYSTEM PAGE NUMBER: 270
PRINT DATE: 12/20/2023 SLD COUNTY/SR - ANNUAL PRINT COUNTY: PERRY

DIR: S TOTAL LEN: .118 MI. DIST: 08-9 SR: 9403
LEFT MUN: BUFFALO TOWNSHIP T RIGHT MUN: BUFFALO TOWNSHIP T

TO 0011/0381 SH
(CONN)
SUSQUEHANNA TR
(SR0011 SEG 0380/1615)

000623 FT
0010/0330
0010/0320
000000 FT




000623 FT
INTER-AHD SUSQUEHANNA TR
0010/0623 (SR0011 SEG 0381/1336)

000000 FT 0 0 00000 0 00 0000+00
NC JU GHANDLE B RD
INTER-BK SUSQUEHANNA TR
(SR0011 SEG 0381/1906)
MFC BEGIN = F
0010/0000 LENGTH(AH 0623 BK 0000)

EXTRACT DATE: 12/18/2023 ROADWAY MANAGEMENT SYSTEM PAGE NUMBER: 269
 PRINT DATE: 12/20/2023 SLD COUNTY/SR - ANNUAL PRINT COUNTY: PERRY
 DIR: E TOTAL LEN: .104 MI. DIST: 08-9 SR: 9402
 LEFT MUN: HOWE TOWNSHIP T RIGHT MUN: HOWE TOWNSHIP T

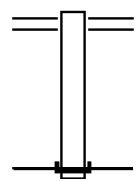
000550 FT
 000000 FT



000550 FT RED HILL RD
 0010/0550 (SR0034 SEG 0480/0503)
 000000 FT 0 0 00000 0 00 0000+00
 NC PARK AND RIDE RD
 RED HILL RD
 (SR0034 SEG 0480/0642)
 MFC BEGIN = F
 0010/0000 LENGTH(AH 0550 BK 0000)

EXTRACT DATE: 12/18/2023 ROADWAY MANAGEMENT SYSTEM PAGE NUMBER: 268
 PRINT DATE: 12/20/2023 SLD COUNTY/SR - ANNUAL PRINT COUNTY: PERRY
 DIR: S TOTAL LEN: .096 MI. DIST: 08-9 SR: 9401
 LEFT MUN: WATTS T RIGHT MUN: WATTS T

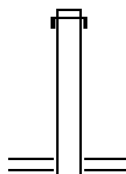
000509 FT
 000000 FT



000509 FT SUSQUEHANNA TR
 (SR0011 SEG 0330/2225)
 0010/0509 (SR0011 SEG 0331/2204)
 000000 FT 0 0 00000 0 00 0000+00
 NC JU GHANDLE A RD
 INTER-BK SUSQUEHANNA TR
 (SR0011 SEG 0331/2598)
 MFC BEGIN = F
 0010/0000 LENGTH(AH 0509 BK 0000)

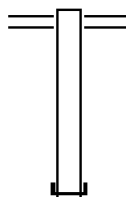
DIR: S TOTAL LEN: .676 MI. DIST: 08-9 SR: 8011
 LEFT MUN: GREENWOOD TOWNSHIP T RIGHT MUN: GREENWOOD TOWNSHIP T

003568 FT



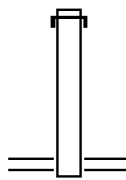
003568 FT
 INTER-AHD WILLIAM PENN HW
 0750/0679 (SR0022 SEG 0050/2529)

002889 FT



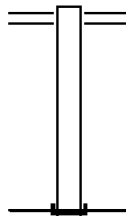
002889 FT 1 0 01033 2 09 0000+00
 NC RAMP E-1 RD
 MARKET ST
 (SR1015 SEG 0250/0000)
 0750/0000 LENGTH(AH 0679 BK 1061)

001828 FT



0500/1061 MARKET ST
 (SR1015 SEG 0250/1031)
 001828 FT 1 0 01033 2 10 0000+00
 NC RAMP E-2 RD
 INTER-BK WILLIAM PENN HW
 (SR0022 SEG 0051/1992)
 0500/0000 LENGTH(AH 1061 BK 0896)

000932 FT



INTER-AHD WILLIAM PENN HW
 0250/0896 (SR0022 SEG 0041/2329)
 000932 FT 1 0 01033 2 12 0000+00
 NC RAMP E-4 RD
 MARKET ST
 (SR1015 SEG 0250/1508)
 0250/0000 LENGTH(AH 0896 BK 0932)

000000 FT

0010/0932 MARKET ST
 (SR1015 SEG 0250/0559)
 000000 FT 1 0 01033 2 11 0013+44
 NC RAMP E-3 RD
 INTER-BK WILLIAM PENN HW
 (SR0022 SEG 0050/0570)
 MFC BEGIN = F
 0010/0000 LENGTH(AH 0932 BK 0000)

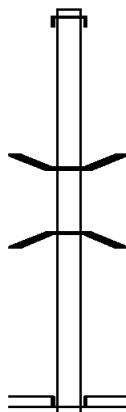
DIR: S TOTAL LEN: .690 MI. DIST: 08-9 SR: 8009
 LEFT MUN: HOWE TOWNSHIP T RIGHT MUN: HOWE TOWNSHIP T

FROM 0034/0470 SH (CONN)	003644 FT 0750/0158 002738 FT		003644 FT INTER-AHD 28TH DIVISION HW 0750/0906 (SR0022 SEG 0150/0770) 002738 FT 1 0 01033 2 03 0017+48 NC RAMP D-1 RD INTER-BK CARLISLE ST (SR0034 SEG 0470/1290) 0750/0000 LENGTH(AH 0906 BK 0719)
	002019 FT		0500/0719 CARLISLE ST (SR0034 SEG 0480/0240) TO 0034/0480 SH 0500/0647 (CONN) 002019 FT 1 0 01033 2 04 0000+00 NC RAMP D-2 RD INTER-BK 28TH DIVISION HW (SR0022 SEG 0161/0477) 0500/0000 LENGTH(AH 0719 BK 0910)
FROM 0034/0480 SH (CONN)	0250/0131 001109 FT		INTER-AHD 28TH DIVISION HW 0250/0910 (SR0022 SEG 0141/0839) 001109 FT 1 0 01033 2 06 0017+65 NC RAMP D-3 RD INTER-BK CARLISLE ST (SR0034 SEG 0480/0267) 0250/0000 LENGTH(AH 0910 BK 1109)
	000000 FT		0010/1109 RED HILL RD (SR0034 SEG 0470/1307) TO 0034/0470 SH 0010/1014 (CONN) 000000 FT 1 0 01033 2 05 0015+79 NC RAMP D-4 RD INTER-BK 28TH DIVISION HW (SR0022 SEG 0140/0072) MFC BEGIN = F 0010/0000 LENGTH(AH 1109 BK 0000)

DIR: N TOTAL LEN: .574 MI. DIST: 08-9 SR: 8007
 LEFT MUN: BUFFALO TOWNSHIP T RIGHT MUN: BUFFALO TOWNSHIP T

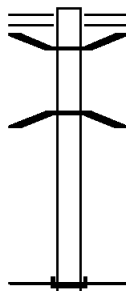
003033 FT

003033 FT
 INTER-AHD WILLIAM PENN HW
 0750/2175 (SR0022 SEG 0230/2186)



000858 FT

0750/0105 BMSEN 50/8007/0750/0085
 1 0 00275 0 01 0233+78
 BOARD RUN
 0750/0085 BMSBG 50/8007/0750/0085
 000858 FT 1 0 00275 0 01 0202+19
 NC RAMP C-1 RD
 MEADOW GROVE RD
 (SR1020 SEG 0010/0000)
 INTER-BK JUNIATA PY
 (SR1015 SEG 0040/0000)
 0750/0000 LENGTH(AH 2175 BK 0858)

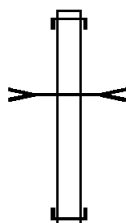


000000 FT

MEADOW GROVE RD
 0500/0858 (SR1020 SEG 0010/0444)
 0500/0727 BMSEN 50/8007/0500/0650
 1 0 01033 2 00 0010+74
 BOARD RUN
 0500/0705 BMSBG 50/8007/0500/0650
 000000 FT 1 0 01033 2 00 0000+00
 NC RAMP C-2 RD
 INTER-BK WILLIAM PENN HW
 (SR0022 SEG 0231/0971)
 MFC BEGIN = F
 0500/0000 LENGTH(AH 0858 BK 0000)

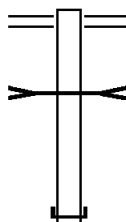
DIR: E TOTAL LEN: .422 MI. DIST: 08-9 SR: 8005
 LEFT MUN: WATTS T RIGHT MUN: WATTS T

002228 FT



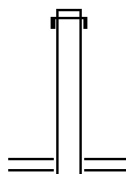
002228 FT
 INTER-AHD WILLIAM PENN HW
 0750/0423 (SR0022 SEG 0280/1009)
 TR JUNIATA R
 STRUCTURE LENGTH 10 FT
 0750/0217 BMSID 50/0022/0280/0847
 001805 FT 1 0 00000 0 00 0000+00
 NC TO 22 EB RAMP RD
 INTER-BK HUGGINS RD
 (SR1028 SEG 0010/0000)
 0750/0000 LENGTH(AH 0423 BK 0655)

001805 FT



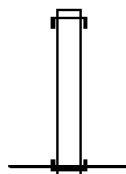
0500/0655 HUGGINS RD
 (SR1028 SEG 0010/0244)
 TR JUNIATA R
 STRUCTURE LENGTH 10 FT
 0500/0530 BMSID 50/0022/0280/0847
 001150 FT 1 0 01033 0 00 0000+00
 NC RAMP B-1 RD
 INTER-BK WILLIAM PENN HW
 (SR0022 SEG 0281/0699)
 0500/0000 LENGTH(AH 0655 BK 0769)

001150 FT



INTER-AHD WILLIAM PENN HW
 0250/0769 (SR0022 SEG 0271/1861)
 000381 FT 1 0 01033 2 01 0000+00
 NC RAMP B-2 RD
 HUGGINS RD
 (SR1028 SEG 0010/0244)
 0250/0000 LENGTH(AH 0769 BK 0381)

000381 FT

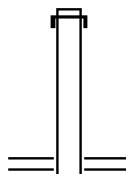


INTER-AHD HUGGINS RD
 0010/0381 (SR1028 SEG 0010/0000)
 000000 FT 1 0 00000 0 00 0000+00
 NC FROM 22 EB RAMP RD
 INTER-BK WILLIAM PENN HW
 (SR0022 SEG 0280/0203)
 MFC BEGIN = F
 0010/0000 LENGTH(AH 0381 BK 0000)

000000 FT

DIR: N TOTAL LEN: .419 MI. DIST: 08-9 SR: 8001
 LEFT MUN: DUNCANNON B RIGHT MUN: DUNCANNON B

002210 FT

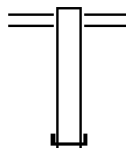


002210 FT
 INTER-AHD SUSQUEHANNA TR
 0750/0626 (SR0011 SEG 0210/1025)

001584 FT

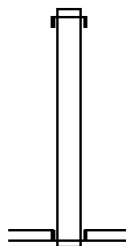
001584 FT 1 0 00030 2 03 0000+00
 NC ON RAMP RD
 MARKET ST
 (SR0274 SEG 0760/3745)
 0750/0000 LENGTH(AH 0626 BK 0405)

001179 FT



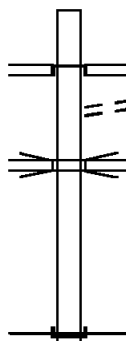
0500/0405 BLOOMFIELD RD
 (SR0274 SEG 0760/3612)
 001179 FT 1 0 00030 2 02 0000+00
 NC OF RAMP RD
 INTER-BK SUSQUEHANNA TR
 (SR0011 SEG 0211/0903)
 0500/0000 LENGTH(AH 0405 BK 0352)

000827 FT



INTER-AHD SUSQUEHANNA TR
 0250/0352 (SR0011 SEG 0201/0793)
 000827 FT 1 0 00030 2 00 0000+00
 NC VA LLEY ST RAMP RD
 SUSQUEHANNA AV
 (SR2009 SEG 0010/0000)
 INN RD
 (T310)
 INTER-BK MOUNTAIN ST
 (T522)
 0250/0000 LENGTH(AH 0352 BK 0827)

000000 FT



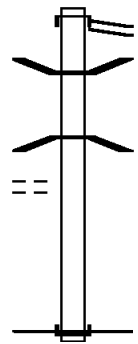
INTER-AHD FISHER ST
 (T523)
 SUSQUEHANNA AV
 0010/0827 (SR2009 SEG 0010/0405)
 TO 2009/0010 SH
 0010/0727 (CONN)
 US 11&15 (NB)
 0010/0640 OP ID 50/0011/0200/1230
 000000 FT 1 0 00030 2 01 0000+00
 NC F I FISHER ST RAMP RD
 INTER-BK SUSQUEHANNA TR
 (SR0011 SEG 0200/0735)
 MFC BEGIN = F
 0010/0000 LENGTH(AH 0827 BK 0000)

EXTRACT DATE: 12/18/2023 ROADWAY MANAGEMENT SYSTEM PAGE NUMBER: 262
 PRINT DATE: 12/20/2023 SLD COUNTY/SR - ANNUAL PRINT COUNTY: PERRY
 DIR: B TOTAL LEN: .175 MI. DIST: 08-9 SR: 4012
 LEFT MUN: JUNIATA TOWNSHIP T RIGHT MUN: JUNIATA TOWNSHIP T

HOMINY RIDGE WEST RD
 (T487)

000926 FT

0010/0202
 000000 FT



000926 FT
 INTER-AHD CREEK RD
 (SR0849 SEG 0160/1213)
 CREEK RD
 0010/0926 (SR0849 SEG 0160/1213)
 0010/0268 BMSEN 50/4012/0010/0254
 2 0 50052 0 00 0002+58
 T BUFFALO CK
 0010/0254 BMSBG 50/4012/0010/0254
 000000 FT 2 0 50052 0 00 0000+00
 INTER-BK NC CAMPBELL RD
 CREEK DR
 (T520)
 MFC BEGIN = E
 0010/0000 LENGTH(AH 0926 BK 0000)

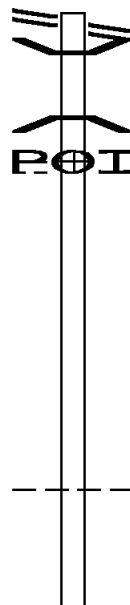
EXTRACT DATE: 12/18/2023 ROADWAY MANAGEMENT SYSTEM PAGE NUMBER: 261
 PRINT DATE: 12/20/2023 SLD COUNTY/SR - ANNUAL PRINT COUNTY: PERRY
 DIR: B TOTAL LEN: 11.917 MI. DIST: 08-9 SR: 4010
 LEFT MUN: OLIVER T RIGHT MUN: OLIVER T

KEYSTONE WY 062924 FT
 (SR0034 SEG 0400/0000) 0240/3333

PENNSY SUPPLY DR 0240/2768
 (PRDR)

059591 FT

057246 FT



062924 FT KEYSTONE WY
 0240/3333 (SR0034 SEG 0400/0000)
 0240/3273 BMSEN 50/4010/0240/3227
 2 0 50035 0 02 0258+25
 LIT. BUFF. CK.
 0240/3227 BMSBG 50/4010/0240/3227
 0240/2768 (APRA) PENNSY SUPPLY DR

5 059591 FT 2 0 50035 0 02 0226+08
 0240/0000 LENGTH(AH 3333 BK 2345)

0230/1293 OLIVER JUNIATA TOWNSHIP T

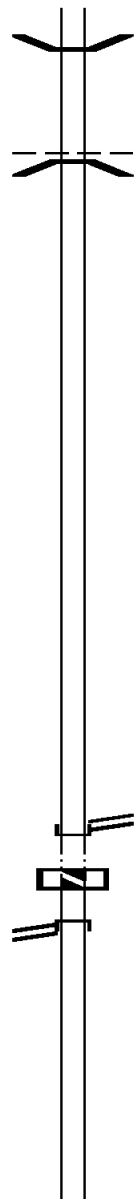
057246 FT 2 0 50035 0 02 0200+59

DIR: B TOTAL LEN: 11.917 MI. DIST: 08-9 SR: 4010
 LEFT MUN: OLIVER T RIGHT MUN: OLIVER T

					0230/0000 LENGTH(AH 2345 BK 2463)
	054783 FT				054783 FT 2 0 50035 0 02 0176+97
					0220/0000 LENGTH(AH 2463 BK 3834)
LITTLE BUFFALO STATE PS (PARK)	0210/2940	==			
GILL HILL RD (SR1011 SEG 0040/0000)	0210/2636	==	==	0210/2636	STATE PARK RD (SR1011 SEG 0040/0000)
LAKEVIEW RD (T423)	0210/2100	==			
	050949 FT				050949 FT 2 0 50035 0 01 0139+58
					0210/0000 LENGTH(AH 3834 BK 1977)
	048972 FT				048972 FT 2 0 50035 0 01 0119+49
					0200/0000 LENGTH(AH 1977 BK 2398)
BLACKHILL RD (T408)	0190/1067	==			
	046574 FT				046574 FT 2 0 50035 0 01 0095+51
			==		SWIMMING POOL RD (PARK)
					0190/0000 LENGTH(AH 2398 BK 2326)
	044248 FT				044248 FT 2 0 50035 0 01 0072+25

DIR: B TOTAL LEN: 11.917 MI.
 LEFT MUN: JUNIATA TOWNSHIP T

DIST: 08-9 SR: 4010
 RIGHT MUN: JUNIATA TOWNSHIP T

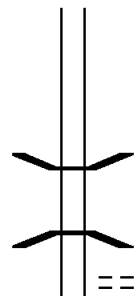


	0180/0000	LENGTH(AH 2326 BK 1332)
	0170/0925	BMSEN 50/4010/0170/0876
		2 0 50035 0 01 0067+92
		LIT. BUFF. CK.
		BMSBG 50/4010/0170/0876
		JUNIATA TOWNSHIP
	0170/0876	CENTRE TOWNSHIP T
042916 FT	042916 FT	2 0 50035 0 01 0059+16
	0170/0000	LENGTH(AH 1332 BK 2938)
039978 FT	039978 FT	2 0 50035 0 01 0029+54
	0160/0000	LENGTH(AH 2938 BK 2954)
037024 FT	037024 FT	2 0 50035 0 00 0000+00
		COLD STORAGE RD
		(SR4005 SEG 0060/0178)
		NC LI
		TITLE BUFFALO RD
		INTER-BK
		COLD STORAGE RD
		(SR4005 SEG 0060/0178)
037024 FT	0150/0000	LTH AH 002954 BK 000100
	037024 FT	
	7142/0000	LTH AH 000100 BK 002213
		INTER-AHD
		COLD STORAGE RD
	0140/2213	(SR4005 SEG 0060/0602)
034811 FT	034811 FT	2 0 50048 0 00 0125+47
	0140/0000	LENGTH(AH 2213 BK 2594)

COLD STORAGE RD
 (SR4005 SEG 0060/0602) 0140/2213

DIR: B TOTAL LEN: 11.917 MI. DIST: 08-9 SR: 4010
 LEFT MUN: CENTRE TOWNSHIP T RIGHT MUN: CENTRE TOWNSHIP T

032217 FT

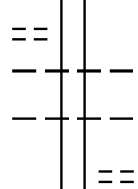


032217 FT 2 0 50048 0 00 0099+66
 S 0130/0000 LENGTH(AH 2594 BK 2389)
 0120/1813 BMSBN 50/4010/0120/1795
 2 0 50048 0 00 0093+72
 LUTMUN RUN
 0120/1795 BMSBG 50/4010/0120/1795
 CHURCH RD
 0120/1612 (T372)

029828 FT

029828 FT 2 0 50048 0 00 0075+77
 S 0120/0000 LENGTH(AH 2389 BK 2779)

2 0 50048 0 00 0050+07 027049 FT
 BUTTONWOOD RD
 (T372) 0110/0000



027049 FT
 S 0110/0000 LENGTH(AH 2779 BK 2416)
 CENTRE TOWNSHIP
 0100/2343 JUNIATA TOWNSHIP T
 JUNIATA TOWNSHIP
 0100/2199 CENTRE TOWNSHIP T
 KNOTTY PINE LN
 0100/2115 (TWP)

024633 FT

024633 FT 2 0 50048 0 00 0025+71
 S 0100/0000 LENGTH(AH 2416 BK 2571)

DIR: B TOTAL LEN: 11.917 MI. DIST: 08-9 SR: 4010
 LEFT MUN: CENTRE TOWNSHIP T RIGHT MUN: CENTRE TOWNSHIP T

022062 FT

022062 FT 2 0 50048 0 00 0000+00
 MANNSVILLE RD
 (SR4003 SEG 0060/1838)
 0090/0000 LENGTH(AH 2571 BK 3343)

018719 FT

018719 FT 2 0 50011 0 00 0396+51
 DUNKLEBERGER RD
 (T368)
 0080/0000 LENGTH(AH 3343 BK 2593)

0070/1395 CENTRE TOWNSHIP
 SAVILLE T

016126 FT

016126 FT 2 0 50011 0 00 0369+13
 0070/0000 LENGTH(AH 2593 BK 2975)

KNOUSE DR
 (TWP)

0060/1817

013151 FT

013151 FT 2 0 50011 0 00 0339+38
 0060/0000 LENGTH(AH 2975 BK 2336)

2 0 50011 0 00 0316+02
 FOOSE RIDGE RD
 (T356)

010815 FT
 0050/0000

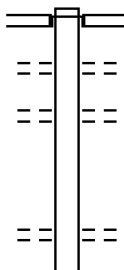
010815 FT JACKSON HOLLOW RD
 (T360)
 0050/0000 LENGTH(AH 2336 BK 2065)

DIR: B TOTAL LEN: 11.917 MI. DIST: 08-9 SR: 4010
 LEFT MUN: SAVILLE T RIGHT MUN: SAVILLE T

008750 FT		008750 FT 2 0 50011 0 00 0295+37 0040/0000 LENGTH(AH 2065 BK 2522)
0030/0243 BMS EN 50/4010/0030/0227 2 0 50011 0 00 0272+42 TR. BUFF. CK.		
0030/0227 BMSBG 50/4010/0030/0227 DUM RD (T348)		
2 0 50011 0 00 0270+15 006228 FT PEACH RIDGE RD (T349)		0030/0070 006228 FT
0030/0000		0030/0000 LENGTH(AH 2522 BK 3395)
002833 FT		002833 FT 2 0 50011 0 00 0235+75 0020/0000 LENGTH(AH 3395 BK 2833)
CLOUSE LN (T201)		0010/1965
0010/1249 BMS EN 50/4010/0010/1232 2 0 50011 0 00 0219+91 TR BUFFALO		
0010/1232		BMSBG 50/4010/0010/1232
000000 FT		000000 FT 2 0 50011 0 00 0207+42 NC ER L Y RD VETERANS WY (SR0074 SEG 0260/0000) INTER-BK ROCK HOLLOW RD (T407) MFC BEGIN = D
0010/0000 LENGTH(AH 2833 BK 0000)		

DIR: B TOTAL LEN: 11.118 MI. DIST: 08-9 SR: 4008
 LEFT MUN: NEWPORT B RIGHT MUN: NEWPORT B

	058702 FT		058702 FT	
FOURTH ST			INTER-AHD	MARKET ST
(SR0849 SEG 0300/2270)	0250/0523			(SR0034 SEG 0430/0000)
				FOURTH ST
				(SR0034 SEG 0430/0000)
				UNKNOWN AL
				(BORO)
				FIFTH ST
				(BORO)
				2 0 50002 0 01 0583+44
				NC MARKET ST
				LOCUST ST
				(BORO)
				LENGTH(AH 0523 BK 1458)
UNKNOWN AL				



DIR: B TOTAL LEN: 11.118 MI. DIST: 08-9 SR: 4008
 LEFT MUN: NEWPORT B RIGHT MUN: NEWPORT B

(BORO)	0240/1046	==		
UNKNOWN AL				
(BORO)	0240/0912	==		
WALNUT ST				
(BORO)	0240/0764	==		
SIXTH ST				
(BORO)	0240/0600	==		
056721 FT			056721 FT	2 0 50002 0 01 0568+80
				NEWPORT
				OLIVER T
			5 0240/0000	LENGTH(AH 1458 BK 2559)
				LEGION RD
			0230/2004	(T456)
054162 FT			054162 FT	2 0 50002 0 01 0550+16
			5 0230/0000	LENGTH(AH 2559 BK 2105)
2 0 50002 0 01 0522+16	052057 FT		052057 FT	
CEMETERY RD				
(T481)	0220/0000	==	5 0220/0000	LENGTH(AH 2105 BK 1201)
050856 FT			050856 FT	2 0 50002 0 01 0510+15
			5 0210/0000	LENGTH(AH 1201 BK 3202)
				OLIVER
			0200/3189	JUNIATA TOWNSHIP T
2 0 50002 0 01 0477+90	047654 FT		047654 FT	GILL HILL RD
APPLE HOUSE RD				(SR1011 SEG 0050/2200)
(T422)	0200/0000	==	5 0200/0000	LENGTH(AH 3202 BK 3295)

DIR: B TOTAL LEN: 11.118 MI. DIST: 08-9 SR: 4008
 LEFT MUN: JUNIATA TOWNSHIP T RIGHT MUN: JUNIATA TOWNSHIP T

2 0 50002 0 01 0443+33 044359 FT NUMER RD (T424)	0190/0000	==	==	044359 FT LAKEVEIW RD (T423) S 0190/0000 LENGTH(AH 3295 BK 1942)
	042417 FT			S 0180/0000 042417 FT 2 0 50002 0 01 0423+91 LENGTH(AH 1942 BK 2346)
	040071 FT			S 0170/0000 040071 FT 2 0 50002 0 01 0400+45 LENGTH(AH 2346 BK 2333)
RINGNECK DR (T375)	0160/0610	==		
	037738 FT		==	037738 FT 2 0 50002 0 01 0377+12 GOUGH LN (T493) S 0160/0000 LENGTH(AH 2333 BK 2663)
STERLING LN (T494)	0150/1802	==		
	035075 FT			S 0150/0000 035075 FT 2 0 50002 0 01 0350+71 LENGTH(AH 2663 BK 3201)

DIR: B TOTAL LEN: 11.118 MI. DIST: 08-9 SR: 4008
 LEFT MUN: JUNIATA TOWNSHIP T RIGHT MUN: JUNIATA TOWNSHIP T

MARKLESVILLE RD
 (SR4005 SEG 0090/0052) 0140/0790
 2 0 50002 0 01 0318+70 031874 FT
 ORCHARD RD
 (T485) 0140/0000

029912 FT

2 0 50002 0 01 0277+96 027800 FT
 ROBINSON RD
 (T400) 0120/0000

024494 FT

022403 FT

020637 FT

0140/0790 COLDSTORAGE RD
 (SR4005 SEG 0090/0052)

031874 FT

5 0140/0000 LENGTH(AH 3201 BK 1962)

029912 FT 2 0 50002 0 01 0299+08
 5 0130/0000 LENGTH(AH 1962 BK 2112)

027800 FT

5 0120/0000 LENGTH(AH 2112 BK 3306)

024494 FT 2 0 50002 0 00 0245+26
 5 0110/0000 LENGTH(AH 3306 BK 2091)

022403 FT 2 0 50002 0 00 0224+35
 5 0100/0000 LENGTH(AH 2091 BK 1766)

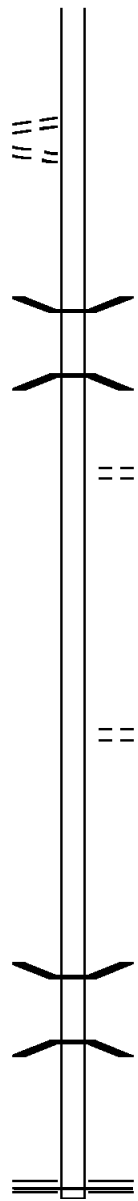
020637 FT 2 0 50002 0 00 0206+69

DIR: B TOTAL LEN: 11.118 MI. DIST: 08-9 SR: 4008
 LEFT MUN: JUNIATA TOWNSHIP T RIGHT MUN: JUNIATA TOWNSHIP T

Stationing	Segment	Length	Right of Way	Notes
	0090/0000		0090/0000	BUTTONWOOD RD (T372) LENGTH(AH 1766 BK 3112)
2 0 50002 0 00 0175+57	0080/0429	017525 FT	0080/0000	JUNIATA TOWNSHIP SAVILLE T
FROG HOLLOW RD (T376)	0080/0000		0080/0000	LENGTH(AH 3112 BK 3409)
	0070/0868		0070/0000	
SEAMAN LN (TWP)	014116 FT		014116 FT	2 0 50002 0 00 0141+48
	0070/0000		0070/0000	MANNVILLE RD (SR4003 SEG 0080/2725) LENGTH(AH 3409 BK 1612)
2 0 50002 0 00 0125+21	0060/0000	012504 FT	0060/0000	
ESHCOL RIDGE RD (T354)	012504 FT		012504 FT	
	0060/0000		0060/0000	LENGTH(AH 1612 BK 2105)
	0050/0000		0050/0000	
	010399 FT		010399 FT	2 0 50002 0 00 0104+16
	0050/0000		0050/0000	FOOSE RIDGE RD (T356) LENGTH(AH 2105 BK 2110)

DIR: B TOTAL LEN: 11.118 MI. DIST: 08-9 SR: 4008
 LEFT MUN: SAVILLE T RIGHT MUN: SAVILLE T

2 0 50002 0 00 0083+06 008289 FT
 HONEYSUCKLE HOLLOW RD
 (T429) 0040/0000
 LC FOR HONEYSUCKLE HOLL 0030/1990
 (CONN)



008289 FT
 0040/0000 LENGTH(AH 2110 BK 2108)

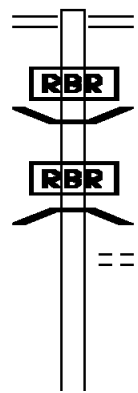
0030/0164 BMSBN 50/4008/0030/0151
 2 0 50002 0 00 0063+49
 T. BUFFALO CK
 006181 FT BMSBG 50/4008/0030/0151
 006181 FT 2 0 50002 0 00 0061+98
 JACOBS RD
 (T358)
 0030/0000 LENGTH(AH 2108 BK 2457)

003724 FT 003724 FT 2 0 50002 0 00 0037+24
 PEACH RIDGE RD
 (T349)
 0020/0000 LENGTH(AH 2457 BK 3724)

0010/0663 BMSBN 50/4008/0010/0587
 2 0 50002 0 00 0005+83
 BUFFALO CRK.
 0010/0587 BMSBG 50/4008/0010/0587
 000000 FT 2 0 50002 0 00 0000+00
 NC MI DDLE RIDGE RD
 BUFFALO TRACE RD
 (SR0849 SEG 0030/0000)
 MFC BEGIN = D
 0010/0000 LENGTH(AH 3724 BK 0000)

EXTRACT DATE: 12/18/2023 ROADWAY MANAGEMENT SYSTEM PAGE NUMBER: 249
 PRINT DATE: 12/20/2023 SLD COUNTY/SR - ANNUAL PRINT COUNTY: PERRY
 DIR: B TOTAL LEN: 4.042 MI. DIST: 08-9 SR: 4007
 LEFT MUN: TUSCARORA T RIGHT MUN: TUSCARORA T

021341 FT



021341 FT RACCOON VALLEY RD
 0100/1942 (SR0017 SEG 0450/0000)

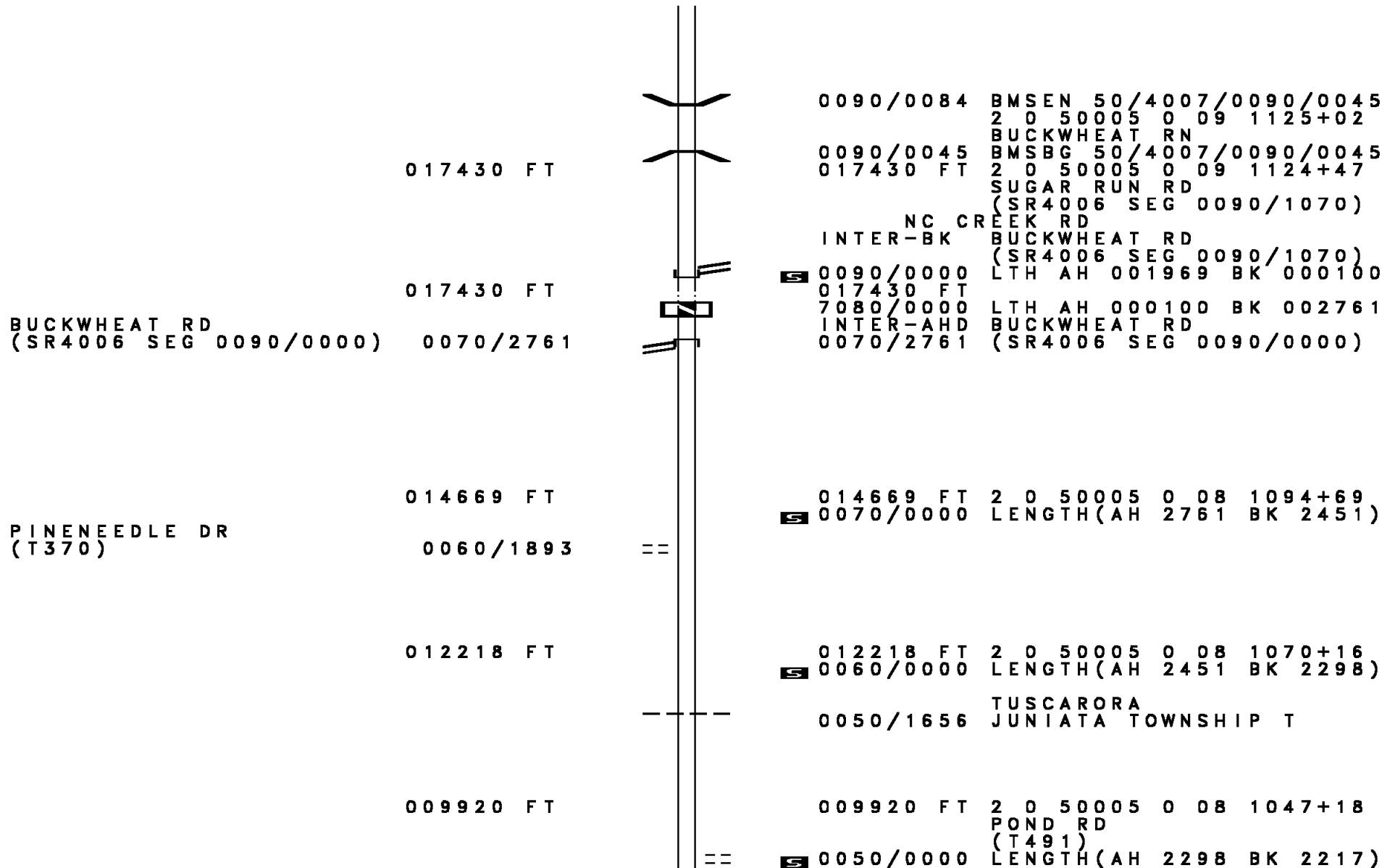
0100/1529 BMSBN 50/4007/0100/1472
 2 0 50005 0 09 1157+33
 P3

0100/1472 RACCOON CREEK
 BMSBG 50/4007/0100/1472
 0100/1313 LITTLE CREEK DR
 (TWP)

019399 FT

019399 FT 2 0 50005 0 09 1142+58
 5 0100/0000 LENGTH(AH 1942 BK 1969)

DIR: B TOTAL LEN: 4.042 MI. DIST: 08-9 SR: 4007
 LEFT MUN: TUSCARORA T RIGHT MUN: TUSCARORA T



017430 FT

0090/0084 BMSBG 50/4007/0090/0045
 2 0 50005 0 09 1125+02
 BUCKWHEAT RD

0090/0045 BMSBG 50/4007/0090/0045
 017430 FT 2 0 50005 0 09 1124+47

SUGAR RUN RD
 (SR4006 SEG 0090/1070)

NC CREEK RD
 INTER-BK BUCKWHEAT RD
 (SR4006 SEG 0090/1070)

017430 FT

0090/0000 LTH AH 001969 BK 000100
 017430 FT

BUCKWHEAT RD
 (SR4006 SEG 0090/0000) 0070/2761

7080/0000 LTH AH 000100 BK 002761
 INTER-AHD BUCKWHEAT RD
 0070/2761 (SR4006 SEG 0090/0000)

014669 FT

014669 FT 2 0 50005 0 08 1094+69
 0070/0000 LENGTH(AH 2761 BK 2451)

PINENEEDLE DR
 (T370) 0060/1893

012218 FT

012218 FT 2 0 50005 0 08 1070+16
 0060/0000 LENGTH(AH 2451 BK 2298)

TUSCARORA
 JUNIATA TOWNSHIP T

009920 FT

009920 FT 2 0 50005 0 08 1047+18
 POND RD
 (T491)

0050/0000 LENGTH(AH 2298 BK 2217)

DIR: B TOTAL LEN: 4.042 MI. DIST: 08-9 SR: 4007
 LEFT MUN: JUNIATA TOWNSHIP T RIGHT MUN: JUNIATA TOWNSHIP T

TIMBER RD
(T491)

0040/2202 ==

007703 FT

007703 FT 2 0 50005 0 08 1025+01
 0040/0000 LENGTH(AH 2217 BK 2438)

005265 FT

0030/0055 BMS EN 50/4007/0030/0037
 2 0 50005 0 08 1001+18
 TR. BUFFACO C
 0030/0037 BMSBG 50/4007/0030/0037
 005265 FT 2 0 50005 0 08 1000+63
 BUCKWALTER RD
 (SR1024 SEG 0010/0000)
 0030/0000 LENGTH(AH 2438 BK 2553)

0020/1656 PICNIC WOOD RD
(T489)

CENTRE RD
(T489)

0020/0964 ==

002712 FT

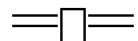
002712 FT 2 0 50005 0 08 0976+08
 0020/0000 LENGTH(AH 2553 BK 2712)

000000 FT

0010/0978 BMS EN 50/4007/0010/0949
 2 0 50005 0 08 0957+40
 TR. BUFF. CK.
 0010/0949 BMSBG 50/4007/0010/0949
 000000 FT 2 0 50005 0 08 0948+75
 NC ST
 STONE ARCH RD
 STONE ARCH RD
 (SR0849 SEG 0230/0000)
 MFC BEGIN = D
 0010/0000 LENGTH(AH 2712 BK 0000)


EXTRACT DATE: 12/18/2023 ROADWAY MANAGEMENT SYSTEM PAGE NUMBER: 246
 PRINT DATE: 12/20/2023 SLD COUNTY/SR - ANNUAL PRINT COUNTY: PERRY
 DIR: B TOTAL LEN: 9.984 MI. DIST: 08-9 SR: 4006
 LEFT MUN: TUSCARORA T RIGHT MUN: TUSCARORA T

052718 FT



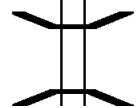
052718 FT RACCOON VALLEY RD
 0210/1204 (SR0017 SEG 0530/0000)

051514 FT



0210/0229 OP ID PA 17 50/0017/0530/0661
 051514 FT 2 0 50024 0 00 0043+15
 5 0210/0000 LENGTH(AH 1204 BK 1754)

049760 FT



0200/0075 BMSBN 50/4006/0200/0022
 049760 FT 2 0 50024 0 00 0025+77
 RACCOON CK.0
 BMSBG 50/4006/0200/0022

DIR: B TOTAL LEN: 9.984 MI. DIST: 08-9 SR: 4006
 LEFT MUN: TUSCARORA T RIGHT MUN: TUSCARORA T

		0200/0000 LENGTH(AH 1754 BK 2526)
047234 FT	047234 FT	2 0 50024 0 00 0000+00
		WINDING HILL RD
		(T432)
	==	0190/0000 LENGTH(AH 2526 BK 3434)
043800 FT	043800 FT	2 0 50001 0 03 1551+15
		0180/0000 LENGTH(AH 3434 BK 2874)
040926 FT	040926 FT	2 0 50001 0 03 1521+06
		0170/0000 LENGTH(AH 2874 BK 2162)
038764 FT	038764 FT	2 0 50001 0 03 1499+78
		0160/0000 LENGTH(AH 2162 BK 2501)
036263 FT	036263 FT	2 0 50001 0 03 1474+77

DIR: B TOTAL LEN: 9.984 MI.
LEFT MUN: TUSCARORA T

DIST: 08-9 SR: 4006
RIGHT MUN: TUSCARORA T

034654 FT

0150/0000 LENGTH(AH 2501 BK 1609)

034654 FT 2 0 50001 0 03 1458+68
SAINT SAMUELS RD

0140/0000 LENGTH(AH 1609 BK 3411)
(SR1007 SEG 0070/1937)

031243 FT

031243 FT 2 0 50001 0 03 1424+57
0130/0000 LENGTH(AH 3411 BK 2459)

028784 FT

028784 FT 2 0 50001 0 03 1399+98
0120/0000 LENGTH(AH 2459 BK 2432)

026352 FT

026352 FT 2 0 50001 0 03 1375+66
0110/0000 LENGTH(AH 2432 BK 2502)

023850 FT

023850 FT 2 0 50001 0 03 1350+64
0100/0000 LENGTH(AH 2502 BK 2486)

DIR: B TOTAL LEN: 9.984 MI. DIST: 08-9 SR: 4006
 LEFT MUN: TUSCARORA T RIGHT MUN: TUSCARORA T

CREEK RD
 (SR4007 SEG 0090/0000) 0090/1070

021364 FT

NC SUGAR RUN RD
 0090/1070 MFC BEGIN = E

021364 FT 2 0 50001 0 02 1323+30
 STONE ARCH RD

(SR4007 SEG 0070/2761)
 0090/0000 LENGTH(AH 2486 BK 2308)
 0080/2273 MFC BEGIN = D

019056 FT

019056 FT 2 0 50001 0 02 1300+54
 0080/0000 LENGTH(AH 2308 BK 2443)

2 0 50001 0 02 1275+89 016613 FT
 GEORGE BROWN RD
 (T380) 0070/0000

014071 FT

SHULL HILL RD
 (T402)
 0070/0927 BMS EN 50/4006/0070/0852
 0070/0877 2 0 50001 0 02 1284+41
 BUCKWHEAT RN
 0070/0852 BMSBG 50/4006/0070/0852

016613 FT
 0070/0000 LENGTH(AH 2443 BK 2542)
 BUCKWHEAT RUN
 STRUCTURE LENGTH 11 FT
 0060/2017 BMSID 50/4006/0060/2017

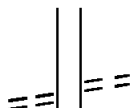
014071 FT 2 0 50001 0 02 1250+62
 0060/0000 LENGTH(AH 2542 BK 2869)

DIR: B TOTAL LEN: 9.984 MI. DIST: 08-9 SR: 4006
LEFT MUN: TUSCARORA T RIGHT MUN: TUSCARORA T

NEW RIDGE RD
(T379)

011202 FT

0050/0000



011202 FT 2 0 50001 0 02 1221+93

ASPEN HILL RD
(T380)
0050/0000 LENGTH(AH 2869 BK 2241)

0040/1221 COTTONTAIL DR
(PRDR)

008961 FT

008961 FT 2 0 50001 0 02 1199+74

KNISELY HILL RD
(T378)
0040/0000 LENGTH(AH 2241 BK 2931)

006030 FT

006030 FT 2 0 50001 0 02 1170+43
0030/0000 LENGTH(AH 2931 BK 2987)

003043 FT

003043 FT 2 0 50001 0 02 1140+56
0020/0000 LENGTH(AH 2987 BK 3043)

000000 FT

BUFFALO TRACE RD
(SR0849 SEG 0070/0000) 0010/0000

000000 FT 2 0 50001 0 02 1110+13
BUFFALO TRACE RD
(SR0849 SEG 0070/0000)
NC BUCKWHEAT RD
MFC BEGIN = E
0010/0000 LENGTH(AH 3043 BK 0000)

EXTRACT DATE: 12/18/2023 ROADWAY MANAGEMENT SYSTEM PAGE NUMBER: 241
 PRINT DATE: 12/20/2023 SLD COUNTY/SR - ANNUAL PRINT COUNTY: PERRY

DIR: B TOTAL LEN: 5.300 MI. DIST: 08-9 SR: 4005
 LEFT MUN: JUNIATA TOWNSHIP T RIGHT MUN: JUNIATA TOWNSHIP T

027985 FT

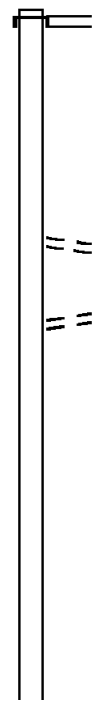
027985 FT
 INTER-AHD CREEK RD
 (SRO849 SEG 0160/0000)
 CREEK RD
 0110/1858 (SRO849 SEG 0160/0000)

026127 FT

026127 FT 2 0 50005 0 08 0930+17
 HOMESTEAD RD
 (T483)
 0110/0000 LENGTH(AH 1858 BK 2915)
 0100/1981 HOMESTEAD RD
 (T523)

023212 FT

023212 FT 2 0 50005 0 07 0897+03
 0100/0000 LENGTH(AH 2915 BK 2230)



NC MARKELSVILLE RD
 MIDDLE RIDGE RD

DIR: B TOTAL LEN: 5.300 MI. DIST: 08-9 SR: 4005
 LEFT MUN: JUNIATA TOWNSHIP T RIGHT MUN: JUNIATA TOWNSHIP T

		020982 FT	==	0090/0052 (SR4008 SEG 0140/0790)
				020982 FT 2 0 50005 0 07 0875+25
				5 0090/0000 LENGTH(AH 2230 BK 3003)
		017979 FT		017979 FT 2 0 50005 0 05 0844+70
				5 0080/0000 LENGTH(AH 3003 BK 1490)
HOLLOW RD (T431)		016489 FT		016489 FT 2 0 50005 0 05 0830+01
		0060/2134	==	5 0070/0000 LENGTH(AH 1490 BK 2134)
				0060/1892 BMSSEN 50/4005/0060/1853
				JUNIATA TOWNSHIP
				0060/1883 CENTRE TOWNSHIP T
				2 0 50005 0 05 0828+38
				LIT.BUFF.CK.
				0060/1853 BMSBG 50/4005/0060/1853
ERLY RD (SR4010 SEG 0140/2213)		0060/0602	==	
		014355 FT		0060/0178 LITTLE BUFFALO RD
				(SR4010 SEG 0150/0000)
				0060/0019 BMSSEN 50/4005/0060/0000
				014355 FT 2 0 50005 0 04 0808+67
				T.LIT.BUFF.C
				BMSBG 50/4005/0060/0000
				5 0060/0000 LENGTH(AH 2134 BK 2756)
		011599 FT		011599 FT 2 0 50005 0 04 0779+87
				LAUREL GROVE RD
				(T375)
				5 0050/0000 LENGTH(AH 2756 BK 3232)

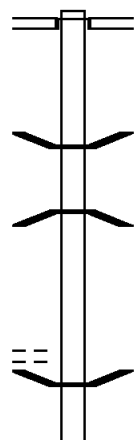
DIR: B TOTAL LEN: 5.300 MI. DIST: 08-9 SR: 4005
 LEFT MUN: CENTRE TOWNSHIP T RIGHT MUN: CENTRE TOWNSHIP T

HOPE RD (T553)	0040/0790	==	
2 0 50005 0 04 0747+75	008367 FT		008367 FT
KRETZING RD (T398)	0040/0000	==	0040/0000 LENGTH(AH 3232 BK 2807)
	005560 FT		005560 FT 2 0 50005 0 04 0719+68
			0030/0000 LENGTH(AH 2807 BK 2548)
	003012 FT		003012 FT 2 0 50005 0 04 0694+40
			0020/0000 LENGTH(AH 2548 BK 3012)
		==	0010/1129 CENTRE DR (PRDR)
		--	0010/0441 CENTRE TOWNSHIP BLOOMFIELD B
		==	0010/0419 HIGH ST (BORO)
000000 FT	000000 FT		2 0 50005 0 04 0663+94
			NC CO LD STORAGE RD
			MAIN ST
			(SR0274 SEG 0610/0149)
			MFC BEGIN = E
			0010/0000 LENGTH(AH 3012 BK 0000)

EXTRACT DATE: 12/18/2023 ROADWAY MANAGEMENT SYSTEM PAGE NUMBER: 238
 PRINT DATE: 12/20/2023 SLD COUNTY/SR - ANNUAL PRINT COUNTY: PERRY
 DIR: B TOTAL LEN: 2.594 MI. DIST: 08-9 SR: 4004
 LEFT MUN: SAVILLE T RIGHT MUN: SAVILLE T

013694 FT

013694 FT
 INTER-AHD ESCHOL RIDGE RD
 (T354)
 0060/2933 (SR0849 SEG 0050/0000)
 BUFFALO TRACE RD



0060/1367 BMS EN 50/4004/0060/1354
 2 0 50001 0 02 1094+39
 TR. BUFF. CRK.
 0060/1354 BMSBG 50/4004/0060/1354

2 0 50001 0 02 1080+80 010761 FT
 CHERRY VALLEY RD
 (T498) 0060/0000

010761 FT
 0060/0000 LENGTH(AH 2933 BK 1982)
 0050/1889 BMS EN 50/4004/0050/1878
 2 0 50001 0 02 1079+50
 TR. BUFF. CK.

DIR: B TOTAL LEN: 2.594 MI. DIST: 08-9 SR: 4004
 LEFT MUN: SAVILLE T RIGHT MUN: SAVILLE T

0050/1878 BMSBG 50/4004/0050/1878

008779 FT

008779 FT 2 0 50001 0 02 1060+72
 0050/0000 LENGTH(AH 1982 BK 2062)

006717 FT

006717 FT 2 0 50001 0 02 1039+37
 0040/0000 LENGTH(AH 2062 BK 2914)

2 0 50001 0 02 1010+43 003803 FT
 HALLS RD
 (T346)

0030/0000

==

003803 FT
 0030/0000 LENGTH(AH 2914 BK 2001)

001802 FT

001802 FT 2 0 50001 0 02 0990+20
 0020/0000 LENGTH(AH 2001 BK 1802)

0010/0319 BMSBN 50/4004/0010/0304
 2 0 50001 0 02 0975+54

TR. PANTHER C
 0010/0304 BMSBG 50/4004/0010/0304
 0010/0132 BMSBN 50/4004/0010/0120
 2 0 50001 0 02 0973+71

000000 FT

TR. PANTH. CK.
 0010/0120 BMSBG 50/4004/0010/0120
 000000 FT 2 0 50001 0 02 0972+47

VETERANS WY
 (SR0074 SEG 0340/0000) 0010/0000

VETERANS WY
 (SR0074 SEG 0340/0000)
 NC ARNDT RD
 MFC BEGIN = E
 0010/0000 LENGTH(AH 1802 BK 0000)

DIR: B TOTAL LEN: 4.081 MI. DIST: 08-9 SR: 4003
 LEFT MUN: SAVILLE T RIGHT MUN: SAVILLE T

021548 FT

021548 FT MIDDLE RIDGE RD
 0080/2725 (SR4008 SEG 0070/0000)

018823 FT

018823 FT 2 0 50006 0 02 0575+28
 0080/0000 LENGTH(AH 2725 BK 2457)

016366 FT

0070/0054 SAVILLE
 0070/0010 CENTRE TOWNSHIP T
 016366 FT BMSEN 50/4003/0070/0000
 2 0 50006 0 02 0551+05
 L. BUF. CK.
 0070/0000 BMSBG 50/4003/0070/0000
 LENGTH(AH 2457 BK 2425)
 0060/1838 ERLY RD
 (SR4010 SEG 0090/0000)

013941 FT

013941 FT 2 0 50006 0 02 0526+57
 0060/0000 LENGTH(AH 2425 BK 3121)



DIR: B TOTAL LEN: 4.081 MI. DIST: 08-9 SR: 4003
 LEFT MUN: CENTRE TOWNSHIP T RIGHT MUN: CENTRE TOWNSHIP T

Stationing	Length	Segment	Right of Way	Length	Segment	Right of Way
2 0 50006 0 02 0495+00	010820 FT	PLEASANT VALLEY RD (T421)	0050/0000	010820 FT	5 0050/0000	LENGTH(AH 3121 BK 2658)
2 0 50006 0 02 0469+29	008162 FT	BOOSE RD (T417)	0040/0000	008162 FT	5 0040/0000	LENGTH(AH 2658 BK 2723)
	005439 FT			005439 FT	5 0030/0000	2 0 50006 0 02 0441+49 CHURCH RD (T372) LENGTH(AH 2723 BK 3085)
	002354 FT			002354 FT	5 0020/0000	2 0 50006 0 02 0410+65 KRETZING RD (T398) LENGTH(AH 3085 BK 2354)
	000000 FT			000000 FT	5 0010/0000	2 0 50006 0 02 0387+11 NC MANNINGVILLE RD SHERMANS VALLEY RD (SRO274 SEG 0580/0000) MFC BEGIN = D LENGTH(AH 2354 BK 0000)

EXTRACT DATE: 12/18/2023 ROADWAY MANAGEMENT SYSTEM PAGE NUMBER: 234
 PRINT DATE: 12/20/2023 SLD COUNTY/SR - ANNUAL PRINT COUNTY: PERRY
 DIR: B TOTAL LEN: 7.999 MI. DIST: 08-9 SR: 4002
 LEFT MUN: SAVILLE T RIGHT MUN: SAVILLE T

TUSCARORA RD 042237 FT
 (SR0017 SEG 0290/0000) 0170/2909

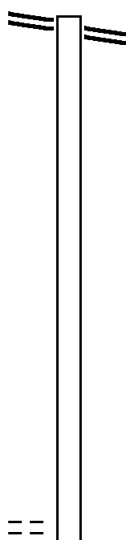
042237 FT TUSCARORA RD
 0170/2909 (SR0017 SEG 0290/0000)

039328 FT

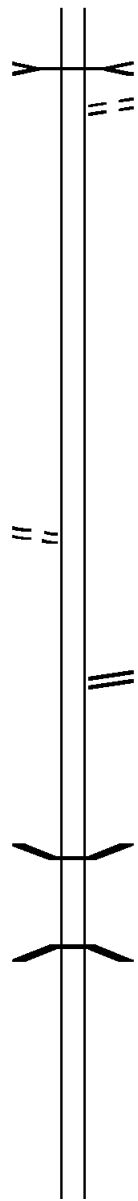
039328 FT 2 0 50012 0 02 0555+21
 0170/0000 LENGTH(AH 2909 BK 2953)

2 0 50012 0 02 0525+79 036375 FT
 DOBYNS RD
 (T340) 0160/0000

036375 FT
 0160/0000 LENGTH(AH 2953 BK 2651)



DIR: B TOTAL LEN: 7.999 MI. DIST: 08-9 SR: 4002
 LEFT MUN: SAVILLE T RIGHT MUN: SAVILLE T



0150/2510 PANTHER CREEK
 STRUCTURE LENGTH 12 FT
 BMSID 50/4002/0150/2510
 0150/1976 MILLER LN
 (T338)

033724 FT

033724 FT 2 0 50012 0 02 0499+28
 0150/0000 LENGTH(AH 2651 BK 2819)

2 0 50012 0 02 0471+09 030905 FT
 REISINGER RD
 (T499) 0140/0000

030905 FT
 0140/0000 LENGTH(AH 2819 BK 1893)

029012 FT

0130/0250 COVERED BRIDGE RD
 (SR4001 SEG 0020/2267)
 029012 FT 2 0 50012 0 02 0452+16
 0130/0000 LENGTH(AH 1893 BK 1746)

027266 FT

0120/0012 BMS EN 50/4002/0120/0000
 027266 FT 2 0 50012 0 02 0434+94
 TR. BUFF. CK.
 BMSBG 50/4002/0120/0000
 0120/0000 LENGTH(AH 1746 BK 1945)

025321 FT

025321 FT 2 0 50012 0 02 0415+30
 0110/0000 LENGTH(AH 1945 BK 2100)

DIR: B TOTAL LEN: 7.999 MI. DIST: 08-9 SR: 4002
LEFT MUN: SAVILLE T RIGHT MUN: SAVILLE T

023221 FT

023221 FT 2 0 50012 0 02 0394+30
VALENTINE RD
(T324)

= 5 0100/0000 LENGTH(AH 2100 BK 2293)

020928 FT

020928 FT 2 0 50012 0 02 0371+37
5 0090/0000 LENGTH(AH 2293 BK 1811)

019117 FT

019117 FT 2 0 50012 0 02 0353+26
5 0080/0000 LENGTH(AH 1811 BK 2773)
SAVILLE
0070/2701 NORTHEAST MADISON T

016344 FT

016344 FT 2 0 50012 0 02 0325+53
5 0070/0000 LENGTH(AH 2773 BK 2649)

013695 FT

013695 FT 2 0 50012 0 02 0299+04
5 0060/0000 LENGTH(AH 2649 BK 2637)

DIR: B TOTAL LEN: 7.999 MI. DIST: 08-9 SR: 4002
 LEFT MUN: NORTHEAST MADISON T RIGHT MUN: NORTHEAST MADISON T

011058 FT

011058 FT 2 0 50012 0 02 0272+47
 HERITAGE HILLS RD
 (T326)
 0050/0000 LENGTH(AH 2637 BK 2726)

008332 FT

008332 FT 2 0 50012 0 02 0245+21
 0040/0000 LENGTH(AH 2726 BK 2797)

005535 FT

0030/0011 BMS EN 50/4002/0030/0000
 005535 FT 2 0 50012 0 02 0217+24
 TR BUFFALO CK
 BMSBG 50/4002/0030/0000
 0030/0000 LENGTH(AH 2797 BK 2593)

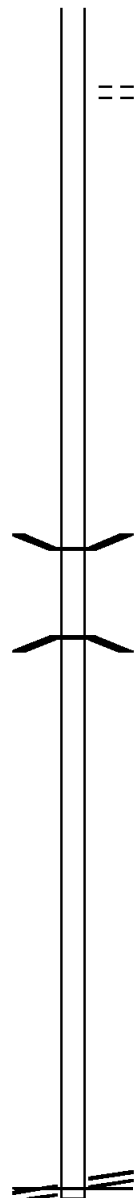
002942 FT

002942 FT 2 0 50012 0 02 0190+82
 0020/0000 LENGTH(AH 2593 BK 2942)

000000 FT

000000 FT 2 0 50012 0 02 0161+40
 FORT ROBINSON RD
 (SR0850 SEG 0070/0000)
 NC LIBERTY VALLEY RD
 MFC BEGIN = E
 0010/0000 LENGTH(AH 2942 BK 0000)

FORT ROBINSON RD
 (SR0850 SEG 0070/0000) 0010/0000

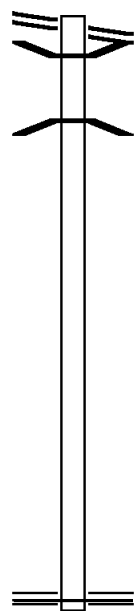


EXTRACT DATE: 12/18/2023 ROADWAY MANAGEMENT SYSTEM PAGE NUMBER: 230
 PRINT DATE: 12/20/2023 SLD COUNTY/SR - ANNUAL PRINT COUNTY: PERRY
 DIR: B TOTAL LEN: .930 MI. DIST: 08-9 SR: 4001
 LEFT MUN: SAVILLE T RIGHT MUN: SAVILLE T

LIBERTY VALLEY RD 004909 FT
 (SR4002 SEG 0130/0250) 0020/2267

002642 FT

000000 FT



004909 FT LIBERTY VALLEY RD
 0020/2267 (SR4002 SEG 0130/0250)
 0020/2143 BMSSEN 50/4001/0020/2076
 2 0 50037 0 00 0047+53
 BIG BUFFALO CK.
 0020/2076 BMSBG 50/4001/0020/2076

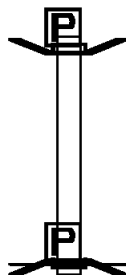
002642 FT 2 0 50037 0 00 0026+66
 0020/0000 LENGTH(AH 2267 BK 2642)

000000 FT 2 0 50037 0 00 0000+00
 NC COVERED BRIDGE RD
 TUSCARORA RD
 (SRO017 SEG 0240/0000)
 MFC BEGIN = E
 0010/0000 LENGTH(AH 2642 BK 0000)

EXTRACT DATE: 12/18/2023 ROADWAY MANAGEMENT SYSTEM PAGE NUMBER: 229
 PRINT DATE: 12/20/2023 SLD COUNTY/SR - ANNUAL PRINT COUNTY: PERRY
 DIR: B TOTAL LEN: .032 MI. DIST: 08-9 SR: 3021
 LEFT MUN: SPRING T RIGHT MUN: SPRING T

000169 FT

000000 FT



000169 FT BMS EN 50/3021/0010/0000
 INTER-AHD PINE HILL RD
 (T338)
 0010/0169 BRIDGE POSTED (TONS)
 000000 FT 2 0 50033 0 00 0051+42
 NC PINE HILL RD
 INTER-BK PINE HILL RD
 (T338)
 SGL 31 COMB 40
 SHERMANS CK
 BMSBG 50/3021/0010/0000
 MFC BEGIN = E
 0010/0000 LENGTH(AH 0169 BK 0000)

EXTRACT DATE: 12/18/2023 ROADWAY MANAGEMENT SYSTEM PAGE NUMBER: 228
PRINT DATE: 12/20/2023 SLD COUNTY/SR - ANNUAL PRINT COUNTY: PERRY
DIR: B TOTAL LEN: 4.115 MI. DIST: 08-9 SR: 3019
LEFT MUN: CENTRE TOWNSHIP T RIGHT MUN: CENTRE TOWNSHIP T

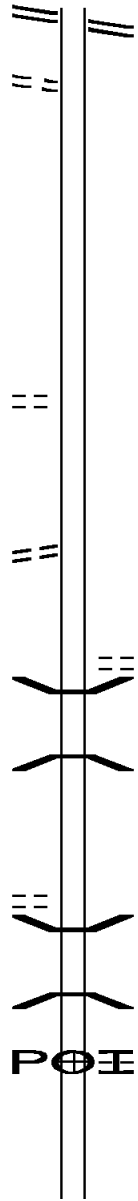
SPRING RD

021726 FT

021726 FT SPRING RD


DIR: B TOTAL LEN: 4.115 MI. DIST: 08-9 SR: 3019
 LEFT MUN: CENTRE TOWNSHIP T RIGHT MUN: CENTRE TOWNSHIP T

(SR0034 SEG 0280/0000)	0080/3510		0080/3510 (SR0034 SEG 0280/0000)
TOWNSHIP 0577 RT (PRDR)	0080/2900		
	018216 FT		018216 FT 2 0 50005 0 03 0617+80 0080/0000 LENGTH(AH 3510 BK 2821)
LOUISE LN (PRDR)	0070/1980		
CLOUSER HOLLOW RD (T371)	0070/0464 015395 FT		015395 FT 2 0 50005 0 03 0590+14 0070/0000 LENGTH(AH 2821 BK 2446)
			STONEWAY LN (TWP)
			BMSEN 50/3019/0060/1459 2 0 50005 0 03 0580+03
			TROUT RUN
			0060/1459 BMSBG 50/3019/0060/1459
2 0 50005 0 03 0565+44 TAPE WORM RD (T396)	012949 FT 0060/0000		012949 FT 0060/0000 LENGTH(AH 2446 BK 2039) 0050/1652 BMSEN 50/3019/0050/1643 2 0 50005 0 03 0561+46 TR. TROUT RUN
			0050/1643 BMSBG 50/3019/0050/1643 (APRA) COUNTRY VIEW VIL COUNTRY VIEW VILLAGE
			0050/1502 (PRDR)
	010910 FT		010910 FT 2 0 50005 0 03 0545+03



POE

DIR: B TOTAL LEN: 4.115 MI. DIST: 08-9 SR: 3019
LEFT MUN: CENTRE TOWNSHIP T RIGHT MUN: CENTRE TOWNSHIP T

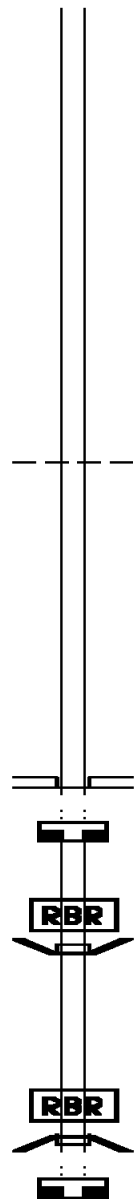









EXTRACT DATE: 12/18/2023 ROADWAY MANAGEMENT SYSTEM PAGE NUMBER: 225
 PRINT DATE: 12/20/2023 SLD COUNTY/SR - ANNUAL PRINT COUNTY: PERRY
 DIR: B TOTAL LEN: 1.505 MI. DIST: 08-9 SR: 3017
 LEFT MUN: LANDISBURG B RIGHT MUN: LANDISBURG B

	007945 FT		007945 FT	
MAIN ST (SR0233 SEG 0130/0000)	0040/3132		INTER-AHD	CARLISLE ST (SR0233 SEG 0130/0000)
ALLEY (BORO)	0040/3050		0040/3132	MAIN ST (SR0850 SEG 0310/0000)
			0040/2943	EASY AV (BORO)
			0040/2752	WATER ST (BORO)
KENNEDY VALLEY RD (T333)	0040/2680		0040/2427	LANDISBURG TYRONE T

DIR: B TOTAL LEN: 1.505 MI. DIST: 08-9 SR: 3017
 LEFT MUN: LANDISBURG B RIGHT MUN: LANDISBURG B

004813 FT		004813 FT 2 0 50005 0 00 0031+32 NC CARLISLE ST 0040/0000 LENGTH(AH 3132 BK 3063)
001750 FT		TYRONE 0030/0357 SPRING T 001750 FT 2 0 50005 0 00 0061+70 0030/0000 LENGTH(AH 3063 BK 1701)
000049 FT		000049 FT 2 0 50005 0 00 0078+71 NC BRIDGEPORT RD WAGGONERS GAP RD (SR0074 SEG 0090/1171) INTER-BK PINE HILL RD (T338)
000049 FT		0020/0000 LENGTH(AH 1701 BK 0100) 000049 FT 7014/0000 LENGTH(AH 0100 BK 0049)
000000 FT		BMS EN 50/3017/0010/0000 INTER-AHD PINE HILL RD 0010/0049 (T338) 000000 FT 2 0 50005 0 01 0084+92 P3 NC PINE HILL RD INTER-BK PINE HILL RD (T338)
000000 FT		BAKEN CREEK BMSBG 50/3017/0010/0000 0010/0000 LENGTH(AH 0049 BK 0100) 000000 FT 7008/0000 LENGTH(AH 0100 BK 0000)



000367 FT		000367 FT 7134/0000	LENGTH(AH 0833 BK 0026) BMSBN 50/3016/0130/0000
000341 FT		INTER-AHD 0130/0026 000341 FT INTER-BK	PISGAH STATE RD (T318) 2 0 50003 0 01 0337+43 PISGAH STATE RD (T318) TR. SHERM. CK. BMSBG 50/3016/0130/0000
000341 FT		0130/0000 000341 FT	LENGTH(AH 0026 BK 1203) BMSBG 50/3016/0130/0000
000341 FT		7130/0000 000341 FT	LENGTH(AH 1203 BK 2655) BMSBN 50/3016/0120/0000
000320 FT		7122/0000 INTER-AHD 0120/0021 000320 FT INTER-BK	PISGAH STATE RD (T318) BRIDGE POSTED (TONS) 2 0 50003 0 01 0298+36 PISGAH STATE RD (T318) SGL 24 COMB TR. SHERMANS BMSBG 50/3016/0120/0000
000320 FT		0120/0000 000320 FT	LENGTH(AH 0021 BK 0915) BMSBG 50/3016/0120/0000
000301 FT		7118/0000 INTER-AHD 0116/0019 000301 FT	LENGTH(AH 0915 BK 0019) BMSBN 50/3016/0116/0000 PISGAH STATE RD (T318) 2 0 50003 0 01 0289+05

EXTRACT DATE: 12/18/2023
PRINT DATE: 12/20/2023

ROADWAY MANAGEMENT SYSTEM
SLD COUNTY/SR - ANNUAL PRINT

PAGE NUMBER: 222
COUNTY: PERRY

DIR: B TOTAL LEN: .070 MI.
LEFT MUN: CARROLL T

DIST: 08-9 SR: 3016
RIGHT MUN: CARROLL T

Station	Direction	Length (ft)	Notes
000301	FT	0116/0000	INTER-BK PISGAH STATE RD (T318) T. SHERMANS C BMSBG 50/3016/0116/0000 LENGTH(AH 0019 BK 0191)
000292	FT	0110/0009	INTER-AHD PISGAH STATE RD (T318) 2 0 50003 0 01 0287+11 INTER-BK PISGAH STATE RD (T318) T. SHERM. CK. BMSBG 50/3016/0110/0000 LENGTH(AH 0009 BK 1562)
000292	FT	7110/0000	LENGTH(AH 1562 BK 2313)
000292	FT	7100/0000	LENGTH(AH 2313 BK 3347)
000292	FT	7090/0000	LENGTH(AH 3347 BK 2726)
000292	FT	7080/0000	LENGTH(AH 2726 BK 2558)
000292	FT	7070/0000	LENGTH(AH 2558 BK 2878)
000292	FT	7060/0000	LENGTH(AH 2878 BK 2585)
000292	FT	7050/0000	LENGTH(AH 2585 BK 2567)
000292	FT	7040/0000	LENGTH(AH 2567 BK 2813)
000292	FT	7030/0000	LENGTH(AH 2813 BK 2597)
000292	FT	7020/0000	LENGTH(AH 2597 BK 0675)
000292	FT	7014/0000	LENGTH(AH 0675 BK 0292) BMSSEN 50/3016/0010/0000
000000	FT	0010/0292	INTER-AHD PISGAH STATE RD (T318) 2 0 50003 0 00 0007+34 NC P I SGAH STATE RD
000000	FT	0010/0000	INTER-BK PISGAH STATE RD (T318) SHERMANS CRK BMSBG 50/3016/0010/0000 LENGTH(AH 0292 BK 0752)
000000	FT	7010/0000	LENGTH(AH 0752 BK 0000)

EXTRACT DATE: 12/18/2023 ROADWAY MANAGEMENT SYSTEM PAGE NUMBER: 221
PRINT DATE: 12/20/2023 SLD COUNTY/SR - ANNUAL PRINT COUNTY: PERRY
DIR: B TOTAL LEN: .000 MI. DIST: 08-9 SR: 3014
LEFT MUN: NORTHEAST MADISON T RIGHT MUN: NORTHEAST MADISON T

000000 FT

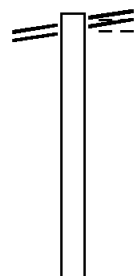


000000 FT
7010/0000 LENGTH(AH 0100 BK 0000)

EXTRACT DATE: 12/18/2023 ROADWAY MANAGEMENT SYSTEM PAGE NUMBER: 220
 PRINT DATE: 12/20/2023 SLD COUNTY/SR - ANNUAL PRINT COUNTY: PERRY
 DIR: B TOTAL LEN: 2.299 MI. DIST: 08-9 SR: 3013
 LEFT MUN: NORTHEAST MADISON T RIGHT MUN: NORTHEAST MADISON T

012139 FT
 FORT ROBINSON RD
 (SR0850 SEG 0140/0000) 0050/2171

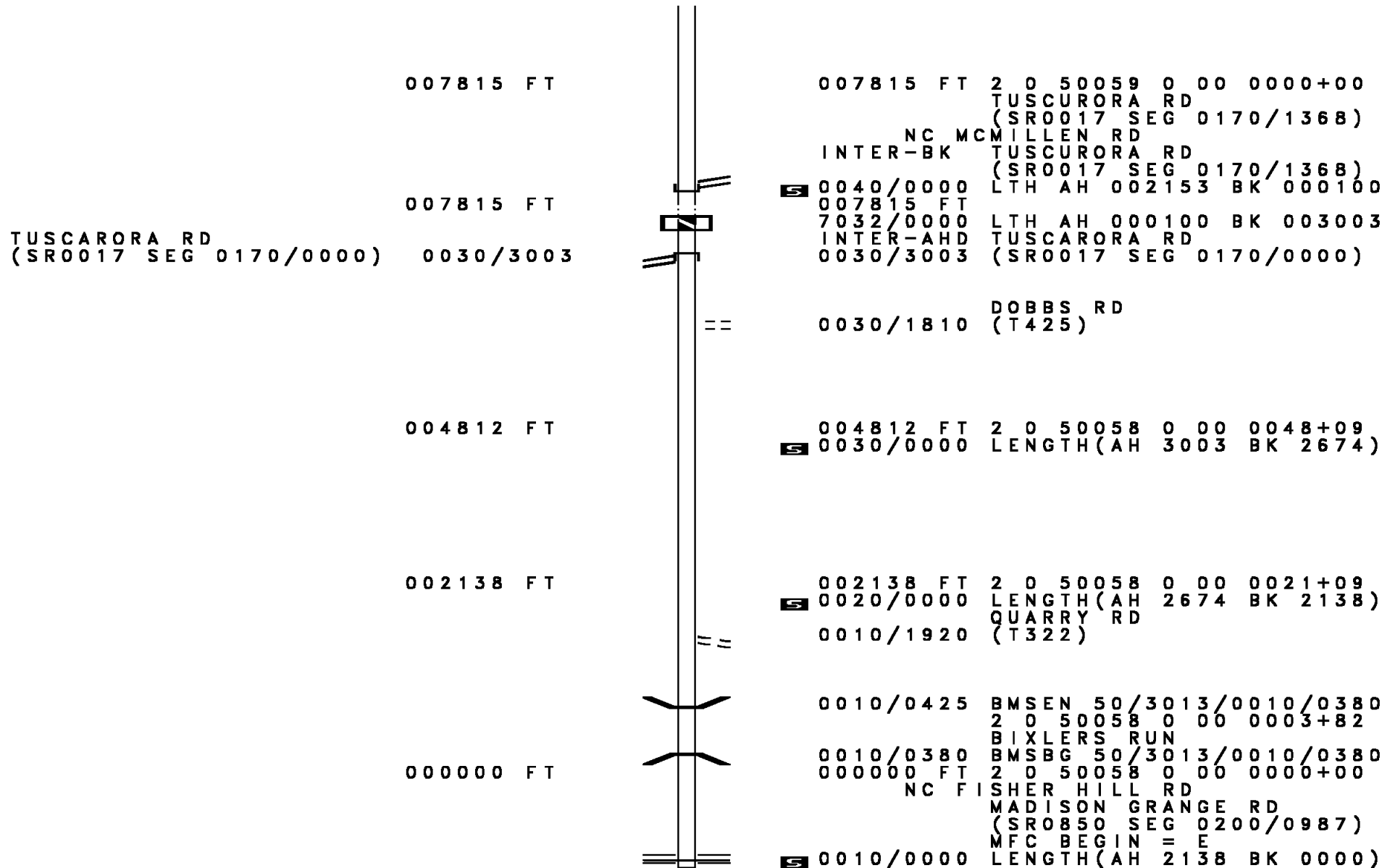
009968 FT



012139 FT FORT ROBINSON RD
 (SR0850 SEG 0140/0000)
 VALENTINE RD
 0050/2171 (T324)

009968 FT 2 0 50059 0 00 0021+67
 0050/0000 LENGTH(AH 2171 BK 2153)

DIR: B TOTAL LEN: 2.299 MI. DIST: 08-9 SR: 3013
 LEFT MUN: NORTHEAST MADISON T RIGHT MUN: NORTHEAST MADISON T



DIR: B TOTAL LEN: 3.937 MI. DIST: 08-9 SR: 3012
LEFT MUN: SAVILLE T RIGHT MUN: SAVILLE T

VETERANS WY 020787 FT
(SR0074 SEG 0240/0000) 0090/3316

020787 FT VETERANS WY
0090/3316 (SR0074 SEG 0240/0000)

0090/2401 PENNDOT STOCKPILE 14
(GOVT)
0090/2120 SLIPPERY HILL RD
(T552)

017471 FT

017471 FT 2 0 50011 0 00 0175+11
5 0090/0000 LENGTH(AH 3316 BK 2331)

BOWER RIDGE RD
(T334)

0080/0108
015140 FT

015140 FT 2 0 50011 0 00 0151+12
TRESSLER RD
5 0080/0000 (SR3011 SEG 0080/0421)
LENGTH(AH 2331 BK 2752)

012388 FT

012388 FT 2 0 50011 0 00 0123+70
APPLE RIDGE RD
5 0070/0000 (T551)
LENGTH(AH 2752 BK 2312)

DIR: B TOTAL LEN: 3.937 MI. DIST: 08-9 SR: 3012
 LEFT MUN: SAVILLE T RIGHT MUN: SAVILLE T

010076 FT 010076 FT 2 0 50011 0 00 0100+43
 0060/0000 LENGTH(AH 2312 BK 2537)

007539 FT 007539 FT 2 0 50011 0 00 0075+28
 0050/0000 LENGTH(AH 2537 BK 1829)

005710 FT 005710 FT 2 0 50011 0 00 0054+73
 0040/0000 LENGTH(AH 1829 BK 2050)

0030/0130 BMS EN 50/3012/0030/0117
 2 0 50011 0 00 0037+55
 TRIB. TO BIXLER RUN
 0030/0117 BMSBG 50/3012/0030/0117
 003660 FT 2 0 50011 0 00 0036+38
 ROCK HOLLOW RD
 (T407)
 0030/0000 LENGTH(AH 2050 BK 1665)
 SAVILLE
 0020/1474 NORTHEAST MADISON T

001995 FT 001995 FT 2 0 50011 0 00 0019+74
 0020/0000 LENGTH(AH 1665 BK 1995)

QUARRY RD (T322) 0010/0930
 FOR SR 0850 AND 3012 (CONN)
 2 0 50011 0 00 0000+00 0010/0148
 FORT ROBINSON RD 000000 FT
 (SR0850 SEG 0230/1949)
 CENTRE RD 0010/0000
 (T403)

000000 FT NC F
 FREEMAN HOLLOW RD
 FORT ROBINSON RD
 (SR0850 SEG 0230/1949)
 MFC BEGIN = E
 0010/0000 LENGTH(AH 1995 BK 0000)

EXTRACT DATE: 12/18/2023 ROADWAY MANAGEMENT SYSTEM PAGE NUMBER: 216
PRINT DATE: 12/20/2023 SLD COUNTY/SR - ANNUAL PRINT COUNTY: PERRY
DIR: B TOTAL LEN: .121 MI. DIST: 08-9 SR: 3011
LEFT MUN: SAVILLE T RIGHT MUN: SAVILLE T

FREEMAN HOLLOW RD

000639 FT

000639 FT FREEMAN HOLLOW RD

DIR: B TOTAL LEN: .121 MI. DIST: 08-9 SR: 3011
 LEFT MUN: SAVILLE T RIGHT MUN: SAVILLE T

(SR3012 SEG 0080/0000) 0080/0421
 APPLE RIDGE RD
 (T551)

0080/0421 (SR3012 SEG 0080/0000)

0080/0046
 000218 FT

000218 FT 2 0 50010 0 01 0203+25
 NC TRESSLER RD
 INTER-BK TRESSLER RD (TBK)
 (TWP)

000218 FT
 000218 FT
 000218 FT
 000218 FT
 000218 FT
 000218 FT
 000218 FT
 000218 FT

5 0080/0000 LENGTH(AH 0421 BK 2767)
 000218 FT
 7080/0000 LENGTH(AH 2767 BK 2520)
 000218 FT
 7070/0000 LENGTH(AH 2520 BK 1400)
 000218 FT
 7060/0000 LENGTH(AH 1400 BK 1309)
 000218 FT
 7050/0000 LTH AH 001309 BK 000100
 000218 FT
 7042/0000 LTH AH 000100 BK 003916
 000218 FT
 7040/0000 LENGTH(AH 3916 BK 1584)
 000218 FT
 7034/0000 LENGTH(AH 1584 BK 0159)
 INTER-AHD WEAVERS MILL RD (TBK)
 (T382)

000059 FT

0030/0159 TYRONE T
 0030/0157 BMS 50/3011/0030/0000
 000059 FT 2 0 50010 0 00 0061+05
 INTER-BK WEAVERS MILL RD
 (T382)

000059 FT
 000059 FT
 000059 FT

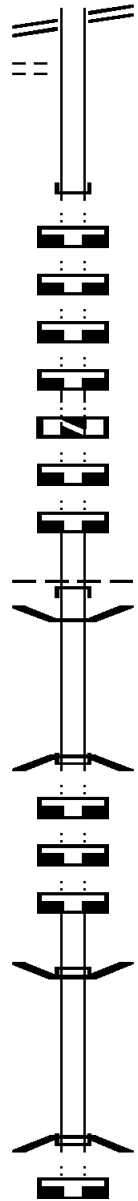
5 0030/0000 LENGTH(AH 0159 BK 0550)
 000059 FT
 7030/0000 LENGTH(AH 0550 BK 2918)
 000059 FT
 7020/0000 LENGTH(AH 2918 BK 1339)
 000059 FT
 7014/0000 LENGTH(AH 1339 BK 0059)
 BMS 50/3011/0010/0000

000000 FT

INTER-AHD WEAVERS MILL RD
 0010/0059 (T382)
 000000 FT 2 0 50010 0 00 0000+00
 NC WEAVERS MILL RD
 INTER-BK WEAVERS MILL RD
 (T382)

000000 FT

5 0010/0000 LENGTH(AH 0059 BK 1104)
 000000 FT
 7010/0000 LENGTH(AH 1104 BK 0000)

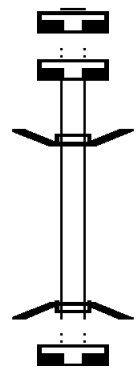


EXTRACT DATE: 12/18/2023 ROADWAY MANAGEMENT SYSTEM PAGE NUMBER: 214
 PRINT DATE: 12/20/2023 SLD COUNTY/SR - ANNUAL PRINT COUNTY: PERRY
 DIR: B TOTAL LEN: .029 MI. DIST: 08-9 SR: 3010
 LEFT MUN: TYRONE T RIGHT MUN: TYRONE T

000153 FT
 000153 FT

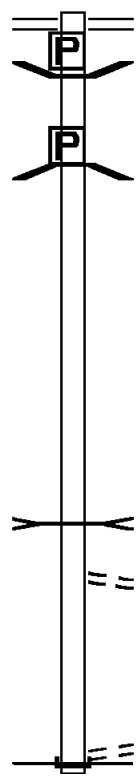
 000000 FT

 000000 FT



000153 FT
 7030/0000 LENGTH(AH 3110 BK 3193)
 000153 FT
 7024/0000 LENGTH(AH 3193 BK 0153)
 INTER-AHD BMSBN 50/3010/0020/0000
 0020/0153 (TWP)
 000000 FT 2 0 50051 0 00 0032+79
 INTER-BK HIDDEN VALLEY RD
 HIDDEN VALLEY RD
 (TWP)
 SHERMANS CK.
 BMSBG 50/3010/0020/0000
 0020/0000 LENGTH(AH 0153 BK 3156)
 000000 FT
 7010/0000 LENGTH(AH 3156 BK 0000)

005036 FT



005036 FT SHERMANS VALLEY RD
 0020/2537 (SR0274 SEG 0370/0000)
 0020/1977 BMSEN 50/3009/0020/1815
 BRIDGE POSTED (TONS)
 2 0 50009 0 00 0117+62
 SGL 22 COMB
 SHERMAN'S CK
 0020/1815 BMSBG 50/3009/0020/1815

002499 FT

002499 FT 2 0 50009 0 00 0099+61
 0020/0000 LENGTH(AH 2537 BK 2499)

000000 FT

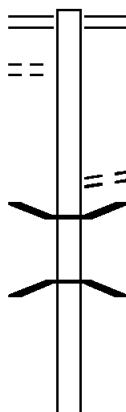
0010/0583 TR. SHERMAN'S
 STRUCTURE LENGTH 11 FT
 BMSID 50/3009/0010/0583
 LC FOR HIDDEN VALLEY RD
 (CONN)
 0010/0100 2 0 50009 0 00 0075+00
 000000 FT HIDDEN VALLEY RD
 (T383)
 NC IRON BRIDGE RD
 INTER-BK HIDDEN VALLEY RD
 (T383)
 MFC BEGIN = E
 0010/0000 LENGTH(AH 2499 BK 0000)

EXTRACT DATE: 12/18/2023 ROADWAY MANAGEMENT SYSTEM PAGE NUMBER: 212
PRINT DATE: 12/20/2023 SLD COUNTY/SR - ANNUAL PRINT COUNTY: PERRY

DIR: B TOTAL LEN: 5.468 MI. DIST: 08-9 SR: 3008
LEFT MUN: SOUTHWEST MADISON T RIGHT MUN: SOUTHWEST MADISON T

MILKWEED DR
(PRDR)

028873 FT
0110/2874



025662 FT

028873 FT SHERMAN'S VALLEY RD
0110/3211 (SR0274 SEG 0340/0000)

0110/1660 LYONS RD
0110/1322 (T409)
BMSEN 50/3008/0110/1165
2 0 50009 0 00 0054+35
SHERMAN CK
0110/1165 BMSBG 50/3008/0110/1165

025662 FT 2 0 50009 0 00 0042+89
5 0110/0000 LENGTH(AH 3211 BK 2310)

DIR: B TOTAL LEN: 5.468 MI. DIST: 08-9 SR: 3008
LEFT MUN: SOUTHWEST MADISON T RIGHT MUN: SOUTHWEST MADISON T

023352 FT

023352 FT 2 0 50009 0 00 0020+42
S 0100/0000 LENGTH(AH 2310 BK 2000)

021352 FT

021352 FT 2 0 50009 0 00 0000+00
HIDDEN VALLEY RD
(T383)
== S 0090/0000 LENGTH(AH 2000 BK 2680)

018672 FT

018672 FT 2 0 50050 0 01 0189+46
S 0080/0000 LENGTH(AH 2680 BK 2665)

016007 FT

016007 FT 2 0 50050 0 01 0162+99
S 0070/0000 LENGTH(AH 2665 BK 3274)

012733 FT

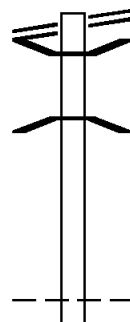
012733 FT 2 0 50050 0 01 0128+87
S 0060/0000 LENGTH(AH 3274 BK 3000)

DIR: B TOTAL LEN: 5.468 MI. DIST: 08-9 SR: 3008
LEFT MUN: SOUTHWEST MADISON T RIGHT MUN: SOUTHWEST MADISON T

Stationing	Description	Length (FT)	Segment	Notes
009733		009733	0050/0000	2 0 50050 0 01 0098+87 LENGTH(AH 3000 BK 2042)
007691	BISTLINE BRIDGE RD	007691	0040/0000	0040/0000 LENGTH(AH 2042 BK 2395) 0030/2209 BMS EN 50/3008/0030/2194 2 0 50050 0 00 0076+61 TR. SHERM. CK. 0030/2194 BMSBG 50/3008/0030/2194
005296		005296	0030/0000	0030/1402 SOUTHWEST MADISON JACKSON TOWNSHIP T
003625	SHUMAKER RD	003625	0020/0000	005296 FT 2 0 50050 0 00 0054+77 0030/0000 LENGTH(AH 2395 BK 1671)
000000	MANASSA RD	000000	0010/0000	003625 FT 0020/0000 LENGTH(AH 1671 BK 3625)
0010	MANASSA RD	0010	0010/0000	000000 FT 2 0 50050 0 00 0000+00 NC CO UCHTOWN RD INTER-BK MANASSA RD (SR3006 SEG 0060/0150) MFC BEGIN = D 0010/0000 LENGTH(AH 3625 BK 0000)

EXTRACT DATE: 12/18/2023 ROADWAY MANAGEMENT SYSTEM PAGE NUMBER: 209
 PRINT DATE: 12/20/2023 SLD COUNTY/SR - ANNUAL PRINT COUNTY: PERRY
 DIR: B TOTAL LEN: 2.435 MI. DIST: 08-9 SR: 3007
 LEFT MUN: NORTHEAST MADISON T RIGHT MUN: NORTHEAST MADISON T

BLAIN RD 012858 FT
 (SR0017 SEG 0130/0000) 0050/2382

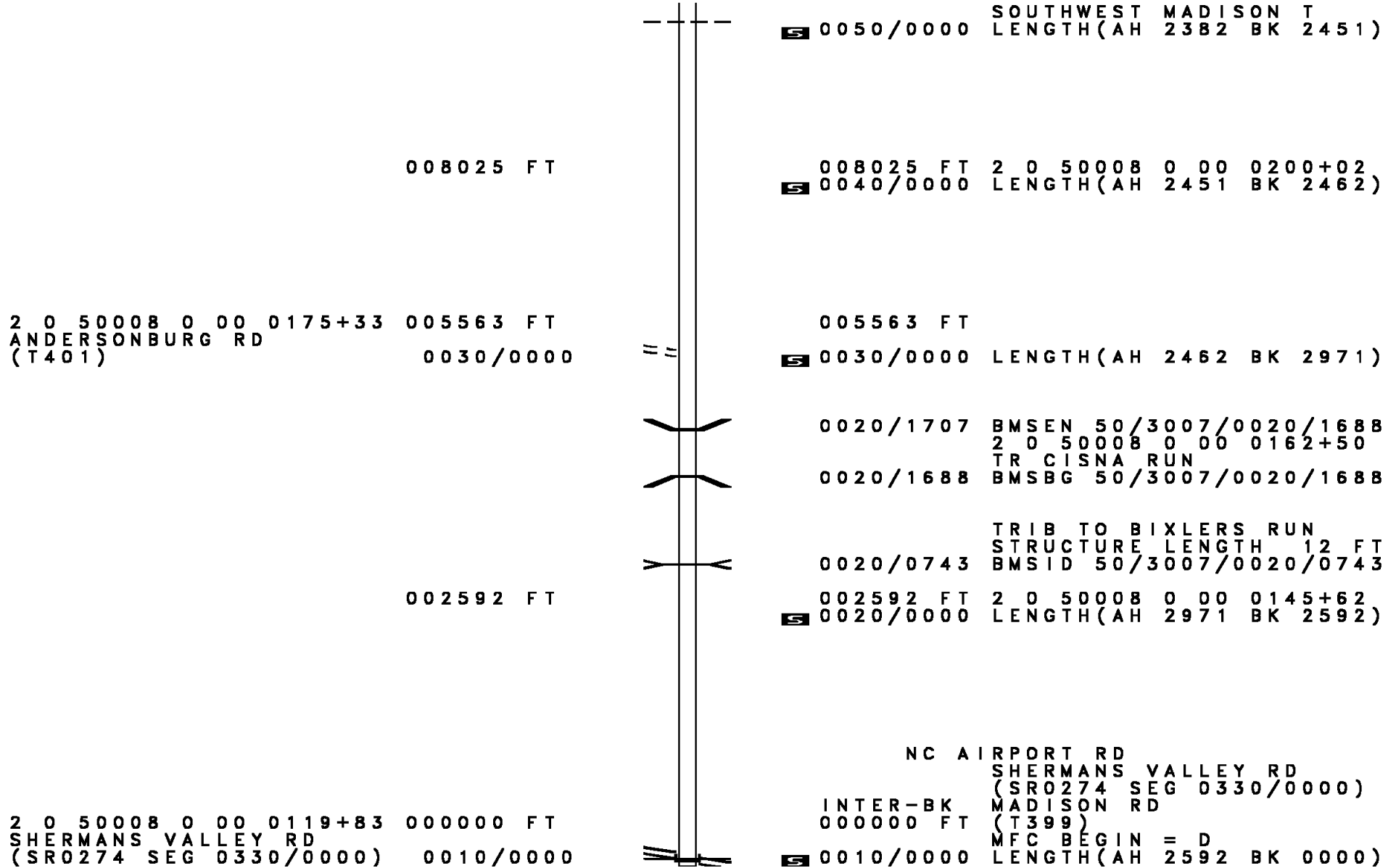


010476 FT

012858 FT BLAIN RD
 0050/2382 (SR0017 SEG 0130/0000)
 0050/2163 BMSEN 50/3007/0050/2126
 2 0 50008 0 00 0245+76
 BIXLER RUN
 0050/2127 BMSBG 50/3007/0050/2126

010476 FT 2 0 50008 0 00 0224+49
 NORTHEAST MADISON

DIR: B TOTAL LEN: 2.435 MI. DIST: 08-9 SR: 3007
LEFT MUN: NORTHEAST MADISON T RIGHT MUN: NORTHEAST MADISON T



2 0 50008 0 00 0175+33 005563 FT
ANDERSONBURG RD
(T401) 0030/0000

2 0 50008 0 00 0119+83 000000 FT
SHERMANS VALLEY RD
(SR0274 SEG 0330/0000) 0010/0000

SOUTHWEST MADISON T
0050/0000 LENGTH(AH 2382 BK 2451)

008025 FT 2 0 50008 0 00 0200+02
0040/0000 LENGTH(AH 2451 BK 2462)

005563 FT
0030/0000 LENGTH(AH 2462 BK 2971)

0020/1707 BMSEN 50/3007/0020/1688
2 0 50008 0 00 0162+50
TR CISNA RUN
0020/1688 BMSBG 50/3007/0020/1688

TRIB TO BIXLERS RUN
STRUCTURE LENGTH 12 FT
0020/0743 BMSID 50/3007/0020/0743

002592 FT 2 0 50008 0 00 0145+62
0020/0000 LENGTH(AH 2971 BK 2592)

NC AIRPORT RD
SHERMANS VALLEY RD
(SR0274 SEG 0330/0000)
INTER-BK MADISON RD
(T399)
MFC BEGIN = D
0010/0000 LENGTH(AH 2592 BK 0000)

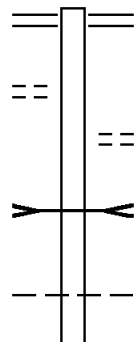
EXTRACT DATE: 12/18/2023 ROADWAY MANAGEMENT SYSTEM PAGE NUMBER: 207
 PRINT DATE: 12/20/2023 SLD COUNTY/SR - ANNUAL PRINT COUNTY: PERRY
 DIR: B TOTAL LEN: 3.947 MI. DIST: 08-9 SR: 3006
 LEFT MUN: BLAIN B RIGHT MUN: BLAIN B

UNNAMED AL
(BORO)

020839 FT

0100/0352

019674 FT



020839 FT EAST MAIN ST
 0100/1165 (SR0274 SEG 0250/3437)

0100/0343 MILL RD
 (BORO)
 CONOCO CRK
 STRUCTURE LENGTH 17 FT
 BMSID 50/3006/0100/0117
 019674 FT 2 0 50001 0 01 0291+57
 BLAIN
 JACKSON TOWNSHIP T
 0100/0000 LENGTH(AH 1165 BK 2784)

DIR: B TOTAL LEN: 3.947 MI. DIST: 08-9 SR: 3006
 LEFT MUN: JACKSON TOWNSHIP T RIGHT MUN: JACKSON TOWNSHIP T

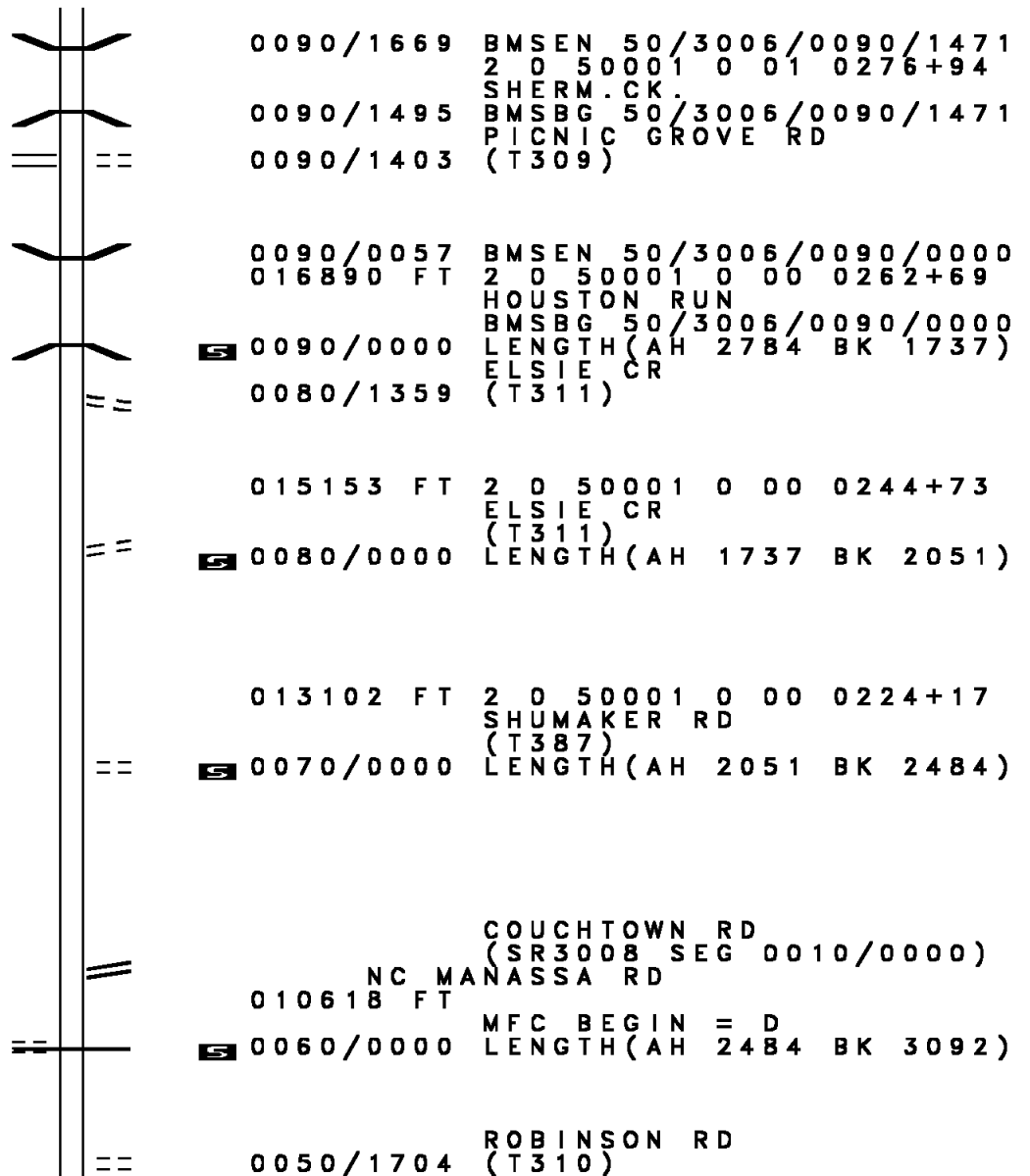
FOWLERS HOLLOW RD
 (SR3004 SEG 0120/1900) 0090/1403

016890 FT

015153 FT

013102 FT

2 0 50001 0 00 0199+53 010618 FT
 BOOK RD
 (T385) 0060/0000



0090/1669 BMSBG 50/3006/0090/1471
 2 0 50001 0 01 0276+94
 SHERM. CK.
 0090/1495 BMSBG 50/3006/0090/1471
 PICNIC GROVE RD
 0090/1403 (T309)

0090/0057 BMSBG 50/3006/0090/0000
 016890 FT 2 0 50001 0 00 0262+69
 HOUSTON RUN
 BMSBG 50/3006/0090/0000
 S 0090/0000 LENGTH(AH 2784 BK 1737)
 ELSIE CR
 0080/1359 (T311)









015153 FT 2 0 50001 0 00 0244+73
 ELSIE CR
 (T311)
 S 0080/0000 LENGTH(AH 1737 BK 2051)

013102 FT 2 0 50001 0 00 0224+17
 SHUMAKER RD
 (T387)
 S 0070/0000 LENGTH(AH 2051 BK 2484)

COUCHTOWN RD
 (SR3008 SEG 0010/0000)
 NC MANASSA RD
 010618 FT
 MFC BEGIN = D
 S 0060/0000 LENGTH(AH 2484 BK 3092)

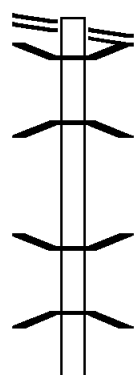
0050/1704 ROBINSON RD
 (T310)

DIR: B TOTAL LEN: 3.947 MI. DIST: 08-9 SR: 3006
 LEFT MUN: JACKSON TOWNSHIP T RIGHT MUN: JACKSON TOWNSHIP T

007526 FT	 	0050/0023 BMS EN 50/3006/0050/0000 007526 FT 2 0 50001 0 00 0168+57 HOUSTON RUN BMSBG 50/3006/0050/0000 0050/0000 LENGTH(AH 3092 BK 2908)
004618 FT	== 	GREEN ACRES DR (PRDR) 0040/0571 004618 FT 2 0 50001 0 00 0139+72 0040/0000 LENGTH(AH 2908 BK 1949)
002669 FT	== 	002669 FT 2 0 50001 0 00 0120+14 ROBINSON RD (T310) 0030/0000 LENGTH(AH 1949 BK 2020)
000649 FT	 	0020/0313 BMS EN 50/3006/0020/0300 2 0 50001 0 00 0102+94 TR BULL RUN 0020/0300 BMSBG 50/3006/0020/0300 000649 FT 2 0 50001 0 00 0099+94 0020/0000 LENGTH(AH 2020 BK 0649)
000000 FT	 RBR  RBR	0010/0050 BMS EN 50/3006/0010/0014 000000 FT 2 0 50001 0 00 0093+62 P3 NC BA CK HOLLOW RD INTER-BK BACK HOLLOW RD (T300) SHAEFFERS RUN BMSBG 50/3006/0010/0014 MFC BEGIN = E 0010/0000 LENGTH(AH 0649 BK 0000)

EXTRACT DATE: 12/18/2023 ROADWAY MANAGEMENT SYSTEM PAGE NUMBER: 204
 PRINT DATE: 12/20/2023 SLD COUNTY/SR - ANNUAL PRINT COUNTY: PERRY
 DIR: B TOTAL LEN: 2.273 MI. DIST: 08-9 SR: 3005
 LEFT MUN: SOUTHWEST MADISON T RIGHT MUN: SOUTHWEST MADISON T

EAST MAIN ST 011999 FT
 (SR0274 SEG 0300/0185) 0050/2737



011999 FT EAST MAIN ST
 0050/2737 (SR0274 SEG 0300/0185)
 0050/2534 BMS EN 50/3005/0050/2530
 2 0 50008 0 00 0102+15
 TR. CISNA RUN
 0050/2519 BMSBG 50/3005/0050/2530

 0050/0956 BMS EN 50/3005/0050/0941
 2 0 50008 0 00 0092+95
 CISNA RUN
 0050/0933 BMSBG 50/3005/0050/0941

DIR: B TOTAL LEN: 2.273 MI. DIST: 08-9 SR: 3005
 LEFT MUN: SOUTHWEST MADISON T RIGHT MUN: SOUTHWEST MADISON T

Stationing	Description	Length	Notes
009262 FT		009262 FT	2 0 50008 0 00 0092+95 MADISON RD (T399)
		0050/0000	LENGTH(AH 2737 BK 2246)
007016 FT		007016 FT	2 0 50008 0 00 0070+22
		0040/0000	LENGTH(AH 2246 BK 2132)
		0030/0050	BMS EN 50/3005/0030/0036 2 0 50008 0 00 0049+26
		0030/0036	TR. SHERMAN
2 0 50008 0 00 0048+90	RED ROCK RD (T397)	004884 FT	BMS BG 50/3005/0030/0036
		0030/0000	004884 FT
		0030/0000	LENGTH(AH 2132 BK 2398)
		0020/2221	BMS EN 50/3005/0020/2117
		0020/2117	2 0 50008 0 00 0046+28 SHERMANS CK
MOOSE RD (T389)		0020/1689	BMS BG 50/3005/0020/2117
002486 FT		002486 FT	2 0 50008 0 00 0025+11
		0020/0000	LENGTH(AH 2398 BK 2486)
		0010/1072	TRIB. TO SHERMANS CREEK STRUCTURE LENGTH 12 FT BMS ID 50/3005/0010/1072
000000 FT		000000 FT	2 0 50008 0 00 0000+00
		0010/0000	NC BI STLINE BRIDGE RD COUCHTOWN RD (SR3008 SEG 0040/0000) MFC BEGIN = E LENGTH(AH 2486 BK 0000)

DIR: B TOTAL LEN: 5.787 MI. DIST: 08-9 SR: 3004
 LEFT MUN: JACKSON TOWNSHIP T RIGHT MUN: JACKSON TOWNSHIP T

030554 FT

030554 FT
 INTER-AHD PICNIC RD
 (T309)
 MANASSAS RD
 (SR3006 SEG 0090/1403)

028654 FT

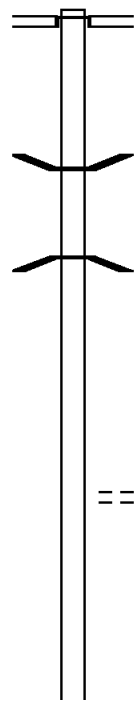
0120/0014 BMS EN 50/3004/0120/0000
 028654 FT 2 0 50007 0 02 0287+81
 TR. SHER. CK.
 BMSBG 50/3004/0120/0000
 0120/0000 LENGTH(AH 1900 BK 2196)

026458 FT

026458 FT 2 0 50007 0 02 0265+07
 BOOK RD
 (T385)
 0110/0000 LENGTH(AH 2196 BK 1946)

024512 FT

024512 FT 2 0 50007 0 02 0245+61
 0100/0000 LENGTH(AH 1946 BK 2559)



DIR: B TOTAL LEN: 5.787 MI. DIST: 08-9 SR: 3004
LEFT MUN: JACKSON TOWNSHIP T RIGHT MUN: JACKSON TOWNSHIP T

Stationing / Description	Length (FT)	Stationing / Description	Length (FT)
021953 FT		021953 FT 2 0 50007 0 02 0220+02 S 0090/0000 LENGTH(AH 2559 BK 1902)	
2 0 50007 0 02 0201+00 020051 FT THREE SPRINGS RD (SR3003 SEG 0010/0000) 0080/0000		020051 FT S 0080/0000 LENGTH(AH 1902 BK 3136) 0070/3038 BMS EN 50/3004/0070/3025 2 0 50007 0 02 0200+05 TR. SHERMANS 0070/3025 BMSBG 50/3004/0070/3025	
016915 FT		016915 FT 2 0 50007 0 02 0169+80 S 0070/0000 LENGTH(AH 3136 BK 3208)	
MT PLEASANT RD (T304)	0060/0260 013707 FT	013707 FT 2 0 50007 0 02 0137+71 JACKSON TOWNSHIP TOBOYNE TOWNSHIP T S 0060/0000 LENGTH(AH 3208 BK 3077)	

DIR: B TOTAL LEN: 5.787 MI. DIST: 08-9 SR: 3004
 LEFT MUN: TOBOYNE TOWNSHIP T RIGHT MUN: TOBOYNE TOWNSHIP T

2 0 50007 0 02 0106+96 010630 FT
 CENTER SQUARE RD
 (SR3001 SEG 0010/0000) 0050/0000

010630 FT

5 0050/0000 LENGTH(AH 3077 BK 3511)

007119 FT

5 007119 FT 2 0 50007 0 00 0071+91
 0040/0000 LENGTH(AH 3511 BK 1438)
 0030/0896 BMSBN 50/3004/0030/0842
 2 0 50007 0 00 0064+95
 SHULTZ CK.

0030/0842 BMSBG 50/3004/0030/0842

005681 FT

5 005681 FT 2 0 50007 0 00 0056+53
 0030/0000 LENGTH(AH 1438 BK 3190)

LOWER BUCK RIDGE RD
 (T302) 0020/1840

002491 FT

5 002491 FT 2 0 50007 0 00 0024+91
 0020/0000 LENGTH(AH 3190 BK 2491)

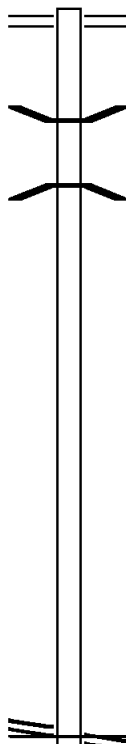
2 0 50007 0 00 0000+00 000000 FT
 UPPER BUCK RIDGE RD
 (T301)
 FOWLERS HOLLOW STATE PA
 (GOVT) 0010/0000

000000 FT
 NC FOWLERS HOLLOW RD
 INTER-BK UNION HOLLOW RD
 (T303)

5 0010/0000 MFC BEGIN = E
 LENGTH(AH 2491 BK 0000)

DIR: B TOTAL LEN: 1.360 MI. DIST: 08-9 SR: 3003
 LEFT MUN: JACKSON TOWNSHIP T RIGHT MUN: JACKSON TOWNSHIP T

007183 FT



007183 FT BIG SPRING RD
 0030/2221 (SR0274 SEG 0230/0412)

0030/0728 BMS EN 50/3003/0030/0600
 0 0 00000 0 00 0000+00
 SHERMANS CR.

0030/0647 BMSBG 50/3003/0030/0600

004962 FT

004962 FT 2 0 50054 0 00 0049+54
 5 0030/0000 LENGTH(AH 2221 BK 2362)

002600 FT

002600 FT 2 0 50054 0 00 0025+66
 5 0020/0000 LENGTH(AH 2362 BK 2600)

2 0 50054 0 00 0000+00 000000 FT
 FOWLERS HOLLOW RD
 (SR3004 SEG 0080/0000) 0010/0000

NC THREE SPRINGS RD
 FOWLERS HOLLOW RD
 000000 FT (SR3004 SEG 0080/0000)
 MFC BEGIN = E
 5 0010/0000 LENGTH(AH 2600 BK 0000)

DIR: B TOTAL LEN: 6.427 MI. DIST: 08-9 SR: 3002
 LEFT MUN: TOBOYNE TOWNSHIP T RIGHT MUN: TOBOYNE TOWNSHIP T

033934 FT

033934 FT AH-JUNIATA (34)
 INTER-AHD HORSE VALLEY RD
 0140/1986 (SR3029 SEG 0010/0000)

031948 FT

031948 FT 2 0 50060 0 00 0320+54
 0140/0000 LENGTH(AH 1986 BK 1973)
 0130/1571 BMSSEN 50/3002/0130/1551
 2 0 50060 0 00 0304+07
 HORSE VALLEY
 0130/1532 BMSBG 50/3002/0130/1551
 GERMANTOWN RD

029975 FT

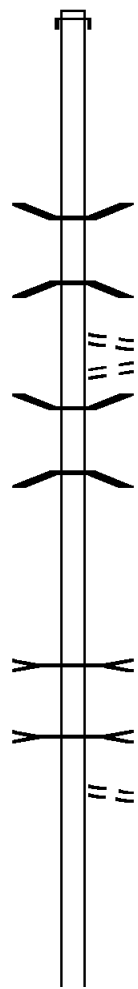
0130/1039 (T306)
 LC FOR GERMANTOWN RD
 0130/0829 (T306)
 0130/0413 BMSSEN 50/3002/0130/0396
 2 0 50060 0 00 0300+01
 HORSE VAL RN
 0130/0374 BMSBG 50/3002/0130/0396
 029975 FT 2 0 50060 0 00 0300+01
 0130/0000 LENGTH(AH 1973 BK 2600)

027375 FT

HORSE VAL .RN
 STRUCTURE LENGTH 15 FT
 0120/1173 BMSID 50/3002/0120/1173
 HORSE VALLEY
 STRUCTURE LENGTH 15 FT
 0120/0666 BMSID 50/3002/0120/0666
 NARROW GAUGE TR
 0120/0434 (TWP)
 027375 FT 2 0 50060 0 00 0274+01
 0120/0000 LENGTH(AH 2600 BK 2022)

025353 FT

025353 FT 2 0 50060 0 00 0253+79



DIR: B TOTAL LEN: 6.427 MI.
LEFT MUN: TOBOYNE TOWNSHIP T

DIST: 08-9 SR: 3002
RIGHT MUN: TOBOYNE TOWNSHIP T

Distance (FT)	Segment ID	Length (FT)	Structure	Length (FT)	Remarks
	0110/0000				LENGTH(AH 2022 BK 2670)
	0100/1129		HORSE VAL RN STRUCTURE	15 FT	BMSID 50/3002/0100/1129
022683	0100/0327		HORSE VAL RN STRUCTURE	15 FT	BMSID 50/3002/0100/0327
	022683				2 0 50060 0 00 0227+31
	0100/0000				LENGTH(AH 2670 BK 2587)
020096	020096				FT 2 0 50060 0 00 0201+12
	0090/0000				LENGTH(AH 2587 BK 2826)
017270	017270				FT 2 0 50060 0 00 0172+90
	0080/0000				LENGTH(AH 2826 BK 2363)
014907	014907				FT 2 0 50060 0 00 0149+07
	0070/0000				LENGTH(AH 2363 BK 2479)
012428	012428				FT 2 0 50060 0 00 0124+28
	0060/0000				LENGTH(AH 2479 BK 2002)

DIR: B TOTAL LEN: 6.427 MI. DIST: 08-9 SR: 3002
 LEFT MUN: TOBOYNE TOWNSHIP T RIGHT MUN: TOBOYNE TOWNSHIP T

010426 FT

010426 FT 2 0 50060 0 00 0104+26
 S 0050/0000 LENGTH(AH 2002 BK 2848)

007578 FT

007578 FT 2 0 50060 0 00 0075+78
 S 0040/0000 LENGTH(AH 2848 BK 2792)

004786 FT

004786 FT 2 0 50060 0 00 0047+86
 S 0030/0000 LENGTH(AH 2792 BK 1825)

002961 FT

002961 FT 2 0 50060 0 00 0029+61
 S 0020/0000 LENGTH(AH 1825 BK 2961)

==

000000 FT

0010/1150 HOCKENBERRY RD
 (PRDR)
 000000 FT 2 0 50060 0 00 0000+00
 NC HORSE VALLEY RD
 INTER-BK HORSE VALLEY RD
 (SR4007 SEG 0180/3338)
 MFC BEGIN = E
 BK-FRANKLIN (28)
 S 0010/0000 LENGTH(AH 2961 BK 0000)

DIR: B TOTAL LEN: 1.632 MI. DIST: 08-9 SR: 3001
 LEFT MUN: TOBOYNE TOWNSHIP T RIGHT MUN: TOBOYNE TOWNSHIP T

GAINER LN
 (PRDR)

008615 FT

008615 FT BIG SPRING RD
 0040/1200 (SR0274 SEG 0190/0833)

007415 FT

007415 FT 2 0 50007 0 04 0381+60
 0040/0000 LENGTH(AH 1200 BK 3313)
 0030/2785 BMSSEN 50/3001/0030/2733
 2 0 50007 0 03 0375+22
 SHERMANS CK.
 0030/2733 BMSBG 50/3001/0030/2733

004102 FT

004102 FT 2 0 50007 0 03 0347+89
 JEFFRIES RD
 (T391)
 0030/0000 LENGTH(AH 3313 BK 2348)

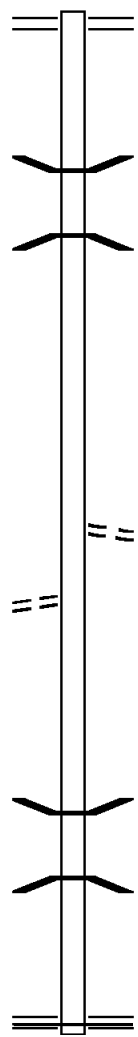
0020/1462

001754 FT

001754 FT 2 0 50007 0 03 0324+22
 0020/0000 LENGTH(AH 2348 BK 1754)

000000 FT

0010/0457 BMSSEN 50/3001/0010/0424
 2 0 50007 0 03 0311+15
 SHULTZ RUN
 0010/0424 BMSBG 50/3001/0010/0424
 000000 FT 2 0 50007 0 03 0306+90
 NC CENTER SQ RD
 FOWLERS HOLLOW RD
 (SR3004 SEG 0050/0000)
 MFC BEGIN = E
 0010/0000 LENGTH(AH 1754 BK 0000)



EXTRACT DATE: 12/18/2023 ROADWAY MANAGEMENT SYSTEM PAGE NUMBER: 194
 PRINT DATE: 12/20/2023 SLD COUNTY/SR - ANNUAL PRINT COUNTY: PERRY
 DIR: B TOTAL LEN: .052 MI. DIST: 08-9 SR: 2011
 LEFT MUN: PENN T RIGHT MUN: PENN T

000272 FT
 000000 FT



000272 FT BMS EN 50/2011/0010/0000
 INTER-AHD INN RD
 0010/0272 (T310)
 000000 FT 2 0 00000 0 00 0461+96
 NC OLD 11-15 BR
 INTER-BK INN RD
 (T310)
 SHERMANS CK
 BMSBG 50/2011/0010/0000
 MFC BEGIN = E
 0010/0000 LENGTH(AH 0272 BK 0000)

DIR: B TOTAL LEN: .177 MI. DIST: 08-9 SR: 2009
 LEFT MUN: PENN T RIGHT MUN: PENN T

MORGAN ST (T525)	000932 FT		000932 FT BLOOMFIELD RD 0010/0932 (SR0274 SEG 0760/3630)
FISHER ST (T523)	0010/0621		0010/0518 FROM 8001/0010 SH (CONN) FISHER ST RAMP RD
MOUNTAIN ST (T522)	0010/0405		0010/0405 (SR8001 SEG 0010/0827)
	000000 FT		000000 FT 1 0 00030 0 02 0476+91 NC SU SQUEHANNA AV VALLEY ST RAMP RD (SR8001 SEG 0250/0000)
	0010/0000		INTER-BK INN RD (T310) MFC BEGIN = C 0010/0000 LENGTH(AH 0932 BK 0000)

EXTRACT DATE: 12/18/2023 ROADWAY MANAGEMENT SYSTEM PAGE NUMBER: 192
PRINT DATE: 12/20/2023 SLD COUNTY/SR - ANNUAL PRINT COUNTY: PERRY
DIR: B TOTAL LEN: .000 MI. DIST: 08-9 SR: 2007
LEFT MUN: WHEATFIELD T RIGHT MUN: WHEATFIELD T

000000 FT

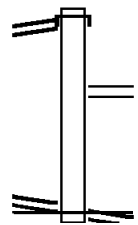


000000 FT
7030/0000 LENGTH(AH 0100 BK 0000)

EXTRACT DATE: 12/18/2023 ROADWAY MANAGEMENT SYSTEM PAGE NUMBER: 191
 PRINT DATE: 12/20/2023 SLD COUNTY/SR - ANNUAL PRINT COUNTY: PERRY
 DIR: B TOTAL LEN: .184 MI. DIST: 08-9 SR: 2006
 LEFT MUN: WHEATFIELD T RIGHT MUN: WHEATFIELD T

BLOOMFIELD RD 000969 FT
 (SR0274 SEG 0640/0000) 0010/0969

 1 0 00030 0 03 0856+76 000000 FT
 SPRING RD
 (SR0034 SEG 0210/0000) 0010/0000

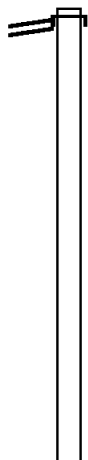


000969 FT
 INTER-AHD BLOOMFIELD RD
 0010/0969 (SR0274 SEG 0640/0000)

 0010/0070 DELLVILLE RD
 (SR2002 SEG 0010/0000)
 NC SR 2006 SH
 000000 FT SPRING RD
 (SR0034 SEG 0210/0000)
 MFC BEGIN = C
 0010/0000 LENGTH(AH 0969 BK 0000)

EXTRACT DATE: 12/18/2023 ROADWAY MANAGEMENT SYSTEM PAGE NUMBER: 190
PRINT DATE: 12/20/2023 SLD COUNTY/SR - ANNUAL PRINT COUNTY: PERRY
DIR: B TOTAL LEN: 3.043 MI. DIST: 08-9 SR: 2005
LEFT MUN: WHEATFIELD T RIGHT MUN: WHEATFIELD T

NEWPORT RD 016069 FT
(SR0849 SEG 0440/0000) 0060/3249



016069 FT
INTER-AHD NEWPORT RD
0060/3249 (SR0849 SEG 0440/0000)

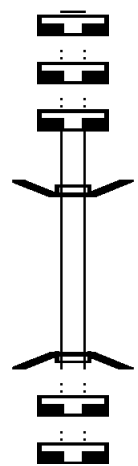
012820 FT

012820 FT 2 0 50027 0 01 0128+72
0060/0000 LENGTH(AH 3249 BK 2676)

DIR: B TOTAL LEN: 3.043 MI. DIST: 08-9 SR: 2005
 LEFT MUN: WHEATFIELD T RIGHT MUN: WHEATFIELD T

Stationing / Description	Length (FT)	Notes	Stationing / Description	Length (FT)	Notes
	010144			010144	2 0 50027 0 01 0101+96
				0050/0000	LENGTH(AH 2676 BK 2916)
NARROW RD (T465)	0040/0843	== ==	MONTEBELLO RD (T466)	0040/0843	
	007228			0040/0070	BMSEN 50/2005/0040/0000
				007228	FT 2 0 50027 0 00 0071+85
					LIT. JUNIATA
				0040/0000	BMSBG 50/2005/0040/0000
					LENGTH(AH 2916 BK 2172)
	005056			005056	FT 2 0 50027 0 00 0050+70
				0030/0000	LENGTH(AH 2172 BK 2639)
				0020/1384	BMSEN 50/2005/0020/1279
					0 0 00000 0 00 0000+00
					TR. LIT. JUN. C
				0020/1374	BMSBG 50/2005/0020/1279
2 0 50027 0 00 0025+21	002417			002417	FT
WELDON DR (PRDR)	0020/0000	==		0020/0000	LENGTH(AH 2639 BK 2417)
MOUNTAIN RD (T448)	0010/0130	==		000000	FT 2 0 50027 0 00 0000+00
	000000				BLOOMFIELD RD
					(SR0274 SEG 0680/0000)
					NC PARADISE RD
BLOOMFIELD RD (SR0274 SEG 0680/0000)	0010/0000				MFC BEGIN = E
				0010/0000	LENGTH(AH 2417 BK 0000)

000016 FT		000016 FT	
000016 FT		7040/0000	LENGTH(AH 1654 BK 2190)
000016 FT		000016 FT	
		7030/0000	LENGTH(AH 2190 BK 1072)
		000016 FT	
		7024/0000	LENGTH(AH 1072 BK 0016)
		INTER-AHD	BMSSEN 50/2004/0022/0000
		0022/0016	COVE RD
000000 FT		000000 FT	(T600)
		000000 FT	2 0 50034 0 00 0052+32
		NC SR	2004 SH
		INTER-BK	COVE RD
			(T600)
			COVE CREEK
			BMSBG 50/2004/0022/0000
000000 FT		0022/0000	LENGTH(AH 0016 BK 1728)
000000 FT		000000 FT	
000000 FT		7020/0000	LENGTH(AH 1728 BK 3510)
		000000 FT	
		7010/0000	LENGTH(AH 3510 BK 0000)



5

EXTRACT DATE: 12/18/2023 ROADWAY MANAGEMENT SYSTEM PAGE NUMBER: 187
PRINT DATE: 12/20/2023 SLD COUNTY/SR - ANNUAL PRINT COUNTY: PERRY

DIR: B TOTAL LEN: .205 MI. DIST: 08-9 SR: 2003
LEFT MUN: CARROLL T RIGHT MUN: CARROLL T

001084 FT



001084 FT
INTER-AHD RAMBO HILL RD
(T412)
SPRING RD
0110/0881 (SR0034 SEG 0160/0000)

EXTRACT DATE: 12/18/2023
PRINT DATE: 12/20/2023

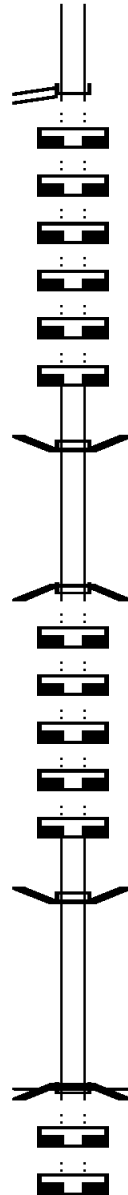
ROADWAY MANAGEMENT SYSTEM
SLD COUNTY/SR - ANNUAL PRINT

PAGE NUMBER: 186
COUNTY: PERRY

DIR: B TOTAL LEN: .205 MI.
LEFT MUN: CARROLL T

DIST: 08-9 SR: 2003
RIGHT MUN: CARROLL T

2 0 50044 0 02 0231+82 000203 FT
WINDY HILL RD
(SR2001 SEG 0060/1909) 0110/0000



000203 FT
000203 FT
000203 FT
000203 FT
000203 FT
000203 FT
000203 FT
000022 FT
000022 FT
000022 FT
000022 FT
000022 FT
000022 FT
000000 FT
000000 FT
000000 FT

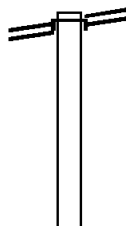
000203 FT
INTER-BK MOUNTAINVIEW RD (TBK)
(TWP)
0110/0000 LENGTH(AH 0881 BK 1241)
000203 FT
7110/0000 LENGTH(AH 1241 BK 2547)
000203 FT
7100/0000 LENGTH(AH 2547 BK 1957)
000203 FT
7090/0000 LENGTH(AH 1957 BK 2345)
000203 FT
7080/0000 LENGTH(AH 2345 BK 2649)
000203 FT
7070/0000 LENGTH(AH 2649 BK 0062)
000203 FT
7064/0000 LENGTH(AH 0062 BK 0181)
BMSEN 50/2003/0060/0005
INTER-AHD MOUNTAINVIEW RD (TBK)
0060/0181 (TWP)
000022 FT 2 0 50044 0 01 0120+28
INTER-BK MOUNTAINVIEW RD (TBK)
(TWP)
SHERMNS CRK
BMSBG 50/2003/0060/0005
0060/0000 LENGTH(AH 0181 BK 2107)
000022 FT
7060/0000 LENGTH(AH 2107 BK 2314)
000022 FT
7050/0000 LENGTH(AH 2314 BK 2898)
000022 FT
7040/0000 LENGTH(AH 2898 BK 2704)
000022 FT
7030/0000 LENGTH(AH 2704 BK 1894)
000022 FT
7024/0000 LENGTH(AH 1894 BK 0022)
BMSEN 50/2003/0020/0000
INTER-AHD MOUNTAINVIEW RD (TBK)
0020/0022 (TWP)
000000 FT 2 0 50044 0 01 0000+61
NC MO UNTAINVIEW RD
INTER-BK MOUNTAINVIEW RD (TBK)
(TWP)
FISHING RUN
BMSBG 50/2003/0020/0000
MFC BEGIN = E
0020/0000 LENGTH(AH 0022 BK 0056)
000000 FT
7020/0000 LENGTH(AH 0056 BK 0310)
000000 FT
7010/0000 LENGTH(AH 0310 BK 0000)

EXTRACT DATE: 12/18/2023 ROADWAY MANAGEMENT SYSTEM PAGE NUMBER: 185
PRINT DATE: 12/20/2023 SLD COUNTY/SR - ANNUAL PRINT COUNTY: PERRY

DIR: B TOTAL LEN: 6.376 MI. DIST: 08-9 SR: 2002
LEFT MUN: PENN T RIGHT MUN: PENN T

033664 FT

BLOOMFIELD RD
(SR0274 SEG 0750/0000) 0150/3062



033664 FT
INTER-AHD GAMBERS CORNER RD
(T349)
0150/3062 BLOOMFIELD RD
(SR0274 SEG 0750/0000)

DIR: B TOTAL LEN: 6.376 MI. DIST: 08-9 SR: 2002
 LEFT MUN: PENN T RIGHT MUN: PENN T

030602 FT

030602 FT 2 0 50014 0 00 0308+13
 0150/0000 LENGTH(AH 3062 BK 2557)

028045 FT

028045 FT 2 0 50014 0 00 0282+54
 YMCA DR
 (T516)
 0140/0000 LENGTH(AH 2557 BK 2349)

025696 FT

025696 FT 2 0 50014 0 00 0259+26
 0130/0000 LENGTH(AH 2349 BK 2176)

HAAS DR
 (T504)

0120/0206
 023520 FT

0120/0161 BMS EN 50/2002/0120/0000
 023520 FT 2 0 50014 0 00 0237+64
 SHERMANS CR.
 BMSBG 50/2002/0120/0000
 0120/0000 LENGTH(AH 2176 BK 2562)
 FRITZ DR
 (T583)
 0110/2478

EBERSOLE RD
 (T502)

0110/0383
 020958 FT

0110/0302 BMS EN 50/2002/0110/0005
 PENN
 0110/0145 WHEATFIELD T
 020958 FT 2 0 50014 0 00 0211+22
 SHERMAN CREEK
 BMSBG 50/2002/0110/0005
 0110/0000 LENGTH(AH 2562 BK 1857)

DIR: B TOTAL LEN: 6.376 MI. DIST: 08-9 SR: 2002
 LEFT MUN: WHEATFIELD T RIGHT MUN: WHEATFIELD T

LINTON HILL RD
 (T347)

0100/1660 ==

== 0100/0938 ZEIGLER LN
 (PRDR)

019101 FT

019101 FT 2 0 50014 0 00 0192+48
 5 0100/0000 LENGTH(AH 1857 BK 2496)

016605 FT

016605 FT 2 0 50014 0 00 0167+52
 5 0090/0000 LENGTH(AH 2496 BK 2505)

WINDY HILL RD
 (T450)

0080/1546 ==

014100 FT 2 0 50014 0 00 0142+47
 DUGANS MILL RD
 (T456)

014100 FT

== 5 0080/0000 LENGTH(AH 2505 BK 2193)

011907 FT

011907 FT 2 0 50014 0 00 0118+79
 DUGANS MILL RD
 (T456)

== 5 0070/0000 LENGTH(AH 2193 BK 1754)

== 0060/1439 (T305)
 PINE HILL RD

0060/0573 BMS EN 50/2002/0060/0555
 2 0 50014 0 00 0107+17

0060/0555 TRIB SHERMAN CREEK
 BMSBG 50/2002/0060/0555

DELLVILLE DAM RD
 (T329)

010153 FT

== 0060/0534 (T329)
 010153 FT 2 0 50014 0 00 0101+62

DIR: B TOTAL LEN: 6.376 MI. DIST: 08-9 SR: 2002
 LEFT MUN: WHEATFIELD T RIGHT MUN: WHEATFIELD T

BERGER LN
 (TWP)

0050/1091 ==

008016 FT

0060/0000 LENGTH(AH 1754 BK 2137)

008016 FT 2 0 50014 0 00 0080+18
 0050/0000 LENGTH(AH 2137 BK 1605)

2 0 50014 0 00 0064+13
 ROSEGLLEN RD
 (T345)

006411 FT

0040/0000 ==

0040/0118 BMSEN 50/2002/0040/0105
 2 0 50014 0 00 0065+18
 TR. SHERM. CK.
 0040/0105 BMSBG 50/2002/0040/0105
 006411 FT

0040/0000 LENGTH(AH 1605 BK 1856)
 WHEATFIELD
 0030/1597 CARROLL T
 EVERGREEN RD
 (T341)

004555 FT

0030/0019 BMSEN 50/2002/0030/0000
 004555 FT 2 0 50014 0 00 0045+59
 TR. SHERMAN'S
 BMSBG 50/2002/0030/0000
 0030/0000 LENGTH(AH 1856 BK 2000)

002555 FT

002555 FT 2 0 50014 0 00 0025+27
 0020/0000 LENGTH(AH 2000 BK 2555)

000000 FT

000000 FT 2 0 50014 0 00 0000+00
 NC DE LLLVILLE RD
 SR 2006 SH
 (SR2006 SEG 0010/0070)
 MFC BEGIN = D
 0010/0000 LENGTH(AH 2555 BK 0000)

EXTRACT DATE: 12/18/2023 ROADWAY MANAGEMENT SYSTEM PAGE NUMBER: 181
PRINT DATE: 12/20/2023 SLD COUNTY/SR - ANNUAL PRINT COUNTY: PERRY

DIR: B TOTAL LEN: 2.641 MI. DIST: 08-9 SR: 2001
LEFT MUN: CARROLL T RIGHT MUN: CARROLL T

013942 FT

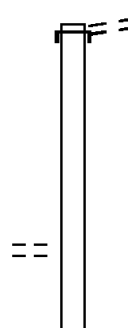
013942 FT
INTER-AHD MOUNTAINVIEW RD
(SR2003 SEG 0110/0000)
MOUNTAINVIEW RD (TBK)
0060/1909 (TWP)

012033 FT

012033 FT 2 0 50031 0 00 0120+64
0060/0000 LENGTH(AH 1909 BK 2155)

LOCUST LN
(PRDR)

0050/1577



DIR: B TOTAL LEN: 2.641 MI. DIST: 08-9 SR: 2001
 LEFT MUN: CARROLL T RIGHT MUN: CARROLL T

	009878 FT		009878 FT 2 0 50031 0 00 0098+32
			0050/0000 LENGTH(AH 2155 BK 2505)
	007373 FT		007373 FT 2 0 50031 0 00 0073+27
			DONALD ST
			(PRDR)
		==	0040/0000 LENGTH(AH 2505 BK 2402)
KLINGER LN (T322)	0030/1549	==	
		==	0030/1049 PEACH BLOSSOM RD
		==	(PRDR)
		==	0030/0654 APPLE BLOSSOM RD
			(PRDR)
	004971 FT		004971 FT 2 0 50031 0 00 0049+51
			0030/0000 LENGTH(AH 2402 BK 1763)
		==	0020/0960 TEXAS EASTERN RD
			(T324)
OLD MILL RD (T325)	0020/0725	==	
	003208 FT		003208 FT 2 0 50031 0 00 0031+88
			AIRY VIEW RD
			(T327)
		==	0020/0000 LENGTH(AH 1763 BK 3208)
SHERBY LN (T340)	0010/2325	==	
SHERBY LN (T340)	0010/1573	==	
	000000 FT		000000 FT 2 0 50031 0 00 0000+00
			NC WINDY HILL RD
			SPRING RD
			(SRO034 SEG 0070/0000)
			MFC BEGIN = E
		==	0010/0000 LENGTH(AH 3208 BK 0000)

EXTRACT DATE: 12/18/2023 ROADWAY MANAGEMENT SYSTEM PAGE NUMBER: 179
PRINT DATE: 12/20/2023 SLD COUNTY/SR - ANNUAL PRINT COUNTY: PERRY

DIR: B TOTAL LEN: 3.478 MI. DIST: 08-9 SR: 1028
LEFT MUN: WATTS T RIGHT MUN: WATTS T

018365 FT

018365 FT BUFFALO CHURCH RD
0070/2558 (SR1023 SEG 0040/0000)

2 0 50015 0 01 0195+55 015807 FT
HILL CHURCH RD
(T457) 0070/0000

015807 FT
S 0070/0000 LENGTH(AH 2558 BK 3025)

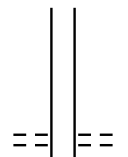
012782 FT

012782 FT 2 0 50015 0 00 0128+41
S 0060/0000 LENGTH(AH 3025 BK 3329)

=
0050/2708 BLACKSNAKE RD
(T524)
SANDY LN
= 0050/2110 (PRDR)

DIR: B TOTAL LEN: 3.478 MI. DIST: 08-9 SR: 1028
 LEFT MUN: WATTS T RIGHT MUN: WATTS T

009453 FT



009453 FT 2 0 50015 0 00 0095+12
 AMITY RD
 (T526)
 0050/0000 LENGTH(AH 3329 BK 3163)

006290 FT

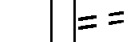


0040/0268 RISING SUN DR
 (TWP)
 006290 FT 2 0 50015 0 00 0063+48
 0040/0000 LENGTH(AH 3163 BK 2898)

003392 FT

003392 FT 2 0 50015 0 00 0034+50
 0030/0000 LENGTH(AH 2898 BK 2687)

000705 FT



0020/0464 MORRIS RD
 (T453)
 000705 FT 2 0 50015 0 00 0007+63
 0020/0000 LENGTH(AH 2687 BK 0705)

000000 FT



RAMP B-2 RD (SR8005 SEG 0250/0000)
 RAMP B-1 RD (SR8005 SEG 0500/0655)
 US 22/322 WB
 0010/0244 OP ID 50/0022/0281/0000
 000000 FT 2 0 50015 0 00 0000+58
 TO SR 22/322 EB
 (SR8005 SEG 0750/0000)

FROM 22/322 EB
 (SR8005 SEG 0010/0381) 0010/0000

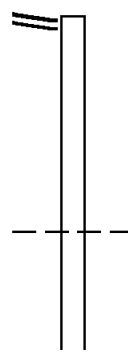
NC HUGGINS RD
 MFC BEGIN = E
 0010/0000 LENGTH(AH 0705 BK 0000)

EXTRACT DATE: 12/18/2023 ROADWAY MANAGEMENT SYSTEM PAGE NUMBER: 177
 PRINT DATE: 12/20/2023 SLD COUNTY/SR - ANNUAL PRINT COUNTY: PERRY
 DIR: B TOTAL LEN: 2.759 MI. DIST: 08-9 SR: 1026
 LEFT MUN: MILLER T RIGHT MUN: MILLER T

NEWPORT RD 014570 FT
 (SR0849 SEG 0360/0000) 0050/2714

014570 FT

011856 FT



0050/0138 MILLER
 011856 FT CENTRE TOWNSHIP T
 0050/0000 LENGTH(AH 2714 BK 3423)

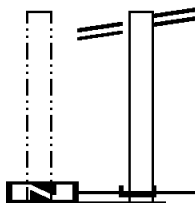
DIR: B TOTAL LEN: 2.759 MI. DIST: 08-9 SR: 1026
 LEFT MUN: CENTRE TOWNSHIP T RIGHT MUN: CENTRE TOWNSHIP T

008433 FT	008433 FT	2 0 50004 0 00 0084+33
	==	OKEFENOKE RD (T446)
		5 0040/0000 LENGTH(AH 3423 BK 3618)
004815 FT	004815 FT	2 0 50004 0 00 0048+15
	==	BRADY RD (T444)
		5 0030/0000 LENGTH(AH 3618 BK 2563)
2 0 50004 0 00 0022+52 002252 FT	002252 FT	
RIDGE RD (T558)	==	5 0020/0000 LENGTH(AH 2563 BK 2252)
		DIX HILL RD (T442)
DIX HILL RD (T422)	==	0010/1488
2 0 50004 0 00 0000+00 000000 FT		NC PINE GROVE RD
KEYSTONE WY (SR0034 SEG 0340/0000)	==	KEYSTONE WY (SR0034 SEG 0340/0000)
		MFC BEGIN = E
		5 0010/0000 LENGTH(AH 2252 BK 0000)

EXTRACT DATE: 12/18/2023 ROADWAY MANAGEMENT SYSTEM PAGE NUMBER: 175
PRINT DATE: 12/20/2023 SLD COUNTY/SR - ANNUAL PRINT COUNTY: PERRY

DIR: B TOTAL LEN: .108 MI. DIST: 08-9 SR: 1025
LEFT MUN: GREENWOOD TOWNSHIP T RIGHT MUN: GREENWOOD TOWNSHIP T

LTH AH 000100 BK 000000 000000 FT
7011/0000



000569 FT WILLIAM PENN HW
(SR0022 SEG 0010/0564)
WILLIAM PENN HW
0010/0569 (SR0022 SEG 0010/0564)
000000 FT 1 0 00031 0 00 0000+00
NC MAIN ST
INTER-BK MAIN ST
(SR3002 SEG 0430/0512)
MFC BEGIN = E
BK-JUNIATA (34)
0010/0000 LENGTH(AH 0569 BK 0000)

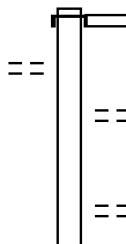
EXTRACT DATE: 12/18/2023 ROADWAY MANAGEMENT SYSTEM PAGE NUMBER: 174
PRINT DATE: 12/20/2023 SLD COUNTY/SR - ANNUAL PRINT COUNTY: PERRY

DIR: B TOTAL LEN: 4.389 MI. DIST: 08-9 SR: 1024
LEFT MUN: OLIVER T RIGHT MUN: OLIVER T

MALLARD DR
(PRDR)

023173 FT

0100/1879



023173 FT
INTER-AHD

0100/2228

0100/1874

0100/0803

FOURTH ST
(SR0849 SEG 0294/0987)
CREEK RD
(SR0849 SEG 0294/0987)
JUNIATA HEIGHTS RD
(T440)
SHECK DR
(T492)

DIR: B TOTAL LEN: 4.389 MI. DIST: 08-9 SR: 1024
 LEFT MUN: OLIVER T RIGHT MUN: OLIVER T

	020945 FT		020945 FT	2 0 50013 0 00 0133+57
				NC FOURTH ST
FRONT ST				FAIRGROUND RD
(T477)	0090/1562	==	5 0100/0000	(T477) LENGTH(AH 2228 BK 1589)
				BUFFALO CREEK RD
			0090/1063	(T451)
			0090/0943	BMSEN 50/1024/0090/0856
				2 0 50013 0 00 0140+88
OLD FERRY RD			0090/0856	BRIDGE CLOSED
(T491)	0090/0353			BUFFALO CK.
2 0 50013 0 01 0149+44	019356 FT	==	019356 FT	BMSBG 50/1024/0090/0856
TURKEY BIRD RD	0090/0000	==	5 0090/0000	LENGTH(AH 1589 BK 2659)
(T436)				
				0080/0197
				BMSEN 50/1024/0080/0177
				2 0 50013 0 01 0174+72
2 0 50013 0 01 0176+49	016697 FT		0080/0177	TR. BUFFALO CREEK
ST SAMUELS RD	0080/0000	==	016697 FT	BMSBG 50/1024/0080/0177
(T425)			5 0080/0000	LENGTH(AH 2659 BK 2034)
	014663 FT			014663 FT
			5 0070/0000	2 0 50013 0 01 0197+03
				LENGTH(AH 2034 BK 2764)
	011899 FT			011899 FT
				2 0 50013 0 01 0224+37

DIR: B TOTAL LEN: 4.389 MI. DIST: 08-9 SR: 1024
 LEFT MUN: OLIVER T RIGHT MUN: OLIVER T

Left Side Description	Left Side Length	Right Side Description	Right Side Length
		0060/0000 LENGTH(AH 2764 BK 2504)	
		OLIVER JUNIATA TOWNSHIP T	
	009395 FT	009395 FT 2 0 50013 0 01 0249+41	
		0050/0000 LENGTH(AH 2504 BK 2799)	
ZARING HILL RD (T432)	0040/1080	MILFORD RD (SR1009 SEG 0020/3425)	
	006596 FT	006596 FT 2 0 50013 0 01 0277+40	
		GABEL RD (T522)	
		0040/0000 LENGTH(AH 2799 BK 2310)	
MITCHELL RD (T426)	004286 FT	004286 FT 2 0 50013 0 01 0300+61	
	0030/0000	NC OAK HALL RD	
		0030/0000 LENGTH(AH 2310 BK 2257)	
	002029 FT	002029 FT 2 0 50038 0 00 0019+55	
		0020/0000 LENGTH(AH 2257 BK 2029)	
		UNKNOWN RD (PRDR)	
		NC BUCKWALTER RD	
		STONE ARCH RD	
		000000 FT (SR4007 SEG 0030/0000)	
2 0 50038 0 00 0000+00 000000 FT		MFC BEGIN = E	
ORCHARD RD (SR4007 SEG 0030/0000)	0010/0000	0010/0000 LENGTH(AH 2029 BK 0000)	

DIR: B TOTAL LEN: 2.207 MI. DIST: 08-9 SR: 1023
 LEFT MUN: WATTS T RIGHT MUN: WATTS T

Location	Segment	Start	End	Length	Notes
NOTCH RD (T534)	011651 FT	0060/3069	0060/3069	0000	
	011651 FT	0060/3069	0060/2484	0060	NOTCH RD (SR1022 SEG 0010/0000) MOTTER RD (T537)
HUNTER LN (PRDR)	0060/0293	008582 FT	008582 FT	0000	
	008582 FT	0060/0000	2 0 50015 0 02 0298+54	0060	LENGTH(AH 3069 BK 2654)
SPINNING WHEEL RD (T528)	0050/0690	005928 FT	005928 FT	0000	
	005928 FT	0050/0000	0050/0000	0050	LENGTH(AH 2654 BK 2722)

DIR: B TOTAL LEN: 2.207 MI. DIST: 08-9 SR: 1023
 LEFT MUN: WATTS T RIGHT MUN: WATTS T

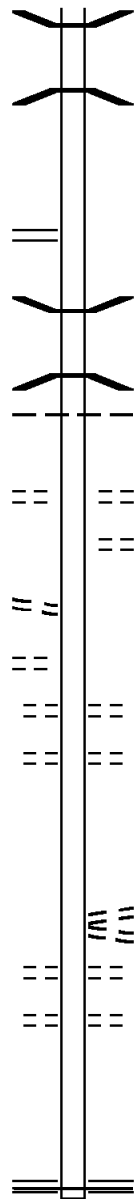
2 0 50015 0 02 0244+47 003206 FT
 HUGGINS RD
 (SR1028 SEG 0070/2558) 0040/0000

BUFFALO RD
 (BORO) 0030/0374

2 0 50015 0 02 0221+33 000920 FT
 MILL ST
 (BORO) 0030/0000
 SHAD AL
 (BORO) 0020/0373

000420 FT

000000 FT



0040/1483 BMS EN 50/1023/0040/1471
 2 0 50015 0 02 0259+28
 BUFFALO CK.
 0040/1471 BMSBG 50/1023/0040/1471

003206 FT
 S 0040/0000 LENGTH(AH 2722 BK 2286)

0030/1260 BMS EN 50/1023/0030/1250
 2 0 50015 0 02 0233+68
 BUFFALO CREEK
 0030/1235 BMSBG 50/1023/0030/1250
 WATTS
 0030/1170 NEW BUFFALO B

0030/0374 HIGH ST
 (BORO)
 LOCUST ST
 (BORO)
 0030/0180
 000920 FT
 NC BU
 S 0030/0000 BUFFALO CREEK RD
 LENGTH(AH 2286 BK 0500)

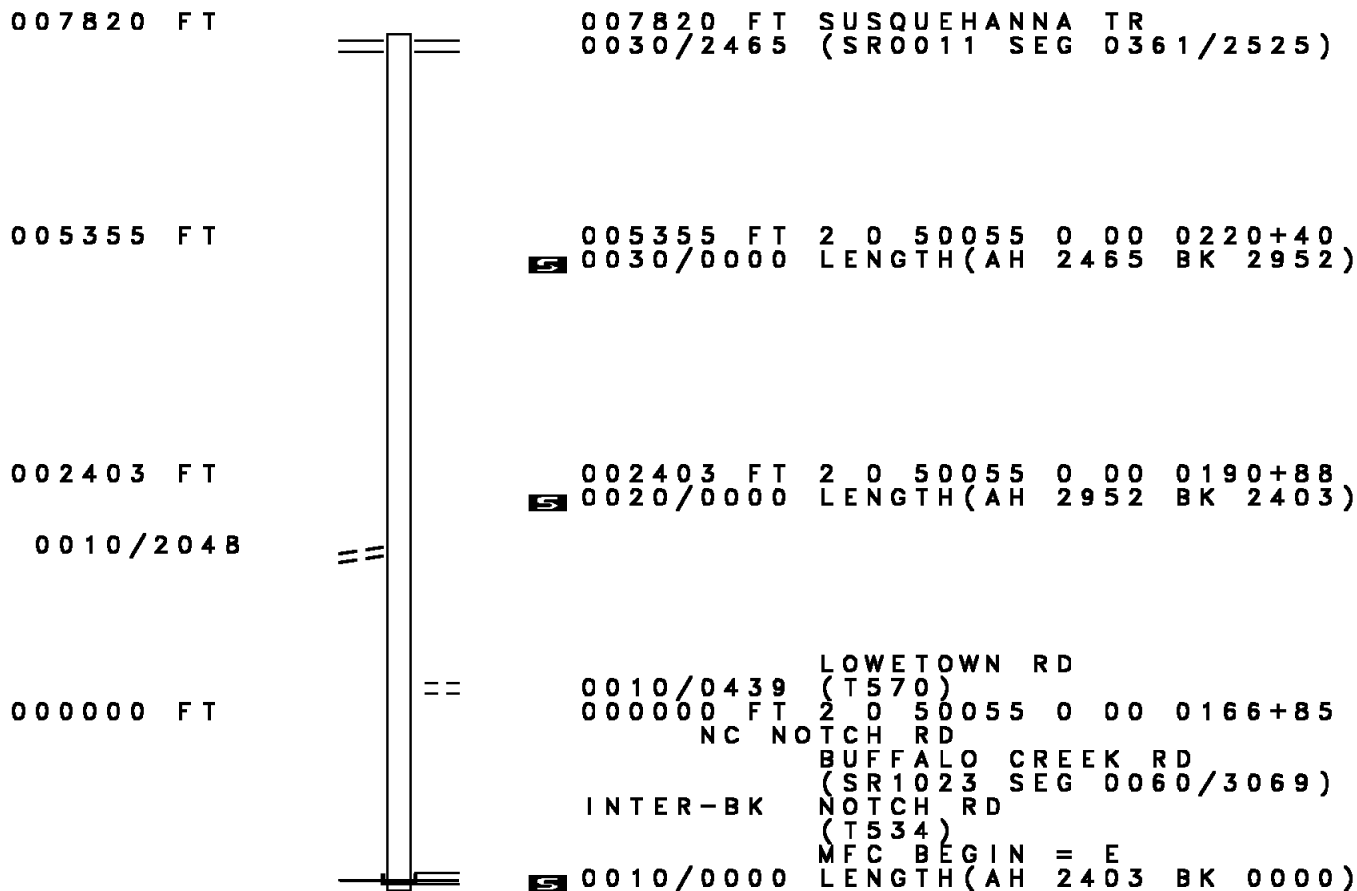
0020/0251 STRAWBERRY ST
 (BORO)
 ROCKFISH AL
 (BORO)
 0020/0130
 000420 FT 2 0 50015 0 02 0216+10
 MARKET ST
 (BORO)

NC MI
 MILL ST
 MILL ST
 (BORO)
 S 0020/0000 LENGTH(AH 0500 BK 0420)
 RIVER AL
 (BORO)
 0010/0236
 FRONT ST
 (BORO)

0010/0060
 000000 FT 2 0 50015 0 02 0212+22
 NC MA
 MARKET ST
 SUSQUEHANNA TR
 (SR0011 SEG 0310/0523)
 (SR0011 SEG 0311/0520)
 MFC BEGIN = E
 S 0010/0000 LENGTH(AH 0420 BK 0000)

DIR: B TOTAL LEN: 1.481 MI. DIST: 08-9 SR: 1022
 LEFT MUN: WATTS T RIGHT MUN: WATTS T

CHUBB LN
 (PRDR)



LOSHES RUN RD
 (T440)
 LINTON HILL RD
 (T347)

006875 FT

006875 FT
 INTER-AHD LINTON HILL RD
 0020/3828 (T347)

0020/3208

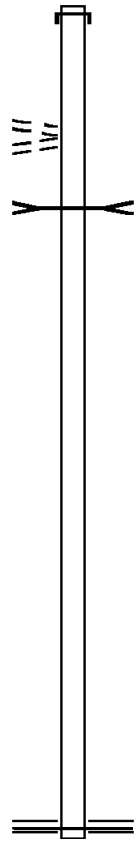
NC LINTON HILL RD
 TR. JUNIATA R
 STRUCTURE LENGTH 8 FT
 0020/3053 BMSID 50/1021/0020/3079

003047 FT

003047 FT 2 0 50030 0 00 0031+50
 0020/0000 LENGTH(AH 3828 BK 3047)

000000 FT

000000 FT 2 0 50030 0 00 0000+00
 NC AQUEDUCT RD
 NEWPORT RD
 (SR0849 SEG 0490/0000)
 MFC BEGIN = E
 0010/0000 LENGTH(AH 3047 BK 0000)



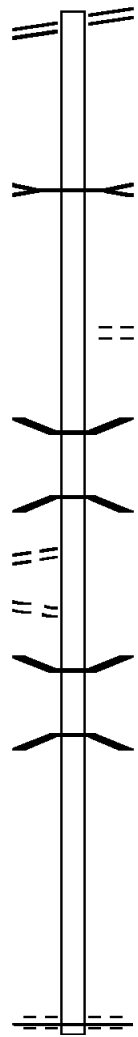
FROM	TO	DESCRIPTION	LENGTH (FT)	START STATION	END STATION	OTHER DATA
TO 0011/0400 SH (CONN)	002338 FT		0020/1720			
PARK N RIDE (GOVT)	0020/1391					
PARK N RIDE (GOVT)	0020/1371					
DISTRICT 8-9 MAINT. (GOVT)	0020/1136					
DISTRICT 8-9 MAINT. (GOVT)	0020/0875					
BUCKS VALLEY RD (SR1018 SEG 0150/2643)	0020/0000		000618 FT			
ACKER RD (T498)	0010/0618					
JUNIATA PY (SR1015 SEG 0040/0000)	0010/0000					
FROM 0011/0400 SH (CONN)	002338 FT		0020/1720			
SUSQUEHANNA TR (SR0011 SEG 0401/1480)	0020/1476					
JUGHANDLE C RD (SR9405 SEG 0020/0000)						
JUGHANDLE D RD (SR9405 SEG 0010/0384)						
NC BUCKS VALLEY RD INTER-BK (T533)	000618 FT	2 0 50016 0 01 0220+56				
MFC BEGIN = D LTH AH 001720 BK 000100	0020/0000		000618 FT			
LTH AH 000100 BK 000618 INTER-AHD MEADOW GROVE RD (T533)	0010/0618					
RAMP C-2 RD (SR8007 SEG 0500/0858)	0010/0444					
US 22-322 OP ID 50/0022/0231/0000	0010/0241					
US 22-322 OP ID 50/0022/0230/0000	0010/0138		000000 FT			
NC MEADOW GROVE RD RAMP C-1 RD (SR8007 SEG 0750/0000)	000000 FT	2 0 50016 0 00 0000+00				
MFC BEGIN = E LTH AH 0618 BK 0000	0010/0000					

BUCKS VALLEY RD 007783 FT
 (SR1018 SEG 0080/0000) 0030/2700

005083 FT

LC FOR CENTER UNION RD
 (CONN) 0020/0273
 2 0 50045 0 00 0030+63 003020 FT
 CENTER UNION RD
 (T502) 0020/0000

000000 FT



007783 FT BUCKS VALLEY RD
 0030/2700 (SR1018 SEG 0080/0000)

0030/1036 TRIB ACKERS
 STRUCTURE LENGTH 11 FT
 BMSID 50/1019/0030/1036

005083 FT 2 0 50045 0 00 0051+02
 CENTER RD
 (T467)
 LENGTH(AH 2700 BK 2063)

0020/0700 BMSEN 50/1019/0020/0683
 2 0 50045 0 00 0037+46
 TR. ACKERS RN
 0020/0683 BMSBG 50/1019/0020/0683

003020 FT
 LENGTH(AH 2063 BK 3020)

0010/2340 BMSEN 50/1019/0010/2319
 2 0 50045 0 00 0023+47
 ACKER RUN
 0010/2319 BMSBG 50/1019/0010/2319

000000 FT 2 0 50045 0 00 0000+00
 NC CHICKEN HOLLOW RD
 MEADOW GROVE RD
 (T533)
 MFC BEGIN = E
 LENGTH(AH 3020 BK 0000)

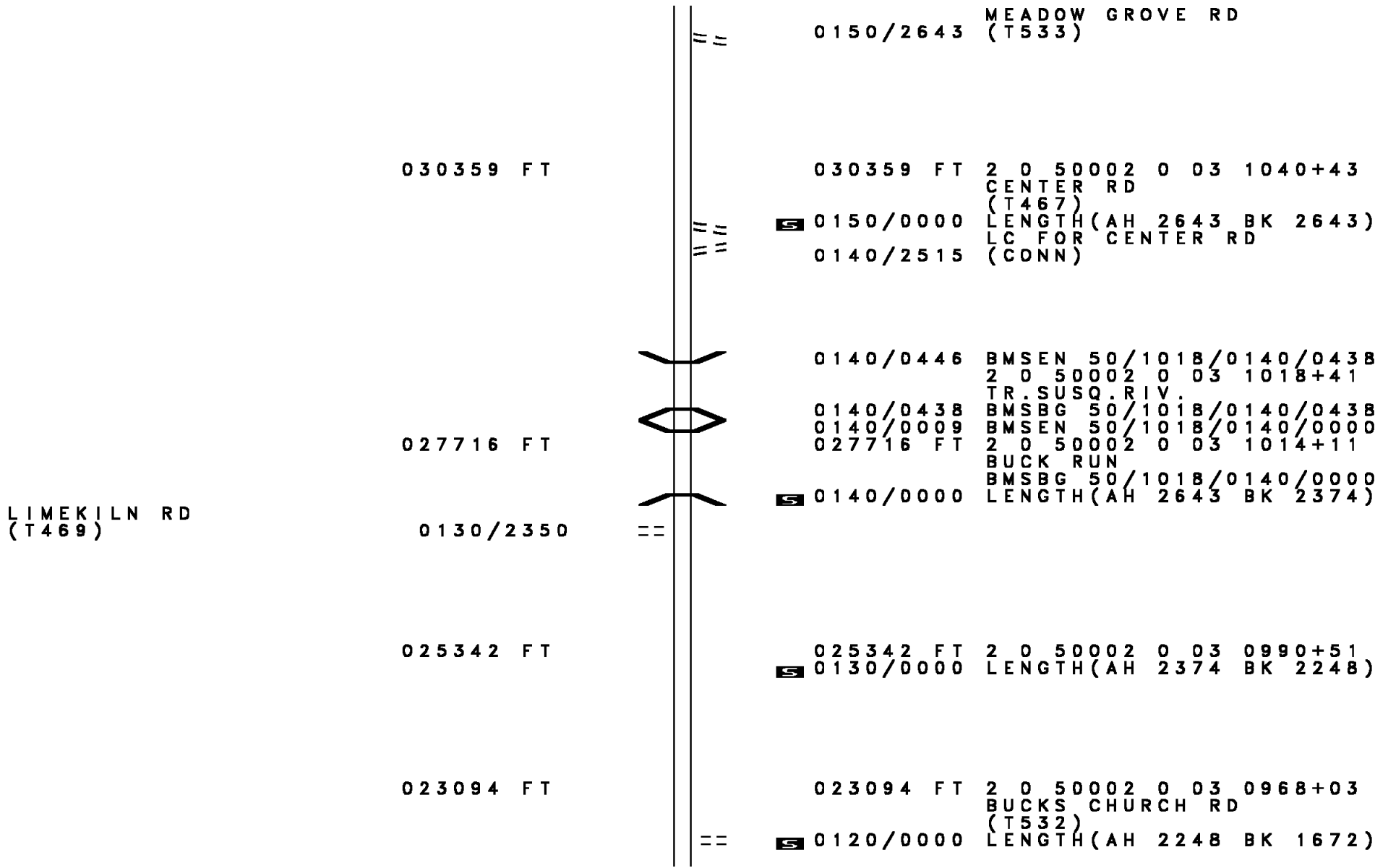
EXTRACT DATE: 12/18/2023 ROADWAY MANAGEMENT SYSTEM PAGE NUMBER: 165
PRINT DATE: 12/20/2023 SLD COUNTY/SR - ANNUAL PRINT COUNTY: PERRY
DIR: B TOTAL LEN: 6.250 MI. DIST: 08-9 SR: 1018
LEFT MUN: BUFFALO TOWNSHIP T RIGHT MUN: BUFFALO TOWNSHIP T

033002 FT



033002 FT
INTER-AHD MEADOW GROVE RD
(SR1020 SEG 0020/0000)

DIR: B TOTAL LEN: 6.250 MI. DIST: 08-9 SR: 1018
 LEFT MUN: BUFFALO TOWNSHIP T RIGHT MUN: BUFFALO TOWNSHIP T



DIR: B TOTAL LEN: 6.250 MI. DIST: 08-9 SR: 1018
 LEFT MUN: BUFFALO TOWNSHIP T RIGHT MUN: BUFFALO TOWNSHIP T

021422 FT

021422 FT 2 0 50002 0 03 0951+31
 0110/0000 LENGTH(AH 1672 BK 2399)

019023 FT

019023 FT 2 0 50002 0 03 0927+32
 0100/0000 LENGTH(AH 2399 BK 2167)

016856 FT

016856 FT 2 0 50002 0 03 0905+65
 0090/0000 LENGTH(AH 2167 BK 1989)

2 0 50002 0 03 0885+76 014867 FT
 CHICKEN HOLLOW RD
 (SR1019 SEG 0030/2700) 0080/0000

014867 FT CHICKEN HOLLOW RD
 (SR1019 SEG 0030/2700)
 0080/0000 LENGTH(AH 1989 BK 2082)

0070/0939 BMS EN 50/1018/0070/0928
 2 0 50002 0 03 0872+95
 TR. ACKER RUN
 0070/0928 BMSBG 50/1018/0070/0928

012785 FT

012785 FT 2 0 50002 0 03 0863+67
 PRIVATE DR
 (PRDR)
 0070/0000 LENGTH(AH 2082 BK 3136)

DIR: B TOTAL LEN: 6.250 MI. DIST: 08-9 SR: 1018
 LEFT MUN: BUFFALO TOWNSHIP T RIGHT MUN: BUFFALO TOWNSHIP T

<p>009649 FT</p>		<p>009649 FT 2 0 50002 0 03 0832+31 ACKER RD (T500) BUFFALO TOWNSHIP HOWE TOWNSHIP T</p>	<p>0060/0000 LENGTH(AH 3136 BK 2538)</p>
<p>007111 FT</p>		<p>007111 FT 2 0 50002 0 03 0806+93 ACKER LOOP RD (T498)</p>	<p>0050/0000 LENGTH(AH 2538 BK 2441)</p>
<p>004670 FT</p>		<p>004670 FT 2 0 50002 0 03 0782+52</p>	<p>0040/0000 LENGTH(AH 2441 BK 1976)</p>
<p>002694 FT</p>		<p>0030/0013 BMS EN 50/1018/0030/0000 002694 FT 2 0 50002 0 02 0760+33 HOWE RUN BMSBG 50/1018/0030/0000</p>	<p>0030/0000 LENGTH(AH 1976 BK 2317)</p>
<p>000377 FT</p>		<p>000377 FT 2 0 50002 0 02 0738+80</p>	<p>0020/0000 LENGTH(AH 2317 BK 0377) NC BUCKS VALLEY RD</p>
<p>2 0 50002 0 02 0735+03 000000 FT RED HILL RD (SR0034 SEG 0500/0000)</p>		<p>000000 FT (SR0034 SEG 0500/0000) MFC BEGIN = D</p>	<p>0010/0000 LENGTH(AH 0377 BK 0000)</p>

JUNIATA PY 009080 FT
 (SR1015 SEG 0190/0044) 0040/2610

009080 FT JUNIATA PY
 0040/2610 (SR1015 SEG 0190/0044)

006470 FT

006470 FT 1 0 00811 0 00 0026+10
 0040/0000 LENGTH(AH 2610 BK 2757)

1 0 00811 0 00 0052+31 003713 FT
 CHURCH RD 0030/0000
 (T501)

003713 FT
 0030/0000 LENGTH(AH 2757 BK 2521)
 0020/2335 BRETZ CT
 (PRDR)

RED HILL RD 0020/1392
 (SR0034 SEG 0470/0000)

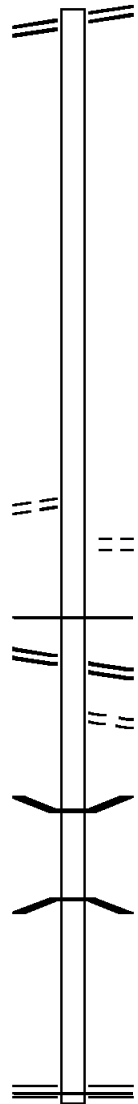
0020/1399 MFC BEGIN = D
 0020/1392 RED HILL RD
 (SR0034 SEG 0470/0000)
 0020/1250 BURD RD
 (T502)

001192 FT

0020/0013 BMSBN 50/1017/0020/0000
 001192 FT 1 0 00811 0 00 0077+52
 TR. JUNIATA R
 0020/0000 BMSBG 50/1017/0020/0000
 LENGTH(AH 2521 BK 1192)

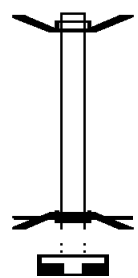
000000 FT

000000 FT 1 0 00811 0 00 0090+94
 NC SHOR TCUT RD
 JUNIATA PY
 (SR1015 SEG 0120/0000)
 MFC BEGIN = E
 0010/0000 LENGTH(AH 1192 BK 0000)



EXTRACT DATE: 12/18/2023 ROADWAY MANAGEMENT SYSTEM PAGE NUMBER: 160
 PRINT DATE: 12/20/2023 SLD COUNTY/SR - ANNUAL PRINT COUNTY: PERRY
 DIR: B TOTAL LEN: .005 MI. DIST: 08-9 SR: 1016
 LEFT MUN: BUFFALO TOWNSHIP T RIGHT MUN: BUFFALO TOWNSHIP T

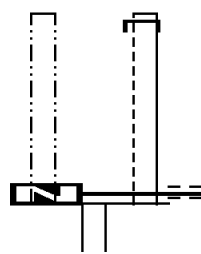
000026 FT
 000000 FT
 000000 FT



000026 FT BMSBG 50/1016/0010/0000
 INTER-AHD CHERRY RD
 0010/0026 (TWP)
 000000 FT 2 0 50041 0 00 0154+44
 NC CHERRY RD
 INTER-BK CHERRY RD
 (TWP)
 HUNTERS CRK.
 BMSBG 50/1016/0010/0000
 MFC BEGIN = E
 0010/0000 LENGTH(AH 0026 BK 0100)
 000000 FT
 7008/0000 LENGTH(AH 0100 BK 0000)

EXTRACT DATE: 12/18/2023 ROADWAY MANAGEMENT SYSTEM PAGE NUMBER: 159
 PRINT DATE: 12/20/2023 SLD COUNTY/SR - ANNUAL PRINT COUNTY: PERRY
 DIR: B TOTAL LEN: 11.778 MI. DIST: 08-9 SR: 1015
 LEFT MUN: MILLERSTOWN B RIGHT MUN: MILLERSTOWN B

LTH AH 000100 BK 002073 061205 FT 7285/0000



INTER-AHD WILLIAM PENN HW
 0284/0982 (SR0022 SEG 0031/0000)
 061205 FT 0 0 00000 0 00 0000+00
 IRON MOUNTAIN RD
 (BORO)
 MFC BEGIN = E
 0284/0000 LENGTH(AH 0982 BK 2073)

DIR: B TOTAL LEN: 11.778 MI. DIST: 08-9 SR: 1015
 LEFT MUN: MILLERSTOWN B RIGHT MUN: MILLERSTOWN B

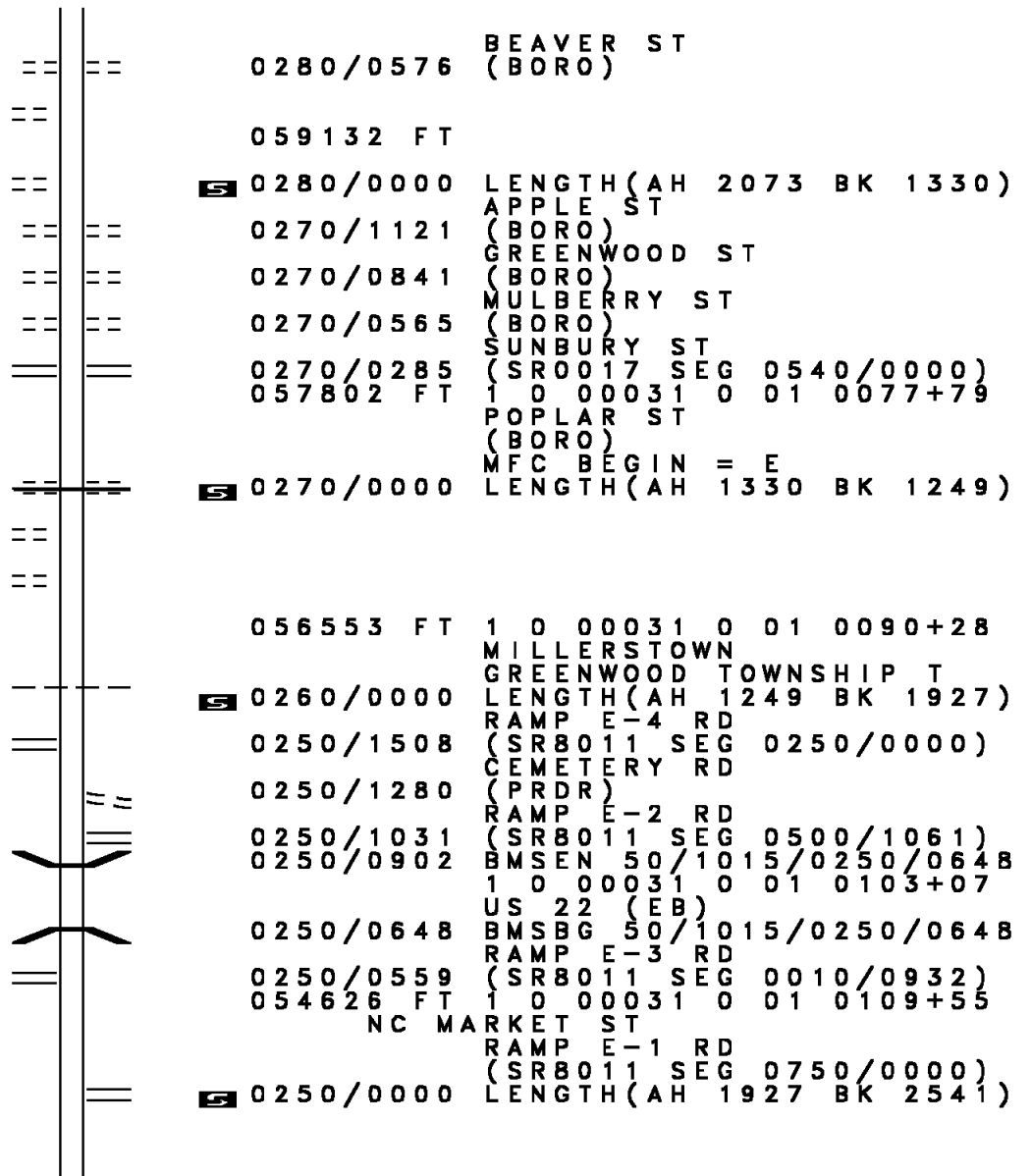
ADAMS ST
 (BORO)
 1 0 00031 0 01 0064+70
 SPRING ST
 (BORO)

0280/0290
 059132 FT
 0280/0000

GRAVE ST
 (BORO)
 WALNUT ST
 (BORO)

0260/0961
 0260/0690
 056553 FT

054626 FT



DIR: B TOTAL LEN: 11.778 MI. DIST: 08-9 SR: 1015
 LEFT MUN: GREENWOOD TOWNSHIP T RIGHT MUN: GREENWOOD TOWNSHIP T

ROAD NAME	SECTION	LENGTH (FT)	MARKING	STRUCTURE	DETAILS
	0240/0941		[P]	BRIDGE	BMSSEN 50/1015/0240/0874 BRIDGE POSTED (TONS) 1 0 00031 0 01 0124+67 SGL 34 COMB 40
	0240/0874		[P]	BRIDGE	COCOLAMUS CK BMSBG 50/1015/0240/0874 PERRY VALLEY RD
	0240/0568		==		(SR1010 SEG 0010/0000)
	0240/0010	052085	==		BMSSEN 50/1015/0240/0000 1 0 00031 0 01 0133+45
	0240/0000	052085	==	TR. JUN. RIV.	BMSBG 50/1015/0240/0000 LENGTH(AH 2541 BK 3279)
RIVER RD (T518)	0230/1423		==		
RIVER LN (T517)	0230/0458		==		
LC FOR RIVER LN (CONN)	0230/0378	048806	==		048806 FT 1 0 00031 0 01 0166+16 OLD FERRY RD (SR1012 SEG 0010/0000)
	0230/0000	046468	==		0230/0000 LENGTH(AH 3279 BK 2338)
	0220/0000	046468	==		046468 FT 1 0 00031 0 01 0189+77 LENGTH(AH 2338 BK 2716)
	043752	043752	==		043752 FT 1 0 00031 0 01 0216+65 OWL HOLLOW RD (SR1014 SEG 0010/0000)

DIR: B TOTAL LEN: 11.778 MI.
 LEFT MUN: GREENWOOD TOWNSHIP T

DIST: 08-9 SR: 1015
 RIGHT MUN: GREENWOOD TOWNSHIP T

		<p>0210/0000 LENGTH(AH 2716 BK 2794)</p> <p>0200/2411 BMS EN 50/1015/0200/2360 1 0 00031 0 01 0244+00 P3 WILDCAT RUN 0200/2334 BMSBG 50/1015/0200/2360</p>
040958 FT		<p>040958 FT 1 0 00031 0 01 0244+00 0200/0000 LENGTH(AH 2794 BK 2533)</p>
		<p>0190/1139 GREENWOOD TOWNSHIP HOWE TOWNSHIP T</p>
038425 FT		<p>0190/0044 SHORTCUT RD (SR1017 SEG 0040/2610) 0190/0023 MFC BEGIN = D 038425 FT 1 0 00031 0 01 0271+75 0190/0000 LENGTH(AH 2533 BK 3827)</p>
034598 FT		<p>034598 FT 1 0 00031 0 01 0308+22 0180/0000 LENGTH(AH 3827 BK 2622)</p>
031976 FT		<p>031976 FT 1 0 00031 0 01 0334+44</p>

DIR: B TOTAL LEN: 11.778 MI. DIST: 08-9 SR: 1015
 LEFT MUN: HOWE TOWNSHIP T RIGHT MUN: HOWE TOWNSHIP T

Distance (FT)	Structure ID	Structure Length (FT)	Notes
	0170/0000	15	TRIB. JUNIATA RIVER BMSID 50/1015/0170/0000 LENGTH(AH 2622 BK 1820)
030156	0160/0044	8	TR. JUN. RIV. BMSID 50/1015/0160/0044 1 0 00031 0 01 0352+58 RED HILL RD (SR0034 SEG 0440/0000)
	0160/0000		LENGTH(AH 1820 BK 3870)
	0150/2400	8	TR. JUNIATA R BMSID 50/1015/0150/2331 PADOT STOCKPILE #13
	0150/2056		(GOVT)
026286	0150/0000		026286 FT 1 0 00275 0 01 0497+46 LENGTH(AH 3870 BK 2236)
024050	0140/0000		024050 FT 1 0 00275 0 01 0475+13 LENGTH(AH 2236 BK 2198)
021852	0130/0053	10	T. JUNIATA R. BMSID 50/1015/0130/0053 1 0 00275 0 01 0453+15 GYPSY HOLLOW RD (T473)

DIR: B TOTAL LEN: 11.778 MI. DIST: 08-9 SR: 1015
 LEFT MUN: HOWE TOWNSHIP T RIGHT MUN: HOWE TOWNSHIP T

		0130/0000	LENGTH(AH 2198 BK 2866)
		0120/0088	BMSEN 50/1015/0120/0075 1 0 00275 0 01 0425+24 HOWELL CK.
018986 FT		0120/0075	BMSBG 50/1015/0120/0075 1 0 00275 0 01 0424+49 SHORTCUT RD
		0120/0000	(SR1017 SEG 0010/0000) LENGTH(AH 2866 BK 2232)
		0110/2129	BMSEN 50/1015/0110/2117 1 0 00275 0 01 0423+42 HOWELL CREEK
		0110/2117	BMSBG 50/1015/0110/2117
		016754 FT	016754 FT 1 0 00275 0 01 0402+25 TR. JUNIATA R STRUCTURE LENGTH 14 FT
		0110/0000	BMSID 50/1015/0110/0000 LENGTH(AH 2232 BK 1455)
		015299 FT	015299 FT 1 0 00275 0 01 0388+04
		0100/0000	LENGTH(AH 1455 BK 2630)
		012669 FT	012669 FT 1 0 00275 0 01 0361+74
		0090/0000	LENGTH(AH 2630 BK 1552)

DIR: B TOTAL LEN: 11.778 MI. DIST: 08-9 SR: 1015
 LEFT MUN: HOWE TOWNSHIP T RIGHT MUN: HOWE TOWNSHIP T

011117 FT

011117 FT 1 0 00275 0 01 0346+22
 S 0080/0000 LENGTH(AH 1552 BK 3387)

007730 FT

007730 FT 1 0 00275 0 01 0312+35
 S 0070/0000 LENGTH(AH 3387 BK 2738)

004992 FT

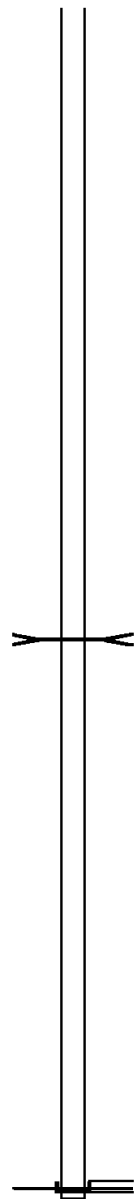
004992 FT 1 0 00275 0 01 0284+74
 HOWE RUN
 STRUCTURE LENGTH 14 FT
 BMSID 50/1015/0060/0000
 S 0060/0000 LENGTH(AH 2738 BK 2672)

002320 FT

002320 FT 1 0 00275 0 01 0258+02
 S 0050/0000 LENGTH(AH 2672 BK 2320)

000000 FT

000000 FT 1 0 00275 0 01 0234+82
 NC JUNIATA PY
 MEADOW GROVE RD
 (SR1020 SEG 0010/0000)
 INTER-BK RAMP C-1 RD
 (SR8007 SEG 0750/0000)
 MFC BEGIN = E
 S 0040/0000 LENGTH(AH 2320 BK 0000)



EXTRACT DATE: 12/18/2023 ROADWAY MANAGEMENT SYSTEM PAGE NUMBER: 152
 PRINT DATE: 12/20/2023 SLD COUNTY/SR - ANNUAL PRINT COUNTY: PERRY
 DIR: B TOTAL LEN: 6.374 MI. DIST: 08-9 SR: 1014
 LEFT MUN: LIVERPOOL TOWNSHIP T RIGHT MUN: LIVERPOOL TOWNSHIP T

033654 FT

033654 FT PERRY VALLEY RD
 0120/2562 (SR1010 SEG 0130/0478)

031092 FT

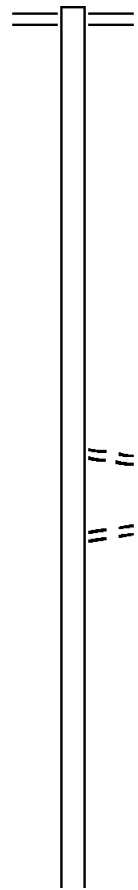
031092 FT 2 0 50046 0 00 0310+00
 0120/0000 LENGTH(AH 2562 BK 2692)

028400 FT

0110/0151 LC FOR WILDCAT TR
 (CONN)
 028400 FT 2 0 50046 0 00 0283+71
 WILDCAT TR
 (T511)
 0110/0000 LENGTH(AH 2692 BK 3349)

025051 FT

025051 FT 2 0 50046 0 00 0250+24
 0100/0000 LENGTH(AH 3349 BK 3326)



DIR: B TOTAL LEN: 6.374 MI. DIST: 08-9 SR: 1014
LEFT MUN: LIVERPOOL TOWNSHIP T RIGHT MUN: LIVERPOOL TOWNSHIP T

2 0 50046 0 00 0216+60 021725 FT
REWARD RD
(T496) 0090/0000

0090/2212 LIVERPOOL TOWNSHIP
GREENWOOD TOWNSHIP T
021725 FT
S 0090/0000 LENGTH(AH 3326 BK 3096)

018629 FT

018629 FT 2 0 50046 0 00 0185+85
S 0080/0000 LENGTH(AH 3096 BK 3688)

014941 FT

014941 FT 2 0 50046 0 00 0148+75
S 0070/0000 LENGTH(AH 3688 BK 2333)

012608 FT

012608 FT 2 0 50046 0 00 0125+74
S 0060/0000 LENGTH(AH 2333 BK 2366)

MOUNTAIN RD

DIR: B TOTAL LEN: 6.374 MI. DIST: 08-9 SR: 1014
 LEFT MUN: GREENWOOD TOWNSHIP T RIGHT MUN: GREENWOOD TOWNSHIP T

2 0 50046 0 00 0102+08 010242 FT
 MOUNTAIN RD
 (T484) 0050/0000

0050/0047 (T484)
 010242 FT

0050/0000 LENGTH(AH 2366 BK 2794)

007448 FT

007448 FT 2 0 50046 0 00 0074+43
 0040/0000 LENGTH(AH 2794 BK 2384)

005064 FT

005064 FT 2 0 50046 0 00 0050+76
 0030/0000 LENGTH(AH 2384 BK 2415)

002649 FT

0020/0061 BMS EN 50/1014/0020/0000
 002649 FT 2 0 50046 0 00 0026+34
 WILDCAT RUN
 BMSBG 50/1014/0020/0000
 0020/0000 LENGTH(AH 2415 BK 2649)

000000 FT

0010/0770 BYERS RD
 (T472)
 US 0022
 0010/0678 OP ID 50/0022/0101/0000
 US 22/322
 0010/0584 OP ID 50/0022/0100/0000
 000000 FT 2 0 50046 0 00 0000+00
 NC OWL HOLLOW RD
 JUNIATA PY
 (SR1015 SEG 0210/0000)
 MFC BEGIN = E
 0010/0000 LENGTH(AH 2649 BK 0000)

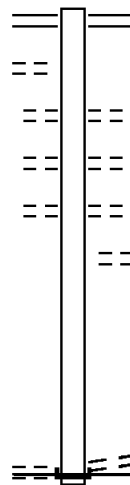
DIR: B TOTAL LEN: .563 MI. DIST: 08-9 SR: 1013
 LEFT MUN: OLIVER T RIGHT MUN: OLIVER T

SUSQUEHANNA ST
 (T702)

002970 FT
 0010/2603

GRAVEL HILL RD
 (T435)

000000 FT
 0010/0000



002970 FT KEYSTONE WY
 0010/2970 (SR0034 SEG 0410/1717)

0010/2308 JUNIATA ST
 (T446)
 0010/1850 BUFFALO ST
 (T703)
 0010/1316 PERRY ST
 (T437)
 0010/0880 IRON ST
 (T561)

000000 FT 2 0 50028 0 00 0000+00
 THIRD ST
 (T445)
 NC 4TH ST ET
 INTER-BK UPPER BAILEY RD
 (T439)
 MFC BEGIN = E
 0010/0000 LENGTH(AH 2970 BK 0000)

EXTRACT DATE: 12/18/2023 ROADWAY MANAGEMENT SYSTEM PAGE NUMBER: 148
 PRINT DATE: 12/20/2023 SLD COUNTY/SR - ANNUAL PRINT COUNTY: PERRY
 DIR: B TOTAL LEN: 5.539 MI. DIST: 08-9 SR: 1012
 LEFT MUN: LIVERPOOL TOWNSHIP T RIGHT MUN: LIVERPOOL TOWNSHIP T

TOWNSHIP RD
(T515)

029244 FT
0110/2793

029244 FT PERRY VALLEY RD
0110/2793 (SR1010 SEG 0130/0277)

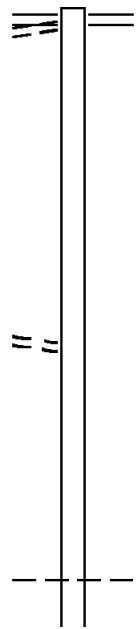
GRUBBS CHURCH RD
(T536)

026451 FT
0100/2173

026451 FT 2 0 50018 0 00 0264+79
 0110/0000 LENGTH(AH 2793 BK 3146)

023305 FT

023305 FT 2 0 50018 0 00 0233+45
 LIVERPOOL TOWNSHIP
 GREENWOOD TOWNSHIP T
 0100/0000 LENGTH(AH 3146 BK 3257)



DIR: B TOTAL LEN: 5.539 MI. DIST: 08-9 SR: 1012
 LEFT MUN: GREENWOOD TOWNSHIP T RIGHT MUN: GREENWOOD TOWNSHIP T

	==		==	
2 0 50018 0 00 0200+73 020048 FT REWARD RD (T496)				0090/0440 REWARD RD 020048 FT (T496)
		0090/0000		0090/0000 LENGTH(AH 3257 BK 3732)
		016316 FT		016316 FT 2 0 50018 0 00 0163+41 0080/0000 LENGTH(AH 3732 BK 3371)
		012945 FT		012945 FT 2 0 50018 0 00 0129+68 0070/0000 LENGTH(AH 3371 BK 1995)
				0060/0155 BMSBN 50/1012/0060/0140 2 0 50018 0 00 0111+11 WILDCAT RUN
2 0 50018 0 00 0109+52 010950 FT HOLLOW RD (T494)				0060/0140 BMSBG 50/1012/0060/0140 010950 FT
		0060/0000		0060/0000 LENGTH(AH 1995 BK 2489) 0050/2355 BMSBN 50/1012/0050/2318

DIR: B TOTAL LEN: 5.539 MI. DIST: 08-9 SR: 1012
 LEFT MUN: GREENWOOD TOWNSHIP T RIGHT MUN: GREENWOOD TOWNSHIP T

Stationing	Description	Length	Project ID	Segment	Stationing	Description	Length	Project ID	Segment
0050+12	WILDCAT RUN	0084+68	2 0 50018 0 00	0050/2318	0050+12	BMSBG	50/1012/0050/2318		
0084+61		0084+68	2 0 50018 0 00	0050/0000	0084+68	LENGTH(AH 2489 BK 2389)			
0060+72	MOUNTAIN RD (T484)	0060+72	2 0 50018 0 00	0040/0000	0060+72	MOUNTAIN RD (T484)			
0060+72		0040/0000		0040/0000	0040/0000	LENGTH(AH 2389 BK 3111)			
0029+61		0029+61	2 0 50018 0 00	0030/0000	0029+61	LENGTH(AH 3111 BK 1861)			
0011+00	PINES DR (T483)	0011+00	2 0 50018 0 00	0020/0000	0011+00	LENGTH(AH 1861 BK 1100)			
0010+00		0010+00		0010/0620	0010+00	OP ID US 22 WB 50/0022/0081/0000			
0000+00		0000+00		0010/0530	0000+00	OP ID US 22/322 EB 50/0022/0080/0000			
0000+00	NC OLD FERRY RD (SR1015 JUNIATA PY)	0000+00	2 0 50018 0 00	0010/0000	0000+00	MFC BEGIN = D (SR1015 SEG 0230/0000)			
0010+00		0010+00		0010/0000	0010+00	LENGTH(AH 1100 BK 0000)			

EXTRACT DATE: 12/18/2023 ROADWAY MANAGEMENT SYSTEM PAGE NUMBER: 145
 PRINT DATE: 12/20/2023 SLD COUNTY/SR - ANNUAL PRINT COUNTY: PERRY
 DIR: B TOTAL LEN: 2.416 MI. DIST: 08-9 SR: 1011
 LEFT MUN: JUNIATA TOWNSHIP T RIGHT MUN: JUNIATA TOWNSHIP T

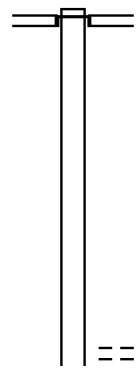
012755 FT

012755 FT
 INTER-AHD APPLE HOUSE RD
 (T422)
 MIDDLE RIDGE RD
 0050/2200 (SR4008 SEG 0200/0000)

010555 FT

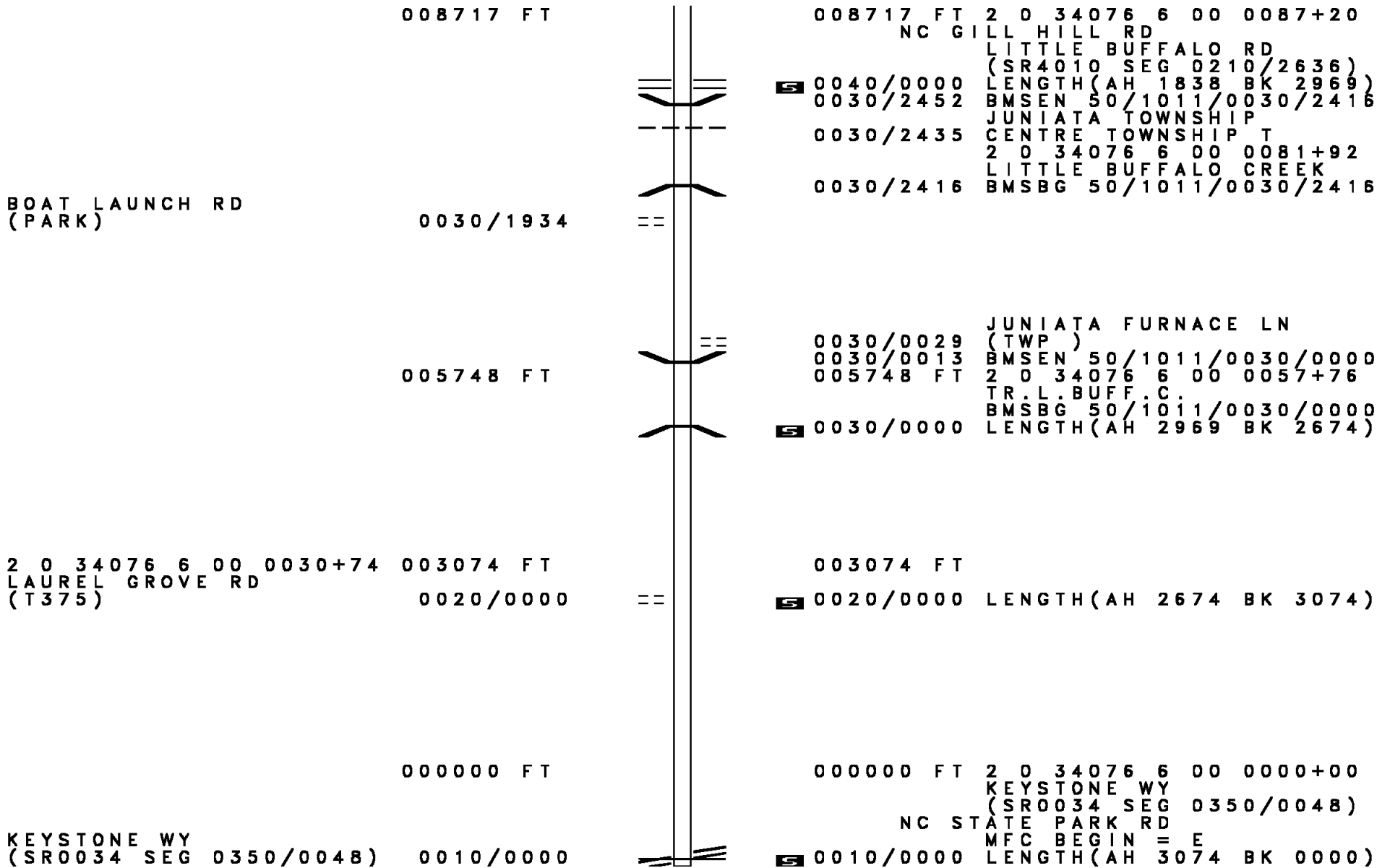
010555 FT 2 0 34076 6 00 0105+84
 5 0050/0000 LENGTH(AH 2200 BK 1838)

0040/0305 LITTLE BUFFALO STATE PS
 (PARK)



DIR: B TOTAL LEN: 2.416 MI.
LEFT MUN: JUNIATA TOWNSHIP T

DIST: 08-9 SR: 1011
RIGHT MUN: JUNIATA TOWNSHIP T



008717 FT

008717 FT 2 0 34076 6 00 0087+20
NC GILL HILL RD

0040/0000 (SR4010 SEG 0210/2636)
0030/2452 LENGTH(AH 1838 BK 2969)
BMSBN 50/1011/0030/2416
JUNIATA TOWNSHIP

BOAT LAUNCH RD
(PARK)

0030/1934

0030/2435 CENTRE TOWNSHIP T
2 0 34076 6 00 0081+92
0030/2416 LITTLE BUFFALO CREEK
BMSBG 50/1011/0030/2416

005748 FT

0030/0029 JUNIATA FURNACE LN
0030/0013 (TWP)
005748 FT BMSBN 50/1011/0030/0000
2 0 34076 6 00 0057+76
TR.L. BUFF.C.
0030/0000 BMSBG 50/1011/0030/0000
LENGTH(AH 2969 BK 2674)

2 0 34076 6 00 0030+74 003074 FT
LAUREL GROVE RD
(T375) 0020/0000

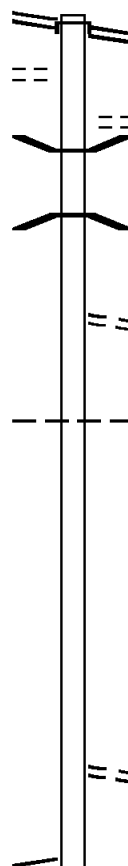
003074 FT
0020/0000 LENGTH(AH 2674 BK 3074)

000000 FT

000000 FT 2 0 34076 6 00 0000+00
KEYSTONE WY
(SR0034 SEG 0350/0048)
NC STATE PARK RD
MFC BEGIN = E
0010/0000 LENGTH(AH 3074 BK 0000)

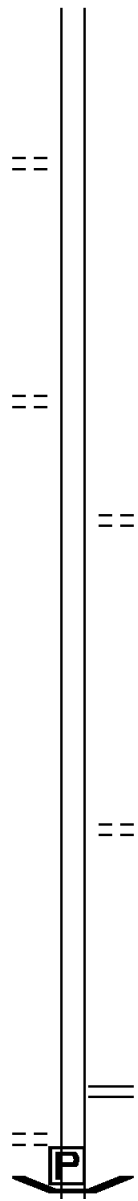
KEYSTONE WY
(SR0034 SEG 0350/0048) 0010/0000

DIR: B TOTAL LEN: 9.364 MI. DIST: 08-9 SR: 1010
 LEFT MUN: LIVERPOOL B RIGHT MUN: LIVERPOOL B

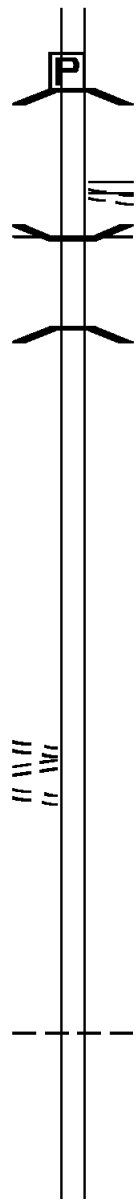
	049442 FT		049442 FT	
SUNBURY PATH (SR0017 SEG 0760/1455) CARDINAL DR (BORO)	0200/1043		INTER-AHD	FRONT ST (BORO) SUNBURY PATH (SR0017 SEG 0760/1455)
	0200/0958		0200/1043	
			0200/0670	ALLEY (BORO)
			0200/0166	BMSBN 50/1010/0200/0099 2 0 50001 0 04 2082+36
			0200/0099	WILDCAT CREEK
048399 FT	048399 FT		048399 FT	BMSBG 50/1010/0200/0099 2 0 50001 0 04 2070+57
			0200/0000	FRONT ST (BORO) LENGTH(AH 1043 BK 2110)
			0190/0857	LIVERPOOL LIVERPOOL TOWNSHIP T
046289 FT	046289 FT		046289 FT	2 0 50001 0 04 2060+16
			0190/0000	LENGTH(AH 2110 BK 2436)
			043853 FT	2 0 50001 0 04 2035+80
			0180/0000	WILDCAT TR (T511) LENGTH(AH 2436 BK 2744)
RED BRIDGE RD (SR1005 SEG 0010/0000)	0170/1734			

DIR: B TOTAL LEN: 9.364 MI. DIST: 08-9 SR: 1010
 LEFT MUN: LIVERPOOL TOWNSHIP T RIGHT MUN: LIVERPOOL TOWNSHIP T

2 0 50001 0 04 2008+36 041109 FT SHEAFFER RD (T523)	0170/0000	=	041109 FT S 0170/0000 LENGTH(AH 2744 BK 3438)
BROOKHART RD (T542)	0160/0686 037671 FT	=	037671 FT 2 0 50001 0 04 1973+98 BROOKHART RD (T542) S 0160/0000 LENGTH(AH 3438 BK 3088)
	034583 FT	=	034583 FT 2 0 50001 0 04 1943+10 SPRUCE RUN RD (T540) S 0150/0000 LENGTH(AH 3088 BK 1732)
	032851 FT	=	032851 FT 2 0 50001 0 04 1925+78 S 0140/0000 LENGTH(AH 1732 BK 1855)
WINDY HILL RD (T544)	0130/0458	=	0130/0478 OWL HOLLOW RD (SR1014 SEG 0120/2562) 0130/0370 BMSN 50/1010/0130/0322 BRIDGE POSTED (TONS)



DIR: B TOTAL LEN: 9.364 MI. DIST: 08-9 SR: 1010
 LEFT MUN: LIVERPOOL TOWNSHIP T RIGHT MUN: LIVERPOOL TOWNSHIP T



2 0 50001 0 04 1866+80 026986 FT
 RIDGE RD
 (TWP)
 RIDGE RD
 (TWP)
 LC FOR RIDGE RD
 (CONN)
 0110/0000
 0100/2118

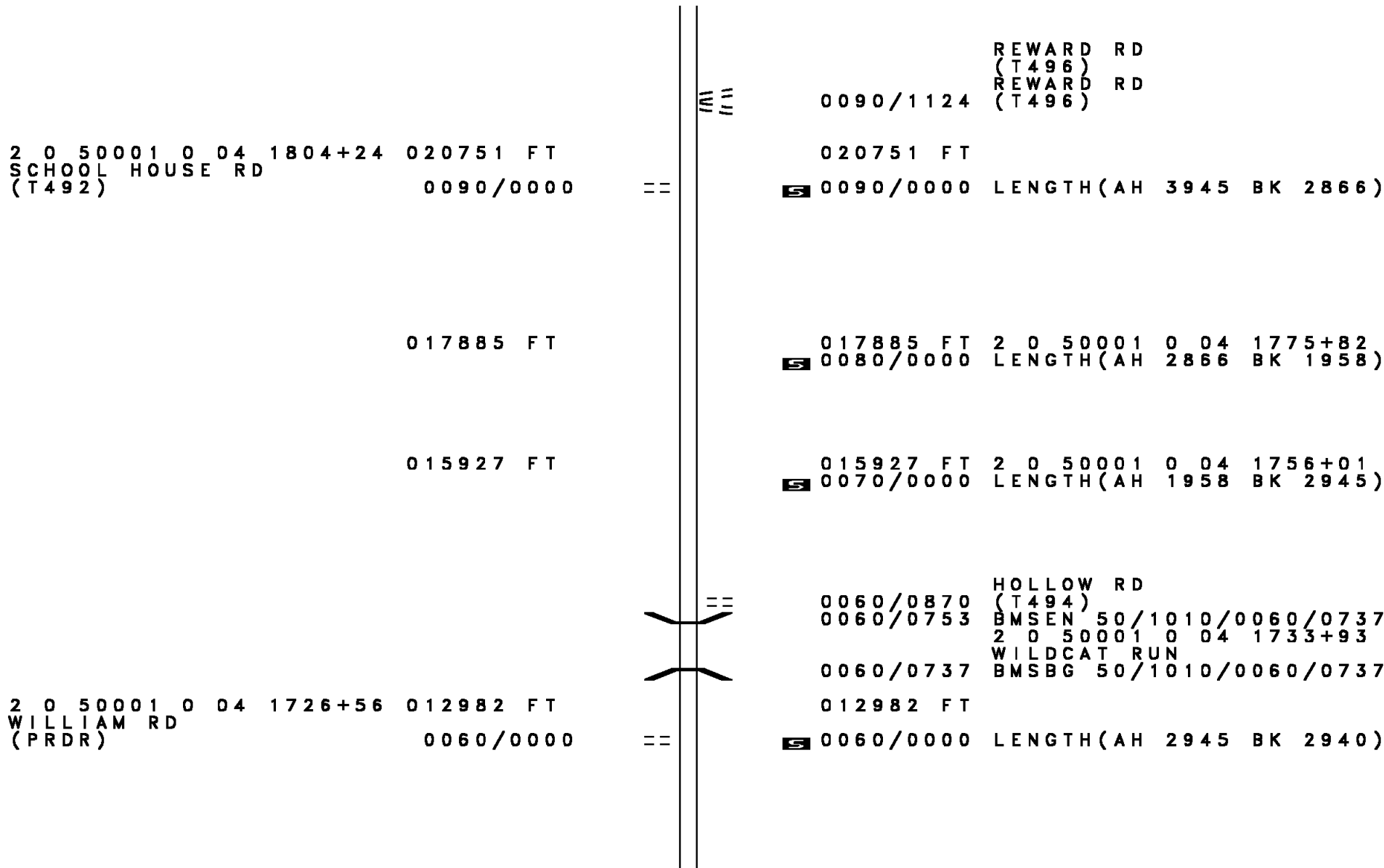
030996 FT

028811 FT

024696 FT

0130/0348 2 0 50001 0 04 1910+71
 SGL 36 COMB 40
 TRIB.WILDCAT
 BMSBG 50/1010/0130/0322
 OLD FERRY RD
 (SR1012 SEG 0110/2793)
 TOWNSHIP 0515 RT
 (T515)
 0130/0277 BMSEN 50/1010/0130/0000
 0130/0026 MFC BEGIN = D
 030996 FT 2 0 50001 0 04 1907+49
 WILDCAT CK.
 BMSBG 50/1010/0130/0000
 LENGTH(AH 1855 BK 2185)
 028811 FT 2 0 50001 0 04 1885+28
 0120/0000 LENGTH(AH 2185 BK 1825)
 026986 FT
 0110/0000 LENGTH(AH 1825 BK 2290)
 024696 FT 2 0 50001 0 04 1843+69
 LIVERPOOL TOWNSHIP
 GREENWOOD TOWNSHIP T
 0100/0000 LENGTH(AH 2290 BK 3945)

DIR: B TOTAL LEN: 9.364 MI. DIST: 08-9 SR: 1010
 LEFT MUN: GREENWOOD TOWNSHIP T RIGHT MUN: GREENWOOD TOWNSHIP T



DIR: B TOTAL LEN: 9.364 MI. DIST: 08-9 SR: 1010
 LEFT MUN: GREENWOOD TOWNSHIP T RIGHT MUN: GREENWOOD TOWNSHIP T

DEAD END RD
 (T570)

010042 FT

== ==

010042 FT 2 0 50001 0 04 1696+83
 MOUNTAIN RD

5 0050/0000 LENGTH(AH 2940 BK 2125)

007917 FT

5 0040/0000 LENGTH(AH 2125 BK 2423)

005494 FT

==

005494 FT 2 0 50001 0 04 1651+35
 RACCOON RD

5 0030/0000 LENGTH(AH 2423 BK 2794)

002700 FT

==

5 0020/0000 LENGTH(AH 2794 BK 2700)

0010/2159

==

0010/0961 PINES RD
 (T483)

==

US 22/322
 0010/0502 OP ID 50/0022/0061/1455

==

US 22
 0010/0408 OP ID 50/0022/0060/1371

000000 FT

000000 FT 2 0 50001 0 04 1596+41
 NC PERRY VALLEY RD

JUNIATA PY
 (SR1015 SEG 0240/0568)
 MFC BEGIN = E
 5 0010/0000 LENGTH(AH 2700 BK 0000)

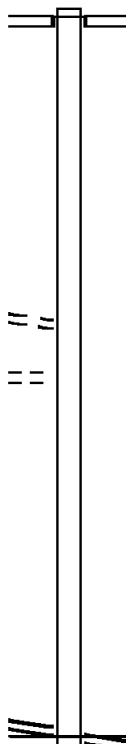
EXTRACT DATE: 12/18/2023 ROADWAY MANAGEMENT SYSTEM PAGE NUMBER: 138
PRINT DATE: 12/20/2023 SLD COUNTY/SR - ANNUAL PRINT COUNTY: PERRY

DIR: B TOTAL LEN: 1.292 MI. DIST: 08-9 SR: 1009
LEFT MUN: JUNIATA TOWNSHIP T RIGHT MUN: JUNIATA TOWNSHIP T

006824 FT

006824 FT
INTER-AHD ZARING HILL RD
(T432)
OAK HALL RD
0020/3425 (SR1024 SEG 0040/1080)

2 0 50047 0 00 0033+93 003399 FT
GABEL RD
(T522) 0020/0000
PICNIC WOOD RD
(T489) 0010/3353



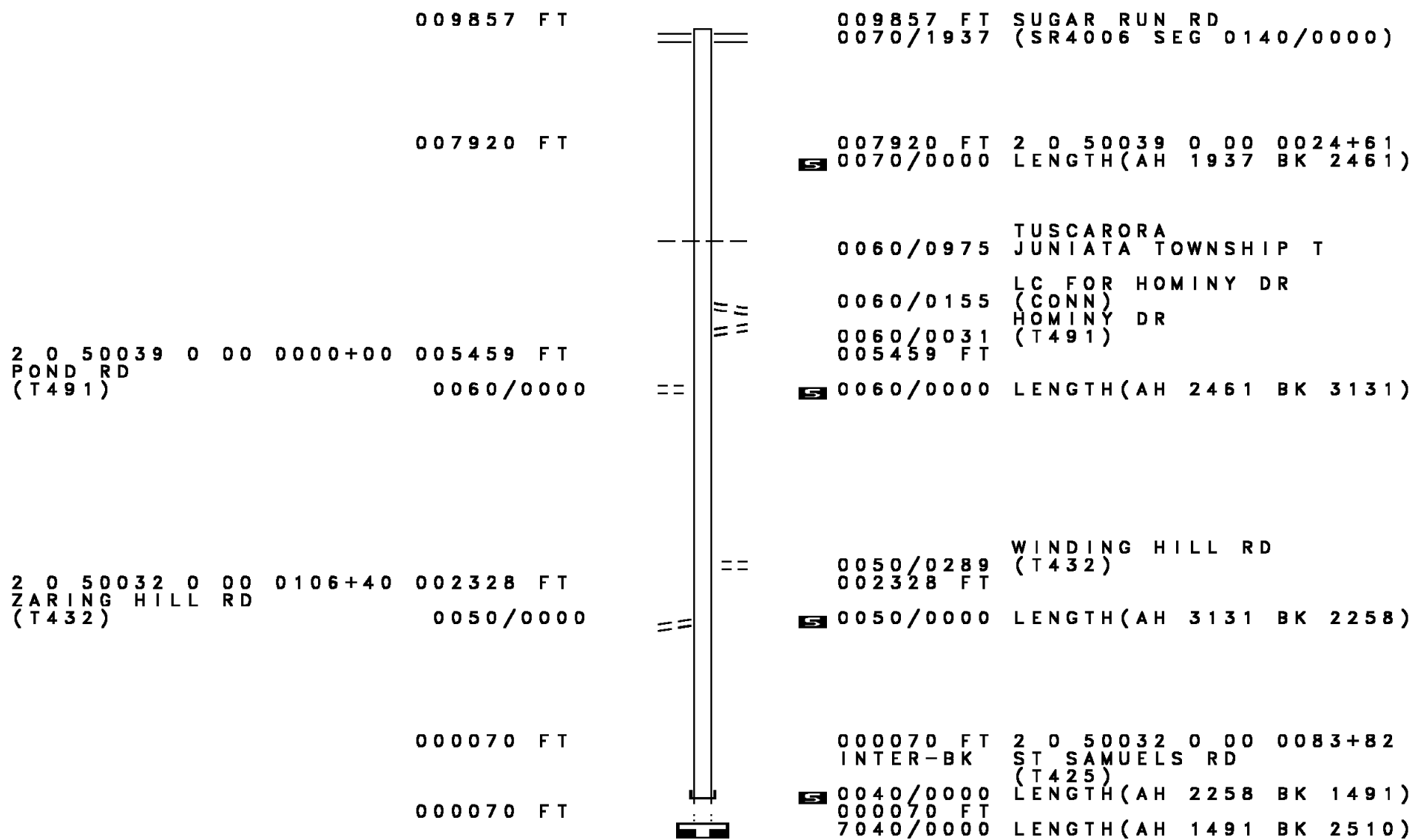
003399 FT
0020/0000 LENGTH(AH 3425 BK 3399)

2 0 50047 0 00 0000+00 000000 FT
CREEK RD
(SR0849 SEG 0250/0000) 0010/0000

NC MILFORD RD
CREEK RD
000000 FT (SR0849 SEG 0250/0000)
MFC BEGIN = E
0010/0000 LENGTH(AH 3399 BK 0000)

000108 FT		000108 FT	
000108 FT		7050/0000	LENGTH(AH 3510 BK 3285)
000108 FT		000108 FT	
000108 FT		7040/0000	LENGTH(AH 3285 BK 2620)
000108 FT		000108 FT	
000108 FT		7030/0000	LENGTH(AH 2620 BK 2355)
		000108 FT	
		7020/0000	LENGTH(AH 2355 BK 0108)
		INTER-AHD	BMSFN 50/1008/0010/0000
000000 FT		0010/0108	PFOUTZ VALLEY RD
	000000 FT	(T475)	
	000000 FT	2 0 50042 0 00 0000+43	
	INTER-BK	PFOUTZ VALLEY RD	
		(T475)	
		COCOLAMUS CK	
		BMSBG 50/1008/0010/0000	
000000 FT	5 0010/0000	LENGTH(AH 0108 BK 0043)	
	000000 FT		
	7004/0000	LENGTH(AH 0043 BK 0000)	

DIR: B TOTAL LEN: 1.867 MI. DIST: 08-9 SR: 1007
 LEFT MUN: TUSCARORA T RIGHT MUN: TUSCARORA T



EXTRACT DATE: 12/18/2023
PRINT DATE: 12/20/2023

ROADWAY MANAGEMENT SYSTEM
SLD COUNTY/SR - ANNUAL PRINT

PAGE NUMBER: 135
COUNTY: PERRY

DIR: B TOTAL LEN: 1.867 MI.
LEFT MUN: OLIVER T

DIST: 08-9 SR: 1007
RIGHT MUN: OLIVER T

000070 FT



000070 FT
7032/0000

LENGTH(AH 2510 BK 0013)
BMSSEN 50/1007/0030/0000
INTER-AHD ST SAMUELS RD
(T425)

000057 FT



0030/0013
000057 FT
INTER-BK

OLIVER T
2 0 50032 0 00 0043+68
ST SAMUELS RD
(T425)

000057 FT



0030/0000
000057 FT
7030/0000

TRIB. BIG BUFFALO CREEK
BMSBG 50/1007/0030/0000
LENGTH(AH 0013 BK 0068)

000057 FT



000057 FT
7022/0000

LENGTH(AH 0700 BK 0014)
BMSSEN 50/1007/0022/0000
INTER-AHD ST SAMUELS RD
(T425)

000043 FT



0022/0014
000043 FT
INTER-BK

2 0 50032 0 00 0036+20
ST SAMUELS RD
(T425)

000043 FT



0022/0000
000043 FT
7020/0000

TR. BUFFALO C
BMSBG 50/1007/0022/0000
LENGTH(AH 0014 BK 1730)

000021 FT



INTER-AHD
0020/0022
000021 FT
INTER-BK

LENGTH(AH 1730 BK 0022)
BMSSEN 50/1007/0020/0000
ST SAMUELS RD
(T425)

000021 FT



0020/0000
000021 FT
7012/0000

2 0 50032 0 00 0018+57
ST SAMUELS RD
(T425)

000000 FT



INTER-AHD
0010/0021
000000 FT
INTER-BK

TR. BUFF. CK.
BMSBG 50/1007/0020/0000
LENGTH(AH 0022 BK 1074)

000000 FT



0010/0000
000000 FT
7010/0000

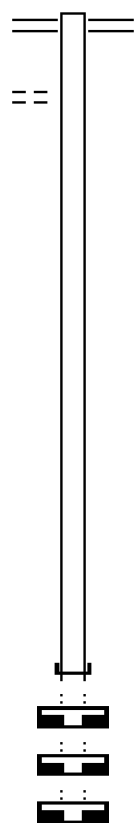
LENGTH(AH 1074 BK 0021)
BMSSEN 50/1007/0010/0000
ST SAMUELS RD
(T425)

2 0 50032 0 00 0007+81
ST SAMUELS RD
(T425)

TR. BUFF. CK.
BMSBG 50/1007/0010/0000
LENGTH(AH 0021 BK 0781)
LENGTH(AH 0781 BK 0000)

BUCHER HOLLOW RD
(T548)

006364 FT
 0050/1827
 003911 FT
 001364 FT
 000000 FT
 000000 FT
 000000 FT
 000000 FT

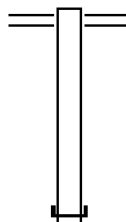


006364 FT SUNBURY PATH
 0050/2453 (SR0017 SEG 0670/0000)
 003911 FT 2 0 50042 0 01 0226+69
 0050/0000 LENGTH(AH 2453 BK 2547)
 001364 FT 2 0 50042 0 01 0200+02
 0040/0000 LENGTH(AH 2547 BK 1364)
 000000 FT 2 0 50042 0 01 0186+38
 NC NE NEKODA RD
 INTER-BK NEKODA RD
 (TWP)
 0030/0000 LENGTH(AH 1364 BK 1290)
 000000 FT
 7030/0000 LENGTH(AH 1290 BK 3079)
 000000 FT
 7020/0000 LENGTH(AH 3079 BK 2367)
 000000 FT
 7010/0000 LENGTH(AH 2367 BK 0000)

EXTRACT DATE: 12/18/2023 ROADWAY MANAGEMENT SYSTEM PAGE NUMBER: 133
PRINT DATE: 12/20/2023 SLD COUNTY/SR - ANNUAL PRINT COUNTY: PERRY

DIR: B TOTAL LEN: 1.977 MI. DIST: 08-9 SR: 1005
LEFT MUN: LIVERPOOL TOWNSHIP T RIGHT MUN: LIVERPOOL TOWNSHIP T

010440 FT



010440 FT VALLEY VIEW RD
0050/1959 (SR1002 SEG 0040/0000)

2 0 50023 0 00 0092+23 008481 FT
SUNBURY PATH

008481 FT VIDSON RD
INTER-BK SUNBURY PATH
(SR0017 SEG 0690/1113)

DIR: B TOTAL LEN: 1.977 MI.
 LEFT MUN: LIVERPOOL TOWNSHIP T

DIST: 08-9 SR: 1005
 RIGHT MUN: LIVERPOOL TOWNSHIP T

(SR0017 SEG 0690/1113) 0050/0000
 008481 FT

0050/0000 LTH AH 001959 BK 000100
 008481 FT
 7042/0000 LTH AH 000100 BK 002199
 INTER-AHD SUNBURY PATH

TOAD HOLLOW RD (T525) 0040/2153

0040/2199 (SR0017 SEG 0710/0000)
 SUNBURY PATH

006282 FT

006282 FT 2 0 50023 0 00 0070+48
 0040/0000 LENGTH(AH 2199 BK 2455)

2 0 50023 0 00 0044+52 003827 FT
 RIDGE RD (T519) 0030/0000

0030/0036 RIDGE RD (T519)
 003827 FT
 0030/0000 LENGTH(AH 2455 BK 2518)

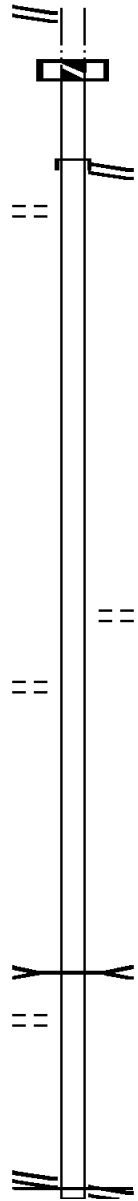
001309 FT

001309 FT 2 0 50023 0 00 0019+34
 WILDCAT CRK.
 STRUCTURE LENGTH 30 FT
 BMSID 50/1005/0020/0000
 0020/0000 LENGTH(AH 2518 BK 1309)

SHEAFFER RD (T523) 0010/1083

2 0 50023 0 00 0006+56 000000 FT
 PERRY VALLEY RD (SR1010 SEG 0170/1734) 0010/0000

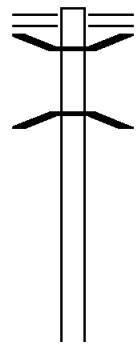
000000 FT NC RED BRIDGE RD
 PERRY VALLEY RD (SR1010 SEG 0170/1734)
 MFC BEGIN = E
 0010/0000 LENGTH(AH 1309 BK 0000)



EXTRACT DATE: 12/18/2023 ROADWAY MANAGEMENT SYSTEM PAGE NUMBER: 131
PRINT DATE: 12/20/2023 SLD COUNTY/SR - ANNUAL PRINT COUNTY: PERRY

DIR: B TOTAL LEN: 2.696 MI. DIST: 08-9 SR: 1004
LEFT MUN: LIVERPOOL TOWNSHIP T RIGHT MUN: LIVERPOOL TOWNSHIP T

014237 FT



014237 FT SUNBURY ST
0050/3252 (SR0017 SEG 0740/0000)
0050/2977 BMSEN 50/1004/0050/2955
2 0 50053 0 01 0139+79
TR. SUSQ. RIV.
0050/2963 BMSBG 50/1004/0050/2955






010985 FT

010985 FT 2 0 50053 0 01 0110+26

DIR: B TOTAL LEN: 2.696 MI. DIST: 08-9 SR: 1004
 LEFT MUN: LIVERPOOL TOWNSHIP T RIGHT MUN: LIVERPOOL TOWNSHIP T

						0050/0000 LENGTH(AH 3252 BK 2621)
2 0 50053 0 01	0083+08	008364 FT				008364 FT
FISHING ROD RD						0040/0000 LENGTH(AH 2621 BK 3264)
(T529)		0040/0000				
2 0 50053 0 00	0050+77	005100 FT				005100 FT
BARNERS RD						0030/0000 LENGTH(AH 3264 BK 2856)
(T531)		0030/0000				
LC FOR GAMBY HILL RD		0020/1278				
(CONN)						
GAMBY HILL RD		0020/1020				
(T549)						
		002244 FT				002244 FT 2 0 50053 0 00 0022+42
						0020/0000 LENGTH(AH 2856 BK 2244)
		000000 FT				0010/0197 FOR SR 0235 AND 1004
						(CONN)
						2 0 50053 0 00 0000+00
						BUCHER HOLLOW RD
						(SRO235 SEG 0030/0000)
						NC BA RNER'S CHURCH RD
						BUCHER HOLLOW RD
						(SRO235 SEG 0030/0000)
						MFC BEGIN = E
						0010/0000 LENGTH(AH 2244 BK 0000)

EXTRACT DATE: 12/18/2023 ROADWAY MANAGEMENT SYSTEM PAGE NUMBER: 129
 PRINT DATE: 12/20/2023 SLD COUNTY/SR - ANNUAL PRINT COUNTY: PERRY
 DIR: B TOTAL LEN: .000 MI. DIST: 08-9 SR: 1003
 LEFT MUN: LIVERPOOL TOWNSHIP T RIGHT MUN: LIVERPOOL TOWNSHIP T

000000 FT		000000 FT	
000000 FT		7040/0000	LENGTH(AH 3458 BK 2020)
000000 FT		000000 FT	
000000 FT		7030/0000	LENGTH(AH 2020 BK 2992)
000000 FT		000000 FT	
		7020/0000	LENGTH(AH 2992 BK 2616)
		000000 FT	
		7010/0000	LENGTH(AH 2616 BK 0000)

EXTRACT DATE: 12/18/2023 ROADWAY MANAGEMENT SYSTEM PAGE NUMBER: 128
PRINT DATE: 12/20/2023 SLD COUNTY/SR - ANNUAL PRINT COUNTY: PERRY

DIR: B TOTAL LEN: 2.084 MI. DIST: 08-9 SR: 1002
LEFT MUN: LIVERPOOL TOWNSHIP T RIGHT MUN: LIVERPOOL TOWNSHIP T

011003 FT

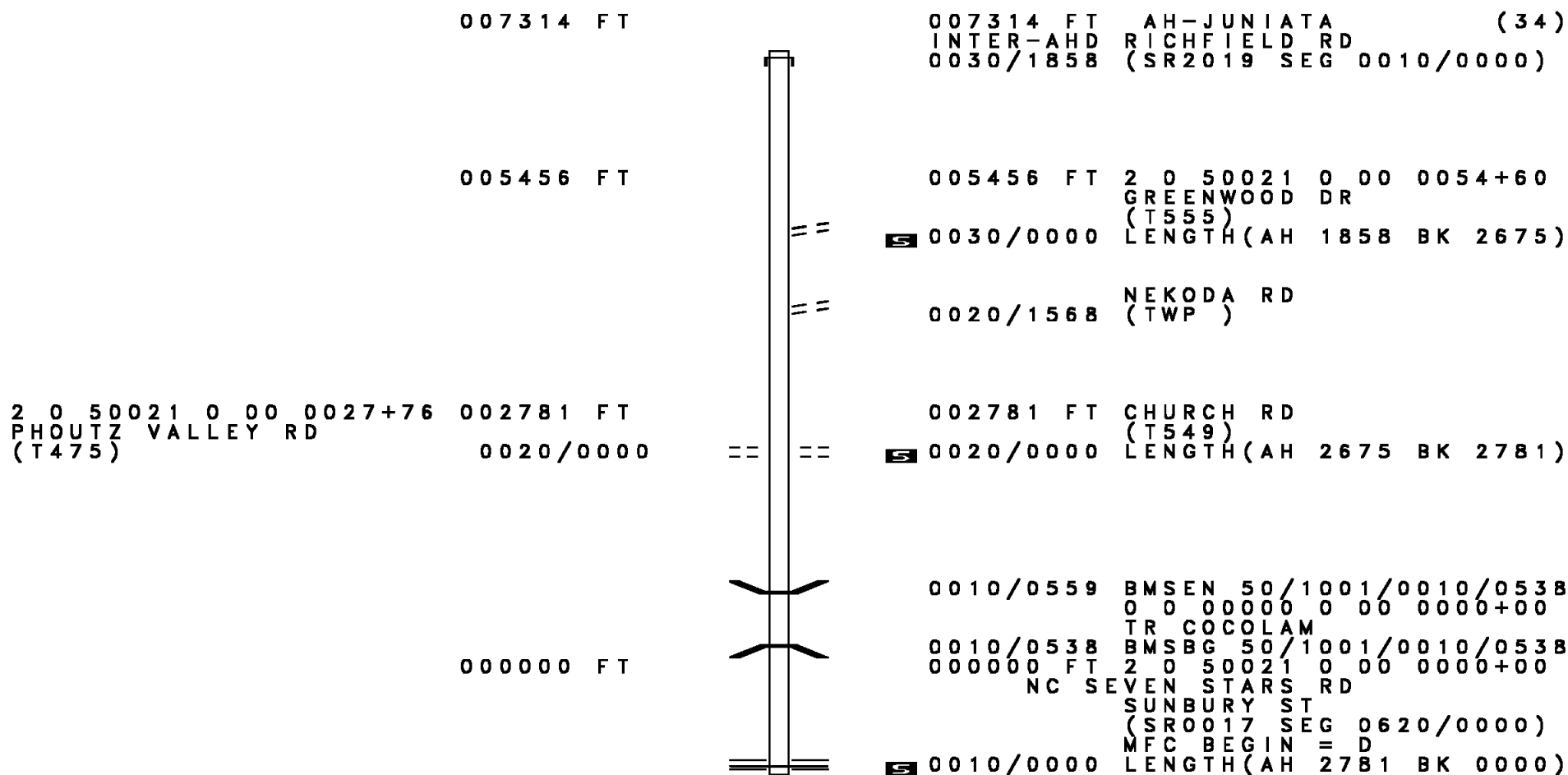
011003 FT
INTER-AHD BUCHER HOLLOW RD
(SR0235 SEG 0050/0000)
BUCHER HOLLOW RD
0040/3050 (SR0235 SEG 0050/0000)



Distance (FT)	Segment ID	Start Station	End Station	Length (FT)	Notes
007953	0040/1284	0079+06	0080+30	23	WITMER FARM RD (T537)
005099	0040/0000	0080+30	0085+29	49	DAVIDSON RD (SR1005 SEG 0050/1959) LENGTH(AH 3050 BK 2854)
003000	0030/0000	0085+29	0091+29	60	LENGTH(AH 2854 BK 2622)
002015	0020/1546	0091+29	0093+85	16	STORE RD (T546)
002010	0020/1060	0093+85	0095+95	20	BUCHER HOLLOW RD (T548)
002477	0020/0000	0095+95	0100+72	77	LENGTH(AH 2622 BK 2477)
000000	0010/0800	0100+72	0100+72	0	IOWA HOLLOW RD (T555)
000000	0010/0000	0100+72	0100+72	0	NC VALLEY VIEW RD INTER-BK (SR2021 SEG 0010/0000) MFC BEGIN = E BK-JUNIATA (34) LENGTH(AH 2477 BK 0000)

BUCHER HOLLOW RD (T548)
 LC FOR BUCHER HOLLOW RD (CONN)
 0020/0857
 0020/0765
 002477 FT

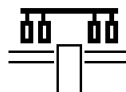
DIR: B TOTAL LEN: 1.385 MI. DIST: 08-9 SR: 1001
 LEFT MUN: GREENWOOD TOWNSHIP T RIGHT MUN: GREENWOOD TOWNSHIP T



EXTRACT DATE: 12/18/2023 ROADWAY MANAGEMENT SYSTEM PAGE NUMBER: 125
PRINT DATE: 12/20/2023 SLD COUNTY/SR - ANNUAL PRINT COUNTY: PERRY

DIR: B TOTAL LEN: 33.404 MI. DIST: 08-9 SR: 850
LEFT MUN: MARYSVILLE B RIGHT MUN: MARYSVILLE B

176373 FT



176373 FT STATE RD
0730/2990 (SR0011 SEG 0040/1435)

MAPLE ST

DIR: B TOTAL LEN: 33.404 MI. DIST: 08-9 SR: 850
 LEFT MUN: MARYSVILLE B RIGHT MUN: MARYSVILLE B

(BORO)	0730/2679	==	==	0730/2630	VALLEY ST ET (BORO)
				0730/2566	LINCOLN ST (BORO)
				0730/2415	BITTING AV (BORO)
				0730/2054	ADAMS AV (BORO)
				0730/1849	BROAD ST (BORO)
CHERRY ST (BORO)	0730/1658	==			
	173383 FT		==	0730/0410	OVERCREST RD (BORO)
				173383 FT	2 0 50003 0 04 0973+07 LEONARD ST (BORO)
				0730/0000	LENGTH(AH 2990 BK 1342)
				0720/0738	GREENBRIAR DR (BORO)
				0720/0336	PHARR ST (BORO)
VFW RD (PRDR)	0720/0017	==			
	172041 FT			172041 FT	2 0 50003 0 04 0960+53 NC VA LLEY ST MFC BEGIN = C MARYSVILLE RYE TOWNSHIP T
SUNFOREST DR (TWP)	0710/1004	==	==	0720/0000	LENGTH(AH 1342 BK 1186)
	170855 FT			170855 FT	1 1 06570 0 00 0027+69
				0710/0000	LENGTH(AH 1186 BK 2460)
MOUNTAINDALE DR (T580) OUR LN (PRDR)	0700/1045	==	==	0700/1062	CEMETERY RD (T571)
	0700/0640	==			

DIR: B TOTAL LEN: 33.404 MI. DIST: 08-9 SR: 850
 LEFT MUN: RYE TOWNSHIP T RIGHT MUN: RYE TOWNSHIP T

	168395 FT	==	0700/0283 168395 FT	==	CEMETERY RD (T571) 1 1 06570 0 00 0000+00 HOLLY RD (T412)
			5 0700/0000	==	LENGTH(AH 2460 BK 2731)
FLOWERS LN (T519)	0690/1392	==			
	165664 FT		165664 FT		2 0 50003 0 03 0930+74 HEISLEY RD (T516)
			5 0690/0000	==	LENGTH(AH 2731 BK 1092)
BRUBECK CR (T518) RICHWINE LN (T516)	0680/0648	==			
	0680/0330 164572 FT	==			
			164572 FT		2 0 50003 0 03 0922+78 ORCHARD DR (TWP)
			5 0680/0000	==	LENGTH(AH 1092 BK 3482)
BELLVIEW RD (T306)	0670/1620	==			
SPRUCE RD (T302)	0670/0242 161090 FT	==			
			161090 FT		2 0 50003 0 03 0887+96
			5 0670/0000	==	LENGTH(AH 3482 BK 2510)
REED DR (TWP)	0660/1904	==			
			0660/1860	==	AUSTEL DR (TWP)

DIR: B TOTAL LEN: 33.404 MI. DIST: 08-9 SR: 850
 LEFT MUN: RYE TOWNSHIP T RIGHT MUN: RYE TOWNSHIP T

Stationing	Right of Way	Property	Notes
158580 FT	0660/0000	158580 FT 2 0 50003 0 03 0862+86	LENGTH(AH 2510 BK 2894)
BRESSLER LN (PRDR) 0650/2533	==		
FLEISHER RD (T515) 0650/0525	==		
155686 FT	0650/0147	BMSBN 50/0850/0650/0092	2 0 50003 0 03 0834+84
		FISHING CRK.	
	0650/0092	BMSBG 50/0850/0650/0092	2 0 50003 0 03 0833+92
	155686 FT	OLD MILL RD (T574)	
	0650/0000	LENGTH(AH 2894 BK 0881)	
154805 FT	154805 FT	2 0 50003 0 03 0825+01	
		NEW VALLEY RD (T307)	
	0640/0000	LENGTH(AH 0881 BK 0649)	
154156 FT	154156 FT	2 0 50003 0 03 0818+52	
		SITES CR (T312)	
	0630/0000	LENGTH(AH 0649 BK 2749)	
	0620/2290	LAMBS GAP RD (T514)	
	0620/1930	SITES CR (TWP)	
	0620/1926	BMSBN 50/0850/0620/1870	2 0 50003 0 03 0809+73
		FISHING CK.	
	0620/1870	BMSBG 50/0850/0620/1870	
COVE HILL RD (T505) 0620/1529	==		
WHISPERING PINES DR (PRDR) 0620/1259	==		
151407 FT	151407 FT	2 0 50003 0 03 0791+03	
	0620/0000	LENGTH(AH 2749 BK 2703)	
OAK GROVE RD			

DIR: B TOTAL LEN: 33.404 MI. DIST: 08-9 SR: 850
 LEFT MUN: RYE TOWNSHIP T RIGHT MUN: RYE TOWNSHIP T

Left Side	Right Side
(T520) OAK GROVE RD (T520) 0610/1394 0610/0818 148704 FT	148704 FT 2 0 50003 0 02 0763+87 TR. FISHING C STRUCTURE LENGTH 18 FT BMSID 50/0850/0610/0000 LENGTH(AH 2703 BK 3389)
RATTLING ROCK RD (T461) 0600/2296 145315 FT	145315 FT 2 0 50003 0 02 0729+98 IDLE RD (T506) LENGTH(AH 3389 BK 2786)
STRINE LN (T465) 0590/0880 142529 FT	142529 FT 2 0 50003 0 02 0702+12 KEMRER DR (TWP) LENGTH(AH 2786 BK 2138)
PIERCE RD (T521) 0580/1460 2 0 50003 0 02 0680+74 PIERCE RD (T521) 140391 FT 0580/0000	140391 FT 0580/0000 LENGTH(AH 2138 BK 2714)

DIR: B TOTAL LEN: 33.404 MI. DIST: 08-9 SR: 850
 LEFT MUN: RYE TOWNSHIP T RIGHT MUN: RYE TOWNSHIP T

2 0 50003 0 02 0653+60 137677 FT
 COVERD
 (T460) 0570/0000 ==

137677 FT
 0570/0000 LENGTH(AH 2714 BK 1828)

135849 FT

135849 FT 2 0 50003 0 02 0635+32
 0560/0000 LENGTH(AH 1828 BK 2328)

133521 FT

133521 FT 2 0 50003 0 02 0612+04
 0550/0000 LENGTH(AH 2328 BK 2469)

131052 FT ==

MILLERS GAP RD
 0540/0525 (T458)
 131052 FT 2 0 50003 0 02 0587+35
 0540/0000 LENGTH(AH 2469 BK 3255)

127797 FT

127797 FT 2 0 50003 0 02 0554+80
 0530/0000 LENGTH(AH 3255 BK 1566)

126231 FT ==

126231 FT 2 0 50003 0 01 0531+22
 GRIERS POINT RD
 (T341)
 0520/0000 LENGTH(AH 1566 BK 2052)

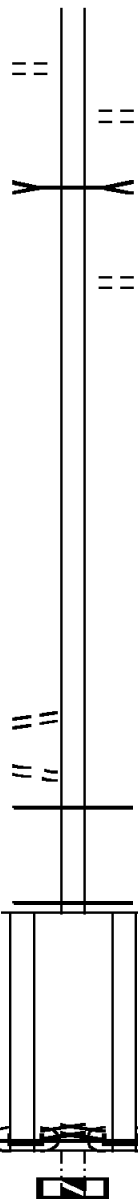
DIR: B TOTAL LEN: 33.404 MI. DIST: 08-9 SR: 850
 LEFT MUN: RYE TOWNSHIP T RIGHT MUN: RYE TOWNSHIP T

	124179 FT		124179 FT	2 0 50003 0 01 0510+99
		==		GRIERS POINT RD
			5 0510/0000	(T341) LENGTH(AH 2052 BK 2452)
		==	0500/1717	MOUNTAIN RD
PINE HILL RD	0500/1708	==		(T300)
(T305)			0500/0923	BMSEN 50/0850/0500/0889
				2 0 50003 0 01 0495+36
			0500/0889	TR.FISHING C
				BMSBG 50/0850/0500/0889
	121727 FT		121727 FT	2 0 50003 0 01 0486+47
				RYE TOWNSHIP
			5 0500/0000	CARROLL T LENGTH(AH 2452 BK 2973)
	118754 FT		118754 FT	2 0 50003 0 01 0456+78
			5 0490/0000	LENGTH(AH 2973 BK 2972)
			0480/1460	BMSEN 50/0850/0480/1415
				2 0 50003 0 01 0441+39
			0480/1420	FISHING RUN
			0480/0940	BMSBG 50/0850/0480/1415
				BMSEN 50/0850/0480/0883
				2 0 50003 0 01 0436+26
			0480/0905	TR.FISHING C
				BMSBG 50/0850/0480/0883
			0480/0258	REAGLE RD
2 0 50003 0 01 0427+43	115782 FT	==	115782 FT	(T418)
REAGLE RD	0480/0000	==	5 0480/0000	LENGTH(AH 2972 BK 2612)
(T418)				

DIR: B TOTAL LEN: 33.404 MI. DIST: 08-9 SR: 850
 LEFT MUN: CARROLL T RIGHT MUN: CARROLL T

MOUNTAINVIEW RD (TBK)
 (TWP)

0470/1947



0470/1554 RICHWINE RD
 (T305)
 T. FISHING CK
 STRUCTURE LENGTH 10 FT
 0470/1483 BMSID 50/0850/0470/1483

113170 FT

0470/0489 VALLEY RANCH RD
 (T300)
 113170 FT 2 0 50003 0 01 0401+26
 0470/0000 LENGTH(AH 2612 BK 3012)

110158 FT

110158 FT 2 0 50003 0 01 0371+14
 0460/0000 LENGTH(AH 3012 BK 2403)

TOWNSHIP 0326 RT
 (T326)

0450/0962

SNYDER HILL RD
 (T323)

0450/0235

107755 FT

0450/0001 MFC BEGIN = D
 107755 FT 2 0 50003 0 01 0346+11
 NC VA VALLEY RD
 MFC BEGIN = C
 0450/0000 LENGTH(AH 2403 BK 0100)

0 0 00000 0 00 0000+00 107655 FT

VALLEY RD
 (SR0034 SEG 0054/0205)
 CARROLL-SPRING
 (TWP)

VALLEY RD INTER-BK
 (SR0034 SEG 0054/0205)

MFC BEGIN = C
 LTH AH 000100 BK 001393 0445/0000
 107655 FT

107655 FT 0 0 00000 0 00 0000+00
 VALLEY RD
 (SR0034 SEG 0054/0095)
 CARROLL-SPRING
 (TWP)

INTER-BK VALLEY RD
 (SR0034 SEG 0054/0095)

MFC BEGIN = C
 0444/0000 LTH AH 000100 BK 001393
 107655 FT
 7440/0000 LTH AH 001393 BK 003341

DIR: B TOTAL LEN: 33.404 MI. DIST: 08-9 SR: 850
 LEFT MUN: CARROLL T RIGHT MUN: CARROLL T

SPRING RD
 (SR0034 SEG 0120/0000) 0430/3341

INTER-AHD SPRING RD
 0430/3341 (SR0034 SEG 0120/0000)
 DROMGOLD RD
 (T401)
 0430/3182 BMSSEN 50/0850/0430/3134
 0430/3148 1 0 00457 0 00 0347+64
 TR. SHERMANS
 0430/3134 BMSBG 50/0850/0430/3134

104314 FT

104314 FT 1 0 00457 0 00 0316+23
 0430/0000 LENGTH(AH 3341 BK 2541)

101773 FT

0420/0028 BMSSEN 50/0850/0420/0000
 101773 FT 1 0 00457 0 00 0289+56
 PERRY FUR. RN
 BMSBG 50/0850/0420/0000
 0420/0000 LENGTH(AH 2541 BK 3226)
 CARROLL
 0410/3209 SPRING T

MILL RD
 (T396)

0410/2990

098547 FT

098547 FT 1 0 00457 0 00 0257+10
 WARM SPRINGS RD
 (T337)
 0410/0000 LENGTH(AH 3226 BK 2339)

DIR: B TOTAL LEN: 33.404 MI. DIST: 08-9 SR: 850
 LEFT MUN: SPRING T RIGHT MUN: SPRING T

1 0 00457 0 00 0233+39 096208 FT		096208 FT
PIKE RD		
(T367)	0400/0000 ==	0400/0000 LENGTH(AH 2339 BK 2284)
HENRY RD		
(T386)	0390/1660 ==	
093924 FT		093924 FT 1 0 00457 0 00 0210+55
		0390/0000 LENGTH(AH 2284 BK 2750)
	==	0380/1064 COMP RD
		(T388)
091174 FT		091174 FT 1 0 00457 0 00 0183+05
		0380/0000 LENGTH(AH 2750 BK 2623)
1 0 00457 0 00 0156+82 088551 FT		088551 FT
PAIGE HILL RD		
(T385)	0370/0000 ==	0370/0000 LENGTH(AH 2623 BK 3185)
085366 FT		085366 FT 1 0 00457 0 00 0124+97
		WAGNER RD
		(T366)
	==	0360/0000 LENGTH(AH 3185 BK 2584)

DIR: B TOTAL LEN: 33.404 MI. DIST: 08-9 SR: 850
LEFT MUN: SPRING T RIGHT MUN: SPRING T

INDIANA RD
(T382)

082782 FT
0350/0000

0350/0099 BMS EN 50/0850/0350/0088
1 0 00457 0 00 0100+01
TRIB. TO BAKERS CREEK
0350/0088 BMSBG 50/0850/0350/0088
082782 FT 1 0 00457 0 00 0099+13
NC LANDISBURG RD
S 0350/0000 LENGTH(AH 2584 BK 3283)

079499 FT

079499 FT 1 0 00457 0 00 0066+25
WAGGONERS GAP RD
(SRO074 SEG 0120/0000)
S 0340/0000 LENGTH(AH 3283 BK 2570)
0330/2273 BMS EN 50/0850/0330/2248
1 0 00457 0 00 0063+05
BAKER CREEK
0330/2248 BMSBG 50/0850/0330/2248

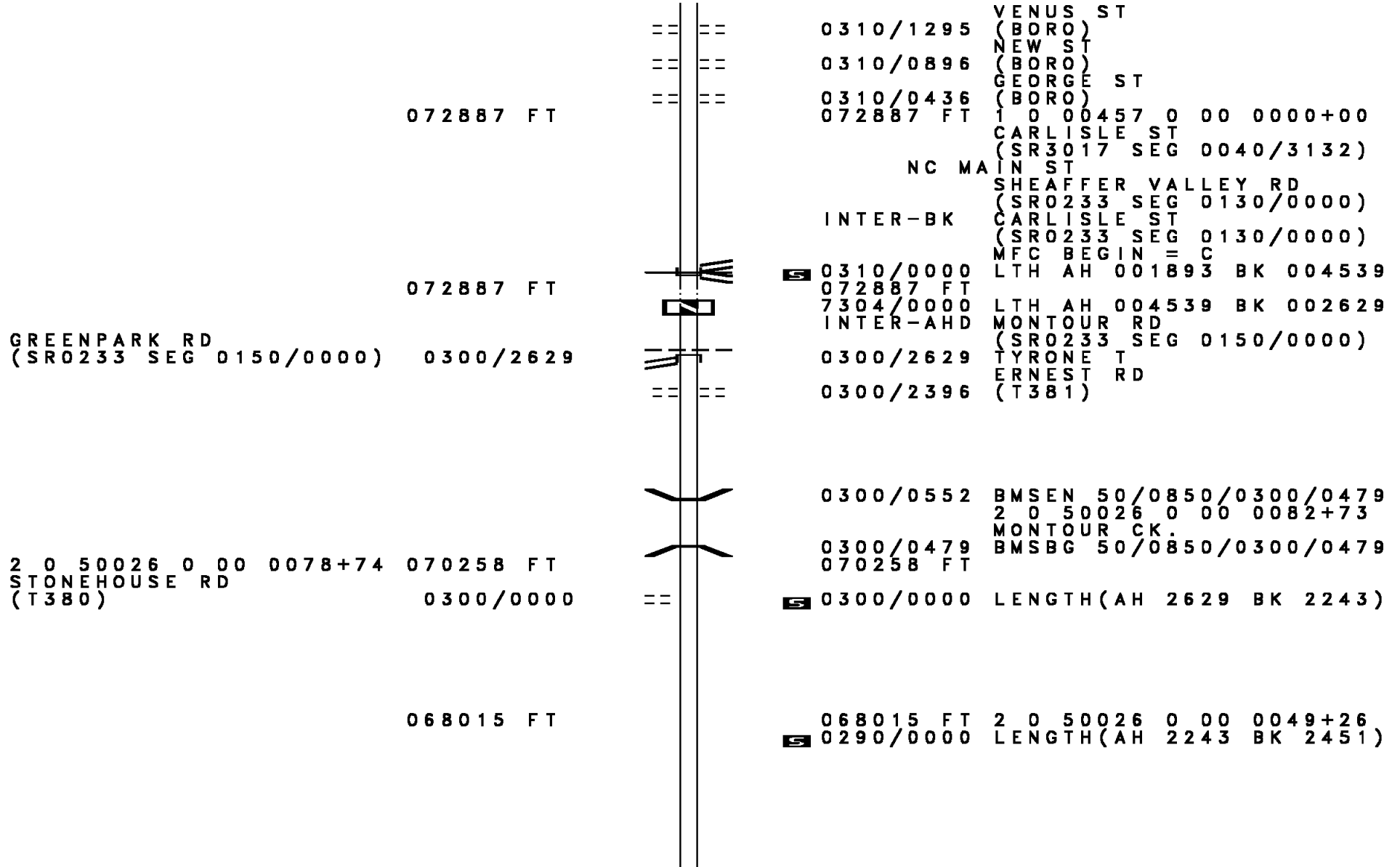
076929 FT

076929 FT 1 0 00457 0 00 0040+42
SPRING
TYRONE T
S 0330/0000 LENGTH(AH 2570 BK 2149)

074780 FT

0320/0183 WATER ST
(T335)
074780 FT 1 0 00457 0 00 0018+93
TYRONE
LANDISBURG B
S 0320/0000 LENGTH(AH 2149 BK 1893)

DIR: B TOTAL LEN: 33.404 MI. DIST: 08-9 SR: 850
 LEFT MUN: LANDISBURG B RIGHT MUN: LANDISBURG B



DIR: B TOTAL LEN: 33.404 MI. DIST: 08-9 SR: 850
 LEFT MUN: TYRONE T RIGHT MUN: TYRONE T

Stationing	Description	Stationing	Description
065564 FT		065564 FT	2 0 50026 0 00 0024+75 [S] 0280/0000 LENGTH(AH 2451 BK 2475)
063089 FT		063089 FT	2 0 50026 0 00 0000+00 [S] 0270/0000 LENGTH(AH 2475 BK 1139) WEAVERS MILL RD (TBK)
061950 FT	2 0 50010 0 01 0122+67 SHERMANS VALLEY RD (SR0274 SEG 0440/1071) TRESSLER RD (TBK) (T412)	0260/0542 061950 FT NC MO INTER-BK	0260/0000 061950 FT 7252/0000 INTER-AHD
0260/0000 061950 FT		0250/1880	LTH AH 001139 BK 001880 SHERMANS VALLEY RD (SR0274 SEG 0400/0000) SHERMANS VALLEY RD (SR0274 SEG 0400/0000) NORTHEAST MADISON T
ROCK HOLLOW RD (T318)		0250/1839	BMS EN 50/0850/0250/1777 1 0 00590 0 00 0001+00 P3 BIXLERS RUN
0250/1574		0250/1777	BMSBG 50/0850/0250/1777
060070 FT		060070 FT	1 0 00590 0 00 0018+80 [S] 0250/0000 LENGTH(AH 1880 BK 1902)
058168 FT		058168 FT	1 0 00590 0 00 0037+51 [S] 0240/0000 LENGTH(AH 1902 BK 3019)

DIR: B TOTAL LEN: 33.404 MI. DIST: 08-9 SR: 850
 LEFT MUN: NORTHEAST MADISON T RIGHT MUN: NORTHEAST MADISON T

FREEMAN HOLLOW RD
 (SR3012 SEG 0010/0000) 0230/1949
 FOR SR 0850 AND 3012
 (CONN) 0230/1819

1 0 00590 0 00 0067+70 055149 FT
 ZENDTS TR
 (T404) 0230/0000
 BECKS MILL RD
 (T407) 0220/1987

FISHER HILL RD
 (SR3013 SEG 0010/0000) 0200/0987
 047221 FT

== 0230/1949 CENTRE RD
 (T403)
 ==
 055149 FT
 S 0230/0000 LENGTH(AH 3019 BK 2752)
 ==
 0220/1963 BMSEN 50/0850/0220/1839
 1 0 00590 0 00 0076+83
 P3
 BIXLERS RUN
 0220/1839 BMSBG 50/0850/0220/1839
 ==
 0220/1160 PENSION HOLLOW RD
 (T405)
 052397 FT
 S 0220/0000 LENGTH(AH 2752 BK 2989)
 049408 FT
 049408 FT 1 0 00590 0 01 0128+52
 EMORY GREEN RD
 (T320)
 S 0210/0000 LENGTH(AH 2989 BK 2187)
 ==
 047221 FT 1 0 00590 0 01 0150+39

DIR: B TOTAL LEN: 33.404 MI.
LEFT MUN: NORTHEAST MADISON T

DIST: 08-9 SR: 850
RIGHT MUN: NORTHEAST MADISON T

0200/0000 LENGTH(AH 2187 BK 2502)

044719 FT

044719 FT 1 0 00590 0 01 0175+13
0190/0000 LENGTH(AH 2502 BK 2743)

041976 FT

041976 FT 1 0 00590 0 01 0202+56
0180/0000 LENGTH(AH 2743 BK 1168)

TUSCARORA PATH RD
(SR0017 SEG 0150/0000)

0170/0037
040808 FT

0170/0431 BMS EN 50/0850/0170/0403
1 0 00590 0 01 0210+57
TR. BIXLERS
0170/0403 BMSBG 50/0850/0170/0403
0170/0044 BMS EN 50/0017/0150/0000
BLAIN RD
0170/0037 (SR0017 SEG 0150/0000)
040808 FT 1 0 00590 0 01 0214+24
BIXLERS RUN
BMSBG 50/0017/0150/0000
0170/0000 LENGTH(AH 1168 BK 1743)

039065 FT

0154/0013 BMS EN 50/0850/0154/0000
039065 FT 2 0 50008 0 02 0269+07
TR. BIXLER RN
BMSBG 50/0850/0154/0000
0154/0000 LENGTH(AH 1743 BK 3099)

DIR: B TOTAL LEN: 33.404 MI.
LEFT MUN: NORTHEAST MADISON T

DIST: 08-9 SR: 850
RIGHT MUN: NORTHEAST MADISON T

035966 FT

035966 FT 2 0 50008 0 02 0299+81
S 0150/0000 LENGTH(AH 3099 BK 2133)

2 0 50008 0 02 0321+14 033833 FT
MCMILLEN RD
(SR3013 SEG 0050/2171)
VALENTINE RD
(T324)

0140/0000



033833 FT

S 0140/0000 LENGTH(AH 2133 BK 2908)

030925 FT

030925 FT 2 0 50008 0 02 0351+62
S 0130/0000 LENGTH(AH 2908 BK 2447)

028478 FT

028478 FT 2 0 50008 0 03 0376+09
S 0120/0000 LENGTH(AH 2447 BK 1870)

2 0 50008 0 03 0395+08 026608 FT
HERITAGE HILLS RD
(T326)

0110/0000



026608 FT

S 0110/0000 LENGTH(AH 1870 BK 3094)

023514 FT

023514 FT 2 0 50008 0 03 0425+58

DIR: B TOTAL LEN: 33.404 MI.
LEFT MUN: NORTHEAST MADISON T

DIST: 08-9 SR: 850
RIGHT MUN: NORTHEAST MADISON T

0100/0000 LENGTH(AH 3094 BK 2538)

0090/1282 LITTLE VALLEY RD
(FRST)

020976 FT

020976 FT 2 0 50008 0 03 0450+96
0090/0000 LENGTH(AH 2538 BK 2471)

018505 FT

018505 FT 2 0 50008 0 03 0475+79
0080/0000 LENGTH(AH 2471 BK 2312)

2 0 50008 0 03 0498+79 016193 FT
LIBERTY VALLEY RD
(SR4002 SEG 0010/0000) 0070/0000

016193 FT

0070/0000 LENGTH(AH 2312 BK 3203)

012990 FT

012990 FT 2 0 50012 0 02 0130+08
0060/0000 LENGTH(AH 3203 BK 3001)

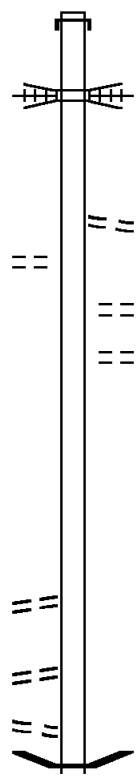
009989 FT

009989 FT 2 0 50012 0 02 0100+07

DIR: B TOTAL LEN: 33.404 MI. DIST: 08-9 SR: 850
 LEFT MUN: NORTHEAST MADISON T RIGHT MUN: NORTHEAST MADISON T

		5 0050/0000 LENGTH(AH 3001 BK 2419)
007570 FT	0040/0016 BMS EN 50/0850/0040/0000 007570 FT 2 0 50012 0 02 0075+88 LIL VALLEY	
	5 0040/0000 BMSBG 50/0850/0040/0000 LENGTH(AH 2419 BK 2488)	
005082 FT	005082 FT 2 0 50012 0 02 0050+78	
	5 0030/0000 LENGTH(AH 2488 BK 2104)	
002978 FT	0020/0013 BMS EN 50/0850/0020/0000 002978 FT 2 0 50012 0 02 0029+78 T. LAUREL RN	
	5 0020/0000 BMSBG 50/0850/0020/0000 LENGTH(AH 2104 BK 2978)	
	0010/0725 BMS EN 50/0850/0010/0670 2 0 50012 0 00 0007+23 LAUREL RUN	
000000 FT	0010/0670 BMSBG 50/0850/0010/0670 000000 FT 2 0 50012 0 00 0000+00 NC FORT ROBINSON RD INTER-BK LIBERTY VALLEY RD (SR0850 SEG 0130/3044) MFC BEGIN = D BK-JUNIATA (34)	
	5 0010/0000 LENGTH(AH 2978 BK 0000)	

	126613 FT		126613 FT	AH-DAUPHIN (22)
			INTER-AHD SR 0849 SH	
			0530/0947 (SR0849 SEG 0010/0000)	
	125666 FT		0530/0310 OVERPASS IS RR X-ING	CONSOLIDATED RAIL CORPO
			125666 FT 2 0 50004 0 01 0572+02	
			NC NORTH MARKET ST	
			MARKET ST	
			(TWP)	
			0530/0000 LENGTH(AH 0947 BK 1713)	
PETERSBURG LN (T600)	0520/1543		0520/1412 HIGH ST	
			(T349)	
			0520/1047 LINCOLN ST	
			(BORO)	
	123953 FT		123953 FT 2 0 50004 0 01 0554+49	
			0520/0000 LENGTH(AH 1713 BK 2323)	
NOYE RD (T507)	0500/0650			
PPL RD (T517)	0500/0013			
2 0 50004 0 01 0531+21	121630 FT		121630 FT	
NOYE RD (T507)	0500/0000		0500/0000 LENGTH(AH 2323 BK 2724)	
			0490/2715 BMSN 50/0849/0490/2510	



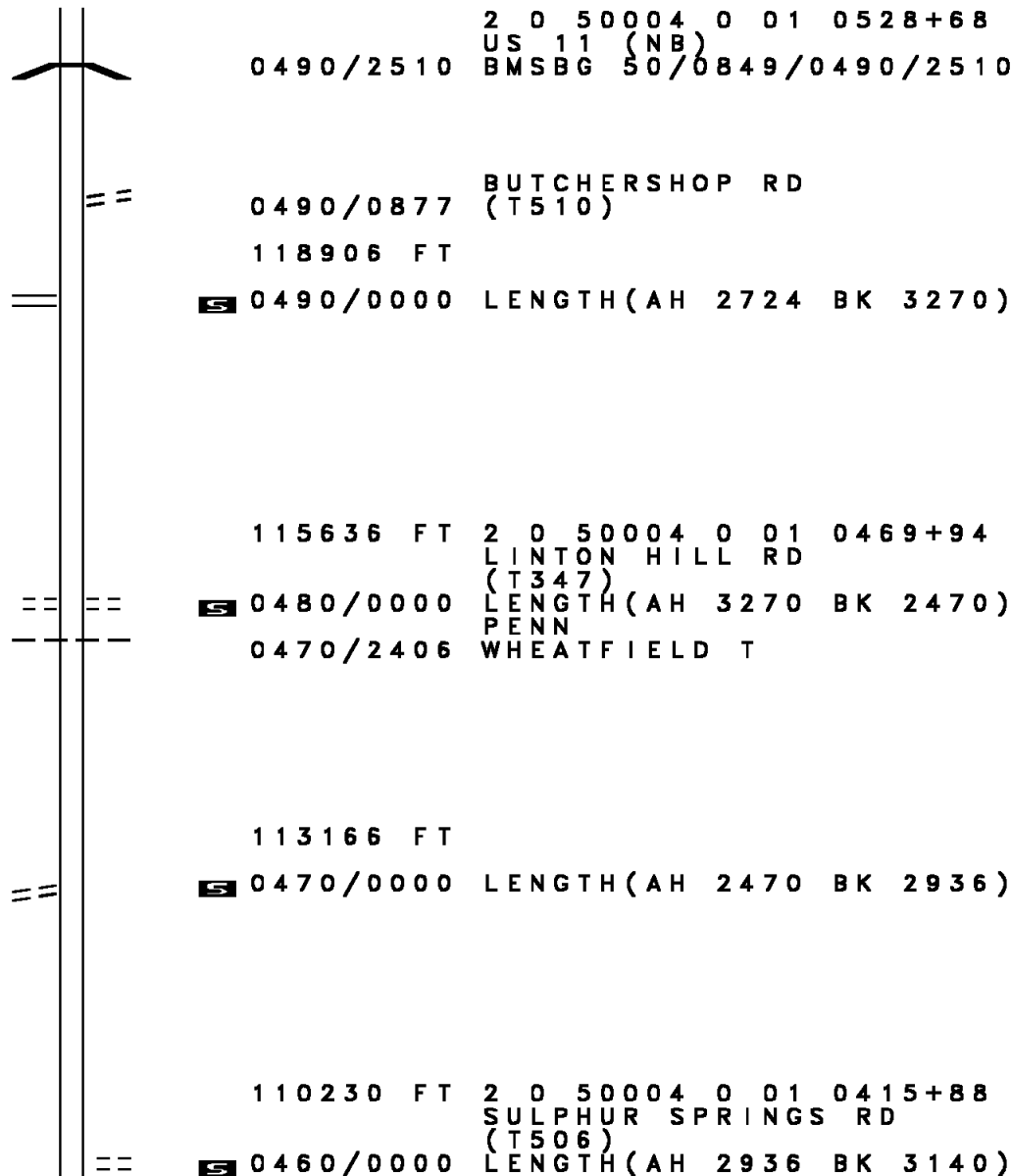
DIR: B TOTAL LEN: 23.980 MI. DIST: 08-9 SR: 849
 LEFT MUN: PENN T RIGHT MUN: PENN T

2 0 50004 0 01 0503+97 118906 FT
 AQUEDUCT RD
 (SR1021 SEG 0010/0000) 0490/0000

115636 FT

2 0 50004 0 01 0445+24 113166 FT
 PENNELLS CHURCH RD
 (T443) 0470/0000

110230 FT



2 0 50004 0 01 0528+68
 US 11 (NB)
 0490/2510 BMSBG 50/0849/0490/2510

0490/0877 BUTCHERSHOP RD
 (T510)

118906 FT

S 0490/0000 LENGTH(AH 2724 BK 3270)

115636 FT 2 0 50004 0 01 0469+94
 LINTON HILL RD
 (T347)

S 0480/0000 LENGTH(AH 3270 BK 2470)

0470/2406 PENN WHEATFIELD T

113166 FT

S 0470/0000 LENGTH(AH 2470 BK 2936)

110230 FT 2 0 50004 0 01 0415+88
 SULPHUR SPRINGS RD
 (T506)

S 0460/0000 LENGTH(AH 2936 BK 3140)

DIR: B TOTAL LEN: 23.980 MI. DIST: 08-9 SR: 849
 LEFT MUN: WHEATFIELD T RIGHT MUN: WHEATFIELD T

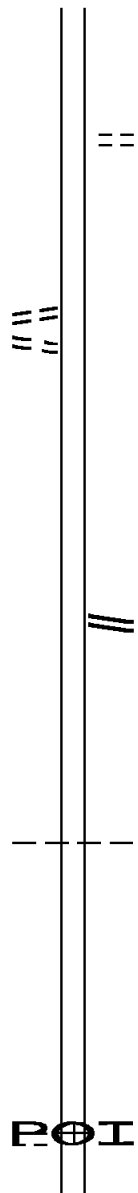
2 0 50004 0 01 0384+48 107090 FT
 LC FOR BASIN HILL RD
 (CONN) 0450/0000
 BASIN HILL RD
 (T445) 0440/2465

104341 FT

101953 FT

099551 FT

BEERS AV
 (TWP) 0410/1895



== 0450/1569 CLEAVER DR
 (TWP)

107090 FT

5 0450/0000 LENGTH(AH 3140 BK 2749)

104341 FT 2 0 50004 0 01 0356+99

5 0440/0000 PARADISE RD
 (SR2005 SEG 0060/3249)
 LENGTH(AH 2749 BK 2388)

101953 FT 2 0 50004 0 01 0329+99

5 0430/0000 WHEATFIELD
 MILLER T
 LENGTH(AH 2388 BK 2402)

099551 FT 2 0 50004 0 01 0305+97

5 0420/0000 LENGTH(AH 2402 BK 2494)

0410/1895 (APRA) MOBILE HOME PARK

DIR: B TOTAL LEN: 23.980 MI. DIST: 08-9 SR: 849
 LEFT MUN: MILLER T RIGHT MUN: MILLER T

097057 FT

097057 FT 2 0 50004 0 01 0281+03
 0410/0000 LENGTH(AH 2494 BK 2479)

094578 FT

094578 FT 2 0 50004 0 01 0256+24
 NC NEWPORT RD
 0400/0000 LENGTH(AH 2479 BK 2291)

2 0 50004 0 01 0233+76 092287 FT
 MAHANDY VALLEY RD
 (T442) 0390/0000

092287 FT
 NC POLE CAT RD
 0390/0000 LENGTH(AH 2291 BK 3480)

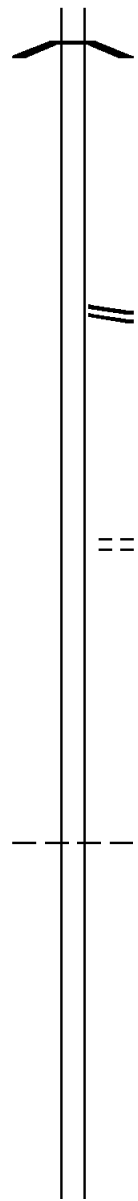
088807 FT

088807 FT 2 0 50004 0 01 0198+96
 NARROW RD
 (T358)
 0380/0000 LENGTH(AH 3480 BK 2551)

2 0 50004 0 01 0173+45 086256 FT
 OLD LIMEKILN LN
 (T449) 0370/0000

086256 FT
 0370/0000 LENGTH(AH 2551 BK 2564)
 0360/2515 BMSSEN 50/0849/0360/2471
 2 0 50004 0 00 0147+42

DIR: B TOTAL LEN: 23.980 MI. DIST: 08-9 SR: 849
 LEFT MUN: MILLER T RIGHT MUN: MILLER T



0360/2504 HORTING RN
 BMSBG 50/0849/0360/2471

083692 FT

083692 FT 2 0 50004 0 00 0147+42
 PINE GROVE RD
 (SR1026 SEG 0050/2714)
 0360/0000 LENGTH(AH 2564 BK 2310)

081382 FT

081382 FT 2 0 50013 0 00 0022+88
 HICKORY RIDGE RD
 (T557)
 0350/0000 LENGTH(AH 2310 BK 3153)

078229 FT

078229 FT 2 0 50013 0 00 0055+04
 MILLER
 OLIVER T
 0340/0000 LENGTH(AH 3153 BK 2147)

076082 FT

076082 FT 2 0 50013 0 00 0076+51
 0330/0000 LENGTH(AH 2147 BK 1906)

2 0 50013 0 00 0095+57 074176 FT

074176 FT

DIR: B TOTAL LEN: 23.980 MI. DIST: 08-9 SR: 849
 LEFT MUN: OLIVER T RIGHT MUN: OLIVER T

ROADWAY	START	END	LENGTH	DESCRIPTION
GRAVEL HILL RD (T435)	0320/0000	0320/0000		LENGTH(AH 1906 BK 1685)
	072491 FT	072491 FT		TOWNSHIP 0572 RT (T572)
	072491 FT	072491 FT		2 0 50013 0 00 0111+29 KEYSTONE WY (SR0034 SEG 0410/0000) NC NEWPORT RD INTER-BK KEYSTONE WY (SR0034 SEG 0410/0000)
				LTH AH 001685 BK 000100
MARKET ST (SR0034 SEG 0430/0000)	0300/2270	0300/2270		LTH AH 000100 BK 002270 FOURTH ST (SR0034 SEG 0430/0000) MARKET ST (SR4008 SEG 0250/0523)
				NEWPORT B UNNAMED AL (BORO)
				WALNUT ST (BORO)
				SCHRUB ST (BORO)
				OLIVER ST (BORO)
				UNNAMED AL (BORO)
				CAROLINE ST (BORO)
				(BORO)
				GANTT ST (BORO)
BRICK AV (BORO)	0294/2175	0294/2175		070221 FT 1 0 00305 0 03 0382+77 LENGTH(AH 2270 BK 2581)
				FICKES ST (TWP)
PETERS LN (TWP) FOURTH ST (SR1024 SEG 0100/2228)	0294/1557	0294/1557		NEWPORT OLIVER T
	0294/0987	0294/0987		NC FOURTH ST FIFTH ST ET (T457)

DIR: B TOTAL LEN: 23.980 MI. DIST: 08-9 SR: 849
 LEFT MUN: OLIVER T RIGHT MUN: OLIVER T

067640 FT == 0294/0127 FICKES LN ET
 (T453)
 067640 FT 1 0 00305 0 03 0356+49
 CAMPBELL DR
 (T452)
 S 0294/0000 LENGTH(AH 2581 BK 3361)

064279 FT S 064279 FT 1 0 00305 0 03 0322+88
 S 0290/0000 LENGTH(AH 3361 BK 2353)

061926 FT S 061926 FT 1 0 00305 0 03 0299+35
 S 0280/0000 LENGTH(AH 2353 BK 2496)

1 0 00305 0 00 0274+39 059430 FT OLIVER
 TROUT AV JUNIATA TOWNSHIP T
 (T479) 0270/0000 == S 0270/0000 LENGTH(AH 2496 BK 2294)

057136 FT S 057136 FT 1 0 00305 0 03 0251+45
 CEMETERY RD
 (T481)
 S 0260/0000 LENGTH(AH 2294 BK 2710)

EXTRACT DATE: 12/18/2023
PRINT DATE: 12/20/2023

ROADWAY MANAGEMENT SYSTEM
SLD COUNTY/SR - ANNUAL PRINT

PAGE NUMBER: 100
COUNTY: PERRY

DIR: B TOTAL LEN: 23.980 MI.
LEFT MUN: JUNIATA TOWNSHIP T

DIST: 08-9 SR: 849
RIGHT MUN: JUNIATA TOWNSHIP T

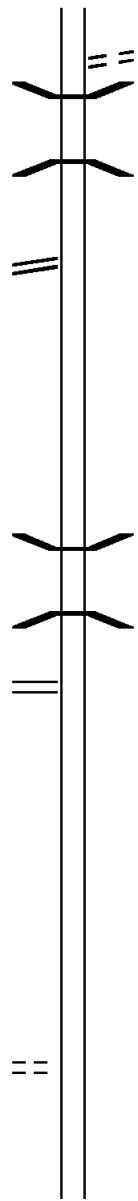
1 0 00305 0 02 0224+35 054426 FT
MILFORD RD
(SR1009 SEG 0010/0000) 0250/0000

052478 FT

1 0 00305 0 02 0187+35 050721 FT
STONE ARCH RD
(SR4007 SEG 0010/0000) 0230/0000

048837 FT

1 0 00305 0 02 0147+49 046735 FT
WALKER HILL RD
(T404) 0210/0000



0250/1099 APPLE HOUSE RD
0250/0768 (T422)
BMSBG 50/0849/0250/0603
1 0 00305 0 02 0230+38
BUFFALO CK.
0250/0603 BMSBG 50/0849/0250/0603

054426 FT

5 0250/0000 LENGTH(AH 2710 BK 1948)

052478 FT 1 0 00305 0 02 0204+92
5 0240/0000 LENGTH(AH 1948 BK 1757)

0230/0083 BMSBG 50/0849/0230/0067
1 0 00305 0 02 0187+35
TRIBUTARY TO BUFFALO CK
0230/0067 BMSBG 50/0849/0230/0067
050721 FT

5 0230/0000 LENGTH(AH 1757 BK 1884)

048837 FT 1 0 00305 0 02 0168+51
5 0220/0000 LENGTH(AH 1884 BK 2102)

046735 FT

5 0210/0000 LENGTH(AH 2102 BK 2674)

DIR: B TOTAL LEN: 23.980 MI. DIST: 08-9 SR: 849
 LEFT MUN: JUNIATA TOWNSHIP T RIGHT MUN: JUNIATA TOWNSHIP T

	044061 FT		044061 FT 1 0 00305 0 02 0120+75
			0200/0000 LENGTH(AH 2674 BK 2541)
	041520 FT		041520 FT 1 0 00305 0 02 0095+34
			0190/0000 LENGTH(AH 2541 BK 2871)
1 0 00305 0 02 0066+83	038649 FT		038649 FT
CENTRE RD			0180/0000 LENGTH(AH 2871 BK 2453)
(T489)	0180/0000		
SHULL HILL RD	0170/0570		
(T402)	036196 FT		036196 FT 1 0 00305 0 01 0035+80
			0170/0000 LENGTH(AH 2453 BK 1287)
CAMPBELL RD			0160/0745 BMSBN 50/0849/0160/0616
(SR4012 SEG 0010/0926)	0160/1213		1 0 00305 0 01 0030+12
			BUFFALO CK
			0160/0616 BMSBG 50/0849/0160/0616
	034909 FT		034909 FT 1 0 00305 0 01 0023+82
			MARKELSVILLE RD
			(SR4005 SEG 0110/1858)
			0160/0000 LENGTH(AH 1287 BK 1106)
ACADEMY RD	0150/0428		
(T523)			033803 FT
1 0 00305 0 00 0011+99	033803 FT		
ACADEMY RD			0150/0000 LENGTH(AH 1106 BK 1199)
(T520)	0150/0000		

DIR: B TOTAL LEN: 23.980 MI. DIST: 08-9 SR: 849
 LEFT MUN: JUNIATA TOWNSHIP T RIGHT MUN: JUNIATA TOWNSHIP T

032604 FT

032604 FT 1 0 00305 0 00 0000+00
 0140/0000 LENGTH(AH 1199 BK 1399)
 ROBINSON RD
 (T400)


==

0130/1330
 ROBINSON RD
 (T400)

==


031205 FT

031205 FT 1 0 00591 0 03 0320+78
 0130/0000 LENGTH(AH 1399 BK 3130)



028075 FT

0120/0110 BMS EN 50/0849/0120/0000
 028075 FT 1 0 00591 0 02 0288+48
 BUFFALO CK.
 BMSBG 50/0849/0120/0000
 0120/0000 LENGTH(AH 3130 BK 3030)



025045 FT

0110/0112 BMS EN 50/0849/0110/0000
 025045 FT 1 0 00591 0 01 0256+53
 BUFFALO CREEK
 BMSBG 50/0849/0110/0000
 0110/0000 LENGTH(AH 3030 BK 2298)
 FROG HOLLOW RD
 (T376)
 HONEYSUCKLE HOLLOW RD
 (T429)

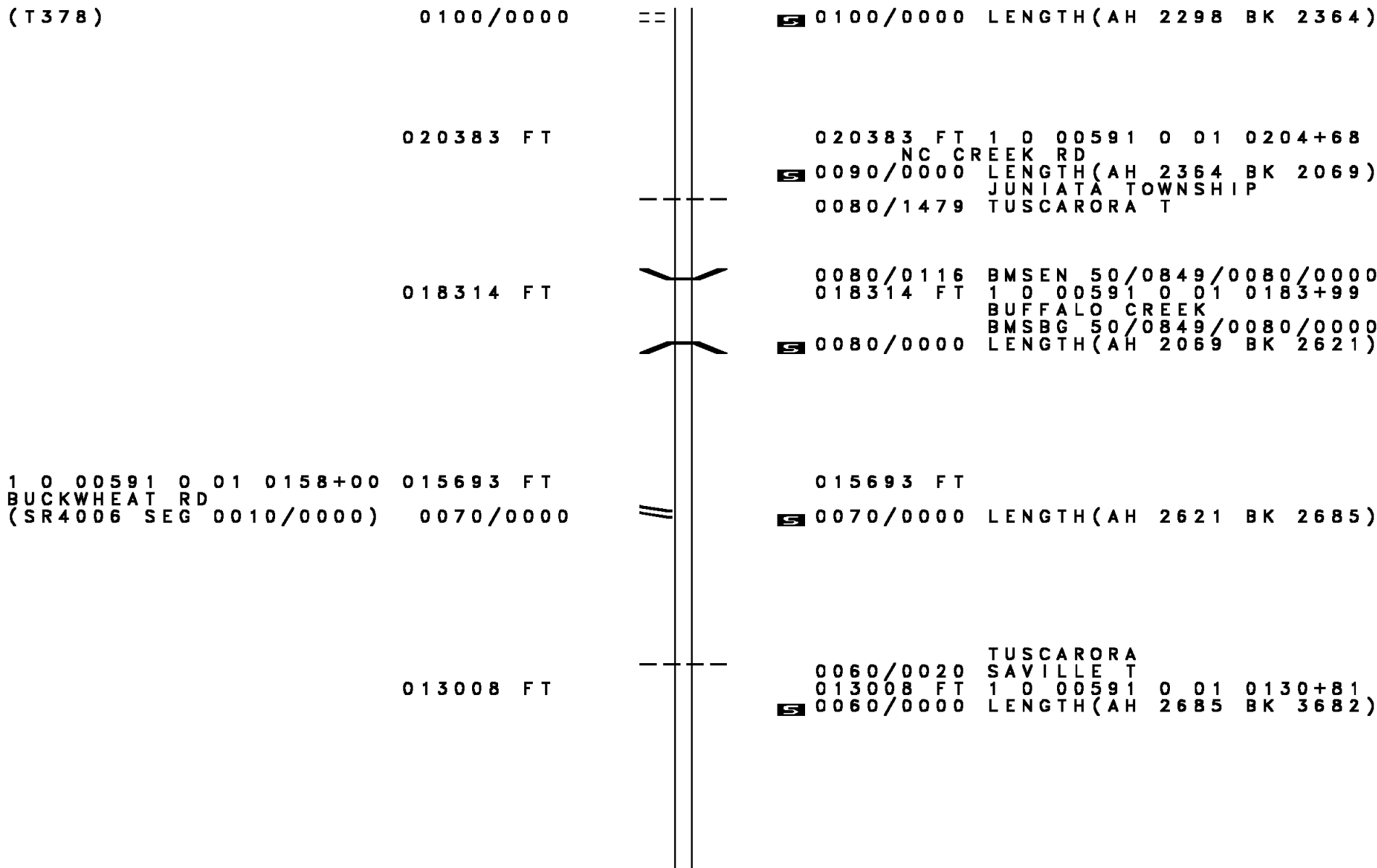
==

==

1 0 00591 0 01 0228+07 022747 FT
 HOMINY RIDGE RD

022747 FT

DIR: B TOTAL LEN: 23.980 MI. DIST: 08-9 SR: 849
 LEFT MUN: JUNIATA TOWNSHIP T RIGHT MUN: JUNIATA TOWNSHIP T



DIR: B TOTAL LEN: 23.980 MI. DIST: 08-9 SR: 849
 LEFT MUN: SAVILLE T RIGHT MUN: SAVILLE T

Stationing	Segment	Length	Notes
009326 FT	0050/0180	009326 FT	BMS EN 50/0849/0050/0163 1 0 00591 0 01 0095+47 TR. BUFF. CRK.
0050/0000	0050/0163	009326 FT	BMSBG 50/0849/0050/0163 1 0 00591 0 01 0093+79 ESCHOL RIDGE RD (T354)
0050/0000	0050/0000	0050/0000	LENGTH(AH 3682 BK 2877)
006449 FT	0040/0000	006449 FT	1 0 00591 0 01 0064+99 LENGTH(AH 2877 BK 2389)
004060 FT	0030/0000	004060 FT	1 0 00591 0 00 0041+10 MIDDLE RIDGE RD (SR4008 SEG 0010/0000) LENGTH(AH 2389 BK 2153)
001907 FT	0020/0000	001907 FT	1 0 00591 0 00 0019+07 LENGTH(AH 2153 BK 1907)
000000 FT	0010/0000	000000 FT	SPRIGGLE HOLLOW RD (T342) 1 0 00591 0 00 0000+00 NC BUFFALO TRACE RD INTER-BK VETERANS WY (SR0074 SEG 0320/0000) MFC BEGIN = D
0010/0000	0010/0000	0010/0000	LENGTH(AH 1907 BK 0000)

ARNDT RD
 (SR4004 SEG 0060/2933)

VETERANS WY
 (SR0074 SEG 0320/0000)

EXTRACT DATE: 12/18/2023 ROADWAY MANAGEMENT SYSTEM PAGE NUMBER: 95
PRINT DATE: 12/20/2023 SLD COUNTY/SR - ANNUAL PRINT COUNTY: PERRY
DIR: B TOTAL LEN: .000 MI. DIST: 08-9 SR: 422
LEFT MUN: DUNCANNON B RIGHT MUN: DUNCANNON B

000000 FT



000000 FT BK-JUNIATA (34)
7010/0000 LTH AH 000100 BK 000000

EXTRACT DATE: 12/18/2023 ROADWAY MANAGEMENT SYSTEM PAGE NUMBER: 94
PRINT DATE: 12/20/2023 SLD COUNTY/SR - ANNUAL PRINT COUNTY: PERRY
DIR: B TOTAL LEN: .000 MI. DIST: 08-9 SR: 322
LEFT MUN: DUNCANNON B RIGHT MUN: DUNCANNON B

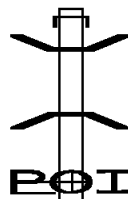
000000 FT



000000 FT BK-JUNIATA (34)
7010/0000 LTH AH 000100 BK 000000

EXTRACT DATE: 12/18/2023 ROADWAY MANAGEMENT SYSTEM PAGE NUMBER: 93
 PRINT DATE: 12/20/2023 SLD COUNTY/SR - ANNUAL PRINT COUNTY: PERRY
 DIR: B TOTAL LEN: 37.563 MI. DIST: 08-9 SR: 274
 LEFT MUN: DUNCANNON B RIGHT MUN: DUNCANNON B

198333 FT



198333 FT
 INTER-AHD MARKET ST
 0760/3891 (BORO)
 0760/3889 BMSEN 50/0274/0760/3833
 1 0 00030 0 03 0522+66
 LIT. JUN. CK.
 0760/3833 BMSBG 50/0274/0760/3833
 (APRA) RR SPUR
 ON RAMP RD
 (SR8001 SEG 0750/0000)

DIR: B TOTAL LEN: 37.563 MI. DIST: 08-9 SR: 274
 LEFT MUN: DUNCANNON B RIGHT MUN: DUNCANNON B

DUNCANNON
 PENN T 0760/3435
 LOCUST ST
 (TWP) 0760/3426


HIGHLAND AV
 (T563) 0760/2365

MUNICIPAL BLDG RD
 (T529) 0760/1284
 PENN MANOR RD
 (T565) 0760/1217

194442 FT

KAMP ST
 (TWP) 0750/1358

1 0 00030 0 03 0535+16 192277 FT
 GAMBERS CORNER RD
 (T349) 0750/0000



0760/3745 RR SPUR
 (BORO)
 US 11&15
 OP ID 50/0011/0210/0291
 NC MARKET ST
 MFC BEGIN = D
 DUNCANNON
 0760/3695 PENN T
 0760/3630 SUSQUEHANNA AV
 (SR2009 SEG 0010/0932)
 OFF RAMP RD
 0760/3612 (SR8001 SEG 0500/0405)

0760/2601 VALLEY ST
 (T524)
 0760/1460 PEEWEE LN
 (T521)
 0760/0589 LC FROM BUSINESS CMPS W
 (CONN)
 BUSINESS CAMPUS WY
 (TWP)
 0760/0516
 194442 FT 1 0 00030 0 03 0522+66
 5 0760/0000 LENGTH(AH 3891 BK 2165)

192277 FT DELLVILLE RD
 (SR2002 SEG 0150/3062)
 5 0750/0000 LENGTH(AH 2165 BK 2858)

HICKORY DR

DIR: B TOTAL LEN: 37.563 MI. DIST: 08-9 SR: 274
 LEFT MUN: PENN T RIGHT MUN: PENN T

		==	0740/1418 (T528)	
1 0 00030 0 03 0570+28	189419 FT		189419 FT	
FACULTY RD (T351)	0740/0000	==	5 0740/0000 LENGTH(AH 2858 BK 3082)	
		==	0730/2828 (T351)	
1 0 00030 0 03 0601+10	186337 FT		0730/0185 CHANDRA DR 186337 FT (TWP)	
SHERMANATA DR (T527)	0730/0000	==	5 0730/0000 LENGTH(AH 3082 BK 1130)	
SHERMANATA DR (T527)	0720/0316 185207 FT	==	185207 FT	
		==	1 0 00030 0 03 0612+40 LINTON HILL RD (T347) PENN WHEATFIELD T	
		==	5 0720/0000 LENGTH(AH 1130 BK 1574)	
1 0 00030 0 03 0628+14	183633 FT		0710/0206 THOMAS DR 183633 FT (TWP)	
MCNAUGHTON DR (T346)	0710/0000	==	5 0710/0000 LENGTH(AH 1574 BK 2667)	
HUNKEY HOLLOW RD (T349)	0700/0452 180966 FT	==	0700/0699 ROSEGLEN RD (T345)	
		==	180966 FT	
		==	1 0 00030 0 03 0654+81 ROSEGLEN RD (T345)	

DIR: B TOTAL LEN: 37.563 MI. DIST: 08-9 SR: 274
 LEFT MUN: WHEATFIELD T RIGHT MUN: WHEATFIELD T

0700/0000 LENGTH(AH 2667 BK 3818)

MONTEBELLO FARM RD
 (T355) 0690/0845 ==
 177148 FT

177148 FT 1 0 00030 0 03 0692+99
 0690/0000 LENGTH(AH 3818 BK 2509)

1 0 00030 0 03 0718+08 174639 FT
 PARADISE RD
 (SR2005 SEG 0010/0000) 0680/0000 ==

0680/0882 COOK RD
 (T454)
 174639 FT
 0680/0000 LENGTH(AH 2509 BK 3786)

HOLLAND LN
 (TWP) 0670/2043 ==

0670/2651 STONE LN
 (TWP)

BORNMAN LN
 (TWP) 0670/0906 ==
 170853 FT

170853 FT 1 0 00030 0 03 0756+03
 DARK HOLLOW RD
 (T452)
 0670/0000 LENGTH(AH 3786 BK 2424)

168429 FT ==

0660/0505 SHEPHERDS LN
 (TWP)
 168429 FT 1 0 00030 0 03 0780+27
 0660/0000 LENGTH(AH 2424 BK 3730)

DIR: B TOTAL LEN: 37.563 MI. DIST: 08-9 SR: 274
 LEFT MUN: WHEATFIELD T RIGHT MUN: WHEATFIELD T

DIRT LN
(TWP)

0650/2633 ==

164699 FT

164699 FT 1 0 00030 0 03 0817+57
 WINDY HILL RD

DRAGONFLY LN
(TWP)

0640/2663 ==

5 0650/0000 LENGTH(AH 3730 BK 2923)

161776 FT

161776 FT 1 0 00030 0 03 0846+80
 SR 2006 SH
 (SR2006 SEG 0010/0969)
 5 0640/0000 LENGTH(AH 2923 BK 1199)

160577 FT

160577 FT 1 0 00030 7 00 1056+35
 SPRING RD
 (SR0034 SEG 0220/0000)

NC BL
 INTER-BK OOMFIELD RD
 SPRING RD
 (SR0034 SEG 0220/0000)

160577 FT

5 0630/0000 LTH AH 001199 BK 000100
 160577 FT
 7624/0000 LTH AH 000100 BK 001272
 INTER-AHD MAIN ST

CARLISLE ST
(BORO)

0620/1272 ==

(SR0034 SEG 0310/0000)
 CARLISLE ST
 (SR0034 SEG 0310/0000)
 BLOOMFIELD B

BORO AL

0620/1060 (BORO)
 SPRING AL
 0620/0931 (BORO)

DIR: B TOTAL LEN: 37.563 MI. DIST: 08-9 SR: 274
 LEFT MUN: BLOOMFIELD B RIGHT MUN: BLOOMFIELD B

(BORO)	0620/0800	==						
		==	==	0620/0612	CHURCH ST			
		==	==		(BORO)			
		==	==	0620/0452	CHESTNUT AL			
WALNUT AL	0620/0308	==			(BORO)			
(BORO)		==	==	0620/0164	STRAWBERRY AL			
	159305 FT	==	==	159305 FT	(BORO)	1 0 00122 0 00	1590+00	
		==	==		APPLE ST			
		==	==	5 0620/0000	(BORO)			
		==	==		LENGTH(AH 1272 BK 2554)			
		==	==	0610/2390	UNNAMED AL			
UNNAMED AL	0610/2384	==			(BORO)			
(BORO)		==	==					
UNNAMED AL	0610/2240	==						
(BORO)		==	==	0610/2134	UNNAMED AL			
		==	==		(BORO)			
CHESTNUT ST	0610/1744	==						
(BORO)		==	==					
		==	==	0610/1075	LOCUST ST			
		==	==		(BORO)			
		==	==	0610/0742	PENNDOT 8-9			
		==	==		(GOVT)			
		==	==		(APRA)	PENNDOT 8-9		
		==	==	0610/0377	PENNDOT 8-9			
		==	==		(GOVT)			
COLD STORAGE RD	0610/0149	==						
(SR4005 SEG 0010/0000)	156751 FT	==	==	156751 FT	1 0 00122 0 00	1564+44		
		==	==		NC MA IN ST			
		==	==		BLOOMFIELD			
		==	==	5 0610/0000	CENTRE TOWNSHIP T			
		==	==		LENGTH(AH 2554 BK 3037)			
		==	==					
	153714 FT	==	==	153714 FT	1 0 00122 0 00	1534+07		
		==	==	5 0600/0000	LENGTH(AH 3037 BK 2900)			

POE

DIR: B TOTAL LEN: 37.563 MI. DIST: 08-9 SR: 274
 LEFT MUN: CENTRE TOWNSHIP T RIGHT MUN: CENTRE TOWNSHIP T

	==	0590/1233	ADAMS LN (PRDR)
150814 FT		150814 FT	1 0 00122 0 00 1504+80
		0590/0000	LENGTH(AH 2900 BK 2466)
1 0 00122 0 00 1480+36 148348 FT		148348 FT	
MANNSVILLE RD		0580/0000	LENGTH(AH 2466 BK 2613)
(SR4003 SEG 0010/0000)	==		
		0570/2004	MAHANDY RD (T384)
145735 FT		145735 FT	1 0 00122 0 00 1454+16
		0570/0000	LENGTH(AH 2613 BK 2654)
143081 FT		143081 FT	1 0 00122 0 00 1427+62
		0560/0000	LENGTH(AH 2654 BK 2041)
141040 FT		141040 FT	1 0 00122 0 00 1407+21
		0550/0000	LENGTH(AH 2041 BK 2831)

DIR: B TOTAL LEN: 37.563 MI. DIST: 08-9 SR: 274
 LEFT MUN: CENTRE TOWNSHIP T RIGHT MUN: CENTRE TOWNSHIP T

BOOSE RD
 (T417)

0540/0378
 138209 FT

==

138209 FT 1 0 00122 0 00 1378+90
 CENTRE TOWNSHIP

5 0540/0000 LENGTH(AH 2831 BK 3232)

GERMANY RIDGE RD
 (T372)

134977 FT

==

0530/0748
 134977 FT 1 0 00122 0 00 1346+58
 5 0530/0000 LENGTH(AH 3232 BK 3178)

DUNKLEBERGER RD
 (T368)

0520/1178

==

131799 FT

131799 FT 1 0 00122 0 00 1314+80
 5 0520/0000 LENGTH(AH 3178 BK 1757)

1 0 00122 0 00 1297+23
 LIMESTONE RIDGE RD
 (T356)

130042 FT
 0510/0000

==

130042 FT
 5 0510/0000 LENGTH(AH 1757 BK 2794)
 0500/2606 BMSBN 50/0274/0500/2587
 1 0 00122 0 00 1295+42
 MONTAUR CK.
 0500/2587 BMSBG 50/0274/0500/2587
 MAHANAY RIDGE RD
 0500/2165 (T360)

==

DIR: B TOTAL LEN: 37.563 MI. DIST: 08-9 SR: 274
 LEFT MUN: SPRING T RIGHT MUN: SPRING T

127248 FT

127248 FT 1 0 00122 0 00 1269+55
 0500/0000 LENGTH(AH 2794 BK 2999)

124249 FT

0490/0075 SPRING
 124249 FT TYRONE T
 1 0 00122 0 00 1239+50
 WAGGONERS GAP RD
 (SR0074 SEG 0180/0000)
 0490/0000 LENGTH(AH 2999 BK 2306)

LC TO GREEN PARK RD
 (CONN) 0480/0108
 1 0 00122 0 00 1216+23 121943 FT
 GREEN PARK RD
 (T413) 0480/0000

121943 FT
 0480/0000 LENGTH(AH 2306 BK 2176)
 GREENPARK RD
 (SR0233 SEG 0180/2249)
 0470/2142 BMSSEN 50/0274/0470/1841
 0470/1868 1 0 00122 0 00 1212+88
 MUDDY RUN
 0470/1841 BMSBG 50/0274/0470/1841

119767 FT

119767 FT 1 0 00122 0 00 1194+47
 0470/0000 LENGTH(AH 2176 BK 2296)

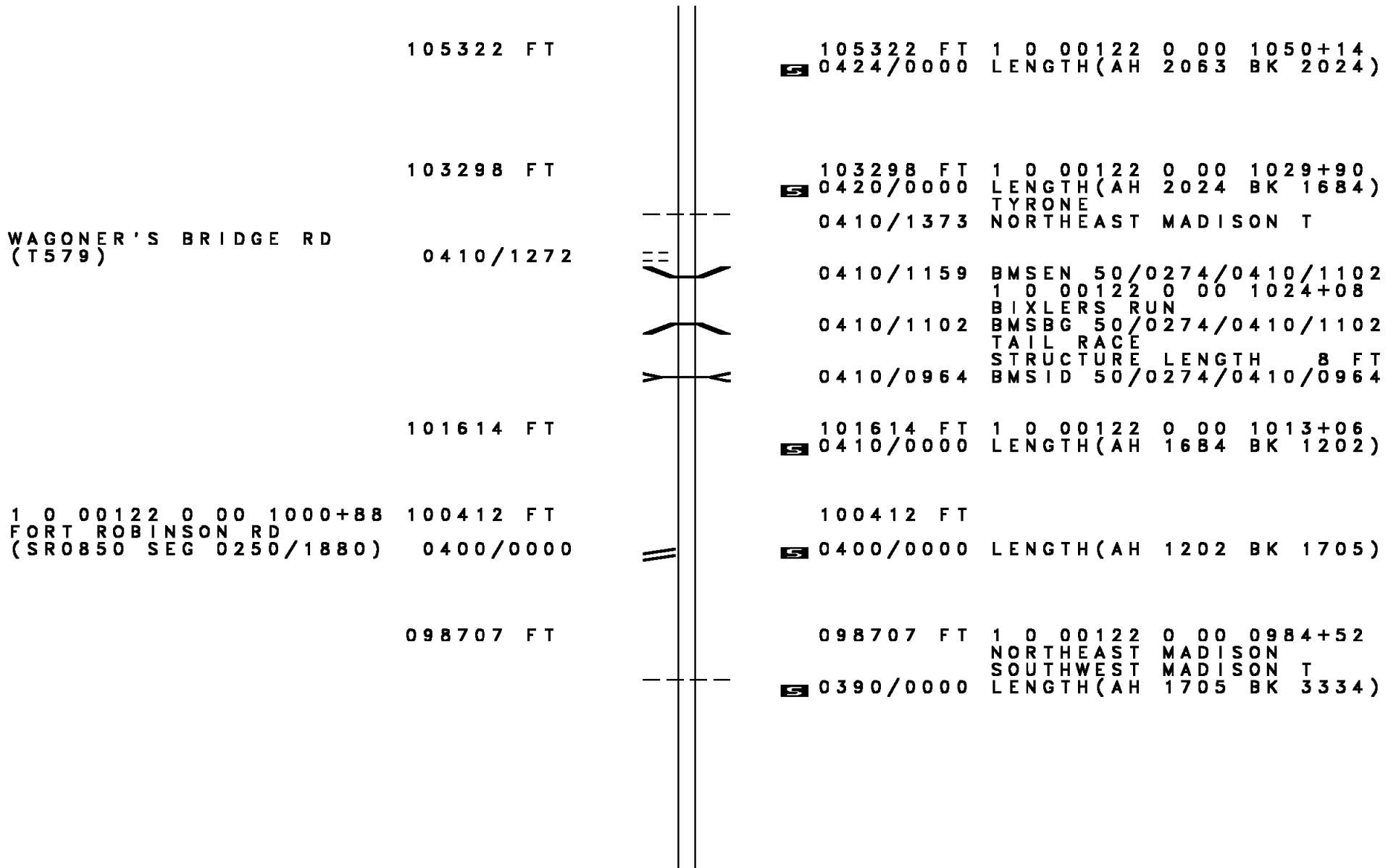
117471 FT

117471 FT 1 0 00122 0 00 1171+34
 0460/0000 LENGTH(AH 2296 BK 3705)

DIR: B TOTAL LEN: 37.563 MI. DIST: 08-9 SR: 274
 LEFT MUN: TYRONE T RIGHT MUN: TYRONE T

WILLOW CR (TWP)	0450/2796	==	==	0450/2796	OAK DR (TWP)
WILLOW CR (TWP)	0450/1917	==			
ELM CR (TWP)	0450/0087 113766 FT	==		113766 FT	1 0 00122 0 00 1134+29 5 0450/0000 LENGTH(AH 3705 BK 3652)
HICKORY AL (TWP)	0440/2719	==	==	0440/2719	MAPLE LN (TWP)
DAVIS AL (TWP)	0440/1953	==			
TRESSLER RD (T412)	0440/1071		==	0440/1257	DEER RUN AL (TWP)
			==	0440/1071	MONTOUR RD (SR0850 SEG 0260/0000)
			==	0440/0895	UNKNOWN RD (TWP)
				0440/0555	BMSSEN 50/0274/0440/0524 1 0 00122 0 00 1103+00
				0440/0524	MUDDY RUN BMSBG 50/0274/0440/0524
PEPPERMINT PARK DR (T580)	0440/0335 110114 FT	==		110114 FT	1 0 00122 0 00 1097+77 5 0440/0000 LENGTH(AH 3652 BK 2729)
	107385 FT			107385 FT	1 0 00122 0 00 1070+37 5 0430/0000 LENGTH(AH 2729 BK 2063)

DIR: B TOTAL LEN: 37.563 MI. DIST: 08-9 SR: 274
 LEFT MUN: TYRONE T RIGHT MUN: TYRONE T



105322 FT

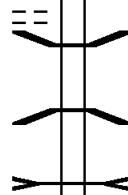
105322 FT 1 0 00122 0 00 1050+14
 0424/0000 LENGTH(AH 2063 BK 2024)

103298 FT

103298 FT 1 0 00122 0 00 1029+90
 0420/0000 LENGTH(AH 2024 BK 1684)
 TYRONE
 0410/1373 NORTHEAST MADISON T

WAGONER'S BRIDGE RD
 (T579)

0410/1272



0410/1159 BMSID 50/0274/0410/1102
 1 0 00122 0 00 1024+08
 BIXLERS RUN
 0410/1102 BMSBG 50/0274/0410/1102
 TAIL RACE
 STRUCTURE LENGTH 8 FT
 0410/0964 BMSID 50/0274/0410/0964

101614 FT

101614 FT 1 0 00122 0 00 1013+06
 0410/0000 LENGTH(AH 1684 BK 1202)

1 0 00122 0 00 1000+88 100412 FT
 FORT ROBINSON RD
 (SR0850 SEG 0250/1880) 0400/0000

100412 FT
 0400/0000 LENGTH(AH 1202 BK 1705)

098707 FT

098707 FT 1 0 00122 0 00 0984+52
 NORTHEAST MADISON
 SOUTHWEST MADISON T
 0390/0000 LENGTH(AH 1705 BK 3334)

DIR: B TOTAL LEN: 37.563 MI. DIST: 08-9 SR: 274
 LEFT MUN: SOUTHWEST MADISON T RIGHT MUN: SOUTHWEST MADISON T

095373 FT

095373 FT 1 0 00122 0 00 0951+18
 0380/0000 LENGTH(AH 3334 BK 2303)

CENTRE RD
 (T403)

0370/0024 ==
 093070 FT

093070 FT 1 0 00122 0 00 0928+15
 IRON BRIDGE RD
 (SR3009 SEG 0020/2537)
 0370/0000 LENGTH(AH 2303 BK 1365)

091705 FT

091705 FT 1 0 00122 0 00 0914+50
 0360/0000 LENGTH(AH 1365 BK 2622)

EMORY GREEN RD
 (T320)

0350/0774 POI
 089083 FT

0350/0774 (APRA) STEPHEN LACEFIEL
 089083 FT 1 0 00122 0 00 0888+28
 0350/0000 LENGTH(AH 2622 BK 2881)

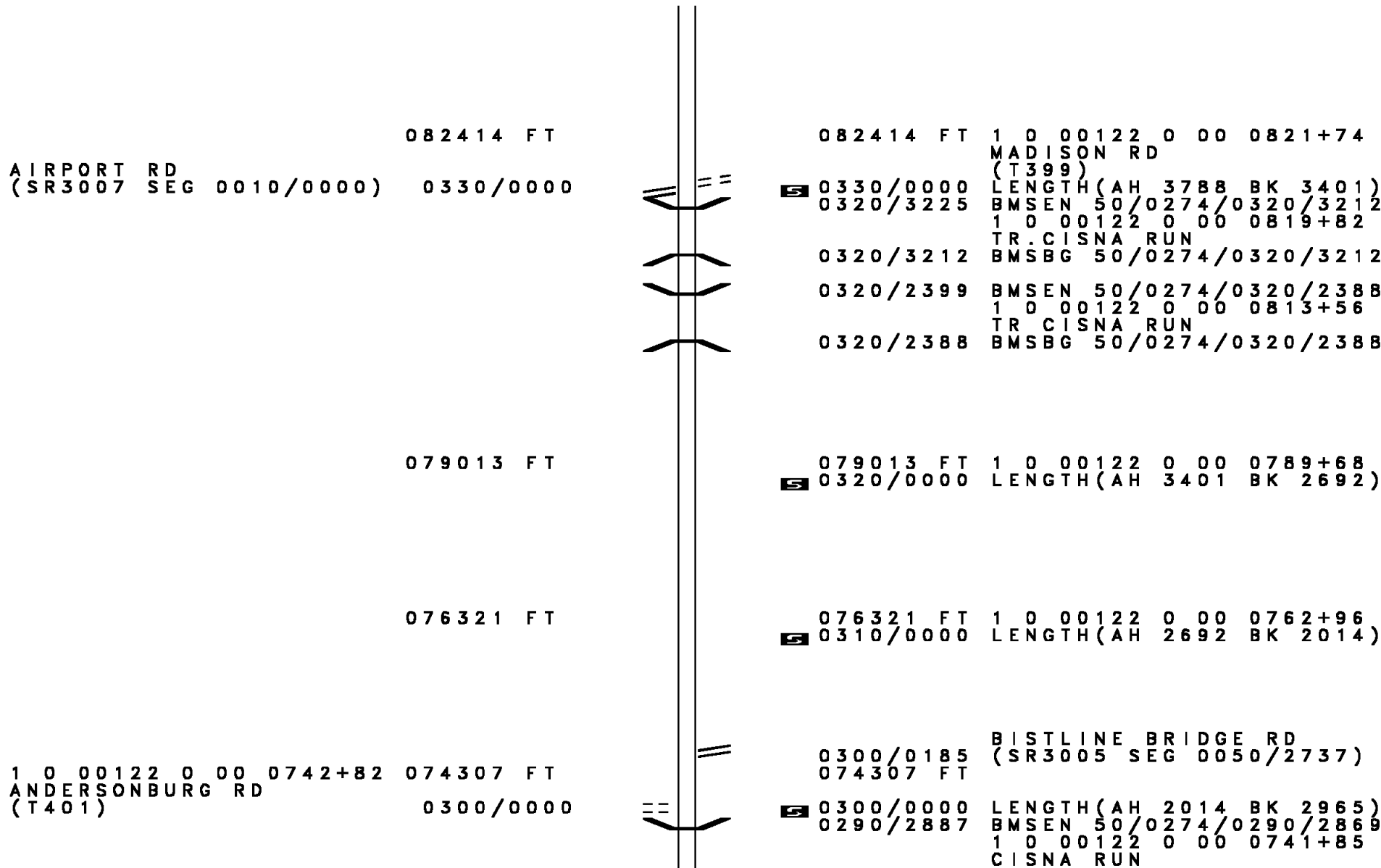
==

0340/2180 LYONS RD
 (T409)

086202 FT

086202 FT 1 0 00122 0 00 0859+47
 COUCHTOWN RD
 (SR3008 SEG 0110/3211)
 0340/0000 LENGTH(AH 2881 BK 3788)
 0330/3733 BMSSEN 50/0274/0330/3713
 1 0 00122 0 00 0858+72
 CISNA RUN
 0330/3713 BMSBG 50/0274/0330/3713

DIR: B TOTAL LEN: 37.563 MI. DIST: 08-9 SR: 274
 LEFT MUN: SOUTHWEST MADISON T RIGHT MUN: SOUTHWEST MADISON T



082414 FT
 AIRPORT RD
 (SR3007 SEG 0010/0000) 0330/0000

082414 FT 1 0 00122 0 00 0821+74
 MADISON RD
 (T399)
 0330/0000 LENGTH(AH 3788 BK 3401)
 0320/3225 BMSSEN 50/0274/0320/3212
 1 0 00122 0 00 0819+82
 TR CISNA RUN
 0320/3212 BMSBG 50/0274/0320/3212
 0320/2399 BMSSEN 50/0274/0320/2388
 1 0 00122 0 00 0813+56
 TR CISNA RUN
 0320/2388 BMSBG 50/0274/0320/2388

079013 FT

079013 FT 1 0 00122 0 00 0789+68
 0320/0000 LENGTH(AH 3401 BK 2692)

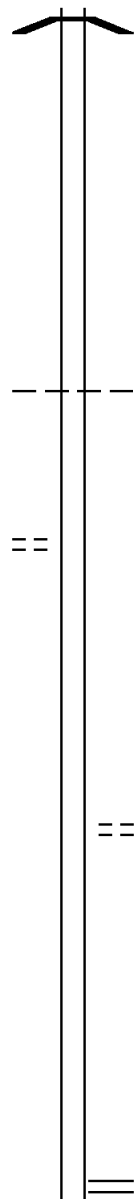
076321 FT

076321 FT 1 0 00122 0 00 0762+96
 0310/0000 LENGTH(AH 2692 BK 2014)

1 0 00122 0 00 0742+82 074307 FT
 ANDERSONBURG RD
 (T401) 0300/0000

0300/0185 BISTLINE BRIDGE RD
 074307 FT (SR3005 SEG 0050/2737)
 0300/0000 LENGTH(AH 2014 BK 2965)
 0290/2887 BMSSEN 50/0274/0290/2869
 1 0 00122 0 00 0741+85
 CISNA RUN

DIR: B TOTAL LEN: 37.563 MI. DIST: 08-9 SR: 274
LEFT MUN: SOUTHWEST MADISON T RIGHT MUN: SOUTHWEST MADISON T
0290/2869 BMSBG 50/0274/0290/2869



071342 FT

071342 FT 1 0 00122 0 00 0713+17
S 0290/0000 LENGTH(AH 2965 BK 3158)

0280/1493 SOUTHWEST MADISON
JACKSON TOWNSHIP T

1 0 00122 0 00 0681+59 068184 FT
BERNHEISEL RD
(T314) 0280/0000

068184 FT
S 0280/0000 LENGTH(AH 3158 BK 2628)

065556 FT

065556 FT 1 0 00122 0 00 0655+51
NC SHERMANS VALLEY RD
ADAMS GROVE RD
(T312)
S 0270/0000 LENGTH(AH 2628 BK 3613)

061943 FT

061943 FT 1 0 00122 0 00 0619+38
S 0260/0000 LENGTH(AH 3613 BK 3753)
MANASSA RD
0250/3437 (SR3006 SEG 0100/1165)

DIR: B TOTAL LEN: 37.563 MI.
 LEFT MUN: JACKSON TOWNSHIP T

DIST: 08-9 SR: 274
 RIGHT MUN: JACKSON TOWNSHIP T

EAST ST (BORO) 0250/3037

SHREFFLER DR (BORO) 0250/2433

NEIDIGH DR (BORO) 0250/2224

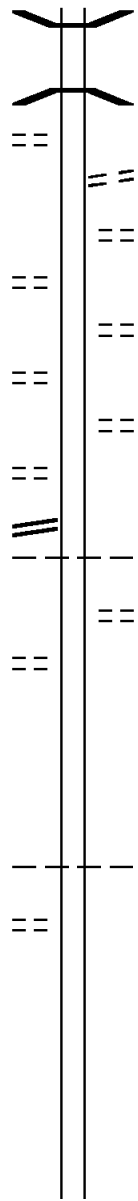
UNKNOWN AL (PRDR) 0250/2085
 MAIN ST (SR0017 SEG 0010/0000) 0250/1870

CHURCH AL (BORO) 0250/1500

058190 FT

SHEEP HILL RD (T308) 0240/2165

055985 FT



0250/3233 BMS EN 50/0274/0250/3214
 1 0 00122 0 00 0614+10
 SPRING RUN
 0250/3214 BMSBG 50/0274/0250/3214

0250/2891 CHURCH RD (BORO)
 0250/2630 BANK DR (BORO)

0250/2397 ROUSH DR (BORO)

0250/2140 WOOD DR (BORO)

0250/1851 JACKSON TOWNSHIP
 BLAIN B
 WEST ST (BORO)
 0250/1719

058190 FT 1 0 00122 0 00 0582+08
 NC EAST MAIN ST

0250/0000 JACKSON TOWNSHIP T
 LENGTH(AH 3753 BK 2205)

055985 FT 1 0 00122 0 00 0560+03
 0240/0000 LENGTH(AH 2205 BK 2002)

DIR: B TOTAL LEN: 37.563 MI. DIST: 08-9 SR: 274
 LEFT MUN: JACKSON TOWNSHIP T RIGHT MUN: JACKSON TOWNSHIP T

Stationing	Length	Property/Notes
1 0 00122 0 00 0540+01 053983 FT CLARKS RUN RD (T651)	0230/0000	THREE SPRINGS RD (SR3003 SEG 0030/2221)
	0230/0000	LENGTH(AH 2002 BK 3036)
	0220/2788	BMSBN 50/0274/0220/2771
	0220/2771	1 0 00122 0 00 0537+36 TR. SHERM. CK. BMSBG 50/0274/0220/2771
	0220/1225	HICKORY FARM LN (PRDR)
050947 FT	050947 FT	1 0 00122 0 00 0509+65
	0220/0000	LENGTH(AH 3036 BK 2979)
1 0 00122 0 00 0478+93 047968 FT SEAGERTOWN RD (T304)	0210/0000	047968 FT MT PLEASANT RD (T304)
	0210/0000	LENGTH(AH 2979 BK 2065)
045903 FT	045903 FT	1 0 00122 0 00 0458+28
	0200/0000	LENGTH(AH 2065 BK 3173)
	0190/2904	JACKSON TOWNSHIP TOBOYNE TOWNSHIP T
	0190/0833	CENTER SQUARE RD (SR3001 SEG 0040/1200)
1 0 00122 0 00 0426+55 042730 FT	042730 FT	









DIR: B TOTAL LEN: 37.563 MI. DIST: 08-9 SR: 274
 LEFT MUN: TOBOYNE TOWNSHIP T RIGHT MUN: TOBOYNE TOWNSHIP T

SEAGERTOWN RD (T304)	0190/0000	==	==	0190/0000	LENGTH(AH 3173 BK 2200)
					TR.SHERM.CK
				0180/1537	STRUCTURE LENGTH 8 FT BMSID 50/0274/0180/1537
1 0 00122 0 00 0404+55 040530 FT GERMANTOWN RD (T306)	0180/0000	==	==	040530 FT	LOWER BUCK RIDGE RD (T302)
				0170/1479	LENGTH(AH 2200 BK 1934) BMSEN 50/0274/0170/1464
				0170/1464	1 0 00122 0 00 0400+06 T.SHERM.CK BMSBG 50/0274/0170/1464
	038596 FT			038596 FT	1 0 00122 0 00 0385+42
				0170/0000	LENGTH(AH 1934 BK 2636)
			==	0160/1778	BOTTOM RD (T395)
			==	0160/1618	LC FOR BOTTOM RD (CONN)
	035960 FT			035960 FT	1 0 00122 0 00 0359+70
				0160/0000	LENGTH(AH 2636 BK 2206)
				0150/2206	BMSEN 50/0274/0150/2209
				0150/2191	1 0 00122 0 00 0337+46 TR.SHERM.CK BMSBG 50/0274/0150/2209
	033754 FT			033754 FT	1 0 00122 0 00 0337+46
				0150/0000	LENGTH(AH 2206 BK 2342)
				0140/2329	BMSEN 50/0274/0140/2321
				0140/2321	1 0 00122 0 00 0336+80 TR.SHERMANCK BMSBG 50/0274/0140/2321
BRYNER RD					

DIR: B TOTAL LEN: 37.563 MI. DIST: 08-9 SR: 274
 LEFT MUN: TOBOYNE TOWNSHIP T RIGHT MUN: TOBOYNE TOWNSHIP T

(FRST)	0140/2172	==		
			0140/0909	BMSEN 50/0274/0140/0901 1 0 00122 0 00 0322+54 TR SHERM.CK.
			0140/0901	BMSBG 50/0274/0140/0901
			0140/0102	BMSEN 50/0274/0140/0094 1 0 00122 0 00 0314+50 TR SHERMAN C
	031412 FT		0140/0094	BMSBG 50/0274/0140/0094 1 0 00122 0 00 0313+56 UPPER BUCK RIDGE RD (T301)
		==	0140/0000	LENGTH(AH 2342 BK 2183)
BRYNER RD (FRST)	0130/1205	==		
	029229 FT		029229 FT	1 0 00122 0 00 0291+72
			0130/0000	LENGTH(AH 2183 BK 2618)
			0120/2618	BMSEN 50/0274/0120/2559 1 0 00122 0 00 0291+64 TR.SHERM.CK
			0120/2610	BMSBG 50/0274/0120/2559
	026611 FT		026611 FT	1 0 00122 0 00 0265+84
			0120/0000	LENGTH(AH 2618 BK 2674)
	023937 FT		023937 FT	1 0 00122 0 00 0239+75
			0110/0000	LENGTH(AH 2674 BK 2665)
			0100/2665	BMSEN 50/0274/0100/2628 1 0 00122 0 00 0239+64

DIR: B TOTAL LEN: 37.563 MI. DIST: 08-9 SR: 274
 LEFT MUN: TOBOYNE TOWNSHIP T RIGHT MUN: TOBOYNE TOWNSHIP T

		0100/2654	T.SHERM.CK. BMSBG 50/0274/0100/2628
	==	0100/1145	SHEARER DUG TR (FRST)
021272 FT		021272 FT	1 0 00122 0 00 0213+36
		 0100/0000	LENGTH(AH 2665 BK 2508)
		0090/0011	BMSEN 50/0274/0090/0000
018764 FT		018764 FT	1 0 00122 0 00 0188+00
		 0090/0000	TR.SHER.CK. BMSBG 50/0274/0090/0000 LENGTH(AH 2508 BK 1812)
		016952 FT	1 0 00122 0 00 0169+51
		 0080/0000	LENGTH(AH 1812 BK 2117)
		014835 FT	1 0 00122 0 00 0148+34
		 0070/0000	LENGTH(AH 2117 BK 2025)
		012810 FT	1 0 00122 0 00 0128+09
		 0060/0000	LENGTH(AH 2025 BK 2835)

DIR: B TOTAL LEN: 37.563 MI. DIST: 08-9 SR: 274
 LEFT MUN: TOBOYNE TOWNSHIP T RIGHT MUN: TOBOYNE TOWNSHIP T

009975 FT

009975 FT 1 0 00122 0 00 0099+74
 0050/0000 LENGTH(AH 2835 BK 1582)
 HEMLOCK RD
 0040/1010 (FRST)

008393 FT

0040/0015 BMSEN 50/0274/0040/0000
 008393 FT 1 0 00122 0 00 0084+12
 TR. SHERMANCK
 BMSBG 50/0274/0040/0000
 0040/0000 LENGTH(AH 1582 BK 2835)

005558 FT

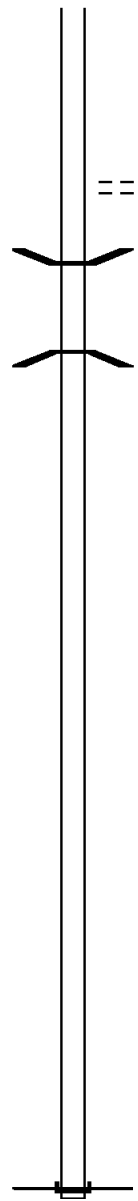
005558 FT 1 0 00122 0 00 0055+86
 0030/0000 LENGTH(AH 2835 BK 3021)

002537 FT

002537 FT 1 0 00122 0 00 0025+65
 0020/0000 LENGTH(AH 3021 BK 2537)

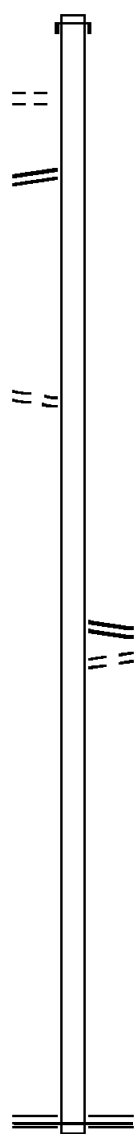
000000 FT

000000 FT 1 0 00122 0 00 0000+00
 NC BIG SPRING RD
 INTER-BK BIG SPRING RD
 (SRO274 SEG 0060/2730)
 MFC BEGIN = C
 BK-FRANKLIN (28)
 0010/0000 LENGTH(AH 2537 BK 0000)



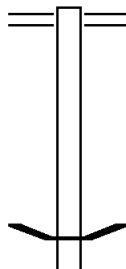
DIR: B TOTAL LEN: 1.810 MI. DIST: 08-9 SR: 235
 LEFT MUN: LIVERPOOL TOWNSHIP T RIGHT MUN: LIVERPOOL TOWNSHIP T

Stationing / Description	Length (FT)	Segment / Notes
WOODS RD (TWP) 2 0 50023 0 00 0111+44 VALLEY VIEW RD (SR1002 SEG 0040/3050)	008628 FT	0050/0202 0050/0000
WITMER RD (T537)	006206 FT	0040/0000
	004352 FT	0030/0000 2 0 50022 0 00 0152+06 BARNERS CHURCH RD (SR1004 SEG 0010/0000) LENGTH(AH 1854 BK 2320) FOR SR 0235 AND 1004 (CONN)
	002032 FT	0020/0000 2 0 50022 0 00 0175+07 LENGTH(AH 2320 BK 2032)
	000000 FT	0010/0000 2 0 50022 0 00 0195+62 NC BUCHER HOLLOW RD SUNBURY ST (SR0017 SEG 0730/0000) MFC BEGIN = D LENGTH(AH 2032 BK 0000)



EXTRACT DATE: 12/18/2023 ROADWAY MANAGEMENT SYSTEM PAGE NUMBER: 72
 PRINT DATE: 12/20/2023 SLD COUNTY/SR - ANNUAL PRINT COUNTY: PERRY
 DIR: B TOTAL LEN: 8.620 MI. DIST: 08-9 SR: 233
 LEFT MUN: TYRONE T RIGHT MUN: TYRONE T

045516 FT



045516 FT SHERMANS VALLEY RD
 0180/2249 (SR0274 SEG 0470/2142)

043267 FT

043267 FT 1 0 00191 0 03 0470+08
 0180/0000 LENGTH(AH 2249 BK 2903)
 0170/2888 BMS EN 50/0233/0170/2861
 1 0 00191 0 03 0470+00

DIR: B TOTAL LEN: 8.620 MI. DIST: 08-9 SR: 233
 LEFT MUN: TYRONE T RIGHT MUN: TYRONE T

1 0 00191 0 03 0441+39 040364 FT
 STONEHOUSE RD
 (T380) 0170/0000

ERNEST RD
 (TWP) 0150/0439
 1 0 00191 0 03 0396+90 035950 FT
 MONTOUR RD
 (SR0850 SEG 0300/2629) 0150/0000

TR. MONTOUR C
 0170/2874 BMSBG 50/0233/0170/2861

040364 FT
 0170/0000 LENGTH(AH 2903 BK 1871)
 0160/1607 BMSBG 50/0233/0160/1557
 1 0 00191 0 03 0438+24
 TR. MONT. CK.
 0160/1585 BMSBG 50/0233/0160/1557
 KANSAS RD
 (T379) 0160/1534

038493 FT
 038493 FT 1 0 00191 0 03 0422+67
 0160/0000 LENGTH(AH 1871 BK 2543)

035950 FT
 NC GREENPARK RD
 0150/0000 LENGTH(AH 2543 BK 2202)

033748 FT
 033748 FT 1 0 00191 0 03 0374+78
 BELLS HILL RD
 (T333)
 0140/0000 LENGTH(AH 2202 BK 2288)

DIR: B TOTAL LEN: 8.620 MI. DIST: 08-9 SR: 233
 LEFT MUN: TYRONE T RIGHT MUN: TYRONE T

HIGH ST
(BORO)

0130/0412

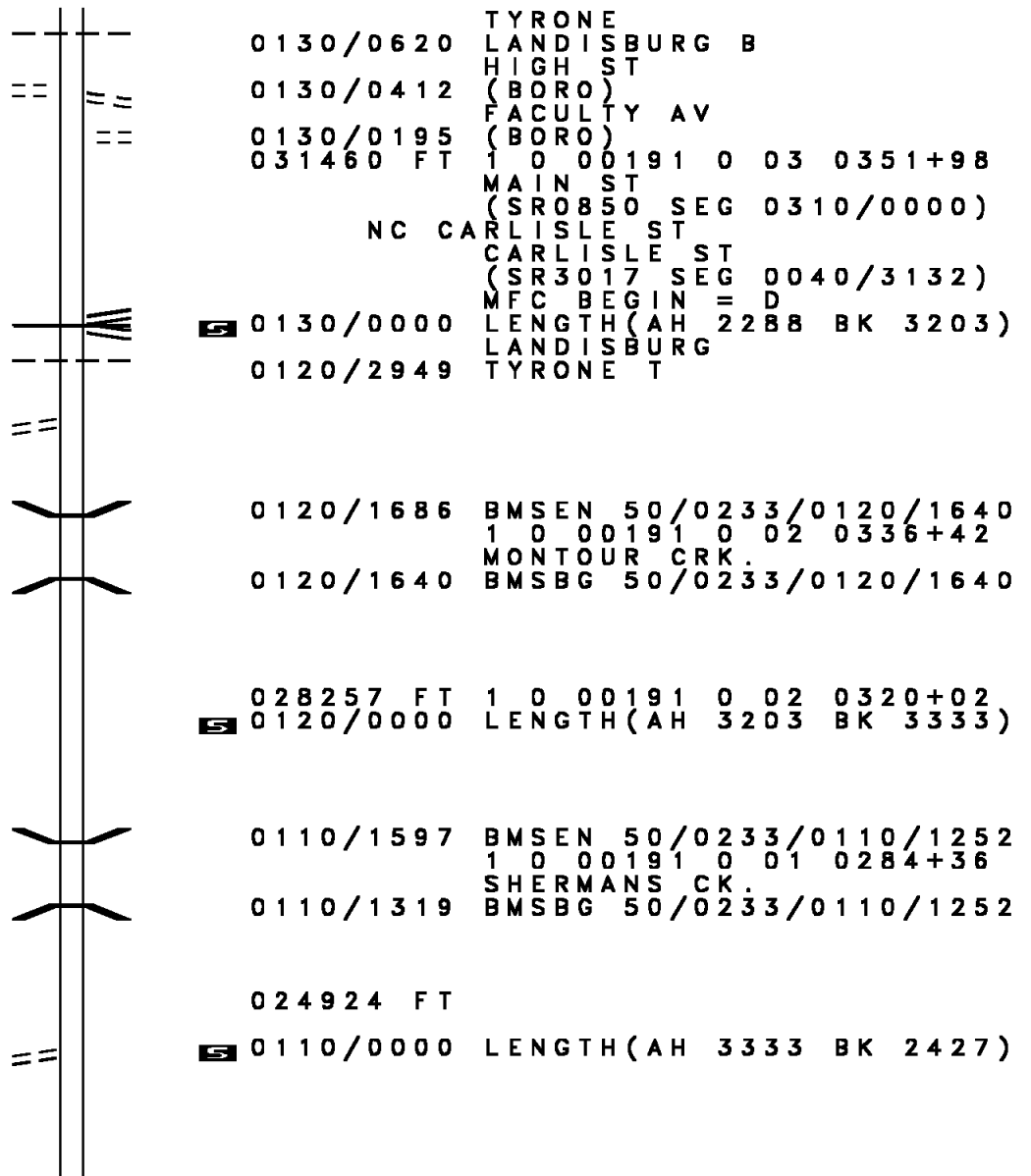
031460 FT

UNNAMED AL
(TWP)

0120/2916

028257 FT

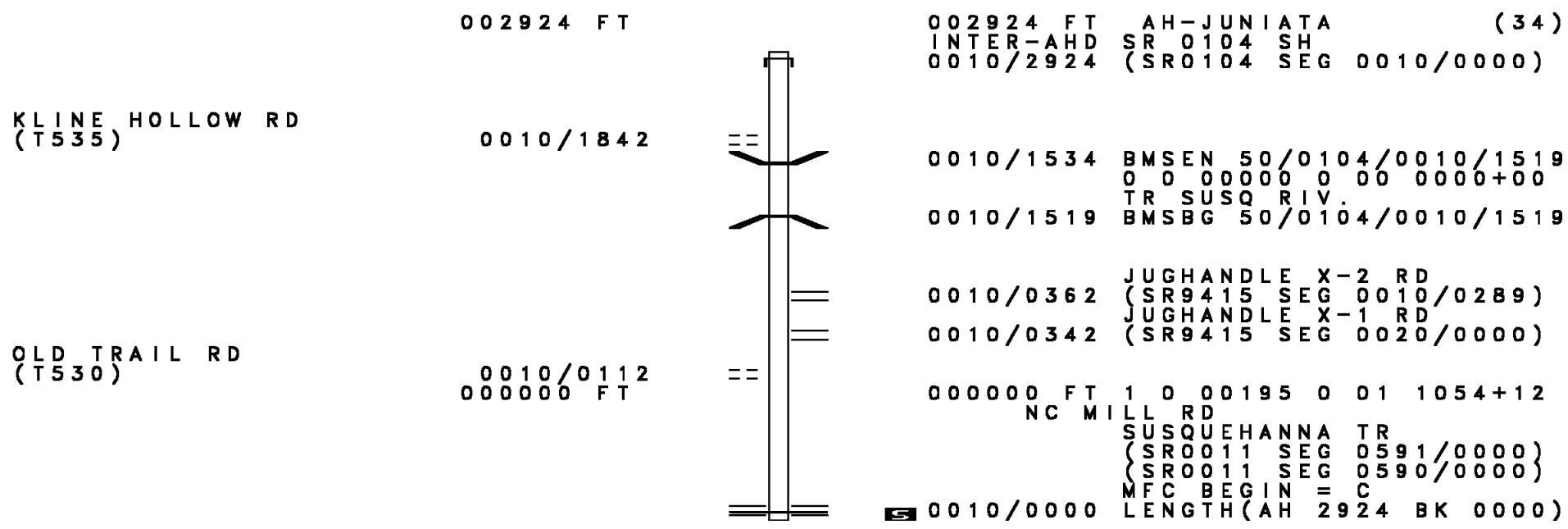
1 0 00191 0 01 0284+36 024924 FT
 (TBK SR3011) LIGHTNER R
 (TWP) 0110/0000



0130/0620 TYRONE
 LANDISBURG B
 0130/0412 HIGH ST
 (BORO)
 0130/0195 FACULTY AV
 (BORO)
 031460 FT 1 0 00191 0 03 0351+98
 MAIN ST
 (SR0850 SEG 0310/0000)
 NC CA CARLISLE ST
 CARLISLE ST
 (SR3017 SEG 0040/3132)
 MFC BEGIN = D
 0130/0000 LENGTH(AH 2288 BK 3203)
 LANDISBURG
 0120/2949 TYRONE T
 0120/1686 BMS EN 50/0233/0120/1640
 1 0 00191 0 02 0336+42
 MONTOUR CRK.
 0120/1640 BMSBG 50/0233/0120/1640
 028257 FT 1 0 00191 0 02 0320+02
 0120/0000 LENGTH(AH 3203 BK 3333)
 0110/1597 BMS EN 50/0233/0110/1252
 1 0 00191 0 01 0284+36
 SHERMANS CK.
 0110/1319 BMSBG 50/0233/0110/1252
 024924 FT
 0110/0000 LENGTH(AH 3333 BK 2427)

DIR: B TOTAL LEN: 8.620 MI. DIST: 08-9 SR: 233
 LEFT MUN: SOUTHWEST MADISON T RIGHT MUN: SOUTHWEST MADISON T

	==	0050/1555	KRISTIE DR (PRDR)
	==	0050/1493	DANDY LN (PRDR)
009929 FT		009929 FT 1 0 00191 0 00 0098+77	
		5 0050/0000	LENGTH(AH 3206 BK 2282)
007647 FT		007647 FT 1 0 00191 0 00 0075+95	
		5 0040/0000	LENGTH(AH 2282 BK 2558)
005089 FT		005089 FT 1 0 00191 0 00 0050+37	
		5 0030/0000	LENGTH(AH 2558 BK 2630)
002459 FT		002459 FT 1 0 00191 0 00 0024+31	
		5 0020/0000	NC PINE GROVE RD LENGTH(AH 2630 BK 2459)
000000 FT		000000 FT 1 0 00191 0 00 0000+00	
		5 0010/0000	NC SHEAFFERS VALLEY RD INTER-BK DOUBLING GAP RD (SR0233 SEG 0600/0848) MFC BEGIN = C BK-CUMBERLAND (21) LENGTH(AH 2459 BK 0000)



DIR: B TOTAL LEN: 18.216 MI. DIST: 08-9 SR: 74
 LEFT MUN: SAVILLE T RIGHT MUN: SAVILLE T

096180 FT

096180 FT AH-JUNIATA (34)
 INTER-AHD TUSCARORA MOUNTAIN RD
 0400/1735 (SR0074 SEG 0010/0000)

094445 FT

094445 FT 2 0 50049 0 00 0109+93
 0400/0000 LENGTH(AH 1735 BK 1908)

092537 FT

== 0390/0029 WALTON CR (PRDR)
 092537 FT 2 0 50049 0 00 0091+80
 0390/0000 LENGTH(AH 1908 BK 2534)

090003 FT

== 0380/0777 WALTON CR (PRDR)
 090003 FT 2 0 50049 0 00 0066+46
 0380/0000 LENGTH(AH 2534 BK 3167)

2 0 50049 0 00 0034+79 086836 FT
 DOBYNS RD
 (T340) 0370/0000

== 086836 FT
 0370/0000 LENGTH(AH 3167 BK 1782)

085054 FT

085054 FT 2 0 50049 0 00 0016+97
 WALLETT RD

DIR: B TOTAL LEN: 18.216 MI. DIST: 08-9 SR: 74
 LEFT MUN: SAVILLE T RIGHT MUN: SAVILLE T

STRAWBERRY LN
 (TWP) 0350/0798

2 0 50049 0 00 0000+00 083333 FT
 TUSCARORA RD
 (SR0017 SEG 0300/0000) 0350/0000

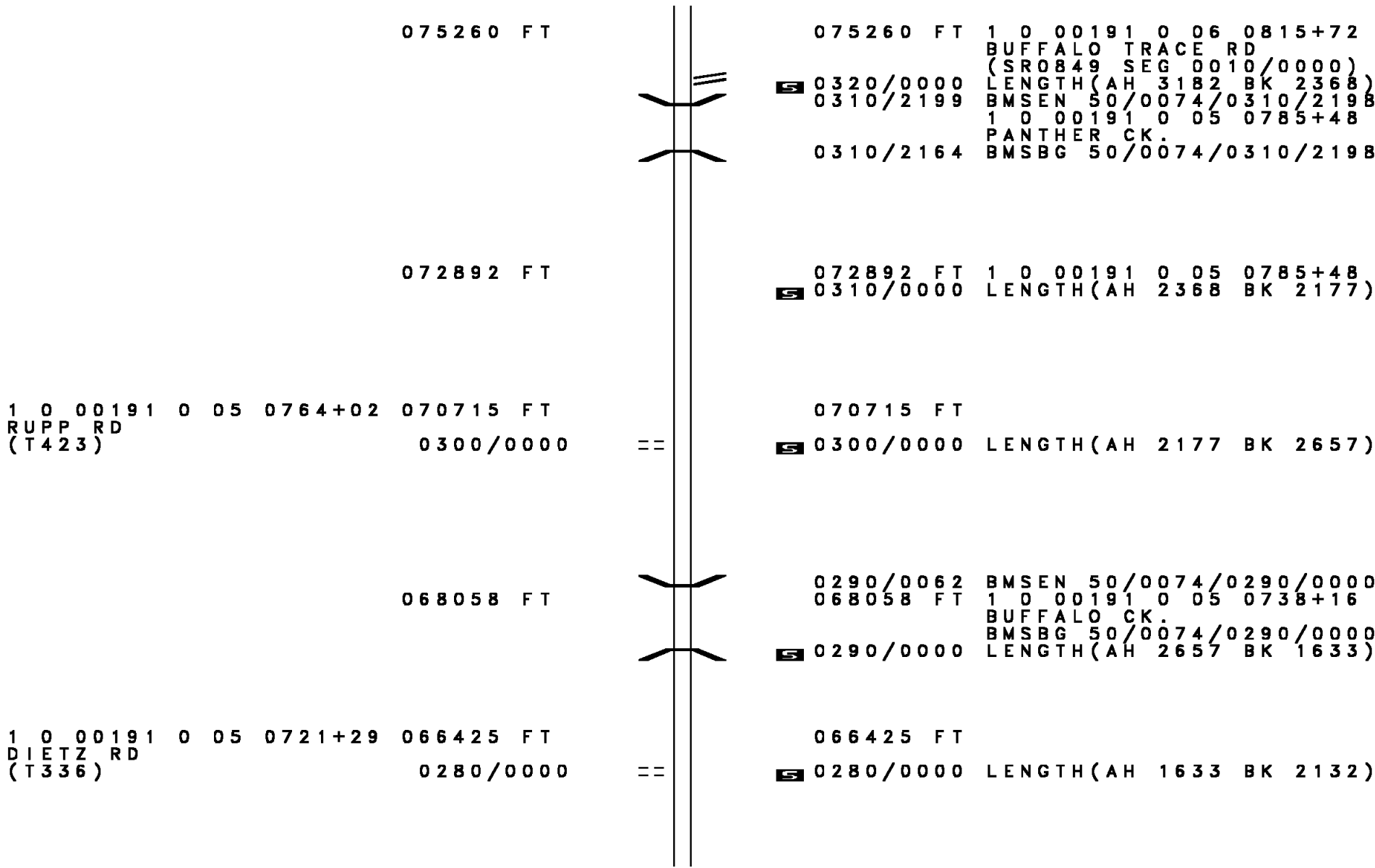
LOY LN
 (TWP) 0340/1158

SNYDER LN
 (T344) 0340/0198
 081625 FT

1 0 00191 0 06 0847+57 078442 FT
 BOOTS HOLLOW RD
 (T427) 0330/0000

==
 S 0360/0000 (T497)
 LENGTH(AH 1782 BK 1721)
 ==
 0350/0403 KERR AL
 083333 FT (TWP)
 RACCOON VALLEY RD
 (SR0017 SEG 0300/0000)
 S 0350/0000 LENGTH(AH 1721 BK 1708)
 TO 0017/0300 SH
 (CONN)
 0340/1628 BMSEN 50/0074/0340/1581
 0340/1600 1 0 00191 0 06 0894+94
 TR. PANTH. CK
 0340/1581 BMSBG 50/0074/0340/1581
 ==
 0340/1158
 ==
 0340/0198
 081625 FT 1 0 00191 0 06 0879+35
 ARNDT RD
 (SR4004 SEG 0010/0000)
 S 0340/0000 LENGTH(AH 1708 BK 3183)
 0330/2968 BMSEN 50/0074/0330/2945
 1 0 00191 0 06 0876+83
 TR. PANTHER C
 0330/2945 BMSBG 50/0074/0330/2945
 ==
 078442 FT SAWMILL DR
 (PRDR)
 S 0330/0000 LENGTH(AH 3183 BK 3182)

DIR: B TOTAL LEN: 18.216 MI. DIST: 08-9 SR: 74
 LEFT MUN: SAVILLE T RIGHT MUN: SAVILLE T



DIR: B TOTAL LEN: 18.216 MI. DIST: 08-9 SR: 74
 LEFT MUN: SAVILLE T RIGHT MUN: SAVILLE T

Stationing	Segment	Length	Notes
064293 FT		0270/0000	064293 FT 1 0 00191 0 05 0699+94 LENGTH(AH 2132 BK 2481) GLATFELTER LN (PRDR)
0675+13 061812 FT	ROCK HOLLOW RD (T407)	0260/0000	061812 FT ERLY RD (SR4010 SEG 0010/0000) LENGTH(AH 2481 BK 2659)
0648+52 059153 FT	HAMPTON RD (T337)	0250/0000	059153 FT LENGTH(AH 2659 BK 2786)
0620+66 056367 FT	FREEMAN HOLLOW RD (SR3012 SEG 0090/3316)	0240/0000	056367 FT LENGTH(AH 2786 BK 2036)
SLIPPERY HILL RD (T552)		0230/0858	
054331 FT		0230/0000	054331 FT 1 0 00191 0 05 0600+30 PLEASANT VALLEY RD (T421) LENGTH(AH 2036 BK 1048)
053283 FT		0220/0000	053283 FT 1 0 00191 0 04 0577+49 SAVILLE TYRONE T LENGTH(AH 1048 BK 2507)

DIR: B TOTAL LEN: 18.216 MI. DIST: 08-9 SR: 74
 LEFT MUN: TYRONE T RIGHT MUN: TYRONE T

050776 FT

050776 FT 1 0 00191 0 04 0552+42
 BRINER RD
 (T415)
 0210/0000 LENGTH(AH 2507 BK 1660)

049116 FT

049116 FT 1 0 00191 0 04 0535+82
 0200/0000 LENGTH(AH 1660 BK 2058)

RBR

0190/0527 BMSBN 50/0074/0190/0530
 1 0 00191 0 04 0514+75
 P3

RBR

0190/0498 MONTOUR CREEK
 BMSBG 50/0074/0190/0530
 047058 FT 1 0 00191 0 04 0514+75

GREEN PARK RD
 (T413)

047058 FT
 0190/0000

0190/0000 LENGTH(AH 2058 BK 0921)

046137 FT

046137 FT 2 0 50025 0 00 0092+66
 SHERMANS VALLEY RD
 (SR0274 SEG 0490/0000)
 0180/0000 LENGTH(AH 0921 BK 2295)

==
 --

0170/2074 SPRING T

043842 FT

043842 FT 2 0 50025 0 00 0069+20
 0170/0000 LENGTH(AH 2295 BK 2187)

DIR: B TOTAL LEN: 18.216 MI. DIST: 08-9 SR: 74
 LEFT MUN: SPRING T RIGHT MUN: SPRING T

	041655 FT	==	041655 FT	2 0 50025 0 00 0047+33 KISTLER RD (T377)
			5 0160/0000	LENGTH(AH 2187 BK 1835)
2 0 50025 0 00 0028+98	039820 FT		039820 FT	
KANSAS RD (T379)	0150/0000	==	5 0150/0000	LENGTH(AH 1835 BK 2957)
			0140/0366	BMSEN 50/0074/0140/0304 2 0 50025 0 00 0003+57 BAKER CREEK
	036863 FT		0140/0356	BMSBG 50/0074/0140/0304
			036863 FT	2 0 50025 0 00 0000+00 GERMANY RIDGE RD (T372)
			5 0140/0000	LENGTH(AH 2957 BK 3171)
BELLS HILL RD (T374)	0130/2040	==		
			0130/1810	GREENBRIAR RD (T373)
			0130/1605	BMSEN 50/0074/0130/1596 2 0 50006 0 01 0196+11 TR BAKER CK.
			0130/1596	BMSBG 50/0074/0130/1596
MILLTOWN RD (T364)	0130/0948	==		
			033692 FT	
2 0 50006 0 01 0180+20	033692 FT		033692 FT	
MILLTOWN RD (T364)	0130/0000	==	5 0130/0000	LENGTH(AH 3171 BK 2303)

DIR: B TOTAL LEN: 18.216 MI. DIST: 08-9 SR: 74
 LEFT MUN: SPRING T RIGHT MUN: SPRING T

Stationing	Segment	Description	Stationing	Segment	Description
031389 FT			031389 FT	2 0 50006 0 01	0157+06
					LANDISBURG RD
					(SR0850 SEG 0340/0000)
			0120/0000		LENGTH(AH 2303 BK 2029)
029360 FT			029360 FT	2 0 50006 0 01	0135+43
			0110/0000		LENGTH(AH 2029 BK 3152)
			0100/2329	BMSEN 50/0074/0100/2286	
				2 0 50006 0 00	0126+55
					BAKEN CK.
			0100/2286	BMSBG 50/0074/0100/2286	
026208 FT			026208 FT	2 0 50006 0 00	0103+69
					KENNEDY RD
					(T331)
			0100/0000		LENGTH(AH 3152 BK 2206)
BRIDGEPORT RD			0090/1220		KENNEDY RD
(SR3017 SEG 0020/0000)					(T331)
			0090/1171		PINE HILL RD
					(T338)
			0090/1112	BMSEN 50/0074/0090/0919	
				2 0 50006 0 00	0091+02
					SHERMANS CK.
			0090/0919	BMSBG 50/0074/0090/0919	
			0090/0398	BMSEN 50/0074/0090/0359	
				2 0 50006 0 00	0086+16
					MILL RACE
2 0 50006 0 00 0082+26			0090/0379	BMSBG 50/0074/0090/0359	
MCCABE RD			024002 FT		
(T331)					
			0090/0000		LENGTH(AH 2206 BK 2677)
			0080/1066	BMSEN 50/0074/0080/1033	

DIR: B TOTAL LEN: 18.216 MI. DIST: 08-9 SR: 74
 LEFT MUN: SPRING T RIGHT MUN: SPRING T

			2 0 50006 0 00 0064+87
			MCCABLE RUN
		0080/1033	BMSBG 50/0074/0080/1033
021325 FT		021325 FT	2 0 50006 0 00 0054+54
		0080/0000	LENGTH(AH 2677 BK 2848)
018477 FT		018477 FT	2 0 50006 0 00 0026+09
		0070/0000	LENGTH(AH 2848 BK 2609)
		0060/1252	BMSSEN 50/0074/0060/1224
			2 0 50006 0 00 0012+36
			GR. VALLEY RN
		0060/1224	BMSBG 50/0074/0060/1224
015868 FT		015868 FT	2 0 50006 0 00 0000+00
			PINE HILL RD
			(T338)
		0060/0000	LENGTH(AH 2609 BK 3763)
			PISGAH RD
			(T307)
		0050/3024	PISGAH RD
			(T317)
		0050/2726	
012105 FT		012105 FT	2 0 50043 0 00 0124+56
			POLECAT RD
			(T301)
		0050/0000	LENGTH(AH 3763 BK 1659)
		0040/1479	BMSSEN 50/0074/0040/1466
			2 0 50043 0 00 0122+81

DIR: B TOTAL LEN: 18.216 MI. DIST: 08-9 SR: 74
 LEFT MUN: SPRING T RIGHT MUN: SPRING T

GREENS VALLEY RD
 (T301)

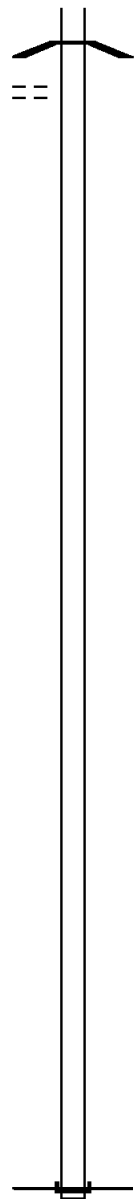
0040/1333

010446 FT

007050 FT

003582 FT

000000 FT



0040/1466 GREEN VAL.RN
 BMSBG 50/0074/0040/1466

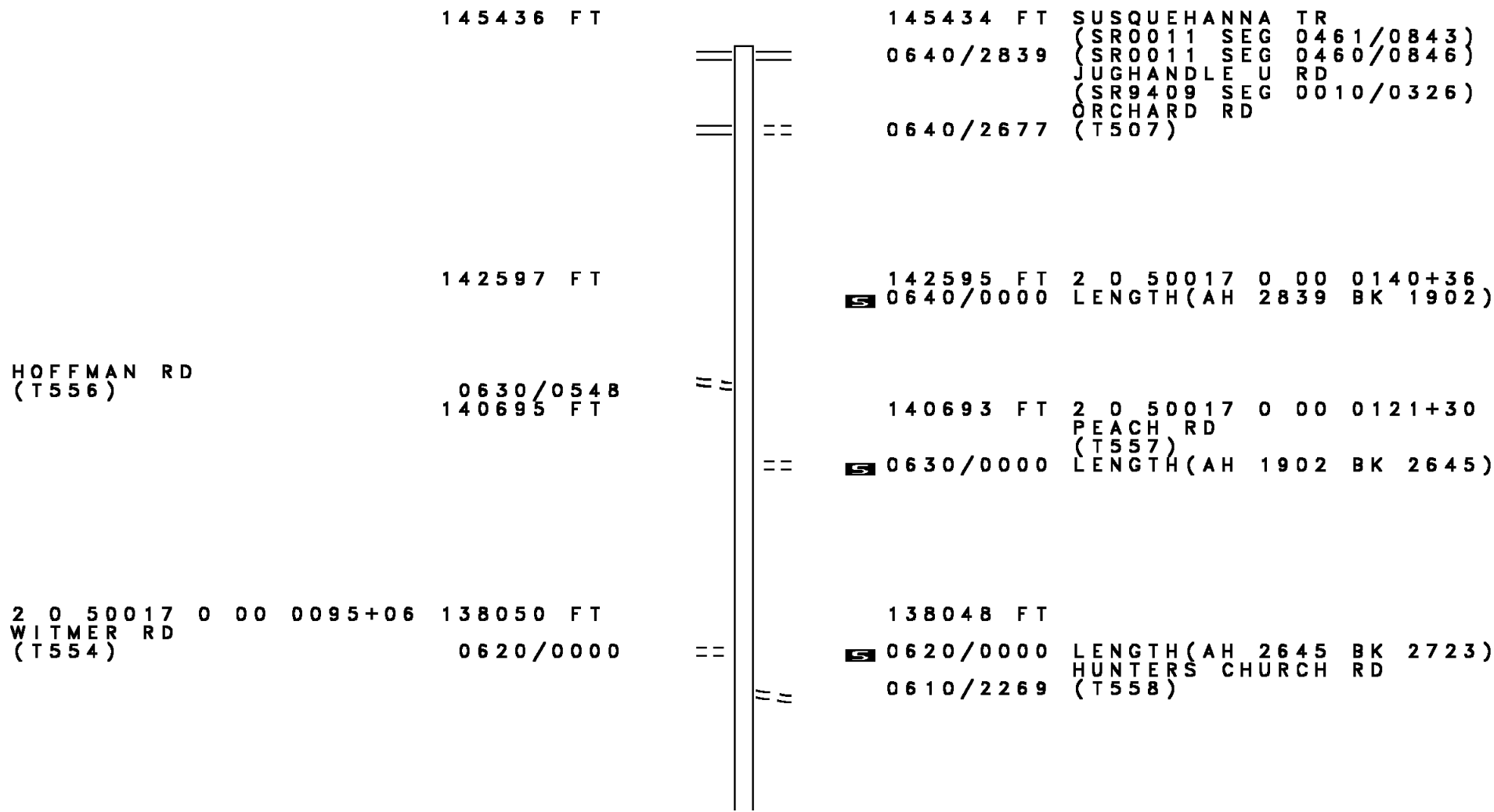
010446 FT 2 0 50043 0 00 0108+15
 0040/0000 LENGTH(AH 1659 BK 3396)

007050 FT 2 0 50043 0 00 0070+50
 0030/0000 LENGTH(AH 3396 BK 3468)

003582 FT 2 0 50043 0 00 0035+82
 0020/0000 LENGTH(AH 3468 BK 3582)

000000 FT 2 0 50043 0 00 0000+00
 NC WAGGONERS GAP RD
 INTER-BK WAGGONERS GAP RD
 (SR0074 SEG 0360/2764)
 MFC BEGIN = D
 BK-CUMBERLAND (21)
 0010/0000 LENGTH(AH 3582 BK 0000)

DIR: N TOTAL LEN: 27.545 MI. DIST: 08-9 SR: 34
 LEFT MUN: BUFFALO TOWNSHIP T RIGHT MUN: BUFFALO TOWNSHIP T



DIR: N TOTAL LEN: 27.545 MI. DIST: 08-9 SR: 34
 LEFT MUN: BUFFALO TOWNSHIP T RIGHT MUN: BUFFALO TOWNSHIP T

135327 FT == 0610/0155 (T505) LOVERS LN
 135325 FT 2 0 50017 0 00 0067+83
 0610/0000 LENGTH(AH 2723 BK 2361)

2 0 50017 0 00 0044+22 132966 FT
 MOUNTAIN RD
 (T509) 0600/0000 == 132964 FT
 0600/0000 LENGTH(AH 2361 BK 2413)

130553 FT 130551 FT 2 0 50017 0 00 0020+09
 0590/0000 LENGTH(AH 2413 BK 2009)

128544 FT 128542 FT 2 0 50017 0 00 0000+00
 CHERRY RD
 (T559)
 0580/0000 LENGTH(AH 2009 BK 1823)

126721 FT 126719 FT 2 0 50040 0 01 0173+49
 0570/0000 LENGTH(AH 1823 BK 2600)

124121 FT 124119 FT 2 0 50040 0 01 0146+20
 0560/0000 LENGTH(AH 2600 BK 2030)

DIR: N TOTAL LEN: 27.545 MI. DIST: 08-9 SR: 34
LEFT MUN: BUFFALO TOWNSHIP T RIGHT MUN: BUFFALO TOWNSHIP T

122091 FT

122089 FT 2 0 50040 0 00 0125+90
5 0550/0000 LENGTH(AH 2030 BK 2296)

119795 FT

NC HUNTERS VALLEY RD
BUFFALO TOWNSHIP
0540/0147 HOWE TOWNSHIP T
119793 FT 2 0 50040 0 00 0102+94
5 0540/0000 LENGTH(AH 2296 BK 2775)

117020 FT

117018 FT 2 0 50040 0 00 0075+19
5 0530/0000 LENGTH(AH 2775 BK 2649)

114371 FT

114369 FT 2 0 50040 0 00 0048+70
5 0520/0000 LENGTH(AH 2649 BK 2573)

2 0 50040 0 00 0023+59 111798 FT
MOUNTAIN RD
(T484) 0510/0000

111796 FT
5 0510/0000 LENGTH(AH 2573 BK 2301)

DIR: N TOTAL LEN: 27.545 MI. DIST: 08-9 SR: 34
 LEFT MUN: HOWE TOWNSHIP T RIGHT MUN: HOWE TOWNSHIP T

Stationing / Description	Stationing	Stationing	Stationing	Description
	109497 FT	109495 FT	2 0 50040 0 00 0000+00	BUCKS VALLEY RD (SR1018 SEG 0010/0000)
		0500/0000	LENGTH(AH 2301 BK 2936)	
	106561 FT	106559 FT	2 0 50002 0 02 0705+87	
		0490/0000	LENGTH(AH 2936 BK 2190)	
		0480/0642	PARK N RIDE (ENTR) (SR9402 SEG 0010/0000)	
		0480/0503	PARK N RIDE (EXIT) (SR9402 SEG 0010/0550)	
		0480/0321	FROM 8009/0500 SH (CONN)	
RAMP D-3 RD (SR8009 SEG 0250/0000)	0480/0267			
TO 8009/0250 SH (CONN)	0480/0156 104371 FT			
		0480/0240	RAMP D-2 RD (SR8009 SEG 0500/0719)	
		104369 FT	2 0 50002 0 01 0666+72	
		0480/0000	US 22 WB OP ID 50/0022/0151/0000 LENGTH(AH 2190 BK 1703)	
		0470/1567	US 22/322 EB OP ID 50/0022/0150/0000	
		0470/1407	TO 8009/0750 SH (CONN)	
RAMP D-4 RD (SR8009 SEG 0010/1109)	0470/1307			
FROM 8009/0010 SH (CONN)	0470/1231			
	102668 FT	102666 FT	2 0 50002 0 01 0650+28	
SHORTCUT RD			SHORTCUT RD (SR1017 SEG 0020/1392)	

DIR: N TOTAL LEN: 27.545 MI. DIST: 08-9 SR: 34
 LEFT MUN: HOWE TOWNSHIP T RIGHT MUN: HOWE TOWNSHIP T

(SR1017 SEG 0020/1392) 0470/0000

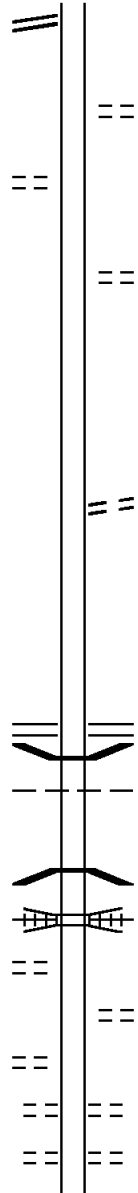
2 0 50002 0 01 0636+80 101323 FT
 CHURCH RD
 (T501) 0460/0000

098005 FT

096487 FT

FRONT ST
 (BORO) 0430/1040

SPRUCE ST
 (BORO) 0430/0884



0470/0000 LENGTH(AH 1703 BK 1345)

0460/0412 CRAMER DR
 101321 FT (T503)

0460/0000 LENGTH(AH 1345 BK 3318)

0450/2295 RED HILL CT
 (PRDR)

098003 FT 2 0 50002 0 01 0603+85
 GYPSY HOLLOW RD
 (T473)
 0450/0000 LENGTH(AH 3318 BK 1518)

096485 FT 2 0 50002 0 01 0588+67
 NC RED HILL RD
 JUNIATA PY
 (SR1015 SEG 0160/0000)
 0440/0000 LENGTH(AH 1518 BK 2001)

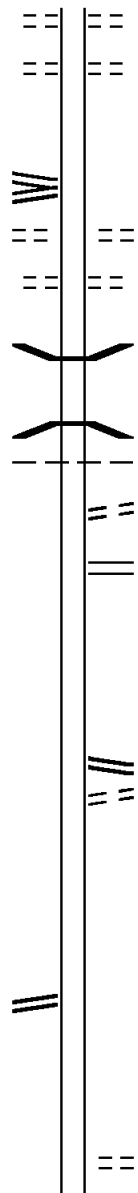
0430/1880 BMSBN 50/0034/0430/1189
 HOWE TOWNSHIP
 0430/1534 NEWPORT B
 1 0 00031 0 01 0360+70
 JUNIATA RIVER
 0430/1189 BMSBG 50/0034/0430/1189
 NORFOLK SOUTHERN
 0430/1128 OVERPASS IS RR X-ING

0430/0908 PENN AV
 (BORO)

0430/0710 SECOND ST
 (BORO)
 0430/0543 SHRUB ST
 (BORO)
 THIRD ST

DIR: N TOTAL LEN: 27.545 MI. DIST: 08-9 SR: 34
 LEFT MUN: NEWPORT B RIGHT MUN: NEWPORT B

1 0 00031 0 01 0372+56 094486 FT
 FOURTH ST
 (SR0849 SEG 0300/2270)
 MARKET ST
 (SR4008 SEG 0250/0523) 0430/0000
 SPRUCE AL 0420/0582
 (BORO)



0430/0354 (BORO)
 PEACH ST
 0430/0172 (BORO)
 094484 FT

5 0430/0000 NC MARKET ST
 LENGTH(AH 2001 BK 0865)
 CATHERINE AL

0420/0582 (BORO)
 MULBERRY ST

0420/0308 (BORO)
 093619 FT 1 0 00031 0 01 0380+52
 5 0420/0000 LENGTH(AH 0865 BK 2231)
 0410/2212 BMSEN 50/0034/0410/2142

1 0 00031 0 01 0382+58
 LIT. BUFF. CRK
 0410/2142 BMSBG 50/0034/0410/2142
 NEWPORT

0410/2138 OLIVER T
 BLOOMFIELD AV

0410/1832 (T442)
 0410/1717 FOURTH ST ET
 (SR1013 SEG 0010/2970)

091390 FT

091388 FT 1 0 00031 0 01 0403+58
 NEWPORT RD
 5 0410/0000 (SR0849 SEG 0310/0000)
 LENGTH(AH 2231 BK 2426)
 TOWNSHIP 0572 RT
 0400/1970 (T572)

1 0 00031 0 01 0427+56 088964 FT
 LITTLE BUFFALO RD
 (SR4010 SEG 0240/3333) 0400/0000

088962 FT
 5 0400/0000 LENGTH(AH 2426 BK 3587)

CREEKVIEW DR

0390/1540 WINDY HILL DR
 (T489)

DIR: N TOTAL LEN: 27.545 MI. DIST: 08-9 SR: 34
 LEFT MUN: OLIVER T RIGHT MUN: OLIVER T

(T490)

0390/1420	==		
		==	0390/1288 MACINTOSH DR (T487)
085377 FT			085375 FT 1 0 00031 0 01 0464+11 TR.LIT.BUF.C STRUCTURE LENGTH 12 FT BMSID 50/0034/0390/0000 LENGTH(AH 3587 BK 2441)
		⌘	0390/0000
082936 FT			082934 FT 1 0 00031 0 01 0488+32 OLIVER CENTRE TOWNSHIP T LENGTH(AH 2441 BK 2396)
		---	0380/0000
080540 FT			080538 FT 1 0 00031 0 01 0512+28 LENGTH(AH 2396 BK 2763)
			0370/0000
		==	0360/1475 RIDGE RD (T558)
077777 FT			077775 FT 1 0 00031 0 01 0539+91 LENGTH(AH 2763 BK 2639) (APRA) PERRY COUNTY HOM PERRY COUNTY HOMES INC. (PRDR)
			0360/0000
		POE	0350/2170

DIR: N TOTAL LEN: 27.545 MI. DIST: 08-9 SR: 34
 LEFT MUN: CENTRE TOWNSHIP T RIGHT MUN: CENTRE TOWNSHIP T

(SR1011 SEG 0010/0000) 0350/004B
 075138 FT

075136 FT 1 0 00031 0 01 0566+47
 DIX HILL RD
 (T422)
 0350/0000 LENGTH(AH 2639 BK 2076)

073062 FT

073060 FT 1 0 00031 0 01 0586+68
 PINE GROVE RD
 (SR1026 SEG 0010/0000)
 0340/0000 LENGTH(AH 2076 BK 2415)

070647 FT

070645 FT 1 0 00031 0 01 0610+92
 NC KEYSTONE WAY
 0330/0000 LENGTH(AH 2415 BK 3365)

0320/2582 UNKNOWN RD
 (T410)
 LC TO T410 RD
 0320/2333 (CONN)

067282 FT

0320/1354 CENTRE TOWNSHIP
 BLOOMFIELD B
 VETERANS DR
 (BORO)
 067280 FT 1 0 00031 0 01 0644+77
 0320/0000 LENGTH(AH 3365 BK 1407)

0310/0727 BARNET WOODS RD
 (BORO)
 UNNAMED AL
 (BORO)
 0310/0584 (BORO)
 RODDY AL
 (BORO)
 0310/0454 (BORO)
 HICKORY AL
 (BORO)
 0310/0320 (BORO)
 PRINTERS AL
 (BORO)
 0310/0196 (BORO)

1 0 00031 0 01 0658+50 065875 FT

DIR: N TOTAL LEN: 27.545 MI. DIST: 08-9 SR: 34
 LEFT MUN: BLOOMFIELD B RIGHT MUN: BLOOMFIELD B

CARLISLE ST
 (BORO)
 MAIN ST
 (SR0274 SEG 0620/1272) 0310/0000

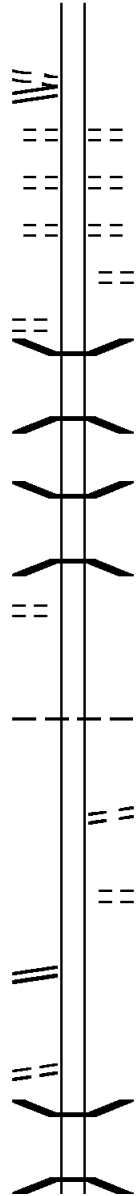
BARNETT ST
 (BORO) 0300/0270

064851 FT

PERRY COUNTY PRISON RD
 (GOVT) 0290/0346
 063863 FT

1 0 00030 0 03 1002+70 061704 FT
 JERICHO RD
 (SR3019 SEG 0080/3510) 0280/0000

HUCKELBERRY RD
 (T412) 0270/1212



NC MAIN ST
 0310/0000 LENGTH(AH 1407 BK 1024)
 UNNAMED AL
 0300/0841 (BORO)
 MCCLURE ST
 0300/0655 (BORO)
 UNNAMED AL
 0300/0454 (BORO)
 UNNAMED AL
 0300/0340 (BORO)
 0300/0138 BMS EN 50/0034/0300/0125
 1 0 00030 0 03 1035+68
 DUTCH CANAL
 0300/0125 BMSBG 50/0034/0300/0125
 064849 FT 1 0 00030 0 03 1034+43
 0300/0000 LENGTH(AH 1024 BK 0988)
 0290/0549 BMS EN 50/0034/0290/0527
 1 0 00030 0 03 1029+41
 TR. LIT. JUN. C
 0290/0527 BMSBG 50/0034/0290/0527
 063861 FT 1 0 00030 0 03 1024+14
 NC CARLISLE ST
 BLOOMFIELD
 CENTRE TOWNSHIP T
 0290/0000 LENGTH(AH 0988 BK 2159)
 BARNETT WOODS RD
 (T577)
 ROTH RD
 (T361)
 0280/0451
 061702 FT
 0280/0000 LENGTH(AH 2159 BK 2408)
 0270/0375 BMS EN 50/0034/0270/0353
 1 0 00030 0 03 0982+27
 L. JUNIATA
 0270/0353 BMSBG 50/0034/0270/0353

DIR: N TOTAL LEN: 27.545 MI. DIST: 08-9 SR: 34
 LEFT MUN: CENTRE TOWNSHIP T RIGHT MUN: CENTRE TOWNSHIP T

Stationing	Length (FT)	Notes	Stationing	Length (FT)	Notes
1 0 00030 0 03 0979+01	059296	HUCKELBERRY RD (T412)	059294		
	0270/0000		0270/0000		LENGTH(AH 2408 BK 2644)
1 0 00030 0 03 0952+39	056652	WELLER RD (T579)	056650		
	0260/0000		0260/0000		LENGTH(AH 2644 BK 2719)
			0250/1958		BMSBG 50/0034/0250/1947
					TR. LIT. JUN. 1 0 00030 0 03 0944+40
WELLER RD (T576)	0250/1731		0250/1947		BMSBG 50/0034/0250/1947
					DIX HILL RD (T422)
	053933		053931		
CENTRE TOWNSHIP CARROLL T	0250/0000		0250/0000		LENGTH(AH 2719 BK 1944)
	051989		051987		
			0240/0000		LENGTH(AH 1944 BK 2628)
SANDY HOLLOW RD (T343)	0230/1707				
	049361		049359		
			0230/0000		LENGTH(AH 2628 BK 1349)

DIR: N TOTAL LEN: 27.545 MI. DIST: 08-9 SR: 34
 LEFT MUN: CARROLL T RIGHT MUN: CARROLL T

048012 FT	048010 FT	1 0 00030 0 03 0866+04 BLOOMFIELD RD (SR0274 SEG 0630/0000)
	0220/0000	LENGTH(AH 1349 BK 0893)
047119 FT	047117 FT	1 0 00030 0 03 0856+76 SR 2006 SH (SR2006 SEG 0010/0000) WHEATFIELD CARROLL T
	0210/0000	LENGTH(AH 0893 BK 2104)
045015 FT	045013 FT	1 0 00040 0 00 0450+70
	0200/0000	LENGTH(AH 2104 BK 2829) VICTORY LN
	0190/2723	(T410)
FOREST VIEW DR (T301)	0190/0160 042186 FT	042184 FT
		1 0 00040 0 00 0422+80 SLEEPY HOLLOW RD (T420)
		0190/0000
		LENGTH(AH 2829 BK 2814)
039372 FT	039370 FT	1 0 00040 0 00 0394+66
	0180/0000	LENGTH(AH 2814 BK 2416)

DIR: N TOTAL LEN: 27.545 MI. DIST: 08-9 SR: 34
 LEFT MUN: CARROLL T RIGHT MUN: CARROLL T

	036956 FT			036954 FT	1 0 00040 0 00	0370+50
				0170/0000	LENGTH(AH 2416 BK 2066)	
CARROL E.S. DR (PRDR)	0160/0835	==				
1 0 00040 0 00 0349+84	034890 FT			034888 FT	MOUNTAINVIEW RD	
RAMBO HILL RD (T412)	0160/0000	==	==	0160/0000	(SR2003 SEG 0110/0881)	
					LENGTH(AH 2066 BK 2516)	
	032374 FT			032372 FT	1 0 00040 0 00	0325+12
				0150/0000	LENGTH(AH 2516 BK 2678)	
	029696 FT			0140/0008	BMS EN 50/0034/0140/0000	
				029694 FT	1 0 00040 0 00	0298+03
					TR. SHERM. CK.	
				0140/0000	BMSBG 50/0034/0140/0000	
					LENGTH(AH 2678 BK 2588)	
				0130/1970	TR SHERM CK	
					STRUCTURE LENGTH 13 FT	
					BMSID 50/0034/0130/1970	
	027108 FT			027106 FT	1 0 00040 0 00	0272+10
1 0 00040 0 00 0273+39	026921 FT			0130/0000	LENGTH(AH 2588 BK 0187)	
LANDISBURG RD	0120/0000	==		026919 FT		
(SR0850 SEG 0430/3341)						
(TBK 3016) PISGAH STATE	0110/1571	==		0120/0000	LENGTH(AH 0187 BK 1968)	
(T318)						

DIR: N TOTAL LEN: 27.545 MI. DIST: 08-9 SR: 34
 LEFT MUN: CARROLL T RIGHT MUN: CARROLL T

LUPFER'S GROVE PY
 (PRDR)
 LUPFER'S GROVE PY
 (PRDR)

024953 FT

024951 FT 1 0 00040 0 00 0250+39
 0110/0000 LENGTH(AH 1968 BK 1973)

0100/1207 ==

0100/0926 ==

022980 FT

022978 FT 1 0 00040 0 00 0230+66
 0100/0000 LENGTH(AH 1973 BK 2580)
 TR. SHERMAN C
 STRUCTURE LENGTH 14 FT
 0090/2216 BMSID 50/0034/0090/2216



020400 FT

0090/0062 BMSEN 50/0034/0090/0050
 1 0 00040 0 00 0205+36
 TR SHERMANS
 0090/0050 BMSBG 50/0034/0090/0050
 020398 FT 1 0 00040 0 00 0204+86
 OLD MILL RD
 (T325)
 0090/0000 LENGTH(AH 2580 BK 1894)



018506 FT

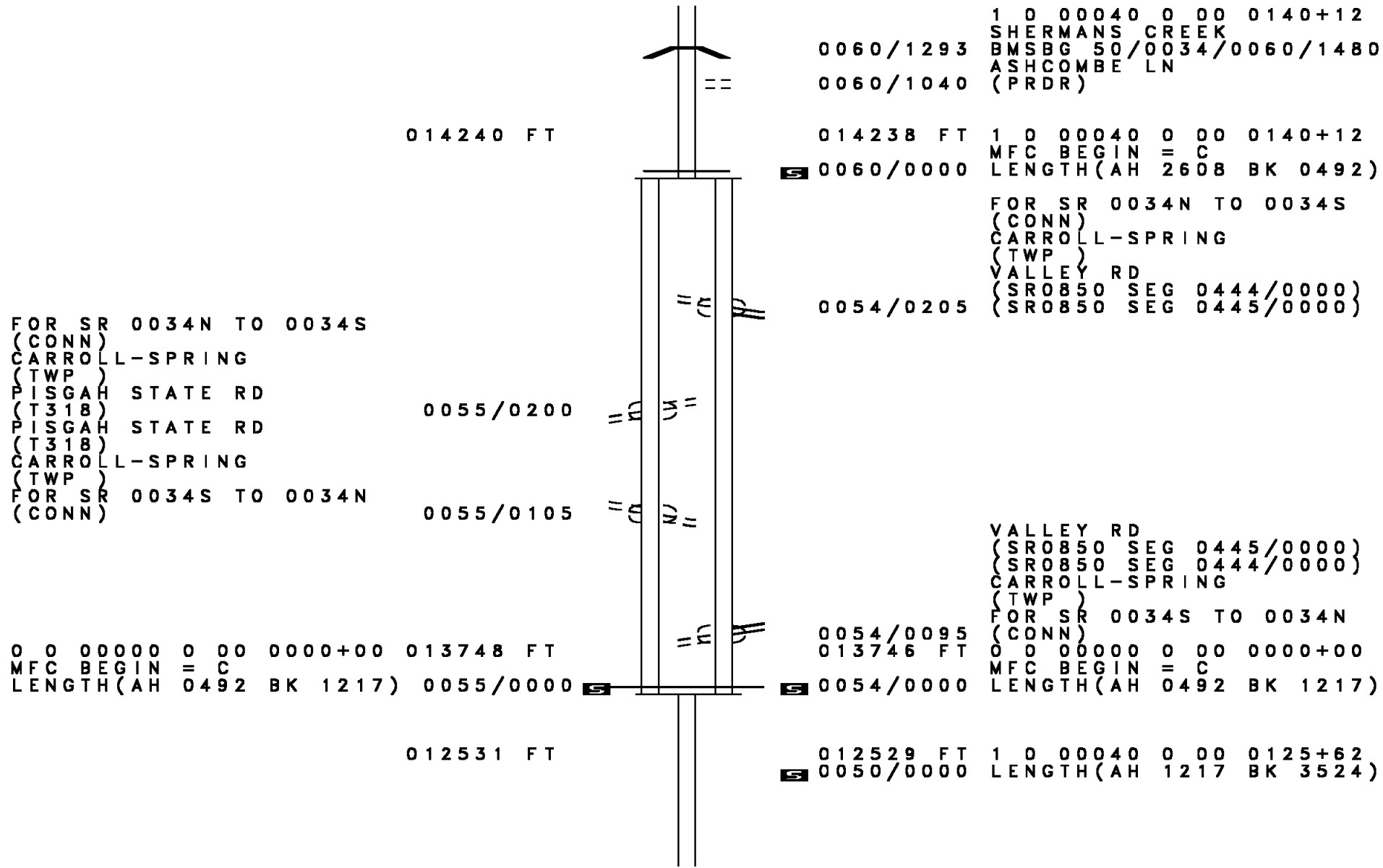
018504 FT 1 0 00040 0 00 0185+93
 0080/0000 LENGTH(AH 1894 BK 1658)

016848 FT

016846 FT 1 0 00040 0 00 0169+35
 WINDY HILL RD
 (SR2001 SEG 0010/0000)
 0070/0000 LENGTH(AH 1658 BK 2608)
 SOUDER LN
 (T323)
 0060/1908
 0060/1525 BMSEN 50/0034/0060/1480



DIR: N TOTAL LEN: 27.545 MI. DIST: 08-9 SR: 34
 LEFT MUN: CARROLL T RIGHT MUN: CARROLL T



014240 FT

0060/1293 1 0 00040 0 00 0140+12
 SHERMANS CREEK
 BMSBG 50/0034/0060/1480
 0060/1040 ASHCOMBE LN
 (PRDR)

014238 FT 1 0 00040 0 00 0140+12
 MFC BEGIN = C
 0060/0000 LENGTH(AH 2608 BK 0492)

0054/0205 FOR SR 0034N TO 0034S
 (CONN)
 CARROLL-SPRING
 (TWP)
 VALLEY RD
 (SR0850 SEG 0444/0000)
 (SR0850 SEG 0445/0000)

FOR SR 0034N TO 0034S
 (CONN)
 CARROLL-SPRING
 (TWP)
 PISGAH STATE RD
 (T318)
 PISGAH STATE RD
 (T318)
 CARROLL-SPRING
 (TWP)
 FOR SR 0034S TO 0034N
 (CONN)

0055/0200

0055/0105

VALLEY RD
 (SR0850 SEG 0445/0000)
 (SR0850 SEG 0444/0000)
 CARROLL-SPRING
 (TWP)
 FOR SR 0034S TO 0034N
 (CONN)
 0 0 00000 0 00 0000+00
 MFC BEGIN = C
 0054/0095 013746 FT
 0054/0000 LENGTH(AH 0492 BK 1217)

0 0 00000 0 00 0000+00 013748 FT
 MFC BEGIN = C
 LENGTH(AH 0492 BK 1217) 0055/0000

012531 FT

012529 FT 1 0 00040 0 00 0125+62
 0050/0000 LENGTH(AH 1217 BK 3524)

DIR: N TOTAL LEN: 27.545 MI. DIST: 08-9 SR: 34
 LEFT MUN: CARROLL T RIGHT MUN: CARROLL T

1 0 00040 0 00 0090+38 009007 FT YOUNGS CHURCH RD (T306)	0040/0000	==	==	009005 FT RICHWINE RD (T305) 0040/0000 LENGTH(AH 3524 BK 3358)
OLD STATE RD (T414)	0030/0968	"	"	
1 0 00040 0 00 0056+80 005649 FT FOX HOLLOW RD (T303)	0030/0000	"	"	005647 FT 0030/0000 LENGTH(AH 3358 BK 3071)
	002578 FT			002576 FT 1 0 00040 0 00 0025+55 0020/0000 LENGTH(AH 3071 BK 2481)
	000097 FT			000095 FT 0 0 00000 0 00 0000+00 MFC BEGIN = C 0012/0000 LENGTH(AH 2481 BK 0095)
0 0 00000 0 00 0000+00 000000 FT NC SPRING RD SPRING RD INTER-BK (SR0034 SEG 0453/0325) MFC BEGIN = C	0003/0000			000000 FT 0 0 00000 0 00 0000+00 NC SPRING RD INTER-BK SPRING RD (SR0034 SEG 0452/0436) MFC BEGIN = C BK-CUMBERLAND (21)
LENGTH(AH 0097 BK 0000)	0003/0000			0002/0000 LENGTH(AH 0095 BK 0000)

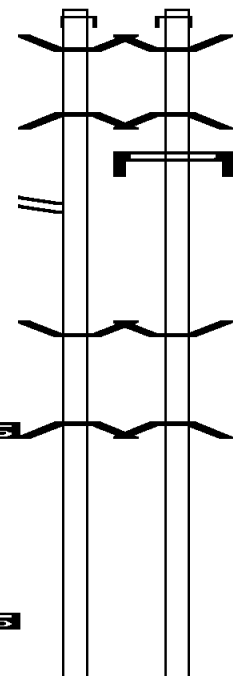
DIR: E TOTAL LEN: 14.608 MI. DIST: 08-9 SR: 22
 LEFT MUN: WATTS T RIGHT MUN: WATTS T

AH-DAUPHIN (22) 077132 FT
 WILLIAM PENN HW INTER-AHD
 (SR0022 SEG 0011/0000) 0311/2708
 BMSEN 50/0022/0310/2439 0311/2599
 1 0 01033 0 00 0002+40
 RAMPS
 BMSBG 50/0022/0310/2439 0311/2509

 RAMP I RD
 (SR8037 SEG 0550/0678) 0311/1829

BMSEN 50/0022/0311/0000 0311/0037
 1 0 01033 0 00 0026+93 074424 FT
 AMITY RD
 BMSBG 50/0022/0311/0000
 LENGTH(AH 2708 BK 2122) 0311/0000

1 0 01033 0 00 0048+19 072302 FT
 LENGTH(AH 2122 BK 2695) 0301/0000



076961 FT
 INTER-AHD WILLIAM PENN HW
 0310/2642 (SR0022 SEG 0010/0000)
 0310/2529 BMSEN 50/0022/0310/2439
 1 0 01033 0 00 0002+40
 RAMPS
 0310/2439 BMSBG 50/0022/0310/2439
 0310/2307 SIGN: CANTILEVER
 BMSID 50/0022/0310/2270

0310/0037 BMSEN 50/0022/0310/0000
 074319 FT 1 0 01033 0 00 0026+94
 AMITY RD
 BMSBG 50/0022/0310/0000
 LENGTH(AH 2642 BK 1716)

072603 FT 1 0 01033 0 00 0044+16
 0300/0000 LENGTH(AH 1716 BK 2616)

DIR: E TOTAL LEN: 14.608 MI. DIST: 08-9 SR: 22
LEFT MUN: WATTS T RIGHT MUN: WATTS T

1 0 01033 0 00 0075+14 069607 FT
LENGTH(AH 2695 BK 1922) 0291/0000 [S]

069987 FT 1 0 01033 0 00 0070+32
[S] 0290/0000 LENGTH(AH 2616 BK 2974)

RAMP B-1 RD
(SR8005 SEG 0500/0000) 0281/0699
TR JUNIATA R
STRUCTURE LENGTH 10 FT
BMSID 50/0022/0280/0847 0281/0230

0280/1009 RAMP RD
(SR8005 SEG 0750/0423)
TR JUNIATA R
STRUCTURE LENGTH 10 FT
0280/0847 BMSID 50/0022/0280/0847

BMS EN 50/0022/0281/0000 0281/0104
1 0 01033 0 00 0094+36 067685 FT
HUGGINS RD.
BMSBG 50/0022/0281/0000
LENGTH(AH 1922 BK 2593) 0281/0000 [S]

0280/0203 RAMP B-2 RD
(SR8005 SEG 0010/0000)

067013 FT 1 0 01033 0 00 0100+06
[S] 0280/0000 LENGTH(AH 2974 BK 2947)

RAMP B-2 RD
(SR8005 SEG 0250/0769) 0271/1861

TR JUNIATA R
STRUCTURE LENGTH 16 FT
BMSID 50/0022/0270/0843 0271/0739

0270/0843 TR JUNIATA R
STRUCTURE LENGTH 16 FT
BMSID 50/0022/0270/0843

1 0 01033 0 00 0118+55 065092 FT
LENGTH(AH 2593 BK 2991) 0271/0000 [S]

064066 FT 1 0 01033 0 00 0129+53
[S] 0270/0000 LENGTH(AH 2947 BK 2291)

1 0 01033 0 00 0148+46 062101 FT

061775 FT 1 0 01033 0 00 0152+44

DIR: E TOTAL LEN: 14.608 MI. DIST: 08-9 SR: 22
LEFT MUN: WATTS T RIGHT MUN: WATTS T

LENGTH(AH 2991 BK 2164) 0261/0000 [S] 0260/0000 LENGTH(AH 2291 BK 2315)
TR. JUNIATA R TR. JUNIATA R
STRUCTURE LENGTH 8 FT STRUCTURE LENGTH 8 FT
BMSID 50/0022/0250/2156 0251/1853 <-----> 0250/2156 BMSID 50/0022/0250/2156

1 0 01033 0 00 0170+10 059937 FT 059460 FT 1 0 01033 0 00 0175+59
LENGTH(AH 2164 BK 3296) 0251/0000 [S] 0250/0000 LENGTH(AH 2315 BK 3343)

WATTS WATTS
BUFFALO TOWNSHIP T 0241/0841 ----- 0240/0600 BUFFALO TOWNSHIP T
1 0 01033 0 00 0203+06 056641 FT 056117 FT 1 0 01033 0 00 0209+02
LENGTH(AH 3296 BK 2834) 0241/0000 [S] 0240/0000 [S] LENGTH(AH 3343 BK 2315)
RAMP C-1 RD
(SR8007 SEG 0750/2175) 0230/2186

RAMP C-2 RD
(SR8007 SEG 0500/0000) 0231/0971 ==
BOARD RUN BOARD RUN
STRUCTURE LENGTH 20 FT STRUCTURE LENGTH 20 FT
BMSID 50/0022/0230/0121 0231/0234 <-----> 0230/0121
BMSEN 50/0022/0231/0000 0231/0167 <-----> 0230/0088 BMSEN 50/0022/0230/0000
1 0 01033 0 00 0231+10 053807 FT 053802 FT 1 0 01033 0 00 0231+94
MEADOW GR MEADOW GR
BMSBG 50/0022/0231/0000 BMSBG 50/0022/0230/0000
LENGTH(AH 2834 BK 2504) 0231/0000 [S] <-----> [S] 0230/0000 LENGTH(AH 2315 BK 2460)
BUFFALO TOWNSHIP BUFFALO TOWNSHIP
HOWE TOWNSHIP T 0221/2135 ----- 0220/2141 HOWE TOWNSHIP T

1 0 01033 0 00 0257+90 051303 FT 051342 FT 1 0 01033 0 00 0256+55

DIR: E TOTAL LEN: 14.608 MI. DIST: 08-9 SR: 22
LEFT MUN: HOWE TOWNSHIP T RIGHT MUN: HOWE TOWNSHIP T

LENGTH(AH 2504 BK 5526) 0221/0000 5 0220/0000 LENGTH(AH 2460 BK 3162)

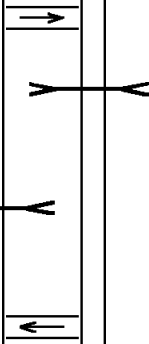
EMERGENCY CROSSOVER
(CONN) 0211/0728

1 0 01033 0 00 0285+83 045777 FT
LENGTH(AH 5526 BK 2745) 0211/0000 5
HOWE RUN
STRUCTURE LENGTH 14 FT
BMSID 50/0022/0210/0400 0201/2716

1 0 01033 0 00 0340+61 043032 FT
LENGTH(AH 2745 BK 1797) 0201/0000 5

1 0 01033 0 00 0358+58 041235 FT
LENGTH(AH 1797 BK 1997) 0191/0000 5

1 0 01033 0 00 0378+55 039238 FT
LENGTH(AH 1997 BK 2442) 0181/0000 5



HOWE RUN
STRUCTURE LENGTH 14 FT
BMSID 50/0022/0210/0400
0210/0400 048180 FT 1 0 01033 0 00 0287+95
5 0210/0000 LENGTH(AH 3162 BK 3292)

0200/1471 EMERGENCY CROSSOVER
(CONN)

044888 FT 1 0 01033 0 00 0320+87
5 0200/0000 LENGTH(AH 3292 BK 1963)

042925 FT 1 0 01033 0 00 0340+50
5 0190/0000 LENGTH(AH 1963 BK 1997)

040928 FT 1 0 01033 0 00 0360+47
5 0180/0000 LENGTH(AH 1997 BK 2485)

DIR: E TOTAL LEN: 14.608 MI. DIST: 08-9 SR: 22
LEFT MUN: HOWE TOWNSHIP T RIGHT MUN: HOWE TOWNSHIP T

SHRP WIM 505 0171/0530M
RWIS SITE/WEATHER MONIT 0171/0319W
RWIS SITE/WEATHER MONIT 0171/0079W
1 0 01033 0 00 0402+97 036796 FT
LENGTH(AH 2442 BK 2482) 0171/0000 S

038443 FT 1 0 01033 0 00 0385+32
S 0170/0000 LENGTH(AH 2485 BK 2855)

M0160/1830 SHRP WIM 505
W0160/1796 RWIS SITE/WEATHER MONIT

RAMP D-2 RD
(SR8009 SEG 0500/0000) 0161/0477
1 0 01033 0 00 0427+79 034314 FT
LENGTH(AH 2482 BK 0505) 0161/0000 S

035588 FT 1 0 01033 0 00 0413+87
S 0160/0000 LENGTH(AH 2855 BK 1814)

BMSEN 50/0022/0151/0000 0151/0113
1 0 01033 0 00 0432+84 033809 FT
PA 34
BMSBG 50/0022/0151/0000
LENGTH(AH 0505 BK 1431) 0151/0000 S
RAMP D-3 RD
(SR8009 SEG 0250/0910) 0141/0839

W 0150/0770 RAMP D-1 RD
0150/0229 (SR8009 SEG 0750/0906)
0150/0114 RWIS SITE/WEATHER MONIT
033774 FT BMSEN 50/0022/0150/0000
1 0 01033 0 00 0432+01
PA 34
S 0150/0000 BMSBG 50/0022/0150/0000
LENGTH(AH 1814 BK 1277)


1 0 01033 0 00 0447+37 032378 FT
LENGTH(AH 1431 BK 2682) 0141/0000 S

0140/0072 RAMP D-4 RD
032497 FT (SR8009 SEG 0010/0000)
S 0140/0000 1 0 01033 0 00 0446+23
LENGTH(AH 1277 BK 2257)


1 0 01033 0 00 0474+19 029696 FT
LENGTH(AH 2682 BK 2964) 0131/0000 S


030240 FT 1 0 01033 0 00 0468+80
S 0130/0000 LENGTH(AH 2257 BK 3053)

DIR: E TOTAL LEN: 14.608 MI. DIST: 08-9 SR: 22
LEFT MUN: HOWE TOWNSHIP T RIGHT MUN: HOWE TOWNSHIP T


1 0 01033 0 00 0503+83 026732 FT
LENGTH(AH 2964 BK 2585) 0121/0000 


HOWE TOWNSHIP
GREENWOOD TOWNSHIP T 0111/2312

1 0 01033 0 00 0529+68 024147 FT
LENGTH(AH 2585 BK 2352) 0111/0000 


WILDCAT RUN
STRUCTURE LENGTH 30 FT
BMSID 50/0022/0100/0348 0101/0418
BMSEN 50/0022/0101/0000 0101/0032
1 0 01033 0 00 0553+20 021795 FT
OWL HLLW RD.
BMSBG 50/0022/0101/0000
LENGTH(AH 2352 BK 2605) 0101/0000 

EMERGENCY CROSSOVER
(CONN) 0091/1689

1 0 01033 0 00 0579+21 019190 FT
LENGTH(AH 2605 BK 2436) 0091/0000 


027187 FT 1 0 01033 0 00 0499+33
 0120/0000 LENGTH(AH 3053 BK 2724)

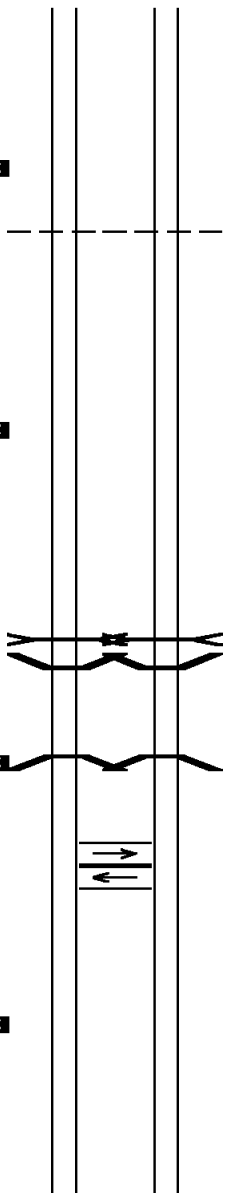
0110/2033 HOWE TOWNSHIP
GREENWOOD TOWNSHIP T

024463 FT 1 0 01033 0 00 0526+57
 0110/0000 LENGTH(AH 2724 BK 2738)

0100/0348 WILDCAT RUN
0100/0032 STRUCTURE LENGTH 30 FT
021725 FT BMSID 50/0022/0100/0348
0100/0000 BMSEN 50/0022/0100/0000
1 0 01033 0 00 0553+95
OWL HLLW RD.
0100/0000 BMSBG 50/0022/0100/0000
0100/0000 LENGTH(AH 2738 BK 2613)

0090/1688 EMERGENCY CROSSOVER
(CONN)

019112 FT 1 0 01033 0 00 0580+12
 0090/0000 LENGTH(AH 2613 BK 2422)



DIR: E TOTAL LEN: 14.608 MI. DIST: 08-9 SR: 22
LEFT MUN: GREENWOOD TOWNSHIP T RIGHT MUN: GREENWOOD TOWNSHIP T

BMS EN 50/0022/0081/0000 0081/0034 0080/0034 BMS EN 50/0022/0080/0000
1 0 01033 0 00 0603+57 016754 FT 016690 FT 1 0 01033 0 00 0604+34
OLD FERRY RD OLD FERRY RD
BMSBG 50/0022/0081/0000 0081/0000 0080/0000 BMSBG 50/0022/0080/0000
LENGTH(AH 2436 BK 2470) LENGTH(AH 2422 BK 2257)

TR JUNIATA R TR JUNIATA R
STRUCTURE LENGTH 17 FT STRUCTURE LENGTH 17 FT
BMSID 50/0022/0070/0902 0071/0936 0070/0902 BMSID 50/0022/0070/0902
1 0 01033 0 00 0627+98 014284 FT 014433 FT 1 0 01033 0 00 0627+12
LENGTH(AH 2470 BK 2893) 0071/0000 0070/0000 LENGTH(AH 2257 BK 3002)

BMS EN 50/0022/0061/1455 0061/1490 0060/1406 BMS EN 50/0022/0060/1371
1 0 01033 0 00 0642+64 0060/1371 BMS EN 50/0022/0060/1371
SR 1010 PERRY VALLEY
BMSBG 50/0022/0061/1455 0061/1455 BMSBG 50/0022/0060/1371

BMS EN 50/0022/0061/0000 0061/0325 0060/0322 BMS EN 50/0022/0060/0000
1 0 01033 0 00 0657+13 011391 FT 011431 FT 1 0 01033 0 00 0657+14
COCOLAMUS CK COCOLAMUS CK
BMSBG 50/0022/0061/0000 0061/0000 0060/0000 BMSBG 50/0022/0060/0000
LENGTH(AH 2893 BK 2520) LENGTH(AH 3002 BK 2707)
RAMP E-1 RD (SR8011 SEG 0750/0679)

RAMP E-2 RD (SR8011 SEG 0500/0000) 0051/1992 0050/2529
JUN PARKWY JUN PARKWY
OP ID 50/1015/0250/0648 0051/1111 0050/1351 OP ID 50/1015/0250/0648

1 0 01033 0 00 0682+35 008871 FT 0050/0570 (SR8011 SEG 0010/0000)
GREENWOOD TOWNSHIP SIGN: CANTILEVER
MILLERSTOWN B BMSID 50/0022/0050/0103 0050/0103
LENGTH(AH 2520 BK 2722) 0051/0000 008724 FT 1 0 01033 0 00 0684+24
RAMP E-4 RD (SR8011 SEG 0250/0896) 0041/2329 0050/0000 GREENWOOD TOWNSHIP
MILLERSTOWN B
LENGTH(AH 2707 BK 2589)

DIR: E TOTAL LEN: 14.608 MI. DIST: 08-9 SR: 22
 LEFT MUN: MILLERSTOWN B RIGHT MUN: MILLERSTOWN B

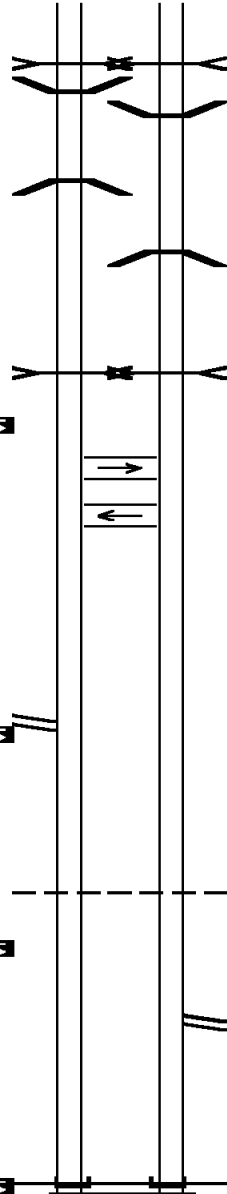
DRAINAGE
 STRUCTURE LENGTH 12 FT
 BMSID 50/0022/0040/1647 0041/1710
 BMSEN 50/0022/0041/1104 0041/1205
 1 0 01033 0 00 0699+18
 PA 17
 BMSBG 50/0022/0041/1104 0041/1104

DRAINAGE
 STRUCTURE LENGTH 12 FT
 BMSID 50/0022/0040/0060 0041/0110
 1 0 01033 0 00 0710+22 006149 FT
 LENGTH(AH 2722 BK 2899) 0041/0000
 EMERGENCY CROSSOVER
 (CONN) 0031/2356

1 0 01033 0 00 0738+23 003250 FT
 MARKET ST
 (SR1015 SEG 0284/0982)
 LENGTH(AH 2899 BK 1809) 0031/0000

MILLERSTOWN
 GREENWOOD TOWNSHIP T 0021/0042
 1 0 01033 0 00 0756+32 001441 FT
 LENGTH(AH 1809 BK 1441) 0021/0000

1 0 01033 0 00 0770+73 000000 FT
 NC WILLIAM PENN HW
 WILLIAM PENN HW INTER-BK
 (SR0022 SEG 0451/2507)
 MFC BEGIN = B
 LENGTH(AH 1441 BK 0000) 0011/0000



DRAINAGE
 STRUCTURE LENGTH 12 FT
 BMSID 50/0022/0040/1647
 0040/1647
 0040/1140
 BMSEN 50/0022/0040/1063
 1 0 01033 0 00 0709+04
 PA 17
 BMSBG 50/0022/0040/1063
 0040/1039

DRAINAGE
 STRUCTURE LENGTH 12 FT
 BMSID 50/0022/0040/0060
 0040/0060
 006135 FT
 1 0 01033 0 00 0710+05
 LENGTH(AH 2589 BK 2662)
 EMERGENCY CROSSOVER
 (CONN) 0030/2067

003473 FT 1 0 01033 0 00 0736+46
 0030/0000 LENGTH(AH 2662 BK 2033)

MILLERSTOWN
 GREENWOOD TOWNSHIP T
 1 0 01033 0 00 0756+79
 LENGTH(AH 2033 BK 1440)
 0020/0042
 001440 FT
 0020/0000

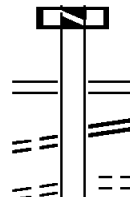
0010/0564
 000000 FT
 NC WILLIAM PENN HW
 INTER-BK
 MAIN ST
 (SR1025 SEG 0010/0569)
 1 0 01033 0 00 0770+73
 WILLIAM PENN HW
 WILLIAM PENN HW
 (SR0022 SEG 0450/2616)
 MFC BEGIN = B
 BK-JUNIATA (34)
 LENGTH(AH 1440 BK 0000) 0010/0000

EXTRACT DATE: 12/18/2023 ROADWAY MANAGEMENT SYSTEM PAGE NUMBER: 34
PRINT DATE: 12/20/2023 SLD COUNTY/SR - ANNUAL PRINT COUNTY: PERRY
DIR: B TOTAL LEN: 35.698 MI. DIST: 08-9 SR: 17
LEFT MUN: LIVERPOOL B RIGHT MUN: LIVERPOOL B

DIR: B TOTAL LEN: 35.698 MI. DIST: 08-9 SR: 17
 LEFT MUN: LIVERPOOL B RIGHT MUN: LIVERPOOL B

FRONT ST
 (BORO)
 MARKET ST
 (BORO)

0760/1455
 0760/1304



7770/0000 LTH AH 000100 BK 001739
 SUSQUEHANNA TR
 (SR0011 SEG 0491/2238)
 (SR0011 SEG 0490/2196)
 FRONT ST
 (SR1010 SEG 0200/1043)
 RUBENDALL DR
 (PRDR)

186745 FT

RBR

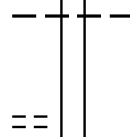
0760/0027 BMS EN 50/0017/0760/0000
 186745 FT 1 0 00293 0 00 0546+71

RBR

0760/0000 BMS BG 50/0017/0760/0000
 LENGTH(AH 1739 BK 2263)

POLLYANNA RD
 (T517)

0750/0271



0750/1461 LIVERPOOL
 LIVERPOOL TOWNSHIP T

184482 FT




TR. SUSQUE. R.
 STRUCTURE LENGTH 24 FT
 BMSID 50/0017/0750/0227
 1 0 00293 0 00 0524+09
 RIDGE RD
 (T519)

0750/0000 LENGTH(AH 2263 BK 2989)

POLLYANNA RD
 (T517)

0740/0174
 181493 FT



181493 FT

1 0 00293 0 00 0494+41
 BARNERS CHURCH RD
 (SR1004 SEG 0050/3252)

0740/0000 LENGTH(AH 2989 BK 1826)

DIR: B TOTAL LEN: 35.698 MI. DIST: 08-9 SR: 17
 LEFT MUN: LIVERPOOL TOWNSHIP T RIGHT MUN: LIVERPOOL TOWNSHIP T

1 0 00293 0 00 0475+95 179667 FT
 BUCHER HOLLOW RD
 (SR0235 SEG 0010/0000) 0730/0000

179667 FT
 0730/0000 LENGTH(AH 1826 BK 2534)

0720/1867 CIRCLE DR
 (T509)

0720/0940 CIRCLE DR
 (T509)

177133 FT

177133 FT 1 0 00293 0 00 0450+44
 0720/0000 LENGTH(AH 2534 BK 2344)

174789 FT

0710/0057 TOAD HOLLOW RD
 (T525)
 174789 FT 1 0 00293 0 00 0427+00
 RED BRIDGE RD
 (SR1005 SEG 0040/2199)
 0710/0000 LENGTH(AH 2344 BK 2838)

171951 FT

171951 FT 1 0 00293 0 00 0398+86
 BYERS RD
 (T527)
 0700/0000 LENGTH(AH 2838 BK 2029)

DAVIDSON RD
 (SR1005 SEG 0050/0000) 0690/1113

169922 FT

169922 FT 1 0 00293 0 00 0378+79
 0690/0000 LENGTH(AH 2029 BK 3087)

DIR: B TOTAL LEN: 35.698 MI. DIST: 08-9 SR: 17
 LEFT MUN: LIVERPOOL TOWNSHIP T RIGHT MUN: LIVERPOOL TOWNSHIP T

1 0 00293 0 00 0347+92 166835 FT
 STORE RD
 (T546) 0680/0000

==

==

166835 FT
 0680/0000 LENGTH(AH 3087 BK 2367)
 WINDY HILL RD
 (T544) 0670/2078

1 0 00293 0 00 0324+25 164468 FT
 NEKODA RD
 (SR1006 SEG 0050/2453) 0670/0000

==

164468 FT
 0670/0000 LENGTH(AH 2367 BK 2875)

161593 FT

161593 FT 1 0 00293 0 00 0295+37
 0660/0000 LENGTH(AH 2875 BK 2940)

158653 FT

158653 FT 1 0 00293 0 00 0265+97
 LIVERPOOL TOWNSHIP
 GREENWOOD TOWNSHIP T
 0650/0000 LENGTH(AH 2940 BK 1905)

156748 FT

==

156748 FT 1 0 00293 0 00 0246+98
 0640/0000 LENGTH(AH 1905 BK 1926)
 CEMETERY RD
 (T541) 0630/1445

DIR: B TOTAL LEN: 35.698 MI. DIST: 08-9 SR: 17
 LEFT MUN: GREENWOOD TOWNSHIP T RIGHT MUN: GREENWOOD TOWNSHIP T

1 0 00293 0 00 0227+72 154822 FT
 CHURCH RD
 (T488) 0630/0000

154822 FT
 0630/0000 LENGTH(AH 1926 BK 3021)

1 0 00293 0 00 0197+51 151801 FT
 SEVEN STARS RD
 (SR1001 SEG 0010/0000) 0620/0000

151801 FT
 0620/0000 LENGTH(AH 3021 BK 2270)

0610/1461 BMSBN 50/0017/0610/1448
 1 0 00293 0 00 0189+29
 TR. COCOL. CK.
 0610/1448 BMSBG 50/0017/0610/1448
 MOUNTAIN RD
 (T484)

149531 FT

149531 FT 1 0 00293 0 00 0174+81
 0610/0000 LENGTH(AH 2270 BK 2540)

146991 FT

146991 FT 1 0 00293 0 00 0149+38
 NC SUNBURY ST
 MILL RACE DR
 (T480)
 0600/0000 LENGTH(AH 2540 BK 2998)

0590/1029 BMSBN 50/0017/0590/1014
 1 0 00293 0 00 0129+89
 TR. COCOLAM C
 0590/1014 BMSBG 50/0017/0590/1014

DIR: B TOTAL LEN: 35.698 MI. DIST: 08-9 SR: 17
 LEFT MUN: GREENWOOD TOWNSHIP T RIGHT MUN: GREENWOOD TOWNSHIP T

TURKEY RIDGE RD
 (T478)

0590/0151
 143993 FT



NC SUNBURY PATH RD
 0590/0115 BMSEN 50/0017/0590/0000
 143993 FT 1 0 00293 0 00 0119+69
 COCOLAMUS CK
 BMSBG 50/0017/0590/0000
 5 0590/0000 LENGTH(AH 2998 BK 1706)

1 0 00293 0 00 0102+39 142287 FT
 COCOLAMUS CREEK RD
 (T482) 0580/0000

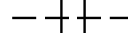


142287 FT
 5 0580/0000 LENGTH(AH 1706 BK 3341)

138946 FT

5 138946 FT 1 0 00293 0 00 0069+22
 0570/0000 LENGTH(AH 3341 BK 2443)

136503 FT



136503 FT 1 0 00293 0 00 0044+79
 GREENWOOD TOWNSHIP
 MILLERSTOWN B
 5 0560/0000 LENGTH(AH 2443 BK 2867)

0550/1561 JAMES ST
 (BORO)

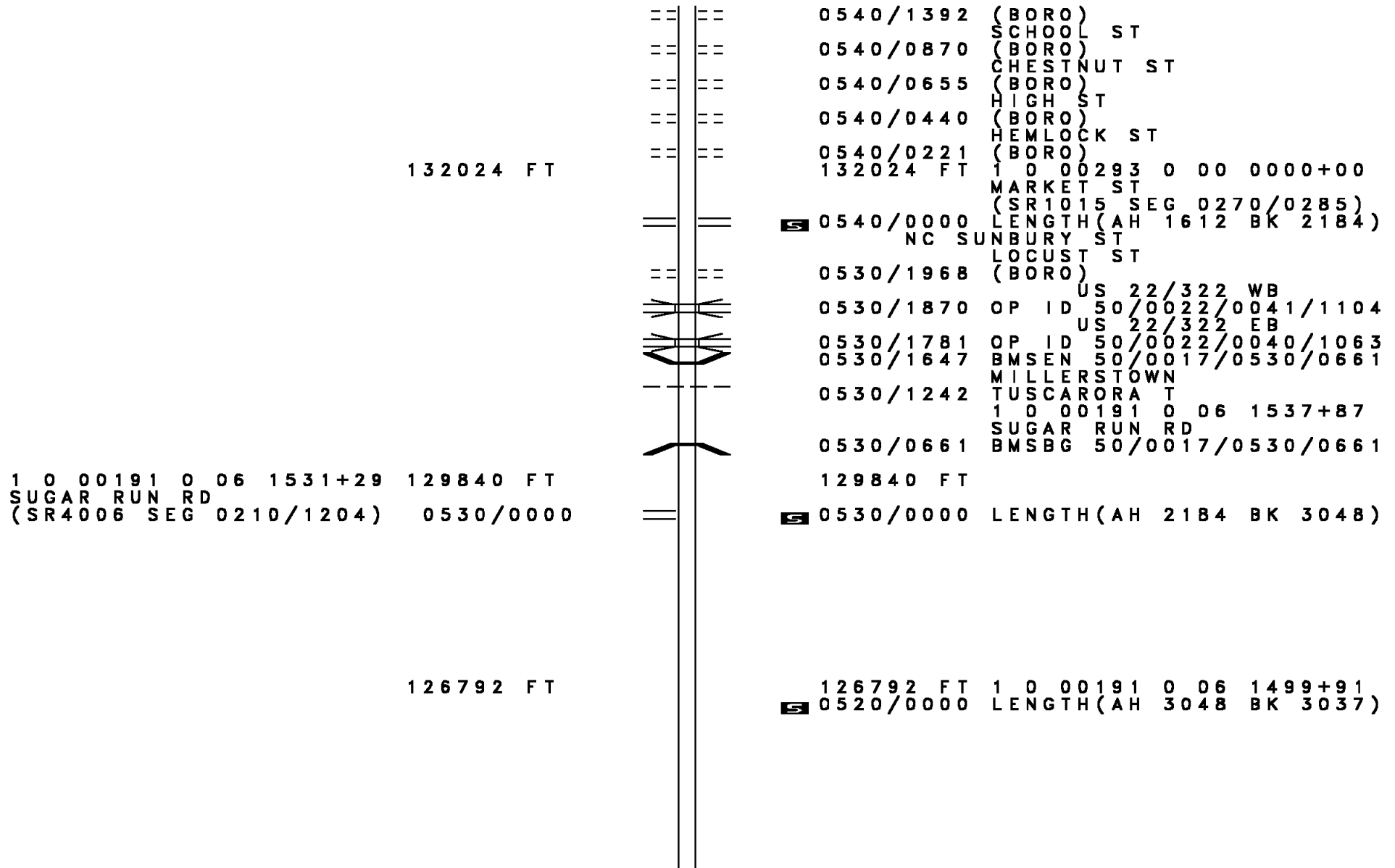
SCHOOL DR
 (PRDR)

0550/0219
 133636 FT



5 133636 FT 1 0 00293 0 00 0016+12
 0550/0000 LENGTH(AH 2867 BK 1612)
 NACE ST

DIR: B TOTAL LEN: 35.698 MI. DIST: 08-9 SR: 17
 LEFT MUN: MILLERSTOWN B RIGHT MUN: MILLERSTOWN B



132024 FT

0540/1392 (BORO)
 SCHOOL ST
 0540/0870 (BORO)
 CHESTNUT ST
 0540/0655 (BORO)
 HIGH ST
 0540/0440 (BORO)
 HEMLOCK ST
 0540/0221 (BORO)
 132024 FT 1 0 00293 0 00 0000+00
 MARKET ST
 (SR1015 SEG 0270/0285)

S 0540/0000 LENGTH(AH 1612 BK 2184)
 NC SU UNBURY ST
 LOCUST ST
 (BORO)

0530/1968 (BORO)
 US 22/322 WB
 0530/1870 OP ID 50/0022/0041/1104
 US 22/322 EB
 0530/1781 OP ID 50/0022/0040/1063
 0530/1647 BMSEN 50/0017/0530/0661

MILLERSTOWN
 0530/1242 TUSCARORA T
 1 0 00191 0 06 1537+87
 SUGAR RUN RD
 0530/0661 BMSBG 50/0017/0530/0661
 129840 FT

1 0 00191 0 06 1531+29 129840 FT
 SUGAR RUN RD
 (SR4006 SEG 0210/1204) 0530/0000

S 0530/0000 LENGTH(AH 2184 BK 3048)

126792 FT

126792 FT 1 0 00191 0 06 1499+91
S 0520/0000 LENGTH(AH 3048 BK 3037)

EXTRACT DATE: 12/18/2023 ROADWAY MANAGEMENT SYSTEM PAGE NUMBER: 27
PRINT DATE: 12/20/2023 SLD COUNTY/SR - ANNUAL PRINT COUNTY: PERRY

DIR: B TOTAL LEN: 35.698 MI.
LEFT MUN: TUSCARORA T

DIST: 08-9 SR: 17
RIGHT MUN: TUSCARORA T

123755 FT

123755 FT 1 0 00191 0 06 1469+54
5 0510/0000 LENGTH(AH 3037 BK 3205)

120550 FT

120550 FT 1 0 00191 0 06 1437+49
5 0500/0000 LENGTH(AH 3205 BK 2670)

117880 FT

117880 FT 1 0 00191 0 06 1410+79
5 0490/0000 LENGTH(AH 2670 BK 2494)

115386 FT

115386 FT 1 0 00191 0 06 1385+85
5 0480/0000 LENGTH(AH 2494 BK 3040)

112346 FT

112346 FT 1 0 00191 0 06 1355+45
5 0470/0000 LENGTH(AH 3040 BK 2862)

DIR: B TOTAL LEN: 35.698 MI. DIST: 08-9 SR: 17
LEFT MUN: TUSCARORA T RIGHT MUN: TUSCARORA T

109484 FT

109484 FT 1 0 00191 0 06 1327+03
S 0460/0000 LENGTH(AH 2862 BK 3442)

106042 FT

106042 FT 1 0 00191 0 06 1292+61
CREEK RD
(SR4007 SEG 0100/1942)
S 0450/0000 LENGTH(AH 3442 BK 1717)

1 0 00191 0 06 1275+42 104325 FT
CEMETERY RD
(T562) 0440/0000 ==

104325 FT
S 0440/0000 LENGTH(AH 1717 BK 2401)





101924 FT

101924 FT 1 0 00191 0 06 1251+41
S 0430/0000 LENGTH(AH 2401 BK 2579)

099345 FT

099345 FT 1 0 00191 0 06 1225+62
S 0420/0000 LENGTH(AH 2579 BK 3328)

DIR: B TOTAL LEN: 35.698 MI. DIST: 08-9 SR: 17
 LEFT MUN: TUSCARORA T RIGHT MUN: TUSCARORA T

096017 FT	 	0410/0012 BMS EN 50/0017/0410/0000 096017 FT 1 0 00191 0 06 1192+34 TR RACCOON BMSBG 50/0017/0410/0000 0410/0000 LENGTH(AH 3328 BK 2186)
093831 FT		093831 FT 1 0 00191 0 06 1170+44 0400/0000 LENGTH(AH 2186 BK 1665)
092166 FT	==  	092166 FT 1 0 00191 0 06 1153+79 0390/0000 LENGTH(AH 1665 BK 2134) DEVER HOLLOW RD (T373) 0380/1764 0380/1030 BMS EN 50/0017/0380/1011 1 0 00191 0 06 1142+56 RACCOON CRK 0380/1011 BMSBG 50/0017/0380/1011
090032 FT		090032 FT 1 0 00191 0 06 1132+45 0380/0000 LENGTH(AH 2134 BK 3085)
086947 FT	==	086947 FT 1 0 00191 0 06 1102+05 CHERRY VALLEY RD (T495) 0370/0000 LENGTH(AH 3085 BK 2736)

DIR: B TOTAL LEN: 35.698 MI. DIST: 08-9 SR: 17
 LEFT MUN: TUSCARORA T RIGHT MUN: TUSCARORA T

084211 FT

084211 FT 1 0 00191 0 06 1074+69
 0360/0000 LENGTH(AH 2736 BK 2703)

081508 FT

081508 FT 1 0 00191 0 06 1047+66
 0350/0000 LENGTH(AH 2703 BK 2673)

078835 FT

0340/0581 TUSCARORA
 078835 FT SAVILLE T
 1 0 00191 0 06 1020+93
 LYONS RD
 (T352)
 0340/0000 LENGTH(AH 2673 BK 3312)

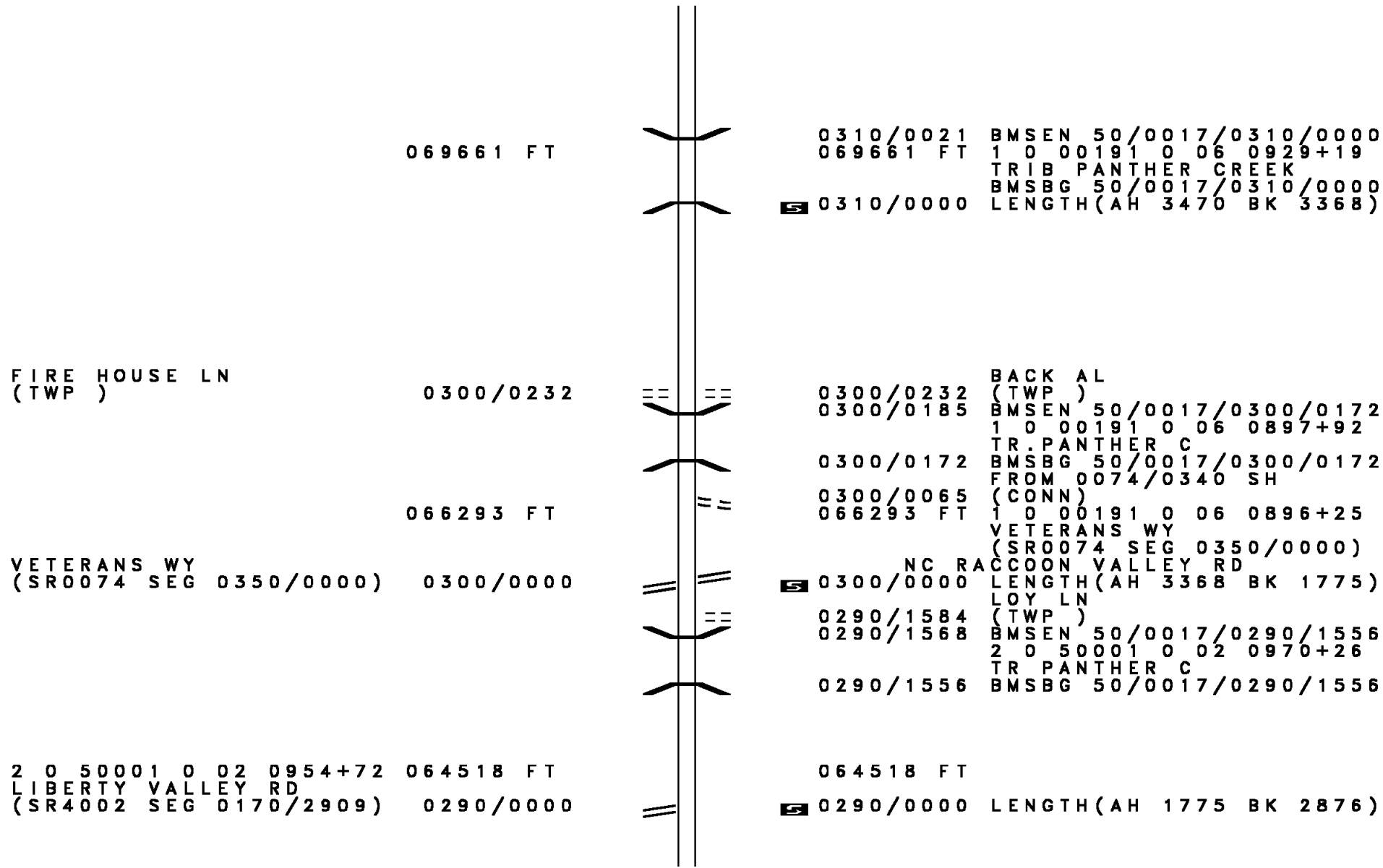
075523 FT

075523 FT 1 0 00191 0 06 0987+81
 0330/0000 LENGTH(AH 3312 BK 2392)

073131 FT

073131 FT 1 0 00191 0 06 0963+89
 HALLS RD
 (T346)
 0320/0000 LENGTH(AH 2392 BK 3470)

DIR: B TOTAL LEN: 35.698 MI. DIST: 08-9 SR: 17
 LEFT MUN: SAVILLE T RIGHT MUN: SAVILLE T



069661 FT

0310/0021 BMSEN 50/0017/0310/0000
 069661 FT 1 0 00191 0 06 0929+19
 TRIB PANTHER CREEK
 BMSBG 50/0017/0310/0000
 0310/0000 LENGTH(AH 3470 BK 3368)

FIRE HOUSE LN
 (TWP)

0300/0232

0300/0232 BACK AL
 (TWP)
 0300/0185 BMSEN 50/0017/0300/0172
 1 0 00191 0 06 0897+92
 TR. PANTHER C
 0300/0172 BMSBG 50/0017/0300/0172
 FROM 0074/0340 SH
 0300/0065 (CONN)
 066293 FT 1 0 00191 0 06 0896+25
 VETERANS WY
 (SR0074 SEG 0350/0000)

066293 FT

VETERANS WY
 (SR0074 SEG 0350/0000)

0300/0000

NC RA
 0300/0000 CCOON VALLEY RD
 LENGTH(AH 3368 BK 1775)
 LOY LN
 (TWP)
 0290/1584 BMSEN 50/0017/0290/1556
 0290/1568 2 0 50001 0 02 0970+26
 TR PANTHER C
 0290/1556 BMSBG 50/0017/0290/1556

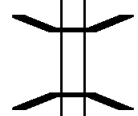
2 0 50001 0 02 0954+72 064518 FT
 LIBERTY VALLEY RD
 (SR4002 SEG 0170/2909) 0290/0000

064518 FT
 0290/0000 LENGTH(AH 1775 BK 2876)

DIR: B TOTAL LEN: 35.698 MI. DIST: 08-9 SR: 17
LEFT MUN: SAVILLE T RIGHT MUN: SAVILLE T

061642 FT

061642 FT 2 0 50001 0 02 0925+87
S 0280/0000 LENGTH(AH 2876 BK 3529)



2 0 50001 0 02 0890+58 058113 FT
MILLER LN
(T338) 0270/0000

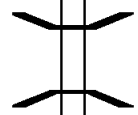
0270/0186 BMS EN 50/0017/0270/0155
2 0 50001 0 02 0892+13
PANTHER CK.
0270/0155 BMSBG 50/0017/0270/0155
058113 FT
S 0270/0000 LENGTH(AH 3529 BK 2642)

055471 FT

055471 FT 2 0 50001 0 02 0864+02
S 0260/0000 LENGTH(AH 2642 BK 2451)

053020 FT

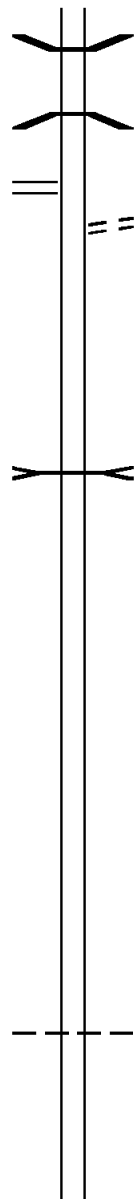
053020 FT 2 0 50001 0 02 0839+51
S 0250/0000 LENGTH(AH 2451 BK 2556)



0240/1520 BMS EN 50/0017/0240/1457
2 0 50001 0 02 0828+50
BUFFALO CK.
0240/1457 BMSBG 50/0017/0240/1457

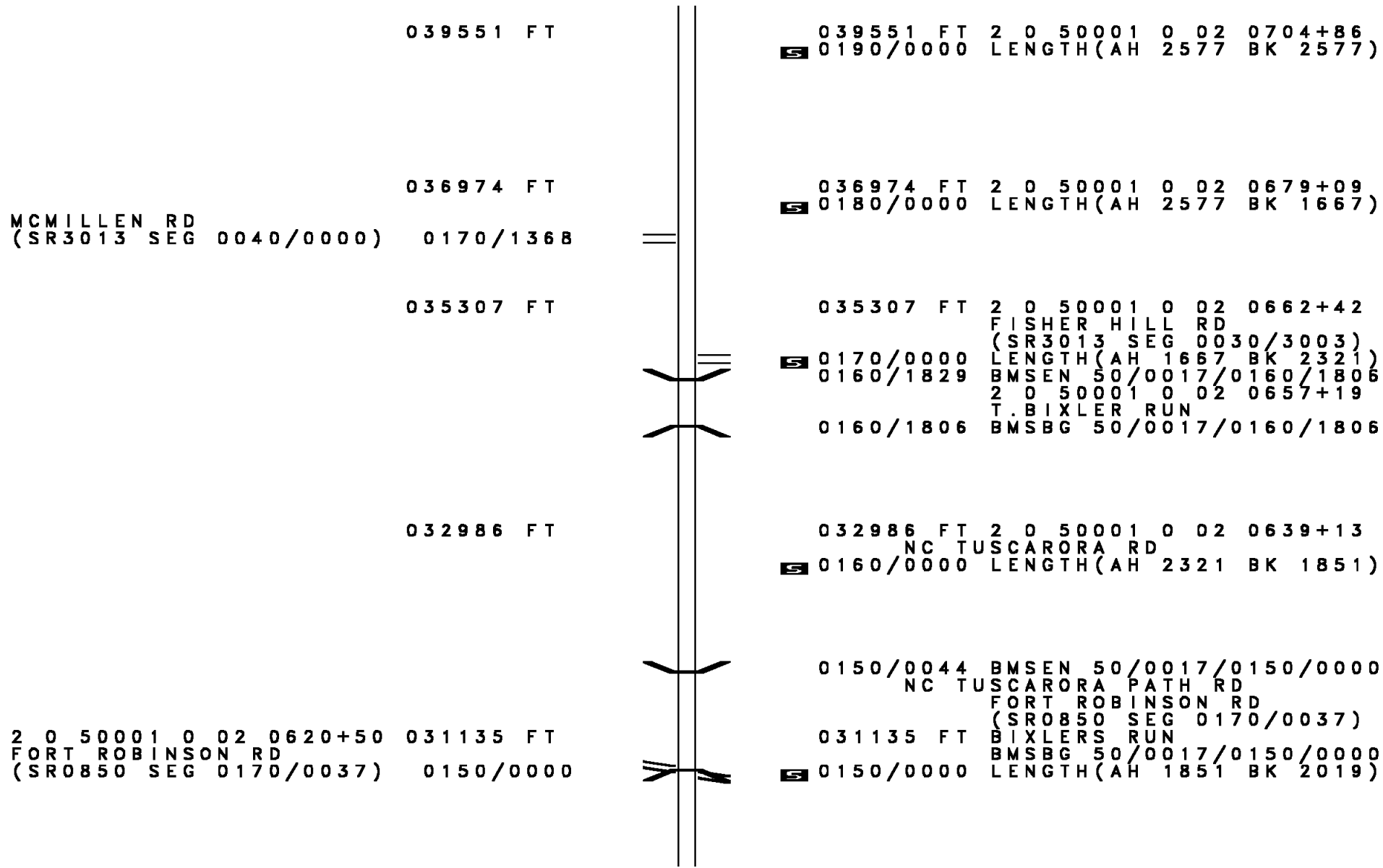
DIR: B TOTAL LEN: 35.698 MI. DIST: 08-9 SR: 17
 LEFT MUN: SAVILLE T RIGHT MUN: SAVILLE T

2 0 50001 0 02 0813+95 050464 FT
 COVERED BRIDGE RD
 (SR4001 SEG 0010/0000) 0240/0000



0240/0238 BMS EN 50/0017/0240/0227
 2 0 50001 0 02 0816+25
 TR. BUFF. CK.
 0240/0227 BMSBG 50/0017/0240/0227
 050464 FT
 0240/0000 LENGTH(AH 2556 BK 2177)
 FRITZ RD
 0230/1895 (T332)
 048287 FT 2 0 50001 0 02 0792+27
 TR BUFFALO
 STRUCTURE LENGTH 10 FT
 BMSID 50/0017/0230/0000
 0230/0000 LENGTH(AH 2177 BK 1736)
 046551 FT 2 0 50001 0 02 0774+86
 0220/0000 LENGTH(AH 1736 BK 2512)
 044039 FT 2 0 50001 0 02 0749+74
 0210/0000 LENGTH(AH 2512 BK 1911)
 042128 FT 2 0 50001 0 02 0730+63
 SAVILLE
 NORTHEAST MADISON T
 0200/0000 LENGTH(AH 1911 BK 2577)

DIR: B TOTAL LEN: 35.698 MI. DIST: 08-9 SR: 17
 LEFT MUN: NORTHEAST MADISON T RIGHT MUN: NORTHEAST MADISON T



039551 FT

039551 FT 2 0 50001 0 02 0704+86
 S 0190/0000 LENGTH(AH 2577 BK 2577)

036974 FT

MCMILLEN RD
 (SR3013 SEG 0040/0000) 0170/1368

036974 FT 2 0 50001 0 02 0679+09
 S 0180/0000 LENGTH(AH 2577 BK 1667)

035307 FT

035307 FT 2 0 50001 0 02 0662+42
 FISHER HILL RD
 (SR3013 SEG 0030/3003)
 S 0170/0000 LENGTH(AH 1667 BK 2321)
 0160/1829 BMSSEN 50/0017/0160/1806
 2 0 50001 0 02 0657+19
 T. BIXLER RUN
 0160/1806 BMSBG 50/0017/0160/1806

032986 FT

032986 FT 2 0 50001 0 02 0639+13
 NC TUSCARORA RD
 S 0160/0000 LENGTH(AH 2321 BK 1851)

2 0 50001 0 02 0620+50 031135 FT
 FORT ROBINSON RD
 (SR0850 SEG 0170/0037) 0150/0000

0150/0044 BMSSEN 50/0017/0150/0000
 NC TUSCARORA PATH RD
 FORT ROBINSON RD
 (SR0850 SEG 0170/0037)
 031135 FT BIXLERS RUN
 BMSBG 50/0017/0150/0000
 S 0150/0000 LENGTH(AH 1851 BK 2019)

DIR: B TOTAL LEN: 35.698 MI. DIST: 08-9 SR: 17
 LEFT MUN: NORTHEAST MADISON T RIGHT MUN: NORTHEAST MADISON T

029116 FT

029116 FT 2 0 50001 0 02 0600+56
 0140/0000 LENGTH(AH 2019 BK 2234)

026882 FT

026882 FT 2 0 50001 0 02 0577+95
 AIRPORT RD
 (SR3007 SEG 0050/2382)
 0130/0000 LENGTH(AH 2234 BK 2483)

RBR

024399 FT

0120/0061 BMS EN 50/0017/0110/1051
 024399 FT 2 0 50001 0 02 0553+67
 P3
 BIXLERS RUN
 BMSBG 50/0017/0110/1051
 0120/0000 LENGTH(AH 2483 BK 1052)

RBR

023347 FT

023347 FT 2 0 50001 0 02 0542+73
 NORTHEAST MADISON
 SOUTHWEST MADISON T
 0110/0000 LENGTH(AH 1052 BK 2744)


020603 FT

020603 FT 2 0 50001 0 02 0515+54
 0100/0000 LENGTH(AH 2744 BK 2540)

018063 FT

018063 FT 2 0 50001 0 02 0490+14

DIR: B TOTAL LEN: 35.698 MI. DIST: 08-9 SR: 17
 LEFT MUN: JACKSON TOWNSHIP T RIGHT MUN: JACKSON TOWNSHIP T



005650 FT

005650 FT 2 0 50001 0 02 0365+82
 0040/0000 LENGTH(AH 1514 BK 2132)

003518 FT

0030/0280 BMSSEN 50/0017/0030/0266
 2 0 50001 0 02 0347+24
 TR CONOCO CK
 0030/0266 BMSBG 50/0017/0030/0266
 0030/0019 BMSSEN 50/0017/0030/0000
 003518 FT 2 0 50001 0 02 0344+58
 CONOCO CREEK
 BMSBG 50/0017/0030/0000
 0030/0000 LENGTH(AH 2132 BK 2227)

CONOCOCHEAGUE RD
 (T306)

0020/1240

001291 FT

JACKSON TOWNSHIP
 BLAIN B
 0020/0254 2 0 50001 0 02 0322+32
 001291 FT
 0020/0000 LENGTH(AH 2227 BK 1291)
 0010/0915 BMSSEN 50/0017/0010/0899
 2 0 50001 0 02 0318+37
 T SHERMANS
 0010/0899 BMSBG 50/0017/0010/0899

TOAD RD
 (BORO)

0010/0770

SCHOOL DR
 (PRDR)

0010/0630

CHURCH AL
 (BORO)

0010/0106
 000000 FT

EAST MAIN ST
 (SR0274 SEG 0250/1870)

0010/0000

000000 FT 2 0 50001 0 02 0309+46
 NC BLAIN RD
 INTER-BK WEST MAIN ST
 (SR0274 SEG 0250/1870)
 MFC BEGIN = D
 0010/0000 LENGTH(AH 1291 BK 0000)

EXTRACT DATE: 12/18/2023 ROADWAY MANAGEMENT SYSTEM PAGE NUMBER: 16
PRINT DATE: 12/20/2023 SLD COUNTY/SR - ANNUAL PRINT COUNTY: PERRY
DIR: B TOTAL LEN: .000 MI. DIST: 08-9 SR: 15
LEFT MUN: LIVERPOOL TOWNSHIP T RIGHT MUN: LIVERPOOL TOWNSHIP T

000000 FT



000000 FT BK-DAUPHIN (22)
7010/0000 LTH AH 000100 BK 000000

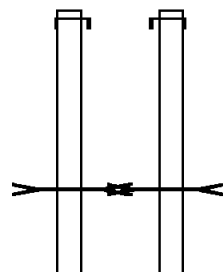
EXTRACT DATE: 12/18/2023 ROADWAY MANAGEMENT SYSTEM PAGE NUMBER: 15
PRINT DATE: 12/20/2023 SLD COUNTY/SR - ANNUAL PRINT COUNTY: PERRY

DIR: B TOTAL LEN: 28.120 MI. DIST: 08-9 SR: 11
LEFT MUN: LIVERPOOL TOWNSHIP T RIGHT MUN: LIVERPOOL TOWNSHIP T

AH-JUNIATA (34) 148475 FT
SUSQUEHANNA TR INTER-AHD
(SR0011 SEG 0013/0000) 0591/2896

TR.SUSQ.RIVER
STRUCTURE LENGTH 14 FT
BMSID 50/0011/0590/1430 0591/1427

JUGHANDLE X-2 RD



148468 FT
INTER-AHD SUSQUEHANNA TR
0590/2965 (SR0011 SEG 0012/0000)

TR.SUSQ.RIVER
STRUCTURE LENGTH 14 FT
BMSID 50/0011/0590/1430 0590/1430

DIR: B TOTAL LEN: 28.120 MI. DIST: 08-9 SR: 11
LEFT MUN: LIVERPOOL TOWNSHIP T RIGHT MUN: LIVERPOOL TOWNSHIP T

1 0 00195 0 01 0938+16 133602 FT
LENGTH(AH 2640 BK 2640) 0541/0000

133521 FT 1 0 00195 0 01 0938+16
0540/0000 LENGTH(AH 2640 BK 2640)

JUGHANDLE W RD
(SR9413 SEG 0010/0000) 0531/0592
JUGHANDLE W RD
(SR9413 SEG 0010/0420) 0531/0303
1 0 00195 0 01 0911+76 130962 FT
LENGTH(AH 2640 BK 2640) 0531/0000

0530/0297 JUGHANDLE W RD
130881 FT (SR9413 SEG 0010/0420)
0530/0000 LENGTH(AH 2640 BK 2640)
1 0 00195 0 01 0911+76

1 0 00195 0 01 0885+36 128322 FT
LENGTH(AH 2640 BK 2640) 0521/0000
CAMBRIDGE CIR
(PRDR) 0511/2438
LC FOR FRONT ST
(CONN) 0511/1628

128241 FT 1 0 00195 0 01 0885+36
0520/0000 LENGTH(AH 2640 BK 2640)
CAMBRIDGE CR
(PRDR) 0510/2433
LC FOR FRONT ST
(CONN) 0510/1627

1 0 00195 0 01 0858+96 125682 FT
LENGTH(AH 2640 BK 2665) 0511/0000
LC FOR FRONT ST
(CONN) 0501/2272
RACE ST
(BORO) 0501/1498

0510/0454 LIVERPOOL TOWNSHIP
125601 FT LIVERPOOL B
0510/0000 LENGTH(AH 2640 BK 2640)
LC FOR FRONT ST
(CONN) 0500/2260
RACE ST
(BORO) 0500/1493

LIVERPOOL TOWNSHIP
LIVERPOOL B 0501/0454
TR.SUS.RIVER
STRUCTURE LENGTH 21 FT
BMSID 50/0011/0500/0184 0501/0256
1 0 00195 0 01 0832+56 123017 FT
LENGTH(AH 2665 BK 2682) 0501/0000

0500/0184 TR.SUS.RIVER
122961 FT STRUCTURE LENGTH 21 FT
0500/0000 LENGTH(AH 2640 BK 2640)
1 0 00195 0 01 0832+56

DIR: B TOTAL LEN: 28.120 MI. DIST: 08-9 SR: 11
 LEFT MUN: LIVERPOOL B RIGHT MUN: LIVERPOOL B

Left Side Description	Left Side Stationing	Right Side Stationing	Right Side Description
SUNBURY ST (SR0017 SEG 0760/1739)	0491/2238	0490/2196	SUNBURY ST (SR0017 SEG 0760/1739)
BMS EN 50/0011/0490/1331 1 0 00195 0 01 0806+16	0491/1430	0490/1391	BMS EN 50/0011/0490/1331 1 0 00195 0 01 0806+16
WILDCAT CREEK BMSBG 50/0011/0490/1331	0491/1370	0490/1331	WILDCAT CREEK BMSBG 50/0011/0490/1331
1 0 00195 0 01 0806+16 LENGTH(AH 2682 BK 2640)	120335 FT 0491/0000	120321 FT 0490/0000	1 0 00195 0 01 0806+16 LENGTH(AH 2640 BK 2640)
JUGHANDLE V RD (SR9411 SEG 0010/0000)	0481/2550	0480/2543	JUGHANDLE V RD (SR9411 SEG 0010/0000)
JUGHANDLE V RD (SR9411 SEG 0010/0285)	0481/2354		
LIVERPOOL BUFFALO TOWNSHIP T OLD TRAIL RD (T562)	0481/0320	0480/0360	LIVERPOOL BUFFALO TOWNSHIP T OLD TRAIL RD (T562)
1 0 00195 0 01 0779+76 LENGTH(AH 2640 BK 2640)	117695 FT 0481/0000	117681 FT 0480/0000	1 0 00195 0 01 0779+76 LENGTH(AH 2640 BK 2640)
MOUNTAIN RD (T509)	0471/1051		
1 0 00195 0 01 0753+36 LENGTH(AH 2640 BK 2640)	115055 FT 0471/0000	115041 FT 0470/0000	1 0 00195 0 01 0753+36 LENGTH(AH 2640 BK 2640)
OLD TRAIL RD (T562)	0461/2173		
JUGHANDLE U RD (SR9409 SEG 0010/0000)	0461/1166		
TR. SUSQUE R STRUCTURE LENGTH 12 FT BMSID 50/0011/0460/0955	0461/0934	0460/0955	TR. SUSQUE R STRUCTURE LENGTH 12 FT BMSID 50/0011/0460/0955
HUNTERS VALLEY RD (SR0034 SEG 0640/2839)	0461/0843	0460/0846	HUNTERS VALLEY RD (SR0034 SEG 0640/2839)
LC FROM ORCHARD RD (CONN)	0461/0616		

DIR: B TOTAL LEN: 28.120 MI. DIST: 08-9 SR: 11
LEFT MUN: BUFFALO TOWNSHIP T RIGHT MUN: BUFFALO TOWNSHIP T

Stationing	Length	Segment	Stationing	Length	Segment
1 0 00195 0 01 0726+96	112415 FT	0461/0000	0460/0567 (T534)	112401 FT	1 0 00195 0 01 0726+96
LENGTH(AH 2640 BK 2640)			0460/0000		LENGTH(AH 2640 BK 2640)
LOVERS LN (T505) 0451/1252 ==					
1 0 00195 0 01 0700+56	109775 FT	0451/0000	109761 FT	0450/0000	1 0 00195 0 01 0700+56
LENGTH(AH 2640 BK 2640)					LENGTH(AH 2640 BK 2640)
0 0 00000 0 00 0000+00 107135 FT					
LENGTH(AH 2640 BK 2671)	0441/0000		107121 FT	0440/0000	1 0 00195 0 01 0674+16
JUGHANDLE F RD (SR9407 SEG 0010/0000)	0431/2653				LENGTH(AH 2640 BK 2667)
JUGHANDLE E RD (SR9407 SEG 0020/0337)	0431/2625		LC FROM CHERRY RD (CONN) 0430/2566		
CHERRY RD (T559) 0431/2322 ==					
BMSSEN 50/0011/0430/2126 0431/2170					
1 0 00195 0 01 0669+78			0430/2184 (CONN)	0430/2155	BMSSEN 50/0011/0430/2126
HUNTERS RUN					1 0 00195 0 01 0669+78
BMSBG 50/0011/0430/2126	0431/2141				HUNTERS RUN
			0430/2126		BMSBG 50/0011/0430/2126
0 0 00000 0 00 0000+00 104464 FT					
LENGTH(AH 2671 BK 2657)	0431/0000		104454 FT	0430/0000	1 0 00195 0 01 0647+76
					LENGTH(AH 2667 BK 2640)

DIR: B TOTAL LEN: 28.120 MI. DIST: 08-9 SR: 11
LEFT MUN: BUFFALO TOWNSHIP T RIGHT MUN: BUFFALO TOWNSHIP T

0 0 00000 0 00 0000+00 101807 FT
LENGTH(AH 2657 BK 2679) 0421/0000 [S]
LIMEKILN RD
(T469) 0411/2457 ==

101814 FT 1 0 00195 0 01 0621+36
[S] 0420/0000 LENGTH(AH 2640 BK 2640)

0 0 00000 0 00 0000+00 099128 FT
LENGTH(AH 2679 BK 2683) 0411/0000 [S]
JUGHANDLE C RD
(SR9405 SEG 0010/0000) 0401/1836 ==

099174 FT 1 0 00195 0 01 0594+96
[S] 0410/0000 LENGTH(AH 2640 BK 2667)

JUGHANDLE D RD
(SR9405 SEG 0020/0353) 0401/1750 ==
BUCKS VALLEY RD
(SR1020 SEG 0020/1720) 0401/1480 ==

0400/1726 FROM 1020/0020 SH
(CONN)

BUCKS RUN
STRUCTURE LENGTH 19 FT
BMSID 50/0011/0400/1095 0401/1106 > <

0400/1452 BUCKS VALLEY RD
(SR1020 SEG 0020/1720)
TO 1020/0020 SH
0400/1346 (CONN)

1 0 00195 0 01 0568+56 096445 FT
LENGTH(AH 2683 BK 2640) 0401/0000 [S]
EARNEST RD
(TWP) 0391/2617 ==

0400/1095 BUCKS RUN
STRUCTURE LENGTH 19 FT
BMSID 50/0011/0400/1095
0400/0805 MONTGOMERY FERRY PGC
(GOVT)

096507 FT 1 0 00195 0 01 0568+56
[S] 0400/0000 LENGTH(AH 2667 BK 2640)

0 0 00000 0 00 0000+00 093805 FT
BUFFALO TOWNSHIP
CARROLL T
LENGTH(AH 2640 BK 2672) 0391/0000 [S]
JUGHANDLE B RD
(SR9403 SEG 0010/0000) 0381/1906 ==

093867 FT 1 0 00195 0 01 0542+16
[S] 0390/0000 LENGTH(AH 2640 BK 2640)

DIR: B TOTAL LEN: 28.120 MI. DIST: 08-9 SR: 11
 LEFT MUN: BUFFALO TOWNSHIP T RIGHT MUN: BUFFALO TOWNSHIP T

TO 9403/0010 SH (CONN) FROM 9403/0010 SH (CONN)	0381/1615 == 0381/1600 ==	0380/1830 FROM 9403/0010 SH (CONN) JUGHANDLE B RD 0380/1615 (SR9403 SEG 0010/0320)
JUGHANDLE B RD (SR9403 SEG 0010/0623)	0381/1336 ==	0380/1477 TO 9403/0010 SH (CONN)
0 0 00000 0 00 0000+00 091133 FT CARROLL BUFFALO TOWNSHIP T LENGTH(AH 2672 BK 2585)	0381/0000 S	091227 FT 1 0 00195 0 01 0515+76 S 0380/0000 LENGTH(AH 2640 BK 2640)
BUFFALO TOWNSHIP WATTS T	0371/1086	0370/1230 BUFFALO TOWNSHIP WATTS T
1 0 00195 0 01 0493+01 088548 FT LENGTH(AH 2585 BK 2640) NOTCH RD (SR1022 SEG 0030/2465) TR. SUSQUE R. STRUCTURE LENGTH 12 FT BMSID 50/0011/0360/2306	0371/0000 S 0361/2525 == 0361/2367 >	0370/0523 COMM OF PA PARKING AREA (GOVT) 088587 FT 1 0 00195 0 01 0489+36 S 0370/0000 LENGTH(AH 2640 BK 2640) TR. SUSQUE R. STRUCTURE LENGTH 12 FT 0360/2306 BMSID 50/0011/0360/2306 <
0 0 00000 0 00 0000+00 085908 FT LENGTH(AH 2640 BK 2592)	0361/0000 S	085947 FT 1 0 00195 0 01 0462+96 S 0360/0000 LENGTH(AH 2640 BK 2640)
0 0 00000 0 00 0000+00 083316 FT LENGTH(AH 2592 BK 2604)	0351/0000 S	083307 FT 1 0 00195 0 01 0436+56 S 0350/0000 LENGTH(AH 2640 BK 2640)

DIR: B TOTAL LEN: 28.120 MI. DIST: 08-9 SR: 11
 LEFT MUN: WATTS T RIGHT MUN: WATTS T

0 0 00000 0 00 0000+00 080712 FT		080667 FT	1 0 00195 0 01 0410+16
LENGTH(AH 2604 BK 2772) 0341/0000	5	5 0340/0000	LENGTH(AH 2640 BK 2799)
JUGHANDLE A RD			JUGHANDLE A RD
(SR9401 SEG 0010/0000) 0331/2598	==		(SR9401 SEG 0010/0509)
JUGHANDLE A RD			CLEMSONS ISLAND PGC
(SR9401 SEG 0010/0509) 0331/2204	==	0330/2225	(GOVT)
0 0 00000 0 00 0000+00 077940 FT		077868 FT	1 0 00195 0 01 0382+17
MOTTER RD			MOTTER RD
(T537)			(T537)
LENGTH(AH 2772 BK 2719) 0331/0000	5	5 0330/0000	LENGTH(AH 2799 BK 2719)
PINE TREE DR			PINE TREE DR
(T535) 0321/1036	==	0320/1029	(T535)
0 0 00000 0 00 0000+00 075221 FT		075149 FT	1 0 00195 0 01 0354+98
MILL ST			MILL ST
(T536)			(T536)
LENGTH(AH 2719 BK 2450) 0321/0000	5	5 0320/0000	LENGTH(AH 2719 BK 2461)
WATTS			WATTS
NEW BUFFALO B 0311/1177	---	0310/1199	NEW BUFFALO B
MARKET ST			MARKET ST
(SR1023 SEG 0010/0000) 0311/0520	==	0310/0523	(SR1023 SEG 0010/0000)
1 0 00195 0 01 0327+55 072771 FT		072688 FT	1 0 00195 0 01 0330+96
LENGTH(AH 2450 BK 2640) 0311/0000	5	5 0310/0000	LENGTH(AH 2461 BK 2640)
BUFFALO CRK			BUFFALO CRK
STRUCTURE LENGTH 19 FT			STRUCTURE LENGTH 19 FT
BMSID 50/0011/0301/2304 0301/2304	<==	0300/2400	BMSID 50/0011/0301/2304

DIR: B TOTAL LEN: 28.120 MI. DIST: 08-9 SR: 11
 LEFT MUN: NEW BUFFALO B RIGHT MUN: NEW BUFFALO B

NEW BUFFALO
 WATTS T

0301/1549

NEW BUFFALO
 WATTS T

0300/1549

0 0 00000 0 00 0000+00 070131 FT
 LENGTH(AH 2640 BK 2640) 0301/0000 **S**

070048 FT 1 0 00195 0 01 0304+56
S 0300/0000 LENGTH(AH 2640 BK 2640)

0 0 00000 0 00 0000+00 067491 FT
 LENGTH(AH 2640 BK 2785) 0291/0000 **S**

067408 FT 1 0 00195 0 01 0278+16
S 0290/0000 LENGTH(AH 2640 BK 2798)

OLD TRAIL RD
 (T536) 0281/1720 == ==

0280/1740 OLD TRAIL RD
 (T536)

OLD TRAIL RD
 (T536) 0281/1150 ==

0280/1170 OLD TRAIL RD
 (T536)

TR. SUSQUE. R.
 STRUCTURE LENGTH 16 FT
 BMSID 50/0011/0280/1013 0281/0906 ><

0280/1013 TR. SUSQUE. R.
 STRUCTURE LENGTH 16 FT
 BMSID 50/0011/0280/1013

0 0 00000 0 00 0000+00 064706 FT
 OLD TRAIL RD
 (T536) 0281/0000 **S**

064610 FT 1 0 00195 0 01 0250+18
S 0280/0000 OLD TRAIL RD
 (T536) LENGTH(AH 2798 BK 2482)

TAYLOR RD
 (T522) 0271/1541 == ==

0270/1520 TAYLOR RD
 (T522)

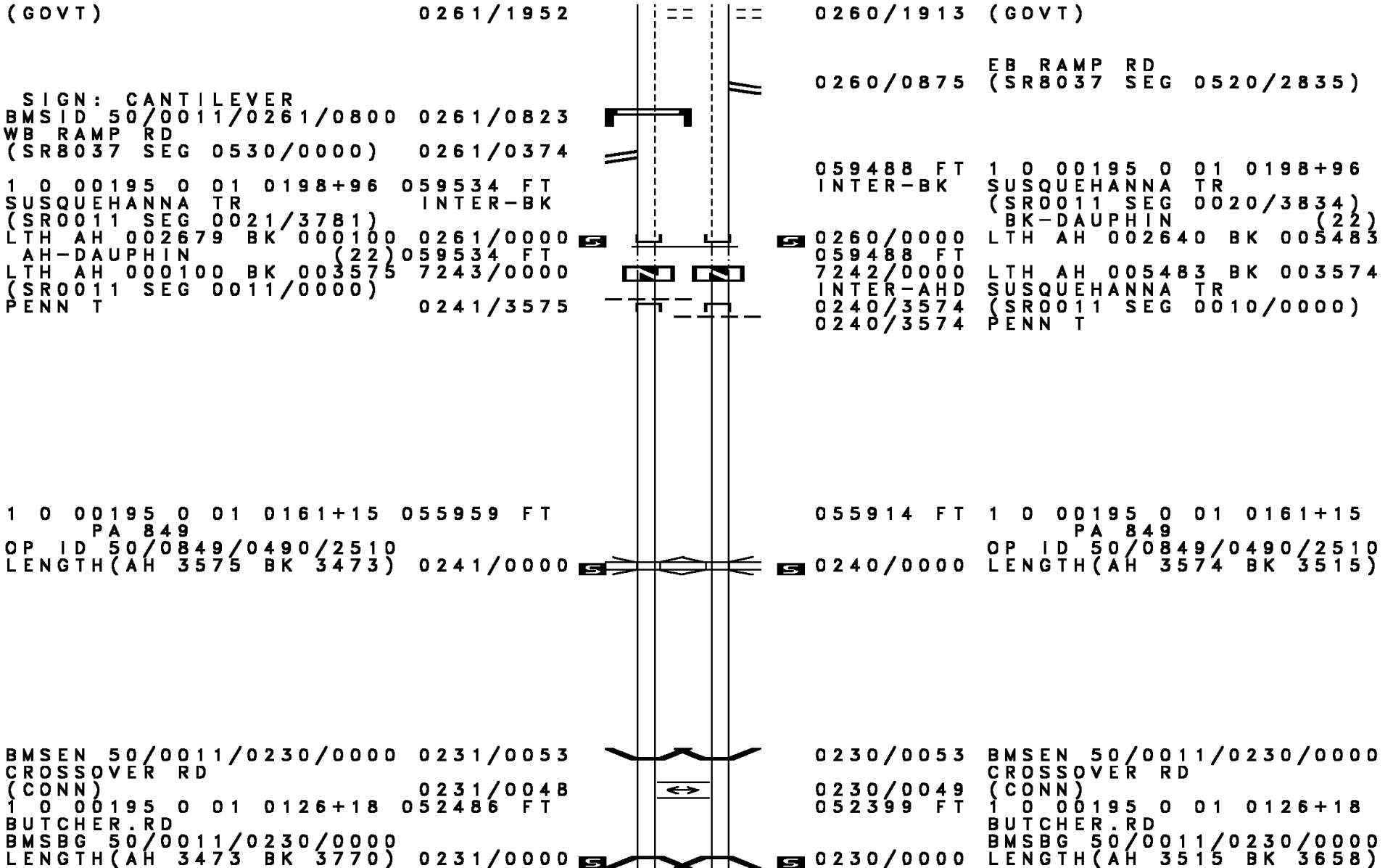
1 0 00195 0 01 0225+36 062213 FT
 LENGTH(AH 2493 BK 2679) 0271/0000 **S**

062128 FT 1 0 00195 0 01 0225+36
S 0270/0000 LENGTH(AH 2482 BK 2640)











HALDEMAN ISLAND PGC

HALDEMAN ISLAND PGC

DIR: B TOTAL LEN: 28.120 MI. DIST: 08-9 SR: 11
 LEFT MUN: WATTS T RIGHT MUN: WATTS T



DIR: B TOTAL LEN: 28.120 MI. DIST: 08-9 SR: 11
 LEFT MUN: PENN T RIGHT MUN: PENN T

BMSEN 50/0011/0220/0000 0221/0478 1 0 00195 0 01 0088+81 048716 FT CREEK ROAD		0220/0478 048741 FT	BMSEN 50/0011/0220/0000 1 0 00195 0 01 0088+81 CREEK ROAD
BMSBG 50/0011/0220/0000 LENGTH(AH 3770 BK 2630) 0221/0000 PENN DUNCANNON B		 0220/0000	BMSBG 50/0011/0220/0000 LENGTH(AH 3658 BK 2667)
SIGN: CANTILEVER BMSID 50/0011/0211/2000 0211/2028		0210/2451	PENN DUNCANNON B
OFF RAMP RD (SR8001 SEG 0500/0000) 0211/0903 BMSEN 50/0011/0210/0291 0211/0471 1 0 00030 0 01 0475+97 MARKET ST		0210/1025 0210/0497	ON RAMP RD (SR8001 SEG 0750/0626) BMSEN 50/0011/0210/0291 1 0 00030 0 02 0475+97 MARKET ST
BMSBG 50/0011/0210/0291 0211/0265		0210/0291 0210/0076	BMSBG 50/0011/0210/0291 DUNCANNON PENN T
DUNCANNON PENN T 1 0 00030 0 01 0475+97 046086 FT LENGTH(AH 2630 BK 1573) 0211/0000 BMSEN 50/0011/0200/1230 0201/1310 1 0 00030 0 02 0470+18 FISHER ST.		046074 FT  0210/0000 0200/1285	1 0 00030 0 01 0475+97 LENGTH(AH 2667 BK 1552) BMSEN 50/0011/0200/1230 1 0 00030 0 02 0470+18 FISHER ST.
BMSBG 50/0011/0200/1230 0201/1255 VALLEY ST RAMP RD (SR8001 SEG 0250/0352) 0201/0793		0200/1230 0200/0735	BMSBG 50/0011/0200/1230 FISHER ST RAMP RD (SR8001 SEG 0010/0000) SIGN: CANTILEVER
BMSEN 50/0011/0200/0000 0201/0441 1 0 00030 0 02 0457+77 044513 FT NORFOLK SOUTHERN ACCESS		0200/0465 0200/0441 044522 FT	BMSID 50/0011/0200/0465 BMSEN 50/0011/0200/0000 1 0 00030 0 02 0457+77 NORFOLK SOUTHERN ACCESS BMSBG 50/0011/0200/0000

DIR: B TOTAL LEN: 28.120 MI. DIST: 08-9 SR: 11
LEFT MUN: PENN T RIGHT MUN: PENN T

LENGTH(AH 1573 BK 2048) 0201/0000 5 0200/0000 LENGTH(AH 1552 BK 2029)

SIGN: CANTILEVER
BMSID 50/0011/0191/0370 0191/0349
1 0 00030 0 02 0438+07 042465 FT
LENGTH(AH 2048 BK 1740) 0191/0000 5

042493 FT 1 0 00030 0 02 0438+35
5 0190/0000 LENGTH(AH 2029 BK 1768)

1 0 00030 0 02 0420+67 040725 FT
MFC BEGIN = B
LENGTH(AH 1740 BK 3551) 0181/0000 5

040725 FT 1 0 00030 0 02 0420+67
5 0180/0000 MFC BEGIN = B LENGTH(AH 1768 BK 3551)

SPUR LN
(T319) 0170/2689 ==

COVE CREEK
STRUCTURE LENGTH 18 FT
0170/2259 BMSID 50/0011/0170/2259

COVE RD
(T600) 0170/2039 ==

037174 FT

037174 FT 1 0 00030 0 02 0385+16
5 0170/0000 LENGTH(AH 3551 BK 1981)

SCHOOLHOUSE RD
(T309) 0160/0996 ==

035193 FT

035193 FT 1 0 00030 0 02 0365+35
5 0160/0000 LENGTH(AH 1981 BK 2458)

032735 FT

032735 FT 1 0 00030 0 02 0340+77
5 0150/0000 LENGTH(AH 2458 BK 2472)

DIR: B TOTAL LEN: 28.120 MI. DIST: 08-9 SR: 11
 LEFT MUN: PENN T RIGHT MUN: PENN T

Stationing	Length	Notes	Stationing	Length	Notes
030263 FT			030263 FT	1 0 00030 0 02	0316+05
			0140/0000		LENGTH(AH 2472 BK 2504)
027759 FT			027759 FT	1 0 00030 0 02	0291+01
			0130/0000		LENGTH(AH 2504 BK 2393)
1 0 00030 0 02 0267+08 025366 FT			025366 FT		BURLEY RD
BURLEY RD			(T518)		
(T518)	0120/0000		0120/0000		LENGTH(AH 2393 BK 3325)
022041 FT			022041 FT	1 0 00030 0 02	0233+38
SCHOOLHOUSE RD			0110/0000		LENGTH(AH 3325 BK 2697)
(T309)	0100/2653				
HILLTOP RD			019344 FT	1 0 00030 0 01	0204+41
(T515)	0100/0899				FIREHOUSE RD
					(T520)
			0100/0000		LENGTH(AH 2697 BK 2554)

DIR: B TOTAL LEN: 28.120 MI. DIST: 08-9 SR: 11
 LEFT MUN: PENN T RIGHT MUN: PENN T

	==	0090/1693	WOODLAND DR (T526)	
	==	0090/0973	MAPLE AV (TWP)	
016790 FT		016790 FT	1 0 00030 0 01 0181+31	
		0090/0000	LENGTH(AH 2554 BK 2006)	
014784 FT		014784 FT	1 0 00030 0 01 0161+25	
		0080/0000	LENGTH(AH 2006 BK 3130)	
011654 FT		011654 FT	1 0 00030 0 01 0129+95	
			NC SUSQUEHANNA TR	
			PENN	
			MARYSVILLE B	
		0070/0000	LENGTH(AH 3130 BK 1778)	
009876 FT		009876 FT	1 0 00030 0 01 0098+76	
		0060/0000	LENGTH(AH 1778 BK 2545)	

SPRUCE ST	0050/0675	==
(BORO)		
WALNUT ST	0050/0352	==
(BORO)		
ALLEY	0050/0150	==
(BORO)		
MYRTLE AV	0050/0147	==
(BORO)		

DIR: B TOTAL LEN: 28.120 MI. DIST: 08-9 SR: 11
 LEFT MUN: MARYSVILLE B RIGHT MUN: MARYSVILLE B

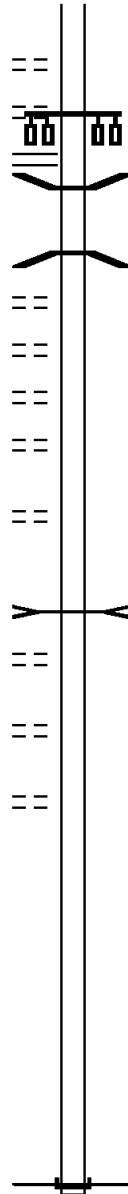
1 0 00030 0 01 0073+31 007331 FT
 CHESTNUT ST
 (BORO) 0050/0000 ==
 WILLIAM ST
 (BORO) 0040/1627 ==
 VALLEY ST
 (SR0850 SEG 0730/2990) 0040/1435 ==

FRONT ST
 (BORO) 0040/1102 ==
 FUNK AV
 (BORO) 0040/0948 ==
 CAMERON ST
 (BORO) 0040/0738 ==
 LANDSVALE ST
 (BORO) 0040/0418 ==
 1 0 00030 0 00 0055+01 005501 FT
 CASSEL ST
 (BORO) 0040/0000 ==

PARK DR
 (BORO) 0030/0571 ==
 1 0 00030 0 00 0038+31 003831 FT
 RIDGEVIEW DR
 (TWP) 0030/0000 ==
 WALAK LN
 (PRDR) 0020/1076 ==

001986 FT

000000 FT



007331 FT
 5 0050/0000 LENGTH(AH 2545 BK 1830)

0040/1435
 0040/1273 BMS EN 50/0011/0040/1230
 1 0 00030 0 00 0067+71
 VALLEY ST.
 0040/1230 BMSBG 50/0011/0040/1230

005501 FT
 5 0040/0000 LENGTH(AH 1830 BK 1670)

0030/0893 FISHING CRK.
 STRUCTURE LENGTH 35 FT
 BMSID 50/0011/0030/0894

003831 FT
 5 0030/0000 LENGTH(AH 1670 BK 1845)

001986 FT 1 0 00030 0 00 0019+86
 5 0020/0000 LENGTH(AH 1845 BK 1986)

000000 FT 1 0 00030 0 00 0000+00
 NC STATE RD
 INTER-BK SUSQUEHANNA TR
 (SR0011 SEG 1000/2236)
 MFC BEGIN = B
 BK-CUMBERLAND (21)
 5 0010/0000 LENGTH(AH 1986 BK 0000)