

Straight Line Diagram

(Including Drain Pipes)

**York
66**

January 2024

This document was produced by the Pennsylvania Department of Transportation (PENNDOT) as an internal management tool for State maintained highways and is not to be used for other purposes. The printed information was compiled from the Department's computerized Roadway Management System (RMS) and is subject to change without notice. Use of any or all of the printed information for purposes other than those intended by the Department may not satisfy other accuracy and completeness requirements and the Department does not warrant that such printed information is accurate or complete.

ROADWAY MANAGEMENT SYSTEM
INDEX FOR SR'S LOCATED IN THE COUNTY OF YORK

SR	BGN	PAGE	END	PAGE	SR	BGN	PAGE	END	PAGE	SR	BGN	PAGE	END	PAGE
0015		1		10	1025		455		455	2043		584		584
0024		11		34	1027		456		456	2044		585		586
0030		35		63	1029		457		457	2045		587		587
0074		64		108	1031		458		460	2046		588		589
0083		109		160	1033		461		464	2047		590		591
0094		161		169	1035		465		465	2048		592		593
0114		170		174	1037		466		467	2049		594		594
0116		175		189	1039		468		468	2050		595		598
0124		190		200	1041		469		469	2051		599		601
0177		201		208	1043		470		470	2052		602		603
0181		209		218	2001		471		474	2053		604		605
0182		219		224	2002		475		480	2054		606		608
0194		225		237	2003		481		482	2055		609		609
0214		238		246	2005		483		488	2056		610		611
0216		247		266	2006		489		489	2057		612		613
0234		267		273	2007		490		493	2058		614		616
0238		274		277	2008		494		494	2059		617		617
0262		278		287	2009		495		500	2060		618		620
0297		288		291	2010		501		501	2061		621		621
0372		292		293	2011		502		504	2062		622		622
0382		294		302	2012		505		506	2063		623		624
0392		303		307	2013		507		509	2064		625		626
0425		308		323	2014		510		513	2065		627		628
0462		324		337	2015		514		515	2066		629		629
0516		338		347	2016		516		517	2067		630		633
0616		348		359	2017		518		519	2068		634		635
0624		360		371	2018		520		522	2069		636		643
0851		372		395	2019		523		525	2070		644		646
0921		396		403	2020		526		528	2071		647		648
1001		404		404	2021		529		530	2072		649		649
1002		405		406	2022		531		531	2073		650		652
1003		407		410	2024		532		534	2074		653		656
1004		411		413	2025		535		536	2075		657		661
1005		414		415	2026		537		538	2076		662		663
1006		416		416	2027		539		539	2077		664		665
1007		417		417	2028		540		542	2078		666		667
1008		418		422	2029		543		546	2079		668		673
1009		423		425	2030		547		548	2080		674		674
1010		426		427	2031		549		553	2081		675		675
1011		428		429	2032		554		557	2083		676		677
1012		430		431	2033		558		559	2085		678		679
1013		432		433	2034		560		560	2087		680		682
1014		434		439	2035		561		562	2089		683		684
1015		440		441	2036		563		564	2091		685		686
1016		442		443	2037		565		566	2093		687		689
1017		444		445	2038		567		571	2095		690		692
1018		446		446	2039		572		574	2097		693		694
1019		447		450	2040		575		577	2099		695		695
1021		451		452	2041		578		581	2101		696		696
1023		453		454	2042		582		583	2103		697		699

ROADWAY MANAGEMENT SYSTEM
 INDEX FOR SR'S LOCATED IN THE COUNTY OF YORK

SR	BGN	PAGE	END	PAGE	SR	BGN	PAGE	END	PAGE	SR	BGN	PAGE	END	PAGE
2104	700		701		3059	836		838		4018	975		976	
3001	702		714		3060	839		840		4019	977		979	
3002	715		716		3061	841		846		4020	980		981	
3003	717		717		3062	847		847		4021	982		982	
3004	718		719		3064	848		848		4022	983		987	
3005	720		720		3065	849		851		4023	988		988	
3006	721		723		3066	852		852		4024	989		991	
3007	724		725		3068	853		855		4025	992		992	
3008	726		727		3069	856		856		4026	993		998	
3009	728		728		3070	857		860		4027	999		1000	
3010	729		729		3071	861		861		4028	1001		1003	
3011	730		733		3072	862		867		4029	1004		1004	
3012	734		737		3073	868		870		4030	1005		1007	
3013	738		738		3074	871		873		4031	1008		1012	
3014	739		741		3075	874		877		4032	1013		1014	
3015	742		742		3076	878		880		4033	1015		1016	
3016	743		744		3078	881		882		4034	1017		1017	
3017	745		747		3080	883		885		4035	1018		1021	
3018	748		750		3082	886		887		4036	1022		1023	
3019	751		752		3084	888		888		4037	1024		1025	
3020	753		757		3086	889		889		4038	1026		1028	
3021	758		758		3088	890		890		4039	1029		1030	
3022	759		759		3090	891		892		4040	1031		1037	
3023	760		761		3092	893		895		4041	1038		1038	
3025	762		762		3094	896		897		4043	1039		1041	
3027	763		763		3096	898		900		4044	1042		1042	
3029	764		765		3098	901		901		4045	1043		1044	
3031	766		767		3100	902		902		4046	1045		1045	
3033	768		769		3104	903		903		4047	1046		1046	
3035	770		770		3105	904		904		4048	1047		1047	
3037	771		772		3106	905		905		4049	1048		1048	
3039	773		773		3108	906		906		4050	1049		1049	
3041	774		780		3120	907		907		4051	1050		1053	
3042	781		787		4001	908		919		4052	1054		1054	
3043	788		788		4002	920		927		4053	1055		1055	
3044	789		790		4003	928		930		4054	1056		1056	
3045	791		796		4004	931		933		4056	1057		1057	
3046	797		801		4005	934		936		4057	1058		1058	
3047	802		809		4006	937		937		4058	1059		1059	
3048	810		811		4007	938		938		8001	1060		1061	
3049	812		812		4008	939		945		8002	1062		1063	
3050	813		814		4009	946		953		8003	1064		1064	
3051	815		815		4010	954		954		8004	1065		1066	
3052	816		817		4011	955		958		8005	1067		1068	
3053	818		819		4012	959		962		8006	1069		1069	
3054	820		824		4013	963		963		8007	1070		1071	
3055	825		827		4014	964		968		8008	1072		1073	
3056	828		829		4015	969		970		8009	1074		1075	
3057	830		830		4016	971		973		8010	1076		1077	
3058	831		835		4017	974		974		8011	1078		1079	



December 30, 2023

Pennsylvania State Roads - Straight Line Diagrams

Contained within this document are the 2024 Pennsylvania Straight Line Diagrams (SLDs) for State Routes by county within a particular PennDOT district. At the end of each year, PennDOT takes a snapshot of its current SLD database and creates PDF files from the SLD snapshot. The SLDs are a graphical representation of State Routes (SRs) that PennDOT maintains. The information shown on the SLD is generated from data found in PennDOT's Roadway Management System (RMS) database. The data from RMS is constantly being updated to match actual roadway inventory data found on Pennsylvania's state highways. PennDOT's SR system is explained briefly in this document along with symbol definitions for each type of roadway feature or attribute found on the SLD. This PDF version of the SLD contains an individual county list of all state roads found in that county. The SRs found on the list are linked to the actual pages that show the individual SLDs. To find an SLD for a particular road that you want, simply point to that road on the SR index list and click on it to jump to the beginning page of that SLD.

If you have any questions or comments concerning information found in this document, please contact Ty Reed, Chief, Roadway Inventory and Testing Unit, Asset Management Division, Bureau of Operations, by calling (717) 787-7294.

Additional information on state owned highways is available from your local PENNDOT Engineering District Office, RMS Unit, RMS Coordinator.

Straight Line Diagram Disclaimer: This document is for informational purposes only and may be viewed by anyone. No part of the information contained in this document may be altered or redistributed without prior written consent of PENNDOT. Straight Line Diagram information is provided "as is" without warranty of any kind, either expressed or implied. This information could include technical inaccuracies or errors of omission. Changes may be made periodically to the information herein.

Copyright © 2023 by the Commonwealth of Pennsylvania. All rights reserved.



Asset Management Division

Mission Statement

To protect and preserve Pennsylvania's infrastructure by providing meaningful, timely, and accurate pavement and roadway management, design, standards, strategies, inventory and condition, as well as fair, consistent and efficient application of Commonwealth laws and regulations.

CUSTOMER SERVICE RATING FORM

Straight Line Diagram (SLD) – Customer Service Rating

As means to improve customer service, we would like you to rate the product/ service you have received, by circling a “grade” from “A” (excellent) to “E” (fail).

A **B** **C** **D** **E**

If your rating is not an “A,” please let us know what we could do better.

Name and Organization (optional)

Thank You.

(Fold along line, and tape or staple together before mailing)

(Cut along dashed line)

Bureau of Operations
Asset Management Division – PennDOT Annex
907 Elmerton Avenue
Harrisburg, PA 17110
ATTN: Ty Reed

PENNSYLVANIA DEPARTMENT OF TRANSPORTATION
Bureau of Operations, Asset Management Division

Location Referencing System (LRS) – Definitions, Uses & Testing

The Department's LRS, implemented in 1987, is the mechanism to designate the State highway network, to define roadway lengths, locations, and route connectivity, and to serve as the basis for the collection, storage, and integration of roadway information.

An LRS key is a unique series of numbers that identifies the location of each point or feature along a State route. The fourteen digit number is an integral part of the Roadway Management System (RMS) where roadway data is stored. 07/4016/0100/0857 is an example of an LRS key, which identifies County (CO) = 07, State Route (SR) = 4016, Segment (SEG) = 0100, and Offset = 0857.

County (CO)

Each of Pennsylvania's sixty-seven counties is identified by a number.

Name	#	Name	#	Name	#	Name	#
Adams	1	Clinton	18	Lackawanna	35	Potter	52
Allegheny	2	Columbia	19	Lancaster	36	Schuylkill	53
Armstrong	3	Crawford	20	Lawrence	37	Snyder	54
Beaver	4	Cumberland	21	Lebanon	38	Somerset	55
Bedford	5	Dauphin	22	Lehigh	39	Sullivan	56
Berks	6	Delaware	23	Luzerne	40	Susquehanna	57
Blair	7	Elk	24	Lycoming	41	Tioga	58
Bradford	8	Erie	25	McKean	42	Union	59
Bucks	9	Fayette	26	Mercer	43	Venango	60
Butler	10	Forest	27	Mifflin	44	Warren	61
Cambria	11	Franklin	28	Monroe	45	Washington	62
Cameron	12	Fulton	29	Montgomery	46	Wayne	63
Carbon	13	Greene	30	Montour	47	Westmoreland	64
Centre	14	Huntingdon	31	Northampton	48	Wyoming	65
Chester	15	Indiana	32	Northumberland	49	York	66
Clarion	16	Jefferson	33	Perry	50	Philadelphia	67
Clearfield	17	Juniata	34	Pike	51		

State Route (SR)

State Routes (SR's) are identified by four-digit numbers. SR numbers are assigned as follows:

- | | |
|--|-----------|
| 1. Traffic Routes: Routes designated as Interstates, US or PA Routes | 0001-0999 |
| 2. Quadrant Routes (Non-Traffic Routes) | 1001-4999 |
| 3. Relocated Traffic Routes | 6000-6999 |
| 4. Turned Back, Abandoned, or Null Routes | 7000-7999 |
| 5. Interchanges | 8001-8999 |
| 6. WYE's | 9101-9199 |
| 7. Rest Areas | 9201-9299 |
| 8. Truck Escape Ramps | 9301-9399 |
| 9. Others | 9401-9499 |
| 10. Park and Rides | 9501-9599 |

Even/Odd Convention: Even numbers are typically given to SR's in the East/West direction, and odd numbers to SR's that run North/South. This convention applies to Interstate Routes (except those that are Beltways or Spurs), and Quadrant Routes. This convention may or may not apply to PA or US Traffic Routes.

Hierarchy: If two or more traffic routes occupy the same section of roadway, the SR number is based on the "higher" type route, according to the following hierarchy. If the traffic routes are the same hierarchy class, then the SR number is assigned the lower numbered traffic route (Figure 1).

1. Interstates
2. U.S. Routes
3. PA Routes
4. Quadrant Routes

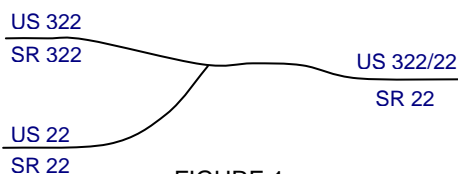


FIGURE 1

Other Numbering Conventions:

1. The first digit of a quadrant route is based on which quadrant of the county the route is located, as shown in the following diagram (Figure 2).
2. The last three digits of a Relocated Traffic Route are the same as the Traffic Route that was relocated.
3. Interchanges are numbered sequentially. Odd numbers are given to interchanges along SR's in the North/South direction; even numbers are given to interchanges along SR's in the East/West direction (Figure 3).
4. WYE's are given odd numbers if the connecting SR is odd numbered, and even numbers if the connecting SR is even numbered.
5. Rest Areas or Truck Escape Ramps are given odd numbers if they connect to the Southbound or Westbound side of an SR, and even numbers if they connect to the Northbound or Eastbound side.

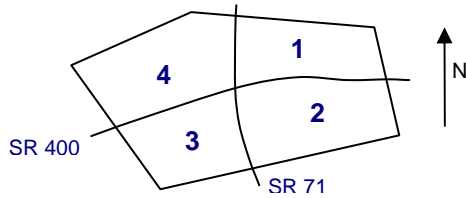


FIGURE 2

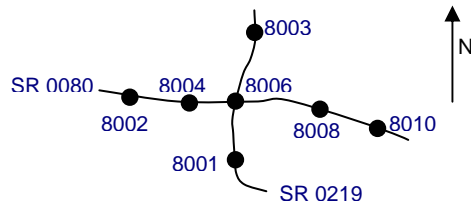


FIGURE 3

Segment (SEG)

State routes are divided into segments, which are approximately one-half mile long, and are identified by a four-digit number. Segment begin and end points are placed at physical features where possible. Segment numbers increase in the North or East direction, and typically by 10's (Figure 4). Segments are even numbered on undivided roadways, and in the Northbound or Eastbound direction of divided roadways. Segments are odd numbered in the Southbound or Westbound direction of divided roadways (Figure 5). Interstate segments are associated with the mile posts (Figure 6).

Undivided Roadways

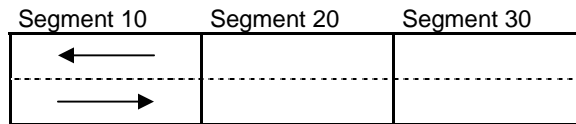


FIGURE 4

Divided Roadways

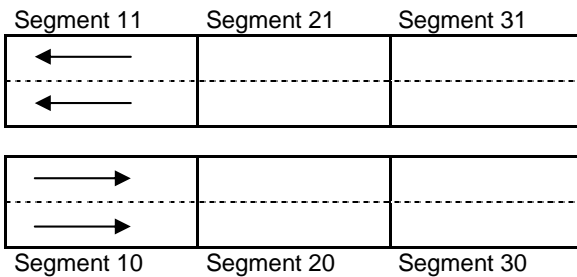


FIGURE 5

Interstate Roadways

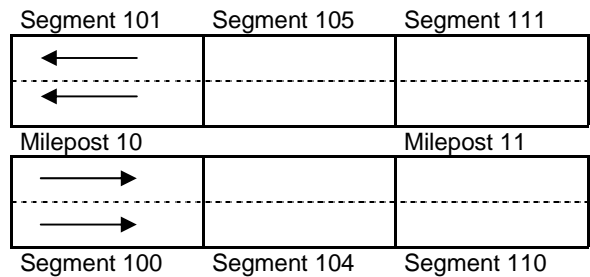


FIGURE 6

Turned Back, Abandoned, and Null Segments are given numbers in the range of 7000-7999. For two coinciding State routes, the route with "lower" hierarchy is "nulled."

Segment numbering restarts on Traffic Routes at County boundaries, except Interstates (Figure 7).

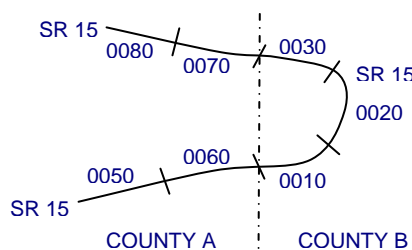


FIGURE 7

Offset

The offset, a subdivision of the segment, is the distance (in feet) from the beginning of the segment, expressed as a four-digit number. Offsets are measured in the increasing segment direction.

Segment Markers

Segment markers, which allow for easy identification of the LRS location on the State highway system, indicate the State route and segment number at the point that each segment is entered. If the beginning of a segment occurs at a physical feature, then the point of reference is at the physical feature and not the sign. At intersections, signs are used to identify beginning or ending State routes or segments.



Users of the LRS

Locations of all intersections, structures, and other points of interest are field verified and inventoried in the RMS. This information can be displayed on Straight Line Diagrams (SLD's) which can be viewed in the RMS, or hardcopy form. SLD books are refreshed and printed annually for distribution to the Department's District and County offices, as well as too many external entities.

A list of those within the Department that use the LRS to identify locations in the RMS and in the field includes personnel from the following organizations: Pavement Testing, County Maintenance, Traffic, Design, Surveys, Construction, Bridge, Permits, Crash Review, Planning and Programming, Posted & Bonded Roads, Tort Liability, and Emergency Management.

Users outside the Department include: County & Municipal governments, County 911, Planning Commissions, Federal Highway Administration, State & Local Police, Local Emergency Management, Delivery Services (UPS, Fed Ex, etc.), Fire Departments, Utility Companies, Contractors, and Consultants.

Without segment markers located in the field, all of these users would have to rely solely on the SLD, which would be extremely cumbersome at best and impossible for some.

Verification, QA & QC

In order to assure that LRS information is indicated properly in the RMS, on SLD's, and in the field, LRS Quality Assurance (QA) and Quality Commitment (QC) programs are performed each year. The Bureau of Operations, Asset Management Division, Roadway Inventory & Testing Unit (RITU) performs all Statewide QC testing. Field verification and QA is also performed by RITS, except in Engineering Districts 2-0, 11-0, and 12-0, where it is done "in-house." Each Engineering District is responsible for its own LRS completeness and maintenance with respect to the RMS.

Twenty percent of each county is field tested annually as part of the QA program, and five percent of each county is tested for the annual QC program. The goal of the QC program is to maintain at least 90% accuracy between the RMS and the actual field locations of highway features. Annual QC ratings are developed and reported to the Engineering Districts.









































Field testing is performed by two-person teams (a permanent employee that operates the test, and a temporary employee that drives the device) with the use of vans equipped with an on-board computer and a Data Measurement Subsystem. Testing is typically performed during the months of April through November.

Vehicle location and roadway features are displayed on the van's computer screen in SLD format, and the software accepts operator inputs verifying or modifying roadway feature locations, as well as comments. Though the system can function at greater speed, test speeds are typically less than 25 mph to ensure accuracy.

There are five categories of information that is verified and/or modified:

1. State Route Length
2. Segment Length
3. Roadway Geometry (lane count, pavement & shoulder types & widths)
4. Intersecting Feature Location (intersections & bridges)
5. Segment Marker Location

STRAIGHT LINE DIAGRAM (SLD) ANNUAL REFRESH ATTRIBUTE KEY PAGE 1 OF 2

 SEGMENT MARKER	 AHEAD LEFT INTER STATE OWNED	 RAILROAD CROSSING	 INTERSTATE MILEPOST
 TURNBACK	 AHEAD LEFT INTER NON-STATE	 RAILROAD OVER-PASS	 MFC BEGIN
 NULL	 AHEAD RIGHT INTE STATE OWNED	 OVER-PASS	 MUNICIPAL BOUNDARY
 UNDIVIDED HIGHWAY	 AHEAD RIGHT INTE NON-STATE	 BRIDGE END	 VILLAGE BEGIN
 PHYSICALLY DIVIDED	 BACK LEFT INTER STATE OWNED	 BRIDGE BEGIN	AH - LENGTH FORWARD TO NEXT SEGMENT BEGIN BK - LENGTH BACKWARD TO PREVIOUS SEGMENT BEGIN
 PAINT DIVIDED	 BACK LEFT INTER NON-STATE	 TUNNEL	
 INTERSECTION AHEAD	 BACK RIGHT INTER STATE OWNED	 SIGN STRUCTURE	MFC - MAINTENANCE FUNCTIONAL CLASS A = INTERSTATE EXPRESSWAY AND/OR PRINCIPLE ARTERIAL C = MINOR ARTERIAL D = COLLECTOR E = LOCAL ACCESS F = INTERCHANGE RAMP
 INTERSECTION BACK	 BACK RIGHT INTER NON-STATE	 P3 BRIDGE	
 REFERENCE AHEAD/BACK	 T-LEFT INTERSEC STATE OWNED	 RETAINING WALL	
 DIVIDED CONNECTOR	 T-LEFT INTERSEC NON-STATE	 BRIDGE/CULVERT UNDER FILL	NULL AND TURNBACK SEGMENTS ARE DISPLAYED IN THE DEPARTMENT'S ROADWAY MANAGEMENT SYSTEM (RMS) AS 100 FEET IN LENGTH. ACTUAL SEGMENT AND SECTION LENGTHS MAY VARY SIGNIFICANTLY
 CROSS INTERSEC STATE OWNED	 T-RIGHT INTERSEC STATE OWNED	 PIPE (STAMPP)	
 CROSS INTERSEC NON-STATE	 T-RIGHT INTERSEC NON-STATE	 ROTARY INTERSEC	

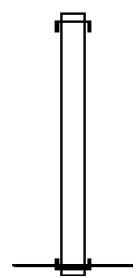
EXTRACT DATE: 12/18/2023 ROADWAY MANAGEMENT SYSTEM PAGE NUMBER: 1104
 PRINT DATE: 12/20/2023 SLD COUNTY/SR - ANNUAL PRINT COUNTY: YORK
 DIR: N TOTAL LEN: .285 MI. DIST: 08-4 SR: 9203
 LEFT MUN: NEWBERRY T RIGHT MUN: NEWBERRY T

001503 FT

001503 FT
 INTER-AHD VFW OF US MEM HW
 0010/1503 (SR0083 SEG 0335/2628)

000000 FT

000000 FT 0 0 00000 0 00 0000+00
 NC ROADSIDE REST RD
 INTER-BK VFW OF US MEM HW
 (SR0083 SEG 0341/1466)
 MFC BEGIN = F
 0010/0000 LENGTH(AH 1503 BK 0000)



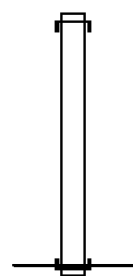
EXTRACT DATE: 12/18/2023 ROADWAY MANAGEMENT SYSTEM PAGE NUMBER: 1103
 PRINT DATE: 12/20/2023 SLD COUNTY/SR - ANNUAL PRINT COUNTY: YORK
 DIR: B TOTAL LEN: .286 MI. DIST: 08-4 SR: 9202
 LEFT MUN: NEWBERRY T RIGHT MUN: NEWBERRY T

001512 FT

001512 FT
 INTER-AHD VFW OF US MEM HW
 0010/1512 (SR0083 SEG 0324/2301)

000000 FT

000000 FT 1 0 00000 0 00 0000+00
 NC ROADSIDE REST RD
 INTER-BK VFW OF US MEM HW
 (SR0083 SEG 0324/0825)
 MFC BEGIN = F
 0010/0000 LENGTH(AH 1512 BK 0000)



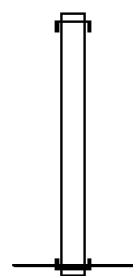
EXTRACT DATE: 12/18/2023 ROADWAY MANAGEMENT SYSTEM PAGE NUMBER: 1102
 PRINT DATE: 12/20/2023 SLD COUNTY/SR - ANNUAL PRINT COUNTY: YORK
 DIR: N TOTAL LEN: .285 MI. DIST: 08-4 SR: 9201
 LEFT MUN: NEWBERRY T RIGHT MUN: NEWBERRY T

001505 FT

001505 FT
 INTER-AHD VFW OF US MEM HW
 0010/1505 (SR0083 SEG 0020/1935)

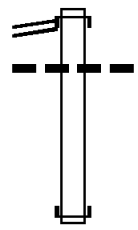
000000 FT

000000 FT 0 0 00000 0 00 0000+00
 NC WEIGH STATION RD
 INTER-BK VFW OF US MEM HW
 (SR0083 SEG 0020/0467)
 MFC BEGIN = F
 0010/0000 LENGTH(AH 1505 BK 0000)

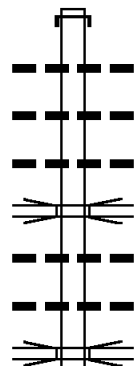


DIR: N TOTAL LEN: 1.082 MI. DIST: 08-4 SR: 8045
 LEFT MUN: YORK CITY C RIGHT MUN: YORK CITY C

RAMP F RD 005714 FT
 (SR8045 SEG 0010/1788) 0500/1067
 004647 FT



005714 FT
 INTER-AHD BUSINESS 83 RD
 0500/1067 (SR3075 SEG 0020/0000)
 024 "DIA CIRC CONCR
 0500/0634 LEN=0030 INSTALLED UNKN
 004647 FT 0 0 00000 0 00 0000+00
 NC RAMP G RD
 INTER-BK VFW OF US MEM HW
 (SR0083 SEG 0141/2242)
 0500/0000 LENGTH(AH 1067 BK 1657)



INTER-AHD VFW OF US MEM HW
 0260/1657 (SR0083 SEG 0140/2151)
 024 "DIA CIRC CONCR
 0260/1450 LEN=0038 INSTALLED UNKN
 024 "DIA CIRC CONCR
 0260/1130 LEN=0036 INSTALLED UNKN
 018 "DIA CIRC CONCR
 0260/0980 LEN=0038 INSTALLED UNKN
 RAMP F
 0260/0883 OP ID 66/8045/0010/1000
 018 "DIA CIRC CONCR
 0260/0862 LEN=0132 INSTALLED UNKN
 018 "DIA CIRC CONCR
 0260/0850 LEN=0054 INSTALLED UNKN
 I-83 NORTHBOUND
 0260/0766 OP ID 66/0083/0140/1207

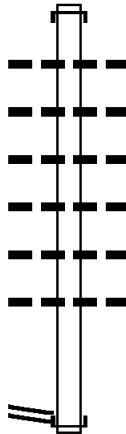
DIR: N TOTAL LEN: 1.082 MI. DIST: 08-4 SR: 8045
 LEFT MUN: YORK CITY C RIGHT MUN: YORK CITY C

002990 FT



002990 FT 0 0 00000 0 00 0000+00
 RAMP E RD
 (SR8045 SEG 0250/0000)
 NC RAMP H RD
 INTER-BK BUSINESS 83 RD
 (SR3075 SEG 0021/0000)
 5 0260/0000 LENGTH(AH 1657 BK 1202)

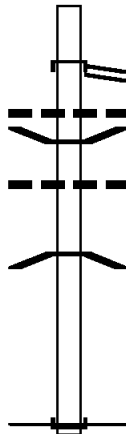
001788 FT



INTER-AHD VFW OF US MEM HW
 (SR0083 SEG 0141/0511)
 018 " DIA CIRC CONCR
 0250/0900 LEN=0036 INSTALLED UNKN
 024 " DIA CIRC CONCR
 0250/0756 LEN=0246 INSTALLED UNKN
 018 " DIA CIRC CONCR
 0250/0660 LEN=0042 INSTALLED UNKN
 018 " DIA CIRC CONCR
 0250/0550 LEN=0060 INSTALLED UNKN
 018 " DIA CIRC CONCR
 0250/0536 LEN=0054 INSTALLED UNKN
 018 " DIA CIRC CONCR
 0250/0250 LEN=0062 INSTALLED UNKN
 001788 FT 0 0 00000 0 00 0000+00
 NC RAMP E RD
 INTER-BK BUSINESS 83 RD
 (SR3075 SEG 0021/0000)
 5 0250/0000 LENGTH(AH 1202 BK 1788)

RAMP H RD
 (SR8045 SEG 0260/0000) 0250/0000

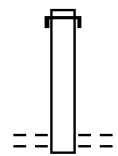
000000 FT



INTER-AHD BUSINESS 83 RD
 (SR3075 SEG 0020/0000)
 RAMP G RD
 (SR8045 SEG 0500/1067)
 018 " DIA CIRC CONCR
 0010/1788 LEN=0034 INSTALLED UNKN
 0010/1721 BMS 66/8045/0010/1000
 0010/1250 024 " DIA CIRC CONCR
 0010/0980 LEN=0240 INSTALLED UNKN
 0 0 00000 0 00 0000+00
 I-B3 NB
 0010/0679 BMSBG 66/8045/0010/1000
 000000 FT 0 0 00000 0 00 0000+00
 NC RAMP F RD
 INTER-BK VFW OF US MEM HW
 (SR0083 SEG 0140/0551)
 MFC BEGIN = F
 5 0010/0000 LENGTH(AH 1788 BK 0000)

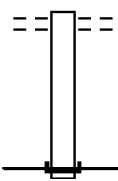
EXTRACT DATE: 12/18/2023 ROADWAY MANAGEMENT SYSTEM PAGE NUMBER: 1099
 PRINT DATE: 12/20/2023 SLD COUNTY/SR - ANNUAL PRINT COUNTY: YORK
 DIR: E TOTAL LEN: .095 MI. DIST: 08-4 SR: 8043
 LEFT MUN: NEWBERRY T RIGHT MUN: NEWBERRY T

000499 FT
000247 FT



000499 FT
 INTER-AHD VFW OF US MEM HW
 0750/0252 (SR0083 SEG 0340/1025)
 000247 FT 1 0 00000 0 00 0000+00
 NC RAMP B RD
 ROBIN HOOD DR
 (T950)
 0750/0000 LENGTH(AH 0252 BK 0247)

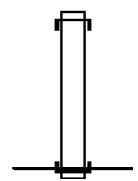
000000 FT



0010/0247 ROBIN HOOD DR
 (T950)
 000000 FT 0 0 00000 0 00 0000+00
 NC RAMP A RD
 INTER-BK VFW OF US MEM HW
 (SR0083 SEG 0334/2263)
 MFC BEGIN = F
 0010/0000 LENGTH(AH 0247 BK 0000)

EXTRACT DATE: 12/18/2023 ROADWAY MANAGEMENT SYSTEM PAGE NUMBER: 1098
 PRINT DATE: 12/20/2023 SLD COUNTY/SR - ANNUAL PRINT COUNTY: YORK
 DIR: W TOTAL LEN: .028 MI. DIST: 08-4 SR: 8039
 LEFT MUN: YORK T RIGHT MUN: YORK T

000147 FT
 000000 FT

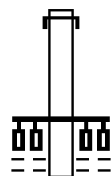


000147 FT
 INTER-AHD S QUEEN ST
 0010/0147 (SR0074 SEG 0590/1744)
 000000 FT 1 0 00216 2 00 0000+00
 NC RAMP A RD
 INTER-BK HOLLYWOOD DR
 (SR3023 SEG 0010/0825)
 MFC BEGIN = F
 0010/0000 LENGTH(AH 0147 BK 0000)

DIR: S TOTAL LEN: .352 MI. DIST: 08-4 SR: 8037
 LEFT MUN: FAIRVIEW T RIGHT MUN: FAIRVIEW T

001859 FT

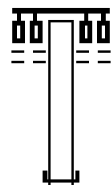
001434 FT



001859 FT
 INTER-AHD VFW OF US MEM HW
 0760/0425 (SR0083 SEG 0390/1960)
 001434 FT 1 0 00333 2 46 0000+00
 NC RAMP D RD
 LIMEKILN RD
 (T955)

5 0760/0000 LENGTH(AH 0425 BK 0410)

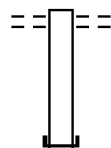
001024 FT



LIMEKILN RD
 (T955)
 0750/0410
 001024 FT 1 0 00333 2 48 0000+00
 NC RAMP C RD
 INTER-BK VFW OF US MEM HW
 (SR0083 SEG 0390/1817)

5 0750/0000 LENGTH(AH 0410 BK 0528)

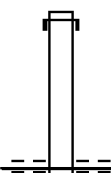
000496 FT



LIMEKILN RD
 (T955)
 0510/0528
 000496 FT 1 0 00333 2 45 0000+00
 NC RAMP B RD
 INTER-BK VFW OF US MEM HW
 (SR0083 SEG 0391/1967)

5 0510/0000 LENGTH(AH 0528 BK 0496)

000000 FT



INTER-AHD VFW OF US MEM HW
 0500/0496 (SR0083 SEG 0391/1769)
 000000 FT 1 0 00333 2 00 0000+00
 NC RAMP A RD
 LIMEKILN RD
 (T955)

5 0500/0000 LENGTH(AH 0496 BK 0000)
 MFC BEGIN = F

EXTRACT DATE: 12/18/2023 ROADWAY MANAGEMENT SYSTEM PAGE NUMBER: 1096
 PRINT DATE: 12/20/2023 SLD COUNTY/SR - ANNUAL PRINT COUNTY: YORK
 DIR: S TOTAL LEN: .417 MI. DIST: 08-4 SR: 8035
 LEFT MUN: FAIRVIEW T RIGHT MUN: FAIRVIEW T

002201 FT

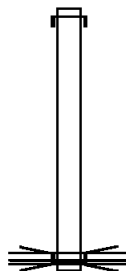
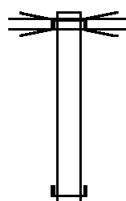
002201 FT
 INTER-AHD TURNPIKE RAMP RD
 (TNPK)
 I-83 NB
 0260/1058 OP ID 66/0083/0390/0561

001143 FT

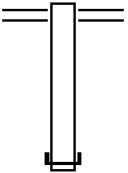
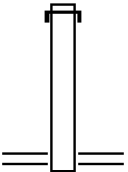
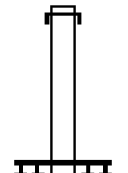
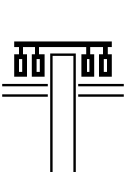

001143 FT 1 0 00000 0 00 0000+00
 NC RAMP E RD
 INTER-BK VFW OF US MEM HW
 (SR0083 SEG 0391/0381)
 0260/0000 LENGTH(AH 1058 BK 1143)

000000 FT

INTER-AHD VFW OF US MEM HW
 0250/1143 (SR0083 SEG 0391/0000)
 000000 FT 1 0 00000 0 00 0000+00
 I-83 NB
 OP ID 66/0083/0390/0561
 NC RAMP G RD
 INTER-BK TURNPIKE RAMP RD
 (TNPK)
 MFC BEGIN = F
 0250/0000 LENGTH(AH 1143 BK 0000)

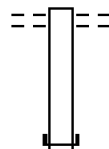


DIR: E TOTAL LEN: .668 MI. DIST: 08-4 SR: 8033
 LEFT MUN: FAIRVIEW T RIGHT MUN: FAIRVIEW T

003528 FT		003528 FT LEWISBERRY RD 0260/0756 (SR0114 SEG 0100/2675)
002772 FT		002772 FT 1 0 00333 2 36 0000+00 NC RAMP U RD INTER-BK VFW OF US MEM HW (SR0083 SEG 0385/1275) 0260/0000 LENGTH(AH 0756 BK 0784)
001988 FT		INTER-AHD VFW OF US MEM HW 0250/0784 (SR0083 SEG 0385/1082) 001988 FT 1 0 00333 2 35 0000+00 NC RAMP T RD LEWISBERRY RD (SR0114 SEG 0100/2657) 0250/0000 LENGTH(AH 0784 BK 1006)
000982 FT		INTER-AHD VFW OF US MEM HW 0020/1006 (SR0083 SEG 0384/1446) 000982 FT 1 0 00333 2 38 0000+00 NC RAMP W RD LEWISBERRY RD (SR0114 SEG 0110/0951) 0020/0000 LENGTH(AH 1006 BK 0982)
000000 FT		LEWISBERRY RD (SR0114 SEG 0110/0972) 0010/0982 000000 FT 1 0 00333 2 37 0000+00 NC RAMP V RD INTER-BK VFW OF US MEM HW (SR0083 SEG 0384/1263) MFC BEGIN = F 0010/0000 LENGTH(AH 0982 BK 0000)

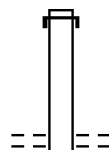
DIR: N TOTAL LEN: .156 MI. DIST: 08-4 SR: 8031
 LEFT MUN: FAIRVIEW T RIGHT MUN: FAIRVIEW T

000826 FT
 000677 FT



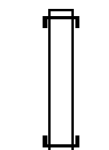
000826 FT PLEASANT RD
 0260/0149 (T970)
 000677 FT 1 0 00333 2 41 0000+00
 NC RAMP C RD
 INTER-BK VFW OF US MEM HW
 (SR0083 SEG 0375/1469)
 0260/0000 LENGTH(AH 0149 BK 0153)

000524 FT



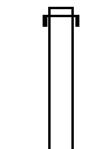
INTER-AHD VFW OF US MEM HW
 0250/0153 (SR0083 SEG 0375/1348)
 000524 FT 1 0 00333 2 42 0000+00
 NC RAMP D RD
 PLEASANT RD
 (T970)
 0250/0000 LENGTH(AH 0153 BK 0231)

000293 FT



INTER-AHD VFW OF US MEM HW
 0020/0231 (SR0083 SEG 0374/1327)
 000293 FT 1 0 00333 2 39 0000+00
 NC RAMP A RD
 INTER-BK EVERGREEN RD
 (T970)
 0020/0000 LENGTH(AH 0231 BK 0293)

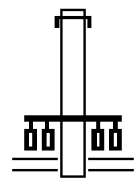
000000 FT



INTER-AHD EVERGREEN RD
 0010/0293 (T970)
 000000 FT 1 0 00333 2 40 0000+00
 NC RAMP B RD
 INTER-BK VFW OF US MEM HW
 (SR0083 SEG 0374/1176)
 MFC BEGIN = F
 0010/0000 LENGTH(AH 0293 BK 0000)

002123 FT

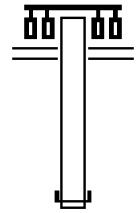
001660 FT



002123 FT
 INTER-AHD VFW OF US MEM HW
 0510/0463 (SR0083 SEG 0361/0206)
 001660 FT 1 0 00333 2 30 0000+00
 NC RAMP Q RD
 FISHING CREEK RD
 (SR0262 SEG 0060/0000)

5 0510/0000 LENGTH(AH 0463 BK 0624)

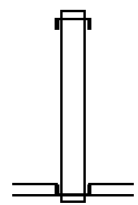
001036 FT



FISHING CREEK RD
 (SR0262 SEG 0060/0000)
 0500/0624

001036 FT 1 0 00333 2 29 0000+00
 NC RAMP R RD
 INTER-BK VFW OF US MEM HW
 (SR0083 SEG 0361/0627)
 5 0500/0000 LENGTH(AH 0624 BK 0460)

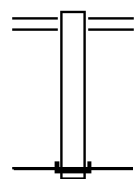
000576 FT



INTER-AHD VFW OF US MEM HW
 0020/0460 (SR0083 SEG 0354/2016)
 000576 FT 1 0 00333 2 28 0000+00
 NC RAMP P RD
 FISHING CREEK RD
 (SR0262 SEG 0060/1147)

INTER-BK LOCUST RD
 (TWP)
 5 0020/0000 LENGTH(AH 0460 BK 0576)

000000 FT

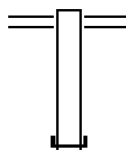


FISHING CREEK RD
 (SR0262 SEG 0060/1147)
 000000 FT 1 0 00333 2 27 0000+00
 NC RAMP O RD
 INTER-BK VFW OF US MEM HW
 (SR0083 SEG 0354/1650)
 MFC BEGIN = F

5 0010/0000 LENGTH(AH 0576 BK 0000)


DIR: N TOTAL LEN: .195 MI. DIST: 08-4 SR: 8027
 LEFT MUN: FAIRVIEW T RIGHT MUN: FAIRVIEW T

001027 FT
 000824 FT




001027 FT SALEM RD
 0762/0203 (SR1007 SEG 0010/0227)
 000824 FT 0 0 00000 0 00 0000+00
 NC RAMP M RD
 INTER-BK VFW OF US MEM HW
 (SR0083 SEG 0350/0655)
 0762/0000 LENGTH(AH 0203 BK 0105)

000719 FT



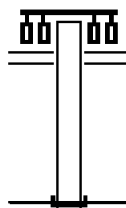
INTER-AHD VFW OF US MEM HW
 0752/0105 (SR0083 SEG 0350/2253)
 000719 FT 0 0 00000 0 00 0000+00
 NC RAMP N RD
 INTER-BK SALEM RD
 (SR1007 SEG 0010/1620)
 0752/0000 LENGTH(AH 0105 BK 0204)

000515 FT



INTER-AHD VFW OF US MEM HW
 0260/0204 (SR0083 SEG 0345/0297)
 000515 FT 1 0 00333 2 31 0000+00
 NC RAMP K RD
 INTER-BK YORKTOWN RD
 (SR4007 SEG 0010/0000)
 0260/0000 LENGTH(AH 0204 BK 0515)

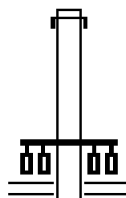
000000 FT



YORKTOWN RD
 (SR4007 SEG 0014/0000)
 0250/0515
 000000 FT 1 0 00333 2 32 0000+00
 NC RAMP L RD
 INTER-BK VFW OF US MEM HW
 (SR0083 SEG 0345/2208)
 MFC BEGIN = F
 0250/0000 LENGTH(AH 0515 BK 0000)

DIR: N TOTAL LEN: .364 MI. DIST: 08-4 SR: 8025
 LEFT MUN: NEWBERRY T RIGHT MUN: NEWBERRY T

001923 FT



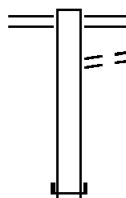
001923 FT
 INTER-AHD VFW OF US MEM HW
 0750/0728 (SR0083 SEG 0334/0447)

001195 FT

001195 FT 1 0 00333 2 21 0000+00
 NC RAMP G RD
 OLD TRAIL RD
 (SR0392 SEG 0040/0375)

5 0750/0000 LENGTH(AH 0728 BK 0357)

000838 FT

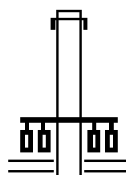


0260/0357 OLD TRAIL RD
 (SR4053 SEG 0010/0744)
 TO 4053/0010 SH
 (CONN)

000838 FT 1 0 00333 2 19 0000+00
 NC RAMP F RD
 INTER-BK VFW OF US MEM HW
 (SR0083 SEG 0331/1743)

5 0260/0000 LENGTH(AH 0357 BK 0343)

000495 FT

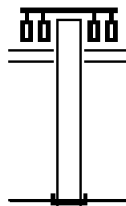


0250/0343 INTER-AHD VFW OF US MEM HW
 (SR0083 SEG 0331/1568)
 000495 FT 1 0 00333 2 18 0000+00
 NC RAMP E RD

OLD TRAIL RD
 (SR4053 SEG 0010/0724)

5 0250/0000 LENGTH(AH 0343 BK 0495)

000000 FT



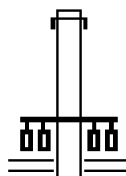
0010/0495 OLD TRAIL RD
 (SR0392 SEG 0040/0375)

000000 FT 1 0 00000 0 00 0000+00
 NC RAMP D RD
 INTER-BK VFW OF US MEM HW
 (SR0083 SEG 0330/1860)
 MFC BEGIN = F

5 0010/0000 LENGTH(AH 0495 BK 0000)

DIR: E TOTAL LEN: .351 MI. DIST: 08-4 SR: 8023
 LEFT MUN: NEWBERRY T RIGHT MUN: NEWBERRY T

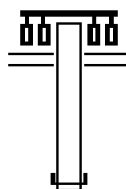
001851 FT



001851 FT
 INTER-AHD VFW OF US MEM HW
 0750/0551 (SR0083 SEG 0320/0592)
 001300 FT 1 0 00333 2 05 0000+00
 NC RAMP D RD
 OLD TRAIL RD
 (SR0382 SEG 0110/1406)

0750/0000 LENGTH(AH 0551 BK 0354)

001300 FT



0500/0354
 000946 FT 1 0 00333 2 03 0000+00
 NC RAMP B RD
 INTER-BK VFW OF US MEM HW
 (SR0083 SEG 0321/0540)

0500/0000 LENGTH(AH 0354 BK 0473)

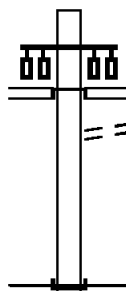
000946 FT



INTER-AHD VFW OF US MEM HW
 0250/0473 (SR0083 SEG 0315/2322)
 FROM 0382/0120 SH
 0250/0083 (CONN)
 000473 FT 1 0 00333 2 02 0000+00
 NC RAMP A RD
 OLD TRAIL RD
 (SR0382 SEG 0120/0267)

0250/0000 LENGTH(AH 0473 BK 0473)

000473 FT



INTER-AHD PINES RD
 (SR1009 SEG 0010/0000)
 OLD TRAIL RD
 (SR0382 SEG 0110/1278)

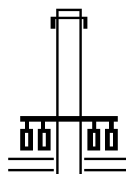
0010/0473 TO 0382/0110 SH
 0010/0398 (CONN)
 000000 FT 1 0 00333 2 04 0000+00
 NC RAMP C RD
 INTER-BK VFW OF US MEM HW
 (SR0083 SEG 0314/2054)

0010/0000 LENGTH(AH 0473 BK 0000)

000000 FT

DIR: N TOTAL LEN: .463 MI. DIST: 08-4 SR: 8021
 LEFT MUN: CONEWAGO T RIGHT MUN: CONEWAGO T

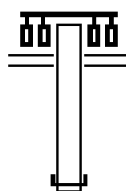
002447 FT



002447 FT
 INTER-AHD VFW OF US MEM HW
 0750/0403 (SR0083 SEG 0280/1576)
 002044 FT 1 0 00333 2 17 0000+00
 NC RAMP D RD
 SUSQUEHANNA TR
 (SR0297 SEG 0030/0406)

0750/0000 LENGTH(AH 0403 BK 0523)

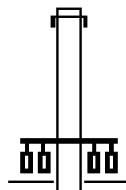
002044 FT



SUSQUEHANNA TR
 (SR0297 SEG 0030/0000)
 0500/0523
 001521 FT 1 0 00333 2 16 0000+00
 NC RAMP C RD
 INTER-BK VFW OF US MEM HW
 (SR0083 SEG 0281/1502)

0500/0000 LENGTH(AH 0523 BK 0689)

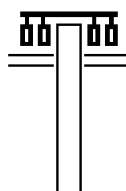
001521 FT



INTER-AHD VFW OF US MEM HW
 0250/0689 (SR0083 SEG 0281/0256)
 000832 FT 1 0 00333 2 14 0000+00
 NC RAMP A RD
 SUSQUEHANNA TR
 (SR0297 SEG 0020/2402)

0250/0000 LENGTH(AH 0689 BK 0832)

000832 FT



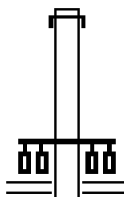
SUSQUEHANNA TR
 (SR0297 SEG 0030/0327)
 0010/0832
 000000 FT 1 0 00333 2 15 0000+00
 NC RAMP B RD
 INTER-BK VFW OF US MEM HW
 (SR0083 SEG 0280/0319)
 MFC BEGIN = F

0010/0000 LENGTH(AH 0832 BK 0000)

000000 FT

DIR: E TOTAL LEN: .591 MI. DIST: 08-4 SR: 8019
 LEFT MUN: MANCHESTER T RIGHT MUN: MANCHESTER T

003121 FT

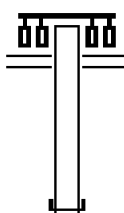


003121 FT
 INTER-AHD VFW OF US MEM HW
 0510/0610 (SR0083 SEG 0235/1774)

002511 FT

002511 FT 1 0 00333 2 12 0000+00
 NC RAMP H RD
 CHURCH RD
 (SR0238 SEG 0140/1104)

5 0510/0000 LENGTH(AH 0610 BK 0727)

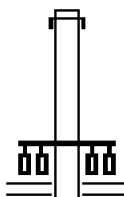


CHURCH RD
 (SR0238 SEG 0140/1088)

001784 FT

0500/0727
 001784 FT 0 0 00000 0 00 0000+00
 NC RAMP G RD

5 INTER-BK VFW OF US MEM HW
 (SR0083 SEG 0235/2065)
 0500/0000 LENGTH(AH 0727 BK 0862)

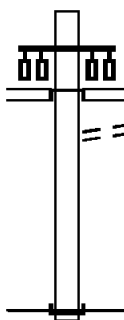


000922 FT

INTER-AHD VFW OF US MEM HW
 0020/0862 (SR0083 SEG 0234/1107)

000922 FT 1 0 00333 2 11 0000+00
 NC RAMP F RD
 CHURCH RD
 (SR0238 SEG 0140/2124)

5 0020/0000 LENGTH(AH 0862 BK 0922)



000000 FT

INTER-AHD BOARD RD
 (SR1031 SEG 0010/0000)
 CHURCH RD
 (SR0238 SEG 0140/2140)

0010/0922 TO 0238/0140 SH
 0010/0732 (CONN)

000000 FT 1 0 00333 2 10 0000+00
 NC RAMP E RD
 INTER-BK VFW OF US MEM HW
 (SR0083 SEG 0234/0864)

5 0010/0000 MFC BEGIN = F
 LENGTH(AH 0922 BK 0000)

EXTRACT DATE: 12/18/2023 ROADWAY MANAGEMENT SYSTEM PAGE NUMBER: 1087
PRINT DATE: 12/20/2023 SLD COUNTY/SR - ANNUAL PRINT COUNTY: YORK
DIR: N TOTAL LEN: .648 MI. DIST: 08-4 SR: 8017
LEFT MUN: MANCHESTER T RIGHT MUN: MANCHESTER T

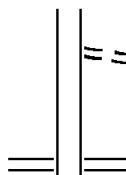
003419 FT



003419 FT
INTER-AHD VFW OF US MEM HW
0750/0850 (SR0083 SEG 0220/1100)

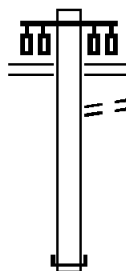
DIR: N TOTAL LEN: .648 MI. DIST: 08-4 SR: 8017
 LEFT MUN: MANCHESTER T RIGHT MUN: MANCHESTER T

002569 FT



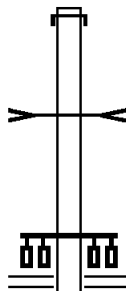
0750/0145 FROM 0181/0030 SH
 (CONN)
 002569 FT 0 0 00000 0 00 0000+00
 NC RAMP E RD
 GEORGE ST
 (SR0181 SEG 0030/1126)
 0750/0000 LENGTH(AH 0850 BK 0873)

001696 FT



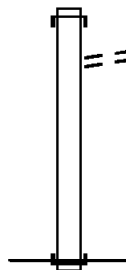
GEORGE ST
 (SR0181 SEG 0021/0497)
 (SR0181 SEG 0020/0463)
 0500/0873 TO 4046/0010 SH
 0500/0680 (CONN)
 001696 FT 1 0 00333 2 09 0000+00
 NC RAMP C RD
 INTER-BK VFW OF US MEM HW
 (SR0083 SEG 0215/1808)
 0500/0000 LENGTH(AH 0873 BK 0680)

001016 FT



INTER-AHD VFW OF US MEM HW
 0250/0680 (SR0083 SEG 0215/0247)
 TRIB/CODORUS
 STRUCTURE LENGTH 10 FT
 0250/0047 BMSID 66/8017/0250/0100
 001016 FT 1 0 00333 2 08 0000+00
 NC RAMP D RD
 GEORGE ST
 (SR0181 SEG 0021/0497)
 (SR0181 SEG 0020/0463)
 0250/0000 LENGTH(AH 0680 BK 1016)

000000 FT




INTER-AHD GEORGE ST
 0010/1016 (SR0181 SEG 0020/1177)
 TO 0181/0020 SH
 0010/0926 (CONN)
 000000 FT 1 0 00333 2 06 0000+00
 NC RAMP A RD
 INTER-BK VFW OF US MEM HW
 (SR0083 SEG 0214/0488)
 MFC BEGIN = F
 0010/0000 LENGTH(AH 1016 BK 0000)

EXTRACT DATE: 12/18/2023 ROADWAY MANAGEMENT SYSTEM PAGE NUMBER: 1085
 PRINT DATE: 12/20/2023 SLD COUNTY/SR - ANNUAL PRINT COUNTY: YORK
 DIR: E TOTAL LEN: .899 MI. DIST: 08-4 SR: 8015
 LEFT MUN: MANCHESTER T RIGHT MUN: MANCHESTER T

004746 FT

003831 FT




004746 FT
 INTER-AHD ARSENAL RD
 0762/0915 (SR0030 SEG 0341/1561)

003831 FT 0 0 00000 0 00 0000+00
 NC RAMP V RD
 INTER-BK VFW OF US MEM HW

0762/0000 LENGTH(AH 0915 BK 1277)

DIR: E TOTAL LEN: .899 MI. DIST: 08-4 SR: 8015
 LEFT MUN: MANCHESTER T RIGHT MUN: MANCHESTER T


002554 FT



INTER-AHD VFW OF US MEM HW
 0752/1277 (SR0083 SEG 0210/1642)

002554 FT 0 0 00000 0 00 0000+00
 NC RAMP W RD
 INTER-BK ARSENAL RD
 (SR0030 SEG 0351/0000)
 0752/0000 LENGTH(AH 1277 BK 0754)


001800 FT



INTER-AHD VFW OF US MEM HW
 0500/0754 (SR0083 SEG 0211/1465)

001800 FT 1 0 00789 2 30 0000+00
 NC RAMP U RD
 INTER-BK ARSENAL RD
 (SR0030 SEG 0341/0920)
 0500/0000 LENGTH(AH 0754 BK 0621)


001179 FT



INTER-AHD ARSENAL RD
 0260/0621 (SR0030 SEG 0340/1113)

001179 FT 1 0 00789 2 29 0000+00
 NC RAMP Y RD
 INTER-BK VFW OF US MEM HW
 (SR0083 SEG 0211/0532)
 0260/0000 LENGTH(AH 0621 BK 0796)

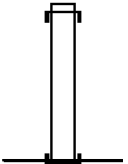
000383 FT



INTER-AHD VFW OF US MEM HW
 0250/0796 (SR0083 SEG 0211/0230)

000383 FT 1 0 00789 2 28 0000+00
 NC RAMP Z RD
 INTER-BK ARSENAL RD
 (SR0030 SEG 0340/0967)
 0250/0000 LENGTH(AH 0796 BK 0383)

000000 FT



INTER-AHD ARSENAL RD
 0010/0383 (SR0030 SEG 0350/0000)

000000 FT 1 0 00789 2 31 0000+00
 NC RAMP X RD
 INTER-BK VFW OF US MEM HW
 (SR0083 SEG 0210/0317)
 MFC BEGIN = F
 0010/0000 LENGTH(AH 0383 BK 0000)

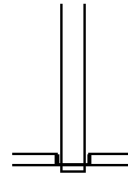
EXTRACT DATE: 12/18/2023 ROADWAY MANAGEMENT SYSTEM PAGE NUMBER: 1083
 PRINT DATE: 12/20/2023 SLD COUNTY/SR - ANNUAL PRINT COUNTY: YORK
 DIR: E TOTAL LEN: .835 MI. DIST: 08-4 SR: 8013
 LEFT MUN: SPRINGETTSBURY T RIGHT MUN: SPRINGETTSBURY T

004409 FT

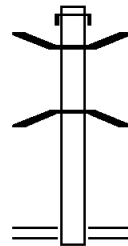


003926 FT

004409 FT
 INTER-AHD VFW OF US MEM HW
 0750/0483 (SR0083 SEG 0190/0000)
 FROM 2003/0011 SH
 0750/0057 (CONN)
 003926 FT 1 0 00789 2 20 0000+00

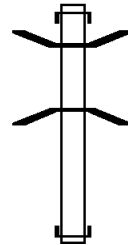


NC RAMP P RD
 NORTH HILLS RD
 (SR2003 SEG 0010/0638)
 (SR2003 SEG 0011/0638)
 INTER-BK PHILADELPHIA ST
 (T995)
 0750/0000 LENGTH(AH 0483 BK 0590)



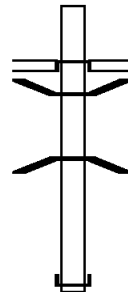
003336 FT

INTER-AHD VFW OF US MEM HW
 0512/0590 (SR0083 SEG 0185/2048)
 0512/0487 BMSSEN 66/8013/0500/0516
 0 00000 0 0 0000+00
 MILL CREEK
 0512/0413 BMSBG 66/8013/0500/0516
 003336 FT 0 0 00000 0 00 0000+00
 NC RAMP M RD
 MARKET ST
 (SR0462 SEG 0101/2377)
 0512/0000 LENGTH(AH 0590 BK 0479)



002857 FT

INTER-AHD PHILADELPHIA ST
 0502/0479 (SR3025 SEG 0022/1997)
 0502/0249 BMSSEN 66/8013/0510/0220
 1 0 00789 2 18 0001+27
 MILL CREEK
 0502/0160 BMSBG 66/8013/0510/0220
 002857 FT 0 0 00000 0 00 0000+00
 NC RAMP N RD
 INTER-BK VFW OF US MEM HW
 (SR0083 SEG 0191/0243)
 0502/0000 LENGTH(AH 0479 BK 0392)



002465 FT

INTER-AHD ELMWOOD BL
 (TWP)
 BELMONT ST
 0260/0392 (SR3027 SEG 0010/0127)
 0260/0131 BMSSEN 66/8013/0260/0167
 1 0 00789 2 18 0000+00
 MILL CREEK
 0260/0046 BMSBG 66/8013/0260/0167
 002465 FT 1 0 00789 2 18 0000+00
 NC RAMP S RD
 INTER-BK VFW OF US MEM HW
 (SR0083 SEG 0185/1154)
 0260/0000 LENGTH(AH 0392 BK 0446)

EXTRACT DATE: 12/18/2023
PRINT DATE: 12/20/2023

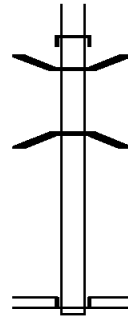
ROADWAY MANAGEMENT SYSTEM
SLD COUNTY/SR - ANNUAL PRINT

PAGE NUMBER: 1081
COUNTY: YORK

DIR: E TOTAL LEN: .835 MI.
LEFT MUN: SPRING GARDEN T

DIST: 08-4 SR: 8013
RIGHT MUN: SPRING GARDEN T

002019 FT



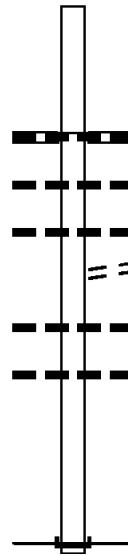
INTER-AHD VFW OF US MEM HW
0250/0446 (SR0083 SEG 0185/0905)
0250/0376 BMSSEN 66/8013/0250/0341
1 0 00789 2 19 0000+00
MILL CREEK
0250/0281 BMSBG 66/8013/0250/0341
002019 FT 1 0 00789 2 19 0000+00
NC RAMP T RD
BELMONT ST
(SR3027 SEG 0010/0061)
INTER-BK ELMWOOD BL
(TWP)
0250/0000 LENGTH(AH 0446 BK 0955)

001064 FT



INTER-AHD VFW OF US MEM HW
0020/0955 (SR0083 SEG 0184/0938)
001064 FT 1 0 00789 2 17 0000+00
NC RAMP Q RD
INTER-BK MARKET ST
(SR0462 SEG 0100/2695)
0020/0000 LENGTH(AH 0955 BK 1064)

000000 FT

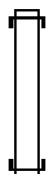


INTER-AHD NORTH HILLS RD
(SR2003 SEG 0010/0000)
014"H 24"W ELLIP CONC
LEN=0050 INSTALLED 2016
MARKET ST
(SR0462 SEG 0111/0000)
0010/1064 (SR0462 SEG 0110/0000)
018 " DIA CIRC CONCR
0010/1045 LEN=0091 INSTALLED 2016
018 " DIA CIRC CONCR
0010/1028 LEN=0029 INSTALLED 2016
TO 0462/0110 SH
0010/0990 (CONN)
030 " DIA CIRC CONCR
0010/0884 LEN=0132 INSTALLED 2016
015 " DIA CIRC CONCR
0010/0725 LEN=0016 INSTALLED 2016
000000 FT 1 0 00789 2 16 0000+00
NC RAMP R RD
INTER-BK VFW OF US MEM HW
(SR0083 SEG 0184/0552)
MFC BEGIN = F
0010/0000 LENGTH(AH 1064 BK 0000)

FROM (CONN)	TO (CONN)	Length (FT)	Segment	Start Station	End Station	Notes
FROM 1016/0030 SH (CONN)	TO 1016/0030 SH (CONN)	003399 FT	0750/0125 002620 FT	0750/0779	0750/0779	INTER-AHD LOUCKS RD (SR0030 SEG 0540/0805)
FROM 1016/0030 SH (CONN)	TO 1016/0030 SH (CONN)	001785 FT	0500/0733 001785 FT	0500/0000	0500/0000	INTER-BK NC RAMP B RD COOL SPRINGS RD (SR1016 SEG 0030/1770) LENGTH(AH 0810 BK 0835)
FROM 1016/0030 SH (CONN)	TO 1016/0030 SH (CONN)	001785 FT	0500/0733 001785 FT	0500/0000	0500/0000	INTER-BK NC RAMP C RD LOUCKS RD (SR0030 SEG 0541/0718) LENGTH(AH 0835 BK 0812)
FROM 1016/0030 SH (CONN)	TO 1016/0030 SH (CONN)	000973 FT	0250/0116 000973 FT	0250/0000	0250/0000	INTER-AHD LOUCKS RD (SR0030 SEG 0531/2456) INTER-BK NC RAMP D RD COOL SPRINGS RD (SR1016 SEG 0030/0972) LENGTH(AH 0812 BK 0973)
TO 1016/0030 SH (CONN)	TO 1016/0030 SH (CONN)	000000 FT	0010/0849 000000 FT	0010/0000	0010/0000	INTER-AHD COOL SPRINGS RD (SR1016 SEG 0030/1763) INTER-BK NC RAMP A RD LOUCKS RD (SR0030 SEG 0530/2496) MFC BEGIN = F LENGTH(AH 0973 BK 0000)

DIR: N TOTAL LEN: 1.092 MI. DIST: 08-4 SR: 8011
 LEFT MUN: SPRINGETTSBURY T RIGHT MUN: SPRINGETTSBURY T

005767 FT



005767 FT
 INTER-AHD VFW OF US MEM HW
 0750/0745 (SR0083 SEG 0174/1271)

005022 FT

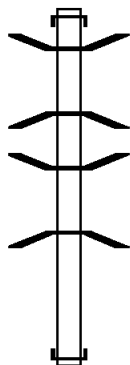
005022 FT 1 0 00789 2 13 0000+00
 NC RAMP J RD
 INTER-BK MOUNT ROSE AV
 (SR0124 SEG 0041/0382)
 0750/0000 LENGTH(AH 0745 BK 0602)

004420 FT



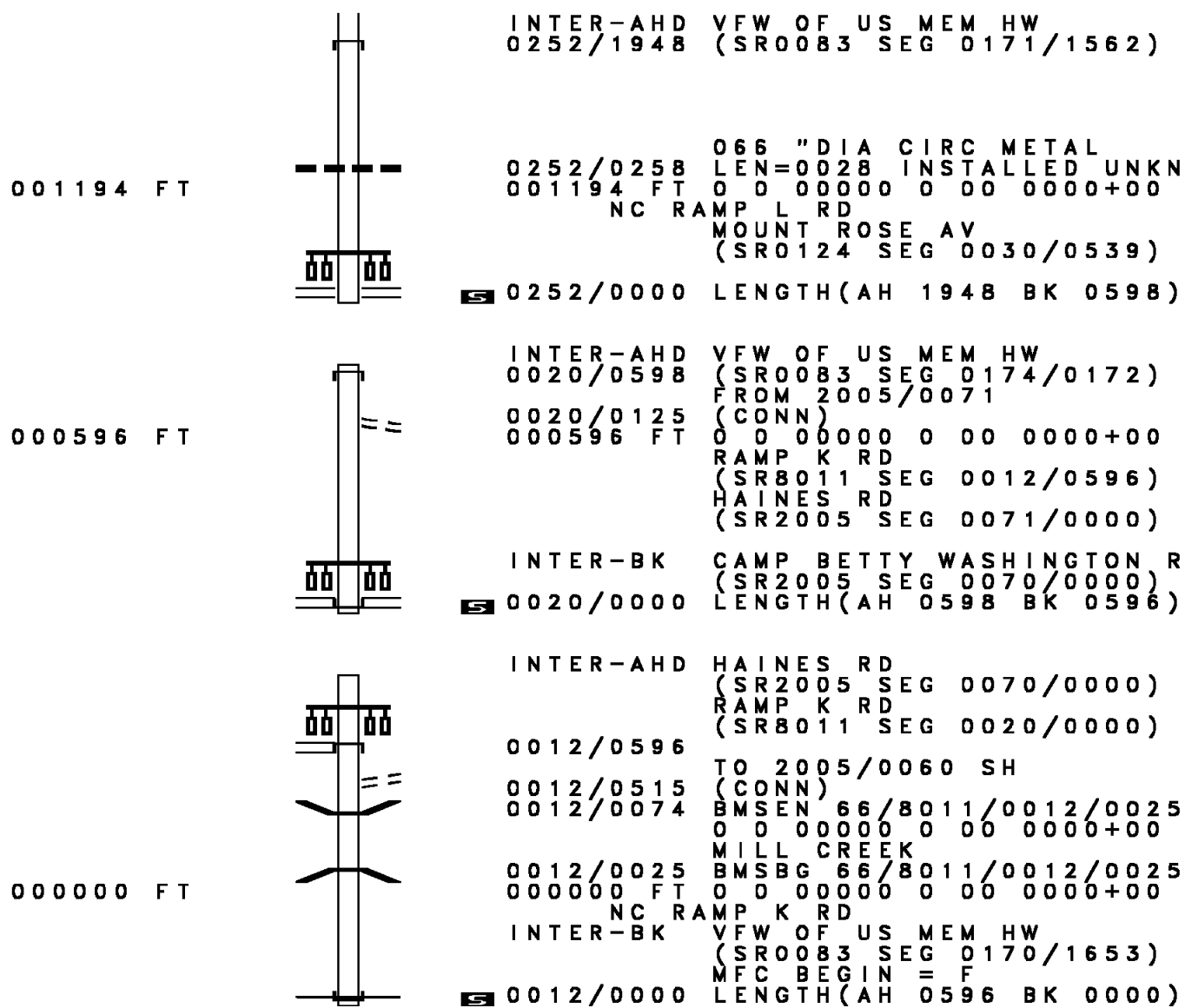
INTER-AHD MOUNT ROSE AV
 0500/0602 (SR0124 SEG 0031/0930)
 004420 FT 1 0 00789 2 14 0000+00
 NC RAMP I RD
 INTER-BK VFW OF US MEM HW
 (SR0083 SEG 0175/1346)
 0500/0000 LENGTH(AH 0602 BK 1278)

003142 FT



INTER-AHD MOUNT ROSE AV
 0260/1278 (SR0124 SEG 0030/0679)
 0260/1233 BMSBN 66/8011/0260/1181
 0 0 00000 0 00 0000+00
 MILL CREEK
 0260/1181 BMSBG 66/8011/0260/1181
 0260/0387 BMSBN 66/8011/0260/0313
 0 0 00000 0 00 0000+00
 MILL CREEK
 0260/0313 BMSBG 66/8011/0260/0313
 003142 FT 0 0 00000 0 00 0000+00
 NC RAMP M RD
 INTER-BK VFW OF US MEM HW
 (SR0083 SEG 0175/0086)
 0260/0000 LENGTH(AH 1278 BK 1948)

DIR: N TOTAL LEN: 1.092 MI. DIST: 08-4 SR: 8011
 LEFT MUN: SPRINGETTSBURY T RIGHT MUN: SPRINGETTSBURY T



001194 FT

INTER-AHD VFW OF US MEM HW
 0252/1948 (SR0083 SEG 0171/1562)

0252/0258 066 " DIA CIRC METAL
 001194 FT LEN=0028 INSTALLED UNKN
 0 0 00000 0 00 0000+00
 NC RAMP L RD
 MOUNT ROSE AV
 (SR0124 SEG 0030/0539)

5 0252/0000 LENGTH(AH 1948 BK 0598)

000596 FT

INTER-AHD VFW OF US MEM HW
 0020/0598 (SR0083 SEG 0174/0172)

0020/0125 FROM 2005/0071
 000596 FT (CONN)
 0 0 00000 0 00 0000+00
 RAMP K RD
 (SR8011 SEG 0012/0596)
 HAINES RD
 (SR2005 SEG 0071/0000)

INTER-BK CAMP BETTY WASHINGTON R
 5 0020/0000 (SR2005 SEG 0070/0000)
 LENGTH(AH 0598 BK 0596)

000000 FT

INTER-AHD HAINES RD
 (SR2005 SEG 0070/0000)
 RAMP K RD
 (SR8011 SEG 0020/0000)

0012/0596 TO 2005/0060 SH
 0012/0515 (CONN)
 0012/0074 BMSSEN 66/8011/0012/0025
 0 0 00000 0 00 0000+00

0012/0025 BMSBG 66/8011/0012/0025
 000000 FT 0 0 00000 0 00 0000+00

NC RAMP K RD
 INTER-BK VFW OF US MEM HW
 (SR0083 SEG 0170/1653)
 MFC BEGIN = F
 5 0012/0000 LENGTH(AH 0596 BK 0000)

EXTRACT DATE: 12/18/2023 ROADWAY MANAGEMENT SYSTEM PAGE NUMBER: 1077
PRINT DATE: 12/20/2023 SLD COUNTY/SR - ANNUAL PRINT COUNTY: YORK
DIR: S TOTAL LEN: .617 MI. DIST: 08-4 SR: 8010
LEFT MUN: HELLAM T RIGHT MUN: HELLAM T

003258 FT

003258 FT
INTER-AHD LOUCKS RD

EXTRACT DATE: 12/18/2023
PRINT DATE: 12/20/2023

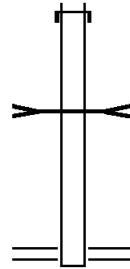
ROADWAY MANAGEMENT SYSTEM
SLD COUNTY/SR - ANNUAL PRINT

PAGE NUMBER: 1076
COUNTY: YORK

DIR: S TOTAL LEN: .617 MI.
LEFT MUN: HELLAM T

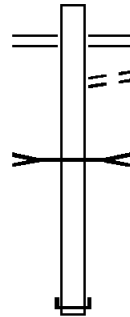
DIST: 08-4 SR: 8010
RIGHT MUN: HELLAM T

002478 FT



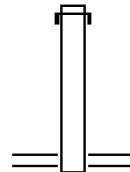
0750/0780 (SR0030 SEG 0460/0808)
KREUTZ CREEK
STRUCTURE LENGTH 17 FT
0750/0176 BMSID 66/0030/0460/0279
002478 FT 1 0 01069 2 01 0000+00
NC RAMP B RD
KREUTZ CREEK RD
(SR1014 SEG 0140/1494)
(SR1014 SEG 0141/1503)
0750/0000 LENGTH(AH 0780 BK 0828)

001650 FT



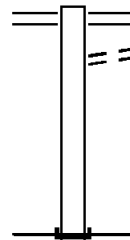
0500/0828 KREUTZ CREEK RD
(SR1014 SEG 0140/0921)
(SR1014 SEG 0141/0935)
TO 1014/0141 SH
0500/0730 (CONN)
KREUTZ CREEK
STRUCTURE LENGTH 17 FT
0500/0681 BMSID 66/0030/0460/0279
001650 FT 1 0 01069 2 02 0000+00
NC RAMP C RD
INTER-BK LOUCKS RD
(SR0030 SEG 0461/0956)
0500/0000 LENGTH(AH 0828 BK 0814)

000836 FT



INTER-AHD LOUCKS RD
0250/0814 (SR0030 SEG 0451/2670)
000836 FT 1 0 01069 2 03 0000+00
NC RAMP D RD
KREUTZ CREEK RD
(SR1014 SEG 0140/0921)
0250/0000 LENGTH(AH 0814 BK 0836)

000000 FT



0010/0836 KREUTZ CREEK RD
(SR1014 SEG 0140/1494)
TO 1014/0140 SH
0010/0712 (CONN)
000000 FT 1 0 01069 2 00 0000+00
NC RAMP A RD
INTER-BK LOUCKS RD
(SR0030 SEG 0450/2553)
MFC BEGIN = F
0010/0000 LENGTH(AH 0836 BK 0000)

EXTRACT DATE: 12/18/2023 ROADWAY MANAGEMENT SYSTEM PAGE NUMBER: 1075
PRINT DATE: 12/20/2023 SLD COUNTY/SR - ANNUAL PRINT COUNTY: YORK

DIR: S TOTAL LEN: .923 MI. DIST: 08-4 SR: 8009
LEFT MUN: YORK T RIGHT MUN: YORK T

004873 FT

004071 FT

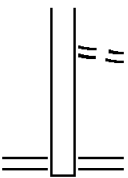



004873 FT
INTER-AHD QUEEN ST
0762/0802 (SR0074 SEG 0580/0758)
004071 FT 0 0 00000 0 00 0000+00
NC RAMP D RD
INTER-BK VFW OF US MEM HW
(SR0083 SEG 0154/0515)
S 0762/0000 LENGTH(AH 0802 BK 1087)




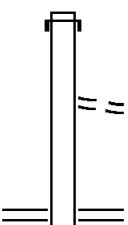
INTER-AHD VFW OF US MEM HW
0752/1087 (SR0083 SEG 0154/1056)

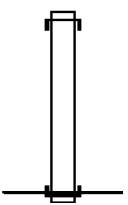
DIR: S TOTAL LEN: .923 MI. DIST: 08-4 SR: 8009
 LEFT MUN: YORK T RIGHT MUN: YORK T

002984 FT  0752/0254 FROM 0074/0580 SH
 002984 FT (CONN)
 NC RAMP E RD 0 0 00000 0 00 0000+00
 QUEEN ST
 (SR0074 SEG 0580/0658)
 0752/0000 LENGTH(AH 1087 BK 0733)

002251 FT  INTER-AHD QUEEN ST
 0500/0733 (SR0074 SEG 0580/1261)
 002251 FT 1 0 00789 2 05 0000+00
 NC RAMP C RD
 INTER-BK VFW OF US MEM HW
 (SR0083 SEG 0155/0692)
 0500/0000 LENGTH(AH 0733 BK 0715)

001536 FT  INTER-AHD QUEEN ST
 0260/0715 (SR0074 SEG 0581/1275)
 001536 FT 1 0 00789 2 03 0000+00
 NC RAMP G RD
 INTER-BK VFW OF US MEM HW
 (SR0083 SEG 0151/2590)
 0260/0000 LENGTH(AH 0715 BK 0918)

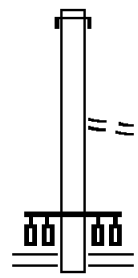
000618 FT  INTER-AHD VFW OF US MEM HW
 0250/0918 (SR0083 SEG 0151/2147)
 0250/0218 FROM 0074/0581 SH
 000618 FT (CONN)
 NC RAMP H RD 1 0 00789 2 00 0000+00
 QUEEN ST
 (SR0074 SEG 0580/1401)
 0250/0000 LENGTH(AH 0918 BK 0618)

000000 FT  INTER-AHD QUEEN ST
 0010/0618 (SR0074 SEG 0581/0657)
 000000 FT 1 0 00789 2 02 0000+00
 NC RAMP F RD
 INTER-BK VFW OF US MEM HW
 (SR0083 SEG 0150/2111)
 MFC BEGIN = F
 0010/0000 LENGTH(AH 0618 BK 0000)

EXTRACT DATE: 12/18/2023 ROADWAY MANAGEMENT SYSTEM PAGE NUMBER: 1073
 PRINT DATE: 12/20/2023 SLD COUNTY/SR - ANNUAL PRINT COUNTY: YORK
 DIR: S TOTAL LEN: .937 MI. DIST: 08-4 SR: 8008
 LEFT MUN: SPRINGETTSBURY T RIGHT MUN: SPRINGETTSBURY T

004949 FT

003600 FT



004949 FT
 INTER-AHD LOUCKS RD
 0750/1349 (SR0030 SEG 0410/1473)

FROM 0024/0470 SH
 0750/0182 (CONN)
 003600 FT 1 0 01069 2 08 0000+00
 NC RAMP K RD
 MT ZION RD
 (SR0024 SEG 0470/1537)

5 0750/0000 LENGTH(AH 1349 BK 1258)

INTER-AHD WHITEFORD RD
 (T355)
 MOUNT ZION RD
 (SR0024 SEG 0481/0680)

EXTRACT DATE: 12/18/2023
PRINT DATE: 12/20/2023

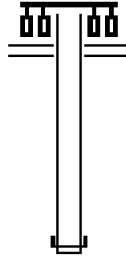
ROADWAY MANAGEMENT SYSTEM
SLD COUNTY/SR - ANNUAL PRINT

PAGE NUMBER: 1072
COUNTY: YORK

DIR: S TOTAL LEN: .937 MI.
LEFT MUN: SPRINGETTSBURY T

DIST: 08-4 SR: 8008
RIGHT MUN: SPRINGETTSBURY T


002342 FT



0520/1258 (SR0024 SEG 0480/0680)

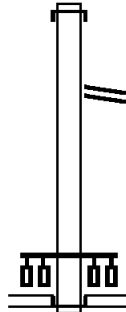
002342 FT 1 0 00000 0 00 0000+00
NC RAMP L RD
INTER-BK LOUCKS RD
(SR0030 SEG 0411/1290)
5 0520/0000 LENGTH(AH 1258 BK 0329)

002013 FT



INTER-AHD RAMP M RD
0510/0329 (SR8008 SEG 0500/0298)
002013 FT 1 0 01069 2 09 0000+00
INTER-BK MOUNT ZION RD
(SR0024 SEG 0480/0253)
5 0510/0000 LENGTH(AH 0329 BK 0975)

001038 FT



INTER-AHD LOUCKS RD
0500/0975 (SR0030 SEG 0411/0445)
0500/0298 FROM 0024/0481 SH
(SR8008 SEG 0510/0329)
001038 FT 1 0 01069 2 10 0000+00
NC RAMP M RD
MOUNT ZION RD
(SR0024 SEG 0481/0659)
(SR0024 SEG 0480/0650)
INTER-BK WHITEFORD RD
(T355)
5 0500/0000 LENGTH(AH 0975 BK 1038)

000000 FT



MT ZION RD
(SR0024 SEG 0470/1547)
(SR0024 SEG 0471/1546)
0010/1038
0010/0955 TO 0024/0471 SH
(CONN)
000000 FT 1 0 01069 2 07 0000+00
NC RAMP J RD
INTER-BK LOUCKS RD
(SR0030 SEG 0400/1676)
MFC BEGIN = F
5 0010/0000 LENGTH(AH 1038 BK 0000)

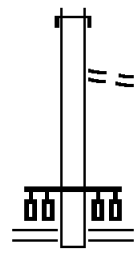
EXTRACT DATE: 12/18/2023 ROADWAY MANAGEMENT SYSTEM PAGE NUMBER: 1071
PRINT DATE: 12/20/2023 SLD COUNTY/SR - ANNUAL PRINT COUNTY: YORK
DIR: E TOTAL LEN: .432 MI. DIST: 08-4 SR: 8007
LEFT MUN: YORK T RIGHT MUN: YORK T

002281 FT

002281 FT
INTER-AHD VFW OF US MEM HW

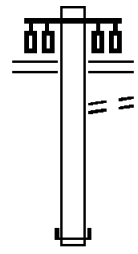
DIR: E TOTAL LEN: .432 MI. DIST: 08-4 SR: 8007
 LEFT MUN: YORK T RIGHT MUN: YORK T

001774 FT



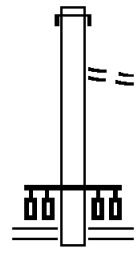
0750/0507 (SR0083 SEG 0134/1435)
 FROM 0182/0145 SH
 0750/0111 (CONN)
 001774 FT 1 0 00127 2 28 0000+00
 NC RAMP D RD
 LEADER HEIGHTS RD
 (SR0182 SEG 0144/1080)
 (SR0182 SEG 0145/1080)
 0750/0000 LENGTH(AH 0507 BK 0511)

001263 FT



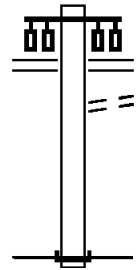
LEADER HEIGHTS RD
 (SR0182 SEG 0144/0768)
 (SR0182 SEG 0145/0770)
 0500/0511 TO 0182/0145 SH
 0500/0399 (CONN)
 001263 FT 1 0 00127 2 22 0000+00
 NC RAMP C RD
 INTER-BK VFW OF US MEM HW
 (SR0083 SEG 0135/1335)
 0500/0000 LENGTH(AH 0511 BK 0696)

000567 FT



INTER-AHD VFW OF US MEM HW
 0250/0696 (SR0083 SEG 0135/0034)
 FROM 0182/0144 SH
 0250/0149 (CONN)
 000567 FT 1 0 00127 2 24 0000+00
 NC RAMP A RD
 LEADER HEIGHTS RD
 (SR0182 SEG 0145/0770)
 (SR0182 SEG 0144/0768)
 0250/0000 LENGTH(AH 0696 BK 0567)

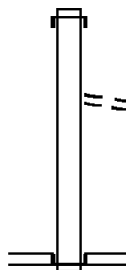
000000 FT



LEADER HEIGHTS RD
 (SR0182 SEG 0145/1080)
 (SR0182 SEG 0144/1080)
 0010/0567 TO 0182/0144 SH
 0010/0475 (CONN)
 000000 FT 1 0 00127 2 26 0000+00
 NC RAMP B RD
 INTER-BK VFW OF US MEM HW
 (SR0083 SEG 0134/0324)
 MFC BEGIN = F
 0010/0000 LENGTH(AH 0567 BK 0000)

DIR: S TOTAL LEN: .492 MI. DIST: 08-4 SR: 8006
 LEFT MUN: SPRINGETTSBURY T RIGHT MUN: SPRINGETTSBURY T

002598 FT



002598 FT
 INTER-AHD LOUCKS RD
 0750/0986 (SR0030 SEG 0390/1067)

001612 FT

0750/0098 FROM 2005/0130 SH
 (CONN)
 001612 FT 1 0 01069 2 05 0000+00
 NC RAMP F RD

INTER-BK MEMORY LN
 (SR2005 SEG 0130/1099)
 RAMP E RD
 (SR8006 SEG 0010/0885)
 0750/0000 LENGTH(AH 0986 BK 0727)

000885 FT

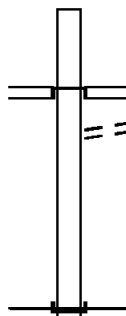


INTER-AHD LOUCKS RD
 0500/0727 (SR0030 SEG 0391/0432)

000885 FT 1 0 01069 2 06 0000+00
 NC RAMP H RD

INTER-BK MEMORY LN
 (SR2005 SEG 0130/1580)
 0500/0000 LENGTH(AH 0727 BK 0885)

000000 FT



INTER-AHD RAMP F RD
 (SR8006 SEG 0750/0000)
 MEMORY LN

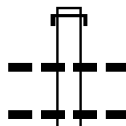
0010/0885 (SR2005 SEG 0130/1099)
 (SR2005 SEG 0131/1096)
 TO 2005/0131 SH
 0010/0703 (CONN)

000000 FT 1 0 01069 2 04 0000+00
 NC RAMP E RD

INTER-BK LOUCKS RD
 (SR0030 SEG 0380/2270)
 MFC BEGIN = F
 0010/0000 LENGTH(AH 0885 BK 0000)

EXTRACT DATE: 12/18/2023 ROADWAY MANAGEMENT SYSTEM PAGE NUMBER: 1068
 PRINT DATE: 12/20/2023 SLD COUNTY/SR - ANNUAL PRINT COUNTY: YORK
 DIR: S TOTAL LEN: .911 MI. DIST: 08-4 SR: 8005
 LEFT MUN: SPRINGFIELD T RIGHT MUN: SPRINGFIELD T

004809 FT



004809 FT
 INTER-AHD VFW OF US MEM HW
 0760/1118 (SR0083 SEG 0104/0068)
 0760/0845 024 "DIA CIRC CONCR
 LEN=0111 INSTALLED UNKN
 0760/0649 042 "DIA CIRC METAL
 LEN=0037 INSTALLED UNKN

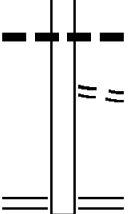
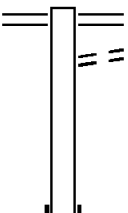
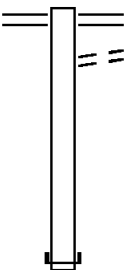
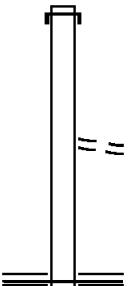
EXTRACT DATE: 12/18/2023
PRINT DATE: 12/20/2023

ROADWAY MANAGEMENT SYSTEM
SLD COUNTY/SR - ANNUAL PRINT

PAGE NUMBER: 1067
COUNTY: YORK

DIR: S TOTAL LEN: .911 MI.
LEFT MUN: SPRINGFIELD T

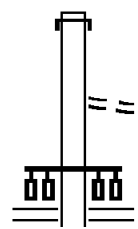
DIST: 08-4 SR: 8005
RIGHT MUN: SPRINGFIELD T

003691 FT		0760/0550 018 " DIA CIRC CONCR LEN=0018 INSTALLED UNKN FROM 3100/0002 SH (CONN) 0760/0069 1 0 00127 2 14 0000+00 003691 FT NC RAMP D RD LAKE RD (SR3100 SEG 0002/2274) 5 0760/0000 LENGTH(AH 1118 BK 0934)
002757 FT		0750/0934 LAKE RD (SR3100 SEG 0002/2274) TO 3100/0002 SH 0750/0854 (CONN) 002757 FT 1 0 00127 2 16 0000+00 NC RAMP C RD INTER-BK VFW OF US MEM HW (SR0083 SEG 0100/2166) 5 0750/0000 LENGTH(AH 0934 BK 1450)
001307 FT		0510/1450 NORTH ST (SR3100 SEG 0002/1388) TO 3100/0002 SH 0510/1360 (CONN) 001307 FT 1 0 00127 2 20 0000+00 NC RAMP A RD INTER-BK VFW OF US MEM HW (SR0083 SEG 0105/0190) 5 0510/0000 LENGTH(AH 1450 BK 1307)
000000 FT		INTER-AHD VFW OF US MEM HW 0500/1307 (SR0083 SEG 0101/2368) 0500/0066 FROM 3100/0002 SH (CONN) 000000 FT 1 0 00127 2 18 0000+00 NC RAMP B RD NORTH ST (SR3100 SEG 0002/1388) MFC BEGIN = F 5 0500/0000 LENGTH(AH 1307 BK 0000)

EXTRACT DATE: 12/18/2023 ROADWAY MANAGEMENT SYSTEM PAGE NUMBER: 1066
 PRINT DATE: 12/20/2023 SLD COUNTY/SR - ANNUAL PRINT COUNTY: YORK
 DIR: E TOTAL LEN: .828 MI. DIST: 08-4 SR: 8004
 LEFT MUN: WEST MANCHESTER T RIGHT MUN: WEST MANCHESTER T

004372 FT

003488 FT



004372 FT
 INTER-AHD LINCOLN HW
 0750/0884 (SR0030 SEG 0270/0983)
 FROM 0074/0680 SH
 0750/0095 (CONN)
 003488 FT 1 0 01070 2 07 0000+00
 NC RAMP D RD
 CARLISLE AV
 (SR0074 SEG 0680/1659)

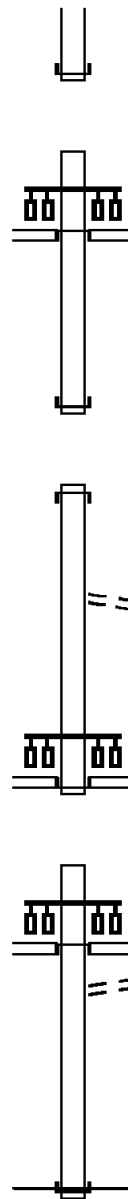
EXTRACT DATE: 12/18/2023
PRINT DATE: 12/20/2023

ROADWAY MANAGEMENT SYSTEM
SLD COUNTY/SR - ANNUAL PRINT

PAGE NUMBER: 1065
COUNTY: YORK

DIR: E TOTAL LEN: .828 MI.
LEFT MUN: WEST MANCHESTER T

DIST: 08-4 SR: 8004
RIGHT MUN: WEST MANCHESTER T



002354 FT

001277 FT

000000 FT

INTER-BK RAMP A RD
(SR8004 SEG 0010/1277)
0750/0000 LENGTH(AH 0884 BK 1134)

INTER-AHD RAMP B RD
(SR8004 SEG 0250/0000)
CARLISLE AV
(SR0074 SEG 0690/0329)
0500/1134

002354 FT 1 0 01070 2 06 0000+00
NC RAMP C RD
INTER-BK LINCOLN HW
(SR0030 SEG 0271/1203)
0500/0000 LENGTH(AH 1134 BK 1077)

INTER-AHD LINCOLN HW
0250/1077 (SR0030 SEG 0261/1196)

0250/0120 FROM 0074/0691 SH
001277 FT (CONN)
1 0 01070 2 05 0000+00
NC RAMP B RD
CARLISLE AV
(SR0074 SEG 0690/0329)

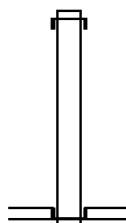
INTER-BK RAMP C RD
(SR8004 SEG 0500/1134)
0250/0000 LENGTH(AH 1077 BK 1277)

INTER-AHD RAMP D RD
(SR8004 SEG 0750/0000)
CARLISLE AV
(SR0074 SEG 0681/1661)
0010/1277 TO 0074/0681 SH
0010/1149 (CONN)

000000 FT 1 0 01070 2 04 0000+00
NC RAMP A RD
INTER-BK LINCOLN HW
(SR0030 SEG 0260/1305)
MFC BEGIN = F
0010/0000 LENGTH(AH 1277 BK 0000)

DIR: E TOTAL LEN: .401 MI. DIST: 08-4 SR: 8003
 LEFT MUN: SPRINGFIELD T RIGHT MUN: SPRINGFIELD T

002116 FT

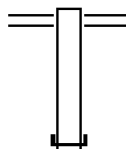


002116 FT
 INTER-AHD VFW OF US MEM HW
 0750/0764 (SR0083 SEG 0074/0941)

001352 FT

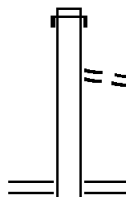
001352 FT 1 0 00127 2 11 0000+00
 NC RAMP Y RD
 SEAKS RUN RD
 (SR0216 SEG 0440/0153)
 INTER-BK RAMP V RD
 (SR8003 SEG 0010/0535)
 0750/0000 LENGTH(AH 0764 BK 0315)

001037 FT



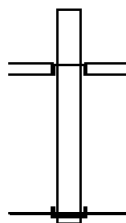
SEAKS RUN RD
 0500/0315 (SR0216 SEG 0430/3737)
 001037 FT 1 0 00127 2 12 0000+00
 NC RAMP X RD
 INTER-BK VFW OF US MEM HW
 (SR0083 SEG 0075/0357)
 0500/0000 LENGTH(AH 0315 BK 0502)

000535 FT



INTER-AHD VFW OF US MEM HW
 0250/0502 (SR0083 SEG 0071/2471)
 FROM 0216/0430 SH
 0250/0079 (CONN)
 000535 FT 1 0 00127 2 08 0000+00
 NC RAMP W RD
 SEAKS RUN RD
 (SR0216 SEG 0430/3579)
 0250/0000 LENGTH(AH 0502 BK 0535)

000000 FT



INTER-AHD RAMP Y RD
 (SR8003 SEG 0750/0000)
 SEAKS RUN RD
 0010/0535 (SR0216 SEG 0440/0153)
 000000 FT 1 0 00127 2 10 0000+00
 NC RAMP V RD
 INTER-BK VFW OF US MEM HW
 (SR0083 SEG 0070/2250)
 MFC BEGIN = F
 0010/0000 LENGTH(AH 0535 BK 0000)

EXTRACT DATE: 12/18/2023 ROADWAY MANAGEMENT SYSTEM PAGE NUMBER: 1063
PRINT DATE: 12/20/2023 SLD COUNTY/SR - ANNUAL PRINT COUNTY: YORK
DIR: E TOTAL LEN: .895 MI. DIST: 08-4 SR: 8002
LEFT MUN: WEST MANCHESTER T RIGHT MUN: WEST MANCHESTER T

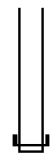
004725 FT



004725 FT
INTER-AHD LINCOLN HW
0500/0701 (SR0030 SEG 0210/0521)

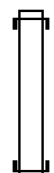
DIR: E TOTAL LEN: .895 MI. DIST: 08-4 SR: 8002
 LEFT MUN: WEST MANCHESTER T RIGHT MUN: WEST MANCHESTER T

004024 FT



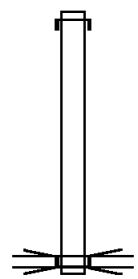
004024 FT 1 0 01070 2 02 0000+00
 NC RAMP C RD
 INTER-BK MARKET ST
 (SR0462 SEG 0011/0497)
 0500/0000 LENGTH(AH 0701 BK 0752)

003272 FT



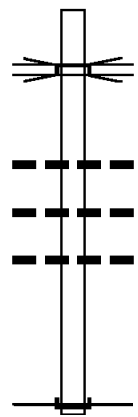
INTER-AHD LINCOLN HW
 0250/0752 (SR0030 SEG 0201/2501)
 003272 FT 1 0 01070 2 00 0000+00
 NC RAMP D RD
 INTER-BK LINCOLN HW
 (SR0030 SEG 0211/0600)
 0250/0000 LENGTH(AH 0752 BK 1428)

001844 FT



INTER-AHD LINCOLN HW
 0020/1428 (SR0030 SEG 0200/2633)
 001844 FT 1 0 01070 2 01 0000+00
 US30 AT PA 462
 OP ID 66/0030/0200/3006
 NC RAMP B RD
 INTER-BK MARKET ST
 (SR0030 SEG 0211/0000)
 0020/0000 LENGTH(AH 1428 BK 1844)

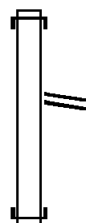
000000 FT



INTER-AHD LINCOLN HW
 (SR0030 SEG 0210/0000)
 US30 AT PA 462
 0010/1844 OP ID 66/0030/0200/3006
 0010/0845 018 "DIA CIRC CONCR
 LEN=0017 INSTALLED 2002
 0010/0284 018 "DIA CIRC CONCR
 LEN=0013 INSTALLED 2002
 0010/0258 018 "DIA CIRC CONCR
 LEN=0007 INSTALLED 2002
 000000 FT 1 0 01070 2 00 0000+00
 NC RAMP A RD
 INTER-BK LINCOLN HW
 (SR0030 SEG 0200/1905)
 MFC BEGIN = F
 0010/0000 LENGTH(AH 1844 BK 0000)

DIR: E TOTAL LEN: .583 MI. DIST: 08-4 SR: 8001
 LEFT MUN: SHREWSBURY T RIGHT MUN: SHREWSBURY T

003076 FT



003076 FT
 INTER-AHD VFW OF US MEM HW
 0760/0711 (SR0083 SEG 0034/0934)

002365 FT

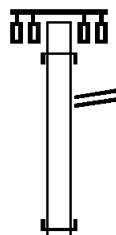
0760/0039 RAMP D SPUR RD
 (SR8001 SEG 0750/0136)
 002365 FT 0 0 00000 0 00 0000+00
 NC RAMP D RD
 INTER-BK FORREST AV
 (SR0851 SEG 0244/0987)
 0760/0000 LENGTH(AH 0711 BK 0136)

002229 FT



INTER-AHD RAMP D RD
 0750/0136 (SR8001 SEG 0760/0039)
 002229 FT 1 0 00127 2 01 0000+00
 NC RAMP D SPUR RD
 INTER-BK FORREST AV
 (SR0851 SEG 0245/1138)
 0750/0000 LENGTH(AH 0136 BK 0470)

001759 FT

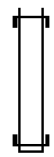


INTER-AHD FORREST AV
 (SR0851 SEG 0244/0736)
 0510/0470 RAMP C SPUR RD
 (SR8001 SEG 0500/0000)
 001759 FT 0 0 00000 0 00 0000+00
 NC RAMP C RD
 INTER-BK VFW OF US MEM HW
 (SR0083 SEG 0035/0837)
 0510/0000 LENGTH(AH 0470 BK 0128)

INTER-AHD FORREST AV

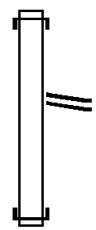
DIR: E TOTAL LEN: .583 MI. DIST: 08-4 SR: 8001
 LEFT MUN: SHREWSBURY T RIGHT MUN: SHREWSBURY T

001631 FT



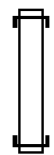
0500/0128 (SR0851 SEG 0245/0605)
 001631 FT 1 0 00127 2 03 0000+00
 NC RAMP C SPUR RD
 INTER-BK RAMP C RD
 (SR8001 SEG 0510/0373)
 0500/0000 LENGTH(AH 0128 BK 0770)

000861 FT



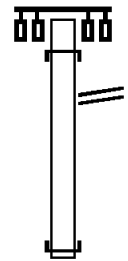
INTER-AHD VFW OF US MEM HW
 0260/0770 (SR0083 SEG 0031/2060)
 RAMP B SPUR RD
 0260/0052 (SR8001 SEG 0250/0100)
 000861 FT 0 0 00000 0 00 0000+00
 NC RAMP B RD
 INTER-BK FORREST AV
 (SR0851 SEG 0245/0755)
 0260/0000 LENGTH(AH 0770 BK 0100)

000761 FT



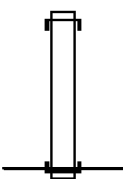
INTER-AHD RAMP B RD
 0250/0100 (SR8001 SEG 0260/0052)
 000761 FT 1 0 00127 2 05 0000+00
 NC RAMP B SPUR RD
 INTER-BK FORREST AV
 (SR0851 SEG 0244/0624)
 0250/0000 LENGTH(AH 0100 BK 0688)

000073 FT



INTER-AHD FORREST AV
 0020/0688 (SR0851 SEG 0245/1030)
 RAMP A SPUR RD
 0020/0616 (SR8001 SEG 0010/0000)
 000073 FT 0 0 00000 0 00 0000+00
 NC RAMP A RD
 INTER-BK VFW OF US MEM HW
 (SR0083 SEG 0030/2120)
 0020/0000 LENGTH(AH 0688 BK 0073)

000000 FT



INTER-AHD FORREST AV
 0010/0073 (SR0851 SEG 0244/1144)
 000000 FT 1 0 00127 2 07 0000+00
 NC RAMP A SPUR RD
 INTER-BK RAMP A RD
 (SR8001 SEG 0020/0616)
 MFC BEGIN = F
 0010/0000 LENGTH(AH 0073 BK 0000)

EXTRACT DATE: 12/18/2023 ROADWAY MANAGEMENT SYSTEM PAGE NUMBER: 1059
PRINT DATE: 12/20/2023 SLD COUNTY/SR - ANNUAL PRINT COUNTY: YORK
DIR: B TOTAL LEN: .000 MI. DIST: 08-4 SR: 4058
LEFT MUN: FAIRVIEW T RIGHT MUN: FAIRVIEW T

000000 FT



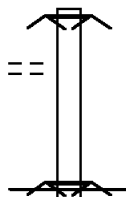
000000 FT
7110/0000 LENGTH(AH 1265 BK 0000)

EXTRACT DATE: 12/18/2023 ROADWAY MANAGEMENT SYSTEM PAGE NUMBER: 1058
 PRINT DATE: 12/20/2023 SLD COUNTY/SR - ANNUAL PRINT COUNTY: YORK
 DIR: B TOTAL LEN: .142 MI. DIST: 08-4 SR: 4057
 LEFT MUN: FAIRVIEW T RIGHT MUN: FAIRVIEW T

GOODMAN DR
 (TWP)

000750 FT

0010/0266
 000000 FT



000750 FT CUL-DE-SAC
 0010/0750 ROAD CLOSED AHEAD

000000 FT 0 0 00000 0 00 0000+00
 MFC BEGIN = E
 CUL-DE-SAC

0010/0000 ROAD CLOSED BACK
 LENGTH(AH 0750 BK 0000)

EXTRACT DATE: 12/18/2023 ROADWAY MANAGEMENT SYSTEM PAGE NUMBER: 1057
 PRINT DATE: 12/20/2023 SLD COUNTY/SR - ANNUAL PRINT COUNTY: YORK
 DIR: B TOTAL LEN: .035 MI. DIST: 08-4 SR: 4056
 LEFT MUN: FAIRVIEW T RIGHT MUN: FAIRVIEW T

000185 FT
 000000 FT



000185 FT BMS EN 66/4056/0010/0000
 INTER-AHD PLEASANTVIEW RD
 0010/0185 (T970)
 000000 FT 1 0 00333 0 03 1672+66
 NC PL PLEASANTVIEW RD
 INTER-BK PLEASANTVIEW RD
 (T970)
 I-83
 BMSBG 66/4056/0010/0000
 MFC BEGIN = D
 0010/0000 LENGTH(AH 0185 BK 0000)

EXTRACT DATE: 12/18/2023 ROADWAY MANAGEMENT SYSTEM PAGE NUMBER: 1056
 PRINT DATE: 12/20/2023 SLD COUNTY/SR - ANNUAL PRINT COUNTY: YORK
 DIR: B TOTAL LEN: .033 MI. DIST: 08-4 SR: 4054
 LEFT MUN: FAIRVIEW T RIGHT MUN: FAIRVIEW T

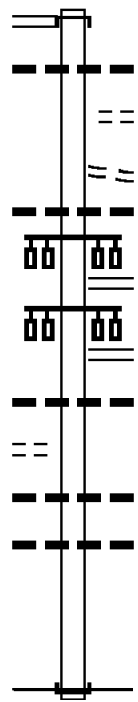
000172 FT
 000000 FT



000172 FT BMS EN 66/4054/0010/0000
 INTER-AHD PARK RD
 0010/0172 (T973)
 000000 FT 1 0 00333 0 03 1620+67
 NC PARK RD
 INTER-BK PARK RD
 (T973)
 I-83
 BMSBG 66/4054/0010/0000
 MFC BEGIN = E
 0010/0000 LENGTH(AH 0172 BK 0000)

POTTS HILL RD
 (SR0392 SEG 0040/0000) 001383 FT
 0010/1383

TAYLOR RD
 (T961) 0010/0424
 000000 FT



001383 FT
 INTER-AHD OLD TRAIL RD
 0010/1383 (SR0392 SEG 0040/0000)
 0010/1280 018 "DIA CIRC CONCR
 LEN=0002 INSTALLED UNKN
 STOCKYARD #25
 0010/0957 (GOVT)
 FROM 8025/0260 SH
 0010/0863 (CONN)
 024 "DIA CIRC CONCR
 0010/0789 LEN=0077 INSTALLED UNKN
 RAMP F RD
 (SR8025 SEG 0260/0357)
 0010/0744 RAMP E RD
 (SR8025 SEG 0250/0000)
 0010/0724 018 "DIA CIRC CONCR
 0010/0471 LEN=0090 INSTALLED UNKN
 0010/0290 018 "DIA CIRC CONCR
 LEN=0064 INSTALLED UNKN
 018 "DIA CIRC CONCR
 0010/0102 LEN=0050 INSTALLED UNKN
 000000 FT 2 0 66030 0 00 0171+51
 NC OLD TRAIL RD
 INTER-BK OLD TRAIL RD
 (T950)
 MFC BEGIN = E
 0010/0000 LENGTH(AH 1383 BK 0000)

EXTRACT DATE: 12/18/2023 ROADWAY MANAGEMENT SYSTEM PAGE NUMBER: 1054
 PRINT DATE: 12/20/2023 SLD COUNTY/SR - ANNUAL PRINT COUNTY: YORK
 DIR: B TOTAL LEN: .038 MI. DIST: 08-4 SR: 4052
 LEFT MUN: MANCHESTER T RIGHT MUN: MANCHESTER T

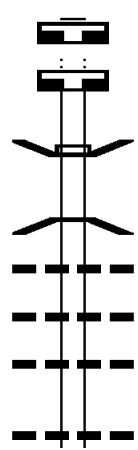
000201 FT
 000000 FT



000201 FT BMS EN 66/4052/0010/0000
 INTER-AHD SINKING SPRINGS LN
 0010/0201 (TB39)
 000000 FT 1 0 00333 0 02 0903+22
 NC SINKING SPRINGS LN
 INTER-BK SINKING SPRINGS LN
 (TB39)
 I-83
 BMSBG 66/4052/0010/0000
 MFC BEGIN = E
 0010/0000 LENGTH(AH 0201 BK 0000)

EXTRACT DATE: 12/18/2023 ROADWAY MANAGEMENT SYSTEM PAGE NUMBER: 1053
 PRINT DATE: 12/20/2023 SLD COUNTY/SR - ANNUAL PRINT COUNTY: YORK
 DIR: B TOTAL LEN: 4.957 MI. DIST: 08-4 SR: 4051
 LEFT MUN: DOVER T RIGHT MUN: DOVER T

026172 FT
 026172 FT



026172 FT
 7130/0000 LENGTH(AH 1204 BK 2077)
 026172 FT
 7122/0000 LENGTH(AH 2077 BK 1673)
 INTER-AHD (TB SR 4051) BIG MOUNT
 0110/1673 (TWP)
 2 0 66008 0 04 0633+70
 CONEWAGO CREEK
 0110/1235 BMSBG 66/4051/0110/1135
 0110/1233 018 " DIA CIRC CONCR
 LEN=0031 INSTALLED UNKN
 0110/1170 015 " DIA CIRC CONCR
 LEN=0040 INSTALLED UNKN
 0110/1111 024 " DIA CIRC CONCR
 LEN=0045 INSTALLED UNKN
 024 " DIA CIR PLASTIC
 0110/0462 LEN=0040 INSTALLED 2021

EXTRACT DATE: 12/18/2023
PRINT DATE: 12/20/2023

ROADWAY MANAGEMENT SYSTEM
SLD COUNTY/SR - ANNUAL PRINT

PAGE NUMBER: 1052
COUNTY: YORK

DIR: B TOTAL LEN: 4.957 MI.
LEFT MUN: DOVER T

DIST: 08-4 SR: 4051
RIGHT MUN: DOVER T

024499 FT

024499 FT 2 0 66008 0 04 0633+70
(APRA) PINE HILL/MIKE L
PINE HILL RD
(T819)
DOVER

POT

5 0110/0000 LENGTH(AH 1673 BK 2997)
0100/2694 018 "DIA CIR PLASTIC
LEN=0030 INSTALLED 2005

0100/1186 018 "DIA CIR PLASTIC
LEN=0035 INSTALLED UNKN

021502 FT

021502 FT 2 0 66008 0 04 0603+73
PARADISE RD
(T817)
5 0100/0000 LENGTH(AH 2997 BK 2073)
0090/1904 015"H 21"W ELLIP METAL
LEN=0025 INSTALLED 1999

0090/0448 015 "DIA CIRC METAL
LEN=0030 INSTALLED UNKN

0090/0015 015 "DIA CIR PLASTIC
LEN=0035 INSTALLED UNKN

019429 FT

019429 FT 2 0 66008 0 04 0583+00
CANAL RD

==

5 0090/0000 LENGTH(AH 2073 BK 2962)
0080/2725 030 "DIA CIRC METAL
LEN=0040 INSTALLED 1999

0080/1271 020"H 28"W ELLIP METAL
LEN=0030 INSTALLED 1999

SHADY DELL EXT RD
(TWP)

0080/1001

==

0080/0982 SHADY DELL RD
(T464)

0080/0978 018 "DIA CIR PLASTIC
LEN=0040 INSTALLED 2005

0080/0403 018 "DIA CIR PLASTIC
LEN=0040 INSTALLED UNKN
015"H 21"W ELLIP METAL

DIR: B TOTAL LEN: 4.957 MI. DIST: 08-4 SR: 4051
 LEFT MUN: PARADISE T RIGHT MUN: PARADISE T

Stationing	Notes	Material	Length	Installation
016467 FT	0080/0053	LEN=0030	INSTALLED	UNKN
	016467 FT	2 0 66008 0 04 0553+32		
	0080/0000	LENGTH(AH 2962 BK 1106)		
	0070/0889	BMSSEN 66/4051/0070/0868		
		2 0 66008 0 04 0551+02		
		TRIBCONEWAGO		
	0070/0868	BMSBG 66/4051/0070/0868		
		036 "DIA CIRC METAL		
	0070/0815	LEN=0085	INSTALLED	UNKN
		015 "DIA CIRC METAL		
	0070/0185	LEN=0035	INSTALLED	UNKN
	0070/0019	BMSSEN 66/4051/0070/0000		
015361 FT	015361 FT	2 0 66008 0 04 0542+26		
		T. CONEWAGO		
	0070/0000	BMSBG 66/4051/0070/0000		
		LENGTH(AH 1106 BK 2641)		
ADMIRE RD (T475)	0060/1966	ADMIRE RD (SR4004 SEG 0010/0000)		
		015"H 21"W ELLIP METAL		
	0060/1592	LEN=0050	INSTALLED	2001
		015"H 21"W ELLIP METAL		
	0060/1455	LEN=0050	INSTALLED	UNKN
		015"H 21"W ELLIP METAL		
	0060/1036	LEN=0035	INSTALLED	2001
		018 "DIA CIRC METAL		
	0060/0188	LEN=0030	INSTALLED	1999
012720 FT	012720 FT	2 0 66008 0 04 0516+85		
	0060/0000	LENGTH(AH 2641 BK 3119)		
		015"H 21"W ELLIP METAL		
	0050/3112	LEN=0030	INSTALLED	2005
		018 "DIA CIRC METAL		
	0050/2452	LEN=0030	INSTALLED	1999
		013"H 17"W ELLIP METAL		
	0050/2029	LEN=0030	INSTALLED	UNKN
		020"H 28"W ELLIP METAL		
	0050/1629	LEN=0033	INSTALLED	UNKN
		024 "DIA CIR PLASTIC		
	0050/0763	LEN=0035	INSTALLED	1999
2 0 66008 0 04 0485+66	009601 FT	EAST BERLIN RD		
EAST BERLIN RD		(SR0234 SEG 0070/0000)		
(SR0234 SEG 0070/0000)	0050/0000	LENGTH(AH 3119 BK 2513)		
		024 "DIA CIR PLASTIC		
	0040/1654	LEN=0040	INSTALLED	1999

DIR: B TOTAL LEN: 4.957 MI. DIST: 08-4 SR: 4051
 LEFT MUN: PARADISE T RIGHT MUN: PARADISE T

Stationing	Notes	Material / Length	Installation / Remarks
		0040/1099	018" DIA CIRC METAL LEN=0040 INSTALLED UNKN
007088 FT		0040/0340 007088 FT	024" DIA CIR PLASTIC LEN=0040 INSTALLED 1999
		0040/0000	2 0 66008 0 04 0458+76 LENGTH(AH 2513 BK 2393)
	RBR		
		0030/0638	BMS EN 66/4051/0030/0581 2 0 66008 0 04 0441+34
004695 FT		0030/0581 004695 FT	P3 PARADISE CREEK BMS BG 66/4051/0030/0581 2 0 66008 0 04 0435+53
	RBR		
		0030/0000	PARADISE JACKSON T LENGTH(AH 2393 BK 2013)
MOUL RD (T392)		0020/0776	024"H 36"W ELLIP METAL LEN=0050 INSTALLED UNKN
		0020/0072 002682 FT	018" DIA CIRC METAL LEN=0050 INSTALLED 1999
002682 FT		0020/0000	2 0 66008 0 04 0415+63 PINE RD (T477) LENGTH(AH 2013 BK 2682)
		0010/2188	024" DIA CIR PLASTIC LEN=0045 INSTALLED 1999
		0010/1786	018" DIA CIRC METAL LEN=0048 INSTALLED 1999
		0010/0688	036" DIA CIR PLASTIC LEN=0037 INSTALLED UNKN
		000000 FT	NC BIG MOUNT RD LINCOLN HW (SR0030 SEG 0120/0000)
2 0 66008 0 04 0388+81 LINCOLN HW (SR0030 SEG 0120/0000)		0010/0000	INTER-BK LABOTT RD (T458) MFC BEGIN = E LENGTH(AH 2682 BK 0000)

EXTRACT DATE: 12/18/2023 ROADWAY MANAGEMENT SYSTEM PAGE NUMBER: 1049
 PRINT DATE: 12/20/2023 SLD COUNTY/SR - ANNUAL PRINT COUNTY: YORK
 DIR: B TOTAL LEN: .035 MI. DIST: 08-4 SR: 4050
 LEFT MUN: MANCHESTER T RIGHT MUN: MANCHESTER T

000184 FT
 000000 FT

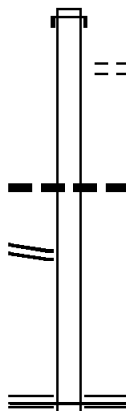


000184 FT BMS EN 66/4050/0010/0000
 INTER-AHD LOCUST LN
 0010/0184 (T943)
 000000 FT 1 0 00333 0 02 0867+53
 NC LOCUST LN
 INTER-BK LOCUST LN
 (T943)
 I-83
 BMSBG 66/4050/0010/0000
 MFC BEGIN = E
 0010/0000 LENGTH(AH 0184 BK 0000)

DIR: B TOTAL LEN: .512 MI. DIST: 08-4 SR: 4049
 LEFT MUN: CARROLL T RIGHT MUN: CARROLL T

002705 FT

LOCUST POINT RD
 (SR4047 SEG 0010/0000) 0010/0096
 000000 FT



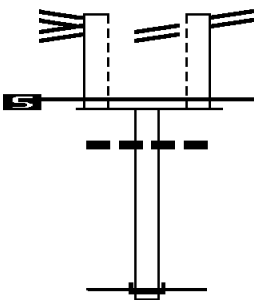
002705 FT AH-CUMBERLAND (21)
 INTER-AHD WILLIAMS GROVE RD
 0010/2705 (SR2011 SEG 0010/0000)
 JUNCTION RD
 0010/2401 (TB87)

0010/0948 015 "DIA CIRC METAL
 LEN=0025 INSTALLED UNKN

000000 FT 2 0 66026 0 00 0000+00
 NC WI WILLIAMS GROVE RD
 YORK RD
 (SR0074 SEG 1130/3396)
 MFC BEGIN = D
 0010/0000 LENGTH(AH 2705 BK 0000)

DIR: B TOTAL LEN: .026 MI. DIST: 08-4 SR: 4048
 LEFT MUN: YORK CITY C RIGHT MUN: YORK CITY C

LINCOLN HW 000135 FT
 (SR0030 SEG 0291/0176)
 LINCOLN HW
 (SR0030 SEG 0291/0176) 0015/0105
 0 0 00000 0 00 0000+00 000030 FT
 MFC BEGIN = C
 LENGTH(AH 0105 BK 0030) 0015/0000



000000 FT

000135 FT LINCOLN HW
 (SR0030 SEG 0291/0176)
 LINCOLN HW
 (SR0030 SEG 0291/0176) 0014/0105
 000030 FT 0 0 00000 0 00 0000+00
 MFC BEGIN = C
 LENGTH(AH 0105 BK 0030) 0014/0000
 018 " DIA CIRC CONCR
 LEN=0055 INSTALLED UNKN
 2 0 66041 0 00 0066+41
 NC LOUCKS RD
 INTER-BK LOUCKS RD
 (CITY)
 MFC BEGIN = C
 LENGTH(AH 0030 BK 0000)

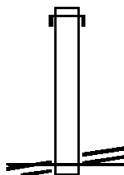
EXTRACT DATE: 12/18/2023 ROADWAY MANAGEMENT SYSTEM PAGE NUMBER: 1046
PRINT DATE: 12/20/2023 SLD COUNTY/SR - ANNUAL PRINT COUNTY: YORK

DIR: B TOTAL LEN: .086 MI. DIST: 08-4 SR: 4047
LEFT MUN: CARROLL T RIGHT MUN: CARROLL T

000454 FT

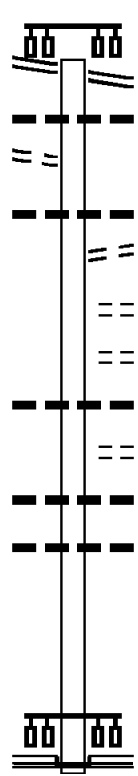
000000 FT

WILLIAMS GROVE RD
(SR4049 SEG 0010/0096) 0010/0000



000454 FT AH-CUMBERLAND (21)
INTER-AHD LOCUST POINT RD
0010/0454 (SR1007 SEG 0010/0000)
000000 FT 2 0 66104 0 00 0000+00
WILLIAMS GROVE RD
(SR4049 SEG 0010/0096)
NC LOCUST POINT RD
MFC BEGIN = E
0010/0000 LENGTH(AH 0454 BK 0000)

GEORGE ST 001867 FT
 {SRO181 SEG 0020/0463}
 {SRO181 SEG 0021/0497} 0010/1867
 FROM 8017/0500 SH
 (CONN) 0010/1711
 000000 FT



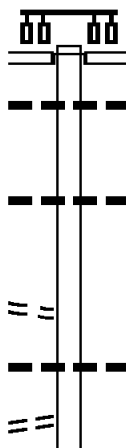
001867 FT GEORGE ST
 {SRO181 SEG 0020/0463}
 {SRO181 SEG 0021/0497}
 018 "DIA CIRC METAL
 0010/1800 LEN=0030 INSTALLED UNKN
 018 "DIA CIRC CONCR
 0010/1686 LEN=0050 INSTALLED 1999
 TO 0181/0021 SH
 (CONN)
 0010/1667 ALLEY
 (TWP)
 0010/1338 BEAVER ST
 (TB34)
 0010/0777 018 "DIA CIRC CONCR
 0010/0333 LEN=0050 INSTALLED UNKN
 ALLEY
 (TWP)
 0010/0183 018 "DIA CIRC METAL
 0010/0150 LEN=0125 INSTALLED UNKN
 018 "DIA CIRC CONCR
 0010/0050 LEN=0045 INSTALLED UNKN
 000000 FT 1 0 00250 1 00 0000+00
 NC LIGHTNER RD
 SUSQUEHANNA TR
 (SR4005 SEG 0020/0000)
 INTER-BK GWEN DR
 (T901)
 MFC BEGIN = D
 0010/0000 LENGTH(AH 1867 BK 0000)

DIR: B TOTAL LEN: 1.979 MI. DIST: 08-4 SR: 4045
 LEFT MUN: CARROLL T RIGHT MUN: CARROLL T

010451 FT

2 0 66198 0 00 0081+09 008108 FT
 LYNES RD
 (T865) 0040/0000

MOUNTAIN SIDE RD
 (T876) 0030/2978



010451 FT
 INTER-AHD SPRING LN RD
 (T884)
 YORK RD
 (SR0074 SEG 1130/2168)

0040/2343
 0040/1996 018 " DIA CIR PLASTIC
 LEN=0032 INSTALLED 2015

0040/0951 024 " DIA CIR PLASTIC
 LEN=0035 INSTALLED UNKN

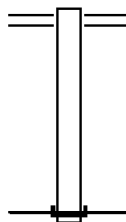
008108 FT

5 0040/0000 LENGTH(AH 2343 BK 3141)
 018 " DIA CIR PLASTIC
 0030/3009 LEN=0038 INSTALLED UNKN

018 " DIA CIR PLASTIC

EXTRACT DATE: 12/18/2023 ROADWAY MANAGEMENT SYSTEM PAGE NUMBER: 1042
 PRINT DATE: 12/20/2023 SLD COUNTY/SR - ANNUAL PRINT COUNTY: YORK
 DIR: B TOTAL LEN: .138 MI. DIST: 08-4 SR: 4044
 LEFT MUN: WASHINGTON T RIGHT MUN: WASHINGTON T

000726 FT
 000000 FT



000726 FT BALTIMORE PK
 0010/0726 (SR0194 SEG 0200/0000)
 000000 FT 2 0 66039 0 00 0000+00
 NC LAKE MEADE RD
 INTER-BK LAKE MEADE RD
 (SR1012 SEG 0050/2593)
 MFC BEGIN = D
 BK-ADAMS (01)
 0010/0000 LENGTH(AH 0726 BK 0000)

DIR: B TOTAL LEN: 4.056 MI. DIST: 08-4 SR: 4043
 LEFT MUN: FRANKLIN T RIGHT MUN: FRANKLIN T

Stationing	Structure / Feature	Stationing	Description
021417 FT		021417 FT	INTER-AHD RANGE END RD (TB51)
		0100/1320	BLUE-GRAY HW (SRO015 SEG 0060/0000)
CAPITOL HILL RD (T852)		0100/1284	018" DIA CIRC CONCR LEN=0045 INSTALLED UNKN
		0100/0964	024" DIA CIRC CONCR LEN=0030 INSTALLED UNKN
		0100/0649	024" DIA CIR PLASTIC LEN=0030 INSTALLED UNKN
2 0 66022 7 00 0000+00		020097 FT	
MILL DR (T993)		0100/0000	LENGTH(AH 1320 BK 1640) 036"H 60"W ELLIP METAL LEN=0032 INSTALLED UNKN
		0090/1521	018" DIA CIR PLASTIC LEN=0035 INSTALLED UNKN
CLEAR VIEW RD (T888)		0090/0814	CLEAR VIEW RD (T860)
		0090/0788	WILLOW GLEN RD (T860)
		0090/0506	018" DIA CIR PLASTIC LEN=0030 INSTALLED UNKN
		0090/0332	2 0 66022 0 02 0519+85 045"H 72"W ELLIP METAL LEN=0040 INSTALLED UNKN
018457 FT		018457 FT	LENGTH(AH 1640 BK 3673)
		0090/0000	(APRA) LA DEIRA HOMES
WALMAR MANOR RD (PRDR)		0080/3058	
WALMAR MANOR RD (PRDR)		0080/2693	

DIR: B TOTAL LEN: 4.056 MI. DIST: 08-4 SR: 4043
 LEFT MUN: FRANKLIN T RIGHT MUN: FRANKLIN T

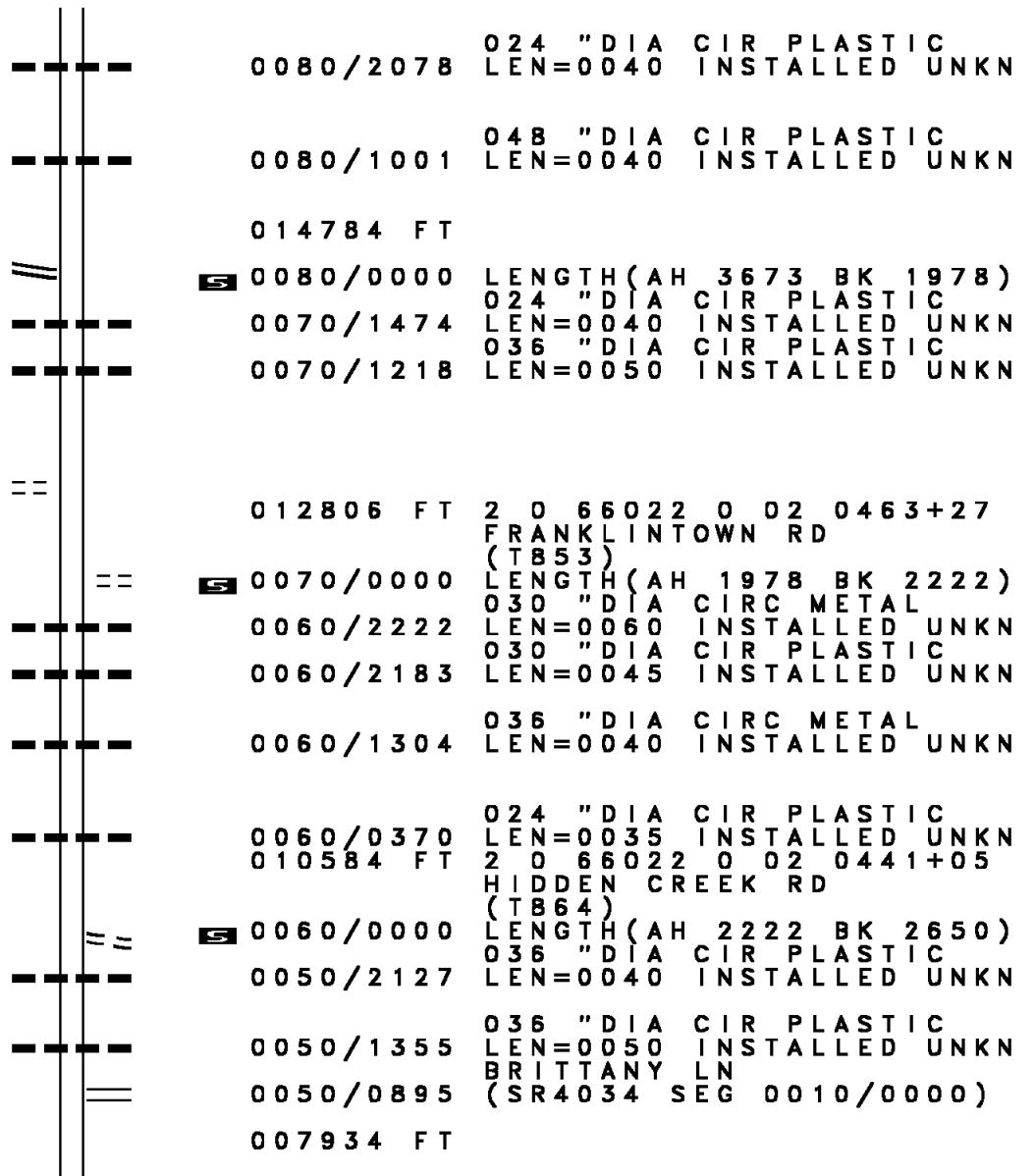
2 0 66022 0 02 0483+38 014784 FT
 MEADOW VIEW DR
 (SR4038 SEG 0060/2658) 0080/0000

FRANKLINTOWN RD
 (T853)

0070/0016
 012806 FT

010584 FT

2 0 66022 0 02 0414+55 007934 FT
 LOST HOLLOW RD



DIR: B TOTAL LEN: 4.056 MI. DIST: 08-4 SR: 4043
 LEFT MUN: FRANKLIN T RIGHT MUN: FRANKLIN T

(T856)

Stationing	Description	Material	Length	Notes
0050/0000	==			
0040/2037	---	FRANKLIN WASHINGTON T		
0040/1025	---	018" DIA CIR PLASTIC	LEN=0040	INSTALLED 1999
005503 FT	---	018" DIA CIR PLASTIC	LEN=0040	INSTALLED UNKN
0040/0032	---	2 0 66022 0 02 0390+24		BIG DAM RD (T861)
0040/0000	==			
0030/0739	---	018" DIA CIR PLASTIC	LEN=0030	INSTALLED UNKN
0030/0422	---	BMSSEN 66/4043/0030/0358		2 0 66022 0 02 0381+10
004229 FT	---	N. BR. BERMU. C		
0030/0358	---	BMSBG 66/4043/0030/0358		2 0 66022 0 02 0377+50
004229 FT	---	042"H 72"W ELLIP CONC	LEN=0025	INSTALLED UNKN
0030/0000	---			
0020/1911	---	018" DIA CIRC METAL	LEN=0030	INSTALLED UNKN
001565 FT	---	2 0 66022 0 02 0350+70		BARRENS CHURCH RD (T862)
0020/0000	==			
0010/0683	---	018" DIA CIRC METAL	LEN=0030	INSTALLED UNKN
0010/0103	---	021"H 15"W ELLIP METAL	LEN=0035	INSTALLED 1998
000000 FT	---	NC FRANKLIN CHURCH RD		POND TOWN RD
000000 FT	---	(SR1006 SEG 0060/0000)		BRAGGTOWN RD
0010/0000	---	(SR1007 SEG 0110/3133)		MFC BEGIN = D
0010/0000	---	BK-ADAMS		(01)
0010/0000	---			

2 0 66022 0 02 0335+05 000000 FT
 BRAGGTOWN RD
 (SR1006 SEG 0060/0000)
 POND TOWN RD
 (TWP)

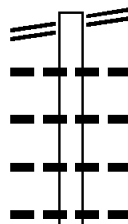
EXTRACT DATE: 12/18/2023 ROADWAY MANAGEMENT SYSTEM PAGE NUMBER: 1038
 PRINT DATE: 12/20/2023 SLD COUNTY/SR - ANNUAL PRINT COUNTY: YORK

DIR: B TOTAL LEN: .000 MI. DIST: 08-4 SR: 4041
 LEFT MUN: CARROLL T RIGHT MUN: CARROLL T

000000	FT		000000	FT	
000000	FT	■	7090/0000	LENGTH(AH 2291 BK 2956)	
000000	FT	■	000000	FT	
000000	FT	■	7080/0000	LENGTH(AH 2956 BK 1537)	
000000	FT	■	000000	FT	
000000	FT	■	7070/0000	LENGTH(AH 1537 BK 2714)	
000000	FT	■	000000	FT	
000000	FT	■	7060/0000	LENGTH(AH 2714 BK 2217)	
000000	FT	■	000000	FT	
000000	FT	■	7050/0000	LENGTH(AH 2217 BK 2179)	
000000	FT	■	000000	FT	
000000	FT	■	7040/0000	LENGTH(AH 2179 BK 2988)	
000000	FT	■	000000	FT	
000000	FT	■	7030/0000	LENGTH(AH 2988 BK 1044)	
000000	FT	■	000000	FT	
000000	FT	■	7020/0000	LENGTH(AH 1044 BK 2084)	
000000	FT	■	000000	FT	
			7010/0000	LENGTH(AH 2084 BK 0000)	

EXTRACT DATE: 12/18/2023 ROADWAY MANAGEMENT SYSTEM PAGE NUMBER: 1037
 PRINT DATE: 12/20/2023 SLD COUNTY/SR - ANNUAL PRINT COUNTY: YORK
 DIR: B TOTAL LEN: 7.199 MI. DIST: 08-4 SR: 4040
 LEFT MUN: CARROLL T RIGHT MUN: CARROLL T

BLUE-GRAY HW 038012 FT
 (SR0015 SEG 0140/0000) 0180/3279



038012 FT	BLUE-GRAY HW
0180/3279	(SR0015 SEG 0140/0000)
0180/2696	031 "DIA CIR PLASTIC
0180/2200	LEN=0045 INSTALLED UNKN
0180/2148	018 "DIA CIR ALUMIN
0180/1699	LEN=0030 INSTALLED 2013
	015 "DIA CIR CONCR
	LEN=0035 INSTALLED UNKN
	018 "DIA CIR CONCR
	LEN=0035 INSTALLED UNKN

DIR: B TOTAL LEN: 7.199 MI. DIST: 08-4 SR: 4040
 LEFT MUN: CARROLL T RIGHT MUN: CARROLL T

Street Name (BORO)	Segment ID	Length (FT)	Notes
SUNSET DR (BORO)	0180/0910		LOGAN RD (T885) 010"H 18"W ELLIP CONC LEN=0060 INSTALLED UNKN
ORCHARD DR (BORO)	0180/0178		018 "DIA CIRC CONCR LEN=0050 INSTALLED UNKN
	034733 FT		MAPLE ST (BORO) 1 0 00124 0 02 1175+49 CARROLL DILLSBURG B
GREENBRIER LN (BORO)	0170/0995		0180/0000 LENGTH(AH 3279 BK 1886)
			0170/1110 014"H 20"W ELLIP METAL LEN=0035 INSTALLED UNKN
			0170/0995 (BORO) 018 "DIA CIRC METAL LEN=0030 INSTALLED UNKN
WELTY AV (BORO)	0170/0296	032847 FT	(APRA) QUALITY HOMES IN MUMPER LN (SR4030 SEG 0010/0000) WELTY AV (BORO) 1 0 00124 0 02 1156+50
			0170/0000 CHESTNUT ST (SR4026 SEG 0010/0000) LENGTH(AH 1886 BK 1062)
ROSE AL (BORO)	0160/0997		0160/0860 013"H 21"W ELLIP METAL LEN=0035 INSTALLED UNKN
CHURCH ST (BORO)	0160/0804		
UNNAMED AL (BORO)	0160/0556		UNNAMED AL (BORO) HARRISBURG ST (BORO) DILL AL (BORO)
	031785 FT		0160/0529 (BORO) HARRISBURG ST (BORO) DILL AL (BORO) 1 0 00124 0 02 1145+62 NC HA HARRISBURG PK BALTIMORE ST

EXTRACT DATE: 12/18/2023
PRINT DATE: 12/20/2023

ROADWAY MANAGEMENT SYSTEM
SLD COUNTY/SR - ANNUAL PRINT

PAGE NUMBER: 1035
COUNTY: YORK

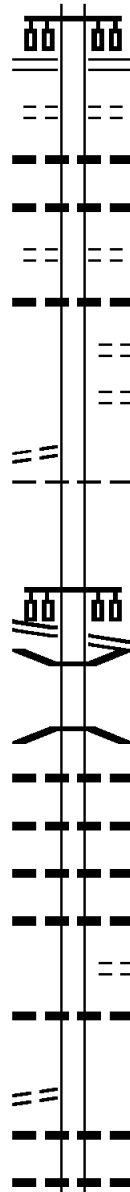
DIR: B TOTAL LEN: 7.199 MI.
LEFT MUN: DILLSBURG B

DIST: 08-4 SR: 4040
RIGHT MUN: DILLSBURG B

NORTH THIRD ST
(BORO) 0150/0324

2 0 66001 0 01 0303+77 030369 FT
BLUE-GRAY HW
{ SR0015 SEG 0111/0000 }
{ SR0015 SEG 0110/0000 } 0150/0000

2 0 66001 0 01 0289+71 028972 FT
DOGWOOD LN
(T862) 0140/0000



(SR0074 SEG 1100/0000)

5 0160/0000 LENGTH(AH 1062 BK 1416)
BOMAR AL
0150/1180 (BORO)
018" DIA CIRC METAL
0150/1001 LEN=0060 INSTALLED UNKN
018" DIA CIRC CONCR
0150/0964 LEN=0050 INSTALLED UNKN
SECOND ST
0150/0950 (BORO)
024" DIA CIRC METAL
0150/0756 LEN=0060 INSTALLED UNKN
BAILEY AL
0150/0733 (BORO)
THIRD ST
0150/0484 (BORO)

DILLSBURG
0150/0186 CARROLL T
NC HARRISBURG ST

030369 FT BLUE-GRAY HW
(SR0015 SEG 0110/0000)
(SR0015 SEG 0111/0000)

5 0150/0000 LENGTH(AH 1416 BK 1397)
0140/1332 BMSBN 66/4040/0140/1313
2 0 66001 0 01 0302+84
T. DOGWOOD RN
0140/1313 BMSBG 66/4040/0140/1313
018" DIA CIRC CONCR
018" DIA CIRC METAL
0140/1100 LEN=0033 INSTALLED UNKN
014" H 23" W ELLIP CONC
0140/1086 LEN=0030 INSTALLED UNKN
014" H 23" W ELLIP CONC
0140/0565 LEN=0040 INSTALLED UNKN
014" H 23" W ELLIP CONC
0140/0266 LEN=0040 INSTALLED UNKN
HOMEWOOD ST
0140/0173 (T860)
014" H 23" W ELLIP CONC
0140/0139 LEN=0040 INSTALLED UNKN
028972 FT

5 0140/0000 LENGTH(AH 1397 BK 2510)
018" H 20" W ELLIP METAL
0130/2234 LEN=0035 INSTALLED UNKN
014" H 23" W ELLIP CONC
0130/1980 LEN=0045 INSTALLED UNKN

EXTRACT DATE: 12/18/2023
PRINT DATE: 12/20/2023

ROADWAY MANAGEMENT SYSTEM
SLD COUNTY/SR - ANNUAL PRINT

PAGE NUMBER: 1034
COUNTY: YORK

DIR: B TOTAL LEN: 7.199 MI.
LEFT MUN: CARROLL T

DIST: 08-4 SR: 4040
RIGHT MUN: CARROLL T

Stationing	Segment	Length	Notes
			GOLF CLUB AV
			(T724)
			018" DIA CIRC METAL
			LEN=0030 INSTALLED UNKN
			014"H 23"W ELLIP CONC
			LEN=0040 INSTALLED UNKN
			WOOD ST
			(T725)
			014"H 23"W ELLIP CONC
			LEN=0037 INSTALLED UNKN
			RANGE END MANOR RD
			(T882)
2 0 66001 0 01 0264+43		026462 FT	
CAMPGROUND RD			
(SR4045 SEG 0010/0000)	0130/0000		
			LENGTH(AH 2510 BK 2445)
			014"H 23"W ELLIP CONC
			LEN=0040 INSTALLED UNKN
			FAIRWAY DR
			(T914)
MORARI DR			
(PRDR)	0120/2020		
			014"H 23"W ELLIP CONC
			LEN=0040 INSTALLED UNKN
			MIDWAY DR
			(T915)
			014"H 23"W ELLIP CONC
			LEN=0035 INSTALLED UNKN
			CARROLL
			FRANKLIN T
024017 FT		024017 FT	
			2 0 66001 0 01 0239+98
			GREENHOUSE RD
			(T881)
			LENGTH(AH 2445 BK 2042)
			018" DIA CIR PLASTIC
			LEN=0032 INSTALLED UNKN
			018" DIA CIRC METAL
			LEN=0035 INSTALLED UNKN
			018" DIA CIR PLASTIC
			LEN=0035 INSTALLED UNKN
OAKWOOD DR			
(PRDR)	0110/1381		
			024" DIA CIR PLASTIC
			LEN=0036 INSTALLED UNKN
021975 FT		021975 FT	
			2 0 66001 0 01 0220+14
			(APRA) YOUNG'S GROVE MH

POI

DIR: B TOTAL LEN: 7.199 MI. DIST: 08-4 SR: 4040
 LEFT MUN: FRANKLIN T RIGHT MUN: FRANKLIN T

STREET	STREET ID	LENGTH (FT)	ITEM ID	DESCRIPTION
TWIN HILLS RD (T854)	0110/0000		5	LENGTH(AH 2042 BK 1744) 024"H 38"W ELLIP CONC
	0100/1738			LEN=0062 INSTALLED UNKN
	0100/0969			018 " DIA CIRC METAL LEN=0030 INSTALLED 1996
	0100/0644			018 " DIA CIR PLASTIC LEN=0033 INSTALLED UNKN
	0100/0444			015"H 21"W ELLIP METAL LEN=0035 INSTALLED UNKN
	0100/0191	020231 FT		HIGHLAND PARK (TWP)
	0100/0000	020231 FT	5	2 0 66001 0 01 0202+70 ROCKY RIDGE RD (T875)
	0100/0000		5	LENGTH(AH 1744 BK 3018)
	0090/2544			036 " DIA CIR PLASTIC LEN=0060 INSTALLED UNKN
	ST GEORGE DR (T892)	0090/0148	017213 FT	
0090/0000		017213 FT	5	2 0 66001 0 01 0172+52 036"H 72"W CONCR ARCH LEN=0030 INSTALLED UNKN
0090/0000			5	LENGTH(AH 3018 BK 2046)
0080/0883				018 " DIA CIR PLASTIC LEN=0054 INSTALLED UNKN
	0080/0806			HICKORY RD (T870)
	0080/0255	015167 FT		030 " DIA CIR PLASTIC LEN=0036 INSTALLED UNKN
	0080/0000	015167 FT	5	2 0 66001 0 01 0151+84 LENGTH(AH 2046 BK 2767)
	0070/2745			042"H 60"W ELLIP METAL LEN=0066 INSTALLED UNKN
	0070/2583			018 " DIA CIR PLASTIC LEN=0042 INSTALLED UNKN

DIR: B TOTAL LEN: 7.199 MI. DIST: 08-4 SR: 4040
 LEFT MUN: FRANKLIN T RIGHT MUN: FRANKLIN T

	0070/1125	018 " DIA CIR PLASTIC LEN=0042 INSTALLED UNKN UNION CHURCH RD
	0070/0935	(T867) 024"H 38"W ELLIP CONC
012400 FT	0070/0674	LEN=0035 INSTALLED UNKN
	012400 FT	2 0 66001 0 00 0124+16 033"H 72"W CONC STRUCT
	0070/0000	LEN=0028 INSTALLED UNKN LENGTH(AH 2767 BK 1671)
	0060/0121	030"H 48"W CONC STRUCT LEN=0030 INSTALLED UNKN
010729 FT	010729 FT	2 0 66001 0 00 0107+45 WATER ST (T877)
	0060/0000	LENGTH(AH 1671 BK 1575)
	0050/1394	018 " DIA CIR PLASTIC LEN=0040 INSTALLED UNKN
	0050/1053	024 " DIA CIRC CONCR LEN=0040 INSTALLED UNKN
	0050/0443	042 " DIA CIRC METAL LEN=0055 INSTALLED UNKN
	0050/0019	048 " DIA CIR PLASTIC LEN=0050 INSTALLED UNKN
009154 FT	009154 FT	2 0 66001 0 00 0091+70
	0050/0000	LENGTH(AH 1575 BK 2407)
	0040/1800	018 " DIA CIR PLASTIC LEN=0032 INSTALLED 2007
	0040/1469	021"H 30"W ELLIP METAL LEN=0040 INSTALLED UNKN
	0040/1156	018 " DIA CIR PLASTIC LEN=0040 INSTALLED UNKN
	0040/1037	018 " DIA CIR PLASTIC LEN=0045 INSTALLED 2007
	0040/0466	024"H 38"W ELLIP CONC LEN=0048 INSTALLED UNKN
006747 FT	006747 FT	2 0 66001 0 00 0067+63 (APRA) MOUNTAINVIEW PAR CLEAR SPRING RD (SR4038 SEG 0010/0000)
	0040/0000	LENGTH(AH 2407 BK 3286) 024 " DIA CIR PLASTIC

POI

DIR: B TOTAL LEN: 7.199 MI. DIST: 08-4 SR: 4040
 LEFT MUN: FRANKLIN T RIGHT MUN: FRANKLIN T

COFFEE TOWN RD
 (T882)

0030/2951

0030/2956 LEN=0045 INSTALLED 2007
 0030/2437 036 " DIA CIRC METAL
 LEN=0030 INSTALLED UNKN
 0030/2045 024 " DIA CIRC METAL
 LEN=0030 INSTALLED UNKN
 0030/1756 015"H 21"W ELLIP METAL
 LEN=0040 INSTALLED 2007

003461 FT

0030/0739 015"H 21"W ELLIP METAL
 LEN=0050 INSTALLED 2007
 0030/0309 015"H 21"W ELLIP METAL
 LEN=0035 INSTALLED UNKN
 003461 FT 2 0 66001 0 00 0034+35
 024 " DIA CIR PLASTIC
 LEN=0030 INSTALLED 2007
 0030/0000 LENGTH(AH 3286 BK 1592)
 029"H 38"W ELLIP CONC
 0020/1350 LEN=0040 INSTALLED UNKN
 0020/1032 014"H 20"W ELLIP METAL
 LEN=0035 INSTALLED UNKN
 0020/0826 018 " DIA CIR PLASTIC
 LEN=0035 INSTALLED 2007

2 0 66001 0 00 0018+69 001869 FT
 WESTERN RD
 (T871)

0020/0000

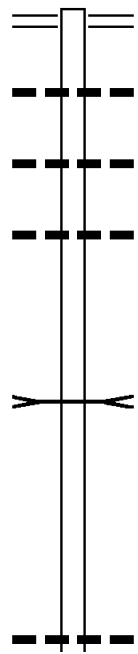
0020/0045 018 " DIA CIRC METAL
 LEN=0050 INSTALLED UNKN
 001869 FT BETHEL CHURCH RD
 (T871)
 0020/0000 LENGTH(AH 1592 BK 1869)
 048 " DIA CIR PLASTIC
 0010/1704 LEN=0040 INSTALLED UNKN

000000 FT

0010/0638 018 " DIA CIR PLASTIC
 LEN=0030 INSTALLED 2007
 0010/0083 024 " DIA CIR PLASTIC
 LEN=0070 INSTALLED 2007
 0010/0031 028"H 40"W ELLIP CONC
 LEN=0030 INSTALLED UNKN
 000000 FT 2 0 66001 0 00 0000+00
 NC MOUNTAIN RD
 COUNTY LINE RD
 (T642)
 INTER-BK MOUNTAIN RD
 (SR1005 SEG 0300/1415)
 MFC BEGIN = D
 BK-ADAMS (01)
 0010/0000 LENGTH(AH 1869 BK 0000)

EXTRACT DATE: 12/18/2023 ROADWAY MANAGEMENT SYSTEM PAGE NUMBER: 1030
 PRINT DATE: 12/20/2023 SLD COUNTY/SR - ANNUAL PRINT COUNTY: YORK
 DIR: B TOTAL LEN: 2.876 MI. DIST: 08-4 SR: 4039
 LEFT MUN: WARRINGTON T RIGHT MUN: WARRINGTON T

015187 FT



015187 FT OLD YORK RD
 0060/3318 (SR4026 SEG 0130/0000)
 0060/2613 015 "DIA CIR PLASTIC
 LEN=0032 INSTALLED 2014
 0060/1817 018 "DIA CIR PLASTIC
 LEN=0032 INSTALLED 2014
 0060/1114 015"H 21"W ELLIP CONC
 LEN=0025 INSTALLED 2014
 011869 FT 2 0 66202 0 00 0119+40
 BR. BEAVER
 STRUCTURE LENGTH 11 FT
 BMSID 66/4039/0060/0000
 0060/0000 LENGTH(AH 3318 BK 2814)
 0050/0002 018 "DIA CIR PLASTIC
 LEN=0050 INSTALLED UNKN

011869 FT

DIR: B TOTAL LEN: 2.876 MI. DIST: 08-4 SR: 4039
 LEFT MUN: WARRINGTON T RIGHT MUN: WARRINGTON T

Stationing	Description	Material	Length	Status
009055 FT	009055 FT	2 0 66202 0 00 0090+55	0050/0000	INSTALLED UNKN
		024"H 28"W ELLIP METAL	0040/2108	LEN=0030 INSTALLED UNKN
006902 FT	0040/0017	012"H 21"W ELLIP CONC	006902 FT	LEN=0050 INSTALLED UNKN
		2 0 66202 0 00 0069+02		RIDGE RD (T899)
		018 "DIA CIR PLASTIC	0040/0000	LEN=0030 INSTALLED 2004
004957 FT	0030/1138	018 "DIA CIR PLASTIC	004957 FT	LEN=0030 INSTALLED 2004
		2 0 66202 0 00 0049+57	0030/0000	LEN=0040 INSTALLED 2004
		018 "DIA CIR PLASTIC	0020/2033	LEN=0040 INSTALLED 2004
		018 "DIA CIR PLASTIC	0020/1560	LEN=0040 INSTALLED 2004
002355 FT	0020/0604	019"H 30"W ELLIP CONC	002355 FT	LEN=0030 INSTALLED 2004
		2 0 66202 0 00 0023+55		QUARRY RD (T876)
		018 "DIA CIRC METAL	0020/0000	LEN=0030 INSTALLED UNKN
		018 "DIA CIR PLASTIC	0010/1893	LEN=0030 INSTALLED 2004
		018 "DIA CIRC CONC	0010/0307	LEN=0030 INSTALLED 2004
		018 "DIA CIR PLASTIC	0010/0016	LEN=0030 INSTALLED 2004
		NC FICKES RD		
		FARM VALLEY RD		
		(SR0074 SEG 0960/0381)	000000 FT	MFC BEGIN = E
		000000 FT	0010/0000	LEN=0030 INSTALLED UNKN

2 0 66202 0 00 0000+00 000000 FT
 FARM VALLEY RD
 (SR0074 SEG 0960/0381) 0010/0000

EXTRACT DATE: 12/18/2023 ROADWAY MANAGEMENT SYSTEM PAGE NUMBER: 1028
PRINT DATE: 12/20/2023 SLD COUNTY/SR - ANNUAL PRINT COUNTY: YORK
DIR: B TOTAL LEN: 2.792 MI. DIST: 08-4 SR: 4038
LEFT MUN: FRANKLIN T RIGHT MUN: FRANKLIN T

FRANKLIN CHURCH RD

014743 FT

014743 FT FRANKLIN CHURCH RD

EXTRACT DATE: 12/18/2023
PRINT DATE: 12/20/2023

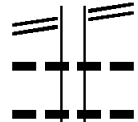
ROADWAY MANAGEMENT SYSTEM
SLD COUNTY/SR - ANNUAL PRINT

PAGE NUMBER: 1027
COUNTY: YORK

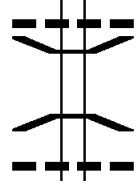
DIR: B TOTAL LEN: 2.792 MI.
LEFT MUN: FRANKLIN T

DIST: 08-4 SR: 4038
RIGHT MUN: FRANKLIN T

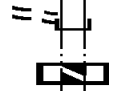
(SR4043 SEG 0080/0000) 0060/2658



0060/2658 (SR4043 SEG 0080/0000)
024 " DIA CIR PLASTIC
0060/2067 LEN=0030 INSTALLED 2002
024 " DIA CIR PLASTIC
0060/1661 LEN=0030 INSTALLED UNKN



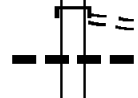
0060/0559 020 " DIA CIRC CONCR
LEN=0040 INSTALLED UNKN
0060/0443 BMSSEN 66/4038/0060/0416
2 0 66022 1 00 0003+95
N.BR. BERMUDI
0060/0387 BMSBG 66/4038/0060/0416
012"H 18"W ELLIP CONC
0060/0269 LEN=0030 INSTALLED UNKN
012085 FT ADOW VIEW RD
INTER-BK CAPITOL HILL RD



2 0 66022 1 00 0000+00 012085 FT
CAPITOL HILL RD
(T852)

0060/0000
012085 FT

0060/0000 LTH AH 002658 BK 000100
012085 FT
7054/0000 LTH AH 000100 BK 000910
INTER-AHD CAPITOL HILL RD
(T852)

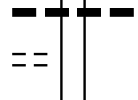


0050/0910 (T852)
0050/0353 015 " DIA CIRC METAL
LEN=0027 INSTALLED UNKN
018 " DIA CIRC CONCR
0050/0106 LEN=0040 INSTALLED UNKN
011175 FT 2 0 66022 0 03 0542+58
BLUE-GRAY HW



011175 FT

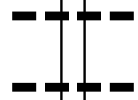
0050/0000 (SR0015 SEG 0041/0000)
LENGTH(AH 0910 BK 3397)
0040/2889 018 " DIA CIR PLASTIC
LEN=0030 INSTALLED UNKN



LAKE LEA DR
(T883)

0040/1792

0040/2144 036"H 60"W ELLIP CONC
LEN=0030 INSTALLED UNKN

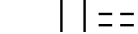


007778 FT

0040/1172 028 " DIA CIRC METAL
LEN=0040 INSTALLED 2006

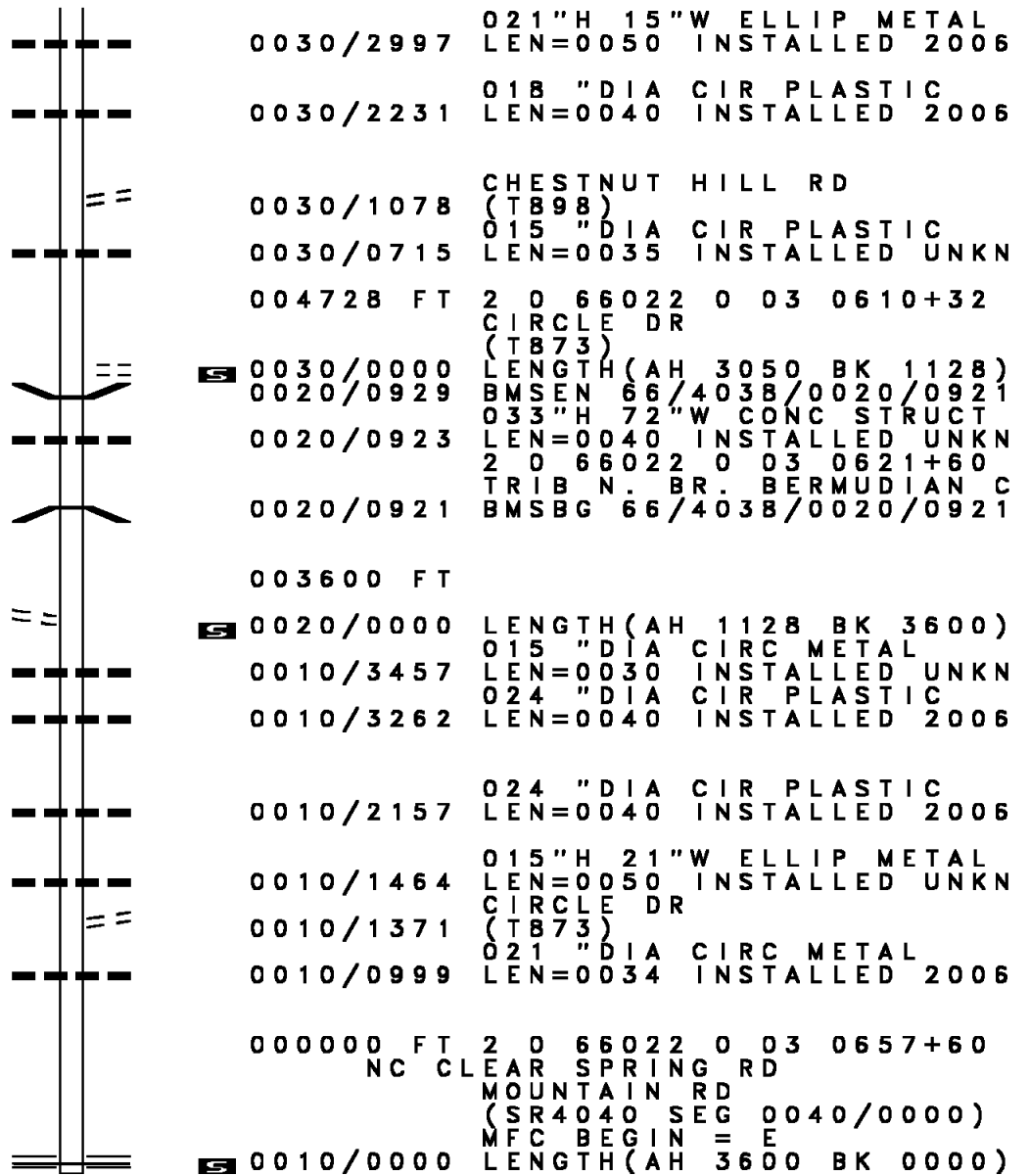


0040/0524 028"H 20"W ELLIP METAL
LEN=0040 INSTALLED 2006
007778 FT 2 0 66022 0 03 0579+82
SPRING DR
(T869)



0040/0000 LENGTH(AH 3397 BK 3050)

DIR: B TOTAL LEN: 2.792 MI. DIST: 08-4 SR: 4038
 LEFT MUN: FRANKLIN T RIGHT MUN: FRANKLIN T



0030/2997 021"H 15"W ELLIP METAL
 LEN=0050 INSTALLED 2006

0030/2231 018 "DIA CIR PLASTIC
 LEN=0040 INSTALLED 2006

0030/1078 CHESTNUT HILL RD
 (TB98)

0030/0715 015 "DIA CIR PLASTIC
 LEN=0035 INSTALLED UNKN

004728 FT 004728 FT 2 0 66022 0 03 0610+32
 CIRCLE DR
 (TB73)

0030/0000 LENGTH(AH 3050 BK 1128)
 0020/0929 BMSSEN 66/4038/0020/0921
 033"H 72"W CONC STRUCT
 LEN=0040 INSTALLED UNKN

0020/0923 2 0 66022 0 03 0621+60
 TRIB N: BR: BERMUDIAN C

0020/0921 BMSBG 66/4038/0020/0921

003600 FT 003600 FT

0020/0000 LENGTH(AH 1128 BK 3600)
 015 "DIA CIRC METAL

0010/3457 LEN=0030 INSTALLED UNKN

0010/3262 024 "DIA CIR PLASTIC
 LEN=0040 INSTALLED 2006

0010/2157 024 "DIA CIR PLASTIC
 LEN=0040 INSTALLED 2006

0010/1464 015"H 21"W ELLIP METAL
 LEN=0050 INSTALLED UNKN

0010/1371 CIRCLE DR
 (TB73)

0010/0999 021 "DIA CIRC METAL
 LEN=0034 INSTALLED 2006

000000 FT 000000 FT 2 0 66022 0 03 0657+60
 NC CL LEAR SPRING RD
 MOUNTAIN RD
 (SR4040 SEG 0040/0000)
 MFC BEGIN = E

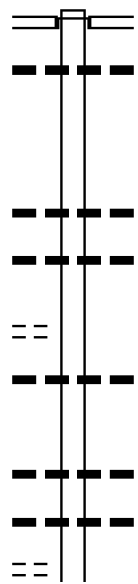
0010/0000 LENGTH(AH 3600 BK 0000)

2 0 66022 0 03 0621+60 003600 FT
 UNION CHURCH RD
 (TB67) 0020/0000

DIR: B TOTAL LEN: 2.094 MI. DIST: 08-4 SR: 4037
 LEFT MUN: MONAGHAN T RIGHT MUN: MONAGHAN T

011057 FT

011057 FT
 INTER-AHD FILEYS RD
 (T892)
 SIDDONSBURG RD
 0040/2914 (SR4028 SEG 0060/1260)
 0040/2370 014"H 23"W ELLIPTICAL*
 LEN=0045 INSTALLED UNKN



0040/0861 018 "DIA CIRC METAL
 LEN=0040 INSTALLED UNKN
 0040/0480 024 "DIA CIR PLASTIC
 008143 FT LEN=0050 INSTALLED 1998
 0040/0000 LENGTH(AH 2914 BK 2808)
 0030/2808 017 "DIA CIRC METAL
 LEN=0035 INSTALLED UNKN
 0030/1853 021"H 15"W METAL ARCH
 LEN=0060 INSTALLED 1998
 0030/1563 021"H 15"W ELLIP METAL
 LEN=0200 INSTALLED 1998

2 0 66182 0 00 0081+02 008143 FT
 TERRACE DR
 (T905) 0040/0000

PINE RUN DR
 (TWP) 0030/1424

EXTRACT DATE: 12/18/2023
PRINT DATE: 12/20/2023

ROADWAY MANAGEMENT SYSTEM
SLD COUNTY/SR - ANNUAL PRINT

PAGE NUMBER: 1024
COUNTY: YORK

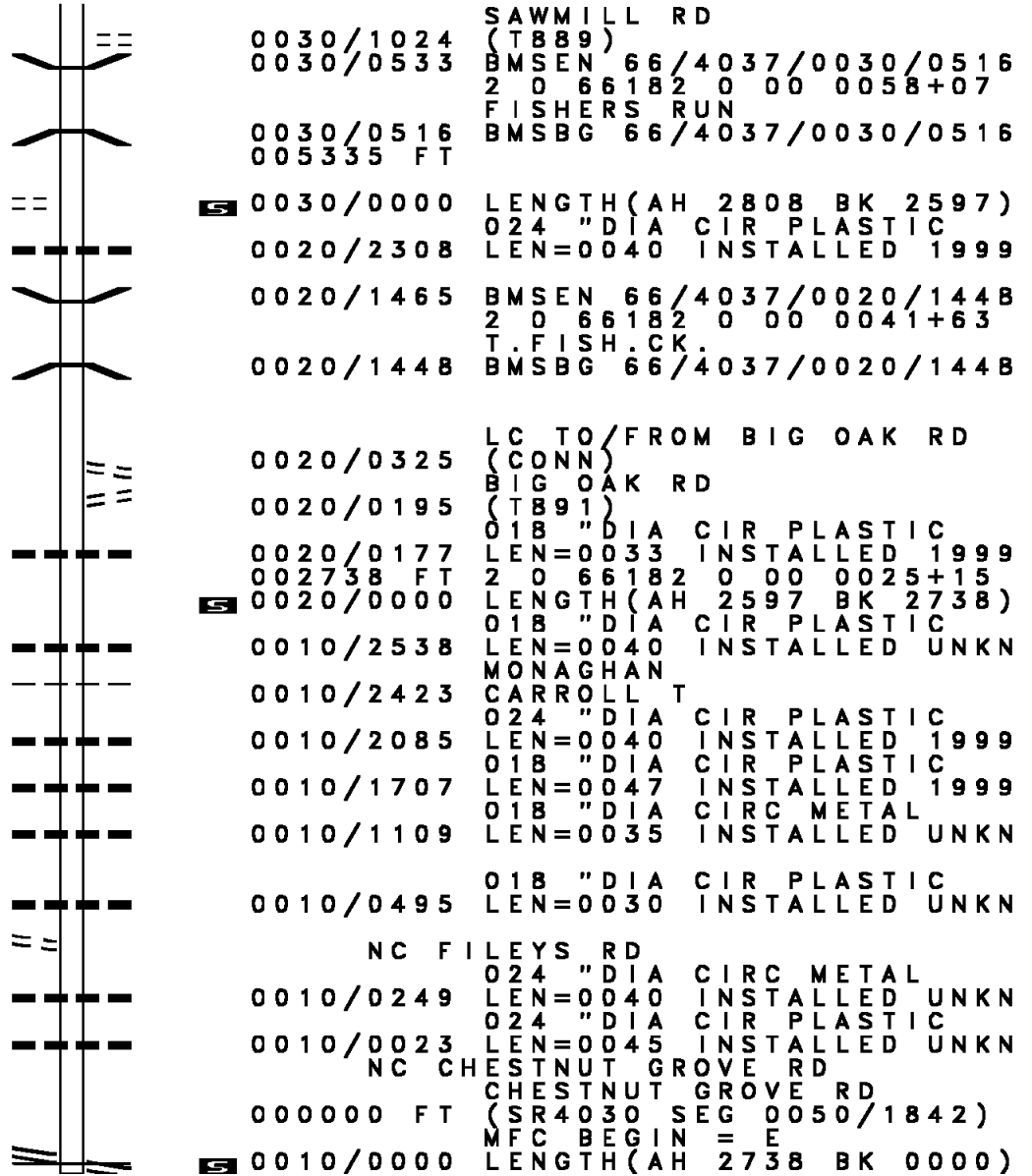
DIR: B TOTAL LEN: 2.094 MI.
LEFT MUN: MONAGHAN T

DIST: 08-4 SR: 4037
RIGHT MUN: MONAGHAN T

2 0 66182 0 00 0053+12 005335 FT
DORSEYS LN
(T889) 0030/0000

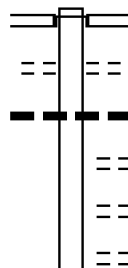
CHESTNUT GROVE RD
(T712) 0010/0383

2 0 66182 0 00 0000+00 000000 FT
MUMPER LN
(SR4030 SEG 0050/1842) 0010/0000



EXTRACT DATE: 12/18/2023 ROADWAY MANAGEMENT SYSTEM PAGE NUMBER: 1023
 PRINT DATE: 12/20/2023 SLD COUNTY/SR - ANNUAL PRINT COUNTY: YORK
 DIR: B TOTAL LEN: 1.569 MI. DIST: 08-4 SR: 4036
 LEFT MUN: FRANKLINTOWN B RIGHT MUN: FRANKLINTOWN B

008285 FT



008285 FT
 INTER-AHD CABIN HOLLOW RD
 (BORO)
 BALTIMORE ST
 0030/1585 (SR0194 SEG 0320/2113)
 WEST AV
 (BORO)
 0030/1352 024"H 36"W ELLIP METAL
 LENO=0040 INSTALLED UNKN
 WATER ST
 0030/1163 (BORO)
 0030/1117 LONG AV
 (BORO)
 0030/0885 (BORO)
 CHURCH ST
 0030/0646 (BORO)

EXTRACT DATE: 12/18/2023
PRINT DATE: 12/20/2023

ROADWAY MANAGEMENT SYSTEM
SLD COUNTY/SR - ANNUAL PRINT

PAGE NUMBER: 1022
COUNTY: YORK

DIR: B TOTAL LEN: 1.569 MI.
LEFT MUN: FRANKLINTOWN B

DIST: 08-4 SR: 4036
RIGHT MUN: FRANKLINTOWN B

GLENWOOD RD
(T850)

006700 FT

0030/0000

003445 FT

CHERRY LN
(T862)

0010/0726

BLUE-GRAY HW
(SR0015 SEG 0061/1504)

0010/0572

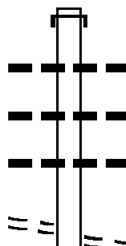
000000 FT

0030/0551	018 " DIA CIRC METAL
006700 FT	LEN=0035 INSTALLED UNKN
NC CA	2 0 66023 0 00 0067+04
	BIN HOLLOW RD
	FRANKLINTOWN
	FRANKLIN T
0030/0000	LENGTH(AH 1585 BK 3255)
0020/2396	018 " DIA CIR PLASTIC
	LEN=0028 INSTALLED UNKN
0020/1730	015 "H 21 "W ELLIP METAL
	LEN=0045 INSTALLED UNKN
0020/1526	020 "H 28 "W ELLIP METAL
	LEN=0038 INSTALLED UNKN
0020/1269	018 " DIA CIR PLASTIC
	LEN=0030 INSTALLED UNKN
0020/0841	015 "H 21 "W ELLIPTICAL*
	LEN=0030 INSTALLED UNKN
0020/0056	024 " DIA CIR PLASTIC
003445 FT	LEN=0030 INSTALLED UNKN
0020/0000	2 0 66023 0 00 0034+45
	LENGTH(AH 3255 BK 3445)
0010/2883	024 " DIA CIR PLASTIC
	LEN=0036 INSTALLED UNKN
0010/1968	CLEARVIEW RD
	(T888)
0010/1337	015 " DIA CIRC CONCR
	LEN=0049 INSTALLED UNKN
0010/0653	018 " DIA CIR PLASTIC
	LEN=0079 INSTALLED UNKN
0010/0572	BLUE-GRAY HW
	(SR0015 SEG 0060/1560)
0010/0027	018 " DIA CIRC CONCR
000000 FT	LEN=0027 INSTALLED UNKN
NC CE	2 0 66023 0 00 0000+00
	NTURY LN
	RANGE END RD
	(T851)
INTER-BK	CENTURY LN
	(BORO)
	MFC BEGIN = E
0010/0000	LENGTH(AH 3445 BK 0000)

EXTRACT DATE: 12/18/2023 ROADWAY MANAGEMENT SYSTEM PAGE NUMBER: 1021
 PRINT DATE: 12/20/2023 SLD COUNTY/SR - ANNUAL PRINT COUNTY: YORK

DIR: B TOTAL LEN: 5.573 MI. DIST: 08-4 SR: 4035
 LEFT MUN: MONAGHAN T RIGHT MUN: MONAGHAN T

029424 FT



2 0 66027 0 00 0077+33 028229 FT
 LEWISBERRY RD ET
 (T901) 0110/0000

029424 FT AH-CUMBERLAND (21)
 INTER-AHD YORK RD
 0110/1195 (SR2004 SEG 0190/1052)
 0110/0960 024 " DIA CIRC CONCR
 LEN=0045 INSTALLED UNKN
 0110/0513 018 " DIA CIRC CONCR
 LEN=0030 INSTALLED UNKN
 0110/0115 018 " DIA CIRC CONCR
 LEN=0040 INSTALLED UNKN
 028229 FT LEWISBERRY RD
 (T901)
 0110/0000 LENGTH(AH 1195 BK 2691)

DIR: B TOTAL LEN: 5.573 MI. DIST: 08-4 SR: 4035
 LEFT MUN: MONAGHAN T RIGHT MUN: MONAGHAN T

Stationing	Description	Material	Length	Status
0100/2422	018" DIA	CIRC CONCR	LEN=0050	INSTALLED UNKN
0100/1622	036" DIA	CIRC CONCR	LEN=0050	INSTALLED UNKN
0100/1072	MOWERY RD (T902)			
0100/1047	018" DIA	CIRC CONCR	LEN=0040	INSTALLED UNKN
0100/0622	018" DIA	CIRC CONCR	LEN=0035	INSTALLED UNKN
0100/0221	018" DIA	CIRC CONCR	LEN=0030	INSTALLED UNKN
2 0 66025 0 00 0239+16 025538 FT UNNAMED RD (PRDR)	0100/0000			
	0100/0000	LENGTH(AH 2691 BK 2219)		
	0090/1992	024" DIA CIRC CONCR	LEN=0060	INSTALLED UNKN
	0090/1034	018" DIA CIRC CONCR	LEN=0050	INSTALLED UNKN
	0090/0845	018" DIA CIRC CONCR	LEN=0050	INSTALLED UNKN
	0090/0459	018" DIA CIRC CONCR	LEN=0045	INSTALLED UNKN
023319 FT	0090/0000	2 0 66025 0 00 0216+32		
	0090/0000	LENGTH(AH 2219 BK 2741)		
SIDDONSBURG RD (SR4028 SEG 0090/0000)	0080/1524	015" DIA CIRC METAL	LEN=0075	INSTALLED UNKN
	0080/1524	SIDDONSBURG RD (SR4028 SEG 0090/0000)		
	0080/0684	018" DIA CIR PLASTIC	LEN=0032	INSTALLED 2006
020578 FT	0080/0000	2 0 66025 0 00 0188+91		
	0080/0000	LENGTH(AH 2741 BK 2242)		
	0070/1726	MANOR DR (T894)		
	0070/0273	MEADOW TR (T915)		
018336 FT	0070/0000	2 0 66025 0 00 0167+33		
	0070/0000	MOUNT AIRY RD (T912)		
	0070/0000	LENGTH(AH 2242 BK 2749)		

DIR: B TOTAL LEN: 5.573 MI. DIST: 08-4 SR: 4035
 LEFT MUN: MONAGHAN T RIGHT MUN: MONAGHAN T

Location	Segment ID	Length (FT)	Material / Notes
LOCUST LN (T905)	0060/1236	0060/1476	018" DIA CIR PLASTIC LEN=0030 INSTALLED 2006
2066025000 0139+84	015587 FT	0060/0074	036" DIA CIR PLASTIC LEN=0040 INSTALLED UNKN
SAW MILL RD (T889)	0060/0000	0060/0038 015587 FT	020"H 28"W ELLIP METAL LEN=0040 INSTALLED 2006
	0060/0000	0060/0000	LENGTH(AH 2749 BK 3068)
	0050/2236	0050/2236	024" DIA CIR PLASTIC LEN=0020 INSTALLED UNKN ORCHARD DR
	0050/2214	0050/2214	(T887)
	0050/1763	0050/1763	BMSSEN 66/4035/0050/1750 2066025000 0108+76
	0050/1750	0050/1750	FISHERS RUN BMSBG 66/4035/0050/1750
	0050/1663	0050/1663	024" DIA CIR PLASTIC LEN=0050 INSTALLED 2006
	012519 FT	012519 FT	2066025000 0108+76
	0040/1424	0050/0000	LENGTH(AH 3068 BK 2215)
BIG OAK RD (T891)	0040/1424	0040/0699	018" DIA CIR PLASTIC LEN=0035 INSTALLED 2006
	010304 FT	0040/0620	024" DIA CIR PLASTIC LEN=0040 INSTALLED 2006
	010304 FT	010304 FT	2066025000 0103+04 E RIDGE RD
W RIDGE RD (T895)	0030/2180	0040/0000	LENGTH(AH 2215 BK 2535)
			018" DIA CIR PLASTIC

DIR: B TOTAL LEN: 5.573 MI. DIST: 08-4 SR: 4035
 LEFT MUN: MONAGHAN T RIGHT MUN: MONAGHAN T

Stationing	Description	Material	Length	Installation
0030/1468	LEN=0030	INSTALLED	2006	
007769 FT	007769 FT	2 0 66025 0 00	0077+69	
	MONAGHAN WARRINGTON T			
0030/0000	LENGTH(AH 2535 BK 2243)			
0024/1568	ASPEN DR (T915)			
0024/0830	018 " DIA CIR PLASTIC	LEN=0075	INSTALLED 2006	
0024/0399	018 " DIA CIR METAL	LEN=0040	INSTALLED 2006	
0024/0186	018 " DIA CIR METAL	LEN=0045	INSTALLED 2006	
005526 FT	005526 FT	2 0 66025 0 00	0055+26	
	SHORT RD (PRDR)			
0024/0000	LENGTH(AH 2243 BK 2455)			
0020/1340	018 " DIA CIR PLASTIC	LEN=0040	INSTALLED 2006	
0020/1041	018 " DIA CIR PLASTIC	LEN=0040	INSTALLED UNKN	
0020/0396	018 " DIA CIR PLASTIC	LEN=0042	INSTALLED 2006	
003071 FT	003071 FT	2 0 66025 0 00	0030+71	
0020/0000	LENGTH(AH 2455 BK 3071)			
0010/2695	018 " DIA CIR PLASTIC	LEN=0030	INSTALLED 2006	
0010/1509	018 " DIA CIR PLASTIC	LEN=0062	INSTALLED 2006	
	NC YORK RD			
0010/0750	018 " DIA CIR PLASTIC	LEN=0040	INSTALLED 2005	
000000 FT	000000 FT	2 0 66025 0 00	0000+00	
	NC GAME RD			
	OLD YORK RD (SR4026 SEG 0120/1228)			
	MFC BEGIN = D			
0010/0000	LENGTH(AH 3071 BK 0000)			

001546 FT

001223 FT

001223 FT

001223 FT

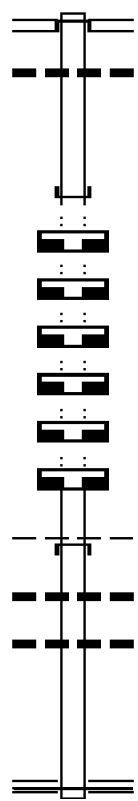
001223 FT

001223 FT

001223 FT

001223 FT

000000 FT



001546 FT
 INTER-AHD

0062/0323

0062/0238
 001223 FT

INTER-BK

0062/0000

001223 FT

7060/0000

001223 FT

7050/0000

001223 FT

7040/0000

001223 FT

7030/0000

001223 FT

7020/0000

001223 FT

7012/0000
 INTER-AHD

0010/1223

0010/0878

0010/0289

000000 FT

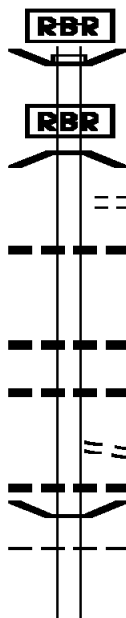
NC BR

0010/0000

SPRING VALLEY RD
 (TB57)
 CARLISLE RD
 (SR0074 SEG 1010/0016)
 018" DIA CIR PLASTIC
 LEN=0030 INSTALLED UNKN
 2 0 66022 0 00 0003+23
 NC MOUNT TOP RD
 MOUNT TOP RD
 (TWP)
 LENGTH(AH 0323 BK 3050)
 LENGTH(AH 3050 BK 3761)
 LENGTH(AH 3761 BK 3382)
 LENGTH(AH 3382 BK 1605)
 LENGTH(AH 1605 BK 3507)
 LENGTH(AH 3507 BK 1745)
 LENGTH(AH 1745 BK 1223)
 BRITTANY LN
 (TWP)
 FRANKLIN T
 018" DIA CIRC METAL
 LEN=0032 INSTALLED UNKN
 013"H 17"W ELLIP METAL
 LEN=0035 INSTALLED UNKN
 2 0 66151 0 00 0000+00
 BRITTANY LN
 FRANKLIN CHURCH RD
 (SR4043 SEG 0050/0895)
 MFC BEGIN = E
 LENGTH(AH 1223 BK 0000)

EXTRACT DATE: 12/18/2023 ROADWAY MANAGEMENT SYSTEM PAGE NUMBER: 1016
 PRINT DATE: 12/20/2023 SLD COUNTY/SR - ANNUAL PRINT COUNTY: YORK
 DIR: B TOTAL LEN: 1.760 MI. DIST: 08-4 SR: 4033
 LEFT MUN: FAIRVIEW T RIGHT MUN: FAIRVIEW T

009292 FT



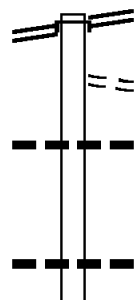
009292 FT

INTER-AHD
 0040/3258 AH-CUMBERLAND (21)
 LISBURN RD BMSSEN 66/4033/0040/3136
 (SR2017 SEG 0010/0000)
 2 0 66206 0 00 0075+27
 P3
 0040/3118 YELLOW BREECHES CREEK
 BMSBG 66/4033/0040/3136
 BRENNEMAN DR
 (T917)
 0040/3045 018 " DIA CIR PLASTIC
 0040/2808 LEN=0034 INSTALLED 2005

 0040/1806 018 " DIA CIR PLASTIC
 LEN=0036 INSTALLED 2005
 0040/1691 018 " DIA CIR PLASTIC
 LEN=0036 INSTALLED 2014
 SAWMILL RD
 0040/1676 (T920)
 0040/1600 018 " DIA CIR PLASTIC
 LEN=0040 INSTALLED 2005
 0040/1492 BMSSEN 66/4033/0040/1475
 FAIRVIEW
 0040/1491 MONAGHAN T
 2 0 66206 0 00 0075+27
 T. STONEY RUN

EXTRACT DATE: 12/18/2023 ROADWAY MANAGEMENT SYSTEM PAGE NUMBER: 1014
 PRINT DATE: 12/20/2023 SLD COUNTY/SR - ANNUAL PRINT COUNTY: YORK
 DIR: B TOTAL LEN: .824 MI. DIST: 08-4 SR: 4032
 LEFT MUN: WARRINGTON T RIGHT MUN: WARRINGTON T

	004349 FT		004349 FT	
CARLISLE RD			INTER-AHD	RIDGE RD
(SR0074 SEG 0990/0000)	0090/1723			(T858)
				CARLISLE RD
				(SR0074 SEG 0990/0000)
				WALNUT DR
				(T858)
				018 " DIA CIR PLASTIC
				LEN=0030 INSTALLED UNKN
	002626 FT		002626 FT	2 0 66022 0 01 0141+91
				018 " DIA CIR PLASTIC
				LEN=0040 INSTALLED UNKN
			0090/0000	LENGTH(AH 1723 BK 1081)
				015 "H 21 "W ELLIP METAL



EXTRACT DATE: 12/18/2023
PRINT DATE: 12/20/2023

ROADWAY MANAGEMENT SYSTEM
SLD COUNTY/SR - ANNUAL PRINT

PAGE NUMBER: 1013
COUNTY: YORK

DIR: B TOTAL LEN: .824 MI.
LEFT MUN: WARRINGTON T

DIST: 08-4 SR: 4032
RIGHT MUN: WARRINGTON T

Stationing	Description	Length	Material	Notes
001545 FT	INTER-BK RIDGE RD (T858)	0082/0810	LEN=0040	INSTALLED UNKN
001545 FT	INTER-BK RIDGE RD (T858)	0082/0000	LENGTH(AH 1081 BK 1914)	
001545 FT	INTER-BK RIDGE RD (T858)	7080/0000	LENGTH(AH 1914 BK 2922)	
001545 FT	INTER-BK RIDGE RD (T858)	7070/0000	LENGTH(AH 2922 BK 1267)	
001545 FT	INTER-BK RIDGE RD (T858)	7060/0000	LENGTH(AH 1267 BK 3707)	
001545 FT	INTER-BK RIDGE RD (T858)	7050/0000	LENGTH(AH 3707 BK 0826)	
001545 FT	INTER-BK RIDGE RD (T858)	7044/0000	LENGTH(AH 0826 BK 0063)	
001482 FT	INTER-BK RIDGE RD (T858)	0042/0063	WASHINGTON T	
001482 FT	INTER-BK RIDGE RD (T858)	001482 FT	2 0 66022 0 01 0256+73	
001482 FT	INTER-BK RIDGE RD (T858)	0042/0000	N. BR. BERMUD	
001482 FT	INTER-BK RIDGE RD (T858)	001482 FT	BMSBG 66/4032/0042/0032	
001482 FT	INTER-BK RIDGE RD (T858)	7040/0000	LENGTH(AH 1983 BK 1854)	
001482 FT	INTER-BK RIDGE RD (T858)	7030/0000	LENGTH(AH 1854 BK 2465)	
001482 FT	INTER-BK RIDGE RD (T858)	7020/0000	LENGTH(AH 2465 BK 1482)	
0010/1482	INTER-BK RIDGE RD (T858)	0010/1482	BALTIMORE RD	
0010/1021	INTER-BK RIDGE RD (T858)	0010/1021	(SR0194 SEG 0230/0000)	
000000 FT	INTER-BK RIDGE RD (T858)	0010/0002	015"H 21"W ELLIP CONC	
000000 FT	INTER-BK RIDGE RD (T858)	000000 FT	LEN=0040 INSTALLED 2000	
000000 FT	INTER-BK RIDGE RD (T858)	000000 FT	2 0 66022 0 02 0335+05	
000000 FT	INTER-BK RIDGE RD (T858)	0010/0000	POND TOWN RD	
000000 FT	INTER-BK RIDGE RD (T858)	0010/0000	POND TOWN RD	
000000 FT	INTER-BK RIDGE RD (T858)	0010/0000	(SR1006 SEG 0060/2791)	
000000 FT	INTER-BK RIDGE RD (T858)	0010/0000	MFC BEGIN = E	
000000 FT	INTER-BK RIDGE RD (T858)	0010/0000	BK-ADAMS (01)	
000000 FT	INTER-BK RIDGE RD (T858)	0010/0000	LENGTH(AH 1482 BK 0000)	

DIR: B TOTAL LEN: 7.277 MI. DIST: 08-4 SR: 4031
 LEFT MUN: FAIRVIEW T RIGHT MUN: FAIRVIEW T

Stationing	Notes	Structure	Material	Year
0140/1849		021" H 15" W METAL ARCH		2004
0140/1420		028" H 20" W ELLIP METAL		UNKN
0140/0396		028" H 20" W METAL ARCH		2005
0140/0095		020" H 28" W ELLIP METAL		UNKN
033609 FT		2 0 66001 0 03 1055+03		
		BRENNEMAN DR		
		(T917)		
0140/0000		LENGTH(AH 2986 BK 1756)		
		095" H 95" W METAL STRUC		
		LEN=0060 INSTALLED UNKN		
		TRIB OF YELLOW BREECHES		
		STRUCTURE LENGTH 12 FT		
0130/1642		BMSID 66/4031/0130/1642		
0130/1301		024" DIA CIR PLASTIC		
		LEN=0045 INSTALLED 2005		
		SOUTH RIDGE DR		
0130/0748		(TWP)		
		036" DIA CIR PLASTIC		
0130/0291		LEN=0040 INSTALLED 2005		
031853 FT		2 0 66001 0 03 1037+47		
		0130/0000 LENGTH(AH 1756 BK 1861)		
		018" DIA CIR PLASTIC		
		LEN=0050 INSTALLED 2005		
029992 FT		2 0 66001 0 03 1018+86		
		0120/0000 LENGTH(AH 1861 BK 2286)		
		0110/1386		
		0110/0553		
		0110/0304		
		0110/0044		
027706 FT		2 0 66001 0 03 0996+00		
		SIDDONSBURG RD		

2 0 66001 0 03 1018+86
 HIGHLAND DR
 (T919)

JULIE CT
 (T721)

DIR: B TOTAL LEN: 7.277 MI. DIST: 08-4 SR: 4031
 LEFT MUN: FAIRVIEW T RIGHT MUN: FAIRVIEW T

Stationing	Material	Quantity	Notes
	(SR4022 SEG 0110/0000)		
	MFC BEGIN = D		
	0110/0000	LENGTH(AH 2286 BK 2677)	
	0100/2664	024 "DIA CIR PLASTIC	
		LEN=0010 INSTALLED 2006	
	0100/2341	036 "DIA CIR PLASTIC	
		LEN=0080 INSTALLED 2006	
025029 FT			
	025029 FT	2 0 66183 0 00 0052+17	
	0100/0000	LENGTH(AH 2677 BK 3006)	
		024 "DIA CIR PLASTIC	
	0090/2873	LEN=0050 INSTALLED 2006	
	0090/0703	024 "DIA CIR PLASTIC	
		LEN=0040 INSTALLED 2006	
	0090/0222	024 "DIA CIR PLASTIC	
		LEN=0040 INSTALLED 2006	
022023 FT			
	022023 FT	2 0 66183 0 00 0022+62	
	0090/0000	LENGTH(AH 3006 BK 2241)	
		018 "DIA CIR PLASTIC	
	0080/1678	LEN=0040 INSTALLED 2006	
	0080/0839	024 "DIA CIR PLASTIC	
		LEN=0040 INSTALLED 2006	
019782 FT			
	019782 FT	2 0 66183 0 00 0000+00	
	NC MO	ORES MOUNTAIN RD	
		PINETOWN RD	
		(SR4024 SEG 0050/0000)	
		FAIRVIEW	
		WARRINGTON T	
	0080/0000	LENGTH(AH 2241 BK 2662)	
		024 "DIA CIRC METAL	
	0070/2423	LEN=0035 INSTALLED UNKN	
	0070/1351	034 "DIA CIR PLASTIC	
		LEN=0040 INSTALLED UNKN	

EXTRACT DATE: 12/18/2023
PRINT DATE: 12/20/2023

ROADWAY MANAGEMENT SYSTEM
SLD COUNTY/SR - ANNUAL PRINT

PAGE NUMBER: 1009
COUNTY: YORK

DIR: B TOTAL LEN: 7.277 MI.
LEFT MUN: WARRINGTON T

DIST: 08-4 SR: 4031
RIGHT MUN: WARRINGTON T

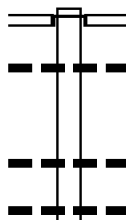
Stationing	Notes	Material	Length	
017120 FT		NC MT AIRY RD BMSSEN 66/4031/0070/0000	0070/0013	
		2 0 66032 0 01 0173+21 STONY RUN	017120 FT	
		BMSBG 66/4031/0070/0000		
		LENGTH(AH 2662 BK 2596)	0070/0000	
		030 "DIA CIR PLASTIC	0060/1622	
		LEN=0040 INSTALLED UNKN		
		015"H 20"W ELLIP METAL	0060/0962	
		LEN=0030 INSTALLED UNKN		
ROCKY WOOD LN (T913)				
			0060/0562	
			014524 FT	
		2 0 66032 0 01 0145+81 030 "DIA CIR PLASTIC	014524 FT	
		LEN=0040 INSTALLED UNKN		
		LENGTH(AH 2596 BK 3078)	0060/0000	
		018 "DIA CIR PLASTIC	0050/2108	
		LEN=0050 INSTALLED UNKN		
		012"H 18"W ELLIP METAL	0050/0032	
		LEN=0040 INSTALLED UNKN	011446 FT	
2 0 66032 0 01 0115+03 ROUNDTOP RD (T910)				
		LENGTH(AH 3078 BK 3110)	0050/0000	
		018 "DIA CIR PLASTIC	0040/2777	
		LEN=0050 INSTALLED UNKN		
		015 "DIA CIR PLASTIC	0040/2775	
		LEN=0050 INSTALLED UNKN		
		MOUNT AIRY RD (T912)	0040/2709	
		018 "DIA CIRC METAL	0040/2284	
		LEN=0050 INSTALLED UNKN		
LISBURN RD (T904)				
			0040/1921	
		024 "DIA CIR PLASTIC	0040/1635	
		LEN=0050 INSTALLED UNKN		
		021 "DIA CIR PLASTIC	0040/1453	
		LEN=0030 INSTALLED UNKN		

DIR: B TOTAL LEN: 7.277 MI. DIST: 08-4 SR: 4031
 LEFT MUN: WARRINGTON T RIGHT MUN: WARRINGTON T

Stationing / Description	Length (FT)	Material / Details
008336 FT	0040/0012	BMS EN 66/4031/0040/0000
	008336 FT	2 0 66032 0 01 0083+85 T. NB BEAVER
	0040/0000	BMSBG 66/4031/0040/0000 LENGTH(AH 3110 BK 2898)
	0030/2081	020"H 28"W ELLIPTICAL* LEN=0030 INSTALLED UNKN
	0030/0689	015 "DIA CIR PLASTIC LEN=0050 INSTALLED UNKN
2 0 66032 0 00 0053+20 LILY CT (TWP)	005438 FT	005438 FT
	0030/0000	0030/0000 LENGTH(AH 2898 BK 2333)
	0020/1907	024 "DIA CIR PLASTIC LEN=0030 INSTALLED UNKN
	0020/1507	015 "DIA CIR PLASTIC LEN=0030 INSTALLED UNKN
BUTTERCUP LN (T619)	0020/1223	
	0020/1158	015 "DIA CIRC METAL LEN=0030 INSTALLED UNKN
THUNDERGUST MILL RD (T847)	0020/0678	
	0020/0013	BMS EN 66/4031/0020/0000
	003105 FT	2 0 66032 0 00 0031+39 T. N. BR. BEAVE
	0020/0000	BMSBG 66/4031/0020/0000 LENGTH(AH 2333 BK 3105)
	0010/2714	018 "DIA CIRC METAL LEN=0030 INSTALLED UNKN
	0010/1477	018 "DIA CIR PLASTIC LEN=0030 INSTALLED UNKN
	0010/0587	018 "DIA CIR PLASTIC LEN=0030 INSTALLED UNKN
	000000 FT	2 0 66032 0 00 0000+00 ROSSTOWN RD (SR0177 SEG 0030/0385)
ROSSTOWN RD (SR0177 SEG 0030/0385)	0010/0000	NC P I NETOWN RD MFC BEGIN = E 0010/0000 LENGTH(AH 3105 BK 0000)

EXTRACT DATE: 12/18/2023 ROADWAY MANAGEMENT SYSTEM PAGE NUMBER: 1007
 PRINT DATE: 12/20/2023 SLD COUNTY/SR - ANNUAL PRINT COUNTY: YORK
 DIR: B TOTAL LEN: 3.328 MI. DIST: 08-4 SR: 4030
 LEFT MUN: CARROLL T RIGHT MUN: CARROLL T

017573 FT



017573 FT
 INTER-AHD SILEO RD
 (T713)
 OLD YORK RD
 0060/2906 (SR4026 SEG 0090/0000)
 024 " DIA CIRC CONCR
 0060/2813 LEN=0160 INSTALLED UNKN

 018 " DIA CIRC CONCR
 0060/1784 LEN=0030 INSTALLED UNKN
 018 " DIA CIR PLASTIC
 0060/1289 LEN=0040 INSTALLED UNKN

DIR: B TOTAL LEN: 3.328 MI. DIST: 08-4 SR: 4030
 LEFT MUN: CARROLL T RIGHT MUN: CARROLL T

Stationing	Right of Way	Structure	Material	Notes
	0060/1280	RIDGE RD (T893)	024" DIA CIR PLASTIC	
	0060/1157		LEN=0032	INSTALLED UNKN
2 0 66024 0 00 0146+67 014667 FT MYERS LN (PRDR)	0060/0000			014667 FT
	0050/3520	5	LENGTH(AH 2906 BK 3576) PALOMINO PY (TWP)	
	0050/2870		018" DIA CIR PLASTIC LEN=0030	INSTALLED UNKN
SUNNY LN (T712)	0050/2669			
	0050/1913		018" DIA CIR PLASTIC LEN=0022	INSTALLED UNKN
CHESTNUT GROVE RD (SR4037 SEG 0010/0000)	0050/1842	NC CHESTNUT GROVE RD		
	0050/1453		018" DIA CIRC CONCR LEN=0030	INSTALLED UNKN
	0050/1144		018" DIA CIRC CONCR LEN=0030	INSTALLED UNKN
	011091 FT			011091 FT
	0050/0000	5	2 0 66024 0 00 0110+91 NURSERY RD (T880) LENGTH(AH 3576 BK 2962)	
	0040/1847		WHISPERING HOPE ST (T872)	
	0040/1472		018" DIA CIRC CONCR LEN=0035	INSTALLED UNKN
	008129 FT			008129 FT
	0040/0370		STONY RUN STRUCTURE LENGTH 25 FT BMSID 66/4030/0040/0370	
	0040/0000	5	2 0 66024 0 00 0081+29 MEADOW VIEW RD (T852) LENGTH(AH 2962 BK 3699)	
DORSEY LN (T852)	0030/3125			
			024" DIA CIR PLASTIC	

DIR: B TOTAL LEN: 3.328 MI. DIST: 08-4 SR: 4030
 LEFT MUN: CARROLL T RIGHT MUN: CARROLL T

EMERALD DEW LN
 (T905)

0030/1786

0030/2297 LEN=0030 INSTALLED UNKN
 ==
 == ORE BANK RD
 (T884)

004430 FT

0030/0473 015 "DIA CIRC CONCR
 LEN=0030 INSTALLED UNKN
 004430 FT 2 0 66024 0 00 0044+30
 5 0030/0000 LENGTH(AH 3699 BK 3194)
 018 "DIA CIR PLASTIC
 0020/3188 LEN=0027 INSTALLED UNKN
 MONTAQUE DR
 == 0020/2697 (T901)

GREENBRIAR LN
 (PRDR)

0020/0846

0020/1883 018 "DIA CIRC CONCR
 LEN=0030 INSTALLED UNKN
 MONTASERE DR
 == 0020/1561 (T902)
 030 "DIA CIR PLASTIC
 0020/1369 LEN=0032 INSTALLED UNKN
 WOODED RUN DR
 == 0020/1235 (PRDR)
 038"H 00"W MULT METAL
 0020/1046 LEN=0035 INSTALLED UNKN

001236 FT

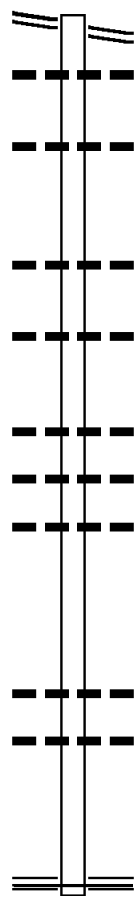
== 0020/0468 WOODED RUN DR
 (PRDR)
 0020/0242 018 "DIA CIR PLASTIC
 LEN=0035 INSTALLED UNKN
 001236 FT 2 0 66024 0 00 0012+36
 CARROLL
 5 0020/0000 DILLSBURG B
 LENGTH(AH 3194 BK 1236)
 CLEMENS DR

000000 FT

== 0010/0711 (BORO)
 UNNAMED AL
 == 0010/0462 (BORO)
 UNNAMED AL
 == 0010/0226 (BORO)
 018 "DIA CIRC METAL
 0010/0063 LEN=0040 INSTALLED UNKN
 000000 FT 2 0 66024 0 00 0000+00
 NC MU
 HARRISBURG LN
 (SR4040 SEG 0170/0674)
 MFC BEGIN = D
 5 0010/0000 LENGTH(AH 1236 BK 0000)

DIR: B TOTAL LEN: 1.220 MI. DIST: 08-4 SR: 4029
 LEFT MUN: FAIRVIEW T RIGHT MUN: FAIRVIEW T

CEDARS RD 006441 FT
 (SR0114 SEG 0010/0639) 0020/3441



006441 FT CEDARS RD
 0020/3441 (SR0114 SEG 0010/0639)
 024 " DIA CIR PLASTIC
 0020/3260 LEN=0040 INSTALLED 2005
 018 " DIA CIRC METAL
 0020/2424 LEN=0040 INSTALLED UNKN
 018 " DIA CIR PLASTIC
 0020/1029 LEN=0080 INSTALLED 2005
 020"H 24"W ELLIP METAL
 0020/0331 LEN=0031 INSTALLED UNKN
 003000 FT 2 0 66103 0 00 0030+90
 0020/0000 LENGTH(AH 3441 BK 3000)
 018 " DIA CIR PLASTIC
 0010/2867 LEN=0045 INSTALLED 2005
 021"H 15"W METAL ARCH
 0010/2310 LEN=0040 INSTALLED 2005
 048 " DIA CIRC METAL
 0010/2074 LEN=0040 INSTALLED UNKN
 015 " DIA CIRC METAL
 0010/0135 LEN=0085 INSTALLED UNKN
 036 " DIA CIRC METAL
 0010/0033 LEN=0090 INSTALLED UNKN
 000000 FT 2 0 66103 0 00 0000+00
 NC NA UVOO RD
 LEWISBERRY RD
 (SR0382 SEG 0230/0206)
 MFC BEGIN = E
 0010/0000 LENGTH(AH 3000 BK 0000)

003000 FT

000000 FT

DIR: B TOTAL LEN: 4.270 MI. DIST: 08-4 SR: 4028
 LEFT MUN: MONAGHAN T RIGHT MUN: MONAGHAN T

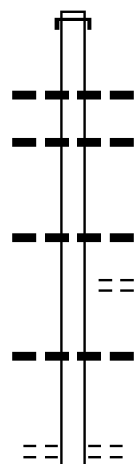
Stationing	Notes	Object ID	Description
		0070/1889	(PRDR)
		0070/1081	047"H 71"W ELLIP METAL LEN=0040 INSTALLED UNKN
013423 FT		013423 FT	2 0 66001 0 02 0481+35 GRANTHAM RD (T912)
		0070/0000	LENGTH(AH 3020 BK 3093) 015 " DIA CIRC METAL
		0060/3093	LEN=0030 INSTALLED UNKN
		0060/2751	018 " DIA CIR PLASTIC LEN=0037 INSTALLED UNKN
		0060/1325	015"H 21"W ELLIP METAL LEN=0055 INSTALLED 1999
FILEYS RD (T892)		0060/1260	FILEYS RD (SR4037 SEG 0040/2914)
		0060/1254	015"H 21"W ELLIP METAL LEN=0045 INSTALLED 1999
		0060/0054	021 " DIA CIRC METAL LEN=0035 INSTALLED UNKN
2 0 66001 0 02 0450+42 SUMMER DR (T921)		010330 FT	010330 FT
		0060/0000	LENGTH(AH 3093 BK 2931)
		0050/2097	019"H 30"W ELLIP CONC LEN=0048 INSTALLED UNKN
		0050/2089	TERRACE DR (T905)
		0050/1377	021 " DIA CIRC METAL LEN=0035 INSTALLED UNKN
		0050/1063	030 " DIA CIRC METAL LEN=0030 INSTALLED UNKN
		007399 FT	007399 FT
2 0 66001 0 02 0421+11 AUTUMN DR (T920)		007399 FT	MONAGHAN CARROLL T
		0050/0000	LENGTH(AH 2931 BK 1681)
		0040/1413	BMSBN 66/4028/0040/1332
		0040/1332	2 0 66001 0 02 0403+98 FISHERS RUN BMSBG 66/4028/0040/1332

DIR: B TOTAL LEN: 4.270 MI. DIST: 08-4 SR: 4028
 LEFT MUN: CARROLL T RIGHT MUN: CARROLL T

Stationing	Right of Way	Material	Length	Notes
	0040/1104	018" DIA CIRC CONCR	LEN=0030	INSTALLED UNKN
005718 FT	0040/0002	018" DIA CIR PLASTIC	LEN=0033	INSTALLED UNKN
	005718 FT	2 0 66001 0 02 0403+98		CHESTNUT GROVE RD (T880)
	0040/0000	LENGTH(AH 1681 BK 1406)		
	0030/1119	030" DIA CIRC METAL	LEN=0035	INSTALLED UNKN
	0030/1099	030" DIA CIR PLASTIC	LEN=0043	INSTALLED UNKN
004312 FT	004312 FT	2 0 66001 0 02 0390+18		018" DIA CIR PLASTIC
	0030/0000	LENGTH(AH 1406 BK 2685)		INSTALLED UNKN
	0020/2685	015" DIA CIRC METAL	LEN=0030	INSTALLED UNKN
	0020/1951	018" DIA CIR PLASTIC	LEN=0033	INSTALLED UNKN
	0020/1888	015" DIA CIRC METAL	LEN=0029	INSTALLED UNKN
WEIGLE LN (T721)	0020/1660			
	0020/1011	STONEBRIDGE DR (TWP)		
2 0 66001 0 02 0363+33	001627 FT	ORE BANK RD (T884)		
ORE BANK RD (T884)	0020/0000	LENGTH(AH 2685 BK 1627)		
	0010/1174	018" DIA CIR PLASTIC	LEN=0040	INSTALLED UNKN
	0010/0990	018" DIA CIRC METAL	LEN=0039	INSTALLED UNKN
	0010/0128	015" DIA CIRC METAL	LEN=0001	INSTALLED UNKN
000000 FT	000000 FT	2 0 66001 0 02 0347+03		
		NC S I DDONSBURG RD		
		BLUE-GRAY HW		
		(SRO015 SEG 0140/1360)		
		MFC BEGIN = D		
	0010/0000	LENGTH(AH 1627 BK 0000)		

EXTRACT DATE: 12/18/2023 ROADWAY MANAGEMENT SYSTEM PAGE NUMBER: 1000
 PRINT DATE: 12/20/2023 SLD COUNTY/SR - ANNUAL PRINT COUNTY: YORK
 DIR: B TOTAL LEN: 1.752 MI. DIST: 08-4 SR: 4027
 LEFT MUN: FAIRVIEW T RIGHT MUN: FAIRVIEW T

009248 FT



009248 FT AH-CUMBERLAND (21)
 INTER-AHD SPANGLERS MILL RD
 0040/3552 (SR2031 SEG 0010/0000)
 0040/2656 024 " DIA CIRC METAL
 LEN=0045 INSTALLED UNKN
 0040/2260 018 " DIA CIR PLASTIC
 LEN=0030 INSTALLED UNKN
 0040/1279 018 " DIA CIR PLASTIC
 LEN=0030 INSTALLED UNKN
 PIN OAK DR
 0040/1164 (PRDR)
 0040/0377 018 " DIA CIR PLASTIC
 LEN=0030 INSTALLED UNKN
 005696 FT 2 0 66028 0 02 0181+36
 LIMEKILN RD
 (T955)
 0040/0000 LENGTH(AH 3552 BK 2482)

005696 FT

DIR: B TOTAL LEN: 1.752 MI. DIST: 08-4 SR: 4027
 LEFT MUN: FAIRVIEW T RIGHT MUN: FAIRVIEW T

Stationing	Description	Material	Length	Status
0030/2280	018" DIA CIRC CONCR	LEN=0030	INSTALLED	UNKN
0030/2205	018" DIA CIRC CONCR	LEN=0030	INSTALLED	UNKN
0030/2100	PA TPK (1-76)	OP ID 66/7076/9902/4054		
0030/1988	015" DIA CIRC CONCR	LEN=0025	INSTALLED	UNKN
0030/1910	STETLER RD	(T957)		
0030/1866	018" DIA CIRC CONCR	LEN=0025	INSTALLED	UNKN
0030/1773	LC FOR STETLER RD	(CONN)		
0030/1684	018" DIA CIRC CONCR	LEN=0025	INSTALLED	UNKN
0030/1684	068" H 95" W ELLIP METAL	LEN=0060	INSTALLED	UNKN
0030/0873	036" DIA CIR PLASTIC	LEN=0045	INSTALLED	UNKN
0030/0158	024" DIA CIR PLASTIC	LEN=0100	INSTALLED	2017
0030/0000	SHAFFER DR	LENGTH(AH 2482 BK 2518)		
0020/2159	(PRDR)			
0020/1456	024" DIA CIR PLASTIC	LEN=0048	INSTALLED	2017
0020/0650	018" DIA CIR PLASTIC	LEN=0030	INSTALLED	UNKN
0020/0470	OLD FORGE RD	(SR4020 SEG 0060/0000)		
0020/0000	LENGTH(AH 2518 BK 0696)			
0010/0116	036" DIA CIR PLASTIC	LEN=0060	INSTALLED	2017
0010/0000	LEWISBERRY RD	2 0 66028 0 02 0124+62		
0010/0000	(SR0114 SEG 0070/2376)			
0010/0000	NC SP ANGLERS MILL RD	MFC BEGIN = D		
0010/0000	LENGTH(AH 0696 BK 0000)			

MYERS LN (TWP) 0030/0433

2 0 66028 0 02 0156+54 003214 FT
 SHAUFFNERTOWN RD (T857) 0030/0000

DILLER RD (TWP) 0020/0926

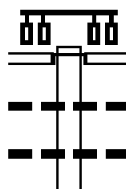
SUNSET VIEW DR (TWP) 0020/0470
 2 0 66028 0 02 0131+24 000696 FT
 OLD FORGE RD (SR4020 SEG 0060/0000) 0020/0000

LEWISBERRY RD (SR0114 SEG 0070/2376) 0010/0000

EXTRACT DATE: 12/18/2023 ROADWAY MANAGEMENT SYSTEM PAGE NUMBER: 998
 PRINT DATE: 12/20/2023 SLD COUNTY/SR - ANNUAL PRINT COUNTY: YORK
 DIR: B TOTAL LEN: 7.518 MI. DIST: 08-4 SR: 4026
 LEFT MUN: WARRINGTON T RIGHT MUN: WARRINGTON T

039693 FT

ROSSTOWN RD
 (SR0177 SEG 0010/0000) 0180/2760



039693 FT
 INTER-AHD

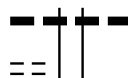
0180/2760
 0180/2428
 0180/2163

CARLISLE RD
 (SR0074 SEG 0920/0000)
 CARLISLE RD
 (SR0074 SEG 0920/0000)
 04B"H 72"W CONC STRUCT
 LEN=0035 INSTALLED UNKN
 018 " DIA CIRC CONCR
 LEN=0045 INSTALLED UNKN
 018 " DIA CIRC CONCR

DIR: B TOTAL LEN: 7.518 MI. DIST: 08-4 SR: 4026
 LEFT MUN: WARRINGTON T RIGHT MUN: WARRINGTON T

SQUIRE GRATZ RD
 (T906)

0180/1503



0180/1841 LEN=0090 INSTALLED UNKN

0180/1454 018 "DIA CIRC CONCR
 LEN=0070 INSTALLED UNKN

0180/0775 018 "DIA CIRC CONCR
 LEN=0090 INSTALLED UNKN

036933 FT

0180/0142 018 "DIA CIRC CONCR
 LEN=0090 INSTALLED UNKN
 036933 FT 2 0 66006 0 00 0369+78
 0180/0000 LENGTH(AH 2760 BK 1984)

0170/1108 018 "DIA CIRC CONCR
 LEN=0090 INSTALLED UNKN

034949 FT

034949 FT 2 0 66006 0 00 0349+94
 0170/0000 LENGTH(AH 1984 BK 2431)


0160/2200 018 "DIA CIRC METAL
 LEN=0150 INSTALLED UNKN

0160/1900 024 "DIA CIRC CONCR
 LEN=0090 INSTALLED UNKN

0160/1415 018 "DIA CIRC CONCR
 LEN=0065 INSTALLED UNKN

LISBURN RD
 (T904)

0160/1343



0160/1343 LISBURN RD
 (T904)
 072 "DIA CIRC CONCR
 0160/1000 LEN=0115 INSTALLED UNKN

032518 FT

0160/0055 015 "DIA CIRC CONCR
 LEN=0120 INSTALLED UNKN
 032518 FT 2 0 66006 0 00 0325+63
 RIDGE RD
 (T858)
 0160/0000 LENGTH(AH 2431 BK 2055)

BEAVER CREEK RD
 (T854)

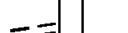
0150/1016



BEAVER CREEK
 STRUCTURE LENGTH 18 FT
 BMSID 66/4026/0150/0928

HONEY RD
 (T615)

0150/0673



0150/0315 024 "DIA CIRC CONCR
 LEN=0100 INSTALLED UNKN
 030463 FT 2 0 66006 0 00 0305+08

030463 FT

EXTRACT DATE: 12/18/2023
PRINT DATE: 12/20/2023

ROADWAY MANAGEMENT SYSTEM
SLD COUNTY/SR - ANNUAL PRINT

PAGE NUMBER: 996
COUNTY: YORK

DIR: B TOTAL LEN: 7.518 MI.
LEFT MUN: WARRINGTON T

DIST: 08-4 SR: 4026
RIGHT MUN: WARRINGTON T

2 0 66006 0 00 0286+75 028630 FT
HONEY RD
(T615) 0140/0000

GAME RD
(SR4035 SEG 0010/0000) 0120/1228

GAME RD
(T896) 0110/0702

026978 FT

024266 FT

022490 FT

0150/0000	LENGTH(AH 2055 BK 1833)
0140/0632	018 " DIA CIRC CONCR LEN=0075 INSTALLED UNKN
0140/0309	018 " DIA CIRC CONCR LEN=0065 INSTALLED UNKN
0140/0000	LENGTH(AH 1833 BK 1652) WHITETAILE
0130/1652	(TWP)
0130/1599	018 " DIA CIRC CONCR LEN=0075 INSTALLED UNKN
0130/1103	018 " DIA CIRC CONCR LEN=0080 INSTALLED UNKN
0130/0225	036 " DIA CIRC CONCR LEN=0075 INSTALLED UNKN
026978 FT	2 0 66006 0 00 0270+23 FICKES RD (SR4039 SEG 0060/3318)
0130/0000	LENGTH(AH 1652 BK 2712)
0120/2581	018 " DIA CIRC CONCR LEN=0075 INSTALLED UNKN
0120/2282	018 " DIA CIRC CONCR LEN=0075 INSTALLED UNKN
0120/1786	POPLAR RD (T861)
0120/0585	048 " DIA CIRC CONCR LEN=0150 INSTALLED UNKN
024266 FT	2 0 66006 0 00 0242+87
0120/0000	LENGTH(AH 2712 BK 1776)
0110/1440	018 " DIA CIRC CONCR LEN=0060 INSTALLED UNKN
0110/1062	018 " DIA CIRC CONCR LEN=0060 INSTALLED UNKN
0110/0702	OLD MOUNTAIN RD (T898)
0110/0428	048 " DIA CIRC CONCR LEN=0150 INSTALLED UNKN
022490 FT	2 0 66006 0 00 0225+11
0110/0000	LENGTH(AH 1776 BK 2472)
0100/1940	048 " DIA CIRC METAL LEN=0150 INSTALLED UNKN

DIR: B TOTAL LEN: 7.518 MI. DIST: 08-4 SR: 4026
 LEFT MUN: WARRINGTON T RIGHT MUN: WARRINGTON T

Stationing	Description	Material	Status
0100/1300	018" DIA	CIRC CONCR	INSTALLED UNKN
0100/0606	036" DIA	CIRC CONCR	INSTALLED UNKN
0100/0375	018" DIA	CIRC CONCR	INSTALLED UNKN
0100/0024	018" DIA	CIRC CONCR	INSTALLED UNKN
020018 FT	2 0 66006	0 00 0200+39	
0100/0000	LENGTH(AH 2472 BK 3620)		
0090/2675	054" DIA	CIRC CONCR	INSTALLED UNKN
0090/2640	OLD ORCHARD RD (TB98)		
0090/2188	018" DIA	CIRC CONCR	INSTALLED UNKN
0090/1860	WARRINGTON CARROLL T		
0090/1834	024" DIA	CIRC CONCR	INSTALLED UNKN
0090/1661	013" H 17" W	ELLIP CONC	INSTALLED UNKN
0090/1119	018" DIA	CIRC CONCR	INSTALLED UNKN
0090/0638	072" DIA	CIRC CONCR	INSTALLED UNKN
0090/0077	018" DIA	CIRC CONCR	INSTALLED UNKN
016398 FT	2 0 66006	0 00 0164+19	
0090/0000	SILEO RD (T713)		
0090/0000	LENGTH(AH 3620 BK 3205)		
0080/1497	018" DIA	CIRC CONCR	INSTALLED UNKN
0080/1259	BLAIR HOLLOW RD (TB93)		
0080/1176	048" DIA	CIRC CONCR	INSTALLED UNKN
0080/0397	018" DIA	CIRC CONCR	INSTALLED UNKN
013193 FT	BLAIR MOUNTAIN RD (TB80)		

PENZA CT (PRDR)

CHESTNUT GROVE RD (SR4030 SEG 0060/2906)

RIDGE RD (TB96)

2 0 66006 0 00 0132+05 013193 FT NURSERY RD

DIR: B TOTAL LEN: 7.518 MI. DIST: 08-4 SR: 4026
 LEFT MUN: CARROLL T RIGHT MUN: CARROLL T

Station	Length	Notes
(T880) 0080/0000	==	5 0080/0000 LENGTH(AH 3205 BK 2333)
	---	0070/1231 029"H 42"W ELLIP METAL LEN=0105 INSTALLED UNKN
	---	0070/1152 029"H 45"W ELLIP CONC LEN=0104 INSTALLED UNKN
MONTEGO CT (PRDR) 0070/0600	==	
010860 FT	---	0070/0360 018 " DIA CIRC CONCR LEN=0100 INSTALLED UNKN
	---	010860 FT 2 0 66006 0 00 0108+72
	5	0070/0000 LENGTH(AH 2333 BK 1725)
	---	0060/1429 018 " DIA CIRC CONCR LEN=0080 INSTALLED UNKN
	---	0060/1043 018 " DIA CIRC CONCR LEN=0075 INSTALLED UNKN
	---	0060/0488 BMSSEN 66/4026/0060/0457 2 0 66006 0 00 0096+04
	---	0060/0457 STONY RUN BMSBG 66/4026/0060/0457
	==	0060/0380 WARRINGTON RD (T852)
2 0 66006 0 00 0091+47 009135 FT	==	0060/0380 009135 FT
MEADOW VIEW RD (T852) 0060/0000	==	5 0060/0000 LENGTH(AH 1725 BK 2312)
	---	0050/1959 018 " DIA CIRC CONCR LEN=0075 INSTALLED UNKN
	==	0050/1820 BRANDON LN (PRDR)
	---	0050/1413 018 " DIA CIRC CONCR LEN=0080 INSTALLED UNKN
	==	0050/0922 MANDY LN (PRDR)
	---	0050/0862 018 " DIA CIRC CONCR LEN=0075 INSTALLED UNKN
006823 FT	---	006823 FT 2 0 66006 0 00 0067+83
	5	0050/0000 LENGTH(AH 2312 BK 1938)
	---	0040/1655 030 " DIA CIRC CONCR LEN=0150 INSTALLED UNKN
ORE BANK RD (T884) 0040/1314	==	
	---	0040/0802 030 " DIA CIRC CONCR LEN=0100 INSTALLED UNKN
	==	0040/0634 NORMANDY LN (TWP)
	---	0040/0131 048 " DIA CIRC CONCR LEN=0090 INSTALLED UNKN
004885 FT	---	004885 FT 2 0 66006 0 00 0048+45

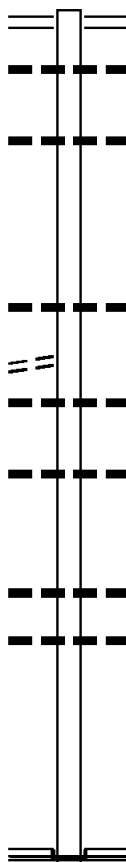
DIR: B TOTAL LEN: 7.518 MI. DIST: 08-4 SR: 4026
 LEFT MUN: CARROLL T RIGHT MUN: CARROLL T

Location	Segment ID	Length (FT)	Material / Notes
CARROLL DILLSBURG B	0040/0000		LENGTH(AH 1938 BK 2690) GROUSE RD (TWP)
	0030/2185		030" DIA CIRC CONCR
	0030/2006		LEN=0100 INSTALLED UNKN
	0030/1541		018" DIA CIRC CONCR INSTALLED UNKN
	0030/1015		036" DIA CIRC CONCR INSTALLED UNKN
CHESTNUT HOLLOW DR (TWP)	0030/0785		
	0030/0337		CARROLL DILLSBURG B 047"H 71"W ELLIP METAL INSTALLED UNKN
	002195 FT		LEN=0090 INSTALLED UNKN
CLEMENS DR (BORO)	0030/0000		NC OLD YORK RD LENGTH(AH 2690 BK 1034) DILLSBURG E.S. DR
	0020/0901		(PRDR) 018"H 24"W ELLIP CONC INSTALLED UNKN
	0020/0421		
	0020/0257		018" DIA CIRC CONCR LEN=0125 INSTALLED UNKN
HARRISBURG PK (SR4040 SEG 0170/0000)	001161 FT		2 0 66006 0 00 0011+11 YORK ST (BORO)
	0020/0000		LENGTH(AH 1034 BK 1161) LOCUST AL (BORO)
	0010/0920		018" DIA CIRC CONCR INSTALLED UNKN
	0010/0684		HARRISBURG ST (BORO)
	0010/0682		UNNAMED AL (BORO)
	0010/0512		018" DIA CIRC CONCR INSTALLED UNKN
	0010/0499		018" DIA CIRC CONCR INSTALLED UNKN
	0010/0365		018" DIA CIRC CONCR INSTALLED UNKN
	0010/0225		018" DIA CIRC CONCR INSTALLED UNKN
	000000 FT		LEN=0034 INSTALLED UNKN 2 0 66006 0 00 0000+00 HARRISBURG PK (SR4040 SEG 0170/0000)
0010/0000		NC CHESTNUT ST MFC BEGIN = C LENGTH(AH 1161 BK 0000)	

DIR: B TOTAL LEN: 1.298 MI. DIST: 08-4 SR: 4025
 LEFT MUN: FAIRVIEW T RIGHT MUN: FAIRVIEW T

OAK HILL RD
 (T992)

006854 FT



006854 FT OLD FORGE RD
 0030/2488 (SR4020 SEG 0040/0000)
 072 "DIA CIRC CONC

0030/2152 LEN=0064 INSTALLED UNKN
 0030/1272 014"H 23"W ELLIP CONC
 LEN=0035 INSTALLED UNKN

004366 FT

004366 FT 2 0 66196 0 00 0050+39
 0030/0000 LENGTH(AH 2488 BK 2480)
 024 "DIA CIR PLASTIC

0020/2160 LEN=0050 INSTALLED UNKN
 0020/1527 018 "DIA CIR PLASTIC
 LEN=0035 INSTALLED UNKN

0020/2117

0020/0631 018 "DIA CIR PLASTIC
 LEN=0035 INSTALLED UNKN
 001886 FT 2 0 66196 0 00 0025+66

001886 FT

0020/0000 LENGTH(AH 2480 BK 1886)
 018 "DIA CIR PLASTIC
 0010/1291 LEN=0030 INSTALLED UNKN
 014"H 23"W ELLIP CONC

0010/0698 LEN=0035 INSTALLED UNKN
 000000 FT 2 0 66196 0 00 0006+80

000000 FT

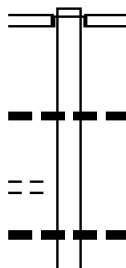
NC OLD STAGE RD
 CEDARS RD
 (SR0114 SEG 0020/1540)
 INTER-BK OLD STAGE RD
 (T933)
 MFC BEGIN = E
 0010/0000 LENGTH(AH 1886 BK 0000)

EXTRACT DATE: 12/18/2023 ROADWAY MANAGEMENT SYSTEM PAGE NUMBER: 991
 PRINT DATE: 12/20/2023 SLD COUNTY/SR - ANNUAL PRINT COUNTY: YORK
 DIR: B TOTAL LEN: 3.771 MI. DIST: 08-4 SR: 4024
 LEFT MUN: FAIRVIEW T RIGHT MUN: FAIRVIEW T

019912 FT

019912 FT
 INTER-AHD PARKS RD
 (T926)
 ROSSVILLE RD
 (SR0177 SEG 0120/0432)

2 0 66001 0 03 0862+09 018452 FT
 EMANUEL RD
 (T926) 0110/0000



0110/0544 024 " DIA CIR PLASTIC
 018452 FT LEN=0040 INSTALLED UNKN
 0110/0000 LENGTH(AH 1460 BK 1406)
 0100/1096 024 " DIA CIR PLASTIC
 LEN=0030 INSTALLED 1996
 SWEET WILLIAM DR

DIR: B TOTAL LEN: 3.771 MI. DIST: 08-4 SR: 4024
 LEFT MUN: FAIRVIEW T RIGHT MUN: FAIRVIEW T

017046 FT	==	0100/0525 (PRDR)	
		017046 FT 2 0 66001 0 03 0847+76	
		TRAVER DR	
		(T925)	
	==	5 0100/0000 LENGTH(AH 1406 BK 1103)	
	---	024 "DIA CIR PLASTIC	
	---	0090/1095 LEN=0040 INSTALLED UNKN	
015943 FT		015943 FT 2 0 66001 0 03 0836+51	
		5 0090/0000 LENGTH(AH 1103 BK 1631)	
	---	018 "DIA CIR PLASTIC	
	---	0080/1542 LEN=0035 INSTALLED UNKN	
	---	036 "DIA CIR PLASTIC	
	---	0080/1168 LEN=0040 INSTALLED UNKN	
014312 FT		018 "DIA CIRC CONCR	
	---	0080/0270 LEN=0040 INSTALLED UNKN	
		014312 FT 2 0 66001 0 03 0820+20	
		5 0080/0000 LENGTH(AH 1631 BK 2013)	
	---	018 "DIA CIRC CONCR	
	---	0070/1750 LEN=0035 INSTALLED UNKN	
	---	018 "DIA CIR PLASTIC	
	---	0070/1467 LEN=0045 INSTALLED 1996	
	---	024 "DIA CIR PLASTIC	
	---	0070/1243 LEN=0055 INSTALLED UNKN	
012299 FT		012299 FT 2 0 66001 0 03 0800+07	
		5 0070/0000 LENGTH(AH 2013 BK 2069)	
	---	018 "DIA CIR PLASTIC	
	---	0060/2055 LEN=0060 INSTALLED UNKN	
	---	014 "DIA CIRC CONCR	
	---	0060/1614 LEN=0040 INSTALLED UNKN	
010230 FT		018 "DIA CIR PLASTIC	
	---	0060/0502 LEN=0033 INSTALLED UNKN	
		010230 FT 2 0 66001 0 03 0779+38	
		5 0060/0000 LENGTH(AH 2069 BK 0911)	
	---	018 "DIA CIR PLASTIC	
	---	0050/0524 LEN=0040 INSTALLED 2002	
	---	018 "DIA CIR PLASTIC	
	---	0050/0020 LEN=0045 INSTALLED UNKN	
2 0 66001 0 03 0770+27		009319 FT MT AIRY RD	
MOORES MOUNTAIN RD		(SR4031 SEG 0080/0000)	
(SR4031 SEG 0080/0000)	==	5 0050/0000 LENGTH(AH 0911 BK 2041)	
	---	018 "DIA CIR PLASTIC	
	---	0040/2006 LEN=0045 INSTALLED UNKN	

DIR: B TOTAL LEN: 3.771 MI. DIST: 08-4 SR: 4024
 LEFT MUN: FAIRVIEW T RIGHT MUN: FAIRVIEW T

Stationing	Notes	Material	Length	Installation	Remarks
0040/1584		012" DIA	LEN=0030	CIRC CONCR	INSTALLED UNKN
0040/1200		012" DIA	LEN=0030	CIR PLASTIC	INSTALLED UNKN
0040/0703		012" DIA	LEN=0025	CIRC CONCR	INSTALLED UNKN
007278 FT		018" DIA	LEN=0025	CIRC CONCR	INSTALLED UNKN
007278 FT	2 0 66001 0 03 0750+14				
0040/0000	5		LENGTH(AH 2041 BK 1999)		
0030/1745		013" DIA	LEN=0030	CIRC CONCR	INSTALLED UNKN
0030/1714	==			UNKNOWN RD	(PRDR)
0030/1051		013" DIA	LEN=0030	CIRC CONCR	INSTALLED UNKN
005279 FT		018" DIA	LEN=0030	CIR PLASTIC	INSTALLED UNKN
005279 FT	2 0 66001 0 03 0730+15				
0030/0000	5		LENGTH(AH 1999 BK 2075)		
0020/1076		015" DIA	LEN=0030	CIRC CONCR	INSTALLED UNKN
003204 FT		018" DIA	LEN=0030	CIRC CONCR	INSTALLED UNKN
003204 FT	2 0 66001 0 03 0709+40				
0020/0000	5		LENGTH(AH 2075 BK 3204)		
0010/2786		018" DIA	LEN=0035	CIRC CONCR	INSTALLED UNKN
0010/2298		015" DIA	LEN=0030	CIRC CONCR	INSTALLED UNKN
BENCRU AV (TWP)					
0010/1874	==				
0010/1600		015" DIA	LEN=0030	CIRC CONCR	INSTALLED UNKN
0010/1022		018" DIA	LEN=0030	CIRC CONCR	INSTALLED UNKN
					NC PINETOWN RD
					STONY RD
					(TB95)
					PINETOWN RD
2 0 66001 0 03 0677+36 000000 FT					(SR4022 SEG 0090/0000)
SIDDONSBURG RD					MFC BEGIN = E
(SR4022 SEG 0090/0000) 0010/0000					5 0010/0000 LENGTH(AH 3204 BK 0000)

EXTRACT DATE: 12/18/2023 ROADWAY MANAGEMENT SYSTEM PAGE NUMBER: 988
PRINT DATE: 12/20/2023 SLD COUNTY/SR - ANNUAL PRINT COUNTY: YORK
DIR: B TOTAL LEN: .000 MI. DIST: 08-4 SR: 4023
LEFT MUN: FAIRVIEW T RIGHT MUN: FAIRVIEW T

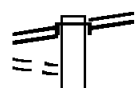
000000 FT
000000 FT



000000 FT
7020/0000 LENGTH(AH 2554 BK 3207)
000000 FT
7010/0000 LENGTH(AH 3207 BK 0000)

EXTRACT DATE: 12/18/2023 ROADWAY MANAGEMENT SYSTEM PAGE NUMBER: 987
 PRINT DATE: 12/20/2023 SLD COUNTY/SR - ANNUAL PRINT COUNTY: YORK
 DIR: B TOTAL LEN: 5.499 MI. DIST: 08-4 SR: 4022
 LEFT MUN: FAIRVIEW T RIGHT MUN: FAIRVIEW T

LEWISBERRY RD
 (SR0382 SEG 0180/1467) 0170/1366
 FROM 0382/0180 SH
 (CONN) 0170/1237



029036 FT
 INTER-AHD FRONT ST
 (TWP)
 LEWISBERRY RD
 0170/1366 (SR0382 SEG 0180/1467)

EXTRACT DATE: 12/18/2023
PRINT DATE: 12/20/2023

ROADWAY MANAGEMENT SYSTEM
SLD COUNTY/SR - ANNUAL PRINT

PAGE NUMBER: 986
COUNTY: YORK

DIR: B TOTAL LEN: 5.499 MI.
LEFT MUN: FAIRVIEW T

DIST: 08-4 SR: 4022
RIGHT MUN: FAIRVIEW T

Stationing	Notes	Stationing	Notes
		0170/1137	SILVER LAKE RD (T926)
		0170/0810	028"H 72"W CONC STRUCT LEN=0030 INSTALLED UNKN
		0170/0546	WEST ST (TWP)
027670 FT		0170/0344	018" DIA CIR PLASTIC LEN=0060 INSTALLED 1998
		027670 FT	2 0 66001 0 03 0890+35
		0170/0000	LENGTH(AH 1366 BK 2037)
		0160/1505	015" DIA CIRC METAL LEN=0040 INSTALLED 2006
		0160/1391	BMSSEN 66/4022/0160/1379 060"H 84"W CONC STRUCT
		0160/1384	LEN=0025 INSTALLED UNKN 2 0 66001 0 03 0886+74
		0160/1380	TRIB TO BENNET RUN BMSBG 66/4022/0160/1379
		0160/1103	MARIE AV (PRDR)
		0160/0679	015" DIA CIRC METAL LEN=0040 INSTALLED 2006
025633 FT		0160/0424	015"H 21"W ELLIP METAL LEN=0030 INSTALLED 2006
		025633 FT	2 0 66001 0 03 0900+42
		0160/0000	018" DIA CIRC METAL LEN=0035 INSTALLED UNKN
		0150/1490	LENGTH(AH 2037 BK 1988)
		0150/1097	018" DIA CIRC METAL LEN=0060 INSTALLED 2006
		0150/0237	018" DIA CIRC METAL LEN=0047 INSTALLED 2006
		0150/0160	018" DIA CIR PLASTIC LEN=0035 INSTALLED 1998
023645 FT		0150/0000	STONYBROOK RD (TWP)
		0150/0000	2 0 66001 0 03 0920+86 LENGTH(AH 1988 BK 2224)
MARKHAM CT (TWP)		0140/1581	
		0140/1278	018" DIA CIRC METAL LEN=0030 INSTALLED UNKN
		0140/0866	015"H 21"W ELLIP METAL LEN=0070 INSTALLED 1998
		0140/0105	018" DIA CIR PLASTIC LEN=0027 INSTALLED 2006
021421 FT		021421 FT	2 0 66001 0 03 0943+10

DIR: B TOTAL LEN: 5.499 MI. DIST: 08-4 SR: 4022
 LEFT MUN: FAIRVIEW T RIGHT MUN: FAIRVIEW T

Location / Notes	Stationing	Length (FT)	Material / Details
SEITZ RD (T927)	0130/2176		SILVER LAKE RD (T927) LENGTH(AH 2224 BK 2637) 015"H 21"W ELLIP METAL LEN=0040 INSTALLED 1998
			036 " DIA CIR PLASTIC LEN=0040 INSTALLED 2006
			018 " DIA CIR PLASTIC LEN=0035 INSTALLED 1998 033"H 49"W ELLIP METAL LEN=0040 INSTALLED 1998
			MAPLE SHADE DR (TWP)
2 0 66001 0 03 0969+47 OBSERVATORY DR (T958)	018784 FT	018784 FT	
	0130/0000		LENGTH(AH 2637 BK 0917) 024"H 35"W ELLIP CONC LEN=0030 INSTALLED 2006 2 0 66001 0 03 0978+64 GLEN ARDEN DR (TB72)
	017867 FT	017867 FT	
MOORES MOUNTAIN RD (SR4031 SEG 0110/0000)	0110/0000		LENGTH(AH 0917 BK 1736) 018 " DIA CIR PLASTIC LEN=0035 INSTALLED 1998 024 " DIA CIR PLASTIC LEN=0040 INSTALLED 2006 030 " DIA CIRC METAL LEN=0060 INSTALLED 2006 048 " DIA CIRC METAL LEN=0050 INSTALLED 1998 2 0 66001 0 03 0996+00 MOORES MOUNTAIN RD (SR4031 SEG 0110/0000)
	0110/1139		
	0110/0914		
	0110/0523		
	0110/0263		
	016131 FT	016131 FT	
	0110/0000		LENGTH(AH 1736 BK 2986) 024 " DIA CIR PLASTIC LEN=0050 INSTALLED 1998
	0100/2610		
	0100/1618		024 " DIA CIR PLASTIC LEN=0050 INSTALLED 1998 018 " DIA CIRC CONCR LEN=0040 INSTALLED UNKN
	0100/1120		
	013145 FT	013145 FT	2 0 66032 0 01 0225+63

DIR: B TOTAL LEN: 5.499 MI. DIST: 08-4 SR: 4022
 LEFT MUN: FAIRVIEW T RIGHT MUN: FAIRVIEW T

Location / Segment	Segment ID	Length	Material / Details
CIDER PRESS RD (T920)	0090/1620	0090/2147	018" DIA CIR PLASTIC INSTALLED 1998
		0090/1860	030" DIA CIR PLASTIC INSTALLED UNKN
		0090/1779	BENCRU AV (TWP)
		0090/1610	023" DIA CIRC METAL INSTALLED UNKN
010593 FT	0090/0056	010593 FT	012"H 18"W ELLIP METAL INSTALLED UNKN
			2 0 66032 0 01 0200+11 PINETOWN RD (SR4024 SEG 0010/0000) NC SIDDONSBURG RD STONY RD (TB95)
SAW MILL RD (TWP)	0080/3191	0090/0000	LENGTH(AH 2552 BK 3523) FAIRVIEW T
		0080/3328	MONAGHAN T
		0080/3291	015" DIA CIRC CONCR INSTALLED UNKN
		0080/3069	NC PINETOWN RD 045"H 69"W ELLIP METAL INSTALLED UNKN
2 0 66001 0 02 0640+75 ANDERSONTOWN RD (SR4033 SEG 0010/0000)	0080/0000	0080/2440	018" DIA CIR PLASTIC INSTALLED 1998
		0080/1690	018" DIA CIR PLASTIC INSTALLED UNKN
		0080/0890	018" DIA CIR PLASTIC INSTALLED 1998
		0080/0749	007070 FT MOUNTAIN RD (T916)
	0070/2310	0070/0000	LENGTH(AH 3523 BK 2369) 018" DIA CIRC METAL INSTALLED 1998

EXTRACT DATE: 12/18/2023
PRINT DATE: 12/20/2023

ROADWAY MANAGEMENT SYSTEM
SLD COUNTY/SR - ANNUAL PRINT

PAGE NUMBER: 983
COUNTY: YORK

DIR: B TOTAL LEN: 5.499 MI.
LEFT MUN: MONAGHAN T

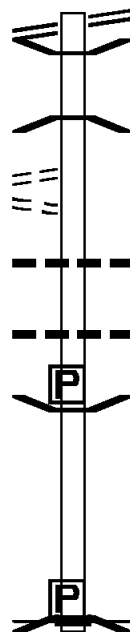
DIST: 08-4 SR: 4022
RIGHT MUN: MONAGHAN T

Stationing	Description	Stationing	Description
		0070/1690	018 " DIA CIRC METAL LEN=0030 INSTALLED UNKN
004701 FT		004701 FT	2 0 66001 0 02 0616+61
		0070/0000	LENGTH(AH 2369 BK 2427)
		0060/1602	MEADOW TR (T918)
		0060/1160	018 " DIA CIR PLASTIC LEN=0030 INSTALLED 199B
		0060/0685	018 " DIA CIR PLASTIC LEN=0030 INSTALLED 199B
002274 FT		002274 FT	2 0 66001 0 02 0592+54
		0060/0000	LENGTH(AH 2427 BK 2250)
		0050/2035	019"H 28"W ELLIP METAL LEN=0032 INSTALLED UNKN
		0050/1431	020"H 28"W ELLIP METAL LEN=0030 INSTALLED UNKN
		0050/0834	021"H 15"W ELLIP METAL LEN=0030 INSTALLED UNKN
			SIDDONSBURG RD (SR4028 SEG 0100/1252)
2 0 66001 0 02 0570+04	000024 FT	INTER-BK	LEWISBERRY RD
SIDDONSBURG RD		000024 FT	(TWP)
(T917)			MFC BEGIN = D
	0050/0000	0050/0000	LENGTH(AH 2250 BK 2010)
	000024 FT	000024 FT	
	000024 FT	7040/0000	LENGTH(AH 2010 BK 2476)
		000024 FT	
		7032/0000	LENGTH(AH 2476 BK 0024)
			BMSSEN 66/4022/0030/0000
		INTER-AHD	LEWISBERRY RD
	000000 FT	0030/0024	(TWP)
		000000 FT	2 0 66027 0 00 0045+05
			NC LEWISBERRY RD
		INTER-BK	LEWISBERRY RD
			(TWP)
			PIPPINS RUN
			BMSBG 66/4022/0030/0000
	000000 FT	0030/0000	LENGTH(AH 0024 BK 2019)
	000000 FT	000000 FT	
	000000 FT	7020/0000	LENGTH(AH 2019 BK 1099)
	000000 FT	000000 FT	
		7010/0000	LENGTH(AH 1099 BK 0000)

KISE MILL RD 002953 FT
 (SR4016 SEG 0040/0030) 0010/2953

STEINHOOR RD
 (T917) 0010/1933
 LC FOR STEINHOOR RD
 (CONN) 0010/1791

000000 FT



002953 FT SHEEP BRIDGE RD
 0010/2953 (SR4016 SEG 0040/0030)
 0010/2392 BMSSEN 66/4021/0010/2290
 2 0 66108 0 00 0021+11
 BENNETT RUN
 0010/2290 BMSBG 66/4021/0010/2290

0010/1650 018 "DIA CIRC METAL
 LEN=0035 INSTALLED UNKN

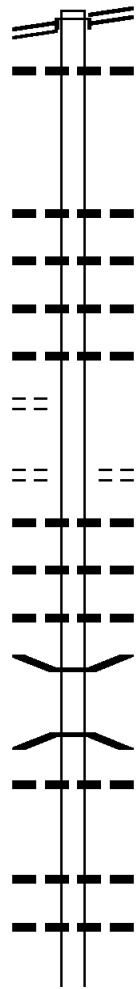
0010/0867 018 "DIA CIR PLASTIC
 LEN=0041 INSTALLED UNKN

0010/0184 BMSSEN 66/4021/0010/0000
 BRIDGE POSTED (TONS)
 000000 FT 2 0 66108 0 00 0000+00
 NC SH SHEEP BRIDGE RD
 INTER-BK GREEN SPRING RD
 (T930)
 SGL 15 COMB
 CONEWAGO CK.
 BMSBG 66/4021/0010/0000
 MFC BEGIN = E
 0010/0000 LENGTH(AH 2953 BK 0000)

DIR: B TOTAL LEN: 2.337 MI. DIST: 08-4 SR: 4020
 LEFT MUN: FAIRVIEW T RIGHT MUN: FAIRVIEW T

Stationing	Notes	Material	Length	Installation
006144 FT		024 " DIA CIR PLASTIC	0040/0061	LEN=0033 INSTALLED UNKN
		2 0 66028 0 01 0061+95	006144 FT	OLD STAGE RD
		(SR4025 SEG 0030/2488)		LENGTH(AH 1962 BK 2780)
		018 " DIA CIR PLASTIC	0040/0000	LEN=0040 INSTALLED UNKN
			0030/2734	
		036 " DIA CIR PLASTIC	0030/1827	LEN=0032 INSTALLED UNKN
SHEEPFORD RD (T968)		018 " DIA CIR PLASTIC	0030/1509	LEN=0040 INSTALLED UNKN
		018 " DIA CIR PLASTIC	0030/0390	LEN=0048 INSTALLED UNKN
		BMSSEN 66/4020/0030/0000	0030/0019	2 0 66028 0 01 0034+40
		T.Y. BRECHES	003364 FT	BMSBG 66/4020/0030/0000
		LENGTH(AH 2780 BK 2461)		
		024 " DIA CIR PLASTIC	0020/1442	LEN=0040 INSTALLED UNKN
		036 " DIA CIR PLASTIC	0020/1311	LEN=0069 INSTALLED UNKN
		TURTLE HOLLOW DR	0020/1161	(TWP)
WHEATLAND RD (TWP)			0020/0572	
2 0 66028 0 01 0009+03			000903 FT	
BRAMBLEWOOD LN (TWP)			0020/0000	
			0010/0363	
		024 " DIA CIRC CONCR	0010/0136	LEN=0060 INSTALLED UNKN
		2 0 66028 0 00 0000+00	000000 FT	NC OLD FORGE RD
		INTER-BK		OLD FORGE RD
		(SR2019 SEG 0010/0469)		MFC BEGIN = D
		BK-CUMBERLAND (21)		
		LENGTH(AH 0903 BK 0000)	0010/0000	

Location / Segment	Start Station	End Station	Length (FT)	Notes / Details
CHURCH RD (T902)	0080/2775	0080/2722	0060	036" DIA CIRC CONCR INSTALLED UNKN
ROSSTOWN RD (SR0177 SEG 0090/0257)	0080/2775	0080/2722	0060	036" DIA CIRC CONCR INSTALLED UNKN
	0080/1129		0060	018" DIA CIRC CONCR INSTALLED UNKN
	0080/0890		0040	024" DIA CIRC CONCR INSTALLED UNKN
	0080/0487		0045	018" DIA CIRC CONCR INSTALLED UNKN
	0080/0283		0045	018" DIA CIRC CONCR INSTALLED UNKN
G. PINCHOT STATE PARK (PARK)	0080/0229	019593	019593	
2 0 66037 0 00 0196+54				
G. PINCHOT STATE PARK (PARK)	0080/0000			
CONLEY RD (T923)	0080/0000			LENGTH(AH 2775 BK 2496)
	0070/2281		0030	018" DIA CIRC CONCR INSTALLED UNKN
	0070/1968		0030	018" DIA CIRC CONCR INSTALLED UNKN
	0070/1663		0022	024" DIA CIRC CONCR INSTALLED 2014
	0070/0954			BMS EN 66/4019/0070/0895 2 0 66037 0 00 0179+97 BEAVER CREEK
	0070/0895			BMSBG 66/4019/0070/0895 014"H 22"W ELLIP METAL
	0070/0453		0035	LEN=0035 INSTALLED UNKN
	017097			2 0 66037 0 00 0171+02
	0070/0000			LENGTH(AH 2496 BK 3416)
	0060/3311		0050	024" DIA CIRC CONCR INSTALLED UNKN
	0060/2976		0045	024" DIA CIRC CONCR INSTALLED 2014



022368 FT

022368 FT
INTER-AHD

0080/0229
019593 FT
0080/0000

017097 FT

EXTRACT DATE: 12/18/2023
PRINT DATE: 12/20/2023

ROADWAY MANAGEMENT SYSTEM
SLD COUNTY/SR - ANNUAL PRINT

PAGE NUMBER: 978
COUNTY: YORK

DIR: B TOTAL LEN: 4.236 MI.
LEFT MUN: WARRINGTON T

DIST: 08-4 SR: 4019
RIGHT MUN: WARRINGTON T

2 0 66037 0 00 0136+81 013681 FT
BOAT MOORING AREA
(PARK) 0060/0000

2 0 66037 0 00 0101+10 010110 FT
G. PINCHOT STATE PARK
(PARK) 0050/0000

007867 FT

---	---	0060/1347	015"H 21"W ELLIP METAL LEN=0050 INSTALLED UNKN NEW BETHEL RD
==	==	0060/1308	(T911)
---	---	0060/1263	015"H 21"W ELLIP METAL LEN=0045 INSTALLED UNKN
---	---	0060/0979	014"H 22"W ELLIP METAL LEN=0040 INSTALLED UNKN
---	---	0060/0631	015"H 21"W ELLIP CONC LEN=0099 INSTALLED UNKN NEW BETHEL RD
==	==	0060/0231	(T911)
---	---	0060/0187	015"H 21"W ELLIP METAL LEN=0040 INSTALLED UNKN 013681 FT
==	==	0060/0000	LENGTH(AH 3416 BK 3571) RAINBOW TR
==	==	0050/3244	(T806)
---	---	0050/2417	013"H 20"W ELLIP METAL LEN=0040 INSTALLED UNKN
---	---	0050/2042	015"H 24"W ELLIP METAL LEN=0050 INSTALLED UNKN RAINBOW TR
==	==	0050/1622	(T806)
		010110 FT	
==	==	0050/0000	LENGTH(AH 3571 BK 2243) 018 " DIA CIRC CONCR
---	---	0040/2109	LEN=0040 INSTALLED UNKN
---	---	0040/1710	018 " DIA CIRC CONCR LEN=0040 INSTALLED UNKN
---	---	0040/1389	018 " DIA CIRC CONCR LEN=0040 INSTALLED UNKN
---	---	0040/0724	024 " DIA CIRC CONCR LEN=0065 INSTALLED UNKN
		007867 FT	
==	==	0040/0000	2 0 66037 0 00 0078+67 LENGTH(AH 2243 BK 3115) 036 " DIA CIRC CONCR
---	---	0030/3115	LEN=0060 INSTALLED UNKN 018 " DIA CIRC CONCR

EXTRACT DATE: 12/18/2023
PRINT DATE: 12/20/2023

ROADWAY MANAGEMENT SYSTEM
SLD COUNTY/SR - ANNUAL PRINT

PAGE NUMBER: 977
COUNTY: YORK

DIR: B TOTAL LEN: 4.236 MI.
LEFT MUN: WARRINGTON T

DIST: 08-4 SR: 4019
RIGHT MUN: WARRINGTON T

E CAMPING AREA RD
(T819)

004752 FT

0030/0000

002294 FT

000000 FT

0030/2941	LEN=0040	018 " DIA	CIRC CONCR	INSTALLED UNKN
0030/2593	LEN=0060	018 " DIA	CIRC CONCR	INSTALLED UNKN
0030/2239	LEN=0045	048 " DIA	CIRC CONCR	INSTALLED UNKN
0030/1517	LEN=0045	024 " DIA	CIRC METAL	INSTALLED UNKN
0030/0735	LEN=0035	024 " DIA	CIRC METAL	INSTALLED UNKN
0030/0094	LEN=0030	2 0 66037	0 00 0047+52	INSTALLED UNKN
004752 FT		E CAMPING AREA RD (T819)		
0030/0000	LENGTH(AH 3115 BK 2458)	021 "H 15 "W	ELLIP METAL	
0020/2130	LEN=0030	030 " DIA	CIRC METAL	INSTALLED 1996
0020/1420	LEN=0035	028 "H 54 "W	CONC STRUCT	INSTALLED UNKN
0020/0903	LEN=0025			INSTALLED UNKN
002294 FT		2 0 66037	0 00 0022+94	
0020/0000	LENGTH(AH 2458 BK 2294)	046 "H 65 "W	ELLIP METAL	
0010/2294	LEN=0030	030 " DIA	CIRC METAL	INSTALLED UNKN
0010/2000	LEN=0045	018 " DIA	CIRC CONCR	INSTALLED UNKN
0010/1676	LEN=0050	018 " DIA	CIRC CONCR	INSTALLED UNKN
0010/1445	LEN=0040	018 " DIA	CIRC CONCR	INSTALLED UNKN
0010/1162	LEN=0045	018 " DIA	CIRC CONCR	INSTALLED UNKN
0010/0746	LEN=0035			INSTALLED UNKN
000000 FT		2 0 66037	0 00 0000+00	
		NC ALPINE RD CARLISLE RD (SR0074 SEG 0890/1869)		
	INTER-BK	DETTERS MILL RD (T820)		
		MFC BEGIN = D		
0010/0000	LENGTH(AH 2294 BK 0000)			

EXTRACT DATE: 12/18/2023 ROADWAY MANAGEMENT SYSTEM PAGE NUMBER: 976
PRINT DATE: 12/20/2023 SLD COUNTY/SR - ANNUAL PRINT COUNTY: YORK
DIR: B TOTAL LEN: 1.408 MI. DIST: 08-4 SR: 4018
LEFT MUN: CONEWAGO T RIGHT MUN: CONEWAGO T

007435 FT

007435 FT
INTER-AHD COPENHAFFER RD

EXTRACT DATE: 12/18/2023
PRINT DATE: 12/20/2023

ROADWAY MANAGEMENT SYSTEM
SLD COUNTY/SR - ANNUAL PRINT

PAGE NUMBER: 975
COUNTY: YORK

DIR: B TOTAL LEN: 1.408 MI.
LEFT MUN: CONEWAGO T

DIST: 08-4 SR: 4018
RIGHT MUN: CONEWAGO T

Stationing	Distance	Notes
0030/2611		(T930) LEWISBERRY RD
0030/2547		(SR4009 SEG 0150/0000) BMS EN 66/4018/0030/2519 2 0 66033 0 00 0279+59
0030/2519		LAUREL RUN BMSBG 66/4018/0030/2519
0030/1998		018 " DIA CIR PLASTIC LEN=0030 INSTALLED UNKN
0030/1179		030 " DIA CIR PLASTIC LEN=0050 INSTALLED 1999
0030/0946		015 " DIA CIR PLASTIC LEN=0099 INSTALLED 1999
0030/0406		018 " DIA CIR PLASTIC LEN=0040 INSTALLED 1999
0030/0136		015 " DIA CIR PLASTIC LEN=0040 INSTALLED UNKN
004824 FT		2 0 66033 0 00 0254+39
0030/0000		LENGTH(AH 2611 BK 2466) 015 " DIA CIR PLASTIC
0020/1892		LEN=0040 INSTALLED UNKN
0020/1514		018 " DIA CIR PLASTIC LEN=0030 INSTALLED UNKN
0020/0960		015 " DIA CIR PLASTIC LEN=0035 INSTALLED UNKN
0020/0617		015 " DIA CIR PLASTIC LEN=0030 INSTALLED UNKN
002358 FT		002358 FT 2 0 66033 0 00 0229+60
0020/0000		LENGTH(AH 2466 BK 2358) 015 "H 15" W ELLIP CONC
0010/2195		LEN=0035 INSTALLED UNKN
0010/1730		013 " DIA CIR PLASTIC LEN=0040 INSTALLED UNKN
0010/1180		015 " DIA CIR PLASTIC LEN=0040 INSTALLED UNKN
0010/0407		015 " DIA CIR PLASTIC LEN=0040 INSTALLED UNKN
0010/0014		024 " DIA CIR PLASTIC LEN=0040 INSTALLED 2004
000000 FT		2 0 66033 0 00 0206+02
0010/0000		NC AN DERSON TOWN RD BULL RD INTER-BK (SR4001 SEG 0320/3759) (T893) ROHLERS CHURCH RD MFC BEGIN = E LENGTH(AH 2358 BK 0000)

BULL RD
(T936)

000168 FT		000168 FT	LENGTH(AH 2417 BK 0982)
000168 FT		7050/0000	
000168 FT		000168 FT	LENGTH(AH 0982 BK 1536)
		7040/0000	
		000168 FT	LENGTH(AH 1536 BK 0168)
		7032/0000	BMSSEN 66/4017/0030/0000
		INTER-AHD	(TBK) KRALLTOWN RD
		0030/0168	(TWP)
000000 FT		000000 FT	2 0 66150 0 00 0058+83
		NC KR	ALLTOWN RD
		INTER-BK	(TBK) KRALLTOWN RD
			(TWP)
		BERMUDIAN CREEK	
		BMSBG 66/4017/0030/0000	
000000 FT	5 0030/0000	LENGTH(AH 0168 BK 3552)	
	000000 FT		
000000 FT	7020/0000	LENGTH(AH 3552 BK 2368)	
	000000 FT		
	7010/0000	LENGTH(AH 2368 BK 0000)	

EXTRACT DATE: 12/18/2023 ROADWAY MANAGEMENT SYSTEM PAGE NUMBER: 973
PRINT DATE: 12/20/2023 SLD COUNTY/SR - ANNUAL PRINT COUNTY: YORK
DIR: B TOTAL LEN: 2.825 MI. DIST: 08-4 SR: 4016
LEFT MUN: NEWBERRY T RIGHT MUN: NEWBERRY T

014918 FT



014918 FT
INTER-AHD HILL DR
(T937)

EXTRACT DATE: 12/18/2023
PRINT DATE: 12/20/2023

ROADWAY MANAGEMENT SYSTEM
SLD COUNTY/SR - ANNUAL PRINT

PAGE NUMBER: 972
COUNTY: YORK

DIR: B TOTAL LEN: 2.825 MI.
LEFT MUN: NEWBERRY T

DIST: 08-4 SR: 4016
RIGHT MUN: NEWBERRY T

HILL DR
(T937)

0050/2011

== == 0050/2633 OLD TRAIL RD
--- --- (T686)
0050/2059 018 " DIA CIRC METAL
LEN=0045 INSTALLED UNKN

== 0050/1057 018 " DIA CIRC CONCR
--- --- LEN=0050 INSTALLED UNKN
--- --- (T937)
--- --- STEVENS RD

== == 0050/1024
--- --- 0050/0789 BMSSEN 66/4016/0050/061B
2 0 66003 0 04 0646+40
1-83 NB & SB

--- --- 0050/0618 BMSBG 66/4016/0050/061B
--- --- SIPE RD
--- --- (T953)

012285 FT

== == 0050/0448 2 0 66003 0 04 0640+16
012285 FT
S 0050/0000 LENGTH(AH 2633 BK 3210)

--- --- 0040/2890 024 " DIA CIR PLASTIC
LEN=0040 INSTALLED UNKN
--- --- 0040/2846 024 " DIA CIRC METAL
LEN=0035 INSTALLED UNKN
--- --- 0040/2441 024 " DIA CIR PLASTIC
LEN=0035 INSTALLED UNKN

--- --- 0040/1730 018 " DIA CIRC METAL
LEN=0030 INSTALLED UNKN
--- --- 0040/1320 018 " DIA CIRC METAL
LEN=0030 INSTALLED UNKN

CULHANE RD
(TWP)

0040/1013

== 0040/0986 018 " DIA CIRC METAL
LEN=0030 INSTALLED UNKN
--- --- 0040/0845 015 " DIA CIR PLASTIC
LEN=0040 INSTALLED UNKN

009075 FT

NC SH SHEEP BRIDGE RD
SHEEP BRIDGE RD
0040/0030 (SR4021 SEG 0010/2953)
009075 FT 2 0 66003 0 04 0607+54
S 0040/0000 LENGTH(AH 3210 BK 1589)
--- --- 072 " DIA CIRC CONCR
LEN=0064 INSTALLED 2015
--- --- 0030/1346 018 " DIA CIR PLASTIC
LEN=0030 INSTALLED UNKN
--- --- 0030/0762 018 " DIA CIRC METAL
LEN=0030 INSTALLED UNKN
--- --- 0030/0760 018 " DIA CIRC METAL
LEN=0030 INSTALLED UNKN

DIR: B TOTAL LEN: 2.825 MI. DIST: 08-4 SR: 4016
 LEFT MUN: NEWBERRY T RIGHT MUN: NEWBERRY T

Stationing	Notes	Stationing	Notes
007486 FT		007486 FT	2 0 66003 0 04 0590+99
MILLER RD (T904)		0030/0000	015"H 21"W ELLIP METAL
		0020/3760	LEN=0015 INSTALLED UNKN
		0020/3057	015"H 21"W ELLIP METAL
ROXBERRY RD (T917)		0020/2765	LEN=0015 INSTALLED UNKN
		0020/2697	018 "DIA CIRC METAL
		0020/2491	LEN=0055 INSTALLED UNKN
		0020/1791	BMS EN 66/4016/0020/2668
		0020/1240	2 0 66003 0 04 0580+54
003720 FT		0020/0000	BENNETT RUN
		0010/2757	BMSBG 66/4016/0020/2668
		0010/2732	040"H 72"W OTHER STRUC
		0010/2434	LEN=0035 INSTALLED UNKN
		0010/2434	054"H 60"W OTHER STRUC
			LEN=0033 INSTALLED UNKN
			030 "DIA CIR PLASTIC
			LEN=0045 INSTALLED UNKN
000000 FT		003720 FT	2 0 66003 0 04 0553+33
			STEIN HOUR RD
		0020/0000	(T917)
		0010/2757	LENGTH(AH 3766 BK 3720)
		0010/2732	012 "DIA CIRC METAL
		0010/2434	LEN=0040 INSTALLED UNKN
			POPPS FORD RD
			(T928)
			030 "DIA CIR PLASTIC
			LEN=0035 INSTALLED UNKN
		000000 FT	2 0 66003 0 04 0516+13
			NC K I SE MILL RD
			YORK RD
			(SR4009 SEG 0190/0000)
			MFC BEGIN = E
		0010/0000	LENGTH(AH 3720 BK 0000)

EXTRACT DATE: 12/18/2023 ROADWAY MANAGEMENT SYSTEM PAGE NUMBER: 970
 PRINT DATE: 12/20/2023 SLD COUNTY/SR - ANNUAL PRINT COUNTY: YORK
 DIR: B TOTAL LEN: 2.155 MI. DIST: 08-4 SR: 4015
 LEFT MUN: DOVER T RIGHT MUN: DOVER T

HARMONY GROVE RD 011381 FT
 (SR4014 SEG 0100/0474) 0050/3437



011381 FT HARMONY GROVE RD
 0050/3437 (SR4014 SEG 0100/0474)
 CLEARVIEW RD
 0050/3250 (T892)

0050/1445 036 " DIA CIR PLASTIC
 LEN=0040 INSTALLED 2005
 0050/1193 024 " DIA CIR PLASTIC
 LEN=0035 INSTALLED UNKN

007944 FT

007944 FT 2 0 66194 0 00 0079+55

EXTRACT DATE: 12/18/2023
PRINT DATE: 12/20/2023

ROADWAY MANAGEMENT SYSTEM
SLD COUNTY/SR - ANNUAL PRINT

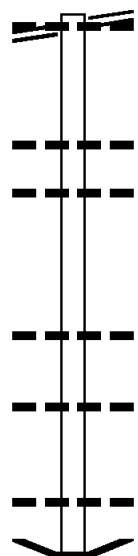
PAGE NUMBER: 969
COUNTY: YORK

DIR: B TOTAL LEN: 2.155 MI.
LEFT MUN: DOVER T

DIST: 08-4 SR: 4015
RIGHT MUN: DOVER T

		0050/0000	LENGTH(AH 3437 BK 2616)
		0040/2296	018" DIA CIR PLASTIC
		0040/1999	LEN=0040 INSTALLED 2005
			018" DIA CIR PLASTIC
			LEN=0020 INSTALLED UNKN
		0040/1323	015"H 21"W ELLIP METAL
			LEN=0050 INSTALLED 2005
		0040/0797	018" DIA CIR PLASTIC
			LEN=0035 INSTALLED 2005
005328 FT		005328 FT	2 0 66194 0 00 0053+31
			018" DIA CIR PLASTIC
			LEN=0040 INSTALLED UNKN
			CONEWAGO RD
			(TB22)
		0040/0000	LENGTH(AH 2616 BK 0923)
		0030/0464	BMSSEN 66/4015/0030/0418
			2 0 66194 0 00 0048+26
			TR. CONEWAGO
		0030/0418	BMSBG 66/4015/0030/0418
004405 FT		004405 FT	2 0 66194 0 00 0044+08
		0030/0000	LENGTH(AH 0923 BK 2496)
			018" DIA CIR PLASTIC
		0020/2102	LEN=0025 INSTALLED UNKN
			020"H 28"W ELLIP METAL
		0020/1368	LEN=0030 INSTALLED 2005
			015"H 21"W ELLIP METAL
		0020/0701	LEN=0030 INSTALLED UNKN
001909 FT		001909 FT	2 0 66194 0 00 0019+09
			013"H 17"W ELLIP METAL
			LEN=0035 INSTALLED UNKN
		0020/0000	LENGTH(AH 2496 BK 1909)
			026"H 38"W ELLIP METAL
		0010/1495	LEN=0035 INSTALLED UNKN
			015"H 21"W ELLIP METAL
		0010/0368	LEN=0040 INSTALLED 2005
			018" DIA CIRC METAL
		0010/0039	LEN=0030 INSTALLED 2005
000000 FT		000000 FT	2 0 66194 0 00 0000+00
			NC CO LONIAL RD
			DAVIDSBURG RD
			(SR4008 SEG 0100/0000)
			MFC BEGIN = E
		0010/0000	LENGTH(AH 1909 BK 0000)

EXTRACT DATE: 12/18/2023 ROADWAY MANAGEMENT SYSTEM PAGE NUMBER: 968
 PRINT DATE: 12/20/2023 SLD COUNTY/SR - ANNUAL PRINT COUNTY: YORK
 DIR: B TOTAL LEN: 6.937 MI. DIST: 08-4 SR: 4014
 LEFT MUN: DOVER T RIGHT MUN: DOVER T

	036626 FT				
CARLISLE RD (SR0074 SEG 0820/1065)	0150/2874		036626 FT	CARLISLE RD (SR0074 SEG 0820/1065)	0150/2874
				015"H 21"W ELLIP METAL	LEN=0050 INSTALLED UNKN
				021"H 15"W METAL ARCH	LEN=0040 INSTALLED 1998
				015"H 21"W ELLIP METAL	LEN=0040 INSTALLED UNKN
	033752 FT				
			033752 FT	2 0 66034 0 01 0341+18	LEN=0000
				060 "DIA CIRC METAL	LEN=0060 INSTALLED UNKN
				015"H 21"W ELLIP METAL	LEN=0040 INSTALLED UNKN
				015 "DIA CIRC METAL	LEN=0040 INSTALLED UNKN
					0140/0024 BMS EN 66/4014/0140/0000

EXTRACT DATE: 12/18/2023
PRINT DATE: 12/20/2023

ROADWAY MANAGEMENT SYSTEM
SLD COUNTY/SR - ANNUAL PRINT

PAGE NUMBER: 967
COUNTY: YORK

DIR: B TOTAL LEN: 6.937 MI.
LEFT MUN: DOVER T

DIST: 08-4 SR: 4014
RIGHT MUN: DOVER T

Stationing	Structure	Material	Length	Notes
031273 FT				
0140/0000		2 0 66034 0 01	0316+77	TRB. FOX RUN BMSBG 66/4014/0140/0000
0130/2219				LENGTH(AH 2479 BK 2852) 021"H 15"W METAL ARCH LEN=0035 INSTALLED 1998
0130/0592				013"H 17"W ELLIP METAL LEN=0040 INSTALLED UNKN
0130/0590				SCHOOLHOUSE RD (T908)
0130/0352				013"H 17"W ELLIP METAL LEN=0035 INSTALLED UNKN
0130/0009				038"H 57"W ELLIP METAL LEN=0040 INSTALLED UNKN
028421 FT				2 0 66034 0 01 0288+47
0130/0000				LENGTH(AH 2852 BK 2311)
0120/1304				024"H 35"W ELLIP METAL LEN=0050 INSTALLED UNKN
0120/0568				018"H 28"W ELLIP METAL LEN=0040 INSTALLED UNKN
0120/0143				021"H 15"W METAL ARCH LEN=0040 INSTALLED 1998
026110 FT				
0120/0000				LENGTH(AH 2311 BK 2486)
0110/2471				018 " DIA CIRC METAL LEN=0035 INSTALLED 1998
0110/2072				021"H 15"W METAL ARCH LEN=0040 INSTALLED 1998
0110/1483				030 " DIA CIRC METAL LEN=0040 INSTALLED UNKN
0110/0888				018 " DIA CIRC METAL LEN=0030 INSTALLED UNKN
0110/0645				021"H 15"W METAL ARCH LEN=0030 INSTALLED 1998
0110/0164				020"H 28"W ELLIP METAL LEN=0040 INSTALLED UNKN
023624 FT				2 0 66034 0 01 0240+50
0110/0000				LENGTH(AH 2486 BK 2382)
0100/1902				018 " DIA CIRC METAL LEN=0040 INSTALLED 1998

2 0 66034 0 01 0265+36 026110 FT
BLACKBERRY RD
(T819) 0120/0000

LC TO SKYTOP TR

DIR: B TOTAL LEN: 6.937 MI. DIST: 08-4 SR: 4014
 LEFT MUN: DOVER T RIGHT MUN: DOVER T

Location / Description	Segment ID	Length	Material / Notes
(CONN)	0100/1440		
SKYTOP TR (T823)	0100/1331		001"H 00"W UNKN CONC LEN=0001 INSTALLED UNKN
	0100/1314		SKYTOP TR (T820) 020"H 28"W ELLIP METAL LEN=0040 INSTALLED UNKN
SPINELLI LN (PRDR)	0100/0701		
	0100/0474		COLONIAL RD (SR4015 SEG 0050/3437) 021"H 15"W METAL ARCH LEN=0060 INSTALLED 199B
	0100/0298		CLEARVIEW RD (T892) 2 0 66034 0 01 0216+68 LENGTH(AH 2382 BK 1298)
021242 FT	0100/0250		
	0100/0000		015"H 21"W ELLIP CONC LEN=0047 INSTALLED UNKN
TIMBERLYN DR (T823)	0090/0550		
	0090/0015		015"H 21"W ELLIP METAL LEN=0017 INSTALLED UNKN
019944 FT	0090/0000		2 0 66034 0 00 0199+55 DETTERS MILL RD (T801) LENGTH(AH 1298 BK 2683)
	0080/2683		015"H 21"W ELLIP METAL LEN=0043 INSTALLED UNKN
PINEY HOLLOW RD (T824)	0080/2634		
	0080/0405		018 " DIA CIRC CONCR LEN=0045 INSTALLED UNKN
017261 FT	0080/0000		2 0 66034 0 00 0172+72 CONEWAGO RD (T803) LENGTH(AH 2683 BK 3003)
	0070/2297		BMSBG 66/4014/0070/2297 2 0 66034 0 00 0165+49 CONEWAGO CRK
	0070/2175		057"H 83"W ELLIP METAL LEN=0400 INSTALLED UNKN DETTERS MILL RD

DIR: B TOTAL LEN: 6.937 MI. DIST: 08-4 SR: 4014
 LEFT MUN: DOVER T RIGHT MUN: DOVER T

DETTERS MILL RD
 (T803)

0070/2078

==
 ==

0070/2099 (T803)

014258 FT

0070/1274 018 " DIA CIRC CONCR
 LEN=0040 INSTALLED UNKN
 0070/0785 030 " DIA CIRC CONCR
 LEN=0070 INSTALLED UNKN

014258 FT 2 0 66034 0 00 0142+69

5 0070/0000 DOVER
 WARRINGTON T
 LENGTH(AH 3003 BK 2898)

0060/2225 021"H 15"W METAL ARCH
 LEN=0040 INSTALLED 2003
 WINDING RD

0060/1913 (T849)
 020"H 28"W ELLIP METAL
 LEN=0040 INSTALLED UNKN

0060/0913 028"H 20"W METAL ARCH
 LEN=0037 INSTALLED 2003

0060/0534 035"H 24"W METAL ARCH
 LEN=0040 INSTALLED 2003

0060/0423 024"H 35"W ELLIP METAL
 LEN=0045 INSTALLED UNKN

011360 FT

5 0060/0000 2 0 66034 0 00 0113+71
 LENGTH(AH 2898 BK 2323)

0050/2247 028"H 20"W METAL ARCH
 LEN=0040 INSTALLED 2003

0050/1564 028"H 20"W METAL ARCH
 LEN=0040 INSTALLED 2003

2 0 66034 0 00 0090+48 009037 FT
 QUAKER MEETING RD
 (T805) 0050/0000

==
 ==

0050/0054 036"H 60"W OTHER STRUC
 LEN=0024 INSTALLED UNKN
 009037 FT PINE HILL RD
 (T805)

5 0050/0000 LENGTH(AH 2323 BK 1947)

0040/1719 020"H 28"W ELLIP METAL
 LEN=0040 INSTALLED UNKN

0040/1392 028"H 20"W METAL ARCH
 LEN=0040 INSTALLED 1998

0040/1067 018"H 24"W ELLIP METAL
 LEN=0035 INSTALLED UNKN

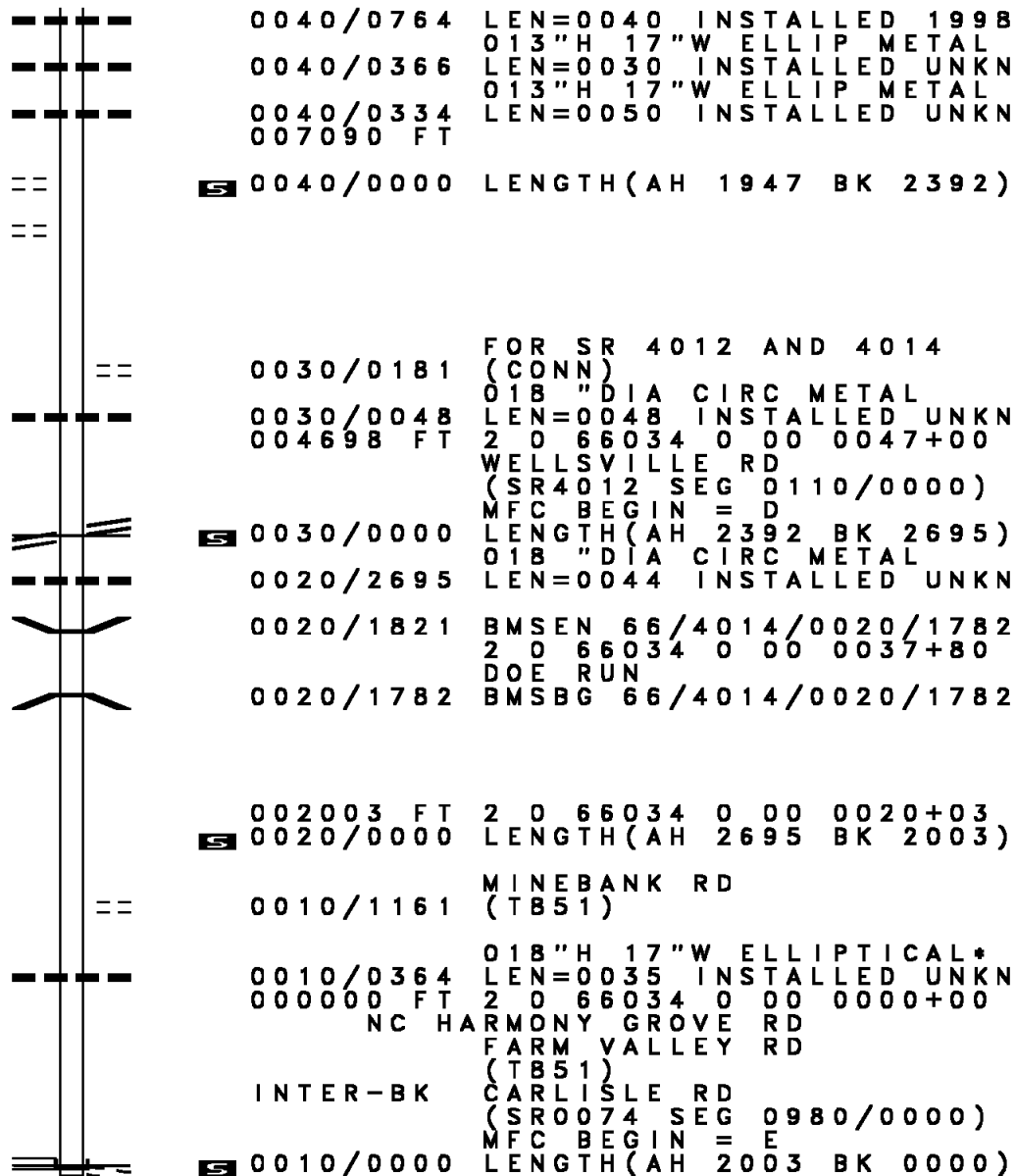
024 " DIA CIRC METAL

DIR: B TOTAL LEN: 6.937 MI. DIST: 08-4 SR: 4014
 LEFT MUN: WARRINGTON T RIGHT MUN: WARRINGTON T

2 0 66034 0 00 0071+01 007090 FT
 WINDING RD
 (T849) 0040/0000
 OLD DOMINION RD
 (T850) 0030/1908




WELLSVILLE RD
 (SR4012 SEG 0110/0000) 0030/0000

FARM VALLEY RD
 (SR0074 SEG 0980/0000) 0010/0000



0040/0764 LEN=0040 INSTALLED 1998
 013"H 17"W ELLIP METAL
 0040/0366 LEN=0030 INSTALLED UNKN
 013"H 17"W ELLIP METAL
 0040/0334 LEN=0050 INSTALLED UNKN
 007090 FT
 S 0040/0000 LENGTH(AH 1947 BK 2392)
 0030/0181 FOR SR 4012 AND 4014
 (CONN)
 018" DIA CIRC METAL
 004698 FT 004698 FT LEN=0048 INSTALLED UNKN
 2 0 66034 0 00 0047+00
 WELLSVILLE RD
 (SR4012 SEG 0110/0000)
 MFC BEGIN = D
 S 0030/0000 LENGTH(AH 2392 BK 2695)
 018" DIA CIRC METAL
 0020/2695 LEN=0044 INSTALLED UNKN
 0020/1821 BMS EN 66/4014/0020/1782
 2 0 66034 0 00 0037+80
 DOE RUN
 0020/1782 BMS BG 66/4014/0020/1782
 002003 FT 002003 FT 2 0 66034 0 00 0020+03
 S 0020/0000 LENGTH(AH 2695 BK 2003)
 0010/1161 MINEBANK RD
 (T851)
 0010/0364 018"H 17"W ELLIPTICAL*
 000000 FT 000000 FT LEN=0035 INSTALLED UNKN
 2 0 66034 0 00 0000+00
 NC HA HARMONY GROVE RD
 FARM VALLEY RD
 (T851)
 INTER-BK CARLISLE RD
 (SR0074 SEG 0980/0000)
 MFC BEGIN = E
 S 0010/0000 LENGTH(AH 2003 BK 0000)

EXTRACT DATE: 12/18/2023 ROADWAY MANAGEMENT SYSTEM PAGE NUMBER: 963
 PRINT DATE: 12/20/2023 SLD COUNTY/SR - ANNUAL PRINT COUNTY: YORK
 DIR: B TOTAL LEN: .000 MI. DIST: 08-4 SR: 4013
 LEFT MUN: WELLSVILLE B RIGHT MUN: WELLSVILLE B

000000 FT		000000 FT	
000000 FT		7030/0000	LENGTH(AH 2761 BK 1967)
000000 FT		000000 FT	
		7020/0000	LENGTH(AH 1967 BK 2232)
		000000 FT	
		7010/0000	LENGTH(AH 2232 BK 0000)

DIR: B TOTAL LEN: 5.865 MI. DIST: 08-4 SR: 4012
 LEFT MUN: WELLSVILLE B RIGHT MUN: WELLSVILLE B

Segment ID	Start Station	End Station	Length (FT)	Material	Installation Date
MAIN ST (SR0074 SEG 0940/0841)	0120/3072	030965	030965	INTER-AHD	
	0120/2658	0120/2658	0	018" DIA CIR PLASTIC	2006
	0120/2166	0120/2166	0	030" DIA CIR PLASTIC	2006
	0120/1809	0120/1809	0	018" DIA CIR PLASTIC	2006
	0120/1543	0120/1543	0	015" DIA CIR PLASTIC	2006
	0120/1234	0120/1234	0	015" DIA CIRC CONCR	UNKN
	0120/0492	0120/0492	0	018" DIA CIR PLASTIC	2006
	0120/0284	0120/0284	0	018" DIA CIR PLASTIC	2006
	027893	027893	0	1 0 00190 0 02 1090+70	+52
	0120/0000	0120/0000	0	LENGTH(AH 3072 BK 2382)	
	0110/2130	0110/2130	0	018" DIA CIR PLASTIC	2007
	0110/1452	0110/1452	0	015" DIA CIRC CONCR	2007
	0110/0916	0110/0916	0	018" DIA CIR PLASTIC	UNKN
	0110/0376	0110/0376	0	018" DIA CIR PLASTIC	2007
HARMONY GROVE RD (SR4014 SEG 0030/0000)	0110/0000	025511	025511	HARMONY GROVE RD (SR4014 SEG 0030/0000)	
	0110/0000	0110/0000	0	MFC BEGIN = D	
	0100/2831	0100/2831	0	LENGTH(AH 2382 BK 3000)	
	0100/2776	0100/2776	0	FOR SR 4012 AND 4014 (CONN)	
	0100/1806	0100/1806	0	018" DIA CIR PLASTIC	2007
	0100/1352	0100/1352	0	024" DIA CIR PLASTIC	2007
	0100/0612	0100/0612	0	015" DIA CIRC CONCR	UNKN

DIR: B TOTAL LEN: 5.865 MI. DIST: 08-4 SR: 4012
 LEFT MUN: WARRINGTON T RIGHT MUN: WARRINGTON T

LC FOR PEIFFER RD
 (CONN)

0100/0110

1 0 00190 0 02 1061+20 022511 FT
 PEIFFER RD
 (T858)

0100/0000

019737 FT

017425 FT

015288 FT

0100/0141	024 " DIA CIRC METAL LEN=0035 INSTALLED UNKN
0100/0040	024 " DIA CIR PLASTIC LEN=0040 INSTALLED 2007 PEIFFER RD (T858)
022511 FT	WARRINGTON WASHINGTON T
0100/0000	LENGTH(AH 3000 BK 2774) 015 " DIA CIRC CONCR
0090/2264	LEN=0040 INSTALLED UNKN
0090/1545	024 " DIA CIR PLASTIC LEN=0040 INSTALLED 2007
0090/1198	028 "H 20 "W METAL ARCH LEN=0040 INSTALLED 2007
0090/1048	018 " DIA CIR PLASTIC LEN=0040 INSTALLED 2007
0090/0581	018 " DIA CIR PLASTIC LEN=0040 INSTALLED 2007
0090/0247	018 " DIA CIR PLASTIC LEN=0040 INSTALLED 2007
019737 FT	1 0 00190 0 02 1033+46
0090/0000	LENGTH(AH 2774 BK 2312) 024 " DIA CIR PLASTIC
0080/2005	LEN=0040 INSTALLED 2007
0080/1746	018 " DIA CIR PLASTIC LEN=0040 INSTALLED 2007
0080/0917	018 " DIA CIR PLASTIC LEN=0030 INSTALLED 2007
0080/0516	018 " DIA CIR PLASTIC LEN=0040 INSTALLED 2007
017425 FT	1 0 00190 0 02 1010+34
0080/0000	LENGTH(AH 2312 BK 2137) 018 " DIA CIR PLASTIC
0070/2073	LEN=0040 INSTALLED 2007
0070/1328	015 " DIA CIRC CONCR LEN=0035 INSTALLED UNKN
0070/0653	024 " DIA CIR PLASTIC LEN=0040 INSTALLED 2007
015288 FT	1 0 00190 0 02 0988+97 NC WE LLSVILLE RD KRALLTOWN RD (T884)

EXTRACT DATE: 12/18/2023
PRINT DATE: 12/20/2023

ROADWAY MANAGEMENT SYSTEM
SLD COUNTY/SR - ANNUAL PRINT

PAGE NUMBER: 960
COUNTY: YORK

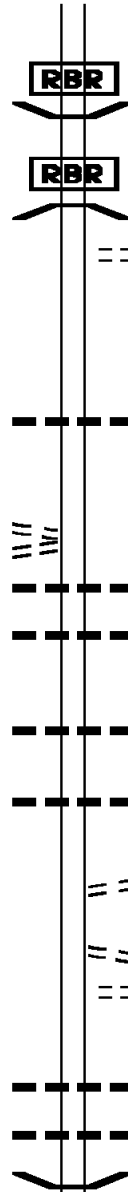
DIR: B TOTAL LEN: 5.865 MI.
LEFT MUN: WASHINGTON T

DIST: 08-4 SR: 4012
RIGHT MUN: WASHINGTON T

1 0 00190 0 02 0963+51 012715 FT
KRALLTOWN RD
(T884)
BENTZ MILL RD
(T853)

0060/0000

010221 FT



0070/0000 LENGTH(AH 2137 BK 2573)

0060/2546 BMS EN 66/4012/0060/2478
1 0 00190 0 02 0987+60
P3
DOE RUN
0060/2478 BMSBG 66/4012/0060/2478
DOE RUN RD
0060/2393 (T848)

0060/0332 018 "DIA CIRC CONCR
012715 FT LEN=0028 INSTALLED UNKN

0060/0000 LENGTH(AH 2573 BK 2494)
018 "DIA CIRC METAL
0050/2388 LEN=0040 INSTALLED UNKN
020"H 28"W ELLIP METAL
0050/2111 LEN=0030 INSTALLED UNKN

0050/1123 019"H 30"W ELLIP CONC
LEN=0032 INSTALLED UNKN

0050/0306 014"H 23"W ELLIP CONC
010221 FT LEN=0035 INSTALLED UNKN
1 0 00190 0 01 0938+89
DOE RUN RD
(T847)

0050/0000 LENGTH(AH 2494 BK 2977)
HULL DR
(T848)
0040/2877 LC FOR HULL DR
0040/2742 (CONN)

0040/1545 030"H 50"W CONC STRUCT
LEN=0030 INSTALLED UNKN
0040/0947 014"H 23"W ELLIP CONC
LEN=0032 INSTALLED UNKN

0040/0099 BMS EN 66/4012/0040/0000

EXTRACT DATE: 12/18/2023
PRINT DATE: 12/20/2023

ROADWAY MANAGEMENT SYSTEM
SLD COUNTY/SR - ANNUAL PRINT

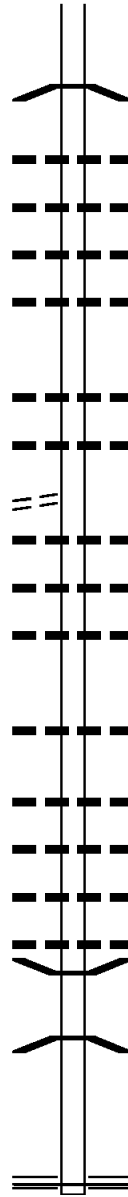
PAGE NUMBER: 959
COUNTY: YORK

DIR: B TOTAL LEN: 5.865 MI.
LEFT MUN: WASHINGTON T

DIST: 08-4 SR: 4012
RIGHT MUN: WASHINGTON T

MILFORD GREEN RD
(T852)

007244 FT



007244 FT 1 0 00190 0 01 0909+12
N. BR. BERMUDI
BMSBG 66/4012/0040/0000
5 0040/0000 LENGTH(AH 2977 BK 2184)
018 " DIA CIR PLASTIC
LEN=0040 INSTALLED UNKN
018 " DIA CIR PLASTIC
0030/1527 LEN=0040 INSTALLED UNKN
0030/1159 LEN=0040 INSTALLED UNKN
014"H 23"W ELLIP CONC
0030/0794 LEN=0032 INSTALLED UNKN
014"H 23"W ELLIP CONC
0030/0509 LEN=0032 INSTALLED UNKN
005060 FT 1 0 00190 0 01 0887+21
5 0030/0000 LENGTH(AH 2184 BK 2583)
018 " DIA CIR PLASTIC
0020/2056 LEN=0040 INSTALLED UNKN
036 " DIA CIR PLASTIC
0020/1501 LEN=0040 INSTALLED UNKN
024 " DIA CIRC CONCR
0020/1442 LEN=0040 INSTALLED UNKN
018 " DIA CIR PLASTIC
0020/1012 LEN=0035 INSTALLED UNKN
029"H 42"W ELLIP CONC
0020/0546 LEN=0032 INSTALLED UNKN
002477 FT 1 0 00190 0 01 0861+38
5 0020/0000 LENGTH(AH 2583 BK 2477)
024"H 48"W CONC STRUCT
0010/2477 LEN=0030 INSTALLED UNKN
024 " DIA CIR PLASTIC
0010/1726 LEN=0040 INSTALLED UNKN
018 " DIA CIR PLASTIC
0010/1357 LEN=0040 INSTALLED UNKN
018 " DIA CIR PLASTIC
0010/0775 LEN=0040 INSTALLED UNKN
038"H 60"W ELLIP CONC
0010/0480 LEN=0060 INSTALLED UNKN
0010/0153 BMSSEN 66/4012/0010/0132
1 0 00190 0 01 0837+97
BR. BERMUDIAN
0010/0132 BMSBG 66/4012/0010/0132
000000 FT 1 0 00190 0 01 0836+61
NC CR
BALTIMORE PK
(SRO194 SEG 0210/0000)
MFC BEGIN = E
5 0010/0000 LENGTH(AH 2477 BK 0000)

EXTRACT DATE: 12/18/2023 ROADWAY MANAGEMENT SYSTEM PAGE NUMBER: 958
PRINT DATE: 12/20/2023 SLD COUNTY/SR - ANNUAL PRINT COUNTY: YORK
DIR: B TOTAL LEN: 3.954 MI. DIST: 08-4 SR: 4011
LEFT MUN: CONEWAGO T RIGHT MUN: CONEWAGO T

CANAL RD

020879 FT

020879 FT CANAL RD

EXTRACT DATE: 12/18/2023
PRINT DATE: 12/20/2023

ROADWAY MANAGEMENT SYSTEM
SLD COUNTY/SR - ANNUAL PRINT

PAGE NUMBER: 957
COUNTY: YORK

DIR: B TOTAL LEN: 3.954 MI.
LEFT MUN: CONEWAGO T

DIST: 08-4 SR: 4011
RIGHT MUN: CONEWAGO T

(SR0921 SEG 0050/0000) 0090/2020

WALDORF DR (PRDR) 0090/1184

DIETZ ESTATE DR (TWP) 0090/0205

018859 FT

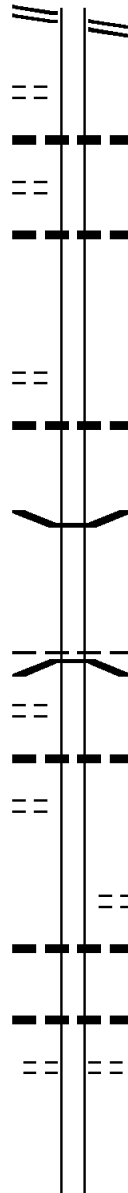
GRAFFIUS RD (T911) 0080/1422

016335 FT

BENTZEL MILL RD (T894) 0070/1079

CANDLE LN (TWP) 0070/0244

015047 FT



0090/2020 (SR0921 SEG 0050/0000)

0090/0598 018 "DIA CIR PLASTIC
LEN=0060 INSTALLED 2006

0090/0145 014"H 23"W ELLIP CONC
LEN=0027 INSTALLED UNKN
018859 FT 2 0 66043 0 02 0330+10
S 0090/0000 LENGTH(AH 2020 BK 2524)

0080/1387 020"H 28"W ELLIP METAL
LEN=0045 INSTALLED UNKN

0080/0080 BMS EN 66/4011/0080/0000
016335 FT 2 0 66043 0 02 0304+13
L. CONEWAGO
BMSBG 66/4011/0080/0000
CONEWAGO
MANCHESTER T
S 0080/0000 LENGTH(AH 2524 BK 1288)

0070/0790 018 "DIA CIRC CONCR
LEN=0040 INSTALLED UNKN

015047 FT 2 0 66043 0 02 0288+14
WESTWIND LN
(T911)

S 0070/0000 LENGTH(AH 1288 BK 3350)
0060/3277 015"H 21"W ELLIP METAL
LEN=0040 INSTALLED 2006

0060/2454 018 "DIA CIRC CONCR
LEN=0040 INSTALLED UNKN
LANGSHIRE DR

0060/2375 (TWP)

036 "DIA CIR PLASTIC

DIR: B TOTAL LEN: 3.954 MI. DIST: 08-4 SR: 4011
 LEFT MUN: MANCHESTER T RIGHT MUN: MANCHESTER T

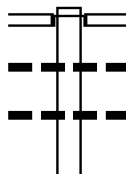
Address	Length	Material	Notes
		0060/0803	LEN=0108 INSTALLED UNKN
		0060/0685	ST ANDREWS WY (T522)
011697 FT		011697 FT	2 0 66043 0 02 0254+64
		0060/0000	LENGTH(AH 3350 BK 2756) JONATHON RD
		0050/2548	(T980)
			(APRA) WESTWOOD PLAZA
BRITTANY DR (T854)		0050/1790	MIDPINE DR (T973)
		0050/1550	
		0050/1122	024 " DIA CIR PLASTIC LEN=0050 INSTALLED 2006
		0050/0822	HEPPLEWHITE DR (T515)
		0050/0796	015"H 21"W ELLIP METAL LEN=0050 INSTALLED UNKN
HAMBILTONIAN WY (TWP)		0050/0275	
	008941 FT		
		008941 FT	2 0 66043 0 02 0227+08
		0050/0000	030 " DIA CIR PLASTIC LEN=0050 INSTALLED 2005
		0040/1362	LENGTH(AH 2756 BK 1973)
		0040/1362	048 " DIA CIRC METAL LEN=0040 INSTALLED UNKN
FUTURITY DR (TWP)		0040/1130	
		0040/0823	018 " DIA CIR PLASTIC LEN=0040 INSTALLED 2006
		0040/0116	FROM 0238/0070 SH (CONN)
006968 FT		006968 FT	2 0 66043 0 02 0207+35
			CHURCH RD (SR0238 SEG 0070/0000)
		006968 FT	INTER-BK CHURCH RD (SR0238 SEG 0070/0000)
		0040/0000	LTH AH 001973 BK 000100
		006968 FT	
		7034/0000	LTH AH 000100 BK 003224
CHURCH RD (SR0238 SEG 0060/0000)		0030/3224	INTER-AHD CHURCH RD (SR0238 SEG 0060/0000)
CHRISTIAN SCHOOL OF YOR		0030/3224	

DIR: B TOTAL LEN: 3.954 MI. DIST: 08-4 SR: 4011
 LEFT MUN: MANCHESTER T RIGHT MUN: MANCHESTER T

Location / Description	Segment ID	Length / Notes	Material / Details
(PRDR)	0030/2391	==	
	0030/2354	018 " DIA CIR PLASTIC LEN=0040	INSTALLED 2006
	0030/1504	==	DANDELION DR (TWP)
	0030/1262	015"H 21"W ELLIP METAL LEN=0035	INSTALLED 2006
BUTCHER CT (TWP)	0030/0529 003744 FT	==	
	003744 FT	2 0 66043 0 02 0175+35	DUELLA CT (TWP)
	0030/0000	5	LENGTH(AH 3224 BK 2575) 020"H 28"W ELLIP METAL
	0020/2522	LEN=0035	INSTALLED 2006
	0020/2370	==	BRIAN LN (TWP)
	0020/2014	==	KARYL LN (T984)
ASLAN DR (PRDR)	0020/1963	==	
	0020/1040	036 " DIA CIR PLASTIC LEN=0050	INSTALLED UNKN
	0020/0966	==	BRANDYWINE LN (T832)
	0020/0462	015"H 18"W ELLIP METAL LEN=0050	INSTALLED UNKN
	0020/0020	018 " DIA CIR PLASTIC LEN=0040	INSTALLED UNKN
	001169 FT	2 0 66043 0 02 0150+03	ACCESS DR
	0020/0000	5	LENGTH(AH 2575 BK 1169)
SCOTCH DR (T915)	0010/1104	==	(PRDR)
	0010/0577	030 " DIA CIR PLASTIC LEN=0179	INSTALLED UNKN
TO 4001/0140 SH (CONN)	0010/0139	==	
	0010/0088	018 " DIA CIRC CONCR LEN=0001	INSTALLED UNKN
	0010/0087	018 " DIA CIRC CONCR LEN=0024	INSTALLED UNKN
	000000 FT	NC GR	ROOSEVELT AV
2 0 66043 0 02 0138+40 ROOSEVELT AV (SR4001 SEG 0140/0000)	000000 FT	000000 FT	(SR4001 SEG 0140/0000)
	0010/0000	5	MFC BEGIN = D LENGTH(AH 1169 BK 0000)

EXTRACT DATE: 12/18/2023 ROADWAY MANAGEMENT SYSTEM PAGE NUMBER: 953
 PRINT DATE: 12/20/2023 SLD COUNTY/SR - ANNUAL PRINT COUNTY: YORK
 DIR: B TOTAL LEN: 11.124 MI. DIST: 08-4 SR: 4009
 LEFT MUN: NEWBERRY T RIGHT MUN: NEWBERRY T

058735 FT



058735 FT
 INTER-AHD OLD QUAKER RD
 (T917)
 LEWISBERRY RD
 (SR0382 SEG 0140/0000)
 0200/3554 036 " DIA CIRC METAL
 0200/3341 LEN=0080 INSTALLED UNKN
 018 " DIA CIR PLASTIC
 0200/2901 LEN=0030 INSTALLED 2000
 015 " DIA CIRC METAL

DIR: B TOTAL LEN: 11.124 MI. DIST: 08-4 SR: 4009
 LEFT MUN: NEWBERRY T RIGHT MUN: NEWBERRY T

MILLER RD
(T818)

0200/1397



0200/2135 LEN=0030 INSTALLED UNKN



0200/0890 024 " DIA CIR PLASTIC
 LEN=0032 INSTALLED UNKN
 MILLER RD



0200/0532 (T904)
 0200/0390 BMSSEN 66/4009/0200/0349
 2 0 66087 0 00 0042+99



055181 FT

0200/0349 BMSBG 66/4009/0200/0349
 2 0 66087 0 00 0040+70



0200/0000 LENGTH(AH 3554 BK 3930)
 030 " DIA CIRC METAL



0190/3350 LEN=0034 INSTALLED UNKN
 013"H 17"W ELLIP METAL



0190/3271 LEN=0030 INSTALLED UNKN

PLEASANT DR
(T933)

0190/0542



0190/1888 015"H 21"W ELLIP METAL
 LEN=0040 INSTALLED UNKN



051251 FT

0190/0031 021"H 15"W METAL ARCH
 LEN=0050 INSTALLED 2006
 2 0 66087 0 00 0000+00



0190/0000 KISE MILL RD
 (SR4016 SEG 0010/0000)
 LENGTH(AH 3930 BK 3246)



0180/2806 018 "DIA CIRC METAL
 LEN=0030 INSTALLED 2001
 (APRA) CONEWAGO VALLEY



0180/2514 (PRDR)
 018 " DIA CIR PLASTIC



0180/2139 LEN=0030 INSTALLED 2001



0180/1225 CONEWAGO VALLEY M H PRK
 (PRDR)



0180/1110 021"H 15"W METAL ARCH
 LEN=0040 INSTALLED 2006

2 0 66003 0 04 0483+42 048005 FT

048005 FT

DIR: B TOTAL LEN: 11.124 MI. DIST: 08-4 SR: 4009
 LEFT MUN: NEWBERRY T RIGHT MUN: NEWBERRY T

ERNEY RD
 (T938)

0180/0000



0180/0000 LENGTH(AH 3246 BK 2722)



0170/2038 018"H 35"W PIPE ARCH
 LEN=0030 INSTALLED UNKN
 RED BANK RD



0170/1722 (T936)

CEDAR HILL DR
 (T839)
 SARAH DR
 (TWP)

0170/0647



0170/0326



045283 FT



0170/0170 018 "DIA CIR PLASTIC
 LEN=0040 INSTALLED 2001
 045283 FT 2 0 66003 0 04 0456+20
 NEWBERRY
 CONEWAGO T



0170/0000 LENGTH(AH 2722 BK 3539)
 018 "DIA CIR PLASTIC



0160/3093 LEN=0034 INSTALLED 2001



0160/2229 018 "DIA CIR PLASTIC
 LEN=0030 INSTALLED 2001



0160/1861 018 "DIA CIR PLASTIC
 LEN=0040 INSTALLED 2001



0160/1206 018 "DIA CIR PLASTIC
 LEN=0040 INSTALLED 2001

PARK DR
 (T968)

0160/1166



0160/0325 018 "DIA CIRC CONCR
 LEN=0032 INSTALLED UNKN
 0160/0267 BMSFN 66/4009/0160/0001
 NC YORK RD
 041744 FT 2 0 66003 0 03 0421+18
 CONEWAGO CR



0160/0000 LENGTH(AH 3539 BK 2306)



0150/1008 018 "DIA CIR PLASTIC
 LEN=0040 INSTALLED 2001



0150/0659 018 "DIA CIR PLASTIC
 LEN=0040 INSTALLED 2001



0150/0143 048 "DIA CIRC METAL
 LEN=0060 INSTALLED 2001

039438 FT



039438 FT 2 0 66003 0 02 0395+53

EXTRACT DATE: 12/18/2023
PRINT DATE: 12/20/2023

ROADWAY MANAGEMENT SYSTEM
SLD COUNTY/SR - ANNUAL PRINT

PAGE NUMBER: 950
COUNTY: YORK

DIR: B TOTAL LEN: 11.124 MI.
LEFT MUN: CONEWAGO T

DIST: 08-4 SR: 4009
RIGHT MUN: CONEWAGO T

ANDERSONTOWN RD
(SR4018 SEG 0030/2611) 0150/0000

Stationing	Material	Length	Notes
0150/0000	MFC BEGIN = D		
0150/0000	018" DIA CIR PLASTIC	2306 BK 2531	INSTALLED 2002
0140/2234	018" DIA CIR PLASTIC		INSTALLED 2002
0140/1806	018" DIA CIR PLASTIC		INSTALLED 2002
0140/1435	018" DIA CIR PLASTIC		INSTALLED 2002
0140/1110	018" DIA CIR PLASTIC		INSTALLED 2002
0140/0762	018" DIA CIR PLASTIC		INSTALLED 2002
0140/0121	018" DIA CIR PLASTIC		INSTALLED 2002
036907 FT	2 0 66003	0 02 0370+25	
	BREMER RD		
0140/0000	072" DIA CIRC METAL	2531 BK 1574	INSTALLED UNKN
0130/1544	018" DIA CIR PLASTIC		INSTALLED 2002
0130/1186	018" DIA CIR PLASTIC		INSTALLED 2004
0130/0920	024" DIA CIR PLASTIC		INSTALLED 2002
0130/0576	018" DIA CIR PLASTIC		INSTALLED 2002
0130/0247	024" DIA CIR PLASTIC		INSTALLED 2002
0130/0022	018" DIA CIR PLASTIC		INSTALLED 2002
035333 FT	2 0 66003	0 02 0354+51	
0130/0000	024" DIA CIRC METAL	1574 BK 2780	INSTALLED UNKN
0120/2496	018" DIA CIR PLASTIC		INSTALLED 2002
0120/2087	018" DIA CIR PLASTIC		INSTALLED 2002
0120/1605	024" DIA CIR PLASTIC		INSTALLED 2004
0120/1369	018" DIA CIR PLASTIC		INSTALLED 2002
0120/1113	018" DIA CIR PLASTIC		INSTALLED 2002
0120/0735	018" DIA CIR PLASTIC		INSTALLED 2002
0120/0418	018" DIA CIR PLASTIC		INSTALLED 2002

EXTRACT DATE: 12/18/2023
PRINT DATE: 12/20/2023

ROADWAY MANAGEMENT SYSTEM
SLD COUNTY/SR - ANNUAL PRINT

PAGE NUMBER: 949
COUNTY: YORK

DIR: B TOTAL LEN: 11.124 MI.
LEFT MUN: CONEWAGO T

DIST: 08-4 SR: 4009
RIGHT MUN: CONEWAGO T

032553 FT

0120/0102	LEN=0040	INSTALLED	2002
032553 FT	2 0 66003 0 02 0326+71		
0120/0000	LENGTH(AH 2780 BK 3684)		
	018 "DIA	CIR PLASTIC	
0110/3463	LEN=0050	INSTALLED	2002
	018 "DIA	CIR PLASTIC	
0110/3149	LEN=0055	INSTALLED	2002
	018 "DIA	CIR PLASTIC	
0110/2820	LEN=0055	INSTALLED	2002
	021"H 15"W	METAL ARCH	
0110/2349	LEN=0040	INSTALLED	2002
	018 "DIA	CIR PLASTIC	
0110/2107	LEN=0032	INSTALLED	2004

028869 FT

0110/0872	018 "DIA	CIR PLASTIC	
	LEN=0050	INSTALLED	2004
0110/0603	018 "DIA	CIR PLASTIC	
	LEN=0040	INSTALLED	2003
0110/0290	018 "DIA	CIR PLASTIC	
	LEN=0050	INSTALLED	2003
028869 FT	2 0 66003 0 02 0289+66		
0110/0000	LENGTH(AH 3684 BK 2831)		
	018 "DIA	CIR PLASTIC	
0100/2831	LEN=0055	INSTALLED	2003
	018 "DIA	CIR PLASTIC	
0100/2390	LEN=0050	INSTALLED	2004
	018 "DIA	CIR PLASTIC	
0100/2175	LEN=0035	INSTALLED	UNKN
	021"H 15"W	METAL ARCH	
0100/1664	LEN=0040	INSTALLED	2004
	021"H 15"W	METAL ARCH	
0100/1397	LEN=0070	INSTALLED	2004
	018 "DIA	CIR PLASTIC	
0100/1122	LEN=0060	INSTALLED	2004
	018 "DIA	CIR PLASTIC	
0100/0672	LEN=0045	INSTALLED	2004
	018 "DIA	CIR PLASTIC	
0100/0463	LEN=0040	INSTALLED	2004
026038 FT			

2 0 66003 0 02 0261+35 026038 FT
BUCK RD
(T907)
JUG RD
(T910)

0100/0000

0100/0000	LENGTH(AH 2831 BK 2599)		
	018 "DIA	CIR PLASTIC	
0090/2092	LEN=0035	INSTALLED	2004

024 "DIA CIR PLASTIC

DIR: B TOTAL LEN: 11.124 MI. DIST: 08-4 SR: 4009
 LEFT MUN: CONEWAGO T RIGHT MUN: CONEWAGO T

Location	Segment ID	Length (FT)	Material / Notes
	0090/1154	LEN=0036	INSTALLED 2004
	0090/0030	LEN=0125	015 "DIA CIRC CONCR INSTALLED UNKN
BUTTER RD (T833)	023439 FT	023439 FT	2 0 66003 0 02 0235+36 BUTTER RD (T833)
	0090/0000	5 0090/0000	LENGTH(AH 2599 BK 3527)
	0080/2755	LEN=0055	018 "DIA CIRC METAL INSTALLED UNKN
DAUGHERTY RD (T909)	0080/2727	0080/2727	
	0080/2114	LEN=0035	015 "DIA CIRC METAL INSTALLED UNKN
	019912 FT	019912 FT	2 0 66003 0 02 0200+09
	0080/0000	5 0080/0000	LENGTH(AH 3527 BK 3541)
	0070/2954	MFC BEGIN = E	
	0070/2939	LEN=0060	015 "DIA CIRC METAL INSTALLED UNKN
	0070/2566	LEN=0035	018 "DIA CIR PLASTIC INSTALLED 2004
	0070/1475	LEN=0040	024 "DIA CIR PLASTIC INSTALLED 2004
	0070/0787	LEN=0040	018 "DIA CIR PLASTIC INSTALLED 2004
CEDAR RUN DR (TWP)	0070/0707	0070/0707	
	0070/0048	LEN=0060	018 "DIA CIRC METAL INSTALLED 2002
	016371 FT	016371 FT	2 0 66003 0 02 0164+68 CANAL RD (SR0921 SEG 0090/2791)
	0070/0000	5 0070/0000	LENGTH(AH 3541 BK 2966)
	0060/2966	LEN=0080	018 "DIA CIRC METAL INSTALLED UNKN
	0060/2128	BMS EN 66/4009/0060/1977	

DIR: B TOTAL LEN: 11.124 MI. DIST: 08-4 SR: 4009
 LEFT MUN: CONEWAGO T RIGHT MUN: CONEWAGO T

Location / Description	Stationing	Length (FT)	Material / Details
	0060/2072		CONEWAGO MANCHESTER T
	2 0 66003 0 01 0154+60		LITTLE CONEWAGO CREEK
	0060/1977		BMSBG 66/4009/0060/1977
	018 "DIA CIRC PLASTIC		LEN=0050 INSTALLED UNKN
	0060/1650		024 "DIA CIRC METAL
	0060/0294		LEN=0035 INSTALLED UNKN
2 0 66003 0 01 0134+39	013405 FT		
CROOKED WIND LN (T911)	0060/0000		5 0060/0000 LENGTH(AH 2966 BK 2805)
	0050/1914		018 "DIA CIRC METAL
	0050/1914		LEN=0035 INSTALLED 2002
SKYLINE RD (T912)	0050/0643		
	0050/0289		021"H 15"W METAL ARCH
	0050/0289		LEN=0040 INSTALLED 2002
	0050/0015		021"H 15"W METAL ARCH
010600 FT	0050/0015		LEN=0057 INSTALLED 2002
	010600 FT		2 0 66003 0 01 0106+34
RAINTREE RD (T940)	0050/0000		RAINTREE RD (T940)
	5 0050/0000		LENGTH(AH 2805 BK 1151)
	0040/0428		018 "DIA CIRC METAL
009449 FT	0040/0428		LEN=0056 INSTALLED UNKN
	5 0040/0000		2 0 66003 0 01 0094+83
	0040/0000		LENGTH(AH 1151 BK 2799)
	0030/2600		SORREL ST (T886)
	0030/1065		018 "DIA CIRC METAL
	0030/1065		LEN=0038 INSTALLED UNKN
BITTERNUT BL (T884)	0030/0810		
006650 FT	006650 FT		2 0 66003 0 01 0066+84
			015"H 21"W ELLIP METAL
			LEN=0050 INSTALLED UNKN

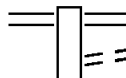
DIR: B TOTAL LEN: 11.124 MI. DIST: 08-4 SR: 4009
 LEFT MUN: MANCHESTER T RIGHT MUN: MANCHESTER T

Street Name	Segment ID	Start	End	Length	Material / Notes
MILLCREEK RD (T839)	0030/0000	==	==	0030/0000	SINKING SPRINGS LN (T808) LENGTH(AH 2799 BK 3307) 021"H 15"W METAL ARCH
		---	---	0020/3295	LEN=0070 INSTALLED 2002
		---	---	0020/2958	015"H 21"W ELLIP METAL LEN=0051 INSTALLED UNKN
KOCHENOUR LN (T981)	0020/2902	==	==		
BARK HILL RD (TWP)	0020/2652	==	==		
		---	---	0020/1415	018 "DIA CIRC METAL LEN=0030 INSTALLED UNKN
FOXTAIL DR (TWP)	0020/0392	==	==		
	003343 FT			003343 FT	2 0 66003 0 01 0033+77 CHURCH RD (SR0238 SEG 0100/0000)
		---	---	0020/0000	LENGTH(AH 3307 BK 3343)
CLEARVIEW DR (T841)	0010/2200	==	==		
		---	---	0010/2714	024 "DIA CIR PLASTIC LEN=0024 INSTALLED 2001
		---	---	0010/1686	060 "DIA CIRC METAL LEN=0050 INSTALLED UNKN
		---	---	0010/1227	LOCUST LN (T943)
		---	---	0010/1167	021"H 15"W METAL ARCH LEN=0040 INSTALLED 2001
		---	---	0010/0812	MOBILE HOME PARK DR (PRDR)
TARA LN (TWP)	0010/0717	==	==		
		---	---	0010/0703	021"H 15"W METAL ARCH LEN=0040 INSTALLED 2001
		---	---	0010/0088	018 "DIA CIRC METAL LEN=0045 INSTALLED UNKN
	000000 FT			000000 FT	2 0 66003 0 01 0000+00 SUSQUEHANNA TR (SR4005 SEG 0040/0000)
SUSQUEHANNA TR (SR4005 SEG 0040/0000)	0010/0000	==	==		
		---	---	0010/0000	NC LEWISBERRY RD MFC BEGIN = D LENGTH(AH 3343 BK 0000)

EXTRACT DATE: 12/18/2023 ROADWAY MANAGEMENT SYSTEM PAGE NUMBER: 945
PRINT DATE: 12/20/2023 SLD COUNTY/SR - ANNUAL PRINT COUNTY: YORK

DIR: B TOTAL LEN: 9.197 MI. DIST: 08-4 SR: 4008
LEFT MUN: DOVER T RIGHT MUN: DOVER T

048558 FT



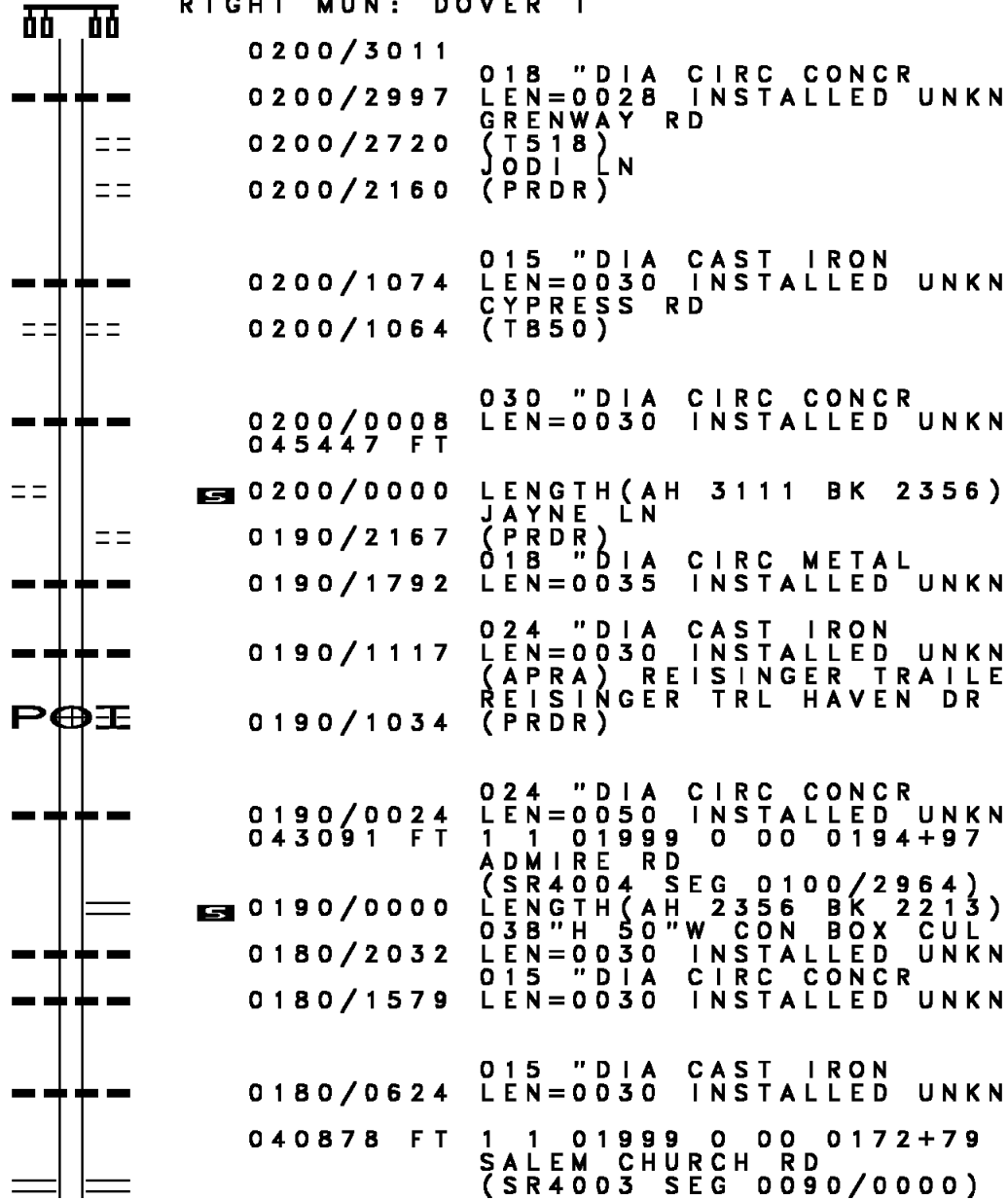
048558 FT CARLISLE RD
0200/3111 (SR0074 SEG 0760/2159)
TO 0074/0760 SH
(CONN)

DIR: B TOTAL LEN: 9.197 MI. DIST: 08-4 SR: 4008
 LEFT MUN: DOVER T RIGHT MUN: DOVER T

1 1 01999 0 00 0218+51 045447 FT
 TOWER DR
 (T825) 0200/0000

043091 FT

040878 FT



DIR: B TOTAL LEN: 9.197 MI. DIST: 08-4 SR: 4008
 LEFT MUN: DOVER T RIGHT MUN: DOVER T

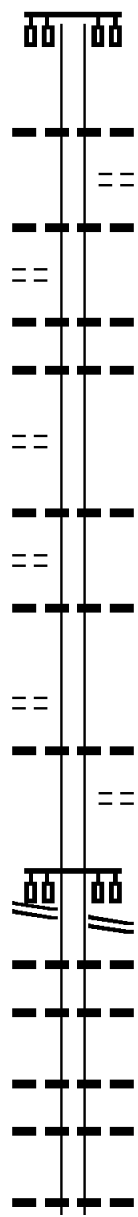
MARLBOROUGH RD
 (T452) 0170/0830

1 1 01999 0 00 0148+72 038368 FT
 HARWICK RD
 (T449) 0170/0000

WILLOWBROOK RD
 (T453) 0160/2883

MUIRFIELD RD
 (T465) 0160/1374

1 1 01999 0 00 0112+06 034702 FT
 CANAL RD
 (SR4002 SEG 0220/0000) 0160/0000



0180/0000 LENGTH(AH 2213 BK 2510)
 0170/1781 018 "DIA CAST IRON
 LEN=0030 INSTALLED UNKN
 LOCUST POINT CT
 (TWP)
 0170/1444 018 "DIA CAST IRON
 LEN=0001 INSTALLED UNKN
 0170/0541 050"H 72"W CON BOX CUL
 LEN=0030 INSTALLED UNKN
 030 "DIA CIRC METAL
 0170/0172 LEN=0060 INSTALLED UNKN
 038368 FT
 0170/0000 LENGTH(AH 2510 BK 3666)
 0160/3049 018 "DIA CIRC METAL
 LEN=0040 INSTALLED UNKN
 0160/2534 018 "DIA CIR PLASTIC
 LEN=0030 INSTALLED UNKN
 0160/1007 015 "DIA CIRC CONCR
 LEN=0030 INSTALLED UNKN
 MYERS CT
 (TWP)
 0160/0870 034702 FT CANAL RD
 (SR4002 SEG 0220/0000)
 0160/0000 LENGTH(AH 3666 BK 2996)
 024 "DIA CIRC CONCR
 LEN=0030 INSTALLED UNKN
 015 "DIA CIRC CONCR
 LEN=0030 INSTALLED UNKN
 0150/2967 018 "DIA CIRC CONCR
 LEN=0030 INSTALLED UNKN
 0150/2587 015 "DIA CIRC CONCR
 LEN=0030 INSTALLED UNKN
 0150/1878 018 "DIA CIRC CONCR
 LEN=0030 INSTALLED UNKN
 015 "DIA CIRC CONCR
 0150/1426 LEN=0030 INSTALLED UNKN
 015 "DIA CIRC CONCR
 0150/0635 LEN=0030 INSTALLED UNKN

DIR: B TOTAL LEN: 9.197 MI. DIST: 08-4 SR: 4008
 LEFT MUN: DOVER T RIGHT MUN: DOVER T

Stationing	Structure	Material	Length	Notes
031706 FT				
0150/0000	5	06518	000	0081+31
0140/2754		048"H 64"W	035	CON BOX CUL
0140/2417		015" DIA	030	INSTALLED UNKN
0140/1945		038"H 50"W	035	CON BOX CUL
0140/1463		015" DIA	035	INSTALLED UNKN
0140/1340		015" DIA	030	INSTALLED UNKN
028952 FT				
0140/0341		015" DIA	030	INSTALLED UNKN
028952 FT		BMS EN 66/4008	000	0140/0000
0140/0000	5	1 1 06518	000	0053+77
0130/2060		TR. CONEWAGO		
0130/2040		BMS BG 66/4008	000	0140/0000
0130/1455				
0130/1439		015" DIA	050	INSTALLED UNKN
0130/0861		015" DIA	030	INSTALLED UNKN
0130/0467		015" DIA	030	INSTALLED UNKN
0130/0464		024" DIA	040	INSTALLED UNKN
026718 FT				
0130/0000	5	1 1 06518	000	0031+41
0120/2886		NEWPORT RD		
0120/2246		015" DIA	060	INSTALLED UNKN
0120/1863		015" DIA	035	INSTALLED UNKN
0120/1492		038"H 55"W	040	CON BOX CUL
				PARADISE RD

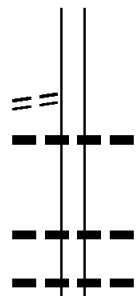
CLEARVIEW RD
(T892)

DIR: B TOTAL LEN: 9.197 MI. DIST: 08-4 SR: 4008
 LEFT MUN: DOVER T RIGHT MUN: DOVER T

Stationing	Description	Material	Length	Status
0120/1329	(TB17)			
0120/1040	015" DIA	CIRC CONCR	LEN=0035	INSTALLED UNKN
0120/0628	015" DIA	CIRC CONCR	LEN=0035	INSTALLED UNKN
0120/0035	015" DIA	CIRC CONCR	LEN=0030	INSTALLED UNKN
023577 FT	023577 FT	1 1 06518	0 00 0000+00	
0120/0000	LENGTH(AH 3141 BK 2941)			
0110/2164	024" DIA	CIR PLASTIC	LEN=0040	INSTALLED 1998
0110/1798	018" DIA	CIR PLASTIC	LEN=0035	INSTALLED 1998
0110/1478	018" DIA	CIRC METAL	LEN=0040	INSTALLED 1998
0110/1108	018" DIA	CIRC METAL	LEN=0030	INSTALLED 1998
0110/0670	018" DIA	CIRC METAL	LEN=0036	INSTALLED 1998
020636 FT	020636 FT	2 0 66035	0 00 0249+85	
	PINE HILL RD			
0110/0000	(TB19) LENGTH(AH 2941 BK 2808)			
SCHOOLHOUSE RD (TB19)	0100/2336			
0100/1054	018" DIA	CIRC METAL	LEN=0045	INSTALLED UNKN
0100/0065	018" DIA	CIR PLASTIC	LEN=0045	INSTALLED UNKN
017828 FT	017828 FT			
2 0 66035 0 00 0221+81	017828 FT			
COLONIAL RD (SR4015 SEG 0010/0000)	0100/0000			
0090/2340	LENGTH(AH 2808 BK 2519)			
0090/2247	BMSBN 66/4008/0090/2153			
0090/2153	DOVER WASHINGTON T			
	2 0 66035 0 00 0218+33			
	CONEWAGO CK			
	BMSBG 66/4008/0090/2153			
0090/0671	JULIUS LN (TB11)			

DIR: B TOTAL LEN: 9.197 MI. DIST: 08-4 SR: 4008
 LEFT MUN: WASHINGTON T RIGHT MUN: WASHINGTON T

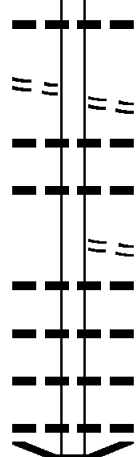
2 0 66035 0 00 0195+96 015309 FT
 CEDAR LN
 (T806) 0090/0000



015309 FT
 0090/0000 LENGTH(AH 2519 BK 3785)
 030 " DIA CIRC METAL
 0080/3210 LEN=0035 INSTALLED UNKN
 0080/2063 024 " DIA CIR PLASTIC
 LEN=0040 INSTALLED 1997
 0080/1795 018 " DIA CIR PLASTIC
 LEN=0036 INSTALLED 1998

PICKETT RD
 (T810) 0080/0803

2 0 66035 0 00 0158+11 011524 FT
 BERMUDIAN CHURCH RD
 (T809) 0080/0000



0080/0017 018 " DIA CIR PLASTIC
 011524 FT LEN=0050 INSTALLED UNKN
 BERMUDIAN CHURCH RD
 (TBC)
 0080/0000 LENGTH(AH 3785 BK 3028)
 0070/2792 024 " DIA CIR PLASTIC
 LEN=0040 INSTALLED UNKN
 0070/2371 018 " DIA CIRC CONCR
 LEN=0050 INSTALLED UNKN
 RED RUN CHURCH RD
 (T802)
 0070/1818 018 " DIA CIRC CONCR
 LEN=0055 INSTALLED UNKN
 0070/1336 018 " DIA CIRC CONCR
 LEN=0060 INSTALLED UNKN
 0070/1021 018 " DIA CIRC METAL
 LEN=0040 INSTALLED UNKN
 0070/0727 018 " DIA CIRC CONCR
 LEN=0030 INSTALLED UNKN
 0070/0158 BMSFN 66/4008/0070/0115
 2 0 66035 0 00 0128+97
 RED RUN
 BMSBG 66/4008/0070/0115

2 0 66035 0 00 0127+82 008496 FT
 RED RUN VALLEY LN
 (T823) 0070/0000
 KRALLTOWN RD
 (T884) 0060/0985



0070/0115 008496 FT
 0070/0000 LENGTH(AH 3028 BK 1074)
 0060/0828 036 " DIA CIRC CONCR
 LEN=0080 INSTALLED UNKN
 0060/0550 018 " DIA CIRC CONCR
 LEN=0060 INSTALLED UNKN
 007422 FT 2 0 66035 0 00 0118+02

EXTRACT DATE: 12/18/2023
PRINT DATE: 12/20/2023

ROADWAY MANAGEMENT SYSTEM
SLD COUNTY/SR - ANNUAL PRINT

PAGE NUMBER: 939
COUNTY: YORK

DIR: B TOTAL LEN: 9.197 MI.
LEFT MUN: WASHINGTON T

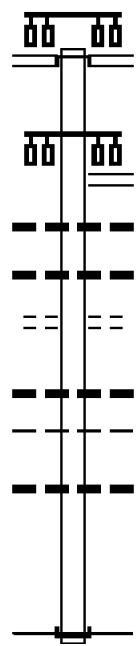
DIST: 08-4 SR: 4008
RIGHT MUN: WASHINGTON T

Stationing	Notes	Object ID	Description
			HOFFMAN RD (T805)
		0060/0000	LENGTH(AH 1074 BK 2654)
		0050/2105	015"H 21"W ELLIP METAL
		0050/1834	LEN=0040 INSTALLED 1998
			015"H 21"W ELLIP METAL
			LEN=0040 INSTALLED UNKN
004768 FT		0050/0517	024 " DIA CIR PLASTIC
		004768 FT	LEN=0040 INSTALLED 1998
			2 0 66035 0 00 0091+72
			015"H 21"W ELLIP METAL
			LEN=0040 INSTALLED UNKN
		0050/0000	LENGTH(AH 2654 BK 2179)
			015"H 21"W ELLIP METAL
			LEN=0040 INSTALLED 1997
2 0 66035 0 00 0069+30 002589 FT		0040/0339	015"H 21"W ELLIP METAL
PINE RIDGE RD (T843)		002589 FT	LEN=0040 INSTALLED 1997
SHIPPENSBURG RD (T843)		0040/0000	LENGTH(AH 2179 BK 2589)
			015"H 23"W ELLIP CONC
		0030/2501	LEN=0040 INSTALLED UNKN
			018 " DIA CIR PLASTIC
			LEN=0030 INSTALLED UNKN
000000 FT		0030/0132	030 " DIA CIRC METAL
		000000 FT	LEN=0040 INSTALLED 1997
			2 0 66035 0 00 0043+41
			NC DAVIDSBURG RD
			BALTIMORE PK
			(SR0194 SEG 0170/0000)
			BAKERS WATERING TROUGH (TWP)
000000 FT		0030/0000	LENGTH(AH 2589 BK 2397)
		000000 FT	
		7020/0000	LENGTH(AH 2397 BK 1960)
000000 FT		000000 FT	
		7010/0000	LENGTH(AH 1960 BK 0000)

002179 FT

001601 FT

000000 FT

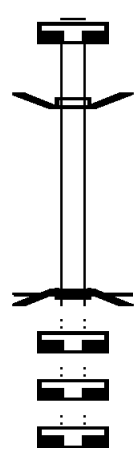


002179 FT INTER-AHD INDUSTRIAL DR (TWP) WYNDAMERE RD (SR0177 SEG 0210/1002)
 0014/0578 2 0 66113 7 01 0014+47
 001601 FT RAMP L RD (SR8027 SEG 0250/0515)
 0014/0000 LENGTH(AH 0578 BK 1601) 018 " DIA CIRC CONCR
 0010/1497 LEN=0050 INSTALLED UNKN 018 " DIA CIRC METAL
 0010/1172 LEN=0035 INSTALLED UNKN GOODMAN DR (TWP)
 0010/1082 NC IN INDUSTRIAL DR 018 " DIA CIRC METAL
 0010/0633 LEN=0060 INSTALLED UNKN FAIRVIEW
 0010/0437 NEWBERRY T 018 " DIA CIRC METAL
 0010/0392 LEN=0050 INSTALLED UNKN
 000000 FT 2 0 66113 7 00 0000+00
 NC YORKTOWN RD INTER-BK RAMP K RD (SR8027 SEG 0260/0000) MFC BEGIN = D
 0010/0000 LENGTH(AH 1601 BK 0000)

000011 FT

 000000 FT

 000000 FT
 000000 FT
 000000 FT



000011 FT
 7042/0000 LENGTH(AH 3401 BK 0011)
 INTER-AHD BMSBN 66/4006/0040/0000
 0040/0011 (TWP) BERMUDIAN CHURCH RD
 000000 FT 2 0 66036 0 00 0075+19
 NC BE BERMUDIAN CHURCH RD
 INTER-BK BERMUDIAN CHURCH RD
 (TWP)
 TR-CONEWAGO
 BMSBG 66/4006/0040/0000
 MFC BEGIN = E
 5 0040/0000 LENGTH(AH 0011 BK 2514)
 000000 FT
 7030/0000 LENGTH(AH 2514 BK 1291)
 000000 FT
 7020/0000 LENGTH(AH 1291 BK 3703)
 000000 FT
 7010/0000 LENGTH(AH 3703 BK 0000)

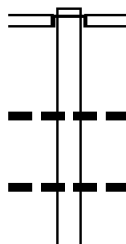
EXTRACT DATE: 12/18/2023 ROADWAY MANAGEMENT SYSTEM PAGE NUMBER: 936
 PRINT DATE: 12/20/2023 SLD COUNTY/SR - ANNUAL PRINT COUNTY: YORK

DIR: N TOTAL LEN: 2.601 MI. DIST: 08-4 SR: 4005
 LEFT MUN: MANCHESTER T RIGHT MUN: MANCHESTER T

FARMTRAIL RD
 (SR0238 SEG 0140/0000) 0060/1760

013713 FT

011953 FT



013734 FT INTER-AHD SUSQUEHANNA TR
 (T956)
 CHURCH ST
 0060/1760 (SR0238 SEG 0140/0000)

0060/0676 015 " DIA CIRC CONCR
 LEN=0040 INSTALLED UNKN

0060/0040 018 " DIA CIRC CONCR
 011974 FT LEN=0035 INSTALLED UNKN
 2 0 66042 0 00 0218+12
 SINKING SPRINGS LN

EXTRACT DATE: 12/18/2023
PRINT DATE: 12/20/2023

ROADWAY MANAGEMENT SYSTEM
SLD COUNTY/SR - ANNUAL PRINT

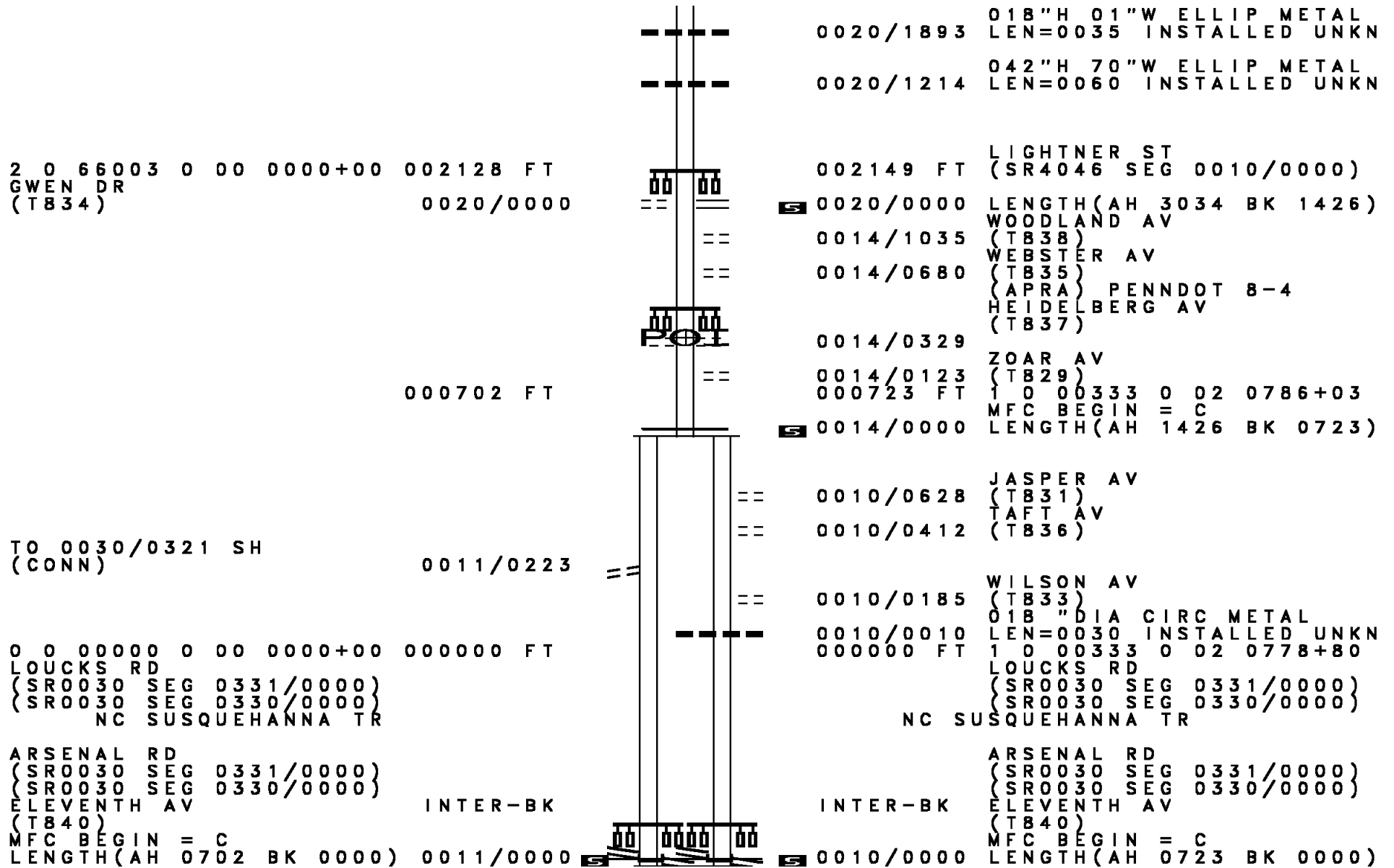
PAGE NUMBER: 935
COUNTY: YORK

DIR: N TOTAL LEN: 2.601 MI.
LEFT MUN: MANCHESTER T

DIST: 08-4 SR: 4005
RIGHT MUN: MANCHESTER T

Stationing	Notes	Stationing	Notes
		0060/0000	(T808) LENGTH(AH 1760 BK 2040) 030 " DIA CIRC METAL
		0050/1760	LEN=0045 INSTALLED UNKN
		0050/1072	018 " DIA CIRC METAL LEN=0035 INSTALLED UNKN
		0050/0780	018 " DIA CIRC CONCR LEN=0030 INSTALLED UNKN
		0050/0650	018 " DIA CIRC CONCR LEN=0030 INSTALLED UNKN
		0050/0374	015 " DIA CIRC METAL LEN=0040 INSTALLED UNKN
009913 FT		009934 FT	2 0 66003 7 00 0020+27
		0050/0000	LENGTH(AH 2040 BK 2054)
LOCUST LN (T943)		0040/1370	LOCUST LN (T943)
		0040/0235	018 " DIA CIRC CONCR LEN=0035 INSTALLED UNKN
2 0 66003 7 00 0000+00	007859 FT	007880 FT	
LEWISBERRY RD (SR4009 SEG 0010/0000)	0040/0000	0040/0000	LENGTH(AH 2054 BK 2697)
STILL MEADOW LN (T832)	0030/2550	0030/2550	
		0030/1628	048"H 15"W CONC STRUCT LEN=0030 INSTALLED UNKN
		0030/1609	BMSSEN 66/4005/0030/1573 2 0 66003 0 00 0046+20
		0030/1597	T. CODORUS BMSBG 66/4005/0030/1573
		0030/0570	018 " DIA CIRC METAL LEN=0030 INSTALLED UNKN
WOODMONT DR (T878)	0030/0272		
	005162 FT	005183 FT	2 0 66003 0 00 0030+34
		0030/0000	LENGTH(AH 2697 BK 3034)
VILLAGE WY (PRDR)	0020/2937		
		0020/2744	LEXTON DR (PRDR)
		0020/2690	015"H 00"W MULT PLSTIC LEN=0035 INSTALLED UNKN

DIR: N TOTAL LEN: 2.601 MI. DIST: 08-4 SR: 4005
 LEFT MUN: MANCHESTER T RIGHT MUN: MANCHESTER T



DIR: B TOTAL LEN: 4.944 MI. DIST: 08-4 SR: 4004
 LEFT MUN: DOVER T RIGHT MUN: DOVER T

Street Name	Stationing	Notes
ADMIRE SPRINGS DR (T971)	026103 FT 0100/2147	026103 FT DAVIDSBURG RD 0100/2964 (SR4008 SEG 0190/0000)
LAUER LN (T972)	0100/1212	0100/2143 ADMIRE SPRINGS DR (TWP)
	023139 FT	023139 FT 2 0 66046 0 01 0231+10 SALEM CHURCH RD (SR4003 SEG 0080/0000)
		0100/0000 LENGTH(AH 2964 BK 2196) 021"H 15"W METAL ARCH 0090/2151 LEN=0050 INSTALLED 2000
		0090/0943 015 "DIA CIR PLASTIC LEN=0035 INSTALLED UNKN
	020943 FT	020943 FT 2 0 66046 0 01 0209+32 LARK LN (T944)
		0090/0000 LENGTH(AH 2196 BK 2462) 018 "DIA CIR PLASTIC 0080/2437 LEN=0046 INSTALLED 2000
		0080/1168 015"H 20"W ELLIP CONC LEN=0030 INSTALLED UNKN
	018481 FT	018481 FT 2 0 66046 0 01 0184+70 0080/0000 LENGTH(AH 2462 BK 2593) 018 "DIA CIR PLASTIC

DIR: B TOTAL LEN: 4.944 MI. DIST: 08-4 SR: 4004
 LEFT MUN: DOVER T RIGHT MUN: DOVER T

EAGLE SCOUT RD
 (T811)

Distance (FT)	Object ID	Description	Material	Length (FT)	Installation Date
	0070/2161		024 " DIA CIR PLASTIC	0040	2000
015888	0070/0356		024 " DIA CIR PLASTIC	0040	2000
	015888		2 0 66046 0 01 0158+77		
			BIESECKER RD		
			(SR3061 SEG 0170/0000)		
			MFC BEGIN = D		
	0070/0000		LENGTH(AH 2593 BK 2825)		
	0060/1668		024 " DIA CIR PLASTIC	0040	2000
	0060/0850		024 " DIA CIR PLASTIC	0040	2000
013063	013063		2 0 66046 0 01 0130+52		
	0060/0000		LENGTH(AH 2825 BK 2617)		
	0050/1879		015 " DIA CIRC CONCR	0030	UNKN
0050/1561					
	0050/0667		018 " DIA CIRC METAL	0030	2000
010446	010446		2 0 66046 0 00 0104+50		
			PINCHTOWN RD		
			(T478)		
	0050/0000		LENGTH(AH 2617 BK 2737)		
			021"H 15"W ELLIP METAL		
	0040/2737		LEN=0050		2000
	0040/2057		018 " DIA CIRC METAL	0035	2000
	0040/1241		015"H 21"W ELLIP METAL	0035	1998
007709	0040/0012		BMS EN 66/4004/0040/0000		
	007709		2 0 66046 0 00 0077+13		
			TR. CONEWAGO		

DIR: B TOTAL LEN: 4.944 MI. DIST: 08-4 SR: 4004
 LEFT MUN: DOVER T RIGHT MUN: DOVER T

SHADYDELL RD
 (T475)

0030/0073
 006181 FT

2 0 66046 0 00 0029+11 002909 FT
 CHERRY LN
 (T808)


0020/0000

MEETING HOUSE RD
 (T484)

0010/1474

2 0 66046 0 00 0000+24 000000 FT
 BIG MOUNT RD
 (SR4051 SEG 0060/1966)

0010/0000



0040/0000 BMSBG 66/4004/0040/0000
 LENGTH(AH 2737 BK 1528)

0030/0001 021"H 15"W METAL ARCH
 006181 FT LEN=0040 INSTALLED 2000
 2 0 66046 0 00 0061+83
 SHADY DELL RD
 (T464)
 DOVER
 PARADISE T
 0030/0000 LENGTH(AH 1528 BK 3272)
 0020/2978 018 "DIA CIRC METAL
 LEN=0030 INSTALLED UNKN

0020/0000 LENGTH(AH 3272 BK 2909)
 0010/2508 024 "DIA CIR PLASTIC
 0010/2187 LEN=0040 INSTALLED UNKN
 0010/1602 018 "DIA CIR PLASTIC
 0010/0103 024 "DIA CIR PLASTIC
 0010/0089 LEN=0040 INSTALLED 2000

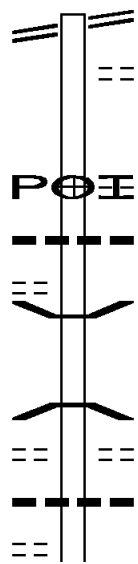
0010/0103 BMSEN 66/4004/0010/0089
 2 0 66046 0 00 0001+26
 TR. CONEWAGO
 0010/0089 BMSBG 66/4004/0010/0089
 NC ADMIRE RD
 BIG MOUNT RD
 (SR4051 SEG 0060/1966)
 INTER-BK ADMIRE RD
 000000 FT (T475)
 MFC BEGIN = E
 0010/0000 LENGTH(AH 2909 BK 0000)

CANAL RD
 (SR4002 SEG 0240/0240) 019203 FT
 0100/2734

CLAIR-MAR DR
 (TWP) 0100/0354
 016469 FT

BORNT DR
 (TWP) 0090/2329

NITTANY DR
 (TWP) 0090/1623



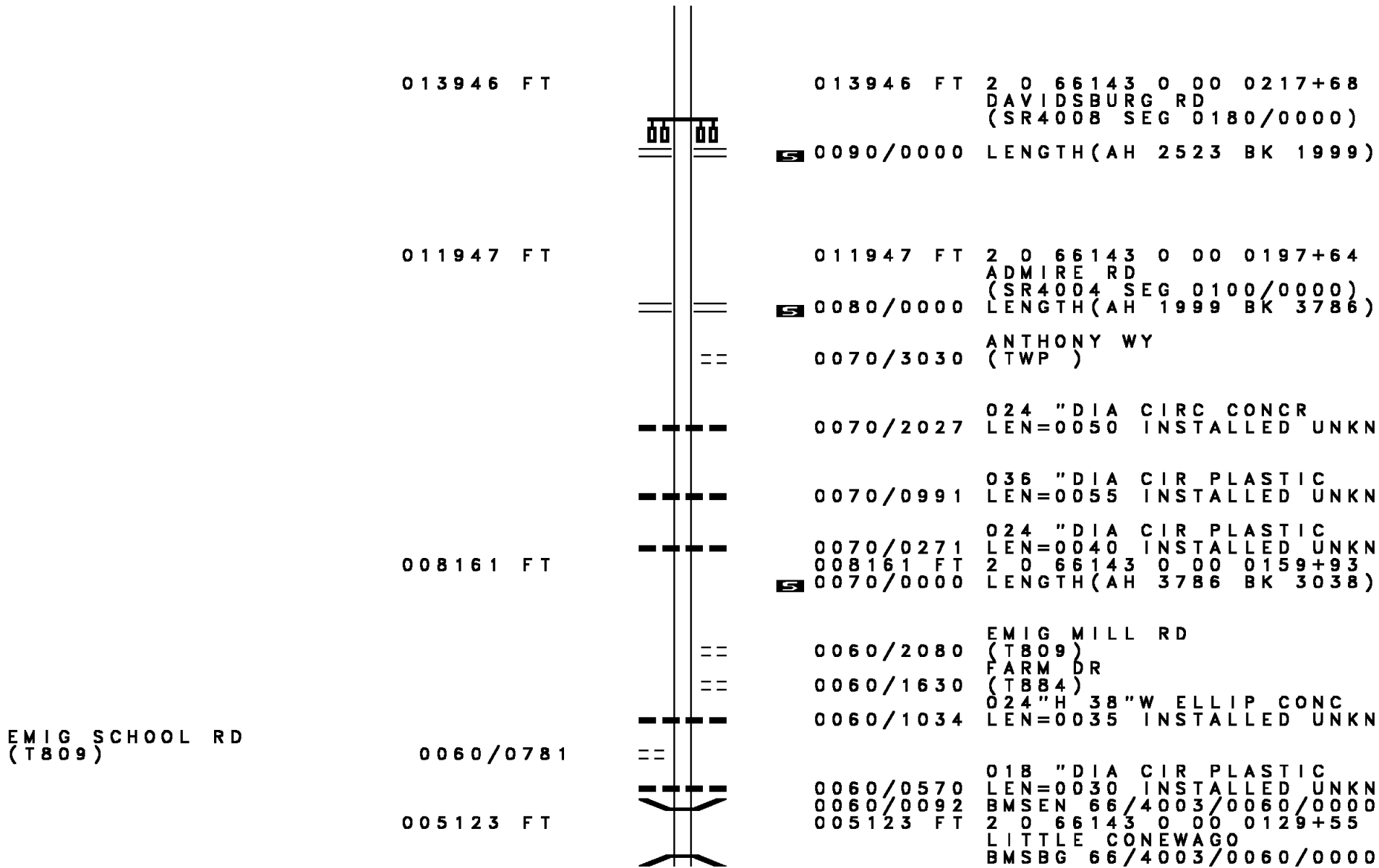
019203 FT CANAL RD
 0100/2734 (SR4002 SEG 0240/0240)
 0100/2304 TAMELA AV
 (PRDR)

(APRA) TALL OAK ESTATES
 AMY AV
 0100/1220 (PRDR)
 0100/0710 018 " DIA CIR PLASTIC
 LEN=0040 INSTALLED UNKN

0100/0014 BMS EN 66/4003/0100/0000
 016469 FT 2 0 66143 0 00 0242+92

5 0100/0000 TRIB OF LITTLE CONEWAGO
 BMSBG 66/4003/0100/0000
 LENGTH(AH 2734 BK 2523)
 UNNAMED RD
 0090/2329 (PRDR)
 0090/1730 018 " DIA CIR PLASTIC
 LEN=0030 INSTALLED UNKN

DIR: B TOTAL LEN: 3.637 MI. DIST: 08-4 SR: 4003
 LEFT MUN: DOVER T RIGHT MUN: DOVER T



013946 FT

013946 FT 2 0 66143 0 00 0217+68
 DAVIDSBURG RD
 (SR4008 SEG 0180/0000)

5 0090/0000 LENGTH(AH 2523 BK 1999)

011947 FT

011947 FT 2 0 66143 0 00 0197+64
 ADMIRE RD
 (SR4004 SEG 0100/0000)

5 0080/0000 LENGTH(AH 1999 BK 3786)

0070/3030 ANTHONY WY
 (TWP)

0070/2027 024 "DIA CIRC CONCR
 LEN=0050 INSTALLED UNKN

0070/0991 036 "DIA CIR PLASTIC
 LEN=0055 INSTALLED UNKN

008161 FT

0070/0271 024 "DIA CIR PLASTIC
 LEN=0040 INSTALLED UNKN

5 0070/0000 LENGTH(AH 3786 BK 3038)

0060/2080 EMIG MILL RD
 (T809)

0060/1630 FARM DR
 (T884)

0060/1034 024 "H 38 "W ELLIP CONC
 LEN=0035 INSTALLED UNKN

EMIG SCHOOL RD
 (T809)

0060/0781

0060/0570 018 "DIA CIR PLASTIC
 LEN=0030 INSTALLED UNKN

0060/0092 BMSBN 66/4003/0060/0000
 2 0 66143 0 00 0129+55

005123 FT

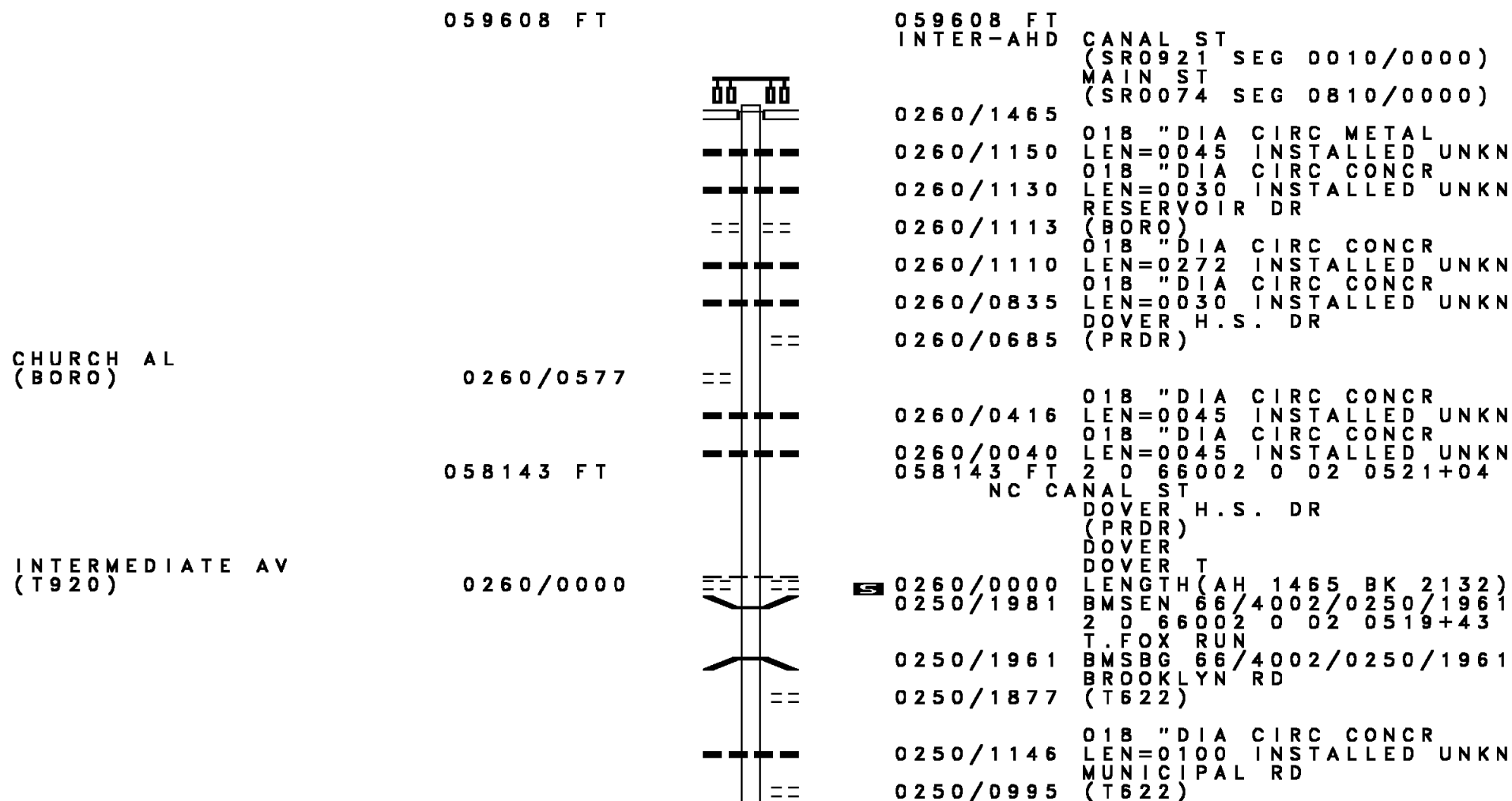
LITTLE CONEWAGO
 BMSBG 66/4003/0060/0000

DIR: B TOTAL LEN: 3.637 MI. DIST: 08-4 SR: 4003
 LEFT MUN: DOVER T RIGHT MUN: DOVER T

RUPPERT RD
 (TB13)

Stationing	Notes	Stationing	Notes
	0060/0000 LENGTH(AH 3038 BK 2918) 018" DIA CIR PLASTIC		
	0050/2902 LEN=0030 INSTALLED UNKN		
	0050/2476 018" DIA CIR PLASTIC LEN=0040 INSTALLED UNKN		
0050/2213	== TAXVILLE RD (TB13)		
	0050/2118 014"H 23"W ELLIP CONC		
	0050/2075 LEN=0045 INSTALLED UNKN		
	0050/1631 JUDITH CT (TWP)		
	0050/0888 FAIRWAY MANOR (TWP)		
002205 FT	0050/0392 024" DIA CIR PLASTIC LEN=0045 INSTALLED UNKN		
	002205 FT 2 0 66143 0 00 0099+68 NC S SALEM CHURCH RD GOLF DR (TWP)		
	0050/0000 LENGTH(AH 2918 BK 2205)		
	0040/1332 024" DIA CIR PLASTIC LEN=0030 INSTALLED UNKN		
	0040/0899 BMSSEN 66/4003/0040/0889 2 0 66143 0 00 0087+15		
	0040/0889 TRIB. CONEWAG BMSBG 66/4003/0040/0889		
000000 FT	0040/0444 018" DIA CIR PLASTIC LEN=0035 INSTALLED UNKN		
	000000 FT 2 0 66143 0 00 0078+29 NC S SALEM CHURCH RD EAST BERLIN RD (SR0234 SEG 0170/0000)		
	INTER-BK S SALEM CHURCH RD (T528)		
000000 FT	0040/0000 LENGTH(AH 2205 BK 0831)		
000000 FT	000000 FT		
000000 FT	7034/0000 LENGTH(AH 0831 BK 0013)		
000000 FT	000000 FT		
000000 FT	7032/0000 LENGTH(AH 0013 BK 1964)		
000000 FT	000000 FT		
000000 FT	7030/0000 LENGTH(AH 1964 BK 2481)		
000000 FT	000000 FT		
000000 FT	7020/0000 LENGTH(AH 2481 BK 2560)		
000000 FT	000000 FT		
	7010/0000 LENGTH(AH 2560 BK 0000)		

DIR: B TOTAL LEN: 11.289 MI. DIST: 08-4 SR: 4002
 LEFT MUN: DOVER B RIGHT MUN: DOVER B



059608 FT

059608 FT
 INTER-AHD CANAL ST
 (SR0921 SEG 0010/0000)
 MAIN ST
 (SR0074 SEG 0810/0000)

0260/1465
 0260/1150 018 " DIA CIRC METAL
 LEN=0045 INSTALLED UNKN
 018 " DIA CIRC CONCR
 0260/1130 LEN=0030 INSTALLED UNKN
 RESERVOIR DR
 (BORO)
 0260/1113 018 " DIA CIRC CONCR
 0260/1110 LEN=0272 INSTALLED UNKN
 018 " DIA CIRC CONCR
 0260/0835 LEN=0030 INSTALLED UNKN
 DOVER H.S. DR
 0260/0685 (PRDR)

CHURCH AL
 (BORO)

0260/0577

0260/0416 018 " DIA CIRC CONCR
 LEN=0045 INSTALLED UNKN
 018 " DIA CIRC CONCR
 0260/0040 LEN=0045 INSTALLED UNKN
 058143 FT 2 0 66002 0 02 0521+04
 NC CA

058143 FT

INTERMEDIATE AV
 (T920)

0260/0000

0260/0000 DOVER ST
 DOVER H.S. DR
 (PRDR)
 DOVER
 DOVER T
 LENGTH(AH 1465 BK 2132)
 0250/1981 BMSBN 66/4002/0250/1961
 2 0 66002 0 02 0519+43
 T. FOX RUN
 0250/1961 BMSBG 66/4002/0250/1961
 BROOKLYN RD
 (T622)
 0250/1877
 0250/1146 018 " DIA CIRC CONCR
 LEN=0100 INSTALLED UNKN
 MUNICIPAL RD
 0250/0995 (T622)

DIR: B TOTAL LEN: 11.289 MI. DIST: 08-4 SR: 4002
 LEFT MUN: DOVER T RIGHT MUN: DOVER T

Location	Segment ID	Length	Material	Status
SALEM CHURCH RD (T528)	0250/0794	0125	018" DIA CIRC CONCR	INSTALLED UNKN
	0250/0435	0075	018" DIA CIRC CONCR	INSTALLED UNKN
	0250/0036	0075	030" DIA CIRC CONCR	INSTALLED UNKN
	056011 FT	2 0 66002	0 02 0499+82	
	0250/0000	LENGTH(AH 2132 BK 1400)	MUNICIPAL RD	
	0240/0980	(T622)	018" DIA CIRC CONCR	
	0240/0955	0070	018" DIA CIRC CONCR	INSTALLED UNKN
	0240/0452	0070	018" DIA CIRC CONCR	INSTALLED UNKN
	0240/0258	0070	018" DIA CIRC CONCR	INSTALLED UNKN
	0240/0240	(SR4003 SEG 0100/2734)	018" DIA CIRC CONCR	
054611 FT	0240/0179	0070	018" DIA CIRC CONCR	INSTALLED UNKN
	0240/0038	0045	018" DIA CIRC CONCR	INSTALLED UNKN
	054611 FT	2 0 66002	0 02 0485+82	
	0240/0000	LENGTH(AH 1400 BK 2687)	028"H 43"W ELLIP METAL	
	0230/2532	0040	018" DIA CIRC CONCR	INSTALLED UNKN
	0230/1506	(TWP)	CLAIR-MAR DR	
0230/0649	0230/1150	0030	015" DIA CIRC METAL	INSTALLED UNKN
	0230/1118	0035	060" DIA CIRC METAL	INSTALLED UNKN
	0230/0954	(T463)	WYNNFIELD RD	
	0230/0353	0035	018" DIA CIRC METAL	INSTALLED UNKN
051924 FT	051924 FT	2 0 66002	0 02 0458+95	
	0230/0000	LENGTH(AH 2687 BK 1755)	015"H 21"W ELLIP METAL	
0220/1610	0030	018" DIA CIRC METAL	INSTALLED UNKN	
0220/0035	0075	018" DIA CIRC CONCR	INSTALLED UNKN	

DIR: B TOTAL LEN: 11.289 MI. DIST: 08-4 SR: 4002
 LEFT MUN: DOVER T RIGHT MUN: DOVER T

Stationing	Description	Notes
050169 FT		050169 FT 2 0 66002 0 02 0441+40 DAVIDSBURG RD (SR4008 SEG 0160/0000)
0220/0000	DAVIDSBURG RD (SR4008 SEG 0160/0000)	5 0220/0000 LENGTH(AH 1755 BK 2255) 015 "DIA CIRC METAL LEN=0100 INSTALLED UNKN 0210/2255 021 "H 15 "W ELLIP METAL LEN=0050 INSTALLED UNKN 0210/1778 018 "DIA CIRC METAL LEN=0040 INSTALLED UNKN 0210/1343 (APRA) LEIB'S 0210/0955
0210/0889	AARON ENTERPRISE INC (PRDR)	0210/0889 (APRA) AARON ENTERPRISE 020 "H 30 "W ELLIP METAL LEN=0045 INSTALLED UNKN 0210/0714
047914 FT		0210/0019 BMS EN 66/4002/0210/0000 047914 FT 2 0 66002 0 01 0418+58 TR. CONEWAGO 5 0210/0000 BMSBG 66/4002/0210/0000 LENGTH(AH 2255 BK 2093) 018 "DIA CIRC METAL LEN=0035 INSTALLED UNKN 0200/1230
0200/0980	LOST KNIFE CR (PRDR)	0200/0200 035 "H 24 "W ELLIP METAL LEN=0025 INSTALLED UNKN 045821 FT 2 0 66002 0 01 0397+96 BIESECKER RD 5 0200/0000 (SR3061 SEG 0190/2062) LENGTH(AH 2093 BK 0950) 018 "DIA CIR PLASTIC LEN=0035 INSTALLED UNKN 0190/0647
044871 FT	2 0 66002 0 01 0388+32 SALMON RUN RD (T891)	044871 FT 5 0190/0000 LENGTH(AH 0950 BK 3031) 015 "H 15 "W ELLIP METAL LEN=0025 INSTALLED UNKN 0180/2879 BMS EN 66/4002/0180/2331 0180/2351 2 0 66002 0 01 0381+10 T. CONOWAGO 0180/2331 BMSBG 66/4002/0180/2331

DIR: B TOTAL LEN: 11.289 MI. DIST: 08-4 SR: 4002
 LEFT MUN: DOVER T RIGHT MUN: DOVER T

2 0 66002 0 01 0358+01 041840 FT
 NEWPORT RD
 (T810)

0180/0000

039762 FT

037424 FT

035055 FT

033102 FT

0180/0717	015 " DIA CIRC METAL LEN=0025	INSTALLED UNKN
0180/0001	024 " DIA CIR PLASTIC LEN=0030	INSTALLED UNKN
0180/0000	LENGTH(AH 3031 BK 2078) 018 " DIA CIR PLASTIC	
0170/1702	LEN=0025	INSTALLED UNKN
0170/1307	018 " DIA CIR PLASTIC LEN=0030	INSTALLED UNKN
0170/0001	018 " DIA CIRC METAL LEN=0030	INSTALLED UNKN
039762 FT	2 0 66002 0 01 0336+95 PINCHTOWN RD (T478)	
0170/0000	LENGTH(AH 2078 BK 2338)	
0160/0898	018"H 15"W ELLIP METAL LEN=0030	INSTALLED UNKN
0160/0023	BMS EN 66/4002/0160/0000 2 0 66002 0 01 0313+57 T. CONEWAGO	
037424 FT	BMSBG 66/4002/0160/0000	
0160/0000	LENGTH(AH 2338 BK 2369)	
0150/0180	036 " DIA CIRC METAL LEN=0040	INSTALLED UNKN
035055 FT	2 0 66002 0 01 0289+98	
0150/0000	LENGTH(AH 2369 BK 1953) 021"H 15"W ELLIPTICAL*	
0140/1483	LEN=0025	INSTALLED UNKN
0140/0922	ROBIN RD (T808)	
033102 FT	2 0 66002 0 01 0270+45 DOVER PARADISE T	

DIR: B TOTAL LEN: 11.289 MI. DIST: 08-4 SR: 4002
 LEFT MUN: PARADISE T RIGHT MUN: PARADISE T

Segment Description	Stationing	Length (FT)	Notes
2 0 66002 0 01 0154+15	021484	0090/0000	SHORT RD (T480)
EAST BERLIN RD (SR0234 SEG 0020/1827)	0080/0907	0080/0907	
2 0 66002 0 00 0122+42	018400	0080/0000	LAKE RD (T388)
WINDING LN (T481)	0060/2102	0060/2102	
	0090/1347		024" DIA CIR PLASTIC
	0090/0782		LEN=0025 INSTALLED UNKN
	0090/0772		BMSSEN 66/4002/0090/0772
	021484		2 0 66002 0 01 0161+87
	0090/0000		T. CONEWAGO
	0090/0000		BMSBG 66/4002/0090/0772
	0090/0000		LENGTH(AH 3355 BK 3084)
	0080/1759		012"H 18"W ELLIP METAL
	0080/1200		LEN=0035 INSTALLED UNKN
	0080/0935		018" DIA CIR PLASTIC
	0080/0907		LEN=0040 INSTALLED UNKN
	0080/0907		018" DIA CIR PLASTIC
	0080/0900		LEN=0075 INSTALLED UNKN
	0080/0900		EAST BERLIN RD (SR0234 SEG 0020/1827)
	018400		015"H 21"W ELLIP METAL
	0080/0000		LEN=0075 INSTALLED UNKN
	0070/1642		LAKE RD (T388)
	0070/1642		LENGTH(AH 3084 BK 1688)
	0070/1642		021"H 15"W METAL ARCH
	0070/1642		LEN=0070 INSTALLED 2006
	0070/0011		BMSSEN 66/4002/0070/0000
	0070/0006		060"H 60"W CONC STRUCT
	016712		LEN=0025 INSTALLED UNKN
	0070/0000		2 0 66002 0 00 0105+54
	0070/0000		TR BEAVER CK
	0070/0000		BMSBG 66/4002/0070/0000
	0070/0000		LENGTH(AH 1688 BK 2939)

DIR: B TOTAL LEN: 11.289 MI. DIST: 08-4 SR: 4002
 LEFT MUN: PARADISE T RIGHT MUN: PARADISE T

JACOBS MILL RD
(T485)

0060/1093

013773 FT

010974 FT

BEAVER CREEK RD
(T466)

0040/0886

008674 FT

0060/1100	015 " DIA CIRC METAL LEN=0030 INSTALLED UNKN
0060/1093	JACOBS MILL RD (T485)
0060/1065	015 " DIA CIRC METAL LEN=0030 INSTALLED UNKN
0060/0619	018 " DIA CIR PLASTIC LEN=0040 INSTALLED 2006
0060/0067	028"H 20"W METAL ARCH LEN=0040 INSTALLED 2006
013773 FT	2 0 66002 0 00 0076+41 LC FOR RUTH FARM LN (CONN)
0060/0000	LENGTH(AH 2939 BK 2799) RUTH FARM LN (T472)
0050/2639	024 " DIA CIRC METAL LEN=0050 INSTALLED 2005
0050/2301	0050/1498 BMSBN 66/4002/0050/1488 2 0 66002 0 00 0063+21 TR. BEAVER CK
0050/1488	BMSBG 66/4002/0050/1488
0050/0695	015 " DIA CIRC METAL LEN=0025 INSTALLED UNKN
0050/0023	0050/0023 BMSBN 66/4002/0050/0000 010974 FT 2 0 66002 0 00 0048+42 TR. BEAVER CK
0050/0000	BMSBG 66/4002/0050/0000 LENGTH(AH 2799 BK 2300)
0040/1579	024 " DIA CIRC METAL LEN=0040 INSTALLED 2005
0040/0898	021"H 15"W METAL ARCH LEN=0050 INSTALLED 2005
0040/0886	BEAVER CREEK RD (T466)
0040/0854	028"H 20"W METAL ARCH LEN=0040 INSTALLED 2005
008674 FT	2 0 66002 0 00 0025+62
0040/0000	LENGTH(AH 2300 BK 2562)
0030/2135	018 " DIA CIR PLASTIC LEN=0036 INSTALLED 2005
0030/1842	012"H 18"W ELLIP METAL LEN=0030 INSTALLED UNKN
	018 " DIA CIR PLASTIC

DIR: B TOTAL LEN: 11.289 MI. DIST: 08-4 SR: 4002
 LEFT MUN: PARADISE T RIGHT MUN: PARADISE T

2 0 66002 0 00 0000+00 006112 FT
 SAINT MARY'S RD
 (T473) 0030/0000

HOME RD
 (T471)
 PROTECTORY RD
 (T469) 0020/1062

003055 FT

000000 FT

LINCOLN HW
 (SR0030 SEG 0010/0725) 0010/0000

0030/1513	LEN=0040	INSTALLED 2005
0030/1193	018 "DIA CIRC METAL	LEN=0030 INSTALLED UNKN
0030/0426	BMS EN 66/4002/0030/0404	2 0 66002 0 00 0003+89
0030/0404	TR. BEAVER CK	BMSBG 66/4002/0030/0404
0030/0000	LENGTH(AH 2562 BK 3057)	018 "DIA CIRC METAL
0020/2795	LEN=0035	INSTALLED 2005
0020/1073	015 "DIA CIRC CONCR	LEN=0030 INSTALLED UNKN
0020/0791	PARADISE SCHOOL DR	(PRDR)
0020/0436	PROTECTORY RD	(T469)
0020/0000	018 "DIA CIRC METAL	LEN=0040 INSTALLED 2005
0010/2560	1 0 00717 0 00 0030+33	LENGTH(AH 3057 BK 3055)
0010/1829	021"H 15"W METAL ARCH	LEN=0030 INSTALLED 2005
0010/1446	024 "DIA CAST IRON	LEN=0025 INSTALLED UNKN
0010/1120	CLUB VIEW DR	(TWP)
0010/0946	030 "DIA CAST IRON	LEN=0025 INSTALLED UNKN
000000 FT	BENTLEY DR	(TWP)
000000 FT	1 0 00717 0 00 0000+00	LINCOLN HW
0010/0000	(SR0030 SEG 0010/0725)	NC CANAL RD
0010/0000	MFC BEGIN = D	LENGTH(AH 3055 BK 0000)

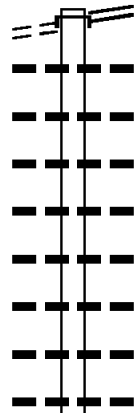
DIR: B TOTAL LEN: 13.621 MI. DIST: 08-4 SR: 4001
 LEFT MUN: DOVER T RIGHT MUN: MANCHESTER T

071883 FT

071917 FT
 INTER-AHD

ROHLERS CHURCH
 (T893)

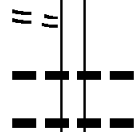
0320/3759



BULL RD
 (T936)
 ANDERSON TOWN RD
 (SR4018 SEG 0010/0000)
 015 "DIA CIR PLASTIC
 LEN=0028 INSTALLED UNKN
 018 "DIA CIRC METAL
 LEN=0019 INSTALLED UNKN
 018 "DIA CIRC METAL
 LEN=0025 INSTALLED UNKN
 015 "DIA CIRC METAL
 LEN=0025 INSTALLED UNKN
 018 "DIA CIRC METAL
 LEN=0025 INSTALLED UNKN
 015 "DIA CIRC METAL
 LEN=0030 INSTALLED UNKN
 015 "H 21 "W ELLIP METAL
 LEN=0030 INSTALLED UNKN
 021 "H 15 "W METAL ARCH
 LEN=0040 INSTALLED UNKN

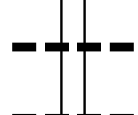
2 0 66102 0 02 0423+37 068124 FT
 KUNKLES MILL RD
 (T803)

0320/0000



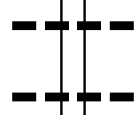
068158 FT
 0320/0000 LENGTH(AH 3759 BK 2316)
 021 "H 15 "W ELLIP METAL
 LEN=0040 INSTALLED UNKN
 0310/2003 021 "H 15 "W METAL ARCH
 LEN=0040 INSTALLED 2002

065808 FT



0310/0745 021 "H 15 "W METAL ARCH
 LEN=0040 INSTALLED UNKN
 0310/0074 018 "DIA CIRC METAL
 LEN=0025 INSTALLED UNKN
 065842 FT 2 0 66102 0 02 0398+63
 0310/0000 LENGTH(AH 2316 BK 2454)

063354 FT



0300/1725 018 "DIA CIR PLASTIC
 LEN=0035 INSTALLED 2002
 0300/0878 018 "H 15 "W ELLIP METAL
 LEN=0030 INSTALLED UNKN
 0300/0094 013 "DIA CIRC METAL
 LEN=0030 INSTALLED UNKN
 063388 FT 2 0 66102 0 02 0373+86
 0300/0000 LENGTH(AH 2454 BK 1808)

DIR: B TOTAL LEN: 13.621 MI. DIST: 08-4 SR: 4001
 LEFT MUN: DOVER T RIGHT MUN: MANCHESTER T

Stationing	Description	Length	Material	Notes
0290/0837	024 " DIA CIR PLASTIC	061580 FT	LEN=0040	INSTALLED 2002
0290/0000	CHERRY ORCHARD RD (T827)	0290/0000	5	LENGTH(AH 1808 BK 2613)
0280/1009	(APRA) WINDSOR ACRES IN BREMER RD (T827)	058967 FT	0280/0749	036 " DIA CIR PLASTIC LEN=0050 INSTALLED 2002
0280/0749	036 " DIA CIR PLASTIC	058933 FT	0280/0749	LEN=0050 INSTALLED 2002
0280/0000	2 0 66102 0 02 0329+87 BUCK RD (T907)	0280/0000	5	LENGTH(AH 2613 BK 1058)
0270/0279	021"H 15"W ELLIP METAL	057875 FT	0270/0279	LEN=0030 INSTALLED 2002
0270/0279	2 0 66102 0 01 0319+29 VIDA LN (TWP)	0270/0000	5	LENGTH(AH 1058 BK 2039)
0260/1002	018 " DIA CIR PLASTIC	0260/0726	0260/1002	LEN=0035 INSTALLED 2002
0260/0539	(APRA) LLEWELLYN'S MHP	0260/0539	POI	018 " DIA CIRC METAL
0260/0115	018 " DIA CIRC METAL	055836 FT	0260/0115	LEN=0030 INSTALLED 2002
0260/0000	2 0 66102 0 01 0298+90	0260/0000	5	LENGTH(AH 2039 BK 2353)
0250/1610	018 " DIA CIRC METAL	0250/1610	0250/1610	LEN=0035 INSTALLED 2002
0250/1100	BUTTER RD (T833)	0250/1100	0250/1100	(T833)
0250/0000	2 0 66102 0 01 0275+37 BUTTER RD (T833)	0250/0000	5	LENGTH(AH 2353 BK 3069)

DIR: B TOTAL LEN: 13.621 MI. DIST: 08-4 SR: 4001
 LEFT MUN: DOVER T RIGHT MUN: MANCHESTER T

NURSERY RD
 (T823)

0240/0977

050414 FT

047388 FT

044546 FT

ANGUS LN
 (T911)

0210/2429

0240/2860	018 " DIA	CIRC METAL
	LEN=0035	INSTALLED 2002
0240/2409	018 " DIA	CIRC METAL
	LEN=0035	INSTALLED 2002
0240/1225	024 " DIA	CIRC METAL
	LEN=0030	INSTALLED 2002
0240/0285	012"H 18"W	ELLIP METAL
	LEN=0035	INSTALLED UNKN
050448 FT	2 0 66102 0 01	0244+68
0240/0000	LENGTH(AH 3069 BK 3026)	
	018 " DIA	CIRC CONCR
0230/2562	LEN=0030	INSTALLED UNKN
	LAZY B RANCH	AIRPORT
0230/2246	(PRDR)	
0230/1779	015 " DIA	CIRC METAL
	LEN=0030	INSTALLED UNKN
0230/0735	021"H 15"W	METAL ARCH
	LEN=0040	INSTALLED 2002
047422 FT	2 0 66102 0 01	0214+42
	CANAL RD	
	(SR0921 SEG 0040/2561)	
0230/0000	LENGTH(AH 3026 BK 2842)	
	024 " DIA	CIR PLASTIC
0220/2444	LEN=0040	INSTALLED UNKN
044580 FT	2 0 66102 0 01	0185+40
	GRAFFIUS RD	
	(T911)	
0220/0000	LENGTH(AH 2842 BK 2585)	
0210/2423	BMS EN 66/4001/0210/2301	
	2 0 66102 0 01	0183+04



DIR: B TOTAL LEN: 13.621 MI. DIST: 08-4 SR: 4001
 LEFT MUN: DOVER T RIGHT MUN: MANCHESTER T

Location	Stationing	Distance	Notes
	0210/2301		P3 FOX RUN BMSBG 66/4001/0210/2301
	0210/0867		018 "DIA CIR PLASTIC LEN=0030 INSTALLED UNKN
	041961 FT		
	041995 FT		2 0 66102 0 01 0159+55 HILTON AV
HILTON AV (T830)	0210/0000		(T830) LENGTH(AH 2585 BK 3151)
	0200/2736		024 "DIA CIR PLASTIC LEN=0035 INSTALLED UNKN
	0200/1933		018"H 28"W ELLIP CONC LEN=0035 INSTALLED UNKN
	0200/1333		NC BU HILTON AV (T830)
DOVER WEST MANCHESTER T	0200/1282		CONEWAGO MANCHESTER T
	0200/1279		BMSEN 66/4001/0200/1025 2 0 66102 0 00 0139+60
	0200/1131		LIL.CONEWAGO BMSBG 66/4001/0200/1025
	0200/0612		018 "DIA CIR PLASTIC LEN=0040 INSTALLED UNKN
LITTLE CREEK RD (TWP)	0200/0607		
	0200/0335		024 "DIA CIR PLASTIC LEN=0030 INSTALLED UNKN
FARM CROSS WY (TWP)	0200/0203		
	038844 FT		2 0 66102 0 00 0129+06
	0200/0000		LENGTH(AH 3151 BK 2450) 024 "DIA CIR PLASTIC
	0190/1871		LEN=0040 INSTALLED UNKN FARNHAM LN
	0190/1798		(PRDR)
	0190/1359		CHIPPENHAM DR (TWP)
	0190/1333		018"H 28"W ELLIP CONC LEN=0100 INSTALLED UNKN
	0190/1329		018"H 28"W ELLIP METAL LEN=0035 INSTALLED UNKN
			024 "DIA CIR PLASTIC

DIR: B TOTAL LEN: 13.621 MI. DIST: 08-4 SR: 4001
 LEFT MUN: WEST MANCHESTER T RIGHT MUN: MANCHESTER T

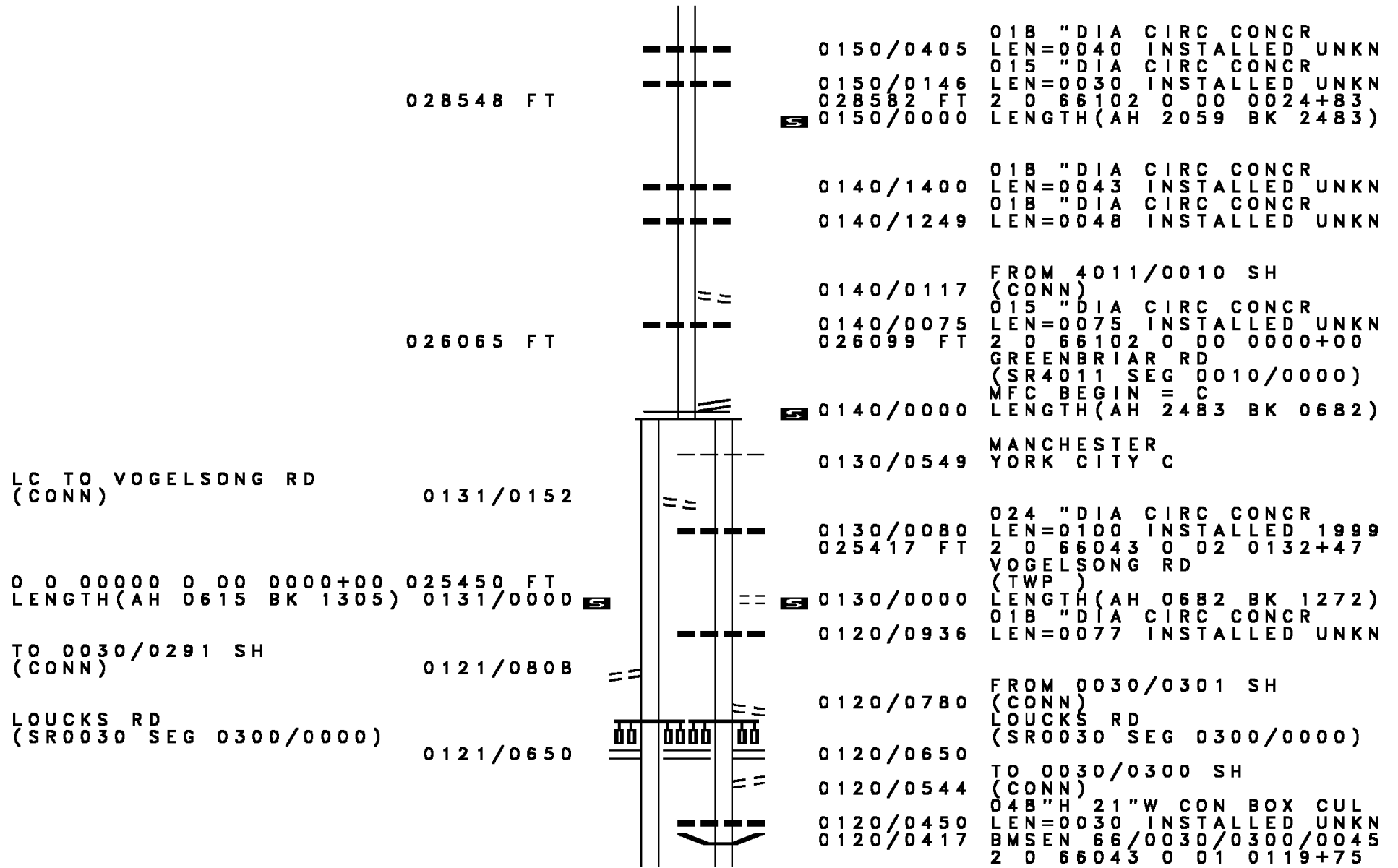
2 0 66102 0 00 0103+59 036360 FT
 POPLARS RD
 (T809)

CHURCH RD
 (T856)

KENNETH RD
 (T722)

0190/0708	LEN=0045	INSTALLED UNKN
036394 FT		
0190/0000	LENGTH(AH 2450 BK 2139)	018"H 28"W STRUCTURE *
0180/2060	LEN=0035	INSTALLED UNKN
0180/1456	024 " DIA CIR PLASTIC	LEN=0040 INSTALLED UNKN
0180/1455	024 " DIA CIR PLASTIC	LEN=0041 INSTALLED 2016
0180/0123	024 " DIA CIR PLASTIC	LEN=0030 INSTALLED UNKN
034221 FT	034255 FT	2 0 66102 0 00 0082+20
0180/0000	MFC BEGIN = D	LENGTH(AH 2139 BK 1429)
0170/1325	027"H 42"W ELLIPTICAL*	LEN=0075 INSTALLED UNKN
0170/0913	CHURCH RD	(SR0238 SEG 0040/0000)
0170/0750	015 " DIA CIRC CONCR	LEN=0080 INSTALLED UNKN
0170/0626	030 " DIA CIRC METAL	LEN=0075 INSTALLED UNKN
0170/0384	028"H 40"W ELLIP METAL	LEN=0060 INSTALLED UNKN
0170/0262	028"H 20"W ELLIP METAL	LEN=0045 INSTALLED UNKN
032792 FT	032826 FT	2 0 66102 0 00 0067+91
0170/0000	LENGTH(AH 1429 BK 2185)	018"H 36"W ELLIPTICAL*
0160/1385	LEN=0045	INSTALLED 1999
030607 FT	030641 FT	2 0 66102 0 00 0046+06
0160/0000	CLAYSTONE RD	(T824)
0150/1343	LENGTH(AH 2185 BK 2059)	018 " DIA CIRC METAL
	LEN=0035	INSTALLED UNKN

DIR: B TOTAL LEN: 13.621 MI. DIST: 08-4 SR: 4001
 LEFT MUN: WEST MANCHESTER T RIGHT MUN: MANCHESTER T



028548 FT

026065 FT

LC TO VOGELSONG RD
(CONN)

0 0 0000 0 00 0000+00 025450 FT
 LENGTH(AH 0615 BK 1305) 0131/0000

TO 0030/0291 SH
(CONN)

LOUCKS RD
(SR0030 SEG 0300/0000)

0131/0152

0121/0808

0121/0650

0150/0405

0150/0146

0150/0000

0140/1400

0140/1249

0140/0117

0140/0075

0140/0000

0130/0549

0130/0080

0130/0000

0120/0936

0120/0780

0120/0650

0120/0544

0120/0450

0120/0417

018 " DIA CIRC CONCR
 LEN=0040 INSTALLED UNKN
 015 " DIA CIRC CONCR
 LEN=0030 INSTALLED UNKN
 2 0 66102 0 00 0024+83
 LENGTH(AH 2059 BK 2483)

018 " DIA CIRC CONCR
 LEN=0043 INSTALLED UNKN
 018 " DIA CIRC CONCR
 LEN=0048 INSTALLED UNKN

FROM 4011/0010 SH
 (CONN)
 015 " DIA CIRC CONCR
 LEN=0075 INSTALLED UNKN
 2 0 66102 0 00 0000+00
 GREENBRIAR RD
 (SR4011 SEG 0010/0000)
 MFC BEGIN = C
 LENGTH(AH 2483 BK 0682)

MANCHESTER
 YORK CITY C

024 " DIA CIRC CONCR
 LEN=0100 INSTALLED 1999
 2 0 66043 0 02 0132+47
 VOGELSONG RD
 (TWP)
 LENGTH(AH 0682 BK 1272)
 018 " DIA CIRC CONCR
 LEN=0077 INSTALLED UNKN

FROM 0030/0301 SH
 (CONN)
 LOUCKS RD
 (SR0030 SEG 0300/0000)

TO 0030/0300 SH
 (CONN)
 048"H 21"W CON BOX CUL
 LEN=0030 INSTALLED UNKN
 BMS EN 66/0030/0300/0045
 2 0 66043 0 01 0119+75

DIR: B TOTAL LEN: 13.621 MI. DIST: 08-4 SR: 4001
 LEFT MUN: WEST MANCHESTER T RIGHT MUN: YORK CITY C

Location / Description	Segment ID	Length / Stationing	Material / Details
WEST MANCHESTER YORK CITY C	0121/0343	0120/0405	T.WILLIS RUN BMSBG 66/0030/0300/0045
		0120/0339	048"H 48"W CON BOX CUL LEN=0077 INSTALLED UNKN
		0120/0103	024 "DIA CIRC CONCR LEN=0070 INSTALLED UNKN
		0120/0066	024 "DIA CIRC CONCR LEN=0070 INSTALLED UNKN
0 0 00000 0 00 0000+00 024145 FT MARBROOK LN (TWP) MFC BEGIN = C LENGTH(AH 1305 BK 3245) YORK CITY WEST MANCHESTER T	0121/0000 0110/3139	024145 FT 024145 FT	2 0 66043 0 01 0119+75 MARBROOK LN (TWP) MFC BEGIN = C LENGTH(AH 1272 BK 3245)
		0110/2831	024 "DIA CIRC CONCR LEN=0050 INSTALLED UNKN
		0110/2757	024 "DIA CIRC CONCR LEN=0045 INSTALLED UNKN
		0110/2555	BELAIRE LN (CITY)
		0110/2273	015 "DIA CIRC METAL LEN=0045 INSTALLED UNKN
FAHS ST (T496)	0110/2065	0110/2065	FAHS ST (CITY)
		0110/1416	COMMUNITY PL (CITY)
		0110/1252	CHANCEFORD AV (CITY)
		0110/0825	CONEWAGO RD (CITY)
		0110/0569	018 "DIA CIRC METAL LEN=0045 INSTALLED UNKN
		0110/0450	024 "DIA CIR PLASTIC LEN=0168 INSTALLED UNKN
		0110/0445	PARKWAY BL (CITY)
		0110/0273	BMSEN 66/4001/0110/0224 2 0 66043 0 01 0089+51
		0110/0224	WILLIS RUN BMSBG 66/4001/0110/0224
STONE QUARRY (PRDR)	0110/0106 020900 FT	020900 FT	2 0 66043 0 01 0087+30
WEST MANCHESTER YORK CITY C	0110/0000	0110/0000	WOOD ST (CITY) LENGTH(AH 3245 BK 3703)

EXTRACT DATE: 12/18/2023
PRINT DATE: 12/20/2023

ROADWAY MANAGEMENT SYSTEM
SLD COUNTY/SR - ANNUAL PRINT

PAGE NUMBER: 912
COUNTY: YORK

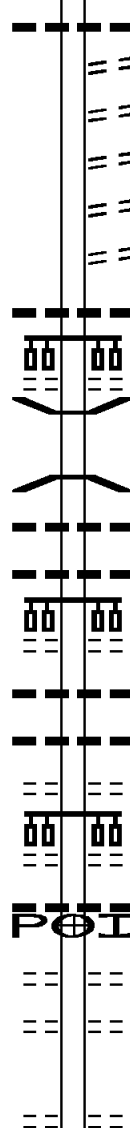
DIR: B TOTAL LEN: 13.621 MI.
LEFT MUN: YORK CITY C

DIST: 08-4 SR: 4001
RIGHT MUN: YORK CITY C

TATE ST
(CITY)

0100/3313

POI



0100/3313 (APRA) STEWART & TATE I
018 " DIA CIRC CONCR
0100/3262 LEN=0060 INSTALLED UNKN
TIOGA ST
0100/2944 (CITY)
ALLEY
0100/2778 (CITY)
PACIFIC AV
0100/2603 (CITY)
ALLEY
0100/2428 (CITY)
ATLANTIC AV
0100/2266 (CITY)
015 " DIA CIRC METAL
0100/2126 LEN=0024 INSTALLED UNKN
MARYLAND AV
(CITY)
0100/2110
0100/1817 BMS EN 66/4001/0100/1805
2 0 66043 0 01 0068+17
T. CODORUS CK
0100/1805 BMSBG 66/4001/0100/1805
060"H 60"W CONC STRUCT
0100/1800 LEN=0024 INSTALLED UNKN
015 " DIA CIRC CONCR
0100/1603 LEN=0024 INSTALLED UNKN
PENNSYLVANIA AV
(CITY)
0100/1585 012"H 16"W CON BOX CUL
LEN=0024 INSTALLED UNKN
0100/1533 015 " DIA CIRC METAL
LEN=0024 INSTALLED UNKN
0100/1365 ROCKDALE AL
(CITY)
0100/1361 MADISON AV
(CITY)
0100/1160 015 " DIA CIRC METAL
LEN=0024 INSTALLED UNKN
0100/1104 (APRA) YORK DRILLING CO
0100/0890 LINDEN AV
(CITY)
0100/0731 LINCOLN ST
(CITY)
0100/0320 2 0 66043 0 01 0050+27
017197 FT PARK ST
(CITY)
5 0100/0000 LENGTH(AH 3703 BK 1343)

017197 FT

DIR: B TOTAL LEN: 13.621 MI. DIST: 08-4 SR: 4001
 LEFT MUN: YORK CITY C RIGHT MUN: YORK CITY C

Segment Description	Segment ID	Length (FT)	Material / Notes
	0090/1186		BOND AL (CITY)
	0090/0825		ST PAUL ST (CITY)
	0090/0723		015" DIA CIRC METAL LEN=0024 INSTALLED UNKN
	0090/0704		(AAR 872482J) #TRKS 01
	0090/0671		(AAR 535194M) #TRKS 01
	0090/0631		GAY AV (CITY)
	0090/0340		GAS AV (CITY)
	0090/0309		015" DIA CAST IRON LEN=0024 INSTALLED UNKN
	0090/0307		012" DIA CIRC CONCR INSTALLED UNKN
	0090/0230		018" DIA CIR PLASTIC LEN=0020 INSTALLED UNKN
	0090/0200		018" DIA CIR PLASTIC LEN=0020 INSTALLED UNKN
LC TO PHILADELPHIA ST (CONN)	0090/0148		
2 0 66043 0 01 0036+84 PHILADELPHIA ST (CITY)	0090/0000	015854 FT	PHILADELPHIA ST (CITY) LENGTH (AH 1343 BK 1112) 015" DIA CIRC METAL
ALLEY (CITY)	0080/0965		LEN=0030 INSTALLED UNKN
	0080/0841		018" DIA CIRC METAL LEN=0048 INSTALLED UNKN
	0080/0834		CLARKE AV (CITY)
CLAYTON AV (CITY)	0080/0734		
	0080/0556		MARKET ST (CITY)
	0080/0270		MASON AV (CITY)
014742 FT	014742 FT		2 0 66043 0 01 0025+74 NC PENN ST KING ST (CITY)
	INTER-BK		PENN ST

EXTRACT DATE: 12/18/2023
PRINT DATE: 12/20/2023

ROADWAY MANAGEMENT SYSTEM
SLD COUNTY/SR - ANNUAL PRINT

PAGE NUMBER: 910
COUNTY: YORK

DIR: B TOTAL LEN: 13.621 MI.
LEFT MUN: YORK CITY C

DIST: 08-4 SR: 4001
RIGHT MUN: YORK CITY C

Stationing	Notes	Material
014742 FT	0080/0000 MFC BEGIN = C 014742 FT LENGTH(AH 1112 BK 0100) 7078/0000 INTER-AHD LENGTH(AH 0100 BK 0672) GRANTLEY AV (CITY) W COLLEGE AV (CITY)	
	0070/0672	015 " DIA CIRC METAL LEN=0035 INSTALLED UNKN
	0070/0434	018 " DIA CIRC METAL LEN=0035 INSTALLED UNKN
	0070/0340	BMSSEN 66/4001/0070/0060
	0070/0304	2 0 66043 0 00 0000+86 CODORUS CRK.
014070 FT	0070/0060 BMSBG 66/4001/0070/0060 014070 FT 2 0 66043 0 00 0000+00 YORK CITY SPRING GARDEN T	
	0070/0000	LENGTH(AH 0672 BK 1233)
	0060/0474	015 " DIA CIRC METAL LEN=0050 INSTALLED UNKN
	0060/0025	024 " DIA CIRC CONCR LEN=0025 INSTALLED UNKN
012837 FT	012837 FT	1 1 00165 0 01 0057+81 KINGS MILL RD (T323)
KINGS MILL RD (T323)	0060/0000	024 " DIA CIRC CONCR LEN=0001 INSTALLED UNKN LENGTH(AH 1233 BK 2062)
	0050/2056	024 "H 24 "W CON BOX CUL LEN=0040 INSTALLED UNKN
	0050/2033	(AAR 002750*)#TRKS 02
	0050/1993	024 " DIA CIRC METAL LEN=0040 INSTALLED UNKN
	0050/1913	(AAR 501516D)#TRKS 04
	0050/1866	024 "H 24 "W CON BOX CUL LEN=0040 INSTALLED UNKN
	0050/1794	ROSE AL (TWP)
	0050/1630	JACKSON ST (TWP)
WEST CAMPUS DRIVE (PRDR)	0050/1630	HERSH AL (TWP)
	0050/1456	BUTLER AL (TWP)
	0050/1320	

EXTRACT DATE: 12/18/2023
PRINT DATE: 12/20/2023

ROADWAY MANAGEMENT SYSTEM
SLD COUNTY/SR - ANNUAL PRINT

PAGE NUMBER: 909
COUNTY: YORK

DIR: B TOTAL LEN: 13.621 MI.
LEFT MUN: SPRING GARDEN T

DIST: 08-4 SR: 4001
RIGHT MUN: SPRING GARDEN T

Stationing	Right-of-Way	Structure	Description
	==		SPRINGGETTSBURY AV
	==		(TWP)
	==		LUDLOW AV
	==		(TWP)
	==		DUPONT AV
	==		(TWP)
	==		COLONIAL AV
	==		(TWP)
010775 FT	==		1 1 00165 0 01 0037+19
	==		COUNTRY CLUB RD
	==		(SR3054 SEG 0050/0000)
	==	5	0050/0000 LENGTH(AH 2062 BK 2551)
	==		018 "DIA CIRC METAL
	==		LEN=0030 INSTALLED UNKN
	==		VILLA TE
	==		(TWP)
	==		YORKSHIRE TE
	==		(TWP)
	==		FAIRVIEW TE
	==		(TWP)
	==		018 "DIA CIRC CONCR
	==		LEN=0035 INSTALLED UNKN
	==		015"H 27"W ELLIP METAL
	==		LEN=0040 INSTALLED UNKN
	==		(APRA) TROUTMANS MHP
	==		SUMMIT TE
	==		(TWP)
2 0 66095 0 00 0082+49 008224 FT	==		0040/0102
CARROLL RD	==		008224 FT
(TWP)	==	5	0040/0000 LENGTH(AH 2551 BK 2273)
	==		018 "DIA CIRC METAL
	==		LEN=0045 INSTALLED UNKN
GLENWOOD DR	==		0030/1880
(TWP)	==		0030/1864
	==		AQUA CT
	==		(TWP)
	==		024 "DIA CIRC METAL
	==		LEN=0035 INSTALLED UNKN
	==		018 "DIA CIRC METAL
	==		LEN=0035 INSTALLED UNKN
	==		018 "DIA CIRC CONCR
	==		LEN=0045 INSTALLED UNKN
	==		015 "DIA CIRC CONCR
	==		LEN=0035 INSTALLED UNKN
KENTWOOD LN	==		0030/0512
(TWP)	==		0030/0345
	==		015 "DIA CIRC CONCR

DIR: B TOTAL LEN: 13.621 MI. DIST: 08-4 SR: 4001
 LEFT MUN: SPRING GARDEN T RIGHT MUN: SPRING GARDEN T

Location	Segment	Length	Notes
	0030/0095	LEN=0030	INSTALLED UNKN
	005951 FT	2 0 66095 0 00 0059+51	SHADY DELL RD
	0030/0000	LENGTH(AH 2273 BK 1927)	024 "DIA CIRC METAL
	0020/1900	LEN=0065	INSTALLED UNKN
ROSEWOOD LN (TWP)	0020/1256		FARM HOUSE LN (PRDR)
	0020/0607	018 "DIA CIRC CONCR	LEN=0030 INSTALLED UNKN
OAKDALE DR (T506)	0020/0536		
	0020/0313	LEN=0030	INSTALLED UNKN
	004024 FT	2 0 66095 0 00 0040+24	
	0020/0000	LENGTH(AH 1927 BK 2012)	SPRING GARDEN
	0014/1959		YORK T
	0014/1886		ROSEWOOD LN (TWP)
	0014/1572	018 "DIA CIRC CONCR	LEN=0040 INSTALLED 1999
	002012 FT	1 0 66095 0 00 0020+12	
	0014/0000	LENGTH(AH 2012 BK 2012)	018 "DIA CIRC CONCR
	0010/1953	LEN=0032	INSTALLED UNKN
	0010/1364	015 "DIA CIRC METAL	LEN=0036 INSTALLED UNKN
	0010/1260	015 "DIA CIRC METAL	LEN=0050 INSTALLED UNKN
	0010/1229		MONUMENT RD (TWP)
RIDGEFIELD DR (TWP)	0010/0473		
	0010/0050	015 "DIA CIRC METAL	LEN=0035 INSTALLED UNKN
	000000 FT	2 0 66095 0 00 0000+00	
	0010/0000		GEORGE ST (SR3001 SEG 0330/0000)
GEORGE ST (SR3001 SEG 0330/0000)	0010/0000		NC GRANTLEY RD MFC BEGIN = D
	0010/0000	LENGTH(AH 2012 BK 0000)	

EXTRACT DATE: 12/18/2023 ROADWAY MANAGEMENT SYSTEM PAGE NUMBER: 907
 PRINT DATE: 12/20/2023 SLD COUNTY/SR - ANNUAL PRINT COUNTY: YORK
 DIR: B TOTAL LEN: .012 MI. DIST: 08-4 SR: 3120
 LEFT MUN: SPRING GARDEN T RIGHT MUN: SPRING GARDEN T

000065 FT
 000000 FT



000065 FT BMSEN 66/3120/0010/0000
 INTER-AHD PRIVATE DR
 0010/0065 (PRDR)
 000000 FT 0 0 00000 0 00 0000+00
 NC GR GREENHILL RD
 INTER-BK GREENHILL RD
 (T318)
 MILL CREEK
 BMSBG 66/3120/0010/0000
 MFC BEGIN = E
 0010/0000 LENGTH(AH 0065 BK 0000)

EXTRACT DATE: 12/18/2023 ROADWAY MANAGEMENT SYSTEM PAGE NUMBER: 906
PRINT DATE: 12/20/2023 SLD COUNTY/SR - ANNUAL PRINT COUNTY: YORK
DIR: B TOTAL LEN: .000 MI. DIST: 08-4 SR: 3108
LEFT MUN: HEIDELBERG T RIGHT MUN: HEIDELBERG T

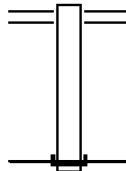
000000 FT



000000 FT
7010/0000 LENGTH(AH 0017 BK 0000)

EXTRACT DATE: 12/18/2023 ROADWAY MANAGEMENT SYSTEM PAGE NUMBER: 905
 PRINT DATE: 12/20/2023 SLD COUNTY/SR - ANNUAL PRINT COUNTY: YORK
 DIR: B TOTAL LEN: .004 MI. DIST: 08-4 SR: 3106
 LEFT MUN: HEIDELBERG T RIGHT MUN: HEIDELBERG T

000022 FT
 000000 FT



000022 FT HOFF RD
 0010/0022 (SR3080 SEG 0050/0000)
 000000 FT 2 0 66007 0 01 0391+67
 NC SR 3106 SH
 INTER-BK CLOSED ROAD
 (TWP)
 MFC BEGIN = E
 0010/0000 LENGTH(AH 0022 BK 0000)

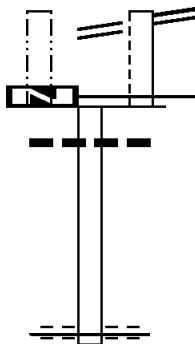
EXTRACT DATE: 12/18/2023 ROADWAY MANAGEMENT SYSTEM PAGE NUMBER: 904
 PRINT DATE: 12/20/2023 SLD COUNTY/SR - ANNUAL PRINT COUNTY: YORK

DIR: B TOTAL LEN: .230 MI. DIST: 08-4 SR: 3105
 LEFT MUN: WEST MANCHESTER T RIGHT MUN: WEST MANCHESTER T

LTH AH 000112 BK 001104 7015/0000

001104 FT

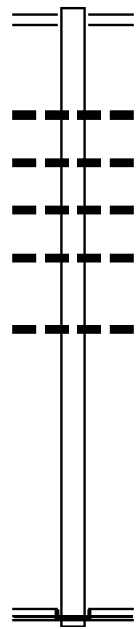
000000 FT



001216 FT LINCOLN HW
 (SR0030 SEG 0190/0685)
 LINCOLN HW
 0014/0112 (SR0030 SEG 0190/0685)
 001104 FT 0 0 00000 0 00 0000+00
 MFC BEGIN = C
 0014/0000 LENGTH(AH 0112 BK 1104)
 018 " DIA CIRC CONCR
 0010/1073 LEN=0074 INSTALLED 2002
 000000 FT 2 0 00000 0 00 0000+00
 NC AB BIE RD
 BAIRS RD
 (TWP)
 MFC BEGIN = C
 0010/0000 LENGTH(AH 1104 BK 0000)

EXTRACT DATE: 12/18/2023 ROADWAY MANAGEMENT SYSTEM PAGE NUMBER: 903
 PRINT DATE: 12/20/2023 SLD COUNTY/SR - ANNUAL PRINT COUNTY: YORK
 DIR: B TOTAL LEN: .736 MI. DIST: 08-4 SR: 3104
 LEFT MUN: CODORUS T RIGHT MUN: CODORUS T

003885 FT



003885 FT JEFFERSON RD
 0010/3885 (SR0516 SEG 0100/0507)
 0010/2974 024 " DIA CIR PLASTIC
 LEN=0040 INSTALLED UNKN
 0010/2633 018 " DIA CIR PLASTIC
 LEN=0045 INSTALLED UNKN
 0010/2576 030 " DIA CIRC METAL
 LEN=0040 INSTALLED UNKN
 0010/2483 018 " DIA CIR PLASTIC
 LEN=0030 INSTALLED UNKN
 0010/1632 030 " DIA CIR PLASTIC
 LEN=0030 INSTALLED UNKN

000000 FT

000000 FT 1 0 00441 1 00 0000+00
 NC GL EN ECHO RD
 BLOOMING GROVE RD
 (SR0216 SEG 0200/1157)
 INTER-BK GLEN ECHO RD
 (TWP)
 MFC BEGIN = E
 0010/0000 LENGTH(AH 3885 BK 0000)

KREIDLER RD (T692)	002718 FT 0002/2718		002718 FT INTER-AHD LAKE RD 0002/2718 (T706) 0002/2516 018 " DIA CIRC CONCR LEN=0050 INSTALLED UNKN
TO 8005/0760 SH (CONN)	0002/2364		RAMP D RD (SR8005 SEG 0760/0000) RAMP C RD (SR8005 SEG 0750/0934) 0002/2274 018 " DIA CIRC CONCR LEN=0040 INSTALLED UNKN
FROM 8005/0750 SH (CONN)	0002/2156		0002/2266 018 " DIA CIRC CONCR LEN=0055 INSTALLED UNKN
			0002/1991 SPRINGFIELD LOGANVILLE B 0002/1850 BMS EN 66/3100/0010/052B 0002/1849 018 " DIA CIRC CONCR LEN=0050 INSTALLED UNKN
			0002/1791 0 0 00127 7 00 0000+00 1-B3
			0002/1707 BMSBG 66/3100/0010/052B 018 " DIA CIRC CONCR LEN=0065 INSTALLED UNKN
TO 8005/0500 SH (CONN)	0002/1486		RAMP B RD (SR8005 SEG 0500/0000) RAMP A RD (SR8005 SEG 0510/1450)
FROM 8005/0510 SH (CONN)	0002/1331		
DUKE ST (BORO)	0002/0507 000000 FT		DUKE ST (BORO) 0 0 00127 7 00 0000+00 NC NO
			0002/0507 NORTH ST MAIN ST (SR0214 SEG 0138/0000)
MAIN ST (SR3001 SEG 0220/0000)	0002/0000		INTER-BK REYNOLDS MILL RD (SR0214 SEG 0138/0000) MFC BEGIN = D 0002/0000 LENGTH(AH 2718 BK 0000)

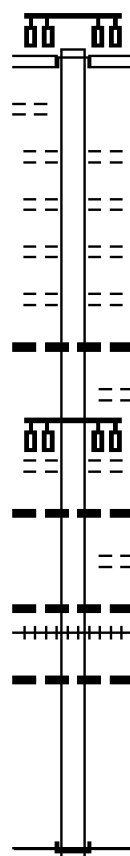
DIR: B TOTAL LEN: .509 MI. DIST: 08-4 SR: 3098
 LEFT MUN: HANOVER B RIGHT MUN: HANOVER B

UNKNOWN AL
 (BORO)

002688 FT

0010/2540

000000 FT



002688 FT
 INTER-AHD

0010/2688

0010/2468

0010/2288

0010/2104

0010/1918

0010/1588

0010/1316

0010/0785

0010/0730

0010/0596

0010/0474

0010/0256

0010/0205

000000 FT

NC ELM

INTER-BK

0010/0000

ELM AV
 (BORO)
 CARLISLE ST
 (SR0094 SEG 0170/0390)

SUMMIT AV
 (BORO)
 HAMILTON ST
 (BORO)
 N FRANKLIN ST
 (BORO)
 RANDOLPH ST
 (BORO)
 024"H 36"W ELLIP METAL
 LEN=0035 INSTALLED UNKN
 MONROE ST
 (BORO)
 HIGH ST
 (BORO)

018 " DIA CIRC METAL
 LEN=0071 INSTALLED UNKN
 UNKNOWN AL
 (BORO)
 036 " DIA CIRC METAL
 LEN=0038 INSTALLED UNKN
 (AAR 832119U)#TRKS 02
 018 " DIA CIRC METAL
 LEN=0051 INSTALLED UNKN
 2 0 01062 6 00 0000+00

ELM AV
 (SR2008 SEG 0100/1705)
 MFC BEGIN = C
 BK-ADAMS (01)
 LENGTH(AH 2688 BK 0000)

DIR: B TOTAL LEN: 4.221 MI. DIST: 08-4 SR: 3096
 LEFT MUN: JACKSON T RIGHT MUN: JACKSON T

Stationing	Location	Length	Material	Notes
022285 FT		0090/2435	LINCOLN HW	(SR0030 SEG 0110/1060)
		0090/1628	001"H 00"W UNKN METAL	LEN=0029 INSTALLED UNKN
		0090/1280	AUDREY DR	(PRDR)
		0090/1010	015 "DIA CIRC METAL	LEN=0001 INSTALLED UNKN
019850 FT		0090/0000		LENGTH(AH 2435 BK 2099)
		0080/1278	030 "DIA CIRC METAL	LEN=0040 INSTALLED UNKN
		0080/0466	015 "DIA CIRC METAL	LEN=0097 INSTALLED UNKN
017751 FT	2 0 66008 0 03 0364+46 LOCUST LN (T479)	017751 FT	2 0 66008 0 03 0343+33	NC RD ROTH'S CHURCH RD
		0080/0000		(SR3059 SEG 0070/1554)
		0070/3386	014"H 23"W ELLIP CONC	LEN=0075 INSTALLED UNKN
		0070/2795	019"H 30"W ELLIP CONC	LEN=0040 INSTALLED UNKN
		0070/2160	014"H 23"W ELLIP CONC	LEN=0041 INSTALLED UNKN
		0070/1952	014"H 23"W ELLIP CONC	LEN=0048 INSTALLED UNKN
		0070/1297	014"H 23"W ELLIP CONC	LEN=0036 INSTALLED UNKN
		0070/0606	030 "DIA CIR PLASTIC	LEN=0036 INSTALLED UNKN
014365 FT		014365 FT	2 0 66093 0 02 0205+03	AMY LN (TWP)

DIR: B TOTAL LEN: 4.221 MI. DIST: 08-4 SR: 3096
 LEFT MUN: JACKSON T RIGHT MUN: JACKSON T

Stationing	Description	Material	Length
0070/0000	LENGTH(AH 3386 BK 2483)	024"H 38"W ELLIP CONC	
0060/2231	LEN=0038	INSTALLED UNKN	
0060/1625	018 "DIA CIR PLASTIC	LEN=0030	INSTALLED UNKN
0060/1206	018 "DIA CIR PLASTIC	LEN=0030	INSTALLED UNKN
0060/0214	014"H 23"W CONCR ARCH	LEN=0040	INSTALLED UNKN
011882 FT	2 0 66093 0 02 0180+77		
	LAKE RD		
	(SR3055 SEG 0040/0000)		
	NC RO CKVILLE RD		
	INTER-BK LAKE RD		
	(SR3055 SEG 0040/0000)		
0060/0000	LTH AH 002483 BK 000100		
011882 FT			
7054/0000	LTH AH 000100 BK 002400		
INTER-AHD	LAKE RD		
	(SR3055 SEG 0050/0000)		
LAKE RD	LAKE RD		
(SR3055 SEG 0050/0000)	(SR3055 SEG 0050/0000)		
0050/2400			
0050/1681	014"H 23"W ELLIP CONC	LEN=0035	INSTALLED UNKN
0050/0845	014"H 23"W ELLIP CONC	LEN=0035	INSTALLED UNKN
0050/0419	014"H 23"W ELLIP CONC	LEN=0034	INSTALLED UNKN
009482 FT	2 0 66093 0 02 0149+33		
0050/0000	LENGTH(AH 2400 BK 2484)	018"H 30"W ELLIP CONC	
0040/1903	LEN=0040	INSTALLED UNKN	
0040/1172	018 "DIA CIR PLASTIC	LEN=0031	INSTALLED UNKN
0040/0261			
0040/0012	048 "DIA CIR PLASTIC	LEN=0035	INSTALLED UNKN
006998 FT	2 0 66093 0 02 0124+38		
0040/0000	LENGTH(AH 2484 BK 2513)		
	014"H 23"W ELLIP CONC		

DIR: B TOTAL LEN: 4.221 MI. DIST: 08-4 SR: 3096
 LEFT MUN: JACKSON T RIGHT MUN: JACKSON T

Stationing	Length	Description	Material
0030/1677	LEN=0032	014"H 23"W	ELLIP CONC
0030/1453	LEN=0030	015"DIA	CIRC METAL
0030/1434	LEN=0030	024"DIA	CIRC METAL
0030/0727	LEN=0030	019"H 30"W	ELLIP CONC
0030/0710	LEN=0030	024"DIA	CIRC METAL
0030/0032	LEN=0041	2 0 66093 0 02 0099+25	ORCHARD RD (T462)
004485 FT	004485 FT	024"DIA	CIR PLASTIC
0030/0000	LENGTH(AH 2513 BK 2467)	019"H 30"W	ELLIP CONC
0020/2441	LEN=0060	018"DIA	CIR PLASTIC
0020/2393	LEN=0053	019"H 30"W	ELLIP CONC
0020/1716	LEN=0041	014"H 23"W	ELLIP CONC
0020/1206	LEN=0046	014"H 23"W	ELLIP CONC
0020/0066	LEN=0035	2 0 66093 0 01 0075+10	ORCHARD RD (T462)
002018 FT	002018 FT	034"H 53"W	ELLIP CONC
0020/0000	LENGTH(AH 2467 BK 2018)	014"H 23"W	ELLIP CONC
0010/1808	LEN=0040	014"H 23"W	ELLIP CONC
0010/0690	LEN=0040	014"H 23"W	ELLIP CONC
0010/0447	LEN=0036	014"H 23"W	ELLIP CONC
0010/0200	LEN=0035	014"H 23"W	ELLIP CONC
000000 FT	000000 FT	INTER-BK	PIGEON HILL RD (SR3047 SEG 0160/0000)
0010/0000	LENGTH(AH 2018 BK 0000)	MFC BEGIN = E	

FIVE POINTS RD (T463)

2 0 66093 0 01 0054+23 000000 FT
 ROCKY RIDGE RD (SR3047 SEG 0160/0000) 0010/0000

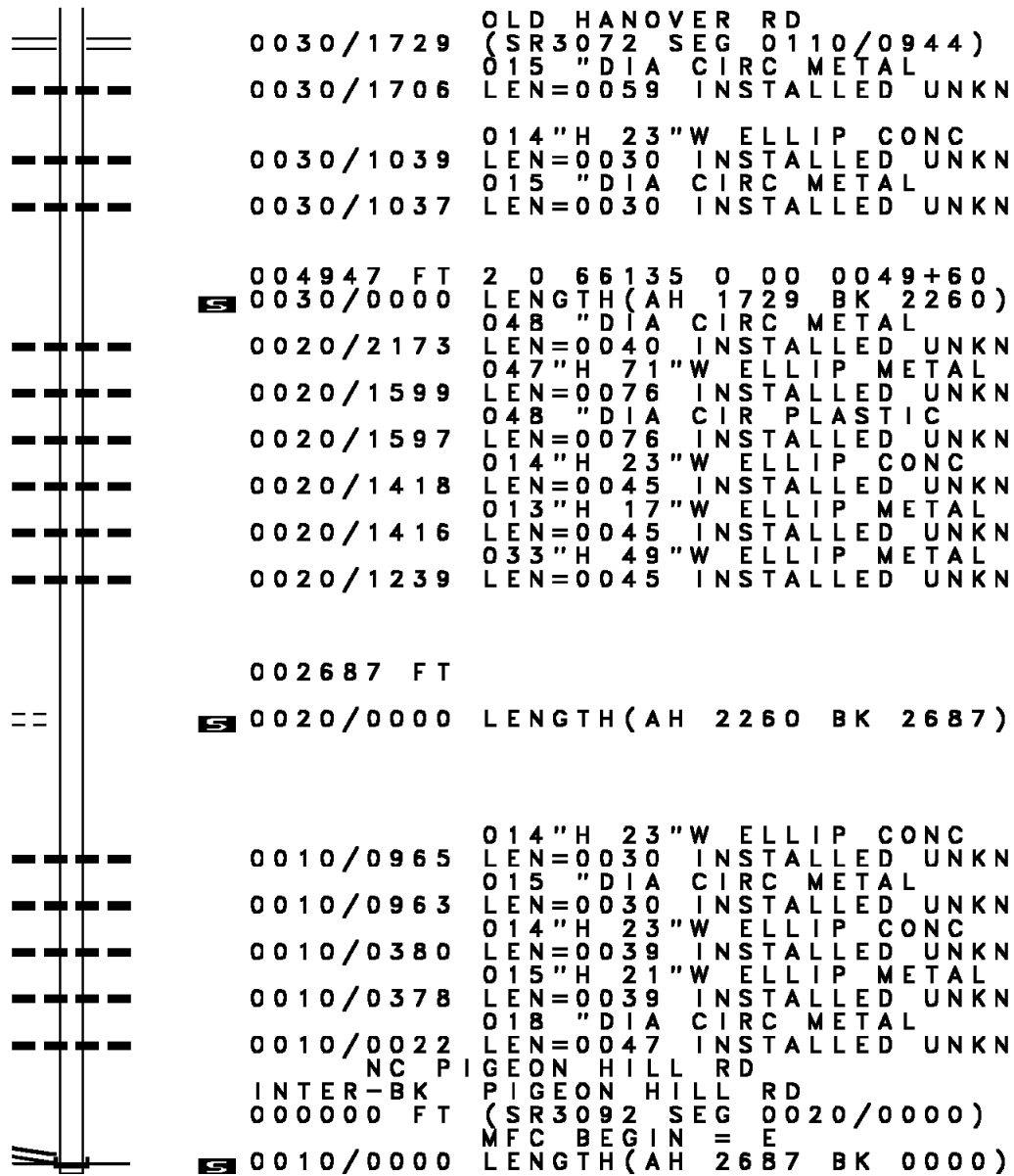
EXTRACT DATE: 12/18/2023 ROADWAY MANAGEMENT SYSTEM PAGE NUMBER: 897
PRINT DATE: 12/20/2023 SLD COUNTY/SR - ANNUAL PRINT COUNTY: YORK
DIR: B TOTAL LEN: 1.264 MI. DIST: 08-4 SR: 3094
LEFT MUN: JACKSON T RIGHT MUN: JACKSON T

006676 FT



006676 FT 014"H 23"W ELLIP CONC
LEN=0059 INSTALLED UNKN

DIR: B TOTAL LEN: 1.264 MI. DIST: 08-4 SR: 3094
 LEFT MUN: JACKSON T RIGHT MUN: JACKSON T



004947 FT

0030/1729 OLD HANOVER RD
 (SR3072 SEG 0110/0944)
 015 " DIA CIRC METAL
 0030/1706 LEN=0059 INSTALLED UNKN
 0030/1039 014 "H 23 "W ELLIP CONC
 LEN=0030 INSTALLED UNKN
 0030/1037 015 " DIA CIRC METAL
 LEN=0030 INSTALLED UNKN
 004947 FT 2 0 66135 0 00 0049+60
 0030/0000 LENGTH(AH 1729 BK 2260)
 0020/2173 048 " DIA CIRC METAL
 LEN=0040 INSTALLED UNKN
 0020/1599 047 "H 71 "W ELLIP METAL
 LEN=0076 INSTALLED UNKN
 0020/1597 048 " DIA CIR PLASTIC
 LEN=0076 INSTALLED UNKN
 0020/1418 014 "H 23 "W ELLIP CONC
 LEN=0045 INSTALLED UNKN
 0020/1416 013 "H 17 "W ELLIP METAL
 LEN=0045 INSTALLED UNKN
 0020/1239 033 "H 49 "W ELLIP METAL
 LEN=0045 INSTALLED UNKN

2 0 66135 0 00 0026+87 002687 FT
 ORCHARD RD
 (T462) 0020/0000

002687 FT
 0020/0000 LENGTH(AH 2260 BK 2687)

2 0 66135 0 00 0000+00 000000 FT
 KOPP RD
 (SR3092 SEG 0020/0000) 0010/0000

0010/0965 014 "H 23 "W ELLIP CONC
 LEN=0030 INSTALLED UNKN
 0010/0963 015 " DIA CIRC METAL
 LEN=0030 INSTALLED UNKN
 0010/0380 014 "H 23 "W ELLIP CONC
 LEN=0039 INSTALLED UNKN
 0010/0378 015 "H 21 "W ELLIP METAL
 LEN=0039 INSTALLED UNKN
 0010/0022 018 " DIA CIRC METAL
 LEN=0047 INSTALLED UNKN
 NC PIGEON HILL RD
 INTER-BK PIGEON HILL RD
 000000 FT (SR3092 SEG 0020/0000)
 MFC BEGIN = E
 0010/0000 LENGTH(AH 2687 BK 0000)

EXTRACT DATE: 12/18/2023 ROADWAY MANAGEMENT SYSTEM PAGE NUMBER: 895
 PRINT DATE: 12/20/2023 SLD COUNTY/SR - ANNUAL PRINT COUNTY: YORK
 DIR: B TOTAL LEN: 2.970 MI. DIST: 08-4 SR: 3092
 LEFT MUN: JACKSON T RIGHT MUN: JACKSON T

015684 FT



015684 FT OLD HANOVER RD
 0060/3725 (SR3072 SEG 0130/3048)
 0060/3255 015" DIA CIRC METAL
 LEN=0040 INSTALLED UNKN

 0060/2207 BMS EN 66/3092/0060/2181
 20660090060653+46
 BUNCH CREEK
 0060/2181 BMSBG 66/3092/0060/2181

DIR: B TOTAL LEN: 2.970 MI. DIST: 08-4 SR: 3092
 LEFT MUN: JACKSON T RIGHT MUN: JACKSON T

Location / Segment	Start Station	End Station	Length (FT)	Notes
	0060/0790	0060/0790		018" DIA CIRC CONCR LEN=0028 INSTALLED UNKN
	0060/0191	0060/0191		018" DIA CIRC METAL LEN=0025 INSTALLED UNKN
	011959 FT	011959 FT	011959 FT	2 0 66009 0 06 0631+58 NC LAKE RD
LAKE RD (SR3055 SEG 0010/0000)	0060/0000	0060/0000	0060/0000	MFC BEGIN = D LENGTH(AH 3725 BK 3520) 5 0054/3428 BMS EN 66/3092/0054/3402 2 0 66009 0 05 0627+34
	0054/3402	0054/3402	0054/3402	TR. BUNCH CRK BMS BG 66/3092/0054/3402
WOODLAND DR (T388) LC FOR WOODLAND DR (CONN)	0054/2304	0054/2304	0054/2304	
	0054/2195	0054/2195	0054/2195	
	0054/1783	0054/1783	0054/1783	014"H 23"W ELLIP CONC LEN=0045 INSTALLED UNKN
	0054/1136	0054/1136	0054/1136	014"H 23"W ELLIP CONC LEN=0040 INSTALLED UNKN
	008439 FT	008439 FT	008439 FT	2 0 66009 0 05 0592+33 HILLCREST RD
	0054/0000	0054/0000	0054/0000	(T460) 5 LENGTH(AH 3520 BK 1347)
	0050/1330	0050/1330	0050/1330	024" DIA CIRC CONCR LEN=0004 INSTALLED 2015
	0050/0970	0050/0970	0050/0970	014"H 23"W ELLIP CONC LEN=0032 INSTALLED UNKN
	0050/0842	0050/0842	0050/0842	014"H 23"W ELLIP CONC LEN=0032 INSTALLED UNKN
	0050/0702	0050/0702	0050/0702	014"H 23"W ELLIP CONC LEN=0040 INSTALLED UNKN
	0050/0473	0050/0473	0050/0473	014"H 23"W ELLIP CONC LEN=0040 INSTALLED UNKN
2 0 66009 0 05 0578+86 THREE HILL RD (T390)	007092 FT	007092 FT	007092 FT	
	0050/0000	0050/0000	0050/0000	5 LENGTH(AH 1347 BK 1459)
	0040/1433	0040/1433	0040/1433	014"H 23"W ELLIP CONC LEN=0040 INSTALLED UNKN
	0040/0610	0040/0610	0040/0610	024" DIA CIR PLASTIC LEN=0045 INSTALLED 2015

EXTRACT DATE: 12/18/2023
PRINT DATE: 12/20/2023

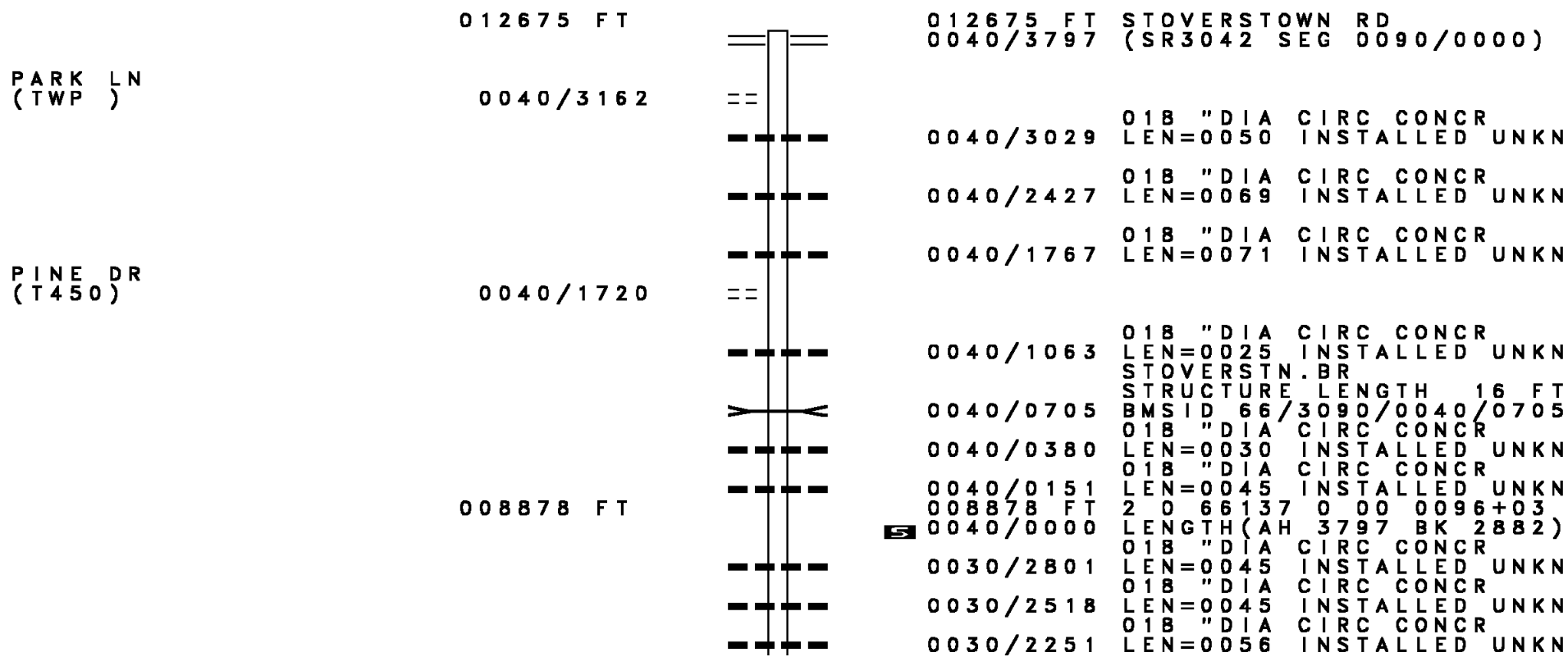
ROADWAY MANAGEMENT SYSTEM
SLD COUNTY/SR - ANNUAL PRINT

PAGE NUMBER: 893
COUNTY: YORK

DIR: B TOTAL LEN: 2.970 MI.
LEFT MUN: JACKSON T

DIST: 08-4 SR: 3092
RIGHT MUN: JACKSON T

Stationing	Notes	Stationing	Notes
005633 FT		005633 FT	2 0 66009 0 05 0564+27 014"H 23"W ELLIP CONC LEN=0040 INSTALLED UNKN LENGTH(AH 1459 BK 2498)
		0040/0000	042 "DIA CIR PLASTIC LEN=0050 INSTALLED 2015
		0030/1845	014"H 23"W ELLIP CONC LEN=0040 INSTALLED UNKN
		0030/1192	048 "DIA CIR PLASTIC LEN=0060 INSTALLED UNKN
		0030/0802	048 "DIA CIRC CONCR LEN=0060 INSTALLED UNKN
		0030/0800	018 "DIA CIR PLASTIC LEN=0065 INSTALLED UNKN
		0030/0035	018 "DIA CIR PLASTIC LEN=0065 INSTALLED 2004
2 0 66009 0 05 0539+29	ORCHARD RD (T462)	003135 FT	ORCHARD RD (T462)
003135 FT		003135 FT	ORCHARD RD (T462)
0030/0000		0030/0000	LENGTH(AH 2498 BK 2082)
		0020/1570	014"H 23"W ELLIP CONC LEN=0040 INSTALLED UNKN
		0020/1053	014"H 23"W ELLIP CONC LEN=0040 INSTALLED UNKN
		0020/0545	BMSSEN 66/3092/0020/0533 2 0 66009 0 05 0524+19 BUNCHES CRK.
001053 FT		0020/0533	BMSBG 66/3092/0020/0533
001053 FT		001053 FT	2 0 66009 0 05 0518+47 PIGEON HILL RD (SR3094 SEG 0010/0000)
		NC KO P RD	
		0020/0000	LENGTH(AH 2082 BK 1053)
		0010/1000	024 "DIA CIRC METAL LEN=0020 INSTALLED 1999
		0010/0655	014"H 23"W ELLIP CONC LEN=0040 INSTALLED UNKN
		0010/0477	019"H 30"W ELLIP CONC LEN=0040 INSTALLED UNKN
000000 FT		000000 FT	2 0 66009 0 05 0508+46 NC PI GEON HILL RD IRON RIDGE RD (TWP) IRON RIDGE RD (SR3047 SEG 0140/0000)
		INTER-BK	MFC BEGIN = E
		0010/0000	LENGTH(AH 1053 BK 0000)



EXTRACT DATE: 12/18/2023
PRINT DATE: 12/20/2023

ROADWAY MANAGEMENT SYSTEM
SLD COUNTY/SR - ANNUAL PRINT

PAGE NUMBER: 891
COUNTY: YORK

DIR: B TOTAL LEN: 2.401 MI.
LEFT MUN: NORTH CODORUS T

DIST: 08-4 SR: 3090
RIGHT MUN: NORTH CODORUS T

CEDAR HILL RD
(T448)

0030/1448 ==

0030/1984	024 " DIA	CIRC CONCR
	LEN=0065	INSTALLED UNKN
0030/1735	018 " DIA	CIRC CONCR
	LEN=0032	INSTALLED UNKN
0030/0840	018 " DIA	CIRC CONCR
	LEN=0062	INSTALLED UNKN
0030/0187	018 " DIA	CIRC CONCR
	LEN=0070	INSTALLED UNKN
005996 FT	2 0 66137	0 00 0059+67
0030/0000	LENGTH(AH	2882 BK 2884)
0020/2342	024 " DIA	CIRC CONCR
	LEN=0070	INSTALLED UNKN
0020/1997	018 " DIA	CIRC CONCR
	LEN=0067	INSTALLED UNKN
0020/1690	024 " DIA	CIR PLASTIC
	LEN=0050	INSTALLED UNKN
0020/1316	018 " DIA	CIRC CONCR
	LEN=0050	INSTALLED UNKN

2 0 66137 0 00 0030+83
HERSHEY RD
(T452)

003112 FT
0020/0000 ==

0020/0276	018 " DIA	CIRC CONCR
	LEN=0052	INSTALLED UNKN
003112 FT		
0020/0000	LENGTH(AH	2884 BK 3112)
0010/1996	024 " DIA	CIRC CONCR
	LEN=0050	INSTALLED UNKN
0010/1984	FIELD POINTE DR	(T614)
0010/1196	018 " DIA	CIRC METAL
	LEN=0054	INSTALLED UNKN
0010/0042	024 " DIA	CIRC CONCR
	LEN=0066	INSTALLED UNKN
000000 FT	2 0 66137	0 00 0000+00
	NC LEHMAN RD	MYERS RD
	(SR3078	SEG 0020/0000)
INTER-BK	LEHMAN RD	(SR3078
	MFC BEGIN = D	SEG 0020/0000)
0010/0000	LENGTH(AH	3112 BK 0000)

DIR: B TOTAL LEN: .963 MI. DIST: 08-4 SR: 3088
 LEFT MUN: NORTH CODORUS T RIGHT MUN: NORTH CODORUS T

ZEIGLERS-CHURCH RD 005083 FT
 (SR3076 SEG 0080/0000) 0060/2273

002810 FT

BEARDS SCHOOL RD 0050/1843
 (T455)

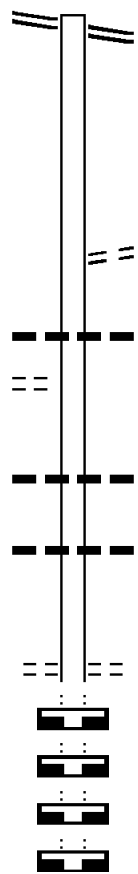
000000 FT

000000 FT

000000 FT

000000 FT

000000 FT



005083 FT ZEIGLERS-CHURCH RD
 0060/2273 (SR3076 SEG 0080/0000)

002810 FT 2 0 66132 0 00 0132+25
 HARROLD RD
 (T421)

0060/0000 LENGTH(AH 2273 BK 2810)

0050/1917 014 "DIA CIRC CONCR
 LEN=0048 INSTALLED 2012

0050/0876 018 "DIA CIR PLASTIC
 LEN=0032 INSTALLED 2012

0050/0013 018 "DIA CIRC METAL
 LEN=0018 INSTALLED UNKN

000000 FT 2 0 66132 0 00 0103+43
 NC BENTZ RD
 WALTERS HATCHERY RD
 (T485)

0050/0000 LENGTH(AH 2810 BK 2890)

000000 FT

7040/0000 LENGTH(AH 2890 BK 2554)

000000 FT

7030/0000 LENGTH(AH 2554 BK 2403)

000000 FT

7020/0000 LENGTH(AH 2403 BK 2496)

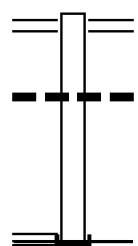
000000 FT

7010/0000 LENGTH(AH 2496 BK 0000)

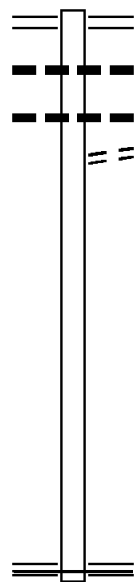
EXTRACT DATE: 12/18/2023 ROADWAY MANAGEMENT SYSTEM PAGE NUMBER: 889
PRINT DATE: 12/20/2023 SLD COUNTY/SR - ANNUAL PRINT COUNTY: YORK

DIR: B TOTAL LEN: .250 MI. DIST: 08-4 SR: 3086
LEFT MUN: NORTH CODORUS T RIGHT MUN: NORTH CODORUS T

001320 FT		001320 FT	JEFFERSON RD
		0010/1320	(SR0516 SEG 0270/0000)
			015"H 21"W ELLIP METAL
		0010/0554	LEN=0030 INSTALLED 1999
000000 FT		000000 FT	2 0 66131 0 00 0025+92
		NC LI	ISCHEYS CHURCH RD
		INTER-BK	LISCHEYS CHURCH RD
			(SR3053 SEG 0030/0000)
			MFC BEGIN = E
COLONIAL VALLEY RD		0010/0000	5 0010/0000 LENGTH(AH 1320 BK 0000)
(SR3053 SEG 0030/0000)			



004285 FT



004285 FT THOMAN DR
 0020/1534 (SR3082 SEG 0050/1439)
 018 " DIA CIR PLASTIC
 0020/1369 LEN=0040 INSTALLED UNKN
 018 " DIA CIR PLASTIC
 0020/1056 LEN=0035 INSTALLED UNKN
 DUBBS RD
 0020/0612 (T532)

002751 FT

002751 FT 2 0 66128 0 00 0027+43
 0020/0000 LENGTH(AH 1534 BK 2751)

000000 FT

000000 FT 2 0 66128 0 00 0000+00
 NC ST THOMAN HILL RD
 THOMAN RD
 (SR3082 SEG 0040/0948)
 MFC BEGIN = E
 0010/0000 LENGTH(AH 2751 BK 0000)

EXTRACT DATE: 12/18/2023
PRINT DATE: 12/20/2023

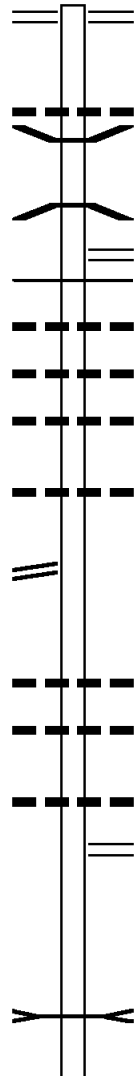
ROADWAY MANAGEMENT SYSTEM
SLD COUNTY/SR - ANNUAL PRINT

PAGE NUMBER: 887
COUNTY: YORK

DIR: B TOTAL LEN: 2.440 MI.
LEFT MUN: NORTH CODORUS T

DIST: 08-4 SR: 3082
RIGHT MUN: NORTH CODORUS T

012885 FT



012885 FT JEFFERSON RD
0050/3019 (SR0516 SEG 0250/0241)

0050/1877 014"H 23"W ELLIP CONC
LEN=0040 INSTALLED UNKN
0050/1699 BMSSEN 66/3082/0050/1688
0 0 00000 0 00 0000+00

0050/1688 BMSBG 66/3082/0050/1688
TR. CODORUS
STORMY HILL RD

0050/1439 (SR3084 SEG 0020/1534)
0050/1419 MFC BEGIN = D

0050/1415 019"H 30"W ELLIP CONC
LEN=0056 INSTALLED UNKN

0050/1049 014"H 23"W ELLIP CONC
LEN=0040 INSTALLED UNKN

0050/0704 014"H 23"W ELLIP CONC
LEN=0032 INSTALLED UNKN

0050/0038 018 "DIA CIR PLASTIC
LEN=0040 INSTALLED UNKN

009866 FT

5 0050/0000 LENGTH(AH 3019 BK 3439)

0040/1993 018 "DIA CIR PLASTIC
LEN=0040 INSTALLED UNKN

0040/1609 024 "DIA CIR PLASTIC
LEN=0040 INSTALLED UNKN

0040/0962 015"H 21"W ELLIP CONC
LEN=0030 INSTALLED UNKN

0040/0948 STORMY HILL RD
(SR3084 SEG 0010/0000)

006427 FT

006427 FT 2 0 66007 0 02 0562+37
TR. CODORUS C

STRUCTURE LENGTH 14 FT
BMSID 66/3082/0040/0000

5 0040/0000 LENGTH(AH 3439 BK 2987)

036 "DIA CIR PLASTIC

2 0 66007 0 03 0597+49 009866 FT
EMIG RD
(SR3053 SEG 0010/0000) 0050/0000

EXTRACT DATE: 12/18/2023
PRINT DATE: 12/20/2023

ROADWAY MANAGEMENT SYSTEM
SLD COUNTY/SR - ANNUAL PRINT

PAGE NUMBER: 886
COUNTY: YORK

DIR: B TOTAL LEN: 2.440 MI.
LEFT MUN: NORTH CODORUS T

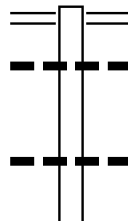
DIST: 08-4 SR: 3082
RIGHT MUN: NORTH CODORUS T

SENFT RD
(T379)

Segment ID	Length	Material	Status
0030/2224	LEN=0040	014 " DIA CIR PLASTIC	INSTALLED UNKN
0030/2012	LEN=0040		INSTALLED UNKN
0030/0948			
0030/0943	LEN=0060	024 " DIA CIR PLASTIC	INSTALLED UNKN
0030/0432	LEN=0040	018 " DIA CIR PLASTIC	INSTALLED UNKN
0030/0314	LEN=0040	018 " DIA CIR PLASTIC	INSTALLED UNKN
0030/0024	LEN=0060	036 " DIA CIR PLASTIC	INSTALLED UNKN
003440 FT	2 0 66007 0 02 0532+50	036 " DIA CIR PLASTIC	INSTALLED UNKN
0030/0000	LENGTH(AH 2987 BK 2204)	024 " H 72 " W CON BOX CUL	INSTALLED UNKN
0020/1760	LEN=0043		INSTALLED UNKN
0020/0683	LEN=0040	018 " DIA CIR PLASTIC	INSTALLED UNKN
0020/0518	LEN=0040	018 " DIA CIR PLASTIC	INSTALLED UNKN
0020/0290	(AAR 872274H) #TRKS 01		
0020/0075	BMSSEN 66/3082/0020/0000		
001236 FT	2 0 66007 0 02 0510+51		
0020/0000	LENGTH(AH 2204 BK 1236)		
0010/0846	LEN=0040	018 " DIA CIR PLASTIC	INSTALLED UNKN
0010/0100	LEN=0040	018 " DIA CIR PLASTIC	INSTALLED UNKN
000000 FT	2 0 66007 0 02 0498+10		
INTER-BK		NC THOMAN DR PORTERS RD (SR3047 SEG 0080/0000)	
0010/0000	LENGTH(AH 1236 BK 0000)	THOMAN DR (TWP) MFC BEGIN = E	

EXTRACT DATE: 12/18/2023 ROADWAY MANAGEMENT SYSTEM PAGE NUMBER: 885
 PRINT DATE: 12/20/2023 SLD COUNTY/SR - ANNUAL PRINT COUNTY: YORK
 DIR: B TOTAL LEN: 3.757 MI. DIST: 08-4 SR: 3080
 LEFT MUN: HEIDELBERG T RIGHT MUN: HEIDELBERG T

019839 FT



019839 FT PORTERS RD
 0070/2597 (SR3047 SEG 0070/0000)
 0070/2383 030 "DIA CIR PLASTIC
 LEN=0040 INSTALLED UNKN

 0070/1341 024 "DIA CIR PLASTIC
 LEN=0020 INSTALLED UNKN

DIR: B TOTAL LEN: 3.757 MI. DIST: 08-4 SR: 3080
 LEFT MUN: HEIDELBERG T RIGHT MUN: HEIDELBERG T

2 0 66007 0 02 0457+99 017242 FT
 STERNER DR
 (T373)

0070/0000

014478 FT

ROSEPOINTE WY
 (T379)

0050/0857

010770 FT

0070/0350	018 " DIA CIR PLASTIC LEN=0050 INSTALLED UNKN KELLEY AV (T395)
0070/0315	018 " DIA CIR PLASTIC LEN=0020 INSTALLED UNKN
0070/0111 017242 FT	018 " DIA CIR PLASTIC LEN=0020 INSTALLED UNKN
0070/0000	LENGTH(AH 2597 BK 2764) 015 " DIA CIR PLASTIC LEN=0035 INSTALLED UNKN
0060/2680	DANNER DR (T396) 015 "H 21 "W ELLIP CONC LEN=0040 INSTALLED UNKN
0060/1980	
0060/1760	
0060/0384 014478 FT	018 " DIA CIR PLASTIC LEN=0030 INSTALLED UNKN 2 0 66007 0 01 0429+53 HILLVIEW RD (T319)
0060/0000	NC MA ARBURG RD LENGTH(AH 2764 BK 3708)
0050/2495	012 "H 21 "W ELLIP CONC LEN=0025 INSTALLED UNKN
0050/0799	018 " DIA CIR PLASTIC LEN=0020 INSTALLED UNKN
0050/0000	2 0 66007 0 01 0392+25 SR 3106 SH (SR3106 SEG 0010/0022) LENGTH(AH 3708 BK 2315)
0040/1343	018 " DIA CIR PLASTIC LEN=0025 INSTALLED UNKN
	018 " DIA CIR PLASTIC

DIR: B TOTAL LEN: 3.757 MI. DIST: 08-4 SR: 3080
 LEFT MUN: HEIDELBERG T RIGHT MUN: HEIDELBERG T

2 0 66191 0 00 0084+84 008455 FT
 LOCUST RD
 (T372) 0040/0000

0040/0710 LEN=0025 INSTALLED UNKN
 018 "DIA CIR PLASTIC
 0040/0148 LEN=0030 INSTALLED UNKN
 008455 FT
 S 0040/0000 LENGTH(AH 2315 BK 2868)

005587 FT

0030/0020 015"H 21"W ELLIP CONC
 LEN=0020 INSTALLED UNKN
 2 0 66191 0 00 0056+16
 SMITH STATION RD
 (SR3045 SEG 0030/0000)
 S 0030/0000 LENGTH(AH 2868 BK 2793)

DEAGEN DR
 (T339) 0020/0660
 002794 FT

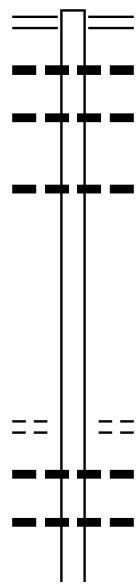
0020/1380 020 "DIA CIRC CONCR
 LEN=0030 INSTALLED UNKN
 015 "DIA CIRC CONCR
 0020/0953 LEN=0025 INSTALLED UNKN
 S 0020/0000 002794 FT 2 0 66191 0 00 0027+94
 LENGTH(AH 2793 BK 2794)
 HEIDELBERG
 0010/2769 PENN T

BLOOMING GROVE RD
 (SR0216 SEG 0030/2314) 0010/0000

0010/2018 030 "DIA CIRC CONCR
 LEN=0025 INSTALLED UNKN
 0010/0207 018 "DIA CIR PLASTIC
 LEN=0025 INSTALLED UNKN
 000000 FT 2 0 66191 0 00 0000+00
 BLOOMING GROVE RD
 (SR0216 SEG 0030/2314)
 NC HOFF RD
 MFC BEGIN = E
 S 0010/0000 LENGTH(AH 2794 BK 0000)

DIR: B TOTAL LEN: 1.881 MI. DIST: 08-4 SR: 3078
 LEFT MUN: NORTH CODORUS T RIGHT MUN: NORTH CODORUS T

009931 FT



009931 FT STOVERSTOWN RD
 0040/1739 (SR3042 SEG 0030/0000)
 021"H 15"W METAL ARCH
 0040/1372 LEN=0035 INSTALLED 2000
 021"H 15"W METAL ARCH
 0040/0844 LEN=0035 INSTALLED 2000
 021"H 15"W METAL ARCH
 0040/0020 LEN=0035 INSTALLED 2000
 008192 FT 2 0 66048 0 01 0130+04
 0040/0000 LENGTH(AH 1739 BK 1925)

008192 FT

2 0 66048 0 01 0110+32 006267 FT
 BENTZ RD
 (TBC) 0030/0000

006267 FT SPORTSMAN CLUB RD
 (T382)
 0030/0000 LENGTH(AH 1925 BK 2417)
 015"H 21"W ELLIP METAL
 0020/2024 LEN=0030 INSTALLED UNKN
 028"H 20"W METAL ARCH
 0020/1781 LEN=0045 INSTALLED 2000

DIR: B TOTAL LEN: 1.881 MI. DIST: 08-4 SR: 3078
 LEFT MUN: NORTH CODORUS T RIGHT MUN: NORTH CODORUS T

FIELD POINTE DR
 (T614)

0020/0362

==

2 0 66048 0 01 0085+77 003850 FT
 LEHMAN RD
 (SR3090 SEG 0010/0000)

0020/0000

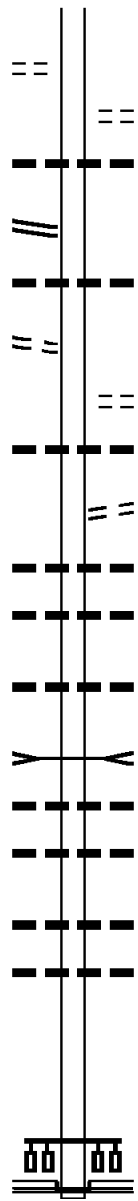
==

RENOLL LN
 (PRDR)

0010/2940

==

000000 FT



0020/0243 EDGEWOOD LN
 (PRDR)
 018 " DIA CIRC CONCR
 LEN=0051 INSTALLED UNKN

0020/0062
 003850 FT
 NC MYERS RD
 LENGTH(AH 2417 BK 3850)
 018 " DIA CIRC METAL
 LEN=0041 INSTALLED UNKN

0010/3750

0010/2892 LAKE CLUB LN
 (PRDR)
 024 " DIA CIRC METAL
 LEN=0032 INSTALLED UNKN

0010/2724

0010/2090 ORCHARD DR
 (T449)
 015 " DIA CIRC METAL
 LEN=0030 INSTALLED UNKN
 015 " DIA CIRC METAL
 LEN=0035 INSTALLED UNKN

0010/1895

0010/1090 038"H 68"W CON BOX CUL
 LEN=0042 INSTALLED UNKN
 TRIB OF N BR CODORUS CR
 STRUCTURE LENGTH 10 FT
 0010/1047 BMSID 66/3078/0010/1047
 053"H 83"W ELLIP CONC
 LEN=0075 INSTALLED UNKN
 014"H 23"W ELLIP CONC
 LEN=0032 INSTALLED UNKN

0010/1039

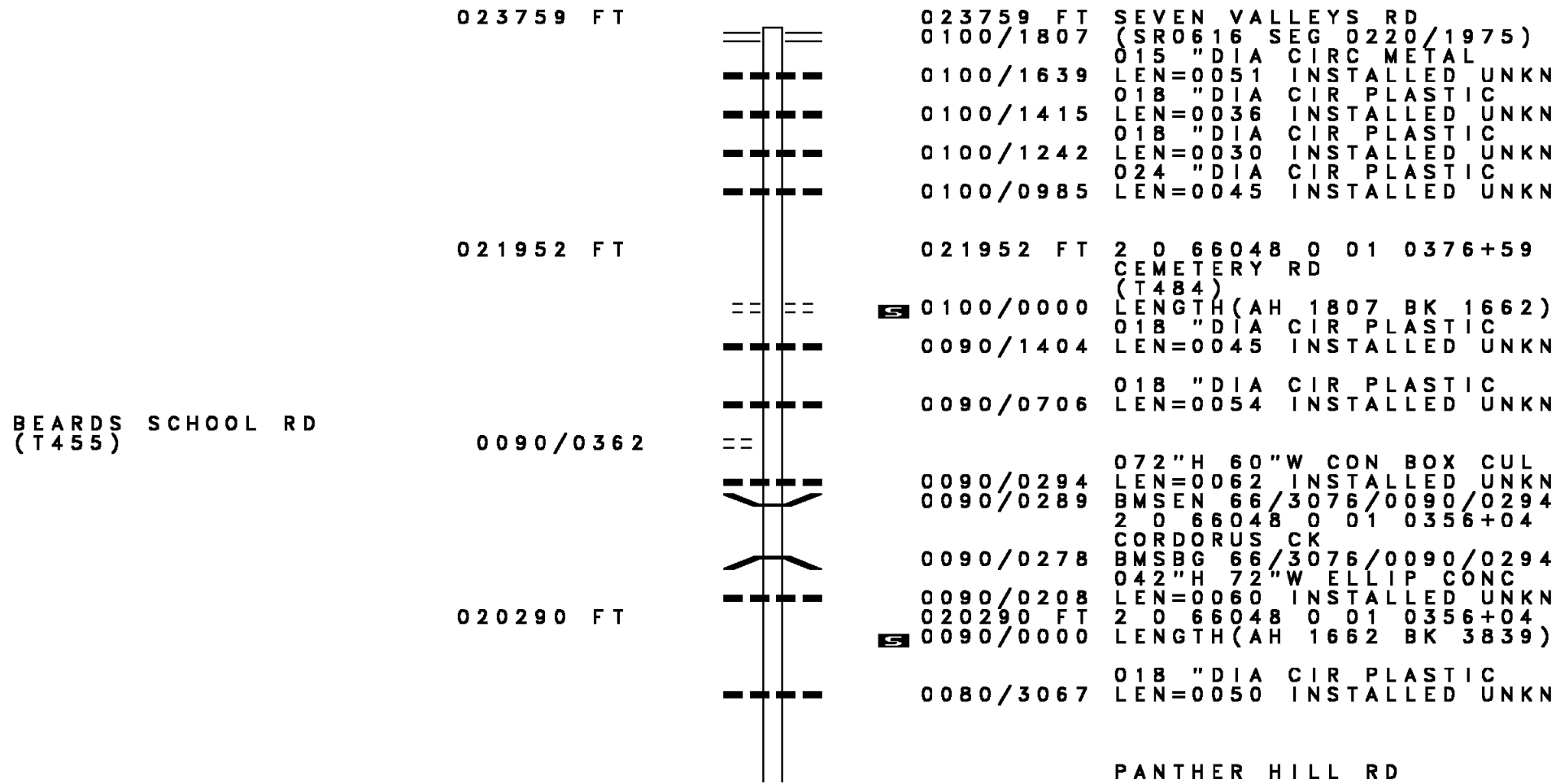
0010/0844

0010/0154 018 " DIA CIR PLASTIC
 LEN=0083 INSTALLED UNKN
 018 " DIA CIRC CONCR
 LEN=0077 INSTALLED UNKN

0010/0060
 000000 FT 2 0 66048 0 01 0047+49
 NC LEHMAN RD
 YORK RD
 (SR0116 SEG 0230/0338)

INTER-BK GLATFELTER CO RD
 (PRDR)
 MFC BEGIN = D
 0010/0000 LENGTH(AH 3850 BK 0000)

DIR: B TOTAL LEN: 4.500 MI. DIST: 08-4 SR: 3076
 LEFT MUN: NORTH CODORUS T RIGHT MUN: NORTH CODORUS T



023759 FT

023759 FT SEVEN VALLEYS RD
 0100/1807 (SR0616 SEG 0220/1975)
 015 " DIA CIR METAL
 0100/1639 LEN=0051 INSTALLED UNKN
 018 " DIA CIR PLASTIC
 0100/1415 LEN=0036 INSTALLED UNKN
 018 " DIA CIR PLASTIC
 0100/1242 LEN=0030 INSTALLED UNKN
 024 " DIA CIR PLASTIC
 0100/0985 LEN=0045 INSTALLED UNKN

021952 FT

021952 FT 2 0 66048 0 01 0376+59
 CEMETERY RD
 (T484)
 S 0100/0000 LENGTH(AH 1807 BK 1662)
 018 " DIA CIR PLASTIC
 0090/1404 LEN=0045 INSTALLED UNKN
 018 " DIA CIR PLASTIC
 0090/0706 LEN=0054 INSTALLED UNKN

BEARDS SCHOOL RD
 (T455)

0090/0362

072"H 60"W CON BOX CUL
 0090/0294 LEN=0062 INSTALLED UNKN
 0090/0289 BMSSEN 66/3076/0090/0294
 2 0 66048 0 01 0356+04
 CORDORUS CK
 0090/0278 BMSBG 66/3076/0090/0294
 042"H 72"W ELLIP CONC
 0090/0208 LEN=0060 INSTALLED UNKN
 020290 FT 2 0 66048 0 01 0356+04
 S 0090/0000 LENGTH(AH 1662 BK 3839)

020290 FT

018 " DIA CIR PLASTIC
 0080/3067 LEN=0050 INSTALLED UNKN

PANTHER HILL RD

EXTRACT DATE: 12/18/2023
PRINT DATE: 12/20/2023

ROADWAY MANAGEMENT SYSTEM
SLD COUNTY/SR - ANNUAL PRINT

PAGE NUMBER: 879
COUNTY: YORK

DIR: B TOTAL LEN: 4.500 MI.
LEFT MUN: NORTH CODORUS T

DIST: 08-4 SR: 3076
RIGHT MUN: NORTH CODORUS T

2 0 66048 0 01 0317+65 016451 FT
BENTZ RD
(SR3088 SEG 0060/2273) 0080/0000

2 0 66048 0 01 0290+45 013819 FT
HARROLD RD
(T421) 0070/0000

011866 FT

009749 FT

0080/1832	(T444)	024"H 33"W ELLIP METAL
0080/1387	LEN=0040	INSTALLED UNKN
0080/0859	018"DIA	CIR PLASTIC
0080/0573	LEN=0040	INSTALLED UNKN
016451 FT	018"DIA	CIR PLASTIC
0080/0000	LEN=0042	INSTALLED UNKN
0070/2123	LENGTH(AH 3839 BK 2632)	018"DIA CIR PLASTIC
	LEN=0035	INSTALLED UNKN
0070/0451	030"DIA	CIR PLASTIC
013819 FT	LEN=0030	INSTALLED UNKN
0070/0000	LENGTH(AH 2632 BK 1953)	018"DIA CIR PLASTIC
0060/1165	LEN=0035	INSTALLED UNKN
011866 FT	2 0 66048 0 01 0270+92	HOFF RD
0060/0000	(T418)	LENGTH(AH 1953 BK 2117)
0050/2091	014"H 23"W	ELLIP CONC
	LEN=0050	INSTALLED 2006
0050/0452	024"DIA	CIR PLASTIC
009749 FT	LEN=0045	INSTALLED UNKN
0050/0000	2 0 66048 0 01 0249+97	LENGTH(AH 2117 BK 2839)
0040/2621	024"DIA	CIR PLASTIC
0040/2536	LEN=0055	INSTALLED UNKN
	030"DIA	CIR PLASTIC
	LEN=0046	INSTALLED UNKN
0040/1545	024"DIA	CIR PLASTIC
	LEN=0035	INSTALLED UNKN
0040/1445	030"DIA	CIR PLASTIC
	LEN=0040	INSTALLED UNKN


EXTRACT DATE: 12/18/2023
PRINT DATE: 12/20/2023

ROADWAY MANAGEMENT SYSTEM
SLD COUNTY/SR - ANNUAL PRINT

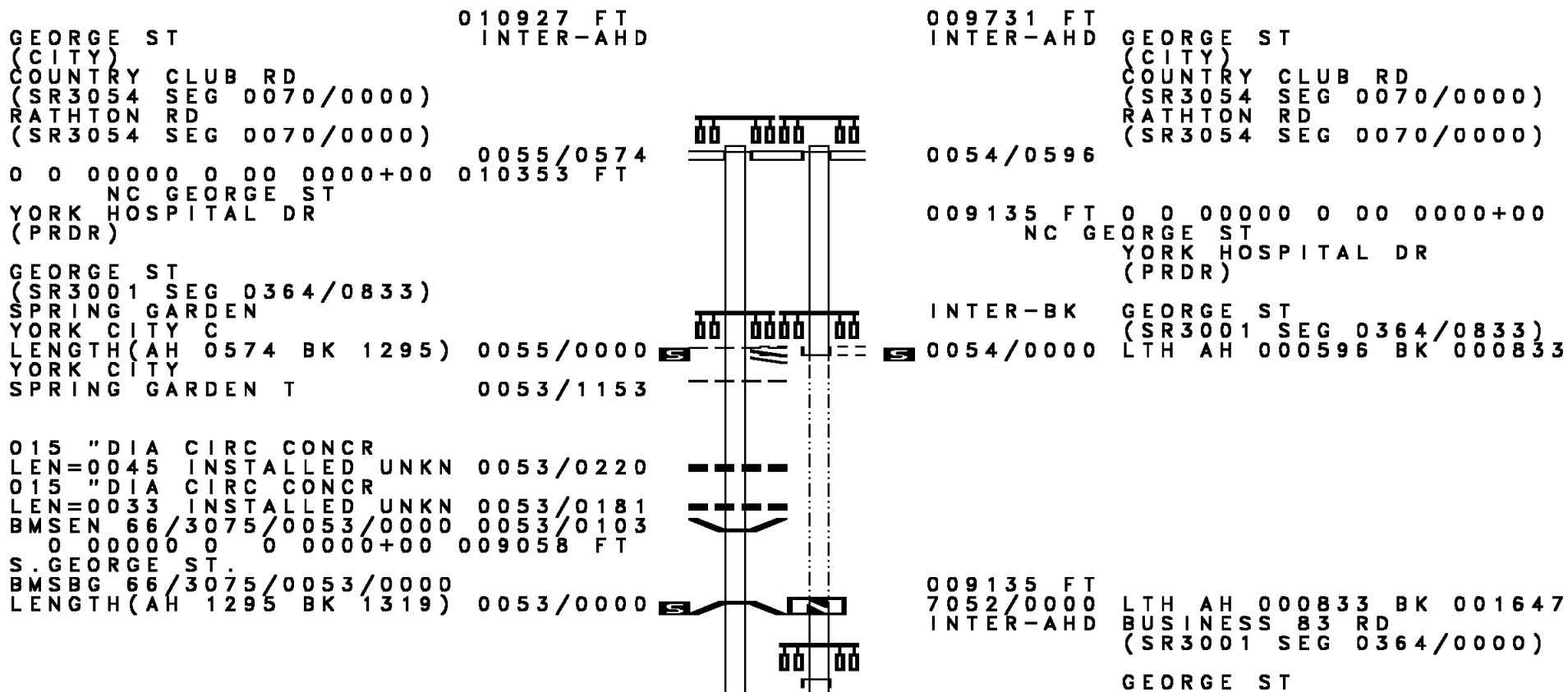
PAGE NUMBER: 878
COUNTY: YORK

DIR: B TOTAL LEN: 4.500 MI.
LEFT MUN: NORTH CODORUS T

DIST: 08-4 SR: 3076
RIGHT MUN: NORTH CODORUS T



DIR: N TOTAL LEN: 2.070 MI. DIST: 08-4 SR: 3075
 LEFT MUN: SPRING GARDEN T RIGHT MUN: SPRING GARDEN T



EXTRACT DATE: 12/18/2023
PRINT DATE: 12/20/2023

ROADWAY MANAGEMENT SYSTEM
SLD COUNTY/SR - ANNUAL PRINT

PAGE NUMBER: 876
COUNTY: YORK

DIR: N TOTAL LEN: 2.070 MI.
LEFT MUN: SPRING GARDEN T

DIST: 08-4 SR: 3075
RIGHT MUN: SPRING GARDEN T

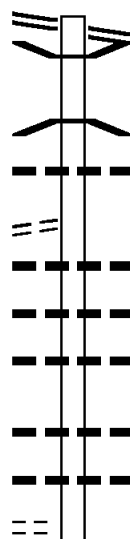
Stationing	Structure	Material	Length	Notes
0050/1647	==	(SR3001 SEG 0364/0000)		
0050/1346	---	015 "DIA CIRC CONCR	LEN=0040	INSTALLED UNKN
0050/1057	---	015 "DIA CIRC CONCR	LEN=0040	INSTALLED UNKN
0050/0781	---	015 "DIA CIRC CONCR	LEN=0040	INSTALLED UNKN
0050/0499	---	018 "DIA CIRC CONCR	LEN=0040	INSTALLED UNKN
0051/0476	---	018 "DIA CIRC CONCR	LEN=0046	INSTALLED UNKN
0051/0156	---	015 "DIA CIRC CONCR	LEN=0038	INSTALLED UNKN
0051/0140	---	BMSEN 66/3075/0050/0000		
007488 FT		0 0 0000 0 0 0000+00	007739 FT	
0050/0000	---	TRI-HILL RD.		
0050/0000	---	BMSBG 66/3075/0050/0000		
0050/0000	---	LENGTH(AH 1319 BK 2787)		
0040/2535	---	018 "DIA CIRC CONCR	LEN=0040	INSTALLED UNKN
0040/2523	---	018 "DIA CIRC CONCR	LEN=0040	INSTALLED UNKN
0040/2261	---	015 "DIA CIRC CONCR	LEN=0064	INSTALLED UNKN
0040/2182	---	060"H 60"W CON BOX CUL	LEN=0100	INSTALLED UNKN
0040/1990	---	015 "DIA CIRC CONCR	LEN=0066	INSTALLED UNKN
0040/1714	---	015 "DIA CIRC CONCR	LEN=0050	INSTALLED UNKN
0040/1496	---	036 "DIA CIRC CONCR	LEN=0065	INSTALLED UNKN
0040/1425	---	015 "DIA CIRC CONCR	LEN=0038	INSTALLED UNKN
0040/1172	---	018 "DIA CIRC CONCR	LEN=0040	INSTALLED UNKN
0040/1100	---	018 "DIA CIRC CONCR	LEN=0040	INSTALLED UNKN
0040/0873	---	018 "DIA CIRC CONCR	LEN=0040	INSTALLED UNKN
0040/0870	---	018 "DIA CIRC CONCR	LEN=0040	INSTALLED UNKN
0040/0754	---	SPRING GARDEN YORK T		
0040/0548	---	015 "DIA CIRC CONCR	LEN=0050	INSTALLED UNKN
T.CODORUS CK		T.CODORUS CK		
STRUCTURE LENGTH 22 FT		STRUCTURE LENGTH 22 FT		

DIR: B TOTAL LEN: 3.473 MI. DIST: 08-4 SR: 3074
 LEFT MUN: MANHEIM T RIGHT MUN: MANHEIM T

BLOOMING GROVE RD 018337 FT
 (SR0216 SEG 0170/1309) 0080/3685

WATER TANK RD
 (T413) 0080/3286

SPIRIT LN
 (PRDR) 0080/1673



018337 FT BLOOMING GROVE RD
 0080/3685 (SR0216 SEG 0170/1309)
 0080/3526 BMSSEN 66/3074/0080/3487
 2 0 66010 0 02 0188+45
 TRIB. CODORUS CK.
 0080/3487 BMSBG 66/3074/0080/3487
 018 " DIA CIRC METAL
 0080/3290 LEN=0040 INSTALLED UNKN

 0080/3255 018 " DIA CIRC CONCR
 LEN=0039 INSTALLED UNKN
 0080/3032 018 " DIA CIRC CONCR
 LEN=0032 INSTALLED UNKN
 0080/2757 015 " DIA CIRC METAL
 LEN=0035 INSTALLED UNKN

 0080/2080 018 " DIA CIRC METAL
 LEN=0040 INSTALLED UNKN
 0080/1843 018 " DIA CIRC METAL
 LEN=0045 INSTALLED 1997

DIR: B TOTAL LEN: 3.473 MI. DIST: 08-4 SR: 3074
 LEFT MUN: MANHEIM T RIGHT MUN: MANHEIM T

2 0 66010 0 02 0153+78 014652 FT
 TANNERY RD
 (T399) 0080/0000

2 0 66010 0 02 0130+70 012344 FT
 SNYDER MILL RD
 (T346) 0070/0000

PENTLAND RD
 (T370) 0060/0361

2 0 66010 0 02 0105+46 009800 FT
 LC FOR PENTLAND RD
 (CONN) 0060/0000

0080/1508	018 " DIA	CIRC METAL
	LEN=0035	INSTALLED 1997
0080/1224	024 " DIA	CIRC METAL
	LEN=0010	INSTALLED 1998
0080/0872	018 " DIA	CIRC METAL
	LEN=0030	INSTALLED UNKN
0080/0473	018 " DIA	CIRC METAL
014652 FT	LEN=0030	INSTALLED UNKN
0080/0000	LENGTH(AH 3685 BK 2308)	
	035"H 00"W	MULT METAL
0070/2233	LEN=0030	INSTALLED UNKN
0070/1577	024 " DIA	CIR PLASTIC
	LEN=0033	INSTALLED UNKN
0070/1193	018 " DIA	CIR PLASTIC
	LEN=0034	INSTALLED UNKN
0070/1100	018 " DIA	CIR PLASTIC
	LEN=0055	INSTALLED UNKN
0070/1073	TRONE RD	
0070/1003	(T346)	
	BMS EN 66/3074/0070/0986	
	2 0 66010 0 02 0140+33	
	BR. CODORUS	
0070/0986	BMS BG 66/3074/0070/0986	
	018 " DIA	CIR PLASTIC
0070/0588	LEN=0037	INSTALLED UNKN
012344 FT		
0070/0000	LENGTH(AH 2308 BK 2544)	
	018 " DIA	CIR PLASTIC
0060/2506	LEN=0040	INSTALLED UNKN
0060/1632	018 " DIA	CIR PLASTIC
	LEN=0032	INSTALLED UNKN
0060/0820	018 " DIA	CIRC METAL
	LEN=0060	INSTALLED UNKN
0060/0260	018 " DIA	CIRC METAL
009800 FT	LEN=0075	INSTALLED UNKN
0060/0000	LENGTH(AH 2544 BK 3192)	
	038"H 57"W	ELLIP METAL
0050/2998	LEN=0075	INSTALLED 1997
	024 " DIA	CIRC METAL
0050/2399	LEN=0045	INSTALLED UNKN

DIR: B TOTAL LEN: 3.473 MI. DIST: 08-4 SR: 3074
 LEFT MUN: MANHEIM T RIGHT MUN: MANHEIM T

2 0 66010 0 01 0066+08 006608 FT
 KITZMILLER RD
 (T348) 0050/0000

0050/2058	036 " DIA CIRC METAL LEN=0045	INSTALLED UNKN
0050/1302	015"H 21"W ELLIP METAL LEN=0035	INSTALLED UNKN
006608 FT		
0050/0000	LENGTH(AH 3192 BK 2274) 030 " DIA CIRC METAL LEN=0042	INSTALLED UNKN
0040/2245		
0040/1368	SKYVIEW DR (T348)	
0040/0669	024 " DIA CIRC METAL LEN=0033	INSTALLED UNKN
004334 FT		
004334 FT	2 0 66010 0 01 0043+34 LAKEVIEW DR (T369)	
0040/0000	LENGTH(AH 2274 BK 1516) 021"H 15"W ELLIP METAL LEN=0075	INSTALLED 1997
0030/1475		
0030/0585	024 " DIA CIRC METAL LEN=0025	INSTALLED UNKN
002818 FT		
002818 FT	2 0 66010 0 01 0028+18	
0030/0000	LENGTH(AH 1516 BK 1803)	
0020/0787	024 " DIA CIRC METAL LEN=0035	INSTALLED UNKN
001015 FT		
001015 FT	2 0 66010 0 01 0010+15	
0020/0000	LENGTH(AH 1803 BK 1015) 030 " DIA CIRC METAL LEN=0120	INSTALLED UNKN
0010/0738		
0010/0418	024 " DIA CIRC CONCR LEN=0075	INSTALLED UNKN
0010/0020	018 " DIA CIRC CONCR LEN=0100	INSTALLED 1996
000000 FT		
000000 FT	2 0 66010 0 00 0000+00 NC SMOKETOWN RD SINSHEIM RD (SR3041 SEG 0010/1165) MFC BEGIN = E	
0010/0000	LENGTH(AH 1015 BK 0000)	

EXTRACT DATE: 12/18/2023 ROADWAY MANAGEMENT SYSTEM PAGE NUMBER: 870
PRINT DATE: 12/20/2023 SLD COUNTY/SR - ANNUAL PRINT COUNTY: YORK
DIR: B TOTAL LEN: 2.404 MI. DIST: 08-4 SR: 3073
LEFT MUN: PENN T RIGHT MUN: PENN T

012693 FT

012693 FT FREDERICK ST

DIR: B TOTAL LEN: 2.404 MI. DIST: 08-4 SR: 3073
 LEFT MUN: PENN T RIGHT MUN: PENN T

Street Name	Stationing	Notes
	0060/1089	(SR0194 SEG 0010/2679)
	0060/0784	TLEFT (TWP)
	0060/0652	MIDDLE ST (TWP)
MIDDLE ST (TWP)	0060/0584	
	0060/0278	HARTMAN AV (TWP)
HARTMAN AV (TWP)	0060/0258	
	0060/0058	014"H 23"W ELLIP CONC
	0060/0014	LEN=0034 INSTALLED 2011
011604 FT	011604 FT	BMSSEN 66/3073/0050/1946
	0060/0000	2 0 66080 0 00 0276+49
	0050/1650	TRIB PLUM CK BMSBG 66/3073/0050/1946
CODY CT (TWP)	0050/1308	LENGTH(AH 1089 BK 1946)
	0050/0712	BOUNDRY AV (TWP)
PLUM CREEK RD (PRDR)	0050/0322	
009658 FT	0050/0009	GRANGER ST (TWP)
	0050/0000	BMSSEN 66/3073/0050/0000
	0040/2056	2 0 66080 0 00 0256+99
	0040/1988	T PLUM RUN BMSBG 66/3073/0050/0000
	0040/1388	LENGTH(AH 1946 BK 2059)
PLUM TREE LN (PRDR)	0040/1084	048"H 84"W CONC STRUCT
	0040/0723	LEN=0030 INSTALLED UNKN
	0040/0707	EMERSON ST (TWP)
MORNING GLORY DR (PRDR)	0040/0521	BAUGHER DR (TWP)
LITTLE BRIDGE RD (TWP)	0040/0303	
007599 FT	007599 FT	BMSSEN 66/3073/0040/0707
		2 0 66080 0 00 0242+91
		PLUM CREEK BMSBG 66/3073/0040/0707
		2 0 66080 0 00 0222+32
		COOPER RD

DIR: B TOTAL LEN: 2.404 MI. DIST: 08-4 SR: 3073
 LEFT MUN: PENN T RIGHT MUN: PENN T

WOODS LN
(PRDR)

0030/1188

2 0 66080 0 00 0204+74
 S HILLS GOLF COURSE RD
(PRDR)

004989 FT



0030/0000

001883 FT

000000 FT

==	0040/0000	(T317) LENGTH(AH 2059 BK 2610) 014"H 23"W ELLIP CONC
---	0030/2105	LEN=0032 INSTALLED 2011 014"H 23"W ELLIP CONC
---	0030/1753	LEN=0023 INSTALLED 2011
==	0030/0547	012 " DIA CIRC CONCR LEN=0040 INSTALLED UNKN GREENLANE DR
---	0030/0244	(PRDR)
==	004989 FT	
==	0030/0000	LENGTH(AH 2610 BK 3106) GRANDVIEW RD
==	0020/2526	(TWP)
---	0020/2172	024 " DIA CIRC CONCR LEN=0040 INSTALLED 2011
==	0020/1523	HENRY ST (TWP)
---	0020/0018	BMS EN 66/3073/0010/1862 2 0 66080 0 00 0179+37
---	001883 FT	TRIB. LITTLE CONEWAGO CR
---	0020/0000	BMSBG 66/3073/0010/1862 LENGTH(AH 3106 BK 1883)
==	0010/1259	FAIRVIEW RD (SR3062 SEG 0010/1883)
---	0010/0978	PENN WEST MANHEIM T
---	0010/0214	BMS EN 66/3073/0010/0185 2 0 66080 0 00 0162+14
---	0010/0158	S BR CONEWAGO CREEK BMSBG 66/3073/0010/0185
---	000000 FT	2 0 66080 0 00 0160+54
---	0010/0000	NC WE STMINSTER AV IMPOUNDING DAM RD (T660) INTER-BK GRAND VALLEY RD (T511) MFC BEGIN = D
---	0010/0000	LENGTH(AH 1883 BK 0000)

EXTRACT DATE: 12/18/2023 ROADWAY MANAGEMENT SYSTEM PAGE NUMBER: 867
PRINT DATE: 12/20/2023 SLD COUNTY/SR - ANNUAL PRINT COUNTY: YORK
DIR: B TOTAL LEN: 7.378 MI. DIST: 08-4 SR: 3072
LEFT MUN: SPRING GROVE B RIGHT MUN: SPRING GROVE B

MAIN ST INTER-AHD 038958 FT SR 0116
(SR0116 SEG 0263/0331)   (SR0116 SEG 0263/0279)

DIR: B TOTAL LEN: 7.378 MI. DIST: 08-4 SR: 3072
 LEFT MUN: JACKSON T RIGHT MUN: JACKSON T

Location / Description	Segment ID	Length (FT)	Material / Details
	0130/1624	LEN=0001	INSTALLED UNKN
	0130/0643	LEN=0045	018 " DIA CIR PLASTIC INSTALLED UNKN
	0130/0169	LEN=0040	064"H 43"W ELLIP METAL INSTALLED 2002
031867 FT	031867 FT	2 0 66008 0 02	0131+81
	0130/0000	LENGTH(AH 3401 BK 2222)	
	0120/0608	LEN=0035	018 " DIA CIR PLASTIC INSTALLED UNKN
029645 FT	0120/0014	BMSSEN 66/3072/0120/0000	
	029645 FT	2 0 66008 0 02	0109+59
	0120/0000	TR. CODORUS C BMSBG 66/3072/0120/0000	LENGTH(AH 2222 BK 1999)
HILLCREST RD (T460)	0110/1925		
PIGEON HILL RD (SR3094 SEG 0030/1729)	0110/0944		
	0110/1352	LEN=0001	036 " DIA CIR PLASTIC INSTALLED UNKN
	0110/0210	BMSSEN 66/3072/0110/0151	JACKSON HEIDELBERG T
	0110/0182	2 0 66008 0 01	0091+23
	0110/0151	OIL CREEK BMSBG 66/3072/0110/0151	
027646 FT	027646 FT	2 0 66008 0 01	0089+70
	0110/0000	018 " DIA CIRC METAL LEN=0051	INSTALLED UNKN COLONIAL VALLEY RD (SR3053 SEG 0050/1210)
	0100/3450	018 " DIA CIR PLASTIC LEN=0031	INSTALLED UNKN (AAR 535228E)#TRKS 02
	0100/3109	018 " DIA CIR PLASTIC LEN=0060	INSTALLED 2002
	0100/2955		

EXTRACT DATE: 12/18/2023
PRINT DATE: 12/20/2023

ROADWAY MANAGEMENT SYSTEM
SLD COUNTY/SR - ANNUAL PRINT

PAGE NUMBER: 864
COUNTY: YORK

DIR: B TOTAL LEN: 7.378 MI.
LEFT MUN: HEIDELBERG T

DIST: 08-4 SR: 3072
RIGHT MUN: HEIDELBERG T

Stationing	Notes
024176 FT	0100/0637 WEST SIDE AV (TWP)
	024176 FT 2 0 66008 0 00 0054+40 MANGES MILL RD (T376)
	0100/0000 LENGTH(AH 3470 BK 2792)
	0090/1987 024 " DIA CIR PLASTIC LEN=0040 INSTALLED UNKN
	0090/0970 018 " DIA CIR PLASTIC LEN=0039 INSTALLED UNKN
	0090/0710 018 " DIA CIR PLASTIC LEN=0040 INSTALLED UNKN
	0090/0215 (AAR 5352 30F) #TRKS 01
	0090/0103 BMSSEN 66/3072/0090/0051 2 0 66008 0 00 0027+19 OIL CREEK
021384 FT	0090/0051 BMSBG 66/3072/0090/0051 2 0 66008 0 00 0026+48 SYCAMORE DR (T391)
	0090/0000 LENGTH(AH 2792 BK 2648)
	0080/2610 015 " DIA CIR PLASTIC LEN=0040 INSTALLED 2002
	0080/1630 015 " DIA CIR PLASTIC LEN=0035 INSTALLED UNKN
018736 FT	0080/0048 015 " DIA CIR PLASTIC LEN=0066 INSTALLED UNKN
	018736 FT 2 0 66008 0 00 0000+00 IRON RIDGE RD (SR3047 SEG 0110/0000)
	0080/0000 LENGTH(AH 2648 BK 3115)
	0070/2928 021 "H 15 "W METAL ARCH LEN=0031 INSTALLED 1997
PINE DR (T392)	0070/1751
	0070/1388 060 " DIA CIR PLASTIC LEN=0060 INSTALLED UNKN


Stationing	Description	Material	Length	Notes
015621 FT	0070/0050	018" DIA CIR PLASTIC	LEN=0041	INSTALLED 1997
	015621 FT	2 0 66130 0 00 0024+58		
	0070/0000	LENGTH(AH 3115 BK 2458)		
	0060/1518	028"H 20"W ELLIP METAL	LEN=0042	INSTALLED 1997
	0060/1050	028"H 20"W ELLIP METAL	LEN=0001	INSTALLED 1997
	0060/0724	028"H 20"W ELLIP METAL	LEN=0034	INSTALLED 1997
2 0 66130 0 00 0000+00	013163 FT	NC OLD HANOVER RD		
MOULSTOWN RD		JACOBS MILL RD		
(SR3045 SEG 0100/0000)	0060/0000	(SR3045 SEG 0100/0000)		
	0050/2658	MANOR DR		
	0050/2122	(T381)		
	0050/1260	018" DIA CIRC METAL	LEN=0032	INSTALLED 2014
	0050/0651	018" DIA CIRC METAL	LEN=0041	INSTALLED 1997
010295 FT	0050/0651	048" DIA CIR PLASTIC	LEN=0040	INSTALLED 1997
	010295 FT	2 0 66007 0 00 0102+32		
	0050/0000	TROLLEY RD		
	0040/1320	(T388)		
	0040/0600	LENGTH(AH 2868 BK 2038)		
	0040/0290	021"H 15"W METAL ARCH	LEN=0029	INSTALLED 1997
2 0 66007 0 00 0082+35	008257 FT	021"H 15"W ELLIP METAL	LEN=0030	INSTALLED UNKN
GLATCO LODGE RD		018" DIA CIR PLASTIC	LEN=0036	INSTALLED UNKN
(T389)	0040/0000	LENGTH(AH 2038 BK 2917)		
	0030/2184	021" DIA CIRC METAL	LEN=0029	INSTALLED 1997

DIR: B TOTAL LEN: 7.378 MI. DIST: 08-4 SR: 3072
 LEFT MUN: HEIDELBERG T RIGHT MUN: HEIDELBERG T

2 0 66007 0 00 0053+40 005340 FT
 YOUNGS RD
 (T344) 0030/0000

003936 FT

000000 FT



0030/0688 036 " DIA CIR PLASTIC
 LEN=0030 INSTALLED UNKN
 HEIDELBERG
 PENN T

0030/0403
 005340 FT

0030/0000 LENGTH(AH 2917 BK 1404)
 GITTS RUN RD
 (T344)

0020/1178
 0020/0650 BMSSEN 66/3072/0020/0640
 0 0 00000 0 00 0000+00
 024"H 42"W CONC STRUCT
 LEN=0026 INSTALLED UNKN
 TB GITTS RUN

0020/0640 BMSBG 66/3072/0020/0640

0020/0014 BMSSEN 66/3072/0020/0014
 003936 FT 2 0 66007 0 00 0039+36
 GITTS RUN

0020/0000 BMSBG 66/3072/0020/0014
 LENGTH(AH 1404 BK 3936)

0010/2036 018 " DIA CIRC CONCR
 LEN=0030 INSTALLED UNKN

0010/1783 018 " DIA CIRC METAL
 LEN=0035 INSTALLED UNKN

0010/0777 PENN
 HANOVER B
 MOUL AV

0010/0737 (TWP)

0010/0384 018 " DIA CIRC CONCR
 LEN=0025 INSTALLED UNKN

0010/0204 018 " DIA CIRC CONCR
 LEN=0027 INSTALLED UNKN

000000 FT 2 0 66007 0 00 0000+00
 NC MO ULSTOWN RD
 BROADWAY
 (SR0194 SEG 0060/2006)

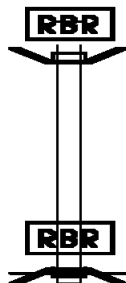
INTER-BK EISENHOWER DR
 (TWP)

0010/0000 MFC BEGIN = C
 LENGTH(AH 3936 BK 0000)

EXTRACT DATE: 12/18/2023 ROADWAY MANAGEMENT SYSTEM PAGE NUMBER: 861
 PRINT DATE: 12/20/2023 SLD COUNTY/SR - ANNUAL PRINT COUNTY: YORK
 DIR: B TOTAL LEN: .008 MI. DIST: 08-4 SR: 3071
 LEFT MUN: WEST MANHEIM T RIGHT MUN: WEST MANHEIM T

000044 FT

000000 FT



000044 FT BMS EN 66/3071/0010/0000
 INTER-AHD IMPOUNDING DAM RD
 0010/0044 (TWP)
 000000 FT 2 0 66098 0 00 0172+57
 P3
 NC IMPOUNDING DAM RD
 INTER-BK IMPOUNDING DAM RD
 (TWP)
 S BR CONEWAGO CREEK
 BMSBG 66/3071/0010/0000
 MFC BEGIN = E
 0010/0000 LENGTH(AH 0044 BK 0000)

DIR: B TOTAL LEN: 4.687 MI. DIST: 08-4 SR: 3070
 LEFT MUN: MANHEIM T RIGHT MUN: MANHEIM T

	024747 FT		024747 FT	HOBART RD
			0090/2898	(SR3058 SEG 0050/0192)
			0090/2524	MANHEIM
				WEST MANHEIM T
RIDGE RD (T349)	0090/1818		0090/1740	018 " DIA CIRC CONCR LEN=0040 INSTALLED UNKN
			0090/1611	018 " DIA CIRC METAL LEN=0041 INSTALLED UNKN
			0090/0778	030 " DIA CIRC METAL LEN=0048 INSTALLED UNKN
			021849 FT	
2 0 66078 0 01 0220+12 PRIVATE RD (PRDR)	021849 FT		0090/0000	LENGTH(AH 2898 BK 2515) 018 " DIA CIR PLASTIC
	0090/0000		0080/2338	LEN=0150 INSTALLED UNKN
			0080/1574	018 " DIA CIR PLASTIC LEN=0067 INSTALLED UNKN
			0080/0566	HILLTOP DR (PRDR)
	019334 FT		019334 FT	2 0 66078 0 01 0194+70
			0080/0000	LENGTH(AH 2515 BK 2691)
			0070/1926	024 " DIA CIR PLASTIC LEN=0035 INSTALLED UNKN
				MUSSELMAN RD

EXTRACT DATE: 12/18/2023
PRINT DATE: 12/20/2023

ROADWAY MANAGEMENT SYSTEM
SLD COUNTY/SR - ANNUAL PRINT

PAGE NUMBER: 859
COUNTY: YORK

DIR: B TOTAL LEN: 4.687 MI.
LEFT MUN: WEST MANHEIM T

DIST: 08-4 SR: 3070
RIGHT MUN: WEST MANHEIM T

DUBS CHURCH RD
(TWP)

0070/1610



0070/1638 (T304)
018" DIA CIRC METAL
0070/1610 LEN=0077 INSTALLED 1997

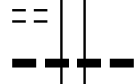
016643 FT



0070/0983 MUMMERT AV
(TWP)
018" DIA CIR PLASTIC
0070/0712 LEN=0030 INSTALLED UNKN
MUMMERT AV
(TWP)
0070/0316 2 0 66078 0 01 0167+79
016643 FT FUHRMAN MILL RD
(T516)

LAKESIDE DR
(TWP)

0060/1792



5 0070/0000 LENGTH(AH 2691 BK 3263)
018" DIA CIR PLASTIC
0060/3031 LEN=0030 INSTALLED UNKN

0060/1388 024" DIA CIR PLASTIC
LEN=0040 INSTALLED UNKN

013380 FT



013380 FT 2 0 66078 0 01 0135+54
FROGTOWN RD
(T306)

010925 FT



5 0060/0000 LENGTH(AH 3263 BK 2455)
018" DIA CIRC METAL
0050/2387 LEN=0039 INSTALLED UNKN
018" DIA CIR PLASTIC
0050/2125 LEN=0034 INSTALLED UNKN
024" DIA CIR PLASTIC
0050/1779 LEN=0040 INSTALLED UNKN

0050/1044 BMS EN 66/3070/0050/1020
2 0 66078 0 01 0110+72
W. BR. COD. CK.
0050/1020 BMSBG 66/3070/0050/1020
018" DIA CIR PLASTIC
0050/0450 LEN=0080 INSTALLED UNKN
010925 FT 2 0 66078 0 01 0110+72
5 0050/0000 LENGTH(AH 2455 BK 3210)
024" DIA CIR PLASTIC
0040/2933 LEN=0100 INSTALLED UNKN
018" DIA CIRC CONCR
0040/2592 LEN=0115 INSTALLED UNKN
LAKEVIEW TE

DIR: B TOTAL LEN: 4.687 MI. DIST: 08-4 SR: 3070
 LEFT MUN: WEST MANHEIM T RIGHT MUN: WEST MANHEIM T

	0040/2472	(T314)	
---	018"	DIA CIRC CONCR	
---	LEN=0075	INSTALLED	UNKN
---	018"	DIA CIRC CONCR	
---	LEN=0075	INSTALLED	UNKN
---	018"	DIA CIRC CONCR	
---	LEN=0062	INSTALLED	UNKN
		PUMPING STATION RD	
	0040/1671	(T309)	
	0040/1484	BMSSEN 66/3070/0040/1434	
		WEST MANHEIM	
	0040/1454	PENN T	
		2 0 66078 0 00 0091+85	
		LAKE MARBURG	
	0040/1434	BMSBG 66/3070/0040/1434	
---	018"	DIA CIRC CONCR	
---	LEN=0130	INSTALLED	UNKN
---	018"	DIA CIRC CONCR	
---	LEN=0075	INSTALLED	UNKN
		WATERFRONT DR	
	0040/0337	(TWP)	
---	018"	DIA CIR UNKNOWN	
---	LEN=0125	INSTALLED	UNKN
	007715 FT	2 0 66078 0 00 0077+53	
	0040/0000	LENGTH(AH 3210 BK 3465)	
		PENN CR	
	0030/3013	(TWP)	
		MCCLELLAN LN	
	0030/1960	(TWP)	
---	018"	DIA CIRC CONCR	
---	LEN=0025	INSTALLED	UNKN
---	018"	DIA CIRC CONCR	
---	LEN=0005	INSTALLED	UNKN
---	018"	DIA CIRC METAL	
---	LEN=0075	INSTALLED	UNKN
---	018"	DIA CIRC CONCR	
---	LEN=0027	INSTALLED	UNKN
---	018"	DIA CIRC CONCR	
---	LEN=0036	INSTALLED	UNKN
---	018"	DIA CIRC CONCR	
---	LEN=0030	INSTALLED	UNKN
---	018"	DIA CIRC CONCR	
---	LEN=0033	INSTALLED	UNKN

007715 FT

BANKERT RD
(T512)

0030/2834

DIR: B TOTAL LEN: 4.687 MI. DIST: 08-4 SR: 3070
 LEFT MUN: PENN T RIGHT MUN: PENN T

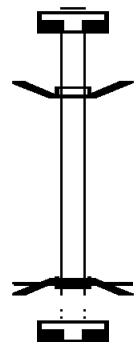
Stationing	Length	Description	Material	Status
004250 FT	004250 FT	2 0 66078 0 00 0042+88	024 " DIA CIRC CONCR	LEN=0059 INSTALLED UNKN
		GRANDVIEW RD	(SR3068 SEG 0020/0000)	
	0030/0000	LENGTH(AH 3465 BK 2150)	018 " DIA CIRC METAL	LEN=0100 INSTALLED UNKN
	0020/2121	024 " DIA CIRC CONCR	LEN=0039 INSTALLED UNKN	
	0020/2063	030 " DIA CIRC CONCR	LEN=0037 INSTALLED UNKN	
	0020/1987	018 " DIA CIRC CONCR	LEN=0037 INSTALLED UNKN	
	0020/1887	024 " DIA CIRC CONCR	LEN=0037 INSTALLED UNKN	
	0020/1708	NANCY ST	LEN=0037 INSTALLED UNKN	
BREEZEWOOD DR (TWP)	0020/1701	(TWP)	024"H 28"W ELLIP CONC	LEN=0034 INSTALLED UNKN
	0020/1637	030"H 40"W ELLIP CONC	LEN=0038 INSTALLED UNKN	
	0020/1612	036 " DIA CIRC METAL	LEN=0065 INSTALLED UNKN	
	0020/1330	036 " DIA CIRC CONCR	LEN=0055 INSTALLED UNKN	
	0020/1328			
2 0 66078 0 00 0021+00	002100 FT			
BOWMAN RD (TWP)	0020/0000	LENGTH(AH 2150 BK 2100)		
VALLEY VIEW RD (TWP)	0010/1842			
	0010/0783	018 " DIA CIRC METAL	LEN=0035 INSTALLED UNKN	
BAER AV (T328)	0010/0719	MASON LN (TWP)		
	0010/0051	018 " DIA CIRC METAL	LEN=0035 INSTALLED UNKN	
	000000 FT	2 0 66078 0 00 0000+00		
BALTIMORE ST (SR0094 SEG 0110/1355)	0010/0000	BALTIMORE ST (SR0094 SEG 0110/1355)	NC BLACK ROCK RD	MFC BEGIN = D
	0010/0000	LENGTH(AH 2100 BK 0000)		

EXTRACT DATE: 12/18/2023 ROADWAY MANAGEMENT SYSTEM PAGE NUMBER: 856
 PRINT DATE: 12/20/2023 SLD COUNTY/SR - ANNUAL PRINT COUNTY: YORK
 DIR: B TOTAL LEN: .027 MI. DIST: 08-4 SR: 3069
 LEFT MUN: YORK T RIGHT MUN: YORK T

000140 FT

000000 FT

000000 FT



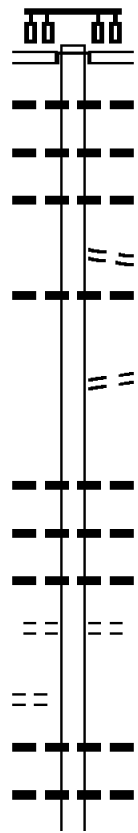
000140 FT
 7014/0000 LENGTH(AH 0100 BK 0140)
 INTER-AHD POWDER MILL RD BMSBN 66/3069/0010/0018
 0010/0140 (TWP)
 000000 FT 2 0 66052 0 00 0041+95
 NC POWDER MILL RD
 INTER-BK POWDER MILL RD
 (TWP)
 I-B3
 BMSBG 66/3069/0010/0018
 MFC BEGIN = D
 0010/0000 LENGTH(AH 0140 BK 0100)
 000000 FT
 7008/0000 LENGTH(AH 0100 BK 0000)

DIR: B TOTAL LEN: 2.792 MI. DIST: 08-4 SR: 3068
 LEFT MUN: PENN T RIGHT MUN: PENN T

014743 FT

014743 FT
 INTER-AHD

RIDGE AV
 (T339)
 YORK RD
 (SR0116 SEG 0100/0774)



0060/1383

018 " DIA CIRC METAL
 LEN=0034 INSTALLED UNKN
 018 " DIA CIRC CONCR
 LEN=0035 INSTALLED UNKN
 018 " DIA CIRC METAL
 LEN=0034 INSTALLED UNKN
 UNKNOWN

0060/1211

0060/1020

0060/0830

0060/0778

(TWP)
 015"H 21"W ELLIP METAL
 LEN=0036 INSTALLED UNKN

013360 FT

0060/0230

013360 FT

2 0 66079 0 00 0134+30
 UNKNOWN
 (TWP)

5 0060/0000

LENGTH(AH 1383 BK 2510)

0050/1544

018 " DIA CIRC CONCR
 LEN=0036 INSTALLED UNKN
 018 " DIA CIRC METAL
 LEN=0036 INSTALLED UNKN

0050/1145

0050/0732

015"H 21"W ELLIP METAL
 LEN=0034 INSTALLED UNKN
 NORTHVIEW DR

0050/0295

010850 FT

(TWP)

2 0 66079 0 00 0108+26 010850 FT
 ALBRIGHT DR
 (TWP) 0050/0000

5 0050/0000

LENGTH(AH 2510 BK 3127)

0040/3035

0040/2735

018 " DIA CIRC CONCR
 LEN=0030 INSTALLED UNKN
 018 " DIA CIRC METAL
 LEN=0001 INSTALLED UNKN
 018 " DIA CIRC METAL

DIR: B TOTAL LEN: 2.792 MI. DIST: 08-4 SR: 3068
 LEFT MUN: PENN T RIGHT MUN: PENN T

AZALEA DR
 (TWP)
 MARTIN DR
 (TWP)
 GRAYBILL CT
 (TWP)

PINEWOOD CR
 (TWP)

0040/0921
 0040/0524
 0040/0053
 007723 FT

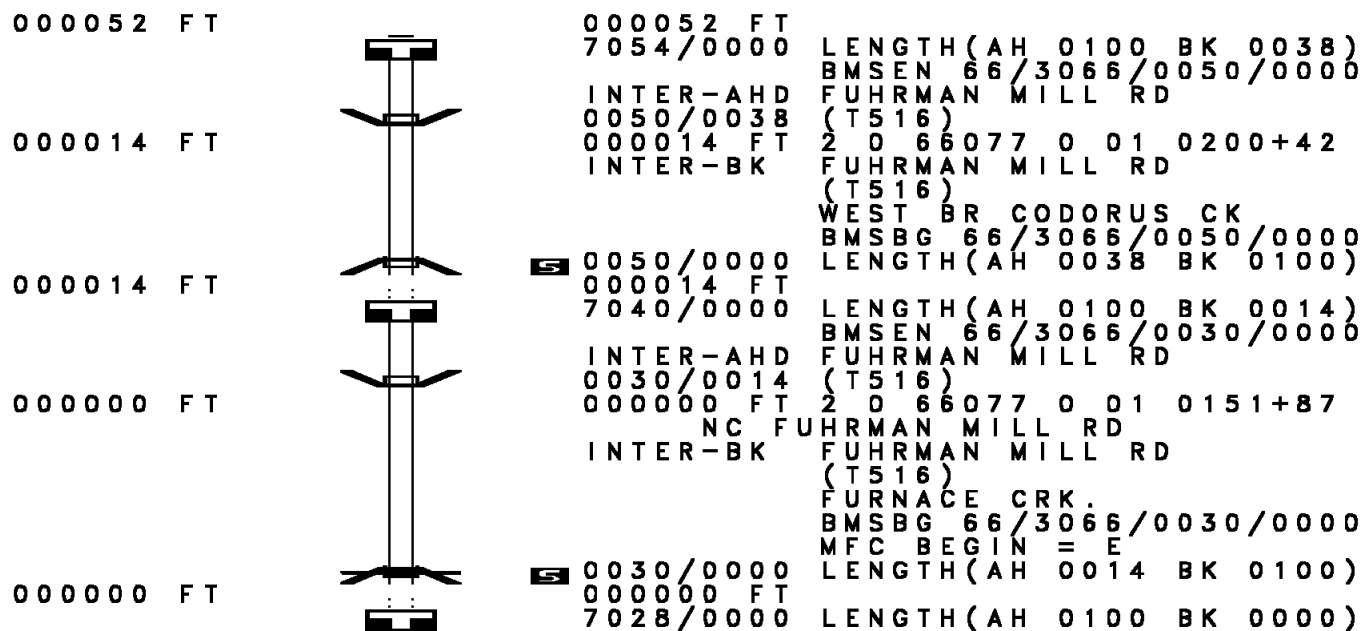
006049 FT

0020/0645

---	0040/2725	LEN=0035	INSTALLED UNKN
---	0040/2400	018 "DIA	CIRC CONCR
==	0040/2195	LEN=0035	INSTALLED UNKN
==		ARWCO DR	
==		(TWP)	
==		BLOOMING GROVE RD	
==		(SR0216 SEG 0030/0000)	
---	0040/1765	018 "DIA	CIRC METAL
---	0040/1720	LEN=0035	INSTALLED UNKN
==	0040/0921		
==	0040/0524		
==	0040/0117	LAUREL DR	
==		(TWP)	
==	007723 FT	2 0 66079 0 00 0076+99	
==		015 "DIA	CIRC CONCR
==		LEN=0030	INSTALLED UNKN
==		LENGTH(AH 3127 BK 1674)	
==		LAUREL DR	
==		(TWP)	
==	0030/0522	TIMBER LN	
==		(TWP)	
==		018 "DIA	CIRC CONCR
==		LEN=0036	INSTALLED UNKN
==		2 0 66079 0 00 0060+25	
==		LENGTH(AH 1674 BK 2411)	
==		018 "DIA	CIRC METAL
==		LEN=0045	INSTALLED UNKN
==		018 "DIA	CIRC METAL
==		LEN=0036	INSTALLED UNKN
==		UNKNOWN RD	
==		(PRDR)	
==		018 "DIA	CIRC METAL
==		LEN=0036	INSTALLED UNKN
==		015"H 21"W	ELLIP CONC
==		LEN=0045	INSTALLED UNKN
==		018 "DIA	CIRC CONCR
==		LEN=0031	INSTALLED UNKN
==		018 "DIA	CIRC CONCR
==		LEN=0038	INSTALLED UNKN

DIR: B TOTAL LEN: 2.792 MI. DIST: 08-4 SR: 3068
 LEFT MUN: PENN T RIGHT MUN: PENN T

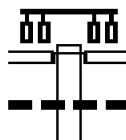
Location / Segment	Segment ID	Length (FT)	Material / Notes
BARRETT ST (T318)	0020/0171	003638 FT	2 0 66079 0 00 0036+14 BLACK ROCK RD (SR3070 SEG 0030/0000)
BLACK ROCK RD (SR3070 SEG 0030/0000)	0020/0000	0010/3350	018 "DIA CIRC CONCR LEN=0044 INSTALLED UNKN
		0010/3285	018 "DIA CIR PLASTIC LEN=0030 INSTALLED UNKN
SONNY ST (TWP)	0010/3010	0010/2928	018 "DIA CIRC CONCR LEN=0030 INSTALLED UNKN
		0010/2821	FROCK DR (TWP)
		0010/2613	018 "DIA CIRC CONCR LEN=0040 INSTALLED UNKN
		0010/2500	S HANOVER MEDICAL CENTE (PRDR)
		0010/1931	018 "DIA CIRC CONCR LEN=0200 INSTALLED UNKN
BRAD DR (PRDR)	0010/1826	0010/1575	BENJAMIN DR (TWP)
MELODIE LN (PRDR)	0010/1465	0010/1265	018 "DIA CIRC METAL LEN=0035 INSTALLED UNKN
UNKNOWN RD (TWP)	0010/1036	0010/1035	018 "DIA CIRC METAL LEN=0030 INSTALLED UNKN
		0010/0877	COLONIAL DR (TWP)
		0010/0666	018 "DIA CIRC METAL LEN=0030 INSTALLED UNKN
		0010/0168	018 "DIA CIRC CONCR LEN=0060 INSTALLED UNKN
000000 FT		000000 FT	2 0 66079 0 00 0000+00 NC GR RANDVIEW RD BALTIMORE ST (SR0094 SEG 0090/2361)
		INTER-BK	GRANDVIEW RD (TWP)
		0010/0000	MFC BEGIN = C LENGTH(AH 3638 BK 0000)



EXTRACT DATE: 12/18/2023 ROADWAY MANAGEMENT SYSTEM PAGE NUMBER: 851
PRINT DATE: 12/20/2023 SLD COUNTY/SR - ANNUAL PRINT COUNTY: YORK

DIR: B TOTAL LEN: 1.153 MI. DIST: 08-4 SR: 3065
LEFT MUN: MANCHESTER T RIGHT MUN: MANCHESTER T

006089 FT



006089 FT
INTER-AHD

GEORGE ST
(SR0181 SEG 0010/0000)
ARSENAL BL
(SR0030 SEG 0340/0000)

0030/0534

0030/0407

015 " DIA CIRC METAL
LEN=0001 INSTALLED UNKN
TO 0030/0340 SH

DIR: B TOTAL LEN: 1.153 MI.
 LEFT MUN: MANCHESTER T

DIST: 08-4 SR: 3065
 RIGHT MUN: MANCHESTER T

1 0 00250 0 00 0075+63 005555 FT
 ELEVENTH AV
 (T836) 0030/0000

TENTH AV
 (BORO) 0020/1800

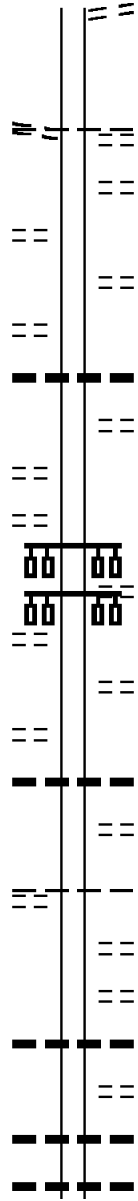
NINTH AV
 (BORO) 0020/1492

EIGHTH AV
 (BORO) 0020/1220
 SIGSBEE AV
 (BORO) 0020/0976

SEVENTH AV
 (BORO) 0020/0714

SIXTH AV
 (BORO) 0020/0260

1 0 00250 0 00 0051+21 003158 FT
 DEWEY AV
 (BORO) 0020/0000



0030/0332 (CONN)
 ELEVENTH AV
 (BORO)

005555 FT MANCHESTER
 NORTH YORK B

5 0030/0000 LENGTH(AH 0534 BK 2397)
 TENTH AV
 (BORO)

0020/1985

0020/1638 NINTH AV
 (BORO)

0020/1289 012 "DIA CIRC METAL
 LEN=0001 INSTALLED UNKN
 EIGHTH AV
 (BORO)

0020/1287

SEVENTH AV
 (BORO)

0020/0786

0020/0714

0020/0526 LAUREL ST
 (BORO)

0020/0236 015 "DIA CIRC OTHER
 LEN=0046 INSTALLED UNKN
 SIXTH AV
 (BORO)

0020/0234 NORTH YORK
 003158 FT YORK CITY C

5 0020/0000 LENGTH(AH 2397 BK 3158)
 FIFTH AV
 (BORO)

0010/2810 FOURTH AV
 (BORO)

0010/2425

0010/2212 018 "DIA CIRC CONCR
 LEN=0039 INSTALLED 2002
 THIRD AV
 (BORO)

0010/1970

0010/1956 018 "DIA CIRC CONCR
 LEN=0039 INSTALLED 2002

0010/1836 018 "DIA CIRC CONCR
 LEN=0040 INSTALLED 2002

DIR: B TOTAL LEN: 1.153 MI. DIST: 08-4 SR: 3065
 LEFT MUN: NORTH YORK B RIGHT MUN: YORK CITY C

PARKWAY BL
 (BORO)
 NORTH YORK
 WEST MANCHESTER T

0010/1476
 0010/1343

JEFFERSON AV
 (BORO)

0010/0644

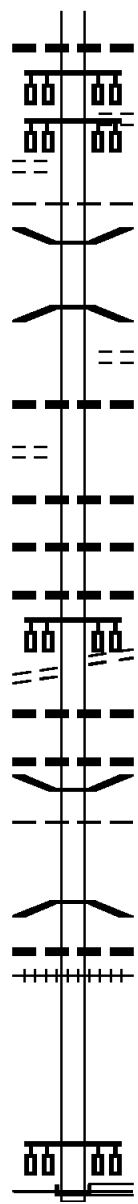
HAMILTON AV
 (BORO)

0010/0436

WEST MANCHESTER
 YORK CITY C

0010/0131

000000 FT



0010/1638 018 "DIA CIRC CONCR
 LEN=0041 INSTALLED 2002
 SECOND AV
 (BORO)

0010/1521

0010/1476

0010/1319 BMS EN 66/3065/0010/1277
 1 0 00250 0 00 0032+85
 WILLIS RUN

0010/1277 BMSBG 66/3065/0010/1277
 FIRST AV

0010/1014 (BORO)

0010/0705 024 "DIA CIRC METAL
 LEN=0036 INSTALLED UNKN

0010/0628 024 "DIA CIRC METAL
 INSTALLED UNKN

0010/0579 024 "DIA CIRC METAL
 INSTALLED UNKN

0010/0482 018 "DIA CAST IRON
 LEN=0001 INSTALLED UNKN
 HAMILTON AV
 (BORO)

0010/0436

0010/0416 048"H 48"W CON BOX CUL
 LEN=0001 INSTALLED UNKN

0010/0390 018 "DIA CIRC CONCR
 INSTALLED 2001

0010/0263 BMS EN 66/3065/0010/0069

1 0 00250 0 00 0019+96
 CODORUS CK.

0010/0069 BMSBG 66/3065/0010/0069
 018 "DIA CIRC CONCR

0010/0066 LEN=0048 INSTALLED 2001

0010/0055 (AAR 872487T)#TRKS 01

000000 FT 1 0 00250 0 00 0019+63
 NC GEORGE ST
 ARCH ST
 (SR3029 SEG 0010/0000)

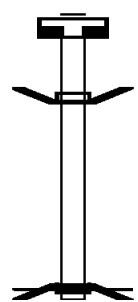
INTER-BK GEORGE ST
 (BORO)

0010/0000 MFC BEGIN = B
 LENGTH(AH 3158 BK 0000)

EXTRACT DATE: 12/18/2023 ROADWAY MANAGEMENT SYSTEM PAGE NUMBER: 848
 PRINT DATE: 12/20/2023 SLD COUNTY/SR - ANNUAL PRINT COUNTY: YORK
 DIR: B TOTAL LEN: .007 MI. DIST: 08-4 SR: 3064
 LEFT MUN: WEST MANHEIM T RIGHT MUN: WEST MANHEIM T

000039 FT

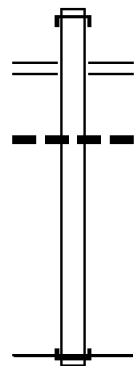
000000 FT



000039 FT
 7012/0000 LENGTH(AH 2137 BK 0039)
 BMSBN 66/3064/0010/0000
 INTER-AHD SHORBS HILL RD
 0010/0039 (TWP)
 000000 FT 2 0 66077 0 00 0035+95
 NC SHORBS HILL RD
 INTER-BK SHORBS HILL RD
 (TWP)
 S.BR.CONEW.C
 BMSBG 66/3064/0010/0000
 MFC BEGIN = E
 0010/0000 LENGTH(AH 0039 BK 0000)

EXTRACT DATE: 12/18/2023 ROADWAY MANAGEMENT SYSTEM PAGE NUMBER: 847
 PRINT DATE: 12/20/2023 SLD COUNTY/SR - ANNUAL PRINT COUNTY: YORK
 DIR: B TOTAL LEN: .451 MI. DIST: 08-4 SR: 3062
 LEFT MUN: PENN T RIGHT MUN: PENN T

002382 FT



000000 FT

002382 FT
 INTER-AHD FAIRVIEW DR
 0010/2382 (T509)
 0010/1883 WESTMINSTER AV
 (SR3073 SEG 0010/1259)
 0010/1199 024 "DIA CIR PLASTIC
 LEN=0035 INSTALLED 2021
 000000 FT 2 0 66081 0 00 0026+13
 NC FAIRVIEW DR
 INTER-BK NARROW RD
 (SR2006 SEG 0250/3560)
 MFC BEGIN = D
 BK-ADAMS (01)
 0010/0000 LENGTH(AH 2382 BK 0000)

EXTRACT DATE: 12/18/2023 ROADWAY MANAGEMENT SYSTEM PAGE NUMBER: 846
 PRINT DATE: 12/20/2023 SLD COUNTY/SR - ANNUAL PRINT COUNTY: YORK
 DIR: B TOTAL LEN: 7.989 MI. DIST: 08-4 SR: 3061
 LEFT MUN: DOVER T RIGHT MUN: DOVER T

EAGLE SCOUT RD
(T811)

042181 FT

042181 FT
 INTER-AHD CANAL RD
 (SR4002 SEG 0200/0000)
 CANAL RD
 0190/2062 (SR4002 SEG 0200/0000)

040119 FT

040119 FT 2 0 66007 0 09 1227+90
 0190/0000 LENGTH(AH 2062 BK 2814)

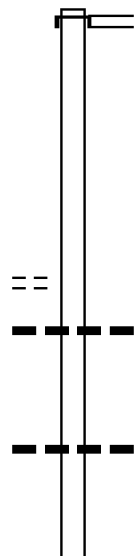
0180/1816

==

0180/1686 018 "DIA CIR PLASTIC
 LEN=0030 INSTALLED UNKN

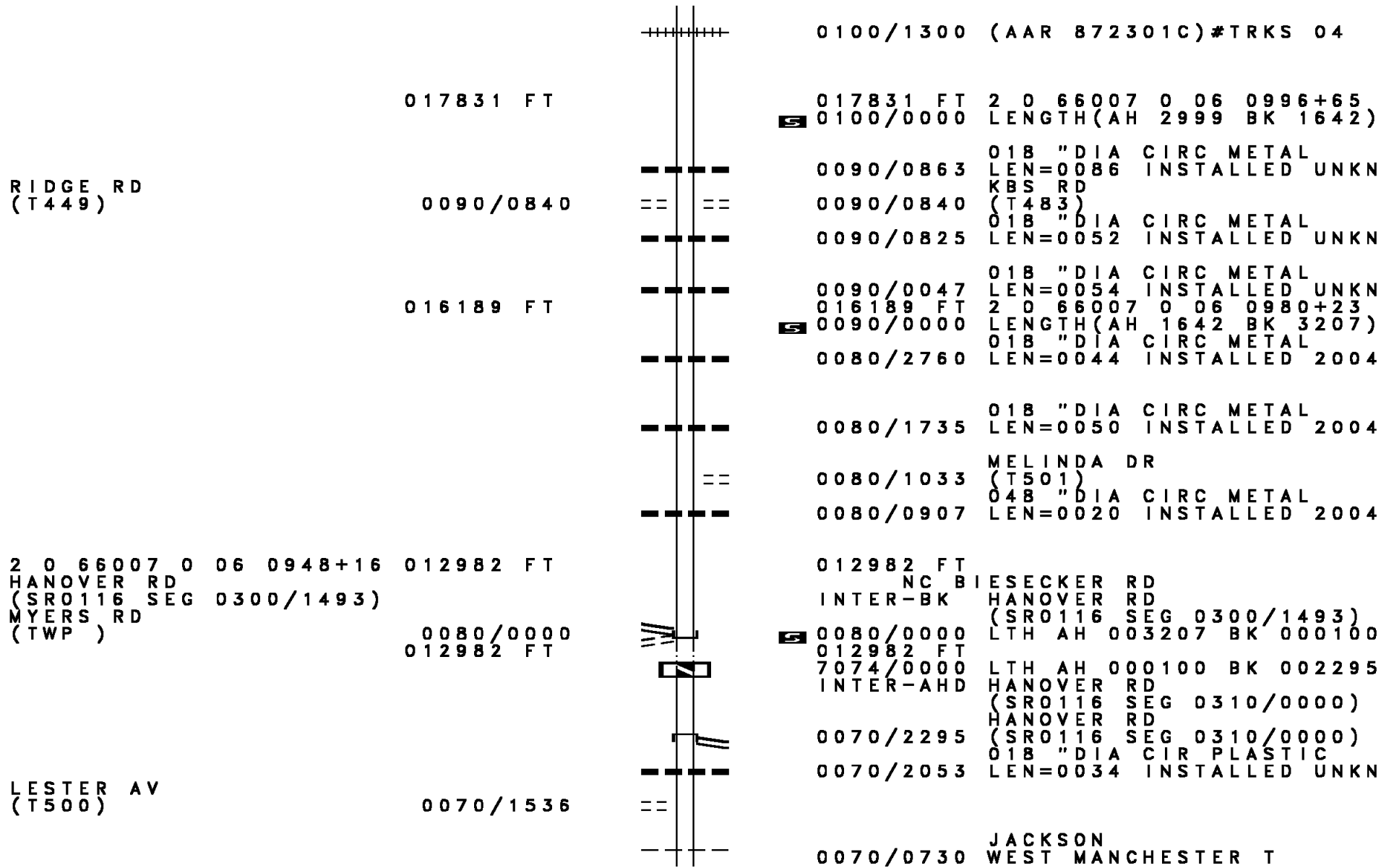
037305 FT

0180/0301 036 "DIA CIR PLASTIC
 LEN=0030 INSTALLED UNKN
 037305 FT 2 0 66007 0 09 1199+64
 0180/0000 LENGTH(AH 2814 BK 2037)



	0170/0730	018 " DIA CIR PLASTIC LEN=0030 INSTALLED UNKN
035268 FT	035268 FT	2 0 66007 0 09 1179+27 ADMIRE RD (SR4004 SEG 0070/0000)
	0170/0000	LENGTH(AH 2037 BK 3523)
	0160/2630	014"H 23"W ELLIP CONC LEN=0032 INSTALLED 2021
	0160/0386	024"H 45"W ELLIP CONC LEN=0051 INSTALLED UNKN
031745 FT	0160/0015	018 " DIA CIR PLASTIC LEN=0036 INSTALLED UNKN
	031745 FT	2 0 66007 0 09 1144+79
	0160/0000	LENGTH(AH 3523 BK 1766) EMIG SCHOOL RD
	0150/1615	(T902)
	0150/1440	018 " DIA CIR PLASTIC LEN=0030 INSTALLED 2021
	0150/1000	014"H 23"W ELLIP CONC LEN=0040 INSTALLED UNKN
029979 FT	0150/0334	018 " DIA CIR PLASTIC LEN=0046 INSTALLED UNKN
	029979 FT	2 0 66007 0 07 1124+61
	0150/0000	LENGTH(AH 1766 BK 1991)
	0140/1748	018 " DIA CIR PLASTIC LEN=0030 INSTALLED UNKN
	0140/1322	018 " DIA CIR PLASTIC LEN=0032 INSTALLED UNKN
	0140/0970	DOVER JACKSON T
	0140/0408	BMSSEN 66/3061/0140/0398 2 0 66007 0 07 1108+47
027988 FT	0140/0398	T. L. CONEWAGO BMSBG 66/3061/0140/0398
	0140/0044	BMSSEN 66/3061/0140/0000
	027988 FT	2 0 66007 0 07 1104+30
	0140/0000	L. CONEWAGO BMSBG 66/3061/0140/0000
	0140/0000	LENGTH(AH 1991 BK 2070) 018 " DIA CIR PLASTIC

DIR: B TOTAL LEN: 7.989 MI. DIST: 08-4 SR: 3061
 LEFT MUN: JACKSON T RIGHT MUN: JACKSON T



RIDGE RD
(T449)

2 0 66007 0 06 0948+16
 HANOVER RD
 (SR0116 SEG 0300/1493)
 MYERS RD
 (TWP)

LESTER AV
(T500)

017831 FT

0090/0840

016189 FT

012982 FT

0080/0000
 012982 FT

0070/1536

0100/1300 (AAR 872301C)#TRKS 04

017831 FT 2 0 66007 0 06 0996+65
 0100/0000 LENGTH(AH 2999 BK 1642)

0090/0863 018 "DIA CIRC METAL
 LEN=0086 INSTALLED UNKN
 KBS RD
 (T483)

0090/0840 018 "DIA CIRC METAL
 LEN=0052 INSTALLED UNKN

0090/0047 018 "DIA CIRC METAL
 LEN=0054 INSTALLED UNKN
 016189 FT 2 0 66007 0 06 0980+23
 0090/0000 LENGTH(AH 1642 BK 3207)

0080/2760 018 "DIA CIRC METAL
 LEN=0044 INSTALLED 2004

0080/1735 018 "DIA CIRC METAL
 LEN=0050 INSTALLED 2004

0080/1033 MELINDA DR
 (T501)
 048 "DIA CIRC METAL
 LEN=0020 INSTALLED 2004

012982 FT
 NC BI ESECKER RD
 INTER-BK HANOVER RD
 (SR0116 SEG 0300/1493)

0080/0000 LTH AH 003207 BK 000100
 012982 FT

7074/0000 LTH AH 000100 BK 002295
 INTER-AHD HANOVER RD
 (SR0116 SEG 0310/0000)

0070/2295 HANOVER RD
 (SR0116 SEG 0310/0000)
 018 "DIA CIR PLASTIC
 LEN=0034 INSTALLED UNKN

0070/0730 JACKSON
 WEST MANCHESTER T

DIR: B TOTAL LEN: 7.989 MI. DIST: 08-4 SR: 3061
 LEFT MUN: JACKSON T RIGHT MUN: JACKSON T

Stationing	Description	Material / Details
010687 FT		010687 FT 2 0 66007 0 06 0925+42
		0070/0000 LENGTH(AH 2295 BK 2391)
		015"H 21"W ELLIP METAL
		LEN=0050 INSTALLED 2001
LC FOR SUNNYSIDE RD (CONN)	0060/0960	SUNNYSIDE RD (T491)
		015"H 21"W ELLIP METAL
		LEN=0030 INSTALLED UNKN
		015"H 21"W ELLIP METAL
		LEN=0045 INSTALLED UNKN
SUNNYSIDE RD (T491) UNNAMED AL (TWP)	0060/0637	
	0060/0347	
UNNAMED AL (TWP)	0060/0158	UNNAMED AL (TWP)
		015"H 21"W ELLIP METAL
		LEN=0028 INSTALLED UNKN
		2 0 66007 0 06 0898+98
		SMITH DR (T493)
SMITH DR (TWP)	0050/2322	0060/0000 LENGTH(AH 2391 BK 2372)
		012 "DIA CAST IRON
		LEN=0040 INSTALLED UNKN
		(AAR 535213P)#TRKS 01
UNNAMED AL (TWP)	0050/2101	
UNNAMED AL (TWP)	0050/1904	
UNNAMED AL (TWP)	0050/1737	
		018 "DIA CIRC METAL
		LEN=0028 INSTALLED UNKN
		(APRA) B M Y
		BAIR'S RD (PRDR)
		018 "DIA CIRC METAL
		LEN=0047 INSTALLED UNKN
		2 0 66007 0 06 0875+26
		GRAYBILL RD (T492)

POE

DIR: B TOTAL LEN: 7.989 MI. DIST: 08-4 SR: 3061
 LEFT MUN: WEST MANCHESTER T RIGHT MUN: WEST MANCHESTER T

Stationing	Description	Material	Length	Notes
0040/0000	0050/0000	ELLIP METAL	0040	INSTALLED 2001
004496 FT	0040/0000	ELLIP METAL	0045	INSTALLED UNKN
0030/0960	0030/0960	ELLIP METAL	0044	INSTALLED UNKN
003130 FT	0030/0000	CONCR	17	BR CODORUS STRUCTURE
0020/1129	0020/1129	CONCR	0052	INSTALLED UNKN
0020/0726	0020/0726	CONCR	0060	INSTALLED UNKN
0020/0342	0020/0342	CONCR	0048	INSTALLED UNKN
001677 FT	0020/0000	CONCR	0048	INSTALLED UNKN
0010/1505	0010/1505	CONCR	0048	INSTALLED UNKN
0010/0759	0010/0759	METAL	0020	INSTALLED 2001
0010/0418	0010/0418	CONCR	0100	SEG 0100/0000
000000 FT	0010/0000	MFC	1677	BK 0000
0010/0000	0010/0000	MFC	1677	BK 0000

MARTIN RD
(T495)

FIRE HALL RD
(T493)

STOVERSTOWN RD
(SR3042 SEG 0100/0000)

DIR: N TOTAL LEN: 1.747 MI. DIST: 08-4 SR: 3060
 LEFT MUN: MANHEIM T RIGHT MUN: MANHEIM T

Stationing	Description	Material	Length	Notes
003828 FT	0060/0686	018" DIA CIR PLASTIC	LEN=0040	INSTALLED 2023
	0060/0444	018" DIA CIR PLASTIC	LEN=0040	INSTALLED 2023
	0060/0178	WILLOW LN		(PRDR)
	003828 FT	2 0 66076 0 00 0134+47		TR. GUN POW. F
		STRUCTURE LENGTH 16 FT		BMSID 66/3060/0060/0000
	0060/0000	LENGTH(AH 2584 BK 1135)		018" DIA CIR PLASTIC
	0050/0654	LEN=0037		INSTALLED UNKN
	0050/0335	018" DIA CIR PLASTIC	LEN=0040	INSTALLED 2003
	0050/0038	018" DIA CIR PLASTIC	LEN=0035	INSTALLED 2003
002693 FT	0050/0000	LENGTH(AH 1135 BK 2693)		018"H 22"W ELLIPTICAL*
	0040/2493	LEN=0048		INSTALLED 2015
	0040/2449	060"H 66"W ELLIPTICAL*		LEN=0065 INSTALLED 2015
	0040/2153	015"H 21"W ELLIP METAL	LEN=0040	INSTALLED 2003
	0040/1745	015"H 21"W ELLIP METAL	LEN=0035	INSTALLED 2003
	0040/1456	015"H 21"W ELLIP METAL	LEN=0040	INSTALLED 2003
	0040/0875	015"H 21"W ELLIP METAL	LEN=0035	INSTALLED 2003
0040/0800	0040/0605	015"H 21"W ELLIP METAL	LEN=0035	INSTALLED 2003
	0040/0339	015"H 21"W ELLIPTICAL*	LEN=0040	INSTALLED 2003
000000 FT	000000 FT	2 0 66076 0 00 0095+93		NC GL
		INTER-BK		GLENVILLE RD
		(TWP)		MFC BEGIN = E
000000 FT	0040/0000	LENGTH(AH 2693 BK 3593)		000000 FT
000000 FT	7030/0000	LENGTH(AH 3593 BK 2965)		000000 FT
000000 FT	7020/0000	LENGTH(AH 2965 BK 3035)		000000 FT
000000 FT	7010/0000	LENGTH(AH 3035 BK 0000)		000000 FT

2 0 66076 0 00 0122+64
 HOFFACKER RD
 (T310)

THREE PONDS LN
 (PRDR)

EXTRACT DATE: 12/18/2023 ROADWAY MANAGEMENT SYSTEM PAGE NUMBER: 838
PRINT DATE: 12/20/2023 SLD COUNTY/SR - ANNUAL PRINT COUNTY: YORK
DIR: N TOTAL LEN: 2.640 MI. DIST: 08-4 SR: 3059
LEFT MUN: JACKSON T RIGHT MUN: JACKSON T

DIR: N TOTAL LEN: 2.640 MI. DIST: 08-4 SR: 3059
 LEFT MUN: JACKSON T RIGHT MUN: JACKSON T

Location / Segment	Length (FT)	Material / Details	Status
ROCKVILLE RD (SR3096 SEG 0080/0000)	0070/1554	INTER-AHD 0070/1554	ROTH CHURCH RD (SR3096 SEG 0080/0000) 048" DIA CIR PLASTIC
	012387 FT	0070/1259	LEN=0050 INSTALLED UNKN
		012387 FT	2 0 66008 0 03 0327+79 LABOTT RD (T458)
		0070/0000	LENGTH(AH 1554 BK 2428)
2 0 66008 0 03 0303+29 CHURCH RD (T457)	009959 FT	0060/0234	024" DIA CIR PLASTIC LEN=0040 INSTALLED 2017
	0060/0000	009959 FT	LEN=0040 INSTALLED 2017
		0060/0000	LENGTH(AH 2428 BK 1968)
		0050/1369	024" DIA CIR PLASTIC LEN=0040 INSTALLED 2017
		0050/1060	018" DIA CIR PLASTIC LEN=0060 INSTALLED 2017
		0050/0817	018" DIA CIR PLASTIC LEN=0050 INSTALLED 2017
	007991 FT	0050/0013	BMS EN 66/3059/0050/0000
		007991 FT	2 0 66008 0 03 0283+61 TR. PARAD. CK. BMSBG 66/3059/0050/0000
		0050/0000	LENGTH(AH 1968 BK 1566)
EYSTER AV (T496)	0040/0232		
	006425 FT		
		006425 FT	2 0 66008 0 03 0270+01 KBS RD (T449)
		0040/0000	LENGTH(AH 1566 BK 1945)
		0030/1678	024" DIA CIRC METAL LEN=0033 INSTALLED UNKN
PAHAGACO RD (T401)	0030/1150		
		0030/0768	016" DIA CIRC METAL LEN=0028 INSTALLED UNKN

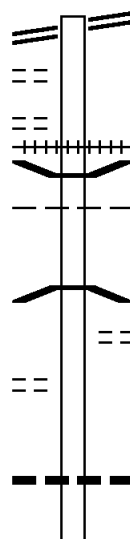
DIR: N TOTAL LEN: 2.640 MI. DIST: 08-4 SR: 3059
 LEFT MUN: JACKSON T RIGHT MUN: JACKSON T

Stationing	Description	Length	Material	Notes
004480 FT	0030/0028	0030 FT	012" DIA CIRC METAL	LEN=0032 INSTALLED UNKN
	004480 FT	2' 0"	66008 0 03 0250+56	LITTLE CREEK RD (T451)
	0030/0000			LENGTH(AH 1945 BK 2647)
	0020/2019	0020 FT	020"H 28"W ELLIP METAL	LEN=0030 INSTALLED UNKN
SPRING GROVE M.S. DR (PRDR)	0020/0630			
2 0 66008 0 03 0224+09	001833 FT	001833 FT	0020/0314	CHAMI DR (TWP)
SPRING GROVE M.S. DR (PRDR)	0020/0000			JACKSON SPRING GROVE B LENGTH(AH 2647 BK 1761)
	0010/1334	0010 FT	024" DIA CIR PLASTIC	LEN=0001 INSTALLED UNKN
	0010/1233	0010 FT	024" DIA CIRC METAL	LEN=0070 INSTALLED UNKN
	0010/1065	0010 FT	024" DIA CIRC METAL	LEN=0070 INSTALLED UNKN
	0010/0822	0010 FT	024" DIA CIRC METAL	LEN=0070 INSTALLED UNKN
	0010/0132	0010 FT	024" DIA CIRC METAL	LEN=0070 INSTALLED UNKN
	0010/0113	0010 FT	024" DIA CIRC METAL	LEN=0070 INSTALLED UNKN
	0010/0043	0010 FT	024" DIA CIRC METAL	LEN=0070 INSTALLED UNKN
000072 FT	000072 FT	2' 0"	66008 0 02 0205+55	NC RD TH CHURCH RD
	0010/0000			MFC BEGIN = D LENGTH(AH 1761 BK 0072)
0 0 00000 0 00 0000+00	000000 FT	000000 FT	0 0 00000 0 00 0000+00	MAIN ST (SRO116 SEG 0263/0392)
MAIN ST (BORO)				NC MA IN ST (SRO116 SEG 0263/0475)
SPRING GROVE - MAIN ST (BORO)				SPRING GROVE - MAIN ST (BORO)
MAIN ST (SRO116 SEG 0263/0392)	INTER-BK			MAIN ST (SRO116 SEG 0263/0475)
MFC BEGIN = E				MFC BEGIN = E
LENGTH(AH 0072 BK 0000)	0005/0000	0005 FT	0004/0000	LENGTH(AH 0072 BK 0000)

BLOOMING GROVE RD 035594 FT
 (SR0216 SEG 0210/0000) 0170/2602
 FOR SR 0216 AND 3058
 (CONN) 0170/2496
 GLEN ECHO RD 0170/2027
 (T357)

DAIRY LN
 (TWP) 0170/1608

032992 FT



035594 FT BLOOMING GROVE RD
 0170/2602 (SR0216 SEG 0210/0000)

0170/1896 (AAR 832071U)#TRKS 01
 0170/1833 BMSBN 66/3058/0170/1814
 CODORUS
 0170/1823 MANHEIM T
 2 0 66074 0 01 0467+90
 BR: CODOR:CK.
 0170/1814 BMSBG 66/3058/0170/1814
 WOLFGANG SCHOOL RD
 0170/1645 (T357)

0170/0449 018"H 18"W ELLIP CONC
 032992 FT LEN=0040 INSTALLED UNKN
 0170/0000 2 0 66074 0 01 0449+77
 LENGTH(AH 2602 BK 2413)

DIR: B TOTAL LEN: 6.741 MI. DIST: 08-4 SR: 3058
 LEFT MUN: MANHEIM T RIGHT MUN: MANHEIM T

Stationing	Segment	Material	Length	Status
	0160/1595	018" DIA CIRC CONCR	LEN=0035	INSTALLED UNKN
	0160/1453	018" DIA CIR PLASTIC	LEN=0045	INSTALLED UNKN
	0160/1332	024" DIA CIR PLASTIC	LEN=0035	INSTALLED UNKN
030579 FT	0160/0274	015" DIA CIR PLASTIC	LEN=0045	INSTALLED UNKN
	030579 FT	2 0 66074 0 01 0425+42		
	0160/0000	036" DIA CIR PLASTIC	LEN=0040	INSTALLED UNKN
	0150/1661	LENGTH(AH 2413 BK 2117)		
	0150/1338	018" DIA CIR PLASTIC	LEN=0035	INSTALLED UNKN
028462 FT	0150/0594	018" DIA CIR PLASTIC	LEN=0035	INSTALLED UNKN
	028462 FT	048" DIA CIR PLASTIC	LEN=0045	INSTALLED UNKN
	0150/0000	2 0 66074 0 01 0404+25		
	0140/3280	SUMMIT RD (T356)		
	0140/2517	LENGTH(AH 2117 BK 3316)		
	0140/1290	018" DIA CIRC METAL	LEN=0040	INSTALLED UNKN
	0140/1222	015" DIA CIR PLASTIC	LEN=0045	INSTALLED UNKN
MANHEIM RD (SR3033 SEG 0010/0000)	0140/0858	048" DIA CIR PLASTIC	LEN=0060	INSTALLED UNKN
025146 FT	025146 FT	015"H 21"W ELLIP CONC	LEN=0038	INSTALLED 2014
	0140/0000	HOKES RD (T352)		
	0130/2667	LENGTH(AH 3316 BK 3204)		
	0130/2511	028"H 20"W ELLIP METAL	LEN=0040	INSTALLED 2003
		018"H 01"W ELLIP METAL	LEN=0035	INSTALLED UNKN

DIR: B TOTAL LEN: 6.741 MI. DIST: 08-4 SR: 3058
 LEFT MUN: MANHEIM T RIGHT MUN: MANHEIM T

ST JOHNS RD
 (T320)

0130/1396

021942 FT

019079 FT

016567 FT

---	0130/1471	024 " DIA CIRC METAL LEN=0037 INSTALLED 2003
==	0130/0952	024 " DIA CIRC METAL LEN=0040 INSTALLED 2003
---	021942 FT	2 0 66074 0 01 0339+05
---	0130/0000	LENGTH(AH 3204 BK 2863) 015"H 21"W ELLIP METAL
---	0120/2598	LEN=0032 INSTALLED 2014 015"H 21"W ELLIP METAL
---	0120/2494	LEN=0035 INSTALLED 2003 INTERSECTION RD
==	0120/2140	(T320)
---	0120/1266	021"H 15"W ELLIP METAL LEN=0036 INSTALLED 2003
---	0120/0297	021"H 15"W ELLIP METAL LEN=0060 INSTALLED 2003
---	019079 FT	2 0 66074 0 01 0310+34
---	0120/0000	LENGTH(AH 2863 BK 2512) 030 " DIA CIRC METAL
---	0110/2039	LEN=0050 INSTALLED UNKN 048 " DIA CIRC METAL
---	0110/1765	LEN=0045 INSTALLED UNKN
---	0110/0040	024 " DIA CIR PLASTIC LEN=0085 INSTALLED 2003
---	016567 FT	2 0 66074 0 01 0285+22 NORTH CHURCH RD (SR3060 SEG 0070/0000) NORTH CHURCH ST (SR3060 SEG 0070/0000) MFC BEGIN = E
==	0110/0000	LENGTH(AH 2512 BK 2466) 013"H 22"W ELLIP METAL
---	0100/2356	LEN=0045 INSTALLED UNKN 01B " DIA CIRC METAL
---	0100/1980	LEN=0045 INSTALLED UNKN NC GL LENVILLE RD GLENVILLE RD
---	0100/1660	(SR3060 SEG 0060/2584)

DIR: B TOTAL LEN: 6.741 MI. DIST: 08-4 SR: 3058
 LEFT MUN: MANHEIM T RIGHT MUN: MANHEIM T

ORCHARD VIEW DR
 (TWP)

0100/0891	==	0100/1400	024 " DIA CIRC METAL LEN=0040 INSTALLED UNKN
		0100/1020	015"H 01"W ELLIP METAL LEN=0030 INSTALLED UNKN
		0100/0920	018 " DIA CIR PLASTIC LEN=0100 INSTALLED 2014
014101 FT		0100/0579	015"H 01"W ELLIP METAL LEN=0040 INSTALLED UNKN
		0100/0170	018"H 01"W ELLIP METAL LEN=0040 INSTALLED UNKN
		014101 FT	2 0 66074 0 00 0258+86
		0100/0000	LENGTH(AH 2466 BK 2296)
		0090/1225	013"H 22"W ELLIP METAL LEN=0040 INSTALLED UNKN
011805 FT		0090/0387	013"H 22"W ELLIP METAL LEN=0042 INSTALLED UNKN
		011805 FT	2 0 66074 0 00 0235+90
		0090/0000	LENGTH(AH 2296 BK 2563)
		0080/2477	018 " DIA CIR PLASTIC LEN=0035 INSTALLED UNKN
		0080/1928	015"H 01"W ELLIP METAL LEN=0032 INSTALLED UNKN
		0080/1377	036"H 01"W ELLIP METAL LEN=0040 INSTALLED UNKN
		0080/1297	015"H 22"W ELLIP METAL LEN=0045 INSTALLED UNKN
009242 FT		009242 FT	2 0 66074 0 00 0210+00
		0080/0000	018 " DIA CIR PLASTIC LEN=0040 INSTALLED UNKN LENGTH(AH 2563 BK 2692)

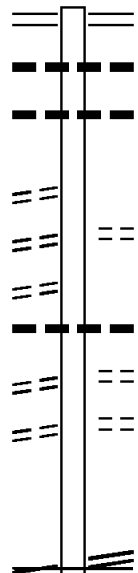
ALLISON MILL RD
 (TBC)

0070/1530	== ==	0070/1584	018 " DIA CIR PLASTIC LEN=0060 INSTALLED UNKN
		0070/1530	LILY SPRING RD (T307)
		0070/1525	024 " DIA CIR PLASTIC LEN=0050 INSTALLED UNKN
		0070/1211	018 " DIA CIR PLASTIC LEN=0035 INSTALLED UNKN
			018 " DIA CIR PLASTIC

DIR: B TOTAL LEN: 6.741 MI. DIST: 08-4 SR: 3058
 LEFT MUN: MANHEIM T RIGHT MUN: MANHEIM T

Location / Segment	Length (FT)	Object ID	Description	Status
	006550	0070/0413	LEN=0035 INSTALLED UNKN	
		0070/0012	BMSFN 66/3058/0070/0000	
		006550	FT 2 0 66074 0 00 0183+33	
			GUNPOWDER	
			BMSBG 66/3058/0070/0000	
		0070/0000	LENGTH(AH 2692 BK 3402)	
	0060	2079	013"H 22"W ELLIP METAL	INSTALLED UNKN
	0060	1061	018"H 01"W ELLIP METAL	INSTALLED UNKN
			NC BLUE HILL RD	
SAMHILL RD (T349)	0060	0641		
BLUE HILL RD (SR3037 SEG 0010/0000)	003148			
2 0 66074 0 00 0149+28				
RIDGE RD (T349)	0060	0000		
RIDGE RD (T349)			021"H 15"W ELLIP METAL	INSTALLED 2003
			LENGTH(AH 3402 BK 3148)	
	0050	1597	024 "DIA CIR PLASTIC	INSTALLED UNKN
	0050	0375	021"H 15"W ELLIP METAL	INSTALLED UNKN
	0050	0215	021"H 15"W ELLIP METAL	INSTALLED 2003
BLACK ROCK RD (SR3070 SEG 0090/2898)	0050	0192	MANHEIM	
			WEST MANHEIM T	
	000000	0145	018 "DIA CIR PLASTIC	INSTALLED 2003
			LEN=0040	
			2 0 66074 0 00 0118+78	
			NC HO BART RD	
			INTER-BK HOBART RD	
			(TWP)	
	000000	0000	LENGTH(AH 3148 BK 0100)	
			000000 FT	
			7040/0000 LENGTH(AH 0100 BK 0000)	

DIR: B TOTAL LEN: .366 MI. DIST: 08-4 SR: 3057
 LEFT MUN: SPRING GROVE B RIGHT MUN: SPRING GROVE B

	001931 FT		001931 FT HANOVER ST 0010/1931 (SR3072 SEG 0150/0000) 014"H 23"W ELLIP CONC 0010/1854 LEN=0091 INSTALLED UNKN 018"DIA CIRC METAL 0010/1852 LEN=0091 INSTALLED UNKN
CHERRY AL (BORO)	0010/1220	==	
WALNUT ST (BORO)	0010/1042	==	0010/1042 WALNUT ST (BORO)
OAK AV (BORO)	0010/0758	==	
WATER ST (BORO)	0010/0500	==	0010/0529 015"H 21"W ELLIP METAL LEN=0040 INSTALLED UNKN WATER ST (BORO)
ELM AV (BORO)	0010/0257	==	0010/0500 (BORO) ELM AV (BORO)
	000000 FT	==	0010/0257 (BORO) 000000 FT 2 0 66136 0 00 0019+30 MAIN ST (SR0116 SEG 0250/0000)
MAIN ST (SR0116 SEG 0250/0000)	0010/0000		NC JACKSON ST MFC BEGIN = D 0010/0000 LENGTH(AH 1931 BK 0000)

EXTRACT DATE: 12/18/2023 ROADWAY MANAGEMENT SYSTEM PAGE NUMBER: 829
PRINT DATE: 12/20/2023 SLD COUNTY/SR - ANNUAL PRINT COUNTY: YORK

DIR: B TOTAL LEN: 1.047 MI. DIST: 08-4 SR: 3056
LEFT MUN: YORK T RIGHT MUN: YORK T

005528 FT



005528 FT
INTER-AHD

0020/2915

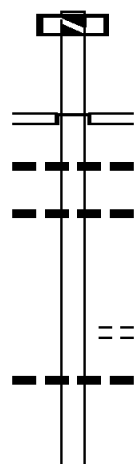
DONNA LN
(T729)
QUEEN ST
(SR0074 SEG 0590/0000)

DIR: B TOTAL LEN: 1.047 MI. DIST: 08-4 SR: 3056
 LEFT MUN: YORK T RIGHT MUN: YORK T

Stationing	Notes	Object ID	Description
		0020/2365	018 " DIA CIRC METAL LEN=0056 INSTALLED UNKN
		0020/2008	018 " DIA CIRC CONCR LEN=0034 INSTALLED UNKN
		0020/1841	NOB HILL RD (TWP)
		0020/1138	BAYBERRY LN (TWP)
		0020/0867	018 " DIA CIRC METAL LEN=0041 INSTALLED UNKN
		0020/0102	060 " DIA CIR PLASTIC LEN=0060 INSTALLED UNKN
002613 FT		0020/0089	SOUTHBROOK DR (TWP)
		002613 FT	2 0 66177 0 00 0026+81 LC TO SOUTHBROOK DR (CONN)
		0020/0000	LENGTH(AH 2915 BK 2613) 000"H 00"W **UNKNOWN**
		0010/2132	LEN=0038 INSTALLED UNKN
		0010/1827	BMSBN 66/3056/0010/1819 2 0 66177 0 00 0000+85 T TYLERS RUN
		0010/1819	BMSBG 66/3056/0010/1819
		0010/1647	018 " DIA CIRC METAL LEN=0035 INSTALLED UNKN
CRESCENT RD (TWP)		0010/1644	
		0010/1526	018 " DIA CIRC METAL LEN=0035 INSTALLED UNKN
NORTHBROOK CR (TWP)		0010/1491	
		0010/1483	018 " DIA CIRC METAL LEN=0050 INSTALLED UNKN
		0010/0804	015 " DIA CIRC METAL LEN=0001 INSTALLED UNKN
		0010/0076	BMSBN 66/3056/0010/0059 2 0 66177 0 00 0000+59 TYLER RUN
000000 FT		0010/0059	BMSBG 66/3056/0010/0059 000000 FT 2 0 66177 0 00 0000+00 NC TYLER RUN RD POWDER MILL RD (TWP)
		0010/0000	MFC BEGIN = D LENGTH(AH 2613 BK 0000)

EXTRACT DATE: 12/18/2023 ROADWAY MANAGEMENT SYSTEM PAGE NUMBER: 827
 PRINT DATE: 12/20/2023 SLD COUNTY/SR - ANNUAL PRINT COUNTY: YORK
 DIR: B TOTAL LEN: 3.343 MI. DIST: 08-4 SR: 3055
 LEFT MUN: PARADISE T RIGHT MUN: PARADISE T

017649 FT



017649 FT
 7074/0000 LTH AH 000100 BK 002717
 INTER-AHD LAKE RD
 (T388)
 LINCOLN HW
 0070/2717 (SR0030 SEG 0080/1230)
 036 " DIA CIR PLASTIC
 0070/2687 LEN=0040 INSTALLED 2007
 024"H 35"W ELLIP METAL
 0070/2355 LEN=0037 INSTALLED UNKN

014932 FT

0070/1155 CEDAR LN
 (T477)
 024 " DIA CIRC METAL
 0070/0570 LEN=0062 INSTALLED UNKN
 014932 FT 2 0 66138 0 01 0129+99
 0070/0000 LENGTH(AH 2717 BK 2588)
 018 " DIA CIRC CONCR

EXTRACT DATE: 12/18/2023
PRINT DATE: 12/20/2023

ROADWAY MANAGEMENT SYSTEM
SLD COUNTY/SR - ANNUAL PRINT

PAGE NUMBER: 826
COUNTY: YORK

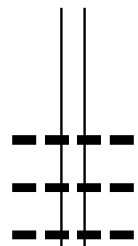
DIR: B TOTAL LEN: 3.343 MI.
LEFT MUN: PARADISE T

DIST: 08-4 SR: 3055
RIGHT MUN: PARADISE T

Stationing	Segment	Length	Material	Notes
0060/2390	0060/2390	LEN=0032	024" DIA CIRC CONCR	INSTALLED UNKN
0060/1868	0060/1868	LEN=0005	PARADISE	INSTALLED UNKN
0060/1677	0060/1677	JACKSON T		
0060/1542	0060/1542	BMSSEN 66/3055/0060/1524	2 0 66138 0 01 0119+14	
0060/1524	0060/1524	BMSBG 66/3055/0060/1524	015"H 21"W ELLIP METAL	
0060/1234	0060/1234	LEN=0042	015"H 21"W ELLIP METAL	INSTALLED UNKN
0060/0855	0060/0855	LEN=0060	015"H 21"W ELLIP METAL	INSTALLED UNKN
0060/0362	0060/0362	LEN=0040	015"H 21"W ELLIP METAL	INSTALLED UNKN
0060/0174	0060/0174	LEN=0065	015"H 21"W ELLIP METAL	INSTALLED UNKN
012344 FT	012344 FT	2 0 66138 0 01 0103+90	JACKSON SQUARE RD	(T461)
0060/0000	0060/0000	LENGTH(AH 2588 BK 3270)	015"H 21"W ELLIP METAL	
0050/2930	0050/2930	LEN=0041	HILLTOP LN	INSTALLED UNKN
0050/2314	0050/2314		(PRDR)	
0050/1605	0050/1605	036" DIA CIR PLASTIC	LEN=0040	INSTALLED 2017
0050/1370	0050/1370			
0050/0133	0050/0133	015" DIA CIRC METAL	LEN=0038	INSTALLED UNKN
009074 FT	009074 FT			
0050/0000	0050/0000	LENGTH(AH 3270 BK 0793)		
0040/0092	0040/0092	018" DIA CIRC METAL	LEN=0050	INSTALLED UNKN
008281 FT	008281 FT	2 0 66093 0 02 0180+77	ROCKVILLE RD	(SR3096 SEG 0060/0000)
0040/0000	0040/0000	LENGTH(AH 0793 BK 1678)		
0030/1424	0030/1424	030" DIA CIRC METAL	LEN=0040	INSTALLED UNKN
0030/0928	0030/0928	CHURCH RD		(T457)

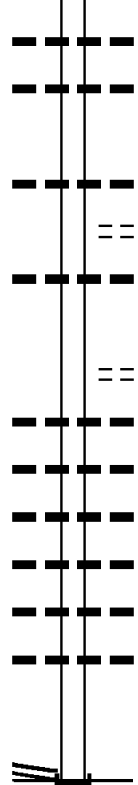
DIR: B TOTAL LEN: 3.343 MI. DIST: 08-4 SR: 3055
 LEFT MUN: JACKSON T RIGHT MUN: JACKSON T

006603 FT



006603 FT 2 0 66138 0 01 0052+49
 S 0030/0000 LENGTH(AH 1678 BK 3512)
 060 " DIA CIRC METAL
 0020/3355 LEN=0060 INSTALLED 2002
 024 " DIA CIRC CONCR
 0020/3132 LEN=0035 INSTALLED UNKN
 018 " DIA CIRC METAL
 0020/2883 LEN=0075 INSTALLED UNKN

003091 FT



0020/0309 018 " DIA CIRC METAL UNKN
 LEN=0050
 018 " DIA CIRC METAL UNKN
 0020/0001 LEN=0036 INSTALLED UNKN
 S 003091 FT 2 0 66138 0 00 0030+67
 S 0020/0000 LENGTH(AH 3512 BK 3091)
 018 " DIA CIRC METAL UNKN
 0010/2787 LEN=0039 INSTALLED UNKN
 PAHAGACO RD
 0010/2504 (T449)
 018 " DIA CIRC METAL UNKN
 0010/2343 LEN=0040 INSTALLED UNKN
 LAKEVIEW DR
 0010/1427 (TWP)
 015 " DIA CIRC CONCR UNKN
 0010/1059 LEN=0040 INSTALLED UNKN
 024 " DIA CIRC CONCR UNKN
 0010/0775 LEN=0220 INSTALLED 1997
 018 " DIA CIRC METAL UNKN
 0010/0587 LEN=0060 INSTALLED UNKN
 015"H 21"W ELLIP METAL UNKN
 0010/0294 LEN=0039 INSTALLED UNKN
 018 " DIA CIRC METAL UNKN
 0010/0054 LEN=0039 INSTALLED UNKN
 018 " DIA CIRC METAL UNKN
 0010/0001 LEN=0040 INSTALLED UNKN
 NC LAKE RD
 INTER-BK LAKE RD
 000000 FT (SR3092 SEG 0060/0000)
 MFC BEGIN = D
 S 0010/0000 LENGTH(AH 3091 BK 0000)

2 0 66138 0 00 0000+00 000000 FT
 KOPP RD
 (SR3092 SEG 0060/0000) 0010/0000

DIR: B TOTAL LEN: 2.719 MI. DIST: 08-4 SR: 3054
 LEFT MUN: SPRING GARDEN T RIGHT MUN: SPRING GARDEN T

ARLINGTON RD
 (CITY)

PEYTON RD
 (CITY)
 IRVING RD
 (CITY)

014354 FT

0070/2179

0070/1694

0070/1228



014356 FT
 INTER-AHD

0070/2752

0070/2179

0070/1754

0070/1701

0070/1694

RATHTON RD
 (CITY)
 QUEEN ST
 (SR0074 SEG 0620/0000)

ARLINGTON RD
 (CITY)
 SLEEPY HOLLOW RD
 (CITY)
 000"H 00"W **UNKNOWN**
 LEN=0001 INSTALLED UNKN
 PEYTON RD
 (CITY)

YORK HOSPITAL

DIR: B TOTAL LEN: 2.719 MI. DIST: 08-4 SR: 3054
 LEFT MUN: SPRING GARDEN T RIGHT MUN: SPRING GARDEN T

NEWLIN RD
 (CITY)

0070/1081

SPRINGDALE RD
 (CITY)
 DUKE ST
 (CITY)
 LC TO GEORGE ST
 (CONN)

0070/0558

0070/0181

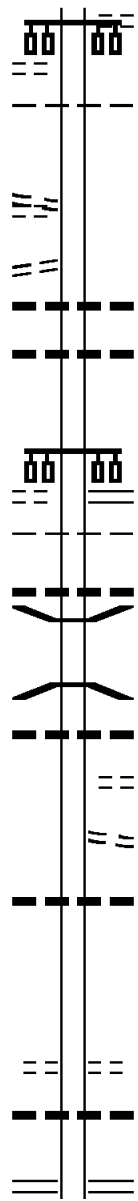
011602 FT

GEORGE ST
 (CITY)

0070/0000

009665 FT

007893 FT



0070/1200 (PRDR)

0070/1081

0070/1071 SPRING GARDEN
 YORK CITY C

0070/0136 030 " DIA CIRC CONCR
 LEN=0150 INSTALLED UNKN
 018 " DIA CIRC CONCR
 0070/0064 LEN=0120 INSTALLED UNKN
 011604 FT 2 0 66224 0 01 0000+00
 NC RA THTON RD
 GEORGE ST
 (SR3075 SEG 0054/0596)

5 0070/0000 LENGTH(AH 2752 BK 1937)
 YORK CITY

0060/1896 SPRING GARDEN T
 024 " DIA CIRC CONCR
 0060/1867 LEN=0052 INSTALLED UNKN
 0060/1755 BMSSEN 66/3054/0060/1728
 1 1 00165 0 00 0002+11
 TYLER RUN

0060/1728 BMSBG 66/3054/0060/1728
 015"H 21"W ELLIP CONC

0060/1673 LEN=0050 INSTALLED UNKN
 FAIRVIEW DR

0060/1646 (TWP)
 FARQUHAR DR
 0060/1332 (TWP)

0060/0441 024 " DIA CIRC METAL
 LEN=0035 INSTALLED UNKN
 009667 FT 1 1 00165 0 01 0019+37
 5 0060/0000 LENGTH(AH 1937 BK 1772)

0050/0503 VIRGINIA AV
 (TWP)
 024"H 60"W CON BOX CUL
 0050/0478 LEN=0060 INSTALLED UNKN
 007895 FT 1 1 00165 0 01 0037+19
 GRANTLEY RD
 (SR4001 SEG 0050/0000)

EXTRACT DATE: 12/18/2023
PRINT DATE: 12/20/2023

ROADWAY MANAGEMENT SYSTEM
SLD COUNTY/SR - ANNUAL PRINT

PAGE NUMBER: 822
COUNTY: YORK

DIR: B TOTAL LEN: 2.719 MI.
LEFT MUN: SPRING GARDEN T

DIST: 08-4 SR: 3054
RIGHT MUN: SPRING GARDEN T

BOND AV
(TWP)

0040/1115

READE AV
(TWP)

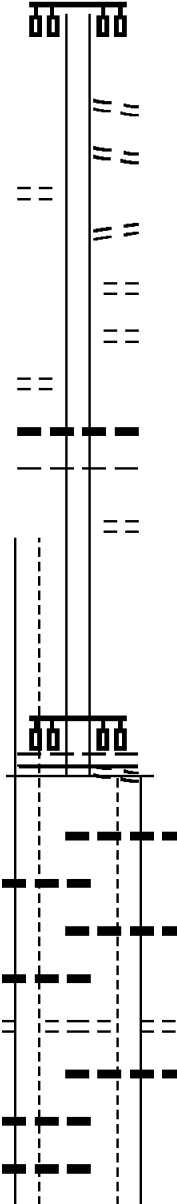
0040/0553

006039 FT

018 "DIA CIRC CONCR
LEN=0035 INSTALLED UNKN 0031/0784

018 "DIA CIRC CONCR
LEN=0035 INSTALLED UNKN 0031/0609
COLONIAL AV
(TWP) 0031/0604

018 "DIA CIRC CONCR
LEN=0040 INSTALLED UNKN 0031/0321
024 "DIA CIRC METAL
LEN=0006 INSTALLED UNKN 0031/0156
018 "DIA CIRC CONCR



0050/0000 LENGTH(AH 1772 BK 1854)
SMALLBROOK LN
0040/1716 (TWP)
WYNDHAM DR
0040/1317 (TWP)

WYNDHAM DR
0040/1093 (TWP)
ELLIOTT LN
0040/0952 (TWP)
SPRING LN
0040/0630 (TWP)

0040/0548 024 "DIA CIRC CONCR
LEN=0060 INSTALLED UNKN
SPRING GARDEN
0040/0371 YORK CITY C
BROCKIE DR
0040/0223 (TWP)

006041 FT 2 0 66095 0 00 0126+48
NC COUNTRY CLUB RD

COUNTRY CLUB RD
(TWP)
MFC BEGIN = B
YORK CITY
SPRING GARDEN T

0040/0000 LENGTH(AH 1854 BK 1026)

0030/0824 018 "DIA CIRC CONCR
LEN=0052 INSTALLED UNKN

0030/0650 018 "DIA CIRC CONCR
LEN=0053 INSTALLED UNKN

0030/0608 COLONIAL AV
(TWP)
0030/0368 018 "DIA CIRC CONCR
LEN=0072 INSTALLED UNKN

EXTRACT DATE: 12/18/2023
PRINT DATE: 12/20/2023

ROADWAY MANAGEMENT SYSTEM
SLD COUNTY/SR - ANNUAL PRINT

PAGE NUMBER: 821
COUNTY: YORK

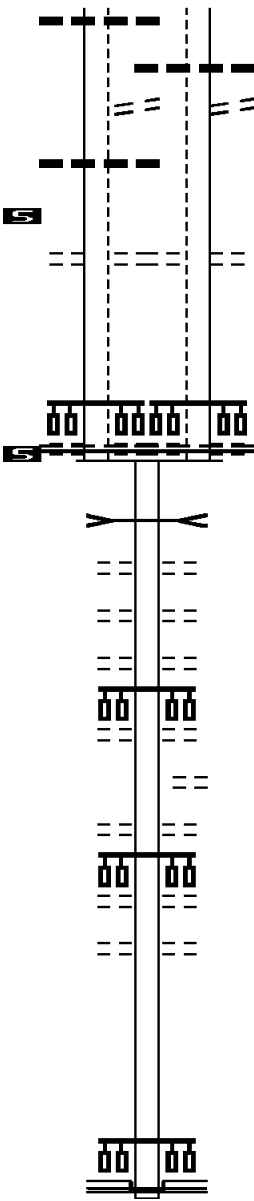
DIR: B TOTAL LEN: 2.719 MI.
LEFT MUN: SPRING GARDEN T

DIST: 08-4 SR: 3054
RIGHT MUN: SPRING GARDEN T

Stationing	Description	Length	Material	Stationing	Description	Length	Material
0031/0155	INSTALLED UNKN	0031	0155	0030/0108	018 "DIA CIRC CONCR	0030	0108
0050/007	WEST CAMPUS DR	0050	0007	0050/015	INSTALLED UNKN	0050	0015
0009+93	(PRDR)	0009	0093	0010+04	WEST CAMPUS DR	0010	0004
0020/2583	INDIAN ROCK DAM RD	0020	02583	0020/2583	(PRDR)	0020	02583
0031/0000	YORK RAIL OVERPASS IS RR X-ING	0031	0000	0030/0000	INDIAN ROCK DAM RD	0030	0000
0025/2610	LEN=0040 INSTALLED UNKN	0025	02610	0024/2637	(SR3052 SEG 0020/2583)	0024	02637
0025/2608	LEN=0040 INSTALLED UNKN	0025	02608	0024/2624	LENGTH(AH 1032 BK 3172)	0024	02624
0025/2519	KINGS MILL RD (T323)	0025	02519	0024/2578	018 "DIA CIRC CONCR	0024	02578
0025/2215	LEN=0038 INSTALLED UNKN	0025	02215	0024/2549	LEN=0035 INSTALLED UNKN	0024	02549
0025/1789	LEN=0040 INSTALLED UNKN	0025	01789	0024/2274	YORK RAIL OVERPASS IS RR X-ING	0024	02274
0025/1320	(APRA) YORK INTERNATIONAL YORK INTERNATIONAL CO (PRDR)	0025	01320	0024/1853	015 "DIA CIRC CONCR	0024	01853
0025/1105	LEN=0035 INSTALLED UNKN	0025	01105	0024/1499	LEN=0001 INSTALLED UNKN	0024	01499
0025/0786	LEN=0035 INSTALLED UNKN	0025	00786	0024/1318	KINGS MILL RD (T323)	0024	01318
0025/0778	BMSBG 66/3054/0024/0575	0025	00778	0024/1141	018 "DIA CIRC CONCR	0024	01141
0025/0660	SPRING GARDEN WEST MANCHESTER T	0025	00660	0024/1018	LEN=0040 INSTALLED UNKN	0024	01018
0025/0543	1 1 04952 0 00 0036+37	0025	00543	0024/0810	018 "DIA CIRC CONCR	0024	00810
018 "DIA CIRC CONCR	CODORUS CK.	018	0543	0024/0785	LEN=0058 INSTALLED UNKN	0024	00785
	BMSBG 66/3054/0024/0575			0024/0693	(APRA) YORK INTERNATIONAL YORK INTERNATIONAL CO (PRDR)	0024	00693
				0024/0575	018 "DIA CIRC CONCR	0024	00575
					LEN=0050 INSTALLED UNKN		
					018 "DIA CIRC CONCR		
					LEN=0050 INSTALLED UNKN		
					BMSBG 66/3054/0024/0575		
					018 "DIA CIRC CONCR		
					LEN=0052 INSTALLED UNKN		
					SPRING GARDEN WEST MANCHESTER T		
					1 1 04952 0 00 0036+37		
					CODORUS CK.		
					BMSBG 66/3054/0024/0575		
					018 "DIA CIRC CONCR		

DIR: B TOTAL LEN: 2.719 MI. DIST: 08-4 SR: 3054
 LEFT MUN: WEST MANCHESTER T RIGHT MUN: WEST MANCHESTER T

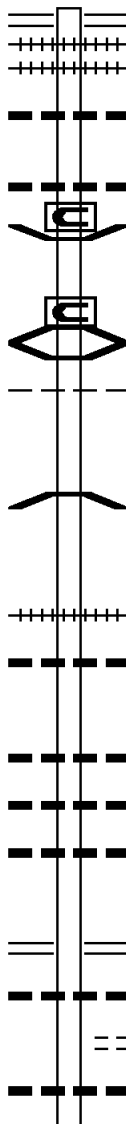
Segment ID	Description	Length (FT)	Material	Notes
0025/0489	ZINNS QUARRY RD (T625)	0025	018" DIA CIRC CONCR	LEN=0040 INSTALLED UNKN
0025/0420	ZINNS QUARRY RD (T625)	0025	018" DIA CIRC CONCR	LEN=0056 INSTALLED UNKN
0025/0130	HOPE AL (CITY)	001835	1 1 04952 0 00 0042+32	LENGTH(AH 3172 BK 0196)
0021/0136	COLLEGE AV (CITY)	001639	2 0 66095 0 00 0128+43	HOPE AL (TWP)
0021/0000	YORK CITY C	0021	MFC BEGIN = B	LENGTH(AH 0196 BK 1639)
0020/0000	HOKE'S RUN STRUCTURE	0010	BMSID 66/3054/0010/1632	LENGTH(AH 0196 BK 1639)
0010/1615	WHEAT AV (CITY)	0010	LOCUST ST (CITY)	STRUCTURE LENGTH 16 FT
0010/1510	LOCUST ST (CITY)	0010	HEIGES AL (CITY)	
0010/1367	HEIGES AL (CITY)	0010	PRINCESS ST (CITY)	
0010/1236	PRINCESS ST (CITY)	0010	BIRCH AL (CITY)	
0010/1090	BIRCH AL (CITY)	0010	POPLAR ST (CITY)	
0010/0954	POPLAR ST (CITY)	0010	KING ST (CITY)	
0010/0818	KING ST (CITY)	0010	MASON AVE (CITY)	
0010/0534	MASON AVE (CITY)	0010	CHLAND AV MARKET ST (SR0462 SEG 0071/0000)	
0010/0265	CHLAND AV MARKET ST (SR0462 SEG 0070/0000)	000000	INTER-BK N RICHLAND AVE (CITY)	
0010/0000	N RICHLAND AVE (CITY)	0010	MFC BEGIN = B	LENGTH(AH 1639 BK 0000)



000000 FT

DIR: B TOTAL LEN: 2.405 MI. DIST: 08-4 SR: 3053
 LEFT MUN: HEIDELBERG T RIGHT MUN: HEIDELBERG T

012696 FT



012696 FT MENGES MILLS RD
 0050/1210 (SR3072 SEG 0110/0000)
 0050/1112 (AAR 535227X)#TRKS 01
 0050/1111 (AAR 535227X)#TRKS 01
 015 " DIA CIR PLASTIC
 0050/1066 LEN=0030 INSTALLED UNKN
 048"H 00"W MULT METAL
 0050/0296 LEN=0035 INSTALLED 1999
 BMSSEN 66/3053/0050/0246
 0050/0260 2 0 66048 0 00 0009+50
 BRIDGE CLOSED
 MILL RACE
 0050/0246 BMSBG 66/3053/0050/0246
 0050/0094 BMSSEN 66/3053/0050/0000
 HEIDELBERG
 0050/0043 NORTH CODORUS T
 011486 FT 2 0 66048 0 00 0011+10
 WEST BRANCH CODORUS CR
 BMSBG 66/3053/0050/0000
 0050/0000 LENGTH(AH 1210 BK 3570)
 0040/1799 (AAR 872283G)#TRKS 01
 0040/1760 021"H 15"W ELLIP METAL
 LEN=0040 INSTALLED 1998
 0040/0777 021"H 15"W ELLIP METAL
 LEN=0030 INSTALLED 1998
 0040/0590 015 " DIA CIR METAL
 LEN=0027 INSTALLED UNKN
 0040/0477 015 " DIA CIR METAL
 LEN=0029 INSTALLED UNKN
 007916 FT 2 0 66048 0 00 0047+65
 YORK RD
 0040/0000 (SR0116 SEG 0210/0000)
 LENGTH(AH 3570 BK 2601)
 018 " DIA CIR CONCR
 0030/2579 LEN=0050 INSTALLED UNKN
 HILLSIDE DR
 0030/2440 (TWP)
 015 " DIA CIR PLASTIC
 0030/2374 LEN=0045 INSTALLED 1998

011486 FT

007916 FT

EXTRACT DATE: 12/18/2023
PRINT DATE: 12/20/2023

ROADWAY MANAGEMENT SYSTEM
SLD COUNTY/SR - ANNUAL PRINT

PAGE NUMBER: 818
COUNTY: YORK

DIR: B TOTAL LEN: 2.405 MI.
LEFT MUN: NORTH CODORUS T

DIST: 08-4 SR: 3053
RIGHT MUN: NORTH CODORUS T

AMBAU RD
(T383)

HAAR RD
(T379)

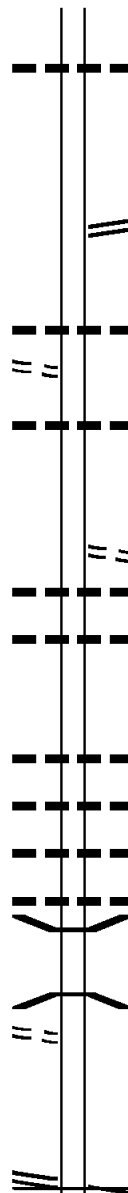
2 0 66190 0 00 0000+00 000000 FT
THOMAN DR
(SR3082 SEG 0050/0000) 0010/0000

005315 FT

0020/0204

003881 FT

0010/0707



0030/1179 024"H 35"W ELLIP METAL
LEN=0035 INSTALLED UNKN

005315 FT 2 0 66131 0 00 0026+01
LISCHEYS CHURCH RD
(SR3086 SEG 0010/0000)

NC COLONIAL VALLEY RD
5 0030/0000 LENGTH(AH 2601 BK 1434)
NC LISCHEYS CHURCH RD

0020/0743 015 "DIA CIRC METAL
LEN=0030 INSTALLED UNKN

NC LESCHEY CHURCH RD

0020/0019 024 "DIA CIR PLASTIC
LEN=0037 INSTALLED UNKN
003881 FT 2 0 66190 0 00 0038+81
NC AMBAU RD

AMBAU RD
(T383)
5 0020/0000 LENGTH(AH 1434 BK 3881)
024 "DIA CIR PLASTIC

0010/3757 018 "DIA CIR PLASTIC
LEN=0035 INSTALLED UNKN

0010/3348 018 "DIA CIR PLASTIC
LEN=0040 INSTALLED UNKN

0010/1956 036 "DIA CIR PLASTIC
LEN=0035 INSTALLED UNKN

0010/1663 018 "DIA CIR PLASTIC
LEN=0032 INSTALLED UNKN

0010/1375 018 "DIA CIR PLASTIC
LEN=0040 INSTALLED UNKN

0010/0874 050"H 72"W CON BOX CUL
LEN=0018 INSTALLED UNKN

0010/0867 BMSFN 66/3053/0010/085B
2 0 66190 0 00 0008+67
TRIB TO CODORUS CR.

0010/0858 BMSBG 66/3053/0010/085B

NC EMIG RD

000000 FT THOMAN DR
(SR3082 SEG 0050/0000)

MFC BEGIN = E
5 0010/0000 LENGTH(AH 3881 BK 0000)

EXTRACT DATE: 12/18/2023 ROADWAY MANAGEMENT SYSTEM PAGE NUMBER: 817
PRINT DATE: 12/20/2023 SLD COUNTY/SR - ANNUAL PRINT COUNTY: YORK
DIR: B TOTAL LEN: 1.076 MI. DIST: 08-4 SR: 3052
LEFT MUN: SPRING GARDEN T RIGHT MUN: SPRING GARDEN T

005682 FT



005682 FT
INTER-AHD WEST CAMPUS DR
(PRDR)

EXTRACT DATE: 12/18/2023
PRINT DATE: 12/20/2023

ROADWAY MANAGEMENT SYSTEM
SLD COUNTY/SR - ANNUAL PRINT

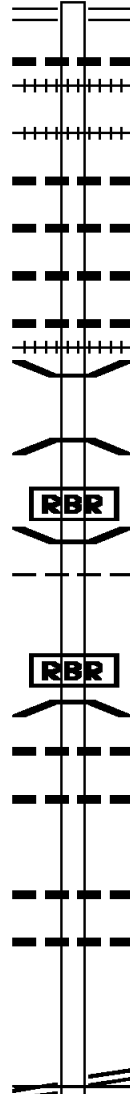
PAGE NUMBER: 816
COUNTY: YORK

DIR: B TOTAL LEN: 1.076 MI.
LEFT MUN: SPRING GARDEN T

DIST: 08-4 SR: 3052
RIGHT MUN: SPRING GARDEN T

Stationing	Structure	Description
		RICHLAND AV (SR3054 SEG 0031/0000) (SR3054 SEG 0030/0000)
0020/2583		018 " DIA CIRC CONCR
0020/2460		LEN=0046 INSTALLED UNKN
0020/2245		030 " DIA CIRC METAL
0020/1970		LEN=0010 INSTALLED 2000
0020/1823		024 "H 00 "W MULT METAL
0020/1482		LEN=0080 INSTALLED 1999
0020/0671		GREYHOUND BL (PRDR) 018 " DIA CIR PLASTIC
003099 FT		LEN=0040 INSTALLED UNKN
0020/0000		024 " DIA CIRC CONCR
0010/2473		LEN=0032 INSTALLED UNKN
0010/2290		2 0 66050 0 01 0465+15
0010/2107		LENGTH(AH 2583 BK 3099)
0010/1646		018 " DIA CIRC METAL
0010/1476		LEN=0134 INSTALLED UNKN
0010/1319		DRAINAGE
0010/0797		STRUCTURE LENGTH 10 FT
0010/0086		BMSID 66/3052/0010/2290
000000 FT		UNKNOWN RD (PRDR)
		INDIAN ROCK E.S. DR
		(PRDR)
		024 " DIA CIRC METAL
		LEN=0040 INSTALLED UNKN
		INDIAN ROCK E.S. DR
		(PRDR)
		015 " DIA CIRC METAL
		LEN=0001 INSTALLED UNKN
		029 "H 40 "W ELLIP METAL
		LEN=0080 INSTALLED UNKN
		PENN CENTRAL CORPORATIO
		OVERPASS IS RR X-ING
		2 0 66050 0 01 0434+08
		INDIAN DAM ROCK RD
		INDIAN ROCK DAM RD
		(SR0182 SEG 0050/0000)
		INTER-BK INDIAN ROCK DAM RD
		(SR0182 SEG 0050/0000)
		MFC BEGIN = C
		LENGTH(AH 3099 BK 0000)

005830 FT



005830 FT KRAFTS MILL RD
 0020/3207 (SR3047 SEG 0040/0898)
 018 "DIA CIR PLASTIC
 0020/2954 LEN=0020 INSTALLED UNKN
 0020/2414 (AAR 832088X)#TRKS 01
 0020/1605 (AAR 832087R)#TRKS 01
 024 "DIA CIR PLASTIC
 0020/1397 LEN=0040 INSTALLED 2002
 018 "DIA CIR PLASTIC
 0020/1123 LEN=0025 INSTALLED UNKN
 021 "DIA CIR PLASTIC
 0020/0700 LEN=0030 INSTALLED 1997
 018 "DIA CIRC METAL
 0020/0565 LEN=0027 INSTALLED UNKN
 0020/0420 (AAR 832086J)#TRKS 01
 0020/0280 BMSBG 66/3051/0020/0267
 2 0 66154 0 00 0029+01
 T.CODORUS CK
 0020/0267 BMSBG 66/3051/0020/0267
 0020/0048 BMSBG 66/3051/0020/0000
 NORTH CODORUS
 0020/0021 MANHEIM T
 002623 FT 2 0 66154 0 00 0026+31
 P3
 CODORUS CREEK
 BMSBG 66/3051/0020/0000
 0020/0000 LENGTH(AH 3207 BK 2623)
 024 "DIA CIRC METAL
 0010/2252 LEN=0030 INSTALLED UNKN
 018 "DIA CIR PLASTIC
 0010/1717 LEN=0030 INSTALLED UNKN
 0010/0756 015 "DIA CIR PLASTIC
 LEN=0025 INSTALLED UNKN
 020 "DIA CIR PLASTIC
 0010/0360 LEN=0050 INSTALLED 1997
 000000 FT 2 0 66154 0 00 0000+00
 SINSHEIM RD
 (SR3041 SEG 0040/1804)
 NC PARK RD
 MFC BEGIN = E
 0010/0000 LENGTH(AH 2623 BK 0000)

002623 FT

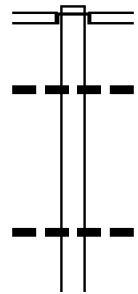
000000 FT

SINSHEIM RD
 (SR3041 SEG 0040/1804) 0010/0000

EXTRACT DATE: 12/18/2023 ROADWAY MANAGEMENT SYSTEM PAGE NUMBER: 814
 PRINT DATE: 12/20/2023 SLD COUNTY/SR - ANNUAL PRINT COUNTY: YORK
 DIR: B TOTAL LEN: 1.934 MI. DIST: 08-4 SR: 3050
 LEFT MUN: WEST MANCHESTER T RIGHT MUN: WEST MANCHESTER T

010211 FT

010211 FT
 INTER-AHD WOODBERRY RD
 (T500)
 W. COLLEGE AV
 0040/2670 (SR3046 SEG 0040/0000)
 0040/1940 015 "DIA CIRC METAL
 LEN=0025 INSTALLED UNKN



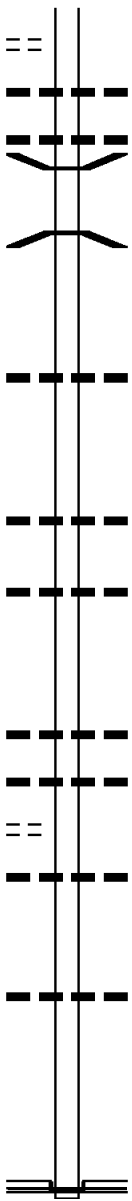
007541 FT

0040/0311 015 "DIA CIRC METAL
 LEN=0030 INSTALLED UNKN
 007541 FT 2 0 66203 0 01 0060+85
 0040/0000 LENGTH(AH 2670 BK 3049)

DIR: B TOTAL LEN: 1.934 MI. DIST: 08-4 SR: 3050
 LEFT MUN: WEST MANCHESTER T RIGHT MUN: WEST MANCHESTER T

R/R ACCESS RD
 (PRDR)

0030/2857



0030/2706 012 "DIA CIR PLASTIC
 LEN=0019 INSTALLED 2016
 0030/2601 012 "DIA CIR PLASTIC
 LEN=0019 INSTALLED 2015
 0030/2481 BMSRN 66/3050/0030/2421
 2 0 66203 0 01 0030+36
 YORK RAIL RR
 0030/2421 BMSBG 66/3050/0030/2421

004492 FT

0030/0698 013"H 17"W ELLIP METAL
 LEN=0030 INSTALLED UNKN
 004492 FT 2 0 66203 0 01 0030+36
 5 0030/0000 LENGTH(AH 3049 BK 2509)

001983 FT

0020/1722 015 "DIA CIRC METAL
 LEN=0030 INSTALLED UNKN
 0020/1115 015 "DIA CIRC METAL
 LEN=0030 INSTALLED UNKN

BEN FRANKLIN HOMES DR
 (PRDR)

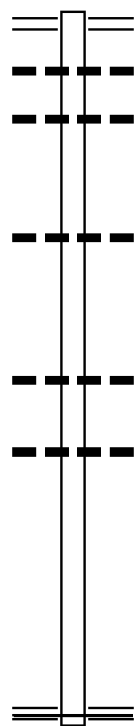
0010/1884

001983 FT 2 0 66203 0 01 0005+27
 5 0020/0000 LENGTH(AH 2509 BK 1983)
 0010/1954 018 "DIA CIR UNKNOWN
 LEN=0027 INSTALLED UNKN
 0010/1936 018 "DIA CIR UNKNOWN
 LEN=0027 INSTALLED 1997

000000 FT

0010/1288 018 "DIA CIRC CONCR
 LEN=0085 INSTALLED UNKN
 0010/0039 024 "DIA CIR UNKNOWN
 LEN=0077 INSTALLED UNKN
 000000 FT 2 0 66203 0 00 0000+00
 NC WO ODBERRY RD
 TRINITY RD
 (SR0616 SEG 0330/2417)
 INTER-BK WOLFS CHURCH RD
 (T483)
 MFC BEGIN = D
 5 0010/0000 LENGTH(AH 1983 BK 0000)

005788 FT



005788 FT LINCOLN HW
 0020/2914 (SR0030 SEG 0020/0000)
 014"H 13"W ELLIP CONC
 0020/2331 LEN=0030 INSTALLED 1997
 018 "DIA CIR PLASTIC
 0020/2135 LEN=0030 INSTALLED UNKN

0020/0924 014"H 23"W ELLIP CONC
 LEN=0032 INSTALLED 1997

002874 FT

002874 FT 2 0 66199 0 00 0030+00
 0020/0000 LENGTH(AH 2914 BK 2874)
 014"H 23"W ELLIP CONC
 0010/2593 LEN=0030 INSTALLED UNKN
 014"H 23"W ELLIP CONC
 0010/1960 LEN=0030 INSTALLED 1997

000000 FT

000000 FT 2 0 66199 0 00 0000+00
 NC P I NE RD
 MAPLE GROVE RD
 (SR3047 SEG 0210/0000)
 MFC BEGIN = E
 0010/0000 LENGTH(AH 2874 BK 0000)

DIR: B TOTAL LEN: 1.625 MI. DIST: 08-4 SR: 3048
 LEFT MUN: WEST MANCHESTER T RIGHT MUN: WEST MANCHESTER T

CARLISLE AV 008579 FT
 (SR0074 SEG 0671/0370) 0040/0390

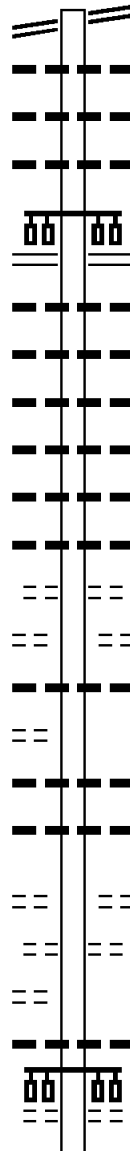
2 0 66144 0 00 0082+50 008189 FT
 HIGHLAND AV
 (SR3046 SEG 0121/0000) 0040/0000

SEWARD ST
 (T517) 0030/1065

SUMNER ST
 (T523) 0030/0560

2 0 66144 0 00 0060+86 006042 FT
 CLINTON ST
 (T525) 0030/0000

ALTLAND AV
 (T826) 0020/2250



008579 FT CARLISLE AV
 0040/0390 (SR0074 SEG 0671/0370)
 0040/0290 018 "DIA CIRC CONCR
 LEN=0050 INSTALLED 1999
 0040/0240 018 "DIA CIRC CONCR
 LEN=0050 INSTALLED 1999
 0040/0080 018 "DIA CIRC CONCR
 LEN=0001 INSTALLED UNKN
 008189 FT HIGHLAND AV
 (SR3046 SEG 0110/0301)
 0040/0000 LENGTH(AH 0390 BK 2147)
 0030/2116 018 "DIA CIRC CONCR
 LEN=0030 INSTALLED UNKN
 0030/1925 018 "DIA CIRC CONCR
 LEN=0030 INSTALLED UNKN
 0030/1895 018 "DIA CIRC CONCR
 LEN=0033 INSTALLED UNKN
 0030/1845 018 "DIA CIRC CONCR
 LEN=0030 INSTALLED UNKN
 0030/1760 018 "H 18 "W CONCR ARCH
 LEN=0030 INSTALLED UNKN
 0030/1674 018 "DIA CIRC METAL
 LEN=0030 INSTALLED UNKN
 ADAMS ST
 0030/1613 (T518)
 WEST YORK H.S. DR
 0030/1065 (PRDR)
 0030/0630 018 "DIA CIRC METAL
 LEN=0030 INSTALLED UNKN
 0030/0374 018 "H 00 "W MULT METAL
 LEN=0050 INSTALLED UNKN
 0030/0050 015 "DIA CIRC METAL
 LEN=0045 INSTALLED UNKN
 006042 FT WEST YORK H.S. DR
 (PRDR)
 0030/0000 LENGTH(AH 2147 BK 3356)
 DIAMOND ST
 0020/2791 (T527)
 0020/2215 018 "DIA CIRC CONCR
 LEN=0042 INSTALLED UNKN
 WHITE ST
 (T609)
 0020/1691 018 "DIA CIRC METAL

DIR: B TOTAL LEN: 1.625 MI. DIST: 08-4 SR: 3048
 LEFT MUN: WEST MANCHESTER T RIGHT MUN: WEST MANCHESTER T

Location	Segment ID	Start/End	Material	Length	Status
HESS ROAD (T819)	0020/1474	0020/1583	RIDGEWAY DR (T833)	LEN=0036	INSTALLED UNKN
		0020/1200	RIDGEWAY DR (T833)		
		0020/1021	018" DIA CIRC METAL		
		0020/0690	018" DIA CIRC METAL	LEN=0038	INSTALLED UNKN
TAXVILLE RD (T582)	0020/0490	0020/0590	SCOTT ST (T852)	LEN=0001	INSTALLED UNKN
	002686 FT	0020/0463	018" DIA CIRC CONCR	LEN=0062	INSTALLED UNKN
		002686 FT	2 0 66144 0 00 0027+30		
		0020/0000	FORREST ST (T505)	LENGTH(AH 3356 BK 2686)	
		0010/2242	WILLIAMS ST (T503)		
GREENWOOD RD (TWP)	0010/1482	0010/2127	018" DIA CIRC METAL	LEN=0050	INSTALLED UNKN
		0010/1821	030" DIA CIRC METAL	LEN=0044	INSTALLED UNKN
		0010/1760	WELDON DR (T854)		
		0010/1482	GREENWOOD RD (T825)		
FRIENDS CR (PRDR)	0010/1075	0010/1244	HILLSIDE TE (T501)		
		0010/0928	015" DIA CIRC METAL	LEN=0036	INSTALLED UNKN
		0010/0814	RICHARDSON RD (T601)		
UNKNOWN RD (PRDR) TO 0234/0210 SH (CONN)	0010/0451	0010/0527	015" DIA CIRC METAL	LEN=0035	INSTALLED UNKN
	000000 FT	0010/0451	BERLIN CT (T504)		
		000000 FT	2 0 66144 0 00 0000+00		
	0010/0000	NC BANNISTER ST EAST BERLIN RD (SRO234 SEG 0220/0000)			
		MFC BEGIN = D			
		0010/0000	LENGTH(AH 2686 BK 0000)		

DIR: B TOTAL LEN: 10.062 MI. DIST: 08-4 SR: 3047
 LEFT MUN: PARADISE T RIGHT MUN: PARADISE T

2 0 66047 0 00 0043+13 048853 FT
 MOULSTOWN RD
 (SR3045 SEG 0170/0000) 0200/0000

046314 FT

042568 FT

0200/0832	030"H 75"W CONC STRUCT
0200/0577	LEN=0036 INSTALLED UNKN
048853 FT	015"H 21"W ELLIP CONC
	LEN=0055 INSTALLED UNKN
	MOULSTOWN RD
5 0200/0000	(SR3045 SEG 0170/0000)
	LENGTH(AH 2783 BK 2539)
	019"H 30"W ELLIP CONC
0190/2252	LEN=0035 INSTALLED UNKN
	019"H 30"W ELLIP CONC
0190/1985	LEN=0035 INSTALLED UNKN
	021"H 15"W ELLIP METAL
0190/1983	LEN=0035 INSTALLED 1999
	019"H 30"W ELLIP CONC
0190/1186	LEN=0040 INSTALLED UNKN
	SUNSET LN
0190/1015	(T504)
	014"H 23"W ELLIP CONC
0190/0847	LEN=0035 INSTALLED UNKN
	MEADOW LN
0190/0560	(T468)
	014"H 23"W ELLIP CONC
0190/0146	LEN=0033 INSTALLED UNKN
046314 FT	2 0 66134 0 00 0025+39
	NC MA PLE GROVE RD
	MAPLE GROVE RD
	(T482)
5 0190/0000	LENGTH(AH 2539 BK 3746)
	029"H 45"W ELLIP CONC
0180/3672	LEN=0040 INSTALLED UNKN
	020"H 28"W ELLIP CONC
0180/2471	LEN=0030 INSTALLED 1999
	029"H 45"W ELLIP METAL
0180/2380	LEN=0050 INSTALLED UNKN
	029"H 42"W ELLIP CONC
0180/2378	LEN=0050 INSTALLED 1999
	018 " DIA CIR PLASTIC
0180/0334	LEN=0040 INSTALLED UNKN
042568 FT	2 0 66134 0 00 0063+45
	HILLSIDE DR

EXTRACT DATE: 12/18/2023
PRINT DATE: 12/20/2023

ROADWAY MANAGEMENT SYSTEM
SLD COUNTY/SR - ANNUAL PRINT

PAGE NUMBER: 807
COUNTY: YORK

DIR: B TOTAL LEN: 10.062 MI.
LEFT MUN: PARADISE T

DIST: 08-4 SR: 3047
RIGHT MUN: PARADISE T

ROAD NAME	STATION	DESCRIPTION
		(T502) 0180/0000 LENGTH(AH 3746 BK 2408)
	040160 FT	0170/0664 019"H 30"W ELLIP CONC LEN=0040 INSTALLED UNKN
		040160 FT 2 0 66134 0 00 0087+53 PARADISE JACKSON T
		0170/0000 LENGTH(AH 2408 BK 1540) FIVE POINTS RD (T463)
	038620 FT	0160/1417 (T463)
		038620 FT 2 0 66134 0 00 0102+65 PIGEON HILL RD (SR3096 SEG 0010/0000)
		NC RO 0160/0000 LENGTH(AH 1540 BK 3125) 036 "DIA CIR PLASTIC
		0150/3123 LEN=0055 INSTALLED UNKN
		0150/2420 024 "DIA CIR PLASTIC LEN=0035 INSTALLED UNKN
WOODLAND RD (T388)	0150/1970	0150/1970 (T388) WOODLAND DR
SPRING RD (T394)	0150/1326	
	035495 FT	0150/0383 019"H 30"W ELLIP CONC LEN=0030 INSTALLED UNKN
		035495 FT 2 0 66093 0 00 0022+98
		0150/0000 LENGTH(AH 3125 BK 2261) BMSSEN 66/3047/0140/1808
		0140/1818 2 0 66093 0 00 0018+19 BUNCH CREEK
GNATSTOWN RD (T389)	0140/1603	0140/1808 BMSBG 66/3047/0140/1808
		0140/1231 014"H 23"W ELLIP CONC LEN=0035 INSTALLED UNKN
PACKING HOUSE RD (T393)	0140/1067	014"H 23"W ELLIP CONC

DIR: B TOTAL LEN: 10.062 MI. DIST: 08-4 SR: 3047
 LEFT MUN: JACKSON T RIGHT MUN: JACKSON T

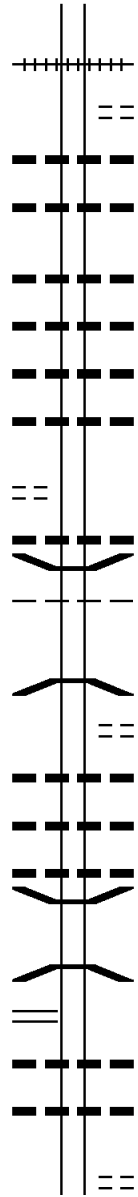
	0140/0782	LEN=0040	INSTALLED UNKN
		014"H 23"W	ELLIP CONC
	0140/0457	LEN=0030	INSTALLED UNKN
		018"DIA	CIR PLASTIC
	0140/0163	LEN=0030	INSTALLED UNKN
		015"H 21"W	ELLIP CONC
033234 FT	0140/0027	LEN=0030	INSTALLED UNKN
	033234 FT	2 0 66093 0 00	0000+00
		015"H 21"W	ELLIP CONC
		LEN=0030	INSTALLED UNKN
		NC PIGEON HILL RD	
		PIGEON HILL RD	
		(SR3092 SEG 0010/0000)	
		JACKSON	
		HEIDELBERG T	
	0140/0000	LENGTH(AH 2261 BK 1636)	
		015"H 21"W	ELLIP METAL
	0130/0592	LEN=0035	INSTALLED UNKN
		021"H 30"W	ELLIP METAL
031598 FT	0130/0054	LEN=0040	INSTALLED UNKN
	031598 FT	2 0 66009 0 04	0492+10
	0130/0000	LENGTH(AH 1636 BK 2383)	
		060"DIA	CIR PLASTIC
	0120/0686	LEN=0060	INSTALLED UNKN
		BMS EN 66/3047/0120/0000	
029215 FT	0120/0012	2 0 66009 0 04	0466+62
	029215 FT	TR. OIL CK	
		BMSBG 66/3047/0120/0000	
	0120/0000	LENGTH(AH 2383 BK 2403)	
		024"DIA	CIRC METAL
	0110/0825	LEN=0040	INSTALLED 2004
		018"DIA	CIR PLASTIC
	0110/0700	LEN=0046	INSTALLED UNKN
026812 FT	026812 FT	2 0 66009 0 04	0442+45
		OLD HANOVER RD	
		(SR3072 SEG 0080/0000)	
		MFC BEGIN = E	
	0110/0000	LENGTH(AH 2403 BK 3907)	

DIR: B TOTAL LEN: 10.062 MI. DIST: 08-4 SR: 3047
 LEFT MUN: HEIDELBERG T RIGHT MUN: HEIDELBERG T

Location / Description	Stationing	Length	Material / Details
	017510 FT	0080/0355	048 " DIA CIRC CONCR LEN=0045 INSTALLED UNKN
		017510 FT	2 0 66009 0 03 0348+15 THOMAN RD (SR3082 SEG 0010/0000) MFC BEGIN = D
THOMAN DR (T378)	0070/1448	0080/0000	LENGTH(AH 2558 BK 1468)
		0070/1033	BMS EN 66/3047/0070/1015 2 0 66007 0 02 0493+68 PORTERS CK.
		0070/1015	BMSBG 66/3047/0070/1015
		0070/0715	(AAR 872269L)#TRKS 01
		0070/0647	024 " DIA CIR PLASTIC
UNKNOWN AL (TWP)	0070/0549	0070/0632	LEN=0030 INSTALLED UNKN (AAR 872270F)#TRKS 01
		0070/0389	CARLTON AV (TWP)
		0070/0357	(AAR 832093U)#TRKS 01
		0070/0346	018 " DIA CIR PLASTIC LEN=0032 INSTALLED UNKN
ALLEY (TWP)	0070/0296		
		0070/0288	018 " DIA CIRC METAL LEN=0020 INSTALLED UNKN
		0070/0287	018 " DIA CIRC METAL LEN=0057 INSTALLED UNKN
ALLEY (TWP)	0070/0137		
		0070/0115	018 " DIA CIR PLASTIC LEN=0020 INSTALLED UNKN
		0070/0011	036 " DIA CIR PLASTIC LEN=0080 INSTALLED UNKN
2 0 66007 0 02 0483+38 MARBURG RD (SR3080 SEG 0070/2597)	016042 FT 0070/0000	0070/0000	LENGTH(AH 1468 BK 2969)
		0060/2177	018 " DIA CIR PLASTIC LEN=0035 INSTALLED 2006
		0060/1527	021"H 30"W ELLIP METAL LEN=0040 INSTALLED 2006
		0060/1311	024 " DIA CIR PLASTIC LEN=0040 INSTALLED 2017
		0060/0712	021"H 30"W ELLIP CONC LEN=0036 INSTALLED UNKN

DIR: B TOTAL LEN: 10.062 MI. DIST: 08-4 SR: 3047
 LEFT MUN: HEIDELBERG T RIGHT MUN: HEIDELBERG T

013073 FT



013073 FT 2 0 66009 0 03 0315+03
 (AAR 832091F)#TRKS 01
 0060/0000 LENGTH(AH 2969 BK 2320)
 BROWN RD
 0050/2036 (T377)
 040 " DIA CIR PLASTIC
 0050/2021 LEN=0030 INSTALLED 2006
 018 " DIA CIR PLASTIC
 0050/1942 LEN=0030 INSTALLED 2006
 018 " DIA CIR PLASTIC
 0050/1294 LEN=0036 INSTALLED UNKN
 015 "H 21 "W ELLIP CONC
 0050/0972 LEN=0040 INSTALLED 2017
 018 " DIA CIR PLASTIC
 0050/0460 LEN=0025 INSTALLED 2006
 018 " DIA CIR PLASTIC
 0050/0152 LEN=0040 INSTALLED 2017
 010753 FT 2 0 66009 0 02 0292+08
 NC PORTERS RD
 0050/0000 LENGTH(AH 2320 BK 2810)
 014 "H 23 "W ELLIP CONC
 0040/2516 LEN=0040 INSTALLED 2017
 0040/2418 BMSSEN 66/3047/0040/2323
 HEIDELBERG
 0040/2370 NORTH CODORUS T
 2 0 66009 0 02 0287+69
 N. BR. CODORUS
 0040/2323 BMSBG 66/3047/0040/2323
 BUNGALOW RD
 0040/2182 (T319)
 018 " DIA CIR PLASTIC
 0040/1865 LEN=0047 INSTALLED 2017
 018 " DIA CIR PLASTIC
 0040/1696 LEN=0035 INSTALLED 2017
 018 " DIA CIR PLASTIC
 0040/1303 LEN=0040 INSTALLED 2017
 0040/0968 BMSSEN 66/3047/0040/0951
 2 0 66009 0 02 0274+27
 TR. CODORUS C
 0040/0951 BMSBG 66/3047/0040/0951
 015 "H 21 "W ELLIP CONC
 0040/0781 LEN=0040 INSTALLED 2017
 015 "H 21 "W ELLIP CONC
 0040/0468 LEN=0040 INSTALLED 2017
 007943 FT 2 0 66009 0 02 0263+98
 PROSPECT HILL RD
 (T370)

010753 FT
 0050/0000

HOFF RD
 (T319)

PARK RD
 (SR3051 SEG 0020/3207) 0040/0898

007943 FT

DIR: B TOTAL LEN: 10.062 MI. DIST: 08-4 SR: 3047
 LEFT MUN: NORTH CODORUS T RIGHT MUN: NORTH CODORUS T

005291 FT

003475 FT

000000 FT

0040/0000	LENGTH(AH 2810 BK 2652)
024 " DIA	CIRC METAL
0030/2443	LEN=0045 INSTALLED 2006
0030/0498	024 " DIA CIRC PLASTIC LEN=0055 INSTALLED 2017
0030/0290	024 " DIA CIRC PLASTIC LEN=0060 INSTALLED 2017
005291 FT	2 0 66009 0 02 0237+46
0030/0000	LENGTH(AH 2652 BK 1816)
0020/1635	024 " DIA CIRC PLASTIC LEN=0040 INSTALLED 2017
0020/1441	018 " DIA CIRC PLASTIC LEN=0040 INSTALLED 2017
0020/1196	066 " DIA CIRC PLASTIC LEN=0050 INSTALLED UNKN
0020/0375	018 " DIA CIRC PLASTIC LEN=0030 INSTALLED UNKN
0020/0231	018 " DIA CIRC PLASTIC LEN=0035 INSTALLED 2017
0020/0014	018 " DIA CIRC PLASTIC LEN=0030 INSTALLED 2006
003475 FT	2 0 66009 0 02 0219+30
0020/0000	LENGTH(AH 1816 BK 3475)
0010/3077	018 " DIA CIRC PLASTIC LEN=0035 INSTALLED 2006
0010/2958	024 " DIA CIRC PLASTIC LEN=0040 INSTALLED 2001
0010/2373	018 " DIA CIRC PLASTIC LEN=0040 INSTALLED 2017
0010/2130	030 " DIA CIRC PLASTIC LEN=0035 INSTALLED UNKN
0010/1429	030 " DIA CIRC PLASTIC LEN=0040 INSTALLED 2017
0010/0995	021"H 30"W ELLIP CONC LEN=0040 INSTALLED 2017
0010/0486	NORTH CODORUS JEFFERSON B
000000 FT	2 0 66009 0 02 0184+55
	NC KR AFTS MILL RD
	BERLIN ST
	(SR0516 SEG 0210/0000)
	MFC BEGIN = E
0010/0000	LENGTH(AH 3475 BK 0000)

EXTRACT DATE: 12/18/2023 ROADWAY MANAGEMENT SYSTEM PAGE NUMBER: 801
PRINT DATE: 12/20/2023 SLD COUNTY/SR - ANNUAL PRINT COUNTY: YORK

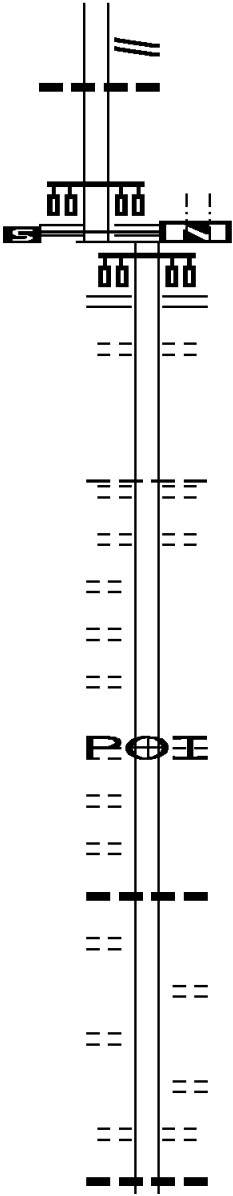
DIR: B TOTAL LEN: 4.416 MI. DIST: 08-4 SR: 3046
LEFT MUN: WEST MANCHESTER T RIGHT MUN: WEST MANCHESTER T

CARLISLE AV 023319 FT = | - 023294 FT
(SR0074 SEG 0671/0975)

DIR: B TOTAL LEN: 4.416 MI. DIST: 08-4 SR: 3046
 LEFT MUN: WEST MANCHESTER T RIGHT MUN: WEST MANCHESTER T

CARLISLE AV
 (SR0074 SEG 0671/0975) 0121/0245
 018 "DIA CIRC CONCR
 LEN=0025 INSTALLED UNKN 0121/0220
 2 0 66144 1 00 0000+00 023074 FT
 BANNISTER ST
 (SR3048 SEG 0040/0000)

MFC BEGIN = D
 LENGTH(AH 0245 BK 0301) 0121/0000



023074 FT
 7120/0000 LTH AH 000245 BK 000301
 BANNISTER ST
 (SR3048 SEG 0040/0000)
 0110/0301 CONNECTICUT AV
 (TWP)
 0110/0149 2 0 66099 0 00 0023+64
 022773 FT WHITE ST
 (T609)
 WEST MANCHESTER
 WEST YORK B
 0110/0000 LENGTH(AH 0301 BK 2364)
 NEW YORK AL
 0104/2238 (TWP)
 (APRA) YORK FAIR GROUND
 YORK FAIR GROUNDS
 (PRDR)
 0104/1509
 0104/1040 029"H 42"W ELLIP METAL
 LEN=0064 INSTALLED UNKN
 0104/0840 STANTON ST
 (BORO)
 0104/0689 SHIP AL
 (BORO)
 0104/0532 PHILADELPHIA ST
 (BORO)
 0104/0278 024"H 00"W MULT CONCR
 LEN=0087 INSTALLED UNKN

LEONARD ST
 (T828) 0104/2088
 NEW JERSEY AL
 (BORO) 0104/1942
 WORTH ST
 (BORO) 0104/1796
 ORANGE ST
 (BORO) 0104/1509
 HOPE AL
 (BORO) 0104/1355
 FILBERT ST
 (BORO) 0104/1198
 STANTON ST
 (BORO) 0104/0887
 SHIP AL
 (BORO) 0104/0726

DIR: B TOTAL LEN: 4.416 MI. DIST: 08-4 SR: 3046
 LEFT MUN: WEST YORK B RIGHT MUN: WEST YORK B

Stationing	Street Name	Notes
020409 FT		CLARK AL (BORO)
2 0 66099 0 00 0000+00	MONROE ST (BORO)	MARKET ST (SR0462 SEG 0060/0000)
019886 FT		LENGTH(AH 2364 BK 0523) MASON AL (BORO)
2 0 66050 0 02 0496+46	KING ST (BORO)	LENGTH(AH 0523 BK 1091) BMSSEN 66/3046/0090/0909
0100/0000	HIGHLAND AV (BORO)	2 0 66050 0 02 0498+46 YORK RAIL RR
0100/0000	PEARL ST (BORO)	BMSBG 66/3046/0090/0909
0090/0795		0090/0795
0090/0394		018795 FT 2 0 66050 0 02 0507+63 NC HI
018795 FT		KING ST (BORO) MFC BEGIN = D
		LENGTH(AH 1091 BK 1085) SAINT PAUL AL
		0080/0925 (BORO) POPLAR ST (BORO)
		0080/0787 (BORO) BIRCH AL (BORO)
		0080/0650 (BORO) PRINCESS ST (BORO)
		0080/0500 (BORO) HEIGES AV (BORO)
		0080/0352 (BORO) ALLEY (BORO)
		0080/0230 (BORO)
0080/0149	WHEAT AV (BORO)	017710 FT 2 0 66050 0 02 0518+48 NC HO
017710 FT		HOKE ST (T535) MFC BEGIN = E
		WEST YORK WEST MANCHESTER T
		LENGTH(AH 1085 BK 3808)

DIR: B TOTAL LEN: 4.416 MI. DIST: 08-4 SR: 3046
 LEFT MUN: WEST MANCHESTER T RIGHT MUN: WEST MANCHESTER T

Stationing	Notes	Material	Length	Installation	Remarks
0070/3264	HIGHLAND AV (T522)				
0070/2496	ADAMS ST (T518)				
0070/2457	018" DIA CIRC CONCR	LEN=0083		INSTALLED	UNKN
0070/1871	024" DIA CIRC CONCR	LEN=0070		INSTALLED	UNKN
0070/1473	018" DIA CIRC CONCR	LEN=0035		INSTALLED	UNKN
0070/0634	018" DIA CIRC CONCR	LEN=0045		INSTALLED	UNKN
0070/0217	024" DIA CIRC CONCR	LEN=0065		INSTALLED	UNKN
0070/0140	BMS EN 66/3046/0070/0000				
013902 FT	2 0 66050 0 02 0556+56				
013902 FT	HOKES MILL ROAD (SR 182)				
0070/0000	BMSBG 66/3046/0070/0000				
0070/0000	LENGTH(AH 3808 BK 2265)				
0060/0985	018" DIA CIRC CONCR	LEN=0037		INSTALLED	UNKN
0060/0641	018" DIA CIRC CONCR	LEN=0037		INSTALLED	UNKN
011637 FT	011637 FT				
011637 FT	2 0 66050 0 02 0579+33				
011637 FT	OLD SALEM RD (T495)				
0060/0000	LENGTH(AH 2265 BK 2138)				
0050/1375	024" DIA CIRC CONCR	LEN=0065		INSTALLED	UNKN
0050/0634	048" DIA CIRC CONCR	LEN=0065		INSTALLED	UNKN
009499 FT	009499 FT				
009499 FT	2 0 66050 0 02 0600+51				
0050/0000	LENGTH(AH 2138 BK 2301)				
0040/1270	LEMON ST (T514)				
0040/1215	018" DIA CIRC CONCR	LEN=0045		INSTALLED	UNKN
0040/0870	018" DIA CIRC CONCR	LEN=0044		INSTALLED	UNKN

EXTRACT DATE: 12/18/2023
PRINT DATE: 12/20/2023

ROADWAY MANAGEMENT SYSTEM
SLD COUNTY/SR - ANNUAL PRINT

PAGE NUMBER: 797
COUNTY: YORK

DIR: B TOTAL LEN: 4.416 MI.
LEFT MUN: WEST MANCHESTER T

DIST: 08-4 SR: 3046
RIGHT MUN: WEST MANCHESTER T

Location	Segment	Start	End	Length	Notes
		0040/0535	0040/0034	007198 FT	018" DIA CIRC CONCR LEN=0035 INSTALLED UNKN 024" DIA CIRC CONCR LEN=0113 INSTALLED UNKN 2 0 66050 0 02 0623+52 WOODBERRY RD (T537)
WOODBERRY RD (SR3050 SEG 0040/2670)	0040/0000	0040/0000	0030/1302	0030/1302	018" DIA CIRC CONCR LEN=0035 INSTALLED UNKN
ALPHA DR (T950)	0030/0313	005066	0030/0000	005066 FT	2 0 66050 0 02 0645+04 LENGTH(AH 2132 BK 2894)
		0020/2875	0020/2568	0020/2875	018" DIA CIRC CONCR LEN=0063 INSTALLED UNKN 024" DIA CIRC CONCR LEN=0050 INSTALLED UNKN
		0020/1786	0020/1194	0020/1786	018" DIA CIRC CONCR LEN=0146 INSTALLED UNKN 048" DIA CIRC CONCR LEN=0068 INSTALLED UNKN 018" DIA CIRC CONCR LEN=0038 INSTALLED UNKN
		0020/0730	0020/0105	0020/0730	BMS EN 66/3046/0020/0000 WEST MANCHESTER NORTH CODORUS T
		0020/0104	0020/0104	002172 FT	2 0 66050 0 02 0673+98 W. BR. CODORUS
		0020/0000	0020/0000	0020/0000	BMSBG 66/3046/0020/0000 LENGTH(AH 2894 BK 2172)
		0010/0601	0010/0568	000000 FT	SMITH HILL RD (T950) 024" DIA CIRC CONCR LEN=0063 INSTALLED UNKN 2 0 66050 0 02 0695+71 COLLEGE AV TRINITY RD (SR0616 SEG 0300/0940) MFC BEGIN = D
		0010/0000	0010/0000	0010/0000	LENGTH(AH 2172 BK 0000)

Stationing	Notes	Stationing	Notes
044036 FT		044036 FT	INTER-AHD PROTECTORY RD (T469)
		0180/2576	LINCOLN HW (SR0030 SEG 0030/1087)
		0180/2321	012 " DIA CIR PLASTIC LEN=0041 INSTALLED UNKN
		0180/1837	024 " DIA CIR PLASTIC LEN=0040 INSTALLED UNKN
CLOVER RUN RD (TWP)	0180/1589		012 " DIA CIR PLASTIC LEN=0030 INSTALLED UNKN
		0180/1332	015 "H 21 "W ELLIP METAL
		0180/0987	LEN=0045 INSTALLED UNKN
CLOVER RUN RD (TWP)	0180/0986	0180/0986	MEADOWLARK LN (TWP)
		0180/0515	014 "H 23 "W ELLIP CONC
	041460 FT	041460 FT	LEN=0041 INSTALLED UNKN
		0180/0000	2 0 66092 0 00 0210+31 LENGTH(AH 2576 BK 2506)
		0170/1824	014 "H 23 "W ELLIP CONC LEN=0040 INSTALLED UNKN
		0170/1174	HILLCREST DR (T502)
		0170/1059	015 " DIA CIRC METAL LEN=0030 INSTALLED UNKN
			036 " DIA CIR PLASTIC

DIR: B TOTAL LEN: 8.340 MI. DIST: 08-4 SR: 3045
 LEFT MUN: PARADISE T RIGHT MUN: PARADISE T

Stationing	Notes	Stationing	Notes
038954 FT	--- ---	0170/0590	LEN=0040 INSTALLED UNKN
		038954 FT	2 0 66092 0 00 0185+04
MAPLE GROVE RD (SR3047 SEG 0200/0000)	== ==	0170/0000	MAPLE GROVE RD (SR3047 SEG 0200/0000)
0170/0000		0170/0000	LENGTH(AH 2506 BK 3733)
	--- ---	0160/3654	024 "DIA CIR PLASTIC
	--- ---	0160/3412	LEN=0060 INSTALLED UNKN
	--- ---	0160/3412	021"H 15"W ELLIP METAL
	--- ---	0160/3412	LEN=0064 INSTALLED UNKN
	--- ---	0160/2527	018 "DIA CIR PLASTIC
	--- ---	0160/2527	LEN=0044 INSTALLED UNKN
	--- ---	0160/2142	018 "DIA CIR PLASTIC
	--- ---	0160/2142	LEN=0040 INSTALLED UNKN
	--- ---	0160/1925	018 "DIA CIR PLASTIC
	--- ---	0160/1925	LEN=0064 INSTALLED UNKN
	--- ---	0160/1631	018 "DIA CIR PLASTIC
	--- ---	0160/1631	LEN=0038 INSTALLED UNKN
	> <	0160/1478	TR. BEAVER CK STRUCTURE LENGTH 10 FT
	--- ---	0160/1478	BMSID 66/3045/0160/1478
	--- ---	0160/1127	018 "DIA CIR PLASTIC
	--- ---	0160/1127	LEN=0040 INSTALLED UNKN
	--- ---	0160/0793	018 "DIA CIR PLASTIC
	--- ---	0160/0793	LEN=0040 INSTALLED 1997
	== ==	0160/0728	PARADISE HEIGHTS (TB18)
	--- ---	0160/0018	048 "DIA CIRC METAL
035221 FT		0160/0018	LEN=0048 INSTALLED UNKN
		035221 FT	2 0 66092 0 00 0147+41
	--- ---	0160/0000	048 "DIA CIRC METAL
		0160/0000	LEN=0010 INSTALLED 1997
	--- ---	0150/2142	LENGTH(AH 3733 BK 3009)
	--- ---	0150/2142	018 "DIA CIR PLASTIC
	--- ---	0150/2142	LEN=0100 INSTALLED UNKN
	--- ---	0150/1784	024 "DIA CIRC CONCR
	--- ---	0150/1784	LEN=0044 INSTALLED UNKN
	--- ---	0150/0750	014"H 23"W ELLIP CONC
	--- ---	0150/0750	LEN=0043 INSTALLED UNKN
	--- ---	0150/0505	012"H 23"W ELLIP METAL
	--- ---	0150/0505	LEN=0048 INSTALLED UNKN
	--- ---	0150/0484	014"H 23"W ELLIP CONC
032212 FT		0150/0484	LEN=0045 INSTALLED UNKN
		032212 FT	2 0 66092 0 00 0117+32
	--- ---		PARADISE HEIDELBERG T

DIR: B TOTAL LEN: 8.340 MI. DIST: 08-4 SR: 3045
 LEFT MUN: PARADISE T RIGHT MUN: PARADISE T

HIGH ROCK RD
(T390)

0140/1820

0150/0000 LENGTH(AH 3009 BK 2243)
 018"H 28"W ELLIP CONC
 0140/2179 LEN=0045 INSTALLED 1997
 GNATSTOWN RD
 0140/1820 (T389)

029969 FT

0140/0458 018" DIA CIRC CONCR
 LEN=0035 INSTALLED UNKN
 018" DIA CIR PLASTIC
 0140/0265 LEN=0048 INSTALLED 1997
 029969 FT 2 0 66092 0 00 0094+89
 0140/0000 LENGTH(AH 2243 BK 2106)
 018" DIA CIR PLASTIC
 0130/1803 LEN=0045 INSTALLED UNKN
 018" DIA CIR PLASTIC
 0130/1290 LEN=0060 INSTALLED 2017
 024" DIA CIR PLASTIC
 0130/1138 LEN=0040 INSTALLED 1997
 018" DIA CIR PLASTIC
 0130/0632 LEN=0036 INSTALLED UNKN
 018" DIA CIR PLASTIC
 0130/0289 LEN=0036 INSTALLED UNKN
 027863 FT 2 0 66092 0 00 0073+83
 WOODLAND DR
 (T385)

GLATCO LODGE RD
(T385)

0130/0000

0130/0000 LENGTH(AH 2106 BK 2668)
 024" DIA CIR PLASTIC
 0120/2249 LEN=0050 INSTALLED UNKN
 024" DIA CIR PLASTIC
 0120/2019 LEN=0030 INSTALLED UNKN
 024" DIA CIR PLASTIC
 0120/1570 LEN=0043 INSTALLED UNKN

025195 FT

025195 FT 2 0 66092 0 00 0047+15
 PACKING HOUSE RD
 (T393)
 0120/0000 LENGTH(AH 2668 BK 2211)
 LC FOR PACKING HOUSE RD
 (CONN)
 0110/1968 018" DIA CIR PLASTIC
 0110/1430 LEN=0040 INSTALLED UNKN
 024" DIA CIR PLASTIC
 0110/1151 LEN=0050 INSTALLED UNKN
 015"H 21"W ELLIPTICAL*
 0110/0754 LEN=0026 INSTALLED UNKN

EXTRACT DATE: 12/18/2023
PRINT DATE: 12/20/2023

ROADWAY MANAGEMENT SYSTEM
SLD COUNTY/SR - ANNUAL PRINT

PAGE NUMBER: 793
COUNTY: YORK

DIR: B TOTAL LEN: 8.340 MI.
LEFT MUN: HEIDELBERG T

DIST: 08-4 SR: 3045
RIGHT MUN: HEIDELBERG T

Stationing	Notes	Object ID	Description
022984 FT		0110/0209	030"H 42"W ELLIP METAL
		022984 FT	LEN=0050 INSTALLED UNKN
		0110/0000	2 0 66092 0 00 0025+04
			LENGTH(AH 2211 BK 2504)
		0100/1147	018 "DIA CIR PLASTIC
			LEN=0040 INSTALLED UNKN
		0100/0308	018 "DIA CIR PLASTIC
			LEN=0040 INSTALLED 1997
020480 FT		0100/0042	018 "DIA CIR PLASTIC
			LEN=0053 INSTALLED UNKN
		020480 FT	2 0 66092 0 00 0000+00
			NC MOULSTOWN RD
MOULSTOWN RD (SR3072 SEG 0060/0000)		0100/0000	OLD HANOVER RD (SR3072 SEG 0060/0000)
			LENGTH(AH 2504 BK 3181)
		0090/2880	018 "DIA CIR PLASTIC
			LEN=0045 INSTALLED UNKN
		0090/2184	018 "DIA CIR PLASTIC
			LEN=0025 INSTALLED UNKN
		0090/1033	018 "DIA CIR PLASTIC
			LEN=0030 INSTALLED UNKN
2 0 66007 0 00 0163+24		017299 FT	
TROLLEY RD (T388)			
		0090/0000	017299 FT
			LENGTH(AH 3181 BK 1275)
		0080/1152	(AAR 535233B)#TRKS 01
			040"H 57"W ELLIP METAL
		0080/0994	LEN=0050 INSTALLED UNKN
		0080/0918	BMS EN 66/3045/0080/0853
			2 0 66007 0 00 0167+43
			P3
		0080/0853	OIL CREEK
			BMSBG 66/3045/0080/0853
		0080/0690	060 "DIA CIR PLASTIC
			LEN=0070 INSTALLED UNKN
016024 FT		016024 FT	2 0 66007 0 00 0175+99
			YORK RD
			(SR0116 SEG 0140/0000)

DIR: B TOTAL LEN: 8.340 MI. DIST: 08-4 SR: 3045
 LEFT MUN: HEIDELBERG T RIGHT MUN: HEIDELBERG T

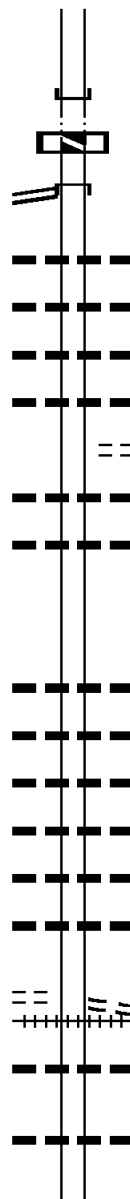
YORK RD
 (SR0116 SEG 0130/0000) 0070/3071

016024 FT

012953 FT

2 0 66007 0 00 0225+81 011098 FT
 CANNERY RD
 (T373) 0060/0000

009691 FT



NC JACOBS MILL RD
 INTER-BK YORK RD
 (SR0116 SEG 0140/0000)
 0080/0000 LTH AH 001275 BK 000100
 016024 FT
 7074/0000 LTH AH 000100 BK 003071
 INTER-AHD YORK RD
 0070/3071 (SR0116 SEG 0130/0000)

0070/2299 028"H 20"W METAL ARCH
 LEN=0040 INSTALLED 1999
 0070/2139 018"DIA CIRC METAL
 LEN=0040 INSTALLED 1999
 0070/1933 020"H 28"W ELLIP METAL
 LEN=0030 INSTALLED UNKN
 0070/1629 015"DIA CIRC METAL
 LEN=0030 INSTALLED UNKN
 OREFIELD RD
 0070/1392 (T375)
 0070/1365 018"DIA CIRC METAL
 LEN=0040 INSTALLED 1999
 0070/0920 042"H 29"W METAL ARCH
 LEN=0040 INSTALLED 1999

012953 FT 2 0 66007 0 00 0206+96
 048"H 72"W CONC STRUCT
 LEN=0026 INSTALLED UNKN
 0070/0000 LENGTH(AH 3071 BK 1855)
 0060/1441 015"H 21"W ELLIP METAL
 LEN=0036 INSTALLED UNKN
 0060/1108 018"DIA CIR PLASTIC
 LEN=0010 INSTALLED 1999
 0060/0808 018"DIA CIRC METAL
 LEN=0040 INSTALLED 1999
 0060/0506 042"H 29"W METAL ARCH
 LEN=0050 INSTALLED 1999
 0060/0304 036"DIA CIRC METAL
 LEN=0070 INSTALLED 1999
 011098 FT YINGLING DR
 (T374)
 0060/0000 LENGTH(AH 1855 BK 1407)
 0050/1292 (AAR 832099K)#TRKS 01
 0050/0778 028"H 20"W METAL ARCH
 LEN=0040 INSTALLED 1999
 0050/0168 018"DIA CIRC METAL
 LEN=0040 INSTALLED 1999
 009691 FT 2 0 66007 0 00 0239+88
 0050/0000 LENGTH(AH 1407 BK 2159)

DIR: B TOTAL LEN: 8.340 MI. DIST: 08-4 SR: 3045
 LEFT MUN: HEIDELBERG T RIGHT MUN: HEIDELBERG T

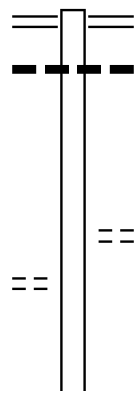
	0040/1162	021"H 15"W METAL ARCH LEN=0030 INSTALLED 1999
007532 FT	0040/0172 007532 FT	018 " DIA CIRC METAL LEN=0035 INSTALLED 1999 2 0 66007 0 00 0261+47 PAMADEVA RD (T345)
	0040/0000	LENGTH(AH 2159 BK 1076) 018 " DIA CIRC METAL
	0030/0967	LEN=0040 INSTALLED 1999
006456 FT	006456 FT	2 0 66007 0 00 0272+23 HOFF RD (SR3080 SEG 0030/0000)
	0030/0000	LENGTH(AH 1076 BK 2774)
	0020/0649	038"H 60"W ELLIP CONC LEN=0016 INSTALLED 1999
003682 FT	003682 FT	2 0 66007 0 00 0299+92 LENGTH(AH 2774 BK 3682)
	0020/0000	048 " DIA CIRC CONCR
	0010/3196	LEN=0100 INSTALLED UNKN
	0010/2930	018 " DIA CIRC CONCR LEN=0040 INSTALLED UNKN
	0010/1510	030 " DIA CIRC CONCR LEN=0055 INSTALLED UNKN
	0010/0463	024 " DIA CIRC CONCR LEN=0089 INSTALLED UNKN
000000 FT	000000 FT	2 0 66007 0 00 0336+74 NC SM WITH STATION RD BLOOMING GROVE RD (SR0216 SEG 0060/0000) MFC BEGIN = E
	0010/0000	LENGTH(AH 3682 BK 0000)

EXTRACT DATE: 12/18/2023 ROADWAY MANAGEMENT SYSTEM PAGE NUMBER: 790
 PRINT DATE: 12/20/2023 SLD COUNTY/SR - ANNUAL PRINT COUNTY: YORK

DIR: B TOTAL LEN: 2.320 MI. DIST: 08-4 SR: 3044
 LEFT MUN: WEST MANCHESTER T RIGHT MUN: WEST MANCHESTER T

CODORUN LN
 (PRDR)

012247 FT



012247 FT HOKES MILL RD
 0050/1552 (SR0182 SEG 0040/0000)
 024 " DIA CIR PLASTIC
 0050/1364 LEN=0060 INSTALLED 2017

010695 FT

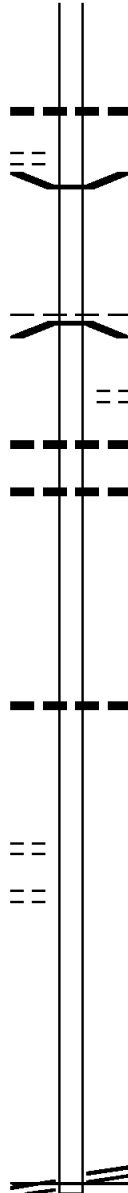
010695 FT 2 0 66210 0 00 0107+70
 INDIAN ROCK DAM RD
 (GOVT)
 5 0050/0000 LENGTH(AH 1552 BK 3369)

0040/2915

DIR: B TOTAL LEN: 2.320 MI. DIST: 08-4 SR: 3044
 LEFT MUN: WEST MANCHESTER T RIGHT MUN: WEST MANCHESTER T

WOODBERRY RD
 (T537)

0040/0357
 007326 FT



0040/0452 036"H 60"W ELLIP METAL
 LEN=0103 INSTALLED UNKN

0040/0178 BMS EN 66/3044/0040/0000
 007326 FT 2 0 66210 0 00 0073+01
 W BR CODORUS
 BMSBG 66/3044/0040/0000
 WEST MANCHESTER
 NORTH CODORUS T
 LENGTH(AH 3369 BK 2282)

0030/1664 SMYSER RD
 (T500)
 0030/1608 018" DIA CIRC METAL
 LEN=0094 INSTALLED UNKN
 0030/1323 018" DIA CIRC METAL
 LEN=0070 INSTALLED 1999

005044 FT

005044 FT 2 0 66210 0 00 0050+02
 LENGTH(AH 2282 BK 2319)

0020/1374 015"H 21"W ELLIP METAL
 LEN=0051 INSTALLED UNKN

2 0 66210 0 00 0026+83 002725 FT
 HEATHER DR
 (T507) 0020/0000
 HEATHER DR
 (T507) 0010/2223




002725 FT
 LENGTH(AH 2319 BK 2725)

000000 FT

DAYS MILL RD
 (SR3042 SEG 0160/0000) 0010/0000

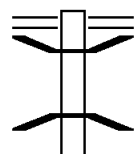
000000 FT 2 0 66210 0 00 0000+00
 DAYS MILL RD
 (SR3042 SEG 0160/0000)
 NC INDIAN ROCK DAM RD
 MFC BEGIN = D
 LENGTH(AH 2725 BK 0000)

EXTRACT DATE: 12/18/2023 ROADWAY MANAGEMENT SYSTEM PAGE NUMBER: 788
 PRINT DATE: 12/20/2023 SLD COUNTY/SR - ANNUAL PRINT COUNTY: YORK
 DIR: B TOTAL LEN: .000 MI. DIST: 08-4 SR: 3043
 LEFT MUN: SPRING GARDEN T RIGHT MUN: SPRING GARDEN T

000000 FT		000000 FT	
000000 FT		7030/0000	LENGTH(AH 0053 BK 2328)
000000 FT		000000 FT	
		7020/0000	LENGTH(AH 2328 BK 1938)
		000000 FT	
		7010/0000	LENGTH(AH 1938 BK 0000)

EXTRACT DATE: 12/18/2023 ROADWAY MANAGEMENT SYSTEM PAGE NUMBER: 787
 PRINT DATE: 12/20/2023 SLD COUNTY/SR - ANNUAL PRINT COUNTY: YORK
 DIR: B TOTAL LEN: 9.017 MI. DIST: 08-4 SR: 3042
 LEFT MUN: SPRING GARDEN T RIGHT MUN: SPRING GARDEN T

047611 FT



047611 FT INDIAN ROCK DAM RD
 0210/1995 (SR0182 SEG 0080/0000)
 0210/1880 BMSBN 66/3042/0210/1831
 20660510010164+50
 TR.S.BR.COD.
 0210/1860 BMSBG 66/3042/0210/1831

EXTRACT DATE: 12/18/2023
PRINT DATE: 12/20/2023

ROADWAY MANAGEMENT SYSTEM
SLD COUNTY/SR - ANNUAL PRINT

PAGE NUMBER: 786
COUNTY: YORK

DIR: B TOTAL LEN: 9.017 MI.
LEFT MUN: SPRING GARDEN T

DIST: 08-4 SR: 3042
RIGHT MUN: SPRING GARDEN T

045616 FT

0210/0481 014"H 23"W ELLIP CONC
LEN=0020 INSTALLED UNKN
0210/0479 015" DIA CIRC METAL
LEN=0020 INSTALLED UNKN
0210/0380 014"H 23"W ELLIP CONC
LEN=0030 INSTALLED UNKN
0210/0378 015"H 21"W ELLIP METAL
LEN=0030 INSTALLED UNKN
045616 FT 2 0 66051 0 01 0146+09

0210/0000 LENGTH(AH 1995 BK 2052)

NC CROLL SCHOOL RD
CROLL SCHOOL RD

0200/1403

(T504)

0200/0765 024" DIA CIRC METAL
LEN=0040 INSTALLED UNKN
0200/0723 015" DIA CIR PLASTIC
LEN=0040 INSTALLED UNKN
0200/0190 014"H 23"W ELLIP CONC
LEN=0030 INSTALLED UNKN
0200/0188 015"H 21"W ELLIP METAL
LEN=0030 INSTALLED UNKN
043564 FT 2 0 66051 0 01 0124+25

043564 FT

0200/0000 LENGTH(AH 2052 BK 2454)

0190/1539 024" DIA CIRC CONCR
LEN=0056 INSTALLED UNKN
0190/1285 018" DIA CIRC CONCR
LEN=0217 INSTALLED UNKN
0190/1278 (AAR 534881P)#TRKS 01
TUNNEL HILL RD
0190/1223 (SR3019 SEG 0080/1894)
015"H 21"W ELLIP METAL
LEN=0035 INSTALLED UNKN

041110 FT

041110 FT 2 0 66051 0 01 0099+71
0190/0000 LENGTH(AH 2454 BK 2513)

0180/1230 BMS EN 66/3042/0180/1137
YORK
0180/1193 NORTH CODORUS T
2 0 66051 0 00 0074+58

DIR: B TOTAL LEN: 9.017 MI. DIST: 08-4 SR: 3042
 LEFT MUN: YORK T RIGHT MUN: YORK T

MARKLE RD
 (T503)

0180/0487

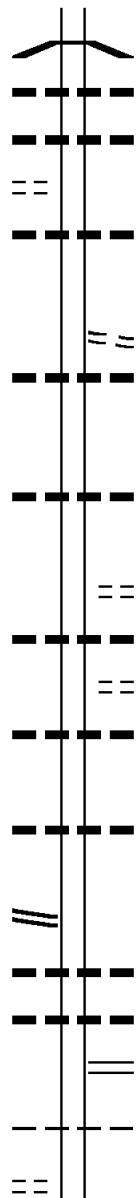
038597 FT

036168 FT

2 0 66051 0 00 0023+08 033382 FT
 INDIAN ROCK DAM RD
 (SR3044 SEG 0010/0000) 0160/0000

CHURCH ST
 (BORO)

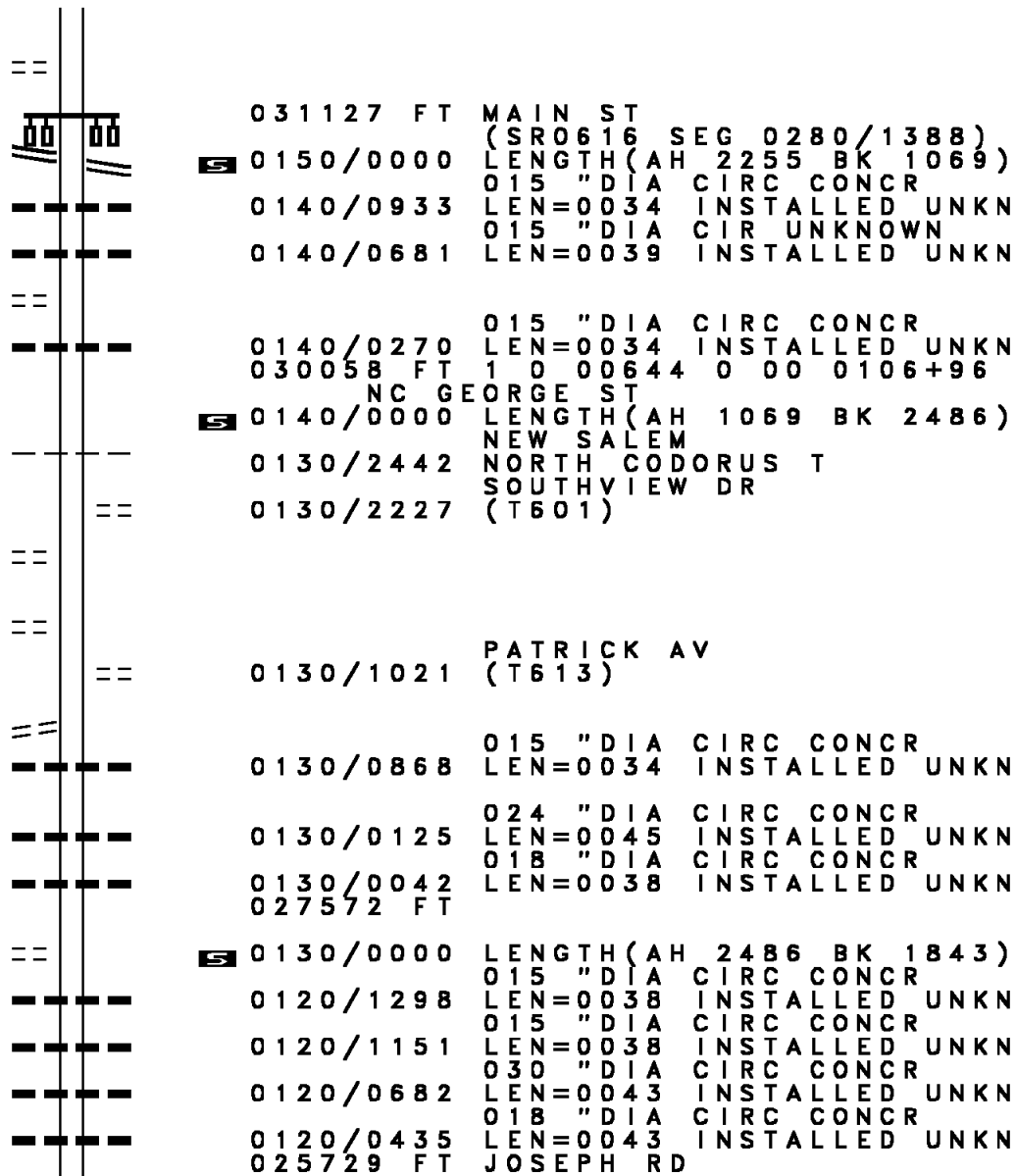
0150/0938



S. BR. CODORUS
 BMSBG 66/3042/0180/1137
 0180/1116 018 " DIA CIRC CONCR
 0180/0910 LEN=0034 INSTALLED UNKN
 018 " DIA CIRC METAL
 0180/0749 LEN=0029 INSTALLED UNKN
 024 " DIA CIR PLASTIC
 0180/0466 LEN=0070 INSTALLED UNKN
 038597 FT 2 0 66051 0 00 0074+58
 HEINDEL RD
 (T504)
 S 0180/0000 LENGTH(AH 2513 BK 2429)
 018 " H 24 " W ELLIP METAL
 0170/1854 LEN=0030 INSTALLED UNKN
 0170/0442 015 " H 21 " W ELLIP METAL
 036168 FT LEN=0030 INSTALLED UNKN
 S 0170/0000 LENGTH(AH 2429 BK 2786)
 APPLE LN
 (PRDR)
 0160/2386 018 " DIA CIRC METAL
 0160/2358 LEN=0026 INSTALLED UNKN
 BUCK TAIL LN
 (PRDR)
 0160/1913 015 " H 21 " W ELLIP METAL
 0160/1591 LEN=0030 INSTALLED UNKN
 0160/0613 015 " H 21 " W ELLIP METAL
 LEN=0030 INSTALLED UNKN
 033382 FT NC DAYS MILL RD
 S 0160/0000 LENGTH(AH 2786 BK 2255)
 018 " DIA CIR PLASTIC
 0150/1989 LEN=0063 INSTALLED UNKN
 018 " DIA CIRC METAL
 0150/1987 LEN=0063 INSTALLED UNKN
 ARNOLD RD
 0150/1968 (SR3021 SEG 0050/2981)
 NORTH CODORUS
 0150/1305 NEW SALEM B

DIR: B TOTAL LEN: 9.017 MI. DIST: 08-4 SR: 3042
 LEFT MUN: NEW SALEM B RIGHT MUN: NEW SALEM B

Location / Segment	Start Station	End Station	Length (FT)	Notes
FORRY ST (BORO)	0150/0227			==
2 0 66051 0 00 0000+00	031127		FT	
MAIN ST (SR0616 SEG 0280/1388)	0150/0000			5
	0140/0933			
	0140/0681			
WATER ST (BORO)	0140/0575			==
	030058		FT	
	0140/0270			
	030058		FT	
	0140/0000			5
	0130/2442			
	0130/2227			==
FRIAR RD (TWP)	0130/2112			==
NEW SALEM E.S. DR (PRDR)	0130/1460			==
	0130/1021			==
OLD JOSEPH RD (T499)	0130/0908			==
	0130/0868			
	0130/0125			
	0130/0042			
1 0 00644 0 00 0082+30	027572		FT	
JOSEPH RD (T499)	0130/0000			5
	0120/1298			
	0120/1151			
	0120/0682			
	0120/0435			
1 0 00644 0 00 0063+87	025729		FT	



DIR: B TOTAL LEN: 9.017 MI. DIST: 08-4 SR: 3042
 LEFT MUN: NORTH CODORUS T RIGHT MUN: NORTH CODORUS T

ROAD NAME / TWP	START	END	LENGTH	STATUS	DETAILS
OLD JOSEPH RD (T499)	0120/0000	0120/0000		5	(T499) LENGTH(AH 1843 BK 1945) BR. CODORUS
		0110/1632			STRUCTURE LENGTH 16 FT BMSID 66/3042/0110/1632
		0110/0790			015 "DIA CIRC CONCR LEN=0038 INSTALLED UNKN
		0110/0547			015 "DIA CIRC CONCR LEN=0038 INSTALLED UNKN
COUNTRY MANOR DR (T617)	0110/0399				
	023784 FT				
		0110/0250			015 "DIA CIRC CONCR LEN=0062 INSTALLED UNKN
		023784 FT			1 0 00644 0 00 0043+94
		5 0110/0000			LENGTH(AH 1945 BK 1638)
CHERRY LN (T494)	0100/1616				
		0100/1484			015 "DIA CIRC CONCR LEN=0041 INSTALLED UNKN
		0100/0387			018 "DIA CIRC CONCR LEN=0042 INSTALLED UNKN
		022146 FT			
		NC SA			LEM RD
1 0 00644 0 00 0028+46	022146 FT				
STOVERSTOWN RD (SR3061 SEG 0010/0000)	0100/0000			5	LENGTH(AH 1638 BK 2874)
WESTSIDE LN (TWP)	0090/2622				
		0090/2145			015 "DIA CIRC METAL LEN=0028 INSTALLED UNKN
		0090/1780			015 "DIA CIRC CONCR LEN=0039 INSTALLED UNKN
SUNNYSIDE RD (T480)	0090/1778				
		0090/1310			015 "DIA CIRC CONCR LEN=0033 INSTALLED UNKN
		0090/0738			SLAGEL RD (T488)
		019272 FT			
1 0 00644 0 00 0000+00	019272 FT				
LEHMAN RD (SR3090 SEG 0040/3797)	0090/0000			5	LENGTH(AH 2874 BK 3843)
		0080/2983			018 "DIA CIRC METAL LEN=0030 INSTALLED UNKN
		0080/2482			018 "DIA CIR PLASTIC LEN=0035 INSTALLED 1997
		0080/2145			018 "DIA CIR PLASTIC LEN=0040 INSTALLED 1997

DIR: B TOTAL LEN: 9.017 MI. DIST: 08-4 SR: 3042
 LEFT MUN: NORTH CODORUS T RIGHT MUN: NORTH CODORUS T

Distance (FT)	Item ID	Description
	0080/1065	021"H 15"W METAL ARCH LEN=0040 INSTALLED 1997
	0080/0272	018 " DIA CIRC METAL LEN=0035 INSTALLED UNKN
015429 FT	0080/0032	020"H 28"W ELLIP METAL LEN=0041 INSTALLED UNKN
	015429 FT	2 0 66007 0 04 0777+89 SHORT RD (T489)
	0080/0000	LENGTH(AH 3843 BK 1636)
	0070/0691	018 " DIA CIRC METAL LEN=0021 INSTALLED UNKN
013793 FT	013793 FT	2 0 66007 0 04 0760+56 WILDASIN RD (T487)
	0070/0000	LENGTH(AH 1636 BK 2166)
	0060/0930	084 " DIA CIRC CONCR LEN=0048 INSTALLED UNKN
011627 FT	011627 FT	2 0 66007 0 04 0738+90 BENTZ RD (TBC)
	0060/0000	LENGTH(AH 2166 BK 2860)
	0050/1830	028"H 20"W METAL ARCH LEN=0120 INSTALLED 1999
	0050/1487	048 " DIA CIRC METAL LEN=0049 INSTALLED UNKN
	0050/0501	024 " DIA CIR PLASTIC LEN=0040 INSTALLED 1997
008767 FT	0050/0400	015"H 21"W ELLIP METAL LEN=0055 INSTALLED UNKN
	008767 FT	2 0 66007 0 04 0709+93
	0050/0000	LENGTH(AH 2860 BK 1680)
	0040/1191	018 " DIA CIRC METAL LEN=0060 INSTALLED UNKN
		048 " DIA CIRC METAL

EXTRACT DATE: 12/18/2023
PRINT DATE: 12/20/2023

ROADWAY MANAGEMENT SYSTEM
SLD COUNTY/SR - ANNUAL PRINT

PAGE NUMBER: 781
COUNTY: YORK

DIR: B TOTAL LEN: 9.017 MI.
LEFT MUN: NORTH CODORUS T

DIST: 08-4 SR: 3042
RIGHT MUN: NORTH CODORUS T

Stationing	Segment	Length	Material	Year
007087 FT	0040/0412	0053	INSTALLED UNKN	
	2 0 66007 0 04 0693+59		024 " DIA CIRC METAL	
	0040/0000	0018	INSTALLED UNKN	
	MYERS RD		(SR3076 SEG 0010/0000)	
	0030/0498	0090	INSTALLED 1997	
	006571 FT		LENGTH(AH 1680 BK 0516)	
	0030/0000	0035	INSTALLED 1998	
	0020/2644	0051	INSTALLED UNKN	
	0020/2444	0055	INSTALLED 1998	
	0020/2072	0050	INSTALLED 1999	
	0020/1614	0040	INSTALLED 1998	
	0020/0876		ROCKVILLE RD	
	0020/0218		(T384)	
003606 FT	0020/0010	0020	INSTALLED 1998	
	003606 FT		BMSBG 66/3042/0020/0000	
	0020/0000	0050	INSTALLED 1998	
	0010/3181	0017	INSTALLED 1999	
	0010/2726	0080	INSTALLED 1998	
	0010/2245		028 "H 20 "W METAL ARCH	
	0010/1012	0010	INSTALLED 1998	
	0010/0526	0040	INSTALLED 1998	
000000 FT	000000 FT		2 0 66007 0 03 0627+67	
	NC ST		JEFFERSON RD	
	0010/0000		(SR0516 SEG 0250/0000)	
			MFC BEGIN = D	
	0010/0000	0010	INSTALLED 1998	

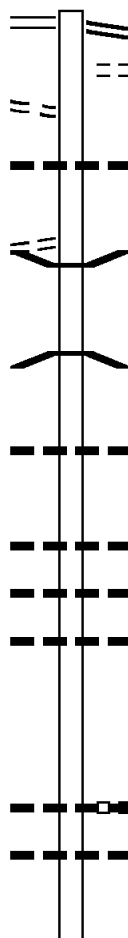
GLENROCK RD 045718 FT
(SR0616 SEG 0210/0031) 0180/1570

FROM 0616/0210 SH 0180/1468
(CONN)

CEMETERY RD 0180/0484
(T484)

044148 FT

040969 FT



045718 FT GLENROCK RD
0180/1570 (SR0616 SEG 0210/0031)
0180/1504 FOR SR 0616 AND 3041
(CONN)

0180/1119 028"H 20"W ELLIP METAL
LEN=0005 INSTALLED 2006

0180/0018 BMS EN 66/3041/0180/0000
044148 FT 2 0 66083 0 00 0233+49
TR. S. BR. COD.
BMSBG 66/3041/0180/0000
S 0180/0000 LENGTH(AH 1570 BK 3179)

0170/2260 015 " DIA CIRC METAL
LEN=0035 INSTALLED UNKN

0170/1143 024 " DIA CIR PLASTIC
LEN=0035 INSTALLED UNKN
0170/0826 024 " DIA CIR PLASTIC
LEN=0035 INSTALLED UNKN
0170/0801 020"H 28"W ELLIP METAL
LEN=0035 INSTALLED UNKN

040969 FT 2 0 66083 0 00 0201+26
030 " DIA CIRC METAL
LEN=0060 INSTALLED UNKN
JUNCTION RD
(T536)
S 0170/0000 LENGTH(AH 3179 BK 2219)
0160/2213 030 " DIA CIRC METAL
LEN=0020 INSTALLED UNKN

048 " DIA CIR PLASTIC

EXTRACT DATE: 12/18/2023
PRINT DATE: 12/20/2023

ROADWAY MANAGEMENT SYSTEM
SLD COUNTY/SR - ANNUAL PRINT

PAGE NUMBER: 779
COUNTY: YORK

DIR: B TOTAL LEN: 8.659 MI.
LEFT MUN: NORTH CODORUS T

DIST: 08-4 SR: 3041
RIGHT MUN: NORTH CODORUS T

LC FOR PANTHER HILL RD
(CONN) 0160/0188
2 0 66083 0 00 0179+07 038750 FT
PANTHER HILL RD
(T444) 0160/0000

---	0160/1128	LEN=0035	INSTALLED UNKN
---	0160/1126	036 "DIA	CIRC METAL
---		LEN=0035	INSTALLED UNKN
==	038750 FT	PANTHER HILL RD (T444)	
==	0160/0000	LENGTH(AH 2219 BK 3610) LC FOR PANTHER HILL RD (CONN)	
---	0150/3206	BMSSEN 66/3041/0150/3120	
---	0150/3128	061"H 72"W CON BOX CUL	
---	0150/3126	LEN=0025 INSTALLED UNKN	
---		2 0 66083 0 00 0174+58	
---		TR.S.BR.COD.	
---	0150/3120	BMSBG 66/3041/0150/3120	
---		024 "DIA CIRC METAL	
---	0150/1786	LEN=0030 INSTALLED UNKN	
---		072 "DIA CIRC METAL	
---	0150/1110	LEN=0040 INSTALLED UNKN	
---		018 "DIA CIRC METAL	
---	0150/0818	LEN=0030 INSTALLED 1997	
---		024 "DIA CIRC METAL	
---	0150/0480	LEN=0040 INSTALLED UNKN	
035140 FT	035140 FT	2 0 66083 0 00 0143+41	
---		SPANGLER RD (T535)	
==	0150/0000	LENGTH(AH 3610 BK 2084)	
---		072 "DIA CIRC METAL	
---	0140/2021	LEN=0042 INSTALLED UNKN	
---		024 "DIA CIRC METAL	
---	0140/1591	LEN=0035 INSTALLED UNKN	
---		024 "DIA CIRC METAL	
---	0140/1507	LEN=0035 INSTALLED UNKN	
---		STRICKHOUSER RD (T417)	
==	0140/0754	036 "DIA CIRC METAL	
---	0140/0739	LEN=0045 INSTALLED UNKN	
---		BMSSEN 66/3041/0140/0000	
033056 FT	033056 FT	2 0 66083 0 00 0122+57	

HOFF RD
(T418)

0140/1557

EXTRACT DATE: 12/18/2023
PRINT DATE: 12/20/2023

ROADWAY MANAGEMENT SYSTEM
SLD COUNTY/SR - ANNUAL PRINT

PAGE NUMBER: 778
COUNTY: YORK

DIR: B TOTAL LEN: 8.659 MI.
LEFT MUN: NORTH CODORUS T

DIST: 08-4 SR: 3041
RIGHT MUN: NORTH CODORUS T

STAUFFER RD
(T420)

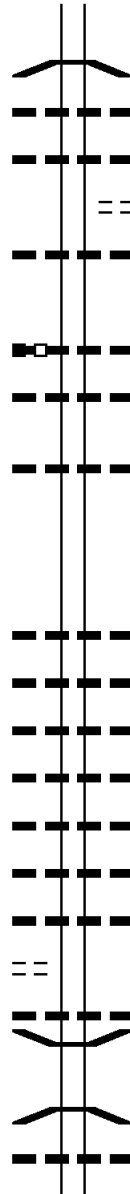
MYERS RD
(TBC)

030979 FT

0130/0000

029050 FT

0110/1590



5 0140/0000

0130/1643

0130/1172

0130/0954

0130/0549

030979 FT

5 0130/0000

0120/1929

0120/1302

029050 FT

5 0120/0000

0110/2929

0110/2484

0110/2238

0110/2158

0110/1771

0110/1624

0110/1546

0110/1523

0110/1515

0110/0985

TR. S. BR. COD.
BMSBG 66/3041/0140/0000
LENGTH(AH 2084 BK 2077)
018 "DIA CIRC METAL
LEN=0045 INSTALLED UNKN
018 "DIA CIRC METAL
LEN=0050 INSTALLED UNKN
BRUSH VALLEY RD
(T416)
030 "DIA CIR PLASTIC
LEN=0050 INSTALLED UNKN
2 0 66083 0 00 0101+36
018 "DIA CIRC METAL
LEN=0030 INSTALLED UNKN
LENGTH(AH 2077 BK 1929)
018 "DIA CIRC METAL
LEN=0025 INSTALLED UNKN
036 "DIA CIRC METAL
LEN=0045 INSTALLED UNKN
2 0 66083 0 00 0082+07
052 "H 66 "W CON BOX CUL
LEN=0025 INSTALLED UNKN
LENGTH(AH 1929 BK 3416)
018 "DIA CIRC METAL
LEN=0025 INSTALLED UNKN
018 "DIA CIRC METAL
LEN=0045 INSTALLED UNKN
018 "DIA CIRC METAL
LEN=0035 INSTALLED UNKN
018 "DIA CIRC METAL
LEN=0045 INSTALLED UNKN
018 "DIA CIRC METAL
LEN=0035 INSTALLED UNKN
018 "DIA CIRC METAL
LEN=0045 INSTALLED UNKN
062 "H 70 "W CON BOX CUL
LEN=0025 INSTALLED UNKN
BMSSEN 66/3041/0110/1515
2 0 66083 0 00 0063+44
TR. S. BR. CODO
BMSBG 66/3041/0110/1515
024 "DIA CIRC METAL
LEN=0035 INSTALLED UNKN

EXTRACT DATE: 12/18/2023
PRINT DATE: 12/20/2023

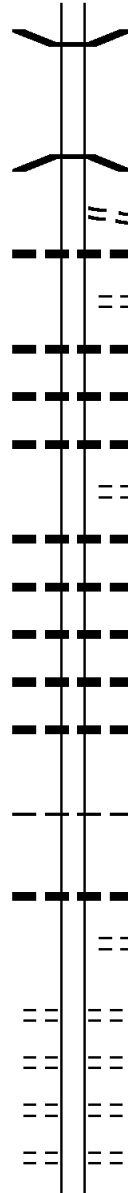
ROADWAY MANAGEMENT SYSTEM
SLD COUNTY/SR - ANNUAL PRINT

PAGE NUMBER: 777
COUNTY: YORK

DIR: B TOTAL LEN: 8.659 MI.
LEFT MUN: NORTH CODORUS T

DIST: 08-4 SR: 3041
RIGHT MUN: NORTH CODORUS T

025634 FT



0110/0011 BMS EN 66/3041/0110/0000
025634 FT 2 0 66083 0 00 0048+08
NC GR GREEN VALLEY RD
MILL RACE

0110/0000 BMSBG 66/3041/0110/0000
LENGTH(AH 3416 BK 2571)
COLD SPRINGS RD

0100/2550 (T419)
048 " DIA CIRC METAL
0100/2300 LEN=0050 INSTALLED UNKN
BUFFALO VALLEY RD

0100/1811 (T412)
024 "H 42 "W ELLIP CONC
0100/1600 LEN=0040 INSTALLED UNKN

021 "H 15 "W UNKNWN ARCH
0100/1410 LEN=0035 INSTALLED 2014
024 " DIA CIRC METAL

0100/1243 LEN=0035 INSTALLED UNKN
CODORUS LN

0100/0989 (TWP)
015 "H 21 "W ELLIP METAL
0100/0986 LEN=0035 INSTALLED UNKN

024 " DIA CIRC METAL
0100/0966 LEN=0060 INSTALLED UNKN
018 " DIA CIRC METAL

0100/0613 LEN=0035 INSTALLED UNKN
024 " DIA CIRC METAL
0100/0417 LEN=0035 INSTALLED UNKN

024 " DIA CIRC METAL
0100/0185 LEN=0035 INSTALLED UNKN
023063 FT 2 0 66083 0 00 0023+61

023063 FT

NORTH CODORUS
JEFFERSON B

0100/0000 LENGTH(AH 2571 BK 2260)

018 " DIA CIRC METAL
0090/1530 LEN=0035 INSTALLED UNKN
BURNS RD

0090/1450 (BORO)

DUKE ST
(BORO)
WALNUT ST

0090/0626 (BORO)
CHESTNUT ST

0090/0404 (BORO)
CHERRY ST
0090/0186 (BORO)
020803 FT 2 0 66083 0 00 0000+00

020803 FT

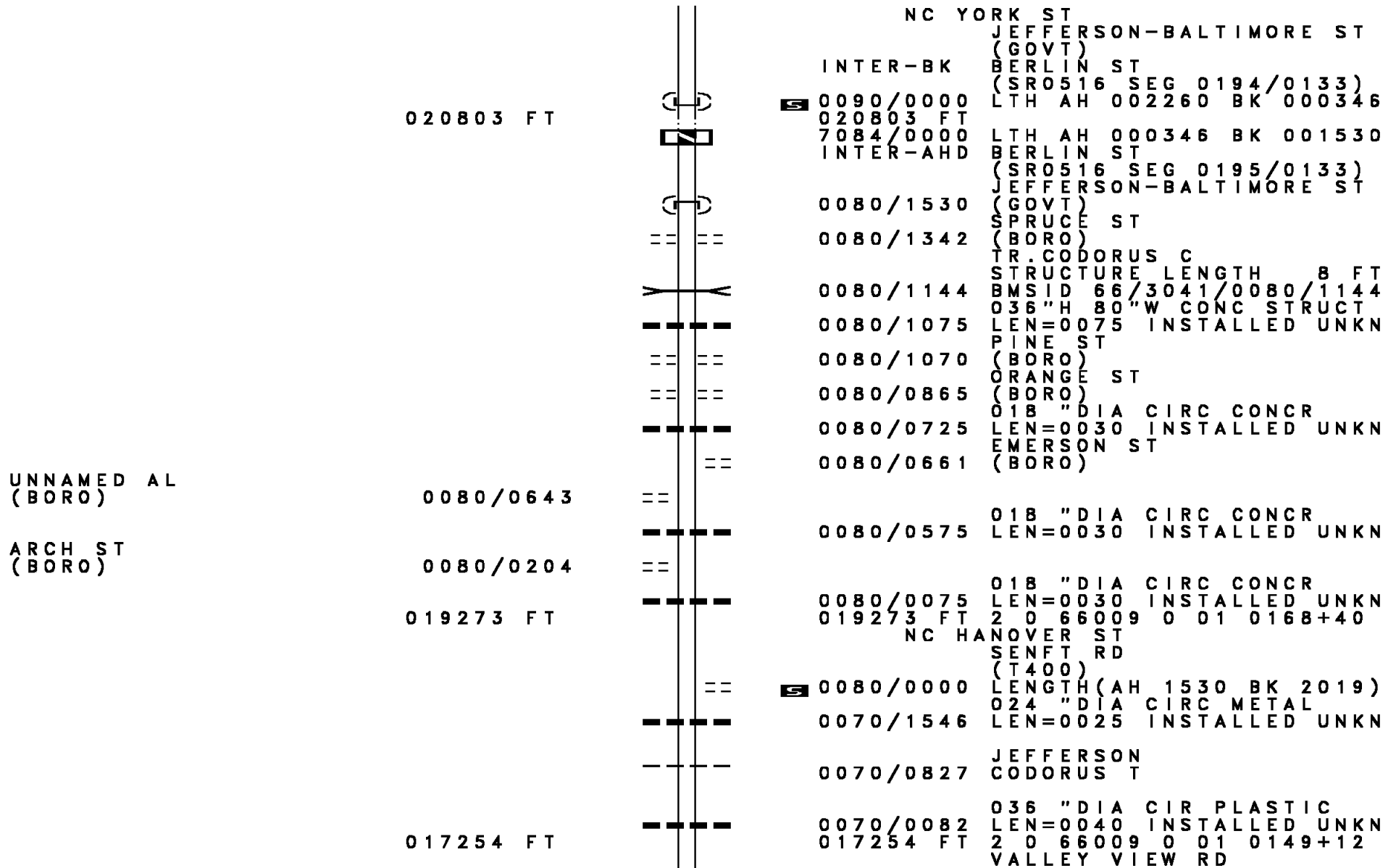
EXTRACT DATE: 12/18/2023
PRINT DATE: 12/20/2023

ROADWAY MANAGEMENT SYSTEM
SLD COUNTY/SR - ANNUAL PRINT

PAGE NUMBER: 776
COUNTY: YORK

DIR: B TOTAL LEN: 8.659 MI.
LEFT MUN: JEFFERSON B

DIST: 08-4 SR: 3041
RIGHT MUN: JEFFERSON B



DIR: B TOTAL LEN: 8.659 MI. DIST: 08-4 SR: 3041
 LEFT MUN: CODORUS T RIGHT MUN: CODORUS T

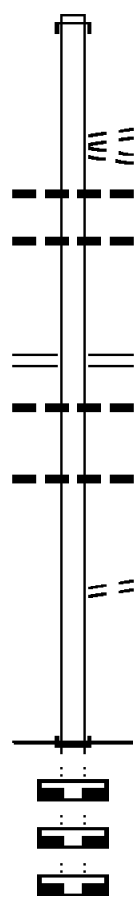
Stationing	Segment	Material	Length	Notes
	0070/0000	(T396) LENGTH(AH 2019 BK 2363)		
	0060/1404	035"H 24"W ELLIP METAL LEN=0040 INSTALLED 1998		
	0060/1287	021"H 15"W ELLIP METAL LEN=0035 INSTALLED 1998		
014891 FT	0060/0383	021"H 15"W ELLIP METAL LEN=0040 INSTALLED 1998		
	014891 FT	2 0 66009 0 01 0125+49		
	0060/0000	(T370) LENGTH(AH 2363 BK 2683)		
	0050/2363	028"H 20"W ELLIP METAL LEN=0045 INSTALLED 1998		
	0050/1979	024 "DIA CIRC METAL LEN=0050 INSTALLED 1998		
	0050/1768	018 "DIA CIR PLASTIC LEN=0040 INSTALLED 1998		
	0050/0986	021"H 15"W METAL ARCH LEN=0040 INSTALLED 1998		
012208 FT	0050/0249	PENTLAND RD (T370)		
	0050/0221	(AAR 832083N)#TRKS 01		
	0050/0043	BMSSEN 66/3041/0050/0005		
	012208 FT	2 0 66009 0 01 0098+66		
	0050/0000	CODORUS CREEK BMSBG 66/3041/0050/0005 LENGTH(AH 2683 BK 2883)		
	0040/2000	047"H 71"W ELLIP METAL LEN=0035 INSTALLED UNKN		
	0040/1825	CODORUS MANHEIM T		
PARK RD (SR3051 SEG 0010/0000)	0040/1804			
	0040/1362	021"H 15"W METAL ARCH LEN=0045 INSTALLED 1998		
009325 FT	009325 FT	2 0 66009 0 01 0069+83		
	0040/0000	PINE TREE RD (TWP) LENGTH(AH 2883 BK 3629)		
	0030/3300	018 "DIA CIR PLASTIC LEN=0040 INSTALLED UNKN		

DIR: B TOTAL LEN: 8.659 MI. DIST: 08-4 SR: 3041
 LEFT MUN: MANHEIM T RIGHT MUN: MANHEIM T

Stationing	Description	Material	Length	Notes
0030/2513	038" H 57" W ELLIP METAL	LEN=0035	INSTALLED UNKN	
0030/2179	024" DIA CIRC METAL	LEN=0035	INSTALLED UNKN	
0030/1257	018" DIA CIR PLASTIC	LEN=0051	INSTALLED UNKN	
005696 FT				
0030/0000	2 0 66009 0 00 0056+96	LENGTH(AH 3629 BK 3257)		
0020/3114	018" DIA CIRC CONCR	LEN=0060	INSTALLED UNKN	
0020/2722	018" DIA CIRC CONCR	LEN=0060	INSTALLED UNKN	
0020/2229	060" DIA CIRC CONCR	LEN=0175	INSTALLED UNKN	
0020/1723	018" DIA CIRC CONCR	LEN=0055	INSTALLED UNKN	
0020/1225	018" DIA CIRC CONCR	LEN=0055	INSTALLED UNKN	
CODORUS STATE PARK RD (PARK)				
0020/0676				
002439 FT				
0020/0114	018" DIA CIRC CONCR	LEN=0135	INSTALLED UNKN	
0020/0000	2 0 66009 0 00 0024+39	LENGTH(AH 3257 BK 2439)		
0010/2398	018" DIA CIRC CONCR	LEN=0150	INSTALLED UNKN	
0010/1968	018" DIA CIRC CONCR	LEN=0055	INSTALLED UNKN	
0010/1165	SMOKETOWN RD (SR3074 SEG 0010/0000)	060" DIA CIRC CONCR	LEN=0150	INSTALLED UNKN
0010/0970				
TO 0216/0090 SH (CONN)				
0010/0154				
000000 FT				
000000 FT	2 0 66009 0 00 0000+00			
0010/0000	NC S I NSHEIM RD	LENGTH(AH 2439 BK 0000)		
	BLOOMING GROVE RD (SR0216 SEG 0100/0000)			
	MFC BEGIN = D			

004137 FT

004137 FT
 INTER-AHD PRIVATE DR
 0050/1912 (PRDR)
 TOWNSHIP 0314 RT
 (T314)
 NC MA MARINA RD
 MARINA RD
 (T346)
 0050/1457 018 " DIA CIR PLASTIC
 0050/1250 LEN=0040 INSTALLED UNKN
 018 " DIA CIRC METAL
 0050/0690 LEN=0030 INSTALLED UNKN
 002225 FT 2 0 66120 0 00 0095+32
 BLOOMING GROVE RD
 (SR0216 SEG 0070/1605)
 5 0050/0000 LENGTH(AH 1912 BK 1765)
 024 " DIA CIR PLASTIC
 0040/1636 LEN=0030 INSTALLED UNKN
 018 " DIA CIR PLASTIC
 0040/0779 LEN=0030 INSTALLED UNKN
 000460 FT 2 0 66120 0 00 0077+81
 BAUMGARDNER RD
 (T304)
 5 0040/0000 LENGTH(AH 1765 BK 0460)
 000000 FT 2 0 66120 0 00 0072+96
 NC DUBS CHURCH RD
 INTER-BK DUBS CHURCH RD
 (TWP)
 MFC BEGIN = E
 5 0038/0000 LENGTH(AH 0460 BK 2336)
 000000 FT
 7030/0000 LENGTH(AH 2336 BK 2491)
 000000 FT
 7020/0000 LENGTH(AH 2491 BK 2494)
 000000 FT
 7010/0000 LENGTH(AH 2494 BK 0000)



002225 FT

000460 FT

000000 FT

000000 FT

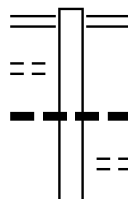
000000 FT

000000 FT

EXTRACT DATE: 12/18/2023 ROADWAY MANAGEMENT SYSTEM PAGE NUMBER: 772
 PRINT DATE: 12/20/2023 SLD COUNTY/SR - ANNUAL PRINT COUNTY: YORK
 DIR: B TOTAL LEN: 2.181 MI. DIST: 08-4 SR: 3037
 LEFT MUN: MANHEIM T RIGHT MUN: MANHEIM T

PENNDOT STOCKYARD
 (GOVT)

011514 FT
 0040/2892



011514 FT BLOOMING GROVE RD
 0040/3118 (SR0216 SEG 0090/0000)

0040/2361 01B "DIA CIRC CONCR
 HARBOR CT INSTALLED UNKN
 0040/2030 (TWP)

DIR: B TOTAL LEN: 2.181 MI. DIST: 08-4 SR: 3037
 LEFT MUN: MANHEIM T RIGHT MUN: MANHEIM T

Left Side	Right Side
	== 0040/0950 FOX CHASE DR (TWP)
008396 FT	008396 FT 2 0 66121 0 01 0086+61
	5 0040/0000 LENGTH(AH 3118 BK 2323)
MARTZ LN (TWP)	024 "DIA CIRC METAL
0030/2070	0030/2166 LEN=0030 INSTALLED 2006
	==
2 0 66121 0 01 0063+38 006073 FT	006073 FT LEE RD (TWP)
LANDIS RD (T346)	5 0030/0000 LENGTH(AH 2323 BK 3026)
0030/0000	
	==
	0020/1383 024 "DIA CIRC METAL
	LEN=0030 INSTALLED UNKN
	==
2 0 66121 0 00 0030+05 003047 FT	003047 FT
DOWN HILL LN (TWP)	5 0020/0000 LENGTH(AH 3026 BK 3047)
0020/0000	018 "DIA CIRC METAL
	0010/2641 LEN=0030 INSTALLED UNKN
	==
	0010/1466 ZUMBRUM RD (T347)
	024 "DIA CIRC METAL
RIDGE RD (T349)	0010/0605 LEN=0045 INSTALLED 2006
0010/0580	
000000 FT	==
	000000 FT 2 0 66121 0 00 0000+00
	NC BLUE HILL RD
	SAM HILL RD (T349)
	INTER-BK BLUE HILL RD (SR3058 SEG 0060/0641)
HOBART RD (SR3058 SEG 0060/0641)	MFC BEGIN = D
0010/0000	5 0010/0000 LENGTH(AH 3047 BK 0000)

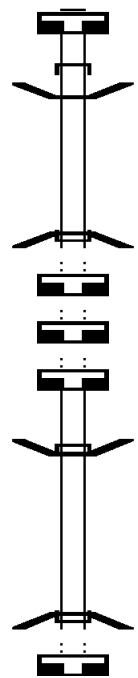
000058 FT

 000012 FT

 000012 FT
 000012 FT
 000012 FT

 000000 FT

 000000 FT

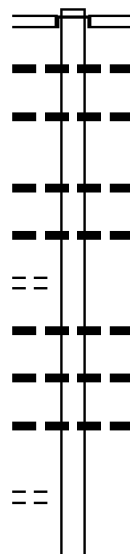


000058 FT
 7044/0000 LENGTH(AH 0882 BK 0046)
 INTER-AHD ALLISON MILL RD
 0042/0046 (TWP)
 0042/0031 BMSBN 66/3035/0042/0000
 000012 FT 2 0 66075 0 01 0129+51
 INTER-BK ALLISON MILL RD
 (TWP)
 LONG RUN
 BMSBG 66/3035/0042/0000
 0042/0000 LENGTH(AH 0046 BK 1440)
 000012 FT
 7040/0000 LENGTH(AH 1440 BK 2016)
 000012 FT
 7030/0000 LENGTH(AH 2016 BK 1792)
 000012 FT
 7022/0000 LENGTH(AH 1792 BK 0012)
 BMSBN 66/3035/0020/0000
 INTER-AHD ALLISON MILL RD
 0020/0012 (TWP)
 000000 FT 2 0 66075 0 01 0129+51
 NC AL LISON MILL RD
 INTER-BK ALLISON MILL RD
 (TWP)
 LONG RUN
 BMSBG 66/3035/0020/0000
 0020/0000 LENGTH(AH 0012 BK 3050)
 000000 FT
 7010/0000 LENGTH(AH 3050 BK 0000)

DIR: B TOTAL LEN: 1.841 MI. DIST: 08-4 SR: 3033
 LEFT MUN: MANHEIM T RIGHT MUN: MANHEIM T

009720 FT

009720 FT
 INTER-AHD



SKYVIEW DR
 (T347)
 BLOOMING GROVE RD
 (SR0216 SEG 0140/1335)
 024 " DIA CIR PLASTIC
 LEN=0030 INSTALLED UNKN
 024 " DIA CIRC METAL
 LEN=0030 INSTALLED UNKN
 018 " DIA CIR PLASTIC
 LEN=0032 INSTALLED UNKN
 015 " DIA CIR PLASTIC
 LEN=0032 INSTALLED UNKN
 024 " DIA CIR PLASTIC
 LEN=0035 INSTALLED UNKN
 018 " DIA CIR PLASTIC
 LEN=0035 INSTALLED UNKN
 048 " DIA CIR PLASTIC
 LEN=0080 INSTALLED UNKN
 014"H 23"W ELLIP CONC

DRY BRIDGE RD
 (T349)

0040/0727

2 0 66075 0 00 0076+41 007454 FT
 SKYVIEW RD
 (T347)

0040/0000

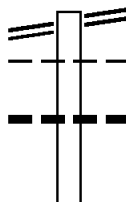
5 0040/0000 LENGTH(AH 2266 BK 2268)

DIR: B TOTAL LEN: 1.841 MI. DIST: 08-4 SR: 3033
 LEFT MUN: MANHEIM T RIGHT MUN: MANHEIM T

Stationing	Length	Material	Notes
0030/1411	LEN=0030	015" DIA CIRC CONCR	INSTALLED UNKN
0030/1409	LEN=0030	018" DIA CIR PLASTIC	INSTALLED UNKN
0030/1350	LEN=0030	018" DIA CIR PLASTIC	INSTALLED UNKN
0030/0411	LEN=0030	018" DIA CIR PLASTIC	INSTALLED UNKN
2 0 66075 0 00 0053+73 005186 FT HAMME RD (T350)	005186 FT	ARNOLD RD (TWP)	
0030/0000	5 0030/0000	LENGTH(AH 2268 BK 2667)	
	0020/2196	015" DIA CIRC METAL	INSTALLED UNKN
	0020/2052	018" DIA CIR PLASTIC	INSTALLED UNKN
	0020/2050	018" DIA CIR PLASTIC	INSTALLED UNKN
CAMPWOODS RD (TWP)	0020/2041	WOOL MILL RD (T307)	
	0020/0692	ROCKY RD (TWP)	
002519 FT	5 0020/0000	2 0 66075 0 00 0026+82 LENGTH(AH 2667 BK 2519)	
	0010/2494	042" DIA CIRC METAL	INSTALLED UNKN
	0010/1835	018" DIA CIR PLASTIC	INSTALLED UNKN
	0010/1344	030" DIA CIR PLASTIC	INSTALLED UNKN
	0010/1092	018" DIA CIR PLASTIC	INSTALLED UNKN
	0010/1090	015"H 21"W ELLIP METAL	INSTALLED UNKN
	0010/0485	039" DIA CIRC CONCR	INSTALLED UNKN
	0010/0004	018" DIA CIR PLASTIC	INSTALLED UNKN
000000 FT	000000 FT	2 0 66075 1 00 0000+00 GLENVILLE RD (SR3058 SEG 0140/0858)	
GLENVILLE RD (SR3058 SEG 0140/0858)	0010/0000	NC MA ANHEIM RD MFC BEGIN = E	
	5 0010/0000	LENGTH(AH 2519 BK 0000)	

EXTRACT DATE: 12/18/2023 ROADWAY MANAGEMENT SYSTEM PAGE NUMBER: 767
 PRINT DATE: 12/20/2023 SLD COUNTY/SR - ANNUAL PRINT COUNTY: YORK
 DIR: B TOTAL LEN: 1.945 MI. DIST: 08-4 SR: 3031
 LEFT MUN: CODORUS T RIGHT MUN: CODORUS T

LINEBORO RD 010272 FT
 (SR0516 SEG 0060/0000) 0040/3247



010272 FT LINEBORO RD
 0040/3247 (SR0516 SEG 0060/0000)
 CODORUS
 0040/2700 MANHEIM T
 0040/2285 015 " DIA CIRC METAL
 LEN=0031 INSTALLED UNKN

012"H 21"W ELLIP METAL

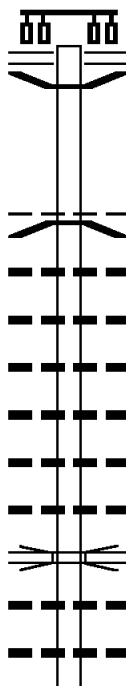
DIR: B TOTAL LEN: 1.945 MI. DIST: 08-4 SR: 3031
 LEFT MUN: MANHEIM T RIGHT MUN: MANHEIM T

	0040/1272	LEN=0027	INSTALLED UNKN
	0040/0448	024 " DIA CIR PLASTIC	LEN=0027 INSTALLED UNKN
007025 FT	007025 FT	2 0 66117 0 00 0070+36	
	0040/0000	018 " DIA CIR PLASTIC	LEN=0042 INSTALLED UNKN
		LENGTH(AH 3247 BK 2084)	
	0030/0807	018 " DIA CIR PLASTIC	LEN=0037 INSTALLED UNKN
	0030/0186	018"H 01"W ELLIP METAL	LEN=0050 INSTALLED UNKN
	0030/0032	024"H 36"W ELLIP METAL	LEN=0032 INSTALLED UNKN
004941 FT	004941 FT	2 0 66117 0 00 0049+63	
		BRODBECK RD	
		(T353)	
		NC GRAVE RUN RD	
		GRAVE RUN RD	
		(T354)	
	0030/0000	LENGTH(AH 2084 BK 2444)	
	0020/2267	036 " DIA CIR PLASTIC	LEN=0029 INSTALLED UNKN
	0020/0924	015"H 24"W ELLIP METAL	LEN=0029 INSTALLED UNKN
	0020/0028	015 " DIA CIRC METAL	LEN=0030 INSTALLED UNKN
002497 FT	002497 FT	2 0 66117 0 00 0024+66	
	0020/0000	LENGTH(AH 2444 BK 2497)	
	0010/1707	036 " DIA CIRC METAL	LEN=0040 INSTALLED UNKN
	000000 FT	2 0 66117 0 00 0000+00	
		NC BR RODBECK RD	
		INTER-BK MARYLAND STATE LINE	
		(STBD)	
		MFC BEGIN = E	
	0010/0000	LENGTH(AH 2497 BK 0000)	

DIR: B TOTAL LEN: 1.319 MI. DIST: 08-4 SR: 3029
 LEFT MUN: SPRINGETTSBURY T RIGHT MUN: SPRINGETTSBURY T

006963 FT

006480 FT



006963 FT LOUCKS RD
 (SR0030 SEG 0351/1661)
 (SR0030 SEG 0350/1760)
 0040/0483
 0040/0044 BMS EN 66/3029/0040/0000
 006480 FT 2 0 66106 0 00 0018+20
 MILL CREEK
 BMSBG 66/3029/0040/0000
 SPRINGETTSBURY
 SPRING GARDEN T
 0040/0000 LENGTH(AH 0483 BK 2403)
 018 " DIA CIRC METAL
 0030/2403 LEN=0030 INSTALLED UNKN
 018 " DIA CIRC CONCR
 0030/2240 LEN=0025 INSTALLED UNKN
 036 " DIA CIRC CONCR
 0030/2163 LEN=0030 INSTALLED UNKN
 015 " DIA CIRC CONCR
 0030/1670 LEN=0025 INSTALLED UNKN
 015 " DIA CIRC METAL
 0030/1591 LEN=0025 INSTALLED UNKN
 015 " DIA CIRC METAL
 0030/1320 LEN=0025 INSTALLED UNKN
 I-83
 0030/1196 OP ID 66/0083/0204/0699
 024 " DIA CIRC METAL
 0030/1115 LEN=0001 INSTALLED UNKN
 015 " DIA CIRC METAL
 0030/0914 LEN=0025 INSTALLED UNKN
 024 " DIA CIRC METAL

EXTRACT DATE: 12/18/2023
PRINT DATE: 12/20/2023

ROADWAY MANAGEMENT SYSTEM
SLD COUNTY/SR - ANNUAL PRINT

PAGE NUMBER: 764
COUNTY: YORK

DIR: B TOTAL LEN: 1.319 MI.
LEFT MUN: SPRING GARDEN T

DIST: 08-4 SR: 3029
RIGHT MUN: SPRING GARDEN T

Distance (FT)	Segment ID	Length (FT)	Material / Description
004077	0030/0715	0030	INSTALLED UNKN
	004077	1 1 03827 0 00 0022+62	WINDSOR ST (T379)
	0030/0000		LENGTH(AH 2403 BK 2262)
	0020/0962	018 " DIA CIRC METAL	LEN=0035 INSTALLED UNKN
	0020/0794	015 " DIA CIRC METAL	LEN=0035 INSTALLED UNKN
		(APRA) KINSLEY CONST IN	BMSSEN 66/3029/0020/0614
	0020/0633	KINSLEY CONST INC	(PRDR)
		1 1 03827 0 00 0006+14	PWRHOUSE RUN
	0020/0614	BMSBG 66/3029/0020/0614	
001815	001815	1 1 03827 0 00 0000+00	(APRA) METSO MINERALS I
		NC LO	UCKS MILL RD
			PAINTERS AV (TWP)
			SPRING GARDEN YORK CITY C
	0020/0000		LENGTH(AH 2262 BK 1815)
	0010/1426		WALT WY (CITY)
	0010/1270		QUEEN ST (CITY)
	0010/1134		BECKER WY (CITY)
	0010/0986	012 " DIA CIRC METAL	LEN=0040 INSTALLED UNKN
			HOWARD AL (CITY)
	0010/0977	014 "H 23 "W CONCR ARCH	
	0010/0500	LEN=0066 INSTALLED 2001	018 "H 00 "W MULT PLSTIC
000000	0010/0360	LEN=0010 INSTALLED UNKN	
	000000	2 0 66106 0 00 0000+00	NC ARCH ST
			GEORGE ST (CITY)
	0010/0000		MFC BEGIN = C LENGTH(AH 1815 BK 0000)

GEORGE ST (SR3065 SEG 0010/0000) 0010/0000

DIR: B TOTAL LEN: .136 MI. DIST: 08-4 SR: 3027
 LEFT MUN: SPRING GARDEN T RIGHT MUN: SPRING GARDEN T

BEECH AL
 (TWP)

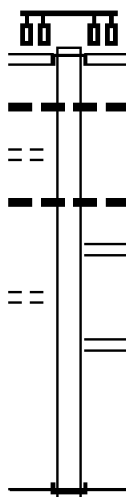
 ELMWOOD BL
 (TWP)

000719 FT

0010/0409

0010/0100

000000 FT



000719 FT
 INTER-AHD

0010/0719

0010/0644

0010/0142

0010/0127

0010/0061

000000 FT

INTER-BK

0010/0000

BELMONT ST
 (TWP)
 MARKET ST
 (SR0462 SEG 0100/2172)
 (SR0462 SEG 0101/2198)

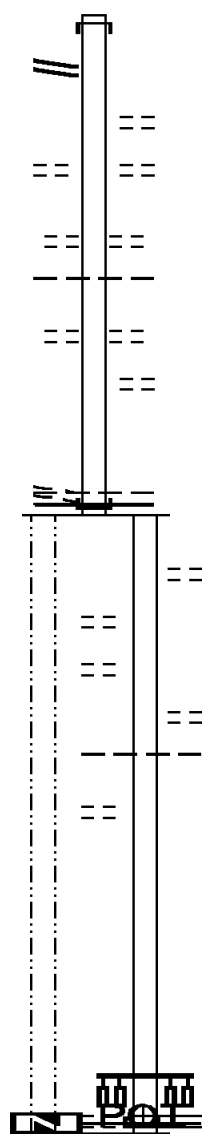
 018 "DIA CIRC CONCR
 LEN=0096 INSTALLED UNKN

 018 "DIA CIRC CONCR
 LEN=0084 INSTALLED UNKN
 RAMP S RD
 (SR8013 SEG 0260/0392)

 RAMP T RD
 (SR8013 SEG 0250/0000)
 1 0 00128 4 00 0000+00
 NC BE
 BELMONT ST
 BELMONT ST
 (TWP)
 MFC BEGIN = C
 LENGTH(AH 0719 BK 0000)

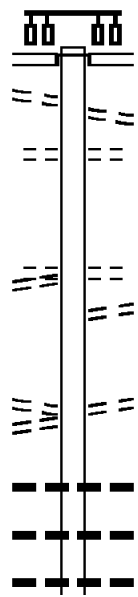
DIR: N TOTAL LEN: .531 MI. DIST: 08-4 SR: 3025
 LEFT MUN: SPRING GARDEN T RIGHT MUN: SPRING GARDEN T

	002007 FT		002803 FT	
			INTER-AHD	PHILADELPHIA ST
RAMP N RD			0022/2007	(TWP)
(SR8013 SEG 0502/0479)	0022/1997	==		YALE ST
		==	0022/1786	(TWP)
PLANT ENT		==		OGONTZ ST
(PRDR)	0022/1228	==	0022/1228	(TWP)
		==		ATLAS AL
		==	0022/0554	(CITY)
		==		SPRING GARDEN
		==	0022/0539	YORK CITY C
		==		EAST ST
		==	0022/0401	(CITY)
		==		MARY SMITH LN
1 0 00128 5 00 0019+80 000000 FT		==	0022/0192	(CITY)
N HARRISON ST				NC PHILADELPHIA ST
(CITY)				INTER-BK E PHILADELPHIA ST
YORK CITY				(CITY)
	0022/0000			MFC BEGIN = E
			0022/0000	LENGTH(AH 2007 BK 0796)
		==		UNNAMED RD
		==	0012/0564	(CITY)
		==		WAYNE AV
		==	0012/0546	(CITY)
		==		CLARKE AV
		==	0012/0278	(CITY)
		==		CLARKE ST
		==	0012/0256	(CITY)
		==		YORK CITY
		==	0012/0151	SPRING GARDEN T
		==		LC FROM MARKET ST
		==	0012/0030	(CONN)
			000000 FT	1 0 00128 5 00 0027+64
				(APRA) EISENHART CRANE
				NC HA RRISON ST
				E MARKET ST
				(CITY)
				E MARKET ST
				(SR0462 SEG 0101/0000)
				(SR0462 SEG 0100/0000)
				INTER-BK HARRISON ST
				(CITY)
				MFC BEGIN = B
LTH AH 000100 BK 000000 000000 FT			0012/0000	LENGTH(AH 0796 BK 0000)
7013/0000				



DIR: B TOTAL LEN: 1.635 MI. DIST: 08-4 SR: 3023
 LEFT MUN: SPRING GARDEN T RIGHT MUN: SPRING GARDEN T

	008633 FT		008633 FT	
			INTER-AHD	HILL ST
				(T330)
				MOUNT ROSE AV
				(SR0124 SEG 0010/2792)
SUNBEAM AL	0040/0773		0040/0940	SUNBEAM AL
(TWP)			0040/0773	(TWP)
			0040/0539	JACKSON ST
			007693 FT	(TWP)
			NC HILL ST	2 0 66145 0 01 0069+44
HILL ST	0040/0000		0040/0000	SPRINGETTSBURY AV
(TWP)			LENGTH (AH 0940 BK 3470)	(T345)
			0030/3092	SUNSET AL
				(TWP)
SPRINGDALE AV	0030/2842		0030/2842	OGONTZ ST
(T343)				(T332)
OGONTZ ST			0030/2000	048 " DIA CIRC METAL
(T332)			LEN=0030	INSTALLED UNKN
			0030/1898	048 " DIA CIR PLASTIC
			LEN=0060	INSTALLED UNKN
			0030/1790	018 " DIA CIRC CONCR
				LEN=0057
				INSTALLED UNKN



EXTRACT DATE: 12/18/2023
PRINT DATE: 12/20/2023

ROADWAY MANAGEMENT SYSTEM
SLD COUNTY/SR - ANNUAL PRINT

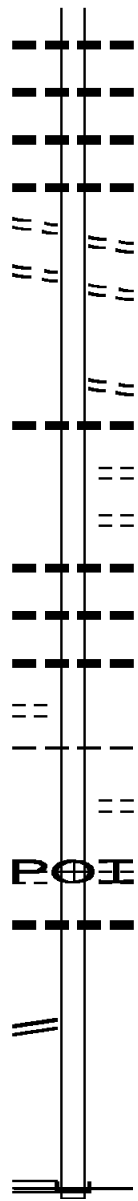
PAGE NUMBER: 760
COUNTY: YORK

DIR: B TOTAL LEN: 1.635 MI.
LEFT MUN: SPRING GARDEN T

DIST: 08-4 SR: 3023
RIGHT MUN: SPRING GARDEN T

GRANDVIEW RD
(T331)
SOUTHERN RD
(TWP)

0030/0678
0030/0366
004223 FT



0030/1464	015 " DIA	CIRC	CONCR						
	LEN=0045	INSTALLED	UNKN						
0030/1405	015 " DIA	CIRC	CONCR						
	LEN=0045	INSTALLED	UNKN						
0030/1111	015 " DIA	CIRC	METAL						
	LEN=0045	INSTALLED	UNKN						
0030/0692	018 " DIA	CIRC	METAL						
	LEN=0045	INSTALLED	UNKN						
0030/0678	GRANDVIEW RD								
0030/0366	(T331)								
004223 FT	SOUTHERN RD								
	(TWP)								
	2 0 66145	0 01	0041+95						
	GLENDAL RD								
	(TWP)								
0030/0000	LENGTH(AH 3470	BK 3398)							
	018 " DIA	CIRC	CONCR						
0020/3104	LEN=0030	INSTALLED	UNKN						
	RUXTON RD								
	(TWP)								
0020/3056	VALLEY VIEW RD								
	(TWP)								
0020/2720	018 " DIA	CIRC	CONCR						
	LEN=0030	INSTALLED	UNKN						
0020/2177	001 " DIA	CIRC	CONCR						
	LEN=0025	INSTALLED	UNKN						
0020/2176	018 " DIA	CIR	PLASTIC						
	LEN=0047	INSTALLED	2006						
0020/1989									
0020/1778									
0020/1741	SPRING GARDEN								
	YORK T								
0020/1456	QUEENSWOOD DR								
	(TWP)								
	(APRA)								
0020/0997	MALL ENTR								
	(PRDR)								
0020/0748	015 " DIA	CIRC	METAL						
	LEN=0042	INSTALLED	UNKN						
000825 FT									
0020/0000	2 0 66145	0 01	0009+00						
	LENGTH(AH 3398	BK 0825)							
0010/0825									
000000 FT									
	000000 FT	2 0 66145	0 00	0000+00					
	INTER-BK	L							
		LLYWOOD DR							
		SPRINGWOOD RD							
		(SR2002 SEG 0012/0000)							
		MFC BEGIN = C							
0010/0000	LENGTH(AH 0825	BK 0000)							

LANCASTER AV
(TWP)

RAMP A RD
(SR8039 SEG 0010/0000)

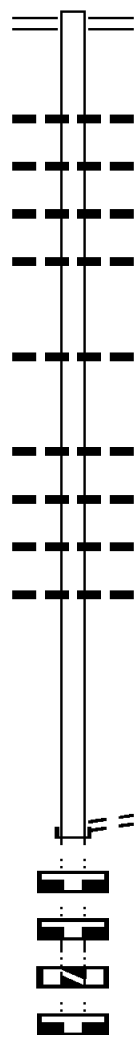
SPRINGWOOD RD
(SR2002 SEG 0012/0000)

DIR: B TOTAL LEN: 1.110 MI. DIST: 08-4 SR: 3022
LEFT MUN: SHREWSBURY B RIGHT MUN: SHREWSBURY B

Stationing	Description	Material	Length
005861 FT	MAIN ST	016" H 21" W ELLIP CONC	0040
0020/2950	ASBURY LN	036" DIA CIRC CONCR	0034
0020/2456	ALLEY RD	022" DIA CIR PLASTIC	0035
0020/1745	SHREWSBURY	015" DIA CIR PLASTIC	0030
0020/1536	SHREWSBURY T	018" DIA CIR PLASTIC	0040
0020/1220	SHREWSBURY T	024" DIA CIR PLASTIC	0040
0020/1141	CALHOUN RD	018" DIA CIR PLASTIC	0040
0020/0436	CALHOUN RD	BMSID 66/3022/0010/0646	2066160
0020/0120	CALHOUN RD	BMSID 66/3022/0010/0646	2066160
002911 FT	FRITZ RD	(T434)	0010/0328
0020/0000	FRITZ RD	(T434)	000000 FT
0010/2616	CLEARVIEW DR	(SR3006 SEG 0060/0000)	0010/0000
0010/2342	CLEARVIEW DR	(SR3006 SEG 0060/0000)	0010/0000
0010/1787	CLEARVIEW DR	(SR3006 SEG 0060/0000)	0010/0000
0010/1424	CLEARVIEW DR	(SR3006 SEG 0060/0000)	0010/0000
0010/1094	CLEARVIEW DR	(SR3006 SEG 0060/0000)	0010/0000
0010/0665	CLEARVIEW DR	(SR3006 SEG 0060/0000)	0010/0000
0010/0646	CLEARVIEW DR	(SR3006 SEG 0060/0000)	0010/0000
0010/0328	CLEARVIEW DR	(SR3006 SEG 0060/0000)	0010/0000
000000 FT	CLEARVIEW DR	(SR3006 SEG 0060/0000)	0010/0000
0010/0000	CLEARVIEW DR	(SR3006 SEG 0060/0000)	0010/0000

DIR: B TOTAL LEN: 1.016 MI. DIST: 08-4 SR: 3021
 LEFT MUN: NORTH CODORUS T RIGHT MUN: NORTH CODORUS T

005367 FT



005367 FT INDIAN ROCK DAM RD
 0050/2981 (SR3042 SEG 0150/1968)

0050/2020 018 " DIA CIR PLASTIC
 LEN=0080 INSTALLED UNKN
 0050/1880 030 " DIA CIRC METAL
 LEN=0028 INSTALLED UNKN
 0050/1817 018 " DIA CIR PLASTIC
 LEN=0317 INSTALLED UNKN
 0050/1500 018 " DIA CIR PLASTIC
 LEN=0035 INSTALLED UNKN

002386 FT

0050/0519 024 " DIA CIR PLASTIC
 LEN=0036 INSTALLED UNKN
 002386 FT 2 0 66207 0 00 0074+82
 0050/0000 LENGTH(AH 2981 BK 2386)
 0040/2370 018 " DIA CIR PLASTIC
 LEN=0038 INSTALLED UNKN
 0040/2074 024 " DIA CIR PLASTIC
 LEN=0050 INSTALLED UNKN
 0040/1647 024"H 38"W ELLIP CONC
 LEN=0048 INSTALLED UNKN
 0040/1257 018 " DIA CIRC METAL
 LEN=0040 INSTALLED UNKN

000000 FT

000000 FT 2 0 66207 0 00 0050+88
 MESSERSMITH RD
 (T501)

INTER-NC AR BK R NOLD RD
 BK MESSERSMITH RD
 (T501)
 0040/0000 LENGTH(AH 2386 BK 1882)
 000000 FT
 7030/0000 LENGTH(AH 1882 BK 2076)
 000000 FT
 7020/0000 LTH AH 002076 BK 000100
 000000 FT
 7014/0000 LTH AH 000100 BK 001128
 000000 FT
 7010/0000 LENGTH(AH 1128 BK 0000)

000000 FT
 000000 FT
 000000 FT
 000000 FT
 000000 FT

EXTRACT DATE: 12/18/2023 ROADWAY MANAGEMENT SYSTEM PAGE NUMBER: 757
 PRINT DATE: 12/20/2023 SLD COUNTY/SR - ANNUAL PRINT COUNTY: YORK
 DIR: B TOTAL LEN: 5.440 MI. DIST: 08-4 SR: 3020
 LEFT MUN: SPRINGFIELD T RIGHT MUN: SPRINGFIELD T

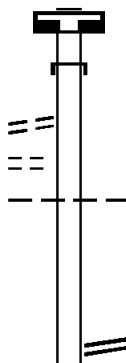
CREEKWOOD DR
 (TWP)
 BRANCH RD
 (TWP)

028723 FT

0120/1720

0120/1303

026967 FT




028723 FT
 7122/0000 LENGTH(AH 1288 BK 1756)
 INTER-AHD CUL-DE SAC
 0120/1756 (PARK)

0120/1136 SPRINGFIELD
 JACOBUS B

026967 FT 2 0 66139 0 00 0027+53
 HESS FARM RD
 (SR2068 SEG 0010/1265)
 INTER-BK CHURCH ST

DIR: B TOTAL LEN: 5.440 MI. DIST: 08-4 SR: 3020
 LEFT MUN: JACOBUS B RIGHT MUN: JACOBUS B



CHURCH ST
 (SR2068 SEG 0010/1196)
 FROM 2068/0010 SH
 (CONN)

MEADOW ST
 (BORO)

UNNAMED AL
 (BORO)

UNNAMED AL
 (BORO)

MAPLE ST
 (BORO)
 2 0 66048 0 02 0650+19
 PINE ST
 (BORO)

WOODLAND DR

(SR2068 SEG 0010/1265)
 MFC BEGIN = E
 5 0120/0000 LTH AH 001756 BK 000100
 026967 FT
 7114/0000 LTH AH 000100 BK 002752
 INTER-AHD CHURCH ST
 0110/2752 (SR2068 SEG 0010/1196)

0110/2458 018 "DIA CIRC METAL
 LEN=0041 INSTALLED UNKN

0110/1353 015 "DIA CIRC METAL
 LEN=0051 INSTALLED UNKN
 MEADOW ST
 (BORO)

0110/1295 015 "DIA CIRC METAL
 LEN=0041 INSTALLED UNKN

024215 FT 2 0 66139 0 00 0000+00
 NC YORK RD
 MAIN ST
 (SR3001 SEG 0250/1044)

5 0110/0000 LENGTH(AH 2752 BK 1604)

0100/1194 PLEASANT AV
 (BORO)
 FRANKLIN ST
 (BORO)

0100/0654 024 "DIA CIRC METAL
 LEN=0031 INSTALLED UNKN

022611 FT

5 0100/0000 LENGTH(AH 1604 BK 2965)

0090/2324 JACOBUS
 SPRINGFIELD T
 LEADER DR
 (T514)

0090/2167

EXTRACT DATE: 12/18/2023
PRINT DATE: 12/20/2023

ROADWAY MANAGEMENT SYSTEM
SLD COUNTY/SR - ANNUAL PRINT

PAGE NUMBER: 755
COUNTY: YORK

DIR: B TOTAL LEN: 5.440 MI.
LEFT MUN: SPRINGFIELD T

DIST: 08-4 SR: 3020
RIGHT MUN: SPRINGFIELD T

(BORO)

0090/1910

==

0090/0780

018 " DIA CIRC METAL
LEN=0030 INSTALLED UNKN
042"H 29"W METAL ARCH

0090/0773

LEN=0050 INSTALLED 2001
CLUB FARM RD

==

0090/0491

(T521)
018 " DIA CIRC METAL
LEN=0031 INSTALLED UNKN

0090/0153
019646 FT

2 0 66048 0 02 0620+54 019646 FT
NIXON DR
(T502)

0090/0000

==

5 0090/0000
0080/3005

LENGTH(AH 2965 BK 3146)
BMS EN 66/3020/0080/2987
2 0 66048 0 02 0618+95
TR. E. BR. COD.
BMSBG 66/3020/0080/2987

0080/2987

0080/1884

018 " DIA CIR PLASTIC
LEN=0050 INSTALLED 1999

016500 FT

0080/0347
016500 FT
NC VA

038"H 57"W ELLIP METAL
LEN=0041 INSTALLED UNKN
2 0 66048 0 02 0589+08
LLEY RD
REYNOLDS MILL RD
(SR0214 SEG 0090/0000)

REYNOLDS MILL RD
(SR3017 SEG 0010/0000) 0080/0000
016500 FT

INTER-BK

5 0080/0000
016500 FT
7074/0000
INTER-AHD

VALLEY RD
(SR0214 SEG 0090/0000)
LTH AH 003146 BK 000100
VALLEY RD
(SR0214 SEG 0080/0000)

0070/2308

(SR0214 SEG 0080/0000)
VALLEY RD
TRIB SOUTH BR. CODORUS
STRUCTURE LENGTH 13 FT

0070/2020
0070/1606

BMSID 66/3020/0070/2020
MFC BEGIN = D

0070/1305

018 " DIA CIRC METAL
LEN=0035 INSTALLED 2000

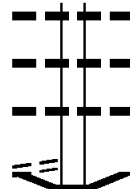
0070/1026

018 " DIA CIRC METAL
LEN=0040 INSTALLED 2000
018 " DIA CIRC METAL

DIR: B TOTAL LEN: 5.440 MI. DIST: 08-4 SR: 3020
 LEFT MUN: SPRINGFIELD T RIGHT MUN: SPRINGFIELD T

RANCH RD
(T505)

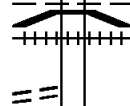
0070/0119
014192 FT




0070/0881 LEN=0060 INSTALLED 2000
 018 "DIA CIRC METAL
 0070/0720 LEN=0035 INSTALLED 2000
 018 "DIA CIRC METAL
 0070/0415 LEN=0035 INSTALLED 2000

BAUGHMAN LN
(PRDR)

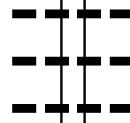
0060/1499



5 0070/0000 BMSID 66/3020/0070/0000
 0060/1776 S.BR. CODORUS
 BMSBG 66/3020/0070/0000
 SPRINGFIELD
 NORTH CODORUS T
 LENGTH(AH 2308 BK 2042)
 (AAR 535036M) #TRKS 01



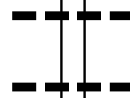
0060/1385 T.S.BR. CODOR
 STRUCTURE LENGTH 9 FT
 BMSID 66/3020/0060/1350
 018 "DIA CIRC METAL



0060/1051 LEN=0042 INSTALLED UNKN
 018 "DIA CIRC METAL
 0060/0574 LEN=0035 INSTALLED UNKN
 036 "DIA CIRC METAL

012150 FT

5 0060/0091 LEN=0030 INSTALLED 2006
 012150 FT 2 0 66048 0 02 0516+14
 5 0060/0000 LENGTH(AH 2042 BK 2095)
 020"H 28"W ELLIP METAL



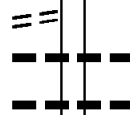
0050/2052 LEN=0042 INSTALLED UNKN
 030 "DIA CIRC METAL
 0050/1434 LEN=0038 INSTALLED UNKN

010055 FT

5 010055 FT 2 0 66048 0 02 0495+21
 5 0050/0000 LENGTH(AH 2095 BK 2117)

GROVE LN
(PRDR)

0040/1544



0040/1197 015 "DIA CIRC METAL
 LEN=0040 INSTALLED 1997
 015 "DIA CIRC METAL
 0040/1144 LEN=0040 INSTALLED 1997

007938 FT

0040/0354 013"H 17"W ELLIP METAL
 007938 FT LEN=0034 INSTALLED UNKN
 2 0 66048 0 02 0474+04
 ROHRBAUGH RD
 (T445)

EXTRACT DATE: 12/18/2023
PRINT DATE: 12/20/2023

ROADWAY MANAGEMENT SYSTEM
SLD COUNTY/SR - ANNUAL PRINT

PAGE NUMBER: 753
COUNTY: YORK

DIR: B TOTAL LEN: 5.440 MI.
LEFT MUN: NORTH CODORUS T

DIST: 08-4 SR: 3020
RIGHT MUN: NORTH CODORUS T

Stationing	Notes	Stationing	Notes
		0040/0000	LENGTH(AH 2117 BK 1981)
		0030/1321	018 "DIA CIRC CONCR LEN=0033 INSTALLED UNKN
005957 FT		005957 FT	2 0 66048 0 02 0454+23 GROTHEY RD (T497)
KEISER LANE (PRDR)		0020/3269	0030/0000 LENGTH(AH 1981 BK 3751)
		0020/2864	018 "DIA CIRC METAL LEN=0035 INSTALLED 2000
		0020/1981	057"H 38"W METAL ARCH LEN=0040 INSTALLED 2006
		0020/1076	018 "DIA CIRC METAL LEN=0028 INSTALLED 1996
		0020/1008	020"H 24"W ELLIP METAL LEN=0029 INSTALLED 1996
002206 FT		0020/0238	MFC BEGIN = E
		002206 FT	2 0 66048 0 02 0416+72 WOODCLIFF CR (T517)
		0020/0000	MFC BEGIN = D LENGTH(AH 3751 BK 2206)
		0010/2139	015"H 21"W ELLIP METAL LEN=0032 INSTALLED 1997
		0010/1213	018 "DIA CIRC METAL LEN=0030 INSTALLED 2000
MESSERSMITH RD (TBC)		0010/0345	
		0010/0050	024 "DIA CIRC METAL LEN=0060 INSTALLED UNKN
		0010/0048	018 "DIA CIRC METAL LEN=0050 INSTALLED UNKN
000000 FT		000000 FT	2 0 66048 0 02 0394+66 SEVEN VALLEYS RD (SR0616 SEG 0250/2682)
SEVEN VALLEYS RD (SR0616 SEG 0250/2682)		0010/0000	NC GL ATFELTERS STATION RD MFC BEGIN = E LENGTH(AH 2206 BK 0000)

DIR: B TOTAL LEN: 3.251 MI. DIST: 08-4 SR: 3019
 LEFT MUN: YORK T RIGHT MUN: YORK T

Stationing	Structure	Material	Length	Notes
017163 FT	--- ---	0080/1894	0080/1867	DAYS MILL RD (SR3042 SEG 0190/1223) 018" DIA CIRC CONCR LEN=0063 INSTALLED UNKN
015269 FT	== ==	0080/0067	0080/0034	BMSEN 66/3019/0080/0000 YORK NORTH CODORUS T
	--- ---	015269 FT	0080/0000	2 0 66195 0 00 0169+39 S.B. CODORUS BMSBG 66/3019/0080/0000 LENGTH(AH 1894 BK 3262) TWIN ARCH RD
	== ==	0070/3120	0070/3025	(T502) 036" DIA CIRC CONCR LEN=0062 INSTALLED UNKN
HEINDEL RD (T500)	== ==	0070/1808	0070/1422	018" DIA CIR PLASTIC LEN=0035 INSTALLED UNKN
	--- ---	0070/1050	0070/0402	018" DIA CIR PLASTIC LEN=0035 INSTALLED UNKN
	--- ---	0070/021	0070/0021	018" DIA CIR PLASTIC LEN=0030 INSTALLED UNKN
2 0 66195 0 00 0135+54 MESSERSMITH RD (T501)	== ==	012007 FT	012007 FT	024" DIA CIR PLASTIC LEN=0055 INSTALLED 2001
	--- ---	0070/0000	0070/0000	LENGTH(AH 3262 BK 3213) 014"H 23"W ELLIP CONC
	--- ---	0060/3117	0060/3023	LEN=0035 INSTALLED UNKN 014"H 23"W ELLIP CONC
ALDINGER RD (T500)	== ==	0060/2497	0060/2454	LEN=0040 INSTALLED UNKN 018" DIA CIR PLASTIC
	--- ---	0060/2454		LEN=0040 INSTALLED UNKN

DIR: B TOTAL LEN: 3.251 MI. DIST: 08-4 SR: 3019
 LEFT MUN: NORTH CODORUS T RIGHT MUN: NORTH CODORUS T

Stationing	Description	Material	Length	Notes
0060/1998	019"H 30"W ELLIP CONC	LEN=0072	INSTALLED UNKN	
0060/1178	014"H 23"W ELLIP CONC	LEN=0048	INSTALLED UNKN	
0060/0734	014"H 23"W ELLIP CONC	LEN=0040	INSTALLED UNKN	
008794 FT				
008794 FT	2 0 66195 0 00 0103+69			
0060/0000	LENGTH(AH 3213 BK 1927)			
006867 FT				
0050/0297	018 "DIA CIR PLASTIC	LEN=0031	INSTALLED UNKN	
006867 FT	2 0 66195 0 00 0084+42			
0050/0000	LENGTH(AH 1927 BK 2495)			
0040/0803	018 "DIA CIR PLASTIC	LEN=0034	INSTALLED UNKN	
004372 FT				
0040/0000	LENGTH(AH 2495 BK 1856)			
0030/0813	018 "DIA CIR PLASTIC	LEN=0048	INSTALLED UNKN	
002516 FT				
002516 FT	2 0 66195 0 00 0040+91			
0030/0000	LENGTH(AH 1856 BK 2516)			
0020/0272				
000000 FT				
0020/0000				
000000 FT				
7010/0000				

2 0 66195 0 00 0059+47 004372 FT
 ALDINGER RD
 (T506)

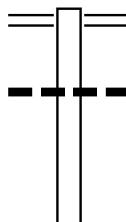
TIMBER CT
 (TWP)
 0020/0272
 2 0 66195 0 00 0015+75 000000 FT
 MESSERSMITH RD
 (TWP)
 0020/0000
 000000 FT

NC TUNNEL HILL RD
 INTER-BK MESSERSMITH RD
 000000 FT (TBC)
 MFC BEGIN = E
 0020/0000 LENGTH(AH 2516 BK 1575)
 000000 FT
 7010/0000 LENGTH(AH 1575 BK 0000)

EXTRACT DATE: 12/18/2023 ROADWAY MANAGEMENT SYSTEM PAGE NUMBER: 750
PRINT DATE: 12/20/2023 SLD COUNTY/SR - ANNUAL PRINT COUNTY: YORK

DIR: B TOTAL LEN: 4.067 MI. DIST: 08-4 SR: 3018
LEFT MUN: SPRINGFIELD T RIGHT MUN: SPRINGFIELD T

021472 FT



021472 FT GLEN ROCK RD
0120/2233 (SR0216 SEG 0410/0000)

0120/1553 015 " DIA CIRC METAL
LEN=0035 INSTALLED UNKN

019239 FT

019239 FT 2 0 66010 0 05 0620+28

EXTRACT DATE: 12/18/2023
PRINT DATE: 12/20/2023

ROADWAY MANAGEMENT SYSTEM
SLD COUNTY/SR - ANNUAL PRINT

PAGE NUMBER: 749
COUNTY: YORK

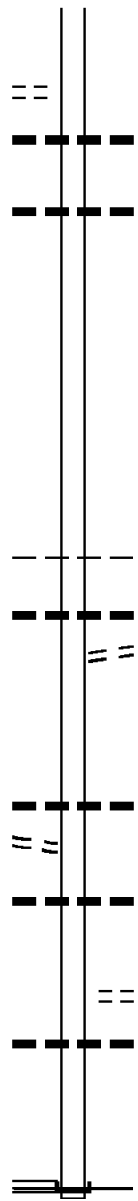
DIR: B TOTAL LEN: 4.067 MI.
LEFT MUN: SPRINGFIELD T

DIST: 08-4 SR: 3018
RIGHT MUN: SPRINGFIELD T

Stationing	Distance	Notes	Stationing	Distance	Notes
			5	0120/0000	LENGTH(AH 2233 BK 1571)
	017668 FT			017668 FT	2 0 66010 0 05 0604+80 SPRINGFIELD RD (T399)
		==	5	0110/0000	LENGTH(AH 1571 BK 0945)
		---		0100/0590	018 "DIA CIRC METAL LEN=0031 INSTALLED UNKN
	016723 FT			016723 FT	2 0 66010 0 05 0595+13 LARUE RD (SR3016 SEG 0050/0601)
		==	5	0100/0000	LENGTH(AH 0945 BK 1877)
		---		014846 FT	2 0 66083 0 01 0395+23
	014846 FT		5	0090/0000	LENGTH(AH 1877 BK 2558)
		---		0080/1173	018 "DIA CIRC METAL LEN=0037 INSTALLED UNKN
		==		012288 FT	2 0 66083 0 01 0369+65 SEITZVILLE RD (T525)
SMELTZER RD (T525)		---	5	0080/0000	LENGTH(AH 2558 BK 2242)
	0080/0000			0070/1775	015 "DIA CIRC METAL LEN=0030 INSTALLED UNKN
		---		0070/0394	015 "DIA CIRC METAL LEN=0031 INSTALLED UNKN
2 0 66083 0 01 0347+23 WHITE CHURCH RD (T512)	010046 FT			010046 FT	
		==	5	0070/0000	LENGTH(AH 2242 BK 2633)
	0070/0000			0060/0762	015 "DIA CIRC METAL LEN=0030 INSTALLED UNKN

DIR: B TOTAL LEN: 4.067 MI. DIST: 08-4 SR: 3018
 LEFT MUN: SPRINGFIELD T RIGHT MUN: SPRINGFIELD T

2 0 66083 0 01 0320+90 007413 FT
 FISHEL CREEK RD
 (T510) 0060/0000



007413 FT
 0060/0000 LENGTH(AH 2633 BK 2126)
 015 " DIA CIRC METAL
 0050/1817 LEN=0037 INSTALLED UNKN
 0050/0987 018 " DIA CIR PLASTIC
 LEN=0084 INSTALLED UNKN

005287 FT

005287 FT 2 0 66083 0 01 0300+09
 0050/0000 LENGTH(AH 2126 BK 2356)

002931 FT

002931 FT 2 0 66083 0 01 0276+30
 NC YE LLOW CHURCH RD
 SPRINGFIELD
 SEVEN VALLEYS B
 0040/0000 LENGTH(AH 2356 BK 2512)
 018 " DIA CIRC METAL
 0030/1979 LEN=0001 INSTALLED UNKN
 PUMP HOUSE LN
 0030/1695 (PRDR)

EAST ST
 (BORO)

0030/0108

0030/0150 024 " DIA CIRC CONCR
 LEN=0030 INSTALLED UNKN

000419 FT

0030/0033 024 " DIA CIRC METAL
 LEN=0033 INSTALLED UNKN
 000419 FT 2 0 66083 0 01 0250+96
 MAPLE ST
 (BORO)

000000 FT

0030/0000 LENGTH(AH 2512 BK 0419)
 018 " DIA CIRC CONCR
 0010/0355 LEN=0030 INSTALLED UNKN
 000000 FT 1 0 00715 7 00 0004+49
 NC MA IN ST
 INTER-BK MAIN ST
 (SR0214 SEG 0030/0000)
 MFC BEGIN = D

CHURCH ST
 (SR0214 SEG 0030/0000) 0010/0000

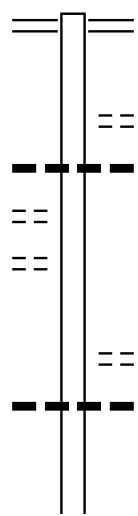
0010/0000 LENGTH(AH 0419 BK 0000)

EXTRACT DATE: 12/18/2023 ROADWAY MANAGEMENT SYSTEM PAGE NUMBER: 747
 PRINT DATE: 12/20/2023 SLD COUNTY/SR - ANNUAL PRINT COUNTY: YORK
 DIR: B TOTAL LEN: 3.894 MI. DIST: 08-4 SR: 3017
 LEFT MUN: YORK T RIGHT MUN: YORK T

EDGEWOOD LN
 (TWP)
 OAK KNOLL LN
 (TWP)

020562 FT

0080/0875
 0080/0484
 018513 FT



020562 FT GEORGE ST
 0080/2049 (SR3001 SEG 0310/0992)

0080/1075 SOUTHERN HILLS RD
 (TWP)
 0080/0919 015"H 21"W ELLIP METAL
 LEN=0035 INSTALLED UNKN

018513 FT 2 0 66049 0 01 0304+65
 WHISPERING PINES RD
 (TWP)
 0080/0000 LENGTH(AH 2049 BK 3435)
 015 "DIA CIRC METAL
 0070/3157 LEN=0035 INSTALLED UNKN

SHENANDOAH DR

DIR: B TOTAL LEN: 3.894 MI. DIST: 08-4 SR: 3017
 LEFT MUN: YORK T RIGHT MUN: YORK T

Location / Stationing	Stationing	Notes	Material / Length	Installation
KRESTA DR (TWP)	0070/1640	==	0070/1928 (TWP)	
		==	0070/1285	015" H 21" W ELLIP METAL LEN=0035 INSTALLED UNKN
2 0 66049 0 01 0270+00 OVERLOOK DR (TWP)	015078 FT 0070/0000	==	0070/0245 015078 FT	018 " DIA CIRC METAL LEN=0041 INSTALLED UNKN
		==	0060/1921	LENGTH(AH 3435 BK 1921) 015" H 21" W ELLIP METAL LEN=0055 INSTALLED 1998
	013157 FT		0060/0825	015 " DIA CIRC METAL LEN=0045 INSTALLED UNKN
			0060/0000	2 0 66049 0 01 0250+79 LENGTH(AH 1921 BK 2777) 015" H 21" W ELLIP METAL LEN=0039 INSTALLED UNKN
			0050/2777	030 " DIA CIR PLASTIC LEN=0060 INSTALLED UNKN
			0050/2570	018 " DIA CIRC METAL LEN=0041 INSTALLED UNKN
			0050/2455	
CROLL SCHOOL RD (TWP)	0050/1480	==	0050/0982	024 " DIA CIR PLASTIC LEN=0043 INSTALLED UNKN
		==	0050/0935	WATER ST (TWP)
			0050/0749	018 " DIA CIRC METAL LEN=0060 INSTALLED UNKN
	010380 FT		0050/0147 010380 FT	BMS EN 66/3017/0050/0000 2 0 66049 0 01 0223+02 E. BR. CODORUS BMSBG 66/3017/0050/0000 YORK SPRINGFIELD T
			0050/0000	LENGTH(AH 2777 BK 2207)
TWIN ARCH RD (T504)	0040/2145	==	0040/1815	018 " DIA CIRC METAL LEN=0041 INSTALLED UNKN

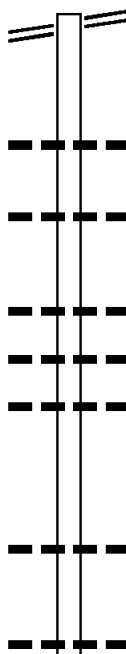
DIR: B TOTAL LEN: 3.894 MI. DIST: 08-4 SR: 3017
 LEFT MUN: SPRINGFIELD T RIGHT MUN: SPRINGFIELD T

Stationing	Segment	Length	Material	Notes
008173 FT	0040/0704	0090	018" DIA CIRC METAL	INSTALLED UNKN
	0040/0000	2066049	015"H 21"W ELLIP METAL	LENGTH(AH 2207 BK 3399)
	0030/2284	0045	015"H 21"W ELLIP METAL	INSTALLED 1998
	0030/1774	0080	015"H 21"W ELLIP METAL	INSTALLED 1998
2066049 000 0165+00	004774 FT	0035	018" DIA CIRC METAL	INSTALLED UNKN
RANCH RD (T505)	0030/0000	3399	015"H 21"W ELLIP METAL	LENGTH(AH 3399 BK 1721)
	0020/1126	0045	015"H 21"W ELLIP METAL	INSTALLED 1998
	0020/0809	0035	015"H 21"W ELLIP METAL	INSTALLED 1998
2066049 000 0148+00	003053 FT	0026	018" DIA CIR PLASTIC	INSTALLED 1998
JACKSON DR (T683)	0020/0000	1721	018" DIA CIR PLASTIC	INSTALLED 1998
	0010/3012	3053	WALNUT LN (PRDR)	
000000 FT	0010/0331	0030	020"H 28"W ELLIP METAL	INSTALLED 1998
	000000 FT	2066049	020"H 28"W ELLIP METAL	LENGTH(AH 0117+47)
	INTER-BK	0080	REYNOLDS MILL RD	(SR3020 SEG 0080/0000)
		0090	REYNOLDS MILL RD	(SR0214 SEG 0090/0000)
VALLEY RD (SR0214 SEG 0090/0000)	0010/0000	3053	MFC BEGIN = D	LENGTH(AH 3053 BK 0000)

YELLOW CHURCH RD 013305 FT
 (SR3018 SEG 0100/0000) 0050/0601

012704 FT

009467 FT



013305 FT YELLOW CHURCH RD
 0050/0601 (SR3018 SEG 0100/0000)

012704 FT 2 0 66010 0 04 0588+18
 0050/0000 LENGTH(AH 0601 BK 3237)
 018 "DIA CIR PLASTIC
 0040/3123 LEN=0035 INSTALLED UNKN

0040/2500 015 "DIA CIR PLASTIC
 LEN=0035 INSTALLED 1999

0040/1450 015 "DIA CIR PLASTIC
 LEN=0036 INSTALLED UNKN

0040/0967 015 "DIA CIR PLASTIC
 LEN=0032 INSTALLED UNKN

0040/0515 015 "DIA CIR PLASTIC
 LEN=0032 INSTALLED UNKN

009467 FT 2 0 66010 0 04 0554+97
 0040/0000 LENGTH(AH 3237 BK 3048)

0030/2024 018 "DIA CIR PLASTIC
 LEN=0036 INSTALLED UNKN

0030/1040 015 "DIA CIR PLASTIC
 LEN=0042 INSTALLED UNKN

DIR: B TOTAL LEN: 2.520 MI. DIST: 08-4 SR: 3016
 LEFT MUN: SPRINGFIELD T RIGHT MUN: SPRINGFIELD T

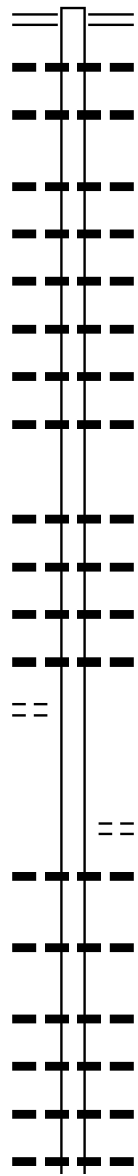
Stationing	Notes	Stationing	Notes
006419 FT	---	006419 FT	2 0 66010 0 04 0524+49
	---	0030/0000	LENGTH(AH 3048 BK 3054)
	---	0020/3030	036 " DIA CIRC METAL
	---		LEN=0056 INSTALLED UNKN
	---	0020/1560	024 " DIA CIR PLASTIC
	---		LEN=0036 INSTALLED UNKN
	---	0020/1010	015 " DIA CIR PLASTIC
	---		LEN=0030 INSTALLED UNKN
	---	0020/0865	018 " DIA CIR PLASTIC
	---		LEN=0040 INSTALLED UNKN
003365 FT	---	003365 FT	2 0 66010 0 04 0493+95
	---	0020/0000	LENGTH(AH 3054 BK 3365)
	---	0010/2610	024 " DIA CIR PLASTIC
	---		LEN=0040 INSTALLED UNKN
	---	0010/1695	024 " DIA CIR PLASTIC
	---		LEN=0045 INSTALLED UNKN
SOUTH RD (T436)	==	0010/1500	
	---	0010/1054	024 " DIA CIR PLASTIC
	---		LEN=0060 INSTALLED 2007
BOOSE RD (TWP)	==	0010/1023	
	==	0010/0675	SPRINGFIELD RD
	++++	0010/0603	(T399)
	---		(AAR 535041J) #TRKS 01
	---	0010/0593	018 " DIA CIRC CONCR
	---		LEN=0025 INSTALLED UNKN
BOOSE RD (TWP)	==	0010/0565	
	---	0010/0436	BMS EN 66/3016/0010/0372
	---		SPRINGFIELD
	---	0010/0404	CODORUS T
	---		2 0 66010 0 03 0463+98
	---		S. BR. COD. CK.
	---	0010/0372	BMSBG 66/3016/0010/0372
000000 FT	---	000000 FT	2 0 66010 0 03 0460+30
	---		NC LA RUE RD
	---		SEVEN VALLEYS RD
	---		(SRO616 SEG 0140/0564)
	---		MFC BEGIN = E
	---	0010/0000	LENGTH(AH 3365 BK 0000)

DIR: B TOTAL LEN: 1.028 MI. DIST: 08-4 SR: 3015
 LEFT MUN: CODORUS T RIGHT MUN: CODORUS T

STICKS RD (SR0216 SEG 0290/1822)	005428 FT 0020/2939		005428 FT 0020/2939	STICKS RD (SR0216 SEG 0290/1822)
		024 " DIA CIRC METAL		024 " DIA CIRC METAL
		LEN=0040 INSTALLED 2000		LEN=0040 INSTALLED 2000
		024 " DIA CIRC METAL		024 " DIA CIRC METAL
		LEN=0050 INSTALLED 2000		LEN=0040 INSTALLED UNKN
		024 " DIA CIR PLASTIC		018 " DIA CIRC METAL
		LEN=0040 INSTALLED UNKN		LEN=0040 INSTALLED 2000
		018 " DIA CIRC METAL		
		LEN=0040 INSTALLED 2000		
LEANN DR (PRDR)	0020/1590	==	0020/1240	048 " DIA CIRC METAL
				LEN=0082 INSTALLED UNKN
				BORTNER RD
				(T308)
				015 " H 21 " W ELLIP METAL
				LEN=0041 INSTALLED UNKN
				0020/0500
				0020/0037
				BMSSEN 66/3015/0020/0000
				CODORUS
				SHREWSBURY T
				2 0 66169 0 00 0025+06
				CENTERVILLE CREEK
				BMSBG 66/3015/0020/0000
				LENGTH(AH 2939 BK 2489)
				018 " DIA CIRC METAL
				LEN=0040 INSTALLED 2000
				024 " DIA CIRC METAL
				LEN=0010 INSTALLED 1998
HIGH VALLEY LN (PRDR)	0010/1862	==	0010/0770	024 " DIA CIRC METAL
				LEN=0077 INSTALLED UNKN
RIDGE RD (T367)	0010/0540 000000 FT	==	000000 FT	2 0 66169 0 00 0000+00
				NC F I SSEL'S CHURCH RD
				INTER-BK F I SSEL'S CHURCH RD
				(SR3011 SEG 0080/0000)
				MFC BEGIN = D
BONAIR RD (SR3011 SEG 0080/0000)	0010/0000	==	0010/0000	LENGTH(AH 2489 BK 0000)

DIR: B TOTAL LEN: 3.928 MI. DIST: 08-4 SR: 3014
 LEFT MUN: CODORUS T RIGHT MUN: CODORUS T

020739 FT



020739 FT SEVEN VALLEYS RD
 0070/2967 (SR0616 SEG 0120/0000)
 024 " DIA CIR PLASTIC
 0070/2450 LEN=0026 INSTALLED UNKN
 015 " DIA CIR PLASTIC
 0070/2291 LEN=0030 INSTALLED UNKN
 024 " DIA CIR PLASTIC
 0070/1675 LEN=0031 INSTALLED UNKN
 018 " DIA CIR PLASTIC
 0070/1147 LEN=0040 INSTALLED 2006
 036 " DIA CIR PLASTIC
 0070/0977 LEN=0040 INSTALLED 2006
 018 " DIA CIR PLASTIC
 0070/0501 LEN=0030 INSTALLED UNKN
 024 " DIA CIR PLASTIC
 0070/0209 LEN=0029 INSTALLED UNKN
 018 " DIA CIR PLASTIC
 0070/0037 LEN=0040 INSTALLED 2004
 017772 FT 2 0 66010 0 03 0430+63
 S 0070/0000 LENGTH(AH 2967 BK 2167)
 018 " DIA CIR PLASTIC
 0060/1895 LEN=0040 INSTALLED 2007
 018 " DIA CIR PLASTIC
 0060/1668 LEN=0027 INSTALLED 2005
 018 " DIA CIR PLASTIC
 0060/1358 LEN=0040 INSTALLED 2006
 018 " DIA CIR PLASTIC
 0060/0907 LEN=0045 INSTALLED 2006

017772 FT

BRENNEMAN RD
 (T419)

0060/0663

015605 FT

015605 FT 2 0 66010 0 03 0408+62
 ROSER RD
 (T422)
 S 0060/0000 LENGTH(AH 2167 BK 3326)
 024 " DIA CIR PLASTIC
 0050/3300 LEN=0040 INSTALLED 2005
 018 " DIA CIR PLASTIC
 0050/2582 LEN=0040 INSTALLED 2006
 018 " DIA CIR PLASTIC
 0050/1926 LEN=0040 INSTALLED 2007
 018 " DIA CIR PLASTIC
 0050/1672 LEN=0040 INSTALLED 2007
 018 " DIA CIR PLASTIC
 0050/1566 LEN=0040 INSTALLED 2007
 024 " DIA CIR PLASTIC
 0050/1417 LEN=0031 INSTALLED UNKN

DIR: B TOTAL LEN: 3.928 MI. DIST: 08-4 SR: 3014
 LEFT MUN: CODORUS T RIGHT MUN: CODORUS T

Location / Notes	Stationing	Length	Material / Details	Installation
	0050/0716	018"	DIA CIR PLASTIC	INSTALLED 2007
	0050/0550	018"	DIA CIR PLASTIC	INSTALLED 2007
012279 FT	012279 FT	200	66010 0 03 0375+36	
	0050/0000	5	LENGTH(AH 3326 BK 3072)	
	0040/3065	018"	DIA CIR PLASTIC	INSTALLED 2007
	0040/2889	030"	DIA CIR PLASTIC	INSTALLED 2007
	0040/2567	018"	DIA CIR PLASTIC	INSTALLED UNKN
	0040/2515	018"	DIA CIR PLASTIC	INSTALLED 2007
	0040/1961	018"	DIA CIR PLASTIC	INSTALLED UNKN
	0040/1732	018"	DIA CIR PLASTIC	INSTALLED 2007
	0040/1607	018"	DIA CIR PLASTIC	INSTALLED UNKN
	0040/0963	018"	DIA CIR PLASTIC	INSTALLED UNKN
SCHUMAN RD (T414)	0040/0916			
	0040/0700		SCHUMAN RD (T414)	
	0040/0660	019"	H 30" W ELLIP CONC	INSTALLED 2007
	0040/0336	018"	DIA CIR PLASTIC	INSTALLED 2007
UNKNOWN RD (TWP)	0040/0253			
	009207 FT	200	66010 0 03 0344+64	
	0040/0000	5	LENGTH(AH 3072 BK 2965)	
LC FOR UNKNOWN RD (CONN)	0030/2898			
	0030/2723	036"	DIA CIR PLASTIC	INSTALLED UNKN
	0030/2045	036"	DIA CIR PLASTIC	INSTALLED UNKN
	0030/2004	018"	DIA CIR PLASTIC	INSTALLED UNKN
	0030/1254	018"	DIA CIR PLASTIC	INSTALLED UNKN
	0030/0827	018"	DIA CIR PLASTIC	INSTALLED UNKN

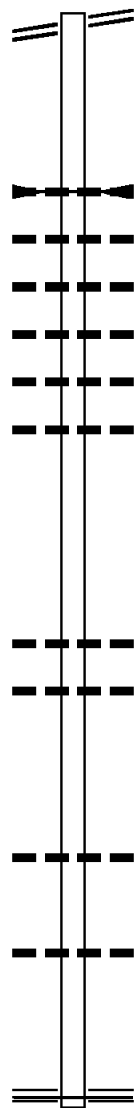
DIR: B TOTAL LEN: 3.928 MI. DIST: 08-4 SR: 3014
 LEFT MUN: CODORUS T RIGHT MUN: CODORUS T

2 0 66010 0 03 0314+99 006242 FT
 PARRISH RD
 (T408) 0030/0000

0030/0250	024 " DIA	CIR PLASTIC
006242 FT	LEN=0040	INSTALLED UNKN
5 0030/0000	LENGTH(AH 2965 BK 2859)	
0020/2842	018 " DIA	CIR PLASTIC
0020/2567	LEN=0035	INSTALLED UNKN
	018 " DIA	CIR PLASTIC
	LEN=0040	INSTALLED UNKN
0020/1961	018 " DIA	CIR PLASTIC
	LEN=0040	INSTALLED 2007
0020/1883	018 " DIA	CIR PLASTIC
	LEN=0050	INSTALLED 2007
0020/1374	018 " DIA	CIR PLASTIC
	LEN=0035	INSTALLED UNKN
0020/1224	015 " DIA	CIR PLASTIC
	LEN=0032	INSTALLED UNKN
0020/0964	014 "H 23 "W	ELLIP CONC
	LEN=0035	INSTALLED UNKN
0020/0772	024 " DIA	CIR PLASTIC
	LEN=0032	INSTALLED UNKN
003383 FT	2 0 66010 0 03 0286+40	
	WAGNER RD	
	(T369)	
5 0020/0000	LENGTH(AH 2859 BK 3383)	
0010/3304	024 " DIA	CIR PLASTIC
	LEN=0100	INSTALLED UNKN
0010/3248	018 " DIA	CIR PLASTIC
	LEN=0035	INSTALLED UNKN
0010/2883	018 " DIA	CIR PLASTIC
	LEN=0050	INSTALLED UNKN
0010/2618	024 " DIA	CIR PLASTIC
	LEN=0030	INSTALLED UNKN
0010/2020	018 " DIA	CIR PLASTIC
	LEN=0050	INSTALLED UNKN
0010/1814	018 " DIA	CIR PLASTIC
	LEN=0035	INSTALLED UNKN
0010/1308	019 "H 30 "W	ELLIP CONC
	LEN=0032	INSTALLED UNKN
000000 FT	2 0 66010 0 03 0252+57	
	NC KR EBS RD	
	JEFFERSON RD	
	(SR0516 SEG 0120/0944)	
	MFC BEGIN = E	
5 0010/0000	LENGTH(AH 3383 BK 0000)	

DIR: B TOTAL LEN: 1.342 MI. DIST: 08-4 SR: 3013
 LEFT MUN: CODORUS T RIGHT MUN: CODORUS T

STICKS RD 007084 FT
 (SR0216 SEG 0260/1243) 0030/2070



007084 FT STICKS RD
 0030/2070 (SR0216 SEG 0260/1243)

005014 FT

0030/1125 BMSID 66/3013/0030/1125
 018 " DIA CIR PLASTIC
 0030/0766 LEN=0035 INSTALLED UNKN
 024 " DIA CIR PLASTIC
 0030/0489 LEN=0035 INSTALLED UNKN
 024 " DIA CIR PLASTIC
 0030/0370 LEN=0040 INSTALLED 2014
 018 " DIA CIR PLASTIC
 0030/0132 LEN=0040 INSTALLED UNKN
 018 " DIA CIR PLASTIC
 0030/0067 LEN=0035 INSTALLED UNKN
 005014 FT 2 0 66168 0 00 0050+83
 0030/0000 LENGTH(AH 2070 BK 2516)

002498 FT

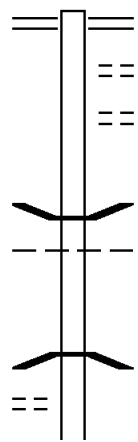
0020/0612 018 " DIA CIR PLASTIC
 LEN=0040 INSTALLED UNKN
 018 " DIA CIR PLASTIC
 0020/0416 LEN=0040 INSTALLED UNKN
 002498 FT 2 0 66168 0 00 0024+98
 0020/0000 LENGTH(AH 2516 BK 2498)

000000 FT

0010/1107 018 " DIA CIR PLASTIC
 LEN=0040 INSTALLED UNKN
 0010/0160 038 " H 44 " W ELLIP CONC
 LEN=0040 INSTALLED UNKN
 000000 FT 2 0 66168 0 00 0000+00
 NC P I ERCEVILLE RD
 SR 0851
 (SR0851 SEG 0030/0000)
 MFC BEGIN = E
 0010/0000 LENGTH(AH 2498 BK 0000)

EXTRACT DATE: 12/18/2023 ROADWAY MANAGEMENT SYSTEM PAGE NUMBER: 737
 PRINT DATE: 12/20/2023 SLD COUNTY/SR - ANNUAL PRINT COUNTY: YORK
 DIR: B TOTAL LEN: 4.612 MI. DIST: 08-4 SR: 3012
 LEFT MUN: SHREWSBURY T RIGHT MUN: SHREWSBURY T

024352 FT



024352 FT SEVEN VALLEYS RD
 0100/1449 (SR0616 SEG 0100/0694)
 NEDRA CT
 0100/1373 (PRDR)
 WILDBERRY CT
 0100/1286 (PRDR)

022903 FT

0100/0053 BMS EN 66/3012/0100/0000
 SHREWSBURY
 0100/0027 CODORUS T
 022903 FT 2 0 66122 0 00 0229+66
 CENTERVIL CK
 BMSBG 66/3012/0100/0000
 LENGTH(AH 1449 BK 2830)

0090/2712



018 " DIA CIR PLASTIC

ROSER RD
 (T422)

EXTRACT DATE: 12/18/2023
PRINT DATE: 12/20/2023

ROADWAY MANAGEMENT SYSTEM
SLD COUNTY/SR - ANNUAL PRINT

PAGE NUMBER: 736
COUNTY: YORK

DIR: B TOTAL LEN: 4.612 MI.
LEFT MUN: CODORUS T

DIST: 08-4 SR: 3012
RIGHT MUN: CODORUS T

Stationing	Notes	Item ID	Material	Status
		0090/2631	LEN=0030 013"H 21"W	INSTALLED UNKN
		0090/2348	LEN=0032 018"DIA	INSTALLED UNKN
		0090/2187	LEN=0030 018"DIA	INSTALLED UNKN
		0090/2087	LEN=0035 013"H 21"W	INSTALLED UNKN
		0090/1597	LEN=0032 013"H 21"W	INSTALLED UNKN
		0090/1060	LEN=0032 018"DIA	INSTALLED UNKN
		0090/0754	LEN=0035	INSTALLED UNKN
		0090/0050	BMS EN 66/3012/0090/0000	BRIDGE POSTED (TONS)
020073 FT		020073 FT	2 0 66122 0 00 0201+43	SGL 15 COMB
		0090/0000	PIERCEV RN BMSBG 66/3012/0090/0000	LENGTH(AH 2830 BK 2649)
		0080/2642	KOPP LN (PRDR)	
		0080/2575	NARROW GAUGE RD (T368)	
		0080/2440	024"DIA CIR PLASTIC	LEN=0045 INSTALLED UNKN
WHITNEY LN (PRDR)		0080/1637		
		0080/1609	018"DIA CIR PLASTIC	LEN=0040 INSTALLED UNKN
		0080/0514	018"DIA CIR PLASTIC	LEN=0035 INSTALLED UNKN
017424 FT		017424 FT	2 0 66122 0 00 0174+24	018"DIA CIR PLASTIC
		0080/0000	LENGTH(AH 2649 BK 2436)	LEN=0032 INSTALLED UNKN
SYCAMORE LN (PRDR)		0070/1819		
		0070/1787	018"DIA CIR PLASTIC	LEN=0030 INSTALLED UNKN
		0070/1367	018"DIA CIR PLASTIC	LEN=0033 INSTALLED UNKN
		0070/0790	018"DIA CIR PLASTIC	LEN=0035 INSTALLED UNKN

DIR: B TOTAL LEN: 4.612 MI. DIST: 08-4 SR: 3012
 LEFT MUN: CODORUS T RIGHT MUN: CODORUS T

SHADY OAK LN
 (PRDR)

014988 FT

0060/2401

2 0 66122 0 00 0125+27 012527 FT
 SCHUMAN RD
 (T414)

0060/0000

010068 FT

Stationing	Description	Material	Length	Notes
014988 FT	0070/0000	LENGTH(AH 2436 BK 2461)	2 0 66122 0 00 0149+88	
0060/2214	018" DIA	CIR PLASTIC	LEN=0032	INSTALLED UNKN
0060/1790	018" DIA	CIR PLASTIC	LEN=0036	INSTALLED UNKN
0060/1685	024" DIA	CIR PLASTIC	LEN=0030	INSTALLED UNKN
0060/1380	018" DIA	CIR PLASTIC	LEN=0035	INSTALLED UNKN
0060/1050	018" DIA	CIR PLASTIC	LEN=0033	INSTALLED 2012
0060/0412	018" DIA	CIR PLASTIC	LEN=0022	INSTALLED 2012
0060/0018	024" DIA	CIR PLASTIC	LEN=0041	INSTALLED UNKN
012527 FT	0060/0000	LENGTH(AH 2461 BK 2459)	2 0 66122 0 00 0117+60	
0050/2153	024" DIA	CIR PLASTIC	LEN=0045	INSTALLED 2012
0050/1976	MUMMERT RD (T407)			
0050/1687	MECKLEY RD (T411)			
0050/1658	054"H 00"W	MULT METAL	LEN=0030	INSTALLED UNKN
0050/1653	BMSBN 66/3012/0050/1633			
0050/1633	PIERCEVILLE RUN BMSBG 66/3012/0050/1633			
0050/1383	018" DIA	CIR PLASTIC	LEN=0035	INSTALLED 2012
0050/1267	013"H 21"W	ELLIP CONC	LEN=0032	INSTALLED 2012
0050/0534	018" DIA	CIR PLASTIC	LEN=0035	INSTALLED 2012
0050/0373	018" DIA	CIR PLASTIC	LEN=0033	INSTALLED 2012
010068 FT	2 0 66122 0 00 0100+68			
0050/0000	0050/0000	LENGTH(AH 2459 BK 2948)		
0040/2859	018" DIA	CIR PLASTIC	LEN=0030	INSTALLED 2012
0040/2546	018" DIA	CIR PLASTIC	LEN=0040	INSTALLED 2012
	018" DIA	CIR PLASTIC		

DIR: B TOTAL LEN: 4.612 MI. DIST: 08-4 SR: 3012
 LEFT MUN: CODORUS T RIGHT MUN: CODORUS T

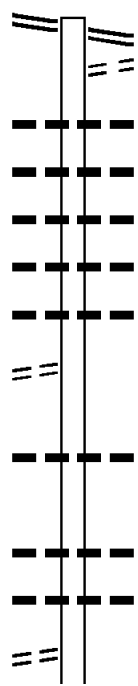
Location	Segment ID	Length	Material / Notes
	0040/2070	LEN=0035	INSTALLED 2012
	0040/1219	LEN=0035	018 " DIA CIR PLASTIC INSTALLED 2012
	0040/0840	LEN=0030	018 " DIA CIR PLASTIC INSTALLED 2012
NAFE SAWMILL RD (T406)	007120 FT	007120 FT	2 0 66122 0 00 0071+20
	0030/1638	LEN=0042	018 " DIA CIR PLASTIC INSTALLED UNKN
	0030/1497		FOGLE FARM LN (PRDR)
MEADOW LN (PRDR)	0030/0483	LEN=0041	048 " DIA CIR PLASTIC INSTALLED UNKN
	0030/0141		FOREST LN (PRDR)
	004937 FT	004937 FT	2 0 66122 0 00 0049+37
	0030/0000	LEN=0000	LENGTH(AH 2183 BK 2538)
LAUREL LN (PRDR)	0020/1090		
	0020/0900	LEN=0040	019"H 30"W ELLIP CONC INSTALLED 2012
	002399 FT	002399 FT	048 " DIA CIR PLASTIC INSTALLED UNKN
	0020/0000	LEN=0000	2 0 66122 0 00 0023+99
	0010/2172		RESSLER RD (T409)
	0010/1532	LEN=0032	013"H 21"W ELLIP CONC INSTALLED 2012
	0010/1080	LEN=0050	024 " DIA CIR PLASTIC INSTALLED 2012
	0010/0032	LEN=0040	013"H 21"W ELLIP CONC INSTALLED UNKN
	000000 FT	000000 FT	2 0 66122 0 00 0000+00
	0010/0000	LEN=0000	NC RO CKVILLE RD (SR0516 SEG 0100/0000) MFC BEGIN = E
	0010/0000	LEN=0000	LENGTH(AH 2399 BK 0000)

DIR: B TOTAL LEN: 4.841 MI. DIST: 08-4 SR: 3011
 LEFT MUN: SHREWSBURY T RIGHT MUN: SHREWSBURY T

PLEASANT VALLEY RD 025561 FT
 (SR0616 SEG 0050/0000) 0100/2414

SUSQUEHANNOCK H.S. DR 0100/0290
 (GOVT) 023147 FT

SUSQUEHANNOCK H.S. DR 0090/0415
 (GOVT)



025561 FT PLEASANT VALLEY RD
 0100/2414 (SR0616 SEG 0050/0000)
 0100/2243 FOR SR 0616 AND 3011
 (CONN)
 0100/2186 018 " DIA CIRC CONCR
 LEN=0042 INSTALLED UNKN
 0100/1906 018 " DIA CIRC CONCR
 LEN=0044 INSTALLED UNKN
 0100/1516 018 " DIA CIRC CONCR
 LEN=0054 INSTALLED UNKN
 0100/1054 024 " DIA CIRC CONCR
 LEN=0049 INSTALLED UNKN
 018 " DIA CIRC CONCR
 0100/0646 LEN=0037 INSTALLED UNKN

023147 FT 2 0 66004 0 02 0510+83
 0100/0000 LENGTH(AH 2414 BK 2306)
 018 " DIA CIRC CONCR
 0090/1947 LEN=0064 INSTALLED UNKN
 0090/1037 018 " DIA CIRC CONCR
 LEN=0055 INSTALLED UNKN
 018 " DIA CIRC CONCR
 0090/0524 LEN=0037 INSTALLED UNKN

018 " DIA CIRC CONCR

DIR: B TOTAL LEN: 4.841 MI. DIST: 08-4 SR: 3011
 LEFT MUN: SHREWSBURY T RIGHT MUN: SHREWSBURY T

Location	Segment	Length (FT)	Material / Notes
SAWANNA CT (T366)	0090/0310	020841	LEN=0054 INSTALLED UNKN 2 0 66004 0 02 0486+04 COUNTRY CLUB RD (T422)
	0090/0000	0080/2481	LEN=0000 LENGTH(AH 2306 BK 2667)
	0080/2385		015 " DIA CIRC METAL LEN=0001 INSTALLED UNKN
	0080/1730		018 " DIA CIRC CONCR LEN=0031 INSTALLED UNKN
	0080/1372		018 " DIA CIRC CONCR LEN=0047 INSTALLED UNKN
	0080/0927		018 " DIA CIRC CONCR LEN=0032 INSTALLED UNKN
	0080/0260		018 " DIA CIRC CONCR LEN=0040 INSTALLED UNKN 024 " DIA CIRC METAL
	0080/0010	018174	LEN=0060 INSTALLED UNKN 2 0 66004 0 02 0460+21 NC F
	0080/0000	0080/0000	MFC BEGIN = D LEN=0000 LENGTH(AH 2667 BK 2229)
	FISSELS CHURCH RD (SR3015 SEG 0010/0000)	0070/2096	
0070/0779			018 " DIA CIR PLASTIC LEN=0070 INSTALLED 1998 HOLLEY RD (T365)
0070/0708			024 " DIA CIR PLASTIC LEN=0030 INSTALLED 1998
0070/0520		015945	2 0 66004 0 02 0436+37 INGHAM RD (T368)
ROBINS RUN CT (PRDR)	0070/0000		LEN=0000 LENGTH(AH 2229 BK 2978)
	0060/1648		048"H 70"W ELLIP CONC LEN=0020 INSTALLED 1999 APOLLO RD (T354)
	0060/1517		024 " DIA CIR PLASTIC LEN=0060 INSTALLED 1998
	0060/1488		

DIR: B TOTAL LEN: 4.841 MI. DIST: 08-4 SR: 3011
 LEFT MUN: SHREWSBURY T RIGHT MUN: SHREWSBURY T

Stationing	Description	Material	Length	Notes
012967 FT	0060/0843	018" DIA CIR PLASTIC	LEN=0030	INSTALLED 1998
	0060/0452	018" DIA CIR PLASTIC	LEN=0030	INSTALLED 1998
	012967 FT	2 0 66004 0 02 0406+80		
	0060/0000	LENGTH(AH 2978 BK 2398)		
	0050/2355	018" DIA CIR PLASTIC	LEN=0060	INSTALLED 1998
	0050/2170	034"H 53"W ELLIP CONC	LEN=0040	INSTALLED UNKN
	0050/1943	018" DIA CIR PLASTIC	LEN=0040	INSTALLED 1998
	0050/1831	024" DIA CIR PLASTIC	LEN=0040	INSTALLED 1998
	0050/1188	018" DIA CIR PLASTIC	LEN=0040	INSTALLED 1998
	0050/0777	018" DIA CIR PLASTIC	LEN=0049	INSTALLED 1998
SUNNY SLOPE RD (T353)	0050/0200			
010569 FT	0050/0023	BMSBN 66/3011/0050/0000		SHREWSBURY
	0050/0013	CODORUS T		
	010569 FT	2 0 66004 0 01 0382+82		
	0050/0000	CENTERVILLE CK		
	0050/0000	BMSBG 66/3011/0050/0000		
	0040/3053	LENGTH(AH 2398 BK 3098)		
BONAIR RD (T353)	0040/3040	015" DIA CAST IRON	LEN=0050	INSTALLED UNKN
	0040/2881	NC BONAIR RD		
	0040/2663	013"H 22"W ELLIPTICAL*	LEN=0051	INSTALLED UNKN
	0040/2016	015" DIA CIR PLASTIC	LEN=0040	INSTALLED UNKN
	0040/1761	015" DIA CIR PLASTIC	LEN=0031	INSTALLED UNKN
	0040/1019	030" DIA CIR PLASTIC	LEN=0040	INSTALLED UNKN
	0040/0556	018" DIA CIR PLASTIC	LEN=0035	INSTALLED 1997
	0040/0196	018" DIA CIR PLASTIC	LEN=0034	INSTALLED UNKN
007471 FT	0040/0196	018" DIA CIR PLASTIC	LEN=0040	INSTALLED UNKN
	007471 FT	2 0 66004 0 01 0353+42		

DIR: B TOTAL LEN: 4.841 MI. DIST: 08-4 SR: 3011
 LEFT MUN: CODORUS T RIGHT MUN: CODORUS T

Distance (FT)	Segment ID	Material / Details
006162	0040/0000	BOWSER RD (SR3004 SEG 0010/0000) LENGTH(AH 3098 BK 1309) 018" DIA CIR PLASTIC
	0030/1220	LEN=0050 INSTALLED 1997 018" DIA CIR PLASTIC
	0030/1070	LEN=0040 INSTALLED 1997 018" DIA CIR PLASTIC
	0030/0840	LEN=0040 INSTALLED UNKN 018" DIA CIR CONCR
006162	006162	2 0 66004 0 01 0339+81 BIRTHDAY CLUB RD (T364)
	0030/0000	LENGTH(AH 1309 BK 3485) 018" DIA CIRC CONCR
	0020/3412	LEN=0038 INSTALLED UNKN
	0020/2088	024" DIA CIR PLASTIC LEN=0086 INSTALLED UNKN
	0020/1498	018" DIA CIRC CONCR LEN=0031 INSTALLED UNKN
	0020/1203	018" DIA CIRC CONCR LEN=0041 INSTALLED UNKN
	0020/0824	018" DIA CIR PLASTIC LEN=0040 INSTALLED 1997
002677	0020/0297	018" DIA CIR PLASTIC LEN=0030 INSTALLED UNKN
002677	0020/0000	2 0 66004 0 01 0304+96 LENGTH(AH 3485 BK 2677) 040"H 60"W ELLIP METAL
	0010/2623	LEN=0030 INSTALLED 1997 018" DIA CIR PLASTIC
	0010/2268	LEN=0040 INSTALLED 1997 024" DIA CIR PLASTIC
	0010/1850	LEN=0040 INSTALLED UNKN
000000	0010/0016	012"H 21"W ELLIPTICAL* LEN=0055 INSTALLED UNKN
000000	000000	2 0 66004 0 01 0278+40 NC HI LDEBRAND RD MIDDLETOWN RD (SR0851 SEG 0060/0000) MFC BEGIN = E
	0010/0000	LENGTH(AH 2677 BK 0000)

EXTRACT DATE: 12/18/2023 ROADWAY MANAGEMENT SYSTEM PAGE NUMBER: 729
PRINT DATE: 12/20/2023 SLD COUNTY/SR - ANNUAL PRINT COUNTY: YORK
DIR: B TOTAL LEN: .000 MI. DIST: 08-4 SR: 3010
LEFT MUN: CODORUS T RIGHT MUN: CODORUS T

000000 FT

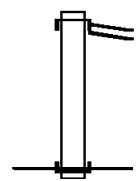


000000 FT
7010/0000 LENGTH(AH 2830 BK 0000)

EXTRACT DATE: 12/18/2023 ROADWAY MANAGEMENT SYSTEM PAGE NUMBER: 728
 PRINT DATE: 12/20/2023 SLD COUNTY/SR - ANNUAL PRINT COUNTY: YORK
 DIR: B TOTAL LEN: .015 MI. DIST: 08-4 SR: 3009
 LEFT MUN: CODORUS T RIGHT MUN: CODORUS T

000079 FT

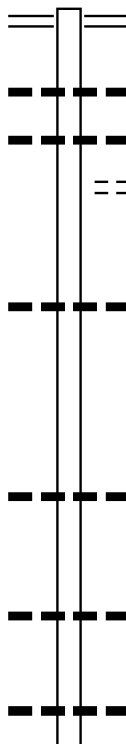
000000 FT



000079 FT
 INTER-AHD STELTZ RD
 (SR0851 SEG 0070/0000)
 STELTZ RD
 0010/0079 (SR0851 SEG 0070/0000)
 000000 FT 2 0 66167 0 00 0000+00
 NC MIDDLETOWN RD
 INTER-BK MARYLAND STATE LINE
 (STBD)
 MFC BEGIN = D
 0010/0000 LENGTH(AH 0079 BK 0000)

DIR: B TOTAL LEN: 2.752 MI. DIST: 08-4 SR: 3008
 LEFT MUN: SPRINGFIELD T RIGHT MUN: SPRINGFIELD T

014528 FT



014528 FT SUSQUEHANNA TR
 0060/2077 (SR3001 SEG 0160/1461)

0060/1382 018 " DIA CIR PLASTIC
 LEN=0036 INSTALLED 1999
 0060/1208 018 " DIA CIR PLASTIC
 LEN=0040 INSTALLED 1999
 MUMMERT DR
 0060/0738 (T426)

012451 FT

012451 FT 2 0 66159 0 00 0124+68
 0060/0000 LENGTH(AH 2077 BK 1934)
 0050/1705 018 " DIA CIR PLASTIC
 LEN=0040 INSTALLED 1999

010517 FT

010517 FT 2 0 66159 0 00 0105+17
 0050/0000 LENGTH(AH 1934 BK 2568)
 0040/2489 018 " DIA CIRC METAL
 LEN=0031 INSTALLED UNKN

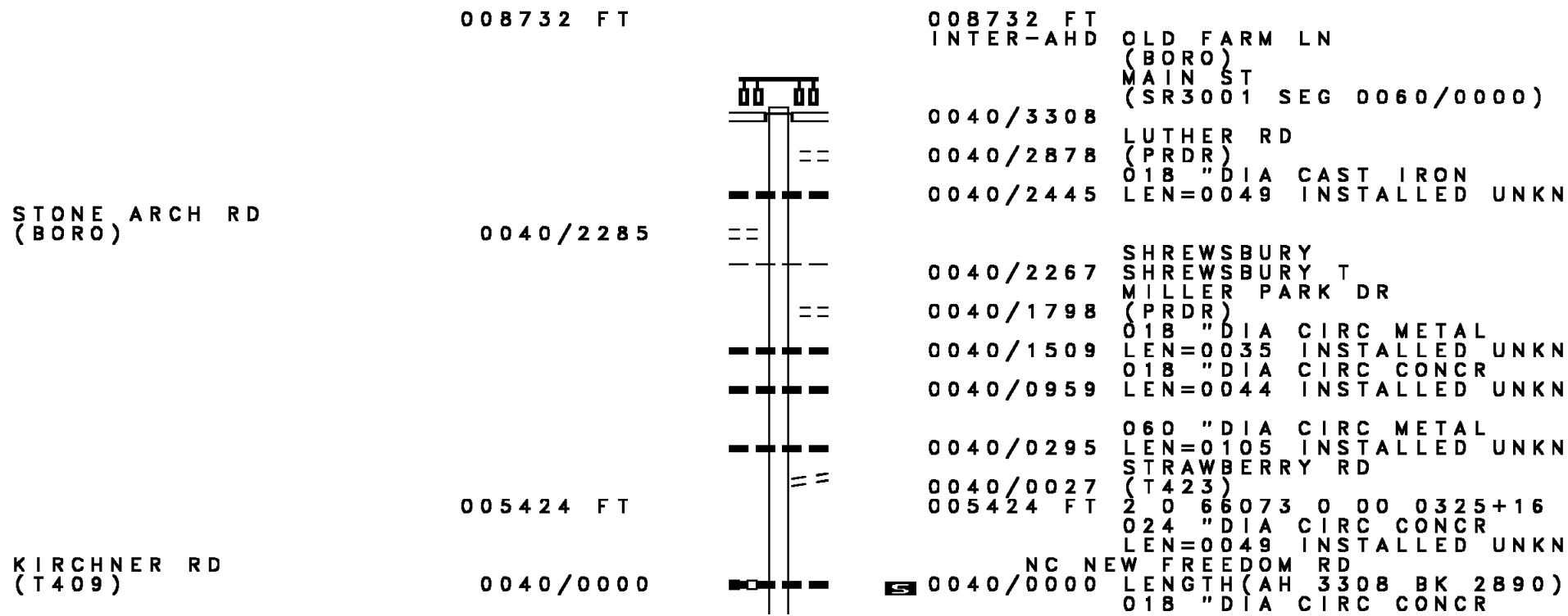
0040/1045 018 " DIA CIRC METAL
 LEN=0030 INSTALLED UNKN

0040/0113 018 " DIA CIRC METAL
 007949 FT LEN=0030 INSTALLED UNKN

2 0 66159 0 00 0079+49 007949 FT

DIR: B TOTAL LEN: 2.752 MI. DIST: 08-4 SR: 3008
 LEFT MUN: SPRINGFIELD T RIGHT MUN: SPRINGFIELD T

Location	Segment ID	Length	Notes
FOUST RD (T420)	0040/0000	0040/0000	LENGTH(AH 2568 BK 3986) SPRINGFIELD SHREWSBURY T
	0030/2284	0030/2284	HAMETOWN RD (TWP)
	0030/0000	003963 FT	2 0 66159 0 00 0039+63 LENGTH(AH 3986 BK 2462)
WALNUT ST (BORO)	0020/0476	0020/0476	WOLF ST (BORO) SHREWSBURY GLEN ROCK B HIGH ST (BORO)
	0020/0114	001501 FT	015 " DIA CIR PLASTIC LEN=0038 INSTALLED UNKN 2 0 66159 0 00 0015+01 CENTER ST (BORO)
CHURCH PL (BORO)	0010/1404	0010/0000	LENGTH(AH 2462 BK 1501)
CHURCH PL (BORO)	0010/0664	0010/0938	024 " DIA CIRC METAL LEN=0034 INSTALLED UNKN
NEW ST (BORO) UNNAMED AL (BORO)	0010/0283	0010/0625	HAYWARD HTS (BORO)
	0010/0218	000000 FT	000000 FT 2 0 66159 0 00 0000+00 NC CHURCH ST MAIN ST (SRO216 SEG 0340/0709) MFC BEGIN = D
	0010/0000	0010/0000	LENGTH(AH 1501 BK 0000)



STONE ARCH RD
(BORO)

KIRCHNER RD
(T409)

008732 FT

0040/2285

005424 FT

0040/0000

008732 FT
INTER-AHD

0040/3308

0040/2878

0040/2445

0040/2267

0040/1798

0040/1509

0040/0959

0040/0295

0040/0027

005424 FT

NC NEW
0040/0000

OLD FARM LN
(BORO)
MAIN ST
(SR3001 SEG 0060/0000)
LUTHER RD
(PRDR)
018" DIA CAST IRON
LEN=0049 INSTALLED UNKN
SHREWSBURY
SHREWSBURY T
MILLER PARK DR
(PRDR)
018" DIA CIRC METAL
LEN=0035 INSTALLED UNKN
018" DIA CIRC CONCR
LEN=0044 INSTALLED UNKN
060" DIA CIRC METAL
LEN=0105 INSTALLED UNKN
STRAWBERRY RD
(T423)
2 0 66073 0 00 0325+16
024" DIA CIRC CONCR
LEN=0049 INSTALLED UNKN
NEW FREEDOM RD
LENGTH(AH 3308 BK 2890)
018" DIA CIRC CONCR

DIR: B TOTAL LEN: 1.654 MI. DIST: 08-4 SR: 3007
 LEFT MUN: SHREWSBURY T RIGHT MUN: SHREWSBURY T

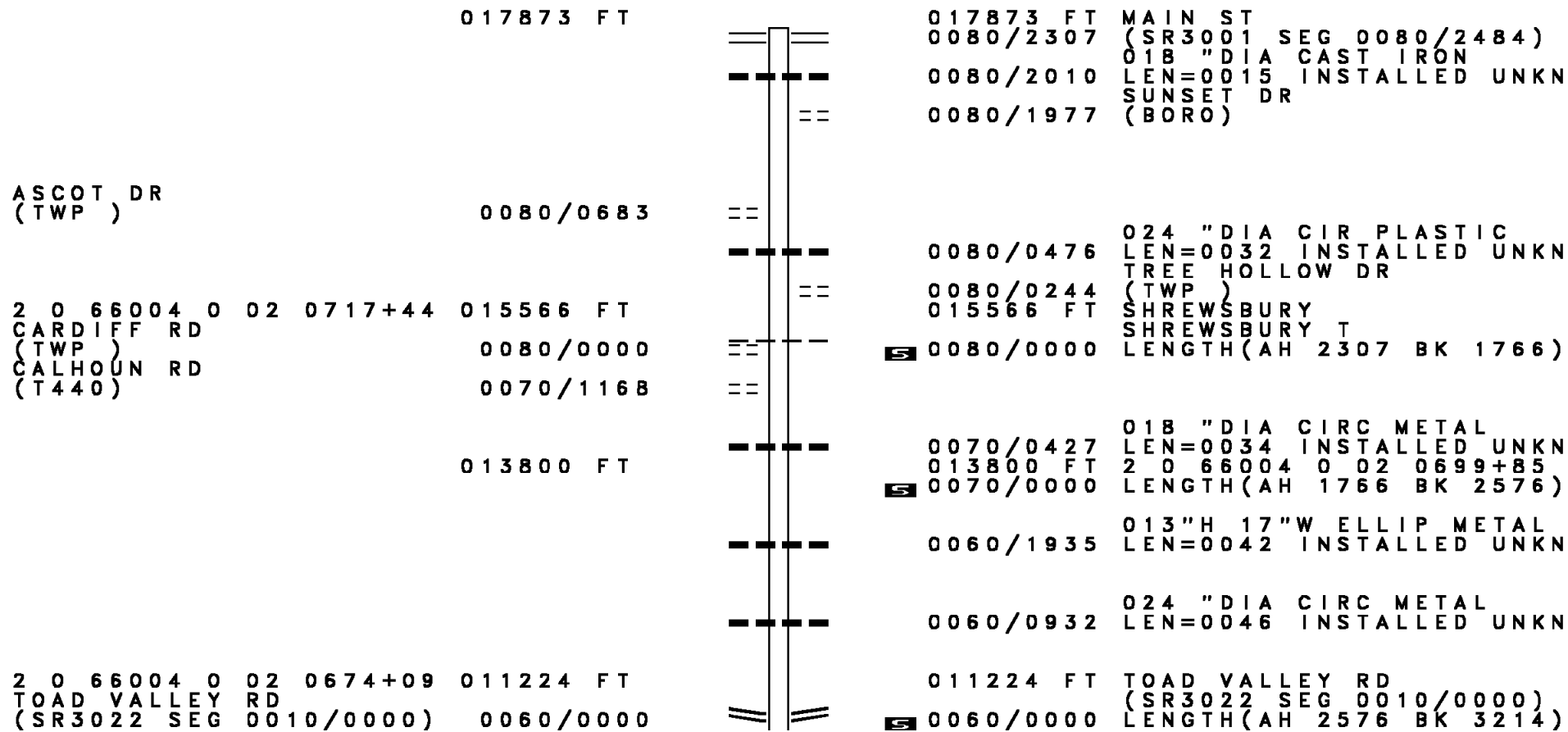
Stationing	Segment	Length	Material	Status
0030/2620		LEN=0044	INSTALLED	UNKN
0030/1915	SHREWSBURY NEW FREEDOM B	060 " DIA	CIRC METAL	
0030/1914		LEN=0050	INSTALLED	UNKN
0030/0659	024 " DIA	LEN=0071	CIRC CONCR	INSTALLED UNKN
0030/0458	ST JOHNS WAY (PRDR)			
0030/0267	018 " DIA	LEN=0033	CIRC CONCR	INSTALLED UNKN
0030/0154	018 " DIA	LEN=0045	CIRC CONCR	INSTALLED UNKN
0030/0044	018 " DIA	LEN=0040	CIRC CONCR	INSTALLED UNKN
002534 FT				
0030/0000				
0030/0000	LENGTH(AH 2890 BK 1460)			
0020/1094	015 " DIA	LEN=0093	CIRC METAL	INSTALLED UNKN
0020/0731	REEHLING RD (BORO)			
0020/0282	018 " DIA	LEN=0035	CIRC METAL	INSTALLED UNKN
0020/0196	018 " DIA	LEN=0001	CIRC METAL	INSTALLED UNKN
001074 FT				
0020/0000	LENGTH(AH 1460 BK 1074)			
0010/1066	036 " DIA	LEN=0040	CIRC METAL	INSTALLED UNKN
0010/1016	018 " DIA	LEN=0030	CIRC METAL	INSTALLED UNKN
0010/0767	HIGHLAND AV (BORO)			
0010/0475				
0010/0275				
000000 FT				
000000 FT	2 0 66073 0 00 0270+40			
0010/0000	MAIN ST (SR3002 SEG 0020/0000)			
0010/0000	NC CO NSTITUTION AV INTER-BK (BORO)			
0010/0000	MFC BEGIN = C			
0010/0000	LENGTH(AH 1074 BK 0000)			

2 0 66073 0 00 0295+74 002534 FT
 PLEASANT AV (BORO)

CHERRY AL (BORO)
 FRANKLIN ST (BORO)
 001074 FT

MAIN ST (SR3002 SEG 0020/0000) 0010/0000

DIR: B TOTAL LEN: 3.385 MI. DIST: 08-4 SR: 3006
 LEFT MUN: SHREWSBURY B RIGHT MUN: SHREWSBURY B



017873 FT

017873 FT MAIN ST
 0080/2307 (SR3001 SEG 0080/2484)
 018" DIA CAST IRON
 0080/2010 LEN=0015 INSTALLED UNKN
 SUNSET DR
 0080/1977 (BORO)

ASCOT DR
 (TWP)

0080/0683

0080/0476 024" DIA CIR PLASTIC
 LEN=0032 INSTALLED UNKN
 TREE HOLLOW DR

2 0 66004 0 02 0717+44
 CARDIFF RD
 (TWP)
 CALHOUN RD
 (T440)

015566 FT

0080/0244 (TWP)
 015566 FT SHREWSBURY
 SHREWSBURY T
 0080/0000 LENGTH(AH 2307 BK 1766)

0080/0000

0070/1168

013800 FT

0070/0427 018" DIA CIRC METAL
 LEN=0034 INSTALLED UNKN
 013800 FT 2 0 66004 0 02 0699+85
 0070/0000 LENGTH(AH 1766 BK 2576)

0060/1935 013"H 17"W ELLIP METAL
 LEN=0042 INSTALLED UNKN

0060/0932 024" DIA CIRC METAL
 LEN=0046 INSTALLED UNKN

2 0 66004 0 02 0674+09
 TOAD VALLEY RD
 (SR3022 SEG 0010/0000)

011224 FT

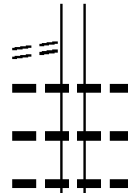
0060/0000

011224 FT TOAD VALLEY RD
 (SR3022 SEG 0010/0000)
 0060/0000 LENGTH(AH 2576 BK 3214)

DIR: B TOTAL LEN: 3.385 MI. DIST: 08-4 SR: 3006
 LEFT MUN: SHREWSBURY T RIGHT MUN: SHREWSBURY T

GANTZ RD
 (T434)

0050/3022



0050/3020

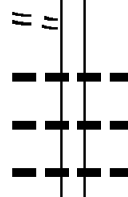
018 " DIA CIR PLASTIC
 LEN=0045 INSTALLED 2005
 013"H 17"W ELLIP METAL
 LEN=0040 INSTALLED UNKN
 013"H 17"W ELLIP METAL
 LEN=0035 INSTALLED UNKN

0050/2592

0050/2268

GLEN VALLEY RD
 (T426)

0050/1444



0050/1372

0050/0911

0050/0530

008010 FT

008010 FT

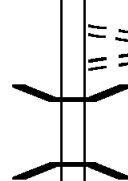
015"H 21"W ELLIP METAL
 LEN=0036 INSTALLED UNKN
 015"H 21"W ELLIP METAL
 LEN=0040 INSTALLED UNKN
 015"H 21"W ELLIP METAL
 LEN=0040 INSTALLED UNKN
 2 0 66004 0 02 0641+14
 GLEN VALLEY RD
 (T426)

5

0050/0000

0040/2494

0040/2346



LENGTH(AH 3214 BK 2607)
 LC FOR GLEN VALLEY RD
 (CONN)
 BMSSEN 66/3006/0040/2318
 2 0 66004 0 02 0638+81
 TROUT RUN
 BMSBG 66/3006/0040/2318

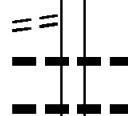
0040/1654

0040/1187

024 " DIA CIRC METAL
 LEN=0045 INSTALLED UNKN
 015"H 21"W ELLIP METAL
 LEN=0030 INSTALLED UNKN

SHUE CT
 (T393)

0040/0574



0040/0308

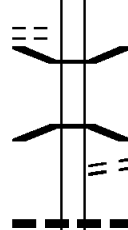
0040/0033

005403 FT

018 " DIA CIRC METAL
 LEN=0055 INSTALLED UNKN
 030 " DIA CIRC METAL
 LEN=0055 INSTALLED UNKN

2 0 66004 0 02 0615+32 005403 FT
 EVERETT RD
 (T394)

0040/0000



5

0040/0000

0030/2376

0030/2353

0030/2162

0030/2136

LENGTH(AH 2607 BK 2440)
 BMSSEN 66/3006/0030/2353
 2 0 66004 0 00 0614+47
 TROUT RUN
 BMSBG 66/3006/0030/2353
 RENNOLL RD
 (T392)
 024"H 35"W ELLIP METAL
 LEN=0042 INSTALLED UNKN


DIR: B TOTAL LEN: 3.385 MI. DIST: 08-4 SR: 3006
 LEFT MUN: SHREWSBURY T RIGHT MUN: SHREWSBURY T

2 0 66004 0 02 0590+92 002963 FT
 BOHR CT
 (T395) 0030/0000




RAIL VIEW CT
 (TWP) 0010/0881

000970 FT

000000 FT



EXTRACT DATE: 12/18/2023 ROADWAY MANAGEMENT SYSTEM PAGE NUMBER: 720
 PRINT DATE: 12/20/2023 SLD COUNTY/SR - ANNUAL PRINT COUNTY: YORK
 DIR: B TOTAL LEN: .000 MI. DIST: 08-4 SR: 3005
 LEFT MUN: SHREWSBURY T RIGHT MUN: SHREWSBURY T

000000 FT		000000 FT	
000000 FT		7030/0000	LENGTH(AH 3206 BK 2181)
000000 FT		000000 FT	
		7020/0000	LENGTH(AH 2181 BK 1098)
		000000 FT	
		7010/0000	LENGTH(AH 1098 BK 0000)

DIR: B TOTAL LEN: 2.710 MI. DIST: 08-4 SR: 3004
 LEFT MUN: SHREWSBURY T RIGHT MUN: SHREWSBURY T

Street Name / Segment	Start Station	End Station	Length (FT)	Notes
STELTZ RD (SR0851 SEG 0150/0166) BOUNDARY RD (T419)	014311	014311	0060/2658	
	0060/1591	0060/1172		021"H 15"W ELLIP CONC LEN=0035 INSTALLED 2000
	0060/1011	0060/0545		021"H 15"W ELLIP METAL LEN=0030 INSTALLED 2000
	011653	011653		015" DIA CIRC METAL LEN=0030 INSTALLED UNKN
	0060/0000	011653		015" DIA CIRC METAL LEN=0030 INSTALLED UNKN
COUNTRY CLUB RD (T422)	0050/1810	0050/0000		2 0 66111 0 01 0117+87 COUNTRY CLUB RD (T422) LENGTH(AH 2658 BK 1841)
	0050/0768	0050/0560		015"H 21"W ELLIP METAL LEN=0035 INSTALLED UNKN
	009812	009812		021"H 15"W ELLIP METAL LEN=0003 INSTALLED 1997
	0050/0000	0040/2264		2 0 66111 0 01 0099+55 LENGTH(AH 1841 BK 2640)
DAUGHERTY RD (T462)	0040/1920	0040/0816		048" DIA CIRC METAL LEN=0050 INSTALLED UNKN
	0040/0816			019"H 50"W ELLIP CONC LEN=0032 INSTALLED UNKN

DIR: B TOTAL LEN: 2.710 MI. DIST: 08-4 SR: 3004
 LEFT MUN: SHREWSBURY T RIGHT MUN: SHREWSBURY T

Stationing	Length	Description
007172 FT	0040/0010	BMS EN 66/3004/0040/0000 042"H 66"W CONC STRUCT LEN=0028 INSTALLED UNKN 2 0 66111 0 01 0073+05 TR. CODORUS
	0040/0007	BMSBG 66/3004/0040/0000 LENGTH(AH 2640 BK 1879)
2 0 66111 0 00 0052+69 BOYER RD (T406)	005293 FT	INGHAM RD (T368) LENGTH(AH 1879 BK 3045) 018 "DIA CIRC METAL LEN=0035 INSTALLED 1997
0030/0000	0020/2743	021"H 27"W ELLIP METAL LEN=0040 INSTALLED UNKN
002248 FT	0020/0043	ST JOHNS CT (T350) 2 0 66111 0 00 0022+48 NC HILDERBRAND RD LENGTH(AH 3045 BK 2248) 036 "DIA CIRC METAL LEN=0033 INSTALLED UNKN
	0020/0000	
	0010/2180	
000000 FT	0010/0128	SHREWSBURY CODORUS T
	0010/0103	BMS EN 66/3004/0010/0092 2 0 66111 0 00 0000+55 CENTERVILLE
	0010/0092	BMSBG 66/3004/0010/0092 2 0 66111 0 00 0000+00 HILDERBRAND RD (SR3011 SEG 0040/0000)
HILDERBRAND RD (SR3011 SEG 0040/0000)	0010/0000	NC BOWSER ROAD MFC BEGIN = E LENGTH(AH 2248 BK 0000)

EXTRACT DATE: 12/18/2023
PRINT DATE: 12/20/2023

ROADWAY MANAGEMENT SYSTEM
SLD COUNTY/SR - ANNUAL PRINT

PAGE NUMBER: 717
COUNTY: YORK

DIR: B TOTAL LEN: 1.265 MI.
LEFT MUN: SPRING GARDEN T

DIST: 08-4 SR: 3003
RIGHT MUN: SPRING GARDEN T

GEORGE ST
(SR3001 SEG 0360/0858) 006678 FT
0030/1921

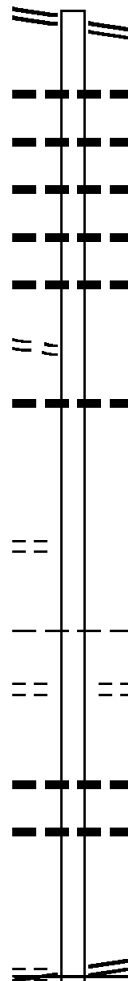
1 0 00892 0 00 0048+88 004757 FT
SHADY DELL RD
(T305) 0030/0000

CHESTNUT LN
(TWP) 0020/0332
002504 FT

VALMERE PATH
(TWP) 0010/1973

000000 FT

MONUMENT RD
(T508)
GEORGE ST
(SR3001 SEG 0330/1311) 0010/0000



006678 FT GEORGE ST
0030/1921 (SR3001 SEG 0360/0858)

0030/1210 018 " DIA CIR PLASTIC
LEN=0073 INSTALLED UNKN
050"H 72"W PIPE ARCH
0030/0661 LEN=0080 INSTALLED UNKN
018 " DIA CIR PLASTIC
0030/0389 LEN=0050 INSTALLED UNKN
018 " DIA CIR PLASTIC
0030/0387 LEN=0040 INSTALLED UNKN
050"H 72"W PIPE ARCH
0030/0205 LEN=0050 INSTALLED UNKN
004757 FT

NC ST AR CROSS RD
5 0030/0000 LENGTH(AH 1921 BK 2253)
013"H 18"W ELLIP METAL
0020/1897 LEN=0053 INSTALLED UNKN

002504 FT 1 0 00892 0 00 0025+04
SPRING GARDEN
YORK T

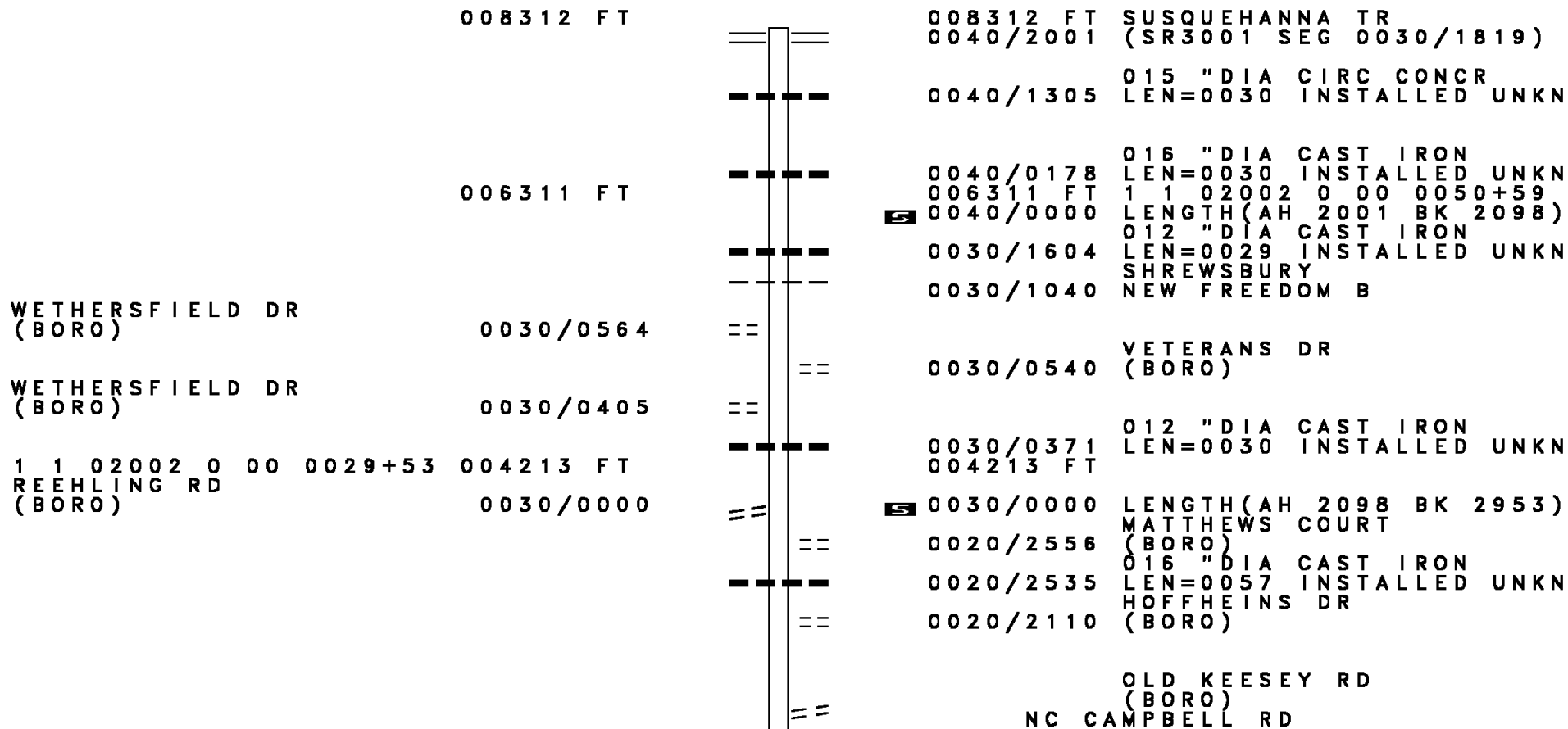
5 0020/0000 LENGTH(AH 2253 BK 2504)
WYNTREBROOKE DR
0010/1973 (TWP)

0010/0968 060 " DIA CIRC METAL
LEN=0068 INSTALLED UNKN
024 " DIA CIRC METAL
0010/0397 LEN=0030 INSTALLED UNKN
000000 FT

1 0 00892 0 00 0000+00
GEORGE ST
(SR3001 SEG 0330/1311)

NC OLD BALTIMORE PK
MFC BEGIN = E
5 0010/0000 LENGTH(AH 2504 BK 0000)

DIR: B TOTAL LEN: 1.574 MI. DIST: 08-4 SR: 3002
 LEFT MUN: SHREWSBURY T RIGHT MUN: SHREWSBURY T



EXTRACT DATE: 12/18/2023
PRINT DATE: 12/20/2023

ROADWAY MANAGEMENT SYSTEM
SLD COUNTY/SR - ANNUAL PRINT

PAGE NUMBER: 715
COUNTY: YORK

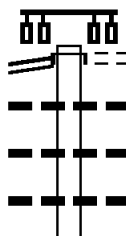
DIR: B TOTAL LEN: 1.574 MI.
LEFT MUN: NEW FREEDOM B

DIST: 08-4 SR: 3002
RIGHT MUN: NEW FREEDOM B

Segment ID	Segment Description	Start Station	End Station	Length (FT)	Notes
UNNAMED AL (BORO)	GEORGE ST	0020/0922	0020/0672		
UNNAMED AL (BORO)	JOHN AL	0020/0347			
1 1 02002 0 00 0000+00	CONSTITUTION AV	001260	001260	001260 FT	
(SR3007 SEG 0010/0000)	UNNAMED AL (BORO)	0020/0000	0010/1145		
UNNAMED AL (BORO)		0010/0937			
UNNAMED AL (BORO)		0010/0626			
UNNAMED AL (BORO)		0010/0579	0010/0575		BMS EN 66/3002/0010/0565 120"H 48"W CON BOX CUL LEN=0300 INSTALLED UNKN 2 0 66073 0 00 0263+58 BEETREE RUN
UNNAMED AL (BORO)		0010/0565			BMS BG 66/3002/0010/0565 FRONT AV
UNNAMED AL (BORO)		0010/0540			(BORO)
UNNAMED AL (BORO)		0010/0398			RAILROAD AV
UNNAMED AL (BORO)		0010/0338			(BORO)
UNNAMED AL (BORO)		0010/0312			(AAR 535056Y) #TRKS 02 012" DIA CIRC METAL LEN=0001 INSTALLED UNKN
FRONT ST (BORO)		0010/0283			
UNNAMED AL (BORO)		0010/0242			FRONT ST (BORO)
UNNAMED AL (BORO)		0010/0145			018" DIA CIRC METAL LEN=0058 INSTALLED UNKN CHURCH AL
UNNAMED AL (BORO)		0010/0076			(BORO)
UNNAMED AL (BORO)		000000	000000	000000 FT	2 0 66073 0 00 0257+96 NC MA IN ST
INTER-BK					MAIN ST (SR0851 SEG 0160/0000) MFC BEGIN = D
SECOND ST (SR0851 SEG 0160/0000)		0010/0000			5 0010/0000 LENGTH(AH 1260 BK 0000)

EXTRACT DATE: 12/18/2023 ROADWAY MANAGEMENT SYSTEM PAGE NUMBER: 714
 PRINT DATE: 12/20/2023 SLD COUNTY/SR - ANNUAL PRINT COUNTY: YORK
 DIR: B TOTAL LEN: 15.582 MI. DIST: 08-4 SR: 3001
 LEFT MUN: SPRING GARDEN T RIGHT MUN: SPRING GARDEN T

BUSINESS 83 RD
 (SR3075 SEG 0055/0000) 0364/0833
 082271 FT
 081438 FT



082271 FT
 INTER-AHD GEORGE ST
 (SR3075 SEG 0055/0000)
 YORK HOSPITAL DR
 (PRDR)
 0364/0833 024 " DIA CIRC CONCR
 0364/0631 LEN=0068 INSTALLED UNKN
 0364/0412 030 " DIA CIRC CONCR
 0364/0255 LEN=0120 INSTALLED UNKN
 081438 FT 018 " DIA CIRC CONCR
 081438 FT LEN=0050 INSTALLED UNKN
 0 0 0000 0 00 0000+00

EXTRACT DATE: 12/18/2023
PRINT DATE: 12/20/2023

ROADWAY MANAGEMENT SYSTEM
SLD COUNTY/SR - ANNUAL PRINT

PAGE NUMBER: 713
COUNTY: YORK

DIR: B TOTAL LEN: 15.582 MI.
LEFT MUN: SPRING GARDEN T

DIST: 08-4 SR: 3001
RIGHT MUN: SPRING GARDEN T

STARCROSS RD
(SR3003 SEG 0030/1921) 0360/0858

079612 FT

077084 FT

		BUSINESS 83 RD (SR3075 SEG 0050/1647) MFC BEGIN = B
5	0364/0000	LENGTH(AH 0833 BK 1826) 030 "DIA CIRC CONCR
	0360/1795	LEN=0025 INSTALLED UNKN 018 "DIA CIRC CONCR
	0360/1653	LEN=0030 INSTALLED UNKN BUS. I-83 SB
	0360/1490	OP ID 66/3075/0053/0000
	0360/1335	BMSSEN 66/3001/0360/1286 1 0 00127 0 00 0874+22 TYLER RUN
	0360/1296	BMSBG 66/3001/0360/1286 018 "DIA CIRC CONCR
	0360/1139	LEN=0067 INSTALLED UNKN
		018 "DIA CIRC CONCR
	0360/0539	LEN=0036 INSTALLED UNKN
	0360/0513	018 "DIA CIRC CONCR LEN=0034 INSTALLED UNKN
	0360/0185	018 "DIA CIRC CONCR LEN=0039 INSTALLED UNKN
	079612 FT	1 0 00127 0 00 0860+85 TRI-HILL RD (T314)
5	0360/0000	LENGTH(AH 1826 BK 2528) 042"H 64"W CONC STRUCT
	0350/2171	LEN=0035 INSTALLED UNKN GOTWALT AL (TWP)
	0350/2086	015 "DIA CIR PLASTIC
	0350/2030	LEN=0044 INSTALLED UNKN
	0350/1633	BMSSEN 66/3001/0350/1591 0 0 00000 0 00 0000+00 TYLERS RUN
	0350/1591	BMSBG 66/3001/0350/1591
		DUKE ST (T312)
	0350/0948	SPRING GARDEN YORK T
	0350/0357	BMSSEN 66/3001/0350/0287 1 0 00127 0 00 0838+47 TYLERS RUN
	0350/0323	BMSBG 66/3001/0350/0287 1 0 00127 0 00 0835+60 POWDER MILL RD (TWP)

DIR: B TOTAL LEN: 15.582 MI. DIST: 08-4 SR: 3001
 LEFT MUN: YORK T RIGHT MUN: YORK T

DELPHIC DR
 (TWP)

0340/2548

WYNTRE BROOKE DR
 (TWP)

0340/1581

074096 FT

OLD BALTIMORE PK
 (SR3003 SEG 0010/0000)
 MONUMENT DR
 (T508)

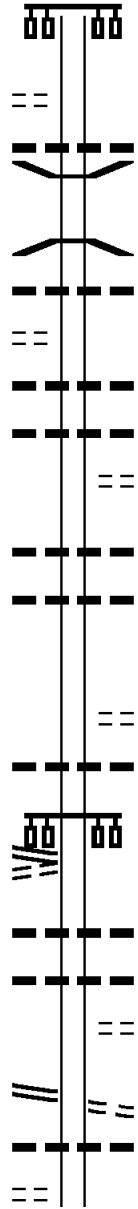
0330/1311

1 0 00127 0 00 0785+30 072092 FT
 GRANTLEY RD
 (SR4001 SEG 0010/0000)

0330/0000

JOLO WY
 (TWP)

0320/3125



0350/0000 LENGTH(AH 2528 BK 2988)

0340/2331 018 " DIA CIRC CONCR
 LEN=0044 INSTALLED UNKN
 0340/2067 BMSSEN 66/3001/0340/2054
 1 0 00127 0 00 0826+29

0340/2054 TR.S.BR.COD.
 BMSBG 66/3001/0340/2054
 0340/1886 018 " DIA CIRC CONCR
 LEN=0050 INSTALLED UNKN

0340/1392 018 " DIA CIRC CONCR
 LEN=0056 INSTALLED UNKN
 0340/1357 018 " DIA CIRC CONCR
 LEN=0055 INSTALLED UNKN
 0340/1332 CHURCHILL DR
 (TWP)

0340/0731 018 " DIA CIRC CONCR
 LEN=0037 INSTALLED UNKN
 0340/0696 018 " DIA CIRC CONCR
 LEN=0030 INSTALLED UNKN

074096 FT 1 0 00127 0 00 0805+34
 MARLBOROUGH DR
 (TWP)

0340/0000 LENGTH(AH 2988 BK 2004)
 0330/1410 014"H 23"W ELLIP CONC
 LEN=0110 INSTALLED UNKN

0330/1311

0330/0699 018 " DIA CIRC CONCR
 LEN=0043 INSTALLED UNKN
 0330/0675 018 " DIA CIRC METAL
 LEN=0042 INSTALLED UNKN
 HOMELAND RD

0330/0420 (TWP)
 072092 FT JOPPA RD
 (T508)

0330/0000 LENGTH(AH 2004 BK 3516)
 0320/3229 018 " DIA CIRC CONCR
 LEN=0040 INSTALLED UNKN

DIR: B TOTAL LEN: 15.582 MI. DIST: 08-4 SR: 3001
 LEFT MUN: YORK T RIGHT MUN: YORK T

Segment Description	Stationing	Length	Notes
UNKNOWN (TWP)	0320/2794		
CLAIRIAN DR (TWP)	0320/2144		048 " DIA CIRC CONCR LEN=0060 INSTALLED UNKN
FAIR ACRES DR (TWP)	0320/1276		(APRA) FAIRVALLEY COURT 027 " DIA CIRC METAL LEN=0060 INSTALLED UNKN
			018 " DIA CIRC CONCR LEN=0059 INSTALLED UNKN
			(APRA) ROLLING ACRES ROLLING ACRES DR (TWP)
1 0 00127 0 00 0750+20	068576 FT		LEADER HEIGHTS RD (SR0182 SEG 0140/0000)
INDIAN ROCK DAM RD (SR0182 SEG 0140/0000)	0320/0000		
REYNOLDS MILL RD (SR3017 SEG 0080/2049)	0310/0992		5 0320/0000 LENGTH(AH 3516 BK 1220)
SOUTHERN HILLS RD (TWP)	067356 FT		1 0 00127 0 00 0737+84 NC GEORGE ST
	0310/0000		5 0310/0000 LENGTH(AH 1220 BK 3255)
			018 " DIA CIRC CONCR LEN=0052 INSTALLED 2003
			018 " DIA CIRC CONCR LEN=0072 INSTALLED 2003
			JOPPA RD (T729)
			015 " DIA CIRC CONCR LEN=0024 INSTALLED 1999
			018 " DIA CIRC CONCR LEN=0056 INSTALLED 2003
			018 " DIA CIRC CONCR LEN=0052 INSTALLED 2003
			018 " DIA CIRC CONCR LEN=0052 INSTALLED UNKN
			018 " DIA CIRC CONCR LEN=0047 INSTALLED 2003
	064101 FT		1 0 00127 0 00 0705+29
			5 0300/0000 LENGTH(AH 3255 BK 1448)
			CODORUS CRK. STRUCTURE LENGTH 16 FT
			0290/0900 BMSID 66/3001/0290/0900

DIR: B TOTAL LEN: 15.582 MI. DIST: 08-4 SR: 3001
 LEFT MUN: YORK T RIGHT MUN: YORK T

Stationing	Notes	Stationing	Description
062653 FT		0290/0883	YORK SPRINGFIELD T
		062653 FT	1 0 00127 0 00 0690+81
		0290/0000	LENGTH(AH 1448 BK 2325)
		0280/2325	BMSSEN 66/3001/0280/2210
			1 0 00127 0 00 0689+66
			LK SPILLWAY
		0280/2210	BMSBG 66/3001/0280/2210
		0280/1231	018 "DIA CIRC CONCR LEN=0037 INSTALLED 2003
		0280/0749	018 "DIA CIRC CONCR LEN=0040 INSTALLED 2003
060328 FT		0280/0349	018 "DIA CIRC CONCR LEN=0048 INSTALLED 2003
		060328 FT	1 0 00127 0 00 0667+56
		0280/0000	NC SU SQUEHANNA TR LENGTH(AH 2325 BK 1145)
			GREENBRIAR DR (TWP)
		0270/0982	SPRINGFIELD
		0270/0952	JACOBUS B
GEISELMAN DR (BORO)		0270/0480	018 "DIA CIRC CONCR LEN=0040 INSTALLED 2003
		059183 FT	1 0 00127 0 00 0655+89
			UNNAMED AL (BORO)
		0270/0000	LENGTH(AH 1145 BK 1392)
			CHURCH ST (SR2068 SEG 0010/0000)
CHURCH ST (BORO)		0260/0892	
		0260/0877	
		0260/0857	018 "DIA CIRC CONCR LEN=0035 INSTALLED UNKN
			WATER ST (BORO)
057791 FT		0260/0403	1 0 00127 0 00 0641+97
		057791 FT	MEADOW ST (BORO)
		0260/0000	LENGTH(AH 1392 BK 2249)
			024"H 56"W ELLIP METAL
		0250/2106	LEN=0043 INSTALLED UNKN
			UNNAMED AL (BORO)
		0250/1922	
		0250/1916	018 "DIA CIRC CONCR LEN=0044 INSTALLED UNKN

DIR: B TOTAL LEN: 15.582 MI. DIST: 08-4 SR: 3001
 LEFT MUN: JACOBUS B RIGHT MUN: JACOBUS B

Segment / Stationing	Length	Notes / Details
SMITH ST (BORO) 0250/1785	==	
VALLEY RD (SR3020 SEG 0110/0000) 0250/1044	055542 FT	YORK RD (SR3020 SEG 0110/0000) 0250/1044
SCHOOL RD (T520) 0240/1759	0240/1759	1 0 00127 0 00 0619+81 NC MAIN ST JACOBUS SPRINGFIELD T LENGTH(AH 2249 BK 1786)
HIDDEN HILL FARM LN (PRDR) 0240/0606	0240/1691	030 "DIA CIRC CONCR LEN=0045 INSTALLED UNKN
1 0 00127 0 00 0601+95 BECK RD (T528) 0240/0000	0240/1689	018 "DIA CIRC CONCR LEN=0045 INSTALLED UNKN
	0240/0725	015 "DIA CIRC CONCR LEN=0035 INSTALLED UNKN
	053756 FT	SEMINOLE DR (BORO)
	0240/0000	LENGTH(AH 1786 BK 2344)
	0230/1395	CHEYENNE DR (BORO)
	0230/1233	018 "DIA CAST IRON LEN=0039 INSTALLED UNKN
	0230/0083	016 "DIA CAST IRON LEN=0043 INSTALLED UNKN
	051412 FT	1 0 00127 0 00 0578+51 LENGTH(AH 2344 BK 0856)
	0220/0264	018 "DIA CIRC CONCR LEN=0037 INSTALLED UNKN
	0220/0074	020"H 28"W ELLIP METAL LEN=0041 INSTALLED UNKN
	050556 FT	1 0 00127 0 00 0555+63 NC SU SQUEHANNA TR NORTH ST (SR3100 SEG 0002/0000)

EXTRACT DATE: 12/18/2023
PRINT DATE: 12/20/2023

ROADWAY MANAGEMENT SYSTEM
SLD COUNTY/SR - ANNUAL PRINT

PAGE NUMBER: 708
COUNTY: YORK

DIR: B TOTAL LEN: 15.582 MI.
LEFT MUN: SPRINGFIELD T

DIST: 08-4 SR: 3001
RIGHT MUN: SPRINGFIELD T

REYNOLDS MILL RD
(SR0214 SEG 0138/0000) 0220/0000
050556 FT

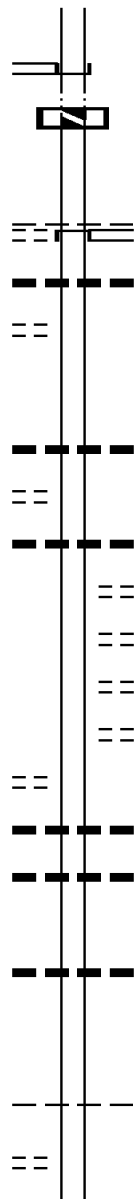
ORE ST
(BORO) 0200/1023

CEMETERY ST
(BORO) 0200/0603
049533 FT

PINE AV
(BORO) 0190/2896

MILL ST
(T529) 0190/2008

INNERST LN
(TWP) 0180/1805



INTER-BK MAIN ST
(SR0214 SEG 0138/0000)
0220/0000 LTH AH 000856 BK 000100
050556 FT
7214/0000 LTH AH 000100 BK 001023
INTER-AHD MAIN ST
(SR0214 SEG 0150/0000)
ORE ST
(SR0214 SEG 0150/0000)
LOGANVILLE B
0200/1023 018 "DIA CIRC CONCR
0200/0898 LEN=0025 INSTALLED UNKN
049533 FT 1 0 00127 0 00 0524+81
0200/0000 LENGTH(AH 1023 BK 3689)
024 "DIA CIRC CONCR
0190/3092 LEN=0028 INSTALLED UNKN
0190/2716 018 "DIA CIRC CONCR
LEN=0045 INSTALLED UNKN
UNKNOWN AL
0190/2626 (BORO)
UNKNOWN AL
0190/2493 (BORO)
UNKNOWN AL
0190/2364 (BORO)
UNKNOWN AL
0190/2086 (BORO)
0190/1761 012 "DIA CAST IRON
LEN=0038 INSTALLED UNKN
0190/1614 018 "DIA CIR PLASTIC
LEN=0037 INSTALLED UNKN
0190/0619 015 "DIA CIRC CONCR
LEN=0036 INSTALLED UNKN
045844 FT 1 0 00127 0 00 0487+92
NC MA IN ST
LOGANVILLE
SPRINGFIELD T
0190/0000 LENGTH(AH 3689 BK 2172)
018 "DIA CIRC METAL

DIR: B TOTAL LEN: 15.582 MI. DIST: 08-4 SR: 3001
 LEFT MUN: SPRINGFIELD T RIGHT MUN: SPRINGFIELD T

SPRINGFIELD RD
(T399)

0180/0900

ACKWOOD DR
(T403)

0180/0195
043672 FT

1 0 00127 0 00 0434+78 040530 FT
 GLEN ROCK RD
 (SR0216 SEG 0420/0000) 0170/0000
 040530 FT

CHURCH ST
(SR3008 SEG 0060/2077) 0160/1461

GLEN VALLEY RD
(T435) 038734 FT
 0160/0000

0180/1727	LEN=0046	INSTALLED UNKN
0180/1062	018 "DIA CIRC CONCR LEN=0038	INSTALLED UNKN
0180/0434	018"H 01"W ELLIP METAL LEN=0038	INSTALLED UNKN
0180/0340	SPRINGFIELD RD (T399)	
043672 FT	1 0 00127 0 00 0466+20 LINDY LN (T402)	
0180/0000	LENGTH(AH 2172 BK 3142)	
0170/2328	018 "DIA CIRC METAL LEN=0047	INSTALLED UNKN
0170/1264	018 "DIA CAST IRON LEN=0043	INSTALLED UNKN
0170/0335	RIDGEVIEW RD (SR2070 SEG 0010/0000)	
INTER-BK	SUSQUEHANNA TR (SR0216 SEG 0420/0000)	
0170/0000	LTH AH 003142 BK 000100	
040530 FT	7164/0000	
INTER-AHD	LTH AH 000100 BK 001796	
0160/1796	SUSQUEHANNA TR (SR0216 SEG 0430/0000)	
	SEAKS RUN RD (SR0216 SEG 0430/0000)	
038734 FT	1 0 00127 0 00 0387+59 (APRA) ALBRIGHT'S MH ES	
0160/0000	LENGTH(AH 1796 BK 1986)	
0150/1810	018 "DIA CIRC METAL LEN=0041	INSTALLED UNKN
0150/0658	INDUSTRIAL RD (TWP)	

POI

DIR: B TOTAL LEN: 15.582 MI. DIST: 08-4 SR: 3001
 LEFT MUN: SPRINGFIELD T RIGHT MUN: SPRINGFIELD T

Stationing	Notes	Stationing	Notes
036748 FT		036748 FT	1 0 00127 0 00 0367+85 SPRINGFIELD SHREWSBURY T
	==	0150/0000	LENGTH(AH 1986 BK 3224)
	==	0140/2853	COMMERCE DR (PRDR)
	---	0140/2711	015" H 21" W ELLIP CONC LEN=0046 INSTALLED UNKN
	---	0140/1745	024 " DIA CIRC METAL LEN=0065 INSTALLED UNKN
	==	0140/1294	THEATRE RD (T530)
	---	0140/0762	018 " DIA CIRC CONCR LEN=0063 INSTALLED UNKN
POND DR (T530)	==	0140/0740	
033524 FT		033524 FT	1 0 00127 0 00 0335+61 HAIN RD
	==	0140/0000	(SR2093 SEG 0060/1172) LENGTH(AH 3224 BK 3477)
	---	0130/2006	030 " DIA CIRC CONCR LEN=0046 INSTALLED UNKN
HAMETOWN RD (T433)	==	0130/1818	
030047 FT		030047 FT	1 0 00127 0 00 0300+71 HARVEY CT
	==	0130/0000	(T571) LENGTH(AH 3477 BK 3310)
	---	0120/2478	024 " DIA CIRC CONCR LEN=0040 INSTALLED UNKN
RESERVOIR RD (T437)	==	0120/1625	
	---	0120/1504	018 " DIA CIRC CONCR LEN=0040 INSTALLED UNKN

DIR: B TOTAL LEN: 15.582 MI. DIST: 08-4 SR: 3001
 LEFT MUN: SHREWSBURY T RIGHT MUN: SHREWSBURY T

Stationing	Description	Stationing	Description
026737 FT		026737 FT	1 0 00127 0 00 0267+61 NC SU SQUEHANNA TR
			SHREWSBURY
			SHREWSBURY B
		0120/0000	LENGTH(AH 3310 BK 2036)
		0110/1413	018 " DIA CIRC CONCR LEN=0145 INSTALLED UNKN
		0110/1226	WOODLAND DR (BORO)
		0110/0524	024 " DIA CIRC CONCR LEN=0040 INSTALLED UNKN
		0110/0243	GATEWOOD DR (BORO)
		0110/0066	076 "H 72 "W CONC STRUCT LEN=0044 INSTALLED UNKN
1 0 00127 0 00 0247+25	024701 FT	0110/0000	LENGTH(AH 2036 BK 2055)
VALLEY RD			WINEBERRY DR
(SR3022 SEG 0020/2950)	0110/0000	0100/1720	(BORO)
HOLIDAY DR			
(BORO)	0100/1334		
SUNDANCE LN		0100/1098	024 " DIA CIRC METAL LEN=0211 INSTALLED UNKN
(BORO)	0100/0954		
		0100/0565	BROOKVIEW LN (BORO)
		0100/0506	012 " DIA CIRC CONCR LEN=0052 INSTALLED UNKN
022646 FT		022646 FT	1 0 00127 0 00 0226+61
			PLANK RD
			(SR2074 SEG 0010/0000)
		0100/0000	LENGTH(AH 2055 BK 1605)
		0090/1146	NORTHPOINT DR (BORO)
021041 FT		021041 FT	1 0 00127 0 00 0210+89
			CLEARVIEW DR
			(BORO)
		0090/0000	LENGTH(AH 1605 BK 2507)
CLEARVIEW DR			
(SR3006 SEG 0080/2307)	0080/2484		
		0080/2342	036 " DIA CIRC METAL LEN=0033 INSTALLED UNKN

DIR: B TOTAL LEN: 15.582 MI. DIST: 08-4 SR: 3001
 LEFT MUN: SHREWSBURY B RIGHT MUN: SHREWSBURY B

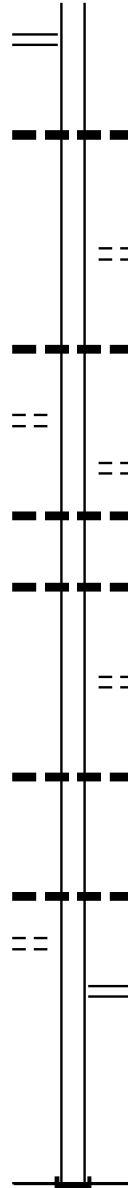
Street Name	Segment ID	Length (FT)	Notes
PINE AV (BORO)	0080/1934		
PLAYGROUND AV (BORO)	0080/1461		
			LOCUST AV (BORO)
			HILLCREST DR (BORO)
			LINDEN AV (BORO)
			WALNUT AV (BORO)
			KREEGER AV (BORO)
			030"H 42"W ELLIP METAL
			LEN=0035 INSTALLED UNKN
			FORREST AV (SR0851 SEG 0230/0000)
			0080/0587
			015"H 21"W ELLIP METAL
			LEN=0038 INSTALLED UNKN
			MAPLE AV (BORO)
	018534 FT		1 0 00127 0 00 0185+70
			RAILROAD AV (BORO)
			LENGTH(AH 2507 BK 2002)
			RESERVOIR AV (BORO)
ALLEY (BORO)	0070/1535		
ALLEY (BORO)	0070/1379		
CHURCH AV (BORO)	0070/1108		
			ALLEY (BORO)
			CHURCH AV (BORO)
			012" DIA CIRC METAL
			LEN=0035 INSTALLED UNKN
1 0 00127 0 00 0165+74	016532 FT		
GREENMONT AV (BORO)	0070/0000		
			LENGTH(AH 2002 BK 3040)
			018" DIA CIRC CONCR
			LEN=0035 INSTALLED UNKN
CLOVERDALE AV (BORO)	0060/2150		

DIR: B TOTAL LEN: 15.582 MI. DIST: 08-4 SR: 3001
 LEFT MUN: SHREWSBURY B RIGHT MUN: SHREWSBURY B

Street Name	Segment ID	Length	Material	Notes
HABELSTON AV (BORO)	0060/1706		018" DIA CIRC METAL	LEN=0062 INSTALLED UNKN
	0060/1358		018" DIA CAST IRON	LEN=0045 INSTALLED UNKN
	0060/1333		(AAR 866185C) #TRKS 01	
	0060/1307		015" DIA CIRC METAL	LEN=0045 INSTALLED UNKN
	0060/1237		TOLNA RD (BORO)	
ONION BL (BORO)	0060/1160		015" DIA CIRC METAL	LEN=0035 INSTALLED UNKN
	0060/1133		SHEFFER RD (BORO)	
	013492 FT	013492 FT	1 0 00127 0 00 0135+34	OLD FARM RD (BORO)
NEW FREEDOM RD (SR3007 SEG 0040/3308)	0060/0000		LENGTH(AH 3040 BK 2198)	048" DIA CIRC METAL
	0050/2130		LEN=0036	INSTALLED UNKN
	0050/1486		VIRGINIA AV (BORO)	
BOLLINGER DR (PRDR)	0050/1245		SHREWSBURY SHREWSBURY T	
	0050/0747		ESSEX CIRCLE DR (BORO)	
	011294 FT	011294 FT	057"H 61"W ELLIP CONC	LEN=0036 INSTALLED UNKN
STRAWBERRY RD (T423)	0050/0000		1 0 00127 0 00 0113+37	NC MAIN ST
	0040/1464		018" DIA CIRC CONCR	LEN=0040 INSTALLED UNKN
	0040/0940		018" DIA CIRC CONCR	LEN=0036 INSTALLED UNKN
	009298 FT	009298 FT	1 0 00127 0 00 0093+41	WINDY HILL RD (SR2078 SEG 0010/0000)
	0040/0000		LENGTH(AH 1996 BK 2804)	

DIR: B TOTAL LEN: 15.582 MI. DIST: 08-4 SR: 3001
 LEFT MUN: SHREWSBURY T RIGHT MUN: SHREWSBURY T

CAMPBELL RD
 (SR3002 SEG 0040/2001) 0030/1819



0030/0697 044"H 66"W ELLIP CONC
 LEN=0054 INSTALLED UNKN
 006494 FT 006494 FT 1 0 00127 0 00 0064+94
 OAKWOOD RD
 (T415)

5 0030/0000 LENGTH(AH 2804 BK 3018)

KELLER RD
 (T427) 0020/1306

0020/1985 018 "DIA CIRC CONCR
 LEN=0035 INSTALLED UNKN

0020/1285 SOUTHWOOD RD
 (T456)
 0020/0975 018 "DIA CIRC CONCR
 LEN=0040 INSTALLED UNKN

003476 FT 0020/0194 024 "DIA CIRC CONCR
 LEN=0045 INSTALLED UNKN
 003476 FT 1 0 00127 0 00 0034+76
 5 0020/0000 LENGTH(AH 3018 BK 3476)
 SWEENEY CT
 (T438)
 0010/3422

0010/2502 015 "DIA CIRC CONCR
 LEN=0036 INSTALLED UNKN

ADAMS RD
 (T526) 0010/1194

0010/1237 018 "DIA CIRC CONCR
 LEN=0041 INSTALLED UNKN

0010/0915 STEWARTSTOWN RD
 (SR2076 SEG 0010/0000)

000000 FT 000000 FT 1 0 00127 0 00 0000+00
 NC SU SQUEHANNA TR
 INTER-BK MARYLAND STATE LINE
 (STBD)
 MFC BEGIN = C
 5 0010/0000 LENGTH(AH 3476 BK 0000)

EXTRACT DATE: 12/18/2023 ROADWAY MANAGEMENT SYSTEM PAGE NUMBER: 701
PRINT DATE: 12/20/2023 SLD COUNTY/SR - ANNUAL PRINT COUNTY: YORK
DIR: B TOTAL LEN: 1.633 MI. DIST: 08-4 SR: 2104
LEFT MUN: PEACH BOTTOM T RIGHT MUN: PEACH BOTTOM T

008621 FT



008621 FT (APRA) PEACH BOTTOM ATO
INTER-AHD LAY RD
(T601)
0030/2554 FLINTVILLE RD
(TBC)
015"H 21"W ELLIP METAL

EXTRACT DATE: 12/18/2023
PRINT DATE: 12/20/2023

ROADWAY MANAGEMENT SYSTEM
SLD COUNTY/SR - ANNUAL PRINT

PAGE NUMBER: 700
COUNTY: YORK

DIR: B TOTAL LEN: 1.633 MI.
LEFT MUN: PEACH BOTTOM T

DIST: 08-4 SR: 2104
RIGHT MUN: PEACH BOTTOM T

STONE RD
(T605)

006067 FT

0020/2154

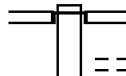
002969 FT

000000 FT

---	---	0030/2541	LEN=0060	INSTALLED	UNKN
---	---	0030/1928	LEN=0035	INSTALLED	UNKN
---	---	0030/1752	LEN=0033	INSTALLED	UNKN
---	---	0030/0920	LEN=0070	INSTALLED	1999
---	---	0030/0418	LEN=0040	INSTALLED	1999
---	---	006067 FT	2 0 66070	0 00	0215+10
---	---	5 0030/0000	LENGTH(AH	2554	BK 3098)
---	---	0020/2635	LEN=0045	INSTALLED	UNKN
==	==				
---	---	0020/0698	LEN=0030	INSTALLED	1997
---	---	002969 FT	2 0 66070	0 00	0183+89
---	---		PIKES	PEAK	RD
---	---		(T602)		
---	---	5 0020/0000	LENGTH(AH	3098	BK 2969)
---	---	0010/2859	LEN=0040	INSTALLED	1997
---	---				
---	---	0010/1944	BMS	EN 66/2104/0010/1908	
---	---		2 0 66070	0 00	0173+50
---	---		TR.	MUDDY	CK
---	---	0010/1932	BMS	BG 66/2104/0010/1908	
---	---		056"H	90"W	OTHER STRUC
---	---	0010/1888	LEN=0030	INSTALLED	UNKN
---	---				
---	---	000000 FT	2 0 66070	0 00	0154+20
---	---		NC	LAY	RD
---	---		BROAD	ST	ET
---	---		(SR2045	SEG	0030/0000)
---	---	INTER-BK	WATSON	RD	
---	---		(T595)		
---	---		MFC	BEGIN	= D
---	---	5 0010/0000	LENGTH(AH	2969	BK 0000)

EXTRACT DATE: 12/18/2023 ROADWAY MANAGEMENT SYSTEM PAGE NUMBER: 699
 PRINT DATE: 12/20/2023 SLD COUNTY/SR - ANNUAL PRINT COUNTY: YORK
 DIR: B TOTAL LEN: 2.948 MI. DIST: 08-4 SR: 2103
 LEFT MUN: STEWARTSTOWN B RIGHT MUN: STEWARTSTOWN B

015566 FT



015566 FT
 INTER-AHD MILL ST
 (BORO)
 HILL ST
 0070/1133 (SR0851 SEG 0340/1349)
 ALLEY
 0070/0728 (BORO)

EXTRACT DATE: 12/18/2023
PRINT DATE: 12/20/2023

ROADWAY MANAGEMENT SYSTEM
SLD COUNTY/SR - ANNUAL PRINT

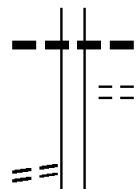
PAGE NUMBER: 698
COUNTY: YORK

DIR: B TOTAL LEN: 2.948 MI.
LEFT MUN: STEWARTSTOWN B

DIST: 08-4 SR: 2103
RIGHT MUN: STEWARTSTOWN B

CEMETERY AV
(BORO)

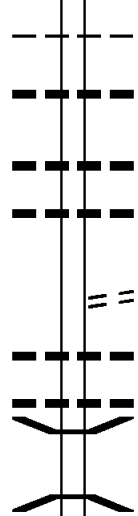
014433 FT
0070/0000



0070/0567 015 " DIA CIRC CONCR
LEN=0025 INSTALLED UNKN
GEORGE ST
(BORO)
0070/0362
014433 FT 2 0 66119 0 01 0147+75
NC MI LLL ST
5 0070/0000 LENGTH(AH 1133 BK 2110)

STERLING RD
(T548)

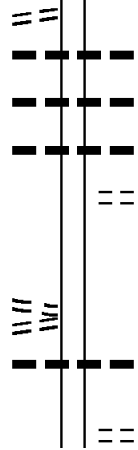
0050/1416



0060/0987 STEWARTSTOWN
HOPEWELL T
024 " DIA CIRC METAL
0060/0933 LEN=0036 INSTALLED UNKN
0060/0149 044"H 72"W ELLIP METAL
LEN=0052 INSTALLED UNKN
024 " DIA CIRC METAL
0060/0034 LEN=0054 INSTALLED UNKN
012323 FT 2 0 66119 0 00 0123+23
CHURCH ST
(T547)
5 0060/0000 LENGTH(AH 2110 BK 2668)
0050/2231 015"H 21"W ELLIP METAL
LEN=0042 INSTALLED UNKN
018 " DIA CIRC METAL
0050/1970 LEN=0042 INSTALLED UNKN
0050/1604 BMSSEN 66/2103/0050/1565
2 0 66119 0 00 0111+61
T. DEER CK.
0050/1565 BMSBG 66/2103/0050/1565

2 0 66119 0 00 0096+55 009655 FT
RIDGE MEADOW RD
(T542)
STEWARTSTOWN RD
(T545)

0050/0000

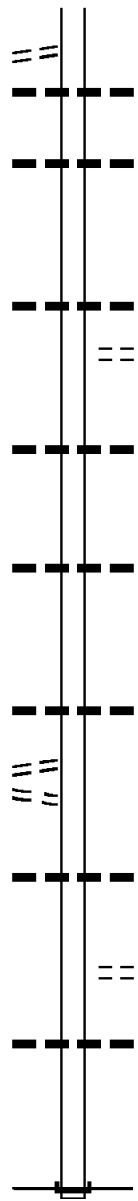


0050/1005 024 " DIA CIRC METAL
LEN=0220 INSTALLED UNKN
024 " DIA CIRC METAL
0050/0935 LEN=0071 INSTALLED UNKN
018 " DIA CIRC METAL
0050/0830 LEN=0030 INSTALLED UNKN
ROSEWOOD DR
(T516)
0050/0478
009655 FT
NC STEWARTSTOWN RD
5 0050/0000 LENGTH(AH 2668 BK 2161)
0040/2134 015 " DIA CIRC METAL
LEN=0001 INSTALLED UNKN
WILLOW ST
(T518)

DIR: B TOTAL LEN: 2.948 MI. DIST: 08-4 SR: 2103
 LEFT MUN: HOPEWELL T RIGHT MUN: HOPEWELL T

HREBIK RD
 (T542)

0040/0940



0040/0706 015 " DIA CIRC METAL
 LEN=0030 INSTALLED UNKN

007494 FT

0040/0025 015 " DIA CIRC METAL
 LEN=0035 INSTALLED UNKN
 007494 FT 2 0 66119 0 00 0074+94
 0040/0000 LENGTH(AH 2161 BK 2325)

0030/1188 015 " DIA CIRC METAL
 LEN=0040 INSTALLED UNKN
 ORCHARD RD
 (T549)

005169 FT

0030/0113 018 " DIA CIR PLASTIC
 LEN=0030 INSTALLED UNKN
 005169 FT 2 0 66119 0 00 0051+69
 0030/0000 LENGTH(AH 2325 BK 2401)

0020/1717 018 " DIA CIRC METAL
 LEN=0035 INSTALLED UNKN

2 0 66119 0 00 0027+68 002768 FT
 OLD FIELD LN
 (PRDR) 0020/0000
 LC FOR OLD FIELD LN
 (CONN) 0010/2645

0020/0002 018 " DIA CIRC METAL
 LEN=0040 INSTALLED UNKN
 0020/0000 LENGTH(AH 2401 BK 2768)




0010/2000 024 " DIA CIR PLASTIC
 LEN=0040 INSTALLED 2004

0010/0904 BLEVINS RD
 (T548)

000000 FT

0010/0010 024 " DIA CIRC METAL
 LEN=0020 INSTALLED UNKN
 000000 FT 2 0 66119 0 00 0000+00
 NC RIDGE MEADOW RD
 INTER-BK MARYLAND STATE LINE
 (STBD)
 MFC BEGIN = E
 0010/0000 LENGTH(AH 2768 BK 0000)

EXTRACT DATE: 12/18/2023 ROADWAY MANAGEMENT SYSTEM PAGE NUMBER: 696
 PRINT DATE: 12/20/2023 SLD COUNTY/SR - ANNUAL PRINT COUNTY: YORK
 DIR: B TOTAL LEN: .000 MI. DIST: 08-4 SR: 2101
 LEFT MUN: HOPEWELL T RIGHT MUN: HOPEWELL T

000000 FT		000000 FT	
000000 FT		7030/0000	LENGTH(AH 2011 BK 2747)
000000 FT		000000 FT	
		7020/0000	LENGTH(AH 2747 BK 2378)
		000000 FT	
		7010/0000	LENGTH(AH 2378 BK 0000)

DIR: B TOTAL LEN: 1.336 MI. DIST: 08-4 SR: 2099
 LEFT MUN: HOPEWELL T RIGHT MUN: HOPEWELL T

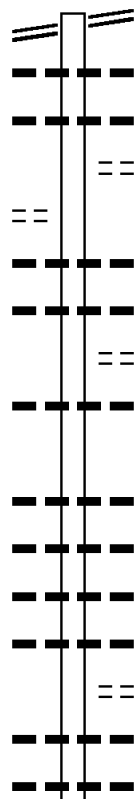
	007055 FT		007055 FT PLANK RD 0030/2311 (SR2074 SEG 0080/0000)
		---	0030/1472 015 "DIA CIR PLASTIC LEN=0044 INSTALLED UNKN
		---	0030/0830 015 "DIA CIRC METAL LEN=0035 INSTALLED 1999
OAKWOOD HEIGHTS DR (PRDR)	0030/0648	POI	0030/0648 (APRA) OAKWOOD HEIGHTS
OAKWOOD HEIGHTS DR (PRDR)	0030/0425	=	
2 0 66123 0 00 0047+68	004744 FT	=	004744 FT
SADLERS CHURCH RD (T541)	0030/0000	---	0030/0000 LENGTH(AH 2311 BK 2075) 015 "DIA CIR PLASTIC LEN=0030 INSTALLED UNKN
		---	0020/1765
	002669 FT	==	002669 FT 2 0 66123 0 00 0026+69 ORWIG RD (T543)
		---	0020/0000 LENGTH(AH 2075 BK 2669)
		---	0010/1725 015"H 21"W ELLIPTICAL* LEN=0030 INSTALLED UNKN
		---	0010/0706 018 "DIA CIR PLASTIC LEN=0024 INSTALLED UNKN
	000000 FT		000000 FT 2 0 66123 0 00 0000+00 NC SAWMILL RD BRIDGEVIEW RD (SR0851 SEG 0290/0000) MFC BEGIN = E
		---	0010/0000 LENGTH(AH 2669 BK 0000)

DIR: B TOTAL LEN: 1.196 MI. DIST: 08-4 SR: 2097
 LEFT MUN: HOPEWELL T RIGHT MUN: HOPEWELL T

PLANK RD 006317 FT
 (SR2074 SEG 0040/0000) 0030/2348

JUNCTION RD
 (T441) 0030/1123

003969 FT



006317 FT	PLANK RD
0030/2348	(SR2074 SEG 0040/0000)
0030/1915	018" DIA CIRC CONCR
0030/1440	LEN=0060 INSTALLED UNKN
0030/1407	018" DIA CIRC METAL
	LEN=0060 INSTALLED UNKN
	WOLFE RD
	(T442)
0030/0801	015"H 21"W ELLIP METAL
0030/0395	LEN=0048 INSTALLED UNKN
0030/0279	015"H 21"W ELLIP METAL
	LEN=0046 INSTALLED UNKN
	JULI DR
	(T439)
0030/0246	018"H 36"W ELLIP METAL
003969 FT	LEN=0054 INSTALLED UNKN
0030/0000	2 0 66166 0 00 0039+63
	LENGTH(AH 2348 BK 1921)
0020/1889	024" DIA CIRC METAL
0020/1390	LEN=0048 INSTALLED UNKN
0020/1137	018" DIA CIRC METAL
0020/0911	LEN=0048 INSTALLED UNKN
0020/0832	034"H 50"W ELLIP METAL
0020/0573	LEN=0048 INSTALLED UNKN
0020/0304	018" DIA CIRC CONCR
	LEN=0050 INSTALLED UNKN
	KNOLL DR
	(PRDR)
	018" DIA CIRC CONCR
	LEN=0044 INSTALLED UNKN
	024" DIA CIRC METAL
	LEN=0060 INSTALLED UNKN

EXTRACT DATE: 12/18/2023
PRINT DATE: 12/20/2023

ROADWAY MANAGEMENT SYSTEM
SLD COUNTY/SR - ANNUAL PRINT

PAGE NUMBER: 693
COUNTY: YORK

DIR: B TOTAL LEN: 1.196 MI.
LEFT MUN: HOPEWELL T

DIST: 08-4 SR: 2097
RIGHT MUN: HOPEWELL T

Stationing	Structure	Material	Length	Status
002048 FT	0020/0170	018" DIA CIRC METAL	LEN=0059	INSTALLED UNKN
	002048 FT	2 0 66166 0 00 0020+25		
		054" DIA CIRC METAL	LEN=0020	INSTALLED UNKN
		OP ID 66/0083/0034/2187		
	0020/0000	LENGTH(AH 1921 BK 2048)		
		056" DIA CIRC METAL	LEN=0100	INSTALLED UNKN
	0010/2025	HOPEWELL		
		SHREWSBURY T		
	0010/1826	BMSSEN 66/2097/0010/1781		
	0010/1790	0 0 00000 0 00 0000+00		
		TR DEER CREK		
	0010/1781	BMSBG 66/2097/0010/1781		
		054"H 01"W CONC STRUCT	LEN=0056	INSTALLED UNKN
	0010/1711			
NORTHBROOK LN (TWP)	0010/1636			
		018" DIA CIRC CONCR	LEN=0038	INSTALLED UNKN
	0010/1608	SHREWSBURY		
		SHREWSBURY B		
	0010/1576			
		018" DIA CIRC CONCR	LEN=0038	INSTALLED UNKN
	0010/1515			
		018" DIA CIRC CONCR	LEN=0042	INSTALLED UNKN
	0010/1320	SHREWSBURY SQ		
		(PRDR)		
	0010/1253			
		018" DIA CIRC CONCR	LEN=0051	INSTALLED UNKN
	0010/1095			
		018" DIA CIRC CONCR	LEN=0048	INSTALLED UNKN
	0010/0536			
CARDINAL DR (BORO)	0010/0453			
		072" DIA CIRC CONCR	LEN=0090	INSTALLED UNKN
	0010/0384	FROM 0851/0240 SH		
		(CONN)		
	000000 FT	2 0 66166 0 00 0000+00		
		NC MO		
		UNT AIRY RD		
		E FORREST AV		
		(SR0851 SEG 0230/2438)		
	INTER-BK	MOUNT AIRY RD		
		(TWP)		
		MFC BEGIN = D		
	0010/0000	LENGTH(AH 2048 BK 0000)		

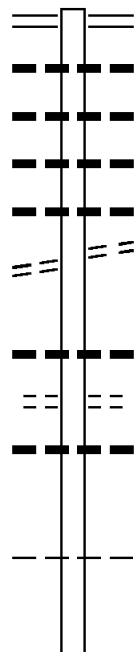
DIR: B TOTAL LEN: 3.883 MI. DIST: 08-4 SR: 2095
 LEFT MUN: WINTERSTOWN B RIGHT MUN: WINTERSTOWN B

APPLE ST
(BORO)

020502 FT

0080/2083

016956 FT



020502 FT	HILL ST
0080/3546	(SR0216 SEG 0550/1934)
	030 " DIA CIRC CONCR
0080/3500	LEN=0048 INSTALLED UNKN
	018 " DIA CIRC CONCR
0080/3045	LEN=0046 INSTALLED UNKN
	018 " DIA CIRC CONCR
0080/2648	LEN=0046 INSTALLED UNKN
	018 " DIA CIRC CONCR
0080/2297	LEN=0046 INSTALLED UNKN
	APPLE ST
0080/2083	(BORO)
	018 " DIA CIRC METAL
0080/1015	LEN=0035 INSTALLED UNKN
	CHERRY ST
0080/0947	(BORO)
	030 " DIA CIRC CONCR
0080/0600	LEN=0060 INSTALLED UNKN
016956 FT	2 0 66004 0 04 1045+32
	WINTERSTOWN
	NORTH HOPEWELL T
0080/0000	LENGTH(AH 3546 BK 1800)

DIR: B TOTAL LEN: 3.883 MI. DIST: 08-4 SR: 2095
 LEFT MUN: NORTH HOPEWELL T RIGHT MUN: NORTH HOPEWELL T

Location	Length (FT)	Material / Notes	Length (FT)	Material / Notes
MILLERS SCHOOL RD (T699)	015156	0070/0035	015156	018" DIA CIRC METAL LEN=0030 INSTALLED UNKN 2 0 66004 0 04 1026+27 MILLERS SCHOOL RD (T699)
	0070/0000	5 0070/0000		LENGTH(AH 1800 BK 3155) 018" DIA CIRC CONCR
		0060/2875		LEN=0032 INSTALLED UNKN
BLYMIRE HOLLOW RD (T578)	0060/0801	0060/1456	0060/1140	024" DIA CIRC CONCR LEN=0042 INSTALLED UNKN BMS EN 66/2095/0060/1105 2 0 66004 0 03 1005+77 T.E.BR.CODOR
		0060/1105	0060/0801	BMSBG 66/2095/0060/1105 BLYMIRE HOLLOW RD (T578)
		0060/0746		015" DIA CIRC CONCR LEN=0050 INSTALLED UNKN
		0060/0450		048"H 72"W ELLIP METAL LEN=0065 INSTALLED UNKN
	012001	0060/0030	012001	015" DIA CIRC CONCR LEN=0032 INSTALLED UNKN 2 0 66004 0 03 0994+72
		5 0060/0000		LENGTH(AH 3155 BK 2597) 054" DIA CIRC METAL
		0050/2440		LEN=0121 INSTALLED UNKN
		0050/2038		015"H 20"W ELLIP METAL LEN=0052 INSTALLED UNKN
		0050/1763		015" DIA CIRC CONCR LEN=0034 INSTALLED UNKN
		0050/1550		048"H 56"W ELLIP METAL LEN=0054 INSTALLED UNKN
2 0 66004 0 03 0968+79 RIDGE RD (T575)	009404	0050/0339	009404	048"H 72"W ELLIP METAL LEN=0054 INSTALLED UNKN
	0050/0000	5 0050/0000		LENGTH(AH 2597 BK 1351)
	008053	008053		2 0 66004 0 03 0955+28 SHANGRI-LA RD (T572)

DIR: B TOTAL LEN: 3.883 MI. DIST: 08-4 SR: 2095
 LEFT MUN: NORTH HOPEWELL T RIGHT MUN: NORTH HOPEWELL T

RIDGE RD
(T575)

0030/0936

2 0 66004 0 03 0919+30
 REHMEYERS HOLLOW RD
(T571)

004455 FT
 0030/0000

002530 FT

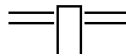
000000 FT

0040/0000	LENGTH(AH 1351 BK 3598)
0030/3385	015 "DIA CIRC METAL LEN=0032 INSTALLED UNKN
0030/2080	030 "DIA CIRC METAL LEN=0040 INSTALLED 1998
0030/1855	024 "DIA CIRC METAL LEN=0035 INSTALLED 1998
0030/0697	015 "DIA CIRC METAL LEN=0031 INSTALLED UNKN
0030/0002	015 "DIA CIRC METAL LEN=0037 INSTALLED UNKN
0030/0000	LENGTH(AH 3598 BK 1925) (APRA) WINDY BRAE MANOR WINDY BRAE MANOR (PRDR)
0020/1165	024 "DIA CIRC METAL LEN=0035 INSTALLED 2002
0020/0810	002530 FT 2 0 66004 0 03 0900+05 NORTH HOPEWELL HOPEWELL T
0020/0000	LENGTH(AH 1925 BK 2530)
0010/2517	018 "DIA CIRC METAL LEN=0031 INSTALLED UNKN
0010/1601	PRALL LN (PRDR)
0010/0836	030 "DIA CIRC METAL LEN=0040 INSTALLED 1998
000000 FT	2 0 66004 0 03 0874+75 NC MOUNT OLIVET RD PLANK RD (SR2074 SEG 0070/0000) INTER-BK BOWMAN SCHOOL RD (T433) MFC BEGIN = D
0010/0000	LENGTH(AH 2530 BK 0000)

POE

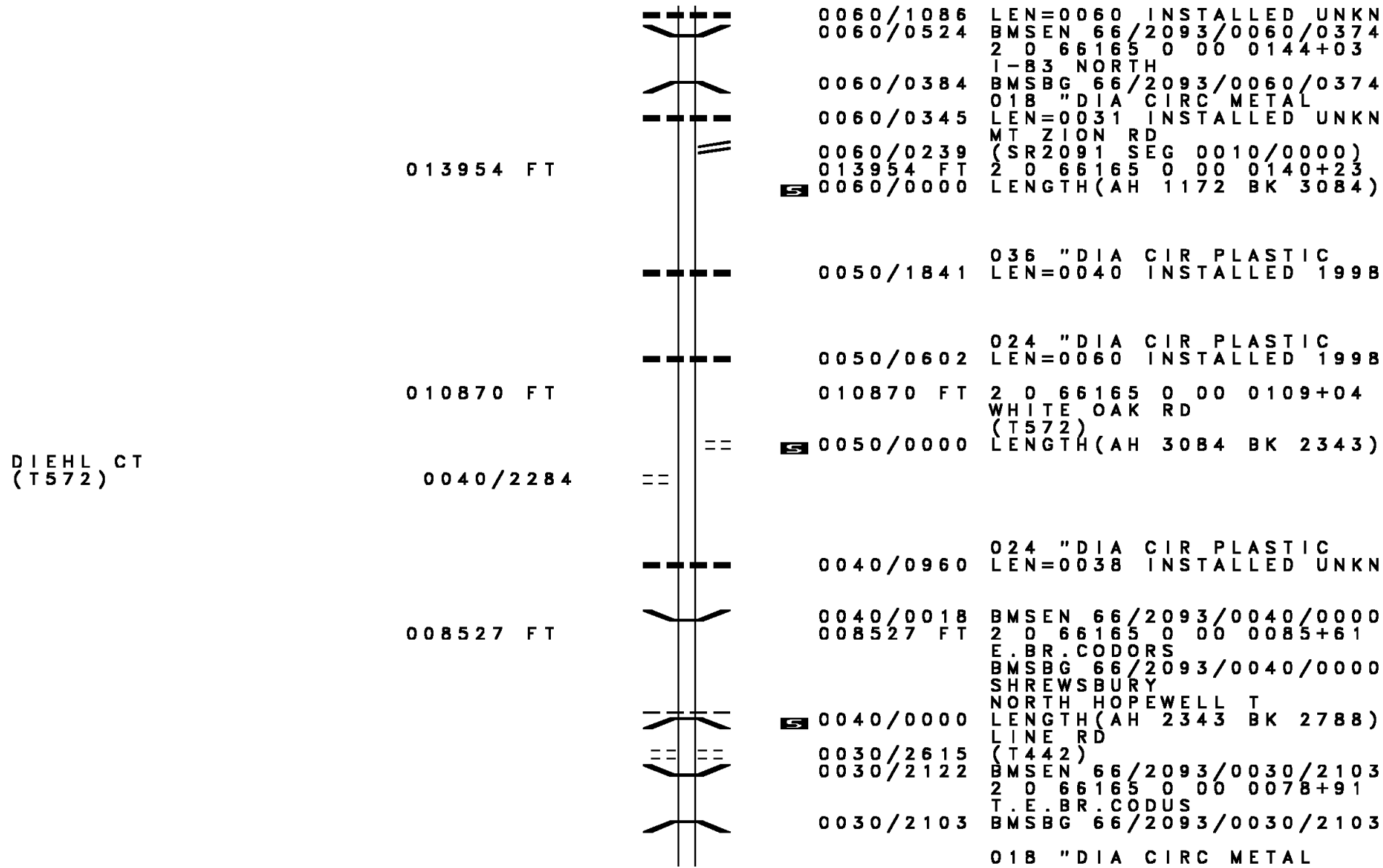
EXTRACT DATE: 12/18/2023 ROADWAY MANAGEMENT SYSTEM PAGE NUMBER: 689
PRINT DATE: 12/20/2023 SLD COUNTY/SR - ANNUAL PRINT COUNTY: YORK
DIR: B TOTAL LEN: 2.865 MI. DIST: 08-4 SR: 2093
LEFT MUN: SHREWSBURY T RIGHT MUN: SHREWSBURY T

015126 FT



015126 FT SUSQUEHANNA TR
0060/1172 (SR3001 SEG 0140/0000)
015 " DIA CIRC CONCR

DIR: B TOTAL LEN: 2.865 MI. DIST: 08-4 SR: 2093
 LEFT MUN: SHREWSBURY T RIGHT MUN: SHREWSBURY T



0060/1086 LEN=0060 INSTALLED UNKN
 0060/0524 BMSSEN 66/2093/0060/0374
 2 0 66165 0 00 0144+03
 I-83 NORTH
 0060/0384 BMSBG 66/2093/0060/0374
 018 "DIA CIRC METAL
 0060/0345 LEN=0031 INSTALLED UNKN
 MT ZION RD
 0060/0239 (SR2091 SEG 0010/0000)
 013954 FT 2 0 66165 0 00 0140+23
 5 0060/0000 LENGTH(AH 1172 BK 3084)
 0050/1841 036 "DIA CIR PLASTIC
 LEN=0040 INSTALLED 1998
 0050/0602 024 "DIA CIR PLASTIC
 LEN=0060 INSTALLED 1998
 010870 FT 2 0 66165 0 00 0109+04
 WHITE OAK RD
 (T572)
 5 0050/0000 LENGTH(AH 3084 BK 2343)
 0040/0960 024 "DIA CIR PLASTIC
 LEN=0038 INSTALLED UNKN
 0040/0018 BMSSEN 66/2093/0040/0000
 008527 FT 2 0 66165 0 00 0085+61
 E. BR. CODORS
 BMSBG 66/2093/0040/0000
 SHREWSBURY
 NORTH HOPEWELL T
 5 0040/0000 LENGTH(AH 2343 BK 2788)
 LINE RD
 (T442)
 0030/2615 BMSSEN 66/2093/0030/2103
 0030/2122 2 0 66165 0 00 0078+91
 T. E. BR. CODUS
 0030/2103 BMSBG 66/2093/0030/2103
 018 "DIA CIRC METAL

EXTRACT DATE: 12/18/2023
PRINT DATE: 12/20/2023

ROADWAY MANAGEMENT SYSTEM
SLD COUNTY/SR - ANNUAL PRINT

PAGE NUMBER: 687
COUNTY: YORK

DIR: B TOTAL LEN: 2.865 MI.
LEFT MUN: NORTH HOPEWELL T

DIST: 08-4 SR: 2093
RIGHT MUN: NORTH HOPEWELL T

2 0 66165 0 00 0057+39 005739 FT
STONEY BROOK RD
(T569) 0030/0000

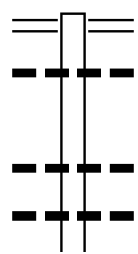
2 0 66165 0 00 0022+15 002215 FT
SWEITZER RD
(T437) 0020/0000

000000 FT

0030/1410	LEN=0050	INSTALLED UNKN
0030/0352	018 " DIA CIRC METAL LEN=0032	INSTALLED UNKN
0030/0083	018 " DIA CIRC METAL LEN=0040	INSTALLED 2017
0030/0000	LENGTH(AH 2788 BK 3524) 057"H 38"W METAL ARCH	
0020/3503	LEN=0035	INSTALLED 1996
0020/3453	018 " DIA CIR PLASTIC LEN=0048	INSTALLED 2017
0020/3270	031"H 51"W ELLIPTICAL* LEN=0040	INSTALLED UNKN
0020/2251	018 " DIA CIR PLASTIC LEN=0040	INSTALLED 2017
0020/2118	018 " DIA CIRC METAL LEN=0035	INSTALLED 1998
0020/1931	018 " DIA CIRC METAL LEN=0035	INSTALLED 1998
0020/1800	018 " DIA CIRC METAL LEN=0035	INSTALLED 1998
0020/0010	018 " DIA CIRC METAL LEN=0050	INSTALLED UNKN
0020/0000	EBAUGH RD (T437) LENGTH(AH 3524 BK 2215) 018 " DIA CIRC METAL	
0010/2200	LEN=0064	INSTALLED UNKN
0010/1812	NORTH HOPEWELL HOPEWELL T	
0010/1315	018 " DIA CIR PLASTIC LEN=0030	INSTALLED UNKN
0010/0503	024 " DIA CIRC METAL LEN=0036	INSTALLED UNKN
000000 FT	2 0 66165 0 00 0000+00 NC HA IN RD PLANK RD (SR2074 SEG 0060/0000) MFC BEGIN = E	
0010/0000	LENGTH(AH 2215 BK 0000)	

EXTRACT DATE: 12/18/2023 ROADWAY MANAGEMENT SYSTEM PAGE NUMBER: 686
 PRINT DATE: 12/20/2023 SLD COUNTY/SR - ANNUAL PRINT COUNTY: YORK
 DIR: B TOTAL LEN: 1.922 MI. DIST: 08-4 SR: 2091
 LEFT MUN: SPRINGFIELD T RIGHT MUN: SPRINGFIELD T

010147 FT



010147 FT SEAKS RUN RD
 0040/2275 (SR0216 SEG 0450/0000)
 036 " DIA CIRC METAL
 0040/2201 LEN=0040 INSTALLED 1997

 0040/1095 021"H 15"W METAL ARCH
 LEN=0030 INSTALLED 1998
 024 " DIA CIRC METAL
 0040/0660 LEN=0040 INSTALLED 1998

DIR: B TOTAL LEN: 1.922 MI. DIST: 08-4 SR: 2091
 LEFT MUN: SPRINGFIELD T RIGHT MUN: SPRINGFIELD T

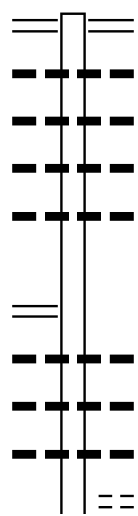
Stationing	Description	Material	Length	Notes
007872 FT	MOUNT ZION RD (T530)			
0040/0000	NC WOODLAND RD		2275	BK 2455
0030/1637	MEILER RD (T576)			
0030/1315	021"H 15"W METAL ARCH		0025	INSTALLED 2003
0030/0624	SMITH LN (PRDR)			
005417 FT	POTOSI RD (T577)			
0030/0000	POTOSI RD		2455	BK 2669
0020/2668	012" DIA CIRC METAL		0048	INSTALLED UNKN
0020/2409	015" DIA CIRC METAL		0025	INSTALLED UNKN
0020/2083	015" DIA CIRC METAL		0025	INSTALLED UNKN
002748 FT	SHREWSBURY T			
0020/0000	SHREWSBURY T		2669	BK 2748
0010/0912	018" DIA CIRC CONCR		0060	INSTALLED UNKN
0010/0066	015" DIA CIRC ALUMIN		0090	INSTALLED UNKN
0010/0056	015" DIA CIRC METAL		0068	INSTALLED UNKN
000000 FT	NC MT ZION RD HAIN RD			
0010/0000	(SR2093 SEG 0060/0239)			
0010/0000	MFC BEGIN = E		2748	BK 0000

2 0 66127 0 00 0000+00 000000 FT
 HAIN RD
 (SR2093 SEG 0060/0239) 0010/0000

DIR: B TOTAL LEN: 1.635 MI. DIST: 08-4 SR: 2089
 LEFT MUN: NORTH HOPEWELL T RIGHT MUN: NORTH HOPEWELL T

DUNKARD VALLEY RD 008631 FT
 (SR0214 SEG 0200/0000) 0040/1736

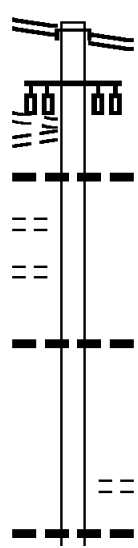
2 0 66004 0 04 1260+63 006895 FT
 RIDGE VIEW RD
 (SR2070 SEG 0080/0464) 0040/0000



008631 FT HESS FARM RD
 0040/1736 (SR0214 SEG 0200/0000)
 0040/1625 024 "DIA CIR PLASTIC
 0040/1283 LEN=0066 INSTALLED UNKN
 0040/0939 018 "DIA CIRC METAL
 0040/0728 LEN=0051 INSTALLED UNKN
 018 "DIA CIRC METAL
 LEN=0042 INSTALLED 2006
 018 "DIA CIRC METAL
 LEN=0040 INSTALLED UNKN
 006895 FT
 5 0040/0000 LENGTH(AH 1736 BK 2260)
 0030/2194 018 "DIA CIR PLASTIC
 0030/2082 LEN=0044 INSTALLED UNKN
 0030/1694 013"H 22"W ELLIP METAL
 066 "DIA CIRC METAL
 LEN=0075 INSTALLED UNKN
 INNERST RD
 0030/1310 (T399)

DIR: B TOTAL LEN: 1.635 MI. DIST: 08-4 SR: 2089
 LEFT MUN: NORTH HOPEWELL T RIGHT MUN: NORTH HOPEWELL T

Stationing	Description	Material / Details
004635 FT	0030/1285	018 " DIA CIRC METAL LEN=0047 INSTALLED UNKN
	0030/0466	018 " DIA CIRC METAL LEN=0052 INSTALLED UNKN
	0030/0018	024 " DIA CIR PLASTIC LEN=0041 INSTALLED 2006
	004635 FT	2 0 66004 0 04 1238+08 MYERS SCHOOL RD (T695)
	0030/0000	LENGTH(AH 2260 BK 2507) T.E.BR.CODOU STRUCTURE LENGTH 8 FT
	0020/2403	BMSID 66/2089/0020/2403 LIST RD (T694)
	0020/1943	054"H 78"W CONC STRUCT LEN=0022 INSTALLED UNKN
	0020/1920	BMSID 66/2089/0020/1901 LEN=0022 INSTALLED UNKN
	0020/1909	2 0 66004 0 04 1231+94 T.CORDORUS
	0020/1901	BMSBG 66/2089/0020/1901
	0020/1259	015 " DIA CIRC CONCR LEN=0046 INSTALLED UNKN
	0020/0610	013"H 22"W ELLIP METAL LEN=0040 INSTALLED UNKN
002128 FT	0020/0234	018 " DIA CIRC METAL LEN=0044 INSTALLED UNKN
	002128 FT	2 0 66004 0 04 1212+89
	0020/0000	LENGTH(AH 2507 BK 2128)
GRAYDON RD (T689)	0010/1876	
	0010/0730	018 " DIA CIRC METAL LEN=0072 INSTALLED UNKN
	0010/0214	BMSID 66/2089/0010/0185 2 0 66004 0 04 1193+29 T.CODORUS
000000 FT	0010/0185	BMSBG 66/2089/0010/0185 2 0 66004 0 04 1191+50 NC SWAMP RD
	000000 FT	SEAKS RUN RD (T690)
	INTER-BK	SWAMP RD (SR0216 SEG 0510/0000) MFC BEGIN = D
SEAKS RUN RD (SR0216 SEG 0510/0000)	0010/0000	LENGTH(AH 2128 BK 0000)

	017911 FT		017911 FT	INTER-AHD UNKNOWN RD
QUEEN ST				(PRDR)
(SR0074 SEG 0550/0000)	0070/2249		0070/2249	QUEEN ST
FROM 0074/0550 SH				(SR0074 SEG 0550/0000)
(CONN)				
NELL'S RD	0070/2205		0070/2205	024 " DIA CIRC METAL
(PRDR)			0070/2185	LEN=0082 INSTALLED UNKN
BLUE RIDGE DR				
(TWP)	0070/2022			
MELRIE DR				
(TWP)	0070/1598		0070/0914	018 " DIA CIR PLASTIC
				LEN=0040 INSTALLED 1999
	015662 FT		015662 FT	2 0 66050 0 00 0159+93
				GREEN VALLEY RD
				(T799)
			0070/0000	LENGTH(AH 2249 BK 2147)
				018 " DIA CIR PLASTIC
			0060/2129	LEN=0074 INSTALLED UNKN

DIR: B TOTAL LEN: 3.392 MI. DIST: 08-4 SR: 2087
 LEFT MUN: YORK T RIGHT MUN: YORK T

GREEN VALLEY RD
 (T799)

0060/2104



2 0 66050 0 00 0138+46 013515 FT
 SPARTON RD
 (T708)

0060/0000

0060/1150 018 "DIA CIR PLASTIC
 LEN=0033 INSTALLED UNKN

0060/0015 018 "DIA CIR PLASTIC
 013515 FT LEN=0030 INSTALLED UNKN

S 0060/0000 LENGTH(AH 2147 BK 1935)
 SPARTON RD
 (T708)

0050/1859

0050/1192 LIONERS CREEK RD
 (T711)
 018 "DIA CIR PLASTIC
 LEN=0033 INSTALLED 1999

0050/0867 018 "DIA CIR PLASTIC
 LEN=0033 INSTALLED 1999

0050/0649 018 "DIA CIR PLASTIC
 LEN=0033 INSTALLED 1999

011580 FT

011580 FT 2 0 66050 0 00 0119+11
 FERREE HILL RD
 (T710)

S 0050/0000 LENGTH(AH 1935 BK 3072)

0040/1225 024 "DIA CIR PLASTIC
 LEN=0040 INSTALLED 1999

008508 FT

0040/0032 024 "DIA CIR PLASTIC
 008508 FT LEN=0065 INSTALLED 1999
 2 0 66050 0 00 0088+39
 HESS FARM RD
 (TWP)

S 0040/0000 LENGTH(AH 3072 BK 3050)

0030/2926 024 "DIA CIR PLASTIC
 LEN=0050 INSTALLED 1999

HESS FARM RD
 (SR2068 SEG 0040/1883) 0040/0000

0030/2183 030 "DIA CIR PLASTIC
 LEN=0060 INSTALLED UNKN

0030/1371 BMS EN 66/2087/0030/1317
 2 0 66050 0 00 0068+11

DIR: B TOTAL LEN: 3.392 MI. DIST: 08-4 SR: 2087
 LEFT MUN: YORK T RIGHT MUN: YORK T

LOG RD
 (T693)

005458 FT

0020/1922

002898 FT

000000 FT

Station	Description	Material	Length	Notes
0030/1317	INNER S RUN	BMSBG 66/2087/0030/1317		
0030/1105	014" H 23" W ELLIP CONC	LEN=0026	INSTALLED	UNKN
0030/1080	015" DIA CIRC METAL	LEN=0035	INSTALLED	UNKN
005458 FT	2 0 66050 0 00 0055+05			
0030/0000	LENGTH(AH 3050 BK 2560)			
0020/2497	024" DIA CIR PLASTIC	LEN=0040	INSTALLED	UNKN
0020/2001	018" DIA CIR PLASTIC	LEN=0040	INSTALLED	UNKN
0020/1537	018" DIA CIR PLASTIC	LEN=0045	INSTALLED	1999
0020/1508	S PLEASANT AV (T693)			
0020/1367	018" DIA CIR PLASTIC	LEN=0045	INSTALLED	1999
0020/1206	036" DIA CIR PLASTIC	LEN=0060	INSTALLED	UNKN
0020/1122	024" DIA CIR PLASTIC	LEN=0040	INSTALLED	UNKN
0020/0647	018" DIA CIR PLASTIC	LEN=0040	INSTALLED	UNKN
0020/0065	BMSSEN 66/2087/0020/0000			
0020/0032	YORK			
002898 FT	SPRINGFIELD T			
002898 FT	2 0 66050 0 00 0029+00			
0020/0000	E. BR. CODORUS			
0020/0000	BMSBG 66/2087/0020/0000			
0020/0000	LENGTH(AH 2560 BK 2898)			
0010/1342	024" DIA CIR PLASTIC	LEN=0040	INSTALLED	1999
0010/0859	018" DIA CIR PLASTIC	LEN=0040	INSTALLED	UNKN
000000 FT	000000 FT 2 0 66050 0 00 0000+00			
0010/0000	NC IRON STONE HILL RD			
0010/0000	DUNKARD VALLEY RD			
0010/0000	(SR0214 SEG 0180/0000)			
0010/0000	MFC BEGIN = D			
0010/0000	LENGTH(AH 2898 BK 0000)			

DIR: B TOTAL LEN: 2.378 MI. DIST: 08-4 SR: 2085
 LEFT MUN: YORK T RIGHT MUN: YORK T

Stationing	Street Name	Notes
012558 FT	DUKE ST	(SR2083 SEG 0020/0743)
0050/3058	BMSSEN 66/2085/0050/2947	2 0 66176 0 00 0124+99
0050/2961	T. BASH. RUN	
0050/2947	BMSBG 66/2085/0050/2947	018 " DIA CIR PLASTIC
0050/2448	LEN=0030 INSTALLED 2016	018 " DIA CIR PLASTIC
0050/2083	LEN=0034 INSTALLED 2016	
	027"H 42"W ELLIP CONC	
0050/1025	LEN=0056 INSTALLED 2017	
0050/0947	NC FRANKLIN ST	
0050/0913	BMSSEN 66/2085/0050/0892	2 0 66176 0 00 0104+28
0050/0892	BARSHINGER R	
0050/0892	BMSBG 66/2085/0050/0892	
0050/0756	018 " DIA CIR PLASTIC	
	LEN=0043 INSTALLED 2016	
	048 " DIA CIR PLASTIC	
	LEN=0070 INSTALLED 2016	
009500 FT	2 0 66176 0 00 0095+52	MEADOW VIEW DR
	(T399)	
0050/0000	LENGTH(AH 3058 BK 2132)	
0040/2015	024 " DIA CIR PLASTIC	
	LEN=0040 INSTALLED 2015	
	NC PARK ST	
0040/1782	PARK ST	
	(T730)	
0040/1750	024 " DIA CIR PLASTIC	
	LEN=0120 INSTALLED 2015	
007368 FT	2 0 66176 0 00 0073+68	

DIR: B TOTAL LEN: 2.378 MI. DIST: 08-4 SR: 2085
 LEFT MUN: YORK T RIGHT MUN: YORK T

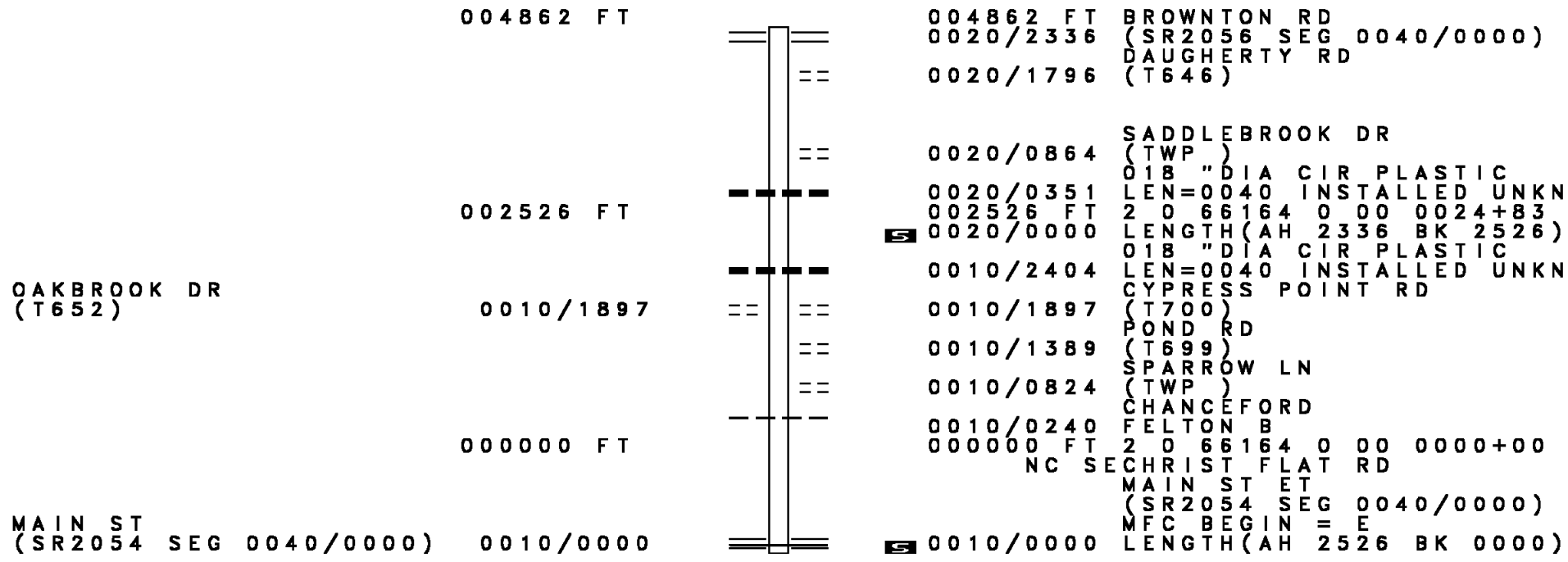
Location	Segment ID	Length (FT)	Material / Details
	0040/0000		LENGTH(AH 2132 BK 2015)
STINE HILL RD (T399)	0030/0358	005353 FT	024 " DIA CIR PLASTIC LEN=0060 INSTALLED 2015
	0030/0016		BMS EN 66/2085/0030/0000 048"H 60"W CONCR ARCH LEN=0030 INSTALLED UNKN
	0030/0008	005353 FT	2 0 66176 0 00 0053+53 TRIB. BARSHINGER CREEK BMSBG 66/2085/0030/0000 YORK
	0030/0000		NORTH HOPEWELL T LENGTH(AH 2015 BK 3224)
	0020/2739		018 " DIA CIR PLASTIC LEN=0040 INSTALLED 2015
	0020/2598		024 " DIA CIR PLASTIC LEN=0035 INSTALLED 2015
MYERS SCHOOLHOUSE RD (T695) CAMP RD (T689)	0020/1876		
	0020/1532		036 " DIA CIR PLASTIC LEN=0040 INSTALLED UNKN
	0020/0122	002129 FT	024 " DIA CIR PLASTIC LEN=0036 INSTALLED 2015
	0020/0000		2 0 66176 0 00 0021+29 LENGTH(AH 3224 BK 2129)
	0010/2123		024 " DIA CIR PLASTIC LEN=0040 INSTALLED 2015
	000000 FT		000000 FT 2 0 66176 0 00 0000+00 NC FRANKLIN ST ET WINTERSTOWN RD (SRO024 SEG 0230/0993) MFC BEGIN = E
	0010/0000		LENGTH(AH 2129 BK 0000)

DIR: B TOTAL LEN: 2.035 MI. DIST: 08-4 SR: 2083
 LEFT MUN: DALLASTOWN B RIGHT MUN: DALLASTOWN B

Street Name	Segment ID	Length (FT)	Notes
CHERRY LN (BORO)	0050/0826	010746	
FREDERICK ST (BORO)	0050/0581		
MARKET AV (BORO)	0050/0360		
	0050/0298		018"H 36"W ELLIP CONC LEN=0033 INSTALLED UNKN
	0050/0063		024 " DIA CIRC CONC LEN=0028 INSTALLED UNKN
	009710 FT		2 0 66054 0 00 0096+57
	0050/0000		LENGTH(AH 1036 BK 2209) DALLASTOWN YORK T
	0040/2168		024 " DIA CIRC METAL LEN=0001 INSTALLED UNKN
	0040/1960		GREEN MEADOWS DR (TWP)
	0040/1946		015 " DIA CIRC METAL LEN=0035 INSTALLED UNKN
	0040/1925		
	0040/0620		021"H 15"W METAL ARCH LEN=0035 INSTALLED 1999
	0040/0367		018 " DIA CIRC METAL LEN=0040 INSTALLED 1999
	007501 FT		2 0 66054 0 00 0074+52
	0040/0000		LENGTH(AH 2209 BK 2605) 021"H 15"W METAL ARCH LEN=0040 INSTALLED 1999
	0030/2441		021"H 15"W METAL ARCH

DIR: B TOTAL LEN: 2.035 MI. DIST: 08-4 SR: 2083
 LEFT MUN: YORK T RIGHT MUN: YORK T

Stationing	Description	Length	Material	Installation
0030/1948	015"H 21"W METAL ARCH	0040	INSTALLED	1999
0030/1449	024 "DIA CIRC METAL	0040	INSTALLED	UNKN
0030/1314	021"H 15"W METAL ARCH	0010	INSTALLED	1999
0030/0567	MFC BEGIN = C	0040	INSTALLED	1999
004896 FT	2 0 66054 0 00 0049+71			
0030/0000	LENGTH(AH 2605 BK 1920)			
0020/1659	060 "DIA CIRC METAL	0020	INSTALLED	1999
0020/1532	DAIRYLAND DR (T724)			
0020/1527	015 "DIA CIRC METAL	0036	INSTALLED	UNKN
0020/1199	015 "DIA CIRC OTHER	0080	INSTALLED	UNKN
FRANKLIN ST (SR2085 SEG 0050/3058)		0020/0743		
0020/0722	FRANKLIN ST (TWP)			
0020/0634	BMSSEN 66/2083/0020/0618			
2 0 66054 0 00 0035+55				
BARSHINGER R				
0020/0618	BMSBG 66/2083/0020/0618			
2 0 66054 0 00 0029+37				
MEADOW VIEW DR (T399)		002976 FT		
0020/0000	LENGTH(AH 1920 BK 2976)			
0010/2918	015 "DIA CIRC METAL	0030	INSTALLED	UNKN
0010/2678	021"H 15"W METAL ARCH	0040	INSTALLED	1999
0010/2237	021"H 15"W METAL ARCH	0040	INSTALLED	1999
0010/1566	024 "DIA CIRC METAL	0031	INSTALLED	1999
000000 FT				
000000 FT	2 0 66054 0 00 0000+00			
WINTERSTOWN RD (SR0024 SEG 0250/0000)				
NC DUKE ST				
0010/0000	MFC BEGIN = D			
0010/0000	LENGTH(AH 2976 BK 0000)			



OAKBROOK DR
(T652)

MAIN ST
(SR2054 SEG 0040/0000) 0010/0000

Location / Segment	Start Station	End Station	Length (FT)	Notes / Details
HOLLOW RD (T589)	0020/2560	0020/2393	005443 FT	INTER-AHD MARYLAND STATE LINE (STBD)
GROSS RD (T568)	0020/2393	0020/1756	0020/2398	024 " DIA CIRC METAL LEN=0060 INSTALLED 1999
	0020/1756	0020/0716	0020/1756	024 " DIA CIRC METAL LEN=0040 INSTALLED 1999
	0020/0716	0020/0000	0020/0716	036 " DIA CIR PLASTIC LEN=0040 INSTALLED 2021
	0020/0000	0010/2716	002815 FT	2 0 66067 0 00 0164+95 PEACH BOTTOM FAWN T LENGTH(AH 2628 BK 2815) 024 " DIA CIR PLASTIC LEN=0080 INSTALLED 2005
	0010/2716	0010/1600	0010/1600	ARCHER RD (TWP) 018 " DIA CIRC METAL LEN=0050 INSTALLED 1999
	0010/1600	0010/1127	0010/1127	018 " DIA CIRC METAL LEN=0045 INSTALLED 1999
	0010/1127	0010/0439	0010/0439	021"H 15"W METAL ARCH LEN=0070 INSTALLED 1999
	0010/0439	0010/0009	0010/0009	2 0 66067 0 00 0136+90 NC GR
	0010/0009	0010/0000	000000 FT	GRACETON RD CONSTITUTION RD (T588)
BRYANSVILLE RD (SR0851 SEG 0600/0000)	0010/0000	000000 FT	000000 FT	INTER-BK GRACETON RD (SR0851 SEG 0600/0000) MFC BEGIN = C
	000000 FT	7008/0000	7008/0000	LTH AH 002815 BK 000100 LTH AH 000100 BK 000000

EXTRACT DATE: 12/18/2023 ROADWAY MANAGEMENT SYSTEM PAGE NUMBER: 673
PRINT DATE: 12/20/2023 SLD COUNTY/SR - ANNUAL PRINT COUNTY: YORK
DIR: B TOTAL LEN: 7.366 MI. DIST: 08-4 SR: 2079
LEFT MUN: RED LION B RIGHT MUN: RED LION B

038893 FT

038893 FT

DIR: B TOTAL LEN: 7.366 MI. DIST: 08-4 SR: 2079
 LEFT MUN: RED LION B RIGHT MUN: RED LION B

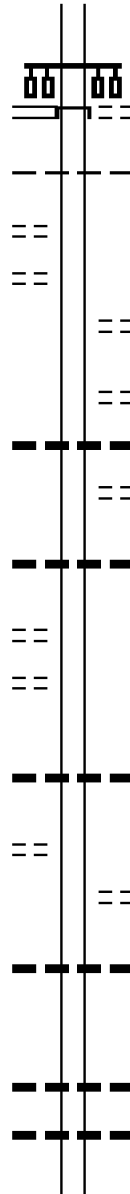
WINTERSTOWN RD
 (SR0024 SEG 0290/0000) 0180/3262

FOREST HILLS RD
 (T641) 0180/2370
 GRIM HOLLOW RD
 (T693) 0180/2145

1 1 03941 0 00 0122+04 035631 FT
 GROVE RD
 (T658) 0180/0000
 BELLA VISTA DR
 (T659) 0170/1140

1 1 03941 0 00 0106+10 034239 FT
 ZION CHURCH RD
 (T733) 0170/0000

031832 FT



INTER-AHD MAIN ST
 (SR0024 SEG 0290/0000)
 SPRINGVALE RD
 (BORO) 0180/3262

0180/2373 RED LION
 WINDSOR T

0180/2112 MILLER AV
 (T647)

0180/1291 PENN AV
 (T649)
 018 "DIA CIRC CONCR
 LEN=0035 INSTALLED UNKN
 OAK AVE
 (TWP) 0180/0888

018 "DIA CIRC CONCR
 LEN=0040 INSTALLED UNKN
 0180/0216
 035631 FT

0180/0000 LENGTH(AH 3262 BK 1392)

018 "DIA CIRC CONCR
 LEN=0030 INSTALLED UNKN
 0170/0005
 034239 FT

0170/0000 LENGTH(AH 1392 BK 2407)
 ZION CHURCH RD
 (T733) 0160/2367

0160/1754 018 "DIA CIRC CONCR
 LEN=0040 INSTALLED UNKN

0160/0540 015 "DIA CIRC CONCR
 LEN=0040 INSTALLED UNKN
 012"H 15"W ELLIP METAL
 LEN=0058 INSTALLED UNKN
 1 1 03941 0 00 0082+03
 BROWNTON RD

DIR: B TOTAL LEN: 7.366 MI. DIST: 08-4 SR: 2079
 LEFT MUN: WINDSOR T RIGHT MUN: WINDSOR T

Stationing	Segment ID	Description	Material	Length	Status
	0160/0000	(SR2056 SEG 0010/0000)	015" DIA CIRC CONCR	2407 BK 2457	INSTALLED UNKN
	0150/2127		015" DIA CIRC CONCR	LEN=0035	INSTALLED UNKN
	0150/1877		018" DIA CIRC CONCR	LEN=0040	INSTALLED UNKN
	0150/1010		015" DIA CIRC CONCR	LEN=0040	INSTALLED UNKN
029375 FT	0150/0044	029375 FT	024" DIA CIRC CONCR	LEN=0040	INSTALLED UNKN
		NC FE	1 1 03941 0 00 0057+37		
	0150/0000	(T673)	015" DIA CIRC CONCR	LEN=0040	INSTALLED UNKN
	0140/2015		015" DIA CIRC CONCR	LEN=0040	INSTALLED UNKN
026636 FT	0140/0661	026636 FT	015" DIA CIRC CONCR	LEN=0040	INSTALLED UNKN
	0140/0000		018" DIA CIRC METAL	LEN=0004	INSTALLED UNKN
	0130/1409	HIGH ST	018" DIA CIRC METAL	LEN=0004	INSTALLED UNKN
	0130/0862	(T671)	024" DIA CAST IRON	LEN=0038	INSTALLED UNKN
024549 FT	0130/0056	024549 FT	018" DIA CIRC METAL	LEN=0030	INSTALLED UNKN
		WINDSOR FELTON B	1 1 03941 0 00 0009+11		
	0130/0000		018" DIA CIRC METAL	LEN=0030	INSTALLED UNKN
023638 FT	0120/0135	023638 FT	018" DIA CIRC METAL	LEN=0030	INSTALLED UNKN
		MAIN ST	1 1 03941 0 00 0000+00		
	0120/0000	(SR2054 SEG 0010/0000)	018" DIA CIRC METAL	LEN=0030	INSTALLED UNKN
	0110/0150	MOORE LN (TWP)	018" DIA CIRC METAL	LEN=0030	INSTALLED UNKN

DIR: B TOTAL LEN: 7.366 MI. DIST: 08-4 SR: 2079
 LEFT MUN: NORTH HOPEWELL T RIGHT MUN: NORTH HOPEWELL T

2 0 66100 0 01 0176+62 016382 FT
 CEMETERY RD
 (T573)

0080/0000

014018 FT

011224 FT

008988 FT

LOGAN RD

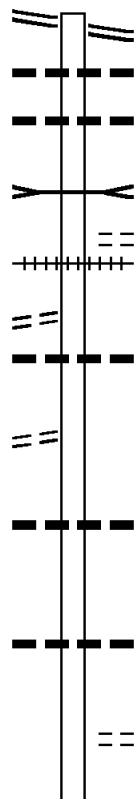
0080/0615	036"H 01"W ELLIP METAL LEN=0030 INSTALLED UNKN
016382 FT	
0080/0000	LENGTH(AH 2092 BK 2364) 024 "DIA CIRC METAL
0070/1802	LEN=0032 INSTALLED UNKN NORTH HOPEWELL
0070/1788	EAST HOPEWELL T
014018 FT	
014018 FT	2 0 66100 0 01 0153+25 024 "DIA CIRC METAL LEN=0030 INSTALLED UNKN MOUNTAIN RD (T658)
0070/0000	LENGTH(AH 2364 BK 2794) EAST HOPEWELL
0060/2531	CROSS ROADS B
0060/0937	030 "DIA CIRC METAL LEN=0032 INSTALLED UNKN
011224 FT	
011224 FT	2 0 66100 0 01 0125+31
0060/0000	LENGTH(AH 2794 BK 2236)
0050/0698	021"H 15"W ELLIP METAL LEN=0050 INSTALLED UNKN
0050/0030	CENTURY FARMS RD (SR2050 SEG 0010/0000)
008988 FT	2 0 66100 0 01 0102+53 CHURCH RD
0050/0000	(SR2052 SEG 0050/0000) LENGTH(AH 2236 BK 2135)
0040/2100	024 "DIA CIRC METAL LEN=0051 INSTALLED UNKN
0040/2040	024 "DIA CAST IRON LEN=0050 INSTALLED UNKN

BRIDGEVIEW RD 011640 FT
 (SR0851 SEG 0270/0000) 0050/1616

TOLNA JUNCTION (TWP) 0050/0615

2 0 66118 0 00 0101+91 010024 FT
 EAST TOLNA RD (T441) 0050/0000

007436 FT



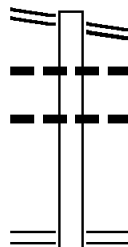
011640 FT BRIDGEVIEW RD
 0050/1616 (SR0851 SEG 0270/0000)
 0050/1035 018 " DIA CIR PLASTIC
 LEN=0020 INSTALLED 2002
 0050/0829 014"H 23"W ELLIP CONC
 LEN=0048 INSTALLED 2012
 BR. DEER CK.
 STRUCTURE LENGTH 12 FT
 0050/0794 BMSID 66/2078/0050/0794
 DEER CREEK RD
 0050/0771 (T528)
 0050/0735 (AAR 002770*)#TRKS 01
 036 " DIA CIRC CONCR
 LEN=0044 INSTALLED UNKN
 0050/0267
 010024 FT
 S 0050/0000 LENGTH(AH 1616 BK 2588)
 0040/1554 015 " DIA CIRC METAL
 LEN=0030 INSTALLED UNKN
 0040/0212 015 " DIA CIRC METAL
 LEN=0026 INSTALLED UNKN
 007436 FT 2 0 66118 0 00 0074+60
 S 0040/0000 LENGTH(AH 2588 BK 2346)
 BARTENSLAGER RD
 (T423)
 0030/1836

DIR: B TOTAL LEN: 2.205 MI. DIST: 08-4 SR: 2078
 LEFT MUN: SHREWSBURY T RIGHT MUN: SHREWSBURY T

Location	Stationing	Length	Material / Notes
	0030/0447	015" H 21" W	ELLIP METAL
	0030/0328	LEN=0045	INSTALLED UNKN
005090 FT	0030/0328	015" H 21" W	ELLIP METAL
	005090 FT	LEN=0030	INSTALLED UNKN
	0030/0000	2 0 66118 0 00	0050+80
	0020/0615	WHITCRAFT RD	(T532)
	0020/0412	LENGTH(AH 2346 BK 1134)	BMSBG 66/2078/0020/0412
MOUNT AIRY RD (T532)	0020/0301	2 0 66118 0 00	0039+56
	0020/0227	1-83	
003956 FT	0020/0000	BMSBG 66/2078/0020/0412	
RUSSETT FARM DR (TWP)	0010/3853	072" DIA	CIRC METAL
	0020/0227	LEN=0100	INSTALLED UNKN
	0020/0000	2 0 66118 0 00	0039+56
	0010/3375	LENGTH(AH 1134 BK 3956)	
	0010/3227	035" DIA	CIRC CONCR
	0010/3203	LEN=0030	INSTALLED 2002
	0010/3160	018" DIA	CIRC CONCR
	0010/2397	LEN=0030	INSTALLED UNKN
	0010/2216	018" DIA	CIR PLASTIC
	0010/1960	LEN=0066	INSTALLED UNKN
	0010/1804	SNOWDEN TE	(TWP)
	0010/1342	MAGNOLIA DR	(T436)
LENNON LN (T467)	0010/0270	035" H 42" W	ELLIPTICAL*
	000000 FT	LEN=0050	INSTALLED 2002
	000000 FT	038" H 57" W	ELLIPTICAL*
HARRISON RD (T466)	000000 FT	LEN=0040	INSTALLED 2002
	0010/0000	MAGNOLIA DR	(T436)
	000000 FT	2 0 66118 0 00	0000+00
	0010/0000	NC WINDY HILL RD	SUSQUEHANNA TR
	0010/0000	(SR3001 SEG 0040/0000)	MFC BEGIN = E
	0010/0000	LENGTH(AH 3956 BK 0000)	

EXTRACT DATE: 12/18/2023 ROADWAY MANAGEMENT SYSTEM PAGE NUMBER: 665
 PRINT DATE: 12/20/2023 SLD COUNTY/SR - ANNUAL PRINT COUNTY: YORK
 DIR: B TOTAL LEN: 1.855 MI. DIST: 08-4 SR: 2077
 LEFT MUN: CHANCEFORD T RIGHT MUN: CHANCEFORD T

DELTA RD 009797 FT
 (SR0074 SEG 0340/0047) 0040/2594



009797 FT DELTA RD
 0040/2594 (SR0074 SEG 0340/0047)
 024 " DIA CIRC CONCR
 0040/2590 LEN=0097 INSTALLED UNKN
 018 " DIA CIRC CONCR
 0040/2500 LEN=0038 INSTALLED UNKN

0040/1170 MAIN ST EXT
 (SR2054 SEG 0080/2049)

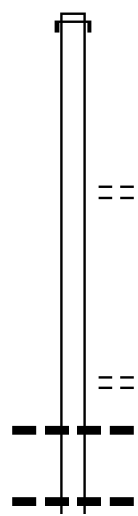
DIR: B TOTAL LEN: 1.855 MI. DIST: 08-4 SR: 2077
 LEFT MUN: CHANCEFORD T RIGHT MUN: CHANCEFORD T

Stationing	Description	Material	Length	Notes
007203 FT		024" DIA CIR PLASTIC	0040	INSTALLED 2013
0030/1919		024" DIA CIR PLASTIC	0040	INSTALLED 2013
0030/0954		024" DIA CIR PLASTIC	0040	INSTALLED 2013
004600 FT		018" DIA CIR PLASTIC	0040	INSTALLED 2013
0020/2822		018" DIA CIR PLASTIC	0040	INSTALLED 2013
0020/1220		042" DIA CIR PLASTIC	0066	INSTALLED UNKN
0020/0968		BMSBG 66/2077/0020/0955		
0020/0955		018" DIA CIR PLASTIC	0046	INSTALLED UNKN
0020/0584		018" DIA CIR PLASTIC	0060	INSTALLED 2012
0020/0032		018" DIA CIR PLASTIC	0060	INSTALLED 2012
001757 FT	CRAMER RD (T661)	018" DIA CIR PLASTIC	0055	INSTALLED 2013
0020/0000		018" DIA CIR PLASTIC	0055	INSTALLED 2013
0010/1712		018" DIA CIR PLASTIC	0040	INSTALLED UNKN
0010/0592	FAKE RD (T669)	018" DIA CIR PLASTIC	0040	INSTALLED 2015
0010/0575		018" DIA CIR PLASTIC	0040	INSTALLED 2015
0010/0537		018" DIA CIR PLASTIC	0040	INSTALLED 2015
000000 FT		MUDDY CREEK FORKS RD (SR2069 SEG 0210/1121)		
0010/0000	MUDDY CREEK FORKS RD (SR2069 SEG 0210/1121)	MFC BEGIN = D	1757	BK 0000

EXTRACT DATE: 12/18/2023 ROADWAY MANAGEMENT SYSTEM PAGE NUMBER: 663
 PRINT DATE: 12/20/2023 SLD COUNTY/SR - ANNUAL PRINT COUNTY: YORK
 DIR: B TOTAL LEN: 2.563 MI. DIST: 08-4 SR: 2076
 LEFT MUN: SHREWSBURY T RIGHT MUN: SHREWSBURY T

013533 FT

013533 FT
 INTER-AHD STEWARTSTOWN RD
 0040/3575 (TWP)



0040/1726 VICTOR CT
 (PRDR)

009958 FT


009958 FT 2 0 66219 0 00 0099+67
 HEBEL RD
 (T537)

0040/0000 LENGTH(AH 3575 BK 3164)

0030/2989 018"H 30"W ELLIP CONC
 LEN=0030 INSTALLED UNKN

0030/2269 019"H 30"W ELLIP CONC
 LEN=0032 INSTALLED UNKN

DIR: B TOTAL LEN: 2.563 MI. DIST: 08-4 SR: 2076
 LEFT MUN: SHREWSBURY T RIGHT MUN: SHREWSBURY T



2 0 66219 0 00 0067+94 006794 FT
 GEMMILL RD
 (T542) 0030/0000

BROSE RD
 (T540) 0020/1449

2 0 66219 0 00 0030+14 003014 FT
 WHITCRAFT RD
 (T532) 0020/0000

000000 FT

0030/0526 DUTTON RD
 006794 FT (T542)

0030/0000 LENGTH(AH 3164 BK 3780)
 0020/3408 019"H 30"W ELLIP CONC
 LEN=0032 INSTALLED UNKN

0020/2165 FIELDING CT
 0020/2134 (T554)
 019"H 30"W ELLIP CONC
 LEN=0026 INSTALLED UNKN

0020/0400 PRESTON RD
 0020/0385 (T532)
 003014 FT 018" DIA CIRC METAL
 LEN=0036 INSTALLED UNKN

0020/0000 LENGTH(AH 3780 BK 3014)

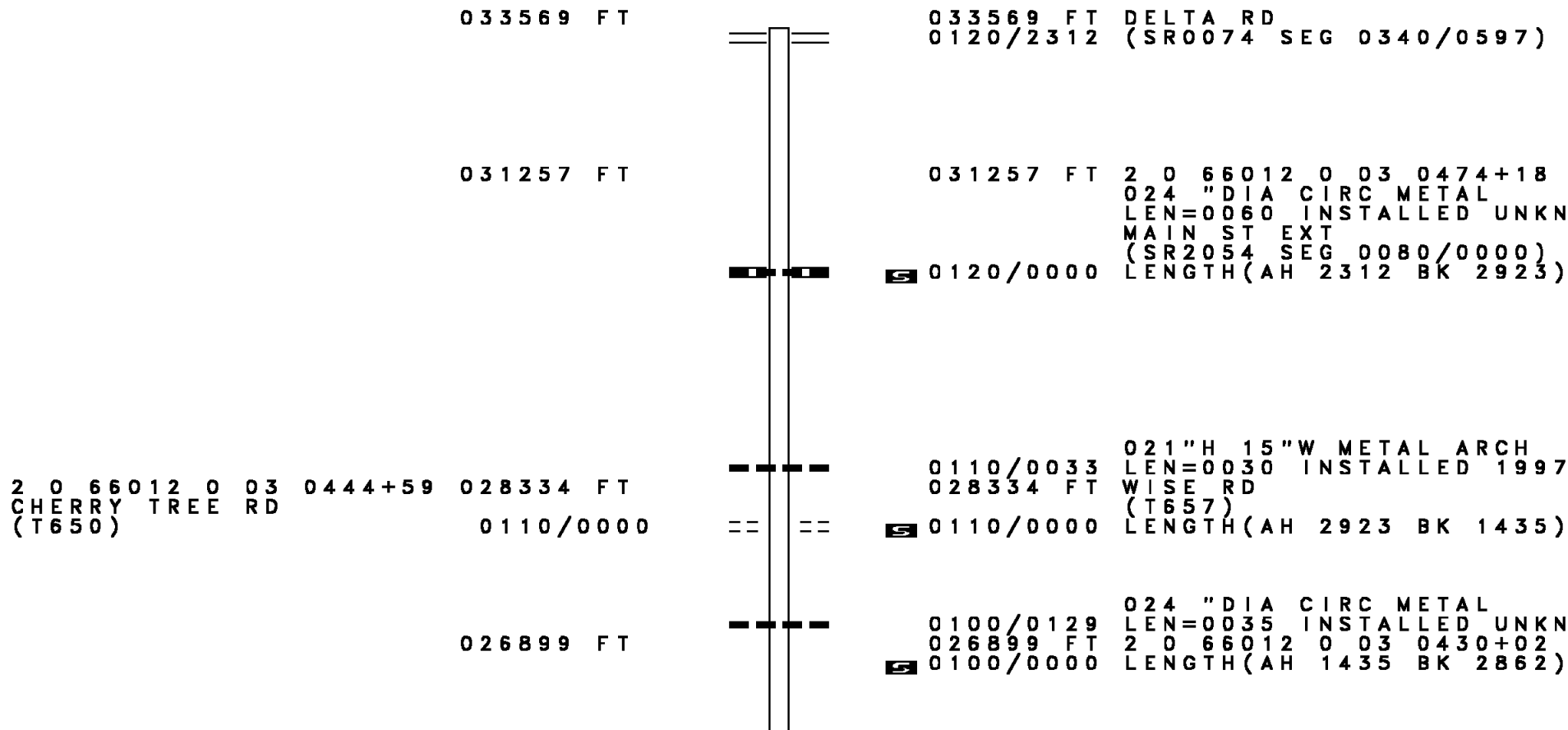
0010/1073 BMS EN 66/2076/0010/0859
 2 0 66219 0 00 0008+63
 I-83

0010/0870 BMSBG 66/2076/0010/0859
 0010/0814 018" DIA CIR PLASTIC
 LEN=0048 INSTALLED UNKN

0010/0031 012" DIA CIRC METAL
 000000 FT LEN=0125 INSTALLED UNKN
 2 0 66219 0 00 0000+00
 NC ST STEWARTSTOWN RD
 SUSQUEHANNA TR
 (SR3001 SEG 0010/0915)
 MFC BEGIN = E

0010/0000 LENGTH(AH 3014 BK 0000)

DIR: B TOTAL LEN: 6.358 MI. DIST: 08-4 SR: 2075
 LEFT MUN: CHANCEFORD T RIGHT MUN: CHANCEFORD T



033569 FT

033569 FT DELTA RD
 0120/2312 (SR0074 SEG 0340/0597)

031257 FT

031257 FT 2 0 66012 0 03 0474+18
 024 "DIA CIRC METAL
 LEN=0060 INSTALLED UNKN
 MAIN ST EXT
 (SR2054 SEG 0080/0000)
 S 0120/0000 LENGTH(AH 2312 BK 2923)

2 0 66012 0 03 0444+59 028334 FT
 CHERRY TREE RD
 (T650) 0110/0000

021"H 15"W METAL ARCH
 LEN=0030 INSTALLED 1997
 0110/0033 WISE RD
 028334 FT (T657)
 S 0110/0000 LENGTH(AH 2923 BK 1435)

026899 FT

0100/0129 024 "DIA CIRC METAL
 026899 FT LEN=0035 INSTALLED UNKN
 S 0100/0000 2 0 66012 0 03 0430+02
 LENGTH(AH 1435 BK 2862)

EXTRACT DATE: 12/18/2023
PRINT DATE: 12/20/2023

ROADWAY MANAGEMENT SYSTEM
SLD COUNTY/SR - ANNUAL PRINT

PAGE NUMBER: 660
COUNTY: YORK

DIR: B TOTAL LEN: 6.358 MI.
LEFT MUN: CHANCEFORD T

DIST: 08-4 SR: 2075
RIGHT MUN: CHANCEFORD T

GARNER RD
(T661)

0090/0066

024037 FT

BROGUEVILLE RD
(SR2050 SEG 0110/0000)

0090/0000

021105 FT

BROWN RD
(T573)

0070/2979

0090/1561	012"H 15"W ELLIP METAL LEN=0050 INSTALLED UNKN
0090/1183	015"H 21"W ELLIP METAL LEN=0046 INSTALLED UNKN
0090/0290	048"H 84"W CONC STRUCT LEN=0034 INSTALLED UNKN
0090/0269	BMS EN 66/2075/0090/0280 2 0 66012 0 03 0401+61 BEAR CREEK
0090/0258	BMS BG 66/2075/0090/0280
0090/0028	024 " DIA CIRC METAL LEN=0050 INSTALLED 1997 2 0 66012 0 03 0401+61 CRAMER RD (SR2050 SEG 0110/0000)
0090/0000	LENGTH(AH 2862 BK 2932)
0080/2928	024 " DIA CIRC METAL LEN=0040 INSTALLED UNKN
0080/2823	018 " DIA CIRC METAL LEN=0030 INSTALLED UNKN
0080/2583	015 " DIA CIRC METAL LEN=0035 INSTALLED UNKN
0080/1747	018 " DIA CIRC METAL LEN=0040 INSTALLED UNKN
0080/1137	015 " DIA CIRC METAL LEN=0036 INSTALLED UNKN
0080/0823	015 " DIA CIRC METAL LEN=0036 INSTALLED UNKN
0080/0524	018 " DIA CIRC METAL LEN=0027 INSTALLED UNKN
021105 FT	2 0 66012 0 03 0372+32 DUFF HOLLOW RD (T573)
0080/0000	LENGTH(AH 2932 BK 3037)
0070/2933	018 " DIA CIR PLASTIC LEN=0040 INSTALLED 2015
0070/2696	018 " DIA CIR PLASTIC LEN=0040 INSTALLED 2015
0070/2344	018 " DIA CIR PLASTIC LEN=0040 INSTALLED 2015
0070/1781	018 " DIA CIR PLASTIC LEN=0040 INSTALLED 2015

DIR: B TOTAL LEN: 6.358 MI. DIST: 08-4 SR: 2075
 LEFT MUN: CHANCEFORD T RIGHT MUN: CHANCEFORD T

018068 FT

014963 FT

---	0070/1462	LEN=0040	INSTALLED	2015
---	0070/1321	015 "DIA	CIRC METAL	
---	0070/1080	LEN=0036	INSTALLED	UNKN
---	0070/0613	018 "DIA	CIR PLASTIC	
---	0070/0613	LEN=0040	INSTALLED	2015
		BMSSEN 66/2075/0070/0000		
		048"H 84"W	CONC STRUCT	
	0070/0010	LEN=0030	INSTALLED	UNKN
	018068 FT	2 0 66012 0 02 0340+37		
		TR. BEAR CRK.		
		BMSDBG 66/2075/0070/0000		
		LENGTH(AH 3037 BK 3105)		
	0070/0000	018 "DIA	CIRC METAL	
	0060/2752	LEN=0036	INSTALLED	UNKN
	0060/2208	018 "DIA	CIR PLASTIC	
	0060/1821	LEN=0040	INSTALLED	2015
	0060/1651	023"H 30"W	ELLIP CONC	
	0060/1627	LEN=0040	INSTALLED	2015
		018 "DIA	CIR PLASTIC	
		BMSSEN 66/2075/0060/1615		
		2 0 66012 0 02 0325+42		
		BEAR CREEK		
	0060/1615	BMSDBG 66/2075/0060/1615		
	0060/1128	024 "DIA	CIR PLASTIC	
		LEN=0057	INSTALLED	2015
	0060/0517	018 "DIA	CIR PLASTIC	
		LEN=0046	INSTALLED	2015
	0060/0288	018 "DIA	CIR PLASTIC	
	0060/0011	LEN=0040	INSTALLED	2015
	014963 FT	BMSSEN 66/2075/0060/0000		
		2 0 66012 0 02 0309+17		
		BEAR BR. MUDY		
		BMSDBG 66/2075/0060/0000		
		LENGTH(AH 3105 BK 3001)		
	0060/0000	018 "DIA	CIR PLASTIC	
	0050/2822	LEN=0040	INSTALLED	2015
	0050/2425	018 "DIA	CIR PLASTIC	
		LEN=0040	INSTALLED	2015
	0050/2191	018 "DIA	CIR PLASTIC	
		LEN=0040	INSTALLED	2015
	0050/1904	018 "DIA	CIR PLASTIC	
		LEN=0040	INSTALLED	2015
	0050/1510	018 "DIA	CIR PLASTIC	
		LEN=0040	INSTALLED	2015
		024 "DIA	CIR PLASTIC	

EXTRACT DATE: 12/18/2023
PRINT DATE: 12/20/2023

ROADWAY MANAGEMENT SYSTEM
SLD COUNTY/SR - ANNUAL PRINT

PAGE NUMBER: 658
COUNTY: YORK

DIR: B TOTAL LEN: 6.358 MI.
LEFT MUN: CHANCEFORD T

DIST: 08-4 SR: 2075
RIGHT MUN: CHANCEFORD T

011962 FT

009457 FT

0050/1072	LEN=0038	INSTALLED 2015
0050/0559	018" DIA CIR PLASTIC	LEN=0050 INSTALLED 2015
0050/0237	018" DIA CIR PLASTIC	LEN=0040 INSTALLED 2015
011962 FT	2 0 66012 0 01 0279+49	OLD FORGE RD
	(SR2048 SEG 0010/0000)	
5 0050/0000	LENGTH(AH 3001 BK 2505)	
0040/2450	(AAR 854604N)#TRKS 01	
0040/2317	BMSSEN 66/2075/0040/2310	CHANCEFORD
0040/2296	EAST HOPEWELL T	
	2 0 66012 0 01 0269+49	
0040/2272	BR. MUDDY CK	
	BMSBG 66/2075/0040/2310	
0040/2251	COLLINS SCHOOL RD	
	(T622)	
0040/2066	015"H 21"W ELLIP METAL	LEN=0035 INSTALLED UNKN
	024" DIA CIR PLASTIC	
0040/1762	LEN=0100 INSTALLED 2021	
0040/1556	BMSSEN 66/2075/0040/1536	
	2 0 66012 0 01 0269+49	
0040/1536	MEADETN. RUN	
	BMSBG 66/2075/0040/1536	
0040/0981	018" DIA CIRC METAL	LEN=0036 INSTALLED UNKN
	021"H 15"W ELLIP METAL	
0040/0463	LEN=0040 INSTALLED 1997	
0040/0019	BMSSEN 66/2075/0040/0000	
009457 FT	2 0 66012 0 01 0254+07	
	MEADETOWN RN	
5 0040/0000	BMSBG 66/2075/0040/0000	
	LENGTH(AH 2505 BK 2907)	
0030/2609	015"H 21"W ELLIP METAL	LEN=0052 INSTALLED UNKN
	021"H 15"W METAL ARCH	
0030/2314	LEN=0040 INSTALLED 1997	
	020"H 28"W ELLIP METAL	
0030/2083	LEN=0041 INSTALLED UNKN	
	036" DIA CIR PLASTIC	
0030/1982	LEN=0040 INSTALLED UNKN	
	021"H 15"W ELLIP METAL	
0030/1669	LEN=0040 INSTALLED 1997	
	024" DIA CIR PLASTIC	
0030/1579	LEN=0060 INSTALLED 2021	
	021"H 15"W ELLIP METAL	
0030/1369	LEN=0040 INSTALLED 1997	
	015"H 21"W ELLIP METAL	

DIR: B TOTAL LEN: 6.358 MI. DIST: 08-4 SR: 2075
 LEFT MUN: EAST HOPEWELL T RIGHT MUN: EAST HOPEWELL T

MEADETOWN RD
 (T637)

0030/0395
 006550 FT

---|--- 0030/1081 LEN=0040 INSTALLED UNKN
 018 "DIA CIRC METAL
 ---|--- 0030/0695 LEN=0039 INSTALLED UNKN
 ==
 ---|--- 0030/0380 018 "DIA CIR PLASTIC
 LEN=0052 INSTALLED 1997
 006550 FT 2 0 66012 0 01 0224+54
 MEAD HILL RD
 (T637)
 == 5 0030/0000 LENGTH(AH 2907 BK 3612)
 035"H 24"W ELLIP METAL
 ---|--- 0020/3578 LEN=0035 INSTALLED 1997
 001 "DIA CIRC METAL
 ---|--- 0020/3126 LEN=0028 INSTALLED UNKN
 018 "DIA CIR PLASTIC
 ---|--- 0020/2770 LEN=0030 INSTALLED 2021
 036 "DIA CIRC METAL
 ---|--- 0020/2710 LEN=0050 INSTALLED UNKN

TROUT SCHOOL RD
 (T557)
 2 0 66012 0 01 0188+65
 CHURCH RD
 (T570)

0020/0393
 002938 FT
 0020/0000

---|--- 0020/0421 018 "DIA CIRC METAL
 LEN=0060 INSTALLED UNKN
 ==
 002938 FT
 == 5 0020/0000 LENGTH(AH 3612 BK 2938)

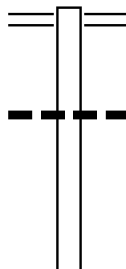
HICKORY RD
 (SR2042 SEG 0060/2818)

000000 FT
 0010/0000

---|--- 0010/0108 024 "DIA CIRC METAL
 LEN=0050 INSTALLED UNKN
 000000 FT 2 0 66012 0 01 0159+27
 NC LAUREL RD
 TWIN HILLS RD
 (T634)
 INTER-BK HIGH ROCK RD
 (SR2046 SEG 0010/0000)
 MFC BEGIN = E
 == 5 0010/0000 LENGTH(AH 2938 BK 0000)

EXTRACT DATE: 12/18/2023 ROADWAY MANAGEMENT SYSTEM PAGE NUMBER: 656
 PRINT DATE: 12/20/2023 SLD COUNTY/SR - ANNUAL PRINT COUNTY: YORK
 DIR: B TOTAL LEN: 5.036 MI. DIST: 08-4 SR: 2074
 LEFT MUN: HOPEWELL T RIGHT MUN: HOPEWELL T

026590 FT



026590 FT BARRENS RD
 0120/2130 (SR0024 SEG 0100/1213)

0120/1210 018 " DIA CIRC CONCR
 LEN=0030 INSTALLED UNKN

024460 FT

024460 FT 1 1 06519 0 00 0085+25
 0120/0000 LENGTH(AH 2130 BK 1989)

DIR: B TOTAL LEN: 5.036 MI. DIST: 08-4 SR: 2074
 LEFT MUN: HOPEWELL T RIGHT MUN: HOPEWELL T

Location	Stationing	Notes	Material	Length	Installation
	0110/1295	024" DIA	CIRC CONCR	LEN=0004	INSTALLED 1999
	0110/0569	015" DIA	CIRC CONCR	LEN=0030	INSTALLED UNKN
022471 FT	022471 FT	1 1 06519	0 00 0065+14		ZEIGLER SCHOOL RD (T552)
ALHOUSE SCHOOL RD (T552)	0100/3519	5 0110/0000			LENGTH(AH 1989 BK 3533)
	0100/2850	015" DIA	CIRC CONCR	LEN=0032	INSTALLED UNKN
	0100/2438	015" DIA	CIRC CONCR	LEN=0030	INSTALLED UNKN
	0100/0147	024" DIA	CIRC CONCR	LEN=0030	INSTALLED UNKN
018938 FT	018938 FT	1 1 06519	0 00 0029+81		CENTER RD (T550)
	0100/0000	5 0100/0000			LENGTH(AH 3533 BK 3108)
	0090/2548	036"H 48"W	CONC STRUCT	LEN=0036	INSTALLED UNKN
WILLWERT RD (T523)	0090/2473				
	0090/1267	015" DIA	CIRC CONCR	LEN=0030	INSTALLED UNKN
	0090/0843	015" DIA	CIRC CONCR	LEN=0030	INSTALLED UNKN
	0090/0308	018" DIA	CIRC CONCR	LEN=0030	INSTALLED UNKN
LC FOR RINELY RD (CONN)	0090/0257				
	015830 FT	1 1 06519	0 00 0000+00		
	0090/0000	5 0090/0000			LENGTH(AH 3108 BK 1909)
RINELY RD (T525)	0080/1803				
	0080/1774	028"H 20"W	ELLIP METAL	LEN=0004	INSTALLED 1999
					MADDOX RD

DIR: B TOTAL LEN: 5.036 MI. DIST: 08-4 SR: 2074
 LEFT MUN: HOPEWELL T RIGHT MUN: HOPEWELL T

Stationing	Description	Stationing	Description
		0080/1263	(T526)
		0080/0656	015 " DIA CIRC METAL LEN=0005 INSTALLED 1999
013921 FT		0080/0295	015 " DIA CIRC METAL LEN=0030 INSTALLED UNKN
		013921 FT	2 0 66015 0 00 0018+12 SAWMILL RD (SR2099 SEG 0030/2311)
		0080/0000	LENGTH(AH 1909 BK 1812) 018 " DIA CIRC METAL
		0070/1450	LEN=0040 INSTALLED 1998
012109 FT		012109 FT	2 0 66015 0 00 0000+00 BOWMAN SCHOOL RD (T433)
MOUNT OLIVET RD (SR2095 SEG 0010/0000)	0070/0000	0070/0000	LENGTH(AH 1812 BK 1435)
		0060/0246	015 " DIA CIRC METAL LEN=0005 INSTALLED 1999
2 0 66004 0 03 0860+42 HAIN RD (SR2093 SEG 0010/0000)	010674 FT	010674 FT	
		0060/0000	LENGTH(AH 1435 BK 2731) 021 " DIA CIR PLASTIC
		0050/2359	LEN=0025 INSTALLED 1999
		0050/0936	015 " DIA CIRC METAL LEN=0040 INSTALLED UNKN
007943 FT		007943 FT	2 0 66004 0 03 0837+52
		0050/0000	LENGTH(AH 2731 BK 2044) 021 "H 15 "W METAL ARCH
		0040/1915	LEN=0040 INSTALLED 1999
SWEITZER RD (T437) PLEASANT PLAINS CT (T446)	0040/0914		
	0040/0652		
		0040/0386	RICHARDS CT (T445)
		0040/0276	015 " DIA CIRC METAL LEN=0005 INSTALLED 1999
005899 FT		005899 FT	2 0 66004 0 03 0812+69

DIR: B TOTAL LEN: 5.036 MI. DIST: 08-4 SR: 2074
 LEFT MUN: HOPEWELL T RIGHT MUN: HOPEWELL T

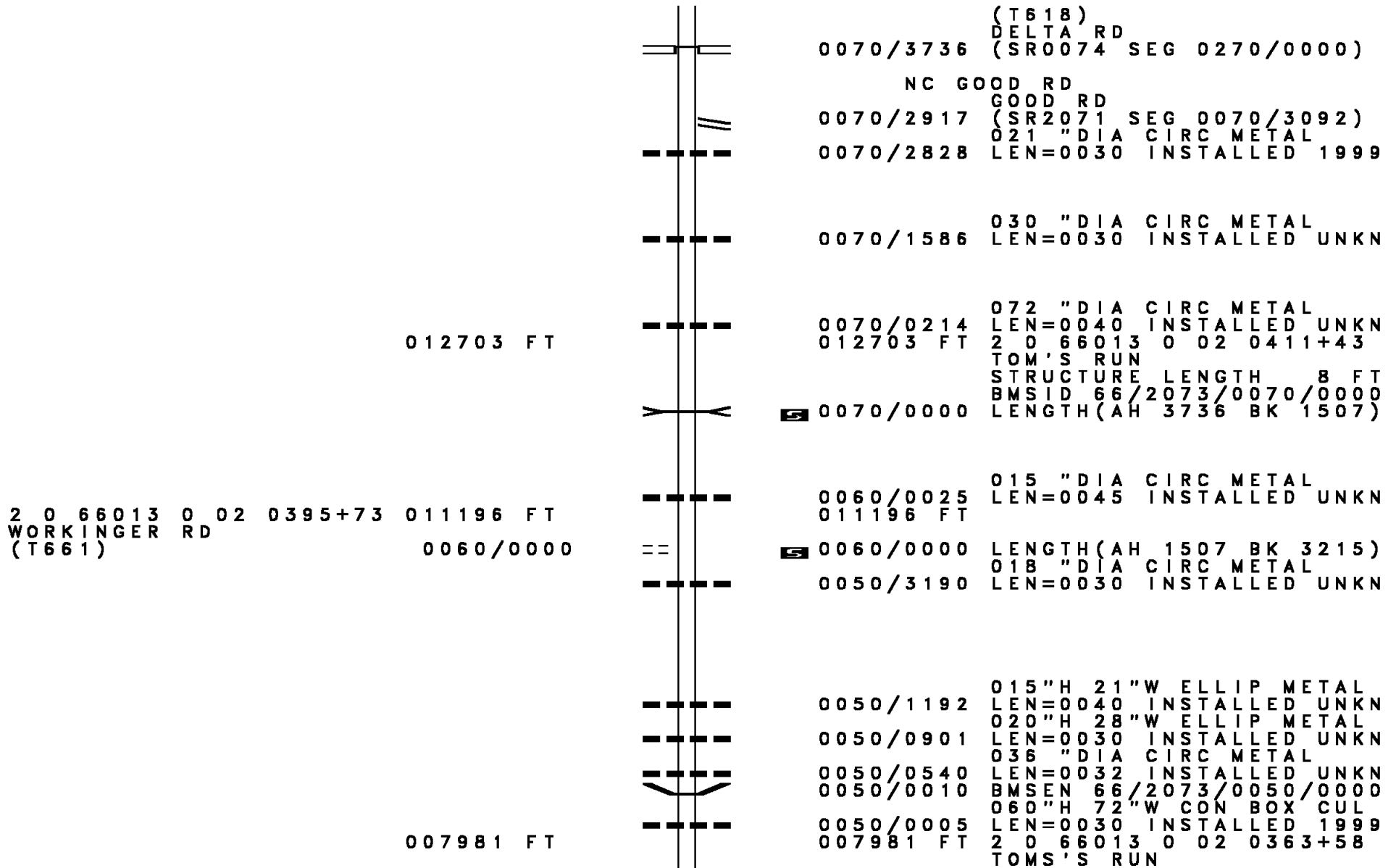
LINE RD	RD ID	RD TYPE	START	END	LENGTH	DESCRIPTION
	0040/0000					MOUNT AIRY RD (SR2097 SEG 0030/2348) LENGTH(AH 2044 BK 3635) 015" DIA CIRC METAL
	0030/3455					LEN=0036 INSTALLED UNKN
	0030/3171					015" DIA CIRC METAL LEN=0033 INSTALLED UNKN
LINE RD (T440)	0030/2790					
KEN RD (T441)	0030/2624					
	0030/2255					018" DIA CIR UNKNOWN LEN=0035 INSTALLED UNKN JUNCTION RD (TWP)
FRANK RD (TWP)	0030/1201					WINDVIEW CT (T435) HOPEWELL
	0030/0792					SHREWSBURY T 018" DIA CIRC METAL
	0030/0425					LEN=0099 INSTALLED UNKN
	0030/0142					BMSBN 66/2074/0030/0000
002264 FT	002264 FT					2 0 66004 0 03 0777+47 SR 0083
	0030/0000					BMSBG 66/2074/0030/0000 LENGTH(AH 3635 BK 1033) 018" DIA CIR PLASTIC
	0020/1009					LEN=0025 INSTALLED UNKN
	0020/0876					SHREWSBURY SHREWSBURY B
FOXTAIL CT (BORO)	0020/0628					
	0020/0432					018" DIA CIRC METAL LEN=0076 INSTALLED UNKN
	0020/0351					NORTHBROOK LN (BORO)
001231 FT	001231 FT					2 0 66004 0 03 0767+60
	0020/0000					LENGTH(AH 1033 BK 1231) CLEAR RUN DR
	0010/1231					(BORO)
	000000 FT					NC PLANK RD MAIN ST (SR3001 SEG 0100/0000) MFC BEGIN = D
2 0 66004 0 03 0753+72 000000 FT	0010/0000					LENGTH(AH 1231 BK 0000)

EXTRACT DATE: 12/18/2023 ROADWAY MANAGEMENT SYSTEM PAGE NUMBER: 652
PRINT DATE: 12/20/2023 SLD COUNTY/SR - ANNUAL PRINT COUNTY: YORK
DIR: B TOTAL LEN: 3.113 MI. DIST: 08-4 SR: 2073
LEFT MUN: CHANCEFORD T RIGHT MUN: CHANCEFORD T

016439 FT

016439 FT
INTER-AHD COLLINSVILLE RD

DIR: B TOTAL LEN: 3.113 MI. DIST: 08-4 SR: 2073
 LEFT MUN: CHANCEFORD T RIGHT MUN: CHANCEFORD T



012703 FT

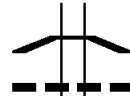
2 0 66013 0 02 0395+73 011196 FT
 WORKINGER RD
 (T661) 0060/0000

007981 FT

DIR: B TOTAL LEN: 3.113 MI. DIST: 08-4 SR: 2073
 LEFT MUN: CHANCEFORD T RIGHT MUN: CHANCEFORD T

SECHRIST RD
(T611)

0040/1736



0050/0000 BMSBG 66/2073/0050/0000
 LENGTH(AH 3215 BK 2016)
 013"H 21"W ELLIP METAL
 0040/1845 LEN=0040 INSTALLED UNKN



0040/1606 BMSBG 66/2073/0040/1595
 036"H 72"W OTHER STRUC
 0040/1604 LEN=0027 INSTALLED UNKN
 2 0 66013 0 02 0359+38
 TOM'S RUN



0040/1595 BMSBG 66/2073/0040/1595
 024"H 34"W ELLIP METAL
 0040/1156 LEN=0040 INSTALLED UNKN

005965 FT

005965 FT 2 0 66013 0 02 0341+90
 0040/0000 LENGTH(AH 2016 BK 1811)

FLAHARTY RD
(T645)

0030/0914



0030/0008 042 " DIA CIR PLASTIC
 LEN=0046 INSTALLED UNKN
 004154 FT 2 0 66013 0 02 0323+79
 0030/0000 LENGTH(AH 1811 BK 1994)
 024 " DIA CIRC CONCR
 0020/1842 LEN=0032 INSTALLED UNKN

002160 FT


002160 FT 2 0 66013 0 02 0303+85
 0020/0000 LENGTH(AH 1994 BK 2160)
 013"H 17"W ELLIP METAL
 0010/1816 LEN=0030 INSTALLED UNKN



0010/0942 BMSBG 66/2073/0010/0928
 2 0 66013 0 02 0292+51
 TR. TOMS RUN
 0010/0928 BMSBG 66/2073/0010/0928

2 0 66013 0 02 0282+25 000000 FT
 MUDDY CREEK FORKS RD
 (SR2069 SEG 0160/0000) 0010/0000

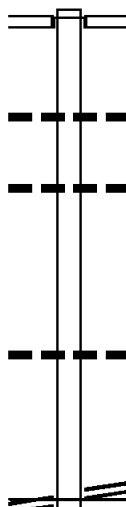
NC TED WALLACE RD
 MUDDY CREEK FORKS RD
 000000 FT (SR2069 SEG 0160/0000)
 MFC BEGIN = E
 0010/0000 LENGTH(AH 2160 BK 0000)



EXTRACT DATE: 12/18/2023 ROADWAY MANAGEMENT SYSTEM PAGE NUMBER: 649
 PRINT DATE: 12/20/2023 SLD COUNTY/SR - ANNUAL PRINT COUNTY: YORK
 DIR: B TOTAL LEN: .746 MI. DIST: 08-4 SR: 2072
 LEFT MUN: SPRINGFIELD T RIGHT MUN: SPRINGFIELD T

003939 FT

003939 FT
 INTER-AHD POTOSI RD
 (T577)
 MOUNT ZION RD
 (SR2091 SEG 0030/0000)



0010/2988 015 " DIA CIRC METAL
 LEN=0030 INSTALLED UNKN
 0010/2144 018 " DIA CIRC METAL
 LEN=0024 INSTALLED UNKN

000000 FT

0010/0200 018 " DIA CIRC CONCR
 LEN=0030 INSTALLED UNKN
 000000 FT 2 0 66127 0 01 0084+85
 SEAKS RUN RD
 (SR0216 SEG 0440/0466)
 NC PO TOSI RD
 MFC BEGIN = E
 0010/0000 LENGTH(AH 3939 BK 0000)

SEAKS RUN RD
 (SR0216 SEG 0440/0466) 0010/0000

DIR: B TOTAL LEN: 3.466 MI. DIST: 08-4 SR: 2071
 LEFT MUN: CHANCEFORD T RIGHT MUN: CHANCEFORD T

Stationing	Description	Material	Length	Notes
018302 FT	INTER-AHD	GOOD RD	0070/3092	(SR2073 SEG 0070/2917)
0070/2771	024 " DIA	CIRC CONCR	LEN=0040	INSTALLED UNKN
0070/2171	030 " DIA	CIR PLASTIC	LEN=0050	INSTALLED UNKN
0070/1761	018 " DIA	CIR PLASTIC	LEN=0040	INSTALLED UNKN
0070/0803	018 " DIA	CIR PLASTIC	LEN=0035	INSTALLED UNKN
015210 FT	2 0 66174 0 00	0152+82	0070/0000	LENGTH(AH 3092 BK 2968)
0060/1972	060 " DIA	CIRC METAL	LEN=0050	INSTALLED UNKN
0060/1306	018 " DIA	CIR PLASTIC	LEN=0040	INSTALLED UNKN
012242 FT	2 0 66174 0 00	0122+25	0060/0000	LENGTH(AH 2968 BK 1880)
0050/1765	CHANCEFORD	LOWER CHANCEFORD T	0050/1765	
0050/0641	018 " DIA	CIR PLASTIC	LEN=0040	INSTALLED UNKN
0050/0103	036 " DIA	CIRC METAL	LEN=0040	INSTALLED UNKN
010362 FT	2 0 66174 0 00	0103+45	010362 FT	FULTON RD (T642)
0050/0000	2 0 66174 0 00	0103+45	0050/0000	LENGTH(AH 1880 BK 2958)
0040/1616	014 "H 23 "W	ELLIP CONC	LEN=0035	INSTALLED UNKN REED RD

DIR: B TOTAL LEN: 3.466 MI. DIST: 08-4 SR: 2071
 LEFT MUN: LOWER CHANCEFORD T RIGHT MUN: LOWER CHANCEFORD T

Distance (FT)	Item ID	Description
	0040/1587	(T643)
	0040/1105	018" DIA CIR PLASTIC LEN=0030 INSTALLED UNKN
007404	0040/0000	2 0 66174 0 00 0074+21 LENGTH(AH 2958 BK 1518)
	0030/0746	014"H 23"W ELLIP CONC LEN=0035 INSTALLED UNKN
005886	0030/0030	018" DIA CIR PLASTIC LEN=0035 INSTALLED UNKN
	0030/0000	2 0 66174 0 00 0058+54 STEWART RD (T618) LENGTH(AH 1518 BK 3446)
	0020/1555	024" DIA CIRC ALUMIN LEN=0050 INSTALLED UNKN
002440	0020/0054	BMS EN 66/2071/0020/0000 BRIDGE POSTED (TONS) 2 0 66174 0 00 0024+48 SGL COMB
	0020/0000	TOMS RUN BMSBG 66/2071/0020/0000 LENGTH(AH 3446 BK 2440)
	0010/2246	072" DIA CIRC METAL LEN=0040 INSTALLED UNKN
	0010/1337	028" DIA CIR PLASTIC LEN=0035 INSTALLED UNKN
	0010/0869	018" DIA CIR PLASTIC LEN=0030 INSTALLED UNKN
000000	000000	2 0 66174 0 00 0000+00 FROSTY HILL RD (SR2040 SEG 0010/0187)
FROSTY HILL RD (SR2040 SEG 0010/0187)	0010/0000	NC GOOD RD MFC BEGIN = E LENGTH(AH 2440 BK 0000)

EXTRACT DATE: 12/18/2023 ROADWAY MANAGEMENT SYSTEM PAGE NUMBER: 646
 PRINT DATE: 12/20/2023 SLD COUNTY/SR - ANNUAL PRINT COUNTY: YORK

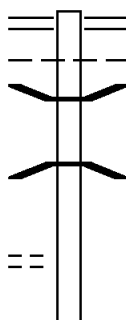
DIR: B TOTAL LEN: 3.453 MI. DIST: 08-4 SR: 2070
 LEFT MUN: NORTH HOPEWELL T RIGHT MUN: NORTH HOPEWELL T

SWAMP HOLLOW LN
 (TWP)

018234 FT

017770 FT

0070/1377



018234 FT SWAMP RD
 0080/0464 (SR2089 SEG 0040/0000)
 NORTH HOPEWELL
 0080/0296 SPRINGFIELD T
 0080/0294 BMSEN 66/2070/0080/0228
 2 0 66129 0 01 0180+47
 E B CODORUS
 0080/0228 BMSBG 66/2070/0080/0228
 017770 FT 2 0 66129 0 01 0178+29
 5 0080/0000 LENGTH(AH 0464 BK 1498)

DIR: B TOTAL LEN: 3.453 MI. DIST: 08-4 SR: 2070
 LEFT MUN: SPRINGFIELD T RIGHT MUN: SPRINGFIELD T

Stationing	Structure	Material	Length	Year
016272 FT	0070/0000	T.E.BR.CODUS	12 FT	
	0060/1811	036 " DIA CIRC METAL	LEN=0058	INSTALLED 1997
	0060/1184	012"H 21"W ELLIP METAL	LEN=0036	INSTALLED UNKN
013519 FT	0060/0150	018 " DIA CIRC METAL	LEN=0040	INSTALLED UNKN
	0060/0000	024 " DIA CIR PLASTIC	LEN=0040	INSTALLED UNKN
	0050/2790	018 " DIA CIRC METAL	LEN=0042	INSTALLED 2005
	0050/2464	021"H 15"W METAL ARCH	LEN=0035	INSTALLED 2005
	0050/1630	SHENBERGER LN (PRDR)		
010707 FT	0050/0134	SHENBERGER LN (PRDR)		
	0050/0000		LENGTH(AH 2812 BK 3028)	
	0040/2369	018 " DIA CIRC CONCR	LEN=0034	INSTALLED UNKN
	0040/2017	WOLF RD (T706)		
	0040/1322	024 " DIA CIRC METAL	LEN=0048	INSTALLED UNKN
	0040/0601	018 " DIA CIRC CONCR	LEN=0045	INSTALLED UNKN
007679 FT	0040/0000	036 " DIA CIRC CONCR	LEN=0080	INSTALLED UNKN

2 0 66129 0 01 0107+95
 LEHMAN RD
 (T706)

EXTRACT DATE: 12/18/2023
PRINT DATE: 12/20/2023

ROADWAY MANAGEMENT SYSTEM
SLD COUNTY/SR - ANNUAL PRINT

PAGE NUMBER: 644
COUNTY: YORK

DIR: B TOTAL LEN: 3.453 MI.
LEFT MUN: SPRINGFIELD T

DIST: 08-4 SR: 2070
RIGHT MUN: SPRINGFIELD T

LOOP RD
(T691)

0030/0928

004718 FT

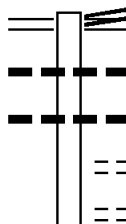
001703 FT

000000 FT

0030/2036	024 " DIA CIRC CONCR LEN=0075 INSTALLED UNKN
0030/1997	GRAYDON RD (T689)
0030/1960	024 " DIA CIRC CONCR LEN=0032 INSTALLED UNKN
0030/1914	024 " DIA CIRC CONCR LEN=0025 INSTALLED UNKN
0030/1912	BMSSEN 66/2070/0030/1719 2 0 66129 0 00 0047+21 SR 0083 NB
0030/1710	BMSBG 66/2070/0030/1719
0030/0928	LOOP RD (T691)
0030/0852	072 " DIA CIRC METAL LEN=0080 INSTALLED UNKN
0030/0000	2 0 66129 0 00 0047+21 021"H 15"W METAL ARCH LEN=0040 INSTALLED 2005 LENGTH(AH 2961 BK 3015)
0020/0378	021"H 15"W METAL ARCH LEN=0030 INSTALLED 2005
0020/0000	2 0 66129 0 00 0017+03 LOOP RD (T689) LENGTH(AH 3015 BK 1703)
0010/0886	021"H 15"W METAL ARCH LEN=0030 INSTALLED 2005
0010/0238	CLAREMONT DR (T687)
0010/0040	015 " DIA CIRC METAL LEN=0050 INSTALLED UNKN
000000/0000	2 0 66129 0 00 0000+00 NC RIDGE VIEW RD SUSQUEHANNA TR (SR3001 SEG 0170/0335) MFC BEGIN = E
0010/0000	LENGTH(AH 1703 BK 0000)

EXTRACT DATE: 12/18/2023 ROADWAY MANAGEMENT SYSTEM PAGE NUMBER: 643
 PRINT DATE: 12/20/2023 SLD COUNTY/SR - ANNUAL PRINT COUNTY: YORK
 DIR: B TOTAL LEN: 11.375 MI. DIST: 08-4 SR: 2069
 LEFT MUN: CHANCEFORD T RIGHT MUN: CHANCEFORD T

060062 FT



060062 FT LUCKY RD
 (SR2018 SEG 0010/0000)
 DELTA RD
 0230/3566 (SR0074 SEG 0310/0000)
 024 " DIA CAST IRON
 0230/3543 LEN=0050 INSTALLED UNKN
 024 " DIA CIRC METAL
 0230/3290 LEN=0040 INSTALLED UNKN
 CHANCEFORD MUNICIPAL DR
 (PRDR)
 CHANCEFORD MUNICIPAL DR
 0230/2764 (PRDR)

DIR: B TOTAL LEN: 11.375 MI. DIST: 08-4 SR: 2069
 LEFT MUN: CHANCEFORD T RIGHT MUN: CHANCEFORD T

Location / Segment	Segment ID	Length (FT)	Material / Details	Status
	0230/2519	012 " DIA	CAST IRON	UNKN
		LEN=0032	INSTALLED	
	0230/1432	015 " DIA	CAST IRON	UNKN
		LEN=0040	INSTALLED	
	0230/1028	015 " DIA	CAST IRON	UNKN
		LEN=0040	INSTALLED	
	0230/0646	020 " DIA	CAST IRON	UNKN
		LEN=0035	INSTALLED	
	0230/0207	015 " DIA	CAST IRON	UNKN
		LEN=0032	INSTALLED	
056496 FT	056496 FT	1 1 01994	0 00 0069+91	
		OSCAR RD (T667)		
	0230/0000	LENGTH(AH 3566	BK 1939)	
	0220/1424	015 " DIA	CAST IRON	UNKN
		LEN=0036	INSTALLED	
CRAMER RD (T694)	0220/0040			
	054557 FT	1 1 01994	0 00 0051+33	
		WARNER RD (T662)		
	0220/0000	LENGTH(AH 1939	BK 2719)	
	0210/2446	012 " DIA	CIRC CONCR	UNKN
		LEN=0036	INSTALLED	
	0210/1710	024 " DIA	CAST IRON	UNKN
		LEN=0035	INSTALLED	
FAKE RD (T695)	0210/1680			
STAMPER RD (SR2077 SEG 0010/0000)	0210/1121			
	0210/0944	015 " DIA	CIRC CONCR	UNKN
		LEN=0035	INSTALLED	
	0210/0230	024 " DIA	CIR PLASTIC	UNKN
		LEN=0030	INSTALLED	
1 1 01994 0 00 0024+14	051838 FT			
FORRY RD (T697)	0210/0000	LENGTH(AH 2719	BK 2414)	
	0200/0913	018 " DIA	CAST IRON	UNKN
		LEN=0032	INSTALLED	

DIR: B TOTAL LEN: 11.375 MI. DIST: 08-4 SR: 2069
 LEFT MUN: CHANCEFORD T RIGHT MUN: CHANCEFORD T

Stationing	Description	Length	Material	Notes
049424 FT		0200/0485	018" DIA CIRC METAL	LEN=0034 INSTALLED UNKN
		049424 FT	1 1 01994	0 00 0000+00
		0200/0000	LENGTH(AH 2414 BK 1278)	SECHRIST RD
		0190/0814	(T611)	
TOMMY'S RD (T698)		0190/0790		
		0190/0558	024" DIA CIRC METAL	LEN=0032 INSTALLED UNKN
		0190/0011	018" DIA CIRC METAL	LEN=0090 INSTALLED UNKN
2 0 66058 0 00 0238+36 OLD FORGE RD (SR2048 SEG 0040/1460)		048146 FT		
		0190/0000	LENGTH(AH 1278 BK 1431)	
		0180/0040	021"H 15"W METAL ARCH	LEN=0040 INSTALLED 2000
		046715 FT	2 0 66058 0 00 0223+48	FLAHARTY RD
		0180/0000	(T645)	LENGTH(AH 1431 BK 3153)
		0170/1485	021"H 15"W METAL ARCH	LEN=0030 INSTALLED 2001
		0170/0675	021"H 15"W METAL ARCH	LEN=0030 INSTALLED 2001
		043562 FT		
2 0 66058 0 00 0191+95 GUINSTON RD (T647) R.R.G. LN (PRDR)		0170/0000	LENGTH(AH 3153 BK 3304)	
		0160/2462	021"H 15"W METAL ARCH	LEN=0030 INSTALLED 2001
		0160/1363	021"H 15"W METAL ARCH	LEN=0030 INSTALLED 2001
		0160/0601	021"H 15"W METAL ARCH	LEN=0030 INSTALLED 2001
		0160/0094	018" DIA CIRC METAL	LEN=0015 INSTALLED 2001

DIR: B TOTAL LEN: 11.375 MI. DIST: 08-4 SR: 2069
 LEFT MUN: CHANCEFORD T RIGHT MUN: CHANCEFORD T

Stationing	Notes	Stationing	Notes
040258 FT		040258 FT	2 0 66058 0 00 0159+30 TED WALLACE RD (SR2073 SEG 0010/0000)
		0160/0000	LENGTH(AH 3304 BK 2830)
		0150/2182	CHANCEFORD LOWER CHANCEFORD T
		0150/1947	021"H 15"W METAL ARCH LEN=0035 INSTALLED 2001
		0150/0840	021"H 15"W METAL ARCH LEN=0035 INSTALLED 2001
HIGH ROCK RD (SR2046 SEG 0060/2942)	0150/0364	0150/0036	018 "DIA CIRC METAL LEN=0005 INSTALLED 2001
	037428 FT	037428 FT	2 0 66013 0 02 0254+62 FROSTY HILL RD (SR2040 SEG 0010/0000)
		0150/0000	LENGTH(AH 2830 BK 2214)
		0140/1317	028"H 20"W METAL ARCH LEN=0045 INSTALLED 2001
		0140/0267	021"H 15"W METAL ARCH LEN=0035 INSTALLED 2001
	035214 FT	035214 FT	2 0 66013 0 02 0233+84
		0140/0000	LENGTH(AH 2214 BK 2017)
		0130/1900	018 "DIA CIRC METAL LEN=0001 INSTALLED UNKN
		0130/1730	028"H 20"W METAL ARCH LEN=0045 INSTALLED 2001
		0130/1430	018 "DIA CIRC METAL LEN=0032 INSTALLED UNKN
		0130/1118	018 "DIA CIRC METAL LEN=0050 INSTALLED 2001
			DOWNSD RD (T625)
		0130/0725	018 "DIA CIRC METAL LEN=0040 INSTALLED 2001
		0130/0419	024"H 72"W CONC STRUCT
		0130/0402	LEN=0033 INSTALLED UNKN (AAR 854602A)#TRKS 01
MUDDY CREEK FORKS RD (SR2044 SEG 0060/1877)	0130/0255		NC MUDDY CREEK FORKS RD LOWER CHANCEFORD
	033197 FT	0130/0255	FAWN T
		0130/0106	BMSSEN 66/2069/0130/0000
		033197 FT	2 0 66013 0 02 0212+38

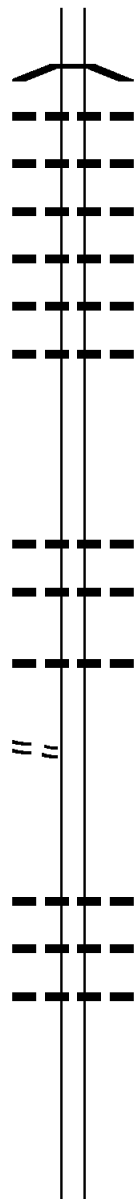
EXTRACT DATE: 12/18/2023
PRINT DATE: 12/20/2023

ROADWAY MANAGEMENT SYSTEM
SLD COUNTY/SR - ANNUAL PRINT

PAGE NUMBER: 639
COUNTY: YORK

DIR: B TOTAL LEN: 11.375 MI.
LEFT MUN: FAWN T

DIST: 08-4 SR: 2069
RIGHT MUN: FAWN T



BR. MUDDY CRK
BMSBG 66/2069/0130/0000
LENGTH(AH 2017 BK 2580)
036"H 72"W CONC STRUCT
0120/2349 LEN=0032 INSTALLED UNKN
018"DIA CIRC METAL
0120/1782 LEN=0050 INSTALLED UNKN
015"DIA CIRC METAL
0120/1612 LEN=0030 INSTALLED UNKN
015"H 21"W ELLIP METAL
0120/1436 LEN=0050 INSTALLED UNKN
018"DIA CIRC METAL
0120/1262 LEN=0038 INSTALLED UNKN
015"DIA CIRC METAL
0120/0800 LEN=0035 INSTALLED UNKN
030617 FT 2 0 66013 0 02 0186+58
0120/0000 LENGTH(AH 2580 BK 3100)
015"DIA CIRC METAL
0110/1876 LEN=0030 INSTALLED UNKN
013"H 21"W ELLIPTICAL*
0110/1521 LEN=0035 INSTALLED UNKN
015"DIA CIRC METAL
0110/0640 LEN=0030 INSTALLED UNKN
027517 FT
0110/0000 LENGTH(AH 3100 BK 2825)
018"DIA CIRC METAL
0100/1187 LEN=0034 INSTALLED UNKN
018"DIA CIRC METAL
0100/0996 LEN=0030 INSTALLED UNKN
015"DIA CIRC METAL
0100/0443 LEN=0035 INSTALLED UNKN
024692 FT 2 0 66013 0 02 0127+13
0100/0000 LENGTH(AH 2825 BK 3507)

030617 FT

2 0 66013 0 02 0155+38 027517 FT
ARNOLD RD
(T638) 0110/0000

024692 FT

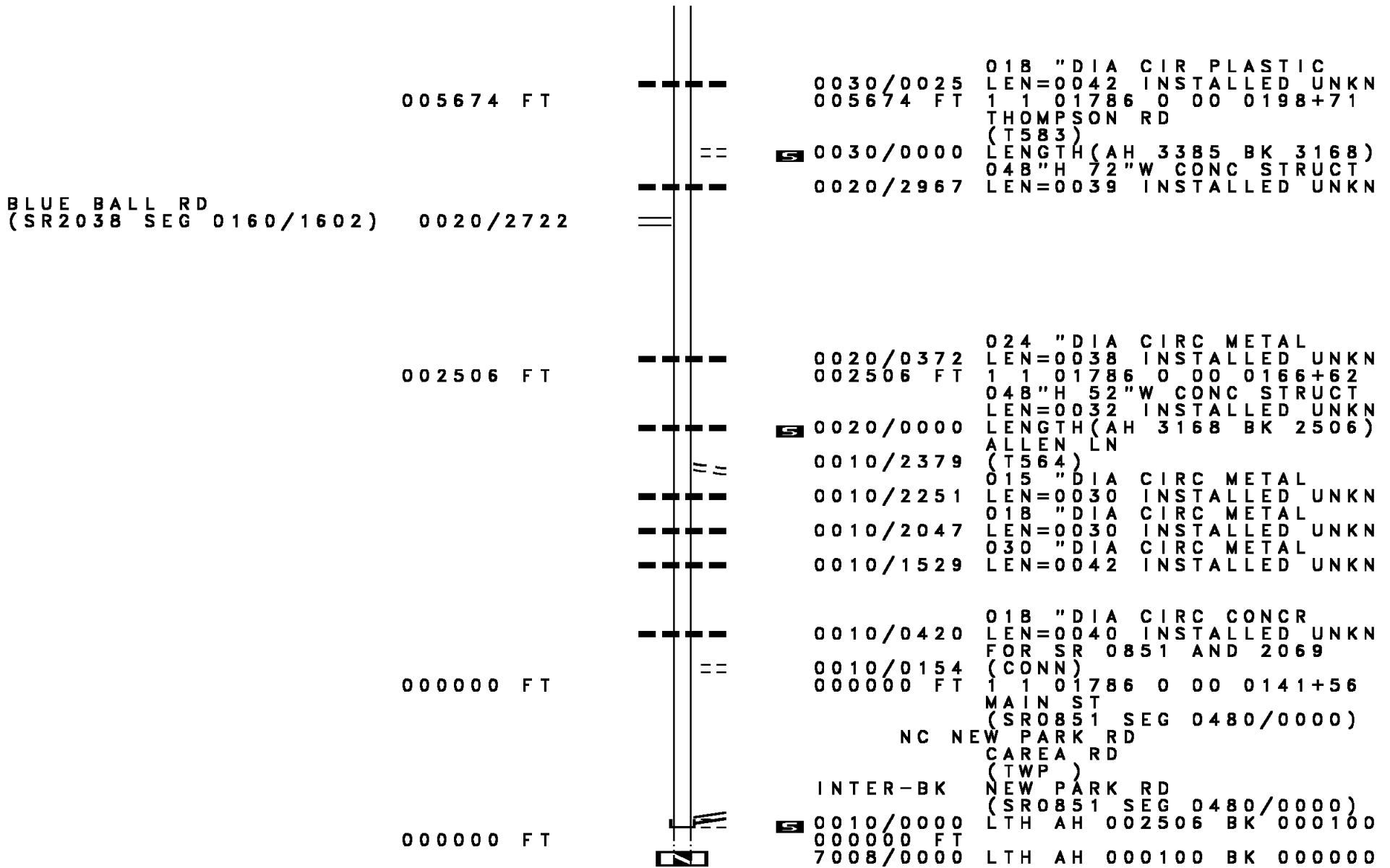
DIR: B TOTAL LEN: 11.375 MI. DIST: 08-4 SR: 2069
 LEFT MUN: FAWN T RIGHT MUN: FAWN T

ROADWAY	START STATION	END STATION	ITEM	DESCRIPTION
MAPLE LAWN RD (T631)	021185 FT	021185 FT	0090/0571	015 " DIA CIRC METAL LEN=0030 INSTALLED UNKN MAPLE LAWN RD
	0090/0000	021185 FT	0090/0030	(T631)
			0090/0000	1 1 01786 0 01 0353+68 (APRA) MR. T ENTERPRISE
			0080/3307	LENGTH(AH 3507 BK 3793) 030 " DIA CIRC METAL LEN=0030 INSTALLED UNKN
			0080/2114	BRIDGETON RD (SR2032 SEG 0010/0000)
CEDAR VALLEY RD (T585)			0080/1990	018 " DIA CIRC METAL LEN=0030 INSTALLED UNKN
			0080/1815	018 " DIA CIRC METAL LEN=0032 INSTALLED UNKN
	017392 FT	017392 FT	0080/0075	024 " DIA CIRC METAL LEN=0032 INSTALLED UNKN
			0080/0020	020"H 36"W CON BOX CUL LEN=0021 INSTALLED UNKN
			0080/0000	1 1 00343 0 00 0315+75 FAWN GROVE RD (SR2057 SEG 0050/2703)
	0070/2210	0070/2396	0070/2396	LENGTH(AH 3793 BK 2396) 020"H 36"W CONC STRUCT LEN=0068 INSTALLED UNKN
			0070/2200	018 " DIA CIRC CONCR LEN=0038 INSTALLED UNKN
			0070/2129	030 " DIA CIR PLASTIC LEN=0038 INSTALLED UNKN
			0070/1725	018 " DIA CIRC METAL LEN=0030 INSTALLED UNKN
			0070/1399	024"H 72"W CONC STRUCT LEN=0030 INSTALLED UNKN
	014996 FT	014996 FT	0070/0486	024 " DIA CIRC METAL LEN=0046 INSTALLED UNKN
			014996 FT	1 1 00343 0 00 0291+41 STONE Y LN (T639)

DIR: B TOTAL LEN: 11.375 MI. DIST: 08-4 SR: 2069
 LEFT MUN: FAWN T RIGHT MUN: FAWN T

Stationing	Structure ID	Structure Description	Material	Status
0060/1805	0070/0000	LENGTH(AH 2396 BK 2021) 018" DIA CIRC METAL	CIRC METAL	INSTALLED UNKN
0060/1073	0060/1073	015" DIA CIRC METAL LEN=0030	CIRC METAL	INSTALLED UNKN
0060/0802	0060/0802	018" DIA CIRC METAL LEN=0035	CIRC METAL	INSTALLED UNKN
0060/0773	0060/0773	BROWN RD (T584) 024" DIA CIRC METAL	CIRC METAL	INSTALLED UNKN
0060/0700	0060/0700	LEN=0032	CIRC METAL	INSTALLED UNKN
0060/0169	0060/0169	024" DIA CIRC METAL LEN=0030	CIRC METAL	INSTALLED UNKN
012975 FT	012975 FT	1 1 01786 0 00 0271+20 024"H 48"W CON BOX CUL		
0060/0000	0060/0000	LENGTH(AH 2021 BK 1977)		
0050/0820	0050/0820			
0050/0646	0050/0646	018" DIA CIRC METAL LEN=0035	CIRC METAL	INSTALLED UNKN
0050/0200	0050/0200	018" DIA CIRC METAL LEN=0030	CIRC METAL	INSTALLED UNKN
010998 FT	010998 FT			
0050/0000	0050/0000	LENGTH(AH 1977 BK 1939) 018" DIA CIRC METAL	CIRC METAL	INSTALLED UNKN
0040/1345	0040/1345	024" DIA CIRC METAL LEN=0035	CIRC METAL	INSTALLED UNKN
0040/1063	0040/1063	LEN=0032	CIRC METAL	INSTALLED UNKN
0040/0885	0040/0885	BOWMAN RD (T559) 015" DIA CIRC METAL	CIRC METAL	INSTALLED UNKN
0040/0744	0040/0744	LEN=0033	CIRC METAL	INSTALLED UNKN
009059 FT	009059 FT	1 1 01786 0 00 0232+56 LOWE RD (T624)		
0040/0000	0040/0000	LENGTH(AH 1939 BK 3385)		
0030/2017	0030/2017	TRIB OF ALUM RUN STRUCTURE LENGTH 10 FT BMSID 66/2069/0030/2005		

DIR: B TOTAL LEN: 11.375 MI. DIST: 08-4 SR: 2069
 LEFT MUN: FAWN T RIGHT MUN: FAWN T



005674 FT

0030/0025
005674 FT

018 " DIA CIR PLASTIC
 LEN=0042 INSTALLED UNKN
 1 1 01786 0 00 0198+71
 THOMPSON RD
 (T583)
 LENGTH(AH 3385 BK 3168)
 048"H 72"W CONC STRUCT
 LEN=0039 INSTALLED UNKN

BLUE BALL RD
 (SR2038 SEG 0160/1602) 0020/2722

002506 FT

0020/0372
002506 FT

024 " DIA CIRC METAL
 LEN=0038 INSTALLED UNKN
 1 1 01786 0 00 0166+62
 048"H 52"W CONC STRUCT
 LEN=0032 INSTALLED UNKN
 LENGTH(AH 3168 BK 2506)
 ALLEN LN
 (T564)

000000 FT

0010/0420
0010/0154
000000 FT

015 " DIA CIRC METAL
 LEN=0030 INSTALLED UNKN
 018 " DIA CIRC METAL
 LEN=0030 INSTALLED UNKN
 030 " DIA CIRC METAL
 LEN=0042 INSTALLED UNKN
 018 " DIA CIRC CONCR
 LEN=0040 INSTALLED UNKN
 FOR SR 0851 AND 2069
 (CONN)
 1 1 01786 0 00 0141+56
 MAIN ST
 (SR0851 SEG 0480/0000)

000000 FT

0010/0000
000000 FT
7008/0000

NC NEW PARK RD
 CAREA RD
 (TWP)
 INTER-BK NEW PARK RD
 (SR0851 SEG 0480/0000)
 LTH AH 002506 BK 000100
 LTH AH 000100 BK 000000

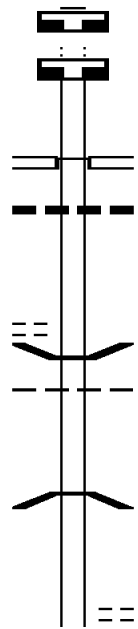
SPARTON RD
(T708)

008343 FT

008343 FT

0040/0356

006460 FT



008343 FT

7050/0000 LENGTH(AH 0032 BK 0100)

008343 FT

7042/0000 LENGTH(AH 0100 BK 1883)

INTER-AHD HESS FARM RD
(TWP)

0040/1883 IRONSTONE HILL RD
(SR2087 SEG 0040/0000)

0040/1803 030 "DIA CIRC METAL

LEN=0040 INSTALLED 2007

0040/0067 BMSBN 66/2068/0040/0000

YORK

0040/0047 SPRINGFIELD T

006460 FT 2 0 66097 0 00 0064+74

ES BR CODORUS CRK

BMSBG 66/2068/0040/0000

0040/0000 LENGTH(AH 1883 BK 3104)

0030/1623 LAKE RD

(T706)

EXTRACT DATE: 12/18/2023 ROADWAY MANAGEMENT SYSTEM PAGE NUMBER: 633
 PRINT DATE: 12/20/2023 SLD COUNTY/SR - ANNUAL PRINT COUNTY: YORK
 DIR: B TOTAL LEN: 4.286 MI. DIST: 08-4 SR: 2067
 LEFT MUN: EAST HOPEWELL T RIGHT MUN: EAST HOPEWELL T

CHURCH RD 022630 FT
 (SR2052 SEG 0060/2209) 0090/1080
 CURRAN DR
 (TWP) 0090/0278
 021550 FT



022630 FT CHURCH RD
 0090/1080 (T637)
 T. RAMBO RUN
 STRUCTURE LENGTH 9 FT
 BMSID 66/2067/0090/0035
 0090/0071 2 0 66180 0 00 0147+80
 021550 FT

DIR: B TOTAL LEN: 4.286 MI. DIST: 08-4 SR: 2067
 LEFT MUN: EAST HOPEWELL T RIGHT MUN: EAST HOPEWELL T

Street Name	Segment ID	Length (FT)	Notes
	0090/0000		EAST HOPEWELL CROSS ROADS B LENGTH(AH 1080 BK 3234)
	0080/2031		BMS EN 66/2067/0080/2018 2 0 66180 0 00 0135+40
	0080/2018		RAMBO RUN BMSBG 66/2067/0080/2018
BRENNEMAN DR (T562)	0080/1940		SHORT RD (T562)
	0080/0250		018 " DIA CIRC METAL LEN=0034 INSTALLED UNKN
	0080/0040		015 " DIA CIRC METAL LEN=0070 INSTALLED UNKN
2 0 66180 0 00 0114+47 WOODS RD (T639)	018316 FT	018316 FT	CROSS ROADS EAST HOPEWELL T
	0080/0000		LENGTH(AH 3234 BK 2548) 030 " DIA CIRC METAL
	0070/2251		LEN=0040 INSTALLED 2001
TANNER LN (TWP)	0070/1008		
	0070/0066		035 " DIA CIRC METAL LEN=0070 INSTALLED 2001
015768 FT	015768 FT		2 0 66180 0 00 0089+27
	0070/0000		LENGTH(AH 2548 BK 2440)
	0060/1626		026 " H 42 " W ELLIP METAL LEN=0063 INSTALLED UNKN
	0060/1412		018 " DIA CIRC METAL LEN=0035 INSTALLED UNKN
	0060/1187		012 " H 18 " W ELLIP METAL LEN=0030 INSTALLED UNKN
	0060/0904		015 " H 21 " W ELLIP METAL LEN=0040 INSTALLED UNKN
	0060/0874		HYSON MILL RD (T567)
	0060/0490		015 " H 21 " W ELLIP METAL LEN=0031 INSTALLED UNKN

EXTRACT DATE: 12/18/2023
PRINT DATE: 12/20/2023

ROADWAY MANAGEMENT SYSTEM
SLD COUNTY/SR - ANNUAL PRINT

PAGE NUMBER: 631
COUNTY: YORK

DIR: B TOTAL LEN: 4.286 MI.
LEFT MUN: EAST HOPEWELL T


DIST: 08-4 SR: 2067
RIGHT MUN: EAST HOPEWELL T

2 0 66180 0 00 0064+87 013328 FT
COAL HILL RD
(T569)

HYSON SCHOOL RD
(T566)

THOMPSON RD
(T553)
BEN'S RD
(T554)
LC FOR BEN'S RD
(CONN)

MACKS RD
(T551)



0060/0312 015"H 21"W ELLIP METAL
LEN=0027 INSTALLED UNKN
018" DIA CIRC METAL
0060/0220 018" DIA CIRC METAL
LEN=0030 INSTALLED UNKN
013328 FT

5 0060/0000 LENGTH(AH 2440 BK 3229)
030" DIA CIRC METAL
0050/3224 LEN=0030 INSTALLED UNKN

0050/2009 019"H 24"W ELLIP METAL
LEN=0036 INSTALLED UNKN
0050/1716 BMS EN 66/2067/0050/1683
2 0 66180 0 00 0049+47
T. RAMBO RUN

0050/1683 BMS BG 66/2067/0050/1683

0050/0817 012"H 18"W ELLIP METAL
LEN=0026 INSTALLED UNKN

0050/0759
0050/0564
0050/0456

0050/0068 048" DIA CIR PLASTIC
LEN=0074 INSTALLED UNKN
010099 FT 2 0 66180 0 00 0032+58
ROCK JIM RD
(T568)
5 0050/0000 LENGTH(AH 3229 BK 3258)

0040/1460
0040/0968 024" DIA CIRC METAL
LEN=0030 INSTALLED UNKN

006841 FT 2 0 66180 0 00 0000+00
HICKORY RD
(SR2038 SEG 0040/1142)
NC RO
INTER-BK ROUND HILL CHURCH RD
HICKORY RD
(SR2038 SEG 0040/1142)

DIR: B TOTAL LEN: 4.286 MI. DIST: 08-4 SR: 2067
 LEFT MUN: EAST HOPEWELL T RIGHT MUN: EAST HOPEWELL T

Stationing	Description	Material	Length	Installation
006841 FT	MFC BEGIN = E	LTH AH 003258 BK 000100		
006841 FT	7034/0000	LTH AH 000100 BK 002144		
0030/2144	INTER-AHD HICKORY RD	(SR2038 SEG 0040/0000)		
0030/2144	NC HICKORY RD	HOPEWELL T		
0030/2140	018 " DIA	CIR PLASTIC	LEN=0040	INSTALLED 1999
0030/1830	018 " DIA	CIR PLASTIC	LEN=0040	INSTALLED 1999
0030/1308	018 " DIA	CIR PLASTIC	LEN=0040	INSTALLED UNKN
0030/0175	018 " DIA	CIR PLASTIC	LEN=0040	INSTALLED UNKN
004697 FT	2 0 66216 0 00 0046+97	PIEDMONT RD (T555)	004697 FT	
0030/0000	0030/0000	LENGTH(AH 2144 BK 2027)		
0020/2010	018 " DIA	CIR PLASTIC	LEN=0040	INSTALLED UNKN
0020/1412	018 " DIA	CIR PLASTIC	LEN=0033	INSTALLED 2012
0020/0250	018 " DIA	CIR PLASTIC	LEN=0045	INSTALLED 2012
002670 FT	2 0 66216 0 00 0026+70	DOLF RD (T555)	002670 FT	
0020/0000	0020/0000	LENGTH(AH 2027 BK 2670)		
0010/2267	030 " DIA	CIR PLASTIC	LEN=0040	INSTALLED UNKN
0010/1683	018 " DIA	CIR PLASTIC	LEN=0040	INSTALLED UNKN
0010/0723	018 " DIA	CIR PLASTIC	LEN=0040	INSTALLED UNKN
000000 FT	2 0 66216 0 00 0000+00	NC WEBB RD	000000 FT	
0010/0000	INTER-BK	PLEASANT VALLEY RD (SR2065 SEG 0010/0000)		
0010/0000	WOOLEN MILL RD	(SR0851 SEG 0400/0000)		
0010/0000	MFC BEGIN = D	LENGTH(AH 2670 BK 0000)		

EXTRACT DATE: 12/18/2023 ROADWAY MANAGEMENT SYSTEM PAGE NUMBER: 629
PRINT DATE: 12/20/2023 SLD COUNTY/SR - ANNUAL PRINT COUNTY: YORK
DIR: B TOTAL LEN: .000 MI. DIST: 08-4 SR: 2066
LEFT MUN: EAST HOPEWELL T RIGHT MUN: EAST HOPEWELL T

000000 FT
000000 FT



000000 FT
7012/0000 LENGTH(AH 0708 BK 0708)
000000 FT
7010/0000 LENGTH(AH 0708 BK 0000)

EXTRACT DATE: 12/18/2023 ROADWAY MANAGEMENT SYSTEM PAGE NUMBER: 628
PRINT DATE: 12/20/2023 SLD COUNTY/SR - ANNUAL PRINT COUNTY: YORK
DIR: B TOTAL LEN: 1.530 MI. DIST: 08-4 SR: 2065
LEFT MUN: EAST HOPEWELL T RIGHT MUN: EAST HOPEWELL T

008080 FT

008080 FT


EXTRACT DATE: 12/18/2023
PRINT DATE: 12/20/2023

ROADWAY MANAGEMENT SYSTEM
SLD COUNTY/SR - ANNUAL PRINT

PAGE NUMBER: 627
COUNTY: YORK

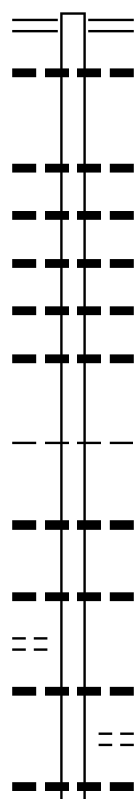
DIR: B TOTAL LEN: 1.530 MI.
LEFT MUN: EAST HOPEWELL T

DIST: 08-4 SR: 2065
RIGHT MUN: EAST HOPEWELL T



DIR: B TOTAL LEN: 1.436 MI. DIST: 08-4 SR: 2064
 LEFT MUN: YORK T RIGHT MUN: YORK T

007582 FT



007582 FT WINTERSTOWN RD
 0030/2108 (SR0024 SEG 0280/0000)
 024 " DIA CIRC CONCR
 0030/1904 LEN=0032 INSTALLED 2003

0030/0968 030 " DIA CIRC CONCR
 LEN=0038 INSTALLED UNKN
 021"H 30"W ELLIP CONC
 0030/0743 LEN=0040 INSTALLED UNKN
 048 " DIA CIRC METAL
 0030/0572 LEN=0070 INSTALLED 2001
 021"H 30"W ELLIP METAL
 0030/0335 LEN=0048 INSTALLED UNKN
 024 " DIA CIRC METAL
 0030/0067 LEN=0040 INSTALLED UNKN
 005474 FT 2 0 66213 0 00 0000+00
 YORK
 RED LION B
 0030/0000 LENGTH(AH 2108 BK 2921)

0020/2179 021"H 30"W ELLIP METAL
 LEN=0120 INSTALLED UNKN

0020/1523 018 " DIA CIRC METAL
 LEN=0093 INSTALLED UNKN

0020/1369 018 " DIA CIRC METAL
 LEN=0003 INSTALLED UNKN
 BELLEVUE RD
 (BORO)

0020/1152 018"H 36"W ELLIP METAL
 0020/1059 LEN=0033 INSTALLED UNKN

HORACE MANN AV
 (BORO)

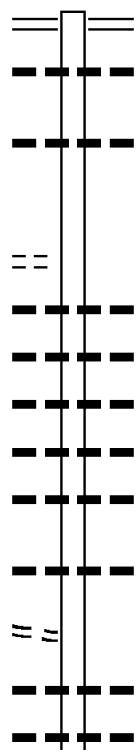
0020/1477

DIR: B TOTAL LEN: 1.436 MI. DIST: 08-4 SR: 2064
 LEFT MUN: RED LION B RIGHT MUN: RED LION B

Street Name	Segment ID	Start Station	End Station	Notes
GOHN LN (BORO)	0020/0910			
		0020/0875		018" DIA CIRC METAL LEN=0170 INSTALLED UNKN
		0020/0743		FRANKLIN ST (BORO)
ALLEY (BORO)	0020/0565			
		0020/0398		LINDEN AV (BORO)
ADAMS LN (BORO)	0020/0225			
	002553 FT	0020/0166		WEST AV (BORO)
		002553 FT		2 0 66212 0 00 0000+00 RED LION YORK T
		0020/0000		LENGTH(AH 2921 BK 2553) 018"H 30"W ELLIP METAL
		0010/2034		LEN=0038 INSTALLED UNKN YORK
		0010/1997		RED LION B PLEASANT AV
		0010/1988		(BORO)
		0010/1943		024" DIA CIRC METAL LEN=0037 INSTALLED UNKN
		0010/1616		CURDS WY (BORO)
MILL ST (BORO)	0010/1353			
		0010/1320		018" DIA CIRC METAL LEN=0026 INSTALLED UNKN
		0010/1296		RED LION YORK T
		0010/1289		DAIRYLAND DR (T724)
		0010/1268		021"H 30"W ELLIP METAL LEN=0050 INSTALLED UNKN
		0010/0999		YORK RED LION B
	000000 FT	0010/0151		BURROWS RD (PRDR)
		000000 FT		2 0 66211 0 00 0000+00 NC CO UNTRY CLUB RD BROADWAY ST (SR0074 SEG 0470/3273)
		0010/0000		MFC BEGIN = D LENGTH(AH 2553 BK 0000)

DIR: B TOTAL LEN: 2.456 MI. DIST: 08-4 SR: 2063
 LEFT MUN: HOPEWELL T RIGHT MUN: HOPEWELL T

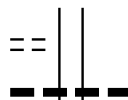
Stationing	Length	Material	Notes
012970 FT			
0050/2107	0050	060" DIA CIR PLASTIC	WOOLEN MILL RD (SR0851 SEG 0420/0164)
0050/2004	0040	INSTALLED UNKN	
0050/1144	0040	018" DIA CIRC METAL	INSTALLED 1997
010863 FT			
0050/0000	0042	018" DIA CIRC METAL	LENGTH(AH 2107 BK 2659) INSTALLED UNKN
0040/2625	0034	015" DIA CIRC METAL	INSTALLED 1996
0040/2355	0030	020"H 28"W ELLIP METAL	INSTALLED UNKN
0040/2040	0028	018" DIA CIRC METAL	INSTALLED 1996
0040/1666	0040	018" DIA CIRC METAL	INSTALLED 1997
0040/1220	0030	018" DIA CIRC METAL	INSTALLED 1996
008204 FT			
0040/0000	0034	015" DIA CIRC METAL	LENGTH(AH 2659 BK 3926) INSTALLED 1996
0030/3886	0040	015" DIA CIRC METAL	INSTALLED UNKN
0030/3475			



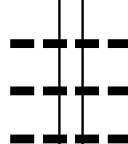
DIR: B TOTAL LEN: 2.456 MI. DIST: 08-4 SR: 2063
 LEFT MUN: HOPEWELL T RIGHT MUN: HOPEWELL T

ANDERSON RD
 (T557)

0030/3441



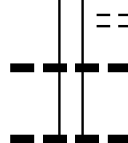
0030/3032 018 "DIA CIRC METAL
 LEN=0036 INSTALLED 1997



0030/1848 015 "DIA CIRC METAL
 LEN=0030 INSTALLED UNKN
 0030/1397 024 "DIA CIRC METAL
 LEN=0038 INSTALLED 1997
 0030/1006 024 "DIA CIRC METAL
 LEN=0030 INSTALLED 1997

004278 FT

004278 FT 2 0 66072 0 00 0038+27
 HOPEWELL RD
 (T559)



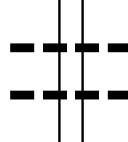
0030/0000 LENGTH(AH 3926 BK 3827)
 024 "DIA CIRC METAL
 0020/3805 LEN=0031 INSTALLED 1996
 0020/2933 030 "DIA CIR PLASTIC
 LEN=0040 INSTALLED UNKN

WALKER RD
 (T559)
 LC FOR WALKER RD
 (CONN)

0020/2255



0020/2164



0020/1050 018 "DIA CIRC METAL
 LEN=0028 INSTALLED UNKN
 0020/0630 018 "DIA CIRC METAL
 LEN=0031 INSTALLED UNKN

000451 FT

0020/0010 015 "DIA CIRC METAL
 LEN=0092 INSTALLED UNKN
 000451 FT 2 0 66072 0 00 0000+00
 MARSTELLER RD
 (SR2036 SEG 0010/0000)
 MFC BEGIN = E



0020/0000 LENGTH(AH 3827 BK 0451)
 018 "DIA CIRC METAL

000000 FT

0010/0150 LEN=0035 INSTALLED UNKN
 000000 FT 1 1 01998 0 00 0000+00
 NC DR RACO RD
 INTER-BK MARYLAND STATE LINE
 (STBD)
 MFC BEGIN = C



0010/0000 LENGTH(AH 0451 BK 0000)

EXTRACT DATE: 12/18/2023 ROADWAY MANAGEMENT SYSTEM PAGE NUMBER: 622
 PRINT DATE: 12/20/2023 SLD COUNTY/SR - ANNUAL PRINT COUNTY: YORK

DIR: B TOTAL LEN: .000 MI. DIST: 08-4 SR: 2062
 LEFT MUN: FAWN T RIGHT MUN: FAWN T

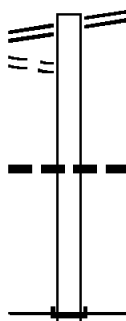
000000	FT		000000	FT	
000000	FT	█	7040/0000	LENGTH(AH 2958 BK 1473)	
000000	FT	██	000000	FT	
000000	FT	███	7030/0000	LENGTH(AH 1473 BK 1223)	
000000	FT	████	000000	FT	
000000	FT	█████	7024/0000	LENGTH(AH 1223 BK 0012)	
000000	FT	██████	000000	FT	
000000	FT	███████	7022/0000	LENGTH(AH 0012 BK 0561)	
000000	FT	████████	000000	FT	
000000	FT	█████████	7020/0000	LENGTH(AH 0561 BK 2642)	
000000	FT	██████████	000000	FT	
000000	FT	███████████	7012/0000	LENGTH(AH 2642 BK 0196)	
000000	FT	████████████	000000	FT	
		█████████████	7010/0000	LENGTH(AH 0196 BK 0000)	

EXTRACT DATE: 12/18/2023 ROADWAY MANAGEMENT SYSTEM PAGE NUMBER: 621
 PRINT DATE: 12/20/2023 SLD COUNTY/SR - ANNUAL PRINT COUNTY: YORK

DIR: B TOTAL LEN: .334 MI. DIST: 08-4 SR: 2061
 LEFT MUN: FAWN T RIGHT MUN: FAWN T

MARSTELLER RD 001765 FT
 (SR2036 SEG 0040/0000) 0010/1765
 FROM 2036/0030 SH
 (CONN) 0010/1643

000000 FT

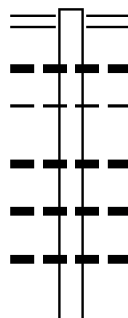


001765 FT NEW PARK RD
 0010/1765 (SR2036 SEG 0040/0000)

0010/0482 018 " DIA CIRC METAL
 000000 FT LEN=0032 INSTALLED UNKN
 1 1 02450 0 00 0068+13
 NC NEW PARK RD
 INTER-BK MARYLAND STATE LINE
 (STBD)
 MFC BEGIN = E
 0010/0000 LENGTH(AH 1765 BK 0000)

EXTRACT DATE: 12/18/2023 ROADWAY MANAGEMENT SYSTEM PAGE NUMBER: 620
 PRINT DATE: 12/20/2023 SLD COUNTY/SR - ANNUAL PRINT COUNTY: YORK
 DIR: B TOTAL LEN: 3.191 MI. DIST: 08-4 SR: 2060
 LEFT MUN: FELTON B RIGHT MUN: FELTON B

016848 FT



016848 FT	RED LION AV
0060/2964	(SR2079 SEG 0110/0000)
0060/2764	015"H 21"W ELLIP METAL
	LEN=0032 INSTALLED UNKN
	FELTON
0060/2502	NORTH HOPEWELL T
	018 "DIA CIRC METAL
0060/1920	LEN=0035 INSTALLED UNKN
	018 "DIA CIRC METAL
0060/1749	LEN=0035 INSTALLED UNKN
	018 "DIA CIRC METAL
0060/1150	LEN=0032 INSTALLED UNKN
	024 "DIA CIRC METAL

DIR: B TOTAL LEN: 3.191 MI. DIST: 08-4 SR: 2060
 LEFT MUN: NORTH HOPEWELL T RIGHT MUN: NORTH HOPEWELL T

2 0 66055 0 00 0139+09 013884 FT
 HERBST RD
 (SR2058 SEG 0050/2495) 0060/0000

SPRING RD
 (T568)

BERRY HILL RD
 (T795)

011135 FT

0040/3008

0040/2585

007709 FT

0060/0520	LEN=0035	INSTALLED UNKN
024 " DIA	CIRC METAL	
0060/0203	LEN=0030	INSTALLED UNKN
013884 FT		
0060/0000	LENGTH(AH 2964 BK 2749)	
0050/2697	LEN=0045	INSTALLED UNKN
0050/2464	LEN=0032	INSTALLED UNKN
0050/1680	020"H 28"W ELLIP METAL	
0050/1410	LEN=0030	INSTALLED UNKN
	024 " DIA	CIRC METAL
	LEN=0038	INSTALLED UNKN
	LEBANON CHURCH RD	
	(T657)	
0050/0636	018 " DIA	CIRC METAL
0050/0601	LEN=0078	INSTALLED UNKN
	024 " DIA	CIRC METAL
0050/0119	LEN=0040	INSTALLED UNKN
011135 FT	2 0 66055 0 00	0111+57
0050/0000	LENGTH(AH 2749 BK 3426)	
	015"H 21"W ELLIP METAL	
0040/2696	LEN=0035	INSTALLED UNKN
0040/2576	027"H 48"W ELLIP METAL	
0040/2381	LEN=0100	INSTALLED UNKN
	BMSFN 66/2060/0040/2352	
	2 0 66055 0 00	0100+97
	TRIB. N. BR. MUDDY RUN	
0040/2352	BMSBG 66/2060/0040/2352	
0040/1566	018 " DIA	CIR PLASTIC
	LEN=0030	INSTALLED UNKN
0040/1171	018 " DIA	CIR PLASTIC
	LEN=0028	INSTALLED UNKN
0040/0751	018 " DIA	CIRC METAL
	LEN=0028	INSTALLED UNKN
0040/0588	015 " DIA	CIRC METAL
	LEN=0030	INSTALLED UNKN
0040/0185	030 " DIA	CIRC METAL
007709 FT	LEN=0040	INSTALLED UNKN
	2 0 66055 0 00	0077+31
	GRIM RD	
	(T698)	

DIR: B TOTAL LEN: 3.191 MI. DIST: 08-4 SR: 2060
 LEFT MUN: NORTH HOPEWELL T RIGHT MUN: NORTH HOPEWELL T

		5	0040/0000	LENGTH(AH 3426 BK 2703)
			0030/2071	018 " DIA CIRC METAL LEN=0030 INSTALLED UNKN
			0030/1594	018 " DIA CIRC METAL LEN=0036 INSTALLED UNKN
			0030/1143	024 " DIA CIRC METAL LEN=0040 INSTALLED UNKN
			0030/0844	048 " DIA CIRC METAL LEN=0035 INSTALLED UNKN
			0030/0804	HILL ST (T800)
			0030/0756	024 " DIA CIRC METAL LEN=0040 INSTALLED UNKN
			0030/0238	021 "H 15 "W METAL ARCH LEN=0050 INSTALLED 2004
005006	FT		0030/0011	BMSBG 66/2060/0030/0000 2 0 66055 0 00 0050+28
			005006	FT T. MUDDY
			5	0030/0000
			0020/2314	LENGTH(AH 2703 BK 2611) 015 " DIA CIRC METAL LEN=0050 INSTALLED UNKN
			0020/2254	NORTH HOPEWELL WINTERSTOWN B
			0020/2060	018 " DIA CIRC METAL LEN=0032 INSTALLED UNKN
			0020/1500	036 " DIA CIRC METAL LEN=0050 INSTALLED UNKN
			0020/1454	036 " DIA CIRC METAL LEN=0160 INSTALLED UNKN
			0020/0598	018 " DIA CIRC METAL LEN=0035 INSTALLED UNKN
002395	FT		002395	FT 2 0 66055 0 00 0023+95
			5	0020/0000
			0010/2340	LENGTH(AH 2611 BK 2395) 024 " DIA CIRC METAL LEN=0030 INSTALLED UNKN
			000000	FT 2 0 66055 0 00 0000+00
			000000	FT NC RI PPLING RUN RD WINTERSTOWN RD (SRO024 SEG 0210/0000) MFC BEGIN = E
			5	0010/0000
			0010/0000	LENGTH(AH 2395 BK 0000)

EXTRACT DATE: 12/18/2023 ROADWAY MANAGEMENT SYSTEM PAGE NUMBER: 617
PRINT DATE: 12/20/2023 SLD COUNTY/SR - ANNUAL PRINT COUNTY: YORK
DIR: B TOTAL LEN: .000 MI. DIST: 08-4 SR: 2059
LEFT MUN: NORTH HOPEWELL T RIGHT MUN: NORTH HOPEWELL T

000000 FT
000000 FT

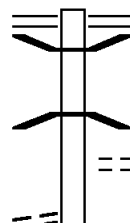


000000 FT
7020/0000 LENGTH(AH 2681 BK 2538)
000000 FT
7010/0000 LENGTH(AH 2538 BK 0000)

EXTRACT DATE: 12/18/2023 ROADWAY MANAGEMENT SYSTEM PAGE NUMBER: 616
PRINT DATE: 12/20/2023 SLD COUNTY/SR - ANNUAL PRINT COUNTY: YORK

DIR: B TOTAL LEN: 2.475 MI. DIST: 08-4 SR: 2058
LEFT MUN: NORTH HOPEWELL T RIGHT MUN: NORTH HOPEWELL T

013069 FT



013069 FT RIPPLING RUN RD
0050/2495 (SR2060 SEG 0060/0000)
0050/2302 BMSBN 66/2058/0050/2276
2 0 66116 0 00 0129+27
T.N.BR.MUDDY
0050/2276 BMSBG 66/2058/0050/2276
HUSON RD
0050/2243 (T675)

HUSON RD
(T675)

0050/2190

DIR: B TOTAL LEN: 2.475 MI. DIST: 08-4 SR: 2058
 LEFT MUN: NORTH HOPEWELL T RIGHT MUN: NORTH HOPEWELL T

Stationing	Notes	Stationing	Notes
010574 FT		010574 FT	2 0 66116 0 00 0106+46 SPRING RD (T568)
	==	0050/0000	LENGTH(AH 2495 BK 2918)
	---	0040/2135	018 " DIA CIRC CONCR LEN=0030 INSTALLED UNKN
GROVE RD (T660)	==	0040/0931	
	---	0040/0684	024 " DIA CIRC CONCR LEN=0032 INSTALLED UNKN
	---	0040/0479	015 " DIA CIRC CONCR LEN=0004 INSTALLED 1998
007656 FT		007656 FT	2 0 66116 0 00 0076+69 DAIRY RD (T673)
	==	0040/0000	LENGTH(AH 2918 BK 2074)
	---	0030/1826	024 " DIA CIRC CONCR LEN=0033 INSTALLED UNKN
	---	0030/1430	018 " DIA CIRC METAL LEN=0028 INSTALLED UNKN
	---	0030/1360	018 " DIA CIRC METAL LEN=0030 INSTALLED UNKN
	==	0030/1270	PLEASANT VIEW RD (T692)
	---	0030/1232	BMS EN 66/2058/0030/1210 NORTH HOPEWELL
	---	0030/1216	WINDSOR T 2 0 66116 0 00 0068+12
	---	0030/1210	N. BRANCH MUDDY CREEK BMSBG 66/2058/0030/1210
GRIM HOLLOW RD (T693)	==	0030/0489	
	---	0030/0334	BMS EN 66/2058/0030/0316 2 0 66116 0 00 0059+11 T.N. BR. MUDDY
	---	0030/0316	BMSBG 66/2058/0030/0316
005582 FT		005582 FT	2 0 66116 0 00 0055+95
	==	0030/0000	LENGTH(AH 2074 BK 2750) 021 "H 15 "W METAL ARCH

EXTRACT DATE: 12/18/2023
PRINT DATE: 12/20/2023

ROADWAY MANAGEMENT SYSTEM
SLD COUNTY/SR - ANNUAL PRINT

PAGE NUMBER: 614
COUNTY: YORK

DIR: B TOTAL LEN: 2.475 MI.
LEFT MUN: WINDSOR T

DIST: 08-4 SR: 2058
RIGHT MUN: WINDSOR T

002832 FT

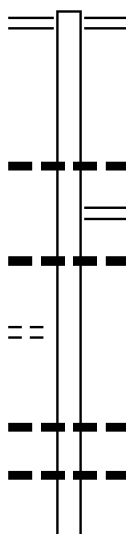
000000 FT

0020/2648	LEN=0033	INSTALLED	1998
0020/1835	LEN=0024	INSTALLED	UNKN
0020/1833	LEN=0028	INSTALLED	UNKN
0020/1370	LEN=0035	INSTALLED	1998
0020/1200	LEN=0035	INSTALLED	UNKN
0020/1186	LEN=0035	INSTALLED	UNKN
0020/0845	LEN=0030	INSTALLED	UNKN
0020/0499	LEN=0026	INSTALLED	UNKN
0020/0497	LEN=0026	INSTALLED	UNKN
0020/0284	LEN=0030	INSTALLED	UNKN
0020/0282	LEN=0030	INSTALLED	1998
002832 FT	2 0 66116 0 00 0028+32		
0020/0000	LENGTH(AH 2750 BK 2832)		
0010/2676	LEN=0038	INSTALLED	UNKN
0010/2674	LEN=0038	INSTALLED	UNKN
0010/2664	WINDSOR NORTH HOPEWELL T		
0010/2345	LEN=0028	INSTALLED	UNKN
0010/2338	LEN=0028	INSTALLED	UNKN
0010/1800	LEN=0034	INSTALLED	2017
0010/1300	LEN=0030	INSTALLED	1998
0010/0767	LEN=0040	INSTALLED	2017
0010/0531	LEN=0040	INSTALLED	2017
0010/0112	LEN=0037	INSTALLED	2017
000000 FT	2 0 66116 0 00 0000+00		
0010/0000	NC HERBST RD STEWARDSTOWN RD (SRO024 SEG 0240/0000) MFC BEGIN = E LENGTH(AH 2832 BK 0000)		

DIR: B TOTAL LEN: 2.402 MI. DIST: 08-4 SR: 2057
 LEFT MUN: FAWN T RIGHT MUN: FAWN T

012684 FT

2 0 66013 0 01 0100+10 009981 FT
 STONEY LN
 (T639) 0050/0000



012684 FT NEW PARK RD
 0050/2703 (SR2069 SEG 0080/0000)

0050/0994 018 " DIA CIR PLASTIC
 LEN=0030 INSTALLED UNKN
 DEER RD
 0050/0547 (SR2030 SEG 0010/0000)
 030 " DIA CIRC METAL
 0050/0066 LEN=0035 INSTALLED UNKN
 009981 FT

5 0050/0000 LENGTH(AH 2703 BK 2455)

0040/1258 048 " DIA CIR PLASTIC
 LEN=0060 INSTALLED UNKN
 0040/0937 048 " DIA CIR PLASTIC
 LEN=0060 INSTALLED UNKN

DIR: B TOTAL LEN: 2.402 MI. DIST: 08-4 SR: 2057
 LEFT MUN: FAWN T RIGHT MUN: FAWN T

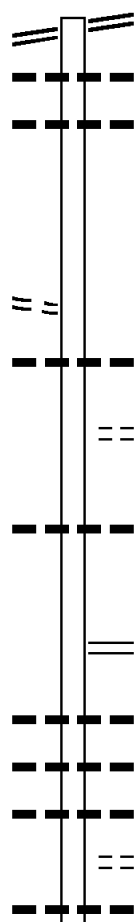
007526 FT		007526 FT	2 0 66013 0 01 0075+40
		0040/0000	LENGTH(AH 2455 BK 1775)
005751 FT	---	0030/0004	018 "DIA CIRC METAL
		005751 FT	LEN=0042 INSTALLED UNKN
	==		2 0 66013 0 00 0057+65
	---	0030/0000	WALNUT GROVE RD
	==		(T555)
	---	0020/2568	LENGTH(AH 1775 BK 2593)
			018 "DIA CIRC METAL
	---		LEN=0043 INSTALLED UNKN
	---	0020/1576	018 "DIA CIRC METAL
			LEN=0049 INSTALLED UNKN
	---	0020/0696	025"H 36"W ELLIP METAL
			LEN=0035 INSTALLED UNKN
	==		MORRIS RD
	---	0020/0251	(T806)
	---	0020/0162	BMS EN 66/2057/0020/0135
			2 0 66013 0 00 0033+07
	---	0020/0135	BALD EAGLE C
003158 FT	---	003158 FT	BMS BG 66/2057/0020/0135
			2 0 66013 0 00 0031+72
	==		DAY RD
	---	0020/0000	(PRDR)
			LENGTH(AH 2593 BK 3158)
	---	0010/0388	FAWN
			FAWN GROVE B
LC FOR THOMPSON RD	==	0010/0090	
(CONN)			WOODBINE RD
	---		(SR0425 SEG 0020/0425)
	---		NC FAWN GROVE RD
	---	000000 FT	INTER-BK MARKET ST
2 0 66013 0 00 0000+00			(SR0425 SEG 0020/0425)
THOMPSON RD			MFC BEGIN = D
(T585)	---	0010/0000	LENGTH(AH 3158 BK 0000)

DIR: B TOTAL LEN: 2.772 MI. DIST: 08-4 SR: 2056
 LEFT MUN: CHANCEFORD T RIGHT MUN: CHANCEFORD T

DELTA RD 014638 FT
 (SR0074 SEG 0370/0000) 0050/2295

2 0 66055 0 01 0289+10 012343 FT
 SNYDER CORNER RD 0050/0000
 (T660)

009267 FT



014638 FT DELTA RD
 0050/2295 (SR0074 SEG 0370/0000)
 0050/1925 018 "DIA CIR PLASTIC
 0050/1825 LEN=0040 INSTALLED 2003
 021 "DIA CIR PLASTIC
 LEN=0040 INSTALLED 2003

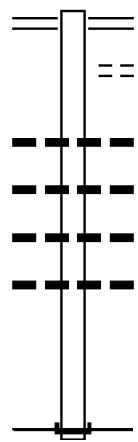
012343 FT
 0050/0000 LENGTH(AH 2295 BK 3076)
 0040/2582 015 "DIA CIR PLASTIC
 LEN=0040 INSTALLED 2004
 TRINITY RD
 (T660)
 0040/1749

0040/0774 021 "DIA CIR PLASTIC
 LEN=0040 INSTALLED 2004
 009267 FT 2 0 66055 0 01 0263+09
 SECHRIST FLAT RD
 (SR2081 SEG 0020/2336)
 0040/0000 LENGTH(AH 3076 BK 3557)

0030/2881 015 "DIA CIR PLASTIC
 LEN=0036 INSTALLED UNKN
 0030/2563 042 "DIA CIR PLASTIC
 LEN=0054 INSTALLED UNKN
 0030/2090 048 "DIA CIR PLASTIC
 LEN=0060 INSTALLED 2004
 HEATHER WY
 (T641)
 0030/1853 024 "DIA CIR PLASTIC
 0030/1686 LEN=0040 INSTALLED 2004

EXTRACT DATE: 12/18/2023 ROADWAY MANAGEMENT SYSTEM PAGE NUMBER: 609
 PRINT DATE: 12/20/2023 SLD COUNTY/SR - ANNUAL PRINT COUNTY: YORK
 DIR: B TOTAL LEN: .463 MI. DIST: 08-4 SR: 2055
 LEFT MUN: FAWN GROVE B RIGHT MUN: FAWN GROVE B

002444 FT

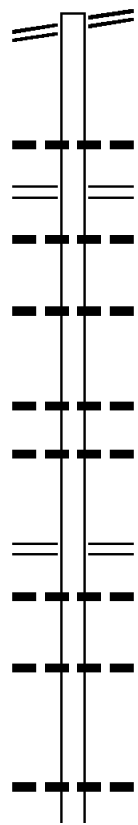


000000 FT

002444 FT MAIN ST
 0010/2444 (SR0851 SEG 0560/0000)
 PARK DR
 0010/2093 (TWP)
 0010/1474 018 " DIA CIRC CONCR
 LEN=0040 INSTALLED UNKN
 0010/0957 024 " DIA CIRC CONCR
 LEN=0001 INSTALLED UNKN
 0010/0512 018 " DIA CIRC CONCR
 LEN=0040 INSTALLED UNKN
 0010/0041 024 " DIA CIRC CONCR
 LEN=0056 INSTALLED UNKN
 000000 FT 1 1 02974 0 00 0000+00
 NC RO CKS RD
 INTER-BK MARYLAND STATE LINE
 (STBD)
 MFC BEGIN = D
 0010/0000 LENGTH(AH 2444 BK 0000)

DIR: B TOTAL LEN: 4.159 MI. DIST: 08-4 SR: 2054
 LEFT MUN: CHANCEFORD T RIGHT MUN: CHANCEFORD T

DELTA RD 021957 FT
 (SR0074 SEG 0330/0000) 0080/3850



021957 FT DELTA RD
 0080/3850 (SR0074 SEG 0330/0000)

0080/2393 028"H 20"W METAL ARCH
 LEN=0035 INSTALLED 2006
 STAMPER RD
 0080/2049 (SR2077 SEG 0040/1170)
 015 " DIA CIRC CONCR
 0080/2043 LEN=0055 INSTALLED UNKN
 0080/1144 024 " DIA CIRC METAL
 LEN=0040 INSTALLED UNKN
 0080/0237 024 " DIA CIRC METAL
 LEN=0030 INSTALLED UNKN
 015 " DIA CIRC METAL
 0080/0018 LEN=0040 INSTALLED UNKN
 018107 FT 2 0 66116 0 00 0312+80
 LAUREL RD
 (SR2075 SEG 0120/0000)
 0080/0000 LENGTH(AH 3850 BK 3623)
 018 " DIA CIR PLASTIC
 0070/3563 LEN=0067 INSTALLED UNKN
 0070/2709 018 " DIA CIRC CONCR
 LEN=0042 INSTALLED UNKN
 0070/1439 018 " DIA CIRC CONCR
 LEN=0032 INSTALLED UNKN

018107 FT

DIR: B TOTAL LEN: 4.159 MI. DIST: 08-4 SR: 2054
 LEFT MUN: CHANCEFORD T RIGHT MUN: CHANCEFORD T

WAUGHTEL RD
 (T684)

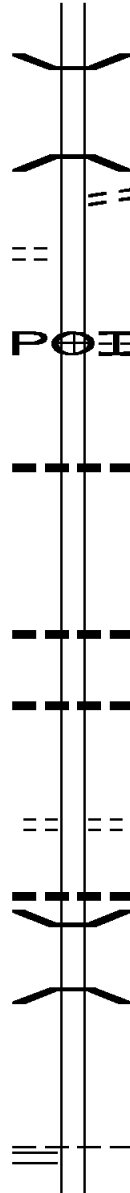
2 0 66116 0 00 0200+80 006966 FT
 SECHRIST FLAT RD
 (SR2081 SEG 0010/0000) 0040/0000

014484 FT

0060/2310

011857 FT

009480 FT



0070/0021 BMS EN 66/2054/0070/0000
 014484 FT 2 0 66116 0 00 0276+66
 CARTER CRK.
 BMSBG 66/2054/0070/0000
 0070/0000 LENGTH(AH 3623 BK 2627)
 MANOR FURNACE RD
 0060/2359 (T684)

(APRA) WHISPERING PINES
 WHISPERING PINES DR
 0060/1690 (PRDR)

024 " DIA CIRC CONCR
 0060/0325 LEN=0028 INSTALLED UNKN
 011857 FT 2 0 66116 0 00 0249+51
 0060/0000 LENGTH(AH 2627 BK 2377)

024 " DIA CIRC CONCR
 0050/1145 LEN=0030 INSTALLED UNKN

018 " DIA CIRC CONCR
 0050/0535 LEN=0036 INSTALLED UNKN
 009480 FT 2 0 66116 0 00 0225+94
 NC MAIN ST ET
 TRINITY RD
 (T660)
 0050/0000 LENGTH(AH 2377 BK 2514)

021 "H 15 "W METAL ARCH
 0040/1804 LEN=0050 INSTALLED 2006
 0040/1571 BMS EN 66/2054/0040/1560
 2 0 66116 0 00 0217+30
 TR. W. BR. MUDY
 0040/1560 BMSBG 66/2054/0040/1560

006966 FT CHANCEFORD
 FELTON B
 0040/0000 LENGTH(AH 2514 BK 2540)

DIR: B TOTAL LEN: 4.159 MI. DIST: 08-4 SR: 2054
 LEFT MUN: FELTON B RIGHT MUN: FELTON B

GABLES VIEW LN
 (PRDR)

0030/1152

0030/1768 036 " DIA CIRC METAL
 LEN=0028 INSTALLED UNKN
 WEIKLE DR
 (PRDR)
 0030/1354

004426 FT

0030/0688 015"H 21"W ELLIP METAL
 LEN=0040 INSTALLED UNKN
 0030/0270 013"H 17"W ELLIP METAL
 LEN=0032 INSTALLED UNKN
 004426 FT 2 0 66116 0 00 0175+47
 SHENK RD
 (BORO)
 0030/0000 LENGTH(AH 2540 BK 2612)

2 0 66116 0 00 0149+35 001814 FT
 CHARLES ST
 (BORO)

0020/0000

0020/1841 GODFREY RD
 (PRDR)
 0020/1122 036 " DIA CIRC METAL
 LEN=0040 INSTALLED 2006
 0020/0355 015"H 21"W ELLIP METAL
 LEN=0036 INSTALLED UNKN
 BEAVER ST
 (BORO)
 0020/0060 001"H 00"W UNKN METAL
 LEN=0038 INSTALLED UNKN
 001814 FT

HIGH ST
 (BORO)

0010/1294

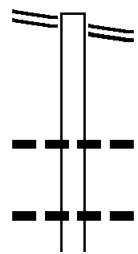
0020/0000 LENGTH(AH 2612 BK 1814)
 0010/1776 BMSSEN 66/2054/0010/1718
 2 0 66116 0 00 0148+81
 PINE RUN
 0010/1718 BMSBG 66/2054/0010/1718
 WATER ST
 (BORO)
 0010/1352

000000 FT

0010/0927 CHURCH AV
 (BORO)
 0010/0646 ALLEY
 (BORO)
 0010/0348 GROVE LN
 (BORO)
 000000 FT 2 0 66116 0 00 0131+41
 NC MA IN ST
 RED LION AV
 (SR2079 SEG 0120/0000)
 MFC BEGIN = D
 0010/0000 LENGTH(AH 1814 BK 0000)

EXTRACT DATE: 12/18/2023 ROADWAY MANAGEMENT SYSTEM PAGE NUMBER: 605
 PRINT DATE: 12/20/2023 SLD COUNTY/SR - ANNUAL PRINT COUNTY: YORK
 DIR: B TOTAL LEN: 2.014 MI. DIST: 08-4 SR: 2053
 LEFT MUN: FAWN T RIGHT MUN: FAWN T

WOODBINE RD 010634 FT
 (SR0425 SEG 0060/0000) 0050/2170



008464 FT

010634 FT WOODBINE RD
 0050/2170 (SR0425 SEG 0060/0000)

0050/0961 024 " DIA CIR PLASTIC
 LEN=0040 INSTALLED 2005

0050/0074 024 " DIA CIRC CONCR
 008464 FT LEN=0040 INSTALLED UNKN
 2 0 66155 0 00 0085+90

DIR: B TOTAL LEN: 2.014 MI. DIST: 08-4 SR: 2053
 LEFT MUN: FAWN T RIGHT MUN: FAWN T

Stationing	Structure	Description
0050/0000	5	LENGTH(AH 2170 BK 1924) 018" DIA CIRC METAL
0040/1657		LEN=0032 INSTALLED UNKN
0040/1357		031" DIA CIRC METAL LEN=0045 INSTALLED UNKN
006540 FT		2 0 66155 0 00 0063+13 MITCHELL RD (T586)
0030/0000	5	LENGTH(AH 1924 BK 1941) 018" DIA CIRC METAL
0030/1699		LEN=0032 INSTALLED 2006
0030/1673		
0030/0310		BMS EN 66/2053/0030/0285 2 0 66155 0 00 0049+16 NEILL RUN
0030/0285		BMS BG 66/2053/0030/0285
004599 FT		004599 FT 2 0 66155 0 00 0043+46 FAWN PEACH BOTTOM T
0030/0000	5	LENGTH(AH 1941 BK 2122) 024" DIA CIRC METAL
0020/1217		LEN=0045 INSTALLED 2005
0020/0109		015" DIA CIRC METAL LEN=0030 INSTALLED UNKN
002477 FT		002477 FT 2 0 66155 0 00 0024+14
0020/0000	5	LENGTH(AH 2122 BK 2477)
0010/1279		028"H 20"W METAL ARCH LEN=0030 INSTALLED 2005
0010/0554		030"H 42"W ELLIP METAL LEN=0030 INSTALLED UNKN
000000 FT		000000 FT 2 0 66155 0 00 0000+00 BRYANSVILLE RD (SR0851 SEG 0620/0000) NC MO UNT OLIVET CHURCH RD MFC BEGIN = E
0010/0000	5	LENGTH(AH 2477 BK 0000)

MCDERMOTT RD (T586)

BRYANSVILLE RD (SR0851 SEG 0620/0000)

DIR: B TOTAL LEN: 2.663 MI. DIST: 08-4 SR: 2052
 LEFT MUN: CROSS ROADS B RIGHT MUN: CROSS ROADS B

	014063 FT		014063 FT	INTER-AHD	CHURCH RD (T637)
			0060/2209		ROUND HILL CHURCH RD (SR2067 SEG 0090/1080)
			0060/2195		021"H 15"W METAL ARCH LEN=0053 INSTALLED 2004
LENTZ RD (BORO)	0060/1775				
			0060/1199		CURRAN DR (BORO)
			0060/0540		018 "DIA CIRC METAL LEN=0028 INSTALLED UNKN
2 0 66057 0 00 0154+79 UNNAMED RD (BORO)	011854 FT		011854 FT		
	0060/0000		0060/0000		LENGTH(AH 2209 BK 1667)
			0050/0438		036 "DIA CIRC CONCR LEN=0036 INSTALLED UNKN
			0050/0259		018 "DIA CIRC CONCR LEN=0032 INSTALLED UNKN
	010187 FT		010187 FT		2 0 66057 0 00 0171+50 CROSS ROADS AV (SR2079 SEG 0050/0000)
			0050/0000		LENGTH(AH 1667 BK 1524)
			0040/1512		018 "DIA CIRC CONCR LEN=0054 INSTALLED UNKN
			0040/0711		018 "DIA CIR PLASTIC LEN=0040 INSTALLED UNKN
	008663 FT		0040/0008		BMS EN 66/2052/0040/0000
			008663 FT		2 0 66100 0 00 0087+05 04B"H 60"W BOX CULVERT LEN=0035 INSTALLED UNKN TR. MUDDY CRK BMSBG 66/2052/0040/0000 CROSS ROADS

EXTRACT DATE: 12/18/2023
PRINT DATE: 12/20/2023

ROADWAY MANAGEMENT SYSTEM
SLD COUNTY/SR - ANNUAL PRINT

PAGE NUMBER: 602
COUNTY: YORK

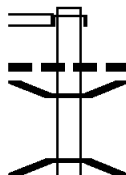
DIR: B TOTAL LEN: 2.663 MI.
LEFT MUN: CROSS ROADS B

DIST: 08-4 SR: 2052
RIGHT MUN: CROSS ROADS B

ROAD NAME	STATION	LENGTH	UNIT	DESCRIPTION
		0040/0000		NORTH HOPEWELL T
		0030/2613		LENGTH(AH 1524 BK 2910) 018 " DIA CIR PLASTIC LEN=0080 INSTALLED UNKN
		0030/1870		024 " DIA CIR PLASTIC LEN=0054 INSTALLED UNKN
		0030/1148		018 " DIA CIRC CONCR LEN=0050 INSTALLED UNKN
		0030/0172		024 " DIA CIR PLASTIC LEN=0044 INSTALLED UNKN
LEBANON CHURCH RD (T657)	0030/0125 005753 FT			
		005753 FT		2 0 66100 0 00 0057+53 FARAWAY DR (T655)
		0030/0000		LENGTH(AH 2910 BK 3179) 048 " DIA CIR PLASTIC LEN=0060 INSTALLED UNKN
		0020/2738		024 " DIA CIRC CONCR LEN=0045 INSTALLED UNKN
LAUREL HILL RD (T656)	0020/1820			
		002574 FT		002574 FT
2 0 66100 0 00 HIGH POINT RD (T672)	0025+74 002574 FT 0020/0000			
		0020/0000		LENGTH(AH 3179 BK 2574) 024 " DIA CIR PLASTIC LEN=0040 INSTALLED UNKN
		0010/2407		
WOODLAND DR (T690)	0010/1212			
		0010/0298		024 " DIA CIR PLASTIC LEN=0040 INSTALLED UNKN
		000000 FT		000000 FT 2 0 66100 0 00 0000+00 WINTERSTOWN RD (SR0024 SEG 0180/0000)
WINTERSTOWN RD (SR0024 SEG 0180/0000)	0010/0000			NC CHURCH RD MFC BEGIN = D LENGTH(AH 2574 BK 0000)

EXTRACT DATE: 12/18/2023 ROADWAY MANAGEMENT SYSTEM PAGE NUMBER: 601
 PRINT DATE: 12/20/2023 SLD COUNTY/SR - ANNUAL PRINT COUNTY: YORK
 DIR: B TOTAL LEN: 2.848 MI. DIST: 08-4 SR: 2051
 LEFT MUN: FAWN T RIGHT MUN: FAWN T

WOODBINE RD 015039 FT
 (SR0425 SEG 0110/0000) 0050/3246

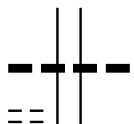


015039 FT
 INTER-AHD
 0050/3246 WOODBINE RD
 (SR0425 SEG 0110/0000)
 024 " DIA CIR PLASTIC
 0050/3203 LEN=0040 INSTALLED UNKN
 0050/2940 BMS EN 66/2051/0050/2928
 2 0 66065 0 01 0262+78
 S. BR. BALD EA
 0050/2928 BMSBG 66/2051/0050/2928

DIR: B TOTAL LEN: 2.848 MI. DIST: 08-4 SR: 2051
 LEFT MUN: PEACH BOTTOM T RIGHT MUN: PEACH BOTTOM T

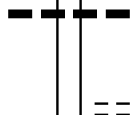
NACE RD
(T613)

0030/1292



0030/1618 030 "DIA CIR PLASTIC
LEN=0040 INSTALLED UNKN

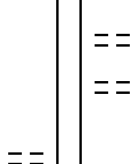
005425 FT



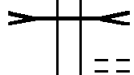
0030/0042 024 "DIA CIRC METAL
LEN=0035 INSTALLED 2006
005425 FT 2 0 66065 0 00 0167+77
GEMMILL RD
(T615)
LENGTH(AH 3582 BK 2049)

2 0 66065 0 00 0147+28
BURNS RD
(T614)

003376 FT
0020/0000

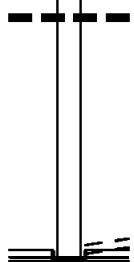


0020/0522 BLUE BIRD TR
(TWP)
0020/0070 CARDINAL TR
(TWP)
003376 FT
0020/0000 LENGTH(AH 2049 BK 3376)
NEILL RUN
STRUCTURE LENGTH 19 FT
BMSID 66/2051/0010/3122
ORIOLE TR
(TWP)



0010/1292 018 "DIA CIRC METAL
LEN=0030 INSTALLED UNKN

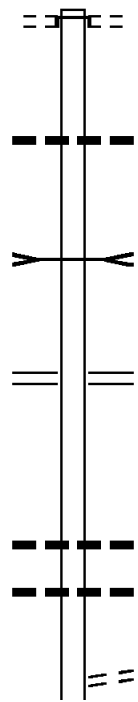
000000 FT



0010/0203 036 "DIA CIR PLASTIC
LEN=0040 INSTALLED UNKN
000000 FT 2 0 66065 0 00 0113+52
AUBEL RD
(T609)
NC MI LLER RD
BRYANSVILLE RD
(SR0851 SEG 0650/0000)
INTER-BK HUSHON RD
(T588)
MFC BEGIN = D
0010/0000 LENGTH(AH 3376 BK 0000)

029306 FT

029306 FT
 INTER-AHD CRAMER RD
 (T661)
 WISE RD
 (T646)



0110/2389
 0110/0946 015 " DIA CIR PLASTIC
 LEN=0026 INSTALLED UNKN

026917 FT

MUDDY CRK
 STRUCTURE LENGTH 10 FT
 0110/0046 BMSID 66/2050/0110/0046
 026917 FT 2 0 66204 0 00 0000+00
 NC CRAMER RD
 LAUREL RD
 (SR2075 SEG 0090/0000)
 0110/0000 LENGTH(AH 2389 BK 2958)

0100/1056 024 " DIA CIR PLASTIC
 LEN=0040 INSTALLED UNKN
 0100/0616 048 " DIA CIR PLASTIC
 LEN=0060 INSTALLED UNKN

023959 FT

023959 FT 2 0 66057 0 00 0412+20
 BROWN RD
 (T573)

EXTRACT DATE: 12/18/2023
PRINT DATE: 12/20/2023

ROADWAY MANAGEMENT SYSTEM
SLD COUNTY/SR - ANNUAL PRINT

PAGE NUMBER: 597
COUNTY: YORK

DIR: B TOTAL LEN: 5.550 MI.
LEFT MUN: CHANCEFORD T

DIST: 08-4 SR: 2050
RIGHT MUN: CHANCEFORD T

Location	Stationing	Material	Length	Notes
NC BROGUEVILLE RD FENMORE RD (T573)	0100/0000	024 " DIA CIR PLASTIC	0040	INSTALLED UNKN
	0090/2298			
	021661 FT			
GARNER RD (T631)	0080/2027	018 " DIA CIR PLASTIC	0042	INSTALLED UNKN
	0080/1709	018 " DIA CIRC METAL	0031	INSTALLED UNKN
MANOR FURNACE RD (T665) 2 0 66057 0 00 0363+03 FREY RD (T659)	0080/0115	018 " DIA CIRC METAL	0042	INSTALLED UNKN
	019066 FT	015 " DIA CIR PLASTIC	0030	INSTALLED UNKN
	0080/0444			
	019066 FT			
TRINITY RD (TWP)	0070/0604	018 " DIA CIR PLASTIC	0100	INSTALLED UNKN
	0070/2524	018 " DIA CIR PLASTIC	0040	INSTALLED UNKN
	0070/1858	024 " DIA CIR PLASTIC	0030	INSTALLED UNKN
	0070/0892	BMSBG 66/2050/0070/0840		
	0070/0840	CARTERS RUN		
	0070/0604	TRINITY RD (T658)		
		018 " DIA CIR PLASTIC		

EXTRACT DATE: 12/18/2023
PRINT DATE: 12/20/2023

ROADWAY MANAGEMENT SYSTEM
SLD COUNTY/SR - ANNUAL PRINT

PAGE NUMBER: 596
COUNTY: YORK

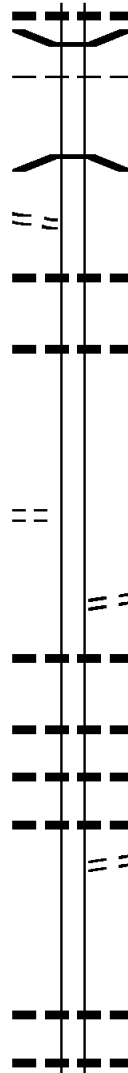
DIR: B TOTAL LEN: 5.550 MI.
LEFT MUN: CHANCEFORD T

DIST: 08-4 SR: 2050
RIGHT MUN: CHANCEFORD T

2 0 66057 0 00 0336+61 016424 FT
HOLLOW RD
(T659) 0070/0000

FULTON SCHOOL RD
(T573) 0060/0029
013535 FT

010432 FT



0070/0575	LEN=0065	INSTALLED UNKN
0070/0145	BMSSEN 66/2050/0070/0092	CHANCEFORD
0070/0118	EAST HOPEWELL T	2 0 66057 0 00 0337+53
0070/0092	MUDDY CREEK	BMSBG 66/2050/0070/0092
016424 FT		
0070/0000	LENGTH(AH 2642 BK 2889)	024 " DIA CIRC METAL
0060/2482	LEN=0045	INSTALLED UNKN
0060/1865	020"H 30"W ELLIPTICAL*	LEN=0045 INSTALLED UNKN
013535 FT		
0060/0000	LENGTH(AH 2889 BK 3103)	018 " DIA CIR PLASTIC
0050/2667	LEN=0030	INSTALLED UNKN
0050/1805	024 " DIA CIRC METAL	LEN=0040 INSTALLED UNKN
0050/1397	021 " DIA CIR PLASTIC	LEN=0040 INSTALLED UNKN
0050/1210	036 " DIA CIR PLASTIC	LEN=0043 INSTALLED UNKN
0050/0991	TROUT SCHOOL RD	(T568)
010432 FT		
0050/0000	LENGTH(AH 3103 BK 3565)	024 " DIA CIRC METAL
0040/3526	LEN=0026	INSTALLED UNKN
0040/3431	018 " DIA CIR PLASTIC	LEN=0028 INSTALLED UNKN

EXTRACT DATE: 12/18/2023
PRINT DATE: 12/20/2023

ROADWAY MANAGEMENT SYSTEM
SLD COUNTY/SR - ANNUAL PRINT

PAGE NUMBER: 595
COUNTY: YORK

DIR: B TOTAL LEN: 5.550 MI.
LEFT MUN: EAST HOPEWELL T

DIST: 08-4 SR: 2050
RIGHT MUN: EAST HOPEWELL T

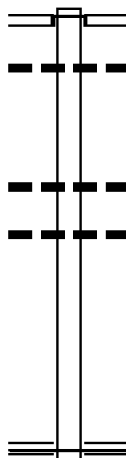
Stationing	Length	Description	Material	Status
0040/1626		024 " DIA CIRC METAL		INSTALLED UNKN
006867 FT		2 0 66057 0 00 0239+73 GLESSICK SCHOOL RD (T664)		
0040/0000		LENGTH(AH 3565 BK 2276)		
0030/2256		EAST HOPEWELL CROSS ROADS B		
0030/2253		024 " DIA CIRC METAL		INSTALLED UNKN
0030/0978		018 " DIA CIR PLASTIC		INSTALLED UNKN
004591 FT		2 0 66057 0 00 0216+97 MOUNTAIN RD (T658)		
0030/0000		LENGTH(AH 2276 BK 2335)		
0020/1887		018 " DIA CIRC METAL		INSTALLED UNKN
0020/1869		FISHEL RD (T554)		
0020/1745		015 " DIA CIRC METAL		INSTALLED UNKN
0020/1483		018 " DIA CIR PLASTIC		INSTALLED UNKN
0020/0470		015 " DIA CIR PLASTIC		INSTALLED UNKN
002256 FT		2 0 66057 0 00 0194+06		
0020/0000		LENGTH(AH 2335 BK 2256)		
0010/1795		018 " DIA CIRC METAL		INSTALLED UNKN
0010/1086		018 " DIA CIR PLASTIC		INSTALLED UNKN
000000 FT		NC CENTURY FARMS RD CROSS ROADS AV (SR2079 SEG 0050/0030)		
0010/0000		MFC BEGIN = E		
0010/0000		LENGTH(AH 2256 BK 0000)		

EXTRACT DATE: 12/18/2023 ROADWAY MANAGEMENT SYSTEM PAGE NUMBER: 594
 PRINT DATE: 12/20/2023 SLD COUNTY/SR - ANNUAL PRINT COUNTY: YORK

DIR: B TOTAL LEN: .646 MI. DIST: 08-4 SR: 2049
 LEFT MUN: PEACH BOTTOM T RIGHT MUN: PEACH BOTTOM T

003410 FT

003410 FT
 INTER-AHD WOODBINE RD
 (T612)
 BYRANSVILLE RD
 0010/3410 (SR0851 SEG 0690/0000)
 014"H 23"W ELLIP METAL
 0010/3003 LEN=0026 INSTALLED 1996



0010/1719 036 " DIA CIR PLASTIC
 LEN=0040 INSTALLED 2006
 0010/1325 021"H 15"W METAL ARCH
 LEN=0034 INSTALLED 2006

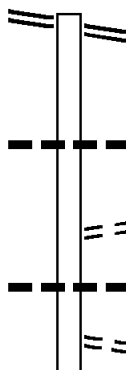
000000 FT

000000 FT 2 0 66205 0 00 0000+00
 NC WI SE RD
 KILGORE RD
 (SR2047 SEG 0020/1045)
 MFC BEGIN = E
 0010/0000 LENGTH(AH 3410 BK 0000)

EXTRACT DATE: 12/18/2023 ROADWAY MANAGEMENT SYSTEM PAGE NUMBER: 593
 PRINT DATE: 12/20/2023 SLD COUNTY/SR - ANNUAL PRINT COUNTY: YORK
 DIR: B TOTAL LEN: 1.798 MI. DIST: 08-4 SR: 2048
 LEFT MUN: CHANCEFORD T RIGHT MUN: CHANCEFORD T

MUDDY CREEK FORKS RD 009496 FT
 (SR2069 SEG 0190/0000) 0040/1460

008036 FT



009496 FT MUDDY CREEK FORKS RD
 0040/1460 (SR2069 SEG 0190/0000)

0040/0025 018 " DIA CIR PLASTIC
 008036 FT LEN=0030 INSTALLED UNKN
 2 0 66058 0 00 0319+01
 FLAHARTY RD
 (T645)
 0040/0000 LENGTH(AH 1460 BK 2825)
 036 " DIA CIR PLASTIC
 0030/2503 LEN=0040 INSTALLED UNKN
 GUINSTON RD
 (T647)
 0030/2251 018 " DIA CIR PLASTIC

DIR: B TOTAL LEN: 1.798 MI. DIST: 08-4 SR: 2048
 LEFT MUN: CHANCEFORD T RIGHT MUN: CHANCEFORD T

Stationing	Notes	Item	Description
		0030/2220	LEN=0056 INSTALLED UNKN
		0030/0505	018 " DIA CIR PLASTIC LEN=0050 INSTALLED UNKN
005211 FT		005211 FT	2 0 66058 0 00 0290+50
		0030/0000	LENGTH(AH 2825 BK 2324)
		0020/1793	030 " DIA CIR PLASTIC LEN=0046 INSTALLED UNKN
		0020/1488	030 " DIA CIRC CONCR LEN=0064 INSTALLED 2012
DUFF HOLLOW RD (T666)		0020/1055	
		0020/0944	BMS EN 66/2048/0020/0875 2 0 66058 0 00 0276+47 TR. TO MUDDY
		0020/0921	BMS BG 66/2048/0020/0875
		0020/0043	012 " DIA CIR PLASTIC LEN=0040 INSTALLED UNKN
2 0 66058 0 00 0267+26 WOLF RD (T646)		002887 FT	
		0020/0000	LENGTH(AH 2324 BK 2887)
		0010/2052	024 " DIA CIR PLASTIC LEN=0040 INSTALLED UNKN
		0010/1916	018 " DIA CIRC METAL LEN=0045 INSTALLED UNKN
		0010/1883	018 " DIA CIR PLASTIC LEN=0040 INSTALLED UNKN
		0010/1060	018 " DIA CIR PLASTIC LEN=0050 INSTALLED UNKN
		0010/0870	018 " DIA CIR PLASTIC LEN=0040 INSTALLED UNKN
		0010/0097	BMS EN 66/2048/0010/0067 BRIDGE POSTED (TONS) 2 0 66058 0 00 0239+19 SGL 35 COMB 40 TRIB. MUDDY C
		0010/0067	BMS BG 66/2048/0010/0067
000000 FT		000000 FT	2 0 66058 0 00 0238+36 NC OLD FORGE RD LAUREL RD (SR2075 SEG 0050/0000) MFC BEGIN = E
		0010/0000	LENGTH(AH 2887 BK 0000)

EXTRACT DATE: 12/18/2023 ROADWAY MANAGEMENT SYSTEM PAGE NUMBER: 591
 PRINT DATE: 12/20/2023 SLD COUNTY/SR - ANNUAL PRINT COUNTY: YORK
 DIR: B TOTAL LEN: 1.635 MI. DIST: 08-4 SR: 2047
 LEFT MUN: PEACH BOTTOM T RIGHT MUN: PEACH BOTTOM T

008631 FT

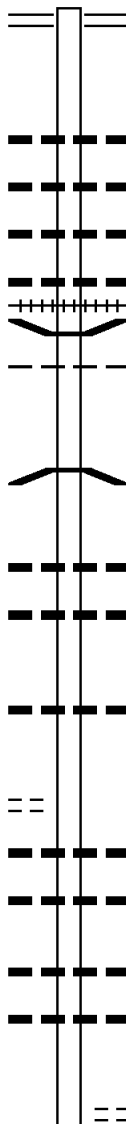


008631 FT BRYANSVILLE RD
 0030/2552 (SR0851 SEG 0670/0000)
 0030/2474 BMSSEN 66/2047/0030/2447
 2 0 66044 0 00 0085+24
 FISHING CK.
 0030/2447 BMSBG 66/2047/0030/2447
 018 " DIA CIR PLASTIC
 0030/1960 LEN=0040 INSTALLED UNKN

HOLLOW RD

DIR: B TOTAL LEN: 3.007 MI. DIST: 08-4 SR: 2046
 LEFT MUN: LOWER CHANCEFORD T RIGHT MUN: LOWER CHANCEFORD T

015879 FT



015879 FT MUDDY CREEK FORKS RD
 0060/2942 (SR2069 SEG 0150/0364)

0060/1675 024 " DIA CIR PLASTIC
 LEN=0040 INSTALLED UNKN
 0060/1404 024 " DIA CIR PLASTIC
 LEN=0040 INSTALLED UNKN
 0060/1078 024 " DIA CIR PLASTIC
 LEN=0040 INSTALLED UNKN
 0060/0753 024 " DIA CIR PLASTIC
 LEN=0040 INSTALLED UNKN
 0060/0268 (AAR 854603G)#TRKS 01
 0060/0111 BMSSEN 66/2046/0060/0000
 LOWER CHANCEFORD

012937 FT

0060/0049 EAST HOPEWELL T
 012937 FT 2 0 66058 0 00 0129+78
 MUDDY CREEK
 BMSBG 66/2046/0060/0000
 LENGTH(AH 2942 BK 2872)

0050/1885 024 " DIA CIR PLASTIC
 LEN=0040 INSTALLED UNKN
 0050/1290 024 " DIA CIR PLASTIC
 LEN=0040 INSTALLED UNKN

010065 FT

0050/0385 024 " DIA CIR PLASTIC
 LEN=0050 INSTALLED 2002
 010065 FT 2 0 66058 0 00 0101+05
 LENGTH(AH 2872 BK 2703)

SPARKLIN SPRINGS LN
 (TWP)

0040/2584

0040/2459 024 " DIA CIR PLASTIC
 LEN=0040 INSTALLED UNKN
 0040/2062 036 " DIA CIR PLASTIC
 LEN=0050 INSTALLED UNKN

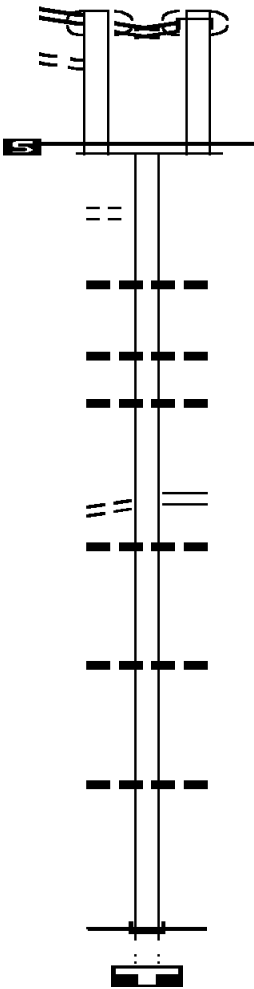
0040/1180 030 " DIA CIR PLASTIC
 LEN=0050 INSTALLED UNKN
 0040/0611 024 " DIA CIR PLASTIC
 LEN=0040 INSTALLED UNKN

007362 FT

007362 FT 2 0 66058 0 00 0073+62
 VEACH RD
 (T625)

DIR: B TOTAL LEN: 1.234 MI. DIST: 08-4 SR: 2045
 LEFT MUN: PEACH BOTTOM T RIGHT MUN: PEACH BOTTOM T

ROADWAY	SEG	START	END	LEN	DESCRIPTION	ROADWAY	SEG	START	END	LEN	DESCRIPTION
DELTA RD	(SR0074 SEG 0032/0217)	006516		FT		INTER-AHD DELTA RD	(SR0074 SEG 0032/0272)				
PEACH BOTTOM - DELTA RD	(TWP)					PEACH BOTTOM - DELTA RD	(TWP)				
DELTA RD	(SR0074 SEG 0032/0217)	0033/0215				DELTA RD	(SR0074 SEG 0032/0272)	0032/0217			
FROM 0074/0032 SH	(CONN)	0033/0132				FROM 0074/0032 SH	(CONN)	006301	FT	0 0 00000	0 00 0000+00
0 0 00000	MFC BEGIN = D	006301	FT			0 0 00000	MFC BEGIN = D	0032/0000		0 00 00000	0 00 0000+00
LENGTH(AH 0215 BK 2852)		0033/0000				LENGTH(AH 0217 BK 2852)		0032/0000		0 00 00000	0 00 0000+00
ARNOLD RD	(T623)	0030/2204									
								0030/1370		018 " DIA CIRC METAL	LEN=0035 INSTALLED UNKN
								0030/0622		018 " DIA CIRC METAL	LEN=0035 INSTALLED UNKN
		003449	FT					0030/0161		021"H 15"W METAL ARCH	LEN=0045 INSTALLED 2000
								003449	FT	2 0 66222	0 00 0093+85
WATSON RD	(T595)	0030/0000								LAY RD	(SR2104 SEG 0010/0000)
								0030/0000		LENGTH(AH 2852 BK 3449)	028"H 20"W METAL ARCH
								0020/2900		LEN=0040	INSTALLED 2000
								0020/1533		021"H 15"W ELLIP METAL	LEN=0035 INSTALLED 2000
		000000	FT					0020/0292		021"H 15"W METAL ARCH	LEN=0040 INSTALLED 2000
								000000	FT	2 0 66222	0 00 0059+34
										NC BR	ROAD ST ET
								INTER-BK		BROAD ST	(BORO)
										MFC BEGIN = D	
		000000	FT					0020/0000		LENGTH(AH 3449 BK 0943)	
								000000	FT		
								7010/0000		LENGTH(AH 0943 BK 0000)	



DIR: B TOTAL LEN: 2.940 MI. DIST: 08-4 SR: 2044
 LEFT MUN: EAST HOPEWELL T RIGHT MUN: EAST HOPEWELL T

2 0 66124 0 00 0088+45 008893 FT
 VEACH RD
 (T625) 0040/0000

008893 FT
 0040/0000 LENGTH(AH 2647 BK 3752)

==

5

---|---

0030/2606 018 "DIA CIRC METAL
 LEN=0025 INSTALLED UNKN

005141 FT

0030/0335 015"H 21"W ELLIP METAL
 005141 FT LEN=0030 INSTALLED UNKN
 2 0 66124 0 00 0051+26
 MUDDY CREEK RD

---|---

==

5

==

0030/0000 LENGTH(AH 3752 BK 2198)
 (T637) MANIFOLD SCHOOL RD

---|---

0020/1769 (T627)
 0020/1665 021"H 15"W ELLIP METAL
 LEN=0035 INSTALLED UNKN

---|---

2 0 66124 0 00 0028+77 002943 FT
 HOPEWELL CENTER RD
 (T628) 0020/0000

0020/0462 018 "DIA CIR PLASTIC
 002943 FT LEN=0040 INSTALLED UNKN

==

5

---|---

0020/0000 LENGTH(AH 2198 BK 2943)
 018 "DIA CIR PLASTIC

---|---

0010/2844 LEN=0045 INSTALLED UNKN

---|---

0010/1925 018 "DIA CIRC METAL
 LEN=0001 INSTALLED UNKN

==

FOR SR 2044 AND 2046
 (CONN) 0010/0166

0010/0576 036 "DIA CIR PLASTIC
 LEN=0040 INSTALLED UNKN











==

2 0 66124 0 00 0000+00 000000 FT
 HIGH ROCK RD
 (SR2046 SEG 0010/1166) 0010/0000

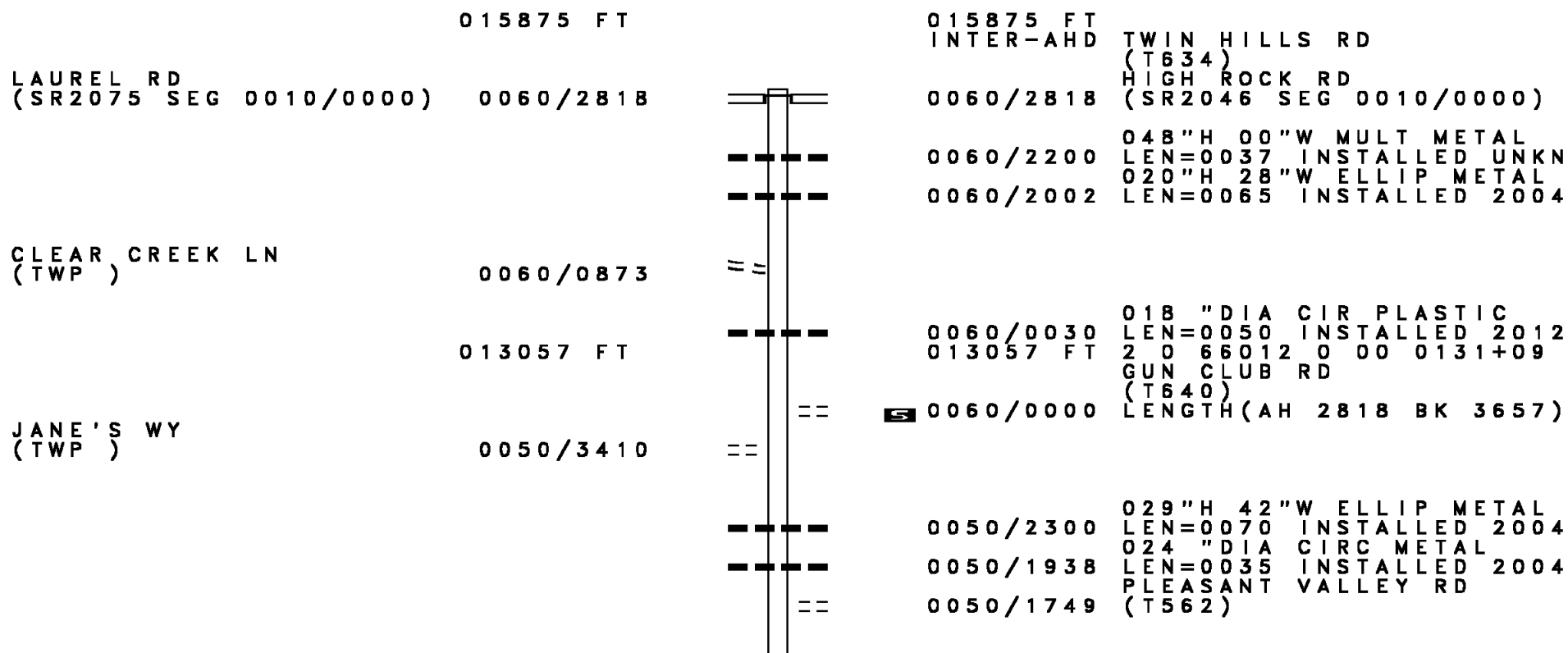
000000 FT NC MUDDY CREEK FORKS RD
 HIGH ROCK RD
 (SR2046 SEG 0010/1166)
 MFC BEGIN = E
 0010/0000 LENGTH(AH 2943 BK 0000)

5

DIR: B TOTAL LEN: .006 MI. DIST: 08-4 SR: 2043
 LEFT MUN: PEACH BOTTOM T RIGHT MUN: PEACH BOTTOM T

000031 FT		000031 FT	
000031 FT		7070/0000	LENGTH(AH 1757 BK 3121)
000031 FT		000031 FT	
		7060/0000	LENGTH(AH 3121 BK 3184)
		000031 FT	
		7052/0000	LENGTH(AH 3184 BK 0011)
		INTER-AHD	BMSSEN 66/2043/0050/0000
		0050/0011	FLINTVILLE RD
000020 FT		000020 FT	(TWP)
		INTER-BK	2 0 66069 0 00 0107+11
			FLINTVILLE RD
			(TWP)
			SLATE RUN
			BMSBG 66/2043/0050/0000
		0050/0000	LENGTH(AH 0011 BK 3045)
000020 FT		000020 FT	
		7040/0000	LENGTH(AH 3045 BK 2090)
000020 FT		000020 FT	
		7030/0000	LENGTH(AH 2090 BK 3127)
000020 FT		000020 FT	
		7020/0000	LENGTH(AH 3127 BK 1146)
000020 FT		000020 FT	
		7014/0000	LENGTH(AH 1146 BK 0020)
		INTER-AHD	BMSSEN 66/2043/0012/0000
		0012/0020	FLINTVILLE RD
000000 FT		000000 FT	(TWP)
		INTER-BK	2 0 66069 0 00 0012+73
			FLINTVILLE RD
			FLINTVILLE RD
			(TWP)
			MICHAEL RUN
			BMSBG 66/2043/0012/0000
		0012/0000	LENGTH(AH 0020 BK 1254)
000000 FT		000000 FT	
		7010/0000	LENGTH(AH 1254 BK 0000)

DIR: B TOTAL LEN: 3.007 MI. DIST: 08-4 SR: 2042
 LEFT MUN: EAST HOPEWELL T RIGHT MUN: EAST HOPEWELL T



DIR: B TOTAL LEN: 3.007 MI. DIST: 08-4 SR: 2042
 LEFT MUN: EAST HOPEWELL T RIGHT MUN: EAST HOPEWELL T

ROADWAY NAME (TID)	START	END	LEN	TYPE	INSTALL	DETAILS
HEARTWOOD LN (PRDR)	0050/0814			==		
			0050/0529	---		020"H 28"W ELLIP METAL
2 0 66012 0 00 0093+73	009400	FT	009400	---		LEN=0035 INSTALLED UNKN
CROSS MILL RD (T562)	0050/0000			==		
			0040/1646	---		LENGTH(AH 3657 BK 2182)
			0040/0990	---		015 "DIA CIRC METAL
			007218	---		LEN=0040 INSTALLED UNKN
		FT	007218	---		020"H 28"W ELLIP METAL
				==		LEN=0042 INSTALLED UNKN
			0040/0000	---		2 0 66012 0 00 0072+17
			0030/2450	---		KLINE YOUNG RD
				==		(T636)
UNION CHURCH RD (T636)	0030/1760			==		LENGTH(AH 2182 BK 3026)
			0030/0870	---		030 "DIA CIRC METAL
			004192	---		LEN=0001 INSTALLED UNKN
2 0 66012 0 00 0041+71	004192	FT	004192	---		
MCCLEARY RD (T565)	0030/0000			==		
			0020/1233	---		LENGTH(AH 3026 BK 2122)
			002070	---		018 "DIA CIRC METAL
		FT	002070	---		LEN=0035 INSTALLED 2004
			0020/0000	---		2 0 66012 0 00 0020+49
				==		LENGTH(AH 2122 BK 2070)
RAMSAY CR (T661)	0010/0461			==		
	000000	FT	000000	---		
			0010/0000	---		2 0 66012 0 00 0000+00
				==		BLUE BALL RD
				---		(SR2038 SEG 0050/0000)
HICKORY RD (SR2038 SEG 0050/0000)	0010/0000			==		NC HICKORY RD
				---		MFC BEGIN = E
			0010/0000	---		LENGTH(AH 2070 BK 0000)

EXTRACT DATE: 12/18/2023 ROADWAY MANAGEMENT SYSTEM PAGE NUMBER: 581
PRINT DATE: 12/20/2023 SLD COUNTY/SR - ANNUAL PRINT COUNTY: YORK
DIR: B TOTAL LEN: 4.253 MI. DIST: 08-4 SR: 2041
LEFT MUN: CHANCEFORD T RIGHT MUN: CHANCEFORD T

022454 FT

022454 FT FURNACE RD

DIR: B TOTAL LEN: 4.253 MI. DIST: 08-4 SR: 2041
 LEFT MUN: CHANCEFORD T RIGHT MUN: CHANCEFORD T

Stationing	Length	Material	Notes
0090/2890		048" DIA CIR PLASTIC	(SR0425 SEG 0320/2208)
0090/2377		LEN=0050 INSTALLED UNKN	
0090/2091		018" DIA CIR PLASTIC	
0090/1712		LEN=0030 INSTALLED UNKN	
0090/1441		015" DIA CIR PLASTIC	
0090/0581		LEN=0040 INSTALLED UNKN	
0090/0123		018" DIA CIRC METAL	
019564 FT	019564 FT	2 0 66059 0 00 0196+51	MILL RD (T675)
0090/0000		LENGTH(AH 2890 BK 1949)	
0080/1915		043"H 68"W ELLIP METAL	
0080/1884		LEN=0069 INSTALLED 2005	
0080/1835		BMS 66/2041/0080/1780	
0080/1773		2 0 66059 0 00 0176+52	OTTER CREEK
0080/1542		BMSBG 66/2041/0080/1780	
0080/1417		018" DIA CIRC METAL	
0080/0749		LEN=0045 INSTALLED 2005	
0080/0334		018" DIA CIRC METAL	
017615 FT	017615 FT	LEN=0032 INSTALLED 2005	
0080/0000		018" DIA CIR PLASTIC	
0080/0000		LEN=0040 INSTALLED UNKN	
0080/0000		024" DIA CIR PLASTIC	
0080/0000		LEN=0040 INSTALLED UNKN	
0080/0000		LENGTH(AH 1949 BK 2749)	
0070/0118		018" DIA CIR PLASTIC	
014866 FT	014866 FT	LEN=0040 INSTALLED UNKN	
0070/0000		LENGTH(AH 2749 BK 2882)	

MILL RD (TWP)

2 0 66059 0 00 0176+52
 GORDON HOUSE RD (T673)

2 0 66059 0 00 0149+03
 BATTLE HILL RD (T671)

DIR: B TOTAL LEN: 4.253 MI. DIST: 08-4 SR: 2041
 LEFT MUN: CHANCEFORD T RIGHT MUN: CHANCEFORD T

HIVELY RD
 (T669)

0060/1521

011984 FT

009307 FT

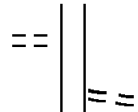
2 0 66059 0 00 0070+57 007034 FT

0060/2871	018 " DIA LEN=0030	CIR PLASTIC INSTALLED UNKN
0060/1474	KLINE RD (T616)	
0060/1192	018 " DIA LEN=0050	CIR PLASTIC INSTALLED UNKN
0060/0828	036 " DIA LEN=0040	CIR PLASTIC INSTALLED UNKN
0060/0049	CHANCEFORD LOWER CHANCEFORD T	
0060/0012	BMSEN 66/2041/0060/0000	
011984 FT	2 0 66059 0 00 0120+21	
0060/0000	SAWMILL RUN BMSBG 66/2041/0060/0000	
0050/2590	LENGTH(AH 2882 BK 2677) SAW MILL RD (T602)	
0050/2542	020"H 30"W ELLIP METAL LEN=0070	INSTALLED UNKN
0050/2248	018 " DIA LEN=0040	CIR PLASTIC INSTALLED UNKN
0050/0757	024 " DIA LEN=0035	CIR PLASTIC INSTALLED UNKN
0050/0034	018 " DIA LEN=0035	CIR PLASTIC INSTALLED UNKN
009307 FT	2 0 66059 0 00 0093+30	
0050/0000	LENGTH(AH 2677 BK 2273)	
0040/1806	018 " DIA LEN=0040	CIR PLASTIC INSTALLED UNKN
0040/1388	018 " DIA LEN=0050	CIR PLASTIC INSTALLED UNKN
0040/0837	018 " DIA LEN=0045	CIR PLASTIC INSTALLED UNKN
0040/0748	018 " DIA LEN=0045	CIR PLASTIC INSTALLED UNKN
0040/0566	024 " DIA LEN=0060	CIR PLASTIC INSTALLED UNKN
0040/0032	018 " DIA LEN=0046	CIR PLASTIC INSTALLED UNKN
007034 FT		

DIR: B TOTAL LEN: 4.253 MI. DIST: 08-4 SR: 2041
 LEFT MUN: LOWER CHANCEFORD T RIGHT MUN: LOWER CHANCEFORD T

HEFFNER RD
 (T669)

0040/0000



0040/0000 LENGTH(AH 2273 BK 2126)
 HEFFNER RD
 0030/2072 (T669)

BURNS RD
 (T604)

0030/1343



0030/1407 018 "DIA CIR PLASTIC
 LEN=0040 INSTALLED UNKN



0030/0879 018 "DIA CIR PLASTIC
 LEN=0040 INSTALLED UNKN
 018 "DIA CIR PLASTIC



0030/0338 0030/0010
 004908 FT BMSSEN 66/2041/0030/0000
 2 0 66059 0 00 0049+32

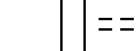
004908 FT



004908 FT FURNACE RUN



0030/0000 LENGTH(AH 2126 BK 2391)
 BARE RD
 0020/2323 (T613)



0020/1363 018 "DIA CIR PLASTIC
 LEN=0040 INSTALLED UNKN



0020/1054 018 "DIA CIR PLASTIC
 LEN=0035 INSTALLED UNKN

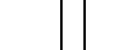


0020/0315 018 "DIA CIR PLASTIC
 LEN=0040 INSTALLED UNKN



060 "DIA CIRC METAL
 0020/0058 LEN=0050 INSTALLED 2005

002517 FT



002517 FT 2 0 66059 0 00 0025+17




0020/0000 LENGTH(AH 2391 BK 2517)



0010/2113 018 "DIA CIR PLASTIC
 LEN=0040 INSTALLED UNKN

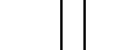


0010/1721 018 "DIA CIR PLASTIC
 LEN=0040 INSTALLED UNKN



0010/1003 018 "DIA CIR PLASTIC
 LEN=0050 INSTALLED UNKN

000000 FT



000000 FT 2 0 66059 0 00 0000+00
 NC GO

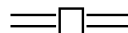
GRAM RD
 DELTA RD
 (SR0074 SEG 0230/0000)

INTER-BK TOMLINSON RD
 (T655)

MFC BEGIN = E
 0010/0000 LENGTH(AH 2517 BK 0000)

EXTRACT DATE: 12/18/2023 ROADWAY MANAGEMENT SYSTEM PAGE NUMBER: 577
PRINT DATE: 12/20/2023 SLD COUNTY/SR - ANNUAL PRINT COUNTY: YORK
DIR: B TOTAL LEN: 3.166 MI. DIST: 08-4 SR: 2040
LEFT MUN: LOWER CHANCEFORD T RIGHT MUN: LOWER CHANCEFORD T

016719 FT



016719 FT WOODBINE RD
0060/3487 (SR0425 SEG 0180/0000)

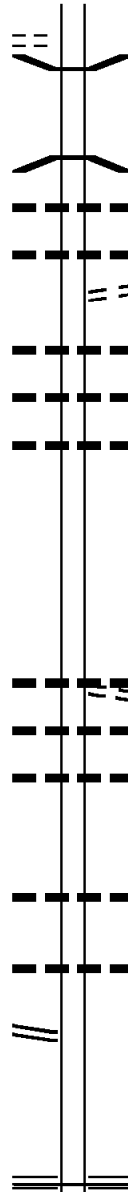
DIR: B TOTAL LEN: 3.166 MI. DIST: 08-4 SR: 2040
 LEFT MUN: LOWER CHANCEFORD T RIGHT MUN: LOWER CHANCEFORD T

ROAD NAME	START	END	ITEM	DESCRIPTION	STATUS
FISHER RD (T646)	0060/3312	0060/3481	018 " DIA CIR PLASTIC	LEN=0060	INSTALLED UNKN
		0060/1343	030 " DIA CIR PLASTIC	LEN=0035	INSTALLED UNKN
2 0 66125 0 00 0131+99 TAYLOR RD (T641)	013232 FT	013232 FT			
	0060/0000	0060/0000	018 " DIA CIR PLASTIC	LEN=0030	INSTALLED UNKN
REED RD (T648)	0050/2181	0050/2431	018 " DIA CIR PLASTIC	LEN=0030	INSTALLED UNKN
		0050/1284	030 " DIA CIRC METAL	LEN=0040	INSTALLED UNKN
	010578 FT	0050/0013	024 " DIA CIR PLASTIC	LEN=0030	INSTALLED UNKN
		010578 FT	2 0 66125 0 00 0105+44		
		0050/0000	024 " DIA CIR PLASTIC	LEN=0030	INSTALLED UNKN
	008064 FT	008064 FT	2 0 66125 0 00 0080+30		
		0040/0000	036 " DIA CIRC METAL	LEN=0050	INSTALLED UNKN
		0030/1077	024 " DIA CIRC METAL	LEN=0042	INSTALLED UNKN
		0030/0907	024 " DIA CIR PLASTIC	LEN=0042	INSTALLED UNKN
		0030/0886	018 " DIA CIRC METAL	LEN=0053	INSTALLED UNKN
		0030/0744	024 " DIA CIR PLASTIC	LEN=0050	INSTALLED UNKN
		0030/0259	024 " DIA CIR PLASTIC	LEN=0050	INSTALLED UNKN

DIR: B TOTAL LEN: 3.166 MI. DIST: 08-4 SR: 2040
 LEFT MUN: LOWER CHANCEFORD T RIGHT MUN: LOWER CHANCEFORD T

STEWART RD
 (T618)

0030/0225
 006527 FT



0030/0039 BMS EN 66/2040/0030/0000
 006527 FT 2 0 66125 0 00 0064+93
 TOM'S RUN
 BMSBG 66/2040/0030/0000
 0030/0000 LENGTH(AH 1537 BK 3014)
 018 "DIA CIR PLASTIC
 0020/2653 LEN=0040 INSTALLED UNKN
 048 "DIA CIRC METAL
 0020/2150 LEN=0066 INSTALLED UNKN
 KENNEDY RD
 (T626)
 0020/2111 018 "DIA CIR PLASTIC
 0020/1822 LEN=0040 INSTALLED UNKN
 030 "DIA CIR PLASTIC
 0020/1694 LEN=0040 INSTALLED UNKN
 030"H 40"W ELLIP METAL
 0020/1682 LEN=0040 INSTALLED UNKN

003513 FT

003513 FT 2 0 66125 0 00 0034+85
 013"H 17"W ELLIP METAL
 LEN=0016 INSTALLED UNKN
 DOWNS RD
 (T625)
 0020/0000 LENGTH(AH 3014 BK 3513)
 018 "DIA CIR PLASTIC
 0010/3439 LEN=0065 INSTALLED UNKN
 018 "DIA CIR PLASTIC
 0010/3119 LEN=0030 INSTALLED UNKN

0010/1692 018 "DIA CIR PLASTIC
 LEN=0030 INSTALLED UNKN
 0010/0912 018 "DIA CIR PLASTIC
 LEN=0071 INSTALLED UNKN

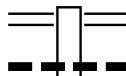
GOOD RD
 (SR2071 SEG 0010/0000) 0010/0187
 000000 FT

000000 FT 2 0 66125 0 00 0000+00
 NC FR ROSTY HILL RD
 MUDDY CREEK FORKS RD
 (SR2069 SEG 0150/0000)
 MFC BEGIN = E
 0010/0000 LENGTH(AH 3513 BK 0000)

EXTRACT DATE: 12/18/2023 ROADWAY MANAGEMENT SYSTEM PAGE NUMBER: 574
PRINT DATE: 12/20/2023 SLD COUNTY/SR - ANNUAL PRINT COUNTY: YORK

DIR: B TOTAL LEN: 3.460 MI. DIST: 08-4 SR: 2039
LEFT MUN: CHANCEFORD T RIGHT MUN: CHANCEFORD T

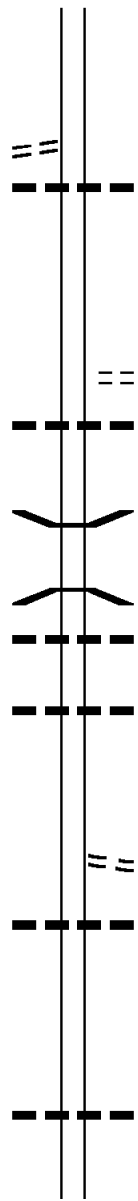
018270 FT



018270 FT NEW BRIDGEVILLE RD
0070/1559 (SR2037 SEG 0050/0683)
036 "DIA CIRC METAL
0070/1219 LEN=0040 INSTALLED 2005

DIR: B TOTAL LEN: 3.460 MI. DIST: 08-4 SR: 2039
 LEFT MUN: CHANCEFORD T RIGHT MUN: CHANCEFORD T

2 0 66163 0 00 0168+93 016711 FT
 SHORT CUT RD
 (T678)



016711 FT
 0070/0000 LENGTH(AH 1559 BK 1939)
 018 " DIA CIR PLASTIC
 0060/1604 LEN=0030 INSTALLED UNKN

014772 FT
 014772 FT 2 0 66163 0 00 0147+78
 WHITE OAK RD
 (T678)
 0060/0000 LENGTH(AH 1939 BK 3037)
 024"H 28"W ELLIP METAL
 0050/3037 LEN=0036 INSTALLED UNKN

0050/1794 BMS EN 66/2039/0050/1782
 2 0 66163 0 00 0117+17
 T. BEAVER CRK
 0050/1753 BMSBG 66/2039/0050/1782
 012 " DIA CIRC METAL
 0050/1635 LEN=0044 INSTALLED UNKN
 048 " DIA CIRC METAL
 0050/1007 LEN=0050 INSTALLED UNKN

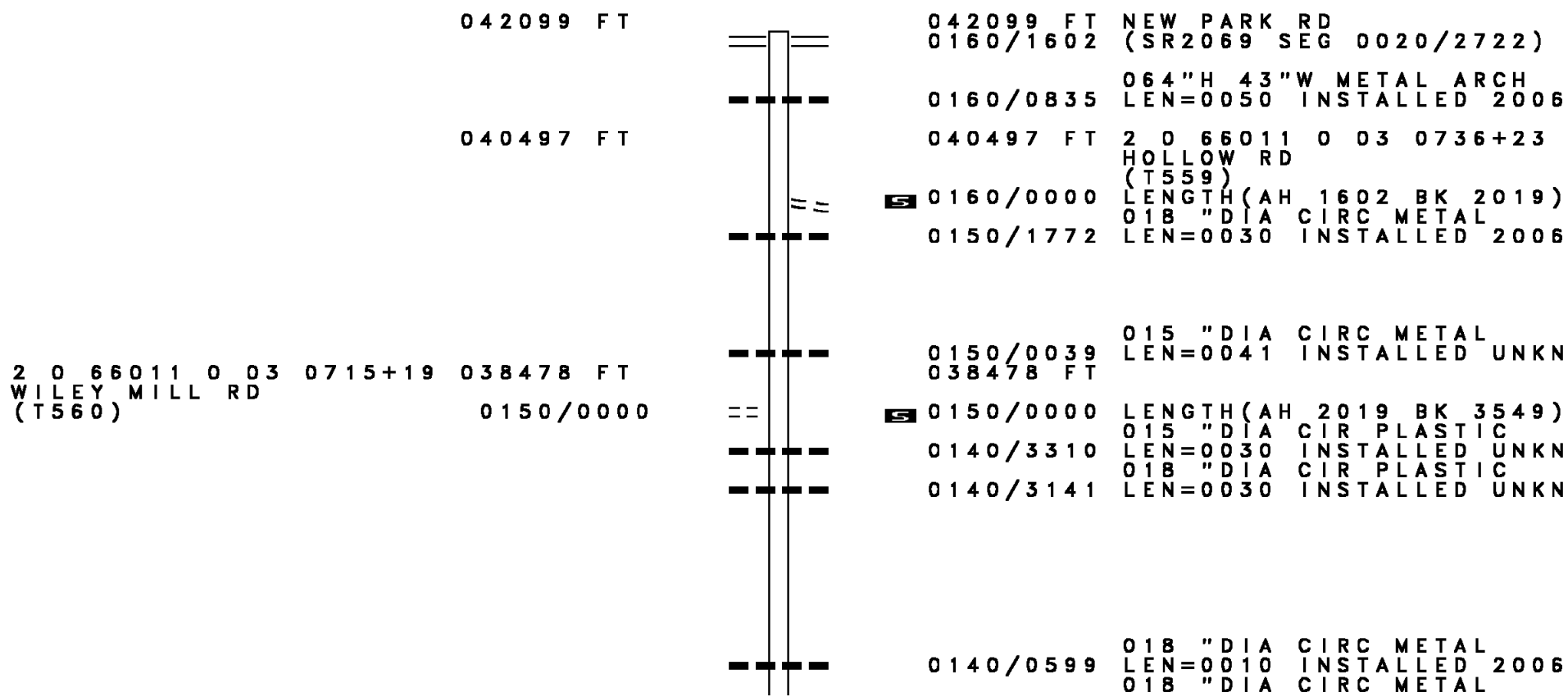
011735 FT
 011735 FT 2 0 66163 0 00 0117+17
 GLEN ALLEN SCHOOL RD
 (T679)
 0050/0000 LENGTH(AH 3037 BK 2243)
 018 " DIA CIRC METAL
 0040/1532 LEN=0040 INSTALLED UNKN

009492 FT
 009492 FT 2 0 66163 0 00 0094+28
 0040/0000 LENGTH(AH 2243 BK 2991)
 018 " DIA CIR PLASTIC
 0030/2647 LEN=0040 INSTALLED UNKN

DIR: B TOTAL LEN: 3.460 MI. DIST: 08-4 SR: 2039
 LEFT MUN: CHANCEFORD T RIGHT MUN: CHANCEFORD T

Location / Description	Stationing	Length	Material / Details
	0030/0404	0040	018 " DIA CIRC METAL INSTALLED UNKN
	0030/0128		LC FOR REED'S RD (CONN)
006501 FT	006501 FT	2 0 66163 0 00	0065+24 REED'S RD (T677)
	0030/0000		LENGTH(AH 2991 BK 3528)
	0020/3096	0035	018 " DIA CIRC METAL INSTALLED UNKN
	0020/1919		TRIB TO OTTER CREEK STRUCTURE LENGTH 15 FT BMSID 66/2039/0020/1919
SHORT CUT RD (T678)	0020/1832		
	0020/1730	0038	018 " DIA CIR PLASTIC INSTALLED UNKN
	0020/0533	0040	018 " DIA CIR PLASTIC INSTALLED 2016
	0020/0342	0040	024 " DIA CIR PLASTIC INSTALLED 2016
	0020/0160	0060	024 " DIA CIR PLASTIC INSTALLED 2017
	0020/0065	0040	024 " DIA CIRC METAL INSTALLED UNKN
002973 FT	002973 FT	2 0 66163 0 00	0029+73
	0020/0000		LENGTH(AH 3528 BK 2973)
	0010/1993		LONE HICKORY LN (PRDR)
SHAULL'S RD (T683)	0010/1272		
	000000 FT		
	000000 FT	2 0 66163 0 00	0000+00
			NC CANNING HOUSE RD DELTA RD (SRO074 SEG 0310/0445) MFC BEGIN = E
	0010/0000		LENGTH(AH 2973 BK 0000)

DIR: B TOTAL LEN: 7.973 MI. DIST: 08-4 SR: 2038
 LEFT MUN: FAWN T RIGHT MUN: FAWN T



2 0 66011 0 03 0715+19 038478 FT
 WILEY MILL RD
 (T560) 0150/0000

DIR: B TOTAL LEN: 7.973 MI. DIST: 08-4 SR: 2038
 LEFT MUN: FAWN T RIGHT MUN: FAWN T

Stationing	Description	Material / Length	Notes
034929 FT		0140/0010 LEN=0053 INSTALLED UNKN	
		034929 FT 2 0 66011 0 03 0679+93	DAVIS RD (T562)
		0140/0000 LENGTH(AH 3549 BK 2987)	
		0130/2052 028"H 20"W METAL ARCH	
		LEN=0035 INSTALLED 2006	
2 0 66011 0 03 0649+64 CEDAR VALLEY RD (T585)	031942 FT	0130/0038 028"H 20"W METAL ARCH	
		031942 FT LEN=0050 INSTALLED 2006	
		0130/0000 LENGTH(AH 2987 BK 1568)	
		0120/0032 024 "DIA CIR PLASTIC	
		030374 FT LEN=0010 INSTALLED 2006	
		0120/0000 LENGTH(AH 1568 BK 2560)	
		0110/1525 018 "DIA CIRC METAL	
		LEN=0035 INSTALLED UNKN	
		0110/0860 GROVE MILL RD (T561)	
		0110/0051 BMSFN 66/2038/0110/0000	
		FAWN	
		0110/0025 EAST HOPEWELL T	
027814 FT	027814 FT	2 0 66011 0 03 0608+36	
		LIT. MUDDY CK	
		BMSBG 66/2038/0110/0000	
		0110/0000 LENGTH(AH 2560 BK 3233)	
		0100/2900 018 "DIA CIRC METAL	
		LEN=0030 INSTALLED 1999	
		0100/2825 030 "DIA CIRC METAL	
		LEN=0035 INSTALLED 2006	
		0100/2750 018 "DIA CIRC METAL	
		LEN=0040 INSTALLED 2006	

DIR: B TOTAL LEN: 7.973 MI. DIST: 08-4 SR: 2038
 LEFT MUN: EAST HOPEWELL T RIGHT MUN: EAST HOPEWELL T

Segment ID	Start Station	End Station	Length (FT)	Material / Notes
				0100/1819 024 " DIA CIRC METAL LEN=0042 INSTALLED UNKN
2 0 66011 0 03 0576+03		024581	024581 FT	
MAIZE RD (T624)		0100/0000	0100/0000	LENGTH(AH 3233 BK 2365) 024 " DIA CIRC METAL LEN=0035 INSTALLED 2006
				0090/1802 024 " DIA CIRC METAL LEN=0035 INSTALLED 2006
				0090/1708 024 " DIA CIRC METAL LEN=0035 INSTALLED 2006
		022216	022216 FT	
WHEAT RD (T629)		0080/2233	0080/2233	024 " DIA CIRC METAL LEN=0035 INSTALLED 2006
EDGAR WOODS RD (T629)		0080/2158	0080/2158	024 " DIA CIRC METAL LEN=0035 INSTALLED 2006
				0080/1596 024 " DIA CIR PLASTIC LEN=0030 INSTALLED UNKN
				0080/0972 024 " DIA CIR PLASTIC LEN=0030 INSTALLED UNKN
2 0 66011 0 03 0524+68		019581	019581 FT	
KLINE YOUNG RD (T636)		0080/0000	0080/0000	LENGTH(AH 2635 BK 2591) 018 " DIA CIR PLASTIC LEN=0040 INSTALLED UNKN
				0070/2541 021"H 15"W METAL ARCH LEN=0033 INSTALLED 2006
				0070/1322 021"H 15"W METAL ARCH LEN=0033 INSTALLED 2006
				0070/0144 LUTZ RD (T620) 018 " DIA CIR PLASTIC LEN=0035 INSTALLED UNKN
2 0 66011 0 03 0498+77		016990	016990 FT	
PLEASANT VALLEY RD (T562)		0070/0000	0070/0000	PLEASANT VALLEY RD (SR2065 SEG 0030/2904) LENGTH(AH 2591 BK 3532)

EXTRACT DATE: 12/18/2023
PRINT DATE: 12/20/2023

ROADWAY MANAGEMENT SYSTEM
SLD COUNTY/SR - ANNUAL PRINT

PAGE NUMBER: 568
COUNTY: YORK

DIR: B TOTAL LEN: 7.973 MI.
LEFT MUN: EAST HOPEWELL T

DIST: 08-4 SR: 2038
RIGHT MUN: EAST HOPEWELL T

0060/3520	015 " DIA CIR PLASTIC LEN=0020 INSTALLED UNKN
0060/2573	015 " DIA CIR PLASTIC LEN=0030 INSTALLED UNKN
0060/2350	023 "H 45 "W UNKN METAL LEN=0045 INSTALLED UNKN
0060/2156	038 "H 57 "W PIPE ARCH * LEN=0010 INSTALLED 2000
0060/1446	024 " DIA CIR PLASTIC LEN=0030 INSTALLED UNKN
0060/0909	015 " DIA CIR PLASTIC LEN=0030 INSTALLED UNKN
013458 FT	013458 FT 2 0 66015 0 00 0172+85 DOLF RD (T555)
0060/0000	LENGTH(AH 3532 BK 1748) 018 " DIA CIR PLASTIC
0050/1722	LEN=0030 INSTALLED UNKN
0050/1425	015 "H 21 "W ELLIPTICAL* LEN=0030 INSTALLED UNKN
0050/0111	015 " DIA CIR PLASTIC LEN=0031 INSTALLED UNKN
011710 FT	NC BLUE BALL RD
0050/0000	LENGTH(AH 1748 BK 3258)
0040/1215	024 " DIA CIR PLASTIC LEN=0060 INSTALLED UNKN
0040/1131	024 " DIA CIR PLASTIC LEN=0055 INSTALLED UNKN
0040/0310	EAST HOPEWELL HOPEWELL T
0040/0219	018 " DIA CIR PLASTIC LEN=0040 INSTALLED UNKN
	018 " DIA CIR PLASTIC

2 0 66015 0 00 0155+33 011710 FT
HICKORY RD
(SR2042 SEG 0010/0000) 0050/0000

ROUND HILL CHURCH RD
(SR2067 SEG 0040/0000) 0040/1142

DIR: B TOTAL LEN: 7.973 MI. DIST: 08-4 SR: 2038
 LEFT MUN: HOPEWELL T RIGHT MUN: HOPEWELL T

MEMORIAL LN
 (TWP)

008452 FT	0040/0042	LEN=0060	INSTALLED UNKN
	008452 FT	2 0 66015 0 00 0122+76	WEBB RD
			(SR2067 SEG 0030/2144)
			MFC BEGIN = E
	0040/0000	LENGTH(AH 3258 BK 2766)	
	0030/1643	OVERVIEW LN	(PRDR)
	0030/0766	024 "DIA CIR PLASTIC	LEN=0040 INSTALLED UNKN
		024 "DIA CIR PLASTIC	LEN=0050 INSTALLED UNKN
005686 FT	0030/0398	005686 FT	2 0 66015 0 00 0095+10
	0030/0000	LENGTH(AH 2766 BK 2999)	
	0020/2394	036 "DIA CIR PLASTIC	LEN=0036 INSTALLED UNKN
	0020/1994	036 "DIA CIR PLASTIC	LEN=0010 INSTALLED 1998
002687 FT	0020/0798	002687 FT	2 0 66015 0 00 0065+11
	0020/0000	LENGTH(AH 2999 BK 2687)	
	0010/2434	024 "DIA CIR PLASTIC	LEN=0040 INSTALLED UNKN
	0010/2315	024 "DIA CIR PLASTIC	LEN=0040 INSTALLED UNKN
	0010/1101	KURTZ SCHOOL RD	(T556)
	0010/1008	024 "DIA CIR PLASTIC	LEN=0040 INSTALLED UNKN
000000 FT	000000 FT	2 0 66015 0 00 0038+24	NC HICKORY RD
			BARRENS RD
			(SR0024 SEG 0100/0000)
	INTER-BK	EDIE CT	(TWP)
		MFC BEGIN = D	
	0010/0000	LENGTH(AH 2687 BK 0000)	

DIR: B TOTAL LEN: 3.018 MI. DIST: 08-4 SR: 2037
 LEFT MUN: CHANCEFORD T RIGHT MUN: CHANCEFORD T

	015937 FT				
BURKHOLDER RD (SR2014 SEG 0110/2810)	0060/3244				015937 FT INTER-AHD NEW BRIDGEVILLE RD (SR0425 SEG 0420/0000) FURNACE RD (SR0425 SEG 0420/0000)
					0060/3244
					0060/2342 045"H 58"W CON BOX CUL LEN=0048 INSTALLED UNKN
					0060/0791 024 "DIA CIR PLASTIC LEN=0040 INSTALLED 2017
	012693 FT				012693 FT 2 0 66012 0 03 0623+85 WHITE OAK RD (T678)
					5 0060/0000 LENGTH(AH 3244 BK 3767)
					0050/2906 018 "DIA CIR PLASTIC LEN=0033 INSTALLED 2017
					0050/2772 018 "DIA CIR PLASTIC LEN=0037 INSTALLED 2017
					0050/2407 018 "DIA CIR PLASTIC LEN=0040 INSTALLED 2017
					0050/1089 018 "DIA CIR PLASTIC LEN=0040 INSTALLED 2017
					0050/0999 018 "DIA CIR PLASTIC LEN=0040 INSTALLED 2017
					CANNING HOUSE RD 0050/0683 (SR2039 SEG 0070/1559)
					0050/0653 018 "DIA CIR PLASTIC LEN=0040 INSTALLED 2017
					008926 FT
2 0 66012 0 03 0586+50 PLEASANT GROVE RD (SR2016 SEG 0060/3376)	008926 FT 0050/0000				5 0050/0000 LENGTH(AH 3767 BK 2375)

DIR: B TOTAL LEN: 3.018 MI. DIST: 08-4 SR: 2037
 LEFT MUN: CHANCEFORD T RIGHT MUN: CHANCEFORD T

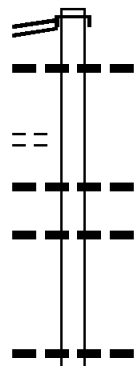
Location	Stationing	Length	Material	Notes
		0040/1246	018" DIA CIR PLASTIC	LEN=0040 INSTALLED 2017
	006551 FT	0040/0002	015"H 21"W ELLIP METAL	LEN=0040 INSTALLED 1997
		006551 FT	20 66012 0 03 0562+61	SHAULLS RD (T683)
CRAWFORD RD (T683)	0030/1615	0040/0000		LENGTH(AH 2375 BK 1824)
	004727 FT	0030/0263	018" DIA CIR PLASTIC	LEN=0037 INSTALLED 2017
		004727 FT	20 66012 0 03 0544+37	
		0030/0000		LENGTH(AH 1824 BK 2339)
		0020/1558	018" DIA CIR PLASTIC	LEN=0040 INSTALLED 2017
		0020/1448	024" DIA CIR PLASTIC	LEN=0040 INSTALLED 2017
		0020/0896	018" DIA CIR PLASTIC	LEN=0040 INSTALLED 2017
LC FOR ROCKEY RD (CONN)	0020/0106			
20 66012 0 03 0520+98	002388 FT	0020/0023	024" DIA CIR PLASTIC	LEN=0045 INSTALLED 1997
ROCKEY RD (T690)	0020/0000	002388 FT		LENGTH(AH 2339 BK 2388)
		0010/2368	060" DIA CIR PLASTIC	LEN=0065 INSTALLED UNKN
		0010/1984	024" DIA CIR PLASTIC	LEN=0053 INSTALLED 2017
	000000 FT	000000 FT	20 66012 0 03 0497+30	NC NEW BRIDGEVILLE RD DELTA RD (SRO074 SEG 0350/0622) MFC BEGIN = D
		0010/0000		LENGTH(AH 2388 BK 0000)

EXTRACT DATE: 12/18/2023 ROADWAY MANAGEMENT SYSTEM PAGE NUMBER: 564
 PRINT DATE: 12/20/2023 SLD COUNTY/SR - ANNUAL PRINT COUNTY: YORK
 DIR: B TOTAL LEN: 2.200 MI. DIST: 08-4 SR: 2036
 LEFT MUN: FAWN T RIGHT MUN: FAWN T

WOOLEN MILL RD 011618 FT
 (SR0851 SEG 0470/0000) 0050/2047

DAVIS RD
 (T562) 0050/0800

009571 FT



011618 FT
 INTER-AHD NEW PARK RD
 0050/2047 (SR0851 SEG 0470/0000)
 015 " DIA CIRC CONCR
 0050/1625 LEN=0025 INSTALLED UNKN

0050/0763 018 " DIA CIRC CONCR
 LEN=0054 INSTALLED UNKN
 0050/0709 015 " DIA CIRC METAL
 LEN=0030 INSTALLED UNKN

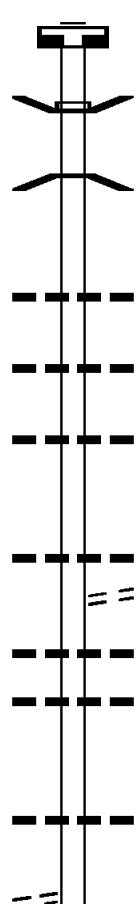
009571 FT 1 1 01786 0 00 0118+78
 5 0050/0000 LENGTH(AH 2047 BK 3273)
 015 " DIA CIRC CONCR
 0040/2893 LEN=0030 INSTALLED UNKN

DIR: B TOTAL LEN: 2.200 MI. DIST: 08-4 SR: 2036
 LEFT MUN: FAWN T RIGHT MUN: FAWN T

Distance (FT)	Item ID	Description	Material	Status
	0040/1140	018 " DIA	CIRC METAL	INSTALLED UNKN
006298	0040/0134	024 " DIA	CIRC METAL	INSTALLED UNKN
	006298 FT	1 1 02450	0 00 0085+27	
		NC NEW PARK RD		
		NEW PARK RD		
		(SR2061 SEG 0010/1765)		
	0040/0000	LENGTH(AH 3273 BK 0612)		
		TO 2061/0010 SH		
005686	0030/0499	(CONN)		
	005686 FT	1 1 02450	0 00 0080+04	
		FAWN		
		HOPEWELL T		
	0030/0000	LENGTH(AH 0612 BK 3155)		
		036 " DIA	CIRC METAL	INSTALLED UNKN
	0020/2978	LEN=0040		
		015 " DIA	CIRC CONCR	INSTALLED UNKN
	0020/1820	LEN=0036		
		015 " DIA	CIR UNKNOWN	INSTALLED UNKN
	0020/1574	LEN=0034		
		015 " DIA	CIR UNKNOWN	INSTALLED UNKN
	0020/0220	LEN=0030		
002531	002531 FT	1 1 01998	0 00 0029+51	
	0020/0000	LENGTH(AH 3155 BK 2531)		
		024 " DIA	CIR PLASTIC	INSTALLED 2016
	0010/0379	LEN=0040		
000000	000000 FT	1 1 01998	0 00 0004+77	
		NC MA RSTELLER RD		
		DRACO RD		
		(SR2063 SEG 0020/0000)		
		MFC BEGIN = C		
	0010/0000	LENGTH(AH 2531 BK 0000)		

DIR: B TOTAL LEN: 2.798 MI. DIST: 08-4 SR: 2035
 LEFT MUN: CHANCEFORD T RIGHT MUN: CHANCEFORD T

014773 FT



014773 FT
 7058/0000 LENGTH(AH 0100 BK 3400)
 INTER-AHD BMSBN 66/2035/0050/3341
 0050/3400 RICHMOND RD
 (TWP)
 0 0 00000 0 00 0000+00
 FISHING CRK.
 0050/3341 BMSBG 66/2035/0050/3341

0050/2036 018 "DIA CIRC CONCR
 LEN=0040 INSTALLED UNKN

0050/1158 018 "DIA CIRC CONCR
 LEN=0030 INSTALLED UNKN

011373 FT

0050/0435 015 "DIA CIRC CONCR
 LEN=0035 INSTALLED UNKN
 011373 FT 2 0 66162 0 00 0114+97
 0050/0000 LENGTH(AH 3400 BK 2579)

0040/1979 024 "DIA CIRC CONCR
 LEN=0050 INSTALLED UNKN
 SHOFF RD
 (T741)

0040/1789 024 "DIA CIRC PLASTIC
 LEN=0060 INSTALLED 2017

0040/1482 024 "DIA CIRC PLASTIC
 LEN=0036 INSTALLED 2017

0040/0021 024 "DIA CIRC CONCR
 LEN=0050 INSTALLED UNKN

2 0 66162 0 00 0087+94 008794 FT
 SALEM CHURCH RD
 (T741) 0040/0000

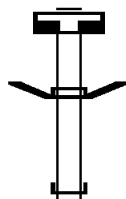
0040/0000 LENGTH(AH 2579 BK 2469)

DIR: B TOTAL LEN: 2.798 MI. DIST: 08-4 SR: 2035
 LEFT MUN: CHANCEFORD T RIGHT MUN: CHANCEFORD T

Segment ID	Start Station	End Station	Length (FT)	Material / Notes
20661620000063+25 DELLINGER SCHOOL RD (T739)	006325	006325	0000	018" DIA CIR PLASTIC LEN=0035 INSTALLED 2017
	0030	0000	0000	LENGTH(AH 2469 BK 3258)
MYERS RD (T737)	0020	01173	1173	042" DIA CIR PLASTIC LEN=0060 INSTALLED UNKN
	0020	00900	0900	018" DIA CIR PLASTIC LEN=0034 INSTALLED 2017
	0020	00712	0712	018" DIA CIRC METAL LEN=0030 INSTALLED UNKN
	0020	00512	0512	018" DIA CIR PLASTIC LEN=0038 INSTALLED UNKN
003067 FT	0020	00175	0175	ARNOLD RD (T737) 018" DIA CIR PLASTIC LEN=0041 INSTALLED 2017
	0030	0067	0067	20661620000063+67 LENGTH(AH 3258 BK 3067)
	0020	00000	0000	015"H 21"W ELLIP METAL
000000 FT	0010	03030	3030	LEN=0041 INSTALLED UNKN
	0010	02670	2670	036" DIA CIR PLASTIC LEN=0030 INSTALLED 2017
	0010	00811	0811	024" DIA CIR PLASTIC LEN=0040 INSTALLED 2017
NC RICHMOND RD BURKHOLDER RD (SR2014 SEG 0110/1523) MFC BEGIN = E	0010	00446	0446	018" DIA CIR PLASTIC LEN=0044 INSTALLED 2017
	0000	0000	0000	20661620000000+00
	0010	00000	0000	LENGTH(AH 3067 BK 0000)

EXTRACT DATE: 12/18/2023 ROADWAY MANAGEMENT SYSTEM PAGE NUMBER: 559
 PRINT DATE: 12/20/2023 SLD COUNTY/SR - ANNUAL PRINT COUNTY: YORK
 DIR: B TOTAL LEN: .189 MI. DIST: 08-4 SR: 2033
 LEFT MUN: LOWER WINDSOR T RIGHT MUN: LOWER WINDSOR T

000999 FT



000955 FT

000999 FT
 7074/0000 LENGTH(AH 0100 BK 0044)
 BMSSEN 66/2033/0070/0000
 INTER-AHD PRAYER MISSION RD
 0070/0044 (T779)
 000955 FT 2 0 66012 0 05 1019+16
 NC PRAYER MISSION RD
 INTER-BK PRAYER MISSION RD
 (T779)

EXTRACT DATE: 12/18/2023
PRINT DATE: 12/20/2023

ROADWAY MANAGEMENT SYSTEM
SLD COUNTY/SR - ANNUAL PRINT

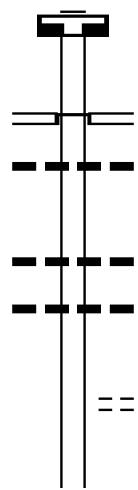
PAGE NUMBER: 558
COUNTY: YORK

DIR: B TOTAL LEN: .189 MI.
LEFT MUN: LOWER WINDSOR T

DIST: 08-4 SR: 2033
RIGHT MUN: LOWER WINDSOR T

Distance (FT)	Diagram	Segment ID	Start/End	Description
000955	[Diagram]	0070/0000	000955 FT	CABIN CREEK
000955	[Diagram]	7068/0000	000955 FT	BMSBG 66/2033/0070/0000
000934	[Diagram]	0060/0021	000934 FT	LENGTH(AH 0044 BK 0100)
000934	[Diagram]	0060/0000	000934 FT	LENGTH(AH 0100 BK 2331)
000908	[Diagram]	0050/0026	000908 FT	LENGTH(AH 2331 BK 0021)
000908	[Diagram]	0050/0000	000908 FT	BMSSEN 66/2033/0060/0000
000908	[Diagram]	7054/0000	000908 FT	BMSBY 66/2033/0060/0000
000908	[Diagram]	7040/0000	000908 FT	INTER-AHD SNYDER CORNER RD
000908	[Diagram]	7030/0000	000908 FT	(TWP)
000908	[Diagram]	7020/0000	000908 FT	2 0 66012 0 04 0900+10
000908	[Diagram]	7012/0000	000908 FT	INTER-BK SNYDER CORNER RD
000000	[Diagram]	0010/0908	000000 FT	(TWP)
000000	[Diagram]	000000 FT	000000 FT	BRANCH TO FISHING CREEK
000000	[Diagram]	000000 FT	000000 FT	BMSBG 66/2033/0060/0000
000000	[Diagram]	000000 FT	000000 FT	LENGTH(AH 0021 BK 0425)
000000	[Diagram]	000000 FT	000000 FT	INTER-AHD SNYDER CORNER RD
000000	[Diagram]	000000 FT	000000 FT	(TWP)
000000	[Diagram]	000000 FT	000000 FT	2 0 66012 0 04 0880+28
000000	[Diagram]	000000 FT	000000 FT	INTER-BK SNYDER CORNER RD
000000	[Diagram]	000000 FT	000000 FT	(TWP)
000000	[Diagram]	000000 FT	000000 FT	FISHING CREEK
000000	[Diagram]	000000 FT	000000 FT	BMSBG 66/2033/0050/0000
000000	[Diagram]	000000 FT	000000 FT	LENGTH(AH 0026 BK 1507)
000000	[Diagram]	000000 FT	000000 FT	000908 FT
000000	[Diagram]	000000 FT	000000 FT	7050/0000 LENGTH(AH 1507 BK 1568)
000000	[Diagram]	000000 FT	000000 FT	000908 FT
000000	[Diagram]	000000 FT	000000 FT	7040/0000 LENGTH(AH 1568 BK 2616)
000000	[Diagram]	000000 FT	000000 FT	000908 FT
000000	[Diagram]	000000 FT	000000 FT	7030/0000 LENGTH(AH 2616 BK 1844)
000000	[Diagram]	000000 FT	000000 FT	000908 FT
000000	[Diagram]	000000 FT	000000 FT	7020/0000 LENGTH(AH 1844 BK 1826)
000000	[Diagram]	000000 FT	000000 FT	000908 FT
000000	[Diagram]	000000 FT	000000 FT	7012/0000 LENGTH(AH 1826 BK 0908)
000000	[Diagram]	000000 FT	000000 FT	INTER-AHD SNYDER CORNER RD
000000	[Diagram]	000000 FT	000000 FT	(T660)
000000	[Diagram]	000000 FT	000000 FT	WINDSOR T
000000	[Diagram]	000000 FT	000000 FT	2 0 66012 0 04 0792+83
000000	[Diagram]	000000 FT	000000 FT	NC SNYDER CORNER RD
000000	[Diagram]	000000 FT	000000 FT	BURKHOLDER RD
000000	[Diagram]	000000 FT	000000 FT	(SR2014 SEG 0060/0000)
000000	[Diagram]	000000 FT	000000 FT	INTER-BK SNYDER CORNER RD
000000	[Diagram]	000000 FT	000000 FT	(T660)
000000	[Diagram]	000000 FT	000000 FT	MFC BEGIN = E
000000	[Diagram]	000000 FT	000000 FT	LENGTH(AH 0908 BK 0000)

028813 FT



027224 FT

028813 FT
 7112/0000 LENGTH(AH 0100 BK 1589)
 INTER-AHD MCCALLS FERRY RD
 (T657)
 DELTA RD
 0110/1589 (SR0074 SEG 0170/0000)
 0110/1575 018" DIA CIRC CONCR
 LEN=0030 INSTALLED UNKN

 0110/0542 015"H 24"W ELLIP METAL
 LEN=0030 INSTALLED UNKN
 015" DIA CIRC METAL
 0110/0042 LEN=0042 INSTALLED UNKN
 027224 FT 2 0 66064 0 01 0280+35
 SALISBURY RD
 (T667)
 0110/0000 LENGTH(AH 1589 BK 2236)

DIR: B TOTAL LEN: 5.457 MI. DIST: 08-4 SR: 2032
 LEFT MUN: LOWER CHANCEFORD T RIGHT MUN: LOWER CHANCEFORD T

Stationing	Notes	Material	Length	Material	Length
024988 FT		0100/0900	024"	DIA CIRC METAL	LEN=0030 INSTALLED UNKN
		0100/0356	028"	H 20" W ELLIP METAL	LEN=0044 INSTALLED 2001
		024988 FT	2 0	66064 0 01	0249+48
		0100/0000		LENGTH(AH 2236 BK 2501)	
		0090/2144	018"	DIA CIRC CONCR	LEN=0040 INSTALLED UNKN
		0090/1874	054"	DIA CIRC CONCR	LEN=0052 INSTALLED UNKN
		0090/1575	018"	DIA CIRC CONCR	LEN=0042 INSTALLED UNKN
				REINECKE RD	
				(T639)	
		0090/1355		EICHELBERGER RD	
				(T654)	
				ORSON RUN	
		0090/1024		STRUCTURE LENGTH 18 FT	
				BMSID 66/2032/0090/0767	
RICHARDSON RD (T650)		0090/0767		EICHELBERGER RD	
				(T654)	
CHURCH RD (T647)		0090/0533			
		0090/0487	018"	DIA CIRC CONCR	LEN=0036 INSTALLED UNKN
		0090/0053	018"	DIA CIRC CONCR	LEN=0026 INSTALLED UNKN
022487 FT		022487 FT	2 0	66064 0 00	0224+47
		0090/0000		LENGTH(AH 2501 BK 3439)	
		0080/1606		WOODBINE RD	
				(SR0425 SEG 0150/1289)	
019048 FT		0080/0389	024"	DIA CIRC METAL	LEN=0030 INSTALLED UNKN
		019048 FT	2 0	66064 0 00	0190+08
		0080/0000		LENGTH(AH 3439 BK 3075)	
		0070/1785	018"	DIA CIRC METAL	LEN=0040 INSTALLED UNKN

PINEY HILL RD
(T620)

015973 FT

015973 FT 2 0 66064 0 00 0159+33
 S 0070/0000 LENGTH(AH 3075 BK 2333)
 030 " DIA CIRC METAL
 0060/2188 LEN=0060 INSTALLED UNKN
 018 " DIA CIR PLASTIC
 0060/1944 LEN=0060 INSTALLED 2006

018 " DIA CIRC METAL
 0060/1180 LEN=0050 INSTALLED UNKN
 018 " DIA CIRC METAL
 0060/0591 LEN=0045 INSTALLED 2000
 024 " DIA CIRC METAL

0060/0306

0060/0306 LEN=0035 INSTALLED UNKN
 0060/0178 BMSSEN 66/2032/0060/0058
 018 " DIA CIRC METAL
 0060/0160 LEN=0110 INSTALLED UNKN
 LOWER CHANCEFORD

0060/0144 FAWN T
 2 0 66064 0 00 0136+83
 MUDDY CREEK
 0060/0058 BMSBG 66/2032/0060/0058
 013640 FT 2 0 66064 0 00 0136+00
 OWAD RD

013640 FT

(SR2034 SEG 0010/0000)
 S 0060/0000 LENGTH(AH 2333 BK 2893)
 030 " DIA CIRC CONCR
 0050/2860 LEN=0085 INSTALLED UNKN
 015 "H 21 "W ELLIP METAL
 0050/2511 LEN=0055 INSTALLED UNKN
 018 " DIA CIRC METAL
 0050/2212 LEN=0030 INSTALLED UNKN

035 "H 24 "W METAL ARCH
 0050/1370 LEN=0050 INSTALLED 2000

010747 FT

024 " DIA CIRC METAL
 0050/0347 LEN=0030 INSTALLED UNKN
 010747 FT 2 0 66064 0 00 0107+26
 GAMBLE RD
 (T620)

S 0050/0000 LENGTH(AH 2893 BK 2618)
 024 "H 35 "W ELLIP METAL
 0040/2564 LEN=0040 INSTALLED UNKN
 018 " DIA CIRC METAL
 0040/1993 LEN=0036 INSTALLED UNKN

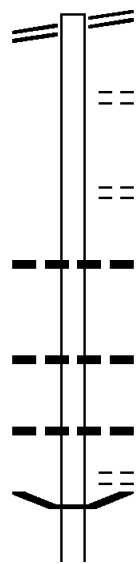
DIR: B TOTAL LEN: 5.457 MI. DIST: 08-4 SR: 2032
 LEFT MUN: FAWN T RIGHT MUN: FAWN T

Stationing	Length	Description	Material	Status
0040/1792	0035 FT	030 " DIA	CIRC METAL	INSTALLED 2000
008129 FT	008129 FT	2 0 66064 0 00 0081+29	BALD EAGLE RD	
		(T616)		
		LENGTH(AH 2618 BK 2033)		
		015 " DIA	CIRC METAL	
		0030/1698	LEN=0030	INSTALLED UNKN
		018 " DIA	CIRC METAL	
		0030/0322	LEN=0030	INSTALLED 2000
2 0 66064 0 00 0060+96	006096 FT	006096 FT		
TYSON RD				
(T614)				
		0030/0000		LENGTH(AH 2033 BK 3025)
		0020/2651	LEN=0035	INSTALLED UNKN
		0020/2445	LEN=0035	INSTALLED UNKN
		018 " DIA	CIRC METAL	
		0020/0543	LEN=0030	INSTALLED UNKN
2 0 66064 0 00 0030+71	003071 FT	003071 FT		
THRONE RD				
(T632)				
		0020/0000		LENGTH(AH 3025 BK 3071)
		024 " DIA	CIRC METAL	
		0010/2030	LEN=0032	INSTALLED UNKN
		024 " DIA	CIRC METAL	
		0010/0269	LEN=0030	INSTALLED UNKN
000000 FT	000000 FT	2 0 66064 0 00 0000+00		
		NC BR		
		RIDGETON RD		
		NEW PARK RD		
		(SR2069 SEG 0080/2114)		
		MFC BEGIN = E		
		0010/0000		LENGTH(AH 3071 BK 0000)

CAPE HORN RD 031279 FT
 (SR0024 SEG 0420/0000) 0120/2821

028458 FT

026460 FT



031279 FT CAPE HORN RD
 0120/2821 (SR0024 SEG 0420/0000)
 0120/2130 CASTLE POND DR
 (TWP)
 0120/1099 HASTINGS BL
 (TWP)
 0120/0412 024 " DIA CIRC METAL
 028458 FT LEN=0050 INSTALLED UNKN
 5 0120/0000 2 0 66020 0 02 0230+38
 LENGTH(AH 2821 BK 1998)
 0110/1455 024 " DIA CIRC METAL
 LEN=0050 INSTALLED UNKN
 0110/0794 018 " DIA CIRC METAL
 LEN=0045 INSTALLED UNKN
 DIETZ RD
 0110/0306 (T747)
 0110/0029 BMSEN 66/2031/0110/0000
 026460 FT 2 0 66020 0 01 0210+24
 KREUTZ CRK.

DIR: B TOTAL LEN: 5.924 MI. DIST: 08-4 SR: 2031
 LEFT MUN: WINDSOR T RIGHT MUN: WINDSOR T

Location	Segment ID	Length (FT)	Material / Notes
	0110/0000		BMSBG 66/2031/0110/0000 LENGTH(AH 1998 BK 2671) 048 "DIA CIR PLASTIC
	0100/2502		LEN=0140 INSTALLED UNKN
	0100/1538		036 "DIA CIRC METAL LEN=0060 INSTALLED UNKN
KENDALE RD (T747)	0100/1035	023789 FT	
	0100/0000		023789 FT 2 0 66020 0 01 0183+20 LENGTH(AH 2671 BK 2330)
BLUEBERRY LN (T656)	0090/1159	021459 FT	
	0090/0520		018 "DIA CIR PLASTIC LEN=0040 INSTALLED 2007
	021459 FT		2 0 66020 0 01 0160+34 NESS RD (T753)
	0090/0000		LENGTH(AH 2330 BK 2845)
	0080/2618		024 "DIA CIRC METAL LEN=0035 INSTALLED UNKN
	0080/1877		CURTIS DR (T749)
	0080/0000		018614 FT 2 0 66020 0 01 0131+89 LENGTH(AH 2845 BK 3504)
CACCIOLA LN (PRDR)	0070/3260		
LARKIN DR (TWP)	0070/3029		
PAULINE DR (T803)	0070/2311		
	0070/2068		024 "DIA CIRC METAL LEN=0104 INSTALLED UNKN
ZUMBRUM CORNER (PRDR)	0070/2030		
	0070/1534		ALEXA DR (TWP)

DIR: B TOTAL LEN: 5.924 MI. DIST: 08-4 SR: 2031
 LEFT MUN: WINDSOR T RIGHT MUN: WINDSOR T

Street Name	Segment ID	Length (FT)	Material / Details
ADDISON WY (T623)	0070/0583	0070/1049	018 " DIA CIR PLASTIC LEN=0040 INSTALLED 2007
	015110 FT	0070/0248	018 " DIA CIRC METAL LEN=0035 INSTALLED UNKN 2 0 66020 0 01 0096+85 FREYSVILLE RD (SR2009 SEG 0040/1205)
CHEVIOT WY (TWP)	0060/1319	0070/0000	LENGTH(AH 3504 BK 1873)
CHEVIOT WY (TWP)	0060/1230	0060/0873	018 " DIA CIRC CONCR LEN=0040 INSTALLED UNKN
DANBURY DR (TWP)	0060/0564	0060/0466	030 " DIA CIRC CONCR LEN=0050 INSTALLED UNKN 2 0 66020 0 00 0078+13 PERRY RD (T752)
	013237 FT	0060/0000	LENGTH(AH 1873 BK 2835)
WIMBLETON WY (TWP)	0050/2818	0050/2218	018 " DIA CIRC CONCR LEN=0060 INSTALLED UNKN
	0050/1913	0050/1913	018 " DIA CIRC CONCR LEN=0050 INSTALLED UNKN
	0050/1713	0050/1713	018 " DIA CIRC CONCR LEN=0050 INSTALLED UNKN
	0050/1315	0050/1315	021 "H 00 "W MULT CONCR LEN=0045 INSTALLED UNKN
	010402 FT	0050/0697	018 " DIA CIRC CONCR LEN=0040 INSTALLED UNKN
	0050/0003	0050/0003	024 " DIA CIRC METAL LEN=0050 INSTALLED UNKN 2 0 66020 0 00 0049+78 NC WINDSOR RD MANOR RD (SR2029 SEG 0030/0000)
	0050/0000	0050/0000	LENGTH(AH 2835 BK 2593) 014 "H 22 "W ELLIP METAL

DIR: B TOTAL LEN: 5.924 MI. DIST: 08-4 SR: 2031
 LEFT MUN: WINDSOR T RIGHT MUN: WINDSOR T

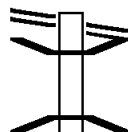
Street Name	Segment ID	Start/End	Length	Material	Status
SECOND ST (T755)	0040/2488		LEN=0001	024" DIA CIRC CONCR	INSTALLED UNKN
	0040/2345		LEN=0060		INSTALLED UNKN
FIRST ST (T760)	0040/2324			018" DIA CIRC CONCR	
	0040/2195		LEN=0049		INSTALLED UNKN
SCHOOL HOUSE LN (BORO)	0040/1535			018" DIA CIRC CONCR	
	0040/1300		LEN=0035		INSTALLED UNKN
	0040/0937		LEN=0045		INSTALLED UNKN
	0040/0524		LEN=0035		INSTALLED UNKN
	007809 FT		007809 FT	WINDSOR B SHAW RD (T758)	2 0 66020 0 00 0024+11
BASEBALL AL (BORO)	0040/0000		LENGTH(AH 2593 BK 2411)	BLACKSMITH AV (T758)	
	0030/2296			018" DIA CIRC CONCR	
	0030/2122		LEN=0040		INSTALLED UNKN
	0030/1808		LEN=0045		INSTALLED UNKN
	0030/1252		LEN=0001		INSTALLED UNKN
GAY ST (BORO)	0030/1138			HIGH ST (BORO)	
	0030/0666			018" DIA CIRC CONCR	
GAY ST (BORO)	0030/0635		LEN=0155		INSTALLED UNKN
	0030/0401			WATER ST (BORO)	
GAY ST (BORO)	0030/0346		LEN=0025		INSTALLED UNKN
	0030/0323			018" DIA CIRC CONCR	
GAY ST (BORO)	0030/0299		BMS EN 66/2031/0030/0272	0 0 00000 0 00 0000+00	
	0030/0272		BR. FISH CRK.	BMS BG 66/2031/0030/0272	
GAY ST (BORO)	0030/0210		LEN=0030	018" DIA CIRC METAL	INSTALLED UNKN
GAY ST (BORO)	0030/0202				

DIR: B TOTAL LEN: 5.924 MI. DIST: 08-4 SR: 2031
 LEFT MUN: WINDSOR B RIGHT MUN: WINDSOR B

Stationing	Segment	Length	Material	Installation	Notes
005398 FT	0030/0173	2066	020	0000+00	GAY ST (BORO)
	005398 FT				NC PENN ST
					MAIN ST (SR0624 SEG 0060/0499)
	0030/0000	2411	BK 2925		LENGTH(AH 2411 BK 2925)
	0020/2895	0027			018" DIA CIR PLASTIC
	0020/2738	0035			LEN=0027 INSTALLED UNKN
	0020/2709				018" DIA CIR PLASTIC
	0020/2503	0060		1997	LEN=0035 INSTALLED UNKN
	0020/2474				FIRST AV (BORO)
VALLEY RD (T734)	0020/2092				024" DIA CIR PLASTIC
	0020/2063	0060		1997	LEN=0060 INSTALLED 1997
	0020/1562	0060		1997	LEN=0060 INSTALLED 1997
	0020/1503	0070		1997	048" DIA CIR PLASTIC
	0020/1418	0050		1997	LEN=0070 INSTALLED 1997
	0020/0964	0040		UNKN	018" DIA CIR PLASTIC
	0020/0448	0060		1997	LEN=0050 INSTALLED 1997
002473 FT	0020/0000	2925	BK 2473		018" DIA CIR PLASTIC
	0010/2034	0040		1997	LEN=0060 INSTALLED 1997
	0010/1872	0055		1997	018" DIA CIR PLASTIC
LAUREL VISTAS DR (TWP)	0010/1743				LEN=0040 INSTALLED 1997
JEFFERSON LN (T752)	0010/0628				
2066141 000000 FT	0010/0000				
DELTA RD (SR0074 SEG 0420/0000)	0010/0000				
	000000 FT				NC WINDSOR RD
	0010/0000				DELTA RD (SR0074 SEG 0420/0000)
					MFC BEGIN = D
	0010/0000	2473	BK 0000		LENGTH(AH 2473 BK 0000)

EXTRACT DATE: 12/18/2023 ROADWAY MANAGEMENT SYSTEM PAGE NUMBER: 548
 PRINT DATE: 12/20/2023 SLD COUNTY/SR - ANNUAL PRINT COUNTY: YORK
 DIR: B TOTAL LEN: 2.078 MI. DIST: 08-4 SR: 2030
 LEFT MUN: FAWN T RIGHT MUN: FAWN T

WOODBINE RD 010971 FT
 (SR0425 SEG 0080/1341) 0040/2627



010971 FT WOODBINE RD
 0040/2627 (SR0425 SEG 0080/1341)
 0040/2471 BMSEN 66/2030/0040/2418
 O O 00000 0 00 0000+00
 BALD EGL CRK
 0040/2418 BMSBG 66/2030/0040/2418

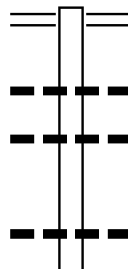
DIR: B TOTAL LEN: 2.078 MI. DIST: 08-4 SR: 2030
 LEFT MUN: FAWN T RIGHT MUN: FAWN T

BALD EAGLE RD
 (T618)

0040/1850	0040/2124	JONES RD (T618)
	0040/1941	043"H 68"W ELLIP CONC LEN=0048 INSTALLED UNKN
008344 FT	0040/0443	018 "DIA CIR PLASTIC LEN=0030 INSTALLED 2001
	008344 FT	2 0 66172 0 00 0083+87
	0040/0000	LENGTH(AH 2627 BK 2419)
005925 FT	0030/1406	036 "DIA CIR PLASTIC LEN=0040 INSTALLED UNKN
	0030/0208	024 "DIA CIR PLASTIC LEN=0052 INSTALLED 2015
	005925 FT	2 0 66172 0 00 0059+25
	0030/0000	LENGTH(AH 2419 BK 3100)
002825 FT	0020/0783	018 "DIA CIR PLASTIC LEN=0032 INSTALLED UNKN
	002825 FT	2 0 66172 0 00 0028+25
	0020/0000	GARVINE MILL RD (T591) LENGTH(AH 3100 BK 2825)
000000 FT	0010/1630	024 "DIA CIR PLASTIC LEN=0040 INSTALLED UNKN
	0010/0517	018 "DIA CIR PLASTIC LEN=0032 INSTALLED UNKN
	000000 FT	2 0 66172 0 00 0000+00
	0010/0000	NC DEER RD FAWN GROVE RD (SR2057 SEG 0050/0547) MFC BEGIN = E LENGTH(AH 2825 BK 0000)

EXTRACT DATE: 12/18/2023 ROADWAY MANAGEMENT SYSTEM PAGE NUMBER: 546
 PRINT DATE: 12/20/2023 SLD COUNTY/SR - ANNUAL PRINT COUNTY: YORK
 DIR: B TOTAL LEN: 5.302 MI. DIST: 08-4 SR: 2029
 LEFT MUN: LOWER WINDSOR T RIGHT MUN: LOWER WINDSOR T

027994 FT



027994 FT EAST PROSPECT RD
 0100/2639 (SR0124 SEG 0200/0000)
 0100/1858 018 " DIA CIR PLASTIC
 LEN=0040 INSTALLED 2015
 0100/1385 024 " DIA CIR PLASTIC
 LEN=0045 INSTALLED 2015
 0100/0464 018 " DIA CIR PLASTIC
 LEN=0040 INSTALLED 2015
 018 " DIA CIR PLASTIC

EXTRACT DATE: 12/18/2023
PRINT DATE: 12/20/2023

ROADWAY MANAGEMENT SYSTEM
SLD COUNTY/SR - ANNUAL PRINT

PAGE NUMBER: 545
COUNTY: YORK

DIR: B TOTAL LEN: 5.302 MI.
LEFT MUN: LOWER WINDSOR T

DIST: 08-4 SR: 2029
RIGHT MUN: LOWER WINDSOR T

Stationing	Notes	Object ID	Description
025355 FT		0100/0307	LEN=0040 INSTALLED 2015
		0100/0035	BMSBN 66/2029/0100/0000
		025355 FT	2 0 66016 0 00 0254+08
			CABIN CREEK
			BMSBG 66/2029/0100/0000
		0100/0000	LENGTH(AH 2639 BK 3066)
		0090/2564	BMSBN 66/2029/0090/2536
			2 0 66016 0 00 0222+40
			P3
			CABIN CREEK
		0090/2536	BMSBG 66/2029/0090/2536
			FURNACE RD
		0090/2334	(T753)
			018 " DIA CIR PLASTIC
		0090/2333	LEN=0040 INSTALLED 2015
			018 " DIA CIR PLASTIC
		0090/1710	LEN=0040 INSTALLED 2015
			018 " DIA CIR PLASTIC
		0090/1531	LEN=0040 INSTALLED 2015
			018 " DIA CIR PLASTIC
		0090/1190	LEN=0045 INSTALLED 2015
			BROWNELL LN
		0090/1078	(PRDR)
			018 " DIA CIR PLASTIC
		0090/0297	LEN=0040 INSTALLED 2015
022289 FT		022289 FT	2 0 66016 0 00 0222+40
		0090/0000	LENGTH(AH 3066 BK 2286)
			018 " DIA CIRC CONCR
		0080/1782	LEN=0035 INSTALLED UNKN
			TAYLOR RD
		0080/1320	(T768)
			024 " DIA CIRC CONCR
		0080/0815	LEN=0065 INSTALLED UNKN
020003 FT		020003 FT	2 0 66016 0 00 0199+91
		0080/0000	LENGTH(AH 2286 BK 3038)

DIR: B TOTAL LEN: 5.302 MI. DIST: 08-4 SR: 2029
 LEFT MUN: LOWER WINDSOR T RIGHT MUN: LOWER WINDSOR T

Street Name	Stationing	Length (FT)	Notes
PATTON LN (PRDR)	0070/0235	016965	
SMYSER RD (T782)	0070/0000		LENGTH(AH 3038 BK 2042)
	0060/0877		018" DIA CIR PLASTIC LEN=0030 INSTALLED UNKN
RUFFIAN LN (PRDR)	0060/0126	014923	
	0060/0000		LENGTH(AH 2042 BK 3241) LOWER WINDSOR
	0050/3189		WINDSOR T
	0050/2770		EDITH DR (T675)
	0050/2250		OLD COMMONS RD (T743)
	0050/1600		024" DIA CIR PLASTIC LEN=0040 INSTALLED 2015
	0050/0362		024" DIA CIR PLASTIC LEN=0035 INSTALLED 1997
	0050/0274	011682	048" DIA CIR PLASTIC LEN=0050 INSTALLED 2015
	0050/0000		GEBHART RD (T762) LENGTH(AH 3241 BK 2506)
	0040/0952		024" DIA CIR PLASTIC LEN=0040 INSTALLED 2015
	0040/0745		VALLEY VIEW DR (T772)
	0040/0015	009176	024" DIA CIR PLASTIC LEN=0045 INSTALLED 2015
	0040/0000		WHITE OAK RD (T753) LENGTH(AH 2506 BK 3037)

Stationing	Distance	Notes	Material	Length	Installation
006139 FT	0030/0924	036 " DIA CIR PLASTIC	LEN=0050	INSTALLED	2015
006139 FT	006139 FT	2 0 66016 0 00 0061+27	WINDSOR RD		
0030/0000	0030/0000	(SR2031 SEG 0050/0000)	LENGTH(AH 3037 BK 3036)		
0020/2980	0020/2980	024 " DIA CIRC METAL	LEN=0015	INSTALLED	UNKN
0020/2798	0020/2798	014"H 22"W ELLIP METAL	LEN=0030	INSTALLED	UNKN
0020/2769	0020/2769	ROSE LN (T655)			
0020/2569	0020/2569	SCHOOL HOUSE LN (T757)			
0020/1730	0020/1730	MOBILE HOME PARK DR (PRDR)			
0020/1404	0020/1404	CAMP ST (T752)			
003103 FT	003103 FT	2 0 66016 0 00 0031+03	LENGTH(AH 3036 BK 3103)		
0010/2933	0010/2933	018 " DIA CIR PLASTIC	LEN=0040	INSTALLED	1999
0010/1800	0010/1800	SEVILLE DR (TB12)			
0010/1182	0010/1182	EL DORADO DR (TB10)			
0010/0851	0010/0851	018 " DIA CIR PLASTIC	LEN=0040	INSTALLED	UNKN
000000 FT	000000 FT	NC MANOR RD			
000000 FT	000000 FT	FREYSVILLE RD (SR2009 SEG 0020/0000)	MFC BEGIN = D		
0010/0000	0010/0000	LENGTH(AH 3103 BK 0000)			

2 0 66016 0 00 0000+00 000000 FT
 FREYSVILLE RD
 (SR2009 SEG 0020/0000) 0010/0000

EXTRACT DATE: 12/18/2023 ROADWAY MANAGEMENT SYSTEM PAGE NUMBER: 542
 PRINT DATE: 12/20/2023 SLD COUNTY/SR - ANNUAL PRINT COUNTY: YORK
 DIR: B TOTAL LEN: 2.827 MI. DIST: 08-4 SR: 2028
 LEFT MUN: DELTA B RIGHT MUN: DELTA B

014924 FT



014924 FT
7080/0000 LENGTH(AH 0576 BK 0351)

INTER-AHD (BORO)
 0080/0351
 0080/0325
 BMS EN 66/2028/0080/0249
 (TBK SR 2028) DOOLEY RD
 DELTA
 PEACH BOTTOM T
 1 1 00342 0 00 0025+17
 P3

DIR: B TOTAL LEN: 2.827 MI. DIST: 08-4 SR: 2028
 LEFT MUN: PEACH BOTTOM T RIGHT MUN: PEACH BOTTOM T

Stationing	Description	Length (FT)	Notes
014573		014573	
0070/1594	MISTY HILL DR (TWP)	0070/1594	
012379	1 1 00342 0 00 0000+00 GRIFFITH RD (T627)	012379	
0070/0000		0070/0000	
011882		011882	
0060/0085		0060/0085	
011882		011882	
0060/0000		0060/0000	
0050/1750		0050/1750	
009463	2 0 66068 0 00 0094+97 ORR RD (T593)	009463	
0050/0000		0050/0000	
0040/1524	KILGORE RD (SR2047 SEG 0010/0000)	0040/1524	
0050/0032		0050/0032	
009463		009463	
0050/0000		0050/0000	
0040/1581		0040/1581	
0040/1559		0040/1559	

SCOTTS RUN
 BMSBG 66/2028/0080/0249
 1 1 00342 0 00 0022+68
 LENGTH(AH 0351 BK 2194)
 GREEN MARBLE RD
 (TWP)
 NC DO OLEY RD
 DOOLEY RD
 (TWP)
 048 " DIA CIRC METAL
 LEN=0030 INSTALLED 1996
 013"H 18"W ELLIP METAL
 LEN=0035 INSTALLED UNKN
 015 " DIA CIRC METAL
 LEN=0030 INSTALLED UNKN
 015 " DIA CIRC METAL
 LEN=0030 INSTALLED UNKN
 LENGTH(AH 2194 BK 0497)
 024 " DIA CIRC CONCR
 LEN=0070 INSTALLED UNKN
 2 0 66068 0 00 0118+50
 DELTA RD
 (SR0074 SEG 0010/1866)
 MFC BEGIN = D
 LENGTH(AH 0497 BK 2419)
 014"H 22"W ELLIP METAL
 LEN=0040 INSTALLED UNKN
 018 " DIA CIRC METAL
 LEN=0060 INSTALLED UNKN
 LENGTH(AH 2419 BK 1989)
 BMSBG 66/2028/0040/1497
 2 0 66068 0 00 0090+30
 TR. MUDDY CK
 BMSBG 66/2028/0040/1497
 018"H 28"W ELLIP METAL

EXTRACT DATE: 12/18/2023
PRINT DATE: 12/20/2023

ROADWAY MANAGEMENT SYSTEM
SLD COUNTY/SR - ANNUAL PRINT

PAGE NUMBER: 540
COUNTY: YORK

DIR: B TOTAL LEN: 2.827 MI.
LEFT MUN: PEACH BOTTOM T

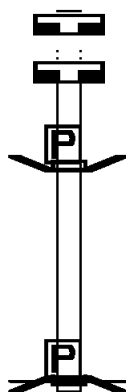
DIST: 08-4 SR: 2028
RIGHT MUN: PEACH BOTTOM T

Stationing	Object ID	Description
	0040/1061	LEN=0025 INSTALLED UNKN
	0040/0455	036 " DIA CIRC METAL LEN=0040 INSTALLED UNKN
007474 FT	0040/0060	015"H 24"W ELLIP METAL LEN=0035 INSTALLED UNKN
	007474 FT	2 0 66068 0 00 0075+33
	0040/0000	LENGTH(AH 1989 BK 3333) 015"H 24"W ELLIP METAL
	0030/3168	LEN=0030 INSTALLED UNKN
	0030/2946	036 " DIA CIRC METAL LEN=0050 INSTALLED UNKN
	0030/1687	015"H 24"W ELLIP METAL LEN=0035 INSTALLED UNKN
	0030/0933	015"H 24"W ELLIP METAL LEN=0030 INSTALLED UNKN
	0030/0832	015"H 24"W ELLIP METAL LEN=0040 INSTALLED UNKN
	0030/0051	018 " DIA CIRC METAL LEN=0045 INSTALLED UNKN
2 0 66068 0 00 0041+13 HUSHON RD (T588)	004141 FT	004141 FT
	0030/0000	LENGTH(AH 3333 BK 2089) 014"H 20"W ELLIP METAL
	0020/1532	LEN=0030 INSTALLED UNKN
	0020/0931	012"H 19"W ELLIP METAL LEN=0025 INSTALLED UNKN
002052 FT	0020/0308	012"H 24"W ELLIP METAL LEN=0030 INSTALLED UNKN
	002052 FT	2 0 66068 0 00 0020+24
	0020/0000	LENGTH(AH 2089 BK 2052)
	0010/0358	012"H 24"W ELLIP METAL LEN=0025 INSTALLED UNKN
000000 FT	000000 FT	2 0 66068 0 00 0000+00
		NC LINE RD INTER-BK MARYLAND STATE LINE (STBD) MFC BEGIN = E
	0010/0000	LENGTH(AH 2052 BK 0000)

EXTRACT DATE: 12/18/2023 ROADWAY MANAGEMENT SYSTEM PAGE NUMBER: 539
 PRINT DATE: 12/20/2023 SLD COUNTY/SR - ANNUAL PRINT COUNTY: YORK

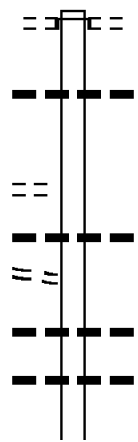
DIR: B TOTAL LEN: .004 MI. DIST: 08-4 SR: 2027
 LEFT MUN: LOWER WINDSOR T RIGHT MUN: LOWER WINDSOR T

000019 FT
 000019 FT
 000000 FT



000019 FT
 7024/0000 LENGTH(AH 0100 BK 0100)
 000019 FT
 7014/0000 LENGTH(AH 0100 BK 0019)
 INTER-AHD BMSEN 66/2027/0010/0000
 CANADOLCHY RD
 (TWP)
 0010/0019 BRIDGE POSTED (TONS)
 000000 FT 2 0 66016 0 01 0304+71
 NC CA
 INTER-BK CANADOLCHY RD
 (TWP)
 SGL 35 COMB 40
 BRANCH OF CABIN RUN
 BMSBG 66/2027/0010/0000
 MFC BEGIN = E
 0010/0000 LENGTH(AH 0019 BK 0000)

	009040 FT		009040 FT	INTER-AHD	ATOM RD (T595)
				0060/3138	FLINTVILLE RD (TWP)
				0060/2490	018 " DIA CIR PLASTIC LEN=0034 INSTALLED 2002
MATTLIN LN (PRDR)	0060/1424			0060/1423	024 " DIA CIR PLASTIC LEN=0040 INSTALLED UNKN
MATTLIN LN (PRDR)	0060/1336			0060/1125	018 " DIA CIR PLASTIC LEN=0040 INSTALLED 2000
				0060/0772	018 " DIA CIR PLASTIC LEN=0035 INSTALLED UNKN
	005902 FT		005902 FT	2 0 66070 0 00 0122+82	



EXTRACT DATE: 12/18/2023
PRINT DATE: 12/20/2023

ROADWAY MANAGEMENT SYSTEM
SLD COUNTY/SR - ANNUAL PRINT

PAGE NUMBER: 537
COUNTY: YORK

DIR: B TOTAL LEN: 1.712 MI.
LEFT MUN: PEACH BOTTOM T

DIST: 08-4 SR: 2026
RIGHT MUN: PEACH BOTTOM T

PIKES PEAK RD
(T602)

0050/0982

002558 FT

000000 FT

000000 FT

000000 FT

000000 FT

---	5	0060/0000	LENGTH(AH 3138 BK 3344)
---		0050/3048	018 "DIA CIR PLASTIC
---		0050/2772	LEN=0040 INSTALLED 2000
---			018 "DIA CIR PLASTIC
---			LEN=0038 INSTALLED 2002
---			018 "DIA CIR PLASTIC
---		0050/2167	LEN=0040 INSTALLED 2002
---			024 "DIA CIR PLASTIC
---		0050/1605	LEN=0040 INSTALLED 2002
==			
---		0050/0841	024 "DIA CIR PLASTIC
---			LEN=0045 INSTALLED 2002
---			018 "DIA CIR PLASTIC
---		0050/0253	LEN=0050 INSTALLED 2002
---		002558 FT	2 0 66070 0 00 0088+64
---	5	0050/0000	LENGTH(AH 3344 BK 2558)
---			018 "DIA CIR PLASTIC
---		0040/2223	LEN=0040 INSTALLED UNKN
---			018 "DIA CIR PLASTIC
---		0040/1987	LEN=0040 INSTALLED 2002
---			018 "DIA CIR PLASTIC
---		0040/1798	LEN=0035 INSTALLED 2002
---			018 "DIA CIR PLASTIC
---		0040/1389	LEN=0040 INSTALLED 1999
---			SLATEVILLE RD
==		0040/1350	(T599)

---		0040/0742	018 "DIA CIR PLASTIC
---			LEN=0035 INSTALLED 2002
---			018 "DIA CIR PLASTIC
---		0040/0502	LEN=0035 INSTALLED UNKN
---			018 "DIA CIR PLASTIC
---		0040/0020	LEN=0045 INSTALLED 2002
---		000000 FT	1 1 00342 0 00 0038+41
			NC ATOM RD
			PENDYRUS ST
			(T625)
			INTER-BK (TBK SR 2026) MAIN ST
			(BORO)
			MFC BEGIN = E
---	5	0040/0000	LENGTH(AH 2558 BK 0705)
---		000000 FT	
---		7030/0000	LENGTH(AH 0705 BK 2385)
---		000000 FT	
---		7020/0000	LENGTH(AH 2385 BK 2590)
---		000000 FT	
---		7010/0000	LENGTH(AH 2590 BK 0000)

EXTRACT DATE: 12/18/2023 ROADWAY MANAGEMENT SYSTEM PAGE NUMBER: 536
PRINT DATE: 12/20/2023 SLD COUNTY/SR - ANNUAL PRINT COUNTY: YORK
DIR: B TOTAL LEN: 1.238 MI. DIST: 08-4 SR: 2025
LEFT MUN: LOWER WINDSOR T RIGHT MUN: LOWER WINDSOR T

006537 FT



006537 FT
7034/0000 LTH AH 000100 BK 002549
INTER-AHD MILLER SPRING RD
(T798)

DIR: B TOTAL LEN: 1.238 MI. DIST: 08-4 SR: 2025
 LEFT MUN: LOWER WINDSOR T RIGHT MUN: LOWER WINDSOR T

Left Side Description	Left Side Stationing	Right Side Description	Right Side Stationing
CABIN CREEK RD (T778)	0030/2549	COOL CREEK RD (SR2011 SEG 0010/0000) 013"H 18"W ELLIP METAL	0030/2549
		LEN=0040 INSTALLED UNKN	0030/2393
		015 " DIA CIRC METAL	0030/1170
		LEN=0030 INSTALLED UNKN	
		WATER ST (T796)	0030/0852
		015 " DIA CIRC METAL	0030/0798
		LEN=0001 INSTALLED UNKN	
		018 " DIA CIR PLASTIC	0030/0152
		LEN=0040 INSTALLED 1997	003988 FT
2 0 66012 0 06 1071+26 ENTERPRISE RD (T794)	0030/0000	LENGTH(AH 2549 BK 2191) COUNTRY WALK DR (BORO)	0030/0000
		015 " DIA CIRC METAL	0020/1950
		LEN=0030 INSTALLED UNKN	0020/1150
	001797 FT	2 0 66012 0 06 1048+25 NC NURSERY RD LOWER WINDSOR EAST PROSPECT B	001797 FT
SCHOOL HOUSE AV (BORO)	0020/0000	LENGTH(AH 2191 BK 1797)	0020/0000
PRINCESS AV (BORO)	0010/1007	HEDGEWICK LN (BORO) CEMETERY AV (BORO) WEST AV (BORO)	0010/0827
		015 " DIA CIRC METAL	0010/0674
		LEN=0001 INSTALLED UNKN	0010/0296
	000000 FT	2 0 66012 0 06 1030+28 NC MAIN ST MAPLE ST (BORO)	0010/0050
		INTER-BK MAIN ST (SR0124 SEG 0240/0000) MFC BEGIN = D	000000 FT
MAPLE ST (SR0124 SEG 0240/0000)	0010/0000	LENGTH(AH 1797 BK 0000)	0010/0000

EXTRACT DATE: 12/18/2023 ROADWAY MANAGEMENT SYSTEM PAGE NUMBER: 534
PRINT DATE: 12/20/2023 SLD COUNTY/SR - ANNUAL PRINT COUNTY: YORK

DIR: B TOTAL LEN: 3.434 MI. DIST: 08-4 SR: 2024
LEFT MUN: LOWER CHANCEFORD T RIGHT MUN: LOWER CHANCEFORD T

018133 FT

018133 FT (APRA) PEACH BOTTOM NUC
INTER-AHD PEACH BOTTOM NUCLEAR PL
(PRDR)
LAY RD
(T600)
0060/3159 024 " DIA CIR PLASTIC

~~POI~~
||

DIR: B TOTAL LEN: 3.434 MI. DIST: 08-4 SR: 2024
 LEFT MUN: LOWER CHANCEFORD T RIGHT MUN: LOWER CHANCEFORD T

Location	Segment ID	Length	Notes
	0060/3087	LEN=0040	INSTALLED 2012
MURTAUGH RD (TWP)	0060/2104		
LAKE VIEW RD (TWP)	0060/1612		
SMITH RD (T630)	0060/1242		
	014974 FT		
	014974 FT	2 0 66062 0 00	0150+60 LOWER CHANCEFORD PEACH BOTTOM T
	0060/0000	LENGTH(AH 3159 BK 3576)	
	0050/2243	LEN=0040	018 "DIA CIR PLASTIC INSTALLED 2012
	0050/1064	LEN=0035	018 "DIA CIR PLASTIC INSTALLED 2012
	0050/0061	LEN=0035	018 "DIA CIR PLASTIC INSTALLED 2012
COLD CABIN RD (T603)	0050/0038		
	011398 FT		
	011398 FT	2 0 66062 0 00	0114+88 FLINTVILLE RD (TWP)
	0050/0000	LENGTH(AH 3576 BK 2882)	
	0040/1841	LEN=0040	024 "DIA CIR PLASTIC INSTALLED 2012
	0040/0370	LEN=0046	018 "DIA CIR PLASTIC INSTALLED 2012
	008516 FT	2 0 66062 0 00	0086+29
	0040/0000	LENGTH(AH 2882 BK 2769)	
	0030/2767	LEN=0050	024 "DIA CIR PLASTIC INSTALLED UNKN

EXTRACT DATE: 12/18/2023
PRINT DATE: 12/20/2023

ROADWAY MANAGEMENT SYSTEM
SLD COUNTY/SR - ANNUAL PRINT

PAGE NUMBER: 532
COUNTY: YORK

DIR: B TOTAL LEN: 3.434 MI.
LEFT MUN: PEACH BOTTOM T

DIST: 08-4 SR: 2024
RIGHT MUN: PEACH BOTTOM T

Stationing	Notes	Material	Length	Installation
		018 " DIA CIR PLASTIC	0030/2494	LEN=0035 INSTALLED 2012
		024 " DIA CIR PLASTIC	0030/1625	LEN=0040 INSTALLED 2012
		018 " DIA CIR PLASTIC	0030/1425	LEN=0035 INSTALLED UNKN
		018 " DIA CIR PLASTIC	0030/1055	LEN=0040 INSTALLED 2012
		018 " DIA CIR PLASTIC	0030/0624	LEN=0040 INSTALLED 2012
		018 " DIA CIR PLASTIC	0030/0410	LEN=0040 INSTALLED 2012
		BMSSEN 66/2024/0030/0000	0030/0142	BRIDGE POSTED (TONS)
005747 FT		PEACH BOTTOM	0030/0071	LOWER CHANCEFORD T
		2 0 66062 0 00 0058+83	005747 FT	SGL 18 COMB
		MUDDY CREEK		
		BMSBG 66/2024/0030/0000	0030/0000	LENGTH(AH 2769 BK 3324)
		018 " DIA CIR PLASTIC	0020/3110	LEN=0060 INSTALLED UNKN
		036 " DIA CIR PLASTIC	0020/1781	LEN=0060 INSTALLED UNKN
		018 " DIA CIR PLASTIC	0020/0247	LEN=0040 INSTALLED UNKN
002423 FT		2 0 66062 0 00 0024+23	002423 FT	
		LENGTH(AH 3324 BK 2423)	0020/0000	
		GLENNA DR	0010/0630	(T606)
000000 FT		2 0 66062 0 00 0000+00	000000 FT	
		DELTA RD		
		(SR0074 SEG 0080/0000)		
		NC PA PER MILL RD		
		MFC BEGIN = E		
DELTA RD		LENGTH(AH 2423 BK 0000)	0010/0000	
(SR0074 SEG 0080/0000)				

DIR: B TOTAL LEN: 1.188 MI. DIST: 08-4 SR: 2022
 LEFT MUN: CHANCEFORD T RIGHT MUN: CHANCEFORD T

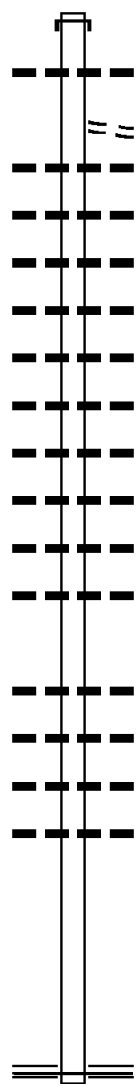
006270 FT

006270 FT
 INTER-AHD LOWER RIVER RD
 0020/3268 (T619)
 0020/3097 024" DIA CIR PLASTIC
 LEN=0050 INSTALLED 2015
 MIDDLE RIVER RD
 0020/2956 (T620)
 0020/2948 018" DIA CIR PLASTIC
 LEN=0050 INSTALLED 2015
 064"H 43"W CONCR ARCH
 0020/2641 024" DIA CIR PLASTIC
 LEN=0050 INSTALLED 2005
 0020/2159 024" DIA CIR PLASTIC
 LEN=0069 INSTALLED 2015
 0020/1898 024" DIA CIR PLASTIC
 LEN=0040 INSTALLED 2015
 0020/1757 024" DIA CIR PLASTIC
 LEN=0040 INSTALLED 2015
 0020/1411 036" DIA CIR PLASTIC
 LEN=0036 INSTALLED 2015
 0020/1154 024" DIA CIR PLASTIC
 LEN=0040 INSTALLED 2015
 0020/0974 024" DIA CIR PLASTIC
 LEN=0050 INSTALLED 2015
 0020/0531 024" DIA CIR PLASTIC
 LEN=0040 INSTALLED 2011
 0020/0160 018" DIA CIR PLASTIC
 LEN=0050 INSTALLED 2015
 003002 FT 2 0 66107 0 00 0030+39
 0020/0000 LENGTH(AH 3268 BK 3002)
 0010/2664 018" DIA CIR PLASTIC
 LEN=0050 INSTALLED 2015
 0010/2233 018" DIA CIR PLASTIC
 LEN=0050 INSTALLED 2015
 0010/1959 018" DIA CIR PLASTIC
 LEN=0050 INSTALLED 2015
 0010/1525 024" DIA CIR PLASTIC
 LEN=0057 INSTALLED 2015

003002 FT

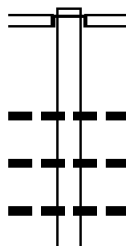
000000 FT

000000 FT 2 0 66107 0 00 0000+00
 NC SH HENKS FERRY RD
 FURNACE RD
 (SRO425 SEG 0320/0000)
 MFC BEGIN = E
 0010/0000 LENGTH(AH 3002 BK 0000)



EXTRACT DATE: 12/18/2023 ROADWAY MANAGEMENT SYSTEM PAGE NUMBER: 530
 PRINT DATE: 12/20/2023 SLD COUNTY/SR - ANNUAL PRINT COUNTY: YORK
 DIR: B TOTAL LEN: 1.879 MI. DIST: 08-4 SR: 2021
 LEFT MUN: HELLAM T RIGHT MUN: HELLAM T

009920 FT



009920 FT INTER-AHD WALNUT SPRINGS RD
 (T780)
 LINCOLN HW
 0050/2514 (SR0462 SEG 0260/1466)
 0050/1511 018 " DIA CIRC METAL
 LEN=0040 INSTALLED UNKN
 0050/0922 024 " DIA CIR PLASTIC
 INSTALLED 1999
 0050/0740 024 " DIA CIRC METAL
 LEN=0036 INSTALLED UNKN

EXTRACT DATE: 12/18/2023
PRINT DATE: 12/20/2023

ROADWAY MANAGEMENT SYSTEM
SLD COUNTY/SR - ANNUAL PRINT

PAGE NUMBER: 529
COUNTY: YORK

DIR: B TOTAL LEN: 1.879 MI.
LEFT MUN: HELLAM T

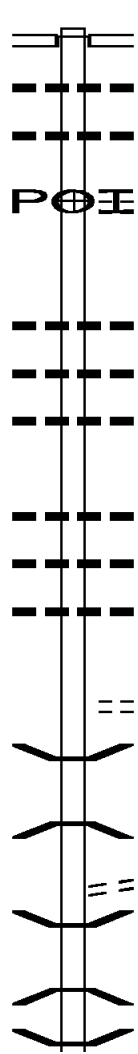
DIST: 08-4 SR: 2021
RIGHT MUN: HELLAM T

Stationing	Description	Stationing	Description
007406 FT		007406 FT	2 0 66018 0 00 0075+12
		0050/0000	LENGTH(AH 2514 BK 1732)
		0040/1046	060 " DIA CIR PLASTIC LEN=0060 INSTALLED UNKN
005674 FT		0040/0127	BMS EN 66/2021/0040/0000
		005674 FT	2 0 66018 0 00 0057+77
		0040/0000	KREUTZ CREEK BMSBG 66/2021/0040/0000
		0030/1475	LENGTH(AH 1732 BK 1707)
		0030/1423	018 " DIA CIR PLASTIC PHEASANT RUN RD (T773)
		0030/1147	018 " DIA CIRC METAL LEN=0040 INSTALLED UNKN
		0030/0770	018 " DIA CIRC METAL LEN=0045 INSTALLED UNKN
		0030/0170	018 " DIA CIRC METAL LEN=0040 INSTALLED UNKN
2 0 66018 0 00 0039+54	PICKING RD (T773)	003967 FT	
		0030/0000	LENGTH(AH 1707 BK 2744)
		0020/2483	024 " DIA CIRC METAL LEN=0060 INSTALLED UNKN
		0020/1702	018 " DIA CIRC METAL LEN=0051 INSTALLED UNKN
		0020/1319	024 " DIA CIRC METAL LEN=0050 INSTALLED UNKN
		0020/0906	024 " DIA CIR PLASTIC LEN=0040 INSTALLED 1999
001223 FT		001223 FT	2 0 66018 0 00 0011+65
		0020/0000	LENGTH(AH 2744 BK 1223)
		0010/1188	048 " DIA CIRC METAL LEN=0050 INSTALLED 2000
		0010/0825	024 " DIA CIRC METAL LEN=0040 INSTALLED UNKN
000000 FT		000000 FT	2 0 66018 0 00 0000+00
		NC DU	UCKTOWN RD PISGAH RD (SR2009 SEG 0150/0276)
		0010/0000	MFC BEGIN = E LENGTH(AH 1223 BK 0000)

DIR: B TOTAL LEN: 4.457 MI. DIST: 08-4 SR: 2020
 LEFT MUN: CHANCEFORD T RIGHT MUN: CHANCEFORD T

023531 FT

023531 FT
 INTER-AHD



LOCKPORT RD
 (T742)
 FURNACE RD
 (SRO425 SEG 0330/0000)
 015 " DIA CIR PLASTIC
 0100/2972 LEN=0054 INSTALLED UNKN
 0100/2944 021"H 15"W METAL ARCH
 0100/2908 LEN=0050 INSTALLED 2006
 (APRA) OTTERCREEK ESTAT
 OTTERCREEK ESTATES DR
 (PRDR)
 0100/2599

020559 FT

5

030 " DIA CIRC METAL
 0100/1310 LEN=0040 INSTALLED UNKN
 018 " DIA CIR PLASTIC
 0100/0793 LEN=0045 INSTALLED 2007
 018 " DIA CIRC METAL
 0100/0363 LEN=0030 INSTALLED UNKN
 020559 FT 2 0 66013 0 02 0658+73
 5 0100/0000 LENGTH(AH 2972 BK 1085)
 018 " DIA CIR PLASTIC
 0090/0741 LEN=0040 INSTALLED 2007
 044"H 67"W ELLIP CONC
 0090/0464 LEN=0064 INSTALLED UNKN
 028"H 20"W CONCR ARCH
 0090/0060 LEN=0040 INSTALLED 2007
 019474 FT 2 0 66013 0 02 0644+11
 MILL RD
 (T675)
 5 0090/0000 LENGTH(AH 1085 BK 2493)

019474 FT

5

0080/1871 BMS EN 66/2020/0080/2019
 2 0 66013 0 02 0626+67
 OTTER CREEK
 0080/1794 BMSBG 66/2020/0080/2019
 GORDON HOUSE RD
 (T673)
 0080/0976 BMS EN 66/2020/0080/0856
 0080/0928 2 0 66013 0 02 0617+89
 S FORK OTTER CREEK
 0080/0864 BMSBG 66/2020/0080/0856
 0080/0012 BMS EN 66/2020/0080/0000

EXTRACT DATE: 12/18/2023
PRINT DATE: 12/20/2023

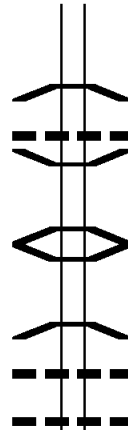
ROADWAY MANAGEMENT SYSTEM
SLD COUNTY/SR - ANNUAL PRINT

PAGE NUMBER: 527
COUNTY: YORK

DIR: B TOTAL LEN: 4.457 MI.
LEFT MUN: CHANCEFORD T

DIST: 08-4 SR: 2020
RIGHT MUN: CHANCEFORD T

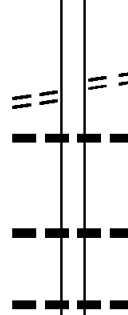
016981 FT



016981 FT 2 0 66013 0 02 0617+89

TR. OTTER CRK
BMSBG 66/2020/0080/0000
[S] 0080/0000 LENGTH(AH 2493 BK 2521)
018 " DIA CIR UNKNOWN
0070/2094 LEN=0040 INSTALLED 1996
0070/1838 BMSSEN 66/2020/0070/1828
2 0 66013 0 02 0611+08
TR OTTER CK.
0070/1828 BMSBG 66/2020/0070/1828
0070/1585 BMSSEN 66/2020/0070/1575
2 0 66013 0 02 0608+48
T. OTTER CRK.
0070/1575 BMSBG 66/2020/0070/1575
024 " DIA CIR PLASTIC
0070/1128 LEN=0053 INSTALLED 2007
042 " DIA CIR PLASTIC
0070/0890 LEN=0045 INSTALLED UNKN

014460 FT



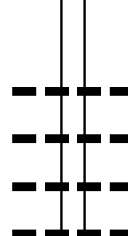
014460 FT 2 0 66013 0 02 0592+41

PICKEL RD
(T674)

0070/0000

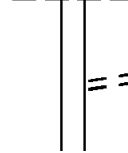
MCKINELY RD
(T683)
[S] 0070/0000 LENGTH(AH 2521 BK 2723)
021 "H 15 "W CONCR ARCH
0060/2670 LEN=0060 INSTALLED 2007
018 " DIA CIR PLASTIC
0060/1649 LEN=0035 INSTALLED 2007
018 " DIA CIR PLASTIC
0060/1038 LEN=0035 INSTALLED 2007

011737 FT



011737 FT 2 0 66013 0 02 0565+18
[S] 0060/0000 LENGTH(AH 2723 BK 1705)
018 " DIA CIRC METAL
0050/1295 LEN=0030 INSTALLED UNKN
018 " DIA CIR PLASTIC
0050/1038 LEN=0040 INSTALLED 2007
024 " DIA CIRC METAL
0050/0475 LEN=0036 INSTALLED UNKN
024 " DIA CIR PLASTIC
0050/0106 LEN=0040 INSTALLED 2007

010032 FT



010032 FT 2 0 66013 0 02 0548+51
BATTLE HILL RD
(T671)
[S] 0050/0000 LENGTH(AH 1705 BK 2026)

DIR: B TOTAL LEN: 4.457 MI. DIST: 08-4 SR: 2020
 LEFT MUN: CHANCEFORD T RIGHT MUN: CHANCEFORD T

Stationing	Description	Material	Length	Notes
2 0 66013 0 02 0527+98	SMITH HOLLOW RD (T648)	018" DIA CIR PLASTIC	008006 FT	LEN=0035 INSTALLED 2007
0040/0000		018" DIA CIR PLASTIC	0040/0000	LENGTH(AH 2026 BK 3080) 021"H 15"W METAL ARCH
		018" DIA CIR PLASTIC	0030/2565	LEN=0035 INSTALLED 2007
		018" DIA CIRC METAL	0030/0854	LEN=0030 INSTALLED UNKN
004926 FT		018" DIA CIR PLASTIC	0030/0005	LEN=0060 INSTALLED 2007
		018" DIA CIR PLASTIC	004926 FT	2 0 66013 0 02 0497+40 GAME CLUB RD (T617)
		018" DIA CIRC METAL	0030/0000	LENGTH(AH 3080 BK 2371)
		018" DIA CIRC METAL	0020/1054	LEN=0030 INSTALLED UNKN
002555 FT		024" DIA CIR PLASTIC	002555 FT	2 0 66013 0 02 0473+46 LENGTH(AH 2371 BK 2555)
		024" DIA CIR PLASTIC	0010/2490	LEN=0070 INSTALLED UNKN
		024" DIA CIRC METAL	0010/1740	LEN=0030 INSTALLED UNKN
		024" DIA CIR PLASTIC	0010/1183	LEN=0047 INSTALLED 2006
000000 FT		MFC BEGIN = E	000000 FT	2 0 66013 0 02 0447+91 NC GUM TREE RD PEACHBOTTOM RD (SR0074 SEG 0290/0000)
		INTER-BK WORKINGER RD (T661)	0010/0000	LENGTH(AH 2555 BK 0000)

DIR: B TOTAL LEN: 3.198 MI. DIST: 08-4 SR: 2019
 LEFT MUN: HALLAM B RIGHT MUN: HALLAM B

STREET	SEG	START	END	LEN	UNIT	MARKER	TYPE	LENGTH	MARKER	TYPE	REMARKS
BROAD ST							INTER-AHD				
(BORO)											
MARKET ST	(SR0462)	0220	1853	0091	0383						
FORRY AV				0091	0189						
(BORO)											
2 0 66017	0 00	0165	+72	0165	01 FT						
BEAVER ST				0168	84 FT						
(BORO)											
LENGTH (AH	0383	BK	1154)	0091	0000						
BEAVER ST											
(BORO)											
HAKE AV				0081	1055						
(BORO)											
018 "DIA	CIRC METAL			0081	0955						
LEN=0025	INSTALLED UNKN			0081	0864						
GUY ST				0081	0777						
(BORO)											
SCHOOLHOUSE LN				0081	0236						
(BORO)											
2 0 66017	0 00	0156	+59	0153	47 FT						
PROSPECT ST											

015536 FT
 015347 FT
 7090/0000 LTH AH 000383 BK 001154

DIR: B TOTAL LEN: 3.198 MI. DIST: 08-4 SR: 2019
 LEFT MUN: HALLAM B RIGHT MUN: HALLAM B

(BORO) MFC BEGIN = D LENGTH(AH 1154 BK 0712) 0081/0000		015347 FT 7080/0000 LTH AH 001154 BK 000712 INTER-AHD PROSPECT ST 0070/0712 (BORO) 0070/0629 BMSSEN 66/2019/0070/0530 2 0 66017 0 00 0152+52 KREUTZ CREEK 0070/0530 BMSBG 66/2019/0070/0530 HALLAM 0070/0043 HELLAM T 014635 FT 2 0 66017 0 00 0147+22 NC BR ROAD ST S 0070/0000 LENGTH(AH 0712 BK 1954)
TOWNSHIP 811 RT (T811) 0060/1866	==	0060/1367 AMANDA LN (TWP)
VALLEY ACRES RD (T787) 0060/0963	==	0060/0815 024 " DIA CIR PLASTIC LEN=0040 INSTALLED 2006
012681 FT	---	012681 FT 2 0 66017 0 00 0126+95 S 0060/0000 LENGTH(AH 1954 BK 1914)
2 0 66017 0 00 0107+81 010767 FT	---	0050/1471 018 " DIA CIR PLASTIC LEN=0024 INSTALLED UNKN
LIBHART MILL RD (SR2008 SEG 0010/3759) 0050/0000	---	0050/0929 024 " DIA CIR PLASTIC LEN=0035 INSTALLED 2001 EMIG RD (T773)
010767 FT	==	0050/0755
0050/0000 LENGTH(AH 1914 BK 3635)	==	0050/0000
0040/3444 (TWP)	---	0040/2475 015"H 21"W ELLIP METAL LEN=0030 INSTALLED UNKN
SCENIC LN (TWP) 0040/2414	==	
VALLEY VIEW RD (T770) 0040/1571	==	
PARK LN (PRDR) 0040/1524	==	

DIR: B TOTAL LEN: 3.198 MI. DIST: 08-4 SR: 2019
 LEFT MUN: HELLAM T RIGHT MUN: HELLAM T

2 0 66017 0 00 0071+32 007132 FT
 HELLAM
 LOWER WINDSOR T 0040/0000
 NEIGHBORS LN
 (TWP) 0030/2940

MAPHELIAH RD
 (T771) 0020/1134
 002042 FT

2 0 66017 0 00 0000+00 000000 FT
 PROSPECT RD
 (SR0124 SEG 0160/1357) 0010/0000

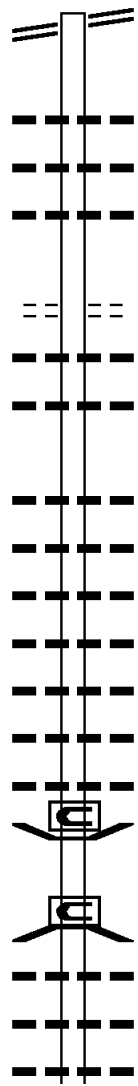
0040/0488	015"H 21"W ELLIP METAL LEN=0030 INSTALLED UNKN
0040/0020	024"H 48"W CON BOX CUL LEN=0032 INSTALLED UNKN
007132 FT	
0040/0000	LENGTH(AH 3635 BK 3239)
0030/1577	HILL VIEW RD (T770)
0030/0815	020"H 28"W ELLIP METAL LEN=0041 INSTALLED UNKN
0030/0776	HELLAM LOWER WINDSOR T PLEASANT VIEW DR
0030/0470	(TWP)
0030/0226	038"H 60"W ELLIP CONC LEN=0036 INSTALLED UNKN
003893 FT	2 0 66017 0 00 0038+93 NC YO RKANNA RD MT PISGAH RD (SR2009 SEG 0130/0000) MFC BEGIN = D
0030/0000	LENGTH(AH 3239 BK 1851)
0020/1134	
002042 FT	2 0 66017 0 00 0020+42 LENGTH(AH 1851 BK 2042)
0010/1840	018 "DIA CIRC METAL LEN=0032 INSTALLED UNKN
0010/1244	018 "DIA CIRC METAL LEN=0030 INSTALLED UNKN
0010/0025	018 "DIA CIR PLASTIC LEN=0037 INSTALLED UNKN
000000 FT	NC BLUESTONE RD PROSPECT RD (SR0124 SEG 0160/1357)
0010/0000	MFC BEGIN = E LENGTH(AH 2042 BK 0000)

DIR: B TOTAL LEN: 4.219 MI. DIST: 08-4 SR: 2018
 LEFT MUN: CHANCEFORD T RIGHT MUN: CHANCEFORD T

FURNACE RD 022275 FT
 (SR0425 SEG 0350/0000) 0090/1577

022275 FT FURNACE RD
 0090/1577 (SR0425 SEG 0350/0000)

020698 FT



0090/0458	036 " DIA	CIR PLASTIC
	LEN=0040	INSTALLED UNKN
0090/0020	018 " DIA	CIR PLASTIC
	LEN=0045	INSTALLED UNKN
0090/0018	018 " DIA	CIR PLASTIC
	LEN=0045	INSTALLED 2012
020698 FT	2 0 66056	0 00 0206+29
	PICKEL RD	
	(T676)	
0090/0000	LENGTH(AH	1577 BK 3204)
	018 " DIA	CIR PLASTIC
0080/2771	LEN=0042	INSTALLED UNKN
	018 " DIA	CIR PLASTIC
0080/2769	LEN=0040	INSTALLED 2012
0080/1840	018 " DIA	CIR PLASTIC
	LEN=0044	INSTALLED 2012
0080/1818	018 " DIA	CIR PLASTIC
	LEN=0035	INSTALLED UNKN
0080/1318	018 " DIA	CIR PLASTIC
	LEN=0036	INSTALLED 2012
0080/1298	018 " DIA	CIR PLASTIC
	LEN=0035	INSTALLED UNKN
0080/1031	018 " DIA	CIR PLASTIC
	LEN=0031	INSTALLED 2012
0080/1020	018 " DIA	CIR PLASTIC
	LEN=0035	INSTALLED UNKN
0080/0887	024 " DIA	CIR PLASTIC
	LEN=0080	INSTALLED UNKN
0080/0761	BMSFN 66/2018/0080/0716	
	2 0 66056	0 00 0182+26
	BRIDGE CLOSED	
	OTTER CREEK	
0080/0716	BMSBG 66/2018/0080/0716	
	018 " DIA	CIR PLASTIC
0080/0562	LEN=0035	INSTALLED UNKN
	018 " DIA	CIR PLASTIC
0080/0550	LEN=0032	INSTALLED 2012
	018 " DIA	CIR PLASTIC
0080/0308	LEN=0040	INSTALLED UNKN

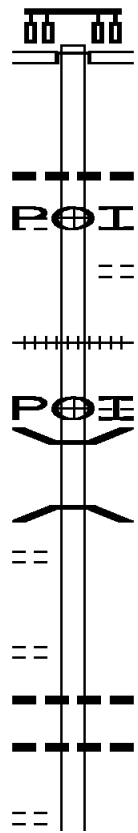
DIR: B TOTAL LEN: 4.219 MI. DIST: 08-4 SR: 2018
 LEFT MUN: CHANCEFORD T RIGHT MUN: CHANCEFORD T

Stationing	Segment	Length	Material	Notes
2 0 66056 0 00 0175+10 017494 FT	GIPE RD (T679)	0080/0000	018" DIA CIR PLASTIC	LEN=0060 INSTALLED UNKN
		0070/2378	018" DIA CIR PLASTIC	LEN=0040 INSTALLED UNKN
		0070/1807	018" DIA CIR PLASTIC	LEN=0040 INSTALLED UNKN
		0070/1754	018" DIA CIR PLASTIC	LEN=0040 INSTALLED UNKN
		0070/1268	024" DIA CIR PLASTIC	LEN=0035 INSTALLED UNKN
		0070/0893	018" DIA CIR PLASTIC	LEN=0040 INSTALLED UNKN
015076 FT	SHAW'S SCHOOL RD (T648)	0070/0000	018" DIA CIR PLASTIC	LEN=0040 INSTALLED UNKN
		0060/1565	018" DIA CIR PLASTIC	LEN=0040 INSTALLED UNKN
012979 FT		0060/0000	018" DIA CIR PLASTIC	LEN=0050 INSTALLED UNKN
		0050/2275	018" DIA CIR PLASTIC	LEN=0040 INSTALLED UNKN
		0050/2029	018" DIA CIR PLASTIC	LEN=0040 INSTALLED UNKN
	POMRANING RD (T618)	0050/0896	018" DIA CIR PLASTIC	LEN=0032 INSTALLED UNKN
		0050/0174	018" DIA CIR PLASTIC	LEN=0032 INSTALLED UNKN
2 0 66056 0 00 0104+10 010432 FT	HILLTOP RD (T618)	0050/0000	024" DIA CIR PLASTIC	LEN=0040 INSTALLED UNKN
		0040/3095	024" DIA CIR PLASTIC	LEN=0040 INSTALLED UNKN
		0040/2567	018" DIA CIR PLASTIC	LEN=0035 INSTALLED UNKN
		0040/1777	018" DIA CIR PLASTIC	LEN=0035 INSTALLED UNKN

DIR: B TOTAL LEN: 4.219 MI. DIST: 08-4 SR: 2018
 LEFT MUN: CHANCEFORD T RIGHT MUN: CHANCEFORD T

Stationing	Length	Material	Notes
2 0 66056 0 00 0069+09 006931 FT	0040/0502	018 " DIA CIR PLASTIC	LEN=0040 INSTALLED UNKN
REED'S RD (T677)	006931 FT		
0040/0000	0040/0000	LENGTH(AH 3501 BK 2251)	
	0030/2211	018 " DIA CIR PLASTIC	LEN=0041 INSTALLED UNKN
	0030/2209	018 " DIA CIR PLASTIC	LEN=0040 INSTALLED 2012
	0030/1044	018 " DIA CIR PLASTIC	LEN=0035 INSTALLED UNKN
	0030/0696	018 " DIA CIR PLASTIC	LEN=0040 INSTALLED UNKN
004680 FT	004680 FT	2 0 66056 0 00 0046+58	DETTINGER RD (T677)
	0030/0000	LENGTH(AH 2251 BK 2476)	
	0020/2451	018 " DIA CIR PLASTIC	LEN=0050 INSTALLED UNKN
	0020/2304	024 " DIA CIR PLASTIC	LEN=0040 INSTALLED UNKN
002204 FT	002204 FT	2 0 66056 0 00 0021+82	LOCUST SPRINGS RD (T696)
	0020/0000	LENGTH(AH 2476 BK 2204)	
	0010/0951	024 " DIA CIR PLASTIC	LEN=0040 INSTALLED UNKN
000000 FT	0010/0092	018 " DIA CIRC METAL	LEN=0075 INSTALLED 2005
	000000 FT	2 0 66056 0 00 0000+00	DELTA RD (SR0074 SEG 0310/0000)
DELTA RD (SR0074 SEG 0310/0000)	0010/0000	NC LUCKY RD MUDDY CREEK FORKS RD (SR2069 SEG 0230/3566)	MFC BEGIN = E
	0010/0000	LENGTH(AH 2204 BK 0000)	

	009346 FT		009346 FT	SILVER SPUR DR (T412) E MARKET ST (SR0462 SEG 0180/0000)
			0050/1340	
COOPER HAND TOOLS (PRDR)	0050/0078	0050/0094	0050/0078	024"H 36"W ELLIP METAL LEN=0056 INSTALLED UNKN (APRA) METALS USA BOXWOOD LN (T413)
	008006 FT	0050/0042	008006 FT	2 0 66201 0 00 0044+08 (AAR 517830K)#TRKS 02 LENGTH(AH 1340 BK 2702) (APRA) WEIRAMERICAN HYD WEIRAMERICAN HYDRO (PRDR)
		0040/2164	0040/1826	BMSSEN 66/2017/0040/1809 2 0 66201 0 00 0015+53 TR.CABIN CK.
EASTERN BL (TWP)	0040/1544	0040/1809	0040/1809	BMSBG 66/2017/0040/1809
ROBINWOOD RD (T884)	0040/0395			
		0040/0375	0040/0049	018 " DIA CIR PLASTIC LEN=0030 INSTALLED UNKN 018 " DIA CIRC METAL LEN=0040 INSTALLED UNKN
2 0 66201 0 00 0015+53 ALLISON DR (T866)	005304 FT	005304 FT	0040/0000	LENGTH(AH 2702 BK 1553)



EXTRACT DATE: 12/18/2023
PRINT DATE: 12/20/2023

ROADWAY MANAGEMENT SYSTEM
SLD COUNTY/SR - ANNUAL PRINT

PAGE NUMBER: 518
COUNTY: YORK

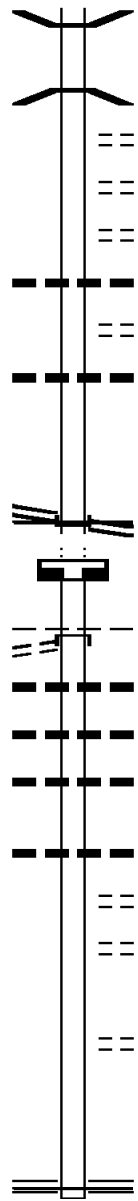
DIR: B TOTAL LEN: 1.770 MI.
LEFT MUN: SPRINGETTSBURY T

DIST: 08-4 SR: 2017
RIGHT MUN: SPRINGETTSBURY T

2 0 66201 0 00 0000+00 003751 FT
OLD ORCHARD RD
(SR2013 SEG 0040/0000) 0030/0000
003751 FT

MOUNTAIN RD
(T766) 0010/3751

000000 FT



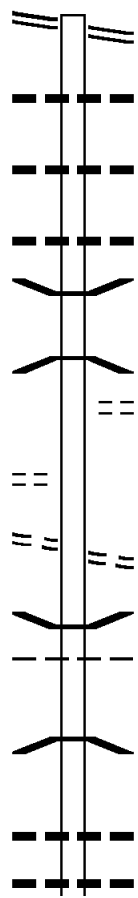
0030/1254 BMS EN 66/2017/0030/1240
2 0 66201 0 00 0000+00
TR. CABIN CREEK
0030/1240 BMSBG 66/2017/0030/1240
GREYWOOD DR
0030/1215 (T921)
CAMBERLAY DR
0030/0949 (T914)
WOODLYN TE
0030/0679 (T915)
015 " DIA CIRC METAL
0030/0622 LEN=0036 INSTALLED UNKN
TROWBRIDGE RD
0030/0377 (T954)
024 " DIA CIR PLASTIC
0030/0030 LEN=0140 INSTALLED UNKN
OLD ORCHARD RD
(SR2013 SEG 0040/0000)
INTER-BK STONEWOOD RD (TBK)
003751 FT (TWP)
MFC BEGIN = D
5 0030/0000 LENGTH(AH 1553 BK 2690)
003751 FT
7020/0000 LENGTH(AH 2690 BK 3751)
INTER-AHD STONEWOOD RD (TBK)
(TWP)
0010/3751 WINDSOR T
024 " DIA CIRC METAL
0010/3590 LEN=0049 INSTALLED UNKN
048 " DIA CIR PLASTIC
0010/3160 LEN=0046 INSTALLED UNKN
038"H 60"W ELLIP CONC
0010/2765 LEN=0046 INSTALLED UNKN
030 " DIA CIRC METAL
0010/2100 LEN=0041 INSTALLED UNKN
SOUTHVIEW DR
0010/1687 (T718)
SITLER LN
0010/1198 (T775)
VINTON DR
0010/0274 (T700)
000000 FT 2 0 66147 0 00 0000+00
NC ST STONEWOOD RD
FREYSVILLE RD
(SR2001 SEG 0050/0000)
MFC BEGIN = E
5 0010/0000 LENGTH(AH 3751 BK 0000)

DIR: B TOTAL LEN: 3.231 MI. DIST: 08-4 SR: 2016
 LEFT MUN: CHANCEFORD T RIGHT MUN: CHANCEFORD T

NEW BRIDGEVILLE RD 017062 FT
 (SR2037 SEG 0050/0000) 0060/3376

2 0 66142 0 00 0138+40 013686 FT
 ROCKEY RD
 (T690) 0060/0000
 BACON RD
 (T684) 0050/1524

011500 FT

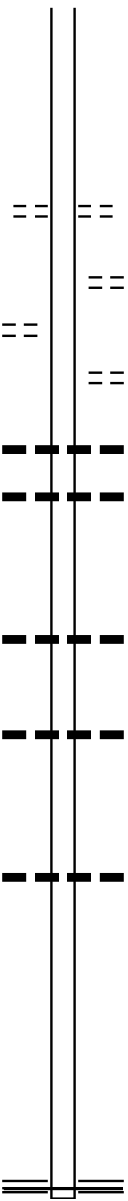


017062 FT NEW BRIDGEVILLE RD
 0060/3376 (SR2037 SEG 0050/0000)
 0060/2518 021 "DIA CIRC METAL
 LEN=0028 INSTALLED 1996
 0060/1801 024 "DIA CIRC CONCR
 LEN=0030 INSTALLED UNKN
 0060/1033 024 "DIA CIR PLASTIC
 LEN=0040 INSTALLED 2007
 0060/0138 BMS EN 66/2016/0060/0118
 2 0 66142 0 00 0139+72
 TRIB. TO BEAVER CK
 0060/0118 BMSBG 66/2016/0060/0118
 ROCKEY RD
 (T690)
 0060/0045
 013686 FT
 0060/0000 LENGTH(AH 3376 BK 2186)
 0050/1524 BACON RD
 (T684)
 0050/0607 BMS EN 66/2016/0050/0559
 CHANCEFORD
 0050/0603 WINDSOR T
 2 0 66142 0 00 0121+40
 BEAVER CREEK
 0050/0592 BMSBG 66/2016/0050/0559
 011500 FT 2 0 66142 0 00 0115+73
 0050/0000 LENGTH(AH 2186 BK 2843)
 015 "DIA CIRC METAL
 LEN=0030 INSTALLED UNKN
 028 "DIA CIRC METAL
 0040/2424
 0040/1882 LEN=0060 INSTALLED 2007

DIR: B TOTAL LEN: 3.231 MI. DIST: 08-4 SR: 2016
 LEFT MUN: WINDSOR T RIGHT MUN: WINDSOR T

DEERFIELD CT
 (TWP)

008657 FT



008657 FT 2 0 66142 0 00 0086+29
 SNYDER CORNER RD
 (T660)
 0040/0000 LENGTH(AH 2843 BK 2693)

0030/1452

0030/1896 MORNINGSIDE DR
 (T665)

0030/1043 MORNINGSIDE DR
 (T665)

005964 FT

0030/0400 024 "DIA CIRC METAL
 LEN=0030 INSTALLED 1996
 018 "DIA CIRC METAL
 0030/0035 LEN=0050 INSTALLED UNKN
 005964 FT 2 0 66142 0 00 0059+69
 0030/0000 LENGTH(AH 2693 BK 3087)

0020/2082 024 "DIA CIR PLASTIC
 LEN=0060 INSTALLED 2007

0020/0968 018 "DIA CIRC METAL
 LEN=0028 INSTALLED UNKN

002877 FT

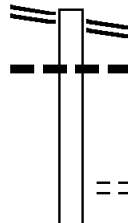
002877 FT 2 0 66142 0 00 0028+36
 0020/0000 LENGTH(AH 3087 BK 2877)
 015"H 21"W METAL UNKN
 0010/2642 LEN=0050 INSTALLED 1996

000000 FT

000000 FT 2 0 66142 0 00 0000+00
 NC PL EASANT GROVE RD
 DELTA RD
 (SR0074 SEG 0390/2354)
 MFC BEGIN = D
 0010/0000 LENGTH(AH 2877 BK 0000)

EXTRACT DATE: 12/18/2023 ROADWAY MANAGEMENT SYSTEM PAGE NUMBER: 515
 PRINT DATE: 12/20/2023 SLD COUNTY/SR - ANNUAL PRINT COUNTY: YORK
 DIR: B TOTAL LEN: 1.473 MI. DIST: 08-4 SR: 2015
 LEFT MUN: SPRINGETTSBURY T RIGHT MUN: SPRINGETTSBURY T

LOCUST GROVE RD 007777 FT
 (SR2013 SEG 0040/3509) 0030/2314



007777 FT OLD ORCHARD RD
 0030/2314 (SR2013 SEG 0040/3509)
 0030/2209 018 " DIA CIR PLASTIC
 LEN=0024 INSTALLED UNKN

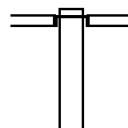
0030/0893 WILSHIRE DR
 (T761)

DIR: B TOTAL LEN: 1.473 MI. DIST: 08-4 SR: 2015
 LEFT MUN: SPRINGETTSBURY T RIGHT MUN: SPRINGETTSBURY T

Stationing	Location	Notes
005463 FT		
0020/2030	WASHINGTON CT (T971)	0030/0000 LENGTH(AH 2314 BK 2272)
0020/1940		018 "DIA CIR PLASTIC LEN=0034 INSTALLED UNKN
0020/1829		WILSHIRE DR (T781)
0020/1755		018 "DIA CIR PLASTIC LEN=0042 INSTALLED UNKN
0020/1436		024 "DIA CIR PLASTIC LEN=0034 INSTALLED UNKN
0020/1218		MARBLE CT (TWP)
0020/1055		018 "DIA CIR PLASTIC LEN=0036 INSTALLED UNKN
0020/0768		FIELDSTONE CT (TWP)
0020/0034		018 "DIA CIR PLASTIC LEN=0038 INSTALLED UNKN
003191 FT	CANADA DR (T632)	SPRINGETTSBURY
0020/0000		0020/0000 LENGTH(AH 2272 BK 3191)
0010/3048		WINDSOR T
0010/2957		SPRINGETTSBURY T
0010/2875	FARM DR (T634)	SPRINGETTSBURY T WINDSOR T LAUREL LN (PRDR)
0010/2357		
0010/2353		018 "DIA CIR PLASTIC LEN=0050 INSTALLED UNKN
0010/1288	JODY DR (TWP)	EZIOS WY (TWP)
0010/0960		
000000 FT		
000000 FT		2 0 66146 0 00 0000+00
		NC LO CUST GROVE RD
		E PROSPECT RD
		(SRO124 SEG 0100/0000)
		MFC BEGIN = D
		0010/0000 LENGTH(AH 3191 BK 0000)

EXTRACT DATE: 12/18/2023 ROADWAY MANAGEMENT SYSTEM PAGE NUMBER: 513
PRINT DATE: 12/20/2023 SLD COUNTY/SR - ANNUAL PRINT COUNTY: YORK
DIR: B TOTAL LEN: 5.098 MI. DIST: 08-4 SR: 2014
LEFT MUN: CHANCEFORD T RIGHT MUN: CHANCEFORD T

026916 FT
NEW BRIDGEVILLE RD
(SR0425 SEG 0420/0000) 0110/2810



026916 FT
INTER-AHD FURNACE RD
(SR0425 SEG 0420/0000)
0110/2810 CRALEY RD
(SR2037 SEG 0060/3244)

018 "DIA CIR PLASTIC

DIR: B TOTAL LEN: 5.098 MI. DIST: 08-4 SR: 2014
 LEFT MUN: CHANCEFORD T RIGHT MUN: CHANCEFORD T

Location / Segment	Segment ID	Length (FT)	Material / Details	Installation
RICHMOND RD (SR2035 SEG 0010/0000)	0110/1523		0110/1527	LEN=0070 INSTALLED 1998
			0110/0730	GRACE LN (PRDR)
	024106 FT		0110/0129	018 " DIA CIR PLASTIC LEN=0030 INSTALLED 1998
			024106 FT	2 0 66012 0 03 0684+81
			0110/0000	LENGTH(AH 2810 BK 2059)
			0100/0729	018 " DIA CIR PLASTIC LEN=0035 INSTALLED UNKN
			0100/0363	015 " DIA CIRC METAL LEN=0027 INSTALLED UNKN
			0100/0032	006 " DIA CIR PLASTIC LEN=0035 INSTALLED UNKN
	022047 FT		0100/0030	024 " DIA CIR PLASTIC LEN=0035 INSTALLED 1998
			022047 FT	2 0 66012 0 03 0705+48
			0100/0000	LENGTH(AH 2059 BK 2105)
2 0 66012 0 03 0726+53 MYERS RD (T692)	019942 FT		019942 FT	
			0090/0000	LENGTH(AH 2105 BK 2378)
			0080/2288	024 " DIA CIRC METAL LEN=0042 INSTALLED 1996
			0080/1042	036 " DIA CIRC METAL LEN=0048 INSTALLED 1996
			0080/0892	021 " DIA CIRC METAL LEN=0032 INSTALLED 1996
	017564 FT		0080/0042	BMSBN 66/2014/0080/0000
			017564 FT	2 0 66012 0 03 0749+86
			0080/0000	BRIDGE CLOSED BEAVER CREEK BMSBG 66/2014/0080/0000 LENGTH(AH 2378 BK 2397)

DIR: B TOTAL LEN: 5.098 MI. DIST: 08-4 SR: 2014
 LEFT MUN: CHANCEFORD T RIGHT MUN: CHANCEFORD T

Stationing	Description	Length	Material	Notes
0070/2350	CHANCEFORD LOWER WINDSOR T		024 " DIA CIRC METAL	
0070/2070	ROCKY RD		LEN=0037	INSTALLED 1998
0070/1513	(T690)			
0070/0100	LOWER WINDSOR WINDSOR T			
015167 FT				
0070/0000				LENGTH(AH 2397 BK 1808)
013359 FT				
0060/0000				LENGTH(AH 1808 BK 3056)
0050/2446	018 " DIA CIR PLASTIC		LEN=0040	INSTALLED 1998
0050/2228	024 " DIA CIR PLASTIC		LEN=0044	INSTALLED UNKN
0050/1373	018 " DIA CIR PLASTIC		LEN=0052	INSTALLED 1998
0050/0445	024 " DIA CIRC METAL		LEN=0040	INSTALLED 1998
0050/0019	018 " DIA CIR PLASTIC		LEN=0040	INSTALLED UNKN
010303 FT				
0050/0000				LENGTH(AH 3056 BK 3086)
0040/1862	BAHNS MILL RD (T733)			
0040/0548	024 " DIA CIR PLASTIC		LEN=0040	INSTALLED 1998

2 0 66012 0 03 0773+83 015167 FT
 HEFFNER RD (T690) 0070/0000

SNYDER CORNER RD (SR2033 SEG 0010/0000) 013359 FT
 0060/0000

2 0 66014 0 00 0194+30 010303 FT
 ELFNER RD (T660) 0050/0000

BAHNS MILL RD (T733) 0040/1862

DIR: B TOTAL LEN: 5.098 MI. DIST: 08-4 SR: 2014
 LEFT MUN: WINDSOR T RIGHT MUN: WINDSOR T

Address	Segment	Length	Material
	0040/0122	007217 FT	048"H 60"W ELLIP METAL LEN=0080 INSTALLED UNKN 018" DIA CIR PLASTIC
	0040/0005		LEN=0052 INSTALLED 199B
	007217 FT		2 0 66014 0 00 0163+02
	0040/0000		LENGTH(AH 3086 BK 2023)
KNAUB LN (PRDR)	0030/0659		
2 0 66014 0 00 0142+79	005194 FT		
BLACKSMITH AV (T758)	0030/0000		LENGTH(AH 2023 BK 2447) 024" DIA CIR PLASTIC
	0020/2163		LEN=0040 INSTALLED UNKN
	0020/1872		024"H 42"W ELLIP METAL LEN=0040 INSTALLED UNKN
2 0 66014 0 00 0118+32	002747 FT		
ECKERT RD (T753)	0020/0000		LENGTH(AH 2447 BK 2747)
	0010/1791		030" DIA CIRC METAL LEN=0040 INSTALLED UNKN
	0010/1729		030" DIA CIR PLASTIC LEN=0040 INSTALLED UNKN
	0010/1689		024" DIA CIR PLASTIC LEN=0040 INSTALLED UNKN
	0010/0470		028"H 20"W METAL ARCH LEN=0050 INSTALLED 2000
	0010/0341		018" DIA CIRC METAL LEN=0001 INSTALLED UNKN
	0010/0340		018" DIA CIRC METAL LEN=0035 INSTALLED UNKN
000000 FT	000000 FT		2 0 66014 0 00 0090+85 NC BURKHOLDER RD DELTA RD (SR0074 SEG 0410/3058) MFC BEGIN = D
	0010/0000		LENGTH(AH 2747 BK 0000)

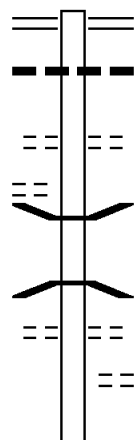
EXTRACT DATE: 12/18/2023 ROADWAY MANAGEMENT SYSTEM PAGE NUMBER: 509
 PRINT DATE: 12/20/2023 SLD COUNTY/SR - ANNUAL PRINT COUNTY: YORK
 DIR: B TOTAL LEN: 3.078 MI. DIST: 08-4 SR: 2013
 LEFT MUN: SPRINGETTSBURY T RIGHT MUN: SPRINGETTSBURY T

AMBLESIDE DR
(TWP)

016251 FT

0050/1113

013980 FT



016251 FT MARKET ST
 0050/2271 (SR0462 SEG 0160/0977)
 0050/2257 018" DIA CAST IRON
 LEN=0030 INSTALLED UNKN
 STONERIDGE RD
 0050/1604 (T775)
 0050/0958 BMS EN 66/2013/0050/0941
 2 0 66090 0 00 0023+24
 KREUTZ CK.
 0050/0941 BMSBG 66/2013/0050/0941
 EASTERN BL
 0050/0804 (T465)
 LYNBROOK DR
 0050/0581 (T783)
 013980 FT 2 0 66090 0 00 0023+24
 0050/0000 LENGTH(AH 2271 BK 3569)

DIR: B TOTAL LEN: 3.078 MI. DIST: 08-4 SR: 2013
 LEFT MUN: SPRINGETTSBURY T RIGHT MUN: SPRINGETTSBURY T

Left Side	Right Side
LOCUST GROVE RD (SR2015 SEG 0030/2314) 0040/3509	NC LOCUST GROVE RD STONEHURST RD (T959) 0040/3150
	MEADOWBROOK RD (T963) 0040/2090
WELLINGTON DR (T966) 0040/1843	024 " DIA CIRC METAL LEN=0050 INSTALLED UNKN 0040/2060
	DAVIDSON DR (T953) 0040/1100
WILLIAMSBURG DR (T961) 0040/0464	036 "H 54 "W ELLIP METAL LEN=0055 INSTALLED UNKN 0040/0615
	022 " DIA CIR PLASTIC LEN=0040 INSTALLED UNKN 0040/0234
	BMSBN 66/2013/0040/0100 2 0 66090 0 00 0057+37 BR. KREUTZ CREEK 0040/0112
	BMSBG 66/2013/0040/0100 2 0 66090 0 00 0058+40 STONEWOOD RD 0040/0100
STONEWOOD RD (TBK) (SR2017 SEG 0030/0000) 0040/0000	(SR2017 SEG 0030/0000) LENGTH(AH 3569 BK 2054) 0040/0000
WOODSTONE CT (TWP) 0030/1709	024 " DIA CIR PLASTIC LEN=0060 INSTALLED UNKN 0030/1687
	NC OLD ORCHARD RD KIRKHAM DR (TWP) 0030/1235
	OLD ORCHARD RD (SR2006 SEG 0010/0000) FROM 2006/0010 SH 0030/1112
	(CONN) 018 " DIA CIR PLASTIC LEN=0080 INSTALLED UNKN 0030/0959
HARVEST HILL DR (TWP) 0030/0103	
	018 " DIA CIRC METAL LEN=0036 INSTALLED UNKN 0030/0099
008357 FT	2 0 66090 0 00 0079+22 SPRINGETTSBURY WINDSOR T

DIR: B TOTAL LEN: 3.078 MI. DIST: 08-4 SR: 2013
 LEFT MUN: SPRINGETTSBURY T RIGHT MUN: SPRINGETTSBURY T

SITLER LN
 (T775)
 VINTON DR
 (T700)

0020/0840
 0020/0382

005239 FT

002473 FT

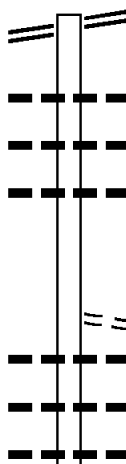
2 0 66019 1 00 0051+74 000000 FT
 EAST PROSPECT RD
 (SR0124 SEG 0130/1604) 0010/0000

---	---	5	0030/0000	LENGTH(AH 2054 BK 3118)
==	==		0020/2688	018 "DIA CIR PLASTIC
---	---		0020/2542	LEN=0090 INSTALLED 1999
---	---		0020/2333	SPRINGHILL DR
---	---		0020/1755	(TWP)
==	==		0020/1477	018 "DIA CIR PLASTIC
==	==		0020/0840	LEN=0030 INSTALLED 1999
==	==		0020/0382	018 "DIA CIR PLASTIC
---	---		0020/0028	LEN=0040 INSTALLED 1999
==	==		005239 FT	2 0 66090 0 00 0110+40
---	---	5	0020/0000	FREYSVILLE RD
---	---		0014/1685	(SR2001 SEG 0050/1012)
---	---		0014/1685	LENGTH(AH 3118 BK 2766)
---	---		0014/0000	030 "DIA CIR PLASTIC
==	==		0010/2360	LEN=0040 INSTALLED 2016
==	==		0010/2228	002473 FT 2 0 66019 1 00 0027+66
---	---	5	0014/0000	LENGTH(AH 2766 BK 2473)
---	---		0010/1350	SARVER DR
---	---		0010/0245	(TWP)
---	---		0010/0107	SARVER DR
---	---		0010/0107	(TWP)
---	---		0010/0000	018 "DIA CIR PLASTIC
---	---		000000 FT	LEN=0045 INSTALLED UNKN
---	---		0010/0000	MEADOW RD
---	---		000000 FT	(TWP)
---	---		0010/0000	027"H 36"W ELLIP METAL
---	---		0010/0000	LEN=0050 INSTALLED UNKN
---	---		000000 FT	NC WI
---	---		0010/0000	EAST PROSPECT RD
---	---		0010/0000	(SR0124 SEG 0130/1604)
---	---		0010/0000	MFC BEGIN = D
---	---	5	0010/0000	LENGTH(AH 2473 BK 0000)

EXTRACT DATE: 12/18/2023 ROADWAY MANAGEMENT SYSTEM PAGE NUMBER: 506
 PRINT DATE: 12/20/2023 SLD COUNTY/SR - ANNUAL PRINT COUNTY: YORK
 DIR: B TOTAL LEN: 1.933 MI. DIST: 08-4 SR: 2012
 LEFT MUN: LOWER WINDSOR T RIGHT MUN: LOWER WINDSOR T

CRALEY RD 010204 FT
 (SR0624 SEG 0180/1174) 0040/1830

008374 FT



010204 FT LONG LEVEL RD
 0040/1830 (SR0624 SEG 0180/1174)
 0040/0981 015 " DIA CAST IRON
 LEN=0054 INSTALLED 2001
 0040/0385 015 " DIA CAST IRON
 LEN=0036 INSTALLED 2001
 0040/0093 015 " DIA CAST IRON
 LEN=0036 INSTALLED 2001
 008374 FT 1 0 00714 7 00 0082+88
 NC LONG LEVEL RD
 FISHING CREEK RD
 (T744)
 5 0040/0000 LENGTH(AH 1830 BK 3130)
 0030/2894 018 " DIA CIR PLASTIC
 LEN=0030 INSTALLED 1996
 0030/2325 015 " DIA CIR PLASTIC
 LEN=0032 INSTALLED UNKN
 0030/1776 015 " DIA CIR PLASTIC
 LEN=0040 INSTALLED UNKN

EXTRACT DATE: 12/18/2023
PRINT DATE: 12/20/2023

ROADWAY MANAGEMENT SYSTEM
SLD COUNTY/SR - ANNUAL PRINT

PAGE NUMBER: 505
COUNTY: YORK

DIR: B TOTAL LEN: 1.933 MI.
LEFT MUN: LOWER WINDSOR T

DIST: 08-4 SR: 2012
RIGHT MUN: LOWER WINDSOR T

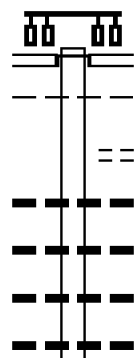
Stationing	Description	Material	Length
0030/1460	018 " DIA CIR PLASTIC	LEN=0036 INSTALLED UNKN	
0030/0728	BMSSEN 66/2012/0030/0706	1 0 00714 7 00 0059+09	
0030/0706	TRIB TO BEAVER CREEK	BMSBG 66/2012/0030/0706	
0030/0013	BMSSEN 66/2012/0030/0011	1 0 00714 7 00 0052+23	
005244 FT	T. BEAVER CK.		
0030/0000	BMSBG 66/2012/0030/0011	LENGTH(AH 3130 BK 2970)	
0020/2949	PLEASANT HILL RD	(T744)	
0020/2673	BMSSEN 66/2012/0020/2679	1 0 00714 7 00 0032+33	
0020/2651	T. BEAVER CRK	BMSBG 66/2012/0020/2679	
0020/2254	018 " DIA CIR PLASTIC	LEN=0030 INSTALLED 1996	
0020/1854	018 " DIA CIR PLASTIC	LEN=0030 INSTALLED UNKN	
0020/1571	030 " DIA CIR PLASTIC	LEN=0030 INSTALLED UNKN	
0020/0973	BMSSEN 66/2012/0020/0996	1 0 00714 7 00 0022+53	
0020/0960	T. BEAVER CK.	BMSBG 66/2012/0020/0996	
0020/0066	018 " DIA CIR PLASTIC	LEN=0030 INSTALLED UNKN	
002274 FT	BOYD RD	1 0 00714 7 00 0022+53	
0020/0000	(T742)	LENGTH(AH 2970 BK 2274)	
0010/2166	024 " DIA CIR PLASTIC	LEN=0032 INSTALLED UNKN	
0010/0929	024 " DIA CIR PLASTIC	LEN=0032 INSTALLED UNKN	
0010/0000	NC BULL RUN RD	CRALEY RD	
0010/0000	(SR0624 SEG 0150/0401)	MFC BEGIN = E	
0010/0000	LENGTH(AH 2274 BK 0000)		

1 0 00714 7 00 0000+00 000000 FT
CRALEY RD
(SR0624 SEG 0150/0401) 0010/0000

EXTRACT DATE: 12/18/2023 ROADWAY MANAGEMENT SYSTEM PAGE NUMBER: 504
 PRINT DATE: 12/20/2023 SLD COUNTY/SR - ANNUAL PRINT COUNTY: YORK
 DIR: B TOTAL LEN: 3.209 MI. DIST: 08-4 SR: 2011
 LEFT MUN: WRIGHTSVILLE B RIGHT MUN: WRIGHTSVILLE B

016941 FT

LINCOLN HW
 (SR0462 SEG 0310/0000) 0070/2973



016941 FT
 INTER-AHD NINTH ST
 (SR1016 SEG 0040/2898)
 HELLAM ST
 (SR0462 SEG 0310/0000)
 0070/2973 WRIGHTSVILLE
 0070/2843 HELLAM T
 0070/2742 UNNAMED AL
 (BORO)
 0070/2638 018 "DIA CIRC CONCR
 LEN=0050 INSTALLED UNKN
 0070/2352 018 "DIA CIRC CONCR
 LEN=0050 INSTALLED UNKN
 0070/2044 018 "DIA CIRC CONCR
 LEN=0050 INSTALLED UNKN
 0070/1748 018 "DIA CIRC CONCR
 LEN=0050 INSTALLED UNKN

DIR: B TOTAL LEN: 3.209 MI. DIST: 08-4 SR: 2011
 LEFT MUN: HELLAM T RIGHT MUN: HELLAM T

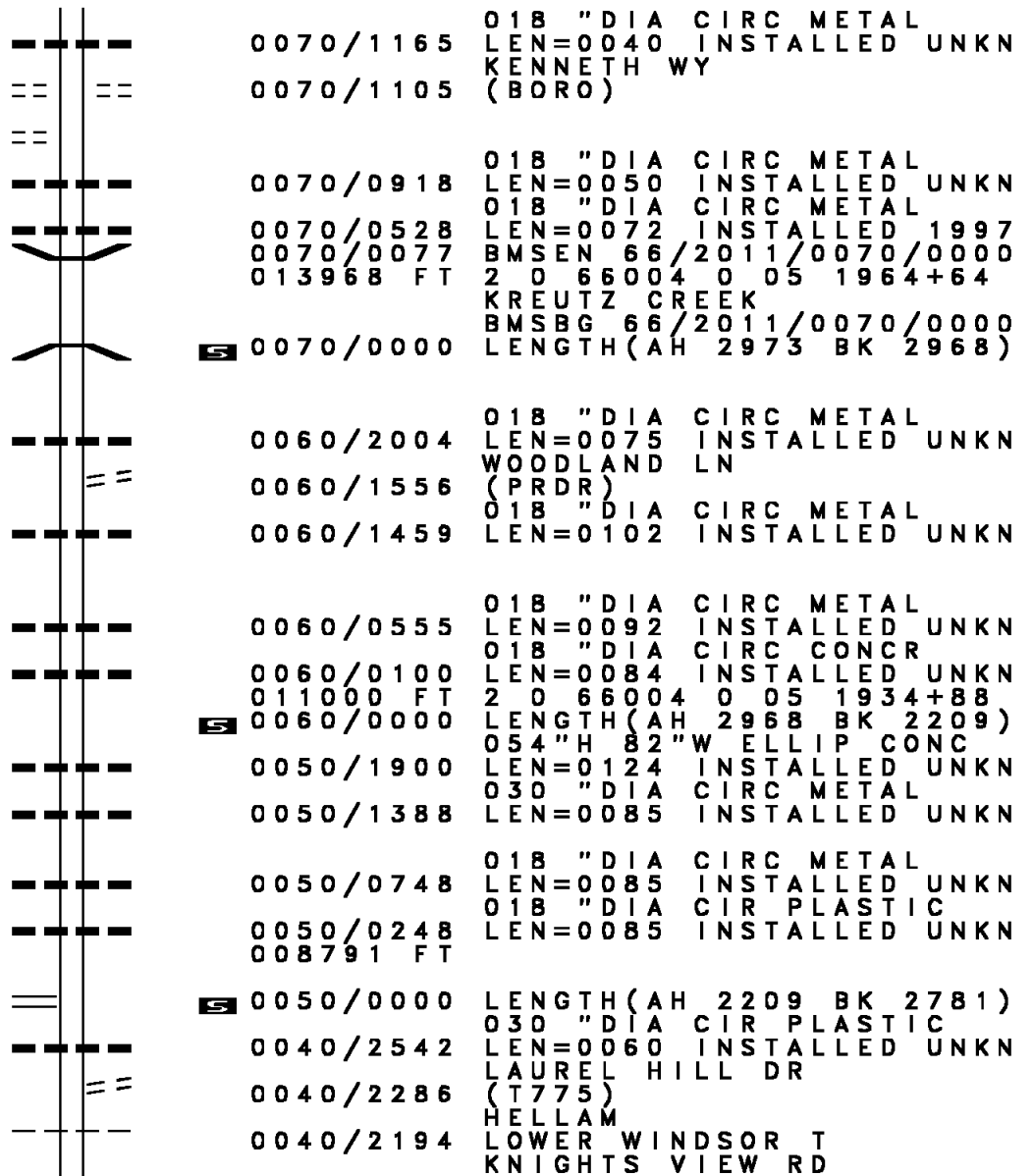
EAGLE LN
 (PRDR)
 EAGLE LN
 (PRDR)

0070/1105
 0070/0987

013968 FT

011000 FT

2 0 66004 0 05 1912+79 008791 FT
 MT PISGAH RD
 (SR2009 SEG 0180/3156) 0050/0000



DIR: B TOTAL LEN: 3.209 MI. DIST: 08-4 SR: 2011
 LEFT MUN: LOWER WINDSOR T RIGHT MUN: LOWER WINDSOR T

ADAMS RD
(T774)

2 0 66012 0 06 1095+66 000000 FT
 MILLER SPRING RD
(T798) 0010/0000

		0040/1785	(T789)	
		0040/1268	018 " DIA CIR PLASTIC	
		0040/0744	LEN=0067 INSTALLED UNKN	
006010 FT		0040/0000	036 " DIA CIR PLASTIC	
		0030/1995	LEN=0084 INSTALLED UNKN	
		0030/1234	018 " DIA CIR PLASTIC	
0030/1224		0030/0722	LEN=0049 INSTALLED UNKN	
		0030/0499	TRINITY NORTH RD	
003818 FT		0030/0009	(T774)	
		003818 FT	018 " DIA CIR PLASTIC	
		0030/0000	LEN=0032 INSTALLED UNKN	
			BMSBG 66/2011/0030/0701	
			2 0 66012 0 06 1134+19	
			T CANADOCHLY	
			BMSBG 66/2011/0030/0701	
			LENGTH(AH 2192 BK 1771)	
		0020/0425	024 " DIA CIR PLASTIC	
002047 FT		0020/0014	LEN=0060 INSTALLED UNKN	
		002047 FT	BMSBG 66/2011/0020/0000	
			2 0 66012 0 06 1117+50	
			T CANADOCHLY	
			BMSBG 66/2011/0020/0000	
			LENGTH(AH 1771 BK 2047)	
		0010/1983	030 " DIA CIR PLASTIC	
		0010/1659	LEN=0060 INSTALLED UNKN	
			018 " DIA CIR PLASTIC	
			LEN=0046 INSTALLED UNKN	
		0010/0447	024 " DIA CIR PLASTIC	
			LEN=0051 INSTALLED UNKN	
			NC COOL CREEK RD	
			NURSERY RD	
			(SR2025 SEG 0030/2549)	
			CABIN CREEK RD	
			(T778)	
			MFC BEGIN = D	
			LENGTH(AH 2047 BK 0000)	

EXTRACT DATE: 12/18/2023 ROADWAY MANAGEMENT SYSTEM PAGE NUMBER: 501
PRINT DATE: 12/20/2023 SLD COUNTY/SR - ANNUAL PRINT COUNTY: YORK
DIR: B TOTAL LEN: .000 MI. DIST: 08-4 SR: 2010
LEFT MUN: HELLAM T RIGHT MUN: HELLAM T

000000 FT
000000 FT



000000 FT
7020/0000 LENGTH(AH 3085 BK 3507)
000000 FT
7010/0000 LENGTH(AH 3507 BK 0000)

DIR: B TOTAL LEN: 8.352 MI. DIST: 08-4 SR: 2009
 LEFT MUN: HELLAM T RIGHT MUN: HELLAM T

Left Side Labels	Left Side Stationing	Right Side Stationing	Right Side Details
	044097 FT	044097 FT	COOL CREEK RD
		0180/3156	(SR2011 SEG 0050/0000)
STRICKLER SCHOOL RD (T744)	0180/2369	0180/2142	ALMONEY RD (T774)
		0180/1850	HELLAM LOWER WINDSOR T
		0180/1328	PICTURESQUE DR (T776)
		0180/1307	018 " DIA CIRC CONCR LEN=0060 INSTALLED UNKN
		0180/1264	SAMUEL S. LEWIS (EXIT) (PARK)
		0180/0751	018 " DIA CIRC CONCR LEN=0046 INSTALLED UNKN
		0180/0400	SAMUEL S. LEWIS (ENTR) (PARK)
	040941 FT	040941 FT	2 0 66004 0 05 1881+23
		0180/0000	LENGTH(AH 3156 BK 1157) 022 " DIA CIR PLASTIC
		0170/0763	LEN=0060 INSTALLED UNKN
	039784 FT	039784 FT	2 0 66004 0 05 1869+47
			MILLERS SPRING RD (T798)
		0170/0000	LENGTH(AH 1157 BK 2320)
STARLING LN (PRDR)	0160/2200	0160/1910	028 " DIA CIR PLASTIC LEN=0040 INSTALLED 1996
LAUREL DR (PRDR)	0160/1368		022 " DIA CIR PLASTIC

DIR: B TOTAL LEN: 8.352 MI. DIST: 08-4 SR: 2009
 LEFT MUN: HELLAM T RIGHT MUN: HELLAM T

Location / Segment	Length (FT)	Segment ID	Material / Notes
	037464	0160/0527	LEN=0040 INSTALLED UNKN
		037464	2 0 66004 0 05 1846+27 POFF RD (T761) LOWER WINDSOR HELLAM T
		0160/0000	LENGTH(AH 2320 BK 2493) 014"H 23"W ELLIP CONC
		0150/2394	LEN=0048 INSTALLED UNKN
PINE LN (TWP)	0150/1716		HELLAM LOWER WINDSOR T
		0150/0572	018 " DIA CIR PLASTIC LEN=0040 INSTALLED UNKN
		0150/0485	015 " DIA CIRC CONCR LEN=0032 INSTALLED UNKN
DUCKTOWN RD (SR2021 SEG 0010/0000)	0150/0276 034971		2 0 66004 0 05 1821+34 SCHMUCK RD (T793)
		0150/0000	LENGTH(AH 2493 BK 2086)
		0140/0746	TOME FARMS LN (PRDR) 019"H 30"W ELLIP CONC
	032885	0140/0352	LEN=0040 INSTALLED UNKN
		032885	2 0 66004 0 05 1800+22
		0140/0000	LENGTH(AH 2086 BK 2644) 018 " DIA CIR PLASTIC
		0130/2636	LEN=0060 INSTALLED UNKN
		0130/1880	(APRA) YORKANNA MHP LISA CR (PRDR)
		0130/1526	018 " DIA CIR PLASTIC LEN=0035 INSTALLED UNKN
	030241	0130/0040	018 " DIA CIRC CONCR LEN=0051 INSTALLED UNKN
		030241	2 0 66004 0 05 1774+11 BLUESTONE RD

EXTRACT DATE: 12/18/2023
PRINT DATE: 12/20/2023

ROADWAY MANAGEMENT SYSTEM
SLD COUNTY/SR - ANNUAL PRINT

PAGE NUMBER: 498
COUNTY: YORK

DIR: B TOTAL LEN: 8.352 MI.
LEFT MUN: LOWER WINDSOR T

DIST: 08-4 SR: 2009
RIGHT MUN: LOWER WINDSOR T

ROADWAY NAME (SR/SEG)	START	END	MT	DESCRIPTION
YORKANA RD (SR2019 SEG 0030/0000)	0130/0000	0130/0000	NC MT	(SR2019 SEG 0030/0000) PISGAH RD LOWER WINDSOR YORKANA B
	0130/0000	0120/2029	5	LENGTH(AH 2644 BK 2041) 014"H 23"W ELLIP CONC
	0120/2029	0120/1195		LEN=0053 INSTALLED UNKN
	0120/1195	0120/0389		015 "DIA CIRC CONCR LEN=0030 INSTALLED UNKN
028200 FT	0120/0389	028200 FT		015 "DIA CIRC CONCR LEN=0030 INSTALLED UNKN
VALLEY VIEW RD (T784)	0120/0000	0120/0000	5	2 0 66004 0 05 1753+78 MAPHELIAH RD (T771)
	0120/0000	0120/0000	5	LENGTH(AH 2041 BK 3066)
FRYS AV (TWP)	0110/2065	0110/1630	NC MAIN ST	015 "DIA CIRC METAL LEN=0037 INSTALLED UNKN
	0110/1630	0110/1345		015 "DIA CIRC CONCR LEN=0029 INSTALLED UNKN
MOURNING DOVE LN (PRDR)	0110/0605	0110/0400		YORKANA LOWER WINDSOR T
MOURNING DOVE LN (PRDR)	0110/0412	0110/0050		018 "DIA CIRC CONCR LEN=0025 INSTALLED UNKN
	0110/0050	0110/0025		018 "DIA CIRC CONCR LEN=0050 INSTALLED UNKN
025134 FT	0110/0025	025134 FT		1 1 05150 0 00 0000+00
	0110/0025	0110/0000	5	PROSPECT RD (SR0124 SEG 0150/0000)
	0110/0000	0100/1854	5	LENGTH(AH 3066 BK 1854) 018 "DIA CIRC CONCR
	0100/1854	0100/1795		LEN=0110 INSTALLED UNKN
	0100/1795	0100/0919		018 "DIA CIRC METAL LEN=0100 INSTALLED UNKN
	0100/0919	0100/0550		018 "DIA CIRC CONCR LEN=0050 INSTALLED UNKN
	0100/0550	0100/0550		066 "DIA CIRC CONCR LEN=0056 INSTALLED UNKN

DIR: B TOTAL LEN: 8.352 MI. DIST: 08-4 SR: 2009
 LEFT MUN: LOWER WINDSOR T RIGHT MUN: LOWER WINDSOR T

Stationing	Description	Length	Notes
023280 FT			
020769 FT			
0080/2640	MODERN LANDFILL (PRDR)		POI
017651 FT	RIDDLE RD (T759)		
0080/0000			
014958 FT	TAYLOR DR (T770)		
0070/0000			
013503 FT	FREYSVILLE RD (SR2001 SEG 0010/0000)		
0060/0000			
0050/2874			
023280 FT			
0100/0000			
0090/2440			
020769 FT			
0090/0000			
0080/2640			
0080/1445			
0080/0560			
017651 FT			
0080/0000			
0070/2484			
0070/0299			
014958 FT			
0070/0000			
0060/1028			
013503 FT			
0060/0000			
0050/2874			

2 0 66004 0 05 1735+24
 LENGTH(AH 1854 BK 2511)
 018 " DIA CIRC CONCR
 LEN=0039 INSTALLED UNKN

2 0 66004 0 05 1709+87
 LOWER WINDSOR
 WINDSOR T
 LENGTH(AH 2511 BK 3118)
 (APRA) MODERN LANDFILL

GUN CLUB RD
 (T579)

TOBAC RD
 (PRDR)

LENGTH(AH 3118 BK 2693)
 030 " DIA CIRC CONCR
 LEN=0040 INSTALLED 2013

023 " DIA CIRC CONCR
 LEN=0040 INSTALLED 2013

LENGTH(AH 2693 BK 1455)
 023 " DIA CIRC CONCR
 LEN=0040 INSTALLED 2013

NC MT PISGAH RD
 LENGTH(AH 1455 BK 3665)

WHITE OAK RD
 (T753)

DIR: B TOTAL LEN: 8.352 MI. DIST: 08-4 SR: 2009
 LEFT MUN: WINDSOR T RIGHT MUN: WINDSOR T

Location / Segment	Segment ID	Length	Material / Notes
LARTRY DR (TWP)	0050/2281		
	0050/1996		030 " DIA CIRC METAL LEN=0060 INSTALLED UNKN
	0050/1967		030 " DIA CIRC CONCR LEN=0060 INSTALLED 2013
MILNER DR (TWP)	0050/1596		
	0050/1310		020"H 28"W ELLIP METAL LEN=0036 INSTALLED UNKN
	0050/1220		020"H 28"W ELLIP METAL LEN=0045 INSTALLED UNKN
	0050/0352		TRENT LN (PRDR)
	0050/0260		HENRY DR (TWP)
009838 FT	009838 FT		2 0 66004 0 05 1600+66 LENGTH(AH 3665 BK 2526)
	0040/1243		018 " DIA CIRC CONCR LEN=0060 INSTALLED UNKN
	0040/1205		018 " DIA CIRC METAL LEN=0042 INSTALLED UNKN WINDSOR RD (SR2031 SEG 0070/0000)
	0040/0998		018 " DIA CIR PLASTIC LEN=0060 INSTALLED UNKN
	0040/0565		018 " DIA CIRC CONCR LEN=0026 INSTALLED 2013
FIELDING DR (T624)	0040/0548		
	0040/0175		024 " DIA CIR PLASTIC LEN=0035 INSTALLED UNKN
2 0 66004 0 05 1575+40 007312 FT	007312 FT		
LOMBARD RD (SR2007 SEG 0080/1513)	0040/0000		LENGTH(AH 2526 BK 3018)
KENDALE RD (T750)	0030/2059		
SHORT ST (TWP)	0030/1644		
	0030/1365		HOPE DR (T717)

DIR: B TOTAL LEN: 8.352 MI. DIST: 08-4 SR: 2009
 LEFT MUN: WINDSOR T RIGHT MUN: WINDSOR T

JULIANA DR
 (TWP)

0030/0425
 004294 FT

==

004294 FT 2 0 66101 4 00 0059+48
 0030/0000 LENGTH(AH 3018 BK 1224)
 030 "DIA CIRC CONCR
 0020/1210 LEN=0100 INSTALLED UNKN

UNKNOWN RD
 (PRDR)

0020/0086
 003070 FT

==

003070 FT 2 0 66101 4 00 0046+69
 MANOR RD
 (SR2029 SEG 0010/0000)
 NC FR REYSVILLE RD
 0020/0000 LENGTH(AH 1224 BK 3070)
 018 "DIA CIRC CONCR
 0010/3070 LEN=0038 INSTALLED UNKN

WOODRIDGE RD
 (TWP)

0010/2329

==

POE

0010/2425 (APRA) POSEY'S
 POSEY LN
 (TWP)

SUMMIT DR
 (BORO)

0010/1702

==

0010/1985 ALBERT LN
 (PRDR)
 018 "DIA CIRC CONCR
 0010/1905 LEN=0027 INSTALLED 2013

HOLLY DR
 (BORO)
 COTTAGE PL
 (BORO)

0010/0791

==

0010/0496

==

0010/1262 WINDSOR
 RED LION B
 018 "DIA CIRC CONCR
 0010/1252 LEN=0027 INSTALLED 2013
 018 "DIA CIRC CONCR
 0010/1141 LEN=0027 INSTALLED 2013

000000 FT

==



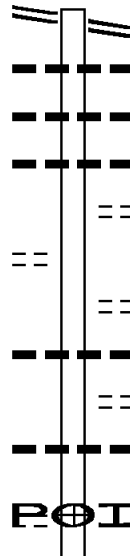
0010/0176 CHURCH LN
 (BORO)
 000000 FT 2 0 66101 4 00 0015+88
 NC PR PROSPECT ST
 MAIN ST
 (SR0024 SEG 0330/0000)
 INTER-BK PROSPECT ST
 (BORO)
 MFC BEGIN = D
 0010/0000 LENGTH(AH 3070 BK 0000)

EXTRACT DATE: 12/18/2023 ROADWAY MANAGEMENT SYSTEM PAGE NUMBER: 493
 PRINT DATE: 12/20/2023 SLD COUNTY/SR - ANNUAL PRINT COUNTY: YORK
 DIR: B TOTAL LEN: 2.697 MI. DIST: 08-4 SR: 2007
 LEFT MUN: WINDSOR T RIGHT MUN: WINDSOR T

FREYSVILLE RD 014242 FT
 (SR2009 SEG 0040/0000) 0080/1513

HEATHERFIELD WY
 (T627) 0080/0713

KENDALE RD
 (PRDR) 012729 FT
 0080/0000



014242 FT FREYSVILLE RD
 0080/1513 (SR2009 SEG 0040/0000)
 030 " DIA CIRC CONCR
 0080/1490 LEN=0078 INSTALLED UNKN
 018 " DIA CIRC METAL
 0080/1332 LEN=0038 INSTALLED UNKN
 018 " DIA CIRC CONCR
 0080/1184 LEN=0038 INSTALLED UNKN
 MARLOWE GARTH RD
 0080/0927 (T628)

HATHAWAY GARTH RD
 (T629)
 015 " DIA CIRC CONCR
 0080/0281 LEN=0038 INSTALLED UNKN
 KENDALE RD
 (T750)
 018 " DIA CIRC CONCR
 0080/0012 LEN=0040 INSTALLED UNKN
 012729 FT 2 0 66004 0 05 1560+27
 (APRA) CRESTVIEW ACRES
 0080/0000 LENGTH(AH 1513 BK 2167)
 018 " DIA CIRC CONCR

EXTRACT DATE: 12/18/2023
PRINT DATE: 12/20/2023

ROADWAY MANAGEMENT SYSTEM
SLD COUNTY/SR - ANNUAL PRINT

PAGE NUMBER: 492
COUNTY: YORK

DIR: B TOTAL LEN: 2.697 MI.
LEFT MUN: WINDSOR T

DIST: 08-4 SR: 2007
RIGHT MUN: WINDSOR T

SPRING VALLEY
(PRDR)

0070/0387

010562 FT

WINDSOR WY
(PRDR)

0050/1162

007076 FT

---	0070/1926	LEN=0040	INSTALLED UNKN
---	0070/1674	018 "DIA	CIRC CONCR
---		LEN=0036	INSTALLED UNKN
---		KREUTZ CK.	
---		STRUCTURE	LENGTH 11 FT
---	0070/1056	BMSID 66/2007/0070/1056	
---	0070/0718	018 "DIA	CIRC CONCR
---		LEN=0040	INSTALLED UNKN
==		NAVAJO DR	
==	0070/0304	(TB17)	
---	0070/0032	018 "DIA	CIRC CONCR
---		LEN=0040	INSTALLED UNKN
---	010562 FT	2 0 66004	0 05 1538+31
---	0070/0000	LENGTH(AH	2167 BK 1800)
---	0060/1300	018 "DIA	CIRC CONCR
---		LEN=0040	INSTALLED UNKN
---	0060/1120	024 "DIA	CIRC CONCR
---		LEN=0060	INSTALLED UNKN
---		018 "DIA CIRC CONCR	
---	0060/0507	LEN=0039	INSTALLED UNKN
---		CHANDLER DR	
---		(PRDR)	
---		024 "DIA CIRC CONCR	
---	0060/0082	LEN=0038	INSTALLED UNKN
---	008762 FT	2 0 66004	0 05 1520+31
---	0060/0000	LENGTH(AH	1800 BK 1686)
---		018 "DIA CIRC CONCR	
---	0050/1162	LEN=0041	INSTALLED UNKN
---		024 "DIA CIRC CONCR	
---		LEN=0050	INSTALLED UNKN
---	007076 FT	2 0 66004	0 05 1503+45
---		CAPE HORN RD	
---		(SR0024 SEG 0370/0000)	
---		MFC BEGIN = D	
---		WINDSOR	
---		YORK T	
---	0050/0000	LENGTH(AH	1686 BK 2041)
---		018 "DIA CIRC CONCR	
---	0040/1507	LEN=0040	INSTALLED UNKN
---		018 "DIA CIRC METAL	
---	0040/1168	LEN=0053	INSTALLED UNKN
---		JONATHAN WY	
---		(TWP)	
==	0040/1130		

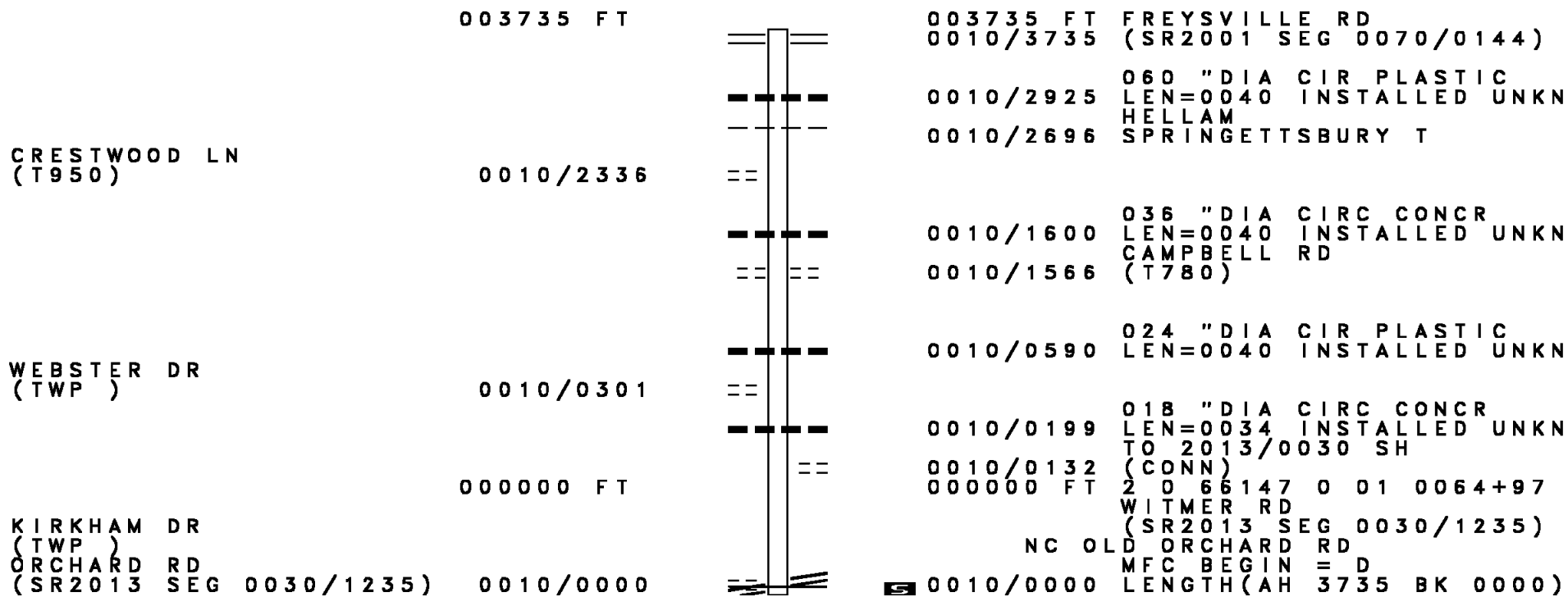
DIR: B TOTAL LEN: 2.697 MI. DIST: 08-4 SR: 2007
 LEFT MUN: YORK T RIGHT MUN: YORK T

Location	Segment ID	Length	Notes
RAMBO RD (TWP)	0040/0879		024" DIA CIRC CONCR
APPLE VALLEY DR (TWP)	0040/0823		LEN=0045 INSTALLED UNKN
YOE DR (T333)	0040/0632		APPLETON DR
	0040/0079		
	005035 FT		
		2 0 66004 0 05 1483+04	
		NC LO	
		YORK	
	0040/0000		YOE BOROUGH B LENGTH(AH 2041 BK 1373)
	0030/1298		HILL AV (BORO)
	0030/1085		HIGH ST (BORO)
	0030/0908		024" DIA CIRC CONCR LEN=0025 INSTALLED UNKN
GAY AV (BORO)	0030/0870		
			GEORGE ST (SR2002 SEG 0110/0000)
	0030/0652		
	0030/0593		BMSEN 66/2007/0030/0581 2 0 66004 0 05 1475+22
			MILL CREEK
	0030/0581		BMSBG 66/2007/0030/0581 024" DIA CIRC CONCR
	0030/0578		LEN=0025 INSTALLED UNKN
	0030/0558		024" DIA CIRC CONCR LEN=0025 INSTALLED UNKN
	0030/0417		WATER ST (BORO)
PENNA AV (BORO)	0030/0277		
			PENNA AV (BORO)
	0030/0241		024" DIA CIRC CONCR
	0030/0210		LEN=0037 INSTALLED UNKN
2 0 66004 0 05 1469+31 BROAD ST (BORO)	003662 FT		
	0030/0000		LEN=0041 INSTALLED UNKN
			015" DIA CIRC METAL
NEWTON AV (BORO)	0020/1118		LEN=0001 INSTALLED UNKN
			PHILADELPHIA ST

DIR: B TOTAL LEN: 2.697 MI. DIST: 08-4 SR: 2007
 LEFT MUN: YOE BOROUGH B RIGHT MUN: YOE BOROUGH B

Street Name	Segment ID	Length (FT)	Material	Notes
	0020/0762		024" DIA CIRC CONCR	
	0020/0755		LEN=0027 INSTALLED UNKN	
	0020/0360		THIRD ST	
	002296 FT	002296	2 0 66004 0 05 1455+65	
			NC MAIN ST	
			FOURTH ST	
	0020/0000		LENGTH(AH 1366 BK 2296)	
	0010/2205		YOE BOROUGH	
			DALLASTOWN B	
	0010/2046		LIPMAN AV	
			(BORO)	
	0010/1874		KING ST	
			(BORO)	
	0010/1689		CLOVER LN	
			(BORO)	
CHESTNUT ST	0010/1509			
(BORO)				
ROSE AV	0010/1317			
(BORO)				
	0010/1293		024" DIA CIRC CONCR	
			LEN=0034 INSTALLED UNKN	
			BROAD ST	
			(BORO)	
			NC LOMBARD ST	
			FERN AV	
	0010/0957		(BORO)	
PLEASANT AV				
(BORO)				
BROAD ST	0010/0762			
(BORO)				
			NC BROAD ST	
	0010/0718		018" DIA CIRC METAL	
			LEN=0040 INSTALLED UNKN	
	0010/0554		018" DIA CIRC METAL	
			LEN=0160 INSTALLED UNKN	
			MAPLE ST	
	0010/0379		(BORO)	
			E PARK LN	
	0010/0186		(BORO)	
	000000 FT	000000	2 0 66004 0 05 1432+98	
			NC PLEASANT AV	
			MAIN ST	
			(SR0074 SEG 0500/0000)	
	INTER-BK		PLEASANT AV	
			(SR0214 SEG 0250/3012)	
			MFC BEGIN = C	
	0010/0000		LENGTH(AH 2296 BK 0000)	

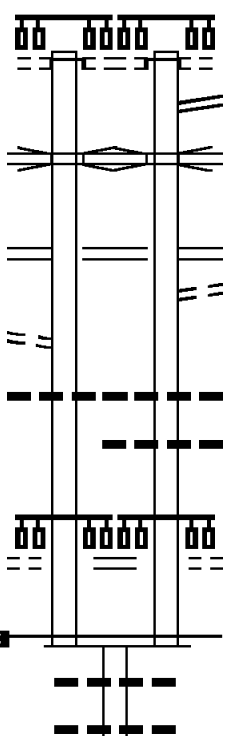
DIR: B TOTAL LEN: .707 MI. DIST: 08-4 SR: 2006
 LEFT MUN: HELLAM T RIGHT MUN: HELLAM T



CRESTWOOD LN
(T950)

WEBSTER DR
(TWP)


KIRKHAM DR
(TWP)
ORCHARD RD
(SR2013 SEG 0030/1235)

PLEASANT VALLEY RD (TWP) WHITEFORD RD (T355)	027306 FT INTER-AHD		027207 FT INTER-AHD	PLEASANT VALLEY RD (TWP) WHITEFORD RD (T355)
	0131/1760		0130/1764	
OP ID 66/0030/0390/0000 RAMP E RD (SR8006 SEG 0010/0885) RAMP F RD (SR8006 SEG 0750/0000)	0131/1219		0130/1580	RAMP H RD (SR8006 SEG 0500/0000)
	0131/1096		0130/1226	OP ID 66/0030/0390/0000 RAMP E RD (SR8006 SEG 0010/0885) RAMP F RD (SR8006 SEG 0750/0000)
FROM 8006/0010 SH (CONN)	0131/0910		0130/1099	TO 8006/0750 SH (CONN)
018" DIA CIRC CONCR LEN=0075 INSTALLED UNKN	0131/0705		0130/0944	
CATERPILLAR DR (PRDR) INDUSTRIAL RD (PRDR)			0130/0705	018" DIA CIRC CONCR LEN=0150 INSTALLED UNKN
			0130/0683	048" DIA CIRC CONCR LEN=0139 INSTALLED UNKN
2 0 66045 0 03 0365+46 025546 FT	0131/0100		0130/0100	CATERPILLAR RD (PRDR) INDUSTRIAL RD (PRDR)
MFC BEGIN = C			025443 FT	
LENGTH(AH 1760 BK 1650)	0131/0000		0130/0000	2 0 66045 0 03 0360+04 MFC BEGIN = C LENGTH(AH 1764 BK 1650)
			0120/1388	048"H 36"W CON BOX CUL LEN=0099 INSTALLED UNKN
			0120/1387	048"H 36"W CON BOX CUL LEN=0040 INSTALLED UNKN

DIR: B TOTAL LEN: 5.172 MI. DIST: 08-4 SR: 2005
 LEFT MUN: SPRINGETTSBURY T RIGHT MUN: SPRINGETTSBURY T

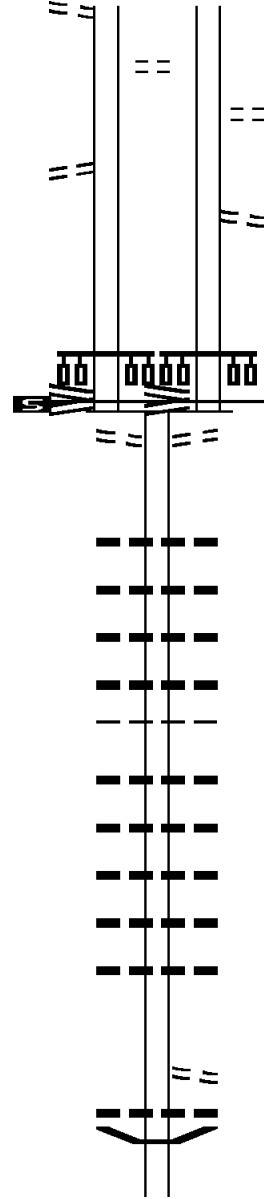
Street Name	Stationing	Structure	Object ID	Description
		--- ---	0120/1384	024"H 24"W CON BOX CUL
		+++++	0120/1311	LEN=0099 INSTALLED UNKN (AAR 517835U)#TRKS 01
		--- ---	0120/1033	018"DIA CIRC METAL
		--- ---	0120/0918	LEN=0113 INSTALLED UNKN 018"DIA CIRC METAL LEN=0091 INSTALLED UNKN INDUSTRIAL HW (T991)
		== ==	0120/0763	
		--- ---	0120/0681	BMS EN 66/2005/0120/0657 2 0 66045 0 03 0354+67 T. MILL CREEK
		--- ---	0120/0657	BMSBG 66/2005/0120/0657
		--- ---	0120/0575	018"DIA CIRC CONCR LEN=0075 INSTALLED UNKN
		--- ---	0120/0527	018"H 30"W METAL ARCH LEN=0048 INSTALLED UNKN
WALLACE ST (T993)	0120/0317	== ==		
		--- ---	0120/0180	018"DIA CIRC CONCR LEN=0099 INSTALLED UNKN
		--- ---	0120/0146	018"DIA CIRC CONCR LEN=0099 INSTALLED UNKN
	023896 FT	--- ---	023793 FT	2 0 66045 0 03 0343+46
KENT RD (T410)	0110/1125	== ==	0120/0000	LENGTH(AH 1650 BK 1575)
		--- ---	0110/0720	024"DIA CIRC METAL LEN=0020 INSTALLED UNKN NC MEMORY LN MARKET ST (SR0462 SEG 0130/0000) (SR0462 SEG 0131/0000)
		== ==	0110/0664	
	022321 FT	--- ---	022218 FT	2 0 66045 0 02 0327+71 EASTERN BL (T982)
		== ==	0110/0000	LENGTH(AH 1575 BK 0892) LC TO EASTERN BL
		--- ---	0100/0721	(CONN)
		--- ---	0100/0407	018"H 24"W ELLIP METAL LEN=0001 INSTALLED UNKN
		== ==	021326 FT	
2 0 66045 0 02 0318+79	021429 FT	== ==	0100/0000	LENGTH(AH 0892 BK 1673)
SECOND AV (T964)	0100/0000	== ==		
THIRD AV (T775)	0090/1119	== ==		

DIR: B TOTAL LEN: 5.172 MI. DIST: 08-4 SR: 2005
 LEFT MUN: SPRINGETTSBURY T RIGHT MUN: SPRINGETTSBURY T



DIR: B TOTAL LEN: 5.172 MI. DIST: 08-4 SR: 2005
 LEFT MUN: SPRINGETTSBURY T RIGHT MUN: SPRINGETTSBURY T

(CONN) 0071/0814
 BRIDLEWOOD WY 0071/0707
 (TWP)
 TO 8011/0020 SH
 (CONN) 0071/0140
 0 0 00000 0 00 0000+00 015932 FT
 RAMP K RD
 (SR8011 SEG 0012/0596)
 RAMP K RD
 (SR8011 SEG 0020/0000)
 MFC BEGIN = D
 LENGTH(AH 1700 BK 2862) 0071/0000
 FROM 8011/0012 SH
 (CONN) 0060/2740



0070/0503 BRIDLEWOOD WY
 (TWP)
 0070/0064 FOR SR 2005N TO 2005N
 015932 FT (CONN)
 2 0 66045 0 01 0263+48
 RAMP K RD
 (SR8011 SEG 0012/0596)
 RAMP K RD
 (SR8011 SEG 0020/0000)
 MFC BEGIN = D
 LENGTH(AH 1597 BK 2862) 0070/0000
 FOR SR 2005N TO 2005N
 (CONN)
 NC HA INES RD
 0060/1783 018 " DIA CIRC METAL
 LEN=0040 INSTALLED UNKN
 0060/1673 018 " DIA CIRC METAL
 LEN=0035 INSTALLED UNKN
 0060/1540 015 " DIA CIRC METAL
 LEN=0030 INSTALLED UNKN
 0060/1406 015 " DIA CIRC METAL
 LEN=0030 INSTALLED UNKN
 SPRINGETTSBURY
 0060/1290 YORK T
 0060/1128 018 " DIA CIRC METAL
 LEN=0040 INSTALLED UNKN
 024 " DIA CIRC METAL
 0060/0856 LEN=0032 INSTALLED UNKN
 018 " DIA CIRC METAL
 0060/0716 LEN=0040 INSTALLED UNKN
 018 " DIA CIRC METAL
 0060/0422 LEN=0042 INSTALLED UNKN
 018 " DIA CIRC METAL
 0060/0075 LEN=0080 INSTALLED UNKN
 013070 FT 2 0 66045 0 00 0236+63
 ALYCE CR
 (T714)
 0060/0000 LENGTH(AH 2862 BK 2741)
 01B " DIA CIRC METAL
 LEN=0044 INSTALLED UNKN
 BMSSEN 66/2005/0050/2300
 2 0 66045 0 00 0234+61
 T. MILL CREEK

013070 FT


DIR: B TOTAL LEN: 5.172 MI. DIST: 08-4 SR: 2005
 LEFT MUN: YORK T RIGHT MUN: YORK T

	0050/2387	BMSBG 66/2005/0050/2300
		018 " DIA CIRC METAL
	0050/2292	LEN=0070 INSTALLED UNKN
		018 " DIA CIRC METAL
	0050/2123	LEN=0035 INSTALLED UNKN
		018 " DIA CIRC METAL
	0050/1463	LEN=0048 INSTALLED 1999
		018 " DIA CIRC METAL
	0050/1412	LEN=0048 INSTALLED UNKN
		024 " DIA CIRC METAL
	0050/1205	LEN=0042 INSTALLED UNKN
		018 " DIA CIRC METAL
	0050/0438	LEN=0040 INSTALLED UNKN
	010329 FT	2 0 66045 0 00 0210+50
	0050/0000	LENGTH(AH 2741 BK 3646)
		018 " DIA CIRC METAL
	0040/3640	LEN=0040 INSTALLED UNKN
		015 " DIA CIRC METAL
	0040/3272	LEN=0044 INSTALLED UNKN
		024 " DIA CIRC METAL
	0040/2700	LEN=0035 INSTALLED UNKN
		018 " DIA CAST IRON
	0040/2018	LEN=0040 INSTALLED UNKN
		071 "H 47 "W ELLIP METAL
	0040/1590	LEN=0010 INSTALLED 1999
		CHAMBERS RD
	0040/1456	(T729)
		018 " DIA CIRC METAL
	0040/1429	LEN=0020 INSTALLED 1999
		018 " DIA CIRC METAL
	0040/0050	LEN=0036 INSTALLED UNKN
	006683 FT	
	0040/0000	LENGTH(AH 3646 BK 2582)
		015 "H 21 "W ELLIP METAL
	0030/2383	LEN=0030 INSTALLED UNKN
		OLD DUTCH LN
	0030/1785	(T692)
		036 "H 54 "W ELLIP METAL
	0030/1731	LEN=0044 INSTALLED UNKN
		021 "H 27 "W ELLIP METAL
	0030/1495	LEN=0040 INSTALLED UNKN
		015 "H 21 "W ELLIP METAL
	0030/1300	LEN=0030 INSTALLED UNKN

010329 FT

2 0 66045 0 00 0173+17 006683 FT
 CHESTNUT HILL RD
 (T692) 0040/0000

DIR: B TOTAL LEN: 5.172 MI. DIST: 08-4 SR: 2005
 LEFT MUN: YORK T RIGHT MUN: YORK T



004101 FT

001853 FT

TO 2002/0060 SH
 (CONN)

0010/0086
 000000 FT

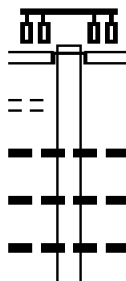
0010/0000 LENGTH(AH 1853 BK 0000)

EXTRACT DATE: 12/18/2023 ROADWAY MANAGEMENT SYSTEM PAGE NUMBER: 482
 PRINT DATE: 12/20/2023 SLD COUNTY/SR - ANNUAL PRINT COUNTY: YORK
 DIR: N TOTAL LEN: .623 MI. DIST: 08-4 SR: 2003
 LEFT MUN: SPRINGETTSBURY T RIGHT MUN: SPRINGETTSBURY T

UNNAMED RD
(PRDR)

003276 FT

0020/2003



003289 FT
INTER-AHD

0020/2564

0020/1932


0020/1869

0020/1706

HILLS RD
(T945)
LOUCKS RD
(SR0030 SEG 0381/0000)
(SR0030 SEG 0380/0000)

024 " DIA CIRC CONCR
LEN=0057 INSTALLED UNKN
018 " DIA CIRC CONCR
LEN=0001 INSTALLED UNKN
018 " DIA CIRC METAL
LEN=0050 INSTALLED UNKN
TRIB MILL CR

DIR: N TOTAL LEN: .623 MI. DIST: 08-4 SR: 2003
 LEFT MUN: SPRINGETTSBURY T RIGHT MUN: SPRINGETTSBURY T



000712 FT

TO 8013/0750 SH
 (CONN) 0011/0707
 RAMP P RD
 (SR8013 SEG 0750/0000) 0011/0638

PHILADELPHIA ST
 (T995) 0011/0624
 018 "DIA CIRC METAL
 LEN=0025 INSTALLED UNKN 0011/0513
 TO 0462/0111 SH
 (CONN) 0011/0160

018 "DIA CIRC CONCR
 LEN=0044 INSTALLED UNKN 0011/0100

2 0 66208 0 00 0000+00 000000 FT
 NC NORTH HILLS RD
 MARKET ST
 (SR0462 SEG 0110/0000)
 (SR0462 SEG 0111/0000)
 MFC BEGIN = B
 LENGTH(AH 0712 BK 0000) 0011/0000

STRUCTURE LENGTH 18 FT
 BMSID 66/2003/0020/1151
 024 " DIA CIRC CONCR
 0020/1122 LEN=0070 INSTALLED UNKN
 0020/1038 (AAR 517836B)#TRKS 01
 INDUSTRIAL HW
 (T991)
 0020/0963 018 "DIA CIRC CONCR
 0020/0937 LEN=0001 INSTALLED UNKN
 018 "DIA CIRC CONCR
 0020/0585 LEN=0054 INSTALLED UNKN
 WALLACE ST
 (T993)
 0020/0559 018 "DIA CIRC CONCR
 0020/0206 LEN=0064 INSTALLED UNKN
 018 "DIA CIRC PLASTIC
 0020/0008 LEN=0028 INSTALLED 2016
 000725 FT 2 0 66208 0 00 0007+44
 MFC BEGIN = B
 0020/0000 LENGTH(AH 2564 BK 0725)

RAMP P RD
 (SR8013 SEG 0750/0000)
 PHILADELPHIA ST
 (T995)

018 "DIA CIRC CONCR
 LEN=0040 INSTALLED UNKN

018 "DIA CIRC CONCR
 LEN=0032 INSTALLED UNKN

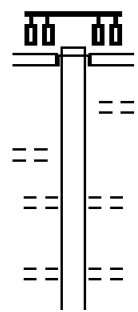
INTER-BK FROM 8013/0010 SH
 0010/0064 (CONN)
 000000 FT 2 0 66208 0 00 0000+00
 NC NORTH HILLS RD
 MARKET ST
 (SR0462 SEG 0110/0000)
 (SR0462 SEG 0111/0000)

INTER-BK RAMP R RD
 (SR8013 SEG 0010/1064)
 MFC BEGIN = B
 0010/0000 LENGTH(AH 0725 BK 0000)

EXTRACT DATE: 12/18/2023 ROADWAY MANAGEMENT SYSTEM PAGE NUMBER: 480
 PRINT DATE: 12/20/2023 SLD COUNTY/SR - ANNUAL PRINT COUNTY: YORK
 DIR: E TOTAL LEN: 5.790 MI. DIST: 08-4 SR: 2002
 LEFT MUN: RED LION B RIGHT MUN: RED LION B

030572 FT

030572 FT
 INTER-AHD HIGH ST
 (SR0624 SEG 0010/0000)
 MAIN ST
 (SR0024 SEG 0320/0000)
 0130/2008 ALLEY
 (BORO)
 0130/1864 CHARLES ST
 (BORO)
 0130/1498 FRANKLIN ST
 (BORO)
 0130/0874 SYCAMORE ST



RR LN
(BORO)

0130/1662

EXTRACT DATE: 12/18/2023
PRINT DATE: 12/20/2023

ROADWAY MANAGEMENT SYSTEM
SLD COUNTY/SR - ANNUAL PRINT

PAGE NUMBER: 479
COUNTY: YORK

DIR: E TOTAL LEN: 5.790 MI.
LEFT MUN: RED LION B

DIST: 08-4 SR: 2002
RIGHT MUN: RED LION B

Stationing	Notes	Stationing	Notes
		0130/0536	(BORO)
			WESTERN AV
		0130/0164	(BORO)
		015 "	DIA CIRC METAL
		LEN=0028	INSTALLED UNKN
		018 "	DIA CIRC METAL
		LEN=0030	INSTALLED UNKN
028564 FT		0130/0074	LEN=0030 INSTALLED UNKN
		028564 FT	2 0 66181 0 00 0065+77
			NC HIGH ST
		0130/0000	LENGTH(AH 2008 BK 3278)
		018 "	DIA CIRC METAL
		LEN=0030	INSTALLED UNKN
		0120/3077	RED LION
		0120/3044	YORK T
		0120/2944	VULCAN RD
			(TWP)
		018 "	DIA CIR PLASTIC
		LEN=0034	INSTALLED UNKN
CARRIAGE LN (PRDR)		0120/2712	LEN=0034 INSTALLED UNKN
		0120/2437	
		0120/2211	024 " DIA CIRC METAL
		LEN=0040	INSTALLED UNKN
		0120/1761	BMS EN 66/2002/0120/1750
			2 0 66181 0 00 0050+75
			T. MILL CK.
		0120/1750	BMSBG 66/2002/0120/1750
		018 "	DIA CIRC METAL
		LEN=0039	INSTALLED UNKN
		0120/1527	018 " DIA CIR PLASTIC
		LEN=0050	INSTALLED UNKN
		0120/1248	036 " DIA CIRC METAL
		LEN=0144	INSTALLED UNKN
		0120/1007	030 " DIA CIR PLASTIC
		LEN=0050	INSTALLED UNKN
		0120/0842	LEN=0050 INSTALLED UNKN
FURLONG WY (PRDR)		0120/0416	018 " DIA CIR PLASTIC
		LEN=0040	INSTALLED 1998
		0120/0134	018 " DIA CIR PLASTIC
		LEN=0040	INSTALLED 1999
		0120/0031	036 " DIA CIRC METAL
		LEN=0050	INSTALLED 1999
SHETLAND DR (TWP)		0120/0027	
		025286 FT	2 0 66181 0 00 0033+26
			NC SPRINGWOOD RD
			LOCUST ST
			(T715)
		0120/0000	LENGTH(AH 3278 BK 3323)
		018 "	DIA CIR PLASTIC

DIR: E TOTAL LEN: 5.790 MI. DIST: 08-4 SR: 2002
 LEFT MUN: YORK T RIGHT MUN: YORK T

---	0110/2779	LEN=0030	INSTALLED UNKN
---	0110/2474	023 "DIA CIRC CONCR	INSTALLED UNKN
---	0110/2263	024 "DIA CIRC METAL	INSTALLED UNKN
---	0110/2119	018 "DIA CIRC CONCR	INSTALLED 1999
---	0110/1680	024 "DIA CIRC METAL	INSTALLED UNKN
---	0110/1210	018 "DIA CIR PLASTIC	INSTALLED 1998
---	0110/1167	018 "DIA CIRC METAL	INSTALLED 1999
		BOUNDARY AV (BORO) YORK	
---	0110/1161	YOE BOROUGH B	
---	0110/0916	048 "DIA CIRC METAL	INSTALLED UNKN
---	0110/0708	018 "DIA CIRC CONCR	INSTALLED UNKN
---	0110/0526	012 "DIA CIRC METAL	INSTALLED UNKN
		CHURCH ST (BORO)	
021963 FT	0110/0116	2 0 66181 0 00 0000+00	
		MAIN ST (SR2007 SEG 0030/0652)	
	0110/0000	LENGTH(AH 3323 BK 2572)	
	0100/2275	012 "DIA CAST IRON	INSTALLED UNKN
		MASON AV (BORO)	
	0100/2266	024 "DIA CIR PLASTIC	INSTALLED UNKN
	0100/1600	024 "DIA CIR PLASTIC	INSTALLED 1998
	0100/1467	045"H 69"W ELLIP CONC	INSTALLED UNKN
	0100/1087	YOE BOROUGH	
	0100/0950	YORK T	
	0100/0651	024 "DIA CIRC CONCR	INSTALLED UNKN
019391 FT	019391 FT	2 0 66045 0 00 0025+72	
		NC GEORGE ST WALNUT ST	

MAPLE ST
(BORO)

0100/1985

DIR: E TOTAL LEN: 5.790 MI. DIST: 08-4 SR: 2002
 LEFT MUN: YORK T RIGHT MUN: YORK T

Stationing	Notes	Material / Dimensions	Status
016779 FT	CHAPEL CHURCH RD (T736)	0100/0000 (T722) LENGTH(AH 2572 BK 2612)	Installed
		0090/1747 024" DIA CIRC METAL	Installed UNKN
		0090/1357 018" DIA CIR PLASTIC	Installed 1998
		0090/0852 018" DIA CIR PLASTIC	Installed 1998
		0090/0556 024" DIA CIR PLASTIC	Installed 1999
		016779 FT 2 0 66045 0 00 0051+49	
		0090/0000 LENGTH(AH 2612 BK 2300)	Installed
		0080/1718 015" DIA CIRC CONCR	Installed UNKN
		0080/0977 023" DIA CIRC CONCR	Installed UNKN
		0080/0683 BMSBN 66/2002/0080/0621	
		2 0 66045 0 00 0067+91	
		UNT TO MILL CREEK	
		0080/0674 BMSBG 66/2002/0080/0621	
0080/0644		048"H 72"W CON BOX CUL	Installed UNKN
		0080/0635 024" DIA CIR PLASTIC	Installed 1999
		0080/0440 018" DIA CIR PLASTIC	Installed 1998
014479 FT		0080/0161 2 0 66045 0 00 0074+49	
		014479 FT LENGTH(AH 2300 BK 2983)	
		0080/0000 023" DIA CIRC CONCR	Installed UNKN
		0070/2880 018" DIA CIRC METAL	Installed UNKN
		0070/2794 LEN=0038 INSTALLED UNKN	
		0070/2553 023" DIA CIRC CONCR	Installed UNKN
		0070/1850 030" DIA CIRC METAL	Installed UNKN
0070/1813	OAKWOOD DR (PRDR)	0070/1369 BMSBN 66/2002/0070/1430	
		2 0 66045 0 00 0105+70	
		MILL CREEK	
		0070/1344 BMSBG 66/2002/0070/1430	
		0070/1101 018" DIA CIR PLASTIC	Installed UNKN
		030" DIA CIRC CONCR	

DIR: E TOTAL LEN: 5.790 MI. DIST: 08-4 SR: 2002
 LEFT MUN: YORK T RIGHT MUN: YORK T

CAMP BETTY WASHINGTON R
 (SR2005 SEG 0010/0000)
 FROM 2005/0010 SH
 (CONN)

DUQUESNE RD
 (T692)

011496 FT

009369 FT

007155 FT

0070/0598	LEN=0048	INSTALLED UNKN
0070/0518	015 "DIA	CIRC CONCR
011496 FT	LEN=0054	INSTALLED UNKN
	2 0 66045	0 00 0105+70
	023 "DIA	CIRC CONCR
	LEN=0019	INSTALLED UNKN
	MFC BEGIN = D	
0070/0000	LENGTH(AH	2983 BK 2127)
0060/1966	023 "DIA	CIRC CONCR
0060/1610	LEN=0080	INSTALLED UNKN
0060/1591	018 "DIA	CIRC CONCR
0060/1348	LEN=0050	INSTALLED UNKN
0060/1319	044 "DIA	CIR PLASTIC
0060/0866	LEN=0061	INSTALLED UNKN
	018 "DIA	CIRC METAL
	LEN=0272	INSTALLED UNKN
	023 "DIA	CIRC CONCR
	LEN=0241	INSTALLED UNKN
	CHESTNUT	HILL RD
	(T714)	
009369 FT	2 0 66053	0 01 0093+16
	PENN BL	
	(TWP)	
0060/0000	LENGTH(AH	2127 BK 2214)
0050/1488	024 "DIA	CIR PLASTIC
0050/1290	LEN=0050	INSTALLED 1998
	BELLAIRE DR	
	(TWP)	
0050/0754	BMS EN 66/2002/0050/0577	
	2 0 66053	0 01 0080+05
	BR. STONY CK.	
	BMSBG 66/2002/0050/0577	
007155 FT	2 0 66053	0 01 0071+02
	SCHOOL ST	
	(T692)	
0050/0000	LENGTH(AH	2214 BK 3268)
	WILLET TA CT	
	(TWP)	
0040/2824		
0040/1031	BMS EN 66/2002/0040/1017	

DIR: E TOTAL LEN: 5.790 MI. DIST: 08-4 SR: 2002
 LEFT MUN: YORK T RIGHT MUN: YORK T

Stationing	Description	Length (FT)	Notes
0040/1017	T. TO MILLCK BMSBG 66/2002/0040/1017		
0040/0216	018 " DIA CIRC METAL LEN=0052 INSTALLED UNKN		
0040/0155	060 " DIA CIR PLASTIC LEN=0082 INSTALLED UNKN		
003887 FT	2 0 66053 0 01 0038+34 PAULINE DR (TWP)		
0040/0000	LENGTH(AH 3268 BK 0992)		
0030/0655	OP ID 66/0083/0160/0277 I-83		
0030/0420	015 " DIA CIR PLASTIC LEN=0035 INSTALLED UNKN		
0030/0250	018 " DIA CIRC CONCR LEN=0043 INSTALLED UNKN		
002895 FT	2 0 66053 0 01 0028+62 VICTORIA DR (PRDR)		
0030/0000	LENGTH(AH 0992 BK 1795)		
0020/1126	MARSHALL AV (T739) DONNA LN (TWP)		
0020/0353	OWEN RD (PRDR)		
0020/0138	QUEENSDALE DR (TWP)		
001100 FT	2 0 66053 0 00 0010+44 QUEENSWOOD DR (TWP)		
0020/0000	LENGTH(AH 1795 BK 0604)		
0012/0222	018 " DIA CIRC CONCR LEN=0050 INSTALLED UNKN		
000496 FT	0 0 00000 0 00 0000+00 MFC BEGIN = C		
0012/0000	LENGTH(AH 0604 BK 0496)		
0010/0489	018 " DIA CIRC CONCR LEN=0044 INSTALLED UNKN		
0010/0457	018 " DIA CIRC CONCR LEN=0033 INSTALLED UNKN		
000000 FT	2 0 66053 0 00 0000+00 NC SPRINGWOOD RD QUEEN ST (SR0074 SEG 0590/0801) MFC BEGIN = C		
0011/0000	LENGTH(AH 0496 BK 0000)		
0010/0000	LENGTH(AH 0496 BK 0000)		

EXTRACT DATE: 12/18/2023 ROADWAY MANAGEMENT SYSTEM PAGE NUMBER: 474
PRINT DATE: 12/20/2023 SLD COUNTY/SR - ANNUAL PRINT COUNTY: YORK
DIR: B TOTAL LEN: 4.591 MI. DIST: 08-4 SR: 2001
LEFT MUN: HELLAM T RIGHT MUN: HELLAM T

024240 FT

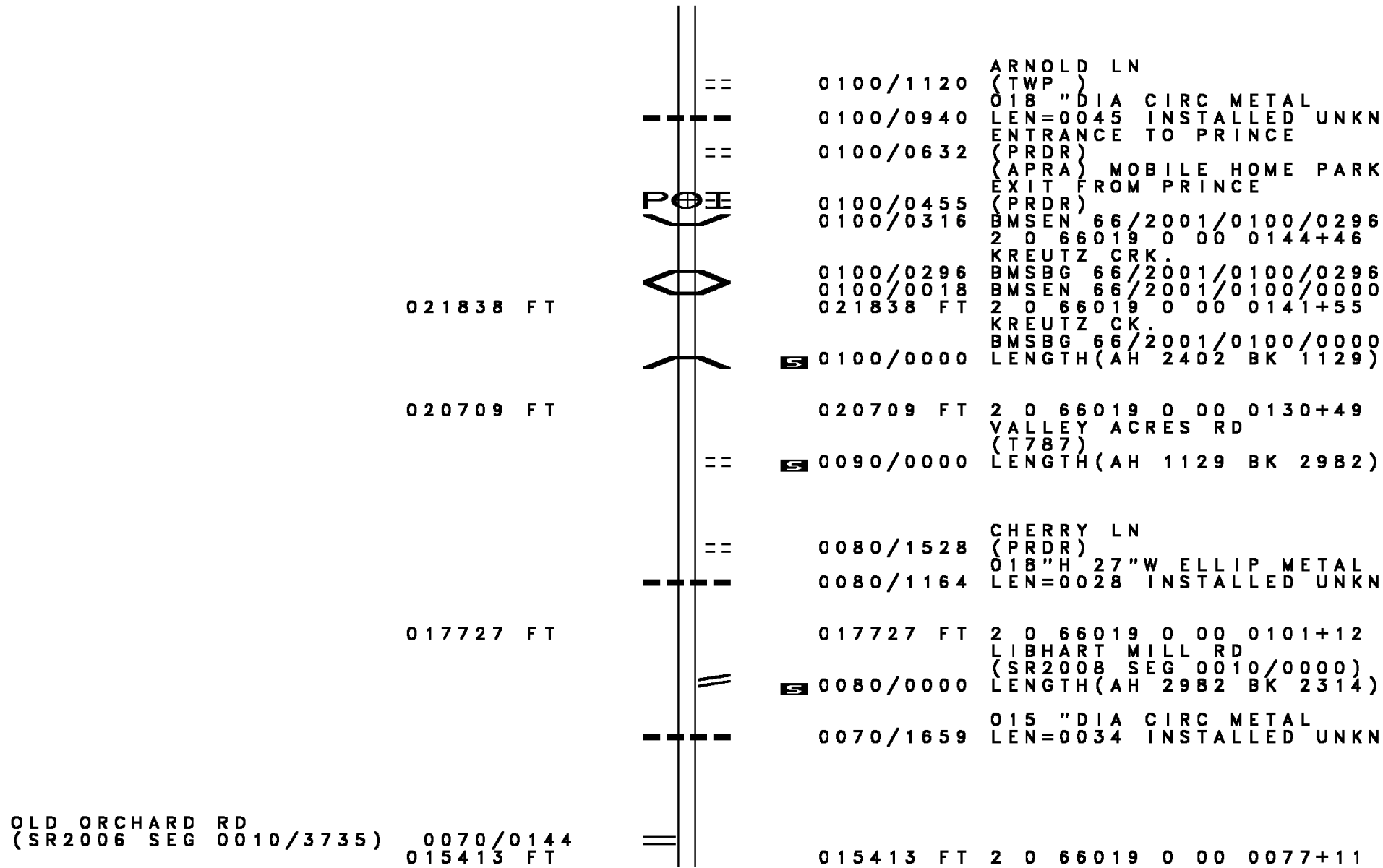


024240 FT
INTER-AHD

0100/2402

KREUTZ CREEK RD
(SR1014 SEG 0140/2634)
LINCOLN HW
(SR0462 SEG 0210/0000)

DIR: B TOTAL LEN: 4.591 MI. DIST: 08-4 SR: 2001
 LEFT MUN: HELLAM T RIGHT MUN: HELLAM T



OLD ORCHARD RD
 (SR2006 SEG 0010/3735) 0070/0144
 015413 FT

DIR: B TOTAL LEN: 4.591 MI. DIST: 08-4 SR: 2001
 LEFT MUN: HELLAM T RIGHT MUN: HELLAM T

Stationing	Description	Material	Length	Status
	FREYS LN (T763) HELLAM WINDSOR T			
0070/0000	LENGTH(AH 2314 BK 2231)	018" DIA CIRC METAL	LEN=0030	INSTALLED UNKN
0060/1667		018" DIA CIRC METAL	LEN=0034	INSTALLED UNKN
0060/0868		021"H 15"W ELLIP METAL	LEN=0060	INSTALLED 199B
013182 FT	2 0 66019 0 00 0054+80			
0060/0000	LENGTH(AH 2231 BK 2279)	FAKE RD (PRDR)		
0050/1823		015" DIA CIRC METAL	LEN=0034	INSTALLED UNKN
0050/1775		BEADSLEY DR (TWP)		
0050/1437		WITMER RD (SR2013 SEG 0020/0000)		
0050/1012		024" DIA CIRC METAL	LEN=0033	INSTALLED UNKN
0050/0027		010903 FT		
2 0 66019 0 00 0032+01 010903 FT				
STONEWOOD RD (SR2017 SEG 0010/0000)				
0050/0000	LENGTH(AH 2279 BK 3222)	024" DIA CIRC METAL	LEN=0022	INSTALLED UNKN
0040/3201		018" DIA CIRC METAL	LEN=0030	INSTALLED UNKN
0040/3176				
COUNTRY-BY-WAY (PRDR)				
0040/1956		018" DIA CIRC METAL	LEN=0066	INSTALLED UNKN
0040/1950				
0040/0041		024" DIA CIRC METAL	LEN=0060	INSTALLED UNKN
007681 FT		2 0 66019 0 00 0000+00		
		EAST PROSPECT RD		

DIR: B TOTAL LEN: 4.591 MI. DIST: 08-4 SR: 2001
 LEFT MUN: WINDSOR T RIGHT MUN: WINDSOR T

Stationing	Description	Material	Length	Notes
0040/0000	(SR0124 SEG 0120/0000)			LENGTH(AH 3222 BK 2655)
0030/2013	BMS EN 66/2001/0030/1959			2 0 66161 0 00 0050+10
0030/1959	KREUTZ CREEK			BMSBG 66/2001/0030/1959
0030/1908	018 " DIA CIRC CONCR			LEN=0045 INSTALLED UNKN
0030/1750	018 " DIA CIRC CONCR			LEN=0037 INSTALLED UNKN
005026 FT	072 " DIA CIRC METAL			LEN=0036 INSTALLED UNKN
005026 FT	2 0 66161 0 00 0050+10			
0030/0000	LENGTH(AH 2655 BK 2132)			036 " DIA CIRC CONCR
0020/1922	LEN=0038			INSTALLED UNKN
0020/0680	SHETLAND LN (TWP)			
002894 FT	2 0 66161 0 00 0028+53			
0020/0000	LENGTH(AH 2132 BK 2894)			PERCHERON DR
0010/2629	(TWP)			
0010/2487				
0010/2216	024 " DIA CIRC CONCR			LEN=0030 INSTALLED UNKN
0010/1272				
0010/1265	036 " DIA CIRC CONCR			LEN=0036 INSTALLED UNKN
0010/0937	SHIRE LN (TWP)			
0010/0450				
000000 FT	000000 FT			
0010/0000	MT PISGAH RD (SR2009 SEG 0060/0000)			
0010/0000	NC FR FREYSVILLE RD			
0010/0000	MFC BEGIN = D			
0010/0000	LENGTH(AH 2894 BK 0000)			

EXTRACT DATE: 12/18/2023 ROADWAY MANAGEMENT SYSTEM PAGE NUMBER: 470
 PRINT DATE: 12/20/2023 SLD COUNTY/SR - ANNUAL PRINT COUNTY: YORK
 DIR: B TOTAL LEN: .050 MI. DIST: 08-4 SR: 1043
 LEFT MUN: HELLAM T RIGHT MUN: HELLAM T

000266 FT
 000000 FT



000266 FT BMS EN 66/1043/0010/0000
 INTER-AHD BURGS LN
 0010/0266 (T776)
 000000 FT 1 0 01069 0 00 0499+69
 NC BURGS LN
 INTER-BK BURGS LN
 (T776)
 US 30 (EB)
 BMSBG 66/1043/0010/0000
 MFC BEGIN = E
 0010/0000 LENGTH(AH 0266 BK 0000)

EXTRACT DATE: 12/18/2023 ROADWAY MANAGEMENT SYSTEM PAGE NUMBER: 469
 PRINT DATE: 12/20/2023 SLD COUNTY/SR - ANNUAL PRINT COUNTY: YORK
 DIR: B TOTAL LEN: .047 MI. DIST: 08-4 SR: 1041
 LEFT MUN: HELLAM T RIGHT MUN: HELLAM T

000247 FT
 000000 FT



000247 FT BMS EN 66/1041/0010/0000
 INTER-AHD SHOE HOUSE RD
 0010/0247 (TB53)
 000000 FT 1 0 01069 0 00 0273+50
 NC SHOE HOUSE RD
 INTER-BK SHOE HOUSE RD
 (TB53)
 US 30 (EB)
 BMSBG 66/1041/0010/0000
 MFC BEGIN = E
 0010/0000 LENGTH(AH 0247 BK 0000)


EXTRACT DATE: 12/18/2023 ROADWAY MANAGEMENT SYSTEM PAGE NUMBER: 468
 PRINT DATE: 12/20/2023 SLD COUNTY/SR - ANNUAL PRINT COUNTY: YORK
 DIR: B TOTAL LEN: .026 MI. DIST: 08-4 SR: 1039
 LEFT MUN: SPRING GARDEN T RIGHT MUN: SPRING GARDEN T

000136 FT
 000000 FT



000136 FT BMS EN 66/1039/0010/0000
 INTER-AHD EBERTS LN
 0010/0136 (TB10)
 000000 FT 1 0 00789 0 00 0305+60
 NC EBERTS LN
 INTER-BK EBERTS LN
 (TB10)
 I-83
 BMSBG 66/1039/0010/0000
 MFC BEGIN = E
 0010/0000 LENGTH(AH 0136 BK 0000)

DIR: B TOTAL LEN: 3.055 MI. DIST: 08-4 SR: 1037
 LEFT MUN: HELLAM T RIGHT MUN: HELLAM T



0040/0000 LENGTH(AH 1463 BK 3006)

0030/1121 048 "DIA CIR PLASTIC
 LEN=0045 INSTALLED UNKN
 0030/0906 060 "DIA CIRC CONCR
 LEN=0040 INSTALLED UNKN

2 0 66018 0 02 0165+49 005411 FT
 RUDY RD
 (T780) 0030/0000

005411 FT HATCHERY RD
 (T780)
 0030/0000 LENGTH(AH 3006 BK 2798)
 0020/2748 018 "DIA CIR PLASTIC
 LEN=0040 INSTALLED UNKN

TULIP LN
 (TWP) 0020/1976

0020/1493 024 "DIA CIR PLASTIC
 LEN=0060 INSTALLED 2002

002613 FT

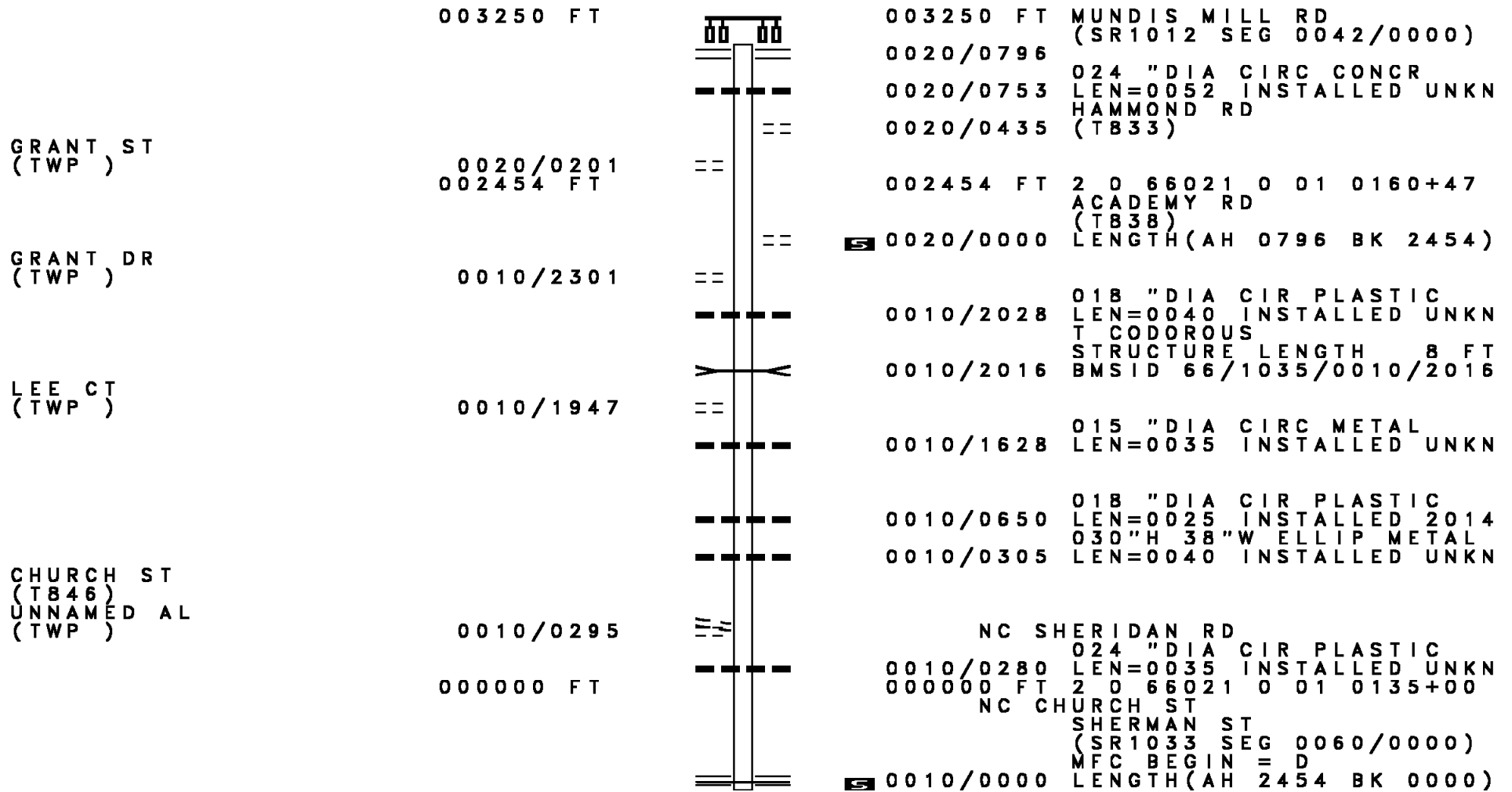
002613 FT 2 0 66018 0 02 0137+51
 0020/0000 LENGTH(AH 2798 BK 2613)
 0010/2271 048"H 72"W ELLIP CONC
 LEN=0100 INSTALLED UNKN
 0010/2137 018 "DIA CIR PLASTIC
 LEN=0070 INSTALLED UNKN

HORN RD
 (T779) 0010/1985

0010/1779 US 30 WB
 OP ID 66/0030/0491/0000
 US 30
 0010/1676 OP ID 66/0030/0490/0000
 048"H 84"W ELLIP CONC
 0010/1264 LEN=0067 INSTALLED UNKN

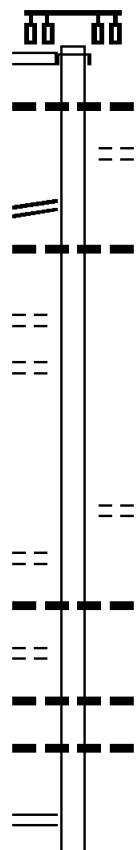
000000 FT

0010/0048 021"H 29"W ELLIP CONC
 LEN=0054 INSTALLED UNKN
 000000 FT 2 0 66018 0 01 0111+38
 NC AC COMAC RD
 LINCOLN HW
 (SR0462 SEG 0250/0604)
 MFC BEGIN = E
 0010/0000 LENGTH(AH 2613 BK 0000)



DIR: B TOTAL LEN: 3.516 MI. DIST: 08-4 SR: 1033
 LEFT MUN: SPRINGETTSBURY T RIGHT MUN: SPRINGETTSBURY T

Segment Description	Start Station	End Station	Length (FT)	Notes
MT ZION RD (SR0024 SEG 0542/0000)	0072/1854	018564	018564 FT	INTER-AHD
MUNDIS MILL RD (SR1012 SEG 0042/2578)	0072/0675	0072/1518	0072/1518	054 "DIA CIRC CONCR LEN=0090 INSTALLED UNKN GLEN HOLLOW DR (TWP)
HAMMOND RD (T833)	0072/0000	0072/0524	0072/0524	072 "DIA CIRC CONCR LEN=0092 INSTALLED UNKN
WOODSIDE RD (TWP)	0060/2948	016710	016710 FT	LENGTH(AH 1854 BK 3190)
TANGLEWOOD LN (TWP)	0060/1334	0060/1370	0060/1370	PARKVIEW RD (T858)
ACADEMY RD (T838)	0060/0849	0060/1180	0060/1180	015 "DIA CIRC CONCR LEN=0035 INSTALLED UNKN
CHURCH ST (SR1035 SEG 0010/0000)	0060/0000	0060/0842	0060/0842	015 "DIA CIR PLASTIC LEN=0040 INSTALLED UNKN
		0060/0435	0060/0435	018 "DIA CIRC CONCR LEN=0001 INSTALLED UNKN
		0060/0000	0060/0000	LENGTH(AH 3190 BK 2554) 018 "DIA CIRC CONCR



DIR: B TOTAL LEN: 3.516 MI. DIST: 08-4 SR: 1033
 LEFT MUN: SPRINGETTSBURY T RIGHT MUN: SPRINGETTSBURY T

Street Name	Segment ID	Length (FT)	Material / Notes
PLEASANT VIEW DR (T836)	0050/1659		0050/2554 LEN=0045 INSTALLED UNKN 024 " DIA CIR PLASTIC
			0050/2132 LEN=0026 INSTALLED UNKN
			0050/1612 036"H 60"W ELLIP METAL LEN=0073 INSTALLED UNKN
CHERRY LN (TWP)	0050/0961		
SKYLINE DR (T850)	0050/0629		
2 0 66021 0 01 0109+46 010966 FT		010966 FT	
MARION RD (T852)	0050/0000		0050/0000 LENGTH(AH 2554 BK 2239) 015 " DIA CIRC CONCR LEN=0050 INSTALLED UNKN
CHRONISTER ST (T831)	0040/1526		
			0040/1499 015 " DIA CIRC CONCR LEN=0001 INSTALLED UNKN DRUCK VALLEY RD 0040/1480 (SR1014 SEG 0010/0000)
PARADISE RD (T837)	0040/0964		
RIALE OAK RD (T836)	0040/0319		
			0040/0101 018 " DIA CIRC CONCR LEN=0243 INSTALLED 1999
			0040/0100 018 " DIA CIRC CONCR LEN=0035 INSTALLED UNKN
	008727 FT	008727 FT	2 0 66021 0 01 0088+72 RIDGWOOD RD (T857)
			0040/0000 LENGTH(AH 2239 BK 3225) MT HERMAN BL (T835)
			0030/2678 (T835)
			0030/1993 HAMILTON ST (T853)
			0030/1493 TOPPER ST (T845)
CANTERBURY LN (T855)	0030/0831		
			0030/0722 BONNEVIEW ST (T842)

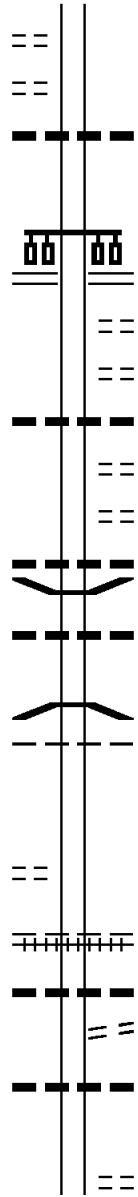
DIR: B TOTAL LEN: 3.516 MI. DIST: 08-4 SR: 1033
LEFT MUN: SPRINGETTSBURY T RIGHT MUN: SPRINGETTSBURY T

ARTHUR ST
(T841)
ARSENAL RD
(T928)

0030/0341

0030/0138

005502 FT



0030/0128
005502 FT

0030/0000

0020/3401

0020/3261

0020/3033

0020/3014

0020/2788

0020/2556

0020/2493

0020/2315

0020/2220

0020/2037

018"H 24"W ELLIP CONC
LEN=0034 INSTALLED UNKN
2 0 66021 0 01 0056+12
LOUCKS RD
(SR0030 SEG 0361/2012)
(SR0030 SEG 0360/2018)

LENGTH(AH 3225 BK 3611)
ELEVENTH AV
(T844)
TENTH AV
(T854)

018" DIA CIRC CONCR
LEN=0001 INSTALLED UNKN
EAGLE DR
(PRDR)

BUSCH BL
(PRDR)
024" DIA CIRC CONCR
LEN=0480 INSTALLED UNKN

BMSSEN 66/1033/0020/2009
018" DIA CIRC CONCR
LEN=0057 INSTALLED UNKN
2 0 66021 0 00 0041+57
1-83

BMSBG 66/1033/0020/2009
SPRINGETTSBURY
SPRING GARDEN T

OLIVE ST
(TWP)

0020/0769

001891 FT

0020/0420

0020/0321

0020/0156

0020/0103

001891 FT

0020/0000

(AAR 517840R)#TRKS 01
SPRING GARDEN
YORK CITY C
012" DIA CIRC CONCR
LEN=0528 INSTALLED UNKN
FREDERICK AV
(CITY)

024" DIA CIRC CONCR
LEN=0001 INSTALLED UNKN
2 0 66021 0 00 0018+91
HAY ST
(CITY)

LENGTH(AH 3611 BK 1891)

DIR: B TOTAL LEN: 3.516 MI. DIST: 08-4 SR: 1033
 LEFT MUN: YORK CITY C RIGHT MUN: YORK CITY C

STREET NAME (CITY)	ADDRESS	MARKER	DESCRIPTION
HAY ST (CITY)	0010/1778	==	
		---	0010/1666 018 "DIA CIRC CONCR LEN=0035 INSTALLED UNKN
HUDSON ST (CITY)			
CHESTNUT ST (CITY)	0010/1290	==	
SILK AV (CITY)	0010/1143	==	
		==	0010/1009 WALLACE ST (CITY)
		==	0010/0886 GAS AV (CITY)
		---	0010/0768 015 "DIA CIRC METAL LEN=0034 INSTALLED UNKN PHILADELPHIA ST (CITY)
		==	0010/0755
		---	0010/0717 015 "DIA CIRC METAL LEN=0036 INSTALLED UNKN
		---	0010/0701 012"H 00"W MULT METAL LEN=0035 INSTALLED UNKN GLEN AL
		==	0010/0603 (CITY)
		---	0010/0565 015 "DIA CIRC METAL LEN=0001 INSTALLED UNKN
GLEN PL (CITY)	0010/0547	==	
		==	0010/0460 WAYNE AV (CITY)
		---	0010/0457 015 "DIA CIRC METAL LEN=0035 INSTALLED UNKN
		---	0010/0419 015 "DIA CIRC CONCR LEN=0001 INSTALLED UNKN CLARKE AV (CITY)
		==	0010/0328 (CITY)
CLARKE AV (CITY)	0010/0213	==	
	000000 FT	==	0010/0173 SHELBY AV (CITY)
			000000 FT 2 0 66021 0 00 0000+00 NC SH
			SHERMAN ST (CITY)
			INTER-BK SHERMAN ST (CITY)
			MFC BEGIN = C
			0010/0000 LENGTH(AH 1891 BK 0000)

DIR: B TOTAL LEN: 2.997 MI. DIST: 08-4 SR: 1031
 LEFT MUN: MANCHESTER B RIGHT MUN: MANCHESTER B

Street Name	Segment	Start Station	End Station	Length (FT)	Notes
MAIN ST	(SR0181 SEG 0150/1046)	015823	015753	015823 FT	
MAIN ST	(SR0181 SEG 0150/1046)	0071/0110	0070/0040	0071/0110	
	MFC BEGIN = D	015713	015713	015713 FT	
	LENGTH(AH 0110 BK 1983)	0071/0000	0070/0000	0071/0000	
HARDING ST (BORO)		0060/1424	0060/1587	0060/1424	
			0060/1416	0060/1416	015"H 24"W ELLIP METAL INSTALLED UNKN
			0060/1312	0060/1312	CHURCH ST (BORO)
BROADWAY AV (BORO)		0060/1069	0060/0998	0060/1069	ALLEY (BORO)
ROOSEVELT AV (BORO)		0060/0702	0060/0684	0060/0702	ROOSEVELT AV (BORO)
			0060/0355	0060/0355	SUNSET DR (BORO)
		013730	013730	013730 FT	2 0 66002 0 04 0978+75
					NC YORK ST
ZIONS VIEW RD (SR0921 SEG 0170/0000)		0060/0000	0060/0000	0060/0000	MUSSER ST (SR0921 SEG 0170/0000)
			0050/2753	0050/2753	MANCHESTER EAST MANCHESTER T LENGTH(AH 1983 BK 2773)
			0050/1804	0050/1804	015 "DIA CIRC METAL INSTALLED UNKN
			0050/1615	0050/1615	LOUCKS ST (T916)

DIR: B TOTAL LEN: 2.997 MI. DIST: 08-4 SR: 1031
 LEFT MUN: EAST MANCHESTER T RIGHT MUN: EAST MANCHESTER T

Street Name	Stationing	Notes	Stationing	Description
	010957 FT		010957 FT	2 0 66021 0 03 0411+32 CORRIEDAILE DR (T910)
		==	5 0050/0000	LENGTH(AH 2773 BK 2884)
		---	0040/2309	015"H 21"W ELLIP METAL LEN=0030 INSTALLED 2000
		==	0040/2029	MERINO DR (T912)
		---	0040/1867	015 " DIA CIRC METAL LEN=0030 INSTALLED UNKN
BEECHWOOD DR (TWP)	0040/1823	==		
		---	0040/1470	018 " DIA CIRC CONCR LEN=0035 INSTALLED UNKN
		---	0040/1280	018 " DIA CIRC CONCR LEN=0035 INSTALLED UNKN
		==	0040/1236	GREENFIELD LN (TWP)
		---	0040/1080	018 " DIA CIRC CONCR LEN=0035 INSTALLED UNKN
		---	0040/0880	018 " DIA CIRC CONCR LEN=0040 INSTALLED UNKN
		==	0040/0645	BESHORE SCHOOL RD (T914)
		---	0040/0480	018 " DIA CIRC CONCR LEN=0045 INSTALLED UNKN
		---	0040/0300	018 " DIA CIRC CONCR LEN=0045 INSTALLED UNKN
		---	0040/0080	018 " DIA CIRC CONCR LEN=0045 INSTALLED UNKN
	008073 FT		008073 FT	2 0 66021 0 03 0391+41 (APRA) WILLOW SPRINGS I EAST MANCHESTER MANCHESTER T
WILLOW SPRINGS LN (T941)	0040/0000	POI	5 0040/0000	LENGTH(AH 2884 BK 0911)
	007162 FT		007162 FT	2 0 66021 0 03 0382+30 (APRA) HEATHER IND PRK MARIANNE DR (T897)
		POE	5 0030/0000	LENGTH(AH 0911 BK 3537)
ENGEL MACHINERY INC DR (PRDR)	0020/3184	POI	0020/3184	(APRA) ENGEL MACHINERY 021"H 15"W ELLIP METAL
		---	0020/3119	LEN=0040 INSTALLED 2000

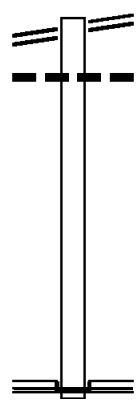
DIR: B TOTAL LEN: 2.997 MI. DIST: 08-4 SR: 1031
 LEFT MUN: MANCHESTER T RIGHT MUN: MANCHESTER T

Property/Address	Parcel ID	Notes	Parcel ID	Description
ENGEL MACHINERY INC DR (PRDR)	0020/2322	POI	0020/2322	(APRA) ENGEL MACHINERY
		==	0020/1421	SHADY LN (T941)
MAY RD (T962)	0020/1050	POI	0020/1050	(APRA) 1-83 INDUSTRIAL
		---	0020/0980	014"H 23"W ELLIP CONC
		---	0020/0768	LEN=0065 INSTALLED UNKN
				018 "DIA CIRC METAL
				LEN=0040 INSTALLED UNKN
	003625 FT		003625 FT	2 0 66021 0 02 0346+93
CRONE RD (T941)	0010/3059	==	0020/0000	LENGTH(AH 3537 BK 3625)
		---	0010/2830	015 "DIA CIRC CONCR
		---	0010/2568	LEN=0045 INSTALLED UNKN
		---		018 "DIA CIRC METAL
		==	0010/2300	LEN=0093 INSTALLED UNKN
		---		ROSE CT (T986)
		---	0010/2245	015 "DIA CIRC CONCR
		---		LEN=0001 INSTALLED UNKN
		---	0010/1535	015"H 18"W ELLIP CONC
		---		LEN=0045 INSTALLED UNKN
		---	0010/1367	015 "DIA CIRC CONCR
		---		LEN=0040 INSTALLED UNKN
		---	0010/1051	018 "DIA CIRC CONCR
		---		LEN=0045 INSTALLED UNKN
		---	0010/0633	012"H 15"W ELLIP CONC
		---		LEN=0040 INSTALLED UNKN
CONWAY ST (TWP)	0010/0440	==	0010/0270	018 "DIA CIRC CONCR
		---		LEN=0055 INSTALLED UNKN
		---	0010/0060	036 "DIA CIRC CONCR
		---		LEN=0001 INSTALLED UNKN
	000000 FT		000000 FT	2 0 66021 0 02 0311+02
				NC BOARD RD
				CHURCH RD (SR0238 SEG 0140/2140)
			INTER-BK	RAMP E RD (SR8019 SEG 0010/0922)
				MFC BEGIN = D
			0010/0000	LENGTH(AH 3625 BK 0000)

EXTRACT DATE: 12/18/2023 ROADWAY MANAGEMENT SYSTEM PAGE NUMBER: 457
 PRINT DATE: 12/20/2023 SLD COUNTY/SR - ANNUAL PRINT COUNTY: YORK
 DIR: B TOTAL LEN: .353 MI. DIST: 08-4 SR: 1029
 LEFT MUN: EAST MANCHESTER T RIGHT MUN: EAST MANCHESTER T

SAGINAW RD 001866 FT
 (SR1025 SEG 0020/0000) 0010/1866

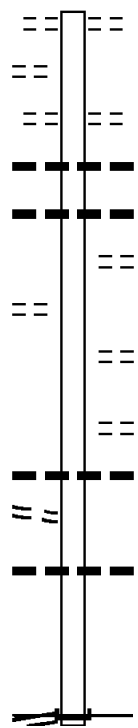
000000 FT



001866 FT SAGINAW RD
 0010/1866 (SR1025 SEG 0020/0000)
 0010/1818 021"H 15"W METAL ARCH
 LEN=0040 INSTALLED 2003

000000 FT 2 0 66152 7 00 0000+00
 NC MT HEBRON RD
 CODORUS FURNACE RD
 (SR1008 SEG 0030/0000)
 INTER-BK MT HEBRON RD
 (TWP)
 MFC BEGIN = E
 0010/0000 LENGTH(AH 1866 BK 0000)

Street Name	Segment ID	Length (FT)	Notes
THIRD ST (TWP)	0010/2927	003226	
FIFTH ST (T947)	0010/2149	0010/2183	015 " DIA CIRC METAL INSTALLED UNKN
YORK ST (T965)	0010/0880	0010/2173	060 " DIA CIRC METAL INSTALLED 2006
LONG RD (SR1006 SEG 0020/2132)	0010/0000	0010/1932	FIFTH ST (T947)
		0010/1183	PAW PAW AV (T948)
		0010/0942	WOODLAND DR (T927)
		000000	048 " DIA CIRC METAL INSTALLED UNKN
			015 " DIA CIRC METAL INSTALLED UNKN
			2 0 66020 0 04 0731+35
			NC MARKET ST INTER-BK SAGINAW RD (SR1025 SEG 0020/2974) MFC BEGIN = E
			LENGTH(AH 3226 BK 0000)



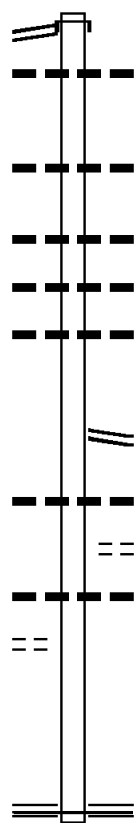
DIR: B TOTAL LEN: 1.060 MI. DIST: 08-4 SR: 1025
 LEFT MUN: EAST MANCHESTER T RIGHT MUN: EAST MANCHESTER T

LONG RD 005599 FT
 (SR1006 SEG 0020/2132) 0020/2974

002625 FT

MOBILE HOME PRK RD
 (PRDR)

0010/0740
 000000 FT



005599 FT INTER-AHD MARKET ST
 0020/2974 (SR1027 SEG 0010/0000)
 024 " DIA CIR PLASTIC
 0020/2879 LEN=0060 INSTALLED 2005

0020/1973 018 " DIA CIR PLASTIC
 LEN=0040 INSTALLED 2005

0020/1094 018 " DIA CIR PLASTIC
 LEN=0040 INSTALLED 2005

0020/0658 024 " DIA CIR PLASTIC
 LEN=0040 INSTALLED 2005

0020/0503 024 " DIA CIR PLASTIC
 LEN=0045 INSTALLED 2005

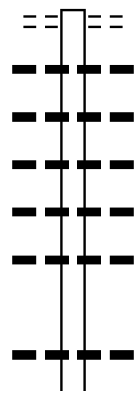
002625 FT 2 0 66040 0 00 0056+02
 MT HEBRON RD
 (SR1029 SEG 0010/1866)
 5 0020/0000 LENGTH(AH 2974 BK 2625)

0010/1839 024 " DIA CIRC CONCR
 LEN=0040 INSTALLED UNKN
 CATALINA DR

0010/1362 (T917)
 024 " DIA CIRC METAL
 0010/0865 LEN=0040 INSTALLED 2005

000000 FT 2 0 66040 0 00 0030+75
 NC SA GINAW RD
 CODORUS FURNACE RD
 (SR1008 SEG 0020/0000)
 MFC BEGIN = E
 5 0010/0000 LENGTH(AH 2625 BK 0000)

007037 FT



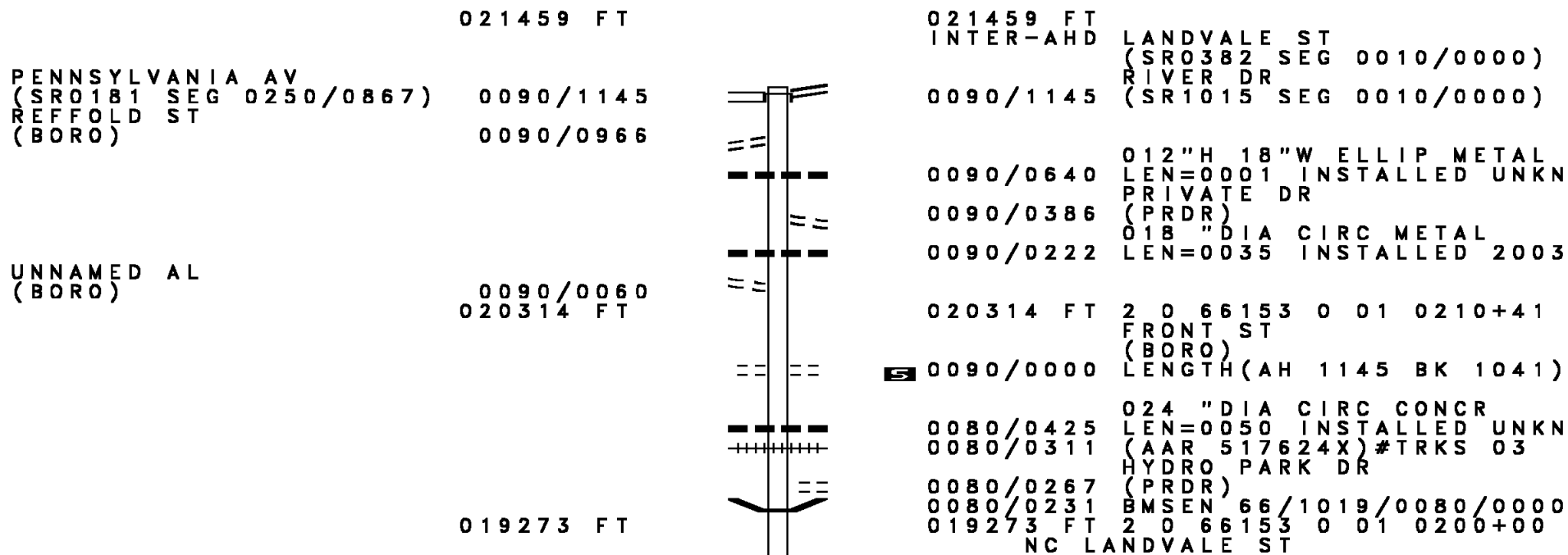
004622 FT

Stationing	Description	Material	Length	Year
007037 FT	STILL HOUSE RD			
0040/2415	(T975)			
0040/2058	019"H 30"W ELLIP	CONC	LEN=0032	2001
0040/1586	019"H 30"W ELLIP	CONC	LEN=0032	2001
0040/1181	019"H 30"W ELLIP	CONC	LEN=0032	UNKN
0040/0808	019"H 30"W ELLIP	CONC	LEN=0040	2001
0040/0394	019"H 30"W ELLIP	CONC	LEN=0032	UNKN
004622 FT	1 0 00892 0 01 0115+19			
0040/0000	LENGTH(AH 2415 BK 2007)			
0030/1784	038"H 60"W ELLIP	CONC	LEN=0032	2015
	038"H 60"W ELLIP	CONC		

DIR: B TOTAL LEN: 1.333 MI. DIST: 08-4 SR: 1023
 LEFT MUN: NEWBERRY T RIGHT MUN: NEWBERRY T

Street Name	Segment ID	Length	Material	Installation Date
UNNAMED ST (BORO)	0030/1593	0032 FT	038" H 60" W ELLIP CONC	2015
	0030/1195	0032 FT	NEWBERRY	2015
	0030/1179		GOLDSBORO B	
	0030/0398		024" DIA CIR PLASTIC	
	0030/0356	0018 FT	018" DIA CIR PLASTIC	2001
CHERRY ST (BORO)	002615 FT	002615 FT	1 0 00892 0 01 0094+11	
	0030/0000		LENGTH(AH 2007 BK 1592)	
	0020/1440		018" DIA CIR PLASTIC	
	0020/1389		LEN=0018 INSTALLED UNKN	
	0020/1351		015" DIA CIRC METAL	
N YORK ST (BORO)	0020/0907		024" DIA CIR PLASTIC	
	0020/0465		LEN=0040 INSTALLED UNKN	
	0020/0250		014" H 30" W ELLIP METAL	
	001023 FT	001023 FT	1 0 00892 0 01 0078+19	
	0020/0000		NC RA ILLROAD ST LENGTH(AH 1592 BK 1023)	
W BROADWAY (SR0262 SEG 0210/0000)	0010/0851		FIRST AV (BORO)	
	0010/0815		012" DIA CIRC METAL	
	0010/0799		LEN=0014 INSTALLED UNKN	
	0010/0611		018" DIA CIRC METAL	
	000000 FT		LEN=0025 INSTALLED UNKN	
INTER-BK (SR0262 SEG 0210/0000)	0010/0570		NC ZEIGLER ST	
	0010/0290		009" DIA CAST IRON	
	0010/0265		LEN=0027 INSTALLED UNKN	
	000000 FT		PENNSYLVANIA AV (BORO)	
	000000 FT		018" DIA CIRC METAL	
		1 0 00892 0 01 0068+48		
		NC N YORK ST		
		E BROADWAY (BORO)		
		YORK ST (SR0262 SEG 0210/0000)		
		MFC BEGIN = E		
		LENGTH(AH 1023 BK 0000)		

DIR: B TOTAL LEN: 4.064 MI. DIST: 08-4 SR: 1019
 LEFT MUN: YORK HAVEN B RIGHT MUN: YORK HAVEN B



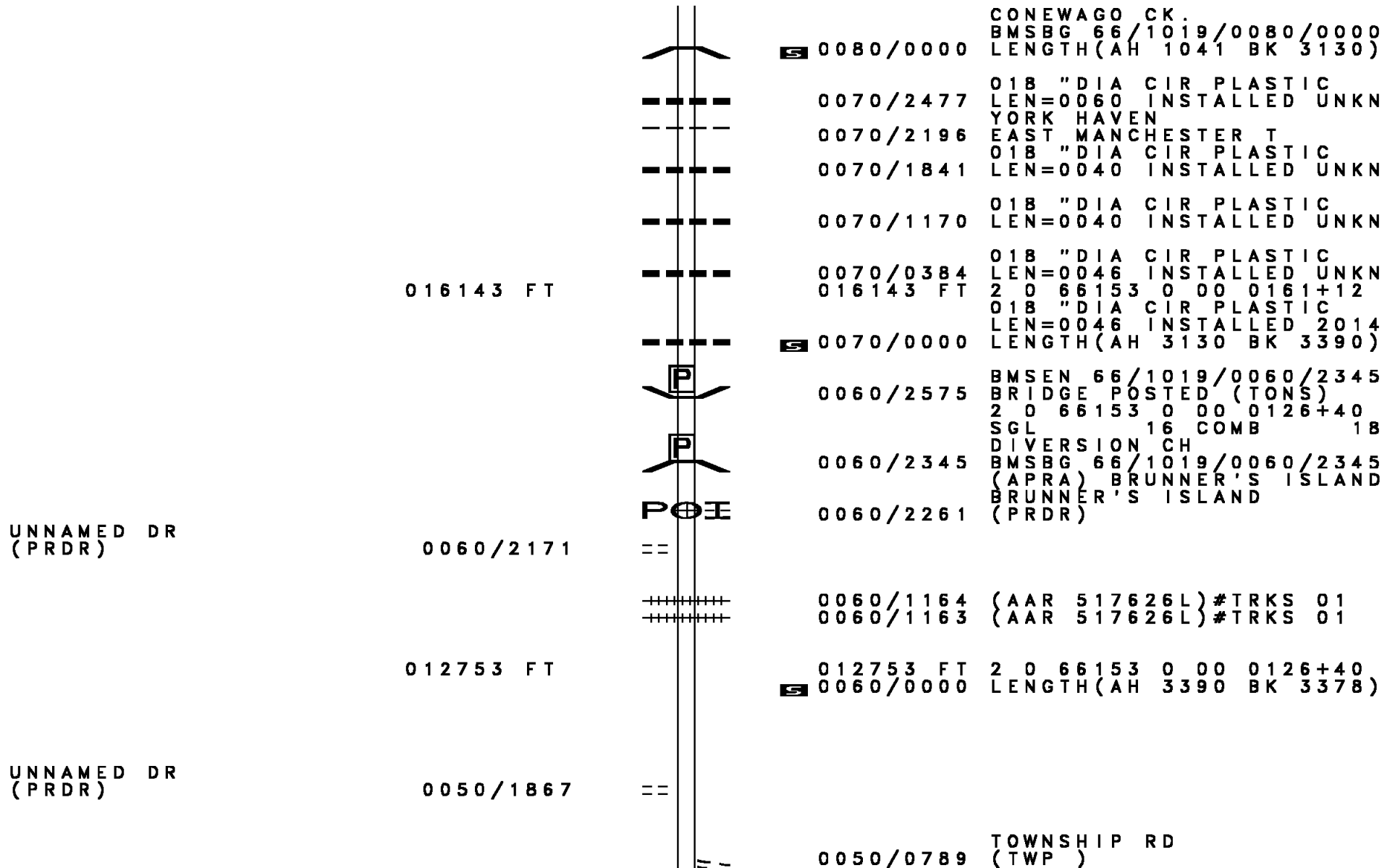
EXTRACT DATE: 12/18/2023
PRINT DATE: 12/20/2023

ROADWAY MANAGEMENT SYSTEM
SLD COUNTY/SR - ANNUAL PRINT

PAGE NUMBER: 449
COUNTY: YORK

DIR: B TOTAL LEN: 4.064 MI.
LEFT MUN: YORK HAVEN B

DIST: 08-4 SR: 1019
RIGHT MUN: YORK HAVEN B



EXTRACT DATE: 12/18/2023
PRINT DATE: 12/20/2023

ROADWAY MANAGEMENT SYSTEM
SLD COUNTY/SR - ANNUAL PRINT

PAGE NUMBER: 448
COUNTY: YORK

DIR: B TOTAL LEN: 4.064 MI.
LEFT MUN: EAST MANCHESTER T

DIST: 08-4 SR: 1019
RIGHT MUN: EAST MANCHESTER T

BOARD RD
(T952)

009375 FT

0040/0897

007480 FT

Stationing	Notes	Material	Year
0050/0557	LC TO TOWNSHIP RD (CONN)		
009375 FT	2 0 66153 0 00 0093+64		
0050/0000	GUT RD (T949)		
0040/1892	LENGTH(AH 3378 BK 1895)		
0040/1790	018" DIA CIRC METAL		
0040/1569	LEN=0060 INSTALLED 2003		
0040/1415	CONSOLIDATED RAIL CORPO		
0040/1200	OVERPASS IS RR X-ING		
0040/1095	PENN CENTRAL CORPORATIO		
0040/0956	OVERPASS IS RR X-ING		
0040/0934	024" DIA CIR PLASTIC		
	LEN=0040 INSTALLED 2003		
	021"H 15"W METAL ARCH		
	LEN=0040 INSTALLED 2003		
	018" DIA CIRC METAL		
	LEN=0040 INSTALLED 2003		
	036" DIA CIR PLASTIC		
	LEN=0060 INSTALLED 2003		
	036" DIA CIR PLASTIC		
	LEN=0050 INSTALLED UNKN		
0040/0836	024" DIA CIRC METAL		
	LEN=0050 INSTALLED 2003		
0040/0611	015" DIA CIRC METAL		
	LEN=0040 INSTALLED UNKN		
0040/0205	015" DIA CIRC METAL		
007480 FT	LEN=0040 INSTALLED UNKN		
0040/0000	2 0 66153 0 00 0074+91		
0030/3264	LENGTH(AH 1895 BK 3264)		
0030/3071	036" DIA CIRC METAL		
	LEN=0040 INSTALLED 2003		
0030/2768	021"H 15"W METAL ARCH		
	LEN=0040 INSTALLED 2003		
0030/2450	021"H 15"W METAL ARCH		
	LEN=0040 INSTALLED 2003		
0030/2206	048" DIA CIRC METAL		
	LEN=0050 INSTALLED 2003		
0030/1718	018" DIA CIRC METAL		
	LEN=0035 INSTALLED 2003		
	036" DIA CIRC METAL		
	LEN=0040 INSTALLED 2003		
0030/0683	036" DIA CIRC METAL		
	LEN=0050 INSTALLED 2003		
0030/0326	021"H 15"W METAL ARCH		
	LEN=0040 INSTALLED 2003		

EXTRACT DATE: 12/18/2023
PRINT DATE: 12/20/2023

ROADWAY MANAGEMENT SYSTEM
SLD COUNTY/SR - ANNUAL PRINT

PAGE NUMBER: 447
COUNTY: YORK

DIR: B TOTAL LEN: 4.064 MI.
LEFT MUN: EAST MANCHESTER T

DIST: 08-4 SR: 1019
RIGHT MUN: EAST MANCHESTER T

Stationing	Description	Material	Length	Notes
004216 FT	0030/0098	018" DIA CIR PLASTIC	LEN=0035	INSTALLED 2003
	0030/0005	024" DIA CIR PLASTIC	LEN=0028	INSTALLED 2014
	004216 FT	2 0 66153 0 00	0042+05	PENN CENTRAL CORPORATIO
	0030/0000	OVERPASS IS RR X-ING	LENGTH(AH 3264 BK 3251)	BMS EN 66/1019/0020/2664
	0020/2688	2 0 66153 0 00	0036+29	BRIDGE CLOSED
	0020/2664	HARTMAN RN	BMSBG 66/1019/0020/2664	
	0020/2358	024" DIA CIRC METAL	LEN=0030	INSTALLED 2003
	0020/1965	024" DIA CIR PLASTIC	LEN=0112	INSTALLED UNKN
	NC WA	GO RD		GRAVEL HILL RD
	0020/1830	(T931)		015" DIA CIRC METAL
	0020/1750	LEN=0030		INSTALLED UNKN
	0020/1281	060"H 60"W CONC STRUCT	LEN=0035	INSTALLED UNKN
	0020/0493	EAST MANCHESTER		MOUNT WOLF B
	0020/0338	DEWEY ST		(BORO)
000965 FT	000965 FT	2 0 66153 0 00	0009+65	CHESTNUT ST
	0020/0000	(BORO)	LENGTH(AH 3251 BK 0965)	UNNAMED AL
	0010/0425	(BORO)		015"H 24"W ELLIP METAL
	0010/0331	LEN=0040		INSTALLED UNKN
	0010/0330	015"H 24"W ELLIP METAL	LEN=0001	INSTALLED UNKN
	0010/0031	012" DIA CIRC CONCR	LEN=0001	INSTALLED UNKN
000000 FT	000000 FT	2 0 66153 0 00	0000+00	NC MA
	0010/0000	CENTER ST		(SR0024 SEG 0630/2819)
	INTER-BK	MAIN ST		(SR0921 SEG 0190/1656)
	0010/0000	MFC BEGIN = D		LENGTH(AH 0965 BK 0000)

CENTER ST
(BORO)

SPRINGERS LN
(T861)

004647 FT

004647 FT
 INTER-AHD (DDRE) NORMANDY DR
 (GOVT)
 OLD YORK RD
 0020/2344 (SR1003 SEG 0070/1620)

0020/1548

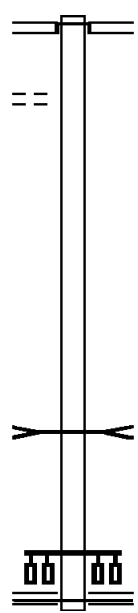
002303 FT

002303 FT 0 0 00000 0 00 0000+00
 0020/0000 LENGTH(AH 2344 BK 2303)

000000 FT

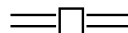
TR YELLOW BR
 STRUCTURE LENGTH 16 FT
 0010/0303 BMSID 66/1018/0010/0303
 000000 FT 0 0 00000 0 00 0000+00
 NC NO NORMANDY MEM DR
 LEWISBERRY RD
 (SR0114 SEG 0120/1462)

0010/0000 MFC BEGIN = D
 LENGTH(AH 2303 BK 0000)



EXTRACT DATE: 12/18/2023 ROADWAY MANAGEMENT SYSTEM PAGE NUMBER: 445
PRINT DATE: 12/20/2023 SLD COUNTY/SR - ANNUAL PRINT COUNTY: YORK
DIR: B TOTAL LEN: 1.563 MI. DIST: 08-4 SR: 1017
LEFT MUN: YORK HAVEN B RIGHT MUN: YORK HAVEN B

008250 FT

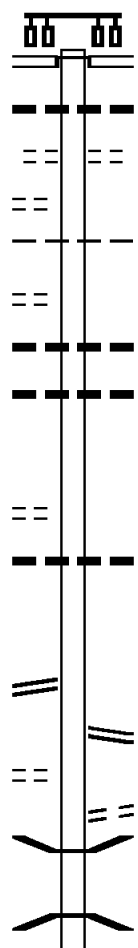


008250 FT YORK HAVEN RD
0040/2801 (SR0382 SEG 0020/0000)

DIR: B TOTAL LEN: 1.563 MI. DIST: 08-4 SR: 1017
 LEFT MUN: YORK HAVEN B RIGHT MUN: YORK HAVEN B

Stationing	Length	Notes	Material	Installation
0040/2501		YORK HAVEN NEWBERRY T	024" DIA CIR PLASTIC	
0040/2227		LEN=0040	INSTALLED 2014	
0040/2174		YORK HAVEN E.S. DR (GOVT)	018" DIA CIR PLASTIC	
0040/1666		LEN=0040	INSTALLED 2014	
2 0 66184 0 00 0083+35	005449 FT			
CREEK RD (T959)	0040/0000			
		5	0040/0000	LENGTH(AH 2801 BK 3629)
0030/2448		018" DIA CIR PLASTIC	LEN=0030	INSTALLED 2014
WINDING WY (TWP)	0030/2117			
SHANGRI-LA WY (PRDR)	0030/1307	(APRA) SHANGRA-LA ESTAT NEWBERRY FARMS COMMUNIT (PRDR)	036" DIA CIR PLASTIC	LEN=0040 INSTALLED 2014
			0030/1138	NEWBERRY FARMS COMMUNIT (PRDR)
			0030/0985	
001820 FT		018" DIA CIR PLASTIC	LEN=0040	INSTALLED 2014
		2 0 66184 0 00 0046+46	5	0030/0000
		LENGTH(AH 3629 BK 1820)		
		018" DIA CIR PLASTIC	LEN=0040	INSTALLED 2014
		024" DIA CIR PLASTIC	LEN=0095	INSTALLED 2014
		018" DIA CIR PLASTIC	LEN=0040	INSTALLED 2014
000000 FT		2 0 66184 0 00 0028+26		
		NC CA CASSEL RD CONEWAGO AV (T985) CASSEL RD ROAD CLOSED BACK		
		5	0020/0000	LENGTH(AH 1820 BK 0000)

DIR: B TOTAL LEN: 2.253 MI. DIST: 08-4 SR: 1016
 LEFT MUN: WRIGHTSVILLE B RIGHT MUN: WRIGHTSVILLE B

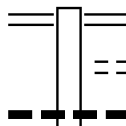
	011897 FT		011897 FT	
HELLAM ST (SR0462 SEG 0310/0000)	0040/2898		INTER-AHD	COOL CREEK RD (SR2011 SEG 0070/2973) LINCOLN HW (SR0462 SEG 0310/0000)
			0040/2898	018 "DIA CIRC CONCR
			0040/2800	LEN=0070 INSTALLED UNKN
LOCUST ST (BORO)	0040/2484		0040/2692	SOUTH AL (BORO)
				NC NINTH ST WRIGHTSVILLE
MIFFLIN DR (PRDR)	0040/1868		0040/2257	HELLAM T
			0040/1820	018 "DIA CIR PLASTIC
			0040/1810	LEN=0003 INSTALLED UNKN
				018 "DIA CIRC CONCR
				LEN=0100 INSTALLED UNKN
MIFFLIN DR (PRDR)	0040/0356			024 "DIA CIRC CONCR
	008999 FT		0040/0038	LEN=0070 INSTALLED UNKN
			008999 FT	2 0 66018 0 02 0303+60
			0040/0000	LENGTH(AH 2898 BK 2508)
RAMP B RD (SR8012 SEG 0750/0000)	0030/1770			RAMP A RD (SR8012 SEG 0010/0973)
			0030/1763	
TO 8012/0750 SH (CONN)	0030/1660		0030/1647	FROM 8012/0010 SH (CONN)
			0030/1468	BMSSEN 66/1016/0030/1217
				2 0 66018 0 00 0293+43
			0030/1217	US 30 EB
FROM 8012/0500 SH				BMSBG 66/1016/0030/1217

DIR: B TOTAL LEN: 2.253 MI. DIST: 08-4 SR: 1016
 LEFT MUN: HELLAM T RIGHT MUN: HELLAM T

Segment ID	Description	Length (FT)	Material / Notes
0030/1062	(CONN)		
0030/0972	RAMP C RD (SR8012 SEG 0500/0835) SCHIMMEL LN (T941)	006491	
0030/0649			
0030/0603			018 "DIA CIRC CONCR LEN=0050 INSTALLED UNKN
0030/0092			036 "DIA CIR PLASTIC LEN=0070 INSTALLED UNKN
0030/0000			2 0 66018 0 02 0281+24 LENGTH(AH 2508 BK 3297)
0020/3103			024 "DIA CIR PLASTIC LEN=0080 INSTALLED UNKN
0020/2787			036 "DIA CIR PLASTIC LEN=0065 INSTALLED UNKN
0020/2312	DARK HOLLOW RD (T792) GRAND MANOR DR (T831)		
0020/1356			NC COOL SPRINGS RD 018 "DIA CIRC METAL LEN=0035 INSTALLED UNKN
0020/0001			018 "DIA CIR PLASTIC LEN=0065 INSTALLED UNKN
0020/0000			2 0 66018 0 02 0248+24 NC DARK HOLLOW RD LENGTH(AH 3297 BK 3194)
0010/2049			BURGS LN (T776)
0010/1990			018 "DIA CIR PLASTIC LEN=0150 INSTALLED UNKN
0010/0652			WALLICKS RD (T781)
0010/0000			NC HAUSER SCHOOL RD ACCOMAC RD (SR1037 SEG 0050/0000) MFC BEGIN = D
0010/0000			LENGTH(AH 3194 BK 0000)
0010/0000	2 0 66018 0 02 0216+55 ACCOMAC RD (SR1037 SEG 0050/0000)	000000	

EXTRACT DATE: 12/18/2023 ROADWAY MANAGEMENT SYSTEM PAGE NUMBER: 441
 PRINT DATE: 12/20/2023 SLD COUNTY/SR - ANNUAL PRINT COUNTY: YORK
 DIR: B TOTAL LEN: 1.380 MI. DIST: 08-4 SR: 1015
 LEFT MUN: NEWBERRY T RIGHT MUN: NEWBERRY T

007288 FT



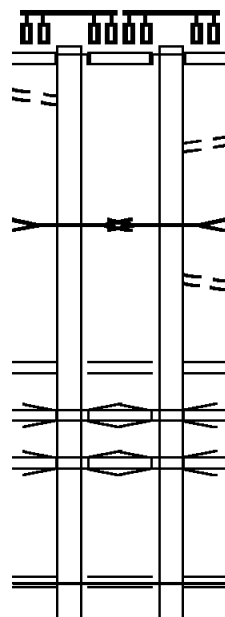
007288 FT CLY RD
 0030/1605 (SR0262 SEG 0260/0914)
 RAILROAD AV
 0030/1545 (T942)
 018" DIA CIRC METAL
 0030/1525 LEN=0200 INSTALLED UNKN

DIR: B TOTAL LEN: 1.380 MI. DIST: 08-4 SR: 1015
 LEFT MUN: NEWBERRY T RIGHT MUN: NEWBERRY T

Location / Segment	Segment ID	Length	Material / Details	Installation
005683 FT	0030/0789	060"	DIA CIRC CONCR	LEN=0040 INSTALLED UNKN
	0030/0095	018"	DIA CIR PLASTIC	LEN=0040 INSTALLED UNKN
	0030/0048	048"	DIA CIRC METAL	LEN=0060 INSTALLED 1998
	005683 FT	2 0 66185	0 00 0053+50	
	0030/0000	LENGTH(AH	1605 BK 2825)	
	0020/2560	024"	DIA CIRC METAL	LEN=0040 INSTALLED 2017
002858 FT	0020/2381	024"	DIA CIRC METAL	LEN=0040 INSTALLED 2017
	0020/0932	021"	DIA CIRC METAL	LEN=0030 INSTALLED 1998
	0020/0443	015"	DIA CIRC METAL	LEN=0030 INSTALLED UNKN
	002858 FT	2 0 66185	0 00 0024+51	
	0020/0000	LENGTH(AH	2825 BK 2858)	
PPL ACCESS RD (PRDR)	0010/2753	015"	DIA CIRC METAL	LEN=0035 INSTALLED 2014
	0010/1840	024"	DIA CIRC CONCR	LEN=0035 INSTALLED 2014
	0010/1837	NEWBERRY		
	0010/1471	YORK HAVEN B		
CHERRY ST (BORO)	0010/1125	015"	DIA CIRC METAL	LEN=0030 INSTALLED UNKN
	0010/1118	PPL ACCESS RD		
	0010/1052	(PRDR)		
	0010/1052	054"H 84"W	OTHER STRUC	LEN=0020 INSTALLED UNKN
LANDVALE ST (SR0382 SEG 0010/0000)	000000 FT	2 0 66185	0 00 0000+00	
	000000 FT	NC RI		
	0010/0000	INTER-BK		
	0010/0000	LANDVALE ST		
	0010/0000	(SR1019 SEG 0090/1145)		
	0010/0000	PENNSYLVANIA AV		
	0010/0000	(SR0181 SEG 0250/0867)		
	0010/0000	MFC BEGIN = E		
	0010/0000	LENGTH(AH	2858 BK 0000)	

DIR: B TOTAL LEN: 7.014 MI. DIST: 08-4 SR: 1014
 LEFT MUN: HELLAM T RIGHT MUN: HELLAM T

FRYSVILLE RD 037033 FT
 (SR2001 SEG 0100/2402) INTER-AHD
 LINCOLN HW
 (SR0462 SEG 0210/0000)
 FROM 0462/0210 SH 0141/2646
 (CONN) 0141/2477
 KREUTZ CK.
 STRUCTURE LENGTH 30 FT
 BMSID 66/1014/0140/2198 0141/2108
 RAMP B RD
 (SR8010 SEG 0750/0000)
 RAMP A RD
 (SR8010 SEG 0010/0836) 0141/1503
 US 30 EB
 OP ID 66/0030/0460/0000 0141/1267
 US 30 WB
 OP ID 66/0030/0461/0000 0141/1178
 RAMP C RD
 (SR8010 SEG 0500/0828)
 RAMP D RD
 (SR8010 SEG 0250/0000)
 MFC BEGIN = C 0141/0935
 FROM 8010/0500 SH



037021 FT
 INTER-AHD
 FRYSVILLE RD
 (SR2001 SEG 0100/2402)
 LINCOLN HW
 (SR0462 SEG 0210/0000)
 0140/2634
 TO 0462/0200 SH
 (CONN)
 KREUTZ CK.
 STRUCTURE LENGTH 30 FT
 BMSID 66/1014/0140/2198 0140/2512
 FROM 8010/0010 SH 0140/2177
 (CONN) 0140/1597
 RAMP B RD
 (SR8010 SEG 0750/0000)
 RAMP A RD
 (SR8010 SEG 0010/0836) 0140/1494
 US 30 EB
 OP ID 66/0030/0460/0000 0140/1253
 US 30 WB
 OP ID 66/0030/0461/0000 0140/1157
 RAMP C RD
 (SR8010 SEG 0500/0828)
 RAMP D RD
 (SR8010 SEG 0250/0000)
 MFC BEGIN = C 0140/0921

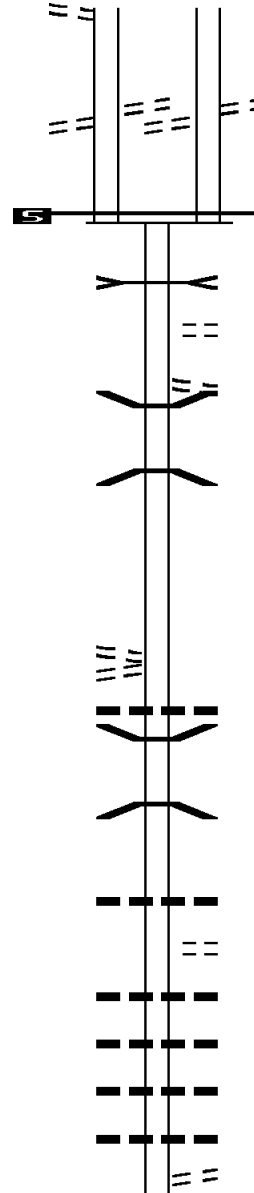
DIR: B TOTAL LEN: 7.014 MI. DIST: 08-4 SR: 1014
 LEFT MUN: HELLAM T RIGHT MUN: HELLAM T

Stationing	Structure	Notes
0141/0836	PLEASANT VALLEY RD (T947)	
0141/0657	LEES LN (T947)	
0141/0000	STRUCTURE LENGTH 9 FT	
0140/0655	PLEASANT VALLEY RD (T947)	
0140/0000	STRUCTURE LENGTH 9 FT	
0130/1371	BMSID 66/1014/0130/1343	
0130/1320	CREEK LN (PRDR)	
0130/0943	KREIS LN (T947)	
0130/0824	BMSEN 66/1014/0130/0795	
0130/0795	KREUTZ CK	
0130/0000	BMSBG 66/1014/0130/0795	
0120/1091	STRUCTURE LENGTH 9 FT	
0120/1061	048" DIA CIR PLASTIC	
0120/0559	LEN=0050 INSTALLED UNKN	
0120/0540	BMSEN 66/1014/0120/0540	
0120/0000	DUGAN RUN	
0110/2161	BMSBG 66/1014/0120/0540	
0110/1610	LEN=0040 INSTALLED UNKN	
0110/1118	STILLCREEK LN (PRDR)	
0110/1000	036" DIA CIR PLASTIC	
0110/0574	LEN=0040 INSTALLED UNKN	
0110/0233	030" DIA CIR PLASTIC	
0110/0211	LEN=0035 INSTALLED UNKN	

(CONN)
 PLEASANT VALLEY RD
 (T947)
 LEES LN
 (T947)

2 0 66019 0 00 0184+41 034387 FT
 MFC BEGIN = D
 LENGTH(AH 2646 BK 1431)

HORN RD
 (T779)
 TRACY SCHOOL RD
 (T947)



034387 FT
 0140/0000
 0130/1371
 0130/1320
 0130/0943
 0130/0824
 0130/0795
 032956 FT
 0130/0000
 0120/1091
 0120/1061
 0120/0559
 0120/0540
 031093 FT
 0120/0000
 0110/2161
 0110/1610
 0110/1118
 0110/1000
 0110/0574
 0110/0233
 0110/0211

DIR: B TOTAL LEN: 7.014 MI. DIST: 08-4 SR: 1014
 LEFT MUN: HELLAM T RIGHT MUN: HELLAM T

2 0 66019 0 01 0259+07 028739 FT
 OREBANK RD
 (T762) 0110/0000

ANTHONY LN
 (PRDR) 0100/1450

CHELSEA WY
 (TWP) 0100/0858

SPRING RD
 (T851) 025571 FT
 TOWER RD
 (T852) 0100/0000
 0090/2184

HOUSTON LN
 (PRDR) 0090/1940

RIDINGER LN
 (PRDR) 0090/0990

023186 FT

0110/0154	018 " DIA CIR PLASTIC
028739 FT	LEN=0035 INSTALLED UNKN
0110/0000	LENGTH(AH 2354 BK 3168)
0100/2914	020 " DIA CIRC METAL
0100/2868	LEN=0050 INSTALLED UNKN
0100/2477	019 " H 30 " W ELLIP CONC
0100/2400	LEN=0072 INSTALLED UNKN
0100/2389	014 " H 23 " W ELLIP CONC
0100/1696	LEN=0035 INSTALLED UNKN
0100/0926	FAHRINGER DR
0100/0858	018 " DIA CIR PLASTIC
0100/0000	LEN=0025 INSTALLED UNKN
0090/1946	024 " DIA CIR PLASTIC
0090/1639	LEN=0040 INSTALLED UNKN
0090/1231	018 " DIA CIR PLASTIC
0090/0350	LEN=0040 INSTALLED UNKN
0090/0000	036 " DIA CIR PLASTIC
0080/2968	LEN=0046 INSTALLED UNKN
	030 " DIA CIR PLASTIC
	LEN=0040 INSTALLED UNKN
	2 0 66019 0 01 0314+31
	FAHRINGER DR
	(T948)
	LENGTH(AH 2385 BK 3055)
	036 " DIA CIR PLASTIC
	LEN=0074 INSTALLED UNKN
	015 " DIA CIRC METAL

DIR: B TOTAL LEN: 7.014 MI. DIST: 08-4 SR: 1014
 LEFT MUN: HELLAM T RIGHT MUN: HELLAM T

RAMER LN
(PRDR)

0080/1535

---|--- 0080/2702 LEN=0030 INSTALLED UNKN
 018 "DIA CIRC METAL
 ---|--- 0080/2423 LEN=0030 INSTALLED UNKN
 018 "DIA CIR PLASTIC
 ---|--- 0080/2069 LEN=0030 INSTALLED UNKN

==

---|--- 0080/1384 015 "DIA CIR PLASTIC
 LEN=0030 INSTALLED UNKN
 018 "DIA CIR PLASTIC
 ---|--- 0080/0879 LEN=0033 INSTALLED UNKN
 024 "DIA CIR PLASTIC

020131 FT

---|--- 0080/0321 LEN=0040 INSTALLED UNKN
 020131 FT 2 0 66019 0 01 0343+61
 5 0080/0000 LENGTH(AH 3055 BK 3542)

RABORN LN
(PRDR)

0070/3248

==

---|--- 0070/2470 018 "DIA CIR PLASTIC
 LEN=0030 INSTALLED UNKN

RANGE RD
(T946)

0070/0996

==

---|--- 0070/1358 024 "DIA CIR PLASTIC
 LEN=0040 INSTALLED UNKN

---|--- 0070/0776 030 "DIA CIR PLASTIC
 LEN=0040 INSTALLED UNKN
 024 "DIA CIR PLASTIC
 ---|--- 0070/0658 LEN=0040 INSTALLED UNKN
 STONEHEDGE LN
 (TWP)

BROOKLYN DR
(TWP)

0070/0298
016589 FT

==
POI

---|--- 0070/0298 (APRA) BROOKHAVEN MOBIL
 2 0 66019 0 01 0379+92
 HELLAM
 SPRINGGETTSBURY T

5 0070/0000 LENGTH(AH 3542 BK 1987)
 024 "DIA CIR PLASTIC
 ---|--- 0060/1552 LEN=0032 INSTALLED UNKN

---|--- 0060/0900 015"H 21"W ELLIP METAL
 LEN=0040 INSTALLED UNKN

014602 FT

---|--- 0060/0073 018 "DIA CIR PLASTIC
 LEN=0040 INSTALLED UNKN
 014602 FT 2 0 66019 0 01 0400+23
 5 0060/0000 LENGTH(AH 1987 BK 3429)
 018 "DIA CIR PLASTIC
 ---|--- 0050/2901 LEN=0035 INSTALLED UNKN

DIR: B TOTAL LEN: 7.014 MI. DIST: 08-4 SR: 1014
 LEFT MUN: SPRINGETTSBURY T RIGHT MUN: SPRINGETTSBURY T

Stationing / Description	Length / Material	Notes
	0050/2436 018" DIA CIR PLASTIC LEN=0040 INSTALLED UNKN	
	0050/2396 030" DIA CIR PLASTIC LEN=0070 INSTALLED UNKN	
	0050/1825 018" DIA CIR PLASTIC LEN=0050 INSTALLED UNKN	
	0050/1594 030" DIA CIR PLASTIC LEN=0040 INSTALLED UNKN	
	0050/0988 012"H 15"W ELLIP METAL LEN=0032 INSTALLED UNKN	
2066019 001 0434+52 011173 FT LOWER GLADES RD (T839)	0050/0031 014"H 23"W ELLIP CONC 011173 FT LEN=0052 INSTALLED UNKN	
0050/0000	0050/0000 LENGTH(AH 3429 BK 2656)	
	0040/2144 024" DIA CIR PLASTIC LEN=0030 INSTALLED UNKN	
	0040/1855 018" DIA CIR PLASTIC LEN=0040 INSTALLED UNKN	
	0040/0800 015" DIA CIRC METAL LEN=0050 INSTALLED UNKN	
TROUT RUN RD (T945)	0040/0795	
	0040/0758 018" DIA CIR PLASTIC LEN=0035 INSTALLED UNKN	
	0040/0010 036"H 72"W CON BOX CUL LEN=0001 INSTALLED UNKN	
008517 FT	008517 FT	2066019 001 0460+84 TR. CODORUS C STRUCTURE LENGTH 9 FT BMSID 66/1014/0040/0000
	0040/0000 LENGTH(AH 2656 BK 2984)	
	0030/2557 018" DIA CIR PLASTIC LEN=0045 INSTALLED UNKN	
VALLEY VISTA DR (TWP)	0030/2400	
VALLEY VISTA DR (TWP)	0030/2108	
	0030/1879 MT ZION RD (SR0024 SEG 0532/0000)	
	0030/1844 018" DIA CIRC CONC LEN=0090 INSTALLED UNKN	
	024" DIA CIRC METAL	

DIR: B TOTAL LEN: 7.014 MI. DIST: 08-4 SR: 1014
 LEFT MUN: SPRINGETTSBURY T RIGHT MUN: SPRINGETTSBURY T

GLEN HOLLOW DR
 (TWP)

0030/0655

2 0 66019 0 01 0490+96 005533 FT
 PARK VIEW RD
 (T858)

0030/0000

MANTLE LN
 (TWP)

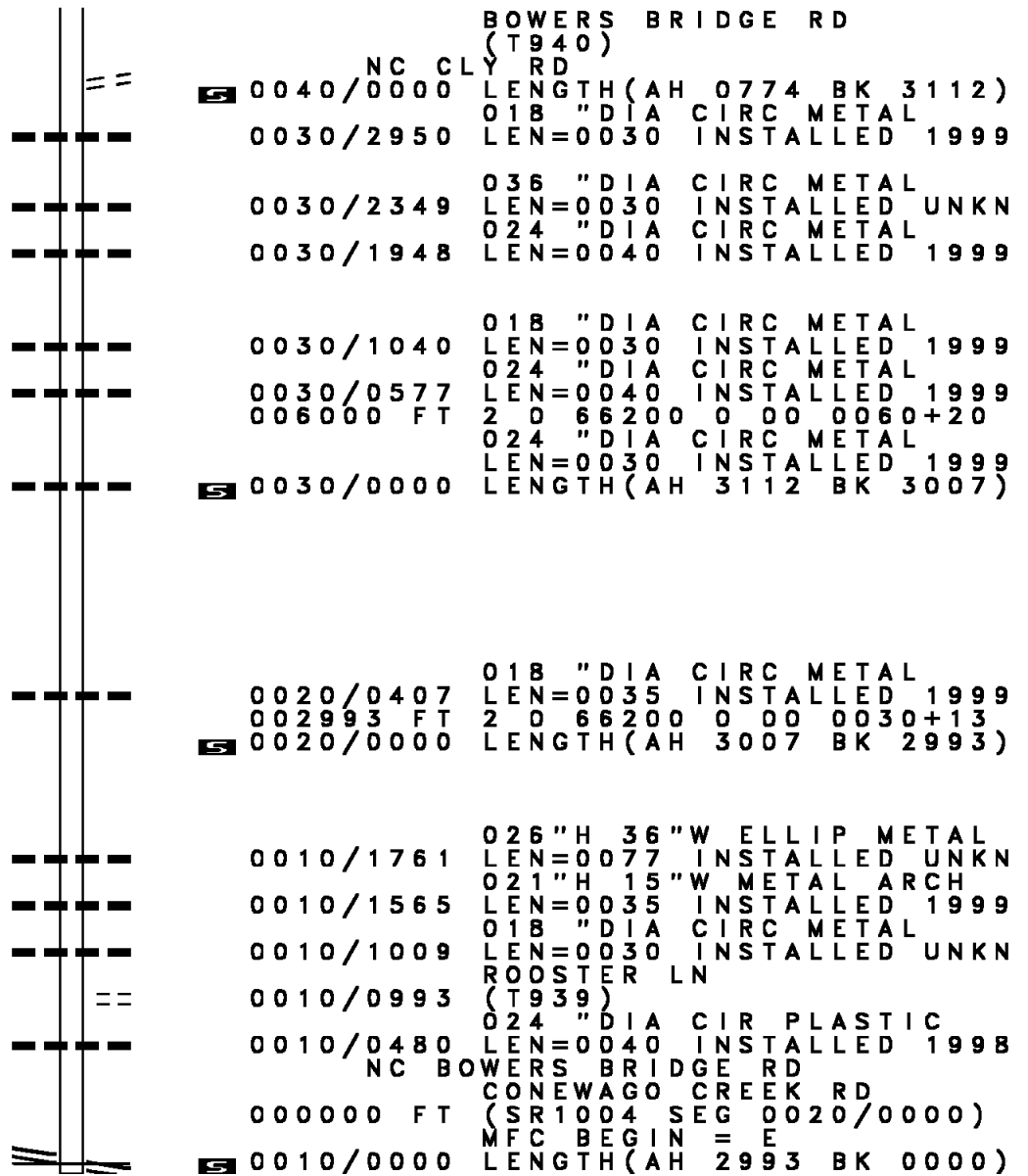
0020/0610
 002358 FT

NORTHVIEW RD
 (T860)

0010/1765

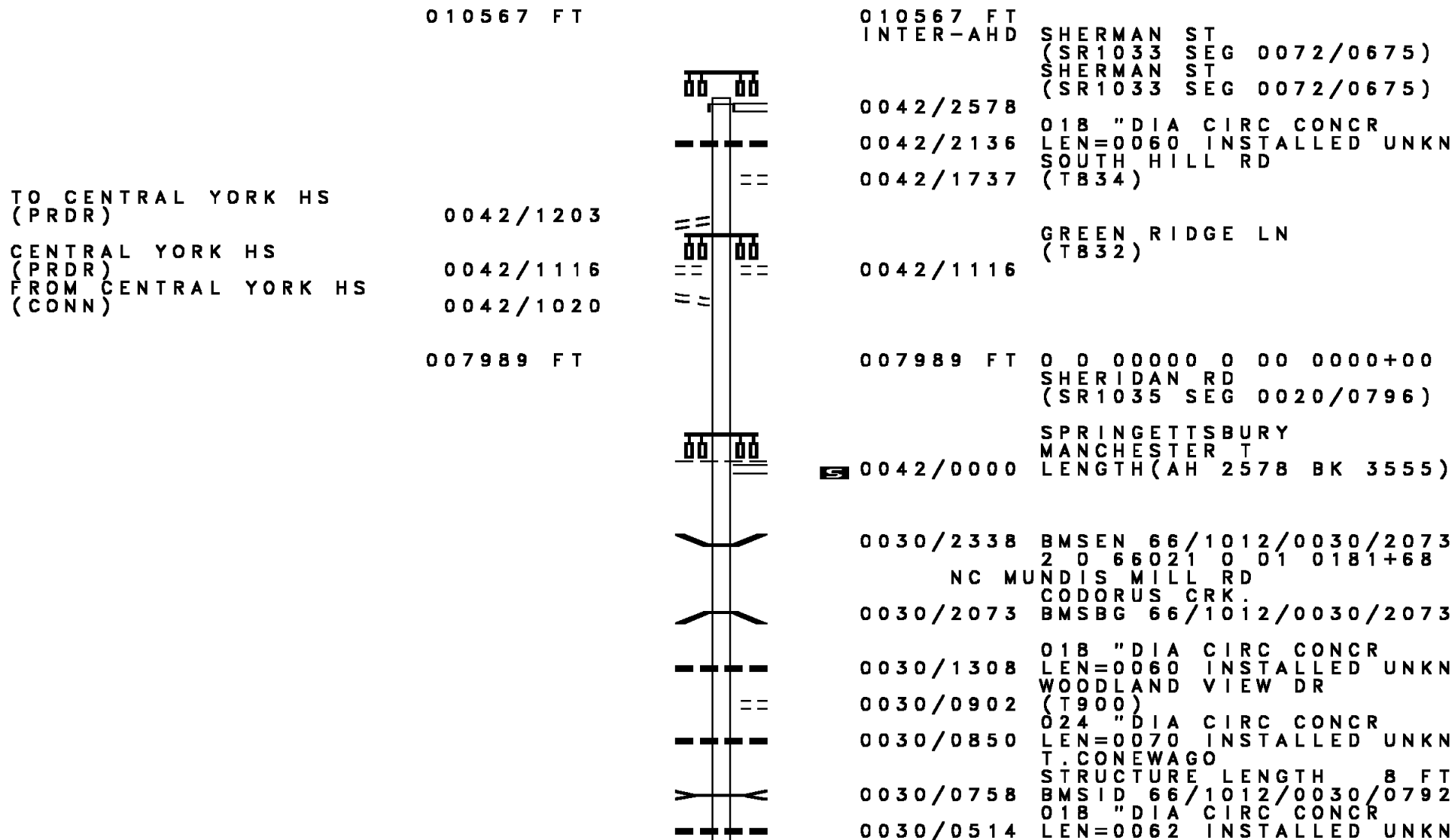
2 0 66019 0 01 0546+03 000000 FT
 SHERMAN ST
 (SR1033 SEG 0040/1480) 0010/0000

0030/1098	LEN=0035	INSTALLED UNKN
0030/0443	015 " DIA	CIRC METAL
005533 FT	LEN=0027	INSTALLED UNKN
0030/0000	LENGTH(AH 2984 BK 3175)	
0020/3121	015 " DIA	CIR PLASTIC
0020/2698	LEN=0050	INSTALLED UNKN
0020/2072	018 " DIA	CIR PLASTIC
0020/1924	LEN=0035	INSTALLED UNKN
0020/1380	015 " DIA	CIRC METAL
	LEN=0030	INSTALLED UNKN
	018 " DIA	CIR PLASTIC
	LEN=0040	INSTALLED UNKN
	036 " DIA	CIR PLASTIC
	LEN=0080	INSTALLED UNKN
0020/0000	2 0 66019 0 01 0522+71	RADIO RD
0010/2198	LENGTH(AH 3175 BK 2358)	
0010/1144	018 " DIA	CIRC METAL
0010/0970	LEN=0033	INSTALLED UNKN
0010/0250	015 " DIA	CIR PLASTIC
0010/0070	LEN=0030	INSTALLED UNKN
0010/0022	FINE VIEW RD	(T825)
0010/0010	KALREDA RD	(TWP)
	013 " DIA	CIRC METAL
	LEN=0060	INSTALLED UNKN
	015"H 15"W	ELLIP CONC
	LEN=0012	INSTALLED UNKN
	015"H 15"W	BOX CULVRT*
	LEN=0060	INSTALLED UNKN
	NC DR	RUCK VALLEY RD
		SHERMAN ST
000000 FT	(SR1033 SEG 0040/1480)	
	MFC BEGIN = D	
0010/0000	LENGTH(AH 2358 BK 0000)	



2 0 66200 0 00 0000+00 000000 FT
 CONEWAGO CREEK RD
 (SR1004 SEG 0020/0000) 0010/0000

DIR: B TOTAL LEN: 2.001 MI. DIST: 08-4 SR: 1012
 LEFT MUN: SPRINGETTSBURY T RIGHT MUN: SPRINGETTSBURY T



TO CENTRAL YORK HS
 (PRDR)
 CENTRAL YORK HS
 (PRDR)
 FROM CENTRAL YORK HS
 (CONN)

010567 FT

0042/1203

0042/1116

0042/1020

007989 FT

010567 FT
 INTER-AHD

0042/2578

0042/2136

0042/1737

0042/1116

007989 FT

0042/0000

0030/2338

0030/2073

0030/1308

0030/0902

0030/0850

0030/0758

0030/0514

SHERMAN ST
 (SR1033 SEG 0072/0675)
 SHERMAN ST
 (SR1033 SEG 0072/0675)

018 " DIA CIRC CONCR
 LEN=0060 INSTALLED UNKN
 SOUTH HILL RD
 (TB34)

GREEN RIDGE LN
 (TB32)

0 0 00000 0 00 0000+00
 SHERIDAN RD
 (SR1035 SEG 0020/0796)

SPRINGETTSBURY
 MANCHESTER T
 LENGTH(AH 2578 BK 3555)

BMS EN 66/1012/0030/2073
 2 0 66021 0 01 0181+68
 NC MUNDIS MILL RD
 CODORUS CRK.

BMSBG 66/1012/0030/2073

018 " DIA CIRC CONCR
 LEN=0060 INSTALLED UNKN
 WOODLAND VIEW DR
 (T900)

024 " DIA CIRC CONCR
 LEN=0070 INSTALLED UNKN
 T. CONEWAGO

STRUCTURE LENGTH 8 FT
 BMSID 66/1012/0030/0792

018 " DIA CIRC CONCR
 LEN=0062 INSTALLED UNKN

DIR: B TOTAL LEN: 2.001 MI. DIST: 08-4 SR: 1012
 LEFT MUN: MANCHESTER T RIGHT MUN: MANCHESTER T

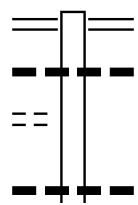
Street Name	Stationing	Length	Notes
	004434 FT	0030/0510	BLACK BRIDGE RD (T836) 018" DIA CIRC CONCR
		0030/0253	LEN=0060 INSTALLED UNKN
		004434 FT	2 0 66021 0 01 0204+47 LOCUST LN (T943)
		0030/0000	LENGTH(AH 3555 BK 1854) 015" DIA CIRC CONCR
		0020/1370	LEN=0052 INSTALLED UNKN
		0020/0685	018" DIA CIRC CONCR
		0020/0471	LEN=0020 INSTALLED UNKN
MUNDIS RACE RD (T836)	0020/0374	002580 FT	018" DIA CIRC CONCR
		002580 FT	2 0 66021 0 01 0224+75 T CODORUS CK STRUCTURE LENGTH 28 FT BMSID 66/1012/0020/0000
		0020/0000	LENGTH(AH 1854 BK 2580) 018" DIA CIRC CONCR
		0010/2063	LEN=0062 INSTALLED UNKN
BUSSER RD (T970)	0010/1861	0010/1861	(APRA) YORK CO INDUSTRI 018" DIA CIRC CONCR
		0010/1449	LEN=0048 INSTALLED UNKN
		0010/1369	015" DIA CIRC CONCR
		0010/1369	LEN=0072 INSTALLED UNKN
CHURCH RD (T949)	0010/1305	0010/0891	BMS EN 66/1012/0010/0864 2 0 66021 0 01 0238+14 T. CODORUS CK
		0010/0864	BMSBG 66/1012/0010/0864 CONSOLIDATED RAIL CORPO
		0010/0701	OVERPASS IS RR X-ING
		0010/0688	014" DIA CIRC CONCR
		0010/0688	LEN=0024 INSTALLED UNKN
		0010/0183	ALLEY (TWP)
	000000 FT	000000 FT	2 0 66021 0 02 0250+55 NC EM
		0010/0000	IG RD GEORGE ST (SR0181 SEG 0080/0000)
		0010/0000	MFC BEGIN = D LENGTH(AH 2580 BK 0000)

EXTRACT DATE: 12/18/2023 ROADWAY MANAGEMENT SYSTEM PAGE NUMBER: 429
 PRINT DATE: 12/20/2023 SLD COUNTY/SR - ANNUAL PRINT COUNTY: YORK
 DIR: B TOTAL LEN: 2.139 MI. DIST: 08-4 SR: 1011
 LEFT MUN: NEWBERRY T RIGHT MUN: NEWBERRY T

FISHING CREEK AV
 (TWP)

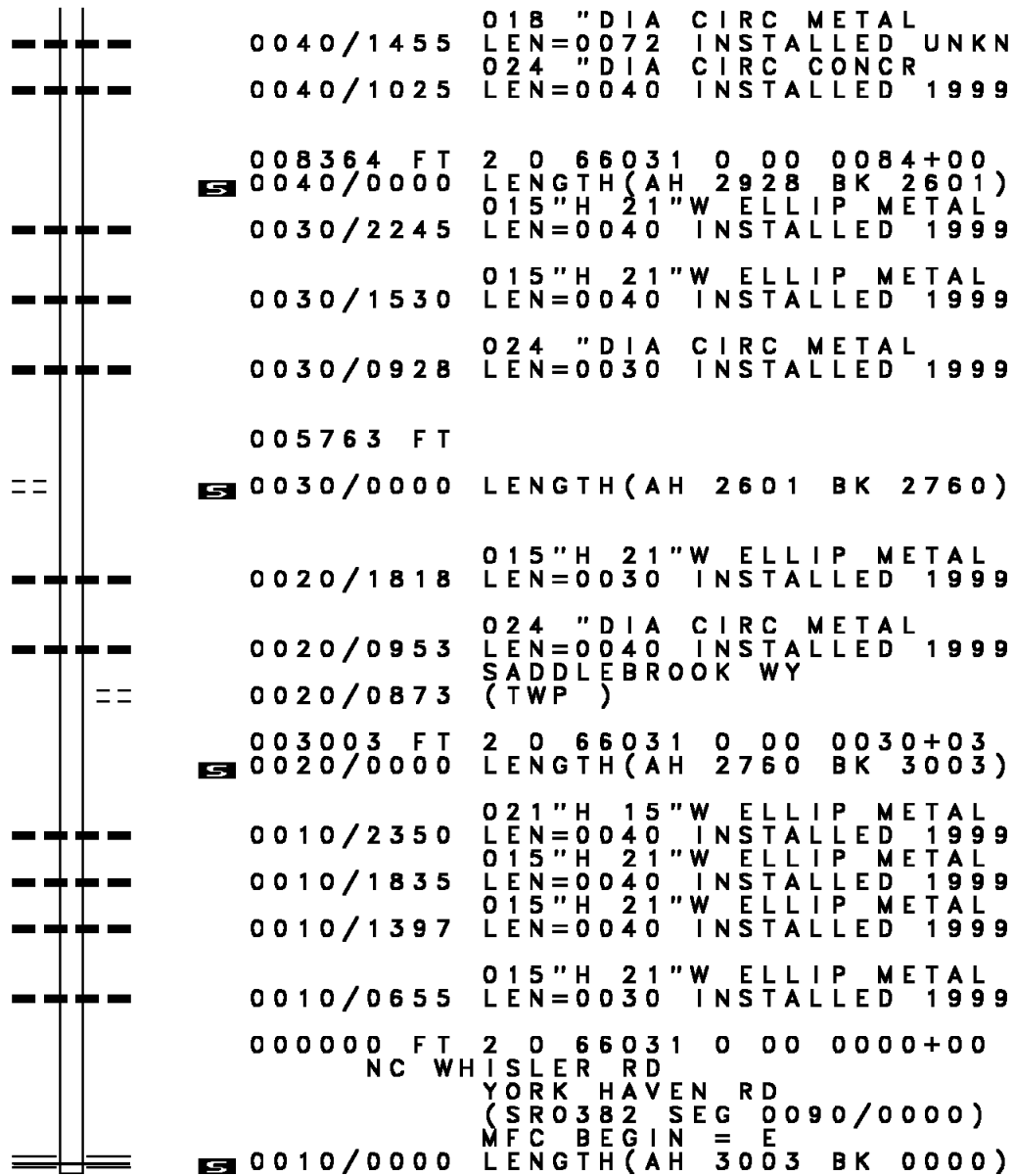
011292 FT

0040/2656



011292 FT YORK ST
 0040/2928 (SR0262 SEG 0220/1203)
 018 " DIA CIRC METAL
 0040/2900 LEN=0040 INSTALLED 1999
 0040/2050 036 " DIA CIRC METAL
 LEN=0050 INSTALLED 1999

DIR: B TOTAL LEN: 2.139 MI. DIST: 08-4 SR: 1011
 LEFT MUN: NEWBERRY T RIGHT MUN: NEWBERRY T



008364 FT

0040/1455 018 " DIA CIRC METAL
 LEN=0072 INSTALLED UNKN
 0040/1025 024 " DIA CIRC CONCR
 LEN=0040 INSTALLED 1999

008364 FT 2 0 66031 0 00 0084+00
 S 0040/0000 LENGTH(AH 2928 BK 2601)
 0030/2245 015"H 21"W ELLIP METAL
 LEN=0040 INSTALLED 1999

0030/1530 015"H 21"W ELLIP METAL
 LEN=0040 INSTALLED 1999

0030/0928 024 " DIA CIRC METAL
 LEN=0030 INSTALLED 1999

2 0 66031 0 00 0057+63 005763 FT
 PADDLETOWN RD
 (T904) 0030/0000

005763 FT
 S 0030/0000 LENGTH(AH 2601 BK 2760)

0020/1818 015"H 21"W ELLIP METAL
 LEN=0030 INSTALLED 1999

0020/0953 024 " DIA CIRC METAL
 LEN=0040 INSTALLED 1999
 SADDLEBROOK WY
 (TWP)

003003 FT

003003 FT 2 0 66031 0 00 0030+03
 S 0020/0000 LENGTH(AH 2760 BK 3003)

0010/2350 021"H 15"W ELLIP METAL
 LEN=0040 INSTALLED 1999

0010/1835 015"H 21"W ELLIP METAL
 LEN=0040 INSTALLED 1999

0010/1397 015"H 21"W ELLIP METAL
 LEN=0040 INSTALLED 1999

0010/0655 015"H 21"W ELLIP METAL
 LEN=0030 INSTALLED 1999

000000 FT

000000 FT 2 0 66031 0 00 0000+00
 NC WH ISLER RD
 YORK HAVEN RD
 (SRO382 SEG 0090/0000)
 MFC BEGIN = E
 S 0010/0000 LENGTH(AH 3003 BK 0000)

DIR: B TOTAL LEN: 2.353 MI. DIST: 08-4 SR: 1010
 LEFT MUN: EAST MANCHESTER T RIGHT MUN: EAST MANCHESTER T

Street Name	Segment	Start Station	End Station	Length (FT)	Material	Notes
SHERMAN ST ET	(SR0024 SEG 0580/0000)	012425	0050/3048	012425 FT	018" DIA CIRC CONCR	INSTALLED UNKN
POLARIS DR	(PRDR)	0050/2205	0050/1920	0050/1920	018" DIA CIRC CONCR	INSTALLED UNKN
		0050/1365	0050/0980	0050/1365	018" DIA CIRC CONCR	INSTALLED UNKN
BLOSSOM DR	(T963)	0050/0564	0050/0157	0050/0157	012" DIA CIRC CONCR	INSTALLED UNKN
		009377	0050/0000	009377 FT	1 1 01993 0 00 0085+35	DELLINGER RD (T949)
		0040/3305	0040/1499	0040/3305	015" DIA CIRC CONCR	INSTALLED UNKN
		0040/1052	0040/0603	0040/1052	015" DIA CIRC CONCR	INSTALLED UNKN
		005927	0040/0000	005927 FT	1 1 01993 0 00 0050+24	LENGTH(AH 3450 BK 2509)
		0030/2419	0030/1697	0030/2419	015" DIA CIRC CONCR	INSTALLED UNKN

EXTRACT DATE: 12/18/2023
PRINT DATE: 12/20/2023

ROADWAY MANAGEMENT SYSTEM
SLD COUNTY/SR - ANNUAL PRINT

PAGE NUMBER: 426
COUNTY: YORK

DIR: B TOTAL LEN: 2.353 MI.
LEFT MUN: EAST MANCHESTER T

DIST: 08-4 SR: 1010
RIGHT MUN: EAST MANCHESTER T

BRYLEA DR
(TWP)

0030/0281
003418 FT

1 1 01993 0 00 0000+00
LIVERPOOL TPK
(T969)

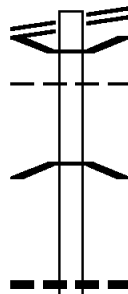
0020/0000

000000 FT

0030/1148	015"H 18"W ELLIP CONC LEN=0035 INSTALLED UNKN
0030/0577	015 "DIA CIRC CONCR LEN=0099 INSTALLED UNKN
003418 FT	1 1 01993 0 00 0025+15
0030/0000	LENGTH(AH 2509 BK 2515) 024 "DIA CIRC CONCR
0020/2391	LEN=0035 INSTALLED UNKN
0020/1782	EAST MANCHESTER MANCHESTER T
0020/0866	015 "DIA CIRC CONCR LEN=0035 INSTALLED UNKN
0020/0073	015 "DIA CIRC CONCR LEN=0059 INSTALLED UNKN
0020/0020	036 "DIA CIRC CONCR LEN=0050 INSTALLED UNKN
000903 FT	
0020/0000	LENGTH(AH 2515 BK 0903) 015 "DIA CIR PLASTIC
0010/0864	LEN=0040 INSTALLED 2017
0010/0800	015 "DIA CIR PLASTIC LEN=0040 INSTALLED 2017
0010/0502	BMSID 66/1010/0010/0518 RETAINING WALL END
0010/0489	BMSID 66/1010/0010/0288 RETAINING WALL END
0010/0488	BMSID 66/1010/0010/0366 0 0 00000 0 00 0000+00
0010/0441	NORFOLK SOUTHERN RAI RR BMSBG 66/1010/0010/0518 RETAINING WALL BEGIN
0010/0366	BMSID 66/1010/0010/0366 RETAINING WALL BEGIN
0010/0288	BMSID 66/1010/0010/0288
000000 FT	1 1 01993 1 00 0121+06 NC ST ARVIEW RD GEORGE ST (SRO181 SEG 0090/0000)
INTER-BK	CHURCH RD (SRO238 SEG 0150/2290)
0010/0000	MFC BEGIN = D LENGTH(AH 0903 BK 0000)

EXTRACT DATE: 12/18/2023 ROADWAY MANAGEMENT SYSTEM PAGE NUMBER: 425
 PRINT DATE: 12/20/2023 SLD COUNTY/SR - ANNUAL PRINT COUNTY: YORK
 DIR: B TOTAL LEN: 3.024 MI. DIST: 08-4 SR: 1009
 LEFT MUN: GOLDSBORO B RIGHT MUN: GOLDSBORO B

VALLEY RD 015968 FT
 (SR0262 SEG 0190/0000) 0060/3073



015968 FT BROADWAY ST
 0060/3073 (SR0262 SEG 0190/0000)
 0060/3032 BMSEN 66/1009/0060/2993
 GOLDSBORO
 0060/3029 NEWBERRY T
 2 0 66003 0 05 0794+70
 0060/2965 FISHING CRK.
 BMSBG 66/1009/0060/2993

 0060/1475 024 " DIA CIR PLASTIC
 LEN=0040 INSTALLED 2000

DIR: B TOTAL LEN: 3.024 MI. DIST: 08-4 SR: 1009
 LEFT MUN: NEWBERRY T RIGHT MUN: NEWBERRY T

Stationing	Description	Material	Length
012895 FT	0060/1017	036" DIA CIR PLASTIC	LEN=0050 INSTALLED UNKN
	012895 FT	2 0 66003 0 05 0794+70	
	0060/0000	LENGTH(AH 3073 BK 2756)	
	0050/2700	060" DIA CIRC CONCR	LEN=0035 INSTALLED UNKN
	0050/1536	018" DIA CIR PLASTIC	LEN=0042 INSTALLED UNKN
	0050/1152	036" DIA CIRC METAL	LEN=0040 INSTALLED UNKN
	0050/0759	018" DIA CIR PLASTIC	LEN=0040 INSTALLED 2000
010139 FT	0050/0423	018" DIA CIR PLASTIC	LEN=0040 INSTALLED UNKN
	010139 FT	2 0 66003 0 05 0767+36	
		SCARLET OAK DR	
		(PRDR)	
	0050/0000	LENGTH(AH 2756 BK 2437)	
	0040/2138	BMSBN 66/1009/0040/2167	
		2 0 66003 0 05 0742+79	
		UNT TO FISHING CREEK	
	0040/2102	BMSBG 66/1009/0040/2167	
	0040/1331	018" DIA CIRC METAL	LEN=0040 INSTALLED UNKN
		VALLEY GREEN RD	
	0040/1265	(T949)	
	0040/0662	018" DIA CIR PLASTIC	LEN=0035 INSTALLED UNKN
	0040/0318	015"H 21"W ELLIPTICAL*	LEN=0040 INSTALLED 2000
		BASS LAKE RD	
		(TWP)	
007702 FT	0040/0181	2 0 66003 0 05 0742+22	
	007702 FT	LENGTH(AH 2437 BK 3508)	
	0040/0000	BMSBN 66/1009/0040/0057	
	0030/3450		
CARTREF RD (T904)	0030/3441		
		2 0 66003 0 05 0707+81	
		T. FISHING CK	
	0030/3431	BMSBG 66/1009/0040/0057	
	0030/2872	018" DIA CIR PLASTIC	LEN=0040 INSTALLED 2000
	0030/2585	018" DIA CIRC METAL	LEN=0035 INSTALLED UNKN

DIR: B TOTAL LEN: 3.024 MI. DIST: 08-4 SR: 1009
 LEFT MUN: NEWBERRY T RIGHT MUN: NEWBERRY T

2 0 66003 0 05 0707+81 004194 FT
 RED MILL RD
 (T974)

MAPLE HILL DR
 (T939)

0030/2021	036 " DIA	CIRC METAL
0030/1801	036 " DIA	CIR PLASTIC
0030/1255	036 " DIA	CIRC CONCR
0030/0691	018 " DIA	CIRC METAL
0030/0429	018 " DIA	CIR PLASTIC
0030/0045	024 " DIA	CIR PLASTIC
004194 FT	LEN=0040	INSTALLED UNKN
0030/0000	LEN=0040	INSTALLED UNKN
0020/0918	LEN=0035	INSTALLED UNKN
0020/0874	018 " DIA	CIR PLASTIC
0020/0704	018 " DIA	CIR PLASTIC
0020/0685	LEN=0035	INSTALLED UNKN
002858 FT	LEN=0045	INSTALLED UNKN
0020/0000	066 " DIA	CIRC CONCR
0010/2545	060 " DIA	CIR PLASTIC
0010/2116	030 " DIA	CIRC METAL
0010/1595	018 " DIA	CIR PLASTIC
0010/1297	018 " DIA	CIR PLASTIC
0010/0982	018 " DIA	CIR PLASTIC
0010/0599	018 " DIA	CIR PLASTIC
000000 FT	LEN=0035	INSTALLED UNKN
INTER-BK	2 0 66003 0 05 0666+12	NC P I
0010/0000	OLD TRAIL RD	(SR0382 SEG 0110/1278)
	RAMP C RD	(SR8023 SEG 0010/0473)
	MFC BEGIN = D	
	LENGTH(AH 2858 BK 0000)	

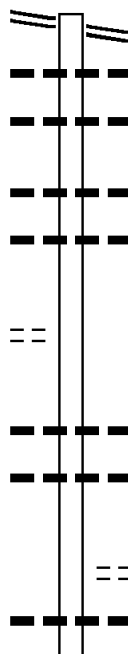
DIR: B TOTAL LEN: 7.421 MI. DIST: 08-4 SR: 1008
 LEFT MUN: HELLAM T RIGHT MUN: HELLAM T

ACCOMAC RD 039181 FT
 (SR1037 SEG 0040/1275) 0150/2192

DEER FOREST RD
 (T780)

036989 FT
 0140/1713

035030 FT



039181 FT	ACCOMAC RD
0150/2192	(SR1037 SEG 0040/1275)
0150/1825	015 " DIA CIR PLASTIC
0150/1438	LEN=0001 INSTALLED UNKN
	024 " DIA CIRC METAL
	LEN=0045 INSTALLED UNKN
	018 " DIA CIR PLASTIC
0150/0560	LEN=0045 INSTALLED 1999
	015 " DIA CIRC METAL
0150/0138	LEN=0040 INSTALLED UNKN
036989 FT	2 0 66152 0 01 0389+27
5 0150/0000	LENGTH(AH 2192 BK 1959)
	018 " DIA CIR PLASTIC
0140/0546	LEN=0040 INSTALLED 1999
	018 " DIA CIR PLASTIC
0140/0030	LEN=0030 INSTALLED UNKN
035030 FT	2 0 66152 0 01 0369+04
	RUDY RD
	(T780)
5 0140/0000	LENGTH(AH 1959 BK 3545)
	018 " DIA CIRC METAL
0130/3060	LEN=0040 INSTALLED UNKN
	024 " DIA CIRC METAL

DIR: B TOTAL LEN: 7.421 MI. DIST: 08-4 SR: 1008
 LEFT MUN: HELLAM T RIGHT MUN: HELLAM T

Street Name	Segment ID	Length (FT)	Material / Notes
NORTHRIDGE LN (PRDR)	0130/2839		LEN=0050 INSTALLED UNKN ADAMSON LN
	0130/2553		(PRDR)
	0130/2437		018 " DIA CIR PLASTIC LEN=0035 INSTALLED UNKN KAUFFMAN LN
	0130/2390		(PRDR)
	0130/2300		
DUGAN LN (PRDR)	0130/0990		LEEWOOD LN (PRDR)
	0130/0780		
	031485 FT		015 " DIA CIR PLASTIC LEN=0032 INSTALLED UNKN 2 0 66152 0 01 0333+35 MILLSTONE RD (T783)
	0130/0000		LENGTH(AH 3545 BK 2666)
	0120/1070		024 " DIA CIRC METAL LEN=0048 INSTALLED UNKN
	0120/0668		024 " DIA CIR PLASTIC LEN=0040 INSTALLED 1999
	028819 FT		2 0 66152 0 01 0306+69 CHIMNEY ROCK RD (T782)
	0120/0000		LENGTH(AH 2666 BK 2904)
	0110/1131		024 " DIA CIRC METAL LEN=0040 INSTALLED UNKN
	0110/0776		024 " DIA CIR PLASTIC LEN=0028 INSTALLED UNKN
	025915 FT		2 0 66152 0 01 0277+65 LENGTH(AH 2904 BK 2335)
	0110/0000		015 " DIA CIRC METAL LEN=0030 INSTALLED UNKN TOWER RD
RIVER DR	0100/1895		

DIR: B TOTAL LEN: 7.421 MI. DIST: 08-4 SR: 1008
 LEFT MUN: HELLAM T RIGHT MUN: HELLAM T

Stationing	Material	Length	Notes
(T783) 0100/1471	0100/1471		(T852)
	024" DIA		CIR PLASTIC
	LEN=0045		INSTALLED UNKN
	018" DIA		CIRC METAL
	LEN=0035		INSTALLED UNKN
	018" DIA		CIRC METAL
	LEN=0010		INSTALLED 2001
	018" DIA		CIR PLASTIC
	LEN=0035		INSTALLED 1999
2 0 66152 0 01 0254+30 023580 FT RIVER FARM RD (T945) 0100/0000	0100/0000		LENGTH(AH 2335 BK 3591)
	024" DIA		CIRC METAL
	LEN=0035		INSTALLED UNKN
	024" DIA		CIR PLASTIC
	LEN=0040		INSTALLED UNKN
	024" DIA		CIR PLASTIC
	LEN=0030		INSTALLED UNKN
	024" DIA		CIRC METAL
	LEN=0030		INSTALLED UNKN
019989 FT	2 0 66152 0 01 0218+13		LENGTH(AH 3591 BK 2922)
	015" DIA		CIRC METAL
	LEN=0032		INSTALLED UNKN
	018" DIA		CIRC METAL
	LEN=0035		INSTALLED UNKN
017067 FT	017067 FT		2 0 66152 0 01 0189+25
	0080/0000		LENGTH(AH 2922 BK 2945)
	024" DIA		CIRC METAL
	LEN=0030		INSTALLED UNKN
	018" DIA		CIR PLASTIC
	LEN=0045		INSTALLED 1999
	036" DIA		CIRC METAL
	LEN=0045		INSTALLED UNKN

DIR: B TOTAL LEN: 7.421 MI. DIST: 08-4 SR: 1008
 LEFT MUN: HELLAM T RIGHT MUN: HELLAM T

JENNIFER LN
 (PRDR)

0070/0445
 014122 FT

==

014122 FT 2 0 66152 0 01 0159+80
 0070/0000 LENGTH(AH 2945 BK 2886)

---|---

0060/1555 024 " DIA CIR PLASTIC
 LEN=0080 INSTALLED UNKN

---|---

0060/0893 018 " DIA CIR PLASTIC
 LEN=0050 INSTALLED UNKN

---|---

0060/0444 018 " DIA CIR PLASTIC
 LEN=0035 INSTALLED 1999

---|---

0060/0219 018 " DIA CIR PLASTIC
 LEN=0040 INSTALLED 1999

RIVER FARM RD
 (T945)

011236 FT
 0060/0000

==

011236 FT 2 0 66152 0 01 0131+23
 NC FURNACE RD
 0060/0000 LENGTH(AH 2886 BK 1685)
 0050/1646 BMSSEN 66/1008/0050/1480

---|---

0050/1563 EAST MANCHESTER T
 2 0 66152 0 00 0103+31
 CODORUS CRK.

---|---

0050/1480 BMSBG 66/1008/0050/1480

RIVERVIEW DR
 (T949)

0050/1433

==

0050/1338 060 " DIA CIR PLASTIC
 LEN=0090 INSTALLED UNKN

---|---

0050/0758 024 " DIA CIRC METAL
 LEN=0040 INSTALLED UNKN

---|---

0050/0541 024 " DIA CIRC METAL
 LEN=0045 INSTALLED UNKN

---|---

0050/0281 018 " DIA CIRC METAL
 LEN=0040 INSTALLED UNKN

---|---

0050/0100 018 " DIA CIR PLASTIC
 LEN=0050 INSTALLED UNKN

ABBEY RD
 (PRDR)

0050/0057
 009551 FT

==

009551 FT 2 0 66152 0 00 0088+51
 0050/0000 LENGTH(AH 1685 BK 2986)

---|---

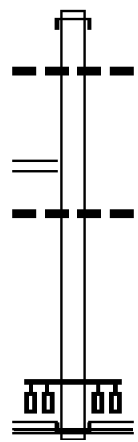
0040/2862 024 " DIA CIRC METAL
 LEN=0040 INSTALLED UNKN

DIR: B TOTAL LEN: 7.421 MI. DIST: 08-4 SR: 1008
 LEFT MUN: EAST MANCHESTER T RIGHT MUN: EAST MANCHESTER T

Stationing	Description	Material	Length	Notes
006565 FT				
0040/0000	JERUSALEM SCHOOL RD (T949)	018 " DIA CIR PLASTIC	0035	INSTALLED UNKN
0030/1904		018 " DIA CIR PLASTIC	0035	INSTALLED UNKN
003028 FT				
0030/0362		018 " DIA CIRC METAL	0040	INSTALLED UNKN
003028 FT	MT HEBRON RD (SR1029 SEG 0010/0000)	018 " DIA CIRC METAL	0040	INSTALLED UNKN
0030/0000		018 " DIA CIRC METAL	0060	INSTALLED UNKN
0020/2319		018 " DIA CIRC METAL	0100	INSTALLED 2000
0020/2315		018 " DIA CIR PLASTIC	0030	INSTALLED UNKN
0020/1923		024 " DIA CIR PLASTIC	0035	INSTALLED UNKN
0020/1889		015 " DIA CIR PLASTIC	0030	INSTALLED UNKN
0020/0465	HILLVIEW DR (T950)	018 " DIA CIRC CONCR	0070	INSTALLED UNKN
0020/0198				
0020/0157				
000709 FT	SAGINAW RD (SR1025 SEG 0010/0000)			
0020/0000				
000000 FT				
000000 FT	NC CO DORUS FURNACE RD			
0010/0000	SHERMAN ST ET (SR0024 SEG 0600/0000)			
INTER-BK	SHERMAN ST ET (SR0024 SEG 0600/0000)			
0010/0000	MFC BEGIN = D			
0010/0000				

001620 FT

001620 FT
 INTER-AHD RAMP N RD
 0010/1620 (SR8027 SEG 0752/0000)
 024 " DIA CIRC METAL
 0010/1212 LEN=0060 INSTALLED UNKN



000000 FT

0010/0227 RAMP M RD
 (SR8027 SEG 0762/0203)
 018 " DIA CIRC METAL
 0010/0037 LEN=0090 INSTALLED UNKN
 000000 FT 2 0 66113 7 00 0021+39
 NC SA LEM RD
 WYNDAMERE RD
 (SR0177 SEG 0220/0000)

INTER-BK SALEM RD
 (T684)
 MFC BEGIN = D
 0010/0000 LENGTH(AH 1620 BK 0000)

MARKET ST 005238 FT
 (SR1027 SEG 0010/0000) 0020/2132

2 0 66020 0 04 0709+58 003106 FT
 GRAVEL HILL RD
 (T931) 0020/0000

000000 FT



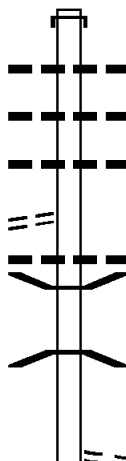
005238 FT SAGINAW RD
 0020/2132 (SR1025 SEG 0020/2974)
 036 " DIA CIR PLASTIC
 0020/2007 LEN=0048 INSTALLED UNKN
 018 " DIA CIR PLASTIC
 0020/1802 LEN=0040 INSTALLED UNKN
 018 " DIA CIR PLASTIC
 0020/1541 LEN=0035 INSTALLED UNKN
 018 " DIA CIR PLASTIC
 0020/0903 LEN=0031 INSTALLED UNKN
 036 "H 72 "W STRUCTURE *
 0020/0575 LEN=0054 INSTALLED UNKN
 030 " DIA CIR PLASTIC
 0020/0229 LEN=0040 INSTALLED UNKN
 030 " DIA CIR PLASTIC
 0020/0223 LEN=0040 INSTALLED UNKN
 003106 FT
 5 0020/0000 LENGTH(AH 2132 BK 3106)
 018 " DIA CIR PLASTIC
 0010/2250 LEN=0035 INSTALLED UNKN
 018 " DIA CIR PLASTIC
 0010/2050 LEN=0035 INSTALLED UNKN
 024 " DIA CIR PLASTIC
 0010/1841 LEN=0035 INSTALLED UNKN
 018 " DIA CIR PLASTIC
 0010/1607 LEN=0040 INSTALLED UNKN
 024 " DIA CIR PLASTIC
 0010/1031 LEN=0040 INSTALLED UNKN
 000000 FT 2 0 66020 0 04 0678+66
 NC LONG RD
 SHERMAN ST ET
 (SR0024 SEG 0620/0000)
 MFC BEGIN = E
 5 0010/0000 LENGTH(AH 3106 BK 0000)

MIFFLIN AV
(T728)

009222 FT

0040/1381

007427 FT



009222 FT

INTER-AHD MARSH RUN RD
 (T980)
 0040/1795 018 " DIA CIRC CONCR
 0040/1693 LEN=0045 INSTALLED UNKN
 018 " DIA CIRC CONCR
 0040/1597 LEN=0049 INSTALLED UNKN
 018 " DIA CIRC CONCR
 0040/1438 LEN=0050 INSTALLED UNKN

042 " DIA CIRC CONCR
 0040/1281 LEN=0075 INSTALLED UNKN
 0040/0921 BMS EN 66/1005/0040/0802
 2 0 66156 0 00 0132+00
 PA TURNPIKE (I-76)
 0040/0762 BMSBG 66/1005/0040/0802

007427 FT 2 0 66156 0 00 0132+00
 GRANITE QUARRY RD
 (T978)

DIR: B TOTAL LEN: 1.747 MI. DIST: 08-4 SR: 1005
 LEFT MUN: FAIRVIEW T RIGHT MUN: FAIRVIEW T

Stationing	Description	Length	Material	Notes
0040/0000	LENGTH(AH 1795 BK 2199)	048	"DIA CIRC CONCR	
0030/2151	LEN=0080	018	"DIA CIRC CONCR	INSTALLED UNKN
0030/1765	LEN=0040	018	"DIA CIRC CONCR	INSTALLED UNKN
0030/1369	LEN=0049	018	"DIA CIRC CONCR	INSTALLED UNKN
0030/0931	STRUCTURE LENGTH 10 FT BMSID 66/1005/0030/0878			
0030/0574	LEN=0053	018	"DIA CIRC CONCR	INSTALLED UNKN
0030/0373	LEN=0051	018	"DIA CIRC CONCR	INSTALLED UNKN
0030/0233	LEN=0060	018	"DIA CIRC CONCR	INSTALLED UNKN
0030/0128	LEN=0055	018	"DIA CIRC CONCR	INSTALLED UNKN
005228 FT	2 0 66156 0 00 0109+47			
0030/0000	LENGTH(AH 2199 BK 2484)	015	"DIA CIRC CONCR	
0020/2156	LEN=0048	024	"DIA CIRC CONCR	INSTALLED 1999
0020/1855	LEN=0050	018	"DIA CIRC CONCR	INSTALLED UNKN
0020/1293	LEN=0050	018	"DIA CIRC CONCR	INSTALLED UNKN
0020/0844	LEN=0064	018	"DIA CIRC CONCR	INSTALLED UNKN
0020/0044	LEN=0070	018	"DIA CIRC CONCR	INSTALLED UNKN
002744 FT	2 0 66156 0 00 0084+63			
0020/0000	LENGTH(AH 2484 BK 2744)			
0010/1712	LEN=0048	018	"DIA CIRC CONCR	INSTALLED 1999
0010/0471	LEN=0050	015	"DIA CIRC CONCR	INSTALLED UNKN
0010/0137	LEN=0046	015	"DIA CIRC CONCR	INSTALLED UNKN
000000 FT	2 0 66156 0 00 0058+00			
0010/0000	OLD YORK RD (SR1003 SEG 0070/0000)			
0010/0000	NC MA MFC BEGIN = E			
0010/0000	LENGTH(AH 2744 BK 0000)			

OLD YORK RD (SR1003 SEG 0070/0000) 0010/0000

EXTRACT DATE: 12/18/2023
 PRINT DATE: 12/20/2023

ROADWAY MANAGEMENT SYSTEM
 SLD COUNTY/SR - ANNUAL PRINT

PAGE NUMBER: 413
 COUNTY: YORK

DIR: B TOTAL LEN: 3.641 MI.
 LEFT MUN: EAST MANCHESTER T

DIST: 08-4 SR: 1004
 RIGHT MUN: EAST MANCHESTER T

019222 FT

019222 FT
 INTER-AHD

CREEK BOTTOM RD
 (T953)

0070/1848

GEORGE ST ET
 (SR0181 SEG 0190/0968)

0070/1017

018 " DIA CIRC METAL
 LEN=0025 INSTALLED UNKN

0070/0773

018 " DIA CIRC METAL
 LEN=0025 INSTALLED 1996

0070/0585

018 " DIA CIRC METAL
 LEN=0030 INSTALLED UNKN

0070/0554

CRICKET HILL CT
 (PRDR)

0070/0467

018 " DIA CIRC METAL
 LEN=0030 INSTALLED UNKN

0070/0379

018 " DIA CIRC METAL
 LEN=0030 INSTALLED 1996

0070/0019

BMSSEN 66/1004/0070/0000

017374 FT

017374 FT

2 0 66002 0 04 1018+18
 TR. CONEWAGO

0070/0000

BMSBG 66/1004/0070/0000
 LENGTH(AH 1848 BK 2081)
 PARK ST

0060/2048

(T959)
 015 " DIA CIRC METAL
 LEN=0033 INSTALLED UNKN

0060/1964

015 " DIA CIRC METAL
 LEN=0035 INSTALLED UNKN

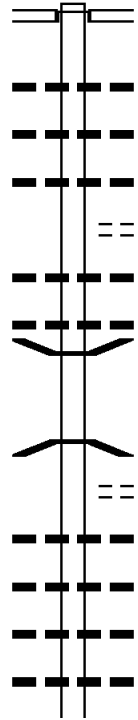
0060/1496

020 " DIA CIRC METAL
 LEN=0035 INSTALLED UNKN

0060/1294

018 " DIA CIRC METAL
 LEN=0030 INSTALLED 1996

0060/1118



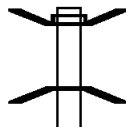
DIR: B TOTAL LEN: 3.641 MI. DIST: 08-4 SR: 1004
 LEFT MUN: EAST MANCHESTER T RIGHT MUN: EAST MANCHESTER T

Location / Notes	Stationing	Length (FT)	Material / Details
	1039+18	015293	015 " DIA CIRC METAL LEN=0035 INSTALLED UNKN
2 0 66002 0 04 BOWERS BRIDGE RD (TWP)		0060/0000	5 0060/0000 LENGTH(AH 2081 BK 3641) 024"H 35"W ELLIP METAL LEN=0040 INSTALLED 1997
			0050/3227
			018 " DIA CIRC METAL LEN=0040 INSTALLED 1996
			0050/1747
0050/0770			018 " DIA CIRC METAL LEN=0040 INSTALLED UNKN SWEITZER CT
011652 FT			0050/0396 (T921) 2 0 66002 0 04 1075+30 CANAL RD (T940)
			5 0050/0000 LENGTH(AH 3641 BK 3085) 012"H 15"W ELLIP METAL LEN=0040 INSTALLED UNKN
			0040/2962
			0040/2088 GRIFFITH LN (T919)
			0040/1902 042 " DIA CIRC METAL LEN=0050 INSTALLED 1997
			0040/1233 024 " DIA CIRC METAL LEN=0030 INSTALLED UNKN
			0040/0967 015 " DIA CIRC METAL LEN=0035 INSTALLED 1996
			0040/0946 FINKS DR (T914)
			0040/0079 BMS EN 66/1004/0040/0000 EAST MANCHESTER
008567 FT			0040/0037 CONEWAGO T 2 0 66002 0 04 1105+38 LIL CONEWAGO
			5 0040/0000 BMSBG 66/1004/0040/0000 LENGTH(AH 3085 BK 2572)
0030/2540			
ROOSTER LN (T939)			

Stationing	Description	Stationing	Description
005995 FT		005995 FT	2 0 66002 0 05 1133+88
		0030/0000	LENGTH(AH 2572 BK 1648)
		0020/1503	018 "DIA CIRC METAL
			LEN=0040 INSTALLED UNKN
		0020/0741	015 "DIA CIRC METAL
			LEN=0030 INSTALLED UNKN
		0020/0051	015 "DIA CIRC METAL
			LEN=0030 INSTALLED UNKN
		0020/0023	BOWERS BRIDGE RD
		004347 FT	(T940)
2 0 66002 0 05 1150+36	004347 FT	0020/0000	LENGTH(AH 1648 BK 2146)
BOWERS BRIDGE RD		0014/1888	018 "DIA CIRC METAL
(SR1013 SEG 0010/0000)		0014/1521	LEN=0035 INSTALLED UNKN
			015"H 21"W ELLIP METAL
			LEN=0033 INSTALLED UNKN
		0014/0260	018 "DIA CIRC METAL
			LEN=0040 INSTALLED UNKN
		0014/0102	018 "DIA CIRC METAL
			LEN=0030 INSTALLED UNKN
002201 FT		002201 FT	2 0 66002 0 06 1171+99
		0014/0000	LENGTH(AH 2146 BK 2201)
			018 "DIA CIRC METAL
		0010/1967	LEN=0030 INSTALLED UNKN
		0010/1342	018 "DIA CIRC METAL
			LEN=0030 INSTALLED UNKN
		0010/1002	018 "DIA CIRC METAL
			LEN=0030 INSTALLED UNKN
		0010/0603	018 "DIA CIRC METAL
			LEN=0030 INSTALLED UNKN
		0010/0412	018 "DIA CIRC METAL
			LEN=0050 INSTALLED UNKN
000000 FT		000000 FT	2 0 66002 0 06 1194+00
			NC CO NEWAGO CREEK RD
			SUSQUEHANNA TR
			(SR0297 SEG 0040/1238)
		INTER-BK	BIG CONEWAGO AV
			(T400)
			MFC BEGIN = E
		0010/0000	LENGTH(AH 2201 BK 0000)

EXTRACT DATE: 12/18/2023 ROADWAY MANAGEMENT SYSTEM PAGE NUMBER: 410
PRINT DATE: 12/20/2023 SLD COUNTY/SR - ANNUAL PRINT COUNTY: YORK
DIR: B TOTAL LEN: 3.831 MI. DIST: 08-4 SR: 1003
LEFT MUN: FAIRVIEW T RIGHT MUN: FAIRVIEW T

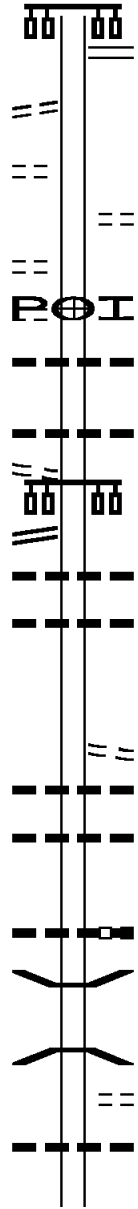
020228 FT



020228 FT AH-CUMBERLAND (21)
BMS EN 66/1003/0100/2780
INTER-AHD BRIDGE ST
0100/2952 (SR2035 SEG 0010/0000)
1 0 00250 0 06 1446+74
YELLOW BREC
0100/2794 BMSBG 66/1003/0100/2780
ROSS AV

DIR: B TOTAL LEN: 3.831 MI. DIST: 08-4 SR: 1003
 LEFT MUN: FAIRVIEW T RIGHT MUN: FAIRVIEW T

MEADOWBROOK RD (T686) 0100/2708
 MOBILE HOME PARK DR (PRDR) 0100/1973
 MOBILE HOME PARK RD (TWP) 0100/1579
 LOCUST MANOR MHP DR (PRDR) 0100/1391
 MEADOWBROOK RD (T686) 0100/0342
 LEWISBERRY RD (SR0114 SEG 0130/1766) 017276 FT
 0100/0000



0100/2728 (SR1002 SEG 0010/0000)
 0100/1591 AIRPORT RD (TWP)
 0100/1391 (APRA) LOCUST MANOR MHP
 036"H 00"W **UNKNOWN**
 0100/1300 LEN=0045 INSTALLED UNKN
 0100/0423 036 "DIA CIRC CONCR
 LEN=0080 INSTALLED UNKN
 017276 FT 1 0 00250 0 06 1418+83
 0100/0000 LENGTH(AH 2952 BK 1406)
 018"H 24"W ELLIP METAL
 0090/1062 LEN=0060 INSTALLED UNKN
 000"H 00"W **UNKNOWN**
 0090/0611 LEN=0045 INSTALLED UNKN
 015870 FT 2 0 66156 0 00 0014+47
 OLD DEPOT RD (T980)
 0090/0000 LENGTH(AH 1406 BK 2240)
 015 "DIA CIRC CONCR
 0080/2064 LEN=0045 INSTALLED UNKN
 015 "DIA CIRC CONCR
 0080/1580 LEN=0055 INSTALLED UNKN
 015 "DIA CIRC CONCR
 LEN=0050 INSTALLED UNKN
 TERRACE PL (T982)
 0080/1387
 0080/0727 BMS EN 66/1003/0080/0718
 2 0 66156 0 00 0036+76
 NO UNDERPASS INFORMATIO
 BMSBG 66/1003/0080/0718
 AIRPORT DR (TB62)
 0080/0646 015 "DIA CIRC METAL
 0080/0634 LEN=0050 INSTALLED UNKN
 013630 FT 2 0 66156 0 00 0036+22

015870 FT

013630 FT

EXTRACT DATE: 12/18/2023
PRINT DATE: 12/20/2023

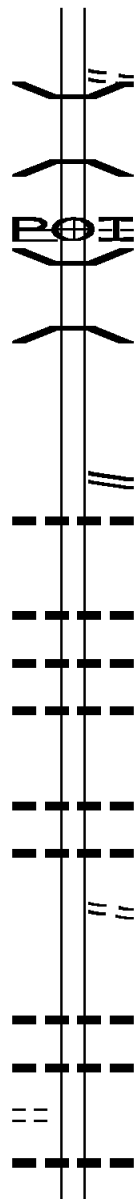
ROADWAY MANAGEMENT SYSTEM
SLD COUNTY/SR - ANNUAL PRINT

PAGE NUMBER: 408
COUNTY: YORK

DIR: B TOTAL LEN: 3.831 MI.
LEFT MUN: FAIRVIEW T

DIST: 08-4 SR: 1003
RIGHT MUN: FAIRVIEW T

NORMANDY MEM DR
(SR1018 SEG 0020/2344) 0070/1620



BOEING RD
(T970)
[S] 0080/0000 LENGTH(AH 2240 BK 2124)
0070/2105 BMSSEN 66/1003/0070/2090
2 0 66156 0 00 0058+00
FISHING CRK.
0070/2090 BMSBG 66/1003/0070/2090
(APRA) NEW CUMBERLAND A
NORMANDY DR
(GOVT)
0070/1620 BMSSEN 66/1003/0070/0990
0070/1258 2 0 66156 0 00 0058+00
1-76 TURNPIKE
0070/0988 BMSBG 66/1003/0070/0990
011506 FT 011506 FT 2 0 66156 0 00 0058+00
MARSH RUN RD
(SR1005 SEG 0010/0000)
[S] 0070/0000 LENGTH(AH 2124 BK 1028)
018 " DIA CIR PLASTIC
010478 FT 0060/0569 LEN=0070 INSTALLED 2013
010478 FT 2 0 66215 0 00 0104+94
[S] 0060/0000 LENGTH(AH 1028 BK 1354)
024 " DIA CIR PLASTIC
0050/0931 LEN=0100 INSTALLED 2013
024 " DIA CIR PLASTIC
0050/0360 LEN=0090 INSTALLED 2013
018 " DIA CIR PLASTIC
0050/0005 LEN=0100 INSTALLED 2013
009124 FT 2 0 66215 0 00 0092+25
[S] 0050/0000 LENGTH(AH 1354 BK 1516)
018 " DIA CIR PLASTIC
0040/1142 LEN=0080 INSTALLED 2013
018 " DIA CIR PLASTIC
0040/0873 LEN=0080 INSTALLED 2013
SLASEMAN DR
(TWP)
0040/0682
007608 FT 007608 FT 2 0 66215 0 00 0077+09
[S] 0040/0000 LENGTH(AH 1516 BK 3012)
018 "H 18 "W CON BOX CUL
0030/2975 LEN=0050 INSTALLED UNKN
018 " DIA CIRC METAL
0030/2668 LEN=0045 INSTALLED UNKN
0030/2068 036 "H 72 "W ELLIP METAL
LEN=0040 INSTALLED UNKN

COZY COURT MHP
(TWP)

0030/2347

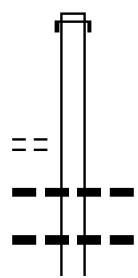
PARK RD

DIR: B TOTAL LEN: 3.831 MI. DIST: 08-4 SR: 1003
 LEFT MUN: FAIRVIEW T RIGHT MUN: FAIRVIEW T

Address / Description	Stationing	Notes
(T973)	0030/1878	==
	0030/1276	048"H 72"W ELLIP METAL LEN=0050 INSTALLED UNKN
	004596 FT	
LAFAYETTE DR (T871)	0020/1912	==
	0020/1783	018 " DIA CIRC CONCR LEN=0040 INSTALLED UNKN
	0020/1612	015 " DIA CIRC CONCR LEN=0040 INSTALLED UNKN
	0020/1411	BIG SPRINGS RD (T979)
	0020/1342	038"H 54"W ELLIP METAL LEN=0040 INSTALLED UNKN
EMILY LN (TWP)	0020/0521	==
	002415 FT	
	0020/0000	5 2 0 66215 0 00 0025+16 LENGTH(AH 2181 BK 2415)
	0010/1927	054"H 75"W ELLIP METAL LEN=0040 INSTALLED UNKN
	0010/1513	015 " DIA CIRC CONCR LEN=0055 INSTALLED UNKN
	0010/1307	015 " DIA CIRC CONCR LEN=0040 INSTALLED UNKN
	0010/0920	018 " DIA CIRC CONCR LEN=0070 INSTALLED UNKN
	0010/0816	ORCHARD BL (TWP)
	0010/0545	UNKNOWN RD (TWP)
	0010/0476	UNKNOWN RD (TWP)
	0010/0200	018 " DIA CIRC CONCR LEN=0050 INSTALLED UNKN
	000000 FT	2 0 66215 0 00 0000+00 NC OL D YORK RD UNKNOWN RD (TWP)
		INTER-BK OLD YORK RD (SR0262 SEG 0070/0028)
FISHING CREEK RD (SR0262 SEG 0070/0028)	0010/0000	5 MFC BEGIN = C LTH AH 002415 BK 000100
	000000 FT	7008/0000 LTH AH 000100 BK 000000

EXTRACT DATE: 12/18/2023 ROADWAY MANAGEMENT SYSTEM PAGE NUMBER: 406
 PRINT DATE: 12/20/2023 SLD COUNTY/SR - ANNUAL PRINT COUNTY: YORK
 DIR: B TOTAL LEN: .783 MI. DIST: 08-4 SR: 1002
 LEFT MUN: FAIRVIEW T RIGHT MUN: FAIRVIEW T

2 0 66029 7 00 0030+52 003172 FT
 DAVIS AL
 (TWP) 0030/0000



004133 FT
 INTER-AHD U.S. ARMY PROPERTY
 0030/0961 (GOVT)
 003172 FT
 S 0030/0000 LENGTH(AH 0961 BK 3068)
 0020/2942 01B " DIA CIRC CONCR
 0020/2830 015 " DIA CIRC METAL
 FIRST ST
 LEN=0001 INSTALLED UNKN
 LEN=0001 INSTALLED UNKN

DIR: B TOTAL LEN: .783 MI. DIST: 08-4 SR: 1002
 LEFT MUN: FAIRVIEW T RIGHT MUN: FAIRVIEW T

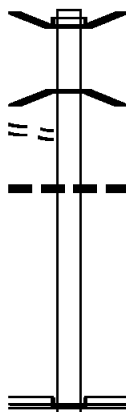
Stationing	Street Name	Object ID	Description
		0020/2829	(T680) 036"H 24"W CAST IRON
		0020/2772	LEN=0001 INSTALLED UNKN
		0020/2576	SECOND ST (T689)
		0020/2341	DIVISION AL (TWP)
		0020/2301	024"H 24"W CAST IRON
		0020/2157	LEN=0035 INSTALLED UNKN
		0020/1958	STRAUSS AL (TWP)
		0020/1837	MARKET ST (T688)
		0020/1748	015" DIA CIRC METAL
		0020/1748	LEN=0042 INSTALLED UNKN
		0020/1748	018" DIA CIRC CONCR
		0020/1748	LEN=0035 INSTALLED UNKN
		0020/1563	MARGARETTA ST (TWP)
		0020/1466	018" DIA CIRC METAL
		0020/1466	LEN=0021 INSTALLED UNKN
		0020/1216	024" DIA CIRC CONCR
		0020/1216	LEN=0045 INSTALLED UNKN
		0020/1164	024" DIA CIRC CONCR
		0020/1164	LEN=0045 INSTALLED UNKN
		0020/0961	018" DIA CIRC CONCR
		0020/0961	LEN=0001 INSTALLED UNKN
		0020/0908	PIPER COURT (PRDR)
		0020/0133	030" DIA CIRC METAL
		0020/0133	LEN=0040 INSTALLED UNKN
2 0 66029 0 00 0000+00	MIRAMAR ST (T686)	000104 FT	
		0020/0000	LENGTH(AH 3068 BK 0104)
		0010/0092	030"H 50"W CON BOX CUL
		000000 FT	LEN=0100 INSTALLED UNKN
		000000 FT	2 0 66029 1 00 0000+00
			NC RO SS AV
			OLD YORK RD (SR1003 SEG 0100/2728)
			INTER-BK MEADOWBROOK AV (TWP)
			MFC BEGIN = D
			0010/0000 LENGTH(AH 0104 BK 0000)

LIMEKILN RD
(T955)

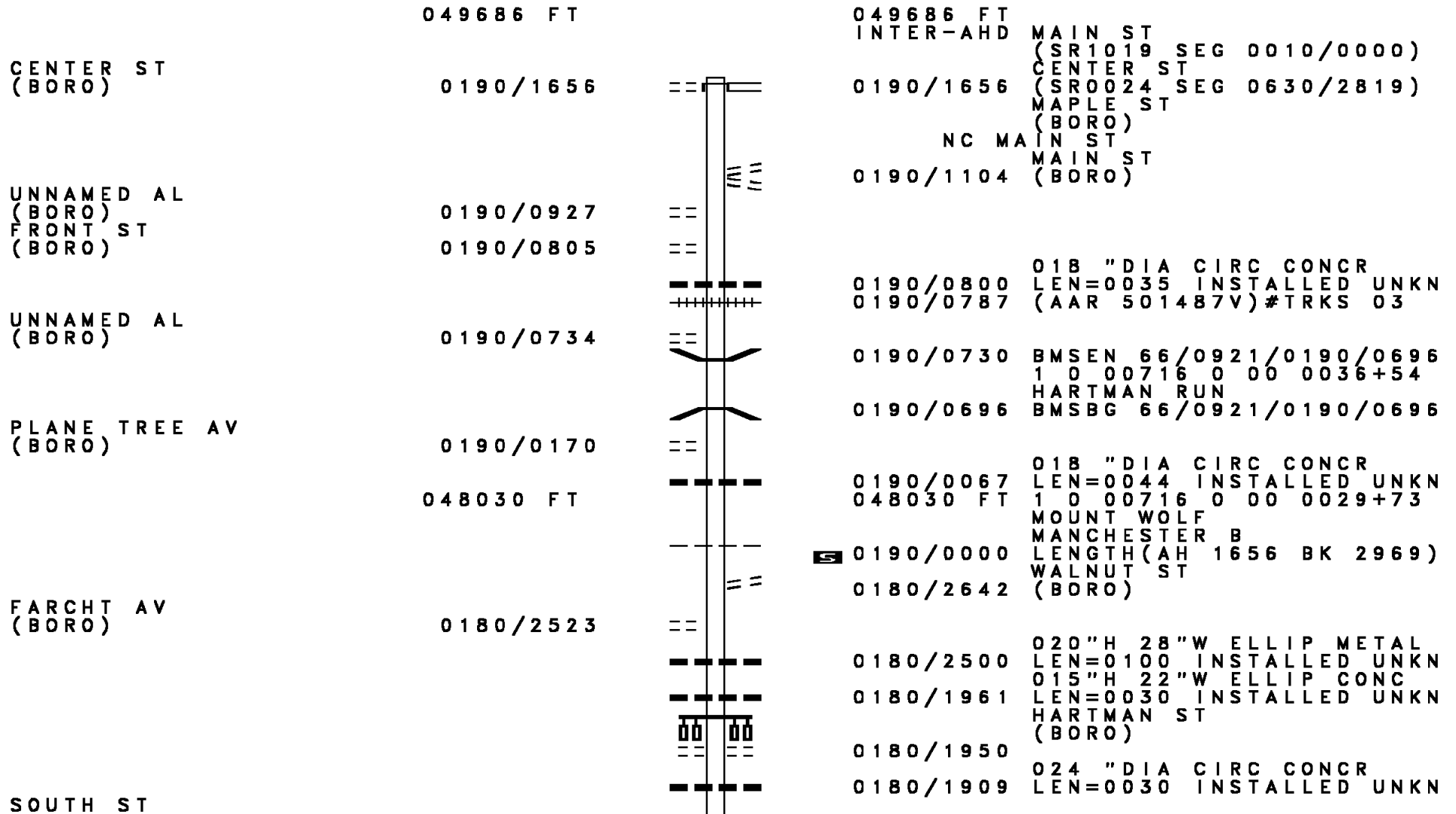
001157 FT

0010/0784

000000 FT



001157 FT AH-CUMBERLAND (21)
 BMS EN 66/1001/0010/1026
 INTER-AHD POPLAR ST
 0010/1157 (SR2020 SEG 0010/0000)
 2 0 66003 0 09 1300+66
 YELLOW BR. CK
 0010/1026 BMSBG 66/1001/0010/1026
 0010/0772 018 " DIA CIRC METAL
 LEN=0045 INSTALLED UNKN
 000000 FT 2 0 66003 0 09 1290+17
 NC PO PLAR RD
 LEWISBERRY RD
 INTER-BK (SR0114 SEG 0130/0000)
 SPRINGERS LN
 (T970)
 MFC BEGIN = D
 0010/0000 LENGTH(AH 1157 BK 0000)



SOUTH ST

DIR: B TOTAL LEN: 9.410 MI. DIST: 08-4 SR: 921
 LEFT MUN: MANCHESTER B RIGHT MUN: MANCHESTER B

(BORO)	0180/1566	==			
UNION ST					
(BORO)	0180/1230	==			
			==	0180/0733	MASON AL (BORO)
MASON AV			==		
(BORO)	0180/0686	==			
HIGH ST			==		
(BORO)	0180/0483	==			
CENTER AV			==		
(BORO)	0180/0234	==		0180/0234	CENTER AV (BORO)
				045061 FT	NC MAPLE ST
1 0 00716 0 00 0000+00	045061 FT			INTER-BK	MAIN ST (SR0181 SEG 0160/0000)
MAIN ST					LTH AH 002969 BK 000100
(SR0181 SEG 0160/0000)	0180/0000			5 0180/0000	
	045061 FT			045061 FT	7174/0000 LTH AH 000100 BK 000728
					INTER-AHD MAIN ST (SR0181 SEG 0140/0950)
					MAIN ST (SR0181 SEG 0140/0950)
				0170/0728	CLOVER LANE DR
				0170/0380	(BORO)
				0170/0201	BUTTERMINT LN (BORO)
044333 FT				044333 FT	2 0 66223 0 00 0000+00
					NC MUSSER ST
					YORK ST (SR1031 SEG 0060/0000)
				5 0170/0000	LENGTH(AH 0728 BK 3342)
				0160/3019	MANCHESTER EAST MANCHESTER T
				0160/2950	012 " DIA CIRC METAL LEN=0034 INSTALLED UNKN
				0160/2425	015 " DIA CIRC METAL LEN=0036 INSTALLED UNKN
				0160/1294	018 " DIA CIRC METAL LEN=0030 INSTALLED UNKN
				0160/0930	030 " DIA CIRC METAL LEN=0120 INSTALLED UNKN
				040991 FT	2 0 66002 0 04 0944+65
				5 0160/0000	LENGTH(AH 3342 BK 3280)

DIR: B TOTAL LEN: 9.410 MI. DIST: 08-4 SR: 921
 LEFT MUN: EAST MANCHESTER T RIGHT MUN: EAST MANCHESTER T

2 0 66002 0 04 0912+35 037711 FT
 LOCUST POINT RD
 (SR1021 SEG 0010/0000) 0150/0000

0150/2904	013"H 17"W	ELLIP METAL
	LEN=0030	INSTALLED UNKN
0150/2565	024" DIA	CIRC METAL
	LEN=0030	INSTALLED UNKN
0150/1900	024" DIA	CIRC METAL
	LEN=0030	INSTALLED 1997
0150/1369	015" DIA	CIRC METAL
	LEN=0030	INSTALLED UNKN
0150/0901	015" DIA	CIRC METAL
	LEN=0030	INSTALLED UNKN
0150/0505	015" DIA	CIRC METAL
	LEN=0033	INSTALLED UNKN
037711 FT		
NC Z I	IONS VIEW RD	
0150/0000	LENGTH(AH 3280 BK 2999)	
	018" DIA	CIRC METAL
0140/2970	LEN=0040	INSTALLED UNKN
	024" DIA	CIRC METAL
0140/2608	LEN=0036	INSTALLED UNKN
	022"H 34"W	ELLIP CONC
0140/2500	LEN=0032	INSTALLED UNKN
	018" DIA	CIRC METAL
0140/2155	LEN=0033	INSTALLED UNKN
	018" DIA	CIRC CONC
0140/1855	LEN=0050	INSTALLED UNKN
	018" DIA	CIRC CONC
0140/1555	LEN=0050	INSTALLED UNKN
	ESPRESSO WY	
	(PRDR)	
0140/1054	018" DIA	CIRC CONC
	LEN=0055	INSTALLED UNKN
0140/0962	018" DIA	CIRC CONC
	LEN=0048	INSTALLED UNKN
0140/0656	018" DIA	CIRC CONC
	LEN=0050	INSTALLED UNKN
0140/0255	018" DIA	CIRC CONC
	LEN=0070	INSTALLED UNKN
0140/0061	2 0 66002 0 03 0883+06	
034712 FT	NC CA	
	ANAL RD	
	WILLOW SPRING LN	
	(T941)	
	EAST MANCHESTER	
	MANCHESTER T	
0140/0000	LENGTH(AH 2999 BK 1672)	
	I-83	
0130/1468	OP ID 66/0083/0260/022B	
	TRIB LITTLE CONEWAGO CK	
	STRUCTURE LENGTH 41 FT	

034712 FT

DIR: B TOTAL LEN: 9.410 MI. DIST: 08-4 SR: 921
 LEFT MUN: MANCHESTER T RIGHT MUN: MANCHESTER T

BEAR RD
(T934)

0130/0976

033040 FT

COPENHAFFER RD
(T929)
 LC FOR COPENHAFFER RD
(CONN)

0120/0456

0120/0308

030069 FT

0130/1452	BMSID 66/0921/0130/1452
0130/1353	024 "DIA CIRC CONCR LEN=0040 INSTALLED UNKN
0130/1261	BEAR RD (T941)
0130/0707	BMSEN 66/0921/0130/0560 MANCHESTER
0130/0633	CONEWAGO T 2 0 66002 0 03 0871+85 L.CONEWAGO
0130/0560	BMSBG 66/0921/0130/0560
033040 FT	2 0 66002 0 03 0866+46
0130/0000	LENGTH(AH 1672 BK 2971)
0120/2292	036 "DIA CIRC METAL LEN=0040 INSTALLED UNKN
0120/2236	036 "DIA CIRC METAL LEN=0032 INSTALLED 1997
0120/1560	015 "DIA CIRC METAL LEN=0040 INSTALLED UNKN
0120/0890	018 "DIA CIRC METAL LEN=0001 INSTALLED 1996
0120/0773	021 "H 15 "W ELLIP METAL LEN=0001 INSTALLED 1996
0120/0679	018 "DIA CIRC METAL LEN=0050 INSTALLED UNKN
0120/0185	018 "DIA CIR PLASTIC LEN=0040 INSTALLED UNKN
0120/0025	021 "DIA CIRC METAL LEN=0027 INSTALLED 1998
030069 FT	2 0 66002 0 03 0836+75 NC CA SUSQUEHANNA TR (T956)
0120/0000	LENGTH(AH 2971 BK 2115)
0110/2110	018 "DIA CIRC METAL LEN=0001 INSTALLED UNKN
0110/1390	054 "DIA CIRC METAL LEN=0050 INSTALLED 2006

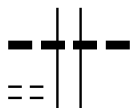
DIR: B TOTAL LEN: 9.410 MI. DIST: 08-4 SR: 921
 LEFT MUN: CONEWAGO T RIGHT MUN: CONEWAGO T

Stationing	Notes	Material	Length	Installation
027954 FT	0110/0714	018" DIA CIR PLASTIC	LEN=0037	INSTALLED UNKN
	0110/0379	018" DIA CIRC METAL	LEN=0036	INSTALLED UNKN
	027954 FT	2 0 66002 0 03 0815+60		
	0110/0000	LENGTH(AH 2115 BK 1941)		
	0100/1747	012" DIA CIRC METAL	LEN=0036	INSTALLED UNKN
	0100/1718	018" DIA CIRC METAL	LEN=0050	INSTALLED UNKN
	0100/0958	018" DIA CIRC METAL	LEN=0042	INSTALLED 2006
026013 FT	0100/0028	BMS EN 66/0921/0100/0000	2 0 66002 0 03 0796+19	
	026013 FT	OAK RUN		
	0100/0000	BMS BG 66/0921/0100/0000	LENGTH(AH 1941 BK 3800)	
LOCUST RUN DR (TWP)	0090/2791	LEWISBERRY RD (SR4009 SEG 0070/0000)		
0090/2131	0090/1807	018" DIA CIRC METAL	LEN=0035	INSTALLED UNKN
	0090/1317	036" DIA CIRC METAL	LEN=0040	INSTALLED 2006
	0090/1040	024" DIA CIR PLASTIC	LEN=0030	INSTALLED 2006
	0090/0744	018" DIA CIR PLASTIC	LEN=0032	INSTALLED 2006
	0090/0456	018" DIA CIR PLASTIC	LEN=0032	INSTALLED 2006
	0090/0040	024" DIA CIR PLASTIC	LEN=0040	INSTALLED 2006
022213 FT	0090/0024	BMS EN 66/0921/0090/0000	2 0 66002 0 03 0758+26	
	022213 FT	P3 LOCUST RUN		
	0090/0000	BMS BG 66/0921/0090/0000	LENGTH(AH 3800 BK 2250)	
	0080/1766	HICKORY RIDGE CR (TWP)		

DIR: B TOTAL LEN: 9.410 MI. DIST: 08-4 SR: 921
 LEFT MUN: CONEWAGO T RIGHT MUN: CONEWAGO T

JUG RD
 (T910)

0080/1146



0080/1664 015 "DIA CIR PLASTIC
 LEN=0036 INSTALLED 2006

0080/1144 018 "DIA CIRC METAL
 LEN=0040 INSTALLED 2006

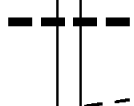
019963 FT

019963 FT 2 0 66002 0 03 0735+15
 018 "DIA CIR PLASTIC
 LEN=0050 INSTALLED UNKN
 JUG RD ET
 (T910)

0080/0000 LENGTH(AH 2250 BK 2823)

MILL CREEK RD
 (T839)

017140 FT



0070/0559 015 "DIA CIRC METAL
 LEN=0036 INSTALLED 2006
 017140 FT 2 0 66002 0 03 0706+92

0070/0000 LENGTH(AH 2823 BK 1748)

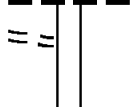
LC FROM MILL CREEK RD
 (CONN)

0070/0000



0060/1720 018 "DIA CIR PLASTIC
 LEN=0060 INSTALLED 2006

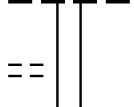
0060/1638



0060/0815 018 "DIA CIR PLASTIC
 LEN=0032 INSTALLED 2006

2 0 66002 0 03 0689+44 015392 FT
 UNNAMED DR
 (PRDR)

0060/0000

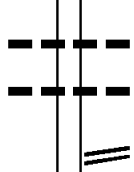


0060/0345 018 "DIA CIR PLASTIC
 LEN=0040 INSTALLED 2006
 015392 FT

0060/0000 LENGTH(AH 1748 BK 2194)

0050/1610 018 "DIA CIR PLASTIC
 LEN=0040 INSTALLED 2006

013198 FT



0050/0245 018 "DIA CIR PLASTIC
 LEN=0040 INSTALLED 2006

0050/0039 015 "H 21" W ELLIP METAL
 LEN=0056 INSTALLED 2006
 013198 FT 2 0 66002 0 03 0667+89
 GREENBRIAR RD
 (SR4011 SEG 0090/2020)

DIR: B TOTAL LEN: 9.410 MI. DIST: 08-4 SR: 921
 LEFT MUN: CONEWAGO T RIGHT MUN: CONEWAGO T

009467 FT

006154 FT

0050/0000	LENGTH(AH 2194 BK 3731)
0040/2995	024 " DIA CIRC METAL LEN=0030 INSTALLED 2006 BULL RD (SR4001 SEG 0230/0000) CONEWAGO
0040/2561	DOVER T
0040/2545	018 " DIA CIR PLASTIC LEN=0040 INSTALLED 2006
0040/1528	018 " DIA CIR PLASTIC LEN=0040 INSTALLED 2006
0040/1020	018 " DIA CIRC METAL LEN=0030 INSTALLED UNKN
009467 FT	2 0 66002 0 03 0631+13
0040/0000	LENGTH(AH 3731 BK 3313)
0030/2206	018 " DIA CIR PLASTIC LEN=0040 INSTALLED 2006 CARDINAL LN
0030/2180	(T500)
0030/1050	018 " DIA CIR PLASTIC LEN=0040 INSTALLED 2006
0030/0047	BMS EN 66/0921/0030/0000
006154 FT	2 0 66002 0 03 0597+75 FOX RUN
0030/0000	BMSBG 66/0921/0030/0000 LENGTH(AH 3313 BK 3904)
0020/3103	015 " DIA CIRC METAL LEN=0034 INSTALLED UNKN (APRA) THUNDERBIRD TERR FOX RUN RD
0020/3074	(T818)
0020/2743	018 " DIA CIR PLASTIC LEN=0040 INSTALLED 2006
0020/1886	PARK ST (T890)
0020/1351	036"H 48"W ELLIP METAL LEN=0030 INSTALLED UNKN

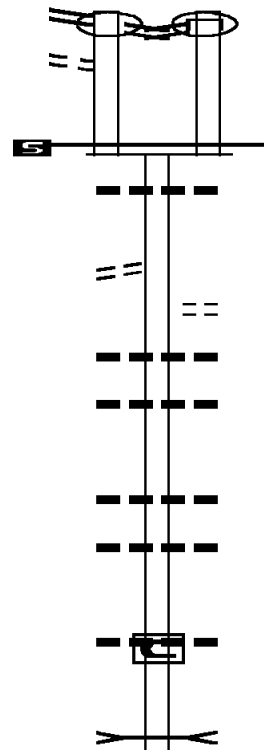
POI

DIR: B TOTAL LEN: 9.410 MI. DIST: 08-4 SR: 921
 LEFT MUN: DOVER T RIGHT MUN: DOVER T

Location	Segment ID	Length	Material	Notes
DELWOOD DR (BORO)	0020/1272		021"H 15"W METAL ARCH	
	0020/0835		LEN=0050	INSTALLED 2006
EDGEWAY RD (BORO)	0020/0035		NC CANAL RD	
	0020/0005	002250 FT	024 " DIA CIRC CONCR	LEN=0040 INSTALLED UNKN
	0020/0000	002250 FT	2 0 66002 0 02 0558+54	LENGTH(AH 3904 BK 2250)
	0010/2250		024 " DIA CIRC CONCR	LEN=0093 INSTALLED UNKN
	0010/2225		DOVER DOVER B	
	0010/2150		CRANBROOK DR (BORO)	
	0010/1855		018 " DIA CIRC CONCR	LEN=0042 INSTALLED UNKN
	0010/1681		CRANBROOK DR (BORO)	
FAIRVIEW RD (BORO)	0010/1435		018 " DIA CIRC CONCR	LEN=0047 INSTALLED UNKN
MEADOW RD (BORO)	0010/1405		018 " DIA CIRC CONCR	LEN=0036 INSTALLED UNKN
WILLOW RUN RD (BORO)	0010/1071		040"H 64"W ELLIP METAL	LEN=0060 INSTALLED UNKN
	0010/0897		018 " DIA CIRC CONCR	LEN=0034 INSTALLED UNKN
	0010/0582		018 " DIA CIRC CONCR	LEN=0030 INSTALLED UNKN
QUEEN ST (BORO)	0010/0527		CITY HALL DR (BORO)	
	0010/0335	000000 FT	2 0 66002 0 02 0535+69	
	000000 FT		NC CANAL ST MAIN ST	(SR0074 SEG 0810/0000)
	INTER-BK		CANAL ST (SR4002 SEG 0260/1465)	
	0010/0000		MFC BEGIN = D	LENGTH(AH 2250 BK 0000)

DELTA RD 171567 FT
 (SR0074 SEG 0033/0342)
 PEACH BOTTOM-DELTA RD
 (SR0074 SEG 0033/0342)
 DELTA RD
 (SR0074 SEG 0033/0342) 0723/0215
 FROM 0074/0033 SH
 (CONN) 0723/0131
 0 0 00000 0 00 0000+00 171352 FT
 MFC BEGIN = D
 LENGTH(AH 0215 BK 0584) 0723/0000

2 0 66066 0 00 0302+24 170768 FT
 DINSMORE RD
 (T616) 0720/0000



INTER-AHD DELTA RD
 (SR0074 SEG 0033/0283)
 PEACH BOTTOM-DELTA RD
 (SR0074 SEG 0033/0283)
 DELTA RD
 (SR0074 SEG 0033/0283) 0722/0219

171430 FT 0 0 00000 0 00 0000+00
 MFC BEGIN = D
 LENGTH(AH 0219 BK 0584) 0722/0000
 018 "DIA CIRC CONCR
 LEN=0033 INSTALLED UNKN

0720/0268
 170846 FT
 S 0720/0000 LENGTH(AH 0584 BK 2712)
 ROYCROFT LN
 (T635)
 0710/2396 015 "DIA CIRC CONCR
 LEN=0035 INSTALLED UNKN
 0710/2170 018 "DIA CIRC CONCR
 LEN=0045 INSTALLED UNKN
 0710/1800

0710/0720 018 "DIA CIRC CONCR
 LEN=0045 INSTALLED UNKN
 0710/0275 015 "DIA CIRC CONCR
 LEN=0035 INSTALLED UNKN
 168134 FT 2 0 66066 0 00 0277+88
 S 0710/0000 LENGTH(AH 2712 BK 1747)
 015 "DIA CIRC METAL
 LEN=0050 INSTALLED UNKN

0700/1747
 0700/1463

SCOTTS RUN
 STRUCTURE LENGTH 28 FT
 BMSID 66/0851/0700/1435

168056 FT

DIR: B TOTAL LEN: 32.509 MI. DIST: 08-4 SR: 851
 LEFT MUN: PEACH BOTTOM T RIGHT MUN: PEACH BOTTOM T

Segment ID	Stationing	Length (FT)	Material	Notes
RUFF RD (T606)	0700/1324			
	0700/0650		015" DIA CIRC CONCR	LEN=0028 INSTALLED UNKN
	0700/0165		018" DIA CIRC CONCR	LEN=0028 INSTALLED UNKN
2 0 66066 0 00 0260+41	166309 FT			
RUFF RD (T604)	0700/0000		018" DIA CIRC CONCR	LEN=0030 INSTALLED UNKN
	0700/0000		015" DIA CIRC CONCR	LENGTH(AH 1747 BK 2372)
	0690/2042		015" DIA CIRC CONCR	LEN=0030 INSTALLED UNKN
	0690/1720		015" DIA CIRC CONCR	LEN=0034 INSTALLED UNKN
	0690/1465		024"H 36"W ELLIP METAL	LEN=0052 INSTALLED UNKN
	0690/1115		015" DIA CIRC METAL	LEN=0034 INSTALLED UNKN
2 0 66066 0 00 0236+69	163937 FT			
WOODBINE RD (T612)	0690/0000			
	0690/0000		018" DIA CIRC METAL	LENGTH(AH 2372 BK 1789)
	0680/1431		015" DIA CIRC CONCR	LEN=0030 INSTALLED UNKN
2 0 66066 0 00 0215+61	162148 FT			
BAIR RD (T611)	0680/0000			
	0680/0000			LENGTH(AH 1789 BK 3347)
	0670/2300		018" DIA CIRC METAL	LEN=0040 INSTALLED UNKN
	0670/1678		024" DIA CIRC METAL	LEN=0030 INSTALLED UNKN
	0670/0990		018" DIA CIRC METAL	LEN=0036 INSTALLED UNKN
	0670/0185		BMS EN 66/0851/0670/0167	024" DIA CIRC CONCR
	0670/0167		2 0 66066 0 00 0183+55	FISHING CRK.
158801 FT	158879 FT		BMS BG 66/0851/0670/0167	2 0 66066 0 00 0182+14
				KILGORE RD

DIR: B TOTAL LEN: 32.509 MI. DIST: 08-4 SR: 851
 LEFT MUN: PEACH BOTTOM T RIGHT MUN: PEACH BOTTOM T

Stationing	Structure / Notes	Material / Dimensions
155604 FT	0660/0523	024 " DIA CIRC CONCR LEN=0030 INSTALLED UNKN
155682 FT	0660/0000	2 0 66066 0 00 0149+84 LENGTH(AH 3197 BK 3148)
152456 FT	0650/0000	HUSHON RD (TWP) LENGTH(AH 3148 BK 2413) 018 " DIA CIRC METAL
152534 FT	0640/2393	LEN=0062 INSTALLED UNKN
	0640/2379	019"H 27"W ELLIP METAL LEN=0050 INSTALLED UNKN
	0640/2145	015"H 21"W ELLIP METAL LEN=0030 INSTALLED UNKN
150043 FT	0640/0018	015 " DIA CIRC METAL LEN=0030 INSTALLED UNKN
	0640/0000	2 0 66066 0 00 0093+20 LENGTH(AH 2413 BK 2173)

CLUBHOUSE RD (T608)

2 0 66066 0 00 0118+36 152456 FT
 AUBEL RD (T609)
 MILLER RD (SR2051 SEG 0010/0000)

DIR: B TOTAL LEN: 32.509 MI. DIST: 08-4 SR: 851
 LEFT MUN: PEACH BOTTOM T RIGHT MUN: PEACH BOTTOM T

Stationing	Notes	Object ID	Description
147870 FT		0630/0781	015"H 21"W ELLIP METAL LEN=0030 INSTALLED UNKN
		0630/0260	015" DIA CIRC METAL LEN=0030 INSTALLED UNKN
		147948 FT	2 0 66066 0 00 0071+85 COOK RD (T591)
		0630/0000	LENGTH(AH 2173 BK 2082)
		0620/0889	015" DIA CIRC METAL LEN=0030 INSTALLED UNKN
2 0 66066 0 00 0050+77 MT OLIVET CHURCH RD (SR2053 SEG 0010/0000)	145788 FT	0620/0288	021"H 15"W METAL ARCH LEN=0035 INSTALLED 2003 PEACH BOTTOM FAWN T
		0620/0000	LENGTH(AH 2082 BK 2723)
		0610/1933	GROSS RD (T589)
BUCKWHEAT RD (T589)	0610/1206		
143065 FT		0610/0374	018"H 27"W ELLIP METAL LEN=0034 INSTALLED UNKN
		143143 FT	2 0 66066 0 00 0024+46
		0610/0000	LENGTH(AH 2723 BK 2446)
		0600/2285	019"H 27"W ELLIP METAL LEN=0036 INSTALLED UNKN
		0600/1555	024" DIA CIRC METAL LEN=0040 INSTALLED UNKN
		0600/0918	015" DIA CIRC METAL LEN=0032 INSTALLED UNKN
140619 FT		0600/0445	024" DIA CIR PLASTIC LEN=0040 INSTALLED 2003
		140697 FT	2 0 66066 0 00 0000+00 GRACETON RD (SR2080 SEG 0010/0000)
			NC BR YANNSVILLE RD CONSTITUTION RD (T588)
		0600/0000	MFC BEGIN = D LENGTH(AH 2446 BK 2718)
		0590/2048	018" DIA CIRC CONCR LEN=0046 INSTALLED 2002

DIR: B TOTAL LEN: 32.509 MI. DIST: 08-4 SR: 851
 LEFT MUN: FAWN T RIGHT MUN: FAWN T

Stationing	Structure ID	Material	Length	Status	Notes
137901 FT	0590/0635	018 " DIA CIRC CONCR	LEN=0032	INSTALLED	2002
137979 FT	0590/0000	024 " DIA CIRC CONCR	LEN=0034	INSTALLED	UNKN
		LENGTH(AH 2718 BK 2127)			
135774 FT	0580/1084	036 " DIA CIRC METAL	LEN=0035	INSTALLED	UNKN
	0580/0681	036 " DIA CIRC CONCR	LEN=0040	INSTALLED	2002
135852 FT	0580/0000	2 0 66067 0 00 0088+26			MCDERMOTT RD
		LENGTH(AH 2127 BK 2313)			
133461 FT	0570/0827	018 " DIA CIRC CONCR	LEN=0044	INSTALLED	UNKN
133539 FT	0570/0000	2 0 66067 0 00 0065+13			NC GRACETON RD
		LENGTH(AH 2313 BK 1961)			
	0560/1794	018 " DIA CIRC METAL	LEN=0056	INSTALLED	UNKN
	0560/1725	FAWN GROVE B			
	0560/1246	018 " DIA CIRC CONCR	LEN=0032	INSTALLED	UNKN
131500 FT	0560/0938	2 0 66067 0 00 0045+52			ROCKS RD
		LENGTH(AH 1961 BK 1779)			
	0550/1612	036 " DIA CIRC CONCR	LEN=0038	INSTALLED	UNKN
	0550/0985	015 " DIA CAST IRON	LEN=0034	INSTALLED	UNKN
		MIRANDA LARA DR			

DEVILBISS LN
(PRDR)

DIR: B TOTAL LEN: 32.509 MI. DIST: 08-4 SR: 851
 LEFT MUN: FAWN GROVE B RIGHT MUN: FAWN GROVE B

Segment Description	Segment ID	Length (FT)	Notes
MORRIS AV (TWP)	0550/0497	129721	0550/0680 (TWP)
MARKET ST (SR0425 SEG 0010/0000)	0550/0000		129799 FT 2 0 66067 0 00 0027+73 MARKET ST (TWP) LENGTH(AH 1779 BK 2793)
	0540/1645		018 "DIA CIRC CONCR LEN=0035 INSTALLED UNKN
	0540/0515		WEBB LN (TWP)
	0540/0225	126928	015 "DIA CIRC CONCR LEN=0035 INSTALLED 2005 127006 FT 2 0 66067 0 00 0000+00 FAWN GROVE FAWN T
KENARD-DALE H.S. DR (PRDR)	0530/1533		0540/0000 LENGTH(AH 2793 BK 2005)
	0530/1244		015 "DIA CIRC CONCR LEN=0027 INSTALLED UNKN
SOUTH EASTERN M.S. DR (PRDR) LC FROM SOUTH EASTERN M (CONN)	0530/0576		
	0530/0507	124923	125001 FT 1 1 00523 0 00 0110+15 LENGTH(AH 2005 BK 2086) FAWN AREA E.S. DR
BROWN RD (T584)	0520/1248		0520/1783 (PRDR)
	0520/1230		HUNT CLUB RD (T584) ALUM RUN STRUCTURE LENGTH 9 FT
	0520/0908		BMSID 66/0851/0520/0886 042"H 72"W CONCR STRUCT
	0520/0905		LEN=0028 INSTALLED UNKN
	0520/0531	122837	036 "DIA CIRC CONCR LEN=0040 INSTALLED 2005 122915 FT 1 1 00523 0 00 0089+08
	0520/0000		ANDERSON RD (T582) LENGTH(AH 2086 BK 2398) 014"H 23"W ELLIP CONCR

DIR: B TOTAL LEN: 32.509 MI. DIST: 08-4 SR: 851
 LEFT MUN: FAWN T RIGHT MUN: FAWN T

Stationing	Description	Material	Length	Notes
0510/2171	LEN=0030	INSTALLED	2005	
0510/1016	014"H 23"W ELLIP CONC	LEN=0032	INSTALLED	2005
0510/0968	015"DIA CIRC CONCR	LEN=0030	INSTALLED	UNKN
0510/0232	018"DIA CIRC CONCR	LEN=0036	INSTALLED	UNKN
0510/0010	042"H 66"W ELLIP CONC	LEN=0050	INSTALLED	UNKN
120439 FT	120517 FT	1 1 00523	0 00 0065+10	
0510/0000	LENGTH(AH 2398 BK 2103)	SALT LAKE RD	(T580)	
0500/1666				
0500/0015	060"H 56"W CON BOX CUL	LEN=0030	INSTALLED	UNKN
118336 FT	118414 FT	1 1 00523	0 00 0044+31	
0500/0000	LENGTH(AH 2103 BK 2384)			
0490/1524	WATTERS RD			(T564)
0490/0539	018"DIA CIRC CONCR	LEN=0032	INSTALLED	2005
0490/0067	014"H 23"W ELLIP CONC	LEN=0027	INSTALLED	2005
115952 FT	116030 FT			
0490/0000	LENGTH(AH 2384 BK 2002)			
0480/1145	014"H 23"W ELLIP CONC	LEN=0024	INSTALLED	2005
0480/0140				
113950 FT	113743 FT			
0480/0000	LENGTH(AH 2002 BK 0285)			
113665 FT				

FOR SR 0851 AND 2069 (CONN)

1 1 00523 0 00 0000+00 113950 FT
 NEW PARK RD
 (SR2069 SEG 0010/0000) 0480/0000
 113665 FT

NC MAIN ST
 114028 FT CAREA RD
 (TWP)
 0480/0000 LENGTH(AH 2002 BK 0285)
 113743 FT 1 1 01786 0 00 0139+25
 NC NEW PARK RD
 NEW PARK RD

DIR: B TOTAL LEN: 32.509 MI. DIST: 08-4 SR: 851
 LEFT MUN: FAWN T RIGHT MUN: FAWN T

Stationing	Notes	Structure	Length	Material	Installation
0470/0000	(SR2036 SEG 0050/2047)	MFC BEGIN = C	012"	CIRC METAL	1999
0460/3048	ANDERSON AV	LEN=0030			
0460/2620	(T623)	036"	CIRC METAL	UNKN	
0460/2456	DAVIS RD	LEN=0048			
0460/1749	(T562)	018"	CIR PLASTIC	UNKN	
0460/1656		018"	CIR PLASTIC	UNKN	
0460/1322		024"	CIR PLASTIC	UNKN	
0460/0850		LEN=0050			
110615 FT	110693 FT	2 0 66071 0 01 0084+15			
	0460/0000	TR. S. BR. MUDDY	STRUCTURE LENGTH 8 FT		
	0450/2140	BMSID 66/0851/0450/2110	048"H 86"W	METAL STRUC	UNKN
	0450/2122	LEN=0048			
	0450/1775	030"	CIR PLASTIC	UNKN	
	0450/1657	LEN=0040			
	0450/1458	024"	CIR PLASTIC	1999	
	0450/0906	LEN=0054			
108454 FT	108532 FT	2 0 66071 0 01 0108+93			
	0450/0000	HOPEWELL RD	STRUCTURE LENGTH 18 FT		
	0440/1265	(T557)	LEN=0045		
	0440/0683	024"	CIRC METAL	UNKN	
GROVE RD (T559)	106985 FT	107063 FT	2 0 66071 0 01 0123+62		
	0440/0045	S. BR. MUDDY C	STRUCTURE LENGTH 18 FT		
		BMSID 66/0851/0440/0045			
		FAWN			

DIR: B TOTAL LEN: 32.509 MI. DIST: 08-4 SR: 851
 LEFT MUN: FAWN T RIGHT MUN: FAWN T

Stationing	Length	Notes	Material	Status
0440/0000		HOPEWELL T		
		LENGTH(AH 1469 BK 1833)		
0430/1216		024 " DIA	CIRC METAL	INSTALLED UNKN
		LEN=0032		
0430/0798		024 " DIA	CIRC METAL	INSTALLED UNKN
		LEN=0075		
0430/0482		018 " DIA	CIRC METAL	INSTALLED UNKN
		LEN=0042		
0430/0100		021 " DIA	CIR PLASTIC	INSTALLED 2001
		LEN=0035		
105152 FT		2 0 66071 0 01 0141+95		
0430/0000		LENGTH(AH 1833 BK 2821)		
0420/2039		018 " DIA	CIRC METAL	INSTALLED UNKN
		LEN=0042		
0420/1720		018 " DIA	CIRC METAL	INSTALLED UNKN
		LEN=0055		
0420/1440		018 " DIA	CIR PLASTIC	INSTALLED UNKN
		LEN=0055		
0420/0650		024 " DIA	CIRC METAL	INSTALLED UNKN
		LEN=0050		
0420/0164		DRACO RD		
		(SR2063 SEG 0050/2107)		
0420/0068		BMSSEN 66/0851/0420/0000		
		LEN=0068		
102331 FT		2 0 66071 0 02 0170+50		
0420/0000		TR. S. BR. MUDY		
		BMSBG 66/0851/0420/0000		
		LENGTH(AH 2821 BK 2774)		
0410/1690		036 " DIA	CIR PLASTIC	INSTALLED UNKN
		LEN=0050		
0410/1660		036 " DIA	CIR PLASTIC	INSTALLED UNKN
		LEN=0050		
0410/1333		015 " DIA	CIR PLASTIC	INSTALLED UNKN
		LEN=0036		
0410/1120		035 " DIA	CIR PLASTIC	INSTALLED 1999
		LEN=0040		
0410/0568		024 " DIA	CIR PLASTIC	INSTALLED 1999
		LEN=0040		
099635 FT				
0410/0000		LENGTH(AH 2774 BK 3266)		
0400/2620		018 " DIA	CIR PLASTIC	INSTALLED UNKN
		LEN=0034		
0400/2071		018 " DIA	CIR PLASTIC	INSTALLED UNKN
		LEN=0032		

2 0 66071 0 02 0198+45 099557 FT
 GROVE MILL RD
 (T561) 0410/0000

DIR: B TOTAL LEN: 32.509 MI. DIST: 08-4 SR: 851
 LEFT MUN: HOPEWELL T RIGHT MUN: HOPEWELL T

HAUGH RD
(T558)

0400/0980

==

0400/1180 KILGORE RD
(T558)

2 0 66071 0 02 0230+90 096291 FT

096369 FT

PLEASANT VALLEY RD
(SR2065 SEG 0010/0000)

WEBB RD
(SR2067 SEG 0010/0000) 0400/0000

W

5 0400/0000 NC WOOLEN MILL RD
LENGTH(AH 3266 BK 3393)

0390/0735 BMS EN 66/0851/0390/0714
2 0 66011 0 02 0388+82

0390/0714 TR. LIEB RUN
BMSBG 66/0851/0390/0714

092898 FT

0390/0050 018 " DIA CIRC METAL
LEN=0050 INSTALLED UNKN
092976 FT 2 0 66011 0 02 0381+60

5 0390/0000 LITTLE RD
(T556)
LENGTH(AH 3393 BK 2724)

0380/2708 018 " DIA CIRC METAL
LEN=0048 INSTALLED UNKN

0380/2240 018 " DIA CIRC METAL
LEN=0040 INSTALLED UNKN

0380/1232 021"H 15"W METAL ARCH
LEN=0040 INSTALLED 1997

0380/0684 024 " DIA CIRC METAL
LEN=0040 INSTALLED 1997

2 0 66011 0 02 0354+36 090174 FT

090252 FT

HOLLOW RD
(T554) 0380/0000

==

5 0380/0000 LENGTH(AH 2724 BK 2319)

0370/1775 015 " DIA CIRC METAL
LEN=0030 INSTALLED UNKN

0370/1147 021"H 15"W PIPE ARCH *
LEN=0035 INSTALLED 1997

DIR: B TOTAL LEN: 32.509 MI. DIST: 08-4 SR: 851
 LEFT MUN: HOPEWELL T RIGHT MUN: HOPEWELL T

MARK LN (PRDR)	Segment ID	Length (FT)	Material	Notes
	0370/0375		024 " DIA CIRC METAL	LEN=0042 INSTALLED UNKN
	0370/0285		030 " DIA CIRC METAL	LEN=0004 INSTALLED 1998
087855 FT	087933 FT	2066011	02 0331+17	NC PL LEASANT VALLEY RD LEIB SCHOOL RD (T554)
	0370/0000		LENGTH(AH 2319 BK 2545)	
0360/1592	0360/0707		HOPEWELL STEWART TOWN B	
	0360/0590		024 " DIA CIRC CONCR	LEN=0045 INSTALLED 1999
	0360/0510		SYCAMORE LN (TWP)	
	0360/0375		024 " DIA CIRC CONCR	LEN=0045 INSTALLED 1999
	0360/0050		036 " DIA CIRC METAL	LEN=0050 INSTALLED UNKN
085310 FT	0360/0015		036 " DIA CIRC METAL	LEN=0050 INSTALLED 1998
	085388 FT	2066011	02 0305+72	LENGTH(AH 2545 BK 2655)
	0360/0000		024 " DIA CIRC CONCR	LEN=0005 INSTALLED 1997
	0350/2487		CHANTILEAR CT (TWP)	
	0350/2320		024 " DIA CIRC CONCR	LEN=0030 INSTALLED 1999
	0350/2231		KENNARD-DALE AV (TWP)	
	0350/1820		024 " DIA CIRC CONCR	LEN=0030 INSTALLED UNKN
	0350/1774			
HEATHER DR (TWP)	0350/1004			
	0350/0960		018 " DIA CIRC METAL	LEN=0042 INSTALLED UNKN
	0350/0477		012 " DIA CIRC UNKNOWN	LEN=0025 INSTALLED UNKN
	0350/0361		012 " DIA CIRC OTHER	LEN=0022 INSTALLED UNKN
082655 FT	082733 FT	2066011	02 0279+17	MAIN ST (SR0024 SEG 0080/0000)

DIR: B TOTAL LEN: 32.509 MI. DIST: 08-4 SR: 851
 LEFT MUN: STEWARTSTOWN B RIGHT MUN: STEWARTSTOWN B

Street Name	Segment	Stationing	Length	Notes
MAIN ST (SR0024 UNKNOWN (TWP))	AL SEG 0080/0560)	0340/2579	082655 FT	INTER-BK MAIN ST (SR0024 SEG 0080/0000) MFC BEGIN = D LTH AH 002655 BK 000100
		0340/2368		LTH AH 000100 BK 002579 INTER-AHD MAIN ST 0340/2579 (SR0024 SEG 0080/0560)
MILL ST (TWP)		0340/1349	0340/1842	015 "DIA CIR PLASTIC LEN=0019 INSTALLED UNKN HILL ST (TWP)
		0340/1035		NC PENNSYLVANIA AVE PENNSYLVANIA AV (TWP)
		0340/0976		MILL ST (SR2103 SEG 0070/1133) 018 "DIA CIRC CONCR LEN=0050 INSTALLED UNKN
BRONSON AV (TWP)		0340/0654	0340/0800	(AAR 002755*)#TRKS 04 036 "DIA CIR PLASTIC LEN=0050 INSTALLED UNKN
LEE ST (TWP)		0340/0000	080076 FT	BAILEY DR (TWP) 2 0 66011 0 00 0250+65
		0330/2295		NC HILL ST LENGTH(AH 2579 BK 2493) STEWARTSTOWN HOPEWELL T
		0330/1306		018 "DIA CIRC CONCR LEN=0052 INSTALLED UNKN
		0330/1095		018 "DIA CIRC CONCR LEN=0046 INSTALLED UNKN
		0330/0696		018 "DIA CIRC CONCR LEN=0048 INSTALLED UNKN
		0330/0129		018 "DIA CIRC CONCR LEN=0056 INSTALLED UNKN
2 0 66011 0 00 0221+83 SHAW RD (T548)		0330/0000	077583 FT	BLACKBURN DR (TWP) LENGTH(AH 2493 BK 1368)
				W.BR.DEER CK STRUCTURE LENGTH 14 FT

EXTRACT DATE: 12/18/2023
PRINT DATE: 12/20/2023

ROADWAY MANAGEMENT SYSTEM
SLD COUNTY/SR - ANNUAL PRINT

PAGE NUMBER: 383
COUNTY: YORK

DIR: B TOTAL LEN: 32.509 MI.
LEFT MUN: HOPEWELL T

DIST: 08-4 SR: 851
RIGHT MUN: HOPEWELL T

ROADWAY	STATION	DESCRIPTION
	0320/0727	BMSID 66/0851/0320/0727 IRON BRIDGE RD
	0320/0616	(TWP) W BR DEER CK
	0320/0453	STRUCTURE LENGTH 21 FT BMSID 66/0851/0320/0453
	0320/0090	036 " DIA CIRC CONCR LEN=0060 INSTALLED UNKN
076215 FT	076293 FT	2 0 66011 0 00 0208+15
	0320/0000	LENGTH(AH 1368 BK 1954)
	0310/1170	018 " DIA CIRC CONCR LEN=0050 INSTALLED UNKN
ZEIGLER SCHOOL RD (T552)	0310/1126	
	0310/0626	036 " DIA CIRC CONCR LEN=0052 INSTALLED UNKN
	0310/0316	018 " DIA CIRC CONCR LEN=0058 INSTALLED UNKN
	0310/0094	018 " DIA CIRC CONCR LEN=0058 INSTALLED UNKN
074261 FT	074339 FT	2 0 66011 0 00 0188+61
	0310/0000	LENGTH(AH 1954 BK 2171) FIVE FORKS RD
	0300/1882	(T539)
	0300/1690	036 " DIA CIRC CONCR LEN=0056 INSTALLED UNKN
BEAVER DAM LN (TWP)	0300/1367	
	0300/1162	018 " DIA CIRC CONCR LEN=0044 INSTALLED UNKN
	0300/0080	036 " DIA CIRC CONCR LEN=0048 INSTALLED UNKN
072090 FT	072168 FT	2 0 66011 0 00 0166+90
	0300/0000	RIDGE MEADOW RD (T542) LENGTH(AH 2171 BK 2472)
	0290/1922	024 " DIA CIRC CONCR LEN=0048 INSTALLED UNKN
	0290/1725	018 " DIA CIRC CONCR LEN=0032 INSTALLED UNKN
	0290/1472	018 " DIA CIRC CONCR LEN=0032 INSTALLED UNKN
MELLINGER LN (PRDR)	0290/1223	
	0290/1205	018 " DIA CIRC CONCR LEN=0032 INSTALLED UNKN WALTEMYER SCHOOL RD

DIR: B TOTAL LEN: 32.509 MI. DIST: 08-4 SR: 851
 LEFT MUN: HOPEWELL T RIGHT MUN: HOPEWELL T

2 0 66011 0 00 0142+18 069618 FT
 SAWMILL RD
 (SR2099 SEG 0010/0000) 0290/0000

067609 FT

ORWIG RD
 (T543)

0270/1486

064713 FT

DELLER RD
 (T538)

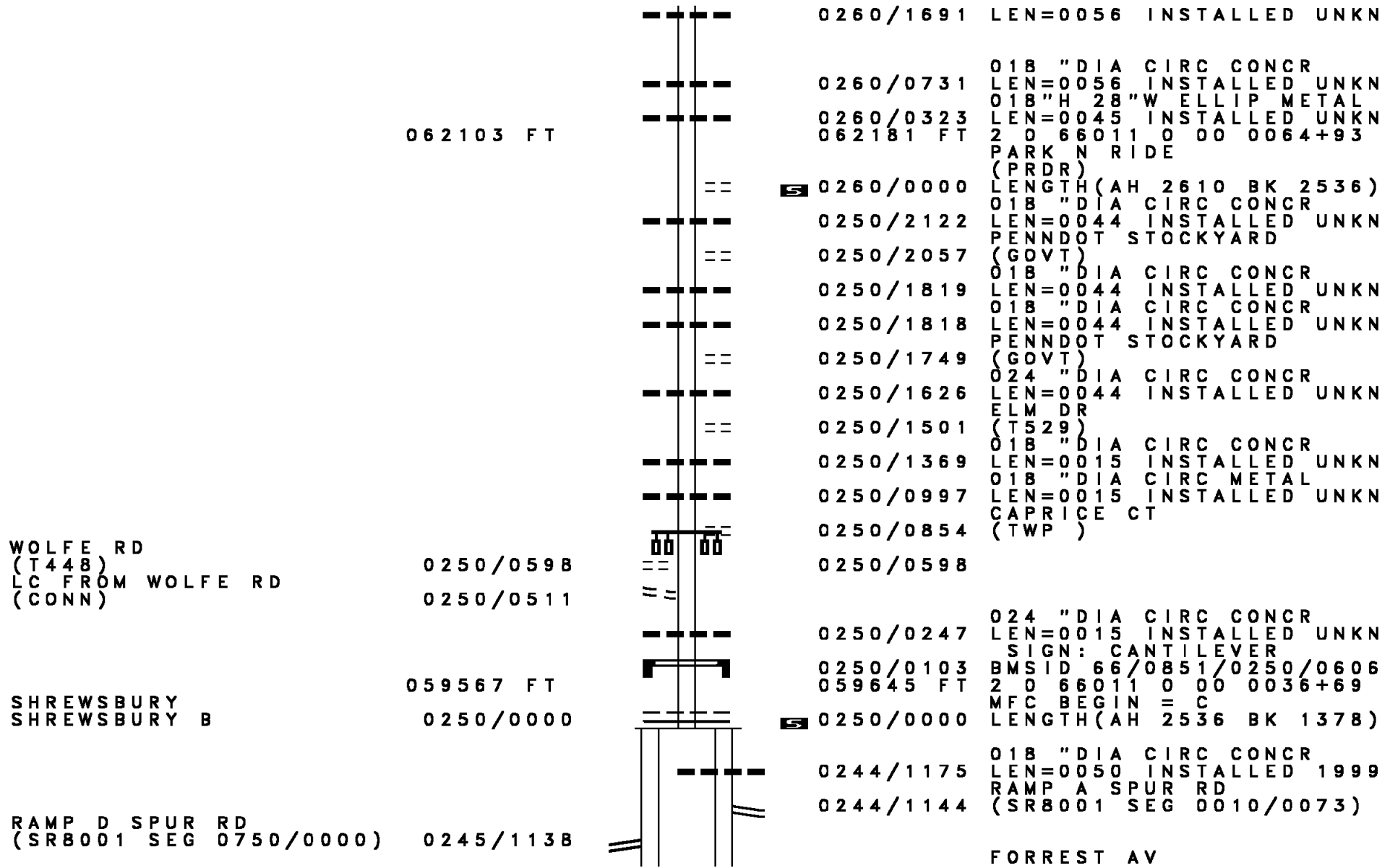
0260/2480

DELLER RD
 (T538)

0260/1824

==	0290/0917	(T540)	
---	0290/0890	030 "DIA	CIRC CONCR
		LEN=0070	INSTALLED UNKN
	069696	FT	
==	0290/0000	LENGTH(AH 2472 BK 2009)	
---	0280/1082	024 "DIA	CIRC CONCR
		LEN=0045	INSTALLED UNKN
---	0280/0762	018 "DIA	CIRC CONCR
		LEN=0040	INSTALLED UNKN
---	0280/0495	024 "DIA	CIRC CONCR
		LEN=0040	INSTALLED UNKN
	067687	FT	
	2 0 66011 0 00	0122+12	
---	0280/0000	LENGTH(AH 2009 BK 2896)	
---	0270/2677	036 "DIA	CIRC CONCR
		LEN=0120	INSTALLED UNKN
---	0270/1520	018 "DIA	CIRC CONCR
		LEN=0050	INSTALLED UNKN
==	0270/0910	018 "DIA	CIRC CONCR
		LEN=0068	INSTALLED UNKN
---	0270/0655	036 "DIA	CIRC CONCR
		LEN=0080	INSTALLED UNKN
---	0270/0092	HOPEWELL SHREWSBURY T DEER CREEK STRUCTURE LENGTH 31 FT	
	0270/0062	BMSID 66/0851/0270/0012	
	064791	FT	
	2 0 66011 0 00	0093+16	
		WINDY HILL RD (SR2078 SEG 0050/1616)	
	NC BR	RIDGEVIEW RD	
---	0270/0000	LENGTH(AH 2896 BK 2610)	
==	0260/2316	018 "DIA	CIRC METAL
		LEN=0030	INSTALLED UNKN
---	0260/2308	018 "DIA	CIRC CONCR
		LEN=0040	INSTALLED UNKN
---	0260/2006	018 "DIA	CIRC CONCR
		LEN=0035	INSTALLED UNKN
==		018 "DIA	CIRC CONCR

DIR: B TOTAL LEN: 32.509 MI. DIST: 08-4 SR: 851
 LEFT MUN: SHREWSBURY T RIGHT MUN: SHREWSBURY T



062103 FT

WOLFE RD
 (T448)
 LC FROM WOLFE RD
 (CONN)

SHREWSBURY
 SHREWSBURY B

RAMP D SPUR RD
 (SR8001 SEG 0750/0000)

059567 FT

FORREST AV

DIR: B TOTAL LEN: 32.509 MI. DIST: 08-4 SR: 851
 LEFT MUN: SHREWSBURY T RIGHT MUN: SHREWSBURY T

FORREST AV (SR0851 SEG 0244/1071)	0245/1070		0244/1071	(SR0851 SEG 0245/1070)
RAMP A RD (SR8001 SEG 0020/0688)	0245/1030			
OP ID 1-83 NB 66/0083/0034/0173	0245/0879		0244/0987	RAMP D RD (SR8001 SEG 0760/0000)
RAMP B RD (SR8001 SEG 0260/0000)	0245/0755		0244/0875	OP ID 1-83 NB 66/0083/0034/0173
FORREST AV (SR0851 SEG 0244/0670)	0245/0688		0244/0752	018 "DIA CIRC CONCR LEN=0042 INSTALLED UNKN RAMP C RD (SR8001 SEG 0510/0470)
RAMP C SPUR RD (SR8001 SEG 0500/0128)	0245/0605		0244/0736	
0 0 00000 0 00 0000+00 058267 FT MFC BEGIN = C SHREWSBURY SHREWSBURY T LENGTH(AH 1300 BK 2793) TO 2097/0010 SH (CONN)	0245/0000		0244/0670	FORREST AV (SR0851 SEG 0245/0688)
MOUNT AIRY RD (SR2097 SEG 0010/0000)	0230/2438		0244/0624	RAMP B SPUR RD (SR8001 SEG 0250/0000)
	0230/2562		0244/0276	SIGN: CANTILEVER BMSID 66/0851/0240/1219 048 "DIA CIRC CONCR LEN=0057 INSTALLED UNKN
	0230/2538		0244/0242	
	0230/2438		0244/0000	0 0 00000 0 00 0000+00 MFC BEGIN = C LENGTH(AH 1378 BK 2793) LC FROM MOUNT AIRY RD (CONN) SHREWSBURY SHREWSBURY B MOUNT AIRY RD (TWP)
	0230/1896		0230/1790	SHREWSBURY SHREWSBURY T 018"H 18"W ELLIP CONCR LEN=0050 INSTALLED UNKN

EXTRACT DATE: 12/18/2023
PRINT DATE: 12/20/2023

ROADWAY MANAGEMENT SYSTEM
SLD COUNTY/SR - ANNUAL PRINT

PAGE NUMBER: 379
COUNTY: YORK

DIR: B TOTAL LEN: 32.509 MI.
LEFT MUN: SHREWSBURY T

DIST: 08-4 SR: 851
RIGHT MUN: SHREWSBURY T

Stationing	Notes	Stationing	Notes
		0230/1264	GRACE FELLOWSHIP CHURCH (PRDR)
		0230/1242	SHREWSBURY
		0230/1115	SHREWSBURY B 018 "DIA CIRC CONCR LEN=0042 INSTALLED UNKN
		0230/0710	018 "DIA CIRC CONCR LEN=0040 INSTALLED 1999
		0230/0610	024 "DIA CIRC CONCR LEN=0044 INSTALLED UNKN
055474 FT		0230/0308	HIGHLAND DR (BORO)
		055474 FT	2 0 66011 0 00 0000+00 MAIN ST (SR3001 SEG 0080/0587)
		0230/0000	MFC BEGIN = C LENGTH(AH 2793 BK 2803)
		0220/2763	018 "DIA CIRC CONCR LEN=0042 INSTALLED UNKN
		0220/2513	SUNSET DR (BORO)
PARK AV (BORO) FORREST AV (BORO)		0220/2220	NC FORREST AV MAPLE AV (BORO)
		0220/1922	NC PARK AV RAILROAD AV (BORO)
		0220/1813	015 "DIA CIRC CONCR LEN=0032 INSTALLED UNKN
		0220/1380	CHURCH AV (BORO)
		0220/1236	
HILL ST (BORO) CHARLES ST (BORO)		0220/1220	
		0220/0926	
		0220/0914	030 "DIA CIRC CONCR LEN=0030 INSTALLED UNKN
GLENN CT (BORO)		0220/0465	
052671 FT		0220/0155	015 "DIA CIRC CONCR LEN=0030 INSTALLED UNKN
		052671 FT	2 0 66105 0 01 0220+72 NC RAILROAD AV SHREWSBURY

DIR: B TOTAL LEN: 32.509 MI. DIST: 08-4 SR: 851
 LEFT MUN: SHREWSBURY B RIGHT MUN: SHREWSBURY B

2 0 66105 0 01 0236+10 051157 FT
 HEINDLE RD
 (BORO) 0210/0000

TO 0616/0010 SH
 (CONN) 0200/0098
 2 0 66105 0 01 0264+64 048303 FT
 MAIN ST
 (SR0616 SEG 0010/0000) 0200/0000

---	0220/0000	RAILROAD B
---	0210/1312	LENGTH(AH 2803 BK 1514) 018 "DIA CIRC CONCR LEN=0028 INSTALLED UNKN
---	0210/0575	015 "DIA CIRC CONCR LEN=0048 INSTALLED UNKN
---	0210/0230	018 "DIA CIRC CONCR LEN=0035 INSTALLED UNKN
5	0210/0000	LENGTH(AH 1514 BK 2854) 018 "DIA CIRC CONCR
---	0200/2299	LEN=0035 INSTALLED UNKN
---	0200/1942	018 "DIA CIRC CONCR LEN=0030 INSTALLED UNKN
---	0200/1385	015 "DIA CIR PLASTIC LEN=0038 INSTALLED UNKN
==	0200/1356	SHAUB RD (BORO)
---	0200/0987	018 "DIA CIRC OTHER LEN=0035 INSTALLED UNKN
==	0200/0670	HILL ST (BORO)
---	0200/0525	018 "DIA CIRC OTHER LEN=0038 INSTALLED UNKN
---	0200/0350	018 "DIA CIR PLASTIC LEN=0038 INSTALLED UNKN
---	0200/0300	018 "DIA CIR PLASTIC LEN=0038 INSTALLED UNKN
+++++	0200/0269	(AAR 535052W) #TRKS 01 CODORUS CK
<--->	0200/0217	STRUCTURE LENGTH 10 FT BMSID 66/0851/0200/0217
---	0200/0132	024 "DIA CIRC METAL LEN=0040 INSTALLED UNKN
---	0200/0130	018 "DIA CIRC CONCR LEN=0040 INSTALLED UNKN
==	048303 FT	
5	0200/0000	LENGTH(AH 2854 BK 3420)
---	0190/2110	018 "DIA CIRC METAL LEN=0036 INSTALLED UNKN
---	0190/1691	018 "DIA CIRC CONCR LEN=0050 INSTALLED UNKN

DIR: B TOTAL LEN: 32.509 MI. DIST: 08-4 SR: 851
 LEFT MUN: RAILROAD B RIGHT MUN: RAILROAD B

STREET NAME	STREET ID	STATUS	START POINT	END POINT	LENGTH	WIDTH	DIAMETER	INSTALL DATE	INSTALL TYPE
SPRUCE ST (T421)	0190/1657	==							
	0190/1408	---			LEN=0052		024" DIA	1999	CIRC CONCR INSTALLED
	0190/1068	---			LEN=0050		018" DIA	UNKN	CIRC CONCR INSTALLED
	0190/1037	==					(T423)		KIRCHNER RD
	0190/0765	---			LEN=0032		018" DIA	UNKN	CIRC CONCR INSTALLED
044883 FT			2 0 66105 0 00 0051+85						
			NC MA						
			IN ST						
			RAILROAD						
			NEW FREEDOM B						
	0190/0000	---			LENGTH(AH 3420 BK 2445)		015" DIA	UNKN	CIRC CONCR INSTALLED
	0180/2225	---			LEN=0036			UNKN	INSTALLED
ASHLEE CT (BORO)	0180/2155	==							
	0180/2094	---			LEN=0032		015" DIA	UNKN	CIRC METAL INSTALLED
	0180/1695	---			LEN=0038		018"H 18"W	UNKN	CON BOX CUL INSTALLED
	0180/0800	---			LEN=0050		030" DIA	1999	CIRC CONCR INSTALLED
REVERE DR (PRDR)	0180/0414	==							
	0180/0280	---			LEN=0040		030" DIA	UNKN	CIRC METAL INSTALLED
042438 FT			2 0 66105 0 00 0027+40						
			PLEASANT AV						
			(BORO)						
	0180/0000	---			LENGTH(AH 2445 BK 1354)			UNKN	INSTALLED
	0170/0605	==							
			FRONT ST						
			(BORO)						
2 0 66105 0 00 0013+86									
041084 FT									
GEORGE ST (BORO)	0170/0000	==			LENGTH(AH 1354 BK 1386)			UNKN	INSTALLED
ASHLEE CT (BORO)	0160/1166	==							
	0160/0936	==							
	0160/0918	---			LEN=0042		018" DIA	UNKN	CIRC CONCR INSTALLED
	0160/0702	==							
			MAPLE AL						
			(BORO)						

EXTRACT DATE: 12/18/2023
PRINT DATE: 12/20/2023

ROADWAY MANAGEMENT SYSTEM
SLD COUNTY/SR - ANNUAL PRINT

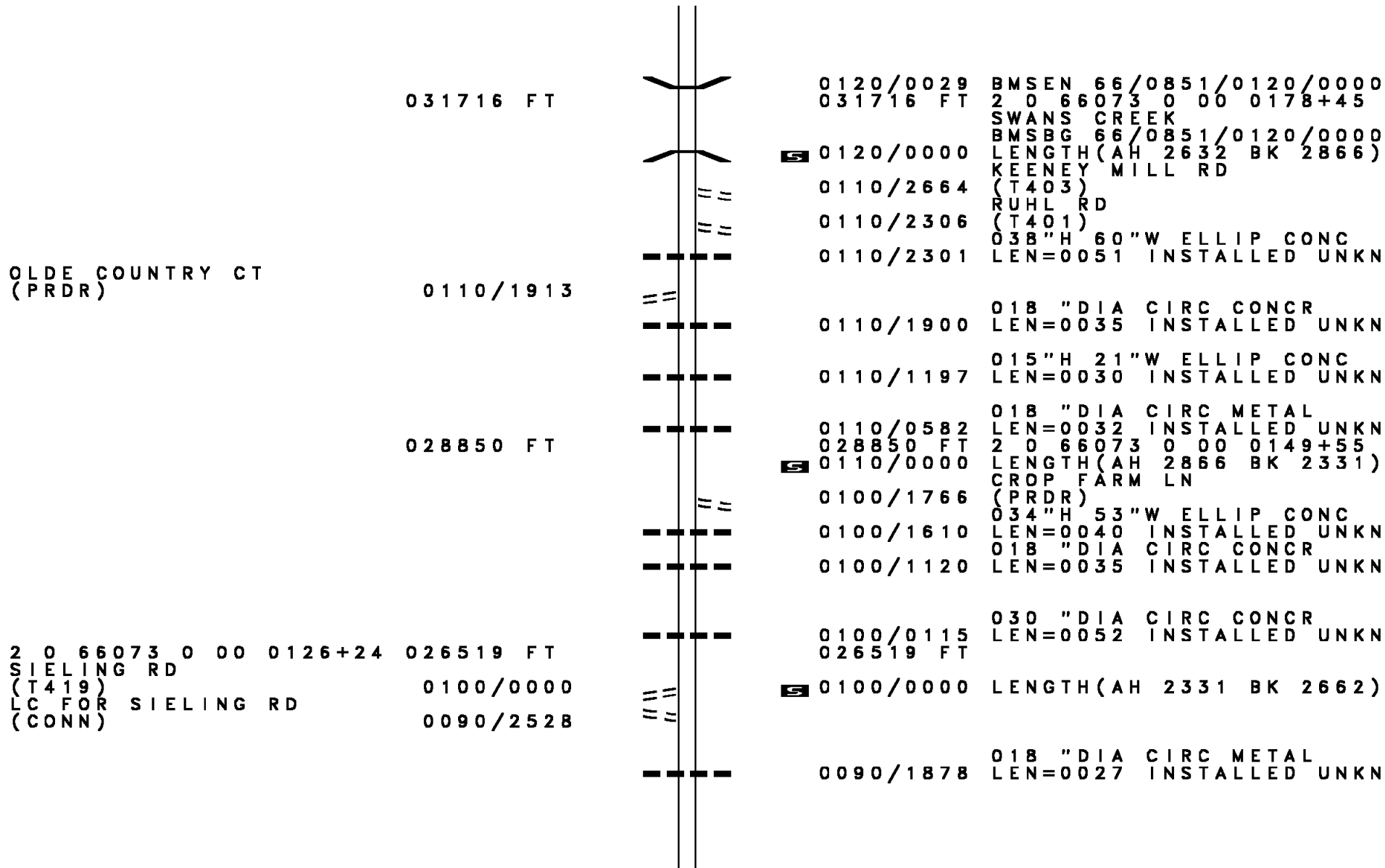
PAGE NUMBER: 376
COUNTY: YORK

DIR: B TOTAL LEN: 32.509 MI.
LEFT MUN: NEW FREEDOM B

DIST: 08-4 SR: 851
RIGHT MUN: NEW FREEDOM B

Segment Description	Segment ID	Length (FT)	Stationing	Notes
	0160/0468			FRANKLIN ST (BORO)
	0160/0445			018" DIA CIRC CONCR LEN=0042 INSTALLED UNKN
	0160/0230			TANK AL (BORO)
039698 FT	039698 FT		2 0 66105 0 00 0000+00	MAIN ST (SR3002 SEG 0010/0000)
	0160/0000			NC SECOND ST LENGTH(AH 1386 BK 1261)
CHESTNUT AL (BORO)	0150/1028			BROAD ST (BORO)
MAIN ST (BORO)	0150/0739			THIRD ST (BORO)
	0150/0376			NC MAIN ST STILTZ RD (PRDR) FOURTH ST (BORO)
BOWSER RD (SR3004 SEG 0060/2658)	0150/0166			
038437 FT	038437 FT			NEW FREEDOM SHREWSBURY T 2 0 66073 0 00 0245+42
	0150/0000			LENGTH(AH 1261 BK 1642)
	0140/1063			CALE DR (TWP)
	0140/0397			LOGAN DR (TWP)
2 0 66073 0 00 0229+02	036795 FT			
COUNTRY CLUB RD (T422)	0140/0000			LENGTH(AH 1642 BK 2447)
	0130/1629			018" DIA CIRC CONCR LEN=0035 INSTALLED UNKN
034348 FT	034348 FT			2 0 66073 0 00 0204+77
PARRISH RD (PRDR)	0120/2416			LENGTH(AH 2447 BK 2632)

DIR: B TOTAL LEN: 32.509 MI. DIST: 08-4 SR: 851
 LEFT MUN: SHREWSBURY T RIGHT MUN: SHREWSBURY T



2 0 66073 0 00 0126+24 026519 FT
 SIELING RD
 (T419)
 LC FOR SIELING RD
 (CONN) 0090/2528

0120/0029 BMS EN 66/0851/0120/0000
 031716 FT 2 0 66073 0 00 0178+45
 SWANS CREEK
 BMSBG 66/0851/0120/0000
 5 0120/0000 LENGTH(AH 2632 BK 2866)
 KEENEY MILL RD
 0110/2664 (T403)
 RUHL RD
 0110/2306 (T401)
 038"H 60"W ELLIP CONCR
 0110/2301 LEN=0051 INSTALLED UNKN
 0110/1900 018 "DIA CIRC CONCR
 LEN=0035 INSTALLED UNKN
 0110/1197 015"H 21"W ELLIP CONCR
 LEN=0030 INSTALLED UNKN
 0110/0582 018 "DIA CIRC METAL
 LEN=0032 INSTALLED UNKN
 028850 FT 2 0 66073 0 00 0149+55
 5 0110/0000 LENGTH(AH 2866 BK 2331)
 CROP FARM LN
 0100/1766 (PRDR)
 034"H 53"W ELLIP CONCR
 0100/1610 LEN=0040 INSTALLED UNKN
 0100/1120 018 "DIA CIRC CONCR
 LEN=0035 INSTALLED UNKN
 0100/0115 030 "DIA CIRC CONCR
 026519 FT LEN=0052 INSTALLED UNKN
 5 0100/0000 LENGTH(AH 2331 BK 2662)
 0090/1878 018 "DIA CIRC METAL
 LEN=0027 INSTALLED UNKN

DIR: B TOTAL LEN: 32.509 MI. DIST: 08-4 SR: 851
 LEFT MUN: SHREWSBURY T RIGHT MUN: SHREWSBURY T

Stationing	Description	Material / Details
2 0 66073 0 00 0099+62 023857 FT	LC FOR INGHAM RD (CONN) INGHAM RD (T368)	023857 FT
		0090/0000 LENGTH(AH 2662 BK 3559)
		0080/3342 015 " DIA CIRC CONCR LEN=0032 INSTALLED UNKN
		0080/1724 024 " DIA CIR PLASTIC LEN=0040 INSTALLED 1998
BIRTHDAY CLUB RD (T364)		0080/0877 014"H 23"W ELLIP CONCR LEN=0036 INSTALLED UNKN
		0080/0008 014"H 23"W ELLIP CONCR LEN=0032 INSTALLED UNKN
020298 FT		020298 FT 2 0 66073 0 00 0064+03
		0080/0000 LENGTH(AH 3559 BK 3365)
FISHER RD (PRDR)		0070/1810 014"H 23"W ELLIP CONCR LEN=0035 INSTALLED UNKN
		0070/1806 SHREWSBURY CODORUS T
		0070/1018 024 " DIA CIRC CONCR LEN=0029 INSTALLED UNKN
		016933 FT
		016933 FT 2 0 66073 0 00 0030+66
		MIDDLETOWN RD (SR3009 SEG 0010/0079)
		0070/0000 LENGTH(AH 3365 BK 3037)
		0060/2698 014"H 23"W ELLIP CONCR LEN=0037 INSTALLED UNKN
		0060/2670 021"H 15"W ELLIPTICAL* LEN=0040 INSTALLED UNKN
		0060/1314 014"H 23"W ELLIP CONCR LEN=0036 INSTALLED 1999
		HUFFMANVILLE RD

DIR: B TOTAL LEN: 32.509 MI. DIST: 08-4 SR: 851
 LEFT MUN: CODORUS T RIGHT MUN: CODORUS T

Stationing	Segment	Length	Notes
	0060/1233		(T363)
	0060/0813		014"H 23"W ELLIP CONC LEN=0035 INSTALLED UNKN
FISHER RD (PRDR)	0060/0797		
2 0 66073 0 00 0000+00	013896 FT		
HILDEBRAND RD (SR3011 SEG 0010/0000)	0060/0000		
	0060/0519		015 "DIA CIRC METAL LEN=0027 INSTALLED UNKN
	013896 FT		
	0060/0000		LENGTH(AH 3037 BK 3537)
	0050/3072		018 "DIA CIRC CONCR LEN=0035 INSTALLED UNKN
	0050/2810		BOSLEY SCHOOL RD (T361)
	0050/2487		018 "DIA CIRC CONCR LEN=0040 INSTALLED UNKN
LOCUST LN (TWP)	0050/2448		
	0050/2205		015"H 18"W ELLIP METAL LEN=0038 INSTALLED UNKN
	0050/0808		018 "DIA CIRC METAL LEN=0036 INSTALLED UNKN
SUNSET LN (TWP)	0050/0371		
	010359 FT		
	0050/0000		LENGTH(AH 3537 BK 2068)
	0040/1998		014"H 23"W ELLIP CONC LEN=0035 INSTALLED UNKN
	0040/1501		ZIEGLER RD (T365)
	0040/1302		014"H 23"W ELLIP CONC LEN=0035 INSTALLED UNKN
	0040/0023		018 "DIA CIRC CONCR LEN=0055 INSTALLED UNKN
2 0 66004 0 01 0222+44	008291 FT		
BONNAIR RD (T353)	0040/0000		
	0040/0000		LENGTH(AH 2068 BK 3223)
	0030/3175		018 "DIA CIRC CONCR LEN=0036 INSTALLED UNKN
	0030/2945		018 "DIA CIRC CONCR LEN=0048 INSTALLED UNKN
	0030/2236		018 "DIA CIRC CONCR LEN=0041 INSTALLED UNKN

DIR: B TOTAL LEN: 32.509 MI. DIST: 08-4 SR: 851
 LEFT MUN: CODORUS T RIGHT MUN: CODORUS T

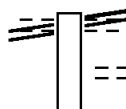
2 0 66004 0 01 0190+21 005068 FT
 PIERCEVILLE RD
 (SR3013 SEG 0010/0000) 0030/0000

2 0 66004 0 01 0145+75 000643 FT
 STICKS SCHOOL RD
 (T405) 0010/0000

0030/1666	018 " DIA	CIRC CONCR	LEN=0040	INSTALLED UNKN
0030/0937	FISCAL RD (T360)			
0030/0758	036 " DIA	CIRC CONCR	LEN=0060	INSTALLED UNKN
0030/0448	018 " DIA	CIRC CONCR	LEN=0032	INSTALLED UNKN
0030/0035	018 " DIA	CIRC CONCR	LEN=0052	INSTALLED UNKN
005068 FT				
0030/0000	LENGTH(AH 3223 BK 2476)			
0020/2310	060 " DIA	CIRC CONCR	LEN=0045	INSTALLED UNKN
0020/1800	034 " DIA	CIRC CONCR	LEN=0049	INSTALLED UNKN
0020/1595	024 " DIA	CIRC CONCR	LEN=0040	INSTALLED UNKN
0020/0524	024 " DIA	CIRC CONCR	LEN=0040	INSTALLED UNKN
0020/0395	MULBERRY LN (TWP)			
0020/0129	036 " DIA	CIR PLASTIC	LEN=0042	INSTALLED UNKN
002592 FT				
0020/0000	LENGTH(AH 2476 BK 1949)			
000643 FT				
0010/0000	LENGTH(AH 1949 BK 0643)			
0002/0576	042 " DIA	CIRC CONCR	LEN=0025	INSTALLED UNKN
0002/0250	015 " DIA	CIRC CONCR	LEN=0030	INSTALLED UNKN
000000 FT				
000000 FT	1 1 02003 0 00 0000+00			
000000 FT	NC ST			
000000 FT	LINEBORO RD			
000000 FT	(SR0516 SEG 0070/0000)			
000000 FT	INTER-BK STELTZ RD			
000000 FT	(SR0516 SEG 0070/0000)			
000000 FT	MFC BEGIN = D			
0002/0000	LENGTH(AH 0643 BK 0000)			

EXTRACT DATE: 12/18/2023 ROADWAY MANAGEMENT SYSTEM PAGE NUMBER: 371
 PRINT DATE: 12/20/2023 SLD COUNTY/SR - ANNUAL PRINT COUNTY: YORK
 DIR: B TOTAL LEN: 13.379 MI. DIST: 08-4 SR: 624
 LEFT MUN: WRIGHTSVILLE B RIGHT MUN: WRIGHTSVILLE B

HELLAM ST
 (SR0462 SEG 0320/0732) 0300/0504
 HOWARD AV



070640 FT HELLAM ST
 (SR0462 SEG 0320/0732)
 0300/0504 SECOND ST
 0300/0267 A AL (BORO)

DIR: B TOTAL LEN: 13.379 MI. DIST: 08-4 SR: 624
 LEFT MUN: WRIGHTSVILLE B RIGHT MUN: WRIGHTSVILLE B

Location / Description	Stationing	Length	Material / Notes
(BORO)	0300/0136		
	070136 FT		
	0300/0050	024 " DIA CIRC CONCR	LEN=0045 INSTALLED UNKN
	070136 FT	1 0 00714 0 00 0586+05	
		FRONT ST	
		(BORO)	
		NC HE LLLAM ST	
	0300/0000	LENGTH(AH 0504 BK 2824)	
		PA 462	
	0290/2575	OP ID 36/0462/0010/0000	
	0290/2453	036 " DIA CIRC METAL	LEN=0058 INSTALLED UNKN
CHESTNUT ST (BORO)	0290/2450		
ORANGE ST (BORO)	0290/2124		
SPRING AL (BORO)	0290/1882		
	0290/1969	018 " DIA CIR PLASTIC	LEN=0030 INSTALLED UNKN
MAPLE ST (BORO)	0290/1642		
UNKNOWN AL (BORO)	0290/1407		
JUNCTION AV (BORO)	0290/1160		
	0290/0822	018 " DIA CIRC CONCR	LEN=0034 INSTALLED UNKN
	0290/0753	LEMON ST	
		(BORO)	
	0290/0648	018 " DIA CIRC CONCR	LEN=0033 INSTALLED UNKN
		MILL DAM AL	
	0290/0574	(BORO)	
		WILLOW ST	
	0290/0344	(BORO)	
	067312 FT	BMSSEN 66/0624/0290/0000	
		1 0 00714 0 00 0559+57	
		KREUTZ CRK.	
		BMSBG 66/0624/0290/0000	
COUNTY LINE QUARRY RD (PRDR)	0280/0668	LENGTH(AH 2824 BK 0766)	
	066546 FT	(APRA) QUARRY OPERATION	
		1 0 00714 0 00 0551+14	
		LOCKWOOD RD	
		(PRDR)	
		LENGTH(AH 0766 BK 0938)	

DIR: B TOTAL LEN: 13.379 MI. DIST: 08-4 SR: 624
 LEFT MUN: WRIGHTSVILLE B RIGHT MUN: WRIGHTSVILLE B

Stationing	Notes	Material	Quantity	Unit
065608 FT	0270/0755	015" DIA CIRC CONCR	LEN=0001	INSTALLED UNKN
	0270/0433	048" DIA CIRC CONCR	LEN=0110	INSTALLED UNKN
	0270/0176	015" DIA CIRC CONCR	LEN=0032	INSTALLED UNKN
	065608 FT	1 0 00714 0 00 0541+98		
		FRONT ST WRIGHTSVILLE		
	0270/0000	HELLAM T	LENGTH(AH 0938 BK 3259)	
	0260/3259	018" DIA CIRC CONCR	LEN=0042	INSTALLED UNKN
	0260/3161	018" DIA CIRC CONCR	LEN=0057	INSTALLED UNKN
HAUGH RD (T796)	0260/2970			
	0260/2360	015" DIA CIRC CONCR	LEN=0032	INSTALLED UNKN
	0260/1791	048" DIA CAST IRON	LEN=0123	INSTALLED UNKN
	0260/1596	T. SUSQU. RIV. STRUCTURE	LENGTH 9 FT	
	0260/1418	BMSID 66/0624/0260/1596		
	0260/0989	HELLAM LOWER WINDSOR T	015" DIA CIRC CONCR	LEN=0047 INSTALLED UNKN
	0260/0629	015" DIA CIRC CONCR	LEN=0044	INSTALLED UNKN
	0260/0383	048" DIA CIRC CONCR	LEN=0070	INSTALLED UNKN
HILT RD (T792)	0260/0248			
062349 FT	0260/0050	015" DIA CIRC CONCR	LEN=0040	INSTALLED UNKN
	062349 FT	1 0 00714 0 00 0509+39		
	0260/0000	LENGTH(AH 3259 BK 2436)		
	0250/2117	015" DIA CIRC CONCR	LEN=0042	INSTALLED UNKN
	0250/1840	030" DIA CIRC CONCR	LEN=0040	INSTALLED UNKN
	0250/1456	018" DIA CIRC CONCR	LEN=0034	INSTALLED UNKN
	0250/1100	015" DIA CIRC CONCR	LEN=0036	INSTALLED UNKN
	0250/0711	015" DIA CIRC CONCR	LEN=0042	INSTALLED UNKN

DIR: B TOTAL LEN: 13.379 MI. DIST: 08-4 SR: 624
 LEFT MUN: LOWER WINDSOR T RIGHT MUN: LOWER WINDSOR T

1 0 00714 0 00 0485+03 059913 FT
 KNIGHTS VIEW RD
 (T789)

0250/0000

057967 FT

054482 FT

KLINES RUN RD
 (T786)

0220/1850

051940 FT

Station	Description	Length	Material	Notes
0250/0000	LENGTH(AH 2436 BK 1946)	015"	DIA CIRC CONCR	
0240/1728	LEN=0038	018"	DIA CIRC CONCR	UNKN
0240/1437	LEN=0054	024"	DIA CIRC CONCR	UNKN
0240/1070	LEN=0092	015"	DIA CIRC CONCR	UNKN
0240/0507	LEN=0034	015"	DIA CIRC CONCR	UNKN
0240/0034	LEN=0050	018"	DIA CIRC CONCR	UNKN
0240/0000	LENGTH(AH 1946 BK 3485)	018"	DIA CIRC CONCR	
0230/3206	LEN=0036	024"	DIA CAST IRON	UNKN
0230/2890	LEN=0070	015"	DIA CIRC CONCR	UNKN
0230/2353	LEN=0036	018"	DIA CIRC CONCR	UNKN
0230/2033	LEN=0032	018"	DIA CIRC CONCR	UNKN
0230/1333	LEN=0048	018"	DIA CIRC CONCR	UNKN
0230/0000	BR. KREUTZCK			
0220/1959	STRUCTURE LENGTH 9 FT			
0220/1824	BMSID 66/0624/0230/0000			
0220/1319	LENGTH(AH 3485 BK 2542)			
0220/0738	TRIB SUSQ RI			
0220/0730	STRUCTURE LENGTH 11 FT			
0220/1824	BMSID 66/0624/0220/1919			
0220/1319	BOAT HOUSE RD (T761)			
0220/0738	018" DIA CIRC CONCR			
0220/0730	LEN=0045	018"	DIA CIRC CONCR	UNKN
0220/1824	BOAT HOUSE RD (T761)			
0220/0730	018" DIA CIRC CONCR			
0220/0730	LEN=0045	018"	DIA CIRC CONCR	UNKN
0220/0730	BOAT HOUSE RD (T761)			
0220/0730	018" DIA CIRC CONCR			
0220/0730	LEN=0045	018"	DIA CIRC CONCR	UNKN

EXTRACT DATE: 12/18/2023
PRINT DATE: 12/20/2023

ROADWAY MANAGEMENT SYSTEM
SLD COUNTY/SR - ANNUAL PRINT

PAGE NUMBER: 367
COUNTY: YORK

DIR: B TOTAL LEN: 13.379 MI.
LEFT MUN: LOWER WINDSOR T

DIST: 08-4 SR: 624
RIGHT MUN: LOWER WINDSOR T

	STRUCTURE	LENGTH	8 FT
	BMSID 66/0624/0220/0000	LENGTH(AH 2542 BK 3108)	
	0220/0000		
	0210/2290	018 " DIA CIRC CONCR LEN=0036 INSTALLED UNKN	
	0210/2029	018 " DIA CIRC CONCR LEN=0036 INSTALLED UNKN	
	0210/1830	024 " DIA CIRC CONCR LEN=0037 INSTALLED UNKN	
	0210/1528	018 " DIA CIRC CONCR LEN=0032 INSTALLED UNKN	
	0210/1185	036 " DIA CIRC CONCR LEN=0048 INSTALLED UNKN	
	0210/0895	018 " DIA CIRC CONCR LEN=0036 INSTALLED UNKN	
	0210/0442	015 "H 23 "W ELLIP METAL LEN=0036 INSTALLED UNKN	
	0210/0220	015 " DIA CAST IRON LEN=0036 INSTALLED UNKN	
048832 FT	048832 FT	1 0 00714 0 00 0374+75	
	0210/0000	LENGTH(AH 3108 BK 2418)	
	0200/2380	024 " DIA CIR PLASTIC LEN=0036 INSTALLED UNKN	
	0200/2260	018 " DIA CAST IRON LEN=0032 INSTALLED UNKN	
	0200/2065	018 " DIA CIRC METAL LEN=0036 INSTALLED UNKN	
	0200/1766	015 " DIA CIRC METAL LEN=0036 INSTALLED UNKN	
	0200/1653	015 " DIA CAST IRON LEN=0037 INSTALLED UNKN	
	0200/1538	015 " DIA CIRC METAL LEN=0036 INSTALLED UNKN	
	0200/1260	015 " DIA CAST IRON LEN=0036 INSTALLED UNKN	
BANK HILL RD (T760)	0200/0847		
	0200/0672	CANADOCHLY C STRUCTURE LENGTH 12 FT BMSID 66/0624/0200/0672	
	0200/0120	015 " DIA CAST IRON LEN=0036 INSTALLED UNKN	
046414 FT	046414 FT		
	0200/0000	LENGTH(AH 2418 BK 2742)	
	0190/2681	015 " DIA CAST IRON LEN=0052 INSTALLED UNKN	
	0190/2100	BMSID 66/0624/0190/2050 1 0 00714 0 00 0343+77	

EXTRACT DATE: 12/18/2023
PRINT DATE: 12/20/2023

ROADWAY MANAGEMENT SYSTEM
SLD COUNTY/SR - ANNUAL PRINT

PAGE NUMBER: 366
COUNTY: YORK

DIR: B TOTAL LEN: 13.379 MI.
LEFT MUN: LOWER WINDSOR T

DIST: 08-4 SR: 624
RIGHT MUN: LOWER WINDSOR T

Stationing	Length	Material	Notes
0190/2050		CABIN CREEK	
0190/1753	0036	015" DIA CAST IRON	INSTALLED UNKN
0190/1149	0041	015" DIA CAST IRON	INSTALLED UNKN
0190/0859	0030	024" DIA CIRC METAL	INSTALLED UNKN
0190/0751	0040	015" DIA CAST IRON	INSTALLED UNKN
0190/0368	0036	016" DIA CAST IRON	INSTALLED UNKN
043672 FT	100714	000323+15	
0190/0000	2742	015" DIA CAST IRON	LENGTH(AH 2742 BK 2156)
0180/2062	0047	015" DIA CAST IRON	INSTALLED UNKN
0180/1643	0030	024" DIA CIRC METAL	INSTALLED UNKN
0180/1174		LONG LEVEL RD	(SR2012 SEG 0040/1830)
0180/1035		STRUCTURE LENGTH 8 FT	COOK CRK. BMSID 66/0624/0180/1035
0180/0013	0090	036" DIA CIRC METAL	INSTALLED UNKN
041516 FT	100714	000301+59	
0180/0000	2156	018" DIA CIRC CONCR	LENGTH(AH 2156 BK 2360)
0170/1860	0074	018" DIA CIRC CONCR	INSTALLED UNKN
0170/1541	0060	GABLE HILL RD	INSTALLED UNKN
0170/1502		(T752)	
0170/1162	0058	024" DIA CIRC METAL	INSTALLED UNKN
0170/0845	0063	018" DIA CIRC CONCR	INSTALLED UNKN
0170/0582	0050	015" DIA CIRC CONCR	INSTALLED UNKN
0170/0098	0073	018" DIA CIRC METAL	INSTALLED UNKN
039156 FT	100714	000275+41	
0170/0000	2360	015" DIA CIRC METAL	LENGTH(AH 2360 BK 2667)
0160/2399	0060	015" DIA CIRC CONCR	INSTALLED UNKN

DIR: B TOTAL LEN: 13.379 MI. DIST: 08-4 SR: 624
 LEFT MUN: LOWER WINDSOR T RIGHT MUN: LOWER WINDSOR T

Location / Segment	Segment ID	Length (FT)	Start Point	End Point	Material / Notes
FOX CREEK RD (T802)	0160/2139	0058			INSTALLED UNKN
	0160/1788	0084			INSTALLED UNKN
	0160/1483	0048			INSTALLED UNKN
	0160/1010	0053			INSTALLED UNKN
0160/0771	0160/0589	0054			INSTALLED UNKN
	0160/0241	0050			INSTALLED UNKN
	036489 FT	00714	000	0251+50	INSTALLED UNKN
	0160/0000	2667		2590	INSTALLED UNKN
REISINGER AV (T740)	0150/2451	0053			INSTALLED UNKN
	0150/1616	0048			INSTALLED UNKN
	0150/1068	0055			INSTALLED UNKN
REISINGER AV (T740)	0150/0747	0060			INSTALLED UNKN
	0150/0401	0040			INSTALLED UNKN
	0150/0021	0040			INSTALLED UNKN
1 0 00714 0 00 0225+60 ABELS RD (SR0124 SEG 0280/2032)	033899 FT	0480		2228	INSTALLED UNKN
	0150/0000	2590		2798	INSTALLED UNKN
0140/1840	0140/1840	0045			INSTALLED UNKN
	0140/0976	0044			INSTALLED UNKN
031101 FT	031101 FT	0187		34	INSTALLED UNKN
	0140/0000	2798		3034	INSTALLED UNKN

EXTRACT DATE: 12/18/2023
PRINT DATE: 12/20/2023

ROADWAY MANAGEMENT SYSTEM
SLD COUNTY/SR - ANNUAL PRINT

PAGE NUMBER: 364
COUNTY: YORK

DIR: B TOTAL LEN: 13.379 MI.
LEFT MUN: LOWER WINDSOR T

DIST: 08-4 SR: 624
RIGHT MUN: LOWER WINDSOR T

PRAYER MISSION RD (TBK)
(T779) 0130/0963

028067 FT

1 0 00714 0 00 0124+89 024828 FT
ADAIR RD
(T733) 0120/0000

021837 FT

---	---	0130/2330	018 " DIA CIR PLASTIC LEN=0035 INSTALLED UNKN
==	==	0130/1505	HAKES HOLLOW RD (T745)
---	---	0130/0983	018 " DIA CIR CONCR LEN=0090 INSTALLED UNKN
==	==	0130/0963	SNYDER CORNER RD (T673)
---	---	0130/0000	1 0 00714 0 00 0157+00 060"H 72"W CONCR ARCH LEN=0043 INSTALLED UNKN LENGTH(AH 3034 BK 3239)
---	---	0120/2702	015 " DIA CIR CONCR LEN=0046 INSTALLED UNKN
==	==	0120/1252	MASSA DR (T676)
---	---	0120/0962	024 " DIA CAST IRON LEN=0060 INSTALLED UNKN
==	==	0120/0000	024828 FT LENGTH(AH 3239 BK 2991)
---	---	0110/2012	BR. FISH. CK. STRUCTURE LENGTH 8 FT BMSID 66/0624/0110/2108
---	---	0110/1621	BMSEN 66/0624/0110/1690 1 0 00714 0 00 0094+13
---	---	0110/1575	FISHING CRK. BMSBG 66/0624/0110/1690
---	---	0110/1260	018 " DIA CIR PLASTIC LEN=0047 INSTALLED UNKN
---	---	0110/0800	018 " DIA CIR CONCR LEN=0047 INSTALLED UNKN
==	==	0110/0628	FAWN CIRCLE DR (TWP)
---	---	0110/0000	1 0 00714 0 00 0094+13 NEWCOMBER RD (T733) LENGTH(AH 2991 BK 1966)

EXTRACT DATE: 12/18/2023
PRINT DATE: 12/20/2023

ROADWAY MANAGEMENT SYSTEM
SLD COUNTY/SR - ANNUAL PRINT

PAGE NUMBER: 363
COUNTY: YORK

DIR: B TOTAL LEN: 13.379 MI.
LEFT MUN: LOWER WINDSOR T

DIST: 08-4 SR: 624
RIGHT MUN: LOWER WINDSOR T

WINTERS RD
(T746)

0100/0391
019871 FT

1 0 00714 0 00 0048+08 017145 FT
OBERDORFF RD
(PRDR)

0090/0000

0100/1760	018 " DIA CIRC CONCR LEN=0045 INSTALLED UNKN
0100/1545	018 " DIA CIRC CONCR LEN=0043 INSTALLED UNKN
0100/1109	SPRING HOLLOW RD (T741)
0100/1100	018 " DIA CIRC CONCR LEN=0039 INSTALLED UNKN
0100/0391	
0100/0105	026 "H 72 "W CON BOX CUL LEN=0040 INSTALLED UNKN
019871 FT	1 0 00714 0 00 0075+34 LEWIS RD (T746)
0100/0000	LENGTH(AH 1966 BK 2726)
0090/2075	015 " DIA CAST IRON LEN=0044 INSTALLED UNKN
0090/1425	LOWER WINDSOR WINDSOR T
0090/1220	018 " DIA CIRC CONCR LEN=0031 INSTALLED UNKN
0090/1136	BAHNS MILL RD (T756)
0090/1062	024 " DIA CIRC CONCR LEN=0058 INSTALLED UNKN
017145 FT	
0090/0000	LENGTH(AH 2726 BK 3098)
0080/3060	018 " DIA CIRC CONCR LEN=0039 INSTALLED UNKN
0080/2722	018 " DIA CIRC CONCR LEN=0033 INSTALLED UNKN
0080/2460	018 " DIA CIRC CONCR LEN=0041 INSTALLED UNKN
0080/2060	018 " DIA CIRC CONCR LEN=0039 INSTALLED UNKN
0080/1550	018 " DIA CIRC CONCR LEN=0039 INSTALLED UNKN
0080/0800	018 " DIA CIRC CONCR LEN=0037 INSTALLED UNKN
0080/0134	024 " DIA CIRC CONCR LEN=0042 INSTALLED UNKN

DIR: B TOTAL LEN: 13.379 MI. DIST: 08-4 SR: 624
 LEFT MUN: WINDSOR T RIGHT MUN: WINDSOR T

Stationing	Street Name	Material	Length	Notes
014047 FT	GEBHART RD (T762)	0080/0000	0080	LENGTH(AH 3098 BK 1710) 018 "DIA CIRC CONCR
0070/0404	WHITE OAK RD (T753)	0070/1300	0070	LEN=0039 INSTALLED UNKN
012337 FT		0070/0360	0070	015 "DIA CIRC METAL LEN=0072 INSTALLED UNKN
		0070/0090	0070	018 "DIA CIRC CONCR LEN=0039 INSTALLED UNKN
		012337 FT	012337	1 0 00714 0 00 0000+00 NC CR ALEY RD
		0070/0000	0070	LENGTH(AH 1710 BK 3082) 036"H 72"W CON BOX CUL
0060/2924	BLACKSMITH RD (BORO)	0060/2928	0060	LEN=0047 INSTALLED UNKN BLACKSMITH AV (BORO)
		0060/2924	0060	WINDSOR B
		0060/2617	0060	018 "DIA CIRC METAL LEN=0045 INSTALLED UNKN
		0060/2394	0060	030 "DIA CIRC METAL LEN=0070 INSTALLED UNKN
		0060/2389	0060	MARYLAND AV (BORO)
0060/2290	SHAW AV (BORO)	0060/2072	0060	018 "DIA CIRC CONCR LEN=0032 INSTALLED UNKN
0060/2067	WISE AV (BORO)	0060/1692	0060	015 "DIA CIR UNKNOWN LEN=0038 INSTALLED UNKN
		0060/1659	0060	PATTERSON AV (BORO)
0060/1180	MYERS AV (BORO)	0060/1175	0060	000"H 00"W **UNKNOWN** LEN=0034 INSTALLED UNKN
		0060/0499	0060	PENN ST (SR2031 SEG 0030/0000)
		0060/0408	0060	015 "DIA CIRC CONCR LEN=0033 INSTALLED UNKN
009255 FT		0060/0381	0060	CHURCH ST (BORO)
		009255 FT	009255	1 1 00401 0 00 0092+32

EXTRACT DATE: 12/18/2023
PRINT DATE: 12/20/2023

ROADWAY MANAGEMENT SYSTEM
SLD COUNTY/SR - ANNUAL PRINT

PAGE NUMBER: 361
COUNTY: YORK

DIR: B TOTAL LEN: 13.379 MI.
LEFT MUN: WINDSOR B

DIST: 08-4 SR: 624
RIGHT MUN: WINDSOR B

Street Name	Segment ID	Length	Material	Status
HEINDEL AV (BORO)	0050/1831	0050/1977	COLLEGE AV (BORO) 015" DIA CIRC METAL	UNKN
	0050/1532	0050/1485	018" DIA CIRC CONCR	UNKN
	0050/1485	0050/1094	018" DIA CIRC CONCR	UNKN
	0050/1094	0050/0798	018" DIA CIRC CONCR	UNKN
HERMAN AV (BORO)	0050/0805	0050/0446	ALLEY (BORO) 015" DIA CIRC CONCR	UNKN
	007086 FT	007086 FT	1 1 00401 0 00 0080+77 CAMP ST (BORO)	
	0050/0000	0040/1059	LENGTH(AH 2169 BK 1074) 015" DIA CIR PLASTIC	UNKN
RACE TRACK RD (T650)	006012 FT	0040/0694	015" DIA CIRC CONCR	UNKN
	006012 FT	0040/0352	012" DIA CAST IRON	UNKN
	006012 FT	006012 FT	1 1 00401 0 00 0070+03 012" DIA CIRC CONCR	
	0040/0000	0030/1542	LENGTH(AH 1074 BK 1903) 018" DIA CIRC CONCR	UNKN
GAY ST (T750)	0030/1276	0030/1538	WINDSOR WINDSOR T	
	0030/0854	0030/1033	018" DIA CIRC CONCR	UNKN

DIR: B TOTAL LEN: 13.379 MI. DIST: 08-4 SR: 624
 LEFT MUN: WINDSOR T RIGHT MUN: WINDSOR T

Stationing	Notes	Material / Length	Installation / Status
004109 FT		0030/0013 BMS EN 66/0624/0030/0000	1 1 00402 0 00 0050+67
		004109 FT TRIB. FISHIN CREEK	
		0030/0000 BMSBG 66/0624/0030/0000	LENGTH(AH 1903 BK 2981)
		0020/2034	012 " DIA CIRC CONCR LEN=0040 INSTALLED UNKN
		0020/1822	018 " DIA CIRC CONCR LEN=0051 INSTALLED UNKN
		0020/1067	015 " DIA CIRC CONCR LEN=0043 INSTALLED UNKN
		0020/0667	018 " DIA CIRC METAL LEN=0047 INSTALLED UNKN
		0020/0194	024 " DIA CIRC METAL LEN=0034 INSTALLED UNKN
001128 FT		001128 FT 1 1 00402 0 00 0020+91	BICKING AV (BORO)
		0020/0000	LENGTH(AH 2981 BK 1128) 018 " DIA CIR PLASTIC
		0010/1084	LEN=0035 INSTALLED UNKN
		0010/1060	WINDSOR RED LION B
DETWILER LN (BORO)		0010/0933	
		0010/0904	018 " DIA CIR PLASTIC LEN=0035 INSTALLED UNKN
		0010/0594	018 " DIA CIR PLASTIC LEN=0035 INSTALLED UNKN
		0010/0324	018 " DIA CIR PLASTIC LEN=0035 INSTALLED UNKN
		0010/0299	CHURCH LN (BORO)
CHURCH LN (BORO)		0010/0177	
		0010/0168	018 " DIA CIR UNKNOWN LEN=0035 INSTALLED UNKN
000000 FT		000000 FT 1 1 00402 0 00 0009+63	NC HI GH ST MAIN ST (SR0024 SEG 0320/0000)
		INTER-BK	HIGH ST (SR2002 SEG 0130/2008)
		0010/0000	MFC BEGIN = D LENGTH(AH 1128 BK 0000)

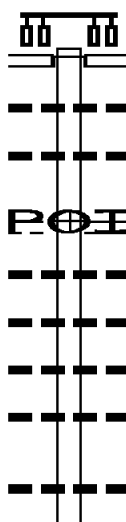
DIR: B TOTAL LEN: 14.193 MI. DIST: 08-4 SR: 616
 LEFT MUN: WEST MANCHESTER T RIGHT MUN: WEST MANCHESTER T

074937 FT

074937 FT
 INTER-AHD

WOLF'S CHURCH RD
 (T483)

0330/2417



BAKER RD
 (T500)
 W MARKET ST
 (SR0030 SEG 0201/0000)
 (SR0030 SEG 0200/0000)

0330/2697 018 " DIA CIRC CONCR
 LEN=0064 INSTALLED 2002

0330/2642 018 " DIA CIRC CONCR
 LEN=0058 INSTALLED 2002

0330/2470 (APRA) BAE SYSTEMS
 WOODBERRY RD

0330/2417 (SR3050 SEG 0010/0000)
 024 " DIA CIRC CONCR
 LEN=0062 INSTALLED 2002

0330/2372 015 " DIA CIRC METAL
 LEN=0042 INSTALLED UNKN

0330/2342 014 "H 23 "W ELLIP CONC
 LEN=0044 INSTALLED 2002

0330/2307 015 "H 21 "W ELLIP METAL
 LEN=0040 INSTALLED UNKN

0330/1748 024 " DIA CIRC CONCR
 LEN=0055 INSTALLED UNKN

0330/1089 024 " DIA CIRC CONCR
 LEN=0055 INSTALLED UNKN

ROLLING MEADOW COURT

DIR: B TOTAL LEN: 14.193 MI. DIST: 08-4 SR: 616
 LEFT MUN: WEST MANCHESTER T RIGHT MUN: WEST MANCHESTER T

Location	Stationing	Length	Notes
(PRDR)	0330/0615		024 " DIA CIRC CONCR
	072240 FT		LEN=0080 INSTALLED UNKN
			1 0 00492 0 00 0280+14
GRAYBILL RD (T492)	0320/0228		018 " DIA CIRC CONCR
	070024 FT		LEN=0065 INSTALLED UNKN
			(AAR 535207L)#TRKS 01
KNOTTINGHAM DR (TWP)	0300/1434		018 " DIA CIRC CONCR
	065263 FT		LEN=0058 INSTALLED UNKN
			WEST COLLEGE AV

EXTRACT DATE: 12/18/2023
PRINT DATE: 12/20/2023

ROADWAY MANAGEMENT SYSTEM
SLD COUNTY/SR - ANNUAL PRINT

PAGE NUMBER: 357
COUNTY: YORK

DIR: B TOTAL LEN: 14.193 MI.
LEFT MUN: NORTH CODORUS T

DIST: 08-4 SR: 616
RIGHT MUN: NORTH CODORUS T

ROBIN HOOD DR
(BORO)

0290/1820

SIXTEENTH ST
(PRDR)

063240 FT
0290/0000

GEORGE ST
(SR3042 SEG 0150/0000)

0280/1388

CHERYLWOOD DR
(TWP)

0270/1004

1 0 00492 0 00 0143+04
NOSS RD
(T408)

058532 FT
0270/0000

Stationing	Notes
0300/0000	NORTH CODORUS NEW SALEM B LENGTH(AH 2487 BK 2023) 015 "DIA CIRC METAL
0290/1832	LEN=0039 INSTALLED UNKN
0290/1725	SMITH HILL RD (BORO)
0290/0918	018 "DIA CIRC CONCR LEN=0030 INSTALLED UNKN
0290/0890	018 "DIA CIRC CONCR LEN=0030 INSTALLED UNKN
0290/0855	MARTIN DR (BORO)
063240 FT	1 0 00492 0 00 0190+12
0290/0000	NC TR INITY RD LENGTH(AH 2023 BK 2529) 018 "DIA CIRC CONCR
0280/2215	LEN=0025 INSTALLED UNKN
0280/2030	018 "DIA CIRC CONCR LEN=0024 INSTALLED UNKN
0280/1388	GEORGE ST (SR3042 SEG 0150/0000)
0280/0935	018 "DIA CIRC CONCR LEN=0024 INSTALLED UNKN
060711 FT	018 "DIA CIRC CONCR LEN=0036 INSTALLED UNKN
060711 FT	1 0 00492 0 00 0164+83 NC MA IN ST
0280/0000	MFC BEGIN = C NEW SALEM NORTH CODORUS T LENGTH(AH 2529 BK 2179)
0270/0759	024 "DIA CIRC CONCR LEN=0048 INSTALLED UNKN
0270/0435	018 "DIA CIRC CONCR LEN=0070 INSTALLED UNKN
058532 FT	
0270/0000	LENGTH(AH 2179 BK 2487)

DIR: B TOTAL LEN: 14.193 MI. DIST: 08-4 SR: 616
 LEFT MUN: NORTH CODORUS T RIGHT MUN: NORTH CODORUS T

Stationing	Length	Description	Material	Status
0260/2176	0040	018" DIA CIRC CONCR	CONCR	INSTALLED UNKN
0260/0810	0010	TUNNEL HILL RD (TBC)		
0260/0326	0010	LINTON TE (T515)		
056045 FT	0045	1 0 00492 0 00 0118+17		
0260/0000	0000	CLAYOMA AVE (T514)		
0250/3093	0060	LENGTH(AH 2487 BK 3094) 024" DIA CIRC CONCR	CONCR	INSTALLED UNKN
0250/2682	0010	GLATFELTERS STATION RD (SR3020 SEG 0010/0000)		
0250/2671	0010	024" DIA CIRC METAL	METAL	INSTALLED UNKN
0250/2168	0001	024" DIA CIRC METAL	METAL	INSTALLED UNKN
0250/1832	0040	018" DIA CIRC CONCR	CONCR	INSTALLED UNKN
0250/1480	0038	018" DIA CIRC CONCR	CONCR	INSTALLED UNKN
0250/1118	0050	018" DIA CIRC CONCR	CONCR	INSTALLED UNKN
0250/0727	0036	018" DIA CIRC CONCR	CONCR	INSTALLED UNKN
052951 FT	0000	1 0 00492 0 00 0087+23		
0250/0000	0000	WALTERS HATCHERY RD (T485)		
0240/1764	0054	LENGTH(AH 3094 BK 2164) 018" DIA CIRC CONCR	CONCR	INSTALLED UNKN
0240/1681	0000	CEMETERY RD (T484)		
0240/0774	0056	018" DIA CIRC CONCR	CONCR	INSTALLED UNKN
0240/0500	0001	015" DIA CIRC CONCR	CONCR	INSTALLED UNKN
0240/0456	0001	CAVC 362		
050787 FT	0001	015" DIA CIRC CONCR	CONCR	INSTALLED UNKN
0240/0141	0001	015" DIA CIRC CONCR	CONCR	INSTALLED UNKN
050787 FT	0049	1 0 00492 0 00 0065+59		
0240/0000	0000	LENGTH(AH 2164 BK 2358)		
0230/2003	0060	018" DIA CIRC CONCR	CONCR	INSTALLED UNKN

DIR: B TOTAL LEN: 14.193 MI. DIST: 08-4 SR: 616
 LEFT MUN: NORTH CODORUS T RIGHT MUN: NORTH CODORUS T

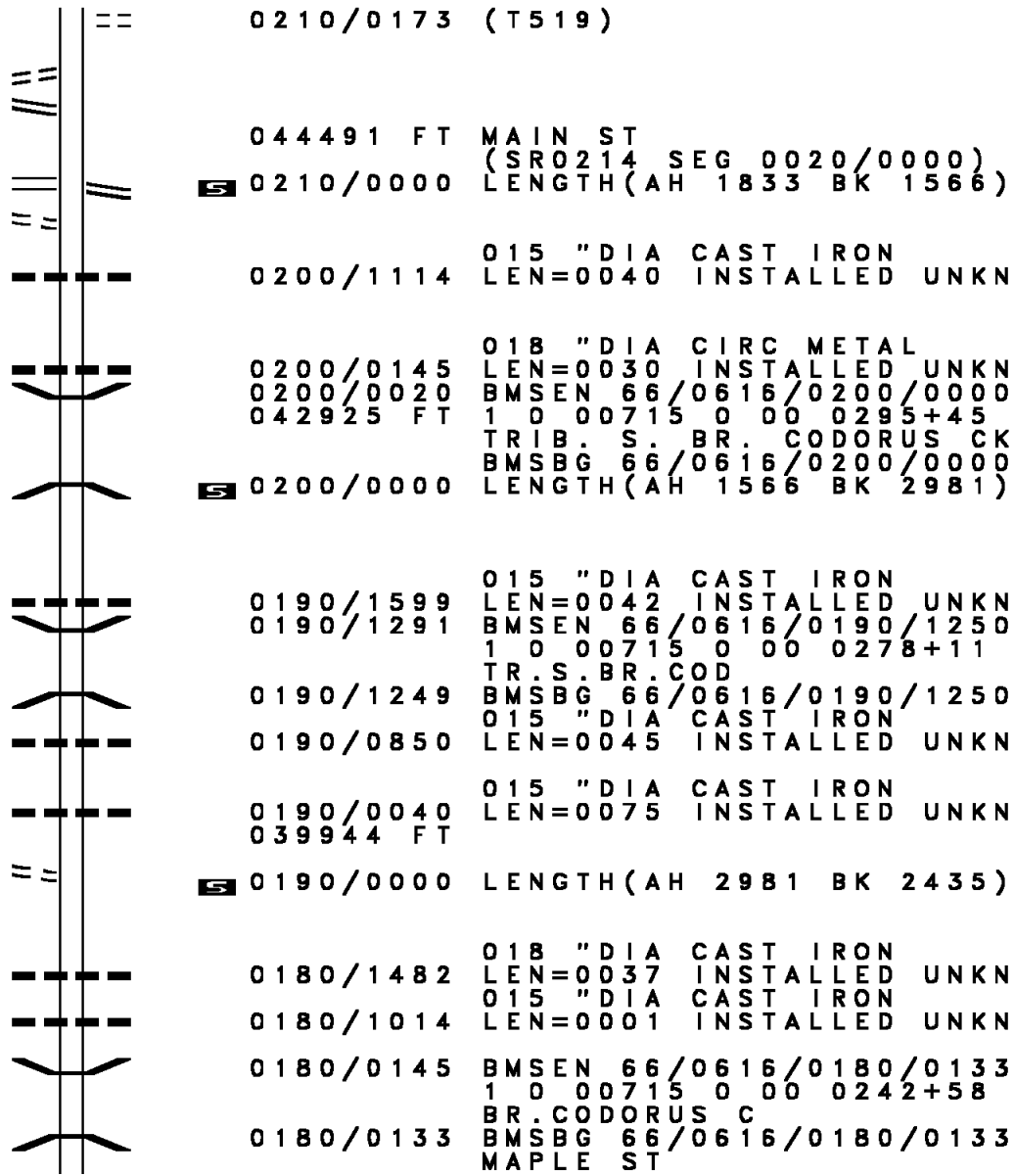
Stationing	Description	Material	Status
0230/1589	018 " DIA	CIRC CONCR	INSTALLED UNKN
0230/1225	072 " DIA	CIRC CONCR	INSTALLED UNKN
0230/0958	018 " DIA	CIRC CONCR	INSTALLED UNKN
0230/0321	018 " DIA	CIRC CONCR	INSTALLED UNKN
0230/0156	036 " DIA	CIRC CONCR	INSTALLED UNKN
048429 FT	1 0 00492	0 00 0042+01	GROTHEY RD (T497)
0230/0000	LENGTH (AH 2358 BK 2105)		
0220/2029	018 " DIA	CIRC CONCR	INSTALLED UNKN
ZEIGLERS CHURCH RD (SR3076 SEG 0100/1807)	0220/1975		
0220/1959	045 "H 72 "W	ELLIP METAL	INSTALLED UNKN
0220/1466	018 " DIA	CIRC CONCR	INSTALLED UNKN
0220/1359	018 " DIA	CIRC CONCR	INSTALLED UNKN
0220/1038	018 " DIA	CIRC CONCR	INSTALLED UNKN
0220/0543	018 " DIA	CIRC CONCR	INSTALLED UNKN
046324 FT	0220/0098		
0220/0000	LENGTH (AH 2105 BK 1833)		
0210/1800	018 " DIA	CIRC CONCR	INSTALLED UNKN
0210/1519	018 " DIA	CIRC CONCR	INSTALLED UNKN
0210/1369	018 " DIA	CIRC CONCR	INSTALLED UNKN
0210/1067	036 " DIA	CIRC CONCR	INSTALLED UNKN
0210/0859	018 " DIA	CIRC CONCR	INSTALLED UNKN
0210/0466	018 " DIA	CAST IRON	INSTALLED UNKN
0210/0179	018 " DIA	CAST IRON	INSTALLED UNKN
	LAU RD		

DIR: B TOTAL LEN: 14.193 MI. DIST: 08-4 SR: 616
 LEFT MUN: NORTH CODORUS T RIGHT MUN: NORTH CODORUS T

TO 3041/0180 SH
 (CONN) 0210/0115
 GREEN VALLEY RD
 (SR3041 SEG 0180/1570) 0210/0031
 1 0 00492 0 00 0002+63 044491 FT
 MAIN ST
 (SR0214 SEG 0020/0000) 0210/0000
 FOR SR 0616 AND 3041
 (CONN) 0200/1494

042925 FT

1 0 00715 0 00 0265+60 039944 FT
 JUNCTION RD
 (T536) 0190/0000



0210/0173 (T519)

044491 FT MAIN ST
 (SR0214 SEG 0020/0000)
 5 0210/0000 LENGTH(AH 1833 BK 1566)

0200/1114 015 "DIA CAST IRON
 LEN=0040 INSTALLED UNKN

0200/0145 018 "DIA CIRC METAL
 LEN=0030 INSTALLED UNKN
 0200/0020 BMSSEN 66/0616/0200/0000
 042925 FT 1 0 00715 0 00 0295+45
 TRIB. S. BR. CODORUS CK
 5 0200/0000 BMSBG 66/0616/0200/0000
 LENGTH(AH 1566 BK 2981)

0190/1599 015 "DIA CAST IRON
 LEN=0042 INSTALLED UNKN
 0190/1291 BMSSEN 66/0616/0190/1250
 1 0 00715 0 00 0278+11

0190/1249 TR. S. BR. COD
 BMSBG 66/0616/0190/1250
 0190/0850 015 "DIA CAST IRON
 LEN=0045 INSTALLED UNKN

0190/0040 015 "DIA CAST IRON
 LEN=0075 INSTALLED UNKN
 039944 FT

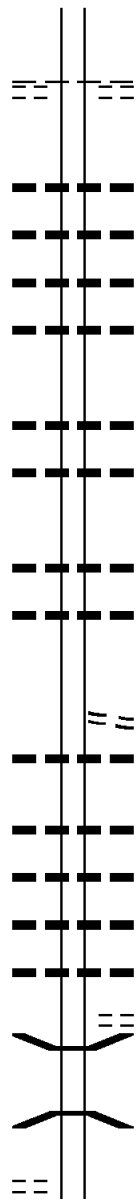
5 0190/0000 LENGTH(AH 2981 BK 2435)

0180/1482 018 "DIA CAST IRON
 LEN=0037 INSTALLED UNKN
 0180/1014 015 "DIA CAST IRON
 LEN=0001 INSTALLED UNKN

0180/0145 BMSSEN 66/0616/0180/0133
 1 0 00715 0 00 0242+58
 BR. CODORUS C
 0180/0133 BMSBG 66/0616/0180/0133
 MAPLE ST

DIR: B TOTAL LEN: 14.193 MI. DIST: 08-4 SR: 616
LEFT MUN: NORTH CODORUS T RIGHT MUN: NORTH CODORUS T

1 0 00715 0 00 0241+25 037509 FT
SHAFFERS CHURCH RD
(T537) 0180/0000



037509 FT NORTH CODORUS
CODORUS T
S 0180/0000 LENGTH(AH 2435 BK 2113)
018 "DIA CAST IRON
LEN=0036 INSTALLED UNKN
036 "DIA CAST IRON
0170/1190 LEN=0040 INSTALLED UNKN
0170/0984 LEN=0048 INSTALLED UNKN
0170/0806 LEN=0048 INSTALLED UNKN
000"H 00"W **UNKNOWN**
0170/0230 LEN=0001 INSTALLED UNKN
035396 FT 1 0 00715 0 00 0220+04
S 0170/0000 LENGTH(AH 2113 BK 2640)
015 "DIA CAST IRON
0160/2127 LEN=0045 INSTALLED UNKN
015 "DIA CAST IRON
0160/1803 LEN=0036 INSTALLED UNKN
042 "DIA CIRC CONCR
0160/0700 LEN=0050 INSTALLED UNKN
015 "DIA CAST IRON
0160/0288 LEN=0042 INSTALLED UNKN
032756 FT 1 0 00715 0 00 0193+64
SEITZVILLE RD
(T525)
S 0160/0000 LENGTH(AH 2640 BK 3087)
018 "DIA CIRC METAL
0150/2562 LEN=0050 INSTALLED UNKN
018 "DIA CAST IRON
0150/1670 LEN=0036 INSTALLED UNKN
015 "DIA CAST IRON
0150/1520 LEN=0038 INSTALLED UNKN
015 "DIA CAST IRON
0150/1284 LEN=0036 INSTALLED UNKN
015 "DIA CIRC METAL
0150/0810 LEN=0048 INSTALLED UNKN
GRAINERY RD
0150/0662 (T527)
0150/0068 BMSSEN 66/0616/0150/0056
1 0 00715 0 00 0163+33
BR. CODORUS C
0150/0056 BMSBG 66/0616/0150/0056
029669 FT
S 0150/0000 LENGTH(AH 3087 BK 2995)

1 0 00715 0 00 0162+77 029669 FT
CHERRY RUN RD
(T399) 0150/0000

DIR: B TOTAL LEN: 14.193 MI. DIST: 08-4 SR: 616
 LEFT MUN: CODORUS T RIGHT MUN: CODORUS T

Stationing	Length	Material	Status
0140/2565	015" DIA	CAST IRON	UNKN
0140/2142	024" DIA	CAST IRON	UNKN
0140/1105	015" DIA	CAST IRON	UNKN
0140/0678	018" DIA	CIRC METAL	UNKN
0140/0564	0060	INSTALLED	UNKN
0140/0093	036" DIA	CAST IRON	UNKN
0140/0086	036" DIA	CIR PLASTIC	UNKN
026674 FT	0016	INSTALLED	UNKN
0140/0000	LENGTH(AH 2995 BK 2850)		
0130/1235	015" DIA	CAST IRON	UNKN
0130/0756	015" DIA	CAST IRON	UNKN
0130/0285	015" DIA	CAST IRON	UNKN
023824 FT	0035	INSTALLED	UNKN
0130/0000	LENGTH(AH 2850 BK 1388)		
0120/1190	015" DIA	CAST IRON	UNKN
0120/0657	036" DIA	CIRC METAL	UNKN
0120/0643	036" DIA	CIR PLASTIC	UNKN
0120/0201	BMS EN 66/0616	0120/0172	
0120/0172	1 0 00715 0 00 0092+12	KREBS CREEK	
022436 FT	BMSBG 66/0616	0120/0172	
0120/0000	LENGTH(AH 1388 BK 2984)		
0110/2980	018" DIA	CIRC METAL	UNKN

1 0 00715 0 00 0132+56 026674 FT
 CATHOLIC VALLEY RD
 (T439) 0140/0000

SNYDER RD
 (T417) 0120/0594

1 0 00715 0 00 0090+24 022436 FT
 KREBS RD
 (SR3014 SEG 0070/2967) 0120/0000

DIR: B TOTAL LEN: 14.193 MI. DIST: 08-4 SR: 616
 LEFT MUN: CODORUS T RIGHT MUN: CODORUS T

Stationing	Notes	Material	Length	Status
0110/2588		015" DIA CAST IRON	LEN=0036	INSTALLED UNKN
0110/2236		018" DIA CIRC METAL	LEN=0050	INSTALLED UNKN
0110/2098		015" DIA CAST IRON	LEN=0036	INSTALLED UNKN
0110/1248		036" DIA CIR PLASTIC	LEN=0040	INSTALLED UNKN
0110/1238		036" DIA CAST IRON	LEN=0042	INSTALLED UNKN
0110/0672		015" DIA CAST IRON	LEN=0036	INSTALLED UNKN
019452 FT				
0110/0000	1 0 00715 0 00 0060+17		LENGTH(AH 2984 BK 2284)	
0100/1863		018" DIA CAST IRON	LEN=0036	INSTALLED UNKN
0100/1424		024" DIA CIRC CONCR	LEN=0040	INSTALLED UNKN
0100/1412		018" DIA CAST IRON	LEN=0036	INSTALLED UNKN
0100/1210				
		RBR		
0100/1067	BMS EN 66/0616/0100/1014			
0100/1023	CODORUS SHREWSBURY T			
	1 0 00715 0 00 0047+64			
	P3			
	CENTERVILLE CREEK			
0100/1014	BMSBG 66/0616/0100/1014			
0100/0694				
0100/0560		018" DIA CAST IRON	LEN=0060	INSTALLED UNKN
0100/0485	(AAR 535043X)#TRKS 01			
		RBR		
0100/0328	BMS EN 66/0616/0100/0255			
	1 0 00715 0 00 0039+98			
	P3			
	S BR CODORUS CREEK			
0100/0255	BMSBG 66/0616/0100/0255			
017168 FT	1 0 00715 0 00 0037+33			
	MAIN ST EXT			
	(T368)			

DIR: B TOTAL LEN: 14.193 MI. DIST: 08-4 SR: 616
 LEFT MUN: SHREWSBURY T RIGHT MUN: SHREWSBURY T

FOR SR 0616 AND 3011
 (CONN)

2 0 66004 0 02 0534+75 010552 FT
 FISSELS CHURCH RD
 (SR3011 SEG 0100/2414)

GLEN BROOK CT
 (PRDR)

0050/0172

0050/0000

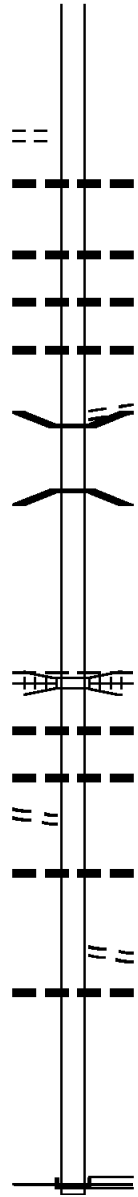
0040/2698

007299 FT

0060/0000	LENGTH(AH 2177 BK 1767)
0050/1445	024 " DIA CIRC METAL
0050/1240	LEN=0040 INSTALLED UNKN
0050/0685	015 " DIA CIR PLASTIC
	LEN=0040 INSTALLED UNKN
	015 " DIA CIRC METAL
	LEN=0040 INSTALLED UNKN
0050/0172	024 "H 36 "W ELLIP METAL
0050/0106	LEN=0051 INSTALLED UNKN
010552 FT	
0050/0000	LENGTH(AH 1767 BK 3253)
0040/2985	036 "H 32 "W ELLIP METAL
0040/2724	LEN=0050 INSTALLED UNKN
	018 "H 24 "W ELLIP METAL
	LEN=0050 INSTALLED UNKN
0040/2593	BMS EN 66/0616/0040/2558
	2 0 66105 0 00 0184+70
	S. BR. CODORUS
0040/2558	BMSBG 66/0616/0040/2558
0040/2516	COMMONWEALTH OF PENNSYL
	OVERPASS IS RR X-ING
0040/2483	030 " DIA CIR PLASTIC
	LEN=0060 INSTALLED UNKN
0040/1859	018 " DIA CIR PLASTIC
	LEN=0036 INSTALLED UNKN
0040/1395	018 " DIA CIR PLASTIC
	LEN=0035 INSTALLED UNKN
0040/1340	018 " DIA CIR PLASTIC
	LEN=0038 INSTALLED UNKN
0040/1145	018 " DIA CIRC METAL
	LEN=0032 INSTALLED UNKN
0040/0950	018 " DIA CIR PLASTIC
	LEN=0030 INSTALLED 2002
0040/0222	018 " DIA CIR PLASTIC
	LEN=0035 INSTALLED 2001
007299 FT	2 0 66105 0 00 0161+13
0040/0000	LENGTH(AH 3253 BK 2479)
0030/1350	015 " DIA CIRC METAL
	LEN=0036 INSTALLED UNKN
0030/1208	015 " DIA CIR PLASTIC
	LEN=0100 INSTALLED UNKN

DIR: B TOTAL LEN: 14.193 MI. DIST: 08-4 SR: 616
 LEFT MUN: SHREWSBURY T RIGHT MUN: SHREWSBURY T

2 0 66105 0 00 0134+40 004820 FT
 TAYLOR HILL RD
 (T420) 0030/0000



004820 FT
 0030/0000 LENGTH(AH 2479 BK 2817)
 018 "DIA CIRC METAL
 0020/2537 LEN=0030 INSTALLED UNKN
 018 "DIA CIR PLASTIC
 0020/1885 LEN=0035 INSTALLED UNKN
 018 "DIA CIR PLASTIC
 0020/1710 LEN=0035 INSTALLED UNKN
 018 "DIA CIR PLASTIC
 0020/1230 LEN=0035 INSTALLED UNKN
 BMSSEN 66/0616/0020/0834
 GLEN VALLEY RD
 0020/0867 (T426)
 2 0 66105 0 00 0114+28
 T.S.BR.CODOR
 0020/0834 BMSBG 66/0616/0020/0834
 002003 FT
 002003 FT 2 0 66105 0 00 0106+23
 COMMONWEALTH OF PENNSYLV
 OVERPASS IS RR X-ING
 NC PL LEASANT VALLEY RD
 SHREWSBURY
 RAILROAD B
 0020/0000 LENGTH(AH 2817 BK 2003)
 018 "DIA CIRC METAL
 0010/1590 LEN=0052 INSTALLED UNKN
 018 "DIA CIRC METAL
 0010/1165 LEN=0039 INSTALLED UNKN
 0010/0809
 024 "DIA CIRC METAL
 0010/0784 LEN=0072 INSTALLED UNKN
 FROM 0851/0200 SH
 (CONN)
 0010/0093 018 "DIA CIRC METAL
 0010/0054 LEN=0001 INSTALLED UNKN
 000000 FT 2 0 66105 0 00 0086+20
 NC MA IN ST
 MAIN ST
 (SRO851 SEG 0200/0000)
 INTER-BK MAIN ST
 (SRO851 SEG 0200/0000)
 MFC BEGIN = D
 0010/0000 LENGTH(AH 2003 BK 0000)

SNYDER RD
 (BORO)

002003 FT

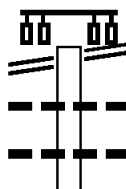
0010/0809

000000 FT

EXTRACT DATE: 12/18/2023 ROADWAY MANAGEMENT SYSTEM PAGE NUMBER: 347
 PRINT DATE: 12/20/2023 SLD COUNTY/SR - ANNUAL PRINT COUNTY: YORK
 DIR: B TOTAL LEN: 12.469 MI. DIST: 08-4 SR: 516
 LEFT MUN: NORTH CODORUS T RIGHT MUN: NORTH CODORUS T

YORK RD 065838 FT
 (SR0116 SEG 0230/0000) 0280/1912

FOR 0116 AND 0516



065830 FT YORK RD
 (SR0116 SEG 0230/0000)
 0280/1912
 0280/1652 015 " DIA CIR UNKNOWN
 0280/1635 018 " DIA CIR PLASTIC
 LEN=0048 INSTALLED UNKN
 LEN=0043 INSTALLED UNKN

DIR: B TOTAL LEN: 12.469 MI. DIST: 08-4 SR: 516
 LEFT MUN: NORTH CODORUS T RIGHT MUN: NORTH CODORUS T

Segment	Start Station	End Station	Length	Material	Notes
(CONN)	0280/1628				
		0280/0718		015 "DIA CAST IRON	
				LEN=0050 INSTALLED UNKN	
		0280/0504		018 "DIA CIRC CONCR	
	063926 FT			LEN=0038 INSTALLED UNKN	
		063918 FT		1 1 02003 0 01 0501+14	
		0280/0000		LENGTH(AH 1912 BK 2070)	
		0270/1390		018 "DIA CIRC CONCR	
				LEN=0030 INSTALLED UNKN	
		0270/0745		024 "DIA CIRC CONCR	
				LEN=0032 INSTALLED UNKN	
		0270/0040		018 "DIA CIRC CONCR	
		061848 FT		LEN=0032 INSTALLED UNKN	
1 1 02003 0 01 0479+33	061856 FT				
LISCHEYS CHURCH RD					
(SR3086 SEG 0010/1320)	0270/0000			LENGTH(AH 2070 BK 1876)	
AMBAU RD					
(T383)	0260/1222				
		0260/0736		024 "DIA CIRC CONCR	
				LEN=0030 INSTALLED UNKN	
		0260/0248		BENTZ RD	
	059980 FT			(TWP)	
		059972 FT		1 1 02003 0 01 0460+57	
		0260/0000		LENGTH(AH 1876 BK 3255)	
		0250/2905		018 "DIA CIRC CONCR	
				LEN=0030 INSTALLED UNKN	
		0250/1975		018 "DIA CIRC CONCR	
				LEN=0030 INSTALLED UNKN	
THOMAN DR					
(SR3082 SEG 0050/3019)	0250/0241				
		0250/0023		015 "DIA CAST IRON	
	056725 FT			LEN=0042 INSTALLED UNKN	
		056717 FT		1 1 02003 0 01 0428+02	
				STOVERSTOWN RD	
		0250/0000		(SR3042 SEG 0010/0000)	
				LENGTH(AH 3255 BK 2805)	
				015 "DIA CAST IRON	

DIR: B TOTAL LEN: 12.469 MI. DIST: 08-4 SR: 516
 LEFT MUN: NORTH CODORUS T RIGHT MUN: NORTH CODORUS T

STREET NAME	STREET ID	LENGTH (FT)	START	END	DESCRIPTION
STAMBAUGH RD (T377)	0240/1916				LEN=0032 INSTALLED UNKN
	0240/0952				STAMBAUGH RD (T377) 030 " DIA CIRC CONCR
	0240/0915				LEN=0032 INSTALLED UNKN
	0240/0743				
	053920 FT				018 " DIA CIRC CONCR LEN=0030 INSTALLED UNKN 1 1 02003 0 01 0399+69 PLAINVIEW DR (T531)
WALTERSDORFF RD (T319)	0240/0000				LENGTH(AH 2805 BK 2250) 015 " DIA CIRC CONCR
	0230/2054				LEN=0036 INSTALLED UNKN
	0230/0680				018 " DIA CIRC CONCR LEN=0028 INSTALLED UNKN
	051670 FT				051662 FT 1 1 02003 0 01 0377+19 WALTERSDORFF RD (T319)
	0220/1490				LENGTH(AH 2250 BK 1494) 015 " DIA CIRC CONCR LEN=0030 INSTALLED UNKN
PROSPECT HILL RD (T370)	0220/1485				
	0220/0960				018 " DIA CIRC CONCR LEN=0028 INSTALLED UNKN
	050176 FT				024 " DIA CIRC CONCR LEN=0030 INSTALLED UNKN
	0220/0170				050168 FT
	0220/0000				LENGTH(AH 1494 BK 2903)
	0210/1775				024 " DIA CIRC METAL LEN=0036 INSTALLED UNKN
	0210/0612				024 "H 00"W MULT CONCR LEN=0030 INSTALLED UNKN
	0210/0273				015 " DIA CAST IRON LEN=0030 INSTALLED UNKN NORTH CODORUS

EXTRACT DATE: 12/18/2023
PRINT DATE: 12/20/2023

ROADWAY MANAGEMENT SYSTEM
SLD COUNTY/SR - ANNUAL PRINT

PAGE NUMBER: 344
COUNTY: YORK

DIR: B TOTAL LEN: 12.469 MI.
LEFT MUN: NORTH CODORUS T

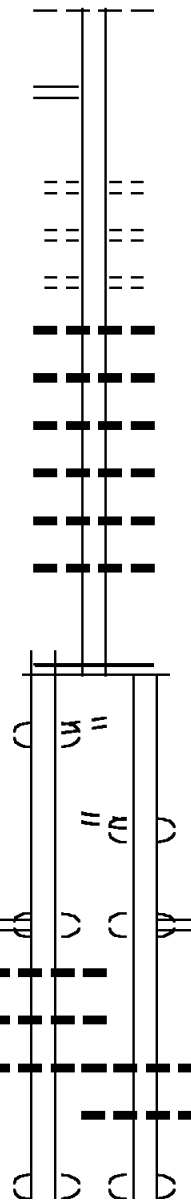
DIST: 08-4 SR: 516
RIGHT MUN: NORTH CODORUS T

047273 FT
KRAFTS MILL RD
(SR3047 SEG 0010/0000) 0210/0000

045559 FT
FOR SR 0516N TO 0516S
(CONN)
JEFFERSON-BALTIMORE ST
(GOVT) 0195/0239

JEFFERSON-BALTIMORE ST
(GOVT)
HANOVER ST
(SR3041 SEG 0080/1530) 0195/0133
012 "DIA CIRC CONCR
LEN=0030 INSTALLED UNKN 0195/0125
024 "DIA CIRC CONCR
LEN=0100 INSTALLED UNKN 0195/0068
024 "DIA CIRC CONCR
LEN=0030 INSTALLED UNKN 0195/0028

1 1 02003 0 00 0312+90 045320 FT
JEFFERSON-BALTIMORE ST
(GOVT)



0210/0136 JEFFERSON B
047265 FT 1 1 02003 0 01 0333+22
NC JEFFERSON RD
S 0210/0000 LENGTH(AH 2903 BK 1714)

0200/0650 MONTICELLO AV
(BORO)
JEFFERSON ST
0200/0430 (BORO)
CEDAR ST
0200/0208 (BORO)
018 "DIA CIRC CONCR
0200/0197 LEN=0040 INSTALLED UNKN
018 "DIA CAST IRON
0200/0183 LEN=0050 INSTALLED UNKN
018 "DIA CIRC CONCR
0200/0098 LEN=0050 INSTALLED UNKN
012 "DIA CIR PLASTIC
0200/0097 LEN=0020 INSTALLED UNKN
018 "DIA CIRC CONCR
0200/0002 LEN=0050 INSTALLED UNKN
018 "DIA CIR PLASTIC
0200/0001 LEN=0012 INSTALLED UNKN
045551 FT 1 1 02003 0 00 0315+90
NC BERLIN ST
MFC BEGIN = D
S 0200/0000 LENGTH(AH 1714 BK 0231)

FOR SR 0516N TO 0516S
(CONN)
JEFFERSON-BALTIMORE ST
(GOVT) 0194/0231
JEFFERSON-BALTIMORE ST
(GOVT)
YORK ST
0194/0133 (SR3041 SEG 0090/0000)

0194/0028 015 "DIA CIR PLASTIC
LEN=0030 INSTALLED UNKN
015 "H 00 "W **UNKNOWN**
0194/0003 LEN=0050 INSTALLED UNKN
045320 FT 1 1 02003 0 00 0312+90
JEFFERSON-BALTIMORE ST
(GOVT)

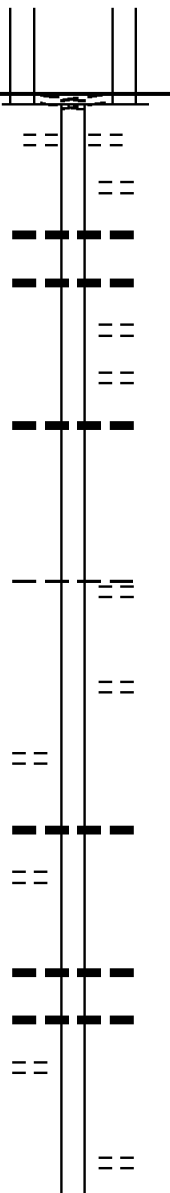
DIR: B TOTAL LEN: 12.469 MI. DIST: 08-4 SR: 516
 LEFT MUN: JEFFERSON B RIGHT MUN: JEFFERSON B

FOR SR 0516S TO 0516N
 (CONN)
 MFC BEGIN = D
 LENGTH(AH 0239 BK 2341) 0195/0000

FOR SR 0516S TO 0516N
 (CONN)
 MFC BEGIN = D
 LENGTH(AH 0231 BK 2341)
 SUNSET VIEW ST

0195/0000

0194/0000



042979 FT

0190/2122

0190/1915

0190/1706

0190/1255

0190/1037

0190/0593

0190/0390

042979 FT

0190/0000

0180/0042

041849 FT

0180/0000

0170/1990

0170/0467

0170/0322

039243 FT

0170/0000

1 1 02003 0 00 0278+75 041849 FT
 VALLEY VIEW RD
 (T396)

HILL CLIMB RD
 (T397) 0170/1419

CHESTNUT GROVE RD
 (T346) 0170/0319
 039243 FT

(BORO)
 CHURCH ST
 (BORO)
 015 " DIA CIRC METAL
 LEN=0030 INSTALLED UNKN
 024 " DIA CAST IRON
 LEN=0060 INSTALLED UNKN
 BIRCH ST
 (BORO)
 WILLOW ST
 (BORO)
 030 " DIA CIRC CONCR
 LEN=0036 INSTALLED UNKN
 1 1 02003 0 00 0290+05
 NC BA

ALTIMORE ST
 HIGHLAND RD
 (T444)
 JEFFERSON
 CODORUS T
 LENGTH(AH 2341 BK 1130)

RESERVOIR RD
 (T394)

LENGTH(AH 1130 BK 2606)

024 " DIA CIRC METAL
 LEN=0038 INSTALLED UNKN

015 " DIA CIRC CONCR
 LEN=0036 INSTALLED UNKN
 018 " DIA CAST IRON
 LEN=0036 INSTALLED UNKN

1 1 02003 0 00 0252+69
 RESERVOIR RD
 (T394)

LENGTH(AH 2606 BK 2182)
 018 " DIA CIRC METAL

DIR: B TOTAL LEN: 12.469 MI. DIST: 08-4 SR: 516
 LEFT MUN: CODORUS T RIGHT MUN: CODORUS T

Location	Stationing	Notes	Material	Status
		0160/1768	LEN=0036	INSTALLED UNKN
CHADWICK CT (T349)	0160/1530	==		
RALEIGH CT (T348)	0160/1082	==		
		0160/0930	018 "DIA LEN=0036	CIRC METAL INSTALLED UNKN
OXFORD CT (T347)	0160/0647	==		
		0160/0526	015 "DIA LEN=0036	CIRC METAL INSTALLED UNKN
1 1 02003 0 00 0231+09 SNYDER MILL RD (T354)	037061 FT 0160/0000	== S	0160/0000	LENGTH(AH 2182 BK 3900)
		0150/3235	018 "DIA LEN=0036	CIRC CONCR INSTALLED UNKN
TANNERY RD (T342)	0150/3212	==		
		0150/3145	018 "DIA LEN=0036	CIRC CONCR INSTALLED UNKN
		0150/2859	018 "DIA LEN=0036	CIRC METAL INSTALLED UNKN
PANARAMA HTS (T345)	0150/2650	==		
		0150/2640	030 "DIA LEN=0036	CIRC CONCR INSTALLED UNKN
		0150/1737	SPORTSMAN CLUB RD (T343)	
		0150/1360	015 "DIA LEN=0036	CIRC CONCR INSTALLED UNKN
		0150/1005	018 "DIA LEN=0036	CIRC CONCR INSTALLED UNKN
		0150/0450	024 "DIA LEN=0040	CIRC CONCR INSTALLED UNKN
		0150/0001	018 "DIA LEN=0032	CIRC METAL INSTALLED UNKN
	033161 FT	==	0150/0000	LENGTH(AH 3900 BK 2498)
		S	0140/2440	018 "DIA LEN=0040
				CIRC METAL INSTALLED UNKN
		==	0140/1380	HAMME RD (T415)
WOLFGANG RD (T340)	0140/1087	==		

DIR: B TOTAL LEN: 12.469 MI. DIST: 08-4 SR: 516
 LEFT MUN: CODORUS T RIGHT MUN: CODORUS T

1 1 02003 0 00 0167+11 030663 FT
 WATERTANK RD
 (T423) 0140/0000

028199 FT

1 1 02003 0 00 0117+11 025640 FT
 MILLER RD
 (T356) 0120/0000

STONE CHURCH RD
 (T536) 0110/1356

0140/0410	024 " DIA	CIRC CONCR
030663 FT	LEN=0040	INSTALLED UNKN
5 0140/0000	LENGTH(AH 2498 BK 2464)	
0130/2025	018 " DIA	CIRC METAL
0130/1677	LEN=0036	INSTALLED UNKN
0130/1366	018 " DIA	CIRC METAL
0130/1047	LEN=0036	INSTALLED UNKN
0130/0788	018 " DIA	CIRC METAL
0130/0297	LEN=0036	INSTALLED UNKN
0130/0122	015 " DIA	CIRC CONCR
028199 FT	LEN=0036	INSTALLED UNKN
5 0130/0000	015 " DIA	CIRC CONCR
0120/2491	LEN=0032	INSTALLED UNKN
0120/2386	015 " DIA	CAST IRON
0120/1634	LEN=0032	INSTALLED UNKN
0120/1230	015 " DIA	CIRC METAL
0120/0985	LEN=0034	INSTALLED UNKN
0120/0944	1 1 02003 0 00 0142+47	SHAFFERS CHURCH RD
0120/0265	(T535)	
025640 FT	5 0130/0000	LENGTH(AH 2464 BK 2559)
0120/0000	024 " DIA	CIRC CONCR
0110/2193	LEN=0040	INSTALLED UNKN
0110/1625	024 " DIA	CIR UNKNOWN
0110/1320	LEN=0040	INSTALLED UNKN
	018 " DIA	CIRC CONCR
	LEN=0054	INSTALLED UNKN
	018 " DIA	CIRC CONCR
	LEN=0040	INSTALLED UNKN
	024 " DIA	CIRC CONCR
	LEN=0060	INSTALLED UNKN
	KREBS RD	
	(SR3014 SEG 0010/0000)	
	015 " DIA	CIRC CONCR
	LEN=0032	INSTALLED UNKN
	5 0120/0000	LENGTH(AH 2559 BK 2568)
	018 " DIA	CIRC CONCR
	LEN=0036	INSTALLED UNKN
	018 " DIA	CIRC METAL
	LEN=0036	INSTALLED UNKN
	018 " DIA	CIRC METAL
	LEN=0045	INSTALLED UNKN

DIR: B TOTAL LEN: 12.469 MI. DIST: 08-4 SR: 516
 LEFT MUN: CODORUS T RIGHT MUN: CODORUS T

Location / Segment	Segment ID	Length (FT)	Material / Details
	0110/0643		018 " DIA CAST IRON LEN=0030 INSTALLED UNKN
	0110/0440		015 " DIA CIRC CONCR LEN=0040 INSTALLED UNKN
	023072 FT	023072 FT	1 1 02003 0 00 0091+22 NAFE SAWMILL RD (T406)
	0110/0000		5 LENGTH(AH 2568 BK 2236) 015 " DIA CAST IRON
	0100/2230		LEN=0030 INSTALLED UNKN
	0100/1755		018 " DIA CIRC CONCR LEN=0040 INSTALLED UNKN
	0100/0530		036 " DIA CIRC CONCR LEN=0060 INSTALLED UNKN
	GLEN ECHO RD (SR3104 SEG 0010/3885)	0100/0507 020836 FT	1 1 02003 0 00 0068+86 ROCKVILLE RD (SR3012 SEG 0010/0000)
	0100/0000		5 LENGTH(AH 2236 BK 1735) 024 " DIA CIRC CONCR
	0090/1689		LEN=0048 INSTALLED UNKN
	0090/1272		018 " DIA CIRC CONCR LEN=0045 INSTALLED UNKN
	019101 FT	019101 FT	1 1 02003 0 00 0051+77
	0090/0000		5 LENGTH(AH 1735 BK 2300) 015 " DIA CIRC CONCR
	0080/2120		LEN=0036 INSTALLED UNKN
	0080/1912		015 " DIA CIRC CONCR LEN=0036 INSTALLED UNKN
	0080/1712		018 " DIA CIRC CONCR LEN=0036 INSTALLED UNKN
	0080/0307		030 " DIA CIRC CONCR LEN=0036 INSTALLED UNKN
	016801 FT	016801 FT	1 1 02003 0 00 0028+77 MYERS RD (T411)
	0080/0000		5 LENGTH(AH 2300 BK 2217) 018 " DIA CIRC CONCR
016801 FT	0070/2205		LEN=0036 INSTALLED UNKN

DIR: B TOTAL LEN: 12.469 MI. DIST: 08-4 SR: 516
 LEFT MUN: CODORUS T RIGHT MUN: CODORUS T

BLOOMING GROVE RD
 (SR0216 SEG 0230/0000) 0070/0591
 014584 FT

0070/1900	030 " DIA	CIRC	CONCR	LEN=0032	INSTALLED	UNKN
0070/1453	018 " DIA	CIRC	CONCR	LEN=0032	INSTALLED	UNKN
0070/1056	018 " DIA	CIRC	METAL	LEN=0045	INSTALLED	UNKN
0070/0591	STICKS RD					
014584 FT	(SR0216	SEG	0230/0000)	1 1 02003	0 00	0006+60
	NC JEFFERSON RD					
	SR 0851	SH				
	(SR0851	SEG	0002/0000)			
0070/0000	LENGTH(AH	2217	BK 2381)			
0060/2120	015 " DIA	CIRC	METAL	LEN=0032	INSTALLED	UNKN
0060/1422	018 " DIA	CIRC	METAL	LEN=0033	INSTALLED	UNKN
0060/0933	015 " DIA	CIRC	METAL	LEN=0032	INSTALLED	UNKN
012203 FT	012203 FT	2 0	66004 0 00	0120+00		
	GRAVE RUN RD					
	(SR3031	SEG	0040/3247)			
	CODORUS					
	MANHEIM T					
0060/0000	LENGTH(AH	2381	BK 2214)			
0050/0484	015 " DIA	CIRC	METAL	LEN=0030	INSTALLED	UNKN
009989 FT	2 0	66004	0 00	0099+89		
0050/0000	LENGTH(AH	2214	BK 2487)			
0040/2130	018 " DIA	CIRC	METAL	LEN=0040	INSTALLED	UNKN
0040/1650	018 " DIA	CIRC	METAL	LEN=0032	INSTALLED	UNKN
0040/1374	018 " DIA	CIRC	CONCR	LEN=0035	INSTALLED	UNKN
0040/0079	018 " DIA	CIRC	METAL	LEN=0036	INSTALLED	UNKN
007502 FT	2 0	66004	0 00	0075+02		
0040/0000	LENGTH(AH	2487	BK 2508)			

DIR: B TOTAL LEN: 12.469 MI. DIST: 08-4 SR: 516
 LEFT MUN: MANHEIM T RIGHT MUN: MANHEIM T

WOLFGANG SCHOOL RD
 (T357)

0030/1238

==

---|---

0030/1193

024 " DIA CIR PLASTIC
 LEN=0125 INSTALLED UNKN

---|---

0030/1078

030 " DIA CIRC METAL
 LEN=0039 INSTALLED UNKN

---|---

0030/0185

015 " DIA CIRC METAL
 LEN=0031 INSTALLED UNKN

---|---

004994 FT

0030/0020

028"H 20"W METAL ARCH
 LEN=0020 INSTALLED 1999

004994 FT

2 0 66004 0 00 0049+94
 HOKES RD
 (T352)

== ==

5 0030/0000

LENGTH(AH 2508 BK 2431)

---|---

0020/2155

018 " DIA CIR PLASTIC
 LEN=0040 INSTALLED UNKN

---|---

0020/0730

018 " DIA CIRC METAL
 LEN=0036 INSTALLED UNKN

002563 FT

002563 FT

2 0 66004 0 00 0025+63
 5 LENGTH(AH 2431 BK 2563)

---|---

0010/1928

030 " DIA CIRC METAL
 LEN=0036 INSTALLED UNKN

---|---

0010/1840

018 " DIA CIRC METAL
 LEN=0038 INSTALLED UNKN

---|---

0010/1465

018 " DIA CIR PLASTIC
 LEN=0050 INSTALLED 2021

---|---

0010/0743

024 " DIA CIR PLASTIC
 LEN=0040 INSTALLED UNKN

---|---

0010/0130

018 " DIA CIR PLASTIC
 LEN=0057 INSTALLED 2021

JOHN CHURCH RD
 (T320)

0010/0115

==

---|---

0010/0065

014"H 23"W ELLIP CONC
 LEN=0040 INSTALLED 2021

000000 FT

000000 FT

2 0 66004 0 00 0000+00

NC LI NEBORO RD
 INTER-BK MARYLAND STATE LINE
 (STBD)
 MFC BEGIN = D

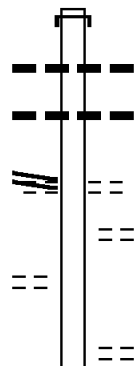
---|---

5 0010/0000

LENGTH(AH 2563 BK 0000)

EXTRACT DATE: 12/18/2023 ROADWAY MANAGEMENT SYSTEM PAGE NUMBER: 337
 PRINT DATE: 12/20/2023 SLD COUNTY/SR - ANNUAL PRINT COUNTY: YORK
 DIR: E TOTAL LEN: 13.304 MI. DIST: 08-4 SR: 462
 LEFT MUN: WRIGHTSVILLE B RIGHT MUN: WRIGHTSVILLE B

070238 FT
 HELLAM ST
 (SR0624 SEG 0300/0504) 0320/0732
 THIRD ST
 (BORO) 0320/0171
 069171 FT



070245 FT AH-LANCASTER (36)
 INTER-AHD COLUMBIA-WRIGHTSVILLE B
 0320/1067 (SR0462 SEG 0010/0000)
 0320/0980 015 " DIA CIRC CONCR
 LEN=0001 INSTALLED UNKN
 0320/0935 018 " DIA CIRC CONCR
 LEN=0001 INSTALLED UNKN
 NC CO LUMBIA-WRIGHTSVILLE BR
 SECOND ST
 0320/0732 (BORO)
 BARNES AVE
 0320/0385 (BORO)
 069178 FT 1 0 00128 0 01 0601+83
 THIRD ST
 (BORO)

DIR: E TOTAL LEN: 13.304 MI. DIST: 08-4 SR: 462
 LEFT MUN: WRIGHTSVILLE B RIGHT MUN: WRIGHTSVILLE B

UNKNOWN AL
(BORO)

0310/0770


066437 FT

NINTH ST
(SR1016 SEG 0040/2898)

0310/0000

1 0 00128 0 01 0553+57 064386 FT
 BLESSING LN
(T944)

0300/0000



0320/0000 LENGTH(AH 1067 BK 2734)
 FOURTH ST
 0310/2342 (BORO)
 0310/2144 015" DIA CIRC CONCR
 LEN=0043 INSTALLED UNKN
 FIFTH ST
 0310/1839 (BORO)
 SIXTH ST
 (BORO)
 0310/1513 SEVENTH ST
 0310/0961 (BORO)
 EIGHTH ST
 (BORO)
 0310/0486 018" DIA CIRC CONCR
 0310/0040 LEN=0033 INSTALLED UNKN
 066444 FT 1 0 00128 0 01 0574+11
 NC HELLAM ST
 COOL CREEK RD
 (SR2011 SEG 0070/2973)
 0310/0000 LENGTH(AH 2734 BK 2051)
 WRIGHTSVILLE
 0300/1679 HELLAM T
 0300/1584 018" DIA CIRC CONCR
 LEN=0050 INSTALLED UNKN
 0300/0923 015" DIA CIRC CONCR
 LEN=0054 INSTALLED UNKN
 0300/0525 018" DIA CIRC CONCR
 LEN=0028 INSTALLED UNKN
 0300/0016 042" DIA CIRC CONCR
 064393 FT LEN=0066 INSTALLED UNKN
 0300/0000 LENGTH(AH 2051 BK 2576)
 036" DIA CIRC CONCR
 0290/2570 LEN=0066 INSTALLED UNKN
 BAIRS MILL RD
 (T773)
 0290/2230 036"H 72"W CONCR ARCH
 0290/1469 LEN=0072 INSTALLED UNKN
 0290/0566 BMS EN 66/0462/0290/0545
 1 0 00128 0 01 0533+28
 TR. KREUTZ CK

EXTRACT DATE: 12/18/2023
PRINT DATE: 12/20/2023

ROADWAY MANAGEMENT SYSTEM
SLD COUNTY/SR - ANNUAL PRINT

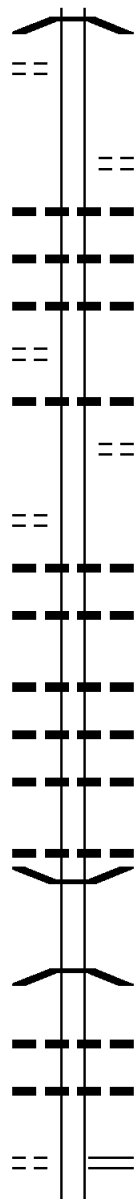
PAGE NUMBER: 335
COUNTY: YORK

DIR: E TOTAL LEN: 13.304 MI.
LEFT MUN: HELLAM T

DIST: 08-4 SR: 462
RIGHT MUN: HELLAM T

STONEWALL LN
(PRDR)

0290/0195
061810 FT



0290/0545 BMSBG 66/0462/0290/0545

061817 FT 1 0 00128 0 01 0528+81
STRICKLER LN
(T774)

S 0290/0000 LENGTH(AH 2576 BK 2392)
015 "DIA CIRC CONCR
0280/2383 LEN=0056 INSTALLED UNKN
015 "DIA CIRC CONCR
0280/1987 LEN=0056 INSTALLED UNKN
015 "DIA CIRC CONCR
0280/1518 LEN=0056 INSTALLED UNKN

BURGS LN
(T776)

0280/1023

1 0 00128 0 01 0503+89
KEENEY LN
(T781)

059418 FT
0280/0000

0280/0630 015 "DIA CIRC CONCR
LEN=0150 INSTALLED UNKN
STRICKLER SCHOOL RD
(TWP)

S 0280/0000 LENGTH(AH 2392 BK 3022)
015 "DIA CIRC CONCR
0270/3001 LEN=0050 INSTALLED UNKN
015 "DIA CIRC CONCR
0270/2590 LEN=0052 INSTALLED UNKN
015 "DIA CIRC CONCR
0270/1767 LEN=0072 INSTALLED UNKN
018 "DIA CIRC CONCR
0270/1312 LEN=0100 INSTALLED UNKN
018 "DIA CIRC CONCR
0270/1215 LEN=0060 INSTALLED UNKN

056396 FT

0270/0541 018 "DIA CIRC CONCR
LEN=0060 INSTALLED UNKN
0270/0021 BMSFN 66/0462/0270/0000
056403 FT 1 0 00128 0 01 0473+67
TR. KREUTZ CK

S 0270/0000 BMSBG 66/0462/0270/0000
LENGTH(AH 3022 BK 3437)
018 "DIA CIRC CONCR
0260/2716 LEN=0076 INSTALLED UNKN
018 "DIA CIRC CONCR
0260/2269 LEN=0072 INSTALLED UNKN

WALNUT SPRINGS RD
(T780)

0260/1466

0260/1466 DUCKTOWN RD
(SR2021 SEG 0050/2514)
018 "DIA CIRC CONCR

DIR: E TOTAL LEN: 13.304 MI. DIST: 08-4 SR: 462
 LEFT MUN: HELLAM T RIGHT MUN: HELLAM T

BLUNSTON LN
 (PRDR)

0260/0435
 052959 FT

ACCOMAC RD
 (SR1037 SEG 0010/0000)

0250/0604
 051303 FT

OAK AV
 (BORO)

0230/1645

ALLEY
 (PRDR)

0230/1185

---	0260/1429	LEN=0060	INSTALLED UNKN
---	0260/0763	015 " DIA CIRC METAL	LEN=0035 INSTALLED UNKN
==	0260/0435	(T785)	KELLER AV
==	052966 FT	1 0 00128 0 01 0439+46	HILLVIEW RD
==	0260/0000	LENGTH(AH 3437 BK 1656)	
---	0250/1311	015 " DIA CIRC METAL	LEN=0060 INSTALLED UNKN
---	0250/0802	018 " DIA CAST IRON	LEN=0066 INSTALLED UNKN
==	0250/0604		
==	051310 FT	BMS EN 66/0462/0250/0000	1 0 00128 0 01 0422+90
==	0250/0000	LENGTH(AH 1656 BK 1023)	TRIB. TO KREUTZ CREEK
==	050280 FT		
---	0240/0168	HELLAM	
---	050287 FT	HALLAM B	1 0 00128 0 01 0412+67
---	0240/0000	LENGTH(AH 1023 BK 2595)	
---	0230/2554	018 " DIA CIRC CONCR	LEN=0042 INSTALLED UNKN
==	0230/2525	WILSON LN	(BORO)
==	0230/1656	OAK AV	(BORO)
---	0230/1588	018 " DIA CIRC CONCR	LEN=0040 INSTALLED UNKN
---	0230/1044	FRIENDSHIP AV	(BORO)
---	0230/0364	018 " DIA CIRC CONCR	LEN=0044 INSTALLED UNKN
---	0230/0166	048 " DIA CIRC CONCR	LEN=0040 INSTALLED UNKN
---	0230/0156	BMS EN 66/0462/0230/0142	1 0 00128 0 01 0387+84
---	0230/0142	T. KREUTZ CRK	BMSBG 66/0462/0230/0142

DIR: E TOTAL LEN: 13.304 MI. DIST: 08-4 SR: 462
 LEFT MUN: HALLAM B RIGHT MUN: HALLAM B

Stationing	Description	Stationing	Description
047685 FT		047692 FT	1 0 00128 0 01 0386+72 PROSPECT ST (BORO) LENGTH(AH 2595 BK 2251)
PROSPECT ST (TWP)	0220/2227	0230/0000	
BROAD ST (BORO)	0220/1853	0220/1903	018 "DIA CIRC CONCR LEN=0040 INSTALLED UNKN
		0220/1853	BROAD ST (SR2019 SEG 0091/0383)
		0220/1410	CHURCH ST (BORO)
		0220/0598	LEE ST (BORO)
		0220/0309	018 "DIA CIRC CONCR LEN=0040 INSTALLED UNKN
		0220/0060	EMIG ST (BORO)
		0220/0010	018 "DIA CIRC CONCR LEN=0001 INSTALLED UNKN
045434 FT		045441 FT	1 0 00128 0 01 0363+83 HALLAM HELLAM T
ALLIANCE AV (BORO) TO 1014/0141 SH (CONN)	0210/0398	0220/0000	LENGTH(AH 2251 BK 1412)
	0210/0190	0210/0881	CLAIRE AV (T949)
1 0 00128 0 01 0350+00	044022 FT	044029 FT	FREYSVILLE RD (SR2001 SEG 0100/2402)
KREUTZ CREEK RD (SR1014 SEG 0140/2634)	0210/0000	0210/0000	LENGTH(AH 1412 BK 2556)
FROM 1014/0140 SH (CONN)	0200/2412		
OLD CHURCH RD (T943)	0200/2210	0200/2115	BMS EN 66/0462/0200/2082 1 0 00128 0 01 0345+33 KREUTZ CRK.
		0200/2082	BMSBG 66/0462/0200/2082
		0200/1449	018 "DIA CIRC CONCR LEN=0066 INSTALLED UNKN
		0200/0300	018 "DIA CIRC CONCR LEN=0060 INSTALLED UNKN

DIR: E TOTAL LEN: 13.304 MI. DIST: 08-4 SR: 462
 LEFT MUN: HELLAM T RIGHT MUN: HELLAM T

COMMERCE WY
(T789)

041466 FT

0190/2822



0200/0037 012"H 20"W ELLIP CONC
 041473 FT LEN=0045 INSTALLED UNKN
 0200/0000 1 0 00128 0 01 0324+62
 LENGTH(AH 2556 BK 3051)
 0190/2822 (APRA) R & R COMPONENTS
 0190/2506 015"H 24"W ELLIP CONC
 LEN=0030 INSTALLED UNKN
 0190/2331 024 "DIA CIRC CONCR
 LEN=0054 INSTALLED UNKN

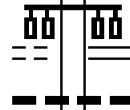
SHOE HOUSE RD
(T788)

0190/0370
038415 FT



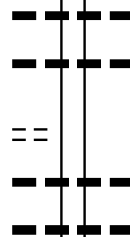
0190/0800 BMS EN 66/0462/0190/0787
 1 0 00128 0 01 0302+14
 TRIB TO KREUTZ CREEK
 0190/0787 BMSBG 66/0462/0190/0787
 (APRA) YORK CO MOBILE H
 YORK CO MOBILE HOMES
 0190/0762 (PRDR)
 038422 FT 1 0 00128 0 01 0294+37
 NC L INCOLN HW
 HELLAM
 SPRINGGETTSBURY T
 0190/0000 LENGTH(AH 3051 BK 1088)

1 0 00128 0 01 0283+14 037327 FT
 SILVER SPUR DR
 (T412) 0180/0000



037334 FT STONEWOOD RD
 (SR2017 SEG 0050/1340)
 0180/0000 LENGTH(AH 1088 BK 1564)
 0170/1307 018 "DIA CIRC METAL
 LEN=0001 INSTALLED UNKN

1 0 00128 0 01 0266+95 035763 FT
 YORKLYN GATE RD
 (TWP) 0170/0000



0170/0143 030"H 48"W ELLIP METAL
 LEN=0065 INSTALLED UNKN
 0170/0020 030"H 48"W ELLIP METAL
 LEN=0065 INSTALLED UNKN
 035770 FT
 0170/0000 LENGTH(AH 1564 BK 3727)
 0160/3726 024 "DIA CIRC CONCR
 LEN=0058 INSTALLED UNKN
 0160/3434 024 "DIA CIRC CONCR
 LEN=0026 INSTALLED UNKN
 018 "DIA CIRC CONCR

DIR: E TOTAL LEN: 13.304 MI. DIST: 08-4 SR: 462
 LEFT MUN: SPRINGETTSBURY T RIGHT MUN: SPRINGETTSBURY T

---	0160/3200	LEN=0050	INSTALLED	UNKN
---	0160/2855	LEN=0038	INSTALLED	UNKN
---	0160/2565	LEN=0042	INSTALLED	UNKN
---	0160/2477	LEN=0042	INSTALLED	UNKN
POE	0160/2327	(APRA) INNOVATION DR		
---	0160/1443	015 "DIA CIRC CONCR		
---	0160/1053	LEN=0100 INSTALLED UNKN		
---	0160/1030	BMSID 66/0462/0160/1030		
---	0160/0977	LOCUST GROVE RD		
---	0160/0636	(SR2013 SEG 0050/2271)		
---	0160/0567	CINEMA DR		
---	0160/0294	018 "DIA CIRC METAL		
---	032043 FT	LEN=0056 INSTALLED UNKN		
---	0160/0000	WESTERN DR		
---	0150/2674	(PRDR)		
---	0150/2392	1 0 00128 0 01 0229+68		
---	0150/2000	TR. KREUTZ CK		
---	0150/1725	STRUCTURE LENGTH 17 FT		
---	0150/1008	BMSID 66/0462/0160/0000		
---	0150/0978	LENGTH(AH 3727 BK 3052)		
---	0150/0907	COMMONS DR		
---	0150/0745	018 "DIA CIR PLASTIC		
---	0150/0707	LEN=0066 INSTALLED UNKN		
---		018 "DIA CIR PLASTIC		
---		LEN=0067 INSTALLED UNKN		
---		012 "DIA CIRC METAL		
---		LEN=0076 INSTALLED UNKN		
---		018 "DIA CIRC CONCR		
---		LEN=0063 INSTALLED UNKN		
---		014"H 23"W ELLIP METAL		
---		LEN=0048 INSTALLED UNKN		
---		018 "DIA CIR PLASTIC		
---		LEN=0065 INSTALLED UNKN		
BLOOMINGDALE DR				
(T656)				

LC TO PLEASANT ACRES RD
 (CONN) 0160/0977

032036 FT

EISENHOWER DR
 (PRDR)

0150/0745

DIR: E TOTAL LEN: 13.304 MI. DIST: 08-4 SR: 462
 LEFT MUN: SPRINGETTSBURY T RIGHT MUN: SPRINGETTSBURY T

Segment Description	Start Station	End Station	Length (FT)	Material / Notes
TO 0024/0460 SH (CONN)	0141/2554	0141/2479	0140/2677	018" DIA CIRC CONCR INSTALLED UNKN
MOUNT ZION RD				015" DIA CIRC METAL INSTALLED UNKN
(SR0024 SEG 0460/0000)				LEN=0180
(SR0024 SEG 0461/0000)				MFC BEGIN = C
EDGEWOOD RD				LENGTH(AH 3052 BK 2677)
(SR0024 SEG 0460/0000)				018" DIA CIRC CONCR
(SR0024 SEG 0461/0000)				LEN=0024
YORKSHIRE APARTMENTS (PRDR)	0141/1836	0140/2480	0140/2178	MOUNT ZION RD
				(SR0024 SEG 0461/0000)
				(SR0024 SEG 0460/0000)
				EDGEWOOD RD
				(SR0024 SEG 0461/0000)
				(SR0024 SEG 0460/0000)
HOME DEPOT (PRDR)	0141/0557	0140/1951	0140/1885	018" DIA CIRC CONCR INSTALLED UNKN
MILLS ST (T777)				015" DIA CIRC CONCR INSTALLED UNKN
				LEN=0008
				018" DIA CIRC CONCR INSTALLED UNKN
				LEN=0035
				LYNDHURST RD (T977)
				0140/1808
				PINEHURST RD (T675)
				0140/1200
				021"H 00"W MULT METAL INSTALLED UNKN
				LEN=0030
				HOME DEPOT (PRDR)
				MILLS ST (T777)
				0140/0600
				0140/0592
				026314 FT
				1 0 00128 0 01 0172+39
				LENGTH(AH 2612 BK 3099)
				0141/0000
				018" DIA CIRC CONCR
				LEN=0045
				0130/2475
				024" DIA CIRC METAL INSTALLED UNKN
				LEN=0090
				018" DIA CIRC CONCR
				LEN=0022
				0130/2332
				INSTALLED UNKN
				NORTHERN WY (T417)

EXTRACT DATE: 12/18/2023
PRINT DATE: 12/20/2023

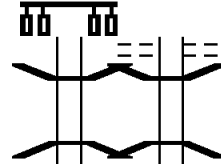
ROADWAY MANAGEMENT SYSTEM
SLD COUNTY/SR - ANNUAL PRINT

PAGE NUMBER: 329
COUNTY: YORK

DIR: E TOTAL LEN: 13.304 MI.
LEFT MUN: SPRINGETTSBURY T

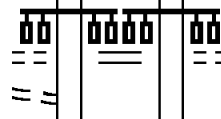
DIST: 08-4 SR: 462
RIGHT MUN: SPRINGETTSBURY T

BMSBN 66/0462/0130/1936 0131/1955
1 0 00128 0 01 0161+36
TR. CODORUS C
BMSBG 66/0462/0130/1936 0131/1936



0130/1955 (T417)
0130/1948 BMSBN 66/0462/0130/1936
1 0 00128 0 01 0161+36
TR. CODORUS C
0130/1936 BMSBG 66/0462/0130/1936

YORK MARKETPLACE
(PRDR)
STRIP MALL
(PRDR)
LC FROM YORK MARKETPLAC 0131/0831
(CONN) 0131/0778



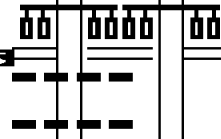
YORK MARKETPLACE
(PRDR)
STRIP MALL
(PRDR)
0130/0831
0130/0215 015 "DIA CIRC METAL
023262 FT LEN=0040 INSTALLED UNKN

1 0 00128 0 01 0141+87 023273 FT
MEMORY LN
(SR2005 SEG 0110/0664)
HAINES RD
(SR2005 SEG 0110/0664)



0130/0215 015 "DIA CIRC METAL
023262 FT LEN=0040 INSTALLED UNKN
1 0 00128 0 01 0141+87
MEMORY LN
(SR2005 SEG 0110/0664)
HAINES RD
(SR2005 SEG 0110/0664)

LENGTH(AH 3099 BK 0959) 0131/0000
LEN=0057 INSTALLED UNKN 0121/0959
030"H 66"W ELLIP METAL
LEN=0032 INSTALLED UNKN 0121/0902




0130/0000 LENGTH(AH 3052 BK 0966)
0120/0814 036"H 60"W ELLIP METAL
LEN=0032 INSTALLED UNKN

036"H 60"W ELLIP METAL
LEN=0050 INSTALLED UNKN 0121/0759



0120/0814 036"H 60"W ELLIP METAL
LEN=0032 INSTALLED UNKN
ROYAL ST
(T995)
0120/0334
022296 FT 1 0 00128 0 01 0132+21

ROYAL ST
(T995)
1 0 00128 0 01 0132+28 022314 FT



0120/0000 LENGTH(AH 0966 BK 2727)
0110/2428 (T996)
0110/2138 (T994)
0110/1868 000"H 00"W **UNKNOWN**
LEN=0001 INSTALLED UNKN

RUSSELL ST
(T998)
LENGTH(AH 0959 BK 2712) 0121/0000



0110/1868 000"H 00"W **UNKNOWN**
LEN=0001 INSTALLED UNKN

KERSHAW ST
(T996)
0111/2424



0110/1868 000"H 00"W **UNKNOWN**
LEN=0001 INSTALLED UNKN

HARLAN ST
(T994)
0111/2140



VERNON ST
(T992)

015"H 00"W **UNKNOWN**
LEN=0001 INSTALLED UNKN 0111/1860



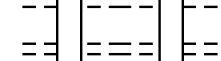
0110/1844
0110/1562 FINDLAY ST
(T990)
015 "DIA CIRC METAL

VERNON ST
(T992)
0111/1850



015 "DIA CIRC METAL

FINDLAY ST
(T990)
0111/1564



DIR: E TOTAL LEN: 13.304 MI. DIST: 08-4 SR: 462
 LEFT MUN: SPRINGETTSBURY T RIGHT MUN: SPRINGETTSBURY T

Station	Segment	Start	End	Notes
015 "DIA CIRC CONCR	LEN=0025 INSTALLED UNKN	0111/1287	0111/1280	0110/1295 LEN=0020 INSTALLED UNKN
KEESEY ST (T988)				0110/1276 KEESEY ST (T988)
015 "DIA CIRC CONCR	LEN=0001 INSTALLED UNKN	0111/0990	0111/0984	0110/0998 018 "DIA CIRC CONCR LEN=0001 INSTALLED UNKN
ROCKBURN ST (T986)				0110/0986 ROCKBURN ST (T986)
MARSHALL ST (T984)		0111/0694		0110/0708 018 "DIA CIRC CONCR LEN=0001 INSTALLED UNKN
MANHEIM ST (T482)		0111/0408		0110/0703 MARSHALL ST (T984)
EASTERN BL (T988)		0111/0377		0110/0419 MANHEIM ST (T482)
EASTERN BL (T988)		0111/0266		0110/0385 EASTERN BL (T988)
OXFORD ST (T982)		0111/0115		0110/0320 018 "DIA CIRC CONCR LEN=0040 INSTALLED UNKN
018 "DIA CIRC CONCR	LEN=0030 INSTALLED UNKN	0111/0076		0110/0292 EASTERN BL (T988)
1 0 00128 0 00 0098+96	019602 FT			0110/0102 FROM 8013/0010 SH (CONN)
RAMP R RD (SR8013 SEG 0010/1064)				019569 FT 1 0 00128 0 00 0098+96
N HILLS RD (SR2003 SEG 0010/0000)				RAMP R RD (SR8013 SEG 0010/1064)
LENGTH(AH 2712 BK 2848)	0111/0000			NORTH HILLS RD (SR2003 SEG 0011/0000)
FROM 2003/0011 SH (CONN)		0101/2700		LENGTH(AH 2727 BK 2814)
OP ID 66/0083/0184/1542	0101/2562			RAMP Q RD (SR8013 SEG 0020/0000)
BMS EN 66/0462/0100/2394	0101/2498			0100/2695
1 0 00128 0 00 0080+37				0100/2552 OP ID 66/0083/0184/1542
MILL CREEK BMSBG 66/0462/0100/2394	0101/2410			0100/2482 BMS EN 66/0462/0100/2394
RAMP M RD (SR8013 SEG 0512/0000)	0101/2377			1 0 00128 0 00 0080+37
BELMONT ST				MILL CREEK BMSBG 66/0462/0100/2394
				0100/2394
				0100/2197 018 "DIA CIRC CONCR LEN=0030 INSTALLED UNKN
				BELMONT ST

EXTRACT DATE: 12/18/2023
PRINT DATE: 12/20/2023

ROADWAY MANAGEMENT SYSTEM
SLD COUNTY/SR - ANNUAL PRINT

PAGE NUMBER: 327
COUNTY: YORK

DIR: E TOTAL LEN: 13.304 MI.
LEFT MUN: SPRINGETTSBURY T

DIST: 08-4 SR: 462
RIGHT MUN: SPRINGETTSBURY T

(BORO)
BELMONT ST
(SR3027 SEG 0010/0719)

SPRINGETTSBURY
SPRING GARDEN T 0101/2198
YALE ST
(T334) 0101/1745
018 "DIA CIRC CONCR
LEN=0030 INSTALLED UNKN 0101/1686

018 "DIA CIRC CONCR
LEN=0001 INSTALLED UNKN 0101/1322
OGONTZ ST
(T332) 0101/1183

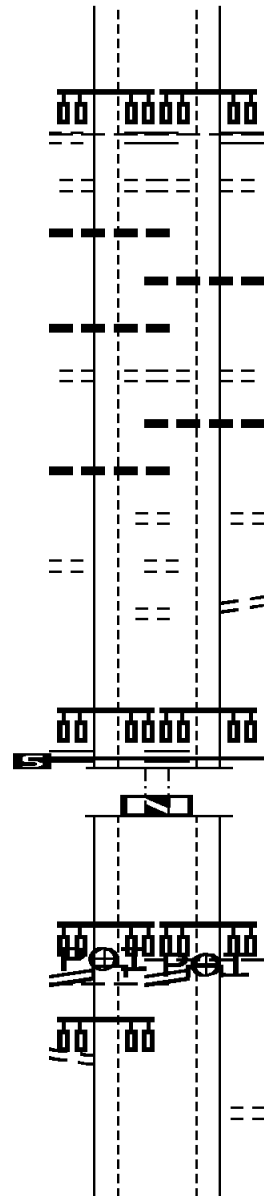
018 "DIA CIRC CONCR
LEN=0030 INSTALLED UNKN 0101/0752
BEECH AL
(TWP) 0101/0723
EAST ST
(T330) 0101/0393
ELMWOOD BLVD
(TWP) 0101/0308
1 0 00128 0 00 0080+37 016754 FT
N HARRISON ST
(SR3025 SEG 0012/0000)

MFC BEGIN = B
LTH AH 002848 BK 000100 0101/0000
016754 FT

(APRA) YORK CITY HALL
MARKET ST INTER-AHD
(CITY)

CARLISLE AV
(SR0074 SEG 0645/0000) 0071/1144
YORK CITY C 0071/1144
FROM 0074/0645 SH
(CONN) 0071/1000

1 0 00126 0 01 0711+84 015610 FT



(BORO)
BELMONT ST
(SR3027 SEG 0010/0719)

SPRINGETTSBURY
SPRING GARDEN T 0100/2172
YALE ST
(T334) 0100/1741

018 "DIA CIRC METAL
LEN=0030 INSTALLED UNKN 0100/1630

OGONTZ ST
(T332) 0100/1183
018 "DIA CIRC CONCR
LEN=0030 INSTALLED UNKN 0100/1060

BEECH AL
(TWP) 0100/0718
EAST ST
(TWP) 0100/0387
ELMWOOD BL
(TWP) 0100/0308
1 0 00128 0 00 0080+37 016755 FT
HARRISON ST
(SR3025 SEG 0012/0000)

MFC BEGIN = B
LTH AH 002814 BK 000100 0100/0000
016755 FT
7074/0000

INTER-AHD
(CITY)

CARLISLE AV
(SR0074 SEG 0645/0000) 0070/1148
YORK CITY C

ROYAL ST
(CITY) 0070/0976

015607 FT 1 0 00126 0 01 0711+84

DIR: E TOTAL LEN: 13.304 MI. DIST: 08-4 SR: 462
 LEFT MUN: YORK CITY C RIGHT MUN: YORK CITY C

RICHLAND AV
 (CITY)
 RICHLAND AV
 (SR3054 SEG 0010/0000)

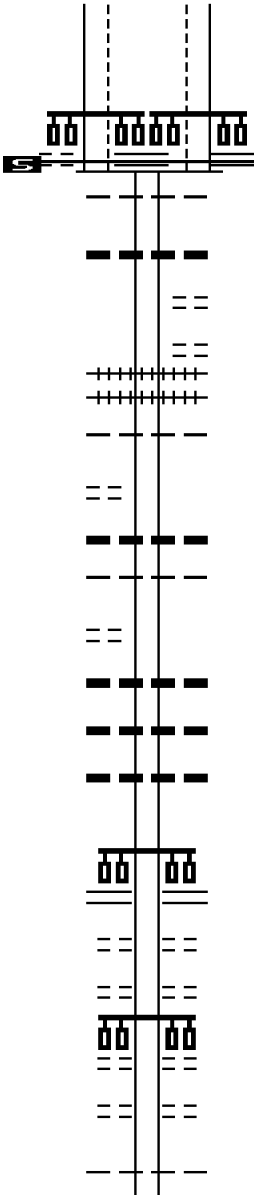
MFC BEGIN = B
 LENGTH(AH 1144 BK 2712) 0071/0000

YORK FAIR ENTRANCE RD
 (PRDR) 0060/1344

PEARL ST
 (BORO) 0060/0555

012898 FT

010501 FT



0070/0000 MFC BEGIN = B
 LENGTH(AH 1148 BK 2712)
 YORK CITY
 WEST YORK B
 015 "DIA CIRC CONCR
 LEN=0025 INSTALLED UNKN
 DEWEY ST
 (BORO)
 OVERBROOK AV
 (BORO)
 0060/2364
 0060/2301
 0060/2268
 0060/1914
 0060/1718 {AAR 535201V} #TRKS 01
 0060/1643 {AAR 872475Y} #TRKS 01
 WEST YORK
 WEST MANCHESTER T
 0060/1614
 015 "DIA CIRC METAL
 LEN=0008 INSTALLED UNKN
 WEST MANCHESTER
 WEST YORK B
 0060/1304
 0060/1044
 015 "DIA CIRC METAL
 LEN=0025 INSTALLED UNKN
 018 "DIA CIRC CONCR
 015 "DIA CIRC METAL
 LEN=0024 INSTALLED UNKN
 015 "DIA CIRC METAL
 LEN=0025 INSTALLED UNKN
 1 0 00126 0 01 0684+75
 HIGHLAND AV
 (SR3046 SEG 0104/0000)
 0060/0532
 0060/0449
 0060/0049
 012895 FT
 0060/0000 LENGTH(AH 2712 BK 2397)
 ADAMS ST
 (BORO)
 SEWARD ST
 (BORO)
 SUMNER ST
 (BORO)
 0060/0000
 0050/1851
 0050/1308
 0050/0803
 0050/0241 CLINTON ST
 (BORO)
 010498 FT
 0050/0000 LENGTH(AH 2397 BK 3071)
 WEST YORK

DIR: E TOTAL LEN: 13.304 MI. DIST: 08-4 SR: 462
 LEFT MUN: WEST YORK B RIGHT MUN: WEST YORK B

SCOTT ST
(T852)

0040/1717

EAST BERLIN RD
(SRO234 SEG 0220/2394)
HOFFMAN LN
(T602)

0040/0357
0040/0112

007430 FT

JOHN ST
(T497)

0030/1238

005355 FT

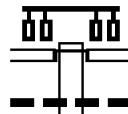
0040/3024	WEST MANCHESTER T DIAMOND ST (T527)
0040/2765	024" DIA CIRC CONCR LEN=0040 INSTALLED UNKN
0040/2484	HOKES MILL RD (SRO182 SEG 0010/0000)
0040/2331	OXFORD ST (T767)
0040/2147	GOTWALT ST (T546)
0040/1428	FORREST ST (T505)
0040/0976	018" DIA CIRC CONCR LEN=0090 INSTALLED UNKN
0040/0738	WILLIAMS ST (T503)
0040/0527	036"H 60"W ELLIP METAL LEN=0050 INSTALLED UNKN
0040/0084	1 0 00126 0 01 0629+58
007427 FT	LENGTH(AH 3071 BK 2075)
0040/0000	024"H 00"W MULT CONCR LEN=0036 INSTALLED UNKN
0030/1949	FAYETTE ST (T502)
0030/1738	(AAR 872471W)#TRKS 01 BMS EN 66/0462/0030/0759
0030/0893	1 0 00126 0 01 0616+42
0030/0797	TR. CODORUS BMSBG 66/0462/0030/0759
0030/0759	018" DIA CIRC METAL LEN=0060 INSTALLED UNKN
0030/0601	018" DIA CIRC CONCR LEN=0064 INSTALLED UNKN
0030/0590	DUVALL AV (TWP)
0030/0432	1 0 00126 0 01 0608+83
005352 FT	HULL DR (T508)
0030/0000	LENGTH(AH 2075 BK 3105) 024" DIA CIRC METAL

DIR: E TOTAL LEN: 13.304 MI. DIST: 08-4 SR: 462
 LEFT MUN: WEST MANCHESTER T RIGHT MUN: WEST MANCHESTER T

Segment ID	Description	Length (FT)	Material	Status	Notes
0020/2697		0001	INSTALLED	UNKN	
0020/2694		0043	INSTALLED	UNKN	
0020/2568		0018	CIRC CONCR		
0020/2493		0001	INSTALLED	UNKN	
0020/2100		0056	INSTALLED	UNKN	
0020/1591		0060	INSTALLED	UNKN	
0020/0380		0090	INSTALLED	UNKN	
0020/0086		0090	INSTALLED	UNKN	
002247 FT		1000126	0010577+82		
0020/0000		3105	BK 2247		
024	"DIA CIRC CONCR	0072	INSTALLED	UNKN	0011/1831
(APRA)	W YORK INDUSTRIA				
ZARFOSS DR					
(T842)					
0011/1583					
018	"DIA CIRC CONCR	0090	INSTALLED	UNKN	0011/1104
018	"DIA CIRC CONCR	0105	INSTALLED	UNKN	0011/0739
RAMP C RD					
(SR8002 SEG 0500/0000)					0011/0497
018	"DIA CIRC CONCR	0110	INSTALLED	UNKN	0011/0401
10001260010555+35		000000	FT		
NC MARKET ST					
MARKET ST					
(SR0030 SEG 0201/3125)					INTER-BK
MFC BEGIN = B					
LENGTH(AH 2250 BK 0000)					0011/0000
0010/1819		0032	INSTALLED	UNKN	
0010/1588					
0010/1090		0054	INSTALLED	UNKN	
0010/0736		0056	INSTALLED	UNKN	
0010/0379		0064	INSTALLED	UNKN	
000000 FT		1000126	0010555+35		
NC MARKET ST					
INTER-BK					
LINCOLN HW					
(SR0030 SEG 0200/3160)					
MFC BEGIN = B					
LENGTH(AH 2247 BK 0000)					0010/0000

EXTRACT DATE: 12/18/2023 ROADWAY MANAGEMENT SYSTEM PAGE NUMBER: 323
PRINT DATE: 12/20/2023 SLD COUNTY/SR - ANNUAL PRINT COUNTY: YORK
DIR: B TOTAL LEN: 24.438 MI. DIST: 08-4 SR: 425
LEFT MUN: LOWER WINDSOR T RIGHT MUN: LOWER WINDSOR T

129034 FT



129034 FT
INTER-AHD

ABELS RD
(SR0124 SEG 0280/2032)
CRALEY RD
(SR0624 SEG 0150/0000)

0480/2228

024 " DIA CIRC CONCR
0480/2172 LEN=0090 INSTALLED UNKN

EXTRACT DATE: 12/18/2023
PRINT DATE: 12/20/2023

ROADWAY MANAGEMENT SYSTEM
SLD COUNTY/SR - ANNUAL PRINT

PAGE NUMBER: 322
COUNTY: YORK

DIR: B TOTAL LEN: 24.438 MI.
LEFT MUN: LOWER WINDSOR T

DIST: 08-4 SR: 425
RIGHT MUN: LOWER WINDSOR T

1 0 00332 0 01 0735+62 126806 FT
RICHMOND RD
(T735) 0480/0000

123243 FT

0480/2170	024 " DIA LEN=0170	CIRC CONCR INSTALLED UNKN
0480/1046	015 " DIA LEN=0036	CIRC CONCR INSTALLED UNKN
0480/0600	018 " DIA LEN=0036	CIRC CONCR INSTALLED UNKN
0480/0030 126806 FT	024 " DIA LEN=0180	CIRC CONCR INSTALLED UNKN
0480/0000	LENGTH(AH 2228 BK 3563) BOYD RD (T742)	
0470/3537		
0470/2741	018 " DIA LEN=0030	CIRC CONCR INSTALLED UNKN
0470/2460	015 " DIA LEN=0040	CIRC CONCR INSTALLED UNKN
0470/2155	018 " DIA LEN=0050	CIRC CONCR INSTALLED UNKN
0470/1444	015 " DIA LEN=0044	CIRC CONCR INSTALLED UNKN
0470/1042	018 " DIA LEN=0040	CIRC CONCR INSTALLED UNKN
0470/0455 123243 FT	015 " DIA LEN=0090	CIRC CONCR INSTALLED UNKN
0470/0000	1 0 00332 0 01 0769+79 PLEASANT HILL RD (T744)	
0460/2243	LENGTH(AH 3563 BK 2314) 018 " DIA LEN=0060	
0460/1682	CIRC METAL INSTALLED UNKN FISH AND GAME RD (T744)	
0460/1646	036 " DIA LEN=0160	CIRC CONCR INSTALLED UNKN
0460/1593	LC FOR FISH AND GAME RD (CONN)	
0460/1260	015 " DIA LEN=0036	CIRC CONCR INSTALLED UNKN
0460/1113	024 " DIA LEN=0072	CIRC CONCR INSTALLED UNKN
0460/0408	BMS EN 66/0425/0460/0314 1 0 00332 0 01 0791+28 P3	



EXTRACT DATE: 12/18/2023
PRINT DATE: 12/20/2023

ROADWAY MANAGEMENT SYSTEM
SLD COUNTY/SR - ANNUAL PRINT

PAGE NUMBER: 321
COUNTY: YORK

DIR: B TOTAL LEN: 24.438 MI.
LEFT MUN: LOWER WINDSOR T

DIST: 08-4 SR: 425
RIGHT MUN: LOWER WINDSOR T

Stationing	Structure	Material	Length	Notes
120929 FT	0460/0314	FISHING CREEK		
	120929 FT	BMSBG 66/0425/0460/0314		
		1 0 00332 0 01 0793+15		
		CHAPEL CHURCH RD		
		(T618)		
		LOWER WINDSOR		
		CHANCEFORD T		
	5 0460/0000	LENGTH(AH 2314 BK 2481)		
		015 "DIA CIRC UNKNOWN		
	0450/2450	LEN=0036 INSTALLED UNKN		
		018 "DIA CIRC ALUMIN		
	0450/2124	LEN=0044 INSTALLED 2015		
		024 "DIA CIRC CONCR		
	0450/2080	LEN=0032 INSTALLED UNKN		
		018 "DIA CIRC ALUMIN		
	0450/1696	LEN=0045 INSTALLED 2015		
		030 "DIA CIRC CONCR		
	0450/1200	LEN=0042 INSTALLED UNKN		
		TR. FISH. CK		
		STRUCTURE LENGTH 10 FT		
	0450/0277	BMSID 66/0425/0450/0249		
		048"H 60"W CON BOX CUL		
	0450/0229	LEN=0060 INSTALLED UNKN		
118448 FT	118448 FT	1 0 00332 0 01 0817+96		
		048"H 48"W CON BOX CUL		
		LEN=0034 INSTALLED UNKN		
	5 0450/0000	LENGTH(AH 2481 BK 2421)		
		018 "DIA CIRC METAL		
	0440/1925	LEN=0045 INSTALLED 2015		
		024 "DIA CIRC ALUMIN		
	0440/1587	LEN=0052 INSTALLED 2015		
		018 "DIA CIRC ALUMIN		
	0440/1370	LEN=0038 INSTALLED 2015		
		OLD STATE RD		
		(T786)		
	0440/0892	030 "DIA CIRC METAL		
	0440/0837	LEN=0040 INSTALLED UNKN		
		E SHOFF RD		
		(T743)		
	116027 FT	116027 FT		
		5 0440/0000	LENGTH(AH 2421 BK 1824)	
		024 "DIA CIRC CONCR		
	0434/1117	LEN=0052 INSTALLED UNKN		
		015 "DIA CIRC CONCR		
	0434/0426	LEN=0032 INSTALLED UNKN		
114203 FT	114203 FT	1 0 00332 0 00 0860+41		

1 0 00332 0 01 0842+17 116027 FT
W SHOFF RD
(T735) 0440/0000

DIR: B TOTAL LEN: 24.438 MI. DIST: 08-4 SR: 425
 LEFT MUN: CHANCEFORD T RIGHT MUN: CHANCEFORD T

Segment ID	Segment Description	Length (FT)	Material / Notes
0434/0000	ARNOLD RD (T738)	111912	LENGTH(AH 1824 BK 2291)
0430/1200	015 " DIA CIRC CONCR	110608	LEN=0036 INSTALLED UNKN
0430/0550	018"H 26"W ELLIP METAL		LEN=0040 INSTALLED UNKN
0430/0050	016"H 19"W ELLIPTICAL*		LEN=0022 INSTALLED UNKN
0430/0045	016"H 19"W ELLIP CONC		LEN=0034 INSTALLED UNKN
0430/0000	1 0 00332 0 01 0882+46 CHAPEL CHURCH RD (T784)	111912	LENGTH(AH 2291 BK 1304)
0420/0000	NC NEW BRIDGEVILLE RD	110608	LENGTH(AH 1304 BK 3616)
0410/3320	ALLEY (TWP)		
0410/2976	024 " DIA CAST IRON		LEN=0036 INSTALLED UNKN
0410/2098	015 " DIA CAST IRON		LEN=0036 INSTALLED UNKN
0410/0000	DOUGLAS RD (T666)	106992	LENGTH(AH 3616 BK 3296)
0400/3274			
0410/0000			015 " DIA CAST IRON

1 0 00332 0 01 0896+75 110608 FT
 BURKHOLDER RD
 (SR2014 SEG 0110/2810)
 NEW BRIDGEVILLE RD
 (SR2037 SEG 0060/3244) 0420/0000

1 0 00332 0 01 0933+53 106992 FT
 HAKE RD
 (T682) 0410/0000

DIR: B TOTAL LEN: 24.438 MI. DIST: 08-4 SR: 425
 LEFT MUN: CHANCEFORD T RIGHT MUN: CHANCEFORD T

Segment ID	Start Station	End Station	Length (FT)	Notes	Material	Length (FT)	Notes
					015" DIA CAST IRON	0400/1045	LEN=0032 INSTALLED UNKN
1 0 00332 0 01 0966+06	GIPE RD (T613)	103696	103696 FT		015" DIA CAST IRON	0400/0111	LEN=0048 INSTALLED UNKN
			0400/0000			103696 FT	
						0400/0000	LENGTH(AH 3296 BK 1928) OLD BRIDGEVILLE RD (T623)
						0390/1451	024" DIA CAST IRON
						0390/1038	LEN=0028 INSTALLED UNKN
			101768 FT			101768 FT	1 0 00332 0 01 0985+55
						0390/0000	LENGTH(AH 1928 BK 2461)
1 0 00332 0 01 1009+93	ENFIELD RD (T680)	099307	099307 FT		015" DIA CAST IRON	0380/0283	LEN=0034 INSTALLED UNKN
			0380/0000			099307 FT	
						0380/0000	LENGTH(AH 2461 BK 2062) SCOUT CAMP RD (T680)
						0370/1665	015" DIA CAST IRON
						0370/1352	LEN=0034 INSTALLED UNKN
			097245 FT			097245 FT	1 0 00332 0 01 1030+24
						0370/0000	LENGTH(AH 2062 BK 2320)
						0360/1558	015" DIA CAST IRON
							LEN=0036 INSTALLED UNKN
1 0 00332 0 01 1053+82	PICKEL RD (T674)	094925	094925 FT		018" DIA CAST IRON	0360/0547	LEN=0030 INSTALLED UNKN
			0360/0000			094925 FT	
						0360/0000	LENGTH(AH 2320 BK 1901) KOHLER RD (T674)
						0350/1758	015" DIA CAST IRON
						0350/1500	LEN=0036 INSTALLED UNKN

DIR: B TOTAL LEN: 24.438 MI. DIST: 08-4 SR: 425
 LEFT MUN: CHANCEFORD T RIGHT MUN: CHANCEFORD T

1 0 00332 0 01 1072+42 093024 FT
 LUCKY RD
 (SR2018 SEG 0090/1577) 0350/0000

0350/1072 015 "DIA CAST IRON
 LEN=0048 INSTALLED UNKN
 0350/0410 015 "DIA CAST IRON
 093024 FT LEN=0036 INSTALLED UNKN
 0350/0000 LENGTH(AH 1901 BK 2450)

090574 FT

0340/0615 015 "DIA CAST IRON
 LEN=0034 INSTALLED UNKN
 090574 FT 1 0 00332 0 01 1097+22
 BOYD RD
 (T681)
 0340/0000 LENGTH(AH 2450 BK 2789)
 0330/2695 018 "DIA CAST IRON
 LEN=0060 INSTALLED UNKN

GUM TREE RD
 (SR2020 SEG 0100/2972) 0330/0000

0330/2070 018 "DIA CAST IRON
 LEN=0042 INSTALLED UNKN
 0330/1745 018 "DIA CAST IRON
 LEN=0042 INSTALLED UNKN
 0330/1020 015 "DIA CIR UNKNOWN
 LEN=0036 INSTALLED UNKN
 0330/1010 030 "DIA CIRC METAL
 LEN=0040 INSTALLED 2006

087785 FT

0330/0355 015 "DIA CAST IRON
 087785 FT LEN=0001 INSTALLED UNKN
 1 0 00332 0 01 1124+87
 LOCKPORT RD
 (T740)
 0330/0000 LENGTH(AH 2789 BK 3780)
 0320/3730 018 "DIA CIR PLASTIC
 LEN=0060 INSTALLED 2006
 0320/3305 030 "DIA CAST IRON
 LEN=0048 INSTALLED UNKN

GORAM RD
 (SR2041 SEG 0090/2890) 0320/2208

0320/2347 015 "DIA CAST IRON
 LEN=0036 INSTALLED UNKN

DIR: B TOTAL LEN: 24.438 MI. DIST: 08-4 SR: 425
 LEFT MUN: CHANCEFORD T RIGHT MUN: CHANCEFORD T

Stationing	Structure ID	Description	Material / Dimensions	Status
084005 FT	0320/0166	015" DIA CAST IRON	LEN=0036	INSTALLED UNKN
	084005 FT	1 0 00332 0 01 1162+62		
		SHENKS FERRY RD		
		(SR2022 SEG 0010/0000)		
	0320/0000	LENGTH(AH 3780 BK 3075)		
	0310/1688	028"H 20"W METAL ARCH	LEN=0010	INSTALLED 2002
080930 FT	080930 FT	1 0 00332 0 01 1193+52		
		MIDDLE RIVER RD		
		(T675)		
	0310/0000	LENGTH(AH 3075 BK 3457)		
	0300/2674	LOWER RIVER RD		(T619)
KLINE RD (T616)	0300/2655			
	0300/2454	015"H 21"W ELLIP METAL	LEN=0036	INSTALLED UNKN
	0300/2052	021"H 15"W METAL ARCH	LEN=0010	INSTALLED 2002
	0300/1716	015"H 21"W ELLIP METAL	LEN=0036	INSTALLED UNKN
077473 FT	077473 FT	1 0 00332 0 01 1228+09		
		015"H 21"W ELLIP METAL		
		LEN=0036 INSTALLED UNKN		
		CHANCEFORD		
		LOWER CHANCEFORD T		
	0300/0000	LENGTH(AH 3457 BK 3652)		
	0290/3229	021"H 15"W METAL ARCH	LEN=0010	INSTALLED 2002
	0290/2129	021"H 15"W METAL ARCH	LEN=0010	INSTALLED 2002

EXTRACT DATE: 12/18/2023
PRINT DATE: 12/20/2023

ROADWAY MANAGEMENT SYSTEM
SLD COUNTY/SR - ANNUAL PRINT

PAGE NUMBER: 316
COUNTY: YORK

DIR: B TOTAL LEN: 24.438 MI.
LEFT MUN: LOWER CHANCEFORD T


DIST: 08-4 SR: 425
RIGHT MUN: LOWER CHANCEFORD T

Stationing	Notes	Stationing	Notes
073821 FT		073821 FT	1 0 00332 0 01 1264+64
		0290/0000	LENGTH(AH 3652 BK 2567)
		0280/1884	BMSEN 66/0425/0280/1773
			1 0 00332 7 00 0017+63
		0280/1773	OTTER CREEK
			BMSBG 66/0425/0280/1773
			018 "DIA CIRC METAL
		0280/0845	LEN=0030 INSTALLED UNKN
OTTER CREEK REC. AREA (PARK)			018 "DIA CIRC METAL
0280/0744			LEN=0030 INSTALLED UNKN
		0280/0585	LEN=0030 INSTALLED UNKN
071254 FT		071254 FT	1 0 00332 7 00 0000+00
		0280/0000	LENGTH(AH 2567 BK 2735)
		0270/2553	BMSEN 66/0425/0270/2534
			2 0 66060 0 00 0210+65
			SAWMILL RUN
		0270/2534	BMSBG 66/0425/0270/2534
			024 "DIA CIRC METAL
		0270/2173	LEN=0060 INSTALLED UNKN
			(APRA) GAMBLER'S BOAT Y
SAWMILL RD (T616)		0270/1992	INDIAN STEPS RD (T616)
0270/1992			028"H 20"W METAL ARCH
		0270/1278	LEN=0055 INSTALLED 2002
			021"H 15"W METAL ARCH
		0270/0835	LEN=0045 INSTALLED 2002
			018 "DIA CIR PLASTIC
		0270/0593	LEN=0043 INSTALLED UNKN
			018 "DIA CIR PLASTIC
		0270/0468	LEN=0040 INSTALLED UNKN
			018 "DIA CIR PLASTIC
		0270/0293	LEN=0039 INSTALLED UNKN
			018 "DIA CIRC METAL
		0270/0136	LEN=0045 INSTALLED UNKN
068519 FT		068519 FT	2 0 66060 0 00 0184+57
		0270/0000	LENGTH(AH 2735 BK 2484)
			015 "DIA CIRC METAL
		0260/1772	LEN=0060 INSTALLED UNKN

DIR: B TOTAL LEN: 24.438 MI. DIST: 08-4 SR: 425
 LEFT MUN: LOWER CHANCEFORD T RIGHT MUN: LOWER CHANCEFORD T

Station	Length	Material	Notes
	0260/1352	018" DIA CIRC METAL	LEN=0034 INSTALLED UNKN
	0260/0980	018" DIA CIRC METAL	LEN=0040 INSTALLED UNKN
066035 FT	0260/0070	015" DIA CIRC METAL	LEN=0060 INSTALLED UNKN
	066035 FT	2 0 66060 0 00 0159+48	
	0260/0000	LENGTH(AH 2484 BK 2036)	
	0250/0987	018" DIA CIRC METAL	LEN=0034 INSTALLED UNKN
	0250/0485	024" DIA CIRC METAL	LEN=0024 INSTALLED UNKN
063999 FT	063999 FT	2 0 66060 0 00 0139+12	
	0250/0000	LENGTH(AH 2036 BK 2317)	
061682 FT	061682 FT	2 0 66060 0 00 0116+63	INDIAN STEPS RD
	0240/0000	(T616) LENGTH(AH 2317 BK 1462)	
BARE RD (T603)	0230/0434		
060220 FT	0230/0025	018" DIA CIRC METAL	LEN=0024 INSTALLED 1996
	060220 FT	2 0 66060 0 00 0101+78	UNKNOWN DR (PRDR)
	0230/0000	LENGTH(AH 1462 BK 3630)	
	0220/2710	NEW CUT RD (T652)	
	0220/2480	018" DIA CIRC METAL	LEN=0040 INSTALLED 1996
	0220/1675	018" DIA CIRC METAL	LEN=0024 INSTALLED 1996
	0220/0936	018" DIA CIRC METAL	LEN=0030 INSTALLED 1996

DIR: B TOTAL LEN: 24.438 MI. DIST: 08-4 SR: 425
 LEFT MUN: LOWER CHANCEFORD T RIGHT MUN: LOWER CHANCEFORD T



DIR: B TOTAL LEN: 24.438 MI. DIST: 08-4 SR: 425
 LEFT MUN: LOWER CHANCEFORD T RIGHT MUN: LOWER CHANCEFORD T

(T640)

0190/1780

046933 FT

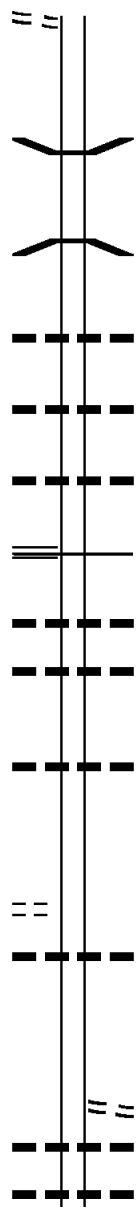
1 0 00675 0 00 0154+47 044084 FT
 FROSTY HILL RD
 (SR2040 SEG 0060/3487) 0180/0000

041218 FT

KENNEDY RD
 (T626)

0160/1128

039035 FT



0190/0019 BMS EN 66/0425/0190/0000
 046933 FT 1 0 00675 0 00 0181+82
 ORSON RUN
 BMSBG 66/0425/0190/0000
 0190/0000 LENGTH(AH 3055 BK 2849)

0180/1858 015 "DIA CIRC METAL
 LEN=0030 INSTALLED UNKN

0180/1139 015 "DIA CIRC METAL
 LEN=0030 INSTALLED UNKN

0180/0503 036 "DIA CIRC METAL
 044084 FT LEN=0056 INSTALLED UNKN

0180/0000 MFC BEGIN = E
 LENGTH(AH 2849 BK 2866)

0170/2265 012"H 18"W ELLIP METAL
 LEN=0030 INSTALLED UNKN

0170/1780 015 "DIA CIRC METAL
 LEN=0030 INSTALLED UNKN

0170/0587 012"H 18"W ELLIP METAL
 041218 FT LEN=0030 INSTALLED UNKN
 1 0 00675 0 00 0125+19
 0170/0000 LENGTH(AH 2866 BK 2183)

0160/1016 015 "DIA CIRC METAL
 LEN=0036 INSTALLED UNKN

039035 FT 1 0 00675 0 00 0103+36
 CHURCH RD
 (T647)
 0160/0000 LENGTH(AH 2183 BK 3000)

0150/2944 036 "DIA CIRC METAL
 LEN=0060 INSTALLED UNKN

0150/2848 020"H 30"W ELLIP METAL
 LEN=0036 INSTALLED UNKN

DIR: B TOTAL LEN: 24.438 MI. DIST: 08-4 SR: 425
 LEFT MUN: LOWER CHANCEFORD T RIGHT MUN: LOWER CHANCEFORD T

	0150/2585	018 " DIA CIRC METAL LEN=0030 INSTALLED UNKN
	0150/2029	024 " DIA CIR PLASTIC LEN=0040 INSTALLED 2000
	0150/1289	BRIDGETON RD (SR2032 SEG 0080/1606)
	0150/1006	015 " DIA CIRC METAL LEN=0028 INSTALLED UNKN
036035 FT	036035 FT	1 0 00675 0 00 0073+36
	0150/0000	LENGTH(AH 3000 BK 2362)
	0140/1086	021"H 15"W METAL ARCH LEN=0035 INSTALLED 2000
033673 FT	033673 FT	1 0 00675 0 00 0049+74
	0140/0000	LENGTH(AH 2362 BK 2485)
	0130/1213	018 " DIA CIRC METAL LEN=0050 INSTALLED 2000
	0130/1105	021"H 15"W METAL ARCH LEN=0037 INSTALLED 2000
	0130/0298	021"H 15"W METAL ARCH LEN=0040 INSTALLED 2000
031188 FT	031188 FT	1 0 00675 0 00 0025+11
	0130/0000	LENGTH(AH 2485 BK 2532)
	0120/2372	018 " DIA CIRC CONCR LEN=0034 INSTALLED UNKN
	0120/1873	015 " DIA CIRC METAL LEN=0034 INSTALLED UNKN
	0120/1530	018 " DIA CIRC METAL LEN=0040 INSTALLED UNKN
	0120/1486	NORRIS RD (T619)
	0120/1305	018 " DIA CIRC METAL LEN=0047 INSTALLED 2000
	0120/0751	021"H 15"W METAL ARCH LEN=0035 INSTALLED 2000
028656 FT	0120/0097	BMSEN 66/0425/0120/0000
	028656 FT	2 0 66063 0 01 0286+55
		MUDDY CREEK

DIR: B TOTAL LEN: 24.438 MI. DIST: 08-4 SR: 425
 LEFT MUN: LOWER CHANCEFORD T RIGHT MUN: LOWER CHANCEFORD T

OWAD RD
 (SR2034 SEG 0020/3528) 0110/3338

RIDGE RD
 (T619) 0110/2664

025278 FT

022161 FT

0120/0000	BMSBG 66/0425/0120/0000
0110/3338	LENGTH(AH 2532 BK 3378)
0110/3300	LOWER CHANCEFORD
0110/3280	FAWN T
	021"H 15"W ELLIP METAL
	LEN=0034 INSTALLED UNKN
	024 "DIA CIR PLASTIC
	LEN=0096 INSTALLED UNKN
0110/2316	BMSBG 66/0425/0110/2282
0110/2264	2 0 66063 0 01 0275+35
0110/2185	BALD EAGLE
0110/2107	BMSBG 66/0425/0110/2282
0110/1642	018 "DIA CIRC METAL
0110/0750	LEN=0075 INSTALLED UNKN
	018"H 24"W ELLIP METAL
	LEN=0040 INSTALLED UNKN
	018 "DIA CIRC METAL
	LEN=0034 INSTALLED UNKN
	018"H 24"W ELLIP METAL
	LEN=0034 INSTALLED UNKN
0110/0000	2 0 66063 0 01 0252+83
0100/2729	WOODBINE RD
0100/2411	(SR2051 SEG 0050/3246)
0100/1795	MFC BEGIN = D
0100/1450	LENGTH(AH 3378 BK 3117)
0100/1250	TRIB TO BALD EAGLE CREE
	STRUCTURE LENGTH 15 FT
	BMSID 66/0425/0100/2757
	015 "DIA CIRC METAL
	LEN=0030 INSTALLED UNKN
	018 "DIA CIRC METAL
	LEN=0030 INSTALLED UNKN
	024 "DIA CIRC METAL
	LEN=0050 INSTALLED 1999
	030 "DIA CIRC METAL
	LEN=0036 INSTALLED UNKN
0100/0020	024 "DIA CIRC METAL
022161 FT	LEN=0040 INSTALLED UNKN
0100/0000	2 0 66063 0 00 0224+53
	LENGTH(AH 3117 BK 1522)

DIR: B TOTAL LEN: 24.438 MI. DIST: 08-4 SR: 425
 LEFT MUN: FAWN T RIGHT MUN: FAWN T

Segment	Start	End	Length	Material	Notes
020639 FT	0090/0446	0090/0060	0045	018" DIA CIRC METAL	INSTALLED UNKN
	0090/0060	020639 FT	0032	018" DIA CIRC METAL	INSTALLED UNKN
	2 0 66063 0 00 0209+31 NACE RD (T611)				
0080/1341	0090/0000	0080/2861	0000	030" DIA CIRC METAL	LENGTH(AH 1522 BK 2943)
	0080/2861	0080/2303	0036	018" DIA CIRC METAL	INSTALLED UNKN
	0080/2303	0080/1427	0052	018" H 24" W ELLIP METAL	INSTALLED UNKN
017696 FT	0080/1427	0080/1341	0034	018" DIA CIRC METAL	INSTALLED UNKN
	0080/0423	017696 FT	0040	018" DIA CIRC METAL	INSTALLED 2000
	0080/0000	0070/2480	0000	2 0 66063 0 00 0179+88	LENGTH(AH 2943 BK 2525)
	0070/2480	0070/2391	0032	024" DIA CIRC METAL	INSTALLED UNKN
	0070/2391	0070/2100	0032	013" H 17" W ELLIP METAL	INSTALLED UNKN
	0070/2100	0070/2060	0032	048" DIA CIRC METAL	INSTALLED UNKN
	0070/2060	0070/1621	0052	060" DIA CIR PLASTIC	INSTALLED 2021
	0070/1621	0070/1550	0030	015" DIA CIRC METAL	INSTALLED UNKN
	0070/1550	0070/1141	0050	048" H 00" W MULT METAL	INSTALLED UNKN
	0070/1141	0070/0657	0036	018" DIA CIRC METAL	INSTALLED UNKN
	0070/0657	0070/0350	0040	018" DIA CIRC METAL	INSTALLED 1999
	0070/0350	0070/0005	0040	015" H 21" W ELLIP METAL	INSTALLED UNKN
	0070/0005	015171 FT	0036	018" H 24" W ELLIP METAL	INSTALLED UNKN
	0070/0000	0060/2487	0000	2 0 66063 0 00 0154+63	LENGTH(AH 2525 BK 2487)
	0060/2487	0060/2390	0055	048" H 60" W ELLIP CONC	INSTALLED UNKN
	0060/2390		0040	024" DIA CIRC METAL	INSTALLED 1999

DEER RD
 (SR2030 SEG 0040/2627)

DIR: B TOTAL LEN: 24.438 MI. DIST: 08-4 SR: 425
 LEFT MUN: FAWN T RIGHT MUN: FAWN T

GARVINE MILL RD
 (T591)

0060/0510

012684 FT

010196 FT

009100 FT

0060/2112	060 " DIA	CIRC METAL
	LEN=0050	INSTALLED UNKN
0060/2100	018 " DIA	CIRC METAL
	LEN=0050	INSTALLED UNKN
0060/1620	018 " DIA	CIRC METAL
	LEN=0040	INSTALLED UNKN
	RICHARDSON RD	
0060/1412	(T617)	
	018 " DIA	CIRC METAL
0060/1165	LEN=0025	INSTALLED UNKN
	024 " DIA	CIRC METAL
0060/0623	LEN=0030	INSTALLED UNKN
0060/0360	018"H 24"W	ELLIP METAL
	LEN=0040	INSTALLED UNKN
012684 FT	2 0 66063 0 00	0130+21
	MOUNT OLIVET CHURCH RD	
	(SR2053 SEG 0050/2170)	
0060/0000	LENGTH(AH 2487 BK 2488)	
	024 " DIA	CIRC METAL
0050/2081	LEN=0034	INSTALLED UNKN
	015 " DIA	CIRC METAL
0050/1533	LEN=0034	INSTALLED UNKN
0050/0914	015 " DIA	CIRC METAL
	LEN=0036	INSTALLED UNKN
0050/0451	018 " DIA	CIRC CONCR
	LEN=0036	INSTALLED UNKN
0050/0127	018 " DIA	CIRC CONCR
	LEN=0060	INSTALLED UNKN
0050/0019	BMSSEN 66/0425/0050/0000	
010196 FT	2 0 66063 0 00	0105+22
	TR. BALDEAGLE	
0050/0000	BMSBG 66/0425/0050/0000	
	LENGTH(AH 2488 BK 1096)	
	056"H 84"W	CONC STRUCT
0040/0566	LEN=0034	INSTALLED UNKN
0040/0546	BMSSEN 66/0425/0040/0536	
	2 0 66063 0 00	0099+76
	TR. BALD EAGL	
0040/0536	BMSBG 66/0425/0040/0536	
009100 FT	2 0 66063 0 00	0091+22
	TORBERT RD	
	(T589)	
	MILL ST	
	(T589)	
0040/0000	LENGTH(AH 1096 BK 2781)	

DIR: B TOTAL LEN: 24.438 MI. DIST: 08-4 SR: 425
 LEFT MUN: FAWN T RIGHT MUN: FAWN T

2 0 66063 0 00 0063+19 006319 FT
 DAY RD
 (T587) 0030/0000

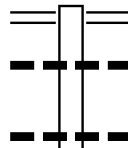
FAWN GROVE RD
 (SR2057 SEG 0010/0000)
 THOMPSON RD
 (T583) 0020/0425
 003217 FT

000000 FT

0030/1234	024 " DIA CIRC METAL LEN=0040	INSTALLED UNKN
0030/0095 006319 FT	021"H 15"W METAL ARCH LEN=0060	INSTALLED 1999
0030/0000	LENGTH(AH 2781 BK 3102) 015"H 21"W ELLIP METAL LEN=0030	INSTALLED UNKN
0020/2706	018 " DIA CIRC METAL LEN=0030	INSTALLED UNKN
0020/1877	018 " DIA CIRC METAL LEN=0030	INSTALLED UNKN
0020/0425 003217 FT	NC WOODBINE RD MFC BEGIN = E 2 0 66063 0 00 0032+17 FAWN FAWN GROVE B	
0020/0000	LENGTH(AH 3102 BK 3217) 018 " DIA CIRC METAL LEN=0030	INSTALLED UNKN
0010/3207	018 " DIA CIRC METAL LEN=0034	INSTALLED UNKN
0010/2437	018 " DIA CIRC METAL LEN=0034	INSTALLED UNKN
0010/2346	018 " DIA CIRC METAL LEN=0034	INSTALLED UNKN
0010/1630	036 " DIA CIRC METAL LEN=0044	INSTALLED UNKN
0010/0962	MILL ST (T593)	
000000 FT	2 0 66063 0 00 0000+00 NC MARKET ST MAIN ST (SR0851 SEG 0550/0000) INTER-BK MARKET ST (BORO) MFC BEGIN = D	
0010/0000	LENGTH(AH 3217 BK 0000)	

EXTRACT DATE: 12/18/2023 ROADWAY MANAGEMENT SYSTEM PAGE NUMBER: 307
 PRINT DATE: 12/20/2023 SLD COUNTY/SR - ANNUAL PRINT COUNTY: YORK
 DIR: B TOTAL LEN: 5.164 MI. DIST: 08-4 SR: 392
 LEFT MUN: NEWBERRY T RIGHT MUN: NEWBERRY T

027265 FT



027265 FT VALLEY RD
 0120/1831 (SR0262 SEG 0160/0000)
 018 " DIA CIR PLASTIC
 0120/1340 LEN=0033 INSTALLED UNKN
 018 " DIA CIR PLASTIC
 0120/0623 LEN=0033 INSTALLED UNKN

DIR: B TOTAL LEN: 5.164 MI. DIST: 08-4 SR: 392
 LEFT MUN: NEWBERRY T RIGHT MUN: NEWBERRY T

Stationing	Notes	Stationing	Notes
025434 FT	--- ---	025434 FT	2 0 66114 0 00 0142+25 048"H 72"W ELLIP CONC LEN=0040 INSTALLED UNKN LENGTH(AH 1831 BK 2298)
	--- ---	0120/0000	(APRA) LEON E. WINTERMY LEON E. WINTERMYER INC (PRDR)
	POE	0110/1612	
	--- ---	0110/0778	013"H 17"W ELLIPTICAL* LEN=0024 INSTALLED UNKN
	--- ---	0110/0085	018 "DIA CIR PLASTIC LEN=0036 INSTALLED UNKN
023136 FT	--- ---	023136 FT	2 0 66114 0 00 0120+07
	--- ---	0110/0000	LENGTH(AH 2298 BK 2518)
	--- ---	0100/1778	058"H 72"W CON BOX CUL LEN=0024 INSTALLED UNKN
	--- ---	0100/1468	014"H 23"W ELLIP CONC LEN=0028 INSTALLED UNKN
	--- ---	0100/1240	018 "DIA CIR PLASTIC LEN=0034 INSTALLED UNKN
	==	0100/1077	WHITE BIRCH LN (TWP)
	--- ---	0100/0560	018 "DIA CIR PLASTIC LEN=0040 INSTALLED UNKN
	--- ---	0100/0125	018 "DIA CIR PLASTIC LEN=0040 INSTALLED UNKN
020618 FT	--- ---	020618 FT	2 0 66114 0 00 0094+89
	--- ---	0100/0000	LENGTH(AH 2518 BK 0508)
	--- ---	0090/0070	BMSSEN 66/0392/0090/0051 2 0 66114 0 00 0090+40 BIG SPRING R
	--- ---	0090/0051	BMSBG 66/0392/0090/0051
020110 FT	--- ---	020110 FT	2 0 66114 0 00 0089+81
VALLEY GREEN RD (T949)	--- ---	0090/0000	VALLEY GREEN RD (T949)
	==	0090/0000	LENGTH(AH 0508 BK 2060)
	--- ---	0084/1539	SHAMROCK LN (T901)
	--- ---	0084/1303	018 "DIA CIR PLASTIC LEN=0046 INSTALLED UNKN
	--- ---	0084/0193	018 "DIA CIR PLASTIC LEN=0041 INSTALLED 1999
018050 FT	--- ---	018050 FT	2 0 66114 0 00 0069+21
	--- ---	0084/0000	LENGTH(AH 2060 BK 2060)

EXTRACT DATE: 12/18/2023
PRINT DATE: 12/20/2023

ROADWAY MANAGEMENT SYSTEM
SLD COUNTY/SR - ANNUAL PRINT

PAGE NUMBER: 305
COUNTY: YORK

DIR: B TOTAL LEN: 5.164 MI.
LEFT MUN: NEWBERRY T

DIST: 08-4 SR: 392
RIGHT MUN: NEWBERRY T

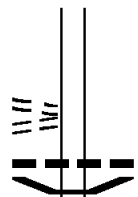
Stationing	Notes	Material
0080/1840	014" H 23" W	ELLIP CONC
0080/1468	LEN=0028	INSTALLED UNKN
0080/1262	024" DIA	CIRC CONCR
	LEN=0048	INSTALLED UNKN
	BMSSEN 66/0392/0080/1246	
	2 0 66114 0 00 0061+12	
	BR. FISH. CRK.	
0080/1246	BMSBG 66/0392/0080/1246	
0080/0720	018" DIA	CIR PLASTIC
	LEN=0045	INSTALLED UNKN
0080/0237	014" H 23" W	ELLIP CONC
015990 FT	LEN=0028	INSTALLED UNKN
	2 0 66114 0 00 0048+61	
	KILLINGER RD	
	(T876)	
0080/0000	LENGTH(AH 2060 BK 2902)	
0070/2688	014" H 23" W	ELLIP CONC
	LEN=0028	INSTALLED UNKN
	RED MILL RD	
	(T975)	
0070/2249	018" DIA	CIR PLASTIC
0070/1959	LEN=0040	INSTALLED UNKN
0070/1957	018" DIA	CIR PLASTIC
0070/1788	LEN=0030	INSTALLED UNKN
	013" H 17" W	ELLIP METAL
	LEN=0050	INSTALLED UNKN
0070/1211	018" DIA	CIR PLASTIC
	LEN=0040	INSTALLED 2005
	VISTA CR	
	(T831)	
0070/0335	018" DIA	CIRC METAL
0070/0154	LEN=0050	INSTALLED 2002
013088 FT	VISTA CR	
	(T831)	
0070/0000	LENGTH(AH 2902 BK 1959)	
	FISHING CREEK RD	
	(T830)	
0060/1618	BMSSEN 66/0392/0060/1434	
0060/1457	2 0 66114 0 00 0014+34	
	BR. FISH. CRK.	
0060/1434	BMSBG 66/0392/0060/1434	
	CONLEY LN	
	(T912)	
0060/1220	024" DIA	CIRC METAL
	LEN=0030	INSTALLED UNKN

DIR: B TOTAL LEN: 5.164 MI. DIST: 08-4 SR: 392
 LEFT MUN: NEWBERRY T RIGHT MUN: NEWBERRY T

2 0 66114 0 00 0000+00 011129 FT
 OLD TRAIL RD
 (T686)
 ROBINHOOD DR
 (T922)

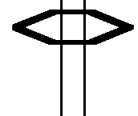
011129 FT

0060/0000



5 0060/0000 NC YOCUMTOWN RD
 LENGTH(AH 1959 BK 1051)
 018 "DIA CIRC METAL
 0050/0855 LEN=0045 INSTALLED UNKN
 0050/0430 BMSSEN 66/0392/0050/0421
 2 0 66030 0 00 0208+47
 TRIB TO FISHING CREEK
 0050/0421 BMSBG 66/0392/0050/0421
 0050/0057 BMSSEN 66/0392/0050/0000
 010078 FT 2 0 66030 0 00 0204+27
 FISHING CREEK

010078 FT



5 0050/0000 BMSBG 66/0392/0050/0000
 LENGTH(AH 1051 BK 1870)
 018 "DIA CIRC CONCR
 0040/1369 LEN=0060 INSTALLED UNKN
 018 "DIA CIRC CONCR
 0040/1180 LEN=0050 INSTALLED UNKN
 018 "DIA CIRC CONCR
 0040/1022 LEN=0044 INSTALLED UNKN
 018 "DIA CIRC CONCR
 0040/0976 LEN=0060 INSTALLED UNKN
 NEWBERRY PY
 (TWP)

PARK AND RIDE
 (GOVT)

0040/0913



0040/0913 RAMP RD
 (SR8025 SEG 0750/0000)
 RAMP RD
 (SR8025 SEG 0010/0495)

0040/0375
 0040/0291 BMSSEN 66/0392/0040/0093
 2 0 66030 0 00 0186+52
 I-83 NB

008208 FT



0040/0093 BMSBG 66/0392/0040/0093
 018 "DIA CIRC CONCR
 0040/0044 LEN=0080 INSTALLED UNKN
 008208 FT 2 0 66030 0 00 0185+55
 NC OL
 OLD TRAIL RD

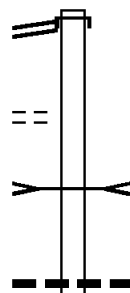
5 0040/0000 (SR4053 SEG 0010/1383)
 LENGTH(AH 1870 BK 2507)
 018 "DIA CIRC CONCR
 0030/2251 LEN=0024 INSTALLED UNKN
 018 "DIA CIRC CONCR
 0030/1452 LEN=0034 INSTALLED UNKN
 018 "DIA CIRC CONCR
 0030/1048 LEN=0030 INSTALLED UNKN

DIR: B TOTAL LEN: 5.164 MI. DIST: 08-4 SR: 392
 LEFT MUN: NEWBERRY T RIGHT MUN: NEWBERRY T

Segment Description	Length (FT)	Material / Notes
	0030/0644	018" DIA CIRC CONCR LEN=0050 INSTALLED UNKN
	0030/0236	018" DIA CIRC CONCR LEN=0050 INSTALLED UNKN
2 0 66030 0 00 0139+55 005701 FT BAMBERGER DR (T922)	0030/0000	LENGTH(AH 2507 BK 2993) 018" DIA CIRC CONCR
LC FOR BAMBERGER RD (CONN)	0020/2864	LEN=0048 INSTALLED UNKN
	0020/1961	021"H 15"W METAL ARCH LEN=0040 INSTALLED 2006
STEWART LN (PRDR)	0020/1908	
	0020/1825	018" DIA CIR PLASTIC LEN=0050 INSTALLED 2006
	0020/1364	015"H 21"W ELLIP METAL LEN=0034 INSTALLED UNKN
	0020/1123	RAMBLEWOOD DR (T835)
	0020/0895	015"H 21"W ELLIP METAL LEN=0034 INSTALLED UNKN
	0020/0625	021"H 15"W METAL ARCH LEN=0040 INSTALLED 2006
002708 FT	002708 FT	2 0 66030 0 00 0110+15
	0020/0000	LENGTH(AH 2993 BK 2708) 015"H 21"W ELLIP METAL
	0010/2705	LEN=0034 INSTALLED UNKN
	0010/2330	000"H 00"W **UNKNOWN** LEN=0001 INSTALLED UNKN
	0010/1720	015"H 21"W ELLIP METAL LEN=0034 INSTALLED 1999
	0010/1280	018" DIA CIR PLASTIC LEN=0055 INSTALLED 2006
	0010/0711	(APRA) AMBER HILL CT. RIDGE RD (T970)
	0010/0053	015" DIA CIRC CONCR LEN=0034 INSTALLED UNKN
000000 FT	000000 FT	2 0 66030 0 00 0083+07
		NC PO TTS HILL RD WYNDAMERE RD (SRO177 SEG 0180/0000)
	0010/0000	MFC BEGIN = D LENGTH(AH 2708 BK 0000)

EXTRACT DATE: 12/18/2023 ROADWAY MANAGEMENT SYSTEM PAGE NUMBER: 302
 PRINT DATE: 12/20/2023 SLD COUNTY/SR - ANNUAL PRINT COUNTY: YORK
 DIR: B TOTAL LEN: 11.786 MI. DIST: 08-4 SR: 382
 LEFT MUN: FAIRVIEW T RIGHT MUN: FAIRVIEW T

CEDARS RD 062231 FT
 (SR0114 SEG 0030/0000) 0250/1338
 KING ST
 (T952) 0250/0418
 060893 FT



062231 FT
 INTER-AHD CEDARS RD
 0250/1338 (SR0114 SEG 0030/0000)
 T.Y. BREECHES
 STRUCTURE LENGTH 8 FT
 BMSID 66/0382/0250/0227
 1 0 00250 0 03 1169+40
 5 0250/0000 LENGTH(AH 1338 BK 2800)
 018 "DIA CIR PLASTIC
 0240/2281 LEN=0074 INSTALLED 2015

DIR: B TOTAL LEN: 11.786 MI. DIST: 08-4 SR: 382
 LEFT MUN: FAIRVIEW T RIGHT MUN: FAIRVIEW T

Stationing	Length	Material	Year
0240/1815	0071	018" DIA CIR PLASTIC	2015
0240/1325	0112	036" DIA CIRC CONCR	2015
0240/0726	0096	018" DIA CIR PLASTIC	2015
0240/0441	0065	018" DIA CIR PLASTIC	2015
058093 FT	1 0 00250	0 03 1141+23	
0240/0000	2800	BK 1680) LENGTH(AH	
0230/1621	0068	024" DIA CIR PLASTIC	2015
0230/1325	0061	024" DIA CIR PLASTIC	2015
0230/0983	0062	018" DIA CIR PLASTIC	2015
0230/0628	0063	018" DIA CIR PLASTIC	2015
0230/0286	0075	018" DIA CIR PLASTIC	2015
0230/0206	056413 FT	1 0 00250 0 03 1124+43	
056413 FT		SCHOOL HOUSE LN (T927)	
0230/0000	1680	BK 2656) LENGTH(AH	
0220/2565	0112	054" DIA CIRC CONCR	2015
0220/2515	0066	018" DIA CIR PLASTIC	2015
0220/1878		OLD QUAKER RD (T875)	
0220/1858	0097	060" DIA CIR PLASTIC	2015
0220/0864	0096	024" DIA CIR PLASTIC	2015
0220/0689	1 0 00250	0 03 1097+87	
053757 FT	2656	BK 2272) LENGTH(AH	
0220/0317	0064	018" DIA CIRC METAL	2015
053757 FT			
0220/0000			
0210/2187			
0210/1531			

DIR: B TOTAL LEN: 11.786 MI. DIST: 08-4 SR: 382
 LEFT MUN: FAIRVIEW T RIGHT MUN: FAIRVIEW T

Stationing	Description	Material	Length	Notes
051485 FT	0210/0652	024 " DIA CIR PLASTIC	LEN=0120	INSTALLED 2015
	051485 FT	1 0 00250 0 03 1075+43		
	0210/0000	LENGTH(AH 2272 BK 2136)		
	0200/1595	054 " DIA CIRC CONCR	LEN=0080	INSTALLED 2015
	0200/0939	018 " DIA CIR PLASTIC	LEN=0084	INSTALLED 2015
	0200/0638	018 " DIA CIR PLASTIC	LEN=0083	INSTALLED 2015
049349 FT	0200/0336	018 " DIA CIR PLASTIC	LEN=0100	INSTALLED 2015
	049349 FT	1 0 00250 0 03 1054+07		
	0200/0000	LENGTH(AH 2136 BK 2247)		
	0190/1724	BMSSEN 66/0382/0190/1686		
	0190/1686	1 0 00250 0 03 1048+38		BENNETT RUN BMSBG 66/0382/0190/1686
	0190/0820	015 " DIA CIRC METAL	LEN=0066	INSTALLED UNKN
047102 FT	0190/0041	BMSSEN 66/0382/0190/0000		
	047102 FT	1 0 00250 0 03 1031+60		
	0190/0000	BENNETT RUN BMSBG 66/0382/0190/0000		
	0180/2403	LENGTH(AH 2247 BK 2623)		
	0180/2004	024 " DIA CIRC METAL	LEN=0110	INSTALLED UNKN
	0180/1750	018 " DIA CIRC METAL	LEN=0096	INSTALLED UNKN
		048 "H 72 "W ELLIP METAL	LEN=0110	INSTALLED UNKN
TO 4022/0170 SH (CONN) SIDDONSBURG RD (SR4022 SEG 0170/1366)	0180/1615			
	0180/1467	FRONT ST (T915)		
	0180/1375	030 " DIA CIRC METAL	LEN=0138	INSTALLED UNKN
	0180/0980	024 " DIA CIR PLASTIC	LEN=0108	INSTALLED UNKN
OLD ROSSVILLE RD (T915)	0180/0977			
	0180/0931	048 " DIA CIRC CONCR	LEN=0081	INSTALLED UNKN
	0180/0613	FAIRVIEW LEWISBERRY B		

DIR: B TOTAL LEN: 11.786 MI. DIST: 08-4 SR: 382
 LEFT MUN: FAIRVIEW T RIGHT MUN: FAIRVIEW T

Stationing	Notes	Structure	Stationing	Notes
044479 FT		--- ---	0180/0080 044479 FT	018 " DIA CIRC CONCR LEN=0075 INSTALLED UNKN 1 0 00250 0 03 1003+24 MARKET ST (SR0177 SEG 0130/2682)
			0180/0000	LEWISBERRY NEWBERRY T LENGTH(AH 2623 BK 2458)
		--- ---	0170/2380	018 " DIA CIRC CONCR LEN=0145 INSTALLED UNKN
		--- ---	0170/2163	018 " DIA CIRC CONCR LEN=0084 INSTALLED UNKN
		--- ---	0170/1430	027 " DIA CIRC CONCR LEN=0100 INSTALLED UNKN
042021 FT		^	0170/0030 042021 FT	BMS EN 66/0382/0170/0000 1 0 00250 0 03 0980+76 TRIBUTARY BENNETT RUN BMSBG 66/0382/0170/0000
		^	0170/0000	LENGTH(AH 2458 BK 3478)
PLEASANT DR (T933)		POE	0160/2761	(APRA) WHITESEL'S FRONT ST (TB17)
		--- ---	0160/2735	018 " DIA CIRC CONCR LEN=0082 INSTALLED UNKN
		--- ---	0160/2280	018 " DIA CIRC CONCR LEN=0094 INSTALLED UNKN
		--- ---	0160/1962	018 " DIA CIRC CONCR LEN=0094 INSTALLED UNKN
		--- ---	0160/1379	018 " DIA CIRC CONCR LEN=0090 INSTALLED UNKN
		--- ---	0160/0945	078"H 62"W ELLIP METAL LEN=0088 INSTALLED UNKN
		--- ---	0160/0164 038543 FT	032 " DIA CIRC CONCR LEN=0108 INSTALLED UNKN
1 0 00250 0 03 0945+90 LOOP RD (PRDR)		==	0160/0000	LENGTH(AH 3478 BK 3484) 030 " DIA CIRC CONCR
		--- ---	0150/2909	LEN=0140 INSTALLED UNKN
LOOP RD (PRDR)		==	0150/2074	

DIR: B TOTAL LEN: 11.786 MI. DIST: 08-4 SR: 382
 LEFT MUN: NEWBERRY T RIGHT MUN: NEWBERRY T

Location / Segment	Stationing	Structure / Details	Material / Notes
	0150/1456	018" DIA CIRC CONCR LEN=0078	INSTALLED UNKN
	0150/0474	TRIBUTARY BENNETT RUN STRUCTURE LENGTH 22 FT BMSID 66/0382/0150/0474	
035059 FT	035059 FT	1 0 00250 0 03 0911+06 TR. BENNETT R	
	0150/0000	STRUCTURE LENGTH 10 FT BMSID 66/0382/0150/0000	
	0140/2022	LENGTH(AH 3484 BK 2481) 043"H 66"W ELLIP CONC	LEN=0115 INSTALLED UNKN
GARRISTON RD (T904)	0140/1842		
	0140/1603	048" DIA CIRC CONCR LEN=0140	INSTALLED UNKN
	0140/1165	030"H 30"W ELLIP CONC	LEN=0085 INSTALLED UNKN
	0140/0392	018" DIA CIRC CONCR LEN=0072	INSTALLED UNKN
032578 FT	032578 FT	1 0 00250 0 03 0886+25 OLD QUAKER RD	
YORK RD (SR4009 SEG 0200/3554)	0140/0000	(T917)	
	0140/0000	LENGTH(AH 2481 BK 3480) 018" DIA CIR PLASTIC	
	0130/3432		LEN=0125 INSTALLED UNKN
	0130/1310	018" DIA CIRC CONCR LEN=0078	INSTALLED UNKN
	0130/0658	030" DIA CIRC CONCR LEN=0165	INSTALLED UNKN
029098 FT	029098 FT	1 0 00250 0 03 0851+48 SANGER LN	
	0130/0000	(T919) MFC BEGIN = C	
	0120/3715	LENGTH(AH 3480 BK 3998) 018" DIA CIRC CONCR	LEN=0130 INSTALLED UNKN
			OLD QUAKER RD

DIR: B TOTAL LEN: 11.786 MI. DIST: 08-4 SR: 382
 LEFT MUN: NEWBERRY T RIGHT MUN: NEWBERRY T

ROXBERRY RD
(T920)

0120/1440

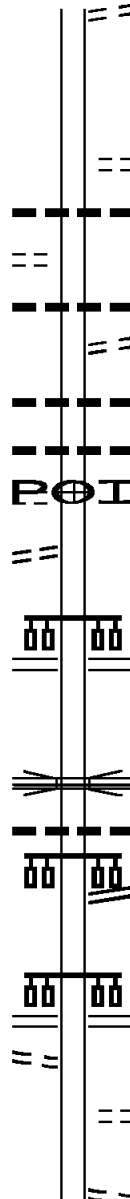
SIPE RD
(T953)
TO 8023/0250 SH
(CONN)

0120/0648
0120/0504

025100 FT

FROM 8023/0010 SH
(CONN)

0110/1171



0120/3100 (T917)

NC LEWISBERRY RD
OLD TRAIL RD

0120/1681 (T686)
0120/1543 018" DIA CIRC CONCR
LEN=0058 INSTALLED 2002

0120/1391 018" DIA CIRC CONCR
LEN=0001 INSTALLED UNKN
LC TO OLD TRAIL RD

0120/1371 (CONN)
0120/1116 018" DIA CIRC CONCR
LEN=0001 INSTALLED UNKN

0120/0953 018" DIA CIRC CONCR
LEN=0001 INSTALLED UNKN

0120/0648 (APRA) MONARCH PRODUCTS

RAMP A RD
(SR8023 SEG 0250/0000)
RAMP B RD
(SR8023 SEG 0500/0354)

0120/0267
025100 FT 1 0 00250 0 03 0811+50

OP ID 66/0083/0320/0000
MFC BEGIN = D
0120/0000 LENGTH(AH 3998 BK 1543)
036" DIA CIRC CONCR

0110/1438 LEN=0110 INSTALLED UNKN
RAMP D RD
(SR8023 SEG 0750/0000)

0110/1406 RAMP C RD
(SR8023 SEG 0010/0473)
PINES RD
(SR1009 SEG 0010/0000)

0110/1278

0110/0970 HIGH ST
(T993)

0110/0343 PADDLETOWN RD
(TB37)

DIR: B TOTAL LEN: 11.786 MI. DIST: 08-4 SR: 382
 LEFT MUN: NEWBERRY T RIGHT MUN: NEWBERRY T

ROAD NAME	START	END	STATUS	DESCRIPTION
STEVENS RD (T904)	0110/0320	0110/0315	==	024 " DIA CIRC CONCR LEN=0025 INSTALLED UNKN
	023557 FT	023557 FT	---	1 0 00250 0 03 0795+89
OLD TRAIL RD (T686)	0110/0000	0110/0000	==	NC OLD TRAIL RD LENGTH(AH 1543 BK 1582)
		0100/1467	---	012 " DIA CIRC CONCR LEN=0054 INSTALLED UNKN
	021975 FT	021975 FT	---	024 " DIA CIR PLASTIC LEN=0050 INSTALLED 2007
		0100/0000	==	1 0 00250 0 02 0780+07 PADDLETOWN RD (T904) LENGTH(AH 1582 BK 2642)
		0090/2416	---	018 " DIA CIR PLASTIC LEN=0050 INSTALLED 2007
GRAND VIEW DR (T949)	0090/1934	0090/1934	==	018 " DIA CIRC CONCR LEN=0070 INSTALLED UNKN VALLEY GREEN RD (T949)
		0090/1207	---	036 " DIA CIR PLASTIC LEN=0060 INSTALLED 2007
		0090/0700	---	018 " DIA CIRC METAL LEN=0100 INSTALLED UNKN
	019333 FT	019333 FT	---	1 0 00250 0 02 0753+65 WHISLER RD
MIDWAY RD (T939)	0080/3015	0080/0000	==	(SR1011 SEG 0010/0000) LENGTH(AH 2642 BK 3412)
		0080/2708	==	MIDWAY RD (T838)
		0080/2470	---	024 " DIA CIR PLASTIC LEN=0060 INSTALLED 2007
		0080/1147	---	052 " DIA CIRC METAL LEN=0100 INSTALLED UNKN
LONG LN (T958)	0080/0358	0080/0350	==	018 " DIA CIR PLASTIC LEN=0070 INSTALLED 2007
	015921 FT	015921 FT	---	1 0 00250 0 02 0719+67

DIR: B TOTAL LEN: 11.786 MI. DIST: 08-4 SR: 382
 LEFT MUN: NEWBERRY T RIGHT MUN: NEWBERRY T

MAPLE ST
(TWP)

0070/1671

1 0 00250 0 02 0683+80 012357 FT
 PLEASANT GROVE RD
(T994)

0070/0000

PLEASANT GROVE RD
(T994)

0050/1395

0080/0000	LENGTH(AH 3412 BK 3564)
0070/3485	030 "DIA CIR PLASTIC
0070/3306	LEN=0050 INSTALLED 2007
0070/2811	018 "DIA CIR PLASTIC
0070/2548	LEN=0050 INSTALLED 2007
0070/2156	018 "DIA CIRC CONCR
0070/1671	LEN=0052 INSTALLED UNKN
0070/1280	018 "DIA CIRC CONCR
0070/0571	LEN=0042 INSTALLED UNKN
012357 FT	018 "DIA CIR PLASTIC
0070/0000	LEN=0070 INSTALLED 2007
0070/0000	(APRA) NORTHWOOD MANOR
0060/2854	018 "DIA CIRC METAL
0060/2392	LEN=0080 INSTALLED UNKN
0060/1688	RIVER RD
0060/1075	(T833)
0060/0034	LENGTH(AH 3564 BK 2890)
009467 FT	018 "DIA CIR PLASTIC
0060/0000	LEN=0070 INSTALLED 2007
0050/2618	018 "DIA CIR UNKNOWN
0050/1395	LEN=0100 INSTALLED UNKN
0050/0420	018 "DIA CIRC CONCR
	LEN=0040 INSTALLED UNKN
	018 "DIA CIR PLASTIC
	LEN=0050 INSTALLED 2007
	018 "DIA CIRC CONCR
	LEN=0035 INSTALLED UNKN
	1 0 00250 0 02 0654+90
	REESERS HILL RD
	(SRO297 SEG 0120/0000)
	LENGTH(AH 2890 BK 2625)
	018 "DIA CIRC CONCR
	LEN=0050 INSTALLED UNKN
	PLEASANT GROVE RD
	(T994)
	PLEASANT GROVE RD
	(T994)

DIR: B TOTAL LEN: 11.786 MI. DIST: 08-4 SR: 382
 LEFT MUN: NEWBERRY T RIGHT MUN: NEWBERRY T

Stationing	Segment	Length	Material	Notes
1 0 00250 0 02 0628+65	0050/0393	006842 FT	018 " DIA CIRC CONCR	LEN=0040 INSTALLED UNKN
CLY RD	0050/0000	0050/0000	LENGTH(AH 2625 BK 2973)	
(SR1013 SEG 0060/1392)	0040/2896	0040/2896	(SR0262 SEG 0260/2953)	
	0040/2865	0040/2865	018 " DIA CIRC CONCR	LEN=0070 INSTALLED 2007
	0040/2632	0040/2632	018 " DIA CIR PLASTIC	LEN=0060 INSTALLED 2007
	0040/1600	0040/1600	018 " DIA CIR PLASTIC	LEN=0070 INSTALLED 2006
	0040/0894	0040/0894	024 " DIA CIR PLASTIC	LEN=0060 INSTALLED 2007
003869 FT	003869 FT	003869 FT	1 0 00250 0 02 0598+92	LENGTH(AH 2973 BK 1199)
	0040/0000	0040/0000	PPL ACCESS RD	
	0030/0865	0030/0865	(PRDR)	
	0030/0590	0030/0590	027"H 42"W ELLIP METAL	LEN=0040 INSTALLED UNKN
	0030/0503	0030/0503	018 " DIA CIRC CONCR	LEN=0030 INSTALLED UNKN
002670 FT	002670 FT	002670 FT	1 0 00250 0 02 0586+93	
	0030/0000	0030/0000	NC YORK HAVEN RD	LENGTH(AH 1199 BK 1538)
	0020/1524	0020/1524	NEWBERRY	
	0020/0990	0020/0990	YORK HAVEN B	
	0020/0258	0020/0258	WILSON ST	LEN=0068 INSTALLED UNKN
	0010/0570	0010/0570	(BORO)	
1 0 00250 0 02 0571+28	0020/0000	0020/0000	024 " DIA CIRC CONCR	LENGTH(AH 1538 BK 1132)
CASSEL RD	0010/0570	0010/0570	INSTALLED UNKN	
(SR1017 SEG 0040/2801)	000000 FT	000000 FT	CHERRY ST	
ZEIGLER ST			(BORO)	
(BORO)			1 0 00250 0 02 0560+80	
			RIVER DR	
			(SR1015 SEG 0010/0000)	
			NC LANDVALE ST	
			INTER-BK LANDVALE ST	
			(SR1019 SEG 0090/1145)	
PENNSYLVANIA AV			MFC BEGIN = C	
(SR0181 SEG 0250/0867)	0010/0000	0010/0000	LENGTH(AH 1132 BK 0000)	

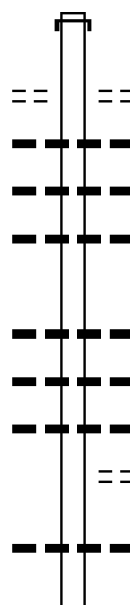
MCCALLS FERRY RD
(T657)

012407 FT

0050/1576

009932 FT

008046 FT



012407 FT AH-LANCASTER (36)
 INTER-AHD NORMAN WOOD BR
 0050/2475 (SR0372 SEG 0010/0000)

0050/1576 RIVER RD
 (T794)

0050/1248 024 " DIA CIRC CONCR
 LEN=0048 INSTALLED UNKN

0050/0992 024 " DIA CIRC CONCR
 LEN=0086 INSTALLED UNKN

0050/0587 024 " DIA CIRC CONCR
 LEN=0098 INSTALLED UNKN

009932 FT 2 0 66061 0 00 0099+76
 0050/0000 LENGTH(AH 2475 BK 1886)

0040/1670 018 " DIA CIRC CONCR
 LEN=0050 INSTALLED 1999

0040/1285 018 " DIA CIRC CONCR
 LEN=0050 INSTALLED UNKN

0040/1078 072 " DIA CIRC CONCR
 LEN=0068 INSTALLED UNKN

0040/0945 FLAHARTY RD
 (T621)

0040/0208 072 " DIA CIRC METAL
 LEN=0060 INSTALLED UNKN

008046 FT 2 0 66061 0 00 0080+46
 0040/0000 LENGTH(AH 1886 BK 2262)

DIR: B TOTAL LEN: 2.350 MI. DIST: 08-4 SR: 372
 LEFT MUN: LOWER CHANCEFORD T RIGHT MUN: LOWER CHANCEFORD T

2 0 66061 0 00 0057+84 005784 FT
 BARKMILL RD
 (T615)

BARKMILL RD
 (T615)
 SLAB RD
 (T793)

0030/1700	072 " DIA	CIRC	CONCR	
	LEN=0051	INSTALLED	UNKN	
0030/1262	018 " DIA	CIRC	CONCR	
	LEN=0046	INSTALLED	UNKN	
0030/0906	018 " DIA	CIRC	CONCR	
	LEN=0050	INSTALLED	UNKN	
0030/0555	018 " DIA	CIRC	CONCR	
	LEN=0048	INSTALLED	UNKN	
0030/0193	018 " DIA	CIRC	CONCR	
005784 FT	LEN=0047	INSTALLED	UNKN	
0030/0000	LENGTH(AH	2262	BK 3238)	
	018 " DIA	CIRC	CONCR	
0020/3135	LEN=0050	INSTALLED	UNKN	
	018 " DIA	CIRC	CONCR	
0020/2778	LEN=0062	INSTALLED	UNKN	
	024 " DIA	CIRC	CONCR	
0020/2375	LEN=0068	INSTALLED	UNKN	
	018 " DIA	CIRC	CONCR	
0020/1815	LEN=0038	INSTALLED	UNKN	
	018 " DIA	CIRC	CONCR	
0020/1460	LEN=0050	INSTALLED	UNKN	
	018 " DIA	CIRC	CONCR	
0020/1155	LEN=0050	INSTALLED	UNKN	
	018 " DIA	CIRC	CONCR	
0020/0850	LEN=0050	INSTALLED	UNKN	
	030 " DIA	CIRC	CONCR	
0020/0374	LEN=0120	INSTALLED	UNKN	
002546 FT	2 0 66061 0 00 0025+46			
0020/0000	LENGTH(AH	3238	BK 2546)	
	018 " DIA	CIRC	CONCR	
0010/2425	LEN=0052	INSTALLED	UNKN	
	SLAB RD			
0010/2038	(T793)			
	060 " DIA	CIRC	METAL	
0010/1713	LEN=0150	INSTALLED	UNKN	
	018 " DIA	CIRC	CONCR	
0010/1208	LEN=0042	INSTALLED	UNKN	
	018 " DIA	CIRC	CONCR	
0010/0740	LEN=0065	INSTALLED	UNKN	
	2 0 66061 0 00 0000+00			
0010/0040	NC HO			
000000 FT	LTWOOD RD			
	DELTA RD			
	(SR0074	SEG 0130/0000)		
	MFC BEGIN = C			
0010/0000	LENGTH(AH	2546	BK 0000)	

DIR: B TOTAL LEN: 4.349 MI. DIST: 08-4 SR: 297
 LEFT MUN: NEWBERRY T RIGHT MUN: NEWBERRY T

	022963 FT			022963 FT	CLY RD (SR0262 SEG 0250/2610) 018" DIA CIRC METAL LEN=0045 INSTALLED 2004
				0120/2149	
				0120/1866	BMSSEN 66/0297/0120/1600
				0120/1614	0 00000 0 0 0000+00 T. SUSQ. RIVER
				0120/1600	BMSBG 66/0297/0120/1600
				0120/1043	018" DIA CIRC METAL LEN=0030 INSTALLED 2004
	020814 FT			020814 FT	0 0 00000 0 00 0000+00 YORK HAVEN RD (SR0382 SEG 0060/0000)
				0120/0000	LENGTH(AH 2149 BK 0487) 015"H 21"W ELLIP METAL
				0110/0424	LEN=0038 INSTALLED UNKN
				0110/0333	015"H 21"W ELLIP METAL
				020327 FT	LEN=0030 INSTALLED 2004
0 0 00000 0 00 0000+00	020327 FT			0110/0000	NC REESERS HILL RD LENGTH(AH 0487 BK 1926) 015"H 21"W ELLIP METAL
PLEASANT GROVE RD	0110/0000			0100/1628	LEN=0060 INSTALLED 2004
(T944)					NC PLEASANT GROVE RD PLEASANT GROVE RD (T944)
				0100/1626	
				0100/0578	024" DIA CIR PLASTIC LEN=0056 INSTALLED 2004
DIVEN DR	0100/0410			0100/0364	015" DIA CIRC METAL
(TWP)				018401 FT	LEN=0030 INSTALLED UNKN
				018401 FT	
0 0 00000 0 00 0000+00	018401 FT			0100/0000	LENGTH(AH 1926 BK 2104)
SIRODE LN	0100/0000				
(T942)					

DIR: B TOTAL LEN: 4.349 MI. DIST: 08-4 SR: 297
 LEFT MUN: NEWBERRY T RIGHT MUN: NEWBERRY T

	0090/2100	018 " DIA LEN=0035	CIRC METAL INSTALLED 2004
	0090/1157	024 " DIA LEN=0034	CIRC METAL INSTALLED UNKN
016297 FT	0090/0015 016297 FT	018 " DIA LEN=0060	CIRC METAL INSTALLED 2004
	0090/0000	0 0 00000 0 00 0000+00 (T949) LENGTH(AH 2104 BK 3592)	GRANDVIEW DR 018 " DIA CIRC METAL
	0080/3419	LEN=0030	INSTALLED UNKN
	0080/2260	018 " DIA LEN=0040	CIRC METAL INSTALLED 2004
	0080/1503	036 " DIA LEN=0040	CIRC METAL INSTALLED 2004
012705 FT	0080/0856 012705 FT	018 " DIA LEN=0030	CIRC METAL INSTALLED 2004
	0080/0000	0 0 00000 0 00 0000+00 LENGTH(AH 3592 BK 1593)	
	0070/1138	024 " DIA LEN=0036	CIRC METAL INSTALLED UNKN
	0070/0832	018 " DIA LEN=0040	CIRC METAL INSTALLED 2004
	0070/0459	024 " DIA LEN=0040	CIRC METAL INSTALLED 2004
011112 FT	0070/0030 011112 FT	BMSSEN 66/0297/0070/0000 0 00000 0 0 0000+00	
	0070/0000	HAY RUN BMSBG 66/0297/0070/0000 LENGTH(AH 1593 BK 2395)	
	0062/2373	042"H 95"W LEN=0076	CONC STRUCT INSTALLED UNKN
	0062/2251	018 " DIA LEN=0050	CIRC METAL INSTALLED 2004
	0062/2027	018 " DIA LEN=0040	CIRC METAL INSTALLED 2004
	0062/1875	018 " DIA LEN=0040	CIRC METAL INSTALLED 2004
	0062/1850	NEWBERRY CONEWAGO	T

DIR: B TOTAL LEN: 4.349 MI. DIST: 08-4 SR: 297
 LEFT MUN: NEWBERRY T RIGHT MUN: NEWBERRY T

Location	Segment ID	Length	Material	Status
OLD TRAIL RD (T686)	0062/1276		018" DIA CIRC METAL	INSTALLED UNKN
			LEN=0050	
			NC CRAGMOOR RD	
	0062/1210		BMSSEN 66/0297/0062/0754	
			0 00000 0 0 0000+00	
			CONEWAGO CREEK	
	0062/0754		BMSBG 66/0297/0062/0754	
HYKES MILL RD (T950)	0062/0719	008717 FT		
		007768 FT		
			0 0 00000 0 00 0000+00	
			LENGTH(AH 2395 BK 0949)	
			MANUM RD (TWP)	
			0 0 00000 0 00 0000+00	
			LENGTH(AH 0949 BK 1356)	
			018" DIA CIRC CONCR	
	0050/1300		LEN=0056	INSTALLED UNKN
			015" DIA CIRC CONCR	
	0050/1000		LEN=0032	INSTALLED UNKN
			036" DIA CIRC METAL	
	0050/0760		LEN=0044	INSTALLED UNKN
			015" DIA CIRC METAL	
	0050/0049		LEN=0042	INSTALLED UNKN
0 0 00000 0 00 0000+00 CEMETERY RD (T827)	006412 FT	0050/0000		
			015" DIA CIRC METAL	
			LEN=0042	INSTALLED UNKN
			LENGTH(AH 1356 BK 2740)	
			018" DIA CIRC CONCR	
	0040/2357		LEN=0028	INSTALLED UNKN
			018" DIA CIRC METAL	
	0040/1259		LEN=0046	INSTALLED UNKN
BIG CONEWAGO AV (T400)	0040/1238		CONEWAGO CREEK RD (SR1004 SEG 0010/0000)	
			030" DIA CIRC CONCR	
	0040/0480		LEN=0030	INSTALLED UNKN
			030"H 42"W ELLIP METAL	
	0040/0040		LEN=0054	INSTALLED UNKN
0 0 00000 0 00 0000+00 INDUSTRIAL RD (T956)	003672 FT	0040/0000		
			LENGTH(AH 2740 BK 1225)	
			LOCUST POINT RD (SR1021 SEG 0040/2453)	
			RAMP D RD (SR8021 SEG 0750/0000)	

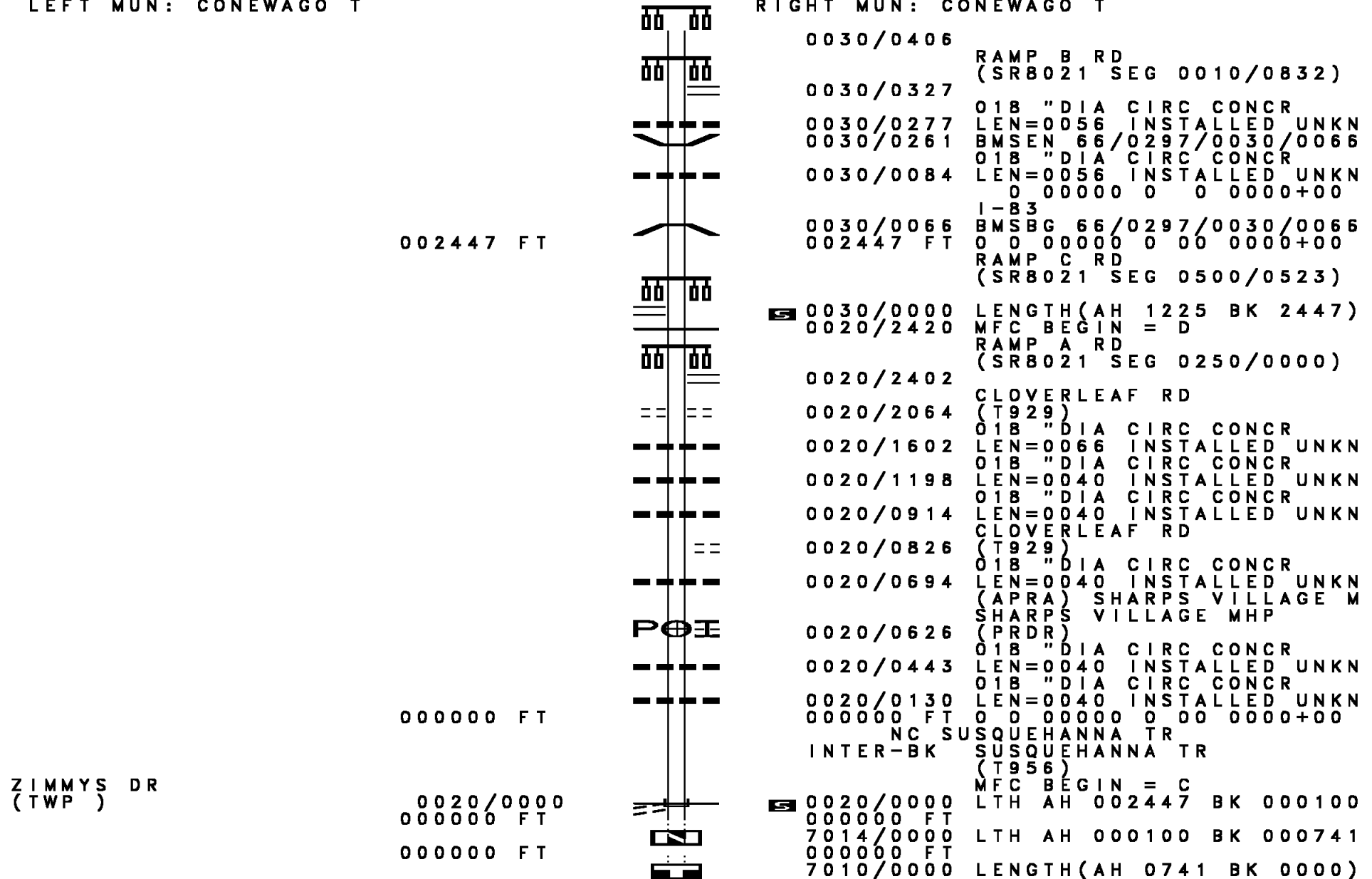
EXTRACT DATE: 12/18/2023
PRINT DATE: 12/20/2023

ROADWAY MANAGEMENT SYSTEM
SLD COUNTY/SR - ANNUAL PRINT

PAGE NUMBER: 288
COUNTY: YORK

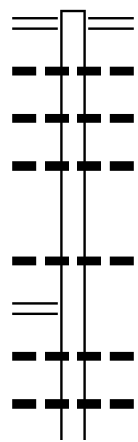
DIR: B TOTAL LEN: 4.349 MI.
LEFT MUN: CONEWAGO T

DIST: 08-4 SR: 297
RIGHT MUN: CONEWAGO T



EXTRACT DATE: 12/18/2023 ROADWAY MANAGEMENT SYSTEM PAGE NUMBER: 287
 PRINT DATE: 12/20/2023 SLD COUNTY/SR - ANNUAL PRINT COUNTY: YORK
 DIR: B TOTAL LEN: 12.016 MI. DIST: 08-4 SR: 262
 LEFT MUN: NEWBERRY T RIGHT MUN: NEWBERRY T

063446 FT



RIVER DR
 (SR1015 SEG 0030/1605) 0260/0914

063446 FT	YORK HAVEN RD
0260/2953	(SR0382 SEG 0040/2896)
	015 " DIA CIRC CONCR
0260/2532	LEN=0041 INSTALLED UNKN
	018 " DIA CIRC CONCR
0260/2300	LEN=0047 INSTALLED UNKN
	018 " DIA CIRC CONCR
0260/1954	LEN=0042 INSTALLED UNKN
	018 " DIA CIRC CONCR
0260/1028	LEN=0120 INSTALLED UNKN
	036 " DIA CIRC CONCR
0260/0815	LEN=0096 INSTALLED UNKN
	018 " DIA CIRC CONCR
0260/0286	LEN=0042 INSTALLED UNKN
	024 " DIA CIRC CONCR

DIR: B TOTAL LEN: 12.016 MI. DIST: 08-4 SR: 262
 LEFT MUN: NEWBERRY T RIGHT MUN: NEWBERRY T

1 0 00449 0 00 0029+53 060493 FT
 RAILROAD AV
 (TWP)

0260/0000

TOWNSHIP 839 RD
 (T839)

0250/2487

057649 FT

SUSQUEHANNA DR
 (TWP)

0240/0169

054683 FT

0260/0070	LEN=0048	INSTALLED	UNKN
060493 FT			
0260/0000	LENGTH(AH 2953 BK 2844)		
0250/2610	REESERS HILL RD		
0250/2599	(SRO297 SEG 0120/2149)		
0250/2493	048 " DIA CIRC CONCR		
	LEN=0046	INSTALLED	UNKN
	018 " DIA CIRC CONCR		
	LEN=0064	INSTALLED	UNKN
0250/1935	015 " DIA CIRC CONCR		
	LEN=0036	INSTALLED	UNKN
0250/1666	015 " DIA CIRC CONCR		
	LEN=0034	INSTALLED	UNKN
0250/1461	036 " DIA CIRC CONCR		
	LEN=0036	INSTALLED	UNKN
0250/0938	024 " DIA CIRC CONCR		
	LEN=0032	INSTALLED	UNKN
0250/0510	015 " DIA CIRC CONCR		
057649 FT	LEN=0038	INSTALLED	UNKN
0250/0000	1 0 00449 0 00 0057+97		
	LENGTH(AH 2844 BK 2966)		
0240/2958	036 " DIA CIRC CONCR		
	LEN=0034	INSTALLED	UNKN
0240/2750	024 " DIA CIRC CONCR		
	LEN=0047	INSTALLED	UNKN
0240/2328	015 " DIA CIRC CONCR		
	LEN=0036	INSTALLED	UNKN
0240/1830	015 " DIA CIRC CONCR		
	LEN=0035	INSTALLED	UNKN
0240/1343	018 " DIA CIRC CONCR		
	LEN=0036	INSTALLED	UNKN
0240/0632	015 " DIA CIRC CONCR		
	LEN=0036	INSTALLED	UNKN
0240/0043	036 " DIA CIRC CONCR		
054683 FT	LEN=0040	INSTALLED	UNKN
	1 0 00449 0 00 0087+63		
	RIVER RD		
	(T833)		
0240/0000	LENGTH(AH 2966 BK 2282)		
0230/1886	015 " DIA CIRC CONCR		
	LEN=0037	INSTALLED	UNKN
	015 " DIA CIRC CONCR		

DIR: B TOTAL LEN: 12.016 MI. DIST: 08-4 SR: 262
 LEFT MUN: NEWBERRY T RIGHT MUN: NEWBERRY T

CHEROKEE TR
 (TWP)

0230/0186

052401 FT

ALLEY
 (BORO)

0220/1181

WATER ST
 (BORO)

0220/0144

049403 FT

FIRST AVE
 (BORO)

0210/0970

0230/0873	LEN=0038	INSTALLED UNKN
	015 "DIA	CIRC CONCR
0230/0555	LEN=0038	INSTALLED UNKN
0230/0170	MIDWAY RD	(T939)
0230/0022	BMSSEN 66/0262/0230/0000	1 0 00449 0 00 0110+45
052401 FT	TR. SUSQ. RIV.	BMSBG 66/0262/0230/0000
0230/0000	LENGTH(AH 2282 BK 2998)	015 "DIA CIRC CONCR
0220/2582	LEN=0040	INSTALLED UNKN
0220/1497	024 "DIA CIRC CONCR	LEN=0050 INSTALLED UNKN
	NC CL	Y RD
0220/1489	NEWBERRY	GOLDSBORO B
0220/1203	WHISLER RD	(SR1011 SEG 0040/2928)
0220/1190	036 "DIA CIRC METAL	LEN=0042 INSTALLED UNKN
0220/0985	012 "DIA CIRC OTHER	LEN=0045 INSTALLED UNKN
0220/0115	021 "DIA CIRC METAL	LEN=0025 INSTALLED UNKN
	MANSBERGER AV	(BORO)
0220/0092	BMSSEN 66/0262/0220/0000	1 0 00449 0 00 0140+45
0220/0039	FISHING CRK.	BMSBG 66/0262/0220/0000
049403 FT	LENGTH(AH 2998 BK 1070)	
0220/0000	012 "DIA CIRC CONCR	LEN=0045 INSTALLED UNKN
0210/0580	FRAZER ST	(BORO)
0210/0530	BUTCHER AV	(BORO)
0210/0295	015 "DIA CIRC METAL	

DIR: B TOTAL LEN: 12.016 MI. DIST: 08-4 SR: 262
 LEFT MUN: GOLDSBORO B RIGHT MUN: GOLDSBORO B

1 0 00449 0 00 0151+12 048333 FT
 BROADWAY ST
 (BORO)
 YORK ST
 (SR1023 SEG 0010/0000) 0210/0000

THIRD AV
 (BORO) 0190/0908

SHELLEYS LN
 (TWP) 0180/0877

0210/0279	LEN=0045	INSTALLED UNKN
	018 " DIA	CIRC METAL
0210/0130	LEN=0038	INSTALLED UNKN
	018 " DIA	CIRC METAL
0210/0072	LEN=0045	INSTALLED UNKN
048333 FT		
	NC YORK ST	
0210/0000	LENGTH(AH 1070 BK 0445)	
	SECOND AV	
0200/0188	(BORO)	
	018 " DIA	CIRC METAL
0200/0177	LEN=0056	INSTALLED UNKN
	018 " DIA	CIRC METAL
0200/0032	LEN=0005	INSTALLED UNKN
	018 " DIA	CIRC METAL
0200/0028	LEN=0045	INSTALLED UNKN
047888 FT	2 0 66003 0 06 0840+41	
	KISTER ST	
	(BORO)	
0200/0000	LENGTH(AH 0445 BK 1091)	
	018 " DIA	CIRC CONCR
0190/0412	LEN=0038	INSTALLED UNKN
	018 " DIA	CIRC METAL
0190/0138	LEN=0041	INSTALLED UNKN
046797 FT	2 0 66003 0 06 0831+98	
	NC BROADWAY ST	
	PINES RD	
	(SR1009 SEG 0060/3073)	
	GOLDSBORO	
	NEWBERRY T	
0190/0000	LENGTH(AH 1091 BK 3218)	
	018 " DIA	CIRC METAL
0180/3141	LEN=0046	INSTALLED UNKN
	018 " DIA	CIRC METAL
0180/2561	LEN=0040	INSTALLED 1998
	015 " DIA	CIRC METAL
0180/1579	LEN=0031	INSTALLED UNKN
	018 " DIA	CIRC METAL
0180/0875	LEN=0001	INSTALLED UNKN
	018 " DIA	CIRC METAL
0180/0300	LEN=0030	INSTALLED 1998

DIR: B TOTAL LEN: 12.016 MI. DIST: 08-4 SR: 262
 LEFT MUN: NEWBERRY T RIGHT MUN: NEWBERRY T

ROAD NAME (TWP)	START STATION	END STATION	TYPE	DESCRIPTION
	043579 FT			043579 FT 2 0 66003 0 06 0875+05 KRISTIN DR (TWP)
ROLLING HILLS CT (TWP)	0170/1913	0180/0000	5	LENGTH(AH 3218 BK 2497) KRISTIN DR (TWP)
		0170/1913		
HUNTERS CHASE RD (TWP)	0170/0857	0170/1077		015 "DIA CIRC METAL LEN=0031 INSTALLED UNKN
		0170/0689		015 "DIA CIRC METAL LEN=0030 INSTALLED UNKN
	041082 FT	041082 FT		2 0 66003 0 06 0901+86 STILL HOUSE LN (T875)
		0170/0000	5	LENGTH(AH 2497 BK 1002) 018 "DIA CIRC METAL LEN=0035 INSTALLED 1998
	040080 FT	040080 FT		2 0 66003 0 06 0911+88 YOCUMTOWN RD (SR0392 SEG 0120/1831)
		0160/0000	5	LENGTH(AH 1002 BK 2279) 015 "DIA CIRC METAL LEN=0051 INSTALLED UNKN
		0150/2248		
STILL HOUSE RD (T975)	0150/1386	0150/1139		018 "DIA CIRC METAL LEN=0063 INSTALLED UNKN
		0150/0432		018 "DIA CIR PLASTIC LEN=0040 INSTALLED 1998
	037801 FT	037801 FT		2 0 66003 0 06 0934+88
NEWBERRY FAIRVIEW T	0140/2703	0150/0000	5	LENGTH(AH 2279 BK 3006)
		0140/1145		024 "DIA CIR PLASTIC LEN=0070 INSTALLED 2017
		0140/0147		018 "DIA CIR PLASTIC LEN=0100 INSTALLED 2017
		0140/0087		024 "DIA CIR PLASTIC LEN=0046 INSTALLED 2017

DIR: B TOTAL LEN: 12.016 MI. DIST: 08-4 SR: 262
 LEFT MUN: FAIRVIEW T RIGHT MUN: FAIRVIEW T

034795 FT

034795 FT 2 0 66003 0 06 0964+71
 S 0140/0000 LENGTH(AH 3006 BK 2711)
 018 " DIA CIR PLASTIC
 0130/2480 LEN=0030 INSTALLED 1998

0130/1478 060 " DIA CIRC METAL
 LEN=0048 INSTALLED UNKN
 018 " DIA CIR PLASTIC
 0130/1420 LEN=0040 INSTALLED 2017

032084 FT

0130/0235 024 " DIA CIR PLASTIC
 LEN=0060 INSTALLED 1998
 032084 FT 2 0 66003 0 06 0991+82

FISHER RD
 (T981)
 NEWBERRY
 FAIRVIEW T
 S 0130/0000 LENGTH(AH 2711 BK 3369)
 018 " DIA CIR PLASTIC
 0120/2772 LEN=0040 INSTALLED 2017
 060"H 60"W OTHER STRUC
 0120/2740 LEN=0035 INSTALLED UNKN

0120/1140 018 " DIA CIR PLASTIC
 LEN=0040 INSTALLED 2017
 CEE JAY DR
 (TWP)

0120/1000 014"H 23"W ELLIP CONC
 LEN=0032 INSTALLED 2017
 036 " DIA CIR PLASTIC
 0120/0660 LEN=0046 INSTALLED 2017

028715 FT

0120/0220 2 0 66003 0 06 1025+29
 028715 FT BAMBERGER RD
 (T949)

S 0120/0000 LENGTH(AH 3369 BK 1761)

WILLIS RD
 (TWP)

0110/1060

0110/0805 024 " DIA CIR PLASTIC
 LEN=0055 INSTALLED 2017
 0110/0771 BMSBN 66/0262/0110/0759
 2 0 66003 0 06 1035+31
 BIG SPRING
 0110/0759 BMSBG 66/0262/0110/0759

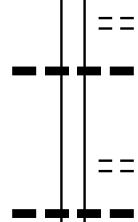
DIR: B TOTAL LEN: 12.016 MI. DIST: 08-4 SR: 262
 LEFT MUN: FAIRVIEW T RIGHT MUN: FAIRVIEW T

026954 FT



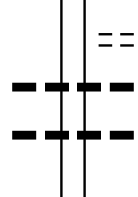
026954 FT 2 0 66003 0 06 1042+90
 CORN HILL RD
 (T974)
 0110/0000 LENGTH(AH 1761 BK 1244)
 0100/1229 019"H 30"W ELLIP CONC
 LEN=0076 INSTALLED 2017

025710 FT



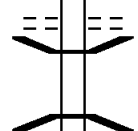
0100/0306 TASSLE LN
 (T739)
 018" DIA CIR PLASTIC
 LEN=0040 INSTALLED 2017
 025710 FT 2 0 66003 0 06 1054+64
 0100/0000 LENGTH(AH 1244 BK 2843)
 HUSK LN
 (T718)
 0090/2346 018" DIA CIR PLASTIC
 0090/2321 LEN=0035 INSTALLED 2017

022867 FT



0090/1614 DIANE DR
 (T913)
 014"H 23"W ELLIP CONC
 0090/1077 LEN=0032 INSTALLED 2017
 0090/0729 024" DIA CIR PLASTIC
 LEN=0038 INSTALLED 2017

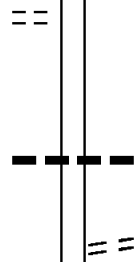
0080/2087



0090/0020 018" DIA CIR PLASTIC
 LEN=0054 INSTALLED 2017
 022867 FT 2 0 66003 0 06 1083+07
 BEINHOWER RD
 (T927)
 0090/0000 LENGTH(AH 2843 BK 3315)
 0080/3112 BMSSEN 66/0262/0080/3229
 2 0 66003 0 06 1117+48
 T. FISHING CK
 0080/3101 BMSBG 66/0262/0080/3229

SAND SPUR DR
 (TWP)

019552 FT



0080/0392 018"H 00"W MULT PLSTIC
 LEN=0056 INSTALLED UNKN
 019552 FT 2 0 66003 0 06 1117+48
 OLD YORK RD
 (TWP)
 NC VALLEY RD

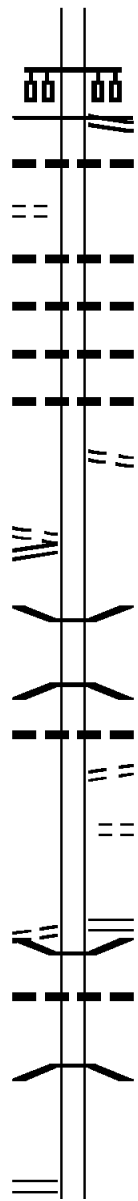
DIR: B TOTAL LEN: 12.016 MI. DIST: 08-4 SR: 262
 LEFT MUN: FAIRVIEW T RIGHT MUN: FAIRVIEW T

LOCUST MANOR MOBILE HOM
 (PRDR) 0070/1572

UNKNOWN RD
 (TWP)
 OLD YORK RD
 (SR1003 SEG 0010/0000) 0070/0028
 017094 FT

LOCUST RD
 (TWP) 0060/1147

015178 FT



WYNDAMERE RD
 (SR0177 SEG 0220/1381)
 MFC BEGIN = D
 LENGTH(AH 3315 BK 2458)
 015 "DIA CIRC METAL
 LEN=0024 INSTALLED UNKN

0080/0000
 0070/1908

018 "DIA CIRC CONCR
 LEN=0086 INSTALLED UNKN
 012 "DIA CIRC METAL
 LEN=0047 INSTALLED UNKN
 030 "DIA CIRC CONCR
 LEN=0035 INSTALLED UNKN
 018 "DIA CIRC CONCR
 LEN=0040 INSTALLED UNKN
 FOR SR 0262E TO 0262E
 (CONN)

0070/1488
 0070/0970
 0070/0766
 0070/0308
 0070/0153

NC OLD YORK RD
 017094 FT
 2 0 66003 0 06 1136+66
 LENGTH(AH 2458 BK 1916)
 BMSSEN 66/0262/0060/1793
 2 0 66003 0 07 1119+20
 T. FISHING CK
 0060/1793
 BMSBG 66/0262/0060/1793
 072"H 84"W CONC STRUCT
 LEN=0038 INSTALLED UNKN
 FOR SR 0262E TO 0262E
 (CONN)
 FINANCIAL WAY DR
 (TWP)
 RAMP P RD
 (SR8029 SEG 0020/0000)
 RAMP O RD
 (SR8029 SEG 0010/0576)
 BMSSEN 66/0262/0060/0465
 018 "DIA CIRC CONCR
 LEN=0001 INSTALLED UNKN
 2 0 66003 0 07 1132+55
 1-83 NB
 BMSBG 66/0262/0060/0465
 2 0 66003 0 07 1137+04
 RAMP Q RD
 (SR8029 SEG 0510/0000)
 RAMP R RD
 (SR8029 SEG 0500/0624)

017094 FT
 0070/0000
 0060/1804
 0060/1793
 0060/1780
 0060/1744
 0060/1637
 0060/1147
 0060/0686
 0060/0470
 0060/0465
 015178 FT

DIR: B TOTAL LEN: 12.016 MI. DIST: 08-4 SR: 262
 LEFT MUN: FAIRVIEW T RIGHT MUN: FAIRVIEW T

PINE RIDGE CR
(T933)

0050/1015

012062 FT

JENNIFER DR
(T720)

0040/2060

2 0 66003 0 08 1204+22 008511 FT
 SHUEY RD

Stationing	Length	Description
0060/0000	1916	FISHING CREEK E.S. DR (PRDR)
0050/3094	0148	018" DIA CIRC CONCR
0050/2820	0090	048"H 72"W CON BOX CUL
0050/2261	0040	ELLENCROFT DR
0050/1893	0040	015" DIA CIRC METAL
0050/1807	0040	ELLENCROFT DR
0050/1273	0040	BOWMAN AV
0050/0648	0042	015" DIA CIRC METAL
012062 FT	1168+71	PLEASANT VIEW RD
0050/0000	3116	018" DIA CIR PLASTIC
0040/3160	0082	015" DIA CIR PLASTIC
0040/2430	0032	018" DIA CIRC METAL
0040/1618	0066	DANNER LN
0040/1556	0066	036" DIA CIRC METAL
0040/1143	0072	TREICHLER RD
0040/1118	0072	018" DIA CIRC METAL
0040/1072	0037	024"H 30"W ELLIP METAL
0040/0018	0024	018" DIA CIR PLASTIC
0040/0017	0072	018" DIA CIR PLASTIC
008511 FT		INSTALLED UNKN

DIR: B TOTAL LEN: 12.016 MI. DIST: 08-4 SR: 262
 LEFT MUN: FAIRVIEW T RIGHT MUN: FAIRVIEW T

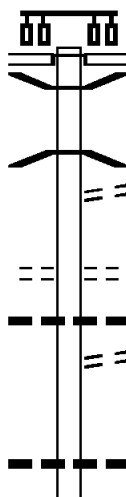
Stationing	Description	Length	Material	Notes
(T973) 0040/0000	==	0040/0000	5 0040/0000	LENGTH(AH 3551 BK 3720)
	---	0030/3534	0030/3534	018 "DIA CIR PLASTIC
	---	0030/2939	0030/2939	LEN=0032 INSTALLED UNKN
	---	0030/2631	0030/2631	024 "DIA CIRC METAL
	---	0030/2270	0030/2270	LEN=0038 INSTALLED UNKN
	---	0030/1792	0030/1792	030"H 42"W ELLIP METAL
	---	0030/1292	0030/1292	LEN=0050 INSTALLED UNKN
	---			018 "DIA CIR PLASTIC
	---			LEN=0037 INSTALLED UNKN
	---			018 "DIA CIR PLASTIC
	---			LEN=0078 INSTALLED UNKN
	---			024 "DIA CIRC METAL
	---			LEN=0038 INSTALLED UNKN
2 0 66003 0 08 1241+42		004791 FT	004791 FT	
STEIGERWALT HOLLOW RD		0030/0000	5 0030/0000	LENGTH(AH 3720 BK 2890)
(T957)	==	0020/2882	0020/2882	018 "DIA CIR PLASTIC
	---	0020/2354	0020/2354	LEN=0059 INSTALLED UNKN
	---			024 "DIA CIRC METAL
	---			LEN=0035 INSTALLED UNKN
	---			018 "DIA CIR PLASTIC
	---			LEN=0039 INSTALLED UNKN
	---			018 "DIA CIR PLASTIC
	---			LEN=0042 INSTALLED UNKN
	---			001901 FT
	---			2 0 66003 0 08 1270+32
	---			RIDGE RD
	---			(TBC)
	==	0020/0000	5 0020/0000	LENGTH(AH 2890 BK 1901)
	---			HEIDLING PL
	---			(PRDR)
	---			018 "DIA CIR PLASTIC
	---			LEN=0040 INSTALLED UNKN
	---			018 "DIA CIR PLASTIC
	---			LEN=0040 INSTALLED UNKN
IRONSTONE RD	==	0010/0052		
(T957)	---			
	---			NC FISHING CREEK RD
	---			LEWISBERRY RD
	---			000000 FT (SR0114 SEG 0050/0000)
	---			MFC BEGIN = C
2 0 66003 0 08 1289+28	==	000000 FT	5 0010/0000	LENGTH(AH 1901 BK 0000)
LEWISBERRY RD	---	0010/0000		
(SR0114 SEG 0050/0000)	---			

EXTRACT DATE: 12/18/2023 ROADWAY MANAGEMENT SYSTEM PAGE NUMBER: 277
 PRINT DATE: 12/20/2023 SLD COUNTY/SR - ANNUAL PRINT COUNTY: YORK

DIR: B TOTAL LEN: 4.325 MI. DIST: 08-4 SR: 238
 LEFT MUN: MANCHESTER T RIGHT MUN: MANCHESTER T

022835 FT

022835 FT
 INTER-AHD CHURCH RD
 (SR1010 SEG 0010/0000)
 GEORGE ST
 (SR0181 SEG 0090/0000)
 0150/2290
 0150/2094 BMS EN 66/0238/0150/2136
 2 0 66021 0 02 0276+18
 T. CODORUS CK
 0150/2056 BMSBG 66/0238/0150/2136
 POET DR
 0150/1942 (PRDR)
 SANDHURST DR
 0150/1167 (PRDR)
 048 " DIA CIR PLASTIC
 0150/0900 LEN=0075 INSTALLED UNKN
 WALTER DR
 0150/0489 (TWP)
 020545 FT 2 0 66021 0 02 0276+18
 0150/0000 LENGTH(AH 2290 BK 3430)
 018 " DIA CIR CONCR
 0140/3142 LEN=0035 INSTALLED UNKN



020545 FT

DIR: B TOTAL LEN: 4.325 MI. DIST: 08-4 SR: 238
 LEFT MUN: MANCHESTER T RIGHT MUN: MANCHESTER T

Location	Segment ID	Length	Material / Notes
GEMSTONE LN (TWP)	0112/0000		(T808) LENGTH(AH 1365 BK 2702) 024"H 15"W ELLIP CONC
	0100/2586		LEN=0030 INSTALLED UNKN
	0100/2041		
	0100/1058		ROUNDTOWN E S DR (PRDR) 018 " DIA CIRC METAL LEN=0035 INSTALLED UNKN
MAURICE ST (T817) ANNA MAY ST (T816)	0100/0796		018 " DIA CIRC METAL LEN=0035 INSTALLED UNKN
	0100/0479	012246 FT	LEN=0035 INSTALLED UNKN 2 0 66042 0 00 0178+55 LEWISBERRY RD
	0100/0000		(SR4009 SEG 0020/0000) LENGTH(AH 2702 BK 2760) 018"H 30"W ELLIP CONC
	0090/2639		LEN=0035 INSTALLED UNKN
STILLMEADOW LN (T832)	0090/1890		018 " DIA CIRC METAL LEN=0001 INSTALLED UNKN
	0090/0848		SOUTH MAURICE ST (TWP)
	0090/0401	009486 FT	2 0 66042 0 00 0150+70 STILLMEADOW LN (T832)
	0090/0000		LENGTH(AH 2760 BK 1580) 018 " DIA CIRC CONCR
MAURICE ST (T817) ANNA MAY ST (T816)	0080/1149		LEN=0040 INSTALLED UNKN
	0080/1001		018 " DIA CIRC METAL LEN=0025 INSTALLED UNKN
	0080/0270	007906 FT	036 " DIA CIRC METAL LEN=0020 INSTALLED UNKN
	0080/0000		2 0 66042 0 00 0135+11 LENGTH(AH 1580 BK 3114) 036 " DIA CIRC CONCR
	0070/3100		LEN=0001 INSTALLED UNKN

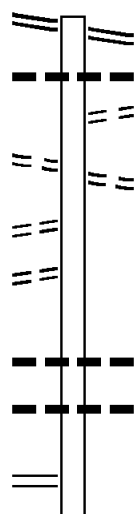
029"H 45"W ELLIP CONC

DIR: B TOTAL LEN: 10.586 MI. DIST: 08-4 SR: 234
 LEFT MUN: WEST MANCHESTER T RIGHT MUN: WEST MANCHESTER T

MARKET ST 055893 FT
 (SR0462 SEG 0040/0357) 0220/2394

PHILADELPHIA ST 0220/1846
 (T513)
 HILLSIDE TE 0220/1413
 (T501)
 RICHARDSON RD 0220/1142
 (T601)

2 0 66005 0 01 0534+95 053499 FT
 BANNISTER ST
 (SR3048 SEG 0010/0000) 0220/0000
 FROM 3048/0010 SH

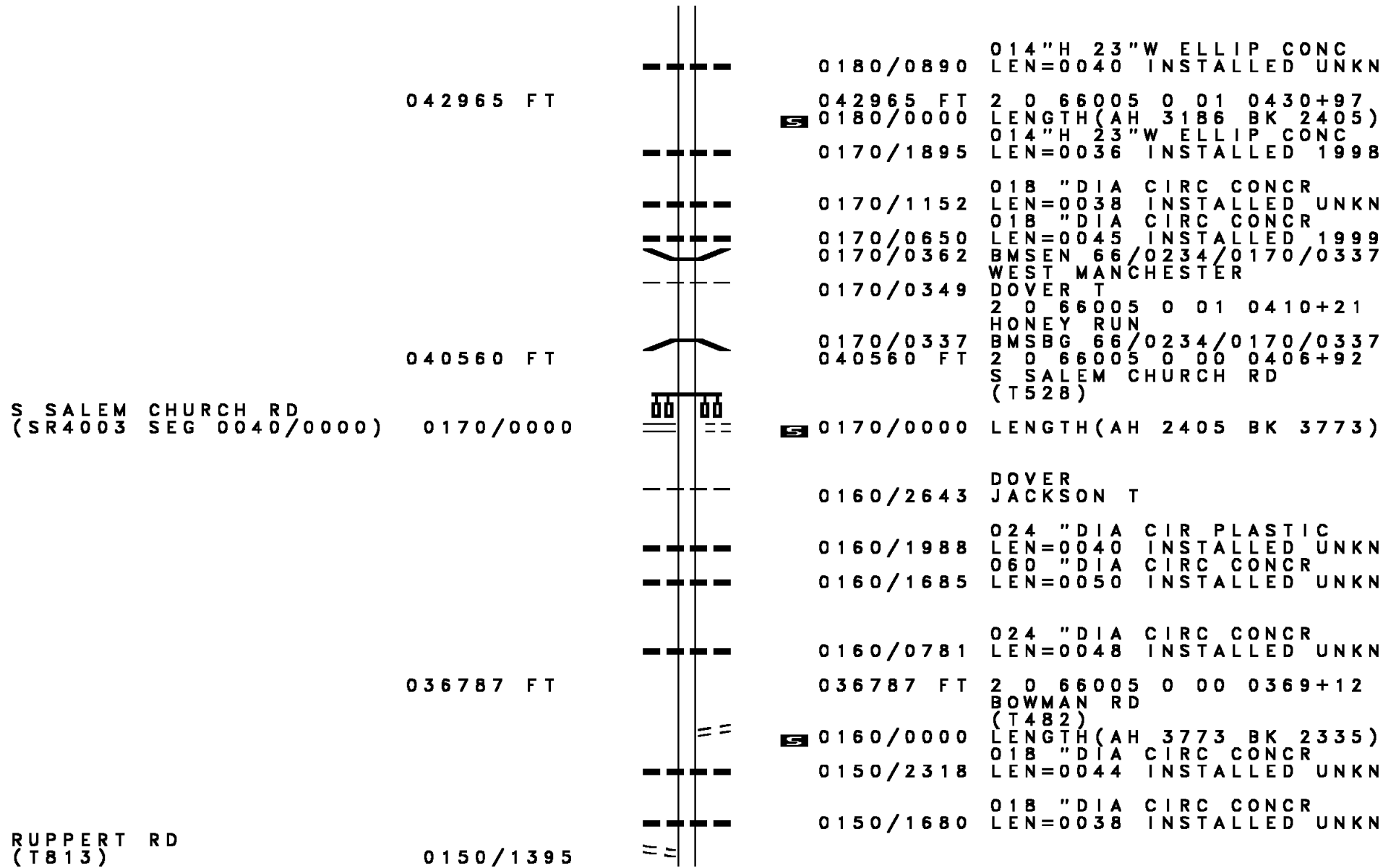


055893 FT MARKET ST
 0220/2394 (SR0462 SEG 0040/0357)
 0220/2152 018 " DIA CIR PLASTIC
 LEN=0040 INSTALLED UNKN
 0220/1876 HOFFMAN LN
 (T602)
 0220/1846 PHILADELPHIA ST
 (T513)

0220/0118 015 " DIA CIRC METAL
 LEN=0052 INSTALLED UNKN
 0220/0034 014 "H 23 "W ELLIP CONC
 053499 FT LEN=0046 INSTALLED UNKN

5 0220/0000 LENGTH(AH 2394 BK 2397)

DIR: B TOTAL LEN: 10.586 MI. DIST: 08-4 SR: 234
 LEFT MUN: WEST MANCHESTER T RIGHT MUN: WEST MANCHESTER T



042965 FT

040560 FT

S SALEM CHURCH RD
 (SR4003 SEG 0040/0000) 0170/0000

036787 FT

RUPPERT RD
 (T813) 0150/1395

0180/0890 014"H 23"W ELLIP CONC
 LEN=0040 INSTALLED UNKN

042965 FT 2 0 66005 0 01 0430+97
 S 0180/0000 LENGTH(AH 3186 BK 2405)
 014"H 23"W ELLIP CONC

0170/1895 LEN=0036 INSTALLED 1998

0170/1152 018 " DIA CIRC CONCR
 LEN=0038 INSTALLED UNKN
 018 " DIA CIRC CONCR

0170/0650 LEN=0045 INSTALLED 1999
 0170/0362 BMS EN 66/0234/0170/0337
 WEST MANCHESTER

0170/0349 DOVER T
 2 0 66005 0 01 0410+21
 HONEY RUN

0170/0337 BMSBG 66/0234/0170/0337
 040560 FT 2 0 66005 0 00 0406+92
 S SALEM CHURCH RD
 (T528)

S 0170/0000 LENGTH(AH 2405 BK 3773)

0160/2643 DOVER
 JACKSON T

0160/1988 024 " DIA CIR PLASTIC
 LEN=0040 INSTALLED UNKN
 060 " DIA CIRC CONCR

0160/1685 LEN=0050 INSTALLED UNKN

0160/0781 024 " DIA CIRC CONCR
 LEN=0048 INSTALLED UNKN

036787 FT 2 0 66005 0 00 0369+12
 BOWMAN RD
 (T482)

S 0160/0000 LENGTH(AH 3773 BK 2335)
 018 " DIA CIRC CONCR

0150/2318 LEN=0044 INSTALLED UNKN

0150/1680 018 " DIA CIRC CONCR
 LEN=0038 INSTALLED UNKN

DIR: B TOTAL LEN: 10.586 MI. DIST: 08-4 SR: 234
 LEFT MUN: JACKSON T RIGHT MUN: JACKSON T

Stationing	Structure	Material	Length	Notes
034452 FT	0150/0780	024" DIA CIRC CONCR	LEN=0032	INSTALLED UNKN
	034452 FT	2 0 66005 0 00	0345+41	
	0150/0000	LENGTH(AH 2335 BK 2788)		
	0140/1868	018" DIA CIRC CONCR	LEN=0040	INSTALLED UNKN
031664 FT	0140/0455	018" DIA CIRC CONCR	LEN=0032	INSTALLED UNKN
	0140/0035	018" DIA CIRC CONCR	LEN=0107	INSTALLED UNKN
	031664 FT	2 0 66005 0 00	0317+79	
		BIESECKER RD		
	0140/0000	(SR3061 SEG 0130/0000)	LENGTH(AH 2788 BK 1509)	
030155 FT	0130/0044	BMS EN 66/0234/0130/0000		
	030155 FT	2 0 66005 0 00	0303+42	
		L. CONEWAGO		
	0130/0000	BMSBG 66/0234/0130/0000	LENGTH(AH 1509 BK 3034)	
	0120/1400	018" DIA CIRC CONCR	LEN=0040	INSTALLED UNKN
	0120/0857	018" DIA CIRC CONCR	LEN=0044	INSTALLED 2007
0120/0707				
027121 FT	0120/0681	024"H 48"W CONC STRUCT	LEN=0085	INSTALLED UNKN
	027121 FT	2 0 66005 0 00	0273+10	
		SHORT RD		
		(T478)		
	0120/0000	LENGTH(AH 3034 BK 2367)		
	0110/1823	042"H 72"W ELLIP CONC	LEN=0068	INSTALLED UNKN

LEFEVER RD
(T397)

DIR: B TOTAL LEN: 10.586 MI. DIST: 08-4 SR: 234
 LEFT MUN: JACKSON T RIGHT MUN: JACKSON T

Stationing	Structure	Material	Length	Notes
024754 FT	0110/0790	030 " DIA CIR PLASTIC	LEN=0060	INSTALLED UNKN
	0110/0689	030 " DIA CIRC CONCR	LEN=0040	INSTALLED UNKN
	0110/0096	BMSSEN 66/0234/0110/0000	2 0 66005 0 00	0249+43
	024754 FT	PARADISE CREEK		
	0110/0000	BMSBG 66/0234/0110/0000	LENGTH(AH 2367 BK 1368)	
	0100/0759	014"H 23"W ELLIP CONC	LEN=0048	INSTALLED UNKN
023386 FT	0100/0069	018 " DIA CIRC CONCR	LEN=0048	INSTALLED UNKN
	023386 FT	2 0 66005 0 00		0234+81
	0100/0000	SHADY DELL RD (T448)	LENGTH(AH 1368 BK 2375)	
0090/2107	0090/2167	014"H 23"W ELLIP CONC	LEN=0038	INSTALLED UNKN
	0090/2065	048 " DIA CIRC CONCR	LEN=0056	INSTALLED UNKN
	0090/1130	024 " DIA CIRC CONCR	LEN=0044	INSTALLED UNKN
021011 FT	0090/0004	054 " DIA CIRC CONCR	LEN=0048	INSTALLED UNKN
	021011 FT	2 0 66005 0 00		0211+06
	0090/0000		LENGTH(AH 2375 BK 3099)	
	0080/2040	JACKSON PARADISE T		
	0080/1998	018 " DIA CIRC CONCR	LEN=0035	INSTALLED UNKN
	0080/1420	SUNSET RD (T564)		
	0080/1198	024 " DIA CIRC CONCR	LEN=0038	INSTALLED UNKN
	0080/0648	024 " DIA CIRC METAL	LEN=0046	INSTALLED UNKN
017912 FT	017912 FT	2 0 66005 0 00		0180+07
				015"H 21"W ELLIPTICAL*

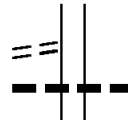
DIR: B TOTAL LEN: 10.586 MI. DIST: 08-4 SR: 234
 LEFT MUN: PARADISE T RIGHT MUN: PARADISE T

ROAD NAME	SEGMENT	START	END	LEN	DESCRIPTION
	0080/0000			LEN=0040	INSTALLED UNKN LENGTH(AH 3099 BK 2332)
HOLTZSCHWAMN RD (T807)	0070/0700				
	0070/0687			LEN=0032	018"H 24"W ELLIP METAL INSTALLED UNKN
	015580 FT			015580 FT	2 0 66005 0 00 0156+46
BIG MOUNT RD (SR4051 SEG 0050/0000)	0070/0000				BIG MOUNT RD (SR4051 SEG 0050/0000) LENGTH(AH 2332 BK 2023)
	0060/1392			LEN=0037	024"H 32"W ELLIP CONC INSTALLED UNKN
	0060/0700			LEN=0042	015"H 21"W ELLIP METAL INSTALLED UNKN
	013557 FT			013557 FT	018 "DIA CIRC METAL LEN=0045 INSTALLED UNKN 2 0 66005 0 00 0136+47
	0060/0000				CHURCH RD (T391) LENGTH(AH 2023 BK 2460)
	0050/1970			LEN=0036	015 "DIA CIRC METAL INSTALLED UNKN
	0050/1484			LEN=0038	015"H 21"W ELLIP METAL INSTALLED UNKN
DAIRY LN (T390)	0050/1178				
	011097 FT			011097 FT	2 0 66005 0 00 0111+87
	0050/0000			LEN=0036	030"H 66"W ELLIP METAL INSTALLED UNKN LENGTH(AH 2460 BK 2254)
	0040/2128			LEN=0055	018 "DIA CIRC METAL INSTALLED UNKN
	0040/1674				PARISH RD (T476)
	0040/1360			LEN=0036	024 "DIA CIRC METAL INSTALLED UNKN
	0040/0830				HONEY LN (T412)
2 0 66005 0 00 0089+33	008843 FT			008843 FT	

DIR: B TOTAL LEN: 10.586 MI. DIST: 08-4 SR: 234
 LEFT MUN: PARADISE T RIGHT MUN: PARADISE T

HONEY LN
 (T460)

0040/0000

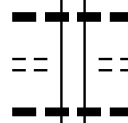


0040/0000 LENGTH(AH 2254 BK 3384)
 024 " DIA CIRC METAL

0030/2798 LEN=0039 INSTALLED UNKN
 020 "H 28 "W ELLIP METAL

ADMIRE RD
 (T475)

0030/1822



0030/2366 LEN=0040 INSTALLED UNKN
 JACOBS MILL RD

0030/1822 (T485)
 013 "H 19 "W ELLIP METAL

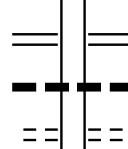
0030/1410 LEN=0032 INSTALLED UNKN

005459 FT

005459 FT 2 0 66005 0 00 0055+49
 036 "H 64 "W CONC STRUCT

0030/0000 LEN=0038 INSTALLED UNKN
 LENGTH(AH 3384 BK 3020)

0020/2497 030 " DIA CIR PLASTIC
 LEN=0045 INSTALLED UNKN



0020/1827 CANAL RD
 (SR4002 SEG 0080/0907)

0020/1375 018 " DIA CIRC CONCR
 LEN=0040 INSTALLED UNKN

0020/1334 LAKE RD
 (T388)

0020/0732 018 " DIA CIRC CONCR
 LEN=0040 INSTALLED UNKN

0020/0225 018 " DIA CIRC METAL
 LEN=0036 INSTALLED UNKN

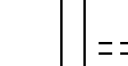
002439 FT

002439 FT 2 0 66005 0 00 0025+29
 0020/0000 LENGTH(AH 3020 BK 2439)

0010/1895 024 " DIA CIRC METAL
 LEN=0052 INSTALLED UNKN

0010/1585 030 " DIA CIR PLASTIC
 LEN=0050 INSTALLED UNKN

0010/1225 024 " DIA CIRC METAL
 LEN=0054 INSTALLED UNKN



000000 FT

0010/0075 BEAVER CREEK RD
 (T466)

000000 FT 2 0 66005 0 00 0000+56
 NC EAST BERLIN RD

INTER-BK KING ST
 (SR0234 SEG 0570/2192)

MFC BEGIN = C
 BK-ADAMS (01)

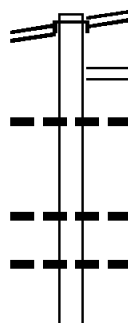
0010/0000 LENGTH(AH 2439 BK 0000)

EXTRACT DATE: 12/18/2023 ROADWAY MANAGEMENT SYSTEM PAGE NUMBER: 266
 PRINT DATE: 12/20/2023 SLD COUNTY/SR - ANNUAL PRINT COUNTY: YORK

DIR: B TOTAL LEN: 25.996 MI. DIST: 08-4 SR: 216
 LEFT MUN: WINTERSTOWN B RIGHT MUN: WINTERSTOWN B

137259 FT

WINTERSTOWN RD
 (SR0024 SEG 0200/0000) 0550/2265



137259 FT
 INTER-AHD

HILL ST
 (TB00)
 WINTERSTOWN RD
 (SR0024 SEG 0200/0000)
 MOUNT OLIVET RD
 (SR2095 SEG 0080/3546)
 015"H 21"W ELLIP METAL
 LEN=0050 INSTALLED 1998

 029"H 42"W ELLIP METAL
 LEN=0010 INSTALLED 2001
 015"H 21"W ELLIP METAL
 LEN=0035 INSTALLED 1999

 029"H 42"W ELLIP METAL

DIR: B TOTAL LEN: 25.996 MI. DIST: 08-4 SR: 216
 LEFT MUN: WINTERSTOWN B RIGHT MUN: WINTERSTOWN B

OAK RIDGE AV
 (TWP)

134994 FT	---	0550/0010	LEN=0032	INSTALLED UNKN
	---	134994 FT	2 0 66004	0 04 1103+43
	---		WINTERSTOWN	
	---	5 0550/0000	LENGTH(AH	2265 BK 2242)
	==			
	---	0540/0615	018 "DIA	CIRC METAL
	---		LEN=0032	INSTALLED UNKN
	---		015 "DIA	CIRC METAL
132752 FT	---	0540/0479	LEN=0037	INSTALLED UNKN
	---	132752 FT	2 0 66004	0 04 1125+69
	---		RIDGEWAY DR	
	==	5 0540/0000	LENGTH(AH	2242 BK 2573)
	---		018 "DIA	CIRC METAL
	---	0530/2490	LEN=0033	INSTALLED UNKN

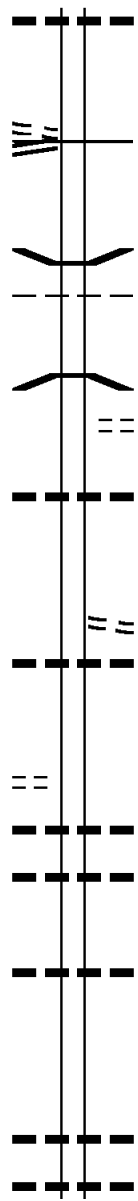
	---	0530/0302	018 "DIA	CIR PLASTIC
	---		LEN=0115	INSTALLED 1998
	==		PARK VIEW DR	
	---	0530/0076	(TWP)	
130179 FT	---	130179 FT	2 0 66004	0 04 1151+42
	---	5 0530/0000	LENGTH(AH	2573 BK 1981)
	---		020"H 29"W	ELLIP METAL
	---	0520/1660	LEN=0041	INSTALLED UNKN
	==		PARK VIEW DR	
	---	0520/1640	(PRDR)	

	---	0520/0850	024 "DIA	CIRC METAL
	---		LEN=0020	INSTALLED UNKN
	---	0520/0375	024 "DIA	CIR PLASTIC
	---		LEN=0040	INSTALLED 2000
	---		018 "DIA	CIRC METAL
128198 FT	---	0520/0158	LEN=0041	INSTALLED UNKN
	---	128198 FT	2 0 66004	0 04 1171+23
	---	5 0520/0000	LENGTH(AH	1981 BK 2027)
	---		015 "DIA	CIRC METAL
	---	0510/1675	LEN=0032	INSTALLED UNKN
	---		015 "DIA	CIRC METAL
	---	0510/1202	LEN=0040	INSTALLED UNKN

			015"H 21"W	ELLIP METAL

DIR: B TOTAL LEN: 25.996 MI. DIST: 08-4 SR: 216
 LEFT MUN: NORTH HOPEWELL T RIGHT MUN: NORTH HOPEWELL T

2 0 66004 0 04 1191+50 126171 FT
 SEAKS RUN RD
 (T690)
 GRAYDON RD
 (SR2089 SEG 0010/0000) 0510/0000



0510/0401 LEN=0040 INSTALLED 1998
 126171 FT

NC SWAMP RD
 MFC BEGIN = D
 0510/0000 LENGTH(AH 2027 BK 2340)

0500/0815 BMS EN 66/0216/0500/0798
 NORTH HOPEWELL
 0500/0811 SPRINGFIELD T
 2 0 66084 0 01 0190+82
 BR. CODORUS
 0500/0798 BMSBG 66/0216/0500/0798
 LINE RD
 0500/0669 (T702)

123831 FT

0500/0010 015 "DIA CIRC METAL
 LEN=0042 INSTALLED UNKN
 123831 FT 2 0 66084 0 01 0182+97
 NC MOUNT ZION RD
 MOUNT ZION RD
 (T530)

0500/0000 LENGTH(AH 2340 BK 1355)
 018 "DIA CIRC METAL
 0490/1142 LEN=0045 INSTALLED UNKN

122476 FT

2 0 66084 0 01 0169+70 122476 FT
 GODFREY RD
 (T690) 0490/0000

0490/0000 LENGTH(AH 1355 BK 3026)
 015"H 21"W ELLIP METAL
 0480/2928 LEN=0040 INSTALLED 1998
 015"H 21"W ELLIP METAL
 0480/2440 LEN=0035 INSTALLED 1998

0480/1342 015 "DIA CIRC METAL
 LEN=0034 INSTALLED UNKN

119450 FT

119450 FT 2 0 66084 0 01 0139+44
 0480/0000 LENGTH(AH 3026 BK 2357)
 029"H 42"W ELLIP METAL
 0470/2315 LEN=0040 INSTALLED 1998
 024 "DIA CIR PLASTIC
 0470/2220 LEN=0040 INSTALLED UNKN

EXTRACT DATE: 12/18/2023
PRINT DATE: 12/20/2023

ROADWAY MANAGEMENT SYSTEM
SLD COUNTY/SR - ANNUAL PRINT

PAGE NUMBER: 263
COUNTY: YORK

DIR: B TOTAL LEN: 25.996 MI.
LEFT MUN: SPRINGFIELD T

DIST: 08-4 SR: 216
RIGHT MUN: SPRINGFIELD T

2 0 66084 0 01 0091+32 114643 FT
FOREST RD
(T691) 0460/0000

117093 FT

112021 FT

0470/1400	024 " DIA CIR PLASTIC LEN=0050 INSTALLED 1998
0470/1182	036 " DIA CIRC METAL LEN=0040 INSTALLED UNKN
0470/0027 117093 FT	BMS EN 66/0216/0470/0000 2 0 66084 0 01 0115+87 SEAKS RUN BMSBG 66/0216/0470/0000
0470/0000	LENGTH(AH 2357 BK 2450)
0460/1440	024 " DIA CIR PLASTIC LEN=0040 INSTALLED UNKN
0460/0909	015 "H 21 "W ELLIP METAL LEN=0040 INSTALLED 1998
114643 FT	
0460/0000	LENGTH(AH 2450 BK 2622)
0450/1832	036 " DIA CIR PLASTIC LEN=0080 INSTALLED 1998
0450/1318	018 " DIA CIRC METAL LEN=0040 INSTALLED 1998
0450/1151	018 " DIA CIRC METAL LEN=0035 INSTALLED 1998
0450/0305	BMS EN 66/0216/0450/0278 2 0 66084 0 01 0067+69 SEAKS RUN
0450/0278 112021 FT	BMSBG 66/0216/0450/0278 2 0 66084 0 01 0065+10 WOODLAND RD (SR2091 SEG 0040/2275)
0450/0000	LENGTH(AH 2622 BK 2596)
0440/1917	015 " DIA CIRC METAL LEN=0040 INSTALLED UNKN
0440/1475	015 " DIA CIRC METAL LEN=0027 INSTALLED UNKN
0440/0466 0440/0381	POTOSI RD (SR2072 SEG 0010/0000) BMS EN 66/0216/0440/0366 2 0 66084 0 00 0042+76

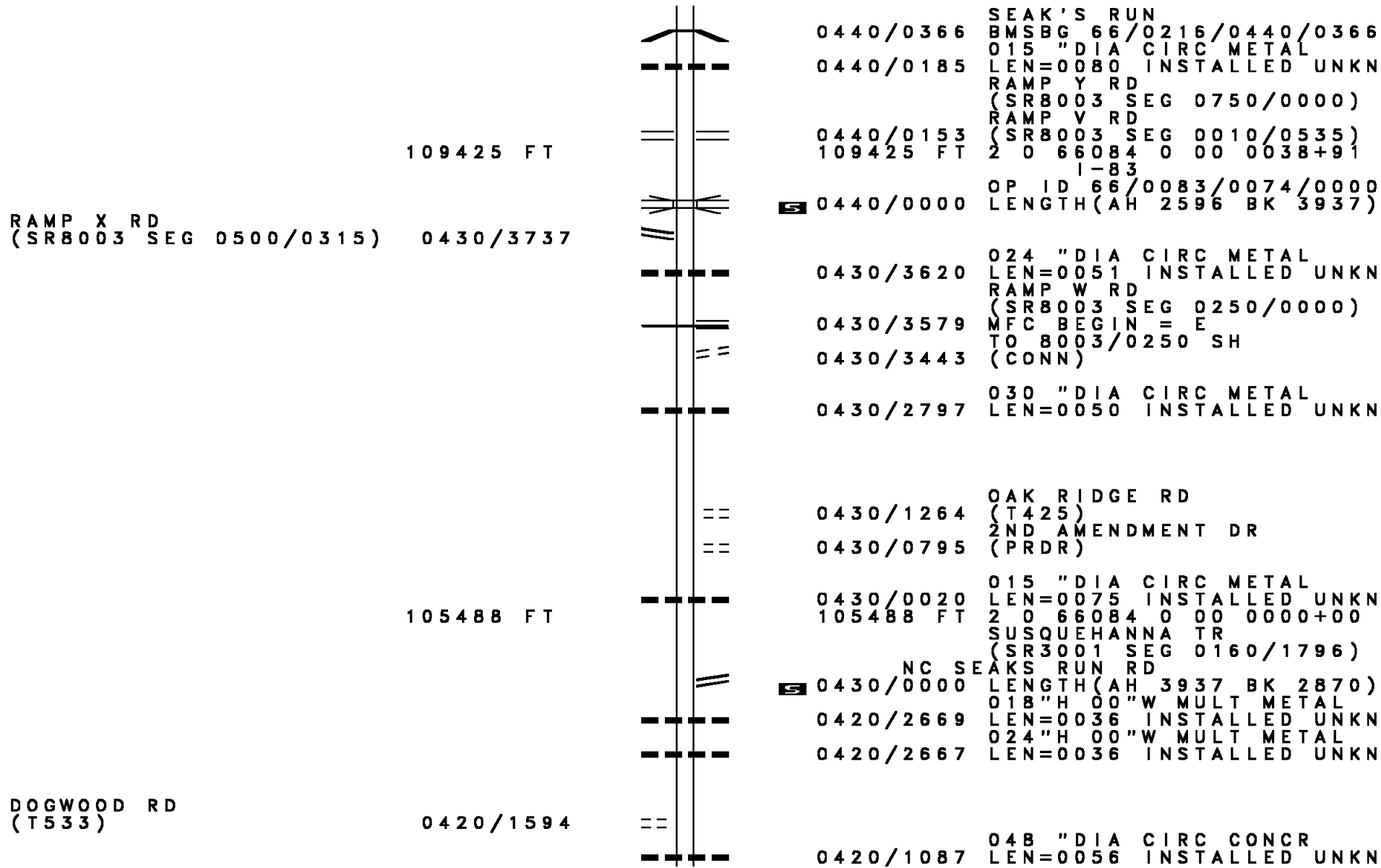
EXTRACT DATE: 12/18/2023
PRINT DATE: 12/20/2023

ROADWAY MANAGEMENT SYSTEM
SLD COUNTY/SR - ANNUAL PRINT

PAGE NUMBER: 262
COUNTY: YORK

DIR: B TOTAL LEN: 25.996 MI.
LEFT MUN: SPRINGFIELD T

DIST: 08-4 SR: 216
RIGHT MUN: SPRINGFIELD T



DIR: B TOTAL LEN: 25.996 MI. DIST: 08-4 SR: 216
 LEFT MUN: SPRINGFIELD T RIGHT MUN: SPRINGFIELD T

Segment Description	Segment ID	Start Station	End Station	Length (FT)	Notes
SUSQUEHANNA TR (SR3001 SEG 0170/0000)	0420/0000	102618	0420/0000	102618	014"H 23"W ELLIP CONC LEN=0050 INSTALLED UNKN 102618 FT 1 0 00127 0 00 0434+25 NC SUSQUEHANNA TR MFC BEGIN = C
YELLOW CHURCH RD (SR3018 SEG 0120/2233)	0410/0000	101197	0410/0000	101197	018 "DIA CAST IRON LEN=0114 INSTALLED UNKN BRILLHART RD (T417) LENGTH(AH 1421 BK 2863)
	0400/1123	098334	0400/1123	098334	014"H 23"W ELLIP CONC LEN=0040 INSTALLED UNKN 015 "DIA CAST IRON 018 "DIA CIRC METAL LEN=0044 INSTALLED UNKN 048 "DIA CIRC METAL LEN=0048 INSTALLED UNKN 098334 FT 1 1 02337 0 00 0147+76 RAVER LN (T385)
	0390/1583	096093	0390/1583	096093	018 "DIA CIRC CONC LEN=0048 INSTALLED UNKN RAVER LN (T385) 018 "DIA CIRC CONC LEN=0040 INSTALLED UNKN 018 "DIA CIRC METAL LEN=0048 INSTALLED UNKN 1 1 02337 0 00 0124+70 DISTILLERY RD (TBC)
	0380/2314		0380/2314		LENGTH(AH 2241 BK 2696) BMSSEN 66/0216/0380/2304 1 1 02337 0 00 0120+71

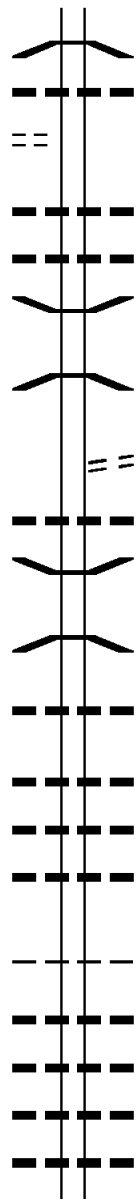
DIR: B TOTAL LEN: 25.996 MI. DIST: 08-4 SR: 216
 LEFT MUN: SPRINGFIELD T RIGHT MUN: SPRINGFIELD T

RISHEL RD
 (T420)

0380/2095

093397 FT

089933 FT



0380/2304	TR. CODORUS C BMSBG 66/0216/0380/2304 048"H 72"W ELLIP METAL
0380/2176	LEN=0072 INSTALLED UNKN
0380/1357	024 " DIA CIRC CONCR LEN=0054 INSTALLED UNKN
0380/1074	018 " DIA CIRC CONCR LEN=0060 INSTALLED UNKN
0380/0266	BMSEN 66/0216/0380/0256 1 1 02337 0 00 0100+03 FOUST CREEK
0380/0256	BMSBG 66/0216/0380/0256 1 1 02337 0 00 0098+72
093397 FT	DISTILLERY RD (TBC)
S 0380/0000	LENGTH(AH 2696 BK 3464) 018 " DIA CIRC CONCR
0370/3035	LEN=0044 INSTALLED UNKN
0370/2432	BMSEN 66/0216/0370/2422 1 1 02337 0 00 0087+01
0370/2422	T. CODORUS CK BMSBG 66/0216/0370/2422
0370/1769	018 " DIA CIRC CONCR LEN=0036 INSTALLED UNKN
0370/1062	018 " DIA CIRC CONCR LEN=0039 INSTALLED UNKN
0370/0527	015 " DIA CIRC METAL LEN=0044 INSTALLED UNKN
0370/0051	018 " DIA CIRC CONCR LEN=0043 INSTALLED UNKN
089933 FT	1 1 02337 0 00 0064+08 SPRINGFIELD SHREWSBURY T
S 0370/0000	LENGTH(AH 3464 BK 2515) 018 " DIA CIRC CONCR
0360/2445	LEN=0043 INSTALLED UNKN
0360/2248	018 " DIA CIRC METAL LEN=0042 INSTALLED UNKN
0360/1797	018 " DIA CIRC METAL LEN=0034 INSTALLED UNKN
0360/1497	048"H 72"W CON BOX CUL LEN=0044 INSTALLED UNKN
	CENTERVILLE LN

DIR: B TOTAL LEN: 25.996 MI. DIST: 08-4 SR: 216
 LEFT MUN: SHREWSBURY T RIGHT MUN: SHREWSBURY T

1 1 02338 0 02 0037+04 087418 FT
 MAIN ST EXT
 (T368)
 MAIN ST
 (SR0616 SEG 0100/0000) 0360/0000

WATER ST
 (BORO)

084731 FT

0340/0804

	0360/1266	(PRDR)	
---	0360/1199	018" DIA CIRC CONCR	LEN=0042 INSTALLED UNKN
---	0360/0982	018" DIA CIRC METAL	LEN=0048 INSTALLED UNKN
---	0360/0787	018" DIA CIRC CONCR	LEN=0045 INSTALLED UNKN
---	0360/0566	018" DIA CIRC CONCR	LEN=0039 INSTALLED UNKN
---	0360/0186	018" DIA CIRC CONCR	LEN=0028 INSTALLED UNKN
---	0360/0002	018" DIA CIRC CONCR	LEN=0046 INSTALLED UNKN
		NC GLEN ROCK RD	
---	0360/0000	LENGTH(AH 2515 BK 2687)	
---	0350/2150	018" DIA CIRC METAL	LEN=0050 INSTALLED UNKN
---	0350/1900	018" DIA CIRC METAL	LEN=0040 INSTALLED UNKN
---	0350/1755	018" DIA CIRC METAL	LEN=0040 INSTALLED UNKN
---	0350/1627	018" DIA CIRC METAL	LEN=0044 INSTALLED UNKN
---	0350/1293	036"H 54"W METAL STRUC	LEN=0044 INSTALLED UNKN
---	0350/0997	018" DIA CIRC METAL	LEN=0040 INSTALLED UNKN
---	0350/0986	SHREWSBURY	GLEN ROCK B
---	0350/0770	015" DIA CIRC METAL	LEN=0040 INSTALLED UNKN
---	0350/0550	015" DIA CIRC METAL	LEN=0040 INSTALLED UNKN
	084731 FT	1 0 00715 0 00 0010+46	
---	0350/0000	LENGTH(AH 2687 BK 1049)	
---	0340/0835	018" DIA CIRC CONCR	LEN=0054 INSTALLED UNKN
		CHURCH ST	
---	0340/0709	(SR3008 SEG 0010/0000)	
---	0340/0545	018"H 18"W **UNKNOWN**	LEN=0028 INSTALLED UNKN
---	0340/0410	015" DIA CIRC METAL	LEN=0048 INSTALLED UNKN
+++++	0340/0364	(AAR 5350.45L)#TRKS 01	
---	0340/0132	018"H 24"W UNKN CONC	LEN=0035 INSTALLED UNKN

EXTRACT DATE: 12/18/2023
PRINT DATE: 12/20/2023

ROADWAY MANAGEMENT SYSTEM
SLD COUNTY/SR - ANNUAL PRINT

PAGE NUMBER: 258
COUNTY: YORK

DIR: B TOTAL LEN: 25.996 MI.
LEFT MUN: GLEN ROCK B

DIST: 08-4 SR: 216
RIGHT MUN: GLEN ROCK B

Street Name	Segment ID	Length (FT)	Material / Notes
	0340/0117		BMSEN 66/0216/0340/0072 1 0 00715 0 00 0000+69
	0340/0072	083682	BR. CODORUS C BMSBG 66/0216/0340/0072 1 0 00715 0 00 0000+00
	0340/0000		NC MAIN ST BALTIMORE ST (SR0616 SEG 0090/2050)
HANOVER ST (BORO)	0340/0000		LENGTH(AH 1049 BK 3187) 015"H 21"W ELLIP METAL
	0330/3132		LEN=0030 INSTALLED UNKN
	0330/2995		018 "DIA CAST IRON
	0330/2990		LEN=0030 INSTALLED UNKN
WINTER AV (BORO)	0330/2990		SCHOOL ST
PLEASANT ST (BORO)	0330/2470		(BORO)
	0330/2450		015 "DIA CIRC CONCR
	0330/2050		LEN=0030 INSTALLED UNKN
	0330/1826		TERRACE HEIGHTS RD (BORO)
	0330/1390		018 "DIA CIRC CONCR
	0330/0953		LEN=0035 INSTALLED UNKN
	0330/0901		(APRA) GAECKLER ALUMINU
	0330/0585		HIGH ROCK ST (BORO)
	0330/0025		GLEN ROCK
	080495		SHREWSBURY T
	0330/0000		015 "DIA CIRC CONCR
			LEN=0030 INSTALLED UNKN
			015 "DIA CIRC CONCR
			LEN=0030 INSTALLED UNKN
			020"H 51"W CONC STRUCT
			LEN=0036 INSTALLED UNKN
			080495 FT 1 0 00441 0 01 0814+85
			NC MANCHESTER ST
			LENGTH(AH 3187 BK 2172)
RONALD ST (T433)	0320/1862		
GLENVUE RD (T431)	0320/1554		
MCCULLOUGH DR (T578)	0320/1207		
	0320/0990		018 "DIA CIRC METAL
	0320/0603		LEN=0042 INSTALLED UNKN
			018 "DIA CIRC METAL
			LEN=0038 INSTALLED UNKN
CARDINAL DR (T581)	0320/0583		

EXTRACT DATE: 12/18/2023
PRINT DATE: 12/20/2023

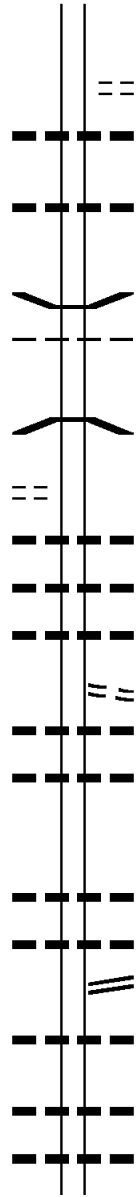
ROADWAY MANAGEMENT SYSTEM
SLD COUNTY/SR - ANNUAL PRINT

PAGE NUMBER: 257
COUNTY: YORK

DIR: B TOTAL LEN: 25.996 MI.
LEFT MUN: SHREWSBURY T

DIST: 08-4 SR: 216
RIGHT MUN: SHREWSBURY T

078323 FT



078323 FT 1 0 00441 0 01 0793+38
SEITZLAND RD
(T431)
S 0320/0000 LENGTH(AH 2172 BK 2735)
018 " DIA CIRC METAL
0310/2330 LEN=0036 INSTALLED UNKN

0310/1562 018 " DIA CIRC METAL
LEN=0040 INSTALLED UNKN

0310/0191 BMSEN 66/0216/0310/0125
SHREWSBURY
0310/0158 CODORUS T
1 0 00441 0 01 0767+22
CENTERVILLE CREEK
0310/0125 BMSBG 66/0216/0310/0125
075588 FT

S 0310/0000 LENGTH(AH 2735 BK 2979)
012 " DIA CAST IRON
0300/2630 LEN=0038 INSTALLED UNKN
018 " DIA CIRC CONCR
0300/2082 LEN=0040 INSTALLED UNKN
018 " DIA CAST IRON
0300/1492 LEN=0034 INSTALLED UNKN
BORTNER RD
0300/1413 (T308)
015 " DIA CIRC CONCR
0300/1037 LEN=0036 INSTALLED UNKN
015 " DIA CAST IRON
0300/0823 LEN=0036 INSTALLED UNKN

072609 FT 1 0 00441 0 01 0736+77
S 0300/0000 LENGTH(AH 2979 BK 2669)
018 " DIA CAST IRON
0290/2472 LEN=0034 INSTALLED UNKN
015 " DIA CIRC CONCR
0290/1901 LEN=0036 INSTALLED UNKN
FISSELS CHURCH RD
0290/1822 (SR3015 SEG 0020/2939)
015 " DIA CIRC CONCR
0290/1480 LEN=0036 INSTALLED UNKN

0290/0878 015 " DIA CIRC CONCR
LEN=0036 INSTALLED UNKN
015 " DIA CIRC CONCR
0290/0294 LEN=0036 INSTALLED UNKN
069940 FT 1 0 00441 0 01 0710+08

1 0 00441 0 01 0766+03 075588 FT
NARROW GAUGE RD
(T368) 0310/0000

072609 FT

069940 FT

DIR: B TOTAL LEN: 25.996 MI. DIST: 08-4 SR: 216
 LEFT MUN: CODORUS T RIGHT MUN: CODORUS T

Stationing	Notes	Stationing	Length	Material	Status
061977 FT		061977 FT	1000441	0010630+02	
		0260/0000	LENGTH(AH 3014 BK 2798)		
		0250/2142	015 "DIA	CIRC CONCR	
			LEN=0034	INSTALLED	UNKN
		0250/1603	036 "DIA	CIR PLASTIC	
			LEN=0040	INSTALLED	UNKN
STICKS SCHOOL RD (T405)		0250/1546			
		0250/1425	036 "DIA	CIRC CONCR	
			LEN=0050	INSTALLED	UNKN
		0250/1135	015 "DIA	CIRC CONCR	
			LEN=0034	INSTALLED	UNKN
		0250/0759	015 "DIA	CIRC CONCR	
			LEN=0034	INSTALLED	UNKN
		0250/0447	015 "DIA	CIRC CONCR	
			LEN=0032	INSTALLED	UNKN
059179 FT		059179 FT	1000441	0010602+04	
		0250/0000	LENGTH(AH 2798 BK 2735)		
		0240/2689	015 "DIA	CIRC CONCR	
			LEN=0032	INSTALLED	UNKN
		0240/1940	015 "DIA	CIRC CONCR	
			LEN=0033	INSTALLED	UNKN
		0240/1214	072"H 72"W	CONCR ARCH	
			LEN=0055	INSTALLED	UNKN
		0240/0896	018 "DIA	CIRC CONCR	
			LEN=0030	INSTALLED	UNKN
STICKS SCHOOL RD (T402)		0240/0648		STICKS SCHOOL RD	
		0240/0643	BMSSEN 66/0216/0240/0630		
			1000441 0010587+02		
			TR. PIERCEV. R		
		0240/0629	BMSBG 66/0216/0240/0630		
			018 "DIA	CIRC CONCR	
		0240/0621	LEN=0010	INSTALLED	2002
			015 "DIA	CAST IRON	
		0240/0607	LEN=0055	INSTALLED	UNKN
			036"H 36"W	CONC STRUCT	
		0240/0239	LEN=0060	INSTALLED	UNKN
056444 FT		056444 FT	1000441	0010574+69	
		0240/0000	LENGTH(AH 2735 BK 1413)		
		0230/1290	018 "DIA	CIRC METAL	
			LEN=0036	INSTALLED	UNKN
		0230/0666	015 "DIA	CAST IRON	
			LEN=0036	INSTALLED	UNKN
			018 "DIA	CIRC METAL	
		0230/0296	LEN=0040	INSTALLED	UNKN

DIR: B TOTAL LEN: 25.996 MI. DIST: 08-4 SR: 216
 LEFT MUN: CODORUS T RIGHT MUN: CODORUS T

Stationing	Notes	Stationing	Notes
055031 FT		055031 FT	1 0 00441 0 01 0560+56
JEFFERSON RD (SR0516 SEG 0070/0591) 0230/0000	==	NC ST TICKS RD STELTZ RD (SR0516 SEG 0070/0591) LENGTH(AH 1413 BK 2105)	5 0230/0000
	---	030 " DIA CAST IRON LEN=0040 INSTALLED UNKN	
	---	018 " DIA CAST IRON LEN=0030 INSTALLED UNKN	
052926 FT	---	052926 FT 1 0 00441 0 01 0539+51 LENGTH(AH 2105 BK 1916)	5 0220/0000
	---	018 " DIA CAST IRON LEN=0034 INSTALLED UNKN	
	---	015 " DIA CAST IRON LEN=0032 INSTALLED UNKN	
	---	015 " DIA CAST IRON LEN=0030 INSTALLED UNKN	
	---	015 " DIA CAST IRON LEN=0034 INSTALLED UNKN	
	---	015 " DIA CAST IRON LEN=0036 INSTALLED UNKN	
	==	GLENVILLE SCHOOL RD (PRDR)	
	---	015 " DIA CAST IRON LEN=0034 INSTALLED UNKN	
	---	015 " DIA CAST IRON LEN=0036 INSTALLED UNKN	
051010 FT	---	051010 FT 1 0 00441 0 01 0520+72 GLENVILLE RD (SR3058 SEG 0170/2602) LENGTH(AH 1916 BK 2180)	5 0210/0000
	==	FOR SR 0216 AND 3058 (CONN)	
	---	TR. CODORUS C STRUCTURE LENGTH 19 FT BMSID 66/0216/0200/1635	
GLEN ECHO RD (SR3104 SEG 0010/0000) 0200/1157	==	GLENVILLE RD (T357)	
	---	018 " DIA CIR PLASTIC LEN=0020 INSTALLED 2003	
	---	018 " DIA CIR PLASTIC LEN=0070 INSTALLED UNKN	
	---	018 " DIA CAST IRON LEN=0036 INSTALLED UNKN	
	---	015 " DIA CAST IRON LEN=0050 INSTALLED UNKN	
	---	018 " DIA CAST IRON	

DIR: B TOTAL LEN: 25.996 MI. DIST: 08-4 SR: 216
 LEFT MUN: CODORUS T RIGHT MUN: CODORUS T

TRUMP RD
(T528)

0200/0142
048830 FT

0200/0190	LEN=0030	INSTALLED	UNKN
048830 FT	1 0 00441	0 01 0498+92	
0200/0000	LENGTH(AH 2180 BK 1940)		
	024"H 73"W	CONC	STRUCT
0190/1934	LEN=0027	INSTALLED	UNKN
	018 "DIA	CIRC	METAL
0190/1609	LEN=0036	INSTALLED	UNKN
	015 "DIA	CAST	IRON
0190/1190	LEN=0036	INSTALLED	UNKN
	015 "DIA	CAST	IRON
0190/0885	LEN=0036	INSTALLED	UNKN
	018 "DIA	CIRC	METAL
0190/0240	LEN=0050	INSTALLED	UNKN
046890 FT	046890 FT	1 0 00441	0 01 0479+52
		WOOL	MILL RD
		(T307)	
0190/0000	LENGTH(AH 1940 BK 2033)		
	030 "DIA	CIRC	CONCR
0180/1850	LEN=0030	INSTALLED	UNKN
	015 "DIA	CAST	IRON
0180/1800	LEN=0030	INSTALLED	UNKN
	015 "DIA	CAST	IRON
0180/1130	LEN=0040	INSTALLED	UNKN
0180/0524	(AAR 832074P)#TRKS 01		
0180/0404	BMSBN 66/0216/0180/0387		
	1 0 00441	0 01 0462+87	
	T.CODORUS C.		
0180/0387	BMSBG 66/0216/0180/0387		
0180/0080	BMSBN 66/0216/0180/0000		
	CODORUS		
	MANHEIM T		
0180/0049	1 0 00441	0 01 0459+19	
044857 FT	044857 FT		
		CODORUS	CREEK
		BMSBG 66/0216/0180/0000	
0180/0000	LENGTH(AH 2033 BK 2911)		
	015 "DIA	CIRC	CONCR
0170/2340	LEN=0036	INSTALLED	UNKN
	048"H 74"W	CONC	STRUCT
0170/2197	LEN=0027	INSTALLED	UNKN
	015 "DIA	CIRC	METAL
0170/2035	LEN=0040	INSTALLED	UNKN

STONE CHURCH RD
(T536)

0180/1051

CREAMERY RD
(T358)

0180/0185

044857 FT

DIR: B TOTAL LEN: 25.996 MI. DIST: 08-4 SR: 216
 LEFT MUN: MANHEIM T RIGHT MUN: MANHEIM T

SMOKETOWN RD
 (SR3074 SEG 0080/3685) 0170/1309

041946 FT

038914 FT

035816 FT

0170/1325	018 " DIA	CIRC METAL	LEN=0040	INSTALLED	UNKN
0170/0740	015 " DIA	CAST IRON	LEN=0036	INSTALLED	UNKN
0170/0340	015 " DIA	CAST IRON	LEN=0036	INSTALLED	UNKN
041946 FT	1 0 00441	0 01 0430	+08		
0170/0000	LENGTH(AH	2911 BK	3032)		
0160/2880	015 " DIA	CAST IRON	LEN=0040	INSTALLED	UNKN
0160/2520	015 " DIA	CAST IRON	LEN=0044	INSTALLED	UNKN
0160/2100	018 " DIA	CIRC CONC	LEN=0040	INSTALLED	UNKN
0160/1807	015 " DIA	CAST IRON	LEN=0036	INSTALLED	UNKN
0160/1463	018 " DIA	CAST IRON	LEN=0040	INSTALLED	UNKN
0160/0204	018 " DIA	CAST IRON	LEN=0028	INSTALLED	UNKN
038914 FT	1 0 00441	0 01 0400	+13		
0160/0000	LENGTH(AH	3032 BK	3098)		
0150/2150	024 " H 38 " W	ELLIP CONC	LEN=0040	INSTALLED	2016
0150/1641	014 " H 23 " W	ELLIP CONC	LEN=0036	INSTALLED	2016
0150/1432	018 " DIA	CIRC CONC	LEN=0036	INSTALLED	UNKN
0150/1006	BMSBN 66/0216/0150/0989		1 0 00441	0 01 0379	+00
0150/0989	TR. CODORUS C		BMSBG 66/0216/0150/0989		
0150/0841	ARNOLD RD		(T350)		
0150/0646	036 " DIA	CIRC CONC	LEN=0040	INSTALLED	UNKN
0150/0019	048 " DIA	CIRC CONC	LEN=0060	INSTALLED	UNKN
035816 FT	1 0 00441	0 01 0369	+15		
0150/0000	LENGTH(AH	3098 BK	2758)		

DIR: B TOTAL LEN: 25.996 MI. DIST: 08-4 SR: 216
 LEFT MUN: MANHEIM T RIGHT MUN: MANHEIM T

Street Name (PRDR)	Segment ID	Start/End	Material	Length	Notes
MANHEIM SCHOOL DR (PRDR)	0140/1845	==			
	0140/1771	==	SCHOOL ST (T371)		
MANHEIM SCHOOL DR (PRDR)	0140/1645	---	018" DIA CIR PLASTIC	LEN=0034	INSTALLED UNKN
	0140/1634	==			
SKYVIEW DR (T347)	0140/1350	---	018" DIA CIRC CONCR	LEN=0070	INSTALLED UNKN
	0140/1335	==	MANHEIM RD (SR3033 SEG 0040/2266)		
SHUE LN (PRDR)	0140/0635	==	COPENHAVER RD (T347)		
	0140/0450	---	018" DIA CIRC CONCR	LEN=0032	INSTALLED UNKN
033058 FT	0140/0025	---	018" DIA CIRC CONCR	LEN=0034	INSTALLED UNKN
	033058 FT	---	1 0 00441 0 01 0341+57		
SHUE LN (PRDR)	0140/0000	---	LENGTH(AH 2758 BK 3559)		
	0130/3332	---	045" DIA CIRC CONCR	LEN=0052	INSTALLED UNKN
SHUE LN (PRDR)	0130/2813	==			
	0130/2763	---	036" H 72" W CON BOX CUL	LEN=0026	INSTALLED UNKN
SHUE LN (PRDR)	0130/2644	---	014" H 23" W ELLIP CONC	LEN=0032	INSTALLED 2015
	0130/2588	---	014" H 23" W ELLIP CONC	LEN=0032	INSTALLED 2015
SHUE LN (PRDR)	0130/2416	---	018" DIA CIRC CONCR	LEN=0028	INSTALLED UNKN
	0130/2162	---	018" DIA CIRC CONCR	LEN=0034	INSTALLED UNKN
SHUE LN (PRDR)	0130/1868	---	018" DIA CIRC CONCR	LEN=0034	INSTALLED UNKN
	0130/1859	==			
HIGHLAND LN (PRDR)	0130/1302	---	018" DIA CIRC CONCR	LEN=0036	INSTALLED UNKN
	0130/1188	---	024" DIA CIRC CONCR	LEN=0040	INSTALLED UNKN
HIGHLAND LN (PRDR)	0130/0690	---	018" DIA CIRC CONCR	LEN=0040	INSTALLED UNKN
	0130/0310	---	024" DIA CIRC CONCR	LEN=0040	INSTALLED UNKN
HIGHLAND LN (PRDR)	0130/0091	---	015" DIA CIRC CONCR	LEN=0035	INSTALLED UNKN
	029499 FT	---	1 0 00441 0 00 0293+92		

DIR: B TOTAL LEN: 25.996 MI. DIST: 08-4 SR: 216
 LEFT MUN: MANHEIM T RIGHT MUN: MANHEIM T

	0130/0000	LENGTH(AH 3559 BK 2970)
---		024 "DIA CIRC CONCR
---	0120/2958	LEN=0054 INSTALLED UNKN
---		018 "DIA CIRC CONCR
---	0120/2646	LEN=0050 INSTALLED UNKN
---		024 "DIA CIRC CONCR
---	0120/2229	LEN=0054 INSTALLED UNKN
==		ALLISON MILL RD
---	0120/1822	(TBC)
---	0120/1739	BMSSEN 66/0216/0120/1726
		1 0 00441 0 00 0282+16
		TR. LONG RUN
---	0120/1726	BMSBG 66/0216/0120/1726
---		018 "DIA CIRC CONCR
---	0120/1382	LEN=0050 INSTALLED UNKN
---		018 "DIA CIRC CONCR
---	0120/1029	LEN=0054 INSTALLED UNKN
---		018 "DIA CIRC CONCR
---	0120/0962	LEN=0054 INSTALLED UNKN
---		018 "DIA CIRC CONCR
---	0120/0711	LEN=0054 INSTALLED UNKN
---		018 "DIA CIRC CONCR
---	0120/0320	LEN=0084 INSTALLED UNKN
026529 FT	026529 FT	1 0 00441 0 00 0264+22
	0120/0000	LENGTH(AH 2970 BK 2377)
---		030 "DIA CIRC CONCR
---	0110/2371	LEN=0080 INSTALLED UNKN
---		018 "DIA CIRC CONCR
---	0110/2059	LEN=0070 INSTALLED UNKN
---		018 "DIA CIRC CONCR
---	0110/1603	LEN=0064 INSTALLED UNKN
---		018 "DIA CIRC CONCR
---	0110/1281	LEN=0054 INSTALLED UNKN
		084 "DIA CIRC METAL
		LEN=0080 INSTALLED UNKN
		T. MARBURG LK
		STRUCTURE LENGTH 9 FT
	0110/0826	BMSID 66/0216/0110/0826
		066 "DIA CIRC CONCR
		LEN=0114 INSTALLED UNKN
1 0 00441 0 00 0240+45 024152 FT	024152 FT	
LAKEVIEW RD		
(T369)	0110/0000	LENGTH(AH 2377 BK 2165)
		018 "DIA CIRC CONCR
---	0100/1750	LEN=0076 INSTALLED UNKN
---		024 "DIA CIRC CONCR
---	0100/1255	LEN=0076 INSTALLED UNKN

MORNING STAR RD
(T346)

0110/0962

1 0 00441 0 00 0240+45 024152 FT
 LAKEVIEW RD
 (T369)

0110/0000

DIR: B TOTAL LEN: 25.996 MI. DIST: 08-4 SR: 216
 LEFT MUN: MANHEIM T RIGHT MUN: MANHEIM T

1 0 00441 0 00 0219+40 021987 FT
 SINSHEIM RD
 (SR3041 SEG 0010/0000) 0100/0000
 FROM 3041/0010 SH
 (CONN) 0090/2342

0100/0891	018 " DIA CIRC CONCR LEN=0076 INSTALLED UNKN
0100/0493	018 " DIA CIRC CONCR LEN=0062 INSTALLED UNKN
0100/0099 021987 FT	018 " DIA CIRC CONCR LEN=0080 INSTALLED UNKN
5 0100/0000	LENGTH(AH 2165 BK 2497)
0090/2027	BMS EN 66/0216/0090/1755 1 0 00441 0 00 0211+91 LAKE MARBURG
0090/1755	BMSBG 66/0216/0090/1755
019490 FT	018 " DIA CIRC CONCR LEN=0052 INSTALLED UNKN 1 0 00441 0 00 0194+43 BLUE HILL RD
5 0090/0000	(SR3037 SEG 0040/3118) LENGTH(AH 2497 BK 2647)
0080/2215	018 " DIA CIRC CONCR LEN=0058 INSTALLED UNKN
0080/1540	BMS EN 66/0216/0080/1335 1 0 00441 0 00 0181+32 LAKE MARBURG
0080/1335	BMSBG 66/0216/0080/1335
0080/0720	018 " DIA CIRC CONCR LEN=0052 INSTALLED UNKN
0080/0074 016843 FT	018 " DIA CIRC CONCR LEN=0076 INSTALLED UNKN BAUMGARDNER RD
5 0080/0000	(T304) LENGTH(AH 2647 BK 2850)
0070/2730	036 " DIA CIRC CONCR LEN=0084 INSTALLED UNKN
0070/1605	DUBS CHURCH RD (SR3039 SEG 0050/0000)
0070/1594	018 " DIA CIRC CONCR LEN=0060 INSTALLED UNKN
0070/1472	018 " DIA CIRC CONCR LEN=0120 INSTALLED UNKN

1 0 00441 0 00 0168+13 016843 FT
 MARINA RD
 (T346) 0080/0000

DIR: B TOTAL LEN: 25.996 MI. DIST: 08-4 SR: 216
 LEFT MUN: MANHEIM T RIGHT MUN: MANHEIM T

Stationing	Segment	Length	Notes
013993 FT	0070/1120	0088	024 " DIA CIRC CONCR INSTALLED UNKN
	0070/0506		CODORUS STATE PARK RD (PARK)
	013993 FT		1 0 00441 0 00 0139+63 MANHEIM WEST MANHEIM T
	0070/0000	2850	LENGTH(AH 2850 BK 2286)
	0060/1584	854	CAVC
	0060/1201		BMSSEN 66/0216/0060/0860 WEST MANHEIM
	0060/1030		PENN T
	0060/0860		1 0 00441 0 00 0125+14 LAKE MARBURG
	0060/0860		BMSBG 66/0216/0060/0860
011707 FT	0060/0000		LENGTH(AH 2286 BK 2076)
011707 FT	0050/2051	0076	018 " DIA CIRC CONCR INSTALLED UNKN
0050/1263	0050/1241		030 " DIA CIRC CONCR INSTALLED UNKN
	0050/0840		018 " DIA CIRC CONCR INSTALLED UNKN
	0050/0248		066 " DIA CIRC CONCR INSTALLED UNKN
009631 FT	0050/0058		018 " DIA CIRC CONCR INSTALLED UNKN
	009631 FT		1 0 00441 0 00 0096+10
	0050/0000	2076	LENGTH(AH 2076 BK 3119)
	0040/2611	0036	030 " DIA CIRC CONCR INSTALLED UNKN
	0040/1941	0030	015 " DIA CIRC CONCR INSTALLED UNKN
	0040/1358	0030	015 " DIA CIRC CONCR INSTALLED UNKN
0040/1158	0040/0987	0040	015 " DIA CIRC CONCR INSTALLED UNKN
006512 FT	006512 FT		1 0 00441 0 00 0064+91

1 0 00441 0 00 0116+77 011707 FT
 SMITH STATION RD
 (SR3045 SEG 0010/0000) 0060/0000

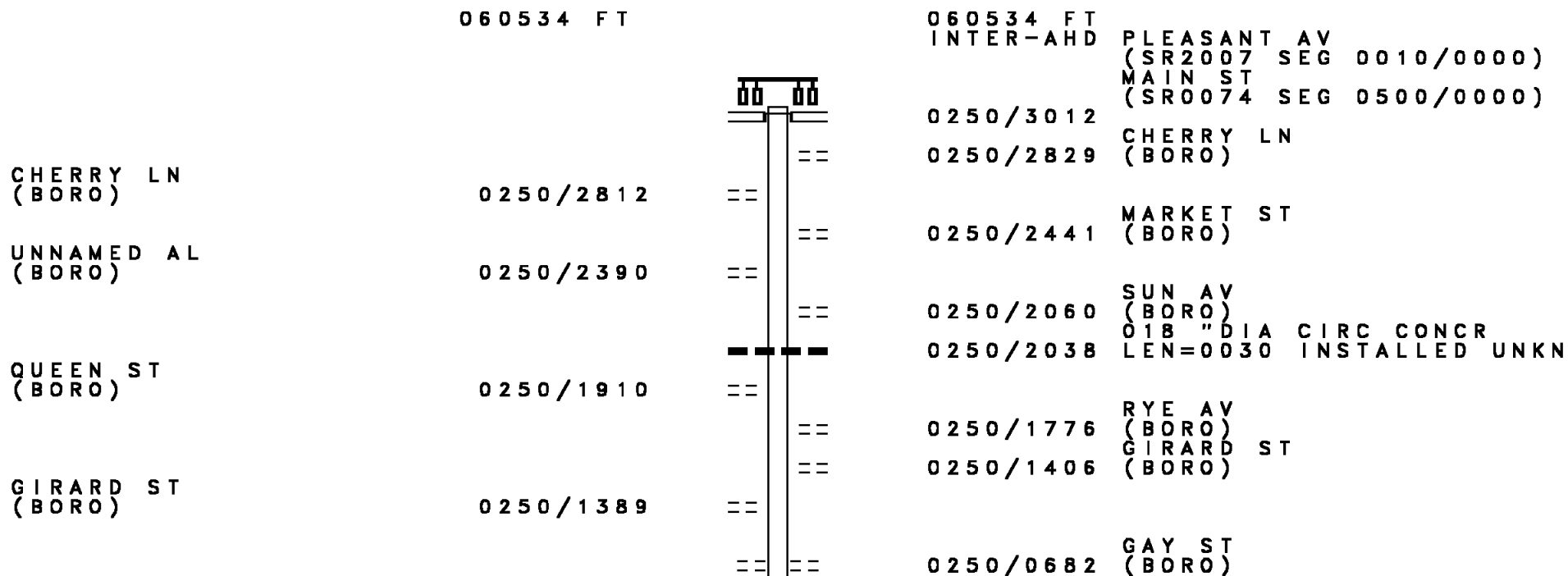
CODORUS STATE PARK RD
 (PARK) 0050/1263

ANTHONY AV
 (TWP) 0040/1158

DIR: B TOTAL LEN: 25.996 MI. DIST: 08-4 SR: 216
 LEFT MUN: PENN T RIGHT MUN: PENN T

Segment Description	Segment ID	Length (FT)	Notes
HOFF RD (SR3080 SEG 0010/0000)	0030/2314		
	0030/2301		015 " DIA CIRC CONCR LEN=0036 INSTALLED UNKN
	0030/1353		024 " DIA CIRC CONCR LEN=0045 INSTALLED UNKN
	0030/0024	004049 FT	018 " DIA CIRC CONCR LEN=0060 INSTALLED UNKN
	004049 FT		1 0 00441 0 00 0040+28 GRANDVIEW RD (SR3068 SEG 0040/1765)
	0030/0000		LENGTH(AH 2463 BK 2153)
	0020/1540		018 " DIA CIRC METAL LEN=0032 INSTALLED UNKN
ALBRIGHT DR (TWP)	0020/0951		018 " DIA CIRC METAL LEN=0054 INSTALLED UNKN
	0020/0157	001896 FT	018 " DIA CIRC CONCR LEN=0040 INSTALLED UNKN
1 0 00441 0 00 0018+96 NORTHVIEW DR (TWP)	0020/0000	001896 FT	LENGTH(AH 2153 BK 1896)
	0010/1670		MOORE DR (TWP)
	0010/1131		RUEL AV (TWP)
MARIETTA AV (TWP)	0010/0589		
	0010/0578		MARIETTA AV (TWP) 018 " DIA CIRC METAL LEN=0032 INSTALLED UNKN
			NC BL BLOOMING GROVE RD
1 0 00441 0 00 0000+00 YORK ST (SR0116 SEG 0090/0000)	0010/0000	000000 FT	YORK ST (SR0116 SEG 0090/0000) MFC BEGIN = D
	0010/0000		LENGTH(AH 1896 BK 0000)

EXTRACT DATE: 12/18/2023 ROADWAY MANAGEMENT SYSTEM PAGE NUMBER: 246
 PRINT DATE: 12/20/2023 SLD COUNTY/SR - ANNUAL PRINT COUNTY: YORK
 DIR: B TOTAL LEN: 11.465 MI. DIST: 08-4 SR: 214
 LEFT MUN: DALLASTOWN B RIGHT MUN: DALLASTOWN B



DIR: B TOTAL LEN: 11.465 MI. DIST: 08-4 SR: 214
 LEFT MUN: DALLASTOWN B RIGHT MUN: DALLASTOWN B

Location / Segment	Segment ID	Length (FT)	Material / Notes
BOUNDARY AV (BORO)	0250/0266		DALLASTOWN YORK T
NEW SCHOOL LN (TWP)	0250/0000	057522 FT	LENGTH(AH 3012 BK 2371) 012" DIA CIRC METAL
MELVALE RD (TWP)	0240/0759		LEN=0029 INSTALLED UNKN
BLYMIRE RD (TWP)	0240/0048	055151 FT	020"H 30"W ELLIP METAL LEN=0054 INSTALLED UNKN
	0240/0000		BLYMIRE RD (TWP) LENGTH(AH 2371 BK 3378) 012" DIA CIRC METAL
	0230/2864		LEN=0036 INSTALLED UNKN
	0230/1849		015"H 21"W ELLIP METAL LEN=0032 INSTALLED UNKN
	0230/1200		015" DIA CIRC METAL LEN=0032 INSTALLED UNKN
	0230/0362		018" DIA CIR PLASTIC LEN=0040 INSTALLED 1997
	0230/0041		018" DIA CIR PLASTIC LEN=0040 INSTALLED UNKN
	0230/0000	051773 FT	2 0 66004 0 05 1341+84 LENGTH(AH 3378 BK 2065)
	0220/0800		018" DIA CIR PLASTIC LEN=0040 INSTALLED UNKN
	0220/0720		018" DIA CIR PLASTIC LEN=0040 INSTALLED 1997
	0220/0590		018" DIA CIR PLASTIC LEN=0040 INSTALLED UNKN
	0220/0000	049708 FT	2 0 66004 0 05 1321+19 LENGTH(AH 2065 BK 2319) 018" DIA CIR PLASTIC
	0210/2063		LEN=0040 INSTALLED UNKN
	0210/2000		STINE HILL RD (T693)

DIR: B TOTAL LEN: 11.465 MI. DIST: 08-4 SR: 214
 LEFT MUN: YORK T RIGHT MUN: YORK T

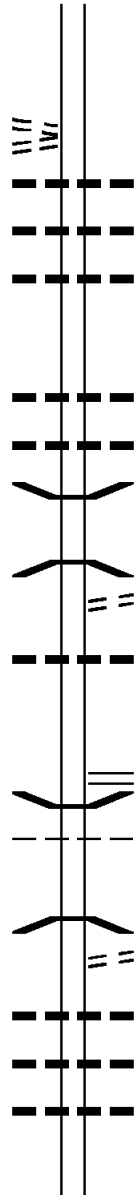
HESS FARM RD
 (T693)
 PLEASANT AV
 (T693)

NC PLEASANT AV

0210/1362

047389 FT

045380 FT



0210/0970	018 " DIA CIR PLASTIC LEN=0045 INSTALLED 1997
0210/0688	015 " DIA CIR PLASTIC LEN=0040 INSTALLED 1997
0210/0283	015 " DIA CIR PLASTIC LEN=0040 INSTALLED 1997
047389 FT	2 0 66004 0 04 1298+08
0210/0000	LENGTH(AH 2319 BK 2009)
0200/1358	024 " DIA CIR PLASTIC LEN=0055 INSTALLED UNKN
0200/1057	018 " DIA CIR PLASTIC LEN=0050 INSTALLED UNKN
0200/0376	BMSSEN 66/0214/0200/0320 2 0 66004 0 04 1281+39 BARSHINGER
0200/0339	BMSBG 66/0214/0200/0320 ARBOR DR
0200/0309	(T705) 018 " DIA CIRC METAL
0200/0257	LEN=0050 INSTALLED UNKN
045380 FT	2 0 66004 0 04 1277+99
0200/0000	NC HESS FARM RD SWAMP RD (SR2089 SEG 0040/1736) LENGTH(AH 2009 BK 3025)
0180/2893	BMSSEN 66/0214/0180/2808 YORK
0180/2850	SPRINGFIELD T 2 0 66010 0 06 0787+93 E. BR. CORDORO
0180/2808	BMSBG 66/0214/0180/2808 SWAMP HOLLOW LN
0180/2576	(PRDR) 018 " DIA CIRC METAL
0180/2490	LEN=0060 INSTALLED UNKN
0180/2166	018 " DIA CIRC METAL LEN=0052 INSTALLED UNKN
0180/1614	018 " DIA CIRC METAL LEN=0042 INSTALLED UNKN

EXTRACT DATE: 12/18/2023
PRINT DATE: 12/20/2023


ROADWAY MANAGEMENT SYSTEM
SLD COUNTY/SR - ANNUAL PRINT

PAGE NUMBER: 243
COUNTY: YORK

DIR: B TOTAL LEN: 11.465 MI.
LEFT MUN: SPRINGFIELD T

DIST: 08-4 SR: 214
RIGHT MUN: SPRINGFIELD T

2 0 66010 0 06 0759+86 042355 FT
IRON STONE HILL RD
(SR2087 SEG 0010/0000) 0180/0000



0180/0027 028"H 20"W METAL ARCH
LEN=0010 INSTALLED 1997
0180/0010 018" DIA CIR PLASTIC
042355 FT LEN=0060 INSTALLED UNKN

S 0180/0000 LENGTH(AH 3025 BK 3054)
0180/0000 018" DIA CIR PLASTIC
0170/2768 LEN=0035 INSTALLED UNKN

0170/2013 018" DIA CIR PLASTIC
LEN=0040 INSTALLED UNKN
0170/1832 018" DIA CIR PLASTIC
LEN=0040 INSTALLED UNKN
0170/1710 024" DIA CIR PLASTIC
LEN=0040 INSTALLED UNKN

0170/0633 030" DIA CIR PLASTIC
LEN=0035 INSTALLED UNKN
FIELDSTONE LN

039301 FT

0170/0582 (PRDR)
039301 FT 2 0 66010 0 06 0729+32
S 0170/0000 LENGTH(AH 3054 BK 2280)

0160/1474 072" DIA CIRC METAL
LEN=0050 INSTALLED UNKN
LEHMAN RD

0160/1414 (T431)
018" DIA CIR PLASTIC
0160/1135 LEN=0050 INSTALLED UNKN

HILL RD
(T429)

0160/1095

0160/0770 024" DIA CIR PLASTIC
LEN=0040 INSTALLED UNKN
018" DIA CIR PLASTIC
0160/0470 LEN=0035 INSTALLED UNKN
018" DIA CIR PLASTIC

037021 FT

0160/0072 LEN=0040 INSTALLED UNKN
037021 FT 2 0 66010 0 06 0706+52
S 0160/0000 LENGTH(AH 2280 BK 2824)

DIAMOND RD
(T432)

0154/2636

0154/1977 I-83
OP ID 66/0083/0094/0585
TR. E. BR. CODO
STRUCTURE LENGTH 25 FT
0154/1706 BMSID 66/0214/0154/1706

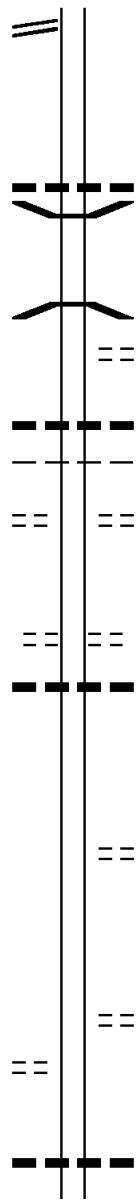
DIR: B TOTAL LEN: 11.465 MI. DIST: 08-4 SR: 214
 LEFT MUN: SPRINGFIELD T RIGHT MUN: SPRINGFIELD T

Stationing	Segment	Length	Notes
0 0 00000 0 00 0000+00	034197 FT	0154/1443	SPRINGFIELD RD (T399)
LOUCKS ST (T707)	0154/0000	034197 FT	
	0150/2773	0154/0000	LENGTH(AH 2824 BK 2817) 042 " DIA CIRC METAL
	0150/0980	0150/2773	LEN=0100 INSTALLED UNKN
	0150/0586	0150/0980	024 " DIA CIR PLASTIC LEN=0040 INSTALLED UNKN
	0150/0250	0150/0586	024 " DIA CIR PLASTIC LEN=0055 INSTALLED UNKN
LOUCKS ST (T707)	0150/0226	0150/0250	024 " DIA CIR PLASTIC LEN=0045 INSTALLED UNKN
	031380 FT	031380 FT	2 0 66010 0 05 0664+16 NC DUNKARD VALLEY RD
MAIN ST (SR3001 SEG 0200/1023)	0150/0000		ORE ST (TWP) MFC BEGIN = D SPRINGFIELD LOGANVILLE B
GLATFELTER ST (BORO)	0138/2795	0150/0000	LENGTH(AH 2817 BK 3477) UNNAMED AL (BORO)
	0138/2391	0138/2795	WATER ST (BORO)
	0138/2304	0138/2391	018 " DIA CIRC METAL LEN=0042 INSTALLED UNKN
LOGANVILLE-SPRINGFIELD (PRDR)	0138/1178	0138/2304	
	0138/1058	0138/1178	CARDINAL DR (BORO)
0 0 00000 0 00 0000+00	027903 FT	027903 FT	NC MAIN ST
NORTH ST (SR3100 SEG 0002/0000)			MFC BEGIN = C
SUSQUEHANNA TR			

DIR: B TOTAL LEN: 11.465 MI. DIST: 08-4 SR: 214
 LEFT MUN: LOGANVILLE B RIGHT MUN: LOGANVILLE B

(SR3001 SEG 0220/0000) 0138/0000

0138/0000 LENGTH(AH 3477 BK 2301)



025602 FT

0134/0260 018 "DIA CIR PLASTIC
 0134/0044 LEN=0025 INSTALLED UNKN
 025602 FT BMSBN 66/0214/0134/0000
 0 00000 0 0 0000+00
 WATER STREET
 BMSBG 66/0214/0134/0000
 LENGTH(AH 2301 BK 2179)
 ROCKDALE DR
 (TWP)

MORNINGSIDE WY
 (TWP)

0126/0626
 023423 FT

0126/1077 018 "DIA CIR PLASTIC
 LEN=0027 INSTALLED UNKN
 0126/0985 LOGANVILLE
 SPRINGFIELD T
 ERINVALE LN
 (TWP)
 0126/0626
 023423 FT 0 0 00000 0 00 0000+00
 PLAYER BL
 (TWP)
 LENGTH(AH 2179 BK 1773)
 018 "DIA CIR PLASTIC
 LEN=0026 INSTALLED UNKN

021650 FT

021650 FT 0 0 00000 0 00 0000+00
 0124/0000 LENGTH(AH 1773 BK 1473)
 DEERE LN
 (TWP)
 0114/1293

020177 FT

020177 FT 0 0 00000 0 00 0000+00
 MILL DR
 (TWP)
 0114/0000 LENGTH(AH 1473 BK 2442)

FAIRWAY CT
 (TWP)

0100/2044

0100/1060 022"H 36"W ELLIP METAL
 LEN=0045 INSTALLED UNKN
 018 "DIA CIRC CONCR

DIR: B TOTAL LEN: 11.465 MI. DIST: 08-4 SR: 214
 LEFT MUN: SPRINGFIELD T RIGHT MUN: SPRINGFIELD T

2 0 66049 0 00 0089+36 017735 FT
 CLUB FARM RD
 (T521) 0100/0000

2 0 66049 0 00 0117+47 014924 FT
 VALLEY RD
 (SR3020 SEG 0080/0000)
 REYNOLDS MILL RD
 (SR3017 SEG 0010/0000) 0090/0000

2 0 66048 0 02 0559+72 011975 FT
 GLATFELTER STATION RD
 (SR3020 SEG 0070/2308) 0080/0000

009813 FT

0100/0995 LEN=0036 INSTALLED UNKN
 UNION CHURCH RD
 (T523)
 0100/0481
 017735 FT
 0100/0000 LENGTH(AH 2442 BK 2811)
 0090/2012 018 "DIA CIRC CONCR
 LEN=0027 INSTALLED UNKN
 014924 FT
 NC REYNOLDS MILL RD
 0090/0000 LENGTH(AH 2811 BK 2949)
 0080/2042 024 "DIA CIRC METAL
 LEN=0036 INSTALLED 1997
 0080/1892 028"H 20"W ELLIP METAL
 LEN=0010 INSTALLED 1998
 0080/0027 028"H 20"W ELLIP METAL
 LEN=0070 INSTALLED 1998
 011975 FT
 0080/0000 LENGTH(AH 2949 BK 2162)
 0070/2132 018 "DIA CIRC METAL
 LEN=0085 INSTALLED 1998
 TRIB CODORUS
 STRUCTURE LENGTH 13 FT
 BMSID 66/0214/0070/1478
 0070/1478 028"H 20"W METAL ARCH
 0070/0901 LEN=0050 INSTALLED 1998
 0070/0629 024 "DIA CIR PLASTIC
 LEN=0040 INSTALLED 1998
 0070/0010 036"H 48"W CONC STRUCT
 LEN=0036 INSTALLED UNKN
 009813 FT 2 0 66096 0 00 0083+57
 NC VALLEY RD

EXTRACT DATE: 12/18/2023
PRINT DATE: 12/20/2023

ROADWAY MANAGEMENT SYSTEM
SLD COUNTY/SR - ANNUAL PRINT

PAGE NUMBER: 239
COUNTY: YORK

DIR: B TOTAL LEN: 11.465 MI.
LEFT MUN: SPRINGFIELD T

DIST: 08-4 SR: 214
RIGHT MUN: SPRINGFIELD T

006420 FT

004568 FT

Stationing	Material	Length	Notes
0070/0000	SPRING RD (T510)		
0060/3048	021"H 15"W ELLIP METAL	LEN=0040	INSTALLED 1998
0060/2839	021"H 15"W METAL ARCH	LEN=0040	INSTALLED 1998
0060/2436	024"DIA CIRC METAL	LEN=0048	INSTALLED UNKN
0060/2310	028"H 20"W ELLIP METAL	LEN=0040	INSTALLED 1998
0060/2006	018"DIA CIRC METAL	LEN=0040	INSTALLED 1998
0060/1766	024"DIA CIR PLASTIC	LEN=0040	INSTALLED 1998
0060/1603	018"DIA CIRC METAL	LEN=0040	INSTALLED 1998
0060/1052	SPRINGFIELD SEVEN VALLEYS B UNION CHURCH RD (BORO)		
0060/0740	021"H 15"W METAL ARCH	LEN=0050	INSTALLED 1998
0060/0332	021"H 15"W METAL ARCH	LEN=0050	INSTALLED 1998
0060/0039	BMSSEN 66/0214/0060/0000	2 0 66096 0 00 0049+57	
006420 FT	FISHBELS CK		
0060/0000	BMSBG 66/0214/0060/0000		
0050/1753	MULBERRY ST (BORO)		
0050/1341	018"DIA CIRC METAL	LEN=0040	INSTALLED UNKN
0050/1026	018"DIA CIR PLASTIC	LEN=0046	INSTALLED UNKN
0050/0816	018"DIA CIRC METAL	LEN=0046	INSTALLED UNKN
0050/0634	018"DIA CIRC METAL	LEN=0045	INSTALLED UNKN
0050/0420	013"H 17"W ELLIP METAL	LEN=0044	INSTALLED UNKN
004568 FT	2 0 66096 0 00 0031+08		
0050/0000	018"DIA CIR PLASTIC	LEN=0045	INSTALLED UNKN
0040/0916	LENGTH(AH 1852 BK 1284)		
0040/0712	021"H 15"W METAL ARCH	LEN=0030	INSTALLED 1998
0040/0712	071"H 47"W ELLIP METAL	LEN=0040	INSTALLED 1999

DIR: B TOTAL LEN: 11.465 MI. DIST: 08-4 SR: 214
 LEFT MUN: SEVEN VALLEYS B RIGHT MUN: SEVEN VALLEYS B

Stationing	Description	Notes
003284 FT	FREYSTOWN LN (BORO)	0040/0163 (BORO) 003284 FT 2 0 66096 0 00 0018+24 0040/0000 LENGTH(AH 1284 BK 1824) 033 " DIA CIRC METAL
	COLLEGE AV (BORO)	0030/1768 LEN=0040 INSTALLED UNKN 0030/1443 (BORO) SHAFER LN
	CROSS ST (BORO)	0030/0959 PARK ST (BORO) 0030/0589 018 " DIA CIRC CONCR LEN=0024 INSTALLED UNKN 0030/0562 MASON ST (BORO)
001460 FT	CHERRY ST (BORO)	0030/0327 018 " DIA CIRC CONCR LEN=0022 INSTALLED UNKN 0030/0002 018 " DIA CIRC METAL LEN=0022 INSTALLED UNKN 001460 FT 2 0 66096 0 00 0000+00 MAIN ST (SR3018 SEG 0010/0000) 0030/0000 NC CHURCH ST LENGTH(AH 1824 BK 1460) 024 " DIA CIRC CONCR 0020/1460 LEN=0025 INSTALLED UNKN 0020/1336 PENN CENTRAL CORPORATIO OVERPASS IS RR X-ING
000000 FT		0020/1002 018 " DIA CIRC CONCR LEN=0030 INSTALLED UNKN 0020/0662 BMS EN 66/0214/0020/0370 1 0 00715 7 00 0013+75 S BRANCH CODORUS CK 0020/0541 BMSBG 66/0214/0020/0370 NC MAIN ST SEVEN VALLEYS 0020/0133 NORTH CODORUS T 000000 FT 1 0 00715 7 00 0017+33 NC SEVEN VALLEYS RD SEVEN VALLEYS RD (SR0616 SEG 0210/0000) INTER-BK SEVEN VALLEYS RD (SR0616 SEG 0210/0000) MFC BEGIN = D 0020/0000 LENGTH(AH 1460 BK 0000)

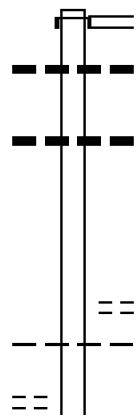
DIR: B TOTAL LEN: 15.946 MI. DIST: 08-4 SR: 194
 LEFT MUN: CARROLL T RIGHT MUN: CARROLL T

082599 FT

084197 FT
 INTER-AHD BALTIMORE ST
 (SR0074 SEG 1070/0000)
 BALTIMORE ST
 0350/2164 (SR0074 SEG 1070/0000)
 018 "DIA CIR PLASTIC
 0350/2053 LEN=0042 INSTALLED 2005
 018 "DIA CIRC CONCR
 0350/1354 LEN=0042 INSTALLED UNKN

080435 FT

082033 FT 1 0 00374 0 00 0293+02
 0350/0000 LENGTH(AH 2164 BK 2425)
 WESTERLAU DR
 (PRDR)
 0340/2203 CARROLL
 0340/2171 FRANKLIN T



BY-PASS RD
 (T880)

0340/2137

DIR: B TOTAL LEN: 15.946 MI. DIST: 08-4 SR: 194
 LEFT MUN: FRANKLIN T RIGHT MUN: FRANKLIN T

Street Name	Segment ID	Length (FT)	Notes
BY-PASS RD (T880)	0340/0690	078010 FT	0340/1955 BMS EN 66/0194/0340/1937 1 0 00374 0 00 0288+18 TR. N. BERM'N
			0340/1937 BMSBG 66/0194/0340/1937 030 " DIA CIRC PLASTIC
			0340/1573 LEN=0051 INSTALLED 2005 048 " DIA CIRC METAL
			0340/1001 LEN=0052 INSTALLED UNKN
			KRALL CT (PRDR)
			0340/0479 079608 FT 1 0 00374 0 00 0267+30 STONEY RUN RD (T884)
			NC BALTIMORE RD
			0340/0000 LENGTH(AH 2425 BK 3072)
GLENVIEW DR (PRDR)	0320/3065		
NORTH ST (PRDR)	0320/2512		
			OLD CABIN HOLLOW RD (TWP)
CABIN HOLLOW RD (SR4036 SEG 0030/1585)	0320/2113		0320/2113 FRANKLINTOWN B 018 " DIA CIRC CONCR
			0320/1650 LEN=0042 INSTALLED UNKN
			SOUTH ST (BORO)
SOUTH AV (BORO)	0320/1192		
			QUEEN ST (BORO)
			0320/1078 TIMBER AV (BORO)
			0320/0810
FIREHOUSE ST (BORO)	0320/0333		
FRANKLINTOWN RD (T853)	0320/0098	074938 FT	
			076536 FT 1 0 00374 0 00 0236+58 NC BALTIMORE ST
			FRANKLINTOWN
			0320/0000 LENGTH(AH 3072 BK 0785)
			075751 FT 1 0 00374 0 00 0228+73 CHARLES RD (PRDR)
			0310/0000 LENGTH(AH 0785 BK 3042) 018 " DIA CIRC CONCR

DIR: B TOTAL LEN: 15.946 MI. DIST: 08-4 SR: 194
 LEFT MUN: FRANKLIN T RIGHT MUN: FRANKLIN T

---	0300/3020	LEN=0042	INSTALLED	UNKN
---	0300/2533	LEN=0040	INSTALLED	UNKN
---	0300/1956	LEN=0032	INSTALLED	UNKN
---	0300/1528	LEN=0036	INSTALLED	UNKN
---	0300/1160	LEN=0032	INSTALLED	UNKN
071111 FT	072709 FT	1 0 00374	0 00 0198+31	
	0300/0000	LENGTH(AH 3042 BK 2235)		
	0290/2102	LEN=0043	INSTALLED	UNKN
	0290/1344	LEN=0052	INSTALLED	UNKN
	0290/1082	FRANKLIN WASHINGTON T		
	0290/0735	LEN=0057	INSTALLED	UNKN
	0290/0650	DEARDORFF RD (T883)		
068876 FT	0290/0347	LEN=0040	INSTALLED	UNKN
	070474 FT	1 0 00374	0 00 0175+96	
	0290/0000	LENGTH(AH 2235 BK 1670)		
	0280/1668	LEN=0008	INSTALLED	2007
STATE GAME RD (T853)	0280/1330			
	0280/0606	LEN=0058	INSTALLED	UNKN
	0280/0101	LEN=0040	INSTALLED	UNKN
067206 FT	068804 FT	1 0 00374	0 00 0159+26	
	0280/0000	LENGTH(AH 1670 BK 2228)		
	0270/1173	LEN=0036	INSTALLED	UNKN
	0270/0376	BMS EN 66/0194/0270/0358		
	0270/0358	BMSBG 66/0194/0270/0358		

DIR: B TOTAL LEN: 15.946 MI. DIST: 08-4 SR: 194
 LEFT MUN: WASHINGTON T RIGHT MUN: WASHINGTON T

	064978 FT		066576 FT	1 0 00374 0 00 0136+72
				MOUNT TOP RD
		==		(T856)
BRITTANY LN			0270/0000	LENGTH(AH 2228 BK 2868)
(TWP)	0260/2855	==		
		---	0260/2836	024 "DIA CIRC CONCR
				LEN=0032 INSTALLED UNKN

		---	0260/1360	015 "DIA CIRC CONCR
				LEN=0038 INSTALLED UNKN
BIG DAM RD	0260/1027	==		
(T861)				
	062110 FT		0260/0040	BMS EN 66/0194/0260/0000
			063708 FT	1 0 00374 0 00 0108+07
				N.B. BERMUDIA
			0260/0000	BMS BG 66/0194/0260/0000
				LENGTH(AH 2868 BK 2250)
		---	0250/1540	024 "DIA CIRC CONCR
BARRENS CHURCH RD	0250/1500	==		LEN=0070 INSTALLED UNKN
(T862)			0250/1500	BARRENS CHURCH RD
				(T862)
	059860 FT		061458 FT	1 0 00374 0 00 0085+25
			0250/0000	LENGTH(AH 2250 BK 2096)
		---	0240/1460	024 "DIA CIRC CONCR
				LEN=0042 INSTALLED UNKN
		---	0240/1133	015 "DIA CIRC CONCR
				LEN=0040 INSTALLED UNKN
			0240/1028	NAILOR RD
		==		(T855)
	057764 FT		059362 FT	1 0 00374 0 00 0064+55
			0240/0000	LENGTH(AH 2096 BK 1897)
		---	0230/1728	018 "DIA CIRC CONCR
				LEN=0045 INSTALLED UNKN
				024 "DIA CIRC CONCR

DIR: B TOTAL LEN: 15.946 MI. DIST: 08-4 SR: 194
 LEFT MUN: WASHINGTON T RIGHT MUN: WASHINGTON T

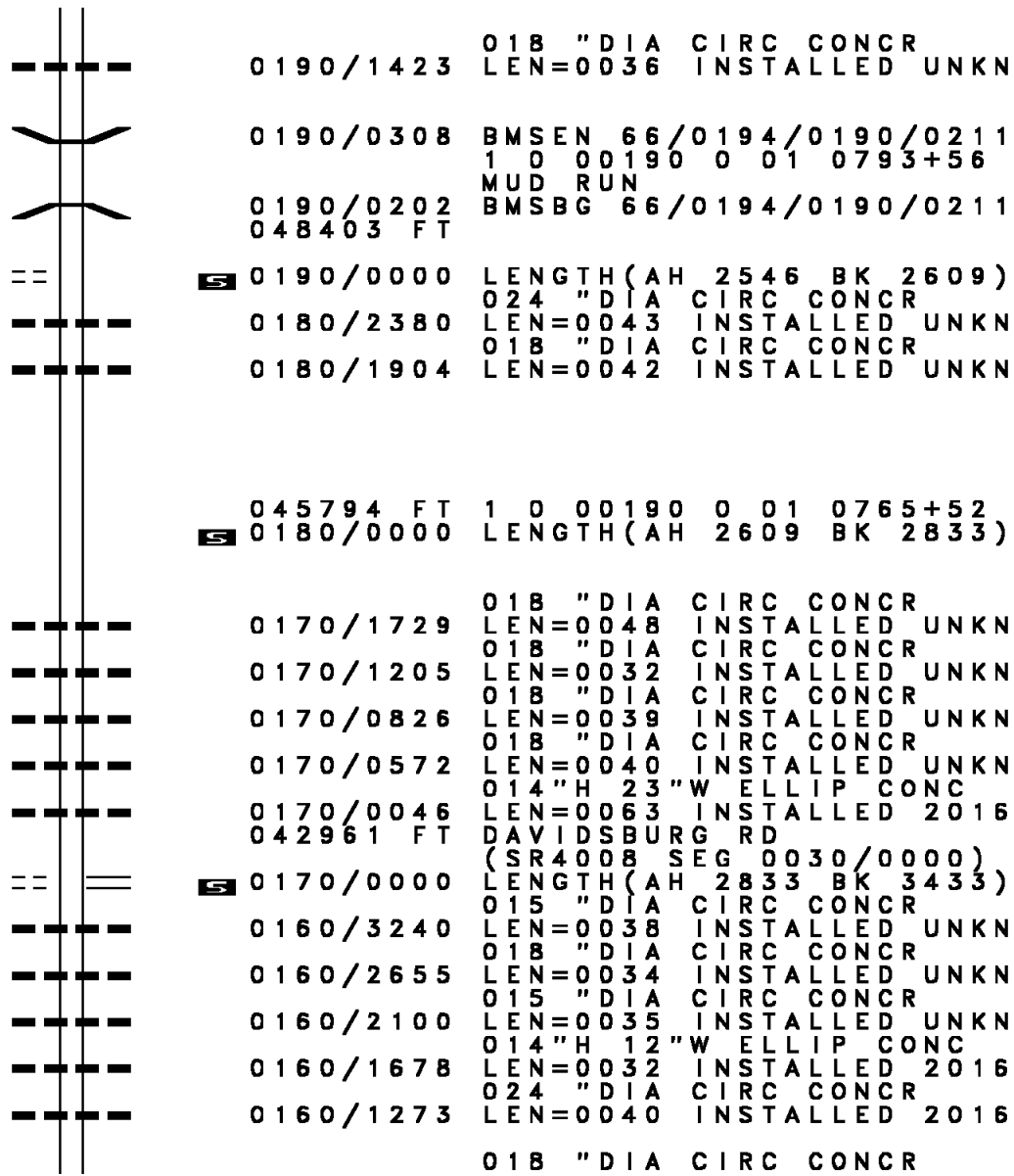
Stationing	Length (FT)	Notes
055867 FT		0230/0314 LEN=0043 INSTALLED UNKN 057465 FT 1 0 00374 0 00 0045+58 RIDGE RD (TWP)
POND TOWN RD (SR4032 SEG 0010/1482) 0230/0000		5 0230/0000 LENGTH(AH 1897 BK 2627) 018 "DIA CIR PLASTIC
		0220/2612 LEN=0020 INSTALLED 2007
		0220/1518 024 "DIA CIRC CONCR LEN=0046 INSTALLED UNKN
		0220/0104 BMS EN 66/0194/0220/0090 1 0 00374 0 00 0020+04 T. BERMUDIAN
1 0 00374 0 00 0019+28 053240 FT LEATHERY RD (T640) 0220/0000		0220/0090 BMSBG 66/0194/0220/0090 054838 FT
		5 0220/0000 LENGTH(AH 2627 BK 1905) 015 "DIA CIRC METAL
		0210/1733 LEN=0040 INSTALLED UNKN
		052933 FT 1 0 00374 0 00 0000+00 CREEK RD (SR4012 SEG 0010/0000)
		5 0210/0000 LENGTH(AH 1905 BK 1984) 0200/1957 BMS EN 66/0194/0200/1796 1 0 00190 0 01 0834+90 BERMUDIAN CREEK
		0200/1807 BMSBG 66/0194/0200/1796 BR. BERMUDIAN STRUCTURE LENGTH 8 FT
		0200/1457 BMSID 66/0194/0200/1457 SHIPPENSBURG RD (T843)
		0200/1280 014"H 23"W ELLIP CONC
		0200/1200 LEN=0035 INSTALLED 2016 LC FOR SHIPPENSBURG RD (CONN)
		0200/1126
		050949 FT
1 0 00190 0 01 0816+71 049351 FT LAKE MEADE RD (SR4044 SEG 0010/0726) 0200/0000		5 0200/0000 LENGTH(AH 1984 BK 2546)

DIR: B TOTAL LEN: 15.946 MI. DIST: 08-4 SR: 194
 LEFT MUN: WASHINGTON T RIGHT MUN: WASHINGTON T

1 0 00190 0 01 0791+34 046805 FT
 FISH & GAME RD
 (T842) 0190/0000

044196 FT

1 0 00190 0 01 0737+19 041363 FT
 BAKERS WATERING TROUGH
 (TWP) 0170/0000



EXTRACT DATE: 12/18/2023
PRINT DATE: 12/20/2023

ROADWAY MANAGEMENT SYSTEM
SLD COUNTY/SR - ANNUAL PRINT

PAGE NUMBER: 231
COUNTY: YORK

DIR: B TOTAL LEN: 15.946 MI.
LEFT MUN: WASHINGTON T

DIST: 08-4 SR: 194
RIGHT MUN: WASHINGTON T

ROLAND RD
(T800)

0160/0013
037930 FT

0160/0670 LEN=0031 INSTALLED UNKN

039528 FT 1 0 00190 0 01 0703+07
HOFFMAN RD
(T805)

0160/0000 LENGTH(AH 3433 BK 2877)
015 "DIA CIRC CONCR

0150/2452 LEN=0038 INSTALLED UNKN
0150/1919 BMSSEN 66/0194/0150/1886

1 0 00190 0 01 0693+21
RED RUN

0150/1886 BMSBG 66/0194/0150/1886

018 "DIA CIRC CONCR
0150/1250 LEN=0036 INSTALLED UNKN

018 "DIA CIRC CONCR
0150/0476 LEN=0036 INSTALLED 2016

018 "DIA CIRC CONCR
0150/0045 LEN=0036 INSTALLED 2016

035053 FT

036651 FT 1 0 00190 0 01 0674+50
0150/0000 LENGTH(AH 2877 BK 2462)

018 "DIA CIRC CONCR
0140/1902 LEN=0035 INSTALLED 2016

018 "DIA CIRC CONCR
0140/1472 LEN=0032 INSTALLED 2016

RED RUN CHURCH RD
(T802)

015 "DIA CIRC CONCR
0140/0942 LEN=0035 INSTALLED UNKN

015 "DIA CIRC CONCR
0140/0190 LEN=0034 INSTALLED UNKN

1 0 00190 0 01 0649+77 032591 FT
ANTHONY RD
(T812)

0140/0000

0140/0000 LENGTH(AH 2462 BK 2467)
018 "DIA CIRC CONCR

0130/2245 LEN=0032 INSTALLED 2016

048"H 48"W CONCR ARCH
0130/1570 LEN=0056 INSTALLED UNKN

RUPPERT RD
(T801)

0130/1022

018 "DIA CIRC CONCR
0130/0875 LEN=0040 INSTALLED UNKN

018 "DIA CIRC CONCR
0130/0557 LEN=0032 INSTALLED 2016

030124 FT

031722 FT 1 0 00190 0 01 0625+10

EXTRACT DATE: 12/18/2023
PRINT DATE: 12/20/2023

ROADWAY MANAGEMENT SYSTEM
SLD COUNTY/SR - ANNUAL PRINT

PAGE NUMBER: 230
COUNTY: YORK

DIR: B TOTAL LEN: 15.946 MI.
LEFT MUN: WASHINGTON T

DIST: 08-4 SR: 194
RIGHT MUN: WASHINGTON T

Stationing	Length	Notes
0130/0000		BERMUDIAN CHURCH RD (TBC) LENGTH(AH 2467 BK 2882)
0120/2245		018 " DIA CIRC CONCR LEN=0034 INSTALLED 2016
0120/2130		015 " DIA CIRC CONCR LEN=0030 INSTALLED UNKN
0120/1705		001 " DIA CIRC CONCR LEN=0034 INSTALLED UNKN
0120/1267		001 " DIA CIRC CONCR LEN=0060 INSTALLED UNKN
0120/0258	027242 FT	024 " DIA CIRC CONCR LEN=0045 INSTALLED UNKN
028840 FT		1 0 00190 0 01 0596+80 EISENHART MILL RD (T388)
0120/0000		LENGTH(AH 2882 BK 3008)
0110/2592		015 " DIA CIRC CONCR LEN=0034 INSTALLED UNKN
0110/1802		018 " DIA CIRC CONCR LEN=0007 INSTALLED 2016
0110/1090		015 " DIA CIRC CONCR LEN=0087 INSTALLED UNKN
0110/0470		018 " DIA CIRC CONCR LEN=0034 INSTALLED 2016
025832 FT		
0110/0000		LENGTH(AH 3008 BK 2348)
0100/1877		BMSSEN 66/0194/0100/1884 1 0 00190 0 01 0542+98 REYNOLDS RUN
0100/1855		BMSBG 66/0194/0100/1884
0100/1736		018 " DIA CIRC METAL LEN=0034 INSTALLED UNKN
0100/1479		EISENHART MILL RD (T388)
0100/1076		018 " DIA CIRC CONCR LEN=0040 INSTALLED UNKN
0100/0518		015 " DIA CIRC CONCR LEN=0032 INSTALLED UNKN
023484 FT	021886 FT	1 0 00190 0 01 0542+98 NC BA LTIMORE PK INTER-BK HARRISBURG ST (SRO194 SEG 0340/1584)

EXTRACT DATE: 12/18/2023
PRINT DATE: 12/20/2023

ROADWAY MANAGEMENT SYSTEM
SLD COUNTY/SR - ANNUAL PRINT

PAGE NUMBER: 229
COUNTY: YORK

DIR: B TOTAL LEN: 15.946 MI.
LEFT MUN: WASHINGTON T

DIST: 08-4 SR: 194
RIGHT MUN: WASHINGTON T

Stationing	Description	Notes
021886 FT		
	0100/0000	BK-ADAMS (01)
	023484 FT	LTH AH 002348 BK 000100
	7094/0000	AH-ADAMS (01)
	INTER-AHD	LTH AH 000100 BK 001757
		ABBOTTSTOWN PK
		(SR0194 SEG 0190/0000)
	0090/1757	PENN T
		018"H 24"W ELLIP CONC
	0090/1735	LEN=0001 INSTALLED UNKN
		BEAVER CREEK RD
	0090/0760	(TWP)
		YOUNGS RD
	0090/0241	(T344)
	021727 FT	
1 0 00190 0 01 0525+16	020129 FT	
HERSHEY HEIGHTS RD		
(TWP)	0090/0000	LENGTH(AH 1757 BK 3570)
		036 " DIA CIR PLASTIC
	0080/2365	LEN=0060 INSTALLED 2004
		018 " DIA CIRC CONC
	0080/2105	LEN=0036 INSTALLED UNKN
		024 " DIA CIRC CONC
	0080/0660	LEN=0040 INSTALLED UNKN
016559 FT		
	018157 FT	1 0 00190 0 01 0489+52
		HICKORY LN
		(T390)
	0080/0000	LENGTH(AH 3570 BK 2460)
		018"H 28"W ELLIP CONC
	0070/2435	LEN=0044 INSTALLED UNKN
		015"H 21"W ELLIP METAL
	0070/0818	LEN=0038 INSTALLED UNKN
014099 FT		
	015697 FT	1 0 00190 0 01 0465+13
		PENN
		HANOVER B
	0070/0000	LENGTH(AH 2460 BK 2643)
		AGAPE LN
		(BORO)
	0060/2603	

DIR: B TOTAL LEN: 15.946 MI. DIST: 08-4 SR: 194
 LEFT MUN: HANOVER B RIGHT MUN: HANOVER B

Segment Description	Segment ID	Segment Length	Material / Notes
FLICKINGER RD (BORO)	0060/2204		018" DIA CIRC CONCR
LC TO EISENHOWER DR (CONN)	0060/2155		LEN=0082 INSTALLED UNKN
EISENHOWER DR (BORO)	0060/2006		MOULSTOWN RD (SR3072 SEG 0010/0000)
UNNAMED AL (PRDR)	0060/1770		
UNNAMED AL (BORO)	0060/1476		
UNNAMED AL (BORO)	0060/1256		
UNNAMED AL (BORO)	0060/1090		KEAGY AV (BORO)
UNNAMED AL (BORO)	0060/0562		012" DIA CAST IRON
UNNAMED AL (BORO)	0060/0553		LEN=0042 INSTALLED UNKN
UNNAMED AL (BORO)	0060/0440	011456 FT	HOLLYWOOD AV (BORO)
UNNAMED AL (BORO)	0050/2833		1 0 00190 0 01 0438+70 WITMER AV (BORO)
UNNAMED AL (BORO)	0050/2433		LENGTH (AH 2643 BK 2843) 012" DIA CAST IRON
UNNAMED AL (BORO)	0050/2204		LEN=0032 INSTALLED UNKN
UNNAMED AL (BORO)	0050/2016		WILSON AV (BORO)
UNNAMED AL (BORO)	0050/1881		UNNAMED AL (BORO)
UNNAMED AL (BORO)	0050/1708		012"H 15"W ELLIP METAL
UNNAMED AL (BORO)	0050/1310		LEN=0031 INSTALLED UNKN
UNNAMED AL (BORO)	0050/1024		WASHINGTON AV (BORO)
UNNAMED AL (BORO)	0050/0995		UNNAMED AL (BORO)
UNNAMED AL (BORO)	0050/0750		018" DIA CIRC METAL
UNNAMED AL (BORO)	0050/0393		LEN=0036 INSTALLED UNKN
UNNAMED AL (BORO)			GRANT DR (BORO)
UNNAMED AL (BORO)			UNNAMED AL (BORO)
UNNAMED AL (BORO)			UNNAMED AL (BORO)

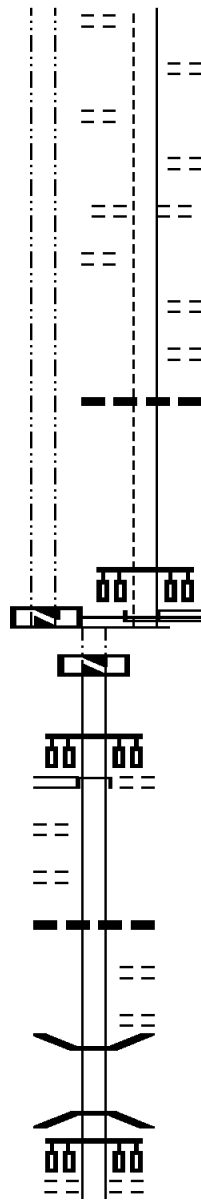
DIR: B TOTAL LEN: 15.946 MI. DIST: 08-4 SR: 194
 LEFT MUN: HANOVER B RIGHT MUN: HANOVER B

Segment Label	Stationing	Length	Notes
(BORO)	0050/0260		
	008613 FT		
	0050/0027	010211 FT	018 " DIA CIRC CONCR LEN=0001 INSTALLED UNKN 1 0 00190 0 01 0410+30 MCKINLEY AV (BORO)
	0050/0000		LENGTH(AH 2843 BK 2904) 018 " DIA CIRC CONCR
	0040/2875		LEN=0001 INSTALLED UNKN
	0040/2585		018 " DIA CIRC METAL LEN=0036 INSTALLED UNKN
	0040/2560		UNNAMED AL (BORO) ELM AV
	0040/2256		(BORO) UNNAMED AL
	0040/2026		(BORO)
UNNAMED AL (BORO)	0040/1874		
	0040/1770		UNNAMED AL (BORO)
	0040/1618		RIDGE AV (BORO)
RIDGE AV (BORO)	0040/1509		
	0040/1460		UNNAMED AL (BORO)
	0040/1207		PHILADELPHIA ST (BORO)
	0040/1201		001"H 01"W **UNKNOWN** LEN=0032 INSTALLED UNKN
HIGHLAND AV (BORO)	0040/0938		
	0040/0917		UNNAMED AL (BORO)
	0040/0661		STOCK ST (BORO)
SZWOYER AL (BORO)	0040/0426		
	0040/0366		(AAR 540847W)#TRKS 02 UNNAMED AL (BORO)
	005709 FT	007307 FT	1 0 00190 0 01 0381+26 FULTON ST (BORO)
CHESTNUT ST (BORO)	0040/0000		MFC BEGIN = C LENGTH(AH 2904 BK 1598) LC TO CHESTNUT ST

DIR: B TOTAL LEN: 15.946 MI. DIST: 08-4 SR: 194
 LEFT MUN: HANOVER B RIGHT MUN: HANOVER B

LTH AH 000100 BK 000100 005709 FT
 7031/0000
 005709 FT

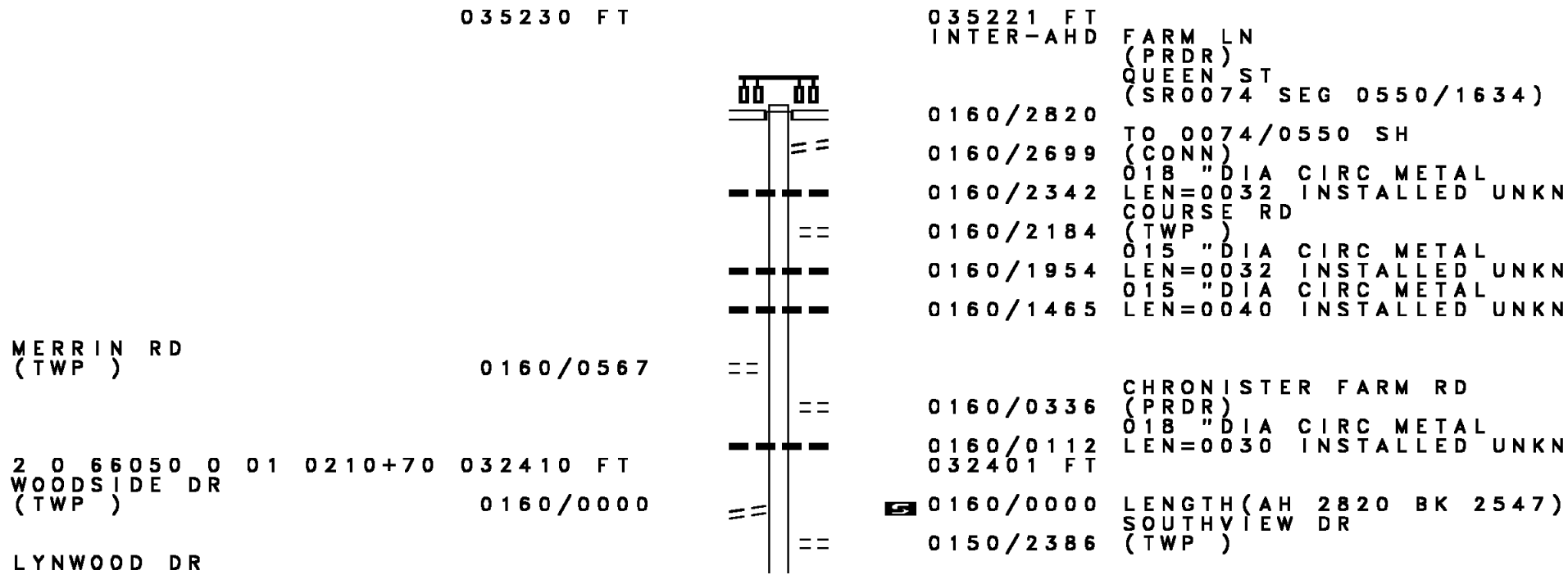
HIGH ST
 (SRO116 SEG 0040/0000) 0020/2102
 UNNAMED AL
 (BORO) 0020/1856
 STONER AV
 (BORO) 0020/1607



0030/1512 (BORO)
 UNNAMED AL
 0030/1294 (BORO)
 NORTH ST
 0030/1231 (BORO)
 BAER AV
 0030/1040 (BORO)
 UNNAMED AL
 0030/0788 (BORO)
 UNNAMED AL
 0030/0557 (BORO)
 LOCUST ST
 0030/0532 (BORO)
 SCHOOL AV
 0030/0278 (BORO)
 012" DIA CIRC CONCR
 0030/0042 LEN=0001 INSTALLED UNKN
 005709 FT 1 0 00190 0 01 0365+28
 NC BR ROADWAY ST
 YORK ST
 (SRO116 SEG 0060/0000)
 INTER-BK FREDERICK ST
 (SRO116 SEG 0060/0000)
 MFC BEGIN = C
 0030/0000 LTH AH 001598 BK 000100
 005709 FT
 7022/0000 LTH AH 000100 BK 002102
 INTER-AHD FREDERICK ST
 (SRO116 SEG 0040/0000)
 CENTENNIAL AV
 (BORO)
 0020/2102
 0020/1385 002"H 15"W **UNKNOWN**
 LEN=0001 INSTALLED UNKN
 MEADE AV
 0020/1337 (BORO)
 FLEMING AV
 0020/0931 (BORO)
 0020/0675 BMSSEN 66/0194/0020/0730
 1 0 00230 0 01 0035+54
 TR. PLUM CRK.
 0020/0663 BMSBG 66/0194/0020/0730
 FORNEY AV
 (BORO)
 0020/0604

DIR: B TOTAL LEN: 15.946 MI. DIST: 08-4 SR: 194
 LEFT MUN: HANOVER B RIGHT MUN: HANOVER B

RD NAME	START STATION	END STATION	DESCRIPTION
	003607 FT	POI	0020/0127 (APRA) SANDRUCK- JOHN F 1 0 00230 0 01 0035+54
			KILPATRICK AV (BORO)
		5 0020/0000	LENGTH(AH 2102 BK 3607) HANOVER
		0010/3563	PENN T 024 "DIA CIRC METAL
		0010/3152	LEN=0036 INSTALLED UNKN STUART AV
		0010/3145	(T336)
UNKNOWN RD (TWP)	0010/3137		
		0010/2679	WESTMINSTER AV (SR3073 SEG 0060/1089)
		0010/2665	018 "DIA CIRC METAL LEN=0042 INSTALLED UNKN
DEWCO RD (TWP)	0010/2297		
		0010/2190	018 "DIA CAST IRON LEN=0036 INSTALLED UNKN
UNNAMED AL (PRDR)	0010/1830		
		0010/1494	024 "DIA CIRC CONCR LEN=0034 INSTALLED UNKN
		0010/1454	BLETTNER AV (T434)
		0010/1312	UNNAMED AL (TWP)
ORCHARD LN (PRDR)	0010/0828		
		0010/0815	024 "DIA CIRC CONCR LEN=0054 INSTALLED UNKN
		0010/0554	BMSSEN 66/0194/0010/0523 1 0 00230 0 00 0005+35
		0010/0523	PLUM CREEK BMSBG 66/0194/0010/0523
		0010/0300	018 "DIA CIRC CONCR LEN=0055 INSTALLED UNKN
		0010/0115	018 "DIA CIRC CONCR LEN=0045 INSTALLED UNKN
		0010/0015	015 "DIA CIRC CONCR LEN=0030 INSTALLED UNKN
	000000 FT		000000 FT 1 0 00230 0 00 0000+00
		INTER-BK	NC FR FREDERICK ST HANOVER PK (SR0194 SEG 0180/2450) MFC BEGIN = B
		5 0010/0000	BK-ADAMS (01) LENGTH(AH 3607 BK 0000)



DIR: B TOTAL LEN: 6.672 MI. DIST: 08-4 SR: 182
 LEFT MUN: YORK T RIGHT MUN: YORK T

(TWP)	0150/1897	==			
		---	0150/1752	015 "DIA CIRC METAL LEN=0040 INSTALLED UNKN	
		==	0150/1313	VIREO RD (TWP)	
		---	0150/1283	024 "DIA CIRC METAL LEN=0030 INSTALLED UNKN	
POWDER MILL RD (TWP)	0150/0856	==	0150/0856		
SECURITY DR (TWP)	0150/0422	==			
2 0 66050 0 01 0240+20 029863 FT			029854 FT		
ASSOCIATES DR (TWP)	0150/0000	==	0150/0000	CROSSWAY (TWP)	
		---		MFC BEGIN = C LENGTH(AH 2547 BK 1688)	
TO 8007/0750 SH (CONN)	0145/1221	==	0144/1294	KEYWAY DR (TWP)	
015 "DIA CIRC METAL LEN=0025 INSTALLED UNKN	0145/1105	---	0144/1215	FROM 8007/0010 SH (CONN)	
RAMP D RD (SR8007 SEG 0750/0000)		---	0144/1105	018 "DIA CIRC CONCR LEN=0048 INSTALLED UNKN	
RAMP B RD (SR8007 SEG 0010/0567)	0145/1080	==		RAMP D RD (SR8007 SEG 0750/0000)	
BMS EN 66/0182/0144/0855	0145/0993	---	0144/1080	RAMP B RD (SR8007 SEG 0010/0567)	
015 "DIA CIRC METAL LEN=0025 INSTALLED UNKN	0145/0863	---	0144/0993	BMS EN 66/0182/0144/0855	
0 0 00000 0 00 0000+00		---	0144/0863	018 "DIA CIRC CONCR LEN=0032 INSTALLED UNKN	
183		---	0144/0855	2 0 66050 0 01 0272+64	
BMSBG 66/0182/0144/0855	0145/0855	---	0144/0855	183	
RAMP C RD (SR8007 SEG 0500/0511)		---		BMSBG 66/0182/0144/0855	
RAMP A RD (SR8007 SEG 0250/0000)	0145/0770	==	0144/0768	RAMP C RD (SR8007 SEG 0500/0511)	
		---	0144/0718	RAMP A RD (SR8007 SEG 0250/0000)	
		---	0144/0702	018"H 24"W ELLIP METAL LEN=0001 INSTALLED UNKN	
015 "DIA CIRC METAL LEN=0025 INSTALLED UNKN	0145/0718	---	0144/0562	018 "DIA CIRC METAL LEN=0050 INSTALLED UNKN	
FROM 8007/0500 SH (CONN)	0145/0672	==	0144/0525		
015 "DIA CIRC CONCR LEN=0025 INSTALLED UNKN	0145/0525	---	028166 FT	TO 8007/0250 SH (CONN)	
0 0 00000 0 00 0000+00 028166 FT		---		015 "DIA CIRC METAL LEN=0055 INSTALLED UNKN	
		---		0 0 00000 0 00 0000+00	

EXTRACT DATE: 12/18/2023
PRINT DATE: 12/20/2023

ROADWAY MANAGEMENT SYSTEM
SLD COUNTY/SR - ANNUAL PRINT

PAGE NUMBER: 222
COUNTY: YORK

DIR: B
LEFT MUN: YORK T

TOTAL LEN: 6.672 MI.

DIST: 08-4
RIGHT MUN: YORK T

SR: 182

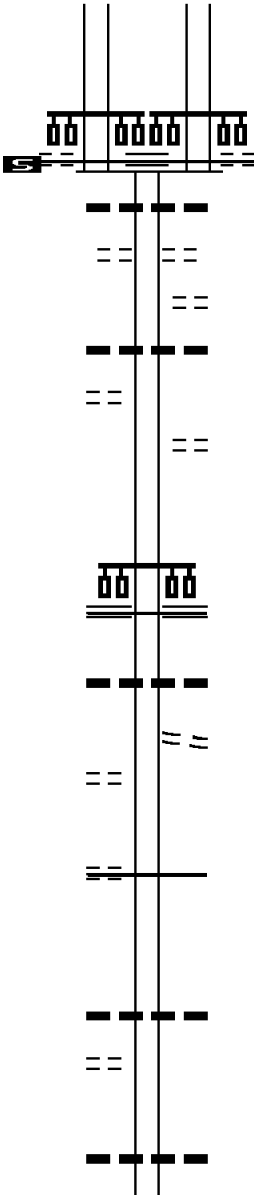
PINE GROVE RD
(T729)
PINE GROVE CIRCLE
(TWP)

MFC BEGIN = C
LENGTH(AH 1697 BK 1950) 0145/0000

SOUTHFIELD DR
(TWP) 0140/0636
026216 FT

LEADER HEIGHTS SCHOOL D
(PRDR) 0120/0614
2 0 66050 0 01 0293+85 024124 FT
FAIR ACRES DR
(TWP) 0120/0000

MONUMENT RD
(T508) 0110/0374
022146 FT



PINE GROVE RD
(T729)
PINE GROVE CIRCLE
(TWP)

MFC BEGIN = C
LENGTH(AH 1688 BK 1950) 0144/0000
018 "DIA CIRC METAL
LEN=0040 INSTALLED UNKN
JOPPA RD
(T508)
SKYLARK DR
(TWP)
030 "DIA CIRC METAL
LEN=0040 INSTALLED 2003

0140/0488 WREN TE
(TWP)
2 0 66050 0 01 0272+64
NC LEADER HEIGHTS RD
GEORGE ST
(SR3001 SEG 0320/0000)

MFC BEGIN = C
LENGTH(AH 1950 BK 2092) 0140/0000
012 "DIA CIRC METAL
LEN=0027 INSTALLED UNKN
WISE RD
(TWP)

MFC BEGIN = D
LENGTH(AH 2092 BK 1978) 0120/0000

0110/0465 018 "DIA CIRC CONCR
LEN=0040 INSTALLED UNKN

022146 FT 2 0 66050 0 01 0313+63
LENGTH(AH 1978 BK 2262) 0110/0000
012 "DIA CIRC METAL
LEN=0030 INSTALLED 1999

EXTRACT DATE: 12/18/2023
PRINT DATE: 12/20/2023

ROADWAY MANAGEMENT SYSTEM
SLD COUNTY/SR - ANNUAL PRINT

PAGE NUMBER: 221
COUNTY: YORK

DIR: B
LEFT MUN: YORK T

TOTAL LEN: 6.672 MI.

DIST: 08-4
RIGHT MUN: YORK T

SR: 182

IMPERIAL DR
(T509)

019884 FT

0090/0947

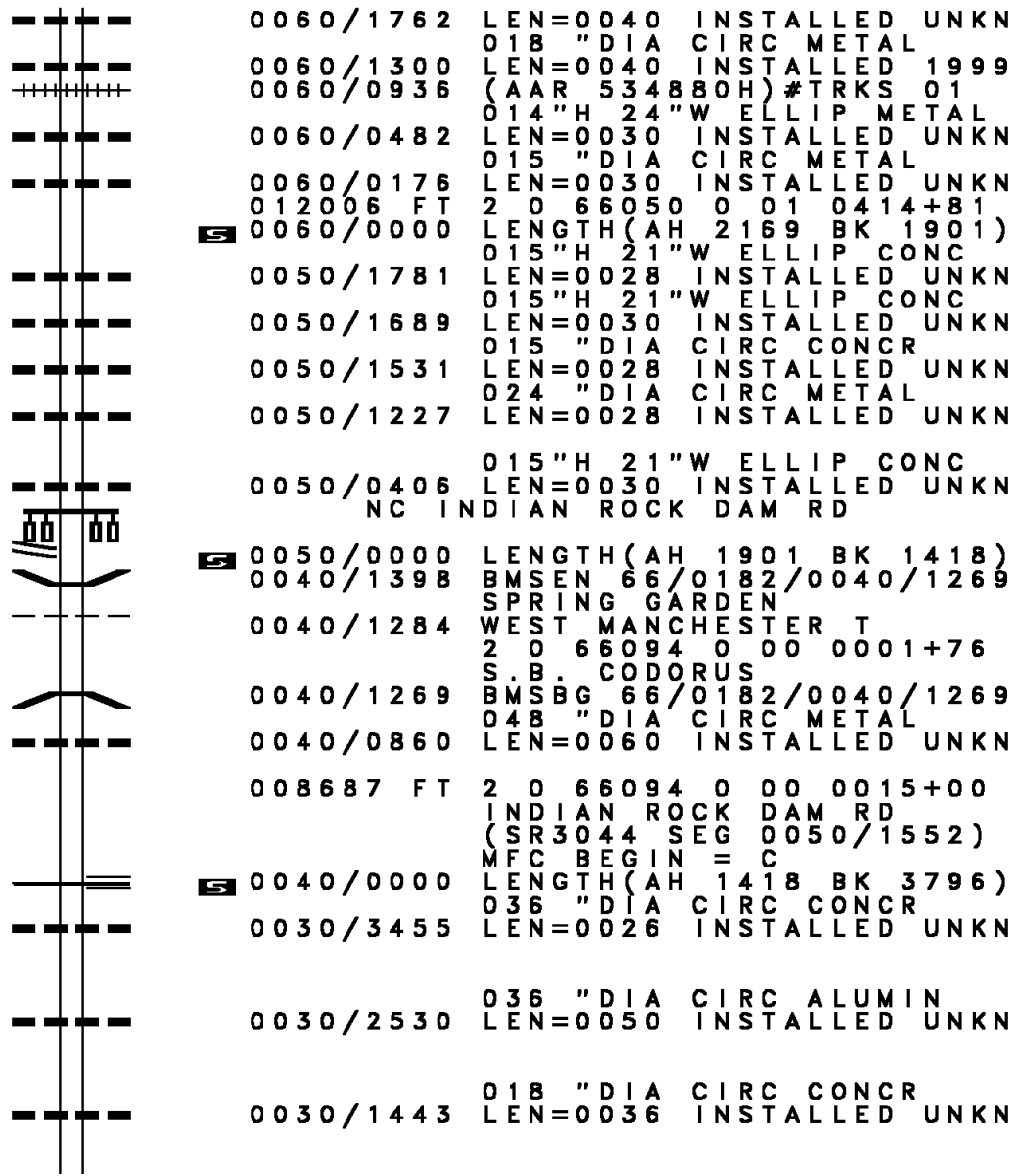
017088 FT

015654 FT

014175 FT

0100/1108	027"H 36"W ELLIP METAL LEN=0038 INSTALLED UNKN
0100/0624	036" DIA CIRC METAL LEN=0046 INSTALLED UNKN
0100/0365	018"H 27"W ELLIP METAL LEN=0072 INSTALLED UNKN
0100/0013	BMSSEN 66/0182/0100/0000
019884 FT	2 0 66050 0 01 0336+25 TR. S. BR. CODO
0100/0000	BMSBG 66/0182/0100/0000 LENGTH(AH 2262 BK 2796)
0090/2188	018" DIA CIRC CONCR LEN=0066 INSTALLED UNKN
0090/1853	015"H 24"W ELLIP CONC LEN=0042 INSTALLED UNKN
0090/1065	024" DIA CIRC CONCR LEN=0030 INSTALLED UNKN
0090/0738	BMSSEN 66/0182/0090/0700 2 0 66050 0 01 0357+23 TRIB TO S BR CODORUS CK
0090/0700	BMSBG 66/0182/0090/0700
0090/0113	015" DIA CIRC CONCR LEN=0050 INSTALLED UNKN
017088 FT	2 0 66050 0 01 0364+11 YORK
0090/0000	SPRING GARDEN T LENGTH(AH 2796 BK 1434)
0080/1275	015"H 18"W ELLIP METAL LEN=0075 INSTALLED 1999
015654 FT	2 0 66050 0 01 0378+45 CROLL SCHOOL RD (SR3042 SEG 0210/1995)
0080/0000	LENGTH(AH 1434 BK 1479)
0070/1470	018"H 30"W ELLIP CONC LEN=0060 INSTALLED UNKN
0070/0760	036"H 00"W MULT CONCR LEN=0040 INSTALLED UNKN
0070/0363	018" DIA CIRC CONCR LEN=0030 INSTALLED UNKN
014175 FT	2 0 66050 0 01 0393+12
0070/0000	LENGTH(AH 1479 BK 2169)
	024" DIA CIRC METAL

DIR: B TOTAL LEN: 6.672 MI. DIST: 08-4 SR: 182
 LEFT MUN: SPRING GARDEN T RIGHT MUN: SPRING GARDEN T



012006 FT

2 0 66050 0 01 0434+08 010105 FT
 INDIAN ROCK DAM RD
 (SR3052 SEG 0010/0000) 0050/0000

008687 FT

0060/1762 LEN=0040 INSTALLED UNKN
 018 "DIA CIRC METAL
 0060/1300 LEN=0040 INSTALLED 1999
 (AAR 534880H)#TRKS 01
 0060/0936 014"H 24"W ELLIP METAL
 0060/0482 LEN=0030 INSTALLED UNKN
 015 "DIA CIRC METAL
 0060/0176 LEN=0030 INSTALLED UNKN
 012006 FT 2 0 66050 0 01 0414+81
 0060/0000 LENGTH(AH 2169 BK 1901)
 015"H 21"W ELLIP CONC
 0050/1781 LEN=0028 INSTALLED UNKN
 015"H 21"W ELLIP CONC
 0050/1689 LEN=0030 INSTALLED UNKN
 015 "DIA CIRC CONCR
 0050/1531 LEN=0028 INSTALLED UNKN
 024 "DIA CIRC METAL
 0050/1227 LEN=0028 INSTALLED UNKN
 015"H 21"W ELLIP CONC
 0050/0406 LEN=0030 INSTALLED UNKN
 NC INDIAN ROCK DAM RD
 0050/0000 LENGTH(AH 1901 BK 1418)
 0040/1398 BMSSEN 66/0182/0040/1269
 SPRING GARDEN
 0040/1284 WEST MANCHESTER T
 2 0 66094 0 00 0001+76
 S.B. CODORUS
 0040/1269 BMSBG 66/0182/0040/1269
 048 "DIA CIRC METAL
 0040/0860 LEN=0060 INSTALLED UNKN
 008687 FT 2 0 66094 0 00 0015+00
 INDIAN ROCK DAM RD
 (SR3044 SEG 0050/1552)
 MFC BEGIN = C
 0040/0000 LENGTH(AH 1418 BK 3796)
 036 "DIA CIRC CONCR
 0030/3455 LEN=0026 INSTALLED UNKN
 036 "DIA CIRC ALUMIN
 0030/2530 LEN=0050 INSTALLED UNKN
 018 "DIA CIRC CONCR
 0030/1443 LEN=0036 INSTALLED UNKN

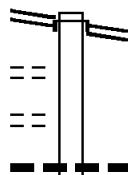
DIR: B TOTAL LEN: 6.672 MI. DIST: 08-4 SR: 182
 LEFT MUN: WEST MANCHESTER T RIGHT MUN: WEST MANCHESTER T

Stationing	Description	Stationing	Description
004891 FT		004891 FT	2 0 66094 0 00 0052+30 OLD SALEM RD (T495)
	==	5 0030/0000	LENGTH(AH 3796 BK 1377)
		0020/0277	BMSEN 66/0182/0020/0259 2 0 66094 0 00 0063+35 TR CODORUS
GLOBAL STONE PENROCK IN (PRDR)		0020/0259	BMSBG 66/0182/0020/0259 (APRA) GLOBAL STONE PEN GLOBAL STONE PENROCK IN
		0020/0065	(PRDR) COLLEGE AVENUE
		0020/0012	OP ID 66/3046/0070/0000
		003514 FT	2 0 66094 0 00 0066+07
		5 0020/0000	LENGTH(AH 1377 BK 3514) 018 " DIA CIRC CONCR
		0010/3482	LEN=0028 INSTALLED UNKN
WEST KING ST (T514)		0010/2399	(AAR 535203J)#TRKS 01
SUMNER ST (T523)		0010/2194	LEMON ST (T536) 036 " DIA CIRC CONCR
		0010/1983	LEN=0030 INSTALLED UNKN
		0010/1932	015 " DIA CIRC METAL LEN=0028 INSTALLED UNKN
		0010/1835	015 " DIA CIRC METAL LEN=0030 INSTALLED UNKN
DIAMOND ST (T527)		0010/1422	(AAR 872472D)#TRKS 03
		0010/0676	BMSEN 66/0182/0010/0665 2 0 66094 0 01 0094+56 T. TO CODORUS
		0010/0665	BMSBG 66/0182/0010/0665 MASON AV
		0010/0257	(TWP)
000000 FT		000000 FT	2 0 66094 0 01 0101+21 NC HO
			MARKET ST (SR0462 SEG 0040/2331)
		5 0010/0000	MFC BEGIN = D LENGTH(AH 3514 BK 0000)

EXTRACT DATE: 12/18/2023 ROADWAY MANAGEMENT SYSTEM PAGE NUMBER: 218
 PRINT DATE: 12/20/2023 SLD COUNTY/SR - ANNUAL PRINT COUNTY: YORK

DIR: N TOTAL LEN: 9.089 MI. DIST: 08-4 SR: 181
 LEFT MUN: YORK HAVEN B RIGHT MUN: YORK HAVEN B

047958 FT
 LANDVALE ST
 (SR0382 SEG 0010/0000) 0250/0867
 THIRD ST
 (BORO) 0250/0694
 SECOND ST
 (BORO) 0250/0351



047990 FT
 INTER-AHD RIVER DR
 (SR1015 SEG 0010/0000)
 0250/0867 LANDVALE ST
 (SR1019 SEG 0090/1145)
 0250/0340 018 " DIA CIRC CONCR
 LEN=0034 INSTALLED UNKN

DIR: N TOTAL LEN: 9.089 MI. DIST: 08-4 SR: 181
 LEFT MUN: YORK HAVEN B RIGHT MUN: YORK HAVEN B

UNNAMED AL
 (BORO)

Stationing	Notes	Stationing	Description
047091 FT	==	0250/0213	GAY ST (BORO)
		047123 FT	1 0 00250 0 02 0552+13
			FRONT ST (BORO)
	==	0250/0000	NC PENNSYLVANIA AV LENGTH(AH 0867 BK 2000)
	---	0240/1765	036 " DIA CIRC CONCR INSTALLED UNKN
		0240/1632	CHURCH ST (BORO)
		0240/1189	SCHOOL ST (BORO)
		0240/0994	DUNKLE AV (BORO)
0240/0787	==	0240/0763	UNNAMED AL (BORO)
		0240/0744	001"H 01"W **UNKNOWN** LEN=0001 INSTALLED UNKN
		0240/0440	SUSQUEHANNA ST (BORO)
045091 FT	---	0240/0411	YORK HAVEN NEWBERRY T
		045123 FT	1 0 00250 0 02 0531+32
			NC FRONT STREET SOUTH DR (T957)
	==	0240/0000	LENGTH(AH 2000 BK 2781)
	==	0230/1369	FALLSVIEW AV (T958)
	---	0230/1050	024 " DIA CIRC METAL LEN=0034 INSTALLED 2006
		0230/0644	INDUSTRIAL DR/JAMES CRA (PRDR)
042310 FT	---	0230/0150	018 " DIA CIR PLASTIC LEN=0066 INSTALLED 2006
		042342 FT	1 0 00250 0 02 0503+51
	==	0230/0000	LENGTH(AH 2781 BK 1977)
	---	0220/1977	060 " DIA CIRC METAL LEN=0060 INSTALLED UNKN
	---	0220/1813	018 " DIA CIRC METAL LEN=0040 INSTALLED 2006

DIR: N TOTAL LEN: 9.089 MI. DIST: 08-4 SR: 181
 LEFT MUN: NEWBERRY T RIGHT MUN: NEWBERRY T

Stationing	Notes	Stationing	Notes
040333 FT		040365 FT	1 0 00250 0 02 0483+74
		0220/0000	LENGTH(AH 1977 BK 1930)
		0210/1508	024 " DIA CIRC CONCR
		0210/1360	LEN=0036 INSTALLED 2006
FAIRMOUNT AV (T990)			WERTZ AV (T988)
0210/0945		0210/0597	BOUNDRY AV (T984)
		0210/0400	{APRA} J & A
		0210/0234	MHP RD (PRDR)
		0210/0227	024 " DIA CIRC METAL
		0210/0041	LEN=0028 INSTALLED UNKN
038403 FT		0210/0041	024 " DIA CIRC METAL
		038435 FT	LEN=0028 INSTALLED UNKN
			1 0 00250 0 02 0464+44
			KLINE AV (T981)
		0210/0000	LENGTH(AH 1930 BK 2266)
		0200/1925	HIGHLAND AV (T985)
PEAR AV (T986)		0200/0848	018 " DIA CIRC METAL
		0200/0798	LEN=0050 INSTALLED UNKN
			CONEWAGO AV (T985)
CONEWAGO AV (T985)		0200/0406	BMS EN 66/0181/0200/0000
		0200/0203	NEWBERRY
036137 FT		036169 FT	EAST MANCHESTER T
			1 0 00250 0 02 0441+78
			NC YORK HAVEN RD
			CONEWAGO CK.
		0200/0000	BMSBG 66/0181/0200/0000
		0190/0968	LENGTH(AH 2266 BK 1025)
CONEWAGO CREEK RD (SR1004 SEG 0070/1848)		0190/0922	CREEK BOTTOM RD (T953)
		0190/0578	018 " DIA CIRC CONCR
035112 FT		035144 FT	LEN=0070 INSTALLED UNKN
			024 " DIA CIRC CONCR
			LEN=0040 INSTALLED UNKN
			1 0 00250 0 02 0431+88
			NC N GEORGE ST
			UPPER CREEK BOTTOM RD

EXTRACT DATE: 12/18/2023
PRINT DATE: 12/20/2023

ROADWAY MANAGEMENT SYSTEM
SLD COUNTY/SR - ANNUAL PRINT

PAGE NUMBER: 215
COUNTY: YORK

DIR: N TOTAL LEN: 9.089 MI.
LEFT MUN: EAST MANCHESTER T

DIST: 08-4 SR: 181
RIGHT MUN: EAST MANCHESTER T

Stationing	Right-of-Way	Structure	Material	Length	Notes
	0190/0000	MUSSEY RUN	CONCR	15 FT	LENGTH (AH 1025 BK 2781)
	0180/2724	BMSID 66/0181/0180/2724			STRUCTURE LENGTH 15 FT
	0180/2069	LC FROM RENTZELS DR			(CONN)
		RENTZELS DR			(TWP)
		NC GEORGE STREET			
	0180/1200	036 " DIA	CIRC METAL	LEN=0052	INSTALLED UNKN
	0180/0792	018 " DIA	CIRC CONCR	LEN=0045	INSTALLED UNKN
	0180/0578	018 " DIA	CIRC CONCR	LEN=0040	INSTALLED UNKN
	0180/0504	MEETING HOUSE RD			(T933)
	0180/0496	018 " DIA	CIRC CONCR	LEN=0040	INSTALLED UNKN
032331 FT	032363 FT	1 0 00250 0 02 0401+78			NC GEORGE STREET EXT
FARM LN (TWP)	0180/0000	EAST MANCHESTER			MANCHESTER B
MANHAVEN DR (BORO)	0170/1591	0170/1655			LENGTH (AH 2781 BK 2202)
					FENWICK DR
					(T920)
	0170/1478	024 " DIA	CIR PLASTIC	LEN=0040	INSTALLED 2006
	0170/1090	024 " DIA	CIRC METAL	LEN=0065	INSTALLED UNKN
	0170/1051	PARKVIEW RD			(BORO)
	0170/0505	018 " DIA	CIRC CONCR	LEN=0040	INSTALLED UNKN
1 0 00250 0 02 0379+76	030129 FT	030161 FT			
PARK ST (BORO)	0170/0000	0170/0000			LENGTH (AH 2202 BK 1818)
					MANCHESTER ST
					(BORO)
	0160/0818	018 " DIA	CIRC CONCR	LEN=0033	INSTALLED UNKN
	0160/0797	COOPER ST			(BORO)
					024 " DIA CIRC METAL

DIR: N TOTAL LEN: 9.089 MI. DIST: 08-4 SR: 181
 LEFT MUN: MANCHESTER B RIGHT MUN: MANCHESTER B

Segment Description	Stationing	Length	Notes
	028311 FT	0160/0407	LEN=0030 INSTALLED UNKN
		028343 FT	1 0 00250 0 02 0361+58 MAPLE ST (SR0921 SEG 0180/0000)
UNKNOWN AL (BORO) YORK ST {SR1031 SEG 0070/0040} {SR1031 SEG 0071/0110} TO 1031/0070 SH (CONN)	0150/1081	0160/0000	LENGTH(AH 1818 BK 1162)
YORK ST {SR1031 SEG 0071/0110} {SR1031 SEG 0070/0040}	0150/1046	0150/1046	YORK ST {SR1031 SEG 0070/0040} {SR1031 SEG 0071/0110}
YORK ST {SR1031 SEG 0071/0110} {SR1031 SEG 0070/0040}	0150/0923		
CHURCH ST (BORO)	0150/0319	0150/0626	ALLEY (BORO)
	027149 FT	0150/0564	SLANT AVE (BORO)
ROOSEVELT AV (BORO)	0140/1620	027181 FT	1 0 00250 0 02 0350+13 PIKE AV (BORO)
SUNSET DR (BORO)	0140/1355	0150/0000	LENGTH(AH 1162 BK 2009)
MUSSER ST (SR0921 SEG 0170/0728)	0140/0950	0140/1553	BOXWOOD RD (BORO)
	025140 FT	0140/1124	STRICKLER AVE (BORO)
LOUCKS ST (T916)	0130/1055	0140/0950	
		025172 FT	1 0 00250 0 02 0330+04 NC MAIN ST FORGE HILL RD (T937)
		0130/1239	LENGTH(AH 2009 BK 1269) MANCHESTER EAST MANCHESTER T
		0130/0430	018 "DIA CIRC CONCR LEN=0070 INSTALLED UNKN

DIR: N TOTAL LEN: 9.089 MI. DIST: 08-4 SR: 181
 LEFT MUN: EAST MANCHESTER T RIGHT MUN: EAST MANCHESTER T

Street Name	Stationing	Length	Notes
	023871 FT	0130/0396	036"H 60"W ELLIP METAL LEN=0045 INSTALLED UNKN
		023903 FT	1 0 00250 0 02 0317+46 SUNSET DR (T943)
COTTAGE DR (T944)	0120/1601	0130/0000	LENGTH(AH 1269 BK 2181)
GLEN DR (TWP)	0120/0991	0120/0991	024 "DIA CIR PLASTIC LEN=0005 INSTALLED UNKN
1 0 00250 0 02 0295+65 BESHORE SCHOOL RD (T935)	021690 FT	0120/0574	024 "DIA CIR PLASTIC LEN=0005 INSTALLED UNKN
	0120/0000	021722 FT	LENGTH(AH 2181 BK 2312)
		0110/2020	024 "DIA CIRC CONCR LEN=0060 INSTALLED UNKN
		0110/1980	BRICKYARD RD (T939)
			STEAMBOAT BL (TWP)
SHADY LN (PRDR)	0110/0022	0110/0304	
	019378 FT	019410 FT	1 0 00250 0 01 0272+79 LENGTH(AH 2312 BK 2339)
		0110/0000	024"H 00"W MULT METAL LEN=0050 INSTALLED UNKN
		0100/2240	018 "DIA CIRC CONCR LEN=0055 INSTALLED UNKN
		0100/1642	EAST MANCHESTER MANCHESTER T
		0100/1347	042 "DIA CIRC CONCR LEN=0040 INSTALLED UNKN
MORGAN LN (TWP)	0100/0605	0100/0975	
	017039 FT	0100/0307	072"H 72"W CON BOX CUL LEN=0056 INSTALLED UNKN
		017071 FT	1 0 00250 0 01 0249+40 LENGTH(AH 2339 BK 2013)
		0100/0000	036 "DIA CIRC CONCR LEN=0050 INSTALLED UNKN
		0090/1500	018 "DIA CIRC CONCR LEN=0065 INSTALLED UNKN
		0090/1003	

DIR: N TOTAL LEN: 9.089 MI. DIST: 08-4 SR: 181
 LEFT MUN: MANCHESTER T RIGHT MUN: MANCHESTER T


Street Name	Segment	Start Station	End Station	Length (FT)	Notes
CHURCH RD	(SR0238 SEG 0150/2290)	015026	0090/0000	0090	015058 FT 1 0 00250 0 01 0229+69 STARVIEW RD (SR1010 SEG 0010/0000) LENGTH(AH 2013 BK 2046) 018" DIA CIRC CONCR LEN=0065 INSTALLED UNKN T.CODORUS STRUCTURE LENGTH 26 FT BMSID 66/0181/0080/1577
HIGH ST	(T949)	0080/0811			
SAINT MARKS ST	(T936)	0080/0215			
		012980		012980 FT	013012 FT 1 0 00250 0 01 0208+67 EMIG RD (SR1012 SEG 0010/0000)
SINKING SPRINGS LN	(T839)	0070/1408			0080/0000 LENGTH(AH 2046 BK 2061) 014"H 23"W ELLIP CONC LEN=0035 INSTALLED UNKN 036" DIA CIRC CONCR LEN=0040 INSTALLED UNKN
APPELL AV	(T978)	0070/0795			0070/1540 0070/1442 0070/1408 SINKING SPRINGS LN (T839)
PRIVATE DR	(TWP)	010919	0070/0000	010919 FT	0070/0234 010951 FT 0070/0000 ABERDEEN RD (T971) DUNDEE RD (T942) LENGTH(AH 2061 BK 1404) 044"H 64"W ELLIP METAL LEN=0050 INSTALLED UNKN
LOCUST LN	(T943)	0060/0000		009515 FT	009547 FT 1 0 00250 0 01 0175+78 LOCUST LN (T943)
LONGVIEW RD	(T947)	0050/1939			0060/0000 LENGTH(AH 1404 BK 2407) HAYSHIRE DR (T950)

DIR: N TOTAL LEN: 9.089 MI. DIST: 08-4 SR: 181
 LEFT MUN: MANCHESTER T RIGHT MUN: MANCHESTER T

KEYSTONE DR
 (T945) 0050/0547
 1 0 00250 0 01 0151+46 007108 FT
 SYCAMORE LN
 (T937) 0050/0000
 KNOLL LN
 (T974) 0040/1583

FOR 8017/0750 SH 005172 FT
 (CONN) 0030/1301
 RAMP E RD
 (SR8017 SEG 0750/0000) 0030/1126

PENNDOT STOCKYARD
 (GOVT) 0030/0065
 003871 FT



HAYSHIRE DR
 (T950) 0050/0547
 007140 FT
 LENGTH(AH 2407 BK 1936)
 NAGOW ST
 (T953) 0040/1758
 012 " DIA CIRC METAL
 LEN=0040 INSTALLED UNKN
 014"H 23"W ELLIP CONC
 0040/1343 LEN=0031 INSTALLED UNKN
 HAKE ST
 (T951) 0040/1108
 014"H 23"W ELLIP CONC
 LEN=0040 INSTALLED UNKN
 014"H 23"W ELLIP CONC
 0040/1077 LEN=0029 INSTALLED UNKN
 018 " DIA CIRC CONC
 0040/0826 LEN=0029 INSTALLED UNKN
 018 " DIA CIRC CONC
 0040/0660 LEN=0037 INSTALLED UNKN
 018 " DIA CIRC CONC
 0040/0475 LEN=0029 INSTALLED UNKN
 018 " DIA CIRC CONC
 0040/0260 LEN=0039 INSTALLED UNKN
 WOODLAND VIEW DR
 (T900) 0040/0222
 018 " DIA CIRC CONC
 LEN=0035 INSTALLED UNKN
 005204 FT 1 0 00250 0 01 0132+52
 LENGTH(AH 1936 BK 1301)
 SKYVIEW DR
 (T824) 0030/1063
 MASONIC DR
 (T957) 0030/0629
 036 " DIA CIRC METAL
 LEN=0060 INSTALLED UNKN
 018 " DIA CIRC CONC
 0030/0577 LEN=0060 INSTALLED UNKN
 0030/0251
 003903 FT 1 0 00250 0 00 0119+51
 MFC BEGIN = C
 LENGTH(AH 1301 BK 1707)

DIR: N TOTAL LEN: 9.089 MI. DIST: 08-4 SR: 181
 LEFT MUN: MANCHESTER T RIGHT MUN: MANCHESTER T

018 "DIA CIRC CONCR LEN=0040 INSTALLED UNKN	0021/1656	0020/1681	018 "DIA CIRC CONCR LEN=0090 INSTALLED UNKN
018 "DIA CIRC CONCR LEN=0075 INSTALLED UNKN	0021/1186	0020/1457	FROM 8017/0010 SH (CONN)
024 "DIA CIRC CONCR LEN=0075 INSTALLED UNKN	0021/1044	0020/1177	RAMP A RD (SR8017 SEG 0010/1016)
064 "H 88" W ELLIP CONC LEN=0168 INSTALLED UNKN	0021/0950	0020/1059	018 "DIA CIRC CONCR LEN=0024 INSTALLED UNKN
OP ID 66/0083/0214/1056 1-83	0021/0825	0020/0790	OP ID 66/0083/0214/1056 1-83
018 "DIA CIRC CONCR LEN=0075 INSTALLED UNKN	0021/0502		
RAMP D RD (SR8017 SEG 0250/0000)			RAMP D RD (SR8017 SEG 0250/0000)
RAMP C RD (SR8017 SEG 0500/0873)			RAMP C RD (SR8017 SEG 0500/0873)
LIGHTNER RD (SR4046 SEG 0010/1867)	0021/0497	0020/0463	LIGHTNER RD (SR4046 SEG 0010/1867)
BMSBN 66/0181/0020/0304 1 0 00250 0 00 0106+31	0021/0406	0020/0372	BMSBN 66/0181/0020/0304 1 0 00250 0 00 0106+31
T.CODORUS CK BMSBG 66/0181/0020/0304	0021/0375	0020/0341	T.CODORUS CK BMSBG 66/0181/0020/0304
FROM 4046/0010 SH (CONN)	0021/0108	002196 FT	1 0 00250 0 00 0102+69
1 0 00250 0 00 0102+69	002175 FT	WOODLAND AV (T838)	WOODLAND AV (T838)
LENGTH(AH 1696 BK 2175)	0021/0000	0020/0000	LENGTH(AH 1707 BK 2196)
018 "DIA CIRC CONCR LEN=0027 INSTALLED UNKN	0011/1987	0010/1987	018 "DIA CIRC CONCR LEN=0028 INSTALLED UNKN
018 "DIA CIRC CONCR LEN=0027 INSTALLED UNKN	0011/1867	0010/1867	018 "DIA CIRC CONCR LEN=0028 INSTALLED UNKN

DIR: N TOTAL LEN: 9.089 MI. DIST: 08-4 SR: 181
 LEFT MUN: MANCHESTER T RIGHT MUN: MANCHESTER T

018 "DIA CIRC CONCR LEN=0027 INSTALLED UNKN 0011/1770	---	---	0010/1785	018 "DIA CIRC CONCR LEN=0028 INSTALLED UNKN
018 "DIA CIRC CONCR LEN=0027 INSTALLED UNKN 0011/1670	---	---	0010/1670	018 "DIA CIRC CONCR LEN=0028 INSTALLED UNKN
	---	---	0010/1570	018 "DIA CIRC CONCR LEN=0028 INSTALLED UNKN
	---	---	0010/1373	018 "DIA CIRC CONCR LEN=0028 INSTALLED UNKN
	---	---	0010/1372	018 "DIA CIRC CONCR LEN=0060 INSTALLED UNKN
018 "DIA CIRC CONCR LEN=0030 INSTALLED UNKN 0011/1342	---	---		
HEIDLBERG AVE (TWP) 0011/1326	==			
TAFT AVE (TB10) 0011/1012	==	==	0010/1034	TAFT AV (TB10)
			0010/0905	FRELEN RD (TB23)
FRELEN RD (TB23) 0011/0879		==		
WILSON AVE (TB33) 0011/0775	==	==	0010/0794	WILSON AV (TB33)
UNKNOWN RD (TWP) 0011/0514	==	==	0010/0537	UNKNOWN RD (TWP)
018 "DIA CIRC CONCR LEN=0166 INSTALLED UNKN 0011/0414	---	---	0010/0414	018 "DIA CIRC CONCR LEN=0026 INSTALLED UNKN
		==	0010/0206	STATE ST (TB23)
		---	0010/0193	018 "DIA CIRC CONCR LEN=0026 INSTALLED UNKN
TO 0030/0331 SH (CONN) 0011/0185	==			
018 "DIA CIRC CONCR LEN=0060 INSTALLED UNKN 0011/0144	---	---		
		---	0010/0106	018 "DIA CIRC CONCR LEN=0028 INSTALLED UNKN
0 0 0000 0 00 0000+00 000000 FT			000000 FT	1 0 00250 0 00 0080+46
ARSENAL BL (SR0030 SEG 0340/0000)			NC GE	ORGE ST
				ARSENAL BL
				(SR0030 SEG 0340/0000)
				(SR0030 SEG 0341/0000)
GEORGE ST INTER-BK			INTER-BK	GEORGE ST
(SR3065 SEG 0030/0534)				(SR3065 SEG 0030/0534)
MFC BEGIN = B				MFC BEGIN = B
LENGTH(AH 2175 BK 0000) 0011/0000	00	0000	00	LENGTH(AH 2196 BK 0000)

EXTRACT DATE: 12/18/2023 ROADWAY MANAGEMENT SYSTEM PAGE NUMBER: 208
PRINT DATE: 12/20/2023 SLD COUNTY/SR - ANNUAL PRINT COUNTY: YORK
DIR: B TOTAL LEN: 9.569 MI. DIST: 08-4 SR: 177
LEFT MUN: FAIRVIEW T RIGHT MUN: FAIRVIEW T

050523 FT

050523 FT
INTER-AHD VALLEY RD

DIR: B TOTAL LEN: 9.569 MI. DIST: 08-4 SR: 177
 LEFT MUN: FAIRVIEW T RIGHT MUN: FAIRVIEW T

Location / Segment	Stationing	Notes	Stationing	Notes
OLD YORK RD (SR0262 SEG 0080/0000)	0220/1381		0220/1381	(SR0262 SEG 0080/0000) OLD YORK RD (TWP)
			0220/1233	014"H 23"W ELLIP CONC
			0220/1018	LEN=0032 INSTALLED UNKN BMSSEN 66/0177/0220/1005 2 0 66113 0 01 0086+61
			0220/1005	TRIB TO FISHING CREEK BMSBG 66/0177/0220/1005
	049142 FT		0220/0085	018"H 30"W ELLIP METAL LEN=0040 INSTALLED UNKN 2 0 66113 0 00 0076+16
SALEM RD (SR1007 SEG 0010/0000)	0220/0000		0220/0000	SALEM RD (T684)
			0210/1738	LENGTH(AH 1381 BK 2202) BMSSEN 66/0177/0210/1554 2 0 66113 0 00 0069+73
			0210/1554	1-B3 BMSBG 66/0177/0210/1554
LOWTHER RD (T973)	0210/1478		0210/1478	(APRA) FAIRVIEW IND PRK 018 "DIA CIRC METAL
			0210/1035	LEN=0066 INSTALLED UNKN YORKTOWN RD
KELLINGER RD (T927)	0210/1002		0210/1002	(SR4007 SEG 0014/0578)
KELLINGER RD (TWP)	0210/0326			
ALFRED DR (TWP)	0210/0139 046940 FT		0210/0289	018 "DIA CIR PLASTIC LEN=0080 INSTALLED UNKN
			046940 FT	2 0 66113 0 00 0054+46
			0210/0000	LENGTH(AH 2202 BK 2819) 015 "DIA CIRC CONCR
			0200/2366	LEN=0032 INSTALLED UNKN
			0200/1293	FAIRVIEW NEWBERRY T
ALFRED DR (TWP)	0200/0576 044121 FT		0200/0021	BMSSEN 66/0177/0200/0000 2 0 66113 0 00 0026+27
			044121 FT	FISHING CK.

DIR: B TOTAL LEN: 9.569 MI. DIST: 08-4 SR: 177
 LEFT MUN: FAIRVIEW T RIGHT MUN: FAIRVIEW T

WOODLAND AV
 (TWP)

0190/0436
 043236 FT

PLEASANT VIEW RD
 (T910)
 RIDGE RD
 (T957)

0180/0744
 0180/0480
 041571 FT

OLD QUAKER RD
 (T917)

0160/0032
 037778 FT

==	5	0200/0000	BMSBG 66/0177/0200/0000 LENGTH(AH 2819 BK 0885)
		043236 FT	2 0 66113 0 00 0016+87
	5	0190/0000	LENGTH(AH 0885 BK 1665)
==			
==		041571 FT	2 0 66113 0 00 0000+00
			NC WYNDAMERE RD POTTS HILL RD (SR0392 SEG 0010/0000) NEWBERRY FAIRVIEW T
---	5	0180/0000	LENGTH(AH 1665 BK 1858) 018 "DIA CIRC CONCR
---		0170/1822	LEN=0041 INSTALLED UNKN
---		0170/1009	FAIRVIEW NEWBERRY T 036 "DIA CIRC METAL
---		0170/0412	LEN=0048 INSTALLED UNKN
		039713 FT	2 0 66030 0 00 0064+49
---	5	0170/0000	LENGTH(AH 1858 BK 1935) 030 "DIA CIRC METAL
---		0160/1848	LEN=0048 INSTALLED UNKN
---		0160/1693	024 "DIA CIRC CONCR LEN=0040 INSTALLED UNKN
---		0160/0547	018 "DIA CIRC CONCR LEN=0050 INSTALLED UNKN
---		0160/0242	024 "DIA CIRC CONCR LEN=0041 INSTALLED UNKN
==			
		037778 FT	2 0 66030 0 00 0051+65
			OLD QUAKER RD (T917)
---	5	0160/0000	LENGTH(AH 1935 BK 3292) 024 "DIA CIRC CONCR
---		0150/3198	LEN=0036 INSTALLED UNKN
---		0150/2997	024 "DIA CIRC CONCR LEN=0034 INSTALLED UNKN

DIR: B TOTAL LEN: 9.569 MI. DIST: 08-4 SR: 177
 LEFT MUN: NEWBERRY T RIGHT MUN: NEWBERRY T

034486 FT

032600 FT

0150/1646	024 " DIA	CIRC CONCR
	LEN=0032	INSTALLED UNKN
0150/0930	024 " DIA	CIRC CONCR
	LEN=0028	INSTALLED UNKN
0150/0032	024 " DIA	CIRC CONCR
034486 FT	2 0 66030	0 00 0019+06
	NC PO	TTS HILL RD
		FIFTH ST
		(BORO)
		NEWBERRY
		LEWISBERRY B
0150/0000	LENGTH(AH	3292 BK 1886)
0140/1880	018 " DIA	CIRC CONCR
	LEN=0050	INSTALLED UNKN
0140/1536	018 " DIA	CIRC CONCR
	LEN=0050	INSTALLED UNKN
		FOURTH ST
0140/1418	(BORO)	
		PARSONAGE ST
0140/1121	(BORO)	
0140/0950	018 " DIA	CIRC CONCR
	LEN=0035	INSTALLED UNKN
		THIRD ST
0140/0932	(BORO)	
		SPRUCE LN
0140/0712	(BORO)	
0140/0697	018 " DIA	CIRC CONCR
	LEN=0035	INSTALLED UNKN
		SECOND ST
0140/0478	(BORO)	
0140/0465	001 " DIA	CIRC CONCR
	LEN=0035	INSTALLED UNKN
		WALNUT LN
0140/0238	(BORO)	
0140/0225	018 " DIA	CIRC CONCR
032600 FT	LEN=0050	INSTALLED UNKN
	2 0 66030	0 00 0000+00
	NC MA	ARKET ST
		FRONT ST
		(BORO)
0140/0000	LENGTH(AH	1886 BK 3303)
0130/2854	BMSBN 66/0177/0130/2824	
	1 1 01997	0 00 0044+79
		BENNETT RUN
0130/2824	BMSBG 66/0177/0130/2824	
		LEWISBERRY RD

EXTRACT DATE: 12/18/2023
PRINT DATE: 12/20/2023

ROADWAY MANAGEMENT SYSTEM
SLD COUNTY/SR - ANNUAL PRINT

PAGE NUMBER: 204
COUNTY: YORK

DIR: B TOTAL LEN: 9.569 MI.
LEFT MUN: LEWISBERRY B

DIST: 08-4 SR: 177
RIGHT MUN: LEWISBERRY B

(SR0382 SEG 0180/0000)

ROADWAY	SR	LEN	TYPE	STATUS
	0130/2682		LEWISBERRY NEWBERRY T	
	0130/2427		018 "DIA CIRC CONCR LEN=0048	INSTALLED UNKN
	0130/1786		018 "DIA CIRC METAL LEN=0120	INSTALLED UNKN
	0130/1432		030 "DIA CIRC METAL LEN=0165	INSTALLED UNKN
OLD ROSSVILLE RD (T915)	0130/1100			
	029297 FT		018 "DIA CIRC METAL LEN=0152	INSTALLED UNKN
	0130/0090		029297 FT 1 1 01997 0 00 0016+48	
	0130/0000		LENGTH(AH 3303 BK 1834)	
	0120/1456		018 "DIA CIRC CONCR LEN=0048	INSTALLED UNKN
	0120/1061		018 "DIA CIRC CONCR LEN=0045	INSTALLED UNKN
	0120/0448		018 "DIA CIRC CONCR LEN=0058	INSTALLED UNKN
PINETOWN RD (SR4024 SEG 0110/1460)	0120/0432		NEWBERRY FAIRVIEW T	
	027463 FT		030 "DIA CIRC CONCR LEN=0066	INSTALLED UNKN
	0120/0172		027463 FT 1 1 01997 0 00 0000+00	
	0120/0000		OLD ROSSVILLE RD (TWP)	
	0110/3242		LENGTH(AH 1834 BK 3534)	
	0110/3242		024 "DIA CIRC CONCR LEN=0102	INSTALLED UNKN
WHITEFORD DR (TWP)	0110/2598			
	0110/2142		024 "DIA CIRC CONCR LEN=0064	INSTALLED UNKN
	0110/1762		018 "DIA CIRC CONCR LEN=0082	INSTALLED UNKN
TRAVER DR (T925)	0110/1739		BULL RD (T925)	
	0110/1739			
	0110/1113		FAIRVIEW NEWBERRY T STONE RUN	
			STRUCTURE LENGTH	21 FT

EXTRACT DATE: 12/18/2023
PRINT DATE: 12/20/2023

ROADWAY MANAGEMENT SYSTEM
SLD COUNTY/SR - ANNUAL PRINT

PAGE NUMBER: 203
COUNTY: YORK

DIR: B TOTAL LEN: 9.569 MI.
LEFT MUN: NEWBERRY T

DIST: 08-4 SR: 177
RIGHT MUN: NEWBERRY T

2 0 66006 0 01 0608+86 023929 FT
KRONE RD
(T903)

0110/0000

KRONE RD
(T903)

0100/0295
021703 FT

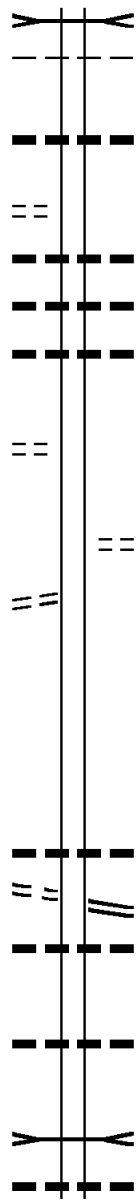
CHURCH RD
(T902)

0090/3352

CHURCH RD
(T902)

0090/0257

018047 FT



0110/1006 BMSID 66/0177/0110/1006
NEWBERRY
0110/0988 WARRINGTON T

0110/0344 024 "DIA CIRC CONCR
023929 FT LEN=0045 INSTALLED UNKN

S 0110/0000 LENGTH(AH 3534 BK 2226)
018 "DIA CIRC CONCR
0100/2166 LEN=0048 INSTALLED UNKN
018 "DIA CIRC CONCR
0100/1758 LEN=0048 INSTALLED UNKN
018 "DIA CIRC CONCR
0100/1359 LEN=0048 INSTALLED UNKN

021703 FT 2 0 66006 0 01 0587+07
TWIN LAKES DR
(T904)

S 0100/0000 LENGTH(AH 2226 BK 3656)

0090/0350 036 "DIA CIRC CONCR
LEN=0080 INSTALLED UNKN
ALPINE RD

0090/0257 (SR4019 SEG 0080/2775)
018 "DIA CIRC CONCR
LEN=0062 INSTALLED UNKN
2 0 66006 0 01 0550+51

S 0090/0000 LENGTH(AH 3656 BK 3054)
018 "DIA CIRC CONCR
LEN=0055 INSTALLED UNKN

TR. BEAVER CK
STRUCTURE LENGTH 15 FT
0080/2145 BMSID 66/0177/0080/2112
018 "DIA CIRC CONCR
0080/1886 LEN=0046 INSTALLED UNKN

EXTRACT DATE: 12/18/2023
PRINT DATE: 12/20/2023

ROADWAY MANAGEMENT SYSTEM
SLD COUNTY/SR - ANNUAL PRINT

PAGE NUMBER: 202
COUNTY: YORK

DIR: B TOTAL LEN: 9.569 MI.
LEFT MUN: WARRINGTON T

DIST: 08-4 SR: 177
RIGHT MUN: WARRINGTON T

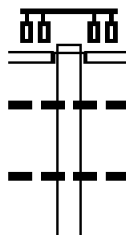
Stationing	Structure	Length	Material	Notes
	T. BEAVER CK.	9 FT	CONCR	STRUCTURE LENGTH
	BMSID 66/0177/0080/1183			
014993 FT				
2 0 66006 0 01 0519+97 014993 FT				
STONE JUG RD				
(T922)				
0080/0000				
0080/1183				
0080/0000				
0070/2782				
0070/2367				
012155 FT				
012155 FT				
2 0 66006 0 01 0491+59				
G. PINCHOT STATE PARK R				
(PARK)				
0060/1802				
0070/0000				
010326 FT				
010326 FT				
2 0 66006 0 01 0473+10				
LENGTH(AH 1829 BK 2274)				
0060/0000				
0050/1755				
0050/1363				
0050/0901				
008052 FT				
008052 FT				
2 0 66006 0 01 0450+36				
LENGTH(AH 2274 BK 2277)				
0050/0000				
0040/1222				
018 "DIA CIRC CONCR				
LEN=0056 INSTALLED UNKN				
MOUNT AIRY RD				
(T912)				
MOUNTAIN VIEW CT				

DIR: B TOTAL LEN: 9.569 MI. DIST: 08-4 SR: 177
 LEFT MUN: WARRINGTON T RIGHT MUN: WARRINGTON T

Stationing	Description	Material	Length	Notes
(T844) 0040/0198 005775 FT	==			
		005775 FT	2 0 66006 0 01 0427+59	
		0040/0000	LENGTH(AH 2277 BK 2383)	G. PINCHOT STATE PARK R
		0030/2140	(PARK)	
LAKEVIEW CT (T845) 0030/2019	==			
	---	0030/1972	018 " DIA CIRC METAL	LEN=0058 INSTALLED UNKN
	---	0030/1397	018 " DIA CIRC CONCR	LEN=0050 INSTALLED UNKN
	---	0030/0938	018 " DIA CIRC CONCR	LEN=0064 INSTALLED UNKN
	---	0030/0504	018 " DIA CIRC CONCR	LEN=0038 INSTALLED UNKN
PINETOWN RD (SR4031 SEG 0010/0000) 0030/0385	==			
		0030/0053	BMS EN 66/0177/0030/0000	2 0 66006 0 01 0403+75
		003392 FT	BEAVER CR./PINCHOT LAKE	
		0030/0000	BMSBG 66/0177/0030/0000	LENGTH(AH 2383 BK 1272)
	---	0020/0842	015 " DIA CIRC METAL	LEN=0066 INSTALLED UNKN
	---	0020/0678	030 " DIA CIRC METAL	LEN=0053 INSTALLED UNKN
		002120 FT	1 1 00273 0 00 0020+99	
		0020/0000	LENGTH(AH 1272 BK 2120)	WARRINGTON TOWNHOUSES
		0010/1800	(PRDR)	
	---	0010/0661	015 "H 00 "W MULT CONCR	LEN=0040 INSTALLED UNKN
	---	0010/0371	BMS EN 66/0177/0010/0360	1 1 00273 0 00 0003+73
		0010/0360	WET WEATHER	BMSBG 66/0177/0010/0360
	---	0010/0026	018 " DIA CAST IRON	LEN=0144 INSTALLED UNKN
		000000 FT	1 1 00273 0 00 0000+00	
			NC RO	SS TOWN RD
				CARLISLE RD
				(SR0074 SEG 0920/0000)
				INTER-BK
				CARLISLE RD
				(SR0074 SEG 0920/0000)
				MFC BEGIN = D
OLD YORK RD (SR4026 SEG 0180/2760) 0010/0000	==			
		0010/0000	LENGTH(AH 2120 BK 0000)	

EXTRACT DATE: 12/18/2023 ROADWAY MANAGEMENT SYSTEM PAGE NUMBER: 200
 PRINT DATE: 12/20/2023 SLD COUNTY/SR - ANNUAL PRINT COUNTY: YORK
 DIR: B TOTAL LEN: 12.794 MI. DIST: 08-4 SR: 124
 LEFT MUN: LOWER WINDSOR T RIGHT MUN: LOWER WINDSOR T

067551 FT



067534 FT
 INTER-AHD WOODBINE RD
 (SR0425 SEG 0480/2228)
 CRALEY RD
 (SR0624 SEG 0150/0000)
 0280/2032 018 " DIA CIRC CONCR
 0280/1991 LEN=0056 INSTALLED UNKN
 0280/1180 021 " DIA CIRC CONCR
 LEN=0150 INSTALLED UNKN
 036 " DIA CIRC CONCR

EXTRACT DATE: 12/18/2023
PRINT DATE: 12/20/2023

ROADWAY MANAGEMENT SYSTEM
SLD COUNTY/SR - ANNUAL PRINT

PAGE NUMBER: 199
COUNTY: YORK

DIR: B TOTAL LEN: 12.794 MI.
LEFT MUN: LOWER WINDSOR T

DIST: 08-4 SR: 124
RIGHT MUN: LOWER WINDSOR T

1 0 00332 0 01 0693+02 065519 FT
FORGE HILL RD
(T759) 0280/0000

062916 FT

1 0 00332 0 01 0647+24 060900 FT
CIRCLE DR
(T755) 0260/0000
LC FOR CIRCLE DR
(CONN) 0250/3061

0280/0337	LEN=0052	INSTALLED	UNKN
065502 FT			
0280/0000	LENGTH(AH 2032 BK 2603)		
0270/1908	015 "DIA	CIRC	CONCR
	LEN=0027	INSTALLED	UNKN
0270/1363	024 "DIA	CIRC	CONCR
	LEN=0092	INSTALLED	UNKN
0270/1100	036 "DIA	CIRC	CONCR
	LEN=0045	INSTALLED	UNKN
0270/0512	018 "DIA	CIRC	CONCR
	LEN=0030	INSTALLED	UNKN
0270/0300	018 "DIA	CIRC	CONCR
	LEN=0032	INSTALLED	UNKN
062899 FT	1 0 00332 0 01 0667+97		
0270/0000	LENGTH(AH 2603 BK 2016)		
0260/1785	015 "DIA	CIRC	CONCR
	LEN=0040	INSTALLED	UNKN
0260/1575	030 "DIA	CIRC	CONCR
	LEN=0080	INSTALLED	UNKN
0260/1194	030 "DIA	CIRC	CONCR
	LEN=0030	INSTALLED	UNKN
0260/1074	PINE HOLLOW RD (T755)		
0260/0850	048 "DIA	CIRC	CONCR
	LEN=0088	INSTALLED	UNKN
0260/0340	015 "DIA	CIRC	CONCR
060883 FT	LEN=0030	INSTALLED	UNKN
0260/0000	LENGTH(AH 2016 BK 3237)		
0250/2995	015 "DIA	CIRC	CONCR
	LEN=0030	INSTALLED	UNKN
0250/2648	BMS EN 66/0124/0250/2532 1 0 00332 0 01 0640+27 P3		
0250/2532	CABIN CREEK BMSBG 66/0124/0250/2532		
0250/2490	012 "DIA	CIRC	CONCR
	LEN=0029	INSTALLED	UNKN
0250/2340	015 "DIA	CIRC	CONCR
	LEN=0030	INSTALLED	UNKN
0250/2069	012 "DIA	CIRC	CONCR
	LEN=0027	INSTALLED	UNKN

DIR: B TOTAL LEN: 12.794 MI. DIST: 08-4 SR: 124
 LEFT MUN: LOWER WINDSOR T RIGHT MUN: LOWER WINDSOR T

ROADWAY NAME	START	END	LENGTH	UNIT	DESCRIPTION
FORGE HILL RD (T759)	0250/1810				
		0250/1778	018"	DIA CAST IRON	LEN=0030 INSTALLED UNKN
		0250/1740	048"	DIA CIRC CONCR	LEN=0036 INSTALLED UNKN
		0250/1500	012"	DIA CIRC CONCR	LEN=0027 INSTALLED UNKN
		0250/1262	018"	DIA CIRC CONCR	LEN=0030 INSTALLED UNKN
		0250/1103	018"	DIA CIRC CONCR	LEN=0034 INSTALLED UNKN
CALVARY CHURCH RD (T736)	0250/0441				
		0250/0080	024"	DIA CIRC CONCR	LEN=0042 INSTALLED UNKN
1 0 00332 0 01 0615+58 RIVERVIEW DR (T749)	057663 FT	0250/0000			
		0250/0000			LENGTH(AH 3237 BK 1625) LOWER WINDSOR
		0240/1394			EAST PROSPECT B
PRINCE AV (BORO)	0240/0700				PRINCESS AV (BORO)
		0240/0342			RIDGE AV (BORO)
		0240/0162			CHERRY AL (BORO)
CHERRY AL (BORO)	0240/0148				
1 0 00332 0 01 0599+33 MAPLE ST (BORO)	056038 FT				
		0240/0000			NC MAIN ST
MAIN ST (SR2025 SEG 0010/0000) PRINCESS AV (BORO)	0230/0786				LENGTH(AH 1625 BK 0943)
		0230/0462			MIDDLE AV (BORO)
LEMON AV (BORO)	0230/0016				
	055095 FT	055078 FT	1 0 00332 0 01 0589+02		LEMON AV (BORO)
		0230/0000			LENGTH(AH 0943 BK 2212)

EXTRACT DATE: 12/18/2023
PRINT DATE: 12/20/2023

ROADWAY MANAGEMENT SYSTEM
SLD COUNTY/SR - ANNUAL PRINT

PAGE NUMBER: 197
COUNTY: YORK

DIR: B TOTAL LEN: 12.794 MI.
LEFT MUN: EAST PROSPECT B

DIST: 08-4 SR: 124
RIGHT MUN: EAST PROSPECT B

1 0 00332 0 01 0544+73 050666 FT
CABIN CREEK RD
(T778) 0210/0000

052883 FT

047285 FT

045793 FT

==	0220/1619	VICKILEE DR (TWP)
--	0220/0780	EAST PROSPECT LOWER WINDSOR T
==	0220/0622	CORINNE DR (TWP)
---	0220/0514	042 "DIA CIRC CONCR LEN=0056 INSTALLED UNKN
	052866 FT	1 0 00332 0 01 0566+90 NC MAPLE ST
5	0220/0000	LENGTH(AH 2212 BK 2217)
---	0210/1388	060 "DIA CIRC METAL LEN=0072 INSTALLED UNKN
~	0210/0309	BMS EN 66/0124/0210/0261 1 0 00332 0 01 0547+48 BR. CABIN CK.
~	0210/0261	BMSBG 66/0124/0210/0261 PRAYER MISSION RD
	050649 FT	(T779)
5	0210/0000	LENGTH(AH 2217 BK 3381)
---	0200/2679	036 "DIA CIRC METAL LEN=0058 INSTALLED UNKN
---	0200/2360	015 "DIA CIRC CONCR LEN=0055 INSTALLED UNKN
---	0200/2140	015 "DIA CIRC CONCR LEN=0048 INSTALLED UNKN
---	0200/1490	018 "DIA CIRC CONCR LEN=0048 INSTALLED UNKN
---	0200/0915	015 "DIA CIRC METAL LEN=0060 INSTALLED UNKN
	047268 FT	1 0 00332 0 01 0510+92 MANOR RD (SR2029 SEG 0100/2639)
5	0200/0000	LENGTH(AH 3381 BK 1492)
---	0190/1477	018 "DIA CIRC METAL LEN=0028 INSTALLED UNKN
	045776 FT	1 0 00332 0 01 0495+86
5	0190/0000	LENGTH(AH 1492 BK 2564)
		018 "DIA CIRC CONCR

DIR: B TOTAL LEN: 12.794 MI. DIST: 08-4 SR: 124
 LEFT MUN: LOWER WINDSOR T RIGHT MUN: LOWER WINDSOR T

ROAD NAME	SEGMENT	START STATION	END STATION	LENGTH (FT)	DESCRIPTION
					0180/2472 LEN=0056 INSTALLED UNKN
CONIFER LN (PRDR)	0180/0903				0180/1470 015 " DIA CIRC METAL LEN=0050 INSTALLED UNKN
1 0 00332 0 01 0470+22	043229 FT			043212 FT	
CANADOCHLY RD (T788)	0180/0000				0180/0000 LENGTH(AH 2564 BK 1631) SPYKER LN (PRDR)
					0170/1399 (PRDR)
LANCO TIMBER FRAMES RD (PRDR)	0170/0270				0170/0520 018 " DIA CIRC CONCR LEN=0030 INSTALLED UNKN
	041598 FT				041581 FT 1 0 00332 0 01 0453+70 0170/0000 LENGTH(AH 1631 BK 3222) BUSER FARM LN (PRDR)
					0160/3146 (PRDR)
					0160/2500 018 " DIA CIRC METAL LEN=0040 INSTALLED UNKN
BLUESTONE RD (SR2019 SEG 0010/0000)	0160/1357				0160/1940 036 " DIA CIRC CONCR LEN=0040 INSTALLED UNKN
					0160/1323 BARCROFT RD (T790)
					0160/0659 018 " DIA CIRC METAL LEN=0025 INSTALLED UNKN
	038376 FT				0160/0013 BMS EN 66/0124/0160/0000 038359 FT 1 0 00332 0 01 0421+75 TRIB. CABIN CREEK
					0160/0000 BMSBG 66/0124/0160/0000 LENGTH(AH 3222 BK 3154)
					0150/1759 036 " DIA CIRC METAL LEN=0042 INSTALLED UNKN
					0150/0613 RED FRONT RD (T762)

EXTRACT DATE: 12/18/2023
PRINT DATE: 12/20/2023

ROADWAY MANAGEMENT SYSTEM
SLD COUNTY/SR - ANNUAL PRINT

PAGE NUMBER: 195
COUNTY: YORK

DIR: B TOTAL LEN: 12.794 MI.
LEFT MUN: LOWER WINDSOR T

DIST: 08-4 SR: 124
RIGHT MUN: LOWER WINDSOR T

Stationing	Structure	Material	Length	Notes
035222 FT	0150/0010	018 " DIA CIRC METAL	LEN=0050	INSTALLED UNKN
	035205 FT	1 0 00332 0 01 0390+27		MT PISCAH RD (SR2009 SEG 0110/0000)
	0150/0000	LENGTH(AH 3154 BK 2316)		
	0140/2300	015 " DIA CIRC CONCR	LEN=0052	INSTALLED UNKN
	0140/0057	BMSEN 66/0124/0140/0000		LOWER WINDSOR
032906 FT	0140/0027	WINDSOR T		
	032889 FT	1 0 00332 0 01 0367+04		P3 KREUTZ CREEK
	0140/0000	BMSBG 66/0124/0140/0000		LENGTH(AH 2316 BK 1729)
WITMER RD (SR2013 SEG 0010/0000)	0130/1604	015 " DIA CIRC CONCR	LEN=0027	INSTALLED UNKN
	0130/0910	018 " DIA CIRC CONCR	LEN=0027	INSTALLED UNKN
	0130/0650	024 " DIA CIRC CONCR	LEN=0027	INSTALLED UNKN
	0130/0380	015 " DIA CIRC CONCR	LEN=0027	INSTALLED UNKN
031177 FT	031160 FT	1 0 00332 0 01 0349+76		RIDDLE RD (T770)
	0130/0000	LENGTH(AH 1729 BK 3096)		
	0120/2840	015 " DIA CIRC CONCR	LEN=0033	INSTALLED UNKN
	0120/2328	015 " DIA CIRC CONCR	LEN=0032	INSTALLED UNKN
	0120/2200	018 " DIA CIRC CONCR	LEN=0038	INSTALLED UNKN
	0120/1900	015 " DIA CIRC CONCR	LEN=0027	INSTALLED UNKN
	0120/1610	048 " DIA CIR PLASTIC	LEN=0070	INSTALLED UNKN

DIR: B TOTAL LEN: 12.794 MI. DIST: 08-4 SR: 124
 LEFT MUN: WINDSOR T RIGHT MUN: WINDSOR T

Stationing	Length	Material	Notes
028081 FT	0120/0516	024 " DIA CIRC CONCR	LEN=0045 INSTALLED UNKN
	0120/0012	036 " DIA CIRC METAL	LEN=0066 INSTALLED UNKN
	028064 FT	1 0 00332 0 01 0318+80	FREYSVILLE RD
	0120/0000	(SR2001 SEG 0040/0000)	LENGTH(AH 3096 BK 2960)
	0110/1950	030 " DIA CIRC CONCR	LEN=0040 INSTALLED UNKN
	0110/1064	HOMWOOD RD	(T620)
	0110/0672	CRESCENT RD	(T621)
0289+00 025121 FT	0110/0023	018 " DIA CIRC METAL	LEN=0030 INSTALLED 1996
COUNTRY BY-WAY (T768)	025104 FT		
0110/0000	0110/0000	LENGTH(AH 2960 BK 2583)	NINA DR
	0100/2299	(TWP)	
	0100/2292	032 " DIA CIR UNKNOWN	LEN=0124 INSTALLED 1996
	0100/0933	MOUNTAIN RD	(T766)
0263+17 022538 FT	0100/0410	024 " DIA CIRC CONCR	LEN=0030 INSTALLED UNKN
LOCUST GROVE RD (SR2015 SEG 0010/0000)	022521 FT		
0100/0000	0100/0000	LENGTH(AH 2583 BK 2380)	
	0090/1185	024 " DIA CIRC CONCR	LEN=0030 INSTALLED UNKN
020158 FT	020141 FT	1 0 00332 0 01 0239+34	CHRISTENSEN RD
	0090/0000	(T764)	LENGTH(AH 2380 BK 3841)
	0080/3374	024 " DIA CIRC CONCR	LEN=0063 INSTALLED UNKN

DIR: B TOTAL LEN: 12.794 MI. DIST: 08-4 SR: 124
 LEFT MUN: WINDSOR T RIGHT MUN: WINDSOR T

Street Name	Segment ID	Length	Material	Status
	0080/3180	095" DIA	CIRC CONCR	INSTALLED UNKN
	0080/2257	018" DIA	CIRC CONCR	INSTALLED UNKN
COUNTRY LN (TWP)	0080/2141	MILLER DR (T652)		
	0080/0743	030" DIA	CIRC CONCR	INSTALLED UNKN
	0080/0244	018" DIA	CIRC CONCR	INSTALLED UNKN
NICHOLAS LN (PRDR)	0070/2077	016317 FT	1 0 00332 0 01 0201+14	LENGTH(AH 3841 BK 2399)
	0070/2036	024" DIA	CIRC CONCR	INSTALLED UNKN
	0070/1717	STARVIEW DR (TWP)		
	0070/1134	MEADOW HILL DR (TB92)		
CLARE LN (T764)	0070/0674	STARLIGHT DR (TB50)		
HENRY LN (T705)	0070/0384	013918 FT	1 0 00332 0 01 0176+80	NC EAST PROSPECT RD CAPEHORN ROAD (SR0024 SEG 0430/0000)
EDGEWOOD RD (SR0024 SEG 0430/0000) WINDSOR SPRINGGETTSBURY T	0070/0000		MFC BEGIN = D WINDSOR YORK T	LENGTH(AH 2399 BK 3443)
	0060/3262	024" DIA	CIRC METAL	INSTALLED UNKN
CHAMBERS RD (TWP)	0061/2757	CHAMBERS RD (TWP)		
	0060/2498	024" DIA	CIRC METAL	INSTALLED UNKN
	0060/2248	024" DIA	CIRC METAL	INSTALLED UNKN

DIR: B TOTAL LEN: 12.794 MI. DIST: 08-4 SR: 124
 LEFT MUN: YORK T RIGHT MUN: YORK T

Stationing	Segment	Material	Length	Notes
0060/2247	018" DIA CIRC CONCR	LEN=0047	INSTALLED UNKN	
0060/1943	YORK SPRINGETTSBURY T	022"H 44"W ELLIP CONC	LEN=0056	INSTALLED UNKN
0060/1722	PLYMOUTH RD	(T749)	0060/1606	==
0060/1327	018" DIA CIRC CONCR	LEN=0037	INSTALLED UNKN	
0060/1145	CAMBRIDGE RD	(T939)	0060/1145	==
0060/0774	018" DIA CIRC CONCR	LEN=0044	INSTALLED UNKN	
010458 FT	1 0 00332 0 01 0142+36	HARTFORD RD	(T872)	
0060/0000	LENGTH(AH 3443 BK 2288)	0060/0000	==	
0050/2244	018" DIA CIRC CONCR	LEN=0054	INSTALLED UNKN	
0050/1942	018" DIA CIRC CONCR	LEN=0060	INSTALLED UNKN	
008170 FT	1 0 00332 0 01 0115+10	GREENSPRINGS DR	(TWP)	
0050/0000	LENGTH(AH 2288 BK 1407)	0050/0000	==	
0041/1380	024" DIA CIRC CONCR	LEN=0090	INSTALLED UNKN	
0041/1066	018" DIA CIRC METAL	LEN=0074	INSTALLED UNKN	
0041/0948	TO 2005/0070 SH	(CONN)	0041/0948	==
0041/0866	018" DIA CIRC CONCR	LEN=0044	INSTALLED UNKN	
0041/0817	HAINES RD	(SR2005 SEG 0070/1010)	0041/0817	==
0041/0568	015" DIA CIRC CONCR	LEN=0046	INSTALLED UNKN	
0041/0552	018" DIA CIRC CONCR	LEN=0373	INSTALLED UNKN	
0040/0785	HAINES RD	(SR2005 SEG 0070/1010)	0040/0785	==
0040/0493	TO 2005/0071 SH	(CONN)	0040/0493	==
RAMP J RD				

DIR: B TOTAL LEN: 12.794 MI. DIST: 08-4 SR: 124
 LEFT MUN: SPRING GARDEN T RIGHT MUN: SPRING GARDEN T

YALE ST
(T334)

0020/0446
003266 FT

==

003266 FT 1 0 00332 0 00 0070+26
OGONTZ ST
(T332)



HILL ST
(T330)

0010/2792

==

5 0020/0000 LENGTH(AH 2487 BK 3266)
HILL ST
(SR3023 SEG 0040/0940)



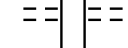
0010/2792

SUNLIGHT AL
(TWP)

0010/1918

==

0010/2571 MIDLAND AV
(T328)
0010/2271 LANCASTER AV
(TWP)



0010/1780 012 "DIA CIRC OTHER
LEN=0033 INSTALLED UNKN
ALBEMARLE ST
(T324)




0010/1756

PROSPECT ST
(TWP)

0010/0372

==

0010/1043 GREENE AL
(TWP)
0010/0896 012 "DIA CIRC OTHER
LEN=0033 INSTALLED UNKN
WHEATLYN DR
(T322)



0010/0852

SHERMAN ST
(CITY)

0010/0000
000000 FT

==

0010/0439 012 "DIA CIRC METAL
LEN=0033 INSTALLED UNKN
ROSE AV
NC MT




0010/0372

0010/0366 012 "DIA CIRC METAL
LEN=0057 INSTALLED UNKN
SPRING GARDEN




0010/0339

0010/0146 012 "DIA CIRC OTHER
LEN=0061 INSTALLED UNKN
YORK CITY C
DALLAS ST
(CITY)



0010/0140

000000 FT 1 0 00332 0 00 0037+55
NC PR
INTER-BK PROSPECT ST
PROSPECT ST
(CITY)



0010/0000

5 0010/0000 MFC BEGIN = B
LENGTH(AH 3266 BK 0100)
000000 FT



7008/0000

LENGTH(AH 0100 BK 0000)

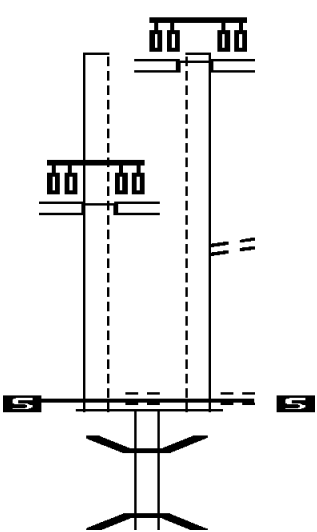
DIR: B TOTAL LEN: 14.520 MI. DIST: 08-4 SR: 116
 LEFT MUN: WEST MANCHESTER T RIGHT MUN: WEST MANCHESTER T

SALEM CHURCH RD
 (TWP)
 LINCOLN HW
 (SR0030 SEG 0191/0000)
 (SR0030 SEG 0190/0000)

INTER-AHD

0335/0702

1 0 00230 0 02 0769+13 075963 FT
 BAIRS RD
 (T490)
 MFC BEGIN = B
 LENGTH(AH 0702 BK 2421) 0335/0000



076593 FT
 INTER-AHD

SALEM CHURCH RD
 (TWP)
 LINCOLN HW
 (SR0030 SEG 0191/0000)
 (SR0030 SEG 0190/0000)

0334/0739

0334/0605 TO 0030/0190 SH
 (CONN)

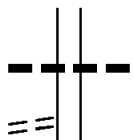
075854 FT 1 0 00230 0 02 0769+13
 BAIRS RD
 (T490)
 MFC BEGIN = B
 LENGTH(AH 0739 BK 2421) 0334/0000

0330/1759 BMS EN 66/0116/0330/1747
 1 0 00230 0 02 0762+24
 TR. CODORUS C
 0330/1747 BMSBG 66/0116/0330/1747

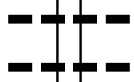
DIR: B TOTAL LEN: 14.520 MI. DIST: 08-4 SR: 116
 LEFT MUN: WEST MANCHESTER T RIGHT MUN: WEST MANCHESTER T

DARLINGTON RD
 (T479)

0330/0729
 073542 FT

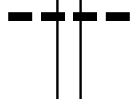


0330/1072 018 "DIA CIRC METAL
 LEN=0050 INSTALLED UNKN
 073433 FT 1 0 00230 0 02 0744+98
 WOLF'S CHURCH RD
 (T483)
 0330/0000 LENGTH(AH 2421 BK 2758)



0320/1958 018 "DIA CIRC CONCR
 LEN=0036 INSTALLED UNKN
 0320/1492 036 "DIA CIRC CONCR
 LEN=0052 INSTALLED UNKN

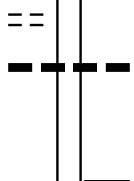
070784 FT



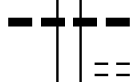
0320/0392 018 "DIA CIRC METAL
 LEN=0042 INSTALLED UNKN
 070675 FT 1 0 00230 0 02 0717+63
 WEST MANCHESTER
 JACKSON T
 0320/0000 LENGTH(AH 2758 BK 1504)

KEVIN DR
 (T499)

0310/0673
 069280 FT



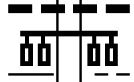
0310/0621 024 "DIA CIRC METAL
 LEN=0001 INSTALLED UNKN
 069171 FT 1 0 00230 0 02 0702+05
 STOVERSTOWN RD
 (SR3061 SEG 0070/2295)
 0310/0000 LENGTH(AH 1504 BK 2686)



0300/2660 012 "DIA CIRC CONCR
 LEN=0001 INSTALLED UNKN
 PINE SPRINGS BL
 (T506)



0300/2391 018 "DIA CIRC CONCR
 LEN=0034 INSTALLED UNKN



BIESECKER RD
 (SR3061 SEG 0080/0000)

0300/1493

0300/1530 015 "DIA CIRC METAL
 LEN=0060 INSTALLED UNKN
 MYERS RD
 (T502)



0300/0876 CEDARLYN RD
 (T495)

FARM HOUSE LN

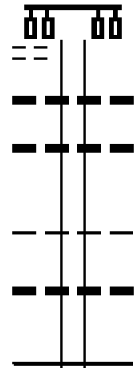
DIR: B TOTAL LEN: 14.520 MI. DIST: 08-4 SR: 116
 LEFT MUN: JACKSON T RIGHT MUN: JACKSON T

Stationing	Notes	Structure / Details
066594 FT	0300/0200 (T497)	1 0 00230 0 02 0675+28 036"H 60"W CONC STRUCT LEN=0050 INSTALLED UNKN
	066485 FT	5 0300/0000 LENGTH(AH 2686 BK 3592)
	0290/2876	ALPINE DR (TWP)
	0290/2745	018"H 30"W ELLIP CONC LEN=0068 INSTALLED UNKN
	0290/1175	015 "DIA CIRC CONCR LEN=0036 INSTALLED UNKN
063002 FT	062893 FT	1 0 00230 0 02 0639+36 MARTIN RD (T400)
	5 0290/0000	LENGTH(AH 3592 BK 2857)
	0280/2019	024 "DIA CIRC CONCR LEN=0001 INSTALLED UNKN
	0280/1960	018 "DIA CIRC CONCR LEN=0001 INSTALLED UNKN
NASHVILLE BL (T399)	0280/1959	
	0280/1825	BMS EN 66/0116/0280/1811 1 0 00230 0 02 0628+96 TR. CODORUS C
LITTLE CREEK RD (T451)	0280/1811	BMSBG 66/0116/0280/1811
	0280/1519	
060145 FT	060036 FT	1 0 00230 0 02 0610+79 (AAR 872292F) #TRKS 01
	5 0280/0000	LENGTH(AH 2857 BK 3761)
	0270/1773	015"H 21"W ELLIP METAL LEN=0035 INSTALLED UNKN SPRENKLE RD (T455)
GLENVIEW RD		

DIR: B TOTAL LEN: 14.520 MI.
 LEFT MUN: JACKSON T

DIST: 08-4 SR: 116
 RIGHT MUN: JACKSON T

(BORO) 0270/1209



0270/1209 018 " DIA CIRC CONCR
 0270/1199 LEN=0040 INSTALLED UNKN
 018 " DIA CIRC CONCR
 0270/0768 LEN=0065 INSTALLED UNKN

056384 FT

NC HANOVER RD
 JACKSON
 0270/0138 SPRING GROVE B
 042"H 00"W MULT CONCR
 0270/0080 LEN=0092 INSTALLED UNKN
 056275 FT 1 0 00230 0 02 0574+27
 MFC BEGIN = B
 0270/0000 LENGTH(AH 3761 BK 0609)

FOR SR 0116E TO 0116W
 (CONN)
 SPRING GROVE - MAIN ST
 (BORO) 0263/0529
 SPRING GROVE - MAIN ST
 (BORO)
 ROTH S CHURCH RD
 (SR3059 SEG 0005/0000)
 (SR3059 SEG 0004/0000) 0263/0475

ROTH S CHURCH RD
 (SR3059 SEG 0004/0000)
 (SR3059 SEG 0005/0000)
 SPRING GROVE - MAIN ST
 (BORO) 0263/0392
 SPRING GROVE - MAIN ST
 (BORO)
 W HANOVER ST
 (SR3072 SEG 0160/0070)
 (SR3072 SEG 0161/0070) 0263/0331

W HANOVER ST
 (SR3072 SEG 0161/0070)
 (SR3072 SEG 0160/0070)
 SPRING GROVE - MAIN ST
 (BORO) 0263/0279
 SPRING GROVE - MAIN ST
 (BORO)
 FOR SR 0116W TO 0116E

FOR SR 0116E TO 0116W
 (CONN)
 SPRING GROVE - MAIN ST
 (BORO) 0262/0406

SPRING GROVE - MAIN ST
 (BORO)
 FOR SR 0116W TO 0116E
 (CONN) 0262/0302

DIR: B TOTAL LEN: 14.520 MI. DIST: 08-4 SR: 116
 LEFT MUN: SPRING GROVE B RIGHT MUN: SPRING GROVE B

Stationing	Length	Notes
0 0 00000 0 00 0000+00	0263/0227	
MFC BEGIN = B	055666 FT	
LENGTH(AH 0718 BK 0522)	0263/0000	
055144 FT		
1 0 00230 0 02 0544+87	053473 FT	
JACKSON ST		
(SR3057 SEG 0010/0000)	0250/0000	
0262/0000		
0260/0510		
0260/0485		
0260/0374		
0260/0150		
055144 FT		
0260/0000		
0250/1329		
0250/0870		
0250/0425		
0250/0423		
0250/0422		
0250/0074		
053473 FT		
0250/0000		
0240/2103		
0240/2075		
0240/1898		
0240/1560		
0240/1557		
0240/1268		
0240/1008		
0240/0991		
0240/0716		

CHURCH ST

DIR: B TOTAL LEN: 14.520 MI. DIST: 08-4 SR: 116
 LEFT MUN: SPRING GROVE B RIGHT MUN: SPRING GROVE B

Segment ID	Length	Material	Notes
(BORO) 0240/0684			
GLATFELTER CO RD (PRDR) 0240/0590		001" H 00" W	**UNKNOWN**
0240/0538		LEN=0030	INSTALLED UNKN
051280 FT		CHURCH ST (BORO)	
		015" DIA	CIRC METAL
		LEN=0044	INSTALLED UNKN
		1 0 00230 0 02	0523+09
		(AAR 872285V)	#TRKS 02
		NC MAIN ST	
		LENGTH(AH 2193 BK 2004)	
		018" DIA	CIRC CONCR
		LEN=0027	INSTALLED UNKN
			PRIVATE OVERPASS
		OP ID 66/0116/0230/1833	
		BMSSEN 66/0116/0230/1658	
		SPRING GROVE	
		0230/1691	NORTH CODORUS T
		1 0 00230 0 01	0502+66
		WEST BRANCH CADORUS CRE	
		BMSBG 66/0116/0230/1658	
		036" DIA	CIRC CONCR
		LEN=0084	INSTALLED UNKN
			GLATFELTER CO RD
GLATFELTER CO RD (PRDR) 0230/1412			
			ROCKERY RD
			(T447)
		018" DIA	CIR PLASTIC
		LEN=0099	INSTALLED UNKN
		018" DIA	CIRC CONCR
		LEN=0064	INSTALLED UNKN
		018" DIA	CIR PLASTIC
		LEN=0098	INSTALLED UNKN
		018" DIA	CIR PLASTIC
		LEN=0061	INSTALLED UNKN
			GLATFELTER CO RD
			(PRDR)
			LEHMAN RD
			(SR3078 SEG 0010/0000)
GLATFELTER CO RD (PRDR) 0230/0338			
049276 FT		1 0 00230 0 01	0502+66
			JEFFERSON RD
		(SR0516 SEG 0280/1912)	
		LENGTH(AH 2004 BK 2264)	
		BMSSEN 66/0116/0220/2205	
		1 0 00230 0 01	0501+64
		TR. COD. CK.	
		BMSBG 66/0116/0220/2205	
		FOR 0116 AND 0516	
			(CONN)
		0220/1986	

DIR: B TOTAL LEN: 14.520 MI. DIST: 08-4 SR: 116
 LEFT MUN: NORTH CODORUS T RIGHT MUN: NORTH CODORUS T

MILL LN
(T380)


0220/1222

GLADFELTER PAPER MILL
(PRDR)

0220/0312
047012 FT

045136 FT

042162 FT



0220/1563 054"H 66"W CON BOX CUL
LEN=0056 INSTALLED UNKN

0220/1144 018 " DIA CIRC CONCR
LEN=0072 INSTALLED UNKN

0220/1028 018 " DIA CIRC CONCR
LEN=0042 INSTALLED UNKN

0220/0691 018 " DIA CIRC CONCR
LEN=0038 INSTALLED UNKN

0220/0312 (APRA) GLADFELTER PAPER
047012 FT 1 0 00230 0 01 0479+57
0220/0000 LENGTH(AH 2264 BK 1876)

0210/1170 018 " DIA CIR PLASTIC
LEN=0048 INSTALLED 2004

0210/0861 018 " DIA CIRC CONCR
LEN=0042 INSTALLED UNKN

045136 FT 1 0 00230 0 01 0460+81
COLONIAL VALLEY RD
(SR3053 SEG 0040/0000)
0210/0000 LENGTH(AH 1876 BK 2974)

0200/2968 018 " DIA CIRC CONCR
LEN=0095 INSTALLED UNKN

0200/2669 018 " DIA CIRC CONCR
LEN=0045 INSTALLED UNKN

0200/2476 018 " DIA CIRC CONCR
LEN=0048 INSTALLED UNKN

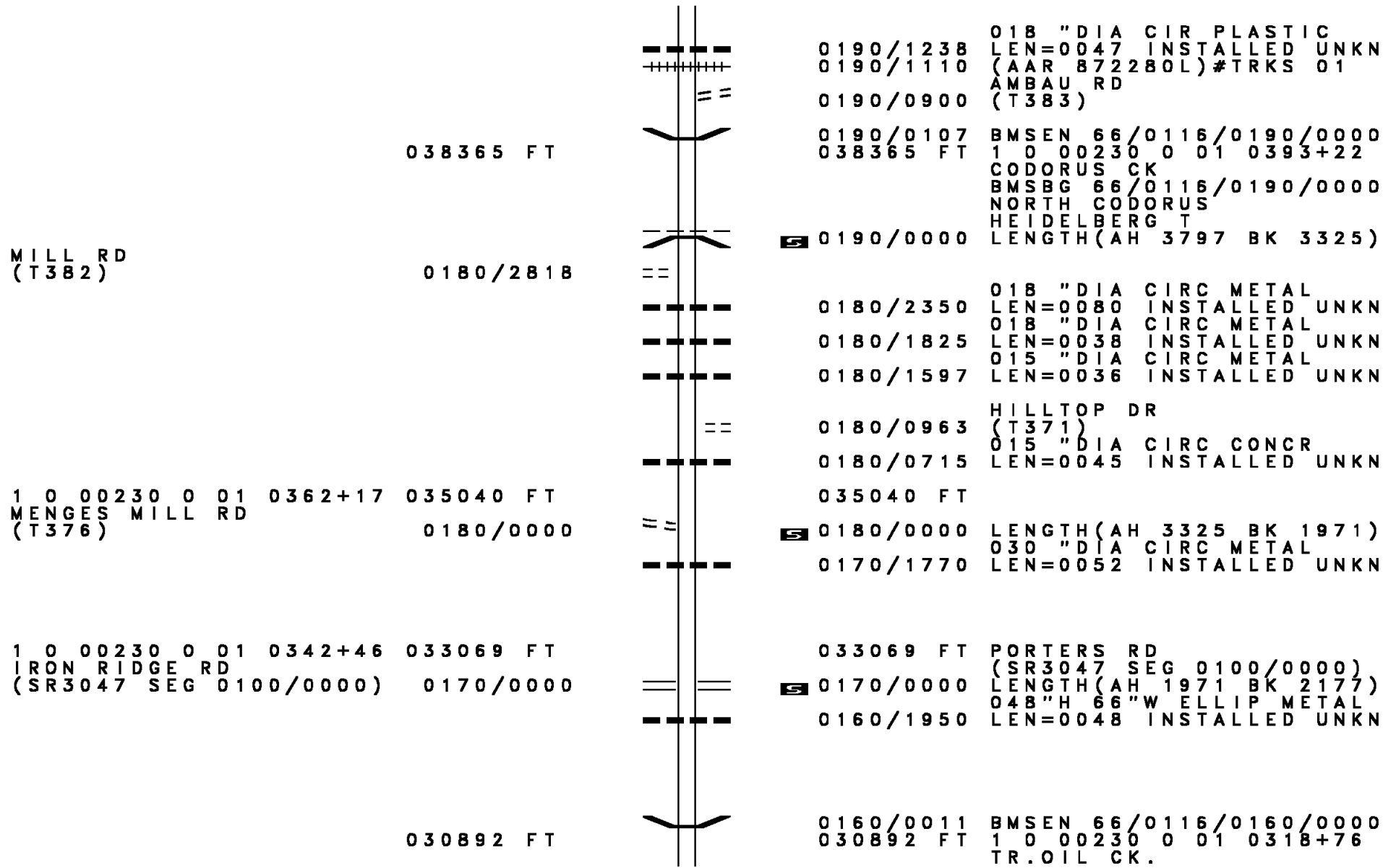
0200/0635 014"H 23"W ELLIP CONC
LEN=0040 INSTALLED 2011

0200/0473 014"H 23"W ELLIP CONC
LEN=0045 INSTALLED UNKN

0200/0020 BMSSEN 66/0116/0200/0000
042162 FT 1 0 00230 0 01 0431+11
TR. CODORUS

0200/0000 BMSBG 66/0116/0200/0000
LENGTH(AH 2974 BK 3797)

DIR: B TOTAL LEN: 14.520 MI. DIST: 08-4 SR: 116
 LEFT MUN: NORTH CODORUS T RIGHT MUN: NORTH CODORUS T



EXTRACT DATE: 12/18/2023
PRINT DATE: 12/20/2023

ROADWAY MANAGEMENT SYSTEM
SLD COUNTY/SR - ANNUAL PRINT

PAGE NUMBER: 181
COUNTY: YORK

DIR: B TOTAL LEN: 14.520 MI.
LEFT MUN: HEIDELBERG T

DIST: 08-4 SR: 116
RIGHT MUN: HEIDELBERG T

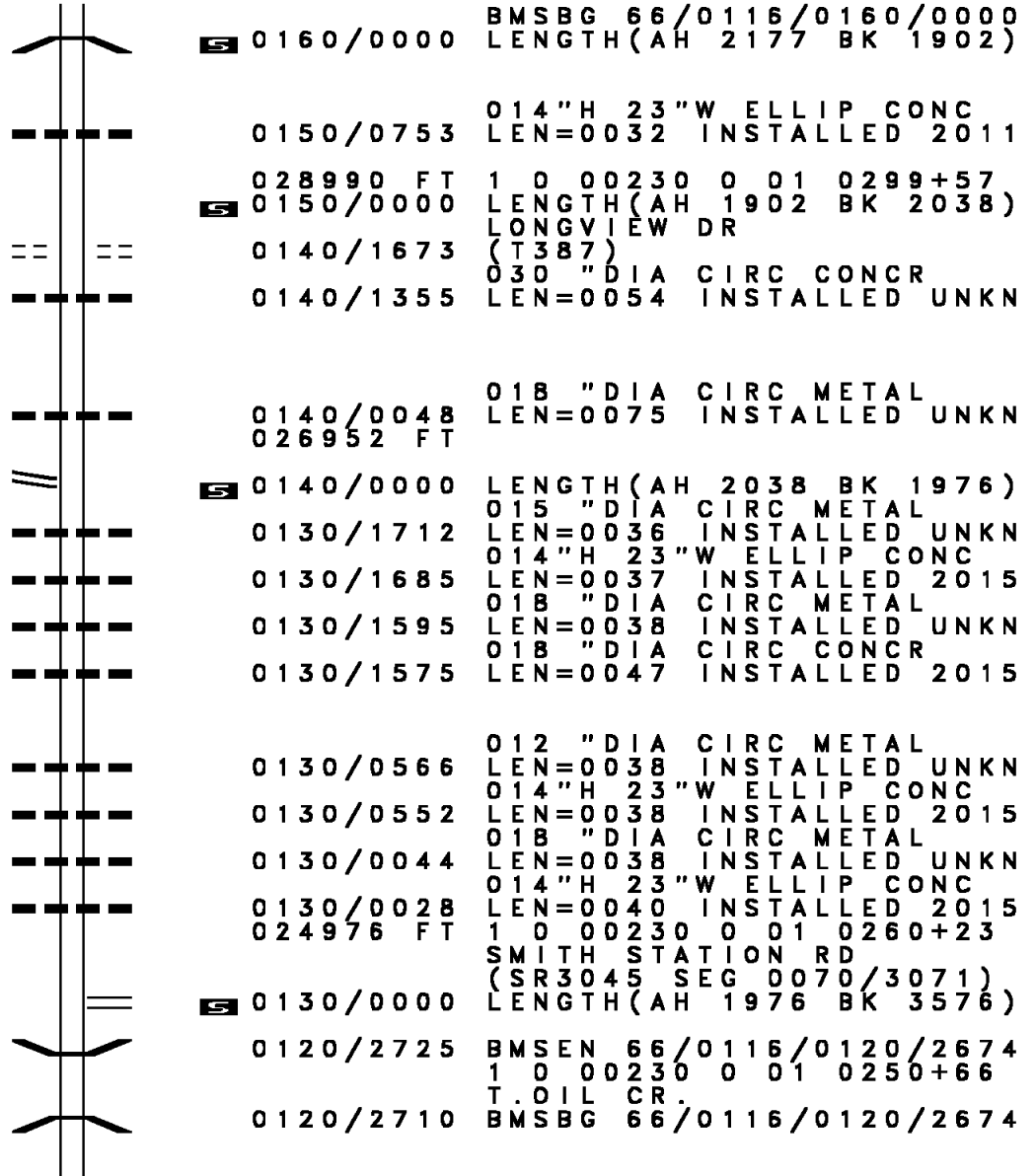
SPRING ST
(T399)

1 0 00230 0 01 0279+39 026952 FT
JACOBS MILL RD
(SR3045 SEG 0080/0000) 0140/0000

028990 FT

0140/1673

024976 FT



0160/0000 BMSBG 66/0116/0160/0000
LENGTH(AH 2177 BK 1902)

0150/0753 014"H 23"W ELLIP CONC
LEN=0032 INSTALLED 2011

028990 FT 1 0 00230 0 01 0299+57
0150/0000 LENGTH(AH 1902 BK 2038)
LONGVIEW DR

0140/1673 (T387)
030 "DIA CIRC CONCR
0140/1355 LEN=0054 INSTALLED UNKN

0140/0048 018 "DIA CIRC METAL
026952 FT LEN=0075 INSTALLED UNKN

0140/0000 LENGTH(AH 2038 BK 1976)

0130/1712 015 "DIA CIRC METAL
LEN=0036 INSTALLED UNKN

0130/1685 014"H 23"W ELLIP CONC
LEN=0037 INSTALLED 2015

0130/1595 018 "DIA CIRC METAL
LEN=0038 INSTALLED UNKN

0130/1575 018 "DIA CIRC CONCR
LEN=0047 INSTALLED 2015

0130/0566 012 "DIA CIRC METAL
LEN=0038 INSTALLED UNKN

0130/0552 014"H 23"W ELLIP CONC
LEN=0038 INSTALLED 2015

0130/0044 018 "DIA CIRC METAL
LEN=0038 INSTALLED UNKN

0130/0028 014"H 23"W ELLIP CONC
LEN=0040 INSTALLED 2015

024976 FT 1 0 00230 0 01 0260+23
SMITH STATION RD
(SR3045 SEG 0070/3071)
0130/0000 LENGTH(AH 1976 BK 3576)

0120/2725 BMSBN 66/0116/0120/2674
1 0 00230 0 01 0250+66

0120/2710 T.OIL CR.
BMSBG 66/0116/0120/2674

DIR: B TOTAL LEN: 14.520 MI. DIST: 08-4 SR: 116
 LEFT MUN: HEIDELBERG T RIGHT MUN: HEIDELBERG T

GITTS RUN RD
 (T344)

021400 FT

0120/0000

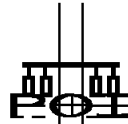
018400 FT

---	0120/0689	018 " DIA CIRC METAL LEN=0036 INSTALLED UNKN
---	0120/0675	014"H 23"W ELLIP CONC LEN=0039 INSTALLED 2015
---	0120/0583	018 " DIA CIRC METAL LEN=0037 INSTALLED UNKN
---	0120/0562	014"H 23"W ELLIP CONC LEN=0037 INSTALLED 2015
---	0120/0028	018 " DIA CIRC METAL LEN=0090 INSTALLED UNKN
---	021400 FT	1 0 00230 0 01 0223+62
---	0120/0000	018 " DIA CIRC CONCR LEN=0083 INSTALLED 2015
---	0110/2696	LENGTH(AH 3576 BK 3000) 018 " DIA CIRC CONCR LEN=0050 INSTALLED UNKN
---	0110/2639	014"H 23"W ELLIP CONC LEN=0047 INSTALLED 2015
---	0110/1866	015 " DIA CIRC METAL LEN=0036 INSTALLED UNKN
---	0110/1802	014"H 23"W ELLIP CONC LEN=0048 INSTALLED 2015
---	0110/1045	015 " DIA CIRC METAL LEN=0036 INSTALLED UNKN
---	0110/1018	014"H 23"W ELLIP CONC LEN=0037 INSTALLED 2015
---	0110/0195	030 " DIA CIR PLASTIC LEN=0040 INSTALLED 2004
---	0110/0140	018 " DIA CIRC CONCR LEN=0083 INSTALLED 2015
---	018400 FT	1 0 00230 0 01 0193+62
---		CANNERY RD (T373)
---		NC YORK RD HEIDELBERG PENN T
---	0110/0000	LENGTH(AH 3000 BK 1938)
+++++	0100/1880	(AAR 832104F)#TRKS 02 036 " DIA CIRC METAL
---	0100/1821	LEN=0034 INSTALLED UNKN
---	0100/1803	DEAGEN RD (T359)
---	0100/1527	018 " DIA CIRC CONCR LEN=0038 INSTALLED UNKN

DIR: B TOTAL LEN: 14.520 MI. DIST: 08-4 SR: 116
 LEFT MUN: PENN T RIGHT MUN: PENN T

WILSON AV
(T339)

0100/0774
016462 FT



0100/0774
016462 FT

(APRA) HANOVER FOOD
GRANDVIEW RD
(SR3068 SEG 0060/1383)



0100/0000
0090/2827

1 0 00230 0 01 0174+66
018 " DIA CIRC CONCR
LEN=0045 INSTALLED UNKN
LENGTH(AH 1938 BK 2995)
018 " DIA CIR PLASTIC
LEN=0010 INSTALLED 1998



0090/1877

018 " DIA CIRC METAL
LEN=0042 INSTALLED UNKN



0090/1219

TR. CODORUS C
STRUCTURE LENGTH 8 FT
BMSID 66/0116/0090/1219
068"H 92"W ELLIP METAL
LEN=0054 INSTALLED UNKN
LITTLETON DR



0090/1039

(T345)
015"H 21"W ELLIP METAL
LEN=0001 INSTALLED UNKN

ALVIN AV
(T347)

0090/0638



0090/0623

HIRTLAND AV
(T347)



013467 FT

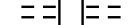
0090/0035
013467 FT

015 " DIA CIRC METAL
LEN=0001 INSTALLED UNKN
1 0 00230 0 01 0144+42
BLOOMING GROVE RD
(SR0216 SEG 0010/0000)



0090/0000

LENGTH(AH 2995 BK 1841)
RUEL AV



0080/1551

(TWP)
BREEZEWOOD DR
(T318)

SPRING GARDEN ST
(TWP)

0080/0583



0080/0426
0080/0178

PARK ST
(TWP)
BMSEN 66/0116/0080/0159
1 0 00230 0 01 0127+65
TR. CODOR. CK.
BMSBG 66/0116/0080/0159
015 " DIA CAST IRON



0080/0159

DIR: B TOTAL LEN: 14.520 MI. DIST: 08-4 SR: 116
 LEFT MUN: PENN T RIGHT MUN: PENN T

Stationing	Segment	Length	Notes
1 0 00230 0 01 0126+78	011626 FT	0080/0154	LEN=0009 INSTALLED UNKN
MUMMA AV		011626 FT	
(TWP)	0080/0000	5 0080/0000	LENGTH(AH 1841 BK 2648)
ALLEY	0070/2155		
(TWP)			
ALLEY		0070/1942	ALLEY (TWP)
(TWP)	0070/1841		
			CENTER ST (TWP)
		0070/1631	
		0070/1397	BROOKSIDE AV (TWP)
BAER AV (T328)	0070/1167		
		0070/1155	BAER AV (T328)
UNNAMED AL (TWP)	0070/1014		
		0070/0950	UNNAMED AL (TWP)
		0070/0940	024" DIA CIRC METAL LEN=0030 INSTALLED UNKN
LOCUST ST (T329)	0070/0760	0070/0760	PETER ST (T329)
		0070/0513	UNNAMED AL (TWP)
		0070/0241	JOHN ST (T326)
UNNAMED AL (TWP)	0070/0050		
	008978 FT	008978 FT	1 0 00230 0 01 0099+63 TOWNSHIP 0404 RT (T404) PENN HANOVER B
		5 0070/0000	LENGTH(AH 2648 BK 3148)
UNNAMED AL (BORO)	0060/3070		
		0060/2954	UNNAMED AL (BORO)
ORCHARD ST (BORO)	0060/2836		
		0060/2592	SPRING AV (BORO)
SPRING AV (BORO)	0060/2576		
			ORCHARD ST

DIR: B TOTAL LEN: 14.520 MI. DIST: 08-4 SR: 116
 LEFT MUN: HANOVER B RIGHT MUN: HANOVER B

UNNAMED AL
 (BORO)

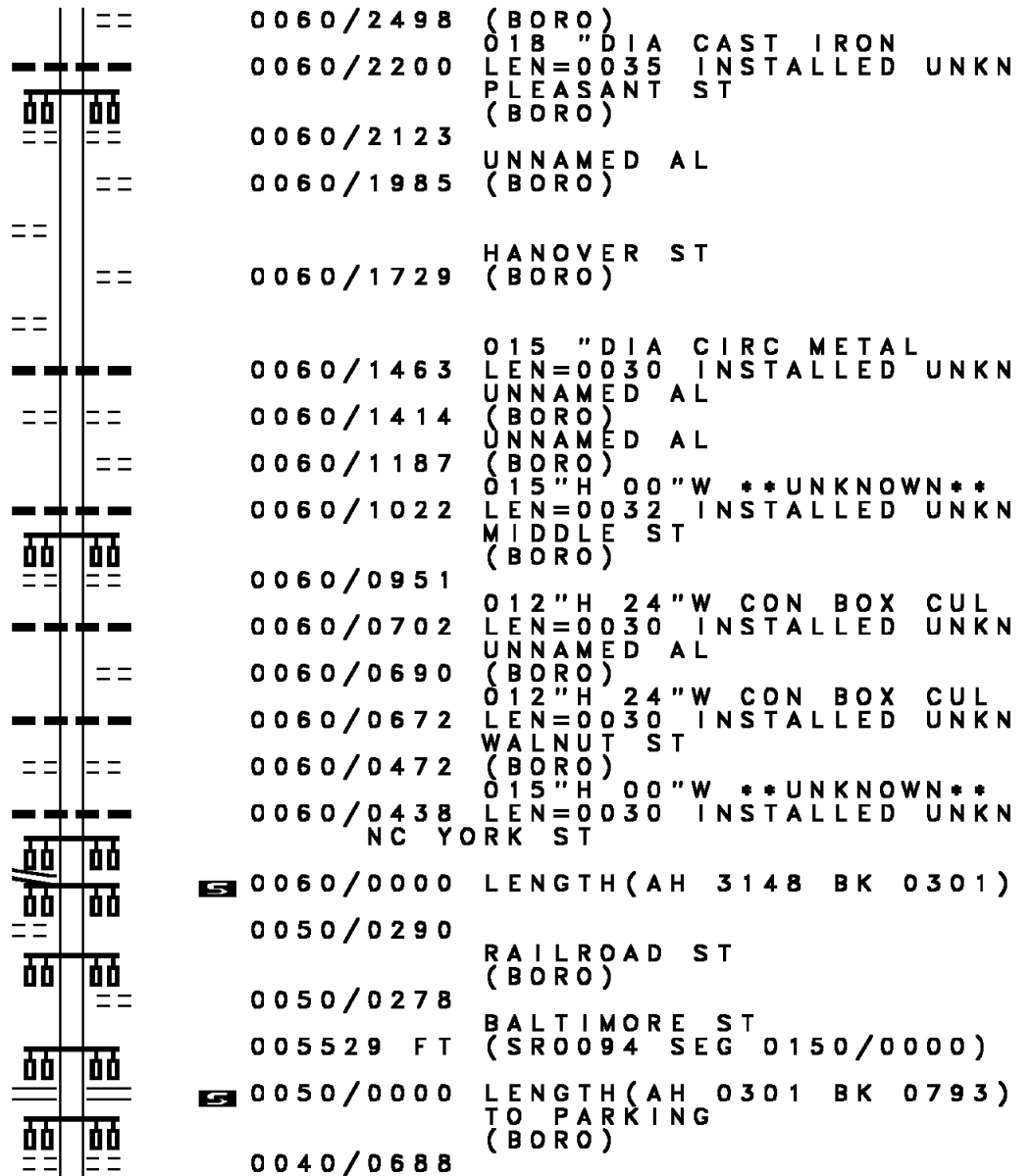
0060/1804

UNNAMED AL
 (BORO)

0060/1569

1 0 00230 0 01 0068+15 005830 FT
 BROADWAY ST
 (SR0194 SEG 0030/0000) 0060/0000
 RAILROAD ST
 (BORO) 0050/0290

1 0 00230 0 01 0065+02 005529 FT
 CARLISLE ST
 (SR0094 SEG 0150/0000) 0050/0000



0060/2498 (BORO)
 018" DIA CAST IRON
 0060/2200 LEN=0035 INSTALLED UNKN
 PLEASANT ST
 (BORO)
 0060/2123 UNNAMED AL
 (BORO)
 0060/1985 HANOVER ST
 (BORO)
 0060/1729 015" DIA CIRC METAL
 0060/1463 LEN=0030 INSTALLED UNKN
 UNNAMED AL
 (BORO)
 0060/1414 UNNAMED AL
 (BORO)
 0060/1187 015"H 00"W **UNKNOWN**
 0060/1022 LEN=0032 INSTALLED UNKN
 MIDDLE ST
 (BORO)
 0060/0951 012"H 24"W CON BOX CUL
 0060/0702 LEN=0030 INSTALLED UNKN
 UNNAMED AL
 (BORO)
 0060/0690 012"H 24"W CON BOX CUL
 0060/0672 LEN=0030 INSTALLED UNKN
 WALNUT ST
 (BORO)
 0060/0472 015"H 00"W **UNKNOWN**
 0060/0438 LEN=0030 INSTALLED UNKN
 NC YORK ST
 0060/0000 LENGTH(AH 3148 BK 0301)
 0050/0290 RAILROAD ST
 (BORO)
 0050/0278 BALTIMORE ST
 005529 FT (SR0094 SEG 0150/0000)
 0050/0000 LENGTH(AH 0301 BK 0793)
 TO PARKING
 (BORO)
 0040/0688

DIR: B TOTAL LEN: 14.520 MI. DIST: 08-4 SR: 116
 LEFT MUN: HANOVER B RIGHT MUN: HANOVER B

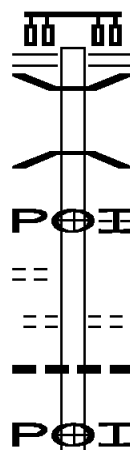
Segment ID	Segment Description	Length (FT)	Notes
0040/0522	WARD AL (BORO)		
0040/0245	FRANKLIN ST (BORO)		
004736	004736 FT	004736	1 0 00230 0 01 0057+00
	CENTENNIAL AV (BORO)		
	NC FREDERICK ST		
0040/0000	FREDERICK ST (SR0194 SEG 0020/2102) LENGTH(AH 0793 BK 1574)		
0030/1302	COLLEGE AV (BORO)		
0030/1046	CHESTNUT ST (BORO)		
UNNAMED AL (BORO)	0030/0949		
0030/0878	001"H 00"W UNKN CONC LEN=0001 INSTALLED UNKN		
GAIL ST (BORO)	0030/0828		UNNAMED AL (BORO)
0030/0765			
0030/0686	UNNAMED AL (BORO)		
0030/0555	015 " DIA CAST IRON LEN=0001 INSTALLED UNKN		
PARK AV (BORO)	0030/0539		POPLAR ST (BORO)
0030/0523			
UNNAMED AL (BORO)	0030/0348		RECYCLING WY (BORO)
0030/0262			
0030/0208	UNNAMED AL (BORO)		
003162	003162 FT	003162	1 0 00231 0 00 0031+80
0030/0000	LENGTH(AH 1574 BK 1807)		
PENNSYLVANIA AV (BORO)	0020/1807		(AAR 540853A)#TRKS 02
0020/1766			
0020/1558	PINE ST (BORO)		
UNNAMED AL (BORO)	0020/1474		001"H 00"W **UNKNOWN** LEN=0001 INSTALLED UNKN
0020/1451			

DIR: B TOTAL LEN: 14.520 MI. DIST: 08-4 SR: 116
 LEFT MUN: HANOVER B RIGHT MUN: HANOVER B

Street Name	Segment ID	Length	Notes
	0020/1430	001'H 00"W	**UNKNOWN** LEN=0001 INSTALLED UNKN
	0020/1310	UNNAMED AL	(BORO)
	0020/1209	018'H 18"W	CON BOX CUL LEN=0001 INSTALLED UNKN
JACKSON ST (BORO)	0020/1175		
	0020/1128	YOUNG CR (BORO)	
UNNAMED AL (BORO)	0020/0985	001'H 00"W	**UNKNOWN** LEN=0001 INSTALLED UNKN
UNNAMED AL (BORO)	0020/0954		
	0020/0895	PRINCESS ST (BORO)	
	0020/0760		
	0020/0736	UNNAMED AL (BORO)	
HIGH ST (BORO)	0020/0604	SOUTH ST (BORO)	
THIRD ST (BORO)	0020/0355	NC HIGH ST	
	0020/0277		
	001355 FT	1 0 00231 0 00 0013+55	NC 3RD ST
	0020/0000	ST VINCENT LN (BORO)	LENGTH(AH 1807 BK 1355) 015" DIA CIRC CONCR
	0010/1148	LEN=0001	INSTALLED UNKN
	0010/0977	QUEEN ST (BORO)	
	0010/0486	FILBERT ST (BORO)	
COMMERCE ST (BORO)	0010/0265	015'H 00"W	MULT CAST I LEN=0030 INSTALLED UNKN
	0010/0235		
	000000 FT	UNNAMED AL (BORO)	
	000000 FT	1 0 00231 0 00 0000+00	NC TH
	INTER-BK	HANOVER RD (SR0116 SEG 0490/3601)	MFC BEGIN = B
	0010/0000	BK-ADAMS (01)	LENGTH(AH 1355 BK 0000)

YORK RD
(T960)

028422 FT



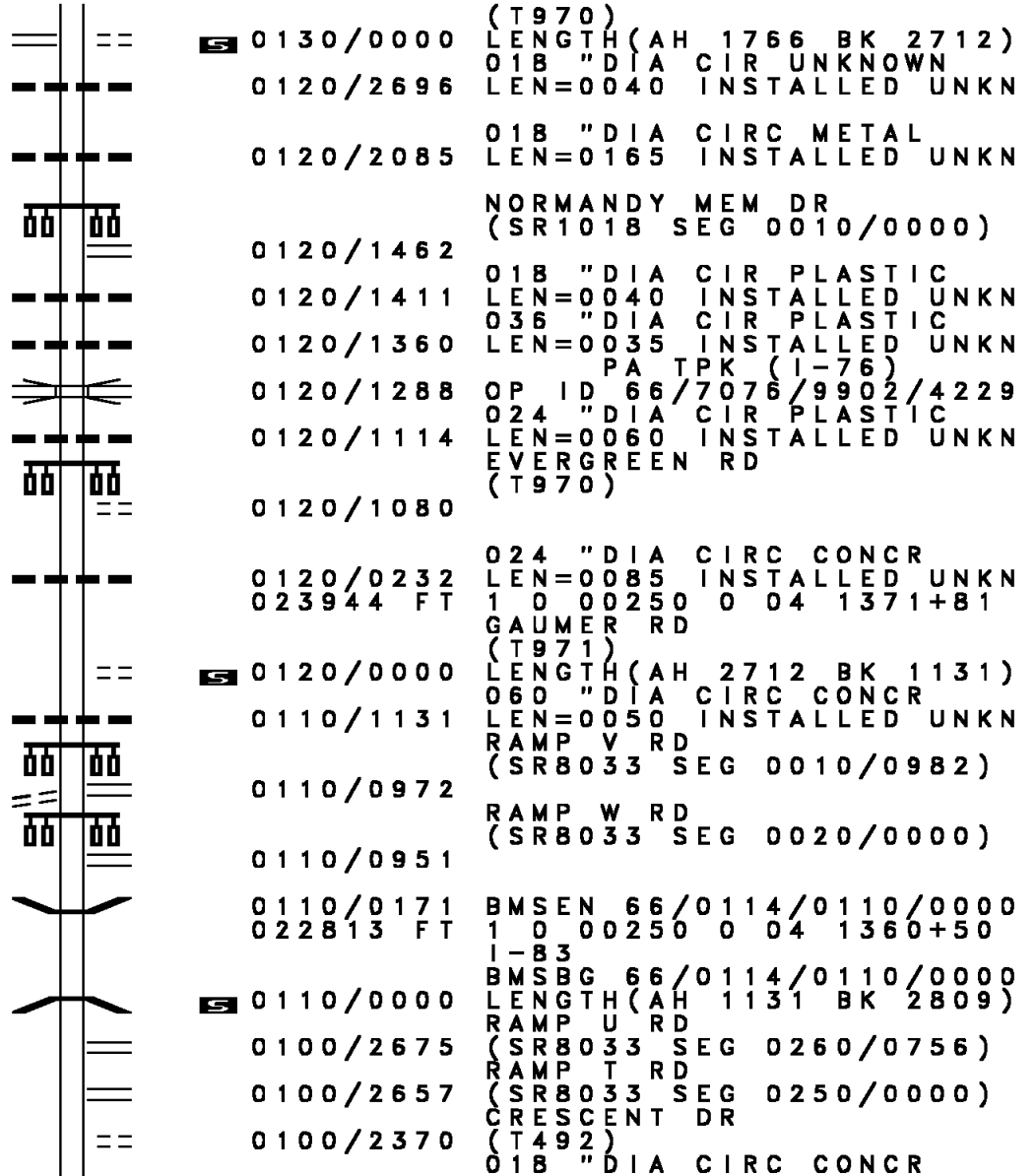
0130/0928

026656 FT

028422 FT OLD YORK RD
 (SR1003 SEG 0100/0000)
 0130/1766
 0130/1460 BMSBN 66/0114/0130/1441
 1 0 00250 0 05 1415+43
 T.YEL.BRECH
 0130/1441 BMSBG 66/0114/0130/1441
 (APRA) ROMEO'S TRAILER
 MOBILE HOME PARK RD
 0130/1297 (PRDR)
 FAIRVIEW RD
 0130/0389 (T959)
 001"H 01"W ELLIP METAL
 0130/0012 LEN=0003 INSTALLED UNKN
 026656 FT 1 0 00250 0 05 1401+43
 (APRA) ADRM
 SPRINGERS LN

DIR: B TOTAL LEN: 5.383 MI. DIST: 08-4 SR: 114
 LEFT MUN: FAIRVIEW T RIGHT MUN: FAIRVIEW T

POPLAR RD
 (SR1001 SEG 0010/0000) 0130/0000



023944 FT

KEYSTONE DR
 (T940)

0110/0972

022813 FT

(T970)
 0130/0000 LENGTH(AH 1766 BK 2712)
 0120/2696 018 "DIA CIR UNKNOWN
 LEN=0040 INSTALLED UNKN
 0120/2085 018 "DIA CIRC METAL
 LEN=0165 INSTALLED UNKN
 NORMANDY MEM DR
 (SR1018 SEG 0010/0000)
 0120/1462 018 "DIA CIR PLASTIC
 LEN=0040 INSTALLED UNKN
 0120/1411 036 "DIA CIR PLASTIC
 LEN=0035 INSTALLED UNKN
 PA TPK (1-76)
 0120/1288 OP ID 66/7076/9902/4229
 0120/1114 024 "DIA CIR PLASTIC
 LEN=0060 INSTALLED UNKN
 EVERGREEN RD
 (T970)
 0120/1080
 0120/0232 024 "DIA CIRC CONCR
 LEN=0085 INSTALLED UNKN
 023944 FT 1 0 00250 0 04 1371+81
 GAUMER RD
 (T971)
 0120/0000 LENGTH(AH 2712 BK 1131)
 0110/1131 060 "DIA CIRC CONCR
 LEN=0050 INSTALLED UNKN
 RAMP V RD
 (SR8033 SEG 0010/0982)
 0110/0972 RAMP W RD
 (SR8033 SEG 0020/0000)
 0110/0951
 0110/0171 BMS EN 66/0114/0110/0000
 022813 FT 1 0 00250 0 04 1360+50
 I-83
 BMSBG 66/0114/0110/0000
 0110/0000 LENGTH(AH 1131 BK 2809)
 RAMP U RD
 (SR8033 SEG 0260/0756)
 RAMP T RD
 (SR8033 SEG 0250/0000)
 CRESCENT DR
 (T492)
 0100/2675 018 "DIA CIRC CONCR
 0100/2657
 0100/2370

DIR: B TOTAL LEN: 5.383 MI. DIST: 08-4 SR: 114
 LEFT MUN: FAIRVIEW T RIGHT MUN: FAIRVIEW T

Segment ID	Start Station	End Station	Length (FT)	Material / Notes
0100/2365			LEN=0060	INSTALLED UNKN
0100/2130			LEN=0050	INSTALLED UNKN
0100/1665			LEN=0042	INSTALLED UNKN
0100/1540			LEN=0042	INSTALLED UNKN
0100/1247			STEIGERWALT HOLLOW RD (T957)	
020004	1331+16	020004	020004	FT
0100/0000			0100/0000	
0100/0000			LENGTH(AH 2809 BK 1966)	
0090/1440			015" DIA CIRC METAL	
0090/0644			LEN=0032 INSTALLED UNKN	
0090/0644			024"H 36"W ELLIP METAL	
018038	1313+50	018038	018038	FT
0090/0000			0090/0000	
0090/0000			LENGTH(AH 1966 BK 1164)	
0080/0440			024"H 36"W ELLIP METAL	
016874	1301+13	016874	016874	FT
0080/0000			LEN=0038 INSTALLED UNKN	
0080/0000			LENGTH(AH 1164 BK 3140)	
0070/2821			024" DIA CIRC CONCR	
0070/2737			LEN=0030 INSTALLED UNKN	
0070/2737			NULL RD (TWP)	
0070/2577			036"H 36"W BOX CULVRT*	
0070/2577			LEN=0040 INSTALLED UNKN	
0070/2376			024" DIA CIR PLASTIC	
0070/2089			LEN=0032 INSTALLED UNKN	
0070/1854			024"H 36"W ELLIP METAL	
0070/1854			LEN=0035 INSTALLED UNKN	
0070/1112			015"H 21"W ELLIP METAL	
0070/1112			LEN=0001 INSTALLED UNKN	
0070/1051			024"H 36"W ELLIP METAL	
0070/1051			LEN=0026 INSTALLED UNKN	
0070/1004			018" DIA CIRC METAL	
0070/1004			LEN=0028 INSTALLED UNKN	

1 0 00250 0 04 1331+16 020004 FT
 TIMBER LN
 (T738)

1 0 00250 0 04 1313+50 018038 FT
 STETTLER RD
 (T957)

1 0 00250 0 04 1301+13 016874 FT
 OLD FORGE RD
 (SR4020 SEG 0060/0717)

SPANGLER'S MILL RD
 (SR4027 SEG 0010/0000)

DIR: B TOTAL LEN: 5.383 MI. DIST: 08-4 SR: 114
 LEFT MUN: FAIRVIEW T RIGHT MUN: FAIRVIEW T

Stationing	Length	Material	Notes
1 0 00250 0 04 1269+56	013734 FT	0070/0042	015 " DIA CIRC METAL
RUDYTOWN RD (T969)		013734 FT	LEN=0085 INSTALLED UNKN
	0070/0000	0070/0000	LENGTH(AH 3140 BK 2314)
		0060/2132	018 " DIA CIRC METAL
		0060/2088	LEN=0032 INSTALLED UNKN
		0060/2056	NISSEL LN (TWP)
		0060/1287	024 " DIA CIRC METAL
		0060/0448	LEN=0045 INSTALLED UNKN
	011420 FT	0060/1287	024 " DIA CIR PLASTIC
		0060/0448	LEN=0040 INSTALLED 2017
ROBINS VIEW ROAD (PRDR)	0050/1174	0060/0448	015 "H 21 "W ELLIP METAL
		011420 FT	LEN=0038 INSTALLED UNKN
		0060/0000	1 0 00250 0 04 1246+22
		0050/0994	TRIB TO YELLOW BREECHES
	009747 FT	0050/0994	STRUCTURE LENGTH 12 FT
		0050/0585	BMSID 66/0114/0060/0000
		0050/0017	LENGTH(AH 2314 BK 1673)
		009747 FT	015 " DIA CIRC METAL
		0050/0000	LEN=0050 INSTALLED UNKN
		0050/0000	018 "H 28 "W ELLIP METAL
		0050/0000	LEN=0001 INSTALLED UNKN
		0050/0000	024 " DIA CIR PLASTIC
		0050/0000	LEN=0050 INSTALLED UNKN
		0050/0000	1 0 00250 0 04 1229+49
		0050/0000	FISHING CREEK RD
		0050/0000	(SRO262 SEG 0010/0000)
		0050/0000	LENGTH(AH 1673 BK 2355)
		0040/0990	024 " DIA CIRC METAL
		0040/0990	LEN=0042 INSTALLED UNKN
	007392 FT	007392 FT	1 0 00250 0 04 1207+68
		0040/0000	LENGTH(AH 2355 BK 2508)
		0030/2358	024 " DIA CIRC METAL
		0030/2358	LEN=0046 INSTALLED UNKN
		0030/1560	023 "H 15 "W ELLIP METAL
		0030/1560	LEN=0040 INSTALLED UNKN

DIR: B TOTAL LEN: 5.383 MI. DIST: 08-4 SR: 114
 LEFT MUN: FAIRVIEW T RIGHT MUN: FAIRVIEW T

Stationing	Description	Material	Length	Notes
004884 FT	0030/0467	018 " DIA CIRC METAL	LEN=0070	INSTALLED UNKN
	0030/0178	024 " DIA CIR PLASTIC	LEN=0092	INSTALLED 2015
	004884 FT	1 0 00250 0 03 1182+35		NC LEWISBERRY RD
	0030/0000	LEWISBERRY RD		(SR0382 SEG 0250/1338)
	0020/2302	018 " DIA CIRC METAL	LEN=0001	INSTALLED UNKN
	0020/1624	018 " DIA CIRC METAL	LEN=0036	INSTALLED 2005
OLD STAGE RD (SR4025 SEG 0010/0000)	0020/1540	OLD STAGE RD		(TWP)
	0020/1046	QUEEN ST		(TWP)
002467 FT	0020/0000	1 0 00416 0 00 0024+17		LENGTH(AH 2417 BK 2467)
	0010/1700	036 " DIA CIRC METAL	LEN=0045	INSTALLED UNKN
	0010/0694	BMSEN 66/0114/0010/0658		1 0 00416 0 00 0043+05
	0010/0656	TRIB TO YELLOW BREECHES		BMSBG 66/0114/0010/0658
	0010/0639	NAUVOD RD		(SR4029 SEG 0020/3441)
OAK HILL RD (T956)	0010/0528			
	0010/0239	018 " DIA CIRC CONCR	LEN=0050	INSTALLED UNKN
	0010/0140	MOORES MOUNTAIN RD		(SR4031 SEG 0150/1828)
000000 FT	0010/0118	BMSEN 66/0114/0010/0000		1 0 00416 0 00 0048+99
	000000 FT	NC CEDARS RD		INTER-BK LISBURN RD
	0010/0000	(SR0114 SEG 0330/2837)		YELLOW BREECHES
	0010/0000	BMSBG 66/0114/0010/0000		MFC BEGIN = C
	0010/0000	BK-CUMBERLAND		(21)
	0010/0000	LENGTH(AH 2467 BK 0000)		

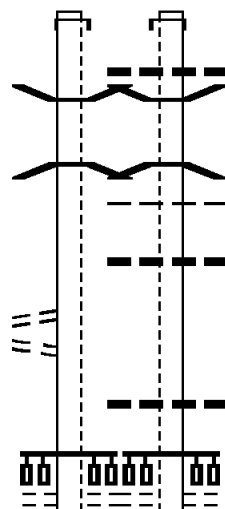
DIR: B TOTAL LEN: 8.997 MI. DIST: 08-4 SR: 94
 LEFT MUN: PENN T RIGHT MUN: PENN T

AH-ADAMS (01) 047504 FT
 CARLISLE PK INTER-AHD
 (SR0094 SEG 0015/0000) 0191/1627

BMS EN 66/0094/0190/0913 0191/1028
 0 0 00000 0 00 0000+00
 T.S.BR.CONEW
 BMSBG 66/0094/0190/0913 0191/0998

WETZEL DR
 (TWP) 0191/0477
 WETZEL DR
 (TWP) 0191/0406

0 0 00000 0 00 0000+00 045877 FT
 EISENHOWER DR
 (BORO)



047504 FT
 INTER-AHD
 0190/1627

0190/1477
 0190/1028

0190/0998
 0190/0961
 0190/0573

0190/0315
 045877 FT

CARLISLE PK
 (SR0094 SEG 0014/0000)
 018 " DIA CIRC CONCR
 LEN=0040 INSTALLED UNKN
 BMS EN 66/0094/0190/0913
 1 0 00342 0 00 0103+25
 T.S.BR.CONEW
 BMSBG 66/0094/0190/0913
 PENN
 HANOVER B
 024 " DIA CIRC CONCR
 LEN=0045 INSTALLED UNKN

024 " DIA CIRC METAL
 LEN=0001 INSTALLED UNKN
 1 0 00342 0 00 0094+08
 EISENHOWER DR
 (BORO)

DIR: B TOTAL LEN: 8.997 MI. DIST: 08-4 SR: 94
 LEFT MUN: PENN T RIGHT MUN: HANOVER B

LENGTH(AH 1627 BK 2858) 0191/0000 0190/0000 LENGTH(AH 1627 BK 2858)

RADIO RD
(BORO)

0181/1461

0180/1450

024 " DIA CIRC METAL
 LEN=0071 INSTALLED UNKN
 RADIO RD
 (BORO)

0180/1435

PENN
 HANOVER B

0181/0750

043019 FT

0 0 00000 0 00 0000+00 043019 FT
 (APRA) C.H. BITTINGER C
 KUHN DR
 (BORO)
 DART DR
 (BORO)

1 0 00342 0 00 0072+51
 (APRA) C.H. BITTINGER C
 KUHN DR
 (BORO)
 DART DR
 (BORO)

MFC BEGIN = B

LENGTH(AH 2858 BK 2679) 0181/0000

0180/0000

MFC BEGIN = B
 LENGTH(AH 2858 BK 2679)
 GRANT DR
 (BORO)
 UNNAMED AL
 (BORO)

UNNAMED AL
(BORO)

0170/1911

0170/1938

CLEARVIEW RD
(BORO)

0170/1555

018 " DIA CIRC METAL
 LEN=0001 INSTALLED UNKN
 024 " DIA CIRC METAL
 LEN=0048 INSTALLED UNKN

UNNAMED AL
(BORO)

0170/0577

0170/0963

ELM AV
(BORO)

ELM AV
 (SR3098 SEG 0010/2688) 0170/0390
 1 0 00342 0 00 0038+22 040340 FT

0170/0390
 040340 FT

MAPLE AV
(BORO)

0170/0000

0170/0000

LENGTH(AH 2679 BK 2282)

UNNAMED AL
(BORO)

0160/2175

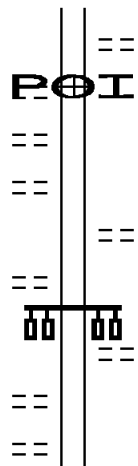
0160/2162

ALLEGHENY AV
(BORO)

DIR: B TOTAL LEN: 8.997 MI. DIST: 08-4 SR: 94
 LEFT MUN: HANOVER B RIGHT MUN: HANOVER B

ERA PREFERRED PROP DR
 (PRDR)
 FIFTH ST
 (BORO)
 UNNAMED AL
 (BORO)

0160/1961
 0160/1680
 0160/1495



0160/2010 UNNAMED AL
 (BORO)
 0160/1961 (APRA) ERA PREFERRED PR

FOURTH ST
 (BORO)

0160/1258

0160/1308 UNNAMED AL
 (BORO)

UNNAMED AL
 (BORO)
 UNNAMED AL
 (BORO)

0160/1018
 0160/0785

0160/1077 STOCK ST
 (BORO)

THIRD ST
 (BORO)
 THIRD ST
 (BORO)
 CONEWAGO AV
 (BORO)

0160/0381
 0160/0310
 0160/0134
 038058 FT

0160/0709 ACADEMY ST
 (BORO)
 0160/0450 UNNAMED AL
 (BORO)
 0160/0395 018 "DIA CIR UNKNOWN
 LEN=0025 INSTALLED UNKN
 0160/0359 (AAR 832115S)#TRKS 01

COLLEGE AV

038058 FT 1 0 00342 0 00 0015+40
 LIBRARY PL
 (BORO)
 0160/0000 LENGTH(AH 22B2 BK 1540)
 0150/1511 (AAR 540850E)#TRKS 01
 0150/1295 WALL ST
 (BORO)
 PARK AV
 (BORO)
 0150/1048
 0150/0790 GAIL ST
 (BORO)
 CHESTNUT ST
 (BORO)
 0150/0539
 0150/0505 024 "DIA CAST IRON
 LEN=0001 INSTALLED UNKN
 BANK LN

DIR: B TOTAL LEN: 8.997 MI. DIST: 08-4 SR: 94
 LEFT MUN: HANOVER B RIGHT MUN: HANOVER B

Segment ID	Start Station	End Station	Length	Notes
(BORO)	0150/0278	036518 FT		
FREDERICK ST (SR0116 SEG 0050/0000)	0150/0000			NC CARLISLE ST BROADWAY ST (SR0116 SEG 0050/0000)
WALNUT ST (BORO)	0140/0249	035734 FT		
UNNAMED AL (BORO)	0130/2612			UNNAMED AL (BORO)
UNNAMED AL (BORO)	0130/1844			MIDDLE ST (BORO)
BOUNDARY AV (BORO)	0130/1108			HANOVER ST (BORO)
UNNAMED AL (BORO)	0130/0822			UNNAMED AL (BORO)
UNNAMED AL (BORO)	0130/0468			PLEASANT ST (BORO)
UNNAMED AL (BORO)	0130/0350			UNNAMED AL (BORO)
				UNNAMED AL (BORO)
				018" DIA CIR UNKNOWN LEN=0001 INSTALLED UNKN
				MT ROYAL AV (BORO)
				UNNAMED AL

DIR: B TOTAL LEN: 8.997 MI. DIST: 08-4 SR: 94
 LEFT MUN: HANOVER B RIGHT MUN: HANOVER B

Location	Segment ID	Length (FT)	Material / Notes
UNNAMED AL (BORO) GRANGER ST (T325)	0130/0185		(BORO)
	0130/0015	033104	018" DIA CIRC CONCR LEN=0030 INSTALLED UNKN
UNNAMED AL (TWP)	0120/1716		
	0120/1596		
UNNAMED AL (TWP)	0120/1542		UNNAMED AL
	0120/1343		UNNAMED AL
MARTHA ST (T513)	0120/1211		
	0120/1111		UNNAMED AL
GIANT PZ (PRDR)	0120/0960		
	0120/0918		UNNAMED AL
GIANT PZ (PRDR)	0120/0553	031350	WIRT AV (T331)
	0120/0000		1 0 00190 0 00 0313+50 O'NEILL AV (T329)
GIANT PZ (PRDR)	0110/3442		LENGTH(AH 1754 BK 3887) 024" DIA CIRC CONCR
	0110/3433		LEN=0001 INSTALLED UNKN FOOTER ST (T527)
GIANT PZ (PRDR)	0110/3124		GRACE AV (TWP)
	0110/3063		024"H 32"W ELLIP METAL LEN=0050 INSTALLED UNKN
GIANT PZ (PRDR)	0110/2973		018" DIA CIRC CONCR LEN=0009 INSTALLED UNKN
	0110/2803		
GIANT PZ (PRDR)	0110/2712		018" DIA CIRC CONCR LEN=0009 INSTALLED UNKN
	0110/2270		UNNAMED AL (TWP)

DIR: B TOTAL LEN: 8.997 MI. DIST: 08-4 SR: 94
 LEFT MUN: PENN T RIGHT MUN: PENN T

Left Side	Right Side	Notes
UNNAMED AL (TWP)	0110/1579	UNNAMED AL (TWP)
STACEY DR (T333)	0110/1297	UNNAMED AL (TWP)
JANET ST (T319)	0110/0968	BLACK ROCK RD (SR3070 SEG 0010/0000)
1 0 00190 0 00 0274+63 027463 FT CLOVER LN (T317)	0110/0000	027463 FT
	0110/0000	LENGTH(AH 3887 BK 1615)
	0100/0868	015 " DIA CIRC METAL LEN=0045 INSTALLED UNKN
	0100/0370	SQUIRE WY (TWP)
	0100/0188	PRIVATE DR (PRDR)
1 0 00190 0 00 0258+48 025848 FT WILLOW CT (T343)	0100/0085	024 " DIA CIRC METAL LEN=0060 INSTALLED UNKN
	0100/0000	LENGTH(AH 1615 BK 3446) (APRA) SMITH'S TRAILER
	0090/3153	MELODIE LN (TWP)
HILLSIDE RD (TWP)	0090/2490	
GRANDVIEW RD (T315)	0090/2361	GRANDVIEW RD (SR3068 SEG 0010/0000)
	0090/1548	PENN WEST MANHEIM T
MEADOW LN	0090/1457	018 " DIA CIRC CONCR LEN=0040 INSTALLED UNKN

EXTRACT DATE: 12/18/2023
PRINT DATE: 12/20/2023

ROADWAY MANAGEMENT SYSTEM
SLD COUNTY/SR - ANNUAL PRINT

PAGE NUMBER: 163
COUNTY: YORK

DIR: B TOTAL LEN: 8.997 MI.
LEFT MUN: WEST MANHEIM T

DIST: 08-4 SR: 94
RIGHT MUN: WEST MANHEIM T

Left Side	Right Side
(TWP) 0090/1259	0090/1259
SUNSET DR (T309) 022402 FT 0090/0000	022402 FT 1 0 00190 0 00 0224+02 NC BALTIMORE ST
SIMPSON DR (TWP) 0080/2515	0090/0000 LENGTH(AH 3446 BK 2749)
PUMPING STATION RD (T309) 0080/1555	0080/2135 018 "DIA CIRC CONCR LEN=0040 INSTALLED UNKN
UNNAMED RD (TWP) 0080/1286	0080/1520 PUMPING STATION RD (T309)
FAIRVIEW DR (T509) 019653 FT 0080/0000	BRUNSWICK DR (TWP) 0080/1131 018 "DIA CIRC CONCR LEN=0050 INSTALLED UNKN
UNKNOWN AL (BORO) 0070/1591	0080/0884 019653 FT 1 0 00190 0 00 0196+53 (APRA) WEST MANHEIM TWP LENGTH(AH 2749 BK 3023)
RESERVOIR HTS DR (TWP) 0070/0494 016630 FT	0070/2323 015 "DIA CIRC METAL LEN=0045 INSTALLED UNKN
	0070/1620 UNKNOWN AL (BORO)
	0070/1160 COUNTRY LN (T518) 015 "DIA CIRC METAL LEN=0040 INSTALLED UNKN
	0070/0826 0070/0494 016630 FT 1 0 00190 0 00 0166+30 FUHRMAN MILL RD (T516)
	0070/0000 LENGTH(AH 3023 BK 2466)
	0060/2098 018 "DIA CIRC CONCR LEN=0040 INSTALLED UNKN
	0060/1782 018 "DIA CIRC ALUMIN LEN=0046 INSTALLED UNKN

DIR: B TOTAL LEN: 8.997 MI. DIST: 08-4 SR: 94
 LEFT MUN: WEST MANHEIM T RIGHT MUN: WEST MANHEIM T

Stationing	Description	Stationing	Description
0141+64	SHORBS HILL RD (T514)	0060/1125	024 "DIA CIRC CONCR LEN=0057 INSTALLED UNKN PHEASANT RIDGE RD
014164 FT		0060/0773	(TWP)
0060/0000		0060/0450	018 "DIA CIRC CONCR LEN=0138 INSTALLED UNKN
		014164 FT	WEST MANHEIM TWP BUILDI (PRDR)
		0060/0000	LENGTH(AH 2466 BK 2465)
		0050/1855	018 "DIA CIRC CONCR LEN=0045 INSTALLED UNKN
		0050/1843	MICHELLE WY (T411)
0050/1040	PRDR-UNNAMED RD (PRDR)		
		0050/0835	HERITAGE DR (T415)
		0050/0670	018 "DIA CIRC METAL LEN=0070 INSTALLED UNKN
011699 FT		011699 FT	1 0 00190 0 00 0116+99 UTZ DR (T413)
		0050/0000	LENGTH(AH 2465 BK 2170)
		0040/1124	PATWIL PL (TWP)
		0040/1026	030 "DIA CIRC CONCR LEN=0024 INSTALLED UNKN
		0040/0823	HARGET DR (TWP)
0040/0473	UNNAMED AL (TWP)		
		0040/0271	UNNAMED AL (TWP)
009529 FT	1 0 00190 0 00 0095+29 TOLLGATE RD (T302)	009529 FT	
0040/0000	UNNAMED AL (TWP)	0040/0000	LENGTH(AH 2170 BK 2969)
0030/2456			
		0030/2425	018 "DIA CIRC CONCR LEN=0048 INSTALLED UNKN
		0030/2416	PLEASANT HILL RD (T302)
		0030/1635	024 "DIA CIRC CONCR LEN=0060 INSTALLED UNKN

DIR: B TOTAL LEN: 8.997 MI. DIST: 08-4 SR: 94
 LEFT MUN: WEST MANHEIM T RIGHT MUN: WEST MANHEIM T

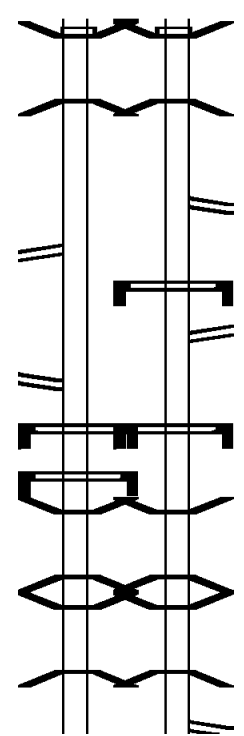
Stationing	Description	Material	Length	Notes
		0030/0986	018 " DIA CIRC CONCR LEN=0060	INSTALLED UNKN
1 0 00190 0 00 0065+60 006560 FT	DEER RD (T304)	0030/0030 006560 FT	095"H 72"W CON BOX CUL LEN=0045	INSTALLED UNKN
		0030/0000	LENGTH(AH 2969 BK 3721)	
		0020/2912	018 " DIA CIRC CONCR LEN=0064	INSTALLED UNKN
		0020/2606	036 " DIA CIRC CONCR LEN=0072	INSTALLED UNKN
		0020/2410	MUSSELMAN RD (T304)	
		0020/1447	018 " DIA CIRC CONCR LEN=0048	INSTALLED UNKN
WESTWOOD DR (TWP)	0020/1108	0020/1108	EASTWOOD DR (TWP)	
1 0 00190 0 00 0028+39 002839 FT	IMPOUNDING DAM RD (T513)	0020/0000	002839 FT	HOBART RD (T513)
		0020/0000	LENGTH(AH 3721 BK 2839)	
		0010/2800	024 " DIA CIRC CONCR LEN=0030	INSTALLED UNKN
SHAFFER CR (T519)	0010/2266			
		0010/1589	SHERMAN'S CHURCH RD (T308)	
		0010/0936	TRACEY RD (T307)	
		0010/0786	014"H 22"W ELLIP CONC LEN=0060	INSTALLED UNKN
		0010/0528	PRDR-UNKNOWN RD (PRDR)	
GARRETT RD (T307)	0010/0345 000000 FT			
		000000 FT	1 0 00190 0 00 0000+00	NC BA LTIMORE PK INTER-BK MARYLAND STATE LINE (STBD)
		0010/0000	MFC BEGIN = B	LENGTH(AH 2839 BK 0000)

DIR: N TOTAL LEN: 39.640 MI. DIST: 08-4 SR: 83
LEFT MUN: FAIRVIEW T RIGHT MUN: FAIRVIEW T

AH-CUMBERLAND (21)
BMSEN 66/0083/0390/2902 208910 FT
VFW OF US MEM HW INTER-AHD
(SR0083 SEG 0397/0000) 0391/3321
0 0 00000 0 00 0000+00
YELLOW BR.
BMSBG 66/0083/0390/2902 0391/2915

RAMP B RD
(SR8037 SEG 0510/0000) 0391/1967

RAMP A RD
(SR8037 SEG 0500/0496) 0391/1769
SIGN: 3 CHORD TRUSS
BMSID 66/0083/0390/1684 0391/1736
SIGN: 4 CHORD TRUSS
BMSID 66/0083/0390/1823 0391/1700
BMSEN 66/0083/0390/1569 0391/1688
0 0 00000 0 00 0000+00
LIMEKILN RD
BMSBG 66/0083/0390/1569 0391/1589
BMSEN 66/0083/0390/1071 0391/1193
0 0 00000 0 00 0000+00
PA TPK.
BMSBG 66/0083/0390/1071 0391/1094



209301 FT BMSEN 66/0083/0390/2902
INTER-AHD VFW OF US MEM HW
0390/3330 (SR0083 SEG 0396/0000)
1 0 00333 0 03 1729+34
YELLOW BR.
0390/2924 BMSBG 66/0083/0390/2902

0390/1960 RAMP D RD
(SR8037 SEG 0760/0425)

0390/1823 SIGN: 4 CHORD TRUSS
BMSID 66/0083/0390/1823
0390/1817 RAMP C RD
(SR8037 SEG 0750/0000)

0390/1714 SIGN: 3 CHORD TRUSS
BMSID 66/0083/0390/1684

0390/1668 BMSEN 66/0083/0390/1569
1 0 00333 0 03 1729+34
LIMEKILN RD
0390/1569 BMSBG 66/0083/0390/1569
0390/1147 BMSEN 66/0083/0390/1071
1 0 00333 0 03 1739+49
PA TPK.
0390/1048 BMSBG 66/0083/0390/1071
TURNPIKE RAMP RD
0390/0805 (TNP)

DIR:	N	TOTAL LEN:	39.640 MI.	DIST:	08-4	SR:	83
LEFT MUN:	FAIRVIEW T	RIGHT MUN:	FAIRVIEW T				
BMS EN 66/0083/0390/0561	0391/0629	0390/0614	BMS EN 66/0083/0390/0561				
1 0 00333 0 03 1715+86			1 0 00333 0 03 1734+30				
TPK RAMP SOUTH			TPK RAMP SOUTH				
BMS BG 66/0083/0390/0561	0391/0576	0390/0561	BMS BG 66/0083/0390/0561				
SIGN: 4 CHORD TRUSS			SIGN: 4 CHORD TRUSS				
BMS ID 66/0083/0390/0490	0391/0541	0390/0523	BMS ID 66/0083/0390/0490				
RAMP E RD							
(SR8035 SEG 0260/0000)	0391/0381						
018 "DIA CIRC CONCR							
LEN=0050 INSTALLED UNKN	0391/0256						
1 0 00333 0 03 1715+86	205589 FT	0390/0146	TURNPIKE RAMP RD (TNPK)				
RAMP G RD							
(SR8035 SEG 0250/1143)		205971 FT	1 0 00333 0 03 1717+32				
MILEPOST 039.00			MILEPOST 039.00				
LENGTH(AH 3321 BK 2641)	0391/0000	0390/0000	LENGTH(AH 3330 BK 2640)				
LEWISBERY RD			LEWISBERY RD				
OP ID 66/0114/0110/0000	0385/1722	0384/1725	OP ID 66/0114/0110/0000				
		0384/1446	RAMP W RD				
		0384/1263	(SR8033 SEG 0020/1006)				
RAMP U RD			RAMP V RD				
(SR8033 SEG 0260/0000)	0385/1275		(SR8033 SEG 0010/0000)				
RAMP T RD							
(SR8033 SEG 0250/0784)	0385/1082						
T.YEL.BRECHS			T.YEL.BRECHS				
STRUCTURE LENGTH 17 FT			STRUCTURE LENGTH 17 FT				
BMS ID 66/0083/0384/0863	0385/1009	0384/0863	BMS ID 66/0083/0384/0863				
SIGN: 4 CHORD TRUSS			SIGN: 4 CHORD TRUSS				
BMS ID 66/0083/0384/0625	0385/0567	0384/0566	BMS ID 66/0083/0384/0625				
1 0 00333 0 03 1689+45	202948 FT	203331 FT	1 0 00333 0 03 1689+45				
LENGTH(AH 2641 BK 2662)	0385/0000	0384/0000	LENGTH(AH 2640 BK 2640)				
018 "DIA CIRC CONCR							
LEN=0070 INSTALLED UNKN	0381/1965						
018 "DIA CIRC CONCR							
LEN=0090 INSTALLED UNKN	0381/1673						
018 "DIA CIRC CONCR							
LEN=0090 INSTALLED UNKN	0381/1370						
		0380/1299	018 "DIA CIRC CONCR				
030 "DIA CIRC CONCR			LEN=0050 INSTALLED UNKN				
LEN=0052 INSTALLED UNKN	0381/1070						
018 "DIA CIRC CONCR							
LEN=0048 INSTALLED UNKN	0381/0783						
			018 "DIA CIRC CONCR				

DIR: N TOTAL LEN: 39.640 MI. DIST: 08-4 SR: 83
 LEFT MUN: FAIRVIEW T RIGHT MUN: FAIRVIEW T

Item ID	Description	Stationing	Length	Material	Status
018	"DIA CIRC CONCR	0381/0482	0380/0695	LEN=0038	INSTALLED UNKN
024	"DIA CIRC CONCR	0381/0253	0380/0385	LEN=0036	INSTALLED UNKN
1 0 00333 0 03	1663+56 200286 FT		0380/0115	LEN=0050	INSTALLED UNKN
	MILEPOST 038.00		200691 FT	1 0 00333 0 03	1661+08
018	"DIA CIRC CONCR	0381/0000	0380/0000	LEN=0040	INSTALLED UNKN
	PLSNTVIEW RD				LENGTH(AH 2640 BK 2640)
OP ID 66/4056/0010/0000		0375/2352	0374/2346	OP ID 66/4056/0010/0000	018 "DIA CIRC CONCR
			0374/2020	LEN=0042	INSTALLED UNKN
018	"DIA CIRC CONCR	0375/1979			
018	"DIA CIRC CONCR	0375/1745			
			0374/1720	018 "DIA CIRC CONCR	LEN=0038 INSTALLED UNKN
			0374/1485	018 "DIA CIRC CONCR	LEN=0042 INSTALLED UNKN
RAMP C RD	(SR8031 SEG 0260/0000)	0375/1469			
RAMP D RD	(SR8031 SEG 0250/0153)	0375/1348			
024	"DIA CIRC CONCR	0375/1327	0374/1327	RAMP A RD	(SR8031 SEG 0020/0231)
			0374/1225	018 "DIA CIRC CONCR	LEN=0042 INSTALLED UNKN
018	"DIA CIRC CONCR	0375/1204			
			0374/1176	RAMP B RD	(SR8031 SEG 0010/0000)
			0374/0840	024 "DIA CIRC CONCR	LEN=0145 INSTALLED UNKN
			0374/0500	018 "DIA CIRC CONCR	LEN=0070 INSTALLED UNKN
			0374/0400	018 "DIA CIRC CONCR	LEN=0050 INSTALLED UNKN
			0374/0150	018 "DIA CIRC CONCR	LEN=0042 INSTALLED UNKN
1 0 00333 0 03	1638+40 197639 FT		0374/0000	1 0 00333 0 03	1638+40
	LENGTH(AH 2647 BK 2629)	0375/0000			LENGTH(AH 2640 BK 2640)
	SIGN: CANTILEVER				
BMS ID 66/0083/0371/2447		0371/2446			

DIR: N TOTAL LEN: 39.640 MI. DIST: 08-4 SR: 83
 LEFT MUN: FAIRVIEW T RIGHT MUN: FAIRVIEW T

030 "DIA CIRC METAL LEN=0095 INSTALLED UNKN 0371/2415	---	0370/2325	030 "DIA CIRC METAL LEN=0105 INSTALLED UNKN
072"H 60"W ELLIP METAL LEN=0160 INSTALLED UNKN 0371/1944	---	0370/1885	072"H 60"W ELLIP METAL LEN=0180 INSTALLED UNKN
018 "DIA CIRC CONCR LEN=0060 INSTALLED UNKN 0371/1410	---	0370/1640	018 "DIA CIRC CONCR LEN=0050 INSTALLED UNKN
018 "DIA CIRC CONCR LEN=0045 INSTALLED UNKN 0371/1085	---	0370/1253	018 "DIA CIRC CONCR LEN=0038 INSTALLED UNKN
SIGN: CANTILEVER BMSID 66/0083/0371/1193 0371/1058	☐		
018 "DIA CIRC CONCR LEN=0050 INSTALLED UNKN 0371/0195	---	0370/0456	SIGN: CANTILEVER BMSID 66/0083/0370/0456
1 0 00333 0 03 1616+57 195010 FT		0370/0045	018 "DIA CIRC CONCR LEN=0055 INSTALLED UNKN
MILEPOST 037.00		0370/0004	018 "DIA CIRC CONCR LEN=0040 INSTALLED UNKN
LENGTH(AH 2629 BK 2615) 0371/0000	☐	195411 FT 1 0 00333 0 03 1617+04	MILEPOST 037.00
PARK RD		0370/0000	LENGTH(AH 2640 BK 2640)
OP ID 66/4054/0010/0000 0365/2400	☐	0364/2413	OP ID 66/4054/0010/0000
		0364/2262	DMS SIGN STRUCTURE
048"H 60"W CON BOX CUL LEN=0085 INSTALLED UNKN 0365/1992	---		BMSID 66/0083/0364/2112
		0364/1835	048"H 60"W CON BOX CUL LEN=0090 INSTALLED UNKN
		0364/1589	SIGN: CANTILEVER BMSID 66/0083/0364/1589
018 "DIA CIRC CONCR LEN=0042 INSTALLED UNKN 0365/1295	---		
		0364/1190	018 "DIA CIRC CONCR LEN=0040 INSTALLED UNKN
018 "DIA CIRC CONCR LEN=0050 INSTALLED UNKN 0365/0860	---		
		0364/0788	018 "DIA CIRC CONCR LEN=0040 INSTALLED UNKN
018 "DIA CIRC CONCR LEN=0050 INSTALLED UNKN 0365/0540	---	0364/0540	018 "DIA CIRC CONCR LEN=0050 INSTALLED UNKN

DIR: N TOTAL LEN: 39.640 MI. DIST: 08-4 SR: 83
 LEFT MUN: FAIRVIEW T RIGHT MUN: FAIRVIEW T

018 "DIA CIRC CONCR LEN=0050 INSTALLED UNKN 0365/0414	---	---	---	---	0364/0413	018 "DIA CIRC CONCR LEN=0065 INSTALLED UNKN
					0364/0330	018 "DIA CIRC CONCR LEN=0055 INSTALLED UNKN
018 "DIA CIRC CONCR LEN=0046 INSTALLED UNKN 0365/0220	---	---	---	---	0364/0160	018 "DIA CIRC CONCR LEN=0042 INSTALLED UNKN
1 0 00333 0 03 1586+72 192395 FT LENGTH(AH 2615 BK 2616) 0365/0000	5				192771 FT	1 0 00333 0 03 1586+72 LENGTH(AH 2640 BK 2640)
					0364/0000	018 "DIA CIRC CONCR LEN=0050 INSTALLED UNKN
					0360/2540	
					0360/0760	018 "DIA CIRC CONCR LEN=0070 INSTALLED UNKN
RAMP R RD (SR8029 SEG 0500/0000) 0361/0627	==				0360/0370	018 "DIA CIRC CONCR LEN=0050 INSTALLED UNKN
RAMP Q RD (SR8029 SEG 0510/0463) 0361/0206	==				0360/0045	042 "DIA CIRC CONCR LEN=0110 INSTALLED UNKN
042 "DIA CIRC CONCR LEN=0060 INSTALLED UNKN 0361/0052	---				190131 FT	1 0 00333 0 03 1535+79 MILEPOST 036.00
1 0 00333 0 03 1535+79 189779 FT LENGTH(AH 2616 BK 2683) 0361/0000	5				0360/0000	LENGTH(AH 2640 BK 2689)
FISHING CREEK RD OP ID 66/0262/0060/0465 0355/2468	==				0354/2454	OP ID 66/0262/0060/0465
					0354/2064	018 "DIA CIRC CONCR LEN=0042 INSTALLED UNKN
					0354/2016	RAMP P RD (SR8029 SEG 0020/0460)
					0354/1650	RAMP Q RD (SR8029 SEG 0010/0000)
					0354/1304	SIGN: CANTILEVER
T. FISHING CK STRUCTURE LENGTH 13 FT BMSID 66/0083/0354/1150 0355/1100	==				0354/1150	BMSID 66/0083/0354/1304
015 "DIA CIRC CONCR LEN=0050 INSTALLED UNKN 0355/0818	---				0354/0234	T. FISHING CK STRUCTURE LENGTH 13 FT BMSID 66/0083/0354/1150
					187442 FT	018 "DIA CIRC CONCR LEN=0158 INSTALLED UNKN
						1 0 00333 0 03 1501+87

DIR: N TOTAL LEN: 39.640 MI. DIST: 08-4 SR: 83
 LEFT MUN: FAIRVIEW T RIGHT MUN: FAIRVIEW T

Item ID	Description	Length (AH/BK)	Stationing	Notes
1 0 00333 0 03	1501+87 187096 FT	0355/0000	0354/0000	SIGN: CANTILEVER BMSID 66/0083/0354/0000 LENGTH(AH 2689 BK 2591)
018 "DIA CIRC CONCR	LEN=0050	INSTALLED UNKN	0351/2490	
FAIRVIEW NEWBERRY T			0351/1804	
			0350/2439	018 "DIA CIRC CONCR LEN=0042 INSTALLED UNKN RAMP N RD
			0350/2253	(SR8027 SEG 0752/0105)
			0350/2113	018 "DIA CIRC CONCR LEN=0042 INSTALLED UNKN FAIRVIEW NEWBERRY T
			0350/1804	018 "DIA CIRC CONCR LEN=0042 INSTALLED UNKN
			0350/1765	
			0350/0962	018 "DIA CIRC CONCR LEN=0065 INSTALLED UNKN RAMP M RD
			0350/0655	(SR8027 SEG 0762/0000) WYNDAMERE RD
OP ID 66/0177/0210/1554	054 "DIA CIRC METAL	LEN=0020	INSTALLED UNKN	0351/0197
1 0 00333 0 03	1483+83 184508 FT	0351/0015	0351/0000	184851 FT
	MILEPOST 035.00	0345/2643	0350/0000	LENGTH(AH 2591 BK 2640)
LEN=0100	INSTALLED UNKN			
RAMP L RD (SR8027 SEG 0250/0000)			0345/2208	054 "DIA CIRC METAL LEN=0125 INSTALLED UNKN
			0344/2577	
			0344/1757	036 "DIA CIRC METAL LEN=0050 INSTALLED UNKN
018 "DIA CIRC CONCR	LEN=0036	INSTALLED UNKN	0345/0416	
RAMP K RD (SR8027 SEG 0260/0204)			0345/0297	
1 0 00333 0 03	1453+31 181865 FT	0345/0000	0344/0000	182211 FT
	LENGTH(AH 2643 BK 2636)			LENGTH(AH 2640 BK 2640)
018 "DIA CIRC CONCR	LEN=0050	INSTALLED UNKN	0341/2588	
SIGN: CANTILEVER			0341/2051	
BMSID 66/0083/0341/2051				
018 "DIA CIRC CONCR			0340/2030	018 "DIA CIRC CONCR LEN=0103 INSTALLED UNKN

DIR: N TOTAL LEN: 39.640 MI. DIST: 08-4 SR: 83
 LEFT MUN: NEWBERRY T RIGHT MUN: NEWBERRY T

LEN=0110	INSTALLED UNKN	0341/1929	ROADSIDE REST RD						
(SR9203	SEG 0010/0000)	0341/1466							
018 "DIA	CIRC CONCR	LEN=0036	INSTALLED UNKN	0341/0692					
018 "DIA	CIRC CONCR	LEN=0036	INSTALLED UNKN	0341/0396					
018 "DIA	CIRC CONCR	LEN=0036	INSTALLED UNKN	0341/0090					
1 0 00333	0 03 1431+79	179229 FT							
MILEPOST	034.00								
LENGTH(AH	2636 BK 2640)	0341/0000							
ROADSIDE REST RD	(SR9203	SEG 0010/1503)	0335/2628						
018 "DIA	CIRC CONCR	LEN=0036	INSTALLED UNKN	0335/2446					
SIGN: CANTILEVER	BMSID 66/0083/0335/1609	0335/1609							
FISHING CRK.	STRUCTURE LENGTH 51 FT								
BMSID 66/0083/0334/1264	0335/1264								
018 "DIA	CIRC CONCR	LEN=0050	INSTALLED UNKN	0335/0675					
1 0 00333	0 03 1402+75	176589 FT							
LENGTH(AH	2640 BK 2660)	0335/0000							
SIGN: CANTILEVER	BMSID 66/0083/0331/2407	0331/2407							
OLD SUSQ TR.	OP ID 66/0392/0040/0093	0331/2241							
0340/1028	018 "DIA	CIRC CONCR	LEN=0053	INSTALLED UNKN					
0340/1025	VALLEY GREEN MALL EXIT	(SR8043	SEG 0750/0252)						
0340/0728	018 "DIA	CIRC CONCR	LEN=0038	INSTALLED UNKN					
0340/0433	018 "DIA	CIRC CONCR	LEN=0042	INSTALLED UNKN					
179571 FT	1 0 00333	0 03 1431+79							
MILEPOST	034.00								
LENGTH(AH	2640 BK 2654)	0340/0000							
0334/2263	VALLEY GREEN MALL EXIT	(SR8043	SEG 0010/0000)						
0334/2090	018 "DIA	CIRC CONCR	LEN=0050	INSTALLED UNKN					
0334/1562	SIGN: CANTILEVER	BMSID 66/0083/0334/1562							
0334/1264	FISHING CRK.	STRUCTURE LENGTH 51 FT							
BMSID 66/0083/0334/1264									
0334/0447	RAMP G RD	(SR8025	SEG 0750/0728)						
176917 FT	1 0 00333	0 03 1404+71							
LENGTH(AH	2654 BK 2640)	0334/0000							
042 "DIA	CIRC METAL	LEN=0120	INSTALLED UNKN						
0330/2444									
0330/2302	015 "DIA	CIRC CONCR	LEN=0056	INSTALLED UNKN					
0330/2259	OLD SUSQ TR.	OP ID 66/0392/0040/0093							
0330/1970	015 "DIA	CIRC CONCR	LEN=0040	INSTALLED UNKN					
	RAMP RD								

DIR: N TOTAL LEN: 39.640 MI. DIST: 08-4 SR: 83
 LEFT MUN: NEWBERRY T RIGHT MUN: NEWBERRY T

						0330/1860 (SR8025 SEG 0010/0000)
RAMP F RD	(SR8025 SEG 0260/0000)	0331/1743				
RAMP E RD	(SR8025 SEG 0250/0343)	0331/1568				
018 "DIA CIRC CONCR	LEN=0050 INSTALLED UNKN	0331/1485				0330/1507 SIGN: CANTILEVER BMSID 66/0083/0330/1507
018 "DIA CIRC CONCR	LEN=0050 INSTALLED UNKN	0331/1137				
054 "DIA CIRC CONCR	LEN=0080 INSTALLED UNKN	0331/0306				0330/0809 SIGN: CANTILEVER BMSID 66/0083/0330/0809
1 0 00333 0 03 1379+30 173929 FT	MILEPOST 033.00					0330/0287 054 "DIA CIRC CONCR 174277 FT LEN=0140 INSTALLED UNKN
LENGTH(AH 2660 BK 2740)	0331/0000					1 0 00333 0 03 1379+30 MILEPOST 033.00
						0330/0000 LENGTH(AH 2640 BK 2735) WEIGH STATION EXIT RD
						0324/2301 (SR9202 SEG 0010/1512)
012 "DIA CIRC CONCR	LEN=0050 INSTALLED UNKN	0325/1983				0324/2300 018 "DIA CIRC CONCR LEN=0050 INSTALLED UNKN
012 "DIA CIRC CONCR	LEN=0050 INSTALLED UNKN	0325/1577				
012 "DIA CIRC CONCR	LEN=0050 INSTALLED UNKN	0325/1227				
						0324/0932 018 "DIA CIRC CONCR LEN=0050 INSTALLED UNKN
						WEIGH STATION ENTR RD
						0324/0825 (SR9202 SEG 0010/0000)
						0324/0641 012 "DIA CIRC CONCR LEN=0090 INSTALLED UNKN
						171542 FT 1 0 00333 0 03 1351+59
1 0 00333 0 03 1351+33 171189 FT	LENGTH(AH 2740 BK 2597)	0325/0000				SIGN: CANTILEVER BMSID 66/0083/0324/0000
						0324/0000 LENGTH(AH 2735 BK 2620)
						030 "DIA CIRC CONCR
030 "DIA CIRC CONCR	LEN=0085 INSTALLED UNKN	0321/2166				0320/2226 LEN=0055 INSTALLED UNKN
018 "DIA CIRC CONCR	LEN=0050 INSTALLED UNKN	0321/1880				
						0320/1560 018 "DIA CIRC CONCR LEN=0050 INSTALLED UNKN

DIR: N TOTAL LEN: 39.640 MI. DIST: 08-4 SR: 83
 LEFT MUN: NEWBERRY T RIGHT MUN: NEWBERRY T

Stationing	Description	Stationing	Description
0321/0540	RAMP B RD (SR8023 SEG 0500/0000)	0320/0592	RAMP D RD (SR8023 SEG 0750/0551)
0321/0157	BMS EN 66/0083/0320/0000 1 0 00333 0 03 1328+73 168592 FT PA 382	0320/0236	024 "DIA CIRC CONCR LEN=0069 INSTALLED UNKN
0321/0000	BMSBG 66/0083/0320/0000 MILEPOST 032.00 LENGTH(AH 2597 BK 2557)	0320/0157	BMS EN 66/0083/0320/0000 1 0 00333 0 03 1328+73 PA 382
0315/2322	RAMP A RD (SR8023 SEG 0250/0473)	0320/0000	BMSBG 66/0083/0320/0000 MILEPOST 032.00 LENGTH(AH 2620 BK 2553)
0315/1350	018 "DIA CIRC CONCR LEN=0050 INSTALLED UNKN	0314/2054	RAMP C RD (SR8023 SEG 0010/0000)
0315/0980	018 "DIA CIRC CONCR LEN=0050 INSTALLED UNKN	0314/1405	018 "DIA CIRC CONCR LEN=0050 INSTALLED UNKN
0315/0320	018 "DIA CIRC CONCR LEN=0050 INSTALLED UNKN	0314/1030	018 "DIA CIRC CONCR LEN=0050 INSTALLED UNKN
0315/0025	018 "DIA CIRC CONCR LEN=0050 INSTALLED UNKN	0314/0020	018 "DIA CIRC CONCR LEN=0050 INSTALLED UNKN
0311/2403	1 0 00333 0 03 1302+95 166035 FT LENGTH(AH 2557 BK 2633) SIGN: 4 CHORD TRUSS BMSID 66/0083/0310/2400	0314/0000	1 0 00333 0 03 1302+98 LENGTH(AH 2553 BK 2640) SIGN: 4 CHORD TRUSS BMSID 66/0083/0310/2400
0311/2334	024 "DIA CIRC CONCR LEN=0245 INSTALLED UNKN	0310/2403	018 "DIA CIRC CONCR LEN=0050 INSTALLED UNKN
0310/2300		0310/2300	018 "DIA CIRC CONCR LEN=0050 INSTALLED UNKN
0310/1890		0310/1890	018 "DIA CIRC CONCR LEN=0050 INSTALLED UNKN
0310/0487		0310/0487	018 "DIA CIRC CONCR LEN=0050 INSTALLED UNKN
024 "DIA CIRC CONCR			

EXTRACT DATE: 12/18/2023
PRINT DATE: 12/20/2023

ROADWAY MANAGEMENT SYSTEM
SLD COUNTY/SR - ANNUAL PRINT

PAGE NUMBER: 151
COUNTY: YORK

DIR: N TOTAL LEN: 39.640 MI.
LEFT MUN: NEWBERRY T

DIST: 08-4 SR: 83
RIGHT MUN: NEWBERRY T

Item ID	Material	Length (FT)	Stationing	Notes	Item ID	Material	Length (FT)	Stationing	Notes
LEN=0020	INSTALLED UNKN		0311/0443		OP ID 66/4016/0050/0618	SHEEP BRIDGE ROAD		0310/0305	OP ID 66/4016/0050/0618
OP ID 66/4016/0050/0618	SHEEP BRIDGE ROAD		0311/0307		018 "DIA CIRC CONCR			0310/0065	018 "DIA CIRC CONCR
1 0 00333 0 03 1277+16		163402 FT			LEN=0050	INSTALLED UNKN		163729 FT	LEN=0050 INSTALLED UNKN
MILEPOST 031.00					1 0 00333 0 03 1277+16				1 0 00333 0 03 1277+16
LENGTH(AH 2633 BK 2640)			0311/0000		MILEPOST 031.00				MILEPOST 031.00
					LEN=0042	INSTALLED UNKN			LEN=0042 INSTALLED UNKN
					018 "DIA CIRC CONCR				018 "DIA CIRC CONCR
					LEN=0042	INSTALLED UNKN			LEN=0042 INSTALLED UNKN
					018 "DIA CIRC CONCR				018 "DIA CIRC CONCR
					LEN=0075	INSTALLED UNKN			LEN=0075 INSTALLED UNKN
018 "DIA CIRC CONCR					030 "DIA CIRC CONCR				030 "DIA CIRC CONCR
LEN=0075	INSTALLED UNKN		0305/1400		LEN=0075	INSTALLED UNKN			LEN=0075 INSTALLED UNKN
030 "DIA CIRC CONCR					0304/1373				
LEN=0075	INSTALLED UNKN		0305/1349						
					0304/0623	024 "DIA CIRC CONCR			024 "DIA CIRC CONCR
024 "DIA CIRC CONCR					LEN=0072	INSTALLED UNKN			LEN=0072 INSTALLED UNKN
LEN=0072	INSTALLED UNKN		0305/0500						
					0304/0309	018 "DIA CIRC CONCR			018 "DIA CIRC CONCR
					LEN=0048	INSTALLED UNKN			LEN=0048 INSTALLED UNKN
					018 "DIA CIRC CONCR				018 "DIA CIRC CONCR
					LEN=0045	INSTALLED UNKN			LEN=0045 INSTALLED UNKN
018 "DIA CIRC CONCR									
LEN=0046	INSTALLED UNKN		0305/0005						
1 0 00333 0 03 1250+81		160762 FT							
LENGTH(AH 2640 BK 2640)			0305/0000		161087 FT				161087 FT
018 "DIA CIRC CONCR					0304/0000	LENGTH(AH 2642 BK 2640)			0304/0000 LENGTH(AH 2642 BK 2640)
LEN=0072	INSTALLED UNKN		0301/2268						
018 "DIA CIRC CONCR									
LEN=0050	INSTALLED UNKN		0301/0700						
018 "DIA CIRC CONCR									
LEN=0050	INSTALLED UNKN		0301/0385						
1 0 00333 0 03 1225+17		158122 FT							
MILEPOST 030.00					158447 FT				158447 FT
LENGTH(AH 2640 BK 2635)			0301/0000		0300/0000	LENGTH(AH 2640 BK 2640)			0300/0000 LENGTH(AH 2640 BK 2640)
					018 "DIA CIRC CONCR				018 "DIA CIRC CONCR
					LEN=0042	INSTALLED UNKN			LEN=0042 INSTALLED UNKN
					018 "DIA CIRC CONCR				018 "DIA CIRC CONCR
					LEN=0042	INSTALLED UNKN			LEN=0042 INSTALLED UNKN

DIR: N TOTAL LEN: 39.640 MI. DIST: 08-4 SR: 83
 LEFT MUN: NEWBERRY T RIGHT MUN: NEWBERRY T

BMS EN 66/0083/0294/1102	0295/1795	0294/1848	018 "DIA CIRC CONCR
NEWBERRY		0294/1812	LEN=0068 INSTALLED UNKN
CONEWAGO T	0295/1264		BMS EN 66/0083/0294/1102
		0294/1263	NEWBERRY
1 0 00333 0 03 1192+39			CONEWAGO T
CONEWAGO CK.			1 0 00333 0 03 1192+39
BMSBG 66/0083/0294/1102	0295/1085	0294/1102	CONEWAGO CK.
		0294/0932	BMSBG 66/0083/0294/1102
		0294/0690	018 "DIA CIRC CONCR
		0294/0340	LEN=0050 INSTALLED UNKN
018 "DIA CIRC CONCR			018 "DIA CIRC CONCR
LEN=0054 INSTALLED UNKN	0295/0316		LEN=0050 INSTALLED UNKN
1 0 00333 0 03 1192+39	155487 FT	155807 FT	1 0 00333 0 03 1192+39
LENGTH(AH 2635 BK 2643)	0295/0000	0294/0000	LENGTH(AH 2640 BK 2640)
		0290/2630	018 "DIA CIRC CONCR
018 "DIA CIRC CONCR			LEN=0050 INSTALLED UNKN
LEN=0050 INSTALLED UNKN	0291/2610		
T. CONEWAGO		0290/2077	018 "DIA CIRC CONCR
STRUCTURE LENGTH 24 FT			LEN=0042 INSTALLED UNKN
BMSID 66/0083/0290/1930	0291/1930	0290/1930	T. CONEWAGO
		0290/1716	STRUCTURE LENGTH 24 FT
			BMSID 66/0083/0290/1930
018 "DIA CIRC CONCR			018 "DIA CIRC CONCR
LEN=0050 INSTALLED UNKN	0291/1230		LEN=0056 INSTALLED UNKN
		0290/1220	018 "DIA CIRC CONCR
			LEN=0050 INSTALLED UNKN
1 0 00333 0 03 1172+98	152844 FT	153167 FT	1 0 00333 0 03 1172+98
MILEPOST 029.00			MILEPOST 029.00
LENGTH(AH 2643 BK 2636)	0291/0000	0290/0000	LENGTH(AH 2640 BK 2640)
018 "DIA CIRC CONCR			
LEN=0042 INSTALLED UNKN	0285/2621		
024 "DIA CIRC CONCR			
LEN=0050 INSTALLED UNKN	0285/0915		
			018 "DIA CIRC CONCR

DIR: N TOTAL LEN: 39.640 MI. DIST: 08-4 SR: 83
 LEFT MUN: CONEWAGO T RIGHT MUN: CONEWAGO T

1 0 00333 0 02 1140+54 150208 FT		0284/0878	LEN=0050	INSTALLED UNKN
LENGTH(AH 2636 BK 2636) 0285/0000		0284/0513	018 "DIA CIRC CONCR	LEN=0050 INSTALLED UNKN
		0284/0140	012"H 15"W CON BOX CUL	LEN=0050 INSTALLED UNKN
		150527 FT	1 0 00333 0 02 1139+90	
		0284/0000	LENGTH(AH 2640 BK 2640)	
		0280/2030	018 "DIA CIRC CONCR	LEN=0050 INSTALLED UNKN
018 "DIA CIRC CONCR				
LEN=0050 INSTALLED UNKN	0281/1990			
018 "DIA CIRC CONCR				
LEN=0042 INSTALLED UNKN	0281/1665			
RAMP C RD		0280/1576	RAMP D RD	(SR8021 SEG 0750/0403)
(SR8021 SEG 0500/0000)	0281/1502			
018 "DIA CIRC CONCR				
LEN=0042 INSTALLED UNKN	0281/1327			
018 "DIA CIRC CONCR				
LEN=0050 INSTALLED UNKN	0281/1140			
SUSQ. TRL		0280/1076	OP ID 66/0297/0030/0066	SUSQ. TRL
OP ID 66/0297/0030/0066	0281/1047			
RAMP A RD		0280/0319	RAMP B RD	(SR8021 SEG 0010/0000)
(SR8021 SEG 0250/0689)	0281/0256			
1 0 00333 0 02 1119+20 147572 FT				
018 "DIA CIRC CONCR				
LEN=0052 INSTALLED UNKN				
MILEPOST 028.00				
LENGTH(AH 2636 BK 2631) 0281/0000				
018 "DIA CIRC CONCR				
LEN=0080 INSTALLED UNKN	0275/2553			
015 "DIA CIRC CONCR				
LEN=0100 INSTALLED UNKN	0275/2203			
018 "DIA CIRC CONCR				
LEN=0050 INSTALLED UNKN	0275/1950			
018 "DIA CIRC CONCR				
LEN=0050 INSTALLED UNKN	0275/1600			
TRIB TO LITTLE CONEWAGO		0274/1576	018 "DIA CIRC CONCR	LEN=0050 INSTALLED UNKN
STRUCTURE LENGTH 23 FT			TRIB TO LITTLE CONEWAGO	STRUCTURE LENGTH 23 FT
BMSID 66/0083/0274/1400	0275/1410	0274/1400	BMSID 66/0083/0274/1400	018 "DIA CIRC CONCR
				LEN=0050 INSTALLED UNKN
		0274/1140	018 "DIA CIRC CONCR	

DIR: N TOTAL LEN: 39.640 MI. DIST: 08-4 SR: 83
LEFT MUN: CONEWAGO T RIGHT MUN: CONEWAGO T

018 "DIA CIRC CONCR LEN=0050 INSTALLED UNKN 0275/0670	0274/0750 LEN=0050 INSTALLED UNKN
1 0 00333 0 02 1088+54 144941 FT LENGTH(AH 2631 BK 2628) 0275/0000	145247 FT 1 0 00333 0 02 1088+54 0274/0000 LENGTH(AH 2640 BK 2640)
018 "DIA CIRC CONCR LEN=0042 INSTALLED UNKN 0271/1415	0270/1362 018 "DIA CIRC CONCR LEN=0042 INSTALLED UNKN
	0270/1083 018 "DIA CIRC CONCR LEN=0042 INSTALLED UNKN
	0270/0699 018 "DIA CIRC CONCR LEN=0050 INSTALLED UNKN
018 "DIA CIRC CONCR LEN=0042 INSTALLED UNKN 0271/0635 CONEWAGO EAST MANCHESTER T 0271/0054	0270/0048 CONEWAGO EAST MANCHESTER T 142607 FT 1 0 00333 0 02 1067+20
1 0 00333 0 02 1067+20 142313 FT MILEPOST 027.00 LENGTH(AH 2628 BK 2640) 0271/0000	0270/0000 LENGTH(AH 2640 BK 2640)
018 "DIA CIRC CONCR LEN=0050 INSTALLED UNKN 0265/2630	0264/2365 024 "DIA CIRC CONCR LEN=0050 INSTALLED UNKN
018 "DIA CIRC CONCR LEN=0050 INSTALLED UNKN 0265/2360	0264/2084 024 "DIA CIRC CONCR LEN=0050 INSTALLED UNKN
018 "DIA CIRC CONCR LEN=0050 INSTALLED UNKN 0265/2060	
LIL.CONEWAGO STRUCTURE LENGTH 120 FT BMSID 66/0083/0264/0775 0265/0780	0264/0775 LIL.CONEWAGO STRUCTURE LENGTH 120 FT BMSID 66/0083/0264/0775
	0264/0432 018 "DIA CIRC CONCR LEN=0050 INSTALLED UNKN
1 0 00333 0 02 1035+22 139673 FT LENGTH(AH 2640 BK 2636) 0265/0000	139967 FT 1 0 00333 0 02 1035+63 EAST MANCHESTER MANCHESTER T LENGTH(AH 2640 BK 2640)
018 "DIA CIRC CONCR LEN=0050 INSTALLED UNKN 0261/2560	0264/0000
	0260/2250 024 "DIA CIRC CONCR LEN=0050 INSTALLED UNKN

DIR: N TOTAL LEN: 39.640 MI. DIST: 08-4 SR: 83
 LEFT MUN: EAST MANCHESTER T RIGHT MUN: EAST MANCHESTER T

Station	Description	Length	Material	Status
0261/2097	EAST MANCHESTER MANCHESTER T			
0261/1850	018 "DIA CIRC CONCR LEN=0050 INSTALLED UNKN			
0261/1145	024 "DIA CIRC CONCR LEN=0075 INSTALLED UNKN			
0261/0581	018 "DIA CIRC CONCR LEN=0050 INSTALLED UNKN			
0261/0355	018 "DIA CIRC CONCR LEN=0042 INSTALLED UNKN			
0261/0344	BMSBN 66/0083/0260/0228 0 0 00000 0 00 0000+00			
0261/0226	CANAL RD. BMSBG 66/0083/0260/0228			
0261/0213	018 "DIA CIRC CONCR LEN=0050 INSTALLED UNKN			
0261/0000	1 0 00333 0 02 1014+75 137037 FT MILEPOST 026.00 LENGTH(AH 2636 BK 2646)			
0255/2010	018 "DIA CIRC CONCR LEN=0050 INSTALLED UNKN			
0255/1715	018 "DIA CIRC CONCR LEN=0050 INSTALLED UNKN			
0255/1410	018 "DIA CIRC CONCR LEN=0050 INSTALLED UNKN			
0255/1110	018 "DIA CIRC CONCR LEN=0050 INSTALLED UNKN			
0255/0000	1 0 00333 0 02 0980+64 134391 FT LENGTH(AH 2646 BK 2634)			
0251/2354	018 "DIA CIRC CONCR LEN=0050 INSTALLED UNKN			
0260/1535	024 "DIA CIRC CONCR LEN=0075 INSTALLED UNKN			
0260/0665	018 "DIA CIRC CONCR LEN=0050 INSTALLED UNKN			
0260/0360	024 "DIA CIRC CONCR LEN=0050 INSTALLED UNKN			
0260/0346	BMSBN 66/0083/0260/0228 0 0 00000 0 00 0000+00			
0260/0228	CANAL RD. BMSBG 66/0083/0260/0228			
0260/0217	024 "DIA CIRC CONCR LEN=0050 INSTALLED UNKN			
0260/0000	137327 FT 1 0 00333 0 02 1014+75 MILEPOST 026.00 LENGTH(AH 2640 BK 2640)			
0254/1803	015 "DIA CIRC CONCR LEN=0042 INSTALLED UNKN			
0254/1395	018 "DIA CIRC CONCR LEN=0050 INSTALLED UNKN			
0254/1095	018 "DIA CIRC CONCR LEN=0050 INSTALLED UNKN			
0254/0050	018 "DIA CIRC CONCR LEN=0050 INSTALLED UNKN			
0254/0000	1 0 00333 0 02 0980+64 134687 FT LENGTH(AH 2640 BK 2640)			

DIR: N TOTAL LEN: 39.640 MI. DIST: 08-4 SR: 83
 LEFT MUN: MANCHESTER T RIGHT MUN: MANCHESTER T

Item ID	Material	Length	Notes	Stationing	Item ID	Material	Length	Notes	Stationing
018	"DIA CIRC CONCR	LEN=0065	INSTALLED UNKN	0251/2094	0250/2320	018 "DIA CIRC CONCR	LEN=0055	INSTALLED UNKN	
018	"DIA CIRC CONCR	LEN=0065	INSTALLED UNKN	0251/1808	0250/1990	018 "DIA CIRC CONCR	LEN=0050	INSTALLED UNKN	
036	"DIA CIRC CONCR	LEN=0050	INSTALLED UNKN	0251/1294	0250/1725	024 "DIA CIRC CONCR	LEN=0050	INSTALLED UNKN	
018	"DIA CIRC CONCR	LEN=0050	INSTALLED UNKN	0251/0950	0250/1290	036 "DIA CIRC CONCR	LEN=0050	INSTALLED UNKN	
018	"DIA CIRC CONCR	LEN=0042	INSTALLED UNKN	0251/0356	0250/0654	018 "DIA CIRC CONCR	LEN=0042	INSTALLED UNKN	
1 0 00333 0 02 0962+08 131757 FT MILEPOST 025.00 LENGTH(AH 2634 BK 2642) 0251/0000					0250/0340 018 "DIA CIRC CONCR LEN=0050 INSTALLED UNKN 0250/0040 018 "DIA CIRC CONCR LEN=0050 INSTALLED UNKN 132047 FT 1 0 00333 0 02 0962+08 MILEPOST 025.00 LENGTH(AH 2640 BK 2640) 0250/0000				
024	"DIA CIRC CONCR	LEN=0074	INSTALLED UNKN	0245/2388	0244/1830	018 "DIA CIRC CONCR	LEN=0050	INSTALLED UNKN	
024	"DIA CIRC CONCR	LEN=0050	INSTALLED UNKN	0245/2038	0244/1620	018 "DIA CIRC CONCR	LEN=0050	INSTALLED UNKN	
024	"DIA CIRC CONCR	LEN=0050	INSTALLED UNKN	0245/1645	0244/1220	018 "DIA CIRC CONCR	LEN=0050	INSTALLED UNKN	
018	"DIA CIRC CONCR	LEN=0056	INSTALLED UNKN	0245/1304	0244/0860	018 "DIA CIRC CONCR	LEN=0050	INSTALLED UNKN	
024	"DIA CIRC CONCR	LEN=0050	INSTALLED UNKN	0245/1245		018 "DIA CIRC CONCR	LEN=0050	INSTALLED UNKN	
024	"DIA CIRC CONCR	LEN=0050	INSTALLED UNKN	0245/0825					
024	"DIA CIRC CONCR	LEN=0050	INSTALLED UNKN	0245/0600					

018 "DIA CIRC CONCR

DIR: N TOTAL LEN: 39.640 MI. DIST: 08-4 SR: 83
 LEFT MUN: MANCHESTER T RIGHT MUN: MANCHESTER T

Item ID	Description	Stationing	Length (FT)	Material	Notes
024	"DIA CIRC CONCR	0245/0435	0050	INSTALLED UNKN	
1 0 00333 0 02	0935+23	129115	FT		
	LENGTH(AH 2642 BK 2640)	0245/0000			
0244/0580			LEN=0050	INSTALLED UNKN	
0244/0090			LEN=0050	INSTALLED UNKN	
1 0 00333 0 02	0935+28	129407	FT		
	LENGTH(AH 2640 BK 2640)	0244/0000			
0240/1912			LEN=0066	INSTALLED UNKN	
0240/1226			LEN=0080	INSTALLED UNKN	
018	"DIA CIRC CONCR	0241/0330	0050	INSTALLED UNKN	
1 0 00333 0 02	0912+78	126475	FT		
	MILEPOST 024.00				
	LENGTH(AH 2640 BK 2632)	0241/0000			
036	"DIA CIRC CONCR	0235/2350	0050	INSTALLED UNKN	
RAMP G RD	(SR8019 SEG 0500/0000)	0235/2065			
RAMP H RD	(SR8019 SEG 0510/0610)	0235/1774			
0234/2208			LEN=0064	INSTALLED UNKN	
036	"DIA CIRC CONCR	0234/1702	0073	INSTALLED UNKN	
OP ID 66/0238/0140/1337	CHURCH RD.	0235/1415			
0234/1419			LEN=0068	INSTALLED UNKN	
0234/1200			LEN=0068	INSTALLED UNKN	
0234/1180			LEN=0068	INSTALLED UNKN	
0234/1107	RAMP F RD				
	(SR8019 SEG 0020/0862)				
0234/0864	RAMP E RD				
	(SR8019 SEG 0010/0000)				
006	"DIA CIRC CONCR	0235/0540	0050	INSTALLED UNKN	
0234/0185			LEN=0060	INSTALLED UNKN	
0234/0110			LEN=0048	INSTALLED UNKN	
1 0 00333 0 02	0900+30	123843	FT		
	LENGTH(AH 2632 BK 2638)	0235/0000			
060	"DIA CIRC CONCR	0231/2540	0055	INSTALLED UNKN	
036	"DIA CIRC CONCR				
0234/0000			LEN=0048	INSTALLED UNKN	
1 0 00333 0 02	0900+39	124127	FT		
	LENGTH(AH 2640 BK 2640)				

DIR: N TOTAL LEN: 39.640 MI. DIST: 08-4 SR: 83
 LEFT MUN: MANCHESTER T RIGHT MUN: MANCHESTER T

Station	Description	Station	Description
LEN=0050	INSTALLED UNKN 0231/2280	0230/2295	018 "DIA CIRC CONCR LEN=0055 INSTALLED UNKN
OP ID 66/4052/0010/0000	SINK SPRG LA 0231/2211	0230/2236	OP ID 66/4052/0010/0000 SINK SPRG LA
		0230/2091	024 "DIA CIRC CONCR LEN=0075 INSTALLED UNKN
		0230/1930	018 "DIA CIRC CONCR LEN=0056 INSTALLED UNKN
		0230/1550	015 "DIA CIRC CONCR LEN=0050 INSTALLED UNKN
		0230/1474	036 "DIA CIRC CONCR LEN=0050 INSTALLED UNKN
		0230/1198	018 "DIA CIRC CONCR LEN=0070 INSTALLED UNKN
060 "DIA CIRC CONCR LEN=0050	INSTALLED UNKN 0231/1090		
018 "DIA CIRC CONCR LEN=0050	INSTALLED UNKN 0231/0500		
1 0 00333 0 02 0874+70	121205 FT	0230/0305	018 "DIA CIRC CONCR LEN=0042 INSTALLED UNKN
MILEPOST 023.00		121487 FT	1 0 00333 0 02 0861+19
LENGTH(AH 2638 BK 2642)	0231/0000	0230/0000	LENGTH(AH 2640 BK 2640)
018 "DIA CIRC CONCR LEN=0074	INSTALLED UNKN 0225/2440		
		0224/1922	024 "DIA CIRC CONCR LEN=0056 INSTALLED UNKN
		0224/1475	018 "DIA CIRC CONCR LEN=0054 INSTALLED UNKN
018 "DIA CIRC CONCR LEN=0050	INSTALLED UNKN 0225/1350		
OP ID 66/4050/0010/0000	LOCUST LA 0225/1290	0224/1303	OP ID 66/4050/0010/0000
CAVC 205	0225/1190	0224/1190	CAVC 205
		0224/0848	018 "DIA CIRC CONCR LEN=0045 INSTALLED UNKN
		0224/0700	CANTILEVER MONOTUB OP ID 66/0083/0224/0700
		0224/0422	018 "DIA CIRC CONCR LEN=0060 INSTALLED UNKN
048 "DIA CIRC CONCR LEN=0065	INSTALLED UNKN 0225/0375		
		0224/0260	048 "DIA CIRC CONCR LEN=0068 INSTALLED UNKN
018 "DIA CIRC CONCR LEN=0078	INSTALLED UNKN 0225/0066		
1 0 00333 0 02 0838+24	118563 FT	118847 FT	1 0 00333 0 02 0838+24
LENGTH(AH 2642 BK 2640)	0225/0000	0224/0000	LENGTH(AH 2640 BK 2640)
024 "DIA CIRC CONCR			

DIR: N TOTAL LEN: 39.640 MI. DIST: 08-4 SR: 83
 LEFT MUN: MANCHESTER T RIGHT MUN: MANCHESTER T

LEN=0050	INSTALLED UNKN	0221/2295							
018 "DIA	CIRC CONCR				0220/1935	018 "DIA	CIRC CONCR		
LEN=0050	INSTALLED UNKN	0221/1900				LEN=0050	INSTALLED UNKN		
018 "DIA	CIRC CONCR				0220/1775	015 "DIA	CIRC CONCR		
LEN=0050	INSTALLED UNKN	0221/1500				LEN=0065	INSTALLED UNKN		
024 "DIA	CIRC METAL								
LEN=0070	INSTALLED UNKN	0221/1364			0220/1100	RAMP E RD			
						(SR8017	SEG 0750/0850)		
					0220/1054	024 "DIA	CIRC CONCR		
						LEN=0050	INSTALLED UNKN		
024 "DIA	CIRC CONCR								
LEN=0050	INSTALLED UNKN	0221/0210							
1 0 00333	0 02 0811+84	115923 FT			116207 FT	1 0 00333	0 02 0811+84		
	MILEPOST	022.00					MILEPOST	022.00	
LENGTH(AH	2640 BK 2635)	0221/0000			0220/0000	LENGTH(AH	2640 BK 2640)		
SIGN: 4	CHORD TRUSS					SIGN: 4	CHORD TRUSS		
BMSID 66/0083/0214/2465		0215/2465			0214/2465	BMSID 66/0083/0214/2465			
024 "DIA	CIRC CONCR								
LEN=0050	INSTALLED UNKN	0215/2423							
					0214/1835	018 "DIA	CIRC CONCR		
						LEN=0045	INSTALLED UNKN		
RAMP C RD									
(SR8017	SEG 0500/0000)	0215/1808							
					0214/1631	018 "DIA	CIRC CONCR		
BMSEN 66/0083/0214/1056		0215/1265			0214/1282	LEN=0045	INSTALLED UNKN		
1 0 00789	0 00 0379+63					BMSEN 66/0083/0214/1056			
PA 181 (NB)						1 0 00789	0 00 0379+42		
BMSBG 66/0083/0214/1056		0215/1039			0214/1056	PA 181 (NB)			
						BMSBG 66/0083/0214/1056			
					0214/0756	018 "DIA	CIRC CONCR		
						LEN=0058	INSTALLED UNKN		
018 "DIA	CIRC CONCR								
LEN=0042	INSTALLED UNKN	0215/0736			0214/0488	RAMP A RD			
						(SR8017	SEG 0010/0000)		
RAMP D RD									
(SR8017	SEG 0250/0680)	0215/0247							
1 0 00789	0 00 0379+63	113288 FT			113567 FT	1 0 00789	0 00 0379+42		
LENGTH(AH	2635 BK 2655)	0215/0000			0214/0000	LENGTH(AH	2640 BK 2640)		
TRIB CODORUS						TRIB CODORUS			
STRUCTURE	LENGTH 28 FT					STRUCTURE	LENGTH 28 FT		
BMSID 66/0083/0210/1500		0211/2340			0210/2324	BMSID 66/0083/0210/1500			
MANCHESTER						MANCHESTER			

DIR: N TOTAL LEN: 39.640 MI. DIST: 08-4 SR: 83
 LEFT MUN: MANCHESTER T RIGHT MUN: MANCHESTER T

Stationing	Description	Stationing	Description
0211/1800	NORTH YORK B	0210/1800	NORTH YORK B
0211/1465	RAMP U RD (SR8015 SEG 0500/0754)	0210/1642	RAMP W RD (SR8015 SEG 0752/1277)
0211/0882	BMS EN 66/0083/0210/0652 1 0 00789 0 00 0379+79	0210/1157	RAMP V RD (SR8015 SEG 0762/0000)
0211/0668	US RT 30 (EB) BMSBG 66/0083/0210/0652	0210/0866	BMS EN 66/0083/0210/0652 1 0 00789 0 00 0379+79
0211/0532	RAMP Y RD (SR8015 SEG 0260/0000)	0210/0652	US RT 30 (EB) BMSBG 66/0083/0210/0652
0211/0230	RAMP Z RD (SR8015 SEG 0250/0796)	0210/0317	RAMP X RD (SR8015 SEG 0010/0000)
110633 FT	1 0 00789 0 00 0355+32	110927 FT	1 0 00789 0 00 0355+32
0211/0000	NORTH YORK SPRING GARDEN T MILEPOST 021.00 LENGTH(AH 2655 BK 2838)	0210/0000	NORTH YORK SPRINGGETTSBURY T MILEPOST 021.00 LENGTH(AH 2640 BK 2784)
0205/2800	084"H 00"W UNKN CONC LEN=0085 INSTALLED UNKN	0204/2740	084"H 00"W UNKN CONC LEN=0085 INSTALLED UNKN
0205/2570	DRY SWALE STRUCTURE LENGTH 14 FT BMSID 66/0083/0204/2550	0204/2550	DRY SWALE STRUCTURE LENGTH 14 FT BMSID 66/0083/0204/2550
0205/1987	SPRING GARDEN	0204/1653	BMS EN 66/0083/0204/1126 1 0 00789 0 00 0336+57
0205/1660	SPRINGGETTSBURY T	0204/1126	CODORUS CR BMSBG 66/0083/0204/1126
0205/1133	BMS EN 66/0083/0204/1126	0204/0843	BMS EN 66/0083/0204/0699 1 0 00789 0 00 0327+04
0205/0838	BMS EN 66/0083/0204/0699	0204/0697	LOUCKS MILL BMSBG 66/0083/0204/0699
0205/0773	015 "DIA CIRC CONCR LEN=0036 INSTALLED UNKN	0204/0497	BMS EN 66/0083/0204/0000
0205/0692	LOUCKS MILL BMSBG 66/0083/0204/0699		
0205/0497	BMS EN 66/0083/0204/0000		
0205/0469	015 "DIA CIRC CONCR LEN=0036 INSTALLED UNKN		
0205/0172	015 "DIA CIRC CONCR LEN=0036 INSTALLED UNKN		

DIR: N TOTAL LEN: 39.640 MI. DIST: 08-4 SR: 83
 LEFT MUN: SPRINGGETTSBURY T RIGHT MUN: SPRINGGETTSBURY T

Item ID	Description	Material	Status	Length (ft)	Stationing	Notes
030	"DIA CIRC CONCR	UNKN	0205/0142	108143	1 0 00789 0 00 0327+04	
1 0 00789	0 00 0327+04	107795	FT			
NORFOLK SOUTHERN RAI RR						
BMSBG 66/0083/0204/0000						
LENGTH(AH 2838 BK 2515)	0205/0000					
018	"DIA CIRC CONCR	UNKN	0201/2233			
LEN=0054	INSTALLED	UNKN	0201/2233			
015	"DIA CIRC CONCR	UNKN	0201/1949			
LEN=0048	INSTALLED	UNKN	0201/1949			
030	"DIA CIRC CONCR	UNKN	0201/1908			
LEN=0058	INSTALLED	UNKN	0201/1908			
015	"DIA CIRC CONCR	UNKN	0201/1749			
LEN=0050	INSTALLED	UNKN	0201/1749			
015	"DIA CIRC CONCR	UNKN	0201/1650			
LEN=0001	INSTALLED	UNKN	0201/1650			
030	"DIA CIRC CONCR	UNKN	0201/1455			
LEN=0060	INSTALLED	UNKN	0201/1455			
015	"DIA CIRC CONCR	UNKN	0200/1392			
LEN=0001	INSTALLED	UNKN	0201/1338			
015	"DIA CIRC CONCR	UNKN	0201/1045			
LEN=0050	INSTALLED	UNKN	0201/1045			
015	"DIA CIRC CONCR	UNKN	0201/1035			
LEN=0001	INSTALLED	UNKN	0201/1035			
BMSSEN 66/0083/0200/0900			0201/1003			
1 0 00789 0 00 0303+90						
MILL CREEK						
BMSBG 66/0083/0200/0900			0201/0930			
018	"DIA CIRC CONCR	UNKN	0200/1392			
LEN=0050	INSTALLED	UNKN	0200/1392			
018	"DIA CIRC CONCR	UNKN	0200/1096			
LEN=0050	INSTALLED	UNKN	0200/1096			
018	"DIA CIRC CONCR	UNKN	0200/0973			
LEN=0050	INSTALLED	UNKN	0200/0973			
1 0 00789 0 00 0303+90						
MILL CREEK						
BMSBG 66/0083/0200/0900			0200/0900			
018	"DIA CIRC CONCR	UNKN	0200/0842			
LEN=0050	INSTALLED	UNKN	0200/0842			
018	"DIA CIRC CONCR	UNKN	0200/0572			
LEN=0050	INSTALLED	UNKN	0200/0572			
018	"DIA CIRC CONCR	UNKN	0200/0376			
LEN=0050	INSTALLED	UNKN	0200/0376			
015	"DIA CIRC CONCR	UNKN	0201/0773			
LEN=0001	INSTALLED	UNKN	0201/0773			
024	"DIA CIRC CONCR	UNKN	0201/0551			
LEN=0058	INSTALLED	UNKN	0201/0551			
015	"DIA CIRC CONCR	UNKN	0201/0485			
LEN=0001	INSTALLED	UNKN	0201/0485			
015	"DIA CIRC CONCR	UNKN	0201/0347			
LEN=0052	INSTALLED	UNKN	0201/0347			

DIR: N TOTAL LEN: 39.640 MI. DIST: 08-4 SR: 83
LEFT MUN: SPRINGETTSBURY T RIGHT MUN: SPRINGETTSBURY T

024 "DIA CIRC CONCR LEN=0001 INSTALLED UNKN 0195/0087	---	0194/0325	LEN=0001	INSTALLED UNKN
015 "DIA CIRC CONCR LEN=0030 INSTALLED UNKN 0195/0040	---			
1 0 00789 0 00 0276+84 102638 FT LENGTH(AH 2642 BK 2562) 0195/0000	5	0194/0026 103013 FT		
TRIB MILL CK STRUCTURE LENGTH 24 FT BMSID 66/0083/0190/2264 0191/2279	5	0194/0000	024 "DIA CIRC CONCR LEN=0001 INSTALLED UNKN 018 "DIA CIRC CONCR LEN=0050 INSTALLED UNKN	
		0190/2264	018 "DIA CIRC CONCR LEN=0050 INSTALLED UNKN	
024 "DIA CIRC METAL LEN=0092 INSTALLED UNKN 0191/1758	---	0190/2251	018 "DIA CIRC CONCR LEN=0050 INSTALLED UNKN	
024 "DIA CIRC METAL LEN=0095 INSTALLED UNKN 0191/1712	---	0190/1910		
		0190/1558	018 "DIA CIRC CONCR LEN=0050 INSTALLED UNKN	
024 "DIA CIRC METAL LEN=0082 INSTALLED UNKN 0191/0934	---	0190/1205	018 "DIA CIRC CONCR LEN=0050 INSTALLED UNKN	
BMS EN 66/0083/0190/0630 0191/0829	---	0190/0875	018 "DIA CIRC CONCR LEN=0050 INSTALLED UNKN	
1 0 00789 0 00 0252+60 NORFOLK SOUTHERN RAI RR BMSBG 66/0083/0190/0630 0191/0617	---	0190/0842	BMS EN 66/0083/0190/0630 1 0 00789 0 00 0252+60 NORFOLK SOUTHERN RAI RR BMSBG 66/0083/0190/0630	
RAMP N RD (SR8013 SEG 0502/0000) 0191/0243	---	0190/0630		
030 "DIA CIRC CONCR LEN=0135 INSTALLED UNKN 0191/0215	---			
		0190/0205	018 "DIA CIRC CONCR LEN=0050 INSTALLED UNKN	
1 0 00789 0 00 0252+60 100076 FT MILEPOST 019.00	5	100373 FT	1 0 00789 0 00 0252+60 RAMP P RD (SR8013 SEG 0750/0483) MILEPOST 019.00	
LENGTH(AH 2562 BK 2635) 0191/0000	5	0190/0000	LENGTH(AH 2640 BK 2615)	
RAMP M RD (SR8013 SEG 0512/0590) 0185/2048	---	0184/2293	015 "DIA CIRC CONCR LEN=0002 INSTALLED 2003	
BMS EN 66/0083/0184/1542 0185/1756	---	0184/1728	BMS EN 66/0083/0184/1542	

EXTRACT DATE: 12/18/2023
PRINT DATE: 12/20/2023

ROADWAY MANAGEMENT SYSTEM
SLD COUNTY/SR - ANNUAL PRINT

PAGE NUMBER: 138
COUNTY: YORK

DIR: N TOTAL LEN: 39.640 MI.
LEFT MUN: SPRINGETTSBURY T

DIST: 08-4 SR: 83
RIGHT MUN: SPRINGETTSBURY T

015 "DIA CIRC CONCR
LEN=0054 INSTALLED UNKN 0185/1619
0 0 00000 0 00 0000+00
MARKET ST. (EB)
BMSBG 66/0083/0184/1542 0185/1570
036 "DIA CIRC CONCR
LEN=0064 INSTALLED UNKN 0185/1501

RAMP S RD
(SR8013 SEG 0260/0000) 0185/1154
015 "DIA CIRC CONCR
LEN=0005 INSTALLED 2003 0185/1127
036 "DIA CIRC CONCR
LEN=0065 INSTALLED UNKN 0185/1066
RAMP T RD
(SR8013 SEG 0250/0446) 0185/0905

018 "DIA CIRC CONCR
LEN=0072 INSTALLED UNKN 0185/0731

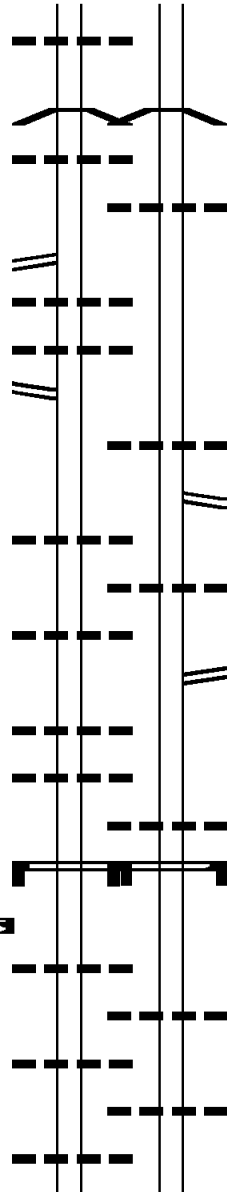
015 "DIA CIRC CONCR
LEN=0058 INSTALLED UNKN 0185/0557

036 "DIA CIRC CONCR
LEN=0056 INSTALLED UNKN 0185/0358
015 "DIA CIRC CONCR
LEN=0058 INSTALLED UNKN 0185/0218

SIGN: CANTILEVER
BMSID 66/0083/0185/0195 0185/0195
1 0 00789 0 00 0219+16 097441 FT
LENGTH(AH 2635 BK 2695) 0185/0000
015 "DIA CIRC CONCR
LEN=0058 INSTALLED UNKN 0181/2448

015 "DIA CIRC CONCR
LEN=0056 INSTALLED UNKN 0181/2088

015 "DIA CIRC CONCR
LEN=0066 INSTALLED UNKN 0181/1774



0 0 00000 0 00 0000+00
MARKET ST. (EB)
BMSBG 66/0083/0184/1542

0184/1542 BMSBG 66/0083/0184/1542
036 "DIA CIRC CONCR
LEN=0064 INSTALLED UNKN

0184/1016 036 "DIA CIRC CONCR
LEN=0065 INSTALLED UNKN
RAMP Q RD
0184/0938 (SR8013 SEG 0020/0955)

0184/0688 018 "DIA CIRC CONCR
LEN=0072 INSTALLED UNKN

0184/0552 RAMP R RD
(SR8013 SEG 0010/0000)

0184/0324 036 "DIA CIRC CONCR
LEN=0056 INSTALLED UNKN
SIGN: CANTILEVER
0184/0317 BMSID 66/0083/0184/0317
097758 FT 1 0 00789 0 00 0219+25
0184/0000 LENGTH(AH 2615 BK 2700)

0180/2385 018 "DIA CIRC CONCR
LEN=0056 INSTALLED UNKN

0180/2095 015 "DIA CIRC CONCR
LEN=0004 INSTALLED 2003

048 "DIA CIRC CONCR

DIR: N TOTAL LEN: 39.640 MI. DIST: 08-4 SR: 83
 LEFT MUN: SPRINGETTSBURY T RIGHT MUN: SPRINGETTSBURY T

Item ID	Description	Length	Status	Stationing	Notes
0180/1800	015 "DIA CIRC CONCR	LEN=0070	INSTALLED UNKN		
0180/1782	015 "DIA CIRC CONCR	LEN=0006	INSTALLED 2003		
024 "DIA CIRC CONCR					
LEN=0058	INSTALLED UNKN			0181/1441	
0180/1446	024 "DIA CIRC CONCR	LEN=0062	INSTALLED UNKN		
0180/1435	024 "DIA CIRC CONCR	LEN=0005	INSTALLED 2003		
0180/1075	015 "DIA CIRC CONCR	LEN=0007	INSTALLED 2003		
0180/1037	SIGN: CANTILEVER				
	BMSID 66/0083/0180/1319				
015 "DIA CIRC CONCR					
LEN=0058	INSTALLED UNKN			0181/1071	
SIGN: CANTILEVER					
BMSID 66/0083/0181/0903				0181/1016	
TRIB. TO MILL CREEK					
STRUCTURE LENGTH 12 FT					
BMSID 66/0083/0180/0820				0181/0865	
015 "DIA CIRC CONCR					
LEN=0058	INSTALLED UNKN			0181/0731	
0180/0820	TRIB. TO MILL CREEK				
	STRUCTURE LENGTH 12 FT				
	BMSID 66/0083/0180/0820				
0180/0655	015 "DIA CIRC CONCR	LEN=0004	INSTALLED 2003		
024 "DIA CIRC CONCR					
LEN=0070	INSTALLED UNKN			0181/0400	
0180/0397	024 "DIA CIRC CONCR	LEN=0046	INSTALLED UNKN		
0180/0395	024 "DIA CIRC CONCR	LEN=0005	INSTALLED 2003		
0180/0030	018 "DIA CIRC CONCR	LEN=0042	INSTALLED UNKN		
018 "DIA CIRC CONCR					
LEN=0038	INSTALLED UNKN			0181/0028	
1 0 00789 0 00 0198+02 094746 FT					
MILEPOST 018.00					
LENGTH(AH 2695 BK 2508)				0181/0000	
0180/0021	018 "DIA CIRC CONCR	LEN=0004	INSTALLED 2003		
095058 FT					
1 0 00789 0 00 0198+02					
MILEPOST 018.00					
LENGTH(AH 2700 BK 2640)				0180/0000	
018 "DIA CIRC CONCR					
LEN=0042	INSTALLED UNKN			0174/2473	
SIGN: 4 CHORD TRUSS					
BMSID 66/0083/0174/2362				0175/2271	
018 "DIA CIRC CONCR					
LEN=0002	INSTALLED 2003			0174/2277	
066 "DIA CIRC METAL					
LEN=0205	INSTALLED UNKN			0175/2169	
					SIGN: 4 CHORD TRUSS

DIR: N TOTAL LEN: 39.640 MI. DIST: 08-4 SR: 83
 LEFT MUN: SPRINGETTSBURY T RIGHT MUN: SPRINGETTSBURY T

Item ID	Description	Length	Material	Status	Stationing	Notes
018	"DIA CIRC CONCR	0205	INSTALLED	UNKN	0175/2055	0174/2145 BMSID 66/0083/0174/2362
RAMP I RD	(SR8011 SEG 0500/0000)	0175/1346				018 "DIA CIRC CONCR LEN=0005 INSTALLED 2003
015	"DIA CIRC CONCR	0050	INSTALLED	UNKN	0175/1304	018 "DIA CIRC CONCR LEN=0050 INSTALLED UNKN
015	"DIA CIRC CONCR	0050	INSTALLED	UNKN	0175/1040	RAMP J RD (SR8011 SEG 0750/0745) 018 "DIA CIRC CONCR LEN=0050 INSTALLED UNKN
OP ID 66/0124/0040/0000	PA-124 EB	0175/0680				015 "DIA CIRC CONCR LEN=0003 INSTALLED 2003
015	"DIA CIRC CONCR	0050	INSTALLED	UNKN	0175/0611	0174/0506 OP ID 66/0124/0040/0000 015 "DIA CIRC CONCR LEN=0003 INSTALLED 2003
SPRINGETTSBURY	SPRING GARDEN T	0175/0103				0174/0409 SPRINGETTSBURY 0174/0188 SPRING GARDEN T 0174/0172 RAMP K RD (SR8011 SEG 0020/0598)
RAMP M RD	(SR8011 SEG 0260/0000)	0175/0086				092418 FT 1 0 00789 0 00 0185+25
1 0 00789 0 00 0187+26	092238 FT	0175/0000				0174/0000 LENGTH(AH 2640 BK 2640)
LENGTH(AH 2508 BK 2759)	0175/0000	0170/2640				015 "DIA CIRC CONCR LEN=0003 INSTALLED 2003
BMSEN 66/0083/0170/2046	0171/1992	0170/2400				048"H 48"W CON BOX CUL LEN=0105 INSTALLED UNKN
0 0 00000 0 00 0000+00		0170/2280				015 "DIA CIRC CONCR LEN=0006 INSTALLED 2003
MILL CREEK		0170/1930				015 "DIA CIRC CONCR LEN=0003 INSTALLED 2003
BMSBG 66/0083/0170/2046	0171/1938	0170/1771				BMSEN 66/0083/0170/2046

EXTRACT DATE: 12/18/2023
PRINT DATE: 12/20/2023

ROADWAY MANAGEMENT SYSTEM
SLD COUNTY/SR - ANNUAL PRINT

PAGE NUMBER: 135
COUNTY: YORK

DIR: N TOTAL LEN: 39.640 MI.
LEFT MUN: SPRING GARDEN T

DIST: 08-4 SR: 83
RIGHT MUN: SPRING GARDEN T

Station	Description	Station	Description
0170/1717	MILL CREEK	0170/1717	1 0 00789 0 00 0158+00
BMSBG 66/0083/0170/1524			BMSBG 66/0083/0170/2046
0171/1677		0170/1653	RAMP K RD
1 0 00789 0 00 0158+00			(SR8011 SEG 0012/0000)
BRIDGE CLOSED			
ABANDONED PROPERTIES RR		0170/1597	BMSBG 66/0083/0170/1524
BMSBG 66/0083/0170/1524			
0171/1627		0170/1547	1 0 00789 0 00 0158+00
RAMP L RD			BRIDGE CLOSED
(SR8011 SEG 0252/1948)			ABANDONED PROPERTIES RR
0171/1562		0170/1350	BMSBG 66/0083/0170/1524
			018 "DIA CIRC CONCR
		0170/1087	LEN=0050 INSTALLED UNKN
			018 "DIA CIRC CONCR
		0170/1052	LEN=0050 INSTALLED UNKN
			SPRING GARDEN
0171/1045			YORK T
		0170/0740	018 "DIA CIRC CONCR
015 "DIA CIRC CONCR			LEN=0050 INSTALLED UNKN
LEN=0001 INSTALLED UNKN		0170/0414	018 "DIA CIRC CONCR
0171/0476			LEN=0050 INSTALLED UNKN
		0170/0106	018 "DIA CIRC CONCR
018 "DIA CIRC CONCR			LEN=0050 INSTALLED UNKN
LEN=0050 INSTALLED UNKN		0170/0048	030 "DIA CIRC CONCR
0171/0111			LEN=0060 INSTALLED UNKN
		089778 FT	1 0 00789 0 00 0158+00
030 "DIA CIRC CONCR			MILEPOST 017.00
LEN=0045 INSTALLED UNKN		0170/0000	LENGTH(AH 2640 BK 2640)
0171/0015			018 "DIA CIRC CONCR
1 0 00789 0 00 0158+00		0164/2444	LEN=0040 INSTALLED 2011
089479 FT			
MILEPOST 017.00			
LENGTH(AH 2759 BK 2589)			
0171/0000			
018 "DIA CIRC CONCR			
LEN=0043 INSTALLED 2011			
0165/2398			
015 "DIA CIRC CONCR			
LEN=0001 INSTALLED UNKN			
0165/2050			

DIR: N TOTAL LEN: 39.640 MI. DIST: 08-4 SR: 83
 LEFT MUN: YORK T RIGHT MUN: YORK T

Segment ID	Description	Start Station	End Station	Notes
RAMP C RD (SR8009 SEG 0500/0000)		0155/0692		
018 "DIA CIRC CONCR LEN=0100	INSTALLED UNKN	0155/0565	0154/0598	018 "DIA CIRC CONCR LEN=0001 INSTALLED UNKN
			0154/0515	RAMP D RD (SR8009 SEG 0762/0000)
			0154/0298	OP ID 66/0074/0580/0752 QUEEN ST.
			0154/0246	018 "DIA CIRC CONCR LEN=0001 INSTALLED UNKN
018 "DIA CIRC CONCR LEN=0056	INSTALLED UNKN	0155/0055		
1 0 00789 0 00 0064+51	081942 FT			
OP ID 66/0074/0580/0752			081858 FT	1 0 00789 0 00 0042+65
LENGTH(AH 2363 BK 2939)	0155/0000		0154/0000	LENGTH(AH 2640 BK 2640)
018 "DIA CIRC CONCR LEN=0001	INSTALLED UNKN	0151/2807		
RAMP G RD (SR8009 SEG 0260/0000)		0151/2590		
024 "DIA CIRC CONCR LEN=0065	INSTALLED UNKN	0151/2550		
018 "DIA CIRC CONCR LEN=0001	INSTALLED UNKN	0151/2510		
			0150/2589	018 "DIA CIRC CONCR LEN=0001 INSTALLED UNKN
			0150/2565	024 "DIA CIRC CONCR LEN=0045 INSTALLED UNKN
RAMP H RD (SR8009 SEG 0250/0918)		0151/2147		
018 "DIA CIRC CONCR LEN=0001	INSTALLED UNKN	0151/1862		
			0150/2111	RAMP F RD (SR8009 SEG 0010/0000)
			0150/1916	018 "DIA CIRC CONCR LEN=0001 INSTALLED UNKN
TR MILL CK STRUCTURE LENGTH 8 FT			0150/1691	TR MILL CK STRUCTURE LENGTH 8 FT
BMSID 66/0083/0150/1691	0151/1597		0150/1581	BMSID 66/0083/0150/1691
				024 "DIA CIRC CONCR LEN=0001 INSTALLED UNKN
024 "DIA CIRC CONCR LEN=0001	INSTALLED UNKN	0151/1502		
			0150/1277	018 "DIA CIRC CONCR LEN=0040 INSTALLED UNKN
018 "DIA CIRC CONCR LEN=0040	INSTALLED UNKN	0151/1259		
015 "DIA CIRC CONCR				

DIR: N TOTAL LEN: 39.640 MI. DIST: 08-4 SR: 83
 LEFT MUN: YORK T RIGHT MUN: YORK T

Item ID	Description	Stationing	Notes
LEN=0053	INSTALLED UNKN	0145/1164	
018 "DIA	CIRC CONCR	0144/1107	LEN=0050 INSTALLED UNKN
LEN=0050	INSTALLED UNKN	0145/1062	
024 "DIA	CIRC CONCR	0144/0968	LEN=0055 INSTALLED UNKN
LEN=0050	INSTALLED UNKN	0145/0968	
018 "DIA	CIRC CONCR	0144/0878	LEN=0060 INSTALLED UNKN
LEN=0051	INSTALLED UNKN	0145/0878	
018 "DIA	CIRC CONCR	0144/0825	LEN=0051 INSTALLED UNKN
SIGN: CANTILEVER			
BMSID 66/0083/0145/0768		0145/0799	
018 "DIA	CIRC CONCR	0144/0727	LEN=0060 INSTALLED UNKN
LEN=0058	INSTALLED UNKN	0145/0727	
018 "DIA	CIRC CONCR	0144/0506	LEN=0050 INSTALLED UNKN
LEN=0054	INSTALLED UNKN	0145/0506	
018 "DIA	CIRC CONCR	0144/0457	LEN=0070 INSTALLED UNKN
018 "DIA	CIRC CONCR	0144/0366	LEN=0070 INSTALLED UNKN
OP ID 66/3069/0010/0018	POWDER MILL	0145/0355	OP ID 66/3069/0010/0018
018 "DIA	CIRC CONCR	0145/0226	
LEN=0070	INSTALLED UNKN	0145/0226	
1 0 00789 0 00 0016+25	076655 FT	076578 FT	1 0 00789 0 00 0016+25
LENGTH(AH 2348 BK 2745)	0145/0000	0144/0000	LENGTH(AH 2640 BK 2634)
018 "DIA	CIRC METAL	0141/2600	
LEN=0003	INSTALLED UNKN	0141/2600	
TYLER RUN			
STRUCTURE LENGTH 8 FT			
BMSID 66/0083/0140/2507		0140/2529	BMSID 66/0083/0140/2507
018 "DIA	CIRC CONCR	0140/2151	LEN=0050 INSTALLED UNKN
LEN=0038	INSTALLED UNKN	0141/2307	
RAMP G RD			
(SR8045 SEG 0500/0000)		0140/2143	LEN=0094 INSTALLED UNKN
		0140/1928	
018 "DIA	CIRC CONCR	0141/1949	
LEN=0036	INSTALLED UNKN	0141/1949	

DIR: N TOTAL LEN: 39.640 MI. DIST: 08-4 SR: 83
 LEFT MUN: YORK T RIGHT MUN: YORK T

018 "DIA CIRC METAL LEN=0003 INSTALLED UNKN	0141/1870	0140/1870	018 "DIA CIRC CONCR LEN=0050 INSTALLED UNKN
018 "DIA CIRC CONCR LEN=0057 INSTALLED UNKN	0141/1649		
OP ID 66/8045/0010/1000	0141/1557	0140/1493	RAMP F OP ID 66/8045/0010/1000
018 "DIA CIRC CONCR LEN=0058 INSTALLED UNKN	0141/1424	0140/1454	018 "DIA CIRC CONCR LEN=0038 INSTALLED UNKN
BMS EN 66/0083/0140/1207 0 0 00000 0 00 0000+00	0141/1404	0140/1366	BMS EN 66/0083/0140/1207 0 0 00000 0 00 0000+00
RAMP H (EB) BMSBG 66/0083/0140/1207	0141/1279	0140/1241	RAMP H (EB) BMSBG 66/0083/0140/1207
018 "DIA CIRC CONCR LEN=0068 INSTALLED UNKN	0141/0920		
018 "DIA CIRC CONCR LEN=0057 INSTALLED UNKN	0141/0913		
018 "DIA CIRC CONCR LEN=0003 INSTALLED UNKN	0141/0739		
018 "DIA CIRC CONCR LEN=0108 INSTALLED UNKN	0141/0676		
RAMP E RD (SR8045 SEG 0250/1202)	0141/0511	0140/0551	RAMP F RD (SR8045 SEG 0010/0000)
018 "DIA CIRC CONCR LEN=0003 INSTALLED UNKN	0141/0418		
018 "DIA CIRC CONCR LEN=0074 INSTALLED UNKN	0141/0400		
BMS EN 66/0083/0140/0276 1 0 00127 3 00 0723+94	0141/0354	0140/0408	018 "DIA CIRC CONCR LEN=0056 INSTALLED UNKN
DEWDROP ROAD BMSBG 66/0083/0140/0276	0141/0280	0140/0386	BMS EN 66/0083/0140/0276 0 0 00000 0 00 0000+00
SIGN: 4 CHORD TRUSS BMSID 66/0083/0140/0087	0141/0122	0140/0312	DEWDROP ROAD BMSBG 66/0083/0140/0276
1 0 00127 3 00 0723+94 073910 FT		0140/0155	018 "DIA CIRC CONCR LEN=0052 INSTALLED UNKN
MILEPOST 014.00 LENGTH(AH 2745 BK 2569)	0141/0000	0140/0118	SIGN: 4 CHORD TRUSS BMSID 66/0083/0140/0087
030 "DIA CIRC CONCR LEN=0085 INSTALLED UNKN	0135/1968	073944 FT	1 0 00127 3 00 0723+94
		0140/0000	MILEPOST 014.00 LENGTH(AH 2634 BK 2640)
		0134/2193	018 "DIA CIRC CONCR LEN=0056 INSTALLED UNKN

DIR: N TOTAL LEN: 39.640 MI. DIST: 08-4 SR: 83
LEFT MUN: YORK T RIGHT MUN: YORK T

Item ID	Description	Stationing	Material	Length	Status
0134/2133	SIGN: CANTILEVER	0134/2133			
0134/1893	BMSID 66/0083/0134/2065 018 "DIA CIRC CONCR	0134/1893			LEN=0054 INSTALLED UNKN
0134/1435	RAMP D RD (SR8007 SEG 0750/0507)	0134/1435			
0134/1152	030 "DIA CIRC CONCR	0134/1152			LEN=0082 INSTALLED UNKN
0134/1135	015 "DIA CIRC CONCR	0134/1135			LEN=0040 INSTALLED UNKN
0134/0867	LEADER HTS. OP ID 66/0182/0144/0855	0134/0867			018 "DIA CIRC CONCR LEN=0044 INSTALLED UNKN
0134/0544	080 "DIA CIRC CONCR	0134/0544			LEN=0053 INSTALLED UNKN
0134/0324	RAMP B RD (SR8007 SEG 0010/0000)	0134/0324			018 "DIA CIRC CONCR LEN=0042 INSTALLED UNKN
0134/0240	030 "DIA CIRC CONCR	0134/0240			LEN=0057 INSTALLED UNKN
0135/0059	RAMP A RD (SR8007 SEG 0250/0696)	0135/0059			
0135/0034	1 0 00127 3 00 0717+37	0135/0034			071341 FT
0135/0000	LENGTH(AH 2569 BK 2656)	0135/0000			
0131/2545	018 "DIA CIRC CONCR	0131/2545			LEN=0062 INSTALLED UNKN
0131/2506	018 "DIA CIRC CONCR	0131/2506			LEN=0042 INSTALLED UNKN
0131/2212	018 "DIA CIRC CONCR	0131/2212			LEN=0042 INSTALLED UNKN
0131/2170	030 "DIA CIRC CONCR	0131/2170			LEN=0003 INSTALLED UNKN
0131/1870	018 "DIA CIRC CONCR	0131/1870			LEN=0003 INSTALLED UNKN
0130/2651	071304 FT 1 0 00127 3 00 0718+83	0130/2651			LENGTH(AH 2640 BK 2657) 018 "DIA CIRC CONCR LEN=0042 INSTALLED UNKN
0130/2348	018 "DIA CIRC CONCR	0130/2348			LEN=0042 INSTALLED UNKN
0130/2042	018 "DIA CIRC CONCR	0130/2042			LEN=0042 INSTALLED UNKN
0130/1728	018 "DIA CIRC CONCR	0130/1728			LEN=0042 INSTALLED UNKN

DIR: N TOTAL LEN: 39.640 MI. DIST: 08-4 SR: 83
 LEFT MUN: YORK T RIGHT MUN: YORK T

Stationing	Structure	Material	Status	Notes
0124/0681	018" DIA	CIRC CONCR	INSTALLED UNKN	
0124/0389	018" DIA	CIRC CONCR	INSTALLED UNKN	
0124/0113	018" DIA	CIRC CONCR	INSTALLED UNKN	
0124/0105	018" DIA	CIRC CONCR	INSTALLED UNKN	
066007 FT				
0124/0000	018" DIA	CIRC CONCR	INSTALLED UNKN	
0650+61				
066005 FT				
0125/0000				
LAKE REDMAN				
STRUCTURE LENGTH 12 FT				
BMSID 66/0083/0120/1860	0120/1860	018" DIA	CIRC CONCR	INSTALLED UNKN
0120/1789	018" DIA	CIRC CONCR	INSTALLED UNKN	
0120/1490	018" DIA	CIRC CONCR	INSTALLED UNKN	
0120/1232	018" DIA	CIRC CONCR	INSTALLED UNKN	
0120/1222	018" DIA	CIRC CONCR	INSTALLED UNKN	
0121/0935	018" DIA	CIRC CONCR	INSTALLED UNKN	
0120/0932	018" DIA	CIRC CONCR	INSTALLED UNKN	
0120/0922	018" DIA	CIRC CONCR	INSTALLED UNKN	
0121/0634	018" DIA	CIRC CONCR	INSTALLED UNKN	
0120/0620	018" DIA	CIRC CONCR	INSTALLED UNKN	
0120/0610	018" DIA	CIRC CONCR	INSTALLED UNKN	
0121/0340	018" DIA	CIRC CONCR	INSTALLED UNKN	
0621+90				
063402 FT				
0120/0318	018" DIA	CIRC CONCR	INSTALLED UNKN	
063390 FT				
0120/0000	018" DIA	CIRC CONCR	INSTALLED UNKN	
0114/2662	018" DIA	CIRC CONCR	INSTALLED UNKN	
0114/2441	018" DIA	CIRC CONCR	INSTALLED UNKN	
0114/1920	018" DIA	CIRC CONCR	INSTALLED UNKN	

EXTRACT DATE: 12/18/2023
PRINT DATE: 12/20/2023

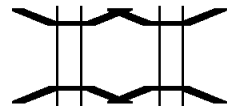
ROADWAY MANAGEMENT SYSTEM
SLD COUNTY/SR - ANNUAL PRINT

PAGE NUMBER: 125
COUNTY: YORK

DIR: N TOTAL LEN: 39.640 MI.
LEFT MUN: SPRINGFIELD T

DIST: 08-4 SR: 83
RIGHT MUN: SPRINGFIELD T

BMS EN 66/0083/0114/1663 0115/1689
0 0 00000 0 00 0000+00
HESS FARM RD
BMSBG 66/0083/0114/1663 0115/1653



0114/1699 BMS EN 66/0083/0114/1663
0 0 00000 0 00 0000+00
HESS FARM RD
BMSBG 66/0083/0114/1663

TR.E.BR.CODO
STRUCTURE LENGTH 14 FT
BMSID 66/0083/0114/0370 0115/0380



0114/0370 BMSID 66/0083/0114/0370
018 "DIA CIRC CONCR

1 0 00127 3 00 0596+63 060798 FT
LENGTH(AH 2604 BK 2660) 0115/0000



0114/0327 060728 FT
0114/0000 LENGTH(AH 2662 BK 2640)

036 "DIA CIRC CONCR
LEN=0100 INSTALLED UNKN 0111/2157



0110/2400 018 "DIA CIRC CONCR
LEN=0040 INSTALLED UNKN

018 "DIA CIRC CONCR
LEN=0042 INSTALLED UNKN 0111/1970



0110/1724 018 "DIA CIRC CONCR
LEN=0042 INSTALLED UNKN

018 "DIA CIRC CONCR
LEN=0042 INSTALLED UNKN 0111/1665



0110/1396 018 "DIA CIRC CONCR
LEN=0042 INSTALLED UNKN

018 "DIA CIRC CONCR
LEN=0042 INSTALLED UNKN 0111/1329



0110/1073 018 "DIA CIRC CONCR
LEN=0040 INSTALLED UNKN

018 "DIA CIRC METAL
LEN=0054 INSTALLED UNKN 0111/1004



0110/0526 018 "DIA CIRC CONCR
LEN=0040 INSTALLED UNKN

018 "DIA CIRC CONCR
LEN=0042 INSTALLED UNKN 0111/0450



0110/0254 018 "DIA CIRC CONCR
LEN=0042 INSTALLED UNKN

018 "DIA CIRC CONCR
LEN=0042 INSTALLED UNKN 0111/0172
1 0 00127 3 00 0569+12 058138 FT
MILEPOST 011.00
LENGTH(AH 2660 BK 2670) 0111/0000



058088 FT 1 0 00127 3 00 0569+12
MILEPOST 011.00
LENGTH(AH 2640 BK 2640)

DIR: N TOTAL LEN: 39.640 MI. DIST: 08-4 SR: 83
 LEFT MUN: SPRINGFIELD T RIGHT MUN: SPRINGFIELD T

018 "DIA CIRC CONCR LEN=0042 INSTALLED UNKN 0105/2548	---	---	0104/2504	018 "DIA CIRC CONCR LEN=0040 INSTALLED UNKN
018 "DIA CIRC CONCR LEN=0042 INSTALLED UNKN 0105/2252	---	---	0104/2216	018 "DIA CIRC CONCR LEN=0040 INSTALLED UNKN
018 "DIA CIRC CONCR LEN=0004 INSTALLED UNKN 0105/1046	---	---	0104/1055	018 "DIA CIRC CONCR LEN=0007 INSTALLED UNKN
018 "DIA CIRC CONCR LEN=0004 INSTALLED UNKN 0105/1045	---	---		
018 "DIA CIRC CONCR LEN=0005 INSTALLED UNKN 0105/1034	---	---		
018 "DIA CIRC CONCR LEN=0042 INSTALLED UNKN 0105/1024	---	---	0104/0997	018 "DIA CIRC CONCR LEN=0042 INSTALLED UNKN
			0104/0665	018 "DIA CIRC CONCR LEN=0019 INSTALLED UNKN
018 "DIA CIRC CONCR LEN=0004 INSTALLED UNKN 0105/0656	---	---		
018 "DIA CIRC CONCR LEN=0006 INSTALLED UNKN 0105/0655	---	---		
018 "DIA CIRC CONCR LEN=0018 INSTALLED UNKN 0105/0639	---	---	0104/0625	018 "DIA CIRC CONCR LEN=0042 INSTALLED UNKN
018 "DIA CIRC CONCR LEN=0042 INSTALLED UNKN 0105/0514	---	---		
015 "DIA CIRC CONCR LEN=0005 INSTALLED UNKN 0105/0357	---	---	0104/0351	018 "DIA CIRC CONCR LEN=0050 INSTALLED UNKN
			0104/0247	030 "DIA CIRC CONCR LEN=0032 INSTALLED UNKN
015 "DIA CIRC CONCR LEN=0054 INSTALLED UNKN 0105/0222	---	---		
RAMP A RD (SR8005 SEG 0510/0000) 0105/0190	==	==	0104/0068	RAMP D RD (SR8005 SEG 0760/1118)
015 "DIA CIRC CONCR LEN=0009 INSTALLED UNKN 0105/0057	---	---		
1 0 00127 3 00 0550+31 055468 FT			055448 FT	1 0 00127 3 00 0550+97
LENGTH(AH 2670 BK 2670) 0105/0000	5	5	0104/0000	LENGTH(AH 2640 BK 2640)

DIR: N TOTAL LEN: 39.640 MI. DIST: 08-4 SR: 83
 LEFT MUN: SPRINGFIELD T RIGHT MUN: SPRINGFIELD T

Segment ID	Material	Length	Status	Notes
0100/2390	030 " DIA CIRC CONCR	LEN=0065	INSTALLED UNKN	
0100/2364	024 " DIA CIRC CONCR	LEN=0006	INSTALLED UNKN	
RAMP B RD (SR8005 SEG 0500/1307)				
0101/2368	024 " DIA CIRC CONCR	LEN=0003	INSTALLED UNKN	
0101/2286	024 " DIA CIRC CONCR	LEN=0070	INSTALLED UNKN	
RAMP C RD (SR8005 SEG 0750/0000)				
0100/2166	030 " DIA CIRC CONCR	LEN=0024	INSTALLED UNKN	
0100/2086	036 " DIA CIRC CONCR	LEN=0083	INSTALLED UNKN	
0100/2032	030 " DIA CIRC CONCR	LEN=0005	INSTALLED UNKN	
0101/2008	030 " DIA CIRC CONCR	LEN=0007	INSTALLED UNKN	
0101/2006	030 " DIA CIRC CONCR	LEN=0048	INSTALLED UNKN	
0101/1936	OP ID 66/3100/0010/0528			
0101/1728				
NORTH ST.				
0100/1698	OP ID 66/3100/0010/0528			
0100/1460	018 " DIA CIRC CONCR	LEN=0013	INSTALLED UNKN	
0100/1418	018 " DIA CIRC CONCR	LEN=0040	INSTALLED UNKN	
0101/1394	018 " DIA CIRC CONCR	LEN=0005	INSTALLED UNKN	
0101/1338	018 " DIA CIRC CONCR	LEN=0042	INSTALLED UNKN	
SIGN: CANTILEVER BMSID 66/0083/0100/1699				
0100/1253	018 " DIA CIRC CONCR	LEN=0004	INSTALLED UNKN	
0101/1144	018 " DIA CIRC CONCR	LEN=0004	INSTALLED UNKN	
0101/1138				
0100/1098	018 " DIA CIRC CONCR	LEN=0040	INSTALLED UNKN	
0101/1014				
0100/0800	018 " DIA CIRC CONCR	LEN=0040	INSTALLED UNKN	
0101/0712				
0101/0545				

DIR: N TOTAL LEN: 39.640 MI. DIST: 08-4 SR: 83
 LEFT MUN: SPRINGFIELD T RIGHT MUN: SPRINGFIELD T

Item ID	Material	Status	Unknown	Stationing	Diagram	Stationing	Material	Status	Unknown
018	"DIA CIRC CONCR	INSTALLED	UNKN	0101/0412	---	0100/0538	018 "DIA CIRC CONCR	LEN=0003	INSTALLED UNKN
					---	0100/0498	018 "DIA CIRC CONCR	LEN=0040	INSTALLED UNKN
015	"DIA CIRC CONCR	INSTALLED	UNKN	0101/0110	---	0100/0196	018 "DIA CIRC CONCR	LEN=0040	INSTALLED UNKN
1 0 00127 3 00 0517+25 052798 FT MILEPOST 010.00 LENGTH(AH 2670 BK 2600) 0101/0000					---	052808 FT	1 0 00127 3 00 0517+25	MILEPOST 010.00	
018	"DIA CIRC CONCR	INSTALLED	UNKN	0095/2518	---	0100/0000	LENGTH(AH 2640 BK 2640)		
018	"DIA CIRC CONCR	INSTALLED	UNKN	0095/2200	---	0094/2505	018 "DIA CIRC CONCR	LEN=0042	INSTALLED UNKN
018	"DIA CIRC CONCR	INSTALLED	UNKN	0095/1875	---	0094/1570	018 "DIA CIRC CONCR	LEN=0050	INSTALLED UNKN
TR.E.BR.CODO STRUCTURE LENGTH 25 FT BMSID 66/0083/0094/0910 BMSSEN 66/0083/0094/0585					---	0094/1270	018 "DIA CIRC CONCR	LEN=0050	INSTALLED UNKN
0 0 00000 0 00 0000+00 SR 0214- DUNKARD VAL RD BMSBG 66/0083/0094/0585					---	0094/0968	018 "DIA CIRC CONCR	LEN=0050	INSTALLED UNKN
015 "DIA CIRC CONCR LEN=0046 INSTALLED UNKN 0095/0566					---	0094/0955	TR.E.BR.CODO STRUCTURE LENGTH 25 FT BMSID 66/0083/0094/0910	BMSSEN 66/0083/0094/0585	
018 "DIA CIRC CONCR LEN=0102 INSTALLED UNKN 0095/0035					---	0094/0702	0 0 00000 0 00 0000+00 SR 0214- DUNKARD VAL RD BMSBG 66/0083/0094/0585		
1 0 00127 3 00 0505+37 050198 FT LENGTH(AH 2600 BK 2647) 0095/0000					---	0094/0600	018 "DIA CIRC CONCR	LEN=0050	INSTALLED UNKN
					---	0094/0245	018 "DIA CIRC CONCR	LEN=0050	INSTALLED UNKN
					---	0094/0079	018 "DIA CIRC CONCR	LEN=0050	INSTALLED UNKN
					---	0094/0054	018 "DIA CIRC CONCR	LEN=0040	INSTALLED UNKN
					---	050168 FT	1 0 00127 3 00 0505+71	LENGTH(AH 2640 BK 2640)	
					---	0094/0000	LENGTH(AH 2640 BK 2640)		

EXTRACT DATE: 12/18/2023
PRINT DATE: 12/20/2023

ROADWAY MANAGEMENT SYSTEM
SLD COUNTY/SR - ANNUAL PRINT

PAGE NUMBER: 121
COUNTY: YORK

DIR: N TOTAL LEN: 39.640 MI.
LEFT MUN: SPRINGFIELD T

DIST: 08-4 SR: 83
RIGHT MUN: SPRINGFIELD T

Item ID	Description	Length	Material	Status	Notes
018	"DIA CIRC CONCR	0042	INSTALLED	UNKN	0091/2344
018	"DIA CIRC CONCR	0042	INSTALLED	UNKN	0091/1992
TR.CODORUS C	STRUCTURE LENGTH 11 FT				
BMSID 66/0083/0090/1176					0091/1210
018	"DIA CIRC CONCR	0042	INSTALLED	UNKN	0091/0590
018	"DIA CIRC CONCR	0050	INSTALLED	UNKN	0091/0235
1 0 00127 3 00 0471+94 047551 FT	MILEPOST 009.00				
LENGTH(AH 2647 BK 2640)					0091/0000
018	"DIA CIRC CONCR	0042	INSTALLED	UNKN	0085/2449
018	"DIA CIRC CONCR	0057	INSTALLED	UNKN	0085/1749
OP ID 66/2070/0030/1719	RIDGE VIEW ROAD				0085/1317
018	"DIA CIRC CONCR	0040	INSTALLED	UNKN	0090/2319
018	"DIA CIRC CONCR	0050	INSTALLED	UNKN	0090/1976
018	"DIA CIRC CONCR	0040	INSTALLED	UNKN	0090/1968
018	"DIA CIRC CONCR	0050	INSTALLED	UNKN	0090/1602
TR.CODORUS C	STRUCTURE LENGTH 11 FT				
BMSID 66/0083/0090/1176					0090/1270
018	"DIA CIRC CONCR	0050	INSTALLED	UNKN	0090/1259
018	"DIA CIRC CONCR	0040	INSTALLED	UNKN	0090/0930
018	"DIA CIRC CONCR	0050	INSTALLED	UNKN	0090/0575
018	"DIA CIRC CONCR	0040	INSTALLED	UNKN	0090/0565
018	"DIA CIRC CONCR	0042	INSTALLED	UNKN	0090/0215
1 0 00127 3 00 0471+94 047528 FT	MILEPOST 009.00				
LENGTH(AH 2640 BK 2640)					0090/0000
018	"DIA CIRC CONCR	0042	INSTALLED	UNKN	0084/2483
018	"DIA CIRC CONCR	0050	INSTALLED	UNKN	0084/1793
018	"DIA CIRC CONCR	0042	INSTALLED	UNKN	0084/1781
018	"DIA CIRC CONCR	0042	INSTALLED	UNKN	0084/1433
OP ID 66/2070/0030/1719	RIDGE VIEW ROAD				0084/1346
018	"DIA CIRC CONCR	0050	INSTALLED	UNKN	0084/1091

DIR: N TOTAL LEN: 39.640 MI. DIST: 08-4 SR: 83
 LEFT MUN: SPRINGFIELD T RIGHT MUN: SPRINGFIELD T

018 "DIA CIRC CONCR LEN=0042 INSTALLED UNKN 0085/1045	---	---	---	---	0084/1081	LEN=0042	INSTALLED	UNKN
018 "DIA CIRC CONCR LEN=0042 INSTALLED UNKN 0085/0795	---	---	---	---	0084/0833	018 "DIA CIRC CONCR LEN=0042	INSTALLED	UNKN
018 "DIA CIRC CONCR LEN=0042 INSTALLED UNKN 0085/0110	---	---	---	---	0084/0508	018 "DIA CIRC CONCR LEN=0050	INSTALLED	UNKN
1 0 00127 3 00 0444+36 044911 FT LENGTH(AH 2640 BK 2640) 0085/0000	---	---	---	---	0084/0498	018 "DIA CIRC CONCR LEN=0042	INSTALLED	UNKN
	---	---	---	---	0084/0148	018 "DIA CIRC CONCR LEN=0042	INSTALLED	UNKN
	---	---	---	---	044888 FT	1 0 00127 3 00 0445+40		
	---	---	---	---	0084/0000	LENGTH(AH 2640 BK 2640)		
	---	---	---	---	0080/2112	018 "DIA CIRC CONCR LEN=0050	INSTALLED	UNKN
	---	---	---	---	0080/1817	018 "DIA CIRC CONCR LEN=0050	INSTALLED	UNKN
	---	---	---	---	0080/1525	018 "DIA CIRC CONCR LEN=0050	INSTALLED	UNKN
018 "DIA CIRC CONCR LEN=0065 INSTALLED UNKN 0081/1260	---	---	---	---	0080/1335	018 "DIA CIRC CONCR LEN=0065	INSTALLED	UNKN
	---	---	---	---	0080/0757	018 "DIA CIRC CONCR LEN=0040	INSTALLED	UNKN
	---	---	---	---	0080/0744	018 "DIA CIRC CONCR LEN=0050	INSTALLED	UNKN
018 "DIA CIRC CONCR LEN=0042 INSTALLED UNKN 0081/0633	---	---	---	---	0080/0457	018 "DIA CIRC CONCR LEN=0042	INSTALLED	UNKN
	---	---	---	---	0080/0440	018 "DIA CIRC CONCR LEN=0050	INSTALLED	UNKN
018 "DIA CIRC CONCR LEN=0042 INSTALLED UNKN 0081/0333	---	---	---	---	0080/0187	018 "DIA CIRC CONCR LEN=0042	INSTALLED	UNKN
	---	---	---	---	0080/0170	018 "DIA CIRC CONCR LEN=0050	INSTALLED	UNKN
	---	---	---	---	0080/0107	030 "DIA CIRC CONCR LEN=0055	INSTALLED	UNKN
018 "DIA CIRC CONCR LEN=0042 INSTALLED UNKN 0081/0064	---	---	---	---	042248 FT	1 0 00127 3 00 0413+19		
030 "DIA CIRC CONCR LEN=0027 INSTALLED UNKN 0081/0054	---	---	---	---				
1 0 00127 3 00 0413+19 042271 FT	---	---	---	---				

EXTRACT DATE: 12/18/2023
PRINT DATE: 12/20/2023

ROADWAY MANAGEMENT SYSTEM
SLD COUNTY/SR - ANNUAL PRINT

PAGE NUMBER: 119
COUNTY: YORK

DIR: N TOTAL LEN: 39.640 MI.
LEFT MUN: SPRINGFIELD T

DIST: 08-4 SR: 83
RIGHT MUN: SPRINGFIELD T

MILEPOST	008.00						MILEPOST	008.00
LENGTH(AH 2640 BK 2489)	0081/0000	5	5	5	5	0080/0000	LENGTH(AH 2640 BK 2640)	008.00
						0074/2552	018 "DIA CIRC CONCR	
						0074/2535	LEN=0042 INSTALLED UNKN	
						0074/2152	018 "DIA CIRC CONCR	
						0074/2135	LEN=0050 INSTALLED UNKN	
018 "DIA CIRC CONCR							018 "DIA CIRC CONCR	
LEN=0055 INSTALLED UNKN	0075/2316					0074/1853	LEN=0042 INSTALLED UNKN	
018 "DIA CIRC CONCR							018 "DIA CIRC CONCR	
LEN=0042 INSTALLED UNKN	0075/1916					0074/1420	LEN=0050 INSTALLED UNKN	
018 "DIA CIRC CONCR							018 "DIA CIRC CONCR	
LEN=0042 INSTALLED UNKN	0075/1622					0074/1073	LEN=0050 INSTALLED UNKN	
TR. CODORUS C						0074/0941	RAMP Y RD	
STRUCTURE LENGTH 14 FT							(SR8003 SEG 0750/0764)	
BMSID 66/0083/0074/0792	0075/1287					0074/0937	TR. CODORUS C	
018 "DIA CIRC CONCR							STRUCTURE LENGTH 14 FT	
LEN=0042 INSTALLED UNKN	0075/0632						BMSID 66/0083/0074/0792	
018 "DIA CIRC CONCR								
LEN=0042 INSTALLED UNKN	0075/0404							
RAMP X RD								
(SR8003 SEG 0500/0000)	0075/0357							
BMSFN 66/0083/0074/0000	0075/0034							
						0074/0475	018 "DIA CIRC CONCR	
						0074/0180	LEN=0050 INSTALLED UNKN	
							BMSFN 66/0083/0074/0000	
							1 0 00127 3 00 0397+37	
							SEAKS RUN RD	
						0074/0146	BMSBG 66/0083/0074/0000	
						0074/0140	018 "DIA CIRC CONCR	
							LEN=0044 INSTALLED UNKN	
1 0 00127 3 00 0397+37	039782 FT							
SEAKS RUN RD								
BMSBG 66/0083/0074/0000						039608 FT	1 0 00127 3 00 0393+28	
LENGTH(AH 2489 BK 2802)	0075/0000	5			5	0074/0000	LENGTH(AH 2640 BK 2640)	
018 "DIA CIRC CONCR								
LEN=0058 INSTALLED UNKN	0071/2782							
RAMP W RD								
(SR8003 SEG 0250/0502)	0071/2471							

EXTRACT DATE: 12/18/2023
PRINT DATE: 12/20/2023

ROADWAY MANAGEMENT SYSTEM
SLD COUNTY/SR - ANNUAL PRINT

PAGE NUMBER: 118
COUNTY: YORK

DIR: N TOTAL LEN: 39.640 MI.
LEFT MUN: SPRINGFIELD T

DIST: 08-4 SR: 83
RIGHT MUN: SPRINGFIELD T

Structure ID	Material	Length (ft)	Notes
0070/2290	018 "DIA CIRC CONCR	LEN=0050	INSTALLED UNKN
0070/2250	RAMP V RD		(SR8003 SEG 0010/0000)
0070/2049	TR. BR. CODOR.	STRUCTURE LENGTH 20 FT	BMSID 66/0083/0070/2010
0071/1894	TR. BR. CODOR.	STRUCTURE LENGTH 20 FT	BMSID 66/0083/0070/2010
0070/1725	018 "DIA CIRC CONCR	LEN=0050	INSTALLED UNKN
0070/1043	018 "DIA CIRC CONCR	LEN=0050	INSTALLED UNKN
0070/0677	018 "DIA CIRC CONCR	LEN=0060	INSTALLED UNKN
0070/0330	018 "DIA CIRC CONCR	LEN=0040	INSTALLED UNKN
0070/0030	018 "DIA CIRC CONCR	LEN=0038	INSTALLED UNKN
0071/0000	1 0 00127 3 00 0361+10 036980 FT	036968 FT	1 0 00127 3 00 0361+10 MILEPOST 007.00
0064/2448	018 "DIA CIRC CONCR	LEN=0045	INSTALLED UNKN
0065/2301	018 "DIA CIRC CONCR	LEN=0042	INSTALLED UNKN
0064/2144	018 "DIA CIRC CONCR	LEN=0040	INSTALLED UNKN
0065/2010	018 "DIA CIRC CONCR	LEN=0042	INSTALLED UNKN
0065/1776	SPRINGFIELD SHREWSBURY T		
0065/1659	018 "DIA CIRC CONCR	LEN=0050	INSTALLED UNKN
0064/1374	018 "DIA CIRC CONCR	LEN=0050	INSTALLED UNKN
0064/1029	018 "DIA CIRC CONCR	LEN=0050	INSTALLED UNKN
0064/0616	018 "DIA CIRC CONCR	LEN=0025	INSTALLED UNKN
0065/0544	018 "DIA CIRC CONCR	LEN=0040	INSTALLED UNKN
0064/0438	SPRINGFIELD SHREWSBURY T		

DIR: N TOTAL LEN: 39.640 MI. DIST: 08-4 SR: 83
 LEFT MUN: SPRINGFIELD T RIGHT MUN: SPRINGFIELD T

Item ID	Description	Material	Length (AH)	Length (BK)	Notes	Stationing	Notes	Stationing	Material	Length (AH)	Length (BK)	Notes	
018	"DIA CIRC CONCR	INSTALLED UNKN	0065	0368		--- ---			018	"DIA CIRC CONCR	INSTALLED UNKN	0065	0368
1 0 00127 3 00 0345+32	034340 FT								018	"DIA CIRC CONCR	INSTALLED UNKN	0064	0325
LENGTH(AH 2640 BK 2634)	0065/0000								LEN=0040	INSTALLED UNKN			
018	"DIA CIRC CONCR	INSTALLED UNKN	0061	2602		--- ---			1 0 00127 3 00 0346+08	034328 FT			
LEN=0042	INSTALLED UNKN	0061/2602							LENGTH(AH 2640 BK 2640)	0064/0000			
018	"DIA CIRC CONCR	INSTALLED UNKN	0061	1927		--- ---			018	"DIA CIRC CONCR	INSTALLED UNKN	0060	2615
LEN=0042	INSTALLED UNKN	0061/1927							LEN=0040	INSTALLED UNKN			
018	"DIA CIRC CONCR	INSTALLED UNKN	0061	1607		--- ---			018	"DIA CIRC CONCR	INSTALLED UNKN	0060	1925
LEN=0042	INSTALLED UNKN	0061/1607							LEN=0050	INSTALLED UNKN			
018	"DIA CIRC CONCR	INSTALLED UNKN	0061	1316		--- ---			018	"DIA CIRC CONCR	INSTALLED UNKN	0060	1328
LEN=0042	INSTALLED UNKN	0061/1316							LEN=0045	INSTALLED UNKN			
018	"DIA CIRC CONCR	INSTALLED UNKN	0061	1017		--- ---			018	"DIA CIRC CONCR	INSTALLED UNKN	0060	1018
LEN=0042	INSTALLED UNKN	0061/1017							LEN=0045	INSTALLED UNKN			
	HAIN RD, SR 2093								015	"DIA CIRC CONCR	INSTALLED UNKN	0060	0798
OP ID 66/2093/0060/0374	0061/0783								OP ID 66/2093/0060/0374	0061/0783			
015	"DIA CIRC CONCR	INSTALLED UNKN	0061	0725		--- ---			015	"DIA CIRC CONCR	INSTALLED UNKN	0060	0725
LEN=0007	INSTALLED UNKN	0061/0725							LEN=0007	INSTALLED UNKN			
018	"DIA CIRC CONCR	INSTALLED UNKN	0061	0715		--- ---			018	"DIA CIRC CONCR	INSTALLED UNKN	0060	0723
LEN=0042	INSTALLED UNKN	0061/0715							LEN=0045	INSTALLED UNKN			
018	"DIA CIRC CONCR	INSTALLED UNKN	0061	0416		--- ---			018	"DIA CIRC CONCR	INSTALLED UNKN	0060	0423
LEN=0042	INSTALLED UNKN	0061/0416							LEN=0045	INSTALLED UNKN			
1 0 00127 3 00 0315+30	031706 FT								018	"DIA CIRC CONCR	INSTALLED UNKN	0060	0100
MILEPOST 006.00									LEN=0050	INSTALLED UNKN			
LENGTH(AH 2634 BK 2634)	0061/0000								1 0 00127 3 00 0315+30	031688 FT			
018	"DIA CIRC CONCR	INSTALLED UNKN	0055	2471		--- ---			LENGTH(AH 2640 BK 2640)	0060/0000			
LEN=0050	INSTALLED UNKN	0055/2471							018	"DIA CIRC CONCR	INSTALLED UNKN	0055	2471
018	"DIA CIRC CONCR	INSTALLED UNKN	0055	2109		--- ---			LEN=0050	INSTALLED UNKN			
LEN=0050	INSTALLED UNKN	0055/2109							018	"DIA CIRC CONCR	INSTALLED UNKN	0055	1742
018	"DIA CIRC CONCR	INSTALLED UNKN	0055	1742		--- ---			LEN=0050	INSTALLED UNKN			
LEN=0050	INSTALLED UNKN	0055/1742							018	"DIA CIRC CONCR	INSTALLED UNKN	0055	1378
018	"DIA CIRC CONCR	INSTALLED UNKN	0055	1378		--- ---			LEN=0050	INSTALLED UNKN			
LEN=0050	INSTALLED UNKN	0055/1378											

018 "DIA CIRC CONCR

DIR: N TOTAL LEN: 39.640 MI. DIST: 08-4 SR: 83
 LEFT MUN: SHREWSBURY T RIGHT MUN: SHREWSBURY T

036 "DIA CIRC CONCR LEN=0070 INSTALLED UNKN 0055/0921	---	---	---	0054/1264	LEN=0050	INSTALLED UNKN
018 "DIA CIRC CONCR LEN=0050 INSTALLED UNKN 0055/0894	---	---	---	0054/0906	036 "DIA CIRC CONCR LEN=0072	INSTALLED UNKN
018 "DIA CIRC CONCR LEN=0050 INSTALLED UNKN 0055/0659	---	---	---	0054/0542	018 "DIA CIRC CONCR LEN=0050	INSTALLED UNKN
EMERGENCY CROSSOVER (CONN) 0055/0261		↔		0054/0288	EMERGENCY CROSSOVER (CONN)	
018 "DIA CIRC CONCR LEN=0044 INSTALLED UNKN 0055/0196	---	---	---	0054/0222	018 "DIA CIRC CONCR LEN=0050	INSTALLED UNKN
1 0 00127 3 00 0294+41 029072 FT LENGTH(AH 2634 BK 2640) 0055/0000	5			029048 FT	1 0 00127 3 00 0295+53	
018 "DIA CIRC CONCR LEN=0042 INSTALLED UNKN 0051/2512	---	---	---	0054/0000	018 "DIA CIRC CONCR LEN=0042	INSTALLED UNKN
018 "DIA CIRC CONCR LEN=0042 INSTALLED UNKN 0051/2215	---	---	---	0050/2534	018 "DIA CIRC CONCR LEN=0042	INSTALLED UNKN
018 "DIA CIRC CONCR LEN=0042 INSTALLED UNKN 0051/1888	---	---	---	0050/2235	018 "DIA CIRC CONCR LEN=0042	INSTALLED UNKN
018 "DIA CIRC CONCR LEN=0042 INSTALLED UNKN 0051/1564	---	---	---	0050/1908	018 "DIA CIRC CONCR LEN=0042	INSTALLED UNKN
018 "DIA CIRC CONCR LEN=0042 INSTALLED UNKN 0051/0650	---	---	---	0050/1584	018 "DIA CIRC CONCR LEN=0042	INSTALLED UNKN
1 0 00127 3 00 0264+57 026432 FT MILEPOST 005.00				0050/1327	018 "DIA CIRC CONCR LEN=0050	INSTALLED UNKN
LENGTH(AH 2640 BK 2640) 0051/0000	5			0050/1284	018 "DIA CIRC CONCR LEN=0042	INSTALLED UNKN
018 "DIA CIRC CONCR				0050/1000	018 "DIA CIRC CONCR LEN=0050	INSTALLED UNKN
				0050/0650	018 "DIA CIRC CONCR LEN=0050	INSTALLED UNKN
				0050/0325	018 "DIA CIRC CONCR LEN=0050	INSTALLED UNKN
				026408 FT	1 0 00127 3 00 0264+57	
				5	MILEPOST 005.00	
				5	LENGTH(AH 2640 BK 2640)	

DIR: N TOTAL LEN: 39.640 MI. DIST: 08-4 SR: 83
 LEFT MUN: SHREWSBURY T RIGHT MUN: SHREWSBURY T

Item ID	Description	Length	Material	Stationing	Notes
LEN=0050	INSTALLED UNKN	0045/2005			
018 "DIA	CIRC CONCR	LEN=0042	INSTALLED UNKN	0044/2001	018 "DIA CIRC CONCR
018 "DIA	CIRC CONCR	LEN=0042	INSTALLED UNKN	0044/1712	018 "DIA CIRC METAL
018 "DIA	CIRC CONCR	LEN=0050	INSTALLED UNKN		LEN=0042 INSTALLED UNKN
018 "DIA	CIRC CONCR	LEN=0042	INSTALLED UNKN		
018 "DIA	CIRC CONCR	LEN=0042	INSTALLED UNKN		
018 "DIA	CIRC CONCR	LEN=0042	INSTALLED UNKN		
1 0 00127 3 00 0229+61	023792 FT				
LENGTH(AH 2640 BK 2651)	0045/0000				
018 "DIA	CIRC CONCR	LEN=0050	INSTALLED UNKN	0044/0617	018 "DIA CIRC CONCR
018 "DIA	CIRC CONCR	LEN=0042	INSTALLED UNKN	0044/0328	018 "DIA CIRC CONCR
OP ID 66/2074/0030/0000	0041/1835			0044/0000	1 0 00127 3 00 0229+83
018 "DIA	CIRC CONCR	LEN=0042	INSTALLED UNKN	0040/2062	LENGTH(AH 2640 BK 2640)
018 "DIA	CIRC CONCR	LEN=0042	INSTALLED UNKN	0041/2052	018 "DIA CIRC CONCR
018 "DIA	CIRC CONCR	LEN=0042	INSTALLED UNKN	0041/1794	LEN=0045 INSTALLED UNKN
018 "DIA	CIRC CONCR	LEN=0042	INSTALLED UNKN	0041/1518	
018 "DIA	CIRC CONCR	LEN=0042	INSTALLED UNKN	0041/1243	
015 "DIA	CIRC CONCR	LEN=0062	INSTALLED UNKN	0041/0435	
015 "DIA	CIRC CONCR	LEN=0069	INSTALLED UNKN	0041/0118	
1 0 00127 3 00 0209+15	021141 FT				
SHREWSBURY					
HOPEWELL T					
MILEPOST 004.00					
LENGTH(AH 2651 BK 2623)	0041/0000				
018 "DIA	CIRC CONCR	LEN=0042	INSTALLED UNKN	0040/1830	PLANK RD.
018 "DIA	CIRC CONCR	LEN=0042	INSTALLED UNKN	0040/1802	OP ID 66/2074/0030/0000
018 "DIA	CIRC CONCR	LEN=0042	INSTALLED UNKN	0040/1522	018 "DIA CIRC CONCR
024 "DIA	CIRC CONCR	LEN=0276	INSTALLED UNKN	0040/1512	LEN=0045 INSTALLED UNKN
018 "DIA	CIRC CONCR	LEN=0042	INSTALLED UNKN	0040/1244	
1 0 00127 3 00 0209+15	021128 FT				
SHREWSBURY					
HOPEWELL T					
MILEPOST 004.00					
LENGTH(AH 2640 BK 2640)	0040/0000				
018 "DIA	CIRC CONCR	LEN=0050	INSTALLED UNKN	0034/2600	

DIR: N TOTAL LEN: 39.640 MI. DIST: 08-4 SR: 83
 LEFT MUN: HOPEWELL T RIGHT MUN: HOPEWELL T

018 "DIA CIRC CONCR LEN=0050 INSTALLED UNKN 0035/2508		
BMSSEN 66/0083/0034/2187 0035/2178		
0 0 00000 0 00 0000+00		
SR 2097- MT AIRY RD		
BMSBG 66/0083/0034/2187 0035/2127		
		0034/2179 BMSSEN 66/0083/0034/2187 1 0 00127 3 00 0188+71
		SR 2097- MT AIRY RD
		BMSBG 66/0083/0034/2187
018 "DIA CIRC CONCR LEN=0050 INSTALLED UNKN 0035/1941		
		0034/2128
		018 "DIA CIRC CONCR LEN=0050 INSTALLED UNKN
018 "DIA CIRC CONCR LEN=0050 INSTALLED UNKN 0035/1644		
018 "DIA CIRC CONCR LEN=0050 INSTALLED UNKN 0035/1414		
018 "DIA CIRC CONCR LEN=0050 INSTALLED UNKN 0035/1200		
		0034/1165
		018 "DIA CIRC CONCR LEN=0050 INSTALLED UNKN
		015 "DIA CIRC CONCR LEN=0067 INSTALLED UNKN
018 "DIA CIRC CONCR LEN=0050 INSTALLED UNKN 0035/0878		
		0034/0972
		RAMP D RD (SR8001 SEG 0760/0711)
RAMP C RD (SR8001 SEG 0510/0000) 0035/0837		
018 "DIA CIRC CONCR LEN=0050 INSTALLED UNKN 0035/0630		
HOPEWELL SHREWSBURY T 0035/0512		
		0034/0934
		HOPEWELL SHREWSBURY T
BMSSEN 66/0083/0034/0330 0035/0418		
0 0 00000 0 00 0000+00		
DEER CREEK		
BMSBG 66/0083/0034/0330 0035/0404		
		0034/0597
		018 "DIA CIRC CONCR LEN=0046 INSTALLED UNKN
BMSSEN 66/0083/0035/0175 0035/0293		
1 0 00127 3 00 0182+63		
SR 851 WB		
BMSBG 66/0083/0035/0175 0035/0159		
		0034/0407
		0034/0402
		BMSSEN 66/0083/0034/0330 1 0 00127 3 00 0188+71
		DEER CREEK
		BMSBG 66/0083/0034/0330
		BMSSEN 66/0083/0034/0173
		0034/0388
		0034/0283
		018 "DIA CIRC CONCR LEN=0050 INSTALLED UNKN
		1 0 00127 3 00 0186+19
		851 EB
		BMSBG 66/0083/0034/0173
		0034/0180
		0034/0149

DIR: N TOTAL LEN: 39.640 MI. DIST: 08-4 SR: 83
 LEFT MUN: SHREWSBURY T RIGHT MUN: SHREWSBURY T

Stationing	Description	Length	Material	Notes
1 0 00127 3 00 0182+63	018518 FT	0035/0000		
1 0 00127 3 00 0182+04	018488 FT	0034/0000		
018 "DIA CIRC CONCR		0030/2612		
LEN=0050	INSTALLED UNKN	0030/2298		
015 "DIA CIRC CONCR		0030/2120		
LEN=0079	INSTALLED UNKN			
RAMP B RD				
(SR8001 SEG 0260/0770)		0031/2060		
018 "DIA CIRC CONCR				
LEN=0042	INSTALLED UNKN	0031/1561		
018 "DIA CIRC CONCR				
LEN=0086	INSTALLED UNKN	0031/1137		
018 "DIA CIRC CONCR				
LEN=0050	INSTALLED UNKN	0031/0500		
015 "DIA CIRC CONCR				
LEN=0048	INSTALLED UNKN	0031/0324		
018 "DIA CIRC CONCR				
LEN=0050	INSTALLED UNKN	0031/0200		
1 0 00127 3 00 0152+95	015878 FT	0031/0000		
MILEPOST 003.00				
LENGTH(AH 2640 BK 2634)				
018 "DIA CIRC CONCR				
LEN=0042	INSTALLED UNKN	0025/2486		
018 "DIA CIRC CONCR				
LEN=0042	INSTALLED UNKN	0025/2137		
018 "DIA CIRC CONCR				
LEN=0042	INSTALLED UNKN	0025/1727		
BMSBN 66/0083/0024/1285		0025/1473		
015 "DIA CIRC CONCR				
LEN=0040	INSTALLED UNKN	0025/1307		
1 0 00127 3 00 0144+91				
TOLNA RD.				
BMSBG 66/0083/0024/1285		0025/1300		
018 "DIA CIRC CONCR				
LEN=0041	INSTALLED UNKN	0024/0890		
018 "DIA CIRC CONCR				
LEN=0050	INSTALLED UNKN	0024/2566		
018 "DIA CIRC CONCR				
LEN=0045	INSTALLED UNKN	0024/2215		
018 "DIA CIRC CONCR				
LEN=0045	INSTALLED UNKN	0024/1804		
BMSBN 66/0083/0024/1285		0024/1484		
1 0 00127 3 00 0144+91				
TOLNA RD.				
BMSBG 66/0083/0024/1285		0024/1311		
015 "DIA CIRC CONCR				
LEN=0041	INSTALLED UNKN			
018 "DIA CIRC CONCR				

DIR: N TOTAL LEN: 39.640 MI. DIST: 08-4 SR: 83
LEFT MUN: SHREWSBURY T RIGHT MUN: SHREWSBURY T

018 "DIA CIRC CONCR LEN=0042 INSTALLED UNKN 0025/0493	---	---	---	0024/0588	LEN=0067	INSTALLED UNKN
018 "DIA CIRC CONCR LEN=0042 INSTALLED UNKN 0025/0196	---	---	---	0024/0288	018 "DIA CIRC CONCR LEN=0066	INSTALLED UNKN
1 0 00127 3 00 0129+10 013244 FT LENGTH(AH 2634 BK 2646) 0025/0000	---	---	---	013208 FT	1 0 00127 3 00 0129+84	018 "DIA CIRC CONCR LEN=0003 INSTALLED UNKN
018 "DIA CIRC CONCR LEN=0042 INSTALLED UNKN 0021/2509	---	---	---	0024/0000	018 "DIA CIRC CONCR LEN=0013	INSTALLED UNKN
036 "DIA CIRC CONCR LEN=0070 INSTALLED UNKN 0021/1811	---	---	---	0020/2627	WELCOME CENTER EXIT RD (SR9201 SEG 0010/1505)	036 "DIA CIRC CONCR LEN=0100 INSTALLED UNKN
018 "DIA CIRC CONCR LEN=0042 INSTALLED UNKN 0021/1296	---	---	---	0020/1935	018 "DIA CIRC CONCR LEN=0050	INSTALLED UNKN
018 "DIA CIRC CONCR LEN=0050 INSTALLED UNKN 0021/1020	---	---	---	0020/1811	018 "DIA CIRC CONCR LEN=0055	INSTALLED UNKN
018 "DIA CIRC CONCR LEN=0050 INSTALLED UNKN 0021/0750	---	---	---	0020/1709	018 "DIA CIRC CONCR LEN=0055	INSTALLED UNKN
018 "DIA CIRC CONCR LEN=0050 INSTALLED UNKN 0021/0450	---	---	---	0020/1416	018 "DIA CIRC CONCR LEN=0055	INSTALLED UNKN
1 0 00127 3 00 0102+00 010598 FT MILEPOST 002.00 LENGTH(AH 2646 BK 2633) 0021/0000	---	---	---	0020/1142	018 "DIA CIRC CONCR LEN=0055	INSTALLED UNKN
018 "DIA CIRC CONCR LEN=0042 INSTALLED UNKN 0015/2528	---	---	---	0020/0864	018 "DIA CIRC CONCR LEN=0051	INSTALLED UNKN
	---	---	---	0020/0563	WELCOME CENTER ENTR RD (SR9201 SEG 0010/0000)	018 "DIA CIRC CONCR LEN=0076 INSTALLED UNKN
	---	---	---	0020/0467	018 "DIA CIRC CONCR LEN=0050	INSTALLED UNKN
	---	---	---	0020/0274	1 0 00127 3 00 0102+00	MILEPOST 002.00
	---	---	---	0020/0270	018 "DIA CIRC CONCR LEN=0050	INSTALLED UNKN
	---	---	---	010568 FT	1 0 00127 3 00 0102+00	MILEPOST 002.00
	---	---	---	0020/0000	LENGTH(AH 2640 BK 2640)	
	---	---	---		018 "DIA CIRC CONCR	

DIR: N TOTAL LEN: 39.640 MI. DIST: 08-4 SR: 83
 LEFT MUN: SHREWSBURY T RIGHT MUN: SHREWSBURY T

Item ID	Description	Length	Stationing	Material	Notes
030	"DIA CIRC CONCR	LEN=0065	0014/2546	INSTALLED UNKN	
024	"DIA CIRC CONCR	LEN=0006	0015/2516	INSTALLED UNKN	
024	"DIA CIRC CONCR	LEN=0006	0015/2250	INSTALLED UNKN	
WINDY HILL					
OP ID 66/2078/0020/0412			0015/2087		
018	"DIA CIRC CONCR	LEN=0042	0015/1930	INSTALLED UNKN	
018	"DIA CIRC CONCR	LEN=0042	0015/1542	INSTALLED UNKN	
018	"DIA CIRC CONCR	LEN=0067	0015/1284	INSTALLED UNKN	
018	"DIA CIRC CONCR	LEN=0100	0015/0625	INSTALLED UNKN	
TR. DEER CRK. STRUCTURE LENGTH 14 FT					
BMSID 66/0083/0014/0421			0015/0433		
018	"DIA CIRC CONCR	LEN=0044	0015/0033	INSTALLED UNKN	
1 0 00127 3 00 0077+40 007965 FT			0015/0000		
LENGTH(AH 2633 BK 2640)					
018	"DIA CIRC CONCR	LEN=0042	0011/2240	INSTALLED UNKN	
018	"DIA CIRC CONCR	LEN=0042	0011/1940	INSTALLED UNKN	
018	"DIA CIRC CONCR	LEN=0042	0011/1641	INSTALLED UNKN	
030	"DIA CIRC CONCR	LEN=0061	0014/2270	INSTALLED UNKN	
WINDY HILL					
OP ID 66/2078/0020/0412			0014/2108		
018	"DIA CIRC CONCR	LEN=0042	0014/1931	INSTALLED UNKN	
018	"DIA CIRC CONCR	LEN=0042	0014/1540	INSTALLED UNKN	
018	"DIA CIRC CONCR	LEN=0064	0014/1278	INSTALLED UNKN	
018	"DIA CIRC CONCR	LEN=0050	0014/1260	INSTALLED UNKN	
015	"DIA CIRC CONCR	LEN=0071	0014/0918	INSTALLED UNKN	
015	"DIA CIRC CONCR	LEN=0072	0014/0580	INSTALLED UNKN	
TR. DEER CRK. STRUCTURE LENGTH 14 FT					
BMSID 66/0083/0014/0421			0014/0394		
015	"DIA CIRC CONCR	LEN=0042	0014/0243	INSTALLED UNKN	
018	"DIA CIRC CONCR	LEN=0044	0014/0032	INSTALLED UNKN	
1 0 00127 3 00 0077+53 007928 FT			0014/0000		
LENGTH(AH 2640 BK 2640)					
018	"DIA CIRC CONCR	LEN=0042	0010/2263	INSTALLED UNKN	
018	"DIA CIRC CONCR	LEN=0042	0010/1964	INSTALLED UNKN	
018	"DIA CIRC CONCR	LEN=0042	0010/1664	INSTALLED UNKN	

DIR: N TOTAL LEN: 39.640 MI. DIST: 08-4 SR: 83
 LEFT MUN: SHREWSBURY T RIGHT MUN: SHREWSBURY T

Structure ID	Description	Material	Length (ft)	Stationing	Notes
0010/1299	015 "DIA	CIRC CONCR	LEN=0060	0010/1299	INSTALLED UNKN
0010/1053	TRIBUTARY TO DEER CREEK		STRUCTURE LENGTH 13 FT	0010/1053	BMSID 66/0083/0010/1053
0010/0914	018 "DIA	CIRC CONCR	LEN=0040	0010/0914	INSTALLED UNKN
0011/0654	018 "DIA	CIRC CONCR	LEN=0042	0011/0654	INSTALLED UNKN
0010/0652	018 "DIA	CIRC CONCR	LEN=0042	0010/0652	INSTALLED UNKN
0010/0328	018 "DIA	CIRC CONCR	LEN=0042	0010/0328	INSTALLED UNKN
0011/0327	018 "DIA	CIRC CONCR	LEN=0042	0011/0327	INSTALLED UNKN
0011/0052	018 "DIA	CIRC CONCR	LEN=0042	0011/0052	INSTALLED UNKN
0010/0052	018 "DIA	CIRC CONCR	LEN=0042	0010/0052	INSTALLED UNKN
0010/0000	1 0 00127 3 00 0051+13		005325 FT	0010/0000	MILEPOST 001.00
0010/0000	LENGTH(AH 2640 BK 2658)			0010/0000	LEN=0065 INSTALLED UNKN
0004/2334	015 "DIA	CIRC CONCR	LEN=0065	0004/2334	INSTALLED UNKN
0005/2033	078 "DIA	CIRC METAL	LEN=0087	0005/2033	INSTALLED UNKN
0004/1997	015 "DIA	CIRC CONCR	LEN=0042	0004/1997	INSTALLED UNKN
0004/1902	078 "DIA	CIRC METAL	LEN=0087	0004/1902	INSTALLED UNKN
0004/1731	015 "DIA	CIRC CONCR	LEN=0042	0004/1731	INSTALLED UNKN
0005/1540	072 "DIA	CIRC METAL	LEN=0096	0005/1540	INSTALLED UNKN
0004/1478	072 "DIA	CIRC METAL	LEN=0095	0004/1478	INSTALLED UNKN
0004/1381	015 "DIA	CIRC CONCR	LEN=0041	0004/1381	INSTALLED UNKN
0005/1119	018 "DIA	CIRC CONCR	LEN=0068	0005/1119	INSTALLED UNKN
0004/1019	018 "DIA	CIRC CONCR	LEN=0052	0004/1019	INSTALLED UNKN
0005/0768	024 "DIA	CIRC CONCR	LEN=0067	0005/0768	INSTALLED UNKN
0004/0692	030 "DIA	CIRC CONCR	LEN=0001	0004/0692	INSTALLED UNKN
0005/0673	030 "DIA	CIRC CONCR	LEN=0001	0005/0673	INSTALLED UNKN
0004/0663	030 "DIA	CIRC CONCR	LEN=0050	0004/0663	INSTALLED UNKN
0004/0403	015 "DIA	CIRC CONCR	LEN=0001	0004/0403	INSTALLED UNKN
0004/0388	015 "DIA	CIRC CONCR	LEN=0052	0004/0388	INSTALLED UNKN

DIR: N TOTAL LEN: 39.640 MI. DIST: 08-4 SR: 83
 LEFT MUN: SHREWSBURY T RIGHT MUN: SHREWSBURY T

018 "DIA CIRC CONCR LEN=0045 INSTALLED UNKN 0005/0150	---	---	---	---	0004/0108	018 "DIA CIRC CONCR LEN=0001 INSTALLED UNKN
018 "DIA CIRC CONCR LEN=0001 INSTALLED UNKN 0005/0089	---	---	---	---	0004/0086	018 "DIA CIRC CONCR LEN=0050 INSTALLED UNKN
1 0 00127 3 00 0026+05 002667 FT LENGTH(AH 2658 BK 2667) 0005/0000	---	---	---	---	002648 FT	1 0 00127 3 00 0026+48 LENGTH(AH 2640 BK 2648)
018 "DIA CIRC CONCR LEN=0001 INSTALLED UNKN 0003/2459	---	---	---	---	0004/0000	018 "DIA CIRC CONCR LEN=0052 INSTALLED UNKN
018 "DIA CIRC CONCR LEN=0048 INSTALLED UNKN 0003/2382	---	---	---	---	0002/2440	015 "DIA CIRC CONCR LEN=0001 INSTALLED UNKN
	---	---	---	---	0002/2153	018 "DIA CIRC CONCR LEN=0055 INSTALLED UNKN
	---	---	---	---	0002/2145	015 "DIA CIRC CONCR LEN=0001 INSTALLED UNKN
	---	---	---	---	0002/1651	STEW TSTOWN R OP ID 66/2076/0010/0859 0003/1423
	---	---	---	---	0002/1418	018 "DIA CIRC CONCR LEN=0055 INSTALLED UNKN
	---	---	---	---	0002/1371	018 "DIA CIRC CONCR LEN=0054 INSTALLED UNKN
018 "DIA CIRC CONCR LEN=0053 INSTALLED UNKN 0003/1302	---	---	---	---	0002/1370	015 "DIA CIRC CONCR LEN=0080 INSTALLED UNKN
	---	---	---	---	0002/0952	036 "DIA CIRC CONCR LEN=0075 INSTALLED UNKN
036 "DIA CIRC CONCR LEN=0075 INSTALLED UNKN 0003/0840	---	---	---	---	M 0002/0823	ATR 825
ATR 825 0003/0811M	---	---	---	---	0002/0750	015 "DIA CIRC CONCR LEN=0090 INSTALLED UNKN
	---	---	---	---	0002/0654	015 "DIA CIRC CONCR LEN=0069 INSTALLED UNKN
	---	---	---	---	0002/0253	018 "DIA CIRC CONCR LEN=0070 INSTALLED UNKN
018 "DIA CIRC CONCR LEN=0070 INSTALLED UNKN 0003/0060	---	---	---	---	000000 FT	1 0 00127 3 00 0000+00 NC VFW OF US MEM HW
1 0 00127 3 00 0000+00 000000 FT NC VFW OF US MEM HW	---	---	---	---	000000 FT	1 0 00127 3 00 0000+00 NC VFW OF US MEM HW
MARYLAND STATE LINE INTER-BK (STBD)	---	---	---	---	INTER-BK	MARYLAND STATE LINE (STBD)
MFC BEGIN = A	---	---	---	---	MFC BEGIN = A	MFC BEGIN = A
LENGTH(AH 2667 BK 0000) 0003/0000	---	---	---	---	0002/0000	LENGTH(AH 2648 BK 0000)

EXTRACT DATE: 12/18/2023 ROADWAY MANAGEMENT SYSTEM PAGE NUMBER: 108
PRINT DATE: 12/20/2023 SLD COUNTY/SR - ANNUAL PRINT COUNTY: YORK
DIR: B TOTAL LEN: 54.452 MI. DIST: 08-4 SR: 74
LEFT MUN: CARROLL T RIGHT MUN: CARROLL T

287504 FT



286769 FT AH-CUMBERLAND (21)
INTER-AHD YORK RD
1130/3869 (SR0074 SEG 0010/0000)
WILLIAMS GROVE RD

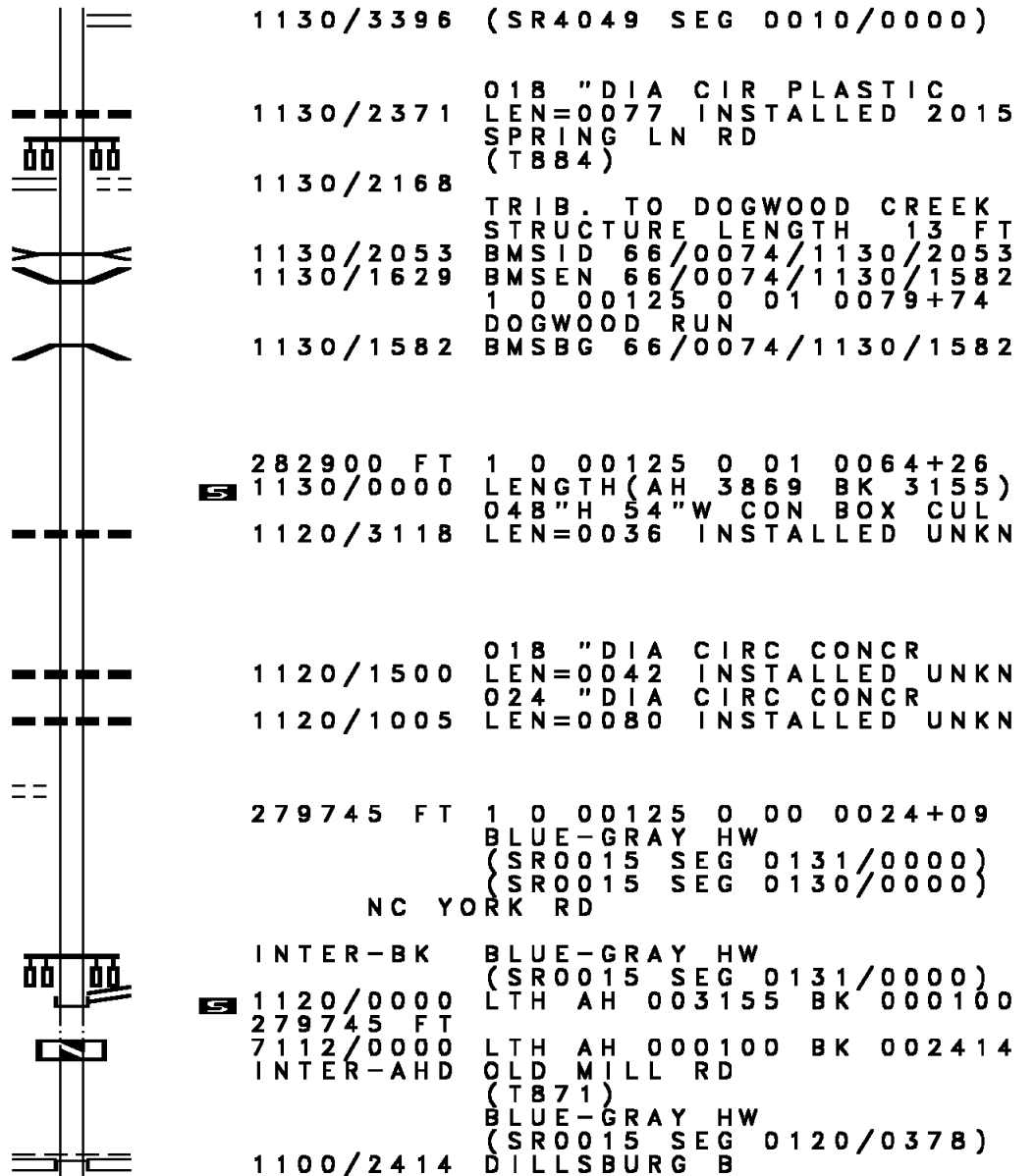
DIR: B TOTAL LEN: 54.452 MI. DIST: 08-4 SR: 74
 LEFT MUN: CARROLL T RIGHT MUN: CARROLL T

CAMPGROUND RD
 (SR4045 SEG 0040/2343) 1130/2168

UNKNOWN RD
 (TWP) 1120/0220
 280480 FT

283635 FT

280480 FT



EXTRACT DATE: 12/18/2023
PRINT DATE: 12/20/2023

ROADWAY MANAGEMENT SYSTEM
SLD COUNTY/SR - ANNUAL PRINT

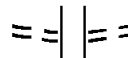
PAGE NUMBER: 106
COUNTY: YORK

DIR: B TOTAL LEN: 54.452 MI.
LEFT MUN: DILLSBURG B

DIST: 08-4 SR: 74
RIGHT MUN: DILLSBURG B

FROM 0015/0120
(CONN)

1100/2273



1100/2273

TO 0015/0120 SH
(CONN)

1100/1728

01B "DIA CIRC CONCR
LEN=0036 INSTALLED 2000
GREENBRIER LN

1100/1669

(BORO)
01B "DIA CIRC CONCR

1100/1489

LEN=0045 INSTALLED UNKN
01B "DIA CIRC CONCR

1100/1306

LEN=0036 INSTALLED UNKN
DAISY AL

1100/1164

(BORO)
WELTY AV

1100/0933

(BORO)
CHURCH ST

1100/0464

(BORO)
QUAY AL

278066 FT

1100/0234

(BORO)
1 0 00125 0 00 0000+00

277331 FT

HARRISBURG ST
(SR4040 SEG 0160/0000)



1100/0000

LENGTH(AH 2414 BK 1321)
LOCUST AL

1090/1095

(BORO)
01B "DIA CIRC CONCR

1090/0887

LEN=0040 INSTALLED UNKN
YORK ST

1090/0866

(BORO)
01B "DIA CIRC CONCR

1090/0823

LEN=0004 INSTALLED UNKN

FARMER AL
(BORO)
TRACTOR AL
(BORO)

1090/0632



1090/0475



276745 FT

1090/0453

SOUTHERN AL
(BORO)

276010 FT

1 0 00124 0 02 1132+41
HANOVER ST
(BORO)

1090/0000

LENGTH(AH 1321 BK 2283)
01B "DIA CIRC ALUMIN

1080/2200

LEN=0005 INSTALLED 2013

UNNAMED AL
(BORO)

1080/2025



UNNAMED AL
(BORO)
BUTLER ST

1080/1446



1080/1783

FRANKLIN ST
(BORO)

DIR: B TOTAL LEN: 54.452 MI. DIST: 08-4 SR: 74
 LEFT MUN: DILLSBURG B RIGHT MUN: DILLSBURG B

Segment	Station	Length	Description
(BORO)	1080/1238		018 " DIA CIRC CONCR
	1080/1190		LEN=0040 INSTALLED UNKN
	1080/1065		018 " DIA CIRC METAL
	1080/0826		LEN=0040 INSTALLED UNKN
	1080/0750		PHEASANT RIDGE RD
	1080/0409		(PRDR)
274462 FT	273727 FT		042"H 72"W METAL UNKN
	1080/0000		LEN=0040 INSTALLED UNKN
	1070/2720		024 " DIA CIRC METAL
	1070/2470		LEN=0341 INSTALLED UNKN
	1070/2410		1 0 00124 0 02 1109+29
	1070/2310		(APRA) PIN OAK PARK
	1070/1952		OAK AV
	1070/1556		(BORO)
	1070/1163		POE LENGTH(AH 2283 BK 3177)
	1070/0626		015"H 21"W ELLIP CONC
	1070/0104		LEN=0036 INSTALLED UNKN
	1070/0000		018 " DIA CIRC CONCR
GOLF COURSE RD (T882)	1070/0000		LEN=0030 INSTALLED 2013
	1070/1556		018 " DIA CIRC METAL
	1070/1163		LEN=0042 INSTALLED UNKN
	1070/0626		DILLSBURG
	1070/0104		CARROLL T
	1070/0000		018 " DIA CIRC METAL
	1060/2256		LEN=0001 INSTALLED UNKN
	1060/2192		HIGH SCHOOL DR
	1060/1103		(PRDR)
	1060/0626		MIDDLE SCHOOL DR
	1060/0104		(PRDR)
	1060/0000		FOR SR 0074N TO 0074N
BALTIMORE RD (SR0194 SEG 0350/2164)	1060/0000		(CONN)
	1060/2256		1 0 00124 0 02 1078+35
	1060/2192		NC BA LTIMORE ST
	1060/1103		MFC BEGIN = C
	1060/0626		LENGTH(AH 3177 BK 2344)
	1060/0104		FOR SR 0074N TO 0074N
	1060/0000		(CONN)
	1060/2256		015 " DIA CIRC METAL
	1060/2192		LEN=0052 INSTALLED UNKN
	1060/1103		024 " DIA CIRC METAL
	1060/0626		LEN=0036 INSTALLED UNKN

DIR: B TOTAL LEN: 54.452 MI. DIST: 08-4 SR: 74
 LEFT MUN: CARROLL T RIGHT MUN: CARROLL T

268941 FT

268206 FT 1 0 00124 0 02 1055+06
 1060/0000 LENGTH(AH 2344 BK 3495)

== ==

1050/2810 STONEY RUN RD
 (TB75)
 018 " DIA CIRC METAL
 1050/2589 LEN=0045 INSTALLED UNKN
 018 " DIA CIRC CONCR
 1050/2343 LEN=0040 INSTALLED UNKN

==

1050/1309 TANNERY RD
 (TB93)
 030"H 40"W ELLIP METAL
 1050/0635 LEN=0050 INSTALLED UNKN

265446 FT

264711 FT 1 0 00124 0 02 1020+11
 1050/0000 LENGTH(AH 3495 BK 3210)

== ==

1040/2875 018 " DIA CIRC CONCR
 LEN=0045 INSTALLED UNKN
 1040/2407 CARROLL
 WARRINGTON T
 048 " DIA CIRC CONCR
 1040/2330 LEN=0050 INSTALLED UNKN

==

PHEASANT VIEW DR
 (PRDR)

1040/1616

1040/1369 015 " DIA CIRC METAL
 LEN=0045 INSTALLED UNKN

== ==

1040/0654 024 " DIA CIR PLASTIC
 LEN=0054 INSTALLED UNKN

1 0 00124 0 02 0988+01 262236 FT
 CABIN HOLLOW RD
 (TB59)

1040/0000

== ==

261501 FT CABIN HOLLOW RD
 (TB59)
 1040/0000 LENGTH(AH 3210 BK 3852)
 1030/3340 018 " DIA CIR PLASTIC
 LEN=0036 INSTALLED UNKN

==

1030/2182 BMS EN 66/0074/1030/2171
 1 0 00124 0 02 0970+98
 TR. N. B. BERM

==

1030/2171 BMSBG 66/0074/1030/2171
 040"H 48"W CON BOX CUL
 1030/1907 LEN=0050 INSTALLED UNKN

ALVERTA CT
 (PRDR)

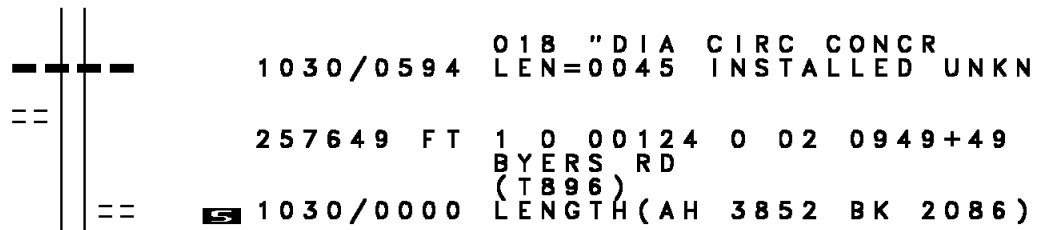
1030/1225

==

DIR: B TOTAL LEN: 54.452 MI. DIST: 08-4 SR: 74
 LEFT MUN: WARRINGTON T RIGHT MUN: WARRINGTON T

KRALLTOWN RD
 (T866)

1030/0574
 258384 FT



1030/0594 018 " DIA CIRC CONCR
 LEN=0045 INSTALLED UNKN

257649 FT 1 0 00124 0 02 0949+49
 BYERS RD
 (T896)
 1030/0000 LENGTH(AH 3852 BK 2086)

1020/0751 018 " DIA CIRC METAL
 LEN=0040 INSTALLED UNKN

256298 FT

1020/0016 BMS EN 66/0074/1020/0000
 255563 FT 1 0 00124 0 02 0928+62
 T.W.BR. BERM.
 BMSBG 66/0074/1020/0000
 1020/0000 LENGTH(AH 2086 BK 2484)
 CRANE RD
 (T862)

1010/2287 018 " DIA CIRC CONCR
 LEN=0045 INSTALLED UNKN

1010/2240 018 " DIA CIRC CONCR
 LEN=0045 INSTALLED UNKN

BARRENS VALLEY RD
 (T857)

1010/1174

MOUNT TOP RD
 (SR4034 SEG 0062/0323)

1010/0016
 253814 FT

1010/1544 018 " DIA CIRC CONCR
 LEN=0045 INSTALLED UNKN

253079 FT 1 0 00124 0 02 0903+65
 SPRING VALLEY RD
 (T857)
 1010/0000 LENGTH(AH 2484 BK 3671)

1000/3545 024 " DIA CIRC CONCR
 LEN=0036 INSTALLED UNKN

1000/3113 018 " DIA CIRC CONCR
 LEN=0040 INSTALLED UNKN

1000/2645 WARRINGTON
 WASHINGTON T

1000/2570 018 " DIA CIRC CONCR
 LEN=0038 INSTALLED UNKN

1000/2230 024 "H 48" W CON BOX CUL
 LEN=0034 INSTALLED UNKN

1000/2004 018 " DIA CIRC CONCR
 LEN=0034 INSTALLED UNKN

018 " DIA CIRC CONCR

EXTRACT DATE: 12/18/2023
PRINT DATE: 12/20/2023

ROADWAY MANAGEMENT SYSTEM
SLD COUNTY/SR - ANNUAL PRINT

PAGE NUMBER: 102
COUNTY: YORK

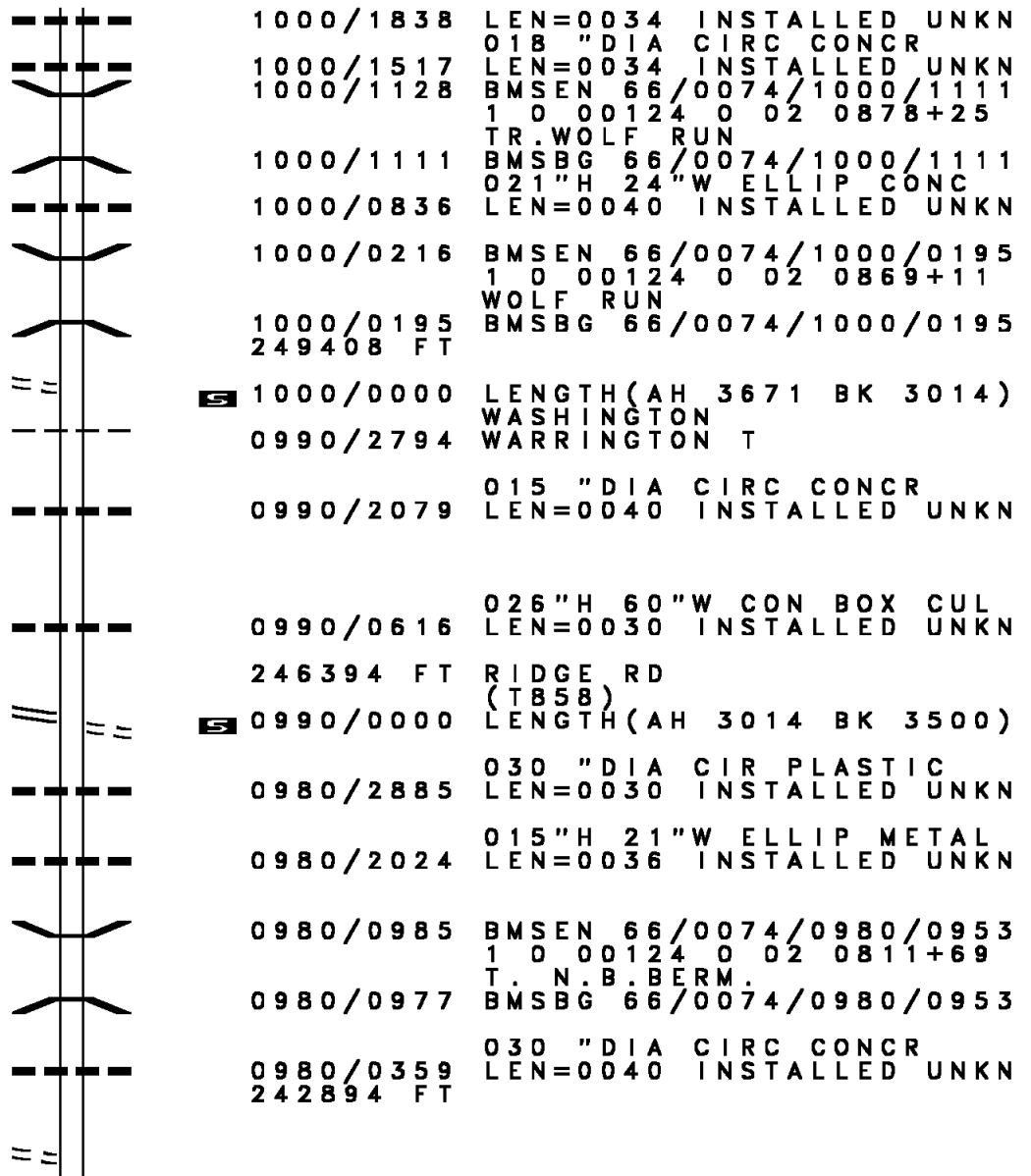
DIR: B TOTAL LEN: 54.452 MI.
LEFT MUN: WASHINGTON T

DIST: 08-4 SR: 74
RIGHT MUN: WASHINGTON T

1 0 00124 0 02 0867+14 250143 FT
HARBOLD ATLAND RD
(T854) 1000/0000

1 0 00124 0 02 0837+00 247129 FT
RIDGE RD
(SR4032 SEG 0090/1723) 0990/0000

1 0 00124 0 02 0802+00 243629 FT
FARM VALLEY RD
(T851)
HARMONY GROVE RD



DIR: B TOTAL LEN: 54.452 MI. DIST: 08-4 SR: 74
 LEFT MUN: WARRINGTON T RIGHT MUN: WARRINGTON T

(SR4014 SEG 0010/0000) 0980/0000

0980/0000	LENGTH(AH 3500 BK 2932)
0970/2921	018 " DIA CIRC CONCR LEN=0100 INSTALLED UNKN
0970/2496	018 " DIA CIRC CONCR LEN=0040 INSTALLED UNKN
0970/2485	018 " DIA CIRC METAL LEN=0025 INSTALLED UNKN

0970/0862	018 " DIA CIRC CONCR LEN=0040 INSTALLED UNKN
-----------	---

0970/0172	SPRING VALLEY RD (TB57) 018 " DIA CIRC METAL LEN=0050 INSTALLED UNKN
0970/0163	018 " DIA CIRC CONCR LEN=0060 INSTALLED UNKN
0970/0105	239962 FT

1 0 00124 0 02 0772+40 240697 FT
 WARRINGTON WY (T809) 0970/0000

WARRINGTON WY (T809) 0960/1019

0970/0000	LENGTH(AH 2932 BK 1761)
-----------	-------------------------

0960/0615	BMS EN 66/0074/0960/0603 1 0 00124 0 02 0761+05 BR. DOE RUN
0960/0603	BMSBG 66/0074/0960/0603 FICKES RD
0960/0381	(SR4039 SEG 0010/0000) 014 " H 23 " W ELLIP METAL LEN=0036 INSTALLED UNKN
0960/0095	238201 FT 1 0 00124 0 02 0754+79 NC CA WARRINGTON

238936 FT

0960/0000	LENGTH(AH 1761 BK 1077) 018 " DIA CIRC METAL
0950/0769	LEN=0036 INSTALLED UNKN CHURCH ST

0950/0758	(BORO) CHESTNUT ST
0950/0320	(BORO) 024 " DIA CIRC CONCR

0950/0020	LEN=0032 INSTALLED UNKN WARRINGTON ST
-----------	--

1 0 00124 0 02 0744+02 237859 FT

0950/0016	(BORO) 237124 FT
-----------	---------------------

DIR: B TOTAL LEN: 54.452 MI. DIST: 08-4 SR: 74
 LEFT MUN: WELLSVILLE B RIGHT MUN: WELLSVILLE B

Street Name	Segment ID	Stationing	Notes
MAPLE ST (BORO)	0950/0000	0950/0000	LENGTH(AH 1077 BK 2188) BMS EN 66/0074/0940/1805 018 " DIA CIRC METAL LEN=0040 INSTALLED UNKN 1 0 00124 0 02 0740+37 DOE RUN
		0940/1814	BMSBG 66/0074/0940/1805 COMMUNITY ST
		0940/1805	(BORO)
		0940/1517	BMS EN 66/0074/0940/1265 1 0 00124 0 02 0735+15 TRIBUTARY TO DOE RUN
		0940/1274	BMSBG 66/0074/0940/1265 CHERRY ST
		0940/1264	(BORO)
		0940/1232	NC MAIN ST
YORK ST (SR4012)	SEG 0120/3072)	0940/0841	018 " DIA CIRC CONCR LEN=0128 INSTALLED UNKN SCHOOL ST
ZEIGLER RD (T904)		0940/0781	(BORO)
		0940/0750	018 " DIA CIRC METAL LEN=0036 INSTALLED UNKN 1 0 00124 0 02 0722+22 CARROLL ST
		0940/0657	(BORO)
		0940/0308	LISBURN RD
		234936 FT	(T908)
		235671 FT	LENGTH(AH 2188 BK 3710) 018 " DIA CIRC CONCR LEN=0035 INSTALLED UNKN
		0940/0000	FAIRMONT AV
		0930/3675	(TWP)
		0930/2983	NC YORK ST
		0930/2771	WELLSVILLE WARRINGTON T
		0930/2065	018 " DIA CIRC CONCR LEN=0042 INSTALLED UNKN
QUAKER MEETING RD (T805)		0930/2025	
		0930/1400	018 " DIA CIRC CONCR LEN=0040 INSTALLED UNKN
		0930/0856	024 " DIA CIR PLASTIC LEN=0060 INSTALLED 2006

DIR: B TOTAL LEN: 54.452 MI. DIST: 08-4 SR: 74
 LEFT MUN: WARRINGTON T RIGHT MUN: WARRINGTON T

231961 FT

231226 FT 1 0 00124 0 02 0685+12
 0930/0000 LENGTH(AH 3710 BK 3283)



0920/2644 015 " DIA CIRC CONCR
 LEN=0034 INSTALLED UNKN



0920/0856 018 " DIA CIRC CONCR
 LEN=0050 INSTALLED UNKN
 YEAGER RD



0920/0835 (T899)

228678 FT



0920/0360 018 " DIA CIRC CONCR
 LEN=0036 INSTALLED UNKN
 227943 FT 1 0 00124 0 02 0652+29
 OLD YORK RD
 (SR4026 SEG 0180/2760)



0920/0000 ROSSTOWN RD
 (SR0177 SEG 0010/0000)
 MFC BEGIN = D
 LENGTH(AH 3283 BK 3681)
 0910/3535 BMSSEN 66/0074/0910/3525



0910/3525 1 0 00124 0 01 0641+30
 WET WEATHER
 BMSBG 66/0074/0910/3525



0910/2093 018 " DIA CIRC CONCR
 LEN=0040 INSTALLED UNKN



0910/1730 018 " DIA CIRC CONCR
 LEN=0040 INSTALLED UNKN



0910/0953 018 " DIA CIRC CONCR
 LEN=0036 INSTALLED UNKN



0910/0585 018 " DIA CIRC CONCR
 LEN=0036 INSTALLED UNKN



0910/0176 018 " DIA CIRC CONCR
 LEN=0042 INSTALLED UNKN

224997 FT

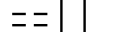
224262 FT 1 0 00124 0 01 0606+10
 MOCKINGBIRD RD
 (T917)



0910/0000 LENGTH(AH 3681 BK 3377)
 040"H 60"W CON BOX CUL



0900/3038 LEN=0066 INSTALLED UNKN



W CAMPING AREA RD
 (T819)

0900/2920

DIR: B TOTAL LEN: 54.452 MI. DIST: 08-4 SR: 74
 LEFT MUN: WARRINGTON T RIGHT MUN: WARRINGTON T

Station	Segment	Length	Material	Status
	0900/2902		E CAMPING AREA RD (T819)	
	0900/2335		BIG ROCK DR (T905)	
	0900/2265		018" DIA CIRC CONCR	LEN=0052 INSTALLED UNKN
	0900/2054		024" DIA CIRC CONCR	LEN=0060 INSTALLED UNKN
	0900/1757		024" DIA CIRC CONCR	LEN=0082 INSTALLED UNKN
POPCORN LN (PRDR)	0900/1276			
	0900/0927		018" DIA CIRC CONCR	LEN=0040 INSTALLED UNKN
	0900/0588		018" DIA CIRC CONCR	LEN=0054 INSTALLED UNKN
	0900/0204		018" DIA CIRC CONCR	LEN=0060 INSTALLED UNKN
221620 FT	220885 FT		1 0 00124 0 01 0572+33	
	0900/0000		BIG ROCK DR (T905)	LENGTH(AH 3377 BK 2802)
ZEIGLER RD (T904)	0890/2754		018" DIA CIRC CONCR	LEN=0048 INSTALLED UNKN
	0890/2506		018" DIA CIRC CONCR	LEN=0045 INSTALLED UNKN
	0890/2278		018" DIA CIRC CONCR	LEN=0048 INSTALLED UNKN
	0890/2051		018" DIA CIRC CONCR	LEN=0080 INSTALLED UNKN
DETTERS MILL RD (T843)	0890/1869		ALPINE RD (SR4019 SEG 0010/0000)	
	0890/1163		BMS EN 66/0074/0890/0791	1 0 00124 0 01 0552+40
	0890/0791		CONEWAGO CREEK BMSBG 66/0074/0890/0791	
	0890/0150		018" DIA CIRC CONCR	LEN=0072 INSTALLED UNKN
	0890/0042		018" DIA CIRC CONCR	LEN=0072 INSTALLED UNKN
218818 FT	218083 FT		1 0 00124 0 01 0544+31	
			(APRA) KERR'S OLD CARLISLE RD (T815)	
			WARRINGTON DOVER T	

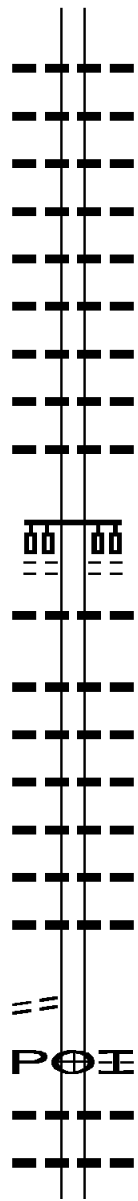
EXTRACT DATE: 12/18/2023
PRINT DATE: 12/20/2023

ROADWAY MANAGEMENT SYSTEM
SLD COUNTY/SR - ANNUAL PRINT

PAGE NUMBER: 97
COUNTY: YORK

DIR: B TOTAL LEN: 54.452 MI.
LEFT MUN: WARRINGTON T

DIST: 08-4 SR: 74
RIGHT MUN: WARRINGTON T



216035 FT

1 0 00124 0 01 0488+91 213304 FT
DEEP HOLLOW RD
(T845)

0870/0000

POE

5	0890/0000	LENGTH(AH 2802 BK 2783)
	018 " DIA	CIRC CONCR
	LEN=0080	INSTALLED UNKN
	018 " DIA	CIRC CONCR
	LEN=0110	INSTALLED UNKN
	018 " DIA	CIRC CONCR
	LEN=0110	INSTALLED UNKN
	018 " DIA	CIRC CONCR
	LEN=0040	INSTALLED UNKN
	018 " DIA	CIRC CONCR
	LEN=0054	INSTALLED UNKN
	018 " DIA	CIRC CONCR
	LEN=0054	INSTALLED UNKN
	018 " DIA	CIRC CONCR
	LEN=0054	INSTALLED UNKN
	018 " DIA	CIRC CONCR
	LEN=0054	INSTALLED UNKN
	018 " DIA	CIRC CONCR
	LEN=0048	INSTALLED UNKN
	1 0 00124 0 01 0516+48	
	CONEWAGO RD	
	(T803)	
5	0880/0000	LENGTH(AH 2783 BK 2731)
	024 " DIA	CIRC CONCR
	LEN=0060	INSTALLED UNKN
	018 " DIA	CIRC CONCR
	LEN=0040	INSTALLED UNKN
	018 " DIA	CIRC CONCR
	LEN=0057	INSTALLED UNKN
	018 " DIA	CIRC CONCR
	LEN=0040	INSTALLED UNKN
	018 " DIA	CIRC CONCR
	LEN=0040	INSTALLED UNKN
	018 " DIA	CIRC CONCR
	LEN=0060	INSTALLED UNKN
	018 " DIA	CIRC CONCR
	LEN=0055	INSTALLED UNKN
5	0870/0000	LENGTH(AH 2731 BK 2768)
	(APRA) ROCKFORD COURT	
	RAVEN LN	
	(T845)	
	024 " DIA	CIRC CONCR
	LEN=0105	INSTALLED UNKN
	018 " DIA	CIRC CONCR
	LEN=0100	INSTALLED UNKN

DIR: B TOTAL LEN: 54.452 MI. DIST: 08-4 SR: 74
 LEFT MUN: DOVER T RIGHT MUN: DOVER T

SKY TOP TR
 (T823)

0860/1027

0860/1262 018 "DIA CIRC CONCR
 LEN=0054 INSTALLED UNKN

0860/1006 018 "DIA CIRC CONCR
 LEN=0036 INSTALLED UNKN

0860/0724 018 "DIA CIRC CONCR
 LEN=0042 INSTALLED UNKN

210536 FT

0860/0110 018 "DIA CIRC CONCR
 LEN=0070 INSTALLED UNKN
 209801 FT 1 0 00124 0 01 0461+82

SKY TOP TR
 (T823)
 0860/0000 LENGTH(AH 2768 BK 1875)

1 0 00124 0 01 0442+87 208661 FT
 BLACKBERRY RD
 (T819) 0850/0000

207926 FT

0850/0000 LENGTH(AH 1875 BK 2441)

0840/1095 018 "DIA CIRC CONCR
 LEN=0055 INSTALLED UNKN

0840/0778 OLD CARLISLE RD
 (T815)

206220 FT

205485 FT 1 0 00124 0 01 0418+46
 TEMPLE SCHOOL RD
 (T826)

0840/0000 LENGTH(AH 2441 BK 3092)

0830/2473 024 "DIA CIRC CONCR
 LEN=0070 INSTALLED UNKN

203128 FT

0830/0615 024 "DIA CIRC CONCR
 LEN=0064 INSTALLED UNKN

0830/0030 024 "DIA CIRC CONCR
 LEN=0070 INSTALLED UNKN

202393 FT 1 0 00124 0 01 0387+54
 GEORGE ST
 (T827)

DIR: B TOTAL LEN: 54.452 MI. DIST: 08-4 SR: 74
 LEFT MUN: DOVER T RIGHT MUN: DOVER T

Location / Segment	Stationing	Length	Material / Notes
	0830/0000	3092 BK 2763	018" DIA CIRC CONCR
	0820/2560	LEN=0050	INSTALLED UNKN
	0820/2378	LEN=0040	INSTALLED UNKN
	0820/1985	LEN=0062	INSTALLED UNKN
		018" DIA	CIRC CONCR
		LEN=0070	INSTALLED UNKN
HARMONY GROVE RD (SR4014 SEG 0150/2874)	0820/1065		NC CA CARLISLE RD MFC BEGIN = C
	0820/0759	LEN=0040	INSTALLED UNKN
	0820/0545	LEN=0040	INSTALLED UNKN
	0820/0295	LEN=0030	INSTALLED UNKN
	0820/0140		DOVER B
1 0 00124 0 01 0359+91	200365 FT		
STONY LN (BORO)	0820/0000		
MAYFIELD ST (BORO)	0810/0822		
	0810/0580	LEN=0001	INSTALLED UNKN
	0810/0570		HERROLD AL
			CANAL ST
1 0 00124 0 01 0343+00	198674 FT		
CANAL ST (SR4002 SEG 0260/1465)	0810/0000		(SR0921 SEG 0010/0000)
	0810/0000	LENGTH(AH 1691 BK 1753)	
	0800/1702	LEN=0040	INSTALLED UNKN
	0800/1402	LEN=0172	INSTALLED UNKN
	0800/1230	LEN=0200	INSTALLED UNKN
	0800/1045	LEN=0015	INSTALLED UNKN
MILL AL (BORO)	0800/0944		
	0800/0842		CITY HALL DR (BORO)

DIR: B TOTAL LEN: 54.452 MI. DIST: 08-4 SR: 74
 LEFT MUN: DOVER B RIGHT MUN: DOVER B

Location / Segment	Segment ID	Length / Description	Notes
MILL AL (BORO)	0800/0786		
	0800/0642	BMS EN 66/0074/0800/0611 1 0 00124 0 01 0331+58 T. FOX RUN	
DRAWBAUGH AV (BORO)	0800/0534		
	0800/0611	BMSBG 66/0074/0800/0611	
UNNAMED AL (BORO)	0800/0226		
	0800/0522	DRAWBAUGH AV (BORO)	
	196921 FT	196186 FT 1 0 00124 0 01 0325+43 NC MA IN ST	
	0800/0000	PARK ST (SR4010 SEG 0010/0000) LENGTH(AH 1753 BK 3010)	
	0790/2957	DOVER T	
	0790/2820	018 " DIA CIRC CONCR LEN=0048 INSTALLED UNKN	
	0790/2482	BUSER AV (TB58)	
	0790/2395	018 " DIA CIRC CONCR LEN=0054 INSTALLED UNKN	
	0790/2037	018 " DIA CIRC CONCR LEN=0006 INSTALLED UNKN	
	0790/1014	PALOMINO RD (TB25)	
	0790/0990	012 " DIA CIRC CONCR LEN=0072 INSTALLED UNKN	
	0790/0294	012 " DIA CIRC CONCR LEN=0060 INSTALLED UNKN	
1 0 00124 0 00 0294+97 193911 FT DONWOOD DR (T862)	0790/0000	193176 FT LENGTH(AH 3010 BK 2027)	
	0780/1346	TRIB. FOX RUN STRUCTURE LENGTH 14 FT BMSID 66/0074/0780/1346	
	0780/1167	MADISON AV (TWP)	
	0780/0780	018 " DIA CIRC METAL LEN=0050 INSTALLED UNKN	
TOWER DR (T825)	0780/0457		

DIR: B TOTAL LEN: 54.452 MI. DIST: 08-4 SR: 74
 LEFT MUN: DOVER T RIGHT MUN: DOVER T

Segment	Start Station	End Station	Length (FT)	Notes
DOGWOOD RD (T848)	0274+70	191884	191149	
	0780/0000	==	5 0780/0000	LENGTH(AH 2027 BK 2253) 018 "DIA CIRC CONCR
	0770/2097	---	0770/2097	LEN=0048 INSTALLED UNKN
	0770/1697	---	0770/1697	024 "DIA CIRC CONCR LEN=0054 INSTALLED UNKN
REDWOOD RD (T849)	0770/1494	==		
	0770/0697	==	0770/0697	ANDOVER DR (T853) 015"H 21"W ELLIP CONC
	0770/0648	---	0770/0648	LEN=0054 INSTALLED UNKN
CYPRESS RD (T850)	0770/0628	==		
LOCUST RD (T847)	0252+17	189631	188896	
	0770/0000	==	5 0770/0000	LENGTH(AH 2253 BK 3113)
	0760/2446	---	0760/2446	018 "DIA CIRC CONCR LEN=0035 INSTALLED UNKN
	0760/2231	---	0760/2231	018 "DIA CIRC CONCR LEN=0035 INSTALLED UNKN
DAVIDSBURG RD (SR4008 SEG 0200/3111)	0760/2159	==	0760/2159	
	0760/2068	---	0760/2068	018 "DIA CIRC CONCR LEN=0047 INSTALLED UNKN
	0760/2063	---	0760/2063	018 "DIA CIRC CONCR LEN=0024 INSTALLED UNKN
FROM 4008/0200 SH (CONN)	0760/2027	==		
	0760/1817	---	0760/1817	018 "DIA CIRC CONCR LEN=0088 INSTALLED UNKN
ALTA VISTA DR (T945)	0760/1775	==	0760/1775	FOX RUN RD (T818)
	0760/1631	---	0760/1631	018 "DIA CIRC CONCR LEN=0043 INSTALLED UNKN
	0760/1333	---	0760/1333	018 "DIA CIRC CONCR LEN=0088 INSTALLED UNKN
	0760/1308	==	0760/1308	OAKLAND RD (T821)
	0760/1003	---	0760/1003	018 "DIA CIRC CONCR LEN=0054 INSTALLED UNKN
	0760/0562	---	0760/0562	018 "DIA CIRC CONCR LEN=0048 INSTALLED UNKN
	0760/0243	---	0760/0243	024 "DIA CIRC CONCR LEN=0064 INSTALLED UNKN


DIR: B TOTAL LEN: 54.452 MI. DIST: 08-4 SR: 74
 LEFT MUN: DOVER T RIGHT MUN: DOVER T

Street Name	Segment ID	Length (FT)	Material / Notes
	0760/0097	186518	048"H 60"W CON BOX CUL LEN=0045 INSTALLED UNKN
	0760/0000		185783 FT 1 0 00124 0 00 0220+67 HILTON AV (T510)
HARLACKER LN (TWP)	0750/3541		LENGTH(AH 3113 BK 3954) 018 "DIA CIRC CONCR LEN=0036 INSTALLED UNKN
	0750/3440		018 "DIA CIRC CONCR LEN=0036 INSTALLED UNKN POPLARS RD (T836)
	0750/3417		018 "DIA CIRC CONCR LEN=0036 INSTALLED UNKN
	0750/3185		040"H 66"W CON BOX CUL LEN=0060 INSTALLED UNKN
EMIG MILL RD (T809)	0750/2943		018 "DIA CIRC METAL LEN=0048 INSTALLED UNKN
	0750/2940		018 "DIA CIRC CONCR LEN=0085 INSTALLED 2002
ROYAL ST (T505)	0750/2530		
PARK ST (T507)	0750/1962		
PINE RD (T516)	0750/1470		018 "DIA CIRC CONCR LEN=0060 INSTALLED UNKN
	0750/1371		018 "DIA CIRC CONCR LEN=0047 INSTALLED UNKN
	0750/1203		018 "DIA CIRC CONCR LEN=0050 INSTALLED UNKN
	0750/1184		BMSSEN 66/0074/0750/1046 DOVER
	0750/1116		WEST MANCHESTER T 1 0 00124 0 00 0192+48 LITTLE CONEWAGO CREEK
	0750/1049		BMSBG 66/0074/0750/1046 LOG CABIN RD
	0750/0782		(T613)
	0750/0778		018 "DIA CIRC CONCR LEN=0075 INSTALLED UNKN
	0750/0350		BON-AIRE DR (T921)

DIR: B TOTAL LEN: 54.452 MI. DIST: 08-4 SR: 74
 LEFT MUN: WEST MANCHESTER T RIGHT MUN: WEST MANCHESTER T

Stationing	Distance (FT)	Right-of-Way (FT)	Notes
1 0 00124 0 00 0181+50	182564 FT	0750/0000	CHURCH RD (T856) LENGTH(AH 3954 BK 1093)
	181471 FT		SCHOOL ST (T858) LENGTH(AH 1093 BK 2230)
WILLOW RD (T770)	0730/1937		MANOR RD (T850)
MANOR RD (T850)	0730/1541		WILLOW ST (T743)
MAPLE RD (T743)	0730/1110		
LINDEN RD (T524)	0730/0811		
1 0 00124 0 00 0146+69	179241 FT	0730/0000	HIGH ST (T920) LENGTH(AH 2230 BK 1410)
SUNSET LN (T831)	0730/0000		018" DIA CIRC CONCR LEN=0055 INSTALLED UNKN
			0720/1167
			0720/0355
			0720/0063
	177831 FT		177096 FT
			1 0 00124 0 00 0134+21
			KAIN RD (T818) LENGTH(AH 1410 BK 2001)
LOCUST LN (T827)	0710/1860		
			024" DIA CIRC CONCR LEN=0080 INSTALLED UNKN
			0710/1109
			WINDING RD (T721)
	175830 FT		175095 FT
			1 0 00124 0 00 0114+48
			LENGTH(AH 2001 BK 1739)
			0710/0507
			0710/0000
			018" DIA CIRC CONCR LEN=0032 INSTALLED UNKN
			0700/1700
			018" DIA CIRC CONCR LEN=0045 INSTALLED UNKN
			0700/1350

DIR: B TOTAL LEN: 54.452 MI. DIST: 08-4 SR: 74
 LEFT MUN: WEST MANCHESTER T RIGHT MUN: WEST MANCHESTER T



LOUCKS RD
 (T832) 0700/1281

CARLISLE CT
 (T815) 0700/0510

1 0 00124 0 00 0097+34 174091 FT
 BROUGHER LN
 (T811) 0700/0000

036 "DIA CIRC CONCR
 LEN=0042 INSTALLED UNKN 0691/1621
 018 "DIA CIRC CONCR
 LEN=0020 INSTALLED UNKN 0691/1476
 018 "DIA CIRC CONCR
 LEN=0040 INSTALLED UNKN 0691/1242
 YORK CROSSING DR
 (PRDR)

LC FROM YORK CROSSING D
 (CONN) 0691/1174
 018 "DIA CIRC CONCR
 LEN=0035 INSTALLED UNKN 0691/1099
 018 "DIA CIRC CONCR
 LEN=0060 INSTALLED UNKN 0691/1038
 TO 8004/0250 SH
 (CONN) 0691/0699
 RAMP B RD
 (SR8004 SEG 0250/0000) 0691/0484
 RAMP C RD
 (SR8004 SEG 0500/1134)

1 0 00124 0 00 0077+25 172082 FT
 US 30
 OP ID 66/0030/0270/0000
 LENGTH(AH 2009 BK 1979) 0691/0330
 RAMP A RD
 (SR8004 SEG 0010/1277) 0691/0000
 RAMP D RD
 (SR8004 SEG 0750/0000) 0681/1661

LOUCKS RD
 (T832) 0700/1281
 024 "DIA CIRC CONCR
 LEN=0025 INSTALLED UNKN 0700/1193

018 "DIA CIRC METAL
 LEN=0065 INSTALLED UNKN 0700/0505
 NC CARLISLE RD

BROUGHER LN
 (T811) 173356 FT
 MFC BEGIN = B
 LENGTH(AH 1739 BK 1970) 0700/0000

LC TO BROUGHER LN
 (CONN) 0690/1799


YORK CROSSING DR
 (PRDR) 0690/1176

RAMP B RD
 (SR8004 SEG 0250/0000) 0690/0329
 RAMP C RD
 (SR8004 SEG 0500/1134)

1 0 00124 0 00 0077+64
 US 30
 OP ID 66/0030/0270/0000
 LENGTH(AH 1970 BK 1988) 0690/0000

RAMP A RD

DIR: B TOTAL LEN: 54.452 MI. DIST: 08-4 SR: 74
 LEFT MUN: WEST MANCHESTER T RIGHT MUN: WEST MANCHESTER T



(SR8004 SEG 0010/1277)
 RAMP D RD
 (SR8004 SEG 0750/0000)

036 "DIA CIRC CONCR
 LEN=0050 INSTALLED UNKN
 TO 8004/0750 SH
 (CONN)

018 "DIA CIRC CONCR
 LEN=0055 INSTALLED UNKN
 WHITE ST
 (T609)

024 "DIA CIRC CONCR
 LEN=0100 INSTALLED UNKN
 1 0 00124 0 00 0057+93
 LENGTH(AH 1988 BK 2329)

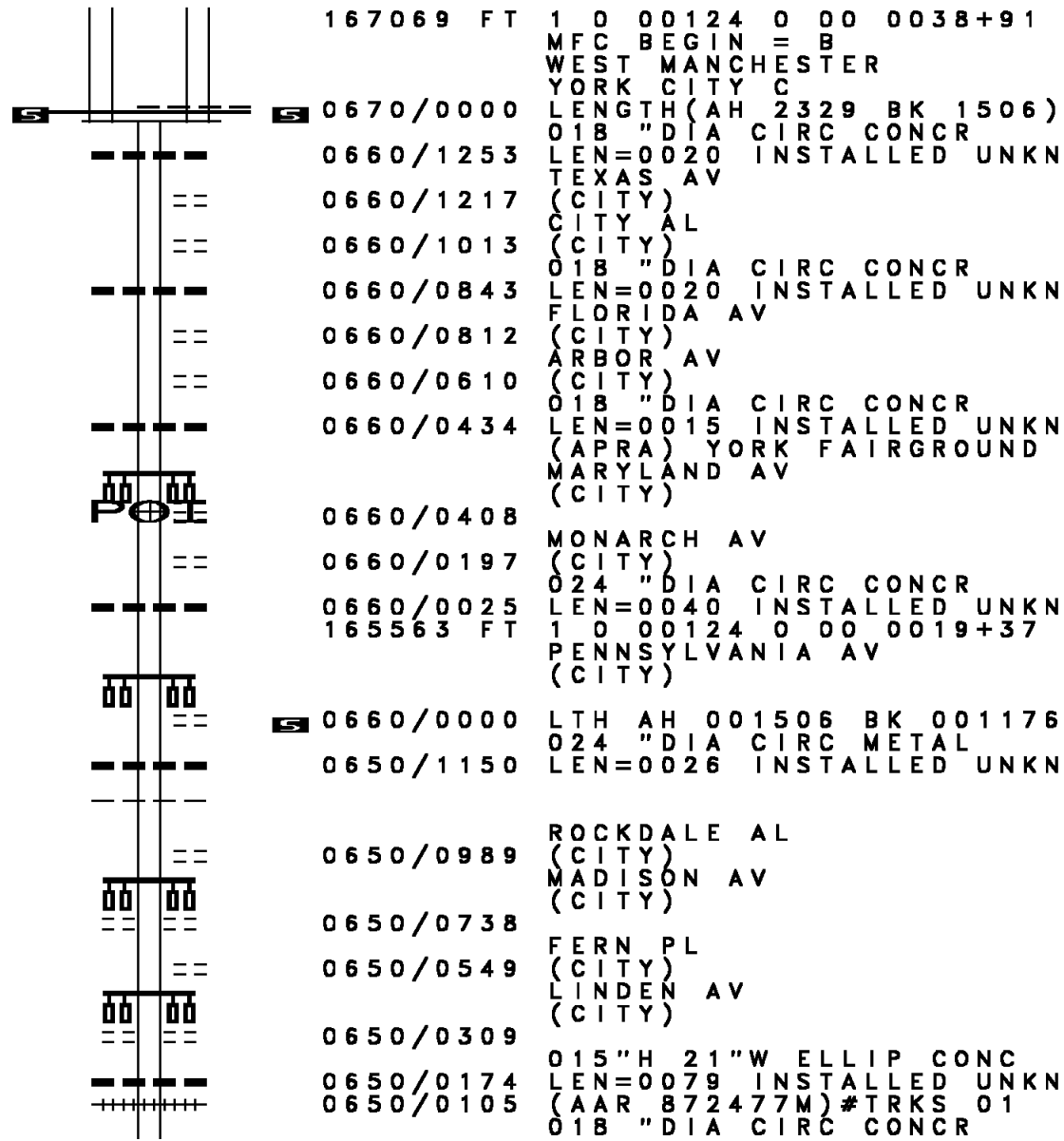
ADAMS ST
 (T518)

018 "DIA CIRC CONCR
 LEN=0055 INSTALLED UNKN

BANNISTER ST
 (SR3048 SEG 0040/0390)

DIR: B TOTAL LEN: 54.452 MI. DIST: 08-4 SR: 74
 LEFT MUN: WEST MANCHESTER T RIGHT MUN: WEST MANCHESTER T

1 0 00124 0 00 0038+91 167755 FT
 MFC BEGIN = B
 LENGTH(AH 2348 BK 1506) 0671/0000



166249 FT

WEST MANCHESTER
 YORK CITY C

0650/1041

167069 FT 1 0 00124 0 00 0038+91
 MFC BEGIN = B
 WEST MANCHESTER
 YORK CITY C
 LENGTH(AH 2329 BK 1506)
 018 "DIA CIRC CONCR
 LEN=0020 INSTALLED UNKN
 TEXAS AV
 (CITY)
 CITY AL
 (CITY)
 018 "DIA CIRC CONCR
 LEN=0020 INSTALLED UNKN
 FLORIDA AV
 (CITY)
 ARBOR AV
 (CITY)
 018 "DIA CIRC CONCR
 LEN=0015 INSTALLED UNKN
 (APRA) YORK FAIRGROUND
 MARYLAND AV
 (CITY)
 MONARCH AV
 (CITY)
 024 "DIA CIRC CONCR
 LEN=0040 INSTALLED UNKN
 1 0 00124 0 00 0019+37
 PENNSYLVANIA AV
 (CITY)
 LTH AH 001506 BK 001176
 024 "DIA CIRC METAL
 LEN=0026 INSTALLED UNKN
 ROCKDALE AL
 (CITY)
 MADISON AV
 (CITY)
 FERN PL
 (CITY)
 LINDEN AV
 (CITY)
 015 "H 21"W ELLIP CONC
 LEN=0079 INSTALLED UNKN
 (AAR 872477M)#TRKS 01
 018 "DIA CIRC CONCR

DIR: B TOTAL LEN: 54.452 MI. DIST: 08-4 SR: 74
 LEFT MUN: YORK CITY C RIGHT MUN: YORK CITY C

	165073 FT		0650/0095 LEN=0080 INSTALLED UNKN 164387 FT 1 0 00124 0 00 0007+61 NC CARLISLE AV PHILADELPHIA ST (CITY)
CLAYTON AV (CITY)	0645/0579		0650/0000 LTH AH 001176 BK 000100
CLAYTON AV (CITY)	0645/0563		
UNKNOWN AL (CITY)	0645/0384		
TO 0462/0071 SH (CONN)	0645/0166		
1 0 00124 0 00 0000+41	164305 FT		
MARKET ST (SR0462 SEG 0070/1148) (SR0462 SEG 0071/1144) NC CARLISLE AV			
MARKET ST (CITY)			
MFC BEGIN = B			
LTH AH 000768 BK 000100	0645/0000		164387 FT 7644/0000 LTH AH 000100 BK 000100 164387 FT 7642/0000 LTH AH 000100 BK 002201 INTER-AHD QUEEN ST (CITY) MARKET ST (CITY)
	164305 FT		0640/2201 MASON AV (CITY) 0640/1911 KING ST (CITY) 0640/1634 POPLAR ST (CITY) 0640/1368 PRINCESS ST (CITY) 0640/1095 COLLEGE AV (CITY) 0640/0552 LIBERTY CT (CITY) 0640/0280
NEWTON AV (CITY)	0640/1368		
HOPE AV (CITY)	0640/0816		
CHURCH AV (CITY)	0640/0270		


DIR: B TOTAL LEN: 54.452 MI. DIST: 08-4 SR: 74
 LEFT MUN: YORK CITY C RIGHT MUN: YORK CITY C

Street Name (City)	Segment ID	Length (FT)	Notes
		162104 FT	
CHARLES LN (CITY)	0630/1213		0640/0000 LENGTH(AH 2201 BK 1467) HARDING CT (CITY)
MAPLE ST (CITY)	0630/0956		0630/1213 (CITY)
PLEASANT WY (CITY)	0630/0839		0630/1049 (CITY)
BOUNDARY AV (CITY)	0630/0415		BOUNDARY AV (CITY)
		160637 FT	
STONEWALL AV (CITY)	0620/2726		0630/0365 (CITY) SAMPSON AV (CITY) 0630/0195 (CITY) 160719 FT 1 0 00216 0 03 1630+98 COTTAGE PL (CITY)
ARROW AV (CITY)	0620/1628		0630/0000 LENGTH(AH 1467 BK 2933) 018 " DIA CIRC METAL LEN=0050 INSTALLED UNKN
MERION RD (CITY)	0620/1462		0620/2763 JACKSON ST (CITY)
HART AV (CITY)	0620/1284		0620/2396 SPRINGGETTSBURY AV (CITY)
			0620/1855 ROCKDALE AV (CITY) 012 " DIA CAST IRON LEN=0052 INSTALLED UNKN
			0620/1611 HART AV (CITY) 012 " DIA CIRC CONCR LEN=0055 INSTALLED UNKN
			0620/1550 HART AV (CITY) 018 " DIA CIR UNKNOWN LEN=0055 INSTALLED UNKN
			0620/1433 SPRINGDALE AV

DIR: B TOTAL LEN: 54.452 MI. DIST: 08-4 SR: 74
 LEFT MUN: YORK CITY C RIGHT MUN: YORK CITY C

ROAD NAME	SR	LEN	STATUS	DESCRIPTION
SPRINGDALE RD (CITY)	0620/1105		==	0620/1225 (CITY)
RODGERS LN (CITY)	0620/0928		==	0620/0990 004"H 04"W **UNKNOWN** LEN=0060 INSTALLED UNKN
KAIN LN (CITY)	0620/0566		==	0620/0788 018 "DIA CIRC CONCR LEN=0050 INSTALLED UNKN IRVING RD (CITY)
CADOT AV (CITY)	0620/0208 157704 FT		==	0620/0735 (CITY)
RATHTON RD (SR3054 SEG 0070/2752) HIGHLAND RD (TWP)	0620/0000 0610/2390		==	0620/0398 PEYTON RD (CITY)
TRI-HILL DR (TWP)	0610/0898		==	157786 FT 1 0 00216 0 03 1601+65 RATHTON RD (T301)
1 0 00216 0 02 1568+26 TRI-HILL RD (T325)	0610/0000		==	YORK CITY SPRING GARDEN T LENGTH(AH 2933 BK 2788)
GREENDALE RD (TWP)	0600/2169		==	0610/1930 024 "DIA CIRC CONCR LEN=0055 INSTALLED UNKN HILLCROFT LN (TWP)
EDGEHILL RD (T329)	0600/1801		==	0610/1404 018 "DIA CIRC CONCR LEN=0050 INSTALLED UNKN 0610/1369 018 "DIA CIRC CONCR LEN=0068 INSTALLED UNKN LAMBETH WALK DR (TWP)
			==	0610/1013 018 "DIA CIRC CONCR LEN=0050 INSTALLED UNKN
			==	0610/0373 0610/0898 018 "DIA CIRC CONCR LEN=0050 INSTALLED UNKN
			==	0610/0000 LENGTH(AH 2788 BK 2898)
			==	0600/2028 024 "DIA CIRC CONCR LEN=0054 INSTALLED UNKN
			==	0600/2019 018 "DIA CIRC METAL LEN=0030 INSTALLED UNKN

DIR: B TOTAL LEN: 54.452 MI. DIST: 08-4 SR: 74
 LEFT MUN: SPRING GARDEN T RIGHT MUN: SPRING GARDEN T



DIR: B TOTAL LEN: 54.452 MI. DIST: 08-4 SR: 74
 LEFT MUN: YORK T RIGHT MUN: YORK T

				0580/1836	LEN=0040 INSTALLED UNKN
				0580/1736	BARSHINGER AV (TWP)
TO 8009/0250 SH (CONN)	0581/1578				RAMP H RD (SR8009 SEG 0250/0000) GATEWAY RD (TWP)
RAMP H RD (SR8009 SEG 0250/0000) GATEWAY RD (TWP)	0581/1382			0580/1401	(TWP)
RAMP G RD (SR8009 SEG 0260/0715)	0581/1275			0580/1376	SIGN: CANTILEVER BMSID 66/0074/0590/0082
BMSEN 66/0074/0580/0752	0581/1073			0580/1261	RAMP C RD (SR8009 SEG 0500/0733)
				0580/1107	BMSEN 66/0074/0580/0752
1 0 00216 0 01 1506+50 I - 83 NB				0580/0934	1 0 00216 0 01 1506+50 I - 83 NB BMSBG 66/0074/0580/0752
BMSBG 66/0074/0580/0752	0581/0900				
SIGN: CANTILEVER					
BMSID 66/0074/0581/0733	0581/0847				
RAMP F RD (SR8009 SEG 0010/0618)				0580/0758	RAMP D RD (SR8009 SEG 0762/0802)
RAMP E RD (SR8009 SEG 0752/0000)	0581/0657			0580/0658	RAMP E RD (SR8009 SEG 0752/0000)
1 0 00216 0 01 1498+92				0580/0396	TO 8009/0752 SH (CONN)
ST CHARLES WY (TWP)	147867 FT			147867 FT	1 0 00216 0 01 1498+92
PAULINE DR (TWP)					ST CHARLES WY (TWP)
					PAULINE DR (TWP)
MFC BEGIN = B LENGTH(AH 2319 BK 3082)	0581/0000			0580/0000	MFC BEGIN = B LENGTH(AH 2352 BK 3082)
				0570/3082	018 "DIA CIRC CONCR
				0570/3073	LEN=0168 INSTALLED UNKN
					018 "DIA CIRC CONCR
					LEN=0033 INSTALLED UNKN

DIR: B TOTAL LEN: 54.452 MI. DIST: 08-4 SR: 74
 LEFT MUN: YORK T RIGHT MUN: YORK T

Location	Segment ID	Length (FT)	Material / Notes
	0570/2915		024 " DIA CIRC CONCR LEN=0055 INSTALLED UNKN
	0570/2127		CENTER AV (TWP)
ACCO DR (TWP)	0570/1543		ACCO DR (TWP)
	0570/1194		PAULA DR (TWP)
	0570/0676	144785 FT	024 " DIA CIR PLASTIC LEN=0055 INSTALLED UNKN
	0570/0000	144785 FT	1 0 00216 0 01 1466+48 DEW DROP RD (T721)
	0560/1980		LENGTH(AH 3082 BK 2075) 018 " DIA CIRC CONCR LEN=0045 INSTALLED UNKN
	0560/1940		015 " DIA CIRC CONCR LEN=0045 INSTALLED UNKN
REVERE RD (TWP)	0560/1535		
	0560/0995		OAK ST (T721)
	0560/0633		CHURCH ST (T715)
	0560/0623	142710 FT	015"H 21"W ELLIP CONC LEN=0040 INSTALLED UNKN
	0560/0000	142710 FT	1 0 00216 0 01 1445+73 MEMORY LN (T800)
CHERRY ST (T692)	0550/3444		LENGTH(AH 2075 BK 3712)
	0550/3385		018 " DIA CIRC CONCR LEN=0040 INSTALLED UNKN
	0550/3168		SCHOOL ST (TWP)
	0550/3125		018 " DIA CIRC CONCR LEN=0030 INSTALLED UNKN
FITZKEE LN (TWP)	0550/3073		
CRESTLYN DR (TWP)	0550/2689		CRESTLYN DR (TWP)
	0550/2640		018 " DIA CIRC CONCR LEN=0040 INSTALLED UNKN

DIR: B TOTAL LEN: 54.452 MI. DIST: 08-4 SR: 74
 LEFT MUN: YORK T RIGHT MUN: YORK T

LEADER HEIGHTS RD
 (SR0182 SEG 0160/2820) 0550/1634
 FROM 0182/0160 SH
 (CONN) 0550/1484

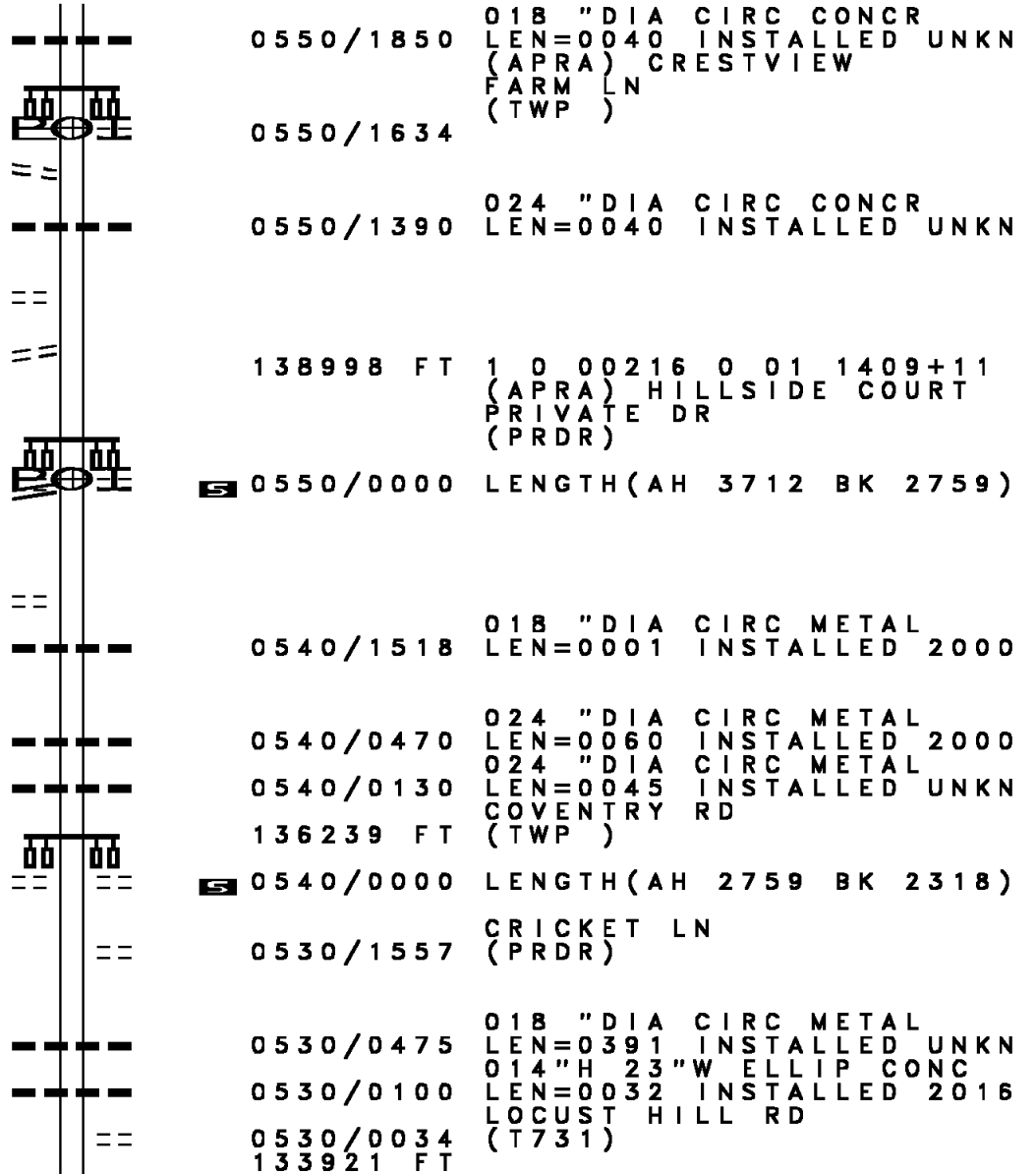
ALLEGHENY DR
 (TWP) 0550/0784
 TO 2087/0070 SH
 (CONN) 0550/0337
 138998 FT

PRIVATE DR
 (PRDR) 0550/0000
 IRON STONE HILL RD
 (SR2087 SEG 0070/2249)

TRAILER PARK RD
 (PRDR) 0540/1519

1 0 00216 0 01 1383+84 136239 FT
 HONEY VALLEY RD
 (TWP) 0540/0000

1 0 00216 0 01 1358+19 133921 FT



DIR: B TOTAL LEN: 54.452 MI. DIST: 08-4 SR: 74
 LEFT MUN: YORK T RIGHT MUN: YORK T

ROAD NAME	START	END	STATUS	DESCRIPTION
LOCUST HILL RD (T731)	0530/0000	0530/0000	==	LENGTH(AH 2318 BK 2929) 018 " DIA CIRC METAL
		0520/2900	---	LEN=0040 INSTALLED UNKN
CLOVER HILL RD (TWP)	0520/1595	0520/2060	==	MCDOWELL DR (TWP)
		0520/1415	---	018 " DIA CIRC CONCR LEN=0042 INSTALLED UNKN
		0520/0446	==	LC FOR FRUITLYN DR (CONN)
		0520/0376	---	024 " DIA CIRC METAL LEN=0045 INSTALLED UNKN
		0520/0375	---	018 " DIA CIRC METAL LEN=0036 INSTALLED UNKN
DALLAS DR (T714)	0520/0354	0520/0067	==	FRUITLYN DR (T722) YORK
		0520/0066	---	DALLASTOWN B 130992 FT 1 0 00216 0 01 1328+90
STINE AV (BORO)	0520/0000	0520/0000	==	NC S QUEEN ST
DAUGHERTY AV (BORO)	0510/2753	0520/0000	==	LENGTH(AH 2929 BK 3018)
CEDAR AV (BORO)	0510/2550	0510/2570	==	CEDAR AV (BORO)
		0510/2345	==	CONWAY AV (BORO)
		0510/2005	---	018 " DIA CIRC CONCR LEN=0024 INSTALLED UNKN
		0510/1918	==	MASON AV (BORO)
FRANKLIN ST (TBK SR 206) (BORO)	0510/1693	0510/1101	==	SCHOOL PL (BORO)
SCHOOL PL (BORO)	0510/1062	0510/0752	==	LAWSON AV (BORO)
		0510/0587	---	018 " DIA CIRC CONCR LEN=0040 INSTALLED UNKN

DIR: B TOTAL LEN: 54.452 MI. DIST: 08-4 SR: 74
 LEFT MUN: DALLASTOWN B RIGHT MUN: DALLASTOWN B

Segment Description	Stationing	Length (FT)	Notes
UNNAMED AL (BORO)	0500/0720	127974	
CHARLES ST (BORO)	0500/0504		
PLEASANT AV (SR0214 SEG 0250/3012)	0500/0000	126766	
GRAND AV (BORO)	0490/1214		
DUKE ST (SR2083 SEG 0050/1036)	0490/0000	124754	
HIGH ST (PRDR)	0480/1939		
TROLLEY DR (PRDR)	0480/1433		
KINGS POINT DEVEL (PRDR)	0480/1178		
KAUFFMAN AV (BORO)	0510/0332	127974	
WALNUT ST (BORO)	0510/0000		LENGTH(AH 3018 BK 1208)
FRANKLIN AV (BORO)	0500/0776		
CHARLES ST (BORO)	0500/0523		
PLEASANT AV (SR2007 SEG 0010/0000)	0500/0000	126766	MFC BEGIN = B
LOCUST ST (BORO)	0490/1885		LENGTH(AH 1208 BK 2012)
PARK ST (BORO)	0490/0872		
GLEN AV (BORO)	0490/0445		025" DIA CIRC CONCR
DUKE ST (BORO)	0490/0122	124754	LEN=0040 INSTALLED UNKN
HILL AV (BORO)	0480/2457		018" DIA CIR PLASTIC
HIGH ST (BORO)	0480/2450		LEN=0040 INSTALLED UNKN
HOLLY HILL DR (PRDR)	0480/1076		
	0480/1067		

DIR: B TOTAL LEN: 54.452 MI. DIST: 08-4 SR: 74
 LEFT MUN: YORK T RIGHT MUN: YORK T

Location	Segment ID	Length (FT)	Notes
GLEN AV (TWP)	0480/0408	121815	NC MAIN ST
	0480/0000	025	LENGTH(AH 2939 BK 3607) DIA CIR PLASTIC
COUNTRY CLUB RD (SR2064 SEG 0010/0000)	0470/3273	0225	LEN=0225 INSTALLED UNKN
	0470/2878		SUMMIT LN (BORO) YORK
	0470/2742		RED LION B 018" DIA CIR UNKNOWN
	0470/2458	0040	LEN=0040 INSTALLED UNKN
	0470/2062		MILL ST (BORO)
	0470/1512		KELLY AV (BORO)
FEDERAL LN (BORO)	0470/1068		
LINDEN AV (BORO)	0470/0496		NEFF ST (BORO)
	0470/0440		FIRST AV (BORO)
	0470/0375	0040	LEN=0040 INSTALLED UNKN
FRANKLIN ST (BORO)	0470/0118	118208	FRANKLIN ST (BORO)
	0470/0000	3607	LENGTH(AH 3607 BK 1797) PARK ST (BORO)
	0460/1341		CHARLES ST (BORO)
	0460/0788		
PINE ST (BORO)	0460/0382		RAILROAD LN (BORO)
	0460/0202		018" DIA CIR CONCR
	0460/0022	0075	LEN=0075 INSTALLED UNKN
	116411	118208	118208 FT 1 0 00216 0 01 1200+88
			MAIN ST (SR0024 SEG 0310/0000)

DIR: B TOTAL LEN: 54.452 MI. DIST: 08-4 SR: 74
 LEFT MUN: RED LION B RIGHT MUN: RED LION B

Street Name (Boro)	Segment ID	Length (FT)	Notes
EAST AV (BORO)	0450/0542		0460/0000 LENGTH(AH 1797 BK 1452) BAKER LN (BORO)
	0450/0214		0450/0360 BIRCH LN (BORO)
MAPLE LN (BORO)	0450/0179		018" DIA CIRC CONCR LEN=0070 INSTALLED UNKN
	0450/0110		024" DIA CIRC CONCR LEN=0045 INSTALLED 1999
	0450/0001	114959 FT	018" DIA CIRC CONCR LEN=0044 INSTALLED UNKN
	0450/0000		1 0 00216 0 01 1168+44 REDCO AV (BORO) LENGTH(AH 1452 BK 2047)
VINE ST (BORO)	0440/0906		015" DIA CIRC CONCR LEN=0040 INSTALLED UNKN
	0440/0865		BOXWOOD RD (BORO)
	0440/0662		015"H 05"W CON BOX CUL LEN=0244 INSTALLED UNKN
PLEASANT VIEW ST (BORO)	0440/0000	112912 FT	112912 FT
	0430/2059		0440/0000 LENGTH(AH 2047 BK 2320) RED LION WINDSOR T
WILSON CT (BORO)	0430/1738		NC BR ROADWAY ST LINDBERG AV (T763)
	0430/1306		CAMP ST (T752)
	0430/0490	110592 FT	018" DIA CIRC CONCR LEN=0040 INSTALLED UNKN
	0420/1387		1 0 00216 0 01 1124+97 LENGTH(AH 2320 BK 1652) 024"H 00"W MULT CONCR LEN=0070 INSTALLED UNKN

DIR: B TOTAL LEN: 54.452 MI. DIST: 08-4 SR: 74
 LEFT MUN: WINDSOR T RIGHT MUN: WINDSOR T

Stationing	Right of Way	Notes	Stationing	Right of Way	Notes
108940 FT			108940 FT		1 0 00216 0 01 1108+45 WINDSOR RD
SMITH RD (T754)	0410/3250	==	0420/0000		(SR2031 SEG 0010/0000) LENGTH(AH 1652 BK 3569)
		---	0410/3094		018 "DIA CIRC CONCR LEN=0054 INSTALLED UNKN
		==	0410/3058		BURKHOLDER RD (SR2014 SEG 0010/0000)
BETHLEHEM CHURCH RD (T738)	0410/1255	==	0410/1530		018 "DIA CIRC CONCR LEN=0036 INSTALLED UNKN
1 0 00216 0 01 1072+81 SPRINGVALE RD (T800)	105371 FT 0410/0000	==	105371 FT		
		---	0410/0000		LENGTH(AH 3569 BK 2478) 018 "DIA CIRC CONCR
		---	0400/2133		LEN=0036 INSTALLED UNKN
		---	0400/1452		024 "DIA CIRC CONCR LEN=0036 INSTALLED UNKN
		==	0400/1290		BAHNS MILL RD (T733)
1 0 00216 0 01 1048+03 GILBERT RD (T687)	102893 FT 0400/0000	==	0400/0020 102893 FT		024 "DIA CIRC CONCR LEN=0063 INSTALLED UNKN
		---	0400/0000		LENGTH(AH 2478 BK 2455) PLEASANT GROVE RD
		==	0390/2354		(SR2016 SEG 0010/0000)
		---	0390/2197		024 "DIA CIRC CONCR LEN=0040 INSTALLED UNKN
		==	0390/1827		WOODSVIEW DR (TWP)
FOREST RIDGE CT (TWP)	0390/1482	==	0390/0955		WHITEFIELD LN (TWP)

DIR: B TOTAL LEN: 54.452 MI. DIST: 08-4 SR: 74
 LEFT MUN: WINDSOR T RIGHT MUN: WINDSOR T

Segment ID	Street Name	Start Station	End Station	Length (FT)	Material	Notes
					015" DIA CIRC CONCR	LEN=0036 INSTALLED UNKN
1 0 00216 0 01	BLOUSE RD (T688)	1023+71	100438	100438 FT	0390/0000	5 LENGTH(AH 2455 BK 2464) 015" DIA CIRC CONCR
					0380/2112	LEN=0040 INSTALLED UNKN
	ACORN LN (T712)				0380/0960	015" DIA CIRC CONCR LEN=0060 INSTALLED UNKN
					0380/0003	015" DIA CIRC CONCR LEN=0040 INSTALLED UNKN
1 0 00216 0 01	ZIMMERMAN RD (T738)	0999+07	097974	097974 FT	0380/0000	5 LENGTH(AH 2464 BK 3520) 018" DIA CIRC CONCR
					0370/3106	LEN=0040 INSTALLED UNKN
					0370/2029	036" DIA CIRC CONCR LEN=0044 INSTALLED UNKN
					0370/2018	WINDSOR CHANCEFORD T
					0370/1480	SNYDER CORNER RD (T660)
					0370/0366	024" DIA CIRC CONCR LEN=0044 INSTALLED UNKN
1 0 00216 0 01	BROWNTON RD (SR2056 SEG 0050/2295)	0963+87	094454	094454 FT	0370/0000	5 LENGTH(AH 3520 BK 3600)
					0360/2116	024" DIA CIRC CONCR LEN=0060 INSTALLED UNKN
					0360/0555	018" DIA CIRC CONCR LEN=0040 INSTALLED UNKN
				090854 FT	090854 FT	1 0 00216 0 01 0927+24

DIR: B TOTAL LEN: 54.452 MI. DIST: 08-4 SR: 74
 LEFT MUN: CHANCEFORD T RIGHT MUN: CHANCEFORD T

WAUGHTEL RD
(T684)

0350/0800

089777 FT

LAUREL RD
(SR2075 SEG 0120/2312)

0340/0597

STAMPER RD
(SR2077 SEG 0040/2594)

0340/0047

086286 FT

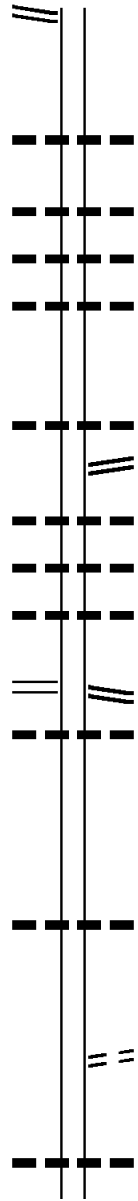
1 0 00216 0 01 0857+85 083915 FT
 MAIN ST ET

Segment ID	Length (FT)	Material	Notes
0360/0000		018" DIA CIRC CONCR	BACON RD (T684) LENGTH(AH 3600 BK 1077)
0350/1071		LEN=0030	INSTALLED UNKN
0350/0622			NEW BRIDGEVILLE RD (SR2037 SEG 0010/0000)
0350/0000	089777 FT	1 0 00216 0 01 0916+47	LENGTH(AH 1077 BK 3491)
0340/2812		024" DIA CIRC CONCR	LEN=0044 INSTALLED UNKN
0340/2486		018" DIA CIRC CONCR	LEN=0056 INSTALLED UNKN
0340/2298		018" DIA CIRC CONCR	LEN=0050 INSTALLED UNKN
0340/1960		015" DIA CIRC CONCR	LEN=0040 INSTALLED UNKN
0340/1846		024" DIA CIRC METAL	LEN=0049 INSTALLED UNKN
0340/0856		015" DIA CIRC CONCR	LEN=0045 INSTALLED UNKN
0340/0246		048"H 76"W ELLIP CONC	LEN=0048 INSTALLED UNKN
0340/0032		018" DIA CIRC CONCR	LEN=0053 INSTALLED UNKN
0340/0000	086286 FT	1 0 00216 0 01 0881+56	JACOBS RD (T666) LENGTH(AH 3491 BK 2371)
0330/1610		018" DIA CIRC CONCR	LEN=0040 INSTALLED UNKN
0330/1334		036" DIA CIRC CONCR	LEN=0048 INSTALLED UNKN
0330/0984		018" DIA CIRC CONCR	LEN=0090 INSTALLED UNKN

DIR: B TOTAL LEN: 54.452 MI. DIST: 08-4 SR: 74
 LEFT MUN: CHANCEFORD T RIGHT MUN: CHANCEFORD T

(SR2054 SEG 0080/3850) 0330/0000

0330/0000 LENGTH(AH 2371 BK 2717)



0320/1505 012 " DIA CIRC CONCR
 LEN=0040 INSTALLED UNKN

0320/0840 012 " DIA CIRC CONCR
 LEN=0040 INSTALLED UNKN

0320/0496 012 " DIA CIRC CONCR
 018 " DIA CIRC CONCR

0320/0015 018 " DIA CIRC CONCR
 LEN=0048 INSTALLED UNKN

081198 FT

081198 FT 1 0 00216 0 01 0830+95
 0320/0000 LENGTH(AH 2717 BK 1580)

0310/0830 018 " DIA CIRC CONCR
 LEN=0040 INSTALLED UNKN

0310/0445 CANNING HOUSE RD
 (SR2039 SEG 0010/0000)

0310/0436 018 " DIA CIRC CONCR
 LEN=0095 INSTALLED UNKN

0310/0156 015 " H 21 " W ELLIPTICAL*
 LEN=0040 INSTALLED UNKN

0310/0080 018 " DIA CIRC CONCR
 LEN=0048 INSTALLED UNKN

1 0 00216 0 01 0814+88 079618 FT
 MUDDY CREEK FORKS RD
 (SR2069 SEG 0230/3566) 0310/0000

079618 FT LUCKY RD
 (SR2018 SEG 0010/0000)
 0310/0000 LENGTH(AH 1580 BK 3394)

0300/3352 018 " DIA CIRC CONCR
 LEN=0001 INSTALLED UNKN

0300/1137 024 " DIA CIRC CONCR
 LEN=0046 INSTALLED UNKN

076224 FT

076224 FT 1 0 00216 0 01 0781+20
 LOCUST SPRINGS RD
 (T696)

0300/0000 LENGTH(AH 3394 BK 2590)

0290/1393 018 " DIA CIRC CONCR
 LEN=0060 INSTALLED UNKN

018 " DIA CIRC CONCR

DIR: B TOTAL LEN: 54.452 MI. DIST: 08-4 SR: 74
 LEFT MUN: CHANCEFORD T RIGHT MUN: CHANCEFORD T

1 0 00216 0 01 0755+30 073634 FT
 WORKINGER RD
 (T661) 0290/0000

0290/1327	LEN=0075	INSTALLED UNKN
073634 FT	GUM TREE RD	
0290/0000	(SR2020 SEG 0010/0000)	
	LENGTH(AH 2590 BK 3146)	
0280/2393	012 " DIA CIRC CONCR	LEN=0040 INSTALLED UNKN
0280/1910	018 " DIA CIRC CONCR	LEN=0040 INSTALLED UNKN
0280/1642	018 " DIA CIRC CONCR	LEN=0040 INSTALLED UNKN
0280/0674	018 " DIA CIRC CONCR	LEN=0040 INSTALLED UNKN
070488 FT	070488 FT	1 0 00216 0 01 0723+79
0280/0000	LENGTH(AH 3146 BK 2387)	
0270/2217	015 " DIA CIRC CONCR	LEN=0040 INSTALLED UNKN
0270/1006	018 " DIA CIRC CONCR	LEN=0040 INSTALLED UNKN
0270/0564	018 " DIA CIRC CONCR	LEN=0040 INSTALLED UNKN
0270/0032	018 " DIA CIRC CONCR	LEN=0036 INSTALLED UNKN
068101 FT	068101 FT	1 0 00216 0 01 0699+92
0270/0000	(APRA) MAJESTIC HEIGHTS	
	COLLINSVILLE RD	
	(T618)	
0270/0000	LENGTH(AH 2387 BK 2600)	
0260/2089	018 " DIA CIRC CONCR	LEN=0030 INSTALLED UNKN
0260/1776	015 " DIA CIRC CONCR	LEN=0050 INSTALLED UNKN
065501 FT	065501 FT	1 0 00216 0 01 0674+09
0260/0000	LENGTH(AH 2600 BK 2047)	
0250/1993	024 " DIA CIRC METAL	LEN=0065 INSTALLED UNKN

GOOD RD
 (SR2073 SEG 0070/3736) 0270/0000

POE

DIR: B TOTAL LEN: 54.452 MI. DIST: 08-4 SR: 74
 LEFT MUN: CHANCEFORD T RIGHT MUN: CHANCEFORD T

ROAD NAME	START STATION	END STATION	DESCRIPTION
WALKER RD (T651)	0250/1157	0250/1002	018 " DIA CIRC CONCR LEN=0100 INSTALLED UNKN
	063454 FT	0250/0000	1 0 00216 0 01 0653+88 LENGTH(AH 2047 BK 1652) CHANCEFORD LOWER CHANCEFORD T
		0240/1570	018 " DIA CIRC CONCR LEN=0034 INSTALLED UNKN BURNS RD (T604)
	061802 FT	0240/0764	1 0 00216 0 01 0637+36 CHANCEFORD RD (T648)
		0240/0676	018 " DIA CIRC CONCR LEN=0045 INSTALLED UNKN
FISHER RD (T646)	0230/2147	0230/2486	018 " DIA CIRC CONCR LEN=0045 INSTALLED UNKN
	058878 FT	058878 FT	1 0 00216 0 01 0608+12 (APRA) WEBB MHP GORAM RD (SR2041 SEG 0010/0000)
TOMLINSON RD (T655)	0230/0000	0230/0000	1 0 00216 0 01 0583+88
		0220/2054	018 " DIA CIRC CONCR LEN=0045 INSTALLED UNKN
		0220/1650	018 " DIA CIRC CONCR LEN=0045 INSTALLED UNKN
		0220/1240	018 " DIA CIRC CONCR LEN=0045 INSTALLED UNKN
		0220/0814	018 " DIA CIRC CONCR LEN=0045 INSTALLED UNKN
		0220/0460	072 " DIA CIRC CONCR LEN=0056 INSTALLED UNKN
		0220/0266	018 " DIA CIRC CONCR LEN=0050 INSTALLED UNKN
POSEY RD (T645)	0220/0043	056465 FT	1 0 00216 0 01 0583+88

DIR: B TOTAL LEN: 54.452 MI. DIST: 08-4 SR: 74
 LEFT MUN: LOWER CHANCEFORD T RIGHT MUN: LOWER CHANCEFORD T

Stationing	Segment	Length	Notes
054541 FT	0220/0000	0220	POSEY RD (T645) LENGTH(AH 2413 BK 1924)
	0210/1062	1062	024" DIA CIRC CONCR LEN=0048 INSTALLED UNKN
054541 FT	0210/0000	0210	1 0 00216 0 01 0564+90 LENGTH(AH 1924 BK 2382)
	0200/1942	1942	018" DIA CIRC CONCR LEN=0040 INSTALLED UNKN
	0200/1566	1566	018" DIA CIRC CONCR LEN=0045 INSTALLED UNKN
	0200/1110	1110	072"H 72"W CONCR ARCH LEN=0050 INSTALLED UNKN
052159 FT	0200/0392	0392	FIRE COMPANY RD (T640)
052159 FT	0200/0000	0200	1 0 00216 0 01 0541+08 (SR0425 SEG 0190/3055)
	0200/0000	0200	WOODBINE RD (SR0425 SEG 0190/3055)
	0190/2136	2136	018" DIA CIRC CONCR LEN=0045 INSTALLED 1999
	0190/1910	1910	036" DIA CIRC CONCR LEN=0060 INSTALLED UNKN
	0190/1747	1747	FURNACE RD (SR0425 SEG 0200/0000)
	0190/0342	0342	018" DIA CIRC CONCR LEN=0045 INSTALLED UNKN
	0190/0053	0053	018" DIA CIRC CONCR LEN=0045 INSTALLED UNKN
049517 FT	0190/0000	0190	1 0 00216 0 01 0514+51 (T650)
049517 FT	0190/0000	0190	HUNTER MILL RD (T650)
	0190/0000	0190	LENGTH(AH 2642 BK 1958)
	0180/1633	1633	024" DIA CIRC CONCR LEN=0045 INSTALLED UNKN
	0180/0270	0270	018" DIA CIRC CONCR LEN=0045 INSTALLED UNKN
047559 FT	0180/0000	0180	1 0 00216 0 01 0494+93 (T650)
	0180/0000	0180	LENGTH(AH 1958 BK 2896)
	0170/2645	2645	018" DIA CIRC CONCR LEN=0040 INSTALLED UNKN

DIR: B TOTAL LEN: 54.452 MI. DIST: 08-4 SR: 74
 LEFT MUN: LOWER CHANCEFORD T RIGHT MUN: LOWER CHANCEFORD T

ROAD NAME / ID	START	END	LENGTH	TYPE	STATUS
RICHARDSON RD (T656)	0170/1884	0170/1344	018 "	DIA	CIRC CONCR
		0170/1048	LEN=0040	INSTALLED	UNKN
		0170/0197	015 "	DIA	CIRC CONCR
		044663 FT	LEN=0036	INSTALLED	UNKN
1 0 00216 0 01 0465+97 044663 FT BRIDGETON RD (SR2032 SEG 0110/1589)	0170/0000	0170/0000	MCCALLS FERRY RD (T657)		
			LENGTH(AH 2896 BK 3176)		
		0160/2065	018 "	DIA	CIRC CONCR
		0160/1360	LEN=0045	INSTALLED	UNKN
		0160/0300	015 "	DIA	CIRC CONCR
041487 FT		041487 FT	LEN=0050	INSTALLED	UNKN
		0160/0000	1 0 00216 0 01 0434+01		
			LENGTH(AH 3176 BK 3433)		
		0150/3153	018 "	DIA	CIRC CONCR
		0150/3079	LEN=0040	INSTALLED	UNKN
		0150/2444	012 "	DIA	CIRC CONCR
		0150/2074	LEN=0040	INSTALLED	UNKN
			015 "	DIA	CIRC CONCR
			LEN=0036	INSTALLED	UNKN
			CENTER RD (T627)		
ATKINS RD (T596)	0150/1590	0150/0953	018 "	DIA	CIRC CONCR
		0150/0632	LEN=0036	INSTALLED	UNKN
		0150/0632	018 "	DIA	CIRC METAL
		038054 FT	LEN=0036	INSTALLED	UNKN
		038054 FT	1 0 00216 0 01 0399+68		
			(APRA) POST LANE ENTERP TELEGRAPH RD (T610)		
			LENGTH(AH 3433 BK 2385)		
		0150/0000	015 "	DIA	CIRC CONCR
		0140/2098	LEN=0095	INSTALLED	UNKN
			015 "	DIA	CIRC CONCR

POI

EXTRACT DATE: 12/18/2023
PRINT DATE: 12/20/2023

ROADWAY MANAGEMENT SYSTEM
SLD COUNTY/SR - ANNUAL PRINT

PAGE NUMBER: 68
COUNTY: YORK

DIR: B TOTAL LEN: 54.452 MI.
LEFT MUN: LOWER CHANCEFORD T

DIST: 08-4 SR: 74
RIGHT MUN: LOWER CHANCEFORD T

SNODGRASS RD
(T598)

035669 FT

0130/0600
033532 FT

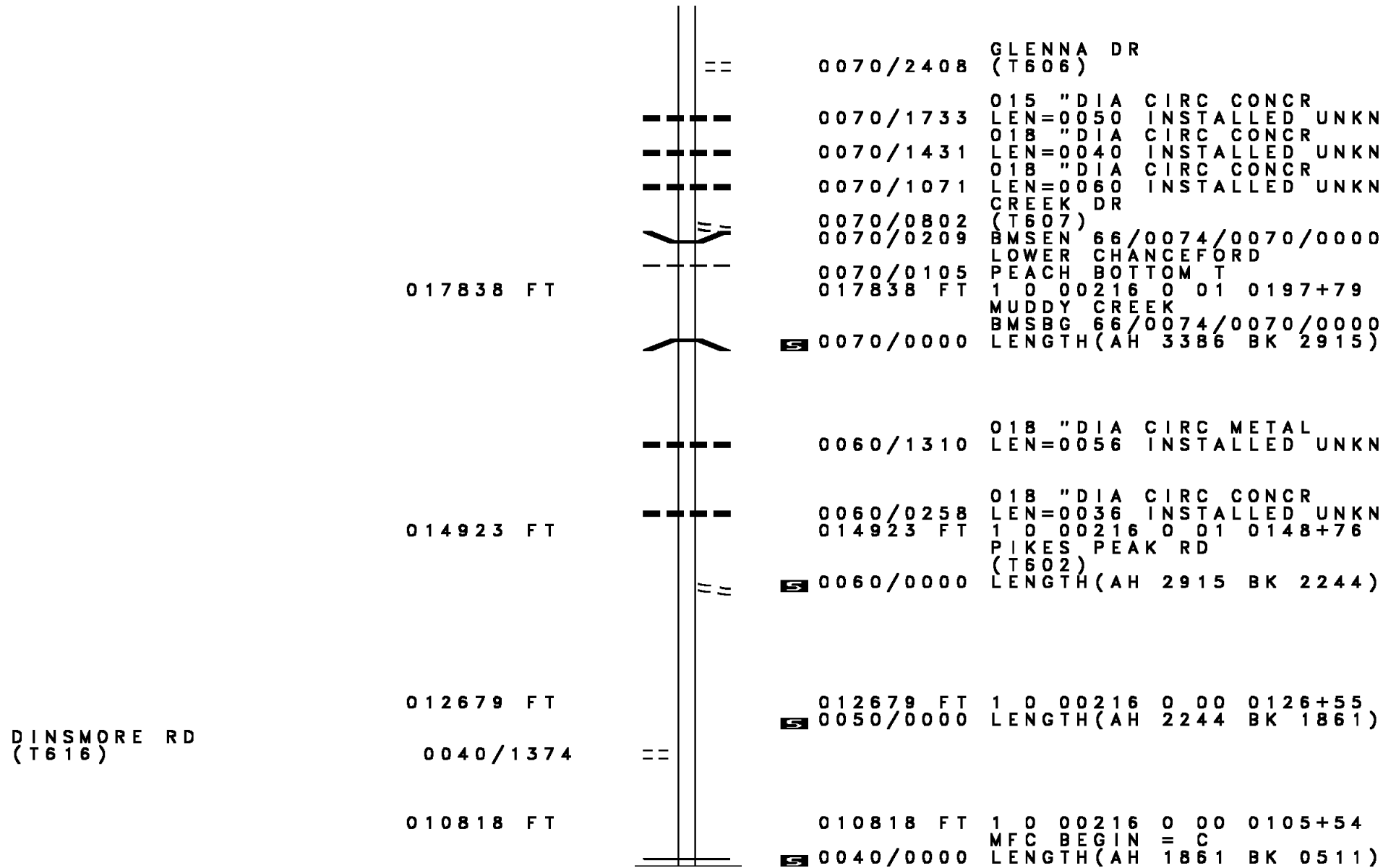
032087 FT

0140/1871	LEN=0055	INSTALLED	UNKN
PINE GROVE RD			
0140/1606	(T791)		
0140/1473	018 " DIA	CIRC	CONCR
	LEN=0036	INSTALLED	UNKN
0140/1150	018 " DIA	CIRC	CONCR
	LEN=0054	INSTALLED	UNKN
0140/0727	018 " DIA	CIRC	CONCR
	LEN=0054	INSTALLED	UNKN
0140/0445	018 " DIA	CIRC	CONCR
	LEN=0040	INSTALLED	UNKN
0140/0041	018 " DIA	CIRC	CONCR
	LEN=0025	INSTALLED	UNKN
035669 FT	1 0 00216	0 01	0375+83
SLAB RD			
0140/0000	(T793)		
	LENGTH(AH 2385 BK 2137)		
0130/1813	042 " DIA	CIRC	CONCR
	LEN=0080	INSTALLED	UNKN
0130/0938	018 " DIA	CIRC	METAL
	LEN=0036	INSTALLED	UNKN
0130/0733	072 " DIA	CIRC	METAL
	LEN=0060	INSTALLED	UNKN
033532 FT	1 0 00216	0 01	0354+46
HOLTWOOD RD			
(SR0372 SEG 0010/0000)			
0130/0000	LENGTH(AH 2137 BK 1445)		
	018 " DIA	CIRC	CONCR
0120/1399	LEN=0060	INSTALLED	UNKN
	018 " DIA	CIRC	CONCR
0120/0994	LEN=0050	INSTALLED	UNKN
	018 " DIA	CIRC	CONCR
0120/0551	LEN=0040	INSTALLED	1999
	048 " DIA	CIRC	CONCR
0120/0392	LEN=0075	INSTALLED	UNKN
	018 " DIA	CIRC	METAL
0120/0080	LEN=0075	INSTALLED	UNKN
032087 FT	1 0 00216	0 01	0340+75
0120/0000	LENGTH(AH 1445 BK 3432)		
0110/1412	015 " DIA	CIRC	METAL
	LEN=0036	INSTALLED	UNKN

DIR: B TOTAL LEN: 54.452 MI. DIST: 08-4 SR: 74
 LEFT MUN: LOWER CHANCEFORD T RIGHT MUN: LOWER CHANCEFORD T

ROAD NAME	START	END	LENGTH	ITEM	DESCRIPTION
NORRIS RD (T619)	0110/1107				
				0110/0015	018 "DIA CIR PLASTIC
1 0 00216 0 01 0303+38	028655 FT			028655 FT	LEN=0050 INSTALLED 2017
BUECKER RD (T600)	0110/0000			0110/0000	LENGTH(AH 3432 BK 2253)
				0100/1610	THOMPSON RD (T622)
				0100/0048	018 "DIA CIRC METAL
1 0 00216 0 01 0283+90	026402 FT			026402 FT	LEN=0050 INSTALLED UNKN
HILL RD (T609)	0100/0000			0100/0000	LENGTH(AH 2253 BK 1856)
				0090/0046	018 "DIA CIRC METAL
1 0 00216 0 01 0265+34	024546 FT			024546 FT	LEN=0025 INSTALLED UNKN
SNYDER RD (T605)	0090/0000			0090/0000	LENGTH(AH 1856 BK 3322)
				0080/3239	018 "DIA CIRC METAL
				0080/2308	LEN=0040 INSTALLED UNKN
MCKINLEY RD (T614)	0080/1971			0080/1971	MCKINLEY RD (T614)
AMBER DR (T623)	0080/1411				
				0080/0818	018 "DIA CIRC CONCR
				0080/0091	LEN=0048 INSTALLED UNKN
	021224 FT			021224 FT	018 "DIA CIRC CONCR
					LEN=0048 INSTALLED UNKN
					1 0 00216 0 01 0231+82
					PAPER MILL RD
					(SR2024 SEG 0010/0000)
				0080/0000	LENGTH(AH 3322 BK 3386)

DIR: B TOTAL LEN: 54.452 MI. DIST: 08-4 SR: 74
 LEFT MUN: LOWER CHANCEFORD T RIGHT MUN: LOWER CHANCEFORD T



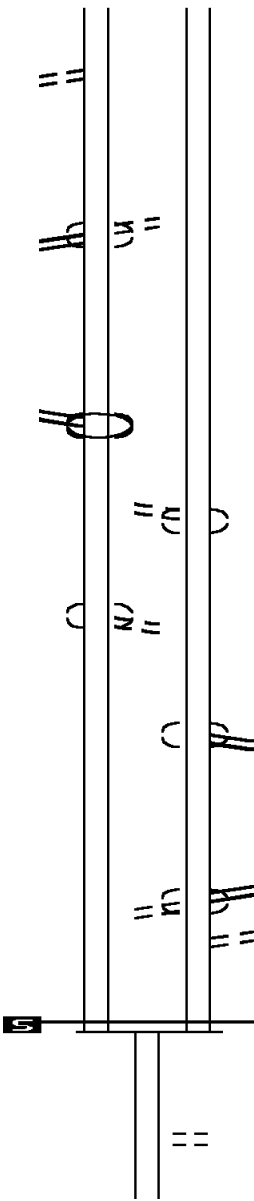
DINSMORE RD (T616)

DIR: B TOTAL LEN: 54.452 MI. DIST: 08-4 SR: 74
 LEFT MUN: PEACH BOTTOM T RIGHT MUN: PEACH BOTTOM T

TO 0851/0723 SH
 (CONN)
 FOR SR 0074N TO 0074S 0033/0421
 (CONN)
 PEACH BOTTOM - DELTA RD
 (TWP)
 BRYANSVILLE RD
 (SR0851 SEG 0722/0219)
 (SR0851 SEG 0723/0215) 0033/0342
 BRYANSVILLE RD
 (SR0851 SEG 0723/0215)
 (SR0851 SEG 0722/0219)
 PEACH BOTTOM - DELTA RD
 (TWP)
 BRYANSVILLE RD
 (SR0851 SEG 0723/0215)
 (SR0851 SEG 0722/0219) 0033/0283

PEACH BOTTOM - DELTA RD
 (TWP)
 FOR SR 0074S TO 0074N
 (CONN) 0033/0231

0 0 00000 0 00 0000+00 010307 FT
 MFC BEGIN = C
 LENGTH(AH 0511 BK 3543) 0033/0000



FOR SR 0074N TO 0074S
 (CONN)
 PEACH BOTTOM - DELTA RD
 (TWP) 0032/0327

PEACH BOTTOM - DELTA RD
 (TWP)
 BROAD ST ET
 (SR2045 SEG 0033/0215)
 (SR2045 SEG 0032/0217)
 BROAD ST ET
 (SR2045 SEG 0032/0217)
 (SR2045 SEG 0033/0215)
 PEACH BOTTOM - DELTA RD
 (TWP)

FOR SR 0074S TO 0074N
 (CONN)
 TO 2045/0033 SH
 (CONN)
 0 0 00000 0 00 0000+00
 MFC BEGIN = C
 LENGTH(AH 0511 BK 3543) 0032/0000

POPLAR VIEW RD
 (T620) 0030/2134
 018 " DIA CIRC CONCR

EXTRACT DATE: 12/18/2023
PRINT DATE: 12/20/2023

ROADWAY MANAGEMENT SYSTEM
SLD COUNTY/SR - ANNUAL PRINT

PAGE NUMBER: 64
COUNTY: YORK

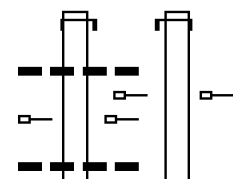
DIR: B TOTAL LEN: 54.452 MI.
LEFT MUN: PEACH BOTTOM T

DIST: 08-4 SR: 74
RIGHT MUN: PEACH BOTTOM T

Stationing	Length	Description	Material	Status
0030/1257	LEN=0036	018" DIA CIRC	CONCR	INSTALLED UNKN
0030/0900	LEN=0036	018" DIA CIRC	CONCR	INSTALLED UNKN
0030/0542	LEN=0036	018" DIA CIRC	CONCR	INSTALLED UNKN
006764 FT	1 0 00216 0 00 0067+42	SCOTT CREEK		
		STRUCTURE LENGTH 18 FT		
0030/0000	BMSID 66/0074/0030/0000	LENGTH(AH 3543 BK 3208)		
0020/2553	LEN=0036	018" DIA CIRC	CONCR	INSTALLED UNKN
0020/2154	LEN=0036	018" DIA CIRC	CONCR	INSTALLED UNKN
0020/1753	LEN=0036	018" DIA CIRC	CONCR	INSTALLED UNKN
		WATSON RD (T595)		
		GRIFFITH RD (T796)		
0020/0502	036" DIA CIRC	CONCR		
0020/0484	LEN=0054			INSTALLED UNKN
003556 FT				
0020/0000	LENGTH(AH 3208 BK 3556)			
0010/3510	LEN=0045	018" DIA CIRC	CONCR	INSTALLED UNKN
		LINE RD (SR2028 SEG 0060/0000)		
0010/1866	018" DIA CIRC	CONCR		
0010/1794	LEN=0090			INSTALLED UNKN
		RICH LYNN DR (TWP)		
0010/1110				
000000 FT	1 0 00216 0 00 0000+00	NC DELTA RD INTER-BK	MARYLAND STATE LINE (STBD)	
		MFC BEGIN = C		
0010/0000	LENGTH(AH 3556 BK 0000)			

EXTRACT DATE: 12/18/2023 ROADWAY MANAGEMENT SYSTEM PAGE NUMBER: 63
 PRINT DATE: 12/20/2023 SLD COUNTY/SR - ANNUAL PRINT COUNTY: YORK
 DIR: B TOTAL LEN: 27.415 MI. DIST: 08-4 SR: 30
 LEFT MUN: HELLAM T RIGHT MUN: HELLAM T

AH-LANCASTER (36) 144749 FT
 WRIGHTS FERRY BR INTER-AHD
 (SR0030 SEG 0011/0000) 0551/3168
 018 "DIA CIRC CONCR
 LEN=0086 INSTALLED UNKN 0551/3074
 MILEPOST 253.00 0551/2576
 018 "DIA CIRC CONCR
 LEN=0058 INSTALLED UNKN 0551/2562



144601 FT
 INTER-AHD WRIGHTS FERRY BR
 0550/3193 (SR0030 SEG 0010/0000)
 0550/2576 MILEPOST 253.00

DIR: B TOTAL LEN: 27.415 MI. DIST: 08-4 SR: 30
 LEFT MUN: HELLAM T RIGHT MUN: HELLAM T

018 "DIA CIRC CONCR LEN=0060 INSTALLED UNKN 0551/1995	---	---	0550/1448	018 "DIA CIRC CONCR LEN=0072 INSTALLED UNKN
018 "DIA CIRC CONCR LEN=0070 INSTALLED UNKN 0551/1591	---	---	0550/1086	EMERGENCY CROSSOVER (CONN)
EMERGENCY CROSSOVER (CONN) 0551/1055	←	→		
018 "DIA CIRC CONCR LEN=0084 INSTALLED UNKN 0551/1035	---	---	0550/0845	018 "DIA CIRC CONCR LEN=0070 INSTALLED UNKN
	---	---	0550/0495	024 "DIA CIRC CONCR LEN=0076 INSTALLED UNKN
018 "DIA CIRC CONCR LEN=0084 INSTALLED UNKN 0551/0473	---	---	0550/0335	018 "DIA CIRC CONCR LEN=0086 INSTALLED UNKN
1 0 01069 0 00 0564+67 141581 FT LENGTH(AH 3168 BK 3238) 0551/0000	5	5	141408 FT 0550/0000	1 0 01069 0 00 0564+28 LENGTH(AH 3193 BK 3164)
018 "DIA CIRC CONCR LEN=0081 INSTALLED UNKN 0541/3150	---	---	0540/2673	018 "DIA CIRC CONCR LEN=0117 INSTALLED UNKN
018 "DIA CIRC CONCR LEN=0082 INSTALLED UNKN 0541/2636	---	---	0540/2222	018 "DIA CIRC CONCR LEN=0112 INSTALLED UNKN
018 "DIA CIRC CONCR LEN=0082 INSTALLED UNKN 0541/2180	---	---	0540/1817	018 "DIA CIRC CONCR LEN=0120 INSTALLED UNKN
018 "DIA CIRC CONCR LEN=0084 INSTALLED UNKN 0541/1771	---	---	0540/1423	036 "DIA CIRC CONCR LEN=0103 INSTALLED UNKN
036 "DIA CIRC CONCR LEN=0096 INSTALLED UNKN 0541/1369	---	---	0540/0805	RAMP B RD (SR8012 SEG 0750/0779)
RAMP C RD (SR8012 SEG 0500/0000) 0541/0718 MILEPOST 252.00 0541/0667			0540/0667	MILEPOST 252.00
030 "DIA CIRC CONCR LEN=0076 INSTALLED UNKN 0541/0025	---	---	0540/0063	036 "DIA CIRC CONCR LEN=0074 INSTALLED UNKN

DIR: B TOTAL LEN: 27.415 MI. DIST: 08-4 SR: 30
 LEFT MUN: HELLAM T RIGHT MUN: HELLAM T

Stationing	Description	Length	Material	Notes
0541/0000	018" DIA CIRC CONCR	0541/0000	INSTALLED UNKN	
0531/2835	018" DIA CIRC CONCR	0531/2835	INSTALLED UNKN	
0531/2472	018" DIA CIRC CONCR	0531/2472	INSTALLED UNKN	
0531/2456	RAMP D RD (SR8012 SEG 0250/0812)	0531/2456		
0531/1576	018" DIA CIRC CONCR	0531/1576	INSTALLED UNKN	
0531/1476	072"H 84"W CON BOX CUL	0531/1476	INSTALLED UNKN	
0531/0812	018" DIA CIRC CONCR	0531/0812	INSTALLED UNKN	
0531/0302	018" DIA CIRC CONCR	0531/0302	INSTALLED UNKN	
0521/2410	018" DIA CIRC CONCR	0521/2410	INSTALLED UNKN	
0521/1898	018" DIA CIRC CONCR	0521/1898	INSTALLED UNKN	
0521/1390	018" DIA CIRC CONCR	0521/1390	INSTALLED UNKN	
0521/1185	MILEPOST	251.00		
0520/0417	018" DIA CIRC CONCR	0520/0417	INSTALLED UNKN	
0540/0000	018" DIA CIRC CONCR	0540/0000	INSTALLED UNKN	
0530/2884	018" DIA CIRC CONCR	0530/2884	INSTALLED UNKN	
0530/2515	018" DIA CIRC CONCR	0530/2515	INSTALLED UNKN	
0530/2496	RAMP A RD (SR8012 SEG 0010/0000)	0530/2496		
0530/1611	072"H 84"W CON BOX CUL	0530/1611	INSTALLED UNKN	
0530/0863	018" DIA CIRC CONCR	0530/0863	INSTALLED UNKN	
0530/0365	018" DIA CIRC CONCR	0530/0365	INSTALLED UNKN	
0530/0000	018" DIA CIRC CONCR	0530/0000	INSTALLED UNKN	
0520/2374	001" DIA CIRC CONCR	0520/2374	INSTALLED UNKN	
0520/1872	018" DIA CIRC CONCR	0520/1872	INSTALLED UNKN	
0520/1185	MILEPOST	251.00		
0520/0417	018" DIA CIRC CONCR	0520/0417	INSTALLED UNKN	

DIR: B TOTAL LEN: 27.415 MI. DIST: 08-4 SR: 30
 LEFT MUN: HELLAM T RIGHT MUN: HELLAM T

Stationing	Description	Length (FT)	Material	Status	Notes
0474+23	060" DIA CIRC CONCR	132560	CONCR	INSTALLED	UNKN
0474+23	EMERGENCY CROSSOVER (CONN)	0511/1394			
0474+23	PENNDOT STOCKPILE #2 (GOVT)	0511/1383			
0474+23	024" DIA CIRC CONCR	0511/1045	CONCR	INSTALLED	UNKN
0474+23	072"H 72"W CON BOX CUL	0511/0188	CON	INSTALLED	UNKN
0447+96	130353 FT LENGTH(AH 2207 BK 2590)	130353			
0447+96	018" DIA CIRC CONCR	0501/1800	CONCR	INSTALLED	UNKN
0447+96	018" DIA CIRC CONCR	0501/0809	CONCR	INSTALLED	UNKN
0447+96	MILEPOST 250.00	0501/0676			
0447+96	066" DIA CIRC CONCR	0501/0096	CONCR	INSTALLED	UNKN
0427+13	127763 FT LENGTH(AH 2590 BK 1593)	127763			
0427+13	EMERGENCY CROSSOVER (CONN)	0491/1593			
0427+13	018" DIA CIRC CONCR	0501/0000	CONCR	INSTALLED	UNKN
0427+13	018" DIA CIRC CONCR	0500/1578	CONCR	INSTALLED	UNKN
0427+13	018" DIA CIRC CONCR	0500/1078	CONCR	INSTALLED	UNKN
0427+13	MILEPOST 250.00	0500/0676			
0427+13	018" DIA CIRC CONCR	0500/0478	CONCR	INSTALLED	UNKN
0427+13	066" DIA CIRC CONCR	0500/0242	CONCR	INSTALLED	UNKN
0427+13	018" DIA CIRC CONCR	0500/0057	CONCR	INSTALLED	UNKN
0427+13	127675 FT LENGTH(AH 2567 BK 1644)	127675			
0427+13	EMERGENCY CROSSOVER (CONN)	0490/1604			
0427+13	018" DIA CIRC CONCR	0490/1192	CONCR	INSTALLED	UNKN

DIR: B TOTAL LEN: 27.415 MI. DIST: 08-4 SR: 30
LEFT MUN: HELLAM T RIGHT MUN: HELLAM T

Segment ID	Material	Status	Stationing	Length (FT)	Notes
LEN=0098	018 "DIA CIRC CONCR	INSTALLED UNKN	0491/1148		
072	018 "DIA CIRC CONCR	INSTALLED UNKN	0490/0640		
LEN=0110	018 "DIA CIRC CONCR	INSTALLED UNKN	0490/0140		
BMSBG 66/0030/0491/0000	BMSBG 66/0030/0491/0000		0490/0125	126031 FT	
1 0 01069 0 00 0410+77	1 0 01069 0 00 0410+49		0490/0100	126170 FT	
ACCOMAC RD	ACCOMAC RD		0490/0000		
BMSBG 66/0030/0491/0000	BMSBG 66/0030/0491/0000		0480/1054		
LENGTH(AH 1593 BK 2124)	LENGTH(AH 1644 BK 2061)		0480/0926		
072 "DIA CIRC CONCR	072 "DIA CIRC CONCR		0480/0425		
LEN=0112	LEN=0113		0480/0413		
INSTALLED UNKN 0481/1050	INSTALLED UNKN		0480/0000		
	SIGN: CENTER MOUNTD				
	BMSID 66/0030/0480/0413				
	1 0 01069 0 00 0389+53				
	124046 FT				
	LENGTH(AH 2124 BK 2141)				
018 "DIA CIRC CONCR	018 "DIA CIRC CONCR				
LEN=0087	LEN=0082				
INSTALLED UNKN 0471/2095	INSTALLED UNKN				
	018 "DIA CIRC CONCR				
	LEN=0084				
	INSTALLED UNKN				
018 "DIA CIRC CONCR	018 "DIA CIRC CONCR				
LEN=0084	LEN=0084				
INSTALLED UNKN 0471/1650	INSTALLED UNKN				
MILEPOST 249.00	MILEPOST 249.00				
	018 "DIA CIRC CONCR				
	LEN=0082				
	INSTALLED UNKN				
018 "DIA CIRC CONCR	018 "DIA CIRC CONCR				
LEN=0084	LEN=0090				
INSTALLED UNKN 0471/1200	INSTALLED UNKN				
	018 "DIA CIRC CONCR				
	LEN=0084				
	INSTALLED UNKN 0471/0750				
	018 "DIA CIRC CONCR				
	LEN=0120				
	INSTALLED UNKN				
1 0 01069 0 00 0368+12	1 0 01069 0 00 0368+36				
121905 FT	121769 FT				
LENGTH(AH 2141 BK 3458)	LENGTH(AH 2201 BK 3489)				
066 "DIA CIRC CONCR	066 "DIA CIRC CONCR				

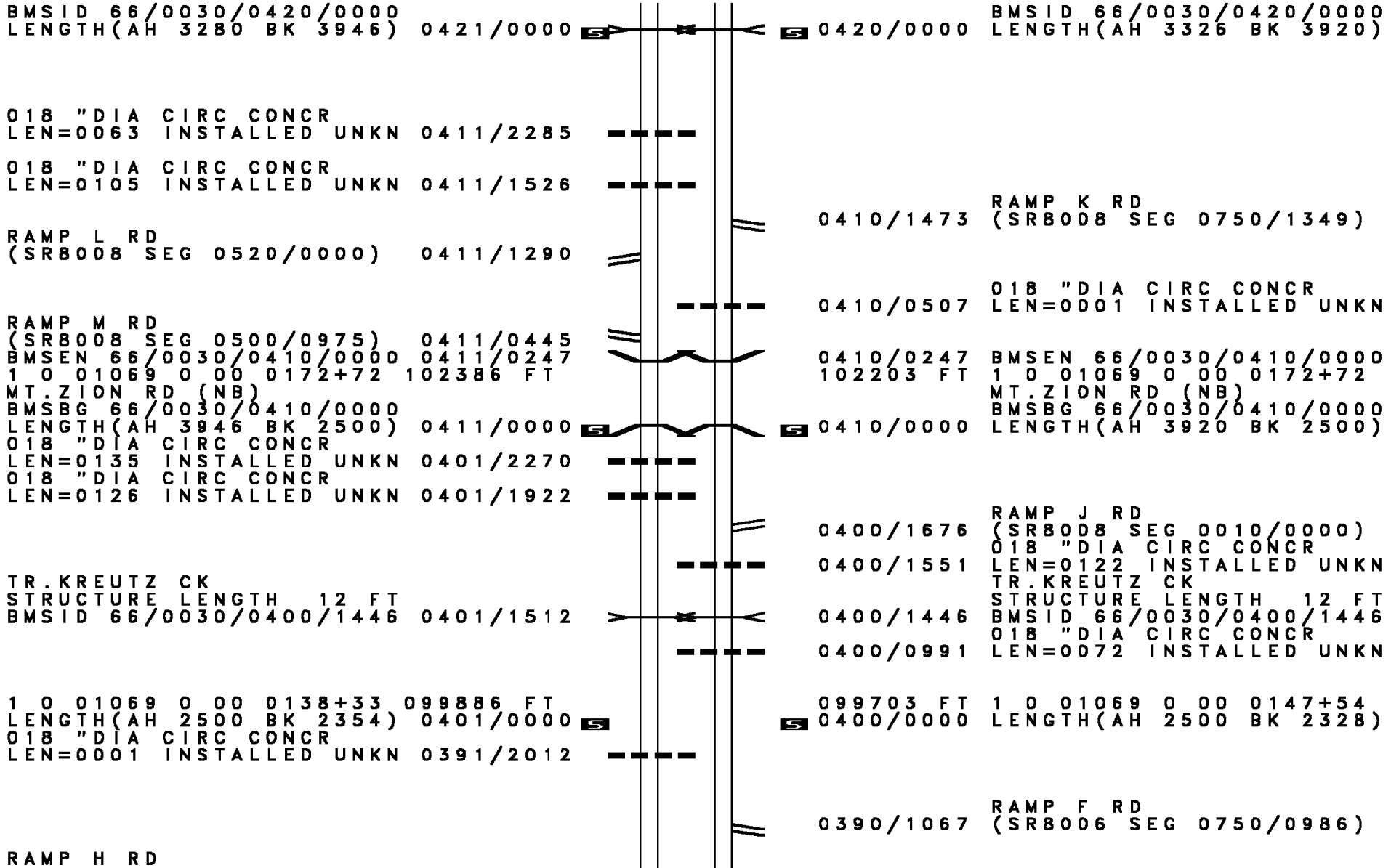
DIR: B TOTAL LEN: 27.415 MI. DIST: 08-4 SR: 30
LEFT MUN: HELLAM T RIGHT MUN: HELLAM T

LEN=0095 INSTALLED UNKN 0461/3458	0460/3489	LEN=0095 INSTALLED UNKN
018 "DIA CIRC CONCR LEN=0108 INSTALLED UNKN 0461/2748	0460/2384	018 "DIA CIRC CONCR LEN=0063 INSTALLED UNKN
018 "DIA CIRC CONCR LEN=0093 INSTALLED UNKN 0461/2305	0460/1370	018 "DIA CIRC CONCR LEN=0100 INSTALLED UNKN
018 "DIA CIRC CONCR LEN=0134 INSTALLED UNKN 0461/1303 RAMP C RD (SR8010 SEG 0500/0000) 0461/0956	0460/0859	018 "DIA CIRC CONCR LEN=0153 INSTALLED UNKN RAMP B RD (SR8010 SEG 0750/0780)
KREUTZ CREEK STRUCTURE LENGTH 17 FT BMSID 66/0030/0460/0279 0461/0289	0460/0808	KREUTZ CREEK STRUCTURE LENGTH 17 FT BMSID 66/0030/0460/0279
BMSID 66/0030/0461/0000 0461/0169 1 0 01069 0 00 0333+47 118447 FT SR 1014 (NB) - KREUTZ CR BMSBG 66/0030/0461/0000 LENGTH(AH 3458 BK 3337) 0461/0000	0460/0279	018 "DIA CIRC CONCR LEN=0135 INSTALLED UNKN BMSID 66/0030/0460/0000 1 0 01069 0 00 0333+11 SR 1014 (NB) - KREUTZ CR BMSBG 66/0030/0460/0000 LENGTH(AH 3489 BK 3345)
018 "DIA CIRC CONCR LEN=0026 INSTALLED UNKN 0451/3289	0460/0276 0460/0169 118280 FT	0460/0000
MILEPOST 248.00 0451/2792 RAMP D RD (SR8010 SEG 0250/0814) 0451/2670	0450/3275 0450/2792	018 "DIA CIRC CONCR LEN=0066 INSTALLED UNKN MILEPOST 248.00
TRIB KREUTZ STRUCTURE LENGTH 11 FT BMSID 66/0030/0450/2110 0451/2256	0450/2553	RAMP A RD (SR8010 SEG 0010/0000) 018 "DIA CIRC CONCR LEN=0174 INSTALLED UNKN TRIB KREUTZ STRUCTURE LENGTH 11 FT BMSID 66/0030/0450/2110
	0450/2454	
	0450/2273	
	0450/1952	018 "DIA CIRC CONCR LEN=0102 INSTALLED UNKN

DIR: B TOTAL LEN: 27.415 MI. DIST: 08-4 SR: 30
 LEFT MUN: HELLAM T RIGHT MUN: HELLAM T

Segment ID	Material	Length	Start Station	End Station	Notes
(CONN)			0431/1781	0430/1772	(CONN)
018 "DIA	CIRC CONCR	LEN=0087	INSTALLED UNKN	0431/1628	018 "DIA CIRC CONCR LEN=0081 INSTALLED UNKN
072 "DIA	CIRC CONCR	LEN=0118	INSTALLED UNKN	0431/1325	060 "DIA CIRC CONCR LEN=0147 INSTALLED UNKN 072 "DIA CIRC CONCR LEN=0118 INSTALLED UNKN
018 "DIA	CIRC CONCR	LEN=0094	INSTALLED UNKN	0431/0631	018 "DIA CIRC CONCR LEN=0078 INSTALLED UNKN
018 "DIA	CIRC CONCR	LEN=0097	INSTALLED UNKN	0431/0129	018 "DIA CIRC CONCR LEN=0081 INSTALLED UNKN
1 0 01069	0 00 0242+27	109612 FT	HELLAM	SPRINGGETTSBURY T	109449 FT 1 0 01069 0 00 0254+07
LENGTH(AH 2848 BK 3280)			0431/0000	0430/0000	LENGTH(AH 2852 BK 3326) 018 "DIA CIRC CONCR LEN=0100 INSTALLED UNKN
018 "DIA	CIRC CONCR	LEN=0096	INSTALLED UNKN	0421/2875	0420/2985
BMS EN 66/0030/0421/2133			0421/2232	0420/2276	BMS EN 66/0030/0420/2177 1 0 01069 0 00 0212+08
1 0 01069	0 00 0233+86		PLEASNT. ACRE	0420/2177	PLEASNT. ACRE BMSBG 66/0030/0420/2177
BMSBG 66/0030/0421/2133			0421/2133	0420/1610	018 "DIA CIRC CONCR LEN=0100 INSTALLED UNKN
MILEPOST 246.00			0421/1044	0420/1044	MILEPOST 246.00 018 "DIA CIRC CONCR LEN=0108 INSTALLED UNKN
018 "DIA	CIRC CONCR	LEN=0092	INSTALLED UNKN	0421/0925	0420/0768
018 "DIA	CIRC CONCR	LEN=0088	INSTALLED UNKN	0421/0676	018 "DIA CIRC CONCR LEN=0096 INSTALLED UNKN
1 0 01069	0 00 0209+85	106332 FT	T. KREUTZ CK.	STRUCTURE LENGTH 14 FT	106123 FT 1 0 01069 0 00 0220+81 T. KREUTZ CK. STRUCTURE LENGTH 14 FT

DIR: B TOTAL LEN: 27.415 MI. DIST: 08-4 SR: 30
 LEFT MUN: SPRINGETTSBURY T RIGHT MUN: SPRINGETTSBURY T



EXTRACT DATE: 12/18/2023
PRINT DATE: 12/20/2023

ROADWAY MANAGEMENT SYSTEM
SLD COUNTY/SR - ANNUAL PRINT

PAGE NUMBER: 54
COUNTY: YORK

DIR: B TOTAL LEN: 27.415 MI.
LEFT MUN: SPRINGETTSBURY T

DIST: 08-4 SR: 30
RIGHT MUN: SPRINGETTSBURY T

(SR8006 SEG 0500/0727) 0391/0432
BMSEN 66/0030/0390/0000 0391/0168
1 0 01069 0 00 0123+33 097532 FT
MEMORY LANE
BMSBG 66/0030/0390/0000
LENGTH(AH 2354 BK 3045) 0391/0000
018 "DIA CIRC CONCR
LEN=0058 INSTALLED UNKN 0381/3018

T. KREUTZ CRK
STRUCTURE LENGTH 10 FT
BMSID 66/0030/0380/0966 0381/0844

018 "DIA CIRC CONCR
LEN=0062 INSTALLED UNKN 0381/0752

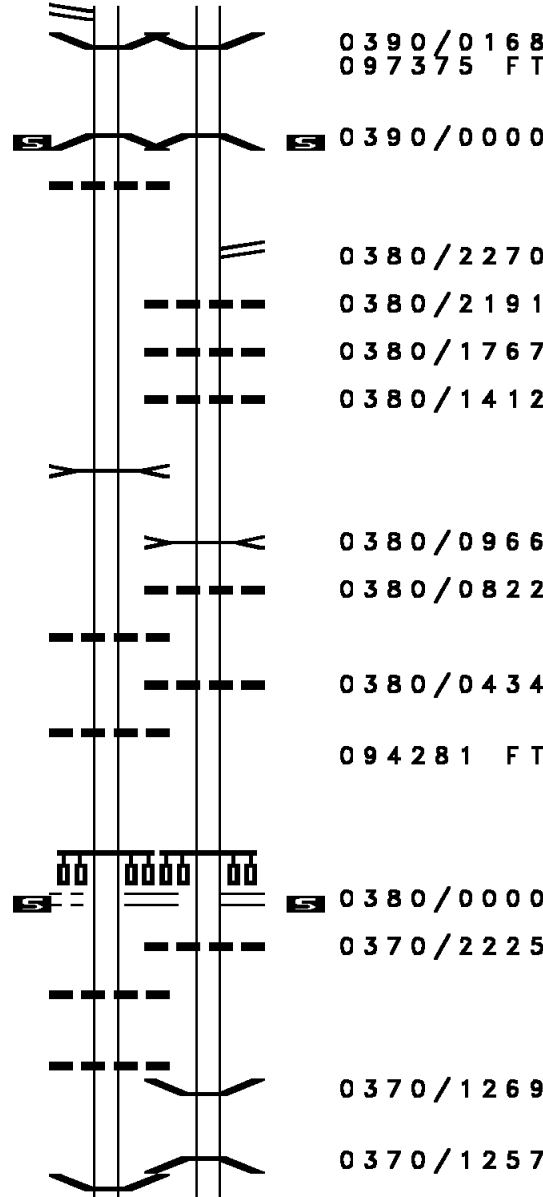
015 "H 21" W ELLIP METAL
LEN=0072 INSTALLED UNKN 0381/0122
1 0 01069 0 00 0092+90 094487 FT
NORTH HILLS RD
(TWP)
NORTH HILLS RD
(SR2003 SEG 0020/2564)

LENGTH(AH 3045 BK 2324) 0381/0000

018 "DIA CIRC CONCR
LEN=0038 INSTALLED UNKN 0371/2212

018 "DIA CIRC CONCR
LEN=0080 INSTALLED UNKN 0371/1505

BMSEN 66/0030/0370/1211 0371/1317



0390/0168 BMSEN 66/0030/0390/0000
097375 FT 1 0 01069 0 00 0123+33

0390/0000 BMSBG 66/0030/0390/0000
LENGTH(AH 2328 BK 3094)

0380/2270 RAMP E RD
(SR8006 SEG 0010/0000)
0380/2191 018 "DIA CIRC CONCR
LEN=0100 INSTALLED UNKN
0380/1767 018 "DIA CIRC CONCR
LEN=0082 INSTALLED UNKN
0380/1412 018 "DIA CIRC CONCR
LEN=0085 INSTALLED UNKN

0380/0966 T. KREUTZ CRK
STRUCTURE LENGTH 10 FT
BMSID 66/0030/0380/0966
0380/0822 018 "DIA CIRC CONCR
LEN=0083 INSTALLED UNKN

0380/0434 036 "DIA CIRC CONCR
LEN=0001 INSTALLED UNKN

094281 FT 1 0 01069 0 00 0092+90
NORTH HILLS RD
(TWP)
NORTH HILLS RD
(SR2003 SEG 0020/2564)

0380/0000 LENGTH(AH 3094 BK 2266)
0370/2225 018 "DIA CIRC CONCR
LEN=0057 INSTALLED UNKN

0370/1269 BMSEN 66/0030/0370/1211
1 0 01069 0 00 0082+59

0370/1257 TR. MILL CRK.
BMSBG 66/0030/0370/1211

DIR: B TOTAL LEN: 27.415 MI. DIST: 08-4 SR: 30
 LEFT MUN: SPRINGETTSBURY T RIGHT MUN: SPRINGETTSBURY T

Item ID	Description	Material	Length	Stationing	Notes
1 0 01069 0 00 0082+59					
018	"DIA CIRC CONCR				
LEN=0080	INSTALLED UNKN				
TR. MILL CRK.					
BMSBG 66/0030/0370/1211			0371/1305		
018	"DIA CIRC CONCR				
LEN=0080	INSTALLED UNKN		0371/1105		
ELEVENTH AV					
(TB44)			0371/0938		
018	"DIA CIRC CONCR				
LEN=0050	INSTALLED UNKN		0371/0790		
					ELEVENTH AV (TB44)
					018 "DIA CIRC CONCR
					LEN=0060 INSTALLED UNKN
					TRIB. TO MILL CREEK
					STRUCTURE LENGTH 10 FT
					BMSID 66/0030/0370/0648
					0370/0750
					0370/0725
TRIB. TO MILL CREEK					
STRUCTURE LENGTH 10 FT					
BMSID 66/0030/0370/0648			0371/0575		
018	"DIA CIRC CONCR				
LEN=0045	INSTALLED UNKN		0371/0479		
1 0 01069 0 00 0070+89			092163 FT		
LENGTH(AH 2324 BK 3448)			0371/0000		
018	"DIA CIRC CONCR				
LEN=0010	INSTALLED UNKN		0361/3218		
018	"DIA CIRC CONCR				
LEN=0062	INSTALLED UNKN		0361/3210		
018	"DIA CIRC CONCR				
LEN=0010	INSTALLED UNKN		0361/3083		
018	"DIA CIRC CONCR				
LEN=0010	INSTALLED UNKN		0361/2957		
018	"DIA CIRC CONCR				
LEN=0060	INSTALLED UNKN		0361/2883		
018	"DIA CIRC CONCR				
LEN=0060	INSTALLED UNKN		0361/2882		
018	"DIA CIRC CONCR				
LEN=0060	INSTALLED UNKN		0361/2410		
024	"DIA CIRC CONCR				
LEN=0001	INSTALLED UNKN		0361/2184		
SHERMAN ST					
(SR1033 SEG 0030/0000)					
					SHERMAN ST (SR1033 SEG 0030/0000)
					0360/2018
018	"DIA CIRC METAL				
LEN=0060	INSTALLED UNKN		0361/1277		
018	"DIA CIRC CONCR				
LEN=0060	INSTALLED UNKN		0361/0803		
					018 "DIA CIRC METAL
					LEN=0004 INSTALLED UNKN
018	"DIA CIRC CONCR				
					0360/0700

DIR: B TOTAL LEN: 27.415 MI. DIST: 08-4 SR: 30
 LEFT MUN: SPRINGETTSBURY T RIGHT MUN: SPRINGETTSBURY T

LEN=0060 INSTALLED UNKN 0361/0690

LC TO EDEN RD
 (CONN) 0361/0159

1 0 01069 0 00 0036+62 088715 FT
 LENGTH(AH 3448 BK 3671) 0361/0000
 (T837)

LC FROM EDEN RD
 (CONN) 0351/3501

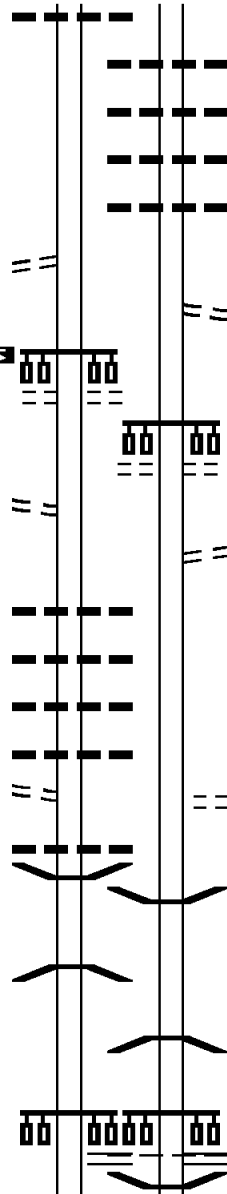
018 " DIA CIRC CONCR
 LEN=0001 INSTALLED UNKN 0351/3312
 018 " DIA CIRC CONCR
 LEN=0063 INSTALLED UNKN 0351/3234
 018 " DIA CIRC METAL
 LEN=0068 INSTALLED UNKN 0351/3080
 018 " DIA CIRC METAL
 LEN=0012 INSTALLED UNKN 0351/2868

SOUTH EDEN RD
 (T422) 0351/2560

018 " DIA CIRC CONCR
 LEN=0114 INSTALLED UNKN 0351/2154
 BMSSEN 66/0030/0350/2013 0351/2131

1 0 01069 0 00 0017+78
 NORFOLK SOUTHERN RAI RR
 BMSBG 66/0030/0350/2013 0351/1931

LOUCKS MILL RD
 (SR3029 SEG 0040/0483) 0351/1661



0360/0609 018 " DIA CIRC METAL
 LEN=0004 INSTALLED UNKN
 0360/0565 042 " DIA CIRC CONCR
 LEN=0080 INSTALLED UNKN
 0360/0509 018 " DIA CIRC METAL
 LEN=0004 INSTALLED UNKN
 0360/0411 024 " DIA CIRC CONCR
 LEN=0080 INSTALLED UNKN

LC FROM EDEN RD
 (CONN) 0360/0111
 088496 FT 1 0 01069 0 00 0037+37
 0360/0000 LENGTH(AH 3519 BK 3735)

EDEN RD
 (T837) 0350/3735

LC TO EDEN RD
 (CONN) 0350/3597

SOUTH EDEN RD
 (T422) 0350/2661

BMSSEN 66/0030/0350/2013 0350/2213

1 0 01069 0 00 0017+78
 NORFOLK SOUTHERN RAI RR
 BMSBG 66/0030/0350/2013 0350/2013
 LOUCKS MILL RD
 (SR3029 SEG 0040/0483)

SPRINGETTSBURY
 MANCHESTER T 0350/1760
 BMSSEN 66/0030/0350/1183 0350/1680

DIR: B TOTAL LEN: 27.415 MI. DIST: 08-4 SR: 30
 LEFT MUN: SPRINGETTSBURY T RIGHT MUN: SPRINGETTSBURY T

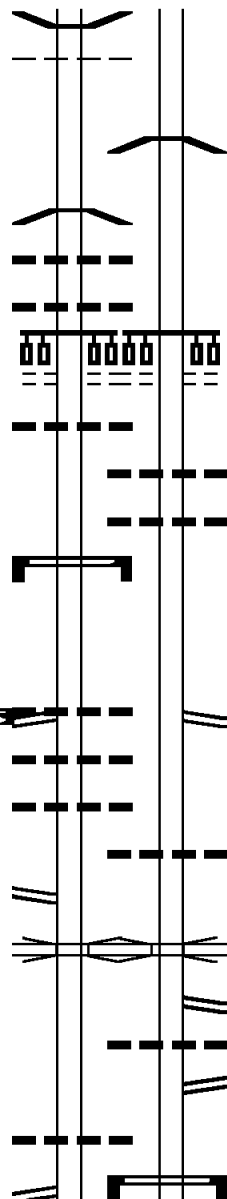
BMS EN 66/0030/0351/1136 0351/1585
 SPRINGETTSBURY
 MANCHESTER T 0351/1278

0 0 00000 0 00 0000+00
 CODORUS CRK.
 BMSBG 66/0030/0351/1136 0351/1136
 018 "DIA CIRC CONCR
 LEN=0001 INSTALLED UNKN 0351/0972
 018 "DIA CIRC CONCR
 LEN=0060 INSTALLED UNKN 0351/0513
 TORONITA ST
 (TS14)
 0351/0396
 018 "DIA CIRC CONCR
 LEN=0035 INSTALLED UNKN 0351/0250

SIGN: CANTILEVER
 BMSID 66/0030/0351/0042 0351/0042
 1 0 01069 0 00 0000+00 085044 FT
 RAMP W RD
 (SR8015 SEG 0752/0000)
 018 "DIA CIRC CONCR
 LEN=0078 INSTALLED UNKN
 LENGTH(AH 3671 BK 1932) 0351/0000
 018 "DIA CIRC CONCR
 LEN=0030 INSTALLED UNKN 0341/1906
 018 "DIA CIRC CONCR
 LEN=0050 INSTALLED UNKN 0341/1782

RAMP V RD
 (SR8015 SEG 0762/0915) 0341/1561
 I-83
 OP ID 66/0083/0210/0652 0341/1324

018 "DIA CIRC CONCR
 LEN=0050 INSTALLED UNKN 0341/0932
 RAMP U RD
 (SR8015 SEG 0500/0000) 0341/0920



0350/1230 1 0 01069 0 00 0009+43
 CODORUS CRK.
 BMSBG 66/0030/0350/1183
 TORONITA ST
 (TS14)
 0350/0529
 0350/0318 018 "DIA CIRC CONCR
 LEN=0052 INSTALLED UNKN
 024 "DIA CIRC CONCR
 0350/0110 LEN=0050 INSTALLED UNKN
 084761 FT 1 0 01069 0 00 0000+00
 RAMP X RD
 (SR8015 SEG 0010/0383)
 0350/0000 LENGTH(AH 3735 BK 1803)
 0340/1780 015 "DIA CIRC CONCR
 LEN=0050 INSTALLED UNKN
 I-83
 0340/1340 OP ID 66/0083/0210/0652
 RAMP Y RD
 (SR8015 SEG 0260/0621)
 0340/1113 015 "DIA CIRC CONCR
 LEN=0044 INSTALLED UNKN
 RAMP Z RD
 (SR8015 SEG 0250/0000)
 0340/1102
 0340/0967
 0340/0878 SIGN: CANTILEVER
 BMSID 66/0030/0340/0878

DIR: B TOTAL LEN: 27.415 MI. DIST: 08-4 SR: 30
 LEFT MUN: MANCHESTER T RIGHT MUN: MANCHESTER T

Item ID	Description	Length	Material	Status	Stationing	Notes
018	"DIA CIRC CONCR	LEN=0050	INSTALLED UNKN	0341/0846	---	
030	"DIA CIRC CONCR	LEN=0043	INSTALLED UNKN	0341/0710	---	0340/0696 QUEEN ST (TWP)
018	"DIA CIRC CONCR	LEN=0050	INSTALLED UNKN	0341/0512	---	0340/0627 030 "DIA CIRC CONCR LEN=0030 INSTALLED UNKN
018	"DIA CIRC CONCR	LEN=0092	INSTALLED UNKN	0341/0407	---	
036	"H 52" W ELLIP METAL	LEN=0048	INSTALLED UNKN	0341/0276	---	
018	"DIA CIRC CONCR	LEN=0050	INSTALLED UNKN	0341/0217	---	0340/0213 COURT ST (TWP)
2 0 66041 0 00	0134+99	083112 FT				0340/0173 SIGN: CANTILEVER BMSID 66/0030/0340/0173 FROM 3065/0030 SH
GEORGE ST	(SR0181 SEG 0010/0000)					0340/0127 (CONN) 082958 FT
GEORGE ST	(SR3065 SEG 0030/0534)					2 0 66041 0 00 0135+77 GEORGE ST (SR0181 SEG 0010/0000) (SR0181 SEG 0011/0000) GEORGE ST (SR3065 SEG 0030/0534)
LENGTH(AH 1932 BK 0798)	0341/0000					0340/0000 LENGTH(AH 1803 BK 0770)
018	"DIA CIRC CONCR	LEN=0050	INSTALLED UNKN	0331/0768	---	
018	"DIA CIRC CONCR	LEN=0050	INSTALLED UNKN	0331/0668	---	
FROM 0181/0011 SH	(CONN)			0331/0649	---	
018	"DIA CIRC CONCR	LEN=0050	INSTALLED UNKN	0331/0426	---	0330/0516 018 "DIA CIRC CONCR LEN=0072 INSTALLED UNKN
						0330/0335 018 "DIA CIRC CONCR LEN=0060 INSTALLED UNKN SIGN: 2 CHORD TRUSS
						0330/0222 BMSID 66/0030/0330/0222 LC FROM ELEVENTH AV
						0330/0136 (CONN)
						0330/0076 044 "DIA CAST IRON LEN=0001 INSTALLED UNKN
2 0 66041 0 00	0137+13	082314 FT				2 0 66041 0 00 0137+45 ELEVENTH AV

DIR: B TOTAL LEN: 27.415 MI. DIST: 08-4 SR: 30
 LEFT MUN: MANCHESTER T RIGHT MUN: MANCHESTER T

(T840) NC ARSENAL RD		(T840) NC ARSENAL RD
SUSQUEHANNA TR (SR4005 SEG 0010/0000) LENGTH(AH 0798 BK 1921) 0331/0000		SUSQUEHANNA TR (SR4005 SEG 0010/0000) LENGTH(AH 0770 BK 1919) 0330/0000
018 "DIA CIRC CONCR LEN=0066 INSTALLED UNKN 0321/1824		018 "DIA CIRC CONCR LEN=0100 INSTALLED UNKN 0320/1439
FROM 4005/0011 SH (CONN) 0321/1769		EVUNBRETH DR (TB28) 0320/1147
024 "DIA CIRC CONCR LEN=0046 INSTALLED UNKN 0321/1360		018 "DIA CIRC CONCR LEN=0100 INSTALLED UNKN 0320/0875
018 "DIA CIRC CONCR LEN=0045 INSTALLED UNKN 0321/1107		SIGN: CANTILEVER BMSID 66/0030/0320/0264 080269 FT 2 0 66041 0 00 0118+26
018 "DIA CIRC CONCR LEN=0046 INSTALLED UNKN 0321/0942		BREEZEVUE DR (TB21) 0320/0000
018 "DIA CIRC CONCR LEN=0042 INSTALLED UNKN 0321/0610		LENGTH(AH 1919 BK 2565) LC FROM PENNSYLVANIA AV (CONN) 0310/2385
018 "DIA CIRC CONCR LEN=0046 INSTALLED UNKN 0321/0395		PENNSYLVANIA AV (TB11) 0310/2194
2 0 66041 0 00 0117+92 080393 FT LENGTH(AH 1921 BK 2516) 0321/0000		MANCHESTER YORK CITY C 0310/2141
LC TO PENNSYLVANIA AV (CONN) 0311/2332		YORK CITY C 0310/2061
PENNSYLVANIA AV (TB11) 0311/2218		LC TO PENNSYLVANIA AV (CONN) 018 "DIA CIRC CONCR
MANCHESTER YORK CITY C 0311/2134		
LC FROM PENNSYLVANIA AV (CONN) 0311/2107		

DIR: B TOTAL LEN: 27.415 MI. DIST: 08-4 SR: 30
 LEFT MUN: YORK CITY C RIGHT MUN: YORK CITY C

Segment Description	Stationing	Material	Length	Status	Notes
WOGAN RD (CITY)	0311/1188	018" DIA CIRC CONCR	0100	INSTALLED UNKN	
DEVERS RD (CITY)	0311/1036	018" DIA CIRC CONCR	0100	INSTALLED UNKN	
DEVERS RD (CITY)	0311/0674	018" DIA CIRC CONCR	0100	INSTALLED UNKN	
DEVERS RD (CITY)	0311/0560	018" DIA CIRC CONCR	0100	INSTALLED UNKN	
SHIPPING CENTER RD (PRDR)	0311/0260	018" DIA CIRC CONCR	0100	INSTALLED UNKN	
FAIRLANE DR (BORO)	077704 FT	2 0 66041 0 00 0092+76	077877 FT		
FAIRLANE DR (BORO)	0310/0000	018" DIA CIRC CONCR	2565	INSTALLED UNKN	LENGTH(AH 2565 BK 1658)
FAIRLANE DR (BORO)	0301/1558	018" DIA CIRC CONCR	0105	INSTALLED UNKN	
FAIRLANE DR (BORO)	0301/1473	018" DIA CIRC CONCR	0085	INSTALLED UNKN	
FAIRLANE DR (BORO)	0301/1098	018" DIA CIRC CONCR	0060	INSTALLED UNKN	
FAIRLANE DR (BORO)	0301/0998	018" DIA CIRC CONCR	0060	INSTALLED UNKN	
FAIRLANE DR (BORO)	0301/0898	018" DIA CIRC CONCR	0060	INSTALLED UNKN	
FAIRLANE DR (BORO)	0301/0798	018" DIA CIRC CONCR	0052	INSTALLED UNKN	
FAIRLANE DR (BORO)	0301/0698	018" DIA CIRC CONCR	0044	INSTALLED UNKN	
FAIRLANE DR (BORO)	0301/0598	018" DIA CIRC CONCR	0040	INSTALLED UNKN	
LANCER LN (BORO)	0300/0423	018" DIA CIRC CONCR	0060	INSTALLED UNKN	
LANCER LN (BORO)	0301/0373	018" DIA CIRC CONCR	0060	INSTALLED UNKN	
LANCER LN (BORO)	0301/0147	018" DIA CIRC CONCR	0120	SH	
BMS EN 66	0300/0045	0300/0045	0045		
BMS EN 66	0300/0057	0300/0057	0057		

DIR: B TOTAL LEN: 27.415 MI. DIST: 08-4 SR: 30
 LEFT MUN: YORK CITY C RIGHT MUN: YORK CITY C

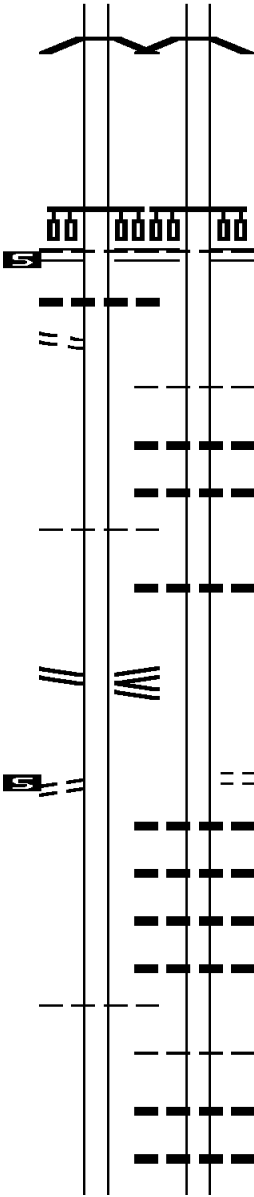
T. WILLIS RUN
 BMSBG 66/0030/0300/0045 0301/0035
 2 0 66041 0 00 0076+03 076204 FT
 NC LOUCKS RD
 ROOSEVELT AV
 (SR4001 SEG 0120/0650)
 (SR4001 SEG 0121/0650)

YORK CITY
 WEST MANCHESTER T
 LENGTH(AH 1673 BK 0758) 0301/0000
 018 "DIA CIRC CONCR
 LEN=0075 INSTALLED UNKN 0291/0714
 FROM 4001/0121 SH
 (CONN) 0291/0644

WEST MANCHESTER
 YORK CITY C 0291/0391

LOUCKS RD
 (SR4048 SEG 0014/0105)
 (SR4048 SEG 0015/0105)
 (SR4048 SEG 0015/0105) 0291/0176
 2 0 66041 0 00 0069+03 075446 FT
 TO 4048/0010 SH
 (CONN)
 LENGTH(AH 0758 BK 3016) 0291/0000

YORK CITY
 WEST MANCHESTER T 0281/2419



T. WILLIS RUN
 BMSBG 66/0030/0300/0045
 2 0 66041 0 00 0076+03
 NC LOUCKS RD
 ROOSEVELT AV
 (SR4001 SEG 0121/0650)
 (SR4001 SEG 0120/0650)

YORK CITY
 WEST MANCHESTER T
 LENGTH(AH 1658 BK 0711) 0300/0000
 0290/0562
 0290/0540
 0290/0416

WEST MANCHESTER
 YORK CITY C
 018 "DIA CIRC CONCR
 LEN=0040 INSTALLED UNKN
 018 "DIA CIRC CONCR
 LEN=0042 INSTALLED UNKN

018 "DIA CIRC CONCR
 LEN=0042 INSTALLED UNKN

075335 FT 2 0 66041 0 00 0069+03
 APPLE WY
 (T721)

LENGTH(AH 0711 BK 3043) 0290/0000
 018 "DIA CIRC CONCR
 LEN=0037 INSTALLED UNKN
 018 "DIA CIRC CONCR
 LEN=0037 INSTALLED UNKN
 018 "DIA CIRC CONCR
 LEN=0037 INSTALLED UNKN
 018 "DIA CIRC CONCR
 LEN=0037 INSTALLED UNKN

YORK CITY
 WEST MANCHESTER T
 018 "DIA CIRC CONCR
 LEN=0037 INSTALLED UNKN
 018 "DIA CIRC CONCR
 LEN=0037 INSTALLED UNKN
 018 "DIA CIRC CONCR
 LEN=0037 INSTALLED UNKN

DIR: B TOTAL LEN: 27.415 MI. DIST: 08-4 SR: 30
 LEFT MUN: WEST MANCHESTER T RIGHT MUN: WEST MANCHESTER T

Item ID	Description	Stationing	Notes
0280/1735	018 "DIA CIRC CONCR	LEN=0010	INSTALLED UNKN
0280/1555	018 "DIA CIRC CONCR	LEN=0057	INSTALLED UNKN
0281/1338	LC TO KENNETH RD (CONN)		
0280/1295	018 "DIA CIRC CONCR	LEN=0010	INSTALLED UNKN
0280/1215	KENNETH RD (T722)		
0281/1222	KENNETH RD (T722)		
0281/1216	018 "DIA CIRC CONCR	LEN=0065	INSTALLED UNKN
0281/0966	018 "DIA CIRC CONCR	LEN=0065	INSTALLED UNKN
0280/1119	LC TO KENNETH RD (CONN)		
0280/0916	018 "DIA CIRC CONCR	LEN=0060	INSTALLED UNKN
0281/0816	SIGN: CANTILEVER BMSID 66/0030/0281/0836		
0280/0814	018 "DIA CIRC CONCR	LEN=0063	INSTALLED UNKN
0281/0766	018 "DIA CIRC CONCR	LEN=0065	INSTALLED UNKN
0280/0678	018 "DIA CIRC CONCR	LEN=0064	INSTALLED UNKN
0281/0616	018 "DIA CIRC CONCR	LEN=0065	INSTALLED UNKN
0281/0456	018 "DIA CIRC CONCR	LEN=0065	INSTALLED UNKN
0280/0288	WILLIS RUN STRUCTURE LENGTH 16 FT BMSID 66/0030/0280/0265		
0281/0316	018 "DIA CIRC CONCR	LEN=0065	INSTALLED UNKN
0281/0265	WILLIS RUN STRUCTURE LENGTH 16 FT BMSID 66/0030/0280/0265		
0281/0126	018 "DIA CIRC CONCR	LEN=0065	INSTALLED UNKN
0281/0000	2 0 01070 0 00 0169+91 072430 FT		
0280/0000	018 "DIA CIRC CONCR	LEN=0065	INSTALLED UNKN
0270/2710	018 "DIA CIRC CONCR	LEN=0132	INSTALLED UNKN
0271/2335	018 "DIA CIRC CONCR	LEN=0075	INSTALLED UNKN

DIR: B TOTAL LEN: 27.415 MI. DIST: 08-4 SR: 30
 LEFT MUN: WEST MANCHESTER T RIGHT MUN: WEST MANCHESTER T

Sign Description	Length	Stationing	Notes
SIGN: CANTILEVER			
BMSID 66/0030/0271/2169	0271/2169		
018 "DIA CIRC CONCR			
LEN=0063	INSTALLED UNKN	0271/2095	
024 "DIA CIRC METAL			
LEN=0065	INSTALLED UNKN	0271/1838	
018 "DIA CIRC METAL			
LEN=0075	INSTALLED UNKN	0271/1508	
RAMP C RD			
(SR8004 SEG 0500/0000)		0271/1203	
		0270/1550	018 "DIA CIRC CONCR LEN=0072 INSTALLED UNKN
		0270/1178	018 "DIA CIRC CONCR LEN=0120 INSTALLED UNKN RAMP D RD
		0270/0983	(SR8004 SEG 0750/0884)
		0270/0772	018 "DIA CIRC CONCR LEN=0072 INSTALLED UNKN
		0270/0472	018 "DIA CIRC CONCR LEN=0110 INSTALLED UNKN
BMSEN 66/0030/0270/0000	0271/0162	0270/0162	BMSEN 66/0030/0270/0000
018 "DIA CIRC CONCR			
LEN=0042	INSTALLED UNKN	0271/0148	
1 0 01070 0 00 0140+05	069704 FT	069582 FT	1 0 01070 0 00 0140+05
PA 74 (NB)			PA 74 (NB)
BMSBG 66/0030/0270/0000			BMSBG 66/0030/0270/0000
LENGTH(AH 2726 BK 2304)	0271/0000	0270/0000	LENGTH(AH 2710 BK 2374)
		0260/1540	018 "DIA CIRC CONCR LEN=0129 INSTALLED UNKN
		0260/1305	RAMP A RD (SR8004 SEG 0010/0000)
RAMP B RD			
(SR8004 SEG 0250/1077)	0261/1196	0260/1024	018 "DIA CIRC CONCR LEN=0090 INSTALLED UNKN
		0260/0724	018 "DIA CIRC CONCR LEN=0165 INSTALLED UNKN
1 0 01070 0 00 0124+98	067400 FT	067208 FT	1 0 01070 0 00 0124+28
LENGTH(AH 2304 BK 2361)	0261/0000	0260/0000	LENGTH(AH 2374 BK 2308)
018 "DIA CIRC CONCR			
LEN=0090	INSTALLED UNKN	0251/2161	
018 "DIA CIRC CONCR			
LEN=0086	INSTALLED UNKN	0251/1858	
		0250/1722	018 "DIA CIRC CONCR LEN=0076 INSTALLED UNKN
BMSEN 66/0030/0250/1533	0251/1662	0250/1646	BMSEN 66/0030/0250/1533
018 "DIA CIRC CONCR			
LEN=0090	INSTALLED UNKN	0251/1603	

DIR: B TOTAL LEN: 27.415 MI. DIST: 08-4 SR: 30
 LEFT MUN: WEST MANCHESTER T RIGHT MUN: WEST MANCHESTER T

1 0 01070 0 00 0108+83 TAXVILLE RD. BMSBG 66/0030/0250/1533 0251/1549 018 "DIA CIRC CONCR LEN=0098 INSTALLED UNKN 0251/1069	0250/1540	018 "DIA CIRC CONCR LEN=0048 INSTALLED UNKN 1 0 01070 0 00 0108+83 TAXVILLE RD. BMSBG 66/0030/0250/1533
018 "DIA CIRC CONCR LEN=0102 INSTALLED UNKN 0251/0615 BMSEN 66/0030/0251/0000 0251/0127 1 0 01070 0 00 0093+33 065039 FT GREENWOOD RD BMSBG 66/0030/0251/0000 LENGTH(AH 2361 BK 2442) 0251/0000	0250/0647 0250/0127 064900 FT	018 "DIA CIRC CONCR LEN=0108 INSTALLED UNKN BMSEN 66/0030/0250/0000 1 0 01070 0 00 0093+33 GREENWOOD RD BMSBG 66/0030/0250/0000 LENGTH(AH 2308 BK 1427)
018 "DIA CIRC CONCR LEN=0110 INSTALLED UNKN 0241/1318 018 "DIA CIRC CONCR LEN=0115 INSTALLED UNKN 0241/0749 018 "DIA CIRC CONCR LEN=0112 INSTALLED UNKN 0241/0398 036 "DIA CIRC CONCR LEN=0110 INSTALLED UNKN 0241/0291 018 "DIA CIRC CONCR LEN=0102 INSTALLED UNKN 0241/0089 1 0 01070 0 00 0070+03 062597 FT LENGTH(AH 2442 BK 1356) 0241/0000	063473 FT 0240/0000	1 0 01070 0 00 0078+85 LENGTH(AH 1427 BK 2346) 018 "DIA CIRC CONCR LEN=0090 INSTALLED UNKN
018 "DIA CIRC CONCR LEN=0078 INSTALLED UNKN 0231/1343 018 "DIA CIRC CONCR LEN=0078 INSTALLED UNKN 0231/0945 024 "DIA CIRC CONCR LEN=0078 INSTALLED UNKN 0231/0564	0230/2185 0230/1354	018 "DIA CIRC CONCR LEN=0078 INSTALLED UNKN 018 "DIA CIRC CONCR LEN=0072 INSTALLED UNKN
BMSEN 66/0030/0231/0000 0231/0166 1 0 01070 0 00 0055+64 061241 FT YORK RAIL RR BMSBG 66/0030/0231/0000 LENGTH(AH 1356 BK 2023) 0231/0000	0230/0538 0230/0166 061127 FT 0230/0000	024 "DIA CIRC CONCR LEN=0090 INSTALLED UNKN BMSEN 66/0030/0230/0000 1 0 01070 0 00 0055+39 YORK RAIL RR BMSBG 66/0030/0230/0000 LENGTH(AH 2346 BK 1707) 018 "DIA CIRC CONCR LEN=0076 INSTALLED UNKN
	0220/1278	

DIR: B TOTAL LEN: 27.415 MI. DIST: 08-4 SR: 30
 LEFT MUN: WEST MANCHESTER T RIGHT MUN: WEST MANCHESTER T

018 "DIA CIRC CONCR LEN=0078 INSTALLED UNKN 0221/1202	---	---	0220/0819	018 "DIA CIRC CONCR LEN=0075 INSTALLED UNKN
E. BERLIN RD				E. BERLIN RD
OP ID 66/0234/0200/1759 0221/0964	⌘	⌘	0220/0724	OP ID 66/0234/0200/1759
018 "DIA CIRC CONCR LEN=0075 INSTALLED UNKN 0221/0845	---	---	0220/0465	018 "DIA CIRC CONCR LEN=0078 INSTALLED UNKN
018 "DIA CIRC CONCR LEN=0074 INSTALLED UNKN 0221/0437	---	---	0220/0057	018 "DIA CIRC CONCR LEN=0075 INSTALLED UNKN
1 0 01070 0 00 0037+58 059218 FT			059420 FT	1 0 01070 0 00 0038+40
LENGTH(AH 2023 BK 3636) 0221/0000	⌘	⌘	0220/0000	LENGTH(AH 1707 BK 3803)
EMERGENCY CROSSOVER (CONN) 0211/3540	↔	↔	0210/3416	EMERGENCY CROSSOVER (CONN)
060 "DIA CIRC CONCR LEN=0083 INSTALLED UNKN 0211/3495	---	---	0210/3355	018 "DIA CIRC CONCR LEN=0078 INSTALLED UNKN
018 "DIA CIRC CONCR LEN=0078 INSTALLED UNKN 0211/2955	---	---	0210/2962	018 "DIA CIRC CONCR LEN=0078 INSTALLED UNKN
018 "DIA CIRC CONCR LEN=0075 INSTALLED UNKN 0211/2560	---	---	0210/2560	018 "DIA CIRC CONCR LEN=0078 INSTALLED UNKN
SIGN: 3 CHORD TRUSS			0210/2160	018 "DIA CIRC CONCR LEN=0080 INSTALLED UNKN
BMSID 66/0030/0211/1341 0211/1341	⌘	⌘	0210/1762	018 "DIA CIRC CONCR LEN=0095 INSTALLED UNKN
066 "DIA CIRC CONCR LEN=0138 INSTALLED UNKN 0211/1198	---	---	0210/1379	018 "DIA CIRC CONCR LEN=0126 INSTALLED UNKN
BMSEN 66/0030/0210/1014 0211/1032	⌘	⌘	0210/1198	066 "DIA CIRC CONCR LEN=0138 INSTALLED UNKN
1 0 01070 0 00 0009+45			0210/1022	BMSEN 66/0030/0210/1014
YORK RAIL RR			0210/0987	1 0 01070 0 00 0000+00
BMSBG 66/0030/0210/1014 0211/0997	⌘	⌘	0210/0521	YORK RAIL RR
RAMP D RD				BMSBG 66/0030/0210/1014
(SR8002 SEG 0250/0000) 0211/0600	⌘	⌘		RAMP C RD
018 "DIA CIRC CONCR LEN=0088 INSTALLED UNKN 0211/0318	---	---		(SR8002 SEG 0500/0701)
				018 "DIA CIRC CONCR

DIR: B TOTAL LEN: 27.415 MI. DIST: 08-4 SR: 30
 LEFT MUN: WEST MANCHESTER T RIGHT MUN: WEST MANCHESTER T

Item ID	Description	Length (FT)	Material	Notes
0210/0318	LEN=0084	0084	INSTALLED UNKN	
0210/0073	OP ID 66/0030/0201/2969	055617	FT	
0210/0000	INTER-BK	055617	FT	
0210/0000	INTER-BK	7204	0000	
0200/3006	INTER-AHD	0200	3160	
0200/2633	INTER-AHD	0200	3160	
0200/1990	018 "DIA CIRC CONCR	LEN=0080	INSTALLED UNKN	
0200/1905	RAMP A RD	(SR8002	SEG 0010/0000)	
0200/0918	SIGN: 3 CHORD TRUSS	BMSID 66/0030/0200/0918		
0200/0575	018 "DIA CIRC CONCR	LEN=0175	INSTALLED UNKN	
0200/0415	018 "DIA CIRC CONCR	LEN=0060	INSTALLED UNKN	
0200/0315	018 "DIA CIRC CONCR	LEN=0100	INSTALLED UNKN	
0200/0000	LENGTH(AH 3125 BK 2094)	0201/0000		
0200/0000	LENGTH(AH 3160 BK 2094)	0200/0000		

US 30 AT PA 0462
 OP ID 66/0030/0201/2969 0211/0071
 1 0 01070 0 00 0000+00 055582 FT
 US30 AT PA 462
 OP ID 66/0030/0200/3006
 RAMP B RD
 (SR8002 SEG 0020/0000) INTER-BK
 LTH AH 003636 BK 000100 0211/0000
 055582 FT 7205/0000
 LTH AH 000100 BK 003125 0211/0000
 BMSEN 66/0030/0201/2969 7204/0000
 MARKET ST INTER-AHD
 (SR0462 SEG 0011/0000) 0201/3125
 018 "DIA CIRC CONCR
 LEN=0035 INSTALLED UNKN 0201/2980
 1 0 00126 0 01 0523+74
 US 30 (EB)
 BMSBG 66/0030/0201/2969 0201/2969
 RAMP D RD
 (SR8002 SEG 0250/0752) 0201/2501
 018 "DIA CIRC CONCR
 LEN=0095 INSTALLED UNKN 0201/1735
 018 "DIA CIRC CONCR
 LEN=0058 INSTALLED UNKN 0201/1385
 010 "DIA CAST IRON
 LEN=0058 INSTALLED UNKN 0201/1025
 SIGN: 3 CHORD TRUSS
 BMSID 66/0030/0200/0918 0201/0905
 1 0 00126 0 01 0523+74 052457 FT
 BAKER RD
 (T500)
 TRINITY RD
 (SR0616 SEG 0330/2697)
 LENGTH(AH 3125 BK 2094) 0201/0000
 MYERS AV
 (TWP) 0195/1512

0210/0318 LEN=0084 INSTALLED UNKN
 US 30 AT PA 0462
 OP ID 66/0030/0201/2969
 1 0 01070 0 00 0000+00
 US30 AT PA 462
 OP ID 66/0030/0200/3006
 RAMP A RD
 (SR8002 SEG 0010/1844)
 LTH AH 003803 BK 000100
 LTH AH 000100 BK 003160
 BMSEN 66/0030/0200/3006
 MARKET ST
 (SR0462 SEG 0010/0000)
 1 0 00126 0 01 0553+63
 U.S. 30 EB (FROM RAMP A
 BMSBG 66/0030/0200/3006
 RAMP B RD
 (SR8002 SEG 0020/1428)
 018 "DIA CIRC CONCR
 LEN=0080 INSTALLED UNKN
 RAMP A RD
 (SR8002 SEG 0010/0000)
 SIGN: 3 CHORD TRUSS
 BMSID 66/0030/0200/0918
 018 "DIA CIRC CONCR
 LEN=0175 INSTALLED UNKN
 018 "DIA CIRC CONCR
 LEN=0060 INSTALLED UNKN
 018 "DIA CIRC CONCR
 LEN=0100 INSTALLED UNKN
 1 0 00126 0 01 0522+38
 BAKER RD
 (T500)
 TRINITY RD
 (SR0616 SEG 0330/2697)
 LENGTH(AH 3160 BK 2094)

DIR: B TOTAL LEN: 27.415 MI. DIST: 08-4 SR: 30
 LEFT MUN: WEST MANCHESTER T RIGHT MUN: WEST MANCHESTER T

Left Side Description	Left Side ID	Right Side ID	Right Side Description
		0194/1501	MYERS AV (T489)
		0194/1342	018" DIA CIRC CONCR LEN=0036 INSTALLED 2003
		0194/1319	018" DIA CIRC CONCR LEN=0091 INSTALLED 2003
EMIG MILL RD (TWP)	0195/0662	0194/0664	EMIG MILL RD (T478)
		0194/0001	018" DIA CIRC CONCR LEN=0001 INSTALLED UNKN
0 0 00000 0 00 0000+00 050363 FT ALWINE AV (TWP)		050363 FT	0 0 00000 0 00 0000+00
LENGTH(AH 2094 BK 2444) 0195/0000		0194/0000	ALWINE AV (T487) LENGTH(AH 2094 BK 2444)
		0190/2094	030" DIA CIRC CONCR LEN=0046 INSTALLED 2003
SIGN: 3 CHORD TRUSS BMSID 66/0030/0190/1647 0191/1635		0190/1647	SIGN: 3 CHORD TRUSS BMSID 66/0030/0190/1647
		0190/1360	030" DIA CIRC CONCR LEN=0046 INSTALLED 2003
		0190/1124	018" DIA CIRC CONCR LEN=0088 INSTALLED UNKN
		0190/1046	030" DIA CIRC CONCR LEN=0044 INSTALLED 2003
		0190/1040	030" DIA CIRC CONCR LEN=0056 INSTALLED 2003
BRYAN AV (TWP)	0191/0852	0190/0685	ABBIE RD (SR3105 SEG 0014/0112)
		0190/0203	019"H 30"W ELLIP CONC LEN=0026 INSTALLED 2003
LC TO S SALEM CHURCH RD (CONN)	0191/0144	0190/0146	018" DIA CIRC CONCR LEN=0038 INSTALLED 2003
		0190/0141	024" DIA CIRC METAL LEN=0060 INSTALLED UNKN
		0190/0106	FROM 0116/0334 SH (CONN)
		0190/0095	019"H 30"W ELLIP CONC LEN=0024 INSTALLED 2003
		0190/0067	019"H 30"W ELLIP CONC LEN=0041 INSTALLED 2003
0 0 00000 0 00 0000+00 047919 FT S SALEM CHURCH RD (T883)		047919 FT	1 0 00126 0 01 0485+72 S SALEM CHURCH RD (T883)
HANOVER RD (SR0116 SEG 0334/0739)			HANOVER RD (SR0116 SEG 0335/0702)

DIR: B TOTAL LEN: 27.415 MI. DIST: 08-4 SR: 30
 LEFT MUN: WEST MANCHESTER T RIGHT MUN: WEST MANCHESTER T

LENGTH(AH 2444 BK 0750) 0191/0000
 018 "DIA CIRC CONCR
 LEN=0070 INSTALLED UNKN 0185/0707

018 "DIA CIRC CONCR
 LEN=0040 INSTALLED UNKN 0185/0648
 018 "DIA CIRC CONCR
 LEN=0030 INSTALLED UNKN 0185/0438

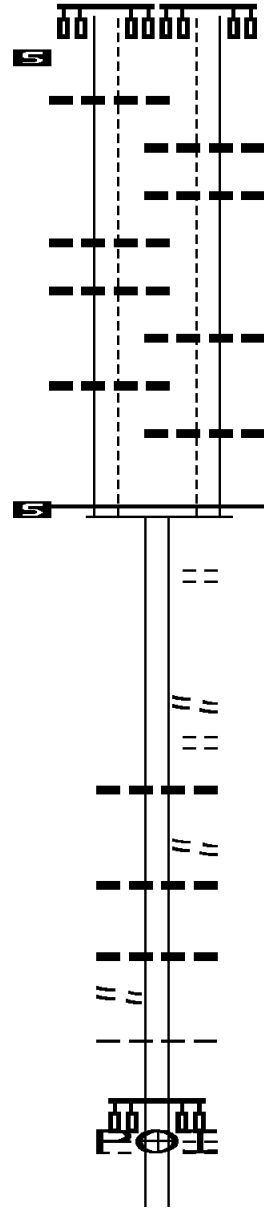
018 "DIA CIRC CONCR
 LEN=0030 INSTALLED UNKN 0185/0284

0 0 00000 0 00 0000+00 047169 FT
 MFC BEGIN = B
 LENGTH(AH 0750 BK 1413) 0185/0000

045756 FT

SHENNY'S DR
 (PRDR) 0170/2090

BOWMAN RD
 (T482) 0170/1399



0190/0000 LENGTH(AH 2444 BK 0750)

0184/0698 024 "DIA CIRC CONCR
 LEN=0082 INSTALLED 2003
 0184/0668 024 "DIA CIRC CONCR
 LEN=0054 INSTALLED 2003

0184/0310 018 "DIA CIRC METAL
 LEN=0058 INSTALLED UNKN

0184/0253 018 "DIA CIRC CONCR
 LEN=0040 INSTALLED 2003
 047169 FT 0 0 00000 0 00 0000+00
 MFC BEGIN = B

0184/0000 LENGTH(AH 0750 BK 1413)

0180/0764 HADLEIGH DR
 (T902)

045756 FT 1 0 00126 0 01 0457+18
 EVERGREEN LN
 (T480)

0180/0000 LENGTH(AH 1413 BK 3291)
 LC FOR EVERGREEN LN

0170/3227 (CONN)
 0170/3188 024 "DIA CIRC CONCR
 LEN=0088 INSTALLED UNKN

0170/2961 LINCOLNWAY DR
 (T481)

0170/2375 036"H 72"W CON BOX CUL
 LEN=0001 INSTALLED UNKN
 M 0170/2273 CAVC 334

0170/2196 018 "DIA CIRC CONCR
 LEN=0063 INSTALLED UNKN

0170/1967 WEST MANCHESTER
 JACKSON T

(APRA) LINCOLN INDUSTRI
 K B S RD
 (T483)

0170/1399

EXTRACT DATE: 12/18/2023
PRINT DATE: 12/20/2023

ROADWAY MANAGEMENT SYSTEM
SLD COUNTY/SR - ANNUAL PRINT

PAGE NUMBER: 39
COUNTY: YORK

DIR: B TOTAL LEN: 27.415 MI.
LEFT MUN: JACKSON T

DIST: 08-4 SR: 30
RIGHT MUN: JACKSON T

HIDDEN LN
(T820)

042465 FT

0160/2220

039484 FT

036535 FT

0170/0027	018 " DIA CIRC CONCR
042465 FT	LEN=0077 INSTALLED UNKN
0170/0000	1 0 00126 0 01 0424+27
	LENGTH(AH 3291 BK 2981)
0160/2618	018 " DIA CIRC CONCR
	LEN=0060 INSTALLED UNKN
0160/1066	018 " DIA CIRC CONCR
	LEN=0065 INSTALLED UNKN
0160/0719	UNNAMED AL
0160/0709	(TWP)
	(AAR 872303R) #TRKS 01
0160/0707	018 " DIA CIRC CONCR
	LEN=0084 INSTALLED UNKN
0160/0256	018 " DIA CIRC CONCR
039484 FT	LEN=0062 INSTALLED UNKN
0160/0000	1 0 00126 0 01 0394+46
	LENGTH(AH 2981 BK 2949)
0150/2560	018 " DIA CIRC CONCR
	LEN=0067 INSTALLED UNKN
0150/2436	024 " DIA CIRC CONCR
	LEN=0063 INSTALLED UNKN
0150/2312	024 " DIA CIRC CONCR
	LEN=0083 INSTALLED UNKN
	BIESECKER RD
0150/2117	(SR3061 SEG 0110/0000)
0150/1543	018 " DIA CIRC CONCR
	LEN=0063 INSTALLED UNKN
0150/1140	018 " DIA CIRC CONCR
	LEN=0001 INSTALLED UNKN
0150/0082	BMS EN 66/0030/0150/0000
036535 FT	1 0 00126 0 01 0364+97
	LITTLE CONEWAGO CREEK
0150/0000	BMSBG 66/0030/0150/0000
	LENGTH(AH 2949 BK 2110)
0140/1237	018 " DIA CIR PLASTIC
	LEN=0069 INSTALLED UNKN
0140/0687	018 " DIA CIRC CONCR
	LEN=0079 INSTALLED UNKN
0140/0019	GRANT RD
	(T395)

DIR: B TOTAL LEN: 27.415 MI. DIST: 08-4 SR: 30
 LEFT MUN: JACKSON T RIGHT MUN: JACKSON T

Stationing	Segment	Length (FT)	Material / Notes
1 0 00126 0 01 0343+55	034425 FT	034425 FT	
GRANT RD (T395)	0140/0000	0140/0000	LENGTH(AH 2110 BK 3563)
	0130/2915	0130/2915	024 "DIA CIRC CONCR LEN=0125 INSTALLED UNKN
	0130/1187	0130/1187	018 "DIA CAST IRON LEN=0071 INSTALLED UNKN
	0130/1162	0130/1162	AIRPORT RD (T448)
1 0 00126 0 01 0307+92	030862 FT	030862 FT	
MAYWOOD RD (T488)	0130/0000	0130/0000	LENGTH(AH 3563 BK 1644)
	0120/1340	0120/1340	018 "DIA CIRC CONCR LEN=0075 INSTALLED UNKN
	0120/0906	0120/0906	024 "DIA CIRC CONCR LEN=0065 INSTALLED UNKN
	029218 FT	029218 FT	
BIG MOUNT RD (SR4051 SEG 0010/0000)	0120/0000	0120/0000	1 0 00126 0 01 0291+48 LABOTT RD (T458) LENGTH(AH 1644 BK 2465)
	0110/1060	0110/1060	ROTHS CHURCH RD (SR3096 SEG 0090/2435)
	0110/0177	0110/0177	018 "DIA CAST IRON LEN=0075 INSTALLED UNKN
	0110/0128	0110/0128	JACKSON SQUARE RD (T461)
1 0 00126 0 01 0267+30	026753 FT	026753 FT	
RAMBLER RD (T391)	0110/0000	0110/0000	LENGTH(AH 2465 BK 3126)
	0100/2391	0100/2391	015 "DIA CIRC CONCR LEN=0067 INSTALLED UNKN
	0100/1813	0100/1813	BMSSEN 66/0030/0100/1742
	0100/1790	0100/1790	1 0 00126 0 01 0253+47 PARADISE CREEK BMSBG 66/0030/0100/1742 JACKSON


DIR: B TOTAL LEN: 27.415 MI. DIST: 08-4 SR: 30
 LEFT MUN: JACKSON T RIGHT MUN: JACKSON T

Stationing	Notes	Stationing	Description
		0100/1758	PARADISE T
		0100/1195	018"H 18"W BOX CULVRT* LEN=0008 INSTALLED 2012
		0100/0841	018"DIA CIRC CONCR LEN=0060 INSTALLED UNKN
		0100/0390	018"DIA CIRC CONCR LEN=0060 INSTALLED UNKN
		0100/0334	(APRA) SUNBELT RENTALS SUNBELT RENTALS RD (PRDR)
023627 FT		0100/0151	018"H 18"W BOX CULVRT* LEN=0008 INSTALLED UNKN
		023627 FT	1 0 00126 0 01 0236+04 LOCUST LN (T479)
		0100/0000	LENGTH(AH 3126 BK 1246)
MOUL RD (T483)		0090/0544	
		0090/0265	018"DIA CIRC CONCR LEN=0042 INSTALLED UNKN
022381 FT		022381 FT	1 0 00126 0 01 0224+03
		0090/0000	LENGTH(AH 1246 BK 3751)
		0080/3657	024"DIA CIRC CONCR LEN=0180 INSTALLED UNKN
		0080/3372	CHURCH RD (T391)
CHURCH RD (T391)		0080/3056	CHURCH RD (T391)
		0080/2940	018"DIA CIRC CONCR LEN=0060 INSTALLED UNKN
		0080/2255	036"DIA CIRC CONCR LEN=0105 INSTALLED UNKN
LAKE RD (T388)		0080/1230	(APRA) PARADISE HOMES LAKE RD (SR3055 SEG 0070/2717)
		0080/1088	018"DIA CIRC CONCR LEN=0040 INSTALLED UNKN
		0080/0379	018"DIA CIRC CONCR LEN=0237 INSTALLED UNKN
018630 FT		018630 FT	1 0 00126 0 01 0186+52 ORCHARD RD (T465)
		0080/0000	LENGTH(AH 3751 BK 2294)

DIR: B TOTAL LEN: 27.415 MI. DIST: 08-4 SR: 30
 LEFT MUN: PARADISE T RIGHT MUN: PARADISE T

		---	0070/1101	036 "DIA CIRC CONCR LEN=0130	INSTALLED UNKN
016336 FT			016336 FT	1 0 00126 0 01 0163+79	
		---	0060/2003	036 "DIA CIRC CONCR LEN=0001	INSTALLED UNKN
		<-->	0060/0504	TR. BEAVER CK STRUCTURE LENGTH 10 FT BMSID 66/0030/0060/0535	
SCHOOLHOUSE RD (T462)		==	0060/0278	SCHOOLHOUSE RD (T462)	
	0060/0260 013486 FT	==	013486 FT	1 0 00126 0 00 0134+72	
		---	0050/1718	018 "DIA CIRC CONCR LEN=0082	INSTALLED UNKN
		---	0050/1340	018 "DIA CIRC CONCR LEN=0080	INSTALLED UNKN
		---	0050/0880	018 "DIA CIRC CONCR LEN=0066	INSTALLED UNKN
		---	0050/0558	072 "DIA CIRC CONCR LEN=0130	INSTALLED UNKN
010435 FT		---	0050/0282	018 "DIA CIRC CONCR LEN=0062	INSTALLED UNKN
		---	010435 FT	1 0 00126 0 00 0104+50	
		==	0050/0000	RIDGE RD (T474)	
		==	0040/2837	018 "DIA CIRC METAL LEN=0075	INSTALLED UNKN
		<-->	0040/2612	TR. BEAVER CK STRUCTURE LENGTH 9 FT BMSID 66/0030/0040/2612	
		---	0040/1722	018 "DIA CIRC CONCR LEN=0069	INSTALLED UNKN
BEAVER CREEK RD (T466)	0040/0553	==			

DIR: B TOTAL LEN: 27.415 MI. DIST: 08-4 SR: 30
 LEFT MUN: PARADISE T RIGHT MUN: PARADISE T



007308 FT

007308 FT 1 0 00126 0 00 0073+23
 MEADOW LN
 (T466)
 S 0040/0000 LENGTH(AH 3127 BK 2484)
 000"H 00"W **UNKNOWN**
 0030/2178 LEN=0054 INSTALLED UNKN

PROTECTORY RD
 (T469)

0030/1087

0030/1087 MOULSTOWN RD
 (SR3045 SEG 0180/2576)

004824 FT

004824 FT 1 0 00126 0 00 0048+39
 TR. BEAVER CK
 STRUCTURE LENGTH 12 FT
 S 0030/0000 BMSID 66/0030/0030/0000
 LENGTH(AH 2484 BK 1781)

003043 FT

0020/1095 024 "DIA CIRC CONCR
 LEN=0085 INSTALLED UNKN
 003043 FT 1 0 00126 0 00 0030+58
 PINE RD
 (SR3049 SEG 0020/2914)
 S 0020/0000 LENGTH(AH 1781 BK 3043)

CANAL RD
 (SR4002 SEG 0010/0000)

0010/0725

0010/1927 MARY ST
 (T505)
 018 "DIA CIRC CONCR
 LEN=0058 INSTALLED UNKN
 018 "DIA CIRC CONCR
 0010/1234 LEN=0066 INSTALLED UNKN
 024 "DIA CIRC CONCR
 0010/1093 LEN=0060 INSTALLED UNKN
 CHARLES ST
 (T507)
 030 "DIA CIRC CONCR
 0010/0778 LEN=0062 INSTALLED UNKN

000000 FT

000000 FT 1 0 00126 0 00 0000+16
 NC LINCOLN HW
 INTER-BK KING ST
 (SR0030 SEG 0554/1207)
 MFC BEGIN = B
 BK-ADAMS (01)
 S 0010/0000 LENGTH(AH 3043 BK 0000)

DIR: B TOTAL LEN: 28.348 MI. DIST: 08-4 SR: 24
 LEFT MUN: MOUNT WOLF B RIGHT MUN: MOUNT WOLF B

STREET NAME	START STATION	END STATION	LENGTH (FT)	DESCRIPTION
MAIN ST (SR0921 SEG 0190/1656)	0630/2819	149665	149665	INTER-AHD CENTER ST (BORO)
	0630/2780	0630/2647	0630/2647	MAIN ST (SR1019 SEG 0010/0000) 015" DIA CIRC METAL LEN=0001 INSTALLED UNKN TIGER AL
	0630/2472	0630/2340	0630/2340	SECOND ST (BORO) 015" DIA CIRC OTHER LEN=0001 INSTALLED UNKN ELK AL
	0630/2293	0630/2118	0630/2118	THIRD ST (BORO)
	0630/1935	0630/1751	0630/1751	SEAL AL (BORO)
	0630/1568	0630/1380	0630/1380	FOURTH ST (BORO)
	0630/1194	0630/1005	0630/1005	BEAR AL (BORO)
	0630/0815	0630/0789	0630/0789	FIFTH ST (BORO) LION AL (BORO) SIXTH ST (BORO) MOOSE AL (BORO) 018" DIA CIRC CONCR LEN=0040 INSTALLED UNKN
SEVENTH ST (BORO)	0630/0631			

DIR: B TOTAL LEN: 28.348 MI. DIST: 08-4 SR: 24
 LEFT MUN: MOUNT WOLF B RIGHT MUN: MOUNT WOLF B

Street Name	Segment ID	Length (FT)	Material	Notes
LEOPARD AL (BORO)	0630/0441	146846	NC CENTER ST	146860 FT 1 0 00716 0 01 0018+10
EIGHTH ST (BORO)	0630/0252	146846	MOUNT WOLF	
LOCUST LN (BORO)	0630/0000	145666	EAST MANCHESTER T	0630/0000 LENGTH(AH 2819 BK 1180)
	0620/0000	145680	LONG RD	145680 FT 1 0 00716 0 01 0086+36
	0610/2209		(SR1006 SEG 0010/0000)	0620/0000 LENGTH(AH 1180 BK 2336)
	0610/2208		018 "DIA CIRC METAL	0610/2209 LEN=0001 INSTALLED UNKN
	0610/1849		018 "DIA CIRC METAL	0610/2208 LEN=0036 INSTALLED UNKN
	0610/1650		BRENDAN MEWS RD	0610/1849 (TWP)
	0610/1339		018 "DIA CIR PLASTIC	0610/1650 LEN=0042 INSTALLED 1996
	0610/0077		018 "DIA CIRC METAL	0610/1339 LEN=0027 INSTALLED 1997
	0610/0000	143330	STARVIEW BL	0610/0077 LEN=0045 INSTALLED UNKN
	0600/1643		(PRDR)	143344 FT 2 0 66020 0 04 0655+30
	0600/1562		030 "DIA CIRC METAL	0610/0000 LENGTH(AH 2336 BK 2194)
POPLAR LN (T889)	0600/1180		LEN=0057 INSTALLED UNKN	0600/1643 (PRDR)
POPLAR LN (T889)	0600/0690		012 "DIA CIRC METAL	0600/1562 LEN=0057 INSTALLED UNKN
	0600/0644	141136	CODORUS FURNACE RD	0600/0690 LEN=0048 INSTALLED UNKN
	0590/2391		(SR1008 SEG 0010/0000)	141150 FT 2 0 66020 0 04 0633+25
			015 "DIA CIRC CONCR	0590/2391 LENGTH(AH 2194 BK 2429)
			LEN=0033 INSTALLED UNKN	

DIR: B TOTAL LEN: 28.348 MI. DIST: 08-4 SR: 24
 LEFT MUN: EAST MANCHESTER T RIGHT MUN: EAST MANCHESTER T

BLOSSOM DR
(T963)

0590/0923

==

138707 FT

138156 FT

STARVIEW RD
(SR1010 SEG 0050/3048)

0580/0000

==

ACORN DR
(T954)
OAK DR
(T956)

0560/1592

==

0560/1289

==

132985 FT

HACK BERRY DR
(T972)

0550/1415

==

0590/0003	018 "DIA CIRC CONCR
138721 FT	LEN=0031 INSTALLED UNKN
0590/0000	2 0 66040 0 00 0000+00
138170 FT	LENGTH(AH 2429 BK 0551)
	1 1 01993 0 00 0115+21
	018 "DIA CIRC CONCR
0580/0000	LEN=0045 INSTALLED UNKN
	LENGTH(AH 0551 BK 2701)
0570/0989	018"H 30"W ELLIP METAL
	LEN=0040 INSTALLED UNKN
0570/0715	018 "DIA CIRC METAL
	LEN=0045 INSTALLED UNKN
0570/0515	015 "DIA CIRC METAL
135455 FT	LEN=0056 INSTALLED UNKN
	2 0 66020 0 04 0605+64
	JERUSALEM SCHOOL RD
	(T949)
0570/0000	LENGTH(AH 2701 BK 2470)
	042"H 60"W ELLIP METAL
0560/2173	LEN=0040 INSTALLED 1996
0560/0775	018"H 30"W ELLIP METAL
	LEN=0040 INSTALLED UNKN
0560/0172	018"H 30"W ELLIP METAL
132999 FT	LEN=0054 INSTALLED UNKN
0560/0000	2 0 66020 0 04 0580+94
	LENGTH(AH 2470 BK 2261)
0550/1558	030 "DIA CIRC METAL
	LEN=0050 INSTALLED UNKN
0550/1414	015 "DIA CIRC METAL
	LEN=0040 INSTALLED UNKN
0550/1375	018 "DIA CIRC METAL
	LEN=0045 INSTALLED UNKN

DIR: B TOTAL LEN: 28.348 MI. DIST: 08-4 SR: 24
 LEFT MUN: EAST MANCHESTER T RIGHT MUN: EAST MANCHESTER T

APPLE TREE LN
(T974)

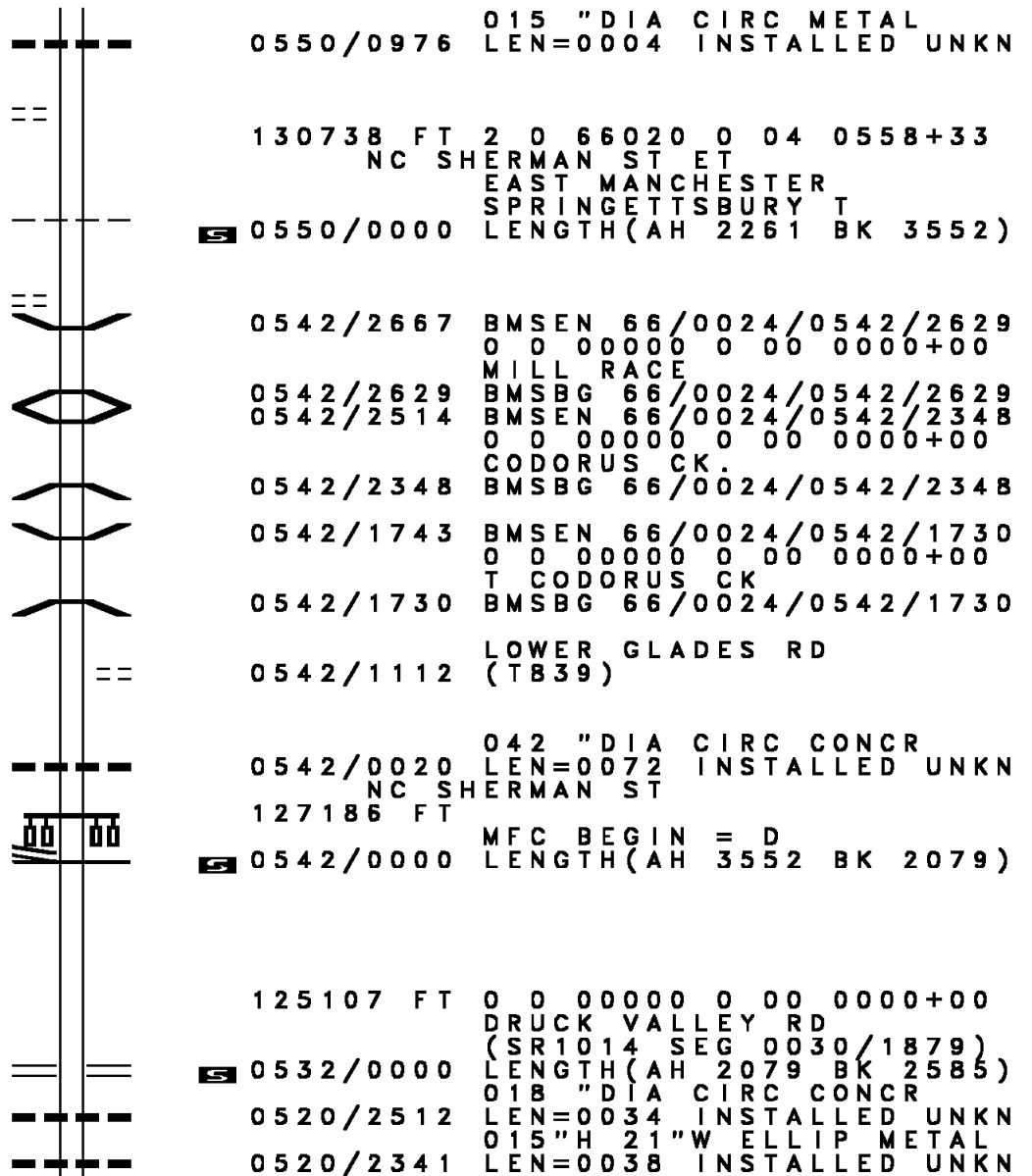
0550/0151
130724 FT

MUNDIS RACE RD
(T839)

0542/2900

0 0 00000 0 00 0000+00 127172 FT
 SHERMAN ST
 (SR1033 SEG 0072/1854) 0542/0000

125093 FT



DIR: B TOTAL LEN: 28.348 MI. DIST: 08-4 SR: 24
 LEFT MUN: SPRINGETTSBURY T RIGHT MUN: SPRINGETTSBURY T

---	---	0520/2302	024 " DIA	CIRC CONCR
---	---	0520/2049	LEN=0033	INSTALLED UNKN
---	---	0520/1849	018 " DIA	CIRC CONCR
---	---	0520/1549	LEN=0024	INSTALLED UNKN
---	---	0520/1299	018 " DIA	CIRC CONCR
---	---	0520/1049	LEN=0027	INSTALLED UNKN
---	---	0520/0747	018 " DIA	CIRC CONCR
---	---	0520/0482	LEN=0024	INSTALLED UNKN
---	---	0520/0466	018 " DIA	CIRC CONCR
---	---	122522 FT	LEN=0042	INSTALLED UNKN
122508 FT	---	2 0 66020	024 " DIA	CIRC METAL
	==	0520/0000	LEN=0046	INSTALLED UNKN
	==	0510/1821	018 " DIA	CIRC CONCR
	---	0510/1796	LEN=0044	INSTALLED UNKN
	---		2 0 66020	0 03 0475+39
	---		DEININGER RD	
	==		(T685)	
	---		LENGTH(AH 2585 BK 1900)	
	---		018 " DIA	CIRC CONCR
	---		LEN=0054	INSTALLED UNKN
	---		018 " DIA	CIRC CONCR
	---		LEN=0026	INSTALLED UNKN
ALCOTT RD (T881)	0510/1058	==		
		==	POSES PL	
		==	(T823)	
		==	COLONIAL FARM LN	
		==	(PRDR)	
120608 FT		==	2 0 66020	0 03 0456+93
		==	LENGTH(AH 1900 BK 2766)	
	---	0500/2161	015 "H 21"W BOX	CULVRT*
	---	0500/2150	LEN=0060	INSTALLED UNKN
	---	0500/1841	BARWOOD RD	
	==		(T872)	
	==		OVERVIEW DR	
	---	0500/1198	(T793)	
	---	0500/0610	024 " DIA	CIRC CONCR
	---	0500/0339	LEN=0048	INSTALLED UNKN
	---		060 " DIA	CIRC METAL
	---		LEN=0020	INSTALLED 1998
	---		015 " DIA	CIRC METAL
	---		LEN=0045	INSTALLED UNKN
	---		018 " DIA	CIRC METAL

DIR: B TOTAL LEN: 28.348 MI. DIST: 08-4 SR: 24
 LEFT MUN: SPRINGETTSBURY T RIGHT MUN: SPRINGETTSBURY T

2 0 66020 0 03 0427+97 117842 FT
 PLEASANT VALLEY RD
 (T947) 0500/0000

018 "DIA CIRC METAL
 LEN=0036 INSTALLED UNKN 0491/1279
 018 "DIA CIRC CONCR
 LEN=0036 INSTALLED UNKN 0491/0980

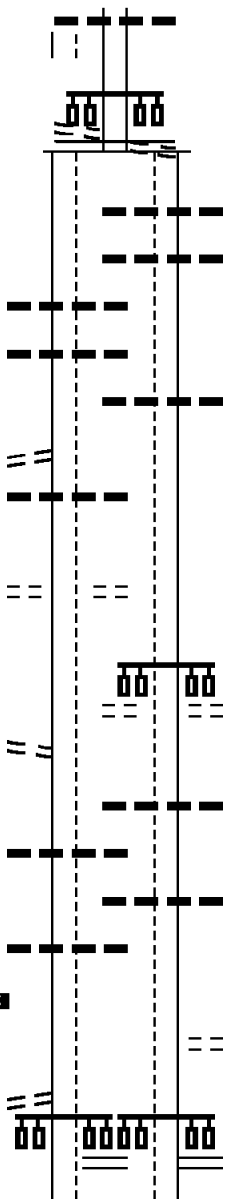
LC TO PRIVATE DR
 (CONN) 0491/0915
 018 "DIA CIRC CONCR
 LEN=0036 INSTALLED UNKN 0491/0866
 PRIVATE DR
 (PRDR)
 TOWNSHIP BUILDING RD
 (GOVT) 0491/0830

LC FROM PRIVATE DR
 (CONN) 0491/0759

018 "DIA CIRC CONCR
 LEN=0036 INSTALLED UNKN 0491/0436

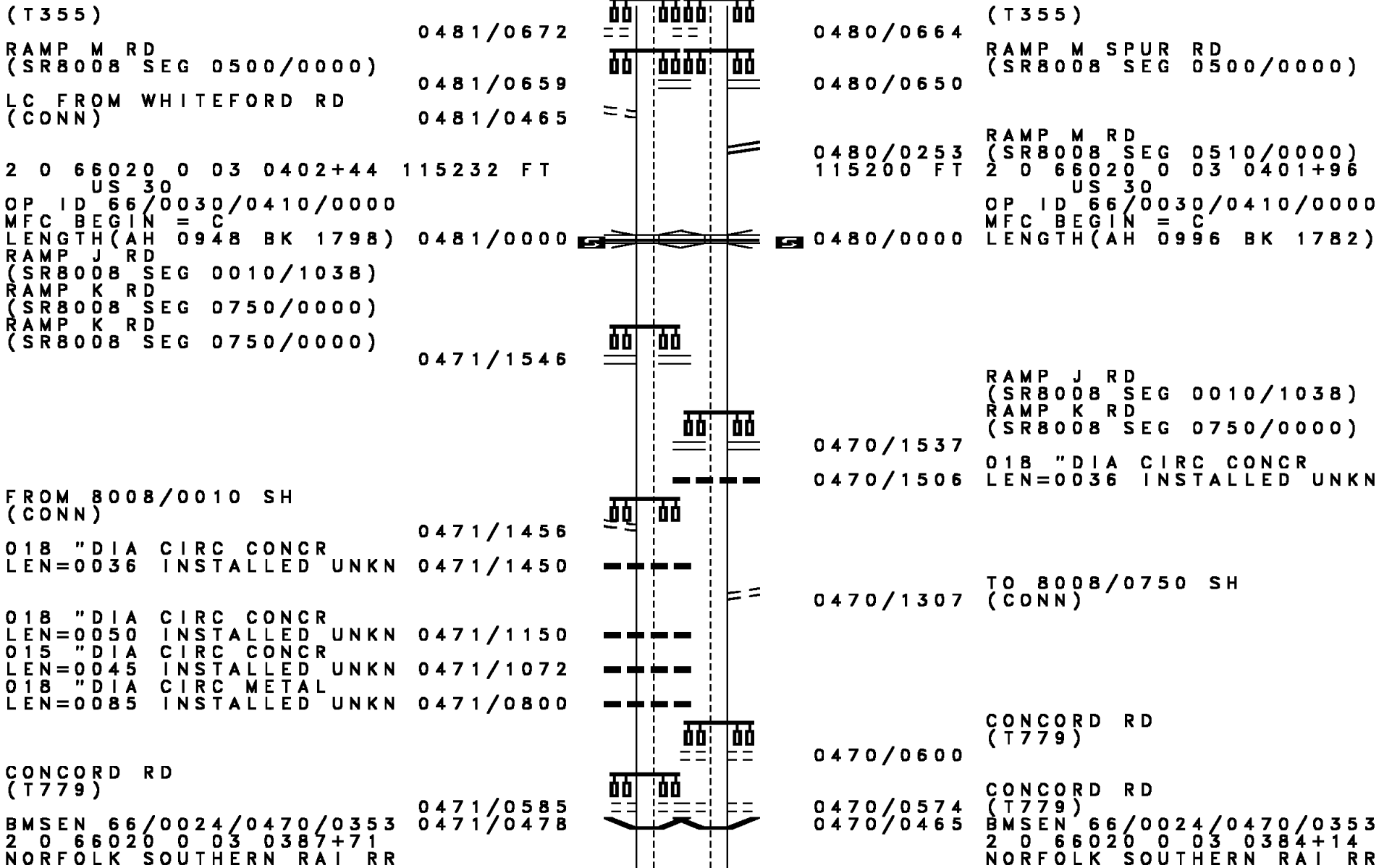
018 "DIA CIRC METAL
 LEN=0036 INSTALLED UNKN 0491/0166
 2 0 66020 0 03 0411+92 116180 FT
 LENGTH(AH 1662 BK 0948) 0491/0000

LC TO WHITEFORD RD
 (CONN) 0481/0807
 RAMP L RD
 (SR8008 SEG 0520/1258) 0481/0680
 WHITEFORD RD



0500/0089 LEN=0040 INSTALLED UNKN
 PLEASANT VALLEY RD
 (T947)
 MFC BEGIN = C
 LENGTH(AH 2766 BK 1660)
 0500/0000
 0490/1605 018 "DIA CIRC METAL
 LEN=0070 INSTALLED UNKN
 0490/1357 018 "DIA CIRC METAL
 LEN=0054 INSTALLED UNKN
 0490/0954 018 "DIA CIRC METAL
 LEN=0058 INSTALLED UNKN
 PRIVATE DR
 (PRDR)
 TOWNSHIP BUILDING RD
 (GOVT)
 0490/0819
 0490/0504 018 "DIA CIRC CONCR
 LEN=0036 INSTALLED UNKN
 0490/0268 018 "DIA CIRC METAL
 LEN=0036 INSTALLED UNKN
 116196 FT 2 0 66020 0 03 0411+92
 LENGTH(AH 1660 BK 0996)
 WHITEFORD RD
 (T355)
 0480/0899
 RAMP L RD
 (SR8008 SEG 0520/1258)
 0480/0680
 WHITEFORD RD

DIR: B TOTAL LEN: 28.348 MI. DIST: 08-4 SR: 24
 LEFT MUN: SPRINGETTSBURY T RIGHT MUN: SPRINGETTSBURY T



(T355)
 RAMP M RD
 (SR8008 SEG 0500/0000)
 LC FROM WHITEFORD RD
 (CONN)
 2 0 66020 0 03 0402+44 115232 FT
 US 30
 OP ID 66/0030/0410/0000
 MFC BEGIN = C
 LENGTH(AH 0948 BK 1798)
 RAMP J RD
 (SR8008 SEG 0010/1038)
 RAMP K RD
 (SR8008 SEG 0750/0000)
 RAMP K RD
 (SR8008 SEG 0750/0000)
 FROM 8008/0010 SH
 (CONN)
 018 "DIA CIRC CONCR
 LEN=0036 INSTALLED UNKN
 018 "DIA CIRC CONCR
 LEN=0050 INSTALLED UNKN
 015 "DIA CIRC CONCR
 LEN=0045 INSTALLED UNKN
 018 "DIA CIRC METAL
 LEN=0085 INSTALLED UNKN
 CONCORD RD
 (T779)
 BMS EN 66/0024/0470/0353
 2 0 66020 0 03 0387+71
 NORFOLK SOUTHERN RAI RR

0481/0672
 0481/0659
 0481/0465
 0481/0000
 0471/1546
 0471/1456
 0471/1450
 0471/1150
 0471/1072
 0471/0800
 0471/0585
 0471/0478

0480/0664
 0480/0650
 0480/0253
 115200 FT
 0480/0000
 0470/1537
 0470/1506
 0470/1307
 0470/0600
 0470/0574
 0470/0465

(T355)
 RAMP M SPUR RD
 (SR8008 SEG 0500/0000)
 RAMP M RD
 (SR8008 SEG 0510/0000)
 2 0 66020 0 03 0401+96
 US 30
 OP ID 66/0030/0410/0000
 MFC BEGIN = C
 LENGTH(AH 0996 BK 1782)
 RAMP J RD
 (SR8008 SEG 0010/1038)
 RAMP K RD
 (SR8008 SEG 0750/0000)
 018 "DIA CIRC CONCR
 LEN=0036 INSTALLED UNKN
 TO 8008/0750 SH
 (CONN)
 CONCORD RD
 (T779)
 CONCORD RD
 (T779)
 BMS EN 66/0024/0470/0353
 2 0 66020 0 03 0384+14
 NORFOLK SOUTHERN RAI RR

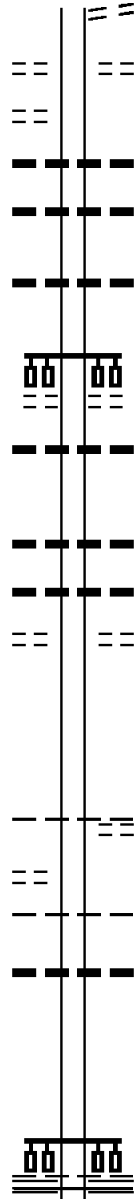
DIR: B TOTAL LEN: 28.348 MI. DIST: 08-4 SR: 24
 LEFT MUN: SPRINGETTSBURY T RIGHT MUN: SPRINGETTSBURY T

BMSBG 66/0024/0470/0353 0471/0347		0470/0334 113418 FT	BMSBG 66/0024/0470/0353 2 0 66020 0 03 0384+14 YORK CONTAINER RD (PRDR)
2 0 66020 0 03 0384+46 113434 FT INDUSTRIAL DR (T441) LENGTH(AH 1798 BK 1568) 0471/0000 018 "DIA CIRC CONCR LEN=0045 INSTALLED UNKN 0461/1512		0470/0000	INDUSTRIAL DR (T441) LENGTH(AH 1782 BK 1566)
018 "DIA CIRC CONCR LEN=0030 INSTALLED UNKN 0461/1066		0460/1105	018 "DIA CIRC CONCR LEN=0024 INSTALLED UNKN
EISENHOWER DR (TWP) 0461/1037		0460/1050	EISENHOWER DR (TWP)
018 "DIA CIRC CONCR LEN=0030 INSTALLED UNKN 0461/0461		0460/0526	018 "DIA CIRC CONCR LEN=0024 INSTALLED UNKN
018 "DIA CIRC CONCR LEN=0030 INSTALLED UNKN 0461/0033 2 0 66020 0 03 0367+12 111866 FT MARKET ST (SR0462 SEG 0141/2383) (SR0462 SEG 0140/2480)		0460/0137	FROM 0462/0141 SH (CONN)
LENGTH(AH 1568 BK 0500) 0461/0000		111852 FT	2 0 66020 0 03 0368+48 MARKET ST (SR0462 SEG 0140/2480) (SR0462 SEG 0141/2383)
MASON AV (TWP) 0455/0254		0460/0000	LENGTH(AH 1566 BK 0486) LONGSTOWN RD (TWP)
018 "DIA CIRC CONCR LEN=0026 INSTALLED UNKN 0455/0222 2 0 66020 0 02 0362+12 111366 FT NC MOUNT ZION RD EASTERN BL (T997)		0454/0421	024 "DIA CIRC METAL LEN=0054 INSTALLED UNKN
MFC BEGIN = B LENGTH(AH 0500 BK 2589) 0455/0000 FIRST AV (T775) 0450/2130		111366 FT	2 0 66020 0 02 0362+12 NC MOUNT ZION RD EASTERN BL (T997)
		0454/0000	MFC BEGIN = B LENGTH(AH 0486 BK 2589) LC FROM LONGSTOWN RD (CONN)
		0450/2130	LONGSTOWN RD

DIR: B TOTAL LEN: 28.348 MI. DIST: 08-4 SR: 24
 LEFT MUN: SPRINGETTSBURY T RIGHT MUN: SPRINGETTSBURY T

THIRD AV
 (T979)
 FIFTH AV
 (T976)

0450/1625
 0450/1064



0450/1880 (T654)
 EDENBRIDGE RD
 0450/1625 (T948)
 0450/1041 018 "DIA CIRC METAL
 LEN=0033 INSTALLED UNKN
 0450/1034 018 "DIA CIRC METAL
 LEN=0045 INSTALLED UNKN
 0450/0297 018 "DIA CIRC METAL
 LEN=0033 INSTALLED UNKN
 108777 FT 2 0 66020 0 02 0336+23
 KINGSTON RD
 (T946)

0450/0000 LENGTH(AH 2589 BK 2111)
 036 "DIA CIRC METAL
 0440/2001 LEN=0052 INSTALLED UNKN

LYNWOOD LN
 (TWP)

0440/0418
 106666 FT

0440/1008 036 "DIA CIRC METAL
 LEN=0072 INSTALLED UNKN
 0440/0657 030 "DIA CIRC METAL
 LEN=0072 INSTALLED UNKN
 HARROWGATE RD
 (T958)
 0440/0418 2 0 66020 0 02 0315+33
 106666 FT
 0440/0000 LENGTH(AH 2111 BK 1885)

CAROL RD
 (T749)

0430/0713

CAROL AV
 (T765)
 SPRINGETTSBURY
 WINDSOR T
 0430/0772

104781 FT

WINDSOR
 YORK T
 0430/0219 018 "DIA CIRC CONCR
 LEN=0080 INSTALLED UNKN
 104781 FT 2 0 66020 0 02 0296+48
 NC ED GEWOOD RD
 PROSPECT RD
 (SR0124 SEG 0070/0000)

MFC BEGIN = B
 YORK
 WINDSOR T
 0430/0000 LENGTH(AH 1885 BK 3869)

DIR: B TOTAL LEN: 28.348 MI. DIST: 08-4 SR: 24
 LEFT MUN: YORK T RIGHT MUN: RED LION B

ROAD NAME (TWP)	STATIONING	MARKING	RIGHT OF WAY	DESCRIPTION	LENGTH	INSTALLATION	STATUS
STARLIGHT DR (TWP)	0420/2800	==		015 " DIA CIRC METAL LEN=0032 INSTALLED UNKN			
				018 " DIA CIR PLASTIC LEN=0076 INSTALLED UNKN			
				STARLIGHT DR (TWP)			
SKYLIGHT DR (TWP)	0420/1661	==		018 " DIA CIRC METAL LEN=0046 INSTALLED UNKN			
OLD DUTCH LN (T692)	0420/0869	==		MEADOW HILL DR (TB92)			
	100912 FT				100912 FT		
COVENTRY AT WATERFORD R (TWP)	0410/2450	==		2 0 66020 0 02 0258+59 WINDSOR RD (SR2031 SEG 0120/2821) LENGTH(AH 3869 BK 3113)			
				021 " DIA CIRC CONCR LEN=0050 INSTALLED UNKN			
				018 " DIA CIRC CONCR LEN=0045 INSTALLED UNKN			
				024 " DIA CIRC CONCR LEN=0060 INSTALLED UNKN			
ROSSLAIRE RD (TWP)	0410/0627	==		024 " DIA CIRC CONCR LEN=0070 INSTALLED UNKN			
2 0 66101 0 01 0272+96 BELLE RD (T747)	097799 FT	00 00			097799 FT		
	0410/0000	==		LENGTH(AH 3113 BK 3272) 018 " DIA CIRC CONCR LEN=0050 INSTALLED UNKN			
				018 " DIA CIRC CONCR LEN=0051 INSTALLED UNKN			
				RUPPERT RD (T747) 018 " DIA CIRC METAL LEN=0046 INSTALLED 2016			
				0400/1604			

DIR: B TOTAL LEN: 28.348 MI. DIST: 08-4 SR: 24
 LEFT MUN: YORK T RIGHT MUN: RED LION B

Street Name	Stationing	Length	Material	Notes
SHARON AV (T747)	0400/1254			
SHARON AV (TWP)	0400/0000	094527 FT	030 " DIA CIRC CONCR	LEN=0062 INSTALLED UNKN
BELL VIEW CT (PRDR)	0390/2423	0390/2760	018 " DIA CIRC CONCR	LEN=0042 INSTALLED UNKN
KELLER DR (TWP)	0390/1541	0390/1826	024 " DIA CIRC CONCR	LEN=0066 INSTALLED UNKN
DAVID DR (TWP)	0390/0909	0390/1816	024 "H 38" W ELLIP CONC	LEN=0057 INSTALLED 2016
LC TO ASPEN LN (CONN)	0390/0362	0390/1816	STEINFELT RD (T751)	
ASPEN LN (TWP)	0390/0237	0390/1444	018 " DIA CIRC METAL	LEN=0052 INSTALLED UNKN
	091741 FT	0390/1016	018 " DIA CIRC CONCR	LEN=0058 INSTALLED UNKN
		0390/0506	018 " DIA CIRC CONCR	LEN=0054 INSTALLED UNKN
		0380/1265	018 " DIA CIRC CONCR	LEN=0051 INSTALLED UNKN
		0380/0750	018 " DIA CIRC CONCR	LEN=0045 INSTALLED UNKN
		0380/0724	HOLTZAPPLE RD (T748)	
	088925 FT	0380/0382	015 " DIA CIRC CONCR	LEN=0039 INSTALLED UNKN
		088925 FT	2 0 66101 0 01 0185+46	KIRKLAND DR (T639)
		0380/0000	LENGTH(AH 2816 BK 3054)	

DIR: B TOTAL LEN: 28.348 MI. DIST: 08-4 SR: 24
 LEFT MUN: YORK T RIGHT MUN: RED LION B

Location	Segment ID	Length	Material	Status
	0370/3005	018"	DIA CIRC CONCR	LEN=0045 INSTALLED UNKN
	0370/1800	018"	DIA CIRC CONCR	LEN=0042 INSTALLED UNKN
	0370/1710	018"	DIA CIRC CONCR	LEN=0045 INSTALLED UNKN
	0370/1215	036"	DIA CIRC CONCR	LEN=0048 INSTALLED UNKN
	0370/1128	024"	DIA CIRC CONCR	LEN=0045 INSTALLED UNKN
CHAPEL CHURCH RD (T736)	0370/1101			WINDSOR COMMONS RD (PRDR)
	0370/1042	018"	DIA CIRC CONCR	LEN=0040 INSTALLED UNKN
LC FROM CHAPEL CHURCH R (CONN)	0370/0958			
	0370/0745	024"	DIA CIRC CONCR	LEN=0045 INSTALLED UNKN
	0370/0613	024"	DIA CIRC CONCR	LEN=0052 INSTALLED UNKN
085871 FT	085871 FT	2 0 66101	0 01 0153+59	LOMBARD RD (SR2007 SEG 0050/0000)
	0370/0000			LENGTH(AH 3054 BK 2068)
	0360/1700	018"	DIA CIRC CONCR	LEN=0040 INSTALLED UNKN
	0360/0935	018"	DIA CIRC CONCR	LEN=0098 INSTALLED UNKN
	0360/0643	018"	DIA CIRC METAL	LEN=0081 INSTALLED 2016
	0360/0360			VISTA DR (PRDR)
083803 FT	083803 FT	2 0 66101	0 01 0132+67	
	0360/0000			LENGTH(AH 2068 BK 2197)
	0350/1820	018"	DIA CIRC CONCR	LEN=0092 INSTALLED UNKN
	0350/1513	018"	DIA CIRC CONCR	LEN=0081 INSTALLED UNKN
	0350/1435			INDIAN SPRINGS RD (T374)
WINNERS CIRCLE DR (TWP)	0350/0969			

DIR: B TOTAL LEN: 28.348 MI. DIST: 08-4 SR: 24
 LEFT MUN: YORK T RIGHT MUN: RED LION B

Location	Stationing	Length	Notes
	081606 FT	0350/0341	018" DIA CIRC CONCR LEN=0040 INSTALLED UNKN
		081606 FT	2 0 66101 0 01 0110+70
		0350/0000	LENGTH(AH 2197 BK 1227) WOODRIDGE RD
		0340/1050	(T710)
GOTHAM PL (TWP)	0340/0794	0340/1022	036" DIA CIRC CONCR LEN=0042 INSTALLED UNKN
SPRINGHOUSE LN (TWP)	0340/0284	0340/0373	024" DIA CIRC CONCR LEN=0036 INSTALLED UNKN
		0340/0250	WINDSOR RED LION B
	080379 FT	0340/0035	024" DIA CIRC CONCR LEN=0001 INSTALLED UNKN
		080379 FT	2 0 66101 0 01 0098+43 NC CA PE HORN RD
YORK RED LION B	0340/0000	0340/0000	DIXIE DR (BORO) LENGTH(AH 1227 BK 0885)
		0330/0880	024" DIA CIRC CONCR LEN=0042 INSTALLED UNKN
		0330/0382	EDGEWOOD AV (BORO)
2 0 66101 0 00 0089+58	079494 FT	079494 FT	PROSPECT ST (SR2009 SEG 0010/0000)
PROSPECT ST (BORO)	0330/0000	0330/0000	LENGTH(AH 0885 BK 1594)
		0320/1250	018" DIA CAST IRON LEN=0027 INSTALLED UNKN
HOWARD ST (BORO)	0320/1047	0320/0719	GAY ST (BORO)
		0320/0025	012"H 12"W CON BOX CUL LEN=0036 INSTALLED UNKN
2 0 66101 0 00 0000+00	077900 FT	077900 FT	HIGH ST (SR0624 SEG 0010/0000)
HIGH ST (SR2002 SEG 0130/2008)	0320/0000	0320/0000	LENGTH(AH 1594 BK 0950)
		0310/0930	024"H 36"W CON BOX CUL LEN=0040 INSTALLED UNKN
		0310/0925	015" DIA CAST IRON LEN=0025 INSTALLED UNKN
			WINDSOR LN

DIR: B TOTAL LEN: 28.348 MI. DIST: 08-4 SR: 24
 LEFT MUN: RED LION B RIGHT MUN: RED LION B

Stationing	Distance	Right of Way	Notes
		0310/0758	(BORO)
		0310/0695	015" DIA CIRC OTHER LEN=0030 INSTALLED UNKN
		0310/0608	015" DIA CIRC OTHER LEN=0051 INSTALLED UNKN
FIRST AV (BORO)	0310/0595		
		0310/0582	015" DIA CIRC OTHER LEN=0040 INSTALLED UNKN
		0310/0575	048"H 36"W CON BOX CUL LEN=0040 INSTALLED UNKN
1 1 00402 0 00 0000+00	076950 FT	076950 FT	BROADWAY RD
BROADWAY RD (SR0074 SEG 0460/0000)	0310/0000	0310/0000	(SR0074 SEG 0460/0000) LENGTH(AH 0950 BK 1906)
		0300/1775	015" DIA CIRC CONCR LEN=0004 INSTALLED UNKN
WALLICK LN (BORO)	0300/1750		
		0300/1560	ALLEY (BORO)
HENRIETTA ST (BORO)	0300/1352		
		0300/1166	EAST AV (BORO)
		0300/0868	012" DIA CAST IRON LEN=0040 INSTALLED UNKN (APRA) KEN FINK MHP
		0300/0865	LANCASTER ST (BORO)
		0300/0326	TAYLOR AV (BORO)
1 0 00333 0 01 0751+49	075044 FT	075044 FT	
MARTIN ST (BORO)	0300/0000	0300/0000	LENGTH(AH 1906 BK 3210) 015" DIA CIRC CONCR
		0290/3198	LEN=0035 INSTALLED UNKN
		0290/3178	MYRTLE LN (BORO)
HORACEMANN AV (BORO)	0290/2872		
		0290/2604	MARSHALL ST (BORO)
HOLLY LN (BORO)	0290/2049		
		0290/1795	CHESTNUT ST (BORO)
CHESTNUT ST (BORO)	0290/1786		
CHERRY LN			

DIR: B TOTAL LEN: 28.348 MI. DIST: 08-4 SR: 24
 LEFT MUN: RED LION B RIGHT MUN: RED LION B

Location / Segment	Segment ID	Length (FT)	Material / Notes
(BORO)	0290/1435		==
	0290/1417		== CHERRY LN (BORO)
	0290/1048		--- 015" DIA CIRC METAL LEN=0001 INSTALLED UNKN
	0290/1044		== WALNUT ST (BORO)
	0290/0942		--- 001"H 00"W **UNKNOWN** LEN=0001 INSTALLED UNKN
WALNUT ST (BORO)	0290/0924		==
	0290/0464		== GRAND ST (BORO)
	071834 FT		071834 FT 1 0 00333 0 01 0721+73
			SPRINGVALE RD (TWP)
			NC MAIN ST
			FELTON RD (SR2079 SEG 0180/3262)
			RED LION YORK T
	0290/0000		LENGTH(AH 3210 BK 0728)
UNKNOWN AL (BORO)	0280/0554		==
PINE ST (BORO)	0280/0365		==
	0280/0035		--- 018" DIA CIRC CONCR LEN=0001 INSTALLED UNKN
	071106 FT		071106 FT 1 0 00333 0 01 0713+10
			NC WINTERSTOWN RD YORK
COUNTRY CLUB RD (SR2064 SEG 0030/2108)	0280/0000		== WINDSOR T LENGTH(AH 0728 BK 1952)
	0270/1878		--- 012" DIA CIRC CONCR LEN=0030 INSTALLED UNKN
	0270/1113		--- 015" DIA CIRC CONCR LEN=0030 INSTALLED UNKN
	0270/0801		== OAKWOOD DR (T642)
	0270/0143		--- 018" DIA CIRC CONCR LEN=0045 INSTALLED UNKN
	0270/0049		--- 024" DIA CIRC METAL LEN=0042 INSTALLED UNKN
	069154 FT		069154 FT 1 0 00333 0 01 0694+04
ARBOR DR (T693)	0270/0000		== NC ST STEWARTSTOWN RD LENGTH(AH 1952 BK 1912) KENYON DR

DIR: B TOTAL LEN: 28.348 MI. DIST: 08-4 SR: 24
 LEFT MUN: YORK T RIGHT MUN: NORTH HOPEWELL T

Stationing	Segment	Length	Material	Notes
	0260/1382	(T643)	015" DIA CIRC CONCR	
	0260/1151	LEN=0040	INSTALLED UNKN	
	0260/0693	LEN=0040	INSTALLED UNKN	
067242 FT	0260/0015	LEN=0038	INSTALLED UNKN	
	067242 FT	1 0 00333 0 01 0675+16	BARSHINGER RD	
	0260/0000	MFC BEGIN = C	LENGTH(AH 1912 BK 2955)	
	0250/2565	LEN=0048	INSTALLED UNKN	
	0250/1781	LEN=0001	INSTALLED UNKN	
	0250/0904	NEFF RD	(T733)	
	0250/0458	LEN=0042	INSTALLED UNKN	
1 0 00333 0 01 0645+61 064287 FT DUKE ST (SR2083 SEG 0010/0000) 0250/0000	0250/0000	LENGTH(AH 2955 BK 2719)	018" DIA CIRC CONCR	
	0240/2350	LEN=0056	INSTALLED UNKN	
	0240/2296	SINCLAIR RD	(T696)	
	0240/1842	LEN=0033	INSTALLED UNKN	
	0240/1512	LEN=0032	INSTALLED UNKN	
YORK NORTH HOPEWELL T 0240/1478	0240/1478	WINDSOR	NORTH HOPEWELL T	
	0240/0098	LEN=0040	INSTALLED UNKN	
061568 FT	061568 FT	1 0 00333 0 01 0617+60	HERBST RD	
	0240/0000	(SR2058 SEG 0010/0000)	LENGTH(AH 2719 BK 3508)	
	0230/3481	LEN=0045	INSTALLED UNKN	
PARK ST ET (T730) 0230/3217			015" DIA CIRC CONCR	

DIR: B TOTAL LEN: 28.348 MI. DIST: 08-4 SR: 24
 LEFT MUN: NORTH HOPEWELL T RIGHT MUN: NORTH HOPEWELL T

Segment ID	Segment Description	Start Station	End Station	Length	Notes
				0230/3190	LEN=0036 INSTALLED UNKN
				0230/2187	PLEASANT VIEW RD (T692)
				0230/1518	015 "DIA CIRC CONCR LEN=0038 INSTALLED UNKN
FRANKLIN ST ET (SR2085 SEG 0010/0000)		0230/0993			
				0230/0755	018 "DIA CIRC CONCR LEN=0055 INSTALLED UNKN
				0230/0716	DAIRY RD (T673)
1 0 00333 0 01 0582+49 LIST RD (T694)		058060 FT		058060 FT	
		0230/0000		0230/0000	LENGTH(AH 3508 BK 2285) NORTH HOPEWELL WINTERSTOWN B
				0220/1722	018 "DIA CIRC CONCR
				0220/1618	LEN=0048 INSTALLED UNKN
				0220/0054	012 "DIA CIRC CONCR LEN=0042 INSTALLED UNKN
	055775 FT			055775 FT	1 0 00333 0 01 0559+64
				0220/0000	LENGTH(AH 2285 BK 3248)
				0210/2396	024 "DIA CIRC CONCR LEN=0033 INSTALLED UNKN
SYCAMORE LN (BORO)		0210/1809			
				0210/1588	ANDERSON RD (BORO)
CHURCH LN (BORO)		0210/1278			
				0210/0900	015 "DIA CIRC CONCR LEN=0036 INSTALLED UNKN
HAKE LN (PRDR)		0210/0611		0210/0611	(APRA) HAKES (PERRY HAK
				0210/0599	015 "DIA CIRC CONCR LEN=0040 INSTALLED UNKN
SONG BIRD LN (PRDR)		0210/0155		052527 FT	1 0 00333 0 01 0527+16
	052527 FT				RIPPLING RUN RD (SR2060 SEG 0010/0000)

EXTRACT DATE: 12/18/2023
PRINT DATE: 12/20/2023

ROADWAY MANAGEMENT SYSTEM
SLD COUNTY/SR - ANNUAL PRINT

PAGE NUMBER: 17
COUNTY: YORK

DIR: B TOTAL LEN: 28.348 MI.
LEFT MUN: WINTERSTOWN B

DIST: 08-4 SR: 24
RIGHT MUN: WINTERSTOWN B

OAK RIDGE AV
(BORO)

0200/2528

1 0 00333 0 01 0496+46 049469 FT
SWAMP RD
(SR0216 SEG 0550/2265) 0200/0000

1 0 00333 0 01 0485+49 048371 FT
APPLE ST
(BORO) 0190/0000

CHERRY ST
(BORO) 0180/1911

045072 FT

0210/0000	LENGTH(AH 3248 BK 3058)
018 "DIA	CIRC METAL
0200/3055	LEN=0040 INSTALLED UNKN
018 "DIA	CIRC METAL
0200/2932	LEN=0080 INSTALLED UNKN
018 "DIA	CIRC CONCR
0200/2830	LEN=0040 INSTALLED UNKN
012 "DIA	CIRC METAL
0200/2648	LEN=0040 INSTALLED UNKN
0200/1278	018 "DIA CIRC CONCR LEN=0375 INSTALLED UNKN
0200/0854	018 "DIA CIRC CONCR LEN=0040 INSTALLED UNKN
0200/0386	018 "DIA CIRC METAL LEN=0070 INSTALLED UNKN
0200/0342	018 "DIA CIRC METAL LEN=0033 INSTALLED UNKN
049469 FT	HILL ST (BORO)
0200/0000	LENGTH(AH 3058 BK 1098)
048371 FT	
0190/0000	LENGTH(AH 1098 BK 3299)
0180/2606	018 "DIA CIRC CONCR LEN=0045 INSTALLED UNKN
0180/1784	018 "DIA CIRC CONCR LEN=0033 INSTALLED UNKN
0180/1157	WINTERSTOWN NORTH HOPEWELL T
045072 FT	045072 FT 1 0 00333 0 01 0452+50 CHURCH RD (SR2052 SEG 0010/0000)
0180/0000	LENGTH(AH 3299 BK 2224)
018 "DIA	CIRC CONCR
0170/2154	LEN=0035 INSTALLED UNKN
018 "DIA	CIRC CONCR

DIR: B TOTAL LEN: 28.348 MI. DIST: 08-4 SR: 24
 LEFT MUN: NORTH HOPEWELL T RIGHT MUN: NORTH HOPEWELL T

ROAD NAME	STATION	TYPE	DESCRIPTION	LEN	STATUS	
EVERGREEN RD (T579)	0170/1750	---		0040	INSTALLED UNKN	
	0170/1502	==				
	0170/1492	---	018 " DIA CIRC CONCR	0033	INSTALLED UNKN	
	042848 FT	---	042 " DIA CIRC CONCR	0061	INSTALLED UNKN	
		---	1 0 00333 0 01 0430+57			
		5	0170/0000	LENGTH(AH 2224 BK 1981)		
		---	015 " DIA CIRC METAL	0040	INSTALLED UNKN	
		---	0160/1624			
		---	012 " DIA CIRC CONCR	0001	INSTALLED UNKN	
		040867 FT	5	0160/0000	LENGTH(AH 1981 BK 3082)	
SHANGRI-LA RD (T572)	0150/2880	---	015 " DIA CIRC CONCR	0040	INSTALLED UNKN	
	0150/1998	---	015 " DIA CIRC CONCR	0040	INSTALLED UNKN	
	0150/1709	== ==	FARAWAY DR (T695)			
	0150/0849	---	015 " DIA CIRC CONCR	0048	INSTALLED UNKN	
	0150/0793	==	LOGAN RD (T551)			
1 0 00333 0 01 0379+94 WESTVIEW DR (T552)	037785 FT	---	012 " DIA CIRC CONCR	0040	INSTALLED UNKN	
	0150/0000	==	0150/0000	LENGTH(AH 3082 BK 2778)		
		==	ANDERS RD (TWP)			
		---	0140/2399	015 " DIA CIRC CONCR	0040	INSTALLED UNKN
		---	0140/2192			
035007 FT		---	012 " DIA CIRC CONCR	0036	INSTALLED UNKN	
		==	HYSON SCHOOL RD (TWP)			
			0140/1467			
	035007 FT		035007 FT	1 0 00333 0 01 0352+37		

DIR: B TOTAL LEN: 28.348 MI. DIST: 08-4 SR: 24
 LEFT MUN: NORTH HOPEWELL T RIGHT MUN: NORTH HOPEWELL T

Stationing	Structure	Material	Length	Notes
03333+76	CROSS ROADS AV	0140/0000	2778 BK 1667	(SR2079 SEG 0010/0000)
033340 FT	INTERSTOWN RD	0130/1332	0062	HOPEWELL T
033340 FT	HOPEWELL T	0130/0636	0060	DOGWOOD CT (TWP)
033340 FT	HOPEWELL T	0130/0466	0060	024" DIA CIRC CONCR
033340 FT	HOPEWELL T	0130/0000	1667 BK 2643	024" DIA CIRC CONCR
033340 FT	HOPEWELL T	0120/2575	0075	018" DIA CIRC CONCR
033340 FT	HOPEWELL T	0120/2062	0042	018" DIA CIRC CONCR
033340 FT	HOPEWELL T	0120/1430	1342	THOMPSON RD (T553)
033340 FT	HOPEWELL T	0120/0480	0061	048" DIA CIRC CONCR
033340 FT	HOPEWELL T	030697 FT	0307+33	1 0 00333 0 00 0307+33
033340 FT	HOPEWELL T	0120/0000	2643 BK 3702	THOMPSON RD (T552)
033340 FT	HOPEWELL T	0110/3482	0052	018" DIA CIRC CONCR
033340 FT	HOPEWELL T	0110/2554	0050	018" DIA CIRC CONCR
033340 FT	HOPEWELL T	0110/1795	0050	018" DIA CIRC CONCR
033340 FT	HOPEWELL T	0110/1562	0050	060"H 72"W CON BOX CUL
033340 FT	HOPEWELL T	0110/1417	0050	INSTALLED UNKN
033340 FT	HOPEWELL T	0110/1417	0050	MACKS RD (T551)

1 0 00333 0 00 0333+76 033340 FT
 HESS RD (T578) 0130/0000

RINELY RD (T553) 0120/1430

ALHOUSE SCHOOL RD (T552) 0110/3570

VINEYARD RD (T522) 0110/1697

Segment / Stationing	Length (FT)	Material / Notes
026995 FT	0110/0035	018 " DIA CIRC CONCR
	026995 FT	LEN=0041 INSTALLED UNKN
	0110/0000	1 0 00333 0 00 0270+11
		LENGTH(AH 3702 BK 3678)
	0100/3238	018 " DIA CIRC CONCR
		LEN=0046 INSTALLED UNKN
	0100/3035	018 " DIA CIRC CONCR
		LEN=0062 INSTALLED UNKN
	0100/2588	030 " DIA CIRC CONCR
		LEN=0051 INSTALLED UNKN
	0100/1904	018 " DIA CIRC CONCR
		LEN=0036 INSTALLED UNKN
	0100/1391	LOWE RD (T638)
PLANK RD (SR2074 SEG 0120/2130) 0100/1213	0100/1180	018 " DIA CIRC CONCR
		LEN=0043 INSTALLED UNKN
	0100/0675	018 " DIA CIRC CONCR
		LEN=0042 INSTALLED UNKN
	0100/0024	018 " DIA CIRC CONCR
	023317 FT	LEN=0080 INSTALLED UNKN
		1 0 00333 0 00 0233+70
		HICKORY RD (SR2038 SEG 0010/0000)
MCELWAIN HEIGHT LN (TWP) 0090/3040	0100/0000	LENGTH(AH 3678 BK 3335)
	0090/1888	018 " DIA CIRC CONCR
		LEN=0046 INSTALLED UNKN
	0090/1406	018 " DIA CIRC CONCR
		LEN=0060 INSTALLED UNKN
		NC BA ARRENS RD
	0090/1293	SCARBOROUGH FARE RD (T575)
HOMESTEAD DR (PRDR) 0090/0902	0090/0902	(APRA) OLE HOMESTEAD HOPEWELL
	0090/0800	STEWARTSTOWN B
	0090/0418	018 " DIA CIRC CONCR
		LEN=0062 INSTALLED UNKN
SPRINGWOOD AV (BORO) 0090/0369	019982 FT	
1 0 00333 0 00 0200+14		

DIR: B TOTAL LEN: 28.348 MI. DIST: 08-4 SR: 24
 LEFT MUN: STEWARTSTOWN B RIGHT MUN: STEWARTSTOWN B

Street Name (BORO)	Segment ID	Start Station	End Station	Notes
CHARLES AV (BORO)	0090/0000	0090/0000	0090/0000	LENGTH(AH 3335 BK 3254) 018" DIA CIRC CONCR
		0080/3035	0080/3035	LEN=0026 INSTALLED UNKN
FULTON AV (BORO)	0080/2875	0080/2855	0080/2855	018" DIA CIRC CONCR LEN=0026 INSTALLED UNKN
		0080/2850	0080/2850	018" DIA CIRC CONCR LEN=0094 INSTALLED UNKN
		0080/2725	0080/2725	BALLAST LN (BORO)
OVELTON AV (BORO)	0080/2514	0080/2489	0080/2489	018" DIA CIRC CONCR LEN=0027 INSTALLED UNKN
		0080/2338	0080/2338	018" DIA CIRC CONCR LEN=0026 INSTALLED UNKN
		0080/2160	0080/2160	HALL ST (BORO)
MEMORY LN (BORO)	0080/2051	0080/1500	0080/1500	015"H 21"W ELLIP CONC LEN=0028 INSTALLED UNKN
		0080/1278	0080/1278	015"H 21"W ELLIP CONC LEN=0027 INSTALLED UNKN
MILL ST (BORO) FREE ST (BORO)	0080/1167 0080/0765	0080/0706	0080/0706	018" DIA CIRC CONCR LEN=0030 INSTALLED UNKN
		0080/0572	0080/0572	HOLLOW RD (BORO)
PENNSYLVANIA AV (SR0851 SEG 0340/2579)	0080/0560 016728 FT	0080/0560	0080/0560	MFC BEGIN = D 018" DIA CIRC CONCR
		0080/0442 016728 FT	0080/0442 016728 FT	LEN=0026 INSTALLED UNKN 1 0 00333 0 00 0167+60
BROADWAY ST (BORO)	0070/1809	0080/0000	0080/0000	COLLEGE AV (SR0851 SEG 0350/0000) LENGTH(AH 3254 BK 2055)
		0070/1790	0070/1790	015"H 21"W ELLIP CONC LEN=0026 INSTALLED UNKN
CHURCH ST (BORO)	0070/1602	0070/1570	0070/1570	018"H 24"W ELLIP CONC LEN=0036 INSTALLED UNKN

EXTRACT DATE: 12/18/2023
PRINT DATE: 12/20/2023

ROADWAY MANAGEMENT SYSTEM
SLD COUNTY/SR - ANNUAL PRINT

PAGE NUMBER: 12
COUNTY: YORK

DIR: B TOTAL LEN: 28.348 MI.
LEFT MUN: STEWARTSTOWN B

DIST: 08-4 SR: 24
RIGHT MUN: STEWARTSTOWN B

Street Name	Segment ID	Length (FT)	Material	Notes
	0070/1380		015"H 21"W ELLIP METAL	LEN=0031 INSTALLED UNKN
	0070/1180		CAMELOT CT (BORO)	
	0070/0924		015"H 21"W ELLIP CONC	LEN=0025 INSTALLED UNKN
	0070/0783		WINTERS AV (BORO)	
	0070/0756		015"H 21"W ELLIP CONC	LEN=0027 INSTALLED UNKN
	014673 FT			
	014673 FT			1 0 00333 0 00 0146+72
TROUT LN (BORO)	0070/0000		NC MAIN ST STEWARTSTOWN HOPEWELL T	
	0070/0000		LENGTH(AH 2055 BK 1653)	
	0060/1053		ANDERSON RD (T557)	
JOHNSON RD (T597)	0060/0630		015 "DIA CIRC METAL	LEN=0041 INSTALLED UNKN
	0060/0701			
	0060/0438		BARTON CIRCLE (T562)	
	013020 FT			1 0 00333 0 00 0130+19
PEACH BLOSSOM LN (PRDR)	0050/1470		LENGTH(AH 1653 BK 2046)	
	0050/1450		024 "DIA CIRC METAL	LEN=0040 INSTALLED UNKN
	010974 FT			
1 0 00333 0 00 0109+94 W LIBERTY RD (TWP)	0050/0000		LENGTH(AH 2046 BK 1957)	
	0040/1891		LEIB SCHOOL RD (T554)	
	0040/1875		024 "DIA CIRC CONCR	LEN=0043 INSTALLED UNKN
	0040/1305		018 "DIA CIRC CONCR	LEN=0035 INSTALLED UNKN
	009017 FT			
	0040/0000		024 "DIA CIRC CONCR	LEN=0068 INSTALLED UNKN
	0030/3594			

DIR: B TOTAL LEN: 28.348 MI. DIST: 08-4 SR: 24
 LEFT MUN: HOPEWELL T RIGHT MUN: HOPEWELL T

1 0 00333 0 00 0053+76 005376 FT
 FAIRFIELD RD
 (T556) 0030/0000

0030/2902	018 " DIA	CIRC CONCR
	LEN=0043	INSTALLED UNKN
0030/2468	018 " DIA	CIRC METAL
	LEN=0040	INSTALLED UNKN
0030/1642	018 " DIA	CIRC CONCR
	LEN=0034	INSTALLED UNKN
0030/0740	018 " DIA	CIRC CONCR
	LEN=0045	INSTALLED UNKN
005376 FT		
0030/0000	LENGTH(AH 3641 BK 3033)	
	024 " DIA	CIRC METAL
0020/2823	LEN=0044	INSTALLED UNKN
0020/2762	019 "H 36" W	ELLIP CONC
	LEN=0032	INSTALLED UNKN
0020/2615	LITTLE RD	(T556)
0020/1667	018 " DIA	CIRC METAL
	LEN=0100	INSTALLED UNKN
0020/0260	018 " DIA	CIRC CONCR
002343 FT	LEN=0045	INSTALLED UNKN
	1 0 00333 0 00 0023+43	WALKER RD
	(T559)	
0020/0000	LENGTH(AH 3033 BK 2343)	
	018 " DIA	CIRC CONCR
0010/2300	LEN=0043	INSTALLED UNKN
0010/1317	015 " DIA	CIRC METAL
	LEN=0043	INSTALLED UNKN
000000 FT		
	1 0 00333 0 00 0000+00	
	NC BA	ARRENS RD
	INTER-BK	MARYLAND STATE LINE
	(STBD)	
	MFC BEGIN = C	
0010/0000	LENGTH(AH 2343 BK 0000)	

DIR: N TOTAL LEN: 8.833 MI. DIST: 08-4 SR: 15
 LEFT MUN: CARROLL T RIGHT MUN: CARROLL T

AH-CUMBERLAND (21)
 BMS EN 66/0015/0160/3164 046542 FT
 BLUE-GRAY HW INTER-AHD
 (SR0015 SEG 0011/0000) 0161/3899

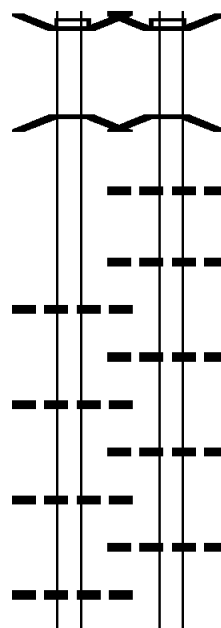
1 0 00123 0 01 0432+04
 T-880
 BMSBG 66/0015/0160/3164 0161/3146

015 "DIA CIRC CONCR
 LEN=0050 INSTALLED UNKN 0161/1437

018 "DIA CIRC CONCR
 LEN=0042 INSTALLED UNKN 0161/1039

030 "DIA CIRC CONCR
 LEN=0042 INSTALLED UNKN 0161/0578

015 "DIA CIRC CONCR
 LEN=0042 INSTALLED UNKN 0161/0179
 T.YEL.BRECH



046640 FT BMS EN 66/0015/0160/3164
 INTER-AHD BLUE-GRAY HW
 0160/3915 (SR0015 SEG 0010/0000)

1 0 00123 0 01 0461+30
 T-880
 BMSBG 66/0015/0160/3164

0160/3162

0160/2333 024 "DIA CIRC CONCR
 LEN=0120 INSTALLED UNKN

0160/1711 072 "DIA CIRC METAL
 LEN=0060 INSTALLED UNKN

0160/1373 018 "DIA CIRC CONCR
 LEN=0040 INSTALLED UNKN

0160/0973 018 "DIA CIRC CONCR
 LEN=0040 INSTALLED UNKN

0160/0493 030 "DIA CIRC CONCR
 LEN=0140 INSTALLED UNKN

T.YEL.BRECH

DIR: N TOTAL LEN: 8.833 MI. DIST: 08-4 SR: 15
 LEFT MUN: CARROLL T RIGHT MUN: CARROLL T

Segment ID	Material	Status	Stationing	Length	Notes
LEN=0050	INSTALLED UNKN	0141/2641			
018 "DIA CIRC CONCR			0140/2366		018 "DIA CIRC CONCR
LEN=0050	INSTALLED UNKN	0141/2347			LEN=0040 INSTALLED UNKN
GETTYSBURG PK (T883)		0141/2110			
			0140/2006		LC TO GETTYSBURG PK (CONN)
018 "DIA CIRC CONCR			0140/1705		018 "DIA CIRC CONCR
LEN=0040	INSTALLED UNKN	0141/1669			LEN=0030 INSTALLED UNKN
			0140/1360		SIDDONSBURG RD (SR4028 SEG 0010/0000)
024 "DIA CIRC CONCR			0140/1152		024 "DIA CIRC CONCR
LEN=0030	INSTALLED UNKN	0141/1121			LEN=0040 INSTALLED UNKN
			0140/0965		015 "DIA CIRC CONCR
			0140/0106		LEN=0028 INSTALLED UNKN
1 0 00123 0 01 0365+49 036154 FT			036177 FT		1 0 00123 0 01 0365+49
LENGTH(AH 2950 BK 3612) 0141/0000			0140/0000		HARRISBURG PK (SR4040 SEG 0180/3279)
024 "DIA CIRC CONCR					LENGTH(AH 2981 BK 3618)
LEN=0036	INSTALLED UNKN	0131/3109			
			0130/3055		018 "DIA CIRC CONCR
048 "DIA CIRC CONCR					LEN=0005 INSTALLED UNKN
LEN=0001	INSTALLED UNKN	0131/2977			
015 "DIA CIRC CONCR			0130/2310		030 "DIA CIRC CONCR
LEN=0040	INSTALLED UNKN	0131/2764			LEN=0062 INSTALLED UNKN
			0130/1987		024 "DIA CIRC CONCR
030 "DIA CIRC CONCR					LEN=0040 INSTALLED UNKN
LEN=0052	INSTALLED UNKN	0131/2290			
			0130/1728		030 "DIA CIRC CONCR
024 "DIA CIRC CONCR			0130/1625		LEN=0060 INSTALLED UNKN
LEN=0001	INSTALLED UNKN	0131/1888			018 "DIA CIRC CONCR
030 "DIA CIRC CONCR					LEN=0060 INSTALLED UNKN
LEN=0050	INSTALLED UNKN	0131/1750			

DIR: N TOTAL LEN: 8.833 MI. DIST: 08-4 SR: 15
 LEFT MUN: CARROLL T RIGHT MUN: CARROLL T

018 "DIA CIRC METAL LEN=0110 INSTALLED UNKN 0131/1066	0130/1104	024 "DIA CIRC CONCR LEN=0034 INSTALLED UNKN
018 "DIA CIRC CONCR LEN=0001 INSTALLED UNKN 0131/0439	0130/0442	018 "DIA CIRC CONCR LEN=0034 INSTALLED UNKN
1 0 00123 0 01 0328+19 032542 FT CARLISLE RD (SR0074 SEG 1120/0000)	0130/0138 032559 FT	030 "DIA CIRC CONCR LEN=0100 INSTALLED UNKN 1 0 00123 0 01 0328+29 CARLISLE RD (SR0074 SEG 1120/0000)
LENGTH(AH 3612 BK 1471) 0131/0000	0130/0000	LENGTH(AH 3618 BK 1395) 015 "DIA CIRC CONCR LEN=0052 INSTALLED UNKN
024 "DIA CIRC CONCR LEN=0130 INSTALLED UNKN 0121/0745	0120/1187	018 "DIA CIRC CONCR LEN=0040 INSTALLED UNKN
018 "DIA CIRC CONCR LEN=0110 INSTALLED UNKN 0121/0434	0120/0883	015 "DIA CIRC CONCR LEN=0050 INSTALLED UNKN
BALTIMORE ST (SR0074 SEG 1100/2414) OLD MILL RD (T871)	0120/0837	024 "DIA CIRC CONCR LEN=0035 INSTALLED UNKN FROM 0074/1110 SH (CONN)
0121/0336	0120/0431	024 "DIA CIRC CONCR LEN=0045 INSTALLED UNKN
1 0 00123 0 00 0311+17 031071 FT LENGTH(AH 1471 BK 2046) 0121/0000	0120/0415	BALTIMORE ST (SR0074 SEG 1100/2414) OLD MILL RD (T871)
CARROLL DILLSBURG B	0120/0378	1 0 00123 0 00 0311+22 CARROLL DILLSBURG B LENGTH(AH 1395 BK 2051)
072 "DIA CIRC CONCR	0110/1730	024 "DIA CIRC CONCR LEN=0050 INSTALLED UNKN

DIR: N TOTAL LEN: 8.833 MI. DIST: 08-4 SR: 15
 LEFT MUN: DILLSBURG B RIGHT MUN: DILLSBURG B

Item ID	Description	Length	Material	Status	Stationing	Notes
LEN=0170	INSTALLED UNKN	0111/1296				
0110/1293	048 " DIA CIRC CONCR	LEN=0050	INSTALLED UNKN			
0110/1234	SECOND ST (BORO)					
0110/1002	048"H 72"W CON BOX CUL	LEN=0050	INSTALLED UNKN			
0111/1001	048"H 72"W CON BOX CUL	LEN=0050	INSTALLED UNKN			
0111/0570	018 "DIA CIRC CONCR	LEN=0028	INSTALLED UNKN			
0110/0387	DILLSBURG CARROLL T					
029113 FT	1 0 00123 0 00 0290+71	029025 FT				
	(APRA) DOGWOOD MANOR HARRISBURG ST (SR4040 SEG 0150/0000)					
0110/0000	MOUNTAIN RD (SR4040 SEG 0150/0000) DILLSBURG CARROLL T	LENGTH(AH 2046 BK 3218)	0111/0000			
0100/3244	018 "DIA CIRC CONCR	LEN=0032	INSTALLED UNKN			
0100/3212	018 "DIA CIRC METAL	LEN=0032	INSTALLED UNKN			
0100/3178	018 "DIA CIRC CONCR	LEN=0030	INSTALLED UNKN			
0100/2900	CARROLL DILLSBURG B					
0100/2734	030 "DIA CIRC CONCR	LEN=0060	INSTALLED UNKN			
0100/2443	018 "DIA CIRC CONCR	LEN=0040	INSTALLED UNKN			
0100/2186	DILLSBURG CARROLL T					
0100/2400	DILLSBURG CARROLL T					
0100/2385	018 "DIA CIRC CONCR	LEN=0050	INSTALLED UNKN			
0100/2082	048 "DIA CIRC CONCR	LEN=0040	INSTALLED UNKN			
0100/2020	048 "DIA CIRC CONCR	LEN=0065	INSTALLED UNKN			
0100/1807	CHALET AV (TB81)					
0101/1728	018 "DIA CIRC CONCR	LEN=0035	INSTALLED UNKN			
0101/1377	018 "DIA CIRC CONCR	LEN=0040	INSTALLED UNKN			

DIR: N TOTAL LEN: 8.833 MI. DIST: 08-4 SR: 15
 LEFT MUN: FRANKLIN T RIGHT MUN: FRANKLIN T

Segment ID	Material	Length (AH/BK)	Stationing	Notes
0080/1557	015 "DIA CIRC CONCR	LEN=0092	0081/0381	INSTALLED UNKN
0080/0825	015 "DIA CIRC CONCR	LEN=0075	020772 FT	INSTALLED UNKN
(APRA) CLYMER'S PARK GLENWOOD RD (T850) LENGTH(AH 2294 BK 3740) 0081/0000 POI-POI 0080/0000 LENGTH(AH 2305 BK 3758) (APRA) MICHAEL SUNDAY GLENWOOD RD (T850)				
0080/0000	018 "DIA CIRC CONCR	LEN=0085	0071/3690	INSTALLED UNKN
0070/3066	018 "DIA CIRC CONCR	LEN=0040	0071/2670	INSTALLED UNKN
0070/2633	042 "DIA CIRC CONCR	LEN=0140	0071/2413	INSTALLED UNKN
0070/1638	018 "DIA CIRC CONCR	LEN=0040	0071/1923	INSTALLED UNKN
0070/0801	018 "DIA CIRC CONCR	LEN=0052	0071/1561	INSTALLED UNKN
0070/0400	018 "DIA CIRC CONCR	LEN=0040	0071/0761	INSTALLED UNKN
0070/0000	018 "DIA CIRC CONCR	LEN=0045	0071/0359	INSTALLED UNKN
0060/2465	072 "DIA CIRC CONCR	LEN=0060	017014 FT	INSTALLED UNKN
1 0 00123 0 00 0169+84 016975 FT LENGTH(AH 3740 BK 3188) 0071/0000 LEN=0044 INSTALLED UNKN 0061/3188 015 "DIA CIRC CONCR LEN=0056 INSTALLED UNKN 0061/2795 072 "DIA CIRC CONCR LEN=0060 INSTALLED UNKN 0061/2409 015 "DIA CIRC CONCR LEN=0046 INSTALLED UNKN 0061/2371				
018 "DIA CIRC CONCR				

EXTRACT DATE: 12/18/2023
PRINT DATE: 12/20/2023

ROADWAY MANAGEMENT SYSTEM
SLD COUNTY/SR - ANNUAL PRINT

PAGE NUMBER: 3
COUNTY: YORK

DIR: N TOTAL LEN: 8.833 MI.
LEFT MUN: FRANKLIN T

DIST: 08-4 SR: 15
RIGHT MUN: FRANKLIN T

Left Side Description	Left Side Length	Right Side Description	Right Side Length
LEN=0060 INSTALLED UNKN 0061/1609 CABIN HOLLOW RD (SR4036 SEG 0010/0572) CENTURY LN (SR4036 SEG 0010/0572) 0061/1504 015 "DIA CIRC CONCR LEN=0056 INSTALLED UNKN 0061/1077		CABIN HOLLOW RD (SR4036 SEG 0010/0572) CENTURY LN (SR4036 SEG 0010/0572) 0060/1560	
048 "DIA CIRC CONCR LEN=0050 INSTALLED UNKN 0061/0685		042 "DIA CIRC CONCR LEN=0065 INSTALLED UNKN 0060/0752	
1 0 00123 0 00 0137+96 013787 FT (APRA) SUNDAY GARAGE RANGE END RD (T851) FRANKLIN CHURCH RD (SR4043 SEG 0100/1320) LENGTH(AH 3188 BK 3409) 0061/0000		013788 FT 1 0 00123 0 00 0137+96 (APRA) J E HUSIC RANGE END RD (T851) FRANKLIN CHURCH RD (SR4043 SEG 0100/1320) LENGTH(AH 3226 BK 3458) 0060/0000	
N.BR.BERMUDI STRUCTURE LENGTH 21 FT BMSID 66/0015/0050/2881 0051/2870		015 "DIA CIRC CONCR LEN=0056 INSTALLED UNKN 0050/3153 N.BR.BERMUDI STRUCTURE LENGTH 21 FT BMSID 66/0015/0050/2881 0050/2881	
018 "DIA CIRC CONCR LEN=0044 INSTALLED UNKN 0051/2290		015 "DIA CIRC CONCR LEN=0056 INSTALLED UNKN 0050/2793 018 "DIA CIRC CONCR LEN=0040 INSTALLED UNKN 0050/2415	
018 "DIA CIRC CONCR LEN=0044 INSTALLED UNKN 0051/1833		018 "DIA CIRC CONCR LEN=0040 INSTALLED UNKN 0050/1950	
048 "DIA CIRC METAL LEN=0050 INSTALLED UNKN 0051/1470		048 "DIA CIRC METAL LEN=0046 INSTALLED UNKN 0050/1545	
018 "DIA CIRC CONCR LEN=0070 INSTALLED UNKN 0051/0091		015 "DIA CIRC CONCR LEN=0048 INSTALLED UNKN 0050/1035 015 "DIA CIRC CONCR LEN=0060 INSTALLED UNKN 0050/0587 018 "DIA CIRC CONCR LEN=0066 INSTALLED UNKN 0050/0171	
1 0 00123 0 00 0104+37 010378 FT HICKORY RD (T870) HICKORY RD		010330 FT 1 0 00123 0 00 0103+57 HICKORY RD (T870) HICKORY RD	

EXTRACT DATE: 12/18/2023
PRINT DATE: 12/20/2023

ROADWAY MANAGEMENT SYSTEM
SLD COUNTY/SR - ANNUAL PRINT

PAGE NUMBER: 2
COUNTY: YORK

DIR: N TOTAL LEN: 8.833 MI.
LEFT MUN: FRANKLIN T

DIST: 08-4 SR: 15
RIGHT MUN: FRANKLIN T

(T870)
LENGTH(AH 3409 BK 2161) 0051/0000

T.N.B.BERM'N
STRUCTURE LENGTH 16 FT
BMSID 66/0015/0040/1646 0041/1666

018 "DIA CIRC CONCR
LEN=0044 INSTALLED UNKN 0041/0526

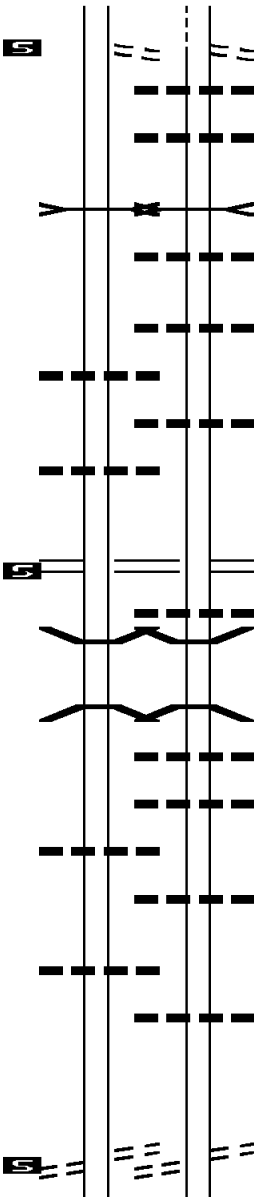
018 "DIA CIRC CONCR
LEN=0044 INSTALLED UNKN 0041/0067
1 0 00123 0 00 0082+43 008217 FT
CLEAR SPRING RD
(SR4038 SEG 0050/0000)
LENGTH(AH 2161 BK 1778) 0041/0000

BMSEN 66/0015/0030/1436 0031/1523
1 0 00123 0 00 0079+07
T.N.BR.BERMD
BMSBG 66/0015/0030/1436 0031/1494

024 "DIA CIRC CONCR
LEN=0050 INSTALLED UNKN 0031/0691

018 "DIA CIRC CONCR
LEN=0035 INSTALLED UNKN 0031/0036

1 0 00123 0 00 0064+17 006439 FT
SCOTCH PINE RD
(T865)
SCOTCH PINE RD
(T865)
LENGTH(AH 1778 BK 3071) 0031/0000



0050/0000
0040/2053
0040/1836
0040/1650
0040/1439
0040/0544
0040/0088
008216 FT
0040/0000
0030/1481
0030/1465
0030/1436
0030/1375
0030/1032
0030/0684
0030/0006
006479 FT
0030/0000

(T870)
LENGTH(AH 3458 BK 2114)
015 "DIA CIRC CONCR
LEN=0074 INSTALLED UNKN
015 "DIA CIRC CONCR
LEN=0040 INSTALLED UNKN
T.N.B.BERM'N
STRUCTURE LENGTH 16 FT
BMSID 66/0015/0040/1646
015 "DIA CIRC CONCR
LEN=0040 INSTALLED UNKN
018 "DIA CIRC CONCR
LEN=0046 INSTALLED UNKN
018 "DIA CIRC CONCR
LEN=0051 INSTALLED UNKN
1 0 00123 0 00 0082+43
CLEAR SPRING RD
(SR4038 SEG 0050/0000)
LENGTH(AH 2114 BK 1737)
015 "DIA CIRC CONCR
LEN=0040 INSTALLED UNKN
BMSEN 66/0015/0030/1436
1 0 00123 0 00 0079+07
T.N.BR.BERMD
BMSBG 66/0015/0030/1436
015 "DIA CIRC CONCR
LEN=0040 INSTALLED UNKN
015 "DIA CIRC CONCR
LEN=0040 INSTALLED UNKN
018 "DIA CIRC CONCR
LEN=0054 INSTALLED UNKN
018 "DIA CIRC CONCR
LEN=0063 INSTALLED UNKN
1 0 00123 0 00 0064+67
SCOTCH PINE RD
(T865)
SCOTCH PINE RD
(T865)
LENGTH(AH 1737 BK 3119)
015 "DIA CIRC CONCR

DIR: N TOTAL LEN: 8.833 MI. DIST: 08-4 SR: 15
 LEFT MUN: FRANKLIN T RIGHT MUN: FRANKLIN T

Item ID	Description	Length	Material	Status	Stationing
		0020/2985	LEN=0056	INSTALLED UNKN	
018	"DIA CIRC CONCR	0020/1995	LEN=0040	INSTALLED UNKN	
018	"DIA CIRC CONCR	0021/1963	LEN=0046	INSTALLED UNKN	
018	"DIA CIRC CONCR	0020/1586	LEN=0048	INSTALLED UNKN	
018	"DIA CIRC CONCR	0021/1558	LEN=0049	INSTALLED UNKN	
018	"DIA CIRC CONCR	0020/1037	LEN=0048	INSTALLED UNKN	
018	"DIA CIRC CONCR	0021/1030	LEN=0040	INSTALLED UNKN	
1 0 00123 0 00	0033+81 003368 FT	0020/0585	LEN=0056	INSTALLED UNKN	
T. BERMUDIAN STRUCTURE LENGTH 12 FT					
BMSID 66/0015/0020/0000	0021/0000	0020/0000	LEN=0056	INSTALLED UNKN	
018	"DIA CIRC CONCR	0010/2892	LEN=0044	INSTALLED UNKN	
018	"DIA CIRC CONCR	0011/2836	LEN=0040	INSTALLED UNKN	
018	"DIA CIRC CONCR	0010/1943	LEN=0046	INSTALLED UNKN	
018	"DIA CIRC CONCR	0011/1908	LEN=0040	INSTALLED UNKN	
036	"DIA CIRC CONCR	0010/1544	LEN=0057	INSTALLED UNKN	
036	"DIA CIRC CONCR	0011/1501	LEN=0060	INSTALLED UNKN	
030	"DIA CIRC CONCR	0010/1044	LEN=0052	INSTALLED UNKN	
030	"DIA CIRC CONCR	0011/1006	LEN=0050	INSTALLED UNKN	
1 0 00123 0 00	0000+00 000000 FT	0010/0458	LEN=0075	INSTALLED UNKN	
NC BLUE-GRAY HW COUNTY LINE RD (T642)					
BLUE-GRAY HW	INTER-BK	000000 FT	LEN=0075	INSTALLED UNKN	
(SR0015 SEG 0501/2092)					
MFC BEGIN = B					
018	"DIA CIRC CONCR	0010/0000	LEN=0044	INSTALLED UNKN	
018	"DIA CIRC CONCR	0011/0000	LEN=0050	INSTALLED UNKN	
018	"DIA CIRC CONCR	0010/0000	LEN=0044	INSTALLED UNKN	
018	"DIA CIRC CONCR	0011/0000	LEN=0050	INSTALLED UNKN	