

Straight Line Diagram

**York
66**

January 2024

This document was produced by the Pennsylvania Department of Transportation (PENNDOT) as an internal management tool for State maintained highways and is not to be used for other purposes. The printed information was compiled from the Department's computerized Roadway Management System (RMS) and is subject to change without notice. Use of any or all of the printed information for purposes other than those intended by the Department may not satisfy other accuracy and completeness requirements and the Department does not warrant that such printed information is accurate or complete.

ROADWAY MANAGEMENT SYSTEM
INDEX FOR SR'S LOCATED IN THE COUNTY OF YORK

SR	BGN	PAGE	END	PAGE	SR	BGN	PAGE	END	PAGE	SR	BGN	PAGE	END	PAGE
0015		1		6	1025	325		325		2043	429		429	
0024		7		24	1027	326		326		2044	430		431	
0030		25		42	1029	327		327		2045	432		432	
0074		43		77	1031	328		329		2046	433		434	
0083		78		100	1033	330		332		2047	435		435	
0094	101			108	1035	333		333		2048	436		437	
0114	109			112	1037	334		335		2049	438		438	
0116	113			124	1039	336		336		2050	439		441	
0124	125			132	1041	337		337		2051	442		443	
0177	133			138	1043	338		338		2052	444		445	
0181	139			145	2001	339		341		2053	446		447	
0182	146			150	2002	342		345		2054	448		450	
0194	151			161	2003	346		346		2055	451		451	
0214	162			168	2005	347		350		2056	452		453	
0216	169			182	2006	351		351		2057	454		455	
0234	183			188	2007	352		354		2058	456		457	
0238	189			191	2008	355		355		2059	458		458	
0262	192			198	2009	356		360		2060	459		460	
0297	199			201	2010	361		361		2061	461		461	
0372	202			203	2011	362		363		2062	462		462	
0382	204			210	2012	364		365		2063	463		464	
0392	211			214	2013	366		367		2064	465		466	
0425	215			226	2014	368		370		2065	467		467	
0462	227			236	2015	371		371		2066	468		468	
0516	237			243	2016	372		373		2067	469		471	
0616	244			252	2017	374		375		2068	472		473	
0624	253			260	2018	376		378		2069	474		479	
0851	261			279	2019	379		381		2070	480		481	
0921	280			285	2020	382		384		2071	482		483	
1001	286			286	2021	385		385		2072	484		484	
1002	287			287	2022	386		386		2073	485		486	
1003	288			290	2024	387		388		2074	487		489	
1004	291			292	2025	389		389		2075	490		493	
1005	293			293	2026	390		391		2076	494		495	
1006	294			294	2027	392		392		2077	496		496	
1007	295			295	2028	393		394		2078	497		498	
1008	296			299	2029	395		397		2079	499		503	
1009	300			301	2030	398		399		2080	504		504	
1010	302			303	2031	400		403		2081	505		505	
1011	304			304	2032	404		406		2083	506		507	
1012	305			306	2033	407		408		2085	508		509	
1013	307			308	2034	409		409		2087	510		511	
1014	309			313	2035	410		411		2089	512		513	
1015	314			314	2036	412		413		2091	514		514	
1016	315			316	2037	414		415		2093	515		516	
1017	317			317	2038	416		419		2095	517		518	
1018	318			318	2039	420		421		2097	519		519	
1019	319			321	2040	422		423		2099	520		520	
1021	322			323	2041	424		426		2101	521		521	
1023	324			324	2042	427		428		2103	522		523	

ROADWAY MANAGEMENT SYSTEM
INDEX FOR SR'S LOCATED IN THE COUNTY OF YORK

SR	BGN	PAGE	END	PAGE	SR	BGN	PAGE	END	PAGE	SR	BGN	PAGE	END	PAGE
2104	524		524		3059	636		637		4018	749		749	
3001	525		534		3060	638		639		4019	750		752	
3002	535		536		3061	640		644		4020	753		754	
3003	537		537		3062	645		645		4021	755		755	
3004	538		539		3064	646		646		4022	756		759	
3005	540		540		3065	647		648		4023	760		760	
3006	541		543		3066	649		649		4024	761		762	
3007	544		545		3068	650		651		4025	763		763	
3008	546		547		3069	652		652		4026	764		767	
3009	548		548		3070	653		655		4027	768		768	
3010	549		549		3071	656		656		4028	769		771	
3011	550		552		3072	657		661		4029	772		772	
3012	553		555		3073	662		663		4030	773		774	
3013	556		556		3074	664		665		4031	775		778	
3014	557		558		3075	666		667		4032	779		780	
3015	559		559		3076	668		670		4033	781		782	
3016	560		561		3078	671		672		4034	783		783	
3017	562		563		3080	673		674		4035	784		786	
3018	564		565		3082	675		676		4036	787		787	
3019	566		567		3084	677		677		4037	788		789	
3020	568		571		3086	678		678		4038	790		791	
3021	572		572		3088	679		679		4039	792		793	
3022	573		573		3090	680		681		4040	794		798	
3023	574		575		3092	682		683		4041	799		799	
3025	576		576		3094	684		684		4043	800		802	
3027	577		577		3096	685		687		4044	803		803	
3029	578		579		3098	688		688		4045	804		805	
3031	580		580		3100	689		689		4046	806		806	
3033	581		581		3104	690		690		4047	807		807	
3035	582		582		3105	691		691		4048	808		808	
3037	583		584		3106	692		692		4049	809		809	
3039	585		585		3108	693		693		4050	810		810	
3041	586		591		3120	694		694		4051	811		813	
3042	592		596		4001	695		703		4052	814		814	
3043	597		597		4002	704		709		4053	815		815	
3044	598		599		4003	710		712		4054	816		816	
3045	600		604		4004	713		715		4056	817		817	
3046	605		608		4005	716		717		4057	818		818	
3047	609		614		4006	718		718		4058	819		819	
3048	615		616		4007	719		719		8001	820		821	
3049	617		617		4008	720		724		8002	822		822	
3050	618		619		4009	725		730		8003	823		823	
3051	620		620		4010	731		731		8004	824		825	
3052	621		621		4011	732		734		8005	826		827	
3053	622		623		4012	735		738		8006	828		828	
3054	624		627		4013	739		739		8007	829		830	
3055	628		629		4014	740		743		8008	831		832	
3056	630		630		4015	744		745		8009	833		834	
3057	631		631		4016	746		747		8010	835		836	
3058	632		635		4017	748		748		8011	837		838	



December 30, 2023

Pennsylvania State Roads - Straight Line Diagrams

Contained within this document are the 2024 Pennsylvania Straight Line Diagrams (SLDs) for State Routes by county within a particular PennDOT district. At the end of each year, PennDOT takes a snapshot of its current SLD database and creates PDF files from the SLD snapshot. The SLDs are a graphical representation of State Routes (SRs) that PennDOT maintains. The information shown on the SLD is generated from data found in PennDOT's Roadway Management System (RMS) database. The data from RMS is constantly being updated to match actual roadway inventory data found on Pennsylvania's state highways. PennDOT's SR system is explained briefly in this document along with symbol definitions for each type of roadway feature or attribute found on the SLD. This PDF version of the SLD contains an individual county list of all state roads found in that county. The SRs found on the list are linked to the actual pages that show the individual SLDs. To find an SLD for a particular road that you want, simply point to that road on the SR index list and click on it to jump to the beginning page of that SLD.

If you have any questions or comments concerning information found in this document, please contact Ty Reed, Chief, Roadway Inventory and Testing Unit, Asset Management Division, Bureau of Operations, by calling (717) 787-7294.

Additional information on state owned highways is available from your local PENNDOT Engineering District Office, RMS Unit, RMS Coordinator.

Straight Line Diagram Disclaimer: This document is for informational purposes only and may be viewed by anyone. No part of the information contained in this document may be altered or redistributed without prior written consent of PENNDOT. Straight Line Diagram information is provided "as is" without warranty of any kind, either expressed or implied. This information could include technical inaccuracies or errors of omission. Changes may be made periodically to the information herein.

Copyright © 2023 by the Commonwealth of Pennsylvania. All rights reserved.



Asset Management Division

Mission Statement

To protect and preserve Pennsylvania's infrastructure by providing meaningful, timely, and accurate pavement and roadway management, design, standards, strategies, inventory and condition, as well as fair, consistent and efficient application of Commonwealth laws and regulations.

CUSTOMER SERVICE RATING FORM

Straight Line Diagram (SLD) – Customer Service Rating

As means to improve customer service, we would like you to rate the product/ service you have received, by circling a “grade” from “A” (excellent) to “E” (fail).

A **B** **C** **D** **E**

If your rating is not an “A,” please let us know what we could do better.

Name and Organization (optional)

Thank You.

(Fold along line, and tape or staple together before mailing)

(Cut along dashed line)

Bureau of Operations
Asset Management Division – PennDOT Annex
907 Elmerton Avenue
Harrisburg, PA 17110
ATTN: Ty Reed

PENNSYLVANIA DEPARTMENT OF TRANSPORTATION
Bureau of Operations, Asset Management Division

Location Referencing System (LRS) – Definitions, Uses & Testing

The Department's LRS, implemented in 1987, is the mechanism to designate the State highway network, to define roadway lengths, locations, and route connectivity, and to serve as the basis for the collection, storage, and integration of roadway information.

An LRS key is a unique series of numbers that identifies the location of each point or feature along a State route. The fourteen digit number is an integral part of the Roadway Management System (RMS) where roadway data is stored. 07/4016/0100/0857 is an example of an LRS key, which identifies County (CO) = 07, State Route (SR) = 4016, Segment (SEG) = 0100, and Offset = 0857.

County (CO)

Each of Pennsylvania's sixty-seven counties is identified by a number.

Name	#	Name	#	Name	#	Name	#
Adams	1	Clinton	18	Lackawanna	35	Potter	52
Allegheny	2	Columbia	19	Lancaster	36	Schuylkill	53
Armstrong	3	Crawford	20	Lawrence	37	Snyder	54
Beaver	4	Cumberland	21	Lebanon	38	Somerset	55
Bedford	5	Dauphin	22	Lehigh	39	Sullivan	56
Berks	6	Delaware	23	Luzerne	40	Susquehanna	57
Blair	7	Elk	24	Lycoming	41	Tioga	58
Bradford	8	Erie	25	McKean	42	Union	59
Bucks	9	Fayette	26	Mercer	43	Venango	60
Butler	10	Forest	27	Mifflin	44	Warren	61
Cambria	11	Franklin	28	Monroe	45	Washington	62
Cameron	12	Fulton	29	Montgomery	46	Wayne	63
Carbon	13	Greene	30	Montour	47	Westmoreland	64
Centre	14	Huntingdon	31	Northampton	48	Wyoming	65
Chester	15	Indiana	32	Northumberland	49	York	66
Clarion	16	Jefferson	33	Perry	50	Philadelphia	67
Clearfield	17	Juniata	34	Pike	51		

State Route (SR)

State Routes (SR's) are identified by four-digit numbers. SR numbers are assigned as follows:

- | | |
|--|-----------|
| 1. Traffic Routes: Routes designated as Interstates, US or PA Routes | 0001-0999 |
| 2. Quadrant Routes (Non-Traffic Routes) | 1001-4999 |
| 3. Relocated Traffic Routes | 6000-6999 |
| 4. Turned Back, Abandoned, or Null Routes | 7000-7999 |
| 5. Interchanges | 8001-8999 |
| 6. WYE's | 9101-9199 |
| 7. Rest Areas | 9201-9299 |
| 8. Truck Escape Ramps | 9301-9399 |
| 9. Others | 9401-9499 |
| 10. Park and Rides | 9501-9599 |

Even/Odd Convention: Even numbers are typically given to SR's in the East/West direction, and odd numbers to SR's that run North/South. This convention applies to Interstate Routes (except those that are Beltways or Spurs), and Quadrant Routes. This convention may or may not apply to PA or US Traffic Routes.

Hierarchy: If two or more traffic routes occupy the same section of roadway, the SR number is based on the "higher" type route, according to the following hierarchy. If the traffic routes are the same hierarchy class, then the SR number is assigned the lower numbered traffic route (Figure 1).

1. Interstates
2. U.S. Routes
3. PA Routes
4. Quadrant Routes

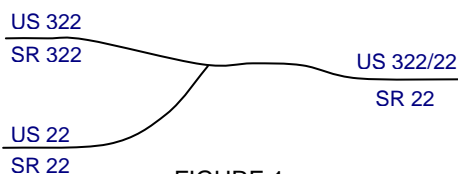


FIGURE 1

Other Numbering Conventions:

1. The first digit of a quadrant route is based on which quadrant of the county the route is located, as shown in the following diagram (Figure 2).
2. The last three digits of a Relocated Traffic Route are the same as the Traffic Route that was relocated.
3. Interchanges are numbered sequentially. Odd numbers are given to interchanges along SR's in the North/South direction; even numbers are given to interchanges along SR's in the East/West direction (Figure 3).
4. WYE's are given odd numbers if the connecting SR is odd numbered, and even numbers if the connecting SR is even numbered.
5. Rest Areas or Truck Escape Ramps are given odd numbers if they connect to the Southbound or Westbound side of an SR, and even numbers if they connect to the Northbound or Eastbound side.

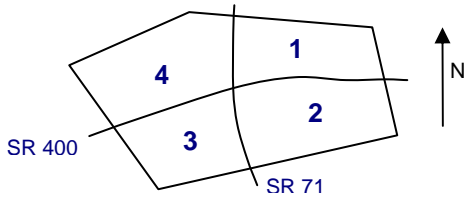


FIGURE 2

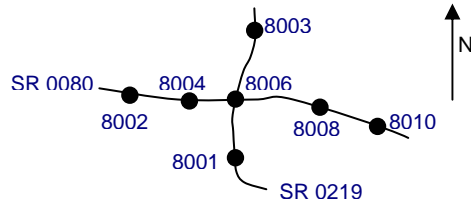


FIGURE 3

Segment (SEG)

State routes are divided into segments, which are approximately one-half mile long, and are identified by a four-digit number. Segment begin and end points are placed at physical features where possible. Segment numbers increase in the North or East direction, and typically by 10's (Figure 4). Segments are even numbered on undivided roadways, and in the Northbound or Eastbound direction of divided roadways. Segments are odd numbered in the Southbound or Westbound direction of divided roadways (Figure 5). Interstate segments are associated with the mile posts (Figure 6).

Undivided Roadways

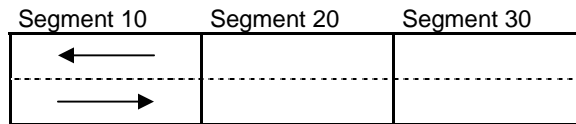


FIGURE 4

Divided Roadways

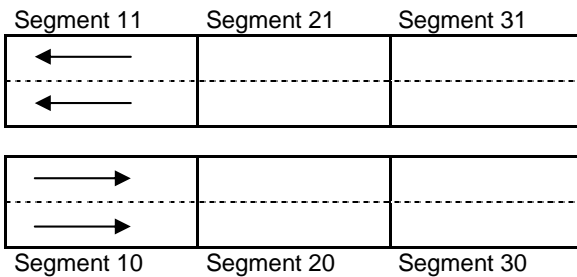


FIGURE 5

Interstate Roadways

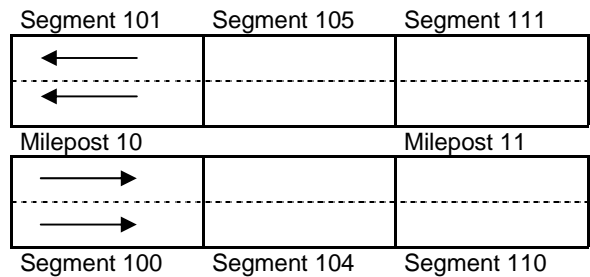


FIGURE 6

Turned Back, Abandoned, and Null Segments are given numbers in the range of 7000-7999. For two coinciding State routes, the route with "lower" hierarchy is "nulled."

Segment numbering restarts on Traffic Routes at County boundaries, except Interstates (Figure 7).

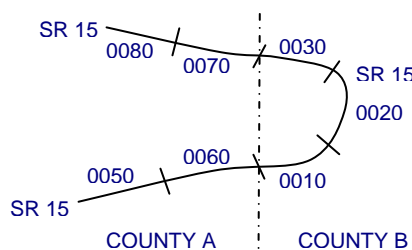


FIGURE 7

Offset

The offset, a subdivision of the segment, is the distance (in feet) from the beginning of the segment, expressed as a four-digit number. Offsets are measured in the increasing segment direction.

Segment Markers

Segment markers, which allow for easy identification of the LRS location on the State highway system, indicate the State route and segment number at the point that each segment is entered. If the beginning of a segment occurs at a physical feature, then the point of reference is at the physical feature and not the sign. At intersections, signs are used to identify beginning or ending State routes or segments.



Users of the LRS

Locations of all intersections, structures, and other points of interest are field verified and inventoried in the RMS. This information can be displayed on Straight Line Diagrams (SLD's) which can be viewed in the RMS, or hardcopy form. SLD books are refreshed and printed annually for distribution to the Department's District and County offices, as well as too many external entities.

A list of those within the Department that use the LRS to identify locations in the RMS and in the field includes personnel from the following organizations: Pavement Testing, County Maintenance, Traffic, Design, Surveys, Construction, Bridge, Permits, Crash Review, Planning and Programming, Posted & Bonded Roads, Tort Liability, and Emergency Management.

Users outside the Department include: County & Municipal governments, County 911, Planning Commissions, Federal Highway Administration, State & Local Police, Local Emergency Management, Delivery Services (UPS, Fed Ex, etc.), Fire Departments, Utility Companies, Contractors, and Consultants.

Without segment markers located in the field, all of these users would have to rely solely on the SLD, which would be extremely cumbersome at best and impossible for some.

Verification, QA & QC

In order to assure that LRS information is indicated properly in the RMS, on SLD's, and in the field, LRS Quality Assurance (QA) and Quality Commitment (QC) programs are performed each year. The Bureau of Operations, Asset Management Division, Roadway Inventory & Testing Unit (RITU) performs all Statewide QC testing. Field verification and QA is also performed by RITS, except in Engineering Districts 2-0, 11-0, and 12-0, where it is done "in-house." Each Engineering District is responsible for its own LRS completeness and maintenance with respect to the RMS.

Twenty percent of each county is field tested annually as part of the QA program, and five percent of each county is tested for the annual QC program. The goal of the QC program is to maintain at least 90% accuracy between the RMS and the actual field locations of highway features. Annual QC ratings are developed and reported to the Engineering Districts.









































Field testing is performed by two-person teams (a permanent employee that operates the test, and a temporary employee that drives the device) with the use of vans equipped with an on-board computer and a Data Measurement Subsystem. Testing is typically performed during the months of April through November.

Vehicle location and roadway features are displayed on the van's computer screen in SLD format, and the software accepts operator inputs verifying or modifying roadway feature locations, as well as comments. Though the system can function at greater speed, test speeds are typically less than 25 mph to ensure accuracy.

There are five categories of information that is verified and/or modified:

1. State Route Length
2. Segment Length
3. Roadway Geometry (lane count, pavement & shoulder types & widths)
4. Intersecting Feature Location (intersections & bridges)
5. Segment Marker Location

STRAIGHT LINE DIAGRAM (SLD) ANNUAL REFRESH ATTRIBUTE KEY PAGE 1 OF 2

 SEGMENT MARKER	 AHEAD LEFT INTER STATE OWNED	 RAILROAD CROSSING	 INTERSTATE MILEPOST
 TURNBACK	 AHEAD LEFT INTER NON-STATE	 RAILROAD OVER-PASS	 MFC BEGIN
 NULL	 AHEAD RIGHT INTE STATE OWNED	 OVER-PASS	 MUNICIPAL BOUNDARY
 UNDIVIDED HIGHWAY	 AHEAD RIGHT INTE NON-STATE	 BRIDGE END	 VILLAGE BEGIN
 PHYSICALLY DIVIDED	 BACK LEFT INTER STATE OWNED	 BRIDGE BEGIN	AH - LENGTH FORWARD TO NEXT SEGMENT BEGIN BK - LENGTH BACKWARD TO PREVIOUS SEGMENT BEGIN
 PAINT DIVIDED	 BACK LEFT INTER NON-STATE	 TUNNEL	
 INTERSECTION AHEAD	 BACK RIGHT INTER STATE OWNED	 SIGN STRUCTURE	MFC - MAINTENANCE FUNCTIONAL CLASS A = INTERSTATE EXPRESSWAY AND/OR PRINCIPLE ARTERIAL C = MINOR ARTERIAL D = COLLECTOR E = LOCAL ACCESS F = INTERCHANGE RAMP
 INTERSECTION BACK	 BACK RIGHT INTER NON-STATE	 P3 BRIDGE	
 REFERENCE AHEAD/BACK	 T-LEFT INTERSEC STATE OWNED	 RETAINING WALL	
 DIVIDED CONNECTOR	 T-LEFT INTERSEC NON-STATE	 BRIDGE/CULVERT UNDER FILL	NULL AND TURNBACK SEGMENTS ARE DISPLAYED IN THE DEPARTMENT'S ROADWAY MANAGEMENT SYSTEM (RMS) AS 100 FEET IN LENGTH. ACTUAL SEGMENT AND SECTION LENGTHS MAY VARY SIGNIFICANTLY
 CROSS INTERSEC STATE OWNED	 T-RIGHT INTERSEC STATE OWNED	 PIPE (STAMPP)	
 CROSS INTERSEC NON-STATE	 T-RIGHT INTERSEC NON-STATE	 ROTARY INTERSEC	

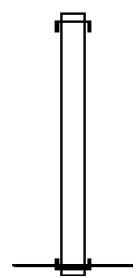
EXTRACT DATE: 12/18/2023 ROADWAY MANAGEMENT SYSTEM PAGE NUMBER: 862
 PRINT DATE: 12/20/2023 SLD COUNTY/SR - ANNUAL PRINT COUNTY: YORK
 DIR: N TOTAL LEN: .285 MI. DIST: 08-4 SR: 9203
 LEFT MUN: NEWBERRY T RIGHT MUN: NEWBERRY T

001503 FT

001503 FT
 INTER-AHD VFW OF US MEM HW
 0010/1503 (SR0083 SEG 0335/2628)

000000 FT

000000 FT 0 0 00000 0 00 0000+00
 NC ROADSIDE REST RD
 INTER-BK VFW OF US MEM HW
 (SR0083 SEG 0341/1466)
 MFC BEGIN = F
 0010/0000 LENGTH(AH 1503 BK 0000)



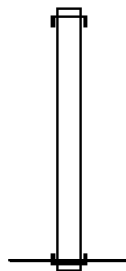
EXTRACT DATE: 12/18/2023 ROADWAY MANAGEMENT SYSTEM PAGE NUMBER: 861
 PRINT DATE: 12/20/2023 SLD COUNTY/SR - ANNUAL PRINT COUNTY: YORK
 DIR: B TOTAL LEN: .286 MI. DIST: 08-4 SR: 9202
 LEFT MUN: NEWBERRY T RIGHT MUN: NEWBERRY T

001512 FT

001512 FT
 INTER-AHD VFW OF US MEM HW
 0010/1512 (SR0083 SEG 0324/2301)

000000 FT

000000 FT 1 0 00000 0 00 0000+00
 NC ROADSIDE REST RD
 INTER-BK VFW OF US MEM HW
 (SR0083 SEG 0324/0825)
 MFC BEGIN = F
 0010/0000 LENGTH(AH 1512 BK 0000)



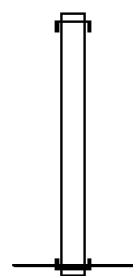
EXTRACT DATE: 12/18/2023 ROADWAY MANAGEMENT SYSTEM PAGE NUMBER: 860
 PRINT DATE: 12/20/2023 SLD COUNTY/SR - ANNUAL PRINT COUNTY: YORK
 DIR: N TOTAL LEN: .285 MI. DIST: 08-4 SR: 9201
 LEFT MUN: NEWBERRY T RIGHT MUN: NEWBERRY T

001505 FT


001505 FT
 INTER-AHD VFW OF US MEM HW
 0010/1505 (SR0083 SEG 0020/1935)

000000 FT

000000 FT 0 0 00000 0 00 0000+00
 NC WEIGH STATION RD
 INTER-BK VFW OF US MEM HW
 (SR0083 SEG 0020/0467)
 MFC BEGIN = F
 0010/0000 LENGTH(AH 1505 BK 0000)



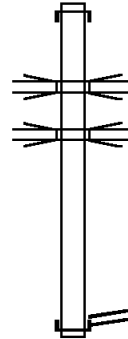
EXTRACT DATE: 12/18/2023 ROADWAY MANAGEMENT SYSTEM PAGE NUMBER: 859
 PRINT DATE: 12/20/2023 SLD COUNTY/SR - ANNUAL PRINT COUNTY: YORK
 DIR: N TOTAL LEN: 1.082 MI. DIST: 08-4 SR: 8045
 LEFT MUN: YORK CITY C RIGHT MUN: YORK CITY C

RAMP F RD	005714 FT		005714 FT
(SR8045 SEG 0010/1788)	0500/1067		INTER-AHD BUSINESS 83 RD
			0500/1067 (SR3075 SEG 0020/0000)
	004647 FT		004647 FT 0 0 00000 0 00 0000+00

DIR: N TOTAL LEN: 1.082 MI. DIST: 08-4 SR: 8045
 LEFT MUN: YORK CITY C RIGHT MUN: YORK CITY C




NC RAMP G RD
 INTER-BK VFW OF US MEM HW
 (SR0083 SEG 0141/2242)
 0500/0000 LENGTH(AH 1067 BK 1657)



002990 FT

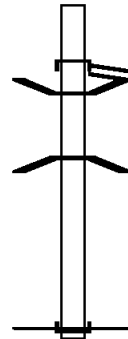
INTER-AHD VFW OF US MEM HW
 0260/1657 (SR0083 SEG 0140/2151)
 RAMP F
 0260/0883 OP ID 66/8045/0010/1000
 I-83 NORTHBOUND
 0260/0766 OP ID 66/0083/0140/1207
 002990 FT 0 0 0000 0 00 0000+00
 RAMP E RD
 (SR8045 SEG 0250/0000)
 NC RAMP H RD
 INTER-BK BUSINESS 83 RD
 (SR3075 SEG 0021/0000)
 0260/0000 LENGTH(AH 1657 BK 1202)



001788 FT

RAMP H RD
 (SR8045 SEG 0260/0000) 0250/0000

INTER-AHD VFW OF US MEM HW
 0250/1202 (SR0083 SEG 0141/0511)
 001788 FT 0 0 0000 0 00 0000+00
 NC RAMP E RD
 INTER-BK BUSINESS 83 RD
 (SR3075 SEG 0021/0000)
 0250/0000 LENGTH(AH 1202 BK 1788)

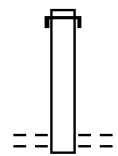


000000 FT

INTER-AHD BUSINESS 83 RD
 (SR3075 SEG 0020/0000)
 RAMP G RD
 0010/1788 (SR8045 SEG 0500/1067)
 0010/1250 BMSSEN 66/8045/0010/1000
 0 0 00000 0 00 0000+00
 I-83 NB
 0010/0679 BMSBG 66/8045/0010/1000
 000000 FT 0 0 0000 0 00 0000+00
 NC RAMP F RD
 INTER-BK VFW OF US MEM HW
 (SR0083 SEG 0140/0551)
 MFC BEGIN = F
 0010/0000 LENGTH(AH 1788 BK 0000)

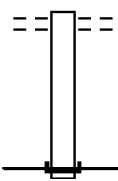
EXTRACT DATE: 12/18/2023 ROADWAY MANAGEMENT SYSTEM PAGE NUMBER: 857
 PRINT DATE: 12/20/2023 SLD COUNTY/SR - ANNUAL PRINT COUNTY: YORK
 DIR: E TOTAL LEN: .095 MI. DIST: 08-4 SR: 8043
 LEFT MUN: NEWBERRY T RIGHT MUN: NEWBERRY T

000499 FT
000247 FT



000499 FT
 INTER-AHD VFW OF US MEM HW
 0750/0252 (SR0083 SEG 0340/1025)
 000247 FT 1 0 00000 0 00 0000+00
 NC RAMP B RD
 ROBIN HOOD DR
 (T950)
 0750/0000 LENGTH(AH 0252 BK 0247)

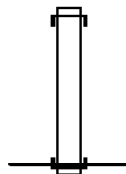
000000 FT



0010/0247 ROBIN HOOD DR
 (T950)
 000000 FT 0 0 00000 0 00 0000+00
 NC RAMP A RD
 INTER-BK VFW OF US MEM HW
 (SR0083 SEG 0334/2263)
 MFC BEGIN = F
 0010/0000 LENGTH(AH 0247 BK 0000)

EXTRACT DATE: 12/18/2023 ROADWAY MANAGEMENT SYSTEM PAGE NUMBER: 856
 PRINT DATE: 12/20/2023 SLD COUNTY/SR - ANNUAL PRINT COUNTY: YORK
 DIR: W TOTAL LEN: .028 MI. DIST: 08-4 SR: 8039
 LEFT MUN: YORK T RIGHT MUN: YORK T

000147 FT
 000000 FT

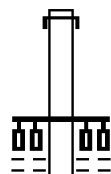


000147 FT
 INTER-AHD S QUEEN ST
 0010/0147 (SR0074 SEG 0590/1744)
 000000 FT 1 0 00216 2 00 0000+00
 NC RAMP A RD
 INTER-BK HOLLYWOOD DR
 (SR3023 SEG 0010/0825)
 MFC BEGIN = F
 0010/0000 LENGTH(AH 0147 BK 0000)

DIR: S TOTAL LEN: .352 MI. DIST: 08-4 SR: 8037
 LEFT MUN: FAIRVIEW T RIGHT MUN: FAIRVIEW T

001859 FT

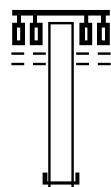
001434 FT



001859 FT
 INTER-AHD VFW OF US MEM HW
 0760/0425 (SR0083 SEG 0390/1960)
 001434 FT 1 0 00333 2 46 0000+00
 NC RAMP D RD
 LIMEKILN RD
 (T955)

5 0760/0000 LENGTH(AH 0425 BK 0410)

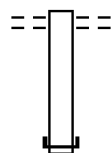
001024 FT



LIMEKILN RD
 (T955)
 0750/0410
 001024 FT 1 0 00333 2 48 0000+00
 NC RAMP C RD
 INTER-BK VFW OF US MEM HW
 (SR0083 SEG 0390/1817)

5 0750/0000 LENGTH(AH 0410 BK 0528)

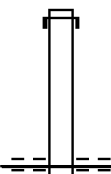
000496 FT



LIMEKILN RD
 (T955)
 0510/0528
 000496 FT 1 0 00333 2 45 0000+00
 NC RAMP B RD
 INTER-BK VFW OF US MEM HW
 (SR0083 SEG 0391/1967)

5 0510/0000 LENGTH(AH 0528 BK 0496)

000000 FT



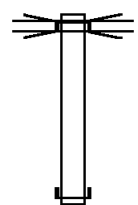
INTER-AHD VFW OF US MEM HW
 0500/0496 (SR0083 SEG 0391/1769)
 000000 FT 1 0 00333 2 00 0000+00
 NC RAMP A RD
 LIMEKILN RD
 (T955)
 MFC BEGIN = F

5 0500/0000 LENGTH(AH 0496 BK 0000)

EXTRACT DATE: 12/18/2023 ROADWAY MANAGEMENT SYSTEM PAGE NUMBER: 854
 PRINT DATE: 12/20/2023 SLD COUNTY/SR - ANNUAL PRINT COUNTY: YORK
 DIR: S TOTAL LEN: .417 MI. DIST: 08-4 SR: 8035
 LEFT MUN: FAIRVIEW T RIGHT MUN: FAIRVIEW T

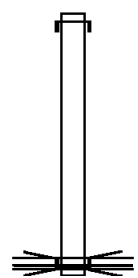
002201 FT

002201 FT
 INTER-AHD TURNPIKE RAMP RD
 (TNPK)
 I-83 NB
 0260/1058 OP ID 66/0083/0390/0561



001143 FT

001143 FT 1 0 00000 0 00 0000+00
 NC RAMP E RD
 INTER-BK VFW OF US MEM HW
 (SR0083 SEG 0391/0381)
 0260/0000 LENGTH(AH 1058 BK 1143)

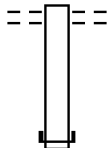
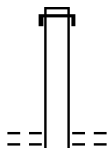
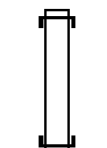
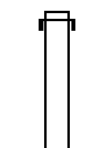


000000 FT

INTER-AHD VFW OF US MEM HW
 0250/1143 (SR0083 SEG 0391/0000)
 000000 FT 1 0 00000 0 00 0000+00
 I-83 NB
 OP ID 66/0083/0390/0561
 NC RAMP G RD
 INTER-BK TURNPIKE RAMP RD
 (TNPK)
 MFC BEGIN = F
 0250/0000 LENGTH(AH 1143 BK 0000)

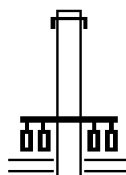
DIR: E TOTAL LEN: .668 MI. DIST: 08-4 SR: 8033
 LEFT MUN: FAIRVIEW T RIGHT MUN: FAIRVIEW T

003528 FT		003528 FT LEWISBERRY RD 0260/0756 (SR0114 SEG 0100/2675)
002772 FT		002772 FT 1 0 00333 2 36 0000+00 NC RAMP U RD INTER-BK VFW OF US MEM HW (SR0083 SEG 0385/1275) 0260/0000 LENGTH(AH 0756 BK 0784)
001988 FT		INTER-AHD VFW OF US MEM HW 0250/0784 (SR0083 SEG 0385/1082) 001988 FT 1 0 00333 2 35 0000+00 NC RAMP T RD LEWISBERRY RD (SR0114 SEG 0100/2657) 0250/0000 LENGTH(AH 0784 BK 1006)
000982 FT		INTER-AHD VFW OF US MEM HW 0020/1006 (SR0083 SEG 0384/1446) 000982 FT 1 0 00333 2 38 0000+00 NC RAMP W RD LEWISBERRY RD (SR0114 SEG 0110/0951) 0020/0000 LENGTH(AH 1006 BK 0982)
000000 FT		LEWISBERRY RD (SR0114 SEG 0110/0972) 0010/0982 000000 FT 1 0 00333 2 37 0000+00 NC RAMP V RD INTER-BK VFW OF US MEM HW (SR0083 SEG 0384/1263) MFC BEGIN = F 0010/0000 LENGTH(AH 0982 BK 0000)

000826 FT 000677 FT		000826 FT PLEASANT RD 0260/0149 (T970) 000677 FT 1 0 00333 2 41 0000+00 NC RAMP C RD INTER-BK VFW OF US MEM HW (SR0083 SEG 0375/1469) 0260/0000 LENGTH(AH 0149 BK 0153)
000524 FT		INTER-AHD VFW OF US MEM HW 0250/0153 (SR0083 SEG 0375/1348) 000524 FT 1 0 00333 2 42 0000+00 NC RAMP D RD PLEASANT RD (T970) 0250/0000 LENGTH(AH 0153 BK 0231)
000293 FT		INTER-AHD VFW OF US MEM HW 0020/0231 (SR0083 SEG 0374/1327) 000293 FT 1 0 00333 2 39 0000+00 NC RAMP A RD INTER-BK EVERGREEN RD (T970) 0020/0000 LENGTH(AH 0231 BK 0293)
000000 FT		INTER-AHD EVERGREEN RD 0010/0293 (T970) 000000 FT 1 0 00333 2 40 0000+00 NC RAMP B RD INTER-BK VFW OF US MEM HW (SR0083 SEG 0374/1176) MFC BEGIN = F 0010/0000 LENGTH(AH 0293 BK 0000)

DIR: E TOTAL LEN: .402 MI. DIST: 08-4 SR: 8029
 LEFT MUN: FAIRVIEW T RIGHT MUN: FAIRVIEW T

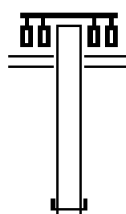
002123 FT



001660 FT

002123 FT
 INTER-AHD VFW OF US MEM HW
 0510/0463 (SR0083 SEG 0361/0206)
 001660 FT 1 0 00333 2 30 0000+00
 NC RAMP Q RD
 FISHING CREEK RD
 (SR0262 SEG 0060/0000)

5 0510/0000 LENGTH(AH 0463 BK 0624)



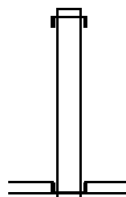
001036 FT

FISHING CREEK RD
 (SR0262 SEG 0060/0000)

0500/0624

001036 FT 1 0 00333 2 29 0000+00
 NC RAMP R RD
 INTER-BK VFW OF US MEM HW
 (SR0083 SEG 0361/0627)

5 0500/0000 LENGTH(AH 0624 BK 0460)

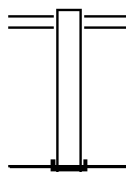


000576 FT

INTER-AHD VFW OF US MEM HW
 0020/0460 (SR0083 SEG 0354/2016)
 000576 FT 1 0 00333 2 28 0000+00
 NC RAMP P RD
 FISHING CREEK RD
 (SR0262 SEG 0060/1147)

INTER-BK LOCUST RD
 (TWP)

5 0020/0000 LENGTH(AH 0460 BK 0576)



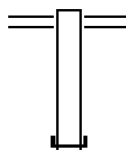
000000 FT

FISHING CREEK RD
 0010/0576 (SR0262 SEG 0060/1147)
 000000 FT 1 0 00333 2 27 0000+00
 NC RAMP O RD
 INTER-BK VFW OF US MEM HW
 (SR0083 SEG 0354/1650)
 MFC BEGIN = F

5 0010/0000 LENGTH(AH 0576 BK 0000)


DIR: N TOTAL LEN: .195 MI. DIST: 08-4 SR: 8027
 LEFT MUN: FAIRVIEW T RIGHT MUN: FAIRVIEW T

001027 FT
 000824 FT



001027 FT SALEM RD
 0762/0203 (SR1007 SEG 0010/0227)
 000824 FT 0 0 00000 0 00 0000+00
 NC RAMP M RD
 INTER-BK VFW OF US MEM HW
 (SR0083 SEG 0350/0655)
 0762/0000 LENGTH(AH 0203 BK 0105)

000719 FT



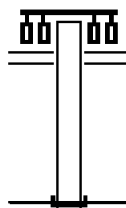
INTER-AHD VFW OF US MEM HW
 0752/0105 (SR0083 SEG 0350/2253)
 000719 FT 0 0 00000 0 00 0000+00
 NC RAMP N RD
 INTER-BK SALEM RD
 (SR1007 SEG 0010/1620)
 0752/0000 LENGTH(AH 0105 BK 0204)

000515 FT



INTER-AHD VFW OF US MEM HW
 0260/0204 (SR0083 SEG 0345/0297)
 000515 FT 1 0 00333 2 31 0000+00
 NC RAMP K RD
 INTER-BK YORKTOWN RD
 (SR4007 SEG 0010/0000)
 0260/0000 LENGTH(AH 0204 BK 0515)

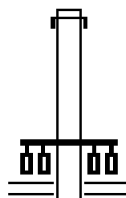
000000 FT



YORKTOWN RD
 (SR4007 SEG 0014/0000)
 0250/0515
 000000 FT 1 0 00333 2 32 0000+00
 NC RAMP L RD
 INTER-BK VFW OF US MEM HW
 (SR0083 SEG 0345/2208)
 MFC BEGIN = F
 0250/0000 LENGTH(AH 0515 BK 0000)

DIR: N TOTAL LEN: .364 MI. DIST: 08-4 SR: 8025
 LEFT MUN: NEWBERRY T RIGHT MUN: NEWBERRY T

001923 FT



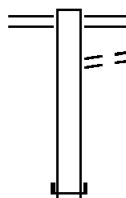
001923 FT
 INTER-AHD VFW OF US MEM HW
 0750/0728 (SR0083 SEG 0334/0447)

001195 FT

001195 FT 1 0 00333 2 21 0000+00
 NC RAMP G RD
 OLD TRAIL RD
 (SR0392 SEG 0040/0375)

0750/0000 LENGTH(AH 0728 BK 0357)

000838 FT

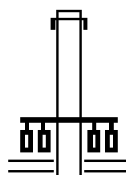


0260/0357 OLD TRAIL RD
 (SR4053 SEG 0010/0744)
 TO 4053/0010 SH

0260/0236 (CONN)
 000838 FT 1 0 00333 2 19 0000+00
 NC RAMP F RD

INTER-BK VFW OF US MEM HW
 (SR0083 SEG 0331/1743)
 0260/0000 LENGTH(AH 0357 BK 0343)

000495 FT

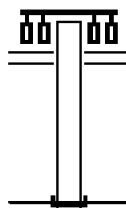


INTER-AHD VFW OF US MEM HW
 0250/0343 (SR0083 SEG 0331/1568)
 000495 FT 1 0 00333 2 18 0000+00

NC RAMP E RD
 OLD TRAIL RD
 (SR4053 SEG 0010/0724)

0250/0000 LENGTH(AH 0343 BK 0495)

000000 FT



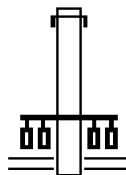
0010/0495 OLD TRAIL RD
 (SR0392 SEG 0040/0375)

NC RAMP D RD
 000000 FT 1 0 00000 0 00 0000+00
 INTER-BK VFW OF US MEM HW

(SR0083 SEG 0330/1860)
 MFC BEGIN = F
 0010/0000 LENGTH(AH 0495 BK 0000)

DIR: E TOTAL LEN: .351 MI. DIST: 08-4 SR: 8023
 LEFT MUN: NEWBERRY T RIGHT MUN: NEWBERRY T

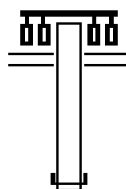
001851 FT



001851 FT
 INTER-AHD VFW OF US MEM HW
 0750/0551 (SR0083 SEG 0320/0592)
 001300 FT 1 0 00333 2 05 0000+00
 NC RAMP D RD
 OLD TRAIL RD
 (SR0382 SEG 0110/1406)

0750/0000 LENGTH(AH 0551 BK 0354)

001300 FT



0500/0354
 000946 FT 1 0 00333 2 03 0000+00
 NC RAMP B RD
 INTER-BK VFW OF US MEM HW
 (SR0083 SEG 0321/0540)

0500/0000 LENGTH(AH 0354 BK 0473)

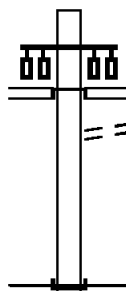
000946 FT



INTER-AHD VFW OF US MEM HW
 0250/0473 (SR0083 SEG 0315/2322)
 FROM 0382/0120 SH
 0250/0083 (CONN)
 000473 FT 1 0 00333 2 02 0000+00
 NC RAMP A RD
 OLD TRAIL RD
 (SR0382 SEG 0120/0267)

0250/0000 LENGTH(AH 0473 BK 0473)

000473 FT



INTER-AHD PINES RD
 (SR1009 SEG 0010/0000)
 OLD TRAIL RD
 (SR0382 SEG 0110/1278)

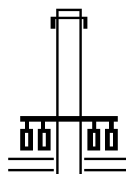
0010/0473 TO 0382/0110 SH
 0010/0398 (CONN)
 000000 FT 1 0 00333 2 04 0000+00
 NC RAMP C RD
 INTER-BK VFW OF US MEM HW
 (SR0083 SEG 0314/2054)

0010/0000 LENGTH(AH 0473 BK 0000)

000000 FT

DIR: N TOTAL LEN: .463 MI. DIST: 08-4 SR: 8021
 LEFT MUN: CONEWAGO T RIGHT MUN: CONEWAGO T

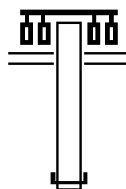
002447 FT



002447 FT
 INTER-AHD VFW OF US MEM HW
 0750/0403 (SR0083 SEG 0280/1576)
 002044 FT 1 0 00333 2 17 0000+00
 NC RAMP D RD
 SUSQUEHANNA TR
 (SR0297 SEG 0030/0406)

0750/0000 LENGTH(AH 0403 BK 0523)

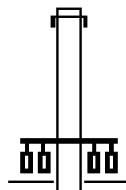
002044 FT



SUSQUEHANNA TR
 (SR0297 SEG 0030/0000)
 0500/0523
 001521 FT 1 0 00333 2 16 0000+00
 NC RAMP C RD
 INTER-BK VFW OF US MEM HW
 (SR0083 SEG 0281/1502)

0500/0000 LENGTH(AH 0523 BK 0689)

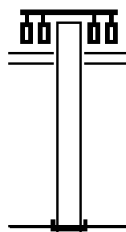
001521 FT



INTER-AHD VFW OF US MEM HW
 0250/0689 (SR0083 SEG 0281/0256)
 000832 FT 1 0 00333 2 14 0000+00
 NC RAMP A RD
 SUSQUEHANNA TR
 (SR0297 SEG 0020/2402)

0250/0000 LENGTH(AH 0689 BK 0832)

000832 FT



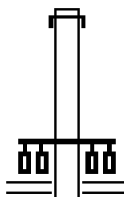
SUSQUEHANNA TR
 (SR0297 SEG 0030/0327)
 0010/0832
 000000 FT 1 0 00333 2 15 0000+00
 NC RAMP B RD
 INTER-BK VFW OF US MEM HW
 (SR0083 SEG 0280/0319)
 MFC BEGIN = F

0010/0000 LENGTH(AH 0832 BK 0000)

000000 FT

DIR: E TOTAL LEN: .591 MI. DIST: 08-4 SR: 8019
 LEFT MUN: MANCHESTER T RIGHT MUN: MANCHESTER T

003121 FT

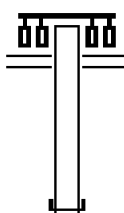


003121 FT
 INTER-AHD VFW OF US MEM HW
 0510/0610 (SR0083 SEG 0235/1774)

002511 FT

002511 FT 1 0 00333 2 12 0000+00
 NC RAMP H RD
 CHURCH RD
 (SR0238 SEG 0140/1104)

5 0510/0000 LENGTH(AH 0610 BK 0727)



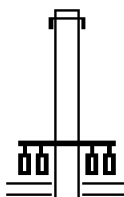
001784 FT

CHURCH RD
 (SR0238 SEG 0140/1088)

0500/0727

001784 FT 0 0 00000 0 00 0000+00
 NC RAMP G RD
 INTER-BK VFW OF US MEM HW
 (SR0083 SEG 0235/2065)

5 0500/0000 LENGTH(AH 0727 BK 0862)

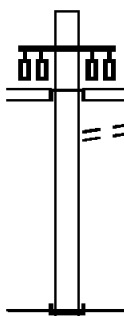


000922 FT

INTER-AHD VFW OF US MEM HW
 0020/0862 (SR0083 SEG 0234/1107)

000922 FT 1 0 00333 2 11 0000+00
 NC RAMP F RD
 CHURCH RD
 (SR0238 SEG 0140/2124)

5 0020/0000 LENGTH(AH 0862 BK 0922)



000000 FT

INTER-AHD BOARD RD
 (SR1031 SEG 0010/0000)
 CHURCH RD
 (SR0238 SEG 0140/2140)

0010/0922
 TO 0238/0140 SH
 0010/0732 (CONN)

000000 FT 1 0 00333 2 10 0000+00
 NC RAMP E RD
 INTER-BK VFW OF US MEM HW
 (SR0083 SEG 0234/0864)

5 0010/0000 LENGTH(AH 0922 BK 0000)

EXTRACT DATE: 12/18/2023 ROADWAY MANAGEMENT SYSTEM PAGE NUMBER: 845
PRINT DATE: 12/20/2023 SLD COUNTY/SR - ANNUAL PRINT COUNTY: YORK
DIR: N TOTAL LEN: .648 MI. DIST: 08-4 SR: 8017
LEFT MUN: MANCHESTER T RIGHT MUN: MANCHESTER T

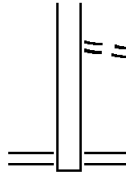
003419 FT



003419 FT
INTER-AHD VFW OF US MEM HW
0750/0850 (SR0083 SEG 0220/1100)

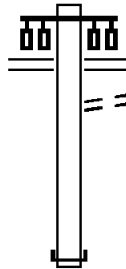
DIR: N TOTAL LEN: .648 MI. DIST: 08-4 SR: 8017
 LEFT MUN: MANCHESTER T RIGHT MUN: MANCHESTER T

002569 FT



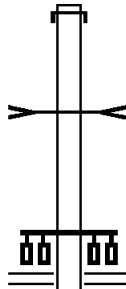
0750/0145 FROM 0181/0030 SH
 (CONN)
 002569 FT 0 0 00000 0 00 0000+00
 NC RAMP E RD
 GEORGE ST
 (SR0181 SEG 0030/1126)
 0750/0000 LENGTH(AH 0850 BK 0873)

001696 FT



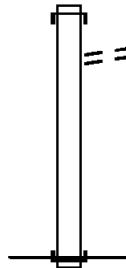
GEORGE ST
 (SR0181 SEG 0021/0497)
 (SR0181 SEG 0020/0463)
 0500/0873 TO 4046/0010 SH
 0500/0680 (CONN)
 001696 FT 1 0 00333 2 09 0000+00
 NC RAMP C RD
 INTER-BK VFW OF US MEM HW
 (SR0083 SEG 0215/1808)
 0500/0000 LENGTH(AH 0873 BK 0680)

001016 FT



INTER-AHD VFW OF US MEM HW
 0250/0680 (SR0083 SEG 0215/0247)
 TRIB/CODORUS
 STRUCTURE LENGTH 10 FT
 0250/0047 BMSID 66/8017/0250/0100
 001016 FT 1 0 00333 2 08 0000+00
 NC RAMP D RD
 GEORGE ST
 (SR0181 SEG 0021/0497)
 (SR0181 SEG 0020/0463)
 0250/0000 LENGTH(AH 0680 BK 1016)

000000 FT



INTER-AHD GEORGE ST
 0010/1016 (SR0181 SEG 0020/1177)
 TO 0181/0020 SH
 0010/0926 (CONN)
 000000 FT 1 0 00333 2 06 0000+00
 NC RAMP A RD
 INTER-BK VFW OF US MEM HW
 (SR0083 SEG 0214/0488)
 MFC BEGIN = F
 0010/0000 LENGTH(AH 1016 BK 0000)

EXTRACT DATE: 12/18/2023 ROADWAY MANAGEMENT SYSTEM PAGE NUMBER: 843
 PRINT DATE: 12/20/2023 SLD COUNTY/SR - ANNUAL PRINT COUNTY: YORK
 DIR: E TOTAL LEN: .899 MI. DIST: 08-4 SR: 8015
 LEFT MUN: MANCHESTER T RIGHT MUN: MANCHESTER T

004746 FT

003831 FT




004746 FT
 INTER-AHD ARSENAL RD
 0762/0915 (SR0030 SEG 0341/1561)

003831 FT 0 0 00000 0 00 0000+00
 NC RAMP V RD
 INTER-BK VFW OF US MEM HW

0762/0000 LENGTH(AH 0915 BK 1277)

DIR: E TOTAL LEN: .899 MI. DIST: 08-4 SR: 8015
 LEFT MUN: MANCHESTER T RIGHT MUN: MANCHESTER T


002554 FT



INTER-AHD VFW OF US MEM HW
 0752/1277 (SR0083 SEG 0210/1642)

002554 FT 0 0 00000 0 00 0000+00
 NC RAMP W RD
 INTER-BK ARSENAL RD
 (SR0030 SEG 0351/0000)
 0752/0000 LENGTH(AH 1277 BK 0754)


001800 FT



INTER-AHD VFW OF US MEM HW
 0500/0754 (SR0083 SEG 0211/1465)

001800 FT 1 0 00789 2 30 0000+00
 NC RAMP U RD
 INTER-BK ARSENAL RD
 (SR0030 SEG 0341/0920)
 0500/0000 LENGTH(AH 0754 BK 0621)


001179 FT



INTER-AHD ARSENAL RD
 0260/0621 (SR0030 SEG 0340/1113)

001179 FT 1 0 00789 2 29 0000+00
 NC RAMP Y RD
 INTER-BK VFW OF US MEM HW
 (SR0083 SEG 0211/0532)
 0260/0000 LENGTH(AH 0621 BK 0796)

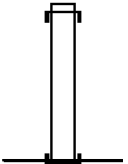
000383 FT



INTER-AHD VFW OF US MEM HW
 0250/0796 (SR0083 SEG 0211/0230)

000383 FT 1 0 00789 2 28 0000+00
 NC RAMP Z RD
 INTER-BK ARSENAL RD
 (SR0030 SEG 0340/0967)
 0250/0000 LENGTH(AH 0796 BK 0383)

000000 FT

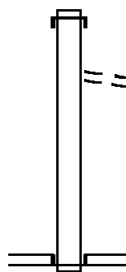


INTER-AHD ARSENAL RD
 0010/0383 (SR0030 SEG 0350/0000)

000000 FT 1 0 00789 2 31 0000+00
 NC RAMP X RD
 INTER-BK VFW OF US MEM HW
 (SR0083 SEG 0210/0317)
 MFC BEGIN = F
 0010/0000 LENGTH(AH 0383 BK 0000)

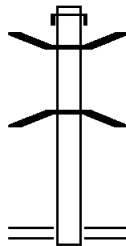
DIR: E TOTAL LEN: .835 MI. DIST: 08-4 SR: 8013
 LEFT MUN: SPRINGETTSBURY T RIGHT MUN: SPRINGETTSBURY T

004409 FT



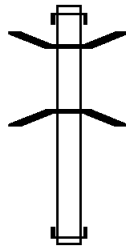
004409 FT
 INTER-AHD VFW OF US MEM HW
 0750/0483 (SR0083 SEG 0190/0000)
 FROM 2003/0011 SH
 (CONN)
 0750/0057 1 0 00789 2 20 0000+00
 003926 FT NC RAMP P RD
 NORTH HILLS RD
 (SR2003 SEG 0010/0638)
 (SR2003 SEG 0011/0638)
 INTER-BK PHILADELPHIA ST
 (T995)
 0750/0000 LENGTH(AH 0483 BK 0590)

003926 FT



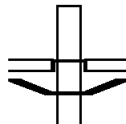
INTER-AHD VFW OF US MEM HW
 0512/0590 (SR0083 SEG 0185/2048)
 0512/0487 BMSSEN 66/8013/0500/0516
 0 00000 0 0 0000+00
 MILL CREEK
 0512/0413 BMSBG 66/8013/0500/0516
 003336 FT 0 0 00000 0 00 0000+00
 NC RAMP M RD
 MARKET ST
 (SR0462 SEG 0101/2377)
 0512/0000 LENGTH(AH 0590 BK 0479)

003336 FT



INTER-AHD PHILADELPHIA ST
 0502/0479 (SR3025 SEG 0022/1997)
 0502/0249 BMSSEN 66/8013/0510/0220
 1 0 00789 2 18 0001+27
 MILL CREEK
 0502/0160 BMSBG 66/8013/0510/0220
 002857 FT 0 0 00000 0 00 0000+00
 NC RAMP N RD
 INTER-BK VFW OF US MEM HW
 (SR0083 SEG 0191/0243)
 0502/0000 LENGTH(AH 0479 BK 0392)

002857 FT



INTER-AHD ELMWOOD BL
 (TWP)
 BELMONT ST
 0260/0392 (SR3027 SEG 0010/0127)
 0260/0131 BMSSEN 66/8013/0260/0167
 1 0 00789 2 18 0000+00

EXTRACT DATE: 12/18/2023
PRINT DATE: 12/20/2023

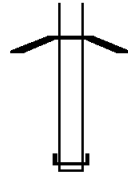
ROADWAY MANAGEMENT SYSTEM
SLD COUNTY/SR - ANNUAL PRINT

PAGE NUMBER: 840
COUNTY: YORK

DIR: E TOTAL LEN: .835 MI.
LEFT MUN: SPRING GARDEN T

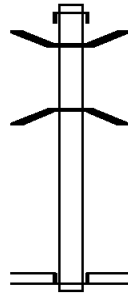
DIST: 08-4 SR: 8013
RIGHT MUN: SPRING GARDEN T

002465 FT




MILL CREEK
0260/0046 BMSBG 66/8013/0260/0167
002465 FT 1 0 00789 2 18 0000+00
NC RAMP S RD
INTER-BK VFW OF US MEM HW
(SR0083 SEG 0185/1154)
0260/0000 LENGTH(AH 0392 BK 0446)

002019 FT



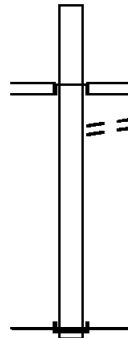
INTER-AHD VFW OF US MEM HW
0250/0446 (SR0083 SEG 0185/0905)
0250/0376 BMSSEN 66/8013/0250/0341
1 0 00789 2 19 0000+00
MILL CREEK
0250/0281 BMSBG 66/8013/0250/0341
002019 FT 1 0 00789 2 19 0000+00
NC RAMP T RD
BELMONT ST
INTER-BK (SR3027 SEG 0010/0061)
ELMWOOD BL
(TWP)
0250/0000 LENGTH(AH 0446 BK 0955)

001064 FT



INTER-AHD VFW OF US MEM HW
0020/0955 (SR0083 SEG 0184/0938)
001064 FT 1 0 00789 2 17 0000+00
NC RAMP Q RD
INTER-BK MARKET ST
(SR0462 SEG 0100/2695)
0020/0000 LENGTH(AH 0955 BK 1064)

000000 FT



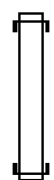
INTER-AHD NORTH HILLS RD
(SR2003 SEG 0010/0000)
MARKET ST
0010/1064 (SR0462 SEG 0111/0000)
(SR0462 SEG 0110/0000)
TO 0462/0110 SH
0010/0990 (CONN)
000000 FT 1 0 00789 2 16 0000+00
NC RAMP R RD
INTER-BK VFW OF US MEM HW
(SR0083 SEG 0184/0552)
MFC BEGIN = F
0010/0000 LENGTH(AH 1064 BK 0000)

DIR: S TOTAL LEN: .650 MI. DIST: 08-4 SR: 8012
LEFT MUN: HELLAM T RIGHT MUN: HELLAM T

Segment	Start Station	End Station	Length	Description
FROM 1016/0030 SH (CONN)	003399	0750	0316	INTER-AHD LOUCKS RD (SR0030 SEG 0540/0805)
	0750	0125	0625	NC RAMP B RD
	02620	0000	2378	INTER-BK COOL SPRINGS RD (SR1016 SEG 0030/1770)
				0750/0000 LENGTH(AH 0810 BK 0835)
TO 1016/0030 SH (CONN)	0500	0733	0233	INTER-AHD COOL SPRINGS RD (SR1016 SEG 0030/0972)
	001785	0000	1785	NC RAMP C RD
				INTER-BK LOUCKS RD (SR0030 SEG 0541/0718)
				0500/0000 LENGTH(AH 0835 BK 0812)
FROM 1016/0030 SH (CONN)	0250	0116	1384	INTER-AHD LOUCKS RD (SR0030 SEG 0531/2456)
	000973	0000	973	NC RAMP D RD
				INTER-BK COOL SPRINGS RD (SR1016 SEG 0030/0972)
				0250/0000 LENGTH(AH 0812 BK 0973)
TO 1016/0030 SH (CONN)	0010	0849	0839	INTER-AHD COOL SPRINGS RD (SR1016 SEG 0030/1763)
	000000	0000	839	NC RAMP A RD
				INTER-BK LOUCKS RD (SR0030 SEG 0530/2496)
				MFC BEGIN = F
				0010/0000 LENGTH(AH 0973 BK 0000)

DIR: N TOTAL LEN: 1.092 MI. DIST: 08-4 SR: 8011
 LEFT MUN: SPRINGETTSBURY T RIGHT MUN: SPRINGETTSBURY T

005767 FT

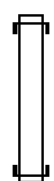


005767 FT
 INTER-AHD VFW OF US MEM HW
 0750/0745 (SR0083 SEG 0174/1271)

005022 FT

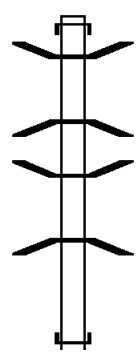
005022 FT 1 0 00789 2 13 0000+00
 NC RAMP J RD
 INTER-BK MOUNT ROSE AV
 (SR0124 SEG 0041/0382)
 S 0750/0000 LENGTH(AH 0745 BK 0602)

004420 FT



INTER-AHD MOUNT ROSE AV
 0500/0602 (SR0124 SEG 0031/0930)
 004420 FT 1 0 00789 2 14 0000+00
 NC RAMP I RD
 INTER-BK VFW OF US MEM HW
 (SR0083 SEG 0175/1346)
 S 0500/0000 LENGTH(AH 0602 BK 1278)

003142 FT



INTER-AHD MOUNT ROSE AV
 0260/1278 (SR0124 SEG 0030/0679)
 0260/1233 BMSSEN 66/8011/0260/1181
 0 0 00000 0 00 0000+00
 MILL CREEK
 0260/1181 BMSBG 66/8011/0260/1181
 0260/0387 BMSSEN 66/8011/0260/0313
 0 0 00000 0 00 0000+00
 MILL CREEK
 0260/0313 BMSBG 66/8011/0260/0313
 003142 FT 0 0 00000 0 00 0000+00
 NC RAMP M RD
 INTER-BK VFW OF US MEM HW
 (SR0083 SEG 0175/0086)

EXTRACT DATE: 12/18/2023
PRINT DATE: 12/20/2023

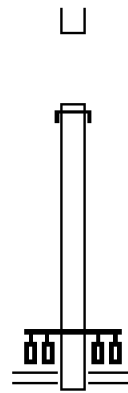
ROADWAY MANAGEMENT SYSTEM
SLD COUNTY/SR - ANNUAL PRINT

PAGE NUMBER: 837
COUNTY: YORK

DIR: N TOTAL LEN: 1.092 MI.
LEFT MUN: SPRINGETTSBURY T

DIST: 08-4 SR: 8011
RIGHT MUN: SPRINGETTSBURY T

001194 FT



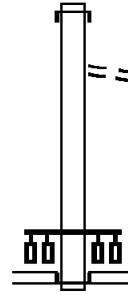
0260/0000 LENGTH(AH 1278 BK 1948)

INTER-AHD VFW OF US MEM HW
0252/1948 (SR0083 SEG 0171/1562)

001194 FT 0 0 00000 0 00 0000+00
NC RAMP L RD
MOUNT ROSE AV
(SR0124 SEG 0030/0539)

0252/0000 LENGTH(AH 1948 BK 0598)

000596 FT

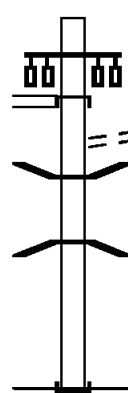


INTER-AHD VFW OF US MEM HW
0020/0598 (SR0083 SEG 0174/0172)

0020/0125 (CONN)
000596 FT 0 0 00000 0 00 0000+00
RAMP K RD
(SR8011 SEG 0012/0596)
HAINES RD
(SR2005 SEG 0071/0000)

INTER-BK CAMP BETTY WASHINGTON R
0020/0000 LENGTH(AH 0598 BK 0596)

000000 FT



INTER-AHD HAINES RD
(SR2005 SEG 0070/0000)
RAMP K RD
(SR8011 SEG 0020/0000)

0012/0596 TO 2005/0060 SH
0012/0515 (CONN)
0012/0074 BMSSEN 66/8011/0012/0025
0 0 00000 0 00 0000+00

0012/0025 BMSBG 66/8011/0012/0025
000000 FT 0 0 00000 0 00 0000+00
NC RAMP K RD

INTER-BK VFW OF US MEM HW
(SR0083 SEG 0170/1653)
MFC BEGIN = F
0012/0000 LENGTH(AH 0596 BK 0000)

EXTRACT DATE: 12/18/2023 ROADWAY MANAGEMENT SYSTEM PAGE NUMBER: 836
PRINT DATE: 12/20/2023 SLD COUNTY/SR - ANNUAL PRINT COUNTY: YORK
DIR: S TOTAL LEN: .617 MI. DIST: 08-4 SR: 8010
LEFT MUN: HELLAM T RIGHT MUN: HELLAM T

003258 FT

003258 FT
INTER-AHD LOUCKS RD

EXTRACT DATE: 12/18/2023
PRINT DATE: 12/20/2023

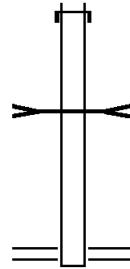
ROADWAY MANAGEMENT SYSTEM
SLD COUNTY/SR - ANNUAL PRINT

PAGE NUMBER: 835
COUNTY: YORK

DIR: S TOTAL LEN: .617 MI.
LEFT MUN: HELLAM T

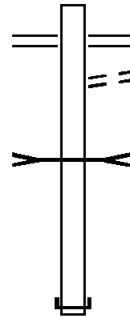
DIST: 08-4 SR: 8010
RIGHT MUN: HELLAM T

002478 FT



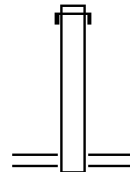
0750/0780 (SR0030 SEG 0460/0808)
KREUTZ CREEK
STRUCTURE LENGTH 17 FT
0750/0176 BMSID 66/0030/0460/0279
002478 FT 1 0 01069 2 01 0000+00
NC RAMP B RD
KREUTZ CREEK RD
(SR1014 SEG 0140/1494)
(SR1014 SEG 0141/1503)
0750/0000 LENGTH(AH 0780 BK 0828)

001650 FT



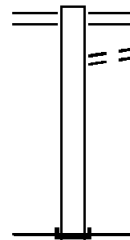
0500/0828 KREUTZ CREEK RD
(SR1014 SEG 0140/0921)
(SR1014 SEG 0141/0935)
TO 1014/0141 SH
0500/0730 (CONN)
KREUTZ CREEK
STRUCTURE LENGTH 17 FT
0500/0681 BMSID 66/0030/0460/0279
001650 FT 1 0 01069 2 02 0000+00
NC RAMP C RD
INTER-BK LOUCKS RD
(SR0030 SEG 0461/0956)
0500/0000 LENGTH(AH 0828 BK 0814)

000836 FT



INTER-AHD LOUCKS RD
0250/0814 (SR0030 SEG 0451/2670)
000836 FT 1 0 01069 2 03 0000+00
NC RAMP D RD
KREUTZ CREEK RD
(SR1014 SEG 0140/0921)
0250/0000 LENGTH(AH 0814 BK 0836)

000000 FT

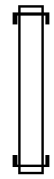


0010/0836 KREUTZ CREEK RD
(SR1014 SEG 0140/1494)
TO 1014/0140 SH
0010/0712 (CONN)
000000 FT 1 0 01069 2 00 0000+00
NC RAMP A RD
INTER-BK LOUCKS RD
(SR0030 SEG 0450/2553)
MFC BEGIN = F
0010/0000 LENGTH(AH 0836 BK 0000)

EXTRACT DATE: 12/18/2023 ROADWAY MANAGEMENT SYSTEM PAGE NUMBER: 834
 PRINT DATE: 12/20/2023 SLD COUNTY/SR - ANNUAL PRINT COUNTY: YORK
 DIR: S TOTAL LEN: .923 MI. DIST: 08-4 SR: 8009
 LEFT MUN: YORK T RIGHT MUN: YORK T

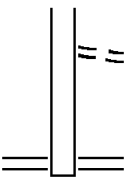
004873 FT


004071 FT




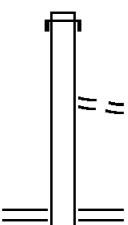
004873 FT
 INTER-AHD QUEEN ST
 0762/0802 (SR0074 SEG 0580/0758)
 004071 FT 0 0 00000 0 00 0000+00
 NC RAMP D RD
 INTER-BK VFW OF US MEM HW
 (SR0083 SEG 0154/0515)
 0762/0000 LENGTH(AH 0802 BK 1087)
 INTER-AHD VFW OF US MEM HW
 0752/1087 (SR0083 SEG 0154/1056)

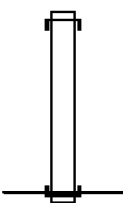
DIR: S TOTAL LEN: .923 MI. DIST: 08-4 SR: 8009
 LEFT MUN: YORK T RIGHT MUN: YORK T

002984 FT  0752/0254 FROM 0074/0580 SH
 002984 FT (CONN)
 NC RAMP E RD 0 0 00000 0 00 0000+00
 QUEEN ST
 (SR0074 SEG 0580/0658)
 0752/0000 LENGTH(AH 1087 BK 0733)

002251 FT  INTER-AHD QUEEN ST
 0500/0733 (SR0074 SEG 0580/1261)
 002251 FT 1 0 00789 2 05 0000+00
 NC RAMP C RD
 INTER-BK VFW OF US MEM HW
 (SR0083 SEG 0155/0692)
 0500/0000 LENGTH(AH 0733 BK 0715)

001536 FT  INTER-AHD QUEEN ST
 0260/0715 (SR0074 SEG 0581/1275)
 001536 FT 1 0 00789 2 03 0000+00
 NC RAMP G RD
 INTER-BK VFW OF US MEM HW
 (SR0083 SEG 0151/2590)
 0260/0000 LENGTH(AH 0715 BK 0918)

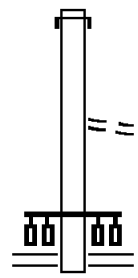
000618 FT  INTER-AHD VFW OF US MEM HW
 0250/0918 (SR0083 SEG 0151/2147)
 0250/0218 FROM 0074/0581 SH
 000618 FT (CONN)
 1 0 00789 2 00 0000+00
 NC RAMP H RD
 QUEEN ST
 (SR0074 SEG 0580/1401)
 0250/0000 LENGTH(AH 0918 BK 0618)

000000 FT  INTER-AHD QUEEN ST
 0010/0618 (SR0074 SEG 0581/0657)
 000000 FT 1 0 00789 2 02 0000+00
 NC RAMP F RD
 INTER-BK VFW OF US MEM HW
 (SR0083 SEG 0150/2111)
 MFC BEGIN = F
 0010/0000 LENGTH(AH 0618 BK 0000)

EXTRACT DATE: 12/18/2023 ROADWAY MANAGEMENT SYSTEM PAGE NUMBER: 832
 PRINT DATE: 12/20/2023 SLD COUNTY/SR - ANNUAL PRINT COUNTY: YORK
 DIR: S TOTAL LEN: .937 MI. DIST: 08-4 SR: 8008
 LEFT MUN: SPRINGETTSBURY T RIGHT MUN: SPRINGETTSBURY T

004949 FT

003600 FT




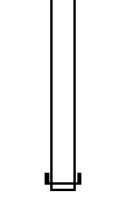

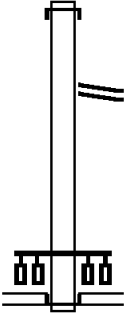
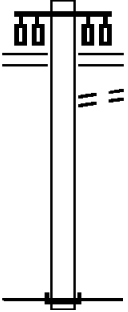
004949 FT
 INTER-AHD LOUCKS RD
 0750/1349 (SR0030 SEG 0410/1473)

FROM 0024/0470 SH
 0750/0182 (CONN)
 003600 FT 1 0 01069 2 08 0000+00
 NC RAMP K RD
 MT ZION RD
 (SR0024 SEG 0470/1537)

5 0750/0000 LENGTH(AH 1349 BK 1258)

INTER-AHD WHITEFORD RD
 (T355)
 MOUNT ZION RD
 (SR0024 SEG 0481/0680)

DIR: S TOTAL LEN: .937 MI. DIST: 08-4 SR: 8008
 LEFT MUN: SPRINGETTSBURY T RIGHT MUN: SPRINGETTSBURY T

		0520/1258 (SR0024 SEG 0480/0680)
002342 FT		002342 FT 1 0 00000 0 00 0000+00 NC RAMP L RD INTER-BK LOUCKS RD (SR0030 SEG 0411/1290) 5 0520/0000 LENGTH(AH 1258 BK 0329)
002013 FT		INTER-AHD RAMP M RD 0510/0329 (SR8008 SEG 0500/0298) 002013 FT 1 0 01069 2 09 0000+00 INTER-BK MOUNT ZION RD (SR0024 SEG 0480/0253) 5 0510/0000 LENGTH(AH 0329 BK 0975)
001038 FT		INTER-AHD LOUCKS RD 0500/0975 (SR0030 SEG 0411/0445) FROM 0024/0481 SH 0500/0298 (SR8008 SEG 0510/0329) 001038 FT 1 0 01069 2 10 0000+00 NC RAMP M RD MOUNT ZION RD (SR0024 SEG 0481/0659) (SR0024 SEG 0480/0650) INTER-BK WHITEFORD RD (T355) 5 0500/0000 LENGTH(AH 0975 BK 1038)
000000 FT		MT ZION RD (SR0024 SEG 0470/1547) (SR0024 SEG 0471/1546) 0010/1038 TO 0024/0471 SH 0010/0955 (CONN) 000000 FT 1 0 01069 2 07 0000+00 NC RAMP J RD INTER-BK LOUCKS RD (SR0030 SEG 0400/1676) MFC BEGIN = F 5 0010/0000 LENGTH(AH 1038 BK 0000)

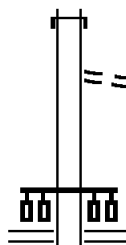
EXTRACT DATE: 12/18/2023 ROADWAY MANAGEMENT SYSTEM PAGE NUMBER: 830
PRINT DATE: 12/20/2023 SLD COUNTY/SR - ANNUAL PRINT COUNTY: YORK
DIR: E TOTAL LEN: .432 MI. DIST: 08-4 SR: 8007
LEFT MUN: YORK T RIGHT MUN: YORK T

002281 FT

002281 FT
INTER-AHD VFW OF US MEM HW

DIR: E TOTAL LEN: .432 MI. DIST: 08-4 SR: 8007
 LEFT MUN: YORK T RIGHT MUN: YORK T

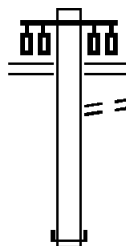
001774 FT



0750/0507 (SR0083 SEG 0134/1435)
 FROM 0182/0145 SH
 0750/0111 (CONN)
 001774 FT 1 0 00127 2 28 0000+00
 NC RAMP D RD
 LEADER HEIGHTS RD
 (SR0182 SEG 0144/1080)
 (SR0182 SEG 0145/1080)

0750/0000 LENGTH(AH 0507 BK 0511)

001263 FT

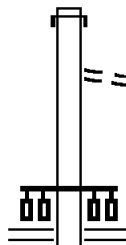


LEADER HEIGHTS RD
 (SR0182 SEG 0144/0768)
 (SR0182 SEG 0145/0770)

0500/0511 TO 0182/0145 SH
 0500/0399 (CONN)
 001263 FT 1 0 00127 2 22 0000+00
 NC RAMP C RD

INTER-BK VFW OF US MEM HW
 (SR0083 SEG 0135/1335)
 0500/0000 LENGTH(AH 0511 BK 0696)

000567 FT

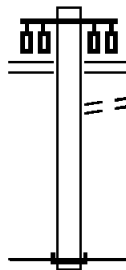


INTER-AHD VFW OF US MEM HW
 0250/0696 (SR0083 SEG 0135/0034)
 FROM 0182/0144 SH

0250/0149 (CONN)
 000567 FT 1 0 00127 2 24 0000+00
 NC RAMP A RD
 LEADER HEIGHTS RD
 (SR0182 SEG 0145/0770)
 (SR0182 SEG 0144/0768)

0250/0000 LENGTH(AH 0696 BK 0567)

000000 FT



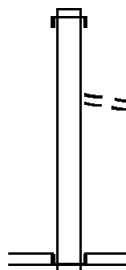
LEADER HEIGHTS RD
 (SR0182 SEG 0145/1080)
 (SR0182 SEG 0144/1080)

0010/0567 TO 0182/0144 SH
 0010/0475 (CONN)
 000000 FT 1 0 00127 2 26 0000+00
 NC RAMP B RD
 INTER-BK VFW OF US MEM HW
 (SR0083 SEG 0134/0324)

MFC BEGIN = F
 0010/0000 LENGTH(AH 0567 BK 0000)

DIR: S TOTAL LEN: .492 MI. DIST: 08-4 SR: 8006
 LEFT MUN: SPRINGETTSBURY T RIGHT MUN: SPRINGETTSBURY T

002598 FT




002598 FT
 INTER-AHD LOUCKS RD
 0750/0986 (SR0030 SEG 0390/1067)

001612 FT

0750/0098 FROM 2005/0130 SH
 (CONN)
 001612 FT 1 0 01069 2 05 0000+00
 NC RAMP F RD

INTER-BK MEMORY LN
 (SR2005 SEG 0130/1099)
 RAMP E RD
 (SR8006 SEG 0010/0885)
 0750/0000 LENGTH(AH 0986 BK 0727)

000885 FT

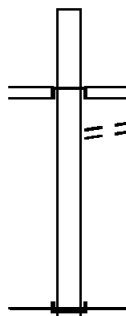


INTER-AHD LOUCKS RD
 0500/0727 (SR0030 SEG 0391/0432)

000885 FT 1 0 01069 2 06 0000+00
 NC RAMP H RD

INTER-BK MEMORY LN
 (SR2005 SEG 0130/1580)
 0500/0000 LENGTH(AH 0727 BK 0885)

000000 FT



INTER-AHD RAMP F RD
 (SR8006 SEG 0750/0000)
 MEMORY LN

0010/0885 (SR2005 SEG 0130/1099)
 (SR2005 SEG 0131/1096)
 TO 2005/0131 SH
 0010/0703 (CONN)

000000 FT 1 0 01069 2 04 0000+00
 NC RAMP E RD

INTER-BK LOUCKS RD
 (SR0030 SEG 0380/2270)
 MFC BEGIN = F
 0010/0000 LENGTH(AH 0885 BK 0000)

EXTRACT DATE: 12/18/2023 ROADWAY MANAGEMENT SYSTEM PAGE NUMBER: 827
PRINT DATE: 12/20/2023 SLD COUNTY/SR - ANNUAL PRINT COUNTY: YORK
DIR: S TOTAL LEN: .911 MI. DIST: 08-4 SR: 8005
LEFT MUN: SPRINGFIELD T RIGHT MUN: SPRINGFIELD T

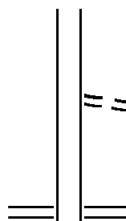
004809 FT



004809 FT
INTER-AHD VFW OF US MEM HW
0760/1118 (SR0083 SEG 0104/0068)

DIR: S TOTAL LEN: .911 MI. DIST: 08-4 SR: 8005
 LEFT MUN: SPRINGFIELD T RIGHT MUN: SPRINGFIELD T

003691 FT



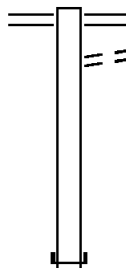
0760/0069 FROM 3100/0002 SH
 (CONN)
 003691 FT 1 0 00127 2 14 0000+00
 NC RAMP D RD
 LAKE RD
 (SR3100 SEG 0002/2274)
 0760/0000 LENGTH(AH 1118 BK 0934)

002757 FT



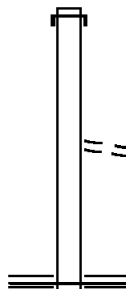
0750/0934 LAKE RD
 (SR3100 SEG 0002/2274)
 TO 3100/0002 SH
 0750/0854 (CONN)
 002757 FT 1 0 00127 2 16 0000+00
 NC RAMP C RD
 INTER-BK VFW OF US MEM HW
 (SR0083 SEG 0100/2166)
 0750/0000 LENGTH(AH 0934 BK 1450)

001307 FT



0510/1450 NORTH ST
 (SR3100 SEG 0002/1388)
 TO 3100/0002 SH
 0510/1360 (CONN)
 001307 FT 1 0 00127 2 20 0000+00
 NC RAMP A RD
 INTER-BK VFW OF US MEM HW
 (SR0083 SEG 0105/0190)
 0510/0000 LENGTH(AH 1450 BK 1307)

000000 FT

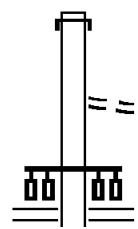


INTER-AHD VFW OF US MEM HW
 0500/1307 (SR0083 SEG 0101/2368)
 0500/0066 FROM 3100/0002 SH
 (CONN)
 000000 FT 1 0 00127 2 18 0000+00
 NC RAMP B RD
 NORTH ST
 (SR3100 SEG 0002/1388)
 MFC BEGIN = F
 0500/0000 LENGTH(AH 1307 BK 0000)

EXTRACT DATE: 12/18/2023 ROADWAY MANAGEMENT SYSTEM PAGE NUMBER: 825
 PRINT DATE: 12/20/2023 SLD COUNTY/SR - ANNUAL PRINT COUNTY: YORK
 DIR: E TOTAL LEN: .828 MI. DIST: 08-4 SR: 8004
 LEFT MUN: WEST MANCHESTER T RIGHT MUN: WEST MANCHESTER T

004372 FT

003488 FT



004372 FT
 INTER-AHD LINCOLN HW
 0750/0884 (SR0030 SEG 0270/0983)
 FROM 0074/0680 SH
 0750/0095 (CONN)
 003488 FT 1 0 01070 2 07 0000+00
 NC RAMP D RD
 CARLISLE AV
 (SR0074 SEG 0680/1659)

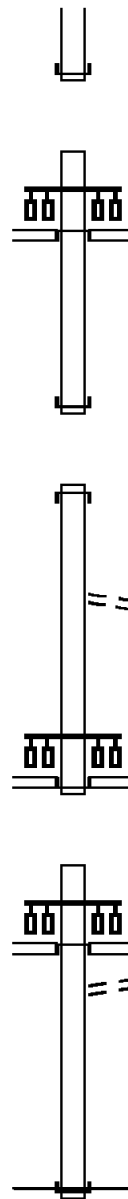
EXTRACT DATE: 12/18/2023
PRINT DATE: 12/20/2023

ROADWAY MANAGEMENT SYSTEM
SLD COUNTY/SR - ANNUAL PRINT

PAGE NUMBER: 824
COUNTY: YORK

DIR: E TOTAL LEN: .828 MI.
LEFT MUN: WEST MANCHESTER T

DIST: 08-4 SR: 8004
RIGHT MUN: WEST MANCHESTER T



002354 FT

001277 FT

000000 FT

INTER-BK RAMP A RD
(SR8004 SEG 0010/1277)
0750/0000 LENGTH(AH 0884 BK 1134)

INTER-AHD RAMP B RD
(SR8004 SEG 0250/0000)
CARLISLE AV
(SR0074 SEG 0690/0329)
0500/1134

002354 FT 1 0 01070 2 06 0000+00
NC RAMP C RD
INTER-BK LINCOLN HW
(SR0030 SEG 0271/1203)
0500/0000 LENGTH(AH 1134 BK 1077)

INTER-AHD LINCOLN HW
0250/1077 (SR0030 SEG 0261/1196)

0250/0120 FROM 0074/0691 SH
001277 FT (CONN)
1 0 01070 2 05 0000+00
NC RAMP B RD
CARLISLE AV
(SR0074 SEG 0690/0329)

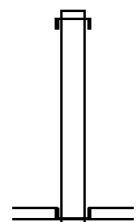
INTER-BK RAMP C RD
(SR8004 SEG 0500/1134)
0250/0000 LENGTH(AH 1077 BK 1277)

INTER-AHD RAMP D RD
(SR8004 SEG 0750/0000)
CARLISLE AV
(SR0074 SEG 0681/1661)
0010/1277 TO 0074/0681 SH
0010/1149 (CONN)

000000 FT 1 0 01070 2 04 0000+00
NC RAMP A RD
INTER-BK LINCOLN HW
(SR0030 SEG 0260/1305)
MFC BEGIN = F
0010/0000 LENGTH(AH 1277 BK 0000)

DIR: E TOTAL LEN: .401 MI. DIST: 08-4 SR: 8003
 LEFT MUN: SPRINGFIELD T RIGHT MUN: SPRINGFIELD T

002116 FT

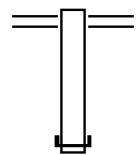


002116 FT
 INTER-AHD VFW OF US MEM HW
 0750/0764 (SR0083 SEG 0074/0941)

001352 FT

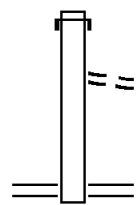
001352 FT 1 0 00127 2 11 0000+00
 NC RAMP Y RD
 SEAKS RUN RD
 (SR0216 SEG 0440/0153)
 INTER-BK RAMP V RD
 (SR8003 SEG 0010/0535)
 0750/0000 LENGTH(AH 0764 BK 0315)

001037 FT



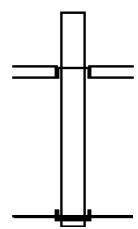
SEAKS RUN RD
 0500/0315 (SR0216 SEG 0430/3737)
 001037 FT 1 0 00127 2 12 0000+00
 NC RAMP X RD
 INTER-BK VFW OF US MEM HW
 (SR0083 SEG 0075/0357)
 0500/0000 LENGTH(AH 0315 BK 0502)

000535 FT



INTER-AHD VFW OF US MEM HW
 0250/0502 (SR0083 SEG 0071/2471)
 FROM 0216/0430 SH
 0250/0079 (CONN)
 000535 FT 1 0 00127 2 08 0000+00
 NC RAMP W RD
 SEAKS RUN RD
 (SR0216 SEG 0430/3579)
 0250/0000 LENGTH(AH 0502 BK 0535)

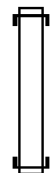
000000 FT



INTER-AHD RAMP Y RD
 (SR8003 SEG 0750/0000)
 SEAKS RUN RD
 0010/0535 (SR0216 SEG 0440/0153)
 000000 FT 1 0 00127 2 10 0000+00
 NC RAMP V RD
 INTER-BK VFW OF US MEM HW
 (SR0083 SEG 0070/2250)
 MFC BEGIN = F
 0010/0000 LENGTH(AH 0535 BK 0000)

DIR: E TOTAL LEN: .895 MI. DIST: 08-4 SR: 8002
 LEFT MUN: WEST MANCHESTER T RIGHT MUN: WEST MANCHESTER T

004725 FT

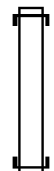


004725 FT
 INTER-AHD LINCOLN HW
 0500/0701 (SR0030 SEG 0210/0521)

004024 FT

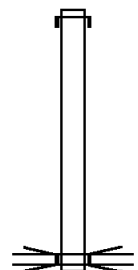
004024 FT 1 0 01070 2 02 0000+00
 NC RAMP C RD
 INTER-BK MARKET ST
 (SR0462 SEG 0011/0497)
 0500/0000 LENGTH(AH 0701 BK 0752)

003272 FT



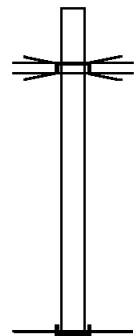
INTER-AHD LINCOLN HW
 0250/0752 (SR0030 SEG 0201/2501)
 003272 FT 1 0 01070 2 00 0000+00
 NC RAMP D RD
 INTER-BK LINCOLN HW
 (SR0030 SEG 0211/0600)
 0250/0000 LENGTH(AH 0752 BK 1428)

001844 FT



INTER-AHD LINCOLN HW
 0020/1428 (SR0030 SEG 0200/2633)
 001844 FT 1 0 01070 2 01 0000+00
 US30 AT PA 462
 OP ID 66/0030/0200/3006
 NC RAMP B RD
 INTER-BK MARKET ST
 (SR0030 SEG 0211/0000)
 0020/0000 LENGTH(AH 1428 BK 1844)

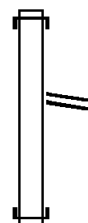
000000 FT



INTER-AHD LINCOLN HW
 (SR0030 SEG 0210/0000)
 US30 AT PA 462
 0010/1844 OP ID 66/0030/0200/3006
 000000 FT 1 0 01070 2 00 0000+00
 NC RAMP A RD
 INTER-BK LINCOLN HW
 (SR0030 SEG 0200/1905)
 MFC BEGIN = F
 0010/0000 LENGTH(AH 1844 BK 0000)

DIR: E TOTAL LEN: .583 MI. DIST: 08-4 SR: 8001
 LEFT MUN: SHREWSBURY T RIGHT MUN: SHREWSBURY T

003076 FT



003076 FT
 INTER-AHD VFW OF US MEM HW
 0760/0711 (SR0083 SEG 0034/0934)

002365 FT

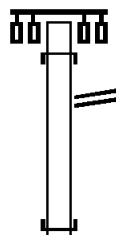
0760/0039 RAMP D SPUR RD
 002365 FT (SR8001 SEG 0750/0136)
 0 0 00000 0 00 0000+00
 NC RAMP D RD
 INTER-BK FORREST AV
 (SR0851 SEG 0244/0987)
 0760/0000 LENGTH(AH 0711 BK 0136)

002229 FT






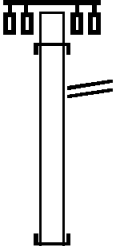
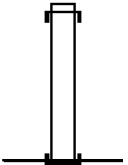
INTER-AHD RAMP D RD
 0750/0136 (SR8001 SEG 0760/0039)
 002229 FT 1 0 00127 2 01 0000+00
 NC RAMP D SPUR RD
 INTER-BK FORREST AV
 (SR0851 SEG 0245/1138)
 0750/0000 LENGTH(AH 0136 BK 0470)

001759 FT



INTER-AHD FORREST AV
 0510/0470 (SR0851 SEG 0244/0736)
 0510/0373 RAMP C SPUR RD
 001759 FT (SR8001 SEG 0500/0000)
 0 0 00000 0 00 0000+00
 NC RAMP C RD
 INTER-BK VFW OF US MEM HW
 (SR0083 SEG 0035/0837)
 0510/0000 LENGTH(AH 0470 BK 0128)

INTER-AHD FORREST AV

DIR: E	TOTAL LEN:	.583 MI.	DIST: 08-4	SR: 8001
LEFT MUN: SHREWSBURY T			RIGHT MUN: SHREWSBURY T	
001631 FT		0500/0128 (SR0851 SEG 0245/0605) 001631 FT 1 0 00127 2 03 0000+00 NC RAMP C SPUR RD INTER-BK RAMP C RD (SR8001 SEG 0510/0373) 0500/0000 LENGTH(AH 0128 BK 0770)		
000861 FT		INTER-AHD VFW OF US MEM HW 0260/0770 (SR0083 SEG 0031/2060) RAMP B SPUR RD 0260/0052 (SR8001 SEG 0250/0100) 000861 FT 0 0 00000 0 00 0000+00 NC RAMP B RD INTER-BK FORREST AV (SR0851 SEG 0245/0755) 0260/0000 LENGTH(AH 0770 BK 0100)		
000761 FT		INTER-AHD RAMP B RD 0250/0100 (SR8001 SEG 0260/0052) 000761 FT 1 0 00127 2 05 0000+00 NC RAMP B SPUR RD INTER-BK FORREST AV (SR0851 SEG 0244/0624) 0250/0000 LENGTH(AH 0100 BK 0688)		
000073 FT		INTER-AHD FORREST AV 0020/0688 (SR0851 SEG 0245/1030) RAMP A SPUR RD 0020/0616 (SR8001 SEG 0010/0000) 000073 FT 0 0 00000 0 00 0000+00 NC RAMP A RD INTER-BK VFW OF US MEM HW (SR0083 SEG 0030/2120) 0020/0000 LENGTH(AH 0688 BK 0073)		
000000 FT		INTER-AHD FORREST AV 0010/0073 (SR0851 SEG 0244/1144) 000000 FT 1 0 00127 2 07 0000+00 NC RAMP A SPUR RD INTER-BK RAMP A RD (SR8001 SEG 0020/0616) MFC BEGIN = F 0010/0000 LENGTH(AH 0073 BK 0000)		

EXTRACT DATE: 12/18/2023 ROADWAY MANAGEMENT SYSTEM PAGE NUMBER: 819
PRINT DATE: 12/20/2023 SLD COUNTY/SR - ANNUAL PRINT COUNTY: YORK
DIR: B TOTAL LEN: .000 MI. DIST: 08-4 SR: 4058
LEFT MUN: FAIRVIEW T RIGHT MUN: FAIRVIEW T

000000 FT



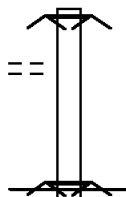
000000 FT
7110/0000 LENGTH(AH 1265 BK 0000)

EXTRACT DATE: 12/18/2023 ROADWAY MANAGEMENT SYSTEM PAGE NUMBER: 818
 PRINT DATE: 12/20/2023 SLD COUNTY/SR - ANNUAL PRINT COUNTY: YORK
 DIR: B TOTAL LEN: .142 MI. DIST: 08-4 SR: 4057
 LEFT MUN: FAIRVIEW T RIGHT MUN: FAIRVIEW T

GOODMAN DR
 (TWP)

000750 FT

0010/0266
 000000 FT



000750 FT CUL-DE-SAC
 0010/0750 ROAD CLOSED AHEAD

000000 FT 0 0 00000 0 00 0000+00
 MFC BEGIN = E
 CUL-DE-SAC

0010/0000 ROAD CLOSED BACK
 LENGTH(AH 0750 BK 0000)

EXTRACT DATE: 12/18/2023 ROADWAY MANAGEMENT SYSTEM PAGE NUMBER: 817
 PRINT DATE: 12/20/2023 SLD COUNTY/SR - ANNUAL PRINT COUNTY: YORK
 DIR: B TOTAL LEN: .035 MI. DIST: 08-4 SR: 4056
 LEFT MUN: FAIRVIEW T RIGHT MUN: FAIRVIEW T

000185 FT
 000000 FT



000185 FT BMS EN 66/4056/0010/0000
 INTER-AHD PLEASANTVIEW RD
 0010/0185 (T970)
 000000 FT 1 0 00333 0 03 1672+66
 NC PL PLEASANTVIEW RD
 INTER-BK PLEASANTVIEW RD
 (T970)
 I-83
 BMSBG 66/4056/0010/0000
 MFC BEGIN = D
 0010/0000 LENGTH(AH 0185 BK 0000)

EXTRACT DATE: 12/18/2023 ROADWAY MANAGEMENT SYSTEM PAGE NUMBER: 816
 PRINT DATE: 12/20/2023 SLD COUNTY/SR - ANNUAL PRINT COUNTY: YORK
 DIR: B TOTAL LEN: .033 MI. DIST: 08-4 SR: 4054
 LEFT MUN: FAIRVIEW T RIGHT MUN: FAIRVIEW T

000172 FT
 000000 FT

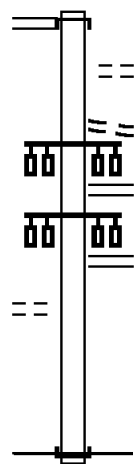


000172 FT BMS EN 66/4054/0010/0000
 INTER-AHD PARK RD
 0010/0172 (T973)
 000000 FT 1 0 00333 0 03 1620+67
 NC PARK RD
 INTER-BK PARK RD
 (T973)
 I-83
 BMSBG 66/4054/0010/0000
 MFC BEGIN = E
 0010/0000 LENGTH(AH 0172 BK 0000)

EXTRACT DATE: 12/18/2023 ROADWAY MANAGEMENT SYSTEM PAGE NUMBER: 815
 PRINT DATE: 12/20/2023 SLD COUNTY/SR - ANNUAL PRINT COUNTY: YORK
 DIR: B TOTAL LEN: .262 MI. DIST: 08-4 SR: 4053
 LEFT MUN: NEWBERRY T RIGHT MUN: NEWBERRY T

POTTS HILL RD 001383 FT
 (SR0392 SEG 0040/0000) 0010/1383

TAYLOR RD
 (T961) 0010/0424
 000000 FT



001383 FT
 INTER-AHD OLD TRAIL RD
 0010/1383 (SR0392 SEG 0040/0000)
 STOCKYARD #25
 0010/0957 (GOVT)
 FROM 8025/0260 SH
 0010/0863 (CONN)
 RAMP F RD
 0010/0744 (SR8025 SEG 0260/0357)
 RAMP E RD
 0010/0724 (SR8025 SEG 0250/0000)
 000000 FT 2 0 66030 0 00 0171+51
 INTER-BK OLD TRAIL RD
 (T950)
 MFC BEGIN = E
 0010/0000 LENGTH(AH 1383 BK 0000)

EXTRACT DATE: 12/18/2023 ROADWAY MANAGEMENT SYSTEM PAGE NUMBER: 814
 PRINT DATE: 12/20/2023 SLD COUNTY/SR - ANNUAL PRINT COUNTY: YORK
 DIR: B TOTAL LEN: .038 MI. DIST: 08-4 SR: 4052
 LEFT MUN: MANCHESTER T RIGHT MUN: MANCHESTER T

000201 FT
 000000 FT



000201 FT BMS EN 66/4052/0010/0000
 INTER-AHD SINKING SPRINGS LN
 0010/0201 (TB39)
 000000 FT 1 0 00333 0 02 0903+22
 NC SINKING SPRINGS LN
 INTER-BK SINKING SPRINGS LN
 (TB39)
 I-83
 BMSBG 66/4052/0010/0000
 MFC BEGIN = E
 0010/0000 LENGTH(AH 0201 BK 0000)

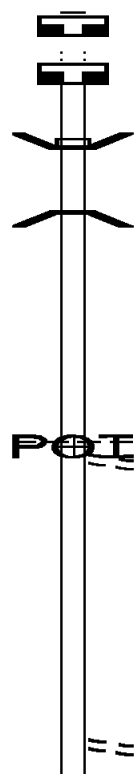
DIR: B TOTAL LEN: 4.957 MI. DIST: 08-4 SR: 4051
 LEFT MUN: DOVER T RIGHT MUN: DOVER T

026172 FT

026172 FT

024499 FT

021502 FT



026172 FT

7130/0000

026172 FT

7122/0000

INTER-AHD

0110/1673

0110/1235

024499 FT

5 0110/0000

021502 FT

5 0100/0000

LENGTH(AH 1204 BK 2077)

LENGTH(AH 2077 BK 1673)

BMSSEN 66/4051/0110/1135

(TB SR 4051) BIG MOUNT

(TWP)

2 0 66008 0 04 0633+70

CONEWAGO CREEK

BMSBG 66/4051/0110/1135

2 0 66008 0 04 0633+70

(APRA) PINE HILL/MIKE L

PINE HILL RD

(TB19)

DOVER

PARADISE T

LENGTH(AH 1673 BK 2997)

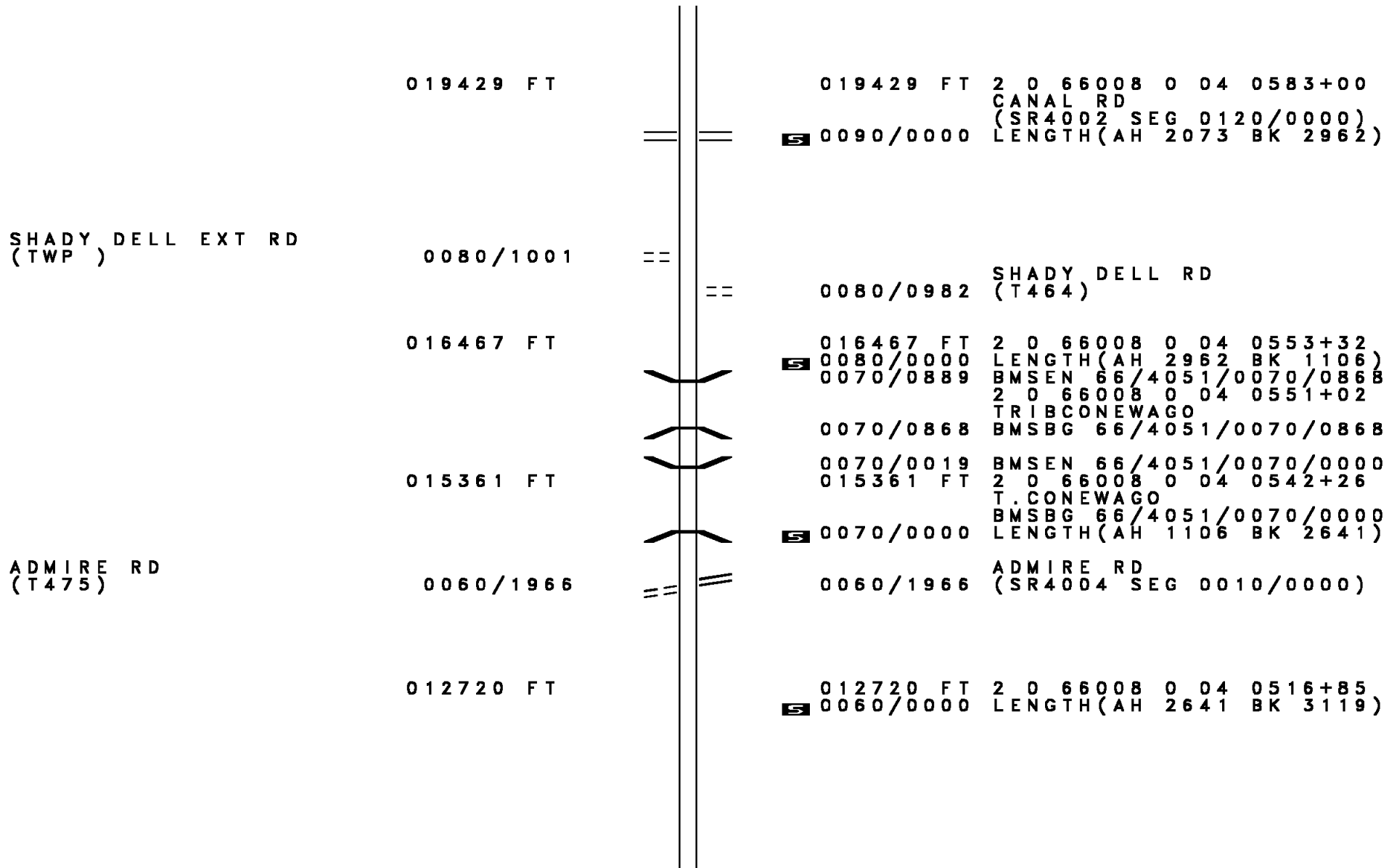
2 0 66008 0 04 0603+73

PARADISE RD

(TB17)

LENGTH(AH 2997 BK 2073)

DIR: B TOTAL LEN: 4.957 MI. DIST: 08-4 SR: 4051
 LEFT MUN: PARADISE T RIGHT MUN: PARADISE T



019429 FT

019429 FT 2 0 66008 0 04 0583+00
 CANAL RD
 (SR4002 SEG 0120/0000)
 5 0090/0000 LENGTH(AH 2073 BK 2962)

SHADY DELL EXT RD
 (TWP)

0080/1001

==

0080/0982 SHADY DELL RD
 (T464)

016467 FT

016467 FT 2 0 66008 0 04 0553+32
 5 0080/0000 LENGTH(AH 2962 BK 1106)
 0070/0889 BMSSEN 66/4051/0070/0868
 2 0 66008 0 04 0551+02
 TRIBCONEWAGO

0070/0868 BMSBG 66/4051/0070/0868

015361 FT

0070/0019 BMSSEN 66/4051/0070/0000
 015361 FT 2 0 66008 0 04 0542+26
 T.CONEWAGO

5 0070/0000 BMSBG 66/4051/0070/0000
 LENGTH(AH 1106 BK 2641)

ADMIRE RD
 (T475)

0060/1966

==

0060/1966 ADMIRE RD
 (SR4004 SEG 0010/0000)

012720 FT

012720 FT 2 0 66008 0 04 0516+85
 5 0060/0000 LENGTH(AH 2641 BK 3119)

DIR: B TOTAL LEN: 4.957 MI.
LEFT MUN: PARADISE T

DIST: 08-4 SR: 4051
RIGHT MUN: PARADISE T

2 0 66008 0 04 0485+66 009601 FT
EAST BERLIN RD
(SR0234 SEG 0070/0000) 0050/0000

009601 FT EAST BERLIN RD
(SR0234 SEG 0070/0000)
S 0050/0000 LENGTH(AH 3119 BK 2513)

007088 FT

007088 FT 2 0 66008 0 04 0458+76
S 0040/0000 LENGTH(AH 2513 BK 2393)

RBR

0030/0638 BMS EN 66/4051/0030/0581
2 0 66008 0 04 0441+34

RBR

004695 FT

0030/0581 PARADISE CREEK
004695 FT BMSBG 66/4051/0030/0581
2 0 66008 0 04 0435+53
S 0030/0000 PARADISE
JACKSON T
LENGTH(AH 2393 BK 2013)

MOUL RD
(T392)

0020/0776
002682 FT

==

==

002682 FT 2 0 66008 0 04 0415+63
PINE RD
(T477)
S 0020/0000 LENGTH(AH 2013 BK 2682)

2 0 66008 0 04 0388+81 000000 FT
LINCOLN HW
(SR0030 SEG 0120/0000) 0010/0000

NC BIG MOUNT RD
LINCOLN HW
(SR0030 SEG 0120/0000)
INTER-BK LABOTT RD
000000 FT (T458)
MFC BEGIN = E
S 0010/0000 LENGTH(AH 2682 BK 0000)

EXTRACT DATE: 12/18/2023 ROADWAY MANAGEMENT SYSTEM PAGE NUMBER: 810
 PRINT DATE: 12/20/2023 SLD COUNTY/SR - ANNUAL PRINT COUNTY: YORK
 DIR: B TOTAL LEN: .035 MI. DIST: 08-4 SR: 4050
 LEFT MUN: MANCHESTER T RIGHT MUN: MANCHESTER T

000184 FT
 000000 FT



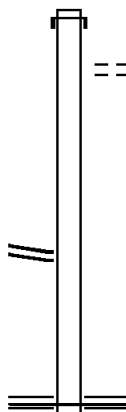
000184 FT BMS EN 66/4050/0010/0000
 INTER-AHD LOCUST LN
 0010/0184 (T943)
 000000 FT 1 0 00333 0 02 0867+53
 NC LOCUST LN
 INTER-BK LOCUST LN
 (T943)
 I-83
 BMSBG 66/4050/0010/0000
 MFC BEGIN = E
 0010/0000 LENGTH(AH 0184 BK 0000)

EXTRACT DATE: 12/18/2023 ROADWAY MANAGEMENT SYSTEM PAGE NUMBER: 809
PRINT DATE: 12/20/2023 SLD COUNTY/SR - ANNUAL PRINT COUNTY: YORK

DIR: B TOTAL LEN: .512 MI. DIST: 08-4 SR: 4049
LEFT MUN: CARROLL T RIGHT MUN: CARROLL T

002705 FT

002705 FT AH-CUMBERLAND (21)
INTER-AHD WILLIAMS GROVE RD
0010/2705 (SR2011 SEG 0010/0000)
JUNCTION RD
0010/2401 (TB87)

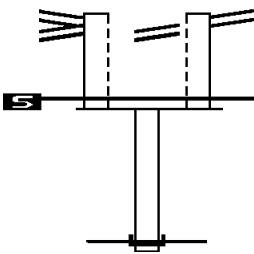


LOCUST POINT RD
(SR4047 SEG 0010/0000) 0010/0096
000000 FT

000000 FT 2 0 66026 0 00 0000+00
NC WI WILLIAMS GROVE RD
YORK RD
(SR0074 SEG 1130/3396)
MFC BEGIN = D
0010/0000 LENGTH(AH 2705 BK 0000)

EXTRACT DATE: 12/18/2023 ROADWAY MANAGEMENT SYSTEM PAGE NUMBER: 808
 PRINT DATE: 12/20/2023 SLD COUNTY/SR - ANNUAL PRINT COUNTY: YORK
 DIR: B TOTAL LEN: .026 MI. DIST: 08-4 SR: 4048
 LEFT MUN: YORK CITY C RIGHT MUN: YORK CITY C

LINCOLN HW 000135 FT
 (SR0030 SEG 0291/0176)
 LINCOLN HW
 (SR0030 SEG 0291/0176) 0015/0105
 0 0 00000 0 00 0000+00 000030 FT
 MFC BEGIN = C
 LENGTH(AH 0105 BK 0030) 0015/0000
 000000 FT



000135 FT LINCOLN HW
 (SR0030 SEG 0291/0176)
 LINCOLN HW
 (SR0030 SEG 0291/0176)
 0 0 00000 0 00 0000+00
 MFC BEGIN = C
 LENGTH(AH 0105 BK 0030)
 000000 FT 2 0 66041 0 00 0066+41
 NC LOUCKS RD
 INTER-BK LOUCKS RD
 (CITY)
 MFC BEGIN = C
 LENGTH(AH 0030 BK 0000)

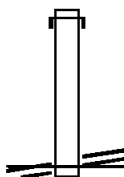
EXTRACT DATE: 12/18/2023 ROADWAY MANAGEMENT SYSTEM PAGE NUMBER: 807
PRINT DATE: 12/20/2023 SLD COUNTY/SR - ANNUAL PRINT COUNTY: YORK

DIR: B TOTAL LEN: .086 MI. DIST: 08-4 SR: 4047
LEFT MUN: CARROLL T RIGHT MUN: CARROLL T

000454 FT

000000 FT

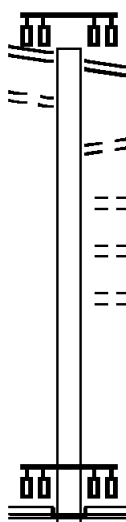
WILLIAMS GROVE RD
(SR4049 SEG 0010/0096) 0010/0000



000454 FT AH-CUMBERLAND (21)
INTER-AHD LOCUST POINT RD
0010/0454 (SR1007 SEG 0010/0000)
000000 FT 2 0 66104 0 00 0000+00
WILLIAMS GROVE RD
(SR4049 SEG 0010/0096)
NC LOCUST POINT RD
MFC BEGIN = E
0010/0000 LENGTH(AH 0454 BK 0000)

GEORGE ST 001867 FT
 (SR0181 SEG 0020/0463)
 (SR0181 SEG 0021/0497) 0010/1867
 FROM 8017/0500 SH
 (CONN) 0010/1711

000000 FT



001867 FT GEORGE ST
 0010/1867 (SR0181 SEG 0020/0463)
 (SR0181 SEG 0021/0497)

0010/1667 TO 0181/0021 SH
 (CONN)
 0010/1338 ALLEY
 (TWP)
 0010/0777 BEAVER ST
 (TB34)
 0010/0183 ALLEY
 (TWP)
 000000 FT 1 0 00250 1 00 0000+00
 NC LI GHTNER RD
 SUSQUEHANNA TR
 (SR4005 SEG 0020/0000)

INTER-BK GWEN DR
 (T901)
 MFC BEGIN = D
 0010/0000 LENGTH(AH 1867 BK 0000)

EXTRACT DATE: 12/18/2023 ROADWAY MANAGEMENT SYSTEM PAGE NUMBER: 805
PRINT DATE: 12/20/2023 SLD COUNTY/SR - ANNUAL PRINT COUNTY: YORK

DIR: B TOTAL LEN: 1.979 MI. DIST: 08-4 SR: 4045
LEFT MUN: CARROLL T RIGHT MUN: CARROLL T

010451 FT



010451 FT
INTER-AHD

0040/2343

SPRING LN RD
(T884)
YORK RD
(SR0074 SEG 1130/2168)

DIR: B TOTAL LEN: 1.979 MI. DIST: 08-4 SR: 4045
 LEFT MUN: CARROLL T RIGHT MUN: CARROLL T

2 0 66198 0 00 0081+09 008108 FT
 LYNES RD
 (T865) 0040/0000
 MOUNTAIN SIDE RD
 (T876) 0030/2978

008108 FT
 0040/0000 LENGTH(AH 2343 BK 3141)

004967 FT

0030/1101 JUSTABEE LN
 (PRDR)
 004967 FT 2 0 66198 0 00 0049+67
 0030/0000 LENGTH(AH 3141 BK 3268)

2 0 66198 0 00 0016+99 001699 FT
 COLD SPRING RD
 (T723) 0020/0000
 PINE ST
 (T861) 0010/1175

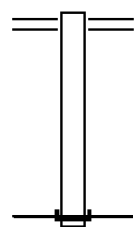
0020/1995 OLD MILL RD
 (T871)
 0020/0923 HICKORY TREE RD
 (TWP)
 0020/0164 DOGWOOD LN
 (T862)
 001699 FT
 0020/0000 LENGTH(AH 3268 BK 1699)

000000 FT

0010/0473 BMS EN 66/4045/0010/0428
 2 0 66198 0 00 0004+44
 DOGWOOD RUN
 0010/0428 BMSBG 66/4045/0010/0428
 000000 FT 2 0 66198 0 00 0000+00
 NC CAMPGROUND RD
 MOUNTAIN RD
 (SR4040 SEG 0130/0000)
 MFC BEGIN = D
 0010/0000 LENGTH(AH 1699 BK 0000)

EXTRACT DATE: 12/18/2023 ROADWAY MANAGEMENT SYSTEM PAGE NUMBER: 803
 PRINT DATE: 12/20/2023 SLD COUNTY/SR - ANNUAL PRINT COUNTY: YORK
 DIR: B TOTAL LEN: .138 MI. DIST: 08-4 SR: 4044
 LEFT MUN: WASHINGTON T RIGHT MUN: WASHINGTON T

000726 FT
 000000 FT



000726 FT BALTIMORE PK
 0010/0726 (SR0194 SEG 0200/0000)
 000000 FT 2 0 66039 0 00 0000+00
 NC LAKE MEADE RD
 INTER-BK LAKE MEADE RD
 (SR1012 SEG 0050/2593)
 MFC BEGIN = D
 BK-ADAMS (01)
 0010/0000 LENGTH(AH 0726 BK 0000)

EXTRACT DATE: 12/18/2023 ROADWAY MANAGEMENT SYSTEM PAGE NUMBER: 802
PRINT DATE: 12/20/2023 SLD COUNTY/SR - ANNUAL PRINT COUNTY: YORK
DIR: B TOTAL LEN: 4.056 MI. DIST: 08-4 SR: 4043
LEFT MUN: FRANKLIN T RIGHT MUN: FRANKLIN T

021417 FT



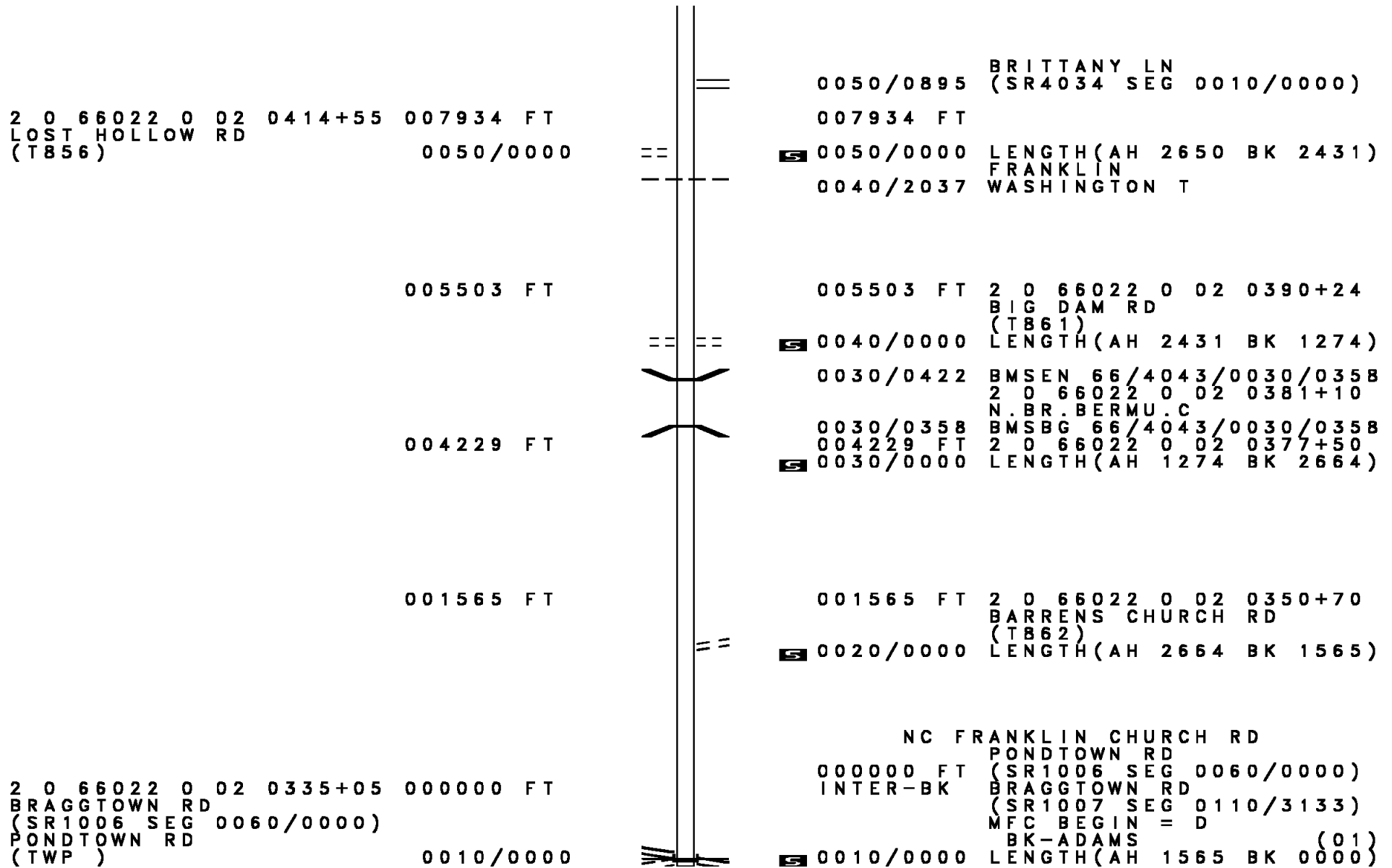
CAPITOL HILL RD

021417 FT
INTER-AHD RANGE END RD
(T851)
BLUE-GRAY HW
0100/1320 (SR0015 SEG 0060/0000)

DIR: B TOTAL LEN: 4.056 MI. DIST: 08-4 SR: 4043
 LEFT MUN: FRANKLIN T RIGHT MUN: FRANKLIN T

Left Side Description	Left Side Stationing	Right Side Description	Right Side Stationing
(T852)	0100/1122		
2 0 66022 7 00 0000+00	020097 FT	020097 FT	
MILL DR (T993)	0100/0000	0100/0000 LENGTH(AH 1320 BK 1640)	
CLEAR VIEW RD (T888)	0090/0788	CLEAR VIEW RD (T860)	
	018457 FT	WILLOW GLEN RD (T860)	
		2 0 66022 0 02 0519+85	
		0090/0000 LENGTH(AH 1640 BK 3673)	
POI			
WALMAR MANOR RD (PRDR)	0080/3058	0080/3058 (APRA) LA DEIRA HOMES	
WALMAR MANOR RD (PRDR)	0080/2693		
2 0 66022 0 02 0483+38	014784 FT	014784 FT	
MEADOW VIEW DR (SR4038 SEG 0060/2658)	0080/0000	0080/0000 LENGTH(AH 3673 BK 1978)	
FRANKLINTOWN RD (T853)	0070/0016		
	012806 FT	012806 FT 2 0 66022 0 02 0463+27	
		FRANKLINTOWN RD (T853)	
		0070/0000 LENGTH(AH 1978 BK 2222)	
	010584 FT	010584 FT 2 0 66022 0 02 0441+05	
		HIDDEN CREEK RD (T864)	
		0060/0000 LENGTH(AH 2222 BK 2650)	

DIR: B TOTAL LEN: 4.056 MI. DIST: 08-4 SR: 4043
 LEFT MUN: FRANKLIN T RIGHT MUN: FRANKLIN T



2 0 66022 0 02 0414+55 007934 FT
 LOST HOLLOW RD
 (T856) 0050/0000

0050/0895 BRITTANY LN
 (SR4034 SEG 0010/0000)
 007934 FT
 S 0050/0000 LENGTH(AH 2650 BK 2431)
 0040/2037 FRANKLIN
 WASHINGTON T

005503 FT

005503 FT 2 0 66022 0 02 0390+24
 BIG DAM RD
 (T861)
 S 0040/0000 LENGTH(AH 2431 BK 1274)

004229 FT

0030/0422 BMSBN 66/4043/0030/0358
 2 0 66022 0 02 0381+10
 N. BR. BERMU. C
 0030/0358 BMSBG 66/4043/0030/0358
 004229 FT 2 0 66022 0 02 0377+50
 S 0030/0000 LENGTH(AH 1274 BK 2664)

001565 FT

001565 FT 2 0 66022 0 02 0350+70
 BARRENS CHURCH RD
 (T862)
 S 0020/0000 LENGTH(AH 2664 BK 1565)

2 0 66022 0 02 0335+05 000000 FT
 BRAGGTOWN RD
 (SR1006 SEG 0060/0000)
 POND TOWN RD
 (TWP) 0010/0000

NC FRANKLIN CHURCH RD
 POND TOWN RD
 000000 FT (SR1006 SEG 0060/0000)
 INTER-BK BRAGGTOWN RD
 (SR1007 SEG 0110/3133)
 MFC BEGIN = D
 BK-ADAMS (01)
 S 0010/0000 LENGTH(AH 1565 BK 0000)

EXTRACT DATE: 12/18/2023 ROADWAY MANAGEMENT SYSTEM PAGE NUMBER: 799
 PRINT DATE: 12/20/2023 SLD COUNTY/SR - ANNUAL PRINT COUNTY: YORK

DIR: B TOTAL LEN: .000 MI. DIST: 08-4 SR: 4041
 LEFT MUN: CARROLL T RIGHT MUN: CARROLL T

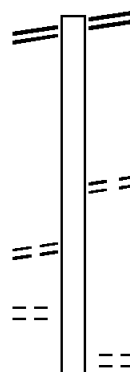
000000	FT		000000	FT	
000000	FT	■	7090/0000	LENGTH(AH 2291 BK 2956)	
000000	FT	■	000000	FT	
000000	FT	■	7080/0000	LENGTH(AH 2956 BK 1537)	
000000	FT	■	000000	FT	
000000	FT	■	7070/0000	LENGTH(AH 1537 BK 2714)	
000000	FT	■	000000	FT	
000000	FT	■	7060/0000	LENGTH(AH 2714 BK 2217)	
000000	FT	■	000000	FT	
000000	FT	■	7050/0000	LENGTH(AH 2217 BK 2179)	
000000	FT	■	000000	FT	
000000	FT	■	7040/0000	LENGTH(AH 2179 BK 2988)	
000000	FT	■	000000	FT	
000000	FT	■	7030/0000	LENGTH(AH 2988 BK 1044)	
000000	FT	■	000000	FT	
000000	FT	■	7020/0000	LENGTH(AH 1044 BK 2084)	
000000	FT	■	000000	FT	
		■	7010/0000	LENGTH(AH 2084 BK 0000)	

EXTRACT DATE: 12/18/2023 ROADWAY MANAGEMENT SYSTEM PAGE NUMBER: 798
 PRINT DATE: 12/20/2023 SLD COUNTY/SR - ANNUAL PRINT COUNTY: YORK
 DIR: B TOTAL LEN: 7.199 MI. DIST: 08-4 SR: 4040
 LEFT MUN: CARROLL T RIGHT MUN: CARROLL T

BLUE-GRAY HW 038012 FT
 (SR0015 SEG 0140/0000) 0180/3279

SUNSET DR 0180/0910
 (BORO)

ORCHARD DR 0180/0178
 (BORO)



038012 FT BLUE-GRAY HW
 0180/3279 (SR0015 SEG 0140/0000)

0180/1180 LOGAN RD
 (T885)

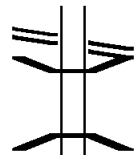
0180/0053 MAPLE ST
 (BORO)

DIR: B TOTAL LEN: 7.199 MI. DIST: 08-4 SR: 4040
 LEFT MUN: CARROLL T RIGHT MUN: CARROLL T

Left Side	Distance	Right Side	Distance	Notes
	034733 FT		034733 FT	1 0 00124 0 02 1175+49 CARROLL DILLSBURG B
GREENBRIER LN (BORO)	0170/0995	0180/0000	0170/0995	LENGTH(AH 3279 BK 1886) ELM ST (BORO)
WELTY AV (BORO)	0170/0296 032847 FT	0170/0674	0170/0296	(APRA) QUALITY HOMES IN MUMPER LN (SR4030 SEG 0010/0000) WELTY AV (BORO)
ROSE AL (BORO)	0160/0997	0170/0000	032847 FT	1 0 00124 0 02 1156+50 CHESTNUT ST (SR4026 SEG 0010/0000) LENGTH(AH 1886 BK 1062)
CHURCH ST (BORO)	0160/0804			
UNNAMED AL (BORO)	0160/0556			
		0160/0529		UNNAMED AL (BORO)
		0160/0283		HARRISBURG ST (BORO)
		0160/0238		DILL AL (BORO)
	031785 FT	031785 FT		1 0 00124 0 02 1145+62 NC HARRISBURG PK BALTIMORE ST (SR0074 SEG 1100/0000)
		0160/0000		LENGTH(AH 1062 BK 1416) BOMAR AL (BORO)
		0150/1180		SECOND ST (BORO)
		0150/0950		BAILEY AL (BORO)
		0150/0733		THIRD ST (BORO)
		0150/0484		
NORTH THIRD ST (BORO)	0150/0324			
		0150/0186		DILLSBURG CARROLL T NC HARRISBURG ST
2 0 66001 0 01 0303+77 030369 FT		030369 FT		BLUE-GRAY HW (SR0015 SEG 0110/0000)
BLUE-GRAY HW				

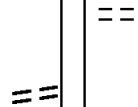
DIR: B TOTAL LEN: 7.199 MI. DIST: 08-4 SR: 4040
 LEFT MUN: CARROLL T RIGHT MUN: CARROLL T

{SR0015 SEG 0111/0000}
 {SR0015 SEG 0110/0000} 0150/0000



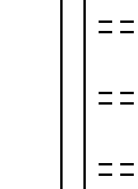
0150/0000 LENGTH(AH 1416 BK 1397)
 0140/1332 BMSSEN 66/4040/0140/1313
 2 0 66001 0 01 0302+84
 T.DOGWOOD RN
 0140/1313 BMSBG 66/4040/0140/1313

2 0 66001 0 01 0289+71 028972 FT
 DOGWOOD LN
 (T862) 0140/0000



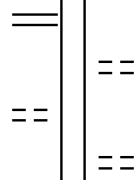
0140/0173 HOMEWOOD ST
 028972 FT (T860)
 0140/0000 LENGTH(AH 1397 BK 2510)

2 0 66001 0 01 0264+43 026462 FT
 CAMPGROUND RD
 (SR4045 SEG 0010/0000) 0130/0000



0130/1694 GOLF CLUB AV
 (T724)
 0130/1035 WOOD ST
 (T725)
 0130/0354 RANGE END MANOR RD
 026462 FT (T882)

MORARI DR
 (PRDR) 0120/2020



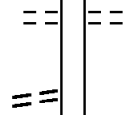
0130/0000 LENGTH(AH 2510 BK 2445)
 FAIRWAY DR (T914)
 0120/2180
 0120/1708 MIDWAY DR
 (T915)

024017 FT



0120/0215 CARROLL
 024017 FT FRANKLIN T
 2 0 66001 0 01 0239+98
 GREENHOUSE RD
 (T881)

OAKWOOD DR
 (PRDR) 0110/1381



0120/0000 LENGTH(AH 2445 BK 2042)

021975 FT



021975 FT 2 0 66001 0 01 0220+14
 (APRA) YOUNG'S GROVE MH
 TWIN HILLS RD
 (T854)

POT

DIR: B TOTAL LEN: 7.199 MI. DIST: 08-4 SR: 4040
 LEFT MUN: FRANKLIN T RIGHT MUN: FRANKLIN T

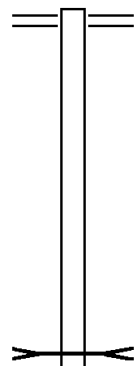
STREET NAME	START DIST	END DIST	LENGTH	SR	AH	BK	MARKERS
				5	0110/0000		LENGTH(AH 2042 BK 1744)
					0100/0191		HIGHLAND PARK (TWP)
	020231		FT		020231		FT 2 0 66001 0 01 0202+70
							ROCKY RIDGE RD (T875)
ST GEORGE DR (T892)				5	0100/0000		LENGTH(AH 1744 BK 3018)
	0090		2639				
					017213		FT 2 0 66001 0 01 0172+52
	017213		FT	5	0090/0000		LENGTH(AH 3018 BK 2046)
					0080/0806		HICKORY RD (T870)
	015167		FT	5	0080/0000		LENGTH(AH 2046 BK 2767)
					015167		FT 2 0 66001 0 01 0151+84
					0070/0935		UNION CHURCH RD (T867)
	012400		FT	5	0070/0000		LENGTH(AH 2767 BK 1671)
					010729		FT 2 0 66001 0 00 0107+45
	010729		FT	5	0060/0000		LENGTH(AH 1671 BK 1575)
							WATER ST (T877)

DIR: B TOTAL LEN: 7.199 MI. DIST: 08-4 SR: 4040
 LEFT MUN: FRANKLIN T RIGHT MUN: FRANKLIN T

Stationing	Description	Stationing	Description
009154 FT		009154 FT	2 0 66001 0 00 0091+70
		0050/0000	LENGTH(AH 1575 BK 2407)
006747 FT		006747 FT	2 0 66001 0 00 0067+63
			(APRA) MOUNTAINVIEW PAR
			CLEAR SPRING RD
			(SR4038 SEG 0010/0000)
COFFEE TOWN RD (T882)		0040/0000	LENGTH(AH 2407 BK 3286)
0030/2951	POT		
	==		
003461 FT		003461 FT	2 0 66001 0 00 0034+35
		0030/0000	LENGTH(AH 3286 BK 1592)
2 0 66001 0 00 0018+69		001869 FT	BETHEL CHURCH RD
WESTERN RD (T871)			(T871)
0020/0000	== ==	0020/0000	LENGTH(AH 1592 BK 1869)
000000 FT		000000 FT	2 0 66001 0 00 0000+00
			NC MO MOUNTAIN RD
			COUNTY LINE RD
			(T642)
			INTER-BK MOUNTAIN RD
			(SR1005 SEG 0300/1415)
			MFC BEGIN = D
			BK-ADAMS (01)
		0010/0000	LENGTH(AH 1869 BK 0000)

EXTRACT DATE: 12/18/2023 ROADWAY MANAGEMENT SYSTEM PAGE NUMBER: 793
 PRINT DATE: 12/20/2023 SLD COUNTY/SR - ANNUAL PRINT COUNTY: YORK
 DIR: B TOTAL LEN: 2.876 MI. DIST: 08-4 SR: 4039
 LEFT MUN: WARRINGTON T RIGHT MUN: WARRINGTON T

015187 FT



015187 FT OLD YORK RD
 0060/3318 (SR4026 SEG 0130/0000)

011869 FT

011869 FT 2 0 66202 0 00 0119+40
 BR. BEAVER
 STRUCTURE LENGTH 11 FT
 BMSID 66/4039/0060/0000

DIR: B TOTAL LEN: 2.876 MI. DIST: 08-4 SR: 4039
LEFT MUN: WARRINGTON T RIGHT MUN: WARRINGTON T

5 0060/0000 LENGTH(AH 3318 BK 2814)

009055 FT

009055 FT 2 0 66202 0 00 0090+55
5 0050/0000 LENGTH(AH 2814 BK 2153)

006902 FT

== ==

006902 FT 2 0 66202 0 00 0069+02
RIDGE RD
(T899)
5 0040/0000 LENGTH(AH 2153 BK 1945)

004957 FT

004957 FT 2 0 66202 0 00 0049+57
5 0030/0000 LENGTH(AH 1945 BK 2602)

002355 FT

==

002355 FT 2 0 66202 0 00 0023+55
QUARRY RD
(T876)
5 0020/0000 LENGTH(AH 2602 BK 2355)

2 0 66202 0 00 0000+00 000000 FT
FARM VALLEY RD
(SR0074 SEG 0960/0381) 0010/0000

NC FICKES RD

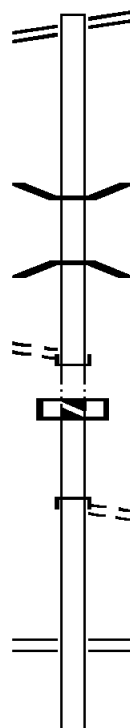
000000 FT (SR0074 SEG 0960/0381)
MFC BEGIN = E
5 0010/0000 LENGTH(AH 2355 BK 0000)

DIR: B TOTAL LEN: 2.792 MI. DIST: 08-4 SR: 4038
 LEFT MUN: FRANKLIN T RIGHT MUN: FRANKLIN T

FRANKLIN CHURCH RD 014743 FT
 (SR4043 SEG 0080/0000) 0060/2658

2 0 66022 1 00 0000+00 012085 FT
 CAPITOL HILL RD
 (T852) 0060/0000
 012085 FT

011175 FT



014743 FT FRANKLIN CHURCH RD
 0060/2658 (SR4043 SEG 0080/0000)

0060/0443 BMS EN 66/4038/0060/0416
 2 0 66022 1 00 0003+95

0060/0387 N. BR. BERMUDI
 012085 FT BMSBG 66/4038/0060/0416
 INTER-BK ADOW VIEW RD
 CAPITOL HILL RD
 (T852)

0060/0000 LTH AH 002658 BK 000100
 012085 FT
 7054/0000 LTH AH 000100 BK 000910
 INTER-AHD CAPITOL HILL RD
 (T852)

0050/0910 CAPITOL HILL RD
 (T852)

011175 FT 2 0 66022 0 03 0542+58
 BLUE-GRAY HW

0050/0000 (SR0015 SEG 0041/0000)
 LENGTH(AH 0910 BK 3397)

DIR: B TOTAL LEN: 2.792 MI. DIST: 08-4 SR: 4038
 LEFT MUN: FRANKLIN T RIGHT MUN: FRANKLIN T

LAKE LEA DR
 (T883)

0040/1792 ==

007778 FT

007778 FT 2 0 66022 0 03 0579+82
 SPRING DR
 (T869)

==

5 0040/0000 LENGTH(AH 3397 BK 3050)

==

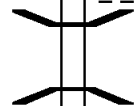
0030/1078 CHESTNUT HILL RD
 (T898)

004728 FT

004728 FT 2 0 66022 0 03 0610+32
 CIRCLE DR
 (T873)

==

5 0030/0000 LENGTH(AH 3050 BK 1128)
 0020/0929 BMSEN 66/4038/0020/0921



2 0 66022 0 03 0621+60
 TRIB N. BR. BERMUDIAN C
 BMSBG 66/4038/0020/0921

2 0 66022 0 03 0621+60 003600 FT
 UNION CHURCH RD
 (T867) 0020/0000

==

5 0020/0000 LENGTH(AH 1128 BK 3600)

==

0010/1371 CIRCLE DR
 (T873)

000000 FT

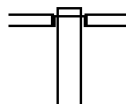
000000 FT 2 0 66022 0 03 0657+60
 NC CL LEAR SPRING RD
 MOUNTAIN RD

5 0010/0000 LENGTH(AH 3600 BK 0000)

EXTRACT DATE: 12/18/2023 ROADWAY MANAGEMENT SYSTEM PAGE NUMBER: 789
PRINT DATE: 12/20/2023 SLD COUNTY/SR - ANNUAL PRINT COUNTY: YORK

DIR: B TOTAL LEN: 2.094 MI. DIST: 08-4 SR: 4037
LEFT MUN: MONAGHAN T RIGHT MUN: MONAGHAN T

011057 FT



011057 FT
INTER-AHD FILEYS RD
(T892)
SIDDONSBURG RD
0040/2914 (SR4028 SEG 0060/1260)

DIR: B TOTAL LEN: 2.094 MI. DIST: 08-4 SR: 4037
 LEFT MUN: MONAGHAN T RIGHT MUN: MONAGHAN T

2 0 66182 0 00 0081+02 008143 FT	008143 FT	
TERRACE DR		
(T905)	0040/0000	==
	0040/0000	5 0040/0000 LENGTH(AH 2914 BK 2808)
PINE RUN DR		
(TWP)	0030/1424	==
		==
	0030/1024	SAWMILL RD
	0030/0533	(T889)
		BMSSEN 66/4037/0030/0516
		2 0 66182 0 00 0058+07
		FISHERS RUN
		BMSBG 66/4037/0030/0516
2 0 66182 0 00 0053+12 005335 FT	0030/0516	
DORSEYS LN	005335 FT	
(T889)	0030/0000	==
	0030/0000	5 0030/0000 LENGTH(AH 2808 BK 2597)
	0020/1465	BMSSEN 66/4037/0020/1448
		2 0 66182 0 00 0041+63
		T.FISH.CK.
	0020/1448	BMSBG 66/4037/0020/1448
	0020/0325	LC TO/FROM BIG OAK RD
		(CONN)
		BIG OAK RD
	0020/0195	(T891)
	002738 FT	2 0 66182 0 00 0025+15
002738 FT	0020/0000	5 0020/0000 LENGTH(AH 2597 BK 2738)
		MONAGHAN
	0010/2423	CARROLL T
CHESTNUT GROVE RD		
(T712)	0010/0383	==
		NC FILEYS RD
		NC CHESTNUT GROVE RD
		CHESTNUT GROVE RD
		(SR4030 SEG 0050/1842)
2 0 66182 0 00 0000+00 000000 FT	000000 FT	
MUMPER LN		
(SR4030 SEG 0050/1842)	0010/0000	5 0010/0000 LENGTH(AH 2738 BK 0000)
		MFC BEGIN = E

DIR: B TOTAL LEN: 1.569 MI. DIST: 08-4 SR: 4036
 LEFT MUN: FRANKLINTOWN B RIGHT MUN: FRANKLINTOWN B

Stationing	Distance	Right of Way	Notes
008285 FT	008285 FT	INTER-AHD	CABIN HOLLOW RD (BORO)
	0030/1585		BALTIMORE ST (SRO194 SEG 0320/2113)
	0030/1352		WEST AV (BORO)
	0030/1117		WATER ST (BORO)
	0030/0885		LONG AV (BORO)
	0030/0646		CHURCH ST (BORO)
006700 FT	006700 FT	NC CABIN HOLLOW RD	2 0 66023 0 00 0067+04
GLENWOOD RD (T850)	0030/0000	FRANKLINTOWN FRANKLIN T	FRANKLIN T
	0030/0000	LENGTH(AH 1585 BK 3255)	5
003445 FT	003445 FT	0020/0000	LENGTH(AH 3255 BK 3445) 5
	0010/1968		CLEARVIEW RD (T888)
CHERRY LN (T862)	0010/0726		
BLUE-GRAY HW (SR0015 SEG 0061/1504)	0010/0572		BLUE-GRAY HW (SR0015 SEG 0060/1560)
	000000 FT	NC CENTURY LN	2 0 66023 0 00 0000+00
		RANGE END RD (T851)	
		INTER-BK CENTURY LN (BORO)	
	0010/0000	MFC BEGIN = E	5
		LENGTH(AH 3445 BK 0000)	

DIR: B TOTAL LEN: 5.573 MI. DIST: 08-4 SR: 4035
 LEFT MUN: MONAGHAN T RIGHT MUN: MONAGHAN T

	029424 FT		029424 FT	AH-CUMBERLAND (21)
			INTER-AHD YORK RD	
			0110/1195	(SR2004 SEG 0190/1052)
2 0 66027 0 00 0077+33	028229 FT		028229 FT	LEWISBERRY RD
LEWISBERRY RD ET			(T901)	
(T901)	0110/0000	==	█ 0110/0000	LENGTH(AH 1195 BK 2691)
			0100/1072	MOWERY RD (T902)
2 0 66025 0 00 0239+16	025538 FT		025538 FT	
UNNAMED RD			█ 0100/0000	LENGTH(AH 2691 BK 2219)
(PRDR)	0100/0000	==		
	023319 FT		█ 023319 FT	2 0 66025 0 00 0216+32
			0090/0000	LENGTH(AH 2219 BK 2741)
SIDDONSBURG RD				
(SR4028 SEG 0090/0000)	0080/1524	==	0080/1524	SIDDONSBURG RD (SR4028 SEG 0090/0000)

DIR: B TOTAL LEN: 5.573 MI. DIST: 08-4 SR: 4035
 LEFT MUN: MONAGHAN T RIGHT MUN: MONAGHAN T

Stationing	Segment	Length	Notes
020578 FT	0080/0000	0070/1726	MANOR DR (T894)
018336 FT	0070/0273	018336 FT	MEADOW TR (T915)
	0070/0000		MOUNT AIRY RD (T912)
LOCUST LN (T905)	0060/1236		
2 0 66025 0 00 0139+84 015587 FT	0060/0000	015587 FT	
SAW MILL RD (T889)			
	0050/2214	0050/1763	ORCHARD DR (T887)
	0050/1750		BMSBG 66/4035/0050/1750
			FISHERS RUN
			BMSBG 66/4035/0050/1750
012519 FT	0050/0000	012519 FT	
BIG OAK RD (T891)	0040/1424		
010304 FT		010304 FT	

DIR: B TOTAL LEN: 5.573 MI. DIST: 08-4 SR: 4035
 LEFT MUN: MONAGHAN T RIGHT MUN: MONAGHAN T

W RIDGE RD
 (T895)

0030/2180

== 0040/0000 (T895)
 LENGTH(AH 2215 BK 2535)

007769 FT

007769 FT 2 0 66025 0 00 0077+69

MONAGHAN
 WARRINGTON T
 0030/0000 LENGTH(AH 2535 BK 2243)

0024/1568 ASPEN DR
 (T915)

005526 FT

005526 FT 2 0 66025 0 00 0055+26

SHORT RD
 (PRDR)
 0024/0000 LENGTH(AH 2243 BK 2455)

003071 FT

003071 FT 2 0 66025 0 00 0030+71

0020/0000 LENGTH(AH 2455 BK 3071)

GAME RD
 (T896)

0010/1508

== NC YORK RD

000000 FT

000000 FT 2 0 66025 0 00 0000+00

NC GAME RD
 OLD YORK RD
 (SR4026 SEG 0120/1228)
 MFC BEGIN = D
 0010/0000 LENGTH(AH 3071 BK 0000)

001546 FT

001223 FT

001223 FT

001223 FT

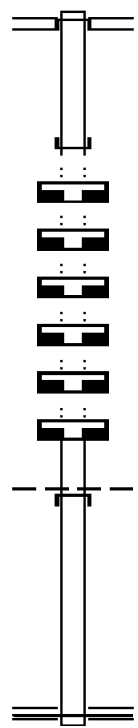
001223 FT

001223 FT

001223 FT

001223 FT

000000 FT



001546 FT
 INTER-AHD

0062/0323
 001223 FT
 INTER-BK

5

0062/0000
 001223 FT
 7060/0000
 001223 FT
 7050/0000
 001223 FT
 7040/0000
 001223 FT
 7030/0000
 001223 FT
 7020/0000
 001223 FT
 7012/0000
 INTER-AHD

0010/1223

000000 FT
 NC BR


5

0010/0000

SPRING VALLEY RD
 (T857)
 CARLISLE RD
 (SR0074 SEG 1010/0016)
 2 0 66022 0 00 0003+23
 MOUNT TOP RD
 MOUNT TOP RD
 (TWP)
 LENGTH(AH 0323 BK 3050)
 LENGTH(AH 3050 BK 3761)
 LENGTH(AH 3761 BK 3382)
 LENGTH(AH 3382 BK 1605)
 LENGTH(AH 1605 BK 3507)
 LENGTH(AH 3507 BK 1745)
 LENGTH(AH 1745 BK 1223)
 BRITTANY LN
 (TWP)
 FRANKLIN T
 BRITTANY LN
 FRANKLIN CHURCH RD
 (SR4043 SEG 0050/0895)
 MFC BEGIN = E
 LENGTH(AH 1223 BK 0000)

EXTRACT DATE: 12/18/2023 ROADWAY MANAGEMENT SYSTEM PAGE NUMBER: 782
PRINT DATE: 12/20/2023 SLD COUNTY/SR - ANNUAL PRINT COUNTY: YORK
DIR: B TOTAL LEN: 1.760 MI. DIST: 08-4 SR: 4033
LEFT MUN: FAIRVIEW T RIGHT MUN: FAIRVIEW T

009292 FT



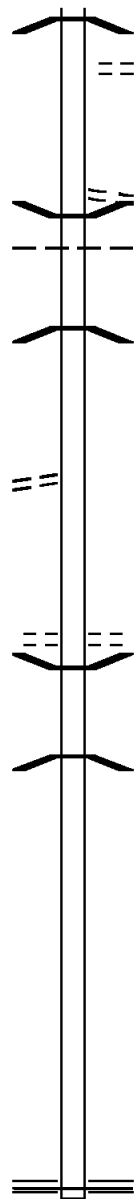
009292 FT

INTER-AHD
0040/3258

AH-CUMBERLAND (21)
BMS EN 66/4033/0040/3136
LISBURN RD
(SR2017 SEG 0010/0000)
2 0 66206 0 00 0075+27
P3
YELLOW BREECHES CREEK

DIR: B TOTAL LEN: 1.760 MI.
 LEFT MUN: FAIRVIEW T

DIST: 08-4 SR: 4033
 RIGHT MUN: FAIRVIEW T



2 0 66206 0 00 0059+89 006034 FT
 SIDDONSBURG RD
 (T917) 0040/0000

0040/3118 BMSBG 66/4033/0040/3136
 BRENNEMAN DR
 (T917)

0040/1676 SAWMILL RD
 (T920)
 0040/1492 BMSEN 66/4033/0040/1475

0040/1491 FAIRVIEW
 MONAGHAN T
 2 0 66206 0 00 0075+27
 T. STONEY RUN

0040/1475 BMSBG 66/4033/0040/1475

006034 FT

5 0040/0000 LENGTH(AH 3258 BK 2045)

003989 FT

0030/0105 WHARF RD
 (T919)
 0030/0017 BMSEN 66/4033/0030/0000
 003989 FT 2 0 66206 0 00 0039+99
 TR. YELL. BR.

5 0030/0000 BMSBG 66/4033/0030/0000
 LENGTH(AH 2045 BK 1956)

002033 FT

002033 FT 2 0 66206 0 00 0020+33
 5 0020/0000 LENGTH(AH 1956 BK 2033)

000000 FT

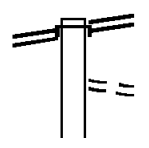
000000 FT 2 0 66206 0 00 0000+00
 NC AN DERSONTOWN RD
 LEWISBERRY RD
 (SR4022 SEG 0080/0000)
 MFC BEGIN = E

5 0010/0000 LENGTH(AH 2033 BK 0000)

EXTRACT DATE: 12/18/2023 ROADWAY MANAGEMENT SYSTEM PAGE NUMBER: 780
 PRINT DATE: 12/20/2023 SLD COUNTY/SR - ANNUAL PRINT COUNTY: YORK
 DIR: B TOTAL LEN: .824 MI. DIST: 08-4 SR: 4032
 LEFT MUN: WARRINGTON T RIGHT MUN: WARRINGTON T

004349 FT

CARLISLE RD
 (SR0074 SEG 0990/0000) 0090/1723



004349 FT
 INTER-AHD RIDGE RD
 (T858)
 0090/1723 CARLISLE RD
 (SR0074 SEG 0990/0000)
 0090/1306 WALNUT DR
 (T858)

DIR: B TOTAL LEN: .824 MI. DIST: 08-4 SR: 4032
LEFT MUN: WARRINGTON T RIGHT MUN: WARRINGTON T

002626 FT

002626 FT 2 0 66022 0 01 0141+91
S 0090/0000 LENGTH(AH 1723 BK 1081)

001545 FT

001545 FT 0 0 00000 0 00 0000+00
INTER-BK RIDGE RD

001545 FT

S 0082/0000 LENGTH(AH 1081 BK 1914)

001545 FT

001545 FT (T858)

001545 FT

7080/0000 LENGTH(AH 1914 BK 2922)

001545 FT

001545 FT 7070/0000 LENGTH(AH 2922 BK 1267)

001545 FT

001545 FT 7060/0000 LENGTH(AH 1267 BK 3707)

001545 FT

001545 FT 7050/0000 LENGTH(AH 3707 BK 0826)

001545 FT

001545 FT 7044/0000 LENGTH(AH 0826 BK 0063)

001482 FT

001482 FT BMSBN 66/4032/0042/0032

INTER-AHD RIDGE RD

(T858)

0042/0063 WASHINGTON T

001482 FT 2 0 66022 0 01 0256+73

NC RIDGE RD

INTER-BK RIDGE RD

(T858)

001482 FT

S 0042/0000 N. BR. BERMUD

001482 FT BMSBG 66/4032/0042/0032

7040/0000 LENGTH(AH 0063 BK 1983)

001482 FT

001482 FT 7030/0000 LENGTH(AH 1983 BK 1854)

001482 FT

001482 FT 7020/0000 LENGTH(AH 1854 BK 2465)

INTER-AHD RIDGE RD

(TWP)

BALTIMORE RD

0010/1482 (SR0194 SEG 0230/0000)

000000 FT

000000 FT 2 0 66022 0 02 0335+05

INTER-BK NC POND TOWN RD

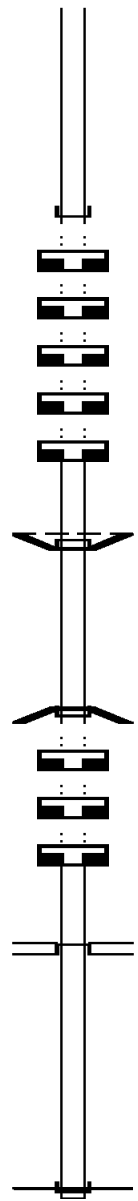
POND TOWN RD

(SR1006 SEG 0060/2791)

MFC BEGIN = E

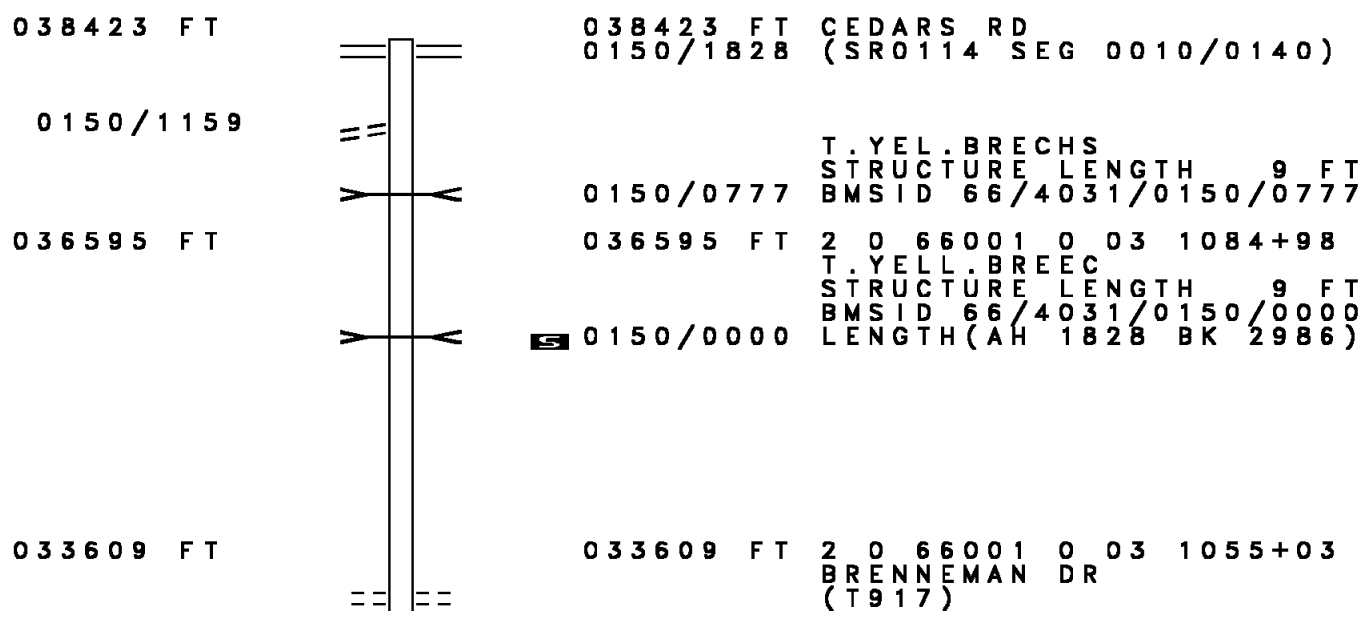
BK-ADAMS (01)

S 0010/0000 LENGTH(AH 1482 BK 0000)



EXTRACT DATE: 12/18/2023 ROADWAY MANAGEMENT SYSTEM PAGE NUMBER: 778
 PRINT DATE: 12/20/2023 SLD COUNTY/SR - ANNUAL PRINT COUNTY: YORK
 DIR: B TOTAL LEN: 7.277 MI. DIST: 08-4 SR: 4031
 LEFT MUN: FAIRVIEW T RIGHT MUN: FAIRVIEW T

TRIMMER DR
(T956)



DIR: B TOTAL LEN: 7.277 MI. DIST: 08-4 SR: 4031
 LEFT MUN: FAIRVIEW T RIGHT MUN: FAIRVIEW T

Stationing / Description	Length (FT)	Segment / Details
031853 FT	0130/0748	SOUTH RIDGE DR (TWP)
2 0 66001 0 03 1018+86	029992 FT	HIGHLAND DR (T919)
JULIE CT (T721)	0110/1386	
027706 FT	0110/0000	SIDDONSBURG RD (SR4022 SEG 0110/0000) MFC BEGIN = D
025029 FT	0100/0000	
022023 FT	0090/0000	

Stationing / Description	Length (FT)	Segment / Details
0140/0000	0130/1642	LENGTH(AH 2986 BK 1756) TRIB OF YELLOW BREECHES STRUCTURE LENGTH 12 FT BMSID 66/4031/0130/1642
0130/0000	031853 FT	LENGTH(AH 1756 BK 1861)
0120/0000	029992 FT	LENGTH(AH 1861 BK 2286)
0110/0000	027706 FT	LENGTH(AH 2286 BK 2677)
0100/0000	025029 FT	LENGTH(AH 2677 BK 3006)
0090/0000	022023 FT	LENGTH(AH 3006 BK 2241)

DIR: B TOTAL LEN: 7.277 MI. DIST: 08-4 SR: 4031
 LEFT MUN: FAIRVIEW T RIGHT MUN: FAIRVIEW T

019782 FT

019782 FT 2 0 66183 0 00 0000+00
 NC MOORES MOUNTAIN RD
 PINETOWN RD
 (SR4024 SEG 0050/0000)
 FAIRVIEW
 WARRINGTON T
 0080/0000 LENGTH(AH 2241 BK 2662)

017120 FT

NC MT AIRY RD
 0070/0013 BMSBN 66/4031/0070/0000
 017120 FT 2 0 66032 0 01 0173+21
 STONY RUN
 BMSBG 66/4031/0070/0000
 0070/0000 LENGTH(AH 2662 BK 2596)

ROCKY WOOD LN
 (T913)

0060/0562
 014524 FT

014524 FT 2 0 66032 0 01 0145+81
 0060/0000 LENGTH(AH 2596 BK 3078)

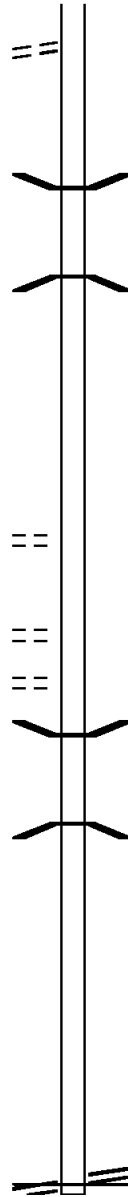
2 0 66032 0 01 0115+03 011446 FT
 ROUNDTOP RD
 (T910) 0050/0000

011446 FT
 0050/0000 LENGTH(AH 3078 BK 3110)
 MOUNT AIRY RD
 (T912)
 0040/2709

DIR: B TOTAL LEN: 7.277 MI. DIST: 08-4 SR: 4031
 LEFT MUN: WARRINGTON T RIGHT MUN: WARRINGTON T

LISBURN RD
 (T904)

0040/1921



008336 FT

0040/0012 BMS EN 66/4031/0040/0000
 008336 FT 2 0 66032 0 01 0083+85
 T. NB BEAVER
 BMSBG 66/4031/0040/0000
 0040/0000 LENGTH(AH 3110 BK 2898)

2 0 66032 0 00 0053+20 005438 FT
 LILY CT
 (TWP)

0030/0000

005438 FT
 0030/0000 LENGTH(AH 2898 BK 2333)

BUTTERCUP LN
 (T619)
 THUNDERGUST MILL RD
 (T847)

0020/1223

0020/0678

003105 FT

0020/0013 BMS EN 66/4031/0020/0000
 003105 FT 2 0 66032 0 00 0031+39
 T. N. BR. BEAVER
 BMSBG 66/4031/0020/0000
 0020/0000 LENGTH(AH 2333 BK 3105)

000000 FT

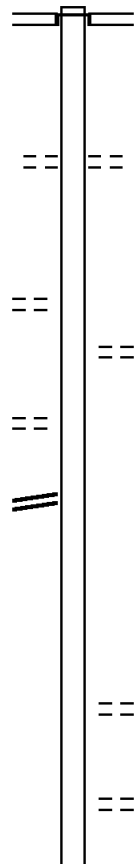
ROSSTOWN RD
 (SR0177 SEG 0030/0385) 0010/0000

000000 FT 2 0 66032 0 00 0000+00
 ROSSTOWN RD
 (SR0177 SEG 0030/0385)
 NC PI NETOWN RD
 MFC BEGIN = E
 0010/0000 LENGTH(AH 3105 BK 0000)

DIR: B TOTAL LEN: 3.328 MI. DIST: 08-4 SR: 4030
 LEFT MUN: CARROLL T RIGHT MUN: CARROLL T

017573 FT

017573 FT
 INTER-AHD SILEO RD
 (T713)
 OLD YORK RD
 0060/2906 (SR4026 SEG 0090/0000)



2 0 66024 0 00 0146+67 014667 FT
 MYERS LN
 (PRDR) 0060/0000

0060/1280 RIDGE RD
 (T893)

SUNNY LN
 (T712) 0050/2669

CHESTNUT GROVE RD
 (SR4037 SEG 0010/0000) 0050/1842

014667 FT
 0060/0000 LENGTH(AH 2906 BK 3576)
 PALOMINO PY
 0050/3520 (TWP)

NC CHESTNUT GROVE RD

011091 FT

011091 FT 2 0 66024 0 00 0110+91
 NURSERY RD
 (T880)
 0050/0000 LENGTH(AH 3576 BK 2962)

0040/1847 WHISPERING HOPE ST
 (T872)

DIR: B TOTAL LEN: 3.328 MI. DIST: 08-4 SR: 4030
 LEFT MUN: CARROLL T RIGHT MUN: CARROLL T

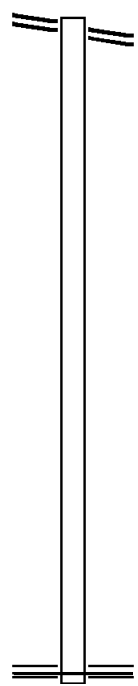
Street Name	Stationing	Right-of-Way	Structure	Length	Notes
	008129 FT	0040/0370	STONY RUN STRUCTURE	25 FT	
		008129 FT	BMSID 66/4030/0040/0370		
			2 0 66024 0 00 0081+29		
			MEADOW VIEW RD (T852)		
DORSEY LN (T852)	0030/3125	0040/0000	LENGTH(AH 2962 BK 3699)		
EMERALD DEW LN (T905)	0030/1786				
		0030/1416	ORE BANK RD (T884)		
	004430 FT	004430 FT	2 0 66024 0 00 0044+30		
		0030/0000	LENGTH(AH 3699 BK 3194)		
		0020/2697	MONTAQUE DR (T901)		
		0020/1561	MONTASERE DR (T902)		
		0020/1235	WOODED RUN DR (PRDR)		
GREENBRIAR LN (PRDR)	0020/0846				
	001236 FT	0020/0468	WOODED RUN DR (PRDR)		
		001236 FT	2 0 66024 0 00 0012+36		
		0020/0000	CARROLL DILLSBURG B LENGTH(AH 3194 BK 1236)		
		0010/0711	CLEMENS DR (BORO)		
		0010/0462	UNNAMED AL (BORO)		
		0010/0226	UNNAMED AL (BORO)		
	000000 FT	000000 FT	2 0 66024 0 00 0000+00		
			NC MUMPER LN HARRISBURG PK (SR4040 SEG 0170/0674)		
		0010/0000	MFC BEGIN = D LENGTH(AH 1236 BK 0000)		

EXTRACT DATE: 12/18/2023 ROADWAY MANAGEMENT SYSTEM PAGE NUMBER: 772
 PRINT DATE: 12/20/2023 SLD COUNTY/SR - ANNUAL PRINT COUNTY: YORK
 DIR: B TOTAL LEN: 1.220 MI. DIST: 08-4 SR: 4029
 LEFT MUN: FAIRVIEW T RIGHT MUN: FAIRVIEW T

CEDARS RD 006441 FT
 (SR0114 SEG 0010/0639) 0020/3441

003000 FT

000000 FT



006441 FT CEDARS RD
 0020/3441 (SR0114 SEG 0010/0639)

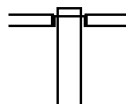
003000 FT 2 0 66103 0 00 0030+90
 0020/0000 LENGTH(AH 3441 BK 3000)

000000 FT 2 0 66103 0 00 0000+00
 NC NAUVOO RD
 LEWISBERRY RD
 (SR0382 SEG 0230/0206)
 MFC BEGIN = E
 0010/0000 LENGTH(AH 3000 BK 0000)

EXTRACT DATE: 12/18/2023 ROADWAY MANAGEMENT SYSTEM PAGE NUMBER: 771
PRINT DATE: 12/20/2023 SLD COUNTY/SR - ANNUAL PRINT COUNTY: YORK

DIR: B TOTAL LEN: 4.270 MI. DIST: 08-4 SR: 4028
LEFT MUN: MONAGHAN T RIGHT MUN: MONAGHAN T

022543 FT



022543 FT
INTER-AHD SIDDBONSBURG RD
(T917)
LEWISBERRY RD
0100/1252 (SR4022 SEG 0050/0000)

DIR: B TOTAL LEN: 4.270 MI. DIST: 08-4 SR: 4028
 LEFT MUN: MONAGHAN T RIGHT MUN: MONAGHAN T

Stationing / Description	Right of Way / Description
021291 FT	0100/0008 BMS EN 66/4028/0100/0000 021291 FT 2 0 66001 0 02 0557+44 PIPPENS RUN BMSBG 66/4028/0100/0000 0100/0000 LENGTH(AH 1252 BK 3088)
018203 FT	018203 FT 2 0 66001 0 02 0527+60 YORK RD (SR4035 SEG 0080/1524) 0090/0000 LENGTH(AH 3088 BK 1760)
GILBERT RD (T894) 0080/0414 016443 FT	016443 FT 2 0 66001 0 02 0511+55 0080/0000 LENGTH(AH 1760 BK 3020)
	0070/1889 AUDUBON DR (PRDR)
013423 FT	013423 FT 2 0 66001 0 02 0481+35 GRANTHAM RD (T912) 0070/0000 LENGTH(AH 3020 BK 3093)
FILEYS RD (T892) 0060/1260	0060/1260 FILEYS RD (SR4037 SEG 0040/2914)
2 0 66001 0 02 0450+42 010330 FT SUMMER DR	010330 FT

DIR: B TOTAL LEN: 4.270 MI. DIST: 08-4 SR: 4028
 LEFT MUN: MONAGHAN T RIGHT MUN: MONAGHAN T

(T921)	0060/0000	==	5 0060/0000	LENGTH(AH 3093 BK 2931)
		==		TERRACE DR
		==	0050/2089	(T905)
2 0 66001 0 02 0421+11	007399 FT		007399 FT	MONAGHAN
AUTUMN DR				CARROLL T
(T920)	0050/0000	==	5 0050/0000	LENGTH(AH 2931 BK 1681)
			0040/1413	BMSSEN 66/4028/0040/1332
				2 0 66001 0 02 0403+98
				FISHERS RUN
			0040/1332	BMSBG 66/4028/0040/1332
	005718 FT		005718 FT	2 0 66001 0 02 0403+98
				CHESTNUT GROVE RD
		==	5 0040/0000	(T880)
				LENGTH(AH 1681 BK 1406)
	004312 FT		004312 FT	2 0 66001 0 02 0390+18
			5 0030/0000	LENGTH(AH 1406 BK 2685)
WEIGLE LN		==		
(T721)	0020/1660			STONEBRIDGE DR
		==	0020/1011	(TWP)
2 0 66001 0 02 0363+33	001627 FT		001627 FT	ORE BANK RD
ORE BANK RD				(T884)
(T884)	0020/0000	==	5 0020/0000	LENGTH(AH 2685 BK 1627)
	000000 FT		000000 FT	2 0 66001 0 02 0347+03
				NC SI DDONSBURG RD
				BLUE-GRAY HW
				(SRO015 SEG 0140/1360)
				MFC BEGIN = D
		==	5 0010/0000	LENGTH(AH 1627 BK 0000)

DIR: B TOTAL LEN: 1.752 MI. DIST: 08-4 SR: 4027
 LEFT MUN: FAIRVIEW T RIGHT MUN: FAIRVIEW T

009248 FT

009248 FT AH-CUMBERLAND (21)
 INTER-AHD SPANGLERS MILL RD
 0040/3552 (SR2031 SEG 0010/0000)

005696 FT

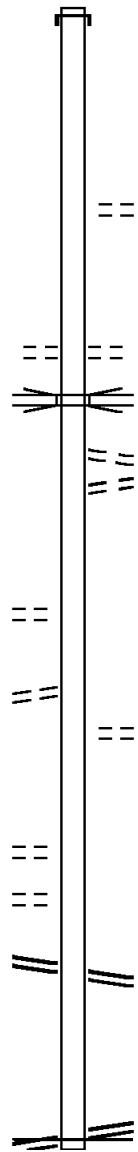
0040/1164 PIN OAK DR (PRDR)
 005696 FT 2 0 66028 0 02 0181+36
 LIMEKILN RD
 (T955)
 0040/0000 LENGTH(AH 3552 BK 2482)
 PA TPK (1-76)
 0030/2100 OP ID 66/7076/9902/4054
 STETLER RD
 (T957)
 0030/1910 LC FOR STETLER RD
 (CONN)
 0030/1773 (CONN)

MYERS LN
 (TWP) 0030/0433
 2 0 66028 0 02 0156+54 003214 FT
 SHAUFFNERTOWN RD
 (T857) 0030/0000

DILLER RD
 (TWP) 0020/0926
 SUNSET VIEW DR
 (TWP) 0020/0470
 2 0 66028 0 02 0131+24 000696 FT
 OLD FORGE RD
 (SR4020 SEG 0060/0000) 0020/0000
 000000 FT

LEWISBERRY RD
 (SR0114 SEG 0070/2376) 0010/0000

003214 FT
 0030/0000 LENGTH(AH 2482 BK 2518)
 SHAFFER DR
 (PRDR)
 0020/2159 (PRDR)
 000696 FT OLD FORGE RD
 (SR4020 SEG 0060/0000)
 0020/0000 LENGTH(AH 2518 BK 0696)
 000000 FT 2 0 66028 0 02 0124+62
 LEWISBERRY RD
 (SR0114 SEG 0070/2376)
 NC SPANGLERS MILL RD
 MFC BEGIN = D
 0010/0000 LENGTH(AH 0696 BK 0000)



DIR: B TOTAL LEN: 7.518 MI. DIST: 08-4 SR: 4026
 LEFT MUN: WARRINGTON T RIGHT MUN: WARRINGTON T

ROAD NAME / SEGMENT	START STATION	END STATION	LENGTH (FT)	MARKINGS	ADDITIONAL DATA
ROSSTOWN RD (SR0177 SEG 0010/0000)	0180/2760	0180/2760	039693	==	INTER-AHD CARLISLE RD (SR0074 SEG 0920/0000) CARLISLE RD (SR0074 SEG 0920/0000)
SQUIRE GRATZ RD (T906)	0180/1503	0180/1503	036933	==	2 0 66006 0 00 0369+78 LENGTH(AH 2760 BK 1984)
LISBURN RD (T904)	0160/1343	0160/1343	034949	==	2 0 66006 0 00 0349+94 LENGTH(AH 1984 BK 2431) LISBURN RD (T904)
BEAVER CREEK RD (T854)	0150/1016	0150/0928	032518	==	2 0 66006 0 00 0325+63 RIDGE RD (T858) LENGTH(AH 2431 BK 2055) BEAVER CREEK STRUCTURE LENGTH 18 FT BMSID 66/4026/0150/0928
HONEY RD (T615)	0150/0673	0150/0673		==	

DIR: B TOTAL LEN: 7.518 MI. DIST: 08-4 SR: 4026
 LEFT MUN: WARRINGTON T RIGHT MUN: WARRINGTON T

030463 FT		030463 FT	2 0 66006 0 00 0305+08
		5 0150/0000	LENGTH(AH 2055 BK 1833)
2 0 66006 0 00 0286+75 028630 FT		028630 FT	
HONEY RD		5 0140/0000	LENGTH(AH 1833 BK 1652)
(T615)	==	0130/1652	WHITETAIL TE (TWP)
026978 FT		026978 FT	2 0 66006 0 00 0270+23
		5 0130/0000	FICKES RD (SR4039 SEG 0060/3318)
			LENGTH(AH 1652 BK 2712)
GAME RD		0120/1786	POPLAR RD (T861)
(SR4035 SEG 0010/0000)	==		
024266 FT		024266 FT	2 0 66006 0 00 0242+87
		5 0120/0000	LENGTH(AH 2712 BK 1776)
GAME RD		0110/0702	OLD MOUNTAIN RD (T898)
(T896)	==		
022490 FT		022490 FT	2 0 66006 0 00 0225+11
		5 0110/0000	LENGTH(AH 1776 BK 2472)
020018 FT		020018 FT	2 0 66006 0 00 0200+39
		5 0100/0000	LENGTH(AH 2472 BK 3620)

DIR: B TOTAL LEN: 7.518 MI. DIST: 08-4 SR: 4026
 LEFT MUN: WARRINGTON T RIGHT MUN: WARRINGTON T

			==	0090/2640	OLD ORCHARD RD (T898)
PENZA CT (PRDR)	0090/1860		==		
			---	0090/1834	WARRINGTON CARROLL T
	016398 FT			016398 FT	2 0 66006 0 00 0164+19
CHESTNUT GROVE RD (SR4030 SEG 0060/2906)	0090/0000		==	5 0090/0000	SILEO RD (T713) LENGTH(AH 3620 BK 3205)
RIDGE RD (T896)	0080/1259		==	0080/1259	BLAIR HOLLOW RD (T893)
2 0 66006 0 00 0132+05	013193 FT			013193 FT	BLAIR MOUNTAIN RD (T880)
NURSERY RD (T880)	0080/0000		==	5 0080/0000	LENGTH(AH 3205 BK 2333)
MONTEGO CT (PRDR)	0070/0600		==		
	010860 FT			5 010860 FT	2 0 66006 0 00 0108+72
				5 0070/0000	LENGTH(AH 2333 BK 1725)
				0060/0488	BMS EN 66/4026/0060/0457 2 0 66006 0 00 0096+04
				0060/0457	STONY RUN BMSBG 66/4026/0060/0457
				0060/0380	WARRINGTON RD (T852)
2 0 66006 0 00 0091+47	009135 FT		==	009135 FT	
MEADOW VIEW RD (T852)	0060/0000		==	5 0060/0000	LENGTH(AH 1725 BK 2312)

DIR: B TOTAL LEN: 7.518 MI. DIST: 08-4 SR: 4026
 LEFT MUN: CARROLL T RIGHT MUN: CARROLL T

		==	0050/1820	BRANDON LN (PRDR)			
		==	0050/0922	MANDY LN (PRDR)			
	006823 FT		006823 FT	2 0 66006 0 00	0067+83		
			5 0050/0000	LENGTH(AH 2312 BK 1938)			
ORE BANK RD (T884)		==	0040/1314				
		==	0040/0634	NORMANDY LN (TWP)			
	004885 FT		004885 FT	2 0 66006 0 00	0048+45		
			5 0040/0000	LENGTH(AH 1938 BK 2690)			
		==	0030/2185	GROUSE RD (TWP)			
CARROLL DILLSBURG B		--	0030/0785				
		--	0030/0337	CARROLL DILLSBURG B			
	002195 FT		002195 FT	2 0 66006 0 00	0021+98		
CHESTNUT HOLLOW DR (TWP)		==	5 0030/0000	NC OLD YORK RD DILLSBURG E.S. DR			
		==	0020/0901	(PRDR)			
CLEMENS DR (BORO)		==	0020/0340				
	001161 FT		001161 FT	2 0 66006 0 00	0011+11		
		==	5 0020/0000	YORK ST (BORO)			
		==	0010/0920	LENGTH(AH 1034 BK 1161)			
		==	0010/0682	LOCUST AL (BORO)			
		==	0010/0512	HARRISBURG ST (BORO)			
	000000 FT		000000 FT	UNNAMED AL (BORO)			
			2 0 66006 0 00		0000+00		
			5 0010/0000	HARRISBURG PK (SR4040 SEG 0170/0000)			
HARRISBURG PK (SR4040 SEG 0170/0000)		==	0010/0000	NC CHESTNUT ST MFC BEGIN = C			
			5 0010/0000	LENGTH(AH 1161 BK 0000)			

EXTRACT DATE: 12/18/2023 ROADWAY MANAGEMENT SYSTEM PAGE NUMBER: 763
 PRINT DATE: 12/20/2023 SLD COUNTY/SR - ANNUAL PRINT COUNTY: YORK
 DIR: B TOTAL LEN: 1.298 MI. DIST: 08-4 SR: 4025
 LEFT MUN: FAIRVIEW T RIGHT MUN: FAIRVIEW T

OAK HILL RD
(T992)

006854 FT

006854 FT OLD FORGE RD
 0030/2488 (SR4020 SEG 0040/0000)

004366 FT

004366 FT 2 0 66196 0 00 0050+39
 0030/0000 LENGTH(AH 2488 BK 2480)

0020/2117

001886 FT

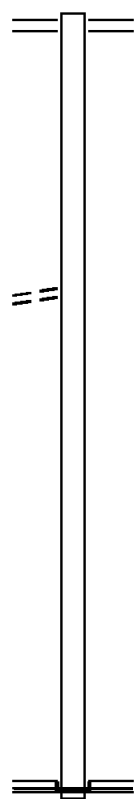
001886 FT 2 0 66196 0 00 0025+66
 0020/0000 LENGTH(AH 2480 BK 1886)

000000 FT

000000 FT 2 0 66196 0 00 0006+80
 NC OLD STAGE RD

INTER-BK (SR0114 SEG 0020/1540)
 OLD STAGE RD
 (T933)

MFC BEGIN = E
 0010/0000 LENGTH(AH 1886 BK 0000)



Stationing	Distance (FT)	Notes
019912	019912	INTER-AHD PARKS RD (T926) ROSSVILLE RD (SR0177 SEG 0120/0432)
2 0 66001 0 03 0862+09	018452	EMANUEL RD (T926)
0110/0000	0110/0000	LENGTH(AH 1460 BK 1406)
017046	017046	SWEET WILLIAM DR (PRDR) 2 0 66001 0 03 0847+76 TRAVER DR (T925)
0100/0000	0100/0000	LENGTH(AH 1406 BK 1103)
015943	015943	2 0 66001 0 03 0836+51
0090/0000	0090/0000	LENGTH(AH 1103 BK 1631)
014312	014312	2 0 66001 0 03 0820+20
0080/0000	0080/0000	LENGTH(AH 1631 BK 2013)
012299	012299	2 0 66001 0 03 0800+07
0070/0000	0070/0000	LENGTH(AH 2013 BK 2069)

DIR: B TOTAL LEN: 3.771 MI. DIST: 08-4 SR: 4024
 LEFT MUN: FAIRVIEW T RIGHT MUN: FAIRVIEW T

010230 FT		010230 FT 2 0 66001 0 03 0779+38	
		0060/0000 LENGTH(AH 2069 BK 0911)	
2 0 66001 0 03 0770+27	009319 FT	009319 FT MT AIRY RD	
MOORES MOUNTAIN RD		(SR4031 SEG 0080/0000)	
(SR4031 SEG 0080/0000)	0050/0000	0050/0000 LENGTH(AH 0911 BK 2041)	
007278 FT		007278 FT 2 0 66001 0 03 0750+14	
		0040/0000 LENGTH(AH 2041 BK 1999)	
		0030/1714 UNKNOWN RD (PRDR)	
005279 FT		005279 FT 2 0 66001 0 03 0730+15	
		0030/0000 LENGTH(AH 1999 BK 2075)	
003204 FT		003204 FT 2 0 66001 0 03 0709+40	
		0020/0000 LENGTH(AH 2075 BK 3204)	
BENCRU AV (TWP)	0010/1874		
2 0 66001 0 03 0677+36	000000 FT	NC PINETOWN RD	
SIDDONSBURG RD		STONY RD	
(SR4022 SEG 0090/0000)	0010/0000	(TB95)	
		INTER-BK PINETOWN RD	
		000000 FT (SR4022 SEG 0090/0000)	
		MFC BEGIN = E	
		0010/0000 LENGTH(AH 3204 BK 0000)	

EXTRACT DATE: 12/18/2023 ROADWAY MANAGEMENT SYSTEM PAGE NUMBER: 760
PRINT DATE: 12/20/2023 SLD COUNTY/SR - ANNUAL PRINT COUNTY: YORK
DIR: B TOTAL LEN: .000 MI. DIST: 08-4 SR: 4023
LEFT MUN: FAIRVIEW T RIGHT MUN: FAIRVIEW T

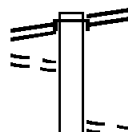
000000 FT
000000 FT



000000 FT
7020/0000 LENGTH(AH 2554 BK 3207)
000000 FT
7010/0000 LENGTH(AH 3207 BK 0000)

EXTRACT DATE: 12/18/2023 ROADWAY MANAGEMENT SYSTEM PAGE NUMBER: 759
 PRINT DATE: 12/20/2023 SLD COUNTY/SR - ANNUAL PRINT COUNTY: YORK
 DIR: B TOTAL LEN: 5.499 MI. DIST: 08-4 SR: 4022
 LEFT MUN: FAIRVIEW T RIGHT MUN: FAIRVIEW T

LEWISBERRY RD
 (SR0382 SEG 0180/1467) 0170/1366
 FROM 0382/0180 SH 0170/1237
 (CONN)



029036 FT INTER-AHD FRONT ST
 (TWP)
 0170/1366 LEWISBERRY RD
 (SR0382 SEG 0180/1467)
 0170/1137 SILVER LAKE RD
 (T926)

DIR: B TOTAL LEN: 5.499 MI. DIST: 08-4 SR: 4022
 LEFT MUN: FAIRVIEW T RIGHT MUN: FAIRVIEW T

		==	0170/0546 WEST ST (TWP)
027670 FT			027670 FT 2 0 66001 0 03 0890+35
			0170/0000 LENGTH(AH 1366 BK 2037)
			0160/1391 BMSEN 66/4022/0160/1379
			2 0 66001 0 03 0886+74
			TRIB TO BENNET RUN
			0160/1380 BMSBG 66/4022/0160/1379
			MARIE AV
		==	0160/1103 (PRDR)
			025633 FT 2 0 66001 0 03 0900+42
025633 FT			0160/0000 LENGTH(AH 2037 BK 1988)
			STONYBROOK RD
		==	0150/0160 (TWP)
023645 FT			023645 FT 2 0 66001 0 03 0920+86
			0150/0000 LENGTH(AH 1988 BK 2224)
MARKHAM CT (TWP)		==	
0140/1581			
			021421 FT 2 0 66001 0 03 0943+10
021421 FT			SILVER LAKE RD
			(T927)
		==	0140/0000 LENGTH(AH 2224 BK 2637)
SEITZ RD (T927)		==	
0130/2176			
		==	0130/0790 MAPLE SHADE DR (TWP)
2 0 66001 0 03 0969+47 018784 FT			018784 FT
OBSERVATORY DR (T958)		==	0130/0000 LENGTH(AH 2637 BK 0917)
0130/0000			
017867 FT			017867 FT 2 0 66001 0 03 0978+64
			GLEN ARDEN DR

DIR: B TOTAL LEN: 5.499 MI. DIST: 08-4 SR: 4022
 LEFT MUN: FAIRVIEW T RIGHT MUN: FAIRVIEW T

Left Side Description	Left Side Length	Right Side Description	Right Side Length
		(T872)	
		0120/0000 LENGTH(AH 0917 BK 1736)	
	016131 FT	016131 FT 2 0 66001 0 03 0996+00	
MOORES MOUNTAIN RD (SR4031 SEG 0110/0000)	0110/0000	MOORES MOUNTAIN RD (SR4031 SEG 0110/0000)	
		0110/0000 LENGTH(AH 1736 BK 2986)	
	013145 FT	013145 FT 2 0 66032 0 01 0225+63	
		0100/0000 LENGTH(AH 2986 BK 2552)	
		BENCRU AV	
CIDER PRESS RD (T920)	0090/1620	0090/1779 (TWP)	
	010593 FT	010593 FT 2 0 66032 0 01 0200+11	
		PINETOWN RD (SR4024 SEG 0010/0000)	
		NC SIDDONSBURG RD	
		STONY RD	
		(T895)	
		0090/0000 LENGTH(AH 2552 BK 3523)	
		FAIRVIEW	
SAW MILL RD (TWP)	0080/3191	0080/3328 MONAGHAN T	
		NC PINETOWN RD	
		0080/0749 MOUNTAIN RD (T916)	

DIR: B TOTAL LEN: 5.499 MI. DIST: 08-4 SR: 4022
 LEFT MUN: MONAGHAN T RIGHT MUN: MONAGHAN T

2 0 66001 0 02 0640+75 007070 FT
 ANDERSONTOWN RD
 (SR4033 SEG 0010/0000) 0080/0000

007070 FT
 0080/0000 LENGTH(AH 3523 BK 2369)

004701 FT

004701 FT 2 0 66001 0 02 0616+61
 0070/0000 LENGTH(AH 2369 BK 2427)

0060/1602 MEADOW TR
 (T918)

002274 FT

002274 FT 2 0 66001 0 02 0592+54
 0060/0000 LENGTH(AH 2427 BK 2250)

2 0 66001 0 02 0570+04 000024 FT
 SIDDONSBURG RD
 (T917) 0050/0000
 000024 FT

INTER-BK SIDDONSBURG RD
 000024 FT (SR4028 SEG 0100/1252)
 LEWISBERRY RD
 (TWP)
 MFC BEGIN = D
 0050/0000 LENGTH(AH 2250 BK 2010)

000024 FT

000024 FT
 7040/0000 LENGTH(AH 2010 BK 2476)

000000 FT

000024 FT
 7032/0000 LENGTH(AH 2476 BK 0024)
 BMSBN 66/4022/0030/0000

000000 FT

INTER-AHD LEWISBERRY RD
 0030/0024 (TWP)

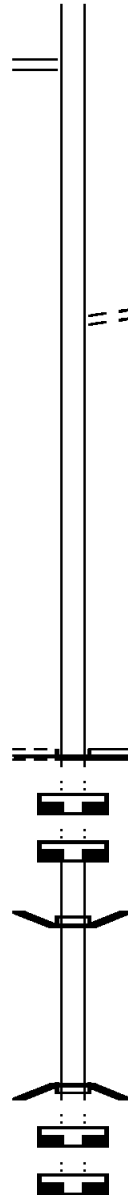
000000 FT

000000 FT 2 0 66027 0 00 0045+05
 NC LEWISBERRY RD
 INTER-BK LEWISBERRY RD
 (TWP)

0030/0000 PIPPINS RUN
 BMSBG 66/4022/0030/0000
 000000 FT LENGTH(AH 0024 BK 2019)

000000 FT
 7020/0000 LENGTH(AH 2019 BK 1099)

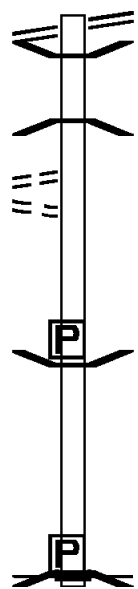
000000 FT
 7010/0000 LENGTH(AH 1099 BK 0000)



KISE MILL RD 002953 FT
 (SR4016 SEG 0040/0030) 0010/2953

STEINHOOR RD
 (T917) 0010/1933
 LC FOR STEINHOOR RD
 (CONN) 0010/1791

000000 FT

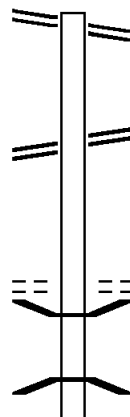


002953 FT SHEEP BRIDGE RD
 0010/2953 (SR4016 SEG 0040/0030)
 0010/2392 BMSSEN 66/4021/0010/2290
 2 0 66108 0 00 0021+11
 BENNETT RUN
 0010/2290 BMSBG 66/4021/0010/2290

0010/0184 BMSSEN 66/4021/0010/0000
 000000 FT BRIDGE POSTED (TONS)
 2 0 66108 0 00 0000+00
 NC SH SHEEP BRIDGE RD
 INTER-BK GREEN SPRING RD
 (T930)
 SGL 15 COMB
 CONEWAGO CK.
 BMSBG 66/4021/0010/0000
 MFC BEGIN = E
 0010/0000 LENGTH(AH 2953 BK 0000)

EXTRACT DATE: 12/18/2023 ROADWAY MANAGEMENT SYSTEM PAGE NUMBER: 754
 PRINT DATE: 12/20/2023 SLD COUNTY/SR - ANNUAL PRINT COUNTY: YORK
 DIR: B TOTAL LEN: 2.337 MI. DIST: 08-4 SR: 4020
 LEFT MUN: FAIRVIEW T RIGHT MUN: FAIRVIEW T

LEWISBERRY RD 012340 FT
 (SR0114 SEG 0080/0000) 0060/0717
 011623 FT
 SPANGLERS MILL RD
 (SR4027 SEG 0020/0000) 0060/0000
 SUNSET VIEW DR
 (TWP) 0050/2014



012340 FT LEWISBERRY RD
 0060/0717 (SR0114 SEG 0080/0000)
 011623 FT 2 0 66028 0 02 0118+07
 SPANGLERS MILL RD
 (SR4027 SEG 0020/0000)
 0060/0000 LENGTH(AH 0717 BK 3517)
 0050/2014 BRADLEY CR
 (TWP)
 0050/1702 BMSSEN 66/4020/0050/1690
 2 0 66028 0 02 0099+22
 TR.YELL.BREE
 0050/1690 BMSBG 66/4020/0050/1690

DIR: B TOTAL LEN: 2.337 MI. DIST: 08-4 SR: 4020
 LEFT MUN: FAIRVIEW T RIGHT MUN: FAIRVIEW T

		==	0050/1083	BUNKER HILL RD (T702)
			008106 FT	
2 0 66028 0 02 0082+32 008106 FT		==	5 0050/0000	LENGTH(AH 3517 BK 1962)
SHAUFFNERTOWN RD (T959)			0040/1528	RUDYTOWN RD (T969)
			006144 FT	
			006144 FT	2 0 66028 0 01 0061+95 OLD STAGE RD (SR4025 SEG 0030/2488)
			5 0040/0000	LENGTH(AH 1962 BK 2780)
			0030/1547	
SHEEPFORD RD (T968)		==		
			003364 FT	
			003364 FT	BMSBG 66/4020/0030/0000 2 0 66028 0 01 0034+40 T.Y. BRECHES
			5 0030/0000	LENGTH(AH 2780 BK 2461)
			0020/1161	TURTLE HOLLOW DR (TWP)
			000903 FT	
WHEATLAND RD (TWP)		==	5 0020/0000	LENGTH(AH 2461 BK 0903)
2 0 66028 0 01 0009+03 000903 FT			0010/0363	FOX FIRE LN (TWP)
BRAMBLEWOOD LN (TWP)			000000 FT	2 0 66028 0 00 0000+00 NC OLD FORGE RD INTER-BK OLD FORGE RD (SR2019 SEG 0010/0469)
			000000 FT	MFC BEGIN = D BK-CUMBERLAND (21)
			5 0010/0000	LENGTH(AH 0903 BK 0000)

EXTRACT DATE: 12/18/2023 ROADWAY MANAGEMENT SYSTEM PAGE NUMBER: 752
PRINT DATE: 12/20/2023 SLD COUNTY/SR - ANNUAL PRINT COUNTY: YORK
DIR: B TOTAL LEN: 4.236 MI. DIST: 08-4 SR: 4019
LEFT MUN: WARRINGTON T RIGHT MUN: WARRINGTON T

022368 FT

022368 FT
INTER-AHD CHURCH RD

DIR: B TOTAL LEN: 4.236 MI. DIST: 08-4 SR: 4019
 LEFT MUN: WARRINGTON T RIGHT MUN: WARRINGTON T

ROSSTOWN RD (SR0177 SEG 0090/0257)	0080/2775		0080/2775	(T902) ROSSTOWN RD (SR0177 SEG 0090/0257)
G. PINCHOT STATE PARK (PARK)	0080/0229		019593 FT	CONLEY RD
2 0 66037 0 00 0196+54	019593 FT		5 0080/0000	(T923) LENGTH(AH 2775 BK 2496)
G. PINCHOT STATE PARK (PARK)	0080/0000		0070/0954	BMSEN 66/4019/0070/0895
			2 0 66037 0 00 0179+97	BEAVER CREEK
			0070/0895	BMSBG 66/4019/0070/0895
	017097 FT		017097 FT	2 0 66037 0 00 0171+02
			5 0070/0000	LENGTH(AH 2496 BK 3416)
			0060/1308	NEW BETHEL RD (T911)
			0060/0231	NEW BETHEL RD (T911)
2 0 66037 0 00 0136+81	013681 FT		5 0060/0000	LENGTH(AH 3416 BK 3571)
BOAT MOORING AREA (PARK)	0060/0000		0050/3244	RAINBOW TR (T806)
			0050/1622	RAINBOW TR (T806)

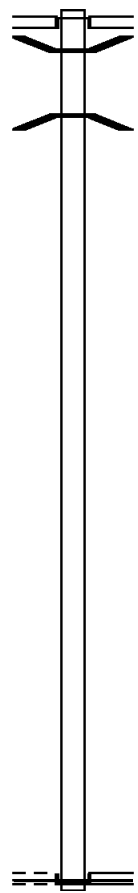
DIR: B TOTAL LEN: 4.236 MI. DIST: 08-4 SR: 4019
 LEFT MUN: WARRINGTON T RIGHT MUN: WARRINGTON T

Stationing	Description	Length	Start Station	End Station	Notes
2 0 66037 0 00 0101+10	G. PINCHOT STATE PARK (PARK)	010110 FT	0050/0000	010110 FT	0050/0000 LENGTH(AH 3571 BK 2243)
		007867 FT		007867 FT	2 0 66037 0 00 0078+67 0040/0000 LENGTH(AH 2243 BK 3115)
		004752 FT		004752 FT	2 0 66037 0 00 0047+52 E CAMPING AREA RD (TB19)
E CAMPING AREA RD (TB19)		0030/0000		0030/0000	0030/0000 LENGTH(AH 3115 BK 2458)
		002294 FT		002294 FT	2 0 66037 0 00 0022+94 0020/0000 LENGTH(AH 2458 BK 2294)
		000000 FT		000000 FT	2 0 66037 0 00 0000+00 NC ALPINE RD CARLISLE RD (S R0074 SEG 0890/1869) INTER-BK DETTERS MILL RD (TB20) MFC BEGIN = D
					0010/0000 LENGTH(AH 2294 BK 0000)

DIR: B TOTAL LEN: 1.408 MI. DIST: 08-4 SR: 4018
 LEFT MUN: CONEWAGO T RIGHT MUN: CONEWAGO T

007435 FT

007435 FT
 INTER-AHD COPENHAFER RD
 (T930)
 LEWISBERRY RD
 (SR4009 SEG 0150/0000)
 0030/2611 BMS EN 66/4018/0030/2519
 0030/2547 2 0 66033 0 00 0279+59
 LAUREL RUN
 0030/2519 BMSBG 66/4018/0030/2519



004824 FT

004824 FT 2 0 66033 0 00 0254+39
 0030/0000 LENGTH(AH 2611 BK 2466)

002358 FT

002358 FT 2 0 66033 0 00 0229+60
 0020/0000 LENGTH(AH 2466 BK 2358)

000000 FT

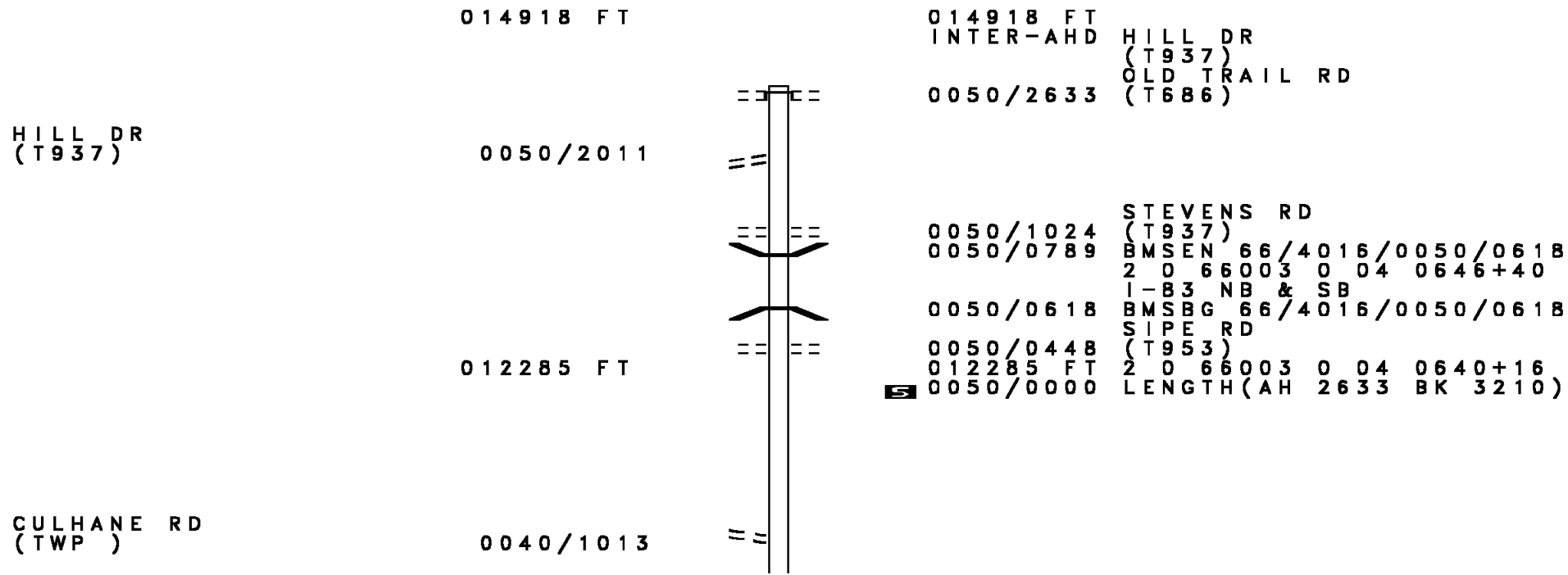
000000 FT 2 0 66033 0 00 0206+02
 NC ANDERSONTOWN RD
 BULL RD
 (SR4001 SEG 0320/3759)
 INTER-BK ROHLERS CHURCH RD
 (T893)

BULL RD
 (T936)

0010/0000

0010/0000 MFC BEGIN = E
 LENGTH(AH 2358 BK 0000)

000168 FT		000168 FT	LENGTH(AH 2417 BK 0982)
000168 FT		7050/0000	
000168 FT		000168 FT	LENGTH(AH 0982 BK 1536)
		7040/0000	
		000168 FT	LENGTH(AH 1536 BK 0168)
		7032/0000	BMSSEN 66/4017/0030/0000
		INTER-AHD	(TBK) KRALLTOWN RD
		0030/0168	(TWP)
000000 FT		000000 FT	2 0 66150 0 00 0058+83
		NC KR	ALLTOWN RD
		INTER-BK	(TBK) KRALLTOWN RD
			(TWP)
		BERMUDIAN CREEK	
		BMSBG 66/4017/0030/0000	
000000 FT	5 0030/0000	LENGTH(AH 0168 BK 3552)	
	000000 FT		
000000 FT	7020/0000	LENGTH(AH 3552 BK 2368)	
	000000 FT		
	7010/0000	LENGTH(AH 2368 BK 0000)	



014918 FT

014918 FT
 INTER-AHD HILL DR
 (T937)
 OLD TRAIL RD
 (T686)

HILL DR
 (T937)

0050/2011

0050/1024 STEVENS RD
 (T937)
 0050/0789 BMSBN 66/4016/0050/0618
 2 0 66003 0 04 0646+40
 1-B3 NB & SB
 0050/0618 BMSBG 66/4016/0050/0618
 SIPE RD
 0050/0448 (T953)
 012285 FT 2 0 66003 0 04 0640+16
 S 0050/0000 LENGTH(AH 2633 BK 3210)

012285 FT

CULHANE RD
 (TWP)

0040/1013

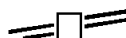
DIR: B TOTAL LEN: 2.825 MI. DIST: 08-4 SR: 4016
 LEFT MUN: NEWBERRY T RIGHT MUN: NEWBERRY T

Stationing	Segment	Length	Right of Way	Notes
009075 FT	0040/0030	009075 FT	SR4021	NC SHEEP BRIDGE RD SHEEP BRIDGE RD (SR4021 SEG 0010/2953)
2 0 66003 0 04 0590+99	0030/0000	007486 FT	SR4021	MILLER RD (T904)
ROXBERRY RD (T917)	0020/2835	0020/2765	BMSEN 66/4016	BMSEN 66/4016/0020/2668 2 0 66003 0 04 0580+54 BENNETT RUN
003720 FT	0020/0000	0020/2697	BMSBG 66/4016	BMSBG 66/4016/0020/2668
000000 FT	0020/0000	003720 FT	SR4021	2 0 66003 0 04 0553+33 STEINHOUR RD (T917)
	0010/2732	0010/2732	POPPS FORD RD	POPPS FORD RD (T928)
	0010/0000	000000 FT	SR4009	NC KISE MILL RD YORK RD (SR4009 SEG 0190/0000) MFC BEGIN = E

EXTRACT DATE: 12/18/2023 ROADWAY MANAGEMENT SYSTEM PAGE NUMBER: 745
PRINT DATE: 12/20/2023 SLD COUNTY/SR - ANNUAL PRINT COUNTY: YORK

DIR: B TOTAL LEN: 2.155 MI. DIST: 08-4 SR: 4015
LEFT MUN: DOVER T RIGHT MUN: DOVER T

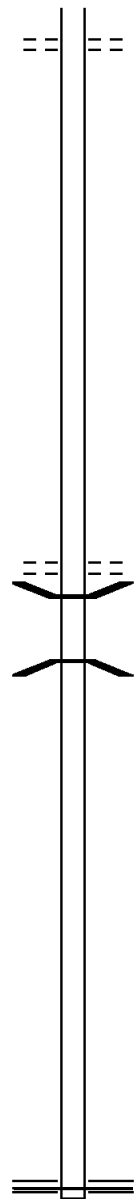
HARMONY GROVE RD 011381 FT
(SR4014 SEG 0100/0474) 0050/3437



011381 FT HARMONY GROVE RD
0050/3437 (SR4014 SEG 0100/0474)

DIR: B TOTAL LEN: 2.155 MI. DIST: 08-4 SR: 4015
 LEFT MUN: DOVER T RIGHT MUN: DOVER T

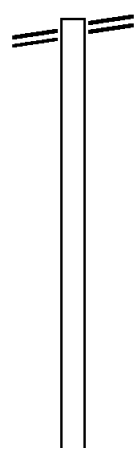
	==	==	0050/3250	CLEARVIEW RD (TB92)
007944 FT			007944 FT	2 0 66194 0 00 0079+55
			0050/0000	LENGTH(AH 3437 BK 2616)
005328 FT			005328 FT	2 0 66194 0 00 0053+31
			0040/0000	CONEWAGO RD (TB22)
			0030/0464	LENGTH(AH 2616 BK 0923)
				BMSBG 66/4015/0030/0418
				2 0 66194 0 00 0048+26
				TR. CONEWAGO
004405 FT			0030/0418	BMSBG 66/4015/0030/0418
			004405 FT	2 0 66194 0 00 0044+08
			0030/0000	LENGTH(AH 0923 BK 2496)
001909 FT			001909 FT	2 0 66194 0 00 0019+09
			0020/0000	LENGTH(AH 2496 BK 1909)
000000 FT			000000 FT	2 0 66194 0 00 0000+00
				NC CO LONIAL RD
				DAVIDSBURG RD
				(SR4008 SEG 0100/0000)
				MFC BEGIN = E
			0010/0000	LENGTH(AH 1909 BK 0000)



EXTRACT DATE: 12/18/2023 ROADWAY MANAGEMENT SYSTEM PAGE NUMBER: 743
PRINT DATE: 12/20/2023 SLD COUNTY/SR - ANNUAL PRINT COUNTY: YORK
DIR: B TOTAL LEN: 6.937 MI. DIST: 08-4 SR: 4014
LEFT MUN: DOVER T RIGHT MUN: DOVER T

CARLISLE RD 036626 FT
(SR0074 SEG 0820/1065) 0150/2874

033752 FT



036626 FT CARLISLE RD
0150/2874 (SR0074 SEG 0820/1065)

033752 FT 2 0 66034 0 01 0341+18
0150/0000 LENGTH(AH 2874 BK 2479)

DIR: B TOTAL LEN: 6.937 MI. DIST: 08-4 SR: 4014
 LEFT MUN: DOVER T RIGHT MUN: DOVER T

	031273 FT	=		0140/0024	BMS EN 66/4014/0140/0000
				031273 FT	2 0 66034 0 01 0316+77
					TRB. FOX RUN
				5 0140/0000	BMSBG 66/4014/0140/0000
					LENGTH(AH 2479 BK 2852)
					SCHOOLHOUSE RD
	028421 FT	=		0130/0590	(T908)
				028421 FT	2 0 66034 0 01 0288+47
				5 0130/0000	LENGTH(AH 2852 BK 2311)
2 0 66034 0 01 0265+36	026110 FT	=		026110 FT	
BLACKBERRY RD				5 0120/0000	LENGTH(AH 2311 BK 2486)
(T819)	0120/0000				
	023624 FT			023624 FT	2 0 66034 0 01 0240+50
				5 0110/0000	LENGTH(AH 2486 BK 2382)
LC TO SKYTOP TR	0100/1440	=			
(CONN)					
SKYTOP TR	0100/1314	=		0100/1314	SKYTOP TR
(T823)					(TB20)
SPINELLI LN	0100/0701	=			
(PRDR)					
				0100/0474	COLONIAL RD
					(SR4015 SEG 0050/3437)
	021242 FT			0100/0250	CLEARVIEW RD
				021242 FT	(TB92)
				5 0100/0000	2 0 66034 0 01 0216+68
					LENGTH(AH 2382 BK 1298)
TIMBERLYN DR					




DIR: B TOTAL LEN: 6.937 MI. DIST: 08-4 SR: 4014
 LEFT MUN: DOVER T RIGHT MUN: DOVER T

Segment	Start Station	End Station	Length	Notes
(T823)	0090/0550	019944 FT	019944 FT	2 0 66034 0 00 0199+55 DETTERS MILL RD (T801)
PINEY HOLLOW RD (T824)	0080/2634	017261 FT	0080/2634	5 0090/0000 LENGTH(AH 1298 BK 2683)
	017261 FT	017261 FT	017261 FT	2 0 66034 0 00 0172+72 CONEWAGO RD (T803)
	0070/2591	0070/2297	0070/2591	5 0080/0000 LENGTH(AH 2683 BK 3003) BMSEN 66/4014/0070/2297 2 0 66034 0 00 0165+49 CONEWAGO CRK
DETTERS MILL RD (T803)	0070/2078	0070/2099	0070/2099	BMSBG 66/4014/0070/2297 DETTERS MILL RD (T803)
	014258 FT	014258 FT	014258 FT	2 0 66034 0 00 0142+69 DOVER WARRINGTON T
	0060/1913	011360 FT	0060/1913	5 0070/0000 LENGTH(AH 3003 BK 2898) WINDING RD (T849)
	011360 FT	011360 FT	011360 FT	2 0 66034 0 00 0113+71 5 0060/0000 LENGTH(AH 2898 BK 2323)

DIR: B TOTAL LEN: 6.937 MI. DIST: 08-4 SR: 4014
 LEFT MUN: WARRINGTON T RIGHT MUN: WARRINGTON T

2 0 66034 0 00 0090+48 009037 FT QUAKER MEETING RD (T805)	0050/0000	==	==	009037 FT PINE HILL RD (T805)	5 0050/0000 LENGTH(AH 2323 BK 1947)
2 0 66034 0 00 0071+01 007090 FT WINDING RD (T849)	0040/0000	==		007090 FT	5 0040/0000 LENGTH(AH 1947 BK 2392)
OLD DOMINION RD (T850)	0030/1908	==			
	004698 FT		==	0030/0181 (CONN)	FOR SR 4012 AND 4014
WELLSVILLE RD (SR4012 SEG 0110/0000)	0030/0000	==	==	004698 FT	2 0 66034 0 00 0047+00 WELLSVILLE RD (SR4012 SEG 0110/0000) MFC BEGIN = D
				5 0030/0000	LENGTH(AH 2392 BK 2695)
				0020/1821	BMS EN 66/4014/0020/1782
				0020/1782	2 0 66034 0 00 0037+80 DOE RUN BMSBG 66/4014/0020/1782
	002003 FT			5 0020/0000	2 0 66034 0 00 0020+03 LENGTH(AH 2695 BK 2003)
			==	0010/1161	MINEBANK RD (T851)
	000000 FT			000000 FT	2 0 66034 0 00 0000+00 NC HARMONY GROVE RD FARM VALLEY RD (T851)
FARM VALLEY RD (SR0074 SEG 0980/0000)	0010/0000	==	==	5 0010/0000	INTER-BK CARLISLE RD (SR0074 SEG 0980/0000) MFC BEGIN = E LENGTH(AH 2003 BK 0000)

EXTRACT DATE: 12/18/2023 ROADWAY MANAGEMENT SYSTEM PAGE NUMBER: 739
 PRINT DATE: 12/20/2023 SLD COUNTY/SR - ANNUAL PRINT COUNTY: YORK
 DIR: B TOTAL LEN: .000 MI. DIST: 08-4 SR: 4013
 LEFT MUN: WELLSVILLE B RIGHT MUN: WELLSVILLE B

000000 FT		000000 FT	
000000 FT		7030/0000	LENGTH(AH 2761 BK 1967)
000000 FT		000000 FT	
		7020/0000	LENGTH(AH 1967 BK 2232)
		000000 FT	
		7010/0000	LENGTH(AH 2232 BK 0000)

EXTRACT DATE: 12/18/2023 ROADWAY MANAGEMENT SYSTEM PAGE NUMBER: 738
PRINT DATE: 12/20/2023 SLD COUNTY/SR - ANNUAL PRINT COUNTY: YORK


DIR: B TOTAL LEN: 5.865 MI. DIST: 08-4 SR: 4012
LEFT MUN: WELLSVILLE B RIGHT MUN: WELLSVILLE B

MAIN ST 030965 FT
(SR0074 SEG 0940/0841) 0120/3072



030965 FT
INTER-AHD YORK ST
0120/3072 (SR0074 SEG 0940/0841)

DIR: B TOTAL LEN: 5.865 MI. DIST: 08-4 SR: 4012
LEFT MUN: WELLSVILLE B RIGHT MUN: WELLSVILLE B



DIR: B TOTAL LEN: 5.865 MI. DIST: 08-4 SR: 4012
 LEFT MUN: WASHINGTON T RIGHT MUN: WASHINGTON T

017425 FT

017425 FT 1 0 00190 0 02 1010+34
 0080/0000 LENGTH(AH 2312 BK 2137)

015288 FT

015288 FT 1 0 00190 0 02 0988+97
 NC WELLSVILLE RD
 KRALLTOWN RD
 (T884)
 0070/0000 LENGTH(AH 2137 BK 2573)

RBR

0060/2546 BMSEN 66/4012/0060/2478
 1 0 00190 0 02 0987+60

RBR

0060/2478 DOE RUN
 BMSBG 66/4012/0060/2478
 DOE RUN RD
 0060/2393 (T848)

1 0 00190 0 02 0963+51 012715 FT
 KRALLTOWN RD
 (T884)
 BENTZ MILL RD
 (T853)
 0060/0000

012715 FT
 0060/0000 LENGTH(AH 2573 BK 2494)

010221 FT

010221 FT 1 0 00190 0 01 0938+89
 DOE RUN RD
 (T847)

DIR: B TOTAL LEN: 5.865 MI. DIST: 08-4 SR: 4012
 LEFT MUN: WASHINGTON T RIGHT MUN: WASHINGTON T

MILFORD GREEN RD
 (T852)

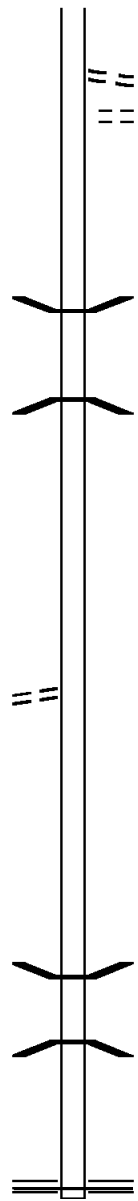
007244 FT

005060 FT

0020/1477

002477 FT

000000 FT



0050/0000 LENGTH(AH 2494 BK 2977)
 HULL DR
 0040/2877 (TB48)
 LC FOR HULL DR
 0040/2742 (CONN)

0040/0099 BMS EN 66/4012/0040/0000
 007244 FT 1 0 00190 0 01 0909+12
 N. BR. BERMUDI
 BMSBG 66/4012/0040/0000
 0040/0000 LENGTH(AH 2977 BK 2184)

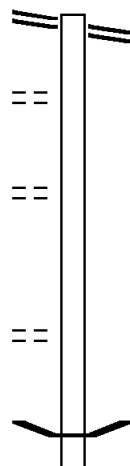
005060 FT 1 0 00190 0 01 0887+21
 0030/0000 LENGTH(AH 2184 BK 2583)

002477 FT 1 0 00190 0 01 0861+38
 0020/0000 LENGTH(AH 2583 BK 2477)

0010/0153 BMS EN 66/4012/0010/0132
 1 0 00190 0 01 0837+97
 BR. BERMUDIAN
 0010/0132 BMSBG 66/4012/0010/0132
 000000 FT 1 0 00190 0 01 0836+61
 NC CR
 BALTIMORE PK
 (SRO194 SEG 0210/0000)
 MFC BEGIN = E
 0010/0000 LENGTH(AH 2477 BK 0000)

EXTRACT DATE: 12/18/2023 ROADWAY MANAGEMENT SYSTEM PAGE NUMBER: 734
 PRINT DATE: 12/20/2023 SLD COUNTY/SR - ANNUAL PRINT COUNTY: YORK
 DIR: B TOTAL LEN: 3.954 MI. DIST: 08-4 SR: 4011
 LEFT MUN: CONEWAGO T RIGHT MUN: CONEWAGO T

CANAL RD 020879 FT
 (SR0921 SEG 0050/0000) 0090/2020
 WALDORF DR 0090/1184
 (PRDR)
 DIETZ ESTATE DR 0090/0205
 (TWP) 018859 FT
 GRAFFIUS RD 0080/1422
 (T911)
 016335 FT



020879 FT CANAL RD
 0090/2020 (SR0921 SEG 0050/0000)
 018859 FT 2 0 66043 0 02 0330+10
 0090/0000 LENGTH(AH 2020 BK 2524)
 0080/0080 BMS EN 66/4011/0080/0000
 016335 FT 2 0 66043 0 02 0304+13

DIR: B TOTAL LEN: 3.954 MI. DIST: 08-4 SR: 4011
 LEFT MUN: CONEWAGO T RIGHT MUN: CONEWAGO T

ROAD NAME	STATIONING	MARKER	DESCRIPTION	LENGTH	START STATION	END STATION	APRA	BK
BENTZEL MILL RD (T894)	0070/1079	==	L. CONEWAGO BMSBG 66/4011/0080/0000 CONEWAGO MANCHESTER T	0080/0000			2524	1288
CANDLE LN (TWP)	0070/0244 015047 FT	==	WESTWIND LN (T911)	015047 FT	2 0 66043 0 02	0288+14		
		==	LANGSHIRE DR (TWP)	0070/0000			1288	3350
		==	ST ANDREWS WY (T522)	0060/2375				
	011697 FT	==	JONATHON RD (T980)	011697 FT	2 0 66043 0 02	0254+64	3350	2756
BRITTANY DR (T854)	0050/1550	==	(APRA) WESTWOOD PLAZA MIDPINE DR (T973)	0060/0000				
HAMBILTONIAN WY (TWP)	0050/0275 008941 FT	==	HEPPLEWHITE DR (T515)	0050/2548				
FUTURITY DR (TWP)	0040/1130	==	FROM 0238/0070 SH (CONN)	008941 FT	2 0 66043 0 02	0227+08	2756	1973
	006968 FT	==		0050/0000			2756	1973
		==		0040/0116				
		==		006968 FT	2 0 66043 0 02	0207+35		

DIR: B TOTAL LEN: 3.954 MI. DIST: 08-4 SR: 4011
LEFT MUN: MANCHESTER T RIGHT MUN: MANCHESTER T

Property Name	Address	Length (FT)	Notes
CHURCH RD (SR0238 SEG 0070/0000)	0030/3224	006968	INTER-BK CHURCH RD (SR0238 SEG 0070/0000) LTH AH 001973 BK 000100
CHRISTIAN SCHOOL OF YOR (PRDR)	0030/2391		LTH AH 000100 BK 003224 CHURCH RD (SR0238 SEG 0060/0000)
BUTCHER CT (TWP)	0030/0529	003744	DANDELION DR (TWP)
ASLAN DR (PRDR)	0020/1963		2 0 66043 0 02 0175+35 DUELLA CT (TWP)
SCOTCH DR (T915)	0010/1104	001169	0030/0000 LENGTH(AH 3224 BK 2575) BRIAN LN (TWP)
TO 4001/0140 SH (CONN)	0010/0139		0020/2370 (TWP) 0020/2014 KARYL LN (T984)
2 0 66043 0 02 0138+40 ROOSEVELT AV (SR4001 SEG 0140/0000)	0010/0000	000000	0020/0966 BRANDYWINE LN (T832)
			2 0 66043 0 02 0150+03 0020/0000 LENGTH(AH 2575 BK 1169) ACCESS DR (PRDR)
			NC GREENBRIAR RD ROOSEVELT AV (SR4001 SEG 0140/0000) MFC BEGIN = D
			0010/0000 LENGTH(AH 1169 BK 0000)

DIR: B TOTAL LEN: .072 MI. DIST: 08-4 SR: 4010
 LEFT MUN: DOVER B RIGHT MUN: DOVER B

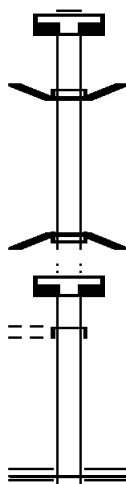
CITY HALL DR
 (BORO)

000380 FT

000330 FT

000330 FT

0010/0330
 000000 FT

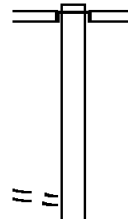


000380 FT
 7022/0000 LENGTH(AH 0100 BK 0050)
 INTER-AHD PARK ST (TB SR 4010)
 0020/0050 (TB90)
 000330 FT 2 0 66187 0 00 0030+11
 INTER-BK PARK ST (TB SR 4010)
 (TB90)
 FOX RUN
 BMSBG 66/4010/0020/0000
 LENGTH(AH 0050 BK 0100)
 0020/0000
 000330 FT
 7012/0000 LENGTH(AH 0100 BK 0330)
 INTER-AHD PARK ST (TB SR 4010)
 0010/0330 (TB90)
 000000 FT 2 0 66187 1 00 0000+00
 NC PA
 MAIN ST
 (SRO074 SEG 0800/0000)
 MFC BEGIN = E
 0010/0000 LENGTH(AH 0330 BK 0000)

EXTRACT DATE: 12/18/2023 ROADWAY MANAGEMENT SYSTEM PAGE NUMBER: 730
PRINT DATE: 12/20/2023 SLD COUNTY/SR - ANNUAL PRINT COUNTY: YORK
DIR: B TOTAL LEN: 11.124 MI. DIST: 08-4 SR: 4009
LEFT MUN: NEWBERRY T RIGHT MUN: NEWBERRY T

058735 FT

058735 FT
INTER-AHD OLD QUAKER RD
(T917)
LEWISBERRY RD
0200/3554 (SR0382 SEG 0140/0000)



MILLER RD
(T818)

0200/1397

DIR: B TOTAL LEN: 11.124 MI. DIST: 08-4 SR: 4009
 LEFT MUN: NEWBERRY T RIGHT MUN: NEWBERRY T

Location / Segment	Start Station	End Station	Length (FT)	Notes
MILLER RD (T904)	0200/0532	0200/0390	055181	BMS EN 66/4009/0200/0349 2 0 66087 0 00 0042+99 BENNETT RUN BMS BG 66/4009/0200/0349 2 0 66087 0 00 0040+70
PLEASANT DR (T933)	0190/0542	051251	0190	2 0 66087 0 00 0000+00 KISE MILL RD (SR4016 SEG 0010/0000) LENGTH(AH 3930 BK 3246)
POE	0180/2514			(APRA) CONEWAGO VALLEY CONEWAGO VALLEY M H PRK (PRDR)
ERNEY RD (T938)	0180/0000	048005	0180	CONEWAGO VALLEY M H PRK (PRDR)
CEDAR HILL DR (T839)	0170/0647			RED BANK RD (T936)
SARAH DR (TWP)	0170/0326			

DIR: B TOTAL LEN: 11.124 MI. DIST: 08-4 SR: 4009
 LEFT MUN: NEWBERRY T RIGHT MUN: NEWBERRY T

Stationing / Description	Length (FT)	Right of Way / Notes
045283 FT	045283 FT	2 0 66003 0 04 0456+20 NEWBERRY CONEWAGO T
	0170/0000	LENGTH(AH 2722 BK 3539)
PARK DR (T968)	0160/1166	
041744 FT	041744 FT	0160/0267 BMS EN 66/4009/0160/0001 NC YORK RD
	0160/0000	2 0 66003 0 03 0421+18 CONEWAGO CR BMSBG 66/4009/0160/0001 LENGTH(AH 3539 BK 2306)
039438 FT	039438 FT	2 0 66003 0 02 0395+53 COPENHAFFER RD (T928)
ANDERSONTOWN RD (SR4018 SEG 0030/2611)	0150/0000	MFC BEGIN = D LENGTH(AH 2306 BK 2531)
036907 FT	036907 FT	2 0 66003 0 02 0370+25 BREMER RD (T827)
	0140/0000	LENGTH(AH 2531 BK 1574)
035333 FT	035333 FT	2 0 66003 0 02 0354+51
	0130/0000	LENGTH(AH 1574 BK 2780)

DIR: B TOTAL LEN: 11.124 MI. DIST: 08-4 SR: 4009
LEFT MUN: CONEWAGO T RIGHT MUN: CONEWAGO T

032553 FT

032553 FT 2 0 66003 0 02 0326+71
5 0120/0000 LENGTH(AH 2780 BK 3684)

028869 FT

028869 FT 2 0 66003 0 02 0289+66
5 0110/0000 LENGTH(AH 3684 BK 2831)

2 0 66003 0 02 0261+35 026038 FT
BUCK RD
(T907)
JUG RD
(T910)

0100/0000

||
||
||

026038 FT

5 0100/0000 LENGTH(AH 2831 BK 2599)

BUTTER RD
(T833)

023439 FT

0090/0000

==

023439 FT 2 0 66003 0 02 0235+36
BUTTER RD
(T833)

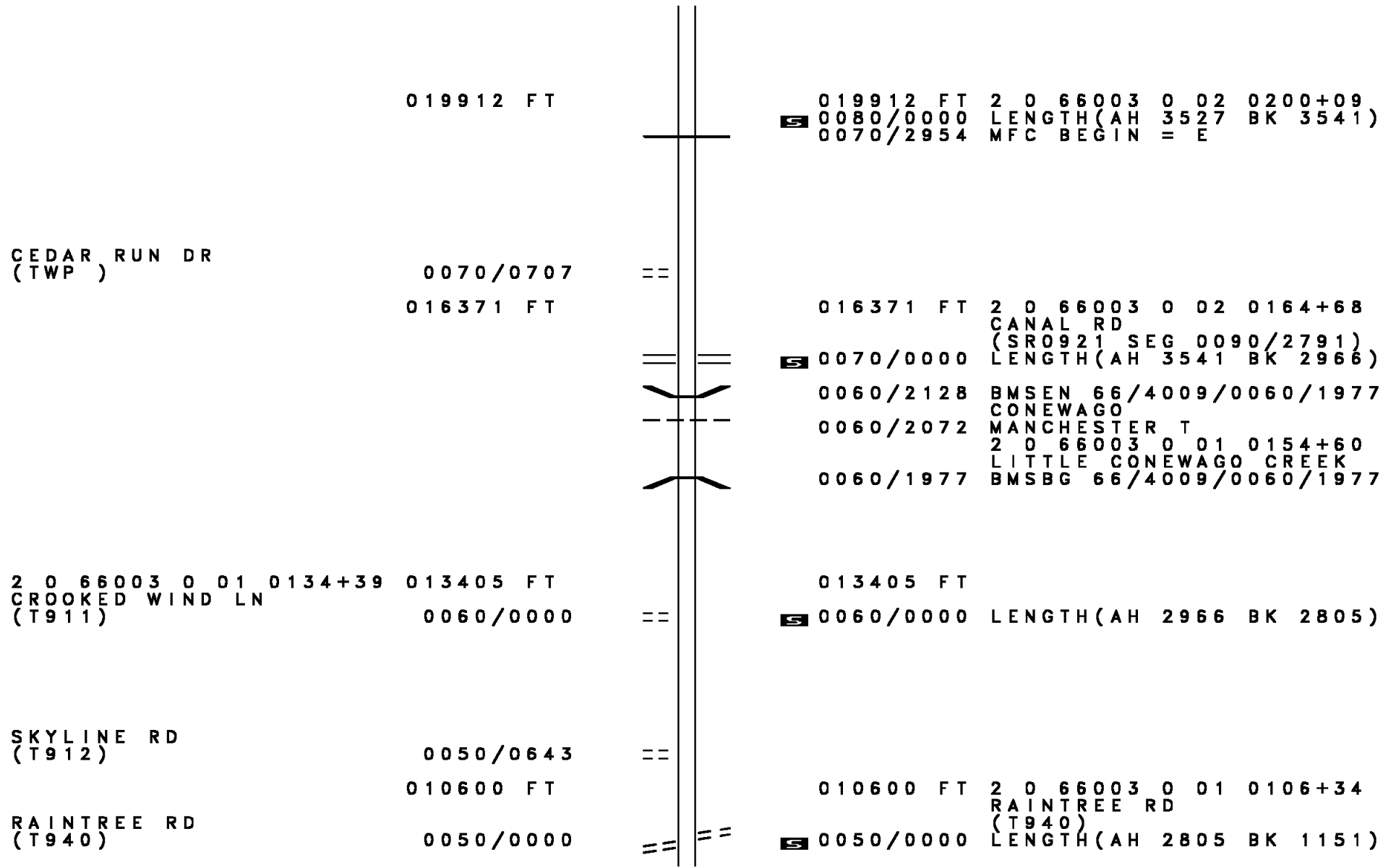
5 0090/0000 LENGTH(AH 2599 BK 3527)

DAUGHERTY RD
(T909)

0080/2727

==

DIR: B TOTAL LEN: 11.124 MI. DIST: 08-4 SR: 4009
 LEFT MUN: CONEWAGO T RIGHT MUN: CONEWAGO T



019912 FT

019912 FT 2 0 66003 0 02 0200+09
 5 0080/0000 LENGTH(AH 3527 BK 3541)
 0070/2954 MFC BEGIN = E

CEDAR RUN DR
 (TWP)

0070/0707

==

016371 FT

016371 FT 2 0 66003 0 02 0164+68
 CANAL RD
 (SR0921 SEG 0090/2791)
 5 0070/0000 LENGTH(AH 3541 BK 2966)

0060/2128 BMSEN 66/4009/0060/1977
 CONEWAGO

0060/2072 MANCHESTER T
 2 0 66003 0 01 0154+60

0060/1977 LITTLE CONEWAGO CREEK
 BMSBG 66/4009/0060/1977

2 0 66003 0 01 0134+39
 CROOKED WIND LN
 (T911)

013405 FT

==

0060/0000

5 0060/0000 LENGTH(AH 2966 BK 2805)

SKYLINE RD
 (T912)

0050/0643

==

010600 FT

010600 FT 2 0 66003 0 01 0106+34
 RAINTREE RD

RAINTREE RD
 (T940)

0050/0000

== ==

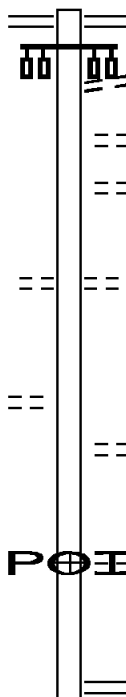
5 0050/0000 LENGTH(AH 2805 BK 1151)

DIR: B TOTAL LEN: 11.124 MI. DIST: 08-4 SR: 4009
 LEFT MUN: MANCHESTER T RIGHT MUN: MANCHESTER T

Left Side Description	Left Side Stationing	Right Side Stationing	Right Side Description
	009449 FT	009449 FT	2 0 66003 0 01 0094+83
		0040/0000	LENGTH(AH 1151 BK 2799)
		0030/2600	SORREL ST (T886)
BITTERNUT BL (T884)	0030/0810		
2 0 66003 0 01 0066+84	006650 FT	006650 FT	SINKING SPRINGS LN (T808)
MILLCREEK RD (T839)	0030/0000	0030/0000	LENGTH(AH 2799 BK 3307)
KOCHENOUR LN (T981)	0020/2902		
BARK HILL RD (TWP)	0020/2652		
FOXTAIL DR (TWP)	0020/0392	003343 FT	2 0 66003 0 01 0033+77
	003343 FT		CHURCH RD (SR0238 SEG 0100/0000)
		0020/0000	LENGTH(AH 3307 BK 3343)
CLEARVIEW DR (T841)	0010/2200		
		0010/1227	LOCUST LN (T943)
		0010/0812	MOBILE HOME PARK DR (PRDR)
TARA LN (TWP)	0010/0717		
	000000 FT	000000 FT	2 0 66003 0 01 0000+00
			SUSQUEHANNA TR (SR4005 SEG 0040/0000)
			NC LEWISBERRY RD
SUSQUEHANNA TR (SR4005 SEG 0040/0000)	0010/0000	0010/0000	MFC BEGIN = D LENGTH(AH 3343 BK 0000)

DIR: B TOTAL LEN: 9.197 MI. DIST: 08-4 SR: 4008
 LEFT MUN: DOVER T RIGHT MUN: DOVER T

048558 FT



048558 FT CARLISLE RD
 0200/3111 (SR0074 SEG 0760/2159)
 TO 0074/0760 SH
 (CONN)

0200/3011
 0200/2720 GRENWAY RD
 (T518)
 0200/2160 JODI LN
 (PRDR)

== == 0200/1064 CYPRESS RD
 (T850)

1 1 01999 0 00 0218+51 045447 FT
 TOWER DR
 (T825) 0200/0000

== == 045447 FT
 == 5 0200/0000 LENGTH (AH 3111 BK 2356)
 JAYNE LN
 0190/2167 (PRDR)

POE 0190/1034 (APRA) REISINGER TRAIL
 REISINGER TRL HAVEN DR
 (PRDR)

043091 FT

043091 FT 1 1 01999 0 00 0194+97
 ADMIRE RD
 (SR4004 SEG 0100/2964)

EXTRACT DATE: 12/18/2023
PRINT DATE: 12/20/2023

ROADWAY MANAGEMENT SYSTEM
SLD COUNTY/SR - ANNUAL PRINT

PAGE NUMBER: 723
COUNTY: YORK

DIR: B TOTAL LEN: 9.197 MI.
LEFT MUN: DOVER T

DIST: 08-4 SR: 4008
RIGHT MUN: DOVER T

Left Side Description	Left Side Length	Right Side Description	Right Side Length
	040878 FT	0190/0000 LENGTH(AH 2356 BK 2213)	
		040878 FT 1 1 01999 0 00 0172+79 SALEM CHURCH RD (SR4003 SEG 0090/0000)	
		0180/0000 LENGTH(AH 2213 BK 2510)	
		0170/1444 LOCUST POINT CT (TWP)	
MARLBOROUGH RD (T452)	0170/0830		
1 1 01999 0 00 0148+72 038368 FT HARWICK RD (T449)	0170/0000	038368 FT	
WILLOWBROOK RD (T453)	0160/2883	0170/0000 LENGTH(AH 2510 BK 3666)	
MUIRFIELD RD (T465)	0160/1374		
		0160/0870 MYERS CT (TWP)	
1 1 01999 0 00 0112+06 034702 FT CANAL RD (SR4002 SEG 0220/0000)	0160/0000	034702 FT CANAL RD (SR4002 SEG 0220/0000)	
		0160/0000 LENGTH(AH 3666 BK 2996)	
	031706 FT	031706 FT 1 1 06518 0 00 0081+31 0150/0000 LENGTH(AH 2996 BK 2754)	

DIR: B TOTAL LEN: 9.197 MI. DIST: 08-4 SR: 4008
LEFT MUN: DOVER T RIGHT MUN: DOVER T

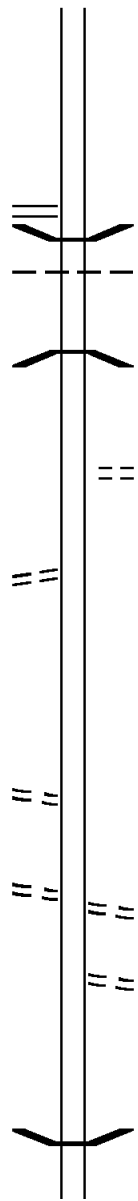
Stationing	Distance	Notes	Stationing	Distance	Notes
	028952 FT		0140/0027		BMSEN 66/4008/0140/0000
			028952 FT		1 1 06518 0 00 0053+77
					TR. CONEWAGO
			0140/0000		BMSBG 66/4008/0140/0000
					LENGTH(AH 2754 BK 2234)
			0130/2060		SALMON RUN RD (T891)
CLEARVIEW RD (T892)	0130/1455				
	026718 FT		026718 FT		1 1 06518 0 00 0031+41
					NEWPORT RD (T810)
			0130/0000		LENGTH(AH 2234 BK 3141)
			0120/1329		PARADISE RD (T817)
	023577 FT		023577 FT		1 1 06518 0 00 0000+00
			0120/0000		LENGTH(AH 3141 BK 2941)
	020636 FT		020636 FT		2 0 66035 0 00 0249+85
					PINE HILL RD (T819)
SCHOOLHOUSE RD (T819)	0100/2336		0110/0000		LENGTH(AH 2941 BK 2808)

DIR: B TOTAL LEN: 9.197 MI. DIST: 08-4 SR: 4008
 LEFT MUN: DOVER T RIGHT MUN: DOVER T

2 0 66035 0 00 0221+81 017828 FT
 COLONIAL RD
 (SR4015 SEG 0010/0000) 0100/0000

2 0 66035 0 00 0195+96 015309 FT
 CEDAR LN
 (T806) 0090/0000

PICKETT RD
 (T810) 0080/0803
 2 0 66035 0 00 0158+11 011524 FT
 BERMUDIAN CHURCH RD
 (T809) 0080/0000



017828 FT
 0100/0000 LENGTH(AH 2808 BK 2519)
 0090/2340 BMSSEN 66/4008/0090/2153
 DOVER
 0090/2247 WASHINGTON T
 2 0 66035 0 00 0218+33
 CONEWAGO CK
 0090/2153 BMSBG 66/4008/0090/2153

0090/0671 JULIUS LN
 (T811)
 015309 FT
 0090/0000 LENGTH(AH 2519 BK 3785)

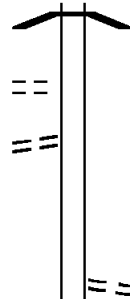
011524 FT BERMUDIAN CHURCH RD
 (TBC)
 0080/0000 LENGTH(AH 3785 BK 3028)
 0070/2267 RED RUN CHURCH RD
 (T802)

0070/0158 BMSSEN 66/4008/0070/0115
 2 0 66035 0 00 0128+97
 RED RUN

DIR: B TOTAL LEN: 9.197 MI.
 LEFT MUN: WASHINGTON T

DIST: 08-4 SR: 4008
 RIGHT MUN: WASHINGTON T

2 0 66035 0 00 0127+82 008496 FT
 RED RUN VALLEY LN
 (T823) 0070/0000
 KRALLTOWN RD 0060/0985
 (T884)



007422 FT

0070/0115 BMSBG 66/4008/0070/0115
 008496 FT
 5 0070/0000 LENGTH(AH 3028 BK 1074)

007422 FT 2 0 66035 0 00 0118+02
 HOFFMAN RD
 (T805)

5 0060/0000 LENGTH(AH 1074 BK 2654)

004768 FT

004768 FT 2 0 66035 0 00 0091+72
 5 0050/0000 LENGTH(AH 2654 BK 2179)

2 0 66035 0 00 0069+30 002589 FT
 PINE RIDGE RD
 (T843)
 SHIPPENSBURG RD
 (T843) 0040/0000



002589 FT

5 0040/0000 LENGTH(AH 2179 BK 2589)

000000 FT

000000 FT 2 0 66035 0 00 0043+41
 NC DAVIDSBURG RD

BALTIMORE PK
 (SR0194 SEG 0170/0000)
 INTER-BK BAKERS WATERING TROUGH
 (TWP)

000000 FT

5 0030/0000 LENGTH(AH 2589 BK 2397)

000000 FT

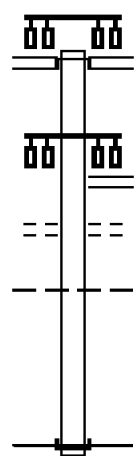
000000 FT
 7020/0000 LENGTH(AH 2397 BK 1960)

000000 FT
 7010/0000 LENGTH(AH 1960 BK 0000)

002179 FT

001601 FT

000000 FT

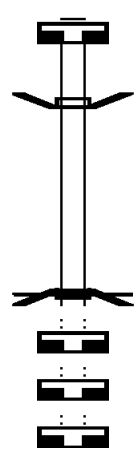


002179 FT INTER-AHD INDUSTRIAL DR
 (TWP)
 WYNDAMERE RD
 (SR0177 SEG 0210/1002)
 0014/0578
 001601 FT 2 0 66113 7 01 0014+47
 RAMP L RD
 (SR8027 SEG 0250/0515)
 0014/0000 LENGTH(AH 0578 BK 1601)
 GOODMAN DR
 0010/1082 (TWP)
 NC IN INDUSTRIAL DR
 FAIRVIEW
 0010/0437 NEWBERRY T
 000000 FT 2 0 66113 7 00 0000+00
 NC YORKTOWN RD
 INTER-BK RAMP K RD
 (SR8027 SEG 0260/0000)
 MFC BEGIN = D
 0010/0000 LENGTH(AH 1601 BK 0000)

000011 FT

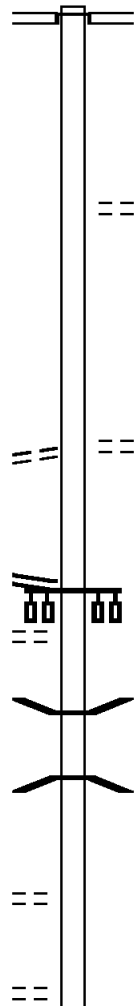
 000000 FT

 000000 FT
 000000 FT
 000000 FT

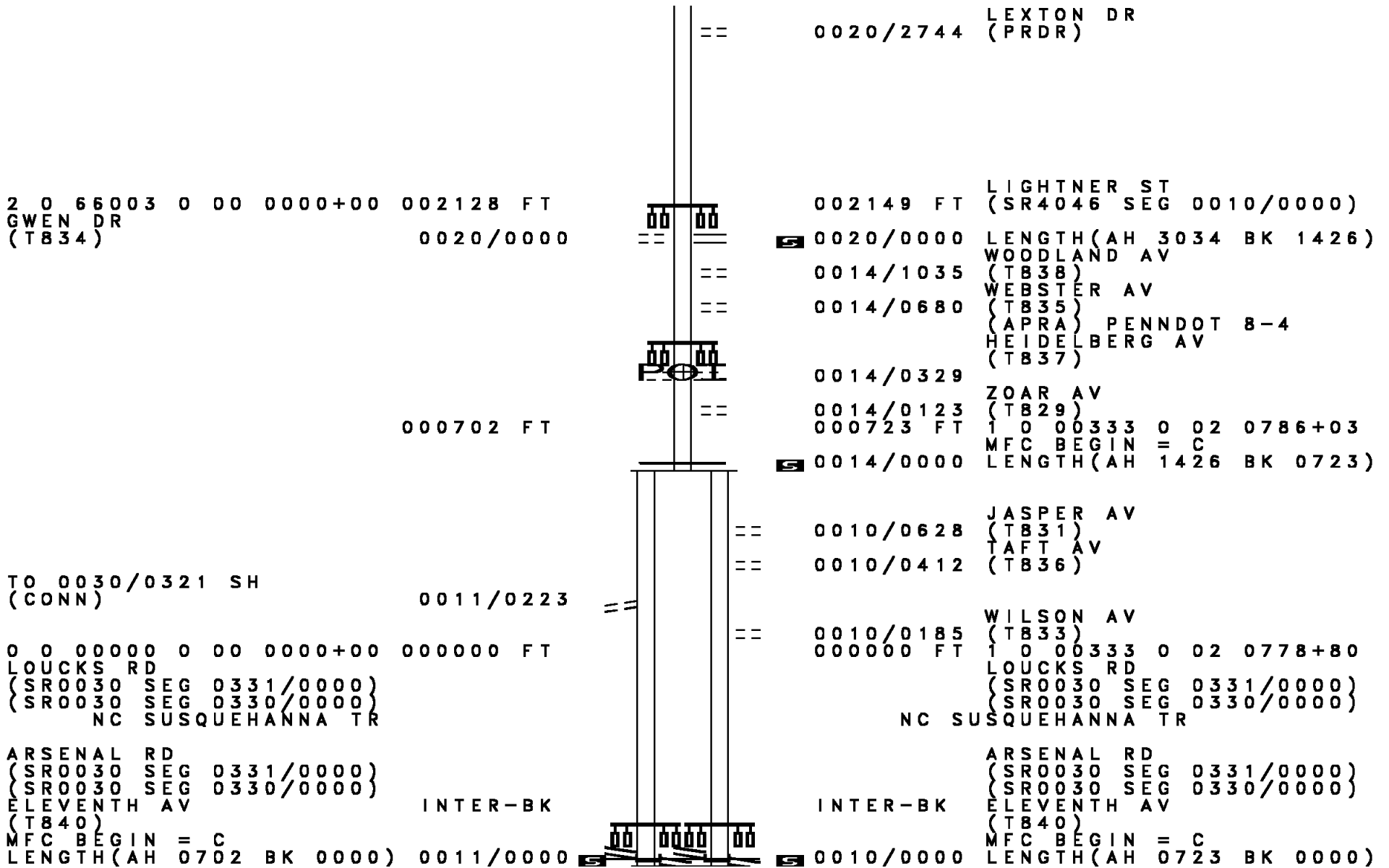


000011 FT
 7042/0000 LENGTH(AH 3401 BK 0011)
 INTER-AHD BMSBN 66/4006/0040/0000
 0040/0011 (TWP) BERMUDIAN CHURCH RD
 000000 FT 2 0 66036 0 00 0075+19
 NC BE BERMUDIAN CHURCH RD
 INTER-BK BERMUDIAN CHURCH RD
 (TWP)
 TR-CONEWAGO
 BMSBG 66/4006/0040/0000
 MFC BEGIN = E
 5 0040/0000 LENGTH(AH 0011 BK 2514)
 000000 FT
 7030/0000 LENGTH(AH 2514 BK 1291)
 000000 FT
 7020/0000 LENGTH(AH 1291 BK 3703)
 000000 FT
 7010/0000 LENGTH(AH 3703 BK 0000)

Left Side Description	Left Side Stationing	Right Side Description	Right Side Stationing
FARMTRAIL RD (SR0238 SEG 0140/0000)	0060/1760	SUSQUEHANNA TR (T956) CHURCH ST (SR0238 SEG 0140/0000)	0060/1760
	011953 FT	SINKING SPRINGS LN (T808)	011974 FT
		LENGTH(AH 1760 BK 2040)	0060/0000
LOCUST LN (T943)	0040/1370	LOCUST LN (T943)	0040/1370
2 0 66003 7 00 0000+00 LEWISBERRY RD (SR4009 SEG 0010/0000) STILL MEADOW LN (T832)	007859 FT 0040/0000 0030/2550	LENGTH(AH 2054 BK 2697)	007880 FT 0040/0000 0030/2550
		BMS EN 66/4005/0030/1573 2 0 66003 0 00 0046+20 T. CODORUS	0030/1609 0030/1597
WOODMONT DR (T878)	0030/0272 005162 FT	BMSBG 66/4005/0030/1573	0030/1597
VILLAGE WY (PRDR)	0020/2937	LENGTH(AH 2697 BK 3034)	005183 FT 0030/0000



DIR: N TOTAL LEN: 2.601 MI. DIST: 08-4 SR: 4005
 LEFT MUN: MANCHESTER T RIGHT MUN: MANCHESTER T



2 0 66003 0 00 0000+00 002128 FT
 GWEN DR
 (T834) 0020/0000

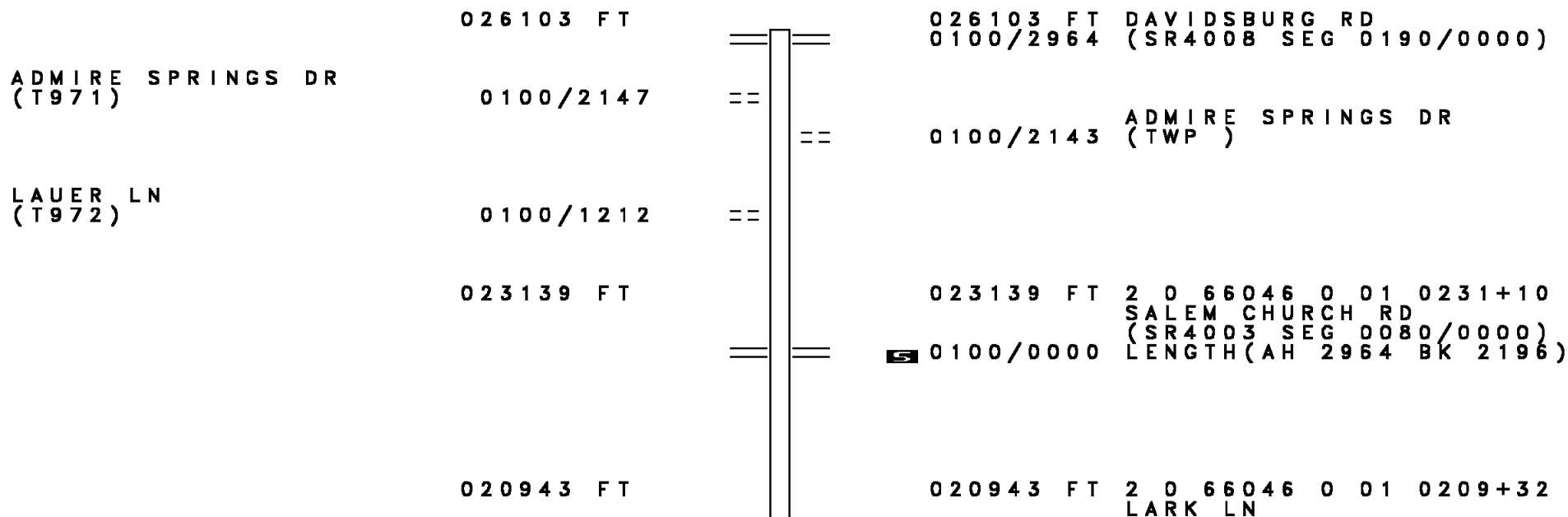
TO 0030/0321 SH
 (CONN) 0011/0223

0 0 00000 0 00 0000+00 000000 FT
 LOUCKS RD
 (SR0030 SEG 0331/0000)
 (SR0030 SEG 0330/0000)
 NC SUSQUEHANNA TR

ARSENAL RD
 (SR0030 SEG 0331/0000)
 (SR0030 SEG 0330/0000)
 ELEVENTH AV INTER-BK
 (T840)
 MFC BEGIN = C
 LENGTH(AH 0702 BK 0000) 0011/0000

0020/2744 LEXTON DR
 (PRDR)
 002149 FT LIGHTNER ST
 (SR4046 SEG 0010/0000)
 0020/0000 LENGTH(AH 3034 BK 1426)
 WOODLAND AV
 (T838)
 0014/1035 WEBSTER AV
 (T835)
 (APRA) PENNDOT 8-4
 HEIDELBERG AV
 (T837)
 0014/0329 ZOAR AV
 (T829)
 000723 FT 1 0 00333 0 02 0786+03
 MFC BEGIN = C
 0014/0000 LENGTH(AH 1426 BK 0723)
 0010/0628 JASPER AV
 (T831)
 TAFT AV
 (T836)
 0010/0412
 0010/0185 WILSON AV
 (T833)
 000000 FT 1 0 00333 0 02 0778+80
 LOUCKS RD
 (SR0030 SEG 0331/0000)
 (SR0030 SEG 0330/0000)
 NC SUSQUEHANNA TR
 ARSENAL RD
 (SR0030 SEG 0331/0000)
 (SR0030 SEG 0330/0000)
 INTER-BK
 ELEVENTH AV
 (T840)
 MFC BEGIN = C
 0010/0000 LENGTH(AH 0723 BK 0000)

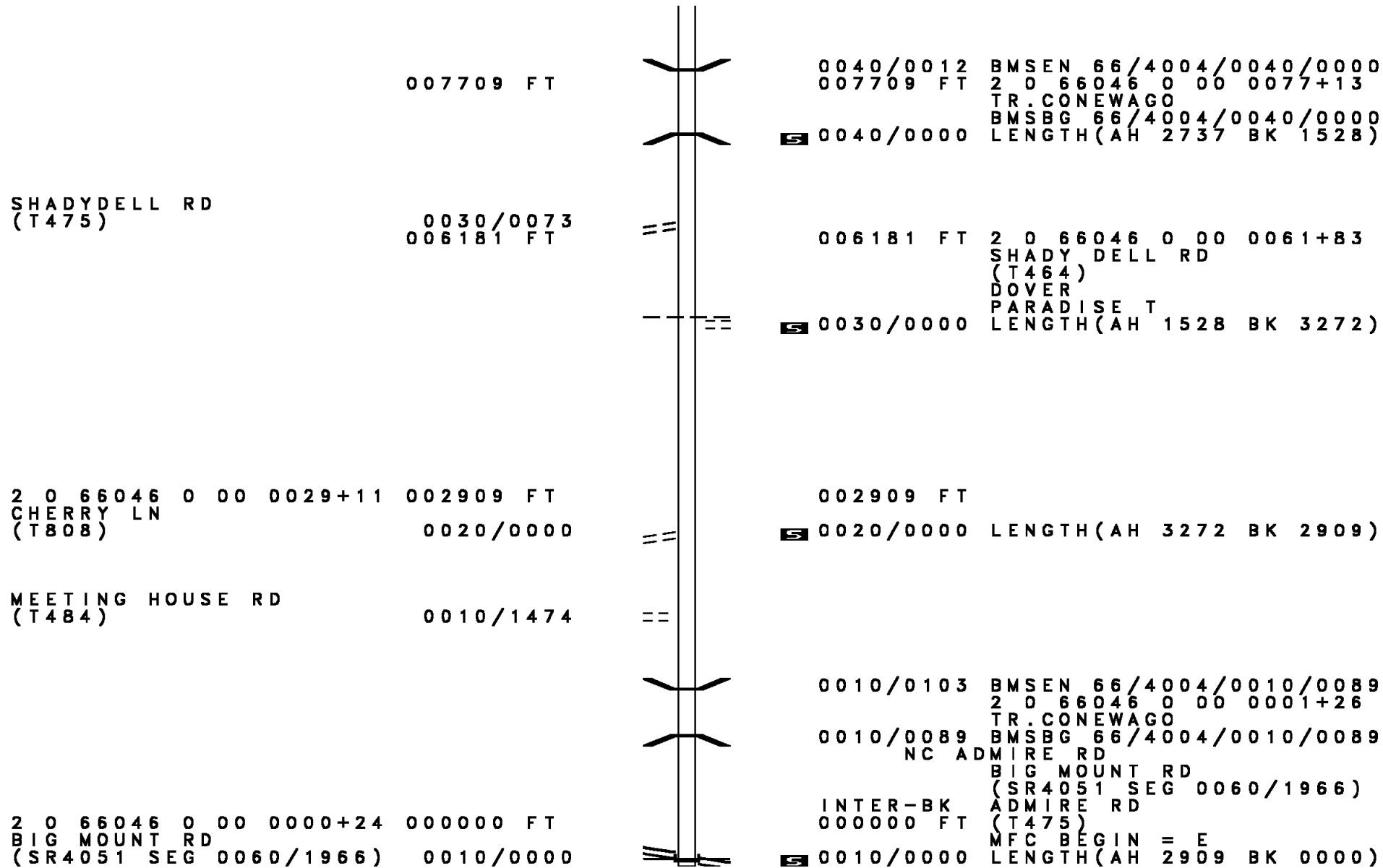
DIR: B TOTAL LEN: 4.944 MI. DIST: 08-4 SR: 4004
 LEFT MUN: DOVER T RIGHT MUN: DOVER T



DIR: B TOTAL LEN: 4.944 MI. DIST: 08-4 SR: 4004
 LEFT MUN: DOVER T RIGHT MUN: DOVER T

Stationing	Segment	Description
	0090/0000	(T944) LENGTH(AH 2196 BK 2462)
018481 FT	0080/0000	018481 FT 2 0 66046 0 01 0184+70 LENGTH(AH 2462 BK 2593)
015888 FT	0070/0000	015888 FT 2 0 66046 0 01 0158+77 BIESECKER RD (SR3061 SEG 0170/0000) MFC BEGIN = D LENGTH(AH 2593 BK 2825)
013063 FT	0060/0000	013063 FT 2 0 66046 0 01 0130+52 LENGTH(AH 2825 BK 2617)
EAGLE SCOUT RD (T811)	0050/1561	
010446 FT	0050/0000	010446 FT 2 0 66046 0 00 0104+50 PINCHTOWN RD (T478) LENGTH(AH 2617 BK 2737)

DIR: B TOTAL LEN: 4.944 MI. DIST: 08-4 SR: 4004
 LEFT MUN: DOVER T RIGHT MUN: DOVER T



007709 FT

0040/0012 BMS EN 66/4004/0040/0000
 007709 FT 2 0 66046 0 00 0077+13
 TR. CONEWAGO
 BMSBG 66/4004/0040/0000
 0040/0000 LENGTH(AH 2737 BK 1528)

SHADYDELL RD
 (T475)

0030/0073
 006181 FT

006181 FT 2 0 66046 0 00 0061+83
 SHADY DELL RD
 (T464)
 DOVER
 PARADISE T
 0030/0000 LENGTH(AH 1528 BK 3272)

2 0 66046 0 00 0029+11 002909 FT
 CHERRY LN
 (T808) 0020/0000

002909 FT
 0020/0000 LENGTH(AH 3272 BK 2909)

MEETING HOUSE RD
 (T484) 0010/1474

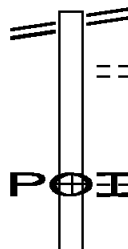
0010/0103 BMS EN 66/4004/0010/0089
 2 0 66046 0 00 0001+26
 TR. CONEWAGO
 0010/0089 BMSBG 66/4004/0010/0089
 NC ADMIRE RD
 BIG MOUNT RD
 (SR4051 SEG 0060/1966)
 INTER-BK ADMIRE RD
 (T475)
 000000 FT MFC BEGIN = E
 0010/0000 LENGTH(AH 2909 BK 0000)

2 0 66046 0 00 0000+24 000000 FT
 BIG MOUNT RD
 (SR4051 SEG 0060/1966) 0010/0000

EXTRACT DATE: 12/18/2023 ROADWAY MANAGEMENT SYSTEM PAGE NUMBER: 712
 PRINT DATE: 12/20/2023 SLD COUNTY/SR - ANNUAL PRINT COUNTY: YORK
 DIR: B TOTAL LEN: 3.637 MI. DIST: 08-4 SR: 4003
 LEFT MUN: DOVER T RIGHT MUN: DOVER T

CANAL RD 019203 FT
 (SR4002 SEG 0240/0240) 0100/2734

CLAIR-MAR DR



019203 FT CANAL RD
 0100/2734 (SR4002 SEG 0240/0240)
 0100/2304 TAMELA AV
 (PRDR)

(APRA) TALL OAK ESTATES
 AMY AV
 0100/1220 (PRDR)

DIR: B TOTAL LEN: 3.637 MI. DIST: 08-4 SR: 4003
 LEFT MUN: DOVER T RIGHT MUN: DOVER T

Left Side	Left Side Length	Right Side	Right Side Length	Right Side Description
(TWP)	0100/0354		0100/0014	BMSEN 66/4003/0100/0000
	016469 FT		016469 FT	2 0 66143 0 00 0242+92
				TRIB OF LITTLE CONEWAGO
				BMSBG 66/4003/0100/0000
BORNT DR (TWP)	0090/2329	5	0100/0000	LENGTH(AH 2734 BK 2523)
			0090/2329	UNNAMED RD (PRDR)
NITTANY DR (TWP)	0090/1623			
	013946 FT		013946 FT	2 0 66143 0 00 0217+68
				DAVIDSBURG RD (SR4008 SEG 0180/0000)
		5	0090/0000	LENGTH(AH 2523 BK 1999)
	011947 FT		011947 FT	2 0 66143 0 00 0197+64
				ADMIRE RD (SR4004 SEG 0100/0000)
		5	0080/0000	LENGTH(AH 1999 BK 3786)
			0070/3030	ANTHONY WY (TWP)
	008161 FT		008161 FT	2 0 66143 0 00 0159+93
		5	0070/0000	LENGTH(AH 3786 BK 3038)
			0060/2080	EMIG MILL RD (T809)
			0060/1630	FARM DR (T884)

DIR: B TOTAL LEN: 3.637 MI. DIST: 08-4 SR: 4003
 LEFT MUN: DOVER T RIGHT MUN: DOVER T

EMIG SCHOOL RD
 (T809)

0060/0781 ==

005123 FT

RUPPERT RD
 (T813)

0050/2213 ==

002205 FT

000000 FT

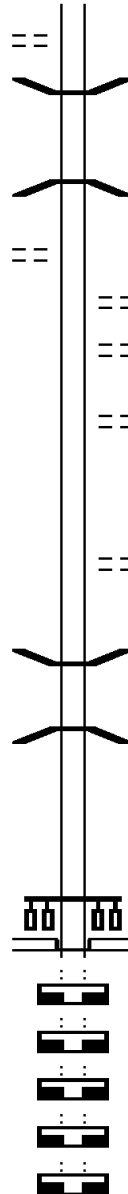
000000 FT

000000 FT

000000 FT

000000 FT

000000 FT



0060/0092 BMS EN 66/4003/0060/0000
 005123 FT 2 0 66143 0 00 0129+55
 LITTLE CONEWAGO
 BMSBG 66/4003/0060/0000
 S 0060/0000 LENGTH(AH 3038 BK 2918)

TAXVILLE RD
 (T813)
 JUDITH CT
 (TWP)

0050/2118 ==
 0050/1631 ==

FAIRWAY MANOR
 (TWP)

0050/0888 ==
 002205 FT 2 0 66143 0 00 0099+68
 NC S SALEM CHURCH RD
 GOLF DR
 (TWP)
 S 0050/0000 LENGTH(AH 2918 BK 2205)

0040/0899 BMS EN 66/4003/0040/0889
 2 0 66143 0 00 0087+15
 TRIB. CONEWAG

0040/0889 BMSBG 66/4003/0040/0889
 000000 FT 2 0 66143 0 00 0078+29
 NC S SALEM CHURCH RD
 EAST BERLIN RD
 (SR0234 SEG 0170/0000)

INTER-BK S SALEM CHURCH RD
 (T528)
 S 0040/0000 LENGTH(AH 2205 BK 0831)
 000000 FT
 7034/0000 LENGTH(AH 0831 BK 0013)
 000000 FT
 7032/0000 LENGTH(AH 0013 BK 1964)
 000000 FT
 7030/0000 LENGTH(AH 1964 BK 2481)
 000000 FT
 7020/0000 LENGTH(AH 2481 BK 2560)
 000000 FT
 7010/0000 LENGTH(AH 2560 BK 0000)

DIR: B TOTAL LEN: 11.289 MI. DIST: 08-4 SR: 4002
 LEFT MUN: DOVER B RIGHT MUN: DOVER B

	059608 FT		059608 FT	INTER-AHD	CANAL ST (SR0921 SEG 0010/0000)
					MAIN ST (SR0074 SEG 0810/0000)
			0260/1465		RESERVOIR DR
			0260/1113		(BORO)
			0260/0685		DOVER H.S. DR (PRDR)
CHURCH AL (BORO)	0260/0577		058143 FT		
	058143 FT				2 0 66002 0 02 0521+04
					NC CANAL ST
					DOVER H.S. DR (PRDR)
					DOVER
INTERMEDIATE AV (T920)	0260/0000				DOVER T
					LENGTH(AH 1465 BK 2132)
					BMSBN 66/4002/0250/1961
					2 0 66002 0 02 0519+43
					T. FOX RUN
					BMSBG 66/4002/0250/1961
					BROOKLYN RD
					(T622)
					MUNICIPAL RD
					(T622)
	056011 FT				
					2 0 66002 0 02 0499+82
					LENGTH(AH 2132 BK 1400)
					MUNICIPAL RD
SALEM CHURCH RD (T528)	0240/0452				(T622)
					SALEM CHURCH RD
					(SR4003 SEG 0100/2734)
					2 0 66002 0 02 0485+82
					LENGTH(AH 1400 BK 2687)
	054611 FT				
					CLAIR-MAR DR
					(TWP)
					WYNNFIELD RD
					(T463)
HOWARD LN (PRDR)	0230/0649				

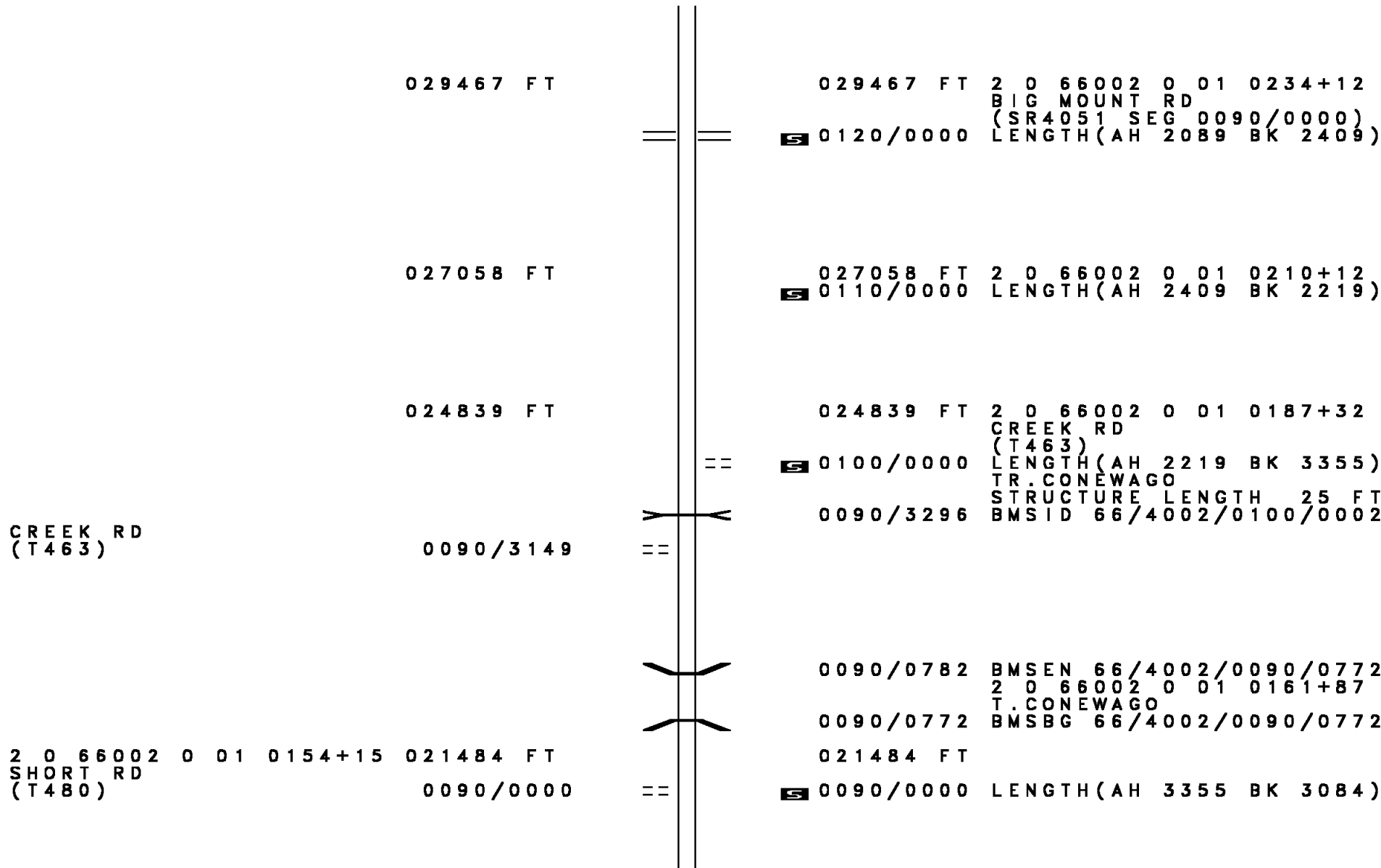
DIR: B	TOTAL LEN: 11.289 MI.	DIST: 08-4	SR: 4002
LEFT MUN: DOVER T		RIGHT MUN: DOVER T	
	051924 FT	051924 FT	2 0 66002 0 02 0458+95
		5 0230/0000	LENGTH(AH 2687 BK 1755)
	050169 FT	050169 FT	2 0 66002 0 02 0441+40
DAVIDSBURG RD			DAVIDSBURG RD
(SR4008 SEG 0160/0000)	0220/0000	5 0220/0000	(SR4008 SEG 0160/0000)
			LENGTH(AH 1755 BK 2255)
AARON ENTERPRISE INC	0210/0889	0210/0955	(APRA) LEIB'S
(PRDR)		0210/0889	(APRA) AARON ENTERPRISE
	047914 FT	0210/0019	BMSEN 66/4002/0210/0000
		047914 FT	2 0 66002 0 01 0418+58
			TR. CONEWAGO
		5 0210/0000	BMSBG 66/4002/0210/0000
			LENGTH(AH 2255 BK 2093)
LOST KNIFE CR	0200/0980		
(PRDR)			
	045821 FT	045821 FT	2 0 66002 0 01 0397+96
			BIESECKER RD
		5 0200/0000	(SR3061 SEG 0190/2062)
			LENGTH(AH 2093 BK 0950)
2 0 66002 0 01 0388+32	044871 FT	044871 FT	
SALMON RUN RD			
(T891)	0190/0000	5 0190/0000	LENGTH(AH 0950 BK 3031)
		0180/2351	BMSEN 66/4002/0180/2331
			2 0 66002 0 01 0381+10
			T. CONOWAGO
		0180/2331	BMSBG 66/4002/0180/2331
2 0 66002 0 01 0358+01	041840 FT	041840 FT	

DIR: B TOTAL LEN: 11.289 MI. DIST: 08-4 SR: 4002
 LEFT MUN: DOVER T RIGHT MUN: DOVER T

NEWPORT RD
 (T810)

0180/0000	==	0180/0000	LENGTH(AH 3031 BK 2078)
039762 FT		039762 FT	2 0 66002 0 01 0336+95 PINCHTOWN RD (T478)
	== ==	0170/0000	LENGTH(AH 2078 BK 2338)
037424 FT		0160/0023	BMS EN 66/4002/0160/0000 037424 FT 2 0 66002 0 01 0313+57 T. CONEWAGO
		0160/0000	BMSBG 66/4002/0160/0000 LENGTH(AH 2338 BK 2369)
035055 FT		035055 FT	2 0 66002 0 01 0289+98
		0150/0000	LENGTH(AH 2369 BK 1953)
	== ==	0140/0922	ROBIN RD (T808)
033102 FT		033102 FT	2 0 66002 0 01 0270+45
		0140/0000	DOVER PARADISE T LENGTH(AH 1953 BK 1546)
031556 FT		0130/0015	BMS EN 66/4002/0130/0000 031556 FT 2 0 66002 0 01 0254+99 T. CONEWAGO
		0130/0000	BMSBG 66/4002/0130/0000 LENGTH(AH 1546 BK 2089)

DIR: B TOTAL LEN: 11.289 MI. DIST: 08-4 SR: 4002
 LEFT MUN: PARADISE T RIGHT MUN: PARADISE T



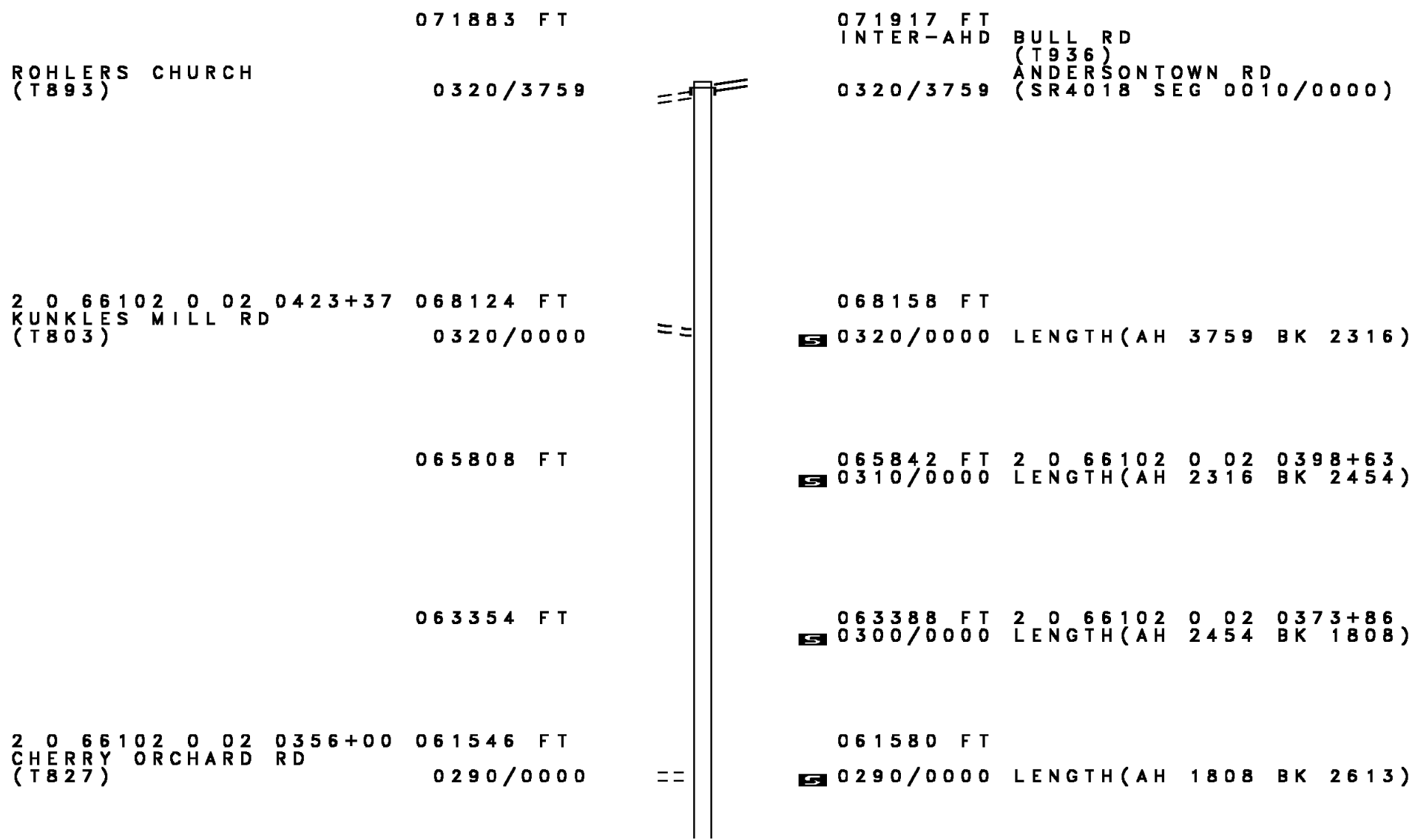
DIR: B TOTAL LEN: 11.289 MI. DIST: 08-4 SR: 4002
 LEFT MUN: PARADISE T RIGHT MUN: PARADISE T

EAST BERLIN RD (SR0234 SEG 0020/1827)	0080/0907	==	0080/0907	EAST BERLIN RD (SR0234 SEG 0020/1827)
2 0 66002 0 00 0122+42	018400 FT		018400 FT	LAKE RD
LAKE RD (T388)	0080/0000	==	0080/0000	(T388) LENGTH(AH 3084 BK 1688)
	016712 FT		0070/0011	BMS EN 66/4002/0070/0000
			016712 FT	2 0 66002 0 00 0105+54
			0070/0000	TR BEAVER CK BMSBG 66/4002/0070/0000
				LENGTH(AH 1688 BK 2939)
WINDING LN (T481)	0060/2102	==		
JACOBS MILL RD (T485)	0060/1093	==	0060/1093	JACOBS MILL RD (T485)
	013773 FT		013773 FT	2 0 66002 0 00 0076+41
			0060/0000	LC FOR RUTH FARM LN (CONN)
			0050/2639	LENGTH(AH 2939 BK 2799) RUTH FARM LN (T472)
			0050/1498	BMS EN 66/4002/0050/1488
			0050/1488	2 0 66002 0 00 0063+21
				TR. BEAVER CK BMSBG 66/4002/0050/1488
	010974 FT		0050/0023	BMS EN 66/4002/0050/0000
			010974 FT	2 0 66002 0 00 0048+42
			0050/0000	TR. BEAVER CK BMSBG 66/4002/0050/0000
				LENGTH(AH 2799 BK 2300)

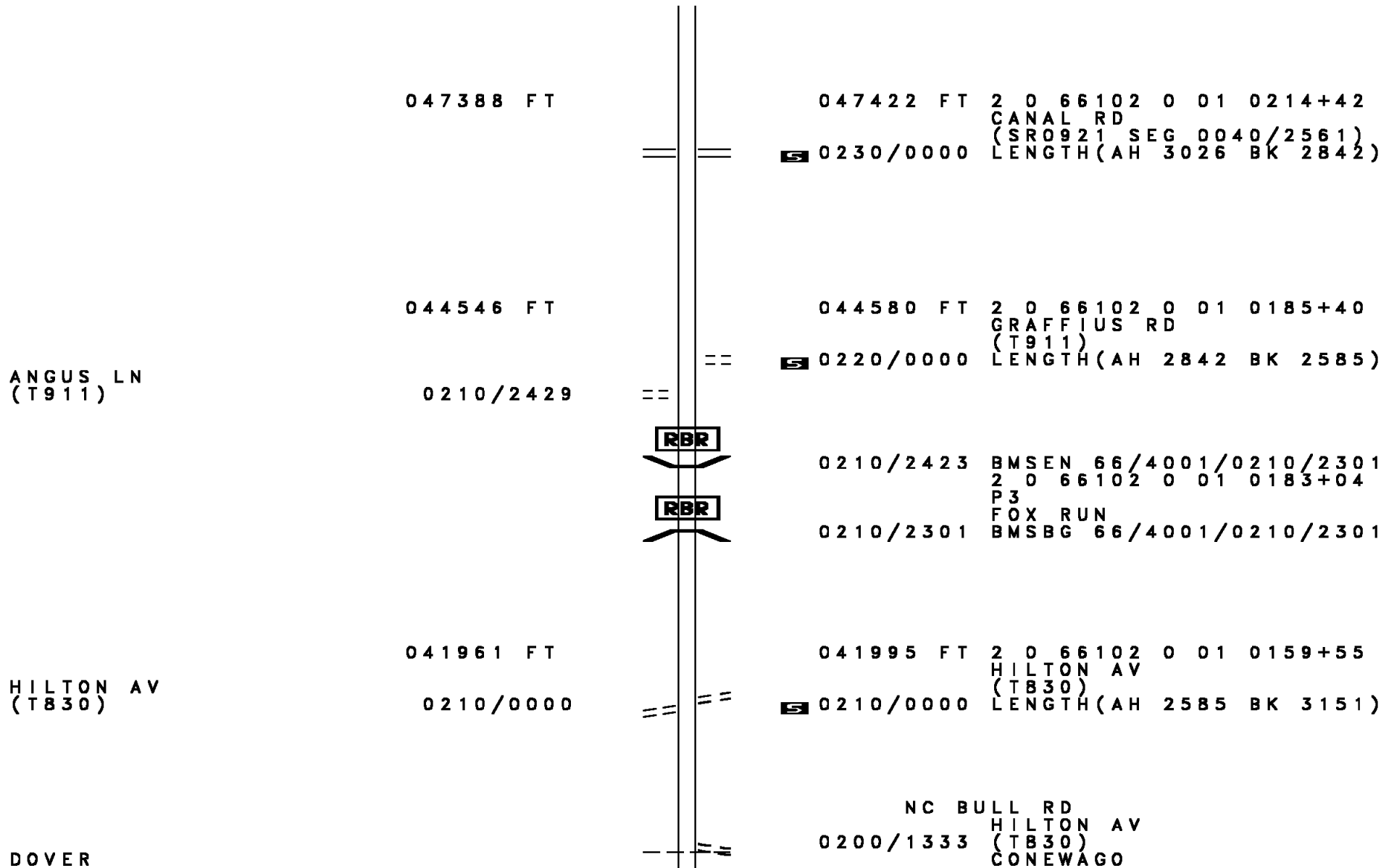
DIR: B TOTAL LEN: 11.289 MI. DIST: 08-4 SR: 4002
 LEFT MUN: PARADISE T RIGHT MUN: PARADISE T

Left Side	Right Side
BEAVER CREEK RD (T466) 0040/0886 008674 FT	BEAVER CREEK RD (T466) 0040/0886 008674 FT 2 0 66002 0 00 0025+62 5 0040/0000 LENGTH(AH 2300 BK 2562)
2 0 66002 0 00 0000+00 006112 FT SAINT MARY'S RD (T473) 0030/0000	0030/0426 BMS EN 66/4002/0030/0404 2 0 66002 0 00 0003+89 TR. BEAVER CK 0030/0404 BMSBG 66/4002/0030/0404 006112 FT 5 0030/0000 LENGTH(AH 2562 BK 3057)
HOME RD (T471) PROTECTOR RD (T469) 0020/1062	PARADISE SCHOOL DR (PRDR) PROTECTOR RD (T469) 0020/0791
003055 FT	5 003055 FT 1 0 00717 0 00 0030+33 5 0020/0000 LENGTH(AH 3057 BK 3055)
000000 FT	0010/1446 CLUB VIEW DR (TWP) 0010/0946 BENTLEY DR (TWP)
LINCOLN HW (SR0030 SEG 0010/0725) 0010/0000	000000 FT 1 0 00717 0 00 0000+00 LINCOLN HW (SR0030 SEG 0010/0725) NC CANAL RD MFC BEGIN = D 5 0010/0000 LENGTH(AH 3055 BK 0000)

DIR: B TOTAL LEN: 13.621 MI. DIST: 08-4 SR: 4001
LEFT MUN: DOVER T RIGHT MUN: MANCHESTER T



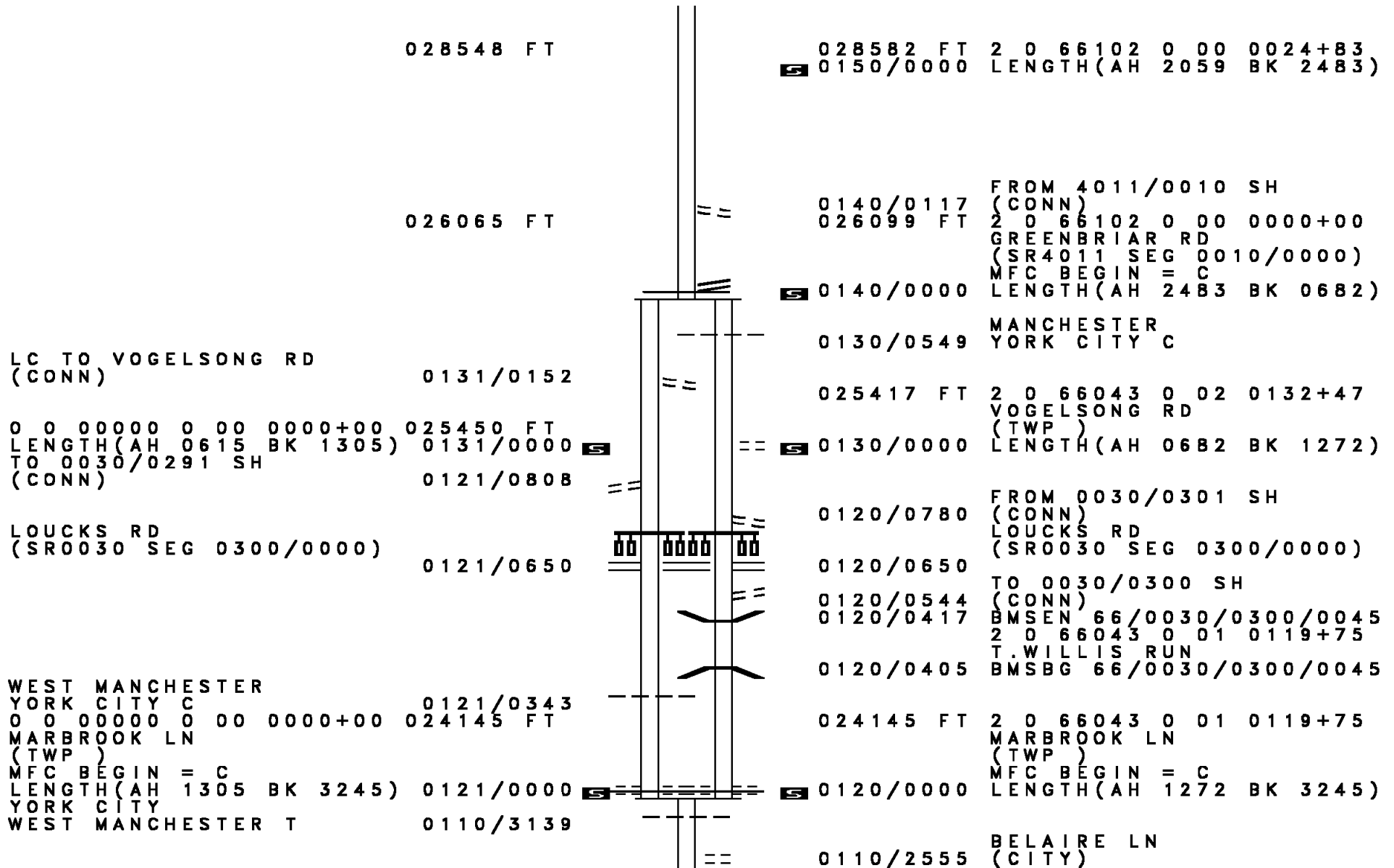
DIR: B TOTAL LEN: 13.621 MI. DIST: 08-4 SR: 4001
 LEFT MUN: DOVER T RIGHT MUN: MANCHESTER T



DIR: B TOTAL LEN: 13.621 MI. DIST: 08-4 SR: 4001
 LEFT MUN: DOVER T RIGHT MUN: MANCHESTER T

Location / Segment	Start Station	End Station	Length (FT)	Notes
WEST MANCHESTER T	0200/1282	0200/1282		MANCHESTER T
		0200/1279		BMSSEN 66/4001/0200/1025 2 0 66102 0 00 0139+60
		0200/1131		LIL. CONEWAGO BMSBG 66/4001/0200/1025
LITTLE CREEK RD (TWP)	0200/0607			
FARM CROSS WY (TWP)	0200/0203			
	038810		FT	
		038844	FT	2 0 66102 0 00 0129+06
		0200/0000		LENGTH(AH 3151 BK 2450)
		0190/1798		FARNHAM LN (PRDR)
		0190/1359		CHIPPENHAM DR (TWP)
2 0 66102 0 00 0103+59	036360		FT	
POPLARS RD (T809)	0190/0000			
		036394	FT	
		0190/0000		LENGTH(AH 2450 BK 2139)
		034221	FT	
		034255	FT	2 0 66102 0 00 0082+20
		0180/0000		MFC BEGIN = D LENGTH(AH 2139 BK 1429)
		0170/0913		CHURCH RD (SR0238 SEG 0040/0000)
CHURCH RD (T856)	0170/0913			
KENNETH RD (T722)	0170/0394			
	032792		FT	
		032826	FT	2 0 66102 0 00 0067+91
		0170/0000		LENGTH(AH 1429 BK 2185)
		030607	FT	
		030641	FT	2 0 66102 0 00 0046+06
		0160/0000		CLAYSTONE RD (TB24) LENGTH(AH 2185 BK 2059)

DIR: B TOTAL LEN: 13.621 MI. DIST: 08-4 SR: 4001
 LEFT MUN: WEST MANCHESTER T RIGHT MUN: MANCHESTER T



DIR: B TOTAL LEN: 13.621 MI. DIST: 08-4 SR: 4001
 LEFT MUN: WEST MANCHESTER T RIGHT MUN: YORK CITY C

Left Side Description	Left Side ID	Left Side Symbol	Right Side Description	Right Side ID	Right Side Symbol
FAHS ST (T496)	0110/2065	==	FAHS ST (CITY)	0110/2065	==
			COMMUNITY PL (CITY)	0110/1416	==
			CHANCEFORD AV (CITY)	0110/1252	==
			CONEWAGO RD (CITY)	0110/0825	==
			PARKWAY BL (CITY)	0110/0445	==
			BMSSEN 66/4001/0110/0224 2 0 66043 0 01 0089+51	0110/0273	==
			WILLIS RUN		
			BMSBG 66/4001/0110/0224	0110/0224	==
STONE QUARRY (PRDR)	0110/0106 020900 FT	==	2 0 66043 0 01 0087+30	020900 FT	==
			WOOD ST (CITY)		
WEST MANCHESTER YORK CITY C	0110/0000	---	LENGTH(AH 3245 BK 3703)	0110/0000	---
TATE ST (CITY)	0100/3313	POI	(APRA) STEWART & TATE I TIOGA ST	0100/3313	POI
			(CITY)	0100/2944	==
			ALLEY (CITY)	0100/2778	==
			PACIFIC AV (CITY)	0100/2603	==
			ALLEY (CITY)	0100/2428	==
			ATLANTIC AV (CITY)	0100/2266	==
			MARYLAND AV (CITY)		
			BMSSEN 66/4001/0100/1805 2 0 66043 0 01 0068+17	0100/2110	==
			T. CODORUS CK	0100/1817	==
			BMSBG 66/4001/0100/1805	0100/1805	==
			PENNSYLVANIA AV (CITY)		
			ROCKDALE AL (CITY)	0100/1585	==
			MADISON AV (CITY)	0100/1361	==
			(APRA) YORK DRILLING CO LINDEN AV	0100/1160	==
				0100/0890	==

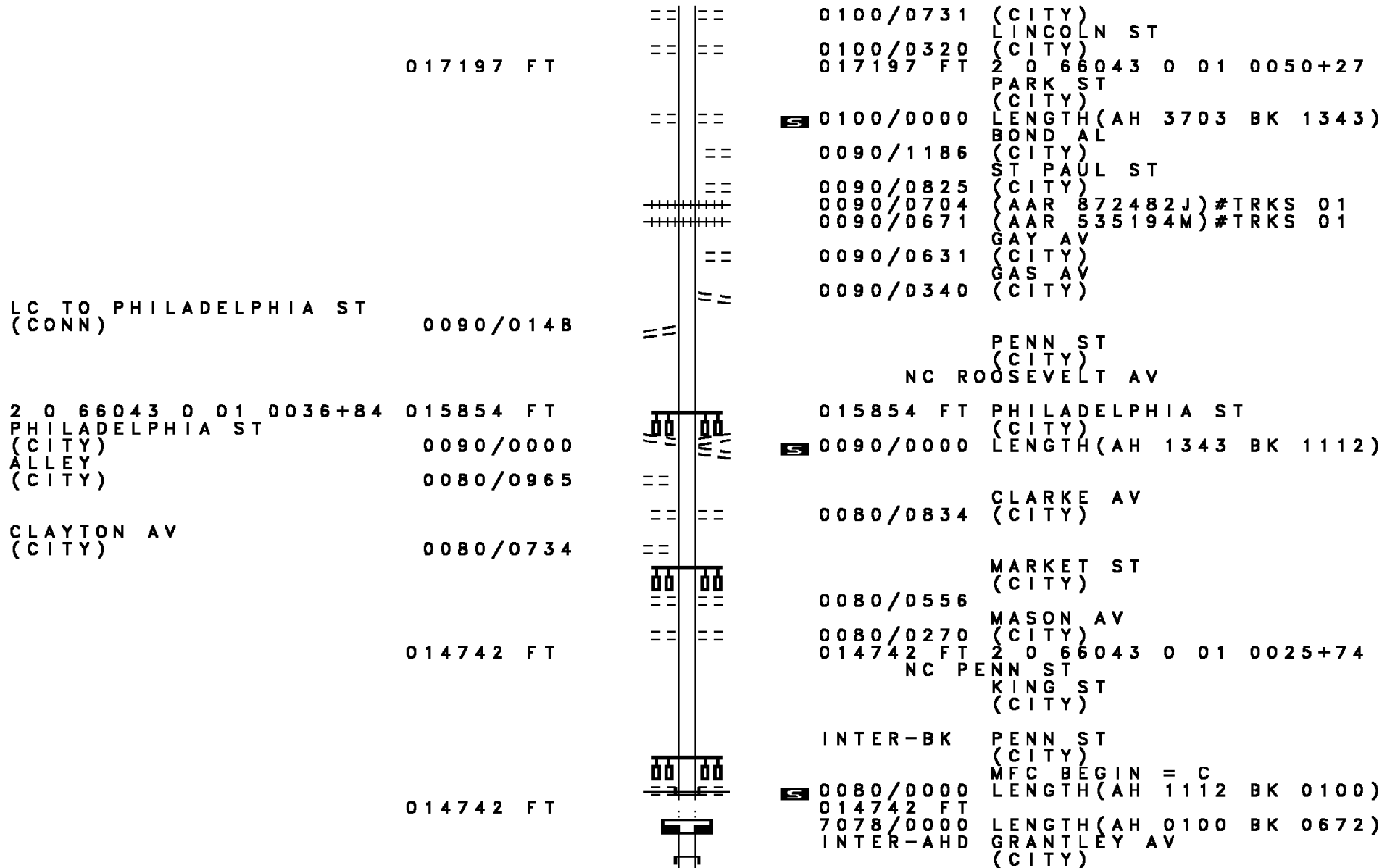
EXTRACT DATE: 12/18/2023
PRINT DATE: 12/20/2023

ROADWAY MANAGEMENT SYSTEM
SLD COUNTY/SR - ANNUAL PRINT

PAGE NUMBER: 697
COUNTY: YORK

DIR: B TOTAL LEN: 13.621 MI.
LEFT MUN: YORK CITY C

DIST: 08-4 SR: 4001
RIGHT MUN: YORK CITY C



EXTRACT DATE: 12/18/2023
PRINT DATE: 12/20/2023

ROADWAY MANAGEMENT SYSTEM
SLD COUNTY/SR - ANNUAL PRINT

PAGE NUMBER: 696
COUNTY: YORK

DIR: B TOTAL LEN: 13.621 MI.
LEFT MUN: YORK CITY C

DIST: 08-4 SR: 4001
RIGHT MUN: YORK CITY C

Stationing	Distance	Notes
		W COLLEGE AV (CITY)
	0070/0672	
	0070/0304	BMSEN 66/4001/0070/0060 2 0 66043 0 00 0000+86
		CODORUS CRK.
014070 FT	0070/0060	BMSBG 66/4001/0070/0060 2 0 66043 0 00 0000+00
	014070 FT	YORK CITY
		SPRING GARDEN T
	5 0070/0000	LENGTH(AH 0672 BK 1233)
012837 FT	012837 FT	1 1 00165 0 01 0057+81
KINGS MILL RD (T323)		KINGS MILL RD (T323)
	0060/0000	5 0060/0000 LENGTH(AH 1233 BK 2062)
		0050/2033 (AAR 002750*)#TRKS 02
		0050/1913 (AAR 501516D)#TRKS 04
		ROSE AL
	0050/1794	(TWP)
		JACKSON ST
		(TWP)
WEST CAMPUS DRIVE (PRDR)	0050/1630	0050/1630
		0050/1456 HERSH AL (TWP)
		0050/1320 BUTLER AL (TWP)
		0050/1144 SPRINGGETTSBURY AV (TWP)
		0050/0877 LUDLOW AV (TWP)
		0050/0625 DUPONT AV (TWP)
		0050/0312 COLONIAL AV (TWP)
010775 FT	010775 FT	1 1 00165 0 01 0037+19
		COUNTRY CLUB RD
		(SR3054 SEG 0050/0000)
	5 0050/0000	LENGTH(AH 2062 BK 2551)
		VILLA TE
	0040/2260	(TWP)
		YORKSHIRE TE
	0040/1935	(TWP)
		FAIRVIEW TE
	0040/1491	(TWP)

DIR: B TOTAL LEN: 13.621 MI. DIST: 08-4 SR: 4001
 LEFT MUN: SPRING GARDEN T RIGHT MUN: SPRING GARDEN T

Left Side Property	Right Side Property
2 0 66095 0 00 0082+49 008224 FT CARROLL RD (TWP) GLENWOOD DR (TWP)	(APRA) TROUTMANS MHP SUMMIT TE (TWP) 0040/0102 008224 FT 5 0040/0000 LENGTH(AH 2551 BK 2273)
KENTWOOD LN (TWP)	0030/1540 AQUA CT (TWP) 0030/0345 005951 FT
ROSEWOOD LN (TWP)	005951 FT 2 0 66095 0 00 0059+51 SHADY DELL RD (T305) 5 0030/0000 LENGTH(AH 2273 BK 1927)
OAKDALE DR (T506)	0020/1256 FARM HOUSE LN (PRDR) 0020/1256
RIDGEFIELD DR (TWP)	004024 FT 2 0 66095 0 00 0040+24 5 0020/0000 LENGTH(AH 1927 BK 2012) SPRING GARDEN 0014/1959 YORK T ROSEWOOD LN (TWP)
GEORGE ST (SR3001 SEG 0330/0000)	002012 FT 1 0 66095 0 00 0020+12 5 0014/0000 LENGTH(AH 2012 BK 2012) MONUMENT RD (TWP)
	0010/1229
	000000 FT 2 0 66095 0 00 0000+00 GEORGE ST (SR3001 SEG 0330/0000) NC GRANTLEY RD MFC BEGIN = D
	5 0010/0000 LENGTH(AH 2012 BK 0000)

EXTRACT DATE: 12/18/2023 ROADWAY MANAGEMENT SYSTEM PAGE NUMBER: 694
 PRINT DATE: 12/20/2023 SLD COUNTY/SR - ANNUAL PRINT COUNTY: YORK
 DIR: B TOTAL LEN: .012 MI. DIST: 08-4 SR: 3120
 LEFT MUN: SPRING GARDEN T RIGHT MUN: SPRING GARDEN T

000065 FT
 000000 FT



000065 FT BMS EN 66/3120/0010/0000
 INTER-AHD PRIVATE DR
 0010/0065 (PRDR)
 000000 FT 0 0 00000 0 00 0000+00
 NC GR GREENHILL RD
 INTER-BK GREENHILL RD
 (T318)
 MILL CREEK
 BMSBG 66/3120/0010/0000
 MFC BEGIN = E
 0010/0000 LENGTH(AH 0065 BK 0000)

EXTRACT DATE: 12/18/2023 ROADWAY MANAGEMENT SYSTEM PAGE NUMBER: 693
PRINT DATE: 12/20/2023 SLD COUNTY/SR - ANNUAL PRINT COUNTY: YORK
DIR: B TOTAL LEN: .000 MI. DIST: 08-4 SR: 3108
LEFT MUN: HEIDELBERG T RIGHT MUN: HEIDELBERG T

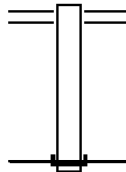
000000 FT



000000 FT
7010/0000 LENGTH(AH 0017 BK 0000)

EXTRACT DATE: 12/18/2023 ROADWAY MANAGEMENT SYSTEM PAGE NUMBER: 692
 PRINT DATE: 12/20/2023 SLD COUNTY/SR - ANNUAL PRINT COUNTY: YORK
 DIR: B TOTAL LEN: .004 MI. DIST: 08-4 SR: 3106
 LEFT MUN: HEIDELBERG T RIGHT MUN: HEIDELBERG T

000022 FT
 000000 FT



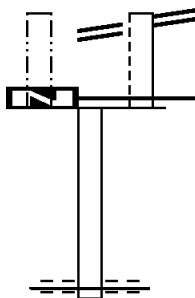
000022 FT HOFF RD
 0010/0022 (SR3080 SEG 0050/0000)
 000000 FT 2 0 66007 0 01 0391+67
 NC SR 3106 SH
 INTER-BK CLOSED ROAD
 (TWP)
 MFC BEGIN = E
 0010/0000 LENGTH(AH 0022 BK 0000)

EXTRACT DATE: 12/18/2023 ROADWAY MANAGEMENT SYSTEM PAGE NUMBER: 691
 PRINT DATE: 12/20/2023 SLD COUNTY/SR - ANNUAL PRINT COUNTY: YORK

DIR: B TOTAL LEN: .230 MI. DIST: 08-4 SR: 3105
 LEFT MUN: WEST MANCHESTER T RIGHT MUN: WEST MANCHESTER T

LTH AH 000112 BK 001104 001104 FT
 7015/0000

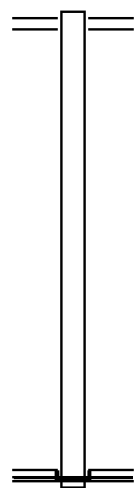
000000 FT



001216 FT LINCOLN HW
 (SR0030 SEG 0190/0685)
 LINCOLN HW
 0014/0112 (SR0030 SEG 0190/0685)
 001104 FT 0 0 00000 0 00 0000+00
 MFC BEGIN = C
 5 0014/0000 LENGTH(AH 0112 BK 1104)
 000000 FT 2 0 00000 0 00 0000+00
 NC AB BIE RD
 BAIRS RD
 (TWP)
 MFC BEGIN = C
 5 0010/0000 LENGTH(AH 1104 BK 0000)

EXTRACT DATE: 12/18/2023 ROADWAY MANAGEMENT SYSTEM PAGE NUMBER: 690
 PRINT DATE: 12/20/2023 SLD COUNTY/SR - ANNUAL PRINT COUNTY: YORK
 DIR: B TOTAL LEN: .736 MI. DIST: 08-4 SR: 3104
 LEFT MUN: CODORUS T RIGHT MUN: CODORUS T

003885 FT



003885 FT JEFFERSON RD
 0010/3885 (SR0516 SEG 0100/0507)

000000 FT

000000 FT 1 0 00441 1 00 0000+00
 NC GL EN ECHO RD
 BLOOMING GROVE RD
 (SR0216 SEG 0200/1157)
 INTER-BK GLEN ECHO RD
 (TWP)
 MFC BEGIN = E
 0010/0000 LENGTH(AH 3885 BK 0000)

DIR: B TOTAL LEN: .515 MI. DIST: 08-4 SR: 3100
 LEFT MUN: SPRINGFIELD T RIGHT MUN: SPRINGFIELD T

KREIDLER RD (T692) TO 8005/0760 SH (CONN)	002718 FT 0002/2718 0002/2364		002718 FT INTER-AHD LAKE RD (T706) 0002/2718 RAMP D RD (SR8005 SEG 0760/0000) RAMP C RD (SR8005 SEG 0750/0934) 0002/2274 SPRINGFIELD LOGANVILLE B 0002/1850 0002/1849 BMSEN 66/3100/0010/052B 0 0 00127 7 00 0000+00 I-83 0002/1707 BMSBG 66/3100/0010/052B RAMP B RD (SR8005 SEG 0500/0000) RAMP A RD (SR8005 SEG 0510/1450) 0002/1388 DUKE ST (BORO) 0002/0507 000000 FT NC NO NORTH ST MAIN ST (SR0214 SEG 0138/0000) INTER-BK REYNOLDS MILL RD (SR0214 SEG 0138/0000) MFC BEGIN = D 0002/0000 LENGTH(AH 2718 BK 0000)
FROM 8005/0750 SH (CONN)	0002/2156		
TO 8005/0500 SH (CONN)	0002/1486		
FROM 8005/0510 SH (CONN)	0002/1331		
DUKE ST (BORO)	0002/0507 000000 FT		
MAIN ST (SR3001 SEG 0220/0000)	0002/0000		

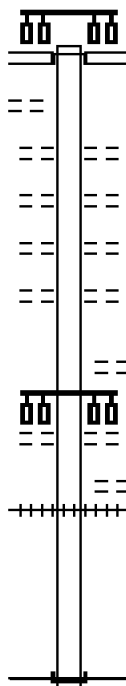
DIR: B TOTAL LEN: .509 MI. DIST: 08-4 SR: 3098
 LEFT MUN: HANOVER B RIGHT MUN: HANOVER B

UNKNOWN AL
 (BORO)

002688 FT

0010/2540

000000 FT



002688 FT
 INTER-AHD

0010/2688

0010/2468

0010/2288

0010/2104

0010/1918

0010/1316

0010/0785

0010/0596

0010/0256

000000 FT

INTER-BK

0010/0000

ELM AV
 (BORO)
 CARLISLE ST
 (SR0094 SEG 0170/0390)

SUMMIT AV
 (BORO)
 HAMILTON ST
 (BORO)
 N FRANKLIN ST
 (BORO)
 RANDOLPH ST
 (BORO)

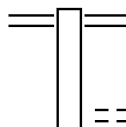
MONROE ST
 (BORO)
 HIGH ST
 (BORO)

UNKNOWN AL
 (BORO)
 (AAR 832119U)#TRKS 02
 2 0 01062 6 00 0000+00

NC ELM AV
 INTER-BK
 ELM AV
 (SR2008 SEG 0100/1705)
 MFC BEGIN = C
 BK-ADAMS (01)
 LENGTH(AH 2688 BK 0000)

EXTRACT DATE: 12/18/2023 ROADWAY MANAGEMENT SYSTEM PAGE NUMBER: 687
PRINT DATE: 12/20/2023 SLD COUNTY/SR - ANNUAL PRINT COUNTY: YORK
DIR: B TOTAL LEN: 4.221 MI. DIST: 08-4 SR: 3096
LEFT MUN: JACKSON T RIGHT MUN: JACKSON T

022285 FT



022285 FT LINCOLN HW
0090/2435 (SR0030 SEG 0110/1060)

0090/1280 AUDREY DR
(PRDR)

DIR: B TOTAL LEN: 4.221 MI. DIST: 08-4 SR: 3096
 LEFT MUN: JACKSON T RIGHT MUN: JACKSON T

2 0 66008 0 03 0364+46 019850 FT
 LOCUST LN
 (T479) 0090/0000 ==

019850 FT
 0090/0000 LENGTH(AH 2435 BK 2099)

017751 FT

017751 FT 2 0 66008 0 03 0343+33
 NC ROTH'S CHURCH RD
 ROTH'S CHURCH RD
 (SR3059 SEG 0070/1554)
 0080/0000 LENGTH(AH 2099 BK 3386)

014365 FT

014365 FT 2 0 66093 0 02 0205+03
 AMY LN
 (TWP)
 0070/0000 LENGTH(AH 3386 BK 2483)

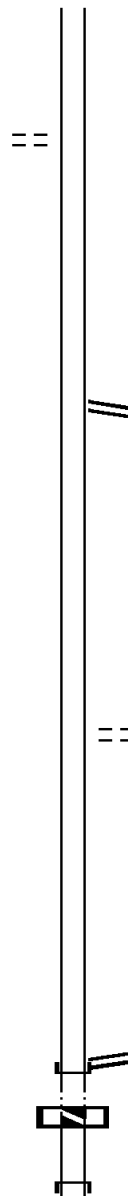
011882 FT

011882 FT 2 0 66093 0 02 0180+77
 LAKE RD
 (SR3055 SEG 0040/0000)
 NC ROTH'S CHURCH RD
 INTER-BK LAKE RD
 (SR3055 SEG 0040/0000)

011882 FT

0060/0000 LTH AH 002483 BK 000100
 011882 FT
 7054/0000 LTH AH 000100 BK 002400
 INTER-AHD LAKE RD
 (SR3055 SEG 0050/0000)
 LAKE RD

LAKE RD

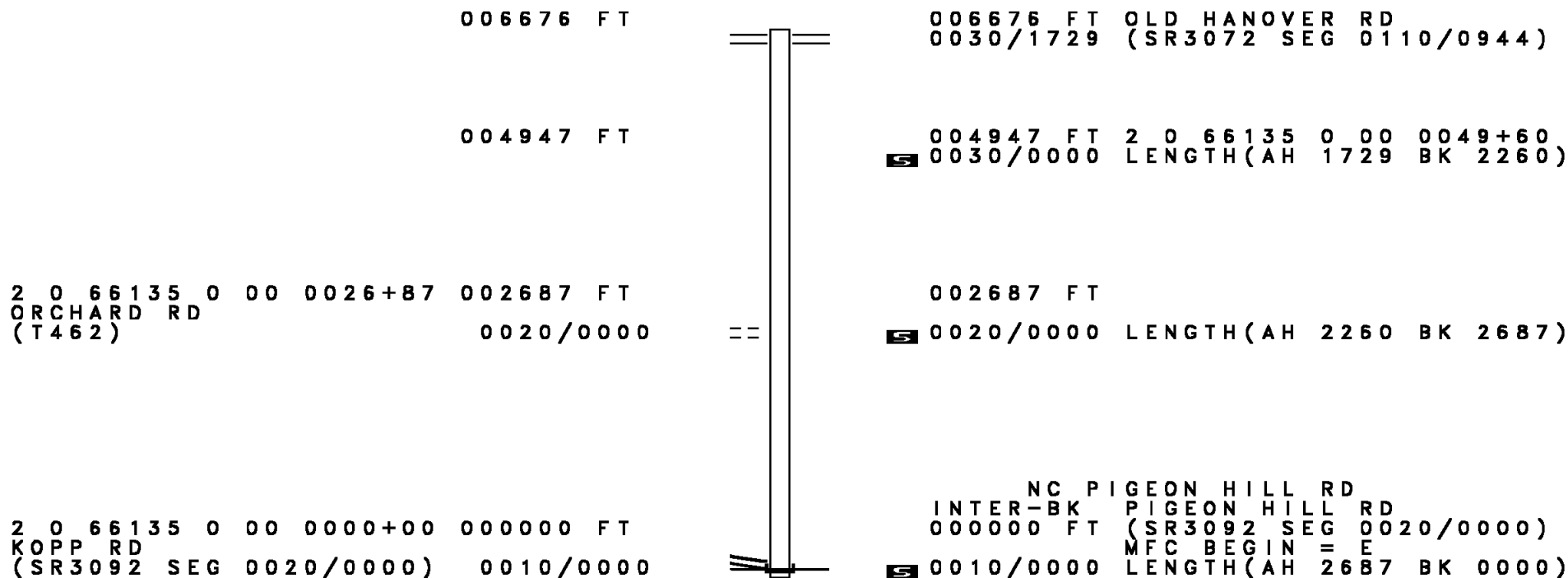


DIR: B TOTAL LEN: 4.221 MI. DIST: 08-4 SR: 3096
 LEFT MUN: JACKSON T RIGHT MUN: JACKSON T

Segment	Length (FT)	Stationing	Notes
(SR3055 SEG 0050/0000)	0050/2400	0050/2400	(SR3055 SEG 0050/0000)
	009482 FT	0050/0000	LENGTH(AH 2400 BK 2484)
LEEDY RD (T464)	0040/0261 006998 FT	0040/0000	LENGTH(AH 2484 BK 2513)
	004485 FT	0030/0000	ORCHARD RD (T462) LENGTH(AH 2513 BK 2467)
FIVE POINTS RD (T463)	002018 FT 0010/1475	0020/0000	LENGTH(AH 2467 BK 2018)
ROCKY RIDGE RD (SR3047 SEG 0160/0000)	000000 FT 0010/0000	0010/0000	NC PIGEON HILL RD INTER-BK PIGEON HILL RD (SR3047 SEG 0160/0000) MFC BEGIN = E LENGTH(AH 2018 BK 0000)

EXTRACT DATE: 12/18/2023 ROADWAY MANAGEMENT SYSTEM PAGE NUMBER: 684
PRINT DATE: 12/20/2023 SLD COUNTY/SR - ANNUAL PRINT COUNTY: YORK

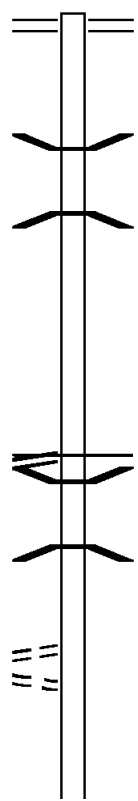
DIR: B TOTAL LEN: 1.264 MI. DIST: 08-4 SR: 3094
LEFT MUN: JACKSON T RIGHT MUN: JACKSON T



DIR: B TOTAL LEN: 2.970 MI. DIST: 08-4 SR: 3092
 LEFT MUN: JACKSON T RIGHT MUN: JACKSON T

015684 FT

015684 FT OLD HANOVER RD
 0060/3725 (SR3072 SEG 0130/3048)



0060/2207 BMS EN 66/3092/0060/2181
 2 0 66009 0 06 0653+46
 BUNCH CREEK
 0060/2181 BMSBG 66/3092/0060/2181

011959 FT

011959 FT 2 0 66009 0 06 0631+58
 NC LAKE RD

LAKE RD
 (SR3055 SEG 0010/0000) 0060/0000

0060/0000 MFC BEGIN = D
 0054/3428 LENGTH(AH 3725 BK 3520)
 BMS EN 66/3092/0054/3402
 2 0 66009 0 05 0627+34
 TR. BUNCH CRK
 0054/3402 BMSBG 66/3092/0054/3402

WOODLAND DR
 (T388) 0054/2304
 LC FOR WOODLAND DR
 (CONN) 0054/2195

DIR: B TOTAL LEN: 2.970 MI. DIST: 08-4 SR: 3092
 LEFT MUN: JACKSON T RIGHT MUN: JACKSON T

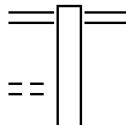
	008439 FT	==	008439 FT	2 0 66009 0 05 0592+33 HILLCREST RD (T460)
			☒ 0054/0000	LENGTH(AH 3520 BK 1347)
2 0 66009 0 05 0578+86 THREE HILL RD (T390)	007092 FT	==	007092 FT	
	0050/0000		☒ 0050/0000	LENGTH(AH 1347 BK 1459)
	005633 FT		005633 FT	2 0 66009 0 05 0564+27
			☒ 0040/0000	LENGTH(AH 1459 BK 2498)
2 0 66009 0 05 0539+29 ORCHARD RD (T462)	003135 FT	==	003135 FT	ORCHARD RD (T462)
	0030/0000		☒ 0030/0000	LENGTH(AH 2498 BK 2082)
			0020/0545	BMS EN 66/3092/0020/0533 2 0 66009 0 05 0524+19
			0020/0533	BUNCHES CRK.
	001053 FT		001053 FT	2 0 66009 0 05 0518+47
				PIGEON HILL RD (SR3094 SEG 0010/0000)
			☒ 0020/0000	NC KOPP RD LENGTH(AH 2082 BK 1053)
	000000 FT		000000 FT	2 0 66009 0 05 0508+46
				NC PIGEON HILL RD IRON RIDGE RD (TWP)
			INTER-BK	IRON RIDGE RD (SR3047 SEG 0140/0000)
			☒ 0010/0000	MFC BEGIN = E LENGTH(AH 1053 BK 0000)

EXTRACT DATE: 12/18/2023 ROADWAY MANAGEMENT SYSTEM PAGE NUMBER: 681
PRINT DATE: 12/20/2023 SLD COUNTY/SR - ANNUAL PRINT COUNTY: YORK
DIR: B TOTAL LEN: 2.401 MI. DIST: 08-4 SR: 3090
LEFT MUN: NORTH CODORUS T RIGHT MUN: NORTH CODORUS T

PARK LN
(TWP)

012675 FT

0040/3162

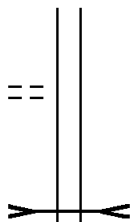


012675 FT STOVERSTOWN RD
0040/3797 (SR3042 SEG 0090/0000)

DIR: B TOTAL LEN: 2.401 MI. DIST: 08-4 SR: 3090
 LEFT MUN: NORTH CODORUS T RIGHT MUN: NORTH CODORUS T

PINE DR
(T450)

0040/1720 ==



STOVERSTN.BR
 STRUCTURE LENGTH 16 FT
 BMSID 66/3090/0040/0705

008878 FT

008878 FT 2 0 66137 0 00 0096+03
 0040/0000 LENGTH(AH 3797 BK 2882)

CEDAR HILL RD
(T448)

0030/1448 ==

005996 FT

005996 FT 2 0 66137 0 00 0059+67
 0030/0000 LENGTH(AH 2882 BK 2884)

2 0 66137 0 00 0030+83
 HERSHEY RD
(T452)

003112 FT
 0020/0000 ==

003112 FT
 0020/0000 LENGTH(AH 2884 BK 3112)

==
 0010/1984 FIELD POINTE DR
 (T614)

000000 FT

000000 FT 2 0 66137 0 00 0000+00
 NC LEHMAN RD
 MYERS RD
 (SR3078 SEG 0020/0000)
 INTER-BK LEHMAN RD
 (SR3078 SEG 0020/0000)
 MFC BEGIN = D
 0010/0000 LENGTH(AH 3112 BK 0000)

DIR: B TOTAL LEN: .963 MI. DIST: 08-4 SR: 3088
 LEFT MUN: NORTH CODORUS T RIGHT MUN: NORTH CODORUS T

ZEIGLERS-CHURCH RD 005083 FT
 (SR3076 SEG 0080/0000) 0060/2273

002810 FT

BEARDS SCHOOL RD
 (T455)

0050/1843

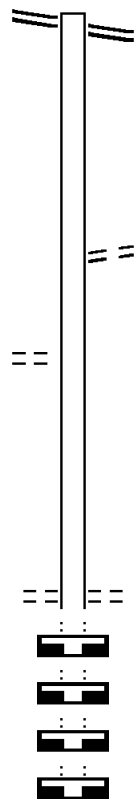
000000 FT

000000 FT

000000 FT

000000 FT

000000 FT



005083 FT ZEIGLERS-CHURCH RD
 0060/2273 (SR3076 SEG 0080/0000)

002810 FT 2 0 66132 0 00 0132+25
 HARROLD RD

5 0060/0000 LENGTH(AH 2273 BK 2810)
 (T421)

000000 FT 2 0 66132 0 00 0103+43
 NC BENTZ RD

5 0050/0000 LENGTH(AH 2810 BK 2890)
 WALTERS HATCHERY RD
 (T485)

000000 FT

7040/0000 LENGTH(AH 2890 BK 2554)

000000 FT

7030/0000 LENGTH(AH 2554 BK 2403)

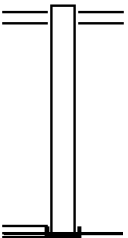
000000 FT

7020/0000 LENGTH(AH 2403 BK 2496)

000000 FT

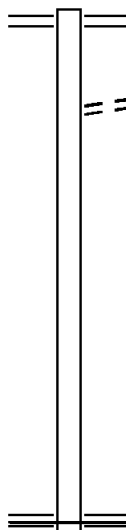
7010/0000 LENGTH(AH 2496 BK 0000)

EXTRACT DATE: 12/18/2023 ROADWAY MANAGEMENT SYSTEM PAGE NUMBER: 678
 PRINT DATE: 12/20/2023 SLD COUNTY/SR - ANNUAL PRINT COUNTY: YORK
 DIR: B TOTAL LEN: .250 MI. DIST: 08-4 SR: 3086
 LEFT MUN: NORTH CODORUS T RIGHT MUN: NORTH CODORUS T

	001320 FT		001320 FT JEFFERSON RD 0010/1320 (SR0516 SEG 0270/0000)
	000000 FT		000000 FT 2 0 66131 0 00 0025+92 NC LI SCHEYS CHURCH RD INTER-BK LISCHEYS CHURCH RD (SR3053 SEG 0030/0000) MFC BEGIN = E
COLONIAL VALLEY RD (SR3053 SEG 0030/0000)	0010/0000		0010/0000 LENGTH(AH 1320 BK 0000)

EXTRACT DATE: 12/18/2023 ROADWAY MANAGEMENT SYSTEM PAGE NUMBER: 677
 PRINT DATE: 12/20/2023 SLD COUNTY/SR - ANNUAL PRINT COUNTY: YORK
 DIR: B TOTAL LEN: .812 MI. DIST: 08-4 SR: 3084
 LEFT MUN: NORTH CODORUS T RIGHT MUN: NORTH CODORUS T

004285 FT



004285 FT THOMAN DR
 0020/1534 (SR3082 SEG 0050/1439)

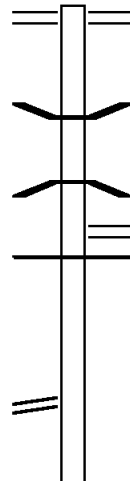
002751 FT

0020/0612 DUBBS RD
 (T532)
 002751 FT 2 0 66128 0 00 0027+43
 0020/0000 LENGTH(AH 1534 BK 2751)

000000 FT

000000 FT 2 0 66128 0 00 0000+00
 NC ST THOMAN HILL RD
 THOMAN RD
 (SR3082 SEG 0040/0948)
 MFC BEGIN = E
 0010/0000 LENGTH(AH 2751 BK 0000)

012885 FT



012885 FT JEFFERSON RD
 0050/3019 (SR0516 SEG 0250/0241)

0050/1699 BMS EN 66/3082/0050/1688
 0 0 00000 0 00 0000+00
 TR. CODORUS

0050/1688 BMSBG 66/3082/0050/1688
 STORMY HILL RD

0050/1439 (SR3084 SEG 0020/1534)
 0050/1419 MFC BEGIN = D

009866 FT

0050/0000 LENGTH(AH 3019 BK 3439)

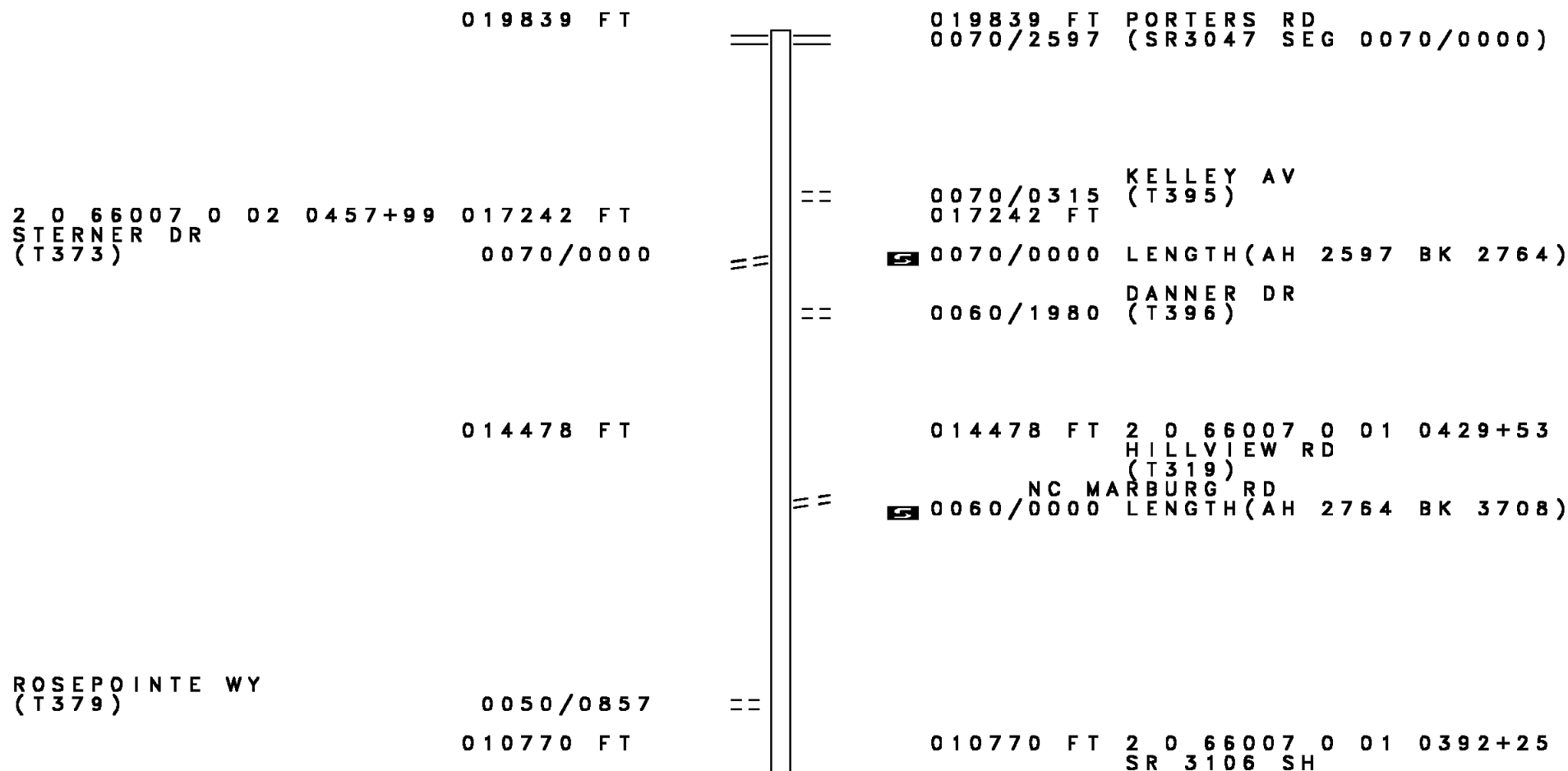
2 0 66007 0 03 0597+49 009866 FT
 EMIG RD
 (SR3053 SEG 0010/0000) 0050/0000

DIR: B TOTAL LEN: 2.440 MI. DIST: 08-4 SR: 3082
 LEFT MUN: NORTH CODORUS T RIGHT MUN: NORTH CODORUS T

SENFT RD
 (T379)

006427 FT	0040/0948	STORMY HILL RD (SR3084 SEG 0010/0000)
006427 FT	2 0 66007 0 02 0562+37	TR. CODORUS C
		STRUCTURE LENGTH 14 FT
		BMSID 66/3082/0040/0000
	0040/0000	LENGTH(AH 3439 BK 2987)
003440 FT	0030/0948	WALTERSDORF RD (T319)
003440 FT	2 0 66007 0 02 0532+50	
		WALTERSDORF RD
		(T319)
	0030/0000	LENGTH(AH 2987 BK 2204)
001236 FT	0020/0290	(AAR 872274H)#TRKS 01
	0020/0075	BMSEN 66/3082/0020/0000
	001236 FT	2 0 66007 0 02 0510+51
		W. BR. CODORUS
		BMSBG 66/3082/0020/0000
		NORTH CODORUS
		HEIDELBERG T
	0020/0000	LENGTH(AH 2204 BK 1236)
000000 FT	000000 FT	2 0 66007 0 02 0498+10
		NC THOMAN DR
		PORTERS RD
		(SR3047 SEG 0080/0000)
	INTER-BK	THOMAN DR
		(TWP)
		MFC BEGIN = E
	0010/0000	LENGTH(AH 1236 BK 0000)

DIR: B TOTAL LEN: 3.757 MI. DIST: 08-4 SR: 3080
 LEFT MUN: HEIDELBERG T RIGHT MUN: HEIDELBERG T



DIR: B TOTAL LEN: 3.757 MI. DIST: 08-4 SR: 3080
 LEFT MUN: HEIDELBERG T RIGHT MUN: HEIDELBERG T

Stationing / Road Name	Length	Segment / Description
008455 FT	0040/0000	(SR3106 SEG 0010/0022) LENGTH(AH 3708 BK 2315)
2 0 66191 0 00 0084+84 LOCUST RD (T372)	0040/0000	008455 FT LENGTH(AH 2315 BK 2868)
005587 FT	0030/0000	005587 FT 2 0 66191 0 00 0056+16 SMITH STATION RD (SR3045 SEG 0030/0000) LENGTH(AH 2868 BK 2793)
DEAGEN DR (T339)	0020/0660	002794 FT 2 0 66191 0 00 0027+94 LENGTH(AH 2793 BK 2794) HEIDELBERG PENN T
002794 FT	0010/2769	0010/2769
000000 FT	0010/0000	000000 FT 2 0 66191 0 00 0000+00 BLOOMING GROVE RD (SR0216 SEG 0030/2314) NC HOFF RD MFC BEGIN = E LENGTH(AH 2794 BK 0000)
BLOOMING GROVE RD (SR0216 SEG 0030/2314)	0010/0000	

EXTRACT DATE: 12/18/2023 ROADWAY MANAGEMENT SYSTEM PAGE NUMBER: 672
PRINT DATE: 12/20/2023 SLD COUNTY/SR - ANNUAL PRINT COUNTY: YORK
DIR: B TOTAL LEN: 1.881 MI. DIST: 08-4 SR: 3078
LEFT MUN: NORTH CODORUS T RIGHT MUN: NORTH CODORUS T

009931 FT



009931 FT STOVERSTOWN RD
0040/1739 (SR3042 SEG 0030/0000)

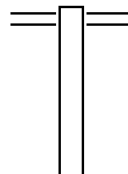
DIR: B TOTAL LEN: 1.881 MI. DIST: 08-4 SR: 3078
 LEFT MUN: NORTH CODORUS T RIGHT MUN: NORTH CODORUS T

	008192 FT				008192 FT 2 0 66048 0 01 0130+04
					0040/0000 LENGTH(AH 1739 BK 1925)
2 0 66048 0 01 0110+32	006267 FT				006267 FT SPORTSMAN CLUB RD
BENTZ RD					(T382)
(TBC)	0030/0000	==	==		0030/0000 LENGTH(AH 1925 BK 2417)
FIELD POINTE DR					
(T614)	0020/0362	==			
2 0 66048 0 01 0085+77	003850 FT		==		0020/0243 EDGEWOOD LN
LEHMAN RD					(PRDR)
(SR3090 SEG 0010/0000)	0020/0000	==			003850 FT
					NC MYERS RD
					0020/0000 LENGTH(AH 2417 BK 3850)
RENOLL LN					
(PRDR)	0010/2940	==			
					0010/2892 LAKE CLUB LN
					(PRDR)
					0010/2090 ORCHARD DR
					(T449)
					TRIB OF N BR CODORUS CR
					STRUCTURE LENGTH 10 FT
					0010/1047 BMSID 66/3078/0010/1047
	000000 FT				
					000000 FT 2 0 66048 0 01 0047+49
					NC LEHMAN RD
					YORK RD
					(SR0116 SEG 0230/0338)
					INTER-BK GLATFELTER CO RD
					(PRDR)
					MFC BEGIN = D
					0010/0000 LENGTH(AH 3850 BK 0000)



EXTRACT DATE: 12/18/2023 ROADWAY MANAGEMENT SYSTEM PAGE NUMBER: 670
 PRINT DATE: 12/20/2023 SLD COUNTY/SR - ANNUAL PRINT COUNTY: YORK
 DIR: B TOTAL LEN: 4.500 MI. DIST: 08-4 SR: 3076
 LEFT MUN: NORTH CODORUS T RIGHT MUN: NORTH CODORUS T

023759 FT



023759 FT SEVEN VALLEYS RD
 0100/1807 (SR0616 SEG 0220/1975)

021952 FT

021952 FT 2 0 66048 0 01 0376+59

DIR: B TOTAL LEN: 4.500 MI. DIST: 08-4 SR: 3076
 LEFT MUN: NORTH CODORUS T RIGHT MUN: NORTH CODORUS T

BEARDS SCHOOL RD
 (T455)

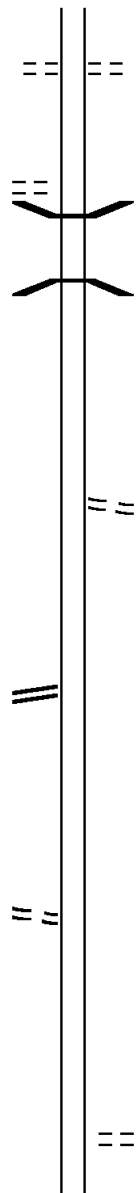
0090/0362

020290 FT

2 0 66048 0 01 0317+65 016451 FT
 BENTZ RD
 (SR3088 SEG 0060/2273) 0080/0000

2 0 66048 0 01 0290+45 013819 FT
 HARROLD RD
 (T421) 0070/0000

011866 FT



CEMETERY RD
 (T484)
 0100/0000 LENGTH(AH 1807 BK 1662)

0090/0289 BMSEN 66/3076/0090/0294
 2 0 66048 0 01 0356+04
 CODORUS CK
 0090/0278 BMSBG 66/3076/0090/0294
 020290 FT 2 0 66048 0 01 0356+04
 0090/0000 LENGTH(AH 1662 BK 3839)

0080/1832 PANTHER HILL RD
 (T444)

016451 FT
 0080/0000 LENGTH(AH 3839 BK 2632)

013819 FT
 0070/0000 LENGTH(AH 2632 BK 1953)

011866 FT 2 0 66048 0 01 0270+92
 HOFF RD
 (T418)
 0060/0000 LENGTH(AH 1953 BK 2117)

DIR: B TOTAL LEN: 4.500 MI. DIST: 08-4 SR: 3076
 LEFT MUN: NORTH CODORUS T RIGHT MUN: NORTH CODORUS T

009749 FT

009749 FT 2 0 66048 0 01 0249+97
 0050/0000 LENGTH(AH 2117 BK 2839)

006910 FT

006910 FT 2 0 66048 0 01 0221+58
 STAUFFER RD
 (T420)
 0040/0000 LENGTH(AH 2839 BK 2995)

==

==

==

MYERS RD
 (TBC)
 NC ZIEGLERS CHURCH RD
 WALTERSDORFF RD
 (T319)

2 0 66048 0 01 0191+63 003915 FT
 WALTERS HATCHERY RD
 (T485) 0030/0000

003915 FT
 0030/0000 LENGTH(AH 2995 BK 2163)

==

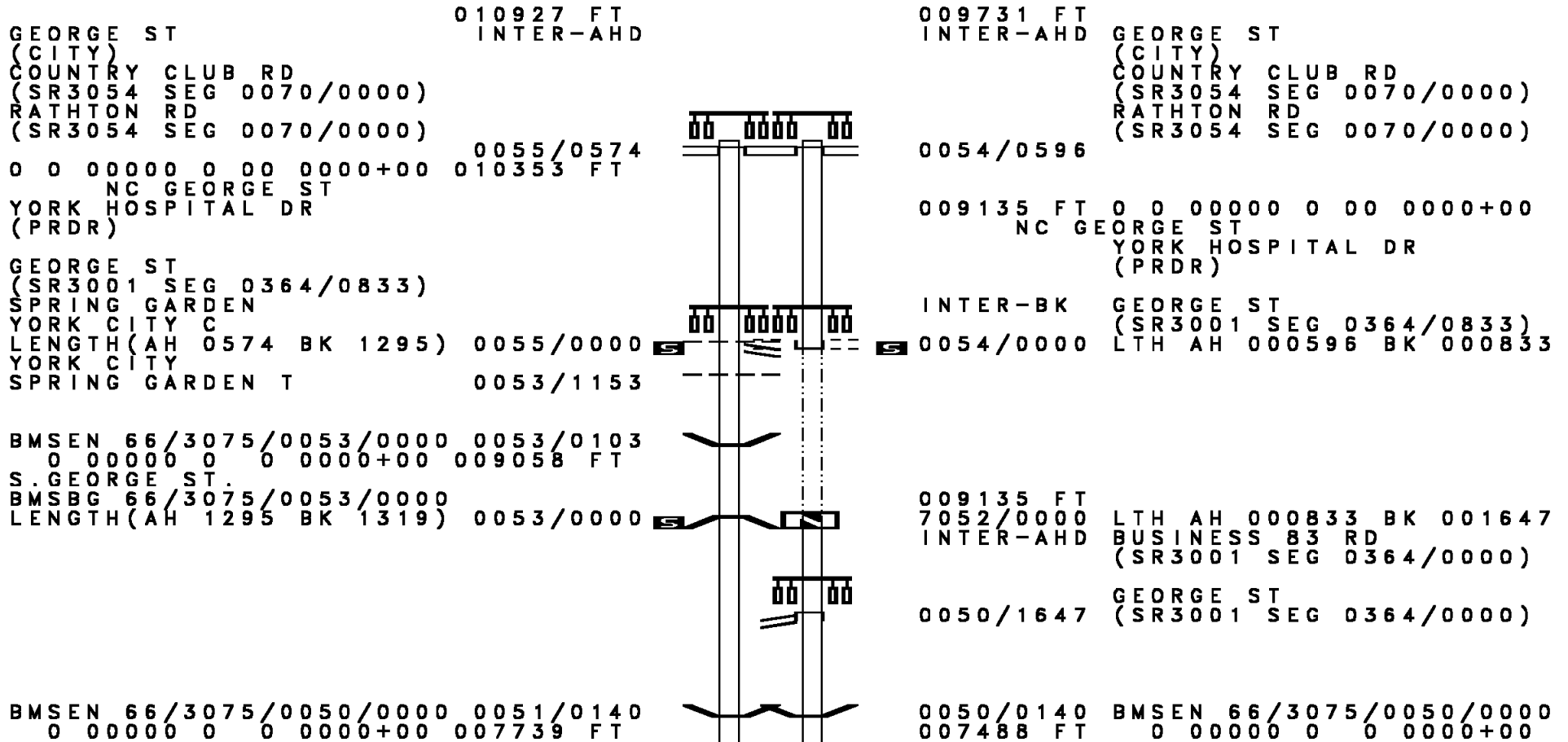
001752 FT

001752 FT 2 0 66048 0 01 0170+00
 0020/0000 LENGTH(AH 2163 BK 1752)

000000 FT

000000 FT 2 0 66048 0 01 0152+15
 NC MYERS RD
 STOVERSTOWN RD
 (SR3042 SEG 0040/0000)
 MFC BEGIN = E
 0010/0000 LENGTH(AH 1752 BK 0000)

==



GEORGE ST
 (CITY)
 COUNTRY CLUB RD
 (SR3054 SEG 0070/0000)
 RATHTON RD
 (SR3054 SEG 0070/0000)

010927 FT
 INTER-AHD

0 0 00000 0 00 0000+00
 NC GEORGE ST
 YORK HOSPITAL DR
 (PRDR)

0055/0574
 010353 FT

GEORGE ST
 (SR3001 SEG 0364/0833)
 SPRING GARDEN
 YORK CITY C
 LENGTH(AH 0574 BK 1295)
 YORK CITY
 SPRING GARDEN T

0055/0000
 0053/1153

BMS EN 66/3075/0053/0000
 0 00000 0 0 0000+00
 S. GEORGE ST
 BMSBG 66/3075/0053/0000
 LENGTH(AH 1295 BK 1319)

0053/0103
 009058 FT
 0053/0000

BMS EN 66/3075/0050/0000
 0 00000 0 0 0000+00

0051/0140
 007739 FT

009731 FT
 INTER-AHD

GEORGE ST
 (CITY)
 COUNTRY CLUB RD
 (SR3054 SEG 0070/0000)
 RATHTON RD
 (SR3054 SEG 0070/0000)

0054/0596

009135 FT
 NC GEORGE ST

0 0 00000 0 00 0000+00
 YORK HOSPITAL DR
 (PRDR)

INTER-BK
 0054/0000

GEORGE ST
 (SR3001 SEG 0364/0833)
 LTH AH 000596 BK 000833

009135 FT
 7052/0000
 INTER-AHD

LTH AH 000833 BK 001647
 BUSINESS 83 RD
 (SR3001 SEG 0364/0000)

0050/1647

GEORGE ST
 (SR3001 SEG 0364/0000)

0050/0140
 007488 FT

BMS EN 66/3075/0050/0000
 0 00000 0 0 0000+00

DIR: N TOTAL LEN: 2.070 MI. DIST: 08-4 SR: 3075
 LEFT MUN: SPRING GARDEN T RIGHT MUN: SPRING GARDEN T

Left Side Description	Left Side Length	Right Side Description	Right Side Length
TRI-HILL RD. BMSBG 66/3075/0050/0000 LENGTH(AH 1319 BK 2787)	0051/0000	TRI-HILL RD. BMSBG 66/3075/0050/0000 LENGTH(AH 1647 BK 2814)	0050/0000
T. CODORUS CK STRUCTURE LENGTH 22 FT BMSID 66/3075/0040/0256 BMSSEN 66/3075/0040/0000 SPRING GARDEN YORK T	0041/0299	SPRING GARDEN YORK T T. CODORUS CK STRUCTURE LENGTH 22 FT BMSID 66/3075/0040/0256	0040/0754 0040/0256
0 0 00000 0 0 0000+00 PWDR MLL RD. BMSBG 66/3075/0040/0000 LENGTH(AH 2787 BK 2314)	0041/0240 004952 FT	BMSSEN 66/3075/0040/0000 0 0 00000 0 0 0000+00 PWDR MLL RD. BMSBG 66/3075/0040/0000 LENGTH(AH 2814 BK 2315)	0040/0240 004674 FT
0 0 00000 0 00 0000+00 SIGN: 3 CHORD TRUSS BMSID 66/3036/0020/1969 LENGTH(AH 2314 BK 2638)	002638 FT 0031/0000	0 0 00000 0 00 0000+00 SIGN: 3 CHORD TRUSS BMSID 66/3036/0020/1969 LENGTH(AH 2315 BK 2359)	002359 FT 0030/0000
TR. CODORUS C STRUCTURE LENGTH 9 FT BMSID 66/3075/0020/1636	0021/1920	TR. CODORUS C STRUCTURE LENGTH 9 FT BMSID 66/3075/0020/1636	0020/1636
SIGN: 3 CHORD TRUSS BMSID 66/3036/0021/0125 0 0 00000 0 00 0000+00 RAMP H RD (SR8045 SEG 0260/0000) NC BUSINESS 83 RD RAMP E RD (SR8045 SEG 0250/0000) MFC BEGIN = B LENGTH(AH 2638 BK 0000)	0021/0166 000000 FT INTER-BK 0021/0000	0 0 00000 0 00 0000+00 NC BUSINESS 83 RD RAMP G RD (SR8045 SEG 0500/1067) RAMP F RD (SR8045 SEG 0010/1788) MFC BEGIN = B LENGTH(AH 2359 BK 0000)	000000 FT INTER-BK 0020/0000

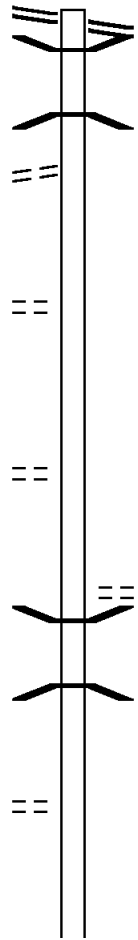
BLOOMING GROVE RD 018337 FT
 (SR0216 SEG 0170/1309) 0080/3685

WATER TANK RD 0080/3286
 (T413)

SPIRIT LN 0080/1673
 (PRDR)

2 0 66010 0 02 0153+78 014652 FT
 TANNERY RD 0080/0000
 (T399)

2 0 66010 0 02 0130+70 012344 FT
 SNYDER MILL RD 0070/0000
 (T346)



018337 FT BLOOMING GROVE RD
 0080/3685 (SR0216 SEG 0170/1309)
 0080/3526 BMSSEN 66/3074/0080/3487
 2 0 66010 0 02 0188+45
 TRIB. CODORUS CK.
 0080/3487 BMSBG 66/3074/0080/3487

014652 FT
 0080/0000 LENGTH(AH 3685 BK 2308)

0070/1073 TRONE RD
 0070/1003 (T346)
 BMSSEN 66/3074/0070/0986
 2 0 66010 0 02 0140+33
 BR. CODORUS
 0070/0986 BMSBG 66/3074/0070/0986

012344 FT
 0070/0000 LENGTH(AH 2308 BK 2544)

DIR: B TOTAL LEN: 3.473 MI. DIST: 08-4 SR: 3074
 LEFT MUN: MANHEIM T RIGHT MUN: MANHEIM T

PENTLAND RD (T370)	0060/0361	==	009800 FT
2 0 66010 0 02 0105+46	009800 FT	==	5 0060/0000 LENGTH(AH 2544 BK 3192)
LC FOR PENTLAND RD (CONN)	0060/0000		
2 0 66010 0 01 0066+08	006608 FT	==	006608 FT
KITZMILLER RD (T348)	0050/0000	==	5 0050/0000 LENGTH(AH 3192 BK 2274)
		==	0040/1368 SKYVIEW DR (T348)
004334 FT			004334 FT 2 0 66010 0 01 0043+34 LAKEVIEW DR (T369)
		==	5 0040/0000 LENGTH(AH 2274 BK 1516)
002818 FT			002818 FT 2 0 66010 0 01 0028+18
			5 0030/0000 LENGTH(AH 1516 BK 1803)
001015 FT			001015 FT 2 0 66010 0 01 0010+15
			5 0020/0000 LENGTH(AH 1803 BK 1015)
000000 FT			000000 FT 2 0 66010 0 00 0000+00
			NC SMOKE TOWN RD SINSHEIM RD (SR3041 SEG 0010/1165) MFC BEGIN = E
			5 0010/0000 LENGTH(AH 1015 BK 0000)

DIR: B TOTAL LEN: 2.404 MI. DIST: 08-4 SR: 3073
 LEFT MUN: PENN T RIGHT MUN: PENN T

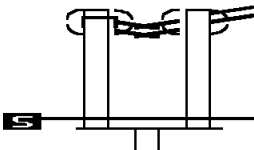
Left Side	Segment	Right Side
	012693 FT	012693 FT FREDERICK ST
		0060/1089 (SR0194 SEG 0010/2679)
		LEFT
		0060/0784 (TWP)
MIDDLE ST		MIDDLE ST
(TWP)		0060/0652 (TWP)
	0060/0584	
		HARTMAN AV
HARTMAN AV		(TWP)
(TWP)		0060/0278
	0060/0258	
		0060/0014 BMS EN 66/3073/0050/1946
	011604 FT	2 0 66080 0 00 0276+49
		TRIB PLUM CK
		BMSBG 66/3073/0050/1946
		LENGTH (AH 1089 BK 1946)
		BOUNDRY AV
		0060/0000 (TWP)
		0050/1650
CODY CT		
(TWP)		0050/0712 GRANGER ST
	0050/1308	(TWP)
		0050/0712
PLUM CREEK RD		
(PRDR)		0050/0009 BMS EN 66/3073/0050/0000
	0050/0322	2 0 66080 0 00 0256+99
		T PLUM RUN
	009658 FT	BMSBG 66/3073/0050/0000
		LENGTH (AH 1946 BK 2059)
		EMERSON ST
		0050/0000 (TWP)
		0040/1988
		BAUGHER DR
		(TWP)
		0040/1388
PLUM TREE LN		
(PRDR)		0040/0723 BMS EN 66/3073/0040/0707
	0040/1084	2 0 66080 0 00 0242+91
		PLUM CREEK
		BMSBG 66/3073/0040/0707
		0040/0707
MORNING GLORY DR		
(PRDR)		
LITTLE BRIDGE RD		
	0040/0521	

DIR: B TOTAL LEN: 2.404 MI. DIST: 08-4 SR: 3073
 LEFT MUN: PENN T RIGHT MUN: PENN T

Stationing	Description	Stationing	Description
(TWP)	0040/0303 007599 FT	007599 FT	2 0 66080 0 00 0222+32 COOPER RD (T317)
		0040/0000	LENGTH(AH 2059 BK 2610)
WOODS LN (PRDR)	0030/1188		
		0030/0244	GREENLANE DR (PRDR)
2 0 66080 0 00 0204+74 S HILLS GOLF COURSE RD (PRDR)	004989 FT 0030/0000	004989 FT	
		0030/0000	LENGTH(AH 2610 BK 3106)
		0020/2526	GRANDVIEW RD (TWP)
		0020/1523	HENRY ST (TWP)
		0020/0018	BMS EN 66/3073/0010/1862
001883 FT		001883 FT	2 0 66080 0 00 0179+37 TRIB. LITTLE CONEWAGO CR BMSBG 66/3073/0010/1862
		0020/0000	LENGTH(AH 3106 BK 1883)
		0010/1259	FAIRVIEW RD (SR3062 SEG 0010/1883)
		0010/0978	PENN WEST MANHEIM T
		0010/0214	BMS EN 66/3073/0010/0185 2 0 66080 0 00 0162+14 S BR CONEWAGO CREEK
		0010/0158	BMSBG 66/3073/0010/0185
000000 FT		000000 FT	2 0 66080 0 00 0160+54 NC WE STMINSTER AV IMPOUNDING DAM RD (T660)
		INTER-BK	GRAND VALLEY RD (T511)
		0010/0000	MFC BEGIN = D LENGTH(AH 1883 BK 0000)

EXTRACT DATE: 12/18/2023 ROADWAY MANAGEMENT SYSTEM PAGE NUMBER: 661
PRINT DATE: 12/20/2023 SLD COUNTY/SR - ANNUAL PRINT COUNTY: YORK

DIR: B TOTAL LEN: 7.378 MI. DIST: 08-4 SR: 3072
LEFT MUN: SPRING GROVE B RIGHT MUN: SPRING GROVE B

MAIN ST	INTER-AHD	038958 FT	SR 0116
(SR0116 SEG 0263/0331)			(SR0116 SEG 0263/0279)
SPRING GROVE - MAIN ST			SPRING GROVE - MAIN ST
(BORO)			(BORO)
MAIN ST			SR 0116
(SR0116 SEG 0263/0331)	0161/0070	0160/0070	(SR0116 SEG 0263/0279)
0 0 0000 0 00 0000+00	038888 FT	038888 FT	0 0 0000 0 00 0000+00
NC MAIN ST		NC MA	IN ST
MFC BEGIN = C			MFC BEGIN = C
LENGTH(AH 0070 BK 2200)	0161/0000	0160/0000	LENGTH(AH 0070 BK 2200)
			ELM AV

DIR: B TOTAL LEN: 7.378 MI. DIST: 08-4 SR: 3072
LEFT MUN: SPRING GROVE B RIGHT MUN: SPRING GROVE B

CAMPUS AV
(BORO)
THISTLE HILL RD
(BORO)

0150/1695 ==
0150/1306 ==

036688 FT

0150/1862 (BORO)

CHESTNUT ST
(BORO)
WALNUT ST
(BORO)

0150/0392 ==
036688 FT 2 0 66008 0 02 0179+96
NC HA

0150/0000 [S] LENGTH(AH 2200 BK 1420)
SPRING GROVE

0140/1336 JACKSON ST
0140/1119 == JACKSON T
0140/0837 == SPRING GROVE H.S. DR
(PRDR)
SPRING GROVE H.S. DR
(PRDR)

035268 FT

035268 FT 2 0 66008 0 02 0165+82
0140/0000 [S] LENGTH(AH 1420 BK 3401)
0130/3132 BMSSEN 66/3072/0130/3102
2 0 66008 0 02 0131+81

LAKE RD
(SR3092 SEG 0060/3725) 0130/3048

0130/3080 BMSBG 66/3072/0130/3102

031867 FT

031867 FT 2 0 66008 0 02 0131+81
0130/0000 [S] LENGTH(AH 3401 BK 2222)

029645 FT

0120/0014 BMSSEN 66/3072/0120/0000
029645 FT 2 0 66008 0 02 0109+59
TR. CODORUS C
BMSBG 66/3072/0120/0000

DIR: B TOTAL LEN: 7.378 MI. DIST: 08-4 SR: 3072
 LEFT MUN: JACKSON T RIGHT MUN: JACKSON T

HILLCREST RD
 (T460)

0110/1925

PIGEON HILL RD
 (SR3094 SEG 0030/1729)

0110/0944

027646 FT

0120/0000 LENGTH(AH 2222 BK 1999)

0110/0210 BMS EN 66/3072/0110/0151
 JACKSON
 0110/0182 HEIDELBERG T
 2 0 66008 0 01 0091+23
 OIL CREEK
 0110/0151 BMSBG 66/3072/0110/0151
 027646 FT 2 0 66008 0 01 0089+70
 COLONIAL VALLEY RD
 (SR3053 SEG 0050/1210)
 0110/0000 LENGTH(AH 1999 BK 3470)
 0100/3109 (AAR 535228E)#TRKS 02

WEST SIDE AV
 (TWP)

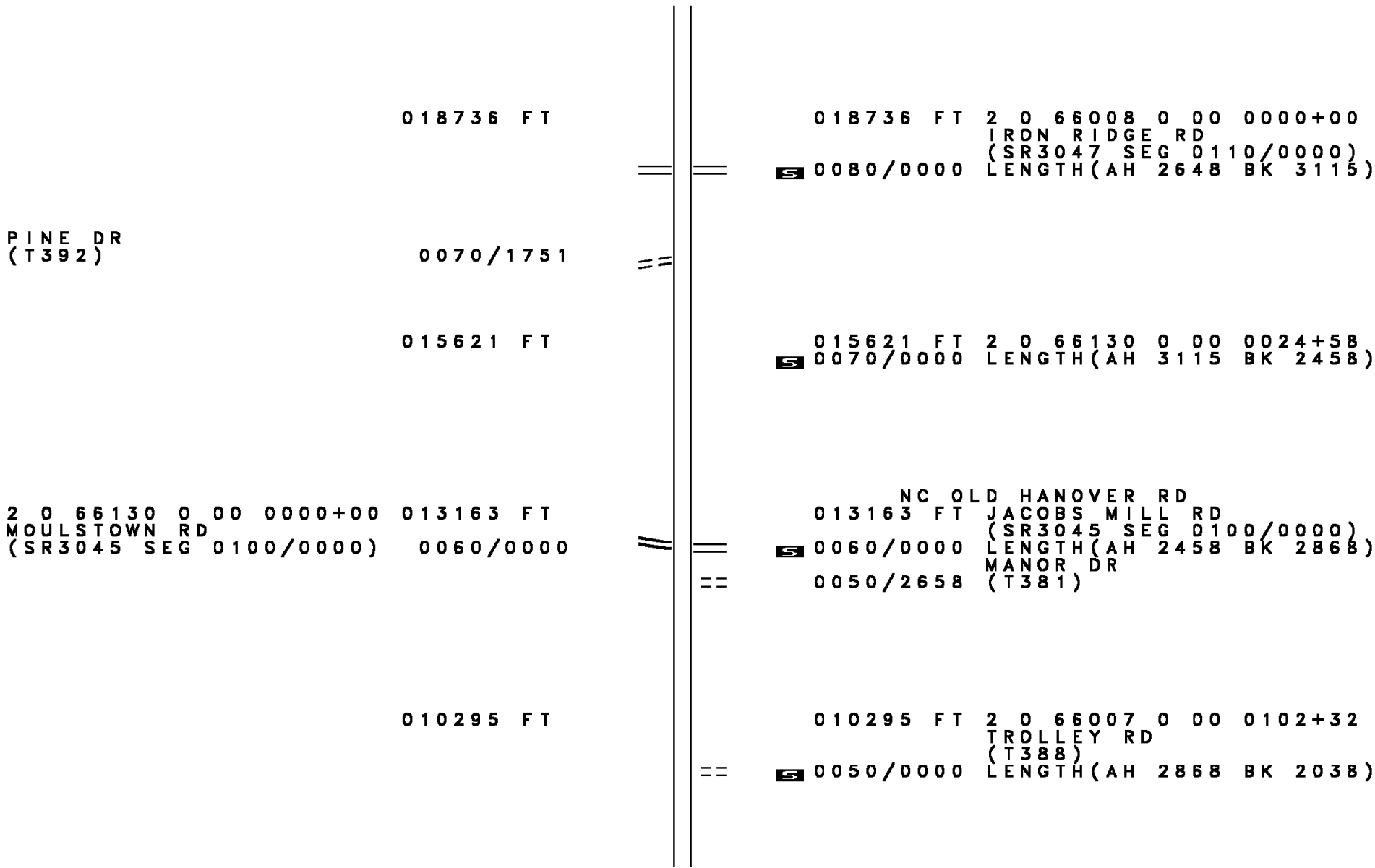
024176 FT

0100/0637
 024176 FT 2 0 66008 0 00 0054+40
 MENGES MILL RD
 (T376)
 0100/0000 LENGTH(AH 3470 BK 2792)

021384 FT

0090/0215 (AAR 535230F)#TRKS 01
 0090/0103 BMS EN 66/3072/0090/0051
 2 0 66008 0 00 0027+19
 OIL CREEK
 0090/0051 BMSBG 66/3072/0090/0051
 021384 FT 2 0 66008 0 00 0026+48
 SYCAMORE DR
 (T391)
 0090/0000 LENGTH(AH 2792 BK 2648)

DIR: B TOTAL LEN: 7.378 MI. DIST: 08-4 SR: 3072
 LEFT MUN: HEIDELBERG T RIGHT MUN: HEIDELBERG T



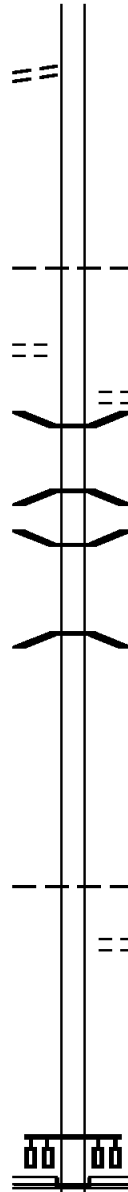
DIR: B TOTAL LEN: 7.378 MI. DIST: 08-4 SR: 3072
 LEFT MUN: HEIDELBERG T RIGHT MUN: HEIDELBERG T

2 0 66007 0 00 0082+35 008257 FT
 GLATCO LODGE RD
 (T389) 0040/0000

2 0 66007 0 00 0053+40 005340 FT
 YOUNGS RD
 (T344) 0030/0000

003936 FT

000000 FT



008257 FT
 0040/0000 LENGTH(AH 2038 BK 2917)

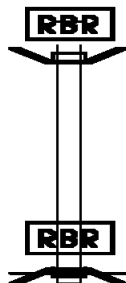
HEIDELBERG
 PENN T
 0030/0403
 005340 FT
 0030/0000 LENGTH(AH 2917 BK 1404)
 GITTS RUN RD
 (T344)
 0020/1178
 0020/0650 BMSSEN 66/3072/0020/0640
 0 0 00000 0 00 0000+00
 TB GITTS RUN
 0020/0640 BMSBG 66/3072/0020/0640
 0020/0014 BMSSEN 66/3072/0020/0011
 003936 FT 2 0 66007 0 00 0039+36
 GITTS RUN
 BMSBG 66/3072/0020/0011
 0020/0000 LENGTH(AH 1404 BK 3936)

PENN
 HANOVER B
 MOUL AV
 (TWP)
 0010/0777
 0010/0737
 000000 FT 2 0 66007 0 00 0000+00
 NC MO ULSTOWN RD
 BROADWAY
 (SR0194 SEG 0060/2006)
 INTER-BK EISENHOWER DR
 (TWP)
 MFC BEGIN = C
 0010/0000 LENGTH(AH 3936 BK 0000)

EXTRACT DATE: 12/18/2023 ROADWAY MANAGEMENT SYSTEM PAGE NUMBER: 656
 PRINT DATE: 12/20/2023 SLD COUNTY/SR - ANNUAL PRINT COUNTY: YORK
 DIR: B TOTAL LEN: .008 MI. DIST: 08-4 SR: 3071
 LEFT MUN: WEST MANHEIM T RIGHT MUN: WEST MANHEIM T

000044 FT

000000 FT



000044 FT

INTER-AHD BMS EN 66/3071/0010/0000
 0010/0044 IMPOUNDING DAM RD
 000000 FT (TWP)
 2 0 66098 0 00 0172+57
 P3
 NC IMPOUNDING DAM RD
 INTER-BK IMPOUNDING DAM RD
 (TWP)
 S BR CONEWAGO CREEK
 BMSBG 66/3071/0010/0000
 MFC BEGIN = E
 0010/0000 LENGTH(AH 0044 BK 0000)

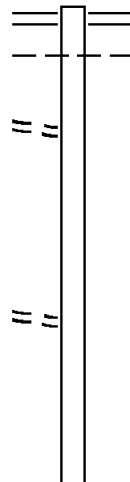
DIR: B TOTAL LEN: 4.687 MI. DIST: 08-4 SR: 3070
LEFT MUN: MANHEIM T RIGHT MUN: MANHEIM T

RIDGE RD
(T349)

024747 FT

0090/1818

2 0 66078 0 01 0220+12 021849 FT
PRIVATE RD
(PRDR) 0090/0000



024747 FT HOBART RD
0090/2898 (SR3058 SEG 0050/0192)
MANHEIM
0090/2524 WEST MANHEIM T

021849 FT
5 0090/0000 LENGTH(AH 2898 BK 2515)

HILLTOP DR

DIR: B TOTAL LEN: 4.687 MI. DIST: 08-4 SR: 3070
 LEFT MUN: WEST MANHEIM T RIGHT MUN: WEST MANHEIM T

Stationing	Right of Way	Property	Length	Notes
019334 FT	0080/0566	(PRDR)	2 0 66078 0 01 0194+70	0080/0000 LENGTH(AH 2515 BK 2691)
DUBS CHURCH RD (TWP)	0070/1610	MUSSELMAN RD (T304)		
	0070/0983	MUMMERT AV (TWP)		
016643 FT	0070/0316	MUMMERT AV (TWP)	2 0 66078 0 01 0167+79	0070/0000 LENGTH(AH 2691 BK 3263)
LAKESIDE DR (TWP)	0060/1792	FUHRMAN MILL RD (T516)		
013380 FT	0060/0000	FROGTOWN RD (T306)	2 0 66078 0 01 0135+54	0060/0000 LENGTH(AH 3263 BK 2455)
	0050/1044	BMSBN 66/3070/0050/1020	2 0 66078 0 01 0110+72	
	0050/1020	W. BR. COD. CK. BMSBG 66/3070/0050/1020		
010925 FT	0050/0000		2 0 66078 0 01 0110+72	0050/0000 LENGTH(AH 2455 BK 3210)
	0040/2472	LAKEVIEW TE (T314)		
	0040/1671	PUMPING STATION RD (T309)		
	0040/1484	BMSBN 66/3070/0040/1434		

DIR: B TOTAL LEN: 4.687 MI. DIST: 08-4 SR: 3070
 LEFT MUN: WEST MANHEIM T RIGHT MUN: WEST MANHEIM T

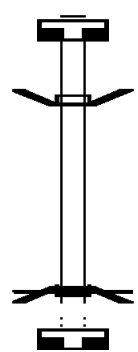
Stationing	Segment	Length	Notes
0040/1454	WEST MANHEIM PENN T		
2 0 66078 0 00 0091+85	LAKE MARBURG		
0040/1434	BMSBG 66/3070/0040/1434		
007715 FT	WATERFRONT DR (TWP)		
007715 FT	2 0 66078 0 00 0077+53		
0040/0000	LENGTH(AH 3210 BK 3465) PENN CR (TWP)		
0030/3013	(TWP)		
BANKERT RD (T512)	0030/2834		
0030/1960	MCCLELLAN LN (TWP)		
004250 FT	004250 FT 2 0 66078 0 00 0042+88		
	GRANDVIEW RD (SR3068 SEG 0020/0000)		
BREEZEWOOD DR (TWP)	0020/1701		
	0030/0000 LENGTH(AH 3465 BK 2150) NANCY ST (TWP)		
2 0 66078 0 00 0021+00	002100 FT		
BOWMAN RD (TWP)	0020/0000		
VALLEY VIEW RD (TWP)	0010/1842		
BAER AV (T328)	0010/0719		
000000 FT	000000 FT 2 0 66078 0 00 0000+00		
	BALTIMORE ST (SR0094 SEG 0110/1355)		
BALTIMORE ST (SR0094 SEG 0110/1355)	0010/0000		
	NC BL MFC BEGIN = D		
	0010/0000 LENGTH(AH 2100 BK 0000)		

EXTRACT DATE: 12/18/2023 ROADWAY MANAGEMENT SYSTEM PAGE NUMBER: 652
 PRINT DATE: 12/20/2023 SLD COUNTY/SR - ANNUAL PRINT COUNTY: YORK
 DIR: B TOTAL LEN: .027 MI. DIST: 08-4 SR: 3069
 LEFT MUN: YORK T RIGHT MUN: YORK T

000140 FT

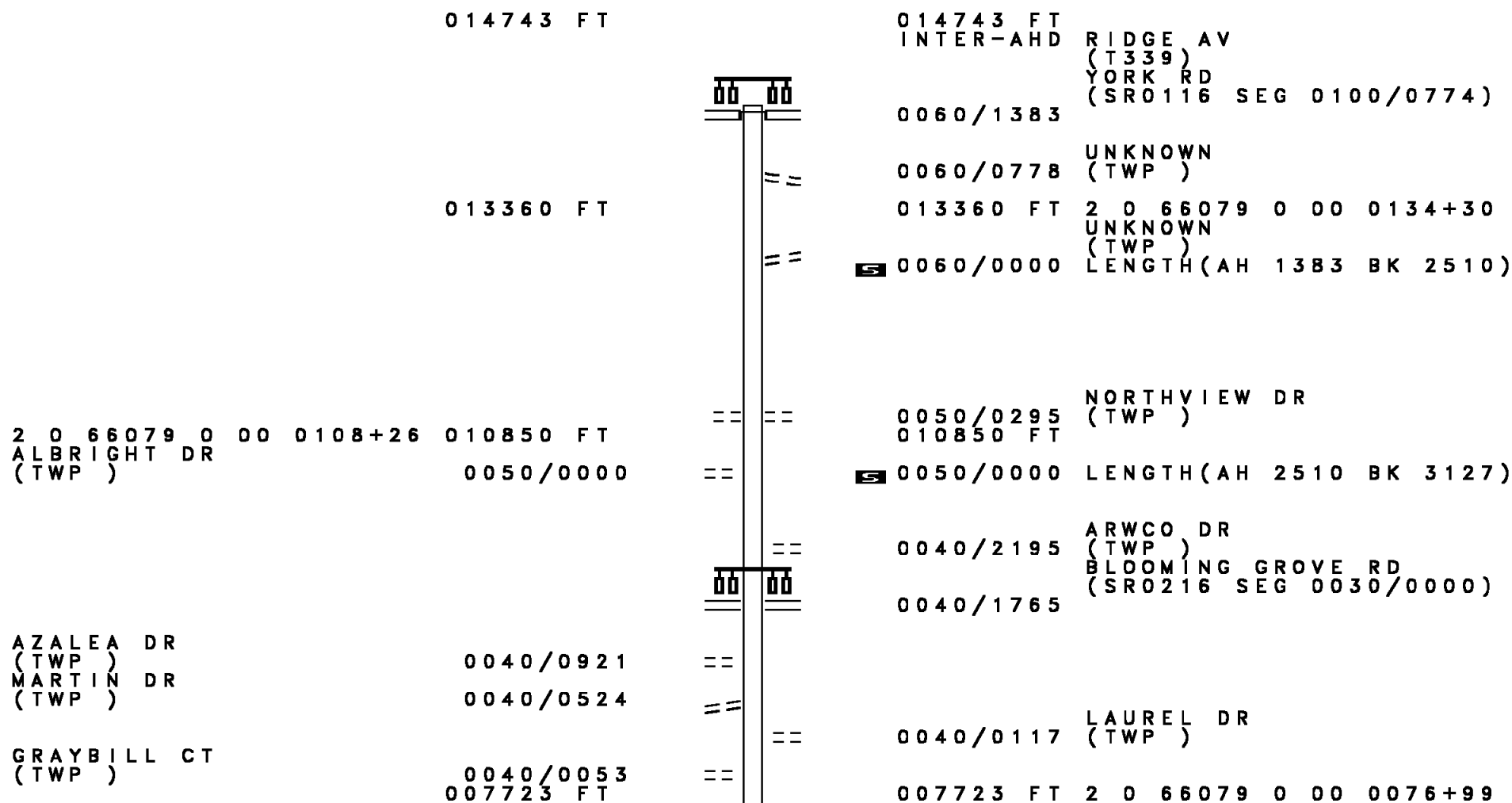
000000 FT

000000 FT









000140 FT
 7014/0000 LENGTH(AH 0100 BK 0140)
 INTER-AHD POWDER MILL RD BMSBN 66/3069/0010/0018
 0010/0140 (TWP)
 000000 FT 2 0 66052 0 00 0041+95
 NC POWDER MILL RD
 INTER-BK POWDER MILL RD
 (TWP)
 I-B3
 BMSBG 66/3069/0010/0018
 MFC BEGIN = D
 0010/0000 LENGTH(AH 0140 BK 0100)
 000000 FT
 7008/0000 LENGTH(AH 0100 BK 0000)

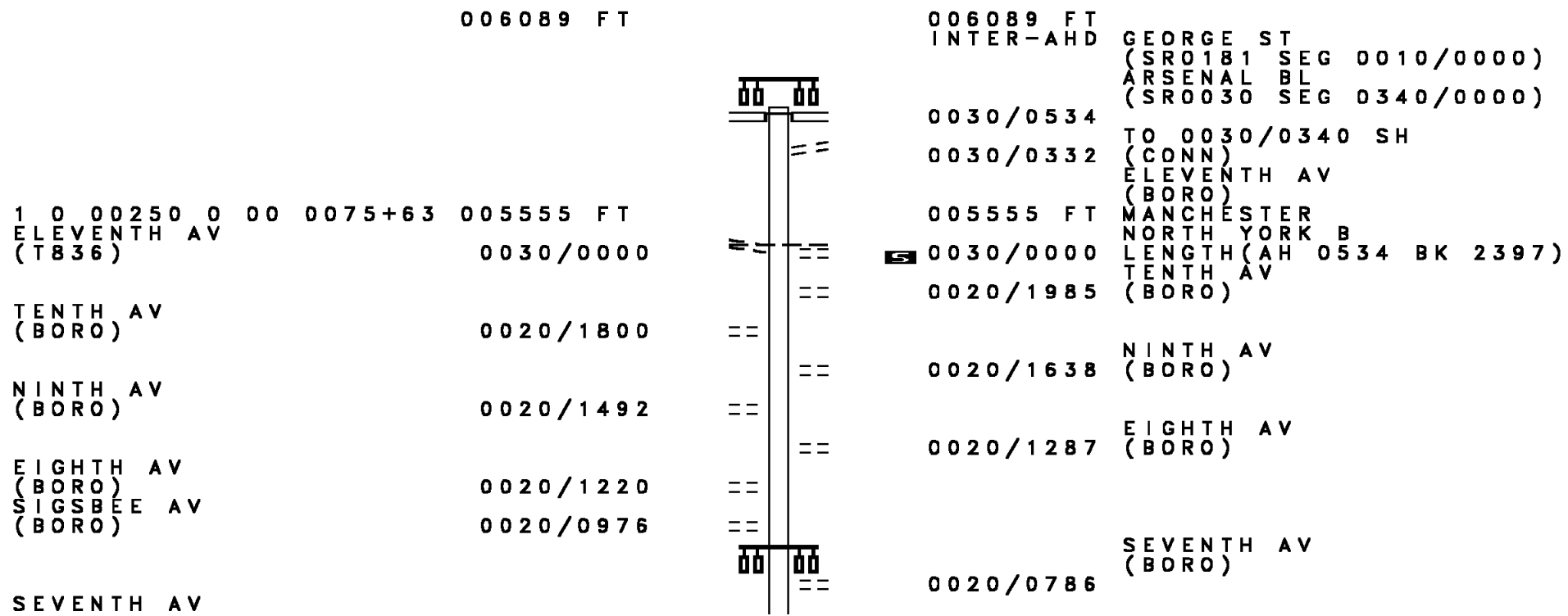
DIR: B TOTAL LEN: 2.792 MI. DIST: 08-4 SR: 3068
 LEFT MUN: PENN T RIGHT MUN: PENN T



DIR: B TOTAL LEN: 2.792 MI. DIST: 08-4 SR: 3068
 LEFT MUN: PENN T RIGHT MUN: PENN T

Left Side Description	Left Side Length	Right Side Description	Right Side Length
		5 0040/0000 LENGTH(AH 3127 BK 1674) LAUREL DR (TWP)	0030/1516
	006049 FT	TIMBER LN (TWP)	0030/0522
		2 0 66079 0 00 0060+25	006049 FT
		5 0030/0000 LENGTH(AH 1674 BK 2411)	0030/0000
		UNKNOWN RD (PRDR)	0020/1534
PINEWOOD CR (TWP)	0020/0645		
BARRETT ST (T318)	0020/0171 003638 FT		
BLACK ROCK RD (SR3070 SEG 0030/0000)	0020/0000	2 0 66079 0 00 0036+14 BLACK ROCK RD (SR3070 SEG 0030/0000)	
SONNY ST (TWP)	0010/3010	5 0020/0000 LENGTH(AH 2411 BK 3638)	
		FROCK DR (TWP)	0010/2821
		S HANOVER MEDICAL CENTE (PRDR)	0010/2500
BRAD DR (PRDR)	0010/1826		
		BENJAMIN DR (TWP)	0010/1575
MELODIE LN (PRDR)	0010/1465		
UNKNOWN RD (TWP)	0010/1036		
	000000 FT	COLONIAL DR (TWP)	0010/0877
		2 0 66079 0 00 0000+00	000000 FT
		NC GR ANDVIEW RD BALTIMORE ST (SR0094 SEG 0090/2361)	
		INTER-BK GRANDVIEW RD (TWP)	
		MFC BEGIN = C	
		5 0010/0000 LENGTH(AH 3638 BK 0000)	

000052 FT		000052 FT 7054/0000 LENGTH(AH 0100 BK 0038) BMSSEN 66/3066/0050/0000 INTER-AHD FUHRMAN MILL RD (T516)
000014 FT		0050/0038 000014 FT 2 0 66077 0 01 0200+42 INTER-BK FUHRMAN MILL RD (T516)
000014 FT		0050/0000 000014 FT WEST BR CODORUS CK BMSBG 66/3066/0050/0000 LENGTH(AH 0038 BK 0100)
000000 FT		0030/0014 000000 FT 2 0 66077 0 01 0151+87 NC FUHRMAN MILL RD INTER-BK FUHRMAN MILL RD (T516)
000000 FT		0030/0000 000000 FT FURNACE CRK. BMSBG 66/3066/0030/0000 MFC BEGIN = E LENGTH(AH 0014 BK 0100)
		7028/0000 LENGTH(AH 0100 BK 0000)



DIR: B TOTAL LEN: 1.153 MI.
 LEFT MUN: NORTH YORK B

DIST: 08-4 SR: 3065
 RIGHT MUN: NORTH YORK B

(BORO) 0020/0714

SIXTH AV (BORO) 0020/0260

1 0 00250 0 00 0051+21 003158 FT
 DEWEY AV (BORO) 0020/0000

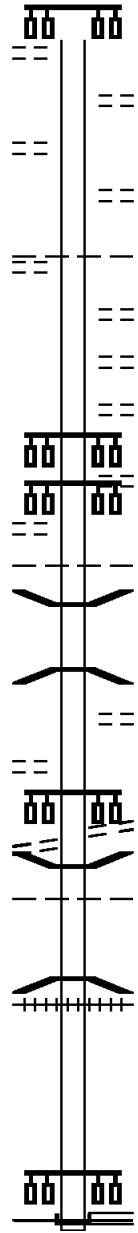
PARKWAY BL (BORO) 0010/1476
 NORTH YORK WEST MANCHESTER T 0010/1343

JEFFERSON AV (BORO) 0010/0644

HAMILTON AV (BORO) 0010/0436

WEST MANCHESTER YORK CITY C 0010/0131

000000 FT



0020/0714

0020/0526

0020/0234
 003158 FT

0020/0000

0010/2810

0010/2425

0010/1970

0010/1521

0010/1476

0010/1319

0010/1277

0010/1014

0010/0436

0010/0263

0010/0069

0010/0055

000000 FT

INTER-BK

0010/0000

LAUREL ST (BORO)

SIXTH AV (BORO)

NORTH YORK YORK CITY C LENGTH(AH 2397 BK 3158)
 FIFTH AV

(BORO) FOURTH AV

(BORO) THIRD AV

(BORO) SECOND AV

BMS EN 66/3065/0010/1277
 1 0 00250 0 00 0032+85

WILLIS RUN BMSBG 66/3065/0010/1277
 FIRST AV (BORO)

HAMILTON AV (BORO)

BMS EN 66/3065/0010/0069

1 0 00250 0 00 0019+96
 CODORUS CK.

BMSBG 66/3065/0010/0069
 (AAR 872487T)#TRKS 01

1 0 00250 0 00 0019+63
 NC GEORGE ST

ARCH ST (SR3029 SEG 0010/0000)

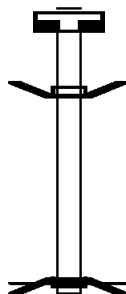
GEORGE ST (BORO)

MFC BEGIN = B LENGTH(AH 3158 BK 0000)

EXTRACT DATE: 12/18/2023 ROADWAY MANAGEMENT SYSTEM PAGE NUMBER: 646
 PRINT DATE: 12/20/2023 SLD COUNTY/SR - ANNUAL PRINT COUNTY: YORK
 DIR: B TOTAL LEN: .007 MI. DIST: 08-4 SR: 3064
 LEFT MUN: WEST MANHEIM T RIGHT MUN: WEST MANHEIM T

000039 FT

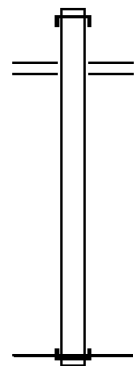
000000 FT



000039 FT
 7012/0000 LENGTH(AH 2137 BK 0039)
 BMSBN 66/3064/0010/0000
 INTER-AHD SHORBS HILL RD
 0010/0039 (TWP)
 000000 FT 2 0 66077 0 00 0035+95
 NC SHORBS HILL RD
 INTER-BK SHORBS HILL RD
 (TWP)
 S.BR.CONEW.C
 BMSBG 66/3064/0010/0000
 MFC BEGIN = E
 0010/0000 LENGTH(AH 0039 BK 0000)

EXTRACT DATE: 12/18/2023 ROADWAY MANAGEMENT SYSTEM PAGE NUMBER: 645
 PRINT DATE: 12/20/2023 SLD COUNTY/SR - ANNUAL PRINT COUNTY: YORK
 DIR: B TOTAL LEN: .451 MI. DIST: 08-4 SR: 3062
 LEFT MUN: PENN T RIGHT MUN: PENN T

002382 FT



002382 FT
 INTER-AHD FAIRVIEW DR
 0010/2382 (T509)
 0010/1883 WESTMINSTER AV
 (SR3073 SEG 0010/1259)

000000 FT

000000 FT 2 0 66081 0 00 0026+13
 NC FAIRVIEW DR
 INTER-BK NARROW RD
 (SR2006 SEG 0250/3560)
 MFC BEGIN = D
 BK-ADAMS (01)
 0010/0000 LENGTH(AH 2382 BK 0000)

DIR: B TOTAL LEN: 7.989 MI. DIST: 08-4 SR: 3061
LEFT MUN: DOVER T RIGHT MUN: DOVER T

042181 FT

042181 FT
INTER-AHD CANAL RD
(SR4002 SEG 0200/0000)
CANAL RD
0190/2062 (SR4002 SEG 0200/0000)

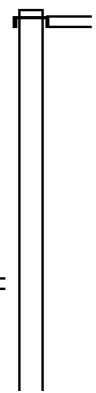
040119 FT

040119 FT 2 0 66007 0 09 1227+90
5 0190/0000 LENGTH(AH 2062 BK 2814)

EAGLE SCOUT RD
(T811)

0180/1816

==



DIR: B TOTAL LEN: 7.989 MI. DIST: 08-4 SR: 3061
 LEFT MUN: DOVER T RIGHT MUN: DOVER T

037305 FT

037305 FT 2 0 66007 0 09 1199+64
 0180/0000 LENGTH(AH 2814 BK 2037)

035268 FT

035268 FT 2 0 66007 0 09 1179+27
 ADMIRE RD
 (SR4004 SEG 0070/0000)
 0170/0000 LENGTH(AH 2037 BK 3523)

031745 FT

031745 FT 2 0 66007 0 09 1144+79
 0160/0000 LENGTH(AH 3523 BK 1766)
 EMIG SCHOOL RD
 (T902)

029979 FT

029979 FT 2 0 66007 0 07 1124+61
 0150/0000 LENGTH(AH 1766 BK 1991)

027988 FT

DOVER
 JACKSON T
 0140/0970 BMSSEN 66/3061/0140/0398
 0140/0408 2 0 66007 0 07 1108+47
 T.L.CONEWAGO
 0140/0398 BMSBG 66/3061/0140/0398
 0140/0044 BMSSEN 66/3061/0140/0000
 027988 FT 2 0 66007 0 07 1104+30
 L.CONEWAGO
 BMSBG 66/3061/0140/0000
 0140/0000 LENGTH(AH 1991 BK 2070)

DIR: B TOTAL LEN: 7.989 MI. DIST: 08-4 SR: 3061
 LEFT MUN: JACKSON T RIGHT MUN: JACKSON T

	025918 FT			025918 FT	2 0 66007 0 07 1083+61 EAST BERLIN RD (SR0234 SEG 0140/0000) MFC BEGIN = E
			==	0130/0000	LENGTH(AH 2070 BK 2323)
				0120/1052	CHESAPEAKE ESTATES DR (PRDR)
2 0 66007 0 07 1060+37 PINE RD (T477)	023595 FT		==	023595 FT	
	0120/0000		==	0120/0000	LENGTH(AH 2323 BK 2765) CHESAPEAKE ESTATES DR
			==	0110/2373	(PRDR)
ST ROSE OF LIMA SCHOOL (PRDR)	0110/1095		==		
	020830 FT			020830 FT	2 0 66007 0 07 1032+72 LINCOLN HW (SR0030 SEG 0150/2117)
			==	0110/0000	LENGTH(AH 2765 BK 2999)
			++++	0100/1300	(AAR 872301C)#TRKS 04
	017831 FT			017831 FT	2 0 66007 0 06 0996+65
			==	0100/0000	LENGTH(AH 2999 BK 1642)
RIDGE RD (T449)	0090/0840		==	0090/0840	KBS RD (T483)
	016189 FT			016189 FT	2 0 66007 0 06 0980+23
			==	0090/0000	LENGTH(AH 1642 BK 3207)

DIR: B TOTAL LEN: 7.989 MI. DIST: 08-4 SR: 3061
LEFT MUN: JACKSON T RIGHT MUN: JACKSON T

2 0 66007 0 06 0948+16 012982 FT
HANOVER RD
(SRO116 SEG 0300/1493)
MYERS RD
(TWP)

0080/0000
012982 FT

LESTER AV
(T500)

0070/1536

010687 FT

LC FOR SUNNYSIDE RD
(CONN)
SUNNYSIDE RD
(T491)
UNNAMED AL
(TWP)

0060/0960

0060/0637

0060/0347

UNNAMED AL
(TWP)

0060/0158
008296 FT

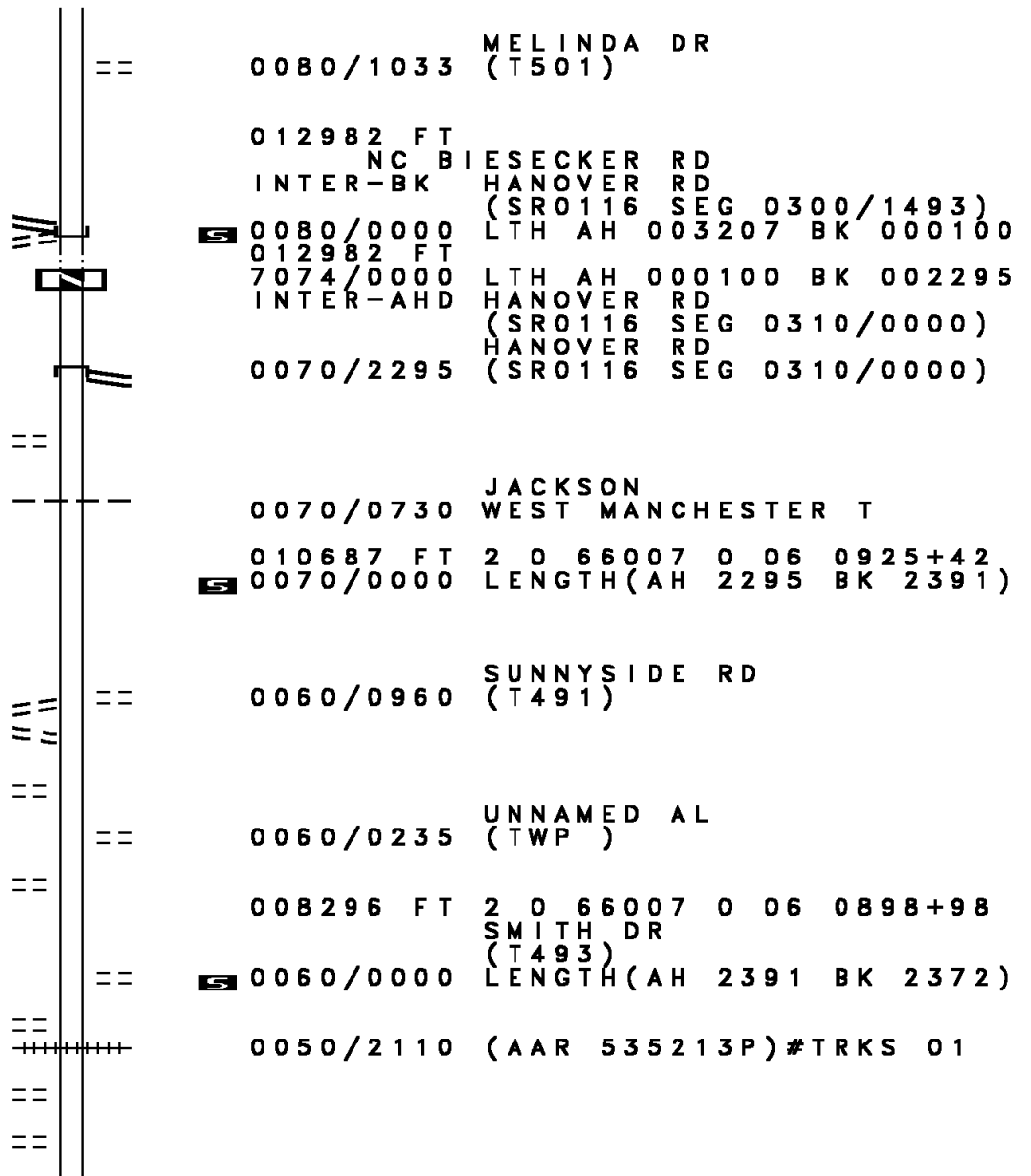
SMITH DR
(TWP)

0050/2322

UNNAMED AL
(TWP)
UNNAMED AL
(TWP)
UNNAMED AL

0050/2101

0050/1904



DIR: B TOTAL LEN: 7.989 MI. DIST: 08-4 SR: 3061
 LEFT MUN: WEST MANCHESTER T RIGHT MUN: WEST MANCHESTER T

(TWP)

0050/1737

==

POE

005924 FT

0050/0203
005924 FT

(APRA) B M Y
BAIR'S RD
(PRDR)
2 0 66007 0 06 0875+26
GRAYBILL RD
(T492)

==

5 0050/0000 LENGTH(AH 2372 BK 1428)

004496 FT

004496 FT
5 0040/0000

2 0 66007 0 06 0860+98
LENGTH(AH 1428 BK 1366)

003130 FT

003130 FT

2 0 66007 0 05 0847+32
BR CODORUS
STRUCTURE LENGTH 17 FT
BMSID 66/3061/0030/0000
5 0030/0000 LENGTH(AH 1366 BK 1453)
0020/1129 BMSEN 66/3061/0020/1022
2 0 66007 0 05 0844+30
CODORUS CREEK
0020/1022 BMSBG 66/3061/0020/1022

==

==

==

==

==

==

==

MARTIN RD
(T495)

0020/0389

001677 FT

0020/0061
001677 FT

ESTATE DR
(T616)
2 0 66007 0 05 0832+79
WEST MANCHESTER
NORTH CODORUS T
5 0020/0000 LENGTH(AH 1453 BK 1677)

FIRE HALL RD
(T493)

0010/0418
000000 FT

0010/0759

CHERRY DR
(T494)
000000 FT 2 0 66007 0 05 0817+03
SALEM RD
(SR3042 SEG 0100/0000)
NC STOVERSTOWN RD

STOVERSTOWN RD
(SR3042 SEG 0100/0000)

0010/0000

5 0010/0000

MFC BEGIN = D
LENGTH(AH 1677 BK 0000)

EXTRACT DATE: 12/18/2023 ROADWAY MANAGEMENT SYSTEM PAGE NUMBER: 639
PRINT DATE: 12/20/2023 SLD COUNTY/SR - ANNUAL PRINT COUNTY: YORK
DIR: N TOTAL LEN: 1.747 MI. DIST: 08-4 SR: 3060
LEFT MUN: MANHEIM T RIGHT MUN: MANHEIM T

009222 FT

009222 FT
INTER-AHD MARYLAND STATE LINE
0070/2810 (STBD)



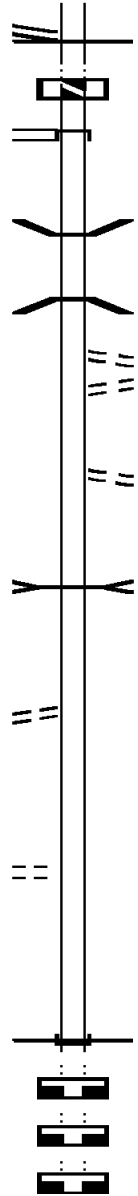
2 0 66076 0 01 0161+68 006412 FT

NC NORTH CHURCH ST
INTER-BK GLENVILLE RD
006412 FT (SR3058 SEG 0110/0000)

DIR: N TOTAL LEN: 1.747 MI. DIST: 08-4 SR: 3060
 LEFT MUN: MANHEIM T RIGHT MUN: MANHEIM T

GLENVILLE RD
 (SR3058 SEG 0110/0000) 0070/0000
 006412 FT

BLUE HILL RD
 (SR3058 SEG 0100/1660) 0060/2584



0070/0000 MFC BEGIN = D
 006412 FT LTH AH 002810 BK 000100
 7062/0000 LTH AH 000100 BK 002584
 INTER-AHD GLENVILLE RD
 0060/2584 (SR3058 SEG 0100/1660)

0060/1099 BMS EN 66/3060/0060/1087
 2 0 66076 0 00 0134+20
 TR. GUNPOW.FAL

0060/1087 BMSBG 66/3060/0060/1087
 WENTZ RD

0060/0960 (T311)
 GIER RD

0060/0920 (T311)

0060/0178 WILLOW LN
 (PRDR)
 003828 FT 2 0 66076 0 00 0134+47
 TR. GUN POW.F
 STRUCTURE LENGTH 16 FT

0060/0000 BMSID 66/3060/0060/0000
 LENGTH(AH 2584 BK 1135)

002693 FT

0050/0000 LENGTH(AH 1135 BK 2693)

000000 FT 2 0 66076 0 00 0095+93
 INTER-NC GL ENNVILLE RD
 BK GLENVILLE RD
 (TWP)

0040/0000 MFC BEGIN = E
 LENGTH(AH 2693 BK 3593)

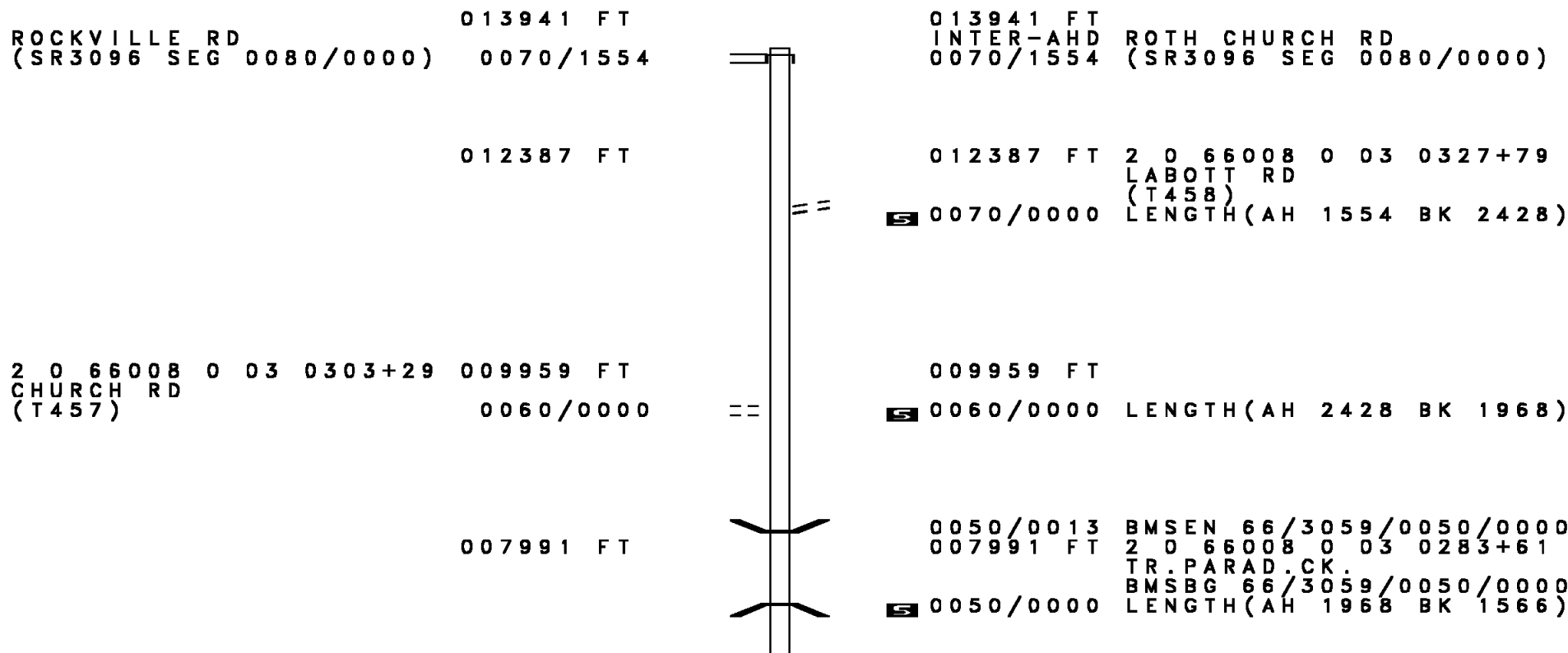
000000 FT
 7030/0000 LENGTH(AH 3593 BK 2965)
 000000 FT
 7020/0000 LENGTH(AH 2965 BK 3035)
 000000 FT
 7010/0000 LENGTH(AH 3035 BK 0000)

2 0 66076 0 00 0122+64 002693 FT
 HOFFACKER RD
 (T310) 0050/0000

THREE PONDS LN
 (PRDR) 0040/0800
 000000 FT

000000 FT
 000000 FT
 000000 FT

DIR: N TOTAL LEN: 2.640 MI. DIST: 08-4 SR: 3059
 LEFT MUN: JACKSON T RIGHT MUN: JACKSON T

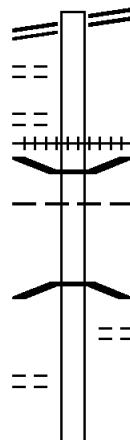


DIR: N TOTAL LEN: 2.640 MI. DIST: 08-4 SR: 3059
 LEFT MUN: JACKSON T RIGHT MUN: JACKSON T

Left Side Description	Left Side Length	Right Side Description	Right Side Length
EYSTER AV (T496)	0040/0232 006425 FT	KBS RD (T449)	006425 FT
PAHAGACO RD (T401)	0030/1150 004480 FT	LENGTH(AH 1566 BK 1945)	0040/0000
SPRING GROVE M.S. DR (PRDR)	0020/0630	LITTLE CREEK RD (T451)	004480 FT
2 0 66008 0 03 0224+09 SPRING GROVE M.S. DR (PRDR)	001833 FT 0020/0000	LENGTH(AH 1945 BK 2647)	0030/0000
		CHAMI DR (TWP)	0020/0314
		JACKSON	001833 FT
		SPRING GROVE B	0020/0000
		LENGTH(AH 2647 BK 1761)	0010/1334
		SPRING GROVE	0010/0822
		JACKSON T	0010/0132
		SPRING FORGE DR (TWP)	000072 FT
		UNKNOWN RD (TWP)	0010/0000
		NC RD	000072 FT
		TH CHURCH RD	0010/0000
		MFC BEGIN = D	000000 FT
		LENGTH(AH 1761 BK 0072)	0 0 00000 0 00 0000+00
			000000 FT
		MAIN ST	0 0 00000 0 00 0000+00
		(SR0116 SEG 0263/0392)	000000 FT
		NC MAIN ST	MAIN ST
		SPRING GROVE - MAIN ST	(SR0116 SEG 0263/0475)
		(BORO)	IN ST
		MAIN ST	SPRING GROVE - MAIN ST
		(SR0116 SEG 0263/0392)	(BORO)
		MFC BEGIN = E	MAIN ST
		LENGTH(AH 0072 BK 0000)	(SR0116 SEG 0263/0475)
			MFC BEGIN = E
			LENGTH(AH 0072 BK 0000)

BLOOMING GROVE RD 035594 FT
 (SR0216 SEG 0210/0000) 0170/2602
 FOR SR 0216 AND 3058
 (CONN) 0170/2496
 GLEN ECHO RD 0170/2027
 (T357)

DAIRY LN
 (TWP) 0170/1608



035594 FT BLOOMING GROVE RD
 0170/2602 (SR0216 SEG 0210/0000)

0170/1896 (AAR 832071U)#TRKS 01
 0170/1833 BMSBN 66/3058/0170/1814
 CODORUS
 0170/1823 MANHEIM T
 2 0 66074 0 01 0467+90
 BR. CODOR. CK.
 0170/1814 BMSBG 66/3058/0170/1814
 WOLFGANG SCHOOL RD
 0170/1645 (T357)

DIR: B TOTAL LEN: 6.741 MI. DIST: 08-4 SR: 3058
 LEFT MUN: MANHEIM T RIGHT MUN: MANHEIM T

032992 FT

032992 FT 2 0 66074 0 01 0449+77
 0170/0000 LENGTH(AH 2602 BK 2413)

030579 FT

030579 FT 2 0 66074 0 01 0425+42
 0160/0000 LENGTH(AH 2413 BK 2117)

028462 FT

028462 FT 2 0 66074 0 01 0404+25
 SUMMIT RD
 (T356)
 0150/0000 LENGTH(AH 2117 BK 3316)

MANHEIM RD
 (SR3033 SEG 0010/0000) 0140/0858

025146 FT

025146 FT 2 0 66074 0 01 0371+09
 HOKES RD
 (T352)
 0140/0000 LENGTH(AH 3316 BK 3204)

ST JOHNS RD
 (T320)

0130/1396

021942 FT

021942 FT 2 0 66074 0 01 0339+05
 0130/0000 LENGTH(AH 3204 BK 2863)

DIR: B TOTAL LEN: 6.741 MI. DIST: 08-4 SR: 3058
 LEFT MUN: MANHEIM T RIGHT MUN: MANHEIM T

Distance (FT)	Stationing	Notes
	0120/2140	INTERSECTION RD (T320)
019079 FT	0120/0000	019079 FT 2 0 66074 0 01 0310+34 LENGTH(AH 2863 BK 2512)
016567 FT	0110/0000	016567 FT 2 0 66074 0 01 0285+22 NORTH CHURCH RD (SR3060 SEG 0070/0000) NORTH CHURCH ST (SR3060 SEG 0070/0000) MFC BEGIN = E LENGTH(AH 2512 BK 2466)
	0100/1660	NC GLENVILLE RD GLENVILLE RD (SR3060 SEG 0060/2584)
ORCHARD VIEW DR (TWP)	0100/0891	
014101 FT	0100/0000	014101 FT 2 0 66074 0 00 0258+86 LENGTH(AH 2466 BK 2296)
011805 FT	0090/0000	011805 FT 2 0 66074 0 00 0235+90 LENGTH(AH 2296 BK 2563)
009242 FT	009242	009242 FT 2 0 66074 0 00 0210+00

DIR: B TOTAL LEN: 6.741 MI. DIST: 08-4 SR: 3058
 LEFT MUN: MANHEIM T RIGHT MUN: MANHEIM T

ALLISON MILL RD
 (TBC)

0070/1530

0080/0000 LENGTH(AH 2563 BK 2692)

0070/1530 LILY SPRING RD
 (T307)

006550 FT

0070/0012 BMS EN 66/3058/0070/0000
 006550 FT 2 0 66074 0 00 0183+33

0070/0000 GUNPOWDER
 BMSBG 66/3058/0070/0000
 LENGTH(AH 2692 BK 3402)

SAMHILL RD
 (T349)

BLUE HILL RD
 (SR3037 SEG 0010/0000) 0060/0641

2 0 66074 0 00 0149+28 003148 FT
 RIDGE RD
 (T349)

RIDGE RD
 (T349) 0060/0000

NC BLUE HILL RD

003148 FT

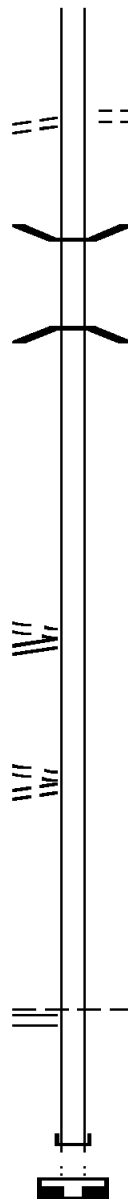
0060/0000 LENGTH(AH 3402 BK 3148)

BLACK ROCK RD
 (SR3070 SEG 0090/2898) 0050/0192
 000000 FT

000000 FT

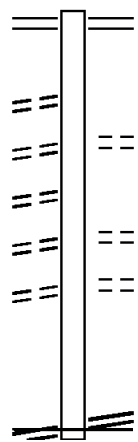
MANHEIM
 0050/0192 WEST MANHEIM T
 000000 FT 2 0 66074 0 00 0118+78

NC HOBART RD
 INTER-BK HOBART RD
 (TWP)
 0050/0000 LENGTH(AH 3148 BK 0100)
 000000 FT
 7040/0000 LENGTH(AH 0100 BK 0000)

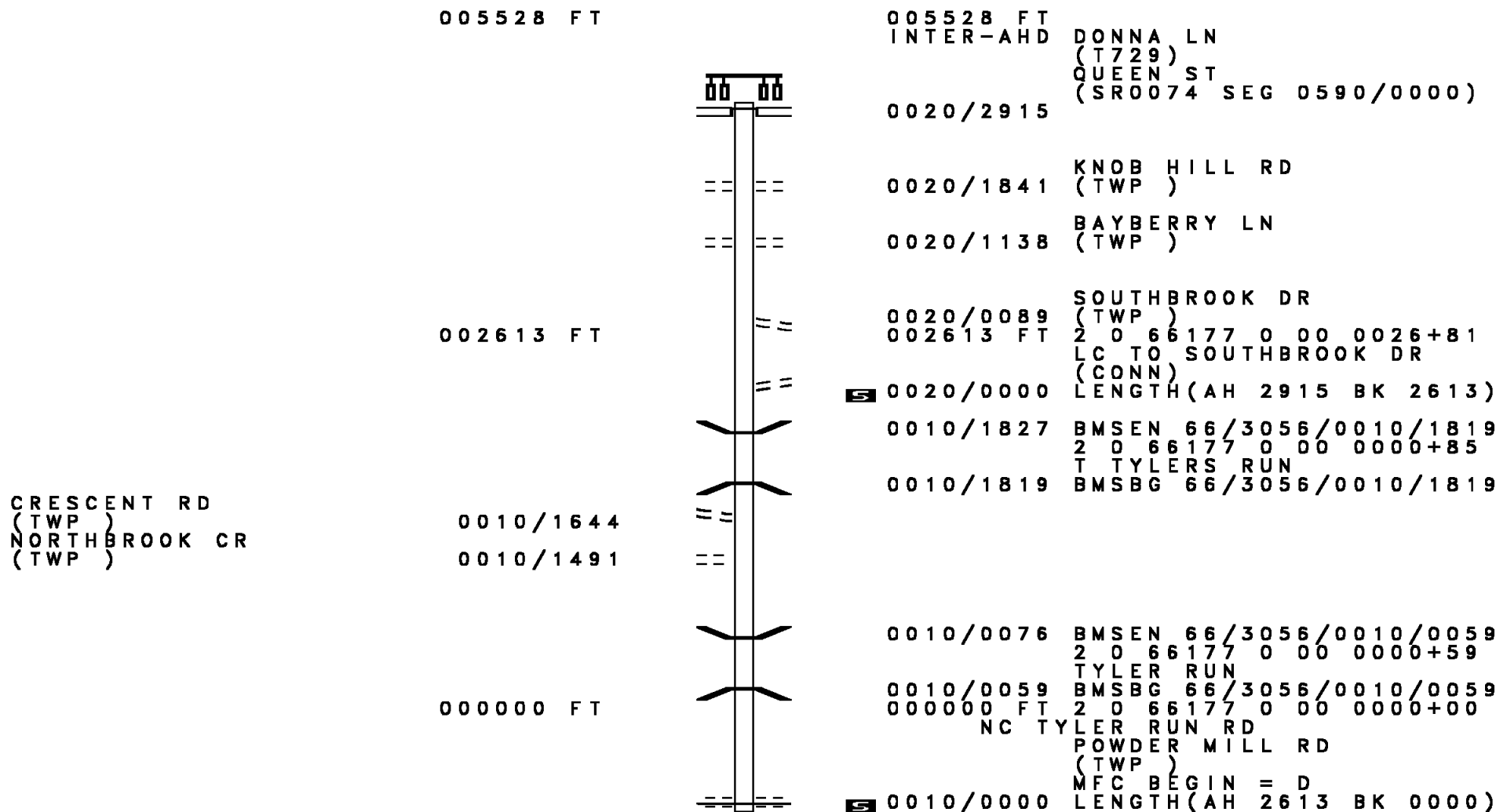


DIR: B TOTAL LEN: .366 MI. DIST: 08-4 SR: 3057
 LEFT MUN: SPRING GROVE B RIGHT MUN: SPRING GROVE B

	001931 FT		001931 FT HANOVER ST
			0010/1931 (SR3072 SEG 0150/0000)
CHERRY AL			
(BORO)	0010/1220	==	
WALNUT ST			0010/1042 WALNUT ST
(BORO)	0010/1042	==	(BORO)
OAK AV			
(BORO)	0010/0758	==	
WATER ST			0010/0500 WATER ST
(BORO)	0010/0500	==	(BORO)
ELM AV			0010/0257 ELM AV
(BORO)	0010/0257	==	(BORO)
	000000 FT	==	000000 FT 2 0 66136 0 00 0019+30
			MAIN ST
			(SR0116 SEG 0250/0000)
MAIN ST			NC JACKSON ST
(SR0116 SEG 0250/0000)	0010/0000		MFC BEGIN = D
			0010/0000 LENGTH(AH 1931 BK 0000)



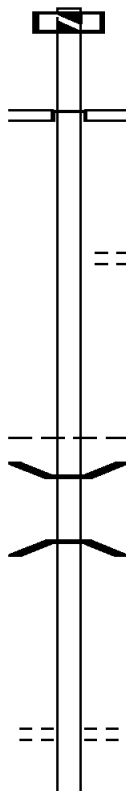
DIR: B TOTAL LEN: 1.047 MI. DIST: 08-4 SR: 3056
 LEFT MUN: YORK T RIGHT MUN: YORK T



EXTRACT DATE: 12/18/2023 ROADWAY MANAGEMENT SYSTEM PAGE NUMBER: 629
 PRINT DATE: 12/20/2023 SLD COUNTY/SR - ANNUAL PRINT COUNTY: YORK

DIR: B TOTAL LEN: 3.343 MI. DIST: 08-4 SR: 3055
 LEFT MUN: PARADISE T RIGHT MUN: PARADISE T

017649 FT



017649 FT
 7074/0000 LTH AH 000100 BK 002717
 INTER-AHD LAKE RD
 (T388)
 LINCOLN HW
 0070/2717 (SR0030 SEG 0080/1230)

0070/1155 CEDAR LN
 (T477)

014932 FT

014932 FT 2 0 66138 0 01 0129+99
 5 0070/0000 LENGTH(AH 2717 BK 2588)

0060/1677 PARADISE
 JACKSON T
 0060/1542 BMSEN 66/3055/0060/1524
 2 0 66138 0 01 0119+14
 0060/1524 PARADISE CK
 BMSBG 66/3055/0060/1524

012344 FT

012344 FT 2 0 66138 0 01 0103+90
 JACKSON SQUARE RD
 (T461)
 5 0060/0000 LENGTH(AH 2588 BK 3270)

DIR: B TOTAL LEN: 3.343 MI. DIST: 08-4 SR: 3055
 LEFT MUN: JACKSON T RIGHT MUN: JACKSON T

Segment Description	Segment ID	Length (FT)	Start Station	End Station	Notes
PINE TREE LN (PRDR)	0050/1370	009074	009074	009074	HILLTOP LN (PRDR)
2 0 66138 0 01 0069+27	0050/0000	008281	009074	008281	LENGTH(AH 3270 BK 0793)
PIGEON HILL RD (SR3096 SEG 0050/2400)	0050/0000	008281	008281	008281	2 0 66093 0 02 0180+77 ROCKVILLE RD (SR3096 SEG 0060/0000)
	0040/0000	006603	008281	006603	LENGTH(AH 0793 BK 1678)
	0030/0928	006603	006603	006603	CHURCH RD (T457)
	0030/0000	003091	006603	003091	2 0 66138 0 01 0052+49 LENGTH(AH 1678 BK 3512)
	0020/0000	003091	003091	003091	2 0 66138 0 00 0030+67 LENGTH(AH 3512 BK 3091)
	0010/2504	0010/1427	003091	0010/2504	PAHAGACO RD (T449)
	0010/1427	0010/0000	0010/1427	0010/0000	LAKEVIEW DR (TWP)
2 0 66138 0 00 0000+00	0010/0000	000000	000000	000000	NC LAKE RD INTER-BK LAKE RD (SR3092 SEG 0060/0000) MFC BEGIN = D
KOPP RD (SR3092 SEG 0060/0000)	0010/0000	000000	000000	000000	LENGTH(AH 3091 BK 0000)

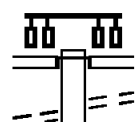
EXTRACT DATE: 12/18/2023 ROADWAY MANAGEMENT SYSTEM PAGE NUMBER: 627
PRINT DATE: 12/20/2023 SLD COUNTY/SR - ANNUAL PRINT COUNTY: YORK

DIR: B TOTAL LEN: 2.719 MI. DIST: 08-4 SR: 3054
LEFT MUN: SPRING GARDEN T RIGHT MUN: SPRING GARDEN T

014354 FT

014356 FT
INTER-AHD

RATHTON RD
(CITY)
QUEEN ST
(SR0074 SEG 0620/0000)



0070/2752

0070/2179

ARLINGTON RD
(CITY)

ARLINGTON RD
(CITY)

0070/2179

DIR: B TOTAL LEN: 2.719 MI. DIST: 08-4 SR: 3054
 LEFT MUN: SPRING GARDEN T RIGHT MUN: SPRING GARDEN T

PEYTON RD
 (CITY) 0070/1694
 IRVING RD
 (CITY) 0070/1228

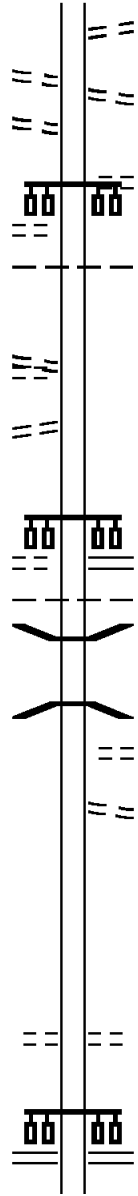
NEWLIN RD
 (CITY) 0070/1081

SPRINGDALE RD
 (CITY)
 DUKE ST
 (CITY) 0070/0558
 LC TO GEORGE ST
 (CONN) 0070/0181
 011602 FT

GEORGE ST
 (CITY) 0070/0000

009665 FT

007893 FT



0070/1754 SLEEPY HOLLOW RD
 (CITY)
 0070/1694 PEYTON RD
 (CITY)
 0070/1200 YORK HOSPITAL
 (PRDR)
 0070/1081
 0070/1071 SPRING GARDEN
 YORK CITY C
 011604 FT 2 0 66224 0 01 0000+00
 NC RA THTON RD
 GEORGE ST
 (SR3075 SEG 0054/0596)
 0070/0000 LENGTH(AH 2752 BK 1937)
 YORK CITY
 0060/1896 SPRING GARDEN T
 0060/1755 BMSSEN 66/3054/0060/1728
 1 1 00165 0 00 0002+11
 TYLER RUN
 0060/1728 BMSBG 66/3054/0060/1728
 FAIRVIEW DR
 (TWP)
 0060/1646 FARQUHAR DR
 (TWP)
 0060/1332
 009667 FT 1 1 00165 0 01 0019+37
 0060/0000 LENGTH(AH 1937 BK 1772)
 VIRGINIA AV
 (TWP)
 0050/0503 1 1 00165 0 01 0037+19
 007895 FT GRANTLEY RD
 (SR4001 SEG 0050/0000)
 0050/0000 LENGTH(AH 1772 BK 1854)
 SMALLBROOK LN

DIR: B TOTAL LEN: 2.719 MI. DIST: 08-4 SR: 3054
 LEFT MUN: SPRING GARDEN T RIGHT MUN: SPRING GARDEN T

BOND AV
(TWP)

0040/1115

READE AV
(TWP)

0040/0553

006039 FT

COLONIAL AV
(TWP)

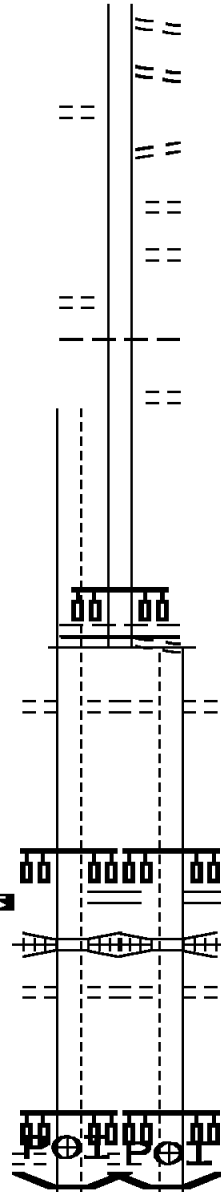
0031/0604

1 1 04952 0 00 0009+93 005007 FT
 WEST CAMPUS DR
 (PRDR)
 INDIAN ROCK DAM RD
 (SR3052 SEG 0020/2583)

LENGTH(AH 1032 BK 3172) 0031/0000
 YORK RAIL
 OVERPASS IS RR X-ING 0025/2610
 KINGS MILL RD 0025/2519
 (T323)

(APRA) YORK INTERNATIONAL
 YORK INTERNATIONAL CO
 (PRDR)

BMS EN 66/3054/0024/0575 0025/1320
 0025/0778



0040/1716 (TWP)
 WYNDHAM DR
 0040/1317 (TWP)

0040/1093 WYNDHAM DR
 (TWP)
 0040/0952 ELLIOTT LN
 (TWP)
 0040/0630 SPRING LN
 (TWP)

0040/0371 SPRING GARDEN
 YORK CITY C
 BROCKIE DR
 (TWP)

006041 FT 2 0 66095 0 00 0126+48
 NC COUNTRY CLUB RD

COUNTRY CLUB RD
 (TWP)

MFC BEGIN = B
 YORK CITY
 SPRING GARDEN T
 0040/0000 LENGTH(AH 1854 BK 1026)

0030/0608 COLONIAL AV
 (TWP)

005015 FT 1 1 04952 0 00 0010+04
 WEST CAMPUS DR
 (PRDR)
 INDIAN ROCK DAM RD
 (SR3052 SEG 0020/2583)

0030/0000 LENGTH(AH 1026 BK 3180)
 YORK RAIL
 0024/2624 OVERPASS IS RR X-ING
 0024/2549 KINGS MILL RD
 (T323)

(APRA) YORK INTERNATIONAL
 YORK INTERNATIONAL CO
 (PRDR)

0024/1318
 0024/0810 BMS EN 66/3054/0024/0575

EXTRACT DATE: 12/18/2023
PRINT DATE: 12/20/2023

ROADWAY MANAGEMENT SYSTEM
SLD COUNTY/SR - ANNUAL PRINT

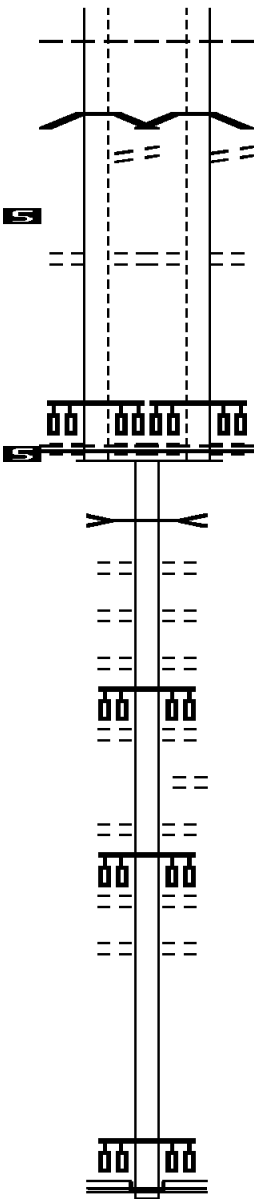
PAGE NUMBER: 624
COUNTY: YORK

DIR: B TOTAL LEN: 2.719 MI.
LEFT MUN: SPRING GARDEN T

DIST: 08-4 SR: 3054
RIGHT MUN: SPRING GARDEN T

SPRING GARDEN
WEST MANCHESTER T 0025/0660
1 1 04952 0 00 0036+37
CODORUS CK.
BMSBG 66/3054/0024/0575 0025/0543
ZINNS QUARRY RD
(T625) 0025/0420
1 1 04952 0 00 0042+32 001835 FT
LENGTH(AH 3172 BK 0196) 0025/0000
HOPE AL
(CITY) 0021/0136
2 0 66095 0 00 0128+43 001639 FT
COLLEGE AV
(CITY)

MFC BEGIN = B
WEST MANCHESTER
YORK CITY C
LENGTH(AH 0196 BK 1639) 0021/0000



0024/0693
0024/0575
0024/0427
001835 FT
0024/0000
0020/0136
001639 FT
0020/0000
0010/1615
0010/1510
0010/1367
0010/1236
0010/1090
0010/0954
0010/0818
0010/0534
0010/0265
000000 FT
0010/0000

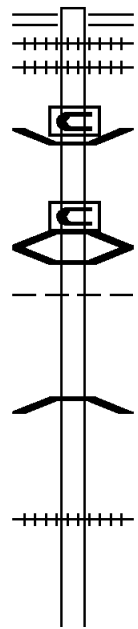
000000 FT

SPRING GARDEN
WEST MANCHESTER T
1 1 04952 0 00 0036+37
CODORUS CK.
BMSBG 66/3054/0024/0575
ZINNS QUARRY RD
(T625)
1 1 04952 0 00 0042+32
LENGTH(AH 3180 BK 0196)
HOPE AL
(TWP)
2 0 66095 0 00 0128+43
COLLEGE AV
(T519)

MFC BEGIN = B
WEST MANCHESTER
YORK CITY C
LENGTH(AH 0196 BK 1639)
HOKE'S RUN
STRUCTURE LENGTH 16 FT
BMSID 66/3054/0010/1632
WHEAT AV
(CITY)
LOCUST ST
(CITY)
HEIGES AL
(CITY)
PRINCESS ST
(CITY)
BIRCH AL
(CITY)
POPLAR ST
(CITY)
KING ST
(CITY)
MASON AVE
(CITY)
2 0 66095 0 00 0144+82
CHLAND AV
MARKET ST
(SR0462 SEG 0071/0000)
(SR0462 SEG 0070/0000)
INTER-BK N RICHLAND AVE
(CITY)
MFC BEGIN = B
LENGTH(AH 1639 BK 0000)

DIR: B TOTAL LEN: 2.405 MI. DIST: 08-4 SR: 3053
 LEFT MUN: HEIDELBERG T RIGHT MUN: HEIDELBERG T

012696 FT



012696 FT MENGES MILLS RD
 0050/1210 (SR3072 SEG 0110/0000)
 0050/1112 (AAR 535227X)#TRKS 01
 0050/1111 (AAR 535227X)#TRKS 01

 0050/0260 BMSEN 66/3053/0050/0246
 2 0 66048 0 00 0009+50
 BRIDGE CLOSED
 MILL RACE
 0050/0246 BMSBG 66/3053/0050/0246
 0050/0094 BMSEN 66/3053/0050/0000
 HEIDELBERG
 0050/0043 NORTH CODORUS T
 011486 FT 2 0 66048 0 00 0011+10
 WEST BRANCH CODORUS CR
 BMSBG 66/3053/0050/0000
 5 0050/0000 LENGTH(AH 1210 BK 3570)

 0040/1799 (AAR 872283G)#TRKS 01

011486 FT

DIR: B TOTAL LEN: 2.405 MI.
LEFT MUN: NORTH CODORUS T

DIST: 08-4 SR: 3053
RIGHT MUN: NORTH CODORUS T

007916 FT

007916 FT 2 0 66048 0 00 0047+65
YORK RD
(SR0116 SEG 0210/0000)
0040/0000 LENGTH(AH 3570 BK 2601)
HILLSIDE DR
0030/2440 (TWP)

005315 FT

005315 FT 2 0 66131 0 00 0026+01
LISCHEYS CHURCH RD
(SR3086 SEG 0010/0000)
0030/0000 NC COLONIAL VALLEY RD
LENGTH(AH 2601 BK 1434)
NC LISCHEYS CHURCH RD

AMBAU RD
(T383)

0020/0204
003881 FT

003881 FT 2 0 66190 0 00 0038+81
NC LESCHEY CHURCH RD
NC AMBAU RD
AMBAU RD
(T383)
0020/0000 LENGTH(AH 1434 BK 3881)

HAAR RD
(T379)

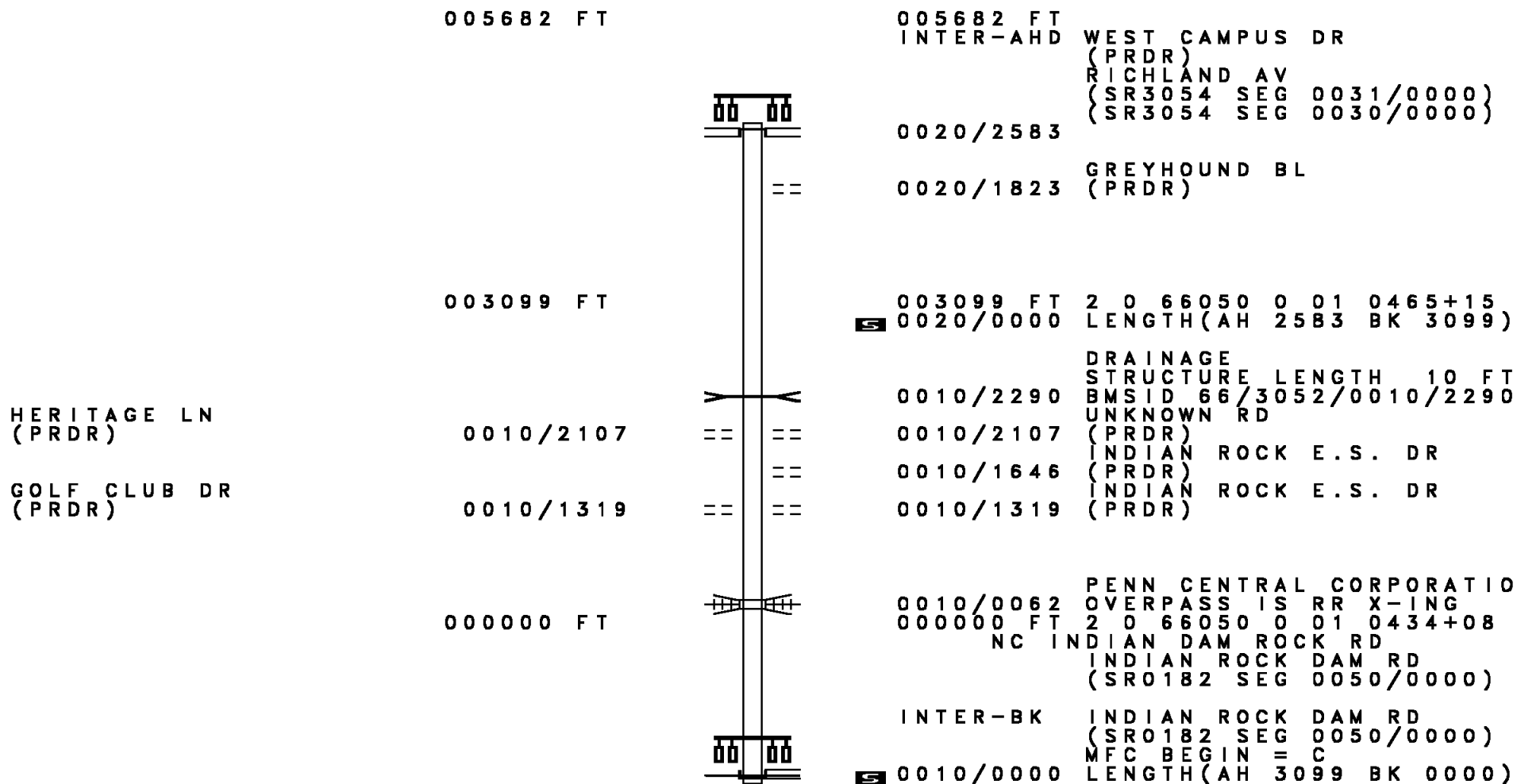
0010/0707

0010/0867 BMS EN 66/3053/0010/0858
2 0 66190 0 00 0008+67
TRIB TO CODORUS CR.
0010/0858 BMSBG 66/3053/0010/0858

2 0 66190 0 00 0000+00 000000 FT
THOMAN DR
(SR3082 SEG 0050/0000) 0010/0000

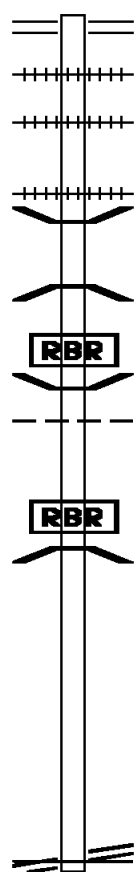
000000 FT NC EMIG RD
THOMAN DR
(SR3082 SEG 0050/0000)
MFC BEGIN = E
0010/0000 LENGTH(AH 3881 BK 0000)

DIR: B TOTAL LEN: 1.076 MI. DIST: 08-4 SR: 3052
 LEFT MUN: SPRING GARDEN T RIGHT MUN: SPRING GARDEN T



DIR: B TOTAL LEN: 1.104 MI. DIST: 08-4 SR: 3051
 LEFT MUN: NORTH CODORUS T RIGHT MUN: NORTH CODORUS T

005830 FT



005830 FT KRAFTS MILL RD
 0020/3207 (SR3047 SEG 0040/0898)

0020/2414 (AAR 832088X)#TRKS 01

0020/1605 (AAR 832087R)#TRKS 01

0020/0420 (AAR 832086J)#TRKS 01
 0020/0280 BMSEN 66/3051/0020/0267

2 0 66154 0 00 0029+01
 T.CODORUS CK
 0020/0267 BMSBG 66/3051/0020/0267

0020/0048 BMSEN 66/3051/0020/0000
 NORTH CODORUS

002623 FT

0020/0021 MANHEIM T
 002623 FT 2 0 66154 0 00 0026+31

P3
 CODORUS CREEK
 BMSBG 66/3051/0020/0000
 0020/0000 LENGTH(AH 3207 BK 2623)

000000 FT

000000 FT 2 0 66154 0 00 0000+00
 SINSHEIM RD
 (SR3041 SEG 0040/1804)

SINSHEIM RD
 (SR3041 SEG 0040/1804) 0010/0000

NC PARK RD
 MFC BEGIN = E
 0010/0000 LENGTH(AH 2623 BK 0000)

EXTRACT DATE: 12/18/2023 ROADWAY MANAGEMENT SYSTEM PAGE NUMBER: 619
PRINT DATE: 12/20/2023 SLD COUNTY/SR - ANNUAL PRINT COUNTY: YORK
DIR: B TOTAL LEN: 1.934 MI. DIST: 08-4 SR: 3050
LEFT MUN: WEST MANCHESTER T RIGHT MUN: WEST MANCHESTER T

010211 FT



010211 FT
INTER-AHD WOODBERRY RD
(T500)

DIR: B TOTAL LEN: 1.934 MI. DIST: 08-4 SR: 3050
 LEFT MUN: WEST MANCHESTER T RIGHT MUN: WEST MANCHESTER T

R/R ACCESS RD
 (PRDR)

BEN FRANKLIN HOMES DR
 (PRDR)

007541 FT

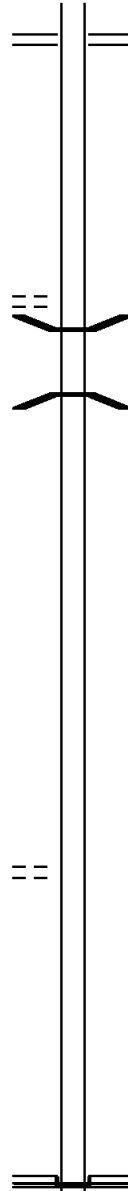
0030/2857

004492 FT

001983 FT

0010/1884

000000 FT



0040/2670 W. COLLEGE AV
 (SR3046 SEG 0040/0000)

007541 FT 2 0 66203 0 01 0060+85
 0040/0000 LENGTH(AH 2670 BK 3049)

0030/2481 BMS EN 66/3050/0030/2421
 2 0 66203 0 01 0030+36
 YORK RAIL RR
 0030/2421 BMSBG 66/3050/0030/2421

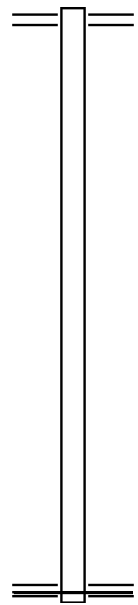
004492 FT 2 0 66203 0 01 0030+36
 0030/0000 LENGTH(AH 3049 BK 2509)

001983 FT 2 0 66203 0 01 0005+27
 0020/0000 LENGTH(AH 2509 BK 1983)

000000 FT 2 0 66203 0 00 0000+00
 NC WOODBERRY RD
 TRINITY RD
 (SR0616 SEG 0330/2417)
 INTER-BK WOLFS CHURCH RD
 (T483)
 MFC BEGIN = D
 0010/0000 LENGTH(AH 1983 BK 0000)

EXTRACT DATE: 12/18/2023 ROADWAY MANAGEMENT SYSTEM PAGE NUMBER: 617
 PRINT DATE: 12/20/2023 SLD COUNTY/SR - ANNUAL PRINT COUNTY: YORK
 DIR: B TOTAL LEN: 1.096 MI. DIST: 08-4 SR: 3049
 LEFT MUN: PARADISE T RIGHT MUN: PARADISE T

005788 FT



005788 FT LINCOLN HW
 0020/2914 (SR0030 SEG 0020/0000)

002874 FT

002874 FT 2 0 66199 0 00 0030+00
 0020/0000 LENGTH(AH 2914 BK 2874)

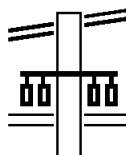
000000 FT

000000 FT 2 0 66199 0 00 0000+00
 NC PINE RD
 MAPLE GROVE RD
 (SR3047 SEG 0210/0000)
 MFC BEGIN = E
 0010/0000 LENGTH(AH 2874 BK 0000)

EXTRACT DATE: 12/18/2023 ROADWAY MANAGEMENT SYSTEM PAGE NUMBER: 616
PRINT DATE: 12/20/2023 SLD COUNTY/SR - ANNUAL PRINT COUNTY: YORK

DIR: B TOTAL LEN: 1.625 MI. DIST: 08-4 SR: 3048
LEFT MUN: WEST MANCHESTER T RIGHT MUN: WEST MANCHESTER T

CARLISLE AV 008579 FT
(SR0074 SEG 0671/0370) 0040/0390
2 0 66144 0 00 0082+50 008189 FT
HIGHLAND AV
(SR3046 SEG 0121/0000) 0040/0000



008579 FT CARLISLE AV
0040/0390 (SR0074 SEG 0671/0370)
008189 FT HIGHLAND AV
(SR3046 SEG 0110/0301)
5 0040/0000 LENGTH(AH 0390 BK 2147)
ADAMS ST

DIR: B TOTAL LEN: 1.625 MI. DIST: 08-4 SR: 3048
 LEFT MUN: WEST MANCHESTER T RIGHT MUN: WEST MANCHESTER T

STREET NAME	START STATION	END STATION	STATION	STREET NAME	START STATION	END STATION	STATION
SEWARD ST (T517)	0030/1065				0030/1613		(T518)
SUMNER ST (T523)	0030/0560				0030/1065		WEST YORK H.S. DR (PRDR)
2066144 0 00 0060+86 CLINTON ST (T525)	006042 FT				006042 FT		WEST YORK H.S. DR (PRDR)
	0030/0000				0030/0000		LENGTH(AH 2147 BK 3356) DIAMOND ST (T527)
ALTLAND AV (T826)	0020/2250				0020/2791		
							WHITE ST (T609)
HESS ROAD (T819)	0020/1474				0020/1691		
					0020/1200		RIDGEWAY DR (T833)
					0020/1021		RIDGEWAY DR (T833)
TAXVILLE RD (T582)	0020/0490						SCOTT ST (T852)
	002686 FT				0020/0490		
					002686 FT		2066144 0 00 0027+30 FORREST ST (T505)
					0020/0000		LENGTH(AH 3356 BK 2686) WILLIAMS ST (T503)
					0010/2242		WELDON DR (T854)
GREENWOOD RD (TWP)	0010/1482				0010/1760		GREENWOOD RD (T825)
					0010/1482		HILLSIDE TE (T501)
FRIENDS CR (PRDR)	0010/1075				0010/1244		
					0010/0814		RICHARDSON RD (T601)
UNKNOWN RD (PRDR)	0010/0451				0010/0451		BERLIN CT (T504)
TO 0234/0210 SH (CONN)	0010/0077						
	000000 FT				000000 FT		2066144 0 00 0000+00 NC BANNISTER ST EAST BERLIN RD (SRO234 SEG 0220/0000) MFC BEGIN = D
					0010/0000		LENGTH(AH 2686 BK 0000)

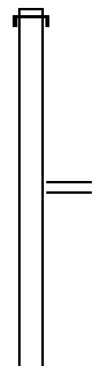
EXTRACT DATE: 12/18/2023 ROADWAY MANAGEMENT SYSTEM PAGE NUMBER: 614
 PRINT DATE: 12/20/2023 SLD COUNTY/SR - ANNUAL PRINT COUNTY: YORK
 DIR: B TOTAL LEN: 10.062 MI. DIST: 08-4 SR: 3047
 LEFT MUN: PARADISE T RIGHT MUN: PARADISE T

053128 FT

053128 FT AH-ADAMS (01)
 INTER-AHD MAPLE GROVE RD
 0210/1492 (SR2033 SEG 0070/3422)

051636 FT

051636 FT 2 0 66047 0 00 0014+92
 PINE RD
 (SR3049 SEG 0010/0000)
 0210/0000 LENGTH(AH 1492 BK 2783)



DIR: B TOTAL LEN: 10.062 MI. DIST: 08-4 SR: 3047
 LEFT MUN: PARADISE T RIGHT MUN: PARADISE T

2 0 66047 0 00 0043+13 048853 FT
 MOULSTOWN RD
 (SR3045 SEG 0170/0000) 0200/0000

048853 FT MOULSTOWN RD
 (SR3045 SEG 0170/0000)
 0200/0000 LENGTH(AH 2783 BK 2539)

046314 FT

0190/1015 SUNSET LN
 (T504)
 0190/0560 MEADOW LN
 (T468)
 046314 FT 2 0 66134 0 00 0025+39
 NC MAPLE GROVE RD
 MAPLE GROVE RD
 (T482)
 0190/0000 LENGTH(AH 2539 BK 3746)

042568 FT

042568 FT 2 0 66134 0 00 0063+45
 HILLSIDE DR
 (T502)
 0180/0000 LENGTH(AH 3746 BK 2408)

040160 FT

040160 FT 2 0 66134 0 00 0087+53
 PARADISE
 JACKSON T
 0170/0000 LENGTH(AH 2408 BK 1540)
 FIVE POINTS RD
 (T463)
 0160/1417

038620 FT

038620 FT 2 0 66134 0 00 0102+65
 PIGEON HILL RD

DIR: B TOTAL LEN: 10.062 MI. DIST: 08-4 SR: 3047
 LEFT MUN: JACKSON T RIGHT MUN: JACKSON T

WOODLAND RD
(T388)

0150/1970



(SR3096 SEG 0010/0000)
 NC ROCKY RIDGE RD
 0160/0000 LENGTH(AH 1540 BK 3125)

0150/1970 WOODLAND DR
(T388)

SPRING RD
(T394)

0150/1326

035495 FT

035495 FT 2 0 66093 0 00 0022+98
 0150/0000 LENGTH(AH 3125 BK 2261)
 0140/1818 BMSSEN 66/3047/0140/1808
 2 0 66093 0 00 0018+19
 BUNCH CREEK
 0140/1808 BMSBG 66/3047/0140/1808

GNATSTOWN RD
(T389)
 PACKING HOUSE RD
(T393)

0140/1603

0140/1067

033234 FT

033234 FT 2 0 66093 0 00 0000+00
 NC PIGEON HILL RD
 PIGEON HILL RD
 (SR3092 SEG 0010/0000)
 JACKSON
 HEIDELBERG T
 0140/0000 LENGTH(AH 2261 BK 1636)

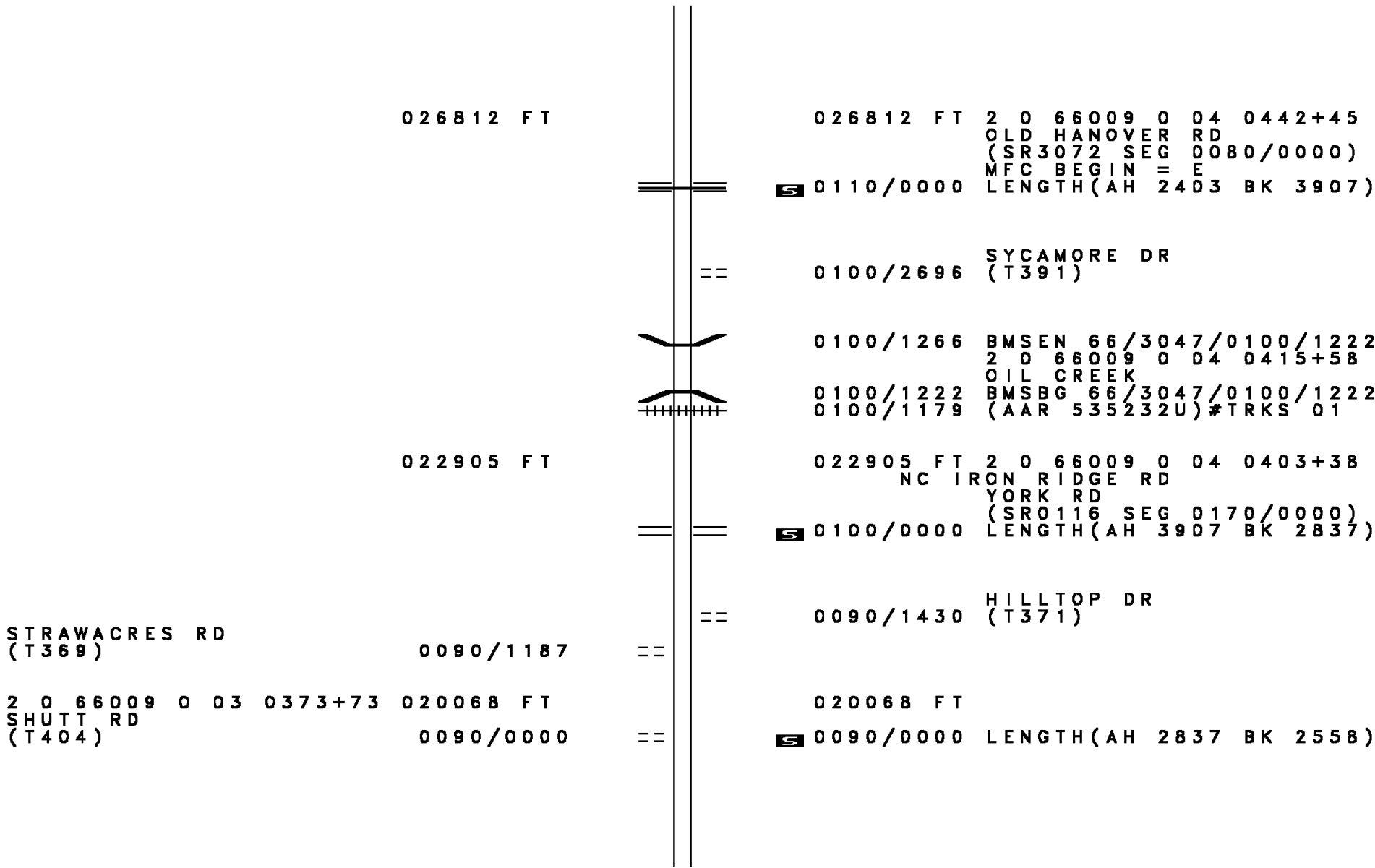
031598 FT

031598 FT 2 0 66009 0 04 0492+10
 0130/0000 LENGTH(AH 1636 BK 2383)

029215 FT

0120/0012 BMSSEN 66/3047/0120/0000
 029215 FT 2 0 66009 0 04 0466+62
 TR. OIL CK
 BMSBG 66/3047/0120/0000
 0120/0000 LENGTH(AH 2383 BK 2403)

DIR: B TOTAL LEN: 10.062 MI. DIST: 08-4 SR: 3047
 LEFT MUN: HEIDELBERG T RIGHT MUN: HEIDELBERG T



026812 FT

026812 FT 2 0 66009 0 04 0442+45
 OLD HANOVER RD
 (SR3072 SEG 0080/0000)
 MFC BEGIN = E
 5 0110/0000 LENGTH(AH 2403 BK 3907)

0100/2696 SYCAMORE DR
 (T391)

0100/1266 BMS EN 66/3047/0100/1222
 2 0 66009 0 04 0415+58
 OIL CREEK
 0100/1222 BMSBG 66/3047/0100/1222
 0100/1179 (AAR 535232U)#TRKS 01

022905 FT

022905 FT 2 0 66009 0 04 0403+38
 NC IRON RIDGE RD
 YORK RD
 (SR0116 SEG 0170/0000)
 5 0100/0000 LENGTH(AH 3907 BK 2837)

0090/1430 HILLTOP DR
 (T371)

STRAWACRES RD
 (T369) 0090/1187

2 0 66009 0 03 0373+73 020068 FT
 SHUTT RD
 (T404) 0090/0000

020068 FT
 5 0090/0000 LENGTH(AH 2837 BK 2558)

DIR: B TOTAL LEN: 10.062 MI. DIST: 08-4 SR: 3047
 LEFT MUN: HEIDELBERG T RIGHT MUN: HEIDELBERG T

	017510 FT		017510 FT	2 0 66009 0 03 0348+15
				THOMAN RD
				(SR3082 SEG 0010/0000)
				MFC BEGIN = D
THOMAN DR	0070/1448	==	0080/0000	LENGTH(AH 2558 BK 1468)
(T378)			0070/1033	BMS EN 66/3047/0070/1015
				2 0 66007 0 02 0493+68
				PORTERS CK.
			0070/1015	BMSBG 66/3047/0070/1015
			0070/0715	(AAR 872269L)#TRKS 01
			0070/0632	(AAR 872270F)#TRKS 01
UNKNOWN AL	0070/0549	==		CARLTON AV
(TWP)			0070/0389	(TWP)
			0070/0357	(AAR 832093U)#TRKS 01
ALLEY	0070/0296	==		
(TWP)				
ALLEY	0070/0137	==		
(TWP)				
2 0 66007 0 02 0483+38	016042 FT		016042 FT	
MARBURG RD	0070/0000	==	0070/0000	LENGTH(AH 1468 BK 2969)
(SR3080 SEG 0070/2597)				
	013073 FT		013073 FT	2 0 66009 0 03 0315+03
				(AAR 832091F)#TRKS 01
			0060/0000	LENGTH(AH 2969 BK 2320)
				BROWN RD
			0050/2036	(T377)
	010753 FT		010753 FT	2 0 66009 0 02 0292+08
HOFF RD	0050/0000	==		NC PORTERS RD
(T319)			0050/0000	LENGTH(AH 2320 BK 2810)
			0040/2418	BMS EN 66/3047/0040/2323
				HEIDELBERG
			0040/2370	NORTH CODORUS T
				2 0 66009 0 02 0287+69

DIR: B TOTAL LEN: 10.062 MI. DIST: 08-4 SR: 3047
 LEFT MUN: HEIDELBERG T RIGHT MUN: HEIDELBERG T

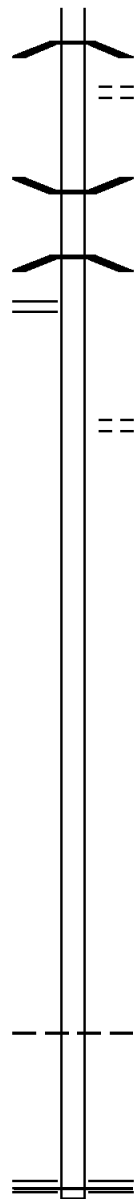
PARK RD
 (SR3051 SEG 0020/3207) 0040/0898

007943 FT

005291 FT

003475 FT

000000 FT



0040/2323 N. BR. CODORUS
 BMSBG 66/3047/0040/2323
 0040/2182 BUNGALOW RD
 (T319)

0040/0968 BMSBG 66/3047/0040/0951
 2 0 66009 0 02 0274+27
 TR. CODORUS C
 0040/0951 BMSBG 66/3047/0040/0951

007943 FT 2 0 66009 0 02 0263+98
 PROSPECT HILL RD
 (T370)
 0040/0000 LENGTH(AH 2810 BK 2652)

005291 FT 2 0 66009 0 02 0237+46
 0030/0000 LENGTH(AH 2652 BK 1816)

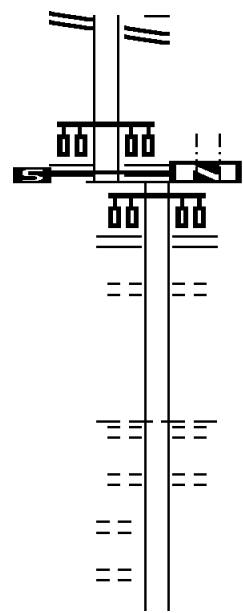
003475 FT 2 0 66009 0 02 0219+30
 0020/0000 LENGTH(AH 1816 BK 3475)

0010/0486 NORTH CODORUS
 000000 FT JEFFERSON B
 2 0 66009 0 02 0184+55
 NC KRAFTS MILL RD
 BERLIN ST
 (SR0516 SEG 0210/0000)
 MFC BEGIN = E
 0010/0000 LENGTH(AH 3475 BK 0000)

DIR: B TOTAL LEN: 4.416 MI. DIST: 08-4 SR: 3046
 LEFT MUN: WEST MANCHESTER T RIGHT MUN: WEST MANCHESTER T

CARLISLE AV
 (SR0074 SEG 0671/0975)
 CARLISLE AV
 (SR0074 SEG 0671/0975) 0121/0245
 2 0 66144 1 00 0000+00 023074 FT
 BANNISTER ST
 (SR3048 SEG 0040/0000)

MFC BEGIN = D
 LENGTH(AH 0245 BK 0301) 0121/0000



022773 FT

LEONARD ST
 (T828) 0104/2088
 NEW JERSEY AL
 (BORO) 0104/1942
 WORTH ST

023074 FT
 7120/0000

0110/0301
 0110/0149
 022773 FT

0110/0000
 0104/2238

LTH AH 000245 BK 000301
 BANNISTER ST
 (SR3048 SEG 0040/0000)
 CONNECTICUT AV
 (TWP)
 2 0 66099 0 00 0023+64
 WHITE ST
 (T609)
 WEST MANCHESTER
 WEST YORK B
 LENGTH(AH 0301 BK 2364)
 NEW YORK AL
 (TWP)

DIR: B TOTAL LEN: 4.416 MI. DIST: 08-4 SR: 3046
 LEFT MUN: WEST YORK B RIGHT MUN: WEST YORK B

Address	Distance	Notes	Address	Distance	Notes
(BORO)	0104/1796	==			
ORANGE ST (BORO)	0104/1509	POE			(APRA) YORK FAIR GROUND
HOPE AL (BORO)	0104/1355	==	0104/1509		YORK FAIR GROUNDS (PRDR)
FILBERT ST (BORO)	0104/1198	==			
STANTON ST (BORO)	0104/0887	==			
		==	0104/0840		STANTON ST (BORO)
SHIP AL (BORO)	0104/0726	==			
		==	0104/0689		SHIP AL (BORO)
		==	0104/0532		PHILADELPHIA ST (BORO)
		==	0104/0277		CLARK AL (BORO)
2 0 66050 0 02 0496+46	019886 FT	==	020409 FT		2 0 66099 0 00 0000+00
MONROE ST (BORO)	0100/0000	==			MARKET ST (SR0462 SEG 0060/0000)
		==	0104/0000		LENGTH(AH 2364 BK 0523) MASON AL (BORO)
		==	0100/0253		
		==	019886 FT		
		==	0100/0000		LENGTH(AH 0523 BK 1091) BMSBN 66/3046/0090/0909
		==	0090/1008		2 0 66050 0 02 0498+46
		==	0090/0909		YORK RAIL RR BMSBG 66/3046/0090/0909
KING ST (BORO)	0090/0795	==			
HIGHLAND AV (BORO)	0090/0394	==			
PEARL ST (BORO)	018795 FT	==			
		==	018795 FT		2 0 66050 0 02 0507+63
		==			NC HIGHLAND AV KING ST (BORO)
		==	0090/0000		MFC BEGIN = D LENGTH(AH 1091 BK 1085) SAINT PAUL AL
		==	0080/0925		(BORO)
		==	0080/0787		POPLAR ST (BORO)

DIR: B TOTAL LEN: 4.416 MI. DIST: 08-4 SR: 3046
 LEFT MUN: WEST YORK B RIGHT MUN: WEST YORK B

WHEAT AV
 (BORO)

0080/0149
 017710 FT

==	0080/0650	BIRCH AL (BORO)
==	0080/0500	PRINCESS ST (BORO)
==	0080/0352	HEIGES AV (BORO)
==	0080/0230	ALLEY (BORO)
==	017710 FT	2 0 66050 0 02 0518+48 NC HOKE ST
==		HOKE ST (T535)
==		MFC BEGIN = E
==		WEST YORK
==		WEST MANCHESTER T
==	0080/0000	LENGTH(AH 1085 BK 3808)
==	0070/3264	HIGHLAND AV (T522)
==	0070/2496	ADAMS ST (T518)
	013902 FT	0070/0140 BMS EN 66/3046/0070/0000 2 0 66050 0 02 0556+56 013902 FT HOKES MILL ROAD (SR 182)
		BMSBG 66/3046/0070/0000
	0070/0000	LENGTH(AH 3808 BK 2265)
	011637 FT	011637 FT 2 0 66050 0 02 0579+33 OLD SALEM RD (T495)
		0060/0000 LENGTH(AH 2265 BK 2138)

DIR: B TOTAL LEN: 4.416 MI. DIST: 08-4 SR: 3046
 LEFT MUN: WEST MANCHESTER T RIGHT MUN: WEST MANCHESTER T

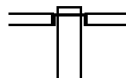
Location / Segment	Length (FT)	Segment ID	Start Stationing	End Stationing	Notes
	009499				
LEMON ST (T514)	0040/1270				
WOODBERRY RD (SR3050 SEG 0040/2670)	0040/0000				
ALPHA DR (T950)	0030/0313 005066				
	002172				
	000000				

Stationing	Length (FT)	Segment ID	Notes
2 0 66050 0 02 0600+51	0050/0000		LENGTH(AH 2138 BK 2301)
2 0 66050 0 02 0623+52	0040/0000		WOODBERRY RD (T537) LENGTH(AH 2301 BK 2132)
2 0 66050 0 02 0645+04	0030/0000		LENGTH(AH 2132 BK 2894)
2 0 66050 0 02 0673+98	0020/0000		BMSBG 66/3046/0020/0000 WEST MANCHESTER NORTH CODORUS T W.BR. CODORUS LENGTH(AH 2894 BK 2172)
2 0 66050 0 02 0695+71	0010/0000		SMITH HILL RD (T950) COLLEGE AV TRINITY RD (SR0616 SEG 0300/0940) MFC BEGIN = D LENGTH(AH 2172 BK 0000)

EXTRACT DATE: 12/18/2023 ROADWAY MANAGEMENT SYSTEM PAGE NUMBER: 604
PRINT DATE: 12/20/2023 SLD COUNTY/SR - ANNUAL PRINT COUNTY: YORK

DIR: B TOTAL LEN: 8.340 MI. DIST: 08-4 SR: 3045
LEFT MUN: PARADISE T RIGHT MUN: PARADISE T

044036 FT



044036 FT
INTER-AHD PROTECTORY RD
(T469)
LINCOLN HW
0180/2576 (SR0030 SEG 0030/1087)

DIR: B TOTAL LEN: 8.340 MI. DIST: 08-4 SR: 3045
 LEFT MUN: PARADISE T RIGHT MUN: PARADISE T

CLOVER RUN RD (TWP)	0180/1589	==		
CLOVER RUN RD (TWP)	0180/0986	==	==	0180/0986 MEADOWLARK LN (TWP)
	041460 FT			041460 FT 2 0 66092 0 00 0210+31 5 0180/0000 LENGTH(AH 2576 BK 2506)
			==	0170/1174 HILLCREST DR (T502)
	038954 FT			038954 FT 2 0 66092 0 00 0185+04
MAPLE GROVE RD (SR3047 SEG 0200/0000)	0170/0000	==	==	MAPLE GROVE RD (SR3047 SEG 0200/0000) 5 0170/0000 LENGTH(AH 2506 BK 3733)
				TR. BEAVER CK STRUCTURE LENGTH 10 FT BMSID 66/3045/0160/1478
			==	0160/1478
	035221 FT			0160/0728 PARADISE HEIGHTS (T818)
				035221 FT 2 0 66092 0 00 0147+41 5 0160/0000 LENGTH(AH 3733 BK 3009)
	032212 FT			032212 FT 2 0 66092 0 00 0117+32
HIGH ROCK RD (T390)	0140/1820	==	==	PARADISE HEIDELBERG T 5 0150/0000 LENGTH(AH 3009 BK 2243) GNATSTOWN RD (T389)
				0140/1820 (T389)

DIR: B TOTAL LEN: 8.340 MI. DIST: 08-4 SR: 3045
 LEFT MUN: HEIDELBERG T RIGHT MUN: HEIDELBERG T

Stationing	Distance (FT)	Right of Way (FT)	Right of Way (SR)	Right of Way (AH)	Right of Way (BK)	Notes
	029969	029969	2 0 66092	0 00	0094+89	
	0140/0000	0140/0000		2243	2106	LENGTH(AH 2243 BK 2106)
	027863	027863	2 0 66092	0 00	0073+83	
GLATCO LODGE RD (T385)	0130/0000	0130/0000				WOODLAND DR (T385) LENGTH(AH 2106 BK 2668)
	025195	025195	2 0 66092	0 00	0047+15	
	0120/0000	0120/0000				PACKING HOUSE RD (T393) LENGTH(AH 2668 BK 2211)
	0110/1968	0110/1968				LC FOR PACKING HOUSE RD (CONN)
	022984	022984	2 0 66092	0 00	0025+04	
	0110/0000	0110/0000		2211	2504	LENGTH(AH 2211 BK 2504)
	020480	020480	2 0 66092	0 00	0000+00	
MOULSTOWN RD (SR3072 SEG 0060/0000)	0100/0000	0100/0000				NC MOULSTOWN RD OLD HANOVER RD (SR3072 SEG 0060/0000) LENGTH(AH 2504 BK 3181)

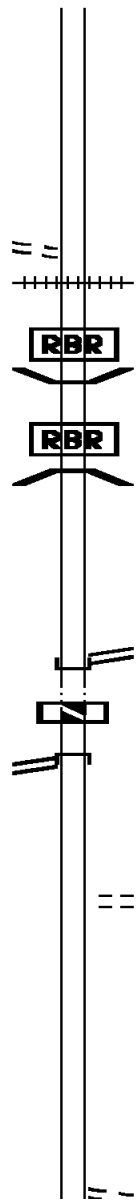
DIR: B TOTAL LEN: 8.340 MI. DIST: 08-4 SR: 3045
 LEFT MUN: HEIDELBERG T RIGHT MUN: HEIDELBERG T

2 0 66007 0 00 0163+24 017299 FT
 TROLLEY RD
 (T388) 0090/0000

016024 FT

016024 FT
 YORK RD
 (SR0116 SEG 0130/0000) 0070/3071

2 0 66007 0 00 0225+81 011098 FT
 CANNERY RD



017299 FT

5 0090/0000 LENGTH(AH 3181 BK 1275)
 0080/1152 (AAR 535233B)#TRKS 01

0080/0918 BMSEN 66/3045/0080/0853
 2 0 66007 0 00 0167+43
 P3

0080/0853 OIL CREEK
 BMSBG 66/3045/0080/0853

016024 FT 2 0 66007 0 00 0175+99
 YORK RD
 (SR0116 SEG 0140/0000)

NC JA
 INTER-BK COBS MILL RD
 YORK RD
 (SR0116 SEG 0140/0000)

5 0080/0000 LTH AH 001275 BK 000100
 016024 FT
 7074/0000 LTH AH 000100 BK 003071
 INTER-AHD YORK RD
 0070/3071 (SR0116 SEG 0130/0000)

0070/1392 OREFIELD RD
 (T375)


012953 FT 2 0 66007 0 00 0206+96
 5 0070/0000 LENGTH(AH 3071 BK 1855)

011098 FT YINGLING DR
 (T374)

DIR: B TOTAL LEN: 8.340 MI. DIST: 08-4 SR: 3045
 LEFT MUN: HEIDELBERG T RIGHT MUN: HEIDELBERG T

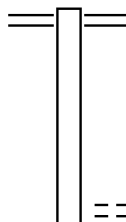
(T373)

Stationing	Distance (FT)	Segment	Length (AH)	Block (BK)	Other Info
0060/0000		0050/1292	1855	1407	LENGTH (AH 1855 BK 1407) (AAR 832099K)#TRKS 01
009691	FT	0050/0000	1407	2159	LENGTH (AH 1407 BK 2159)
007532	FT	0040/0000	2159	1076	LENGTH (AH 2159 BK 1076) PAMADEVA RD (T345)
006456	FT	0030/0000	1076	2774	LENGTH (AH 1076 BK 2774) HOFF RD (SR3080 SEG 0030/0000)
003682	FT	0020/0000	2774	3682	LENGTH (AH 2774 BK 3682)
000000	FT	0010/0000	3682	0000	LENGTH (AH 3682 BK 0000) MFC BEGIN = E (SR0216 SEG 0060/0000) BLOOMING GROVE RD WITH STATION RD NC SM



EXTRACT DATE: 12/18/2023 ROADWAY MANAGEMENT SYSTEM PAGE NUMBER: 599
 PRINT DATE: 12/20/2023 SLD COUNTY/SR - ANNUAL PRINT COUNTY: YORK
 DIR: B TOTAL LEN: 2.320 MI. DIST: 08-4 SR: 3044
 LEFT MUN: WEST MANCHESTER T RIGHT MUN: WEST MANCHESTER T

012247 FT



012247 FT HOKES MILL RD
 0050/1552 (SR0182 SEG 0040/0000)




010695 FT

010695 FT 2 0 66210 0 00 0107+70
 INDIAN ROCK DAM RD
 (GOVT)
 0050/0000 LENGTH(AH 1552 BK 3369)

DIR: B TOTAL LEN: 2.320 MI. DIST: 08-4 SR: 3044
 LEFT MUN: WEST MANCHESTER T RIGHT MUN: WEST MANCHESTER T

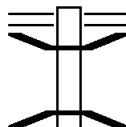
CODORUN LN (PRDR)	0040/2915	=	
WOODBERRY RD (T537)	0040/0357	=	
	007326 FT		0040/0178 BMS EN 66/3044/0040/0000 007326 FT 2 0 66210 0 00 0073+01 W BR CODORUS BMSBG 66/3044/0040/0000 WEST MANCHESTER NORTH CODORUS T
			0040/0000 LENGTH(AH 3369 BK 2282)
		=	SMYSER RD (T500)
	005044 FT		005044 FT 2 0 66210 0 00 0050+02 0030/0000 LENGTH(AH 2282 BK 2319)
2 0 66210 0 00 0026+83	002725 FT		002725 FT
HEATHER DR (T507)	0020/0000	=	0020/0000 LENGTH(AH 2319 BK 2725)
HEATHER DR (T507)	0010/2223	=	
	000000 FT		000000 FT 2 0 66210 0 00 0000+00 DAYS MILL RD (SR3042 SEG 0160/0000) NC INDIAN ROCK DAM RD MFC BEGIN = D
DAYS MILL RD (SR3042 SEG 0160/0000)	0010/0000		0010/0000 LENGTH(AH 2725 BK 0000)

EXTRACT DATE: 12/18/2023 ROADWAY MANAGEMENT SYSTEM PAGE NUMBER: 597
 PRINT DATE: 12/20/2023 SLD COUNTY/SR - ANNUAL PRINT COUNTY: YORK
 DIR: B TOTAL LEN: .000 MI. DIST: 08-4 SR: 3043
 LEFT MUN: SPRING GARDEN T RIGHT MUN: SPRING GARDEN T

000000 FT		000000 FT	
000000 FT		7030/0000	LENGTH(AH 0053 BK 2328)
000000 FT		000000 FT	
		7020/0000	LENGTH(AH 2328 BK 1938)
		000000 FT	
		7010/0000	LENGTH(AH 1938 BK 0000)

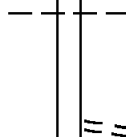
DIR: B TOTAL LEN: 9.017 MI. DIST: 08-4 SR: 3042
 LEFT MUN: SPRING GARDEN T RIGHT MUN: SPRING GARDEN T

047611 FT



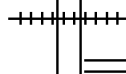
047611 FT INDIAN ROCK DAM RD
 0210/1995 (SR0182 SEG 0080/0000)
 0210/1880 BMS EN 66/3042/0210/1831
 2 0 66051 0 01 0164+50
 TR. S. BR. COD.
 0210/1860 BMSBG 66/3042/0210/1831

045616 FT



045616 FT 2 0 66051 0 01 0146+09
 SPRING GARDEN
 YORK T
 0210/0000 LENGTH(AH 1995 BK 2052)
 NC CROLL SCHOOL RD
 CROLL SCHOOL RD
 0200/1403 (T504)

043564 FT



043564 FT 2 0 66051 0 01 0124+25
 0200/0000 LENGTH(AH 2052 BK 2454)
 0190/1278 (AAR 534881P)#TRKS 01
 TUNNEL HILL RD
 0190/1223 (SR3019 SEG 0080/1894)

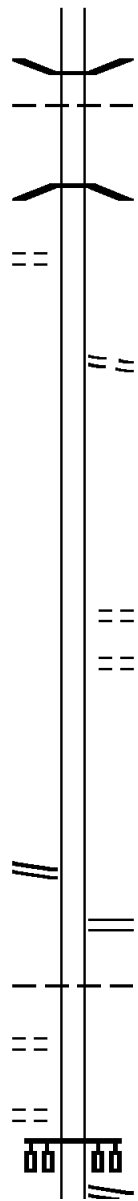
041110 FT

041110 FT 2 0 66051 0 01 0099+71
 0190/0000 LENGTH(AH 2454 BK 2513)

DIR: B TOTAL LEN: 9.017 MI. DIST: 08-4 SR: 3042
LEFT MUN: YORK T RIGHT MUN: YORK T

MARKLE RD
(T503)

0180/0487
038597 FT



0180/1230 BMS EN 66/3042/0180/1137
YORK
0180/1193 NORTH CODORUS T
2 0 66051 0 00 0074+58
S. BR. CODORUS
0180/1116 BMSBG 66/3042/0180/1137

038597 FT 2 0 66051 0 00 0074+58
HEINDEL RD
(T504)
0180/0000 LENGTH(AH 2513 BK 2429)

036168 FT

036168 FT 2 0 66051 0 00 0050+57
0170/0000 LENGTH(AH 2429 BK 2786)
APPLE LN
0160/2386 (PRDR)
BUCK TAIL LN
0160/1913 (PRDR)

2 0 66051 0 00 0023+08 033382 FT
INDIAN ROCK DAM RD
(SR3044 SEG 0010/0000) 0160/0000

NC DAYS MILL RD
033382 FT
0160/0000 LENGTH(AH 2786 BK 2255)
ARNOLD RD
0150/1968 (SR3021 SEG 0050/2981)

CHURCH ST
(BORO) 0150/0938

FERRY ST
(BORO) 0150/0227

2 0 66051 0 00 0000+00 031127 FT
MAIN ST

0150/1305 NORTH CODORUS
NEW SALEM B

031127 FT MAIN ST
(SR0616 SEG 0280/1388)

DIR: B TOTAL LEN: 9.017 MI.
 LEFT MUN: NEW SALEM B

DIST: 08-4 SR: 3042
 RIGHT MUN: NEW SALEM B

(SR0616 SEG 0280/1388) 0150/0000
 WATER ST
 (BORO) 0140/0575
 030058 FT

FRIAR RD (TWP) 0130/2112
 NEW SALEM E.S. DR (PRDR) 0130/1460

OLD JOSEPH RD (T499) 0130/0908

1 0 00644 0 00 0082+30 027572 FT
 JOSEPH RD (T499) 0130/0000

1 0 00644 0 00 0063+87 025729 FT
 OLD JOSEPH RD (T499) 0120/0000

COUNTRY MANOR DR (T617) 0110/0399
 023784 FT

CHERRY LN (T494) 0100/1616

1 0 00644 0 00 0028+46 022146 FT
 STOVERSTOWN RD

0150/0000 LENGTH(AH 2255 BK 1069)
 030058 FT 1 0 00644 0 00 0106+96
 NC GEORGE ST
 0140/0000 LENGTH(AH 1069 BK 2486)
 NEW SALEM
 0130/2442 NORTH CODORUS T
 SOUTHVIEW DR
 (T601)
 0130/2227
 0130/1021 PATRICK AV
 (T613)
 027572 FT
 0130/0000 LENGTH(AH 2486 BK 1843)
 025729 FT JOSEPH RD
 (T499)
 0120/0000 LENGTH(AH 1843 BK 1945)
 BR. CODORUS
 STRUCTURE LENGTH 16 FT
 0110/1632 BMSID 66/3042/0110/1632
 023784 FT 1 0 00644 0 00 0043+94
 0110/0000 LENGTH(AH 1945 BK 1638)
 022146 FT
 NC SALEM RD

DIR: B TOTAL LEN: 9.017 MI. DIST: 08-4 SR: 3042
 LEFT MUN: NORTH CODORUS T RIGHT MUN: NORTH CODORUS T

(SR3061 SEG 0010/0000)	0100/0000	==	0100/0000	LENGTH(AH 1638 BK 2874)
WESTSIDE LN				
(TWP)	0090/2622	==		
SUNNYSIDE RD				
(T480)	0090/1778	==		

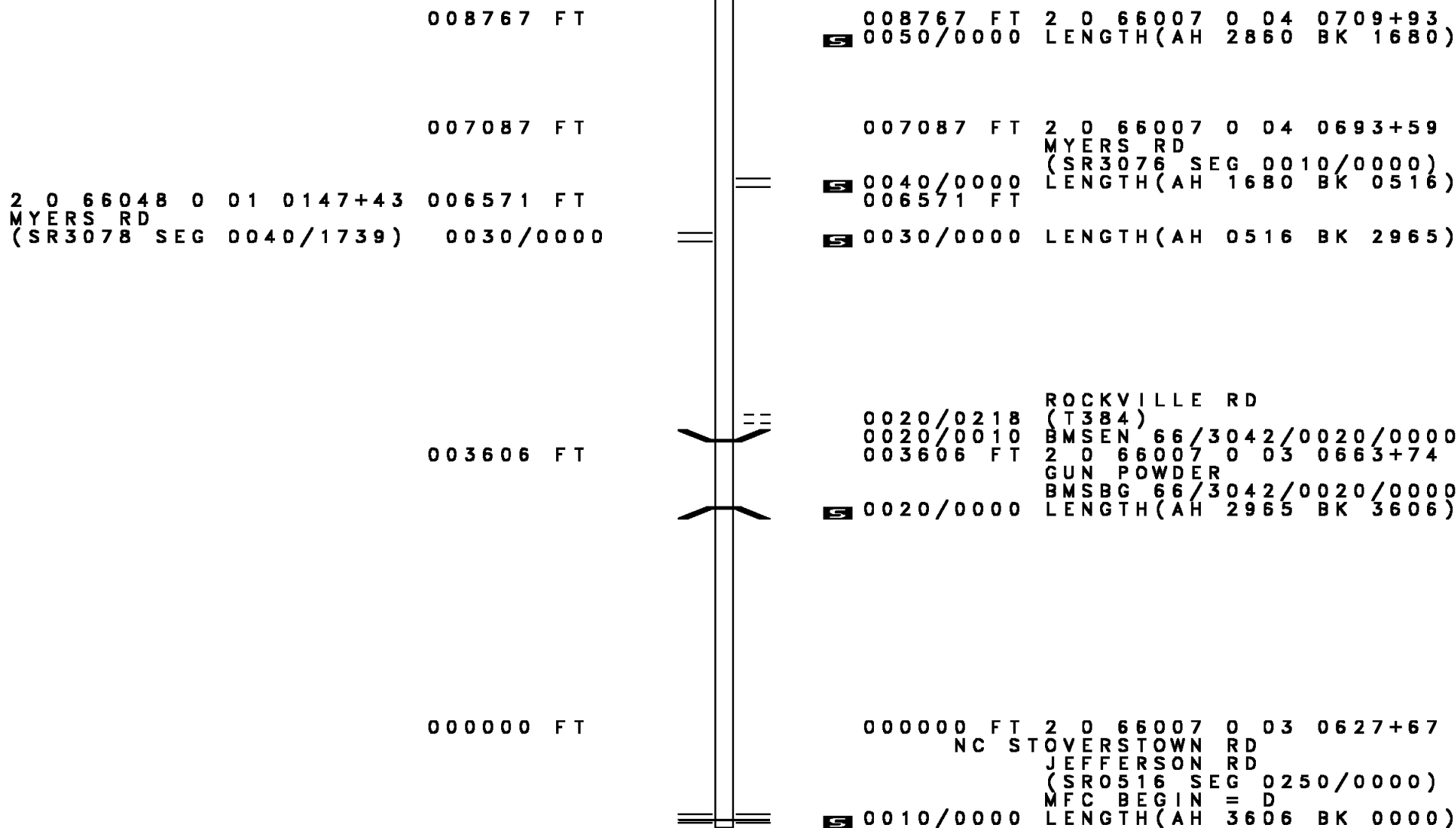
		==	0090/0738	SLAGEL RD (T488)
1 0 00644 0 00 0000+00	019272 FT		019272 FT	
LEHMAN RD				
(SR3090 SEG 0040/3797)	0090/0000	==	0090/0000	LENGTH(AH 2874 BK 3843)

015429 FT			015429 FT	2 0 66007 0 04 0777+89 SHORT RD (T489)
		==	0080/0000	LENGTH(AH 3843 BK 1636)

013793 FT			013793 FT	2 0 66007 0 04 0760+56 WILDASIN RD (T487)
		==	0070/0000	LENGTH(AH 1636 BK 2166)

011627 FT			011627 FT	2 0 66007 0 04 0738+90 BENTZ RD (TBC)
		==	0060/0000	LENGTH(AH 2166 BK 2860)

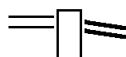
DIR: B TOTAL LEN: 9.017 MI. DIST: 08-4 SR: 3042
LEFT MUN: NORTH CODORUS T RIGHT MUN: NORTH CODORUS T



EXTRACT DATE: 12/18/2023 ROADWAY MANAGEMENT SYSTEM PAGE NUMBER: 591
PRINT DATE: 12/20/2023 SLD COUNTY/SR - ANNUAL PRINT COUNTY: YORK

DIR: B TOTAL LEN: 8.659 MI. DIST: 08-4 SR: 3041
LEFT MUN: NORTH CODORUS T RIGHT MUN: NORTH CODORUS T

GLENROCK RD 045718 FT
(SR0616 SEG 0210/0031) 0180/1570



045718 FT GLENROCK RD
0180/1570 (SR0616 SEG 0210/0031)
FOR SR 0616 AND 3041

DIR: B TOTAL LEN: 8.659 MI. DIST: 08-4 SR: 3041
LEFT MUN: NORTH CODORUS T RIGHT MUN: NORTH CODORUS T

FROM 0616/0210 SH
(CONN)

0180/1468

CEMETERY RD
(T484)

0180/0484
044148 FT

0180/1504 (CONN)

0180/0018 BMS EN 66/3041/0180/0000
044148 FT 2 0 66083 0 00 0233+49
TR.S.BR.COD.
BMSBG 66/3041/0180/0000
5 0180/0000 LENGTH(AH 1570 BK 3179)

040969 FT

040969 FT 2 0 66083 0 00 0201+26
JUNCTION RD
(T536)
5 0170/0000 LENGTH(AH 3179 BK 2219)

LC FOR PANTHER HILL RD
(CONN)
2 0 66083 0 00 0179+07
PANTHER HILL RD
(T444)

0160/0188
038750 FT
0160/0000

038750 FT PANTHER HILL RD
(T444)
5 0160/0000 LENGTH(AH 2219 BK 3610)
LC FOR PANTHER HILL RD
(CONN)
0150/3206 BMS EN 66/3041/0150/3120
0150/3128 2 0 66083 0 00 0174+58
TR.S.BR.COD.
0150/3120 BMSBG 66/3041/0150/3120

DIR: B TOTAL LEN: 8.659 MI. DIST: 08-4 SR: 3041
 LEFT MUN: NORTH CODORUS T RIGHT MUN: NORTH CODORUS T

Stationing	Right of Way	Property/Notes
035140 FT	035140 FT	2 0 66083 0 00 0143+41 SPANGLER RD (T535)
HOFF RD (T418)	0140/1557	5 0150/0000 LENGTH(AH 3610 BK 2084)
	0140/0754	STRICKHOUSER RD (T417)
033056 FT	0140/0015	BMS EN 66/3041/0140/0000
	033056 FT	2 0 66083 0 00 0122+57 TR. S. BR. COD.
	5 0140/0000	BMSBG 66/3041/0140/0000 LENGTH(AH 2084 BK 2077)
	0130/0954	BRUSH VALLEY RD (T416)
2 0 66083 0 00 0101+36 STAUFFER RD (T420)	030979 FT	030979 FT
	0130/0000	5 0130/0000 LENGTH(AH 2077 BK 1929)
	029050 FT	029050 FT
	5 0120/0000	2 0 66083 0 00 0082+07 LENGTH(AH 1929 BK 3416)
MYERS RD (TBC)	0110/1590	0110/1523 BMS EN 66/3041/0110/1515
		2 0 66083 0 00 0063+44 TR. S. BR. CODO
		0110/1515 BMSBG 66/3041/0110/1515
	025634 FT	0110/0011 BMS EN 66/3041/0110/0000
		025634 FT 2 0 66083 0 00 0048+08 NC GREEN VALLEY RD MILL RACE

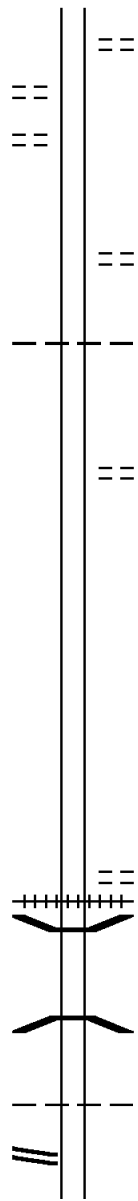
DIR: B TOTAL LEN: 8.659 MI. DIST: 08-4 SR: 3041
 LEFT MUN: NORTH CODORUS T RIGHT MUN: NORTH CODORUS T

		0110/0000	BMSBG 66/3041/0110/0000 LENGTH(AH 3416 BK 2571) COLD SPRINGS RD (T419)
		0100/2550	
		0100/1811	BUFFALO VALLEY RD (T412)
		0100/0989	CODORUS LN (TWP)
023063 FT		023063 FT	2 0 66083 0 00 0023+61 NORTH CODORUS JEFFERSON B
		0100/0000	LENGTH(AH 2571 BK 2260) BURNS RD (BORO)
		0090/1450	
		0090/0850	DUKE ST (BORO)
		0090/0626	WALNUT ST (BORO)
		0090/0404	CHESTNUT ST (BORO)
		0090/0186	CHERRY ST (BORO)
020803 FT		020803 FT	2 0 66083 0 00 0000+00 NC YORK ST JEFFERSON-BALTIMORE ST (GOVT)
		INTER-BK	BERLIN ST (SR0516 SEG 0194/0133)
		0090/0000	LTH AH 002260 BK 000346
020803 FT		020803 FT	
		7084/0000	LTH AH 000346 BK 001530
		INTER-AHD	BERLIN ST (SR0516 SEG 0195/0133)
		0080/1530	JEFFERSON-BALTIMORE ST (GOVT)
		0080/1342	SPRUCE ST (BORO)
		0080/1144	TR. CODORUS C STRUCTURE LENGTH 8 FT BMSID 66/3041/0080/1144
		0080/1070	PINE ST (BORO)
		0080/0865	ORANGE ST (BORO)

DIR: B TOTAL LEN: 8.659 MI. DIST: 08-4 SR: 3041
 LEFT MUN: JEFFERSON B RIGHT MUN: JEFFERSON B

UNNAMED AL
 (BORO)
 ARCH ST
 (BORO)

0080/0643
 0080/0204
 019273 FT



0080/0661 EMERSON ST
 (BORO)
 019273 FT 2 0 66009 0 01 0168+40
 NC HANOVER ST
 SENFT RD
 (T400)
 0080/0000 LENGTH(AH 1530 BK 2019)

017254 FT

0070/0827 JEFFERSON
 CODORUS T
 017254 FT 2 0 66009 0 01 0149+12
 VALLEY VIEW RD
 (T396)
 0070/0000 LENGTH(AH 2019 BK 2363)

014891 FT

014891 FT 2 0 66009 0 01 0125+49
 0060/0000 LENGTH(AH 2363 BK 2683)

012208 FT

0050/0249 PENTLAND RD
 (T370)
 0050/0221 (AAR 832083N) #TRKS 01
 0050/0043 BMSBN 66/3041/0050/0005
 012208 FT 2 0 66009 0 01 0098+66
 CODORUS CREEK
 BMSBG 66/3041/0050/0005
 0050/0000 LENGTH(AH 2683 BK 2883)

PARK RD
 (SR3051 SEG 0010/0000) 0040/1804

0040/1825 CODORUS
 MANHEIM T

DIR: B TOTAL LEN: 8.659 MI. DIST: 08-4 SR: 3041
 LEFT MUN: MANHEIM T RIGHT MUN: MANHEIM T

009325 FT

009325 FT 2 0 66009 0 01 0069+83
 PINE TREE RD
 (TWP)
 0040/0000 LENGTH(AH 2883 BK 3629)

005696 FT

005696 FT 2 0 66009 0 00 0056+96
 0030/0000 LENGTH(AH 3629 BK 3257)

CODORUS STATE PARK RD
 (PARK)

0020/0676

002439 FT

002439 FT 2 0 66009 0 00 0024+39
 PINE TREE RD
 (T316)
 0020/0000 LENGTH(AH 3257 BK 2439)

0010/1165 SMOKETOWN RD
 (SR3074 SEG 0010/0000)

TO 0216/0090 SH
 (CONN)

0010/0154
 000000 FT

000000 FT 2 0 66009 0 00 0000+00
 NC SINSHEIM RD
 BLOOMING GROVE RD
 (SR0216 SEG 0100/0000)
 MFC BEGIN = D
 0010/0000 LENGTH(AH 2439 BK 0000)

DIR: B TOTAL LEN: .784 MI. DIST: 08-4 SR: 3039
 LEFT MUN: MANHEIM T RIGHT MUN: MANHEIM T

004137 FT

004137 FT
 INTER-AHD PRIVATE DR
 0050/1912 (PRDR)
 TOWNSHIP 0314 RT
 (T314)
 NC MARINA RD
 MARINA RD
 0050/1457 (T346)

002225 FT

002225 FT 2 0 66120 0 00 0095+32
 BLOOMING GROVE RD
 (SR0216 SEG 0070/1605)
 5 0050/0000 LENGTH(AH 1912 BK 1765)

000460 FT

000460 FT 2 0 66120 0 00 0077+81
 BAUMGARDNER RD
 (T304)

000000 FT

5 0040/0000 LENGTH(AH 1765 BK 0460)
 000000 FT 2 0 66120 0 00 0072+96
 NC DUBS CHURCH RD
 INTER-BK DUBS CHURCH RD
 (TWP)

000000 FT

5 0038/0000 MFC BEGIN = E
 000000 FT LENGTH(AH 0460 BK 2336)

000000 FT

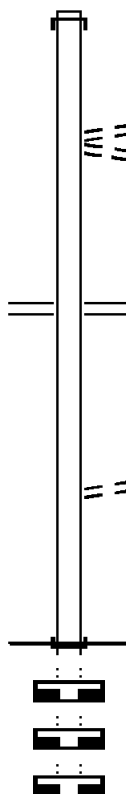
7030/0000 LENGTH(AH 2336 BK 2491)

000000 FT

000000 FT 7020/0000 LENGTH(AH 2491 BK 2494)

000000 FT

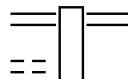
000000 FT 7010/0000 LENGTH(AH 2494 BK 0000)



EXTRACT DATE: 12/18/2023 ROADWAY MANAGEMENT SYSTEM PAGE NUMBER: 584
PRINT DATE: 12/20/2023 SLD COUNTY/SR - ANNUAL PRINT COUNTY: YORK
DIR: B TOTAL LEN: 2.181 MI. DIST: 08-4 SR: 3037
LEFT MUN: MANHEIM T RIGHT MUN: MANHEIM T

PENNDOT STOCKYARD
(GOVT)

011514 FT
0040/2892



011514 FT BLOOMING GROVE RD
0040/3118 (SR0216 SEG 0090/0000)

DIR: B TOTAL LEN: 2.181 MI. DIST: 08-4 SR: 3037
 LEFT MUN: MANHEIM T RIGHT MUN: MANHEIM T

Left Side	Right Side
MARTZ LN (TWP)	HARBOR CT (TWP)
008396 FT	0040/2030
0030/2070	FOX CHASE DR (TWP)
2 0 66121 0 01 0063+38 006073 FT	008396 FT 2 0 66121 0 01 0086+61
LANDIS RD (T346)	0040/0000 LENGTH(AH 3118 BK 2323)
0030/0000	006073 FT LEE RD (TWP)
2 0 66121 0 00 0030+05 003047 FT	0030/0000 LENGTH(AH 2323 BK 3026)
DOWN HILL LN (TWP)	003047 FT
0020/0000	0020/0000 LENGTH(AH 3026 BK 3047)
RIDGE RD (T349)	ZUMBRUM RD (T347)
0010/0580	0010/1466
000000 FT	000000 FT 2 0 66121 0 00 0000+00
HOBART RD (SR3058 SEG 0060/0641)	NC BLUE HILL RD SAM HILL RD (T349)
0010/0000	INTER-BK BLUE HILL RD (SR3058 SEG 0060/0641)
	MFC BEGIN = D
	0010/0000 LENGTH(AH 3047 BK 0000)

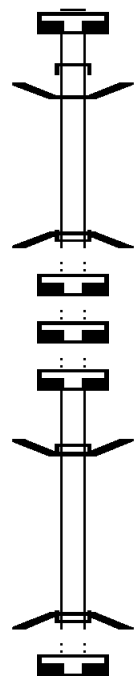
000058 FT

 000012 FT

 000012 FT
 000012 FT
 000012 FT

 000000 FT

 000000 FT



000058 FT
 7044/0000 LENGTH(AH 0882 BK 0046)
 INTER-AHD ALLISON MILL RD
 0042/0046 (TWP)
 0042/0031 BMSBN 66/3035/0042/0000
 000012 FT 2 0 66075 0 01 0129+51
 INTER-BK ALLISON MILL RD
 (TWP)
 LONG RUN
 BMSBG 66/3035/0042/0000
 0042/0000 LENGTH(AH 0046 BK 1440)
 000012 FT
 7040/0000 LENGTH(AH 1440 BK 2016)
 000012 FT
 7030/0000 LENGTH(AH 2016 BK 1792)
 000012 FT
 7022/0000 LENGTH(AH 1792 BK 0012)
 BMSBN 66/3035/0020/0000
 INTER-AHD ALLISON MILL RD
 0020/0012 (TWP)
 000000 FT 2 0 66075 0 01 0129+51
 NC AL LISON MILL RD
 INTER-BK ALLISON MILL RD
 (TWP)
 LONG RUN
 BMSBG 66/3035/0020/0000
 0020/0000 LENGTH(AH 0012 BK 3050)
 000000 FT
 7010/0000 LENGTH(AH 3050 BK 0000)

DIR: B TOTAL LEN: 1.841 MI. DIST: 08-4 SR: 3033
 LEFT MUN: MANHEIM T RIGHT MUN: MANHEIM T

	009720 FT			009720 FT				
				INTER-AHD			SKYVIEW DR	
							(T347)	
				0040/2266			BLOOMING GROVE RD	
							(SR0216 SEG 0140/1335)	
DRY BRIDGE RD								
(T349)								
	0040/0727	==						
2 0 66075 0 00 0076+41	007454 FT							
SKYVIEW RD				007454 FT				
(T347)	0040/0000	==		0040/0000			LENGTH(AH 2266 BK 2268)	
2 0 66075 0 00 0053+73	005186 FT							
HAMME RD				005186 FT			ARNOLD RD	
(T350)	0030/0000	==	==	0030/0000			(TWP)	
				0030/0000			LENGTH(AH 2268 BK 2667)	
CAMPWOODS RD								
(TWP)	0020/2041	==	==	0020/2041			WOOL MILL RD	
							(T307)	
	002519 FT							
				0020/0692			ROCKY RD	
							(TWP)	
				002519 FT				
				0020/0000			2 0 66075 0 00 0026+82	
							LENGTH(AH 2667 BK 2519)	
	000000 FT							
				000000 FT			2 0 66075 1 00 0000+00	
							GLENVILLE RD	
							(SR3058 SEG 0140/0858)	
GLENVILLE RD							NC MANHEIM RD	
(SR3058 SEG 0140/0858)	0010/0000						MFC BEGIN = E	
				0010/0000			LENGTH(AH 2519 BK 0000)	

DIR: B TOTAL LEN: 1.945 MI. DIST: 08-4 SR: 3031
 LEFT MUN: CODORUS T RIGHT MUN: CODORUS T

LINEBORO RD 010272 FT
 (SR0516 SEG 0060/0000) 0040/3247

010272 FT LINEBORO RD
 0040/3247 (SR0516 SEG 0060/0000)
 CODORUS
 0040/2700 MANHEIM T

007025 FT

007025 FT 2 0 66117 0 00 0070+36
 0040/0000 LENGTH(AH 3247 BK 2084)

004941 FT

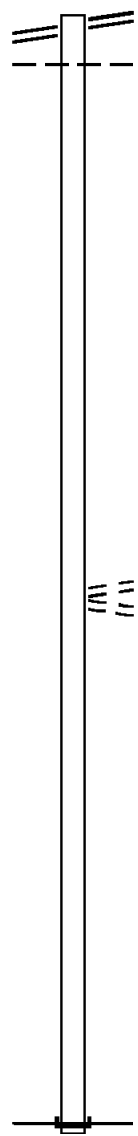
004941 FT 2 0 66117 0 00 0049+63
 BRODBECK RD
 (T353)
 NC GRAVE RUN RD
 GRAVE RUN RD
 (T354)
 0030/0000 LENGTH(AH 2084 BK 2444)

002497 FT

002497 FT 2 0 66117 0 00 0024+66
 0020/0000 LENGTH(AH 2444 BK 2497)

000000 FT


000000 FT 2 0 66117 0 00 0000+00
 NC BR BRODBECK RD
 INTER-BK MARYLAND STATE LINE
 (STBD)
 MFC BEGIN = E
 0010/0000 LENGTH(AH 2497 BK 0000)



EXTRACT DATE: 12/18/2023 ROADWAY MANAGEMENT SYSTEM PAGE NUMBER: 579
 PRINT DATE: 12/20/2023 SLD COUNTY/SR - ANNUAL PRINT COUNTY: YORK
 DIR: B TOTAL LEN: 1.319 MI. DIST: 08-4 SR: 3029
 LEFT MUN: SPRINGETTSBURY T RIGHT MUN: SPRINGETTSBURY T

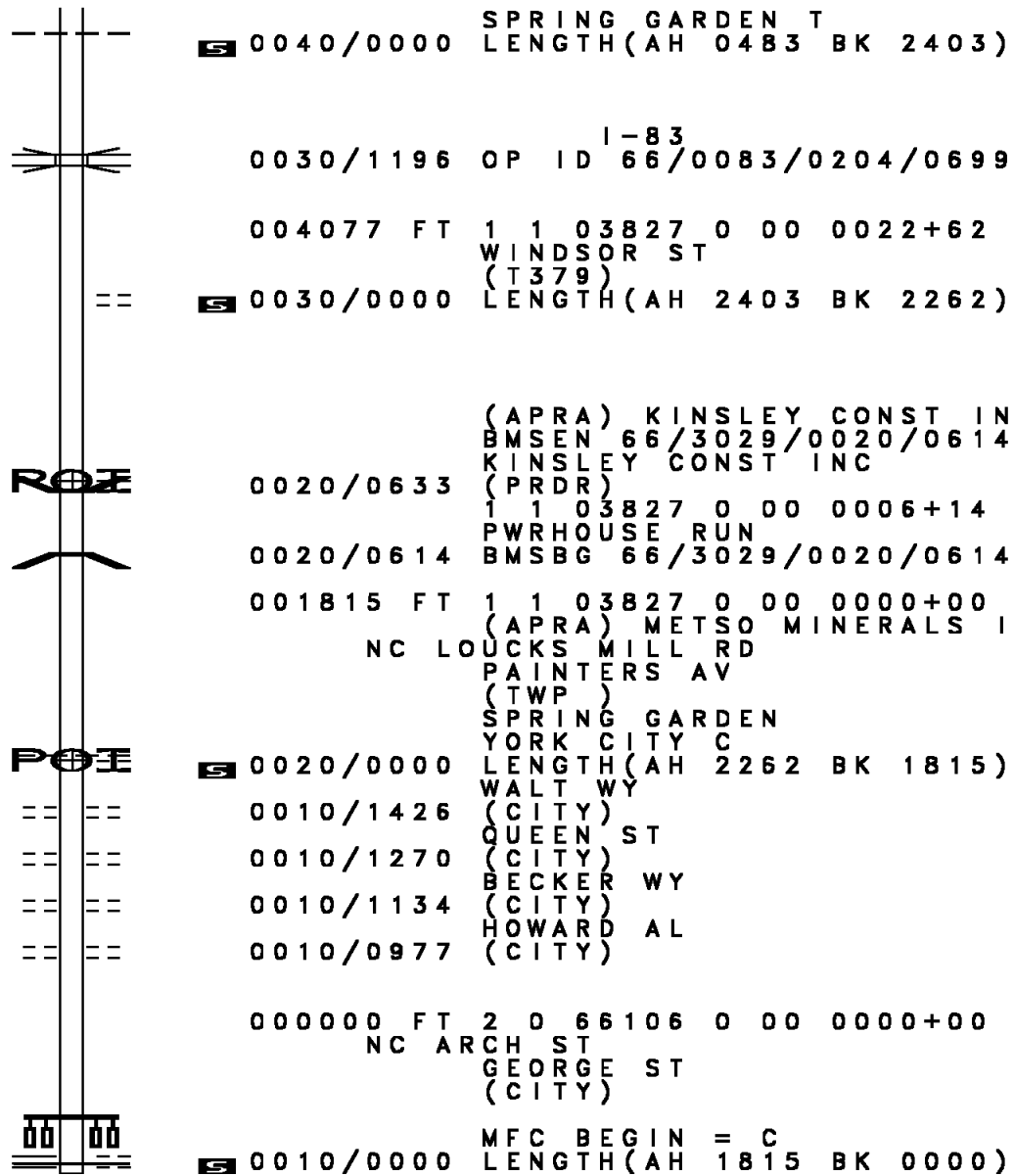
006963 FT

006480 FT



006963 FT LOUCKS RD
 (SR0030 SEG 0351/1661)
 (SR0030 SEG 0350/1760)
 0040/0483
 0040/0044 BMS EN 66/3029/0040/0000
 006480 FT 2 0 66106 0 00 0018+20
 MILL CREEK
 BMSBG 66/3029/0040/0000
 SPRINGETTSBURY

DIR: B TOTAL LEN: 1.319 MI. DIST: 08-4 SR: 3029
 LEFT MUN: SPRINGGETTSBURY T RIGHT MUN: SPRINGGETTSBURY T



0040/0000 SPRING GARDEN T
 LENGTH(AH 0483 BK 2403)

0030/1196 OP ID 1-83 66/0083/0204/0699

004077 FT 1 1 03827 0 00 0022+62
 WINDSOR ST
 (T379)

0030/0000 LENGTH(AH 2403 BK 2262)

0020/0633 (APRA) KINSLEY CONST IN
 BMSEN 66/3029/0020/0614
 KINSLEY CONST INC
 (PRDR)
 1 1 03827 0 00 0006+14
 PWRHOUSE RUN

0020/0614 BMSBG 66/3029/0020/0614

001815 FT 1 1 03827 0 00 0000+00
 (APRA) METSO MINERALS I
 NC LO UCKS MILL RD
 PAINTERS AV
 (TWP)
 SPRING GARDEN
 YORK CITY C

0020/0000 LENGTH(AH 2262 BK 1815)
 WALT WY

0010/1426 (CITY)
 QUEEN ST

0010/1270 (CITY)
 BECKER WY

0010/1134 (CITY)
 HOWARD AL

0010/0977 (CITY)

000000 FT 2 0 66106 0 00 0000+00
 NC ARCH ST
 GEORGE ST
 (CITY)

0010/0000 MFC BEGIN = C
 LENGTH(AH 1815 BK 0000)

~~POE~~

~~POE~~



GEORGE ST
 (SR3065 SEG 0010/0000) 0010/0000

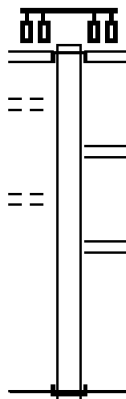
BEECH AL
 (TWP)
 ELMWOOD BL
 (TWP)

000719 FT

0010/0409

0010/0100

000000 FT

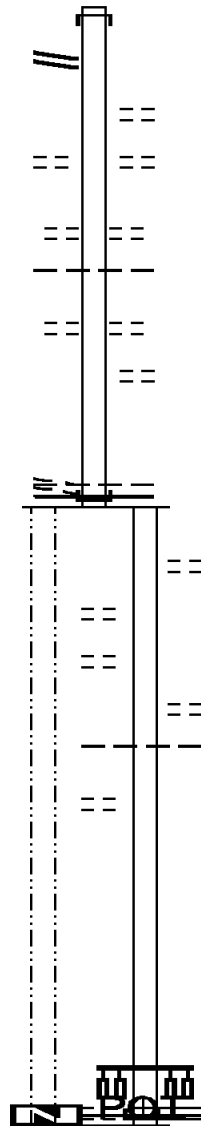


000719 FT
 INTER-AHD BELMONT ST
 (TWP)
 MARKET ST
 (SR0462 SEG 0100/2172)
 (SR0462 SEG 0101/2198)
 0010/0719
 RAMP S RD
 (SR8013 SEG 0260/0392)
 RAMP T RD
 (SR8013 SEG 0250/0000)
 000000 FT 1 0 00128 4 00 0000+00
 INTER-BK BELMONT ST
 (TWP)
 MFC BEGIN = C
 0010/0000 LENGTH(AH 0719 BK 0000)

DIR: N TOTAL LEN: .531 MI. DIST: 08-4 SR: 3025
 LEFT MUN: SPRING GARDEN T RIGHT MUN: SPRING GARDEN T

002007 FT
 RAMP N RD (SR8013 SEG 0502/0479) 0022/1997
 PLANT ENT (PRDR) 0022/1228
 1 0 00128 5 00 0019+80 000000 FT
 N HARRISON ST (CITY)
 YORK CITY 0022/0000

LTH AH 000100 BK 000000 000000 FT 7013/0000



002803 FT
 INTER-AHD PHILADELPHIA ST
 0022/2007 (TWP)
 0022/1786 YALE ST (TWP)
 0022/1228 OGONTZ ST (TWP)
 0022/0554 ATLAS AL (CITY)
 0022/0539 SPRING GARDEN YORK CITY C
 0022/0401 EAST ST (CITY)
 0022/0192 MARY SMITH LN (CITY)
 INTER-BK PHILADELPHIA ST
 E PHILADELPHIA ST (CITY)
 MFC BEGIN = E LENGTH(AH 2007 BK 0796)
 0012/0564 UNNAMED RD (CITY)
 0012/0546 WAYNE AV (CITY)
 0012/0278 CLARKE AV (CITY)
 0012/0256 CLARKE ST (CITY)
 0012/0151 YORK CITY SPRING GARDEN T
 LC FROM MARKET ST (CONN)
 000000 FT 1 0 00128 5 00 0027+64 (APRA) EISENHART CRANE
 NC HA RRISON ST
 E MARKET ST (CITY)
 E MARKET ST (SR0462 SEG 0101/0000)
 (SR0462 SEG 0100/0000)
 INTER-BK HARRISON ST (CITY)
 MFC BEGIN = B LENGTH(AH 0796 BK 0000)

EXTRACT DATE: 12/18/2023 ROADWAY MANAGEMENT SYSTEM PAGE NUMBER: 575
PRINT DATE: 12/20/2023 SLD COUNTY/SR - ANNUAL PRINT COUNTY: YORK

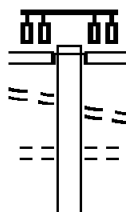
DIR: B TOTAL LEN: 1.635 MI. DIST: 08-4 SR: 3023
LEFT MUN: SPRING GARDEN T RIGHT MUN: SPRING GARDEN T

SUNBEAM AL
(TWP)

008633 FT

0040/0773

007693 FT



008633 FT
INTER-AHD

HILL ST
(T330)
MOUNT ROSE AV
(SR0124 SEG 0010/2792)

0040/0940

0040/0773

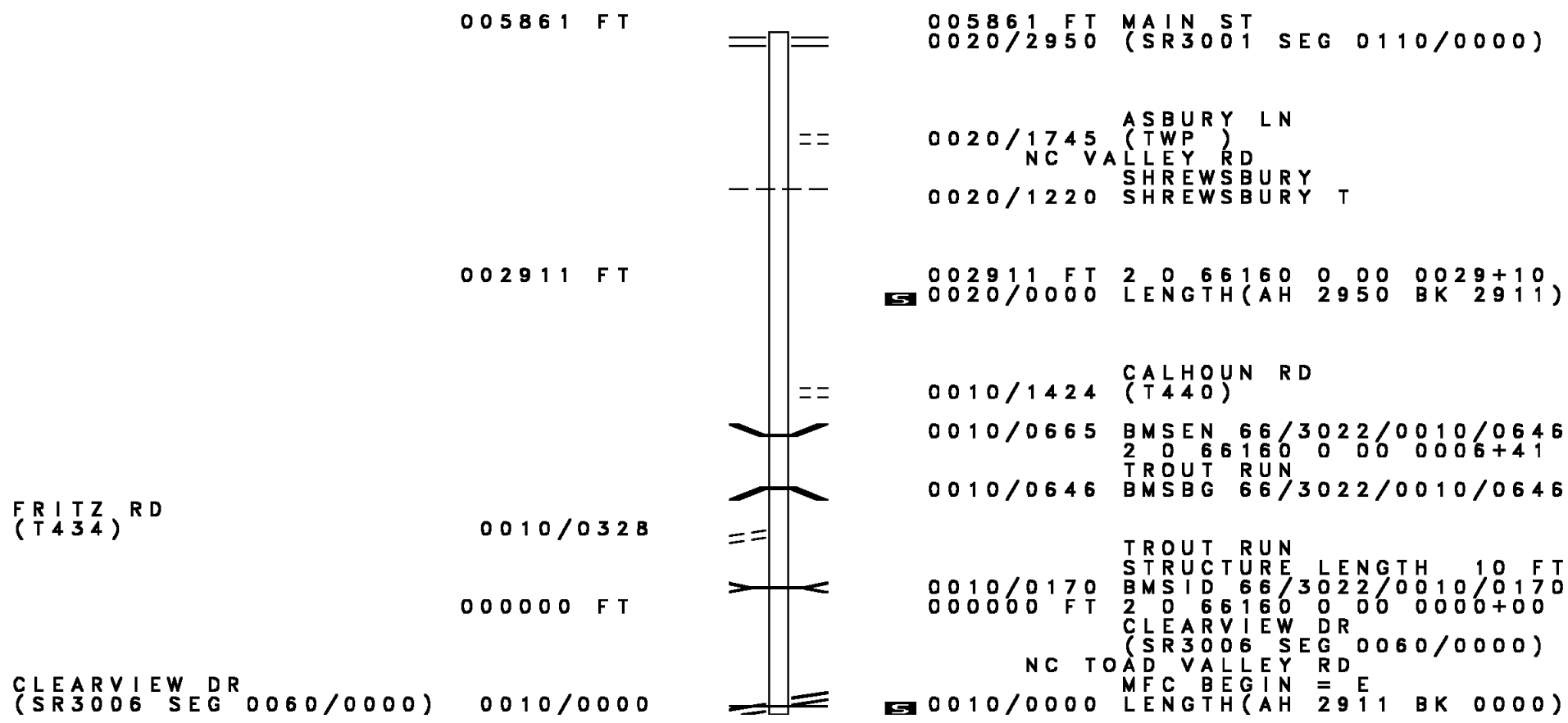
0040/0539

007693 FT 2 0 66145 0 01 0069+44
NC HILL ST

DIR: B TOTAL LEN: 1.635 MI. DIST: 08-4 SR: 3023
 LEFT MUN: SPRING GARDEN T RIGHT MUN: SPRING GARDEN T

Left Side Description	Left Side Stationing	Right Side Description	Right Side Stationing
HILL ST (TWP)	0040/0000	SPRINGGETTSBURY AV (T345) LENGTH (AH 0940 BK 3470) SUNSET AL (TWP)	0040/0000 0030/3092
SPRINGDALE AV (T343) OGONTZ ST (T332)	0030/2842	OGONTZ ST (T332)	0030/2842
GRANDVIEW RD (T331) SOUTHERN RD (TWP)	0030/0678 0030/0366 004223 FT	GRANDVIEW RD (T331) SOUTHERN RD (TWP) 2 0 66145 0 01 0041+95 GLENDALE RD (TWP) LENGTH (AH 3470 BK 3398) RUXTON RD VALLEY VIEW RD (TWP)	0030/0678 0030/0366 004223 FT 0030/0000 0020/3056 0020/2720
MIDLAND AV (TWP)	0020/1778	SPRING GARDEN YORK T QUEENSWOOD DR (TWP) (APRA) FINK'S MALL ENTR (PRDR)	0020/1741 0020/1456
LANCASTER AV (TWP)	0020/0997		0020/0997
RAMP A RD (SR8039 SEG 0010/0000)	000825 FT 0010/0825 000000 FT		000825 FT 0020/0000 000000 FT
SPRINGWOOD RD (SR2002 SEG 0012/0000)	0010/0000	INTER-BK LILLYWOOD DR SPRINGWOOD RD (SR2002 SEG 0012/0000) MFC BEGIN = C LENGTH (AH 0825 BK 0000)	0010/0000

DIR: B TOTAL LEN: 1.110 MI. DIST: 08-4 SR: 3022
 LEFT MUN: SHREWSBURY B RIGHT MUN: SHREWSBURY B



005861 FT

005861 FT MAIN ST
 0020/2950 (SR3001 SEG 0110/0000)

0020/1745 ASBURY LN
 (TWP)
 NC VA ALLEY RD
 0020/1220 SHREWSBURY
 SHREWSBURY T

002911 FT

002911 FT 2 0 66160 0 00 0029+10
 0020/0000 LENGTH(AH 2950 BK 2911)

0010/1424 CALHOUN RD
 (T440)
 0010/0665 BMSID 66/3022/0010/0646
 2 0 66160 0 00 0006+41
 TROUT RUN
 0010/0646 BMSBG 66/3022/0010/0646

FRITZ RD
 (T434)

0010/0328

0010/0170 TROUT RUN
 STRUCTURE LENGTH 10 FT
 BMSID 66/3022/0010/0170
 000000 FT 2 0 66160 0 00 0000+00
 CLEARVIEW DR
 (SR3006 SEG 0060/0000)

000000 FT

CLEARVIEW DR
 (SR3006 SEG 0060/0000) 0010/0000

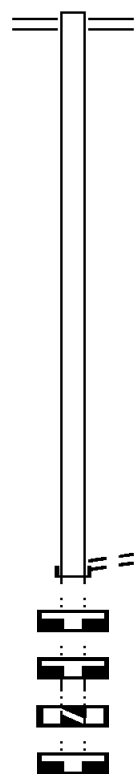
NC TO AD VALLEY RD
 MFC BEGIN = E
 0010/0000 LENGTH(AH 2911 BK 0000)

005367 FT

 002386 FT

 000000 FT

 000000 FT
 000000 FT
 000000 FT
 000000 FT

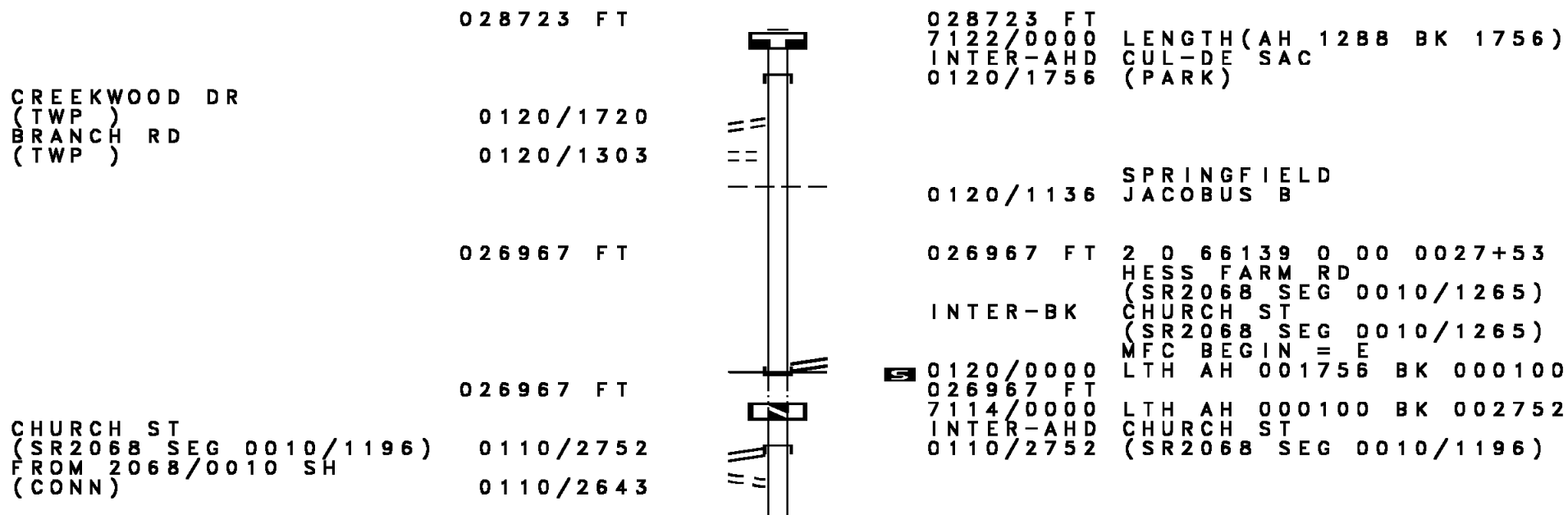


005367 FT INDIAN ROCK DAM RD
 0050/2981 (SR3042 SEG 0150/1968)

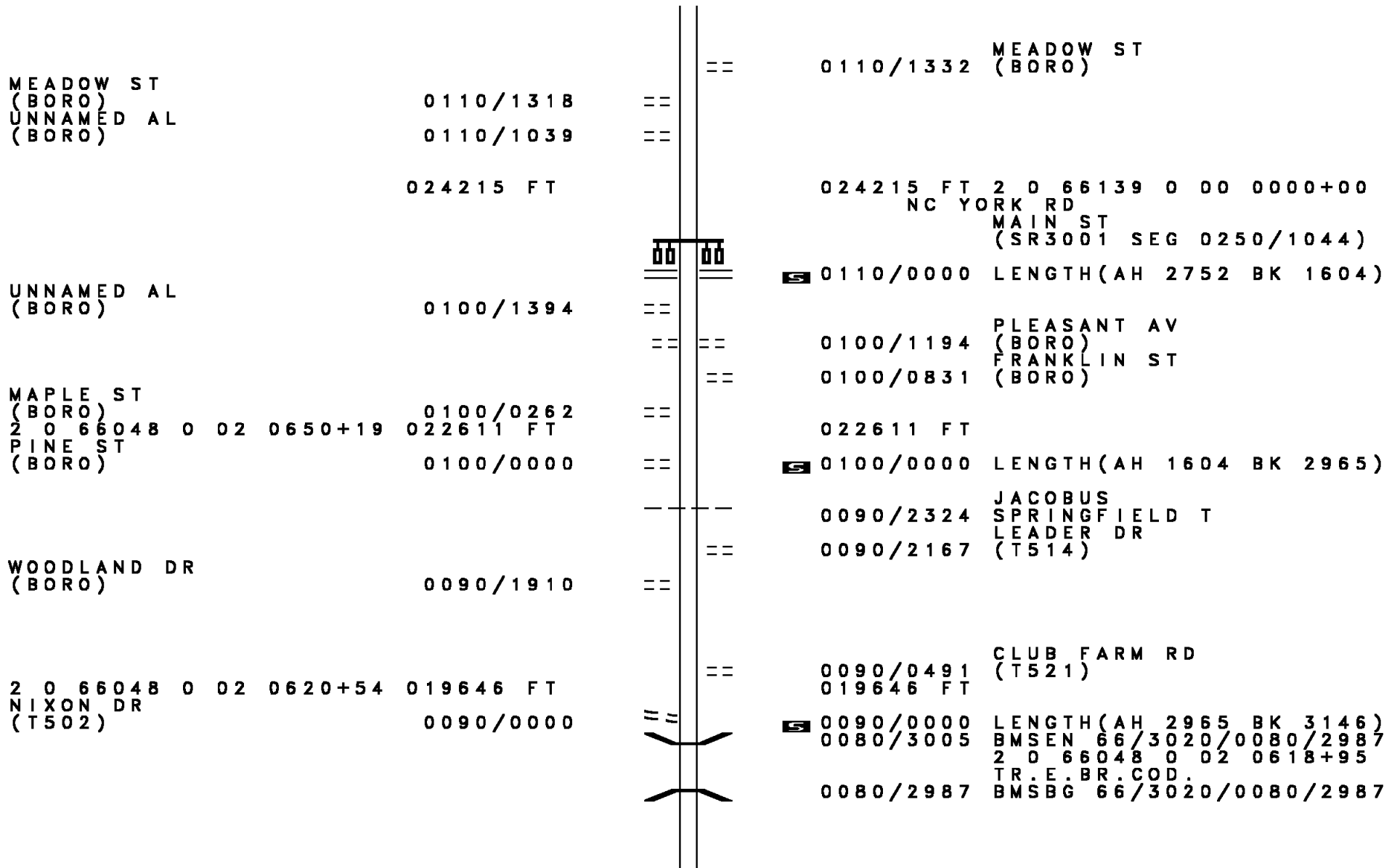
 002386 FT 2 0 66207 0 00 0074+82
 0050/0000 LENGTH(AH 2981 BK 2386)

 000000 FT 2 0 66207 0 00 0050+88
 MESSERSMITH RD
 (T501)
 NC AR NOLD RD
 INTER-BK MESSERSMITH RD
 (T501)
 0040/0000 LENGTH(AH 2386 BK 1882)
 000000 FT
 7030/0000 LENGTH(AH 1882 BK 2076)
 000000 FT
 7020/0000 LTH AH 002076 BK 000100
 000000 FT
 7014/0000 LTH AH 000100 BK 001128
 000000 FT
 7010/0000 LENGTH(AH 1128 BK 0000)

DIR: B TOTAL LEN: 5.440 MI. DIST: 08-4 SR: 3020
 LEFT MUN: SPRINGFIELD T RIGHT MUN: SPRINGFIELD T



DIR: B TOTAL LEN: 5.440 MI. DIST: 08-4 SR: 3020
 LEFT MUN: JACOBUS B RIGHT MUN: JACOBUS B



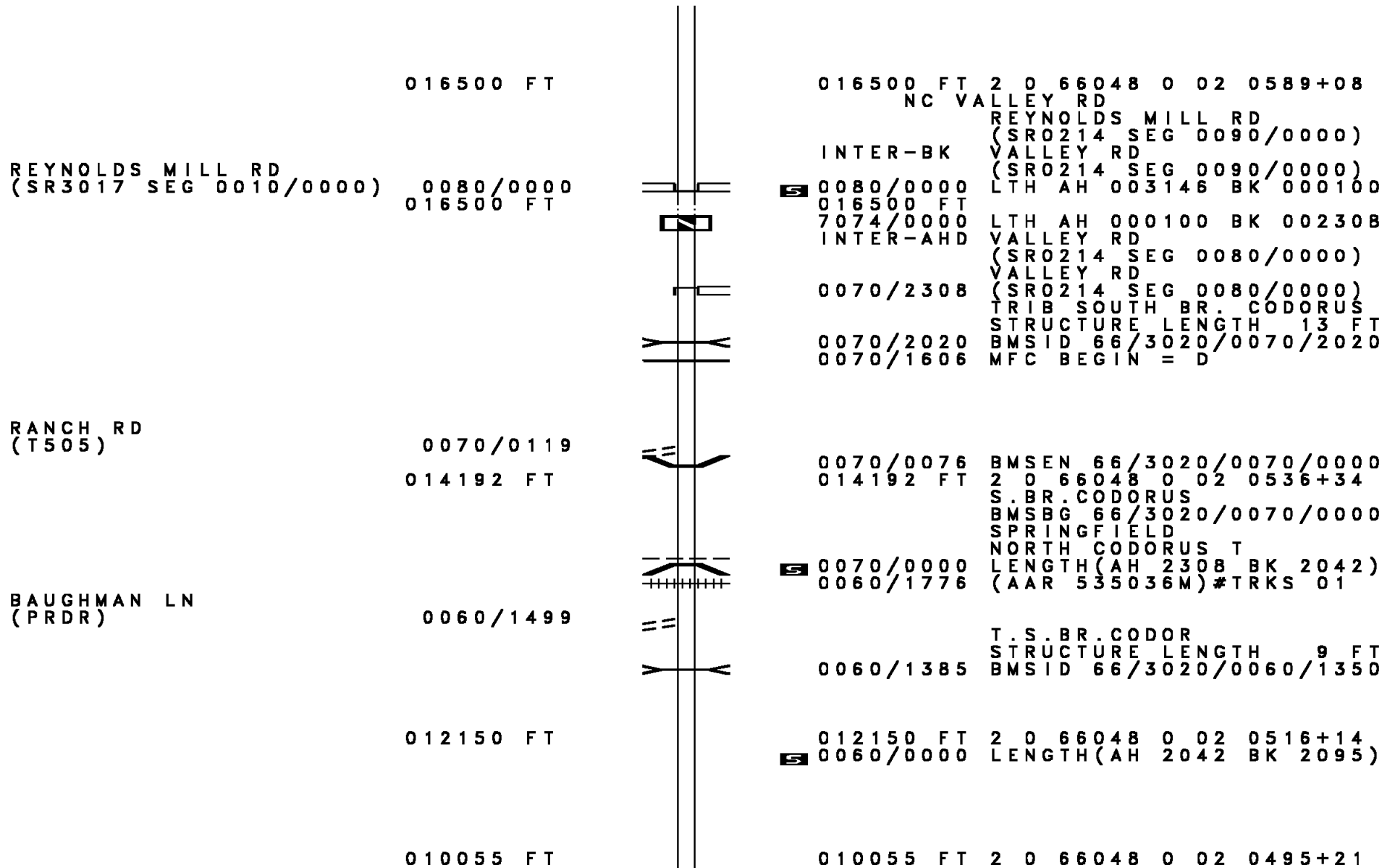
EXTRACT DATE: 12/18/2023
PRINT DATE: 12/20/2023

ROADWAY MANAGEMENT SYSTEM
SLD COUNTY/SR - ANNUAL PRINT

PAGE NUMBER: 569
COUNTY: YORK

DIR: B TOTAL LEN: 5.440 MI.
LEFT MUN: SPRINGFIELD T

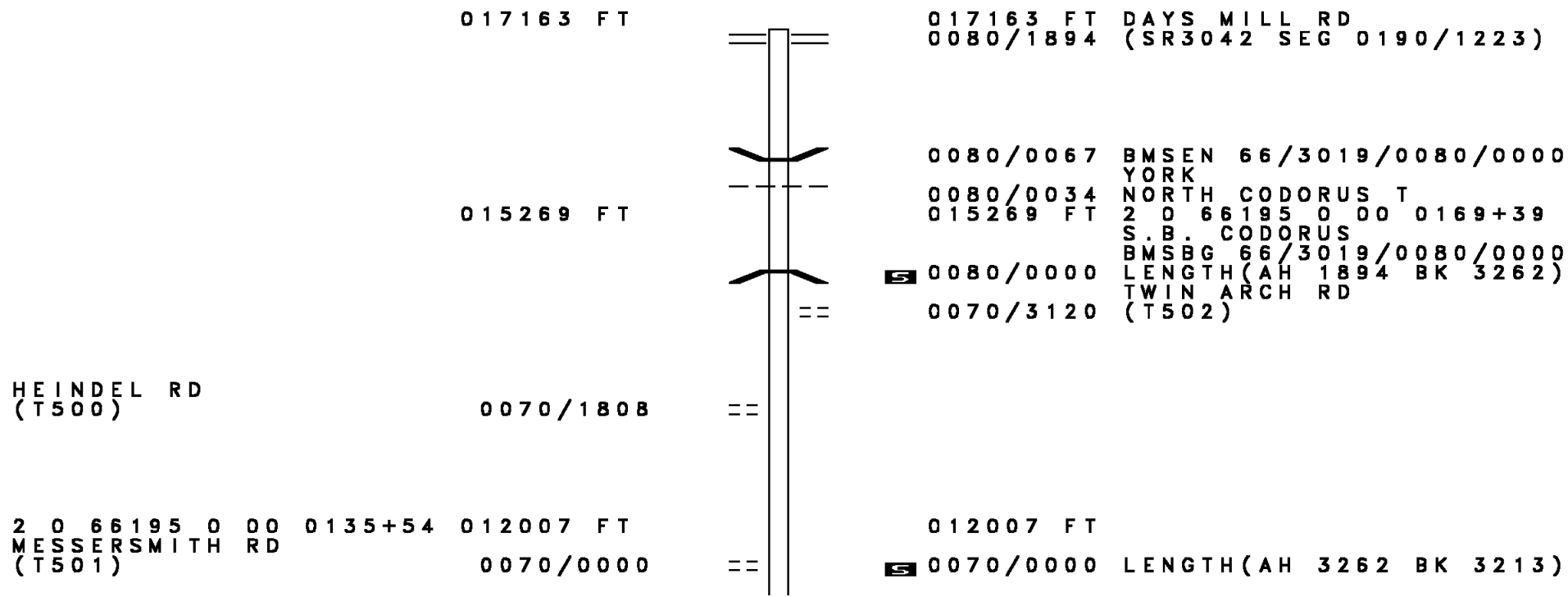
DIST: 08-4 SR: 3020
RIGHT MUN: SPRINGFIELD T



DIR: B TOTAL LEN: 5.440 MI. DIST: 08-4 SR: 3020
 LEFT MUN: NORTH CODORUS T RIGHT MUN: NORTH CODORUS T

Street Name	Segment ID	Length (FT)	Stationing	Notes
GROVE LN (PRDR)	0040/1544	007938	0474+04	0050/0000 LENGTH(AH 2095 BK 2117)
		005957	0454+23	0040/0000 LENGTH(AH 2117 BK 1981)
KEISER LANE (PRDR)	0020/3269	0030	0416+72	0030/0000 LENGTH(AH 1981 BK 3751)
		0020	0416+72	0020/0238 MFC BEGIN = E
		0020	0416+72	0020/0000 LENGTH(AH 3751 BK 2206)
MESSERSMITH RD (TBC)	0010/0345	000000	0394+66	000000 FT 2 0 66048 0 02 0394+66
SEVEN VALLEYS RD (SR0616 SEG 0250/2682)	0010/0000	0010	0250/2682	0010/0000 LENGTH(AH 2206 BK 0000)

DIR: B TOTAL LEN: 3.251 MI. DIST: 08-4 SR: 3019
 LEFT MUN: YORK T RIGHT MUN: YORK T



DIR: B TOTAL LEN: 3.251 MI. DIST: 08-4 SR: 3019
 LEFT MUN: NORTH CODORUS T RIGHT MUN: NORTH CODORUS T

Segment	Start Station	End Station	Length (FT)	Notes
ALDINGER RD (T500)	0060/2497	008794	008794 FT	008794 FT 2 0 66195 0 00 0103+69 0060/0000 LENGTH(AH 3213 BK 1927)
	006867	008442	006867 FT	006867 FT 2 0 66195 0 00 0084+42 0050/0000 LENGTH(AH 1927 BK 2495)
ALDINGER RD (T506)	0059+47	004372	004372 FT	004372 FT 0040/0000 LENGTH(AH 2495 BK 1856)
	002516	0040+91	002516 FT	002516 FT 2 0 66195 0 00 0040+91 0030/0000 LENGTH(AH 1856 BK 2516)
TIMBER CT (TWP)	0020/0272	000000	0020/0272	
MESSERSMITH RD (TWP)	0015+75	000000	000000 FT	NC TUNNEL HILL RD INTER-BK MESSERSMITH RD 000000 FT (TBC) MFC BEGIN = E 0020/0000 LENGTH(AH 2516 BK 1575) 000000 FT 7010/0000 LENGTH(AH 1575 BK 0000)

DIR: B TOTAL LEN: 4.067 MI. DIST: 08-4 SR: 3018
 LEFT MUN: SPRINGFIELD T RIGHT MUN: SPRINGFIELD T

Stationing	Distance (FT)	Right of Way / Description
021472	021472 FT	GLEN ROCK RD (SR0216 SEG 0410/0000)
019239	019239 FT	2 0 66010 0 05 0620+28 LENGTH(AH 2233 BK 1571)
017668	017668 FT	2 0 66010 0 05 0604+80 SPRINGFIELD RD (T399) LENGTH(AH 1571 BK 0945)
016723	016723 FT	2 0 66010 0 05 0595+13 LARUE RD (SR3016 SEG 0050/0601) LENGTH(AH 0945 BK 1877)
014846	014846 FT	2 0 66083 0 01 0395+23 LENGTH(AH 1877 BK 2558)
012288	012288 FT	2 0 66083 0 01 0369+65 SEITZVILLE RD (T525) LENGTH(AH 2558 BK 2242)
SMELTZER RD (T525)	0080/0000	
2 0 66083 0 01 0347+23	010046 FT	010046 FT

DIR: B TOTAL LEN: 4.067 MI. DIST: 08-4 SR: 3018
 LEFT MUN: SPRINGFIELD T RIGHT MUN: SPRINGFIELD T

WHITE CHURCH RD (T512)	0070/0000	==	0070/0000 LENGTH(AH 2242 BK 2633)
2 0 66083 0 01 0320+90 FISHEL CREEK RD (T510)	007413 FT 0060/0000	==	007413 FT 0060/0000 LENGTH(AH 2633 BK 2126)
	005287 FT		005287 FT 2 0 66083 0 01 0300+09 0050/0000 LENGTH(AH 2126 BK 2356)
	002931 FT		002931 FT 2 0 66083 0 01 0276+30 NC YELLOW CHURCH RD SPRINGFIELD SEVEN VALLEYS B
		---	0040/0000 LENGTH(AH 2356 BK 2512)
		==	0030/1695 PUMP HOUSE LN (PRDR)
EAST ST (BORO)	0030/0108 000419 FT	==	000419 FT 2 0 66083 0 01 0250+96 MAPLE ST (BORO)
	000000 FT	==	0030/0000 LENGTH(AH 2512 BK 0419) 000000 FT 1 0 00715 7 00 0004+49 NC MAIN ST INTER-BK MAIN ST (SR0214 SEG 0030/0000) MFC BEGIN = D
CHURCH ST (SR0214 SEG 0030/0000)	0010/0000	==	0010/0000 LENGTH(AH 0419 BK 0000)

DIR: B TOTAL LEN: 3.894 MI. DIST: 08-4 SR: 3017
 LEFT MUN: YORK T RIGHT MUN: YORK T

Left Side	Right Side
020562 FT	020562 FT GEORGE ST 0080/2049 (SR3001 SEG 0310/0992)
EDGEWOOD LN (TWP)	0080/1075 SOUTHERN HILLS RD (TWP)
OAK KNOLL LN (TWP)	018513 FT 2 0 66049 0 01 0304+65 WHISPERING PINES RD (TWP)
0080/0875	0080/0000 LENGTH(AH 2049 BK 3435)
0080/0484	
018513 FT	
KRESTA DR (TWP)	0070/1928 SHENANDOAH DR (TWP)
0070/1640	
2 0 66049 0 01 0270+00 015078 FT	015078 FT
OVERLOOK DR (TWP)	0070/0000 LENGTH(AH 3435 BK 1921)
0070/0000	
013157 FT	013157 FT 2 0 66049 0 01 0250+79 LENGTH(AH 1921 BK 2777)
	0060/0000
CROLL SCHOOL RD (TWP)	0050/0935 WATER ST (TWP)
0050/1480	
010380 FT	0050/0147 BMSBN 66/3017/0050/0000 010380 FT 2 0 66049 0 01 0223+02 E. BR. CODORUS BMSBG 66/3017/0050/0000 YORK SPRINGFIELD T

DIR: B TOTAL LEN: 3.894 MI. DIST: 08-4 SR: 3017
 LEFT MUN: YORK T RIGHT MUN: YORK T

TWIN ARCH RD
 (T504)

0040/2145

008173 FT

2 0 66049 0 00 0165+00 004774 FT
 RANCH RD
 (T505)

0030/0000

2 0 66049 0 00 0148+00 003053 FT
 JACKSON DR
 (T683)

0020/0000

000000 FT

VALLEY RD
 (SR0214 SEG 0090/0000) 0010/0000

0050/0000 LENGTH(AH 2777 BK 2207)

008173 FT 2 0 66049 0 00 0198+99
 0040/0000 LENGTH(AH 2207 BK 3399)

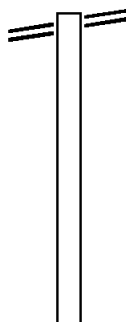
004774 FT
 0030/0000 LENGTH(AH 3399 BK 1721)

003053 FT
 0020/0000 LENGTH(AH 1721 BK 3053)
 WALNUT LN
 0010/3012 (PRDR)

000000 FT 2 0 66049 0 00 0117+47
 NC REYNOLDS MILL RD
 VALLEY RD
 (SR3020 SEG 0080/0000)
 INTER-BK REYNOLDS MILL RD
 (SR0214 SEG 0090/0000)
 MFC BEGIN = D
 0010/0000 LENGTH(AH 3053 BK 0000)

EXTRACT DATE: 12/18/2023 ROADWAY MANAGEMENT SYSTEM PAGE NUMBER: 561
 PRINT DATE: 12/20/2023 SLD COUNTY/SR - ANNUAL PRINT COUNTY: YORK
 DIR: B TOTAL LEN: 2.520 MI. DIST: 08-4 SR: 3016
 LEFT MUN: SPRINGFIELD T RIGHT MUN: SPRINGFIELD T

YELLOW CHURCH RD 013305 FT
 (SR3018 SEG 0100/0000) 0050/0601
 012704 FT



013305 FT YELLOW CHURCH RD
 0050/0601 (SR3018 SEG 0100/0000)
 012704 FT 2 0 66010 0 04 0588+18
 0050/0000 LENGTH(AH 0601 BK 3237)

DIR: B TOTAL LEN: 2.520 MI. DIST: 08-4 SR: 3016
 LEFT MUN: SPRINGFIELD T RIGHT MUN: SPRINGFIELD T

009467 FT

009467 FT 2 0 66010 0 04 0554+97
 0040/0000 LENGTH(AH 3237 BK 3048)

006419 FT

006419 FT 2 0 66010 0 04 0524+49
 0030/0000 LENGTH(AH 3048 BK 3054)

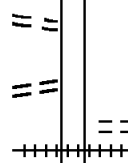
003365 FT

003365 FT 2 0 66010 0 04 0493+95
 0020/0000 LENGTH(AH 3054 BK 3365)

SOUTH RD
 (T436)
 BOOSE RD
 (TWP)

0010/1500

0010/1023



BOOSE RD
 (TWP)

0010/0565

000000 FT

0010/0675 SPRINGFIELD RD
 (T399)
 0010/0603 (AAR 535041J)#TRKS 01
 0010/0436 BMS EN 66/3016/0010/0372
 SPRINGFIELD
 0010/0404 CODORUS T
 2 0 66010 0 03 0463+98
 S.BR.COD.CK.
 0010/0372 BMSBG 66/3016/0010/0372
 000000 FT 2 0 66010 0 03 0460+30
 NC LA RUE RD
 SEVEN VALLEYS RD
 (SR0616 SEG 0140/0564)
 MFC BEGIN = E
 0010/0000 LENGTH(AH 3365 BK 0000)

DIR: B TOTAL LEN: 1.028 MI. DIST: 08-4 SR: 3015
 LEFT MUN: CODORUS T RIGHT MUN: CODORUS T

STICKS RD 005428 FT
 (SR0216 SEG 0290/1822) 0020/2939

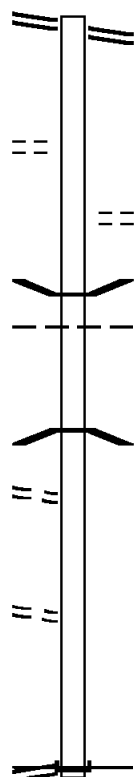
LEANN DR
 (PRDR) 0020/1590

002489 FT

HIGH VALLEY LN
 (PRDR) 0010/1862

RIDGE RD
 (T367) 0010/0540
 000000 FT

BONAIR RD
 (SR3011 SEG 0080/0000) 0010/0000



005428 FT STICKS RD
 0020/2939 (SR0216 SEG 0290/1822)

0020/0961 BORTNER RD
 (T308)

0020/0037 BMS EN 66/3015/0020/0000
 CODORUS
 0020/0016 SHREWSBURY T
 002489 FT 2 0 66169 0 00 0025+06
 CENTERVILLE CREEK
 BMSBG 66/3015/0020/0000
 0020/0000 LENGTH(AH 2939 BK 2489)

000000 FT 2 0 66169 0 00 0000+00
 NC F I SSEL S CHURCH RD
 INTER-BK F I SSEL S CHURCH RD
 (SR3011 SEG 0080/0000)
 MFC BEGIN = D
 0010/0000 LENGTH(AH 2489 BK 0000)

DIR: B TOTAL LEN: 3.928 MI. DIST: 08-4 SR: 3014
LEFT MUN: CODORUS T RIGHT MUN: CODORUS T

020739 FT

020739 FT SEVEN VALLEYS RD
0070/2967 (SR0616 SEG 0120/0000)

017772 FT

017772 FT 2 0 66010 0 03 0430+63
S 0070/0000 LENGTH(AH 2967 BK 2167)

BRENNEMAN RD
(T419)

0060/0663

==

015605 FT

015605 FT 2 0 66010 0 03 0408+62
ROSER RD
(T422)
S 0060/0000 LENGTH(AH 2167 BK 3326)

012279 FT

012279 FT 2 0 66010 0 03 0375+36
S 0050/0000 LENGTH(AH 3326 BK 3072)

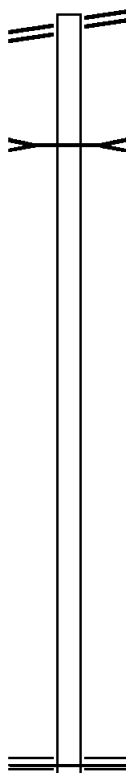
DIR: B TOTAL LEN: 1.342 MI. DIST: 08-4 SR: 3013
 LEFT MUN: CODORUS T RIGHT MUN: CODORUS T

STICKS RD 007084 FT
 (SR0216 SEG 0260/1243) 0030/2070

005014 FT

002498 FT

000000 FT



007084 FT STICKS RD
 0030/2070 (SR0216 SEG 0260/1243)

TRIB OF PIERCEVILLE CR
 STRUCTURE LENGTH 9 FT
 0030/1125 BMSID 66/3013/0030/1125

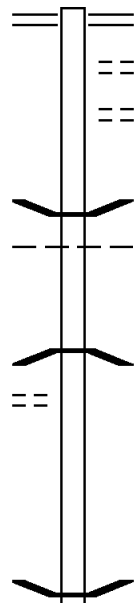
005014 FT 2 0 66168 0 00 0050+83
 0030/0000 LENGTH(AH 2070 BK 2516)

002498 FT 2 0 66168 0 00 0024+98
 0020/0000 LENGTH(AH 2516 BK 2498)

000000 FT 2 0 66168 0 00 0000+00
 NC PIERCEVILLE RD
 SR 0851
 (SR0851 SEG 0030/0000)
 MFC BEGIN = E
 0010/0000 LENGTH(AH 2498 BK 0000)

EXTRACT DATE: 12/18/2023 ROADWAY MANAGEMENT SYSTEM PAGE NUMBER: 555
 PRINT DATE: 12/20/2023 SLD COUNTY/SR - ANNUAL PRINT COUNTY: YORK
 DIR: B TOTAL LEN: 4.612 MI. DIST: 08-4 SR: 3012
 LEFT MUN: SHREWSBURY T RIGHT MUN: SHREWSBURY T

024352 FT



024352 FT SEVEN VALLEYS RD
 0100/1449 (SR0616 SEG 0100/0694)
 NEDRA CT
 0100/1373 (PRDR)
 WILDBERRY CT
 0100/1286 (PRDR)

022903 FT

0100/0053 BMS EN 66/3012/0100/0000
 SHREWSBURY
 CODORUS T
 022903 FT 2 0 66122 0 00 0229+66
 CENTERVIL CK
 BMSBG 66/3012/0100/0000
 LENGTH(AH 1449 BK 2830)

ROSER RD
 (T422)

0090/2712



BMS EN 66/3012/0090/0000

DIR: B TOTAL LEN: 4.612 MI. DIST: 08-4 SR: 3012
 LEFT MUN: CODORUS T RIGHT MUN: CODORUS T

Location / Description	Stationing	Length (FT)	Notes
	020073	FT	0090/0050 BRIDGE POSTED (TONS) 020073 FT 2 0 66122 0 00 0201+43 SGL 15 COMB PIERCEV RN BMSBG 66/3012/0090/0000
			0090/0000 LENGTH(AH 2830 BK 2649) KOPP LN (PRDR) NARROW GAUGE RD (T368)
WHITNEY LN (PRDR)	0080/1637		
	017424	FT	017424 FT 2 0 66122 0 00 0174+24 0080/0000 LENGTH(AH 2649 BK 2436)
SYCAMORE LN (PRDR)	0070/1819		
	014988	FT	014988 FT 2 0 66122 0 00 0149+88 0070/0000 LENGTH(AH 2436 BK 2461)
SHADY OAK LN (PRDR)	0060/2401		
	012527	FT	012527 FT 0060/0000 LENGTH(AH 2461 BK 2459) MUMMERT RD (T407) MECKLEY RD (T411)
2 0 66122 0 00 0125+27 SCHUMAN RD (T414)	012527	FT	0050/1976 0050/1687 0050/1653 BMSBG 66/3012/0050/1633 2 0 66122 0 00 0117+60 PIERCEVILLE RUN BMSBG 66/3012/0050/1633

DIR: B TOTAL LEN: 4.612 MI. DIST: 08-4 SR: 3012
 LEFT MUN: CODORUS T RIGHT MUN: CODORUS T

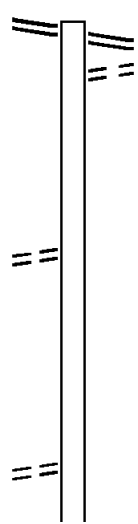
	010068 FT			010068 FT 2 0 66122 0 00 0100+68
				0050/0000 LENGTH(AH 2459 BK 2948)
	007120 FT			007120 FT 2 0 66122 0 00 0071+20
				0040/0000 LENGTH(AH 2948 BK 2183)
NAFE SAWMILL RD (T406)	0030/1638	==		
				0030/1497 FOGLE FARM LN (PRDR)
MEADOW LN (PRDR)	0030/0141	==		0030/0141 FOREST LN (PRDR)
	004937 FT			004937 FT 2 0 66122 0 00 0049+37
				0030/0000 LENGTH(AH 2183 BK 2538)
LAUREL LN (PRDR)	0020/1090	==		
	002399 FT			002399 FT 2 0 66122 0 00 0023+99
				0020/0000 LENGTH(AH 2538 BK 2399)
				0010/2172 RESSLER RD (T409)
	000000 FT			000000 FT 2 0 66122 0 00 0000+00
				NC RO CKVILLE RD
				JEFFERSON RD
				(SR0516 SEG 0100/0000)
				MFC BEGIN = E
				0010/0000 LENGTH(AH 2399 BK 0000)

EXTRACT DATE: 12/18/2023 ROADWAY MANAGEMENT SYSTEM PAGE NUMBER: 552
 PRINT DATE: 12/20/2023 SLD COUNTY/SR - ANNUAL PRINT COUNTY: YORK
 DIR: B TOTAL LEN: 4.841 MI. DIST: 08-4 SR: 3011
 LEFT MUN: SHREWSBURY T RIGHT MUN: SHREWSBURY T

PLEASANT VALLEY RD 025561 FT
 (SR0616 SEG 0050/0000) 0100/2414

SUSQUEHANNOCK H.S. DR 0100/0290
 (GOVT) 023147 FT

SUSQUEHANNOCK H.S. DR 0090/0415
 (GOVT) 020841 FT



025561 FT PLEASANT VALLEY RD
 0100/2414 (SR0616 SEG 0050/0000)
 0100/2243 FOR SR 0616 AND 3011
 (CONN)

023147 FT 2 0 66004 0 02 0510+83
 0100/0000 LENGTH(AH 2414 BK 2306)

020841 FT 2 0 66004 0 02 0486+04
 COUNTRY CLUB RD

DIR: B TOTAL LEN: 4.841 MI. DIST: 08-4 SR: 3011
 LEFT MUN: SHREWSBURY T RIGHT MUN: SHREWSBURY T

ROADWAY NAME (TID)	START	END	LENGTH	SR	DESCRIPTION
SAWANNA CT (T366)	0080/2481	0090/0000	0080/0000	5	LENGTH(AH 2306 BK 2667) (T422)
FISSELS CHURCH RD (SR3015 SEG 0010/0000)	018174 FT	0080/0000	0080/0000	5	LENGTH(AH 2667 BK 2229) NC FISSELS CHURCH RD MFC BEGIN = D
ROBINS RUN CT (PRDR)	015945 FT	0070/0708	0070/0000	5	LENGTH(AH 2229 BK 2978) HOLLEY RD (T365)
SUNNY SLOPE RD (T353)	0060/1920	0060/1517	0050/0023		BMS EN 66/3011/0050/0000 SHREWSBURY
	012967 FT	0060/0000	0050/0013		CODORUS T
	010569 FT		010569 FT	2 0 66004 0 01	0382+82

DIR: B TOTAL LEN: 4.841 MI. DIST: 08-4 SR: 3011
 LEFT MUN: SHREWSBURY T RIGHT MUN: SHREWSBURY T

BONAIR RD
 (T353)

0040/3040

CENTERVIL CK
 BMSBG 66/3011/0050/0000
 0050/0000 LENGTH(AH 2398 BK 3098)
 NC BONAIR RD

007471 FT

007471 FT 2 0 66004 0 01 0353+42
 BOWSER RD
 (SR3004 SEG 0010/0000)
 0040/0000 LENGTH(AH 3098 BK 1309)

006162 FT

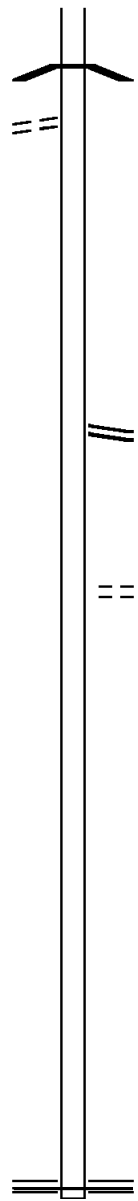
006162 FT 2 0 66004 0 01 0339+81
 BIRTHDAY CLUB RD
 (T364)
 0030/0000 LENGTH(AH 1309 BK 3485)

002677 FT

002677 FT 2 0 66004 0 01 0304+96
 0020/0000 LENGTH(AH 3485 BK 2677)

000000 FT

000000 FT 2 0 66004 0 01 0278+40
 NC HI LDEBRAND RD
 MIDDLETOWN RD
 (SRO851 SEG 0060/0000)
 MFC BEGIN = E
 0010/0000 LENGTH(AH 2677 BK 0000)



EXTRACT DATE: 12/18/2023 ROADWAY MANAGEMENT SYSTEM PAGE NUMBER: 549
PRINT DATE: 12/20/2023 SLD COUNTY/SR - ANNUAL PRINT COUNTY: YORK
DIR: B TOTAL LEN: .000 MI. DIST: 08-4 SR: 3010
LEFT MUN: CODORUS T RIGHT MUN: CODORUS T

000000 FT

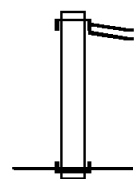


000000 FT
7010/0000 LENGTH(AH 2830 BK 0000)

EXTRACT DATE: 12/18/2023 ROADWAY MANAGEMENT SYSTEM PAGE NUMBER: 548
 PRINT DATE: 12/20/2023 SLD COUNTY/SR - ANNUAL PRINT COUNTY: YORK
 DIR: B TOTAL LEN: .015 MI. DIST: 08-4 SR: 3009
 LEFT MUN: CODORUS T RIGHT MUN: CODORUS T

000079 FT

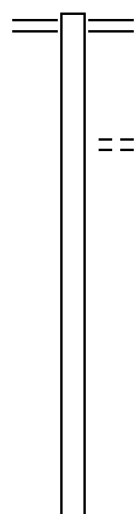
000000 FT



000079 FT
 INTER-AHD STELTZ RD
 (SR0851 SEG 0070/0000)
 STELTZ RD
 0010/0079 (SR0851 SEG 0070/0000)
 000000 FT 2 0 66167 0 00 0000+00
 NC MIDDLETOWN RD
 INTER-BK MARYLAND STATE LINE
 (STBD)
 MFC BEGIN = D
 0010/0000 LENGTH(AH 0079 BK 0000)

EXTRACT DATE: 12/18/2023 ROADWAY MANAGEMENT SYSTEM PAGE NUMBER: 547
 PRINT DATE: 12/20/2023 SLD COUNTY/SR - ANNUAL PRINT COUNTY: YORK
 DIR: B TOTAL LEN: 2.752 MI. DIST: 08-4 SR: 3008
 LEFT MUN: SPRINGFIELD T RIGHT MUN: SPRINGFIELD T

014528 FT



014528 FT SUSQUEHANNA TR
 0060/2077 (SR3001 SEG 0160/1461)

012451 FT

0060/0738 MUMMERT DR
 (T426)
 012451 FT 2 0 66159 0 00 0124+68
 0060/0000 LENGTH(AH 2077 BK 1934)

010517 FT

010517 FT 2 0 66159 0 00 0105+17
 0050/0000 LENGTH(AH 1934 BK 2568)

EXTRACT DATE: 12/18/2023 ROADWAY MANAGEMENT SYSTEM PAGE NUMBER: 545
PRINT DATE: 12/20/2023 SLD COUNTY/SR - ANNUAL PRINT COUNTY: YORK

DIR: B TOTAL LEN: 1.654 MI. DIST: 08-4 SR: 3007
LEFT MUN: SHREWSBURY B RIGHT MUN: SHREWSBURY B

008732 FT

008732 FT
INTER-AHD

OLD FARM LN
(BORO)
MAIN ST
(SR3001 SEG 0060/0000)



DIR: B TOTAL LEN: 1.654 MI. DIST: 08-4 SR: 3007
 LEFT MUN: SHREWSBURY B RIGHT MUN: SHREWSBURY B

STONE ARCH RD
 (BORO)

0040/2285

KIRCHNER RD
 (T409)

005424 FT
 0040/0000

2 0 66073 0 00 0295+74
 PLEASANT AV
 (BORO)

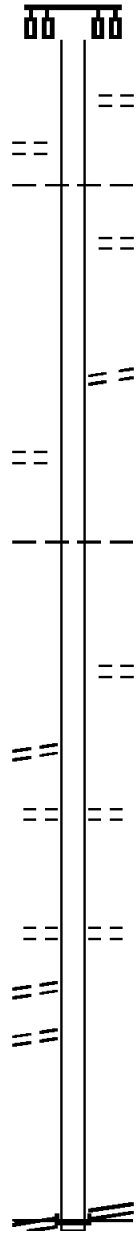
002534 FT
 0030/0000

CHERRY AL
 (BORO)
 FRANKLIN ST
 (BORO)

001074 FT
 0010/0475
 0010/0275
 000000 FT

MAIN ST
 (SR3002 SEG 0020/0000)

0010/0000

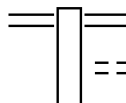


0040/3308 LUTHER RD
 (PRDR)
 0040/2878
 0040/2267 SHREWSBURY
 SHREWSBURY T
 MILLER PARK DR
 (PRDR)
 0040/1798
 0040/0027 STRAWBERRY RD
 (T423)
 005424 FT 2 0 66073 0 00 0325+16
 NC NEW FREEDOM RD
 0040/0000 LENGTH(AH 3308 BK 2890)
 0030/1915 SHREWSBURY
 NEW FREEDOM B
 0030/0458 ST JOHNS WAY
 (PRDR)
 002534 FT
 0030/0000 LENGTH(AH 2890 BK 1460)
 0020/0731 REEHLING RD
 (BORO)
 001074 FT 2 0 66073 0 00 0281+14
 0020/0000 LENGTH(AH 1460 BK 1074)
 HIGHLAND AV
 (BORO)
 0010/0767
 000000 FT 2 0 66073 0 00 0270+40
 MAIN ST
 (SR3002 SEG 0020/0000)
 NC CO NSTITUTION AV
 INTER-BK CONSTITUTION AV
 (BORO)
 MFC BEGIN = C
 0010/0000 LENGTH(AH 1074 BK 0000)

EXTRACT DATE: 12/18/2023 ROADWAY MANAGEMENT SYSTEM PAGE NUMBER: 543
PRINT DATE: 12/20/2023 SLD COUNTY/SR - ANNUAL PRINT COUNTY: YORK

DIR: B TOTAL LEN: 3.385 MI. DIST: 08-4 SR: 3006
LEFT MUN: SHREWSBURY B RIGHT MUN: SHREWSBURY B

017873 FT



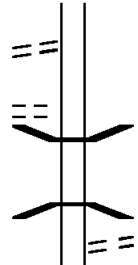
017873 FT MAIN ST
0080/2307 (SR3001 SEG 0080/2484)
0080/1977 (BORO) SUNSET DR

DIR: B TOTAL LEN: 3.385 MI. DIST: 08-4 SR: 3006
 LEFT MUN: SHREWSBURY B RIGHT MUN: SHREWSBURY B

ASCOT DR (TWP)	0080/0683	==			
2 0 66004 0 02 0717+44	015566 FT	==	0080/0244	TREE HOLLOW DR	
CARDIFF RD		==	015566 FT	(TWP)	
(TWP)	0080/0000	==	5 0080/0000	SHREWSBURY	
CALHOUN RD	0070/1168	==		SHREWSBURY T	
(T440)				LENGTH(AH 2307 BK 1766)	
	013800 FT				
			5 013800 FT	2 0 66004 0 02 0699+85	
			5 0070/0000	LENGTH(AH 1766 BK 2576)	
2 0 66004 0 02 0674+09	011224 FT				
TOAD VALLEY RD		==	011224 FT	TOAD VALLEY RD	
(SR3022 SEG 0010/0000)	0060/0000	==	5 0060/0000	(SR3022 SEG 0010/0000)	
GANTZ RD	0050/3022	==		LENGTH(AH 2576 BK 3214)	
(T434)					
GLEN VALLEY RD	0050/1444	==			
(T426)					
	008010 FT				
			008010 FT	2 0 66004 0 02 0641+14	
			5 0050/0000	GLEN VALLEY RD	
				(T426)	
				LENGTH(AH 3214 BK 2607)	
			0040/2494	LC FOR GLEN VALLEY RD	
			0040/2346	(CONN)	
				BMSSEN 66/3006/0040/2318	
				2 0 66004 0 02 0638+81	
				TROUT RUN	
			0040/2318	BMSBG 66/3006/0040/2318	

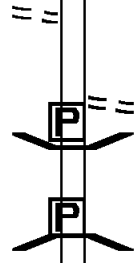
DIR: B TOTAL LEN: 3.385 MI. DIST: 08-4 SR: 3006
 LEFT MUN: SHREWSBURY T RIGHT MUN: SHREWSBURY T

SHUE CT
 (T393)
 2 0 66004 0 02 0615+32 0040/0574
 EVERETT RD
 (T394) 0040/0000



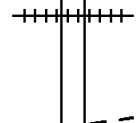
005403 FT
 S 0040/0000 LENGTH(AH 2607 BK 2440)
 0030/2376 BMSSEN 66/3006/0030/2353
 2 0 66004 0 00 0614+47
 TROUT RUN
 0030/2353 BMSBG 66/3006/0030/2353
 0030/2162 RENNOLL RD
 (T392)

2 0 66004 0 02 0590+92 002963 FT
 BOHR CT
 (T395) 0030/0000



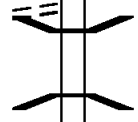
002963 FT
 S 0030/0000 LENGTH(AH 2440 BK 1993)
 0020/1119 WALKER RD
 (T396)
 0020/1016 BMSSEN 66/3006/0020/0934
 BRIDGE POSTED (TONS)
 2 0 66004 0 02 0580+75
 SGL 23 COMB 31
 TROUT RUN
 0020/0996 BMSBG 66/3006/0020/0934

000970 FT



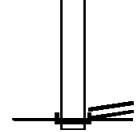
0020/0122 (AAR 535047A)#TRKS 01
 000970 FT 2 0 66004 0 02 0571+50
 BALTIMORE ST
 (T397)
 NC CLEARVIEW DR

RAIL VIEW CT
 (TWP) 0010/0881



S 0020/0000 LENGTH(AH 1993 BK 0970)
 0010/0430 BMSSEN 66/3006/0010/0289
 1 1 02338 0 00 0006+91
 S.BR.CODOR.
 0010/0352 BMSBG 66/3006/0010/0289
 000000 FT 1 1 02338 0 00 0011+50
 PLEASANT VALLEY RD
 (SR0616 SEG 0070/0000)

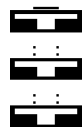
000000 FT



NC BALTIMORE ST
 INTER-BK BALTIMORE ST
 (SR0616 SEG 0070/0000)
 MFC BEGIN = D
 S 0010/0000 LENGTH(AH 0970 BK 0000)

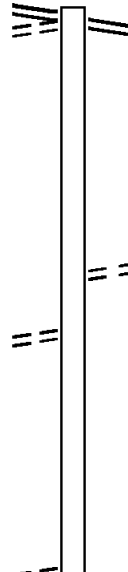
EXTRACT DATE: 12/18/2023 ROADWAY MANAGEMENT SYSTEM PAGE NUMBER: 540
 PRINT DATE: 12/20/2023 SLD COUNTY/SR - ANNUAL PRINT COUNTY: YORK
 DIR: B TOTAL LEN: .000 MI. DIST: 08-4 SR: 3005
 LEFT MUN: SHREWSBURY T RIGHT MUN: SHREWSBURY T

000000 FT
 000000 FT
 000000 FT

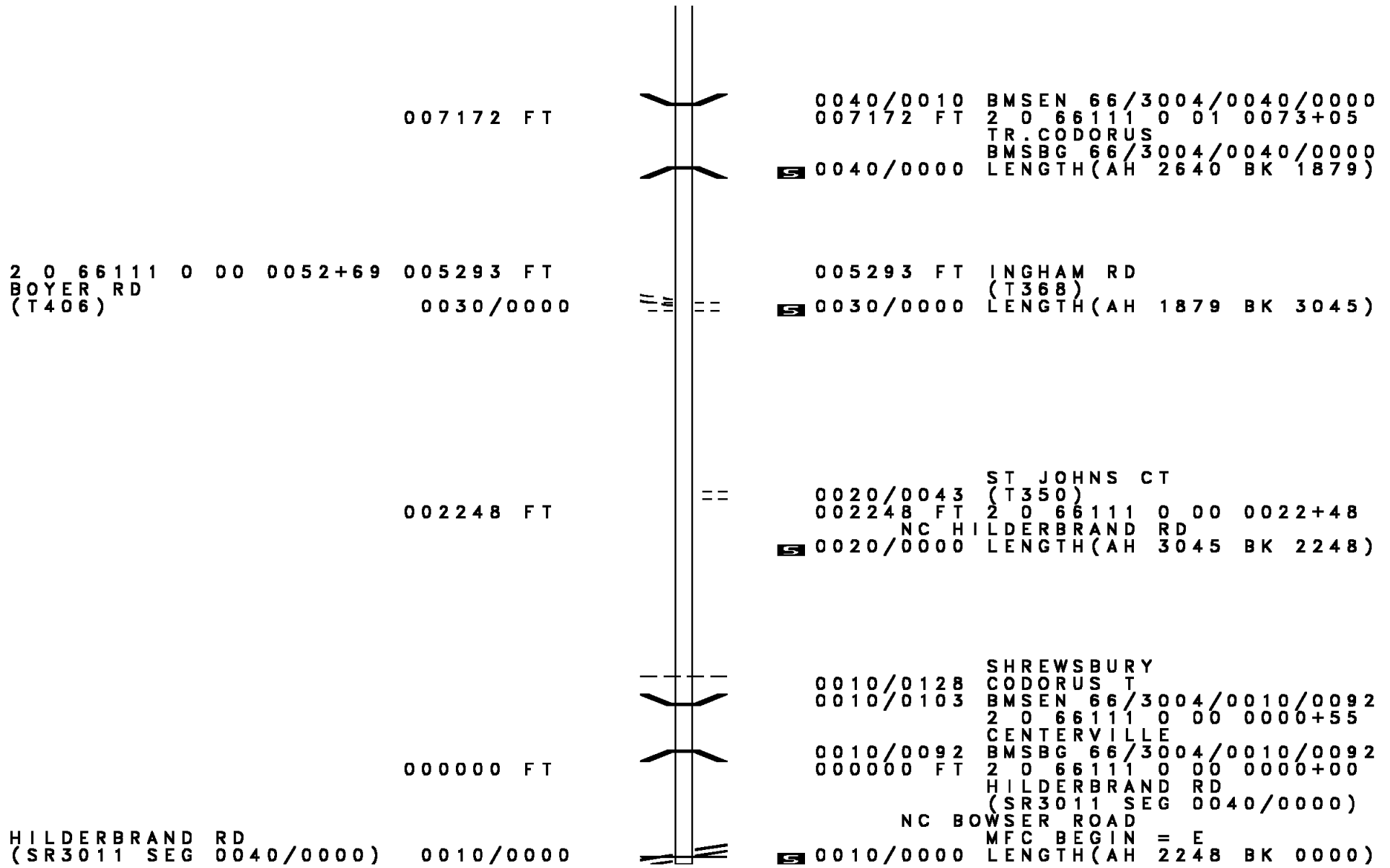


000000 FT
 7030/0000 LENGTH(AH 3206 BK 2181)
 000000 FT
 7020/0000 LENGTH(AH 2181 BK 1098)
 000000 FT
 7010/0000 LENGTH(AH 1098 BK 0000)

DIR: B TOTAL LEN: 2.710 MI. DIST: 08-4 SR: 3004
 LEFT MUN: SHREWSBURY T RIGHT MUN: SHREWSBURY T

STELTZ RD (SR0851 SEG 0150/0166) BOUNDARY RD (T419)	014311 FT 0060/2658		014311 FT 0060/2658	STELTZ RD (SR0851 SEG 0150/0166)
	011653 FT		011653 FT	2 0 66111 0 01 0117+87 COUNTRY CLUB RD (T422)
COUNTRY CLUB RD (T422)	0050/1810		0060/0000	LENGTH(AH 2658 BK 1841)
	009812 FT		009812 FT	2 0 66111 0 01 0099+55
DAUGHERTY RD (T462)	0040/1920		0050/0000	LENGTH(AH 1841 BK 2640)

DIR: B TOTAL LEN: 2.710 MI. DIST: 08-4 SR: 3004
 LEFT MUN: SHREWSBURY T RIGHT MUN: SHREWSBURY T



007172 FT

0040/0010 BMSSEN 66/3004/0040/0000
 007172 FT 2 0 66111 0 01 0073+05
 TR. CODORUS
 BMSBG 66/3004/0040/0000
 LENGTH(AH 2640 BK 1879)

2 0 66111 0 00 0052+69 005293 FT
 BOYER RD
 (T406) 0030/0000

005293 FT INGHAM RD
 (T368)
 LENGTH(AH 1879 BK 3045)

002248 FT

0020/0043 ST JOHNS CT
 (T350)
 002248 FT 2 0 66111 0 00 0022+48
 NC HILDERBRAND RD
 LENGTH(AH 3045 BK 2248)

000000 FT

0010/0128 SHREWSBURY
 CODORUS T
 0010/0103 BMSSEN 66/3004/0010/0092
 2 0 66111 0 00 0000+55
 CENTERVILLE
 0010/0092 BMSBG 66/3004/0010/0092
 000000 FT 2 0 66111 0 00 0000+00
 HILDERBRAND RD
 (SR3011 SEG 0040/0000)

HILDERBRAND RD
 (SR3011 SEG 0040/0000) 0010/0000

NC BOWSER ROAD
 MFC BEGIN = E
 LENGTH(AH 2248 BK 0000)

DIR: B TOTAL LEN: 1.265 MI. DIST: 08-4 SR: 3003
 LEFT MUN: SPRING GARDEN T RIGHT MUN: SPRING GARDEN T

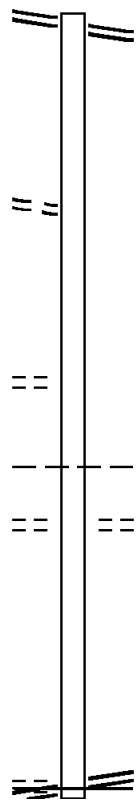
GEORGE ST 006678 FT
 (SR3001 SEG 0360/0858) 0030/1921

1 0 00892 0 00 0048+88 004757 FT
 SHADY DELL RD 0030/0000
 (T305)

CHESTNUT LN 0020/0332
 (TWP) 002504 FT

VALMERE PATH 0010/1973
 (TWP)

000000 FT
 MONUMENT RD
 (T508)
 GEORGE ST
 (SR3001 SEG 0330/1311) 0010/0000



006678 FT GEORGE ST
 0030/1921 (SR3001 SEG 0360/0858)

004757 FT
 NC STARCROSS RD
 0030/0000 LENGTH(AH 1921 BK 2253)

002504 FT 1 0 00892 0 00 0025+04
 SPRING GARDEN
 YORK T
 0020/0000 LENGTH(AH 2253 BK 2504)
 WYNTREBROOKE DR
 0010/1973 (TWP)

000000 FT 1 0 00892 0 00 0000+00
 GEORGE ST
 (SR3001 SEG 0330/1311)
 NC OLD BALTIMORE PK
 MFC BEGIN = E
 0010/0000 LENGTH(AH 2504 BK 0000)

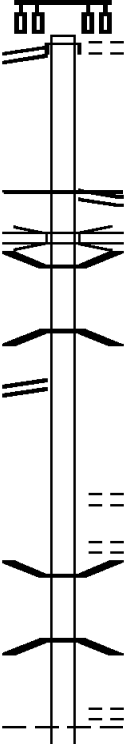
EXTRACT DATE: 12/18/2023 ROADWAY MANAGEMENT SYSTEM PAGE NUMBER: 536
 PRINT DATE: 12/20/2023 SLD COUNTY/SR - ANNUAL PRINT COUNTY: YORK

DIR: B TOTAL LEN: 1.574 MI. DIST: 08-4 SR: 3002
 LEFT MUN: SHREWSBURY T RIGHT MUN: SHREWSBURY T

	008312 FT	008312 FT SUSQUEHANNA TR 0040/2001 (SR3001 SEG 0030/1819)
	006311 FT	006311 FT 1 1 02002 0 00 0050+59 S 0040/0000 LENGTH(AH 2001 BK 2098)
WETHERSFIELD DR (BORO)	0030/0564	0030/1040 SHREWSBURY NEW FREEDOM B
WETHERSFIELD DR (BORO)	0030/0405	0030/0540 VETERANS DR (BORO)
1 1 02002 0 00 0029+53	004213 FT	004213 FT
REEHLING RD (BORO)	0030/0000	S 0030/0000 LENGTH(AH 2098 BK 2953) MATTHEWS COURT

DIR: B TOTAL LEN: 1.574 MI. DIST: 08-4 SR: 3002
 LEFT MUN: NEW FREEDOM B RIGHT MUN: NEW FREEDOM B

			==	0020/2556 (BORO)	
			==	HOFFHEINS DR	
			==	0020/2110 (BORO)	
				OLD KEESEY RD	
				(BORO)	
				NC CAMPBELL RD	
			==	FREEDOM AV	
			==	0020/1173 (BORO)	
UNNAMED AL			==		
(BORO)	0020/0922		==		
GEORGE ST			==		
(BORO)	0020/0672		==		
JOHN AL			==		
(BORO)	0020/0347		==		
			==		
			==	0020/0027 (BORO)	CONSTITUTION AV
1 1 02002 0 00 0000+00	001260 FT		==	001260 FT	
CONSTITUTION AV			==		
(SR3007 SEG 0010/0000)	0020/0000		==		
UNNAMED AL			==	0020/0000	LENGTH(AH 2953 BK 1260)
(BORO)	0010/1145		==		
UNNAMED AL			==		
(BORO)	0010/0937		==		
			==		
UNNAMED AL			==	0010/0721	FACTORY AL
(BORO)	0010/0626		==		(BORO)
			==		
			==	0010/0579	BMS EN 66/3002/0010/0565
			==		2 0 66073 0 00 0263+58
			==		BEETREE RUN
			==	0010/0565	BMSBG 66/3002/0010/0565
			==		FRONT AV
			==	0010/0540	(BORO)
			==		RAILROAD AV
			==	0010/0398	(BORO)
			==	0010/0338	(AAR 535056Y)#TRKS 02
FRONT ST			==		
(BORO)	0010/0283		==		
			==		
			==	0010/0242	FRONT ST
			==		(BORO)
			==	0010/0076	CHURCH AL
	000000 FT		==		(BORO)
			==	000000 FT	2 0 66073 0 00 0257+96
			==		NC MA IN ST
			==	INTER-BK	MAIN ST
SECOND ST			==		(SR0851 SEG 0160/0000)
(SR0851 SEG 0160/0000)	0010/0000		==		MFC BEGIN = D
			==	0010/0000	LENGTH(AH 1260 BK 0000)

	082271 FT		082271 FT	
BUSINESS 83 RD (SR3075 SEG 0055/0000)	0364/0833		INTER-AHD	GEORGE ST (SR3075 SEG 0055/0000) YORK HOSPITAL DR (PRDR)
	081438 FT		0364/0833	
			081438 FT	0 0 00000 0 00 0000+00
			0364/0000	BUSINESS 83 RD (SR3075 SEG 0050/1647) MFC BEGIN = B
STARCROSS RD (SR3003 SEG 0030/1921)	0360/0858		0360/1490	LENGTH(AH 0833 BK 1826) BUS. 1-83 SB
	079612 FT		0360/1335	OP ID 66/3075/0053/0000 BMSSEN 66/3001/0360/1286 1 0 00127 0 00 0874+22 TYLER RUN
			0360/1296	BMSBG 66/3001/0360/1286
			079612 FT	1 0 00127 0 00 0860+85
			0360/0000	TRI-HILL RD (T314) LENGTH(AH 1826 BK 2528) GOTWALT AL
			0350/2086	(TWP)
			0350/1633	BMSSEN 66/3001/0350/1591 0 0 00000 0 00 0000+00 TYLERS RUN
			0350/1591	BMSBG 66/3001/0350/1591
			0350/0948	DUKE ST (T312) SPRING GARDEN

DIR: B TOTAL LEN: 15.582 MI. DIST: 08-4 SR: 3001
 LEFT MUN: SPRING GARDEN T RIGHT MUN: SPRING GARDEN T

Address	Length (FT)	Segment ID	Notes
	077084	0350/0357	YORK T
		0350/0323	BMSSEN 66/3001/0350/0287 1 0 00127 0 00 0838+47 TYLERS RUN
	077084	0350/0287	BMSBG 66/3001/0350/0287 1 0 00127 0 00 0835+60 POWDER MILL RD (TWP)
DELPHIC DR (TWP)	0340/2548	0350/0000	LENGTH(AH 2528 BK 2988)
		0340/2067	BMSSEN 66/3001/0340/2054 1 0 00127 0 00 0826+29 TR.S.BR.COD.
WYNTRE BROOKE DR (TWP)	0340/1581	0340/2054	BMSBG 66/3001/0340/2054
		0340/1332	CHURCHILL DR (TWP)
	074096	074096	FT 1 0 00127 0 00 0805+34 MARLBOROUGH DR (TWP)
		0340/0000	LENGTH(AH 2988 BK 2004)
OLD BALTIMORE PK (SR3003 SEG 0010/0000) MONUMENT DR (T508)	0330/1311	0330/1311	
		0330/0420	HOMELAND RD (TWP)
1 0 00127 0 00 0785+30 GRANTLEY RD (SR4001 SEG 0010/0000) JOLO WY (TWP) UNKNOWN (TWP)	072092 0330/0000 0320/3125 0320/2794	072092 0330/0000 0320/3125 0320/2794	FT JOPPA RD (T508) LENGTH(AH 2004 BK 3516)
CLAIRIAN DR (TWP)	0320/2144		
FAIR ACRES DR (TWP)	0320/1276	0320/1276	(APRA) FAIRVALLEY COURT (APRA) ROLLING ACRES

DIR: B TOTAL LEN: 15.582 MI. DIST: 08-4 SR: 3001
 LEFT MUN: SPRINGFIELD T RIGHT MUN: SPRINGFIELD T

GEISELMAN DR
 (BORO)

0270/0048
 059183 FT

==

0270/0952 JACOBUS B

059183 FT 1 0 00127 0 00 0655+89
 UNNAMED AL

CHURCH ST
 (BORO)

0260/0877

==

5 0270/0000 LENGTH(AH 1145 BK 1392)
 CHURCH ST
 0260/0892 (SR2068 SEG 0010/0000)

057791 FT

==

0260/0403 WATER ST
 (BORO)
 057791 FT 1 0 00127 0 00 0641+97
 MEADOW ST
 (BORO)

SMITH ST
 (BORO)

0250/1785

==

5 0260/0000 LENGTH(AH 1392 BK 2249)
 UNNAMED AL
 0250/1922 (BORO)

VALLEY RD
 (SR3020 SEG 0110/0000)

0250/1044

00 00

YORK RD
 (SR3020 SEG 0110/0000)

0250/1044

055542 FT

==

055542 FT 1 0 00127 0 00 0619+81
 NC MAIN ST

SCHOOL RD
 (T520)

0240/1759

==

5 0250/0000 LENGTH(AH 2249 BK 1786)
 JACOBUS
 SPRINGFIELD T

0240/1759

HIDDEN HILL FARM LN
 (PRDR)

0240/0606

==

1 0 00127 0 00 0601+95
 BECK RD
 (T528)

0240/0000

==

5 0240/0000 LENGTH(AH 1786 BK 2344)
 SEMINOLE DR
 (BORO)

0230/1395 CHEYENNE DR
 (BORO)

DIR: B TOTAL LEN: 15.582 MI. DIST: 08-4 SR: 3001
 LEFT MUN: SPRINGFIELD T RIGHT MUN: SPRINGFIELD T

Location / Segment	Start Station	End Station	Length (FT)	Notes
	051412		051412	
	050556		050556	
REYNOLDS MILL RD (SR0214 SEG 0138/0000)	0220/0000	050556	050556	INTER-BK MAIN ST (SR0214 SEG 0138/0000)
ORE ST (BORO)	0200/1023		0200/1023	INTER-AHD MAIN ST (SR0214 SEG 0150/0000)
CEMETERY ST (BORO)	0200/0603		0200/0603	ORE ST (SR0214 SEG 0150/0000)
	049533		049533	
PINE AV (BORO)	0190/2896		0190/2896	LOGANVILLE B
	0190/2626		0190/2626	UNKNOWN AL (BORO)
	0190/2493		0190/2493	UNKNOWN AL (BORO)
	0190/2364		0190/2364	UNKNOWN AL (BORO)
	0190/2086		0190/2086	UNKNOWN AL (BORO)
MILL ST (T529)	0190/2008		0190/2008	
	045844		045844	
INNERST LN (TWP)	0180/1805		0180/1805	NC MAIN ST LOGANVILLE SPRINGFIELD T

DIR: B TOTAL LEN: 15.582 MI. DIST: 08-4 SR: 3001
 LEFT MUN: SPRINGFIELD T RIGHT MUN: SPRINGFIELD T

SPRINGFIELD RD
 (T399)

0180/0900 ==

ACKWOOD DR
 (T403)

0180/0195 ==
 043672 FT

0180/0340 ==
 SPRINGFIELD RD
 (T399)

043672 FT 1 0 00127 0 00 0466+20
 LINDY LN
 (T402)
 5 0180/0000 LENGTH(AH 2172 BK 3142)

1 0 00127 0 00 0434+78 040530 FT
 GLEN ROCK RD
 (SR0216 SEG 0420/0000) 0170/0000
 040530 FT

0170/0335 ==
 INTER-BK RIDGEVIEW RD
 (SR2070 SEG 0010/0000)
 SUSQUEHANNA TR
 (SR0216 SEG 0420/0000)
 5 0170/0000 LTH AH 003142 BK 000100
 040530 FT
 7164/0000 LTH AH 000100 BK 001796
 INTER-AHD SUSQUEHANNA TR
 (SR0216 SEG 0430/0000)
 SEAKS RUN RD
 (SR0216 SEG 0430/0000)

CHURCH ST
 (SR3008 SEG 0060/2077) 0160/1461 ==

GLEN VALLEY RD
 (T435) 038734 FT
 0160/0000 POI

038734 FT 1 0 00127 0 00 0387+59
 (APRA) ALBRIGHT'S MH ES
 5 0160/0000 LENGTH(AH 1796 BK 1986)

036748 FT ==

0150/0658 ==
 INDUSTRIAL RD
 (TWP)
 036748 FT 1 0 00127 0 00 0367+85
 SPRINGFIELD
 SHREWSBURY T
 5 0150/0000 LENGTH(AH 1986 BK 3224)
 COMMERCE DR
 (PRDR)
 0140/2853 ==

DIR: B TOTAL LEN: 15.582 MI. DIST: 08-4 SR: 3001
 LEFT MUN: SHREWSBURY T RIGHT MUN: SHREWSBURY T

Left Side	Right Side
POND DR (T530)	0140/1294 THEATRE RD (T530)
0140/0740	
033524 FT	033524 FT 1 0 00127 0 00 0335+61
	HAIN RD
	(SR2093 SEG 0060/1172)
	5 0140/0000 LENGTH(AH 3224 BK 3477)
HAMETOWN RD (T433)	0130/1818
030047 FT	030047 FT 1 0 00127 0 00 0300+71
	HARVEY CT
	(T571)
	5 0130/0000 LENGTH(AH 3477 BK 3310)
RESERVOIR RD (T437)	0120/1625
026737 FT	026737 FT 1 0 00127 0 00 0267+61
	NC SUSQUEHANNA TR
	SHREWSBURY
	SHREWSBURY B
	5 0120/0000 LENGTH(AH 3310 BK 2036)
	WOODLAND DR
	(BORO)
	0110/1226
	GATEWOOD DR
	(BORO)
	0110/0243

DIR: B TOTAL LEN: 15.582 MI. DIST: 08-4 SR: 3001
 LEFT MUN: SHREWSBURY B RIGHT MUN: SHREWSBURY B

Stationing	Description	Stationing	Description
1 0 00127 0 00 0247+25	024701 FT		024701 FT
VALLEY RD			
(SR3022 SEG 0020/2950)	0110/0000	5	0110/0000 LENGTH(AH 2036 BK 2055)
			WINEBERRY DR
HOLIDAY DR			(BORO)
(BORO)	0100/1334		
SUNDANCE LN			
(BORO)	0100/0954		
	022646 FT		0100/0565 BROOKVIEW LN
			(BORO)
			1 0 00127 0 00 0226+61
			PLANK RD
			(SR2074 SEG 0010/0000)
		5	0100/0000 LENGTH(AH 2055 BK 1605)
			NORTHPOINT DR
			(BORO)
	021041 FT		021041 FT
			1 0 00127 0 00 0210+89
CLEARVIEW DR			CLEARVIEW DR
(SR3006 SEG 0080/2307)	0080/2484	5	0090/0000 LENGTH(AH 1605 BK 2507)
			(BORO)
PINE AV			
(BORO)	0080/1934		0080/2268 LOCUST AV
			(BORO)
PLAYGROUND AV			0080/1650 HILLCREST DR
(BORO)	0080/1461		(BORO)
			0080/1179 LINDEN AV
			(BORO)
			0080/0899 WALNUT AV
			(BORO)
			0080/0758 KREEGER AV
			(BORO)
			0080/0587 FORREST AV
			(SR0851 SEG 0230/0000)
	018534 FT		0080/0289 MAPLE AV
			(BORO)
			1 0 00127 0 00 0185+70
			RAILROAD AV
			(BORO)
		5	0080/0000 LENGTH(AH 2507 BK 2002)
			RESERVOIR AV
			(BORO)
			0070/1717

DIR: B TOTAL LEN: 15.582 MI. DIST: 08-4 SR: 3001
 LEFT MUN: SHREWSBURY B RIGHT MUN: SHREWSBURY B

ALLEY (BORO)	0070/1535	==	
ALLEY (BORO)	0070/1379	==	
CHURCH AV (BORO)	0070/1108	==	0070/1298 ALLEY (BORO)
		==	0070/1015 CHURCH AV (BORO)
1 0 00127 0 00 0165+74 016532 FT GREENMONT AV (BORO)	0070/0000	==	016532 FT 0070/0000 LENGTH(AH 2002 BK 3040)
CLOVERDALE AV (BORO)	0060/2150	==	
HABELSTON AV (BORO)	0060/1706	==	
		+++++	0060/1307 (AAR 866185C)#TRKS 01 TOLNA RD
ONION BL (BORO)	0060/0794	==	0060/1160 (BORO)
	013492 FT	==	0060/0556 SHEFFER RD (BORO)
		==	013492 FT 1 0 00127 0 00 0135+34 OLD FARM RD (BORO)
NEW FREEDOM RD (SR3007 SEG 0040/3308)	0060/0000	==	0060/0000 LENGTH(AH 3040 BK 2198)
		==	0050/1486 VIRGINIA AV (BORO)
		==	0050/1245 SHREWSBURY SHREWSBURY T
BOLLINGER DR (PRDR)	0050/0747	==	
	011294 FT	==	0050/0188 ESSEX CIRCLE DR (BORO)
		==	011294 FT 1 0 00127 0 00 0113+37 NC MAIN ST
		==	0050/0000 LENGTH(AH 2198 BK 1996)
STRAWBERRY RD (T423)	0040/0940	==	

DIR: B TOTAL LEN: 15.582 MI. DIST: 08-4 SR: 3001
 LEFT MUN: SHREWSBURY T RIGHT MUN: SHREWSBURY T

Left Side Description	Left Side Length (FT)	Right Side Description	Right Side Length (FT)	Right Side Details
	009298		009298	1 0 00127 0 00 0093+41 WINDY HILL RD (SR2078 SEG 0010/0000)
CAMPBELL RD (SR3002 SEG 0040/2001)	0030/1819		0040/0000	LENGTH(AH 1996 BK 2804)
	006494		006494	1 0 00127 0 00 0064+94 OAKWOOD RD (T415)
			0030/0000	LENGTH(AH 2804 BK 3018)
KELLER RD (T427)	0020/1306		0020/1285	SOUTHWOOD RD (T456)
	003476		003476	1 0 00127 0 00 0034+76
			0020/0000	LENGTH(AH 3018 BK 3476)
			0010/3422	SWEENEY CT (T438)
ADAMS RD (T526)	0010/1194		0010/0915	STEWARTSTOWN RD (SR2076 SEG 0010/0000)
	000000		000000	1 0 00127 0 00 0000+00
			0010/0000	NC SU SQUEHANNA TR INTER-BK MARYLAND STATE LINE (STBD) MFC BEGIN = C LENGTH(AH 3476 BK 0000)

DIR: B TOTAL LEN: 1.633 MI. DIST: 08-4 SR: 2104
 LEFT MUN: PEACH BOTTOM T RIGHT MUN: PEACH BOTTOM T

STONE RD
(T605)

008621 FT

008621 FT (APRA) PEACH BOTTOM ATO
 INTER-AHD LAY RD
 (T601)
 FLINTVILLE RD
 (TBC)

~~POI~~

006067 FT

006067 FT 2 0 66070 0 00 0215+10
 0030/0000 LENGTH(AH 2554 BK 3098)

0020/2154 ==

002969 FT

002969 FT 2 0 66070 0 00 0183+89
 PIKES PEAK RD
 (T602)
 0020/0000 LENGTH(AH 3098 BK 2969)

== ==

0010/1944 BMS EN 66/2104/0010/1908
 2 0 66070 0 00 0173+50
 TR. MUDDY CK
 0010/1932 BMSBG 66/2104/0010/1908

000000 FT

000000 FT 2 0 66070 0 00 0154+20
 NC LAY RD
 BROAD ST ET
 (SR2045 SEG 0030/0000)
 INTER-BK WATSON RD
 (T595)
 MFC BEGIN = D
 0010/0000 LENGTH(AH 2969 BK 0000)

==

DIR: B TOTAL LEN: 2.948 MI. DIST: 08-4 SR: 2103
 LEFT MUN: STEWARTSTOWN B RIGHT MUN: STEWARTSTOWN B

CEMETERY AV
(BORO)

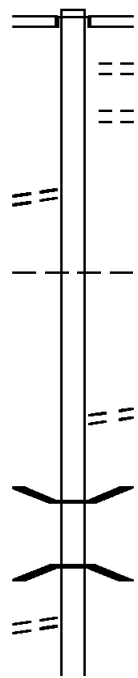
STERLING RD
(T548)

015566 FT

014433 FT

012323 FT

0050/1416



015566 FT
INTER-AHD

0070/1133

0070/0728

0070/0362

014433 FT

0070/0000

0060/0987

012323 FT

0060/0000

0050/1604

0050/1565

MILL ST
(BORO)
HILL ST
(SR0851 SEG 0340/1349)
ALLEY
(BORO)
GEORGE ST
(BORO)
2 0 66119 0 01 0147+75
NC MILL ST
LENGTH(AH 1133 BK 2110)

STEWARTSTOWN
HOPEWELL T




2 0 66119 0 00 0123+23
CHURCH ST
(T547)
LENGTH(AH 2110 BK 2668)

BMS EN 66/2103/0050/1565
2 0 66119 0 00 0111+61
T. DEER CK.
BMSBG 66/2103/0050/1565

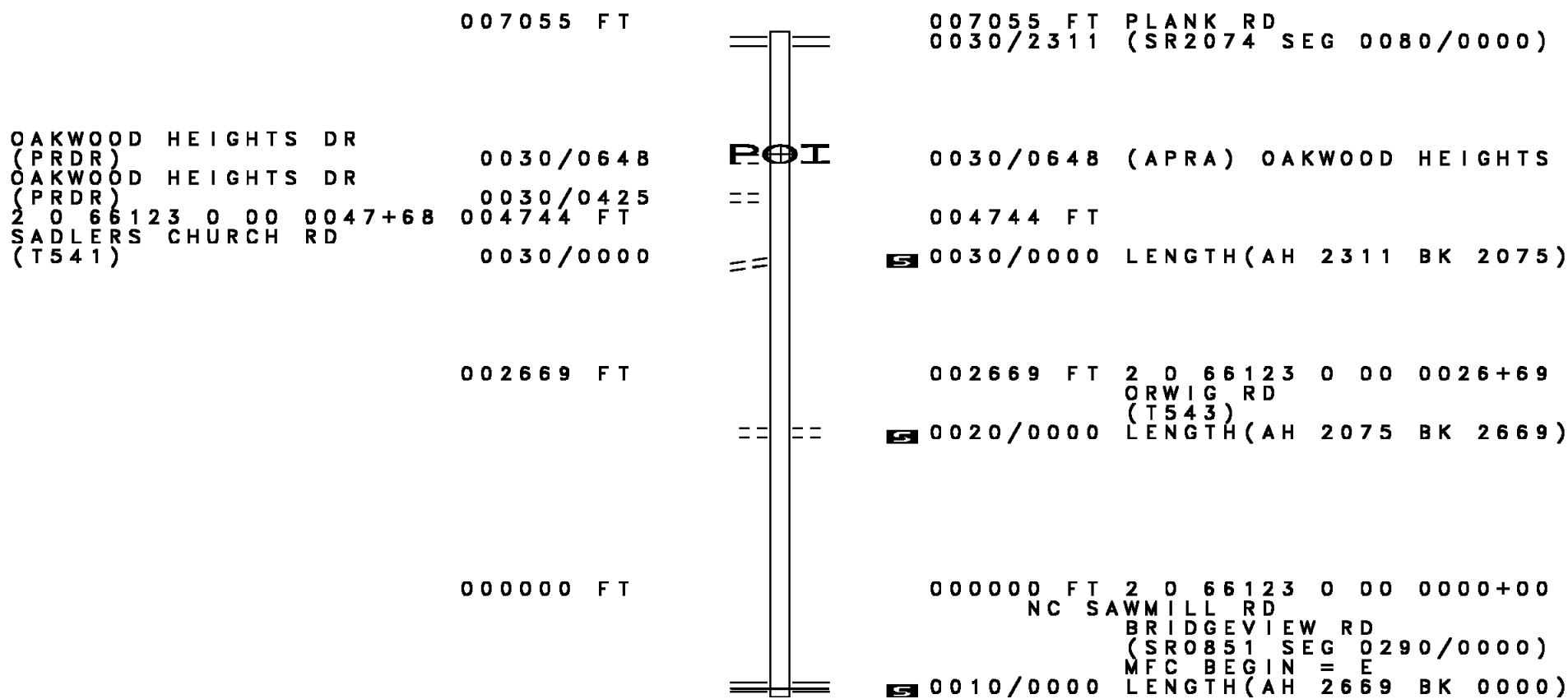
DIR: B TOTAL LEN: 2.948 MI. DIST: 08-4 SR: 2103
 LEFT MUN: HOPEWELL T RIGHT MUN: HOPEWELL T

Stationing	Segment Description	Length (FT)	Notes
2 0 66119 0 00 0096+55	ROSEWOOD DR (T516)	009655	
2 0 66119 0 00 0096+55	RIDGE MEADOW RD (T542)	0050/0000	
2 0 66119 0 00 0096+55	STEWARTSTOWN RD (T545)	0050/0000	NC STEWARTSTOWN RD LENGTH(AH 2668 BK 2161)
2 0 66119 0 00 0096+55	HREBIK RD (T542)	0040/0940	WILLOW ST (T518)
2 0 66119 0 00 0096+55		007494	007494 FT 2 0 66119 0 00 0074+94 LENGTH(AH 2161 BK 2325)
2 0 66119 0 00 0096+55		005169	0030/1127 ORCHARD RD (T549)
2 0 66119 0 00 0096+55		005169	005169 FT 2 0 66119 0 00 0051+69 LENGTH(AH 2325 BK 2401)
2 0 66119 0 00 0027+68	OLD FIELD LN (PRDR)	0020/0000	002768 FT
2 0 66119 0 00 0027+68	LC FOR OLD FIELD LN (CONN)	0010/2645	0020/0000 LENGTH(AH 2401 BK 2768)
2 0 66119 0 00 0027+68		000000	0010/0904 BLEVINS RD (T548)
2 0 66119 0 00 0027+68		000000	000000 FT 2 0 66119 0 00 0000+00 NC RIDGE MEADOW RD INTER-BK MARYLAND STATE LINE (STBD) MFC BEGIN = E LENGTH(AH 2768 BK 0000)

EXTRACT DATE: 12/18/2023 ROADWAY MANAGEMENT SYSTEM PAGE NUMBER: 521
 PRINT DATE: 12/20/2023 SLD COUNTY/SR - ANNUAL PRINT COUNTY: YORK
 DIR: B TOTAL LEN: .000 MI. DIST: 08-4 SR: 2101
 LEFT MUN: HOPEWELL T RIGHT MUN: HOPEWELL T

000000 FT		000000 FT	
000000 FT		7030/0000 FT	LENGTH(AH 2011 BK 2747)
000000 FT		000000 FT	
		7020/0000 FT	LENGTH(AH 2747 BK 2378)
		000000 FT	
		7010/0000 FT	LENGTH(AH 2378 BK 0000)

DIR: B TOTAL LEN: 1.336 MI. DIST: 08-4 SR: 2099
 LEFT MUN: HOPEWELL T RIGHT MUN: HOPEWELL T



DIR: B TOTAL LEN: 1.196 MI. DIST: 08-4 SR: 2097
 LEFT MUN: HOPEWELL T RIGHT MUN: HOPEWELL T

PLANK RD 006317 FT
 (SR2074 SEG 0040/0000) 0030/2348

JUNCTION RD 0030/1123
 (T441)

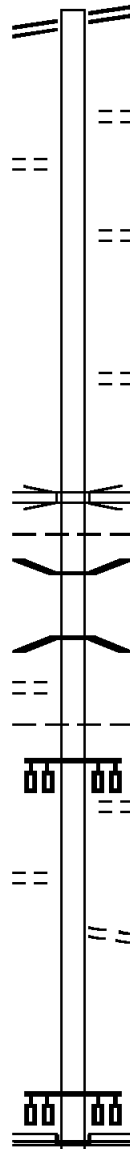
003969 FT

002048 FT

NORTHBROOK LN 0010/1636
 (TWP)

CARDINAL DR 0010/0453
 (BORO)

000000 FT



006317 FT PLANK RD
 0030/2348 (SR2074 SEG 0040/0000)

0030/1407 WOLFE RD
 (T442)

0030/0279 JULI DR
 003969 FT (T439)
 0030/0000 2 0 66 166 0 00 0039+63
 LENGTH(AH 2348 BK 1921)

0020/0832 KNOLL DR
 (PRDR)
 002048 FT 2 0 66 166 0 00 0020+25
 I-83

0020/0000 OP ID 66/0083/0034/2187
 LENGTH(AH 1921 BK 2048)
 HOPEWELL

0010/1826 SHREWSBURY T
 0010/1790 BMSBN 66/2097/0010/1781
 0 0 00000 0 00 0000+00
 TR DEER CREK
 0010/1781 BMSBG 66/2097/0010/1781

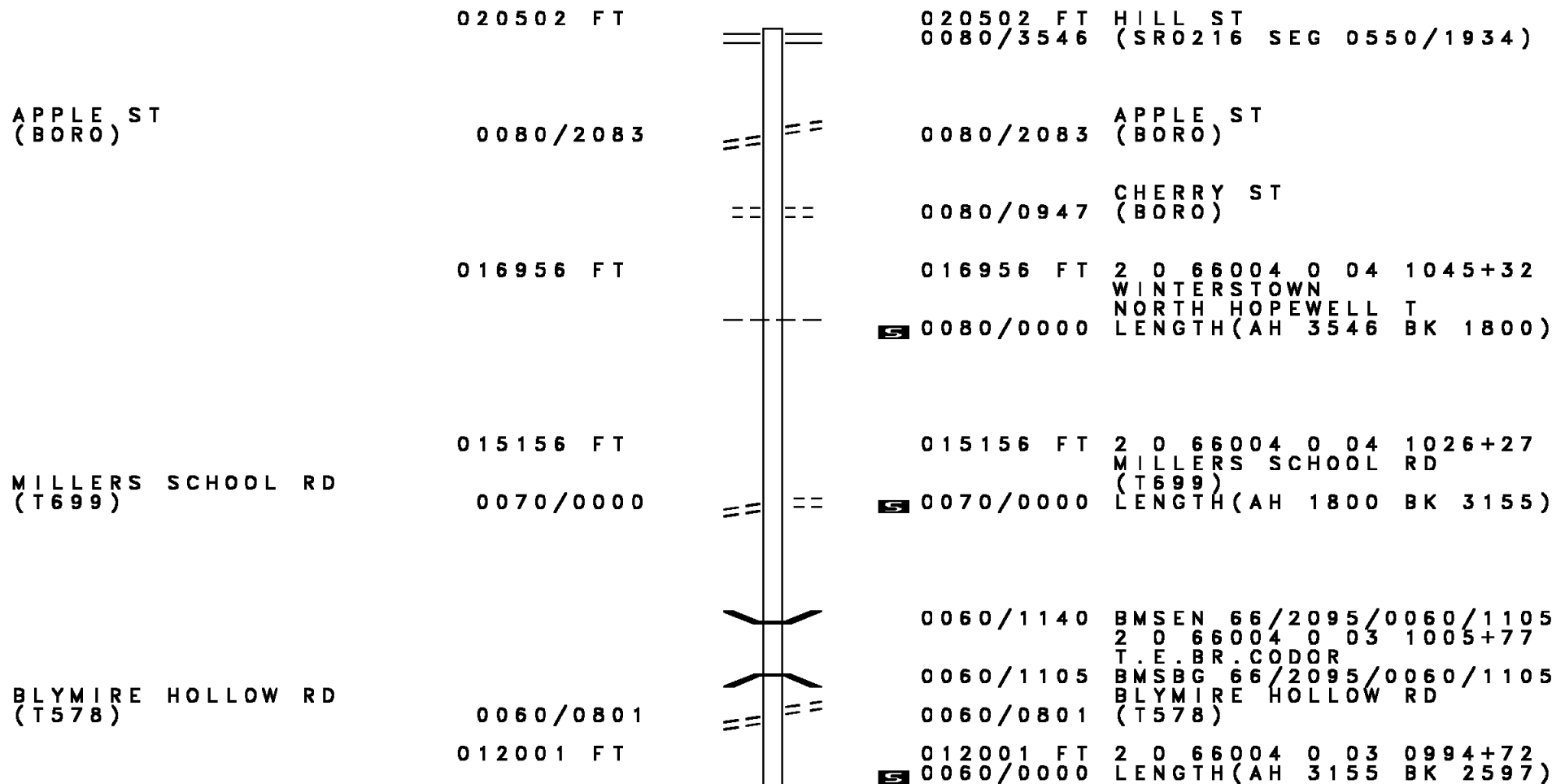
0010/1576 SHREWSBURY
 SHREWSBURY B
 SHREWSBURY SQ
 (PRDR)

0010/1253

0010/0146 FROM 0851/0240 SH
 (CONN)
 000000 FT 2 0 66 166 0 00 0000+00
 NC MO MOUNT AIRY RD
 E FORREST AV
 (SR0851 SEG 0230/2438)

INTER-BK MOUNT AIRY RD
 (TWP)
 MFC BEGIN = D
 0010/0000 LENGTH(AH 2048 BK 0000)

DIR: B TOTAL LEN: 3.883 MI. DIST: 08-4 SR: 2095
 LEFT MUN: WINTERSTOWN B RIGHT MUN: WINTERSTOWN B



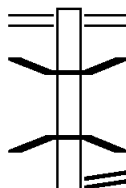
DIR: B TOTAL LEN: 3.883 MI. DIST: 08-4 SR: 2095
 LEFT MUN: NORTH HOPEWELL T RIGHT MUN: NORTH HOPEWELL T

Stationing	Description	Length	Notes
2 0 66004 0 03 0968+79	RIDGE RD (T575)	009404 FT	
		0050/0000	==
		008053 FT	
		0040/0000	==
		0030/0936	==
2 0 66004 0 03 0919+30	REHMEYERS HOLLOW RD (T571)	004455 FT	
		0030/0000	==
		0020/1165	POE
		002530 FT	
		0020/0000	==
		0010/1601	==
		000000 FT	
		0010/0000	==

009404 FT
 0050/0000 LENGTH(AH 2597 BK 1351)
 008053 FT 2 0 66004 0 03 0955+28 SHANGRI-LA RD (T572)
 0040/0000 LENGTH(AH 1351 BK 3598)
 004455 FT
 0030/0000 LENGTH(AH 3598 BK 1925)
 (APRA) WINDY BRAE MANOR
 WINDY BRAE MANOR (PRDR)
 0020/1165
 002530 FT 2 0 66004 0 03 0900+05 NORTH HOPEWELL HOPEWELL T
 0020/0000 LENGTH(AH 1925 BK 2530)
 0010/1601 PRALL LN (PRDR)
 000000 FT 2 0 66004 0 03 0874+75 NC MOUNT OLIVET RD PLANK RD (SR2074 SEG 0070/0000)
 INTER-BK BOWMAN SCHOOL RD (T433)
 MFC BEGIN = D
 0010/0000 LENGTH(AH 2530 BK 0000)

DIR: B TOTAL LEN: 2.865 MI. DIST: 08-4 SR: 2093
 LEFT MUN: SHREWSBURY T RIGHT MUN: SHREWSBURY T

015126 FT



015126 FT SUSQUEHANNA TR
 0060/1172 (SR3001 SEG 0140/0000)
 0060/0524 BMS EN 66/2093/0060/0374
 2 0 66165 0 00 0144+03
 I-B3 NORTH
 0060/0384 BMSBG 66/2093/0060/0374
 MT ZION RD
 0060/0239 (SR2091 SEG 0010/0000)
 013954 FT 2 0 66165 0 00 0140+23
 5 0060/0000 LENGTH(AH 1172 BK 3084)

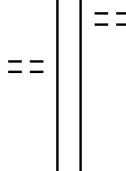
013954 FT

010870 FT

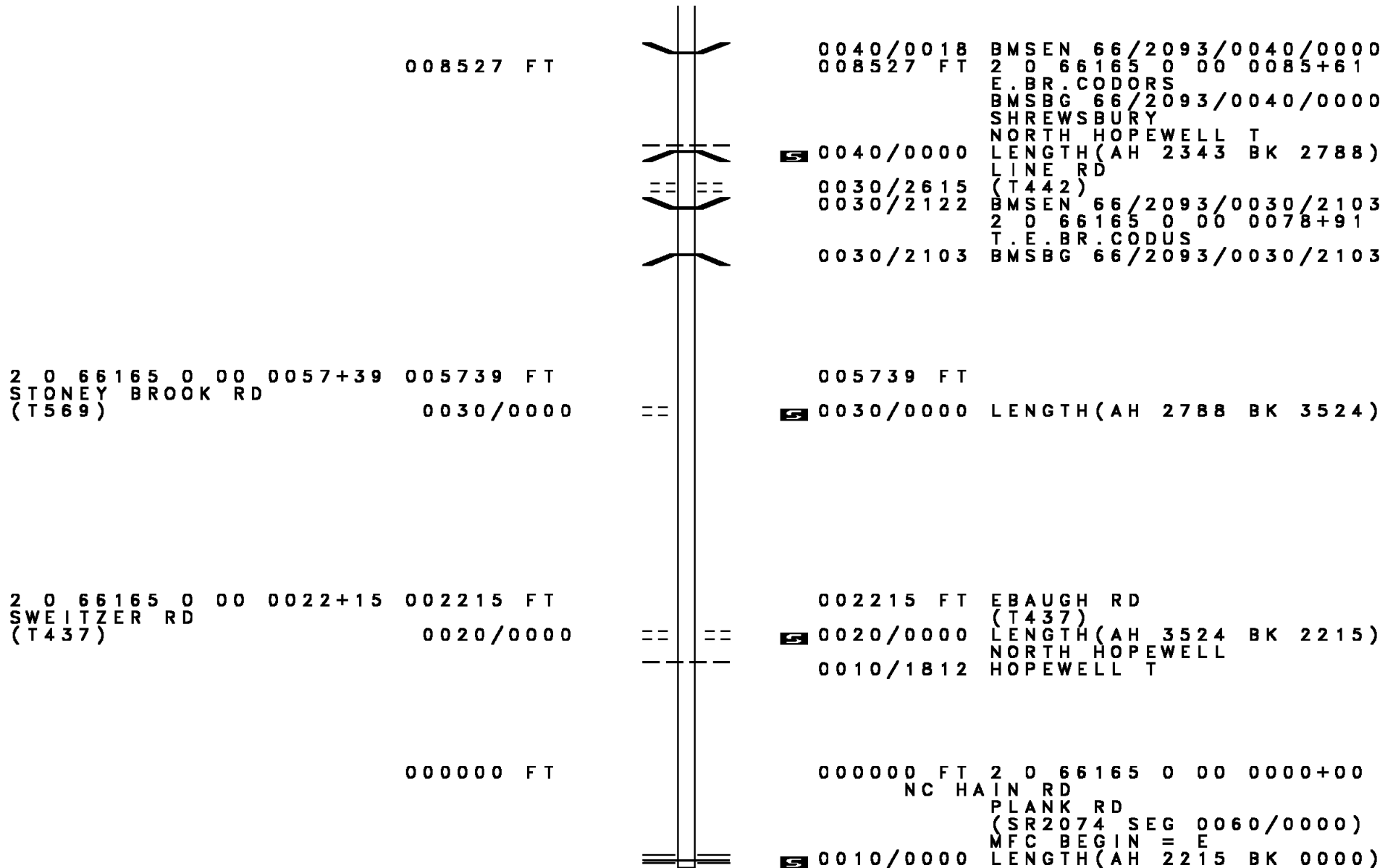
010870 FT 2 0 66165 0 00 0109+04
 WHITE OAK RD
 (T572)
 5 0050/0000 LENGTH(AH 3084 BK 2343)

DIEHL CT
 (T572)

0040/2284



DIR: B TOTAL LEN: 2.865 MI. DIST: 08-4 SR: 2093
 LEFT MUN: SHREWSBURY T RIGHT MUN: SHREWSBURY T



008527 FT

0040/0018 BMS EN 66/2093/0040/0000
 008527 FT 2 0 66165 0 00 0085+61
 E. BR. CODORS
 BMSBG 66/2093/0040/0000
 SHREWSBURY
 NORTH HOPEWELL T
 0040/0000 LENGTH(AH 2343 BK 2788)
 LINE RD
 (T442)
 0030/2615 BMS EN 66/2093/0030/2103
 0030/2122 2 0 66165 0 00 0078+91
 T. E. BR. CODUS
 0030/2103 BMSBG 66/2093/0030/2103

2 0 66165 0 00 0057+39 005739 FT
 STONEY BROOK RD
 (T569) 0030/0000

005739 FT
 0030/0000 LENGTH(AH 2788 BK 3524)


2 0 66165 0 00 0022+15 002215 FT
 SWEITZER RD
 (T437) 0020/0000

002215 FT EBAUGH RD
 (T437)
 0020/0000 LENGTH(AH 3524 BK 2215)
 NORTH HOPEWELL
 0010/1812 HOPEWELL T

000000 FT

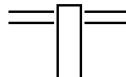
000000 FT 2 0 66165 0 00 0000+00
 NC HA IN RD
 PLANK RD
 (SR2074 SEG 0060/0000)
 MFC BEGIN = E
 0010/0000 LENGTH(AH 2215 BK 0000)

DIR: B TOTAL LEN: 1.922 MI. DIST: 08-4 SR: 2091
 LEFT MUN: SPRINGFIELD T RIGHT MUN: SPRINGFIELD T



EXTRACT DATE: 12/18/2023 ROADWAY MANAGEMENT SYSTEM PAGE NUMBER: 513
PRINT DATE: 12/20/2023 SLD COUNTY/SR - ANNUAL PRINT COUNTY: YORK
DIR: B TOTAL LEN: 1.635 MI. DIST: 08-4 SR: 2089
LEFT MUN: NORTH HOPEWELL T RIGHT MUN: NORTH HOPEWELL T

DUNKARD VALLEY RD 008631 FT
(SR0214 SEG 0200/0000) 0040/1736



008631 FT HESS FARM RD
0040/1736 (SR0214 SEG 0200/0000)

DIR: B TOTAL LEN: 1.635 MI. DIST: 08-4 SR: 2089
 LEFT MUN: NORTH HOPEWELL T RIGHT MUN: NORTH HOPEWELL T

2 0 66004 0 04 1260+63 006895 FT
 RIDGE VIEW RD
 (SR2070 SEG 0080/0464) 0040/0000

006895 FT
 0040/0000 LENGTH(AH 1736 BK 2260)

0030/1310 INNERST RD
 (T399)

004635 FT

004635 FT 2 0 66004 0 04 1238+08
 MYERS SCHOOL RD
 (T695)
 0030/0000 LENGTH(AH 2260 BK 2507)

0020/2403 T.E.BR.CODOU
 STRUCTURE LENGTH 8 FT
 BMSID 66/2089/0020/2403

0020/1943 LIST RD
 (T694)
 0020/1909 BMSSEN 66/2089/0020/1901
 2 0 66004 0 04 1231+94
 T.CORDORUS
 0020/1901 BMSBG 66/2089/0020/1901

002128 FT

002128 FT 2 0 66004 0 04 1212+89
 0020/0000 LENGTH(AH 2507 BK 2128)

GRAYDON RD
 (T689)

0010/1876

0010/0214 BMSSEN 66/2089/0010/0185
 2 0 66004 0 04 1193+29
 T.CODORUS

000000 FT

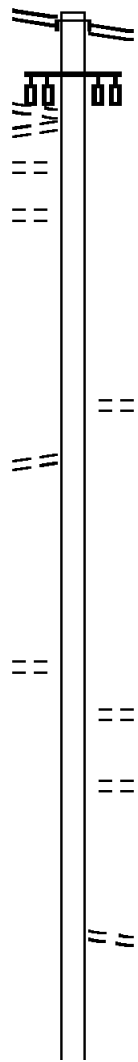
0010/0185 BMSBG 66/2089/0010/0185
 000000 FT 2 0 66004 0 04 1191+50
 NC SWAMP RD
 SEAKS RUN RD
 (T690)

SEAKS RUN RD
 (SR0216 SEG 0510/0000) 0010/0000

INTER-BK SWAMP RD
 (SR0216 SEG 0510/0000)
 MFC BEGIN = D
 0010/0000 LENGTH(AH 2128 BK 0000)

DIR: B TOTAL LEN: 3.392 MI. DIST: 08-4 SR: 2087
 LEFT MUN: YORK T RIGHT MUN: YORK T

	017911 FT		017911 FT	
QUEEN ST			INTER-AHD	UNKNOWN RD
(SR0074 SEG 0550/0000)	0070/2249		(PRDR)	(SR0074 SEG 0550/0000)
FROM 0074/0550 SH			QUEEN ST	
(CONN)				
NELL'S RD	0070/2205		0070/2205	
(PRDR)				
BLUE RIDGE DR	0070/2022			
(TWP)				
MELRIE DR	0070/1598			
(TWP)				
	015662 FT		015662 FT	2 0 66050 0 00 0159+93
GREEN VALLEY RD			GREEN VALLEY RD	
(T799)	0060/2104		(T799)	
			0070/0000	LENGTH(AH 2249 BK 2147)
2 0 66050 0 00 0138+46	013515 FT		013515 FT	
SPARTON RD			0060/0000	LENGTH(AH 2147 BK 1935)
(T708)	0060/0000		0050/1859	SPARTON RD
				(T708)
			0050/1192	LIONERS CREEK RD
				(T711)
	011580 FT		011580 FT	2 0 66050 0 00 0119+11
			FERREE HILL RD	
			(T710)	
			0050/0000	LENGTH(AH 1935 BK 3072)



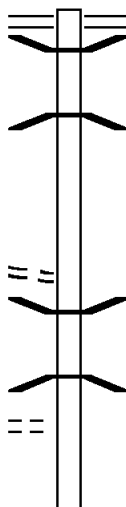
DIR: B TOTAL LEN: 3.392 MI. DIST: 08-4 SR: 2087
 LEFT MUN: YORK T RIGHT MUN: YORK T

	008508 FT									
HESS FARM RD (SR2068 SEG 0040/1883)		0040/0000	=	=	5	0040/0000	2 0 66050 0 00 0088+39 HESS FARM RD (TWP) LENGTH(AH 3072 BK 3050)			
							0030/1371 BMSEN 66/2087/0030/1317 2 0 66050 0 00 0068+11 INNERS RUN			
							0030/1317 BMSBG 66/2087/0030/1317			
	005458 FT						005458 FT 2 0 66050 0 00 0055+05 5			
LOG RD (T693)		0020/1922	=	=		0020/1508	S PLEASANT AV (T693)			
							0020/0065 BMSEN 66/2087/0020/0000 YORK			
	002898 FT						0020/0032 SPRINGFIELD T 002898 FT 2 0 66050 0 00 0029+00 E. BR. CODORUS			
							5	0020/0000 BMSBG 66/2087/0020/0000 LENGTH(AH 2560 BK 2898)		
	000000 FT						000000 FT 2 0 66050 0 00 0000+00 NC IRON STONE HILL RD DUNKARD VALLEY RD (SR0214 SEG 0180/0000) MFC BEGIN = D			
							5	0010/0000 LENGTH(AH 2898 BK 0000)		

EXTRACT DATE: 12/18/2023 ROADWAY MANAGEMENT SYSTEM PAGE NUMBER: 509
PRINT DATE: 12/20/2023 SLD COUNTY/SR - ANNUAL PRINT COUNTY: YORK

DIR: B TOTAL LEN: 2.378 MI. DIST: 08-4 SR: 2085
LEFT MUN: YORK T RIGHT MUN: YORK T

012558 FT



012558 FT DUKE ST
0050/3058 (SR2083 SEG 0020/0743)
0050/2961 BMSEN 66/2085/0050/2947
2 0 66176 0 00 0124+99
T. BASH. RUN
0050/2947 BMSBG 66/2085/0050/2947

PARK ST
(T730)

0050/0947

NC FRANKLIN ST
0050/0913 BMSEN 66/2085/0050/0892
2 0 66176 0 00 0104+28
BARSHINGER R
0050/0892 BMSBG 66/2085/0050/0892

ARBOR DR
(T693)

0050/0756

009500 FT

009500 FT 2 0 66176 0 00 0095+52
MEADOW VIEW DR

DIR: B TOTAL LEN: 2.378 MI. DIST: 08-4 SR: 2085
 LEFT MUN: YORK T RIGHT MUN: YORK T

		==	5 0050/0000	(T399) LENGTH(AH 3058 BK 2132) NC PARK ST PARK ST (T730)
		==	0040/1782	
	007368 FT		5 007368 FT	2 0 66176 0 00 0073+68 0040/0000 LENGTH(AH 2132 BK 2015)
STINE HILL RD (T399)	0030/0358	==	0030/0016	BMS EN 66/2085/0030/0000
	005353 FT	==	005353 FT	2 0 66176 0 00 0053+53 TRIB. BARSHINGER CREEK BMSBG 66/2085/0030/0000 YORK NORTH HOPEWELL T
		==	5 0030/0000	LENGTH(AH 2015 BK 3224)
MYERS SCHOOLHOUSE RD (T695) CAMP RD (T689)	0020/1876	==		
	002129 FT		5 002129 FT	2 0 66176 0 00 0021+29 0020/0000 LENGTH(AH 3224 BK 2129)
	000000 FT		000000 FT	2 0 66176 0 00 0000+00 NC FRANKLIN ST ET WINTERSTOWN RD (SRO024 SEG 0230/0993) MFC BEGIN = E
		==	5 0010/0000	LENGTH(AH 2129 BK 0000)

EXTRACT DATE: 12/18/2023 ROADWAY MANAGEMENT SYSTEM PAGE NUMBER: 507
 PRINT DATE: 12/20/2023 SLD COUNTY/SR - ANNUAL PRINT COUNTY: YORK
 DIR: B TOTAL LEN: 2.035 MI. DIST: 08-4 SR: 2083
 LEFT MUN: DALLASTOWN B RIGHT MUN: DALLASTOWN B

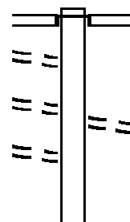
CHERRY LN
 (BORO)
 FREDERICK ST
 (BORO)
 MARKET AV
 (BORO)

010746 FT

0050/0826

0050/0581

0050/0360
 009710 FT



010746 FT
 INTER-AHD

DUKE ST
 (BORO)
 MAIN ST
 (SR0074 SEG 0490/0000)

0050/1036

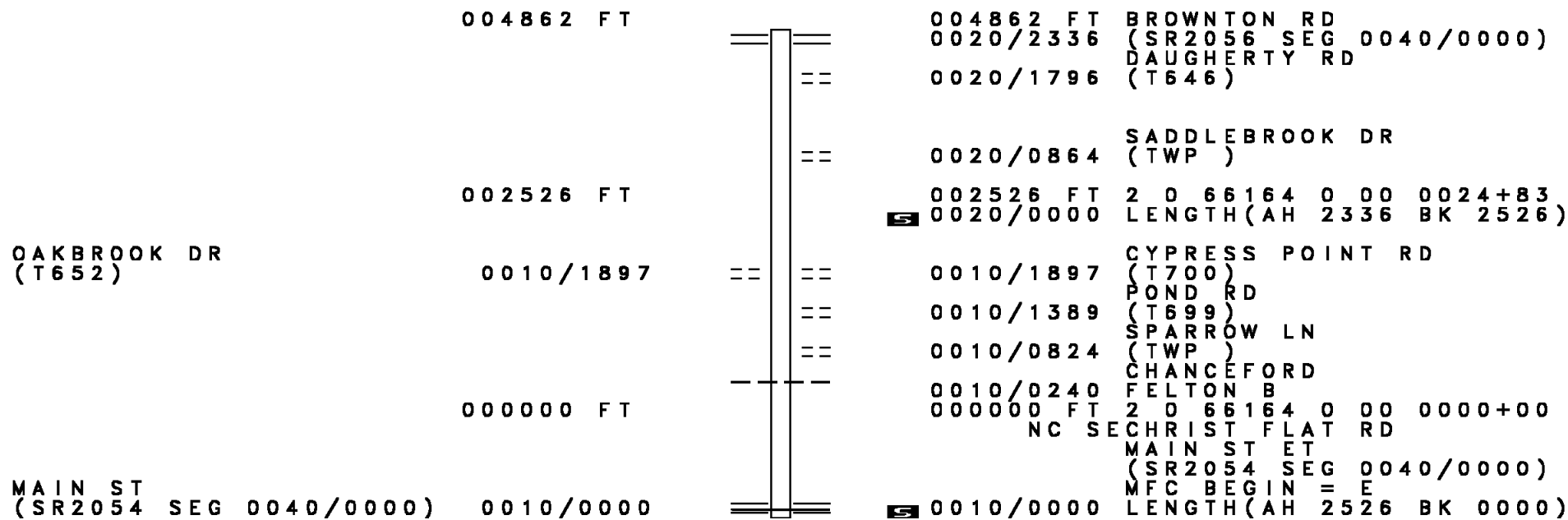
0050/0581

FREDERICK ST
 (BORO)

009710 FT 2 0 66054 0 00 0096+57
 0050/0000 LENGTH(AH 1036 BK 2209)

DIR: B TOTAL LEN: 2.035 MI. DIST: 08-4 SR: 2083
 LEFT MUN: DALLASTOWN B RIGHT MUN: DALLASTOWN B

Stationing	Segment	Length	Notes
0040/2168	DALLASTOWN YORK T		
0040/1946	GREEN MEADOWS DR (TWP)		
007501 FT			
0040/0000	LENGTH(AH 2209 BK 2605)	2 0 66054 0 00	0074+52
004896 FT			
0030/0114	MFC BEGIN = C		
004896 FT	LENGTH(AH 2605 BK 1920)	2 0 66054 0 00	0049+71
0030/0000	DAIRYLAND DR (T724)		
0020/1532			
FRANKLIN ST (SR2085 SEG 0050/3058)			
0020/0743			
0020/0722	FRANKLIN ST (TWP)		
0020/0634	BMSSEN 66/2083/0020/0618	2 0 66054 0 00	0035+55
0020/0618	BARSHINGER R BMSBG 66/2083/0020/0618		
2 0 66054 0 00 0029+37			
MEADOW VIEW DR (T399)			
002976 FT			
0020/0000	LENGTH(AH 1920 BK 2976)		
000000 FT			
000000 FT			
000000 FT	WINTERSTOWN RD (SR0024 SEG 0250/0000)	2 0 66054 0 00	0000+00
NC DUKE ST			
0010/0000	MFC BEGIN = D LENGTH(AH 2976 BK 0000)		



DIR: B TOTAL LEN: 1.031 MI. DIST: 08-4 SR: 2080
 LEFT MUN: PEACH BOTTOM T RIGHT MUN: PEACH BOTTOM T

HOLLOW RD
 (T589)
 GROSS RD
 (T568)

005443 FT

0020/2560

0020/2393

002815 FT

000000 FT

BRYANSVILLE RD
 (SR0851 SEG 0600/0000)

0010/0000
 000000 FT



005443 FT
 INTER-AHD MARYLAND STATE LINE
 0020/2628 (STBD)

002815 FT 2 0 66067 0 00 0164+95
 PEACH BOTTOM
 FAWN T
 5 0020/0000 LENGTH(AH 2628 BK 2815)

0010/1600 ARCHER RD
 (TWP)

000000 FT 2 0 66067 0 00 0136+90
 NC GRACETON RD
 CONSTITUTION RD
 (T588)

INTER-BK GRACETON RD
 (SR0851 SEG 0600/0000)
 MFC BEGIN = C

5 0010/0000 LTH AH 002815 BK 000100
 000000 FT
 7008/0000 LTH AH 000100 BK 000000

EXTRACT DATE: 12/18/2023 ROADWAY MANAGEMENT SYSTEM PAGE NUMBER: 503
PRINT DATE: 12/20/2023 SLD COUNTY/SR - ANNUAL PRINT COUNTY: YORK
DIR: B TOTAL LEN: 7.366 MI. DIST: 08-4 SR: 2079
LEFT MUN: RED LION B RIGHT MUN: RED LION B

038893 FT



038893 FT
INTER-AHD MAIN ST
(SR0024 SEG 0290/0000)
SPRINGVALE RD

DIR: B TOTAL LEN: 7.366 MI. DIST: 08-4 SR: 2079
 LEFT MUN: RED LION B RIGHT MUN: RED LION B

Stationing	Segment	Length	Notes
0+00	WINTERSTOWN RD (SR0024 SEG 0290/0000)	0180/3262	(BORO)
0+180	FOREST HILLS RD (T641)	0180/2370	RED LION WINDSOR T
0+360	GRIM HOLLOW RD (T693)	0180/2145	
0+540		0180/2112	MILLER AV (T647)
0+720		0180/1291	PENN AV (T649)
0+900		0180/0888	OAK AVE (TWP)
1+080	1 1 03941 0 00 0122+04 GROVE RD (T658)	035631 FT	035631 FT
1+200	BELLA VISTA DR (T659)	0180/0000	LENGTH(AH 3262 BK 1392)
1+380		0170/1140	
1+560	1 1 03941 0 00 0106+10 ZION CHURCH RD (T733)	034239 FT	034239 FT
1+740		0170/0000	LENGTH(AH 1392 BK 2407)
1+910		0160/2367	ZION CHURCH RD (T733)
2+070		031832 FT	031832 FT
2+380		0160/0000	1 1 03941 0 00 0082+03 BROWNTON RD (SR2056 SEG 0010/0000) LENGTH(AH 2407 BK 2457)
2+540		029375 FT	029375 FT
2+810			1 1 03941 0 00 0057+37 NC FELTON RD DULL RD (T673)

DIR: B TOTAL LEN: 7.366 MI. DIST: 08-4 SR: 2079
 LEFT MUN: WINDSOR T RIGHT MUN: WINDSOR T

Stationing	Segment Description	Length	Start Station	End Station	Count	Block	Offset
			0150/0000		1	2457	2739
026636 FT			026636 FT	0140/0000	1	2739	2087
	HIGH ST (T671)		0130/0862		1	03941	0009+11
024549 FT			024549 FT	0130/0000	1	2087	0911
	WINDSOR FELTON B		023638 FT	0120/0000	1	03941	0000+00
023638 FT			023638 FT	0110/0150	1	03941	0000+00
	MAIN ST (SR2054 SEG 0010/0000)		023343 FT	0110/0000	2	066055	0168+89
	MOORE LN (TWP)		023343 FT	0110/0051	2	066055	0168+56
	BMSSEN 66/2079/0110/0051		0110/0000	0110/0000	1	0295	2185
	TR MUDDY CK		0100/2102		2	066100	0245+31
	BMSBG 66/2079/0110/0051		0100/2072		1	066100	01978
	NC RED LION AV		0100/1426		1	066100	0225+06
	FELTON NORTH HOPEWELL T		021158 FT	0100/0000	2	066100	0225+06
			021158 FT	0100/0000	1	2185	2684

RIPPLING RUN RD
 (SR2060 SEG 0060/2964)
 SEITZ AV
 (BORO)

DIR: B TOTAL LEN: 7.366 MI. DIST: 08-4 SR: 2079
 LEFT MUN: NORTH HOPEWELL T RIGHT MUN: NORTH HOPEWELL T

Stationing	Distance	Right of Way	Notes
		0090/2315	FORREST LN (PRDR)
	018474 FT	0090/0539	TAYLOR LN (PRDR)
		018474 FT	2 0 66100 0 01 0197+19 GLESSICK SCHOOL RD (T663) SCHOOL RD (T664)
		0090/0000	LENGTH(AH 2684 BK 2092) LC TO FULTON SCHOOL RD (TWP)
		0080/1965	
		016382 FT	
2 0 66100 0 01 0176+62	016382 FT	0080/0000	LENGTH(AH 2092 BK 2364) NORTH HOPEWELL EAST HOPEWELL T
CEMETERY RD (T573)		0070/1788	
		014018 FT	
		014018 FT	2 0 66100 0 01 0153+25 MOUNTAIN RD (T658)
		0070/0000	LENGTH(AH 2364 BK 2794) EAST HOPEWELL
		0060/2531	CROSS ROADS B
		011224 FT	
		011224 FT	2 0 66100 0 01 0125+31
		0060/0000	LENGTH(AH 2794 BK 2236)

DIR: B TOTAL LEN: 7.366 MI. DIST: 08-4 SR: 2079
 LEFT MUN: CROSS ROADS B RIGHT MUN: CROSS ROADS B

LOGAN RD
(BORO)

008988 FT

0050/0030 CENTURY FARMS RD
 (SR2050 SEG 0010/0000)
 008988 FT 2 0 66100 0 01 0102+53
 CHURCH RD
 (SR2052 SEG 0050/0000)
 LENGTH(AH 2236 BK 2135)

0040/1446

0040/1371 HOLLY TREE CT
(BORO)

006853 FT

006853 FT 1 1 03940 0 00 0068+97
 COAL HILL RD
 (BORO)
 LENGTH(AH 2135 BK 2197)

004656 FT

0030/0581 BRENNEMAN DR
 (T563)
 004656 FT 1 1 03940 0 00 0046+56
 LENGTH(AH 2197 BK 2172)

002484 FT

002484 FT 1 1 03940 0 00 0024+84
 CROSS ROADS
 EAST HOPEWELL T
 LENGTH(AH 2172 BK 2484)

0010/1223 HYSON SCHOOL RD
(T566)

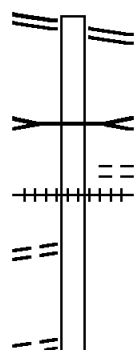
1 1 03940 0 00 0000+00 000000 FT
 WINTERSTOWN RD
 (SR0024 SEG 0140/0000) 0010/0000

NC CROSS ROADS AV
 WINTERSTOWN RD
 000000 FT (SR0024 SEG 0140/0000)
 MFC BEGIN = D
 LENGTH(AH 2484 BK 0000)

EXTRACT DATE: 12/18/2023 ROADWAY MANAGEMENT SYSTEM PAGE NUMBER: 498
 PRINT DATE: 12/20/2023 SLD COUNTY/SR - ANNUAL PRINT COUNTY: YORK
 DIR: B TOTAL LEN: 2.205 MI. DIST: 08-4 SR: 2078
 LEFT MUN: SHREWSBURY T RIGHT MUN: SHREWSBURY T

BRIDGEVIEW RD 011640 FT
 (SR0851 SEG 0270/0000) 0050/1616

TOLNA JUNCTION
 (TWP) 0050/0615
 2 0 66118 0 00 0101+91 010024 FT
 EAST TOLNA RD
 (T441) 0050/0000

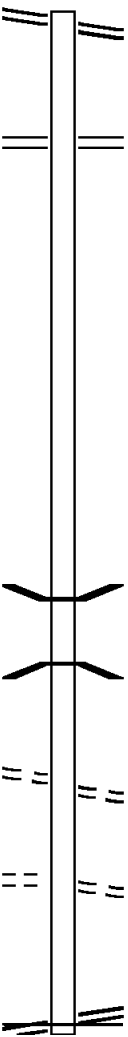


011640 FT BRIDGEVIEW RD
 0050/1616 (SR0851 SEG 0270/0000)

BR. DEER CK.
 STRUCTURE LENGTH 12 FT
 0050/0794 BMSID 66/2078/0050/0794
 DEER CREEK RD
 0050/0771 (T528)
 0050/0735 (AAR 002770*)#TRKS 01

010024 FT
 0050/0000 LENGTH(AH 1616 BK 2588)

Stationing	Distance	Right of Way	Property
007436 FT	0040/0000	2 0 66118 0 00	0074+60 LENGTH(AH 2588 BK 2346) BARTENSLAGER RD (T423)
005090 FT	0030/0000	2 0 66118 0 00	0050+80 WHITCRAFT RD (T532)
	0020/0615	2 0 66118 0 00	0039+56 BMSSEN 66/2078/0020/0412 1-B3
MOUNT AIRY RD (T532)	0020/0301	2 0 66118 0 00	0020/0412 BMSBG 66/2078/0020/0412
	003956 FT	2 0 66118 0 00	0039+56 LENGTH(AH 1134 BK 3956)
RUSSETT FARM DR (TWP)	0010/3853		0010/3160 SNOWDEN TE (TWP)
			0010/2397 MAGNOLIA DR (T436)
			0010/1804 MAGNOLIA DR (T436)
LENNON LN (T467)	0010/1342		
HARRISON RD (T466)	0010/0270		
	000000 FT	2 0 66118 0 00	0000+00 NC WINDY HILL RD SUSQUEHANNA TR (SR3001 SEG 0040/0000) MFC BEGIN = E
			0010/0000 LENGTH(AH 3956 BK 0000)

DELTA RD (SR0074 SEG 0340/0047)	009797 FT 0040/2594		009797 FT DELTA RD 0040/2594 (SR0074 SEG 0340/0047)
			0040/1170 MAIN ST EXT (SR2054 SEG 0080/2049)
	007203 FT		007203 FT 2 0 66133 0 00 0072+49 S 0040/0000 LENGTH(AH 2594 BK 2603)
	004600 FT		S 004600 FT 2 0 66133 0 00 0046+00 S 0030/0000 LENGTH(AH 2603 BK 2843)
			0020/0968 BMSEN 66/2077/0020/0955 2 0 66133 0 00 0026+37 TRIB. MUDDY CREEK
			0020/0955 BMSBG 66/2077/0020/0955
2 0 66133 0 00 0017+57 CRAMER RD (T661)	001757 FT 0020/0000		001757 FT CRAMER RD (T661) S 0020/0000 LENGTH(AH 2843 BK 1757)
FAKE RD (T669)	0010/0575 000000 FT		0010/0575 FAKE RD (T669) 000000 FT 2 0 66133 0 00 0000+00 MUDDY CREEK FORKS RD (SR2069 SEG 0210/1121)
MUDDY CREEK FORKS RD (SR2069 SEG 0210/1121)	0010/0000		NC STAMPER RD MFC BEGIN = D S 0010/0000 LENGTH(AH 1757 BK 0000)

EXTRACT DATE: 12/18/2023 ROADWAY MANAGEMENT SYSTEM PAGE NUMBER: 495
PRINT DATE: 12/20/2023 SLD COUNTY/SR - ANNUAL PRINT COUNTY: YORK

DIR: B TOTAL LEN: 2.563 MI. DIST: 08-4 SR: 2076
LEFT MUN: SHREWSBURY T RIGHT MUN: SHREWSBURY T

013533 FT



=

013533 FT
INTER-AHD STEWARTSTOWN RD
0040/3575 (TWP)

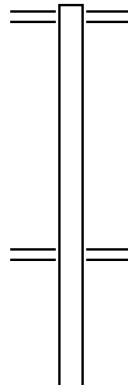
0040/1726 VICTOR CT
(PRDR)

DIR: B TOTAL LEN: 2.563 MI. DIST: 08-4 SR: 2076
 LEFT MUN: SHREWSBURY T RIGHT MUN: SHREWSBURY T

	009958 FT	==	009958 FT	2 0 66219 0 00 0099+67 HEBEL RD (T537)
			5 0040/0000	LENGTH(AH 3575 BK 3164)
		==	0030/0526	DUTTON RD (T542)
2 0 66219 0 00 0067+94	006794 FT		006794 FT	
GEMMILL RD (T542)		==	5 0030/0000	LENGTH(AH 3164 BK 3780)
	0030/0000			
		==	0020/2165	FIELDING CT (T554)
		==		
BROSE RD (T540)			0020/1449	
	0020/1449			
		==	0020/0400	PRESTON RD (T532)
2 0 66219 0 00 0030+14	003014 FT		003014 FT	
WHITCRAFT RD (T532)		==	5 0020/0000	LENGTH(AH 3780 BK 3014)
	0020/0000			
			0010/1073	BMSEN 66/2076/0010/0859 2 0 66219 0 00 0008+63 1-B3
			0010/0870	BMSBG 66/2076/0010/0859
			000000 FT	2 0 66219 0 00 0000+00 NC ST
000000 FT				STEWARTSTOWN RD SUSQUEHANNA TR (SR3001 SEG 0010/0915) MFC BEGIN = E
			5 0010/0000	LENGTH(AH 3014 BK 0000)

EXTRACT DATE: 12/18/2023 ROADWAY MANAGEMENT SYSTEM PAGE NUMBER: 493
 PRINT DATE: 12/20/2023 SLD COUNTY/SR - ANNUAL PRINT COUNTY: YORK
 DIR: B TOTAL LEN: 6.358 MI. DIST: 08-4 SR: 2075
 LEFT MUN: CHANCEFORD T RIGHT MUN: CHANCEFORD T

033569 FT



033569 FT DELTA RD
 0120/2312 (SR0074 SEG 0340/0597)

031257 FT

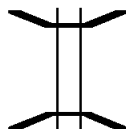
031257 FT 2 0 66012 0 03 0474+18
 MAIN ST EXT
 (SR2054 SEG 0080/0000)
 0120/0000 LENGTH(AH 2312 BK 2923)

DIR: B TOTAL LEN: 6.358 MI. DIST: 08-4 SR: 2075
 LEFT MUN: CHANCEFORD T RIGHT MUN: CHANCEFORD T

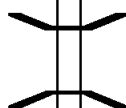
Stationing	Length	Notes	Stationing	Length	Notes
2 0 66012 0 03 0444+59	028334 FT	CHERRY TREE RD (T650)	028334 FT	0110/0000	WISE RD (T657) LENGTH(AH 2923 BK 1435)
	026899 FT		026899 FT	0100/0000	2 0 66012 0 03 0430+02 LENGTH(AH 1435 BK 2862)
			0090/0269		BMSBG 66/2075/0090/0280
			0090/0258		2 0 66012 0 03 0401+61 BEAR CREEK
GARNER RD (T661)	0090/0066		024037 FT		2 0 66012 0 03 0401+61 CRAMER RD
	024037 FT				(SR2050 SEG 0110/0000)
BROGUEVILLE RD (SR2050 SEG 0110/0000)	0090/0000		0090/0000		LENGTH(AH 2862 BK 2932)
	021105 FT		021105 FT		2 0 66012 0 03 0372+32 DUFF HOLLOW RD
					(T573)
BROWN RD (T573)	0070/2979		0080/0000		LENGTH(AH 2932 BK 3037)

DIR: B TOTAL LEN: 6.358 MI. DIST: 08-4 SR: 2075
 LEFT MUN: CHANCEFORD T RIGHT MUN: CHANCEFORD T

018068 FT

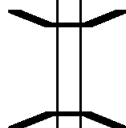


0070/0010 BMS EN 66/2075/0070/0000
 018068 FT 2 0 66012 0 02 0340+37
 TR. BEAR CRK.
 BMSBG 66/2075/0070/0000
 5 0070/0000 LENGTH(AH 3037 BK 3105)



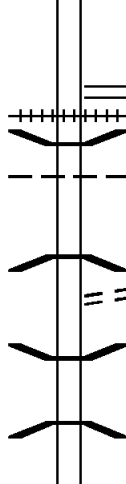
0060/1627 BMS EN 66/2075/0060/1615
 2 0 66012 0 02 0325+42
 BEAR CREEK
 0060/1615 BMSBG 66/2075/0060/1615

014963 FT



0060/0011 BMS EN 66/2075/0060/0000
 014963 FT 2 0 66012 0 02 0309+17
 BEAR BR. MUDY
 BMSBG 66/2075/0060/0000
 5 0060/0000 LENGTH(AH 3105 BK 3001)

011962 FT



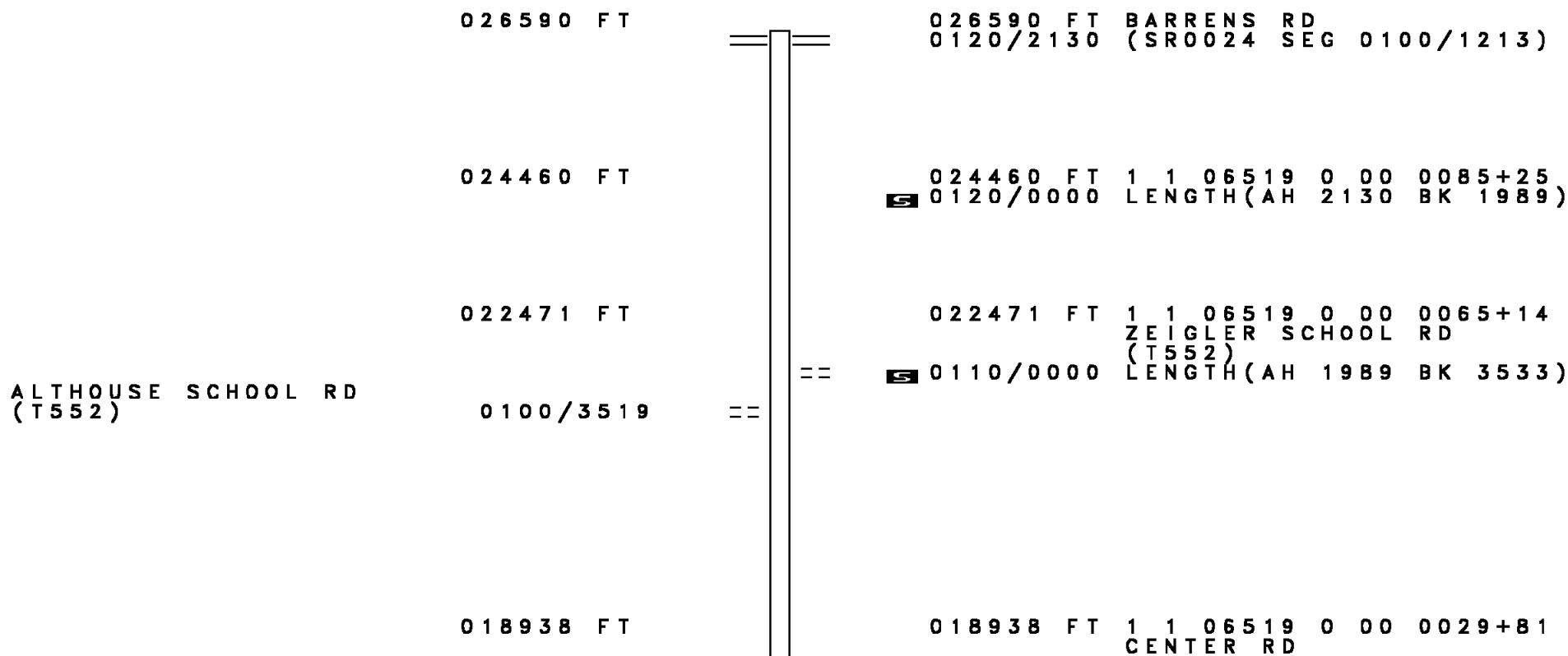
011962 FT 2 0 66012 0 01 0279+49
 OLD FORGE RD
 (SR2048 SEG 0010/0000)
 5 0050/0000 LENGTH(AH 3001 BK 2505)
 0040/2450 (AAR 854604N)#TRKS 01
 0040/2317 BMS EN 66/2075/0040/2310
 CHANCEFORD
 0040/2296 EAST HOPEWELL T
 2 0 66012 0 01 0269+49
 BR. MUDDY CK
 0040/2272 BMSBG 66/2075/0040/2310
 COLLINS SCHOOL RD
 0040/2251 (T622)
 0040/1556 BMS EN 66/2075/0040/1536
 2 0 66012 0 01 0269+49
 MEADETN. RUN
 0040/1536 BMSBG 66/2075/0040/1536

DIR: B TOTAL LEN: 6.358 MI. DIST: 08-4 SR: 2075
 LEFT MUN: EAST HOPEWELL T RIGHT MUN: EAST HOPEWELL T

Segment Description	Segment Length (FT)	Stationing	Segment ID	Length (AH)	Block (BK)	Notes
	009457 FT		0040/0019	2505	2907	BMS EN 66/2075/0040/0000 2 0 66012 0 01 0254+07 MEADETOWN RN
			0040/0000			BMSBG 66/2075/0040/0000 LENGTH(AH 2505 BK 2907)
MEADETOWN RD (T637)	006550 FT	0030/0395				
			0030/0000	2907	3612	006550 FT 2 0 66012 0 01 0224+54 MEAD HILL RD (T637) LENGTH(AH 2907 BK 3612)
TROUT SCHOOL RD (T557)	002938 FT	0020/0393				
2 0 66012 0 01 0188+65			0020/0000	3612	2938	002938 FT LENGTH(AH 3612 BK 2938)
CHURCH RD (T570)	000000 FT					
			0010/0000	2938	0000	000000 FT 2 0 66012 0 01 0159+27 NC LAUREL RD TWIN HILLS RD (T634) INTER-BK HIGH ROCK RD (SR2046 SEG 0010/0000) MFC BEGIN = E LENGTH(AH 2938 BK 0000)
HICKORY RD (SR2042 SEG 0060/2818)	0010/0000					

EXTRACT DATE: 12/18/2023 ROADWAY MANAGEMENT SYSTEM PAGE NUMBER: 489
PRINT DATE: 12/20/2023 SLD COUNTY/SR - ANNUAL PRINT COUNTY: YORK

DIR: B TOTAL LEN: 5.036 MI. DIST: 08-4 SR: 2074
LEFT MUN: HOPEWELL T RIGHT MUN: HOPEWELL T



DIR: B TOTAL LEN: 5.036 MI. DIST: 08-4 SR: 2074
 LEFT MUN: HOPEWELL T RIGHT MUN: HOPEWELL T

			==	5 0100/0000	(T550) LENGTH(AH 3533 BK 3108)
WILLWERT RD (T523)	0090/2473		==		
LC FOR RINELY RD (CONN)	0090/0257 015830 FT		==	5 0090/0000	015830 FT 1 1 06519 0 00 0000+00 LENGTH(AH 3108 BK 1909)
RINELY RD (T525)	0080/1803		==		
	013921 FT		==	0080/1263	MADDOX RD (T526)
			==	5 0080/0000	013921 FT 2 0 66015 0 00 0018+12 SAWMILL RD (SR2099 SEG 0030/2311) LENGTH(AH 1909 BK 1812)
	012109 FT		==		
MOUNT OLIVET RD (SR2095 SEG 0010/0000)	0070/0000		==	5 0070/0000	012109 FT 2 0 66015 0 00 0000+00 BOWMAN SCHOOL RD (T433) LENGTH(AH 1812 BK 1435)
2 0 66004 0 03 0860+42 HAIN RD (SR2093 SEG 0010/0000)	010674 FT 0060/0000		==	5 0060/0000	010674 FT LENGTH(AH 1435 BK 2731)
	007943 FT				007943 FT 2 0 66004 0 03 0837+52

DIR: B TOTAL LEN: 5.036 MI. DIST: 08-4 SR: 2074
 LEFT MUN: HOPEWELL T RIGHT MUN: HOPEWELL T

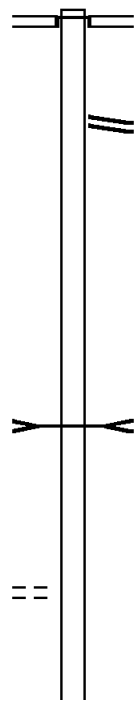
					5 0050/0000 LENGTH(AH 2731 BK 2044)
SWEITZER RD (T437)	0040/0914	==			
PLEASANT PLAINS CT (T446)	0040/0652	==			
	005899 FT		==	0040/0386 005899 FT	RICHARDS CT (T445) 2 0 66004 0 03 0812+69 MOUNT AIRY RD (SR2097 SEG 0030/2348)
				5 0040/0000	LENGTH(AH 2044 BK 3635)
LINE RD (T440)	0030/2790	==			
KEN RD (T441)	0030/2624	==			
			==	0030/2255	JUNCTION RD (TWP)
FRANK RD (TWP)	0030/1201	==	==	0030/1201	WINDVIEW CT (T435)
				0030/0792	HOPEWELL SHREWSBURY T
	002264 FT			0030/0142 002264 FT	BMS EN 66/2074/0030/0000 2 0 66004 0 03 0777+47 SR 0083
				5 0030/0000	BMSBG 66/2074/0030/0000 LENGTH(AH 3635 BK 1033)
				0020/0876	SHREWSBURY SHREWSBURY B
FOXTAIL CT (BORO)	0020/0628	==			
	001231 FT		==	0020/0351 001231 FT	NORTHBROOK LN (BORO) 2 0 66004 0 03 0767+60
				5 0020/0000	LENGTH(AH 1033 BK 1231)
			==	0010/1231	CLEAR RUN DR (BORO)
2 0 66004 0 03 0753+72	000000 FT				NC PLANK RD MAIN ST
MAIN ST (SR3001 SEG 0100/0000)	0010/0000			000000 FT	(SR3001 SEG 0100/0000)
				5 0010/0000	MFC BEGIN = D LENGTH(AH 1231 BK 0000)

EXTRACT DATE: 12/18/2023 ROADWAY MANAGEMENT SYSTEM PAGE NUMBER: 486
 PRINT DATE: 12/20/2023 SLD COUNTY/SR - ANNUAL PRINT COUNTY: YORK

DIR: B TOTAL LEN: 3.113 MI. DIST: 08-4 SR: 2073
 LEFT MUN: CHANCEFORD T RIGHT MUN: CHANCEFORD T

016439 FT

016439 FT
 INTER-AHD COLLINSVILLE RD
 (T618)
 DELTA RD
 0070/3736 (SR0074 SEG 0270/0000)
 NC GOOD RD
 0070/2917 (SR2071 SEG 0070/3092)



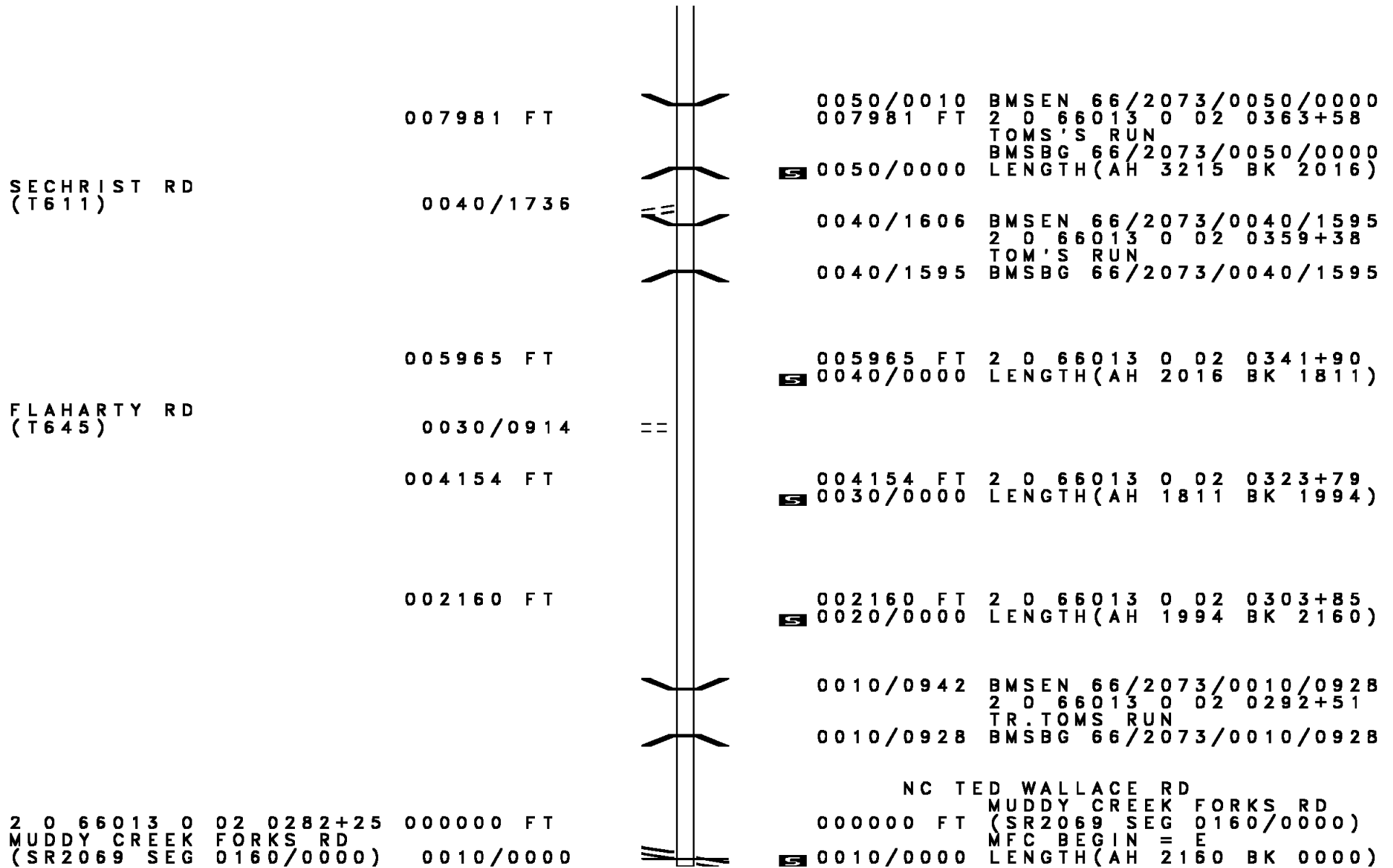
012703 FT

012703 FT 2 0 66013 0 02 0411+43
 TOM'S RUN
 STRUCTURE LENGTH 8 FT
 BMSID 66/2073/0070/0000
 0070/0000 LENGTH(AH 3736 BK 1507)

2 0 66013 0 02 0395+73 011196 FT
 WORKINGER RD
 (T661) 0060/0000

011196 FT
 0060/0000 LENGTH(AH 1507 BK 3215)

DIR: B TOTAL LEN: 3.113 MI. DIST: 08-4 SR: 2073
 LEFT MUN: CHANCEFORD T RIGHT MUN: CHANCEFORD T



007981 FT 0050/0010 BMS EN 66/2073/0050/0000
 007981 FT 2 0 66013 0 02 0363+58
 TOM'S RUN
 BMSBG 66/2073/0050/0000
 S 0050/0000 LENGTH(AH 3215 BK 2016)

0040/1736 0040/1606 BMS EN 66/2073/0040/1595
 2 0 66013 0 02 0359+38
 TOM'S RUN
 0040/1595 BMSBG 66/2073/0040/1595

005965 FT 005965 FT 2 0 66013 0 02 0341+90
 S 0040/0000 LENGTH(AH 2016 BK 1811)

0030/0914 004154 FT 2 0 66013 0 02 0323+79
 S 0030/0000 LENGTH(AH 1811 BK 1994)

002160 FT 002160 FT 2 0 66013 0 02 0303+85
 S 0020/0000 LENGTH(AH 1994 BK 2160)

0010/0942 BMS EN 66/2073/0010/0928
 2 0 66013 0 02 0292+51
 TR. TOMS RUN
 0010/0928 BMSBG 66/2073/0010/0928

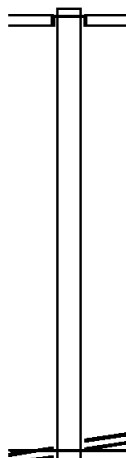
NC TED WALLACE RD
 MUDDY CREEK FORKS RD
 000000 FT (SR2069 SEG 0160/0000)
 MFC BEGIN = E
 S 0010/0000 LENGTH(AH 2160 BK 0000)

2 0 66013 0 02 0282+25 000000 FT
 MUDDY CREEK FORKS RD
 (SR2069 SEG 0160/0000) 0010/0000

EXTRACT DATE: 12/18/2023 ROADWAY MANAGEMENT SYSTEM PAGE NUMBER: 484
 PRINT DATE: 12/20/2023 SLD COUNTY/SR - ANNUAL PRINT COUNTY: YORK
 DIR: B TOTAL LEN: .746 MI. DIST: 08-4 SR: 2072
 LEFT MUN: SPRINGFIELD T RIGHT MUN: SPRINGFIELD T

003939 FT

003939 FT
 INTER-AHD POTOSI RD
 (T577)
 MOUNT ZION RD
 0010/3939 (SR2091 SEG 0030/0000)

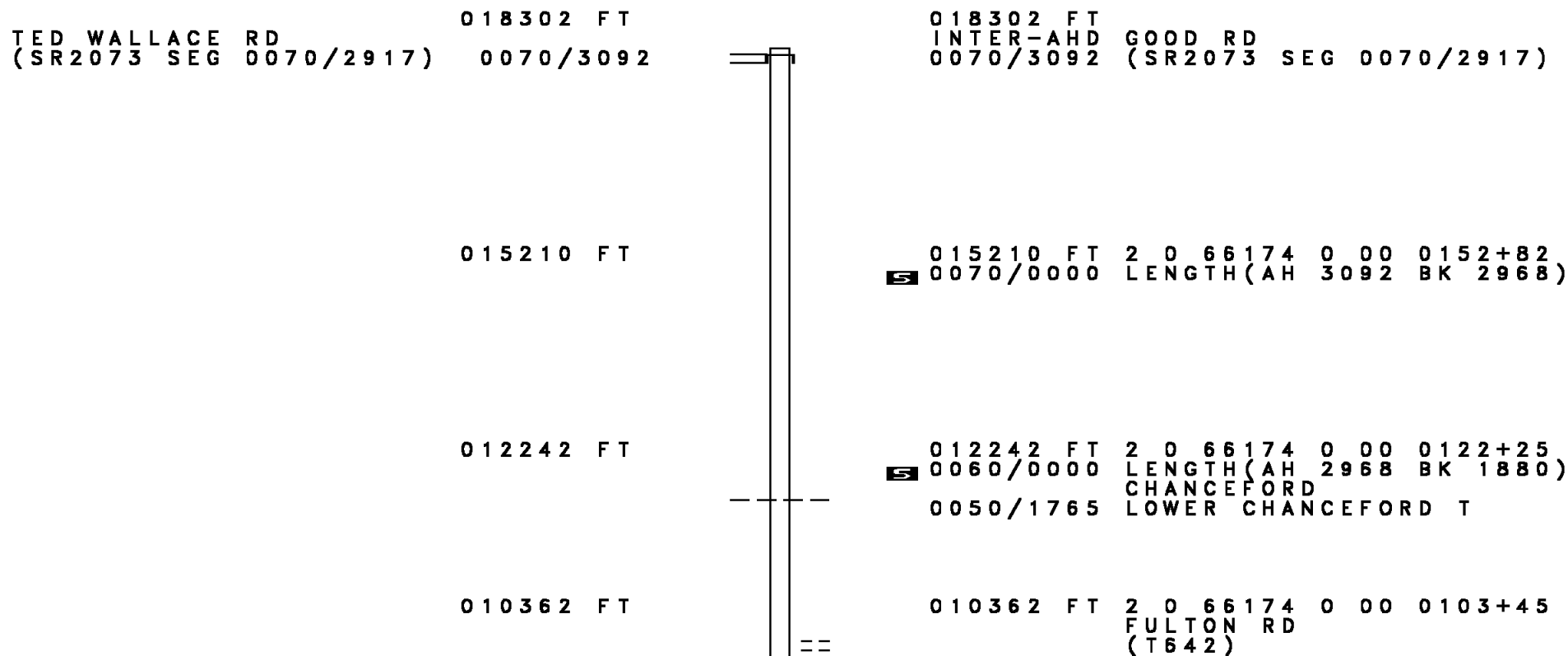


000000 FT

000000 FT 2 0 66127 0 01 0084+85
 SEAKS RUN RD
 (SR0216 SEG 0440/0466)
 NC POTOSI RD
 MFC BEGIN = E
 0010/0000 LENGTH(AH 3939 BK 0000)

SEAKS RUN RD
 (SR0216 SEG 0440/0466) 0010/0000

EXTRACT DATE: 12/18/2023 ROADWAY MANAGEMENT SYSTEM PAGE NUMBER: 483
 PRINT DATE: 12/20/2023 SLD COUNTY/SR - ANNUAL PRINT COUNTY: YORK
 DIR: B TOTAL LEN: 3.466 MI. DIST: 08-4 SR: 2071
 LEFT MUN: CHANCEFORD T RIGHT MUN: CHANCEFORD T



EXTRACT DATE: 12/18/2023
PRINT DATE: 12/20/2023

ROADWAY MANAGEMENT SYSTEM
SLD COUNTY/SR - ANNUAL PRINT

PAGE NUMBER: 482
COUNTY: YORK

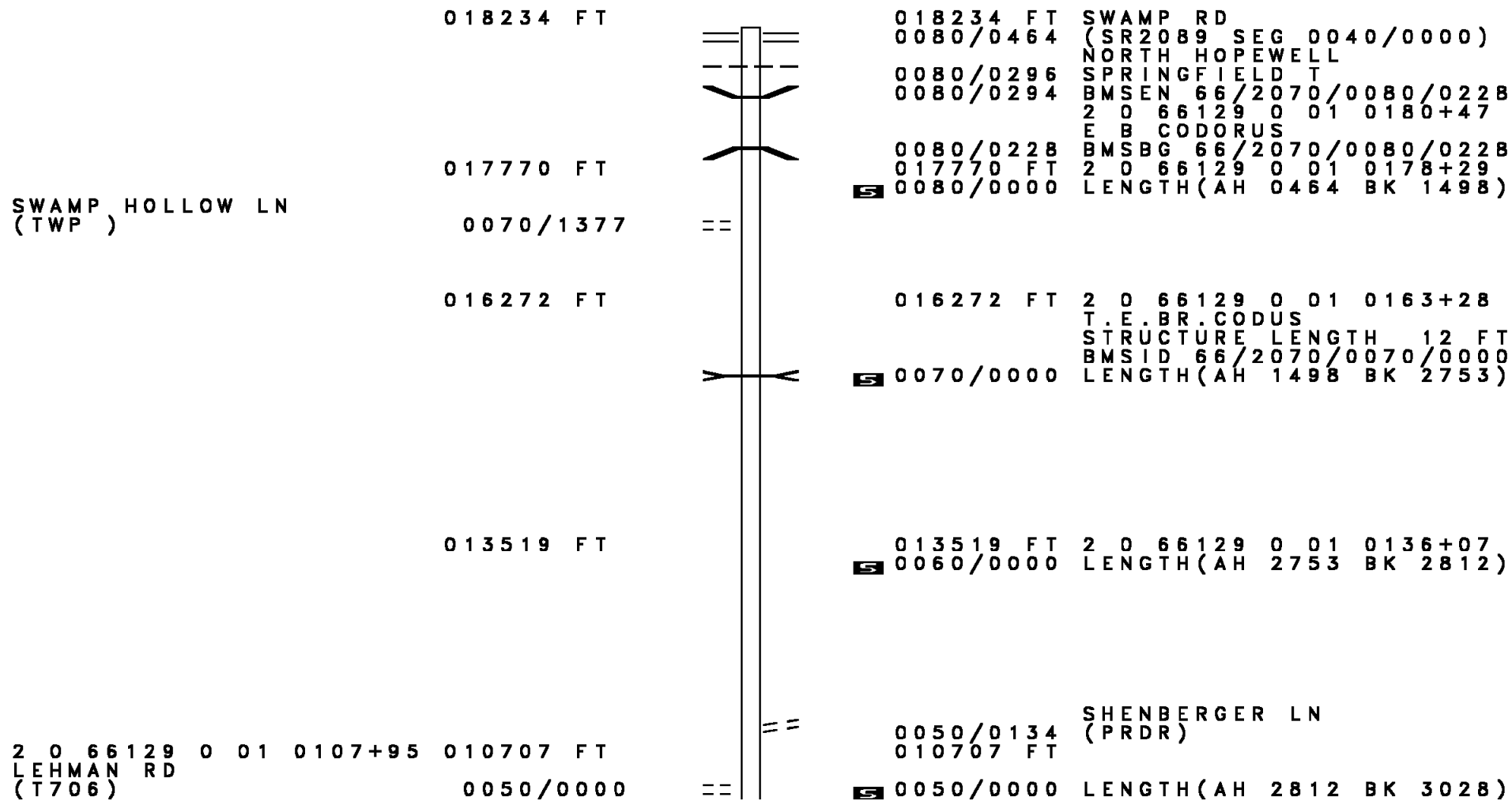
DIR: B TOTAL LEN: 3.466 MI.
LEFT MUN: LOWER CHANCEFORD T

DIST: 08-4 SR: 2071
RIGHT MUN: LOWER CHANCEFORD T

Distance (FT)	Segment / Description	Length (FT)	Start Station	End Station	Notes
		0050/0000			LENGTH(AH 1880 BK 2958)
		0040/1587			REED RD (T643)
007404		0040/0000	0074+21		LENGTH(AH 2958 BK 1518)
005886		0030/0000	0058+54		STEWART RD (T618) LENGTH(AH 1518 BK 3446)
002440		0020/0054	0024+48		BRIDGE POSTED (TONS) SGL COMB
		0020/0000			TOMS RUN BMSBG 66/2071/0020/0000 LENGTH(AH 3446 BK 2440)
000000		0010/0000			FROSTY HILL RD (SR2040 SEG 0010/0187) NC GOOD RD MFC BEGIN = E
		0010/0000			LENGTH(AH 2440 BK 0000)

FROSTY HILL RD
(SR2040 SEG 0010/0187) 0010/0000

DIR: B TOTAL LEN: 3.453 MI. DIST: 08-4 SR: 2070
 LEFT MUN: NORTH HOPEWELL T RIGHT MUN: NORTH HOPEWELL T



SWAMP HOLLOW LN
(TWP)

2 0 66129 0 01 0107+95 010707 FT
 LEHMAN RD
 (T706) 0050/0000

018234 FT SWAMP RD
 0080/0464 (SR2089 SEG 0040/0000)
 NORTH HOPEWELL
 SPRINGFIELD T
 0080/0296 BMS EN 66/2070/0080/0228
 0080/0294 2 0 66129 0 01 0180+47
 E B CODORUS
 0080/0228 BMSBG 66/2070/0080/0228
 017770 FT 2 0 66129 0 01 0178+29
 0080/0000 LENGTH(AH 0464 BK 1498)

016272 FT 2 0 66129 0 01 0163+28
 T.E.BR.CODUS
 STRUCTURE LENGTH 12 FT
 0070/0000 BMSID 66/2070/0070/0000
 LENGTH(AH 1498 BK 2753)

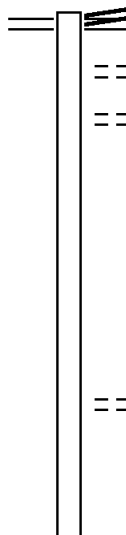
013519 FT 2 0 66129 0 01 0136+07
 0060/0000 LENGTH(AH 2753 BK 2812)

0050/0134 SHENBERGER LN
 010707 FT (PRDR)
 0050/0000 LENGTH(AH 2812 BK 3028)

EXTRACT DATE: 12/18/2023 ROADWAY MANAGEMENT SYSTEM PAGE NUMBER: 479
PRINT DATE: 12/20/2023 SLD COUNTY/SR - ANNUAL PRINT COUNTY: YORK

DIR: B TOTAL LEN: 11.375 MI. DIST: 08-4 SR: 2069
LEFT MUN: CHANCEFORD T RIGHT MUN: CHANCEFORD T

060062 FT



060062 FT LUCKY RD
(SR2018 SEG 0010/0000)
DELTA RD
0230/3566 (SR0074 SEG 0310/0000)
CHANCEFORD MUNICIPAL DR
(PRDR)
0230/3255 CHANCEFORD MUNICIPAL DR
(PRDR)
0230/2764 (PRDR)

056496 FT

056496 FT 1 1 01994 0 00 0069+91
OSCAR RD
(T667)
5 0230/0000 LENGTH(AH 3566 BK 1939)

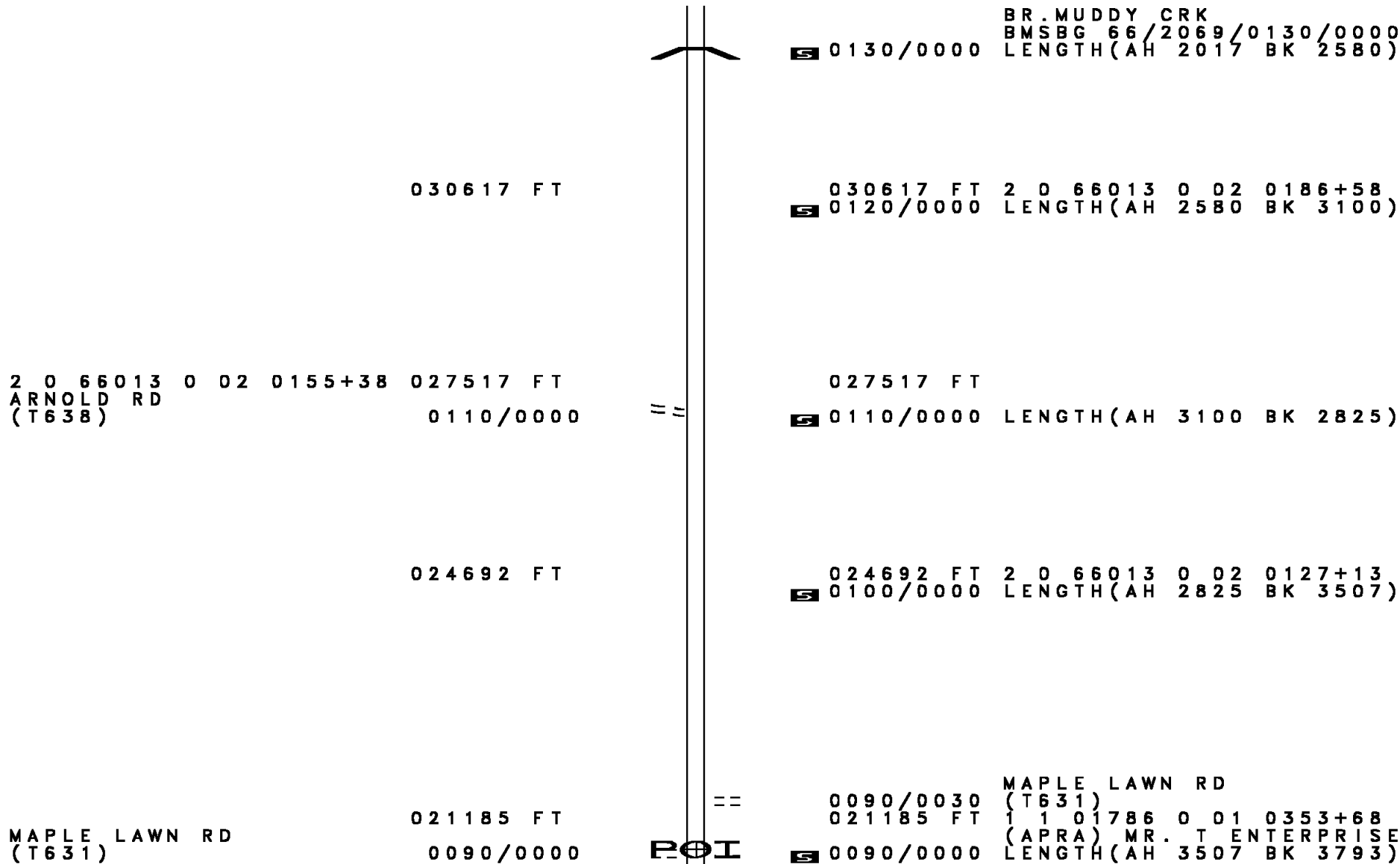
DIR: B TOTAL LEN: 11.375 MI. DIST: 08-4 SR: 2069
 LEFT MUN: CHANCEFORD T RIGHT MUN: CHANCEFORD T

CRAMER RD (T694)	0220/0040 054557 FT	==		054557 FT	1 1 01994 0 00 0051+33 WARNER RD (T662)
			==	0220/0000	LENGTH(AH 1939 BK 2719)
FAKE RD (T695)	0210/1680	==			
STAMPER RD (SR2077 SEG 0010/0000)	0210/1121	==			
1 1 01994 0 00 0024+14 FORRY RD (T697)	051838 FT 0210/0000	==		051838 FT 0210/0000	LENGTH(AH 2719 BK 2414)
	049424 FT			049424 FT	1 1 01994 0 00 0000+00 LENGTH(AH 2414 BK 1278) SECHRIST RD (T611)
			==	0190/0814	
TOMMY'S RD (T698)	0190/0790	==			
2 0 66058 0 00 0238+36 OLD FORGE RD (SR2048 SEG 0040/1460)	048146 FT 0190/0000	==		048146 FT 0190/0000	LENGTH(AH 1278 BK 1431)
	046715 FT			046715 FT	2 0 66058 0 00 0223+48 FLAHARTY RD (T645)
			==	0180/0000	LENGTH(AH 1431 BK 3153)


DIR: B TOTAL LEN: 11.375 MI. DIST: 08-4 SR: 2069
LEFT MUN: CHANCEFORD T RIGHT MUN: CHANCEFORD T

Left Side Details	Left Side Length	Right Side Length	Right Side Details
2 0 66058 0 00 0191+95 GUINSTON RD (T647) R.R.G. LN (PRDR)	043562 FT 0170/0000 0160/2734	043562 FT 0170/0000 LENGTH(AH 3153 BK 3304)	
	040258 FT	040258 FT 2 0 66058 0 00 0159+30 TED WALLACE RD (SR2073 SEG 0010/0000)	
		0160/0000 LENGTH(AH 3304 BK 2830)	
		0150/2182 CHANCEFORD LOWER CHANCEFORD T	
HIGH ROCK RD (SR2046 SEG 0060/2942)	0150/0364 037428 FT	037428 FT 2 0 66013 0 02 0254+62 FROSTY HILL RD (SR2040 SEG 0010/0000)	
		0150/0000 LENGTH(AH 2830 BK 2214)	
	035214 FT	035214 FT 2 0 66013 0 02 0233+84	
		0140/0000 LENGTH(AH 2214 BK 2017)	
		0130/0725 DOWNS RD (T625)	
		0130/0402 (AAR 854602A)#TRKS 01 NC MUDDY CREEK FORKS RD	
MUDDY CREEK FORKS RD (SR2044 SEG 0060/1877)	0130/0255 033197 FT	0130/0255 LOWER CHANCEFORD FAWN T	
		0130/0106 BMSFN 66/2069/0130/0000	
		033197 FT 2 0 66013 0 02 0212+38	

DIR: B TOTAL LEN: 11.375 MI. DIST: 08-4 SR: 2069
LEFT MUN: FAWN T RIGHT MUN: FAWN T



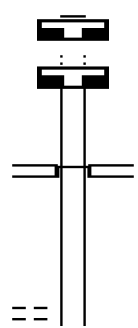
DIR: B TOTAL LEN: 11.375 MI. DIST: 08-4 SR: 2069
 LEFT MUN: FAWN T RIGHT MUN: FAWN T



EXTRACT DATE: 12/18/2023 ROADWAY MANAGEMENT SYSTEM PAGE NUMBER: 473
PRINT DATE: 12/20/2023 SLD COUNTY/SR - ANNUAL PRINT COUNTY: YORK

DIR: B TOTAL LEN: 1.580 MI. DIST: 08-4 SR: 2068
LEFT MUN: YORK T RIGHT MUN: YORK T

008343 FT
008343 FT



008343 FT
7050/0000 LENGTH(AH 0032 BK 0100)
008343 FT
7042/0000 LENGTH(AH 0100 BK 1883)
INTER-AHD HESS FARM RD
(TWP)
IRONSTONE HILL RD
0040/1883 (SR2087 SEG 0040/0000)

SPARTON RD
(T708)

0040/0356

==

EXTRACT DATE: 12/18/2023
PRINT DATE: 12/20/2023

ROADWAY MANAGEMENT SYSTEM
SLD COUNTY/SR - ANNUAL PRINT

PAGE NUMBER: 472
COUNTY: YORK

DIR: B TOTAL LEN: 1.580 MI.
LEFT MUN: YORK T

DIST: 08-4 SR: 2068
RIGHT MUN: YORK T

Location / Segment	Length (FT)	Segment ID	Notes
	006460	0040/0067	BMSEN 66/2068/0040/0000 YORK
	006460	0040/0047	SPRINGFIELD T
	006460	006460	2 0 66097 0 00 0064+74 ES BR CODORUS CRK BMSBG 66/2068/0040/0000
		0040/0000	LENGTH(AH 1883 BK 3104)
		0030/1623	LAKE RD (T706)
		0030/1507	OP ID 66/0083/0114/1663 LAKE REDMAN
		0030/1339	STRUCTURE LENGTH 10 FT BMSID 66/2068/0030/1339
WILLIAM H. KAIN PARK (PARK)	003356	003356	2 0 66097 0 00 0033+56
	0020/0681	0030/0000	LENGTH(AH 3104 BK 0984)
	002372	002372	2 0 66097 0 00 0023+72
		0020/0000	NC CHURCH ST SPRINGFIELD JACOBUS B LENGTH(AH 0984 BK 2372)
YORK RD (SR3020 SEG 0120/0000)	0010/1265	0010/1196	NC HESS FARM RD YORK RD (SR3020 SEG 0110/2752)
		0010/1111	TO 3020/0110 SH (CONN)
AMEDA DR (BORO)	0010/0339	0010/0192	ALLEY (BORO)
	000000	000000	2 0 66097 0 00 0000+00
		0010/0000	NC CHURCH ST MAIN ST (SR3001 SEG 0260/0892) MFC BEGIN = D LENGTH(AH 2372 BK 0000)

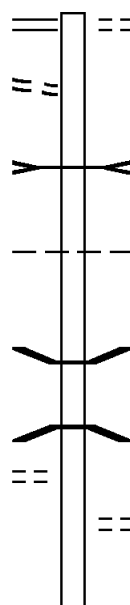
DIR: B TOTAL LEN: 4.286 MI. DIST: 08-4 SR: 2067
 LEFT MUN: EAST HOPEWELL T RIGHT MUN: EAST HOPEWELL T

CHURCH RD 022630 FT
 (SR2052 SEG 0060/2209) 0090/1080

CURRAN DR 0090/0278
 (TWP)

021550 FT

BRENNEMAN DR 0080/1940
 (T562)



022630 FT CHURCH RD
 0090/1080 (T637)

T. RAMBO RUN
 STRUCTURE LENGTH 9 FT
 BMSID 66/2067/0090/0035
 2 0 66180 0 00 0147+80
 EAST HOPEWELL
 CROSS ROADS B
 LENGTH(AH 1080 BK 3234)



0080/2031 BMS EN 66/2067/0080/2018
 2 0 66180 0 00 0135+40

0080/2018 RAMBO RUN
 BMSBG 66/2067/0080/2018

0080/1650 SHORT RD
 (T562)

DIR: B TOTAL LEN: 4.286 MI. DIST: 08-4 SR: 2067
 LEFT MUN: CROSS ROADS B RIGHT MUN: CROSS ROADS B

2 0 66180 0 00 0114+47 018316 FT
 WOODS RD
 (T639) 0080/0000

TANNER LN
 (TWP) 0070/1008
 015768 FT

2 0 66180 0 00 0064+87 013328 FT
 COAL HILL RD
 (T569) 0060/0000

HYSON SCHOOL RD
 (T566) 0050/2052

THOMPSON RD
 (T553) 0050/0759
 BEN'S RD
 (T554) 0050/0564
 LC FOR BEN'S RD
 (CONN) 0050/0456
 010099 FT

MACKS RD
 (T551) 0040/1460

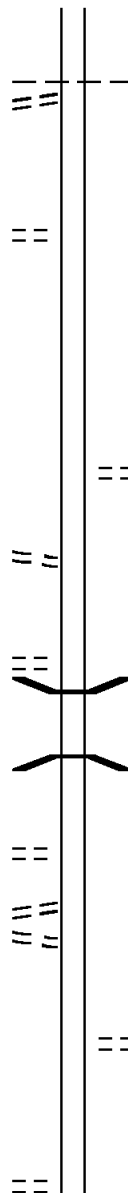
018316 FT CROSS ROADS
 EAST HOPEWELL T
 0080/0000 LENGTH(AH 3234 BK 2548)

015768 FT 2 0 66180 0 00 0089+27
 0070/0000 LENGTH(AH 2548 BK 2440)


0060/0874 HYSON MILL RD
 (T567)
 013328 FT
 0060/0000 LENGTH(AH 2440 BK 3229)

0050/1716 BMS EN 66/2067/0050/1683
 2 0 66180 0 00 0049+47
 T. RAMBO RUN
 0050/1683 BMSBG 66/2067/0050/1683

010099 FT 2 0 66180 0 00 0032+58
 ROCK JIM RD
 (T568)
 0050/0000 LENGTH(AH 3229 BK 3258)



DIR: B TOTAL LEN: 4.286 MI. DIST: 08-4 SR: 2067
LEFT MUN: EAST HOPEWELL T RIGHT MUN: EAST HOPEWELL T



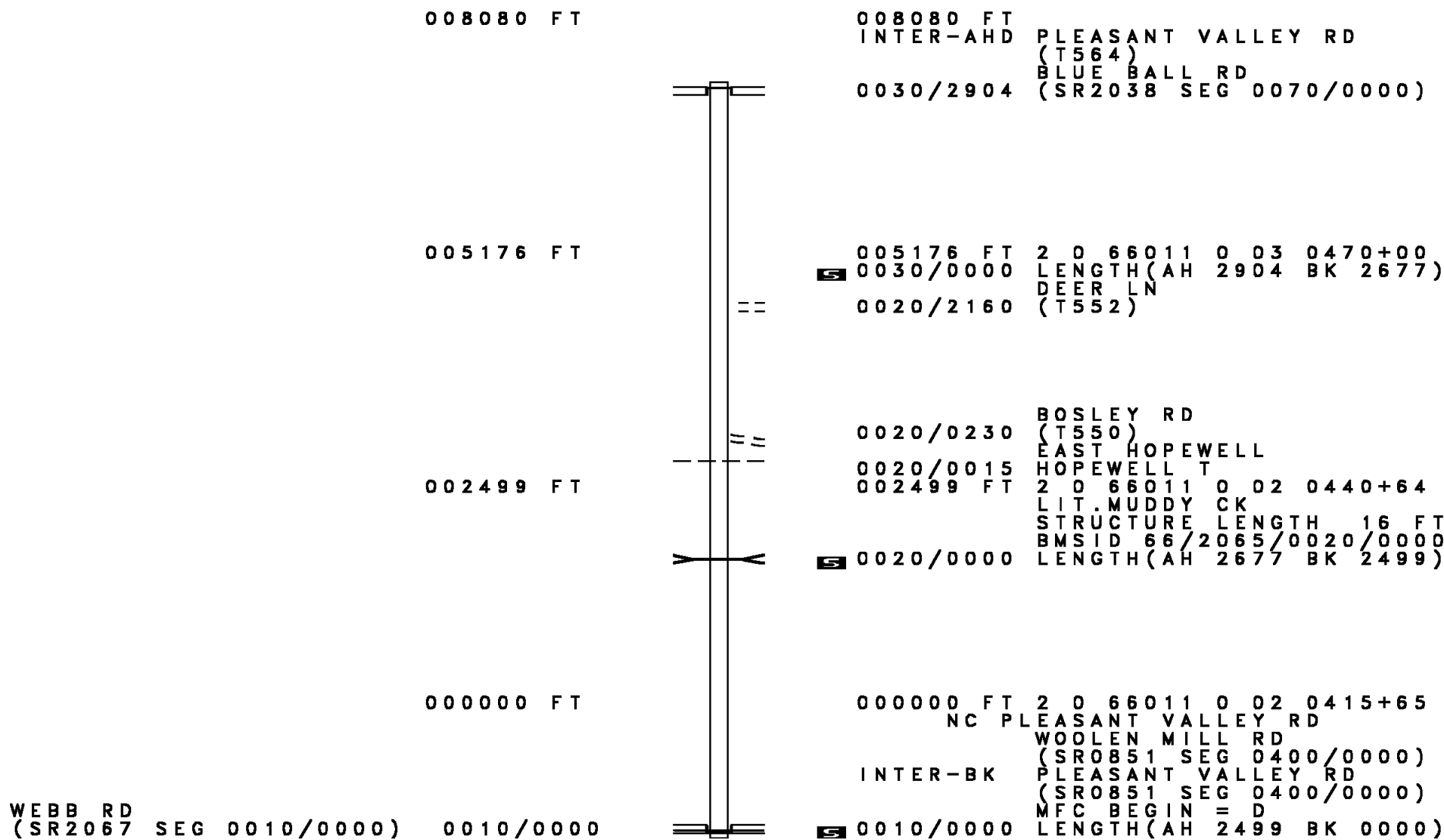
EXTRACT DATE: 12/18/2023 ROADWAY MANAGEMENT SYSTEM PAGE NUMBER: 468
PRINT DATE: 12/20/2023 SLD COUNTY/SR - ANNUAL PRINT COUNTY: YORK
DIR: B TOTAL LEN: .000 MI. DIST: 08-4 SR: 2066
LEFT MUN: EAST HOPEWELL T RIGHT MUN: EAST HOPEWELL T

000000 FT
000000 FT



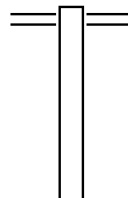
000000 FT
7012/0000 LENGTH(AH 0708 BK 0708)
000000 FT
7010/0000 LENGTH(AH 0708 BK 0000)

DIR: B TOTAL LEN: 1.530 MI. DIST: 08-4 SR: 2065
 LEFT MUN: EAST HOPEWELL T RIGHT MUN: EAST HOPEWELL T



EXTRACT DATE: 12/18/2023 ROADWAY MANAGEMENT SYSTEM PAGE NUMBER: 466
PRINT DATE: 12/20/2023 SLD COUNTY/SR - ANNUAL PRINT COUNTY: YORK
DIR: B TOTAL LEN: 1.436 MI. DIST: 08-4 SR: 2064
LEFT MUN: YORK T RIGHT MUN: YORK T

007582 FT



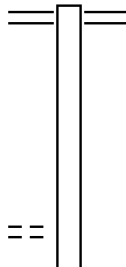
007582 FT WINTERSTOWN RD
0030/2108 (SR0024 SEG 0280/0000)

005474 FT

005474 FT 2 0 66213 0 00 0000+00

EXTRACT DATE: 12/18/2023 ROADWAY MANAGEMENT SYSTEM PAGE NUMBER: 464
 PRINT DATE: 12/20/2023 SLD COUNTY/SR - ANNUAL PRINT COUNTY: YORK
 DIR: B TOTAL LEN: 2.456 MI. DIST: 08-4 SR: 2063
 LEFT MUN: HOPEWELL T RIGHT MUN: HOPEWELL T

012970 FT



012970 FT WOOLEN MILL RD
 0050/2107 (SR0851 SEG 0420/0164)














2 0 66072 0 00 0104+50 010863 FT
 AKINS RD
 (T521) 0050/0000

010863 FT
 0050/0000 LENGTH(AH 2107 BK 2659)

DIR: B TOTAL LEN: 2.456 MI. DIST: 08-4 SR: 2063
LEFT MUN: HOPEWELL T RIGHT MUN: HOPEWELL T

Stationing	Description	Length	Notes
2 0 66072 0 00 0077+53	KILGORE RD (T558) ANDERSON RD (T557)	008204 FT 0040/0000 0030/3441	008204 FT [S] 0040/0000 LENGTH(AH 2659 BK 3926)
004278 FT		004278 FT	2 0 66072 0 00 0038+27 HOPEWELL RD (T559) [S] 0030/0000 LENGTH(AH 3926 BK 3827)
WALKER RD (T559) LC FOR WALKER RD (CONN)	0020/2255 0020/2164		
000451 FT		000451 FT	2 0 66072 0 00 0000+00 MARSTELLER RD (SR2036 SEG 0010/0000) MFC BEGIN = E [S] 0020/0000 LENGTH(AH 3827 BK 0451)
000000 FT		000000 FT	1 1 01998 0 00 0000+00 NC DRACO RD INTER-BK MARYLAND STATE LINE (STBD) MFC BEGIN = C [S] 0010/0000 LENGTH(AH 0451 BK 0000)

EXTRACT DATE: 12/18/2023 ROADWAY MANAGEMENT SYSTEM PAGE NUMBER: 462
 PRINT DATE: 12/20/2023 SLD COUNTY/SR - ANNUAL PRINT COUNTY: YORK
 DIR: B TOTAL LEN: .000 MI. DIST: 08-4 SR: 2062
 LEFT MUN: FAWN T RIGHT MUN: FAWN T

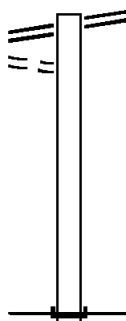
000000 FT		000000 FT	
000000 FT		7040/0000	LENGTH(AH 2958 BK 1473)
000000 FT		000000 FT	
000000 FT		7030/0000	LENGTH(AH 1473 BK 1223)
000000 FT		000000 FT	
000000 FT		7024/0000	LENGTH(AH 1223 BK 0012)
000000 FT		000000 FT	
000000 FT		7022/0000	LENGTH(AH 0012 BK 0561)
000000 FT		000000 FT	
000000 FT		7020/0000	LENGTH(AH 0561 BK 2642)
000000 FT		000000 FT	
000000 FT		7012/0000	LENGTH(AH 2642 BK 0196)
000000 FT		000000 FT	
		7010/0000	LENGTH(AH 0196 BK 0000)

EXTRACT DATE: 12/18/2023 ROADWAY MANAGEMENT SYSTEM PAGE NUMBER: 461
PRINT DATE: 12/20/2023 SLD COUNTY/SR - ANNUAL PRINT COUNTY: YORK

DIR: B TOTAL LEN: .334 MI. DIST: 08-4 SR: 2061
LEFT MUN: FAWN T RIGHT MUN: FAWN T

MARSTELLER RD 001765 FT
(SR2036 SEG 0040/0000) 0010/1765
FROM 2036/0030 SH
(CONN) 0010/1643

000000 FT



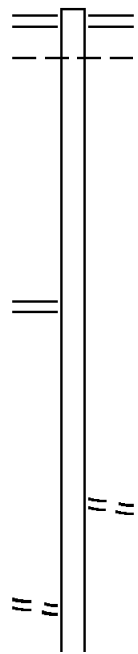
001765 FT NEW PARK RD
0010/1765 (SR2036 SEG 0040/0000)

000000 FT 1 1 02450 0 00 0068+13
NC NEW PARK RD
INTER-BK MARYLAND STATE LINE
(STBD)
MFC BEGIN = E
0010/0000 LENGTH(AH 1765 BK 0000)

DIR: B TOTAL LEN: 3.191 MI. DIST: 08-4 SR: 2060
 LEFT MUN: FELTON B RIGHT MUN: FELTON B

016848 FT

016848 FT RED LION AV
 0060/2964 (SR2079 SEG 0110/0000)
 FELTON
 0060/2502 NORTH HOPEWELL T



2 0 66055 0 00 0139+09 013884 FT
 HERBST RD
 (SR2058 SEG 0050/2495) 0060/0000

013884 FT
 0060/0000 LENGTH(AH 2964 BK 2749)

011135 FT
 0040/3008

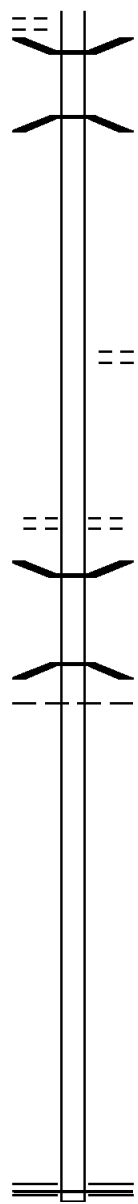
0050/0636 LEBANON CHURCH RD
 (T657)
 011135 FT 2 0 66055 0 00 0111+57
 0050/0000 LENGTH(AH 2749 BK 3426)

SPRING RD
 (T568)
 BERRY HILL RD

DIR: B TOTAL LEN: 3.191 MI. DIST: 08-4 SR: 2060
 LEFT MUN: NORTH HOPEWELL T RIGHT MUN: NORTH HOPEWELL T

(T795)

0040/2585



0040/2381 BMS EN 66/2060/0040/2352
 2 0 66055 0 00 0100+97
 TRIB: N: BR: MUDDY RUN
 0040/2352 BMSBG 66/2060/0040/2352

007709 FT

007709 FT 2 0 66055 0 00 0077+31
 GRIM RD
 (T698)
 0040/0000 LENGTH(AH 3426 BK 2703)

005006 FT

0030/0804 HILL ST
 (T800)
 0030/0011 BMS EN 66/2060/0030/0000
 005006 FT 2 0 66055 0 00 0050+28
 T. MUDDY
 BMSBG 66/2060/0030/0000
 0030/0000 LENGTH(AH 2703 BK 2611)
 NORTH HOPEWELL
 0020/2254 WINTERSTOWN B

002395 FT

002395 FT 2 0 66055 0 00 0023+95
 0020/0000 LENGTH(AH 2611 BK 2395)

000000 FT

000000 FT 2 0 66055 0 00 0000+00
 NC RIPP LING RUN RD
 WINTERSTOWN RD
 (SRO024 SEG 0210/0000)
 MFC BEGIN = E
 0010/0000 LENGTH(AH 2395 BK 0000)

EXTRACT DATE: 12/18/2023 ROADWAY MANAGEMENT SYSTEM PAGE NUMBER: 458
PRINT DATE: 12/20/2023 SLD COUNTY/SR - ANNUAL PRINT COUNTY: YORK
DIR: B TOTAL LEN: .000 MI. DIST: 08-4 SR: 2059
LEFT MUN: NORTH HOPEWELL T RIGHT MUN: NORTH HOPEWELL T

000000 FT
000000 FT

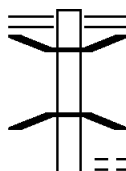


000000 FT
7020/0000 LENGTH(AH 2681 BK 2538)
000000 FT
7010/0000 LENGTH(AH 2538 BK 0000)

DIR: B TOTAL LEN: 2.475 MI. DIST: 08-4 SR: 2058
 LEFT MUN: NORTH HOPEWELL T RIGHT MUN: NORTH HOPEWELL T

HUSON RD
(T675)

013069 FT



0050/2190

010574 FT

GROVE RD

013069 FT RIPPLING RUN RD
 0050/2495 (SR2060 SEG 0060/0000)
 0050/2302 BMS EN 66/2058/0050/2276
 2 0 66116 0 00 0129+27
 T.N.BR.MUDDY
 0050/2276 BMSBG 66/2058/0050/2276
 HUSON RD
 0050/2243 (T675)

010574 FT 2 0 66116 0 00 0106+46
 SPRING RD
 (T568)
 5 0050/0000 LENGTH(AH 2495 BK 2918)

DIR: B TOTAL LEN: 2.475 MI. DIST: 08-4 SR: 2058
 LEFT MUN: NORTH HOPEWELL T RIGHT MUN: NORTH HOPEWELL T

(T660)

0040/0931

007656 FT

007656 FT 2 0 66116 0 00 0076+69
 DAIRY RD

0040/0000 LENGTH(AH 2918 BK 2074)

0030/1270 PLEASANT VIEW RD
 (T692)

0030/1232 BMSEN 66/2058/0030/1210
 NORTH HOPEWELL T

0030/1216 WINDSOR T
 2 0 66116 0 00 0068+12

0030/1210 N. BRANCH MUDDY CREEK
 BMSBG 66/2058/0030/1210

GRIM HOLLOW RD
 (T693)

0030/0489

005582 FT

0030/0334 BMSEN 66/2058/0030/0316
 2 0 66116 0 00 0059+11

0030/0316 T.N.BR.MUDDY
 BMSBG 66/2058/0030/0316

005582 FT 2 0 66116 0 00 0055+95
 0030/0000 LENGTH(AH 2074 BK 2750)

002832 FT

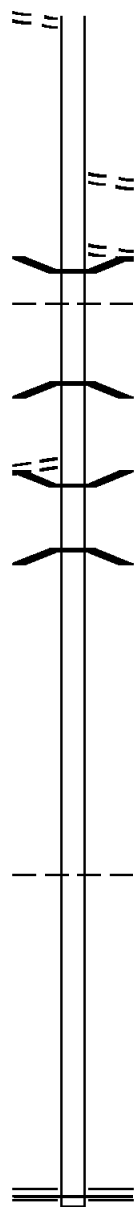
002832 FT 2 0 66116 0 00 0028+32
 0020/0000 LENGTH(AH 2750 BK 2832)

0010/2664 WINDSOR
 NORTH HOPEWELL T

000000 FT

000000 FT 2 0 66116 0 00 0000+00
 NC HERBST RD

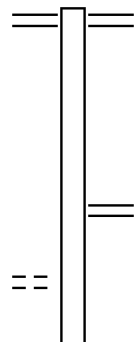
0010/0000 STEWARDSTOWN RD
 (SRO024 SEG 0240/0000)
 MFC BEGIN = E
 LENGTH(AH 2832 BK 0000)



EXTRACT DATE: 12/18/2023 ROADWAY MANAGEMENT SYSTEM PAGE NUMBER: 455
PRINT DATE: 12/20/2023 SLD COUNTY/SR - ANNUAL PRINT COUNTY: YORK

DIR: B TOTAL LEN: 2.402 MI. DIST: 08-4 SR: 2057
LEFT MUN: FAWN T RIGHT MUN: FAWN T

012684 FT



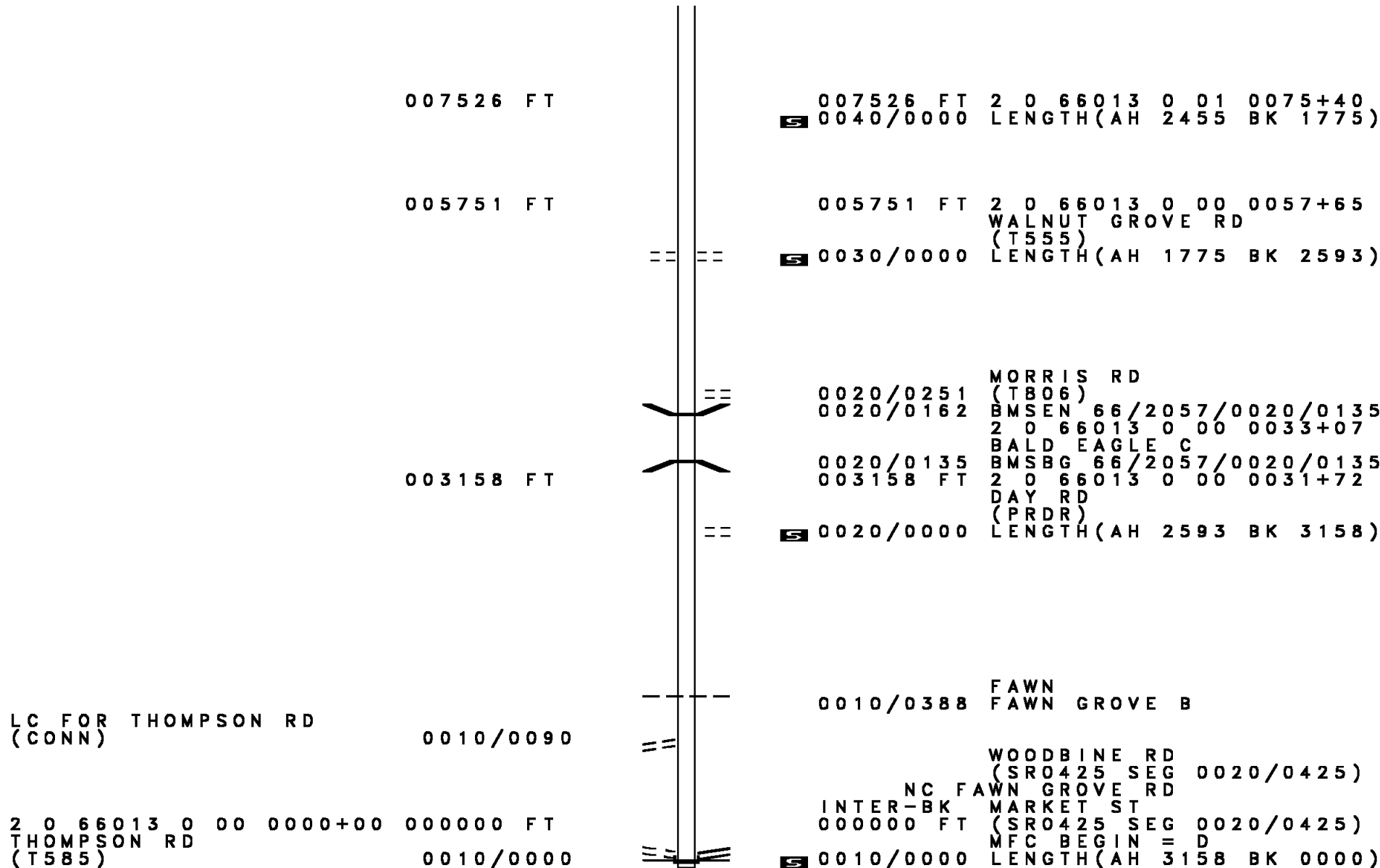
012684 FT NEW PARK RD
0050/2703 (SR2069 SEG 0080/0000)

2 0 66013 0 01 0100+10 009981 FT
STONEY LN
(T639) 0050/0000

0050/0547 DEER RD
009981 FT (SR2030 SEG 0010/0000)

5 0050/0000 LENGTH(AH 2703 BK 2455)

DIR: B TOTAL LEN: 2.402 MI. DIST: 08-4 SR: 2057
 LEFT MUN: FAWN T RIGHT MUN: FAWN T

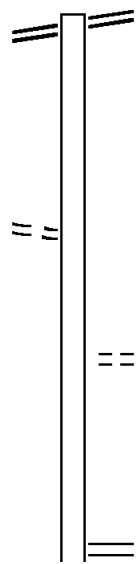


EXTRACT DATE: 12/18/2023 ROADWAY MANAGEMENT SYSTEM PAGE NUMBER: 453
 PRINT DATE: 12/20/2023 SLD COUNTY/SR - ANNUAL PRINT COUNTY: YORK
 DIR: B TOTAL LEN: 2.772 MI. DIST: 08-4 SR: 2056
 LEFT MUN: CHANCEFORD T RIGHT MUN: CHANCEFORD T

DELTA RD 014638 FT
 (SR0074 SEG 0370/0000) 0050/2295

2 0 66055 0 01 0289+10 012343 FT
 SNYDER CORNER RD 0050/0000
 (T660)

009267 FT



014638 FT DELTA RD
 0050/2295 (SR0074 SEG 0370/0000)

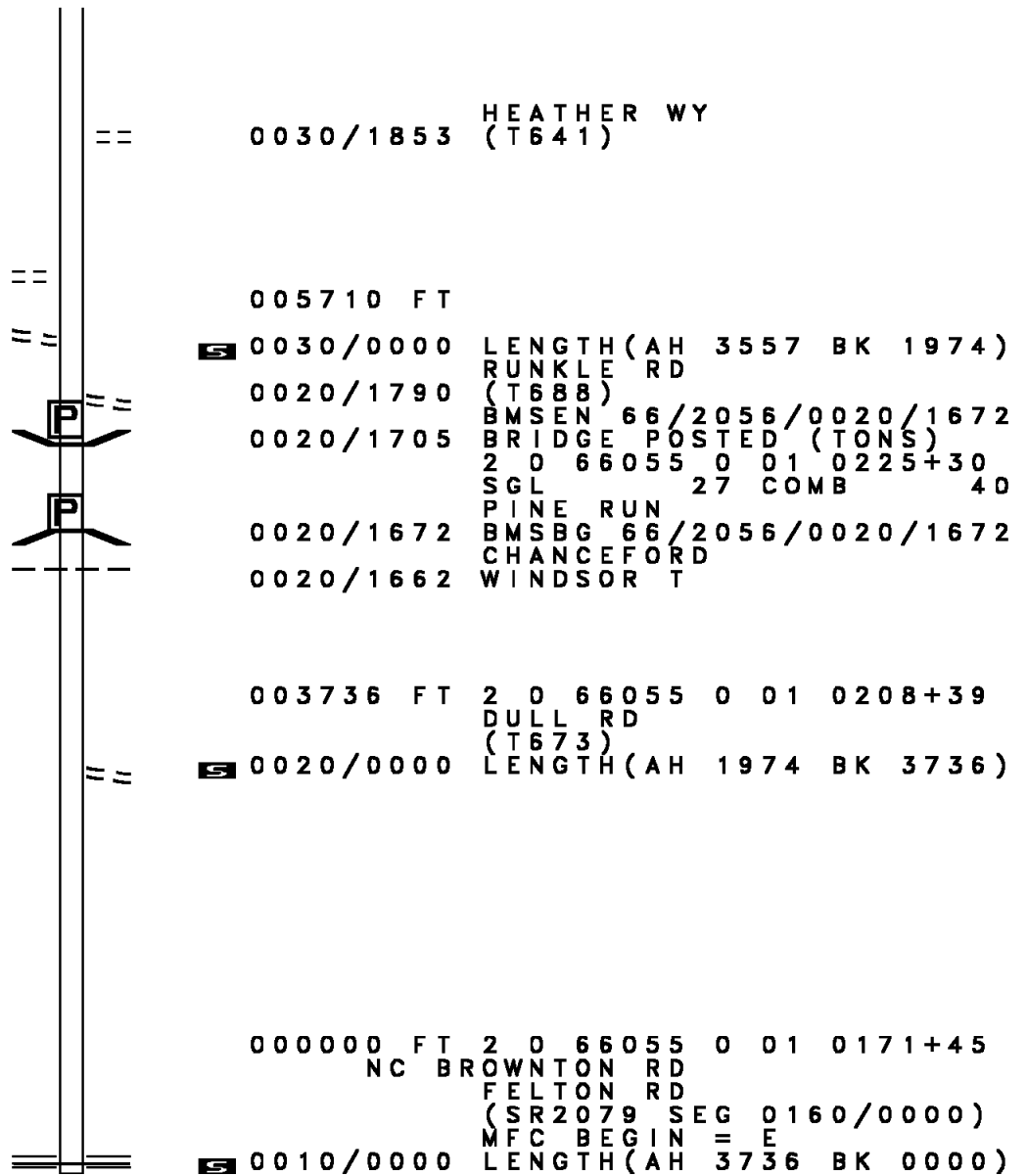
012343 FT
 0050/0000 LENGTH(AH 2295 BK 3076)

0040/1749 TRINITY RD
 (T660)

009267 FT 2 0 66055 0 01 0263+09
 SECHRIST FLAT RD
 (SR2081 SEG 0020/2336)
 0040/0000 LENGTH(AH 3076 BK 3557)

DIR: B TOTAL LEN: 2.772 MI. DIST: 08-4 SR: 2056
LEFT MUN: CHANCEFORD T RIGHT MUN: CHANCEFORD T

LC FOR BLOUSE RD
(CONN) 0030/0072
2 0 66055 0 01 0228+46 005710 FT
BLOUSE RD
(T688) 0030/0000



003736 FT

000000 FT

003736 FT 2 0 66055 0 01 0208+39
DULL RD
(T673)

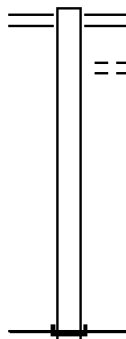
0020/0000 LENGTH(AH 1974 BK 3736)

000000 FT 2 0 66055 0 01 0171+45
NC BROWN TON RD
FELTON RD
(SR2079 SEG 0160/0000)
MFC BEGIN = E

0010/0000 LENGTH(AH 3736 BK 0000)

EXTRACT DATE: 12/18/2023 ROADWAY MANAGEMENT SYSTEM PAGE NUMBER: 451
 PRINT DATE: 12/20/2023 SLD COUNTY/SR - ANNUAL PRINT COUNTY: YORK
 DIR: B TOTAL LEN: .463 MI. DIST: 08-4 SR: 2055
 LEFT MUN: FAWN GROVE B RIGHT MUN: FAWN GROVE B

002444 FT



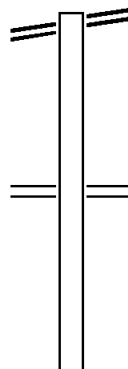
002444 FT MAIN ST
 0010/2444 (SR0851 SEG 0560/0000)
 PARK DR
 0010/2093 (TWP)

000000 FT

000000 FT 1 1 02974 0 00 0000+00
 NC ROCKS RD
 INTER-BK MARYLAND STATE LINE
 (STBD)
 MFC BEGIN = D
 0010/0000 LENGTH(AH 2444 BK 0000)

EXTRACT DATE: 12/18/2023 ROADWAY MANAGEMENT SYSTEM PAGE NUMBER: 450
 PRINT DATE: 12/20/2023 SLD COUNTY/SR - ANNUAL PRINT COUNTY: YORK
 DIR: B TOTAL LEN: 4.159 MI. DIST: 08-4 SR: 2054
 LEFT MUN: CHANCEFORD T RIGHT MUN: CHANCEFORD T

DELTA RD 021957 FT
 (SR0074 SEG 0330/0000) 0080/3850



021957 FT DELTA RD
 0080/3850 (SR0074 SEG 0330/0000)

0080/2049 STAMPER RD
 (SR2077 SEG 0040/1170)

018107 FT

018107 FT 2 0 66116 0 00 0312+80
 LAUREL RD

DIR: B TOTAL LEN: 4.159 MI. DIST: 08-4 SR: 2054
 LEFT MUN: CHANCEFORD T RIGHT MUN: CHANCEFORD T

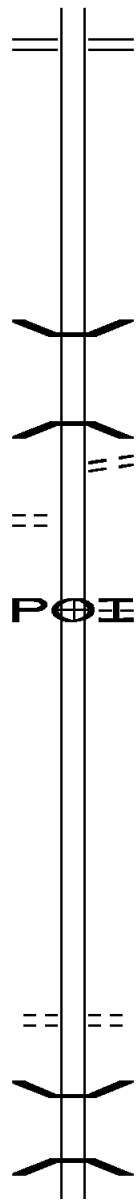
WAUGHTEL RD
 (T684)

014484 FT

0060/2310

011857 FT

009480 FT



0080/0000 (SR2075 SEG 0120/0000)
 LENGTH(AH 3850 BK 3623)

0070/0021 BMS EN 66/2054/0070/0000
 014484 FT 2 0 66 116 0 00 0276+66
 CARTER CRK.
 BMSBG 66/2054/0070/0000
 0070/0000 LENGTH(AH 3623 BK 2627)
 0060/2359 MANOR FURNACE RD
 (T684)

(APRA) WHISPERING PINES
 WHISPERING PINES DR
 0060/1690 (PRDR)

011857 FT 2 0 66 116 0 00 0249+51
 0060/0000 LENGTH(AH 2627 BK 2377)

009480 FT 2 0 66 116 0 00 0225+94
 NC MAIN ST ET
 TRINITY RD
 (T660)
 0050/0000 LENGTH(AH 2377 BK 2514)

0040/1571 BMS EN 66/2054/0040/1560
 2 0 66 116 0 00 0217+30
 TR. W. BR. MUDY
 0040/1560 BMSBG 66/2054/0040/1560

DIR: B TOTAL LEN: 4.159 MI. DIST: 08-4 SR: 2054
 LEFT MUN: CHANCEFORD T RIGHT MUN: CHANCEFORD T

Stationing	Distance	Location	Notes
2 0 66116 0 00 0200+80	006966 FT	CHANCEFORD	
(SR2081 SEG 0010/0000)	0040/0000	FELTON B	LENGTH(AH 2514 BK 2540)
GABLES VIEW LN (PRDR)	0030/1152	WEIKLE DR (PRDR)	
	004426 FT	2 0 66116 0 00 0175+47	
		SHENK RD (BORO)	LENGTH(AH 2540 BK 2612)
		GODFREY RD (PRDR)	
2 0 66116 0 00 0149+35	001814 FT	BEAVER ST (BORO)	
CHARLES ST (BORO)	0020/0000	LENGTH(AH 2612 BK 1814)	
		BMSBN 66/2054/0010/1718	
		2 0 66116 0 00 0148+81	
		PINE RUN	
		BMSBG 66/2054/0010/1718	
		WATER ST (BORO)	
HIGH ST (BORO)	0010/1294	CHURCH AV (BORO)	
		ALLEY (BORO)	
		GROVE LN (BORO)	
	000000 FT	2 0 66116 0 00 0131+41	
		NC MA IN ST	
		RED LION AV (SR2079 SEG 0120/0000)	
		MFC BEGIN = D	
		LENGTH(AH 1814 BK 0000)	

EXTRACT DATE: 12/18/2023 ROADWAY MANAGEMENT SYSTEM PAGE NUMBER: 447
PRINT DATE: 12/20/2023 SLD COUNTY/SR - ANNUAL PRINT COUNTY: YORK

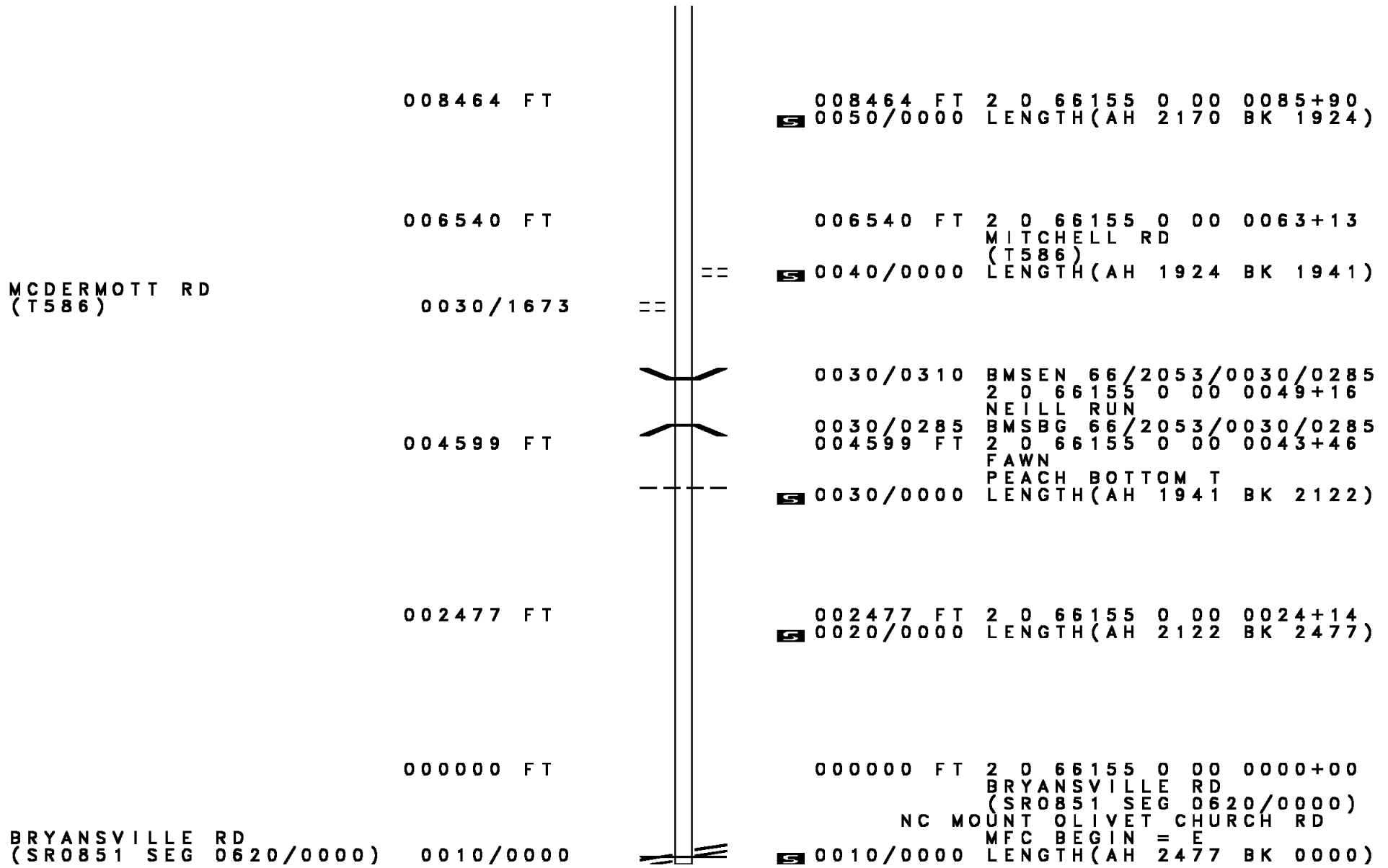
DIR: B TOTAL LEN: 2.014 MI. DIST: 08-4 SR: 2053
LEFT MUN: FAWN T RIGHT MUN: FAWN T

WOODBINE RD 010634 FT
(SR0425 SEG 0060/0000) 0050/2170



010634 FT WOODBINE RD
0050/2170 (SR0425 SEG 0060/0000)

DIR: B TOTAL LEN: 2.014 MI. DIST: 08-4 SR: 2053
 LEFT MUN: FAWN T RIGHT MUN: FAWN T



008464 FT

008464 FT 2 0 66155 0 00 0085+90
 S 0050/0000 LENGTH(AH 2170 BK 1924)

006540 FT

006540 FT 2 0 66155 0 00 0063+13
 MITCHELL RD
 (T586)
 S 0040/0000 LENGTH(AH 1924 BK 1941)

MCDERMOTT RD
 (T586)

0030/1673

==
 ==

004599 FT

0030/0310 BMSBN 66/2053/0030/0285
 2 0 66155 0 00 0049+16
 NEILL RUN
 0030/0285 BMSBG 66/2053/0030/0285
 004599 FT 2 0 66155 0 00 0043+46
 FAWN
 PEACH BOTTOM T
 S 0030/0000 LENGTH(AH 1941 BK 2122)

002477 FT

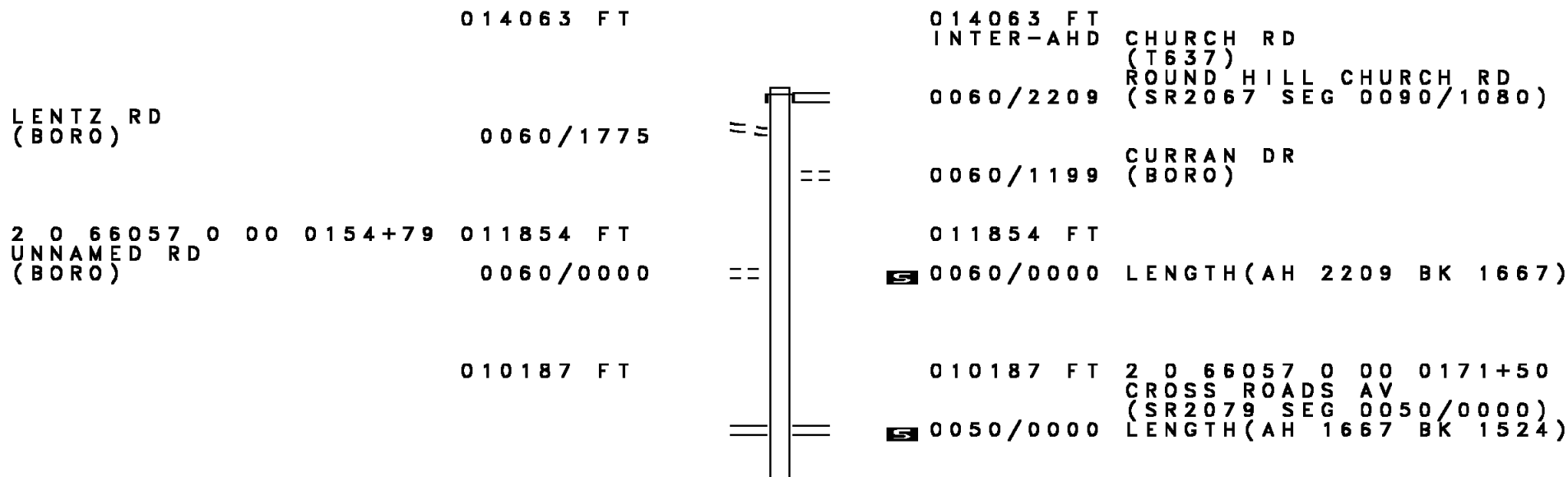
002477 FT 2 0 66155 0 00 0024+14
 S 0020/0000 LENGTH(AH 2122 BK 2477)

000000 FT


000000 FT 2 0 66155 0 00 0000+00
 BRYANSVILLE RD
 (SR0851 SEG 0620/0000)
 NC MOUNT OLIVET CHURCH RD
 MFC BEGIN = E
 S 0010/0000 LENGTH(AH 2477 BK 0000)

BRYANSVILLE RD
 (SR0851 SEG 0620/0000) 0010/0000

DIR: B TOTAL LEN: 2.663 MI. DIST: 08-4 SR: 2052
 LEFT MUN: CROSS ROADS B RIGHT MUN: CROSS ROADS B



DIR: B TOTAL LEN: 2.663 MI. DIST: 08-4 SR: 2052
 LEFT MUN: CROSS ROADS B RIGHT MUN: CROSS ROADS B



008663 FT

0040/0008 BMS EN 66/2052/0040/0000
 008663 FT 2 0 66100 0 00 0087+05
 TR. MUDDY CRK
 BMSBG 66/2052/0040/0000
 CROSS ROADS
 NORTH HOPEWELL T
 0040/0000 LENGTH(AH 1524 BK 2910)

LEBANON CHURCH RD
 (T657)

0030/0125
 005753 FT

005753 FT 2 0 66100 0 00 0057+53
 FARAWAY DR
 (T655)
 0030/0000 LENGTH(AH 2910 BK 3179)

LAUREL HILL RD
 (T656)

0020/1820

2 0 66100 0 00 0025+74
 HIGH POINT RD
 (T672)

002574 FT
 0020/0000

002574 FT
 0020/0000 LENGTH(AH 3179 BK 2574)

WOODLAND DR
 (T690)

0010/1212

000000 FT

000000 FT 2 0 66100 0 00 0000+00
 WINTERSTOWN RD
 (SR0024 SEG 0180/0000)
 NC CHURCH RD
 MFC BEGIN = D
 0010/0000 LENGTH(AH 2574 BK 0000)

WINTERSTOWN RD
 (SR0024 SEG 0180/0000)

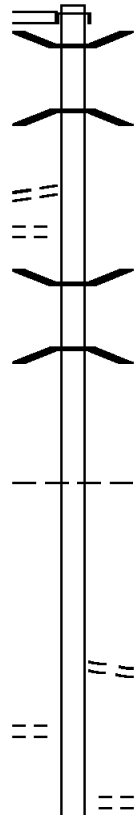
0010/0000

WOODBINE RD 015039 FT
 (SR0425 SEG 0110/0000) 0050/3246

MITCHELL RD
 (T586) 0050/2247
 LC FOR MITCHELL RD
 (CONN) 0050/1995

011793 FT

CRAIG RD
 (T610) 0040/0220
 009007 FT



015039 FT
 INTER-AHD WOODBINE RD
 0050/3246 (SR0425 SEG 0110/0000)
 0050/2940 BMSSEN 66/2051/0050/2928
 2 0 66065 0 01 0262+78
 S. BR. BALD EA
 0050/2928 BMSBG 66/2051/0050/2928


0050/1116 BMSSEN 66/2051/0050/1135
 2 0 66065 0 01 0233+40
 TR. BALDEAGLE
 0050/1102 BMSBG 66/2051/0050/1135

011793 FT 2 0 66065 0 01 0233+40
 FAWN
 PEACH BOTTOM T
 0050/0000 LENGTH(AH 3246 BK 2786)

NC WOODBINE RD
 WOODBINE RD
 0040/1085 (T612)

009007 FT 2 0 66065 0 00 0203+59
 MURPHY RD
 (T617)

DIR: B TOTAL LEN: 2.848 MI. DIST: 08-4 SR: 2051
 LEFT MUN: PEACH BOTTOM T RIGHT MUN: PEACH BOTTOM T

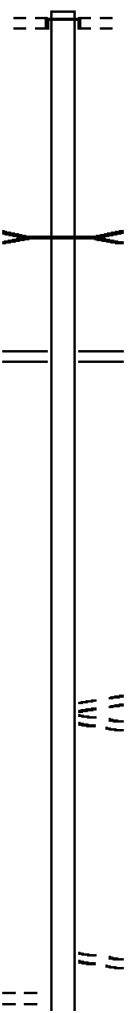


DIR: B TOTAL LEN: 5.550 MI. DIST: 08-4 SR: 2050
 LEFT MUN: CHANCEFORD T RIGHT MUN: CHANCEFORD T

029306 FT

029306 FT
 INTER-AHD CRAMER RD
 (T661)
 WISE RD
 (T646)

0110/2389



026917 FT

0110/0046 MUDDY CRK
 STRUCTURE LENGTH 10 FT
 BMSID 66/2050/0110/0046
 026917 FT 2 0 66204 0 00 0000+00
 NC CRAMER RD
 LAUREL RD
 (SR2075 SEG 0090/0000)
 0110/0000 LENGTH(AH 2389 BK 2958)

023959 FT

023959 FT 2 0 66057 0 00 0412+20
 BROWN RD
 (T573)
 NC BROGUEVILLE RD
 FENMORE RD
 (T573)
 0100/0000 LENGTH(AH 2958 BK 2298)

021661 FT

021661 FT 2 0 66057 0 00 0388+98
 AKINS RD
 (T661)
 0090/0000 LENGTH(AH 2298 BK 2595)

GARNER RD
 (T631)

0080/2027

DIR: B TOTAL LEN: 5.550 MI. DIST: 08-4 SR: 2050
 LEFT MUN: CHANCEFORD T RIGHT MUN: CHANCEFORD T

MANOR FURNACE RD
 (T665)
 2 0 66057 0 00 0363+03 019066 FT
 FREY RD
 (T659) 0080/0000

== 019066 FT
 == 0080/0000 LENGTH(AH 2595 BK 2642)

TRINITY RD
 (TWP) 0070/0604

0070/0892 BMSBN 66/2050/0070/0840
 2 0 66057 0 00 0344+39
 CARTERS RUN
 0070/0840 BMSBG 66/2050/0070/0840
 TRINITY RD
 (T658)
 0070/0604 BMSBN 66/2050/0070/0092
 0070/0145 CHANCEFORD

2 0 66057 0 00 0336+61 016424 FT
 HOLLOW RD
 (T659) 0070/0000

0070/0118 EAST HOPEWELL T
 2 0 66057 0 00 0337+53
 MUDDY CREEK
 0070/0092 BMSBG 66/2050/0070/0092
 016424 FT
 == 0070/0000 LENGTH(AH 2642 BK 2889)

FULTON SCHOOL RD
 (T573) 0060/0029
 013535 FT

== 013535 FT 2 0 66057 0 00 0306+10
 FULTON SCHOOL RD
 (T573)
 == 0060/0000 LENGTH(AH 2889 BK 3103)

TROUT SCHOOL RD

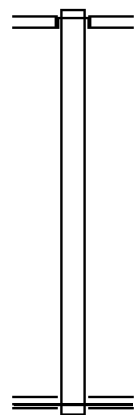
DIR: B TOTAL LEN: 5.550 MI. DIST: 08-4 SR: 2050
 LEFT MUN: EAST HOPEWELL T RIGHT MUN: EAST HOPEWELL T

Stationing	Length	Description	Stationing	Length	Description
			0050/0991		(T568)
010432	FT		010432	FT	2 0 66057 0 00 0275+07
			0050/0000		LENGTH(AH 3103 BK 3565)
006867	FT		006867	FT	2 0 66057 0 00 0239+73
					GLESSICK SCHOOL RD
					(T664)
			0040/0000		LENGTH(AH 3565 BK 2276)
					EAST HOPEWELL
			0030/2256		CROSS ROADS B
2 0 66057 0 00 0216+97	004591	FT	004591	FT	
MOUNTAIN RD					
(T658)			0030/0000		LENGTH(AH 2276 BK 2335)
					FISHEL RD
			0020/1869		(T554)
002256	FT		002256	FT	2 0 66057 0 00 0194+06
			0020/0000		LENGTH(AH 2335 BK 2256)
2 0 66057 0 00 0171+50	000000	FT			
CROSS ROADS AV					
(SR2079 SEG 0050/0030)	0010/0000				
					NC CENTURY FARMS RD
					CROSS ROADS AV
					(SR2079 SEG 0050/0030)
					MFC BEGIN = E
			0010/0000		LENGTH(AH 2256 BK 0000)

EXTRACT DATE: 12/18/2023 ROADWAY MANAGEMENT SYSTEM PAGE NUMBER: 438
 PRINT DATE: 12/20/2023 SLD COUNTY/SR - ANNUAL PRINT COUNTY: YORK
 DIR: B TOTAL LEN: .646 MI. DIST: 08-4 SR: 2049
 LEFT MUN: PEACH BOTTOM T RIGHT MUN: PEACH BOTTOM T

003410 FT

003410 FT
 INTER-AHD WOODBINE RD
 (T612)
 0010/3410 BYRANSVILLE RD
 (SR0851 SEG 0690/0000)



000000 FT

000000 FT 2 0 66205 0 00 0000+00
 NC WISE RD
 KILGORE RD
 (SR2047 SEG 0020/1045)
 MFC BEGIN = E
 0010/0000 LENGTH(AH 3410 BK 0000)

EXTRACT DATE: 12/18/2023 ROADWAY MANAGEMENT SYSTEM PAGE NUMBER: 437
PRINT DATE: 12/20/2023 SLD COUNTY/SR - ANNUAL PRINT COUNTY: YORK

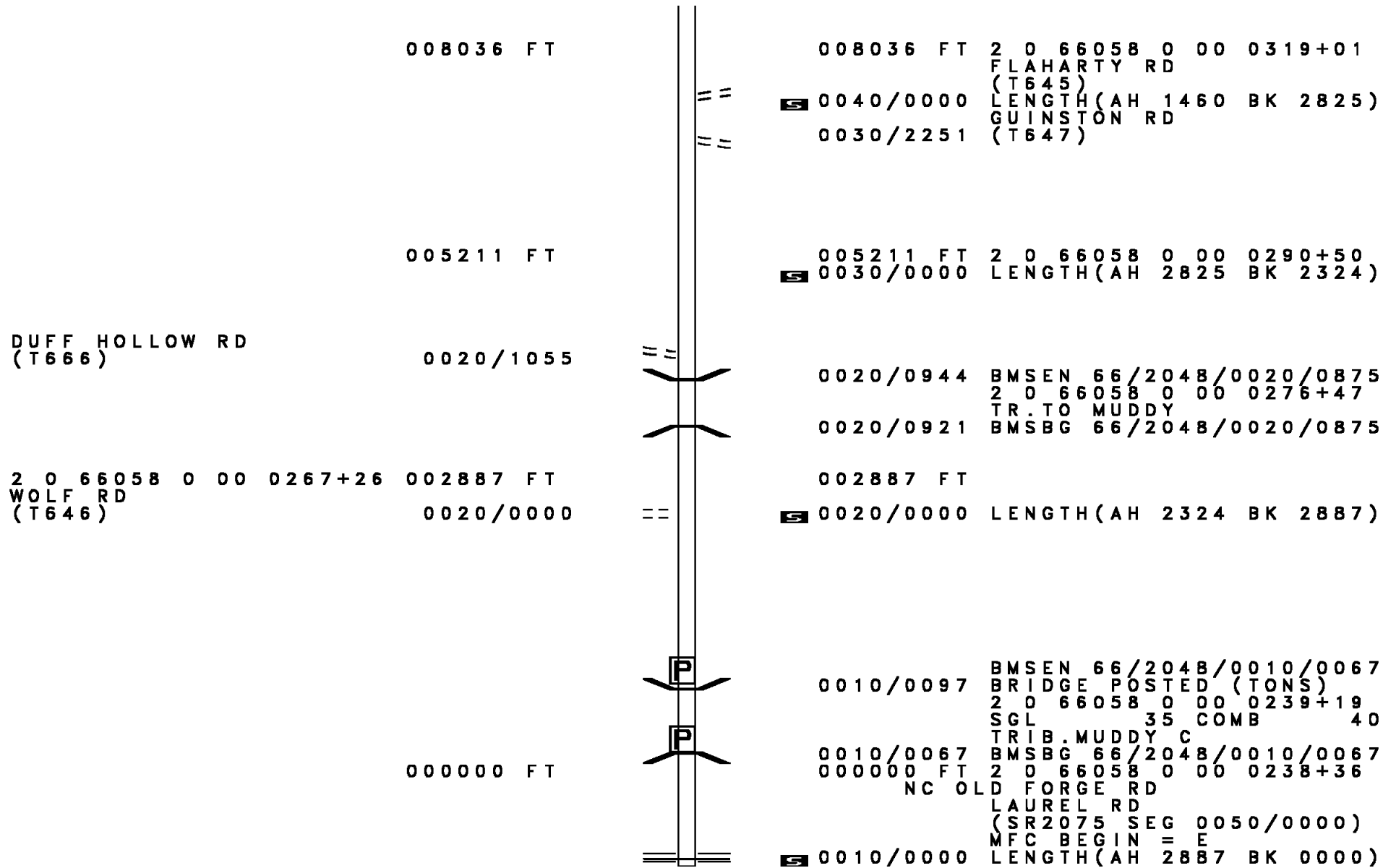
DIR: B TOTAL LEN: 1.798 MI. DIST: 08-4 SR: 2048
LEFT MUN: CHANCEFORD T RIGHT MUN: CHANCEFORD T

MUDDY CREEK FORKS RD 009496 FT
(SR2069 SEG 0190/0000) 0040/1460



009496 FT MUDDY CREEK FORKS RD
0040/1460 (SR2069 SEG 0190/0000)

DIR: B TOTAL LEN: 1.798 MI. DIST: 08-4 SR: 2048
 LEFT MUN: CHANCEFORD T RIGHT MUN: CHANCEFORD T



DIR: B TOTAL LEN: 1.635 MI. DIST: 08-4 SR: 2047
 LEFT MUN: PEACH BOTTOM T RIGHT MUN: PEACH BOTTOM T

HOLLOW RD
(T589)

WISE RD
(T590)

008631 FT

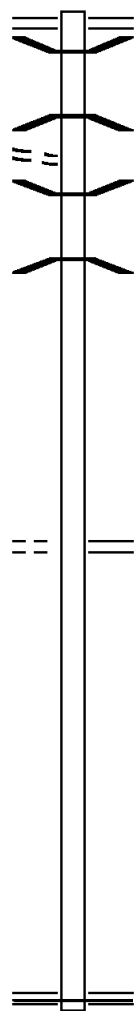
0030/1900

006079 FT

0020/1045

003064 FT

000000 FT



008631 FT BRYANSVILLE RD
 0030/2552 (SR0851 SEG 0670/0000)
 0030/2474 BMSSEN 66/2047/0030/2447
 2 0 66044 0 00 0085+24
 FISHING CK.

0030/2447 BMSBG 66/2047/0030/2447

0030/1475 BMSSEN 66/2047/0030/1463
 2 0 66044 0 00 0075+08
 TR. FISHING C

0030/1463 BMSBG 66/2047/0030/1463

006079 FT 2 0 66044 0 00 0060+45
 5 0030/0000 LENGTH(AH 2552 BK 3015)

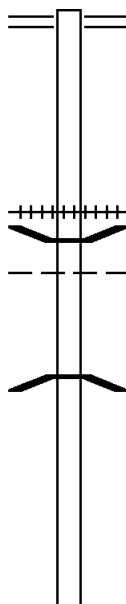
0020/1045 WISE RD
 (SR2049 SEG 0010/0000)

003064 FT 2 0 66044 0 00 0030+26
 5 0020/0000 LENGTH(AH 3015 BK 3064)

000000 FT 2 0 66044 0 00 0000+00
 NC KI LGORE RD
 LINE RD
 (SR2028 SEG 0040/1524)
 MFC BEGIN = D
 5 0010/0000 LENGTH(AH 3064 BK 0000)

EXTRACT DATE: 12/18/2023 ROADWAY MANAGEMENT SYSTEM PAGE NUMBER: 434
 PRINT DATE: 12/20/2023 SLD COUNTY/SR - ANNUAL PRINT COUNTY: YORK
 DIR: B TOTAL LEN: 3.007 MI. DIST: 08-4 SR: 2046
 LEFT MUN: LOWER CHANCEFORD T RIGHT MUN: LOWER CHANCEFORD T

015879 FT



015879 FT MUDDY CREEK FORKS RD
 0060/2942 (SR2069 SEG 0150/0364)

012937 FT

0060/0268 (AAR 854603G) #TRKS 01
 0060/0111 BMSEN 66/2046/0060/0000
 LOWER CHANCEFORD
 0060/0049 EAST HOPEWELL T
 012937 FT 2 0 66058 0 00 0129+78
 MUDDY CREEK
 BMSBG 66/2046/0060/0000
 5 0060/0000 LENGTH(AH 2942 BK 2872)

010065 FT

010065 FT 2 0 66058 0 00 0101+05

DIR: B TOTAL LEN: 3.007 MI. DIST: 08-4 SR: 2046
 LEFT MUN: EAST HOPEWELL T RIGHT MUN: EAST HOPEWELL T

ROADWAY	START	END	STATUS	DESCRIPTION
SPARKLIN SPRINGS LN (TWP)	0040/2584	==	5	0050/0000 LENGTH(AH 2872 BK 2703)
	007362 FT			007362 FT 2 0 66058 0 00 0073+62 VEACH RD (T625)
		==	5	0040/0000 LENGTH(AH 2703 BK 2487)
COLLINS SCHOOL RD (T622)	0030/1326	==		
	004875 FT			004875 FT 2 0 66058 0 00 0048+75 HOPEWELL CENTER RD (T627)
		==	5	0030/0000 LENGTH(AH 2487 BK 2425)
	002450 FT			002450 FT 2 0 66058 0 00 0024+50
			5	0020/0000 LENGTH(AH 2425 BK 2450)
		==		FOR SR 2044 AND 2046 (CONN)
		==		MUDDY CREEK FORKS RD (SR2044 SEG 0010/0000)
	000000 FT			000000 FT 2 0 66058 0 00 0000+00 NC HIGH ROCK RD HICKORY RD (SR2042 SEG 0060/2818)
				INTER-BK LAUREL RD (SR2075 SEG 0010/0000)
TWIN HILLS RD (T654)	0010/0000	==	5	0010/0000 LENGTH(AH 2450 BK 0000) MFC BEGIN = E

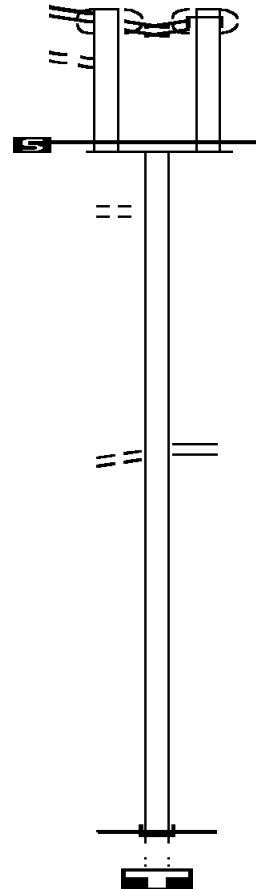
DELTA RD 006516 FT
 (SR0074 SEG 0032/0217)
 PEACH BOTTOM - DELTA RD
 (TWP)
 DELTA RD
 (SR0074 SEG 0032/0217) 0033/0215
 FROM 0074/0032 SH
 (CONN) 0033/0132
 0 0 00000 0 00 0000+00 006301 FT
 MFC BEGIN = D
 LENGTH(AH 0215 BK 2852) 0033/0000

ARNOLD RD
 (T623) 0030/2204

003449 FT
 WATSON RD
 (T595) 0030/0000

000000 FT

000000 FT



INTER-AHD DELTA RD
 (SR0074 SEG 0032/0272)
 PEACH BOTTOM - DELTA RD
 (TWP)
 DELTA RD
 (SR0074 SEG 0032/0272) 0032/0217
 006301 FT 0 0 00000 0 00 0000+00
 MFC BEGIN = D
 LENGTH(AH 0217 BK 2852) 0032/0000











003449 FT 2 0 66222 0 00 0093+85
 LAY RD
 (SR2104 SEG 0010/0000)
 LENGTH(AH 2852 BK 3449) 0030/0000

000000 FT 2 0 66222 0 00 0059+34
 NC BR ROAD ST ET
 INTER-BK BROAD ST
 (BORO)
 MFC BEGIN = D
 LENGTH(AH 3449 BK 0943) 0020/0000
 000000 FT
 LENGTH(AH 0943 BK 0000) 7010/0000

DIR: B TOTAL LEN: 2.940 MI. DIST: 08-4 SR: 2044
LEFT MUN: EAST HOPEWELL T RIGHT MUN: EAST HOPEWELL T

					0050/0000 LENGTH(AH 2108 BK 2647)
2 0 66124 0 00 0088+45	008893 FT			008893 FT	
VEACH RD					
(T625)	0040/0000	=		0040/0000 LENGTH(AH 2647 BK 3752)	
	005141 FT			005141 FT	2 0 66124 0 00 0051+26
		=			MUDDY CREEK RD
		=		0030/0000 LENGTH(AH 3752 BK 2198)	(T637)
				0020/1769	MANIFOLD SCHOOL RD
					(T627)
2 0 66124 0 00 0028+77	002943 FT			002943 FT	
HOPEWELL CENTER RD					
(T628)	0020/0000	=		0020/0000 LENGTH(AH 2198 BK 2943)	
FOR SR 2044 AND 2046					
(CONN)	0010/0166	=			
2 0 66124 0 00 0000+00	000000 FT			000000 FT	NC MUDDY CREEK FORKS RD
HIGH ROCK RD					HIGH ROCK RD
(SR2046 SEG 0010/1166)	0010/0000	=			(SR2046 SEG 0010/1166)
					MFC BEGIN = E
				0010/0000 LENGTH(AH 2943 BK 0000)	

DIR: B TOTAL LEN: .006 MI. DIST: 08-4 SR: 2043
 LEFT MUN: PEACH BOTTOM T RIGHT MUN: PEACH BOTTOM T

000031 FT		000031 FT	
000031 FT		7070/0000	LENGTH(AH 1757 BK 3121)
000031 FT		000031 FT	
		7060/0000	LENGTH(AH 3121 BK 3184)
		000031 FT	
		7052/0000	LENGTH(AH 3184 BK 0011)
		INTER-AHD	BMSSEN 66/2043/0050/0000
		0050/0011	FLINTVILLE RD
000020 FT		000020 FT	(TWP)
		INTER-BK	2 0 66069 0 00 0107+11
			FLINTVILLE RD
			(TWP)
			SLATE RUN
			BMSBG 66/2043/0050/0000
		0050/0000	LENGTH(AH 0011 BK 3045)
000020 FT		000020 FT	
		7040/0000	LENGTH(AH 3045 BK 2090)
000020 FT		000020 FT	
		7030/0000	LENGTH(AH 2090 BK 3127)
000020 FT		000020 FT	
		7020/0000	LENGTH(AH 3127 BK 1146)
000020 FT		000020 FT	
		7014/0000	LENGTH(AH 1146 BK 0020)
		INTER-AHD	BMSSEN 66/2043/0012/0000
		0012/0020	FLINTVILLE RD
000000 FT		000000 FT	(TWP)
		INTER-BK	2 0 66069 0 00 0012+73
			FLINTVILLE RD
			(TWP)
			MICHAEL RUN
			BMSBG 66/2043/0012/0000
		0012/0000	LENGTH(AH 0020 BK 1254)
000000 FT		000000 FT	
		7010/0000	LENGTH(AH 1254 BK 0000)

EXTRACT DATE: 12/18/2023 ROADWAY MANAGEMENT SYSTEM PAGE NUMBER: 428
 PRINT DATE: 12/20/2023 SLD COUNTY/SR - ANNUAL PRINT COUNTY: YORK
 DIR: B TOTAL LEN: 3.007 MI. DIST: 08-4 SR: 2042
 LEFT MUN: EAST HOPEWELL T RIGHT MUN: EAST HOPEWELL T

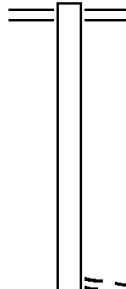
	015875 FT		015875 FT	
LAUREL RD (SR2075 SEG 0010/0000)	0060/2818	==	INTER-AHD	TWIN HILLS RD (T634)
				HIGH ROCK RD (SR2046 SEG 0010/0000)
CLEAR CREEK LN (TWP)	0060/0873	==		
	013057 FT		013057 FT	2 0 66012 0 00 0131+09
				GUN CLUB RD (T640)
JANE'S WY (TWP)	0050/3410	==	5 0060/0000	LENGTH(AH 2818 BK 3657)
				PLEASANT VALLEY RD (T562)
			0050/1749	

DIR: B TOTAL LEN: 3.007 MI. DIST: 08-4 SR: 2042
 LEFT MUN: EAST HOPEWELL T RIGHT MUN: EAST HOPEWELL T

HEARTWOOD LN (PRDR)	0050/0814	==	
2 0 66012 0 00 0093+73	009400 FT		009400 FT
CROSS MILL RD (T562)	0050/0000	==	5 0050/0000 LENGTH(AH 3657 BK 2182)
	007218 FT		007218 FT 2 0 66012 0 00 0072+17
		==	KLINE YOUNG RD (T636)
			5 0040/0000 LENGTH(AH 2182 BK 3026)
UNION CHURCH RD (T636)	0030/1760	==	
2 0 66012 0 00 0041+71	004192 FT		004192 FT
MCCLEARY RD (T565)	0030/0000	==	5 0030/0000 LENGTH(AH 3026 BK 2122)
	002070 FT		002070 FT 2 0 66012 0 00 0020+49
			5 0020/0000 LENGTH(AH 2122 BK 2070)
RAMSAY CR (T661)	0010/0461	==	
	000000 FT		000000 FT 2 0 66012 0 00 0000+00
			BLUE BALL RD (SR2038 SEG 0050/0000)
			NC HICKORY RD
HICKORY RD (SR2038 SEG 0050/0000)	0010/0000	==	MFC BEGIN = E 5 0010/0000 LENGTH(AH 2070 BK 0000)

EXTRACT DATE: 12/18/2023 ROADWAY MANAGEMENT SYSTEM PAGE NUMBER: 426
 PRINT DATE: 12/20/2023 SLD COUNTY/SR - ANNUAL PRINT COUNTY: YORK
 DIR: B TOTAL LEN: 4.253 MI. DIST: 08-4 SR: 2041
 LEFT MUN: CHANCEFORD T RIGHT MUN: CHANCEFORD T

022454 FT



022454 FT FURNACE RD
 0090/2890 (SR0425 SEG 0320/2208)

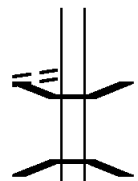
019564 FT

019564 FT 2 0 66059 0 00 0196+51
 MILL RD
 (T675)

DIR: B TOTAL LEN: 4.253 MI. DIST: 08-4 SR: 2041
 LEFT MUN: CHANCEFORD T RIGHT MUN: CHANCEFORD T

MILL RD
 (TWP)

0080/1884



0090/0000 LENGTH(AH 2890 BK 1949)

0080/1835 BMS EN 66/2041/0080/1780
 2 0 66059 0 00 0176+52
 OTTER CREEK

0080/1773 BMSBG 66/2041/0080/1780

2 0 66059 0 00 0176+52 017615 FT
 GORDON HOUSE RD
 (T673)

0080/0000



017615 FT

0080/0000 LENGTH(AH 1949 BK 2749)

2 0 66059 0 00 0149+03 014866 FT
 BATTLE HILL RD
 (T671)

0070/0000




014866 FT

0070/0000 LENGTH(AH 2749 BK 2882)

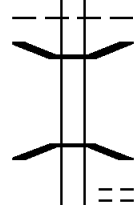
HIVELY RD
 (T669)

0060/1521



0060/1474 KLINE RD
 (T616)

011984 FT



0060/0049 CHANCEFORD
 LOWER CHANCEFORD T
 0060/0012 BMS EN 66/2041/0060/0000
 011984 FT 2 0 66059 0 00 0120+21
 SAWMILL RUN
 BMSBG 66/2041/0060/0000
 0060/0000 LENGTH(AH 2882 BK 2677)
 SAWMILL RD
 (T602)

DIR: B TOTAL LEN: 4.253 MI. DIST: 08-4 SR: 2041
 LEFT MUN: LOWER CHANCEFORD T RIGHT MUN: LOWER CHANCEFORD T

	009307 FT			009307 FT 2 0 66059 0 00 0093+30
				0050/0000 LENGTH(AH 2677 BK 2273)
2 0 66059 0 00 0070+57	007034 FT			007034 FT
HEFFNER RD				0040/0000 LENGTH(AH 2273 BK 2126)
(T669)	0040/0000	=		HEFFNER RD
				0030/2072 (T669)
BURNS RD				
(T604)	0030/1343	=		
	004908 FT			0030/0010 BMSFN 66/2041/0030/0000
				004908 FT 2 0 66059 0 00 0049+32
				FURNACE RUN
				BMSBG 66/2041/0030/0000
				0030/0000 LENGTH(AH 2126 BK 2391)
				BARE RD
				0020/2323 (T613)
	002517 FT			002517 FT 2 0 66059 0 00 0025+17
				0020/0000 LENGTH(AH 2391 BK 2517)
	000000 FT			000000 FT 2 0 66059 0 00 0000+00
				NC GO RAM RD
				DELTA RD
				(SR0074 SEG 0230/0000)
				INTER-BK TOMLINSON RD
				(T655)
				MFC BEGIN = E
				0010/0000 LENGTH(AH 2517 BK 0000)

EXTRACT DATE: 12/18/2023 ROADWAY MANAGEMENT SYSTEM PAGE NUMBER: 423
PRINT DATE: 12/20/2023 SLD COUNTY/SR - ANNUAL PRINT COUNTY: YORK

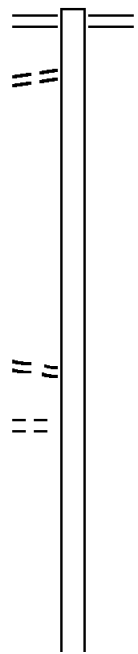
DIR: B TOTAL LEN: 3.166 MI. DIST: 08-4 SR: 2040
LEFT MUN: LOWER CHANCEFORD T RIGHT MUN: LOWER CHANCEFORD T

FISHER RD
(T646)

016719 FT
0060/3312

2 0 66125 0 00 0131+99 013232 FT
TAYLOR RD
(T641) 0060/0000
REED RD
(T648) 0050/2181

010578 FT

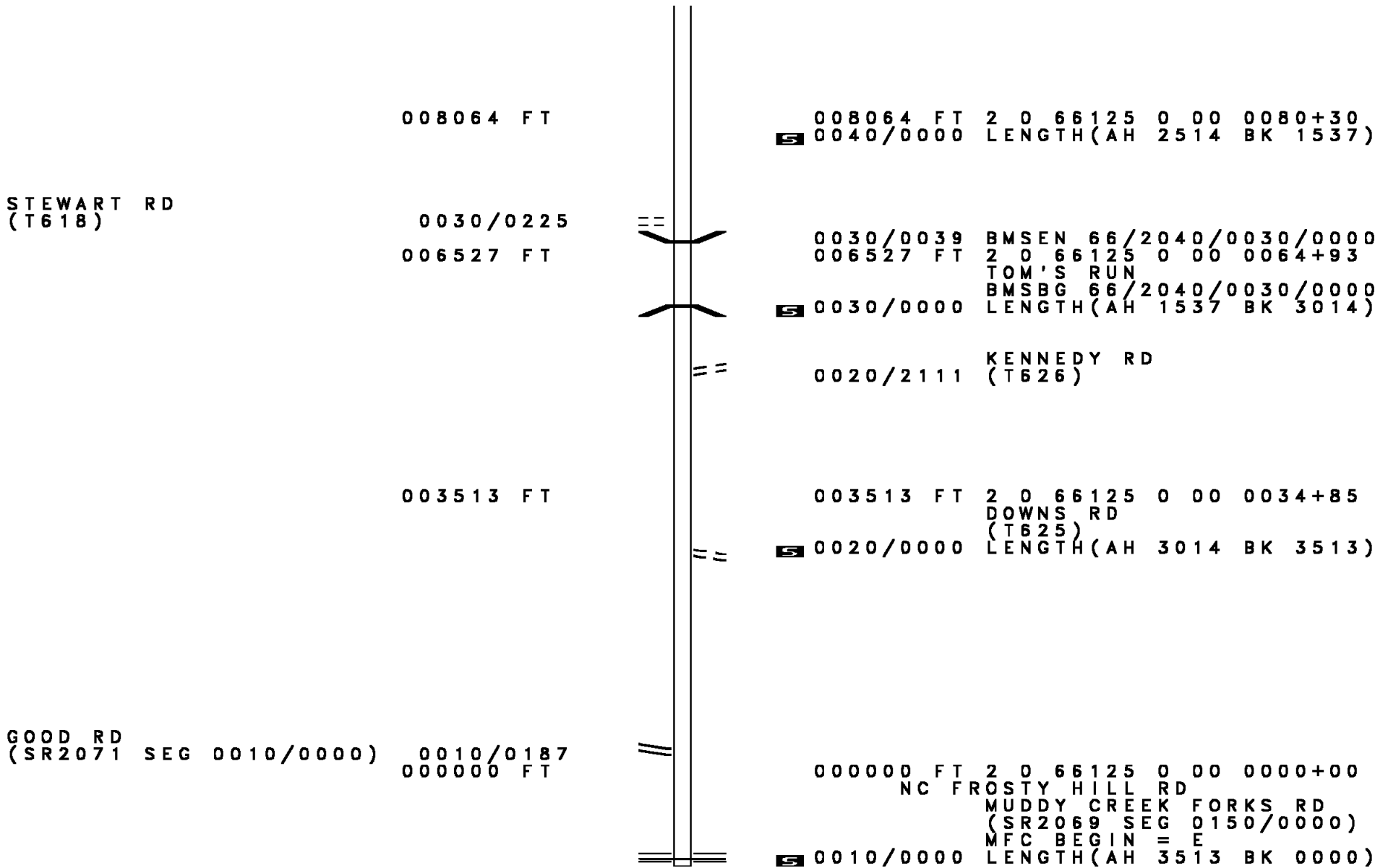


016719 FT WOODBINE RD
0060/3487 (SR0425 SEG 0180/0000)

013232 FT
S 0060/0000 LENGTH(AH 3487 BK 2654)

010578 FT 2 0 66125 0 00 0105+44
S 0050/0000 LENGTH(AH 2654 BK 2514)

DIR: B TOTAL LEN: 3.166 MI. DIST: 08-4 SR: 2040
 LEFT MUN: LOWER CHANCEFORD T RIGHT MUN: LOWER CHANCEFORD T



STEWART RD
(T618)

008064 FT

0030/0225
006527 FT

003513 FT

GOOD RD
(SR2071 SEG 0010/0000) 0010/0187
000000 FT

008064 FT 2 0 66125 0 00 0080+30
S 0040/0000 LENGTH(AH 2514 BK 1537)

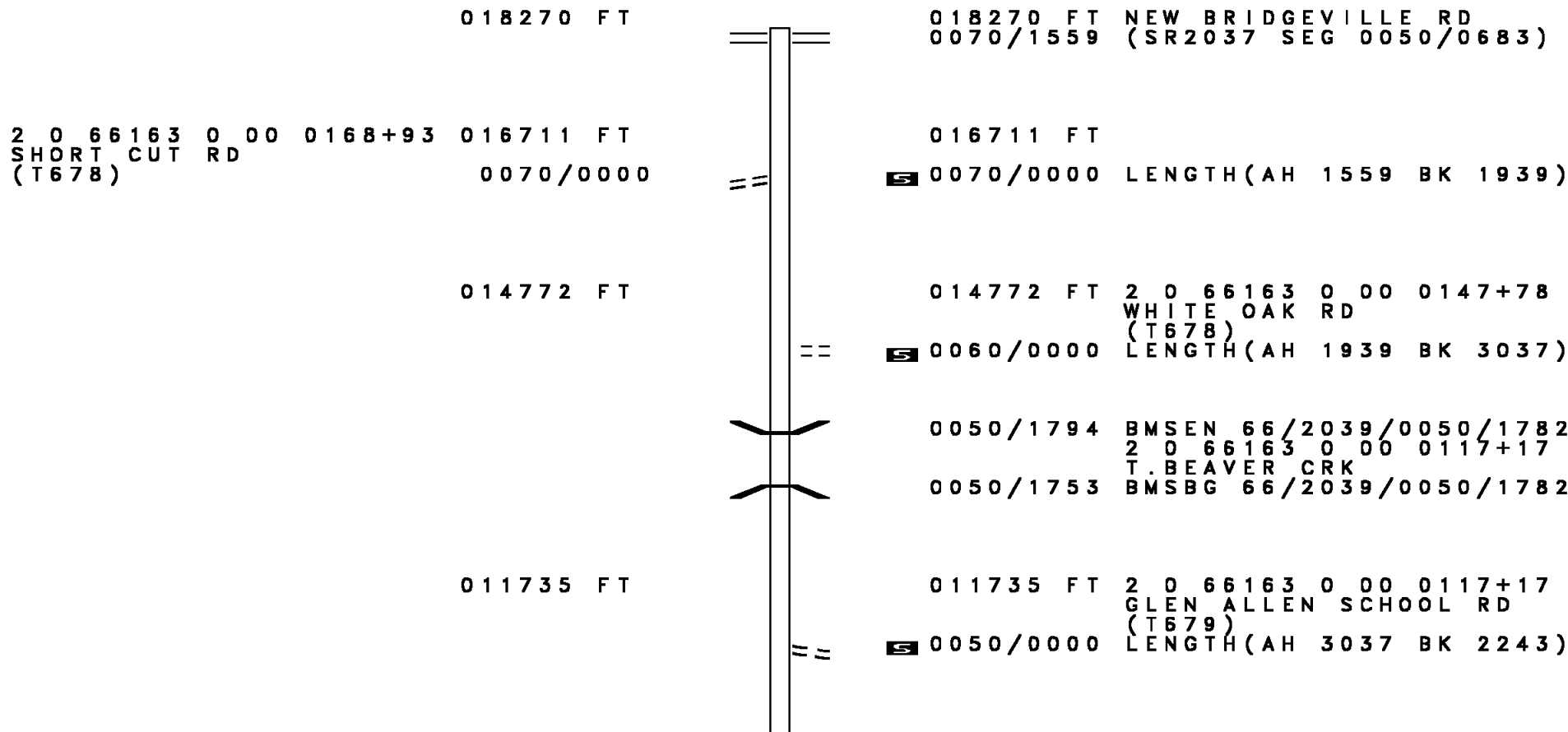
0030/0039 BMS EN 66/2040/0030/0000
006527 FT 2 0 66125 0 00 0064+93
TOM'S RUN
S 0030/0000 BMSBG 66/2040/0030/0000
LENGTH(AH 1537 BK 3014)

0020/2111 KENNEDY RD
(T626)


003513 FT 2 0 66125 0 00 0034+85
DOWNS RD
(T625)
S 0020/0000 LENGTH(AH 3014 BK 3513)

000000 FT 2 0 66125 0 00 0000+00
NC FR ROSTY HILL RD
MUDDY CREEK FORKS RD
(SR2069 SEG 0150/0000)
MFC BEGIN = E
S 0010/0000 LENGTH(AH 3513 BK 0000)

DIR: B TOTAL LEN: 3.460 MI. DIST: 08-4 SR: 2039
 LEFT MUN: CHANCEFORD T RIGHT MUN: CHANCEFORD T



DIR: B TOTAL LEN: 3.460 MI. DIST: 08-4 SR: 2039
 LEFT MUN: CHANCEFORD T RIGHT MUN: CHANCEFORD T



009492 FT

009492 FT 2 0 66163 0 00 0094+28
 5 0040/0000 LENGTH(AH 2243 BK 2991)

006501 FT

0030/0128 (CONN) LC FOR REED'S RD
 006501 FT 2 0 66163 0 00 0065+24 REED'S RD (T677)
 5 0030/0000 LENGTH(AH 2991 BK 3528)

SHORT CUT RD
 (T678)

0020/1832

0020/1919 TRIB TO OTTER CREEK
 STRUCTURE LENGTH 15 FT
 BMSID 66/2039/0020/1919

002973 FT

002973 FT 2 0 66163 0 00 0029+73
 5 0020/0000 LENGTH(AH 3528 BK 2973)

SHAULL'S RD
 (T683)

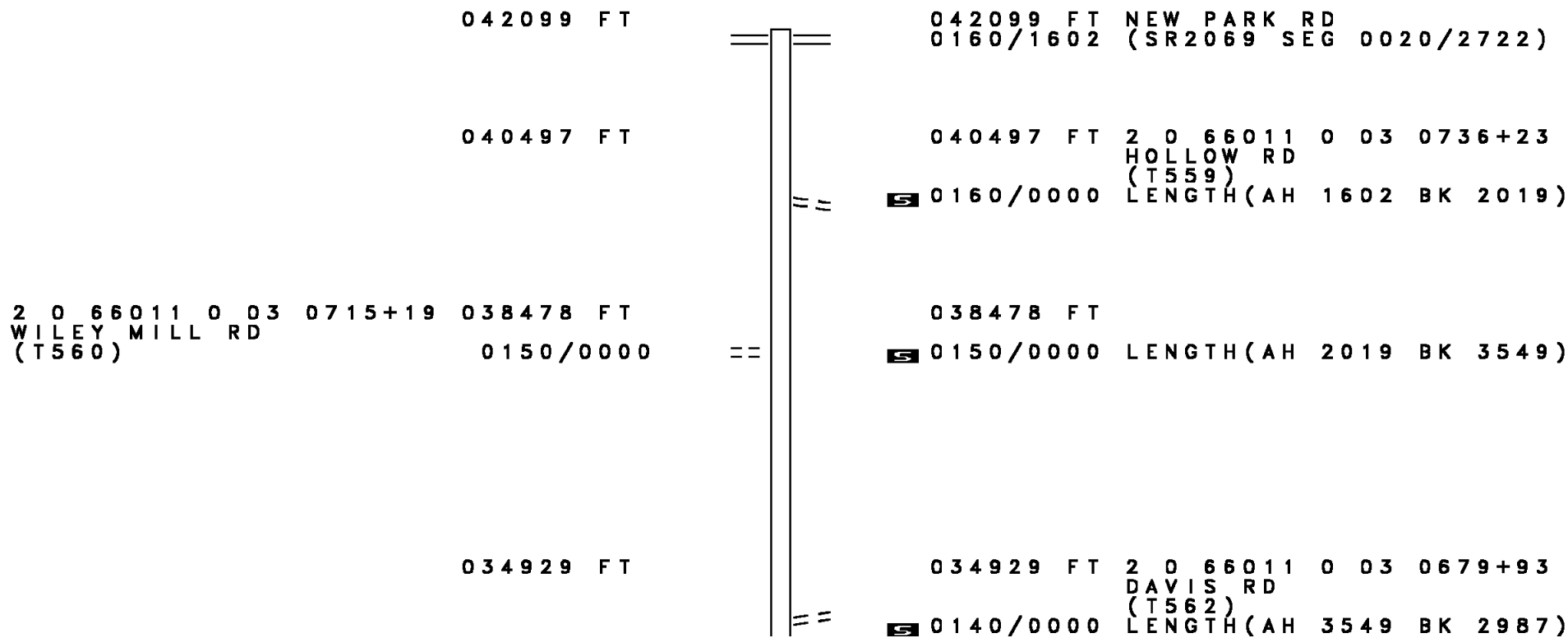
0010/1272

0010/1993 LONE HICKORY LN
 (PRDR)

000000 FT

000000 FT 2 0 66163 0 00 0000+00
 NC CANNING HOUSE RD
 DELTA RD
 (SRO074 SEG 0310/0445)
 MFC BEGIN = E
 5 0010/0000 LENGTH(AH 2973 BK 0000)

DIR: B TOTAL LEN: 7.973 MI. DIST: 08-4 SR: 2038
LEFT MUN: FAWN T RIGHT MUN: FAWN T



DIR: B TOTAL LEN: 7.973 MI. DIST: 08-4 SR: 2038
 LEFT MUN: FAWN T RIGHT MUN: FAWN T

2 0 66011 0 03 0649+64 031942 FT
 CEDAR VALLEY RD
 (T585) 0130/0000

031942 FT

5 0130/0000 LENGTH(AH 2987 BK 1568)

030374 FT

5 0120/0000 LENGTH(AH 1568 BK 2560) 2 0 66011 0 03 0633+96

==

0110/0860 GROVE MILL RD
 (T561)

—

0110/0051 BMS EN 66/2038/0110/0000
 FAWN

027814 FT

0110/0025 EAST HOPEWELL T
 027814 FT 2 0 66011 0 03 0608+36

—

5 0110/0000 LENGTH(AH 2560 BK 3233) BMSBG 66/2038/0110/0000

2 0 66011 0 03 0576+03 024581 FT
 MAIZE RD
 (T624) 0100/0000

024581 FT

5 0100/0000 LENGTH(AH 3233 BK 2365)

022216 FT

022216 FT 2 0 66011 0 03 0551+03

DIR: B TOTAL LEN: 7.973 MI. DIST: 08-4 SR: 2038
 LEFT MUN: EAST HOPEWELL T RIGHT MUN: EAST HOPEWELL T

WHEAT RD
 (T629) 0080/2233
 EDGAR WOODS RD
 (T629) 0080/2158

2 0 66011 0 03 0524+68 019581 FT
 KLINE YOUNG RD
 (T636) 0080/0000

2 0 66011 0 03 0498+77 016990 FT
 PLEASANT VALLEY RD
 (T562) 0070/0000

013458 FT

2 0 66015 0 00 0155+33 011710 FT
 HICKORY RD
 (SR2042 SEG 0010/0000) 0050/0000

0090/0000 LENGTH(AH 2365 BK 2635)

019581 FT

0080/0000 LENGTH(AH 2635 BK 2591)

0070/0144 LUTZ RD
 016990 FT (T620)
 PLEASANT VALLEY RD
 (SR2065 SEG 0030/2904)
 0070/0000 LENGTH(AH 2591 BK 3532)

013458 FT 2 0 66015 0 00 0172+85
 DOLF RD
 (T555)
 0060/0000 LENGTH(AH 3532 BK 1748)

011710 FT
 NC BLUE BALL RD
 0050/0000 LENGTH(AH 1748 BK 3258)

DIR: B TOTAL LEN: 7.973 MI. DIST: 08-4 SR: 2038
 LEFT MUN: EAST HOPEWELL T RIGHT MUN: EAST HOPEWELL T

ROUND HILL CHURCH RD
 (SR2067 SEG 0040/0000) 0040/1142

008452 FT

0040/0310 EAST HOPEWELL
 HOPEWELL T
 008452 FT 2 0 66015 0 00 0122+76
 WEBB RD
 (SR2067 SEG 0030/2144)
 MFC BEGIN = E
 LENGTH(AH 3258 BK 2766)

0030/1643 OVERVIEW LN
 (PRDR)

005686 FT

005686 FT 2 0 66015 0 00 0095+10
 0030/0000 LENGTH(AH 2766 BK 2999)

MEMORIAL LN
 (TWP) 0020/2394

002687 FT

002687 FT 2 0 66015 0 00 0065+11
 0020/0000 LENGTH(AH 2999 BK 2687)

0010/1101 KURTZ SCHOOL RD
 (T556)

000000 FT

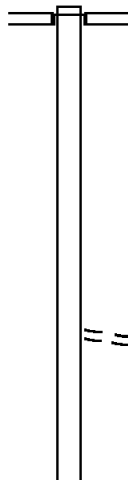
000000 FT 2 0 66015 0 00 0038+24
 NC HICKORY RD
 BARRENS RD
 (SR0024 SEG 0100/0000)
 INTER-BK EDIE CT
 (TWP)
 MFC BEGIN = D
 0010/0000 LENGTH(AH 2687 BK 0000)

EXTRACT DATE: 12/18/2023 ROADWAY MANAGEMENT SYSTEM PAGE NUMBER: 415
 PRINT DATE: 12/20/2023 SLD COUNTY/SR - ANNUAL PRINT COUNTY: YORK
 DIR: B TOTAL LEN: 3.018 MI. DIST: 08-4 SR: 2037
 LEFT MUN: CHANCEFORD T RIGHT MUN: CHANCEFORD T

BURKHOLDER RD
 (SR2014 SEG 0110/2810) 0060/3244

015937 FT

012693 FT



015937 FT
 INTER-AHD NEW BRIDGEVILLE RD
 (SR0425 SEG 0420/0000)
 FURNACE RD
 (SR0425 SEG 0420/0000)
 0060/3244

012693 FT 2 0 66012 0 03 0623+85
 WHITE OAK RD
 (T678)
 5 0060/0000 LENGTH(AH 3244 BK 3767)

DIR: B TOTAL LEN: 3.018 MI. DIST: 08-4 SR: 2037
 LEFT MUN: CHANCEFORD T RIGHT MUN: CHANCEFORD T

2 0 66012 0 03 0586+50 008926 FT
 PLEASANT GROVE RD
 (SR2016 SEG 0060/3376) 0050/0000

CRAWFORD RD
 (T683)

LC FOR ROCKEY RD
 (CONN) 0020/0106
 2 0 66012 0 03 0520+98 002388 FT
 ROCKEY RD
 (T690) 0020/0000

006551 FT

0030/1615

004727 FT

000000 FT

0050/0683 CANNING HOUSE RD
 (SR2039 SEG 0070/1559)

008926 FT

5 0050/0000 LENGTH(AH 3767 BK 2375)

006551 FT 2 0 66012 0 03 0562+61
 SHAULLS RD
 (T683)

5 0040/0000 LENGTH(AH 2375 BK 1824)

5 0030/0000 004727 FT 2 0 66012 0 03 0544+37
 LENGTH(AH 1824 BK 2339)

002388 FT

5 0020/0000 LENGTH(AH 2339 BK 2388)

000000 FT 2 0 66012 0 03 0497+30
 NC NEW BRIDGEVILLE RD
 DELTA RD
 (SR0074 SEG 0350/0622)
 MFC BEGIN = D

5 0010/0000 LENGTH(AH 2388 BK 0000)

EXTRACT DATE: 12/18/2023 ROADWAY MANAGEMENT SYSTEM PAGE NUMBER: 413
PRINT DATE: 12/20/2023 SLD COUNTY/SR - ANNUAL PRINT COUNTY: YORK
DIR: B TOTAL LEN: 2.200 MI. DIST: 08-4 SR: 2036
LEFT MUN: FAWN T RIGHT MUN: FAWN T

WOOLEN MILL RD 011618 FT
(SR0851 SEG 0470/0000) 0050/2047



011618 FT
INTER-AHD NEW PARK RD
0050/2047 (SR0851 SEG 0470/0000)

DIR: B TOTAL LEN: 2.200 MI. DIST: 08-4 SR: 2036
 LEFT MUN: FAWN T RIGHT MUN: FAWN T

DAVIS RD
 (T562)

0050/0800 ==
 009571 FT

009571 FT 1 1 01786 0 00 0118+78
 0050/0000 LENGTH(AH 2047 BK 3273)

006298 FT

006298 FT 1 1 02450 0 00 0085+27
 NC NEW PARK RD

NEW PARK RD
 (SR2061 SEG 0010/1765)
 0040/0000 LENGTH(AH 3273 BK 0612)
 TO 2061/0010 SH

005686 FT

0030/0499 (CONN)
 005686 FT 1 1 02450 0 00 0080+04

FAWN
 HOPEWELL T
 0030/0000 LENGTH(AH 0612 BK 3155)

002531 FT

002531 FT 1 1 01998 0 00 0029+51
 0020/0000 LENGTH(AH 3155 BK 2531)

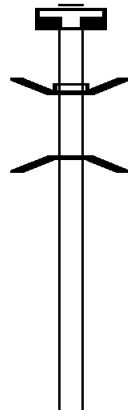
000000 FT

000000 FT 1 1 01998 0 00 0004+77
 NC MARSTELLER RD

DRACO RD
 (SR2063 SEG 0020/0000)
 MFC BEGIN = C
 0010/0000 LENGTH(AH 2531 BK 0000)

EXTRACT DATE: 12/18/2023 ROADWAY MANAGEMENT SYSTEM PAGE NUMBER: 411
 PRINT DATE: 12/20/2023 SLD COUNTY/SR - ANNUAL PRINT COUNTY: YORK
 DIR: B TOTAL LEN: 2.798 MI. DIST: 08-4 SR: 2035
 LEFT MUN: CHANCEFORD T RIGHT MUN: CHANCEFORD T

014773 FT



014773 FT
 7058/0000 LENGTH(AH 0100 BK 3400)
 INTER-AHD BMSBN 66/2035/0050/3341
 0050/3400 RICHMOND RD
 (TWP)
 0 0 00000 0 00 0000+00
 FISHING CRK.
 0050/3341 BMSBG 66/2035/0050/3341

DIR: B TOTAL LEN: 2.798 MI. DIST: 08-4 SR: 2035
 LEFT MUN: CHANCEFORD T RIGHT MUN: CHANCEFORD T

Stationing	Description	Length	Right-of-Way	Notes
011373 FT				
2 0 66162 0 00 0087+94	SALEM CHURCH RD (T741)	008794 FT	0040/0000	011373 FT 2 0 66162 0 00 0114+97 0050/0000 LENGTH(AH 3400 BK 2579) SHOFF RD (T741) 0040/1789
2 0 66162 0 00 0063+25	DELLINGER SCHOOL RD (T739)	006325 FT	0030/0000	008794 FT 0040/0000 LENGTH(AH 2579 BK 2469)
MYERS RD (T737)		0020/0722		006325 FT 0030/0000 LENGTH(AH 2469 BK 3258)
		003067 FT		0020/0175 ARNOLD RD (T737) 003067 FT 2 0 66162 0 00 0030+67 0020/0000 LENGTH(AH 3258 BK 3067)
		000000 FT		000000 FT 2 0 66162 0 00 0000+00 NC RI CHMOND RD BURKHOLDER RD (SR2014 SEG 0110/1523) MFC BEGIN = E 0010/0000 LENGTH(AH 3067 BK 0000)

EXTRACT DATE: 12/18/2023 ROADWAY MANAGEMENT SYSTEM PAGE NUMBER: 409
PRINT DATE: 12/20/2023 SLD COUNTY/SR - ANNUAL PRINT COUNTY: YORK

DIR: B TOTAL LEN: 1.055 MI. DIST: 08-4 SR: 2034
LEFT MUN: FAWN T RIGHT MUN: FAWN T

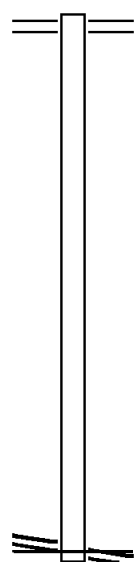
005573 FT

005573 FT WOODBINE RD
0020/3528 (SR0425 SEG 0110/3338)

002045 FT

002045 FT 2 0 66110 0 00 0020+39
S 0020/0000 LENGTH(AH 3528 BK 2045)

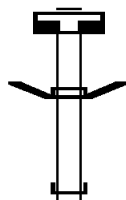
2 0 66110 0 00 0000+00 000000 FT
BRIDGETON RD
(SR2032 SEG 0060/0000) 0010/0000



NC OWAD RD
BRIDGETON RD
000000 FT (SR2032 SEG 0060/0000)
MFC BEGIN = E
S 0010/0000 LENGTH(AH 2045 BK 0000)

EXTRACT DATE: 12/18/2023 ROADWAY MANAGEMENT SYSTEM PAGE NUMBER: 408
 PRINT DATE: 12/20/2023 SLD COUNTY/SR - ANNUAL PRINT COUNTY: YORK
 DIR: B TOTAL LEN: .189 MI. DIST: 08-4 SR: 2033
 LEFT MUN: LOWER WINDSOR T RIGHT MUN: LOWER WINDSOR T

000999 FT



000955 FT

000999 FT
 7074/0000 LENGTH(AH 0100 BK 0044)
 BMSSEN 66/2033/0070/0000
 INTER-AHD PRAYER MISSION RD
 0070/0044 (T779)
 000955 FT 2 0 66012 0 05 1019+16
 NC PRAYER MISSION RD
 INTER-BK PRAYER MISSION RD
 (T779)

EXTRACT DATE: 12/18/2023
PRINT DATE: 12/20/2023

ROADWAY MANAGEMENT SYSTEM
SLD COUNTY/SR - ANNUAL PRINT

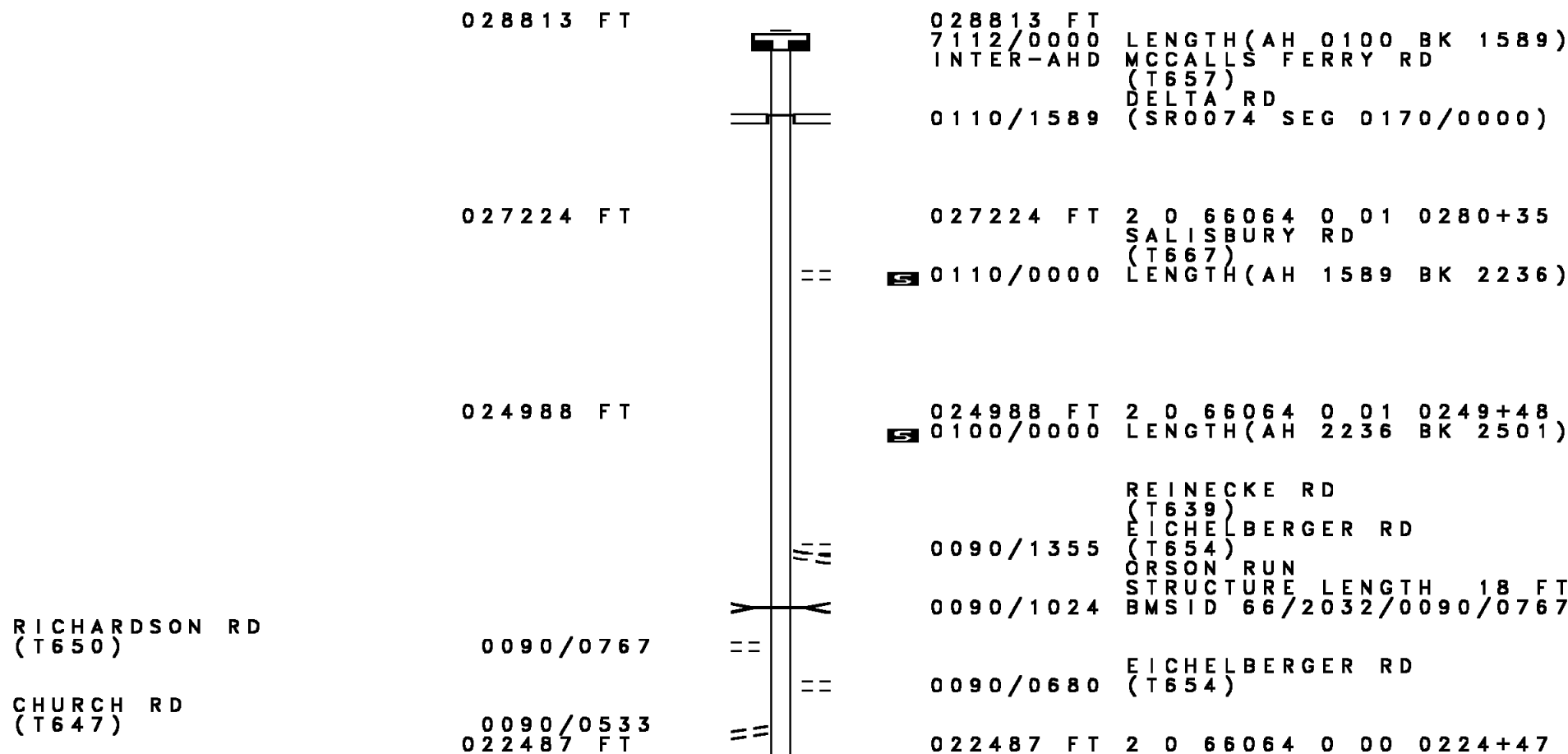
PAGE NUMBER: 407
COUNTY: YORK

DIR: B TOTAL LEN: .189 MI.
LEFT MUN: LOWER WINDSOR T

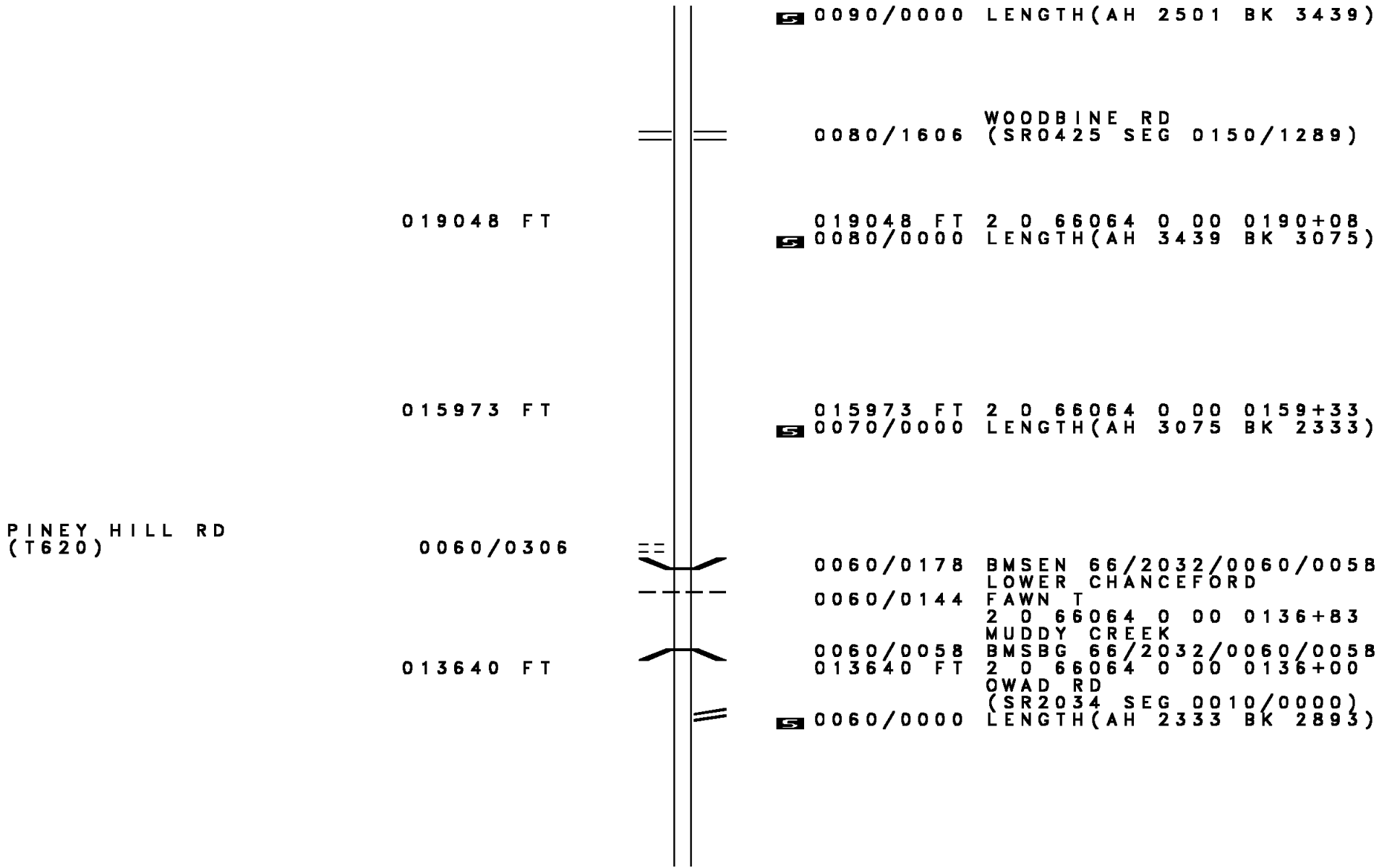
DIST: 08-4 SR: 2033
RIGHT MUN: LOWER WINDSOR T

Distance (FT)	Diagram	Segment ID	Start/End	Description
000955	[Diagram]	0070/0000	000955 FT	CABIN CREEK
000955	[Diagram]	7068/0000	000955 FT	BMSBG 66/2033/0070/0000
000934	[Diagram]	0060/0021	000955 FT	LENGTH(AH 0044 BK 0100)
000934	[Diagram]	000934 FT	7062/0000	LENGTH(AH 0100 BK 2331)
000934	[Diagram]	0060/0000	000955 FT	LENGTH(AH 2331 BK 0021)
000908	[Diagram]	0050/0026	000955 FT	BMSSEN 66/2033/0060/0000
000908	[Diagram]	000908 FT	7054/0000	BMSSEN 66/2033/0060/0000
000908	[Diagram]	0050/0000	000934 FT	INTER-AHD SNYDER CORNER RD
000908	[Diagram]	000908 FT	7040/0000	(TWP)
000908	[Diagram]	000908 FT	7030/0000	2 0 66012 0 04 0900+10
000908	[Diagram]	000908 FT	7020/0000	INTER-BK SNYDER CORNER RD
000908	[Diagram]	000908 FT	7012/0000	(TWP)
000000	[Diagram]	0010/0908	000908 FT	BRANCH TO FISHING CREEK
000000	[Diagram]	000000 FT	000908 FT	BMSBG 66/2033/0050/0000
000000	[Diagram]	000000 FT	000908 FT	LENGTH(AH 0021 BK 0425)
000000	[Diagram]	000000 FT	000908 FT	LENGTH(AH 0425 BK 0026)
000000	[Diagram]	000000 FT	000908 FT	BMSSEN 66/2033/0050/0000
000000	[Diagram]	000000 FT	000908 FT	INTER-AHD SNYDER CORNER RD
000000	[Diagram]	000000 FT	000908 FT	(TWP)
000000	[Diagram]	000000 FT	000908 FT	2 0 66012 0 04 0880+28
000000	[Diagram]	000000 FT	000908 FT	INTER-BK SNYDER CORNER RD
000000	[Diagram]	000000 FT	000908 FT	(TWP)
000000	[Diagram]	000000 FT	000908 FT	FISHING CREEK
000000	[Diagram]	000000 FT	000908 FT	BMSBG 66/2033/0050/0000
000000	[Diagram]	000000 FT	000908 FT	LENGTH(AH 0026 BK 1507)
000000	[Diagram]	000000 FT	000908 FT	LENGTH(AH 1507 BK 1568)
000000	[Diagram]	000000 FT	000908 FT	LENGTH(AH 1568 BK 2616)
000000	[Diagram]	000000 FT	000908 FT	LENGTH(AH 2616 BK 1844)
000000	[Diagram]	000000 FT	000908 FT	LENGTH(AH 1844 BK 1826)
000000	[Diagram]	000000 FT	000908 FT	LENGTH(AH 1826 BK 0908)
000000	[Diagram]	000000 FT	000908 FT	INTER-AHD SNYDER CORNER RD
000000	[Diagram]	000000 FT	000908 FT	(T660)
000000	[Diagram]	000000 FT	000908 FT	WINDSOR T
000000	[Diagram]	000000 FT	000908 FT	2 0 66012 0 04 0792+83
000000	[Diagram]	000000 FT	000908 FT	NC SNYDER CORNER RD
000000	[Diagram]	000000 FT	000908 FT	BURKHOLDER RD
000000	[Diagram]	000000 FT	000908 FT	(SR2014 SEG 0060/0000)
000000	[Diagram]	000000 FT	000908 FT	INTER-BK SNYDER CORNER RD
000000	[Diagram]	000000 FT	000908 FT	(T660)
000000	[Diagram]	000000 FT	000908 FT	MFC BEGIN = E
000000	[Diagram]	000000 FT	000908 FT	LENGTH(AH 0908 BK 0000)

DIR: B TOTAL LEN: 5.457 MI. DIST: 08-4 SR: 2032
 LEFT MUN: LOWER CHANCEFORD T RIGHT MUN: LOWER CHANCEFORD T



DIR: B TOTAL LEN: 5.457 MI. DIST: 08-4 SR: 2032
 LEFT MUN: LOWER CHANCEFORD T RIGHT MUN: LOWER CHANCEFORD T



0090/0000 LENGTH(AH 2501 BK 3439)

0080/1606 WOODBINE RD
 (SR0425 SEG 0150/1289)

019048 FT

019048 FT 2 0 66064 0 00 0190+08
 0080/0000 LENGTH(AH 3439 BK 3075)

015973 FT

015973 FT 2 0 66064 0 00 0159+33
 0070/0000 LENGTH(AH 3075 BK 2333)

PINEY HILL RD
 (T620)

0060/0306

0060/0178 BMSBN 66/2032/0060/0058
 LOWER CHANCEFORD

0060/0144 FAWN T
 2 0 66064 0 00 0136+83
 MUDDY CREEK

013640 FT

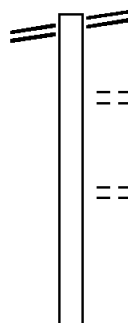
0060/0058 BMSBG 66/2032/0060/0058
 013640 FT 2 0 66064 0 00 0136+00
 OWAD RD
 (SR2034 SEG 0010/0000)
 0060/0000 LENGTH(AH 2333 BK 2893)

DIR: B TOTAL LEN: 5.457 MI. DIST: 08-4 SR: 2032
 LEFT MUN: FAWN T RIGHT MUN: FAWN T

Stationing	Length	Right of Way	Property	Length	Right of Way
010747 FT				010747 FT	2 0 66064 0 00 0107+26
					GAMBLE RD
					(T620)
				0050/0000	LENGTH(AH 2893 BK 2618)
008129 FT				008129 FT	2 0 66064 0 00 0081+29
					BALD EAGLE RD
					(T616)
				0040/0000	LENGTH(AH 2618 BK 2033)
2 0 66064 0 00 0060+96	006096 FT			006096 FT	
TYSON RD					
(T614)	0030/0000			0030/0000	LENGTH(AH 2033 BK 3025)
2 0 66064 0 00 0030+71	003071 FT			003071 FT	
THRONE RD					
(T632)	0020/0000			0020/0000	LENGTH(AH 3025 BK 3071)
000000 FT				000000 FT	2 0 66064 0 00 0000+00
					NC BR IDGETON RD
					NEW PARK RD
					(SR2069 SEG 0080/2114)
				0010/0000	MFC BEGIN = E LENGTH(AH 3071 BK 0000)

EXTRACT DATE: 12/18/2023 ROADWAY MANAGEMENT SYSTEM PAGE NUMBER: 403
 PRINT DATE: 12/20/2023 SLD COUNTY/SR - ANNUAL PRINT COUNTY: YORK
 DIR: B TOTAL LEN: 5.924 MI. DIST: 08-4 SR: 2031
 LEFT MUN: WINDSOR T RIGHT MUN: WINDSOR T

CAPE HORN RD 031279 FT
 (SR0024 SEG 0420/0000) 0120/2821



028458 FT

031279 FT CAPE HORN RD
 0120/2821 (SR0024 SEG 0420/0000)

0120/2130 CASTLE POND DR
 (TWP)

0120/1099 HASTINGS BL
 (TWP)

028458 FT 2 0 66020 0 02 0230+38
 0120/0000 LENGTH(AH 2821 BK 1998)

DIR: B TOTAL LEN: 5.924 MI. DIST: 08-4 SR: 2031
 LEFT MUN: WINDSOR T RIGHT MUN: WINDSOR T

Street Name	Segment ID	Length (FT)	Notes
	0110/0306	026460	DIETZ RD (T747)
	0110/0029	026460	BMSSEN 66/2031/0110/0000 2 0 66020 0 01 0210+24
	0110/0000		KREUTZ CRK. BMSBG 66/2031/0110/0000 LENGTH(AH 1998 BK 2671)
KENDALE RD (T747)	0100/1035	023789	
	0100/0000	023789	2 0 66020 0 01 0183+20 LENGTH(AH 2671 BK 2330)
BLUEBERRY LN (T656)	0090/1159	021459	
	0090/0000	021459	2 0 66020 0 01 0160+34 NESS RD (T753) LENGTH(AH 2330 BK 2845)
	0080/1877	018614	CURTIS DR (T749)
	0080/0000	018614	2 0 66020 0 01 0131+89 LENGTH(AH 2845 BK 3504)
CACCIOLA LN (PRDR)	0070/3260		
LARKIN DR (TWP)	0070/3029		
PAULINE DR (T803)	0070/2311		
ZUMBRUM CORNER (PRDR)	0070/2030		

DIR: B TOTAL LEN: 5.924 MI. DIST: 08-4 SR: 2031
 LEFT MUN: WINDSOR T RIGHT MUN: WINDSOR T

Street Name	Segment ID	Length (FT)	Start Station	End Station	Notes
	0070/1534				ALEXA DR (TWP)
ADDISON WY (T623)	0070/0583	015110			
			015110	015110	2 0 66020 0 01 0096+85 FREYSVILLE RD (SR2009 SEG 0040/1205)
CHEVIOT WY (TWP)	0060/1319				LENGTH(AH 3504 BK 1873)
CHEVIOT WY (TWP)	0060/1230				
DANBURY DR (TWP)	0060/0564	013237			
			013237	013237	2 0 66020 0 00 0078+13 PERRY RD (T752)
					LENGTH(AH 1873 BK 2835)
WIMBLETON WY (TWP)	0050/1374				
			010402	010402	2 0 66020 0 00 0049+78 NC WINDSOR RD MANOR RD (SR2029 SEG 0030/0000)
SECOND ST (T755)	0040/2324				LENGTH(AH 2835 BK 2593)
FIRST ST (T760)	0040/1535				
			007809	007809	WINDSOR WINDSOR B 2 0 66020 0 00 0024+11 SHAW RD (T758)
					LENGTH(AH 2593 BK 2411)
					BLACKSMITH AV (T758)

DIR: B TOTAL LEN: 5.924 MI. DIST: 08-4 SR: 2031
 LEFT MUN: WINDSOR B RIGHT MUN: WINDSOR B

SCHOOL HOUSE LN
 (BORO)

0030/1138

==

== ==

0030/0666

HIGH ST
 (BORO)

==

0030/0401

WATER ST
 (BORO)

BASEBALL AL
 (BORO)

0030/0323

==

==

0030/0299

BMS EN 66/2031/0030/0272
 0 0 0000 0 00 0000+00

==

0030/0272

BR. FISH CRK.
 BMSBG 66/2031/0030/0272

GAY ST
 (BORO)

0030/0202

==

==

0030/0173

GAY ST
 (BORO)

005398 FT

005398 FT

2 0 66020 0 00 0000+00

NC PENN ST

MAIN ST

(SR0624 SEG 0060/0499)

==

0030/0000

LENGTH(AH 2411 BK 2925)
 FIRST AV

==

0020/2709

(BORO)

==

0020/2474

WINDSOR
 WINDSOR T

VALLEY RD
 (T734)

0020/2092

==

==

002473 FT

002473 FT 2 0 66141 0 00 0024+82

0020/0000

LENGTH(AH 2925 BK 2473)

LAUREL VISTAS DR
 (TWP)

0010/1743

==

JEFFERSON LN
 (T752)

0010/0628

==

2 0 66141 0 00 0000+00 000000 FT
 DELTA RD
 (SR0074 SEG 0420/0000) 0010/0000

NC WINDSOR RD
 DELTA RD
 000000 FT (SR0074 SEG 0420/0000)
 MFC BEGIN = D

0010/0000

LENGTH(AH 2473 BK 0000)

EXTRACT DATE: 12/18/2023 ROADWAY MANAGEMENT SYSTEM PAGE NUMBER: 399
PRINT DATE: 12/20/2023 SLD COUNTY/SR - ANNUAL PRINT COUNTY: YORK

DIR: B TOTAL LEN: 2.078 MI. DIST: 08-4 SR: 2030
LEFT MUN: FAWN T RIGHT MUN: FAWN T

WOODBINE RD 010971 FT
(SR0425 SEG 0080/1341) 0040/2627



010971 FT WOODBINE RD
0040/2627 (SR0425 SEG 0080/1341)
0040/2471 BMS EN 66/2030/0040/241B

DIR: B TOTAL LEN: 2.078 MI. DIST: 08-4 SR: 2030
 LEFT MUN: FAWN T RIGHT MUN: FAWN T

BALD EAGLE RD
 (T618)

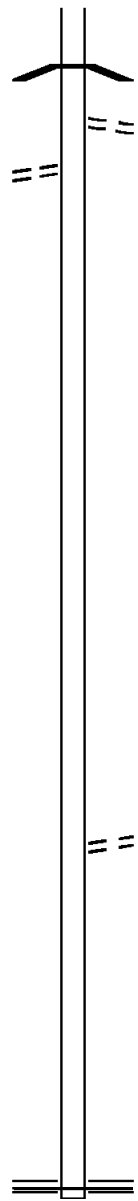
0040/1850

008344 FT

005925 FT

002825 FT

000000 FT



0 0 00000 0 00 0000+00
 BALD EGL CRK
 0040/2418 BMSBG 66/2030/0040/2418
 JONES RD
 0040/2124 (T618)

008344 FT 2 0 66172 0 00 0083+87
 0040/0000 LENGTH(AH 2627 BK 2419)

005925 FT 2 0 66172 0 00 0059+25
 0030/0000 LENGTH(AH 2419 BK 3100)

002825 FT 2 0 66172 0 00 0028+25
 GARVINE MILL RD
 (T591)
 0020/0000 LENGTH(AH 3100 BK 2825)

000000 FT 2 0 66172 0 00 0000+00
 NC DEER RD
 FAWN GROVE RD
 (SR2057 SEG 0050/0547)
 MFC BEGIN = E
 0010/0000 LENGTH(AH 2825 BK 0000)

DIR: B TOTAL LEN: 5.302 MI. DIST: 08-4 SR: 2029
 LEFT MUN: LOWER WINDSOR T RIGHT MUN: LOWER WINDSOR T

027994 FT

027994 FT EAST PROSPECT RD
 0100/2639 (SR0124 SEG 0200/0000)

025355 FT

0100/0035 BMS EN 66/2029/0100/0000
 025355 FT 2 0 66016 0 00 0254+08
 CABIN CREEK
 BMSBG 66/2029/0100/0000
 5 0100/0000 LENGTH(AH 2639 BK 3066)

RBR

0090/2564 BMS EN 66/2029/0090/2536
 2 0 66016 0 00 0222+40
 P3

RBR

0090/2536 CABIN CREEK
 BMSBG 66/2029/0090/2536
 FURNACE RD
 0090/2334 (T753)

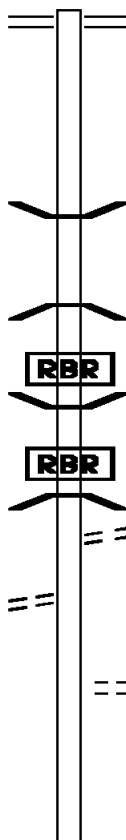
GUN CLUB RD
 (T759)

0090/2023

0090/1078 BROWNELL LN
 (PRDR)

022289 FT

022289 FT 2 0 66016 0 00 0222+40
 5 0090/0000 LENGTH(AH 3066 BK 2286)



DIR: B TOTAL LEN: 5.302 MI. DIST: 08-4 SR: 2029
 LEFT MUN: LOWER WINDSOR T RIGHT MUN: LOWER WINDSOR T

Street Name	Segment	Length (FT)	Start Station	End Station	Notes
TAYLOR RD	0080/1320	020003	0199+91	0199+91	(T768)
	0080/0000	020003	0199+91	0199+91	LENGTH(AH 2286 BK 3038)
PATTON LN	0070/0235	016965	0169+53	0169+53	(PRDR)
SMYSER RD	0070/0000	016965	0169+53	0169+53	(T782)
	0070/0000	016965	0169+53	0169+53	LENGTH(AH 3038 BK 2042)
RUFFIAN LN	0060/0126	014923	0149+11	0149+11	(PRDR)
	0060/0000	014923	0149+11	0149+11	LENGTH(AH 2042 BK 3241)
	0050/3189	0050	0149+11	0149+11	LOWER WINDSOR
	0050/2770	0050	0149+11	0149+11	EDITH DR
	0050/2250	0050	0149+11	0149+11	(T675)
	0050/2250	0050	0149+11	0149+11	OLD COMMONS RD
	0050/2250	0050	0149+11	0149+11	(T743)
	0050/0000	011682	0116+70	0116+70	GEBHART RD
	0050/0000	011682	0116+70	0116+70	(T762)
	0050/0000	011682	0116+70	0116+70	LENGTH(AH 3241 BK 2506)
VALLEY VIEW DR					


DIR: B TOTAL LEN: 5.302 MI. DIST: 08-4 SR: 2029
 LEFT MUN: WINDSOR T RIGHT MUN: WINDSOR T

		==	0040/0745 (T772)
009176 FT			009176 FT 2 0 66016 0 00 0091+64 WHITE OAK RD (T753)
		==	==
			5 0040/0000 LENGTH(AH 2506 BK 3037)
006139 FT			006139 FT 2 0 66016 0 00 0061+27 WINDSOR RD (SR2031 SEG 0050/0000)
		==	==
			5 0030/0000 LENGTH(AH 3037 BK 3036)
			ROSE LN (T655)
AVA DR (TWP)	0020/2569	==	
		==	0020/2281 SCHOOL HOUSE LN (T757)
			0020/1730 MOBILE HOME PARK DR (PRDR)
BUCKINGHAM DR (TWP)	0020/1404	==	
		==	0020/1060 CAMP ST (T752)
003103 FT			003103 FT 2 0 66016 0 00 0031+03
			5 0020/0000 LENGTH(AH 3036 BK 3103)
		==	0010/1800 SEVILLE DR (TB12)
		==	0010/1182 EL DORADO DR (TB10)
			NC MANOR RD
2 0 66016 0 00 0000+00 000000 FT			FREYSVILLE RD
FREYSVILLE RD			(SR2009 SEG 0020/0000)
(SR2009 SEG 0020/0000) 0010/0000			MFC BEGIN = D
		==	==
			5 0010/0000 LENGTH(AH 3103 BK 0000)

DIR: B TOTAL LEN: 2.827 MI. DIST: 08-4 SR: 2028
 LEFT MUN: DELTA B RIGHT MUN: DELTA B

014924 FT

014924 FT
 7080/0000 LENGTH(AH 0576 BK 0351)



INTER-AHD (BORO) BMS EN 66/2028/0080/0249
 0080/0351 (BORO) DOOLEY RD
 DELTA
 0080/0325 PEACH BOTTOM T
 1 1 00342 0 00 0025+17
 P3
 SCOTTS RUN

014573 FT

0080/0306 BMSBG 66/2028/0080/0249
 014573 FT 1 1 00342 0 00 0022+68
 0080/0000 LENGTH(AH 0351 BK 2194)
 GREEN MARBLE RD
 (TWP)
 NC DOOLEY RD
 DOOLEY RD
 0070/2039 (TWP)

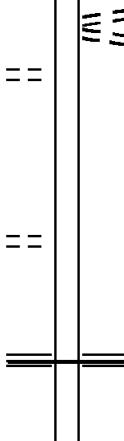
MISTY HILL DR
 (TWP)

0070/1594

1 1 00342 0 00 0000+00
 GRIFFITH RD
 (T627)

012379 FT
 0070/0000
 011882 FT

012379 FT
 0070/0000 LENGTH(AH 2194 BK 0497)
 011882 FT 2 0 66068 0 00 0118+50
 DELTA RD
 (SR0074 SEG 0010/1866)
 MFC BEGIN = D
 0060/0000 LENGTH(AH 0497 BK 2419)



DIR: B TOTAL LEN: 2.827 MI. DIST: 08-4 SR: 2028
 LEFT MUN: PEACH BOTTOM T RIGHT MUN: PEACH BOTTOM T

2 0 66068 0 00 0094+97 009463 FT
 ORR RD
 (T593) 0050/0000

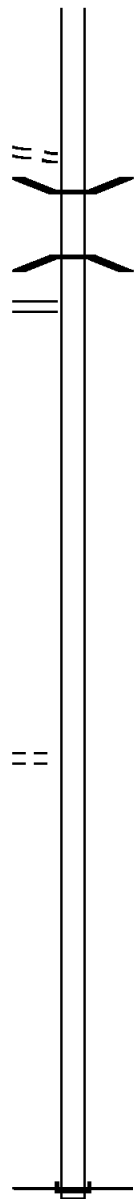
KILGORE RD
 (SR2047 SEG 0010/0000) 0040/1524

007474 FT

2 0 66068 0 00 0041+13 004141 FT
 HUSHON RD
 (T588) 0030/0000

002052 FT

000000 FT



009463 FT

0050/0000 LENGTH(AH 2419 BK 1989)
 0040/1581 BMSBN 66/2028/0040/1497
 2 0 66068 0 00 0090+30
 TR. MUDDY CK
 0040/1559 BMSBG 66/2028/0040/1497

007474 FT 2 0 66068 0 00 0075+33
 0040/0000 LENGTH(AH 1989 BK 3333)

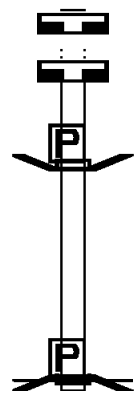
004141 FT

0030/0000 LENGTH(AH 3333 BK 2089)

002052 FT 2 0 66068 0 00 0020+24
 0020/0000 LENGTH(AH 2089 BK 2052)

000000 FT 2 0 66068 0 00 0000+00
 NC LINE RD
 INTER-BK MARYLAND STATE LINE
 (STBD)
 MFC BEGIN = E
 0010/0000 LENGTH(AH 2052 BK 0000)

000019 FT
 000019 FT
 000000 FT



000019 FT
 7024/0000 LENGTH(AH 0100 BK 0100)
 000019 FT
 7014/0000 LENGTH(AH 0100 BK 0019)
 INTER-AHD BMSEN 66/2027/0010/0000
 CANADOLCHY RD
 (TWP)
 0010/0019 BRIDGE POSTED (TONS)
 000000 FT 2 0 66016 0 01 0304+71
 NC CA
 INTER-BK CANADOLCHY RD
 CANADOLCHY RD
 (TWP)
 SGL 35 COMB 40
 BRANCH OF CABIN RUN
 BMSBG 66/2027/0010/0000
 MFC BEGIN = E
 0010/0000 LENGTH(AH 0019 BK 0000)

EXTRACT DATE: 12/18/2023 ROADWAY MANAGEMENT SYSTEM PAGE NUMBER: 391
PRINT DATE: 12/20/2023 SLD COUNTY/SR - ANNUAL PRINT COUNTY: YORK
DIR: B TOTAL LEN: 1.712 MI. DIST: 08-4 SR: 2026
LEFT MUN: PEACH BOTTOM T RIGHT MUN: PEACH BOTTOM T

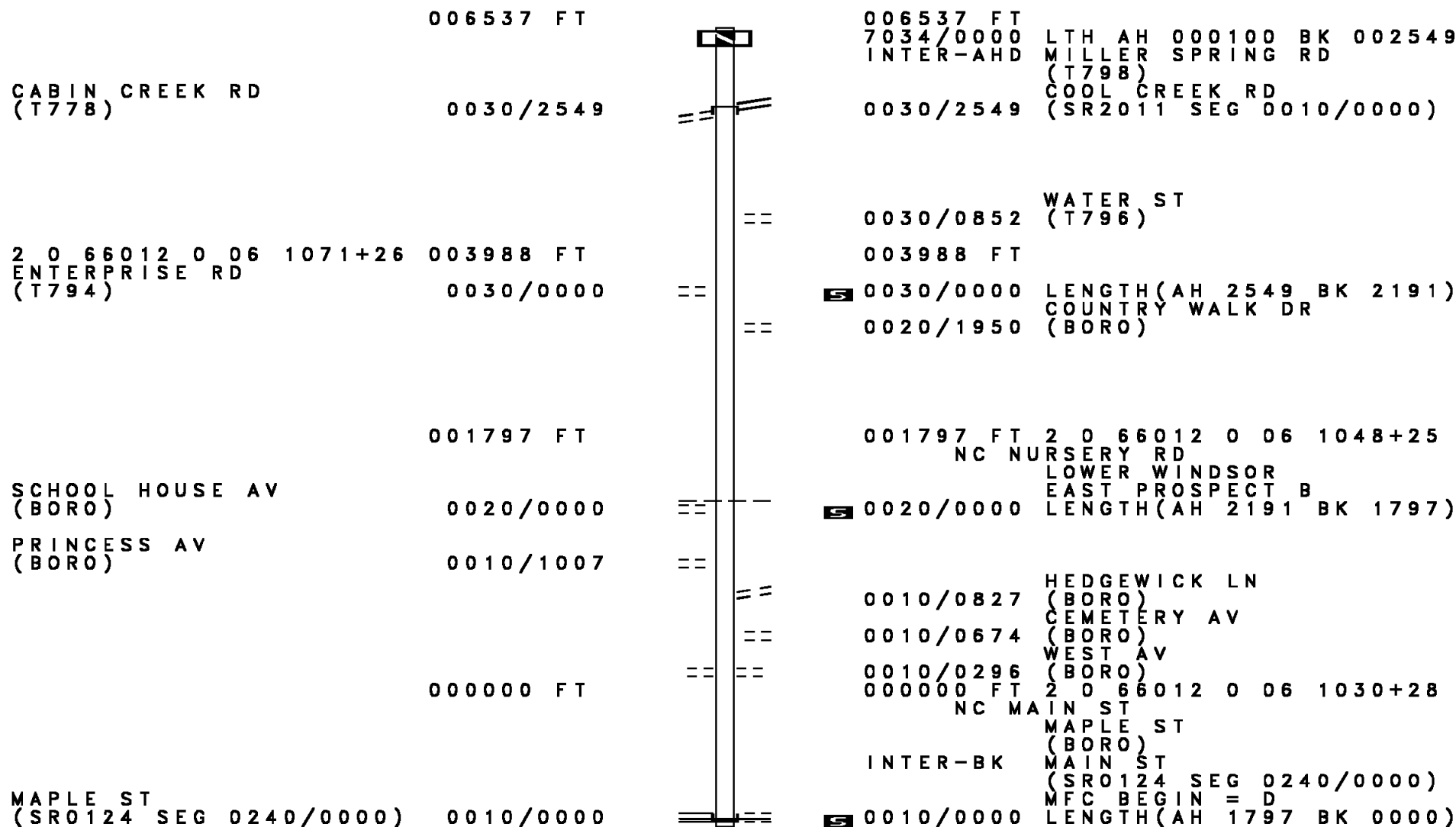
009040 FT

009040 FT
INTER-AHD ATOM RD

DIR: B TOTAL LEN: 1.712 MI. DIST: 08-4 SR: 2026
 LEFT MUN: PEACH BOTTOM T RIGHT MUN: PEACH BOTTOM T

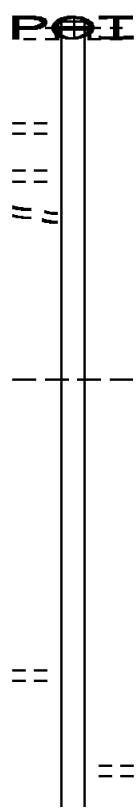
Segment	Start Station	End Station	Length (FT)	Notes
				(T595) FLINTVILLE RD (TWP)
MATTLIN LN (PRDR)	0060/1424			
MATTLIN LN (PRDR)	0060/1336			
	005902 FT			005902 FT 2 0 66070 0 00 0122+82 LENGTH(AH 3138 BK 3344)
PIKES PEAK RD (T602)	0050/0982			
	002558 FT			002558 FT 2 0 66070 0 00 0088+64 LENGTH(AH 3344 BK 2558)
				SLATEVILLE RD (T599)
	000000 FT			000000 FT 1 1 00342 0 00 0038+41 NC ATOM RD PENDYRUS ST (T625) INTER-BK (TBK SR 2026) MAIN ST (BORO) MFC BEGIN = E
	000000 FT			0040/0000 LENGTH(AH 2558 BK 0705)
	000000 FT			7030/0000 LENGTH(AH 0705 BK 2385)
	000000 FT			000000 FT
	000000 FT			7020/0000 LENGTH(AH 2385 BK 2590)
	000000 FT			000000 FT
	000000 FT			7010/0000 LENGTH(AH 2590 BK 0000)

DIR: B TOTAL LEN: 1.238 MI. DIST: 08-4 SR: 2025
 LEFT MUN: LOWER WINDSOR T RIGHT MUN: LOWER WINDSOR T

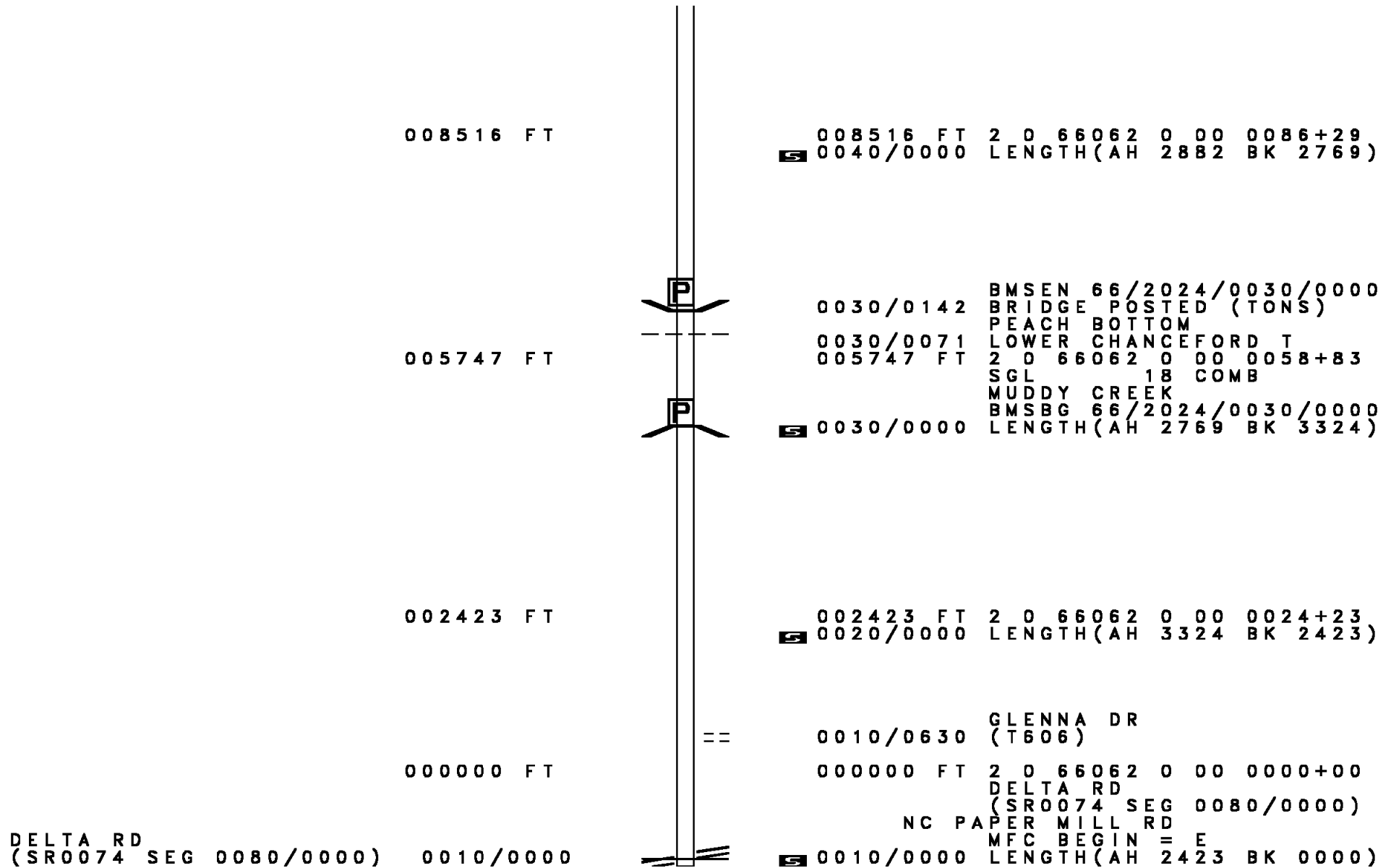


DIR: B TOTAL LEN: 3.434 MI. DIST: 08-4 SR: 2024
 LEFT MUN: LOWER CHANCEFORD T RIGHT MUN: LOWER CHANCEFORD T

	018133 FT		018133 FT (APRA) PEACH BOTTOM NUC INTER-AHD PEACH BOTTOM NUCLEAR PL (PRDR) LAY RD (T600)
MURTAUGH RD (TWP)	0060/2104	==	
LAKE VIEW RD (TWP)	0060/1612	==	
SMITH RD (T630)	0060/1242	==	
	014974 FT		014974 FT 2 0 66062 0 00 0150+60 LOWER CHANCEFORD PEACH BOTTOM T LENGTH(AH 3159 BK 3576)
			5 0060/0000
COLD CABIN RD (T603)	0050/0038 011398 FT	==	011398 FT 2 0 66062 0 00 0114+88 FLINTVILLE RD (TWP) LENGTH(AH 3576 BK 2882)
			5 0050/0000



DIR: B TOTAL LEN: 3.434 MI. DIST: 08-4 SR: 2024
 LEFT MUN: PEACH BOTTOM T RIGHT MUN: PEACH BOTTOM T



008516 FT 2 0 66062 0 00 0086+29
 S 0040/0000 LENGTH(AH 2882 BK 2769)

0030/0142 BMSBN 66/2024/0030/0000
 BRIDGE POSTED (TONS)
 PEACH BOTTOM
 LOWER CHANCEFORD T
 0030/0071 2 0 66062 0 00 0058+83
 005747 FT SGL 18 COMB
 MUDDY CREEK
 S 0030/0000 BMSBG 66/2024/0030/0000
 LENGTH(AH 2769 BK 3324)

002423 FT 2 0 66062 0 00 0024+23
 S 0020/0000 LENGTH(AH 3324 BK 2423)

0010/0630 GLENNA DR
 (T606)
 000000 FT 2 0 66062 0 00 0000+00
 DELTA RD
 (SR0074 SEG 0080/0000)
 NC PA PER MILL RD
 MFC BEGIN = E
 S 0010/0000 LENGTH(AH 2423 BK 0000)

DELTA RD
 (SR0074 SEG 0080/0000) 0010/0000

006270 FT

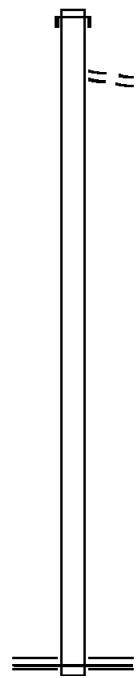
006270 FT
 INTER-AHD LOWER RIVER RD
 0020/3268 (T619)
 0020/2956 MIDDLE RIVER RD
 (T620)

003002 FT

003002 FT 2 0 66107 0 00 0030+39
 0020/0000 LENGTH(AH 3268 BK 3002)

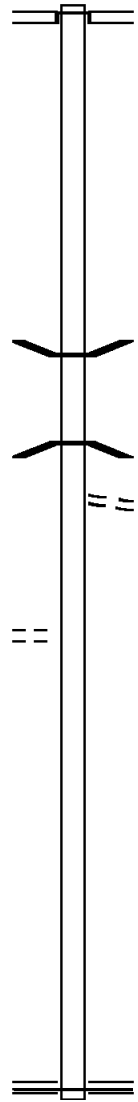
000000 FT

000000 FT 2 0 66107 0 00 0000+00
 NC SHENKS FERRY RD
 FURNACE RD
 (SRO425 SEG 0320/0000)
 MFC BEGIN = E
 0010/0000 LENGTH(AH 3002 BK 0000)



DIR: B TOTAL LEN: 1.879 MI. DIST: 08-4 SR: 2021
 LEFT MUN: HELLAM T RIGHT MUN: HELLAM T

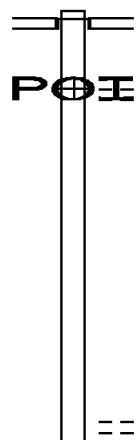
Stationing	Length	Description
009920 FT	009920 FT	INTER-AHD WALNUT SPRINGS RD (T780) LINCOLN HW (SR0462 SEG 0260/1466)
007406 FT	007406 FT	2 0 66018 0 00 0075+12 LENGTH(AH 2514 BK 1732)
005674 FT	005674 FT	0040/0127 BMSBG 66/2021/0040/0000 2 0 66018 0 00 0057+77 KREUTZ CREEK 0040/0000 LENGTH(AH 1732 BK 1707) PHEASANT RUN RD (T773)
003967 FT	003967 FT	2 0 66018 0 00 0039+54 PICKING RD (T773) 0030/0000 LENGTH(AH 1707 BK 2744)
001223 FT	001223 FT	2 0 66018 0 00 0011+65 LENGTH(AH 2744 BK 1223)
000000 FT	000000 FT	2 0 66018 0 00 0000+00 NC DUCKTOWN RD PISGAH RD (SR2009 SEG 0150/0276) MFC BEGIN = E LENGTH(AH 1223 BK 0000)



EXTRACT DATE: 12/18/2023 ROADWAY MANAGEMENT SYSTEM PAGE NUMBER: 384
 PRINT DATE: 12/20/2023 SLD COUNTY/SR - ANNUAL PRINT COUNTY: YORK
 DIR: B TOTAL LEN: 4.457 MI. DIST: 08-4 SR: 2020
 LEFT MUN: CHANCEFORD T RIGHT MUN: CHANCEFORD T

023531 FT

023531 FT
 INTER-AHD LOCKPORT RD
 (T742)
 FURNACE RD
 0100/2972 (SR0425 SEG 0330/0000)
 (APRA) OTTERCREEK ESTAT
 OTTERCREEK ESTATES DR
 0100/2599 (PRDR)



020559 FT

020559 FT 2 0 66013 0 02 0658+73
 0100/0000 LENGTH(AH 2972 BK 1085)

019474 FT

019474 FT 2 0 66013 0 02 0644+11
 MILL RD
 (T675)

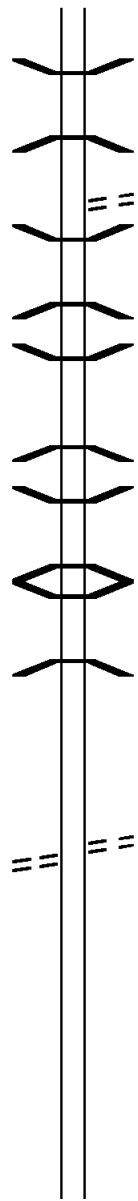
EXTRACT DATE: 12/18/2023
PRINT DATE: 12/20/2023

ROADWAY MANAGEMENT SYSTEM
SLD COUNTY/SR - ANNUAL PRINT

PAGE NUMBER: 383
COUNTY: YORK

DIR: B TOTAL LEN: 4.457 MI.
LEFT MUN: CHANCEFORD T

DIST: 08-4 SR: 2020
RIGHT MUN: CHANCEFORD T



016981 FT

014460 FT

011737 FT

PICKEL RD
(T674)

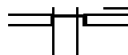
0090/0000 LENGTH(AH 1085 BK 2493)
0080/1871 BMS EN 66/2020/0080/2019
2 0 66013 0 02 0626+67
OTTER CREEK
0080/1794 BMSBG 66/2020/0080/2019
GORDON HOUSE RD
0080/0976 (T673)
0080/0928 BMS EN 66/2020/0080/0856
2 0 66013 0 02 0617+89
S FORK OTTER CREEK
0080/0864 BMSBG 66/2020/0080/0856
0080/0012 BMS EN 66/2020/0080/0000
016981 FT 2 0 66013 0 02 0617+89
TR. OTTER CRK
BMSBG 66/2020/0080/0000
0080/0000 LENGTH(AH 2493 BK 2521)
0070/1838 BMS EN 66/2020/0070/1828
2 0 66013 0 02 0611+08
TR OTTER CK.
0070/1828 BMSBG 66/2020/0070/1828
0070/1585 BMS EN 66/2020/0070/1575
2 0 66013 0 02 0608+48
T. OTTER CRK.
0070/1575 BMSBG 66/2020/0070/1575
014460 FT 2 0 66013 0 02 0592+41
MCKINELY RD
(T683)
0070/0000 LENGTH(AH 2521 BK 2723)
011737 FT 2 0 66013 0 02 0565+18
0060/0000 LENGTH(AH 2723 BK 1705)

DIR: B TOTAL LEN: 4.457 MI. DIST: 08-4 SR: 2020
 LEFT MUN: CHANCEFORD T RIGHT MUN: CHANCEFORD T

Stationing	Segment Length	Segment Description	Stationing	Segment Length	Segment Description
	010032 FT		010032 FT	2066013 0 02 0548+51	BATTLE HILL RD (T671)
			0050/0000		LENGTH(AH 1705 BK 2026)
2066013 0 02 0527+98	008006 FT	SMITH HOLLOW RD (T648)	0040/0364		COLLINSVILLE RD (T618)
	0040/0000		008006 FT		
			0040/0000		LENGTH(AH 2026 BK 3080)
	004926 FT		004926 FT	2066013 0 02 0497+40	GAME CLUB RD (T617)
POMRANING RD (T615)	0020/1947		0030/0000		LENGTH(AH 3080 BK 2371)
	002555 FT		002555 FT	2066013 0 02 0473+46	
			0020/0000		LENGTH(AH 2371 BK 2555)
	000000 FT		000000 FT	2066013 0 02 0447+91	NC GUM TREE RD
					PEACHBOTTOM RD (SR0074 SEG 0290/0000)
			INTER-BK		WORKINGER RD (T661)
			0010/0000		MFC BEGIN = E LENGTH(AH 2555 BK 0000)

EXTRACT DATE: 12/18/2023 ROADWAY MANAGEMENT SYSTEM PAGE NUMBER: 381
PRINT DATE: 12/20/2023 SLD COUNTY/SR - ANNUAL PRINT COUNTY: YORK

DIR: B TOTAL LEN: 3.198 MI. DIST: 08-4 SR: 2019
LEFT MUN: HALLAM B RIGHT MUN: HALLAM B

BROAD ST INTER-AHD
(BORO)
MARKET ST
(SRO462 SEG 0220/1853) 0091/0383 
FORRY AV

DIR: B TOTAL LEN: 3.198 MI. DIST: 08-4 SR: 2019
 LEFT MUN: HALLAM B RIGHT MUN: HALLAM B

Stationing	Segment	Length	Notes	Right of Way	Other Info
2 0 66017 0 00 0165+72	BEAVER ST	016501 FT		015536 FT	
		016884 FT		015347 FT	
LENGTH(AH 0383 BK 1154)		0091/0000		7090/0000	LTH AH 000383 BK 001154
		0081/1055			
		0081/0955			
		0081/0777			
		0081/0236			
2 0 66017 0 00 0156+59	PROSPECT ST	015347 FT			
				015347 FT	
LENGTH(AH 1154 BK 0712)		0081/0000		7080/0000	LTH AH 001154 BK 000712
				INTER-AHD	PROSPECT ST
				0070/0712	(BORO)
				0070/0629	BMSBN 66/2019/0070/0530
					2 0 66017 0 00 0152+52
					KREUTZ CREEK
				0070/0530	BMSBG 66/2019/0070/0530
					HALLAM
		014635 FT		0070/0043	HELLAM T
				014635 FT	2 0 66017 0 00 0147+22
					NC BROAD ST
				0070/0000	LENGTH(AH 0712 BK 1954)
TOWNSHIP 811 RT (T811)		0060/1866			
VALLEY ACRES RD (T787)		0060/0963		0060/1367	AMANDA LN (TWP)
		012681 FT			
				012681 FT	2 0 66017 0 00 0126+95
				0060/0000	LENGTH(AH 1954 BK 1914)
				0050/0755	EMIG RD (T773)
				010767 FT	
2 0 66017 0 00 0107+81	LIBHART MILL RD	010767 FT			
(SR2008 SEG 0010/3759)		0050/0000		0050/0000	LENGTH(AH 1914 BK 3635)
					FARMHILL DR (TWP)
				0040/3444	

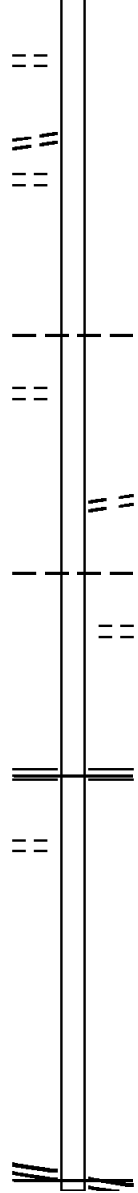
DIR: B TOTAL LEN: 3.198 MI. DIST: 08-4 SR: 2019
 LEFT MUN: HELLAM T RIGHT MUN: HELLAM T

SCENIC LN
 (TWP) 0040/2414 ==
 VALLEY VIEW RD
 (T770) 0040/1571 ==
 PARK LN
 (PRDR) 0040/1524 ==

2 0 66017 0 00 0071+32 007132 FT
 HELLAM
 LOWER WINDSOR T 0040/0000
 NEIGHBORS LN
 (TWP) 0030/2940 ==

MAPHELIAH RD
 (T771) 0020/1134 ==
 002042 FT

2 0 66017 0 00 0000+00 000000 FT
 PROSPECT RD
 (SR0124 SEG 0160/1357) 0010/0000



007132 FT
 0040/0000 LENGTH(AH 3635 BK 3239)

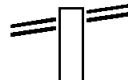
0030/1577 HILL VIEW RD
 (T770)
 0030/0776 HELLAM
 LOWER WINDSOR T
 PLEASANT VIEW DR
 (TWP)
 003893 FT 2 0 66017 0 00 0038+93
 NC YORK KANNA RD
 MT PISGAH RD
 (SR2009 SEG 0130/0000)
 MFC BEGIN = D
 0030/0000 LENGTH(AH 3239 BK 1851)

002042 FT 2 0 66017 0 00 0020+42
 0020/0000 LENGTH(AH 1851 BK 2042)

NC BLUESTONE RD
 PROSPECT RD
 000000 FT (SR0124 SEG 0160/1357)
 MFC BEGIN = E
 0010/0000 LENGTH(AH 2042 BK 0000)

EXTRACT DATE: 12/18/2023 ROADWAY MANAGEMENT SYSTEM PAGE NUMBER: 378
PRINT DATE: 12/20/2023 SLD COUNTY/SR - ANNUAL PRINT COUNTY: YORK
DIR: B TOTAL LEN: 4.219 MI. DIST: 08-4 SR: 2018
LEFT MUN: CHANCEFORD T RIGHT MUN: CHANCEFORD T

FURNACE RD 022275 FT
(SR0425 SEG 0350/0000) 0090/1577



022275 FT FURNACE RD
0090/1577 (SR0425 SEG 0350/0000)

DIR: B TOTAL LEN: 4.219 MI. DIST: 08-4 SR: 2018
 LEFT MUN: CHANCEFORD T RIGHT MUN: CHANCEFORD T

	020698 FT	==	==		
					020698 FT 2 0 66056 0 00 0206+29 PICKEL RD (T676)
					S 0090/0000 LENGTH(AH 1577 BK 3204)
					0080/0761 BMS EN 66/2018/0080/0716
					2 0 66056 0 00 0182+26 BRIDGE CLOSED OTTER CREEK
					0080/0716 BMSBG 66/2018/0080/0716
					017494 FT
2 0 66056 0 00 0175+10 GIPE RD (T679)	017494 FT	==	==		S 0080/0000 LENGTH(AH 3204 BK 2418)
					0070/1807 MARKLE RD (T679)
					0070/1268 SMITH HOLLOW RD (T680)
	015076 FT	==	==		015076 FT 2 0 66056 0 00 0150+54 SHAW'S SCHOOL RD (T648)
					S 0070/0000 LENGTH(AH 2418 BK 2097)
	012979 FT				012979 FT 2 0 66056 0 00 0129+57 S 0060/0000 LENGTH(AH 2097 BK 2547)
					0050/0896 POMRANING RD (T618)
2 0 66056 0 00 0104+10	010432 FT				010432 FT

DIR: B TOTAL LEN: 4.219 MI. DIST: 08-4 SR: 2018
 LEFT MUN: CHANCEFORD T RIGHT MUN: CHANCEFORD T

Segment	Start Station	End Station	Length (FT)	Notes
HILLTOP RD (T618)	0050/0000	0050/0000	0000	LENGTH(AH 2547 BK 3501)
2 0 66056 0 00 0069+09 REED'S RD (T677)	006931	006931	0000	LENGTH(AH 3501 BK 2251)
004680 FT	004680	004680	0000	2 0 66056 0 00 0046+58 DETTINGER RD (T677) LENGTH(AH 2251 BK 2476)
002204 FT	002204	002204	0000	2 0 66056 0 00 0021+82 LOCUST SPRINGS RD (T696) LENGTH(AH 2476 BK 2204)
000000 FT	000000	000000	0000	2 0 66056 0 00 0000+00 DELTA RD (SR0074 SEG 0310/0000) NC LUCKY RD MUDDY CREEK FORKS RD (SR2069 SEG 0230/3566) MFC BEGIN = E LENGTH(AH 2204 BK 0000)
DELTA RD (SR0074 SEG 0310/0000)	0010/0000	0010/0000	0000	

009346 FT

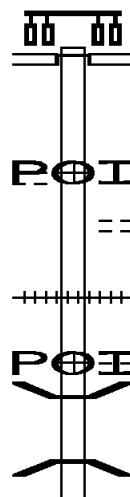
009346 FT
 INTER-AHD

SILVER SPUR DR
 (T412)
 E MARKET ST
 (SR0462 SEG 0180/0000)

0050/1340

COOPER HAND TOOLS
 (PRDR)

0050/0078



0050/0078

(APRA) METALS USA
 BOXWOOD LN

0050/0042

(T413)

008006 FT

008006 FT

2 0 66201 0 00 0044+08
 (AAR 517830K)#TRKS 02
 LENGTH(AH 1340 BK 2702)

5 0050/0000

(APRA) WEIRAMERICAN HYD
 WEIRAMERICAN HYDRO

0040/2164

(PRDR)

0040/1826

BMSEN 66/2017/0040/1809
 2 0 66201 0 00 0015+53

0040/1809

TR. CABIN CK.
 BMSBG 66/2017/0040/1809

EASTERN BL

DIR: B TOTAL LEN: 1.770 MI. DIST: 08-4 SR: 2017
 LEFT MUN: SPRINGETTSBURY T RIGHT MUN: SPRINGETTSBURY T

Stationing	Description	Stationing	Description
(TWP)	0040/1544	==	
ROBINWOOD RD (T884)	0040/0395	==	
2 0 66201 0 00 0015+53	005304 FT		005304 FT
ALLISON DR (T866)	0040/0000	==	
		5	0040/0000 LENGTH(AH 2702 BK 1553)
			0030/1254 BMSEN 66/2017/0030/1240
			2 0 66201 0 00 0000+00
			TR. CABIN CREEK
			0030/1240 BMSBG 66/2017/0030/1240
			GREYWOOD DR
		==	0030/1215 (T921)
		==	CAMBERLAY DR
		==	0030/0949 (T914)
		==	WOODLYN TE
		==	0030/0679 (T915)
		==	TROWBRIDGE RD
		==	0030/0377 (T954)
			OLD ORCHARD RD
			(SR2013 SEG 0040/0000)
			INTER-BK STONEWOOD RD (TBK)
2 0 66201 0 00 0000+00	003751 FT		003751 FT
OLD ORCHARD RD (SR2013 SEG 0040/0000)	0030/0000	5	0030/0000 LENGTH(AH 1553 BK 2690)
	003751 FT		003751 FT
			7020/0000
			INTER-AHD STONEWOOD RD (TBK)
MOUNTAIN RD (T766)	0010/3751		0010/3751 WINDSOR T
		==	
		==	0010/1687 SOUTHVIEW DR
		==	(T718)
		==	0010/1198 SITLEY LN
		==	(T775)
		==	
		==	0010/0274 VINTON DR
		==	(T700)
000000 FT		==	000000 FT
			2 0 66147 0 00 0000+00
			NC ST STONEWOOD RD
			FREYSVILLE RD
			(SR2001 SEG 0050/0000)
			MFC BEGIN = E
		5	0010/0000 LENGTH(AH 3751 BK 0000)

DIR: B TOTAL LEN: 3.231 MI. DIST: 08-4 SR: 2016
 LEFT MUN: CHANCEFORD T RIGHT MUN: CHANCEFORD T

NEW BRIDGEVILLE RD 017062 FT
 (SR2037 SEG 0050/0000) 0060/3376

017062 FT NEW BRIDGEVILLE RD
 0060/3376 (SR2037 SEG 0050/0000)

2 0 66142 0 00 0138+40 013686 FT
 ROCKEY RD
 (T690) 0060/0000

BACON RD
 (T684) 0050/1524

0060/0138 BMS EN 66/2016/0060/0118
 2 0 66142 0 00 0139+72
 TRIB. TO BEAVER CK

0060/0118 BMSBG 66/2016/0060/0118
 ROCKEY RD
 (T690)

0060/0045
 013686 FT

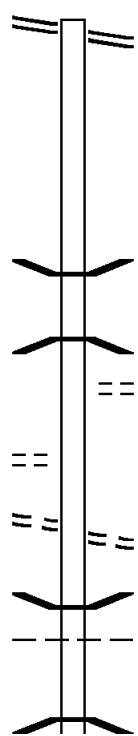
0060/0000 LENGTH(AH 3376 BK 2186)

0050/1524 BACON RD
 (T684)

0050/0607 BMS EN 66/2016/0050/0559
 CHANCEFORD

0050/0603 WINDSOR T
 2 0 66142 0 00 0121+40
 BEAVER CREEK

0050/0592 BMSBG 66/2016/0050/0559



DIR: B TOTAL LEN: 3.231 MI. DIST: 08-4 SR: 2016
 LEFT MUN: WINDSOR T RIGHT MUN: WINDSOR T

DEERFIELD CT
 (TWP)

011500 FT

011500 FT 2 0 66142 0 00 0115+73
 0050/0000 LENGTH(AH 2186 BK 2843)

008657 FT

008657 FT 2 0 66142 0 00 0086+29
 SNYDER CORNER RD
 (T660)
 0040/0000 LENGTH(AH 2843 BK 2693)

0030/1452

0030/1896 MORNINGSIDE DR
 (T665)

0030/1043 MORNINGSIDE DR
 (T665)

005964 FT

005964 FT 2 0 66142 0 00 0059+69
 0030/0000 LENGTH(AH 2693 BK 3087)

002877 FT

002877 FT 2 0 66142 0 00 0028+36
 0020/0000 LENGTH(AH 3087 BK 2877)

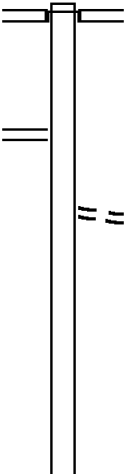
000000 FT

000000 FT 2 0 66142 0 00 0000+00
 NC PL EASANT GROVE RD
 DELTA RD
 (SRO074 SEG 0390/2354)
 MFC BEGIN = D
 0010/0000 LENGTH(AH 2877 BK 0000)



DIR: B TOTAL LEN: 1.473 MI. DIST: 08-4 SR: 2015
 LEFT MUN: SPRINGETTSBURY T RIGHT MUN: SPRINGETTSBURY T

Left Side Description	Left Side Length	Right Side Description	Right Side Length
LOCUST GROVE RD (SR2013 SEG 0040/3509)	007777 FT 0030/2314	007777 FT OLD ORCHARD RD (SR2013 SEG 0040/3509)	0030/2314
		WILSHIRE DR (T761)	0030/0893
	005463 FT	2 0 66146 0 00 0055+06 WINDERMERE CT (T969)	005463 FT
WASHINGTON CT (T971)	0020/2030	5 0030/0000 LENGTH(AH 2314 BK 2272)	0030/0000
		WILSHIRE DR (T781)	0020/1829
		MARBLE CT (TWP)	0020/1218
		FIELDSTONE CT (TWP)	0020/0768
2 0 66146 0 00 0031+91 CANADA DR (T632)	003191 FT 0020/0000	003191 FT SPRINGETTSBURY WINDSOR T	003191 FT
		5 0020/0000 LENGTH(AH 2272 BK 3191)	0020/0000
		WINDSOR SPRINGETTSBURY T	0010/3048
		SPRINGETTSBURY T WINDSOR T	0010/2957
FARM DR (T634)	0010/2357	LAUREL LN (PRDR)	0010/2875
		EZIOS WY (TWP)	0010/1288
JODY DR (TWP)	0010/0960		
	000000 FT	000000 FT 2 0 66146 0 00 0000+00 NC LO	000000 FT
		LOCUST GROVE RD E PROSPECT RD (SR0124 SEG 0100/0000)	
		MFC BEGIN = D	
		5 0010/0000 LENGTH(AH 3191 BK 0000)	0010/0000

EXTRACT DATE: 12/18/2023 ROADWAY MANAGEMENT SYSTEM PAGE NUMBER: 370
 PRINT DATE: 12/20/2023 SLD COUNTY/SR - ANNUAL PRINT COUNTY: YORK
 DIR: B TOTAL LEN: 5.098 MI. DIST: 08-4 SR: 2014
 LEFT MUN: CHANCEFORD T RIGHT MUN: CHANCEFORD T

	026916 FT		026916 FT	
NEW BRIDGEVILLE RD (SR0425 SEG 0420/0000)	0110/2810		INTER-AHD	FURNACE RD (SR0425 SEG 0420/0000) CRALEY RD (SR2037 SEG 0060/3244)
RICHMOND RD (SR2035 SEG 0010/0000)	0110/1523		0110/2810	
	024106 FT		0110/0730	GRACE LN (PRDR)
	022047 FT		024106 FT	2 0 66012 0 03 0684+81
			0110/0000	LENGTH(AH 2810 BK 2059)
			022047 FT	2 0 66012 0 03 0705+48
			0100/0000	LENGTH(AH 2059 BK 2105)

DIR: B TOTAL LEN: 5.098 MI. DIST: 08-4 SR: 2014
 LEFT MUN: CHANCEFORD T RIGHT MUN: CHANCEFORD T

2 0 66012 0 03 0726+53 019942 FT MYERS RD (T692)	0090/0000	==	019942 FT S 0090/0000 LENGTH(AH 2105 BK 2378)
	017564 FT		0080/0042 BMS EN 66/2014/0080/0000 017564 FT 2 0 66012 0 03 0749+86 BRIDGE CLOSED BEAVER CREEK
			S 0080/0000 BMSBG 66/2014/0080/0000 LENGTH(AH 2378 BK 2397) CHANCEFORD
		==	0070/2350 LOWER WINDSOR T ROCKY RD (T690)
2 0 66012 0 03 0773+83 015167 FT HEFFNER RD (T690)	0070/0000	==	0070/0100 LOWER WINDSOR 015167 FT WINDSOR T S 0070/0000 LENGTH(AH 2397 BK 1808)
	013359 FT		013359 FT 2 0 66012 0 04 0792+83 SNYDER CORNER RD
SNYDER CORNER RD (SR2033 SEG 0010/0000)	0060/0000	==	S 0060/0000 LENGTH(AH 1808 BK 3056) (T660)

DIR: B TOTAL LEN: 5.098 MI. DIST: 08-4 SR: 2014
 LEFT MUN: WINDSOR T RIGHT MUN: WINDSOR T

2 0 66014 0 00 0194+30 010303 FT ELFNER RD (T660)	0050/0000	==	010303 FT 0050/0000 LENGTH(AH 3056 BK 3086)
BAHNS MILL RD (T733)	0040/1862	==	0040/1862 BAHNS MILL RD (T733)
	007217 FT		007217 FT 2 0 66014 0 00 0163+02 0040/0000 LENGTH(AH 3086 BK 2023)
KNAUB LN (PRDR)	0030/0659	==	
2 0 66014 0 00 0142+79 005194 FT BLACKSMITH AV (T758)	0030/0000	==	005194 FT 0030/0000 LENGTH(AH 2023 BK 2447)
2 0 66014 0 00 0118+32 002747 FT ECKERT RD (T753)	0020/0000	==	002747 FT 0020/0000 LENGTH(AH 2447 BK 2747)
	000000 FT		000000 FT 2 0 66014 0 00 0090+85 NC BURKHOLDER RD DELTA RD (SRO074 SEG 0410/3058) MFC BEGIN = D 0010/0000 LENGTH(AH 2747 BK 0000)

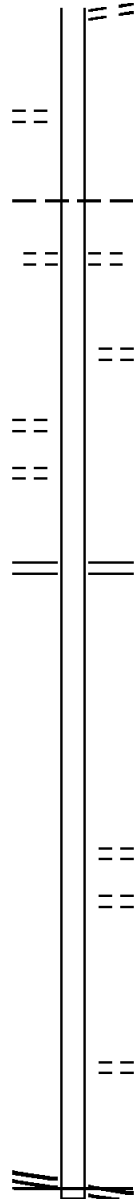
DIR: B TOTAL LEN: 3.078 MI. DIST: 08-4 SR: 2013
 LEFT MUN: SPRINGETTSBURY T RIGHT MUN: SPRINGETTSBURY T

Left Side	Center Line	Right Side
016251 FT	=====	016251 FT MARKET ST 0050/2271 (SR0462 SEG 0160/0977)
AMBLESIDE DR (TWP)	==	0050/1604 STONERIDGE RD (T775)
0050/1113	==	0050/0958 BMS EN 66/2013/0050/0941 2 0 66090 0 00 0023+24 KREUTZ CK.
	=====	0050/0941 BMSBG 66/2013/0050/0941 EASTERN BL
	==	0050/0804 (T465)
	==	0050/0581 LYNBROOK DR (T783)
013980 FT	=====	013980 FT 2 0 66090 0 00 0023+24 5 0050/0000 LENGTH(AH 2271 BK 3569)
LOCUST GROVE RD (SR2015 SEG 0030/2314)	=====	NC LOCUST GROVE RD
0040/3509	==	0040/3150 STONEHURST RD (T959)
	==	0040/2090 MEADOWBROOK RD (T963)
WELLINGTON DR (T966)	==	0040/1100 DAVIDSON DR (T953)
	==	0040/0112 BMS EN 66/2013/0040/0100 2 0 66090 0 00 0057+37 BR. KREUTZ CREEK
WILLIAMSBURG DR (T961)	=====	0040/0100 BMSBG 66/2013/0040/0100 010411 FT 2 0 66090 0 00 0058+40
0040/0464	=====	STONEWOOD RD (SR2017 SEG 0030/0000)
	==	5 0040/0000 LENGTH(AH 3569 BK 2054)
010411 FT	=====	NC OLD ORCHARD RD
STONEWOOD RD (TBK) (SR2017 SEG 0030/0000)	=====	KIRKHAM DR (TWP)
WOODSTONE CT (TWP)	=====	0030/1235 OLD ORCHARD RD (SR2006 SEG 0010/0000) FROM 2006/0010 SH
0030/1709	=====	

DIR: B TOTAL LEN: 3.078 MI. DIST: 08-4 SR: 2013
 LEFT MUN: SPRINGGETTSBURY T RIGHT MUN: SPRINGGETTSBURY T

HARVEST HILL DR
 (TWP)

0030/0103
 008357 FT



0030/1112 (CONN)

008357 FT 2 0 66090 0 00 0079+22
 SPRINGGETTSBURY

5 0030/0000 LENGTH(AH 2054 BK 3118)

0020/2542 (TWP)
 WINDSOR T
 SPRINGHILL DR

0020/1477 APPLE HILL LN
 (T865)

SITLER LN
 (T775)
 VINTON DR
 (T700)

0020/0840

0020/0382
 005239 FT

005239 FT 2 0 66090 0 00 0110+40
 FREYSVILLE RD

5 0020/0000 LENGTH(AH 3118 BK 2766)
 (SR2001 SEG 0050/1012)

002473 FT

5 002473 FT 2 0 66019 1 00 0027+66
 0014/0000 LENGTH(AH 2766 BK 2473)

0010/2360 SARVER DR
 (TWP)

0010/2228 SARVER DR
 (TWP)

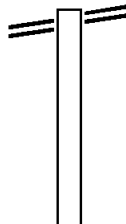
2 0 66019 1 00 0051+74 000000 FT
 EAST PROSPECT RD
 (SR0124 SEG 0130/1604) 0010/0000

0010/0245 MEADOW RD
 (TWP)
 NC W I T M E R R D
 000000 FT (SR0124 SEG 0130/1604)
 MFC BEGIN = D
 5 0010/0000 LENGTH(AH 2473 BK 0000)

EXTRACT DATE: 12/18/2023 ROADWAY MANAGEMENT SYSTEM PAGE NUMBER: 365
PRINT DATE: 12/20/2023 SLD COUNTY/SR - ANNUAL PRINT COUNTY: YORK
DIR: B TOTAL LEN: 1.933 MI. DIST: 08-4 SR: 2012
LEFT MUN: LOWER WINDSOR T RIGHT MUN: LOWER WINDSOR T

CRALEY RD 010204 FT
(SR0624 SEG 0180/1174) 0040/1830

008374 FT



010204 FT LONG LEVEL RD
0040/1830 (SR0624 SEG 0180/1174)

008374 FT 1 0 00714 7 00 0082+88
NC LONG LEVEL RD
FISHING CREEK RD

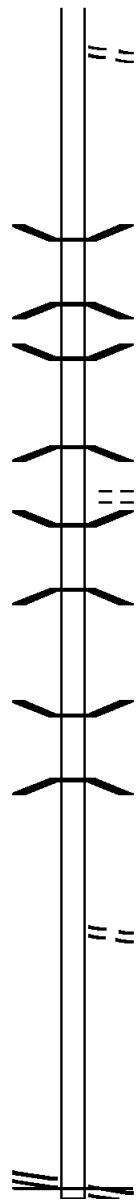
EXTRACT DATE: 12/18/2023
PRINT DATE: 12/20/2023

ROADWAY MANAGEMENT SYSTEM
SLD COUNTY/SR - ANNUAL PRINT

PAGE NUMBER: 364
COUNTY: YORK

DIR: B TOTAL LEN: 1.933 MI.
LEFT MUN: LOWER WINDSOR T

DIST: 08-4 SR: 2012
RIGHT MUN: LOWER WINDSOR T



0040/0000 (T744)
LENGTH(AH 1830 BK 3130)

005244 FT

0030/0728 BMS EN 66/2012/0030/0706
1 0 00714 7 00 0059+09
TRIB TO BEAVER CREEK

0030/0706 BMSBG 66/2012/0030/0706

0030/0013 BMS EN 66/2012/0030/0011
005244 FT 1 0 00714 7 00 0052+23

0030/0000 BMSBG 66/2012/0030/0011
LENGTH(AH 3130 BK 2970)
PLEASANT HILL RD

0020/2949 (T744)
0020/2673 BMS EN 66/2012/0020/2679
1 0 00714 7 00 0032+33

0020/2651 BMSBG 66/2012/0020/2679
T. BEAVER CRK

002274 FT

0020/0973 BMS EN 66/2012/0020/0996
1 0 00714 7 00 0022+53
T. BEAVER CK.

0020/0960 BMSBG 66/2012/0020/0996

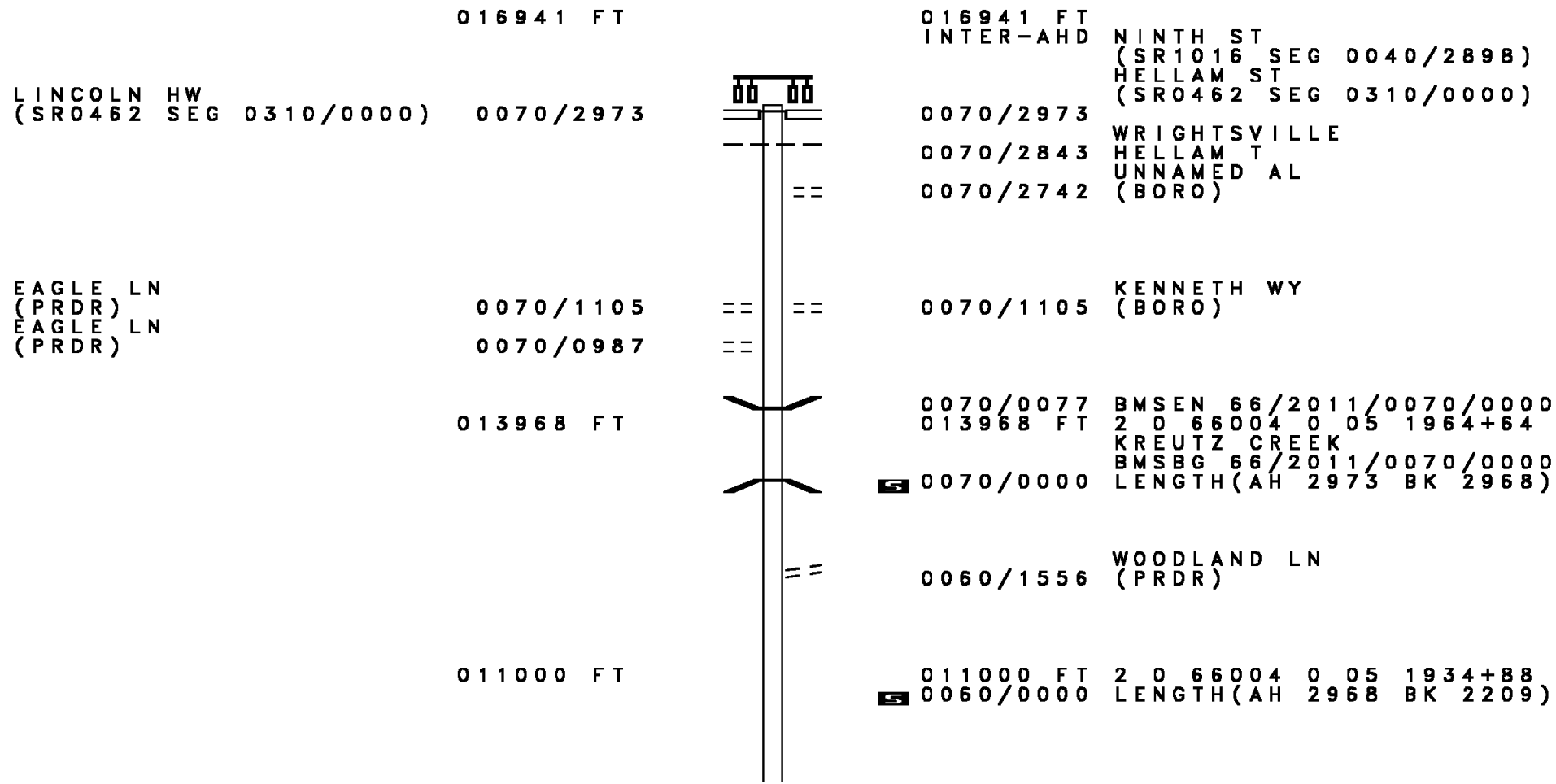
002274 FT 1 0 00714 7 00 0022+53
BOYD RD
(T742)

0020/0000 LENGTH(AH 2970 BK 2274)

1 0 00714 7 00 0000+00 000000 FT
CRALEY RD
(SR0624 SEG 0150/0401) 0010/0000

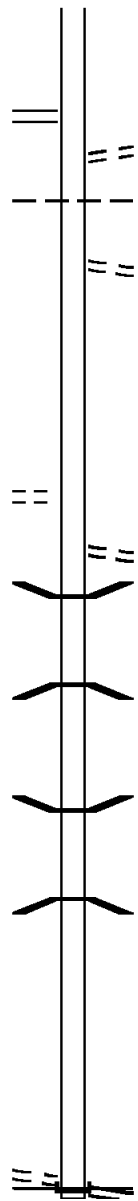
NC BULL RUN RD
CRALEY RD
000000 FT (SR0624 SEG 0150/0401)
MFC BEGIN = E
0010/0000 LENGTH(AH 2274 BK 0000)

DIR: B TOTAL LEN: 3.209 MI. DIST: 08-4 SR: 2011
 LEFT MUN: WRIGHTSVILLE B RIGHT MUN: WRIGHTSVILLE B



DIR: B TOTAL LEN: 3.209 MI. DIST: 08-4 SR: 2011
 LEFT MUN: HELLAM T RIGHT MUN: HELLAM T

2 0 66004 0 05 1912+79 008791 FT
 MT PISGAH RD
 (SR2009 SEG 0180/3156) 0050/0000



008791 FT
 0050/0000 LENGTH(AH 2209 BK 2781)
 LAUREL HILL DR
 (T775)
 0040/2286 HELLAM
 0040/2194 LOWER WINDSOR T
 KNIGHTS VIEW RD
 (T789)
 0040/1785

006010 FT

006010 FT 2 0 66012 0 06 1156+17
 0040/0000 LENGTH(AH 2781 BK 2192)

ADAMS RD
 (T774)

0030/1224

0030/0722 TRINITY NORTH RD
 (T774)

003818 FT

0030/0009 BMS EN 66/2011/0030/0701
 003818 FT 2 0 66012 0 06 1134+19
 T.CANADOCHLY
 0030/0000 BMSBG 66/2011/0030/0701
 LENGTH(AH 2192 BK 1771)

002047 FT

0020/0014 BMS EN 66/2011/0020/0000
 002047 FT 2 0 66012 0 06 1117+50
 T.CANADOCHLY
 0020/0000 BMSBG 66/2011/0020/0000
 LENGTH(AH 1771 BK 2047)

2 0 66012 0 06 1095+66 000000 FT
 MILLER SPRING RD
 (T798) 0010/0000

NC COOL CREEK RD
 NURSERY RD
 (SR2025 SEG 0030/2549)
 INTER-BK CABIN CREEK RD
 000000 FT (T778)
 MFC BEGIN = D
 0010/0000 LENGTH(AH 2047 BK 0000)

EXTRACT DATE: 12/18/2023 ROADWAY MANAGEMENT SYSTEM PAGE NUMBER: 361
PRINT DATE: 12/20/2023 SLD COUNTY/SR - ANNUAL PRINT COUNTY: YORK
DIR: B TOTAL LEN: .000 MI. DIST: 08-4 SR: 2010
LEFT MUN: HELLAM T RIGHT MUN: HELLAM T

000000 FT
000000 FT



000000 FT
7020/0000 LENGTH(AH 3085 BK 3507)
000000 FT
7010/0000 LENGTH(AH 3507 BK 0000)

Left Side	Distance	Right Side	Distance	Description
STRICKLER SCHOOL RD (T744)	044097 FT	044097 FT	0180/3156	COOL CREEK RD (SR2011 SEG 0050/0000)
	0180/2369	0180/2142		ALMONEY RD (T774)
		0180/1850		HELLAM LOWER WINDSOR T
		0180/1328		PICTURESQUE DR (T776)
		0180/1264		SAMUEL S. LEWIS (EXIT) (PARK)
		0180/0400		SAMUEL S. LEWIS (ENTR) (PARK)
	040941 FT	040941 FT	2 0 66004 0 05 1881+23	
		0180/0000		LENGTH(AH 3156 BK 1157)
		039784 FT		2 0 66004 0 05 1869+47
		039784 FT		MILLERS SPRING RD (T798)
STARLING LN (PRDR)	0160/2200	0170/0000		LENGTH(AH 1157 BK 2320)
LAUREL DR				

DIR: B TOTAL LEN: 8.352 MI. DIST: 08-4 SR: 2009
 LEFT MUN: HELLAM T RIGHT MUN: HELLAM T

Segment Description	Stationing	Length	Notes
(PRDR)	0160/1368	037464 FT	2 0 66004 0 05 1846+27 POFF RD (T761) LOWER WINDSOR HELLAM T
			5 0160/0000 LENGTH(AH 2320 BK 2493)
PINE LN (TWP)	0150/1716	0150/1496	HELLAM LOWER WINDSOR T
DUCKTOWN RD (SR2021 SEG 0010/0000)	0150/0276 034971 FT	034971 FT	2 0 66004 0 05 1821+34 SCHMUCK RD (T793)
			5 0150/0000 LENGTH(AH 2493 BK 2086)
			0140/0746 TOME FARMS LN (PRDR)
	032885 FT	032885 FT	2 0 66004 0 05 1800+22
			5 0140/0000 LENGTH(AH 2086 BK 2644)
			(APRA) YORKANNA MHP LISA CR (PRDR)
		0130/1880	
	030241 FT	030241 FT	2 0 66004 0 05 1774+11 BLUESTONE RD (SR2019 SEG 0030/0000)
			NC MT PISGAH RD LOWER WINDSOR YORKANA B
YORKANA RD (SR2019 SEG 0030/0000)	0130/0000		5 0130/0000 LENGTH(AH 2644 BK 2041)

POE

DIR: B TOTAL LEN: 8.352 MI. DIST: 08-4 SR: 2009
 LEFT MUN: YORKANA B RIGHT MUN: YORKANA B

Location / Description	Stationing	Distance	Notes
VALLEY VIEW RD (T784)	0120/0000	028200 FT	MAPHELIAH RD (T771) LENGTH(AH 2041 BK 3066)
FRYS AV (TWP)	0110/2065	0110/2065	NC MAIN ST
MOURNING DOVE LN (PRDR)	0110/0605	0110/0605	
MOURNING DOVE LN (PRDR)	0110/0412	0110/0412	
	025134 FT	0110/0400	YORKANA LOWER WINDSOR T PROSPECT RD (SR0124 SEG 0150/0000) LENGTH(AH 3066 BK 1854)
	023280 FT	025134 FT	023280 FT 2 0 66004 0 05 1735+24 LENGTH(AH 1854 BK 2511)
	020769 FT	020769 FT	2 0 66004 0 05 1709+87 LOWER WINDSOR WINDSOR T LENGTH(AH 2511 BK 3118)
MODERN LANDFILL (PRDR)	0080/2640	0080/2640	(APRA) MODERN LANDFILL
		0080/1445	GUN CLUB RD (T579)

DIR: B TOTAL LEN: 8.352 MI. DIST: 08-4 SR: 2009
 LEFT MUN: WINDSOR T RIGHT MUN: WINDSOR T

2 0 66004 0 05 1678+69 017651 FT RIDDLE RD (T759)	0080/0000	==	0080/0560 TOBAC RD 017651 FT (PRDR)
		==	0080/0000 LENGTH(AH 3118 BK 2693)
2 0 66004 0 05 1652+00 014958 FT TAYLOR DR (T770)	0070/0000	==	014958 FT
		==	0070/0000 LENGTH(AH 2693 BK 1455)
2 0 66004 0 05 1637+45 013503 FT FREYSVILLE RD (SR2001 SEG 0010/0000)	0060/0000	==	013503 FT
		==	0060/0000 NC MT PISGAH RD LENGTH(AH 1455 BK 3665)
LARTRY DR (TWP)	0050/2281	==	0050/2874 WHITE OAK RD (T753)
MILNER DR (TWP)	0050/1596	==	
		==	0050/0352 TRENT LN (PRDR)
	009838 FT	==	0050/0260 HENRY DR (TWP)
		==	009838 FT 2 0 66004 0 05 1600+66 0050/0000 LENGTH(AH 3665 BK 2526)
		==	0040/1205 WINDSOR RD (SR2031 SEG 0070/0000)
FIELDING DR (T624)	0040/0548	==	
2 0 66004 0 05 1575+40 007312 FT LOMBARD RD	0040/0000	==	007312 FT
(SR2007 SEG 0080/1513)		==	0040/0000 LENGTH(AH 2526 BK 3018)

DIR: B TOTAL LEN: 8.352 MI. DIST: 08-4 SR: 2009
 LEFT MUN: WINDSOR T RIGHT MUN: WINDSOR T

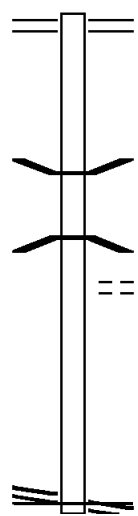
KENDALE RD (TWP) SHORT ST (TWP)	0030/2059 0030/1644	= =		
		=	0030/1365	HOPE DR (T717)
JULIANA DR (TWP)	0030/0425 004294 FT	=		
			004294 FT	2 0 66101 4 00 0059+48
			0030/0000	LENGTH(AH 3018 BK 1224)
UNKNOWN RD (PRDR)	0020/0086 003070 FT	=		
			003070 FT	2 0 66101 4 00 0046+69
				MANOR RD (SR2029 SEG 0010/0000)
		=	0020/0000	NC FREYSSVILLE RD LENGTH(AH 1224 BK 3070)
				(APRA) POSEY'S POSEY LN
WOODRIDGE RD (TWP)	0010/2329	=	0010/2425	(TWP)
SUMMIT DR (BORO)	0010/1702	=	0010/1985	ALBERT LN (PRDR)
HOLLY DR (BORO) COTTAGE PL (BORO)	0010/0791 0010/0496	= =	0010/1262	WINDSOR RED LION B
	000000 FT	=	0010/0176	CHURCH LN (BORO)
			000000 FT	2 0 66101 4 00 0015+88
				NC PRSPECT ST MAIN ST (SR0024 SEG 0330/0000)
			INTER-BK	PROSPECT ST (BORO)
			0010/0000	MFC BEGIN = D LENGTH(AH 3070 BK 0000)



EXTRACT DATE: 12/18/2023 ROADWAY MANAGEMENT SYSTEM PAGE NUMBER: 355
 PRINT DATE: 12/20/2023 SLD COUNTY/SR - ANNUAL PRINT COUNTY: YORK

DIR: B TOTAL LEN: .712 MI. DIST: 08-4 SR: 2008
 LEFT MUN: HELLAM T RIGHT MUN: HELLAM T

003759 FT



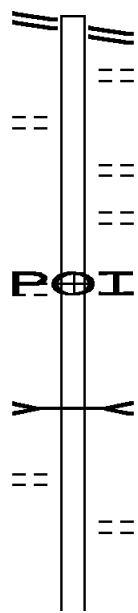
003759 FT YORKANNA RD
 0010/3759 (SR2019 SEG 0050/0000)

0010/1856 BMTEN 66/2008/0010/1794
 2 0 66148 0 00 0017+88
 KREUTZ CREEK
 0010/1794 BMSBG 66/2008/0010/1794
 OWL VALLEY RD
 0010/1734 (T771)

2 0 66148 0 00 0000+00 000000 FT
 FREYSVILLE RD
 (SR2001 SEG 0080/0000) 0010/0000

NC LIBHART MILL RD
 FREYSVILLE RD
 000000 FT (SR2001 SEG 0080/0000)
 MFC BEGIN = E
 0010/0000 LENGTH(AH 3759 BK 0000)

FREYSVILLE RD
 (SR2009 SEG 0040/0000) 014242 FT
 0080/1513
 HEATHERFIELD WY
 (T627) 0080/0713
 KENDALE RD
 (PRDR) 012729 FT
 0080/0000
 SPRING VALLEY
 (PRDR) 0070/0387
 010562 FT



014242 FT FREYSVILLE RD
 0080/1513 (SR2009 SEG 0040/0000)
 0080/0927 MARLOWE GARTH RD
 (T628)
 0080/0458 HATHAWAY GARTH RD
 (T629)
 0080/0015 KENDALE RD
 (T750)
 012729 FT 2 0 66004 0 05 1560+27
 (APRA) CRESTVIEW ACRES
 0080/0000 LENGTH(AH 1513 BK 2167)
 0070/1056 KREUTZ CK.
 STRUCTURE LENGTH 11 FT
 BMSID 66/2007/0070/1056
 0070/0304 NAVAJO DR
 (T817)
 010562 FT 2 0 66004 0 05 1538+31
 0070/0000 LENGTH(AH 2167 BK 1800)

DIR: B TOTAL LEN: 2.697 MI. DIST: 08-4 SR: 2007
 LEFT MUN: WINDSOR T RIGHT MUN: WINDSOR T

Left Side	Distance	Right Side	Notes
WINDSOR WY (PRDR)	008762 FT	0060/0366 CHANDLER DR (PRDR)	
	0050/1162	008762 FT 2 0 66004 0 05 1520+31	
	007076 FT	0060/0000 LENGTH(AH 1800 BK 1686)	
		0050/1162	
		007076 FT 2 0 66004 0 05 1503+45	
		CAPE HORN RD	
		(SR0024 SEG 0370/0000)	
		MFC BEGIN = D	
		WINDSOR	
		YORK T	
		0050/0000 LENGTH(AH 1686 BK 2041)	
APPLE VALLEY DR (TWP) YOE DR (T333)	0040/0632	0040/1130 JONATHAN WY (TWP)	
	0040/0079	0040/0879 RAMBO RD (TWP)	
	005035 FT	0040/0632 APPLETON DR (TWP)	
		005035 FT 2 0 66004 0 05 1483+04	
		NC LOMBARD RD	
		YORK	
		0040/0000 LENGTH(AH 2041 BK 1373)	
		YOE BOROUGH B	
		HILL AV	
		0030/1298 (BORO)	
		HIGH ST	
GAY AV (BORO)	0030/0870	0030/1085 (BORO)	
		GEORGE ST	
		(SR2002 SEG 0110/0000)	
		0030/0652	
		0030/0593 BMS EN 66/2007/0030/0581	
		2 0 66004 0 05 1475+22	
		MILL CREEK	
		0030/0581 BMSBG 66/2007/0030/0581	
		WATER ST	
PENNA AV (BORO)	0030/0277	0030/0417 (BORO)	

DIR: B TOTAL LEN: 2.697 MI. DIST: 08-4 SR: 2007
 LEFT MUN: YOE BOROUGH B RIGHT MUN: YOE BOROUGH B

2 0 66004 0 05 1469+31 003662 FT
 BROAD ST
 (BORO)
 NEWTON AV
 (BORO)

0030/0000
 0020/1118

002296 FT

CHESTNUT ST
 (BORO)
 ROSE AV
 (BORO)

0010/1509
 0010/1317

PLEASANT AV
 (BORO)
 BROAD ST
 (BORO)

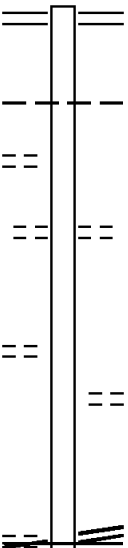
0010/0762

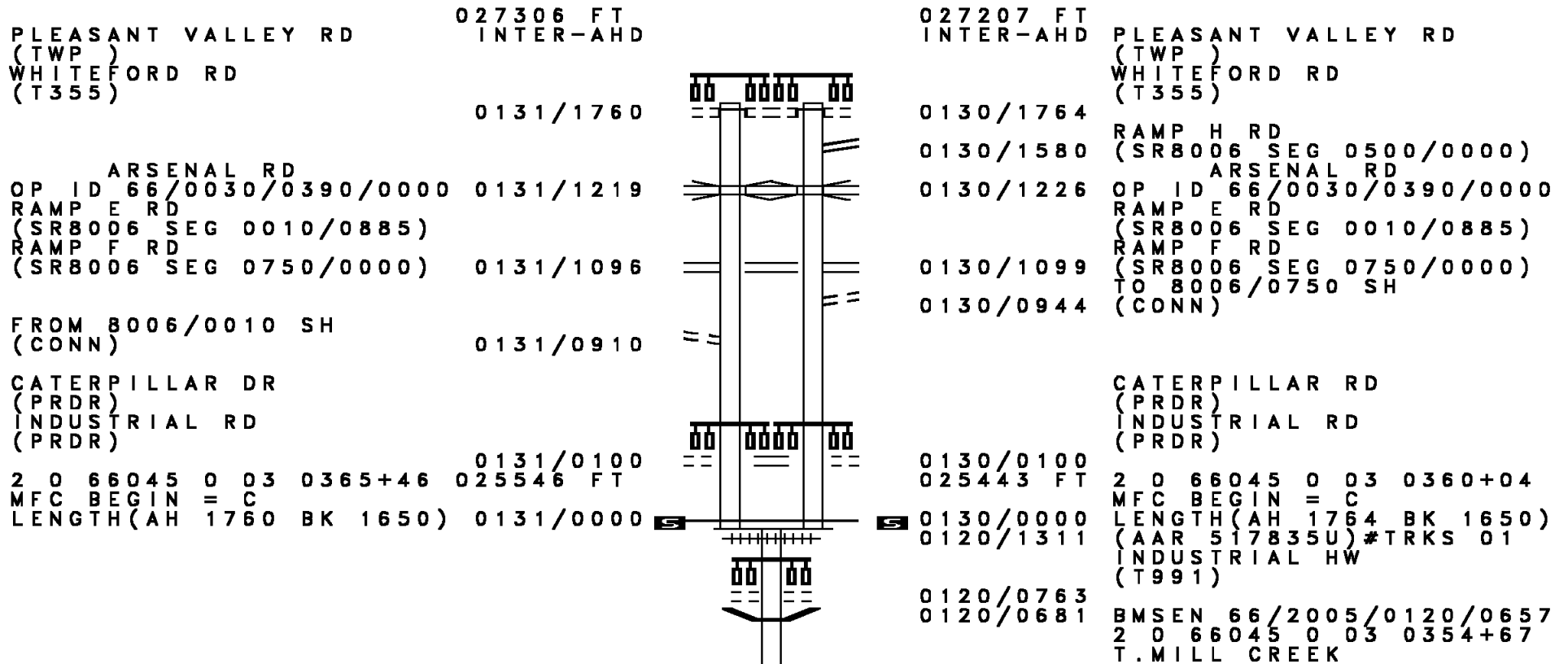
000000 FT

== == 0030/0241 PENNA AV
 003662 FT (BORO)
 == 5 0030/0000 LENGTH(AH 1373 BK 1366)
 == == 0020/0762 PHILADELPHIA ST
 (BORO)
 == == 0020/0360 THIRD ST
 (BORO)
 002296 FT 2 0 66004 0 05 1455+65
 NC MAIN ST
 FOURTH ST
 (BORO)
 == == 5 0020/0000 LENGTH(AH 1366 BK 2296)
 YOE BOROUGH B
 0010/2205 DALLASTOWN B
 LIPMAN AV
 (BORO)
 == 0010/2046 (BORO)
 KING ST
 (BORO)
 == 0010/1874 (BORO)
 CLOVER LN
 (BORO)
 == 0010/1689 (BORO)
 == == BROAD ST
 (BORO)
 NC LOMBARD ST
 FERN AV
 == 0010/0957 (BORO)
 == == NC BROAD ST
 MAPLE ST
 == == 0010/0379 (BORO)
 E PARK LN
 (BORO)
 == == 0010/0186 (BORO)
 000000 FT 2 0 66004 0 05 1432+98
 NC PLEASANT AV
 MAIN ST
 (SRO074 SEG 0500/0000)
 INTER-BK PLEASANT AV
 (SRO214 SEG 0250/3012)
 MFC BEGIN = C
 5 0010/0000 LENGTH(AH 2296 BK 0000)



DIR: B TOTAL LEN: .707 MI. DIST: 08-4 SR: 2006
 LEFT MUN: HELLAM T RIGHT MUN: HELLAM T

	003735 FT		003735 FT FREYSVILLE RD 0010/3735 (SR2001 SEG 0070/0144)
CRESTWOOD LN (T950)	0010/2336		0010/2696 HELLAM SPRINGGETTSBURY T
			0010/1566 CAMPBELL RD (T780)
WEBSTER DR (TWP)	0010/0301		
	000000 FT		TO 2013/0030 SH (CONN)
KIRKHAM DR (TWP)			000000 FT 2 0 66147 0 01 0064+97 WITMER RD
ORCHARD RD (SR2013 SEG 0030/1235)	0010/0000		(SR2013 SEG 0030/1235) NC OLD ORCHARD RD MFC BEGIN = D
			0010/0000 LENGTH(AH 3735 BK 0000)



DIR: B TOTAL LEN: 5.172 MI. DIST: 08-4 SR: 2005
 LEFT MUN: SPRINGETTSBURY T RIGHT MUN: SPRINGETTSBURY T

WALLACE ST
(T993)

0120/0317
023896 FT

KENT RD
(T410)

0110/1125

2 0 66045 0 02 0318+79
SECOND AV
(T964)
THIRD AV
(T775)

021429 FT
0100/0000
0090/1119

FIFTH AV
(T997)

0090/0562
019756 FT

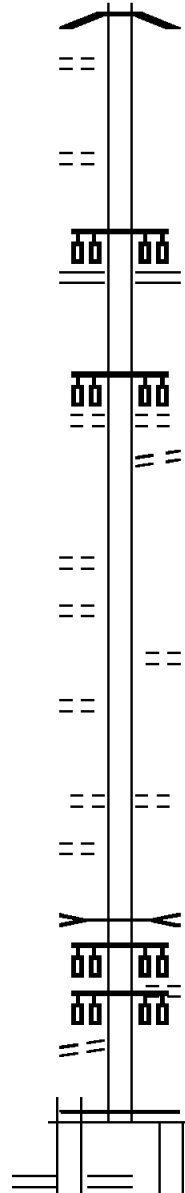
NINTH AV
(T965)

0080/1561

WASHINGTON RD
(T878)

0080/0454
017632 FT

MOUNT ROSE AV
(SR0124 SEG 0040/0785)



0120/0657 BMSBG 66/2005/0120/0657

023793 FT 2 0 66045 0 03 0343+46
 0120/0000 LENGTH(AH 1650 BK 1575)

NC MEMORY LN
 MARKET ST
 (SR0462 SEG 0130/0000)
 (SR0462 SEG 0131/0000)

0110/0664

022218 FT 2 0 66045 0 02 0327+71
 EASTERN BL
 (T982)

0110/0000 LENGTH(AH 1575 BK 0892)
 LC TO EASTERN BL
 (CONN)

021326 FT

0100/0000 LENGTH(AH 0892 BK 1673)

0090/0755 CAMBRIDGE RD
 (T997)

019653 FT 2 0 66045 0 02 0302+06
 SEVENTH AV
 (T985)

0090/0000 LENGTH(AH 1673 BK 2124)

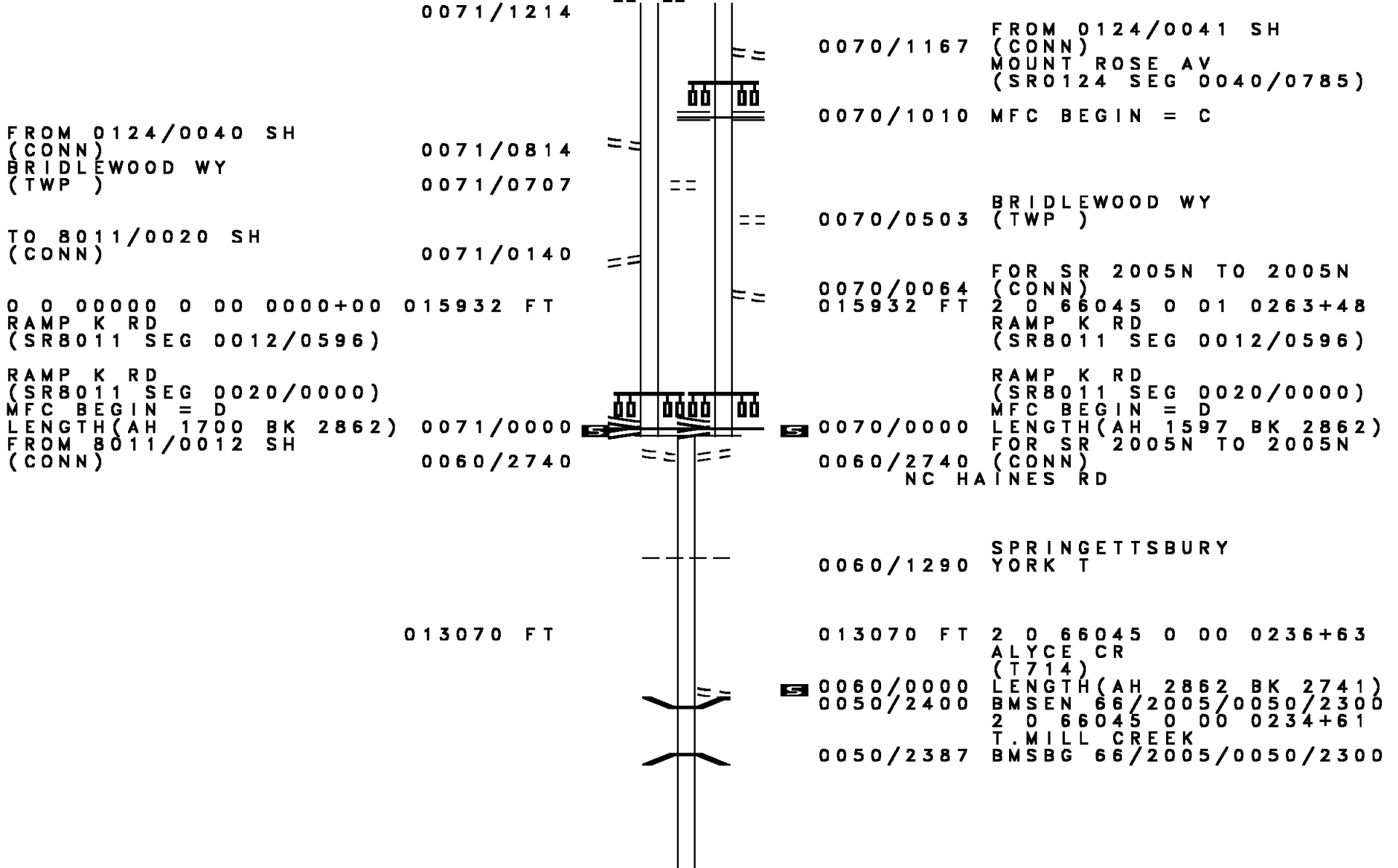
0080/1226 T. MILL CREEK
 STRUCTURE LENGTH 8 FT
 BMSID 66/2005/0080/0465
 RALEIGH DR
 (T973)

0080/0708

0080/0454
 017529 FT 2 0 66045 0 02 0285+00
 MFC BEGIN = C

0080/0000 LENGTH(AH 2124 BK 1597)

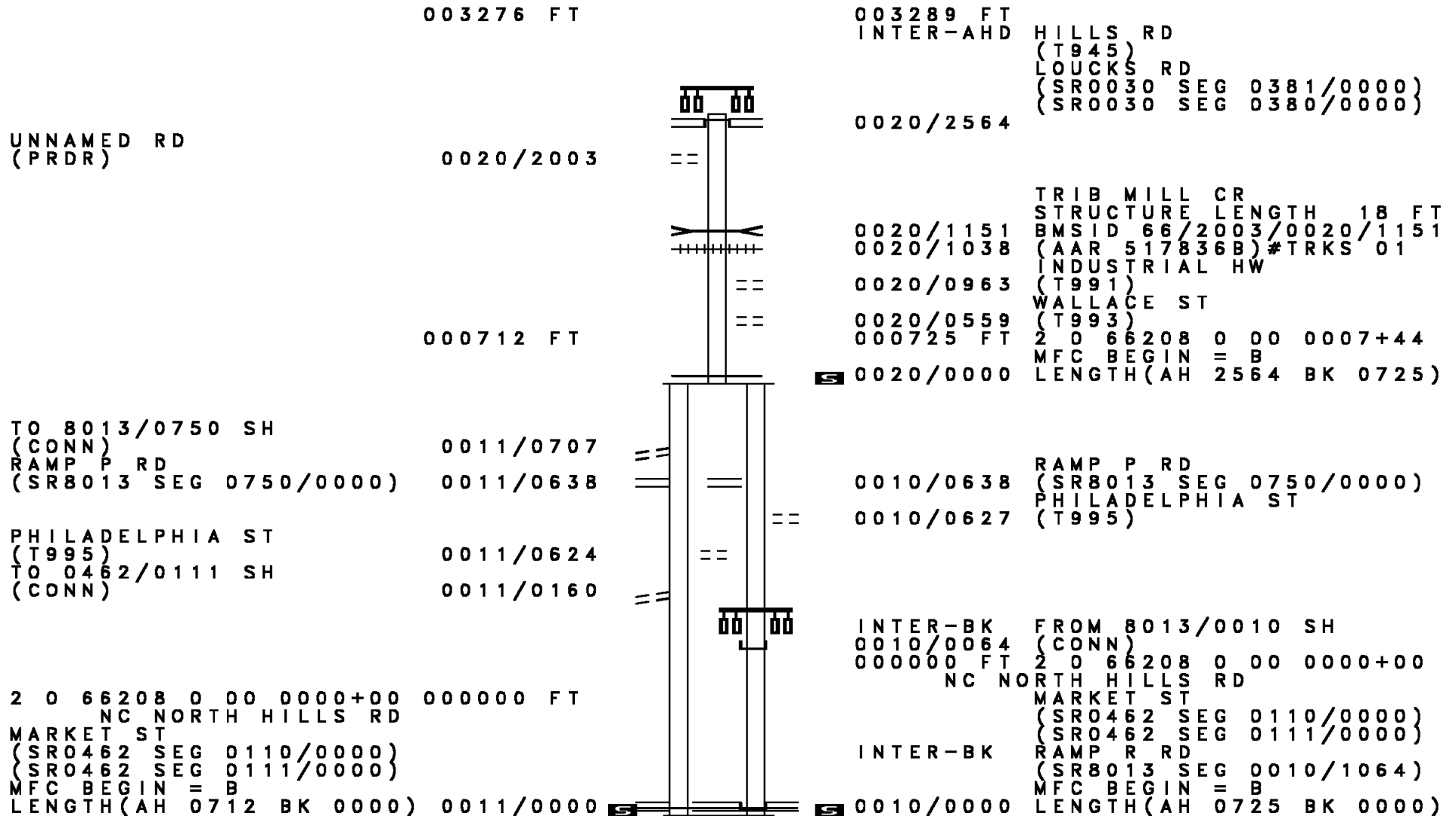
DIR: B TOTAL LEN: 5.172 MI. DIST: 08-4 SR: 2005
 LEFT MUN: SPRINGETTSBURY T RIGHT MUN: SPRINGETTSBURY T



DIR: B TOTAL LEN: 5.172 MI. DIST: 08-4 SR: 2005
LEFT MUN: YORK T RIGHT MUN: YORK T

Stationing	Description	Stationing	Description
010329 FT		010329 FT 2 0 66045 0 00 0210+50	
		0050/0000 LENGTH(AH 2741 BK 3646)	
			CHAMBERS RD
		0040/1456	(T729)
2 0 66045 0 00 0173+17	006683 FT	006683 FT	
CHESTNUT HILL RD		0040/0000 LENGTH(AH 3646 BK 2582)	
(T692)	0040/0000		OLD DUTCH LN
		0030/1785	(T692)
		004101 FT	
		004101 FT 2 0 66045 0 00 0147+35	
			BELLE RD
		0030/0000 LENGTH(AH 2582 BK 2248)	
			(T747)
		001853 FT	
		001853 FT 2 0 66045 0 00 0124+87	
		0020/0000 LENGTH(AH 2248 BK 1853)	
			SAGE HILL DR
		0010/1489	(TWP)
		0010/0639	BMS EN 66/2005/0010/0600
			2 0 66045 0 00 0105+70
			MILL CREEK
		0010/0600	BMS BG 66/2005/0010/0600
		000000 FT	
		000000 FT 2 0 66045 0 00 0105+70	
			NC CAMP BETTY WASHINGTON RD
			SPRINGWOOD RD
			(SR2002 SEG 0070/0000)
			MFC BEGIN = D
		0010/0000 LENGTH(AH 1853 BK 0000)	

TO 2002/0060 SH
(CONN)



003276 FT

003289 FT
 INTER-AHD

HILLS RD
 (T945)
 LOUCKS RD
 (SR0030 SEG 0381/0000)
 (SR0030 SEG 0380/0000)

UNNAMED RD
 (PRDR)

0020/2003

0020/2564

TRIB MILL CR
 STRUCTURE LENGTH 18 FT
 BMSID 66/2003/0020/1151
 (AAR 517836B) #TRKS 01

0020/1151
 0020/1038

0020/0963

INDUSTRIAL HW
 (T991)
 WALLACE ST

000712 FT

0020/0559
 000725 FT

(T993)
 2 0 66208 0 00 0007+44
 MFC BEGIN = B
 LENGTH(AH 2564 BK 0725)

TO 8013/0750 SH
 (CONN)
 RAMP P RD
 (SR8013 SEG 0750/0000)

0011/0707

0010/0638

RAMP P RD
 (SR8013 SEG 0750/0000)
 PHILADELPHIA ST
 (T995)

PHILADELPHIA ST
 (T995)
 TO 0462/0111 SH
 (CONN)

0011/0624

0010/0627

2 0 66208 0 00 0000+00 000000 FT
 NC NORTH HILLS RD

MARKET ST
 (SR0462 SEG 0110/0000)
 (SR0462 SEG 0111/0000)
 MFC BEGIN = B
 LENGTH(AH 0712 BK 0000)

0011/0000

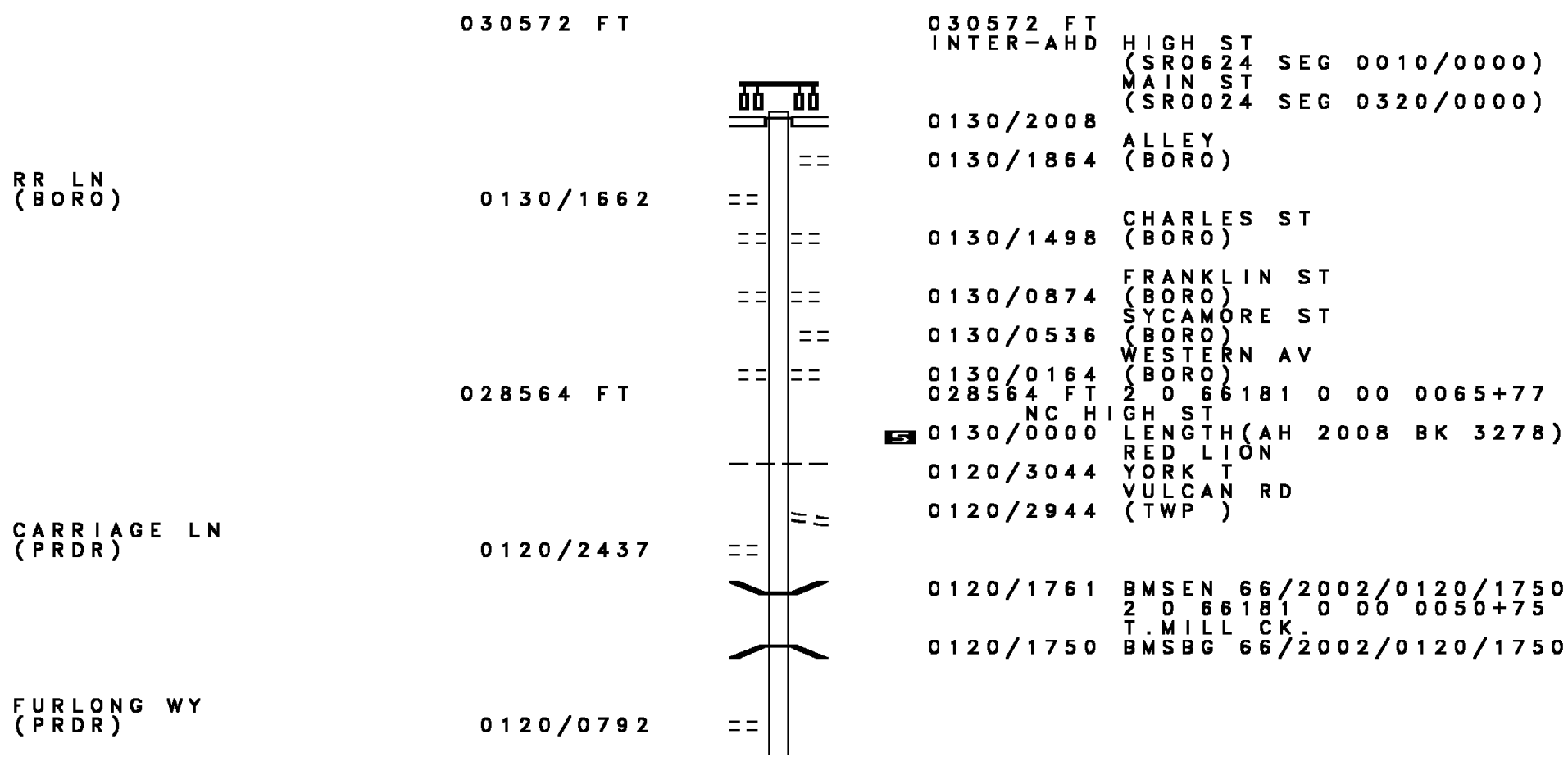
INTER-BK
 0010/0064
 000000 FT
 NC NO

FROM 8013/0010 SH
 (CONN)
 2 0 66208 0 00 0000+00
 NORTH HILLS RD
 MARKET ST
 (SR0462 SEG 0110/0000)
 (SR0462 SEG 0111/0000)

INTER-BK

RAMP R RD
 (SR8013 SEG 0010/1064)
 MFC BEGIN = B
 LENGTH(AH 0725 BK 0000)

0010/0000



030572 FT

030572 FT
 INTER-AHD

HIGH ST
 (SR0624 SEG 0010/0000)
 MAIN ST
 (SR0024 SEG 0320/0000)

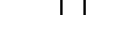







RR LN
 (BORO)

0130/1662

0130/2008

0130/1864

ALLEY
 (BORO)



0130/1498

CHARLES ST
 (BORO)

0130/0874

FRANKLIN ST
 (BORO)

0130/0536

SYCAMORE ST
 (BORO)

028564 FT

0130/0164

WESTERN AV
 (BORO)

028564 FT 2 0 66181 0 00 0065+77

5 0130/0000 NC HIGH ST LENGTH (AH 2008 BK 3278)

0120/3044

RED LION

0120/2944

YORK T
 VULCAN RD
 (TWP)

CARRIAGE LN
 (PRDR)

0120/2437

0120/1761

BMS EN 66/2002/0120/1750
 2 0 66181 0 00 0050+75

0120/1750

T. MILL CK.
 BMSBG 66/2002/0120/1750

FURLONG WY
 (PRDR)

0120/0792

DIR: E TOTAL LEN: 5.790 MI. DIST: 08-4 SR: 2002
 LEFT MUN: YORK T RIGHT MUN: YORK T

SHETLAND DR
 (TWP)

0120/0027 ==
 025286 FT

025286 FT 2 0 66181 0 00 0033+26
 NC SPRINGWOOD RD
 LOCUST ST
 (T715)

0120/0000 LENGTH(AH 3278 BK 3323)

BOUNDARY AV
 (BORO)
 YORK

0110/1161 YOE BOROUGH B

021963 FT ==

0110/0116 (BORO)
 021963 FT 2 0 66181 0 00 0000+00
 CHURCH ST
 MAIN ST
 (SR2007 SEG 0030/0652)

0110/0000 LENGTH(AH 3323 BK 2572)

MASON AV
 (BORO)

0100/2266 ==

MAPLE ST
 (BORO)

0100/1985 ==

YOE BOROUGH
 YORK T

0100/0950 ==

019391 FT

019391 FT 2 0 66045 0 00 0025+72
 NC GEORGE ST
 WALNUT ST
 (T722)

0100/0000 LENGTH(AH 2572 BK 2612)

016779 FT

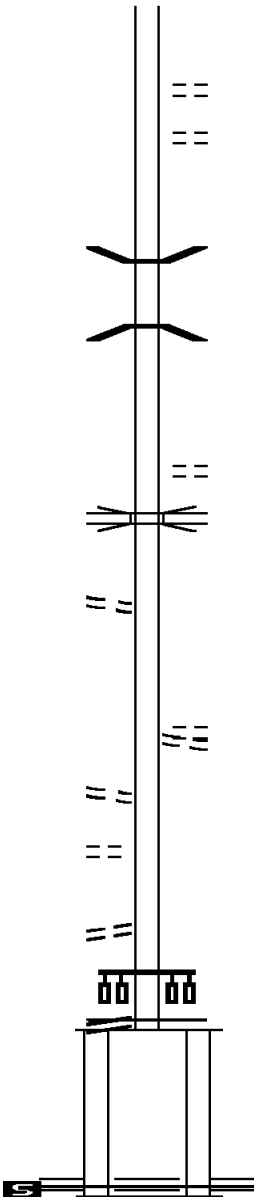
016779 FT 2 0 66045 0 00 0051+49
 0090/0000 LENGTH(AH 2612 BK 2300)

DIR: E TOTAL LEN: 5.790 MI. DIST: 08-4 SR: 2002
 LEFT MUN: YORK T RIGHT MUN: YORK T

			0080/0683	BMSEN 66/2002/0080/0621 2 0 66045 0 00 0067+91 UNT TO MILL CREEK
			0080/0674	BMSBG 66/2002/0080/0621
CHAPEL CHURCH RD (T736)	0080/0644	==		
	014479 FT			
			014479 FT	2 0 66045 0 00 0074+49
			5 0080/0000	LENGTH(AH 2300 BK 2983)
OAKWOOD DR (PRDR)	0070/1813	==		
			0070/1369	BMSEN 66/2002/0070/1430 2 0 66045 0 00 0105+70 MILL CREEK
			0070/1344	BMSBG 66/2002/0070/1430
			011496 FT	
2 0 66045 0 00 0105+70 CAMP BETTY WASHINGTON R (SR2005 SEG 0010/0000) FROM 2005/0010 SH (CONN)	011496 FT	==	5 0070/0000	MFC BEGIN = D LENGTH(AH 2983 BK 2127)
	0070/0000			
	0060/2089	==		
		==	0060/0866	CHESTNUT HILL RD (T714)
	009369 FT			
			009369 FT	2 0 66053 0 01 0093+16 PENN BL (TWP)
			5 0060/0000	LENGTH(AH 2127 BK 2214)
		==		
		==	0050/1290	BELLAIRE DR (TWP)
DUQUESNE RD (T692)	0050/0754	==		
			0050/0591	BMSEN 66/2002/0050/0577 2 0 66053 0 01 0080+05 BR. STONY CK.
			0050/0577	BMSBG 66/2002/0050/0577

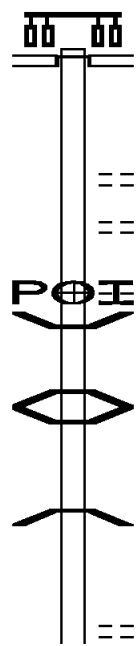
DIR: E TOTAL LEN: 5.790 MI. DIST: 08-4 SR: 2002
 LEFT MUN: YORK T RIGHT MUN: YORK T

Stationing / Description	Distance (FT)	Notes / Details
007155 FT	007155 FT	2 0 66053 0 01 0071+02 SCHOOL ST (T692)
0050/0000	0050/0000	LENGTH(AH 2214 BK 3268)
0040/2824	0040/2824	WILLET TA CT (TWP)
0040/1031	0040/1031	BMS EN 66/2002/0040/1017
0040/1017	0040/1017	2 0 66053 0 01 0051+78 T. TO MILLCK BMSBG 66/2002/0040/1017
003887 FT	003887 FT	2 0 66053 0 01 0038+34 PAULINE DR (TWP)
0040/0000	0040/0000	LENGTH(AH 3268 BK 0992)
0030/0655	0030/0655	OP ID 66/0083/0160/0277
002895 FT	002895 FT	
0030/0000	0030/0000	LENGTH(AH 0992 BK 1795)
0020/1126	0020/1126	MARSHALL AV (T739) DONNA LN (TWP)
0020/0353	0020/0353	
0020/0138	0020/0138	
001100 FT	001100 FT	2 0 66053 0 00 0010+44 QUEENSWOOD DR (TWP)
0020/0000	0020/0000	LENGTH(AH 1795 BK 0604)
000496 FT	000496 FT	0 0 00000 0 00 0000+00 MFC BEGIN = C
0012/0000	0012/0000	LENGTH(AH 0604 BK 0496)
000000 FT	000000 FT	2 0 66053 0 00 0000+00 NC SPRINGWOOD RD
0011/0000	0011/0000	QUEEN ST (SR0074 SEG 0590/0801) MFC BEGIN = C
0010/0000	0010/0000	LENGTH(AH 0496 BK 0000)



024240 FT

024240 FT
 INTER-AHD KREUTZ CREEK RD
 (SR1014 SEG 0140/2634)
 LINCOLN HW
 (SR0462 SEG 0210/0000)



0100/2402
 0100/1120 ARNOLD LN
 (TWP)
 0100/0632 ENTRANCE TO PRINCE
 (PRDR)
 (APRA) MOBILE HOME PARK
 EXIT FROM PRINCE
 (PRDR)
 0100/0455 BMSSEN 66/2001/0100/0296
 0100/0316 2 0 66019 0 00 0144+46
 KREUTZ CRK.
 0100/0296 BMSBG 66/2001/0100/0296
 0100/0018 BMSSEN 66/2001/0100/0000
 021838 FT 2 0 66019 0 00 0141+55
 KREUTZ CK.
 BMSBG 66/2001/0100/0000
 0100/0000 LENGTH(AH 2402 BK 1129)
 020709 FT 2 0 66019 0 00 0130+49
 VALLEY ACRES RD
 (T787)

021838 FT

020709 FT

DIR: B TOTAL LEN: 4.591 MI. DIST: 08-4 SR: 2001
 LEFT MUN: HELLAM T RIGHT MUN: HELLAM T

Stationing	Description	Stationing	Description
		0090/0000	LENGTH(AH 1129 BK 2982)
		0080/1528	CHERRY LN (PRDR)
017727 FT		017727 FT	2 0 66019 0 00 0101+12 LIBHART MILL RD (SR2008 SEG 0010/0000)
		0080/0000	LENGTH(AH 2982 BK 2314)
OLD ORCHARD RD (SR2006 SEG 0010/3735)	0070/0144 015413 FT	015413 FT	2 0 66019 0 00 0077+11 FREYS LN (T763) HELLAM WINDSOR T
		0070/0000	LENGTH(AH 2314 BK 2231)
		013182 FT	013182 FT 2 0 66019 0 00 0054+80
		0060/0000	LENGTH(AH 2231 BK 2279) FAKE RD
		0050/1823	(PRDR)
		0050/1437	BEADSL EY DR (TWP)
		0050/1012	WITMER RD (SR2013 SEG 0020/0000)
2 0 66019 0 00 0032+01	010903 FT	010903 FT	
STONEWOOD RD (SR2017 SEG 0010/0000)	0050/0000	0050/0000	LENGTH(AH 2279 BK 3222)

DIR: B TOTAL LEN: 4.591 MI. DIST: 08-4 SR: 2001
 LEFT MUN: WINDSOR T RIGHT MUN: WINDSOR T

COUNTRY-BY-WAY
 (PRDR)

0040/1956	==	
007681 FT		007681 FT 2 0 66019 0 00 0000+00 EAST PROSPECT RD (SR0124 SEG 0120/0000)
	==	5 0040/0000 LENGTH(AH 3222 BK 2655)
		0030/2013 BMSEN 66/2001/0030/1959 2 0 66161 0 00 0050+10 KREUTZ CREEK
		0030/1959 BMSBG 66/2001/0030/1959
005026 FT		005026 FT 2 0 66161 0 00 0050+10
		5 0030/0000 LENGTH(AH 2655 BK 2132)
	==	0020/0680 SHETLAND LN (TWP)
002894 FT		002894 FT 2 0 66161 0 00 0028+53
		5 0020/0000 LENGTH(AH 2132 BK 2894) PERCHERON DR
	==	0010/2629 (TWP)
NUGENT WY (TWP)	==	0010/2487
CLYDESDALE DR (TWP)	==	0010/1272
NESS RD (T753)	==	0010/0937 SHIRE LN (TWP)
000000 FT	==	000000 FT 2 0 66161 0 00 0000+00 MT PISGAH RD (SR2009 SEG 0060/0000)
FREYSVILLE RD (SR2009 SEG 0060/0000)	==	0010/0000 NC FREYSVILLE RD MFC BEGIN = D 5 0010/0000 LENGTH(AH 2894 BK 0000)

EXTRACT DATE: 12/18/2023 ROADWAY MANAGEMENT SYSTEM PAGE NUMBER: 338
 PRINT DATE: 12/20/2023 SLD COUNTY/SR - ANNUAL PRINT COUNTY: YORK
 DIR: B TOTAL LEN: .050 MI. DIST: 08-4 SR: 1043
 LEFT MUN: HELLAM T RIGHT MUN: HELLAM T

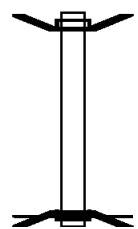
000266 FT
 000000 FT



000266 FT BMS EN 66/1043/0010/0000
 INTER-AHD BURGS LN
 0010/0266 (T776)
 000000 FT 1 0 01069 0 00 0499+69
 NC BURGS LN
 INTER-BK BURGS LN
 (T776)
 US 30 (EB)
 BMSBG 66/1043/0010/0000
 MFC BEGIN = E
 0010/0000 LENGTH(AH 0266 BK 0000)

EXTRACT DATE: 12/18/2023 ROADWAY MANAGEMENT SYSTEM PAGE NUMBER: 337
 PRINT DATE: 12/20/2023 SLD COUNTY/SR - ANNUAL PRINT COUNTY: YORK
 DIR: B TOTAL LEN: .047 MI. DIST: 08-4 SR: 1041
 LEFT MUN: HELLAM T RIGHT MUN: HELLAM T

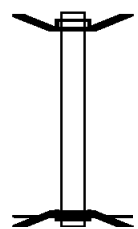
000247 FT
 000000 FT



000247 FT BMS EN 66/1041/0010/0000
 INTER-AHD SHOE HOUSE RD
 0010/0247 (TB53)
 000000 FT 1 0 01069 0 00 0273+50
 NC SHOE HOUSE RD
 INTER-BK SHOE HOUSE RD
 (TB53)
 US 30 (EB)
 BMSBG 66/1041/0010/0000
 MFC BEGIN = E
 0010/0000 LENGTH(AH 0247 BK 0000)

EXTRACT DATE: 12/18/2023 ROADWAY MANAGEMENT SYSTEM PAGE NUMBER: 336
 PRINT DATE: 12/20/2023 SLD COUNTY/SR - ANNUAL PRINT COUNTY: YORK
 DIR: B TOTAL LEN: .026 MI. DIST: 08-4 SR: 1039
 LEFT MUN: SPRING GARDEN T RIGHT MUN: SPRING GARDEN T

000136 FT
 000000 FT

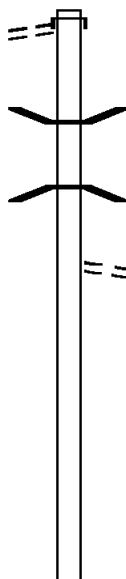


000136 FT BMS EN 66/1039/0010/0000
 INTER-AHD EBERTS LN
 0010/0136 (TB10)
 000000 FT 1 0 00789 0 00 0305+60
 NC EBERTS LN
 INTER-BK EBERTS LN
 (TB10)
 I-83
 BMSBG 66/1039/0010/0000
 MFC BEGIN = E
 0010/0000 LENGTH(AH 0136 BK 0000)

EXTRACT DATE: 12/18/2023 ROADWAY MANAGEMENT SYSTEM PAGE NUMBER: 335
 PRINT DATE: 12/20/2023 SLD COUNTY/SR - ANNUAL PRINT COUNTY: YORK
 DIR: B TOTAL LEN: 3.055 MI. DIST: 08-4 SR: 1037
 LEFT MUN: HELLAM T RIGHT MUN: HELLAM T

RIVER RD
(T783)

016133 FT
0060/3238



012895 FT

016133 FT
INTER-AHD RIVER RD
0060/3238 (T783)

0060/1875 BMS EN 66/1037/0060/1862
2 0 66089 0 00 0048+85
T SUSQU.R.

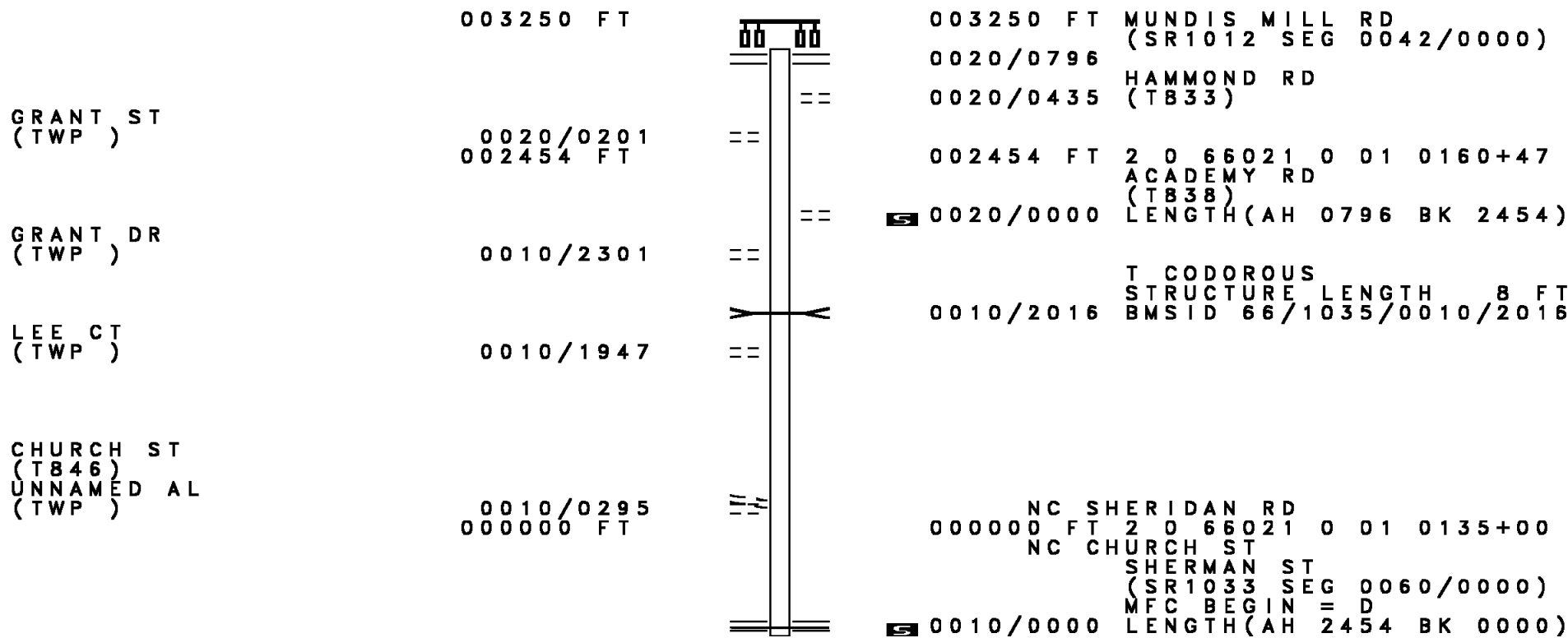
0060/1862 BMSBG 66/1037/0060/1862

0060/1188 DARK HOLLOW RD
(T776)

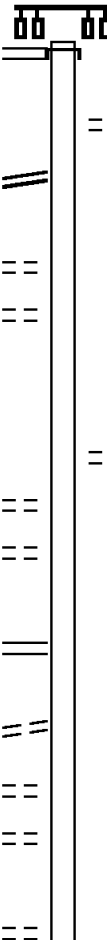
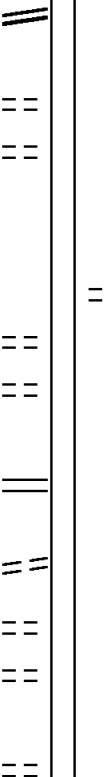
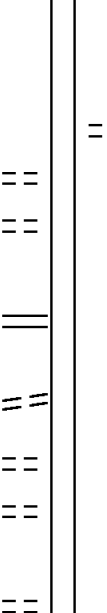
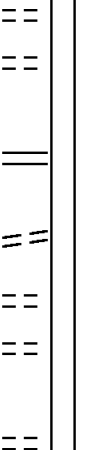
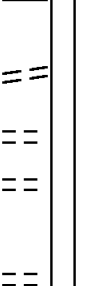
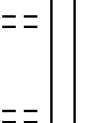
012895 FT 2 0 66089 0 00 0029+41
5 0060/0000 LENGTH(AH 3238 BK 3015)

DIR: B TOTAL LEN: 3.055 MI. DIST: 08-4 SR: 1037
 LEFT MUN: HELLAM T RIGHT MUN: HELLAM T

Segment Description	Length (FT)	Stationing	Right Side Description	Length (FT)	Stationing
	009880			009880	2 0 66089 0 00 0000+00
FURNACE RD (SR1008 SEG 0150/2192)	0040/1275		HAUSER SCHOOL RD (SR1016 SEG 0010/0000)	0050/0000	LENGTH(AH 3015 BK 1463)
	008417			008417	2 0 66018 0 02 0201+65
				0040/0000	LENGTH(AH 1463 BK 3006)
2 0 66018 0 02 0165+49 RUDY RD (T780)	005411			005411	FT HATCHERY RD (T780)
	0030/0000			0030/0000	LENGTH(AH 3006 BK 2798)
TULIP LN (TWP)	0020/1976				
	002613			002613	FT 2 0 66018 0 02 0137+51
				0020/0000	LENGTH(AH 2798 BK 2613)
HORN RD (T779)	0010/1985			0010/1779	OP ID US 30 WB 66/0030/0491/0000
				0010/1676	OP ID US 30 66/0030/0490/0000
	000000			000000	FT 2 0 66018 0 01 0111+38
			NC ACCOMAC RD LINCOLN HW (SR0462 SEG 0250/0604)	0010/0000	MFC BEGIN = E LENGTH(AH 2613 BK 0000)



DIR: B TOTAL LEN: 3.516 MI. DIST: 08-4 SR: 1033
 LEFT MUN: SPRINGGETTSBURY T RIGHT MUN: SPRINGGETTSBURY T

	018564 FT		018564 FT	
MT ZION RD			INTER-AHD	MT ZION RD
(SR0024 SEG 0542/0000)	0072/1854		0072/1854	(SR0024 SEG 0542/0000)
		==	0072/1020	GLEN HOLLOW DR
MUNDIS MILL RD				(TWP)
(SR1012 SEG 0042/2578)	0072/0675		016710 FT	
0 0 00000 0 00 0000+00	016710 FT	==		0072/0000 LENGTH(AH 1854 BK 3190)
HAMMOND RD	0072/0000	==		
(T833)				
WOODSIDE RD	0060/2948	==		
(TWP)				
		==	0060/1370	PARKVIEW RD
TANGLEWOOD LN				(T858)
(TWP)	0060/1334	==	013520 FT	
ACADEMY RD	0060/0849	==		0060/0000 LENGTH(AH 3190 BK 2554)
(T838)				
2 0 66019 0 01 0546+03	013520 FT	==		
CHURCH ST	0060/0000	==		
(SR1035 SEG 0010/0000)				
PLEASANT VIEW DR	0050/1659	==		
(T836)				
CHERRY LN	0050/0961	==	010966 FT	
(TWP)		==		0050/0000 LENGTH(AH 2554 BK 2239)
SKYLINE DR	0050/0629	==		
(T850)				
2 0 66021 0 01 0109+46	010966 FT			
MARION RD	0050/0000	==		
(T852)				

DIR: B TOTAL LEN: 3.516 MI. DIST: 08-4 SR: 1033
 LEFT MUN: SPRINGETTSBURY T RIGHT MUN: SPRINGETTSBURY T

Street Name	Segment ID	Length	Notes
CHRONISTER ST (T831)	0040/1526		
PARADISE RD (T837)	0040/0964		
RIALE OAK RD (T836)	0040/0319	008727 FT	
			DRUCK VALLEY RD (SR1014 SEG 0010/0000)
			008727 FT 2 0 66021 0 01 0088+72
			RIDGEWOOD RD (T857)
			0040/0000 LENGTH(AH 2239 BK 3225)
			MT HERMAN BL (T835)
			0030/2678
			HAMILTON ST (T853)
			0030/1993
			TOPPER ST (T845)
			0030/1493
CANTERBURY LN (T855)	0030/0831		
			BONNEVIEW ST (T842)
			0030/0722
ARTHUR ST (T841)	0030/0341		
ARSENAL RD (T928)	0030/0138	005502 FT	
			005502 FT 2 0 66021 0 01 0056+12
			LOUCKS RD (SR0030 SEG 0361/2012)
			(SR0030 SEG 0360/2018)
			0030/0000 LENGTH(AH 3225 BK 3611)
			ELEVENTH AV (T844)
			0020/3401
			TENTH AV (T854)
			0020/3261
			EAGLE DR (PRDR)
			0020/3014
			BUSCH BL (PRDR)
			0020/2788
			0020/2493 BMSSEN 66/1033/0020/2009
			2 0 66021 0 00 0041+57
			I-83
			0020/2220 BMSBG 66/1033/0020/2009
			SPRINGETTSBURY T
			0020/2037 SPRING GARDEN T

DIR: B TOTAL LEN: 3.516 MI. DIST: 08-4 SR: 1033
 LEFT MUN: SPRINGETTSBURY T RIGHT MUN: SPRINGETTSBURY T

Location	Segment ID	Length	Notes
OLIVE ST (TWP)	0020/0769		
	0020/0420		(AAR 517840R)#TRKS 01
	0020/0156		SPRING GARDEN
	001891 FT		YORK CITY C
	001891 FT		FREDERICK AV
	0020/0000		(CITY)
			2 0 66021 0 00 0018+91
			HAY ST
			(CITY)
			LENGTH(AH 3611 BK 1891)
HAY ST (CITY)	0010/1778		
HUDSON ST (CITY)	0010/1290		
CHESTNUT ST (CITY)	0010/1143		
SILK AV (CITY)	0010/1009		WALLACE ST (CITY)
	0010/0886		GAS AV (CITY)
	0010/0755		PHILADELPHIA ST (CITY)
	0010/0603		GLEN AL (CITY)
GLEN PL (CITY)	0010/0547		
	0010/0460		WAYNE AV (CITY)
	0010/0328		CLARKE AV (CITY)
CLARKE AV (CITY)	0010/0213		
	0010/0173		SHELBY AV (CITY)
	000000 FT		2 0 66021 0 00 0000+00
			NC SH
			SHERMAN ST (CITY)
			MARKET ST (CITY)
			INTER-BK SHERMAN ST (CITY)
			MFC BEGIN = C
			LENGTH(AH 1891 BK 0000)

DIR: B TOTAL LEN: 2.997 MI. DIST: 08-4 SR: 1031
 LEFT MUN: MANCHESTER B RIGHT MUN: MANCHESTER B

Street Name	Segment	Length (FT)	Notes	Street Name	Segment	Length (FT)	Notes
MAIN ST	(SRO181 SEG 0150/1046)	015823		MAIN ST	(SRO181 SEG 0150/0923)	015753	
MAIN ST	(SRO181 SEG 0150/1046)	0071/0110		MAIN ST	(SRO181 SEG 0150/0923)	0070/0040	
0 0 0000 0 00 0000+00		015713		0 0 0000 0 00 0000+00		015713	
MFC BEGIN = D				MFC BEGIN = D			
LENGTH(AH 0110 BK 1983)		0071/0000		LENGTH(AH 0040 BK 1983)		0070/0000	
HARDING ST (BORO)		0060/1424	==				
BROADWAY AV (BORO)		0060/1069	==	CHURCH ST (BORO)		0060/1312	
ROOSEVELT AV (BORO)		0060/0702	==	ALLEY (BORO)		0060/0998	
			==	ROOSEVELT AV (BORO)		0060/0684	
			==	SUNSET DR (BORO)		0060/0355	
		013730	==	2 0 66002 0 04 0978+75		013730	
			==	NC YORK ST			
ZIONS VIEW RD (SR0921 SEG 0170/0000)		0060/0000	==	MUSSER ST (SR0921 SEG 0170/0000)		0060/0000	
			==	MANCHESTER EAST MANCHESTER T			
			==	LENGTH(AH 1983 BK 2773)			
			==	LOUCKS ST (T916)		0050/1615	
		010957	==			010957	
			==	CORRIEDALE DR (T910)		2 0 66021 0 03 0411+32	
			==	LENGTH(AH 2773 BK 2884)		0050/0000	
BEECHWOOD DR (TWP)		0040/1823	==	MERINO DR (T912)		0040/2029	
			==	GREENFIELD LN (TWP)		0040/1236	
			==	BESHORE SCHOOL RD			

DIR: B TOTAL LEN: 2.997 MI. DIST: 08-4 SR: 1031
 LEFT MUN: EAST MANCHESTER T RIGHT MUN: EAST MANCHESTER T

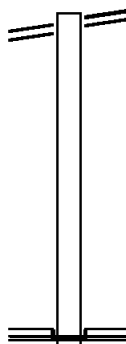
Left Side	Distance	Center Line	Right Side
		==	0040/0645 (T914)
	008073 FT		008073 FT 2 0 66021 0 03 0391+41 (APRA) WILLOW SPRINGS I EAST MANCHESTER
WILLOW SPRINGS LN (T941)	0040/0000	POI	0040/0000 LENGTH(AH 2884 BK 0911)
	007162 FT		007162 FT 2 0 66021 0 03 0382+30 (APRA) HEATHER IND PRK MARIANNE DR (TB97)
ENGEL MACHINERY INC DR (PRDR)	0020/3184	POI	0030/0000 LENGTH(AH 0911 BK 3537)
ENGEL MACHINERY INC DR (PRDR)	0020/2322	POI	0020/3184 (APRA) ENGEL MACHINERY
			0020/2322 (APRA) ENGEL MACHINERY
		==	0020/1421 SHADY LN (T941)
MAY RD (T962)	0020/1050	POI	0020/1050 (APRA) I-83 INDUSTRIAL
	003625 FT		003625 FT 2 0 66021 0 02 0346+93
CRONE RD (T941)	0010/3059	==	0020/0000 LENGTH(AH 3537 BK 3625)
		==	0010/2300 ROSE CT (T986)
		==	000000 FT 2 0 66021 0 02 0311+02 NC BOARD RD CHURCH RD (SR0238 SEG 0140/2140)
CONWAY ST (TWP)	0010/0440	==	INTER-BK RAMP E RD (SR8019 SEG 0010/0922)
	000000 FT		MFC BEGIN = D
			0010/0000 LENGTH(AH 3625 BK 0000)



EXTRACT DATE: 12/18/2023 ROADWAY MANAGEMENT SYSTEM PAGE NUMBER: 327
 PRINT DATE: 12/20/2023 SLD COUNTY/SR - ANNUAL PRINT COUNTY: YORK
 DIR: B TOTAL LEN: .353 MI. DIST: 08-4 SR: 1029
 LEFT MUN: EAST MANCHESTER T RIGHT MUN: EAST MANCHESTER T

SAGINAW RD 001866 FT
 (SR1025 SEG 0020/0000) 0010/1866

000000 FT



001866 FT SAGINAW RD
 0010/1866 (SR1025 SEG 0020/0000)

000000 FT 2 0 66152 7 00 0000+00
 NC MT HEBRON RD
 CODORUS FURNACE RD
 (SR1008 SEG 0030/0000)
 INTER-BK MT HEBRON RD
 (TWP)
 MFC BEGIN = E
 0010/0000 LENGTH(AH 1866 BK 0000)

DIR: B TOTAL LEN: .611 MI. DIST: 08-4 SR: 1027
 LEFT MUN: EAST MANCHESTER T RIGHT MUN: EAST MANCHESTER T

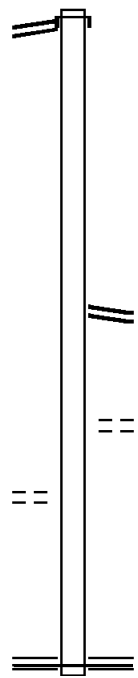
THIRD ST (TWP)	003226 FT	==	003226 FT	SECOND ST (T949)
	0010/2927	==	0010/3226	
		==	0010/2685	FOURTH ST (T946)
FIFTH ST (T947)	0010/2149	==	0010/2173	FIFTH ST (T947)
		==	0010/1932	PAW PAW AV (T948)
YORK ST (T965)	0010/0880	==	0010/1183	WOODLAND DR (T927)
	000000 FT	==	000000 FT	2 0 66020 0 04 0731+35
LONG RD (SR1006 SEG 0020/2132)	0010/0000	==	INTER-BK	NC MARKET ST SAGINAW RD (SR1025 SEG 0020/2974) MFC BEGIN = E
		==	0010/0000	LENGTH(AH 3226 BK 0000)

DIR: B TOTAL LEN: 1.060 MI. DIST: 08-4 SR: 1025
 LEFT MUN: EAST MANCHESTER T RIGHT MUN: EAST MANCHESTER T

LONG RD 005599 FT
 (SR1006 SEG 0020/2132) 0020/2974

002625 FT

MOBILE HOME PRK RD 0010/0740
 (PRDR) 000000 FT



005599 FT
 INTER-AHD MARKET ST
 0020/2974 (SR1027 SEG 0010/0000)

002625 FT 2 0 66040 0 00 0056+02
 MT HEBRON RD
 (SR1029 SEG 0010/1866)
 0020/0000 LENGTH(AH 2974 BK 2625)

0010/1362 CATALINA DR
 (T917)

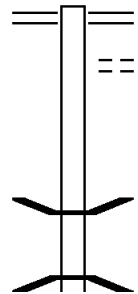
000000 FT 2 0 66040 0 00 0030+75
 NC SAGINAW RD
 CODORUS FURNACE RD
 (SR1008 SEG 0020/0000)
 MFC BEGIN = E
 0010/0000 LENGTH(AH 2625 BK 0000)

DIR: B TOTAL LEN: 1.333 MI. DIST: 08-4 SR: 1023
 LEFT MUN: NEWBERRY T RIGHT MUN: NEWBERRY T

Segment Description	Length (FT)	Start Station	End Station	Notes
UNNAMED ST (BORO)	007037 FT	0020/1389	0040/2415	STILL HOUSE RD (T975)
CHERRY ST (BORO)	004622 FT	0020/0250	0040/0000	NEWBERRY GOLDSBORO B
N YORK ST (BORO)	002615 FT	0010/0851	0030/0000	NC ZEIGLER ST PENNSYLVANIA AV (BORO)
W BROADWAY (SR0262 SEG 0210/0000)	000000 FT	0010/0000	0010/0000	INTER-BK YORK ST (SR0262 SEG 0210/0000) MFC BEGIN = E

EXTRACT DATE: 12/18/2023 ROADWAY MANAGEMENT SYSTEM PAGE NUMBER: 323
 PRINT DATE: 12/20/2023 SLD COUNTY/SR - ANNUAL PRINT COUNTY: YORK
 DIR: B TOTAL LEN: 2.201 MI. DIST: 08-4 SR: 1021
 LEFT MUN: CONEWAGO T RIGHT MUN: CONEWAGO T

011621 FT



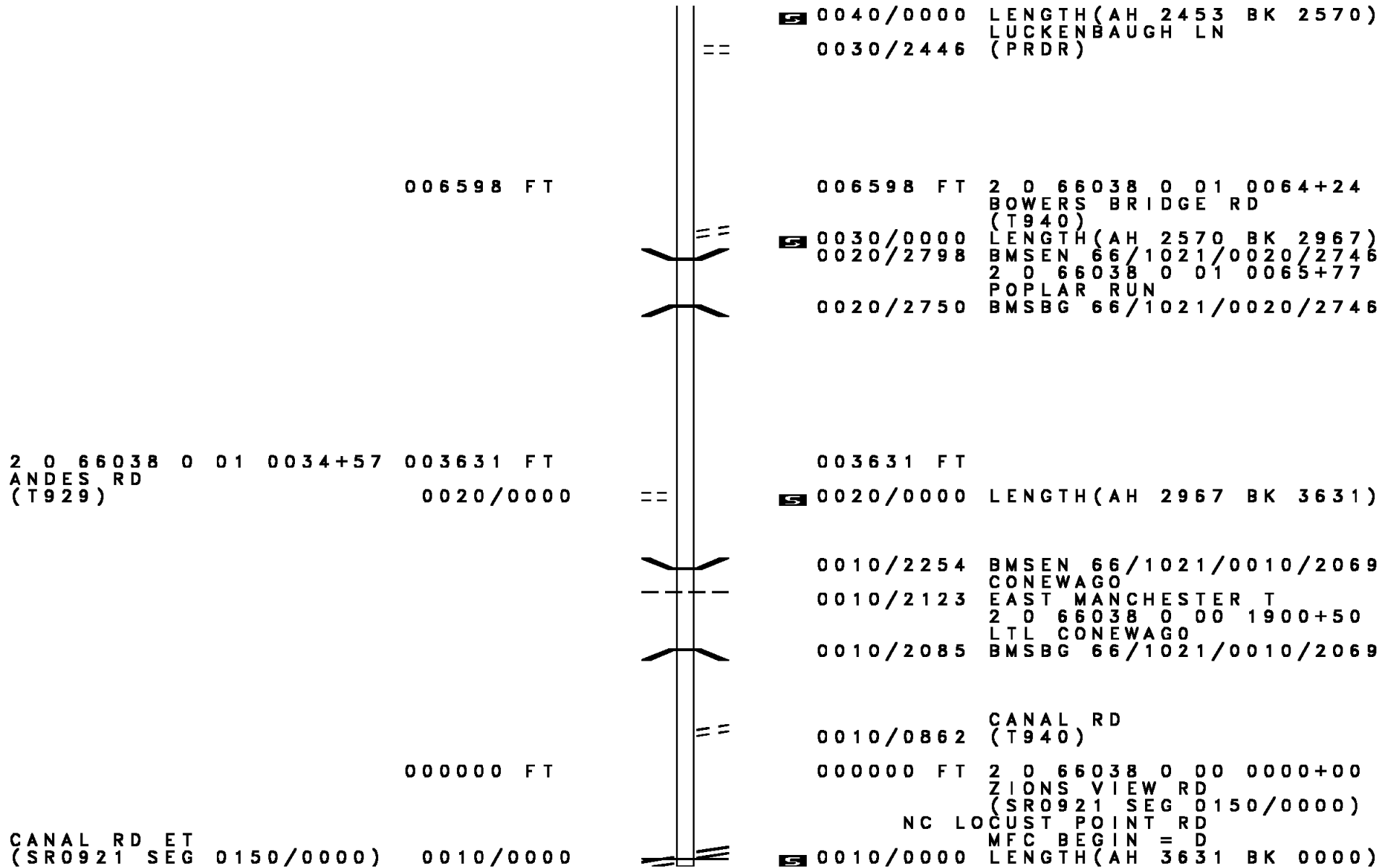
011621 FT SUSQUEHANNA TR
 0040/2453 (SR0297 SEG 0030/0550)
 0040/2014 PARROTT LN
 (TWP)

009168 FT

0040/0014 BMSBN 66/1021/0040/0000
 009168 FT 2 0 66038 0 01 0093+78
 T L CONOWAGO
 BMSBG 66/1021/0040/0000

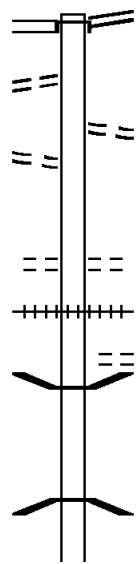
DIR: B TOTAL LEN: 2.201 MI.
LEFT MUN: CONEWAGO T

DIST: 08-4 SR: 1021
RIGHT MUN: CONEWAGO T



DIR: B TOTAL LEN: 4.064 MI. DIST: 08-4 SR: 1019
 LEFT MUN: YORK HAVEN B RIGHT MUN: YORK HAVEN B

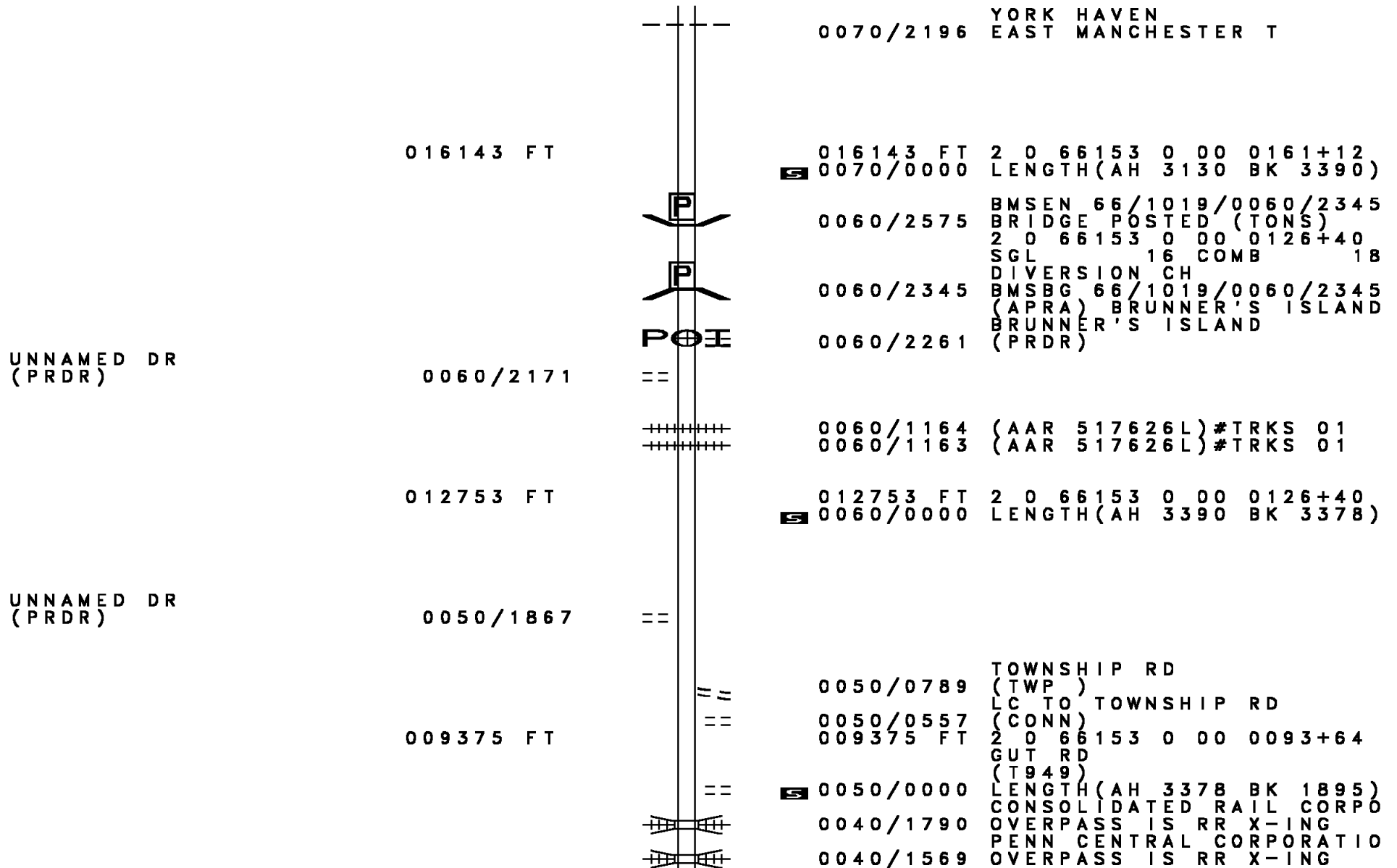
021459 FT
 PENNSYLVANIA AV
 (SR0181 SEG 0250/0867) 0090/1145
 REFFOLD ST
 (BORO) 0090/0966
 UNNAMED AL
 (BORO) 0090/0060
 020314 FT



019273 FT

021459 FT
 INTER-AHD LANDVALE ST
 (SR0382 SEG 0010/0000)
 RIVER DR
 0090/1145 (SR1015 SEG 0010/0000)
 PRIVATE DR
 0090/0386 (PRDR)
 020314 FT 2 0 66153 0 01 0210+41
 FRONT ST
 (BORO)
 0090/0000 LENGTH(AH 1145 BK 1041)
 0080/0311 (AAR 517624X)#TRKS 03
 HYDRO PARK DR
 (PRDR)
 0080/0267 BMSBN 66/1019/0080/0000
 0080/0231 2 0 66153 0 01 0200+00
 019273 FT NC LANDVALE ST
 CONEWAGO CK.
 BMSBG 66/1019/0080/0000
 0080/0000 LENGTH(AH 1041 BK 3130)

DIR: B TOTAL LEN: 4.064 MI. DIST: 08-4 SR: 1019
 LEFT MUN: YORK HAVEN B RIGHT MUN: YORK HAVEN B



016143 FT

0070/2196 YORK HAVEN
EAST MANCHESTER T

016143 FT 2 0 66153 0 00 0161+12
 S 0070/0000 LENGTH(AH 3130 BK 3390)

0060/2575 BMSBN 66/1019/0060/2345
BRIDGE POSTED (TONS)
2 0 66153 0 00 0126+40
SGL 16 COMB 1B

0060/2345 DIVERSION CH
BMSBG 66/1019/0060/2345
(APRA) BRUNNER'S ISLAND
BRUNNER'S ISLAND
0060/2261 (PRDR)

UNNAMED DR
(PRDR)

0060/2171

0060/1164 (AAR 517626L)#TRKS 01
 0060/1163 (AAR 517626L)#TRKS 01

012753 FT

012753 FT 2 0 66153 0 00 0126+40
 S 0060/0000 LENGTH(AH 3390 BK 3378)

UNNAMED DR
(PRDR)

0050/1867

0050/0789 TOWNSHIP RD
(TWP)
LC TO TOWNSHIP RD
0050/0557 (CONN)

009375 FT

009375 FT 2 0 66153 0 00 0093+64
 S 0050/0000 GUT RD
(T949)
LENGTH(AH 3378 BK 1895)
CONSOLIDATED RAIL CORPO

0040/1790 OVERPASS IS RR X-ING
 PENN CENTRAL CORPORATIO
 0040/1569 OVERPASS IS RR X-ING

DIR: B TOTAL LEN: 4.064 MI. DIST: 08-4 SR: 1019
 LEFT MUN: EAST MANCHESTER T RIGHT MUN: EAST MANCHESTER T

BOARD RD
 (T952)

0040/0897
 007480 FT

007480 FT 2 0 66153 0 00 0074+91
 0040/0000 LENGTH(AH 1895 BK 3264)

004216 FT

004216 FT 2 0 66153 0 00 0042+05
 PENN CENTRAL CORPORATIO
 OVERPASS IS RR X-ING
 0030/0000 LENGTH(AH 3264 BK 3251)
 BMSBN 66/1019/0020/2664
 0020/2688 2 0 66153 0 00 0036+29
 BRIDGE CLOSED
 HARTMAN RN
 0020/2664 BMSBG 66/1019/0020/2664

NC WAGO RD
 GRAVEL HILL RD
 0020/1830 (T931)

000965 FT

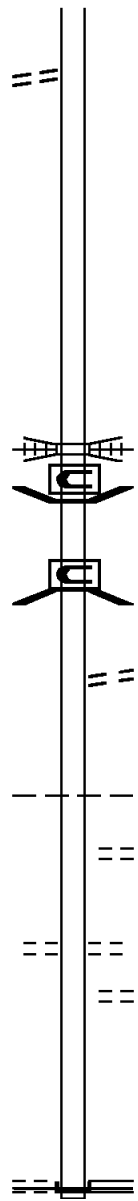
0020/0493 EAST MANCHESTER
 MOUNT WOLF B
 DEWEY ST
 (BORO)
 0020/0338 (BORO)
 000965 FT 2 0 66153 0 00 0009+65
 CHESTNUT ST
 (BORO)

000000 FT

0020/0000 LENGTH(AH 3251 BK 0965)
 UNNAMED AL
 (BORO)
 0010/0425 (BORO)
 000000 FT 2 0 66153 0 00 0000+00
 NC MA IN ST
 CENTER ST
 (SR0024 SEG 0630/2819)
 INTER-BK MAIN ST
 (SR0921 SEG 0190/1656)
 MFC BEGIN = D
 0010/0000 LENGTH(AH 0965 BK 0000)

CENTER ST
 (BORO)

0010/0000



SPRINGERS LN
(T861)

004647 FT

004647 FT
 INTER-AHD (DDRE) NORMANDY DR
 (GOVT)
 OLD YORK RD
 0020/2344 (SR1003 SEG 0070/1620)

0020/1548

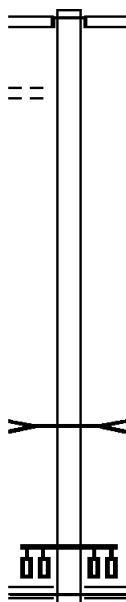
002303 FT

002303 FT 0 0 00000 0 00 0000+00
 0020/0000 LENGTH(AH 2344 BK 2303)

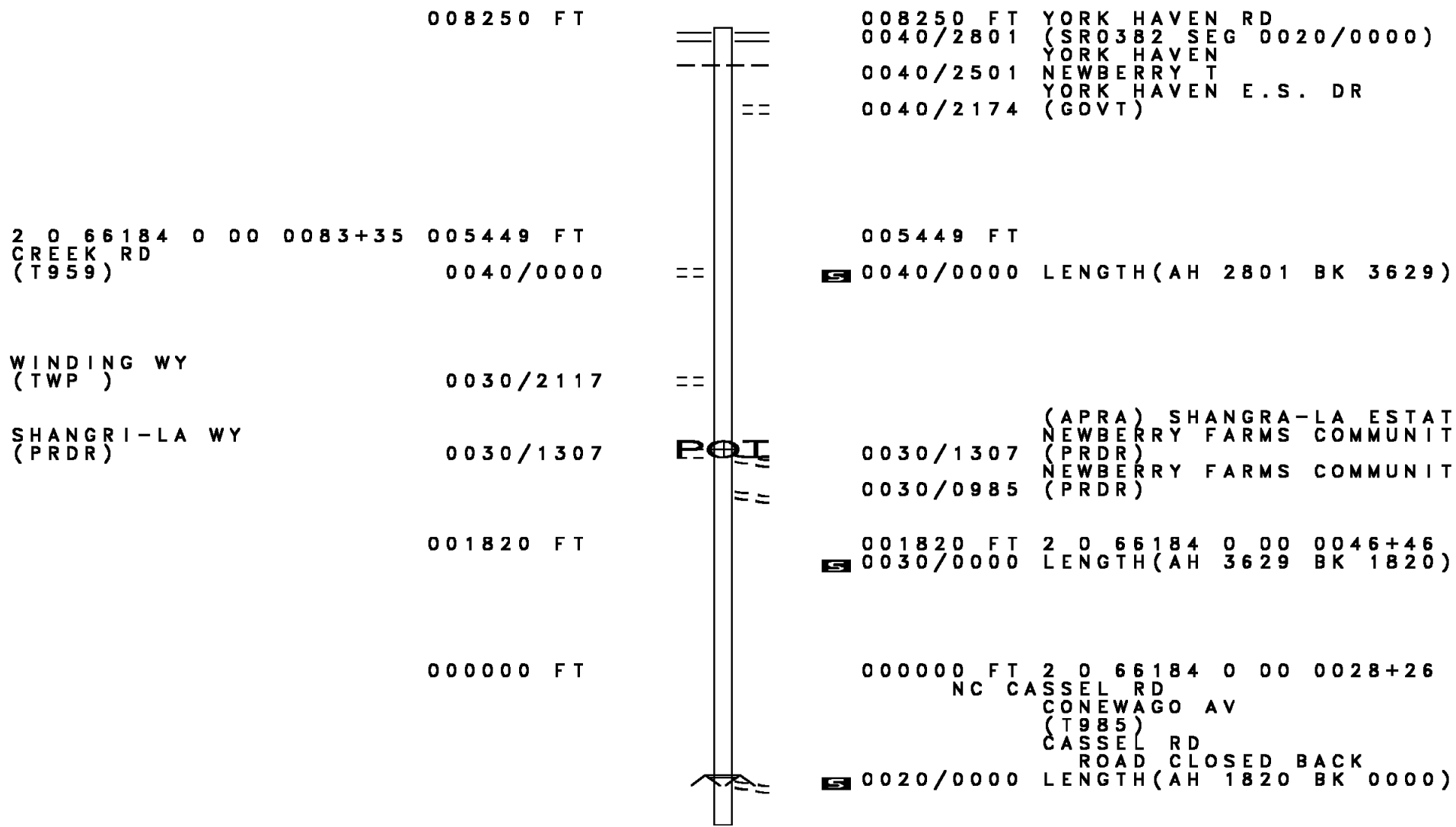
000000 FT

TR YELLOW BR
 STRUCTURE LENGTH 16 FT
 0010/0303 BMSID 66/1018/0010/0303
 000000 FT 0 0 00000 0 00 0000+00
 NC NO NORMANDY MEM DR
 LEWISBERRY RD
 (SR0114 SEG 0120/1462)

0010/0000 MFC BEGIN = D
 LENGTH(AH 2303 BK 0000)



DIR: B TOTAL LEN: 1.563 MI. DIST: 08-4 SR: 1017
 LEFT MUN: YORK HAVEN B RIGHT MUN: YORK HAVEN B



DIR: B TOTAL LEN: 2.253 MI. DIST: 08-4 SR: 1016
 LEFT MUN: WRIGHTSVILLE B RIGHT MUN: WRIGHTSVILLE B

011897 FT

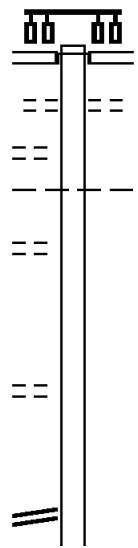
HELLAM ST
 (SR0462 SEG 0310/0000) 0040/2898

LOCUST ST
 (BORO) 0040/2484

MIFFLIN DR
 (PRDR) 0040/1868

MIFFLIN DR
 (PRDR) 0040/0356
 008999 FT

RAMP B RD
 (SR8012 SEG 0750/0000) 0030/1770



011897 FT
 INTER-AHD COOL CREEK RD
 (SR2011 SEG 0070/2973)
 LINCOLN HW
 (SR0462 SEG 0310/0000)

0040/2898

0040/2692 SOUTH AL
 (BORO)

0040/2257 NC NINTH ST
 WRIGHTSVILLE
 HELLAM T

008999 FT 2 0 66018 0 02 0303+60
 0040/0000 LENGTH(AH 2898 BK 2508)

RAMP A RD

DIR: B TOTAL LEN: 2.253 MI. DIST: 08-4 SR: 1016
 LEFT MUN: HELLAM T RIGHT MUN: HELLAM T

TO 8012/0750 SH
 (CONN) 0030/1660

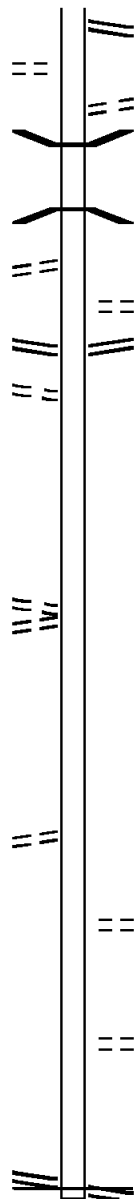
FROM 8012/0500 SH
 (CONN) 0030/1062

RAMP C RD
 (SR8012 SEG 0500/0835) 0030/0972
 SCHIMMEL LN
 (T941) 0030/0649
 006491 FT

DARK HOLLOW RD
 (T792)
 GRAND MANOR DR
 (T831) 0020/2312

DARK HOLLOW RD
 (T792) 003194 FT
 0020/0000

2 0 66018 0 02 0216+55 000000 FT
 ACCOMAC RD
 (SR1037 SEG 0050/0000) 0010/0000



0030/1763 (SR8012 SEG 0010/0973)

0030/1647 FROM 8012/0010 SH
 0030/1468 (CONN)
 BMSSEN 66/1016/0030/1217
 2 0 66018 0 00 0293+43
 US 30 EB
 0030/1217 BMSBG 66/1016/0030/1217

0030/1047 TO 8012/0250 SH
 (CONN)
 0030/0972 RAMP D RD
 (SR8012 SEG 0250/0000)

006491 FT 2 0 66018 0 02 0281+24
 0030/0000 LENGTH(AH 2508 BK 3297)

NC COOL SPRINGS RD

003194 FT 2 0 66018 0 02 0248+24
 NC DARK HOLLOW RD
 0020/0000 LENGTH(AH 3297 BK 3194)

0010/2049 BURGS LN
 (T776)

0010/0652 WALLICKS RD
 (T781)

NC HAUSER SCHOOL RD
 ACCOMAC RD
 000000 FT (SR1037 SEG 0050/0000)
 MFC BEGIN = D
 0010/0000 LENGTH(AH 3194 BK 0000)

DIR: B TOTAL LEN: 1.380 MI. DIST: 08-4 SR: 1015
 LEFT MUN: NEWBERRY T RIGHT MUN: NEWBERRY T

Stationing	Description	Stationing	Description
007288 FT		007288 FT	CLY RD
		0030/1605	(SR0262 SEG 0260/0914)
		0030/1545	RAILROAD AV (T942)
005683 FT		005683 FT	2 0 66185 0 00 0053+50
		0030/0000	LENGTH(AH 1605 BK 2825)
002858 FT		002858 FT	2 0 66185 0 00 0024+51
		0020/0000	LENGTH(AH 2825 BK 2858)
PPL ACCESS RD (PRDR)	0010/1840	0010/1471	NEWBERRY YORK HAVEN B PPL ACCESS RD
		0010/1118	(PRDR)
CHERRY ST (BORO)	0010/0196	000000 FT	2 0 66185 0 00 0000+00
	000000 FT		NC RIVER DR
			LANDVALE ST
			(SR1019 SEG 0090/1145)
			PENNSYLVANIA AV
			(SR0181 SEG 0250/0867)
LANDVALE ST (SR0382 SEG 0010/0000)	0010/0000	0010/0000	MFC BEGIN = E
		0010/0000	LENGTH(AH 2858 BK 0000)

EXTRACT DATE: 12/18/2023 ROADWAY MANAGEMENT SYSTEM PAGE NUMBER: 313
PRINT DATE: 12/20/2023 SLD COUNTY/SR - ANNUAL PRINT COUNTY: YORK
DIR: B TOTAL LEN: 7.014 MI. DIST: 08-4 SR: 1014
LEFT MUN: HELLAM T RIGHT MUN: HELLAM T

FRYSVILLE RD
(SR2001 SEG 0100/2402)
LINCOLN HW
(SR0462 SEG 0210/0000)
FROM 0462/0210 SH

037033 FT
INTER-AHD

0141/2646



037021 FT
INTER-AHD

0140/2634

FRYSVILLE RD
(SR2001 SEG 0100/2402)
LINCOLN HW
(SR0462 SEG 0210/0000)

DIR: B TOTAL LEN: 7.014 MI. DIST: 08-4 SR: 1014
 LEFT MUN: HELLAM T RIGHT MUN: HELLAM T

Stationing / Description	Stationing / Description	Stationing / Description
(CONN) 0141/2477		TO 0462/0200 SH
KREUTZ CK. STRUCTURE LENGTH 30 FT		(CONN) KREUTZ CK. STRUCTURE LENGTH 30 FT
BMSID 66/1014/0140/2198 0141/2108		BMSID 66/1014/0140/2198 0140/2177
		FROM 8010/0010 SH
RAMP B RD (SR8010 SEG 0750/0000)		(CONN) RAMP B RD (SR8010 SEG 0750/0000)
RAMP A RD (SR8010 SEG 0010/0836) 0141/1503		RAMP A RD (SR8010 SEG 0010/0836) 0140/1494
US 30 EB OP ID 66/0030/0460/0000 0141/1267		US 30 EB OP ID 66/0030/0460/0000 0140/1253
US 30 WB OP ID 66/0030/0461/0000 0141/1178		US 30 WB OP ID 66/0030/0461/0000 0140/1157
RAMP C RD (SR8010 SEG 0500/0828)		RAMP C RD (SR8010 SEG 0500/0828)
RAMP D RD (SR8010 SEG 0250/0000)		RAMP D RD (SR8010 SEG 0250/0000)
MFC BEGIN = C 0141/0935		MFC BEGIN = C 0140/0921
FROM 8010/0500 SH (CONN) 0141/0836		PLEASANT VALLEY RD (T947) LEES LN (T947) 0140/0655
PLEASANT VALLEY RD (T947) LEES LN (T947) 0141/0657		
2 0 66019 0 00 0184+41 034387 FT		2 0 66019 0 00 0192+08
MFC BEGIN = D LENGTH(AH 2646 BK 1431) 0141/0000		MFC BEGIN = D LENGTH(AH 2634 BK 1431) 0140/0000
		T. KREUVTZ CK STRUCTURE LENGTH 9 FT
		BMSID 66/1014/0130/1343
		CREEK LN (PRDR) KREIS LN (T947)
		0130/1371
		0130/1320
		0130/0943
		0130/0824
		BMSSEN 66/1014/0130/0795
		2 0 66019 0 00 0198+64
		KREUTZ CK. BMSBG 66/1014/0130/0795
		0130/0795
		032956 FT
		032956 FT
		5 0130/0000 LENGTH(AH 1431 BK 1863)
HORN RD (T779) TRACY SCHOOL RD (T947) 0120/1091		

DIR: B TOTAL LEN: 7.014 MI.
LEFT MUN: HELLAM T

DIST: 08-4 SR: 1014
RIGHT MUN: HELLAM T

Left Side Description	Left Side Stationing	Right Side Description	Right Side Stationing
		0120/0559 BMS EN 66/1014/0120/0540 2 0 66019 0 01 0229+57 DUGAN RUN	
	031093 FT	0120/0540 BMSBG 66/1014/0120/0540 031093 FT 2 0 66019 0 01 0235+53	
		5 0120/0000 LENGTH(AH 1863 BK 2354)	
		STILLCREEK LN (PRDR)	
		0110/1610	
		OREBANK RD (T762)	
2 0 66019 0 01 0259+07 028739 FT OREBANK RD (T762)	0110/0000	0110/0211 028739 FT	
		5 0110/0000 LENGTH(AH 2354 BK 3168)	
		FAHRINGER DR (T948)	
		0100/2400	
ANTHONY LN (PRDR) CHELSEA WY (TWP)	0100/1450 0100/0858		
	025571 FT		
SPRING RD (T851) TOWER RD (T852) HOUSTON LN (PRDR)	0100/0000 0090/2184 0090/1940	025571 FT 2 0 66019 0 01 0290+75 NC KREUTZ CREEK RD	
		5 0100/0000 LENGTH(AH 3168 BK 2385)	
RIDINGER LN (PRDR)	0090/0990		
	023186 FT		
		023186 FT 2 0 66019 0 01 0314+31 FAHRINGER DR (T948)	
		5 0090/0000 LENGTH(AH 2385 BK 3055)	
RAMER LN (PRDR)	0080/1535		

DIR: B TOTAL LEN: 7.014 MI. DIST: 08-4 SR: 1014
 LEFT MUN: HELLAM T RIGHT MUN: HELLAM T

Property Name	Address	Area	Length	Notes
RABORN LN (PRDR)	020131 FT	0070/3248	020131 FT	2 0 66019 0 01 0343+61 LENGTH(AH 3055 BK 3542)
RANGE RD (T946)	0070/0996			
BROOKLYN DR (TWP)	0070/0298 016589 FT	POI	0070/0320 0070/0298 016589 FT	STONEHEDGE LN (TWP) (APRA) BROOKHAVEN MOBIL 2 0 66019 0 01 0379+92 HELLAM SPRINGGETTSBURY T LENGTH(AH 3542 BK 1987)
	014602 FT		014602 FT	2 0 66019 0 01 0400+23 LENGTH(AH 1987 BK 3429)
LOWER GLADES RD (T839)	011173 FT 0050/0000		011173 FT	0050/0000 LENGTH(AH 3429 BK 2656)

DIR: B TOTAL LEN: 7.014 MI. DIST: 08-4 SR: 1014
 LEFT MUN: SPRINGGETTSBURY T RIGHT MUN: SPRINGGETTSBURY T

Left Side	Right Side
TROUT RUN RD (T945) 0040/0795 008517 FT	008517 FT 2 0 66019 0 01 0460+84 TR. CODORUS C STRUCTURE LENGTH 9 FT BMSID 66/1014/0040/0000 LENGTH(AH 2656 BK 2984)
VALLEY VISTA DR (TWP) 0030/2400 VALLEY VISTA DR (TWP) 0030/2108	0040/0000 0030/1879 MT ZION RD (SR0024 SEG 0532/0000)
GLEN HOLLOW DR (TWP) 0030/0655 2 0 66019 0 01 0490+96 005533 FT PARK VIEW RD (T858) 0030/0000	005533 FT 0030/0000 LENGTH(AH 2984 BK 3175)
MANTLE LN (TWP) 0020/0610 002358 FT	0020/0000 002358 FT 2 0 66019 0 01 0522+71 RADIO RD (TWP) LENGTH(AH 3175 BK 2358)
NORTHVIEW RD (T860) 0010/1765	0010/0970 FINE VIEW RD (T825) 0010/0250 KALREDA RD (TWP) NC DR UCK VALLEY RD SHERMAN ST 000000 FT (SR1033 SEG 0040/1480) MFC BEGIN = D 0010/0000 LENGTH(AH 2358 BK 0000)
2 0 66019 0 01 0546+03 000000 FT SHERMAN ST (SR1033 SEG 0040/1480) 0010/0000	

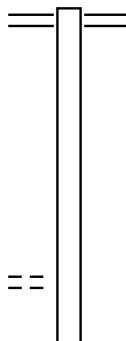
EXTRACT DATE: 12/18/2023 ROADWAY MANAGEMENT SYSTEM PAGE NUMBER: 308
 PRINT DATE: 12/20/2023 SLD COUNTY/SR - ANNUAL PRINT COUNTY: YORK
 DIR: B TOTAL LEN: 2.610 MI. DIST: 08-4 SR: 1013
 LEFT MUN: NEWBERRY T RIGHT MUN: NEWBERRY T

013782 FT

012390 FT

0050/0867

009886 FT



013782 FT YORK HAVEN RD
 0060/1392 (SR0382 SEG 0050/0000)

012390 FT 2 0 66200 0 00 0125+00
 0060/0000 LENGTH(AH 1392 BK 2504)

009886 FT 2 0 66200 0 00 0099+03

GRANDVIEW DR
 (T949)

EXTRACT DATE: 12/18/2023
PRINT DATE: 12/20/2023

ROADWAY MANAGEMENT SYSTEM
SLD COUNTY/SR - ANNUAL PRINT

PAGE NUMBER: 307
COUNTY: YORK

DIR: B TOTAL LEN: 2.610 MI.
LEFT MUN: NEWBERRY T

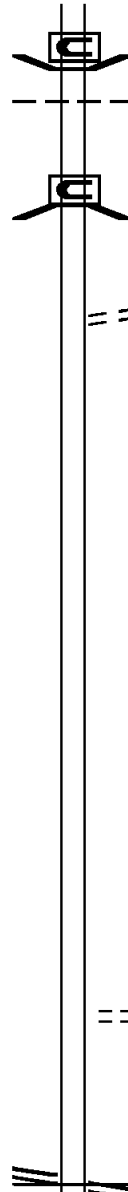
DIST: 08-4 SR: 1013
RIGHT MUN: NEWBERRY T

2 0 66200 0 00 0000+00 000000 FT
CONEWAGO CREEK RD
(SR1004 SEG 0020/0000) 0010/0000

009112 FT

006000 FT

002993 FT



0050/0000 LENGTH(AH 2504 BK 0774)
BMSEN 66/1013/0040/0085

0040/0296

0040/0200

NEWBERRY
CONEWAGO T
2 0 66200 0 00 0090+79
BRIDGE CLOSED

0040/0064

009112 FT

CONEWAGO CK
BMSBG 66/1013/0040/0085
2 0 66200 0 00 0090+79
BOWERS BRIDGE RD
(T940)

NC CLY RD

0040/0000 LENGTH(AH 0774 BK 3112)

006000 FT 2 0 66200 0 00 0060+20
0030/0000 LENGTH(AH 3112 BK 3007)

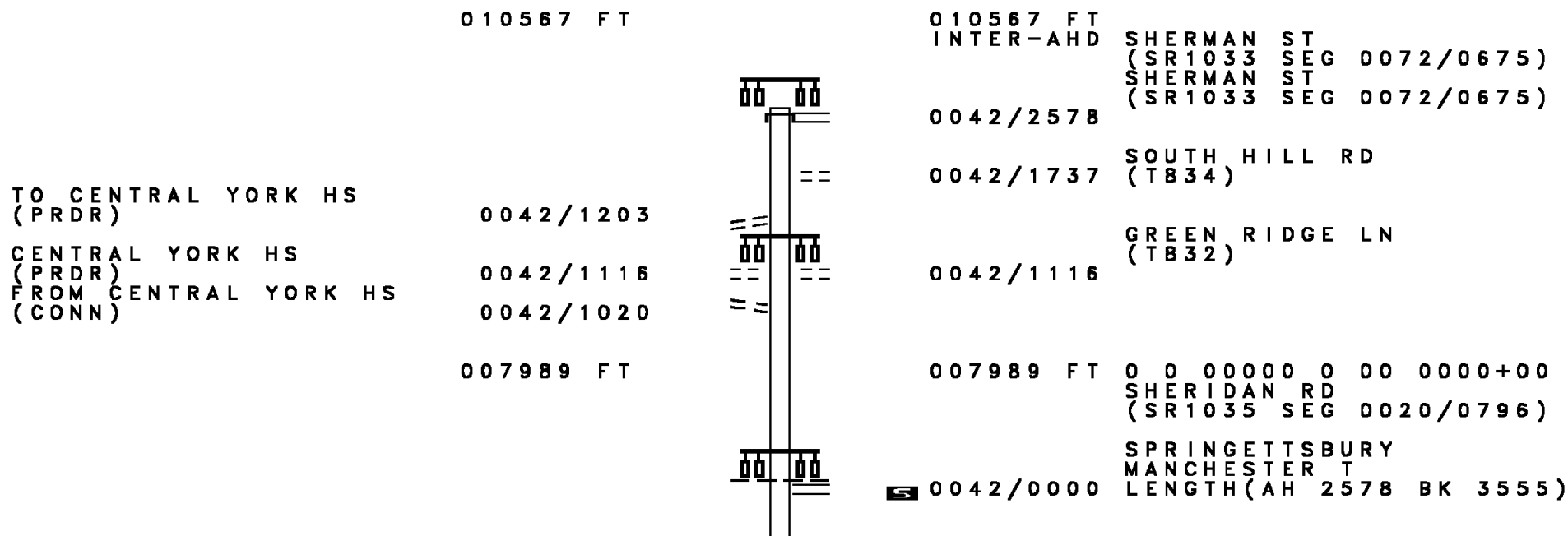
002993 FT 2 0 66200 0 00 0030+13
0020/0000 LENGTH(AH 3007 BK 2993)

0010/0993 ROOSTER LN
(T939)

NC BOWERS BRIDGE RD
CONEWAGO CREEK RD
000000 FT (SR1004 SEG 0020/0000)
MFC BEGIN = E
0010/0000 LENGTH(AH 2993 BK 0000)

EXTRACT DATE: 12/18/2023 ROADWAY MANAGEMENT SYSTEM PAGE NUMBER: 306
 PRINT DATE: 12/20/2023 SLD COUNTY/SR - ANNUAL PRINT COUNTY: YORK

DIR: B TOTAL LEN: 2.001 MI. DIST: 08-4 SR: 1012
 LEFT MUN: SPRINGETTSBURY T RIGHT MUN: SPRINGETTSBURY T



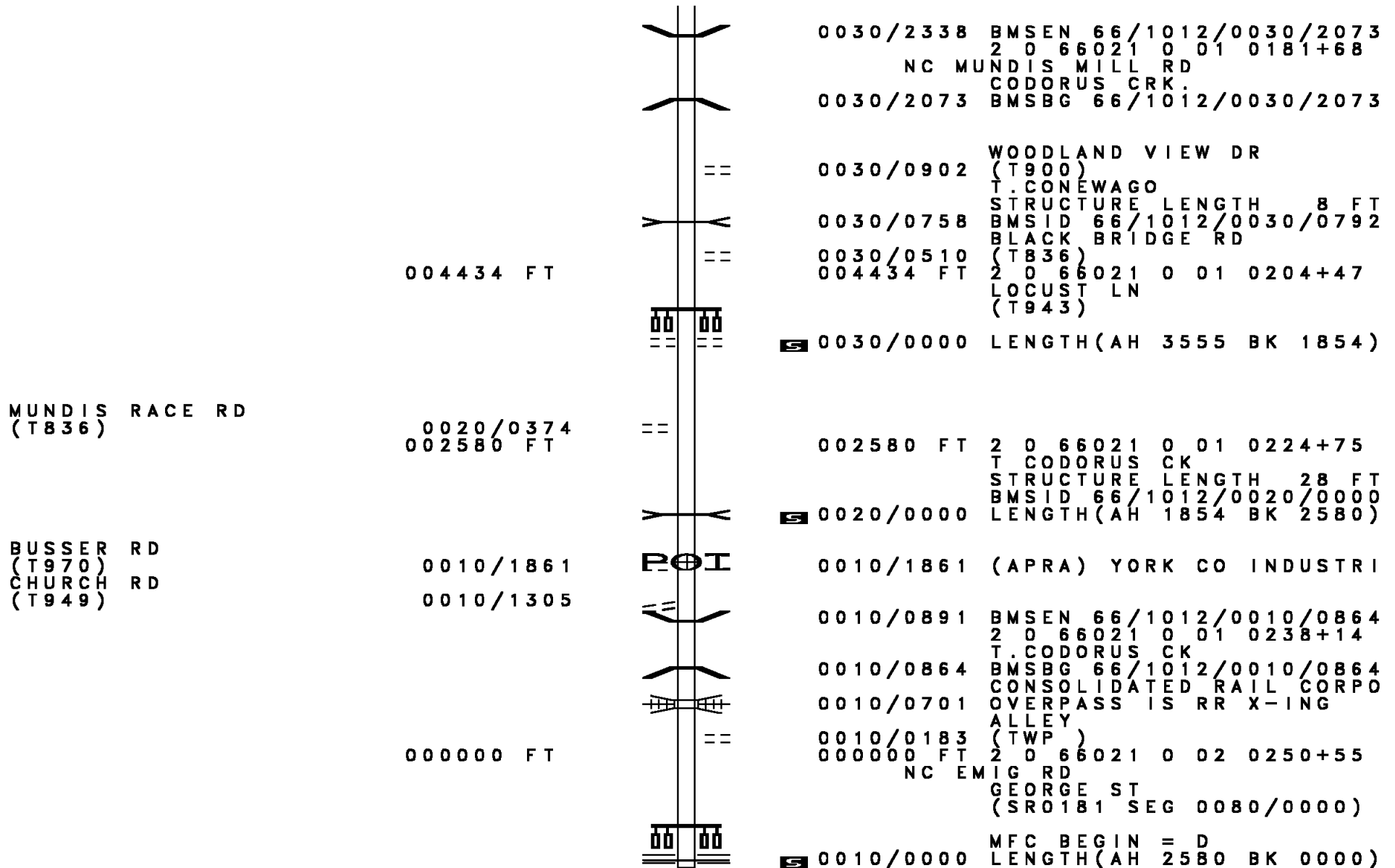
EXTRACT DATE: 12/18/2023
PRINT DATE: 12/20/2023

ROADWAY MANAGEMENT SYSTEM
SLD COUNTY/SR - ANNUAL PRINT

PAGE NUMBER: 305
COUNTY: YORK

DIR: B TOTAL LEN: 2.001 MI.
LEFT MUN: MANCHESTER T

DIST: 08-4 SR: 1012
RIGHT MUN: MANCHESTER T



DIR: B TOTAL LEN: 2.139 MI. DIST: 08-4 SR: 1011
 LEFT MUN: NEWBERRY T RIGHT MUN: NEWBERRY T

Stationing	Description	Stationing	Description
011292 FT		011292 FT	YORK ST
FISHING CREEK AV (TWP)	0040/2656	0040/2928	(SR0262 SEG 0220/1203)
008364 FT		008364 FT	2 0 66031 0 00 0084+00
		0040/0000	LENGTH(AH 2928 BK 2601)
2 0 66031 0 00 0057+63	005763 FT	005763 FT	
PADDLETOWN RD (T904)	0030/0000	0030/0000	LENGTH(AH 2601 BK 2760)
		0020/0873	SADDLEBROOK WY (TWP)
003003 FT		003003 FT	2 0 66031 0 00 0030+03
		0020/0000	LENGTH(AH 2760 BK 3003)
000000 FT		000000 FT	2 0 66031 0 00 0000+00
		NC WHISLER RD	YORK HAVEN RD
			(SR0382 SEG 0090/0000)
			MFC BEGIN = E
		0010/0000	LENGTH(AH 3003 BK 0000)

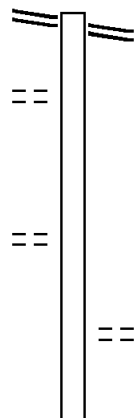
EXTRACT DATE: 12/18/2023 ROADWAY MANAGEMENT SYSTEM PAGE NUMBER: 303
PRINT DATE: 12/20/2023 SLD COUNTY/SR - ANNUAL PRINT COUNTY: YORK

DIR: B TOTAL LEN: 2.353 MI. DIST: 08-4 SR: 1010
LEFT MUN: EAST MANCHESTER T RIGHT MUN: EAST MANCHESTER T

SHERMAN ST ET 012425 FT
(SR0024 SEG 0580/0000) 0050/3048

POLARIS DR
(PRDR) 0050/2205

BLOSSOM DR
(T963) 0050/0564
009377 FT

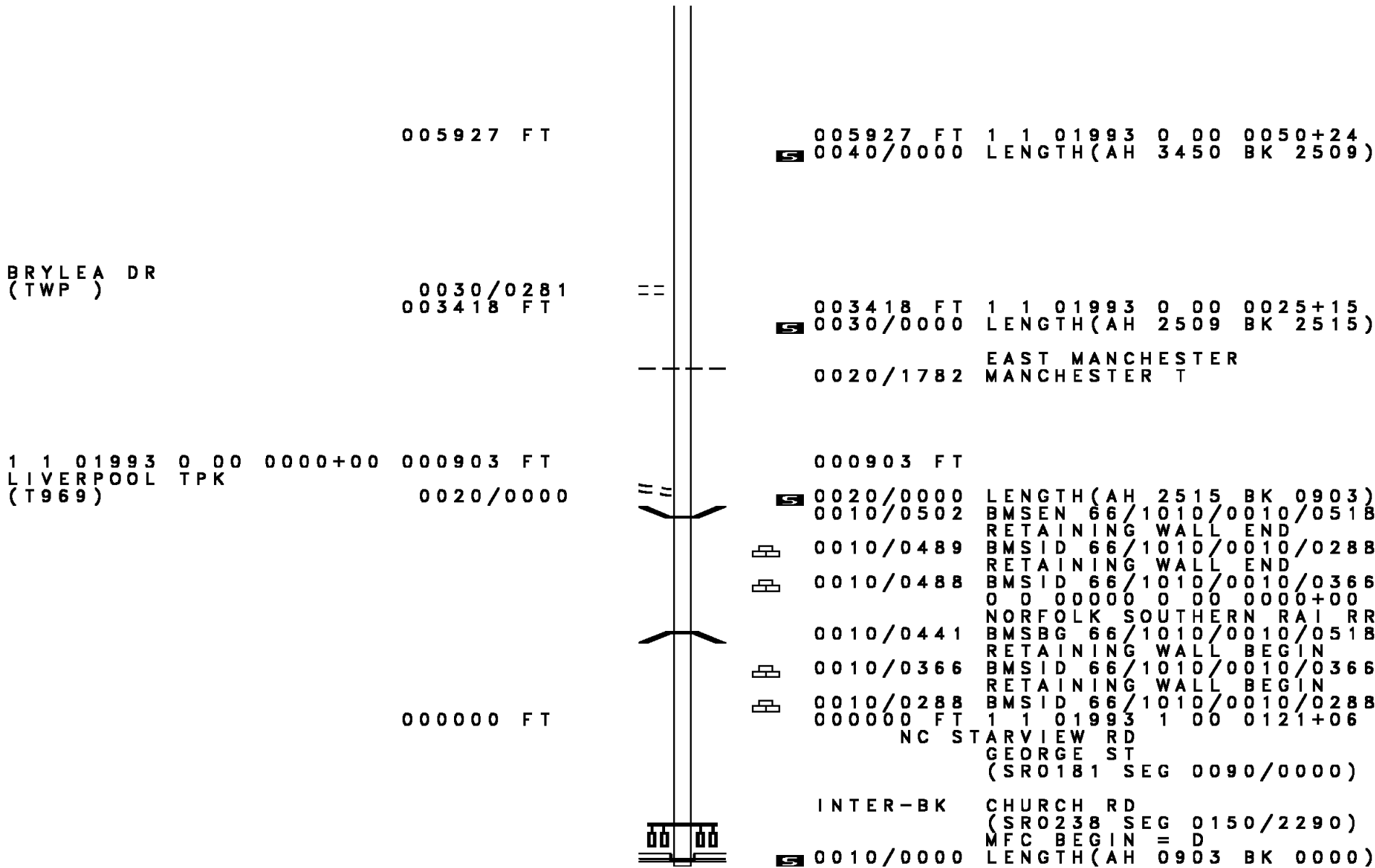


012425 FT SHERMAN ST ET
0050/3048 (SR0024 SEG 0580/0000)

009377 FT 1 1 01993 0 00 0085+35
DELLINGER RD
(T949)

0050/0000 LENGTH(AH 3048 BK 3450)

DIR: B TOTAL LEN: 2.353 MI. DIST: 08-4 SR: 1010
 LEFT MUN: EAST MANCHESTER T RIGHT MUN: EAST MANCHESTER T



005927 FT

005927 FT 1 1 01993 0 00 0050+24
 0040/0000 LENGTH(AH 3450 BK 2509)

BRYLEA DR
 (TWP)

0030/0281
 003418 FT

==

003418 FT 1 1 01993 0 00 0025+15
 0030/0000 LENGTH(AH 2509 BK 2515)

0020/1782 EAST MANCHESTER
 MANCHESTER T

1 1 01993 0 00 0000+00 000903 FT
 LIVERPOOL TPK
 (T969) 0020/0000

==

000903 FT
 0020/0000 LENGTH(AH 2515 BK 0903)
 0010/0502 BMSEN 66/1010/0010/0518
 RETAINING WALL END

0010/0489 BMSID 66/1010/0010/0288
 RETAINING WALL END
 0010/0488 BMSID 66/1010/0010/0366
 0 0 00000 0 00 0000+00

0010/0441 NORFOLK SOUTHERN RAI RR
 BMSBG 66/1010/0010/0518
 RETAINING WALL BEGIN

0010/0366 BMSID 66/1010/0010/0366
 RETAINING WALL BEGIN
 0010/0288 BMSID 66/1010/0010/0288

000000 FT

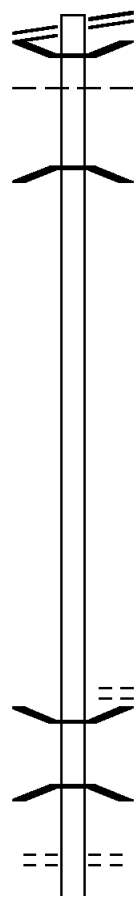
000000 FT 1 1 01993 1 00 0121+06
 NC ST ARVIEW RD
 GEORGE ST
 (SR0181 SEG 0090/0000)

INTER-BK CHURCH RD
 (SR0238 SEG 0150/2290)
 MFC BEGIN = D

0010/0000 LENGTH(AH 0903 BK 0000)

DIR: B TOTAL LEN: 3.024 MI. DIST: 08-4 SR: 1009
 LEFT MUN: GOLDSBORO B RIGHT MUN: GOLDSBORO B

VALLEY RD 015968 FT
 (SR0262 SEG 0190/0000) 0060/3073



015968 FT BROADWAY ST
 0060/3073 (SR0262 SEG 0190/0000)
 0060/3032 BMSEN 66/1009/0060/2993
 GOLDSBORO
 0060/3029 NEWBERRY T
 2 0 66003 0 05 0794+70
 FISHING CRK.
 0060/2965 BMSBG 66/1009/0060/2993

012895 FT

012895 FT 2 0 66003 0 05 0794+70
 0060/0000 LENGTH(AH 3073 BK 2756)

010139 FT

010139 FT 2 0 66003 0 05 0767+36
 SCARLET OAK DR
 (PRDR)
 0050/0000 LENGTH(AH 2756 BK 2437)
 0040/2138 BMSEN 66/1009/0040/2167
 2 0 66003 0 05 0742+79
 UNT TO FISHING CREEK
 0040/2102 BMSBG 66/1009/0040/2167
 VALLEY GREEN RD
 0040/1265 (T949)

DIR: B TOTAL LEN: 3.024 MI. DIST: 08-4 SR: 1009
 LEFT MUN: NEWBERRY T RIGHT MUN: NEWBERRY T

CARTREF RD
 (T904)

007702 FT

0030/3441

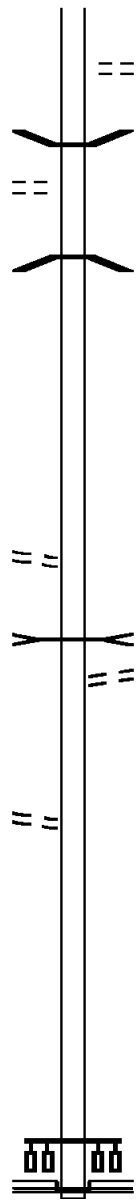
2 0 66003 0 05 0707+81 004194 FT
 RED MILL RD
 (T974)

0030/0000

MAPLE HILL DR
 (T939)

0010/2200

000000 FT



0040/0181 BASS LAKE RD
 (TWP)
 007702 FT 2 0 66003 0 05 0742+22
 0040/0000 LENGTH(AH 2437 BK 3508)
 0030/3450 BMSEN 66/1009/0040/0057

2 0 66003 0 05 0707+81
 T.FISHING CK
 0030/3431 BMSBG 66/1009/0040/0057

004194 FT
 0030/0000 LENGTH(AH 3508 BK 1336)
 T. FISHING CREEK
 STRUCTURE LENGTH 11 FT
 0020/0874 BMSID 66/1009/0020/0918
 CHURCH RD
 (T874)

002858 FT 2 0 66003 0 05 0694+45
 0020/0000 LENGTH(AH 1336 BK 2858)

000000 FT 2 0 66003 0 05 0666+12
 NC PINES RD
 OLD TRAIL RD
 (SR0382 SEG 0110/1278)

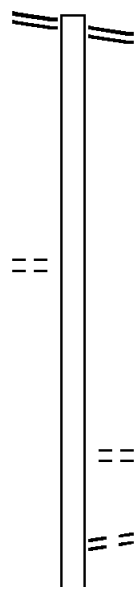
INTER-BK RAMP C RD
 (SR8023 SEG 0010/0473)
 MFC BEGIN = D
 0010/0000 LENGTH(AH 2858 BK 0000)

EXTRACT DATE: 12/18/2023 ROADWAY MANAGEMENT SYSTEM PAGE NUMBER: 299
 PRINT DATE: 12/20/2023 SLD COUNTY/SR - ANNUAL PRINT COUNTY: YORK
 DIR: B TOTAL LEN: 7.421 MI. DIST: 08-4 SR: 1008
 LEFT MUN: HELLAM T RIGHT MUN: HELLAM T

ACCOMAC RD 039181 FT
 (SR1037 SEG 0040/1275) 0150/2192

DEER FOREST RD 036989 FT
 (T780) 0140/1713

035030 FT



039181 FT ACCOMAC RD
 0150/2192 (SR1037 SEG 0040/1275)

036989 FT 2 0 66152 0 01 0389+27
 0150/0000 LENGTH(AH 2192 BK 1959)

035030 FT 2 0 66152 0 01 0369+04
 RUDY RD
 (T780)
 0140/0000 LENGTH(AH 1959 BK 3545)

0130/2553 ADAMSON LN
 (PRDR)
 KAUFFMAN LN

DIR: B TOTAL LEN: 7.421 MI. DIST: 08-4 SR: 1008
 LEFT MUN: HELLAM T RIGHT MUN: HELLAM T

NORTHRIDGE LN (PRDR)	0130/2300	==	==	0130/2390 (PRDR)
DUGAN LN (PRDR)	0130/0780	==	==	0130/0990 LEEWOOD LN (PRDR)
	031485 FT			031485 FT 2 0 66152 0 01 0333+35 MILLSTONE RD (T783)
			==	0130/0000 LENGTH(AH 3545 BK 2666)
	028819 FT			028819 FT 2 0 66152 0 01 0306+69 CHIMNEY ROCK RD (T782)
			==	0120/0000 LENGTH(AH 2666 BK 2904)
	025915 FT			025915 FT 2 0 66152 0 01 0277+65
				0110/0000 LENGTH(AH 2904 BK 2335)
RIVER DR (T783)	0100/1471	==	==	0100/1471 TOWER RD (T852)
2 0 66152 0 01 0254+30	023580 FT			023580 FT
RIVER FARM RD (T945)	0100/0000	==	==	0100/0000 LENGTH(AH 2335 BK 3591)

DIR: B TOTAL LEN: 7.421 MI. DIST: 08-4 SR: 1008
 LEFT MUN: HELLAM T RIGHT MUN: HELLAM T

019989 FT

019989 FT 2 0 66152 0 01 0218+13
 S 0090/0000 LENGTH(AH 3591 BK 2922)

017067 FT

017067 FT 2 0 66152 0 01 0189+25
 S 0080/0000 LENGTH(AH 2922 BK 2945)

JENNIFER LN
 (PRDR)

0070/0445
 014122 FT ==

014122 FT 2 0 66152 0 01 0159+80
 S 0070/0000 LENGTH(AH 2945 BK 2886)

RIVER FARM RD
 (T945)

011236 FT
 0060/0000 ==

011236 FT 2 0 66152 0 01 0131+23
 NC FURNACE RD
 S 0060/0000 LENGTH(AH 2886 BK 1685)
 0050/1646 BMSEN 66/1008/0050/1480
 HELLAM
 0050/1563 EAST MANCHESTER T
 2 0 66152 0 00 0103+31
 CODORUS CRK.
 0050/1480 BMSBG 66/1008/0050/1480

RIVERVIEW DR
 (T949)

0050/1433 ==

DIR: B TOTAL LEN: 7.421 MI. DIST: 08-4 SR: 1008
 LEFT MUN: EAST MANCHESTER T RIGHT MUN: EAST MANCHESTER T

ABBEY RD
 (PRDR)

0050/0057 ==
 009551 FT

009551 FT 2 0 66152 0 00 0088+51
 0050/0000 LENGTH(AH 1685 BK 2986)

006565 FT

006565 FT 2 0 66152 0 00 0058+49
 JERUSALEM SCHOOL RD
 (T949)
 0040/0000 LENGTH(AH 2986 BK 3537)

003028 FT

MT HEBRON RD
 (SR1029 SEG 0010/0000) 0030/0000 ==

003028 FT 2 0 66152 0 00 0023+12
 MT HEBRON RD
 (TWP)
 0030/0000 LENGTH(AH 3537 BK 2319)

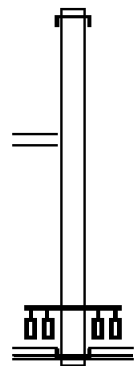
2 0 66152 0 00 0000+00 000709 FT
 SAGINAW RD
 (SR1025 SEG 0010/0000) 0020/0000 ==

0020/0198 HILLVIEW DR
 000709 FT (T950)
 0020/0000 LENGTH(AH 2319 BK 0709)
 000000 FT 2 0 66040 0 00 0023+76
 NC CO DORUS FURNACE RD
 SHERMAN ST ET
 (SR0024 SEG 0600/0000)
 INTER-BK SHERMAN ST ET
 (SR0024 SEG 0600/0000)
 MFC BEGIN = D
 0010/0000 LENGTH(AH 0709 BK 0000)

EXTRACT DATE: 12/18/2023 ROADWAY MANAGEMENT SYSTEM PAGE NUMBER: 295
 PRINT DATE: 12/20/2023 SLD COUNTY/SR - ANNUAL PRINT COUNTY: YORK
 DIR: B TOTAL LEN: .307 MI. DIST: 08-4 SR: 1007
 LEFT MUN: FAIRVIEW T RIGHT MUN: FAIRVIEW T

001620 FT

000000 FT



001620 FT
 INTER-AHD RAMP N RD
 0010/1620 (SR8027 SEG 0752/0000)

0010/0227 RAMP M RD
 (SR8027 SEG 0762/0203)
 000000 FT 2 0 66113 7 00 0021+39
 NC SA LEM RD
 WYNDAMERE RD
 (SR0177 SEG 0220/0000)

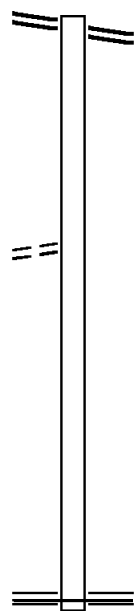
INTER-BK SALEM RD
 (T684)
 MFC BEGIN = D
 0010/0000 LENGTH(AH 1620 BK 0000)

EXTRACT DATE: 12/18/2023 ROADWAY MANAGEMENT SYSTEM PAGE NUMBER: 294
 PRINT DATE: 12/20/2023 SLD COUNTY/SR - ANNUAL PRINT COUNTY: YORK
 DIR: B TOTAL LEN: .992 MI. DIST: 08-4 SR: 1006
 LEFT MUN: EAST MANCHESTER T RIGHT MUN: EAST MANCHESTER T

MARKET ST 005238 FT
 (SR1027 SEG 0010/0000) 0020/2132

2 0 66020 0 04 0709+58 003106 FT
 GRAVEL HILL RD 0020/0000
 (T931)

000000 FT



005238 FT SAGINAW RD
 0020/2132 (SR1025 SEG 0020/2974)

003106 FT
 0020/0000 LENGTH(AH 2132 BK 3106)

000000 FT 2 0 66020 0 04 0678+66
 NC LONG RD
 SHERMAN ST ET
 (SRO024 SEG 0620/0000)
 MFC BEGIN = E
 0010/0000 LENGTH(AH 3106 BK 0000)

DIR: B TOTAL LEN: 1.747 MI. DIST: 08-4 SR: 1005
 LEFT MUN: FAIRVIEW T RIGHT MUN: FAIRVIEW T

MIFFLIN AV
(T728)

TPK MAINT ENTR
(PRDR)

OLD YORK RD
(SR1003 SEG 0070/0000)

009222 FT

0040/1381

007427 FT

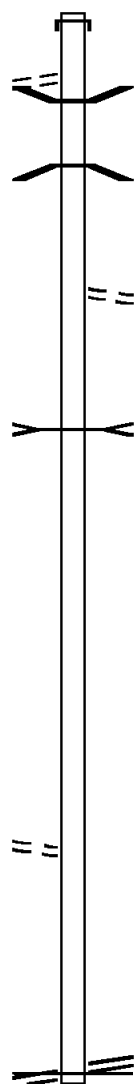
005228 FT

002744 FT

0010/1340

000000 FT

0010/0000



009222 FT

INTER-AHD MARSH RUN RD
(T980)

0040/0921 BMS EN 66/1005/0040/0802
 2 0 66156 0 00 0132+00
 PA TURNPIKE (I-76)

0040/0762 BMSBG 66/1005/0040/0802

007427 FT 2 0 66156 0 00 0132+00
 GRANITE QUARRY RD
 (T978)

0040/0000 LENGTH(AH 1795 BK 2199)

T. MARSH RUN
 STRUCTURE LENGTH 10 FT
 0030/0931 BMSID 66/1005/0030/0878

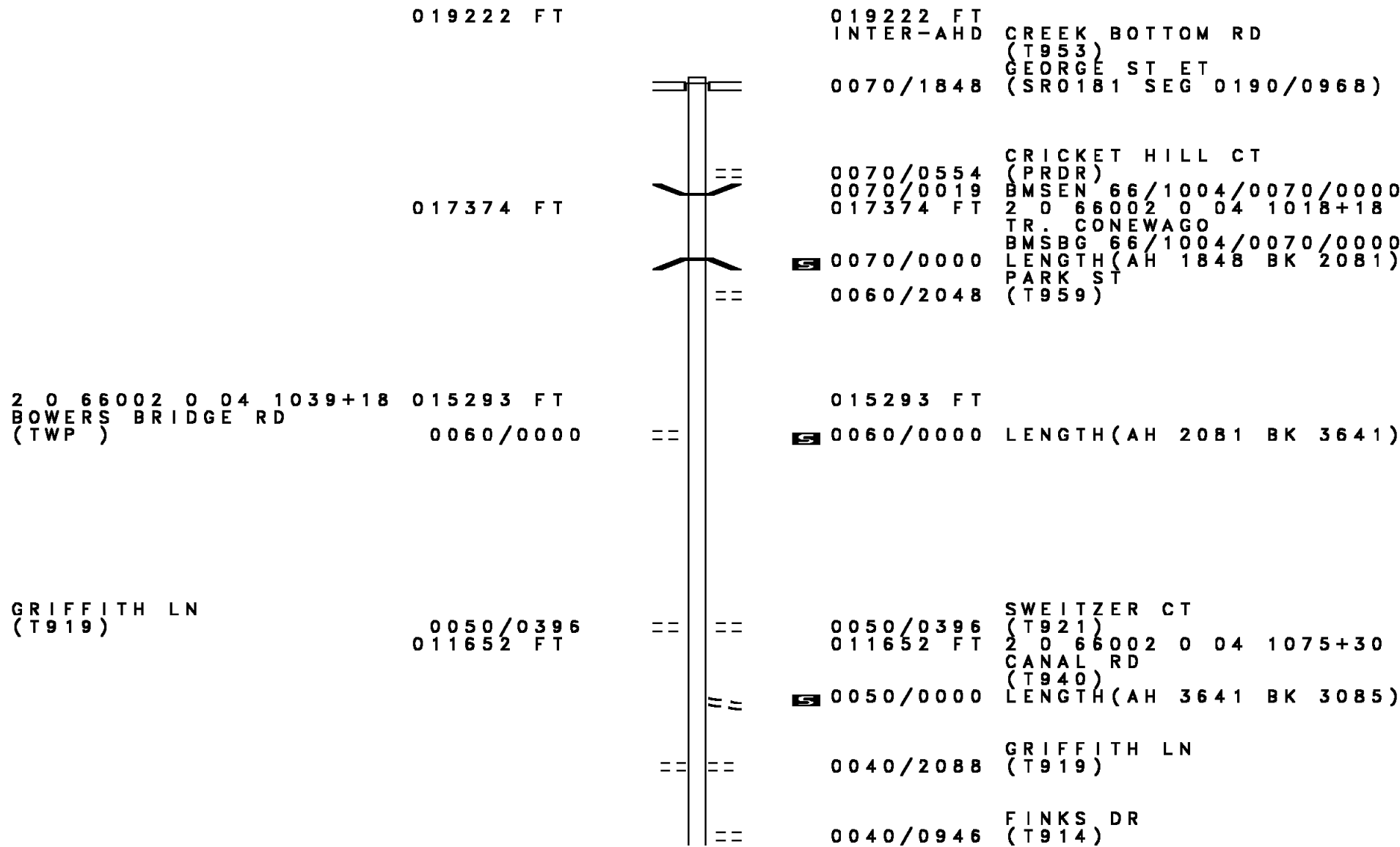
005228 FT 2 0 66156 0 00 0109+47
 0030/0000 LENGTH(AH 2199 BK 2484)

002744 FT 2 0 66156 0 00 0084+63
 0020/0000 LENGTH(AH 2484 BK 2744)

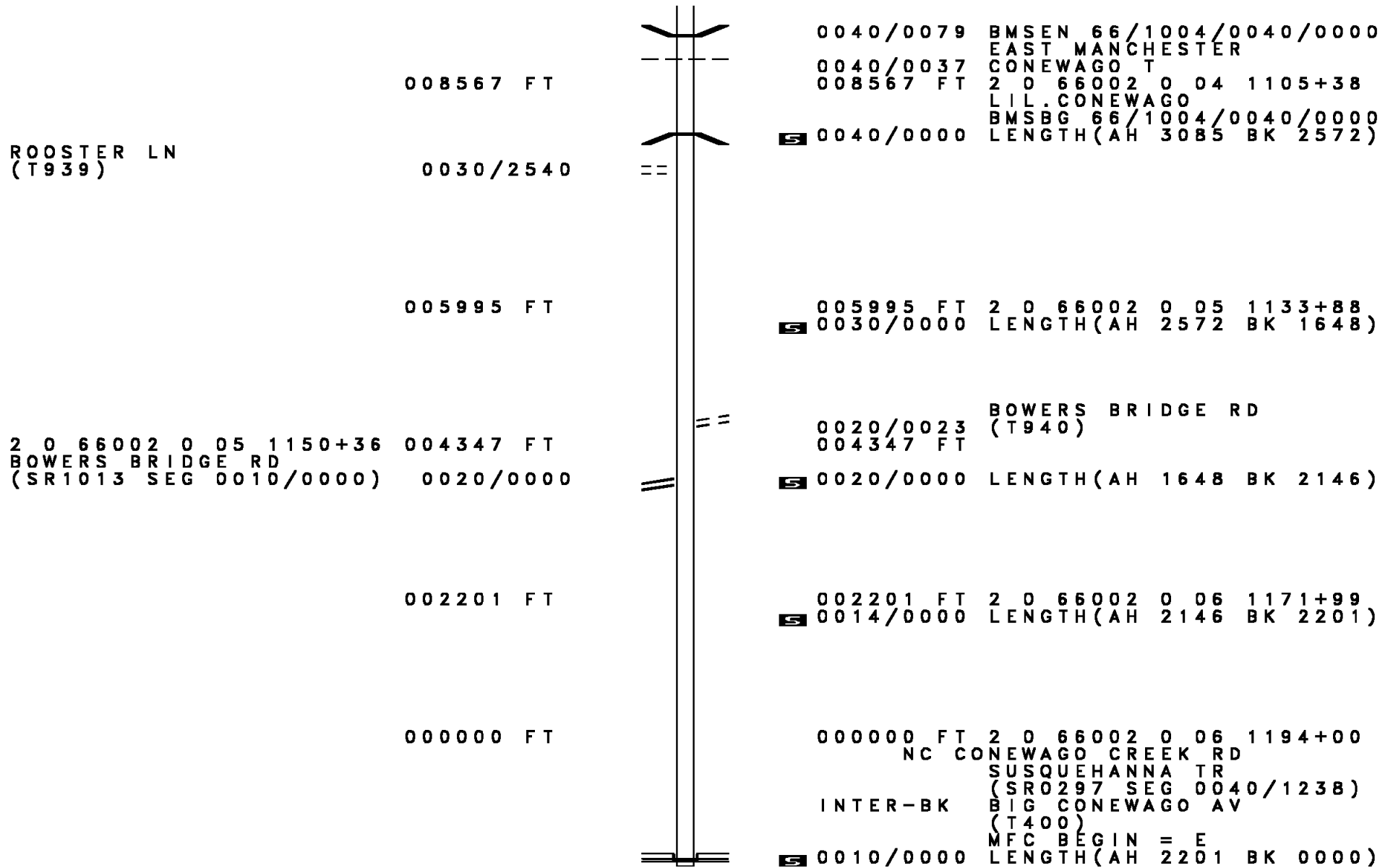
000000 FT 2 0 66156 0 00 0058+00
 OLD YORK RD
 (SR1003 SEG 0070/0000)

NC MARSH RUN RD
 MFC BEGIN = E
 0010/0000 LENGTH(AH 2744 BK 0000)

DIR: B TOTAL LEN: 3.641 MI. DIST: 08-4 SR: 1004
 LEFT MUN: EAST MANCHESTER T RIGHT MUN: EAST MANCHESTER T



DIR: B TOTAL LEN: 3.641 MI. DIST: 08-4 SR: 1004
 LEFT MUN: EAST MANCHESTER T RIGHT MUN: EAST MANCHESTER T



ROOSTER LN
(T939)

008567 FT

0030/2540

005995 FT

2 0 66002 0 05 1150+36 004347 FT
 BOWERS BRIDGE RD
 (SR1013 SEG 0010/0000) 0020/0000

002201 FT

000000 FT

0040/0079 BMS EN 66/1004/0040/0000
 EAST MANCHESTER
 CONEWAGO T
 0040/0037 CONEWAGO T
 008567 FT 2 0 66002 0 04 1105+38
 LIL. CONEWAGO
 BMSBG 66/1004/0040/0000
 LENGTH(AH 3085 BK 2572)

0040/0000

005995 FT 2 0 66002 0 05 1133+88
 0030/0000 LENGTH(AH 2572 BK 1648)

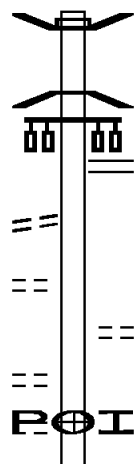
0020/0023 BOWERS BRIDGE RD
 (T940) 004347 FT
 0020/0000 LENGTH(AH 1648 BK 2146)

002201 FT 2 0 66002 0 06 1171+99
 0014/0000 LENGTH(AH 2146 BK 2201)

000000 FT 2 0 66002 0 06 1194+00
 NC CONEWAGO CREEK RD
 SUSQUEHANNA TR
 (SR0297 SEG 0040/1238)
 INTER-BK BIG CONEWAGO AV
 (T400)
 MFC BEGIN = E
 0010/0000 LENGTH(AH 2201 BK 0000)

EXTRACT DATE: 12/18/2023 ROADWAY MANAGEMENT SYSTEM PAGE NUMBER: 290
 PRINT DATE: 12/20/2023 SLD COUNTY/SR - ANNUAL PRINT COUNTY: YORK
 DIR: B TOTAL LEN: 3.831 MI. DIST: 08-4 SR: 1003
 LEFT MUN: FAIRVIEW T RIGHT MUN: FAIRVIEW T

	020228 FT		020228 FT	AH-CUMBERLAND (21)
				BMSBN 66/1003/0100/2780
			INTER-AHD	BRIDGE ST
			0100/2952	(SR2035 SEG 0010/0000)
				1 0 00250 0 06 1446+74
			0100/2794	YELLOW BREEC
				BMSBG 66/1003/0100/2780
				ROSS AV
			0100/2728	(SR1002 SEG 0010/0000)
MEADOWBROOK RD	0100/2708			
(T686)				
MOBILE HOME PARK DR	0100/1973			
(PRDR)				
MOBILE HOME PARK RD	0100/1579		0100/1591	AIRPORT RD
(TWP)				(TWP)
LOCUST MANOR MHP DR	0100/1391		0100/1391	(APRA) LOCUST MANOR MHP
(PRDR)				



DIR: B TOTAL LEN: 3.831 MI. DIST: 08-4 SR: 1003
 LEFT MUN: FAIRVIEW T RIGHT MUN: FAIRVIEW T

MEADOWBROOK RD
 (T686) 0100/0342
 LEWISBERRY RD 017276 FT
 (SR0114 SEG 0130/1766) 0100/0000

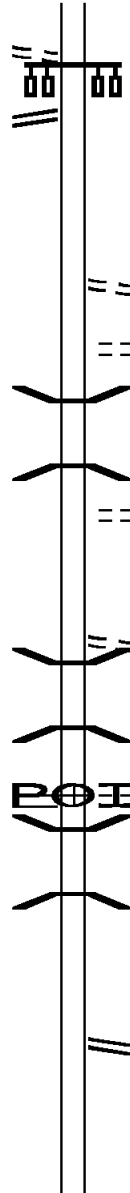
015870 FT

013630 FT

NORMANDY MEM DR
 (SR1018 SEG 0020/2344) 0070/1620

011506 FT

010478 FT



017276 FT 1 0 00250 0 06 1418+83
 0100/0000 LENGTH(AH 2952 BK 1406)

015870 FT 2 0 66156 0 00 0014+47
 OLD DEPOT RD
 (T980)
 0090/0000 LENGTH(AH 1406 BK 2240)

TERRACE PL
 (T982)
 0080/1387

0080/0727 BMS EN 66/1003/0080/0718
 2 0 66156 0 00 0036+76
 NO UNDERPASS INFORMATIO
 0080/0718 BMSBG 66/1003/0080/0718
 AIRPORT DR
 (T862)
 0080/0646

013630 FT 2 0 66156 0 00 0036+22
 BOEING RD
 (T970)
 0080/0000 LENGTH(AH 2240 BK 2124)
 0070/2105 BMS EN 66/1003/0070/2090
 2 0 66156 0 00 0058+00
 FISHING CRK.

0070/2090 BMSBG 66/1003/0070/2090
 (APRA) NEW CUMBERLAND A
 NORMANDY DR
 (GOVT)
 0070/1620 BMS EN 66/1003/0070/0990
 0070/1258 2 0 66156 0 00 0058+00
 1-76 TURNPIKE

0070/0988 BMSBG 66/1003/0070/0990

011506 FT 2 0 66156 0 00 0058+00
 MARSH RUN RD
 (SR1005 SEG 0010/0000)
 0070/0000 LENGTH(AH 2124 BK 1028)

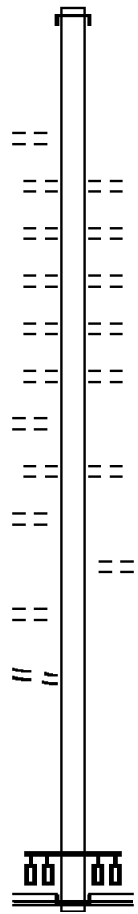
010478 FT 2 0 66215 0 00 0104+94
 0060/0000 LENGTH(AH 1028 BK 1354)

DIR: B TOTAL LEN: 3.831 MI. DIST: 08-4 SR: 1003
 LEFT MUN: FAIRVIEW T RIGHT MUN: FAIRVIEW T

Left Side Description	Left Side Stationing	Right Side Stationing	Right Side Description
	009124 FT	009124 FT 2 0 66215 0 00 0092+25	
		0050/0000 LENGTH(AH 1354 BK 1516)	
		SLASEMAN DR	
	007608 FT	0040/0682 (TWP)	
		007608 FT 2 0 66215 0 00 0077+09	
		0040/0000 LENGTH(AH 1516 BK 3012)	
COZY COURT MHP	0030/2347		
(TWP)			
PARK RD	0030/1878		
(T973)			
	004596 FT	004596 FT 2 0 66215 0 00 0047+38	
LAFAYETTE DR	0020/1912	0030/0000 LENGTH(AH 3012 BK 2181)	
(T871)			
		0020/1411 BIG SPRINGS RD	
		(T979)	
EMILY LN	0020/0521		
(TWP)	002415 FT	002415 FT 2 0 66215 0 00 0025+16	
		0020/0000 LENGTH(AH 2181 BK 2415)	
		0010/0816 ORCHARD BL	
		(TWP)	
		0010/0545 UNKNOWN RD	
		(TWP)	
		0010/0476 UNKNOWN RD	
		(TWP)	
	000000 FT	000000 FT 2 0 66215 0 00 0000+00	
		NC OLD YORK RD	
		UNKNOWN RD	
		(TWP)	
		INTER-BK OLD YORK RD	
		(SR0262 SEG 0070/0028)	
FISHING CREEK RD	0010/0000	MFC BEGIN = C	
(SR0262 SEG 0070/0028)	000000 FT	0010/0000 LTH AH 002415 BK 000100	
		000000 FT	
		7008/0000 LTH AH 000100 BK 000000	

DIR: B TOTAL LEN: .783 MI. DIST: 08-4 SR: 1002
 LEFT MUN: FAIRVIEW T RIGHT MUN: FAIRVIEW T

	004133 FT		004133 FT	
			INTER-AHD U.S. ARMY PROPERTY	
			0030/0961 (GOVT)	
2 0 66029 7 00 0030+52	003172 FT		003172 FT	
DAVIS AL				
(TWP)	0030/0000	==	0030/0000	LENGTH(AH 0961 BK 3068)
		==		FIRST ST
		==	0020/2829	(T680)
		==		SECOND ST
		==	0020/2576	(T689)
		==		DIVISION AL
		==	0020/2341	(TWP)
		==		STRAUSS AL
		==	0020/2157	(TWP)
		==		MARKET ST
		==	0020/1958	(T688)
HOGAN AL		==		
(TWP)	0020/1747	==		MARGARETTA ST
		==	0020/1563	(TWP)
NOVARA ST		==		
(T730)	0020/1052	==		PIPER COURT
		==	0020/0908	(PRDR)
RADESKY ST		==		
(T678)	0020/0553	==	000104 FT	
2 0 66029 0 00 0000+00	000104 FT	==		
MIRAMAR ST		==	0020/0000	LENGTH(AH 3068 BK 0104)
(T686)	000000 FT	==	000000 FT	2 0 66029 1 00 0000+00
				NC RO
				OLD YORK RD
				(SR1003 SEG 0100/2728)
			INTER-BK	MEADOWBROOK AV
			(TWP)	
			MFC BEGIN = D	
			0010/0000	LENGTH(AH 0104 BK 0000)



EXTRACT DATE: 12/18/2023 ROADWAY MANAGEMENT SYSTEM PAGE NUMBER: 286
 PRINT DATE: 12/20/2023 SLD COUNTY/SR - ANNUAL PRINT COUNTY: YORK

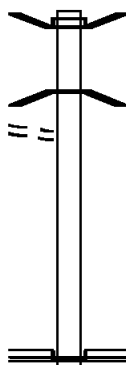
DIR: B TOTAL LEN: .219 MI. DIST: 08-4 SR: 1001
 LEFT MUN: FAIRVIEW T RIGHT MUN: FAIRVIEW T

LIMEKILN RD
 (T955)

001157 FT

0010/0784

000000 FT



001157 FT AH-CUMBERLAND (21)
 BMSSEN 66/1001/0010/1026
 INTER-AHD POPLAR ST
 0010/1157 (SR2020 SEG 0010/0000)
 2 0 66003 0 09 1300+66
 YELLOW BR. CK
 0010/1026 BMSBG 66/1001/0010/1026

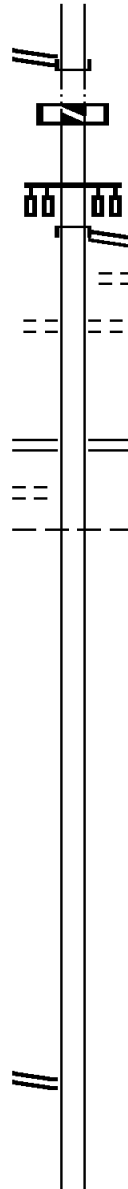
000000 FT 2 0 66003 0 09 1290+17
 NC PO PLAR RD
 LEWISBERRY RD
 (SR0114 SEG 0130/0000)
 INTER-BK SPRINGERS LN
 (T970)
 MFC BEGIN = D
 0010/0000 LENGTH(AH 1157 BK 0000)

Street Name	Stationing	Diagram	Stationing	Street Name	
CENTER ST (BORO)	0190/1656		049686 FT INTER-AHD	MAIN ST (SR1019 SEG 0010/0000)	
				0190/1656	CENTER ST (SR0024 SEG 0630/2819)
					MAPLE ST (BORO)
					NC MAIN ST
UNNAMED AL (BORO)	0190/0927			0190/1104	MAIN ST (BORO)
FRONT ST (BORO)	0190/0805				
UNNAMED AL (BORO)	0190/0734			0190/0787	(AAR 501487V)#TRKS 03
				0190/0730	BMS EN 66/0921/0190/0696 1 0 00716 0 00 0036+54
PLANE TREE AV (BORO)	0190/0170			0190/0696	HARTMAN RUN BMSBG 66/0921/0190/0696
	048030 FT			048030 FT	1 0 00716 0 00 0029+73
					MOUNT WOLF MANCHESTER B
				0190/0000	LENGTH (AH 1656 BK 2969)
				0180/2642	WALNUT ST (BORO)
FARCHT AV (BORO)	0180/2523				HARTMAN ST (BORO)
				0180/1950	
SOUTH ST (BORO)	0180/1566				
UNION ST (BORO)	0180/1230				
MASON AV (BORO)	0180/0686		0180/0733	MASON AL (BORO)	
HIGH ST (BORO)	0180/0483				
CENTER AV (BORO)	0180/0234		0180/0234	CENTER AV (BORO)	
			045061 FT	NC MAPLE ST	

DIR: B TOTAL LEN: 9.410 MI.
 LEFT MUN: MANCHESTER B

DIST: 08-4 SR: 921
 RIGHT MUN: MANCHESTER B

1 0 00716 0 00 0000+00 045061 FT
 MAIN ST
 (SR0181 SEG 0160/0000) 0180/0000
 045061 FT



INTER-BK MAIN ST
 (SR0181 SEG 0160/0000)
 0180/0000 LTH AH 002969 BK 000100
 045061 FT
 7174/0000 LTH AH 000100 BK 000728
 INTER-AHD MAIN ST
 (SR0181 SEG 0140/0950)

0170/0728 MAIN ST
 (SR0181 SEG 0140/0950)
 0170/0380 CLOVER LANE DR
 (BORO)
 BUTTERMINT LN
 (BORO)
 0170/0201 (BORO)
 044333 FT 2 0 66223 0 00 0000+00
 NC MU

BOUNDARY AV
 (BORO) 0160/3119

0170/0000 YORR ST
 (SR1031 SEG 0060/0000)
 LENGTH(AH 0728 BK 3342)
 0160/3019 MANCHESTER
 EAST MANCHESTER T

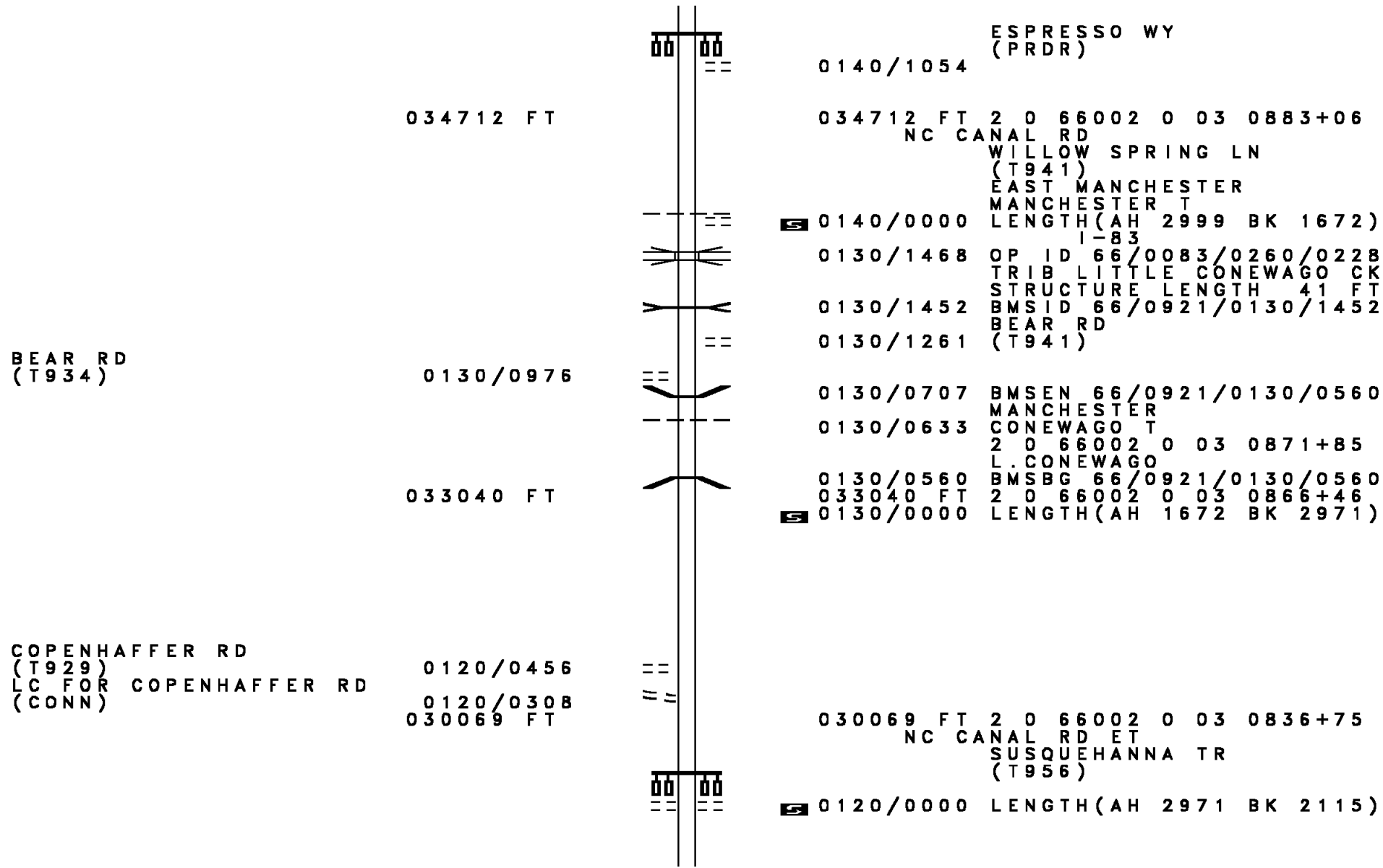
040991 FT

040991 FT 2 0 66002 0 04 0944+65
 0160/0000 LENGTH(AH 3342 BK 3280)

2 0 66002 0 04 0912+35 037711 FT
 LOCUST POINT RD
 (SR1021 SEG 0010/0000) 0150/0000

037711 FT
 NC ZIONS VIEW RD
 0150/0000 LENGTH(AH 3280 BK 2999)

DIR: B TOTAL LEN: 9.410 MI. DIST: 08-4 SR: 921
 LEFT MUN: EAST MANCHESTER T RIGHT MUN: EAST MANCHESTER T



BEAR RD
(T934)

COPENHAFER RD
(T929)
LC FOR COPENHAFER RD
(CONN)

034712 FT

0130/0976

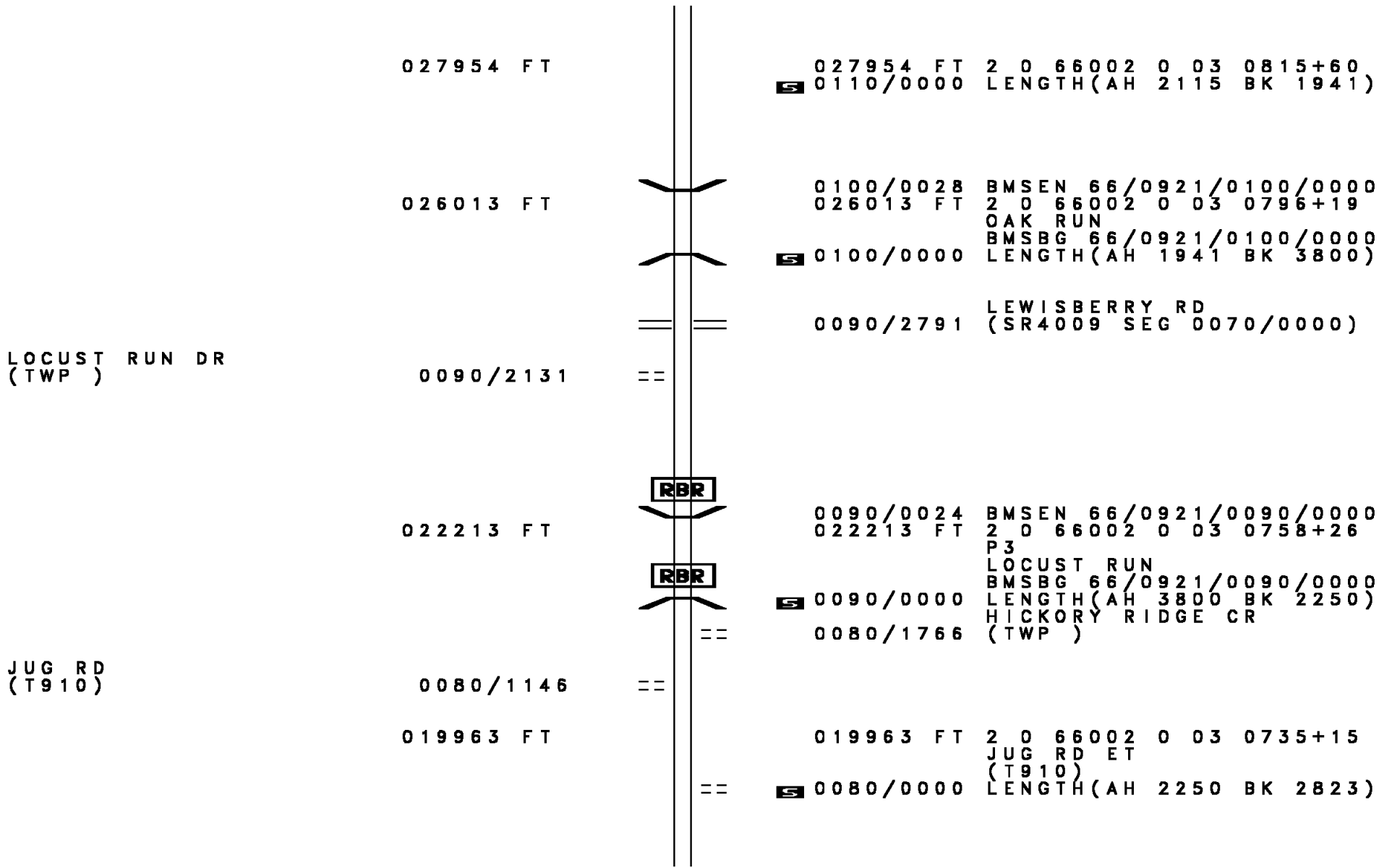
033040 FT

0120/0456
0120/0308
030069 FT

ESPRESSO WY
(PRDR)
0140/1054
034712 FT 2 0 66002 0 03 0883+06
NC CANAL RD
WILLOW SPRING LN
(T941)
EAST MANCHESTER
MANCHESTER T
0140/0000 LENGTH(AH 2999 BK 1672)
I-83
0130/1468 OP ID 66/0083/0260/0228
TRIB LITTLE CONEWAGO CK
STRUCTURE LENGTH 41 FT
0130/1452 BMSID 66/0921/0130/1452
BEAR RD
(T941)
0130/1261
0130/0707 BMSEN 66/0921/0130/0560
MANCHESTER
0130/0633 CONEWAGO T
2 0 66002 0 03 0871+85
L. CONEWAGO
0130/0560 BMSBG 66/0921/0130/0560
033040 FT 2 0 66002 0 03 0866+46
0130/0000 LENGTH(AH 1672 BK 2971)

030069 FT 2 0 66002 0 03 0836+75
NC CANAL RD ET
SUSQUEHANNA TR
(T956)
0120/0000 LENGTH(AH 2971 BK 2115)

DIR: B TOTAL LEN: 9.410 MI. DIST: 08-4 SR: 921
 LEFT MUN: CONEWAGO T RIGHT MUN: CONEWAGO T



027954 FT

027954 FT 2 0 66002 0 03 0815+60
 S 0110/0000 LENGTH(AH 2115 BK 1941)

026013 FT

0100/0028 BMSBG 66/0921/0100/0000
 026013 FT 2 0 66002 0 03 0796+19
 OAK RUN
 S 0100/0000 BMSBG 66/0921/0100/0000
 LENGTH(AH 1941 BK 3800)

LOCUST RUN DR
 (TWP)

0090/2131

0090/2791 LEWISBERRY RD
 (SR4009 SEG 0070/0000)

RBR

022213 FT

0090/0024 BMSBG 66/0921/0090/0000
 022213 FT 2 0 66002 0 03 0758+26
 P3
 LOCUST RUN
 S 0090/0000 BMSBG 66/0921/0090/0000
 LENGTH(AH 3800 BK 2250)
 HICKORY RIDGE CR
 (TWP)

JUG RD
 (T910)

0080/1146

0080/1766

019963 FT

019963 FT 2 0 66002 0 03 0735+15
 JUG RD ET
 (T910)
 S 0080/0000 LENGTH(AH 2250 BK 2823)

DIR: B TOTAL LEN: 9.410 MI. DIST: 08-4 SR: 921
 LEFT MUN: CONEWAGO T RIGHT MUN: CONEWAGO T

Segment Description	Start Station	End Station	Length (FT)	Notes
MILL CREEK RD (TB39) LC FROM MILL CREEK RD (CONN)	0070/0000	0060/1638	017140	
2 0 66002 0 03 0689+44 UNNAMED DR (PRDR)	0060/0000	0060/0000	015392	
			013198	
			009467	
			0040/2561	BULL RD (SR4001 SEG 0230/0000) CONEWAGO DOVER T
			009467	
			0030/2180	CARDINAL LN (T500)

Segment Description	Start Station	End Station	Length (FT)	Notes
MILL CREEK RD (TB39) LENGTH(AH 2823 BK 1748)	0070/0000	0060/1638	017140	2 0 66002 0 03 0706+92
	0060/0000	0060/0000	015392	LENGTH(AH 1748 BK 2194)
			013198	2 0 66002 0 03 0667+89 GREENBRIAR RD (SR4011 SEG 0090/2020) LENGTH(AH 2194 BK 3731)
			0040/2561	BULL RD (SR4001 SEG 0230/0000) CONEWAGO DOVER T
			009467	2 0 66002 0 03 0631+13 LENGTH(AH 3731 BK 3313)
			0030/2180	CARDINAL LN (T500)

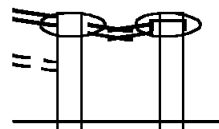
DIR: B TOTAL LEN: 9.410 MI. DIST: 08-4 SR: 921
 LEFT MUN: DOVER T RIGHT MUN: DOVER T

Address / Description	Distance (FT)	Notes / Details
	006154	0030/0047 BMS EN 66/0921/0030/0000 006154 FT 2 0 66002 0 03 0597+75 FOX RUN BMSBG 66/0921/0030/0000
		5 0030/0000 LENGTH(AH 3313 BK 3904)
		(APRA) THUNDERBIRD TERR FOX RUN RD (TB18)
		0020/3074
		PARK ST (TB90)
DELWOOD DR (BORO)	0020/1272	
EDGEWAY RD (BORO)	0020/0035 002250 FT	NC CANAL RD 002250 FT 2 0 66002 0 02 0558+54 5 0020/0000 LENGTH(AH 3904 BK 2250)
		DOVER 0010/2225 DOVER B CRANBROOK DR (BORO)
		0010/2150 (BORO) CRANBROOK DR (BORO)
		0010/1681 (BORO)
FAIRVIEW RD (BORO)		
MEADOW RD (BORO)	0010/1435	
WILLOW RUN RD (BORO)	0010/1071	
QUEEN ST (BORO)	0010/0527	
	000000 FT	CITY HALL DR (BORO) 0010/0335 (BORO) 000000 FT 2 0 66002 0 02 0535+69 NC CANAL ST MAIN ST (SR0074 SEG 0810/0000)
		INTER-BK CANAL ST (SR4002 SEG 0260/1465) MFC BEGIN = D
		5 0010/0000 LENGTH(AH 2250 BK 0000)

EXTRACT DATE: 12/18/2023 ROADWAY MANAGEMENT SYSTEM PAGE NUMBER: 279
 PRINT DATE: 12/20/2023 SLD COUNTY/SR - ANNUAL PRINT COUNTY: YORK

DIR: B TOTAL LEN: 32.509 MI. DIST: 08-4 SR: 851
 LEFT MUN: PEACH BOTTOM T RIGHT MUN: PEACH BOTTOM T

DELTA RD 171567 FT
 (SR0074 SEG 0033/0342)
 PEACH BOTTOM-DELTA RD
 (SR0074 SEG 0033/0342)
 DELTA RD
 (SR0074 SEG 0033/0342) 0723/0215
 FROM 0074/0033 SH 0723/0131
 (CONN)
 0 0 00000 0 00 0000+00 171352 FT
 MFC BEGIN = D

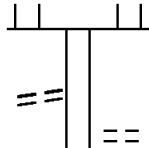


INTER-AHD DELTA RD
 (SR0074 SEG 0033/0283)
 PEACH BOTTOM-DELTA RD
 (SR0074 SEG 0033/0283)
 DELTA RD
 (SR0074 SEG 0033/0283) 0722/0219
 171430 FT 0 0 00000 0 00 0000+00
 MFC BEGIN = D

DIR: B TOTAL LEN: 32.509 MI.
 LEFT MUN: PEACH BOTTOM T

DIST: 08-4 SR: 851
 RIGHT MUN: PEACH BOTTOM T

LENGTH(AH 0215 BK 0584) 0723/0000
 2 0 66066 0 00 0302+24 170768 FT
 DINSMORE RD
 (T616)



0722/0000 LENGTH(AH 0219 BK 0584)
 170846 FT

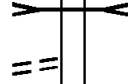
0720/0000 LENGTH(AH 0584 BK 2712)
 0710/2396 ROYCROFT LN
 (T635)

168056 FT



168134 FT 2 0 66066 0 00 0277+88
 0710/0000 LENGTH(AH 2712 BK 1747)
 0700/1463

RUFF RD
 (T606) 0700/1324




0700/1435 SCOTTS RUN
 STRUCTURE LENGTH 28 FT
 BMSID 66/0851/0700/1435

2 0 66066 0 00 0260+41 166309 FT
 RUFF RD
 (T604) 0700/0000



166387 FT
 0700/0000 LENGTH(AH 1747 BK 2372)

2 0 66066 0 00 0236+69 163937 FT
 WOODBINE RD
 (T612) 0690/0000



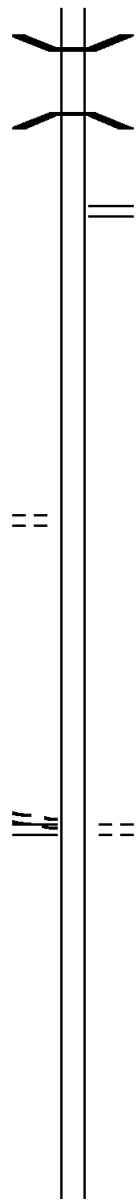
164015 FT WISE RD
 (SR2049 SEG 0010/3410)
 0690/0000 LENGTH(AH 2372 BK 1789)

2 0 66066 0 00 0215+61 162148 FT
 BAIR RD
 (T611) 0680/0000



162226 FT
 0680/0000 LENGTH(AH 1789 BK 3347)

DIR: B TOTAL LEN: 32.509 MI. DIST: 08-4 SR: 851
 LEFT MUN: PEACH BOTTOM T RIGHT MUN: PEACH BOTTOM T



158801 FT

0670/0185 BMS EN 66/0851/0670/0167
 2 0 66066 0 00 0183+55
 FISHING CRK.
 0670/0167 BMSBG 66/0851/0670/0167
 158879 FT 2 0 66066 0 00 0182+14
 KILGORE RD
 (SR2047 SEG 0030/2552)
 5 0670/0000 LENGTH(AH 3347 BK 3197)

155604 FT

CLUBHOUSE RD
 (T608)

0650/2748

155682 FT 2 0 66066 0 00 0149+84
 5 0660/0000 LENGTH(AH 3197 BK 3148)

2 0 66066 0 00 0118+36 152456 FT

AUBEL RD
 (T609)

MILLER RD

(SR2051 SEG 0010/0000) 0650/0000

152534 FT

HUSHON RD
 (TWP)

5 0650/0000 LENGTH(AH 3148 BK 2413)

150043 FT

150121 FT 2 0 66066 0 00 0093+20
 5 0640/0000 LENGTH(AH 2413 BK 2173)

DIR: B TOTAL LEN: 32.509 MI.
 LEFT MUN: PEACH BOTTOM T

DIST: 08-4 SR: 851
 RIGHT MUN: PEACH BOTTOM T

147870 FT

147948 FT 2 0 66066 0 00 0071+85

COOK RD
 (T591)

0630/0000 LENGTH(AH 2173 BK 2082)

2 0 66066 0 00 0050+77 145788 FT
 MT OLIVET CHURCH RD
 (SR2053 SEG 0010/0000) 0620/0000

145866 FT PEACH BOTTOM

FAWN T

0620/0000 LENGTH(AH 2082 BK 2723)

GROSS RD
 (T589)

0610/1933

BUCKWHEAT RD
 (T589)

0610/1206

143065 FT

143143 FT 2 0 66066 0 00 0024+46

0610/0000 LENGTH(AH 2723 BK 2446)

140619 FT

140697 FT 2 0 66066 0 00 0000+00

GRACETON RD
 (SR2080 SEG 0010/0000)

NC BR BRYANSVILLE RD

CONSTITUTION RD
 (T588)

MFC BEGIN = D

0600/0000 LENGTH(AH 2446 BK 2718)

137901 FT

137979 FT 2 0 66067 0 00 0109+33

0590/0000 LENGTH(AH 2718 BK 2127)

DIR: B TOTAL LEN: 32.509 MI. DIST: 08-4 SR: 851
 LEFT MUN: FAWN T RIGHT MUN: FAWN T

Stationing	Right of Way	Property	Length	Area	Block
135774 FT	135852 FT	MCDERMOTT RD (T586)	2 0 66067	0 00	0088+26
	0580/0000	LENGTH(AH 2127 BK 2313)			
133461 FT	133539 FT	NC GRACETON RD	2 0 66067	0 00	0065+13
	0570/0000	LENGTH(AH 2313 BK 1961)			
	0560/1725	FAWN GROVE B			
DEVILBISS LN (PRDR)	0560/0938				
131500 FT	131578 FT	ROCKS RD (SR2055 SEG 0010/2444)	2 0 66067	0 00	0045+52
	0560/0000	LENGTH(AH 1961 BK 1779)			
	0550/0680	MIRANDA LARA DR (TWP)			
MORRIS AV (TWP)	0550/0497				
129721 FT	129799 FT	MARKET ST (TWP)	2 0 66067	0 00	0027+73
MARKET ST (SR0425 SEG 0010/0000)	0550/0000	LENGTH(AH 1779 BK 2793)			
	0540/0515	WEBB LN (TWP)			
126928 FT	127006 FT	FAWN GROVE FAWN T	2 0 66067	0 00	0000+00
	0540/0000	LENGTH(AH 2793 BK 2005)			

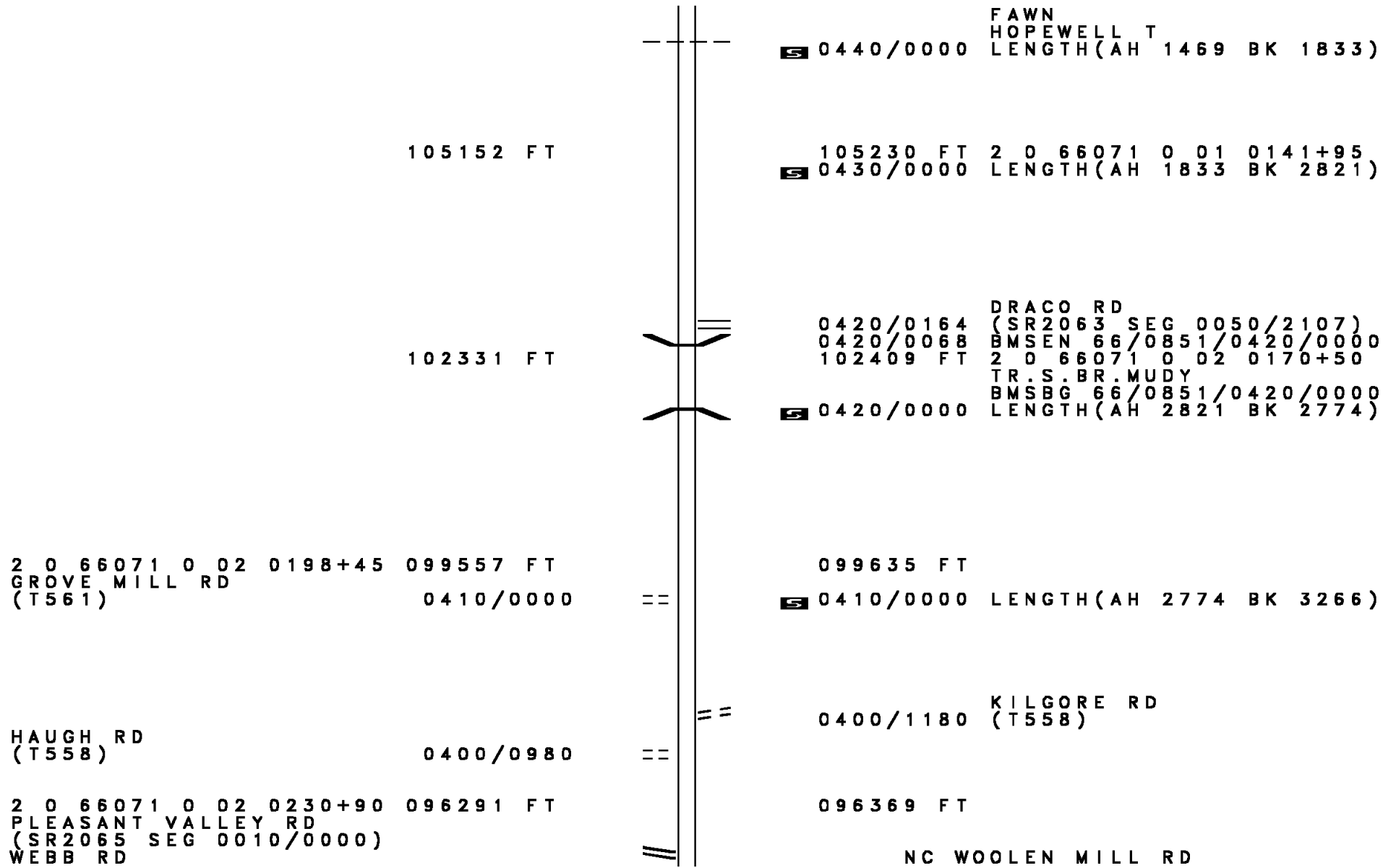
DIR: B TOTAL LEN: 32.509 MI. DIST: 08-4 SR: 851
 LEFT MUN: FAWN T RIGHT MUN: FAWN T

Segment Description	Stationing	Length	Notes
KENARD-DALE H.S. DR (PRDR)	0530/1533		
SOUTH EASTERN M.S. DR (PRDR)	0530/0576		
LC FROM SOUTH EASTERN M (CONN)	0530/0507	124923 FT	
BROWN RD (T584)	0520/1248		
		122837 FT	
		120439 FT	
		118336 FT	
ALLEN LN	1 1 00523 0 00 0021+45	115952 FT	
	0530/0000	125001 FT	1 1 00523 0 00 0110+15 LENGTH(AH 2005 BK 2086) FAWN AREA E.S. DR
	0520/1783		(PRDR)
	0520/1230		HUNT CLUB RD (T584) ALUM RUN STRUCTURE LENGTH 9 FT
	0520/0908		BMSID 66/0851/0520/0886
		122915 FT	1 1 00523 0 00 0089+08 ANDERSON RD (T582)
	0520/0000		LENGTH(AH 2086 BK 2398)
	0510/0000	120517 FT	1 1 00523 0 00 0065+10 LENGTH(AH 2398 BK 2103) SALT LAKE RD
	0500/1666		(T580)
	0500/0000	118414 FT	1 1 00523 0 00 0044+31 LENGTH(AH 2103 BK 2384)
	0490/1524		WATTERS RD (T564)
		116030 FT	

DIR: B TOTAL LEN: 32.509 MI. DIST: 08-4 SR: 851
 LEFT MUN: FAWN T RIGHT MUN: FAWN T

Stationing / Description	Stationing / Description	Notes
(T564) 0490/0000	0490/0000	LENGTH(AH 2384 BK 2002)
FOR SR 0851 AND 2069 (CONN)	0480/0140	
1 1 00523 0 00 0000+00 113950 FT		NC MAIN ST CAREA RD (TWP)
NEW PARK RD (SR2069 SEG 0010/0000)	0480/0000	LENGTH(AH 2002 BK 0285)
113665 FT	113743 FT	1 1 01786 0 00 0139+25
		NC NEW PARK RD NEW PARK RD (SR2036 SEG 0050/2047)
	0470/0000	MFC BEGIN = C LENGTH(AH 0285 BK 3050)
	0460/2620	ANDERSON AV (T623)
	0460/1749	DAVIS RD (T562)
110615 FT	110693 FT	2 0 66071 0 01 0084+15
	0460/0000	LENGTH(AH 3050 BK 2161)
	0450/2140	TR. S. BR. MUDDY STRUCTURE LENGTH 8 FT BMSID 66/0851/0450/2110
108454 FT	108532 FT	2 0 66071 0 01 0108+93
	0450/0000	HOPEWELL RD (T557) LENGTH(AH 2161 BK 1469)
GROVE RD (T559) 0440/0683		
106985 FT	0440/0045	S. BR. MUDDY C STRUCTURE LENGTH 18 FT BMSID 66/0851/0440/0045
	107063 FT	2 0 66071 0 01 0123+62

DIR: B TOTAL LEN: 32.509 MI. DIST: 08-4 SR: 851
 LEFT MUN: FAWN T RIGHT MUN: FAWN T



FAWN HOPEWELL T
 S 0440/0000 LENGTH(AH 1469 BK 1833)

105152 FT

S 105230 FT 2 0 66071 0 01 0141+95
 S 0430/0000 LENGTH(AH 1833 BK 2821)

102331 FT

0420/0164 DRACO RD (SR2063 SEG 0050/2107)
 0420/0068 BMSSEN 66/0851/0420/0000
 102409 FT 2 0 66071 0 02 0170+50
 TR. S. BR. MUDY
 S 0420/0000 BMSBG 66/0851/0420/0000 LENGTH(AH 2821 BK 2774)

2 0 66071 0 02 0198+45 099557 FT
 GROVE MILL RD
 (T561) 0410/0000

099635 FT
 S 0410/0000 LENGTH(AH 2774 BK 3266)

HAUGH RD
 (T558) 0400/0980

0400/1180 KILGORE RD (T558)

2 0 66071 0 02 0230+90 096291 FT
 PLEASANT VALLEY RD
 (SR2065 SEG 0010/0000)
 WEBB RD

096369 FT

NC WOOLEN MILL RD

DIR: B TOTAL LEN: 32.509 MI. DIST: 08-4 SR: 851
 LEFT MUN: HOPEWELL T RIGHT MUN: HOPEWELL T

Segment ID	Start Station	End Station	Length (FT)	Notes
(SR2067 SEG 0010/0000)	0400/0000			0400/0000 LENGTH(AH 3266 BK 3393)
			092898 FT	
				0390/0735 BMS EN 66/0851/0390/0714 2 0 66011 0 02 0388+82 TR. LIEB RUN
				0390/0714 BMSBG 66/0851/0390/0714
			092976 FT	2 0 66011 0 02 0381+60 LITTLE RD (T556)
				0390/0000 LENGTH(AH 3393 BK 2724)
2 0 66011 0 02 0354+36 HOLLOW RD (T554)	090174 FT		090252 FT	
	0380/0000			0380/0000 LENGTH(AH 2724 BK 2319)
			087855 FT	
				087933 FT 2 0 66011 0 02 0331+17 NC PLEASANT VALLEY RD LEIB SCHOOL RD (T554)
				0370/0000 LENGTH(AH 2319 BK 2545)
MARK LN (PRDR)	0360/1592			
				0360/0707 HOPEWELL STEWARTSTOWN B SYCAMORE LN (TWP)
			085310 FT	2 0 66011 0 02 0305+72
				0360/0000 LENGTH(AH 2545 BK 2655)

DIR: B TOTAL LEN: 32.509 MI. DIST: 08-4 SR: 851
 LEFT MUN: STEWARTSTOWN B RIGHT MUN: STEWARTSTOWN B

Left Side	Right Side
HEATHER DR (TWP)	0350/2320 CHANTILEAR CT (TWP)
0350/1004	0350/1820 KENNARD-DALE AV (TWP)
082655 FT	082733 FT 2 0 66011 0 02 0279+17 MAIN ST (SR0024 SEG 0080/0000)
	NC CO LLEGE AV INTER-BK MAIN ST (SR0024 SEG 0080/0000)
082655 FT	MFC BEGIN = D LTH AH 002655 BK 000100
MAIN ST (SR0024 SEG 0080/0560) UNKNOWN AL (TWP)	0340/2579 LTH AH 000100 BK 002579 INTER-AHD MAIN ST 0340/2579 (SR0024 SEG 0080/0560)
0340/2368	
MILL ST (TWP)	HILL ST (TWP)
BRONSON AV (TWP)	NC PENNSYLVANIA AVE PENNSYLVANIA AV (TWP)
0340/1349	0340/1764 (TWP)
0340/0654	0340/1349 (SR2103 SEG 0070/1133) 0340/0976 (AAR 002755*)#TRKS 04
080076 FT	BAILEY DR (TWP)
LEE ST (TWP)	080154 FT 2 0 66011 0 00 0250+65 NC HILL ST
0340/0000	0340/0000 LENGTH(AH 2579 BK 2493) STEWARTSTOWN
	0330/2295 HOPEWELL T
2 0 66011 0 00 0221+83 077583 FT	077661 FT BLACKBURN DR (TWP)
SHAW RD (T548)	0330/0000 LENGTH(AH 2493 BK 1368)

DIR: B TOTAL LEN: 32.509 MI. DIST: 08-4 SR: 851
 LEFT MUN: HOPEWELL T RIGHT MUN: HOPEWELL T

Stationing	Structure	Length	Notes
0320/0727	W. BR. DEER CK STRUCTURE	14 FT	BMSID 66/0851/0320/0727
0320/0616	IRON BRIDGE RD (TWP)		
0320/0453	W BR DEER CK STRUCTURE	21 FT	BMSID 66/0851/0320/0453
076215 FT			2 0 66011 0 00 0208+15
0320/0000			LENGTH(AH 1368 BK 1954)
0310/1126			
074261 FT			2 0 66011 0 00 0188+61
0310/0000			LENGTH(AH 1954 BK 2171)
0300/1882	FIVE FORKS RD (T539)		
072090 FT			2 0 66011 0 00 0166+90
0300/0000	RIDGE MEADOW RD (T542)		LENGTH(AH 2171 BK 2472)
0290/1223			
0290/0917	WALTEMYER SCHOOL RD (T540)		
069618 FT			
0290/0000			LENGTH(AH 2472 BK 2009)
067609 FT			2 0 66011 0 00 0122+12
0280/0000			LENGTH(AH 2009 BK 2896)

DIR: B TOTAL LEN: 32.509 MI. DIST: 08-4 SR: 851
 LEFT MUN: HOPEWELL T RIGHT MUN: HOPEWELL T

ORWIG RD
(T543)

0270/1486

==

0270/0092 HOPEWELL
 SHREWSBURY T
 DEER CREEK
 STRUCTURE LENGTH 31 FT
 0270/0062 BMSID 66/0851/0270/0012
 064791 FT 2 0 66011 0 00 0093+16
 WINDY HILL RD
 (SR2078 SEG 0050/1616)
 NC BRIDGEVIEW RD
 0270/0000 LENGTH(AH 2896 BK 2610)

064713 FT

DELLER RD
(T538)

0260/2480

==

DELLER RD
(T538)

0260/1824

==

062103 FT

062181 FT 2 0 66011 0 00 0064+93
 PARK N RIDE
 (PRDR)
 0260/0000 LENGTH(AH 2610 BK 2536)
 PENNDOT STOCKYARD
 (GOVT)
 PENNDOT STOCKYARD
 (GOVT)
 ELM DR
 (T529)

WOLFE RD
(T448)
 LC FROM WOLFE RD
(CONN)

0250/0598

==

0250/0511

==

SHREWSBURY
 SHREWSBURY B

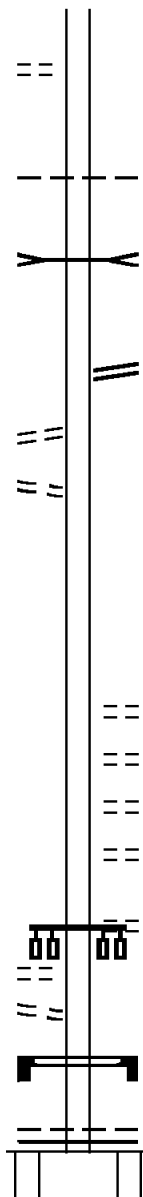
059567 FT

==

0250/0000

==

0250/0854 CAPRICE CT
 (TWP)
 0250/0598
 SIGN: CANTILEVER
 0250/0103 BMSID 66/0851/0250/0606
 059645 FT 2 0 66011 0 00 0036+69
 MFC BEGIN = C
 0250/0000 LENGTH(AH 2536 BK 1378)
 RAMP A SPUR RD



DIR: B TOTAL LEN: 32.509 MI. DIST: 08-4 SR: 851
 LEFT MUN: SHREWSBURY T RIGHT MUN: SHREWSBURY T

RAMP D SPUR RD (SR8001 SEG 0750/0000)	0245/1138		0244/1144 (SR8001 SEG 0010/0073)
FORREST AV (SR0851 SEG 0244/1071)	0245/1070		FORREST AV (SR0851 SEG 0245/1070)
RAMP A RD (SR8001 SEG 0020/0688)	0245/1030		
OP ID 1-83 NB 66/0083/0034/0173	0245/0879		0244/0987 RAMP D RD (SR8001 SEG 0760/0000)
RAMP B RD (SR8001 SEG 0260/0000)	0245/0755		0244/0875 OP ID 1-83 NB 66/0083/0034/0173
FORREST AV (SR0851 SEG 0244/0670)	0245/0688		0244/0736 RAMP C RD (SR8001 SEG 0510/0470)
RAMP C SPUR RD (SR8001 SEG 0500/0128)	0245/0605		0244/0670 FORREST AV (SR0851 SEG 0245/0688)
0 0 00000 0 00 0000+00 058267 FT MFC BEGIN = C SHREWSBURY SHREWSBURY T LENGTH(AH 1300 BK 2793) TO 2097/0010 SH (CONN)	0245/0000		0244/0624 RAMP B SPUR RD (SR8001 SEG 0250/0000)
MOUNT AIRY RD (SR2097 SEG 0010/0000)	0230/2438		0244/0276 SIGN: CANTILEVER BMSID 66/0851/0240/1219
	0230/2562		058267 FT 0 0 00000 0 00 0000+00 MFC BEGIN = C SHREWSBURY SHREWSBURY T LENGTH(AH 1378 BK 2793) LC FROM MOUNT AIRY RD (CONN)
	0230/2538		SHREWSBURY SHREWSBURY B MOUNT AIRY RD (TWP)
	0230/2438		SHREWSBURY SHREWSBURY T
	0230/1896		GRACE FELLOWSHIP CHURCH

DIR: B TOTAL LEN: 32.509 MI. DIST: 08-4 SR: 851
 LEFT MUN: SHREWSBURY T RIGHT MUN: SHREWSBURY T

PARK AV
 (BORO)
 FORREST AV
 (BORO)

HILL ST
 (BORO)
 CHARLES ST
 (BORO)
 GLENN CT
 (BORO)

2 0 66105 0 01 0236+10 051157 FT
 HEINDLE RD
 (BORO)

055474 FT

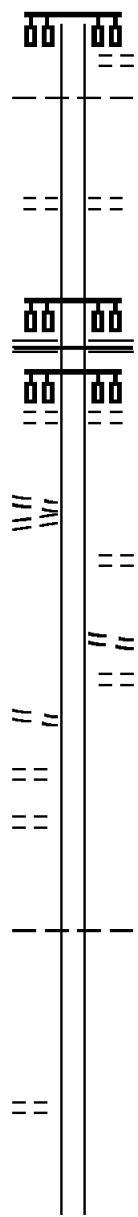
0220/2220

0220/1220

0220/0926

0220/0465
 052671 FT

0210/0000



(PRDR)
 0230/1264
 0230/1242 SHREWSBURY SHREWSBURY B

 0230/0308 HIGHLAND DR
 055474 FT (BORO)
 2 0 66011 0 00 0000+00
 MAIN ST
 (SR3001 SEG 0080/0587)
 0230/0000 MFC BEGIN = C
 LENGTH(AH 2793 BK 2803)
 SUNSET DR
 (BORO)
 0220/2513

 NC FORREST AV
 MAPLE AV
 0220/1922 (BORO)
 NC PARK AV
 RAILROAD AV
 0220/1813 (BORO)
 CHURCH AV
 0220/1236 (BORO)

 052671 FT 2 0 66105 0 01 0220+72
 NC RAILROAD AV
 SHREWSBURY
 RAILROAD B
 0220/0000 LENGTH(AH 2803 BK 1514)

 051157 FT
 0210/0000 LENGTH(AH 1514 BK 2854)

SHAUB RD

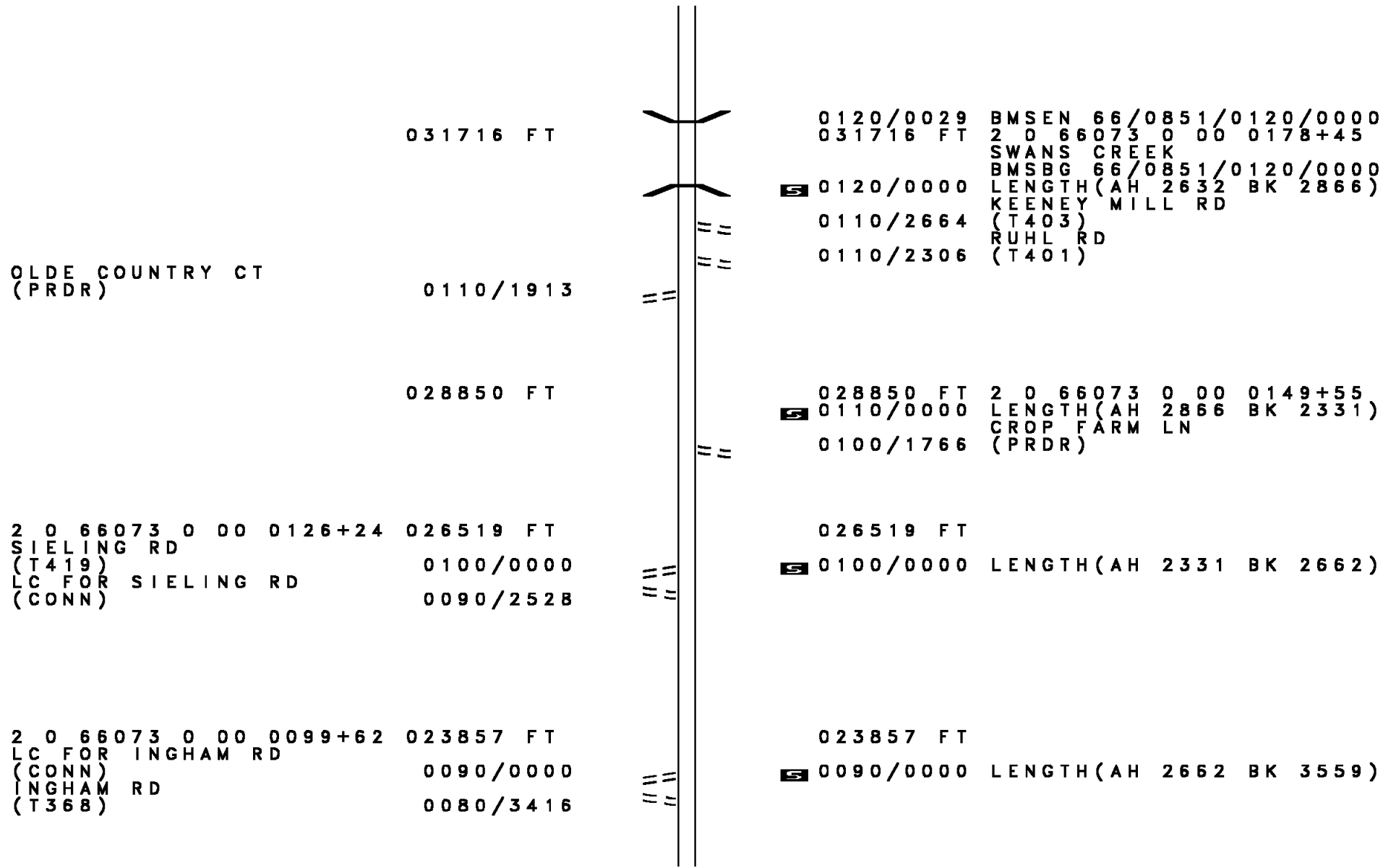
DIR: B TOTAL LEN: 32.509 MI. DIST: 08-4 SR: 851
 LEFT MUN: RAILROAD B RIGHT MUN: RAILROAD B

Stationing / Description	Length / Notes	Stationing / Description	Length / Notes
TO 0616/0010 SH (CONN) 2 0 66105 0 01 0264+64 MAIN ST (SR0616 SEG 0010/0000)	0200/0098 048303 FT 0200/0000	0200/1356 (BORO) HILL ST (BORO) 0200/0670 0200/0269 (AAR 535052W)#TRKS 01 CODORUS CK STRUCTURE LENGTH 10 FT BMSID 66/0851/0200/0217	048303 FT 0200/0000 LENGTH(AH 2854 BK 3420)
SPRUCE ST (T421)	0190/1657	0190/1037 KIRCHNER RD (T423)	044883 FT 044883 FT 2 0 66105 0 00 0051+85 NC MAIN ST RAILROAD NEW FREEDOM B
ASHLEE CT (BORO)	0180/2155	0190/0000 LENGTH(AH 3420 BK 2445)	
REVERE DR (PRDR)	0180/0414 042438 FT	0180/0000 LENGTH(AH 2445 BK 1354)	042438 FT 2 0 66105 0 00 0027+40 PLEASANT AV (BORO)
2 0 66105 0 00 0013+86 GEORGE ST (BORO) ASHLEE CT (BORO)	041084 FT 0170/0000 0160/1166	0170/0605 FRONT ST (BORO)	041084 FT 0170/0000 LENGTH(AH 1354 BK 1386) GAS AL (BORO)

DIR: B TOTAL LEN: 32.509 MI. DIST: 08-4 SR: 851
 LEFT MUN: NEW FREEDOM B RIGHT MUN: NEW FREEDOM B

		==	==	0160/0936	PENN ST (BORO)			
		==	==	0160/0702	MAPLE AL (BORO)			
		==	==	0160/0468	FRANKLIN ST (BORO)			
		==	==	0160/0230	TANK AL (BORO)			
	039698 FT			039698 FT	2 0 66105 0 00 0000+00			
					MAIN ST (SR3002 SEG 0010/0000)			
					NC SECOND ST			
				5 0160/0000	LENGTH(AH 1386 BK 1261)			
					BROAD ST (BORO)			
CHESTNUT AL (BORO)	0150/1028	==	==	0150/1123	(BORO)			
					THIRD ST (BORO)			
MAIN ST (BORO)	0150/0739	==	==	0150/0793	(BORO)			
					NC MAIN ST			
					STILTZ RD (PRDR)			
					FOURTH ST (BORO)			
BOWSER RD (SR3004 SEG 0060/2658)	0150/0166	==	==	0150/0376	(BORO)			
					NEW FREEDOM			
					SHREWSBURY T			
	038437 FT			0150/0026	2 0 66073 0 00 0245+42			
				5 0150/0000	LENGTH(AH 1261 BK 1642)			
					CALE DR (TWP)			
					LOGAN DR (TWP)			
2 0 66073 0 00 0229+02	036795 FT	==	==	0140/0397	(TWP)			
COUNTRY CLUB RD (T422)	0140/0000	==	==	036795 FT				
				5 0140/0000	LENGTH(AH 1642 BK 2447)			
	034348 FT							
					034348 FT 2 0 66073 0 00 0204+77			
PARRISH RD (PRDR)	0120/2416	==	==	5 0130/0000	LENGTH(AH 2447 BK 2632)			

DIR: B TOTAL LEN: 32.509 MI. DIST: 08-4 SR: 851
 LEFT MUN: SHREWSBURY T RIGHT MUN: SHREWSBURY T



031716 FT

0120/0029 BMS EN 66/0851/0120/0000
 031716 FT 2 0 66073 0 00 0178+45

OLDE COUNTRY CT
 (PRDR)

0110/1913

5 0120/0000 SWANS CREEK
 LENGTH(AH 2632 BK 2866)
 0110/2664 KEENEY MILL RD
 (T403)
 0110/2306 RUHL RD
 (T401)

028850 FT

5 028850 FT 2 0 66073 0 00 0149+55
 0110/0000 LENGTH(AH 2866 BK 2331)
 CROP FARM LN
 0100/1766 (PRDR)

2 0 66073 0 00 0126+24 026519 FT
 SIELING RD
 (T419) 0100/0000
 LC FOR SIELING RD
 (CONN) 0090/2528

026519 FT
 5 0100/0000 LENGTH(AH 2331 BK 2662)

2 0 66073 0 00 0099+62 023857 FT
 LC FOR INGHAM RD
 (CONN) 0090/0000
 INGHAM RD
 (T368) 0080/3416

023857 FT
 5 0090/0000 LENGTH(AH 2662 BK 3559)

DIR: B TOTAL LEN: 32.509 MI. DIST: 08-4 SR: 851
 LEFT MUN: SHREWSBURY T RIGHT MUN: SHREWSBURY T

BIRTHDAY CLUB RD
 (T364)

0080/1331 ==

020298 FT

020298 FT 2 0 66073 0 00 0064+03
 0080/0000 LENGTH(AH 3559 BK 3365)

FISHER RD
 (PRDR)

0070/1981 ==

0070/1806 SHREWSBURY
 CODORUS T

016933 FT

016933 FT 2 0 66073 0 00 0030+66
 MIDDLETOWN RD
 (SR3009 SEG 0010/0079)
 0070/0000 LENGTH(AH 3365 BK 3037)

FISHER RD
 (PRDR)

0060/0797 ==

0060/1233 HUFFMANVILLE RD
 (T363)

2 0 66073 0 00 0000+00 013896 FT
 HILDEBRAND RD
 (SR3011 SEG 0010/0000) 0060/0000

013896 FT
 0060/0000 LENGTH(AH 3037 BK 3537)

LOCUST LN
 (TWP)

0050/2448 ==

0050/2810 BOSLEY SCHOOL RD
 (T361)

SUNSET LN
 (TWP)

0050/0371 ==

DIR: B TOTAL LEN: 32.509 MI.
LEFT MUN: CODORUS T

DIST: 08-4 SR: 851
RIGHT MUN: CODORUS T

Stationing	Segment	Length	Right of Way	Segment	Length	Right of Way
010359		FT		010359	FT	2 0 66004 0 01 0243+12
				0050/0000		LENGTH(AH 3537 BK 2068)
						ZIEGLER RD
				0040/1501		(T365)
2 0 66004 0 01 0222+44		008291	FT	008291	FT	
BONNAIR RD				0040/0000		LENGTH(AH 2068 BK 3223)
(T353)						
				0030/0937		FISCAL RD
						(T360)
2 0 66004 0 01 0190+21		005068	FT	005068	FT	
PIERCEVILLE RD				0030/0000		LENGTH(AH 3223 BK 2476)
(SR3013 SEG 0010/0000)						
				0020/0395		MULBERRY LN
						(TWP)
				002592	FT	2 0 66004 0 01 0165+24
				0020/0000		LENGTH(AH 2476 BK 1949)
2 0 66004 0 01 0145+75		000643	FT	000643	FT	
STICKS SCHOOL RD				0010/0000		LENGTH(AH 1949 BK 0643)
(T405)						
				000000	FT	1 1 02003 0 00 0000+00
						NC ST
						STELTZ RD
						LINEBORO RD
						(SR0516 SEG 0070/0000)
						INTER-BK
						STELTZ RD
						(SR0516 SEG 0070/0000)
						MFC BEGIN = D
				0002/0000		LENGTH(AH 0643 BK 0000)

DIR: B TOTAL LEN: 13.379 MI. DIST: 08-4 SR: 624
 LEFT MUN: WRIGHTSVILLE B RIGHT MUN: WRIGHTSVILLE B

	070640 FT		070640 FT	HELLAM ST
HELLAM ST				(SR0462 SEG 0320/0732)
(SR0462 SEG 0320/0732)	0300/0504		0300/0504	SECOND ST
				(BORO)
HOWARD AV			0300/0267	AL
(BORO)	0300/0136		(BORO)	
	070136 FT			070136 FT
				1 0 00714 0 00 0586+05
				FRONT ST
				(BORO)
				NC HELLAM ST
				5 0300/0000 LENGTH(AH 0504 BK 2824)
				PA 462
				0290/2575 OP ID 36/0462/0010/0000
CHESTNUT ST				
(BORO)	0290/2450			
ORANGE ST				
(BORO)	0290/2124			
SPRING AL				
(BORO)	0290/1882			
MAPLE ST				
(BORO)	0290/1642			
UNKNOWN AL				
(BORO)	0290/1407			
JUNCTION AV				
(BORO)	0290/1160			
				LEMON ST
				(BORO)
				0290/0753
				MILL DAM AL
				(BORO)
				0290/0574

EXTRACT DATE: 12/18/2023
PRINT DATE: 12/20/2023

ROADWAY MANAGEMENT SYSTEM
SLD COUNTY/SR - ANNUAL PRINT

PAGE NUMBER: 259
COUNTY: YORK

DIR: B TOTAL LEN: 13.379 MI.
LEFT MUN: WRIGHTSVILLE B

DIST: 08-4 SR: 624
RIGHT MUN: WRIGHTSVILLE B

Left Side Description	Left Side Stationing	Right Side Description	Right Side Stationing
	067312 FT	WILLOW ST (BORO)	0290/0344
		BMSEN 66/0624/0290/0000	0290/0087
		1 0 00714 0 00 0559+57	067312 FT
COUNTY LINE QUARRY RD (PRDR)	0280/0668	KREUTZ CRK.	0290/0000
	066546 FT	BMSBG 66/0624/0290/0000	0280/0668
		LENGTH(AH 2824 BK 0766)	0280/0668
		(APRA) QUARRY OPERATION	066546 FT
		1 0 00714 0 00 0551+14	065608 FT
		LOCKWOOD RD (PRDR)	0280/0000
		LENGTH(AH 0766 BK 0938)	065608 FT
		1 0 00714 0 00 0541+98	0270/0000
HAUGH RD (T796)	0260/2970	NC FRONT ST WRIGHTSVILLE HELLAM T	0270/0000
		LENGTH(AH 0938 BK 3259)	0260/1596
		T. SUSQU. RIV. STRUCTURE LENGTH 9 FT	0260/1418
		BMSID 66/0624/0260/1596	0260/1418
		HELLAM LOWER WINDSOR T	062349 FT
HILT RD (T792)	0260/0248	1 0 00714 0 00 0509+39	0260/0000
	062349 FT	LENGTH(AH 3259 BK 2436)	0250/0000
		059913 FT	0250/0000
1 0 00714 0 00 0485+03	059913 FT	LENGTH(AH 2436 BK 1946)	
KNIGHTS VIEW RD (T789)	0250/0000		

DIR: B TOTAL LEN: 13.379 MI. DIST: 08-4 SR: 624
 LEFT MUN: LOWER WINDSOR T RIGHT MUN: LOWER WINDSOR T


KLINES RUN RD
 (T786)

057967 FT

057967 FT 1 0 00714 0 00 0465+57
 0240/0000 LENGTH(AH 1946 BK 3485)

054482 FT

054482 FT 1 0 00714 0 00 0430+94




0230/0000 BR. KREUTZCK
 STRUCTURE LENGTH 9 FT
 BMSID 66/0624/0230/0000
 LENGTH(AH 3485 BK 2542)



0220/1959 TRIB SUSQ RI
 STRUCTURE LENGTH 11 FT
 BMSID 66/0624/0220/1919

0220/1850




0220/1824 BOAT HOUSE RD
 (T761)



0220/0738 BOAT HOUSE RD
 (T761)

051940 FT

051940 FT 1 0 00714 0 00 0405+83



0220/0000 KLINES RUN
 STRUCTURE LENGTH 8 FT
 BMSID 66/0624/0220/0000
 LENGTH(AH 2542 BK 3108)

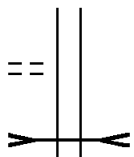
048832 FT

048832 FT 1 0 00714 0 00 0374+75
 0210/0000 LENGTH(AH 3108 BK 2418)

DIR: B TOTAL LEN: 13.379 MI. DIST: 08-4 SR: 624
 LEFT MUN: LOWER WINDSOR T RIGHT MUN: LOWER WINDSOR T

BANK HILL RD
 (T760)

0200/0847 ==

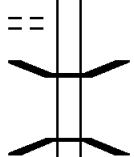


CANADOCHLY C
 STRUCTURE LENGTH 12 FT
 BMSID 66/0624/0200/0672

0200/0672

1 0 00714 0 00 0350+57 046414 FT
 CALVARY CHURCH RD
 (T736)

0200/0000 ==



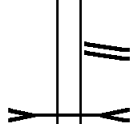
5 0200/0000 LENGTH(AH 2418 BK 2742)

0190/2100 BMSEN 66/0624/0190/2050
 1 0 00714 0 00 0343+77

0190/2050 BMSBG 66/0624/0190/2050

043672 FT

5 043672 FT 1 0 00714 0 00 0323+15
 0190/0000 LENGTH(AH 2742 BK 2156)



0180/1174 LONG LEVEL RD
 (SR2012 SEG 0040/1830)

0180/1035 COOK CRK.
 STRUCTURE LENGTH 8 FT
 BMSID 66/0624/0180/1035

041516 FT

5 041516 FT 1 0 00714 0 00 0301+59
 NC LONG LEVEL RD
 0180/0000 LENGTH(AH 2156 BK 2360)



0170/1502 GABLE HILL RD
 (T752)

039156 FT

5 039156 FT 1 0 00714 0 00 0275+41
 0170/0000 LENGTH(AH 2360 BK 2667)

FOX CREEK RD
 (T802)

0160/0771 ==



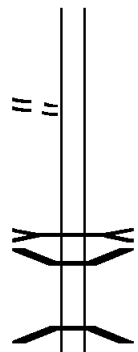
DIR: B TOTAL LEN: 13.379 MI. DIST: 08-4 SR: 624
 LEFT MUN: LOWER WINDSOR T RIGHT MUN: LOWER WINDSOR T

Stationing / Description	Length (FT)	Notes
	036489 FT	036489 FT 1 0 00714 0 00 0251+50 [S] 0160/0000 LENGTH(AH 2667 BK 2590)
REISINGER AV (T740)	0150/1616	==
REISINGER AV (T740)	0150/0506	==
1 0 00714 0 00 0225+60 ABELS RD (SR0124 SEG 0280/2032)	033899 FT	0150/0401 BULL RUN RD (SR2012 SEG 0010/0000) 033899 FT WOODBINE RD (SR0425 SEG 0480/2228) [S] 0150/0000 LENGTH(AH 2590 BK 2798)
	031101 FT	031101 FT 1 0 00714 0 00 0187+34 BR. FISHING STRUCTURE LENGTH 10 FT BMSID 66/0624/0140/0000 [S] 0140/0000 LENGTH(AH 2798 BK 3034)
PRAYER MISSION RD (TBK) (T779)	0130/0963	==
	028067 FT	0130/1505 HAKES HOLLOW RD (T745) 0130/0963 SNYDER CORNER RD (T673)
		[S] 028067 FT 1 0 00714 0 00 0157+00 0130/0000 LENGTH(AH 3034 BK 3239)
		== 0120/1252 MASSA DR (T676)

DIR: B TOTAL LEN: 13.379 MI. DIST: 08-4 SR: 624
 LEFT MUN: LOWER WINDSOR T RIGHT MUN: LOWER WINDSOR T

1 0 00714 0 00 0124+89 024828 FT
 ADAIR RD
 (T733) 0120/0000

024828 FT
 0120/0000 LENGTH(AH 3239 BK 2991)



BR. FISH. CK.
 STRUCTURE LENGTH 8 FT
 0110/2012 BMSID 66/0624/0110/2108
 0110/1621 BMSEN 66/0624/0110/1690
 1 0 00714 0 00 0094+13
 FISHING CRK.
 0110/1575 BMSBG 66/0624/0110/1690

021837 FT

0110/0628 FAWN CIRCLE DR
 (TWP)
 021837 FT 1 0 00714 0 00 0094+13
 NEWCOMBER RD
 (T733)
 0110/0000 LENGTH(AH 2991 BK 1966)

WINTERS RD
 (T746) 0100/0391
 019871 FT

0100/1109 SPRING HOLLOW RD
 (T741)
 019871 FT 1 0 00714 0 00 0075+34
 LEWIS RD
 (T746)
 0100/0000 LENGTH(AH 1966 BK 2726)

0090/1425 LOWER WINDSOR
 WINDSOR T
 0090/1136 BAHNS MILL RD
 (T756)

1 0 00714 0 00 0048+08 017145 FT
 OBERDORFF RD
 (PRDR) 0090/0000

017145 FT
 0090/0000 LENGTH(AH 2726 BK 3098)

DIR: B TOTAL LEN: 13.379 MI. DIST: 08-4 SR: 624
 LEFT MUN: WINDSOR T RIGHT MUN: WINDSOR T

1 0 00714 0 00 0017+10 014047 FT GEBHART RD (T762)	0080/0000	==	014047 FT 0080/0000 LENGTH(AH 3098 BK 1710)
WHITE OAK RD (T753)	0070/0404 012337 FT	==	012337 FT 1 0 00714 0 00 0000+00 NC CRALEY RD 0070/0000 LENGTH(AH 1710 BK 3082) BLACKSMITH AV (BORO)
BLACKSMITH RD (BORO)	0060/2924	==	0060/2924 WINDSOR WINDSOR B MARYLAND AV (BORO)
SHAW AV (BORO)	0060/2290	==	0060/2389 (BORO)
WISE AV (BORO)	0060/2067	==	
MYERS AV (BORO)	0060/1180	==	0060/1659 PATTERSON AV (BORO)
		==	PENN ST (SR2031 SEG 0030/0000)
	009255 FT	==	0060/0499 0060/0381 CHURCH ST (BORO) 009255 FT 1 1 00401 0 00 0092+32 COLLEGE AV (BORO)
		==	0060/0000 LENGTH(AH 3082 BK 2169) FIREHOUSE AV (BORO)
HEINDEL AV (BORO)	0050/1831	==	0050/1977 (BORO)
HERMAN AV (BORO)	0050/0805	==	
	007086 FT	==	0050/0446 ALLEY (BORO) 007086 FT 1 1 00401 0 00 0080+77

DIR: B TOTAL LEN: 13.379 MI. DIST: 08-4 SR: 624
 LEFT MUN: WINDSOR B RIGHT MUN: WINDSOR B

RACE TRACK RD
 (T650)
 GAY ST
 (T750)

DETWILER LN
 (BORO)

CHURCH LN
 (BORO)

006012 FT

0030/1276

0030/0854

004109 FT

001128 FT

0010/0933

0010/0177
 000000 FT

==	==	0050/0000	CAMP ST (BORO) LENGTH(AH 2169 BK 1074)
		006012 FT	1 1 00401 0 00 0070+03
		0040/0000	NC MAIN ST LENGTH(AH 1074 BK 1903)
		0030/1538	WINDSOR WINDSOR T
		0030/0013	BMSEN 66/0624/0030/0000
		004109 FT	1 1 00402 0 00 0050+67
		0030/0000	TRIB. FISHIN CREEK BMSBG 66/0624/0030/0000 LENGTH(AH 1903 BK 2981)
		001128 FT	1 1 00402 0 00 0020+91
		0020/0000	BICKING AV (BORO) LENGTH(AH 2981 BK 1128)
		0010/1060	WINDSOR RED LION B
		0010/0299	CHURCH LN (BORO)
		000000 FT	1 1 00402 0 00 0009+63
		0010/0177	NC HIGH ST MAIN ST (SR0024 SEG 0320/0000)
		0010/0000	INTER-BK HIGH ST (SR2002 SEG 0130/2008) MFC BEGIN = D LENGTH(AH 1128 BK 0000)

EXTRACT DATE: 12/18/2023 ROADWAY MANAGEMENT SYSTEM PAGE NUMBER: 252
PRINT DATE: 12/20/2023 SLD COUNTY/SR - ANNUAL PRINT COUNTY: YORK
DIR: B TOTAL LEN: 14.193 MI. DIST: 08-4 SR: 616
LEFT MUN: WEST MANCHESTER T RIGHT MUN: WEST MANCHESTER T

074937 FT

074937 FT
INTER-AHD

BAKER RD
(T500)
W MARKET ST
(SR0030 SEG 0201/0000)
(SR0030 SEG 0200/0000)

0330/2697

(APRA) BAE SYSTEMS
WOODBERRY RD

WOLF'S CHURCH RD



DIR: B TOTAL LEN: 14.193 MI. DIST: 08-4 SR: 616
 LEFT MUN: WEST MANCHESTER T RIGHT MUN: WEST MANCHESTER T

Location / Notes	Segment ID	Length (FT)	Start Station	End Station	Notes
(T483)	0330/2417				(SR3050 SEG 0010/0000)
ROLLING MEADOW COURT (PRDR)	0330/0615	072240			
			072240	072240	1 0 00492 0 00 0280+14 LENGTH(AH 2697 BK 2216)
GRAYBILL RD (T492)	0320/0228	070024			
					0320/0945 (AAR 535207L)#TRKS 01
					0320/0143 BMSBG 66/0616/0320/0000 WEST MANCHESTER T
			070024	070024	0320/0074 NORTH CODORUS T 1 0 00492 0 00 0257+85 W BR COD. CK BMSBG 66/0616/0320/0000 LENGTH(AH 2216 BK 2274)
					067750 FT 0310/0000 LENGTH(AH 2274 BK 2487)
					(APRA) EXETER SUPPLY CO EXETER SUPPLY CO
KNOTTINGHAM DR (TWP)	0300/1434	065263			
					0300/1843 (PRDR)
					WEST COLLEGE AV (SR3046 SEG 0010/0000)
					065263 FT 1 0 00492 0 00 0210+35 NORTH CODORUS NEW SALEM B
ROBIN HOOD DR (BORO)	0290/1820				0300/0000 LENGTH(AH 2487 BK 2023)

POE

SMITH HILL RD

DIR: B TOTAL LEN: 14.193 MI. DIST: 08-4 SR: 616
 LEFT MUN: NEW SALEM B RIGHT MUN: NEW SALEM B

SIXTEENTH ST
 (PRDR)

063240 FT
 0290/0000

GEORGE ST
 (SR3042 SEG 0150/0000)

0280/1388

060711 FT

CHERYLWOOD DR
 (TWP)

0270/1004

1 0 00492 0 00 0143+04
 NOSS RD
 (T408)

058532 FT
 0270/0000

056045 FT

0290/1725 (BORO)

0290/0855 MARTIN DR
 (BORO)

063240 FT 1 0 00492 0 00 0190+12
 NC TRINITY RD
 0290/0000 LENGTH(AH 2023 BK 2529)

0280/1388 GEORGE ST
 (SR3042 SEG 0150/0000)

060711 FT 1 0 00492 0 00 0164+83
 NC MAIN ST
 MFC BEGIN = C
 NEW SALEM
 NORTH CODORUS T
 0280/0000 LENGTH(AH 2529 BK 2179)

058532 FT
 0270/0000 LENGTH(AH 2179 BK 2487)

0260/0810 TUNNEL HILL RD
 (TBC)
 0260/0326 LINTON TE
 (T515)
 056045 FT 1 0 00492 0 00 0118+17
 CLAYOMA AVE
 (T514)
 0260/0000 LENGTH(AH 2487 BK 3094)
 0250/2682 GLATFELTERS STATION RD
 (SR3020 SEG 0010/0000)

DIR: B TOTAL LEN: 14.193 MI. DIST: 08-4 SR: 616
 LEFT MUN: NORTH CODORUS T RIGHT MUN: NORTH CODORUS T

1 0 00492 0 00 0087+23 052951 FT
 WALTERS HATCHERY RD
 (T485) 0250/0000
 CEMETERY RD
 (T484) 0240/1681

050787 FT

048429 FT

ZEIGLERS CHURCH RD
 (SR3076 SEG 0100/1807) 0220/1975

046324 FT

TO 3041/0180 SH
 (CONN) 0210/0115
 GREEN VALLEY RD
 (SR3041 SEG 0180/1570) 0210/0031
 1 0 00492 0 00 0002+63 044491 FT
 MAIN ST
 (SR0214 SEG 0020/0000) 0210/0000
 FOR SR 0616 AND 3041
 (CONN) 0200/1494

052951 FT

0250/0000 LENGTH(AH 3094 BK 2164)

M 0240/0456 CAVC 362
 050787 FT 1 0 00492 0 00 0065+59
 0240/0000 LENGTH(AH 2164 BK 2358)

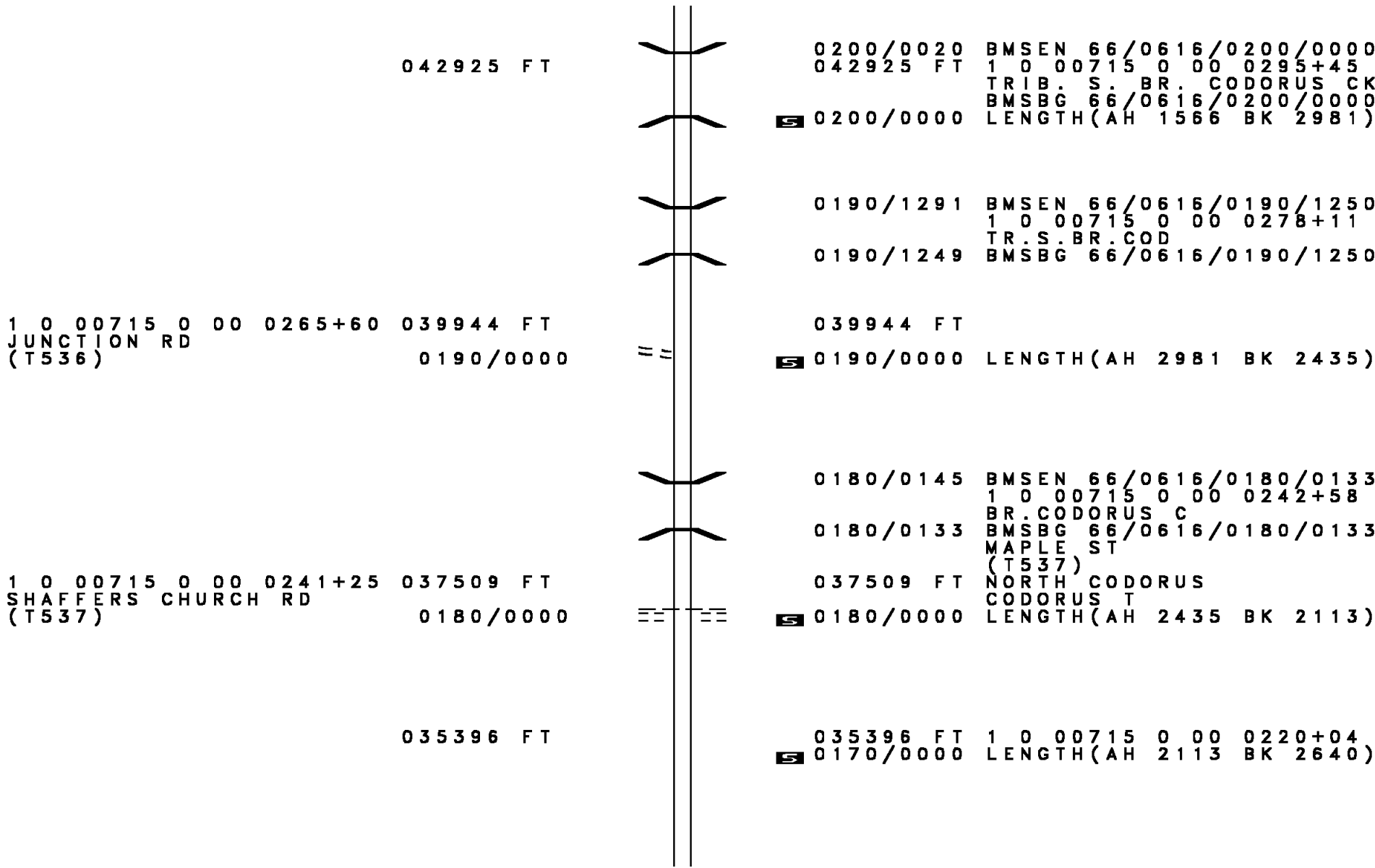
048429 FT 1 0 00492 0 00 0042+01
 GROTHEY RD
 (T497)
 0230/0000 LENGTH(AH 2358 BK 2105)

046324 FT 1 0 00492 0 00 0020+96
 NORTH ROHRBAUGH RD
 (T445)
 0220/0000 LENGTH(AH 2105 BK 1833)

0210/0173 LAU RD
 (T519)

044491 FT MAIN ST
 (SR0214 SEG 0020/0000)
 0210/0000 LENGTH(AH 1833 BK 1566)

DIR: B TOTAL LEN: 14.193 MI. DIST: 08-4 SR: 616
 LEFT MUN: NORTH CODORUS T RIGHT MUN: NORTH CODORUS T

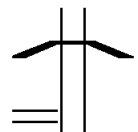


DIR: B TOTAL LEN: 14.193 MI. DIST: 08-4 SR: 616
 LEFT MUN: CODORUS T RIGHT MUN: CODORUS T

Stationing	Segment	Length	Notes
032756 FT	0160/0000	0193+64	SEITZVILLE RD (T525) LENGTH(AH 2640 BK 3087)
029669 FT	0150/0068	0163+33	GRAINERY RD (T527) BMSEN 66/0616/0150/0056
029669 FT	0150/0056	0163+33	BR. CODORUS C BMSBG 66/0616/0150/0056
029669 FT	0150/0000		LENGTH(AH 3087 BK 2995)
026674 FT	0140/0564		LARUE RD (SR3016 SEG 0010/0000)
026674 FT	0140/0000		LENGTH(AH 2995 BK 2850)
023824 FT	0130/0000	0104+47	SPRINGFIELD LN (T424) LENGTH(AH 2850 BK 1388)
0120/0594	0120/0201	0092+12	BMSEN 66/0616/0120/0172
0162+77	029669 FT		CHERRY RUN RD (T399)
0132+56	026674 FT		CATHOLIC VALLEY RD (T439)
0104+47			SNYDER RD (T417)

DIR: B TOTAL LEN: 14.193 MI. DIST: 08-4 SR: 616
 LEFT MUN: CODORUS T RIGHT MUN: CODORUS T

1 0 00715 0 00 0090+24 022436 FT
 KREBS RD
 (SR3014 SEG 0070/2967) 0120/0000



0120/0172 KREBS CREEK
 022436 FT BMSBG 66/0616/0120/0172
 0120/0000 LENGTH(AH 1388 BK 2984)

019452 FT


019452 FT 1 0 00715 0 00 0060+17
 0110/0000 LENGTH(AH 2984 BK 2284)

HILLTOP LN
 (TWP) 0100/1210



0100/1067 BMSBG 66/0616/0100/1014
 CODORUS
 0100/1023 SHREWSBURY T
 1 0 00715 0 00 0047+64
 P3

ROCKVILLE RD
 (SR3012 SEG 0100/1449) 0100/0694

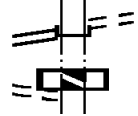


0100/1014 BMSBG 66/0616/0100/1014
 0100/0485 (AAR 535043X)#TRKS 01

017168 FT

0100/0328 BMSBG 66/0616/0100/0255
 1 0 00715 0 00 0039+98
 P3
 S BR CODORUS CREEK
 0100/0255 BMSBG 66/0616/0100/0255
 017168 FT 1 0 00715 0 00 0037+33
 MAIN ST EXT
 (T368)

GLEN ROCK RD
 (SR0216 SEG 0360/0000) 0100/0000
 017168 FT



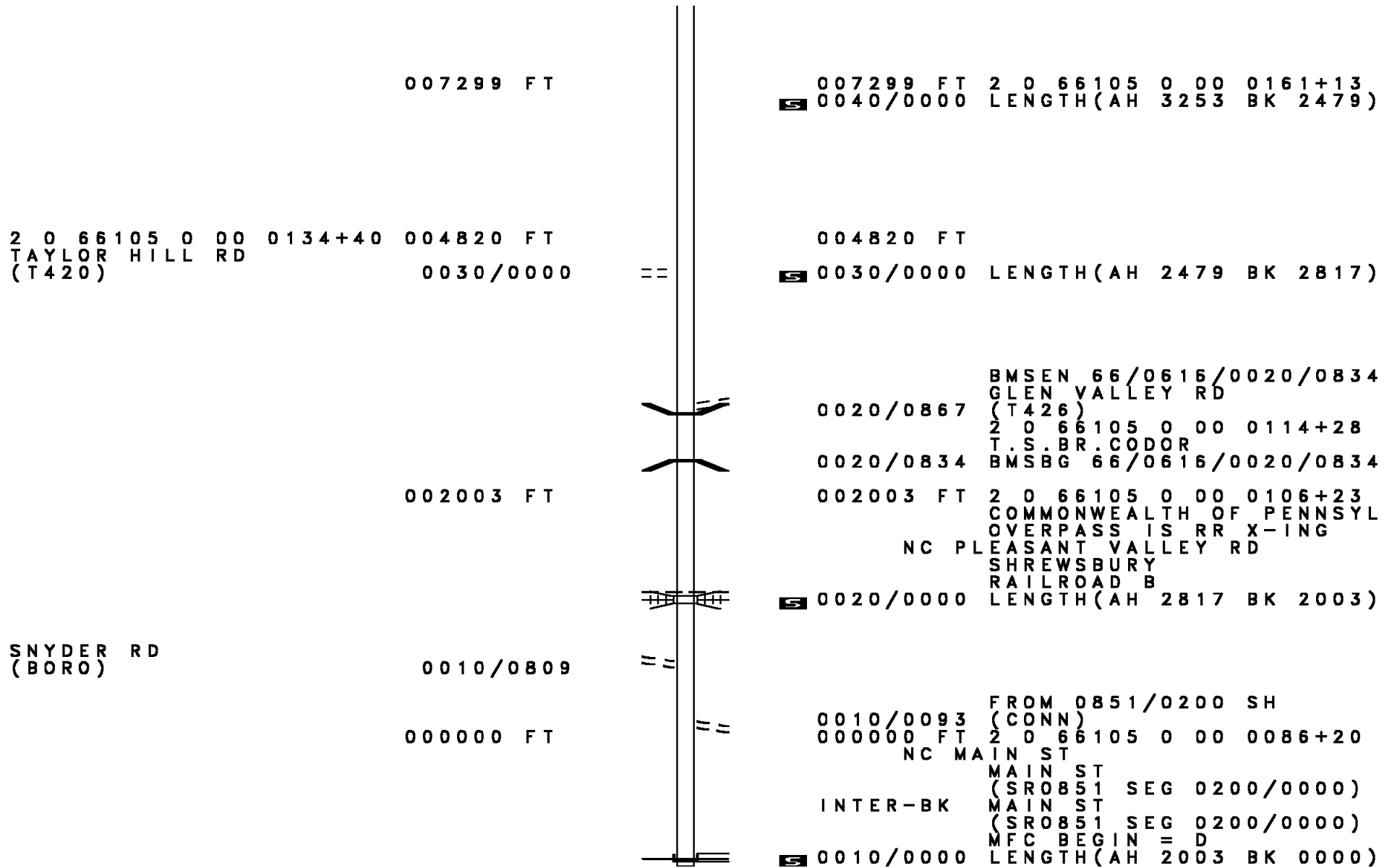
NC SEVEN VALLEYS RD
 INTER-BK GLEN ROCK RD
 (SR0216 SEG 0360/0000)
 0100/0000 LTH AH 002284 BK 000112
 017168 FT
 7094/0000 LTH AH 000112 BK 002050
 INTER-AHD MAIN ST

HANOVER ST
 (TWP)

DIR: B TOTAL LEN: 14.193 MI. DIST: 08-4 SR: 616
 LEFT MUN: GLEN ROCK B RIGHT MUN: GLEN ROCK B

Left Side Description	Left Side Stationing	Right Side Description	Right Side Stationing
MANCHESTER ST (SR0216 SEG 0340/0000)	0090/2050	(SR0216 SEG 0340/0000) GLEN ROCK B VALLEY ST (TWP)	0090/2050 0090/1629
	015118 FT		015118 FT 1 1 02339 0 00 0017+77 GLEN ROCK SHREWSBURY T
	014720 FT	0090/0000 LENGTH(AH 2050 BK 0398)	014720 FT 1 1 02338 0 00 0011+50
	014496 FT	0080/0000 LENGTH(AH 0398 BK 0224)	014496 FT 2 0 66004 1 00 0000+00 NC BA BALTIMORE STREET BALTIMORE ST (SR3006 SEG 0010/0000)
		0070/0000 LENGTH(AH 0224 BK 2177)	
SEITZLAND RD (T431)	0060/1088		
SEITZLAND RD (T431)	0060/0739		
	012319 FT		012319 FT 2 0 66004 0 02 0550+03 BALTIMORE ST (T431)
		0060/0000 LENGTH(AH 2177 BK 1767)	
FOR SR 0616 AND 3011 (CONN)	0050/0172		
2 0 66004 0 02 0534+75	010552 FT		010552 FT
FISSELS CHURCH RD (SR3011 SEG 0100/2414)	0050/0000	0050/0000 LENGTH(AH 1767 BK 3253)	
GLEN BROOK CT (PRDR)	0040/2698		
		0040/2593 BMS EN 66/0616/0040/2558	
		2 0 66105 0 00 0184+70	
		S. BR. CODORUS	
		0040/2558 BMSBG 66/0616/0040/2558	
		COMMONWEALTH OF PENNSYL	
		0040/2516 OVERPASS IS RR X-ING	

DIR: B TOTAL LEN: 14.193 MI. DIST: 08-4 SR: 616
 LEFT MUN: SHREWSBURY T RIGHT MUN: SHREWSBURY T



007299 FT

007299 FT 2 0 66105 0 00 0161+13
 S 0040/0000 LENGTH(AH 3253 BK 2479)

2 0 66105 0 00 0134+40 004820 FT
 TAYLOR HILL RD
 (T420) 0030/0000

004820 FT
 S 0030/0000 LENGTH(AH 2479 BK 2817)

002003 FT

0020/0867 BMS EN 66/0616/0020/0834
 GLEN VALLEY RD
 (T426)
 2 0 66105 0 00 0114+28
 T.S. BR. CODOR
 0020/0834 BMSBG 66/0616/0020/0834

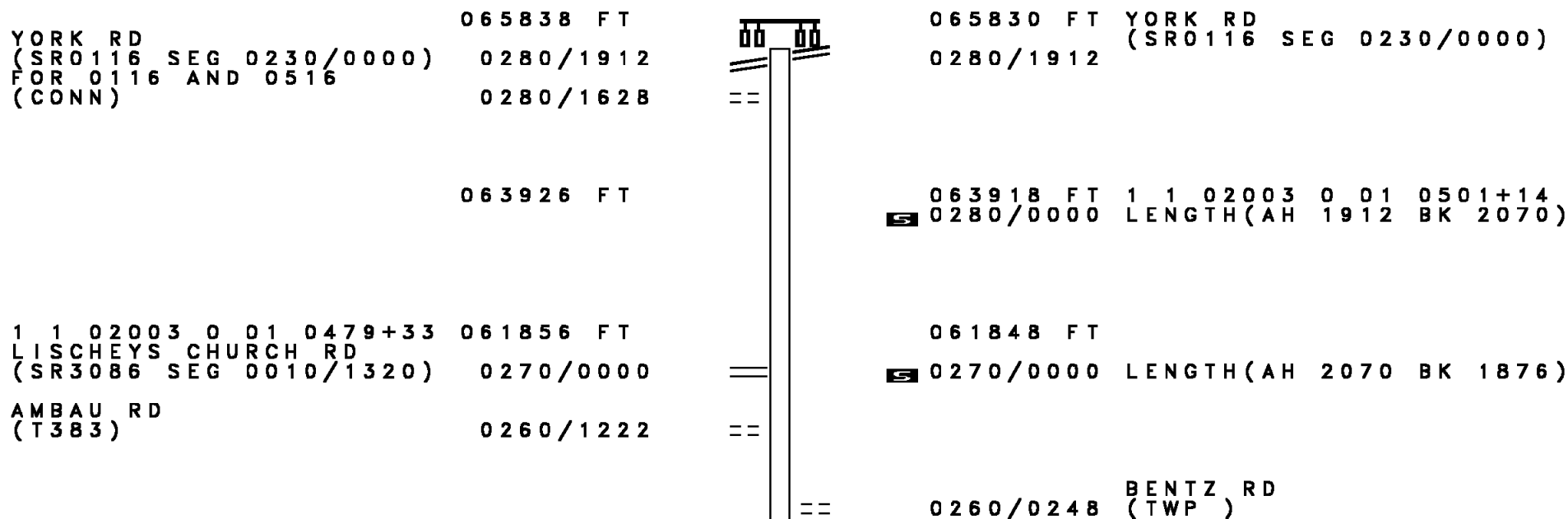
002003 FT 2 0 66105 0 00 0106+23
 COMMONWEALTH OF PENNSYL
 OVERPASS IS RR X-ING
 NC PL EASANT VALLEY RD
 SHREWSBURY
 RAILROAD B
 S 0020/0000 LENGTH(AH 2817 BK 2003)

SNYDER RD
 (BORO) 0010/0809

000000 FT

0010/0093 FROM 0851/0200 SH
 (CONN)
 000000 FT 2 0 66105 0 00 0086+20
 NC MA IN ST
 MAIN ST
 (SRO851 SEG 0200/0000)
 INTER-BK MAIN ST
 (SRO851 SEG 0200/0000)
 MFC BEGIN = D
 S 0010/0000 LENGTH(AH 2003 BK 0000)

EXTRACT DATE: 12/18/2023 ROADWAY MANAGEMENT SYSTEM PAGE NUMBER: 243
 PRINT DATE: 12/20/2023 SLD COUNTY/SR - ANNUAL PRINT COUNTY: YORK
 DIR: B TOTAL LEN: 12.469 MI. DIST: 08-4 SR: 516
 LEFT MUN: NORTH CODORUS T RIGHT MUN: NORTH CODORUS T



DIR: B TOTAL LEN: 12.469 MI. DIST: 08-4 SR: 516
 LEFT MUN: NORTH CODORUS T RIGHT MUN: NORTH CODORUS T

059980 FT

059972 FT 1 1 02003 0 01 0460+57
 0260/0000 LENGTH(AH 1876 BK 3255)

THOMAN DR
 (SR3082 SEG 0050/3019) 0250/0241
 056725 FT

056717 FT 1 1 02003 0 01 0428+02
 STOVERSTOWN RD
 (SR3042 SEG 0010/0000)
 0250/0000 LENGTH(AH 3255 BK 2805)

STAMBAUGH RD
 (T377) 0240/0743
 053920 FT

0240/0952 STAMBAUGH RD
 (T377)
 053912 FT 1 1 02003 0 01 0399+69
 PLAINVIEW DR
 (T531)
 0240/0000 LENGTH(AH 2805 BK 2250)

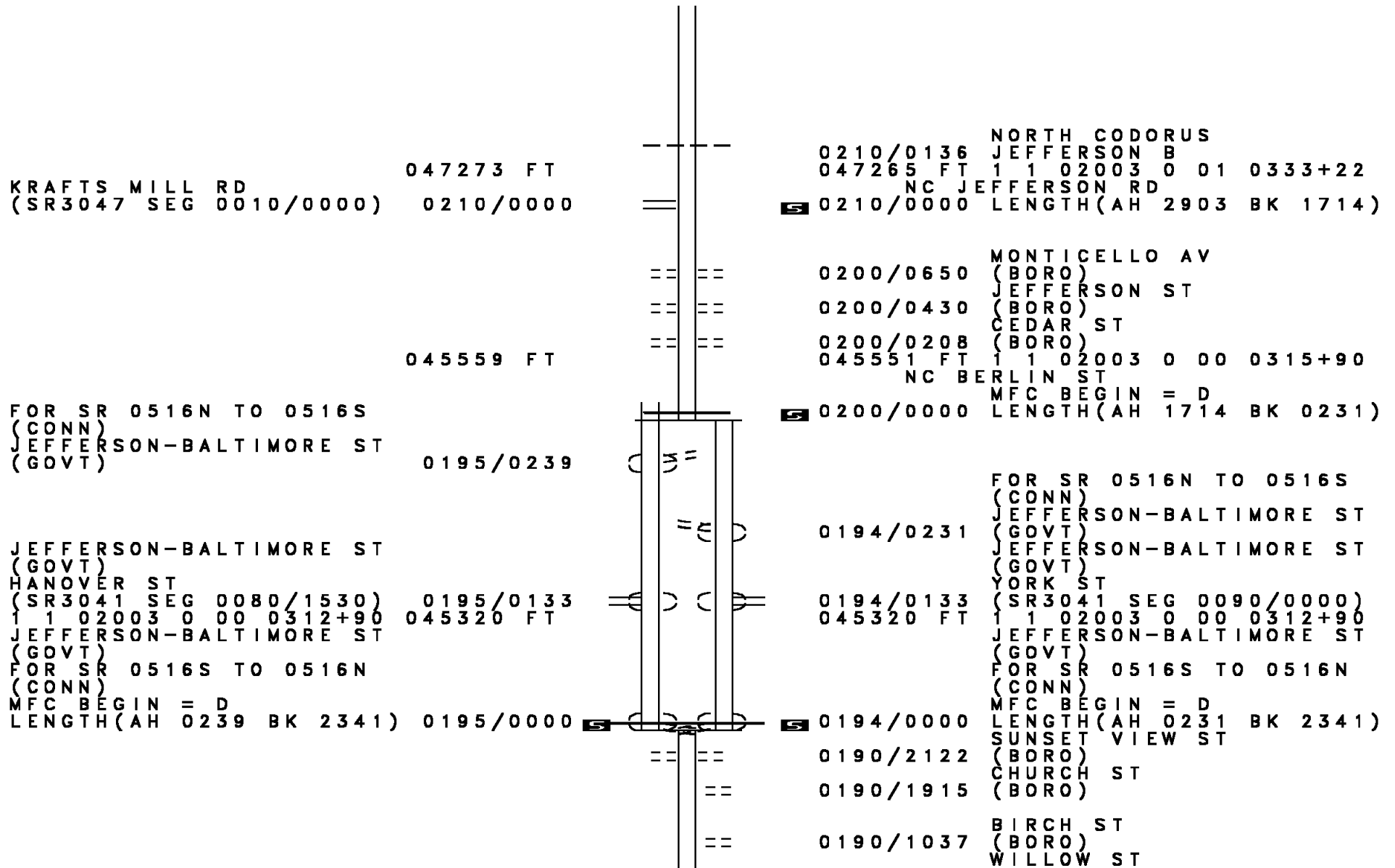
051670 FT
 WALTERSDORFF RD
 (T319) 0220/1485

051662 FT 1 1 02003 0 01 0377+19
 WALTERSDORFF RD
 (T319)
 0230/0000 LENGTH(AH 2250 BK 1494)

1 1 02003 0 01 0362+25 050176 FT
 PROSPECT HILL RD
 (T370) 0220/0000

050168 FT
 0220/0000 LENGTH(AH 1494 BK 2903)

DIR: B TOTAL LEN: 12.469 MI. DIST: 08-4 SR: 516
 LEFT MUN: NORTH CODORUS T RIGHT MUN: NORTH CODORUS T



DIR: B TOTAL LEN: 12.469 MI. DIST: 08-4 SR: 516
 LEFT MUN: JEFFERSON B RIGHT MUN: JEFFERSON B

	042979 FT	==	0190/0593 (BORO) 042979 FT 1 1 02003 0 00 0290+05 NC BA LTIMORE ST HIGHLAND RD (T444) JEFFERSON CODORUS T
		--	5 0190/0000 LENGTH(AH 2341 BK 1130)
1 1 02003 0 00 0278+75	041849 FT	==	0180/0042 RESERVOIR RD 041849 FT (T394)
VALLEY VIEW RD (T396)	0180/0000	==	5 0180/0000 LENGTH(AH 1130 BK 2606)
HILL CLIMB RD (T397)	0170/1419	==	
CHESTNUT GROVE RD (T346)	0170/0319 039243 FT	==	039243 FT 1 1 02003 0 00 0252+69 RESERVOIR RD (T394)
		==	5 0170/0000 LENGTH(AH 2606 BK 2182)
CHADWICK CT (T349)	0160/1530	==	
RALEIGH CT (T348)	0160/1082	==	
OXFORD CT (T347)	0160/0647	==	
1 1 02003 0 00 0231+09	037061 FT		037061 FT
SNYDER MILL RD (T354)	0160/0000	==	5 0160/0000 LENGTH(AH 2182 BK 3900)
TANNERY RD (T342)	0150/3212	==	
PANARAMA HTS (T345)	0150/2650	==	
		==	0150/1737 SPORTSMAN CLUB RD (T343)

DIR: B TOTAL LEN: 12.469 MI. DIST: 08-4 SR: 516
 LEFT MUN: CODORUS T RIGHT MUN: CODORUS T

	033161 FT					033161 FT	1 1 02003 0 00 0192+09
						0150/0000	LENGTH(AH 3900 BK 2498)
							HAMME RD
WOLFGANG RD						0140/1380	(T415)
(T340)	0140/1087	==					
1 1 02003 0 00 0167+11	030663 FT					030663 FT	
WATERTANK RD							
(T423)	0140/0000	==				0140/0000	LENGTH(AH 2498 BK 2464)
	028199 FT					028199 FT	1 1 02003 0 00 0142+47
							SHAFFERS CHURCH RD
							(T535)
						0130/0000	LENGTH(AH 2464 BK 2559)
							KREBS RD
						0120/0944	(SR3014 SEG 0010/0000)
1 1 02003 0 00 0117+11	025640 FT					025640 FT	
MILLER RD							
(T356)	0120/0000	==				0120/0000	LENGTH(AH 2559 BK 2568)
STONE CHURCH RD							
(T536)	0110/1356	==					
	023072 FT					023072 FT	1 1 02003 0 00 0091+22
							NAFE SAWMILL RD
							(T406)
						0110/0000	LENGTH(AH 2568 BK 2236)

DIR: B TOTAL LEN: 12.469 MI. DIST: 08-4 SR: 516
 LEFT MUN: CODORUS T RIGHT MUN: CODORUS T

GLEN ECHO RD
 (SR3104 SEG 0010/3885) 0100/0507
 020836 FT

020836 FT 1 1 02003 0 00 0068+86
 ROCKVILLE RD
 (SR3012 SEG 0010/0000)
 0100/0000 LENGTH(AH 2236 BK 1735)

019101 FT

019101 FT 1 1 02003 0 00 0051+77
 0090/0000 LENGTH(AH 1735 BK 2300)

016801 FT

016801 FT 1 1 02003 0 00 0028+77
 MYERS RD
 (T411)
 0080/0000 LENGTH(AH 2300 BK 2217)

BLOOMING GROVE RD
 (SR0216 SEG 0230/0000) 0070/0591
 014584 FT

0070/0591 STICKS RD
 (SR0216 SEG 0230/0000)
 014584 FT 1 1 02003 0 00 0006+60
 NC JEFFERSON RD
 SR 0851 SH
 (SR0851 SEG 0002/0000)
 0070/0000 LENGTH(AH 2217 BK 2381)

012203 FT

012203 FT 2 0 66004 0 00 0120+00
 GRAVE RUN RD
 (SR3031 SEG 0040/3247)
 CODORUS
 MANHEIM T
 0060/0000 LENGTH(AH 2381 BK 2214)

DIR: B TOTAL LEN: 12.469 MI. DIST: 08-4 SR: 516
 LEFT MUN: MANHEIM T RIGHT MUN: MANHEIM T

	009989 FT			009989 FT 2 0 66004 0 00 0099+89 0050/0000 LENGTH(AH 2214 BK 2487)
	007502 FT			007502 FT 2 0 66004 0 00 0075+02 0040/0000 LENGTH(AH 2487 BK 2508)
WOLFGANG SCHOOL RD (T357)	0030/1238	==		
	004994 FT			004994 FT 2 0 66004 0 00 0049+94 HOKES RD (T352) 0030/0000 LENGTH(AH 2508 BK 2431)
	002563 FT			002563 FT 2 0 66004 0 00 0025+63 0020/0000 LENGTH(AH 2431 BK 2563)
JOHN CHURCH RD (T320)	0010/0115 000000 FT	==		000000 FT 2 0 66004 0 00 0000+00 NC LINEBORO RD INTER-BK MARYLAND STATE LINE (STBD) MFC BEGIN = D 0010/0000 LENGTH(AH 2563 BK 0000)

	070238 FT		070245 FT	AH-LANCASTER (36)
			INTER-AHD COLUMBIA-WRIGHTSVILLE B	
			0320/1067 (SR0462 SEG 0010/0000)	
			NC CO COLUMBIA-WRIGHTSVILLE BR	
HELLAM ST	0320/0732	==	SECOND ST	
(SR0624 SEG 0300/0504)		==	(BORO)	
			BARNES AVE	
THIRD ST	0320/0171	==	(BORO)	
(BORO)	069171 FT	==		
			069178 FT	1 0 00128 0 01 0601+83
			THIRD ST	
			(BORO)	
			█ 0320/0000	LENGTH(AH 1067 BK 2734)
			FOURTH ST	
			0310/2342	(BORO)
			FIFTH ST	
			0310/1839	(BORO)
			SIXTH ST	
			(BORO)	
			0310/1513	SEVENTH ST
			0310/0961	(BORO)
UNKNOWN AL	0310/0770	==		
(BORO)			EIGHTH ST	
			(BORO)	
	066437 FT	==	0310/0486	1 0 00128 0 01 0574+11
			066444 FT	NC HE LLLAM ST
			COOL CREEK RD	
			(SR2011 SEG 0070/2973)	
NINTH ST	0310/0000	==	█ 0310/0000	LENGTH(AH 2734 BK 2051)
(SR1016 SEG 0040/2898)		==	WRIGHTSVILLE	
			0300/1679	HELLAM T
1 0 00128 0 01 0553+57	064386 FT		064393 FT	
BLESSING LN			█ 0300/0000	LENGTH(AH 2051 BK 2576)
(T944)	0300/0000	==		

DIR: E TOTAL LEN: 13.304 MI. DIST: 08-4 SR: 462
 LEFT MUN: HELLAM T RIGHT MUN: HELLAM T

			==	0290/2230	BAIRS MILL RD (T773)
				0290/0566	BMSEN 66/0462/0290/0545 1 0 00128 0 01 0533+28
STONEWALL LN (PRDR)	0290/0195 061810 FT			0290/0545	TR. KREUTZ CK BMSBG 66/0462/0290/0545
			==	061817 FT	1 0 00128 0 01 0528+81 STRICKLER LN (T774)
			==		0290/0000 LENGTH(AH 2576 BK 2392)
BURGS LN (T776)	0280/1023		==		
1 0 00128 0 01 0503+89	059418 FT		==	0280/0574	STRICKLER SCHOOL RD (TWP)
KEENEY LN (T781)	0280/0000		==	059425 FT	
			==		0280/0000 LENGTH(AH 2392 BK 3022)
	056396 FT			0270/0021	BMSEN 66/0462/0270/0000 1 0 00128 0 01 0473+67
				056403 FT	TR. KREUTZ CK BMSBG 66/0462/0270/0000
			==		0270/0000 LENGTH(AH 3022 BK 3437)
WALNUT SPRINGS RD (T780)	0260/1466		==	0260/1466	DUCKTOWN RD (SR2021 SEG 0050/2514)
BLUNSTON LN					KELLER AV

DIR: E TOTAL LEN: 13.304 MI. DIST: 08-4 SR: 462
 LEFT MUN: HELLAM T RIGHT MUN: HELLAM T

Segment / Stationing	Stationing	Length	Notes
(PRDR)	0260/0435	052959 FT	== ==
			0260/0435 (T785) 1 0 00128 0 01 0439+46 HILLVIEW RD (T780)
			== 5 0260/0000 LENGTH(AH 3437 BK 1656)
ACCOMAC RD (SR1037 SEG 0010/0000)	0250/0604	051303 FT	==
			0250/0022 BMS EN 66/0462/0250/0000 1 0 00128 0 01 0422+90 TRIB. TO KREUTZ CREEK BMSBG 66/0462/0250/0000
			5 0250/0000 LENGTH(AH 1656 BK 1023)
	050280 FT		--- --
			0240/0168 HELLAM 050287 FT HALLAM B 1 0 00128 0 01 0412+67 5 0240/0000 LENGTH(AH 1023 BK 2595) WILSON LN (BORO)
			== ==
			0230/2525
			== ==
OAK AV (BORO) ALLEY (PRDR)	0230/1645		==
	0230/1185		==
			==
			0230/1044 FRIENDSHIP AV (BORO)
			==
			0230/0156 BMS EN 66/0462/0230/0142 1 0 00128 0 01 0387+84 T. KREUTZ CRK BMSBG 66/0462/0230/0142
	047685 FT		0230/0142 047692 FT 1 0 00128 0 01 0386+72 PROSPECT ST (BORO)
			== 5 0230/0000 LENGTH(AH 2595 BK 2251)
PROSPECT ST (TWP) BROAD ST (BORO)	0220/2227		==
	0220/1853		== ==
			0220/1853 BROAD ST (SR2019 SEG 0091/0383) CHURCH ST (BORO)
			==
			0220/1410 (BORO)
			== ==
			0220/0598 LEE ST (BORO)
			== ==
			0220/0060 EMIG ST (BORO)

DIR: E TOTAL LEN: 13.304 MI. DIST: 08-4 SR: 462
 LEFT MUN: HALLAM B RIGHT MUN: HALLAM B

Stationing / Description	Stationing / Description	Stationing / Description	Stationing / Description
045434 FT		045441 FT	1 0 00128 0 01 0363+83 HALLAM HELLAM T
		0220/0000	LENGTH(AH 2251 BK 1412) CLAIRE AV
ALLIANCE AV (BORO) TO 1014/0141 SH (CONN)	0210/0398 0210/0190	0210/0881	(T949)
1 0 00128 0 01 0350+00 KREUTZ CREEK RD (SR1014 SEG 0140/2634) FROM 1014/0140 SH (CONN) OLD CHURCH RD (T943)	044022 FT 0210/0000 0200/2412 0200/2210		FREYSVILLE RD (SR2001 SEG 0100/2402)
		044029 FT	0210/0000 LENGTH(AH 1412 BK 2556)
		0200/2115	BMSEN 66/0462/0200/2082 1 0 00128 0 01 0345+33 KREUTZ CRK.
		0200/2082	BMSBG 66/0462/0200/2082
	041466 FT	041473 FT	1 0 00128 0 01 0324+62
COMMERCE WY (T789)	0190/2822	0200/0000	LENGTH(AH 2556 BK 3051)
		0190/2822	(APRA) R & R COMPONENTS
		0190/0800	BMSEN 66/0462/0190/0787 1 0 00128 0 01 0302+14 TRIB TO KREUTZ CREEK
		0190/0787	BMSBG 66/0462/0190/0787 (APRA) YORK CO MOBILE H
		0190/0762	YORK CO MOBILE HOMES (PRDR)
SHOE HOUSE RD (T788)	0190/0370 038415 FT	038422 FT	1 0 00128 0 01 0294+37 NC LINCOLN HW HELLAM SPRINGGETTSBURY T
		0190/0000	LENGTH(AH 3051 BK 1088)

DIR: E TOTAL LEN: 13.304 MI. DIST: 08-4 SR: 462
 LEFT MUN: SPRINGETTSBURY T RIGHT MUN: SPRINGETTSBURY T

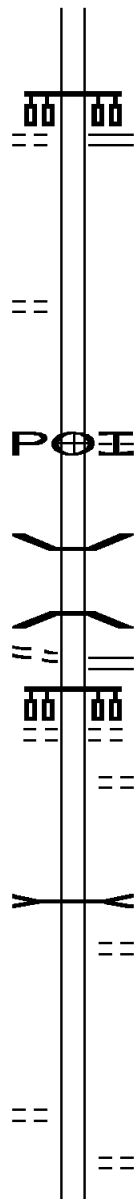
1 0 00128 0 01 0283+14 037327 FT
 SILVER SPUR DR
 (T412) 0180/0000

1 0 00128 0 01 0266+95 035763 FT
 YORKLYN GATE RD
 (TWP) 0170/0000

LC TO PLEASANT ACRES RD
 (CONN) 0160/0977

032036 FT

EISENHOWER DR
 (PRDR) 0150/0745



037334 FT STONEWOOD RD
 (SR2017 SEG 0050/1340)
 0180/0000 LENGTH(AH 1088 BK 1564)

035770 FT
 0170/0000 LENGTH(AH 1564 BK 3727)

0160/2327 (APRA) KINSLEY MANU
 INNOVATION DR
 (PRDR)

0160/1053 BMS EN 66/0462/0160/1030
 1 0 00128 0 01 0240+01
 T. KRUETZ CK

0160/1030 BMSBG 66/0462/0160/1030
 LOCUST GROVE RD

0160/0977 (SR2013 SEG 0050/2271)
 CINEMA DR
 (PRDR)

0160/0636 WESTERN DR
 (PRDR)

0160/0294 1 0 00128 0 01 0229+68
 032043 FT TR. KREUTZ CK

0160/0000 STRUCTURE LENGTH 17 FT
 BMSID 66/0462/0160/0000

0150/2674 LENGTH(AH 3727 BK 3052)
 COMMONS DR
 (PRDR)

0150/0707 BLOOMINGDALE DR
 (T656)

DIR: E TOTAL LEN: 13.304 MI. DIST: 08-4 SR: 462
 LEFT MUN: SPRINGETTSBURY T RIGHT MUN: SPRINGETTSBURY T

028984 FT

028991 FT 1 0 00128 0 01 0199+16
 MFC BEGIN = C
 0150/0000 LENGTH(AH 3052 BK 2677)

TO 0024/0460 SH
 (CONN) 0141/2554 ==
 MOUNT ZION RD
 {SR0024 SEG 0460/0000}
 {SR0024 SEG 0461/0000}
 EDGEWOOD RD
 {SR0024 SEG 0460/0000}
 {SR0024 SEG 0461/0000}
 0141/2383 ==
 YORKSHIRE APARTMENTS
 (PRDR) 0141/1836 ==

MOUNT ZION RD
 {SR0024 SEG 0461/0000}
 {SR0024 SEG 0460/0000}
 EDGEWOOD RD
 {SR0024 SEG 0461/0000}
 {SR0024 SEG 0460/0000}

HOME DEPOT
 (PRDR)
 MILLS ST
 (T777)
 1 0 00128 0 01 0172+63 0141/0504
 LENGTH(AH 2612 BK 3099) 026372 FT
 0141/0000

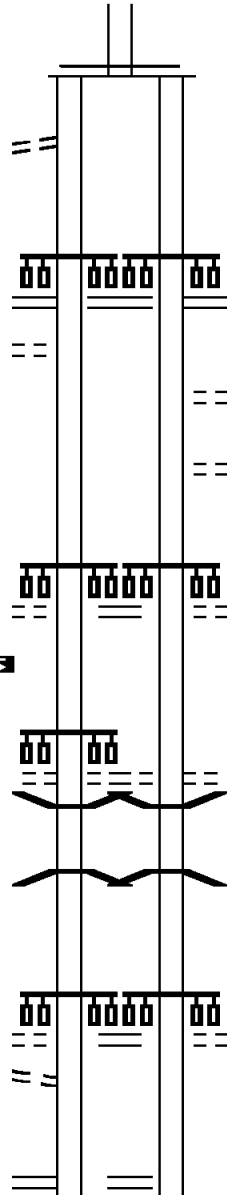
0140/2480 ==
 0140/1808 ==
 0140/1200 ==
 LYNDHURST RD
 (T977)
 PINEHURST RD
 (T675)
 HOME DEPOT
 (PRDR)
 MILLS ST
 (T777)
 1 0 00128 0 01 0172+39
 026314 FT
 0140/0000 LENGTH(AH 2677 BK 3052)

NORTHERN WY
 (T417)
 BMSBN 66/0462/0130/1936 0131/1955
 1 0 00128 0 01 0161+36 0131/1948
 TR.CODORUS C
 BMSBG 66/0462/0130/1936 0131/1936

0130/1955 ==
 0130/1948 ==
 0130/1936 ==
 NORTHERN WY
 (T417)
 BMSBN 66/0462/0130/1936
 1 0 00128 0 01 0161+36
 TR.CODORUS C
 BMSBG 66/0462/0130/1936

YORK MARKETPLACE
 (PRDR)
 STRIP MALL
 (PRDR)
 0131/0831 ==
 LC FROM YORK MARKETPLAC
 (CONN) 0131/0778 ==
 1 0 00128 0 01 0141+87 023273 FT
 MEMORY LN
 (SR2005 SEG 0110/0664)

0130/0831 ==
 023262 FT
 1 0 00128 0 01 0141+87
 MEMORY LN
 (SR2005 SEG 0110/0664)



EXTRACT DATE: 12/18/2023
PRINT DATE: 12/20/2023

ROADWAY MANAGEMENT SYSTEM
SLD COUNTY/SR - ANNUAL PRINT

PAGE NUMBER: 230
COUNTY: YORK

DIR: E TOTAL LEN: 13.304 MI.
LEFT MUN: SPRINGETTSBURY T

DIST: 08-4 SR: 462
RIGHT MUN: SPRINGETTSBURY T

HAINES RD (SR2005 SEG 0110/0664)				HAINES RD (SR2005 SEG 0110/0664)			
LENGTH(AH 3099 BK 0959)	0131/0000	5		5	0130/0000	LENGTH(AH 3052 BK 0966)	
ROYAL ST (T995)	0121/0334	==	==	0120/0334	ROYAL ST (T995)		
1 0 00128 0 01 0132+28	022314 FT			022296 FT	1 0 00128 0 01 0132+21		
RUSSELL ST (T998)	0121/0000	5	==	5	0120/0000	RUSSELL ST (T998)	
LENGTH(AH 0959 BK 2712)	0121/0000	5	==	5	0120/0000	LENGTH(AH 0966 BK 2727)	
KERSHAW ST (T996)	0111/2424	==	==	0110/2428	KERSHAW ST (T996)		
HARLAN ST (T994)	0111/2140	==	==	0110/2138	HARLAN ST (T994)		
VERNON ST (T992)	0111/1850	==	==	0110/1844	VERNON ST (T992)		
FINDLAY ST (T990)	0111/1564	==	==	0110/1562	FINDLAY ST (T990)		
KEESEY ST (T988)	0111/1280	==	==	0110/1276	KEESEY ST (T988)		
ROCKBURN ST (T986)	0111/0984	==	==	0110/0986	ROCKBURN ST (T986)		
MARSHALL ST (T984)	0111/0694	==	==	0110/0703	MARSHALL ST (T984)		
MANHEIM ST (T482)	0111/0408	==	==	0110/0419	MANHEIM ST (T482)		
EASTERN BL (T988)	0111/0377	==	==	0110/0385	EASTERN BL (T988)		
EASTERN BL (T988)	0111/0266	==	==	0110/0292	EASTERN BL (T988)		
OXFORD ST (T982)	0111/0115	==	==				
				0110/0102	FROM 8013/0010 SH (CONN)		
1 0 00128 0 00 0098+96	019602 FT			019569 FT	1 0 00128 0 00 0098+96		
RAMP R RD (SR8013 SEG 0010/1064)					RAMP R RD (SR8013 SEG 0010/1064)		
N HILLS RD (SR2003 SEG 0010/0000)					NORTH HILLS RD (SR2003 SEG 0011/0000)		
LENGTH(AH 2712 BK 2848)	0111/0000	5	==	5	0110/0000	LENGTH(AH 2727 BK 2814)	
				0100/2695	RAMP Q RD (SR8013 SEG 0020/0000)		
FROM 2003/0011 SH (CONN)	0101/2700	==	==				
OP ID 66/0083/0184/1542	0101/2562			0100/2552	OP ID 66/0083/0184/1542		
BMS EN 66/0462/0100/2394	0101/2498			0100/2482	BMS EN 66/0462/0100/2394		
1 0 00128 0 00 0080+37					1 0 00128 0 00 0080+37		

EXTRACT DATE: 12/18/2023
PRINT DATE: 12/20/2023

ROADWAY MANAGEMENT SYSTEM
SLD COUNTY/SR - ANNUAL PRINT

PAGE NUMBER: 229
COUNTY: YORK

DIR: E TOTAL LEN: 13.304 MI.
LEFT MUN: SPRINGETTSBURY T

DIST: 08-4 SR: 462
RIGHT MUN: SPRINGETTSBURY T

MILL CREEK
BMSBG 66/0462/0100/2394 0101/2410
RAMP M RD
(SR8013 SEG 0512/0000) 0101/2377
BELMONT ST
(BORO)
BELMONT ST
(SR3027 SEG 0010/0719)

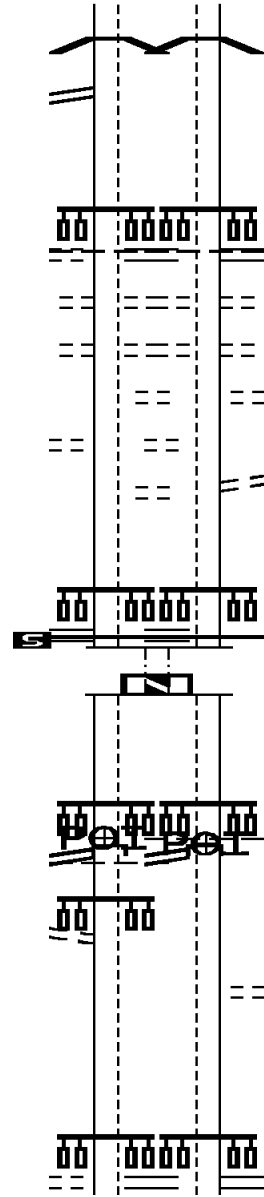
SPRINGETTSBURY
SPRING GARDEN T 0101/2198
YALE ST 0101/1745
(T334)
OGONTZ ST 0101/1183
(T332)
BEECH AL 0101/0723
(TWP)
EAST ST 0101/0393
(T330)
ELMWOOD BLVD 0101/0308
(TWP)
1 0 00128 0 00 0080+37 016754 FT
N HARRISON ST
(SR3025 SEG 0012/0000)

MFC BEGIN = B
LTH AH 002848 BK 000100 0101/0000
016754 FT

(APRA) YORK CITY HALL
MARKET ST INTER-AHD
(CITY)

CARLISLE AV
(SR0074 SEG 0645/0000) 0071/1144
YORK CITY C 0071/1144
FROM 0074/0645 SH
(CONN) 0071/1000

1 0 00126 0 01 0711+84 015610 FT
RICHLAND AV
(CITY)
RICHLAND AV
(SR3054 SEG 0010/0000)



0100/2394 MILL CREEK
BMSBG 66/0462/0100/2394

BELMONT ST
(BORO)
BELMONT ST
(SR3027 SEG 0010/0719)

SPRINGETTSBURY
SPRING GARDEN T 0100/2172
YALE ST 0100/1741
(T334)
OGONTZ ST 0100/1183
(T332)
BEECH AL 0100/0718
(TWP)
EAST ST 0100/0387
(TWP)
ELMWOOD BL 0100/0308
(TWP)
1 0 00128 0 00 0080+37 016755 FT
HARRISON ST
(SR3025 SEG 0012/0000)

MFC BEGIN = B
LTH AH 002814 BK 000100 0100/0000
016755 FT
7074/0000

INTER-AHD
(APRA) YORK CITY HALL
MARKET ST
(CITY)

CARLISLE AV
(SR0074 SEG 0645/0000) 0070/1148
YORK CITY C

ROYAL ST
(CITY) 0070/0976

015607 FT 1 0 00126 0 01 0711+84
RICHLAND AV
(CITY)
RICHLAND AV
(SR3054 SEG 0010/0000)

DIR: E TOTAL LEN: 13.304 MI. DIST: 08-4 SR: 462
 LEFT MUN: YORK CITY C RIGHT MUN: YORK CITY C

Stationing / Description	Stationing / Description	Stationing / Description	Stationing / Description
MFC BEGIN = B LENGTH(AH 1144 BK 2712) 0071/0000	0070/0000	MFC BEGIN = B LENGTH(AH 1148 BK 2712)	
	0060/2364	YORK CITY	
	0060/2268	WEST YORK B	
	0060/1914	DEWEY ST	
	0060/1718	(BORO)	
	0060/1643	OVERBROOK AV	
	0060/1614	(BORO)	
YORK FAIR ENTRANCE RD (PRDR) 0060/1344	0060/1044	(AAR 535201V) #TRKS 01	
	012895 FT	(AAR 872475Y) #TRKS 01	
PEARL ST (BORO) 0060/0555 012898 FT	0060/0000	WEST YORK	
	0050/1851	WEST MANCHESTER T	
	0050/1308	WEST MANCHESTER	
	0050/0803	WEST YORK B	
	0050/0241	HIGHLAND AV	
010501 FT	010498 FT	(SR3046 SEG 0104/0000)	
	0050/0000	LENGTH(AH 2712 BK 2397)	
	0040/3024	ADAMS ST	
	0040/2765	(BORO)	
	0040/2331	SEWARD ST	
	0040/2147	(BORO)	
	0040/1428	SUMNER ST	
	0040/0976	(BORO)	
SCOTT ST (T852) 0040/1717	0040/0000	CLINTON ST	
	0040/0000	(BORO)	
	0040/0000	010498 FT	
	0040/0000	LENGTH(AH 2397 BK 3071)	
	0040/0000	WEST YORK	
	0040/0000	WEST MANCHESTER T	
	0040/0000	DIAMOND ST	
	0040/0000	(T527)	
	0040/0000	HOKES MILL RD	
	0040/0000	(SR0182 SEG 0010/0000)	
	0040/0000	OXFORD ST	
	0040/0000	(T767)	
	0040/0000	GOTWALT ST	
	0040/0000	(T546)	
	0040/0000	FORREST ST	
	0040/0000	(T505)	
	0040/0000	WILLIAMS ST	

DIR: E TOTAL LEN: 13.304 MI. DIST: 08-4 SR: 462
 LEFT MUN: WEST MANCHESTER T RIGHT MUN: WEST MANCHESTER T

EAST BERLIN RD
 (SR0234 SEG 0220/2394) 0040/0357
 HOFFMAN LN
 (T602) 0040/0112
 007430 FT

JOHN ST
 (T497) 0030/1238

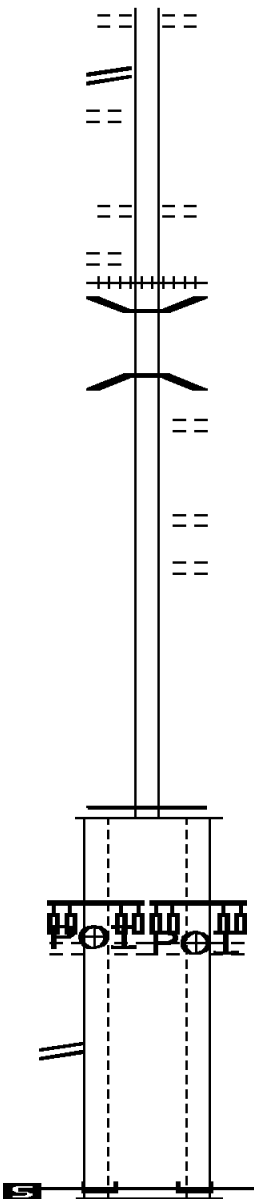
005355 FT

002250 FT

(APRA) W YORK INDUSTRIA
 ZARFOSS DR
 (T842)

0011/1583

RAMP C RD
 (SR8002 SEG 0500/0000) 0011/0497
 1 0 00126 0 01 0555+35 000000 FT
 NC MARKET ST
 MARKET ST INTER-BK
 (SR0030 SEG 0201/3125)
 MFC BEGIN = B
 LENGTH(AH 2250 BK 0000) 0011/0000



0040/0527 (T503)

007427 FT 1 0 00126 0 01 0629+58
 0040/0000 LENGTH(AH 3071 BK 2075)
 FAYETTE ST
 0030/1738 (T502)

0030/0893 (AAR 872471W)#TRKS 01
 0030/0797 BMSEN 66/0462/0030/0759
 1 0 00126 0 01 0616+42

0030/0759 TR. CODORUS
 BMSBG 66/0462/0030/0759
 DUVAL AV

0030/0432 (TWP)
 005352 FT 1 0 00126 0 01 0608+83

0030/0000 HULL DR
 (T508) LENGTH(AH 2075 BK 3105)
 DILL RD
 0020/2568 (T510)

002247 FT 1 0 00126 0 01 0577+82
 MFC BEGIN = C
 0020/0000 LENGTH(AH 3105 BK 2247)

(APRA) W YORK INDUSTRIA
 ZARFOSS DR
 (T842)

0010/1588

000000 FT 1 0 00126 0 01 0555+35
 NC MARKET ST
 INTER-BK LINCOLN HW
 (SR0030 SEG 0200/3160)
 MFC BEGIN = B
 0010/0000 LENGTH(AH 2247 BK 0000)

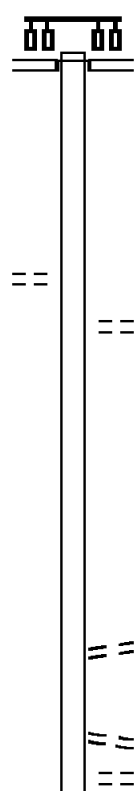
DIR: B TOTAL LEN: 24.438 MI. DIST: 08-4 SR: 425
 LEFT MUN: LOWER WINDSOR T RIGHT MUN: LOWER WINDSOR T

129034 FT

129034 FT
 INTER-AHD

ABELS RD
 (SR0124 SEG 0280/2032)
 CRALEY RD
 (SR0624 SEG 0150/0000)

0480/2228



1 0 00332 0 01 0735+62 126806 FT
 RICHMOND RD
 (T735) 0480/0000

126806 FT

0480/0000 LENGTH(AH 2228 BK 3563)
 BOYD RD
 (T742)

0470/3537

123243 FT

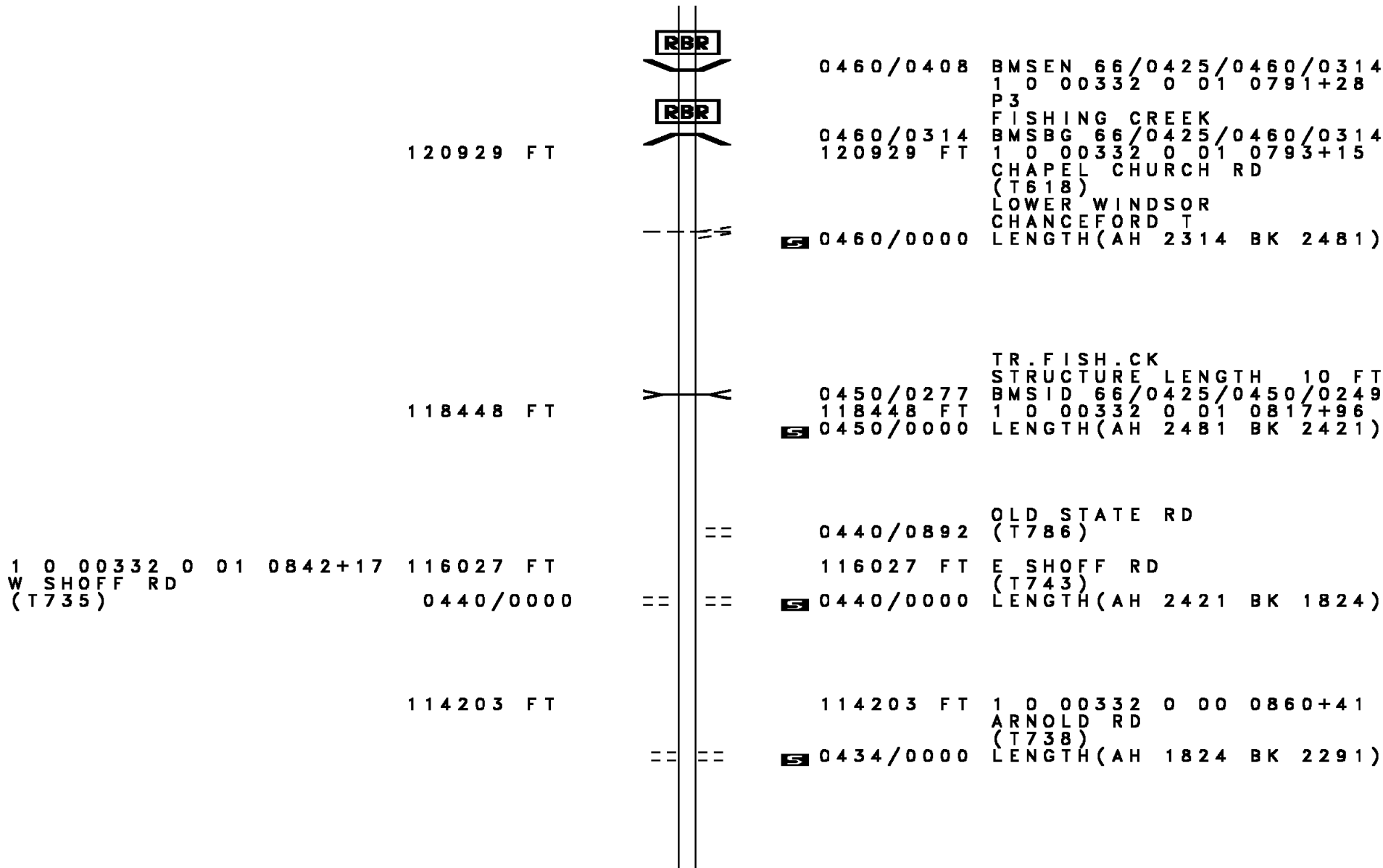
123243 FT

1 0 00332 0 01 0769+79
 PLEASANT HILL RD
 (T744)
 0470/0000 LENGTH(AH 3563 BK 2314)

0460/1682

FISH AND GAME RD
 (T744)
 LC FOR FISH AND GAME RD
 (CONN)
 0460/1593

DIR: B TOTAL LEN: 24.438 MI. DIST: 08-4 SR: 425
 LEFT MUN: LOWER WINDSOR T RIGHT MUN: LOWER WINDSOR T



RBR

0460/0408 BMS EN 66/0425/0460/0314
 1 0 00332 0 01 0791+28

RBR

120929 FT

0460/0314 FISHING CREEK
 120929 FT BMSBG 66/0425/0460/0314
 1 0 00332 0 01 0793+15

0460/0000 CHAPEL CHURCH RD
 (T618)
 LOWER WINDSOR
 CHANCEFORD T
 LENGTH(AH 2314 BK 2481)

118448 FT

0450/0277 TR. FISH. CK
 118448 FT STRUCTURE LENGTH 10 FT
 BMSID 66/0425/0450/0249
 1 0 00332 0 01 0817+96
 0450/0000 LENGTH(AH 2481 BK 2421)

1 0 00332 0 01 0842+17 116027 FT
 W SHOFF RD
 (T735)

0440/0892 OLD STATE RD
 (T786)
 116027 FT E SHOFF RD
 (T743)
 0440/0000 LENGTH(AH 2421 BK 1824)

114203 FT

114203 FT 1 0 00332 0 00 0860+41
 ARNOLD RD
 (T738)
 0434/0000 LENGTH(AH 1824 BK 2291)

DIR: B TOTAL LEN: 24.438 MI.
LEFT MUN: CHANCEFORD T

DIST: 08-4 SR: 425
RIGHT MUN: CHANCEFORD T

Segment ID	Start Station	End Station	Length (FT)	Right of Way (S)	Property/Notes
	111912		111912		CHAPEL CHURCH RD (T784)
				0430/0000	LENGTH(AH 2291 BK 1304)
1 0 00332 0 01	0896+75	110608	110608		
BURKHOLDER RD					
(SR2014 SEG 0110/2810)					
NEW BRIDGEVILLE RD					
(SR2037 SEG 0060/3244)		0420/0000			
					NC NEW BRIDGEVILLE RD
				0420/0000	LENGTH(AH 1304 BK 3616)
					ALLEY (TWP)
				0410/3320	
1 0 00332 0 01	0933+53	106992	106992		
HAKE RD					
(T682)		0410/0000			
				0410/0000	LENGTH(AH 3616 BK 3296)
					DOUGLAS RD (T666)
				0400/3274	
1 0 00332 0 01	0966+06	103696	103696		
GIPE RD					
(T613)		0400/0000			
				0400/0000	LENGTH(AH 3296 BK 1928)
					OLD BRIDGEVILLE RD (T623)
				0390/1451	
	101768		101768		
				0390/0000	LENGTH(AH 1928 BK 2461)

DIR: B TOTAL LEN: 24.438 MI. DIST: 08-4 SR: 425
 LEFT MUN: CHANCEFORD T RIGHT MUN: CHANCEFORD T

1 0 00332 0 01 1009+93 099307 FT
 ENFIELD RD
 (T680) 0380/0000

==

099307 FT
 S 0380/0000 LENGTH(AH 2461 BK 2062)
 SCOUT CAMP RD
 (T680) 0370/1665

==

097245 FT

097245 FT 1 0 00332 0 01 1030+24
 S 0370/0000 LENGTH(AH 2062 BK 2320)

1 0 00332 0 01 1053+82 094925 FT
 PICKEL RD
 (T674) 0360/0000

==

094925 FT
 S 0360/0000 LENGTH(AH 2320 BK 1901)
 KOHLER RD
 (T674) 0350/1758

==

1 0 00332 0 01 1072+42 093024 FT
 LUCKY RD
 (SR2018 SEG 0090/1577) 0350/0000

==

093024 FT
 S 0350/0000 LENGTH(AH 1901 BK 2450)

090574 FT

090574 FT 1 0 00332 0 01 1097+22
 BOYD RD
 (T681)
 S 0340/0000 LENGTH(AH 2450 BK 2789)

==

DIR: B TOTAL LEN: 24.438 MI. DIST: 08-4 SR: 425
 LEFT MUN: CHANCEFORD T RIGHT MUN: CHANCEFORD T

	087785 FT		087785 FT	1 0 00332 0 01 1124+87
GUM TREE RD				LOCKPORT RD
(SR2020 SEG 0100/2972)	0330/0000	==	5 0330/0000	(T740)
				LENGTH(AH 2789 BK 3780)
GORAM RD				
(SR2041 SEG 0090/2890)	0320/2208	==		
	084005 FT		084005 FT	1 0 00332 0 01 1162+62
				SHENKS FERRY RD
			5 0320/0000	(SR2022 SEG 0010/0000)
				LENGTH(AH 3780 BK 3075)
	080930 FT		080930 FT	1 0 00332 0 01 1193+52
				MIDDLE RIVER RD
			5 0310/0000	(T675)
				LENGTH(AH 3075 BK 3457)
KLINE RD			0300/2674	LOWER RIVER RD
(T616)	0300/2655	==		(T619)
	077473 FT		077473 FT	1 0 00332 0 01 1228+09
				CHANCEFORD

DIR: B TOTAL LEN: 24.438 MI. DIST: 08-4 SR: 425
LEFT MUN: CHANCEFORD T RIGHT MUN: CHANCEFORD T

Stationing	Notes	Stationing	Notes
		0300/0000	LOWER CHANCEFORD T LENGTH(AH 3457 BK 3652)
073821 FT		073821 FT	1 0 00332 0 01 1264+64
		0290/0000	LENGTH(AH 3652 BK 2567)
		0280/1884	BMS EN 66/0425/0280/1773 1 0 00332 7 00 0017+63
		0280/1773	OTTER CREEK BMSBG 66/0425/0280/1773
OTTER CREEK REC. AREA (PARK)	0280/0744		
	071254 FT	071254 FT	1 0 00332 7 00 0000+00
		0280/0000	LENGTH(AH 2567 BK 2735)
		0270/2553	BMS EN 66/0425/0270/2534 2 0 66060 0 00 0210+65
		0270/2534	SAWMILL RUN BMSBG 66/0425/0270/2534
SAWMILL RD (T616)	0270/1992	0270/1992	(APRA) GAMBLER'S BOAT Y INDIAN STEPS RD (T616)
		068519 FT	2 0 66060 0 00 0184+57
		0270/0000	LENGTH(AH 2735 BK 2484)
		066035 FT	2 0 66060 0 00 0159+48
		0260/0000	LENGTH(AH 2484 BK 2036)

DIR: B TOTAL LEN: 24.438 MI. DIST: 08-4 SR: 425
 LEFT MUN: LOWER CHANCEFORD T RIGHT MUN: LOWER CHANCEFORD T

BARE RD
(T603)

063999 FT

063999 FT 2 0 66060 0 00 0139+12
 S 0250/0000 LENGTH(AH 2036 BK 2317)

061682 FT

061682 FT 2 0 66060 0 00 0116+63
 INDIAN STEPS RD
 (T616)
 S 0240/0000 LENGTH(AH 2317 BK 1462)

0230/0434
 060220 FT

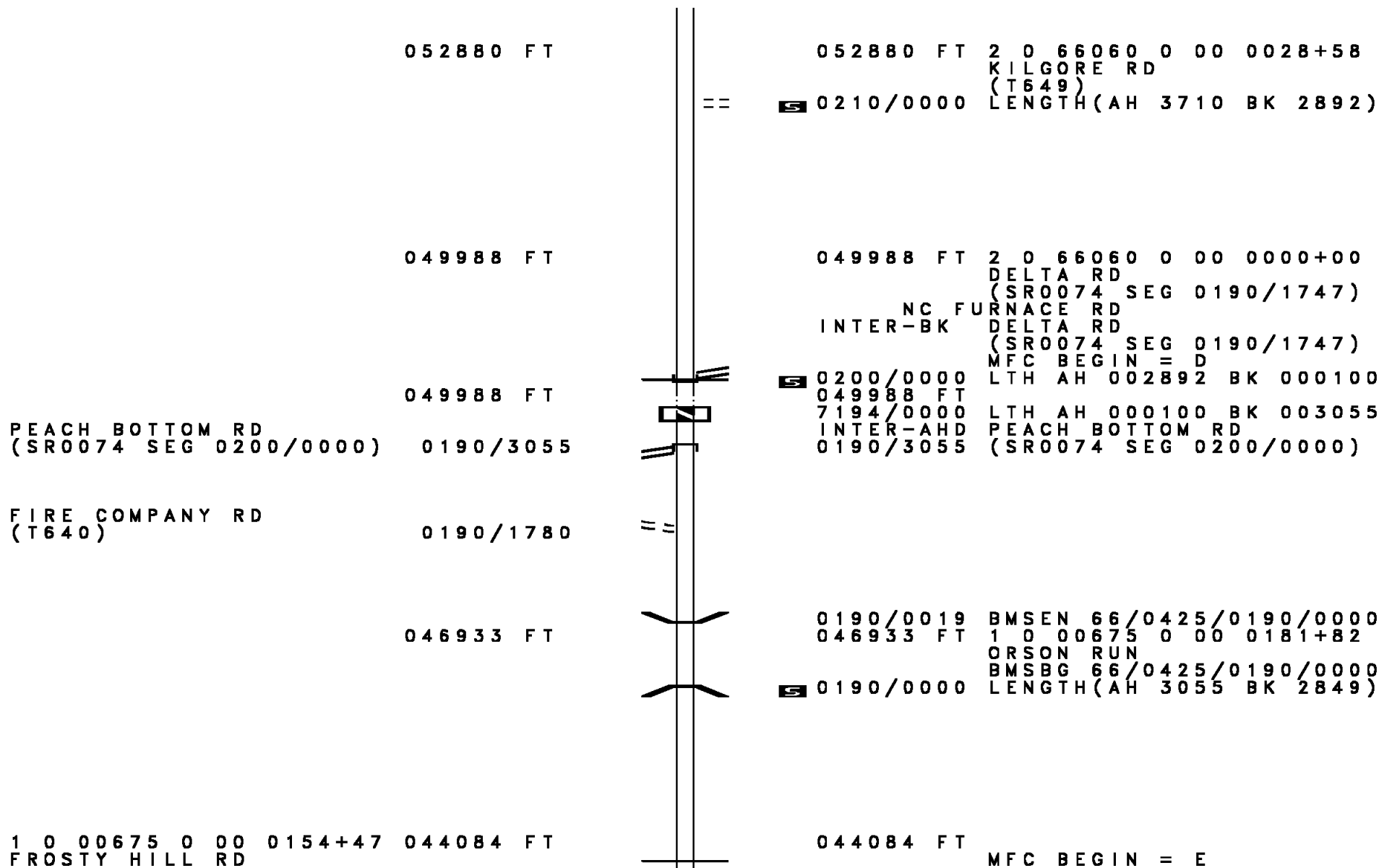
060220 FT 2 0 66060 0 00 0101+78
 UNKNOWN DR
 (PRDR)
 S 0230/0000 LENGTH(AH 1462 BK 3630)

0220/2710 NEW CUT RD
 (T652)

056590 FT

056590 FT 2 0 66060 0 00 0065+48
 POSEY RD
 (T645)
 S 0220/0000 LENGTH(AH 3630 BK 3710)

DIR: B TOTAL LEN: 24.438 MI. DIST: 08-4 SR: 425
 LEFT MUN: LOWER CHANCEFORD T RIGHT MUN: LOWER CHANCEFORD T



DIR: B TOTAL LEN: 24.438 MI. DIST: 08-4 SR: 425
 LEFT MUN: LOWER CHANCEFORD T RIGHT MUN: LOWER CHANCEFORD T

Segment ID	Start Station	End Station	Length (FT)	Notes
(SR2040 SEG 0060/3487)	0180/0000			0180/0000 LENGTH(AH 2849 BK 2866)
	041218		FT	
		0170/0000		041218 FT 1 0 00675 0 00 0125+19 0170/0000 LENGTH(AH 2866 BK 2183)
KENNEDY RD (T626)	0160/1128			
	039035		FT	
		0160/0000		039035 FT 1 0 00675 0 00 0103+36 CHURCH RD (T647) 0160/0000 LENGTH(AH 2183 BK 3000)
		0150/1289		BRIDGETON RD (SR2032 SEG 0080/1606)
	036035		FT	
		0150/0000		036035 FT 1 0 00675 0 00 0073+36 0150/0000 LENGTH(AH 3000 BK 2362)
	033673		FT	
		0140/0000		033673 FT 1 0 00675 0 00 0049+74 0140/0000 LENGTH(AH 2362 BK 2485)
	031188		FT	
		0130/0000		031188 FT 1 0 00675 0 00 0025+11 0130/0000 LENGTH(AH 2485 BK 2532)

DIR: B TOTAL LEN: 24.438 MI. DIST: 08-4 SR: 425
 LEFT MUN: LOWER CHANCEFORD T RIGHT MUN: LOWER CHANCEFORD T

		==	0120/1486	NORRIS RD (T619)
	028656 FT		0120/0097	BMS EN 66/0425/0120/0000
			028656 FT	2 0 66063 0 01 0286+55
			5 0120/0000	MUDDY CREEK
OWAD RD (SR2034 SEG 0020/3528)	0110/3338			BMSBG 66/0425/0120/0000
		==	0110/3338	LENGTH(AH 2532 BK 3378)
RIDGE RD (T619)	0110/2664			LOWER CHANCEFORD
			0110/2316	FAWN T
			0110/2316	BMS EN 66/0425/0110/2282
				2 0 66063 0 01 0275+35
			0110/2264	BALD EAGLE
			0110/2264	BMSBG 66/0425/0110/2282
	025278 FT		025278 FT	2 0 66063 0 01 0252+83
				WOODBINE RD
				(SR2051 SEG 0050/3246)
			5 0110/0000	MFC BEGIN = D
				LENGTH(AH 3378 BK 3117)
			0100/2729	TRIB TO BALD EAGLE CREE
				STRUCTURE LENGTH 15 FT
				BMSID 66/0425/0100/2757
	022161 FT		022161 FT	2 0 66063 0 00 0224+53
			5 0100/0000	LENGTH(AH 3117 BK 1522)
	020639 FT		020639 FT	2 0 66063 0 00 0209+31
				NACE RD

DIR: B TOTAL LEN: 24.438 MI. DIST: 08-4 SR: 425
 LEFT MUN: FAWN T RIGHT MUN: FAWN T

DEER RD
 (SR2030 SEG 0040/2627) 0080/1341

017696 FT

== 0090/0000 (T611)
 LENGTH(AH 1522 BK 2943)

017696 FT 2 0 66063 0 00 0179+88
 0080/0000 LENGTH(AH 2943 BK 2525)

015171 FT

015171 FT 2 0 66063 0 00 0154+63
 0070/0000 LENGTH(AH 2525 BK 2487)

== 0060/1412 RICHARDSON RD
 (T617)

GARVINE MILL RD
 (T591)

0060/0510
 012684 FT

012684 FT 2 0 66063 0 00 0130+21
 MOUNT OLIVET CHURCH RD
 (SR2053 SEG 0050/2170)
 0060/0000 LENGTH(AH 2487 BK 2488)

010196 FT

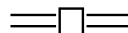
0050/0019 BMS EN 66/0425/0050/0000
 010196 FT 2 0 66063 0 00 0105+22
 TR. BALDEAGLE
 BMSBG 66/0425/0050/0000
 0050/0000 LENGTH(AH 2488 BK 1096)
 0040/0546 BMS EN 66/0425/0040/0536
 2 0 66063 0 00 0099+76
 TR. BALD EAGL
 0040/0536 BMSBG 66/0425/0040/0536

DIR: B TOTAL LEN: 24.438 MI. DIST: 08-4 SR: 425
LEFT MUN: FAWN T RIGHT MUN: FAWN T

Stationing	Description	Stationing	Description
009100 FT		009100 FT	2 0 66063 0 00 0091+22 TORBERT RD (T589) MILL ST (T589)
		0040/0000	LENGTH(AH 1096 BK 2781)
2 0 66063 0 00 0063+19	006319 FT	006319 FT	
DAY RD (T587)	0030/0000	0030/0000	LENGTH(AH 2781 BK 3102)
FAWN GROVE RD (SR2057 SEG 0010/0000) THOMPSON RD (T583)	0020/0425 003217 FT		NC WOODBINE RD MFC BEGIN = E 2 0 66063 0 00 0032+17 FAWN FAWN GROVE B
		0020/0000	LENGTH(AH 3102 BK 3217)
		0010/0962	MILL ST (T593)
000000 FT		000000 FT	2 0 66063 0 00 0000+00 NC MARKET ST MAIN ST (SR0851 SEG 0550/0000) INTER-BK MARKET ST (BORO) MFC BEGIN = D
		0010/0000	LENGTH(AH 3217 BK 0000)

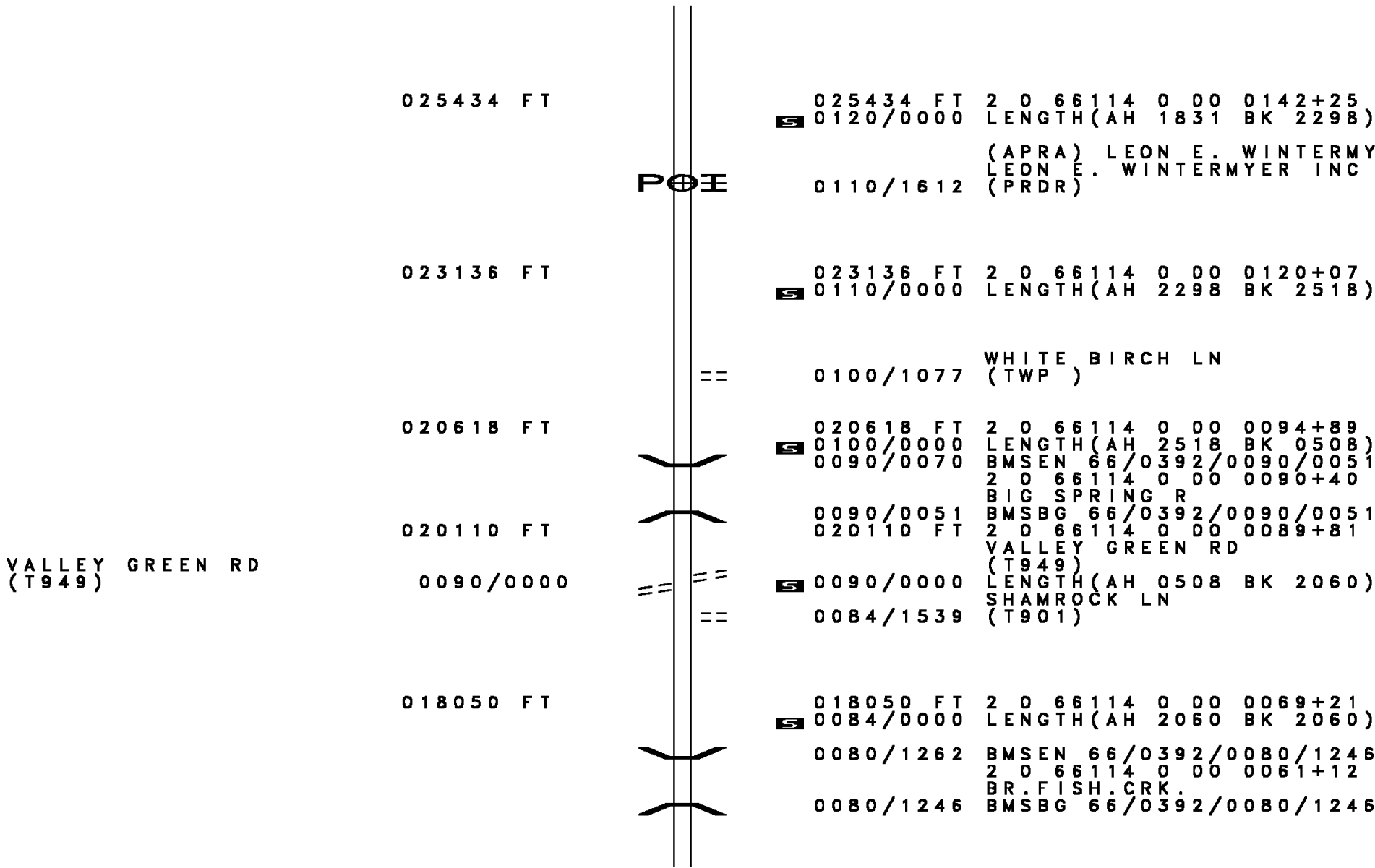
EXTRACT DATE: 12/18/2023 ROADWAY MANAGEMENT SYSTEM PAGE NUMBER: 214
PRINT DATE: 12/20/2023 SLD COUNTY/SR - ANNUAL PRINT COUNTY: YORK
DIR: B TOTAL LEN: 5.164 MI. DIST: 08-4 SR: 392
LEFT MUN: NEWBERRY T RIGHT MUN: NEWBERRY T

027265 FT



027265 FT VALLEY RD
0120/1831 (SR0262 SEG 0160/0000)

DIR: B TOTAL LEN: 5.164 MI. DIST: 08-4 SR: 392
 LEFT MUN: NEWBERRY T RIGHT MUN: NEWBERRY T



025434 FT

025434 FT 2 0 66114 0 00 0142+25
 S 0120/0000 LENGTH(AH 1831 BK 2298)
 (APRA) LEON E. WINTERMYER INC
 LEON E. WINTERMYER INC
 0110/1612 (PRDR)

POE

023136 FT

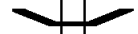
023136 FT 2 0 66114 0 00 0120+07
 S 0110/0000 LENGTH(AH 2298 BK 2518)

==

0100/1077 WHITE BIRCH LN
 (TWP)

020618 FT

020618 FT 2 0 66114 0 00 0094+89
 S 0100/0000 LENGTH(AH 2518 BK 0508)
 0090/0070 BMSBN 66/0392/0090/0051
 2 0 66114 0 00 0090+40
 BIG SPRING R



020110 FT

0090/0051 BMSBG 66/0392/0090/0051
 020110 FT 2 0 66114 0 00 0089+81
 VALLEY GREEN RD
 (T949)



VALLEY GREEN RD
 (T949)

0090/0000

==

S 0090/0000 LENGTH(AH 0508 BK 2060)
 SHAMROCK LN
 0084/1539 (T901)

==

018050 FT

018050 FT 2 0 66114 0 00 0069+21
 S 0084/0000 LENGTH(AH 2060 BK 2060)



0080/1262 BMSBN 66/0392/0080/1246
 2 0 66114 0 00 0061+12
 BR. FISH. CRK.
 0080/1246 BMSBG 66/0392/0080/1246



DIR: B TOTAL LEN: 5.164 MI. DIST: 08-4 SR: 392
 LEFT MUN: NEWBERRY T RIGHT MUN: NEWBERRY T

Stationing	Description	Stationing	Description
015990 FT		015990 FT	2 0 66114 0 00 0048+61 KILLINGER RD (TB76)
		0080/0000	LENGTH(AH 2060 BK 2902)
		0070/2249	RED MILL RD (T975)
FIELDING WY (TWP)	0070/1211		
		0070/0335	VISTA CR (TB31)
2 0 66114 0 00 0019+59	013088 FT	013088 FT	VISTA CR (TB31)
WEST RD (T889)	0070/0000	0070/0000	LENGTH(AH 2902 BK 1959) FISHING CREEK RD
		0060/1618	(TB30)
		0060/1457	BMSBN 66/0392/0060/1434 2 0 66114 0 00 0014+34 BR. FISH. CRK.
		0060/1434	BMSBG 66/0392/0060/1434 CONLEY LN
		0060/1220	(T912)
2 0 66114 0 00 0000+00	011129 FT	011129 FT	
OLD TRAIL RD (T686)			
ROBINHOOD DR (T922)	0060/0000	0060/0000	NC YOCUMTOWN RD LENGTH(AH 1959 BK 1051)
		0050/0430	BMSBN 66/0392/0050/0421 2 0 66030 0 00 0208+47 TRIB TO FISHING CREEK
		0050/0421	BMSBG 66/0392/0050/0421
	010078 FT	0050/0057	BMSBN 66/0392/0050/0000 2 0 66030 0 00 0204+27 FISHING CREEK
		010078 FT	BMSBG 66/0392/0050/0000
		0050/0000	LENGTH(AH 1051 BK 1870)
PARK AND RIDE (GOVT)	0040/0913	0040/0913	NEWBERRY PY (TWP)
			RAMP RD (SR8025 SEG 0750/0000)

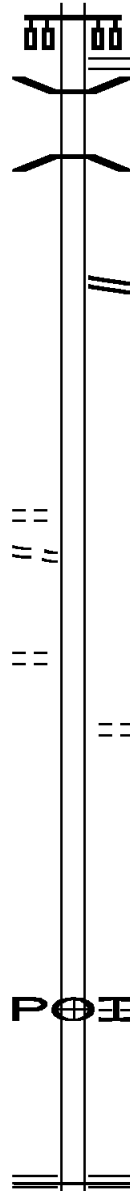
EXTRACT DATE: 12/18/2023
PRINT DATE: 12/20/2023

ROADWAY MANAGEMENT SYSTEM
SLD COUNTY/SR - ANNUAL PRINT

PAGE NUMBER: 211
COUNTY: YORK

DIR: B TOTAL LEN: 5.164 MI.
LEFT MUN: NEWBERRY T

DIST: 08-4 SR: 392
RIGHT MUN: NEWBERRY T



008208 FT

2 0 66030 0 00 0139+55 005701 FT
BAMBERGER DR 0030/0000
(T922)
LC FOR BAMBERGER RD 0020/2826
(CONN)

STEWART LN 0020/1908
(PRDR)

002708 FT

000000 FT

RAMP RD
(SR8025 SEG 0010/0495)
0040/0375
0040/0291 BMS EN 66/0392/0040/0093
2 0 66030 0 00 0186+52
I-83 NB
0040/0093 BMSBG 66/0392/0040/0093
008208 FT 2 0 66030 0 00 0185+55
NC OLD TRAIL RD
OLD TRAIL RD
(SR4053 SEG 0010/1383)
5 0040/0000 LENGTH(AH 1870 BK 2507)

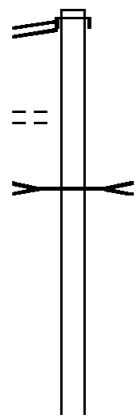
005701 FT
5 0030/0000 LENGTH(AH 2507 BK 2993)

0020/1123 RAMBLEWOOD DR
(T835)
002708 FT 2 0 66030 0 00 0110+15
5 0020/0000 LENGTH(AH 2993 BK 2708)

(APRA) AMBER HILL CT.
RIDGE RD
0010/0711 (T970)
000000 FT 2 0 66030 0 00 0083+07
NC PO TTS HILL RD
WYNDAMERE RD
(SR0177 SEG 0180/0000)
MFC BEGIN = D
5 0010/0000 LENGTH(AH 2708 BK 0000)

EXTRACT DATE: 12/18/2023 ROADWAY MANAGEMENT SYSTEM PAGE NUMBER: 210
 PRINT DATE: 12/20/2023 SLD COUNTY/SR - ANNUAL PRINT COUNTY: YORK
 DIR: B TOTAL LEN: 11.786 MI. DIST: 08-4 SR: 382
 LEFT MUN: FAIRVIEW T RIGHT MUN: FAIRVIEW T

CEDARS RD 062231 FT
 (SR0114 SEG 0030/0000) 0250/1338
 KING ST
 (T952) 0250/0418
 060893 FT



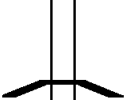


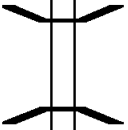


062231 FT
 INTER-AHD CEDARS RD
 0250/1338 (SR0114 SEG 0030/0000)
 T.Y. BREECHES
 STRUCTURE LENGTH 8 FT
 BMSID 66/0382/0250/0227
 0250/0227 1 0 00250 0 03 1169+40
 060893 FT
 0250/0000 LENGTH(AH 1338 BK 2800)

DIR: B TOTAL LEN: 11.786 MI. DIST: 08-4 SR: 382
 LEFT MUN: FAIRVIEW T RIGHT MUN: FAIRVIEW T

Segment Description	Segment ID	Length (FT)	Start Station	End Station	Notes
		058093 FT			
NAUVOD RD (SR4029 SEG 0010/0000)	0230/0206	056413 FT	0240+0000	0240+2300	LENGTH(AH 2800 BK 1680)
SCHOOL HOUSE LN (T927)	0220/2565		0230+0000	0230+2656	SCHOOL HOUSE LN (T927) LENGTH(AH 1680 BK 2656)
			0220+1858		OLD QUAKER RD (T875)
LEXINGTON PL (TWP)	0220/0689	053757 FT	0220+0000	0220+2656	LENGTH(AH 2656 BK 2272)
BRENNEMAN DR (T917)	0210/1531		0210+0000	0210+2272	LENGTH(AH 2272 BK 2136)
		051485 FT			
		049349 FT	0190+1724	0190+1686	BMSBG 66/0382/0190/1686
			0190+1686		BMSBG 66/0382/0190/1686
			0190+0041		BMSBG 66/0382/0190/0000

DIR: B TOTAL LEN: 11.786 MI.
 LEFT MUN: FAIRVIEW T

DIST: 08-4 SR: 382
 RIGHT MUN: FAIRVIEW T

	047102 FT		047102 FT	1 0 00250 0 03 1031+60 BENNETT RUN BMSBG 66/0382/0190/0000 LENGTH(AH 2247 BK 2623)
TO 4022/0170 SH (CONN) SIDDONSBURG RD (SR4022 SEG 0170/1366) OLD ROSSVILLE RD (T915)	0180/1615 0180/1467 0180/0977		0180/1467	FRONT ST (T915)
	044479 FT		044479 FT	1 0 00250 0 03 1003+24 MARKET ST (SR0177 SEG 0130/2682)
	042021 FT		042021 FT	1 0 00250 0 03 0980+76 BMSBG 66/0382/0170/0000 LENGTH(AH 2458 BK 3478)
PLEASANT DR (T933)	0160/2761		0160/2761	(APRA) WHITESEL'S FRONT ST (T817)
1 0 00250 0 03 0945+90 LOOP RD (PRDR)	038543 FT 0160/0000		038543 FT	LENGTH(AH 3478 BK 3484)

DIR: B TOTAL LEN: 11.786 MI. DIST: 08-4 SR: 382
 LEFT MUN: NEWBERRY T RIGHT MUN: NEWBERRY T

LOOP RD
(PRDR)

0150/2074 ==

035059 FT

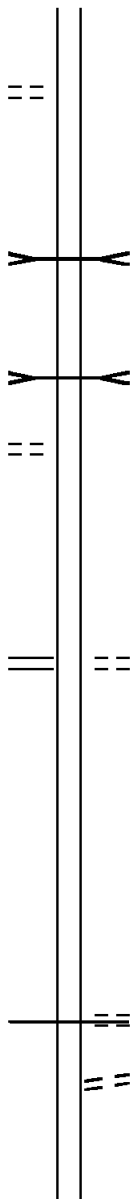
GARRISTON RD
(T904)

0140/1842 ==

032578 FT

YORK RD
(SR4009 SEG 0200/3554) 0140/0000 ==

029098 FT



0150/0474 035059 FT

TRIBUTARY BENNETT RUN
 STRUCTURE LENGTH 22 FT
 BMSID 66/0382/0150/0474
 1 0 00250 0 03 0911+06
 TR. BENNETT R
 STRUCTURE LENGTH 10 FT
 BMSID 66/0382/0150/0000
 LENGTH(AH 3484 BK 2481)

0150/0000

032578 FT 1 0 00250 0 03 0886+25
 OLD QUAKER RD
 (T917)

0140/0000 LENGTH(AH 2481 BK 3480)

029098 FT 1 0 00250 0 03 0851+48
 SANGER LN
 (T919)
 MFC BEGIN = C

0130/0000 LENGTH(AH 3480 BK 3998)

0120/3100 OLD QUAKER RD
 (T917)

DIR: B TOTAL LEN: 11.786 MI. DIST: 08-4 SR: 382
 LEFT MUN: NEWBERRY T RIGHT MUN: NEWBERRY T

ROXBERRY RD
(T920)

0120/1440

SIPE RD
(T953)
TO 8023/0250 SH
(CONN)

0120/0648

0120/0504

025100 FT

FROM 8023/0010 SH
(CONN)

0110/1171

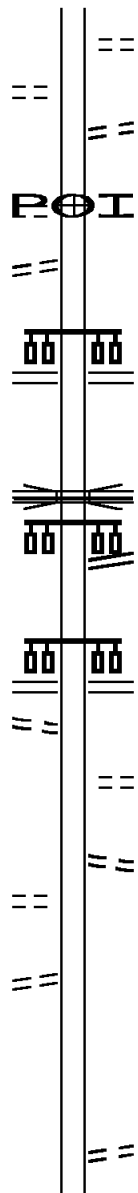
STEVENS RD
(T904)

0110/0320
023557 FT

OLD TRAIL RD
(T686)

0110/0000

021975 FT



0120/1681 OLD TRAIL RD
(T686)

0120/1371 LC TO OLD TRAIL RD
(CONN)

0120/0648 (APRA) MONARCH PRODUCTS

0120/0267 RAMP A RD
025100 FT (SR8023 SEG 0250/0000)
RAMP B RD
(SR8023 SEG 0500/0354)
1 0 00250 0 03 0811+50
I-83
OP ID 66/0083/0320/0000
MFC BEGIN = D
5 0120/0000 LENGTH(AH 3998 BK 1543)
RAMP D RD
(SR8023 SEG 0750/0000)

0110/1406 RAMP C RD
(SR8023 SEG 0010/0473)
PINES RD
(SR1009 SEG 0010/0000)

0110/1278

0110/0970 HIGH ST
(T993)

0110/0343 PADDLETOWN RD
(TB37)

023557 FT 1 0 00250 0 03 0795+89
NC OLD TRAIL RD
5 0110/0000 LENGTH(AH 1543 BK 1582)

021975 FT 1 0 00250 0 02 0780+07
PADDLETOWN RD
(T904)
5 0100/0000 LENGTH(AH 1582 BK 2642)

DIR: B TOTAL LEN: 11.786 MI. DIST: 08-4 SR: 382
 LEFT MUN: NEWBERRY T RIGHT MUN: NEWBERRY T

Left Side	Segment	Length	Right Side	Segment	Length	Notes
GRAND VIEW DR (T949)	0090/1934	019333 FT	VALLEY GREEN RD (T949)	0090/1934	019333 FT	
						1 0 00250 0 02 0753+65 WHISLER RD (SR1011 SEG 0010/0000)
MIDWAY RD (T939)	0080/3015	0080/3015	5 0090/0000			LENGTH(AH 2642 BK 3412)
			0080/2708			MIDWAY RD (TB38)
LONG LN (T958)	0080/0358	015921 FT	5 0080/0000			015921 FT 1 0 00250 0 02 0719+67 LENGTH(AH 3412 BK 3564)
MAPLE ST (TWP)	0070/1671		POI	0070/1671		(APRA) NORTHWOOD MANOR
1 0 00250 0 02 0683+80	012357 FT			0070/0571		RIVER RD (TB33)
PLEASANT GROVE RD (T994)	0070/0000		5 0070/0000			LENGTH(AH 3564 BK 2890)
	009467 FT			009467 FT		1 0 00250 0 02 0654+90 REESERS HILL RD (SR0297 SEG 0120/0000)

DIR: B TOTAL LEN: 11.786 MI.
LEFT MUN: NEWBERRY T

DIST: 08-4 SR: 382
RIGHT MUN: NEWBERRY T

PLEASANT GROVE RD
(T994) 0050/1395

1 0 00250 0 02 0628+65 006842 FT
CLY RD
(SR1013 SEG 0060/1392) 0050/0000

003869 FT

002670 FT

1 0 00250 0 02 0571+28 001132 FT
CASSEL RD
(SR1017 SEG 0040/2801) 0020/0000
ZEIGLER ST
(BORO) 0010/0570
000000 FT

PENNSYLVANIA AV
(SR0181 SEG 0250/0867) 0010/0000

0060/0000 LENGTH(AH 2890 BK 2625)

0050/1395 PLEASANT GROVE RD
(T994)

0050/0420 PLEASANT GROVE RD
006842 FT (T994)

0050/0000 LENGTH(AH 2625 BK 2973)
0040/2896 CLY RD
(SR0262 SEG 0260/2953)

003869 FT 1 0 00250 0 02 0598+92
0040/0000 LENGTH(AH 2973 BK 1199)
PPL ACCESS RD
0030/0865 (PRDR)

002670 FT 1 0 00250 0 02 0586+93
NC YORK HAVEN RD
0030/0000 LENGTH(AH 1199 BK 1538)
NEWBERRY
0020/1524 YORK HAVEN B
WILSON ST
0020/0990 (BORO)

001132 FT

0020/0000 LENGTH(AH 1538 BK 1132)
CHERRY ST
(BORO)
0010/0570 1 0 00250 0 02 0560+80
000000 FT RIVER DR
(SR1015 SEG 0010/0000)

NC LANDVALE ST
INTER-BK LANDVALE ST
(SR1019 SEG 0090/1145)
MFC BEGIN = C

0010/0000 LENGTH(AH 1132 BK 0000)

EXTRACT DATE: 12/18/2023 ROADWAY MANAGEMENT SYSTEM PAGE NUMBER: 203
PRINT DATE: 12/20/2023 SLD COUNTY/SR - ANNUAL PRINT COUNTY: YORK
DIR: B TOTAL LEN: 2.350 MI. DIST: 08-4 SR: 372
LEFT MUN: LOWER CHANCEFORD T RIGHT MUN: LOWER CHANCEFORD T

012407 FT



012407 FT AH-LANCASTER (36)
INTER-AHD NORMAN WOOD BR
0050/2475 (SR0372 SEG 0010/0000)

DIR: B TOTAL LEN: 2.350 MI. DIST: 08-4 SR: 372
 LEFT MUN: LOWER CHANCEFORD T RIGHT MUN: LOWER CHANCEFORD T

Left Side	Right Side
MCCALLS FERRY RD (T657)	RIVER RD (T794)
0050/1576 ==	0050/1576
009932 FT	009932 FT 2 0 66061 0 00 0099+76 S 0050/0000 LENGTH(AH 2475 BK 1886)
	FLAHARTY RD (T621)
008046 FT	008046 FT 2 0 66061 0 00 0080+46 S 0040/0000 LENGTH(AH 1886 BK 2262)
2 0 66061 0 00 0057+84 BARKMILL RD (T615)	005784 FT
005784 FT	S 0030/0000 LENGTH(AH 2262 BK 3238)
0030/0000 ==	
002546 FT	002546 FT 2 0 66061 0 00 0025+46 S 0020/0000 LENGTH(AH 3238 BK 2546)
BARKMILL RD (T615)	
0010/2038 ==	
SLAB RD (T793)	SLAB RD (T793)
0010/1713 ==	0010/1713
000000 FT	000000 FT 2 0 66061 0 00 0000+00 NC HO LTLWOOD RD DELTA RD (SRO074 SEG 0130/0000) MFC BEGIN = C S 0010/0000 LENGTH(AH 2546 BK 0000)

EXTRACT DATE: 12/18/2023
PRINT DATE: 12/20/2023

ROADWAY MANAGEMENT SYSTEM
SLD COUNTY/SR - ANNUAL PRINT

PAGE NUMBER: 200
COUNTY: YORK

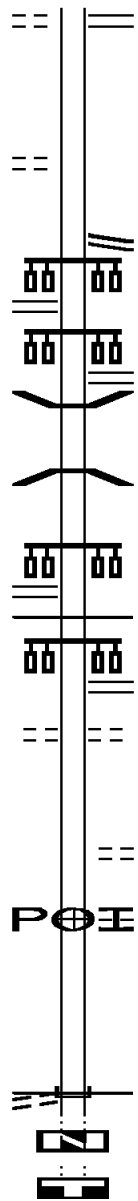
DIR: B TOTAL LEN: 4.349 MI.
LEFT MUN: NEWBERRY T

DIST: 08-4 SR: 297
RIGHT MUN: NEWBERRY T

Stationing	Notes	Stationing	Notes
		0090/0000	LENGTH(AH 2104 BK 3592)
012705 FT		012705 FT	0 0 00000 0 00 0000+00
		0080/0000	LENGTH(AH 3592 BK 1593)
011112 FT		0070/0030	BMS EN 66/0297/0070/0000
		011112 FT	0 00000 0 0 0000+00
			HAY RUN
		0070/0000	BMSBG 66/0297/0070/0000
			LENGTH(AH 1593 BK 2395)
OLD TRAIL RD (T686)		0062/1850	NEWBERRY CONEWAGO T
0062/1276			NC CRAGMOOR RD
		0062/1210	BMS EN 66/0297/0062/0754
			0 00000 0 0 0000+00
			CONEWAGO CREEK
HYKES MILL RD (T950)		0062/0754	BMSBG 66/0297/0062/0754
0062/0719			
008717 FT		008717 FT	0 0 00000 0 00 0000+00
		0062/0000	LENGTH(AH 2395 BK 0949)
			MANUM RD
		0060/0397	(TWP)
007768 FT		007768 FT	0 0 00000 0 00 0000+00
		0060/0000	LENGTH(AH 0949 BK 1356)
0 0 00000 0 00 0000+00		006412 FT	
CEMETERY RD (T827)		0050/0000	LENGTH(AH 1356 BK 2740)
BIG CONEWAGO AV			CONEWAGO CREEK RD

DIR: B TOTAL LEN: 4.349 MI. DIST: 08-4 SR: 297
 LEFT MUN: CONEWAGO T RIGHT MUN: CONEWAGO T

(T400)	0040/1238	==	0040/1238 (SR1004 SEG 0010/0000)
0 0 00000 0 00 0000+00	003672 FT		003672 FT
INDUSTRIAL RD			
(T956)	0040/0000	==	0040/0000 LENGTH(AH 2740 BK 1225)
			LOCUST POINT RD
			(SR1021 SEG 0040/2453)
			RAMP D RD
			(SR8021 SEG 0750/0000)
			0030/0406 RAMP B RD
			(SR8021 SEG 0010/0832)
			0030/0327
			0030/0261 BMSEN 66/0297/0030/0066
			0 0 00000 0 0 0000+00
			I-B3
002447 FT	0030/0066		BMSBG 66/0297/0030/0066
	002447 FT		0 0 00000 0 00 0000+00
			RAMP C RD
			(SR8021 SEG 0500/0523)
			0030/0000 LENGTH(AH 1225 BK 2447)
			0020/2420 MFC BEGIN = D
			RAMP A RD
			(SR8021 SEG 0250/0000)
			0020/2402
			0020/2064 CLOVERLEAF RD
			(T929)
			CLOVERLEAF RD
			0020/0826 (T929)
			{APRA} SHARPS VILLAGE M
			SHARPS VILLAGE MHP
			0020/0626 (PRDR)
000000 FT			000000 FT 0 0 00000 0 00 0000+00
			NC SU SUSQUEHANNA TR
			INTER-BK SUSQUEHANNA TR
			(T956)
			MFC BEGIN = C
ZIMMYS DR	0020/0000		0020/0000 LTH AH 002447 BK 000100
(TWP)	000000 FT		000000 FT
			7014/0000 LTH AH 000100 BK 000741
			000000 FT
			7010/0000 LENGTH(AH 0741 BK 0000)



DIR: B TOTAL LEN: 12.016 MI. DIST: 08-4 SR: 262
 LEFT MUN: NEWBERRY T RIGHT MUN: NEWBERRY T

Left Side Description	Left Side Stationing	Right Side Description	Right Side Stationing
	063446 FT	063446 FT YORK HAVEN RD 0260/2953 (SR0382 SEG 0040/2896)	
RIVER DR (SR1015 SEG 0030/1605)	0260/0914		
1 0 00449 0 00 0029+53 RAILROAD AV (TWP)	060493 FT 0260/0000	060493 FT 0260/0000 LENGTH(AH 2953 BK 2844) REESERS HILL RD 0250/2610 (SR0297 SEG 0120/2149)	
TOWNSHIP 839 RD (T839)	0250/2487		
	057649 FT	057649 FT 1 0 00449 0 00 0057+97 0250/0000 LENGTH(AH 2844 BK 2966)	
SUSQUEHANNA DR (TWP)	0240/0169 054683 FT	054683 FT 1 0 00449 0 00 0087+63 RIVER RD (T833) 0240/0000 LENGTH(AH 2966 BK 2282)	

DIR: B TOTAL LEN: 12.016 MI. DIST: 08-4 SR: 262
 LEFT MUN: GOLDSBORO B RIGHT MUN: GOLDSBORO B

THIRD AV
(BORO)

0190/0908 ==

046797 FT

0200/0000 LENGTH(AH 0445 BK 1091)

046797 FT 2 0 66003 0 06 0831+98
 NC BROADWAY ST
 PINES RD
 (SR1009 SEG 0060/3073)
 GOLDSBORO
 NEWBERRY T

0190/0000 LENGTH(AH 1091 BK 3218)

SHELLEYS LN
(TWP)

0180/0877 ==

043579 FT

043579 FT 2 0 66003 0 06 0875+05
 KRISTIN DR
 (TWP)

ROLLING HILLS CT
(TWP)

0170/1913 ==

0170/1913 ==

0180/0000 LENGTH(AH 3218 BK 2497)

KRISTIN DR
 (TWP)

HUNTERS CHASE RD
(TWP)

0170/0857 ==

041082 FT

041082 FT 2 0 66003 0 06 0901+86
 STILL HOUSE LN
 (T875)

0170/0000 LENGTH(AH 2497 BK 1002)

040080 FT

040080 FT 2 0 66003 0 06 0911+88
 YOCUMTOWN RD
 (SR0392 SEG 0120/1831)

0160/0000 LENGTH(AH 1002 BK 2279)

STILL HOUSE RD
(T975)

0150/1386 ==

037801 FT

037801 FT 2 0 66003 0 06 0934+88
 0150/0000 LENGTH(AH 2279 BK 3006)

DIR: B TOTAL LEN: 12.016 MI. DIST: 08-4 SR: 262
 LEFT MUN: NEWBERRY T RIGHT MUN: NEWBERRY T

NEWBERRY
 FAIRVIEW T

0140/2703

034795 FT

034795 FT 2 0 66003 0 06 0964+71
 S 0140/0000 LENGTH(AH 3006 BK 2711)

032084 FT

032084 FT 2 0 66003 0 06 0991+82

FISHER RD
 (T981)
 NEWBERRY
 FAIRVIEW T

S 0130/0000 LENGTH(AH 2711 BK 3369)

== 0120/1000 CEE JAY DR
 (TWP)

028715 FT

028715 FT 2 0 66003 0 06 1025+29

BAMBERGER RD
 (T949)

S 0120/0000 LENGTH(AH 3369 BK 1761)

WILLIS RD
 (TWP)

0110/1060

0110/0771 BMS EN 66/0262/0110/0759
 2 0 66003 0 06 1035+31

BIG SPRING

0110/0759 BMSBG 66/0262/0110/0759

026954 FT

026954 FT 2 0 66003 0 06 1042+90

CORN HILL RD

DIR: B TOTAL LEN: 12.016 MI. DIST: 08-4 SR: 262
 LEFT MUN: FAIRVIEW T RIGHT MUN: FAIRVIEW T

		==	0110/0000	(T974) LENGTH(AH 1761 BK 1244)
		==	0100/0306	TASSLE LN (T739)
025710 FT		==	025710 FT	2 0 66003 0 06 1054+64
		==	0100/0000	LENGTH(AH 1244 BK 2843) HUSK LN
		==	0090/2346	(T718)
		==	0090/1614	DIANE DR (T913)
		==	022867 FT	022867 FT 2 0 66003 0 06 1083+07
		==	0090/0000	BEINHOWER RD (T927)
		==	0080/3112	LENGTH(AH 2843 BK 3315) BMSEN 66/0262/0080/3229
		==	0080/3101	2 0 66003 0 06 1117+48 T. FISHING CK BMSBG 66/0262/0080/3229
SAND SPUR DR (TWP)		==	0080/2087	
		==	019552 FT	019552 FT 2 0 66003 0 06 1117+48
		==		OLD YORK RD (TWP) NC VALLEY RD
		==		WYNDAMERE RD (SR0177 SEG 0220/1381)
		==	0080/0000	MFC BEGIN = D LENGTH(AH 3315 BK 2458)
LOCUST MANOR MOBILE HOM (PRDR)		==	0070/1572	

DIR: B TOTAL LEN: 12.016 MI. DIST: 08-4 SR: 262
 LEFT MUN: FAIRVIEW T RIGHT MUN: FAIRVIEW T

Address / Description	Length (FT)	Segment / Notes
JENNIFER DR (T720)	0040/2060	==
		==
		==
2 0 66003 0 08 1204+22 SHUEY RD (T973)	008511 FT	
	0040/0000	==
		5 0040/0000 LENGTH(AH 3551 BK 3720)
2 0 66003 0 08 1241+42 STEIGERWALT HOLLOW RD (T957)	004791 FT	
	0030/0000	==
		5 0030/0000 LENGTH(AH 3720 BK 2890)
	001901 FT	
		==
		5 0020/0000 LENGTH(AH 2890 BK 1901)
		==
		0010/1282 HEIDLING PL (PRDR)
IRONSTONE RD (T957)	0010/0052	==
		==
2 0 66003 0 08 1289+28 LEWISBERRY RD (SR0114 SEG 0050/0000)	000000 FT	
	0010/0000	5 0010/0000 LENGTH(AH 1901 BK 0000)
		NC FISHING CREEK RD LEWISBERRY RD (SR0114 SEG 0050/0000) MFC BEGIN = C

DIR: B TOTAL LEN: 4.325 MI. DIST: 08-4 SR: 238
 LEFT MUN: MANCHESTER T RIGHT MUN: MANCHESTER T

Segment Name	Stationing	Length	Notes
SUSQUEHANNA TR (T956)	0140/0000	016313 FT	NC CHURCH RD SUSQUEHANNA TR (SR4005 SEG 0060/1760) SUSQUEHANNA TR (SR4005 SEG 0060/1760) MFC BEGIN = C LENGTH(AH 3430 BK 0802)
FARMTRAIL RD (T898)	0114/0000	014948 FT	016313 FT 0 0 00000 0 00 0000+00 NC FARMTRAIL RD LENGTH(AH 0802 BK 1365)
SINKING SPRINGS LN (T839)	0112/0266 014948 FT	014948 FT	0 0 00000 0 00 0000+00 SINKING SPRINGS LN (T808) LENGTH(AH 1365 BK 2702)
GEMSTONE LN (TWP)	0100/2041	012246 FT	ROUND TOWN E S DR (PRDR) 012246 FT 2 0 66042 0 00 0178+55 LEWISBERRY RD (SR4009 SEG 0020/0000) LENGTH(AH 2702 BK 2760)
MAURICE ST (T817)	0090/0848	009486 FT	SOUTH MAURICE ST (TWP)
ANNA MAY ST (T816)	0090/0401 009486 FT	009486 FT	2 0 66042 0 00 0150+70 STILLMEADOW LN (T832)
STILLMEADOW LN (T832)	0090/0000	007906 FT	LENGTH(AH 2760 BK 1580)
	007906 FT	007906 FT	2 0 66042 0 00 0135+11

DIR: B TOTAL LEN: 4.325 MI. DIST: 08-4 SR: 238
 LEFT MUN: MANCHESTER T RIGHT MUN: MANCHESTER T

TO 4011/0040 SH
 (CONN) 0070/0123
 2 0 66042 0 00 0103+97 004792 FT
 GREENBRIAR RD
 (SR4011 SEG 0040/0000) 0070/0000
 004541 FT

SARAZEN WY
 (TWP) 0050/1432

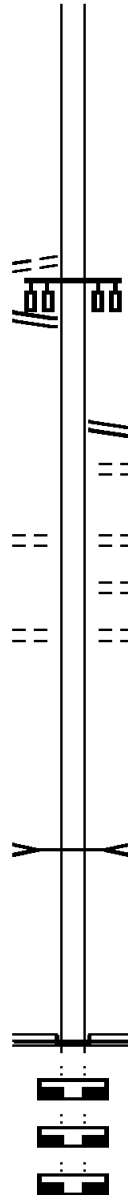
STERLING DR
 (TWP) 0050/0522
 001759 FT

000000 FT

000000 FT

000000 FT

000000 FT



0080/0000 LENGTH(AH 1580 BK 3114)

004792 FT

0070/0000 LENGTH(AH 3114 BK 0251)
 004541 FT 2 0 66043 0 02 0207+35
 GREENBRIAR RD
 (SR4011 SEG 0030/3224)

0060/0000 LENGTH(AH 0251 BK 2782)
 0050/2184 LAUREL DR
 (TWP)

0050/1432 LAUREL DR
 (TWP)

0050/1095 NARNIA DR
 (TWP)

0050/0522 CASPIAN DR
 (TWP)
 001759 FT 2 0 66042 0 00 0074+63
 0050/0000 LENGTH(AH 2782 BK 1759)

T. L. CONEWAGO
 STRUCTURE LENGTH 9 FT
 0040/0089 BMSID 66/0238/0040/0089
 000000 FT 2 0 66042 0 00 0058+37
 NC CHURCH RD

BULL RD
 (SR4001 SEG 0170/0913)
 INTER-BK CHURCH RD
 (TB56)
 MFC BEGIN = D

0040/0000 LENGTH(AH 1759 BK 2807)

000000 FT

7030/0000 LENGTH(AH 2807 BK 1111)

000000 FT

7020/0000 LENGTH(AH 1111 BK 1828)

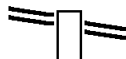
000000 FT

7010/0000 LENGTH(AH 1828 BK 0000)

EXTRACT DATE: 12/18/2023 ROADWAY MANAGEMENT SYSTEM PAGE NUMBER: 188
PRINT DATE: 12/20/2023 SLD COUNTY/SR - ANNUAL PRINT COUNTY: YORK

DIR: B TOTAL LEN: 10.586 MI. DIST: 08-4 SR: 234
LEFT MUN: WEST MANCHESTER T RIGHT MUN: WEST MANCHESTER T

MARKET ST 055893 FT
(SR0462 SEG 0040/0357) 0220/2394



055893 FT MARKET ST
0220/2394 (SR0462 SEG 0040/0357)
HOFFMAN LN

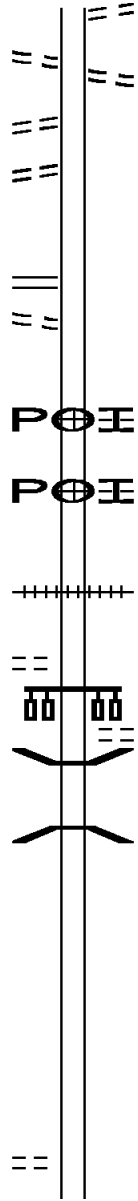
DIR: B TOTAL LEN: 10.586 MI. DIST: 08-4 SR: 234
 LEFT MUN: WEST MANCHESTER T RIGHT MUN: WEST MANCHESTER T

PHILADELPHIA ST
 (T513) 0220/1846
 HILLSIDE TE
 (T501) 0220/1413
 RICHARDSON RD
 (T601) 0220/1142

2 0 66005 0 01 0534+95 053499 FT
 BANNISTER ST
 (SR3048 SEG 0010/0000) 0220/0000
 FROM 3048/0010 SH
 (CONN) 0210/2296

2 0 66005 0 01 0512+34 051102 FT
 UNNAMED RD
 (PRDR) 0210/0000

2 0 66005 0 01 0462+83 046151 FT
 BAKER RD
 (T500) 0190/0000



0220/1876 (T602)
 PHILADELPHIA ST
 0220/1846 (T513)

053499 FT
 0220/0000 LENGTH(AH 2394 BK 2397)

(APRA) D & L METAL SERV
 MANCHESTER CT
 (PRDR)
 (APRA) VOITH SIEMENS
 VOITH SIEMENS
 (PRDR)

0210/1622
 0210/1351

0210/0138 (AAR 872510K)#TRKS 01
 051102 FT

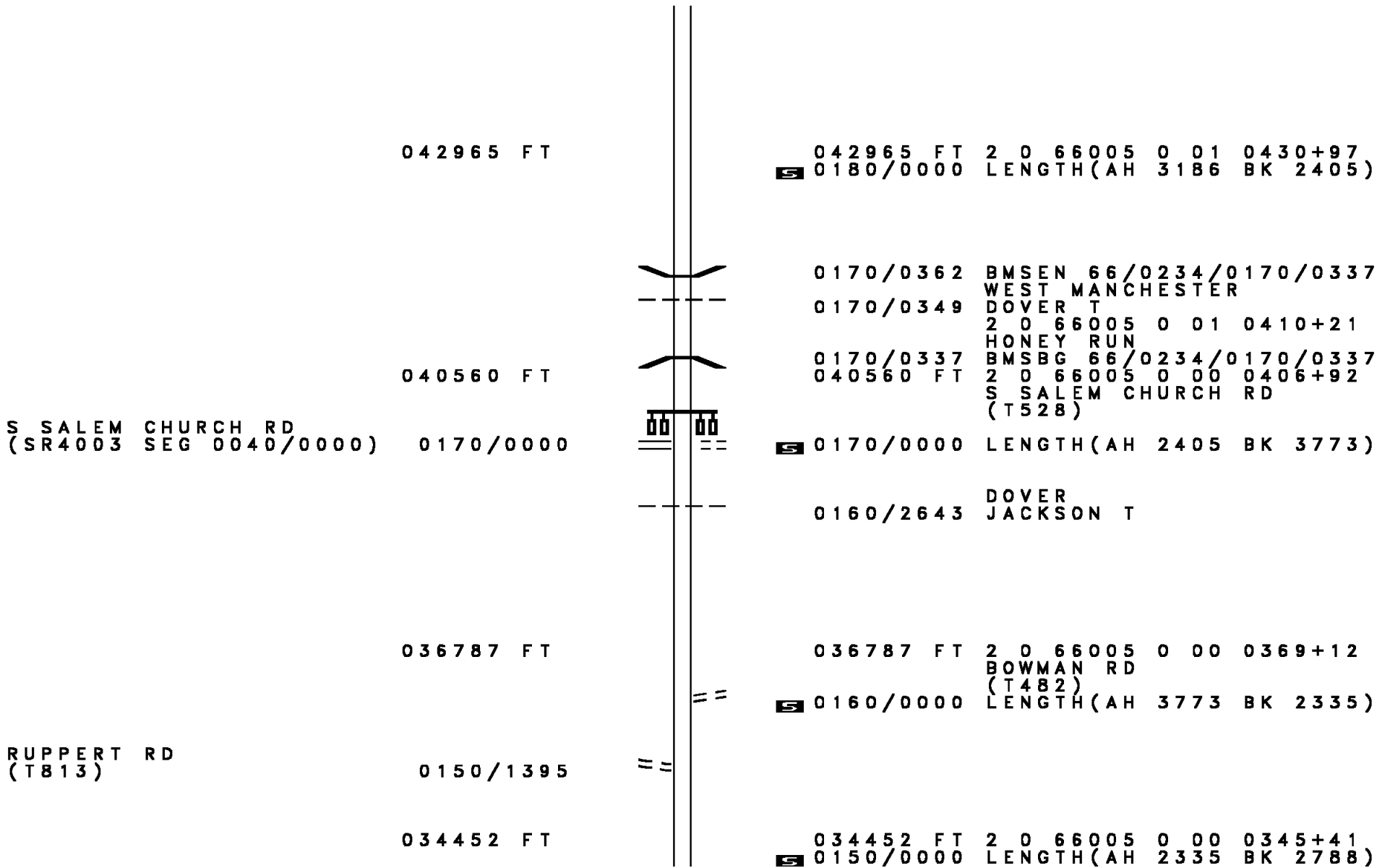
0210/0000 LENGTH(AH 2397 BK 2963)
 ZARFOSS DR
 (T842)

0200/2554
 0200/1974
 BMS EN 66/0234/0200/1759
 2 0 66005 0 01 0500+16
 LINC. HWY. (EB)
 BMSBG 66/0234/0200/1759

048139 FT
 0200/0000 LENGTH(AH 2963 BK 1988)

046151 FT
 0190/0000 LENGTH(AH 1988 BK 3186)

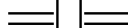
DIR: B TOTAL LEN: 10.586 MI. DIST: 08-4 SR: 234
 LEFT MUN: WEST MANCHESTER T RIGHT MUN: WEST MANCHESTER T



DIR: B TOTAL LEN: 10.586 MI. DIST: 08-4 SR: 234
 LEFT MUN: JACKSON T RIGHT MUN: JACKSON T

LEFEVER RD
 (T397)

031664 FT



031664 FT 2 0 66005 0 00 0317+79
 BIESECKER RD
 (SR3061 SEG 0130/0000)
 0140/0000 LENGTH(AH 2788 BK 1509)

030155 FT



0130/0044 BMSSEN 66/0234/0130/0000
 030155 FT 2 0 66005 0 00 0303+42
 L. CONEWAGO
 BMSBG 66/0234/0130/0000
 0130/0000 LENGTH(AH 1509 BK 3034)

0120/0707



027121 FT



027121 FT 2 0 66005 0 00 0273+10
 SHORT RD
 (T478)
 0120/0000 LENGTH(AH 3034 BK 2367)

024754 FT



0110/0096 BMSSEN 66/0234/0110/0000
 024754 FT 2 0 66005 0 00 0249+43
 PARADISE CREEK
 BMSBG 66/0234/0110/0000
 0110/0000 LENGTH(AH 2367 BK 1368)

023386 FT



023386 FT 2 0 66005 0 00 0234+81
 SHADY DELL RD
 (T448)

DIR: B TOTAL LEN: 10.586 MI. DIST: 08-4 SR: 234
 LEFT MUN: JACKSON T RIGHT MUN: JACKSON T

SHADY DELL RD
 (T448)

0090/2107 ==

5 0100/0000 LENGTH(AH 1368 BK 2375)

021011 FT

021011 FT 2 0 66005 0 00 0211+06
 5 0090/0000 LENGTH(AH 2375 BK 3099)

0080/2040 JACKSON
 PARADISE T

==

0080/1420 SUNSET RD
 (T564)

017912 FT

017912 FT 2 0 66005 0 00 0180+07
 5 0080/0000 LENGTH(AH 3099 BK 2332)

HOLTZSCHWAMN RD
 (T807)

0070/0700 ==

015580 FT

015580 FT 2 0 66005 0 00 0156+46

BIG MOUNT RD
 (SR4051 SEG 0050/0000)

0070/0000 ==

5 0070/0000 LENGTH(AH 2332 BK 2023)
 BIG MOUNT RD
 (SR4051 SEG 0050/0000)

013557 FT

013557 FT 2 0 66005 0 00 0136+47

==

5 0060/0000 LENGTH(AH 2023 BK 2460)
 CHURCH RD
 (T391)

DAIRY LN
 (T390)

0050/1178 ==


DIR: B TOTAL LEN: 10.586 MI. DIST: 08-4 SR: 234
 LEFT MUN: PARADISE T RIGHT MUN: PARADISE T

Stationing	Segment	Length	Notes
011097 FT	0050/0000	0040/1674	PARISH RD (T476)
	0040/0830	0040/0830	HONEY LN (T412)
2 0 66005 0 00 0089+33 008843 FT	0040/0000	0040/0000	LENGTH(AH 2254 BK 3384)
HONEY LN (T460)			
ADMIRE RD (T475)	0030/1822	0030/1822	JACOBS MILL RD (T485)
005459 FT	0030/0000	0030/0000	LENGTH(AH 3384 BK 3020)
	0020/1827	0020/1334	CANAL RD (SR4002 SEG 0080/0907) LAKE RD (T388)
002439 FT	0020/0000	0020/0000	LENGTH(AH 3020 BK 2439)
000000 FT	0010/0075	000000 FT	BEAVER CREEK RD (T466)
	INTER-BK		NC EAST BERLIN RD KING ST (SR0234 SEG 0570/2192) MFC BEGIN = C BK-ADAMS (01)
	0010/0000	0010/0000	LENGTH(AH 2439 BK 0000)

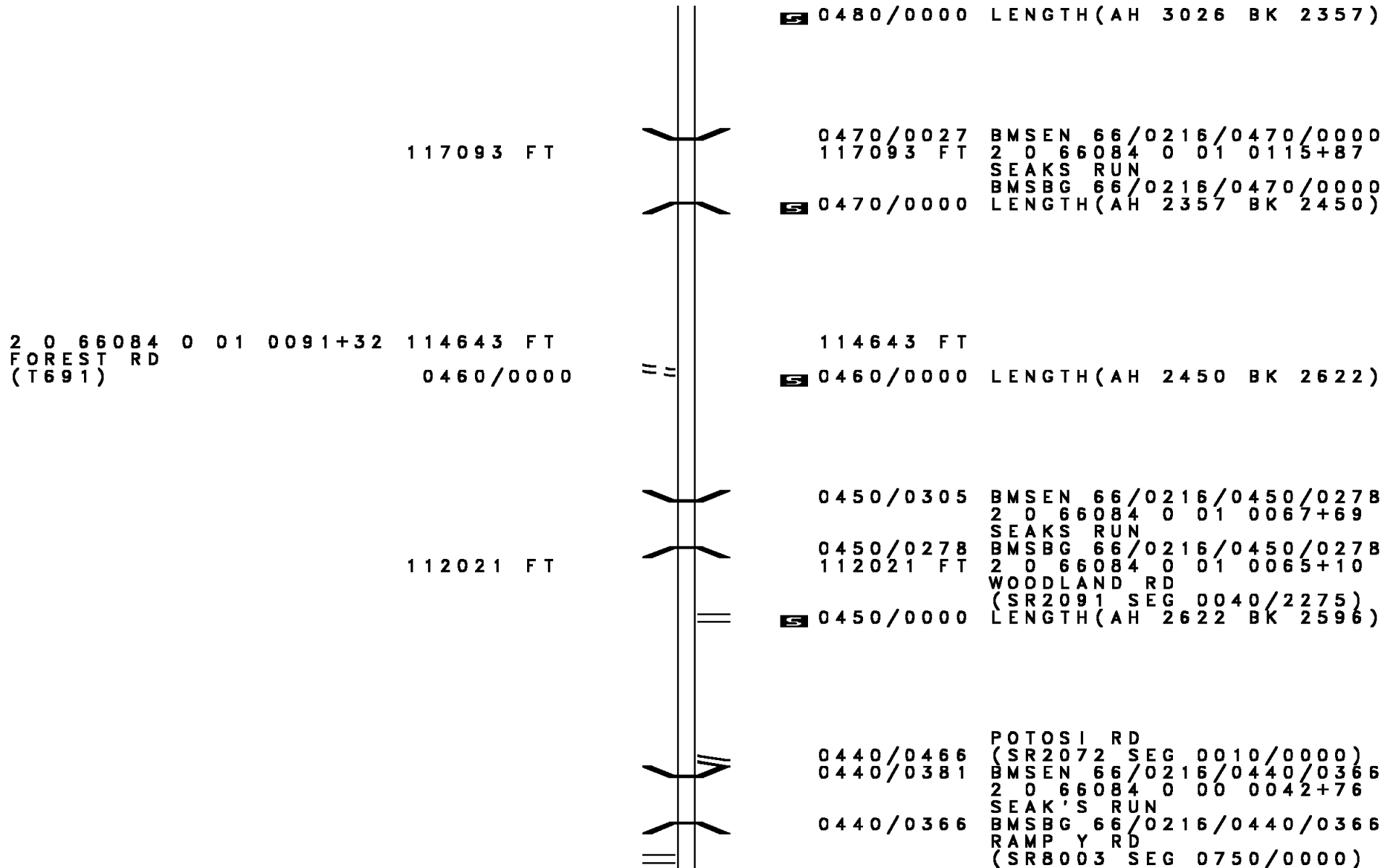
DIR: B TOTAL LEN: 25.996 MI. DIST: 08-4 SR: 216
 LEFT MUN: WINTERSTOWN B RIGHT MUN: WINTERSTOWN B

Stationing	Segment	Length	Location
137259 FT	0550/2265	0550/1934	HILL ST (T800) WINTERSTOWN RD (SR0024 SEG 0200/0000) MOUNT OLIVET RD (SR2095 SEG 0080/3546)
134994 FT	0550/0000	0550/0000	2 0 66004 0 04 1103+43 WINTERSTOWN NORTH HOPEWELL T LENGTH(AH 2265 BK 2242)
0540/1178	0540/0000	0540/0000	2 0 66004 0 04 1125+69 RIDGEWAY DR (TWP) LENGTH(AH 2242 BK 2573)
132752 FT	0530/0076	0530/0000	PARK VIEW DR (TWP) 2 0 66004 0 04 1151+42 LENGTH(AH 2573 BK 1981)
130179 FT	0520/1640	0520/1640	PARK VIEW DR (PRDR)


DIR: B TOTAL LEN: 25.996 MI. DIST: 08-4 SR: 216
LEFT MUN: NORTH HOPEWELL T RIGHT MUN: NORTH HOPEWELL T



DIR: B TOTAL LEN: 25.996 MI. DIST: 08-4 SR: 216
LEFT MUN: SPRINGFIELD T RIGHT MUN: SPRINGFIELD T



DIR: B TOTAL LEN: 25.996 MI. DIST: 08-4 SR: 216
 LEFT MUN: SPRINGFIELD T RIGHT MUN: SPRINGFIELD T



EXTRACT DATE: 12/18/2023
PRINT DATE: 12/20/2023

ROADWAY MANAGEMENT SYSTEM
SLD COUNTY/SR - ANNUAL PRINT

PAGE NUMBER: 178
COUNTY: YORK

DIR: B TOTAL LEN: 25.996 MI.
LEFT MUN: SPRINGFIELD T

DIST: 08-4 SR: 216
RIGHT MUN: SPRINGFIELD T

RISHEL RD
(T420)

098334 FT

098334 FT 1 1 02337 0 00 0147+76
RAVER LN
(T385)
S 0400/0000 LENGTH(AH 2863 BK 2241)
0390/1583 BMS EN 66/0216/0390/1572
1 1 02337 0 00 0139+81
FOUST
0390/1572 BMSBG 66/0216/0390/1572

096093 FT

0390/0681 RAVEN LN
(T385)
096093 FT 1 1 02337 0 00 0124+70
DISTILLERY RD
(TBC)
S 0390/0000 LENGTH(AH 2241 BK 2696)
0380/2314 BMS EN 66/0216/0380/2304
1 1 02337 0 00 0120+71
TR. CODORUS C
0380/2304 BMSBG 66/0216/0380/2304

0380/2095

0380/0266 BMS EN 66/0216/0380/0256
1 1 02337 0 00 0100+03
FOUST CREEK
0380/0256 BMSBG 66/0216/0380/0256
093397 FT 1 1 02337 0 00 0098+72
DISTILLERY RD
(TBC)
S 0380/0000 LENGTH(AH 2696 BK 3464)

093397 FT

0370/2432 BMS EN 66/0216/0370/2422
1 1 02337 0 00 0087+01
T. CODORUS CK
0370/2422 BMSBG 66/0216/0370/2422

Stationing	Description	Stationing	Description
089933 FT		089933 FT	1 1 02337 0 00 0064+08 SPRINGFIELD SHREWSBURY T
		0370/0000	LENGTH(AH 3464 BK 2515)
		0360/1266	CENTERVILLE LN (PRDR)
1 1 02338 0 02 0037+04 087418 FT		087418 FT	
MAIN ST EXT (T368)			
MAIN ST (SR0616 SEG 0100/0000)	0360/0000	0360/0000	NC GLEN ROCK RD LENGTH(AH 2515 BK 2687)
		0350/0986	SHREWSBURY GLEN ROCK B
084731 FT		084731 FT	1 0 00715 0 00 0010+46
WATER ST (BORO)	0340/0804	0350/0000	LENGTH(AH 2687 BK 1049)
		0340/0709	CHURCH ST (SR3008 SEG 0010/0000)
		0340/0364	(AAR 535045L)#TRKS 01
		0340/0117	BMSSEN 66/0216/0340/0072 1 0 00715 0 00 0000+69
		0340/0072	BR. CODORUS C BMSBG 66/0216/0340/0072
083682 FT		083682 FT	1 0 00715 0 00 0000+00
			NC MA IN ST BALTIMORE ST (SR0616 SEG 0090/2050)
HANOVER ST (BORO)	0340/0000	0340/0000	LENGTH(AH 1049 BK 3187)
WINTER AV (BORO)	0330/2990	0330/2990	SCHOOL ST (BORO)
PLEASANT ST			

DIR: B TOTAL LEN: 25.996 MI. DIST: 08-4 SR: 216
 LEFT MUN: GLEN ROCK B RIGHT MUN: GLEN ROCK B

(BORO)	0330/2470	==			
			==	0330/2050	TERRACE HEIGHTS RD (BORO)
					(APRA) GAECKLER ALUMINU
			POE	0330/1390	HIGH ROCK ST (BORO)
			---	0330/0953	GLEN ROCK SHREWSBURY T
	080495 FT			080495 FT	1 0 00441 0 01 0814+85
				5 0330/0000	NC MANCHESTER ST LENGTH(AH 3187 BK 2172)
RONALD ST (T433)	0320/1862	==			
GLENVUE RD (T431)	0320/1554	==			
MCCULLOUGH DR (T578)	0320/1207	==			
CARDINAL DR (T581)	0320/0583	==			
	078323 FT			078323 FT	1 0 00441 0 01 0793+38
			==	5 0320/0000	SEITZLAND RD (T431) LENGTH(AH 2172 BK 2735)
				0310/0191	BMSBN 66/0216/0310/0125 SHREWSBURY
			---	0310/0158	CODORUS T 1 0 00441 0 01 0767+22
				0310/0125	CENTERVILLE CREEK
				075588 FT	BMSBG 66/0216/0310/0125
1 0 00441 0 01 0766+03	075588 FT			5 0310/0000	LENGTH(AH 2735 BK 2979)
NARROW GAUGE RD (T368)	0310/0000	==			
				0300/1413	BORTNER RD (T308)

DIR: B TOTAL LEN: 25.996 MI. DIST: 08-4 SR: 216
 LEFT MUN: CODORUS T RIGHT MUN: CODORUS T

072609 FT

072609 FT 1 0 00441 0 01 0736+77
 0300/0000 LENGTH(AH 2979 BK 2669)
 FISSELS CHURCH RD
 0290/1822 (SR3015 SEG 0020/2939)

069940 FT

069940 FT 1 0 00441 0 01 0710+08
 0290/0000 LENGTH(AH 2669 BK 2065)

067875 FT

067875 FT 1 0 00441 0 01 0689+00
 FRIENDSHIP E.S. DR
 (PRDR)
 0280/0000 LENGTH(AH 2065 BK 2884)

SUNNY SLOPE RD
 0270/1402 (T355)

1 0 00441 0 01 0660+16 064991 FT
 MYERS RD
 (T411) 0270/0000

064991 FT
 0270/0000 LENGTH(AH 2884 BK 3014)
 0260/2893 BMSBN 66/0216/0260/2835
 1 0 00441 0 01 0658+35
 PIERCEVILLE RUN
 0260/2836 BMSBG 66/0216/0260/2835

PIERCEVILLE RD
 0260/1243 (SR3013 SEG 0030/2070)

061977 FT

061977 FT 1 0 00441 0 01 0630+02
 0260/0000 LENGTH(AH 3014 BK 2798)

DIR: B TOTAL LEN: 25.996 MI. DIST: 08-4 SR: 216
 LEFT MUN: CODORUS T RIGHT MUN: CODORUS T

STICKS SCHOOL RD
 (T405)

0250/1546 ==

059179 FT

059179 FT 1 0 00441 0 01 0602+04
 0250/0000 LENGTH(AH 2798 BK 2735)

STICKS SCHOOL RD
 (T402)

0240/0648 ==

056444 FT

0240/0648 STICKS SCHOOL RD
 (T402)
 0240/0643 BMSEN 66/0216/0240/0630
 1 0 00441 0 01 0587+02
 TR. PIERCEV. R
 0240/0629 BMSBG 66/0216/0240/0630
 056444 FT 1 0 00441 0 01 0574+69
 0240/0000 LENGTH(AH 2735 BK 1413)

055031 FT

055031 FT 1 0 00441 0 01 0560+56
 NC STICKS RD

JEFFERSON RD
 (SR0516 SEG 0070/0591)

0230/0000 ==

052926 FT

0230/0000 (SR0516 SEG 0070/0591)
 LENGTH(AH 1413 BK 2105)
 052926 FT 1 0 00441 0 01 0539+51
 0220/0000 LENGTH(AH 2105 BK 1916)

051010 FT

0210/0388 GLENVILLE SCHOOL RD
 (PRDR)
 051010 FT 1 0 00441 0 01 0520+72
 GLENVILLE RD
 (SR3058 SEG 0170/2602)
 0210/0000 LENGTH(AH 1916 BK 2180)

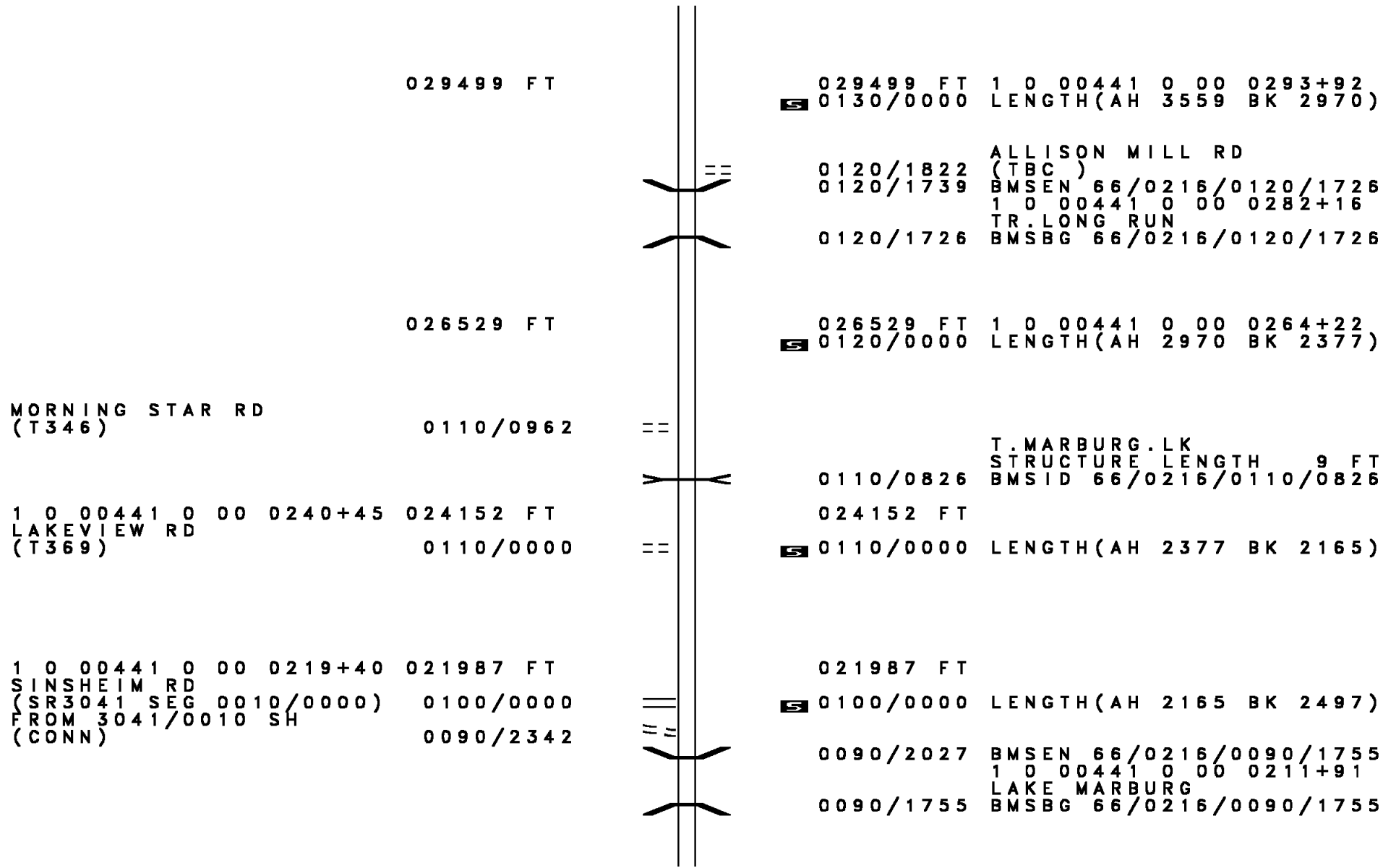
DIR: B TOTAL LEN: 25.996 MI. DIST: 08-4 SR: 216
 LEFT MUN: CODORUS T RIGHT MUN: CODORUS T

ROAD NAME / SEGMENT	START POINT	END POINT	LENGTH (FT)	STRUCTURE / NOTES
				FOR SR 0216 AND 3058 (CONN) TR. CODORUS C
GLEN ECHO RD (SR3104 SEG 0010/0000)	0200/1157	0200/1635		STRUCTURE LENGTH 19 FT BMSID 66/0216/0200/1635 GLENVILLE RD (T357)
TRUMP RD (T528)	0200/0142	048830 FT	048830 FT	5 048830 FT 1 0 00441 0 01 0498+92 LENGTH(AH 2180 BK 1940)
	046890 FT		046890 FT	1 0 00441 0 01 0479+52 WOOL MILL RD (T307)
				5 0190/0000 LENGTH(AH 1940 BK 2033)
STONE CHURCH RD (T536)	0180/1051	0180/0524		(AAR 832074P)#TRKS 01 BMSEN 66/0216/0180/0387
		0180/0404		1 0 00441 0 01 0462+87 T. CODORUS C.
CREAMERY RD (T358)	0180/0185	0180/0387		BMSBG 66/0216/0180/0387
		0180/0080		BMSEN 66/0216/0180/0000 CODORUS
	044857 FT	0180/0049	044857 FT	MANHEIM T 1 0 00441 0 01 0459+19 CODORUS CREEK
		0180/0000		5 BMSBG 66/0216/0180/0000 LENGTH(AH 2033 BK 2911)
SMOKETOWN RD (SR3074 SEG 0080/3685)	0170/1309		041946 FT	1 0 00441 0 01 0430+08

DIR: B TOTAL LEN: 25.996 MI. DIST: 08-4 SR: 216
 LEFT MUN: MANHEIM T RIGHT MUN: MANHEIM T

				0170/0000 LENGTH(AH 2911 BK 3032)
	038914 FT			038914 FT 1 0 00441 0 01 0400+13 0160/0000 LENGTH(AH 3032 BK 3098)
				0150/1006 BMS EN 66/0216/0150/0989 1 0 00441 0 01 0379+00 TR. CODORUS C
				0150/0989 BMSBG 66/0216/0150/0989 ARNOLD RD (T350)
	035816 FT			035816 FT 1 0 00441 0 01 0369+15 0150/0000 LENGTH(AH 3098 BK 2758)
MANHEIM SCHOOL DR (PRDR)	0140/1845	==		
				0140/1771 SCHOOL ST (T371)
MANHEIM SCHOOL DR (PRDR)	0140/1634	==		
SKYVIEW DR (T347)	0140/1335	==		0140/1335 MANHEIM RD (SR3033 SEG 0040/2266)
				0140/0635 COPENHAVER RD (T347)
	033058 FT			033058 FT 1 0 00441 0 01 0341+57 0140/0000 LENGTH(AH 2758 BK 3559)
SHUE LN (PRDR)	0130/2813	==		
HIGHLAND LN (PRDR)	0130/1859	==		

DIR: B TOTAL LEN: 25.996 MI. DIST: 08-4 SR: 216
 LEFT MUN: MANHEIM T RIGHT MUN: MANHEIM T



029499 FT

029499 FT 1 0 00441 0 00 0293+92
 0130/0000 LENGTH(AH 3559 BK 2970)

0120/1822 ALLISON MILL RD
 0120/1739 (TBC)
 BMS EN 66/0216/0120/1726
 1 0 00441 0 00 0282+16
 TR. LONG RUN
 0120/1726 BMSBG 66/0216/0120/1726

026529 FT

026529 FT 1 0 00441 0 00 0264+22
 0120/0000 LENGTH(AH 2970 BK 2377)

MORNING STAR RD
 (T346)

0110/0962

T. MARBURG . LK
 STRUCTURE LENGTH 9 FT
 BMSID 66/0216/0110/0826

1 0 00441 0 00 0240+45 024152 FT
 LAKEVIEW RD
 (T369)

0110/0000

0110/0826
 024152 FT
 0110/0000 LENGTH(AH 2377 BK 2165)

1 0 00441 0 00 0219+40 021987 FT
 SINSHEIM RD
 (SR3041 SEG 0010/0000)
 FROM 3041/0010 SH
 (CONN)

0100/0000
 0090/2342

021987 FT
 0100/0000 LENGTH(AH 2165 BK 2497)
 0090/2027 BMS EN 66/0216/0090/1755
 1 0 00441 0 00 0211+91
 LAKE MARBURG
 0090/1755 BMSBG 66/0216/0090/1755

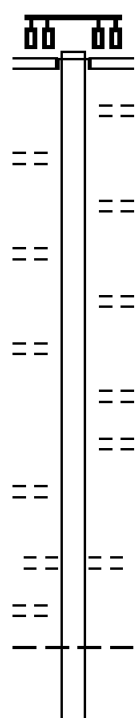
DIR: B TOTAL LEN: 25.996 MI. DIST: 08-4 SR: 216
 LEFT MUN: MANHEIM T RIGHT MUN: MANHEIM T

019490 FT		019490 FT	1 0 00441 0 00 0194+43 BLUE HILL RD (SR3037 SEG 0040/3118)
		S 0090/0000	LENGTH(AH 2497 BK 2647)
		0080/1540	BMSEN 66/0216/0080/1335 1 0 00441 0 00 0181+32
		0080/1335	LAKE MARBURG BMSBG 66/0216/0080/1335
1 0 00441 0 00 0168+13 016843 FT MARINA RD (T346)		016843 FT	BAUMGARDNER RD (T304)
		0080/0000	S 0080/0000 LENGTH(AH 2647 BK 2850)
			0070/1605 DUBS CHURCH RD (SR3039 SEG 0050/0000)
		013993 FT	0070/0506 CODORUS STATE PARK RD (PARK) 1 0 00441 0 00 0139+63
			013993 FT MANHEIM WEST MANHEIM T S 0070/0000 LENGTH(AH 2850 BK 2286)
			M 0060/1584 CAVC 854 0060/1201 BMSEN 66/0216/0060/0860 WEST MANHEIM
			0060/1030 PENN T 1 0 00441 0 00 0125+14
			0060/0860 LAKE MARBURG BMSBG 66/0216/0060/0860
1 0 00441 0 00 0116+77 011707 FT SMITH STATION RD (SR3045 SEG 0010/0000)		011707 FT	
		0060/0000	S 0060/0000 LENGTH(AH 2286 BK 2076)
CODORUS STATE PARK RD (PARK)		0050/1263	
		009631 FT	009631 FT 1 0 00441 0 00 0096+10 S 0050/0000 LENGTH(AH 2076 BK 3119)

DIR: B TOTAL LEN: 25.996 MI. DIST: 08-4 SR: 216
 LEFT MUN: PENN T RIGHT MUN: PENN T

Location / Segment	Length (FT)	Segment ID	Start Station	End Station	Notes
ANTHONY AV (TWP)	0040/1158				
	006512 FT				
HOFF RD (SR3080 SEG 0010/0000)	0030/2314				
	004049 FT				
ALBRIGHT DR (TWP)	0020/0951				
1 0 00441 0 00 0018+96 NORTHVIEW DR (TWP)	001896 FT				
	0020/0000				
MARIETTA AV (TWP)	0010/0589				
	000000 FT				
YORK ST (SR0116 SEG 0090/0000)	0010/0000				
	006512 FT	1 0 00441 0 00	0064+91		BANKERT RD (T512)
	0040/0000				LENGTH(AH 3119 BK 2463)
	004049 FT	1 0 00441 0 00	0040+28		GRANDVIEW RD (SR3068 SEG 0040/1765)
	0030/0000				LENGTH(AH 2463 BK 2153)
	001896 FT				
	0020/0000				LENGTH(AH 2153 BK 1896)
	0010/1670				MOORE DR (TWP)
	0010/1131				RUEL AV (TWP)
	0010/0578				MARIETTA AV (TWP)
	000000 FT				NC BLOOMING GROVE RD
	000000 FT				YORK ST (SR0116 SEG 0090/0000)
	0010/0000				MFC BEGIN = D LENGTH(AH 1896 BK 0000)

	060534 FT		060534 FT	INTER-AHD	PLEASANT AV (SR2007 SEG 0010/0000)
					MAIN ST (SR0074 SEG 0500/0000)
				0250/3012	
				0250/2829	CHERRY LN (BORO)
CHERRY LN (BORO)	0250/2812	==			
					MARKET ST (BORO)
UNNAMED AL (BORO)	0250/2390	==		0250/2441	
					SUN AV (BORO)
QUEEN ST (BORO)	0250/1910	==		0250/2060	
					RYE AV (BORO)
					GIRARD ST (BORO)
GIRARD ST (BORO)	0250/1389	==		0250/1406	
					GAY ST (BORO)
BOUNDARY AV (BORO)	0250/0266	==		0250/0682	
					DALLASTOWN YORK T
2 0 66004 0 05 1402+52 057522 FT				0250/0200	
NEW SCHOOL LN				057522 FT	



DIR: B TOTAL LEN: 11.465 MI. DIST: 08-4 SR: 214
 LEFT MUN: DALLASTOWN B RIGHT MUN: DALLASTOWN B

(TWP) 0250/0000 == **S** 0250/0000 LENGTH(AH 3012 BK 2371)

MELVALE RD
 (TWP) 0240/0759 ==

2 0 66004 0 05 1377+13 055151 FT
 BLYMIRE RD
 (TWP) 0240/0000 ==

055151 FT BLYMIRE RD
 (TWP)
S 0240/0000 LENGTH(AH 2371 BK 3378)

051773 FT

051773 FT 2 0 66004 0 05 1341+84
S 0230/0000 LENGTH(AH 3378 BK 2065)

049708 FT

049708 FT 2 0 66004 0 05 1321+19
S 0220/0000 LENGTH(AH 2065 BK 2319)
 STINE HILL RD
 0210/2000 (T693)

NC PLEASANT AV

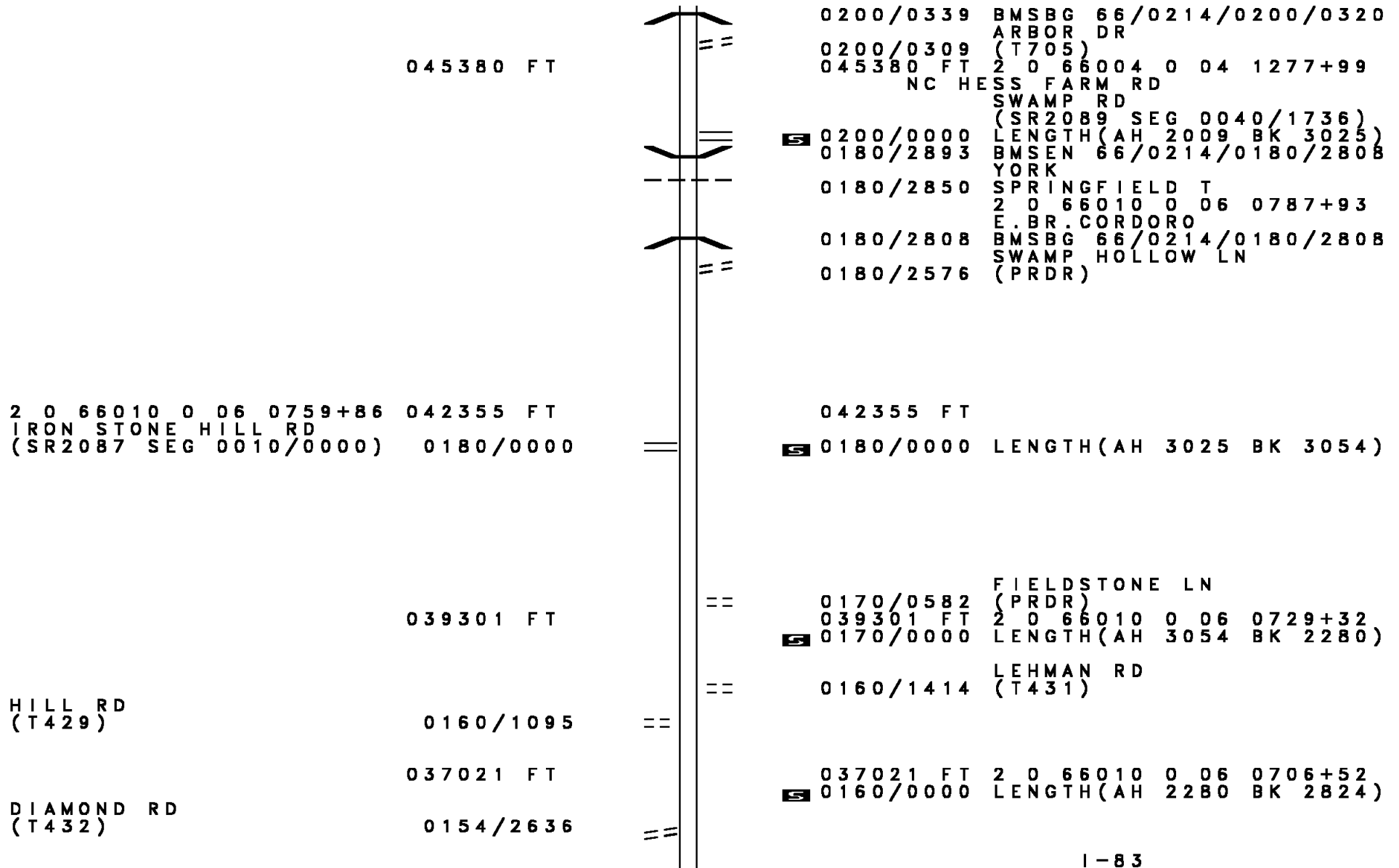
HESS FARM RD
 (T693)
 PLEASANT AV
 (T693) 0210/1362 ==

047389 FT

047389 FT 2 0 66004 0 04 1298+08
S 0210/0000 LENGTH(AH 2319 BK 2009)

0200/0376 BMS EN 66/0214/0200/0320
 2 0 66004 0 04 1281+39
 BARSHINGER

DIR: B TOTAL LEN: 11.465 MI. DIST: 08-4 SR: 214
 LEFT MUN: YORK T RIGHT MUN: YORK T



DIR: B TOTAL LEN: 11.465 MI. DIST: 08-4 SR: 214
 LEFT MUN: SPRINGFIELD T RIGHT MUN: SPRINGFIELD T

Stationing / Description	Segment ID	Length (FT)	Notes / Details
0 0 00000 0 00 0000+00	0154/0000	034197 FT	LOUCKS ST (T707)
0154/1977	OP ID 66/0083/0094/0585		TR. E. BR. CODO
0154/1706	STRUCTURE LENGTH 25 FT		BMSID 66/0214/0154/1706
0154/1443	SPRINGFIELD RD (T399)		
0154/0000	LENGTH(AH 2824 BK 2817)		
0150/0226	031380 FT		LOUCKS ST (T707)
0150/0000	0150/0000		NC DUNKARD VALLEY RD (TWP) MFC BEGIN = D
0150/0000	0150/0000		SPRINGFIELD LOGANVILLE B
0138/3267	0138/3267		UNNAMED AL (BORO)
0138/2795	0138/2795		GLATFELTER ST (BORO)
0138/2391	0138/2391		WATER ST (BORO)
0138/1178	0138/1178		LOGANVILLE-SPRINGFIELD (PRDR)
0138/1058	0138/1058		CARDINAL DR (BORO)
027903 FT	027903 FT		NORTH ST NC MAIN ST
0138/0000	0138/0000		MFC BEGIN = C
			LENGTH(AH 3477 BK 2301)

DIR: B TOTAL LEN: 11.465 MI. DIST: 08-4 SR: 214
 LEFT MUN: LOGANVILLE B RIGHT MUN: LOGANVILLE B

Stationing	Right of Way	Property	Address	Length	Area	Block
025602 FT			BMSEN 66/0214/0134/0000	025602 FT	0 0 00000	0 0 0000+00
			WATER STREET			
			BMSBG 66/0214/0134/0000	0134/0000	LENGTH(AH 2301	BK 2179)
			ROCKDALE DR	0126/1966	(TWP)	
			LOGANVILLE	0126/0985	SPRINGFIELD T	
MORNINGSIDE WY (TWP)			ERINVALE LN	0126/0626	(TWP)	
023423 FT			0 0 00000	023423 FT	0 00	0000+00
			PLAYER BL			
			(TWP)	0126/0000	LENGTH(AH 2179	BK 1773)
021650 FT			0 0 00000	021650 FT	0 00	0000+00
			LENGTH(AH 1773	0124/0000	BK 1473)	
			DEERE LN	0114/1293	(TWP)	
020177 FT			0 0 00000	020177 FT	0 00	0000+00
			MILL DR			
			(TWP)	0114/0000	LENGTH(AH 1473	BK 2442)
FAIRWAY CT (TWP)			UNION CHURCH RD	0100/2044	(T523)	
2 0 66049 0 00 0089+36			017735 FT	017735 FT		
CLUB FARM RD (T521)			0100/0000	0100/0000	LENGTH(AH 2442	BK 2811)

DIR: B TOTAL LEN: 11.465 MI. DIST: 08-4 SR: 214
 LEFT MUN: SPRINGFIELD T RIGHT MUN: SPRINGFIELD T

2 0 66049 0 00 0117+47 014924 FT
 VALLEY RD
 (SR3020 SEG 0080/0000)
 REYNOLDS MILL RD
 (SR3017 SEG 0010/0000) 0090/0000

014924 FT
 NC REYNOLDS MILL RD
 0090/0000 LENGTH(AH 2811 BK 2949)

2 0 66048 0 02 0559+72 011975 FT
 GLATFELTER STATION RD
 (SR3020 SEG 0070/2308) 0080/0000

011975 FT
 0080/0000 LENGTH(AH 2949 BK 2162)

TRIB CODORUS
 STRUCTURE LENGTH 13 FT
 0070/1478 BMSID 66/0214/0070/1478

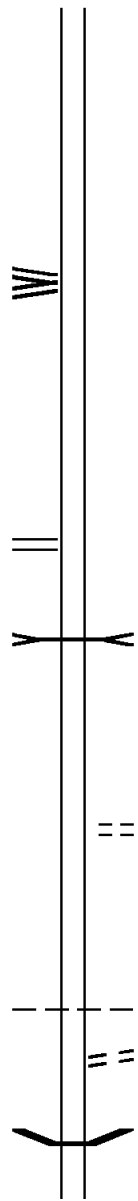
009813 FT

009813 FT 2 0 66096 0 00 0083+57
 NC VALLEY RD
 SPRING RD
 (T510)
 0070/0000 LENGTH(AH 2162 BK 3393)

0060/1052 SPRINGFIELD
 SEVEN VALLEYS B
 0060/1030 UNION CHURCH RD
 (BORO)

006420 FT

0060/0039 BMSEN 66/0214/0060/0000
 006420 FT 2 0 66096 0 00 0049+57
 FISHELS CK



EXTRACT DATE: 12/18/2023
PRINT DATE: 12/20/2023

ROADWAY MANAGEMENT SYSTEM
SLD COUNTY/SR - ANNUAL PRINT

PAGE NUMBER: 162
COUNTY: YORK

DIR: B TOTAL LEN: 11.465 MI.
LEFT MUN: SEVEN VALLEYS B

DIST: 08-4 SR: 214
RIGHT MUN: SEVEN VALLEYS B

Stationing	Distance	Notes	Stationing	Distance	Notes
			0060/0000		BMSBG 66/0214/0060/0000 LENGTH(AH 3393 BK 1852) MULBERRY ST (BORO)
			0050/1753		
004568 FT			004568 FT	2 0 66096 0 00	0031+08
			0050/0000		LENGTH(AH 1852 BK 1284)
			0040/0163		FREYSTOWN LN (BORO)
003284 FT			003284 FT	2 0 66096 0 00	0018+24
			0040/0000		LENGTH(AH 1284 BK 1824) SHAFFER LN (BORO)
			0030/1443		
COLLEGE AV (BORO)			0030/1106		
			0030/0959		PARK ST (BORO)
			0030/0562		MASON ST (BORO)
CROSS ST (BORO)			0030/0346		
			001460 FT	2 0 66096 0 00	0000+00
					MAIN ST (SR3018 SEG 0010/0000)
			0030/0000		NC CHURCH ST LENGTH(AH 1824 BK 1460)
			0020/1336		PENN CENTRAL CORPORATIO OVERPASS IS RR X-ING
CHERRY ST (BORO)			0020/1223		
			0020/0662	BMSEN 66/0214/0020/0370	
				1 0 00715 7 00	0013+75
			0020/0541		S BRANCH CODORUS CK
				BMSBG 66/0214/0020/0370	
				NC MAIN ST	
			0020/0133		SEVEN VALLEYS NORTH CODORUS T
000000 FT			000000 FT	1 0 00715 7 00	0017+33
				NC SEVEN VALLEYS RD	
				SEVEN VALLEYS RD	
				(SR0616 SEG 0210/0000)	
				INTER-BK SEVEN VALLEYS RD	
				(SR0616 SEG 0210/0000)	
				MFC BEGIN = D	
			0020/0000		LENGTH(AH 1460 BK 0000)

EXTRACT DATE: 12/18/2023 ROADWAY MANAGEMENT SYSTEM PAGE NUMBER: 161
 PRINT DATE: 12/20/2023 SLD COUNTY/SR - ANNUAL PRINT COUNTY: YORK
 DIR: B TOTAL LEN: 15.946 MI. DIST: 08-4 SR: 194
 LEFT MUN: CARROLL T RIGHT MUN: CARROLL T

082599 FT

084197 FT
 INTER-AHD BALTIMORE ST
 (SR0074 SEG 1070/0000)
 BALTIMORE ST
 0350/2164 (SR0074 SEG 1070/0000)

080435 FT

082033 FT 1 0 00374 0 00 0293+02
 0350/0000 LENGTH(AH 2164 BK 2425)
 WESTERLAU DR



DIR: B TOTAL LEN: 15.946 MI. DIST: 08-4 SR: 194
 LEFT MUN: CARROLL T RIGHT MUN: CARROLL T

BY-PASS RD
(T880)

0340/2137

== 0340/2203 (PRDR)
 --- CARROLL
 --- 0340/2171 FRANKLIN T
 ==
 --- 0340/1955 BMS EN 66/0194/0340/1937
 --- 1 0 00374 0 00 0288+18
 --- TR. N. BERM'N
 --- 0340/1937 BMSBG 66/0194/0340/1937

BY-PASS RD
(T880)

0340/0690

078010 FT

== 0340/0479 KRALL CT
 --- (PRDR)
 --- 079608 FT 1 0 00374 0 00 0267+30
 --- STONEY RUN RD
 --- (T884)
 --- NC BA BALTIMORE RD
 --- 5 0340/0000 LENGTH(AH 2425 BK 3072)

GLENVIEW DR
(PRDR)
NORTH ST
(PRDR)

0320/3065

0320/2512

== 0320/2113 OLD CABIN HOLLOW RD
 --- (TWP)
 --- FRANKLIN
 --- FRANKLINTOWN B
 --- SOUTH ST
 --- (BORO)
 == 0320/1640
 --- QUEEN ST
 --- (BORO)
 --- 0320/1078
 --- (BORO)
 --- 0320/0810
 --- (BORO)
 --- TIMBER AV

CABIN HOLLOW RD
(SR4036 SEG 0030/1585)

0320/2113

SOUTH AV
(BORO)

0320/1192

FIREHOUSE ST
(BORO)
FRANKLINTOWN RD
(T853)

0320/0333

0320/0098
074938 FT

== 076536 FT 1 0 00374 0 00 0236+58
 --- NC BA BALTIMORE ST
 --- FRANKLINTOWN
 --- FRANKLIN T
 --- 5 0320/0000 LENGTH(AH 3072 BK 0785)
 --- 075751 FT 1 0 00374 0 00 0228+73
 --- CHARLES RD
 --- (PRDR)

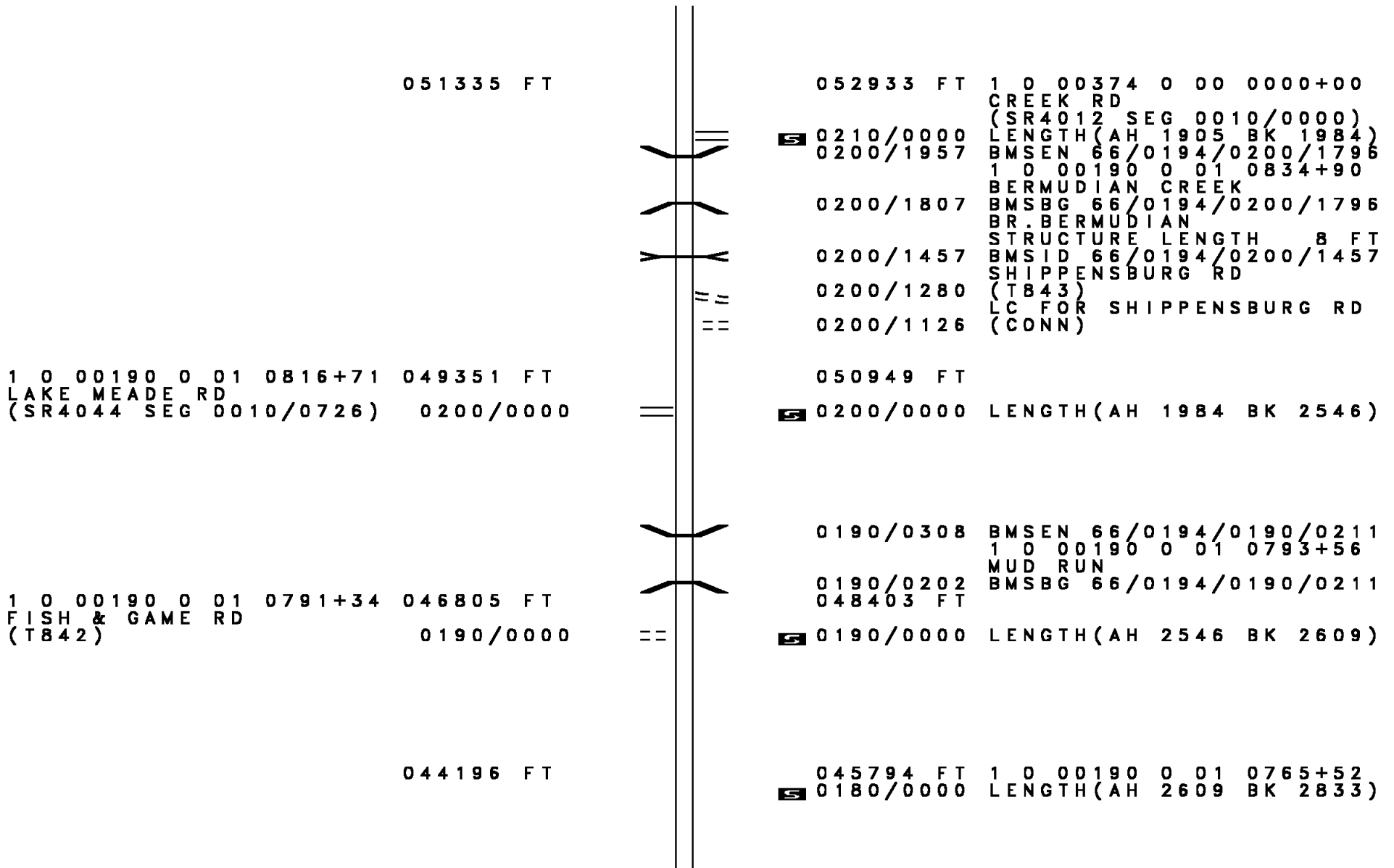
074153 FT

DIR: B TOTAL LEN: 15.946 MI. DIST: 08-4 SR: 194
 LEFT MUN: FRANKLIN T RIGHT MUN: FRANKLIN T

					0310/0000 LENGTH(AH 0785 BK 3042)
	071111 FT				072709 FT 1 0 00374 0 00 0198+31 0300/0000 LENGTH(AH 3042 BK 2235)
					0290/1082 FRANKLIN WASHINGTON T DEARDORFF RD (T883)
	068876 FT				070474 FT 1 0 00374 0 00 0175+96 WATER RD (T841)
STATE GAME RD (T853)					0290/0000 LENGTH(AH 2235 BK 1670)
	0280/1330				
	067206 FT				068804 FT 1 0 00374 0 00 0159+26 0280/0000 LENGTH(AH 1670 BK 2228)
					0270/0376 BMS EN 66/0194/0270/0358 1 0 00374 0 00 0140+27 T NB BERMUD
	064978 FT				0270/0358 BMSBG 66/0194/0270/0358 066576 FT 1 0 00374 0 00 0136+72 MOUNT TOP RD (T856)
BRITTANY LN (TWP)					0270/0000 LENGTH(AH 2228 BK 2868)
	0260/2855				

DIR: B TOTAL LEN: 15.946 MI. DIST: 08-4 SR: 194
 LEFT MUN: WASHINGTON T RIGHT MUN: WASHINGTON T

Segment / Road Name	Start Station	End Station	Length (FT)	Notes
BIG DAM RD (T861)	0260/1027	0260/0040	062110	BMSBG 66/0194/0260/0000 N.B. BERMUDIA 1 0 00374 0 00 0108+07
BARRENS CHURCH RD (T862)	0250/1500	0250/0000	059860	BMSBG 66/0194/0260/0000 LENGTH(AH 2868 BK 2250)
	0250/1500	0250/0000	057764	BARRENS CHURCH RD (T862)
	0250/0000	0240/1028	055867	NAILOR RD (T855)
PONDTOWN RD (SR4032 SEG 0010/1482)	0230/0000	0230/0000	054838	RIDGE RD (TWP) LENGTH(AH 1897 BK 2627)
LEATHERY RD (T640)	0220/0090	0220/0104	053240	BMSBG 66/0194/0220/0090 1 0 00374 0 00 0020+04 T. BERMUDIAN
	0220/0000	0220/0090	053240	BMSBG 66/0194/0220/0090 LENGTH(AH 2627 BK 1905)



051335 FT

052933 FT 1 0 00374 0 00 0000+00

0210/0000 (SR4012 SEG 0010/0000)
 0200/1957 LENGTH(AH 1905 BK 1984)
 BMSEN 66/0194/0200/1796
 1 0 00190 0 01 0834+90
 BERMUDIAN CREEK
 0200/1807 BMSBG 66/0194/0200/1796
 BR. BERMUDIAN
 0200/1457 STRUCTURE LENGTH 8 FT
 BMSID 66/0194/0200/1457
 SHIPPENSBURG RD
 0200/1280 (T843)
 0200/1126 LC FOR SHIPPENSBURG RD
 (CONN)

1 0 00190 0 01 0816+71 049351 FT
 LAKE MEADE RD
 (SR4044 SEG 0010/0726) 0200/0000

050949 FT
 0200/0000 LENGTH(AH 1984 BK 2546)

1 0 00190 0 01 0791+34 046805 FT
 FISH & GAME RD
 (T842) 0190/0000

0190/0308 BMSEN 66/0194/0190/0211
 1 0 00190 0 01 0793+56
 MUD RUN
 0190/0202 BMSBG 66/0194/0190/0211
 048403 FT
 0190/0000 LENGTH(AH 2546 BK 2609)

044196 FT

045794 FT 1 0 00190 0 01 0765+52
 0180/0000 LENGTH(AH 2609 BK 2833)

DIR: B TOTAL LEN: 15.946 MI. DIST: 08-4 SR: 194
 LEFT MUN: WASHINGTON T RIGHT MUN: WASHINGTON T

1 0 00190 0 01 0737+19 041363 FT
 BAKERS WATERING TROUGH
 (TWP) 0170/0000

042961 FT DAVIDSBURG RD
 (SR4008 SEG 0030/0000)
 0170/0000 LENGTH(AH 2833 BK 3433)

ROLAND RD
 (T800) 0160/0013
 037930 FT

039528 FT 1 0 00190 0 01 0703+07
 HOFFMAN RD
 (T805)
 0160/0000 LENGTH(AH 3433 BK 2877)

0150/1919 BMS EN 66/0194/0150/1886
 1 0 00190 0 01 0693+21
 RED RUN
 0150/1886 BMSBG 66/0194/0150/1886

035053 FT

036651 FT 1 0 00190 0 01 0674+50
 0150/0000 LENGTH(AH 2877 BK 2462)

0140/1224 RED RUN CHURCH RD
 (T802)

1 0 00190 0 01 0649+77 032591 FT
 ANTHONY RD
 (T812) 0140/0000

034189 FT
 0140/0000 LENGTH(AH 2462 BK 2467)

DIR: B TOTAL LEN: 15.946 MI. DIST: 08-4 SR: 194
 LEFT MUN: WASHINGTON T RIGHT MUN: WASHINGTON T

RUPPERT RD
 (T801)

0130/1022

030124 FT

031722 FT 1 0 00190 0 01 0625+10
 BERMUDIAN CHURCH RD
 (TBC)
 0130/0000 LENGTH(AH 2467 BK 2882)

027242 FT

028840 FT 1 0 00190 0 01 0596+80
 EISENHART MILL RD
 (T388)
 0120/0000 LENGTH(AH 2882 BK 3008)

1 0 00190 0 01 0566+70 024234 FT
 REYNOLDS RD
 (T472)

0110/0000

025832 FT
 0110/0000 LENGTH(AH 3008 BK 2348)
 0100/1877 BMSEN 66/0194/0100/1884
 1 0 00190 0 01 0542+98
 REYNOLDS RUN
 0100/1855 BMSBG 66/0194/0100/1884
 EISENHART MILL RD
 (T388)
 0100/1479

021886 FT

023484 FT 1 0 00190 0 01 0542+98
 NC BA LTIMORE PK
 INTER-BK HARRISBURG ST
 (SRO194 SEG 0340/1584)
 BK-ADAMS (01)

021886 FT

0100/0000 LTH AH 002348 BK 000100
 023484 FT AH-ADAMS (01)
 7094/0000 LTH AH 000100 BK 001757
 INTER-AHD ABBOTTSTOWN PK

DIR: B TOTAL LEN: 15.946 MI. DIST: 08-4 SR: 194
 LEFT MUN: PENN T RIGHT MUN: PENN T

Stationing	Description	Length	Notes
0090/1757	(SR0194 SEG 0190/0000) PENN T		
0090/0760	BEAVER CREEK RD (TWP)		
0090/0241	YOUNGS RD (T344)		
021727			
1 0 00190 0 01 0525+16	HERSHEY HEIGHTS RD (TWP)	020129 FT	
0090/0000			5 0090/0000 LENGTH(AH 1757 BK 3570)
016559		FT	
018157		FT	
1 0 00190 0 01 0489+52	HICKORY LN (T390)		
0080/0000			5 0080/0000 LENGTH(AH 3570 BK 2460)
014099		FT	
015697		FT	
1 0 00190 0 01 0465+13	PENN HANOVER B		
0070/0000	LENGTH(AH 2460 BK 2643) AGAPE LN		
0060/2603	(BORO)		
FLICKINGER RD (BORO)		0060/2204	
LC TO EISENHOWER DR (CONN)		0060/2155	
EISENHOWER DR (BORO)		0060/2006	
UNNAMED AL (PRDR)		0060/1770	
UNNAMED AL (BORO)		0060/1476	
UNNAMED AL			
	MOULSTOWN RD (SR3072 SEG 0010/0000)		
		0060/2006	

DIR: B TOTAL LEN: 15.946 MI. DIST: 08-4 SR: 194
 LEFT MUN: HANOVER B RIGHT MUN: HANOVER B

(BORO)	0060/1256	==	==	0060/1090	KEAGY AV (BORO)
				0060/0553	HOLLYWOOD AV (BORO)
UNNAMED AL (BORO)	0060/0440 011456 FT	==		013054 FT	1 0 00190 0 01 0438+70 WITMER AV (BORO)
UNNAMED AL (BORO)	0050/2433	==	==	5 0060/0000	LENGTH(AH 2643 BK 2843)
			==	0050/2204	WILSON AV (BORO)
			==	0050/2016	UNNAMED AL (BORO)
			==	0050/1708	WASHINGTON AV (BORO)
			==	0050/1310	UNNAMED AL (BORO)
			==	0050/0995	GRANT DR (BORO)
			==	0050/0750	UNNAMED AL (BORO)
			==	0050/0393	UNNAMED AL (BORO)
UNNAMED AL (BORO)	0050/0260 008613 FT	==		010211 FT	1 0 00190 0 01 0410+30 MCKINLEY AV (BORO)
			==	5 0050/0000	LENGTH(AH 2843 BK 2904)
			==	0040/2560	UNNAMED AL (BORO)
			==	0040/2256	ELM AV (BORO)
			==	0040/2026	UNNAMED AL (BORO)
UNNAMED AL (BORO)	0040/1874	==		0040/1770	UNNAMED AL (BORO)
			==	0040/1618	RIDGE AV (BORO)
RIDGE AV (BORO)	0040/1509	==		0040/1460	UNNAMED AL (BORO)
			==		PHILADELPHIA ST

DIR: B TOTAL LEN: 15.946 MI. DIST: 08-4 SR: 194
 LEFT MUN: HANOVER B RIGHT MUN: HANOVER B

HIGHLAND AV
 (BORO)

0040/0938

SZWOYER AL
 (BORO)

0040/0426

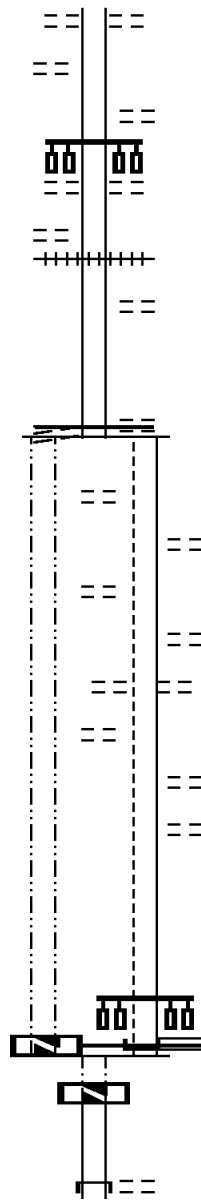
005709 FT

CHESTNUT ST
 (BORO)

0040/0000

LTH AH 000100 BK 000100 005709 FT
 7031/0000
 005709 FT

HIGH ST



0040/1207 (BORO)

0040/0917 UNNAMED AL
 (BORO)
 STOCK ST
 (BORO)

0040/0661

0040/0366 (AAR 540847W)#TRKS 02
 UNNAMED AL
 (BORO)
 007307 FT 1 0 00190 0 01 0381+26

0040/0000 MFC BEGIN = C
 LENGTH(AH 2904 BK 1598)

0030/1512 LC TO CHESTNUT ST
 (BORO)

0030/1294 UNNAMED AL
 (BORO)

0030/1231 NORTH ST
 (BORO)

0030/1040 BAER AV
 (BORO)

0030/0788 UNNAMED AL
 (BORO)

0030/0557 UNNAMED AL
 (BORO)

0030/0532 LOCUST ST
 (BORO)

0030/0278 SCHOOL AV
 (BORO)
 005709 FT 1 0 00190 0 01 0365+28
 NC BR ROADWAY ST
 YORK ST
 (SRO116 SEG 0060/0000)

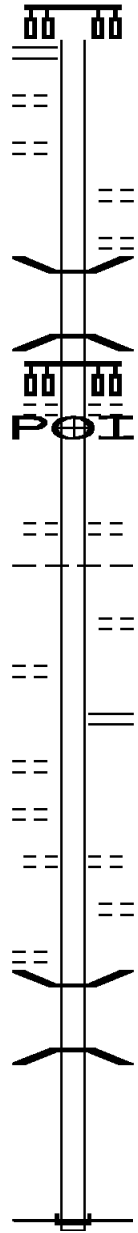
INTER-BK FREDERICK ST
 (SRO116 SEG 0060/0000)
 MFC BEGIN = C

0030/0000 LTH AH 001598 BK 000100
 005709 FT
 7022/0000 LTH AH 000100 BK 002102
 INTER-AHD FREDERICK ST

(SRO116 SEG 0040/0000)
 CENTENNIAL AV
 (BORO)

DIR: B TOTAL LEN: 15.946 MI. DIST: 08-4 SR: 194
 LEFT MUN: HANOVER B RIGHT MUN: HANOVER B

(SR0116 SEG 0040/0000) 0020/2102
 UNNAMED AL
 (BORO) 0020/1856
 STONER AV
 (BORO) 0020/1607



0020/2102
 0020/1337 MEADE AV
 (BORO)
 FLEMING AV
 (BORO)
 0020/0931
 0020/0675 BMSSEN 66/0194/0020/0730
 1 0 00230 0 01 0035+54
 TR. PLUM CRK.
 0020/0663 BMSBG 66/0194/0020/0730
 FORNEY AV
 (BORO)
 0020/0604
 0020/0127 (APRA) SANDRUCK- JOHN F
 003607 FT 1 0 00230 0 01 0035+54
 KILPATRICK AV
 (BORO)
 5 0020/0000 LENGTH (AH 2102 BK 3607)
 HANOVER
 0010/3563 PENN T
 STUART AV
 (T336)
 0010/3145
 0010/2679 WESTMINSTER AV
 (SR3073 SEG 0060/1089)
 0010/1454 BLETTNER AV
 (T434)
 UNNAMED AL
 0010/1312 (TWP)
 0010/0554 BMSSEN 66/0194/0010/0523
 1 0 00230 0 00 0005+35
 PLUM CREEK
 0010/0523 BMSBG 66/0194/0010/0523
 000000 FT 1 0 00230 0 00 0000+00
 NC FR
 INTER-BK FREDERICK ST
 HANOVER PK
 (SR0194 SEG 0180/2450)
 MFC BEGIN = B
 BK-ADAMS (01)
 5 0010/0000 LENGTH (AH 3607 BK 0000)

UNKNOWN RD
 (TWP) 0010/3137

DEWCO RD
 (TWP)
 UNNAMED AL 0010/2297
 (PRDR) 0010/1830

ORCHARD LN
 (PRDR) 0010/0828

000000 FT

EXTRACT DATE: 12/18/2023 ROADWAY MANAGEMENT SYSTEM PAGE NUMBER: 150
 PRINT DATE: 12/20/2023 SLD COUNTY/SR - ANNUAL PRINT COUNTY: YORK

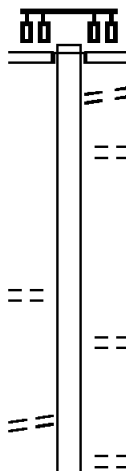
DIR: B TOTAL LEN: 6.672 MI. DIST: 08-4 SR: 182
 LEFT MUN: YORK T RIGHT MUN: YORK T

035230 FT

035221 FT
 INTER-AHD FARM LN
 (PRDR)
 QUEEN ST
 (SR0074 SEG 0550/1634)
 0160/2820 TO 0074/0550 SH
 0160/2699 (CONN)
 COURSE RD
 0160/2184 (TWP)

MERRIN RD
 (TWP) 0160/0567

2 0 66050 0 01 0210+70 032410 FT
 WOODSIDE DR
 (TWP) 0160/0000



0160/0336 CHRONISTER FARM RD
 032401 FT (PRDR)
 0160/0000 LENGTH(AH 2820 BK 2547)
 SOUTHVIEW DR
 (TWP)

EXTRACT DATE: 12/18/2023
PRINT DATE: 12/20/2023

ROADWAY MANAGEMENT SYSTEM
SLD COUNTY/SR - ANNUAL PRINT

PAGE NUMBER: 149
COUNTY: YORK

DIR: B TOTAL LEN: 6.672 MI.
LEFT MUN: YORK T

DIST: 08-4 SR: 182
RIGHT MUN: YORK T

LYNWOOD DR
(TWP) 0150/1897

POWDER MILL RD
(TWP) 0150/0856
SECURITY DR
(TWP) 0150/0422

2 0 66050 0 01 0240+20 029863 FT
ASSOCIATES DR
(TWP) 0150/0000

TO 8007/0750 SH
(CONN) 0145/1221
RAMP D RD
(SR8007 SEG 0750/0000)
RAMP B RD
(SR8007 SEG 0010/0567)

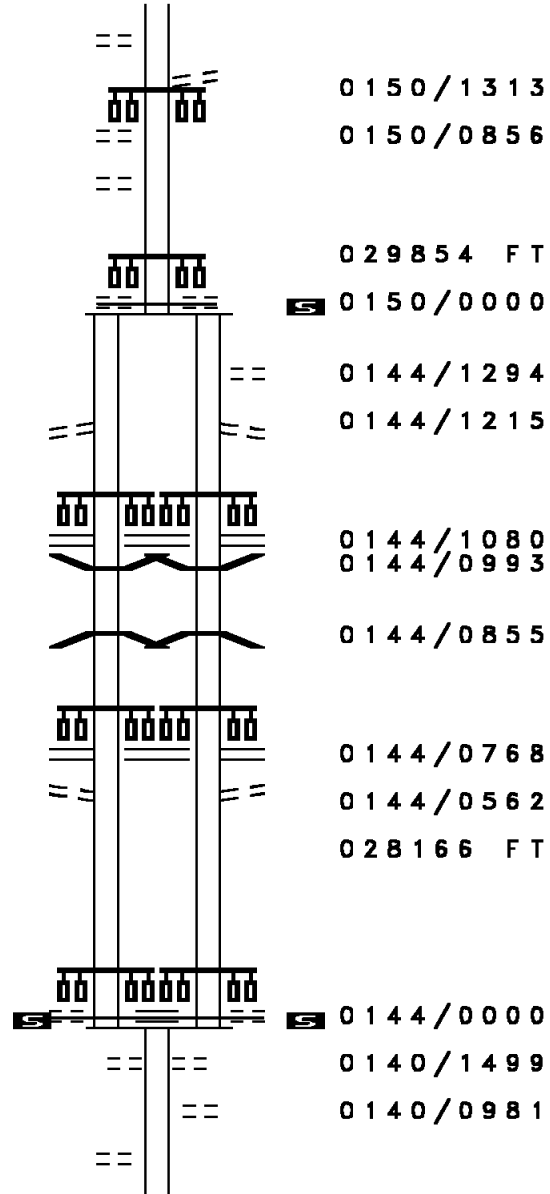
BMSBG 66/0182/0144/0855 0145/1080
0 0 00000 0 00 0000+00 0145/0993
183
BMSBG 66/0182/0144/0855 0145/0855
RAMP C RD
(SR8007 SEG 0500/0511)
RAMP A RD
(SR8007 SEG 0250/0000)

FROM 8007/0500 SH
(CONN) 0145/0770
0145/0672

0 0 00000 0 00 0000+00 028166 FT
PINE GROVE RD
(T729)
PINE GROVE CIRCLE
(TWP)

MFC BEGIN = C
LENGTH(AH 1697 BK 1950) 0145/0000

SOUTHFIELD DR
(TWP) 0140/0636



0150/1313 VIREO RD
(TWP)

0150/0856

029854 FT CROSSWAY
(TWP)

0150/0000 MFC BEGIN = C
LENGTH(AH 2547 BK 1688)

0144/1294 KEYWAY DR
(TWP)

0144/1215 FROM 8007/0010 SH
(CONN)

0144/1080 RAMP D RD
(SR8007 SEG 0750/0000)
RAMP B RD
(SR8007 SEG 0010/0567)

0144/1080 BMSBG 66/0182/0144/0855
0144/0993 2 0 66050 0 01 0272+64
183

0144/0855 BMSBG 66/0182/0144/0855
RAMP C RD
(SR8007 SEG 0500/0511)

0144/0768 RAMP A RD
(SR8007 SEG 0250/0000)

0144/0562 TO 8007/0250 SH
(CONN)

028166 FT 0 0 00000 0 00 0000+00
PINE GROVE RD
(T729)

PINE GROVE CIRCLE
(TWP)



0144/0000 MFC BEGIN = C
LENGTH(AH 1688 BK 1950)

0140/1499 JOPPA RD
(T508)

0140/0981 SKYLARK DR
(TWP)

WREN TE

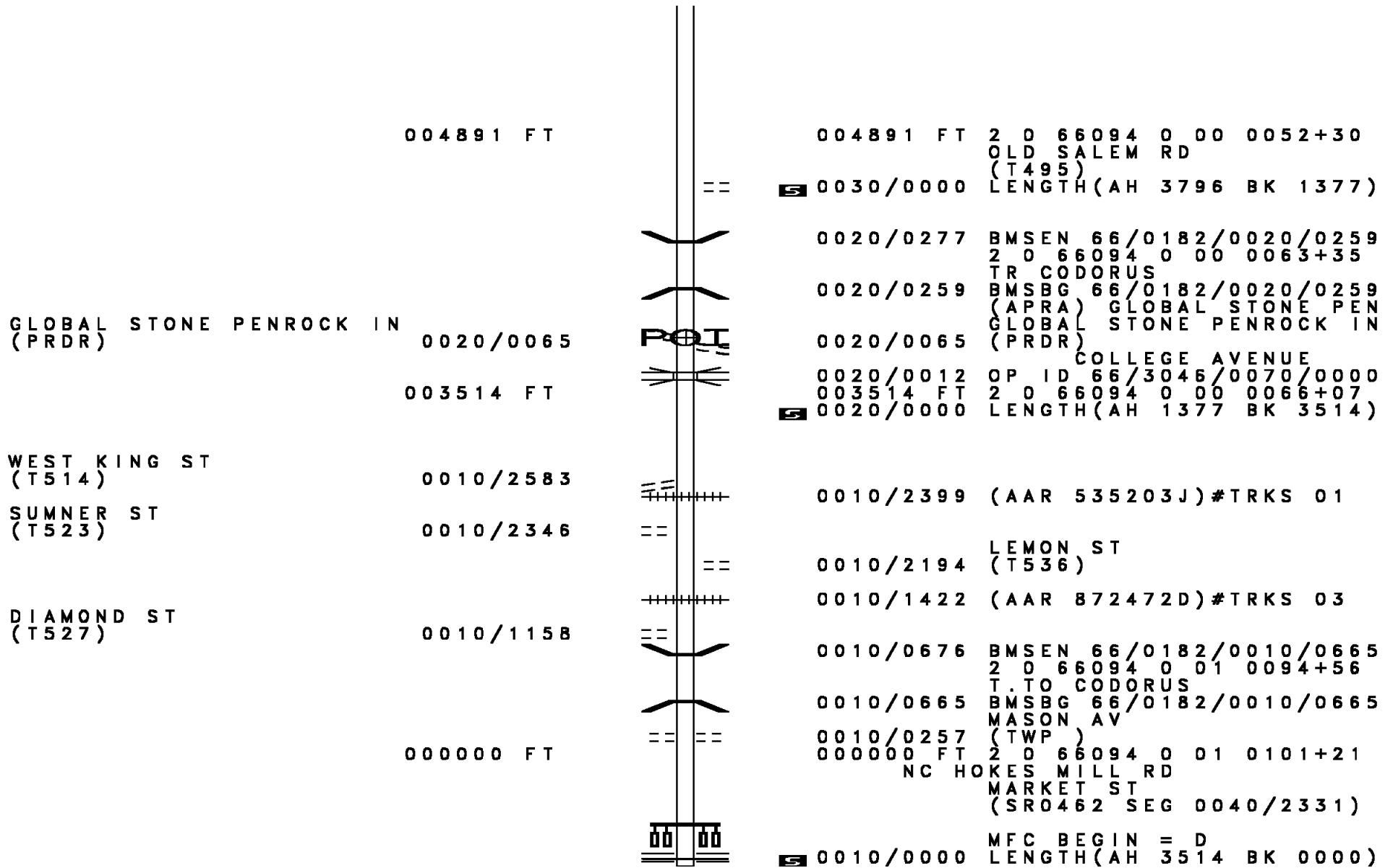
DIR: B TOTAL LEN: 6.672 MI. DIST: 08-4 SR: 182
 LEFT MUN: YORK T RIGHT MUN: YORK T

	026216 FT	==	0140/0488 (TWP) 026216 FT 2 0 66050 0 01 0272+64 NC LEADER HEIGHTS RD GEORGE ST (SR3001 SEG 0320/0000)
			0140/0000 MFC BEGIN = C LENGTH(AH 1950 BK 2092)
LEADER HEIGHTS SCHOOL D (PRDR)	0120/0614	==	0120/0893 WISE RD (TWP)
2 0 66050 0 01 0293+85 024124 FT FAIR ACRES DR (TWP)	0120/0000	==	024124 FT 0120/0000 MFC BEGIN = D LENGTH(AH 2092 BK 1978)
MONUMENT RD (T508)	0110/0374 022146 FT	==	022146 FT 2 0 66050 0 01 0313+63 0110/0000 LENGTH(AH 1978 BK 2262)
	019884 FT		0100/0013 BMS EN 66/0182/0100/0000 019884 FT 2 0 66050 0 01 0336+25 TR.S.BR.CODO BMSBG 66/0182/0100/0000 0100/0000 LENGTH(AH 2262 BK 2796)
IMPERIAL DR (T509)	0090/0947	==	0090/0738 BMS EN 66/0182/0090/0700 2 0 66050 0 01 0357+23 TRIB TO S BR CODORUS CK 0090/0700 BMSBG 66/0182/0090/0700

DIR: B TOTAL LEN: 6.672 MI. DIST: 08-4 SR: 182
 LEFT MUN: YORK T RIGHT MUN: YORK T

Stationing	Description	Stationing	Description
017088 FT		017088 FT	2 0 66050 0 01 0364+11 YORK SPRING GARDEN T
		0090/0000	LENGTH(AH 2796 BK 1434)
015654 FT		015654 FT	2 0 66050 0 01 0378+45 CROLL SCHOOL RD (SR3042 SEG 0210/1995)
		0080/0000	LENGTH(AH 1434 BK 1479)
014175 FT		014175 FT	2 0 66050 0 01 0393+12
		0070/0000	LENGTH(AH 1479 BK 2169)
		0060/0936	(AAR 534880H)#TRKS 01
012006 FT		012006 FT	2 0 66050 0 01 0414+81
		0060/0000	LENGTH(AH 2169 BK 1901)
2 0 66050 0 01 0434+08	010105 FT	010105 FT	NC INDIAN ROCK DAM RD
INDIAN ROCK DAM RD		0050/0000	LENGTH(AH 1901 BK 1418)
(SR3052 SEG 0010/0000)	0050/0000	0040/1398	BMSBN 66/0182/0040/1269 SPRING GARDEN
		0040/1284	WEST MANCHESTER T
			2 0 66094 0 00 0001+76 S.B. CODORUS
		0040/1269	BMSBG 66/0182/0040/1269
008687 FT		008687 FT	2 0 66094 0 00 0015+00 INDIAN ROCK DAM RD (SR3044 SEG 0050/1552)
		0040/0000	MFC BEGIN = C LENGTH(AH 1418 BK 3796)

DIR: B TOTAL LEN: 6.672 MI. DIST: 08-4 SR: 182
 LEFT MUN: WEST MANCHESTER T RIGHT MUN: WEST MANCHESTER T



004891 FT

004891 FT 2 0 66094 0 00 0052+30
 OLD SALEM RD
 (T495)
 S 0030/0000 LENGTH(AH 3796 BK 1377)

GLOBAL STONE PENROCK IN
 (PRDR) 0020/0065

POT

0020/0277 BMS EN 66/0182/0020/0259
 2 0 66094 0 00 0063+35
 TR CODORUS
 0020/0259 BMSBG 66/0182/0020/0259
 (APRA) GLOBAL STONE PEN
 0020/0065 GLOBAL STONE PENROCK IN
 (PRDR)

003514 FT

0020/0012 OP ID 66/3046/0070/0000
 003514 FT 2 0 66094 0 00 0066+07
 S 0020/0000 LENGTH(AH 1377 BK 3514)

WEST KING ST
 (T514) 0010/2583

SUMNER ST
 (T523) 0010/2346

0010/2399 (AAR 535203J)#TRKS 01

DIAMOND ST
 (T527) 0010/1158

0010/2194 LEMON ST
 (T536)
 0010/1422 (AAR 872472D)#TRKS 03

000000 FT

0010/0676 BMS EN 66/0182/0010/0665
 2 0 66094 0 01 0094+56
 T. TO CODORUS
 0010/0665 BMSBG 66/0182/0010/0665
 MASON AV
 (TWP)
 0010/0257 2 0 66094 0 01 0101+21
 000000 FT NC HO
 KES MILL RD
 MARKET ST
 (SR0462 SEG 0040/2331)
 S 0010/0000 MFC BEGIN = D
 LENGTH(AH 3514 BK 0000)

Stationing	Street Name	Segment	Length	Notes
047958 FT				
0250/0867	LANDVALE ST	(SR0382 SEG 0010/0000)		
0250/0694	THIRD ST	(BORO)		
0250/0351	SECOND ST	(BORO)		
047091 FT				
0250/0213	GAY ST	(BORO)		
047123 FT	FRONT ST	(BORO)		
0250/0000	NC PENNSYLVANIA AV	LENGTH(AH 0867 BK 2000)		
0240/1632	SCHOOL ST	(BORO)		
0240/1189	DUNKLE AV	(BORO)		
0240/0994	UNNAMED AL	(BORO)		
0240/0787	SUSQUEHANNA ST	(BORO)		
0240/0763	YORK HAVEN	(BORO)		
0240/0440	NEWBERRY T	(BORO)		
045091 FT	FRONT STREET	(T957)		
045123 FT	SOUTH DR	(T957)		
0240/0000	LENGTH(AH 2000 BK 2781)			
0230/1369	FALLSVIEW AV	(T958)		
0230/0644	INDUSTRIAL DR/JAMES CRA	(PRDR)		
042310 FT				
042342 FT				
0230/0000	LENGTH(AH 2781 BK 1977)			

DIR: N TOTAL LEN: 9.089 MI. DIST: 08-4 SR: 181
 LEFT MUN: NEWBERRY T RIGHT MUN: NEWBERRY T

Stationing	Street Name	Notes	Stationing	Street Name	Notes
040333 FT			040365 FT		1 0 00250 0 02 0483+74
			0220/0000	WERTZ AV	LENGTH(AH 1977 BK 1930)
FAIRMOUNT AV (T990)		==	0210/1360		(T988)
0210/0945		==		BOUNDRY AV	
		==	0210/0597	(T984)	
		==	0210/0400	(APRA) J & A	
		==	0210/0234	MHP RD	
038403 FT		==	038435 FT	(PRDR)	
		==		1 0 00250 0 02 0464+44	
		==	0210/0000	KLINE AV	LENGTH(AH 1930 BK 2266)
		==	0200/1925	(T981)	HIGHLAND AV
PEAR AV (T986)		==		(T985)	
0200/1425		==			
		==	0200/0798	CONEWAGO AV	(T985)
CONEWAGO AV (T985)		==			
0200/0554		==	0200/0406	BMS EN 66/0181/0200/0000	
		==		NEWBERRY	
		==	0200/0203	EAST MANCHESTER T	
036137 FT		==	036169 FT	1 0 00250 0 02 0441+78	
		==		NC YORK HAVEN RD	
		==		CONEWAGO CK.	
		==	0200/0000	BMSBG 66/0181/0200/0000	LENGTH(AH 2266 BK 1025)
CONEWAGO CREEK RD (SR1004 SEG 0070/1848)		==	0190/0968	CREEK BOTTOM RD	(T953)
0190/0968		==			
035112 FT		==	035144 FT	1 0 00250 0 02 0431+88	
		==		NC N GEORGE ST	
		==	0190/0000	UPPER CREEK BOTTOM RD	LENGTH(AH 1025 BK 2781)
		==		(T953)	MUSSER RUN
		==	0180/2724	STRUCTURE LENGTH 15 FT	BMSID 66/0181/0180/2724

DIR: N TOTAL LEN: 9.089 MI. DIST: 08-4 SR: 181
 LEFT MUN: EAST MANCHESTER T RIGHT MUN: EAST MANCHESTER T

Segment Description	Segment ID	Length (FT)	Notes
	0180/2069		LC FROM RENTZELS DR (CONN) RENTZELS DR (TWP) NC GEORGE STREET
	0180/0504	032331 FT	MEETING HOUSE RD (T933)
	032363	FT	1 0 00250 0 02 0401+78 NC GEORGE STREET EXT EAST MANCHESTER MANCHESTER B
FARM LN (TWP)	0180/0000		5 0180/0000 LENGTH(AH 2781 BK 2202) FENWICK DR
MANHAVEN DR (BORO)	0170/1591		0170/1655 (T920)
	0170/1051		PARKVIEW RD (BORO)
1 0 00250 0 02 0379+76 PARK ST (BORO)	030129 FT		030161 FT
	0170/0000		5 0170/0000 LENGTH(AH 2202 BK 1818) MANCHESTER ST
	0160/1455		(BORO)
	0160/0797		COOPER ST (BORO)
	028311 FT		028343 FT 1 0 00250 0 02 0361+58 MAPLE ST (SR0921 SEG 0180/0000)
UNKNOWN AL (BORO) YORK ST (SR1031 SEG 0070/0040) (SR1031 SEG 0071/0110) TO 1031/0070 SH (CONN)	0150/1081		5 0160/0000 LENGTH(AH 1818 BK 1162)
YORK ST (SR1031 SEG 0071/0110) (SR1031 SEG 0070/0040)	0150/1046		YORK ST (SR1031 SEG 0070/0040) (SR1031 SEG 0071/0110)
	0150/0923		
	0150/0626		ALLEY (BORO) SLANT AVE

DIR: N TOTAL LEN: 9.089 MI. DIST: 08-4 SR: 181
 LEFT MUN: MANCHESTER B RIGHT MUN: MANCHESTER B

Left Side	Right Side
CHURCH ST (BORO) 0150/0319 027149 FT	0150/0564 (BORO) 027181 FT 1 0 00250 0 02 0350+13 PIKE AV (BORO)
ROOSEVELT AV (BORO) 0140/1620	0150/0000 LENGTH(AH 1162 BK 2009)
SUNSET DR (BORO) 0140/1355	0140/1553 BOXWOOD RD (BORO)
MUSSER ST (SR0921 SEG 0170/0728) 0140/0950 025140 FT	0140/1124 STRICKLER AVE (BORO) 0140/0950 025172 FT 1 0 00250 0 02 0330+04 NC MAIN ST FORGE HILL RD (T937)
LOUCKS ST (T916) 0130/1055 023871 FT	0140/0000 LENGTH(AH 2009 BK 1269) 0130/1239 MANCHESTER EAST MANCHESTER T
COTTAGE DR (T944) 0120/1601	023903 FT 1 0 00250 0 02 0317+46 SUNSET DR (T943)
GLEN DR (TWP) 0120/0991	0130/0000 LENGTH(AH 1269 BK 2181)
BESHORE SCHOOL RD (T935) 021690 FT 0120/0000	0120/0991 021722 FT 0120/0000 LENGTH(AH 2181 BK 2312) BRICKYARD RD (T939)

DIR: N TOTAL LEN: 9.089 MI. DIST: 08-4 SR: 181
 LEFT MUN: EAST MANCHESTER T RIGHT MUN: EAST MANCHESTER T

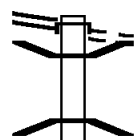



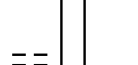
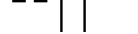
Street Name	Segment ID	Length (FT)	SR	Start Station	End Station	Notes
SHADY LN (PRDR)	0110/0022	019378		0110/0304	0110/0000	STEAMBOAT BL (TWP)
				019410	0272+79	LENGTH(AH 2312 BK 2339)
MORGAN LN (TWP)	0100/0605	017039		0100/1347	0100/0000	EAST MANCHESTER MANCHESTER T
				017071	0249+40	LENGTH(AH 2339 BK 2013)
CHURCH RD (SR0238 SEG 0150/2290)	0090/0000	015026		0090/0000	0080/1577	STARVIEW RD (SR1010 SEG 0010/0000) T. CODORUS STRUCTURE LENGTH 26 FT BMSID 66/0181/0080/1577
HIGH ST (T949)	0080/0811	0080		013012	0208+67	EMIG RD (SR1012 SEG 0010/0000)
SAINT MARKS ST (T936)	0080/0215	012980		0080/0000	0080/0000	LENGTH(AH 2046 BK 2061)
SINKING SPRINGS LN (T839)	0070/1408	0070		0070/1408	0070/1408	SINKING SPRINGS LN (T839)
APPELL AV (T978)	0070/0795	0070		0070/0234	0070/0234	ABERDEEN RD (T971)

DIR: N TOTAL LEN: 9.089 MI. DIST: 08-4 SR: 181
 LEFT MUN: MANCHESTER T RIGHT MUN: MANCHESTER T

Stationing	Description	Length	Notes
1 0 00250 0 01 0189+82 010919 FT	PRIVATE DR (TWP)	0070/0000	== ==
			5 0070/0000 LENGTH(AH 2061 BK 1404)
		009515 FT	
LOCUST LN (T943)	LONGVIEW RD (T947)	0060/0000	== ==
		0050/1939	==
			009547 FT 1 0 00250 0 01 0175+78 LOCUST LN (T943) LENGTH(AH 1404 BK 2407)
			5 0060/0000 LENGTH(AH 1404 BK 2407)
			0050/1738 HAYSHIRE DR (T950)
KEYSTONE DR (T945)		0050/0547	== ==
1 0 00250 0 01 0151+46 007108 FT	SYCAMORE LN (T937)	0050/0000	==
			5 0050/0000 LENGTH(AH 2407 BK 1936)
			0040/1758 HAYSHIRE DR (T950)
KNOLL LN (T974)		0040/1583	==
			0040/1108 HAKE ST (T951)
			0040/0222 WOODLAND VIEW DR (T900)
FOR 8017/0750 SH (CONN) RAMP E RD (SR8017 SEG 0750/0000)		005172 FT	==
		0030/1301	==
		0030/1126	==
			5 0040/0000 LENGTH(AH 1936 BK 1301)
			0030/1063 SKYVIEW DR (TB24)
			0030/0629 MASONIC DR (T957)
PENNDOT STOCKYARD (GOVT)		0030/0065	==
		003871 FT	==
			003903 FT 1 0 00250 0 00 0119+51 MFC BEGIN = C
			5 0030/0000 LENGTH(AH 1301 BK 1707)
			0020/1457 FROM 8017/0010 SH (CONN) RAMP A RD
			0020/1177 (SR8017 SEG 0010/1016)

DIR: N TOTAL LEN: 9.089 MI. DIST: 08-4 SR: 181
 LEFT MUN: MANCHESTER T RIGHT MUN: MANCHESTER T

OP ID	SEG	START	END	STATION	STATION	OP ID	SEG	START	END	STATION	STATION
66	0083	0214	1056	0021/0825		66	0083	0214	1056	0020/0790	
RAMP D RD (SR8017 SEG 0250/0000)											
RAMP C RD (SR8017 SEG 0500/0873)											
LIGHTNER RD (SR4046 SEG 0010/1867) 0021/0497											
BMSBN 66/0181/0020/0304 0021/0406											
1 0 00250 0 00 0106+31											
T.CODORUS CK											
BMSBG 66/0181/0020/0304 0021/0375											
FROM 4046/0010 SH (CONN) 0021/0108											
1 0 00250 0 00 0102+69 002175 FT											
WOODLAND AV (TB38)											
LENGTH(AH 1696 BK 2175) 0021/0000											
HEIDLBERG AVE (TWP) 0011/1326											
TAFT AVE (TB10) 0011/1012											
FRELEN RD (TB23) 0011/0879											
WILSON AVE (TB33) 0011/0775											
UNKNOWN RD (TWP) 0011/0514											
TO 0030/0331 SH (CONN) 0011/0185											
0 0 00000 0 00 0000+00 000000 FT											
NC GEORGE ST											
ARSENAL BL (SR0030 SEG 0340/0000)											
GEORGE ST INTER-BK											
(SR3065 SEG 0030/0534)											
MFC BEGIN = B											
LENGTH(AH 2175 BK 0000) 0011/0000											
0020/0463 LIGHTNER RD (SR4046 SEG 0010/1867)											
0020/0372 BMSBN 66/0181/0020/0304											
1 0 00250 0 00 0106+31											
T.CODORUS CK											
BMSBG 66/0181/0020/0304											
0020/0341 BMSBG 66/0181/0020/0304											
002196 FT 1 0 00250 0 00 0102+69											
WOODLAND AV (TB38)											
LENGTH(AH 1707 BK 2196) 0020/0000											
TAFT AV (TB10) 0010/1034											
FRELEN RD (TB23) 0010/0905											
WILSON AV (TB33) 0010/0794											
UNKNOWN RD (TWP) 0010/0537											
STATE ST (TB23) 0010/0206											
000000 FT 1 0 00250 0 00 0080+46											
NC GEORGE ST											
ARSENAL BL (SR0030 SEG 0340/0000)											
(SR0030 SEG 0341/0000)											
GEORGE ST INTER-BK											
(SR3065 SEG 0030/0534)											
MFC BEGIN = B											
LENGTH(AH 2196 BK 0000) 0010/0000											

	050523 FT		050523 FT	
OLD YORK RD (SR0262 SEG 0080/0000)	0220/1381		INTER-AHD VALLEY RD (SR0262 SEG 0080/0000) OLD YORK RD (TWP)	
			0220/1381	BMSEN 66/0177/0220/1005
			0220/1018	2 0 66113 0 01 0086+61
				TRIB TO FISHING CREEK
			0220/1005	BMSBG 66/0177/0220/1005
	049142 FT		049142 FT	2 0 66113 0 00 0076+16
SALEM RD (SR1007 SEG 0010/0000)	0220/0000		SALEM RD (T684)	
			0220/0000	LENGTH(AH 1381 BK 2202)
			0210/1738	BMSEN 66/0177/0210/1554
				2 0 66113 0 00 0069+73
				1-83
			0210/1554	BMSBG 66/0177/0210/1554
LOWTHER RD (T973)	0210/1478		0210/1478	(APRA) FAIRVIEW IND PRK
KELLINGER RD (T927)	0210/1002		0210/1002	YORKTOWN RD (SR4007 SEG 0014/0578)
KELLINGER RD (TWP)	0210/0326		0210/0326	
ALFRED DR				

DIR: B TOTAL LEN: 9.569 MI. DIST: 08-4 SR: 177
 LEFT MUN: NEWBERRY T RIGHT MUN: NEWBERRY T

	==		0160/0000	(T917) LENGTH(AH 1935 BK 3292)
034486 FT		034486 FT	2 0 66030 0 00 0019+06	NC PO TTS HILL RD FIFTH ST (BORO) NEWBERRY LEWISBERRY B
	==		0150/0000	LENGTH(AH 3292 BK 1886)
	==		0140/1418	(BORO) FOURTH ST
	==		0140/1121	(BORO) PARSONAGE ST
	==		0140/0932	(BORO) THIRD ST
	==		0140/0712	(BORO) SPRUCE LN
	==		0140/0478	(BORO) SECOND ST
032600 FT	==	032600 FT	0140/0238	(BORO) WALNUT LN
			032600 FT	2 0 66030 0 00 0000+00
				NC MARKET ST FRONT ST (BORO)
	==		0140/0000	LENGTH(AH 1886 BK 3303)
			0130/2854	BMS EN 66/0177/0130/2824 1 1 01997 0 00 0044+79
			0130/2824	BMSBG 66/0177/0130/2824 LEWISBERRY RD (SR0382 SEG 0180/0000)
			0130/2682	LEWISBERRY NEWBERRY T
0130/1100	==			

OLD ROSSVILLE RD
(T915)

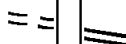
DIR: B TOTAL LEN: 9.569 MI. DIST: 08-4 SR: 177
 LEFT MUN: NEWBERRY T RIGHT MUN: NEWBERRY T

Left Side Description	Left Side Stationing	Right Side Description	Right Side Stationing
	029297 FT	029297 FT 1 1 01997 0 00 0016+48	
		0130/0000 LENGTH(AH 3303 BK 1834)	
PINETOWN RD (SR4024 SEG 0110/1460)	0120/0432 027463 FT	NEWBERRY FAIRVIEW T	0120/0432 027463 FT
		1 1 01997 0 00 0000+00 OLD ROSSVILLE RD (TWP)	
		0120/0000 LENGTH(AH 1834 BK 3534)	
WHITEFORD DR (TWP)	0110/2598		
TRAVER DR (T925)	0110/1739	BULL RD (T925)	0110/1739
		FAIRVIEW NEWBERRY T	0110/1113
		STONEY RUN STRUCTURE LENGTH 21 FT	0110/1006
		BMSID 66/0177/0110/1006 NEWBERRY	0110/0988
		WARRINGTON T	
2 0 66006 0 01 0608+86 KRONE RD (T903)	023929 FT 0110/0000		023929 FT
		0110/0000 LENGTH(AH 3534 BK 2226)	
KRONE RD (T903)	0100/0295 021703 FT		021703 FT
		2 0 66006 0 01 0587+07 TWIN LAKES DR (T904)	
		0100/0000 LENGTH(AH 2226 BK 3656)	
CHURCH RD (T902)	0090/3352		

DIR: B TOTAL LEN: 9.569 MI. DIST: 08-4 SR: 177
 LEFT MUN: WARRINGTON T RIGHT MUN: WARRINGTON T

CHURCH RD
(T902)


0090/0257
018047 FT



ALPINE RD
 (SR4019 SEG 0080/2775)
 018047 FT 2 0 66006 0 01 0550+51
 0090/0000 LENGTH(AH 3656 BK 3054)



TR. BEAVER CK
 STRUCTURE LENGTH 15 FT
 BMSID 66/0177/0080/2112



T. BEAVER CK.
 STRUCTURE LENGTH 9 FT
 BMSID 66/0177/0080/1183

2 0 66006 0 01 0519+97 014993 FT
 STONE JUG RD
 (T922)

0080/0000



014993 FT
 0080/0000 LENGTH(AH 3054 BK 2838)

012155 FT

MOUNT AIRY RD
(T912)

0060/1802



012155 FT 2 0 66006 0 01 0491+59
 G. PINCHOT STATE PARK R
 (PARK)
 0070/0000 LENGTH(AH 2838 BK 1829)

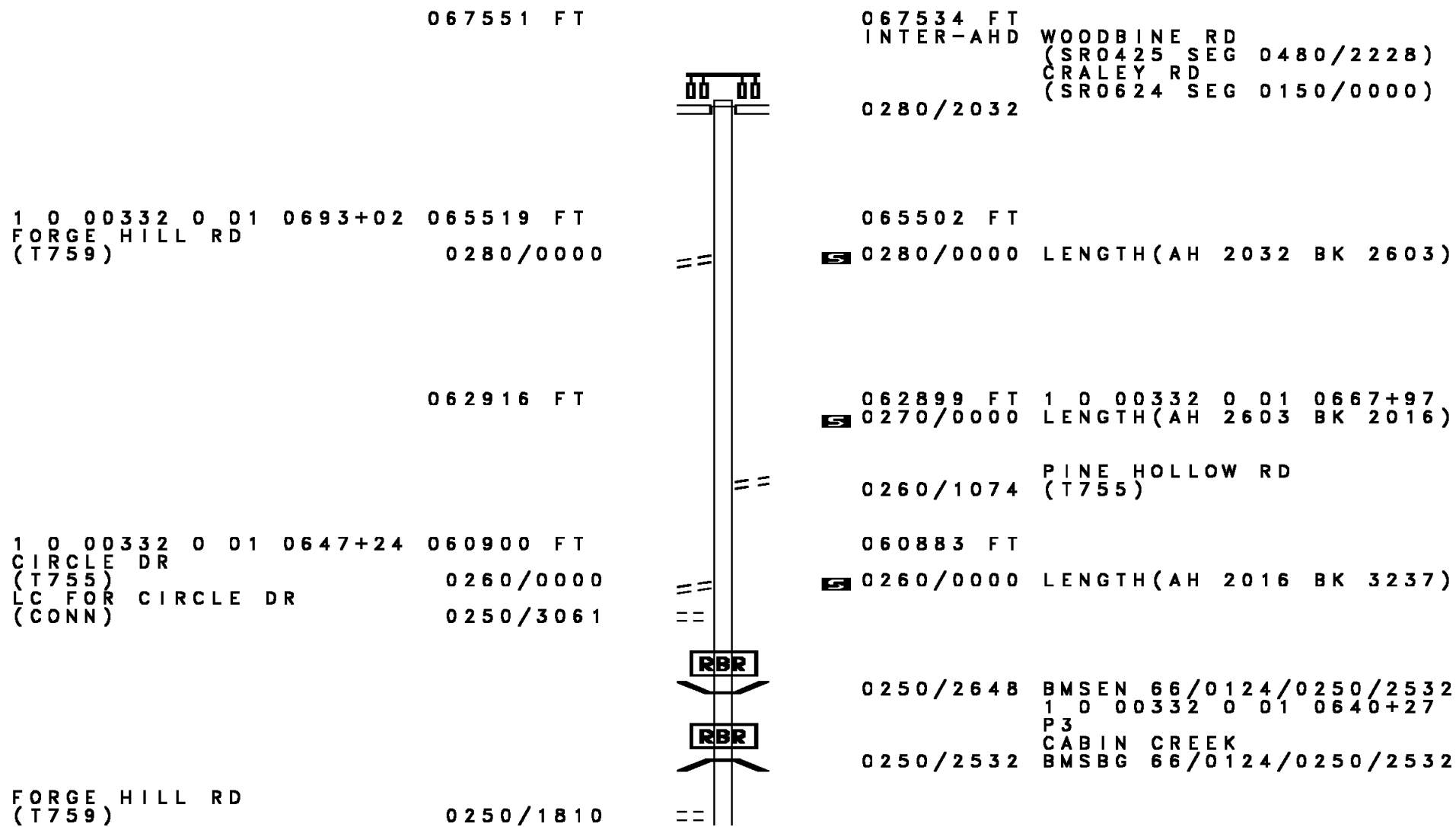
010326 FT

010326 FT 2 0 66006 0 01 0473+10
 0060/0000 LENGTH(AH 1829 BK 2274)

DIR: B TOTAL LEN: 9.569 MI. DIST: 08-4 SR: 177
 LEFT MUN: WARRINGTON T RIGHT MUN: WARRINGTON T

Location / Segment	Start Station	End Station	Length (FT)	Notes
	008052		FT	
	0050/0000	0050/0000	2 0 66006 0 01 0450+36	LENGTH(AH 2274 BK 2277)
MOUNTAIN VIEW CT (T844)	0040/0198	005775	FT	==
	0040/0000	0040/0000	2 0 66006 0 01 0427+59	LENGTH(AH 2277 BK 2383)
	0030/2140	0030/2140		G. PINCHOT STATE PARK (PARK)
LAKEVIEW CT (T845)	0030/2019	0030/2019	FT	==
PINETOWN RD (SR4031 SEG 0010/0000)	0030/0385	003392	FT	==
	0030/0053	003392	FT	BMSEN 66/0177/0030/0000 2 0 66006 0 01 0403+75 BEAVER CR./PINCHOT LAKE BMSBG 66/0177/0030/0000
	0030/0000	0030/0000		LENGTH(AH 2383 BK 1272)
	002120	002120	FT	
	0020/0000	0020/0000	1 1 00273 0 00 0020+99	LENGTH(AH 1272 BK 2120)
	0010/1800	0010/1800		WARRINGTON TOWNHOUSES (PRDR)
	0010/0371	0010/0371		BMSEN 66/0177/0010/0360 1 1 00273 0 00 0003+73 WET WEATHER
	0010/0360	000000	FT	BMSBG 66/0177/0010/0360 1 1 00273 0 00 0000+00
	000000	000000		NC RO SSSTOWN RD CARLISLE RD (SR0074 SEG 0920/0000)
OLD YORK RD (SR4026 SEG 0180/2760)	0010/0000	0010/0000		INTER-BK CARLISLE RD (SR0074 SEG 0920/0000) MFC BEGIN = D
	0010/0000	0010/0000		LENGTH(AH 2120 BK 0000)

DIR: B TOTAL LEN: 12.794 MI. DIST: 08-4 SR: 124
 LEFT MUN: LOWER WINDSOR T RIGHT MUN: LOWER WINDSOR T



067551 FT

067534 FT
 INTER-AHD
 WOODBINE RD
 (SR0425 SEG 0480/2228)
 CRALEY RD
 (SR0624 SEG 0150/0000)

1 0 00332 0 01 0693+02 065519 FT
 FORGE HILL RD
 (T759) 0280/0000

0280/2032

065502 FT
 0280/0000 LENGTH(AH 2032 BK 2603)

062916 FT

062899 FT 1 0 00332 0 01 0667+97
 0270/0000 LENGTH(AH 2603 BK 2016)

1 0 00332 0 01 0647+24 060900 FT
 CIRCLE DR
 (T755) 0260/0000
 LC FOR CIRCLE DR
 (CONN) 0250/3061

0260/1074 PINE HOLLOW RD
 (T755)

060883 FT
 0260/0000 LENGTH(AH 2016 BK 3237)

FORGE HILL RD
 (T759) 0250/1810

0250/2648 BMSBN 66/0124/0250/2532
 1 0 00332 0 01 0640+27
 P3
 CABIN CREEK
 0250/2532 BMSBG 66/0124/0250/2532

DIR: B TOTAL LEN: 12.794 MI. DIST: 08-4 SR: 124
 LEFT MUN: LOWER WINDSOR T RIGHT MUN: LOWER WINDSOR T

Left Side	Right Side
	0250/1740 WILLOW CREEK RD (T759)
CALVARY CHURCH RD (T736) 0250/0441	
1 0 00332 0 01 0615+58 057663 FT	057646 FT NC ABELS RD
RIVERVIEW DR (T749) 0250/0000	0250/0000 LENGTH(AH 3237 BK 1625) LOWER WINDSOR
	0240/1394 EAST PROSPECT B
PRINCE AV (BORO) 0240/0700	0240/0888 PRINCESS AV (BORO)
	0240/0342 RIDGE AV (BORO)
CHERRY AL (BORO) 0240/0148	0240/0162 CHERRY AL (BORO)
1 0 00332 0 01 0599+33 056038 FT	056021 FT
MAPLE ST (BORO)	
MAIN ST (SR2025 SEG 0010/0000) 0240/0000	0240/0000 LENGTH(AH 1625 BK 0943) NC MAIN ST
PRINCESS AV (BORO) 0230/0786	
	0230/0462 MIDDLE AV (BORO)
LEMON AV (BORO) 0230/0016	
055095 FT	055078 FT 1 0 00332 0 01 0589+02 LEMON AV (BORO)
	0230/0000 LENGTH(AH 0943 BK 2212) VICKILEE DR (TWP)
	0220/1619
	0220/0780 EAST PROSPECT LOWER WINDSOR T
	0220/0622 CORINNE DR (TWP)
052883 FT	052866 FT 1 0 00332 0 01 0566+90 NC MAPLE ST
	0220/0000 LENGTH(AH 2212 BK 2217)

DIR: B TOTAL LEN: 12.794 MI. DIST: 08-4 SR: 124
 LEFT MUN: LOWER WINDSOR T RIGHT MUN: LOWER WINDSOR T

Stationing	Description	Length	Notes
0544+73	CABIN CREEK RD (T778)	050666 FT	0210/0309 BMS EN 66/0124/0210/0261 1 0 00332 0 01 0547+48 BR. CABIN CK. 0210/0261 BMSBG 66/0124/0210/0261 050649 FT PRAYER MISSION RD (T779)
		0210/0000	5 0210/0000 LENGTH(AH 2217 BK 3381)
047285 FT			
047268 FT	MANOR RD		1 0 00332 0 01 0510+92 (SR2029 SEG 0100/2639)
		0200/0000	5 0200/0000 LENGTH(AH 3381 BK 1492)
045793 FT			
045776 FT			1 0 00332 0 01 0495+86 5 0190/0000 LENGTH(AH 1492 BK 2564)
0180/0903	CONIFER LN (PRDR)		
043229 FT	CANADOCHLY RD (T788)		
		0180/0000	5 0180/0000 LENGTH(AH 2564 BK 1631)
		0170/1399	SPYKER LN (PRDR)
041598 FT	LANCO TIMBER FRAMES RD (PRDR)		
		0170/0270	
		041581 FT	1 0 00332 0 01 0453+70 5 0170/0000 LENGTH(AH 1631 BK 3222)
			BUSER FARM LN

DIR: B TOTAL LEN: 12.794 MI. DIST: 08-4 SR: 124
 LEFT MUN: WINDSOR T RIGHT MUN: WINDSOR T

031177 FT		031160 FT	1 0 00332 0 01 0349+76 RIDDLE RD (T770)
	==	5 0130/0000	LENGTH(AH 1729 BK 3096)
028081 FT		028064 FT	1 0 00332 0 01 0318+80 FREYSVILLE RD (SR2001 SEG 0040/0000)
	==	5 0120/0000	LENGTH(AH 3096 BK 2960)
			==
			==
1 0 00332 0 01 0289+00 025121 FT COUNTRY BY-WAY (T768)		0110/1064	HOMEWOOD RD (T620)
		0110/0672	CRESCENT RD (T621)
		025104 FT	
	==	5 0110/0000	LENGTH(AH 2960 BK 2583)
		0100/2299	NINA DR (TWP)
			==
			==
1 0 00332 0 01 0263+17 022538 FT LOCUST GROVE RD (SR2015 SEG 0010/0000)		0100/0933	MOUNTAIN RD (T766)
		022521 FT	
	==	5 0100/0000	LENGTH(AH 2583 BK 2380)

DIR: B TOTAL LEN: 12.794 MI. DIST: 08-4 SR: 124
 LEFT MUN: WINDSOR T RIGHT MUN: WINDSOR T

Left Side Description	Left Side Stationing	Right Side Description	Right Side Stationing
	020158 FT	020141 FT 1 0 00332 0 01 0239+34 CHRISTENSEN RD (T764)	
		5 0090/0000 LENGTH(AH 2380 BK 3841)	
COUNTRY LN (TWP)	0080/2141	0080/1820 MILLER DR (T652)	
	016317 FT	016300 FT 1 0 00332 0 01 0201+14 5 0080/0000 LENGTH(AH 3841 BK 2399)	
NICHOLAS LN (PRDR)	0070/2077	0070/1717 STARVIEW DR (TWP)	
		0070/1134 MEADOW HILL DR (T892)	
CLARE LN (T764)	0070/0674	0070/0551 STARLIGHT DR (T850)	
HENRY LN (T705)	0070/0384		
	013918 FT	013901 FT 1 0 00332 0 01 0176+80 NC EAST PROSPECT RD CAPEHORN ROAD (SR0024 SEG 0430/0000)	
EDGEWOOD RD (SR0024 SEG 0430/0000) WINDSOR SPRINGGETTSBURY T	0070/0000	MFC BEGIN = D WINDSOR YORK T 5 0070/0000 LENGTH(AH 2399 BK 3443)	
CHAMBERS RD (TWP)	0061/2757	0060/2757 CHAMBERS RD (TWP)	
		0060/1943 YORK SPRINGGETTSBURY T	
PLYMOUTH RD (T749)	0061/1606	0060/1606 PLYMOUTH RD (T749)	

DIR: B TOTAL LEN: 12.794 MI. DIST: 08-4 SR: 124
 LEFT MUN: SPRINGETTSBURY T RIGHT MUN: SPRINGETTSBURY T

Left Side Description	Left Side Stationing	Right Side Stationing	Right Side Description
CAMBRIDGE RD (T939)	0061/1145	0060/1145	CAMBRIDGE RD (T939)
0 0 00000 0 00 0000+00 010475 FT		010458 FT	1 0 00332 0 01 0142+36
HARTFORD RD (T872)			HARTFORD RD (T872)
LENGTH(AH 3443 BK 2288) 0061/0000	5	5 0060/0000	LENGTH(AH 3443 BK 2288)
0 0 00000 0 00 0000+00 008187 FT		008170 FT	1 0 00332 0 01 0115+10
GREENSPRINGS DR (TWP)			GREENSPRINGS DR (TWP)
LENGTH(AH 2288 BK 1407) 0051/0000	5	5 0050/0000	LENGTH(AH 2288 BK 1394)
TO 2005/0070 SH (CONN)			
HAINES RD (SR2005 SEG 0070/1010)			HAINES RD (SR2005 SEG 0070/1010)
0041/0948		0040/0785	TO 2005/0071 SH (CONN)
0041/0817		0040/0493	
RAMP J RD (SR8011 SEG 0750/0000)			SIGN: 4 CHORD TRUSS
SIGN: 4 CHORD TRUSS			BMSID 66/0124/0040/0260
BMSID 66/0124/0040/0260		0041/0260	BMSID 66/0124/0040/0260
BMSEN 66/0124/0040/0000		0041/0181	BMSEN 66/0124/0040/0000
1 0 00332 0 00 0105+61 006780 FT		006776 FT	1 0 00332 0 00 0105+61
I-83 NB			I-83 NB
BMSBG 66/0124/0040/0000			BMSBG 66/0124/0040/0000
LENGTH(AH 1407 BK 1027) 0041/0000	5	5 0040/0000	LENGTH(AH 1394 BK 1023)
RAMP I RD (SR8011 SEG 0500/0602)			
0031/0930			
RAMP L RD (SR8011 SEG 0252/0000)			
0031/0549			
BMSEN 66/0124/0030/0396		0030/0679	RAMP M RD (SR8011 SEG 0260/1278)
1 0 00332 0 00 0095+15		0030/0632	BMSEN 66/0124/0030/0396
MILL CREEK			1 0 00332 0 00 0100+81
BMSBG 66/0124/0030/0396		0030/0567	MILL CREEK
			BMSBG 66/0124/0030/0396
			RAMP L RD (SR8011 SEG 0252/0000)
		0030/0539	
SPRINGETTSBURY			SPRINGETTSBURY
SPRING GARDEN T	0031/0310	0030/0495	SPRING GARDEN T

DIR: B TOTAL LEN: 12.794 MI. DIST: 08-4 SR: 124
 LEFT MUN: SPRINGETTSBURY T RIGHT MUN: SPRINGETTSBURY T

Stationing	Segment Description	Length	Notes
1 0 00332 0 00 0095+15	MFC BEGIN = B	005753 FT	
0031/0000	GREENHILL RD (T318)	0030/0000	
0020/1617	BRUNK LN (TWP)	0020/2019	
0020/1251	BRUNK LN (TWP)		
0020/0446	YALE ST (T334)	003266 FT	
003266 FT			
0020/0000	OGONTZ ST (T332)	0020/0000	
0010/2792	HILL ST (T330)	0010/2792	
0010/2571	MIDLAND AV (T328)	0010/2571	
0010/2271	LANCASTER AV (TWP)	0010/2271	
0010/1918	SUNLIGHT AL (TWP)	0010/1756	
0010/1756	ALBEMARLE ST (T324)	0010/1043	
0010/1043	GREENE AL (TWP)	0010/0852	
0010/0852	WHEATLYN DR (T322)	0010/0372	
0010/0372	ROSE AV (T320)	0010/0339	
0010/0339	NORWAY ST (T320)	0010/0146	
0010/0146	SPRING GARDEN (CITY)	000000 FT	
000000 FT	YORK CITY C		
0010/0000	DALLAS ST (CITY)	000000 FT	
000000 FT	PROSPECT ST (CITY)	000000 FT	
000000 FT	PROSPECT ST (CITY)	000000 FT	
0010/0000	MFC BEGIN = B	0010/0000	
000000 FT	LENGTH(AH 3266 BK 0100)	000000 FT	
000000 FT	INTER-BK	7008/0000	
	LENGTH(AH 0100 BK 0000)		

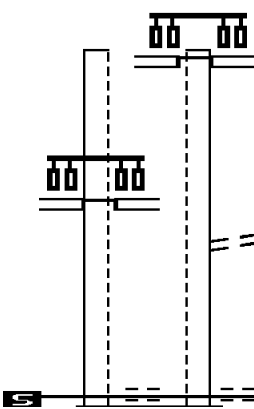
EXTRACT DATE: 12/18/2023 ROADWAY MANAGEMENT SYSTEM PAGE NUMBER: 124
 PRINT DATE: 12/20/2023 SLD COUNTY/SR - ANNUAL PRINT COUNTY: YORK

DIR: B TOTAL LEN: 14.520 MI. DIST: 08-4 SR: 116
 LEFT MUN: WEST MANCHESTER T RIGHT MUN: WEST MANCHESTER T

SALEM CHURCH RD
 (TWP)
 LINCOLN HW
 (SR0030 SEG 0191/0000)
 (SR0030 SEG 0190/0000)

INTER-AHD
 0335/0702

1 0 00230 0 02 0769+13 075963 FT
 BAIRS RD
 (T490)
 MFC BEGIN = B
 LENGTH(AH 0702 BK 2421) 0335/0000



076593 FT
 INTER-AHD

SALEM CHURCH RD
 (TWP)
 LINCOLN HW
 (SR0030 SEG 0191/0000)
 (SR0030 SEG 0190/0000)

0334/0739

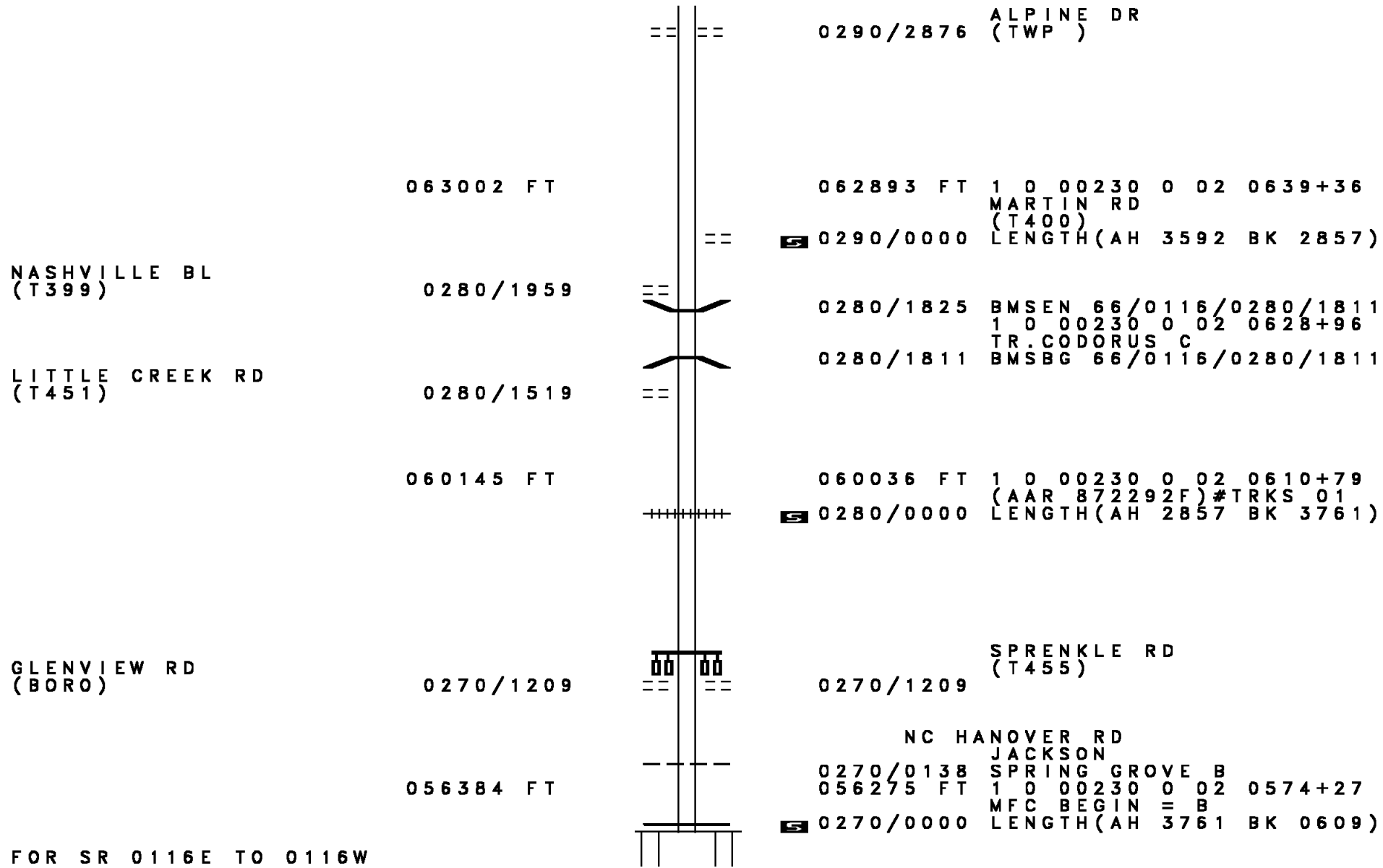
TO 0030/0190 SH
 (CONN)

075854 FT 1 0 00230 0 02 0769+13
 BAIRS RD
 (T490)
 MFC BEGIN = B
 LENGTH(AH 0739 BK 2421) 0334/0000

DIR: B TOTAL LEN: 14.520 MI. DIST: 08-4 SR: 116
 LEFT MUN: WEST MANCHESTER T RIGHT MUN: WEST MANCHESTER T

Location / Segment	Segment ID	Length (FT)	Notes / Details
DARLINGTON RD (T479)	0330/0729	073542 FT	0330/1759 BMS EN 66/0116/0330/1747 1 0 00230 0 02 0762+24 TR. CODORUS C
	0330/0000	070784 FT	0330/1747 BMSBG 66/0116/0330/1747 073433 FT 1 0 00230 0 02 0744+98 WOLF'S CHURCH RD (T483) LENGTH(AH 2421 BK 2758)
KEVIN DR (T499)	0310/0673	069280 FT	070675 FT 1 0 00230 0 02 0717+63 WEST MANCHESTER JACKSON T LENGTH(AH 2758 BK 1504)
BIESECKER RD (SR3061 SEG 0080/0000)	0300/1493	066594 FT	069171 FT 1 0 00230 0 02 0702+05 STOVERSTOWN RD (SR3061 SEG 0070/2295) LENGTH(AH 1504 BK 2686) PINE SPRINGS BL (T506) MYERS RD (T502)
	0300/0876		CEDARLYN RD (T495)
	0300/0200		FARM HOUSE LN (T497)
	0300/0000		066485 FT 1 0 00230 0 02 0675+28 LENGTH(AH 2686 BK 3592)

DIR: B TOTAL LEN: 14.520 MI. DIST: 08-4 SR: 116
 LEFT MUN: JACKSON T RIGHT MUN: JACKSON T



FOR SR 0116E TO 0116W

DIR: B TOTAL LEN: 14.520 MI. DIST: 08-4 SR: 116
 LEFT MUN: SPRING GROVE B RIGHT MUN: SPRING GROVE B

(CONN) SPRING GROVE - MAIN ST (BORO)	0263/0529	3"		
(BORO) SPRING GROVE - MAIN ST (BORO) ROTHS CHURCH RD (SR3059 SEG 0005/0000) (SR3059 SEG 0004/0000)	0263/0475	4"		
ROTHS CHURCH RD (SR3059 SEG 0004/0000) (SR3059 SEG 0005/0000)		4"	0262/0406	FOR SR 0116E TO 0116W (CONN) SPRING GROVE - MAIN ST (BORO)
SPRING GROVE - MAIN ST (BORO)	0263/0392	4"		
SPRING GROVE - MAIN ST (BORO)		4"		
W HANOVER ST (SR3072 SEG 0160/0070) (SR3072 SEG 0161/0070)	0263/0331	4"		
W HANOVER ST (SR3072 SEG 0161/0070) (SR3072 SEG 0160/0070)		4"	0262/0302	SPRING GROVE - MAIN ST (BORO) FOR SR 0116W TO 0116E (CONN)
SPRING GROVE - MAIN ST (BORO)	0263/0279	4"		
SPRING GROVE - MAIN ST (BORO) FOR SR 0116W TO 0116E (CONN)	0263/0227	4"		
0 0 0000 0 00 0000+00	055666 FT		055666 FT	0 0 00000 0 00 0000+00
MFC BEGIN = B				MFC BEGIN = B
LENGTH(AH 0718 BK 0522)	0263/0000	5"	0262/0000	LENGTH(AH 0609 BK 0522)
				T. CODORUS
			0260/0510	STRUCTURE LENGTH 10 FT
			0260/0485	BMSID 66/0116/0260/0920
055144 FT		5"	055144 FT	SPRING VILLAGE DR (BORO)
				1 0 00230 0 02 0561+58
				HOKE ST (BORO)
		5"	0260/0000	LENGTH(AH 0522 BK 1671)
			0250/1329	THIRD AV (BORO)
				SECOND AV

DIR: B TOTAL LEN: 14.520 MI.
 LEFT MUN: SPRING GROVE B

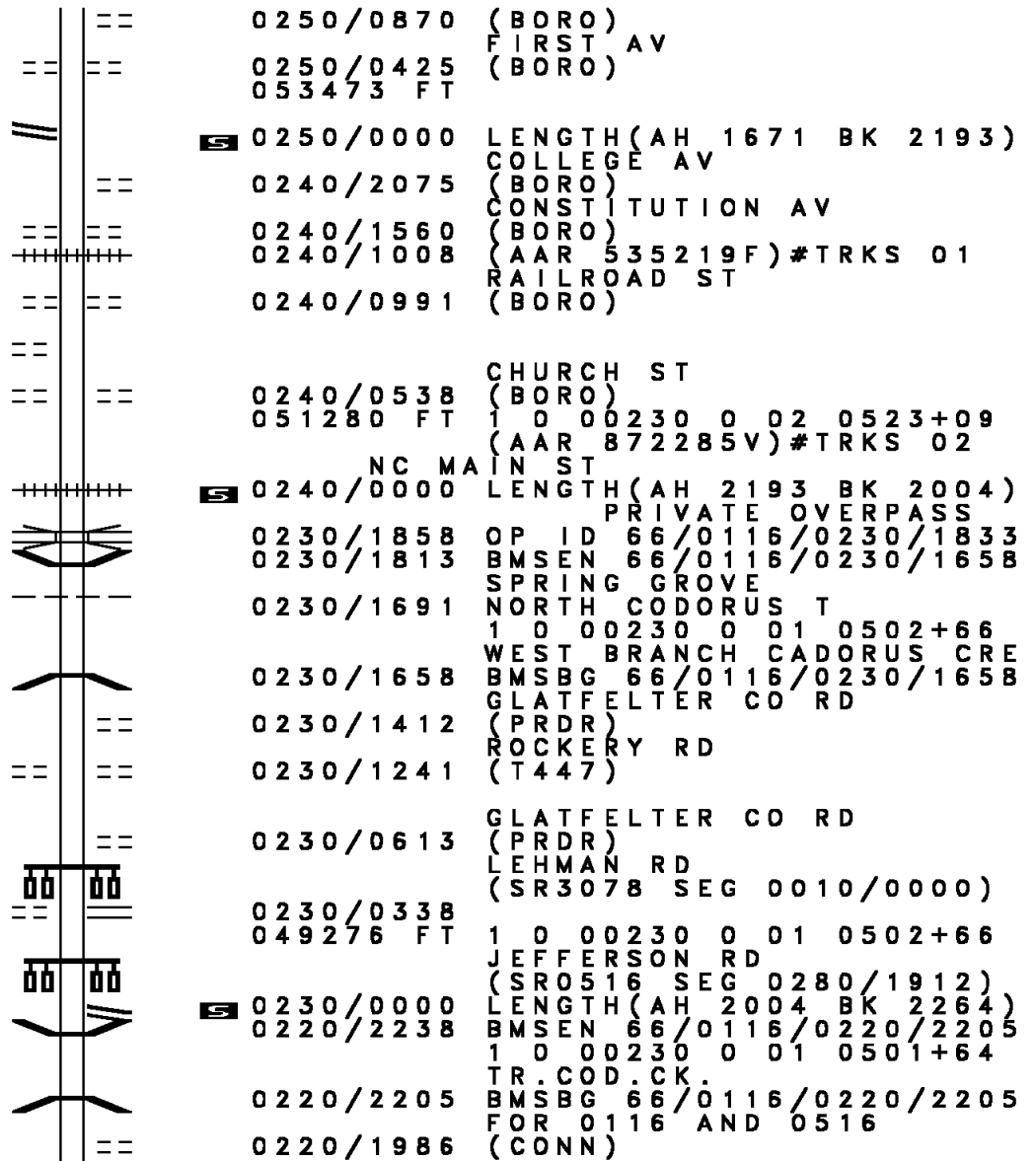
DIST: 08-4 SR: 116
 RIGHT MUN: SPRING GROVE B

1 0 00230 0 02 0544+87 053473 FT
 JACKSON ST
 (SR3057 SEG 0010/0000) 0250/0000

CHURCH ST
 (BORO)
 GLATFELTER CO RD
 (PRDR) 0240/0684
 0240/0538
 051280 FT

GLATFELTER CO RD
 (PRDR) 0230/1241

GLATFELTER CO RD
 (PRDR) 0230/0338
 049276 FT



0250/0870 (BORO)
 FIRST AV
 0250/0425 (BORO)
 053473 FT
 S 0250/0000 LENGTH(AH 1671 BK 2193)
 COLLEGE AV
 0240/2075 (BORO)
 CONSTITUTION AV
 0240/1560 (BORO)
 0240/1008 (AAR 535219F) #TRKS 01
 RAILROAD ST
 0240/0991 (BORO)
 CHURCH ST
 (BORO)
 0240/0538
 051280 FT 1 0 00230 0 02 0523+09
 (AAR 872285V) #TRKS 02
 NC MAIN ST
 S 0240/0000 LENGTH(AH 2193 BK 2004)
 PRIVATE OVERPASS
 0230/1858 OP ID 66/0116/0230/1833
 0230/1813 BMSSEN 66/0116/0230/1658
 SPRING GROVE
 0230/1691 NORTH CODORUS T
 1 0 00230 0 01 0502+66
 WEST BRANCH CADORUS CRE
 0230/1658 BMSBG 66/0116/0230/1658
 GLATFELTER CO RD
 (PRDR)
 0230/1412 ROCKERY RD
 (T447)
 0230/1241
 GLATFELTER CO RD
 (PRDR)
 LEHMAN RD
 (SR3078 SEG 0010/0000)
 0230/0338
 049276 FT 1 0 00230 0 01 0502+66
 JEFFERSON RD
 (SR0516 SEG 0280/1912)
 S 0230/0000 LENGTH(AH 2004 BK 2264)
 0220/2238 BMSSEN 66/0116/0220/2205
 1 0 00230 0 01 0501+64
 TR. COD. CK.
 0220/2205 BMSBG 66/0116/0220/2205
 FOR 0116 AND 0516
 0220/1986 (CONN)

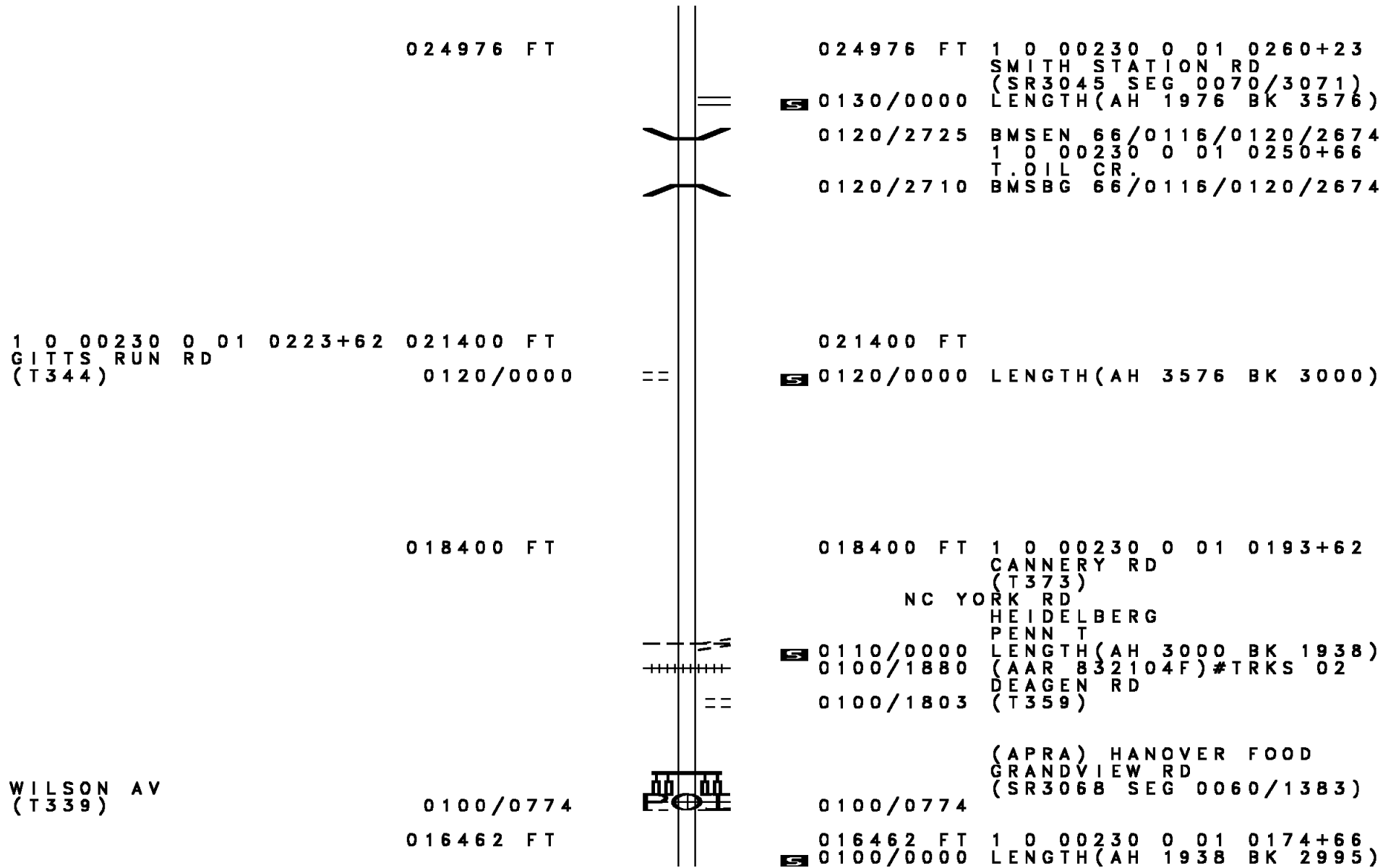
DIR: B TOTAL LEN: 14.520 MI. DIST: 08-4 SR: 116
 LEFT MUN: NORTH CODORUS T RIGHT MUN: NORTH CODORUS T

Segment Description	Segment ID	Length (FT)	Notes
MILL LN (T380)	0220/1222		
GLADFELTER PAPER MILL (PRDR)	0220/0312	047012 FT	(APRA) GLADFELTER PAPER
	0220/0000		LENGTH(AH 2264 BK 1876)
	045136 FT		
	0210/0000		COLONIAL VALLEY RD (SR3053 SEG 0040/0000) LENGTH(AH 1876 BK 2974)
	042162 FT		
	0200/0020		BMSBN 66/0116/0200/0000
	0200/0000		TR. CODORUS BMSBG 66/0116/0200/0000 LENGTH(AH 2974 BK 3797)
	0190/1110		(AAR 872280L)#TRKS 01
	0190/0900		AMBAU RD (T383)
	0190/0107		BMSBN 66/0116/0190/0000
	0190/0000		CODORUS CK BMSBG 66/0116/0190/0000 NORTH CODORUS HEIDELBERG T LENGTH(AH 3797 BK 3325)
MILL RD (T382)	0180/2818		

DIR: B TOTAL LEN: 14.520 MI. DIST: 08-4 SR: 116
 LEFT MUN: HEIDELBERG T RIGHT MUN: HEIDELBERG T

		==		0180/0963 HILLTOP DR (T371)
1 0 00230 0 01 0362+17 035040 FT				035040 FT
MENGES MILL RD		==		5 0180/0000 LENGTH(AH 3325 BK 1971)
(T376) 0180/0000				
1 0 00230 0 01 0342+46 033069 FT				033069 FT PORTERS RD
IRON RIDGE RD		==		(SR3047 SEG 0100/0000)
(SR3047 SEG 0100/0000) 0170/0000				5 0170/0000 LENGTH(AH 1971 BK 2177)
				0160/0011 BMSBN 66/0116/0160/0000
030892 FT				030892 FT 1 0 00230 0 01 0318+76
				TR. OIL CK.
				5 0160/0000 BMSBG 66/0116/0160/0000
				LENGTH(AH 2177 BK 1902)
				028990 FT 1 0 00230 0 01 0299+57
028990 FT				5 0150/0000 LENGTH(AH 1902 BK 2038)
SPRING ST		==		LONGVIEW DR
(T399) 0140/1673				(T387)
1 0 00230 0 01 0279+39 026952 FT				026952 FT
JACOBS MILL RD		==		5 0140/0000 LENGTH(AH 2038 BK 1976)
(SR3045 SEG 0080/0000) 0140/0000				

DIR: B TOTAL LEN: 14.520 MI. DIST: 08-4 SR: 116
 LEFT MUN: HEIDELBERG T RIGHT MUN: HEIDELBERG T



1 0 00230 0 01 0223+62 021400 FT
 GITTS RUN RD
 (T344) 0120/0000

WILSON AV
 (T339) 0100/0774
 016462 FT

024976 FT 1 0 00230 0 01 0260+23
 SMITH STATION RD
 (SR3045 SEG 0070/3071)
 0130/0000 LENGTH(AH 1976 BK 3576)
 0120/2725 BMS EN 66/0116/0120/2674
 1 0 00230 0 01 0250+66
 T.OIL CR.
 0120/2710 BMSBG 66/0116/0120/2674

021400 FT
 0120/0000 LENGTH(AH 3576 BK 3000)

018400 FT 1 0 00230 0 01 0193+62
 CANNERY RD
 (T373)
 NC YORK RD
 HEIDELBERG
 PENN T
 0110/0000 LENGTH(AH 3000 BK 1938)
 0100/1880 (AAR 832104F) #TRKS 02
 DEAGEN RD
 (T359)

(APRA) HANOVER FOOD
 GRANDVIEW RD
 (SR3068 SEG 0060/1383)
 0100/0774
 016462 FT 1 0 00230 0 01 0174+66
 0100/0000 LENGTH(AH 1938 BK 2995)

DIR: B TOTAL LEN: 14.520 MI. DIST: 08-4 SR: 116
 LEFT MUN: PENN T RIGHT MUN: PENN T

Street Name	Segment ID	Length (FT)	Notes
ALVIN AV (T347)	0090/0638	013467	TR. CODORUS C STRUCTURE LENGTH 8 FT BMSID 66/0116/0090/1219 LITTLETON DR (T345)
	0090/0623	013467	HIRTLAND AV (T347)
	0090/0000		1 0 00230 0 01 0144+42 BLOOMING GROVE RD (SR0216 SEG 0010/0000)
SPRING GARDEN ST (TWP)	0080/0583		0080/0000 LENGTH(AH 2995 BK 1841) RUEL AV (TWP) BREEZEWOOD DR (T318)
	0080/0426		PARK ST (TWP)
	0080/0178		BMSEN 66/0116/0080/0159 1 0 00230 0 01 0127+65 TR. CODOR. CK.
1 0 00230 0 01 0126+78 MUMMA AV (TWP) ALLEY (TWP)	0080/0000	011626	0080/0159 011626 FT BMSBG 66/0116/0080/0159
	0080/0000		0080/0000 LENGTH(AH 1841 BK 2648)
ALLEY (TWP)	0070/1841		0070/1942 ALLEY (TWP)
	0070/1631		CENTER ST (TWP)
BAER AV (T328)	0070/1167		0070/1397 BROOKSIDE AV (TWP)
UNNAMED AL	0070/1155		0070/1155 BAER AV (T328)

DIR: B TOTAL LEN: 14.520 MI. DIST: 08-4 SR: 116
 LEFT MUN: PENN T RIGHT MUN: PENN T

(TWP)	0070/1014	==		
LOCUST ST (T329)	0070/0760	==	0070/0950	UNNAMED AL (TWP)
		==	0070/0760	PETER ST (T329)
		==	0070/0513	UNNAMED AL (TWP)
UNNAMED AL (TWP)	0070/0050 008978 FT	==	0070/0241	JOHN ST (T326)
			008978 FT	1 0 00230 0 01 0099+63 TOWNSHIP 0404 RT (T404) PENN
UNNAMED AL (BORO)	0060/3070	==	0070/0000	HANOVER B LENGTH(AH 2648 BK 3148)
ORCHARD ST (BORO)	0060/2836	==	0060/2954	UNNAMED AL (BORO)
SPRING AV (BORO)	0060/2576	==	0060/2592	SPRING AV (BORO)
		==	0060/2498	ORCHARD ST (BORO)
		==	0060/2123	PLEASANT ST (BORO)
UNNAMED AL (BORO)	0060/1804	==	0060/1985	UNNAMED AL (BORO)
UNNAMED AL (BORO)	0060/1569	==	0060/1729	HANOVER ST (BORO)
		==	0060/1414	UNNAMED AL (BORO)
		==	0060/1187	UNNAMED AL (BORO)
		==	0060/0951	MIDDLE ST (BORO)
		==	0060/0690	UNNAMED AL (BORO)
		==		WALNUT ST

DIR: B TOTAL LEN: 14.520 MI. DIST: 08-4 SR: 116
 LEFT MUN: HANOVER B RIGHT MUN: HANOVER B

Stationing	Street Name	Notes
003162 FT		0030/0208 (BORO) 003162 FT 1 0 00231 0 00 0031+80
	PENNSYLVANIA AV (BORO)	5 0030/0000 LENGTH(AH 1574 BK 1807) 0020/1807 (AAR 540853A)#TRKS 02
0020/1766		0020/1558 PINE ST (BORO)
0020/1451	UNNAMED AL (BORO)	0020/1310 UNNAMED AL (BORO)
0020/1175	JACKSON ST (BORO)	0020/1128 YOUNG CR (BORO)
0020/0954	UNNAMED AL (BORO)	0020/0895 PRINCESS ST (BORO)
0020/0760	UNNAMED AL (BORO)	0020/0736 UNNAMED AL (BORO)
0020/0604	HIGH ST (BORO)	0020/0604 SOUTH ST (BORO)
0020/0355	THIRD ST (BORO)	NC HIGH ST
001355 FT		001355 FT 1 0 00231 0 00 0013+55 NC 3RD ST
	COMMERCE ST (BORO)	ST VINCENT LN (BORO) 5 0020/0000 LENGTH(AH 1807 BK 1355) 0010/0977 (BORO) 0010/0486 FILBERT ST (BORO)
000000 FT		0010/0021 UNNAMED AL (BORO) 000000 FT 1 0 00231 0 00 0000+00 NC TH HANOVER RD (SR0116 SEG 0490/3601) INTER-BK MFC BEGIN = B BK-ADAMS (01) 5 0010/0000 LENGTH(AH 1355 BK 0000)

EXTRACT DATE: 12/18/2023 ROADWAY MANAGEMENT SYSTEM PAGE NUMBER: 112
 PRINT DATE: 12/20/2023 SLD COUNTY/SR - ANNUAL PRINT COUNTY: YORK
 DIR: B TOTAL LEN: 5.383 MI. DIST: 08-4 SR: 114
 LEFT MUN: FAIRVIEW T RIGHT MUN: FAIRVIEW T

028422 FT



0130/0928

YORK RD
(T960)

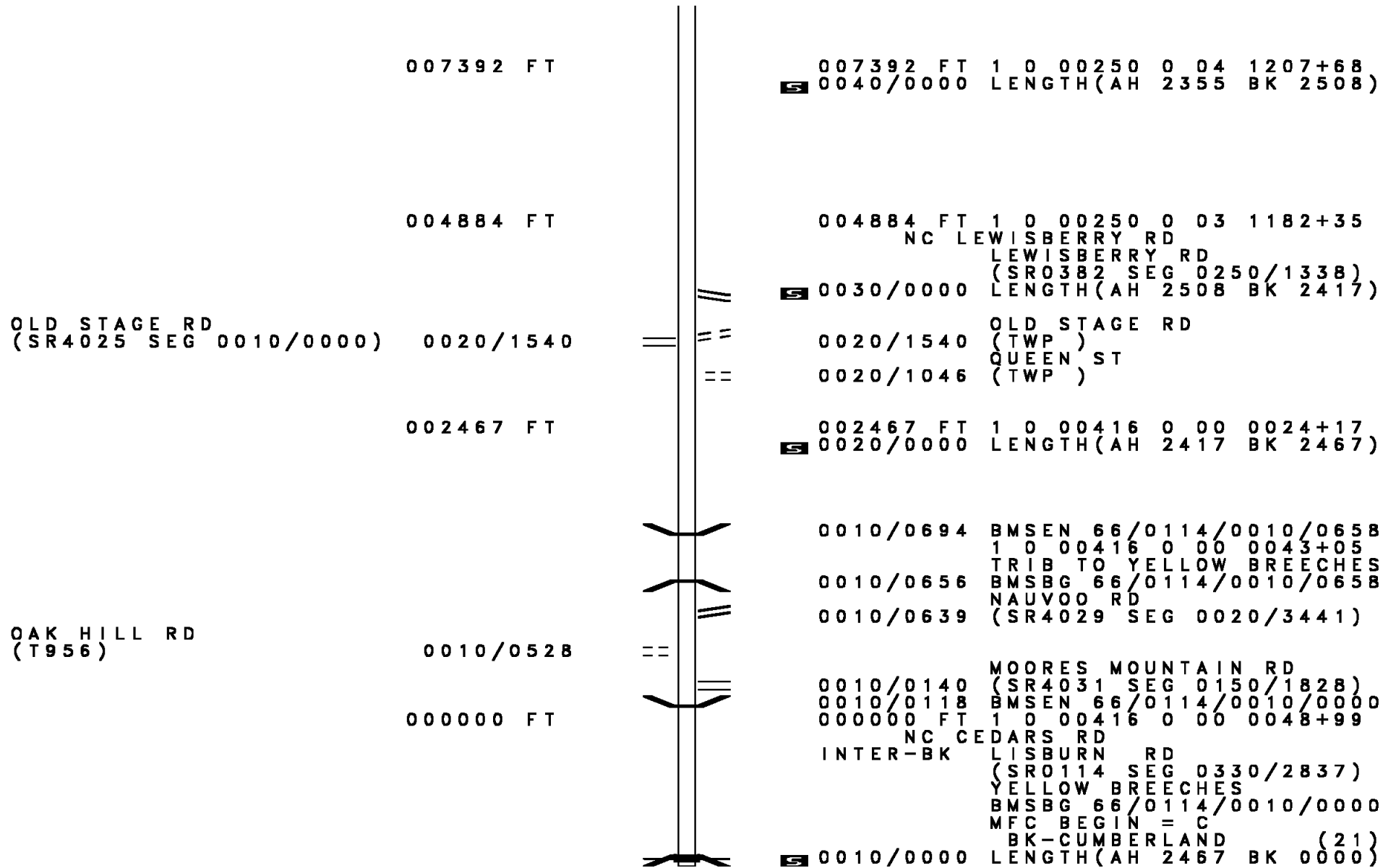
028422 FT OLD YORK RD
 (SR1003 SEG 0100/0000)
 0130/1766
 0130/1460 BMSBN 66/0114/0130/1441
 1 0 00250 0 05 1415+43
 T.YEL.BRECH
 0130/1441 BMSBG 66/0114/0130/1441
 (APRA) ROMEO'S TRAILER
 MOBILE HOME PARK RD
 0130/1297 (PRDR)

FAIRVIEW RD

DIR: B TOTAL LEN: 5.383 MI. DIST: 08-4 SR: 114
 LEFT MUN: FAIRVIEW T RIGHT MUN: FAIRVIEW T

		==	==	0130/0389 (T959)
	026656 FT			1 0 00250 0 05 1401+43
				(APRA) ADRM
				SPRINGERS LN
				(T970)
POPLAR RD			POE	0130/0000 LENGTH(AH 1766 BK 2712)
(SR1001 SEG 0010/0000)	0130/0000			
				NORMANDY MEM DR
				(SR1018 SEG 0010/0000)
				PA TPK (1-76)
				OP ID 66/7076/9902/4229
				EVERGREEN RD
				(T970)
				0120/1462
				0120/1288
				0120/1080
	023944 FT			023944 FT 1 0 00250 0 04 1371+81
				GAUMER RD
				(T971)
				0120/0000 LENGTH(AH 2712 BK 1131)
				RAMP V RD
				(SR8033 SEG 0010/0982)
KEYSTONE DR				RAMP W RD
(T940)	0110/0972			(SR8033 SEG 0020/0000)
				0110/0951
				0110/0171 BMS EN 66/0114/0110/0000
	022813 FT			1 0 00250 0 04 1360+50
				1-83
				0110/0000 BMSBG 66/0114/0110/0000
				LENGTH(AH 1131 BK 2809)
				RAMP U RD
				(SR8033 SEG 0260/0756)
				RAMP T RD
				(SR8033 SEG 0250/0000)
				CRESCENT DR
				(T492)
				0100/2675
				0100/2657
				0100/2370
				0100/1247 STEIGERWALT HOLLOW RD
				(T957)
				020004 FT
1 0 00250 0 04 1331+16	020004 FT			
TIMBER LN				

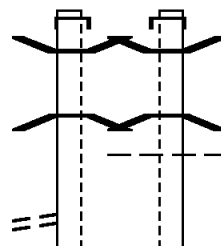
DIR: B TOTAL LEN: 5.383 MI. DIST: 08-4 SR: 114
 LEFT MUN: FAIRVIEW T RIGHT MUN: FAIRVIEW T



DIR: B TOTAL LEN: 8.997 MI. DIST: 08-4 SR: 94
 LEFT MUN: PENN T RIGHT MUN: PENN T

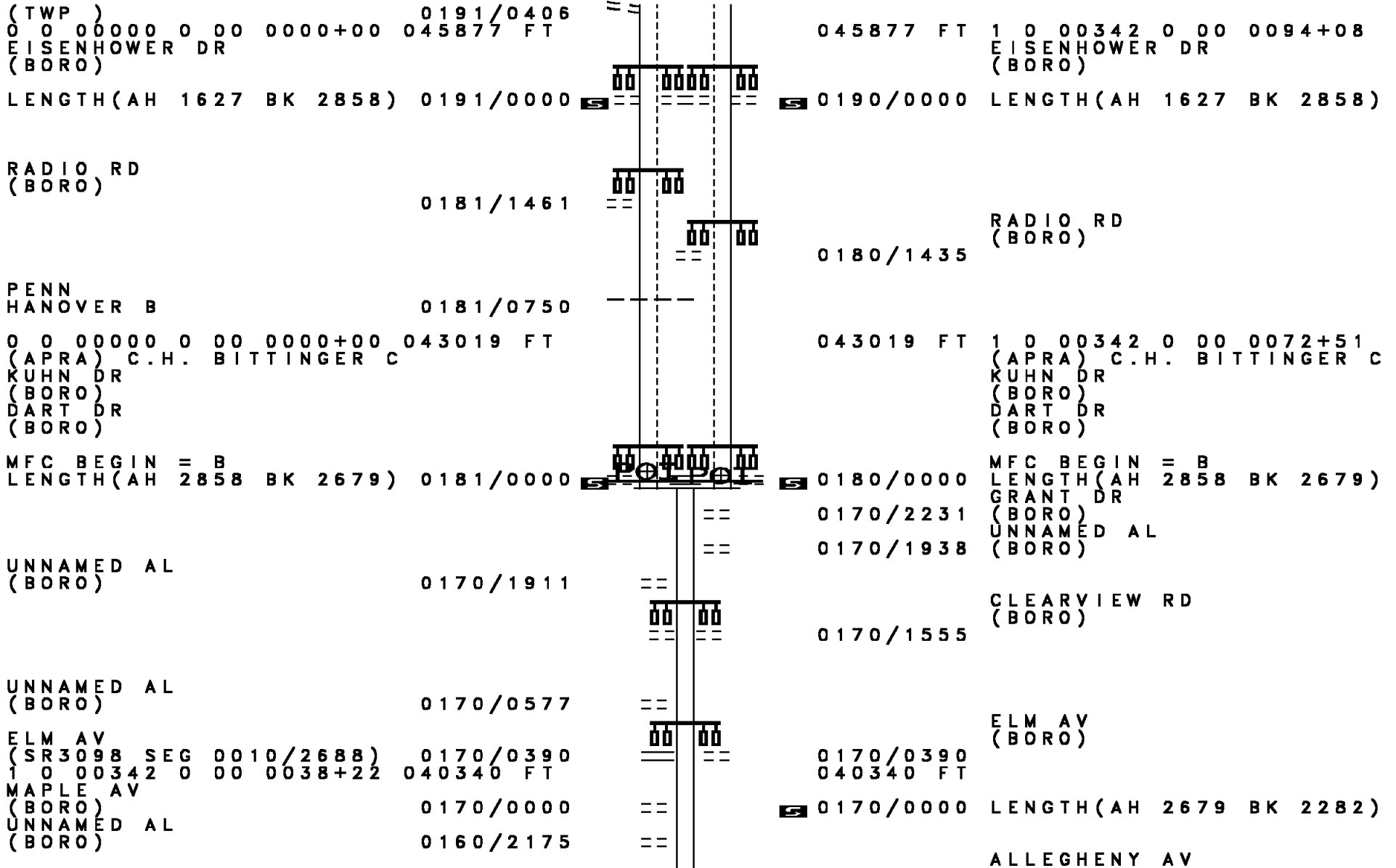
AH-ADAMS (01) 047504 FT
 CARLISLE PK INTER-AHD
 (SR0094 SEG 0015/0000) 0191/1627
 BMS EN 66/0094/0190/0913 0191/1028
 0 0 0000 0 00 0000+00
 T.S.BR.CONEW
 BMSBG 66/0094/0190/0913 0191/0998

 WETZEL DR
 (TWP) 0191/0477
 WETZEL DR



047504 FT
 INTER-AHD CARLISLE PK
 0190/1627 (SR0094 SEG 0014/0000)
 0190/1028 BMS EN 66/0094/0190/0913
 1 0 00342 0 00 0103+25
 T.S.BR.CONEW
 0190/0998 BMSBG 66/0094/0190/0913
 PENN
 0190/0961 HANOVER B

DIR: B TOTAL LEN: 8.997 MI. DIST: 08-4 SR: 94
 LEFT MUN: PENN T RIGHT MUN: PENN T



DIR: B TOTAL LEN: 8.997 MI. DIST: 08-4 SR: 94
 LEFT MUN: HANOVER B RIGHT MUN: HANOVER B

Left Side Description	Left Side Stationing	Right Side Description	Right Side Stationing
		0160/2162 (BORO)	
		UNNAMED AL	
		0160/2010 (BORO)	
ERA PREFERRED PROP DR	0160/1961	0160/1961 (APRA) ERA PREFERRED PR	
(PRDR)			
FIFTH ST	0160/1680		
(BORO)			
UNNAMED AL	0160/1495		
(BORO)			
		UNNAMED AL	
		(BORO)	
FOURTH ST	0160/1258		
(BORO)			
		STOCK ST	
		(BORO)	
UNNAMED AL	0160/1018	0160/1077	
(BORO)			
UNNAMED AL	0160/0785		
(BORO)			
		ACADEMY ST	
		(BORO)	
THIRD ST	0160/0381	UNNAMED AL	
(BORO)		(BORO)	
		0160/0450	
THIRD ST	0160/0310		
(BORO)			
CONEWAGO AV	0160/0134	0160/0359 (AAR 832115S)#TRKS 01	
(BORO)			
	038058 FT		
		038058 FT 1 0 00342 0 00 0015+40	
		LIBRARY PL	
		(BORO)	
		0160/0000 LENGTH (AH 2282 BK 1540)	
		0150/1511 (AAR 540850E)#TRKS 01	
		WALL ST	
		(BORO)	
		0150/1295	
		PARK AV	
		(BORO)	
		0150/1048	
		GAIL ST	
		(BORO)	
		0150/0790	
		CHESTNUT ST	
		(BORO)	
		0150/0539	
		BANK LN	
COLLEGE AV	0150/0278	(BORO)	
(BORO)		0150/0278	
	036518 FT	036518 FT 1 0 00342 0 00 0000+00	
		NC CARLISLE ST	

DIR: B TOTAL LEN: 8.997 MI. DIST: 08-4 SR: 94
 LEFT MUN: HANOVER B RIGHT MUN: HANOVER B

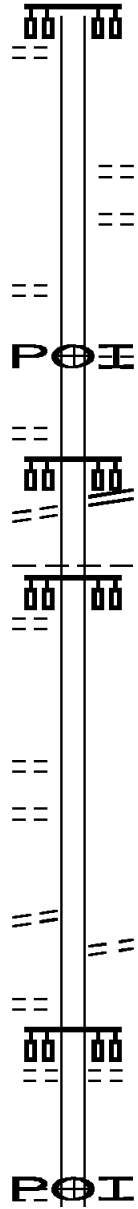
Street Name	Segment	Length	Notes
FREDERICK ST	(SRO116 SEG 0050/0000)	0150/0000	BROADWAY ST (SRO116 SEG 0050/0000)
			LENGTH(AH 1540 BK 0784)
			EXCHANGE PL
			(BORO)
WALNUT ST	(BORO)	0140/0249	WALNUT ST (BORO)
		035734 FT	
			1 0 00190 0 00 0358+80
			UNNAMED AL (BORO)
UNNAMED AL	(BORO)	0130/2612	LENGTH(AH 0784 BK 2630)
			MIDDLE ST (BORO)
UNNAMED AL	(BORO)	0130/1844	0130/2371
			HANOVER ST (BORO)
			0130/1660
			UNNAMED AL (BORO)
			0130/1392
			PLEASANT ST (BORO)
			0130/1256
			UNNAMED AL (BORO)
			0130/1171
BOUNDARY AV	(BORO)	0130/1108	
UNNAMED AL	(BORO)	0130/0822	UNNAMED AL (BORO)
			0130/0804
UNNAMED AL	(BORO)	0130/0468	MT ROYAL AV (BORO)
			0130/0452
UNNAMED AL	(BORO)	0130/0350	UNNAMED AL (BORO)
			0130/0185
		033104 FT	1 0 00190 0 00 0331+32
			GRANGER ST (BORO)
			HANOVER PENN T
			LENGTH(AH 2630 BK 1754)

DIR: B TOTAL LEN: 8.997 MI. DIST: 08-4 SR: 94
 LEFT MUN: PENN T RIGHT MUN: PENN T

UNNAMED AL (BORO)	0120/1716	==			
GRANGER ST (T325)	0120/1596	==			
			==	0120/1542	UNNAMED AL (TWP)
			==	0120/1343	UNNAMED AL (TWP)
UNNAMED AL (TWP)	0120/1211	==			
			==	0120/1111	UNNAMED AL (TWP)
MARTHA ST (T513)	0120/0960	==			
			==	0120/0918	UNNAMED AL (TWP)
			00		WIRT AV (T331)
	031350 FT		==	0120/0553	
				031350 FT	1 0 00190 0 00 0313+50 O'NEILL AV (T329)
			==	0120/0000	LENGTH (AH 1754 BK 3887) FOOTER ST
			==	0110/3433	(T527)
			==	0110/3124	GRACE AV (TWP)
GIANT PZ (PRDR)	0110/2803	==	00		
			==	0110/2803	
			==	0110/2270	UNNAMED AL (TWP)
			==	0110/2101	UNNAMED AL (TWP)
			==	0110/1930	UNNAMED AL (TWP)
			==	0110/1597	UNNAMED AL (TWP)
UNNAMED AL (TWP)	0110/1579	==			
			==	0110/1400	UNNAMED AL (TWP)
			==	0110/1355	BLACK ROCK RD (SR3070 SEG 0010/0000)
STACEY DR (T333)	0110/1297	==			
JANET ST (T319)	0110/0968	==			
1 0 00190 0 00 0274+63 027463 FT				027463 FT	

DIR: B TOTAL LEN: 8.997 MI. DIST: 08-4 SR: 94
 LEFT MUN: PENN T RIGHT MUN: PENN T

Left Side	Right Side
CLOVER LN (T317) 0110/0000	0110/0000 LENGTH(AH 3887 BK 1615)
1 0 00190 0 00 0258+48 025848 FT	SQUIRE WY (TWP)
WILLOW CT (T343) 0100/0000	PRIVATE DR (PRDR)
	0100/0188 025848 FT
	0100/0000 LENGTH(AH 1615 BK 3446)
	(APRA) SMITH'S TRAILER
	MELODIE LN (TWP)
HILLSIDE RD (TWP) 0090/2490	0090/3153
GRANDVIEW RD (T315) 0090/2361	GRANDVIEW RD (SR3068 SEG 0010/0000)
	0090/2361
	PENN
MEADOW LN (TWP) 0090/1259	0090/1548 WEST MANHEIM T
	0090/1259
	022402 FT 1 0 00190 0 00 0224+02
SUNSET DR (T309) 0090/0000	NC BALTIMORE ST
SIMPSON DR (TWP) 0080/2515	0090/0000 LENGTH(AH 3446 BK 2749)
PUMPING STATION RD (T309) 0080/1555	
	0080/1520 PUMPING STATION RD (T309)
UNNAMED RD (TWP) 0080/1286	
	BRUNSWICK DR (TWP)
	0080/1131
FAIRVIEW DR (T509) 019653 FT	019653 FT 1 0 00190 0 00 0196+53
0080/0000	(APRA) WEST MANHEIM TWP
	0080/0000 LENGTH(AH 2749 BK 3023)



DIR: B TOTAL LEN: 8.997 MI. DIST: 08-4 SR: 94
 LEFT MUN: WEST MANHEIM T RIGHT MUN: WEST MANHEIM T

Left Side Description	Left Side Stationing	Right Side Description	Right Side Stationing
UNKNOWN AL (BORO)	0070/1591	UNKNOWN AL (BORO)	0070/1620
RESERVOIR HTS DR (TWP)	0070/0494 016630 FT	COUNTRY LN (T518)	0070/1160
		1 0 00190 0 00 0166+30 FUHRMAN MILL RD (T516)	0070/0494 016630 FT
		0070/0000 LENGTH(AH 3023 BK 2466)	
1 0 00190 0 00 0141+64 014164 FT SHORBS HILL RD (T514)	0060/0000	PHEASANT RIDGE RD (TWP)	0060/0773
		014164 FT WEST MANHEIM TWP BUILDI (PRDR)	0060/0000
		0060/0000 LENGTH(AH 2466 BK 2465)	
PRDR-UNNAMED RD (PRDR)	0050/1040	MICHELLE WY (T411)	0050/1843
	011699 FT	HERITAGE DR (T415)	0050/0835
		1 0 00190 0 00 0116+99 UTZ DR (T413)	0050/0000
		0050/0000 LENGTH(AH 2465 BK 2170)	
UNNAMED AL (TWP)	0040/0473	PATWIL PL (TWP)	0040/1124
		HARGET DR (TWP)	0040/0823
		UNNAMED AL (TWP)	0040/0271

DIR: B TOTAL LEN: 8.997 MI. DIST: 08-4 SR: 94
 LEFT MUN: WEST MANHEIM T RIGHT MUN: WEST MANHEIM T

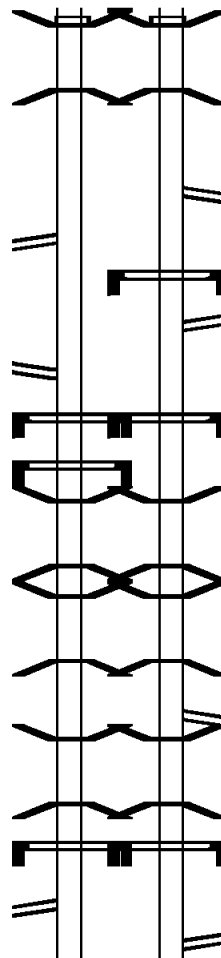
1 0 00190 0 00 0095+29 009529 FT			009529 FT
TOLLGATE RD			
(T302)	0040/0000	==	5 0040/0000 LENGTH(AH 2170 BK 2969)
UNNAMED AL			
(TWP)	0030/2456	==	
		==	0030/2416 PLEASANT HILL RD (T302)
1 0 00190 0 00 0065+60 006560 FT			006560 FT
DEER RD			
(T304)	0030/0000	==	5 0030/0000 LENGTH(AH 2969 BK 3721)
		==	0020/2410 MUSSELMAN RD (T304)
WESTWOOD DR			
(TWP)	0020/1108	==	0020/1108 EASTWOOD DR (TWP)
1 0 00190 0 00 0028+39 002839 FT			002839 FT HOBART RD (T513)
IMPOUNDING DAM RD			
(T513)	0020/0000	==	5 0020/0000 LENGTH(AH 3721 BK 2839)
SHAFFER CR			
(T519)	0010/2266	==	
		==	0010/1589 SHERMAN'S CHURCH RD (T308)
		==	0010/0936 TRACEY RD (T307)
		==	0010/0528 PRDR-UNKNOWN RD (PRDR)
GARRETT RD			
(T307)	0010/0345	==	
	000000 FT		
			000000 FT 1 0 00190 0 00 0000+00
			NC BA BALTIMORE PK
			INTER-BK MARYLAND STATE LINE (STBD)
			MFC BEGIN = B
			5 0010/0000 LENGTH(AH 2839 BK 0000)

AH-CUMBERLAND (21)
BMS EN 66/0083/0390/2902 208910 FT
VFW OF US MEM HW INTER-AHD
(SR0083 SEG 0397/0000) 0391/3321
0 0 0000 0 00 0000+00
YELLOW BR.
BMSBG 66/0083/0390/2902 0391/2915

RAMP B RD
(SR8037 SEG 0510/0000) 0391/1967

RAMP A RD
(SR8037 SEG 0500/0496) 0391/1769
SIGN: 3 CHORD TRUSS
BMSID 66/0083/0390/1684 0391/1736
SIGN: 4 CHORD TRUSS
BMSID 66/0083/0390/1823 0391/1700
BMS EN 66/0083/0390/1569 0391/1688
0 0 0000 0 00 0000+00
LIMEKILN RD
BMSBG 66/0083/0390/1569 0391/1589
BMS EN 66/0083/0390/1071 0391/1193
0 0 0000 0 00 0000+00
PA TPK.
BMSBG 66/0083/0390/1071 0391/1094

BMS EN 66/0083/0390/0561 0391/0629
1 0 00333 0 03 1715+86
TPK RAMP SOUTH
BMSBG 66/0083/0390/0561 0391/0576
SIGN: 4 CHORD TRUSS
BMSID 66/0083/0390/0490 0391/0541
RAMP E RD
(SR8035 SEG 0260/0000) 0391/0381



209301 FT BMS EN 66/0083/0390/2902
INTER-AHD VFW OF US MEM HW
0390/3330 (SR0083 SEG 0396/0000)
1 0 00333 0 03 1729+34
YELLOW BR.
0390/2924 BMSBG 66/0083/0390/2902

0390/1960 RAMP D RD
(SR8037 SEG 0760/0425)

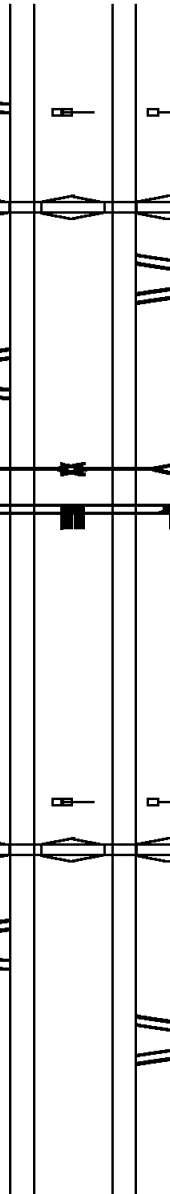
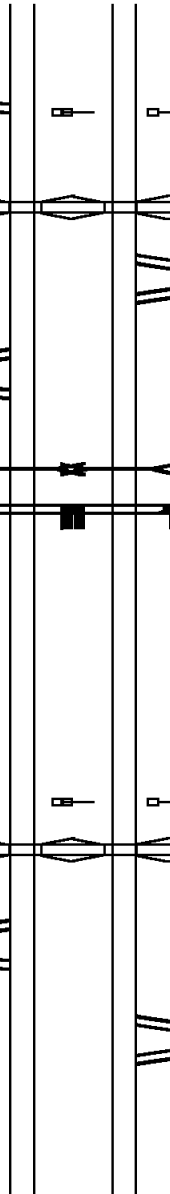
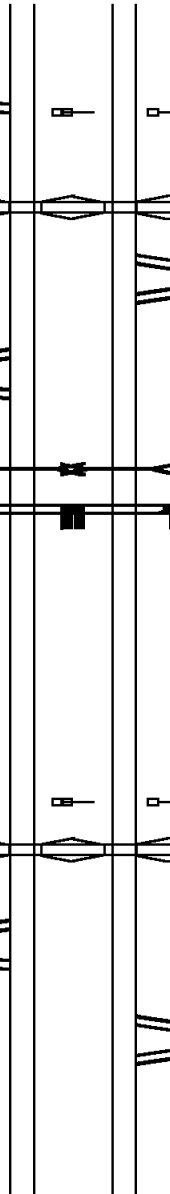
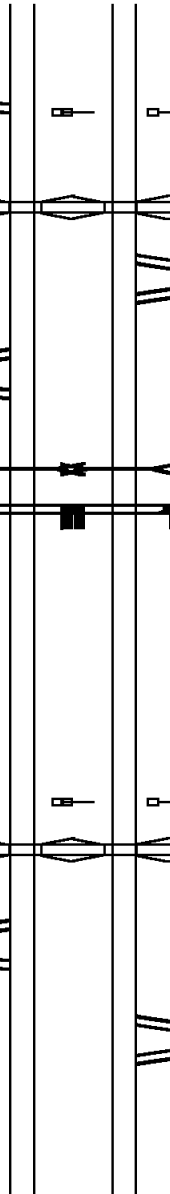
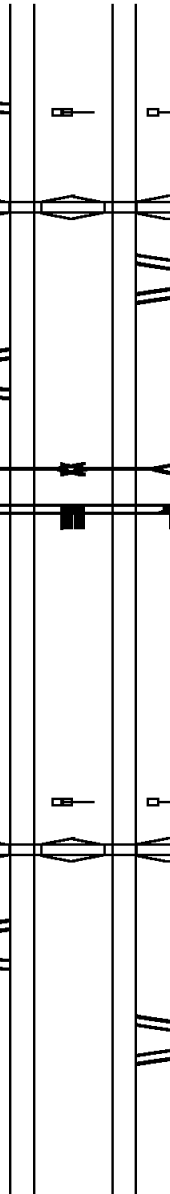
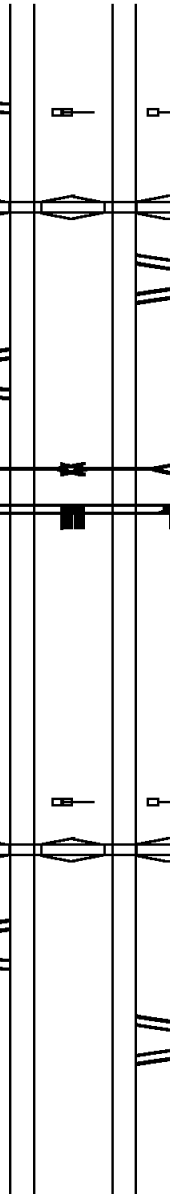
0390/1823 SIGN: 4 CHORD TRUSS
BMSID 66/0083/0390/1823
0390/1817 RAMP C RD
(SR8037 SEG 0750/0000)

0390/1714 SIGN: 3 CHORD TRUSS
BMSID 66/0083/0390/1684

0390/1668 BMS EN 66/0083/0390/1569
1 0 00333 0 03 1729+34
LIMEKILN RD
0390/1569 BMSBG 66/0083/0390/1569
0390/1147 BMS EN 66/0083/0390/1071
1 0 00333 0 03 1739+49
PA TPK.
0390/1048 BMSBG 66/0083/0390/1071
TURNPIKE RAMP RD
0390/0805 (TNP)
0390/0614 BMS EN 66/0083/0390/0561
1 0 00333 0 03 1734+30
TPK RAMP SOUTH
0390/0561 BMSBG 66/0083/0390/0561
0390/0523 SIGN: 4 CHORD TRUSS
BMSID 66/0083/0390/0490

0390/0146 TURNPIKE RAMP RD
(TNP)

DIR: N TOTAL LEN: 39.640 MI. DIST: 08-4 SR: 83
LEFT MUN: FAIRVIEW T RIGHT MUN: FAIRVIEW T

1 0 00333 0 03 1715+86 205589 FT RAMP G RD (SR8035 SEG 0250/1143) MILEPOST 039.00 LENGTH(AH 3321 BK 2641) 0391/0000		205971 FT 1 0 00333 0 03 1717+32 MILEPOST 039.00 LENGTH(AH 3330 BK 2640) 0390/0000
LEWISBERY RD OP ID 66/0114/0110/0000 0385/1722		LEWISBERY RD OP ID 66/0114/0110/0000 0384/1725 RAMP W RD (SR8033 SEG 0020/1006) RAMP V RD (SR8033 SEG 0010/0000) 0384/1446 0384/1263
RAMP U RD (SR8033 SEG 0260/0000) 0385/1275 RAMP T RD (SR8033 SEG 0250/0784) 0385/1082 T.YEL.BRECHS STRUCTURE LENGTH 17 FT BMSID 66/0083/0384/0863 0385/1009 SIGN: 4 CHORD TRUSS BMSID 66/0083/0384/0625 0385/0567 1 0 00333 0 03 1689+45 202948 FT LENGTH(AH 2641 BK 2662) 0385/0000		T.YEL.BRECHS STRUCTURE LENGTH 17 FT BMSID 66/0083/0384/0863 0384/0863 SIGN: 4 CHORD TRUSS BMSID 66/0083/0384/0625 0384/0566 1 0 00333 0 03 1689+45 203331 FT LENGTH(AH 2640 BK 2640) 0384/0000
1 0 00333 0 03 1663+56 200286 FT MILEPOST 038.00 LENGTH(AH 2662 BK 2647) 0381/0000 PLSNTVIEW RD OP ID 66/4056/0010/0000 0375/2352		200691 FT 1 0 00333 0 03 1661+08 MILEPOST 038.00 LENGTH(AH 2640 BK 2640) 0380/0000 PLSNTVIEW RD OP ID 66/4056/0010/0000 0374/2346
RAMP C RD (SR8031 SEG 0260/0000) 0375/1469 RAMP D RD (SR8031 SEG 0250/0153) 0375/1348		RAMP A RD (SR8031 SEG 0020/0231) RAMP B RD (SR8031 SEG 0010/0000) 0374/1327 0374/1176
1 0 00333 0 03 1638+40 197639 FT LENGTH(AH 2647 BK 2629) 0375/0000 SIGN: CANTILEVER		198051 FT 1 0 00333 0 03 1638+40 LENGTH(AH 2640 BK 2640) 0374/0000

DIR: N TOTAL LEN: 39.640 MI. DIST: 08-4 SR: 83
LEFT MUN: FAIRVIEW T RIGHT MUN: FAIRVIEW T

BMSID 66/0083/0371/2447 0371/2446


SIGN: CANTILEVER
BMSID 66/0083/0371/1193 0371/1058

1 0 00333 0 03 1616+57 195010 FT
MILEPOST 037.00
LENGTH(AH 2629 BK 2615) 0371/0000
PARK RD
OP ID 66/4054/0010/0000 0365/2400

1 0 00333 0 03 1586+72 192395 FT
LENGTH(AH 2615 BK 2616) 0365/0000

RAMP R RD
(SR8029 SEG 0500/0000) 0361/0627
RAMP Q RD
(SR8029 SEG 0510/0463) 0361/0206
1 0 00333 0 03 1535+79 189779 FT
MILEPOST 036.00
LENGTH(AH 2616 BK 2683) 0361/0000
FISHING CREEK RD
OP ID 66/0262/0060/0465 0355/2468

T.FISHING CK
STRUCTURE LENGTH 13 FT
BMSID 66/0083/0354/1150 0355/1100



SIGN: CANTILEVER
BMSID 66/0083/0370/0456
1 0 00333 0 03 1617+04
MILEPOST 037.00
LENGTH(AH 2640 BK 2640)
PARK RD
OP ID 66/4054/0010/0000
DMS SIGN STRUCTURE
BMSID 66/0083/0364/2112
SIGN: CANTILEVER
BMSID 66/0083/0364/1589

192771 FT 1 0 00333 0 03 1586+72
0364/0000 LENGTH(AH 2640 BK 2640)

190131 FT 1 0 00333 0 03 1535+79
MILEPOST 036.00
LENGTH(AH 2640 BK 2689)
FISHING CREEK RD
OP ID 66/0262/0060/0465
RAMP P RD
(SR8029 SEG 0020/0460)
RAMP O RD
(SR8029 SEG 0010/0000)
SIGN: CANTILEVER
BMSID 66/0083/0354/1304
T.FISHING CK
STRUCTURE LENGTH 13 FT
BMSID 66/0083/0354/1150

DIR: N TOTAL LEN: 39.640 MI. DIST: 08-4 SR: 83
LEFT MUN: NEWBERRY T RIGHT MUN: NEWBERRY T

Station	Length	Sign	SR	Segment	Station	Length	Sign	SR	Segment
1 0 00333 0 03 1402+75	176589 FT	CANTILEVER	SR8025	0260/0000	0334/0447	176917 FT	CANTILEVER	SR8025	0750/0728
LENGTH(AH 2640 BK 2660)	0335/0000				0334/0000	LENGTH(AH 2654 BK 2640)			
BMSID 66/0083/0331/2407	0331/2407								
OP ID 66/0392/0040/0093	0331/2241				0330/2259	OP ID 66/0392/0040/0093			
RAMP F RD					0330/1860	RAMP RD			
(SR8025 SEG 0260/0000)	0331/1743					(SR8025 SEG 0010/0000)			
RAMP E RD									
(SR8025 SEG 0250/0343)	0331/1568								
					0330/1507	SIGN: CANTILEVER			
						BMSID 66/0083/0330/1507			
					0330/0809	SIGN: CANTILEVER			
						BMSID 66/0083/0330/0809			
1 0 00333 0 03 1379+30	173929 FT				174277 FT				
MILEPOST 033.00									
LENGTH(AH 2660 BK 2740)	0331/0000				0330/0000	LENGTH(AH 2640 BK 2735)			
					0324/2301	WEIGH STATION EXIT RD			
						(SR9202 SEG 0010/1512)			
					0324/0825	WEIGH STATION ENTR RD			
						(SR9202 SEG 0010/0000)			
					171542 FT				
1 0 00333 0 03 1351+33	171189 FT								
LENGTH(AH 2740 BK 2597)	0325/0000				0324/0000	SIGN: CANTILEVER			
						BMSID 66/0083/0324/0000			
						LENGTH(AH 2735 BK 2620)			
					0320/0592	RAMP D RD			
						(SR8023 SEG 0750/0551)			
RAMP B RD									
(SR8023 SEG 0500/0000)	0321/0540				0320/0157	BMSEN 66/0083/0320/0000			
BMSEN 66/0083/0320/0000	0321/0157				168922 FT	1 0 00333 0 03 1328+73			
1 0 00333 0 03 1328+73	168592 FT					PA 382			
PA 382						BMSBG 66/0083/0320/0000			
BMSBG 66/0083/0320/0000						MILEPOST 032.00			
MILEPOST 032.00						LENGTH(AH 2620 BK 2553)			
LENGTH(AH 2597 BK 2557)	0321/0000				0320/0000				

DIR: N TOTAL LEN: 39.640 MI. DIST: 08-4 SR: 83
 LEFT MUN: NEWBERRY T RIGHT MUN: NEWBERRY T

RAMP A RD
 (SR8023 SEG 0250/0473) 0315/2322

0314/2054 RAMP C RD
 (SR8023 SEG 0010/0000)

1 0 00333 0 03 1302+95 166035 FT
 LENGTH(AH 2557 BK 2633) 0315/0000

166369 FT 1 0 00333 0 03 1302+98
 0314/0000 LENGTH(AH 2553 BK 2640)

SIGN: 4 CHORD TRUSS
 BMSID 66/0083/0310/2400 0311/2403

0310/2403 SIGN: 4 CHORD TRUSS
 BMSID 66/0083/0310/2400

SHEEP BRIDGE ROAD
 OP ID 66/4016/0050/0618 0311/0307
 1 0 00333 0 03 1277+16 163402 FT
 MILEPOST 031.00
 LENGTH(AH 2633 BK 2640) 0311/0000

SHEEP BRIDGE ROAD
 OP ID 66/4016/0050/0618 0310/0305
 163729 FT 1 0 00333 0 03 1277+16
 MILEPOST 031.00
 LENGTH(AH 2640 BK 2642) 0310/0000

1 0 00333 0 03 1250+81 160762 FT
 LENGTH(AH 2640 BK 2640) 0305/0000

161087 FT 1 0 00333 0 03 1250+86
 0304/0000 LENGTH(AH 2642 BK 2640)

1 0 00333 0 03 1225+17 158122 FT
 MILEPOST 030.00
 LENGTH(AH 2640 BK 2635) 0301/0000

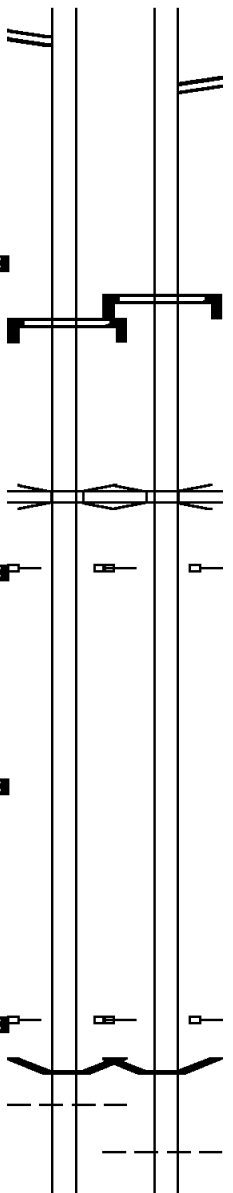
158447 FT 1 0 00333 0 03 1225+17
 MILEPOST 030.00
 LENGTH(AH 2640 BK 2640) 0300/0000

BMS EN 66/0083/0294/1102 0295/1795
 NEWBERRY
 CONEWAGO T 0295/1264

0294/1812 BMS EN 66/0083/0294/1102

1 0 00333 0 03 1192+39

0294/1263 NEWBERRY
 CONEWAGO T
 1 0 00333 0 03 1192+39



DIR: N TOTAL LEN: 39.640 MI. DIST: 08-4 SR: 83
LEFT MUN: CONEWAGO T RIGHT MUN: CONEWAGO T

Segment	Start Station	End Station	Length (FT)	Notes	Segment	Start Station	End Station	Length (FT)	Notes
CONEWAGO CK.	0294/1102	0295/1085	155487		CONEWAGO CK.	0294/1102	0294/1102	155807	
BMSBG 66/0083/0294/1102					BMSBG 66/0083/0294/1102				
1 0 00333 0 03 1192+39			155487 FT		1 0 00333 0 03 1192+39			155807 FT	
LENGTH(AH 2635 BK 2643)			0295/0000		LENGTH(AH 2640 BK 2640)			0294/0000	
T. CONEWAGO					T. CONEWAGO				
STRUCTURE LENGTH 24 FT					STRUCTURE LENGTH 24 FT				
BMSID 66/0083/0290/1930			0291/1930		BMSID 66/0083/0290/1930			0290/1930	
1 0 00333 0 03 1172+98			152844 FT		1 0 00333 0 03 1172+98			153167 FT	
MILEPOST 029.00					MILEPOST 029.00				
LENGTH(AH 2643 BK 2636)			0291/0000		LENGTH(AH 2640 BK 2640)			0290/0000	
1 0 00333 0 02 1140+54			150208 FT		1 0 00333 0 02 1139+90			150527 FT	
LENGTH(AH 2636 BK 2636)			0285/0000		LENGTH(AH 2640 BK 2640)			0284/0000	
RAMP C RD					RAMP D RD				
(SR8021 SEG 0500/0000)			0281/1502		(SR8021 SEG 0750/0403)			0280/1576	
SUSQ. TRL					SUSQ. TRL				
OP ID 66/0297/0030/0066			0281/1047		OP ID 66/0297/0030/0066			0280/1076	
RAMP A RD					RAMP B RD				
(SR8021 SEG 0250/0689)			0281/0256		(SR8021 SEG 0010/0000)			0280/0319	
1 0 00333 0 02 1119+20			147572 FT		1 0 00333 0 02 1119+20			147887 FT	
MILEPOST 028.00					MILEPOST 028.00				
LENGTH(AH 2636 BK 2631)			0281/0000		LENGTH(AH 2640 BK 2640)			0280/0000	
TRIB TO LITTLE CONEWAGO					TRIB TO LITTLE CONEWAGO				
STRUCTURE LENGTH 23 FT					STRUCTURE LENGTH 23 FT				
BMSID 66/0083/0274/1400			0275/1410		BMSID 66/0083/0274/1400			0274/1400	

DIR: N TOTAL LEN: 39.640 MI. DIST: 08-4 SR: 83
LEFT MUN: CONEWAGO T RIGHT MUN: CONEWAGO T

1 0 00333 0 02 1088+54 144941 FT
LENGTH(AH 2631 BK 2628) 0275/0000

145247 FT 1 0 00333 0 02 1088+54
0274/0000 LENGTH(AH 2640 BK 2640)

CONEWAGO
EAST MANCHESTER T 0271/0054
1 0 00333 0 02 1067+20 142313 FT
MILEPOST 027.00
LENGTH(AH 2628 BK 2640) 0271/0000

0270/0048
142607 FT
CONEWAGO
EAST MANCHESTER T
1 0 00333 0 02 1067+20
MILEPOST 027.00
LENGTH(AH 2640 BK 2640) 0270/0000

LIL. CONEWAGO
STRUCTURE LENGTH 120 FT
BMSID 66/0083/0264/0775 0265/0780

LIL. CONEWAGO
STRUCTURE LENGTH 120 FT
BMSID 66/0083/0264/0775 0264/0775

1 0 00333 0 02 1035+22 139673 FT
LENGTH(AH 2640 BK 2636) 0265/0000
EAST MANCHESTER
MANCHESTER T 0261/2097

139967 FT 1 0 00333 0 02 1035+63
EAST MANCHESTER
MANCHESTER T
LENGTH(AH 2640 BK 2640) 0264/0000

BMSEN 66/0083/0260/0228 0261/0344
0 0 00000 0 00 0000+00
CANAL RD.
BMSBG 66/0083/0260/0228 0261/0226
1 0 00333 0 02 1014+75 137037 FT
MILEPOST 026.00
LENGTH(AH 2636 BK 2646) 0261/0000

0260/0346 BMSEN 66/0083/0260/0228
0 0 00000 0 00 0000+00
CANAL RD.
0260/0226 BMSBG 66/0083/0260/0228
137327 FT 1 0 00333 0 02 1014+75
MILEPOST 026.00
LENGTH(AH 2640 BK 2640) 0260/0000

1 0 00333 0 02 0980+64 134391 FT

134687 FT 1 0 00333 0 02 0980+64

DIR: N TOTAL LEN: 39.640 MI. DIST: 08-4 SR: 83
LEFT MUN: MANCHESTER T RIGHT MUN: MANCHESTER T

LENGTH(AH 2646 BK 2634) 0255/0000 [S] [S] 0254/0000 LENGTH(AH 2640 BK 2640)

1 0 00333 0 02 0962+08 131757 FT 132047 FT 1 0 00333 0 02 0962+08
MILEPOST 025.00 MILEPOST 025.00
LENGTH(AH 2634 BK 2642) 0251/0000 [S] [S] 0250/0000 LENGTH(AH 2640 BK 2640)

1 0 00333 0 02 0935+23 129115 FT 129407 FT 1 0 00333 0 02 0935+28
LENGTH(AH 2642 BK 2640) 0245/0000 [S] 0244/0000 LENGTH(AH 2640 BK 2640)

1 0 00333 0 02 0912+78 126475 FT 126767 FT 1 0 00333 0 02 0912+78
MILEPOST 024.00 MILEPOST 024.00
LENGTH(AH 2640 BK 2632) 0241/0000 [S] [S] 0240/0000 LENGTH(AH 2640 BK 2640)

RAMP G RD (SR8019 SEG 0500/0000) 0235/2065
RAMP H RD (SR8019 SEG 0510/0610) 0235/1774
CHURCH RD.
OP ID 66/0238/0140/1337 0235/1415 [S] 0234/1419 OP ID 66/0238/0140/1337
RAMP F RD (SR8019 SEG 0020/0862)
RAMP E RD (SR8019 SEG 0010/0000)

1 0 00333 0 02 0900+30 123843 FT 124127 FT 1 0 00333 0 02 0900+39
LENGTH(AH 2632 BK 2638) 0235/0000 [S] 0234/0000 LENGTH(AH 2640 BK 2640)
SINK SPRG LA SINK SPRG LA
OP ID 66/4052/0010/0000 0231/2211 [S] 0230/2236 OP ID 66/4052/0010/0000

DIR: N TOTAL LEN: 39.640 MI. DIST: 08-4 SR: 83
 LEFT MUN: MANCHESTER T RIGHT MUN: MANCHESTER T

1 0 00333 0 02 0874+70 121205 FT 121487 FT 1 0 00333 0 02 0861+19
 MILEPOST 023.00 MILEPOST 023.00
 LENGTH(AH 2638 BK 2642) 0231/0000 0230/0000 LENGTH(AH 2640 BK 2640)

OP ID LOCUST LA 66/4050/0010/0000 0225/1290 OP ID LOCUST LA 66/4050/0010/0000
 CAVC 205 0225/1190M M 0224/1303 OP ID 66/4050/0010/0000
 CAVC 205 M 0224/1190 CAVC 205

1 0 00333 0 02 0838+24 118563 FT 118847 FT 1 0 00333 0 02 0838+24
 LENGTH(AH 2642 BK 2640) 0225/0000 0224/0700 OP ID 66/0083/0224/0700
 LENGTH(AH 2640 BK 2640)

0220/1100 RAMP E RD (SR8017 SEG 0750/0850)

1 0 00333 0 02 0811+84 115923 FT 116207 FT 1 0 00333 0 02 0811+84
 MILEPOST 022.00 MILEPOST 022.00
 LENGTH(AH 2640 BK 2635) 0221/0000 0220/0000 LENGTH(AH 2640 BK 2640)
 SIGN: 4 CHORD TRUSS SIGN: 4 CHORD TRUSS
 BMSID 66/0083/0214/2465 0215/2465 0214/2465 BMSID 66/0083/0214/2465

RAMP C RD (SR8017 SEG 0500/0000) 0215/1808
 BMSEN 66/0083/0214/1056 0215/1265
 1 0 00789 0 00 0379+63
 PA 181 (NB)
 BMSBG 66/0083/0214/1056 0215/1039
 0214/1282 BMSEN 66/0083/0214/1056
 1 0 00789 0 00 0379+42
 PA 181 (NB)
 BMSBG 66/0083/0214/1056
 RAMP A RD (SR8017 SEG 0010/0000)

RAMP D RD (SR8017 SEG 0250/0680) 0215/0247
 1 0 00789 0 00 0379+63 113288 FT
 LENGTH(AH 2635 BK 2655) 0215/0000 0214/0488
 TRIB CODORUS 113567 FT 1 0 00789 0 00 0379+42
 STRUCTURE LENGTH 28 FT 0214/0000 LENGTH(AH 2640 BK 2640)
 BMSID 66/0083/0210/1500 0211/2340 0210/2324 TRIB CODORUS
 MANCHESTER STRUCTURE LENGTH 28 FT
 NORTH YORK B 0211/1800 BMSID 66/0083/0210/1500
 MANCHESTER
 NORTH YORK B 0210/1800
 RAMP W RD (SR8015 SEG 0752/1277)

RAMP U RD (SR8015 SEG 0500/0754) 0211/1465

DIR: N TOTAL LEN: 39.640 MI. DIST: 08-4 SR: 83
 LEFT MUN: NORTH YORK B RIGHT MUN: NORTH YORK B

Stationing	Description	Stationing	Description
BMSEN 66/0083/0210/0652	RAMP V RD	0210/1157	(SR8015 SEG 0762/0000)
1 0 00789 0 00 0379+79		0210/0866	BMSEN 66/0083/0210/0652
US RT 30 (EB)			1 0 00789 0 00 0379+79
BMSBG 66/0083/0210/0652		0210/0652	US RT 30 (EB)
RAMP Y RD			BMSBG 66/0083/0210/0652
(SR8015 SEG 0260/0000)		0211/0532	
		0210/0317	RAMP X RD
RAMP Z RD			(SR8015 SEG 0010/0000)
(SR8015 SEG 0250/0796)		110927 FT	1 0 00789 0 00 0355+32
1 0 00789 0 00 0355+32			NORTH YORK
NORTH YORK			SPRINGGETTSBURY T
SPRING GARDEN T			MILEPOST 021.00
LENGTH(AH 2655 BK 2838)		0210/0000	LENGTH(AH 2640 BK 2784)
DRY SWALE			DRY SWALE
STRUCTURE LENGTH 14 FT		0204/2550	STRUCTURE LENGTH 14 FT
BMSID 66/0083/0204/2550			BMSID 66/0083/0204/2550
SPRING GARDEN			
SPRINGGETTSBURY T		0204/1653	BMSEN 66/0083/0204/1126
BMSEN 66/0083/0204/1126			1 0 00789 0 00 0336+57
0 0 00000 0 00 0000+00			CODORUS CR
CODORUS CR		0204/1126	BMSBG 66/0083/0204/1126
BMSBG 66/0083/0204/1126		0204/0843	BMSEN 66/0083/0204/0699
BMSEN 66/0083/0204/0699			1 0 00789 0 00 0327+04
		0204/0697	LOUCKS MILL
0 0 00000 0 00 0000+00			BMSBG 66/0083/0204/0699
LOUCKS MILL			
BMSBG 66/0083/0204/0699		0204/0497	BMSEN 66/0083/0204/0000
BMSEN 66/0083/0204/0000		108143 FT	1 0 00789 0 00 0327+04
1 0 00789 0 00 0327+04			NORFOLK SOUTHERN RAI RR
NORFOLK SOUTHERN RAI RR			BMSBG 66/0083/0204/0000
BMSBG 66/0083/0204/0000		0204/0000	LENGTH(AH 2784 BK 2490)
LENGTH(AH 2838 BK 2515)			
BMSEN 66/0083/0200/0900		0200/0973	BMSEN 66/0083/0200/0900
1 0 00789 0 00 0303+90			
MILL CREEK			
BMSBG 66/0083/0200/0900			1 0 00789 0 00 0303+90
			MILL CREEK

DIR: N TOTAL LEN: 39.640 MI. DIST: 08-4 SR: 83
 LEFT MUN: SPRINGETTSBURY T RIGHT MUN: SPRINGETTSBURY T

					0200/0900	BMSBG 66/0083/0200/0900	
1 0 00789	0 00	0303+90	105280 FT		105653 FT	1 0 00789	0 00 0303+90
	MILEPOST	020.00					MILEPOST 020.00
LENGTH(AH 2515 BK 2642)			0201/0000	5	0200/0000	LENGTH(AH 2490 BK 2640)	
SHERMAN ST						SHERMAN ST	
OP ID 66/1033/0020/2009			0195/2148		0194/2133	OP ID 66/1033/0020/2009	
TRIB MILL CK						TRIB MILL CK	
STRUCTURE LENGTH 18 FT					0194/0680	STRUCTURE LENGTH 18 FT	
BMSID 66/0083/0194/0680			0195/0543			BMSID 66/0083/0194/0680	
1 0 00789	0 00	0276+84	102638 FT		103013 FT	1 0 00789	0 00 0276+84
LENGTH(AH 2642 BK 2562)			0195/0000	5	0194/0000	LENGTH(AH 2640 BK 2640)	
TRIB MILL CK						TRIB MILL CK	
STRUCTURE LENGTH 24 FT					0190/2264	STRUCTURE LENGTH 24 FT	
BMSID 66/0083/0190/2264			0191/2279			BMSID 66/0083/0190/2264	
BMSEN 66/0083/0190/0630			0191/0829		0190/0842	BMSEN 66/0083/0190/0630	
1 0 00789	0 00	0252+60				1 0 00789	0 00 0252+60
NORFOLK SOUTHERN RAI RR					0190/0630	NORFOLK SOUTHERN RAI RR	
BMSBG 66/0083/0190/0630			0191/0617			BMSBG 66/0083/0190/0630	
RAMP N RD							
(SR8013 SEG 0502/0000)			0191/0243		100373 FT	1 0 00789	0 00 0252+60
1 0 00789	0 00	0252+60	100076 FT			RAMP P RD	
MILEPOST 019.00					0190/0000	(SR8013 SEG 0750/0483)	
LENGTH(AH 2562 BK 2635)			0191/0000	5		MILEPOST 019.00	
RAMP M RD						LENGTH(AH 2640 BK 2615)	
(SR8013 SEG 0512/0590)			0185/2048		0184/1728	BMSEN 66/0083/0184/1542	
BMSEN 66/0083/0184/1542			0185/1756			0 0 00000 0 00 0000+00	
0 0 00000 0 00 0000+00					0184/1542	MARKET ST. (EB)	
MARKET ST. (EB)						BMSBG 66/0083/0184/1542	
BMSBG 66/0083/0184/1542			0185/1570				
RAMP S RD							
(SR8013 SEG 0260/0000)			0185/1154		0184/0938	RAMP Q RD	
RAMP T RD						(SR8013 SEG 0020/0955)	
(SR8013 SEG 0250/0446)			0185/0905		0184/0552	RAMP R RD	
						(SR8013 SEG 0010/0000)	
						SIGN: CANTILEVER	

SIGN: CANTILEVER

DIR: N TOTAL LEN: 39.640 MI. DIST: 08-4 SR: 83
 LEFT MUN: YORK T RIGHT MUN: YORK T

Stationing	Description	Length	SR	Notes
0094+78	SPRINGWOOD A	084305 FT	0160/0017	BMSBG 66/0083/0160/0277
0161/0000	RAMP C RD	0161/0000	0160/0000	(SR8009 SEG 0500/0000)
0064+51	RAMP D RD	081942 FT	0154/1056	(SR8009 SEG 0752/1087)
0151/2590	RAMP E RD	0151/2590	0154/0515	(SR8009 SEG 0762/0000)
0151/2147	RAMP F RD	0151/2147	0154/0298	(SR8009 SEG 0010/0000)
0042+65	TR MILL CK	079003 FT	0150/2111	TR MILL CK
0145/2264	STRUCTURE LENGTH 8 FT	0145/2264	0150/1691	STRUCTURE LENGTH 8 FT
0016+25	TR MILL CK	076655 FT	0150/0000	TR MILL CK
0145/0000	STRUCTURE LENGTH 12 FT	0145/0000	0150/0000	STRUCTURE LENGTH 12 FT
0016+25	POWDER MILL	076655 FT	0144/1229	POWDER MILL
0145/0000	STRUCTURE LENGTH 12 FT	0145/0000	0144/0366	STRUCTURE LENGTH 12 FT
0016+25	POWDER MILL	076655 FT	0144/0366	POWDER MILL
0145/0000	STRUCTURE LENGTH 12 FT	0145/0000	0144/0366	STRUCTURE LENGTH 12 FT

DIR: N TOTAL LEN: 39.640 MI. DIST: 08-4 SR: 83
 LEFT MUN: YORK T RIGHT MUN: YORK T

TYLER RUN
 STRUCTURE LENGTH 8 FT
 BMSID 66/0083/0140/2507 0141/2552
 RAMP G RD
 (SR8045 SEG 0500/0000) 0141/2242

RAMP F
 OP ID 66/8045/0010/1000 0141/1557
 BMSEN 66/0083/0140/1207 0141/1404
 0 0 0000 0 00 0000+00
 RAMP H (EB)
 BMSBG 66/0083/0140/1207 0141/1279

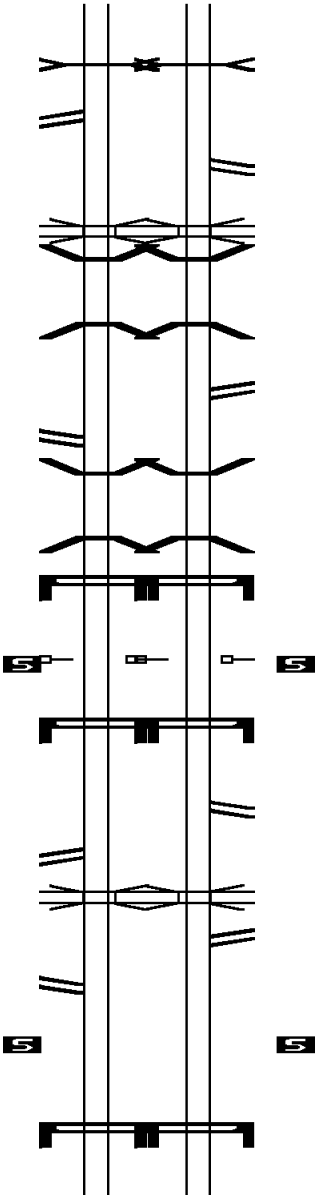
RAMP E RD
 (SR8045 SEG 0250/1202) 0141/0511
 BMSEN 66/0083/0140/0276 0141/0354
 1 0 00127 3 00 0723+94
 DEWDROP ROAD
 BMSBG 66/0083/0140/0276 0141/0280
 SIGN: 4 CHORD TRUSS
 BMSID 66/0083/0140/0087 0141/0122
 1 0 00127 3 00 0723+94 073910 FT
 MILEPOST 014.00
 LENGTH(AH 2745 BK 2569) 0141/0000

SIGN: CANTILEVER
 BMSID 66/0083/0135/1759 0135/1738

RAMP C RD
 (SR8007 SEG 0500/0000) 0135/1335
 LEADER HTS.
 OP ID 66/0182/0144/0855 0135/0783

RAMP A RD
 (SR8007 SEG 0250/0696) 0135/0034
 1 0 00127 3 00 0717+37 071341 FT
 LENGTH(AH 2569 BK 2656) 0135/0000

SIGN: 4 CHORD TRUSS
 BMSID 66/0083/0130/1575 0131/1575



TYLER RUN
 STRUCTURE LENGTH 8 FT
 BMSID 66/0083/0140/2507 0140/2529

RAMP H RD
 (SR8045 SEG 0260/1657) 0140/2151

RAMP F
 OP ID 66/8045/0010/1000 0140/1493
 BMSEN 66/0083/0140/1207 0140/1366
 0 0 0000 0 00 0000+00
 RAMP H (EB)
 BMSBG 66/0083/0140/1207 0140/1241

RAMP F RD
 (SR8045 SEG 0010/0000) 0140/0551

BMSEN 66/0083/0140/0276 0140/0386
 0 0 0000 0 00 0000+00
 DEWDROP ROAD
 BMSBG 66/0083/0140/0276 0140/0312
 SIGN: 4 CHORD TRUSS
 BMSID 66/0083/0140/0087 0140/0118
 1 0 00127 3 00 0723+94 073944 FT

MILEPOST 014.00
 LENGTH(AH 2634 BK 2640) 0140/0000

SIGN: CANTILEVER
 BMSID 66/0083/0134/2065 0134/2133

RAMP D RD
 (SR8007 SEG 0750/0507) 0134/1435

LEADER HTS.
 OP ID 66/0182/0144/0855 0134/0867
 RAMP B RD
 (SR8007 SEG 0010/0000) 0134/0324

071304 FT
 LENGTH(AH 2640 BK 2657) 0134/0000

SIGN: 4 CHORD TRUSS
 BMSID 66/0083/0130/1575 0130/1625

DIR: N TOTAL LEN: 39.640 MI. DIST: 08-4 SR: 83
 LEFT MUN: YORK T RIGHT MUN: YORK T

TR.E.BR.CODO	STRUCTURE LENGTH	8 FT	BMSID	TR.E.BR.CODO	STRUCTURE LENGTH	8 FT	BMSID
66/0083/0131/0639	0131/0605		0131/0605	66/0083/0131/0639	0131/0605		0131/0605
1 0 00127 3 00	0682+53	068685 FT		1 0 00127 3 00	0682+53	068647 FT	
	MILEPOST 013.00				MILEPOST 013.00		
LENGTH(AH 2656 BK 2680)	0131/0000			LENGTH(AH 2657 BK 2640)	0130/0000		
1 0 00127 3 00	0650+61	066005 FT		1 0 00127 3 00	0651+84	066007 FT	
LENGTH(AH 2680 BK 2603)	0125/0000			LENGTH(AH 2640 BK 2617)	0124/0000		
LAKE REDMAN				LAKE REDMAN			
STRUCTURE LENGTH 12 FT				STRUCTURE LENGTH 12 FT			
BMSID 66/0083/0120/1860	0121/1865			BMSID 66/0083/0120/1860	0120/1860		
1 0 00127 3 00	0621+90	063402 FT		1 0 00127 3 00	0621+90	063390 FT	
YORK				YORK			
SPRINGFIELD T				SPRINGFIELD T			
MILEPOST 012.00				MILEPOST 012.00			
LENGTH(AH 2603 BK 2604)	0121/0000			LENGTH(AH 2617 BK 2662)	0120/0000		
BMSEN 66/0083/0114/2439	0115/2604			BMSEN 66/0083/0114/2439	0114/2662		
0 0 00000 0 00	0000+00			0 0 00000 0 00	0000+00		
LAKE REDMAN				LAKE REDMAN			
BMSBG 66/0083/0114/2439	0115/2383			BMSBG 66/0083/0114/2439	0114/2441		
BMSEN 66/0083/0114/1663	0115/1689			BMSEN 66/0083/0114/1663	0114/1699		
0 0 00000 0 00	0000+00			0 0 00000 0 00	0000+00		
HESS FARM RD				HESS FARM RD			
BMSBG 66/0083/0114/1663	0115/1653			BMSBG 66/0083/0114/1663	0114/1663		
TR.E.BR.CODO				TR.E.BR.CODO			
STRUCTURE LENGTH 14 FT				STRUCTURE LENGTH 14 FT			
BMSID 66/0083/0114/0370	0115/0380			BMSID 66/0083/0114/0370	0114/0370		
1 0 00127 3 00	0596+63	060798 FT		1 0 00127 3 00	0596+45	060728 FT	
LENGTH(AH 2604 BK 2660)	0115/0000			LENGTH(AH 2662 BK 2640)	0114/0000		

DIR: N TOTAL LEN: 39.640 MI. DIST: 08-4 SR: 83
 LEFT MUN: SPRINGFIELD T RIGHT MUN: SPRINGFIELD T

1 0 00127 3 00 0569+12 058138 FT 058088 FT 1 0 00127 3 00 0569+12
 MILEPOST 011.00 MILEPOST 011.00
 LENGTH(AH 2660 BK 2670) 0111/0000 LENGTH(AH 2640 BK 2640)

RAMP A RD
 (SR8005 SEG 0510/0000) 0105/0190

1 0 00127 3 00 0550+31 055468 FT
 LENGTH(AH 2670 BK 2670) 0105/0000
 RAMP B RD
 (SR8005 SEG 0500/1307) 0101/2368

NORTH ST.
 OP ID 66/3100/0010/0528 0101/1728

1 0 00127 3 00 0517+25 052798 FT
 MILEPOST 010.00
 LENGTH(AH 2670 BK 2600) 0101/0000

TR.E.BR.CODO
 STRUCTURE LENGTH 25 FT
 BMSID 66/0083/0094/0910 0095/0880
 BMSEN 66/0083/0094/0585 0095/0688

0 0 00000 0 00 0000+00
 SR 0214- DUNKARD VAL RD
 BMSBG 66/0083/0094/0585 0095/0586

0104/0068 RAMP D RD
 055448 FT (SR8005 SEG 0760/1118)
 0104/0000 LENGTH(AH 2640 BK 2640)

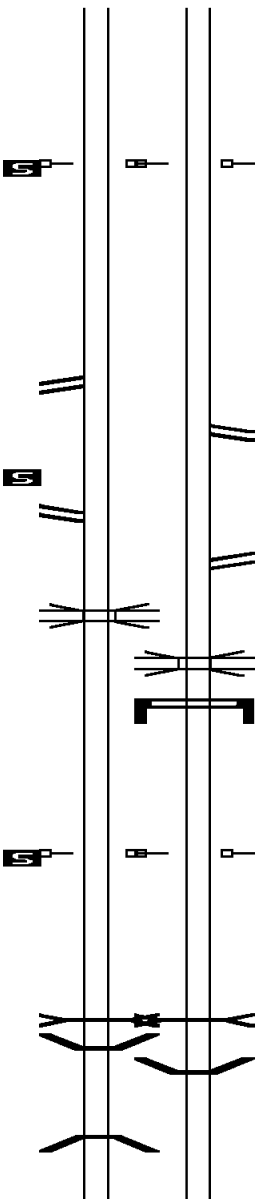
0100/2166 RAMP C RD
 (SR8005 SEG 0750/0000)

0100/1698 NORTH ST.
 0100/1253 OP ID 66/3100/0010/0528
 SIGN: CANTILEVER
 BMSID 66/0083/0100/1699

052808 FT 1 0 00127 3 00 0517+25
 MILEPOST 010.00
 0100/0000 LENGTH(AH 2640 BK 2640)

0094/0955 TR.E.BR.CODO
 STRUCTURE LENGTH 25 FT
 BMSID 66/0083/0094/0910
 0094/0702 BMSEN 66/0083/0094/0585

0 0 00000 0 00 0000+00
 SR 0214- DUNKARD VAL RD



DIR: N TOTAL LEN: 39.640 MI. DIST: 08-4 SR: 83
LEFT MUN: SHREWSBURY T RIGHT MUN: SHREWSBURY T

EMERGENCY CROSSOVER
(CONN) 0055/0261
1 0 00127 3 00 0294+41 029072 FT
LENGTH(AH 2634 BK 2640) 0055/0000

EMERGENCY CROSSOVER
(CONN) 0054/0288
029048 FT 1 0 00127 3 00 0295+53
LENGTH(AH 2640 BK 2640) 0054/0000

1 0 00127 3 00 0264+57 026432 FT
MILEPOST 005.00
LENGTH(AH 2640 BK 2640) 0051/0000

026408 FT 1 0 00127 3 00 0264+57
MILEPOST 005.00
LENGTH(AH 2640 BK 2640) 0050/0000

1 0 00127 3 00 0229+61 023792 FT
LENGTH(AH 2640 BK 2651) 0045/0000

023768 FT 1 0 00127 3 00 0229+83
LENGTH(AH 2640 BK 2640) 0044/0000

PLANK RD.
OP ID 66/2074/0030/0000 0041/1835

PLANK RD.
OP ID 66/2074/0030/0000 0040/1830

1 0 00127 3 00 0209+15 021141 FT
SHREWSBURY
HOPEWELL T
MILEPOST 004.00
LENGTH(AH 2651 BK 2623) 0041/0000
BMS EN 66/0083/0034/2187 0035/2178
0 0 0000 0 00 0000+00
SR 2097- MT AIRY RD
BMSBG 66/0083/0034/2187 0035/2127

021128 FT 1 0 00127 3 00 0209+15
SHREWSBURY
HOPEWELL T
MILEPOST 004.00
LENGTH(AH 2640 BK 2640) 0040/0000
0034/2179 BMS EN 66/0083/0034/2187
1 0 00127 3 00 0188+71
SR 2097- MT AIRY RD
0034/2128 BMSBG 66/0083/0034/2187

RAMP D RD
0034/0934 (SR8001 SEG 0760/0711)

DIR: N TOTAL LEN: 39.640 MI. DIST: 08-4 SR: 83
LEFT MUN: HOPEWELL T RIGHT MUN: HOPEWELL T

Stationing	Description	Stationing	Description
0035/0837	RAMP C RD (SR8001 SEG 0510/0000)	0034/0597	HOPEWELL
0035/0418	HOPEWELL SHREWSBURY T	0034/0402	SHREWSBURY T
0035/0404	BMSEN 66/0083/0034/0330 000000000000000000000000+00	0034/0388	BMSEN 66/0083/0034/0330
0035/0293	DEER CREEK	0034/0283	DEER CREEK
0035/0159	BMSBG 66/0083/0034/0330	0034/0149	BMSBG 66/0083/0034/0330
0035/0000	BMSEN 66/0083/0035/0175 10001273000182+63	0034/0000	BMSEN 66/0083/0034/0173
0031/2060	SR 851 WB	0030/2120	10001273000186+19
0031/0000	BMSBG 66/0083/0035/0175	0030/0000	851 EB
0031/0000	10001273000182+63 018518 FT	0030/0000	BMSBG 66/0083/0034/0173
0031/0000	LENGTH(AH 2623 BK 2640)	0024/1484	10001273000182+04
0025/1473	RAMP B RD (SR8001 SEG 0260/0770)	0024/1311	RAMP A RD (SR8001 SEG 0020/0000)
0025/1300	10001273000152+95 015878 FT	0024/0000	10001273000152+95
0025/0000	MILEPOST 003.00	0020/1935	MILEPOST 003.00
0025/0000	LENGTH(AH 2640 BK 2634)	0020/0467	LENGTH(AH 2640 BK 2640)
0025/0000	BMSEN 66/0083/0024/1285	010568 FT	WELCOME CENTER EXIT RD (SR9201 SEG 0010/1505)
0025/0000	10001273000144+91		WELCOME CENTER ENTR RD (SR9201 SEG 0010/0000)
0025/0000	TOLNA RD.		10001273000102+00
0025/0000	BMSBG 66/0083/0024/1285		
0025/0000	10001273000129+10 013244 FT		
0025/0000	LENGTH(AH 2634 BK 2646)		
010598 FT			

DIR: N TOTAL LEN: 39.640 MI. DIST: 08-4 SR: 83
LEFT MUN: SHREWSBURY T RIGHT MUN: SHREWSBURY T

MILEPOST 002.00 MILEPOST 002.00
LENGTH(AH 2646 BK 2633) 0021/0000 LENGTH(AH 2640 BK 2640)
MILEPOST 002.00 0015/2581
WINDY HILL WINDY HILL
OP ID 66/2078/0020/0412 0015/2087 0014/2108 OP ID 66/2078/0020/0412

TR. DEER CRK. TR. DEER CRK.
STRUCTURE LENGTH 14 FT STRUCTURE LENGTH 14 FT
BMSID 66/0083/0014/0421 0015/0433 0014/0394 BMSID 66/0083/0014/0421
1 0 00127 3 00 0077+40 007965 FT 007928 FT 1 0 00127 3 00 0077+53
LENGTH(AH 2633 BK 2640) 0015/0000 LENGTH(AH 2640 BK 2640)

TRIBUTARY TO DEER CREEK TRIBUTARY TO DEER CREEK
STRUCTURE LENGTH 13 FT STRUCTURE LENGTH 13 FT
BMSID 66/0083/0010/1053 0011/1048 0010/1053 BMSID 66/0083/0010/1053

1 0 00127 3 00 0051+13 005325 FT 005288 FT 1 0 00127 3 00 0051+13
MILEPOST 001.00 MILEPOST 001.00
LENGTH(AH 2640 BK 2658) 0011/0000 LENGTH(AH 2640 BK 2640)

1 0 00127 3 00 0026+05 002667 FT 002648 FT 1 0 00127 3 00 0026+48
LENGTH(AH 2658 BK 2667) 0005/0000 LENGTH(AH 2640 BK 2648)

STEWTTOWN R STEWTTOWN R
OP ID 66/2076/0010/0859 0003/1423 0002/1418 OP ID 66/2076/0010/0859

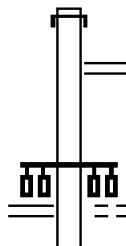
ATR 825 0003/0811M M0002/0823 ATR 825

1 0 00127 3 00 0000+00 000000 FT 000000 FT 1 0 00127 3 00 0000+00
NC VFW OF US MEM HW NC VFW OF US MEM HW
MARYLAND STATE LINE INTER-BK MARYLAND STATE LINE
(STBD) INTER-BK (STBD)
MFC BEGIN = A MFC BEGIN = A
LENGTH(AH 2667 BK 0000) 0003/0000 LENGTH(AH 2648 BK 0000)

EXTRACT DATE: 12/18/2023 ROADWAY MANAGEMENT SYSTEM PAGE NUMBER: 77
 PRINT DATE: 12/20/2023 SLD COUNTY/SR - ANNUAL PRINT COUNTY: YORK
 DIR: B TOTAL LEN: 54.452 MI. DIST: 08-4 SR: 74
 LEFT MUN: CARROLL T RIGHT MUN: CARROLL T

287504 FT

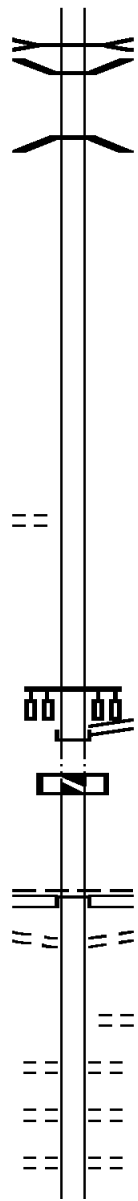
CAMPGROUND RD
 (SR4045 SEG 0040/2343) 1130/2168



286769 FT AH-CUMBERLAND (21)
 INTER-AHD YORK RD
 1130/3869 (SR0074 SEG 0010/0000)
 WILLIAMS GROVE RD
 1130/3396 (SR4049 SEG 0010/0000)

1130/2168 SPRING LN RD
 (T884)
 TRIB. TO DOGWOOD CREEK

DIR: B TOTAL LEN: 54.452 MI. DIST: 08-4 SR: 74
 LEFT MUN: CARROLL T RIGHT MUN: CARROLL T



STRUCTURE LENGTH 13 FT
 1130/2053 BMSID 66/0074/1130/2053
 1130/1629 BMSSEN 66/0074/1130/1582
 1 0 00125 0 01 0079+74
 DOGWOOD RUN
 1130/1582 BMSBG 66/0074/1130/1582

283635 FT

282900 FT 1 0 00125 0 01 0064+26
 1130/0000 LENGTH(AH 3869 BK 3155)

UNKNOWN RD
 (TWP)

1120/0220
 280480 FT

279745 FT 1 0 00125 0 00 0024+09
 BLUE-GRAY HW
 (SRO015 SEG 0131/0000)
 (SRO015 SEG 0130/0000)
 NC YORK RD

280480 FT

INTER-BK BLUE-GRAY HW
 (SRO015 SEG 0131/0000)
 1120/0000 LTH AH 003155 BK 000100
 279745 FT
 7112/0000 LTH AH 000100 BK 002414
 INTER-AHD OLD MILL RD
 (T871)

FROM 0015/0120
 (CONN)

1100/2273

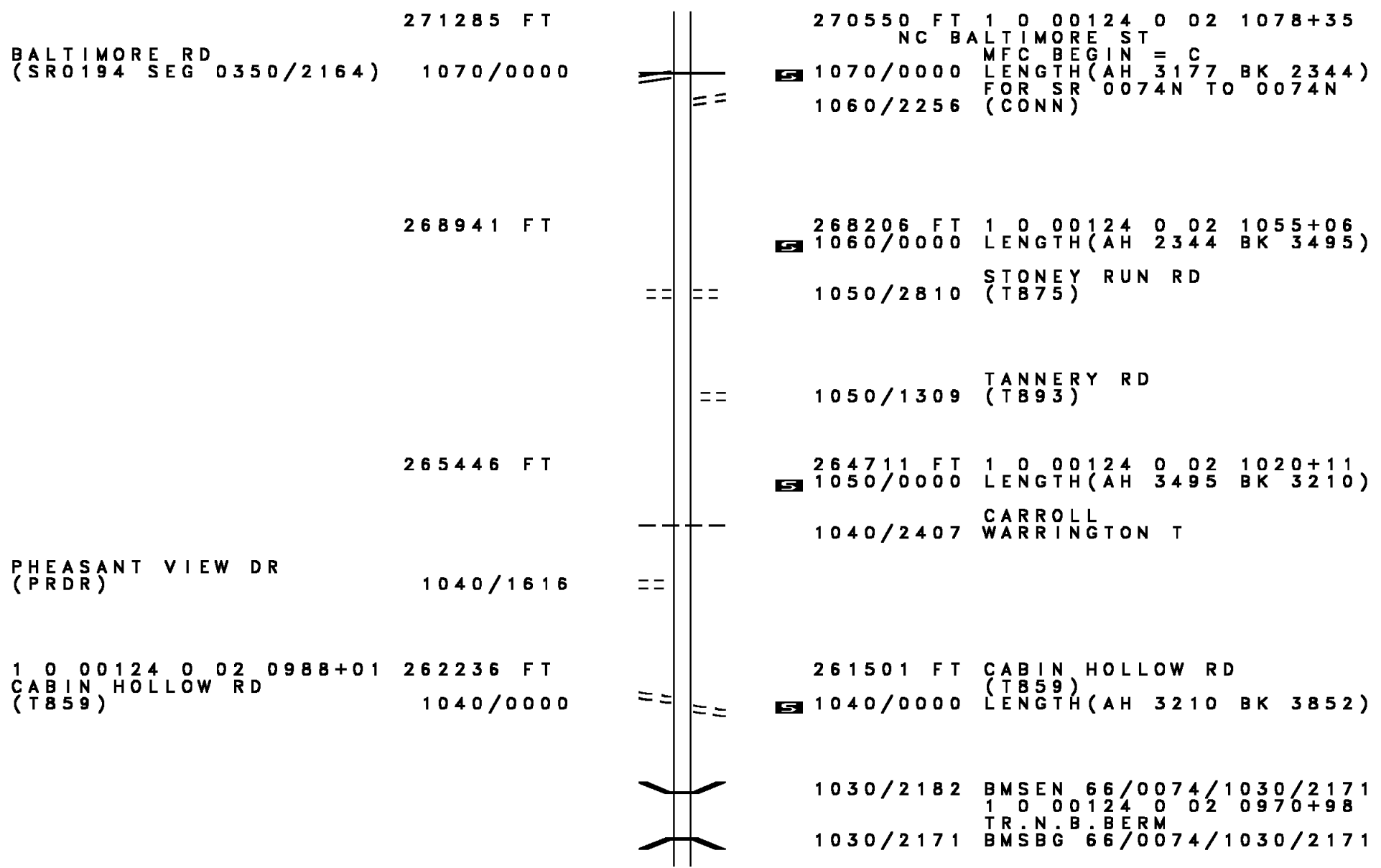
1100/2414 BLUE-GRAY HW
 (SRO015 SEG 0120/0378)
 1100/2273 DILLSBURG B
 TO 0015/0120 SH
 (CONN)

1100/1669 GREENBRIER LN
 (BORO)
 1100/1164 DAISY AL
 (BORO)
 1100/0933 WELTY AV
 (BORO)
 1100/0464 CHURCH ST
 (BORO)
 QUAY AL

DIR: B TOTAL LEN: 54.452 MI. DIST: 08-4 SR: 74
 LEFT MUN: DILLSBURG B RIGHT MUN: DILLSBURG B

Segment Name	Stationing	Length (FT)	Notes
	278066	1100/0234	(BORO)
		277331	1 0 00125 0 00 0000+00 HARRISBURG ST (SR4040 SEG 0160/0000)
		1100/0000	LENGTH(AH 2414 BK 1321) LOCUST AL
		1090/1095	(BORO)
		1090/0866	YORK ST (BORO)
FARMER AL (BORO)	1090/0632		
TRACTOR AL (BORO)	1090/0475		
	276745	1090/0453	SOUTHERN AL (BORO)
		276010	1 0 00124 0 02 1132+41 HANOVER ST (BORO)
		1090/0000	LENGTH(AH 1321 BK 2283)
UNNAMED AL (BORO)	1080/2025		
		1080/1783	FRANKLIN ST (BORO)
UNNAMED AL (BORO)	1080/1446		
BUTLER ST (BORO)	1080/1238		
	274462	1080/0826	PHEASANT RIDGE RD (PRDR)
		273727	1 0 00124 0 02 1109+29 (APRA) PIN OAK PARK OAK AV (BORO)
		1080/0000	LENGTH(AH 2283 BK 3177)
		1070/2310	DILLSBURG CARROLL T
GOLF COURSE RD (T882)	1070/1952		
		1070/1163	HIGH SCHOOL DR (PRDR)
		1070/0626	MIDDLE SCHOOL DR (PRDR)
		1070/0104	FOR SR 0074N TO 0074N (CONN)

DIR: B TOTAL LEN: 54.452 MI. DIST: 08-4 SR: 74
LEFT MUN: CARROLL T RIGHT MUN: CARROLL T



DIR: B TOTAL LEN: 54.452 MI. DIST: 08-4 SR: 74
 LEFT MUN: WARRINGTON T RIGHT MUN: WARRINGTON T

ALVERTA CT
(PRDR)

1030/1225 ==

KRALLTOWN RD
(T866)

1030/0574 ==
258384 FT

257649 FT 1 0 00124 0 02 0949+49
 BYERS RD
 (T896)
 == 5 1030/0000 LENGTH(AH 3852 BK 2086)

256298 FT

1020/0016 BMS EN 66/0074/1020/0000
 255563 FT 1 0 00124 0 02 0928+62
 T.W.BR.BERM.
 5 1020/0000 BMSBG 66/0074/1020/0000
 LENGTH(AH 2086 BK 2484)
 CRANE RD
 == 1010/2287 (T862)

BARRENS VALLEY RD
(T857)

1010/1174 ==

MOUNT TOP RD
(SR4034 SEG 0062/0323)

1010/0016 ==
253814 FT

253079 FT 1 0 00124 0 02 0903+65
 SPRING VALLEY RD
 (T857)
 5 1010/0000 LENGTH(AH 2484 BK 3671)

1000/2645 WARRINGTON
 WASHINGTON T

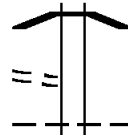
1000/1128 BMS EN 66/0074/1000/1111
 1 0 00124 0 02 0878+25
 TR.WOLF RUN

1000/1111 BMSBG 66/0074/1000/1111

1000/0216 BMS EN 66/0074/1000/0195
 1 0 00124 0 02 0869+11
 WOLF RUN

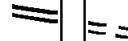
DIR: B TOTAL LEN: 54.452 MI. DIST: 08-4 SR: 74
 LEFT MUN: WASHINGTON T RIGHT MUN: WASHINGTON T

1 0 00124 0 02 0867+14 250143 FT
 HARBOLD ATLAND RD
 (T854) 1000/0000



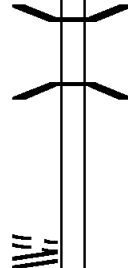
1000/0195 BMSBG 66/0074/1000/0195
 249408 FT
 1000/0000 LENGTH(AH 3671 BK 3014)
 0990/2794 WASHINGTON
 WARRINGTON T

1 0 00124 0 02 0837+00 247129 FT
 RIDGE RD
 (SR4032 SEG 0090/1723) 0990/0000



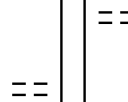
246394 FT RIDGE RD
 (T858)
 0990/0000 LENGTH(AH 3014 BK 3500)

1 0 00124 0 02 0802+00 243629 FT
 FARM VALLEY RD
 (T851)
 HARMONY GROVE RD
 (SR4014 SEG 0010/0000) 0980/0000



0980/0985 BMSBG 66/0074/0980/0953
 1 0 00124 0 02 0811+69
 T. N. B. BERM.
 0980/0977 BMSBG 66/0074/0980/0953
 242894 FT
 0980/0000 LENGTH(AH 3500 BK 2932)

1 0 00124 0 02 0772+40 240697 FT
 WARRINGTON WY
 (T809) 0970/0000



0970/0172 SPRING VALLEY RD
 239962 FT (T857)
 0970/0000 LENGTH(AH 2932 BK 1761)

WARRINGTON WY

DIR: B TOTAL LEN: 54.452 MI. DIST: 08-4 SR: 74
LEFT MUN: WARRINGTON T RIGHT MUN: WARRINGTON T

(T809)

0960/1019



0960/0615 BMS EN 66/0074/0960/0603
1 0 00124 0 02 0761+05
BR. DOE RUN

0960/0603 BMSBG 66/0074/0960/0603
FICKES RD

238936 FT

0960/0381 (SR4039 SEG 0010/0000)
238201 FT 1 0 00124 0 02 0754+79
NC CA RLISLE RD

0960/0000 LENGTH(AH 1761 BK 1077)
CHURCH ST

0950/0758 (BORO)
CHESTNUT ST

0950/0320 (BORO)
WARRINGTON ST

0950/0016 (BORO)
237124 FT

1 0 00124 0 02 0744+02 237859 FT
MAPLE ST
(BORO)

0950/0000

0950/0000 LENGTH(AH 1077 BK 2188)
0940/1848 BMS EN 66/0074/0940/1805
1 0 00124 0 02 0740+37

DOE RUN

0940/1805 BMSBG 66/0074/0940/1805
COMMUNITY ST

0940/1517 (BORO)

0940/1274 BMS EN 66/0074/0940/1265
1 0 00124 0 02 0735+15

TRIBUTARY TO DOE RUN

0940/1264 BMSBG 66/0074/0940/1265
CHERRY ST

0940/1232 (BORO)
NC MAIN ST

YORK ST
(SR4012 SEG 0120/3072) 0940/0841
ZEIGLER RD
(T904) 0940/0781

235671 FT

0940/0657 SCHOOL ST
(BORO)

234936 FT 1 0 00124 0 02 0722+22

CARROLL ST
(BORO)

LISBURN RD
(T908)

0940/0000 LENGTH(AH 2188 BK 3710)

0930/2983 FAIRMONT AV
(TWP)

NC YORK ST

DIR: B TOTAL LEN: 54.452 MI. DIST: 08-4 SR: 74
 LEFT MUN: WELLSVILLE B RIGHT MUN: WELLSVILLE B

QUAKER MEETING RD
 (T805)

0930/2025

231961 FT

0930/2771 WELLSVILLE
 WARRINGTON T

231226 FT 1 0 00124 0 02 0685+12
 0930/0000 LENGTH(AH 3710 BK 3283)

228678 FT

0920/0835 YEAGER RD
 (T899)

227943 FT 1 0 00124 0 02 0652+29
 OLD YORK RD
 (SR4026 SEG 0180/2760)

0920/0000 ROSSTOWN RD
 (SR0177 SEG 0010/0000)
 MFC BEGIN = D
 0910/3535 LENGTH(AH 3283 BK 3681)
 BMSBN 66/0074/0910/3525
 1 0 00124 0 01 0641+30
 WET WEATHER
 0910/3525 BMSBG 66/0074/0910/3525

224997 FT

224262 FT 1 0 00124 0 01 0606+10
 MOCKINGBIRD RD
 (T917)

W CAMPING AREA RD
 (T819)

0900/2920

0910/0000 LENGTH(AH 3681 BK 3377)

DIR: B TOTAL LEN: 54.452 MI. DIST: 08-4 SR: 74
 LEFT MUN: WARRINGTON T RIGHT MUN: WARRINGTON T

POPCORN LN
 (PRDR)

0900/1276

221620 FT

ZEIGLER RD
 (T904)

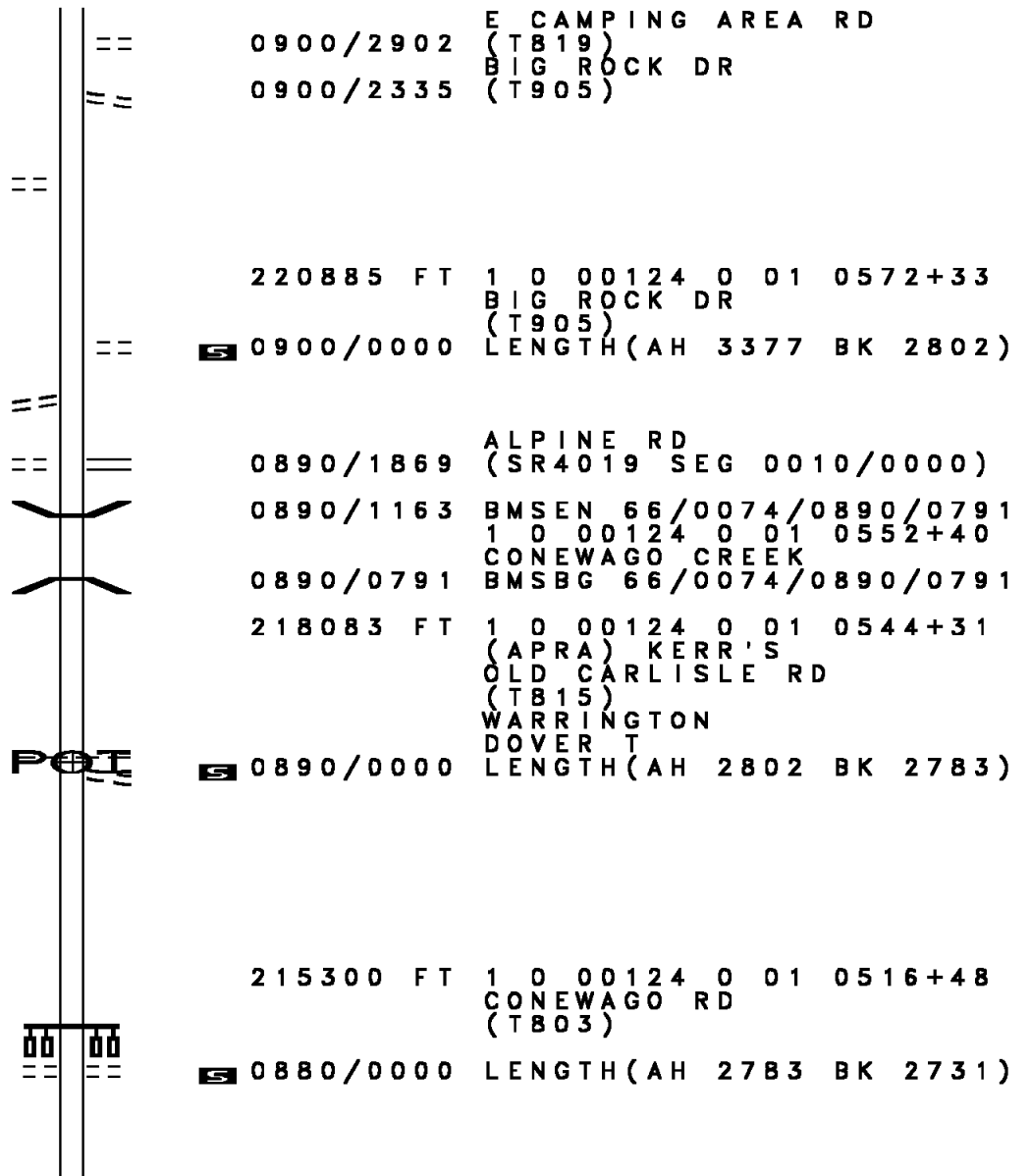
0890/2544

DETTERS MILL RD
 (T843)

0890/1869

218818 FT

216035 FT



DIR: B TOTAL LEN: 54.452 MI. DIST: 08-4 SR: 74
 LEFT MUN: DOVER T RIGHT MUN: DOVER T

1 0 00124 0 01 0488+91 213304 FT
 DEEP HOLLOW RD
 (T845) 0870/0000

==

212569 FT
 0870/0000 LENGTH(AH 2731 BK 2768)
 (APRA) ROCKFORD COURT
 RAVEN LN
 (T845) 0860/2392

POE

SKY TOP TR
 (T823) 0860/1027

==

210536 FT

==

209801 FT 1 0 00124 0 01 0461+82
 SKY TOP TR
 (T823)
 0860/0000 LENGTH(AH 2768 BK 1875)

1 0 00124 0 01 0442+87 208661 FT
 BLACKBERRY RD
 (T819) 0850/0000

==

207926 FT
 0850/0000 LENGTH(AH 1875 BK 2441)

==

206220 FT

0840/0778 OLD CARLISLE RD
 (T815)
 205485 FT 1 0 00124 0 01 0418+46
 TEMPLE SCHOOL RD
 (T826)
 0840/0000 LENGTH(AH 2441 BK 3092)

==

203128 FT

202393 FT 1 0 00124 0 01 0387+54

DIR: B TOTAL LEN: 54.452 MI. DIST: 08-4 SR: 74
 LEFT MUN: DOVER T RIGHT MUN: DOVER T

Left Side Description	Left Side ID	Right Side Description	Right Side ID
		GEORGE ST (T827)	
		LENGTH(AH 3092 BK 2763)	0830/0000
HARMONY GROVE RD (SR4014 SEG 0150/2874)	0820/1065	NC CARLISLE RD	0820/1065
		MFC BEGIN = C	
1 0 00124 0 01 0359+91 200365 FT		DOVER	0820/0140
STONY LN (BORO)	0820/0000	DOVER B	199630 FT
		LENGTH(AH 2763 BK 1691)	0820/0000
		CITY HALL AL	0810/1496
		(BORO)	
		BUTTER RD	0810/0942
MAYFIELD ST (BORO)	0810/0822	(BORO)	
		HERROLD AL	0810/0570
1 0 00124 0 01 0343+00 198674 FT		(BORO)	
CANAL ST (SR4002 SEG 0260/1465)	0810/0000	CANAL ST	197939 FT
		(SR0921 SEG 0010/0000)	
		LENGTH(AH 1691 BK 1753)	0810/0000
MILL AL (BORO)	0800/0944		
		CITY HALL DR	0800/0842
MILL AL (BORO)	0800/0786	(BORO)	
		BMS EN 66/0074/0800/0611	0800/0642
		1 0 00124 0 01 0331+58	
		T. FOX RUN	0800/0611
DRAWBAUGH AV (BORO)	0800/0534	BMSBG 66/0074/0800/0611	
		DRAWBAUGH AV	0800/0522
UNNAMED AL (BORO)	0800/0226	(BORO)	
196921 FT			
		1 0 00124 0 01 0325+43	
		NC MAIN ST	
		PARK ST	
		(SR4010 SEG 0010/0000)	
		LENGTH(AH 1753 BK 3010)	0800/0000

DIR: B TOTAL LEN: 54.452 MI. DIST: 08-4 SR: 74
 LEFT MUN: DOVER B RIGHT MUN: DOVER B

Stationing	Distance	Right of Way	Structure	Notes
		0790/2957	DOVER DOVER T BUSER AV	
		0790/2482	(T858)	
		0790/1014	PALOMINO RD (T825)	
1 0 00124 0 00 0294+97	193911 FT	0790/0000	0790/0000	LENGTH(AH 3010 BK 2027)
DONWOOD DR (T862)				
		0780/1346	TRIB. FOX RUN STRUCTURE LENGTH 14 FT BMSID 66/0074/0780/1346	
		0780/1167	MADISON AV (TWP)	
TOWER DR (T825)				
1 0 00124 0 00 0274+70	191884 FT	0780/0000	0780/0000	LENGTH(AH 2027 BK 2253)
DOGWOOD RD (T848)				
REDWOOD RD (T849)		0770/1494		
		0770/0697	ANDOVER DR (T853)	
CYPRESS RD (T850)		0770/0628		
1 0 00124 0 00 0252+17	189631 FT	0770/0000	0770/0000	LENGTH(AH 2253 BK 3113)
LOCUST RD (T847)				
DAVIDSBURG RD (SR4008 SEG 0200/3111) FROM 4008/0200 SH (CONN)		0760/2159 0760/2027		
ALTA VISTA DR (T945)		0760/1775	FOX RUN RD (T818)	
		0760/1308	OAKLAND RD (T821)	

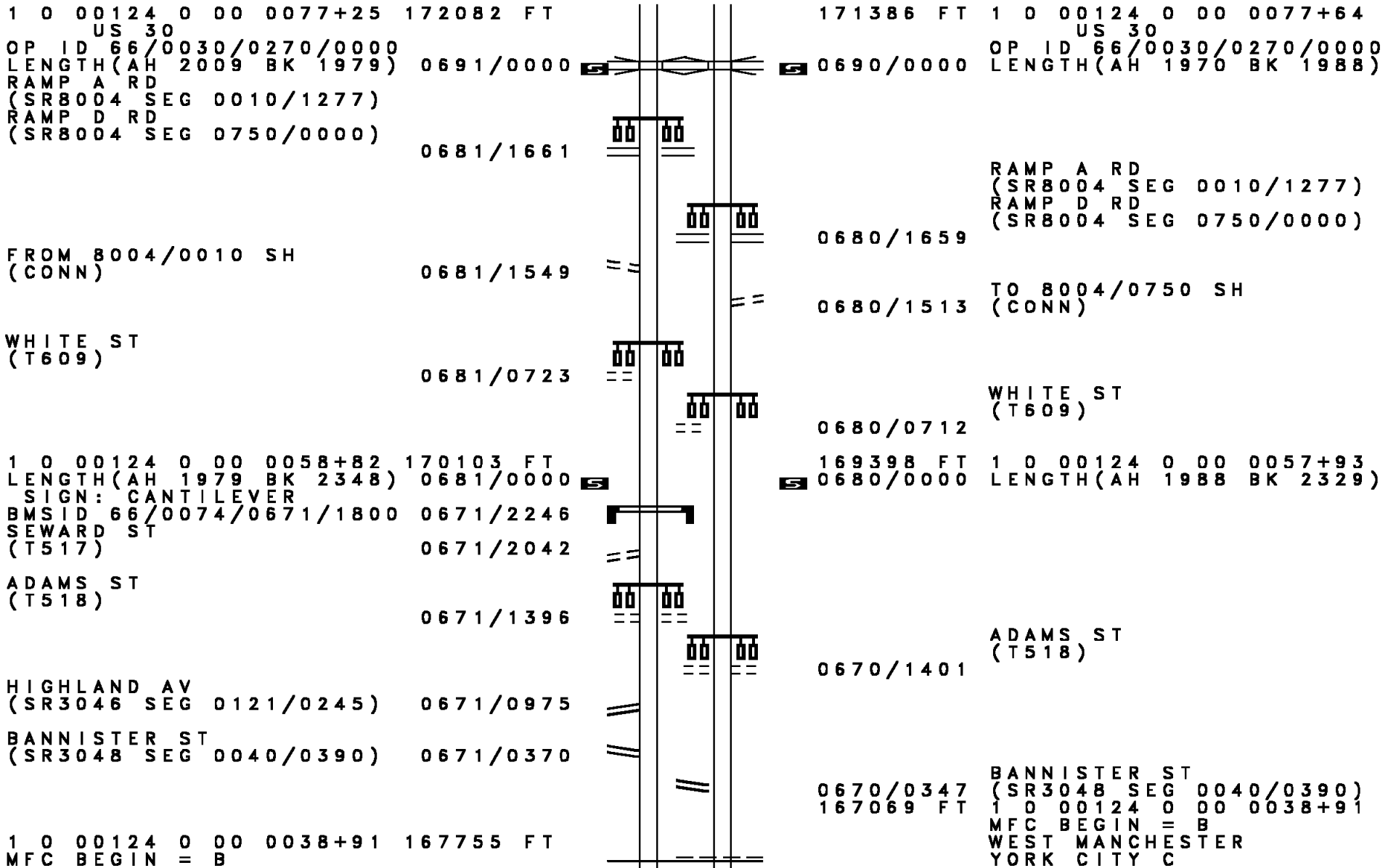
DIR: B TOTAL LEN: 54.452 MI. DIST: 08-4 SR: 74
 LEFT MUN: DOVER T RIGHT MUN: DOVER T

Stationing	Distance (FT)	Street Name	Notes
186518	185783	HILTON AV (T510)	1 0 00124 0 00 0220+67
HARLACKER LN (TWP)	0750/3541	POPLARS RD (T836)	0760/0000 LENGTH(AH 3113 BK 3954)
EMIG MILL RD (T809)	0750/2943		
ROYAL ST (T505)	0750/2530		
PARK ST (T507)	0750/1962		
PINE RD (T516)	0750/1374		
	0750/1184	BMSEN 66/0074/0750/1046	
	0750/1116	DOVER WEST MANCHESTER T	
	0750/1049	1 0 00124 0 00 0192+48	
	0750/0782	LITTLE CONEWAGO CREEK	
	0750/0350	BMSBG 66/0074/0750/1046	
	181829	LOG CABIN RD (T613)	
1 0 00124 0 00 0181+50	182564	BON-AIRE DR (T921)	
CHURCH RD (T856)	0750/0000	CHURCH RD (T856)	
	181471	0750/0000 LENGTH(AH 3954 BK 1093)	
	180736	SCHOOL ST (T858)	1 0 00124 0 00 0170+57
WILLOW RD (T770)	0730/1937	0740/0000 LENGTH(AH 1093 BK 2230)	
	0730/1553	MANOR RD (T850)	
MANOR RD (T850)	0730/1541		
MAPLE RD (T743)	0730/1110	WILLOW ST (T743)	
LINDEN RD			

DIR: B TOTAL LEN: 54.452 MI. DIST: 08-4 SR: 74
 LEFT MUN: WEST MANCHESTER T RIGHT MUN: WEST MANCHESTER T

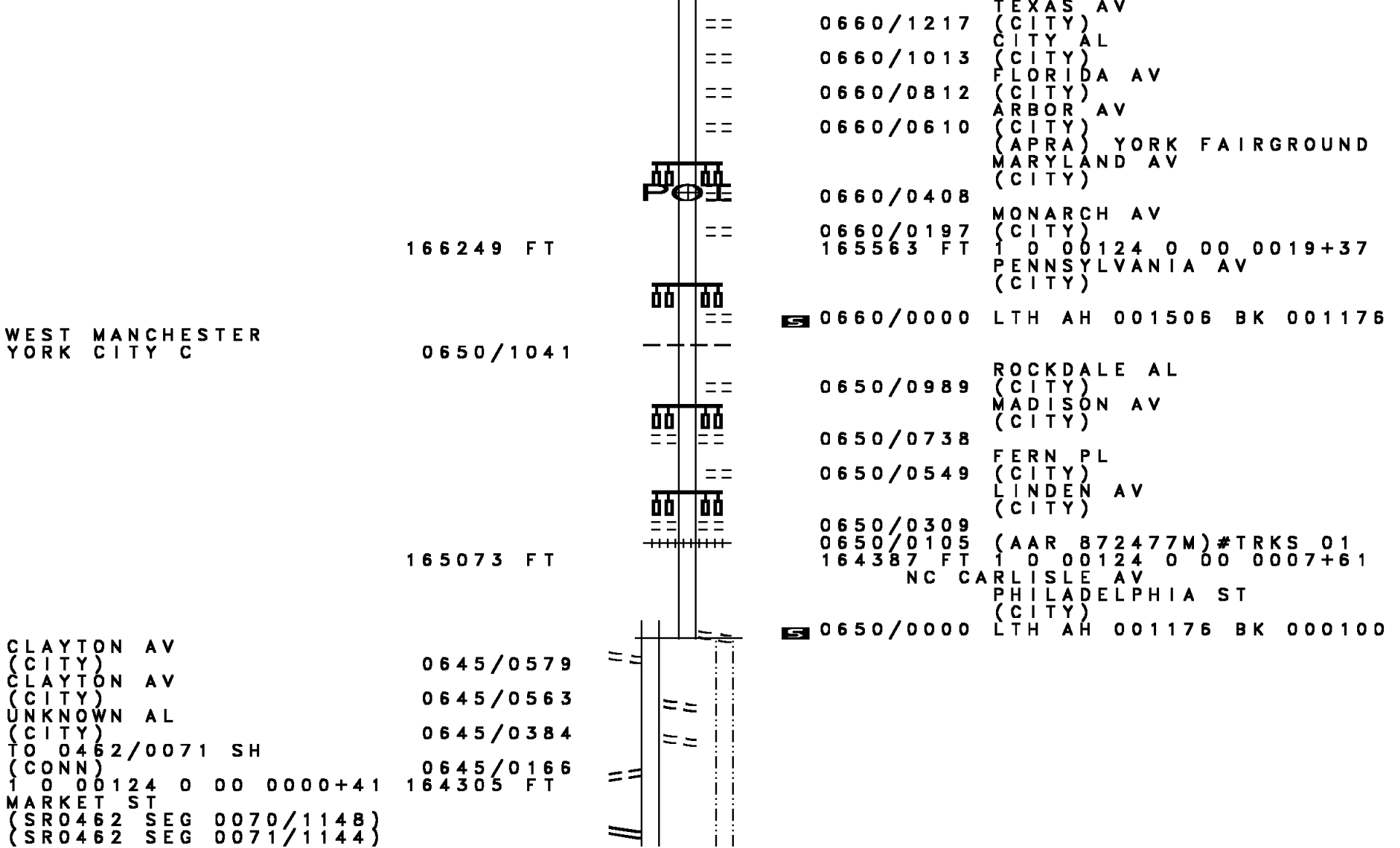
Stationing	Segment	Length (FT)	Notes
(T524)	0730/0811	178506	HIGH ST (T920)
1 0 00124 0 00 0146+69	0730/0000	177096	LENGTH(AH 2230 BK 1410)
SUNSET LN (T831)			
	0720/0000	175095	1 0 00124 0 00 0134+21 KAIN RD (T818) LENGTH(AH 1410 BK 2001)
LOCUST LN (T827)	0710/1860	175830	WINDING RD (T721)
		0710/0507	175095 FT 1 0 00124 0 00 0114+48
		0710/0000	LENGTH(AH 2001 BK 1739)
LOUCKS RD (T832)	0700/1281	0700/1281	LOUCKS RD (T832)
CARLISLE CT (T815)	0700/0510		NC CARLISLE RD
		173356	BROUGHER LN (T811)
1 0 00124 0 00 0097+34	0700/0000	0690/1799	MFC BEGIN = B LENGTH(AH 1739 BK 1970)
BROUGHER LN (T811)			LC TO BROUGHER LN (CONN)
		0691/1174	YORK CROSSING DR (PRDR)
YORK CROSSING DR (PRDR)			
		0691/1099	YORK CROSSING DR (PRDR)
LC FROM YORK CROSSING D (CONN)			
		0691/0484	RAMP B RD (SR8004 SEG 0250/0000)
TO 8004/0250 SH (CONN)			
RAMP B RD (SR8004 SEG 0250/0000)			
		0691/0330	RAMP C RD (SR8004 SEG 0500/1134)
RAMP C RD (SR8004 SEG 0500/1134)			
		0690/0329	RAMP C RD (SR8004 SEG 0500/1134)

DIR: B TOTAL LEN: 54.452 MI. DIST: 08-4 SR: 74
 LEFT MUN: WEST MANCHESTER T RIGHT MUN: WEST MANCHESTER T



DIR: B TOTAL LEN: 54.452 MI. DIST: 08-4 SR: 74
 LEFT MUN: WEST MANCHESTER T RIGHT MUN: WEST MANCHESTER T

LENGTH(AH 2348 BK 1506) 0671/0000 5 0670/0000 LENGTH(AH 2329 BK 1506)



CLAYTON AV (CITY) 0645/0579
 CLAYTON AV (CITY) 0645/0563
 UNKNOWN AL (CITY) 0645/0384
 TO 0462/0071 SH (CONN) 0645/0166
 1 0 00124 0 00 0000+41 164305 FT
 MARKET ST (SR0462 SEG 0070/1148)
 (SR0462 SEG 0071/1144)

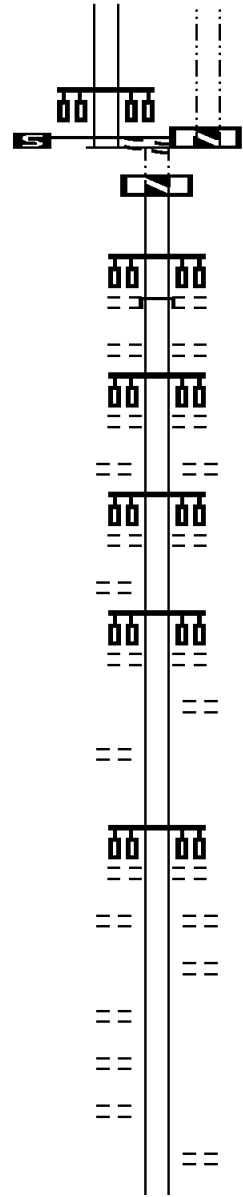
0660/1217 (CITY)
 0660/1013 (CITY)
 0660/0812 (CITY)
 0660/0610 (CITY)
 0660/0408 (CITY)
 0660/0197 (CITY)
 165563 FT 1 0 00124 0 00 0019+37
 0660/0000 LTH AH 001506 BK 001176
 0650/0989 (CITY)
 0650/0738 (CITY)
 0650/0549 (CITY)
 0650/0309 (CITY)
 0650/0105 (AAR 872477M)#TRKS 01
 164387 FT 1 0 00124 0 00 0007+61
 NC CA
 0650/0000 LTH AH 001176 BK 000100

DIR: B TOTAL LEN: 54.452 MI. DIST: 08-4 SR: 74
 LEFT MUN: YORK CITY C RIGHT MUN: YORK CITY C

NC CARLISLE AV

MARKET ST
 (CITY)

MFC BEGIN = B
 LTH AH 000768 BK 000100 0645/0000
 164305 FT



164387 FT
 7644/0000 LTH AH 000100 BK 000100
 164387 FT
 7642/0000 LTH AH 000100 BK 002201
 INTER-AHD QUEEN ST
 (CITY)

0640/2201 MARKET ST
 (CITY)
 0640/1911 MASON AV
 (CITY)
 0640/1634 KING ST
 (CITY)
 0640/1368 POPLAR ST
 (CITY)
 0640/1095 PRINCESS ST
 (CITY)

NEWTON AV
 (CITY)

0640/1368

HOPE AV
 (CITY)

0640/0816

CHURCH AV
 (CITY)

0640/0270
 162104 FT

0640/0552 COLLEGE AV
 (CITY)
 0640/0280 LIBERTY CT
 (CITY)
 162186 FT 1 0 00216 0 03 1645+46
 SOUTH ST
 (CITY)

CHARLES LN
 (CITY)

0630/1213

0640/0000 LENGTH (AH 2201 BK 1467)
 HARDING CT
 (CITY)
 0630/1213 (CITY)
 0630/1049 MAPLE ST
 (CITY)

MAPLE ST
 (CITY)
 PLEASANT WY
 (CITY)
 BOUNDARY AV
 (CITY)

0630/0956
 0630/0839
 0630/0415

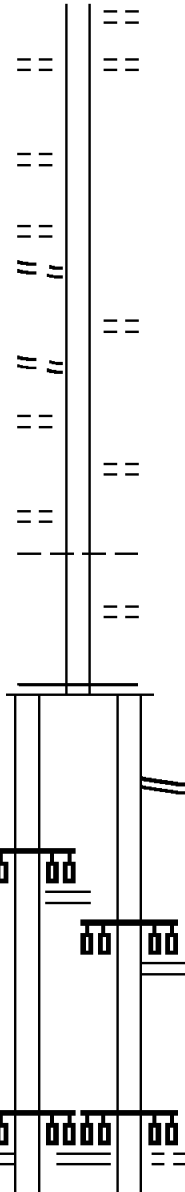
0630/0365 BOUNDARY AV
 (CITY)
 SAMPSON AV

DIR: B TOTAL LEN: 54.452 MI. DIST: 08-4 SR: 74
 LEFT MUN: YORK CITY C RIGHT MUN: YORK CITY C

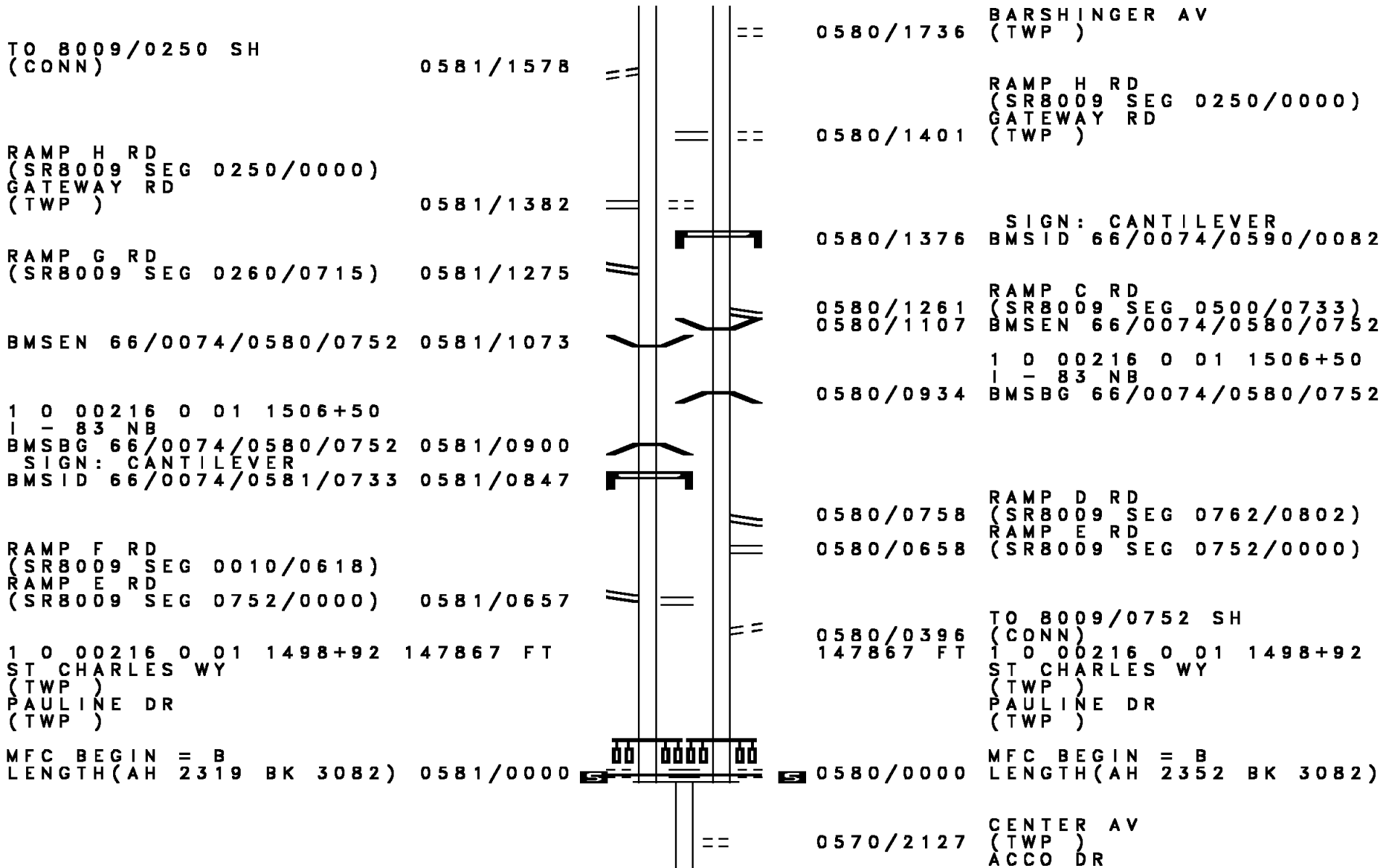
Left Side	Right Side
160637 FT	0630/0195 (CITY) 160719 FT 1 0 00216 0 03 1630+98 COTTAGE PL (CITY)
STONEWALL AV (CITY)	0630/0000 LENGTH(AH 1467 BK 2933)
0620/2726	JACKSON ST (CITY)
ARROW AV (CITY)	0620/2396 SPRINGETTSBURY AV (CITY)
0620/1628	0620/1855
MERION RD (CITY)	0620/1611 ROCKDALE AV (CITY)
HART AV (CITY)	0620/1418 HART AV (CITY)
SPRINGDALE RD (CITY)	0620/1225 SPRINGDALE AV (CITY)
RODGERS LN (CITY)	0620/0928
KAIN LN (CITY)	0620/0735 IRVING RD (CITY)
CADOT AV (CITY)	0620/0398 PEYTON RD (CITY)
0620/0208 157704 FT	157786 FT 1 0 00216 0 03 1601+65 RATHTON RD (T301)
RATHTON RD (SR3054 SEG 0070/2752)	0620/0000 LENGTH(AH 2933 BK 2788)
HIGHLAND RD (TWP)	0610/2390
	HILLCROFT LN

DIR: B TOTAL LEN: 54.452 MI. DIST: 08-4 SR: 74
 LEFT MUN: SPRING GARDEN T RIGHT MUN: SPRING GARDEN T

Left Side	Right Side
TRI-HILL DR (TWP) 0610/0898	0610/1404 (TWP)
1 0 00216 0 02 1568+26 154916 FT	LAMBETH WALK DR (TWP) 0610/0898
TRI-HILL RD (T325) 0610/0000	154998 FT
GREENDALE RD (TWP) 0600/2169	0610/0000 LENGTH(AH 2788 BK 2898)
EDGEHILL RD (T329) 0600/1801	
HILLCREST RD (T327) 0600/1281	0600/1382 HILLCREST RD (T327)
WATERS RD (TWP) 0600/0915	
CHANCELLOR RD (TWP) 0600/0545	0600/0794 SUBURBAN RD (TWP)
	0600/0234 SPRING GARDEN YORK T
152018 FT	0600/0119 SAND BANK HILL RD (TWP)
	152100 FT 1 0 00216 0 01 1542+89
	MFC BEGIN = B
	0600/0000 LENGTH(AH 2898 BK 1881)
	0590/1744 RAMP A RD (SR8039 SEG 0010/0147)
SPRINGWOOD RD (SR2002 SEG 0010/0000) 0591/0799	SPRINGWOOD RD (SR2002 SEG 0010/0000) 0590/0801
1 0 00216 0 01 1512+87 150186 FT	150219 FT
DONNA LN (TWP) TYLER RUN RD (SR3056 SEG 0020/2915)	1 0 00216 0 01 1509+90
LENGTH(AH 1832 BK 2319) 0591/0000	DONNA LN (TWP) TYLER RUN RD (SR3056 SEG 0020/2915)
	LENGTH(AH 1881 BK 2352) 0590/0000



DIR: B TOTAL LEN: 54.452 MI. DIST: 08-4 SR: 74
 LEFT MUN: YORK T RIGHT MUN: YORK T



DIR: B TOTAL LEN: 54.452 MI. DIST: 08-4 SR: 74
 LEFT MUN: YORK T RIGHT MUN: YORK T

ACCO DR (TWP)	0570/1543	==	0570/1543	(TWP)
			0570/1194	PAULA DR (TWP)
	144785 FT		144785 FT	1 0 00216 0 01 1466+48 DEW DROP RD (T721)
REVERE RD (TWP)	0560/1535	==	5 0570/0000	LENGTH(AH 3082 BK 2075)
			0560/0995	OAK ST (T721)
			0560/0633	CHURCH ST (T715)
	142710 FT		142710 FT	1 0 00216 0 01 1445+73 MEMORY LN (T800)
CHERRY ST (T692)	0550/3444	==	5 0560/0000	LENGTH(AH 2075 BK 3712)
FITZKEE LN (TWP)	0550/3073	==	0550/3168	SCHOOL ST (TWP)
CRESTLYN DR (TWP)	0550/2689	==	0550/2689	CRESTLYN DR (TWP)
LEADER HEIGHTS RD (SR0182 SEG 0160/2820) FROM 0182/0160 SH (CONN)	0550/1634 0550/1484	==	0550/1634	(APRA) CRESTVIEW FARM LN (TWP)
ALLEGHENY DR (TWP)	0550/0784	==		
TO 2087/0070 SH (CONN)	0550/0337 138998 FT	==	138998 FT	1 0 00216 0 01 1409+11 (APRA) HILLSIDE COURT PRIVATE DR (PRDR)
PRIVATE DR (PRDR)			5 0550/0000	LENGTH(AH 3712 BK 2759)
IRON STONE HILL RD (SR2087 SEG 0070/2249)	0550/0000	==		

DIR: B TOTAL LEN: 54.452 MI. DIST: 08-4 SR: 74
 LEFT MUN: YORK T RIGHT MUN: YORK T

Left Side Road Name (MUN)	Left Side Stationing	Left Side Length (FT)	Right Side Stationing	Right Side Length (FT)	Right Side Road Name (MUN)
TRAILER PARK RD (PRDR)	0540/1519				
1 0 00216 0 01 1383+84 HONEY VALLEY RD (TWP)	136239 FT 0540/0000		136239 FT 0540/0000		COVENTRY RD (TWP)
			0530/1557		CRICKET LN (PRDR)
1 0 00216 0 01 1358+19 LOCUST HILL RD (T731)	133921 FT 0530/0000		0530/0034 133921 FT		LOCUST HILL RD (T731)
			0520/2060		MCDOWELL DR (TWP)
CLOVER HILL RD (TWP)	0520/1595		0520/0446		LC FOR FRUITLYN DR (CONN)
DALLAS DR (T714)	0520/0354		0520/0067		FRUITLYN DR (T722)
			0520/0066		YORK DALLASTOWN B
STINE AV (BORO)	130992 FT 0520/0000		130992 FT 0520/0000		1 0 00216 0 01 1328+90 QUEEN ST
DAUGHERTY AV (BORO)	0510/2753				LENGTH(AH 2929 BK 3018)
			0510/2570		CEDAR AV (BORO)
CEDAR AV (BORO)	0510/2550		0510/2345		CONWAY AV (BORO)

DIR: B TOTAL LEN: 54.452 MI. DIST: 08-4 SR: 74
 LEFT MUN: DALLASTOWN B RIGHT MUN: DALLASTOWN B

Left Side	Right Side
FRANKLIN ST (TBK SR 206 (BORO)) 0510/1693	0510/1918 MASON AV (BORO)
SCHOOL PL (BORO) 0510/1062	0510/1101 SCHOOL PL (BORO)
127974 FT	0510/0752 LAWSON AV (BORO)
	0510/0332 KAUFFMAN AV (BORO)
	127974 FT 1 0 00216 0 01 1298+72
	WALNUT ST (BORO)
UNNAMED AL (BORO) 0500/0720	0510/0000 LENGTH(AH 3018 BK 1208)
CHARLES ST (BORO) 0500/0504	0500/0776 FRANKLIN AV (BORO)
1 0 00216 0 01 1286+43 126766 FT	0500/0523 CHARLES ST (BORO)
PLEASANT AV (SR0214 SEG 0250/3012) 0500/0000	PLEASANT AV (SR2007 SEG 0010/0000)
	126766 FT
GRAND AV (BORO) 0490/1214	0500/0000 MFC BEGIN = B LENGTH(AH 1208 BK 2012)
	0490/1885 LOCUST ST (BORO)
	0490/0872 PARK ST (BORO)
	0490/0445 GLEN AV (BORO)
	124754 FT 1 0 00216 0 01 1266+32
DUKE ST (SR2083 SEG 0050/1036) 0490/0000	DUKE ST (BORO)
	0490/0000 LENGTH(AH 2012 BK 2939)
	HILL AV (BORO)
	0480/2450 HIGH ST (BORO)
HIGH ST (PRDR) 0480/1939	0480/1939 HIGH ST (BORO)
TROLLEY DR (PRDR) 0480/1433	

DIR: B TOTAL LEN: 54.452 MI. DIST: 08-4 SR: 74
 LEFT MUN: DALLASTOWN B RIGHT MUN: DALLASTOWN B

Location / Segment	Segment ID	Length (FT)	Start Stationing	End Stationing	Notes
KINGS POINT DEVEL (PRDR)	0480/1178				
	0480/1076				DALLASTOWN YORK T
	0480/1067				HOLLY HILL DR (PRDR)
GLEN AV (TWP)	0480/0408	121815 FT			
	0480/0000		121815 FT	1236+41	NC MAIN ST LENGTH (AH 2939 BK 3607)
COUNTRY CLUB RD (SR2064 SEG 0010/0000)	0470/3273				
	0470/2878				SUMMIT LN (BORO)
	0470/2742				YORK RED LION B
	0470/2062				MILL ST (BORO)
	0470/1512				KELLY AV (BORO)
FEDERAL LN (BORO)	0470/1068				
	0470/0812				NEFF ST (BORO)
LINDEN AV (BORO)	0470/0496				
	0470/0440				FIRST AV (BORO)
FRANKLIN ST (BORO)	0470/0118	118208 FT			
	0470/0000		118208 FT	1200+88	FRANKLIN ST (BORO) LENGTH (AH 3607 BK 1797)
	0460/1341				PARK ST (BORO)
	0460/0788				CHARLES ST (BORO)
PINE ST (BORO)	0460/0382				
	0460/0202	116411 FT			RAILROAD LN (BORO)
	0460/0000		116411 FT	1182+91	MAIN ST (SR0024 SEG 0310/0000)

DIR: B TOTAL LEN: 54.452 MI. DIST: 08-4 SR: 74
 LEFT MUN: RED LION B RIGHT MUN: RED LION B

			0460/0000	LENGTH(AH 1797 BK 1452)
			0450/0933	BAKER LN (BORO)
EAST AV (BORO)	0450/0542	==		
			0450/0360	BIRCH LN (BORO)
MAPLE LN (BORO)	0450/0214	==		
	114959 FT		114959 FT	1 0 00216 0 01 1168+44
				REDCO AV (BORO)
			0450/0000	LENGTH(AH 1452 BK 2047)
VINE ST (BORO)	0440/1433	==		
			0440/0865	BOXWOOD RD (BORO)
1 0 00216 0 01 1148+17	112912 FT		112912 FT	
PLEASANT VIEW ST (BORO)	0440/0000	==	0440/0000	LENGTH(AH 2047 BK 2320)
			0430/2059	RED LION WINDSOR T
WILSON CT (BORO)	0430/1877	==		
				NC BROADWAY ST LINDBERG AV (T763)
			0430/1738	CAMP ST (T752)
			0430/1306	
	110592 FT		110592 FT	1 0 00216 0 01 1124+97
			0430/0000	LENGTH(AH 2320 BK 1652)
	108940 FT		108940 FT	1 0 00216 0 01 1108+45
				WINDSOR RD (SR2031 SEG 0010/0000)
SMITH RD (T754)	0410/3250	==	0420/0000	LENGTH(AH 1652 BK 3569)
			0410/3058	BURKHOLDER RD (SR2014 SEG 0010/0000)

DIR: B TOTAL LEN: 54.452 MI. DIST: 08-4 SR: 74
 LEFT MUN: WINDSOR T RIGHT MUN: WINDSOR T

BETHLEHEM CHURCH RD (T738)	0410/1255	==	
1 0 00216 0 01 1072+81 105371 FT SPRINGVALE RD (T800)	0410/0000	==	105371 FT S 0410/0000 LENGTH(AH 3569 BK 2478)
		==	0400/1290 BAHNS MILL RD (T733)
1 0 00216 0 01 1048+03 102893 FT GILBERT RD (T687)	0400/0000	==	102893 FT S 0400/0000 LENGTH(AH 2478 BK 2455) PLEASANT GROVE RD (SR2016 SEG 0010/0000)
		==	0390/2354 WOODSVIEW DR (TWP)
FOREST RIDGE CT (TWP)	0390/1482	==	0390/1827
		==	0390/0955 WHITEFIELD LN (TWP)
1 0 00216 0 01 1023+71 100438 FT BLOUSE RD (T688)	0390/0000	==	100438 FT S 0390/0000 LENGTH(AH 2455 BK 2464)
ACORN LN (T712)	0380/0830	==	
1 0 00216 0 01 0999+07 097974 FT ZIMMERMAN RD (T738)	0380/0000	==	097974 FT S 0380/0000 LENGTH(AH 2464 BK 3520)
		-	0370/2018 WINDSOR CHANCEFORD T SNYDER CORNER RD

DIR: B TOTAL LEN: 54.452 MI. DIST: 08-4 SR: 74
 LEFT MUN: CHANCEFORD T RIGHT MUN: CHANCEFORD T

1 0 00216 0 01 0963+87 094454 FT
 BROWNTON RD
 (SR2056 SEG 0050/2295) 0370/0000

0370/1480 (T660)

094454 FT

0370/0000 LENGTH(AH 3520 BK 3600)

090854 FT

090854 FT 1 0 00216 0 01 0927+24
 BACON RD
 (T684)

WAUGHTEL RD
 (T684)

0350/0800

0360/0000 LENGTH(AH 3600 BK 1077)

089777 FT

0350/0622 NEW BRIDGEVILLE RD
 (SR2037 SEG 0010/0000)

089777 FT 1 0 00216 0 01 0916+47
 0350/0000 LENGTH(AH 1077 BK 3491)

LAUREL RD
 (SR2075 SEG 0120/2312) 0340/0597
 STAMPER RD
 (SR2077 SEG 0040/2594) 0340/0047
 086286 FT

086286 FT 1 0 00216 0 01 0881+56
 JACOBS RD
 (T666)

0340/0000 LENGTH(AH 3491 BK 2371)

DIR: B TOTAL LEN: 54.452 MI. DIST: 08-4 SR: 74
 LEFT MUN: CHANCEFORD T RIGHT MUN: CHANCEFORD T

1 0 00216 0 01 0857+85 083915 FT
 MAIN ST ET
 (SR2054 SEG 0080/3850) 0330/0000

083915 FT
 0330/0000 LENGTH(AH 2371 BK 2717)

081198 FT

081198 FT 1 0 00216 0 01 0830+95
 0320/0000 LENGTH(AH 2717 BK 1580)

1 0 00216 0 01 0814+88 079618 FT
 MUDDY CREEK FORKS RD
 (SR2069 SEG 0230/3566) 0310/0000

0310/0445 CANNING HOUSE RD
 079618 FT (SR2039 SEG 0010/0000)
 LUCKY RD
 (SR2018 SEG 0010/0000)
 0310/0000 LENGTH(AH 1580 BK 3394)

076224 FT

076224 FT 1 0 00216 0 01 0781+20
 LOCUST SPRINGS RD
 (T696)
 0300/0000 LENGTH(AH 3394 BK 2590)

1 0 00216 0 01 0755+30 073634 FT
 WORKINGER RD
 (T661) 0290/0000

073634 FT GUM TREE RD
 (SR2020 SEG 0010/0000)
 0290/0000 LENGTH(AH 2590 BK 3146)

DIR: B TOTAL LEN: 54.452 MI. DIST: 08-4 SR: 74
 LEFT MUN: CHANCEFORD T RIGHT MUN: CHANCEFORD T

Left Side	Right Side
070488 FT	070488 FT 1 0 00216 0 01 0723+79 S 0280/0000 LENGTH(AH 3146 BK 2387)
068101 FT	068101 FT 1 0 00216 0 01 0699+92 (APRA) MAJESTIC HEIGHTS COLLINSVILLE RD (T618)
GOOD RD (SR2073 SEG 0070/3736) 0270/0000	POE S 0270/0000 LENGTH(AH 2387 BK 2600)
065501 FT	065501 FT 1 0 00216 0 01 0674+09 S 0260/0000 LENGTH(AH 2600 BK 2047)
WALKER RD (T651) 0250/1157	==
063454 FT	S 063454 FT 1 0 00216 0 01 0653+88 S 0250/0000 LENGTH(AH 2047 BK 1652) CHANCEFORD 0240/1570 LOWER CHANCEFORD T
	--- BURNS RD (T604)
061802 FT	== 061802 FT 1 0 00216 0 01 0637+36 CHANCEFORD RD (T648)
	== S 0240/0000 LENGTH(AH 1652 BK 2924)
FISHER RD (T646) 0230/2147	==

DIR: B TOTAL LEN: 54.452 MI. DIST: 08-4 SR: 74
 LEFT MUN: LOWER CHANCEFORD T RIGHT MUN: LOWER CHANCEFORD T

Left Side	Left Side	Center	Right Side	Right Side
	058878 FT		058878 FT	1 0 00216 0 01 0608+12 (APRA) WEBB MHP GORAM RD (SR2041 SEG 0010/0000)
TOMLINSON RD (T655)	0230/0000	POE	0230/0000	LENGTH(AH 2924 BK 2413)
POSEY RD (T645)	0220/0043 056465 FT	=	056465 FT	1 0 00216 0 01 0583+88 POSEY RD (T645)
			0220/0000	LENGTH(AH 2413 BK 1924)
	054541 FT		054541 FT	1 0 00216 0 01 0564+90 LENGTH(AH 1924 BK 2382)
			0210/0000	
FIRE COMPANY RD (T640)	0200/0392	=	052159 FT	
1 0 00216 0 01 0541+08	052159 FT		0200/0000	LENGTH(AH 2382 BK 2642)
WOODBINE RD (SR0425 SEG 0190/3055)	0200/0000	=	0190/1747	FURNACE RD (SR0425 SEG 0200/0000)
1 0 00216 0 01 0514+51	049517 FT		049517 FT	
HUNTER MILL RD (T650)	0190/0000	=	0190/0000	LENGTH(AH 2642 BK 1958)

DIR: B TOTAL LEN: 54.452 MI. DIST: 08-4 SR: 74
 LEFT MUN: LOWER CHANCEFORD T RIGHT MUN: LOWER CHANCEFORD T

Stationing	Segment	Length	Notes
047559 FT			
047559 FT	1 0 00216 0 01 0494+93	0180/0000	LENGTH(AH 1958 BK 2896)
RICHARDSON RD (T656)	0170/1884	==	
1 0 00216 0 01 0465+97	BRIDGETON RD (SR2032 SEG 0110/1589)	044663 FT 0170/0000	==
044663 FT	MCCALLS FERRY RD (T657)	0170/0000	LENGTH(AH 2896 BK 3176)
041487 FT			
041487 FT	1 0 00216 0 01 0434+01	0160/0000	LENGTH(AH 3176 BK 3433)
ATKINS RD (T596)	0150/1590	==	
0150/2074	CENTER RD (T627)	==	
038054 FT			
038054 FT	1 0 00216 0 01 0399+68	0150/0000	(APRA) POST LANE ENTERP TELEGRAPH RD (T610) LENGTH(AH 3433 BK 2385)
POI			
0140/1606	PINE GROVE RD (T791)	==	
035669 FT			
035669 FT	1 0 00216 0 01 0375+83		

DIR: B TOTAL LEN: 54.452 MI. DIST: 08-4 SR: 74
 LEFT MUN: LOWER CHANCEFORD T RIGHT MUN: LOWER CHANCEFORD T

ROAD NAME (T)	SLAB ID	LENGTH (FT)	START STATION	END STATION	SLAB RD (T)	LENGTH (FT)	START STATION	END STATION	ADDITIONAL INFO
	0140/0000				SLAB RD (T793)				LENGTH(AH 2385 BK 2137)
SNODGRASS RD (T598)	0130/0600	033532							
						033532	1 0 00216 0 01	0354+46	HOLTWOOD RD (SR0372 SEG 0010/0000)
						0130/0000			LENGTH(AH 2137 BK 1445)
						032087	1 0 00216 0 01	0340+75	
						0120/0000			LENGTH(AH 1445 BK 3432)
NORRIS RD (T619)	0110/1107								
						028655			
1 0 00216 0 01 0303+38		028655							
BUECKER RD (T600)	0110/0000								
						0110/0000			LENGTH(AH 3432 BK 2253)
						0100/1610			THOMPSON RD (T622)
						026402			
1 0 00216 0 01 0283+90		026402							
HILL RD (T609)	0100/0000								
						0100/0000			LENGTH(AH 2253 BK 1856)
						024546			
1 0 00216 0 01 0265+34		024546							
SNYDER RD (T605)	0090/0000								
						0090/0000			LENGTH(AH 1856 BK 3322)

DIR: B TOTAL LEN: 54.452 MI. DIST: 08-4 SR: 74
 LEFT MUN: PEACH BOTTOM T RIGHT MUN: PEACH BOTTOM T

DINSMORE RD
 (T616)

0040/1374 ==

010818 FT

5 0050/0000 LENGTH(AH 2244 BK 1861)

010818 FT 1 0 00216 0 00 0105+54

5 0040/0000 LENGTH(AH 1861 BK 0511)

TO 0851/0723 SH
 (CONN)
 FOR SR 0074N TO 0074S
 (CONN)
 PEACH BOTTOM - DELTA RD
 (TWP)

0033/0421 ==

BRYANSVILLE RD
 (SR0851 SEG 0722/0219)
 (SR0851 SEG 0723/0215)
 BRYANSVILLE RD
 (SR0851 SEG 0723/0215)
 (SR0851 SEG 0722/0219)
 PEACH BOTTOM - DELTA RD
 (TWP)

0033/0342

BRYANSVILLE RD
 (SR0851 SEG 0723/0215)
 (SR0851 SEG 0722/0219)

0033/0283

PEACH BOTTOM - DELTA RD
 (TWP)
 FOR SR 0074S TO 0074N
 (CONN)

0033/0231

0032/0327

FOR SR 0074N TO 0074S
 (CONN)
 PEACH BOTTOM - DELTA RD
 (TWP)

PEACH BOTTOM - DELTA RD
 (TWP)
 BROAD ST ET
 (SR2045 SEG 0033/0215)
 (SR2045 SEG 0032/0217)
 BROAD ST ET
 (SR2045 SEG 0032/0217)
 (SR2045 SEG 0033/0215)
 PEACH BOTTOM - DELTA RD
 (TWP)
 FOR SR 0074S TO 0074N
 (CONN)
 TO 2045/0033 SH
 (CONN)
 0 0 00000 0 00 0000+00 010307 FT


0032/0272

0032/0217

0032/0138
 010307 FT

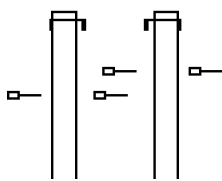
PEACH BOTTOM - DELTA RD
 (TWP)
 BROAD ST ET
 (SR2045 SEG 0033/0215)
 (SR2045 SEG 0032/0217)
 BROAD ST ET
 (SR2045 SEG 0032/0217)
 (SR2045 SEG 0033/0215)
 PEACH BOTTOM - DELTA RD
 (TWP)
 FOR SR 0074S TO 0074N
 (CONN)
 TO 2045/0033 SH
 (CONN)
 0 0 00000 0 00 0000+00

DIR: B TOTAL LEN: 54.452 MI. DIST: 08-4 SR: 74
 LEFT MUN: PEACH BOTTOM T RIGHT MUN: PEACH BOTTOM T




EXTRACT DATE: 12/18/2023 ROADWAY MANAGEMENT SYSTEM PAGE NUMBER: 42
 PRINT DATE: 12/20/2023 SLD COUNTY/SR - ANNUAL PRINT COUNTY: YORK
 DIR: B TOTAL LEN: 27.415 MI. DIST: 08-4 SR: 30
 LEFT MUN: HELLAM T RIGHT MUN: HELLAM T

AH-LANCASTER (36) 144749 FT
 WRIGHTS FERRY BR INTER-AHD
 (SR0030 SEG 0011/0000) 0551/3168
 MILEPOST 253.00 0551/2576



144601 FT
 INTER-AHD WRIGHTS FERRY BR
 0550/3193 (SR0030 SEG 0010/0000)
 0550/2576 MILEPOST 253.00

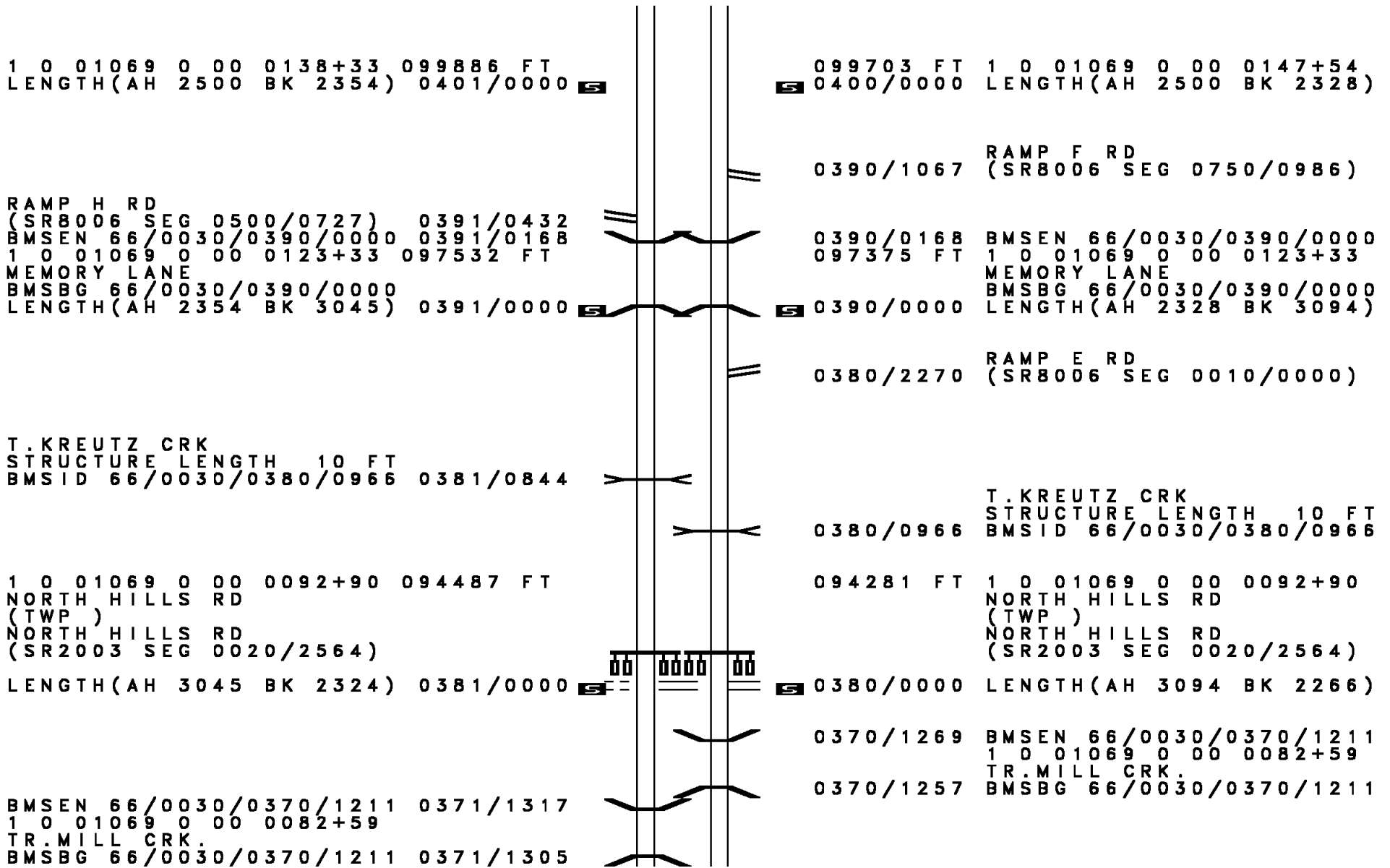
DIR: B TOTAL LEN: 27.415 MI. DIST: 08-4 SR: 30
 LEFT MUN: HELLAM T RIGHT MUN: HELLAM T



DIR: B TOTAL LEN: 27.415 MI. DIST: 08-4 SR: 30
 LEFT MUN: HELLAM T RIGHT MUN: HELLAM T

EMERGENCY CROSSOVER (CONN) PENNDOT STOCKPILE #2 (GOVT)	0511/1394 0511/1383 ==		0510/1401	EMERGENCY CROSSOVER (CONN)
1 0 01069 0 00 0447+96 130353 FT LENGTH(AH 2207 BK 2590)	0511/0000		130242 FT 0510/0000	1 0 01069 0 00 0452+58 LENGTH(AH 2204 BK 2567)
MILEPOST 250.00	0501/0676		0500/0676	MILEPOST 250.00
1 0 01069 0 00 0427+13 127763 FT LENGTH(AH 2590 BK 1593) EMERGENCY CROSSOVER (CONN)	0501/0000 0491/1593		127675 FT 0500/0000 0490/1604	1 0 01069 0 00 0427+34 LENGTH(AH 2567 BK 1644) EMERGENCY CROSSOVER (CONN)
BMS EN 66/0030/0491/0000 0491/0128 1 0 01069 0 00 0410+77 126170 FT ACCOMAC RD BMSBG 66/0030/0491/0000 LENGTH(AH 1593 BK 2124)	0491/0000		0490/0125 126031 FT 0490/0000	BMS EN 66/0030/0490/0000 1 0 01069 0 00 0410+49 ACCOMAC RD. BMSBG 66/0030/0490/0000 LENGTH(AH 1644 BK 2061)
1 0 01069 0 00 0389+53 124046 FT LENGTH(AH 2124 BK 2141)	0481/0000		0480/0413 123970 FT 0480/0000	SIGN: CENTER MOUNTD BMSID 66/0030/0480/0413 1 0 01069 0 00 0390+37 LENGTH(AH 2061 BK 2201)
MILEPOST 249.00	0471/1263		0470/1263	MILEPOST 249.00
1 0 01069 0 00 0368+12 121905 FT LENGTH(AH 2141 BK 3458)	0471/0000		121769 FT 0470/0000	1 0 01069 0 00 0368+36 LENGTH(AH 2201 BK 3489)

DIR: B TOTAL LEN: 27.415 MI. DIST: 08-4 SR: 30
 LEFT MUN: SPRINGETTSBURY T RIGHT MUN: SPRINGETTSBURY T



1 0 01069 0 00 0138+33 099886 FT
 LENGTH(AH 2500 BK 2354) 0401/0000

099703 FT 1 0 01069 0 00 0147+54
 0400/0000 LENGTH(AH 2500 BK 2328)

RAMP H RD
 (SR8006 SEG 0500/0727) 0391/0432
 BMSEN 66/0030/0390/0000 0391/0168
 1 0 01069 0 00 0123+33 097532 FT
 MEMORY LANE
 BMSBG 66/0030/0390/0000
 LENGTH(AH 2354 BK 3045) 0391/0000

0390/1067 RAMP F RD
 (SR8006 SEG 0750/0986)
 0390/0168 BMSEN 66/0030/0390/0000
 097375 FT 1 0 01069 0 00 0123+33
 MEMORY LANE
 BMSBG 66/0030/0390/0000
 LENGTH(AH 2328 BK 3094)

T. KREUTZ CRK
 STRUCTURE LENGTH 10 FT
 BMSID 66/0030/0380/0966 0381/0844

0380/2270 RAMP E RD
 (SR8006 SEG 0010/0000)
 0380/0966 T. KREUTZ CRK
 STRUCTURE LENGTH 10 FT
 BMSID 66/0030/0380/0966

1 0 01069 0 00 0092+90 094487 FT
 NORTH HILLS RD
 (TWP)
 NORTH HILLS RD
 (SR2003 SEG 0020/2564)
 LENGTH(AH 3045 BK 2324) 0381/0000

094281 FT 1 0 01069 0 00 0092+90
 NORTH HILLS RD
 (TWP)
 NORTH HILLS RD
 (SR2003 SEG 0020/2564)
 LENGTH(AH 3094 BK 2266)

BMSEN 66/0030/0370/1211 0371/1317
 1 0 01069 0 00 0082+59
 TR. MILL CRK.
 BMSBG 66/0030/0370/1211 0371/1305

0370/1269 BMSEN 66/0030/0370/1211
 1 0 01069 0 00 0082+59
 TR. MILL CRK.
 BMSBG 66/0030/0370/1211

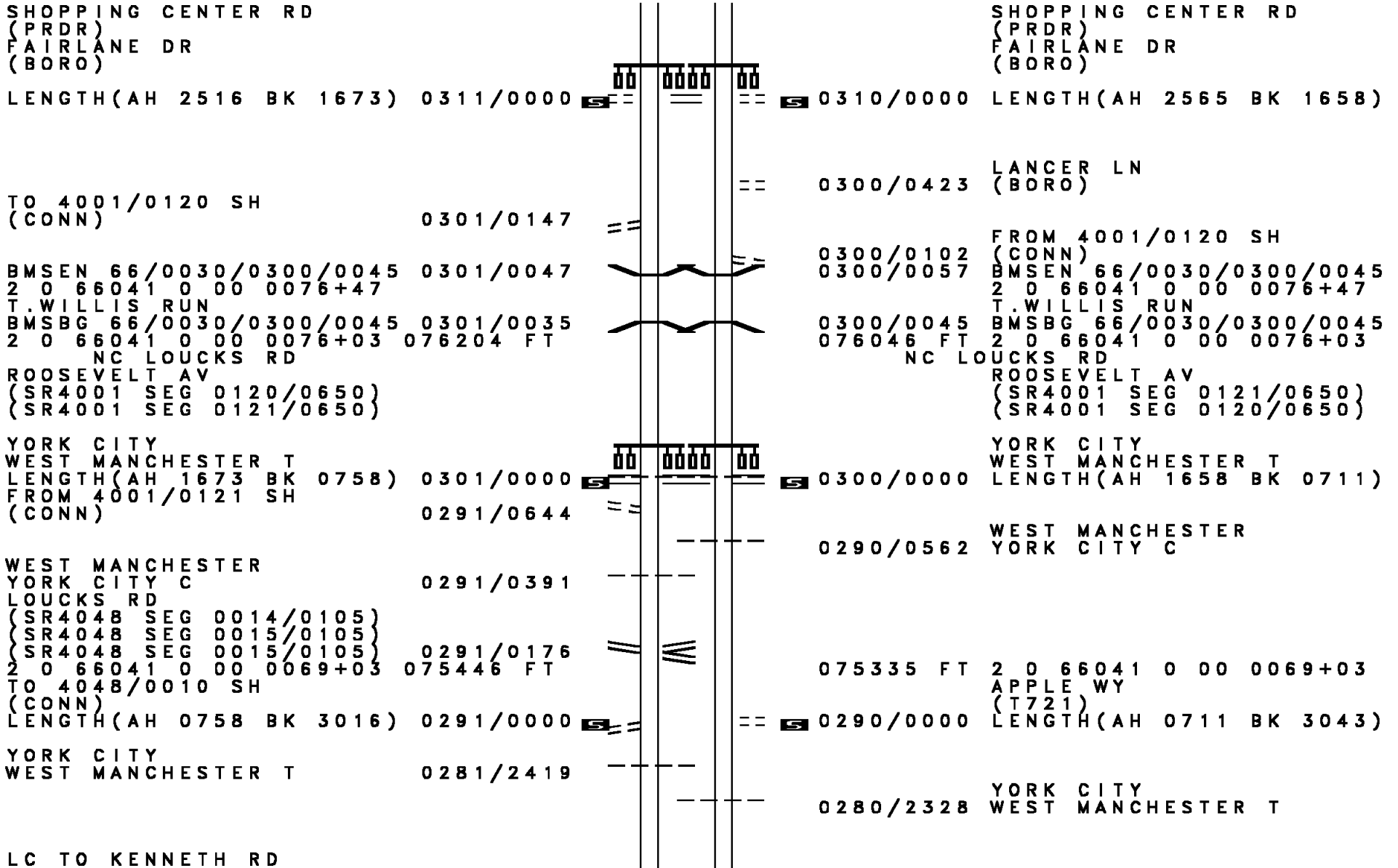
DIR: B TOTAL LEN: 27.415 MI. DIST: 08-4 SR: 30
 LEFT MUN: SPRINGETTSBURY T RIGHT MUN: SPRINGETTSBURY T

ELEVENTH AV (T844)	0371/0938	==	==	0370/0872	ELEVENTH AV (T844)
					TRIB. TO MILL CREEK
TRIB. TO MILL CREEK				0370/0725	STRUCTURE LENGTH 10 FT
STRUCTURE LENGTH 10 FT					BMSID 66/0030/0370/0648
BMSID 66/0030/0370/0648	0371/0575				
1 0 01069 0 00 0070+89	092163 FT			092015 FT	1 0 01069 0 00 0072+43
LENGTH(AH 2324 BK 3448)	0371/0000			0370/0000	LENGTH(AH 2266 BK 3519)
SHERMAN ST (SR1033 SEG 0030/0000)	0361/2012			0360/2018	SHERMAN ST (SR1033 SEG 0030/0000)
LC TO EDEN RD (CONN)	0361/0159				LC FROM EDEN RD (CONN)
1 0 01069 0 00 0036+62	088715 FT			0360/0111	088496 FT
LENGTH(AH 3448 BK 3671)	0361/0000			0360/0000	1 0 01069 0 00 0037+37
(T837)					LENGTH(AH 3519 BK 3735)
	0351/3671				
					EDEN RD (T837)
LC FROM EDEN RD (CONN)	0351/3501			0350/3735	
					LC TO EDEN RD (CONN)
				0350/3597	
SOUTH EDEN RD (T422)	0351/2560			0350/2661	SOUTH EDEN RD (T422)
BMSEN 66/0030/0350/2013	0351/2131			0350/2213	BMSEN 66/0030/0350/2013
1 0 01069 0 00 0017+78					
NORFOLK SOUTHERN RAI RR	0351/1931				1 0 01069 0 00 0017+78
BMSBG 66/0030/0350/2013					NORFOLK SOUTHERN RAI RR
				0350/2013	BMSBG 66/0030/0350/2013

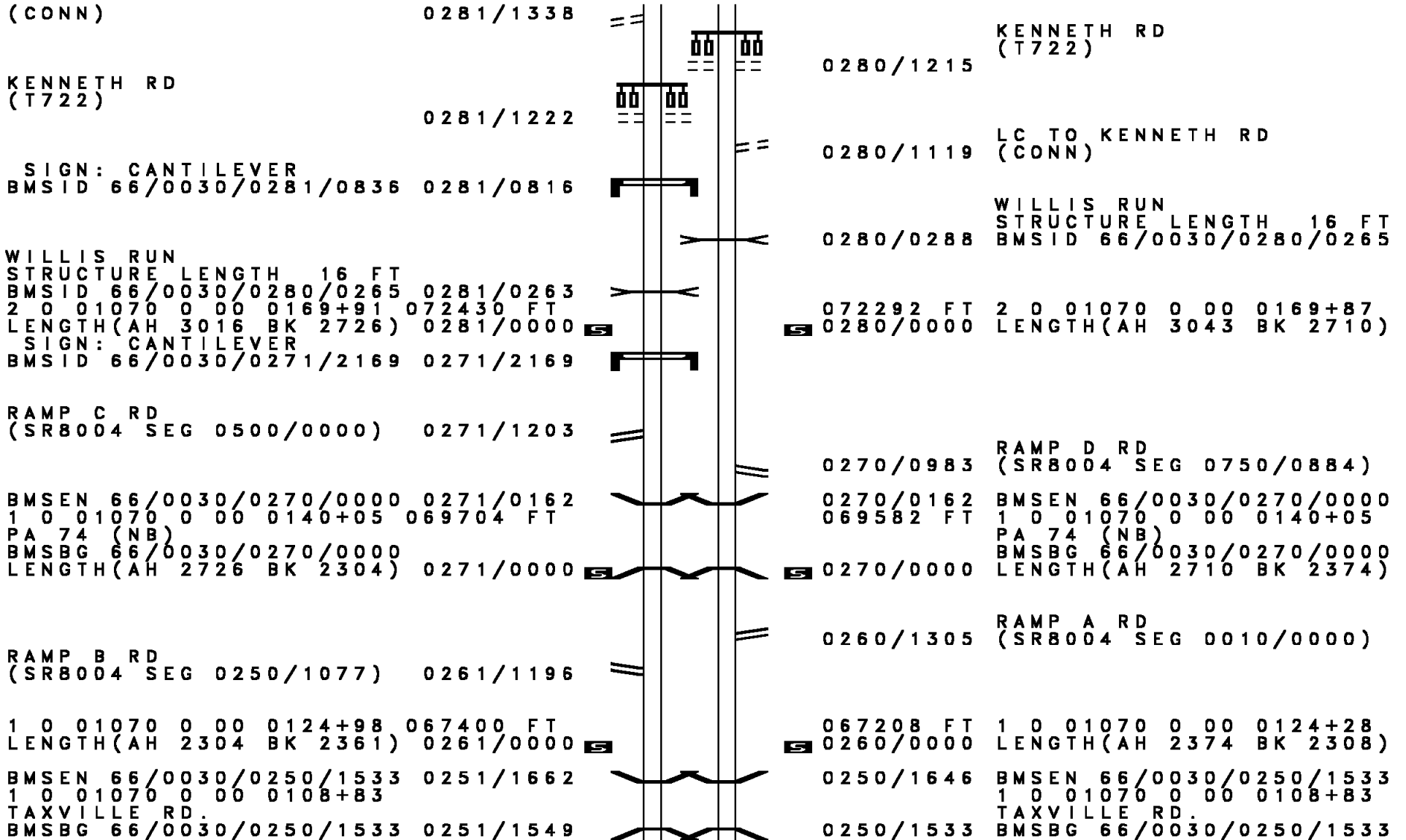
DIR: B TOTAL LEN: 27.415 MI. DIST: 08-4 SR: 30
LEFT MUN: MANCHESTER T RIGHT MUN: MANCHESTER T

Stationing	Length	Notes	Stationing	Length	Notes
0341/0000	0331/0649	LENGTH(AH 1932 BK 0798) FROM 0181/0011 SH (CONN)	0340/0000	0330/0222	LENGTH(AH 1803 BK 0770) SIGN: 2 CHORD TRUSS BMSID 66/0030/0330/0222 LC FROM ELEVENTH AV (CONN)
2 0 66041 0 00 0137+13	082314 FT	ELEVENTH AV (T840) NC ARSENAL RD	082188 FT	2 0 66041 0 00 0137+45	ELEVENTH AV (T840) NC ARSENAL RD
SUSQUEHANNA TR (SR4005 SEG 0010/0000)	0331/0000	LENGTH(AH 0798 BK 1921) FROM 4005/0011 SH (CONN)	0321/1769	0330/0000	SUSQUEHANNA TR (SR4005 SEG 0010/0000) LENGTH(AH 0770 BK 1919)
			0320/1147		EVUNBRETH DR (T828)
			0320/0264		SIGN: CANTILEVER BMSID 66/0030/0320/0264 080269 FT
2 0 66041 0 00 0117+92	080393 FT	LENGTH(AH 1921 BK 2516)	0320/0000	0310/2385	0118+26 BREEZVIEW DR (T821) LENGTH(AH 1919 BK 2565) LC FROM PENNSYLVANIA AV (CONN)
LC TO PENNSYLVANIA AV (CONN)	0311/2332	PENNSYLVANIA AV (T811)			PENNSYLVANIA AV (T811)
	0311/2218			0310/2194	MANCHESTER YORK CITY C
MANCHESTER YORK CITY C	0311/2134	LC FROM PENNSYLVANIA AV (CONN)		0310/2141	LC TO PENNSYLVANIA AV (CONN)
	0311/2107			0310/2061	WOGAN RD (BORO)
WOGAN RD (CITY)	0311/1188			0310/1192	DEVERS RD (CITY)
DEVERS RD (CITY)	0311/0674			0310/0671	
2 0 66041 0 00 0092+76	077877 FT			077704 FT	2 0 66041 0 00 0092+61

DIR: B TOTAL LEN: 27.415 MI. DIST: 08-4 SR: 30
LEFT MUN: YORK CITY C RIGHT MUN: YORK CITY C



DIR: B TOTAL LEN: 27.415 MI. DIST: 08-4 SR: 30
 LEFT MUN: YORK CITY C RIGHT MUN: YORK CITY C



DIR: B TOTAL LEN: 27.415 MI. DIST: 08-4 SR: 30
 LEFT MUN: WEST MANCHESTER T RIGHT MUN: WEST MANCHESTER T

BMS EN 66/0030/0251/0000 0251/0127 0250/0127 BMS EN 66/0030/0250/0000
 1 0 01070 0 00 0093+33 065039 FT 064900 FT 1 0 01070 0 00 0093+33
 GREENWOOD RD GREENWOOD RD
 BMSBG 66/0030/0251/0000 BMSBG 66/0030/0250/0000
 LENGTH(AH 2361 BK 2442) 0251/0000 0250/0000 LENGTH(AH 2308 BK 1427)

1 0 01070 0 00 0070+03 062597 FT 063473 FT 1 0 01070 0 00 0078+85
 LENGTH(AH 2442 BK 1356) 0241/0000 0240/0000 LENGTH(AH 1427 BK 2346)

BMS EN 66/0030/0231/0000 0231/0166 0230/0166 BMS EN 66/0030/0230/0000
 1 0 01070 0 00 0055+64 061241 FT 061127 FT 1 0 01070 0 00 0055+39
 YORK RAIL RR YORK RAIL RR
 BMSBG 66/0030/0231/0000 BMSBG 66/0030/0230/0000
 LENGTH(AH 1356 BK 2023) 0231/0000 0230/0000 LENGTH(AH 2346 BK 1707)

E. BERLIN RD E. BERLIN RD
 OP ID 66/0234/0200/1759 0221/0964 0220/0724 OP ID 66/0234/0200/1759

1 0 01070 0 00 0037+58 059218 FT 059420 FT 1 0 01070 0 00 0038+40
 LENGTH(AH 2023 BK 3636) 0221/0000 0220/0000 LENGTH(AH 1707 BK 3803)
 EMERGENCY CROSSOVER EMERGENCY CROSSOVER
 (CONN) 0211/3540 0210/3416 (CONN)

SIGN: 3 CHORD TRUSS
 BMSID 66/0030/0211/1341 0211/1341
 BMS EN 66/0030/0210/1014 0211/1032
 1 0 01070 0 00 0009+45
 YORK RAIL RR
 BMSBG 66/0030/0210/1014 0211/0997
 RAMP D RD
 (SR8002 SEG 0250/0000) 0211/0600
 0210/1022
 0210/0987
 0210/0521
 BMS EN 66/0030/0210/1014
 1 0 01070 0 00 0000+00
 YORK RAIL RR
 BMSBG 66/0030/0210/1014
 RAMP C RD
 (SR8002 SEG 0500/0701)

EXTRACT DATE: 12/18/2023
PRINT DATE: 12/20/2023

ROADWAY MANAGEMENT SYSTEM
SLD COUNTY/SR - ANNUAL PRINT

PAGE NUMBER: 30
COUNTY: YORK

DIR: B TOTAL LEN: 27.415 MI.
LEFT MUN: WEST MANCHESTER T

DIST: 08-4 SR: 30
RIGHT MUN: WEST MANCHESTER T

US 30 AT PA 0462
OP ID 66/0030/0201/2969 0211/0071
1 0 01070 0 00 0000+00 055582 FT
US30 AT PA 462
OP ID 66/0030/0200/3006
RAMP B RD INTER-BK
(SR8002 SEG 0020/0000)
LTH AH 003636 BK 000100 0211/0000
055582 FT
LTH AH 000100 BK 003125 7205/0000
BMS EN 66/0030/0201/2969
MARKET ST INTER-AHD
(SR0462 SEG 0011/0000) 0201/3125
1 0 00126 0 01 0523+74
US 30 (EB)
BMSBG 66/0030/0201/2969 0201/2969

RAMP D RD
(SR8002 SEG 0250/0752) 0201/2501

SIGN: 3 CHORD TRUSS
BMSID 66/0030/0200/0918 0201/0905

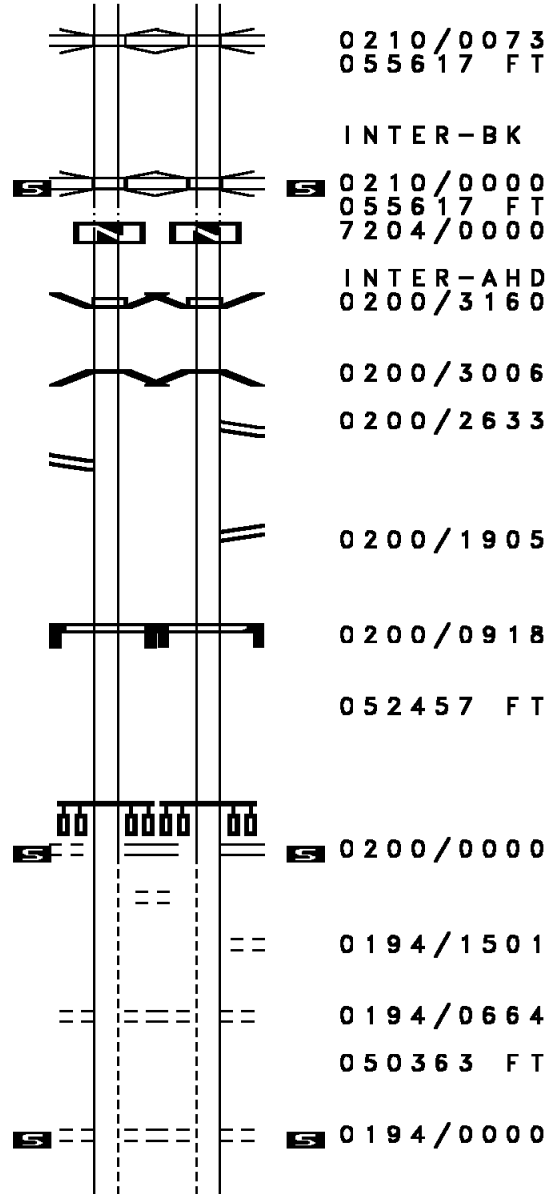
1 0 00126 0 01 0523+74 052457 FT
BAKER RD
(T500)
TRINITY RD
(SR0616 SEG 0330/2697)

LENGTH(AH 3125 BK 2094) 0201/0000
MYERS AV
(TWP) 0195/1512

EMIG MILL RD
(TWP) 0195/0662

0 0 00000 0 00 0000+00 050363 FT
ALWINE AV
(TWP)
LENGTH(AH 2094 BK 2444) 0195/0000

SIGN: 3 CHORD TRUSS



0210/0073 OP ID 66/0030/0201/2969
055617 FT 1 0 01070 0 00 0000+00
US30 AT PA 462
OP ID 66/0030/0200/3006
RAMP A RD INTER-BK
(SR8002 SEG 0010/1844)
LTH AH 003803 BK 000100 0210/0000
055617 FT
LTH AH 000100 BK 003160 7204/0000
BMS EN 66/0030/0200/3006
MARKET ST INTER-AHD
(SR0462 SEG 0010/0000) 0200/3160
1 0 00126 0 01 0553+63
U.S. 30 EB (FROM RAMP A
BMSBG 66/0030/0200/3006
RAMP B RD (SR8002 SEG 0020/1428)

RAMP A RD
(SR8002 SEG 0010/0000)

SIGN: 3 CHORD TRUSS
BMSID 66/0030/0200/0918

1 0 00126 0 01 0522+38
BAKER RD
(T500)
TRINITY RD
(SR0616 SEG 0330/2697)

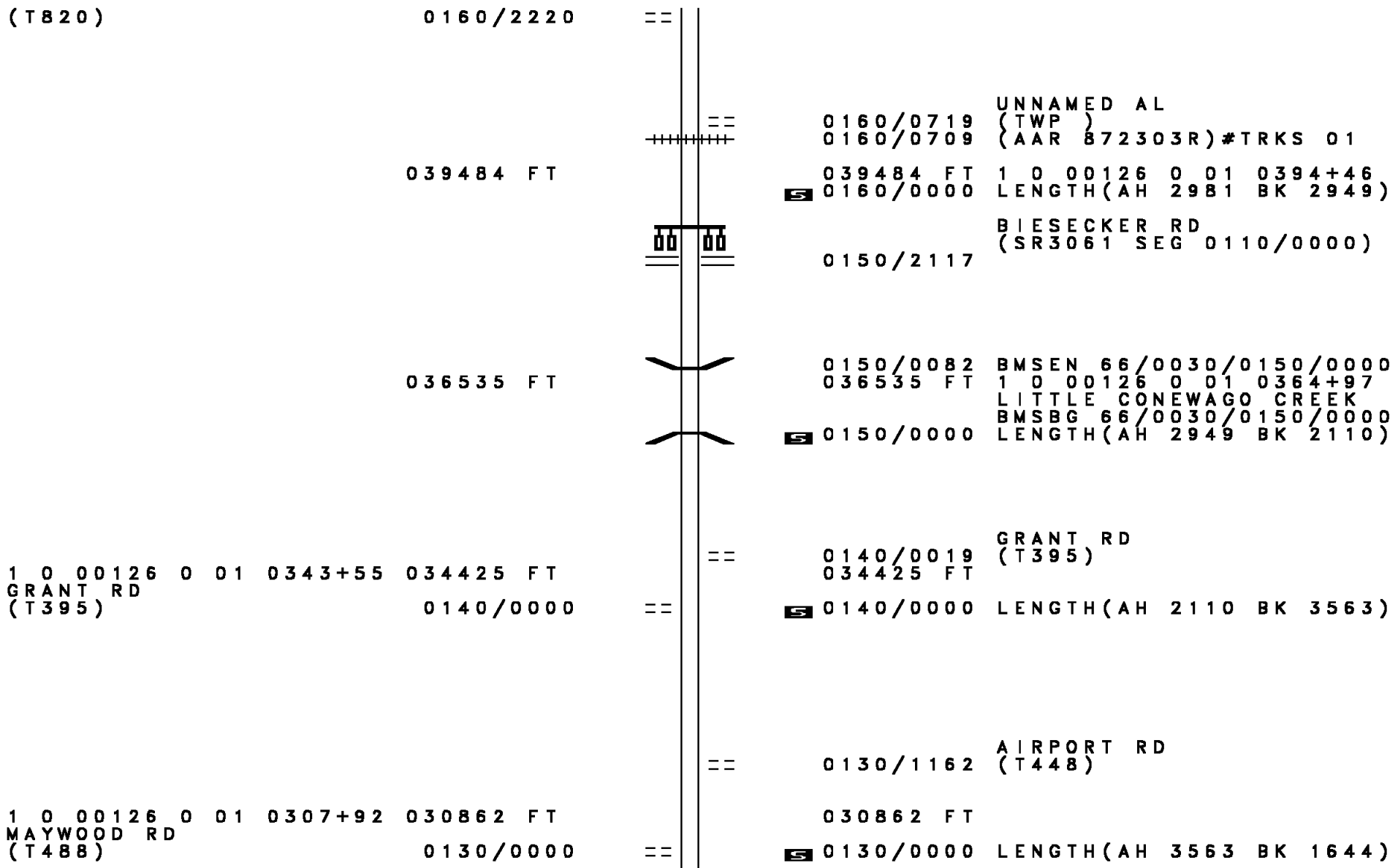
LENGTH(AH 3160 BK 2094)
MYERS AV
(T489) 0200/0000
0194/1501

EMIG MILL RD
(T478) 0194/0664

0 0 00000 0 00 0000+00 050363 FT
ALWINE AV
(T487)
LENGTH(AH 2094 BK 2444)

SIGN: 3 CHORD TRUSS

DIR: B TOTAL LEN: 27.415 MI. DIST: 08-4 SR: 30
 LEFT MUN: JACKSON T RIGHT MUN: JACKSON T



(T820) 0160/2220

039484 FT

036535 FT

1 0 00126 0 01 0343+55 034425 FT
 GRANT RD
 (T395) 0140/0000

1 0 00126 0 01 0307+92 030862 FT
 MAYWOOD RD
 (T488) 0130/0000

0160/0719 UNNAMED AL
 (TWP)
 0160/0709 (AAR 872303R)#TRKS 01
 039484 FT 1 0 00126 0 01 0394+46
 0160/0000 LENGTH(AH 2981 BK 2949)

0150/2117 BIESECKER RD
 (SR3061 SEG 0110/0000)

0150/0082 BMSBN 66/0030/0150/0000
 036535 FT 1 0 00126 0 01 0364+97
 LITTLE CONEWAGO CREEK
 BMSBG 66/0030/0150/0000
 0150/0000 LENGTH(AH 2949 BK 2110)

0140/0019 GRANT RD
 (T395)
 034425 FT
 0140/0000 LENGTH(AH 2110 BK 3563)

0130/1162 AIRPORT RD
 (T448)
 030862 FT
 0130/0000 LENGTH(AH 3563 BK 1644)

DIR: B TOTAL LEN: 27.415 MI. DIST: 08-4 SR: 30
 LEFT MUN: JACKSON T RIGHT MUN: JACKSON T

Segment Description	Segment ID	Length (FT)	Start Station	End Station	Notes
BIG MOUNT RD (SR4051 SEG 0010/0000)	0120/0000	029218	0291+48	0291+48	LABOTT RD (T458) LENGTH(AH 1644 BK 2465)
					ROTHS CHURCH RD (SR3096 SEG 0090/2435)
1 0 00126 0 01 0267+30 RAMBLER RD (T391)	0110/0000	026753	0267+30	0267+30	JACKSON SQUARE RD (T461) LENGTH(AH 2465 BK 3126)
					BMSBG 66/0030/0100/1742 PARADISE CREEK JACKSON PARADISE T
					(APRA) SUNBELT RENTALS SUNBELT RENTALS RD (PRDR) LOCUST LN (T479) LENGTH(AH 3126 BK 1246)
MOUL RD (T483)	0090/0544 022381	023627	0224+03	0224+03	CHURCH RD (T391) CHURCH RD (T391)
CHURCH RD (T391)	0080/3056	0080/3056			

POE

DIR: B TOTAL LEN: 27.415 MI. DIST: 08-4 SR: 30
 LEFT MUN: PARADISE T RIGHT MUN: PARADISE T

LAKE RD
(T388)

0080/1230

POE

0080/1230

(APRA) PARADISE HOMES
LAKE RD
(SR3055 SEG 0070/2717)

018630 FT

018630 FT

1 0 00126 0 01 0186+52
ORCHARD RD
(T465)

==

5 0080/0000 LENGTH(AH 3751 BK 2294)

016336 FT

016336 FT

1 0 00126 0 01 0163+79
LENGTH(AH 2294 BK 2850)

5 0070/0000

SCHOOLHOUSE RD
(T462)

0060/0260
013486 FT

==

0060/0504

TR. BEAVER CK
STRUCTURE LENGTH 10 FT
BMSID 66/0030/0060/0535
SCHOOLHOUSE RD
(T462)

==

0060/0278

5 013486 FT
0060/0000

1 0 00126 0 00 0134+72
LENGTH(AH 2850 BK 3051)

010435 FT

010435 FT

1 0 00126 0 00 0104+50
RIDGE RD
(T474)

==

5 0050/0000 LENGTH(AH 3051 BK 3127)
TR. BEAVER CK
STRUCTURE LENGTH 9 FT

DIR: B TOTAL LEN: 27.415 MI. DIST: 08-4 SR: 30
 LEFT MUN: PARADISE T RIGHT MUN: PARADISE T

BEAVER CREEK RD
 (T466)

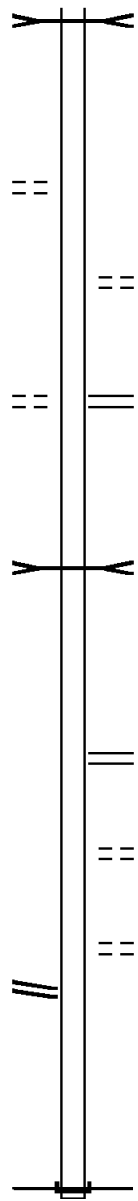
0040/0553
 007308 FT

PROTECTORY RD
 (T469)

0030/1087
 004824 FT

CANAL RD
 (SR4002 SEG 0010/0000)

0010/0725
 000000 FT



0040/2612 BMSID 66/0030/0040/2612

007308 FT 1 0 00126 0 00 0073+23
 MEADOW LN
 (T466)

0040/0000 LENGTH(AH 3127 BK 2484)

0030/1087 MOULSTOWN RD
 (SR3045 SEG 0180/2576)

004824 FT 1 0 00126 0 00 0048+39
 TR. BEAVER CK
 STRUCTURE LENGTH 12 FT
 BMSID 66/0030/0030/0000
 LENGTH(AH 2484 BK 1781)

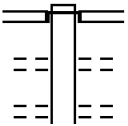
003043 FT 1 0 00126 0 00 0030+58
 PINE RD
 (SR3049 SEG 0020/2914)
 LENGTH(AH 1781 BK 3043)

0010/1927 MARY ST
 (T505)

0010/0970 CHARLES ST
 (T507)

000000 FT 1 0 00126 0 00 0000+16
 NC LINCOLN HW
 INTER-BK KING ST
 (SR0030 SEG 0554/1207)
 MFC BEGIN = B
 BK-ADAMS (01)
 LENGTH(AH 3043 BK 0000)

EXTRACT DATE: 12/18/2023 ROADWAY MANAGEMENT SYSTEM PAGE NUMBER: 24
 PRINT DATE: 12/20/2023 SLD COUNTY/SR - ANNUAL PRINT COUNTY: YORK
 DIR: B TOTAL LEN: 28.348 MI. DIST: 08-4 SR: 24
 LEFT MUN: MOUNT WOLF B RIGHT MUN: MOUNT WOLF B

	149665 FT		149679 FT	
MAIN ST			INTER-AHD	CENTER ST
(SR0921 SEG 0190/1656)	0630/2819		0630/2819	(BORO)
			0630/2647	MAIN ST
			0630/2472	(SR1019 SEG 0010/0000)
				TIGER AL
				(BORO)
				SECOND ST
				(BORO)

DIR: B TOTAL LEN: 28.348 MI. DIST: 08-4 SR: 24
 LEFT MUN: MOUNT WOLF B RIGHT MUN: MOUNT WOLF B

		==	==	0630/2293	ELK AL (BORO)
		==	==	0630/2118	THIRD ST (BORO)
		==	==	0630/1935	SEAL AL (BORO)
		==	==	0630/1751	FOURTH ST (BORO)
		==	==	0630/1568	BEAR AL (BORO)
		==	==	0630/1380	FIFTH ST (BORO)
		==	==	0630/1194	LION AL (BORO)
		==	==	0630/1005	SIXTH ST (BORO)
		==	==	0630/0815	MOOSE AL (BORO)
SEVENTH ST (BORO)	0630/0631	==			
LEOPARD AL (BORO)	0630/0441	==			
EIGHTH ST (BORO)	0630/0252	==			
	146846 FT			146860 FT	1 0 00716 0 01 0018+10 NC CENTER ST
LOCUST LN (BORO)	0630/0000	==	---	5 0630/0000	MOUNT WOLF EAST MANCHESTER T LENGTH(AH 2819 BK 1180)
	145666 FT			145680 FT	1 0 00716 0 01 0086+36 LONG RD
			==	5 0620/0000	(SR1006 SEG 0010/0000) LENGTH(AH 1180 BK 2336)
			==	0610/1849	BRENDAN MEWS RD (TWP)
	143330 FT			143344 FT	2 0 66020 0 04 0655+30
			==	5 0610/0000	LENGTH(AH 2336 BK 2194) STARVIEW BL
POPLAR LN (T889)	0600/1180	==		0600/1643	(PRDR)
POPLAR LN (T889)	0600/0644	==			

DIR: B TOTAL LEN: 28.348 MI. DIST: 08-4 SR: 24
 LEFT MUN: EAST MANCHESTER T RIGHT MUN: EAST MANCHESTER T

Left Side Data	Right Side Data
141136 FT	141150 FT 2 0 66020 0 04 0633+25 CODORUS FURNACE RD (SR1008 SEG 0010/0000)
BLOSSOM DR (T963) 0590/0923 ==	5 0600/0000 LENGTH(AH 2194 BK 2429)
138707 FT	138721 FT 2 0 66040 0 00 0000+00
1 1 01993 0 00 0115+21 138156 FT	5 0590/0000 LENGTH(AH 2429 BK 0551)
STARVIEW RD (SR1010 SEG 0050/3048) 0580/0000 ==	5 0580/0000 LENGTH(AH 0551 BK 2701)
135455 FT	135469 FT 2 0 66020 0 04 0605+64 JERUSALEM SCHOOL RD (T949)
ACORN DR (T954) 0560/1592 ==	5 0570/0000 LENGTH(AH 2701 BK 2470)
OAK DR (T956) 0560/1289 ==	
132985 FT	132999 FT 2 0 66020 0 04 0580+94
HACK BERRY DR (T972) 0550/1415 ==	5 0560/0000 LENGTH(AH 2470 BK 2261)
APPLE TREE LN (T974) 0550/0151 ==	
130724 FT	130738 FT 2 0 66020 0 04 0558+33 NC SHERMAN ST ET

DIR: B TOTAL LEN: 28.348 MI. DIST: 08-4 SR: 24
 LEFT MUN: EAST MANCHESTER T RIGHT MUN: EAST MANCHESTER T

MUNDIS RACE RD
 (T839)

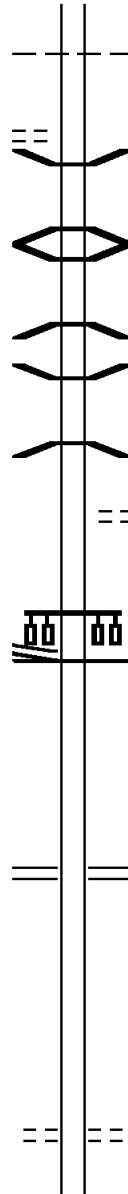
0542/2900

0 0 00000 0 00 0000+00 127172 FT
 SHERMAN ST
 (SR1033 SEG 0072/1854) 0542/0000

125093 FT

122508 FT

ALCOTT RD



EAST MANCHESTER
 SPRINGGETTSBURY T
 0550/0000 LENGTH(AH 2261 BK 3552)

0542/2667 BMS EN 66/0024/0542/2629
 0 0 00000 0 00 0000+00
 MILL RACE

0542/2629 BMSBG 66/0024/0542/2629
 0542/2514 BMS EN 66/0024/0542/2348
 0 0 00000 0 00 0000+00
 CODORUS CK

0542/2348 BMSBG 66/0024/0542/2348

0542/1743 BMS EN 66/0024/0542/1730
 0 0 00000 0 00 0000+00
 T CODORUS CK

0542/1730 BMSBG 66/0024/0542/1730

0542/1112 LOWER GLADES RD
 (T839)

NC SHERMAN ST
 127186 FT

0542/0000 MFC BEGIN = D
 LENGTH(AH 3552 BK 2079)


125107 FT 0 0 00000 0 00 0000+00
 DRUCK VALLEY RD
 (SR1014 SEG 0030/1879)

0532/0000 LENGTH(AH 2079 BK 2585)

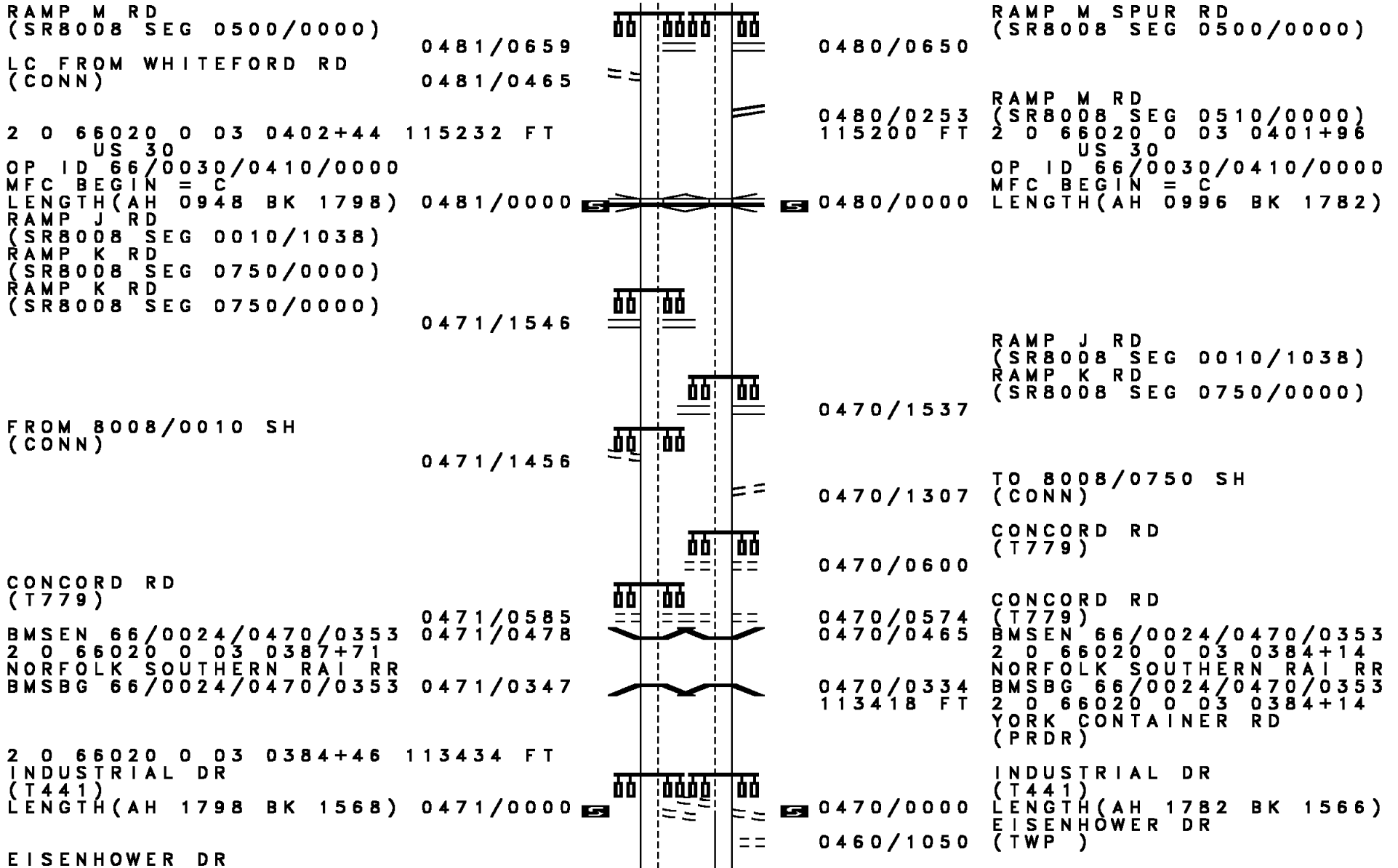
122522 FT 2 0 66020 0 03 0475+39
 DEININGER RD
 (T685)

0520/0000 LENGTH(AH 2585 BK 1900)

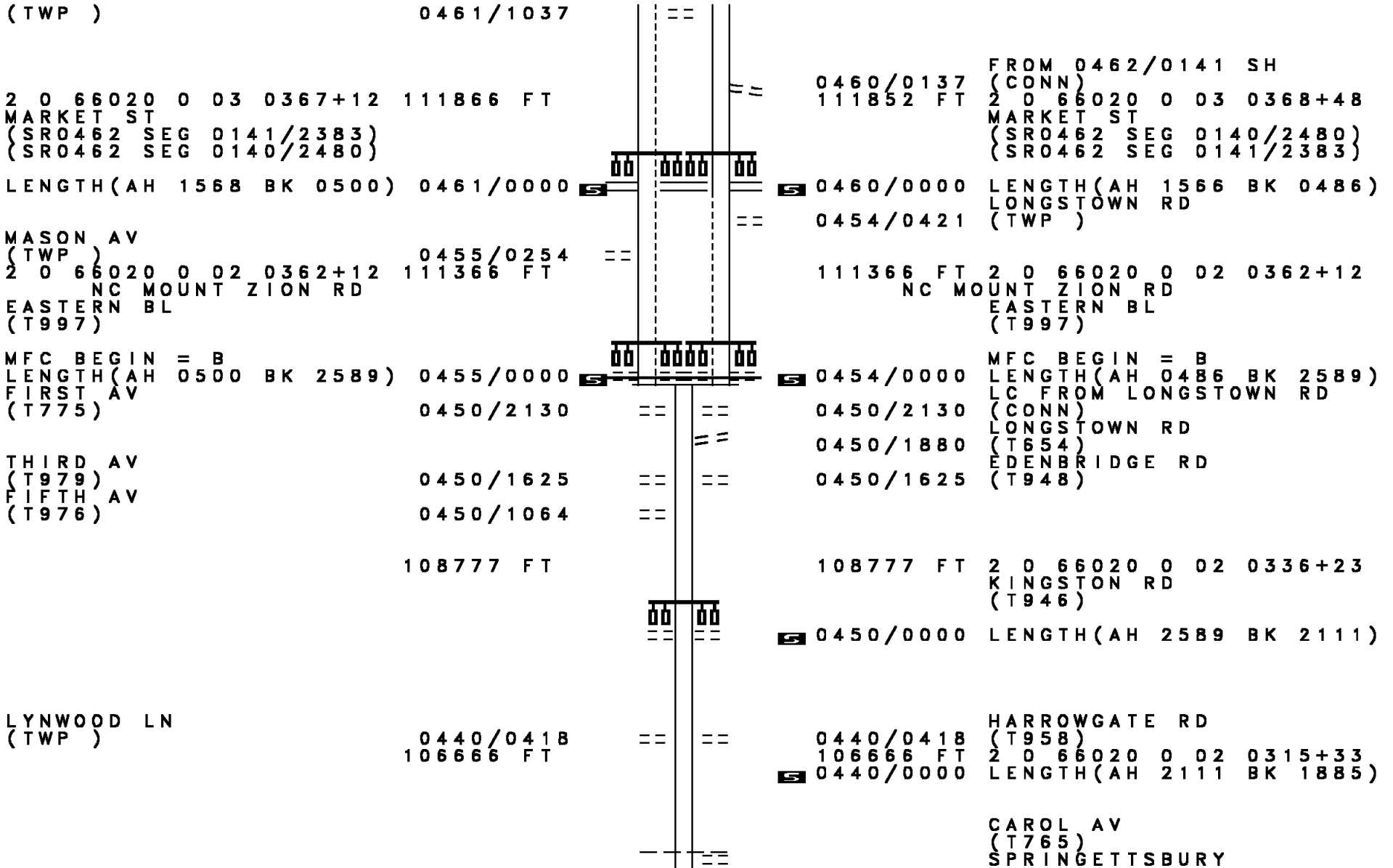
DIR: B TOTAL LEN: 28.348 MI. DIST: 08-4 SR: 24
 LEFT MUN: SPRINGETTSBURY T RIGHT MUN: SPRINGETTSBURY T



DIR: B TOTAL LEN: 28.348 MI. DIST: 08-4 SR: 24
 LEFT MUN: SPRINGETTSBURY T RIGHT MUN: SPRINGETTSBURY T



DIR: B TOTAL LEN: 28.348 MI. DIST: 08-4 SR: 24
 LEFT MUN: SPRINGGETTSBURY T RIGHT MUN: SPRINGGETTSBURY T



DIR: B TOTAL LEN: 28.348 MI. DIST: 08-4 SR: 24
 LEFT MUN: SPRINGETTSBURY T RIGHT MUN: SPRINGETTSBURY T

CAROL RD
(T749)

0430/0713

104781 FT

STARLIGHT DR
(TWP)

0420/2800

SKYLIGHT DR
(TWP)

0420/1661

OLD DUTCH LN
(T692)

0420/0869

100912 FT

COVENTRY AT WATERFORD R
(TWP)

0410/2450

ROSSLAIRE RD
(TWP)

0410/0627

2 0 66101 0 01 0272+96 097799 FT
 BELLE RD
(T747)

0410/0000

0430/0772 WINDSOR T

0430/0219 WINDSOR YORK T
 104781 FT 2 0 66020 0 02 0296+48
 NC ED GEWOOD RD
 PROSPECT RD
 (SR0124 SEG 0070/0000)

MFC BEGIN = B
 YORK WINDSOR T
 0430/0000 LENGTH(AH 1885 BK 3869)

0420/2847 STARLIGHT DR
(TWP)

0420/1415 MEADOW HILL DR
(TB92)

100912 FT 2 0 66020 0 02 0258+59
 WINDSOR RD
 (SR2031 SEG 0120/2821)
 0420/0000 LENGTH(AH 3869 BK 3113)

097799 FT
 0410/0000 LENGTH(AH 3113 BK 3272)

DIR: B TOTAL LEN: 28.348 MI. DIST: 08-4 SR: 24
 LEFT MUN: YORK T RIGHT MUN: RED LION B

			==	0400/1952	RUPPERT RD (T747)	
SHARON AV (T747)	0400/1254		==			
2 0 66101 0 01 0239+93	094527 FT			094527 FT	SHELDON DR (T636)	
SHARON AV (TWP)	0400/0000		==	5 0400/0000	LENGTH(AH 3272 BK 2786)	
BELL VIEW CT (PRDR)	0390/2423		==			
				0390/1816	STEINFELT RD (T751)	
KELLER DR (TWP)	0390/1541		==			
DAVID DR (TWP)	0390/0909		==			
LC TO ASPEN LN (CONN)	0390/0362		==			
ASPEN LN (TWP)	0390/0237		==			
	091741 FT			5 0390/0000	091741 FT 2 0 66101 0 01 0209+93 LENGTH(AH 2786 BK 2816)	
				0380/0724	HOLTZAPPLE RD (T748)	
	088925 FT			088925 FT	2 0 66101 0 01 0185+46 KIRKLAND DR (T639)	
				5 0380/0000	LENGTH(AH 2816 BK 3054)	
CHAPEL CHURCH RD (T736)	0370/1101		==	0370/1101	WINDSOR COMMONS RD (PRDR)	
LC FROM CHAPEL CHURCH R (CONN)	0370/0958		==			

DIR: B TOTAL LEN: 28.348 MI. DIST: 08-4 SR: 24
 LEFT MUN: YORK T RIGHT MUN: RED LION B

Location / Description	Start Station	End Station	Length (FT)	Notes
	085871		FT	
				085871 FT 2 0 66101 0 01 0153+59 LOMBARD RD (SR2007 SEG 0050/0000)
				0370/0000 LENGTH(AH 3054 BK 2068)
	083803		FT	
				0360/0360 VISTA DR (PRDR) 083803 FT 2 0 66101 0 01 0132+67 0360/0000 LENGTH(AH 2068 BK 2197)
WINNERS CIRCLE DR (TWP)	0350/0969			0350/1435 INDIAN SPRINGS RD (T374)
	081606		FT	
				081606 FT 2 0 66101 0 01 0110+70 0350/0000 LENGTH(AH 2197 BK 1227) WOODRIDGE RD (T710)
GOTHAM PL (TWP)	0340/0794			
SPRINGHOUSE LN (TWP)	0340/0284			
	080379		FT	
				0340/0250 WINDSOR RED LION B 080379 FT 2 0 66101 0 01 0098+43 NC CA PE HORN RD DIXIE DR (BORO)
YORK RED LION B	0340/0000			0340/0000 LENGTH(AH 1227 BK 0885) EDGEWOOD AV (BORO)
2 0 66101 0 00 0089+58	079494		FT	
PROSPECT ST (BORO)	0330/0000			079494 FT (SR2009 SEG 0010/0000)
HOWARD ST (BORO)	0320/1047			0330/0000 LENGTH(AH 0885 BK 1594)
2 0 66101 0 00 0000+00	077900		FT	
HIGH ST (SR2002 SEG 0130/2008)	0320/0000			0320/0719 GAY ST (BORO) 077900 FT HIGH ST (SR0624 SEG 0010/0000) 0320/0000 LENGTH(AH 1594 BK 0950)

DIR: B TOTAL LEN: 28.348 MI. DIST: 08-4 SR: 24
 LEFT MUN: RED LION B RIGHT MUN: RED LION B

Street Name	Address Range	Length (FT)	Notes
FIRST AV (BORO)	0310/0595		
BROADWAY RD (SR0074 SEG 0460/0000)	076950 FT to 0310/0000	076950 FT	
WALLICK LN (BORO)	0300/1750		
HENRIETTA ST (BORO)	0300/1352		
MARTIN ST (BORO)	0751+49 to 0300/0000	075044 FT	
HORACEMANN AV (BORO)	0290/2872		
HOLLY LN (BORO)	0290/2049		
CHESTNUT ST (BORO)	0290/1786		
CHERRY LN (BORO)	0290/1435		
WALNUT ST (BORO)	0290/0924		
	071834 FT		
WINDSOR LN (BORO)	0310/0758		
BROADWAY RD (SR0074 SEG 0460/0000)	076950 FT to 0310/0000	076950 FT	LENGTH(AH 0950 BK 1906)
ALLEY (BORO)	0300/1560		
EAST AV (BORO)	0300/1166		
LANCASTER ST (BORO)	0300/0865		KEN FINK MHP
TAYLOR AV (BORO)	0300/0326		
MARTIN ST (BORO)	075044 FT to 0300/0000	075044 FT	LENGTH(AH 1906 BK 3210)
MYRTLE LN (BORO)	0290/3178		
MARSHALL ST (BORO)	0290/2604		
CHESTNUT ST (BORO)	0290/1795		
CHERRY LN (BORO)	0290/1417		
WALNUT ST (BORO)	0290/1044		
GRAND ST (BORO)	0290/0464		
SPRINGVALE RD (TWP)	071834 FT to 01 0721+73	071834 FT	
NC MAIN ST			

DIR: B TOTAL LEN: 28.348 MI. DIST: 08-4 SR: 24
 LEFT MUN: RED LION B RIGHT MUN: RED LION B

Segment Description	Stationing	Length	Notes
UNKNOWN AL (BORO) PINE ST (BORO)	0280/0554	071106 FT	0290/0000 LENGTH(AH 3210 BK 0728)
COUNTRY CLUB RD (SR2064 SEG 0030/2108)	0280/0000		0280/0000 LENGTH(AH 0728 BK 1952)
ARBOR DR (T693)	069154 FT	0270/0000	0270/0000 LENGTH(AH 1952 BK 1912)
	067242 FT		0260/1382 (T643)
			067242 FT 1 0 00333 0 01 0675+16 BARSHINGER RD (T691) MFC BEGIN = C
			0260/0000 LENGTH(AH 1912 BK 2955)
			0250/0904 NEFF RD (T733)
1 0 00333 0 01 0645+61 DUKE ST (SR2083 SEG 0010/0000)	064287 FT	0250/0000	064287 FT 0250/0000 LENGTH(AH 2955 BK 2719)
YORK NORTH HOPEWELL T	0240/1478		0240/2296 (T696) WINDSOR NORTH HOPEWELL T

DIR: B TOTAL LEN: 28.348 MI. DIST: 08-4 SR: 24
 LEFT MUN: YORK T RIGHT MUN: NORTH HOPEWELL T

Left Side Description	Left Side Length	Right Side Description	Right Side Length
	061568 FT	061568 FT 1 0 00333 0 01 0617+60 HERBST RD (SR2058 SEG 0010/0000)	
PARK ST ET (T730)	0230/3217	0240/0000 LENGTH(AH 2719 BK 3508)	
		PLEASANT VIEW RD (T692)	
FRANKLIN ST ET (SR2085 SEG 0010/0000)	0230/0993		
		DAIRY RD (T673)	
1 0 00333 0 01 0582+49 058060 FT LIST RD (T694)	0230/0000	058060 FT	
		0230/0000 LENGTH(AH 3508 BK 2285) NORTH HOPEWELL WINTERSTOWN B	
		0220/1722	
	055775 FT	055775 FT 1 0 00333 0 01 0559+64 LENGTH(AH 2285 BK 3248)	
SYCAMORE LN (BORO)	0210/1809		
		ANDERSON RD (BORO)	
CHURCH LN (BORO)	0210/1278		
HAKE LN (PRDR)	0210/0611	0210/0611 (APRA) HAKES (PERRY HAK	
SONG BIRD LN (PRDR)	0210/0155 052527 FT		
		052527 FT 1 0 00333 0 01 0527+16 RIPPLING RUN RD (SR2060 SEG 0010/0000)	
OAK RIDGE AV		0210/0000 LENGTH(AH 3248 BK 3058)	

DIR: B TOTAL LEN: 28.348 MI. DIST: 08-4 SR: 24
 LEFT MUN: WINTERSTOWN B RIGHT MUN: WINTERSTOWN B

Stationing	Length	Description	Stationing	Length	Description
(BORO)	0200/2528				
1 0 00333 0 01 0496+46	049469 FT	SWAMP RD	049469 FT		HILL ST
(SR0216 SEG 0550/2265)	0200/0000		0200/0000		(BORO)
					LENGTH(AH 3058 BK 1098)
1 0 00333 0 01 0485+49	048371 FT	APPLE ST	048371 FT		
(BORO)	0190/0000		0190/0000		LENGTH(AH 1098 BK 3299)
CHERRY ST	0180/1911				
(BORO)					
			0180/1157		WINTERSTOWN
					NORTH HOPEWELL T
	045072 FT		045072 FT		1 0 00333 0 01 0452+50
					CHURCH RD
			0180/0000		(SR2052 SEG 0010/0000)
					LENGTH(AH 3299 BK 2224)
EVERGREEN RD	0170/1502				
(T579)					
	042848 FT		042848 FT		1 0 00333 0 01 0430+57
			0170/0000		LENGTH(AH 2224 BK 1981)
	040867 FT		040867 FT		1 0 00333 0 01 0410+76
			0160/0000		LENGTH(AH 1981 BK 3082)
SHANGRI-LA RD					FARAWAY DR

DIR: B TOTAL LEN: 28.348 MI. DIST: 08-4 SR: 24
 LEFT MUN: NORTH HOPEWELL T RIGHT MUN: NORTH HOPEWELL T

(T572)	0150/1709	==	==	0150/1709 (T695)
			==	LOGAN RD (T551)
1 0 00333 0 01 0379+94 037785 FT				037785 FT
WESTVIEW DR (T552)	0150/0000	==	==	5 0150/0000 LENGTH(AH 3082 BK 2778) ANDERS RD
			==	0140/2399 (TWP)
			==	HYSON SCHOOL RD (TWP)
	035007 FT			035007 FT 1 0 00333 0 01 0352+37 CROSS ROADS AV (SR2079 SEG 0010/0000) NC WINTERSTOWN RD NORTH HOPEWELL HOPEWELL T
			==	5 0140/0000 LENGTH(AH 2778 BK 1667)
			==	DOGWOOD CT (TWP)
1 0 00333 0 00 0333+76 033340 FT				033340 FT
HESS RD (T578)	0130/0000	==	==	5 0130/0000 LENGTH(AH 1667 BK 2643)
			==	
RINELY RD (T553)	0120/1430	==	==	0120/1342 THOMPSON RD (T553)
			==	
	030697 FT			030697 FT 1 0 00333 0 00 0307+33 THOMPSON RD (T552)
			==	5 0120/0000 LENGTH(AH 2643 BK 3702)
ALTHOUSE SCHOOL RD (T552)	0110/3570	==	==	

DIR: B TOTAL LEN: 28.348 MI. DIST: 08-4 SR: 24
 LEFT MUN: HOPEWELL T RIGHT MUN: HOPEWELL T

Left Side	Right Side
VINEYARD RD (T522) 0110/1697	MACKS RD (T551) 0110/1417
026995 FT	026995 FT 1 0 00333 0 00 0270+11 0110/0000 LENGTH(AH 3702 BK 3678)
PLANK RD (SR2074 SEG 0120/2130) 0100/1213	LOWE RD (T638) 0100/1391
023317 FT	023317 FT 1 0 00333 0 00 0233+70 HICKORY RD (SR2038 SEG 0010/0000) 0100/0000 LENGTH(AH 3678 BK 3335)
MCELWAIN HEIGHT LN (TWP) 0090/3040	
HOMESTEAD DR (PRDR) 0090/0902	NC BARRENS RD SCARBOROUGH FARE RD (T575) 0090/1293
SPRINGWOOD AV (BORO) 0090/0369	(APRA) OLE HOMESTEAD HOPEWELL STEWARTSTOWN B 0090/0800
1 0 00333 0 00 0200+14 019982 FT	019982 FT
CHARLES AV (BORO) 0090/0000	0090/0000 LENGTH(AH 3335 BK 3254)
FULTON AV (BORO) 0080/2875	

POI

DIR: B TOTAL LEN: 28.348 MI. DIST: 08-4 SR: 24
 LEFT MUN: HOPEWELL T RIGHT MUN: HOPEWELL T

W LIBERTY RD
 (TWP)

0050/0000 ==

5 0050/0000 LENGTH(AH 2046 BK 1957)
 LEIB SCHOOL RD
 0040/1891 (T554)

009017 FT

009017 FT 1 0 00333 0 00 0090+17
 5 0040/0000 LENGTH(AH 1957 BK 3641)

1 0 00333 0 00 0053+76 005376 FT
 FAIRFIELD RD
 (T556) 0030/0000 ==

005376 FT
 5 0030/0000 LENGTH(AH 3641 BK 3033)
 LITTLE RD
 0020/2615 (T556)

002343 FT

002343 FT 1 0 00333 0 00 0023+43
 WALKER RD
 (T559)
 5 0020/0000 LENGTH(AH 3033 BK 2343)

000000 FT

000000 FT 1 0 00333 0 00 0000+00
 NC BA BARRENS RD
 INTER-BK MARYLAND STATE LINE
 (STBD)
 MFC BEGIN = C
 5 0010/0000 LENGTH(AH 2343 BK 0000)

EXTRACT DATE: 12/18/2023 ROADWAY MANAGEMENT SYSTEM PAGE NUMBER: 6
 PRINT DATE: 12/20/2023 SLD COUNTY/SR - ANNUAL PRINT COUNTY: YORK
 DIR: N TOTAL LEN: 8.833 MI. DIST: 08-4 SR: 15
 LEFT MUN: CARROLL T RIGHT MUN: CARROLL T

AH-CUMBERLAND (21)
 BMS EN 66/0015/0160/3164 046542 FT
 BLUE-GRAY HW INTER-AHD
 (SR0015 SEG 0011/0000) 0161/3899
 1 0 00123 0 01 0432+04



046640 FT BMS EN 66/0015/0160/3164
 INTER-AHD BLUE-GRAY HW
 0160/3915 (SR0015 SEG 0010/0000)
 1 0 00123 0 01 0461+30

DIR: N TOTAL LEN: 8.833 MI. DIST: 08-4 SR: 15
 LEFT MUN: CARROLL T RIGHT MUN: CARROLL T

T-880 BMSBG 66/0015/0160/3164 0161/3146 0160/3162 T-880 BMSBG 66/0015/0160/3164

T.YEL.BRECH
 STRUCTURE LENGTH 11 FT
 BMSID 66/0015/0160/0044 0161/0026
 1 0 00123 0 01 0432+04 042643 FT
 LENGTH(AH 3899 BK 3539) 0161/0000

0160/0044
 042725 FT
 0160/0000

T.YEL.BRECH
 STRUCTURE LENGTH 11 FT
 BMSID 66/0015/0160/0044
 1 0 00123 0 01 0431+83
 LENGTH(AH 3915 BK 3567)

LC TO CARROLL DR
 (CONN) 0151/2108

0150/1966 CARROLL DR
 (T886)

1 0 00123 0 01 0394+99 039104 FT
 SPRING LANE RD
 (T874)
 ORE BANK RD
 (T884)

0150/0132 LC FROM ORE BANK RD
 039158 FT (CONN)
 1 0 00123 0 01 0395+30
 SPRING LANE RD
 (T874)
 ORE BANK RD
 (T884)

LENGTH(AH 3539 BK 2950) 0151/0000

0150/0000 LENGTH(AH 3567 BK 2981)

GETTYSBURG PK
 (T883) 0141/2110

0140/2006 LC TO GETTYSBURG PK
 (CONN)

0140/1360 SIDDONSBURG RD
 (SR4028 SEG 0010/0000)

036177 FT 1 0 00123 0 01 0365+49
 HARRISBURG PK

DIR: N TOTAL LEN: 8.833 MI. DIST: 08-4 SR: 15
 LEFT MUN: CARROLL T RIGHT MUN: CARROLL T

Left Side Description	Left Side Length (AH BK)	Left Side Segment	Right Side Description	Right Side Length (AH BK)	Right Side Segment
DILLSBURG CARROLL T	2046 BK 3218)	0111/0000	MOUNTAIN RD (SR4040 SEG 0150/0000)	2051 BK 3244)	0110/0000
DILLSBURG B		0101/2714	DILLSBURG B		0100/2900
DILLSBURG CARROLL T		0101/2186	DILLSBURG CARROLL T		0100/2400
			CHALET AV (T881)		0100/1807
1 0 00123 0 00 0258+16 025807 FT			025869 FT	1 0 00123 0 00 0258+34	
RANGE END RD (T714)				RANGE END RD (T714)	
GOLF COURSE RD (T882)				GOLF COURSE RD (T882)	
LENGTH(AH 3218 BK 2798) 0101/0000			0100/0000	LENGTH(AH 3244 BK 2792)	
			0090/0107	CARROLL FRANKLIN T	
1 0 00123 0 00 0230+18 023009 FT			023077 FT	1 0 00123 0 00 0232+02	
CARROLL FRANKLIN T			0090/0000	LENGTH(AH 2792 BK 2305)	
LENGTH(AH 2798 BK 2294) 0091/0000					
			020772 FT	1 0 00123 0 00 0207+58	
(APRA) CLYMER'S PARK				(APRA) MICHAEL SUNDAY	
GLENWOOD RD (T850)				GLENWOOD RD (T850)	
LENGTH(AH 2294 BK 3740) 0081/0000			0080/0000	LENGTH(AH 2305 BK 3758)	

POI POI

DIR: N TOTAL LEN: 8.833 MI. DIST: 08-4 SR: 15
 LEFT MUN: FRANKLIN T RIGHT MUN: FRANKLIN T

1 0 00123 0 00 0169+84 016975 FT
 LENGTH(AH 3740 BK 3188) 0071/0000

017014 FT 1 0 00123 0 00 0170+22
 0070/0000 LENGTH(AH 3758 BK 3226)

CABIN HOLLOW RD
 (SR4036 SEG 0010/0572)
 CENTURY LN
 (SR4036 SEG 0010/0572) 0061/1504

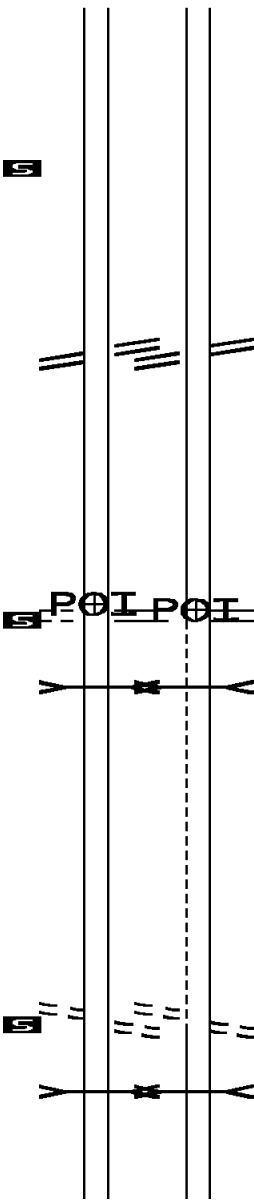
CABIN HOLLOW RD
 (SR4036 SEG 0010/0572)
 CENTURY LN
 (SR4036 SEG 0010/0572) 0060/1560

1 0 00123 0 00 0137+96 013787 FT
 (APRA) SUNDAY GARAGE
 RANGE END RD
 (T851)
 FRANKLIN CHURCH RD
 (SR4043 SEG 0100/1320)
 LENGTH(AH 3188 BK 3409) 0061/0000
 N.BR. BERMUDI
 STRUCTURE LENGTH 21 FT
 BMSID 66/0015/0050/2881 0051/2870

013788 FT 1 0 00123 0 00 0137+96
 (APRA) J E HUSIC
 RANGE END RD
 (T851)
 FRANKLIN CHURCH RD
 (SR4043 SEG 0100/1320)
 LENGTH(AH 3226 BK 3458) 0060/0000
 N.BR. BERMUDI
 STRUCTURE LENGTH 21 FT
 BMSID 66/0015/0050/2881

1 0 00123 0 00 0104+37 010378 FT
 HICKORY RD
 (T870)
 HICKORY RD
 (T870)
 LENGTH(AH 3409 BK 2161) 0051/0000
 T.N.B. BERM'N
 STRUCTURE LENGTH 16 FT
 BMSID 66/0015/0040/1646 0041/1666

010330 FT 1 0 00123 0 00 0103+57
 HICKORY RD
 (T870)
 HICKORY RD
 (T870)
 LENGTH(AH 3458 BK 2114) 0050/0000
 T.N.B. BERM'N
 STRUCTURE LENGTH 16 FT
 BMSID 66/0015/0040/1646



DIR: N TOTAL LEN: 8.833 MI. DIST: 08-4 SR: 15
LEFT MUN: FRANKLIN T RIGHT MUN: FRANKLIN T

1 0 00123 0 00 0082+43 008217 FT 008216 FT 1 0 00123 0 00 0082+43
CLEAR SPRING RD (SR4038 SEG 0050/0000)
LENGTH(AH 2161 BK 1778) 0041/0000 0040/0000
BMSID 66/0015/0030/1436 0031/1523 0030/1465
1 0 00123 0 00 0079+07
T.N.BR.BERMD
BMSBG 66/0015/0030/1436 0031/1494 0030/1436 BMSBG 66/0015/0030/1436

1 0 00123 0 00 0064+17 006439 FT 006479 FT 1 0 00123 0 00 0064+67
SCOTCH PINE RD (T865)
SCOTCH PINE RD (T865)
LENGTH(AH 1778 BK 3071) 0031/0000 0030/0000 LENGTH(AH 1737 BK 3119)

1 0 00123 0 00 0033+81 003368 FT 003360 FT 1 0 00123 0 00 0033+88
T.BERMUDIAN
STRUCTURE LENGTH 12 FT
BMSID 66/0015/0020/0000 0021/0000 0020/0000 BMSID 66/0015/0020/0000
LENGTH(AH 3071 BK 3368) LENGTH(AH 3119 BK 3360)

1 0 00123 0 00 0000+00 000000 FT 000000 FT 1 0 00123 0 00 0000+00
NC BLUE-GRAY HW
COUNTY LINE RD (T642)
BLUE-GRAY HWY INTER-BK (SR0015 SEG 0500/2206)
MFC BEGIN = B BK-ADAMS (01)
LENGTH(AH 3368 BK 0000) 0011/0000 0010/0000 LENGTH(AH 3360 BK 0000)