

# **Straight Line Diagram**

**(Including Drain Pipes)**

## **Bedford**

### **5**

## **January 2024**

This document was produced by the Pennsylvania Department of Transportation (PENNDOT) as an internal management tool for State maintained highways and is not to be used for other purposes. The printed information was compiled from the Department's computerized Roadway Management System (RMS) and is subject to change without notice. Use of any or all of the printed information for purposes other than those intended by the Department may not satisfy other accuracy and completeness requirements and the Department does not warrant that such printed information is accurate or complete.

ROADWAY MANAGEMENT SYSTEM  
 INDEX FOR SR'S LOCATED IN THE COUNTY OF BEDFORD

SR	BGN	PAGE	END	PAGE	SR	BGN	PAGE	END	PAGE	SR	BGN	PAGE	END	PAGE
0026		1		34	1036		337		342	3012		509		509
0030		35		69	1038		343		343	3013		510		513
0031		70		80	1040		344		344	3014		514		515
0036		81		88	1042		345		346	3015		516		518
0056		89		104	1044		347		349	3017		519		525
0070		105		108	1048		350		350	3019		526		531
0096		109		138	1050		351		351	3021		532		535
0099		139		153	1052		352		352	4001		536		538
0164		154		156	2001		353		356	4002		539		539
0220		157		177	2002		357		360	4003		540		544
0326		178		192	2003		361		363	4004		545		545
0866		193		194	2004		364		364	4005		546		546
0867		195		200	2005		365		365	4006		547		549
0868		201		204	2006		366		367	4007		550		555
0869		205		221	2007		368		376	4008		556		557
0913		222		225	2008		377		377	4009		558		573
0915		226		231	2009		378		379	4010		574		578
1001		232		242	2010		380		382	4011		579		579
1002		243		243	2011		383		393	4012		580		584
1003		244		247	2012		394		394	4013		585		585
1004		248		252	2013		395		402	4014		586		588
1005		253		260	2014		403		404	4015		589		590
1006		261		263	2015		405		412	4016		591		593
1007		264		265	2016		413		417	4017		594		594
1008		266		269	2017		418		422	4018		595		598
1009		270		274	2018		423		427	4019		599		607
1010		275		277	2019		428		430	4020		608		608
1011		278		285	2020		431		434	4021		609		610
1012		286		287	2021		435		436	4022		611		614
1013		288		289	2022		437		438	4023		615		618
1014		290		292	2023		439		440	4024		619		622
1015		293		297	2024		441		443	4025		623		625
1016		298		298	2025		444		446	4026		626		627
1017		299		301	2026		447		448	4027		628		631
1018		302		304	2027		449		449	4028		632		632
1019		305		308	2029		450		459	4029		633		634
1020		309		316	2031		460		460	4030		635		639
1021		317		318	2033		461		462	4031		640		644
1022		319		319	2035		463		464	4032		645		646
1023		320		320	3001		465		466	4033		647		647
1024		321		321	3002		467		468	4034		648		650
1025		322		322	3003		469		470	4035		651		651
1026		323		326	3004		471		473	4036		652		652
1027		327		328	3005		474		480	4102		653		653
1028		329		331	3006		481		484	8001		654		654
1029		332		332	3007		485		488	8003		655		656
1030		333		333	3008		489		493	8004		657		658
1032		334		334	3009		494		499	8005		659		661
1033		335		335	3010		500		505	8007		662		663
1034		336		336	3011		506		508	8008		664		664





December 30, 2023

## Pennsylvania State Roads - Straight Line Diagrams

Contained within this document are the 2024 Pennsylvania Straight Line Diagrams (SLDs) for State Routes by county within a particular PennDOT district. At the end of each year, PennDOT takes a snapshot of its current SLD database and creates PDF files from the SLD snapshot. The SLDs are a graphical representation of State Routes (SRs) that PennDOT maintains. The information shown on the SLD is generated from data found in PennDOT's Roadway Management System (RMS) database. The data from RMS is constantly being updated to match actual roadway inventory data found on Pennsylvania's state highways. PennDOT's SR system is explained briefly in this document along with symbol definitions for each type of roadway feature or attribute found on the SLD. This PDF version of the SLD contains an individual county list of all state roads found in that county. The SRs found on the list are linked to the actual pages that show the individual SLDs. To find an SLD for a particular road that you want, simply point to that road on the SR index list and click on it to jump to the beginning page of that SLD.

If you have any questions or comments concerning information found in this document, please contact Ty Reed, Chief, Roadway Inventory and Testing Unit, Asset Management Division, Bureau of Operations, by calling (717) 787-7294.

*Additional information on state owned highways is available from your local PENNDOT Engineering District Office, RMS Unit, RMS Coordinator.*

**Straight Line Diagram Disclaimer:** This document is for informational purposes only and may be viewed by anyone. No part of the information contained in this document may be altered or redistributed without prior written consent of PENNDOT. Straight Line Diagram information is provided "as is" without warranty of any kind, either expressed or implied. This information could include technical inaccuracies or errors of omission. Changes may be made periodically to the information herein.

Copyright © 2023 by the Commonwealth of Pennsylvania. All rights reserved.



## **Asset Management Division**

### **Mission Statement**

To protect and preserve Pennsylvania's infrastructure by providing meaningful, timely, and accurate pavement and roadway management, design, standards, strategies, inventory and condition, as well as fair, consistent and efficient application of Commonwealth laws and regulations.

# CUSTOMER SERVICE RATING FORM

## Straight Line Diagram (SLD) – Customer Service Rating

As means to improve customer service, we would like you to rate the product/ service you have received, by circling a “grade” from “A” (excellent) to “E” (fail).

**A**                      **B**                      **C**                      **D**                      **E**

If your rating is not an “A,” please let us know what we could do better.

---

---

---

---

---

Name and Organization (optional)

---

Thank You.

*(Fold along line, and tape or staple together before mailing)*

*(Cut along dashed line)*

---

---

---

Bureau of Operations  
Asset Management Division – PennDOT Annex  
907 Elmerton Avenue  
Harrisburg, PA 17110  
ATTN: Ty Reed

**PENNSYLVANIA DEPARTMENT OF TRANSPORTATION**  
**Bureau of Operations, Asset Management Division**

**Location Referencing System (LRS) – Definitions, Uses & Testing**

The Department's LRS, implemented in 1987, is the mechanism to designate the State highway network, to define roadway lengths, locations, and route connectivity, and to serve as the basis for the collection, storage, and integration of roadway information.

An LRS key is a unique series of numbers that identifies the location of each point or feature along a State route. The fourteen digit number is an integral part of the Roadway Management System (RMS) where roadway data is stored. 07/4016/0100/0857 is an example of an LRS key, which identifies County (CO) = 07, State Route (SR) = 4016, Segment (SEG) = 0100, and Offset = 0857.

**County (CO)**

Each of Pennsylvania's sixty-seven counties is identified by a number.

Name	#	Name	#	Name	#	Name	#
Adams	1	Clinton	18	Lackawanna	35	Potter	52
Allegheny	2	Columbia	19	Lancaster	36	Schuylkill	53
Armstrong	3	Crawford	20	Lawrence	37	Snyder	54
Beaver	4	Cumberland	21	Lebanon	38	Somerset	55
Bedford	5	Dauphin	22	Lehigh	39	Sullivan	56
Berks	6	Delaware	23	Luzerne	40	Susquehanna	57
Blair	7	Elk	24	Lycoming	41	Tioga	58
Bradford	8	Erie	25	McKean	42	Union	59
Bucks	9	Fayette	26	Mercer	43	Venango	60
Butler	10	Forest	27	Mifflin	44	Warren	61
Cambria	11	Franklin	28	Monroe	45	Washington	62
Cameron	12	Fulton	29	Montgomery	46	Wayne	63
Carbon	13	Greene	30	Montour	47	Westmoreland	64
Centre	14	Huntingdon	31	Northampton	48	Wyoming	65
Chester	15	Indiana	32	Northumberland	49	York	66
Clarion	16	Jefferson	33	Perry	50	Philadelphia	67
Clearfield	17	Juniata	34	Pike	51		

**State Route (SR)**

State Routes (SR's) are identified by four-digit numbers. SR numbers are assigned as follows:

- |  |           |
|--|-----------|
| 1. Traffic Routes: Routes designated as Interstates, US or PA Routes | 0001-0999 |
| 2. Quadrant Routes (Non-Traffic Routes)                              | 1001-4999 |
| 3. Relocated Traffic Routes  | 6000-6999 |
| 4. Turned Back, Abandoned, or Null Routes                            | 7000-7999 |
| 5. Interchanges  | 8001-8999 |
| 6. WYE's   | 9101-9199 |
| 7. Rest Areas  | 9201-9299 |
| 8. Truck Escape Ramps  | 9301-9399 |
| 9. Others  | 9401-9499 |
| 10. Park and Rides   | 9501-9599 |

Even/Odd Convention: Even numbers are typically given to SR's in the East/West direction, and odd numbers to SR's that run North/South. This convention applies to Interstate Routes (except those that are Beltways or Spurs), and Quadrant Routes. This convention may or may not apply to PA or US Traffic Routes.

Hierarchy: If two or more traffic routes occupy the same section of roadway, the SR number is based on the "higher" type route, according to the following hierarchy. If the traffic routes are the same hierarchy class, then the SR number is assigned the lower numbered traffic route (Figure 1).

1. Interstates
2. U.S. Routes
3. PA Routes
4. Quadrant Routes

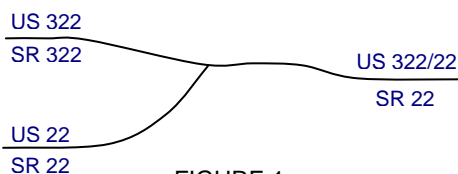


FIGURE 1

Other Numbering Conventions:

1. The first digit of a quadrant route is based on which quadrant of the county the route is located, as shown in the following diagram (Figure 2).
2. The last three digits of a Relocated Traffic Route are the same as the Traffic Route that was relocated.
3. Interchanges are numbered sequentially. Odd numbers are given to interchanges along SR's in the North/South direction; even numbers are given to interchanges along SR's in the East/West direction (Figure 3).
4. WYE's are given odd numbers if the connecting SR is odd numbered, and even numbers if the connecting SR is even numbered.
5. Rest Areas or Truck Escape Ramps are given odd numbers if they connect to the Southbound or Westbound side of an SR, and even numbers if they connect to the Northbound or Eastbound side.

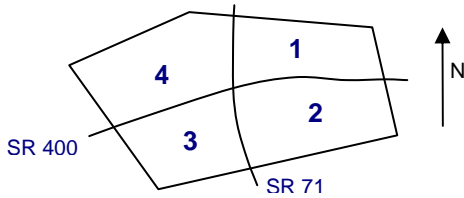


FIGURE 2

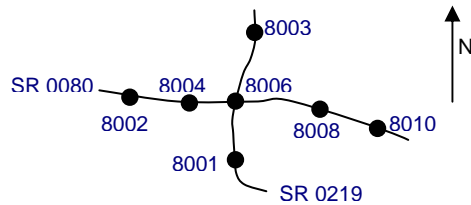


FIGURE 3

**Segment (SEG)**

State routes are divided into segments, which are approximately one-half mile long, and are identified by a four-digit number. Segment begin and end points are placed at physical features where possible. Segment numbers increase in the North or East direction, and typically by 10's (Figure 4). Segments are even numbered on undivided roadways, and in the Northbound or Eastbound direction of divided roadways. Segments are odd numbered in the Southbound or Westbound direction of divided roadways (Figure 5). Interstate segments are associated with the mile posts (Figure 6).

Undivided Roadways

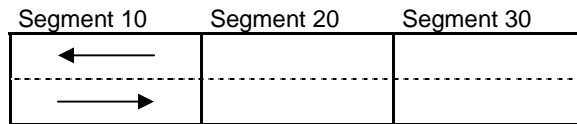


FIGURE 4

Divided Roadways

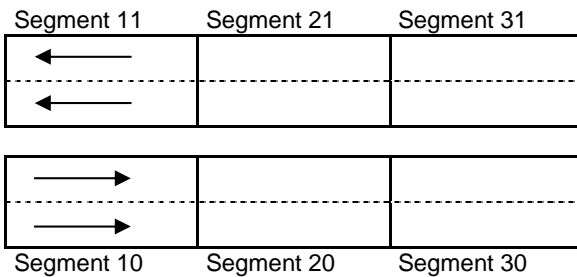


FIGURE 5

Interstate Roadways

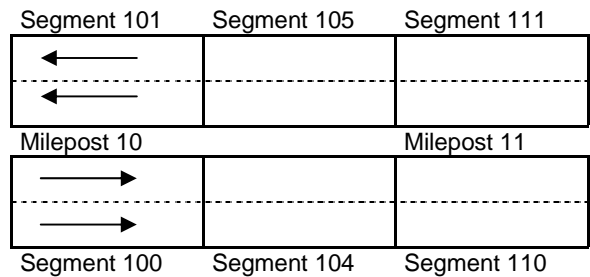


FIGURE 6

Turned Back, Abandoned, and Null Segments are given numbers in the range of 7000-7999. For two coinciding State routes, the route with "lower" hierarchy is "nulled."

Segment numbering restarts on Traffic Routes at County boundaries, except Interstates (Figure 7).

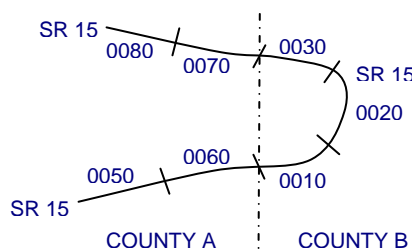


FIGURE 7



## Offset

The offset, a subdivision of the segment, is the distance (in feet) from the beginning of the segment, expressed as a four-digit number. Offsets are measured in the increasing segment direction.

## Segment Markers

Segment markers, which allow for easy identification of the LRS location on the State highway system, indicate the State route and segment number at the point that each segment is entered. If the beginning of a segment occurs at a physical feature, then the point of reference is at the physical feature and not the sign. At intersections, signs are used to identify beginning or ending State routes or segments.



## Users of the LRS

Locations of all intersections, structures, and other points of interest are field verified and inventoried in the RMS. This information can be displayed on Straight Line Diagrams (SLD's) which can be viewed in the RMS, or hardcopy form. SLD books are refreshed and printed annually for distribution to the Department's District and County offices, as well as too many external entities.

A list of those within the Department that use the LRS to identify locations in the RMS and in the field includes personnel from the following organizations: Pavement Testing, County Maintenance, Traffic, Design, Surveys, Construction, Bridge, Permits, Crash Review, Planning and Programming, Posted & Bonded Roads, Tort Liability, and Emergency Management.

Users outside the Department include: County & Municipal governments, County 911, Planning Commissions, Federal Highway Administration, State & Local Police, Local Emergency Management, Delivery Services (UPS, Fed Ex, etc.), Fire Departments, Utility Companies, Contractors, and Consultants.

Without segment markers located in the field, all of these users would have to rely solely on the SLD, which would be extremely cumbersome at best and impossible for some.

## Verification, QA & QC

In order to assure that LRS information is indicated properly in the RMS, on SLD's, and in the field, LRS Quality Assurance (QA) and Quality Commitment (QC) programs are performed each year. The Bureau of Operations, Asset Management Division, Roadway Inventory & Testing Unit (RITU) performs all Statewide QC testing. Field verification and QA is also performed by RITS, except in Engineering Districts 2-0, 11-0, and 12-0, where it is done "in-house." Each Engineering District is responsible for its own LRS completeness and maintenance with respect to the RMS.

Twenty percent of each county is field tested annually as part of the QA program, and five percent of each county is tested for the annual QC program. The goal of the QC program is to maintain at least 90% accuracy between the RMS and the actual field locations of highway features. Annual QC ratings are developed and reported to the Engineering Districts.









































Field testing is performed by two-person teams (a permanent employee that operates the test, and a temporary employee that drives the device) with the use of vans equipped with an on-board computer and a Data Measurement Subsystem. Testing is typically performed during the months of April through November.

Vehicle location and roadway features are displayed on the van's computer screen in SLD format, and the software accepts operator inputs verifying or modifying roadway feature locations, as well as comments. Though the system can function at greater speed, test speeds are typically less than 25 mph to ensure accuracy.

There are five categories of information that is verified and/or modified:

1. State Route Length
2. Segment Length
3. Roadway Geometry (lane count, pavement & shoulder types & widths)
4. Intersecting Feature Location (intersections & bridges)
5. Segment Marker Location

STRAIGHT LINE DIAGRAM (SLD) ANNUAL REFRESH ATTRIBUTE KEY PAGE 1 OF 2

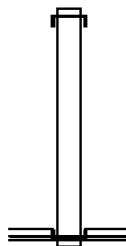
 SEGMENT MARKER	 AHEAD LEFT INTER STATE OWNED	 RAILROAD CROSSING	 INTERSTATE MILEPOST
 TURNBACK	 AHEAD LEFT INTER NON-STATE	 RAILROAD OVER-PASS	 MFC BEGIN
 NULL	 AHEAD RIGHT INTE STATE OWNED	 OVER-PASS	 MUNICIPAL BOUNDARY
 UNDIVIDED HIGHWAY	 AHEAD RIGHT INTE NON-STATE	 BRIDGE END	 VILLAGE BEGIN
 PHYSICALLY DIVIDED	 BACK LEFT INTER STATE OWNED	 BRIDGE BEGIN	AH - LENGTH FORWARD TO NEXT SEGMENT BEGIN BK - LENGTH BACKWARD TO PREVIOUS SEGMENT BEGIN
 PAINT DIVIDED	 BACK LEFT INTER NON-STATE	 TUNNEL	
 INTERSECTION AHEAD	 BACK RIGHT INTER STATE OWNED	 SIGN STRUCTURE	MFC - MAINTENANCE FUNCTIONAL CLASS A = INTERSTATE EXPRESSWAY AND/OR PRINCIPLE ARTERIAL C = MINOR ARTERIAL D = COLLECTOR E = LOCAL ACCESS F = INTERCHANGE RAMP
 INTERSECTION BACK	 BACK RIGHT INTER NON-STATE	 P3 BRIDGE	
 REFERENCE AHEAD/BACK	 T-LEFT INTERSEC STATE OWNED	 RETAINING WALL	
 DIVIDED CONNECTOR	 T-LEFT INTERSEC NON-STATE	 BRIDGE/CULVERT UNDER FILL	NULL AND TURNBACK SEGMENTS ARE DISPLAYED IN THE DEPARTMENT'S ROADWAY MANAGEMENT SYSTEM (RMS) AS 100 FEET IN LENGTH. ACTUAL SEGMENT AND SECTION LENGTHS MAY VARY SIGNIFICANTLY
 CROSS INTERSEC STATE OWNED	 T-RIGHT INTERSEC STATE OWNED	 PIPE (STAMPP)	
 CROSS INTERSEC NON-STATE	 T-RIGHT INTERSEC NON-STATE	 ROTARY INTERSEC	



EXTRACT DATE: 12/18/2023      ROADWAY MANAGEMENT SYSTEM      PAGE NUMBER: 676  
 PRINT DATE: 12/20/2023      SLD COUNTY/SR - ANNUAL PRINT      COUNTY: BEDFORD  
 DIR: N      TOTAL LEN: .115 MI.      DIST: 09-1      SR: 9404  
 LEFT MUN: SNAKE SPRING T      RIGHT MUN: SNAKE SPRING T

000605 FT

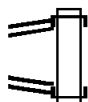
000000 FT



000605 FT  
 INTER-AHD LINCOLN HW  
 0010/0605 (SR0030 SEG 0425/0550)  
 000000 FT 0 0 00000 0 00 0000+00  
           NC SR 9404 SH  
                   UPPER SNAKE SPRING RD  
                   (SR1003 SEG 0010/0000)  
 INTER-BK SR 1052 SH  
                   (SR1052 SEG 0010/0000)  
                   MFC BEGIN = F  
 0010/0000 LENGTH(AH 0605 BK 0000)

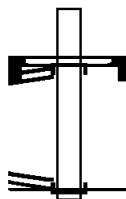
DIR: E TOTAL LEN: .043 MI. DIST: 09-1 SR: 9102  
 LEFT MUN: EAST PROVIDENCE T RIGHT MUN: EAST PROVIDENCE T

000225 FT  
 DWIGHT D EISENHOWER HW  
 (SR0070 SEG 1470/0125) 0020/0115  
 0 0 00000 0 00 0000+00 000110 FT  
 LINCOLN HW  
 (SR0030 SEG 0650/2430) 0020/0000



000225 FT  
 INTER-AHD DWIGHT D EISENHOWER HW  
 (SR0070 SEG 1470/0125)  
 000110 FT  
 INTER-BK LINCOLN HW  
 (SR0030 SEG 0650/2430)  
 0020/0000 LENGTH(AH 0115 BK 0110)

LINCOLN HW  
 (SR0030 SEG 0662/0100) 0010/0110  
 0 0 00000 0 00 0000+00 000000 FT  
 DWIGHT D EISENHOWER HW  
 (SR0070 SEG 1471/0100) 0010/0000

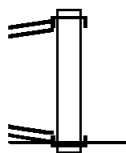
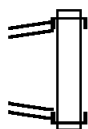


SIGN: 3 CHORD TRUSS  
 BMSID 05/0030/0662/0084  
 INTER-AHD LINCOLN HW  
 0010/0110 (SR0030 SEG 0662/0100)  
 NC I-70 WYE  
 INTER-BK DWIGHT D EISENHOWER HW  
 000000 FT (SR0070 SEG 1471/0100)  
 MFC BEGIN = F  
 0010/0000 LENGTH(AH 0110 BK 0000)

DIR: S TOTAL LEN: .072 MI. DIST: 09-1 SR: 9101  
 LEFT MUN: WEST PROVIDENCE T RIGHT MUN: WEST PROVIDENCE T

LINCOLN HW 000380 FT  
 (SR0030 SEG 0550/0205) 0750/0275  
 1 0 01061 2 05 0000+00 000105 FT  
 MAIN ST  
 (SR1044 SEG 0080/1709) 0750/0000

MAIN ST  
 (SR1044 SEG 0081/1797) 0010/0105  
 1 0 01064 2 05 0000+00 000000 FT  
 LINCOLN HW  
 (SR0030 SEG 0540/1429) 0010/0000

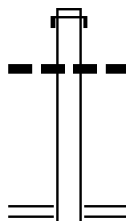


000380 FT  
 INTER-AHD LINCOLN HW  
 0750/0275 (SR0030 SEG 0550/0205)  
 000105 FT MP C RD  
 INTER-BK MAIN ST  
 (SR1044 SEG 0080/1709)  
 0750/0000 LENGTH(AH 0275 BK 0105)

INTER-AHD MAIN ST  
 0010/0105 (SR1044 SEG 0081/1797)  
 NC RAMP D RD  
 INTER-BK LINCOLN HW  
 000000 FT (SR0030 SEG 0540/1429)  
 MFC BEGIN = F  
 0010/0000 LENGTH(AH 0105 BK 0000)

DIR: W TOTAL LEN: .505 MI. DIST: 09-1 SR: 8018  
 LEFT MUN: SNAKE SPRING T RIGHT MUN: SNAKE SPRING T

002664 FT

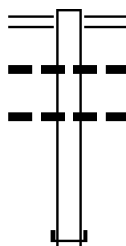


002664 FT  
 INTER-AHD LINCOLN HW  
 0760/1031 (SR0030 SEG 0444/0839)  
 054 " DIA CIRC CONCR  
 0760/0800 LEN=0512 INSTALLED 2003

001633 FT

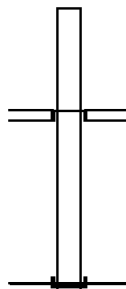
001633 FT 0 0 00000 0 00 0000+00  
 NC RAMP C RD  
 LUTZVILLE RD  
 (SR2019 SEG 0080/0925)  
 0760/0000 LENGTH(AH 1031 BK 0865)

000768 FT



0750/0865 LUTZVILLE RD  
 (SR2019 SEG 0080/0925)  
 018 " DIA CIRC CONCR  
 0750/0650 LEN=0033 INSTALLED 2003  
 030 " DIA CIRC CONCR  
 0750/0550 LEN=0250 INSTALLED 2003  
 000768 FT 0 0 00000 0 00 0000+00  
 NC RAMP E RD  
 INTER-BK LINCOLN HW  
 (SR0030 SEG 0444/0224)  
 0750/0000 LENGTH(AH 0865 BK 0768)

000000 FT



INTER-AHD SR 1052 SH  
 (SR1052 SEG 0020/2530)  
 LUTZVILLE RD  
 (SR2019 SEG 0080/1493)  
 HOSPITAL RD  
 0500/0768 (T664)  
 000000 FT 0 0 00000 0 00 0000+00  
 NC RAMP D RD  
 INTER-BK LINCOLN HW  
 (SR0030 SEG 0445/0912)  
 MFC BEGIN = F  
 0500/0000 LENGTH(AH 0768 BK 0000)

001559 FT

001559 FT  
 INTER-AHD LINCOLN HW  
 0760/1032 (SR0030 SEG 0434/1069)

000527 FT

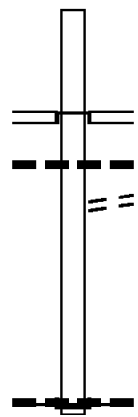
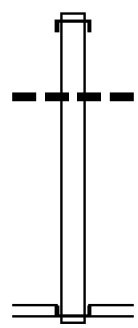
0760/0425 024 " DIA CIRC CONCR  
 000527 FT LEN=0075 INSTALLED 2004  
 NC RAMP B RD 0 0 00000 0 00 0000+00  
 PENNKNOLL RD  
 (SR1003 SEG 0006/0000)  
 PENNKNOLL RD  
 (T445)

INTER-BK VICTORIA AV  
 (PRDR)  
 0760/0000 LENGTH(AH 1032 BK 0527)

000000 FT

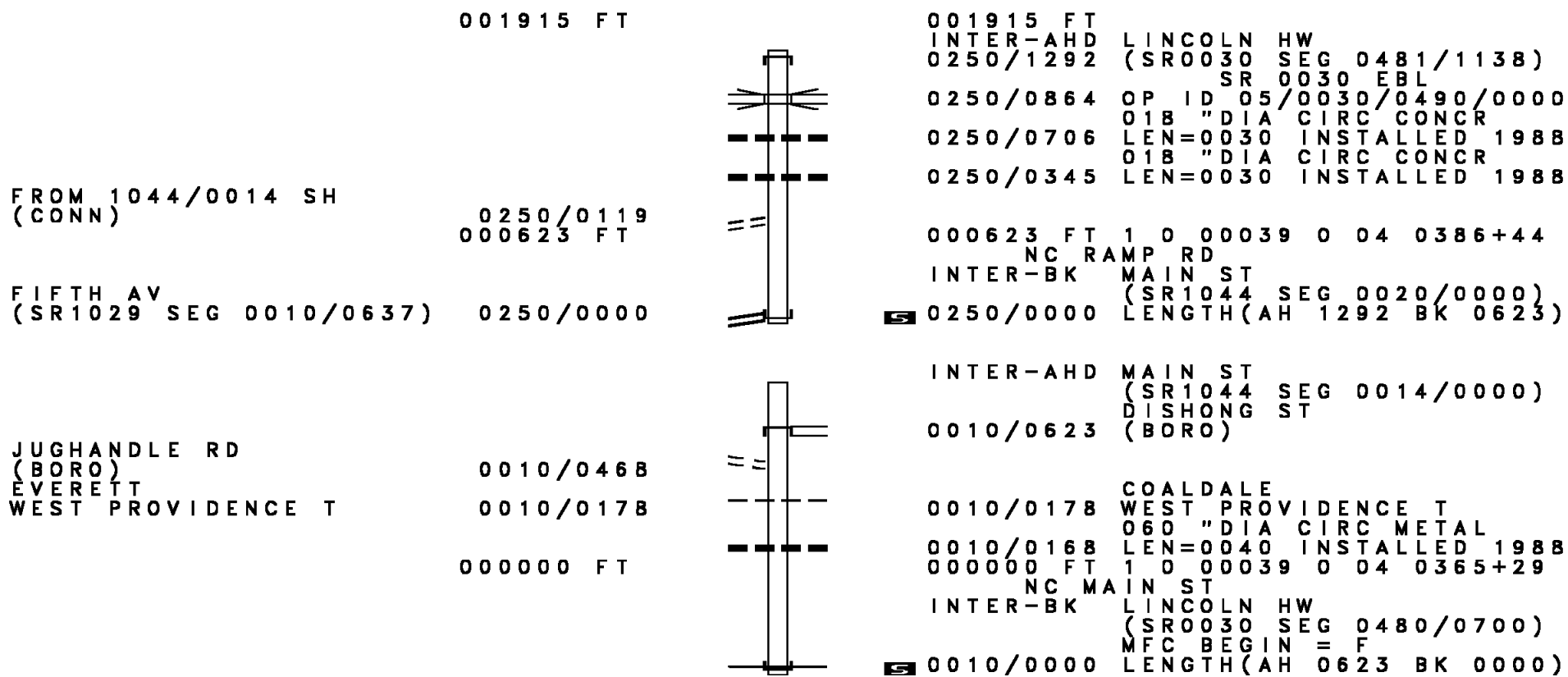
INTER-AHD VICTORIA AV  
 (PRDR)  
 PENNKNOLL RD  
 (T445)  
 0750/0527 PENNKNOLL RD  
 (SR1003 SEG 0006/0000)  
 0750/0500 018 " DIA CIRC CONCR  
 LEN=0030 INSTALLED 2003  
 TO 1003/0006 SH  
 0750/0382 (CONN)  
 000000 FT 0 0 00000 0 00 0000+00

018 " DIA CIRC CONCR  
 LEN=0038 INSTALLED 2003  
 NC RAMP A RD  
 INTER-BK LINCOLN HW  
 (SR0030 SEG 0434/0144)  
 MFC BEGIN = F  
 0750/0000 LENGTH(AH 0527 BK 0000)





DIR: E TOTAL LEN: .363 MI. DIST: 09-1 SR: 8014  
 LEFT MUN: EVERETT B RIGHT MUN: EVERETT B



001915 FT

001915 FT  
 INTER-AHD LINCOLN HW  
 0250/1292 (SR0030 SEG 0481/1138)  
 SR 0030 EBL  
 0250/0864 OP ID 05/0030/0490/0000  
 018 "DIA CIRC CONCR  
 0250/0706 LEN=0030 INSTALLED 1988  
 018 "DIA CIRC CONCR  
 0250/0345 LEN=0030 INSTALLED 1988

FROM 1044/0014 SH  
 (CONN)

0250/0119  
 000623 FT

000623 FT 1 0 00039 0 04 0386+44  
 NC RAMP RD  
 INTER-BK MAIN ST  
 (SR1044 SEG 0020/0000)  
 0250/0000 LENGTH(AH 1292 BK 0623)

FIFTH AV  
 (SR1029 SEG 0010/0637)

0250/0000

INTER-AHD MAIN ST  
 (SR1044 SEG 0014/0000)  
 DISHONG ST  
 0010/0623 (BORO)

JUGHANDLE RD  
 (BORO)  
 EVERETT  
 WEST PROVIDENCE T

0010/0468  
 0010/0178

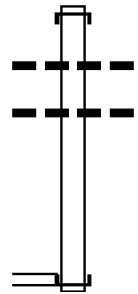
0010/0178 COALDALE  
 WEST PROVIDENCE T  
 060 "DIA CIRC METAL  
 0010/0168 LEN=0040 INSTALLED 1988  
 000000 FT 1 0 00039 0 04 0365+29  
 NC MAIN ST  
 INTER-BK LINCOLN HW  
 (SR0030 SEG 0480/0700)  
 MFC BEGIN = F  
 0010/0000 LENGTH(AH 0623 BK 0000)

000000 FT

EXTRACT DATE: 12/18/2023 ROADWAY MANAGEMENT SYSTEM PAGE NUMBER: 670  
 PRINT DATE: 12/20/2023 SLD COUNTY/SR - ANNUAL PRINT COUNTY: BEDFORD  
 DIR: E TOTAL LEN: .831 MI. DIST: 09-1 SR: 8013  
 LEFT MUN: KING T RIGHT MUN: KING T

004389 FT

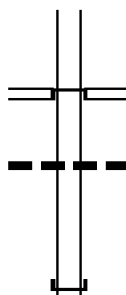
003598 FT



004389 FT  
 INTER-AHD BUD SHUSTER HW  
 0750/0791 (SR0099 SEG 0100/1355)  
 0750/0675 024 " DIA CIR PLASTIC  
 LEN=0064 INSTALLED 2008  
 0750/0250 018 " DIA CIRC METAL  
 LEN=0170 INSTALLED 1999  
 003598 FT 1 0 01061 2 31 0000+00  
 NC RAMP F RD  
 SARAH FURNACE RD  
 INTER-BK (SR4034 SEG 0090/2164)  
 RAMP E RD  
 (SR8013 SEG 0010/1633)  
 0750/0000 LENGTH(AH 0791 BK 0863)

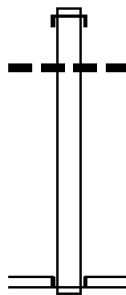
DIR: E TOTAL LEN: .831 MI. DIST: 09-1 SR: 8013  
 LEFT MUN: KING T RIGHT MUN: KING T

002735 FT



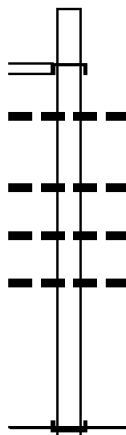
INTER-AHD RAMP H RD  
 (SR8013 SEG 0250/0000)  
 SARAH FURNACE RD  
 0500/0863 (SR4034 SEG 0090/1646)  
 033 " DIA CIRC CONCR  
 0500/0170 LEN=0105 INSTALLED 1999  
 002735 FT 1 0 01061 2 33 0017+64  
 NC RAMP G RD  
 INTER-BK BUD SHUSTER HW  
 (SR0099 SEG 0101/1393)  
 0500/0000 LENGTH(AH 0863 BK 1102)

001633 FT



INTER-AHD BUD SHUSTER HW  
 0250/1102 (SR0099 SEG 0095/2110)  
 072 " DIA CIRC CONCR  
 0250/0950 LEN=0110 INSTALLED 1999  
 001633 FT 1 0 01061 2 32 0016+69  
 NC RAMP H RD  
 SARAH FURNACE RD  
 (SR4034 SEG 0090/1646)  
 INTER-BK RAMP G RD  
 (SR8013 SEG 0500/0863)  
 0250/0000 LENGTH(AH 1102 BK 1633)

000000 FT

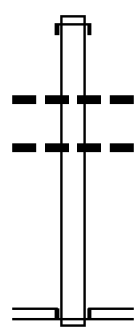


INTER-AHD RAMP F RD  
 (SR8013 SEG 0750/0000)  
 SARAH FURNACE RD  
 0010/1633 (SR4034 SEG 0090/2164)  
 024 " DIA CIRC METAL  
 0010/1575 LEN=0205 INSTALLED 1999  
 018 " DIA CIRC METAL  
 0010/0975 LEN=0175 INSTALLED 1999  
 018 " DIA CIRC METAL  
 0010/0775 LEN=0140 INSTALLED 1999  
 042 " DIA CIRC METAL  
 0010/0210 LEN=0085 INSTALLED 1999  
 000000 FT 1 0 01061 2 30 0000+00  
 NC RAMP E RD  
 INTER-BK BUD SHUSTER HW  
 (SR0099 SEG 0094/1595)  
 MFC BEGIN = F  
 0010/0000 LENGTH(AH 1633 BK 0000)

EXTRACT DATE: 12/18/2023 ROADWAY MANAGEMENT SYSTEM PAGE NUMBER: 668  
 PRINT DATE: 12/20/2023 SLD COUNTY/SR - ANNUAL PRINT COUNTY: BEDFORD  
 DIR: E TOTAL LEN: .959 MI. DIST: 09-1 SR: 8011  
 LEFT MUN: EAST ST CLAIR T RIGHT MUN: EAST ST CLAIR T

005066 FT

003688 FT



005066 FT  
 INTER-AHD BUD SHUSTER HW  
 0750/1378 (SR0099 SEG 0064/2020)  
 0750/0720 014 " DIA CIR PLASTIC  
 LEN=0059 INSTALLED 2008  
 0750/0350 014 " DIA CIR PLASTIC  
 LEN=0063 INSTALLED 2008  
 003688 FT 1 0 01061 2 27 0000+00  
 NC RAMP B RD  
 BRUMBAUGH RD  
 (SR0869 SEG 0300/0877)  
 INTER-BK RAMP A RD  
 (SR8011 SEG 0010/1154)  
 0750/0000 LENGTH(AH 1378 BK 1325)

EXTRACT DATE: 12/18/2023  
PRINT DATE: 12/20/2023

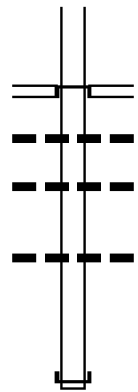
ROADWAY MANAGEMENT SYSTEM  
SLD COUNTY/SR - ANNUAL PRINT

PAGE NUMBER: 667  
COUNTY: BEDFORD

DIR: E TOTAL LEN: .959 MI.  
LEFT MUN: EAST ST CLAIR T

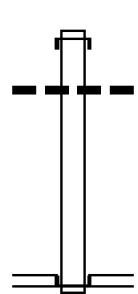
DIST: 09-1 SR: 8011  
RIGHT MUN: EAST ST CLAIR T

002363 FT



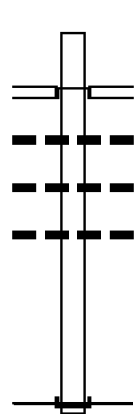
INTER-AHD RAMP D RD  
(SR8011 SEG 0250/0000)  
BRUMBAUGH RD  
0500/1325 (SR0869 SEG 0300/0302)  
018 "DIA CIRC CONCR  
0500/1270 LEN=0090 INSTALLED 1988  
018 "DIA CIRC CONCR  
0500/0790 LEN=0080 INSTALLED 1988  
014 "DIA CIR PLASTIC  
0500/0110 LEN=0060 INSTALLED 2008  
002363 FT 1 0 01061 2 28 0022+13  
NC RAMP C RD  
INTER-BK BUD SHUSTER HW  
(SR0099 SEG 0065/1975)  
5 0500/0000 LENGTH(AH 1325 BK 1209)

001154 FT



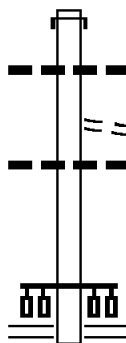
INTER-AHD BUD SHUSTER HW  
0250/1209 (SR0099 SEG 0061/2136)  
018 "DIA CIRC CONCR  
0250/0810 LEN=0140 INSTALLED 1988  
001154 FT 1 0 01061 2 29 0016+04  
NC RAMP D RD  
BRUMBAUGH RD  
(SR0869 SEG 0300/0302)  
INTER-BK RAMP C RD  
(SR8011 SEG 0500/1325)  
5 0250/0000 LENGTH(AH 1209 BK 1154)

000000 FT



INTER-AHD RAMP B RD  
(SR8011 SEG 0750/0000)  
BRUMBAUGH RD  
0010/1154 (SR0869 SEG 0300/0877)  
032 "DIA CIR PLASTIC  
0010/1105 LEN=0118 INSTALLED 2008  
036 "DIA CIRC METAL  
0010/1055 LEN=0118 INSTALLED 1988  
024 "DIA CIR PLASTIC  
0010/0795 LEN=0075 INSTALLED 2008  
000000 FT 1 0 01061 2 26 0000+00  
NC RAMP A RD  
INTER-BK BUD SHUSTER HW  
(SR0099 SEG 0060/2092)  
MFC BEGIN = F  
5 0010/0000 LENGTH(AH 1154 BK 0000)

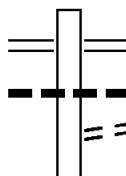
004211 FT



003323 FT

004211 FT  
 INTER-AHD BUD SHUSTER HW  
 0750/0888 (SR0099 SEG 0030/0344)  
 018 " DIA CIRC CONCR  
 0750/0470 LEN=0070 INSTALLED 1988  
 FROM 0056/0301 SH  
 0750/0194 (CONN)  
 018 " DIA CIRC CONCR  
 0750/0095 LEN=0090 INSTALLED 1988  
 003323 FT 1 0 01061 2 22 0015+62  
 NC RAMP H RD  
 QUAKER VALLEY RD  
 (SR0056 SEG 0301/0198)  
 (SR0056 SEG 0300/0175)

5 0750/0000 LENGTH(AH 0888 BK 1111)



QUAKER VALLEY RD  
 (SR0056 SEG 0290/0680)  
 (SR0056 SEG 0291/0663)  
 018 " DIA CIRC CONCR  
 0500/1111  
 0500/1075 LEN=0100 INSTALLED 1988  
 TO 0056/0291 SH  
 0500/0934 (CONN)  
 018 " DIA CIRC CONCR

EXTRACT DATE: 12/18/2023  
PRINT DATE: 12/20/2023

ROADWAY MANAGEMENT SYSTEM  
SLD COUNTY/SR - ANNUAL PRINT

PAGE NUMBER: 665  
COUNTY: BEDFORD

DIR: E TOTAL LEN: .798 MI.  
LEFT MUN: BEDFORD T

DIST: 09-1 SR: 8009  
RIGHT MUN: BEDFORD T

002212 FT

0500/0770 LEN=0080 INSTALLED 1988  
0500/0050 018 " DIA CIRC CONCR  
LEN=0095 INSTALLED 1988  
BEDFORD  
0500/0049 EAST ST CLAIR T  
002212 FT 1 0 01061 2 20 0017+46  
NC RAMP G RD  
INTER-BK BUD SHUSTER HW  
(SR0099 SEG 0031/0866)  
5 0500/0000 LENGTH(AH 1111 BK 1085)

001127 FT

INTER-AHD BUD SHUSTER HW  
0250/1085 (SR0099 SEG 0025/1277)  
0250/0400 018 " DIA CIRC CONCR  
LEN=0135 INSTALLED 1988  
FROM 0056/0290 SH  
0250/0224 (CONN)  
018 " DIA CIRC CONCR  
0250/0050 LEN=0080 INSTALLED 1988  
001127 FT 1 0 01061 2 18 0000+00  
NC RAMP F RD  
QUAKER VALLEY RD  
(SR0056 SEG 0291/0713)  
(SR0056 SEG 0290/0701)  
5 0250/0000 LENGTH(AH 1085 BK 1127)

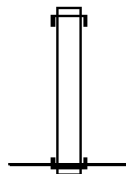
000000 FT

QUAKER VALLEY RD  
(SR0056 SEG 0301/0275)  
(SR0056 SEG 0300/0274)  
0010/1127 018 " DIA CIRC CONCR  
0010/1075 LEN=0060 INSTALLED 1988  
TO 0056/0300 SH  
0010/0917 (CONN)  
018 " DIA CIRC CONCR  
0010/0760 LEN=0120 INSTALLED 1988  
018 " DIA CIRC CONCR  
0010/0400 LEN=0130 INSTALLED 1988  
018 " DIA CIRC CONCR  
0010/0040 LEN=0130 INSTALLED 1988  
000000 FT 1 0 01061 2 24 0000+00  
NC RAMP E RD  
INTER-BK BUD SHUSTER HW  
(SR0099 SEG 0024/0914)  
MFC BEGIN = F  
5 0010/0000 LENGTH(AH 1127 BK 0000)

EXTRACT DATE: 12/18/2023      ROADWAY MANAGEMENT SYSTEM      PAGE NUMBER: 664  
 PRINT DATE: 12/20/2023      SLD COUNTY/SR - ANNUAL PRINT      COUNTY: BEDFORD  
 DIR: S      TOTAL LEN: .108 MI.      DIST: 09-1      SR: 8008  
 LEFT MUN: EAST PROVIDENCE T      RIGHT MUN: EAST PROVIDENCE T

000570 FT

000000 FT



000570 FT  
 INTER-AHD LINCOLN HW  
 0500/0570 (SR0030 SEG 0680/0299)  
 000000 FT 1 0 00039 2 02 0000+00  
           NC RAMP G RD  
 INTER-BK TURNPIKE RAMP RD  
           (TNPK)  
           MFC BEGIN = F  
 0500/0000 LENGTH(AH 0570 BK 0000)



DIR: E TOTAL LEN: 1.787 MI. DIST: 09-1 SR: 8007  
 LEFT MUN: BEDFORD T RIGHT MUN: BEDFORD T

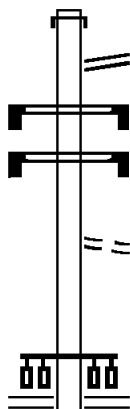
009434 FT



009434 FT  
 INTER-AHD BUD SHUSTER HW  
 0760/0708 (SR0099 SEG 0002/0545)

008726 FT

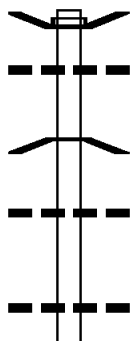
008726 FT 0 0 00000 0 00 0000+00  
 NC RAMP D RD  
 INTER-BK RAMP C RD  
 (SR8007 SEG 0750/1375)  
 0760/0000 LENGTH(AH 0708 BK 1830)



INTER-AHD RAMP C RD  
 0750/1830 (SR8007 SEG 0500/0000)  
 RAMP D RD  
 0750/1375 (SR8007 SEG 0760/0000)  
 SIGN: 3 CHORD TRUSS  
 0750/1195 BMSID 05/8007/0020/0658  
 SIGN: CENTER MOUNTD  
 0750/1032 BMSID 05/8007/0750/1032

006896 FT

FROM 4009/0211 SH  
 0750/0200 (CONN)  
 006896 FT 1 0 01061 2 15 0000+00  
 NC RAMP C RD  
 BUSINESS 220  
 (SR4009 SEG 0210/1440)  
 (SR4009 SEG 0211/1426)  
 0750/0000 LENGTH(AH 1830 BK 2437)



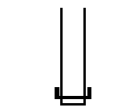
BMSEN 05/8007/0500/0000  
 INTER-AHD RAMP B RD  
 0510/2437 (SR8007 SEG 0020/0000)  
 018 " DIA CIRC CONCR  
 0510/2199 LEN=0055 INSTALLED 1999  
 1 0 01061 2 13 0046+56  
 SR 0220 NBL  
 0510/2179 BMSBG 05/8007/0500/0000

004459 FT

018 " DIA CIRC CONCR  
 0510/1370 LEN=0055 INSTALLED 1999  
 018 " DIA CIRC CONCR  
 0510/0271 LEN=0074 INSTALLED 1999  
 004459 FT 1 0 01061 2 13 0046+56

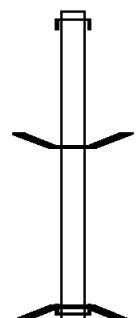
DIR: E TOTAL LEN: 1.787 MI. DIST: 09-1 SR: 8007  
 LEFT MUN: BEDFORD T RIGHT MUN: BEDFORD T

002658 FT

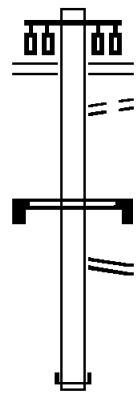


INTER-BK NC RAMP B RD  
 US 220 SH  
 (SR0099 SEG 0003/1759)  
 0510/0000 LENGTH(AH 2437 BK 1801)

INTER-AHD BUD SHUSTER HW  
 0500/1801 (SR0099 SEG 0003/0680)



0500/0258 BMS EN 05/8007/0500/0000  
 002658 FT 1 0 01061 2 14 0031+63  
 INTER-BK NC RAMP C RD  
 RAMP C RD  
 (SR8007 SEG 0750/1830)  
 SR 0220 NBL  
 BMSBG 05/8007/0500/0000  
 0500/0000 LENGTH(AH 1801 BK 1830)

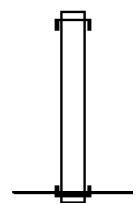


BUSINESS 220  
 (SR4009 SEG 0210/1440)  
 (SR4009 SEG 0211/1426)  
 0020/1830  
 0020/1670 TO 4009/0211 SH  
 (CONN)

000828 FT

0020/0658 SIGN: 3 CHORD TRUSS  
 BMSID 05/8007/0020/0658  
 RAMP A RD  
 (SR8007 SEG 0010/0828)  
 000828 FT 0 0 00000 0 00 0000+00  
 INTER-BK NC RAMP B RD  
 RAMP B RD  
 (SR8007 SEG 0510/2437)  
 0020/0000 LENGTH(AH 1830 BK 0828)

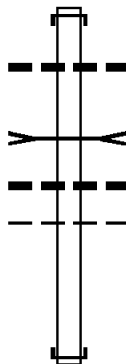
000000 FT



INTER-AHD RAMP B RD  
 0010/0828 (SR8007 SEG 0020/0532)  
 000000 FT 1 0 01061 2 12 0000+00  
 INTER-BK NC RAMP A RD  
 BUD SHUSTER HW  
 (SR0220 SEG 0480/2893)  
 MFC BEGIN = F  
 0010/0000 LENGTH(AH 0828 BK 0000)

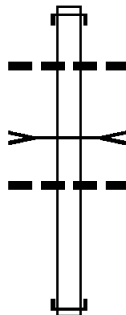
DIR: S TOTAL LEN: 2.116 MI. DIST: 09-1 SR: 8005  
 LEFT MUN: BEDFORD T RIGHT MUN: BEDFORD T

011173 FT



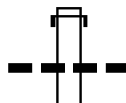
011173 FT INTER-AHD LINCOLN HW  
 0760/1059 (SR0030 SEG 0340/0414)  
 0760/0963 018" DIA CIRC CONCR  
 LEN=0160 INSTALLED 1988  
 TR. JUN. RIV.  
 STRUCTURE LENGTH 10 FT  
 0760/0865 BMSID 05/8005/0750/0250  
 018" DIA CIRC CONCR  
 0760/0610 LEN=0110 INSTALLED 1988  
 BEDFORD  
 0760/0511 BEDFORD B  
 010114 FT 1 0 01061 2 11 0000+00  
 NC RAMP C RD  
 INTER-BK BUD SHUSTER HW  
 (SR0220 SEG 0440/0310)  
 0760/0000 LENGTH(AH 1059 BK 0884)

010114 FT



INTER-AHD BUD SHUSTER HW  
 0750/0884 (SR0220 SEG 0440/0924)  
 018" DIA CIRC CONCR  
 0750/0819 LEN=0140 INSTALLED 1988  
 TR. JUN. RIV.  
 STRUCTURE LENGTH 10 FT  
 0750/0250 BMSID 05/8005/0750/0250  
 084"H 84"W CONC STRUCT  
 0750/0246 LEN=0100 INSTALLED 1988  
 009230 FT 1 0 01061 2 10 0000+00  
 NC RAMP C RD  
 INTER-BK LINCOLN HW  
 (SR0030 SEG 0330/3157)  
 0750/0000 LENGTH(AH 0884 BK 2375)

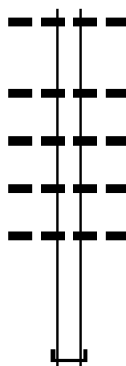
009230 FT



INTER-AHD BUD SHUSTER HW  
 0510/2375 (SR0220 SEG 0450/1473)  
 018" DIA CIRC CONCR  
 0510/2100 LEN=0130 INSTALLED 1988  
 036" DIA CIRC CONCR

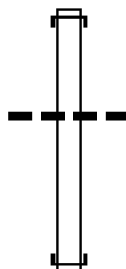
DIR: S TOTAL LEN: 2.116 MI. DIST: 09-1 SR: 8005  
 LEFT MUN: BEDFORD T RIGHT MUN: BEDFORD T

006855 FT



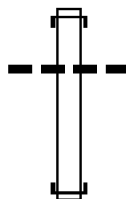
0510/1750 LEN=0090 INSTALLED 1988  
 0510/1143 018 "DIA CIRC CONCR  
 LEN=0090 INSTALLED 1988  
 0510/0916 018 "DIA CIRC CONCR  
 LEN=0100 INSTALLED 1988  
 0510/0485 018 "DIA CIRC CONCR  
 LEN=0180 INSTALLED 1988  
 0510/0218 018 "DIA CIRC CONCR  
 LEN=0170 INSTALLED 1988  
 006855 FT 1 0 01061 2 09 0019+60  
 NC RAMP FF RD  
 INTER-BK LINCOLN HW  
 (SR0030 SEG 0341/0714)  
 5 0510/0000 LENGTH(AH 2375 BK 1519)

005336 FT

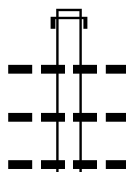


INTER-AHD LINCOLN HW  
 0500/1519 (SR0030 SEG 0331/2714)  
 0500/0600 060 "DIA CIRC CONCR  
 LEN=0200 INSTALLED 1988  
 005336 FT 1 0 01061 2 08 0000+00  
 NC RAMP F RD  
 INTER-BK BUD SHUSTER HW  
 (SR0220 SEG 0450/0553)  
 5 0500/0000 LENGTH(AH 1519 BK 0801)

004535 FT



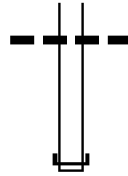
INTER-AHD BUD SHUSTER HW  
 0260/0801 (SR0220 SEG 0451/0669)  
 024 "DIA CIRC CONCR  
 0260/0525 LEN=0075 INSTALLED 1988  
 004535 FT 1 0 01061 2 06 0000+00  
 NC RAMP E RD  
 INTER-BK LINCOLN HW  
 (SR0030 SEG 0331/1602)  
 5 0260/0000 LENGTH(AH 0801 BK 1016)



INTER-AHD LINCOLN HW  
 0250/1016 (SR0030 SEG 0331/0938)  
 018 "DIA CIRC CONCR  
 0250/0857 LEN=0060 INSTALLED 1988  
 018 "DIA CIRC CONCR  
 0250/0604 LEN=0100 INSTALLED 1988  
 036 "DIA CIRC CONCR  
 0250/0364 LEN=0100 INSTALLED 1988

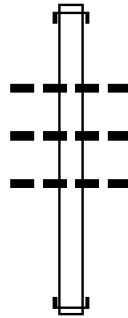
DIR: S TOTAL LEN: 2.116 MI. DIST: 09-1 SR: 8005  
 LEFT MUN: BEDFORD T RIGHT MUN: BEDFORD T

003519 FT



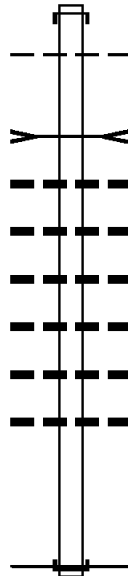
0250/0058 015 " DIA CIRC CONCR  
 LEN=0070 INSTALLED 1988  
 003519 FT 1 0 01061 2 07 0028+97  
 NC RAMP EERD  
 INTER-BK BUD SHUSTER HW  
 (SR0220 SEG 0451/1180)  
 0250/0000 LENGTH(AH 1016 BK 1481)

002038 FT



INTER-AHD LINCOLN HW  
 0020/1481 (SR0030 SEG 0330/2086)  
 0020/0760 018 " DIA CIRC CONCR  
 LEN=0070 INSTALLED 1988  
 0020/0544 018 " DIA CIRC CONCR  
 LEN=0090 INSTALLED 1988  
 0020/0100 018 " DIA CIRC CONCR  
 LEN=0080 INSTALLED 1988  
 002038 FT 1 0 01061 2 04 0000+00  
 NC RAMP D RD  
 INTER-BK BUD SHUSTER HW  
 (SR0220 SEG 0441/1094)  
 0020/0000 LENGTH(AH 1481 BK 2038)

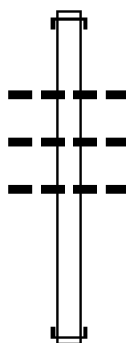
000000 FT



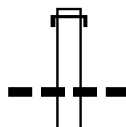
INTER-AHD BUD SHUSTER HW  
 0010/2038 (SR0220 SEG 0441/0405)  
 BEDFORD  
 BEDFORD T  
 T. JUN. RIV.  
 STRUCTURE LENGTH 10 FT  
 0010/1620 BMSID 05/8005/0010/1574  
 084"H 84"W CONC STRUCT  
 0010/1544 LEN=0050 INSTALLED 1988  
 024 " DIA CIRC CONCR  
 0010/1372 LEN=0110 INSTALLED 1988  
 018 " DIA CIRC CONCR  
 0010/1114 LEN=0060 INSTALLED 1988  
 018 " DIA CIRC CONCR  
 0010/0872 LEN=0050 INSTALLED 1988  
 024 " DIA CIRC CONCR  
 0010/0365 LEN=0070 INSTALLED 1988  
 018 " DIA CIRC CONCR  
 0010/0115 LEN=0080 INSTALLED 1988  
 000000 FT 1 0 01061 2 05 0000+00  
 NC RAMP DD RD  
 INTER-BK LINCOLN HW  
 (SR0030 SEG 0330/1391)  
 MFC BEGIN = F  
 0010/0000 LENGTH(AH 2038 BK 0000)

EXTRACT DATE: 12/18/2023 ROADWAY MANAGEMENT SYSTEM PAGE NUMBER: 658  
 PRINT DATE: 12/20/2023 SLD COUNTY/SR - ANNUAL PRINT COUNTY: BEDFORD  
 DIR: N TOTAL LEN: 1.632 MI. DIST: 09-1 SR: 8004  
 LEFT MUN: WEST PROVIDENCE T RIGHT MUN: WEST PROVIDENCE T

008616 FT



006441 FT



008616 FT  
 INTER-AHD BUD SHUSTER BP  
 0762/2175 (SR1007 SEG 0010/0000)  
 0762/1426 014 " DIA CIR PLASTIC  
 LEN=0043 INSTALLED 1988  
 0762/0885 036 " DIA CIR PLASTIC  
 LEN=0100 INSTALLED UNKN  
 0762/0701 018 " DIA CIRC METAL  
 LEN=0040 INSTALLED 1988  
 006441 FT 0 0 00000 0 00 0000+00  
 NC RAMP S RD  
 INTER-BK LINCOLN HW  
 (SR0030 SEG 0520/2129)  
 0762/0000 LENGTH(AH 2175 BK 2165)  
 INTER-AHD LINCOLN HW  
 0752/2165 (SR0030 SEG 0530/0140)  
 0752/1327 036 " DIA CIR PLASTIC  
 LEN=0118 INSTALLED UNKN  
 014 " DIA CIR PLASTIC

EXTRACT DATE: 12/18/2023  
PRINT DATE: 12/20/2023

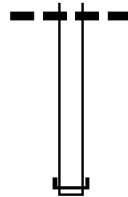
ROADWAY MANAGEMENT SYSTEM  
SLD COUNTY/SR - ANNUAL PRINT

PAGE NUMBER: 657  
COUNTY: BEDFORD

DIR: N TOTAL LEN: 1.632 MI.  
LEFT MUN: WEST PROVIDENCE T

DIST: 09-1 SR: 8004  
RIGHT MUN: WEST PROVIDENCE T

004276 FT



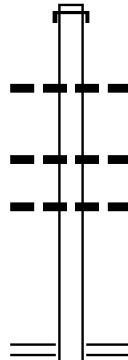
0752/1167 LEN=0042 INSTALLED 1988

004276 FT 0 0 00000 0 00 0000+00

NC RAMP T RD  
INTER-BK BUD SHUSTER BP  
(SR1007 SEG 0011/0000)

0752/0000 LENGTH(AH 2165 BK 1831)

002445 FT



INTER-AHD LINCOLN HW  
0512/1831 (SR0030 SEG 0521/2394)

018 "DIA CIRC METAL  
0512/1072 LEN=0060 INSTALLED 1988

048 "DIA CIRC METAL  
0512/0400 LEN=0080 INSTALLED 1988

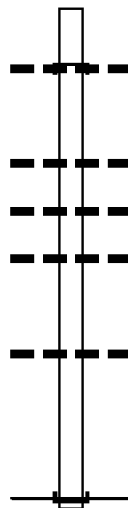
048 "DIA CIRC METAL  
0512/0177 LEN=0030 INSTALLED 1988

002445 FT 0 0 00000 0 00 0000+00

NC RAMP L RD  
BUD SHUSTER BP  
(SR1007 SEG 0011/0942)  
(SR1007 SEG 0010/0936)

0512/0000 LENGTH(AH 1831 BK 2445)

000000 FT



INTER-AHD BUD SHUSTER BP  
(SR1007 SEG 0010/1397)

036 "DIA CIRC CONCR  
0502/2445 LEN=0050 INSTALLED 1988

024 "DIA CIR PLASTIC  
0502/1425 LEN=0329 INSTALLED UNKN

018 "DIA CIRC CONCR  
0502/1364 LEN=0050 INSTALLED 1988

018 "DIA CIRC METAL  
0502/1010 LEN=0060 INSTALLED 1988

018 "DIA CIRC CONCR  
0502/0091 LEN=0030 INSTALLED 1988

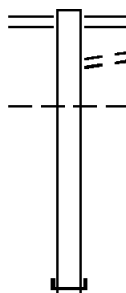
000000 FT 0 0 00000 0 00 0000+00

NC RAMP N RD  
INTER-BK LINCOLN HW  
(SR0030 SEG 0531/0789)

MFC BEGIN = F  
0502/0000 LENGTH(AH 2445 BK 0000)

EXTRACT DATE: 12/18/2023 ROADWAY MANAGEMENT SYSTEM PAGE NUMBER: 656  
 PRINT DATE: 12/20/2023 SLD COUNTY/SR - ANNUAL PRINT COUNTY: BEDFORD  
 DIR: E TOTAL LEN: 1.155 MI. DIST: 09-1 SR: 8003  
 LEFT MUN: BEDFORD B RIGHT MUN: BEDFORD B

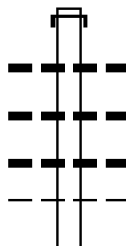
006101 FT



006101 FT PITT ST  
 0260/1210 (SR4010 SEG 0040/1200)  
 TO 4010/0040 SH  
 0260/1020 (CONN)  
 BEDFORD  
 0260/0980 BEDFORD T

004891 FT

004891 FT 1 0 01061 2 02 0016+90  
 NC RAMP B RD  
 INTER-BK BUD SHUSTER HW  
 (SR0220 SEG 0431/1900)  
 0260/0000 LENGTH(AH 1210 BK 1410)

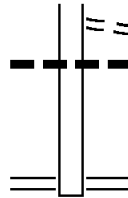


INTER-AHD BUD SHUSTER HW  
 0250/1410 (SR0220 SEG 0431/1181)  
 018 " DIA CIRC CONCR  
 0250/1010 LEN=0140 INSTALLED 1988  
 018 " DIA CIRC CONCR  
 0250/0710 LEN=0120 INSTALLED 1988  
 048 " DIA CIRC METAL  
 0250/0530 LEN=0300 INSTALLED 1988  
 BEDFORD  
 0250/0230 BEDFORD B  
 FROM 4010/0040 SH



DIR: E TOTAL LEN: 1.155 MI. DIST: 09-1 SR: 8003  
 LEFT MUN: BEDFORD B RIGHT MUN: BEDFORD B

003481 FT



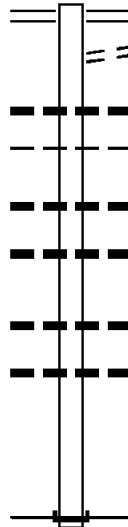
0250/0120 (CONN)  
 018" DIA CIRC CONCR  
 0250/0050 LEN=0050 INSTALLED 1988  
 003481 FT 1 0 01061 2 03 0020+60  
 NC RAMP BB RD  
 PITT ST  
 (SR4010 SEG 0040/1200)  
 0250/0000 LENGTH(AH 1410 BK 1525)

001956 FT



INTER-AHD BUD SHUSTER HW  
 0020/1525 (SR0220 SEG 0430/1493)  
 018" DIA CIRC CONCR  
 0020/0950 LEN=0050 INSTALLED 1988  
 018" DIA CIRC CONCR  
 0020/0660 LEN=0050 INSTALLED 1988  
 BEDFORD  
 0020/0260 BEDFORD B  
 FROM 4010/0050 SH  
 (CONN)  
 0020/0116 1 0 01061 2 00 0000+00  
 001956 FT NC RAMP A RD  
 PITT ST  
 (SR4010 SEG 0050/0570)  
 0020/0000 LENGTH(AH 1525 BK 1956)

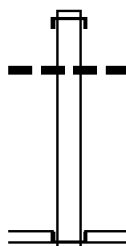
000000 FT



PITT ST  
 0010/1956 (SR4010 SEG 0050/0570)  
 TO 4010/0050 SH  
 (CONN)  
 036" DIA CIRC CONCR  
 0010/1880 LEN=0080 INSTALLED 1988  
 BEDFORD  
 0010/1870 BEDFORD T  
 018" DIA CIRC CONCR  
 0010/1795 LEN=0070 INSTALLED 1988  
 024" DIA CIRC CONCR  
 0010/1540 LEN=0040 INSTALLED 1988  
 0010/1290 018" DIA CIRC CONCR  
 0010/0575 LEN=0060 INSTALLED 1988  
 018" DIA CIRC CONCR  
 0010/0300 LEN=0060 INSTALLED 1988  
 000000 FT 1 0 01061 2 01 0000+00  
 NC RAMP AA RD  
 INTER-BK BUD SHUSTER HW  
 (SR0220 SEG 0430/0605)  
 MFC BEGIN = F  
 0010/0000 LENGTH(AH 1956 BK 0000)

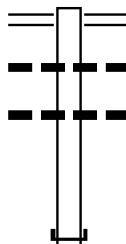
DIR: N TOTAL LEN: .288 MI. DIST: 09-1 SR: 8001  
 LEFT MUN: EAST PROVIDENCE T RIGHT MUN: EAST PROVIDENCE T

001521 FT



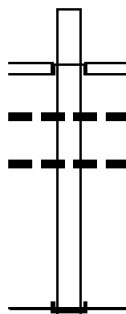
001521 FT  
 INTER-AHD DWIGHT D EISENHOWER HW  
 0750/0461 (SR0070 SEG 1484/0328)  
 018 " DIA CIRC CONCR  
 0750/0040 LEN=0080 INSTALLED 1988  
 001060 FT 1 0 00267 2 00 0008+57  
 NC RAMP A RD  
 S BREEZEWOOD RD  
 (SR2035 SEG 0010/0435)  
 INTER-BK RAMP E RD  
 (SR8001 SEG 0010/0657)  
 0750/0000 LENGTH(AH 0461 BK 0403)

001060 FT



S BREEZEWOOD RD  
 0500/0403 (SR2035 SEG 0010/0116)  
 018 " DIA CIRC CONCR  
 0500/0350 LEN=0090 INSTALLED 1988  
 090 " DIA CIRC METAL  
 0500/0100 LEN=0164 INSTALLED 1963  
 000657 FT 1 0 00267 2 01 0001+96  
 NC RAMP B RD  
 INTER-BK DWIGHT D EISENHOWER HW  
 (SR0070 SEG 1485/0186)  
 0500/0000 LENGTH(AH 0403 BK 0657)

000657 FT

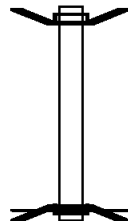


INTER-AHD RAMP A RD  
 (SR8001 SEG 0750/0000)  
 S BREEZEWOOD RD  
 0010/0657 (SR2035 SEG 0010/0435)  
 018 " DIA CIRC CONCR  
 0010/0600 LEN=0070 INSTALLED 1988  
 036 " DIA CIRC METAL  
 0010/0180 LEN=0070 INSTALLED 1988  
 000000 FT 1 0 00267 2 02 0017+81  
 NC RAMP E RD  
 INTER-BK DWIGHT D EISENHOWER HW  
 (SR0070 SEG 1480/1766)  
 MFC BEGIN = F  
 0010/0000 LENGTH(AH 0657 BK 0000)

000000 FT

EXTRACT DATE: 12/18/2023      ROADWAY MANAGEMENT SYSTEM      PAGE NUMBER: 653  
 PRINT DATE: 12/20/2023      SLD COUNTY/SR - ANNUAL PRINT      COUNTY: BEDFORD  
 DIR: B      TOTAL LEN: .054 MI.      DIST: 09-1      SR: 4102  
 LEFT MUN: BEDFORD T      RIGHT MUN: BEDFORD T

000284 FT  
 000000 FT



000284 FT BMS EN 05/4102/0010/0000  
 INTER-AHD COUNTRY RIDGE RD  
 0010/0284 (T494)  
 000000 FT 0 0 00000 0 00 0000+00  
           NC CO COUNTRY RIDGE RD  
 INTER-BK COUNTRY RIDGE RD  
                   (T494)  
                   SR 0099 NBL  
                   BMSBG 05/4102/0010/0000  
                   MFC BEGIN = E  
 0010/0000 LENGTH(AH 0284 BK 0000)



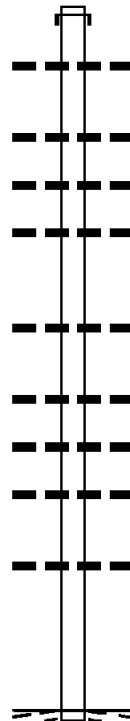
005272 FT

002671 FT

000000 FT

STATE FOREST RD  
(FRST)

0010/0000



005272 FT AH-BLAIR (07)  
 INTER-AHD KNOB RD  
 0020/2601 (SR3001 SEG 0010/0000)  
 001 "DIA CIRC CONCR  
 0020/2106 LEN=0040 INSTALLED UNKN  
 018 "DIA CIRC CONCR  
 0020/1337 LEN=0042 INSTALLED UNKN  
 018 "DIA CIRC CONCR  
 0020/0894 LEN=0046 INSTALLED UNKN  
 018 "DIA CIRC CONCR  
 0020/0405 LEN=0040 INSTALLED UNKN  
 002671 FT 2 0 07002 6 00 0027+00  
 0020/0000 LENGTH(AH 2601 BK 2671)  
 018 "DIA CIR PLASTIC  
 0010/2621 LEN=0046 INSTALLED UNKN  
 018 "DIA CIRC CONCR  
 0010/1756 LEN=0042 INSTALLED UNKN  
 018 "DIA CIRC CONCR  
 0010/1288 LEN=0042 INSTALLED UNKN  
 018 "DIA CIRC CONCR  
 0010/0780 LEN=0042 INSTALLED UNKN  
 015 "DIA CIRC CONCR  
 0010/0015 LEN=0048 INSTALLED UNKN  
 000000 FT 2 0 07002 6 00 0000+00  
 NC BLUE KNOB RD  
 STATE FOREST RD  
 (FRST)  
 MFC BEGIN = E  
 0010/0000 LENGTH(AH 2671 BK 0000)



DIR: B TOTAL LEN: 4.074 MI. DIST: 09-1 SR: 4034  
 LEFT MUN: KING T RIGHT MUN: KING T

Stationing	Segment	Material	Length	Notes
015347 FT	0070/0766	LEN=0035	INSTALLED 1999	
	015347 FT	2 0 05080	0 00 0056+37	SETTLERS RIDGE RD
	0070/0000	(T603)	LENGTH(AH 1882 BK 2599)	
012748 FT	0060/0440	024 " DIA	CIR PLASTIC	
	0060/0160	LEN=0040	INSTALLED UNKN	
	012748 FT	018 " DIA	CIRC METAL	
	0060/0000	LEN=0030	INSTALLED UNKN	
	0060/0000	2 0 05080	0 00 0030+16	
	0050/2702	LENGTH(AH 2599 BK 3025)		
SOUTH DAKOTA RD (PRDR)	0050/2373	015 " DIA	CIR PLASTIC	
	0050/2298	LEN=0046	INSTALLED 2000	
TENNESSEE LN (PRDR)	0050/2150	015 " DIA	CIR PLASTIC	
	0050/1660	LEN=0036	INSTALLED UNKN	
	0050/1660	015 " DIA	CIRC CONCR	
	0050/0982	LEN=0036	INSTALLED UNKN	
	0050/0982	018 " DIA	CIR PLASTIC	
	0050/0481	LEN=0054	INSTALLED 1997	BAUGHMAN RD
	0050/0315	(T614)		
	0050/0315	048 " DIA	CIRC CONCR	
	0050/0023	LEN=0035	INSTALLED UNKN	
009723 FT	0050/0023	015 " DIA	CIR PLASTIC	
	009723 FT	LEN=0046	INSTALLED UNKN	
		2 0 05080	0 00 0000+00	
		VILLAGE: IMLER		
		NC SA		
NORTH IMLER VALLEY RD (SR4019 SEG 0230/0000)	0050/0000	RAH FURNACE RD		
	0050/0000	SOUTH IMLER VALLEY RD		
	0050/0000	(SR4019 SEG 0230/0000)		
	0040/2706	LENGTH(AH 3025 BK 3407)		
	0040/2706	BMS EN 05/4034/0040/2688		
	0040/2688	1 0 00380	0 01 0173+10	
		MUD RUN		
MAPLE RAIL RD (PRDR)	0040/2594	BMS BG 05/4034/0040/2688		

DIR: B TOTAL LEN: 4.074 MI. DIST: 09-1 SR: 4034  
 LEFT MUN: KING T RIGHT MUN: KING T

Stationing	Description	Material	Length	Notes
		030"H 00"W MULT CONCR	0040/1906	LEN=0032 INSTALLED UNKN
006316 FT		015 "DIA CIRC METAL	0040/0214	LEN=0030 INSTALLED UNKN
		1 0 00380 0 01 0200+13	006316 FT	LENGTH(AH 3407 BK 1611)
		015 "DIA CIR PLASTIC	0040/0000	LEN=0030 INSTALLED UNKN
SCRUBGRASS RD (SR4027 SEG 0010/0000)	0030/0938		0030/1330	
		BMS EN 05/4034/0030/0759	0030/0821	1 0 00380 0 01 0208+94
		SCRUBGRASS	0030/0759	BMSBG 05/4034/0030/0759
		018 "DIA CIRC CONCR	0030/0700	LEN=0010 INSTALLED 1988
1 0 00380 0 01 0216+25 PENNSYLVANIA RD (TWP)	004705 FT		004705 FT	MOCK CEMETERY RD (T607)
	0030/0000		0030/0000	LENGTH(AH 1611 BK 2973)
		015 "DIA CIR PLASTIC	0020/2098	LEN=0030 INSTALLED 1999
		024 "DIA CIRC CONCR	0020/1593	LEN=0034 INSTALLED UNKN
		018 "DIA CIRC CONCR	0020/0611	LEN=0040 INSTALLED UNKN
1 0 00380 0 02 0246+60 ICKES HEIGHT RD (T616)	001732 FT		001732 FT	
	0020/0000		0020/0000	LENGTH(AH 2973 BK 1732)
		018 "DIA CIRC CONCR	0010/0964	LEN=0040 INSTALLED UNKN
		036 "DIA CIR PLASTIC	0010/0143	LEN=0040 INSTALLED 1999
	000000 FT		000000 FT	1 0 00380 0 02 0265+86
		HERITAGE LN (SR0869 SEG 0190/0000)		NC MOWRYS MILLS RD MFC BEGIN = E
HERITAGE LN (SR0869 SEG 0190/0000)	0010/0000		0010/0000	LENGTH(AH 1732 BK 0000)

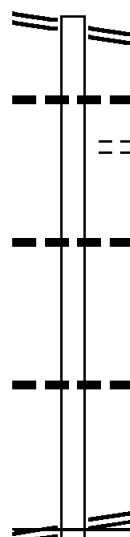


EXTRACT DATE: 12/18/2023 ROADWAY MANAGEMENT SYSTEM PAGE NUMBER: 647  
 PRINT DATE: 12/20/2023 SLD COUNTY/SR - ANNUAL PRINT COUNTY: BEDFORD  
 DIR: B TOTAL LEN: .703 MI. DIST: 09-1 SR: 4033  
 LEFT MUN: KIMMEL T RIGHT MUN: KIMMEL T

SCHELLESBURG RD 003714 FT  
 (SR4027 SEG 0130/0000) 0010/3714

BEAVER DAM RD  
 (SR4031 SEG 0160/0000) 0010/0000

000000 FT



003714 FT SCHELLESBURG RD  
 0010/3714 (SR4027 SEG 0130/0000)

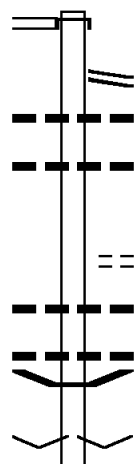
0010/3062 036 " DIA CIRC CONCR  
 LEN=0034 INSTALLED 2006  
 0010/2963 BEN CLAAR RD  
 (T650)

0010/2017 036 " DIA CIR PLASTIC  
 LEN=0032 INSTALLED UNKN

0010/0465 030 " DIA CIRC METAL  
 LEN=0037 INSTALLED UNKN  
 000000 FT 2 0 05104 0 00 0000+00  
 BEAVER DAM RD  
 (SR4031 SEG 0160/0000)

NC KN ISLEY LN  
 MFC BEGIN = E  
 0010/0000 LENGTH(AH 3714 BK 0000)

BOBS CREEK RD 009537 FT  
 (SR4019 SEG 0110/0000) 0040/2843



006694 FT

009537 FT  
 INTER-AHD REYNOLDSDALE RD  
 0040/2843 (SR4019 SEG 0110/0000)  
 ADAMS RUN RD  
 0040/2701 (SR4015 SEG 0050/1948)  
 024 "DIA CIRC CONCR  
 0040/2198 LEN=0026 INSTALLED UNKN  
 015 "DIA CIR PLASTIC  
 0040/1860 LEN=0030 INSTALLED 1999

0040/0826 FIRST ST  
 (TWP)  
 018 "DIA CIR PLASTIC  
 0040/0669 LEN=0031 INSTALLED UNKN  
 015 "DIA CIRC METAL  
 0040/0390 LEN=0030 INSTALLED 1999  
 0040/0018 BMSSEN 05/4032/0040/0000  
 006694 FT 1 0 00222 4 01 0067+69  
 VILLAGE: REYNOLDSDALE  
 TR DUNNINGS

DIR: B TOTAL LEN: 1.806 MI. DIST: 09-1 SR: 4032  
 LEFT MUN: EAST ST CLAIR T RIGHT MUN: EAST ST CLAIR T

HOMINY HILL RD  
 (T572)  
 GORDON HALL RD  
 (T574)

0030/1360  
 0030/0902

005302 FT

001918 FT

FISH HATCHERY RD  
 (T578)

0010/0446

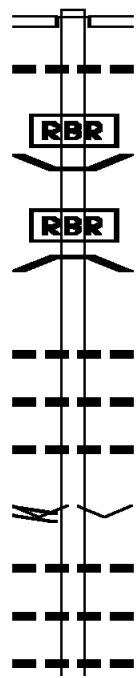
000000 FT

0040/0000	BMSBG 05/4032/0040/0000 LENGTH(AH 2843 BK 1392)
0030/0883	018 "DIA CIRC METAL LEN=0060 INSTALLED UNKN
0030/0800	018 "DIA CIRC CONCR LEN=0035 INSTALLED UNKN
0030/0140	BMSSEN 05/4032/0030/0000
005302 FT	1 0 00222 4 00 0052+49 DUNNING CREEK
0030/0000	BMSBG 05/4032/0030/0000 LENGTH(AH 1392 BK 3384)
0020/2638	HICKORY LEAF RD (T491)
0020/1773	024 "DIA CIRC CONCR LEN=0035 INSTALLED UNKN
0020/0161	012 "DIA CAST IRON LEN=0026 INSTALLED UNKN
0020/0008	BMSSEN 05/4032/0020/0000
001918 FT	1 0 00222 4 00 0018+80 SPRING RUN
0020/0000	BMSBG 05/4032/0020/0000 LENGTH(AH 3384 BK 1918)
0010/0425	018 "DIA CIRC CONCR LEN=0040 INSTALLED 2008
0010/0251	018 "DIA CIRC CONCR LEN=0046 INSTALLED UNKN
000000 FT	1 0 00222 4 00 0000+00 NC REYNOLDSDALE RD QUAKER VALLEY RD (SRO056 SEG 0180/1700) PRESNELL RD (T559) MFC BEGIN = E
0010/0000	LENGTH(AH 1918 BK 0000)

DIR: B TOTAL LEN: 6.445 MI. DIST: 09-1 SR: 4031  
 LEFT MUN: KIMMEL T RIGHT MUN: KIMMEL T

034027 FT

034027 FT  
 INTER-AHD GREENFIELD ST  
 (T641)  
 IMLER VALLEY RD  
 (SR4019 SEG 0310/0000)  
 0160/2072 015 "DIA CIRC CONCR  
 0160/1845 LEN=0028 INSTALLED UNKN  
  
 0160/1486 BMS EN 05/4031/0160/1407  
 1 1 04833 0 00 0055+38  
 P3  
 BEAVERDAM CREEK  
 0160/1407 BMSBG 05/4031/0160/1407  
  
 0160/0498 015 "DIA CIRC CONCR  
 LEN=0028 INSTALLED UNKN  
 0160/0317 015 "DIA CIRC CONCR  
 LEN=0028 INSTALLED UNKN  
 0160/0210 015 "DIA CIR PLASTIC  
 LEN=0028 INSTALLED UNKN  
 031955 FT 1 1 04833 0 00 0041+40  
 VILLAGE: QUEEN  
 5 0160/0000 LENGTH(AH 2072 BK 2121)  
 012 "DIA CIRC CONCR  
 0150/2090 LEN=0027 INSTALLED UNKN  
 015 "DIA CIRC CONCR  
 0150/1588 LEN=0026 INSTALLED UNKN  
 018 "DIA CIRC CONCR  
 0150/0999 LEN=0030 INSTALLED UNKN



KNISLEY LN  
 (SR4033 SEG 0010/0000) 031955 FT 0160/0000

DIR: B TOTAL LEN: 6.445 MI. DIST: 09-1 SR: 4031  
 LEFT MUN: KIMMEL T RIGHT MUN: KIMMEL T

Stationing	Notes	Material	Length	Installation	Year
0150/0872		024"H 00"W MULT CONCR	LEN=0031	INSTALLED	UNKN
029834 FT		029834 FT	1 1 04833 0 00 0020+37		
0150/0000		LENGTH(AH 2121 BK 1999)			
0140/1855		015 "DIA CIRC CONCR	LEN=0031	INSTALLED	UNKN
0140/1448		015 "DIA CIRC CONCR	LEN=0030	INSTALLED	UNKN
0140/1005		015 "DIA CIRC CONCR	LEN=0029	INSTALLED	UNKN
0140/0490		024 "DIA CIRC CONCR	LEN=0032	INSTALLED	UNKN
CHURCH ST (T675)					
0140/0482					
027835 FT		027835 FT	1 1 04833 0 00 0000+00		
0140/0000		SHELLSBURG RD (SR4027 SEG 0110/0000)	LENGTH(AH 1999 BK 1476)		
0130/1369		024 "DIA CIRC CONCR	LEN=0028	INSTALLED	UNKN
026359 FT		026359 FT	2 0 05041 0 01 0266+63		
0130/0000		QUEEN RD (T701)	LENGTH(AH 1476 BK 1908)		
0120/1908		015 "DIA CIRC METAL	LEN=0052	INSTALLED	UNKN
0120/1566		015 "DIA CIRC CONCR	LEN=0055	INSTALLED	UNKN
0120/1357		015 "DIA CIRC CONCR	LEN=0048	INSTALLED	UNKN
0120/1014		018 "DIA CIRC CONCR	LEN=0050	INSTALLED	UNKN
0120/0810		048"H 60"W ELLIP METAL	LEN=0065	INSTALLED	UNKN
WALTER HOLLOW RD (T654)					
0120/0688					
024451 FT		024451 FT	2 0 05041 0 01 0247+02		
0120/0000		LENGTH(AH 1908 BK 3793)			
0110/2355		015 "DIA CIRC CONCR	LEN=0032	INSTALLED	2002

DIR: B TOTAL LEN: 6.445 MI. DIST: 09-1 SR: 4031  
 LEFT MUN: KIMMEL T RIGHT MUN: KIMMEL T

2 0 05041 0 01 0209+46 020658 FT  
 PICNIC RD  
 (T651) 0110/0000

GUN CLUB RD  
 (T652) 0100/0064  
 019561 FT

017189 FT

014774 FT

0110/1590	015 " DIA	CIRC METAL
	LEN=0028	INSTALLED UNKN
0110/1476	036 " DIA	CIRC METAL
	LEN=0032	INSTALLED UNKN
020658 FT		
0110/0000	LENGTH(AH 3793 BK 1097)	
0100/0485	018 " DIA	CIRC METAL
	LEN=0028	INSTALLED UNKN
0100/0027	BMS EN 05/4031/0100/0000	
019561 FT	2 0 05041 0 01 0198+31	
	BEAVERDAM CREEK	
0100/0000	BMSBG 05/4031/0100/0000	
	LENGTH(AH 1097 BK 2372)	
0090/2085	015 " DIA	CIRC CONCR
	LEN=0037	INSTALLED UNKN
0090/1819	015 " DIA	CIRC CONCR
	LEN=0038	INSTALLED UNKN
0090/1562	015 " DIA	CIRC CONCR
	LEN=0034	INSTALLED UNKN
0090/1359	015 " DIA	CIRC CONCR
	LEN=0035	INSTALLED UNKN
0090/1007	018 " DIA	CIR PLASTIC
	LEN=0035	INSTALLED UNKN
0090/0758	030 " DIA	CIR PLASTIC
	LEN=0036	INSTALLED UNKN
017189 FT	2 0 05041 0 01 0174+55	
0090/0000	LENGTH(AH 2372 BK 2415)	
0080/2375	018 " DIA	CIR PLASTIC
	LEN=0030	INSTALLED UNKN
0080/2175	018 " DIA	CIR PLASTIC
	LEN=0032	INSTALLED UNKN
0080/1785	012 " DIA	CIRC METAL
	LEN=0034	INSTALLED UNKN
0080/1246	018 " DIA	CIR PLASTIC
	LEN=0030	INSTALLED UNKN
0080/1090	015 " DIA	CIRC METAL
	LEN=0025	INSTALLED UNKN
0080/0314	018 " DIA	CIR PLASTIC
	LEN=0025	INSTALLED UNKN
014774 FT	2 0 05041 0 01 0150+59	
	NC BEAVER DAM RD	

DEICHLAND RD  
(T643)

Stationing	Structure	Material	Length	Notes
013923 FT	0080/0000	PAVIA T	24.15	BK 0851
	0070/0695	SCRUBGRASS RD		(T642)
	0070/0657	SCRUBGRASS CREEK	15 FT	STRUCTURE LENGTH
	013923 FT	BMSID 05/4031/0070/0657		
	013923 FT	2 0 05041 0 00 0140+92		SCRUBGRASS C
	0070/0000	STRUCTURE LENGTH	12 FT	
	0060/2234	BMSID 05/4031/0070/0000		
	0060/1886	LENGTH(AH 0851 BK 2584)		
	0060/1451	015 "DIA CIRC CONCR		LEN=0040 INSTALLED UNKN
	0060/1340	018 "DIA CIR PLASTIC		LEN=0034 INSTALLED UNKN
011339 FT	011339 FT	2 0 05041 0 00 0113+14		
	0060/0000	LENGTH(AH 2584 BK 1797)		
	0050/1607	015 "DIA CIRC CONCR		LEN=0032 INSTALLED UNKN
	0050/1307	015 "DIA CIRC CONCR		LEN=0035 INSTALLED UNKN
	0050/0808	018 "DIA CIRC CONCR		LEN=0036 INSTALLED UNKN
009542 FT	0050/0058	015 "DIA CIRC CONCR		LEN=0035 INSTALLED UNKN
	009542 FT	2 0 05041 0 00 0094+95		
	0050/0000	LENGTH(AH 1797 BK 2968)		
	0040/2575	015 "DIA CIRC CONCR		LEN=0030 INSTALLED UNKN
	0040/1607	018 "DIA CIRC CONCR		LEN=0035 INSTALLED UNKN
	0040/1225	015 "DIA CIRC CONCR		LEN=0035 INSTALLED UNKN
	0040/0910	024 "DIA CIR PLASTIC		LEN=0033 INSTALLED UNKN
		018 "DIA CIRC CONCR		

DIR: B TOTAL LEN: 6.445 MI. DIST: 09-1 SR: 4031  
 LEFT MUN: PAVIA T RIGHT MUN: PAVIA T

Stationing	Length	Material	Status
006574 FT	0040/0260	LEN=0036	INSTALLED UNKN
	006574 FT	2 0 05041 0 00 0065+46	
	0040/0000	LENGTH(AH 2968 BK 3005)	
		018 "DIA CIRC CONCR	
	0030/2743	LEN=0035	INSTALLED UNKN
		018 "DIA CIRC CONCR	
	0030/2230	LEN=0034	INSTALLED UNKN
		018 "DIA CIRC CONCR	
	0030/1730	LEN=0036	INSTALLED UNKN
		018 "DIA CIRC CONCR	
	0030/1159	LEN=0036	INSTALLED UNKN
		030 "DIA CIRC CONCR	
	0030/0712	LEN=0038	INSTALLED UNKN
		DEICHLAND RD	
	0030/0649	(T644)	
003569 FT	003569 FT	2 0 05041 0 00 0034+90	
	0030/0000	LENGTH(AH 3005 BK 1778)	
		048 "DIA CIR PLASTIC	
	0020/1734	LEN=0055	INSTALLED UNKN
		015 "DIA CIRC CONCR	
	0020/0718	LEN=0035	INSTALLED UNKN
		015 "DIA CIRC CONCR	
001791 FT	0020/0170	LEN=0032	INSTALLED UNKN
	001791 FT	2 0 05041 0 00 0017+50	
	0020/0000	LENGTH(AH 1778 BK 1791)	
		015 "DIA CIRC CONCR	
	0010/1375	LEN=0033	INSTALLED UNKN
		015 "DIA CIRC CONCR	
	0010/1179	LEN=0032	INSTALLED UNKN
		030 "DIA CIRC CONCR	
	0010/0776	LEN=0032	INSTALLED UNKN
		015 "DIA CIRC CONCR	
	0010/0427	LEN=0032	INSTALLED UNKN
	0010/0180	BMSFN 05/4031/0010/0154	
		2 0 05041 0 00 0000+43	
		PAVIA RUN	
	0010/0154	BMSBG 05/4031/0010/0154	
		PAVIA RD	
	0010/0113	(T646)	
		015 "DIA CIRC METAL	
000000 FT	0010/0060	LEN=0068	INSTALLED UNKN
	000000 FT	2 0 05041 1 00 0000+00	
		SR 0869 SH	
		(SR0869 SEG 0120/0000)	
		NC QU	
		EEEN RD	
		MFC BEGIN = D	
	0010/0000	LENGTH(AH 1791 BK 0000)	

SR 0869 SH  
 (SR0869 SEG 0120/0000) 0010/0000



EXTRACT DATE: 12/18/2023 ROADWAY MANAGEMENT SYSTEM PAGE NUMBER: 639  
PRINT DATE: 12/20/2023 SLD COUNTY/SR - ANNUAL PRINT COUNTY: BEDFORD  
DIR: B TOTAL LEN: 6.261 MI. DIST: 09-1 SR: 4030  
LEFT MUN: LINCOLN T RIGHT MUN: LINCOLN T

033059 FT



033059 FT LOVELY RD  
0140/2076 (SR4023 SEG 0090/0000)  
0140/2059 BMSN 05/4030/0140/201B  
0 0 00000 0 00 0000+00

EXTRACT DATE: 12/18/2023  
PRINT DATE: 12/20/2023

ROADWAY MANAGEMENT SYSTEM  
SLD COUNTY/SR - ANNUAL PRINT

PAGE NUMBER: 638  
COUNTY: BEDFORD

DIR: B TOTAL LEN: 6.261 MI.  
LEFT MUN: LINCOLN T

DIST: 09-1 SR: 4030  
RIGHT MUN: LINCOLN T

030983 FT

028481 FT

025919 FT

Station	Material	Length	Year
0140/2018	GEORGES CRK. BMSBG 05/4030/0140/2018		
0140/1530	015 " DIA CIRC METAL	LEN=0076	INSTALLED 1988
0140/0941	018 " DIA CIR PLASTIC	LEN=0030	INSTALLED 2005
0140/0305	018 " DIA CIR PLASTIC	LEN=0025	INSTALLED 2005
030983 FT	2 0 05078 0 00 0310+70		
0140/0000	VILLAGE: LOVELY LENGTH(AH 2076 BK 2502)		
0130/2451	015 " DIA CIR PLASTIC	LEN=0030	INSTALLED 1988
0130/2117	018 " DIA CIR PLASTIC	LEN=0030	INSTALLED 2005
0130/1835	018 " DIA CIR PLASTIC	LEN=0030	INSTALLED 1988
0130/1668	018 " DIA CIR PLASTIC	LEN=0030	INSTALLED 1988
0130/1308	018 " DIA CIR PLASTIC	LEN=0030	INSTALLED 1988
0130/0724	018 " DIA CIR PLASTIC	LEN=0030	INSTALLED 1988
0130/0547	015 " DIA CIR PLASTIC	LEN=0035	INSTALLED 2005
0130/0370	018 " DIA CIRC CONCR	LEN=0032	INSTALLED 2001
028481 FT	2 0 05078 0 00 0285+33		
0130/0000	LENGTH(AH 2502 BK 2562)		
0120/2493	015 " DIA CIR PLASTIC	LEN=0035	INSTALLED 2005
0120/1986	024 " DIA CIRC CONCR	LEN=0032	INSTALLED 2005
0120/1310	018 " DIA CIR PLASTIC	LEN=0030	INSTALLED 1997
0120/0565	024 " DIA CIRC METAL	LEN=0028	INSTALLED 1988
025919 FT	2 0 05078 0 00 0259+69		
0120/0000	LENGTH(AH 2562 BK 3352)		
0110/3144	018 " DIA CIR PLASTIC	LEN=0035	INSTALLED 2005
0110/2454	015 " DIA CIR PLASTIC	LEN=0026	INSTALLED 1997
0110/2145	015 " DIA CIRC METAL	LEN=0030	INSTALLED 1988

DIR: B TOTAL LEN: 6.261 MI. DIST: 09-1 SR: 4030  
 LEFT MUN: LINCOLN T RIGHT MUN: LINCOLN T

022567 FT

020507 FT

017502 FT

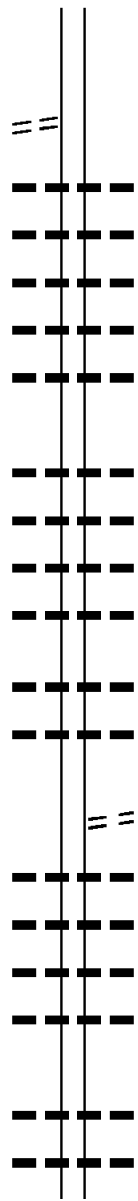
0110/1195	015 " DIA	CIR PLASTIC
0110/0945	LEN=0028	INSTALLED 1988
0110/0672	018 " DIA	CIR PLASTIC
0110/0271	LEN=0030	INSTALLED 2005
022567 FT	015 " DIA	CIR PLASTIC
0110/0000	LEN=0030	INSTALLED 2005
0100/1904	015 " DIA	CIR PLASTIC
0100/1525	LEN=0040	INSTALLED 2005
0100/1036	2 0 05078	0 00 0226+17
0100/0963	LENGTH(AH	3352 BK 2060)
0100/0449	018 " DIA	CIR PLASTIC
0100/0016	LEN=0030	INSTALLED 2005
020507 FT	018 " DIA	CIRC CONCR
0100/0000	LEN=0032	INSTALLED 2005
0090/2440	018 " DIA	CIRC CONCR
0090/2038	LEN=0032	INSTALLED UNKN
0090/1559	018 " DIA	CIRC CONCR
0090/0989	LEN=0032	INSTALLED 2005
0090/0458	024 " DIA	CIRC CONCR
017502 FT	LEN=0040	INSTALLED 1988
0090/0000	BMSSEN 05/4030/0100/0000	
0080/2705	2 0 05078	0 00 0205+55
0080/2323	GEORGES	CRK.
0080/1954	BMSBG 05/4030/0100/0000	
0080/0930	LENGTH(AH	2060 BK 3005)
	018 " DIA	CIR PLASTIC
	LEN=0030	INSTALLED 2005
	018 " DIA	CIR PLASTIC
	LEN=0030	INSTALLED 1988
	018 " DIA	CIRC CONCR
	LEN=0008	INSTALLED 2004
	024 " DIA	CIR PLASTIC
	LEN=0030	INSTALLED 2005
	015 " DIA	CIRC CONCR
	LEN=0040	INSTALLED 1988
	2 0 05078	0 00 0174+91
	018 " DIA	CIRC CONCR
	LEN=0035	INSTALLED 2005
	LENGTH(AH	3005 BK 2879)
	024 " DIA	CIRC CONCR
	LEN=0070	INSTALLED 2003
	016 " DIA	CIR PLASTIC
	LEN=0030	INSTALLED 1988
	018 " DIA	CIRC CONCR
	LEN=0026	INSTALLED 1988

LINCOLN  
 WEST ST CLAIR T

DIR: B TOTAL LEN: 6.261 MI. DIST: 09-1 SR: 4030  
 LEFT MUN: LINCOLN T RIGHT MUN: LINCOLN T

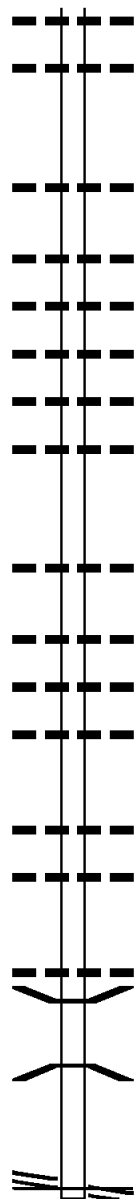
MOUNTAIN RD  
 (T614)

014623 FT  
 0080/0000



014623 FT 2 0 05078 0 00 0145+70  
 NC PLEASANT HOLLOW RD  
 5 0080/0000 LENGTH(AH 2879 BK 2626)  
 0070/2024 018 " DIA CIR PLASTIC  
 LEN=0043 INSTALLED 2005  
 0070/1441 018 " DIA CIRC CONCR  
 LEN=0032 INSTALLED 1988  
 0070/1016 018 " DIA CIR PLASTIC  
 LEN=0032 INSTALLED 1988  
 0070/0656 018 " DIA CIR PLASTIC  
 LEN=0040 INSTALLED 2004  
 015 " DIA CIRC CONCR  
 0070/0346 018 " DIA CIR PLASTIC  
 LEN=0036 INSTALLED 1988  
 011997 FT 2 0 05078 0 00 0119+69  
 5 0070/0000 LENGTH(AH 2626 BK 2305)  
 0060/2199 018 " DIA CIR PLASTIC  
 LEN=0032 INSTALLED 1988  
 0060/1857 018 " DIA CIR PLASTIC  
 LEN=0030 INSTALLED 1988  
 0060/1446 018 " DIA CIR PLASTIC  
 LEN=0032 INSTALLED 1988  
 0060/0900 018 " DIA CIR PLASTIC  
 LEN=0028 INSTALLED 1988  
 0060/0260 018 " DIA CIR PLASTIC  
 LEN=0030 INSTALLED 1988  
 048"H 56"W ELLIP METAL  
 0060/0026 018 " DIA CIR PLASTIC  
 LEN=0060 INSTALLED 2004  
 009692 FT 2 0 05078 0 00 0096+30  
 WEAVER RD  
 (T601)  
 5 0060/0000 LENGTH(AH 2305 BK 1240)  
 018 " DIA CIR PLASTIC  
 0050/0923 018 " DIA CIR PLASTIC  
 LEN=0035 INSTALLED 2004  
 0050/0665 018 " DIA CIR PLASTIC  
 LEN=0030 INSTALLED 1988  
 015 " DIA CIRC METAL  
 0050/0286 018 " DIA CIR PLASTIC  
 LEN=0040 INSTALLED 1988  
 018 " DIA CIR PLASTIC  
 0050/0009 018 " DIA CIR PLASTIC  
 LEN=0035 INSTALLED 2004  
 008452 FT 2 0 05078 0 00 0084+18  
 5 0050/0000 LENGTH(AH 1240 BK 2392)  
 018 " DIA CIR PLASTIC  
 0040/1808 018 " DIA CIR PLASTIC  
 LEN=0030 INSTALLED 2004  
 018 " DIA CIR PLASTIC  
 0040/1478 018 " DIA CIR PLASTIC  
 LEN=0030 INSTALLED 1988  
 015 "H 24 "W ELLIP METAL

DIR: B TOTAL LEN: 6.261 MI. DIST: 09-1 SR: 4030  
 LEFT MUN: WEST ST CLAIR T RIGHT MUN: WEST ST CLAIR T



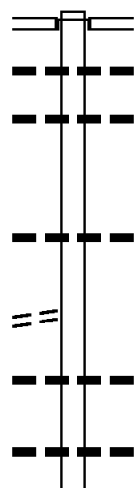
	0040/1087	LEN=0030	INSTALLED	1988
		018 "DIA	CIR PLASTIC	
	0040/0738	LEN=0040	INSTALLED	2004
006060 FT	006060 FT	2 0 05078 0 00 0060+26		
	0040/0000	LENGTH(AH 2392 BK 2172)		
		018 "DIA	CIRC CONCR	
	0030/2099	LEN=0030	INSTALLED	UNKN
		018 "DIA	CIRC CONCR	
	0030/1322	LEN=0030	INSTALLED	1988
		018 "DIA	CIRC CONCR	
	0030/0964	LEN=0035	INSTALLED	1988
		018 "DIA	CIRC CONCR	
	0030/0772	LEN=0035	INSTALLED	1988
		024 "DIA	CIR PLASTIC	
	0030/0710	LEN=0030	INSTALLED	2004
		018 "DIA	CIR PLASTIC	
	0030/0600	LEN=0030	INSTALLED	2004
003888 FT	003888 FT	2 0 05078 0 00 0038+42		
	0030/0000	LENGTH(AH 2172 BK 1895)		
		018 "DIA	CIRC METAL	
	0020/1636	LEN=0030	INSTALLED	1988
		018 "DIA	CIR PLASTIC	
	0020/0824	LEN=0030	INSTALLED	2004
		036 "DIA	CIR PLASTIC	
	0020/0567	LEN=0035	INSTALLED	1997
		018 "DIA	CIR PLASTIC	
	0020/0167	LEN=0030	INSTALLED	1988
001993 FT	001993 FT	2 0 05078 0 00 0019+76		
	0020/0000	LENGTH(AH 1895 BK 1993)		
		018 "DIA	CIR PLASTIC	
	0010/1929	LEN=0030	INSTALLED	1988
		018 "DIA	CIR PLASTIC	
	0010/1519	LEN=0030	INSTALLED	1988
		018 "DIA	CIRC CONCR	
	0010/0438	LEN=0030	INSTALLED	1988
	0010/0149	BMS EN 05/4030/0010/0128		
		2 0 05078 0 00 0001+39		
		BAREFOOT RUN		
	0010/0128	BMSBG 05/4030/0010/0128		
		NC CA LVARY HOLLOW RD		
		QUAKER VALLEY RD		
	000000 FT	(SR0056 SEG 0090/0000)		
		MFC BEGIN = E		
	0010/0000	LENGTH(AH 1993 BK 0000)		

2 0 05078 0 00 0000+00 000000 FT  
 QUAKER VALLEY RD  
 (SR0056 SEG 0090/0000) 0010/0000

EXTRACT DATE: 12/18/2023 ROADWAY MANAGEMENT SYSTEM PAGE NUMBER: 634  
 PRINT DATE: 12/20/2023 SLD COUNTY/SR - ANNUAL PRINT COUNTY: BEDFORD  
 DIR: B TOTAL LEN: 2.640 MI. DIST: 09-1 SR: 4029  
 LEFT MUN: KIMMEL T RIGHT MUN: KIMMEL T

013937 FT

013937 FT  
 INTER-AHD SQUIRREL LN  
 (PRDR)  
 WILLIAM PENN RD  
 0050/2852 (SR4009 SEG 0460/0000)  
 072 " DIA CIRC CONCR  
 0050/2285 LEN=0026 INSTALLED UNKN  
 015 " DIA CIR PLASTIC  
 0050/1873 LEN=0030 INSTALLED 2003



011085 FT  
 0050/0000

0050/0544 024 " DIA CIRC CONCR  
 LEN=0040 INSTALLED 2003  
 011085 FT 2 0 05106 0 00 0172+05  
 NC RIDGE RD  
 0050/0000 LENGTH(AH 2852 BK 3006)  
 0040/2164 015 " DIA CIR PLASTIC  
 LEN=0038 INSTALLED 2003  
 0040/1466 015 " DIA CIRC CONCR  
 LEN=0037 INSTALLED UNKN

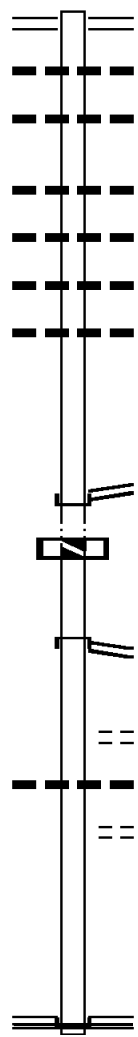
RIDGE RD  
 (T640)

DIR: B TOTAL LEN: 2.640 MI. DIST: 09-1 SR: 4029  
 LEFT MUN: KIMMEL T RIGHT MUN: KIMMEL T

	0040/0797	030 "DIA CIRC CONCR LEN=0048 INSTALLED 2003
008079 FT	008079 FT	2 0 05106 0 00 0139+35
	0040/0000	LENGTH(AH 3006 BK 2978) 015 "DIA CIRC METAL
	0030/2694	LEN=0032 INSTALLED UNKN
	0030/1935	015 "DIA CIR PLASTIC LEN=0033 INSTALLED 2003
	0030/1592	015 "DIA CIRC CONCR LEN=0024 INSTALLED 2003
	0030/1157	015 "DIA CIRC METAL LEN=0028 INSTALLED UNKN
	0030/0545	030 "DIA CIR PLASTIC LEN=0002 INSTALLED 2004
	0030/0191	024 "DIA CIRC CONCR LEN=0032 INSTALLED 2003
005101 FT	005101 FT	2 0 05106 0 00 0109+95
	0030/0000	LENGTH(AH 2978 BK 2530) 015 "DIA CIRC METAL
	0020/2077	LEN=0031 INSTALLED UNKN
	0020/1681	024 "DIA CIRC CONCR LEN=0032 INSTALLED 2007
	0020/0312	015 "DIA CIRC CONCR LEN=0040 INSTALLED 2003
002571 FT	002571 FT	2 0 05106 0 00 0084+65
	0020/0000	LENGTH(AH 2530 BK 2571) 015 "DIA CIRC CONCR
	0010/2370	LEN=0032 INSTALLED 2003
	0010/1659	024 "DIA CIR PLASTIC LEN=0037 INSTALLED UNKN
	0010/1100	015 "DIA CIR PLASTIC LEN=0034 INSTALLED UNKN
	0010/0463	015 "DIA CIR PLASTIC LEN=0030 INSTALLED 2000
	0010/0237	015 "DIA CIR PLASTIC LEN=0030 INSTALLED 2003
000000 FT	000000 FT	2 0 05106 0 00 0058+94
		NC FICKES RD INTER-BK FICKES RD (T610) MFC BEGIN = E
	0010/0000	LENGTH(AH 2571 BK 0000)

DIR: B TOTAL LEN: .752 MI. DIST: 09-1 SR: 4028  
 LEFT MUN: EAST ST CLAIR T RIGHT MUN: EAST ST CLAIR T

003972 FT



001552 FT

001552 FT

000000 FT

003972 FT QUAKER VALLEY RD  
 0020/2420 (SR0056 SEG 0230/0000)  
 036 " DIA CIRC CONCR  
 0020/2360 LEN=0064 INSTALLED 2008  
 015 " DIA CIRC METAL  
 0020/1985 LEN=0044 INSTALLED UNKN  
 015 " DIA CIRC CONCR  
 0020/1293 LEN=0042 INSTALLED UNKN  
 030 " DIA CIRC CONCR  
 0020/0952 LEN=0042 INSTALLED UNKN  
 018 " DIA CIRC CONCR  
 0020/0660 LEN=0040 INSTALLED UNKN  
 018 " DIA CIRC METAL  
 0020/0289 LEN=0038 INSTALLED UNKN  
 001552 FT 2 0 05087 0 00 0000+00  
 VALLEY RD  
 (SR4003 SEG 0120/1988)  
 NC OL D QUAKER CHURCH RD  
 INTER-BK VALLEY RD  
 (SR4003 SEG 0120/1988)  
 5 0020/0000 LTH AH 002420 BK 000240  
 001552 FT  
 7014/0000 LTH AH 000240 BK 001552  
 INTER-AHD VALLEY RD  
 (SR4003 SEG 0130/0000)  
 VALLEY RD  
 0010/1552 (SR4003 SEG 0130/0000)  
 FETTER LN  
 0010/0506 (PRDR)  
 036 " DIA CIR PLASTIC  
 0010/0241 LEN=0040 INSTALLED 2007  
 EICHLER RD  
 0010/0130 (PRDR)  
 000000 FT 2 0 05049 0 01 0327+33  
 NC OL D TOWN RD  
 QUAKER VALLEY RD  
 (SR0056 SEG 0220/0000)  
 INTER-BK HAMMOND HILL RD  
 (T490)  
 MFC BEGIN = E  
 5 0010/0000 LENGTH(AH 1552 BK 0000)





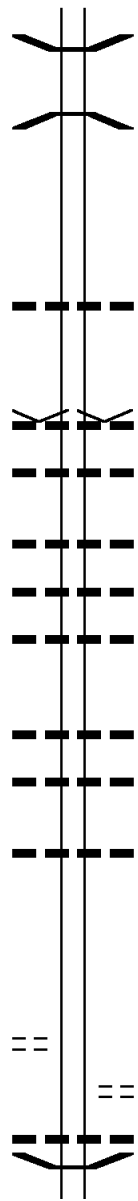
EXTRACT DATE: 12/18/2023  
PRINT DATE: 12/20/2023

ROADWAY MANAGEMENT SYSTEM  
SLD COUNTY/SR - ANNUAL PRINT

PAGE NUMBER: 630  
COUNTY: BEDFORD

DIR: B TOTAL LEN: 5.884 MI.  
LEFT MUN: KIMMEL T

DIST: 09-1 SR: 4027  
RIGHT MUN: KIMMEL T



**S** 0110/0000 LENGTH(AH 2406 BK 2979)  
0100/2728 BMSSEN 05/4027/0100/2701  
2 0 05083 0 00 0231+80  
BEAVER DAM C  
0100/2701 BMSBG 05/4027/0100/2701

020497 FT

0100/0308 036 "DIA CIRC CONCR  
LEN=0040 INSTALLED 199B  
020497 FT 2 0 05083 0 00 0204+78  
VILLAGE: QUEEN

**S** 0100/0000 024 "DIA CIRC METAL  
LEN=0040 INSTALLED UNKN  
0090/1872 015 "DIA CIRC CONCR  
LEN=0043 INSTALLED UNKN

018516 FT

0090/1143 036 "DIA CIRC CONCR  
LEN=0034 INSTALLED UNKN  
0090/0825 036 "DIA CIRC CONCR  
LEN=0042 INSTALLED UNKN  
018 "DIA CIRC CONCR

0090/0475 0090/0000 018 "DIA CIRC CONCR  
LEN=0040 INSTALLED UNKN  
018516 FT 2 0 05083 0 00 0184+97  
**S** 0090/0000 LENGTH(AH 1981 BK 3215)

0080/2844 015 "DIA CIRC CONCR  
LEN=0039 INSTALLED UNKN  
0080/2609 018 "DIA CIRC CONCR  
LEN=0038 INSTALLED UNKN

0080/1970 036 "DIA CIRC CONCR  
LEN=0034 INSTALLED UNKN

2 0 05083 0 00 0152+70 015301 FT  
N SCRUBGRASS RD  
(T642) 0080/0000

015301 FT

**S** 0080/0000 LENGTH(AH 3215 BK 2486)  
FIDDLERS LN  
(PRDR)  
018 "DIA CIR PLASTIC

0070/2404 0070/2149 BMSSEN 05/4027/0070/2112  
LEN=0034 INSTALLED UNKN  
2 0 05083 0 00 0148+78

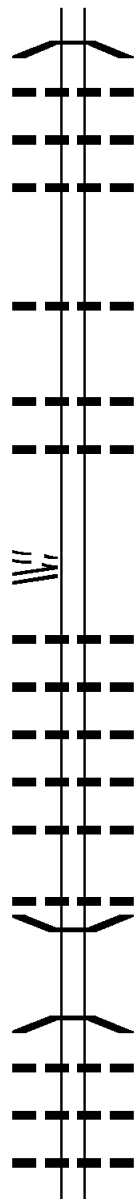
EXTRACT DATE: 12/18/2023  
PRINT DATE: 12/20/2023

ROADWAY MANAGEMENT SYSTEM  
SLD COUNTY/SR - ANNUAL PRINT

PAGE NUMBER: 629  
COUNTY: BEDFORD

DIR: B TOTAL LEN: 5.884 MI.  
LEFT MUN: KIMMEL T

DIST: 09-1 SR: 4027  
RIGHT MUN: KIMMEL T



012815 FT

0070/2112 SCRUBGRASS CREEK  
BMSBG 05/4027/0070/2112  
030 " DIA CIRC CONCR  
0070/1628 LEN=0037 INSTALLED UNKN  
036 " DIA CIRC CONCR  
0070/1242 LEN=0036 INSTALLED UNKN  
018 " DIA CIR PLASTIC  
0070/0761 LEN=0040 INSTALLED 1998

012815 FT 2 0 05083 0 00 0129+04  
5 0070/0000 LENGTH(AH 2486 BK 1716)  
012 " DIA CIRC CONCR  
0060/1463 LEN=0028 INSTALLED UNKN

0060/0296 018 " DIA CIR PLASTIC  
LEN=0032 INSTALLED UNKN  
048 " DIA CIRC CONCR  
0060/0162 LEN=0037 INSTALLED UNKN  
011099 FT

2 0 05083 0 00 0111+30 011099 FT  
FEATHERS RD  
(T633)  
SCHELLSBURG RD  
(SR4025 SEG 0060/3490) 0060/0000

5 0060/0000 NC SCHELLSBURG RD  
LENGTH(AH 1716 BK 2818)

0050/2090 015 " DIA CIRC CONCR  
LEN=0048 INSTALLED UNKN  
018 " DIA CIR PLASTIC  
0050/1914 LEN=0030 INSTALLED UNKN  
015 " DIA CIR PLASTIC  
0050/1814 LEN=0028 INSTALLED UNKN  
018 " DIA CIR PLASTIC  
0050/1577 LEN=0030 INSTALLED UNKN  
012 " DIA CIRC CONCR  
0050/1188 LEN=0030 INSTALLED UNKN

008281 FT

0050/0477 018 " DIA CIRC METAL  
LEN=0043 INSTALLED UNKN  
0050/0037 BMSFN 05/4027/0050/0000  
008281 FT 2 0 05083 0 00 0083+02

5 0050/0000 SCRUBGRASS C  
BMSBG 05/4027/0050/0000  
LENGTH(AH 2818 BK 2659)  
018 " DIA CIR PLASTIC  
0040/2283 LEN=0033 INSTALLED UNKN  
015 " DIA CIRC CONCR  
0040/1867 LEN=0028 INSTALLED UNKN  
015 " DIA CIRC METAL  
0040/1651 LEN=0031 INSTALLED UNKN  
018 " DIA CAST IRON

DIR: B TOTAL LEN: 5.884 MI. DIST: 09-1 SR: 4027  
 LEFT MUN: KIMMEL T RIGHT MUN: KIMMEL T

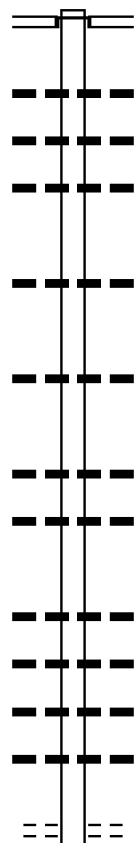
Stationing	Length	Material	Notes
0040/1138	LEN=0350	INSTALLED UNKN	
0040/0845	LEN=0027	INSTALLED UNKN	
0040/0487	LEN=0074	INSTALLED UNKN	
0040/0044	LEN=0033	INSTALLED UNKN	
0040/0011	LEN=0033	INSTALLED UNKN	
005622 FT	2 0 05083 0 00 0056+25		
0040/0000	LENGTH(AH 2659 BK 1730)		
0030/1248	LEN=0035	INSTALLED UNKN	
0030/1138	LEN=0029	INSTALLED UNKN	
0030/0682	LEN=0041	INSTALLED UNKN	
0030/0224	LEN=0030	INSTALLED UNKN	
003892 FT	2 0 05083 0 00 0038+95		
0030/0000	LENGTH(AH 1730 BK 1901)		
0020/1850	LEN=0048	INSTALLED UNKN	
0020/1518	LEN=0030	INSTALLED 1998	
0020/1010	LEN=0035	INSTALLED UNKN	
0020/0741	LEN=0030	INSTALLED UNKN	
0020/0400	LEN=0029	INSTALLED UNKN	
001991 FT	2 0 05083 0 00 0019+94		
0020/0000	LENGTH(AH 1901 BK 1991)		
0010/1799	LEN=0033	INSTALLED UNKN	
0010/1483	LEN=0030	INSTALLED UNKN	
0010/1117	LEN=0030	INSTALLED 1998	
0010/0399	LEN=0024	INSTALLED UNKN	
000000 FT	NC SC RUBGRASS RD		
000000 FT	MOWRYS MILL RD		
(SR4034 SEG 0030/0938)	(SR4034 SEG 0030/0938)		
0010/0000	MFC BEGIN = E		
0010/0000	LENGTH(AH 1991 BK 0000)		

DIR: B TOTAL LEN: 2.611 MI. DIST: 09-1 SR: 4026  
 LEFT MUN: EAST ST CLAIR T RIGHT MUN: EAST ST CLAIR T

013786 FT

013786 FT  
 INTER-AHD

CRISSMAN RD  
 (T541)  
 VALLEY RD  
 (SR4003 SEG 0120/0000)



0060/2151

0060/1357

0060/0909

011635 FT

0060/0522  
 011635 FT

0060/0000

0050/1671

0050/0595

009060 FT

009060 FT  
 0050/0000

0040/1734

0040/1366

0040/0971

006927 FT

0040/0550  
 006927 FT

042 "DIA CIR PLASTIC  
 LEN=0040 INSTALLED UNKN  
 036 "DIA CIR PLASTIC  
 LEN=0040 INSTALLED UNKN  
 018 "DIA CIR PLASTIC  
 LEN=0040 INSTALLED 2001  
 2 0 05065 0 00 0135+49  
 020 "DIA CIR PLASTIC  
 LEN=0036 INSTALLED 1997  
 LENGTH(AH 2151 BK 2575)  
 036 "DIA CIR PLASTIC  
 LEN=0050 INSTALLED UNKN  
 024 "DIA CIRC METAL  
 LEN=0075 INSTALLED UNKN  
 015 "DIA CIRC METAL  
 LEN=0040 INSTALLED UNKN  
 2 0 05065 0 00 0110+08  
 LENGTH(AH 2575 BK 2133)  
 015 "DIA CIRC METAL  
 LEN=0036 INSTALLED UNKN  
 015 "DIA CIRC METAL  
 LEN=0036 INSTALLED UNKN  
 015 "DIA CIR PLASTIC  
 LEN=0042 INSTALLED UNKN  
 015 "DIA CIR PLASTIC  
 LEN=0038 INSTALLED UNKN  
 2 0 05065 0 00 0088+75  
 CHESTNUT RIDGE RD  
 (T488)

EXTRACT DATE: 12/18/2023  
PRINT DATE: 12/20/2023

ROADWAY MANAGEMENT SYSTEM  
SLD COUNTY/SR - ANNUAL PRINT

PAGE NUMBER: 626  
COUNTY: BEDFORD

DIR: B TOTAL LEN: 2.611 MI.  
LEFT MUN: EAST ST CLAIR T

DIST: 09-1 SR: 4026  
RIGHT MUN: EAST ST CLAIR T

			EAST ST CLAIR	WEST ST CLAIR T
		0040/0000	LENGTH(AH 2133 BK 2933)	
		0030/1524	015 " DIA CIRC METAL LEN=0040 INSTALLED UNKN	
		0030/1288	015 " DIA CIRC METAL LEN=0036 INSTALLED UNKN	
		0030/0817	015 " DIA CIRC METAL LEN=0036 INSTALLED UNKN	
		0030/0435	015 " DIA CIRC METAL LEN=0032 INSTALLED UNKN	
		0030/0187	015 " DIA CIRC METAL LEN=0040 INSTALLED UNKN	
003994 FT		003994 FT	2 0 05065 0 00 0059+23	
		0030/0000	LENGTH(AH 2933 BK 1870)	
		0020/1522	015 " DIA CIRC METAL LEN=0035 INSTALLED UNKN	
		0020/1359	015 " DIA CIRC METAL LEN=0034 INSTALLED UNKN	
		0020/1092	015 " DIA CIRC CONCR LEN=0032 INSTALLED 2001	
		0020/0410	015 " DIA CIRC CONCR LEN=0038 INSTALLED UNKN	
002124 FT		0020/0023	015 " DIA CIR PLASTIC LEN=0040 INSTALLED UNKN	
		002124 FT	2 0 05065 0 00 0040+80 QUARRY RD (T534)	
		0020/0000	LENGTH(AH 1870 BK 2124)	
		0010/1894	042 " DIA CIRC CONCR LEN=0048 INSTALLED 2001	
JIMMYS RD (T535)		0010/1803	015 " DIA CIRC CONCR LEN=0030 INSTALLED UNKN	
		0010/1354	015 " DIA CIR PLASTIC LEN=0034 INSTALLED UNKN	
		0010/0759	015 " DIA CIR PLASTIC LEN=0034 INSTALLED UNKN	
		0010/0404	015 " DIA CIR PLASTIC LEN=0036 INSTALLED UNKN	
000000 FT		000000 FT	2 0 05065 0 00 0019+60 VILLAGE: FISHERTOWN	
			NC CR ISSMAN RD INTER-BK CRISSMAN RD (SR4013 SEG 0010/1836)	
DUNNINGS CREEK RD (T671)		0010/0000	MFC BEGIN = E LENGTH(AH 2124 BK 0000)	

EXTRACT DATE: 12/18/2023 ROADWAY MANAGEMENT SYSTEM PAGE NUMBER: 625  
PRINT DATE: 12/20/2023 SLD COUNTY/SR - ANNUAL PRINT COUNTY: BEDFORD  
DIR: B TOTAL LEN: 3.113 MI. DIST: 09-1 SR: 4025  
LEFT MUN: KIMMEL T RIGHT MUN: KIMMEL T

FEATHERS RD  
(T633)

016434 FT

0060/3490



016434 FT  
INTER-AHD

0060/3490

SCHELLSBURG RD  
(SR4027 SEG 0060/0000)  
SCRUBGRASS RD  
(SR4027 SEG 0060/0000)

DIR: B TOTAL LEN: 3.113 MI. DIST: 09-1 SR: 4025  
 LEFT MUN: KIMMEL T RIGHT MUN: KIMMEL T

Stationing	Material	Length	Notes
0060/2793	015 " DIA CIRC CONCR LEN=0048	012944 FT	INSTALLED UNKN
0060/2058	018 " DIA CIR PLASTIC LEN=0034		INSTALLED UNKN
0060/1216	036 " DIA CIRC CONCR LEN=0036		INSTALLED UNKN
0060/0678	024 " DIA CIR PLASTIC LEN=0040		INSTALLED UNKN
0060/0000	2 0 05126 0 00 0078+48 LENGTH(AH 3490 BK 2816) KIMMEL KING T	012944 FT	
0050/1881	COLEBAUGH RD (T613)		
0050/1375	030 " DIA CIR PLASTIC LEN=0025		INSTALLED UNKN
0050/0744	030 " DIA CIRC CONCR LEN=0032		INSTALLED UNKN
0050/0000	2 0 05126 0 00 0050+02 LENGTH(AH 2816 BK 2460) 015 " DIA CIRC CONCR	010128 FT	
0040/2318	LEN=0042		INSTALLED UNKN
0040/0765	018 " DIA CIRC CONCR LEN=0038		INSTALLED UNKN
0040/0000	2 0 05126 0 00 0025+56 ICKES HEIGHT RD (T616) LENGTH(AH 2460 BK 2579)	007668 FT	
0030/2202	015 " DIA CIRC CONCR LEN=0036		INSTALLED UNKN
0030/1969	015 " DIA CIRC CONCR LEN=0036		INSTALLED UNKN
0030/1410	015 " DIA CIRC CONCR		

SIRKO RD  
(T611)





	028616 FT		028616 FT	CORTLAND RD
			0110/0907	(SR0096 SEG 0630/3093)
			0110/0609	018 " DIA CIR PLASTIC
				LEN=0050 INSTALLED UNKN
			0110/0552	MOGART RD
				(T503)
			0110/0350	024 " DIA CIR PLASTIC
				LEN=0035 INSTALLED UNKN
BOWSER RD	0110/0349			MILLER FARM RD
(T549)			0110/0190	(T564)
			027709 FT	2 0 05066 0 00 0009+10
OAK SHADE RD	027709 FT			VILLAGE: RYOT
(T501)	0110/0000		0110/0000	LENGTH(AH 0907 BK 3031)
LC FOR OAK SHADE RD	0100/2922			
(CONN)			0100/2900	012"H 18"W ELLIP METAL
				LEN=0119 INSTALLED UNKN
			0100/2230	018 " DIA CIRC CONCR
				LEN=0035 INSTALLED UNKN
			0100/1164	024 " DIA CIR PLASTIC
				LEN=0040 INSTALLED 2006
			0100/0368	030 " DIA CIRC CONCR
				LEN=0035 INSTALLED UNKN
	024678 FT		024678 FT	2 0 05066 0 01 0029+96

DIR: B TOTAL LEN: 5.420 MI. DIST: 09-1 SR: 4024  
 LEFT MUN: WEST ST CLAIR T RIGHT MUN: WEST ST CLAIR T

022023 FT

019655 FT

	0100/0000	LENGTH(AH 3031 BK 2655)
---	0090/1785	018 "DIA CIR PLASTIC LEN=0030 INSTALLED 2001
---	0090/1183	018 "DIA CIRC CONCR LEN=0032 INSTALLED 2001
---	0090/0675	015 "DIA CIRC CONCR LEN=0026 INSTALLED UNKN
---	0090/0525	018 "DIA CIRC CONCR LEN=0032 INSTALLED 2001
	022023 FT	2 0 05066 0 01 0056+72 CLAAAR RD (T664)
==	0090/0000	LENGTH(AH 2655 BK 2368)
---	0080/2305	036 "DIA CIR PLASTIC LEN=0040 INSTALLED 2006
---	0080/2170	018 "DIA CIRC CONCR LEN=0040 INSTALLED 2006
---	0080/1755	018 "DIA CIR PLASTIC LEN=0032 INSTALLED 2001
---	0080/0841	018 "DIA CIRC CONCR LEN=0034 INSTALLED 2006
---	0080/0392	015 "DIA CIRC CONCR LEN=0033 INSTALLED UNKN
	0080/0015	BMSSEN 05/4024/0080/0000
	019655 FT	2 0 05066 0 01 0080+61 BR. DUNINGS C BMSBG 05/4024/0080/0000
==	0080/0000	LENGTH(AH 2368 BK 3840)
---	0070/3793	ORCHARD RD (T548)
---	0070/3400	015 "DIA CIRC CONCR LEN=0033 INSTALLED UNKN
---	0070/2762	048 "DIA CIRC CONCR LEN=0050 INSTALLED UNKN
	0070/2415	LEONARD RD (T567)
---	0070/1830	018 "DIA CIR PLASTIC LEN=0033 INSTALLED 2006
---	0070/1700	018 "DIA CIRC CONCR LEN=0032 INSTALLED 2001
---	0070/0923	018 "DIA CIR PLASTIC LEN=0035 INSTALLED 2006
---	0070/0766	015 "DIA CIRC CONCR LEN=0032 INSTALLED 2001

DIR: B TOTAL LEN: 5.420 MI. DIST: 09-1 SR: 4024  
 LEFT MUN: WEST ST CLAIR T RIGHT MUN: WEST ST CLAIR T

BAREFOOT RD  
 (T568)

015815 FT	0070/0216	015 "DIA CIRC METAL
	015815 FT	LEN=0026 INSTALLED UNKN
		2 0 05066 0 01 0120+19
		BRANCH DUNNINGS CREEK
		STRUCTURE LENGTH 14 FT
		BMSID 05/4024/0070/0000
	0070/0000	LENGTH(AH 3840 BK 1302)
		032 "DIA CIRC METAL
	0060/1042	LEN=0052 INSTALLED UNKN
		030 "DIA CIR PLASTIC
	0060/0479	LEN=0034 INSTALLED UNKN
0060/0288		
014513 FT	014513 FT	2 0 05066 0 02 0133+90
	0060/0000	LENGTH(AH 1302 BK 3116)
		024 "DIA CIR PLASTIC
	0050/3014	LEN=0032 INSTALLED UNKN
		015 "DIA CIR PLASTIC
	0050/2421	LEN=0028 INSTALLED UNKN
		065 "DIA CIRC METAL
	0050/2018	LEN=0030 INSTALLED UNKN
		018 "DIA CIR PLASTIC
	0050/1453	LEN=0035 INSTALLED 2006
		018 "DIA CIR PLASTIC
	0050/1060	LEN=0035 INSTALLED UNKN
		018 "DIA CIR PLASTIC
	0050/0658	LEN=0033 INSTALLED UNKN
		018 "DIA CIR PLASTIC
	0050/0079	LEN=0030 INSTALLED 2006
011397 FT	011397 FT	2 0 05066 0 02 0166+00
	0050/0000	LENGTH(AH 3116 BK 2512)
		015 "DIA CIRC CONCR
	0040/2184	LEN=0033 INSTALLED UNKN
		018 "DIA CIR PLASTIC
	0040/1532	LEN=0036 INSTALLED UNKN
		015 "DIA CIRC CONCR
	0040/1295	LEN=0030 INSTALLED UNKN
		018 "DIA CIRC CONCR
	0040/0943	LEN=0032 INSTALLED 2001
		018 "DIA CIR PLASTIC
	0040/0242	LEN=0035 INSTALLED 2006
008885 FT	008885 FT	2 0 05066 0 02 0191+76
	0040/0000	LENGTH(AH 2512 BK 2959)
		018 "DIA CIRC CONCR
	0030/2630	LEN=0034 INSTALLED UNKN
		024 "DIA CIRC CONCR
	0030/1914	LEN=0034 INSTALLED UNKN

EXTRACT DATE: 12/18/2023  
PRINT DATE: 12/20/2023

ROADWAY MANAGEMENT SYSTEM  
SLD COUNTY/SR - ANNUAL PRINT

PAGE NUMBER: 619  
COUNTY: BEDFORD

DIR: B TOTAL LEN: 5.420 MI.  
LEFT MUN: WEST ST CLAIR T

DIST: 09-1 SR: 4024  
RIGHT MUN: WEST ST CLAIR T

2 0 05066 0 02 0220+87 005926 FT  
SHORT CUT RD  
(T562) 0030/0000

0030/1467	018 " DIA	CIR PLASTIC	LEN=0035	INSTALLED	2006
0030/0707	018 " DIA	CIRC CONCR	LEN=0041	INSTALLED	UNKN
0030/0427	015 " DIA	CIRC CONCR	LEN=0043	INSTALLED	UNKN
0030/0161	015 " DIA	CIRC CONCR	LEN=0038	INSTALLED	UNKN
005926 FT					
0030/0000	LENGTH(AH	2959 BK 2871)			
0020/2585	018 " DIA	CIR PLASTIC	LEN=0040	INSTALLED	2006
0020/2074	018 " DIA	CIR PLASTIC	LEN=0036	INSTALLED	UNKN
0020/0848	018 " DIA	CIR PLASTIC	LEN=0030	INSTALLED	2006
0020/0703	018 " DIA	CIR PLASTIC	LEN=0030	INSTALLED	2006
003055 FT					
0020/0000	LENGTH(AH	2871 BK 3055)			
0010/2950	018 " DIA	CIR PLASTIC	LEN=0036	INSTALLED	UNKN
0010/2454	018 " DIA	CIRC CONCR	LEN=0032	INSTALLED	2001
0010/2312	036 " DIA	CIRC CONCR	LEN=0058	INSTALLED	UNKN
0010/2122	015 " DIA	CIR PLASTIC	LEN=0035	INSTALLED	UNKN
0010/1744	018 " DIA	CIR PLASTIC	LEN=0030	INSTALLED	2006
0010/1294	018 " DIA	CIR PLASTIC	LEN=0030	INSTALLED	2006
0010/0848	015 " DIA	CIR PLASTIC	LEN=0029	INSTALLED	UNKN
0010/0669	015 " DIA	CIR PLASTIC	LEN=0029	INSTALLED	UNKN
0010/0079	018 " DIA	CIRC CONCR	LEN=0036	INSTALLED	2006
000000 FT					
	NC DU	UNKARD HOLLOW RD			
		QUAKER VALLEY RD			
		(SR0056 SEG 0060/0000)			
	MFC BEGIN = E				
0010/0000	LENGTH(AH	3055 BK 0000)			

Stationing (Left)	Stationing (Right)	Description
025272 FT	025272 FT	SR 0869 SH
	0180/1302	(SR0869 SEG 0130/2386)
	0180/0994	054 " DIA CIRC CONCR
	0180/0542	LEN=0040 INSTALLED UNKN
	0180/0150	018 " DIA CIR PLASTIC
	023970 FT	LEN=0032 INSTALLED UNKN
023970 FT	0180/0150	015 " DIA CIRC CONCR
	023970 FT	LEN=0032 INSTALLED UNKN
		2 0 05079 0 01 0308+10
		MOCK RIDGE RD
		(T508)
	0180/0000	LENGTH(AH 1302 BK 3277)
	0170/2778	018 " DIA CIR PLASTIC
	0170/2550	LEN=0032 INSTALLED UNKN
		036 " DIA CIRC CONCR
		LEN=0042 INSTALLED UNKN
	0170/1838	018 " DIA CIR PLASTIC
		LEN=0034 INSTALLED UNKN
	0170/1257	030 " DIA CIRC CONCR
		LEN=0036 INSTALLED UNKN
	0170/0958	018 " DIA CIR PLASTIC
		LEN=0032 INSTALLED UNKN
	0170/0521	018 " DIA CIR PLASTIC
		LEN=0036 INSTALLED UNKN
020693 FT	020693 FT	2 0 05079 0 01 0274+95
	0170/0000	LENGTH(AH 3277 BK 3430)
	0160/3228	015 " DIA CIR PLASTIC
		LEN=0035 INSTALLED 2003
	0160/2740	015 " DIA CIRC CONCR
		LEN=0044 INSTALLED UNKN
		015 " DIA CIR PLASTIC

EXTRACT DATE: 12/18/2023  
PRINT DATE: 12/20/2023

ROADWAY MANAGEMENT SYSTEM  
SLD COUNTY/SR - ANNUAL PRINT

PAGE NUMBER: 617  
COUNTY: BEDFORD

DIR: B TOTAL LEN: 4.786 MI.  
LEFT MUN: LINCOLN T

DIST: 09-1 SR: 4023  
RIGHT MUN: LINCOLN T

Stationing	Material	Length	Material	Year
0160/2247	015 "DIA	0035	INSTALLED	2003
0160/1896	015 "DIA	0036	INSTALLED	2003
0160/1348	015 "DIA	0038	INSTALLED	2003
0160/0969	015 "DIA	0034	INSTALLED	2003
0160/0523	030 "DIA	0034	INSTALLED	UNKN
0160/0283	018 "DIA	0032	INSTALLED	UNKN
017263 FT	2 0 05079	0 01 0240+65		
0160/0000	LENGTH(AH	3430 BK 3246)		
0150/2786	018 "DIA	0034	INSTALLED	UNKN
0150/2088	018 "DIA	0030	INSTALLED	UNKN
0150/1637	018 "DIA	0035	INSTALLED	2003
0150/1422	018 "DIA	0035	INSTALLED	2003
0150/0775	015 "DIA	0040	INSTALLED	2003
0150/0392	015 "DIA	0026	INSTALLED	UNKN
014017 FT				
0150/0000	NC BU			
0140/2237	LENGTH(AH	3246 BK 2768)		
0140/1585	015 "DIA	0034	INSTALLED	UNKN
0140/1216	018 "DIA	0036	INSTALLED	2003
0140/0659	018 "DIA	0032	INSTALLED	UNKN
0140/0340	018 "DIA	0032	INSTALLED	UNKN
011249 FT	030 "DIA	0024	INSTALLED	UNKN
0140/0000	2 0 05079	0 01 0180+17		
0130/1762	LENGTH(AH	2768 BK 1947)		
0130/1269	018 "DIA	0030	INSTALLED	UNKN
0130/1034	018 "DIA	0028	INSTALLED	UNKN
	015 "DIA	0030	INSTALLED	UNKN
	015 "DIA	0030	INSTALLED	UNKN

DIR: B TOTAL LEN: 4.786 MI. DIST: 09-1 SR: 4023  
 LEFT MUN: LINCOLN T RIGHT MUN: LINCOLN T

Segment ID	Length (FT)	Start Station	End Station	Material	Installation Date
009302	009302	0130/0787	0130/0787	015" DIA CIR PLASTIC	2003
		0130/0517	0130/0517	015" DIA CIR PLASTIC	1999
		0130/0335	0130/0335	015" DIA CIR PLASTIC	2003
20 05079 0 01 0160+10	007507	009302	009302	20 05079 0 01 0160+10	
		018" DIA CIRC CONCR			
		LEN=0032	INSTALLED UNKN		
		WALTERS HOLLOW RD			
5	0120/1604	0130/0000	0130/0000	LENGTH(AH 1947 BK 1795) 030" DIA CIRC CONCR	
		0120/1521	0120/1521	018" DIA CIR PLASTIC	UNKN
0120/0803	007507	0120/0803	0120/0803	015" DIA CIR PLASTIC	UNKN
		0120/0388	0120/0388	015" DIA CIRC CONCR	1999
		0120/0060	0120/0060	018" DIA CIRC CONCR	UNKN
5	0110/1472	0120/0000	0120/0000	LENGTH(AH 1795 BK 1762) 018" DIA CIRC CONCR	
		0110/1269	0110/1269	015" DIA CIR PLASTIC	UNKN
005745	005745	0110/0586	0110/0586	015" DIA CIR PLASTIC	UNKN
		0110/0000	0110/0000	20 05079 0 01 0124+84 048" DIA CIRC CONCR	
		0100/1683	0100/1683	LEN=0036 INSTALLED UNKN	
5	0100/0470	0110/0000	0110/0000	LENGTH(AH 1762 BK 1736) DARK HOLLOW RD	
		0090/2117	0090/2117	(T613)	
004009	004009	0100/0470	0100/0470	015" DIA CIRC CONCR	UNKN
		0100/0000	0100/0000	20 05079 0 01 0107+34 015" DIA CIR PLASTIC	
		0090/2117	0090/2117	LEN=0030 INSTALLED 2003	
5	0100/0000	0100/0000	0100/0000	LENGTH(AH 1736 BK 2221) 024" DIA CIRC CONCR	
		0090/2117	0090/2117	LEN=0028 INSTALLED 2003	
5	0090/2117	0090/2117	0090/2117	015" DIA CIR PLASTIC	

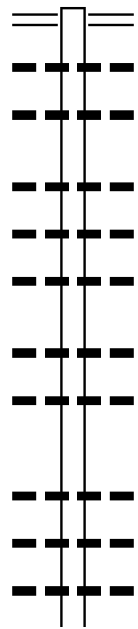


DIR: B TOTAL LEN: 4.786 MI. DIST: 09-1 SR: 4023  
 LEFT MUN: LINCOLN T RIGHT MUN: LINCOLN T

2 0 05079 0 01 0085+13 001788 FT  
 PLEASANT HOLLOW RD  
 (SR4030 SEG 0140/2076) 0090/0000

0090/1670	LEN=0028	INSTALLED UNKN
	015 "DIA	CIRC CONCR
0090/1358	LEN=0038	INSTALLED 2003
	018 "DIA	CIRC CONCR
0090/1036	LEN=0036	INSTALLED UNKN
	015 "DIA	CIRC CONCR
0090/0894	LEN=0032	INSTALLED UNKN
	015 "DIA	CIRC CONCR
0090/0529	LEN=0042	INSTALLED UNKN
	015 "DIA	CIRC CONCR
0090/0319	LEN=0028	INSTALLED UNKN
001788 FT		
0090/0000	LENGTH(AH 2221 BK 1788)	
	SIMPLE RD	
	(T159)	
0082/1565	018 "DIA	CIRC CONCR
0082/1534	LEN=0040	INSTALLED UNKN
0082/1328	BMSSEN 05/4023/0082/1271	
	2 0 05079 0 00 0063+00	
	GEORGES CRK.	
0082/1271	BMSBG 05/4023/0082/1271	
	015 "DIA	CIR PLASTIC
0082/0806	LEN=0030	INSTALLED UNKN
	015 "DIA	CIRC METAL
0082/0139	LEN=0032	INSTALLED UNKN
000000 FT	2 0 05079 0 00 0063+00	
	NC LOVELY RD	
	INTER-BK LOVELY RD	
	(T672)	
0082/0000	LENGTH(AH 1788 BK 0869)	
000000 FT		
7080/0000	LENGTH(AH 0869 BK 2683)	
000000 FT		
7070/0000	LENGTH(AH 2683 BK 2736)	
000000 FT		
7060/0000	LTH AH 002736 BK 000100	
000000 FT		
7054/0000	LTH AH 000100 BK 000129	
000000 FT		
7050/0000	LENGTH(AH 0129 BK 2995)	
000000 FT		
7040/0000	LENGTH(AH 2995 BK 1393)	
000000 FT		
7030/0000	LENGTH(AH 1393 BK 2547)	
000000 FT		
7020/0000	LENGTH(AH 2547 BK 1975)	
000000 FT		
7010/0000	LENGTH(AH 1975 BK 0000)	

024823 FT



024823 FT	LINCOLN HW
0100/3401	(SR0030 SEG 0240/0000)
	018 " DIA CIR PLASTIC
0100/3371	LEN=0042 INSTALLED UNKN
	024 " DIA CIR PLASTIC
0100/2971	LEN=0030 INSTALLED 2006
	018 " DIA CIR PLASTIC
0100/2276	LEN=0045 INSTALLED 2001
	018 " DIA CIR PLASTIC
0100/1892	LEN=0042 INSTALLED UNKN
	018 " DIA CIR PLASTIC
0100/1575	LEN=0075 INSTALLED 2001
	018 " DIA CIR PLASTIC
0100/0769	LEN=0036 INSTALLED UNKN
	018 " DIA CIRC CONCR
0100/0482	LEN=0035 INSTALLED 2001
021422 FT	2 0 05045 0 00 0034+42
5 0100/0000	LENGTH(AH 3401 BK 2549)
	018 " DIA CIR PLASTIC
0090/2503	LEN=0040 INSTALLED UNKN
	018 " DIA CIR PLASTIC
0090/2265	LEN=0036 INSTALLED UNKN
	018 " DIA CIR PLASTIC
0090/1865	LEN=0035 INSTALLED 2001
	015 " DIA CIR PLASTIC

021422 FT

DIR: B TOTAL LEN: 4.701 MI. DIST: 09-1 SR: 4022  
 LEFT MUN: NAPIER T RIGHT MUN: NAPIER T

HARCLERODE RD  
 (T483)

0090/1242

018873 FT

015908 FT

014910 FT

014910 FT

POINT RD  
 (SR4007 SEG 0090/0300)

0060/2859

---	0090/1390	LEN=0040	INSTALLED	2001
==				
---	0090/1238	018 "DIA	CIR PLASTIC	INSTALLED 2001
---		LEN=0040		
---	0090/0983	018 "DIA	CIR PLASTIC	INSTALLED 2001
---		LEN=0040		
---	0090/0342	030 "DIA	CIRC ALUMIN	INSTALLED 2001
---		LEN=0035		
---	018873 FT	2 0 05045	0 00 0059+91	
5	0090/0000	LENGTH(AH	2549 BK 2965)	
---		018 "DIA	CIR PLASTIC	
---	0080/2884	LEN=0034	INSTALLED UNKN	
---		024 "DIA	CIRC CONCR	
---	0080/2491	LEN=0036	INSTALLED UNKN	
---		018 "DIA	CIR PLASTIC	
---	0080/2191	LEN=0035	INSTALLED 2001	
---		018 "DIA	CIR PLASTIC	
---	0080/1690	LEN=0035	INSTALLED 2001	
---		018 "DIA	CIR PLASTIC	
---	0080/1368	LEN=0040	INSTALLED 2000	
---		015 "DIA	CIR PLASTIC	
---	0080/1031	LEN=0038	INSTALLED UNKN	
---		036 "DIA	CIRC METAL	
---	0080/0747	LEN=0040	INSTALLED UNKN	
---		018 "DIA	CIR PLASTIC	
---	0080/0341	LEN=0038	INSTALLED UNKN	
---		015 "DIA	CIR PLASTIC	
---	0080/0036	LEN=0038	INSTALLED UNKN	
---		2 0 05045	0 00 0089+56	
5	0080/0000	LENGTH(AH	2965 BK 0998)	
---		015 "DIA	CIR PLASTIC	
---	0072/0559	LEN=0040	INSTALLED UNKN	
---		0 0 00000	0 00 0000+00	
---	014910 FT			
---		TULLS HILL RD		
---		(SR4007 SEG 0090/0000)		
---	INTER-BK	TULLS HILL RD		
---		(SR4007 SEG 0090/0000)		
5	0072/0000	LTH AH	000100 BK 002859	
---		POINT RD		
---	014910 FT	(SR4007 SEG 0090/0300)		
---	7064/0000			
---	INTER-AHD			
---	0060/2859			
---		018 "DIA	CIR PLASTIC	
---	0060/2585	LEN=0040	INSTALLED UNKN	
---		018 "DIA	CIR PLASTIC	
---	0060/2313	LEN=0038	INSTALLED UNKN	
---		015 "DIA	CIR PLASTIC	
---	0060/1994	LEN=0034	INSTALLED UNKN	

DIR: B TOTAL LEN: 4.701 MI. DIST: 09-1 SR: 4022  
 LEFT MUN: NAPIER T RIGHT MUN: NAPIER T

Stationing	Length	Material	Notes
0060/1541	018"	DIA CIR PLASTIC	LEN=0030 INSTALLED UNKN
0060/1273	030"	DIA CIR CONCR	LEN=0046 INSTALLED UNKN
0060/0976	024"	DIA CIR CONCR	LEN=0046 INSTALLED UNKN
0060/0102	015"	DIA CIR PLASTIC	LEN=0040 INSTALLED UNKN
012051 FT	2 0 05045	0 00 0129+93	012051 FT
0060/0000	5	LENGTH(AH 2859 BK 3046)	
0050/2778	018"	DIA CIR PLASTIC	LEN=0050 INSTALLED UNKN
0050/2427	015"	DIA CIR PLASTIC	LEN=0032 INSTALLED UNKN
0050/2018	024"	DIA CIR PLASTIC	LEN=0034 INSTALLED UNKN
0050/1940	018"	DIA CIR PLASTIC	LEN=0028 INSTALLED UNKN
0050/1693	018"	DIA CIR PLASTIC	LEN=0024 INSTALLED UNKN
0050/1134	030"	DIA CIR CONCR	LEN=0036 INSTALLED UNKN
0050/1080	018"	DIA CIR PLASTIC	LEN=0030 INSTALLED UNKN
0050/0806	015"	DIA CIR PLASTIC	LEN=0028 INSTALLED UNKN
0050/0541	018"	DIA CIR PLASTIC	LEN=0030 INSTALLED 1999
009005 FT	2 0 05045	0 00 0161+04	009005 FT
0050/0000	5	LENGTH(AH 3046 BK 1782)	
0040/1782	018"	DIA CIR CONCR	LEN=0036 INSTALLED UNKN
0040/1344	015"	DIA CIR CONCR	LEN=0032 INSTALLED UNKN
0040/0816	024"	DIA CIR CONCR	LEN=0032 INSTALLED UNKN
0040/0100	018"	DIA CIR METAL	LEN=0038 INSTALLED UNKN
007223 FT	007223 FT		
0040/0000	5	LENGTH(AH 1782 BK 2240)	
0030/1443	HARRISON RD	(T498)	
0030/1270	024"	DIA CIR CONCR	LEN=0068 INSTALLED UNKN

2 0 05045 0 00 0179+46 007223 FT  
 GORDON RD  
 (T475)  
 CHURCH RD  
 (T526)

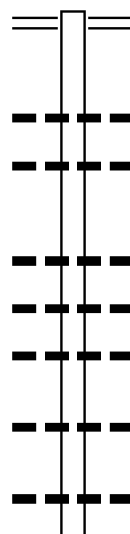
DIR: B TOTAL LEN: 4.701 MI. DIST: 09-1 SR: 4022  
 LEFT MUN: NAPIER T RIGHT MUN: NAPIER T

CHURCH RD  
(T526)

GORDON RD  
(T475)

Stationing	Notes	Material	Length	Installation
0030/1036		018" DIA CIRC CONCR	LEN=0065	INSTALLED UNKN
0030/0416		024" DIA CIRC CONCR	LEN=0034	INSTALLED UNKN
0030/0038		018" DIA CIR PLASTIC	LEN=0035	INSTALLED 2006
004983 FT		2 0 05045 0 01 0203+85		HAMMER RD (T525)
0020/2027	5	0030/0000	LENGTH(AH 2240 BK 2054)	
0020/1974		015" DIA CIR PLASTIC	LEN=0060	INSTALLED UNKN
0020/1368		024" DIA CIR PLASTIC	LEN=0036	INSTALLED UNKN
0020/0630		018" DIA CIR PLASTIC	LEN=0035	INSTALLED 2006
0020/0053		BMSSEN 05/4022/0020/0000		
002929 FT		2 0 05045 0 01 0224+35		ADAMS RUN
0020/0000	5	BMSBG 05/4022/0020/0000	LENGTH(AH 2054 BK 2929)	
0010/2517		024" DIA CIR PLASTIC	LEN=0040	INSTALLED 2000
0010/2313		024" DIA CIR PLASTIC	LEN=0030	INSTALLED 2006
0010/2250		024" DIA CIR PLASTIC	LEN=0030	INSTALLED 2006
0010/1890				
0010/1863		018" DIA CIRC CONCR	LEN=0040	INSTALLED UNKN
0010/1140		024" H 30" W ELLIP METAL	LEN=0032	INSTALLED UNKN
0010/0745		018" DIA CIRC CONCR	LEN=0025	INSTALLED UNKN
000000 FT		2 0 05045 0 02 0253+76		NC PO INT RD VALLEY RD (SR4003 SEG 0070/0000) FERGUSON RD (T520) MFC BEGIN = E
0010/0000	5	0010/0000	LENGTH(AH 2929 BK 0000)	

012728 FT



012728 FT WILLIAM PENN RD  
 0050/1743 (SR0869 SEG 0290/2067)

010985 FT

0050/0795 015 " DIA CIR PLASTIC  
 LEN=0032 INSTALLED UNKN  
 0050/0305 015 " DIA CIR PLASTIC  
 LEN=0034 INSTALLED UNKN  
 010985 FT 2 0 05110 0 00 0110+11  
 015 " DIA CIR PLASTIC  
 LEN=0030 INSTALLED UNKN  
 0050/0000 LENGTH(AH 1743 BK 2613)  
 018 " DIA CIRC CONCR  
 0040/2305 LEN=0038 INSTALLED UNKN  
 036 " DIA CIRC CONCR  
 0040/1879 LEN=0040 INSTALLED 2003  
 048 " DIA CIRC CONCR  
 0040/1181 LEN=0032 INSTALLED UNKN  
 015 " DIA CIR PLASTIC  
 0040/0386 LEN=0033 INSTALLED UNKN  
 008372 FT 2 0 05110 0 00 0083+98

008372 FT

DIR: B TOTAL LEN: 2.411 MI. DIST: 09-1 SR: 4021  
 LEFT MUN: EAST ST CLAIR T RIGHT MUN: EAST ST CLAIR T

005924 FT

002975 FT

000000 FT

0040/0000	015 " DIA	CIR PLASTIC	LEN=0028	INSTALLED UNKN
	LENGTH(AH 2613 BK 2448)			
0030/2070	015 " DIA	CIR PLASTIC	LEN=0034	INSTALLED UNKN
0030/1667	024 " DIA	CIRC METAL	LEN=0050	INSTALLED UNKN
0030/1179	018 " DIA	CIR PLASTIC	LEN=0028	INSTALLED UNKN
0030/0305	018 " DIA	CIR PLASTIC	LEN=0030	INSTALLED UNKN
0030/0084	036 " DIA	CIRC CONCR	LEN=0036	INSTALLED UNKN
005924 FT	2 0 05110 0 00 0059+50			
	MAPLE LEAF RD			
	(T542)			
0030/0000	018 " DIA	CIRC CONCR	LEN=0032	INSTALLED UNKN
	LENGTH(AH 2448 BK 2949)			
0020/2416	015 " DIA	CIRC CONCR	LEN=0032	INSTALLED UNKN
0020/1890	015 " DIA	CIRC CONCR	LEN=0032	INSTALLED UNKN
0020/1544	015 " DIA	CIRC CONCR	LEN=0032	INSTALLED 2003
0020/1032	018 " DIA	CIR PLASTIC	LEN=0032	INSTALLED UNKN
0020/0293	024 " DIA	CIRC CONCR	LEN=0042	INSTALLED UNKN
002975 FT	2 0 05110 0 00 0030+01			
0020/0000	015 " DIA	CIRC CONCR	LEN=0030	INSTALLED UNKN
	LENGTH(AH 2949 BK 2975)			
0010/2800	015 " DIA	CIRC CONCR	LEN=0030	INSTALLED UNKN
0010/2625	015 " DIA	CIRC CONCR	LEN=0034	INSTALLED UNKN
0010/1874	015 " DIA	CIRC METAL	LEN=0032	INSTALLED 2003
0010/1281	018 " DIA	CIRC CONCR	LEN=0032	INSTALLED 2003
0010/0100	036 " DIA	CIRC CONCR	LEN=0042	INSTALLED UNKN
000000 FT	2 0 05110 0 00 0000+00			
	NC HOG FARM RD			
	REYNOLDS DALE RD			
	(SR4019 SEG 0080/0000)			
	MFC BEGIN = E			
0010/0000	015 " DIA	CIRC CONCR	LEN=0030	INSTALLED UNKN
	LENGTH(AH 2975 BK 0000)			

	005972 FT		005972 FT	
			INTER-AHD	CHESTNUT ST
				(BORO)
				CORTLAND RD
			0030/1397	(SR0096 SEG 0590/1867)
			0030/1262	018 "DIA CIR PLASTIC
				LEN=0045 INSTALLED UNKN
WINESAP RD				
(BORO)				
	0030/1212		0030/1072	BMS EN 05/4020/0030/1005
			0030/1062	NEW PARIS
				NAPIER T
				2 0 05055 0 00 0055+85
			0030/1005	DUNNING CREEK
				BMSBG 05/4020/0030/1005
				018 "DIA CIR PLASTIC
			0030/0220	LEN=0035 INSTALLED UNKN
	004575 FT		004575 FT	2 0 05055 0 00 0046+00
				AMICK RD
				(T517)
			0030/0000	LENGTH(AH 1397 BK 2423)
				NC CHESTNUT ST
				015 "DIA CIRC CONCR
			0020/1676	LEN=0026 INSTALLED UNKN
				018 "DIA CIRC CONCR
			0020/1109	LEN=0024 INSTALLED 2002
			002152 FT	
2 0 05055 0 00 0021+78	002152 FT		0020/0000	LENGTH(AH 2423 BK 2152)
SCHOOL RD				
(T452)				
				015 "DIA CIR PLASTIC
			0010/0695	LEN=0030 INSTALLED UNKN
				018 "DIA CIR PLASTIC
			0010/0297	LEN=0035 INSTALLED 2017
FOR SR 4018 AND 4020				
(CONN)				
	0010/0140			
				NC HINTON RD
				ROCKLICK HOLLOW RD
2 0 05055 0 00 0000+00	000000 FT		000000 FT	(SR4018 SEG 0090/0000)
ROCKLICK HOLLOW RD				MFC BEGIN = E
(SR4018 SEG 0090/0000)	0010/0000		0010/0000	LENGTH(AH 2152 BK 0000)



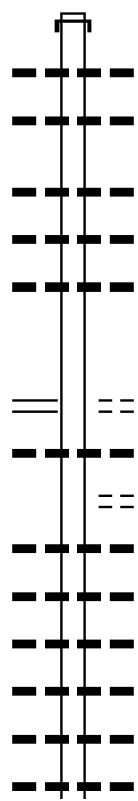
073387 FT

073387 FT AH-BLAIR (07)  
 INTER-AHD QUARRY RD  
 0310/2929 (SR3006 SEG 0010/0000)  
 0310/2459 015 "DIA CIRC CONCR  
 LEN=0030 INSTALLED 1988  
 0310/2088 015 "DIA CIRC CONCR  
 LEN=0032 INSTALLED 1988  
 0310/1378 015 "DIA CIRC CONCR  
 LEN=0030 INSTALLED 1988  
 0310/0887 018 "DIA CIRC CONCR  
 LEN=0030 INSTALLED 1988  
 0310/0730 015 "DIA CIRC CONCR  
 LEN=0032 INSTALLED 1988

070458 FT

BEAVER DAM RD  
 (SR4031 SEG 0160/2072) 0310/0000

070458 FT 1 1 04833 0 00 0061+74  
 GREENFIELD ST  
 (T641)  
 0310/0000 LENGTH(AH 2929 BK 3091)  
 0300/2808 018 "DIA CIRC CONCR  
 LEN=0048 INSTALLED 2003  
 RIDGE RD  
 (T640)  
 0300/2597 015 "DIA CIR PLASTIC  
 LEN=0030 INSTALLED 1988  
 0300/1939 024 "DIA CIRC CONCR  
 LEN=0040 INSTALLED 2003  
 0300/1472 015 "DIA CIRC CONCR  
 LEN=0032 INSTALLED 2003  
 0300/1011 018 "DIA CIRC CONCR  
 LEN=0032 INSTALLED 1998  
 0300/0769 018 "DIA CIR PLASTIC  
 LEN=0028 INSTALLED 1988  
 0300/0331 015 "DIA CIRC CONCR  
 LEN=0040 INSTALLED 2003



DIR: B TOTAL LEN: 13.899 MI. DIST: 09-1 SR: 4019  
 LEFT MUN: KIMMEL T RIGHT MUN: KIMMEL T

067367 FT



067367 FT 2 0 05084 0 00 0192+00  
 S 0300/0000 LENGTH(AH 3091 BK 3644)  
 024 " DIA CIR PLASTIC  
 0290/3585 LEN=0050 INSTALLED 1988



0290/2872 015 " DIA CIRC CONCR  
 LEN=0036 INSTALLED 1988



0290/2262 015 " DIA CIRC CONCR  
 LEN=0032 INSTALLED 1988



0290/1128 018 " DIA CIR PLASTIC  
 LEN=0040 INSTALLED 2006



0290/0585 018 " DIA CIR PLASTIC  
 LEN=0032 INSTALLED 1988

063723 FT



063723 FT 2 0 05084 0 00 0155+48  
 S 0290/0000 LENGTH(AH 3644 BK 3480)



0280/3334 015 " DIA CIR PLASTIC  
 LEN=0028 INSTALLED 1988



0280/2933 015 " DIA CIRC CONCR  
 LEN=0030 INSTALLED 1988



0280/2690 015 " DIA CIRC CONCR  
 LEN=0030 INSTALLED 1988



0280/1526 018 " DIA CIRC CONCR  
 LEN=0016 INSTALLED 2003



0280/1143 018 " DIA CIRC CONCR  
 LEN=0034 INSTALLED 1988



0280/0337 018 " DIA CIRC CONCR  
 LEN=0060 INSTALLED 1988

060243 FT



060243 FT 2 0 05084 0 00 0119+72  
 S 0280/0000 LENGTH(AH 3480 BK 3069)



0270/2532 015 " DIA CIR PLASTIC  
 LEN=0030 INSTALLED 1988



0270/1652 015 " DIA CIRC CONCR  
 LEN=0032 INSTALLED 2003



0270/1132 015 " DIA CIRC CONCR  
 LEN=0032 INSTALLED 2003



0270/0748 018 " DIA CIRC CONCR  
 LEN=0042 INSTALLED 1988



0270/0108 015 " DIA CIRC CONCR  
 LEN=0032 INSTALLED 2003

057174 FT



057174 FT 2 0 05084 0 00 0089+11  
 S 0270/0000 LENGTH(AH 3069 BK 3276)

018 " DIA CIRC METAL

DIR: B TOTAL LEN: 13.899 MI. DIST: 09-1 SR: 4019  
 LEFT MUN: KIMMEL T RIGHT MUN: KIMMEL T

		0260/3079	LEN=0036	INSTALLED	1988
		0260/2236	024 " DIA	CIRC CONCR	
			LEN=0032	INSTALLED	2003
		0260/2055	018 " DIA	CIRC CONCR	
			LEN=0028	INSTALLED	1988
053898 FT		0260/0334	036 " DIA	CIRC CONCR	
		053898 FT	LEN=0028	INSTALLED	1988
			2 0 05084	0 00 0056+35	
			KIMMEL		
			KING T		
		0260/0000	LENGTH(AH 3276	BK 1365)	
		0250/1110	036 " DIA	CIRC METAL	
			LEN=0038	INSTALLED	1988
052533 FT		052533 FT	2 0 05084	0 00 0042+38	
		0250/0000	LENGTH(AH 1365	BK 2434)	
		0240/1690	048 " DIA	CIRC METAL	
			LEN=0040	INSTALLED	1988
050099 FT		050099 FT	2 0 05084	0 00 0018+30	
			FICKES RD		
			(T610)		
		0240/0000	LENGTH(AH 2434	BK 1830)	
CORLE RD (T702)		0230/0504			
		0230/0238	BMS EN 05/4019/0230/0213		
			2 0 05084	0 00 0002+09	
			GAP RUN		
048269 FT		0230/0213	BMSBG 05/4019/0230/0213		
		048269 FT	2 0 05084	0 00 0000+00	
			VILLAGE: IMLER		
			SARAH FURNACE RD		
			(SR4034 SEG 0050/0000)		
MOWRYS MILL RD (SR4034 SEG 0050/0000)		0230/0000	LENGTH(AH 1830	BK 1296)	
		0220/0667	018 " DIA	CIR PLASTIC	
			LEN=0045	INSTALLED	2003

DIR: B TOTAL LEN: 13.899 MI. DIST: 09-1 SR: 4019  
 LEFT MUN: KING T RIGHT MUN: KING T

Stationing	Material	Length	Notes
046973 FT	0220/0016	018 " DIA	CIRC CONCR
	046973 FT	LEN=0040	INSTALLED 1988
		1 0 00380	0 01 0154+40
			BAUGHMAN RD
			(T614)
	0220/0000	LENGTH(AH	1296 BK 2064)
	0210/1964	015 " DIA	CIRC ALUMIN
		LEN=0038	INSTALLED 1988
	0210/1690	015 " DIA	CIR PLASTIC
		LEN=0030	INSTALLED UNKN
	0210/1258	015 " DIA	CIR PLASTIC
		LEN=0030	INSTALLED 1988
	0210/1138	018 " DIA	CIRC CONCR
		LEN=0048	INSTALLED 2003
044909 FT	044909 FT	1 0 00380	0 01 0132+96
			015 " DIA CIRC CONCR
		LEN=0032	INSTALLED 2003
	0210/0000	LENGTH(AH	2064 BK 2171)
	0200/1560	018 " DIA	CIR PLASTIC
		LEN=0028	INSTALLED 1988
	0200/0948	018 " DIA	CIR PLASTIC
		LEN=0034	INSTALLED 1988
042738 FT	0200/0308	036 " DIA	CIRC CONCR
	042738 FT	LEN=0032	INSTALLED 1988
		1 0 00380	0 01 0110+55
			SETTLERS RIDGE RD
			(T603)
	0200/0000	LENGTH(AH	2171 BK 2579)
	0190/1577	018 " DIA	CIR PLASTIC
		LEN=0125	INSTALLED 1988
	0190/0842	018 " DIA	CIR PLASTIC
		LEN=0030	INSTALLED 2000
	0190/0468	018 " DIA	CIRC METAL
		LEN=0030	INSTALLED 1988
	0190/0146	015 " DIA	CIRC CONCR
		LEN=0032	INSTALLED 2003
040159 FT	040159 FT	1 0 00380	0 01 0084+76
			LENGTH(AH
	0190/0000	2579 BK 1878)	
		018 " DIA	CIR PLASTIC
	0180/1758	LEN=0028	INSTALLED 1988

DIR: B TOTAL LEN: 13.899 MI. DIST: 09-1 SR: 4019  
 LEFT MUN: KING T RIGHT MUN: KING T

Stationing	Description	Material	Length	Notes
038281 FT	0180/0930	024" DIA CIR PLASTIC	LEN=0030	INSTALLED 1988
	0180/0425	015" DIA CIRC CONCR	LEN=0030	INSTALLED 1988
	038281 FT	1 0 00380 0 01 0065+98		LENGTH(AH 1878 BK 2290)
	0180/0000	015" DIA CIR PLASTIC	LEN=0030	INSTALLED 1988
	0170/2111	FUNNY FARM LN		(PRDR)
	0170/1756	015" DIA CIR PLASTIC	LEN=0028	INSTALLED 1988
	0170/1539	015" DIA CIR PLASTIC	LEN=0048	INSTALLED 1988
	0170/0972	018" DIA CIR PLASTIC	LEN=0030	INSTALLED 2000
035991 FT	0170/0514	1 0 00380 0 01 0043+60		018" DIA CIRC METAL
	035991 FT	LEN=0036		INSTALLED 1988
	0170/0000	LENGTH(AH 2290 BK 0996)		015" DIA CIRC METAL
	0160/0750	LEN=0033		INSTALLED 1990
	0160/0345	018" DIA CIRC CONCR	LEN=0095	INSTALLED UNKN
	034995 FT	LER VALLEY RD		HERITAGE RD
	INTER-BK	(SR0869 SEG 0260/0000)		LTH AH 000996 BK 002235
1 0 00380 0 01 0033+13	034995 FT	0160/0000		7154/0000
HERITAGE RD		034995 FT		INTER-AHD
(SR0869 SEG 0260/0000)	0160/0000	0150/2708		HERITAGE RD
	034995 FT	(SR0869 SEG 0260/2254)		HERITAGE RD
		(SR0869 SEG 0260/2254)		018" DIA CIR PLASTIC
		0150/2693		LEN=0045
		0150/2510		INSTALLED 1990
		0150/2293		024" DIA CIRC METAL
				LEN=0028
				INSTALLED 1990
SHORT CUT RD				KING
(T580)				EAST ST CLAIR T
				NC LUMBER ST
				018" DIA CIRC METAL
				LEN=0054
				INSTALLED 1990
				BMS EN 05/4019/0150/1425
				2 0 05060 0 02 0329+54
				TR BOBS CRK
				BMSBG 05/4019/0150/1425
				LC FOR CHURCHVILLE RD

EXTRACT DATE: 12/18/2023  
PRINT DATE: 12/20/2023

ROADWAY MANAGEMENT SYSTEM  
SLD COUNTY/SR - ANNUAL PRINT

PAGE NUMBER: 602  
COUNTY: BEDFORD

DIR: B TOTAL LEN: 13.899 MI.  
LEFT MUN: EAST ST CLAIR T

DIST: 09-1 SR: 4019  
RIGHT MUN: EAST ST CLAIR T

Stationing	Notes	Material	Length	Year
		0150/0962 (CONN)		
		018" DIA CIR PLASTIC		
		LEN=0065 INSTALLED	2000	
		0150/0955 015" DIA CIRC CONCR		
		LEN=0036 INSTALLED	1990	
		CHURCHVILLE RD		
		0150/0857 (T579)		
		024" DIA CIR PLASTIC		
		LEN=0070 INSTALLED	2007	
		MEADOW RD		
		0150/0383 (T532)		
		BMSSEN 05/4019/0150/0000		
032287 FT		2 0 05060 0 02 0315+24		
		TR. BOBS CRK.		
		BMSBG 05/4019/0150/0000		
		LENTH(AH 2708 BK 3231)		
		0150/0000		
		018" DIA CIR PLASTIC		
		LEN=0050 INSTALLED	2007	
		0140/2368		
		018" DIA CIR PLASTIC		
		LEN=0040 INSTALLED	2007	
		0140/1467		
		024" DIA CIR PLASTIC		
		LEN=0020 INSTALLED	2003	
		0140/0798		
		WHITE PINE RD		
		(T531)		
		0140/0175 BMSSEN 05/4019/0140/0000		
029056 FT		0140/0127 2 0 05060 0 02 0282+90		
		029056 FT BOBS CREEK		
		BMSBG 05/4019/0140/0000		
		LENTH(AH 3231 BK 1710)		
		0140/0000		
		0130/1646		
		0130/0746		
		018" DIA CIR PLASTIC		
		LEN=0040 INSTALLED	1990	
		027346 FT		
		2 0 05060 0 02 0265+77		
		LENTH(AH 1710 BK 3381)		
		0130/0000		
		024" DIA CIR PLASTIC		
		LEN=0045 INSTALLED	2001	
		0120/3232		
		048"H 72"W ELLIP METAL		
		LEN=0045 INSTALLED	1990	
		0120/2527		
		015" DIA CIRC METAL		
		LEN=0099 INSTALLED	1990	
		0120/2357		

DIR: B TOTAL LEN: 13.899 MI. DIST: 09-1 SR: 4019  
 LEFT MUN: EAST ST CLAIR T RIGHT MUN: EAST ST CLAIR T

2 0 05060 0 02 0232+15 023965 FT  
 PINE KNOB RD  
 (T570) 0120/0000

1 0 05060 0 02 0200+73 020836 FT  
 REYNOLDS DALE RD  
 (SR4032 SEG 0040/2843) 0110/0000

017928 FT

0120/2010	018 " DIA	CIRC METAL	LEN=0038	INSTALLED	1990
0120/1478	018 " DIA	CIR PLASTIC	LEN=0040	INSTALLED	2007
0120/0500	024 " DIA	CIR PLASTIC	LEN=0055	INSTALLED	1990
0120/0024	024 " DIA	CIR PLASTIC	LEN=0036	INSTALLED	1990
023965 FT					
0120/0000	LENGTH(AH 3381 BK 3129)				
0110/3084	015 " DIA	CIRC METAL	LEN=0038	INSTALLED	1990
0110/1889	018 " DIA	CIRC METAL	LEN=0042	INSTALLED	1990
0110/0914	060 " DIA	CIRC CONCR	LEN=0032	INSTALLED	1990
0110/0497	018 " DIA	CIRC METAL	LEN=0032	INSTALLED	1990
0110/0245	048 " H 72 " W	ELLIP METAL	LEN=0042	INSTALLED	1990
020836 FT					
0110/0000	NC BOBS CREEK RD				
0090/2873	LENGTH(AH 3129 BK 2908)				
0090/2738	BMS EN 05/4019/0090/2738				
0090/2179	2 0 05060 0 02 0199+36				
0090/1538	BOBS CREEK				
0090/1167	BMS BG 05/4019/0090/2738				
0090/0505	015 " DIA	CIRC CONCR	LEN=0036	INSTALLED	1990
0090/0161	015 " DIA	CIRC CONCR	LEN=0042	INSTALLED	1990
017928 FT	024 " DIA	CIRC CONCR	LEN=0036	INSTALLED	1990
0090/0000	018 " DIA	CIRC CONCR	LEN=0050	INSTALLED	1990
0080/2399	018 " DIA	CIRC CONCR	LEN=0078	INSTALLED	1990
	2 0 05060 0 01 0172+09				
	LENGTH(AH 2908 BK 2399)				
	018 " DIA	CIRC CONCR	LEN=0032	INSTALLED	1990

EXTRACT DATE: 12/18/2023  
PRINT DATE: 12/20/2023

ROADWAY MANAGEMENT SYSTEM  
SLD COUNTY/SR - ANNUAL PRINT

PAGE NUMBER: 600  
COUNTY: BEDFORD

DIR: B TOTAL LEN: 13.899 MI.  
LEFT MUN: EAST ST CLAIR T

DIST: 09-1 SR: 4019  
RIGHT MUN: EAST ST CLAIR T

Stationing	Segment	Material	Length	Notes
	0080/1831	036 " DIA CIRC CONCR	LEN=0040	INSTALLED UNKN
	0080/1267	BOMONT SPRINGS DR	(PRDR)	
	0080/1174	018 " DIA CIRC CONCR	LEN=0040	INSTALLED UNKN
015529 FT	0080/0065	048 " DIA CIR PLASTIC	LEN=0036	INSTALLED UNKN
	015529 FT	2 0 05060 0 01 0148+10		HOG FARM RD
	0080/0000	(SR4021 SEG 0010/0000)	LENGTH(AH 2399 BK 2205)	
013324 FT	0070/0724	024 " DIA CIRC CONCR	LEN=0036	INSTALLED UNKN
	013324 FT	2 0 05060 0 01 0126+18		
	0070/0000	LENGTH(AH 2205 BK 2543)		
	0060/2304	018 " DIA CIR PLASTIC	LEN=0030	INSTALLED UNKN
	0060/1503	018 " DIA CIR PLASTIC	LEN=0032	INSTALLED UNKN
PINE GROVE CHURCH RD (SR4017 SEG 0020/3119)	0060/0880	MAPLE LEAF RD (T544)		
	0060/0461	MFC BEGIN = D		
	0060/0256	072 " DIA CIRC CONCR	LEN=0032	INSTALLED 2000
2 0 05060 0 01 0100+50 BEAVER RD (T534)	010781 FT	024 " DIA CIR PLASTIC	LEN=0034	INSTALLED UNKN
	0060/0000	LENGTH(AH 2543 BK 3726)		
	0050/1292	018 " DIA CIR PLASTIC	LEN=0030	INSTALLED UNKN
	0050/0896	015 " DIA CIR PLASTIC	LEN=0030	INSTALLED 2001



DIR: B TOTAL LEN: 13.899 MI. DIST: 09-1 SR: 4019  
 LEFT MUN: EAST ST CLAIR T RIGHT MUN: EAST ST CLAIR T

Stationing	Description	Material	Length	Notes
007055 FT		0050/0000	2 0 05060 0 01 0063+27	LENGTH(AH 3726 BK 2700)
	--- ---	0040/1557	015 "DIA CIRC CONCR	LEN=0024 INSTALLED 2001
	--- ---	0040/0892	018 "DIA CIR PLASTIC	LEN=0030 INSTALLED 2007
004355 FT		0040/0000	2 0 05060 0 01 0036+02	LENGTH(AH 2700 BK 1470)
	--- ---	0030/1470	018 "DIA CIRC METAL	LEN=0040 INSTALLED 2007
	--- ---	0030/0740	015 "DIA CIR PLASTIC	LEN=0030 INSTALLED UNKN
2 0 05060 0 01 0021+32 PARADISE VALLEY RD (T525)		002885 FT		
		0030/0000	036 "DIA CIR PLASTIC	LENGTH(AH 1470 BK 0924)
	--- ---	0020/0786	018 "DIA CIR PLASTIC	LEN=0054 INSTALLED UNKN
	--- ---	0020/0260		LEN=0028 INSTALLED UNKN
001961 FT		0020/0000	2 0 05060 0 01 0012+05	LENGTH(AH 0924 BK 1961)
		0010/1158	SR 0099 SBL	OP ID 05/0099/0031/1642
		0010/1045	SR 0099 NBL	OP ID 05/0099/0030/1651
		0010/0801	BMS EN 05/4019/0010/0702	EAST ST CLAIR
		0010/0791	BEDFORD T	2 0 05060 0 00 0006+97
		0010/0702	OPPENHIMR RN	BMSBG 05/4019/0010/0702
		0010/0627	OTT RD	(T542)
		0010/0066	018 "DIA CIRC CONCR	LEN=0040 INSTALLED UNKN
000000 FT		000000 FT	2 0 05060 0 00 0000+00	NC REYNOLDS DALE RD
		INTER-BK	WILLIAM PENN RD	(SR4009 SEG 0290/0000)
			HOAGLAND RD	(T525)
			MFC BEGIN = E	
		0010/0000		LENGTH(AH 1961 BK 0000)

027977 FT

027977 FT CORTLAND DR  
 0100/1614 (SRO096 SEG 0590/0519)  
 NEW PARIS  
 0100/1273 NAPIER T  
 0100/1270 BMSSEN 05/4018/0100/1226  
 2 0 05054 0 00 0016+16  
 DUNNINGS CRK  
 0100/1226 BMSBG 05/4018/0100/1226

026363 FT

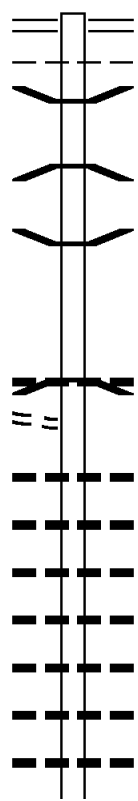
0100/0057 BMSSEN 05/4018/0100/0000  
 026363 FT 2 0 05054 0 00 0016+16  
 018 " DIA CIR PLASTIC  
 LEN=0042 INSTALLED 2017  
 ROCKLICK CREEK  
 BMSBG 05/4018/0100/0000  
 0100/0000 LENGTH(AH 1614 BK 2731)

AMICK RD  
 (T517)

0090/2690

0090/2406 018 " DIA CIR PLASTIC  
 LEN=0038 INSTALLED UNKN  
 0090/2043 018 " DIA CIRC CONCR  
 LEN=0046 INSTALLED UNKN  
 0090/1779 018 " DIA CIRC CONCR  
 LEN=0036 INSTALLED UNKN  
 0090/1278 018 " DIA CIRC CONCR  
 LEN=0040 INSTALLED UNKN  
 0090/0848 015 " DIA CIR PLASTIC  
 LEN=0044 INSTALLED UNKN  
 0090/0563 015 " DIA CIR PLASTIC  
 LEN=0032 INSTALLED UNKN  
 0090/0107 024 " DIA CIRC CONCR  
 023632 FT LEN=0036 INSTALLED UNKN

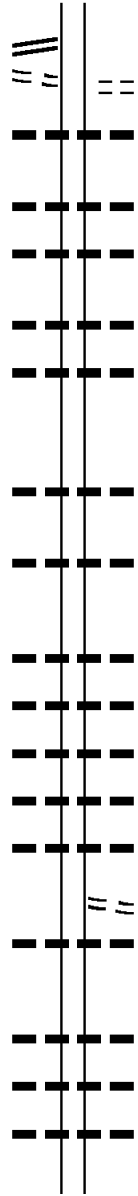
2 0 05054 0 01 0045+51 023632 FT



DIR: B TOTAL LEN: 5.299 MI. DIST: 09-1 SR: 4018  
 LEFT MUN: NAPIER T RIGHT MUN: NAPIER T

HINTON RD  
 (SR4020 SEG 0010/0000)  
 FOR SR 4018 AND 4020  
 (CONN)

0090/0000  
 0080/3021



5 0090/0000 LENGTH(AH 2731 BK 3173)  
 WAYDE RD  
 (T493)  
 0080/3021 018 " DIA CIRC CONCR  
 0080/3013 LEN=0040 INSTALLED 2003  
 0080/2242 018 " DIA CIR PLASTIC  
 LEN=0038 INSTALLED UNKN  
 0080/1824 015 " DIA CIR PLASTIC  
 LEN=0040 INSTALLED 2003  
 0080/1117 018 " DIA CIRC CONCR  
 LEN=0032 INSTALLED 2003  
 0080/0778 018 " DIA CIRC CONCR  
 LEN=0032 INSTALLED 2002  
 020459 FT 2 0 05054 0 01 0076+82  
 018 " DIA CIRC METAL  
 LEN=0100 INSTALLED UNKN  
 5 0080/0000 LENGTH(AH 3173 BK 3495)  
 0070/2878 018 " DIA CIRC CONCR  
 LEN=0032 INSTALLED 2003  
 0070/1960 018 " DIA CIR PLASTIC  
 LEN=0034 INSTALLED UNKN  
 0070/1775 018 " DIA CIRC CONCR  
 LEN=0032 INSTALLED 2003  
 0070/1328 018 " DIA CIRC CONCR  
 LEN=0032 INSTALLED 2003  
 0070/1149 018 " DIA CIRC CONCR  
 LEN=0032 INSTALLED 2003  
 0070/0834 018 " DIA CIRC CONCR  
 LEN=0040 INSTALLED 2003  
 ROWSER RD  
 (T547)  
 0070/0730 018 " DIA CIRC CONCR  
 LEN=0040 INSTALLED 2003  
 016964 FT 2 0 05054 0 01 0109+77  
 018 " DIA CIRC CONCR  
 LEN=0032 INSTALLED 2002  
 5 0070/0000 LENGTH(AH 3495 BK 3569)  
 0060/3224 018 " DIA CIRC CONCR  
 LEN=0032 INSTALLED UNKN  
 0060/2818 018 " DIA CIRC CONCR  
 LEN=0032 INSTALLED 2003  
 018 " DIA CIRC CONCR

020459 FT

016964 FT

DIR: B TOTAL LEN: 5.299 MI. DIST: 09-1 SR: 4018  
 LEFT MUN: NAPIER T RIGHT MUN: NAPIER T

2 0 05054 0 01 0144+95 013395 FT  
 BLACKBURN RD  
 (T549) 0060/0000

010744 FT

009736 FT

0060/2140	LEN=0032	INSTALLED	2003
	018 "DIA	CIRC CONCR	
0060/1559	LEN=0032	INSTALLED	1994
	018 "DIA	CIRC CONCR	
0060/1482	LEN=0032	INSTALLED	2003
	018 "DIA	CIRC CONCR	
0060/0963	LEN=0032	INSTALLED	1994
	015 "DIA	CIR PLASTIC	
0060/0843	LEN=0030	INSTALLED	UNKN
	015 "DIA	CIR PLASTIC	
0060/0698	LEN=0030	INSTALLED	UNKN
	024 "DIA	CIR PLASTIC	
0060/0209	LEN=0035	INSTALLED	2017
013395 FT			
0060/0000	LENGTH(AH 3569 BK 2651)		
	015 "DIA	CIR PLASTIC	
0050/2528	LEN=0034	INSTALLED	UNKN
	018 "DIA	CIRC CONCR	
0050/1913	LEN=0032	INSTALLED	2003
	018 "DIA	CIR PLASTIC	
0050/1284	LEN=0047	INSTALLED	2017
	024 "DIA	CIRC CONCR	
0050/1123	LEN=0040	INSTALLED	UNKN
	018 "DIA	CIRC CONCR	
0050/0621	LEN=0032	INSTALLED	2003
	024 "DIA	CIRC CONCR	
0050/0490	LEN=0040	INSTALLED	UNKN
	015 "DIA	CIRC CONCR	
0050/0047	LEN=0032	INSTALLED	2002
010744 FT	2 0 05054 0 01 0173+40		
0050/0000	LENGTH(AH 2651 BK 1008)		
	015 "DIA	CIRC CONCR	
0040/0476	LEN=0032	INSTALLED	2002
	018 "DIA	CIRC CONCR	
0040/0071	LEN=0032	INSTALLED	2002
	BMSFN 05/4018/0040/0000		
0040/0020	2 0 05054 0 01 0183+53		
009736 FT	ROCK LICK CR		
	BMSBG 05/4018/0040/0000		
0040/0000	LENGTH(AH 1008 BK 3604)		
	ROCK LICK RD		
0030/3409	(T548)		
	018 "DIA	CIRC CONCR	
0030/2660	LEN=0040	INSTALLED	2002
	015 "DIA	CIR PLASTIC	

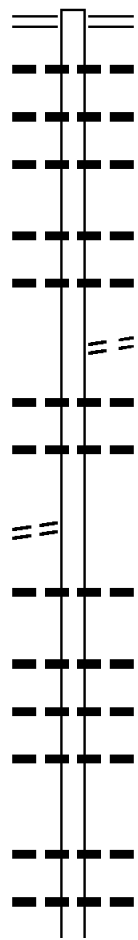
DIR: B TOTAL LEN: 5.299 MI. DIST: 09-1 SR: 4018  
 LEFT MUN: NAPIER T RIGHT MUN: NAPIER T

	0030/2013	LEN=0028	INSTALLED UNKN
		018 "DIA	CIR PLASTIC
	0030/1526	LEN=0026	INSTALLED UNKN
		015 "DIA	CIR PLASTIC
	0030/0782	LEN=0028	INSTALLED UNKN
		018 "DIA	CIR PLASTIC
006132 FT	0030/0346	LEN=0040	INSTALLED 2017
	006132 FT	2 0 05054	0 01 0219+45
	0030/0000	LENGTH(AH	3604 BK 2461)
		015 "DIA	CIRC CONCR
	0020/1817	LEN=0030	INSTALLED UNKN
		015 "DIA	CIRC CONCR
	0020/0190	LEN=0043	INSTALLED UNKN
003671 FT	003671 FT	2 0 05054	0 01 0244+66
		BUCKEYE RD	(T513)
	0020/0000	LENGTH(AH	2461 BK 3671)
		015 "DIA	CIRC CONCR
	0010/3424	LEN=0032	INSTALLED 2002
		015 "DIA	CIRC CONCR
	0010/3208	LEN=0032	INSTALLED UNKN
		015 "DIA	CIRC CONCR
	0010/3039	LEN=0034	INSTALLED UNKN
		015 "DIA	CIRC CONCR
	0010/2321	LEN=0028	INSTALLED UNKN
		015 "DIA	CIRC CONCR
	0010/1728	LEN=0032	INSTALLED 2002
		018 "DIA	CIR PLASTIC
	0010/1126	LEN=0035	INSTALLED 2017
		018 "DIA	CIRC CONCR
	0010/0738	LEN=0048	INSTALLED 2002
		015 "DIA	CIRC CONCR
	0010/0537	LEN=0032	INSTALLED 1996
		015 "DIA	CIRC CONCR
	0010/0459	LEN=0040	INSTALLED UNKN
000000 FT	000000 FT	2 0 05054	0 01 0281+96
		NC RO	CKLICK HOLLOW RD
	INTER-BK	BUCK RUN RD	(SR1037 SEG 0010/0000)
		MFC BEGIN = E	
		BK-SOMERSET	(55)
	0010/0000	LENGTH(AH	3671 BK 0000)

DIR: B TOTAL LEN: 1.069 MI. DIST: 09-1 SR: 4017  
 LEFT MUN: EAST ST CLAIR T RIGHT MUN: EAST ST CLAIR T

Stationing	Location	Notes
005642 FT	REYNOLDSDALE RD (SR4019 SEG 0060/0880)	INTER-AHD MAPLE LEAF RD (T544)
0020/3119		REYNOLDSDALE RD (SR4019 SEG 0060/0880)
0020/2987		015 " DIA CIRC METAL LEN=0032 INSTALLED UNKN
0020/2110		015 " DIA CIR PLASTIC LEN=0036 INSTALLED UNKN
0020/1938		036 " DIA CIRC CONCR LEN=0042 INSTALLED UNKN
002523 FT	INDIAN EVE RD (T538)	BMS EN 05/4017/0020/0000 2 0 05111 0 01 0027+33 DUNNING CREEK
0010/2374		BMSBG 05/4017/0020/0000 LENGTH(AH 3119 BK 2523)
0010/2000		NC PINE GROVE CHURCH RD 018 " DIA CIR PLASTIC LEN=0038 INSTALLED UNKN
0010/1750		018 " DIA CIRC CONCR LEN=0035 INSTALLED UNKN
0010/1317		018 " DIA CIR PLASTIC LEN=0037 INSTALLED UNKN
0010/1113		015 " DIA CIR PLASTIC LEN=0040 INSTALLED UNKN
0010/0490		BMS EN 05/4017/0010/0437 2 0 05111 0 00 0004+42 ADAMS RUN
0010/0437		BMSBG 05/4017/0010/0437 2 0 05111 0 00 0000+00
000000 FT		VILLAGE: FISHERTOWN NC INDIAN EVE RD QUAKER VALLEY RD (SR0056 SEG 0250/0000) MFC BEGIN = D
		LENGTH(AH 2523 BK 0000)

022031 FT



022031 FT CORTLAND RD  
 0080/3360 (SR0096 SEG 0570/1775)  
 018 " DIA CIR PLASTIC  
 0080/3336 LEN=0060 INSTALLED 2004  
 018 " DIA CIRC CONCR  
 0080/2818 LEN=0026 INSTALLED UNKN  
 012 " DIA CIR PLASTIC  
 0080/2628 LEN=0025 INSTALLED UNKN  
 018 " DIA CIR PLASTIC  
 0080/1866 LEN=0030 INSTALLED 2004  
 018 " DIA CIR PLASTIC  
 0080/1276 LEN=0030 INSTALLED 2004  
 BAC-ACRE RD  
 0080/0580 (T494)  
 015 " DIA CIR PLASTIC  
 0080/0378 LEN=0023 INSTALLED UNKN  
 042 " DIA CIR PLASTIC  
 0080/0122 LEN=0036 INSTALLED 2004  
 018671 FT  
 0080/0000 LENGTH(AH 3360 BK 3742)  
 018 " DIA CIR PLASTIC  
 0070/3115 LEN=0030 INSTALLED 2004  
 018 " DIA CIR PLASTIC  
 0070/2422 LEN=0031 INSTALLED UNKN  
 018 " DIA CIR PLASTIC  
 0070/2315 LEN=0030 INSTALLED 2004  
 024 " DIA CIR PLASTIC  
 0070/2200 LEN=0034 INSTALLED 2004  
 015 " DIA CIR PLASTIC  
 0070/1296 LEN=0025 INSTALLED 2004  
 018 " DIA CIR PLASTIC  
 0070/0705 LEN=0035 INSTALLED 2004  
 024 " DIA CIRC CONCR

2 0 05120 0 01 0188+40 018671 FT  
 WAYDE RD  
 (T493) 0080/0000

DIR: B TOTAL LEN: 4.173 MI. DIST: 09-1 SR: 4016  
 LEFT MUN: NAPIER T RIGHT MUN: NAPIER T

Segment ID	Length (FT)	Material / Details	Installation / Notes
0070/0461		018" DIA CIRC CONCR	INSTALLED UNKN
0070/0376		KANOUFF RD (T514)	
0070/0323	014929 FT	2 0 05120 0 00 0150+49	INSTALLED UNKN
014929 FT		DUNNINGS CRK	
0070/0000		STRUCTURE LENGTH 18 FT	
		BMSID 05/4016/0070/0000	
		LENGTH(AH 3742 BK 3275)	
0060/2205		018" DIA CIR PLASTIC	INSTALLED 2004
0060/1230		018" DIA CIR PLASTIC	INSTALLED 2004
0060/1173		024" DIA CIR PLASTIC	INSTALLED 2004
0060/0844		018" DIA CIR PLASTIC	INSTALLED 2004
011654 FT		2 0 05120 0 00 0117+73	
011654 FT		018" DIA CIR PLASTIC	
0060/0000		LEN=0040	INSTALLED UNKN
		LENGTH(AH 3275 BK 1414)	
GRAVITY HILL RD (T539)	0050/0105		
010240 FT		0050/0080	018" DIA CIR PLASTIC
		LEN=0050	INSTALLED 2004
		0050/0019	BMSFN 05/4016/0050/0000
		010240 FT	2 0 05120 0 00 0103+32
			DUNNINGS CREEK
		0050/0000	BMSBG 05/4016/0050/0000
			LENGTH(AH 1414 BK 3478)
		0040/2246	018" DIA CIR PLASTIC
			LEN=0030 INSTALLED 2004
		0040/1486	015" DIA CIR PLASTIC
			LEN=0025 INSTALLED 1999
		0040/1300	018" DIA CIR PLASTIC
			LEN=0030 INSTALLED 2004



DIR: B TOTAL LEN: 4.173 MI. DIST: 09-1 SR: 4016  
 LEFT MUN: NAPIER T RIGHT MUN: NAPIER T

Stationing	Segment	Material	Length	Notes
006762 FT	0040/0013	030 " DIA CIRC CONCR	LEN=0042	INSTALLED UNKN
	006762 FT	2 0 05120 0 00 0068+41		MCCREARY RD
	0040/0000	LENGTH(AH 3478 BK 1667)		
	0030/1449	030 " DIA CIR PLASTIC	LEN=0040	INSTALLED 2005
	0030/1141	018 " DIA CIRC CONCR	LEN=0030	INSTALLED UNKN
	0030/0564	015 " DIA CIR PLASTIC	LEN=0022	INSTALLED UNKN
005095 FT	0030/0109	015 " DIA CIR PLASTIC	LEN=0024	INSTALLED UNKN
	005095 FT	2 0 05120 0 00 0051+34		
	0030/0000	LENGTH(AH 1667 BK 2937)		
	0020/2654	015 " DIA CIR PLASTIC	LEN=0024	INSTALLED 1997
	0020/2385	018 " DIA CIR PLASTIC	LEN=0040	INSTALLED 2005
	0020/1957	015 " DIA CIR PLASTIC	LEN=0031	INSTALLED UNKN
	0020/1192	015 " DIA CIR PLASTIC	LEN=0032	INSTALLED UNKN
	0020/0864	018 " DIA CIRC METAL	LEN=0035	INSTALLED UNKN
2 0 05120 0 00 0022+05	002158 FT			
BUCKEYE RD				
(T513)	0020/0000	LENGTH(AH 2937 BK 2158)		
	0010/2060	015 " DIA CIR PLASTIC	LEN=0022	INSTALLED UNKN
	0010/1421	018 " DIA CIR PLASTIC	LEN=0025	INSTALLED 2004
	0010/0992	018 " DIA CIR PLASTIC	LEN=0030	INSTALLED 2004
000000 FT	000000 FT	2 0 05120 0 00 0000+00		
		SHAFFER MT RD		
		(SR4014 SEG 0030/0000)		
		NC BE THEL HOLLOW RD		
		INTER-BK MOUNTAIN VIEW RD		
		(T510)		
SHAFFER MT RD		MFC BEGIN = E		
(SR4014 SEG 0030/0000)	0010/0000	LENGTH(AH 2158 BK 0000)		

DIR: B TOTAL LEN: 2.346 MI. DIST: 09-1 SR: 4015  
 LEFT MUN: EAST ST CLAIR T RIGHT MUN: EAST ST CLAIR T


REYNOLDSDALE RD 012389 FT  
 (SR4032 SEG 0040/2701) 0050/1948

FIRST ST 0050/0703  
 (TWP )

SECOND ST 0050/0259  
 (TWP )  
 SHADY LN 0050/0192  
 (T703)

010441 FT

008567 FT



012389 FT REYNOLDSDALE RD  
 0050/1948 (SR4032 SEG 0040/2701)

0050/1058 015 " DIA CIRC CONCR  
 LEN=0038 INSTALLED 1988  
 0050/0836 018 " DIA CIRC METAL  
 LEN=0028 INSTALLED 1988

0050/0529 018 " DIA CIRC METAL  
 LEN=0038 INSTALLED 1988

0050/0163 BMS EN 05/4015/0050/0000  
 010441 FT 2 0 05099 0 00 0104+48  
 VILLAGE: REYNOLDSDALE  
 DUNNING CREEK  
 BMSBG 05/4015/0050/0000  
 5 0050/0000 LENGTH(AH 1948 BK 1874)

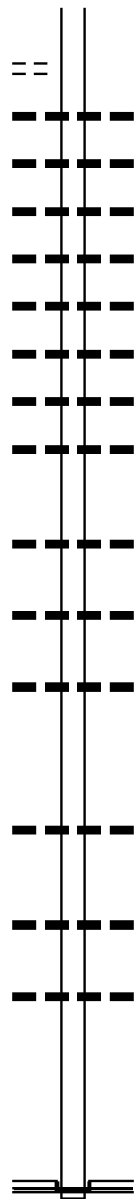
0040/0772 018 " DIA CIRC METAL  
 LEN=0032 INSTALLED 1988  
 0040/0407 018 " DIA CIRC METAL  
 LEN=0036 INSTALLED 1988  
 0040/0081 024 " DIA CIRC CONCR  
 LEN=0036 INSTALLED 1988  
 008567 FT 2 0 05099 0 00 0085+72  
 INDIAN EVE RD  
 (T538)

5 0040/0000 LENGTH(AH 1874 BK 2652)

DIR: B TOTAL LEN: 2.346 MI. DIST: 09-1 SR: 4015  
 LEFT MUN: EAST ST CLAIR T RIGHT MUN: EAST ST CLAIR T

SAWMILL RD  
 (T547)

0030/2015 ==



005915 FT

003471 FT

000000 FT

0030/1948	036 " DIA	CIRC CONCR	LEN=0036	INSTALLED	1988
0030/1483	018 " DIA	CIRC METAL	LEN=0030	INSTALLED	2006
0030/1268	015 " DIA	CIRC CONCR	LEN=0032	INSTALLED	1988
0030/1230	015 " DIA	CIR PLASTIC	LEN=0030	INSTALLED	1988
0030/1077	018 " DIA	CIRC CONCR	LEN=0034	INSTALLED	1988
0030/1023	024 " DIA	CIR PLASTIC	LEN=0035	INSTALLED	1988
0030/0729	018 " DIA	CIR PLASTIC	LEN=0034	INSTALLED	2006
0030/0426	015 " DIA	CIRC CONCR	LEN=0028	INSTALLED	1988
005915 FT	2 0 05099	0 00 0059+65			
0030/0000	LENGTH(AH	2652 BK 2444)			
0020/2047	015 " DIA	CIR PLASTIC	LEN=0032	INSTALLED	1988
0020/1345	018 " DIA	CIR PLASTIC	LEN=0033	INSTALLED	2000
0020/0481	015 " DIA	CIRC CONCR	LEN=0025	INSTALLED	1988
003471 FT	2 0 05099	0 00 0034+71			
0020/0000	LENGTH(AH	2444 BK 3471)			
0010/2431	024 " DIA	CIR PLASTIC	LEN=0030	INSTALLED	2001
0010/1468	015 " DIA	CIR PLASTIC	LEN=0030	INSTALLED	2001
0010/0578	024 " DIA	CIRC CONCR	LEN=0032	INSTALLED	1988
000000 FT	2 0 05099	0 00 0000+00			
	NC ADAMS RUN RD	QUAKER VALLEY RD			
	(SR0056 SEG 0240/0000)				
	INTER-BK	ADAMS RUN RD			
	(T518)				
	MFC BEGIN = E				
0010/0000	LENGTH(AH	3471 BK 0000)			

DIR: B TOTAL LEN: 4.442 MI. DIST: 09-1 SR: 4014  
 LEFT MUN: NAPIER T RIGHT MUN: NAPIER T

Stationing	Segment	Material	Length	Status
023456 FT	0090/3114	018" DIA CIR PLASTIC	0036	INSTALLED UNKN
	0090/2495	018" DIA CIR PLASTIC	0036	INSTALLED UNKN
	0090/1615	018" DIA CIR PLASTIC	0054	INSTALLED UNKN
BAC-ACRE RD (T494)	0090/1612	ACKERMAN RD (T495)		
	0090/1090	018" DIA CIRC CONCR	0028	INSTALLED UNKN
	0090/0793	018" DIA CIRC CONCR	0028	INSTALLED UNKN
2 0 05096 0 00 0205+50	020342 FT			
CALLIHAN RD (T602)	0090/0000	LENGTH(AH 3114 BK 3264)		
	0080/3114	036" DIA CIRC CONCR	0044	INSTALLED UNKN
	0080/2775	018" DIA CIR PLASTIC	0036	INSTALLED UNKN
	0080/2440	018" DIA CIR PLASTIC	0040	INSTALLED 2004
	0080/1877	018" DIA CIR PLASTIC	0036	INSTALLED UNKN
	0080/0938	018" DIA CIR PLASTIC	0048	INSTALLED UNKN
	0080/0404	018" DIA CIRC CONCR	0034	INSTALLED UNKN
017078 FT	017078 FT	2 0 05096 0 00 0174+80		
	0080/0000	LENGTH(AH 3264 BK 2430)		
	0070/1686	015" DIA CIRC CONCR	0032	INSTALLED UNKN
	0070/0439	018" DIA CIR PLASTIC	0036	INSTALLED UNKN
014648 FT	014648 FT	2 0 05096 0 00 0150+50		
	0070/0000	DUNN RD (T528)		
	0060/2254	LENGTH(AH 2430 BK 2660)		
		018" DIA CIRC CONCR	0032	INSTALLED UNKN

DIR: B TOTAL LEN: 4.442 MI. DIST: 09-1 SR: 4014  
 LEFT MUN: NAPIER T RIGHT MUN: NAPIER T

Stationing / Description	Length (FT)	Material / Details
0060/1884	0041	018" DIA CIR PLASTIC INSTALLED UNKN
0060/1401	0038	024" DIA CIR PLASTIC INSTALLED UNKN
0060/0760	0040	018" DIA CIR PLASTIC INSTALLED 2004
0060/0283	0050	018" DIA CIR PLASTIC INSTALLED UNKN
CONN-LC FOR KANOUFF RD (CONN) 0060/0107		
2 0 05096 0 00 0124+35 011988 FT	011988	018" DIA CIR PLASTIC INSTALLED 2004
KANOUFF RD (T514) 0060/0000		
0050/2770	0035	024" DIA CIR PLASTIC INSTALLED 2004
0050/2346	0040	018" DIA CIR PLASTIC INSTALLED 2004
0050/1795	0040	018" DIA CIR PLASTIC INSTALLED 2004
0050/1442	0040	018" DIA CIR PLASTIC INSTALLED 2004
0050/1008	0050	018" DIA CIR PLASTIC INSTALLED 1999
0050/0630		SMETHPORT RD (PRDR)
008822 FT	008822	2 0 05096 0 00 0092+30 WILT HOLLOW RD (SR4011 SEG 0020/2999)
0050/0000	3166	018" DIA CIR PLASTIC LENGTH(AH 3166 BK 1882)
MCCREARY RD (T660) 0040/1476		0040/1861 018" DIA CIR PLASTIC INSTALLED 2004
0040/1431	0030	015" DIA CIRC CONCR INSTALLED UNKN
0040/0891	0040	018" DIA CIR PLASTIC INSTALLED 2004
0040/0541	0040	018" DIA CIR PLASTIC INSTALLED 2004
0040/0139	0040	015" DIA CIR PLASTIC INSTALLED 1999
006940 FT	006940	2 0 05096 0 00 0073+10
0040/0000	1882	015" DIA CIR PLASTIC LENGTH(AH 1882 BK 2002)
0030/1808	0040	018" DIA CIR PLASTIC INSTALLED 1999

DIR: B TOTAL LEN: 4.442 MI. DIST: 09-1 SR: 4014  
 LEFT MUN: NAPIER T RIGHT MUN: NAPIER T

2 0 05096 0 00 0053+40 004938 FT  
 BETHEL HOLLOW RD  
 (SR4016 SEG 0010/0000) 0030/0000

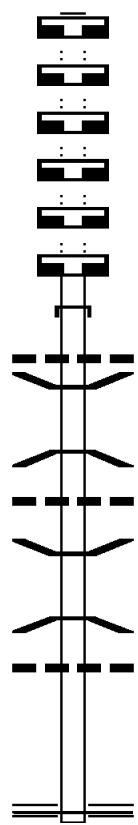
002574 FT

000000 FT

0030/1402	LEN=0040	INSTALLED	2004
	018 "DIA	CIR PLASTIC	
0030/1094	LEN=0045	INSTALLED	2004
	018 "DIA	CIR PLASTIC	
0030/0657	LEN=0040	INSTALLED	2004
	018 "DIA	CIR PLASTIC	
0030/0270	LEN=0040	INSTALLED	2004
	018 "DIA	CIR PLASTIC	
0030/0032	LEN=0042	INSTALLED	UNKN
004938 FT	MOUNTAIN	VIEW RD	
	(T510)		
5 0030/0000	LENGTH(AH	2002 BK 2364)	
	018 "DIA	CIR PLASTIC	
0020/2000	LEN=0036	INSTALLED	UNKN
	KINSEY RD		
	(T601)		
0020/1774	018 "DIA	CIR PLASTIC	
0020/1622	LEN=0040	INSTALLED	2004
	015 "DIA	CIR PLASTIC	
0020/1375	LEN=0036	INSTALLED	UNKN
	018 "DIA	CIR PLASTIC	
0020/0586	LEN=0032	INSTALLED	UNKN
002574 FT	2 0 05096 0 00 0028+61		
	015 "DIA	CIRC METAL	
	LEN=0016	INSTALLED	UNKN
5 0020/0000	LENGTH(AH	2364 BK 2574)	
	018 "DIA	CIR PLASTIC	
0010/2521	LEN=0035	INSTALLED	2004
	018 "DIA	CIR PLASTIC	
0010/2137	LEN=0033	INSTALLED	UNKN
	015 "DIA	CIR PLASTIC	
0010/1684	LEN=0034	INSTALLED	UNKN
	018 "DIA	CIR PLASTIC	
0010/1456	LEN=0040	INSTALLED	2004
	018 "DIA	CIR PLASTIC	
0010/1185	LEN=0040	INSTALLED	2004
	018 "DIA	CIR PLASTIC	
0010/0901	LEN=0040	INSTALLED	2004
	018 "DIA	CIR PLASTIC	
0010/0711	LEN=0036	INSTALLED	UNKN
	015 "DIA	CIR PLASTIC	
0010/0405	LEN=0036	INSTALLED	UNKN
000000 FT	2 0 05096 0 00 0000+00		
	NC SH	HAFER MT RD	
	INTER-BK	FLEEGLE RD	
	(SR1035	SEG 0110/1728)	
	MFC BEGIN = D		
	BK-SOMERSET	(55)	
5 0010/0000	LENGTH(AH	2574 BK 0000)	

DIR: B TOTAL LEN: .348 MI. DIST: 09-1 SR: 4013  
 LEFT MUN: WEST ST CLAIR T RIGHT MUN: WEST ST CLAIR T

001836 FT  
 001836 FT  
 001836 FT  
 001836 FT  
 001836 FT  
 001836 FT

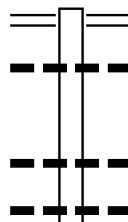


000000 FT

001836 FT  
 7070/0000 LENGTH(AH 3532 BK 3390)  
 001836 FT  
 7060/0000 LENGTH(AH 3390 BK 2397)  
 001836 FT  
 7050/0000 LENGTH(AH 2397 BK 1901)  
 001836 FT  
 7040/0000 LENGTH(AH 1901 BK 2392)  
 001836 FT  
 7030/0000 LENGTH(AH 2392 BK 3276)  
 001836 FT  
 7020/0000 LENGTH(AH 3276 BK 1836)  
 INTER-AHD DUNNINGS CREEK DR  
 0010/1836 (SR4026 SEG 0010/0000)  
 048"H 80"W CONC STRUCT  
 0010/1513 LEN=0033 INSTALLED UNKN  
 0010/1501 BMSSEN 05/4013/0010/1488  
 2 0 05065 0 00 0016+36  
 TR. DUNN. CRK.  
 0010/1488 BMSBG 05/4013/0010/1488  
 015 "DIA CIRC CONCR  
 0010/1277 LEN=0036 INSTALLED UNKN  
 0010/0567 BMSSEN 05/4013/0010/0529  
 2 0 05065 0 00 0006+64  
 DUNNINGS CREEK  
 0010/0529 BMSBG 05/4013/0010/0529  
 018 "DIA CIRC CONCR  
 0010/0439 LEN=0040 INSTALLED UNKN  
 000000 FT 2 0 05065 0 00 0001+28  
 NC CR ISSMAN RD  
 CORTLAND RD  
 (SR0096 SEG 0620/2410)  
 MFC BEGIN = E  
 0010/0000 LENGTH(AH 1836 BK 0000)

EXTRACT DATE: 12/18/2023      ROADWAY MANAGEMENT SYSTEM      PAGE NUMBER: 584  
 PRINT DATE: 12/20/2023      SLD COUNTY/SR - ANNUAL PRINT      COUNTY: BEDFORD  
 DIR: B      TOTAL LEN: 6.036 MI.      DIST: 09-1      SR: 4012  
 LEFT MUN: NAPIER T      RIGHT MUN: NAPIER T

031870 FT

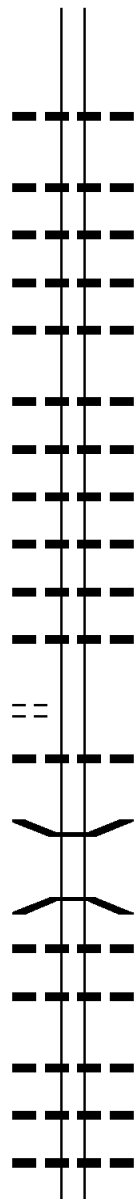


031870 FT HOOVER RD  
 0120/2257 (SR4001 SEG 0070/0000)  
 0120/2114 028"H 20"W METAL ARCH  
 LEN=0040 INSTALLED 2003  
  
 0120/1027 024 " DIA CIRC CONCR  
 LEN=0040 INSTALLED UNKN  
 0120/0614 018 " DIA CIR PLASTIC  
 LEN=0036 INSTALLED UNKN



DIR: B TOTAL LEN: 6.036 MI. DIST: 09-1 SR: 4012  
 LEFT MUN: NAPIER T RIGHT MUN: NAPIER T

029613 FT



029613 FT 2 0 05046 0 00 0297+51  
 018 "DIA CIRC METAL  
 LEN=0033 INSTALLED UNKN  
 LENGTH(AH 2257 BK 3008)  
 0120/0000  
 0110/2269 018 "DIA CIR PLASTIC  
 LEN=0035 INSTALLED UNKN  
 0110/2125 018 "DIA CIRC CONCR  
 LEN=0032 INSTALLED 2003  
 024 "DIA CIRC CONCR  
 0110/1734 018 "DIA CIRC CONCR  
 LEN=0032 INSTALLED 2003  
 0110/1584 018 "DIA CIRC CONCR  
 LEN=0032 INSTALLED 2003  
 0110/0828 018 "DIA CIRC CONCR  
 LEN=0032 INSTALLED 2003  
 015 "DIA CIRC CONCR  
 0110/0611 015 "DIA CIRC CONCR  
 LEN=0028 INSTALLED UNKN  
 015 "DIA CIRC METAL  
 0110/0434 015 "DIA CIRC METAL  
 LEN=0030 INSTALLED 2001  
 015 "DIA CIRC METAL  
 0110/0321 018 "DIA CIRC CONCR  
 LEN=0030 INSTALLED UNKN  
 018 "DIA CIRC CONCR  
 0110/0279 018 "DIA CIRC CONCR  
 LEN=0032 INSTALLED 2003  
 018 "DIA CIRC CONCR  
 0110/0082 018 "DIA CIRC CONCR  
 LEN=0030 INSTALLED UNKN  
 026605 FT  
 0110/0000 LENGTH(AH 3008 BK 3578)  
 0100/3445 018 "DIA CIRC CONCR  
 LEN=0032 INSTALLED UNKN  
 0100/2531 BMS EN 05/4012/0100/2516  
 2 0 05046 0 00 0256+26  
 BENTZ RUN  
 0100/2516 BMSBG 05/4012/0100/2516  
 018 "DIA CIRC CONCR  
 0100/1994 018 "DIA CIRC CONCR  
 LEN=0032 INSTALLED 2003  
 024 "DIA CIRC CONCR  
 0100/1788 018 "DIA CIRC CONCR  
 LEN=0038 INSTALLED UNKN  
 018 "DIA CIR PLASTIC  
 0100/1188 018 "DIA CIR PLASTIC  
 LEN=0036 INSTALLED UNKN  
 015 "DIA CIRC CONCR  
 0100/1005 015 "DIA CIRC CONCR  
 LEN=0032 INSTALLED 2003  
 030 "DIA CIRC CONCR  
 0100/0869 030 "DIA CIRC CONCR  
 LEN=0040 INSTALLED 2002

2 0 05046 0 00 0267+43 026605 FT  
 DUNN RD  
 (T528) 0110/0000

WILT HOLLOW RD

DIR: B TOTAL LEN: 6.036 MI. DIST: 09-1 SR: 4012  
 LEFT MUN: NAPIER T RIGHT MUN: NAPIER T

(SR4011 SEG 0010/0000) 0100/0847

2 0 05046 0 00 0231+17 023027 FT  
 TOMCO RD  
 (T515) 0100/0000

0100/0618	030 " DIA	CIRC METAL
0100/0307	LEN=0033	INSTALLED UNKN
0100/0053	015 " DIA	CIRC CONCR
023027 FT	LEN=0030	INSTALLED 2001
	015 " DIA	CIRC CONCR
	LEN=0040	INSTALLED 2003
5 0100/0000	LENGTH(AH 3578 BK 3249)	
0090/3100	018 " DIA	CIRC CONCR
0090/2731	LEN=0032	INSTALLED 2002
0090/2151	018 " DIA	CIRC CONCR
0090/1585	LEN=0034	INSTALLED UNKN
	015 " DIA	CIRC CONCR
	LEN=0040	INSTALLED 2002
	018 " DIA	CIR PLASTIC
	LEN=0034	INSTALLED UNKN
0090/0836	018 " DIA	CIRC CONCR
0090/0349	LEN=0030	INSTALLED UNKN
019778 FT	ANDERSON RD	
	(T503)	
	2 0 05046 0 00 0197+85	
	WINDERGARDEN RD	
	(T687)	
5 0090/0000	LENGTH(AH 3249 BK 2303)	
0080/1657	018 " DIA	CIRC CONCR
0080/1318	LEN=0040	INSTALLED 2002
	018 " DIA	CIRC CONCR
	LEN=0032	INSTALLED 2002
0080/0417	018 " DIA	CIRC CONCR
0080/0036	LEN=0040	INSTALLED 2002
017475 FT	018 " DIA	CIRC CONCR
017475 FT	LEN=0032	INSTALLED 2002
5 0080/0000	2 0 05046 0 00 0175+00	
	LENGTH(AH 2303 BK 2197)	
0070/1872	018 " DIA	CIRC CONCR
0070/1571	LEN=0040	INSTALLED 2002
	018 " DIA	CIRC CONCR
	LEN=0040	INSTALLED 2002
0070/0889	018 " DIA	CIRC CONCR
0070/0395	LEN=0040	INSTALLED 2002
015278 FT	018 " DIA	CIRC CONCR
	LEN=0040	INSTALLED 2002

2 0 05046 0 00 0152+60 015278 FT

DIR: B TOTAL LEN: 6.036 MI. DIST: 09-1 SR: 4012  
 LEFT MUN: NAPIER T RIGHT MUN: NAPIER T

Segment Description	Stationing	Material / Notes	Length (ft)	Material / Notes	Length (ft)
TOMCO RD (T515)	0070/0000	018" DIA CIRC CONCR	2197	018" DIA CIRC CONCR	2712
MOUNTAIN VIEW (T510)	0060/1941	MILLER RD (T474)	0048	INSTALLED	2002
	0060/1758	018" DIA CIRC CONCR	0040	INSTALLED	2002
	0060/1427	018" DIA CIRC CONCR	0040	INSTALLED	2002
	0060/0844	018" DIA CIRC CONCR	0040	INSTALLED	2002
	0060/0390	018" DIA CIRC CONCR	0040	INSTALLED	2002
2 0 05046 0 00 0125+10	012566 FT				
LAMBERT MT RD (T501)	0060/0000	018" DIA CIRC CONCR	2712	018" DIA CIRC CONCR	3351
LC TO LAMBERT MTN RD (T501)	0050/3195	018" DIA CIRC CONCR	0040	INSTALLED	2002
	0050/2975	018" DIA CIRC CONCR	0040	INSTALLED	2002
	0050/2537	018" DIA CIRC CONCR	0040	INSTALLED	2002
	0050/1215	018" DIA CIR PLASTIC	0045	INSTALLED	UNKN
	0050/1059	018" DIA CIRC CONCR	0042	INSTALLED	UNKN
	0050/0657	018" DIA CIRC CONCR	0032	INSTALLED	UNKN
009215 FT	009215 FT				
	0050/0000	018" DIA CIRC CONCR	3351	018" DIA CIRC CONCR	1914
	0040/1857	018" DIA CIRC CONCR	0040	INSTALLED	2002
	0040/1800	NAPIER JUNIATA T			
	0040/1075	018" DIA CIRC CONCR	0036	INSTALLED	UNKN
	0040/0606	024" DIA CIRC CONCR	0042	INSTALLED	UNKN
	0040/0163	024" DIA CIRC CONCR	0042	INSTALLED	UNKN
007301 FT	007301 FT				
	0040/0000	018" DIA CIRC CONCR	1914	018" DIA CIRC CONCR	2166

EXTRACT DATE: 12/18/2023  
PRINT DATE: 12/20/2023

ROADWAY MANAGEMENT SYSTEM  
SLD COUNTY/SR - ANNUAL PRINT

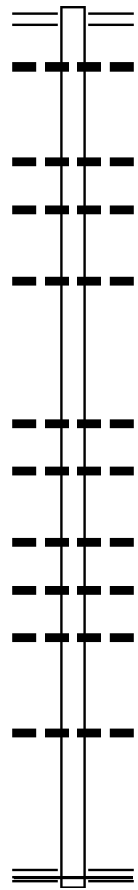
PAGE NUMBER: 580  
COUNTY: BEDFORD

DIR: B TOTAL LEN: 6.036 MI.  
LEFT MUN: JUNIATA T

DIST: 09-1 SR: 4012  
RIGHT MUN: JUNIATA T

Stationing	Material	Length	Notes
0030/1766	024 " DIA CIRC CONCR	LEN=0038	INSTALLED UNKN
0030/0952	018 " DIA CIRC CONCR	LEN=0040	INSTALLED 2002
0030/0569	018 " DIA CIRC CONCR	LEN=0040	INSTALLED 2002
0030/0101	024 " DIA CIRC CONCR	LEN=0055	INSTALLED UNKN
0030/0070	BYRNE RD	(T467)	
0030/0012	BMSBN 05/4012/0030/0000	2 0 05046 0 00 0051+38	
005135 FT	BURNS CREEK	BMSBG 05/4012/0030/0000	LENGTH(AH 2166 BK 2630)
0030/0000	BYRNE RD	(T467)	
0020/2540	018 " DIA CIRC CONCR	LEN=0032	INSTALLED UNKN
0020/2374	018 " DIA CIR PLASTIC	LEN=0030	INSTALLED UNKN
0020/1756	024 " DIA CIR PLASTIC	LEN=0040	INSTALLED UNKN
0020/0859	018 " DIA CIRC CONCR	LEN=0040	INSTALLED 2002
0020/0424	2 0 05046 0 00 0025+09		
002505 FT	0020/0000	LENGTH(AH 2630 BK 2505)	
0010/2097	024 " DIA CIR PLASTIC	LEN=0040	INSTALLED 1999
0010/1605	018 " DIA CIR PLASTIC	LEN=0035	INSTALLED UNKN
0010/0623	018 " DIA CIRC CONCR	LEN=0038	INSTALLED UNKN
0010/0467	018 " DIA CIR PLASTIC	LEN=0032	INSTALLED UNKN
0010/0303	018 " DIA CIR PLASTIC	LEN=0032	INSTALLED 2002
0010/0170	018 " DIA CIRC CONCR	LEN=0040	INSTALLED 2002
000000 FT	2 0 05046 0 00 0000+00		
	NC HE LIXVILLE RD		
	LINCOLN HW		
	(SRO030 SEG 0050/0000)		
	MFC BEGIN = E		
	0010/0000	LENGTH(AH 2505 BK 0000)	

005956 FT



005956 FT SHAFFER MT RD  
 0020/2999 (SR4014 SEG 0050/0000)  
 018 " DIA CIR PLASTIC  
 0020/2946 LEN=0039 INSTALLED UNKN

018 " DIA CIRC CONCR  
 0020/1952 LEN=0032 INSTALLED 2003  
 015 " DIA CIRC CONCR  
 0020/1619 LEN=0024 INSTALLED 2001  
 018 " DIA CIRC CONCR  
 0020/0910 LEN=0020 INSTALLED 2003

002957 FT

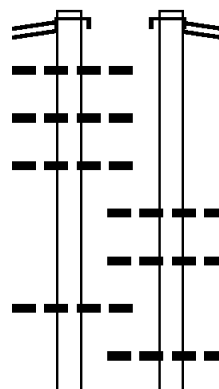
002957 FT 2 0 05119 0 00 0030+00  
 0020/0000 LENGTH(AH 2999 BK 2957)  
 015 " DIA CIRC CONCR  
 0010/2621 LEN=0030 INSTALLED UNKN  
 015 " DIA CIRC CONCR  
 0010/2521 LEN=0032 INSTALLED 2003  
 015 " DIA CIRC CONCR  
 0010/1830 LEN=0050 INSTALLED UNKN  
 018 " DIA CIRC CONCR  
 0010/1393 LEN=0032 INSTALLED 2003  
 015 "H 24 "W ELLIP CONC  
 0010/1144 LEN=0028 INSTALLED UNKN

000000 FT

0010/0094 036 " DIA CIRC CONCR  
 LEN=0040 INSTALLED 2003  
 000000 FT 2 0 05119 0 00 0000+00  
 NC WI LT HOLLOW RD  
 HELIXVILLE RD  
 (SR4012 SEG 0100/0847)  
 MFC BEGIN = E  
 0010/0000 LENGTH(AH 2957 BK 0000)

DIR: B TOTAL LEN: 3.414 MI. DIST: 09-1 SR: 4010  
 LEFT MUN: BEDFORD T RIGHT MUN: BEDFORD T

018026 FT  
 INTER-AHD  
 LINCOLN HW  
 (SR0030 SEG 0381/0000)  
 LINCOLN HW  
 (SR0030 SEG 0381/0000) 0091/1406  
 030 "DIA CIRC CONCR  
 LEN=0042 INSTALLED UNKN 0091/1040  
 018 "DIA CIRC CONCR  
 LEN=0040 INSTALLED UNKN 0091/0793  
 018 "DIA CIRC CONCR  
 LEN=0044 INSTALLED UNKN 0091/0583



018 "DIA CIRC CONCR  
 LEN=0044 INSTALLED UNKN 0091/0281


1 0 00039 0 00 0063+59 016620 FT

017958 FT  
 INTER-AHD  
 LINCOLN HW  
 (SR0030 SEG 0380/0000)  
 LINCOLN HW  
 (SR0030 SEG 0380/0000) 0090/1266

018 "DIA CIRC CONCR  
 LEN=0739 INSTALLED 1988  
 018 "DIA CIRC CONCR  
 LEN=0054 INSTALLED 1988

018 "DIA CIRC CONCR  
 LEN=0054 INSTALLED 1988  
 1 0 00039 0 00 0064+54

DIR: B TOTAL LEN: 3.414 MI. DIST: 09-1 SR: 4010  
 LEFT MUN: BEDFORD T RIGHT MUN: BEDFORD T



SR 0030 EBL  
 OP ID 05/0030/0370/0460  
 LENGTH(AH 1406 BK 3371) 0091/0000  
 018 "DIA CIRC CONCR  
 LEN=0040 INSTALLED UNKN 0081/3137  
 CROSSOVER RD  
 (CONN) 0081/2302  
 CROSSOVER RD  
 (CONN) 0081/2100  
 018 "DIA CIRC CONCR  
 LEN=0054 INSTALLED UNKN 0081/2092  
 CROSSOVER RD  
 (CONN) 0081/1824  
 024 "DIA CIRC CONCR  
 LEN=0041 INSTALLED UNKN 0081/1642  
 DONAHOE MANOR RD  
 (T504) 0081/1639  
 BMS EN 05/4010/0080/1535 0081/1630  
 1 0 00039 0 00 0045+42  
 SHOBERS RUN  
 BMSBG 05/4010/0080/1535 0081/1573  
 FOR SR 4010W TO 4010W  
 (CONN) 0081/0492  
 PENN ST  
 (SR4008 SEG 0020/3013) 0081/0160  
 018 "DIA CIRC CONCR  
 LEN=0042 INSTALLED UNKN 0081/0103  
 FOR SR 4010W TO 4010W  
 (CONN) 0081/0057  
 1 0 00039 0 00 0030+87 013249 FT  
 MFC BEGIN = D  
 LENGTH(AH 3371 BK 3098) 0081/0000

SR 0030 EBL  
 OP ID 05/0030/0370/0460  
 LENGTH(AH 1266 BK 3443)  
 018 "DIA CIRC CONCR  
 LEN=0099 INSTALLED 1988  
 018 "DIA CIRC CONCR  
 LEN=0050 INSTALLED 1988  
 018 "DIA CIRC CONCR  
 LEN=0060 INSTALLED 1988  
 018 "DIA CIRC CONCR  
 LEN=0060 INSTALLED 1988  
 018 "DIA CIRC CONCR  
 LEN=0046 INSTALLED 1988  
 DONAHOE MANOR RD  
 (T504)  
 BMS EN 05/4010/0080/1535  
 1 0 00039 0 00 0045+42  
 SHOBERS RUN  
 BMSBG 05/4010/0080/1535  
 PENN ST  
 (SR4008 SEG 0020/3013)  
 013249 FT 1 0 00039 0 00 0030+87  
 018 "DIA CIRC CONCR  
 LEN=9999 INSTALLED UNKN  
 MFC BEGIN = D  
 LENGTH(AH 3443 BK 3098)  
 BEDFORD  
 BEDFORD B  
 0070/2285

DIR: B TOTAL LEN: 3.414 MI. DIST: 09-1 SR: 4010  
 LEFT MUN: BEDFORD T RIGHT MUN: BEDFORD T

010151 FT

==	==	0070/2175	ANDERSON ST (BORO)
---	---	0070/1921	018 " DIA CIRC CONCR LEN=0036 INSTALLED 1988
---	---	0070/1683	018 " DIA CIRC CONCR LEN=0040 INSTALLED 1988
	==	0070/1615	S WOOD ST (BORO)
---	---	0070/1419	018 " DIA CIRC CONCR LEN=0040 INSTALLED 1988
	==	0070/1077	EAST ST (BORO)
---	---	0070/1069	018 " DIA CIRC CONCR LEN=0036 INSTALLED 1988
---	---	0070/0804	018 " DIA CIRC CONCR LEN=0040 INSTALLED 1988
	==	0070/0538	S BEDFORD ST (BORO)
---	---	0070/0527	018 " DIA CIRC CONCR LEN=0040 INSTALLED 1988
---	---	0070/0263	018 " DIA CIRC CONCR LEN=0030 INSTALLED 1988
		010151 FT	1 0 00039 0 00 0000+00 RICHARD ST (SR4009 SEG 0140/0000)
==	==	0070/0000	LENGTH (AH 3098 BK 2786) 018 " DIA CIRC CONCR
---	---	0060/2780	LEN=0036 INSTALLED UNKN
---	---	0060/2520	024 " DIA CIRC CONCR LEN=0050 INSTALLED UNKN
	==	0060/2511	HUNTINGDON AV (BORO)
==	==	0060/2221	JULIANA ST (BORO)
---	---	0060/1967	018 " DIA CIRC OTHER LEN=0036 INSTALLED UNKN
	==	0060/1942	LAFAYETTE AV (BORO)
---	---	0060/1723	018 " DIA CIRC OTHER LEN=0034 INSTALLED UNKN
	==	0060/1672	THOMAS ST (BORO)
---	---	0060/1477	024 " DIA CIRC CONCR LEN=0050 INSTALLED UNKN
	==	0060/1123	WEST ST (BORO)
---	---	0060/0766	024 " DIA CIRC CONCR LEN=0040 INSTALLED UNKN



EXTRACT DATE: 12/18/2023  
PRINT DATE: 12/20/2023

ROADWAY MANAGEMENT SYSTEM  
SLD COUNTY/SR - ANNUAL PRINT

PAGE NUMBER: 575  
COUNTY: BEDFORD

DIR: B TOTAL LEN: 3.414 MI.  
LEFT MUN: BEDFORD B

DIST: 09-1 SR: 4010  
RIGHT MUN: BEDFORD B

Street Name	Segment ID	Length	Notes
	0060/0573		BMSEN 05/4010/0060/0528 1 0 00119 0 01 0853+49 CMBLND.VA.RN
DAVIDSON ST (BORO)	0060/0441		0060/0528 BMSBG 05/4010/0060/0528
MCKEAN AV (BORO)	0060/0172		0060/0226 018 "DIA CIRC OTHER LEN=0036 INSTALLED UNKN
	007365 FT		0060/0029 018 "DIA CIRC CONCR LEN=0040 INSTALLED UNKN 1 0 00119 0 01 0848+17 CUMBERLAND RD (SR3021 SEG 0100/1667)
FAYETTE AV (BORO)	0050/1088		0060/0000 LENGTH(AH 2786 BK 1220)
CHAMBERLAIN ST (BORO)	0050/0817		0050/1006 018 "DIA CIRC OTHER LEN=0036 INSTALLED UNKN
	0050/0757		CHAMBERLAIN ST (BORO) FROM 8003/0010 SH
	0050/0680		(CONN) RAMP A RD (SR8003 SEG 0020/0000) RAMP AA RD (SR8003 SEG 0010/1956)
FORREST AV (BORO)	0050/0552		0050/0570
	0050/0414		TO 8003/0020 SH (CONN) 036"H 58"W ELLIP METAL LEN=0036 INSTALLED UNKN 1 0 00119 0 01 0835+98 SR 0220 NBL
	006145 FT		OP ID 05/0220/0440/0000 LENGTH(AH 1220 BK 1681)
	0040/1632		018 "DIA CIRC CONCR LEN=0036 INSTALLED UNKN FROM 8003/0260 SH
	0040/1266		(CONN) RAMP BB RD (SR8003 SEG 0250/0000) RAMP B RD (SR8003 SEG 0260/1210)
FULTON AV (BORO)	0040/1200		BEDFORD
	0040/1154		BEDFORD T

DIR: B TOTAL LEN: 3.414 MI. DIST: 09-1 SR: 4010  
 LEFT MUN: BEDFORD B RIGHT MUN: BEDFORD B

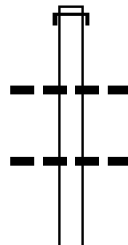
1 0 00119 0 01 0817+00 004464 FT  
 JUDY RD  
 (T708)  
 OLD STATE RD  
 (T774)  
 ORE ST  
 (T725)

TO 0030/0320 SH  
 (CONN)

Station	Length	Description
0040/1042		TO 8003/0250 SH (CONN)
0040/0642		048" DIA CIRC CONCR LEN=0060 INSTALLED UNKN
0040/0045		024" DIA CIRC CONCR LEN=0056 INSTALLED UNKN
0040/0000		5 0040/0000 LENGTH(AH 1681 BK 1511) FAIRLANE DR
0030/1481		(T662) NC PITT ST
0030/1256		030" DIA CIRC CONCR LEN=0072 INSTALLED UNKN
0030/0017		024" DIA CIRC METAL LEN=0090 INSTALLED 1990
002953 FT		1 0 00119 0 01 0803+00 VALLEY VIEW DR (T702)
0030/0000		5 0030/0000 LENGTH(AH 1511 BK 2477)
0020/0850		024" DIA CIRC CONCR LEN=0071 INSTALLED 1990
000476 FT		1 0 00119 0 01 0779+23 MARKWOOD DR (T503)
0020/0000		5 0020/0000 LENGTH(AH 2477 BK 0476)
0010/0135		LAKE DR (T501) FROM 0030/0320 SH (CONN)
0010/0040		024" DIA CIRC CONCR LEN=0025 INSTALLED 1990
000000 FT		1 0 00000 0 00 0000+00 NC SR 4010 SH LINCOLN HW (SR0030 SEG 0321/0444) (SR0030 SEG 0320/0461) MFC BEGIN = D
0010/0000		5 0010/0000 LENGTH(AH 0476 BK 0000)

EXTRACT DATE: 12/18/2023      ROADWAY MANAGEMENT SYSTEM      PAGE NUMBER: 573  
 PRINT DATE: 12/20/2023      SLD COUNTY/SR - ANNUAL PRINT      COUNTY: BEDFORD  
 DIR: B      TOTAL LEN: 21.607 MI.      DIST: 09-1      SR: 4009  
 LEFT MUN: KIMMEL T      RIGHT MUN: KIMMEL T

114053 FT



114084 FT      AH-BLAIR      (07)  
 INTER-AHD WILLIAM PENN RD  
 0470/3474      (SR3013 SEG 0010/0000)  
 0470/2865      015 " DIA CIRC CONCR  
                   LEN=0044      INSTALLED UNKN  
 0470/2180      036 " DIA CIR PLASTIC  
                   LEN=0040      INSTALLED 2001

DIR: B TOTAL LEN: 21.607 MI. DIST: 09-1 SR: 4009  
 LEFT MUN: KIMMEL T RIGHT MUN: KIMMEL T

Stationing	Structure ID	Material	Status	Year
110579 FT	0470/0796	018 " DIA	CIRC CONCR	1998
		LEN=0038	INSTALLED	
	110610 FT	1 0 00047	0 04 0913+86	
		048 " DIA	CIRC CONCR	
		LEN=0066	INSTALLED	UNKN
	0470/0000	LENGTH(AH 3474 BK 2890)		
		015 " DIA	CIRC CONCR	
		LEN=0038	INSTALLED	UNKN
	0460/2626			
	0460/1656	015 " DIA	CIRC CONCR	
		LEN=0048	INSTALLED	UNKN
	0460/1175	060 " DIA	CIRC METAL	
		LEN=0052	INSTALLED	UNKN
	0460/1001	018 " DIA	CIRC CONCR	
		LEN=0054	INSTALLED	UNKN
107689 FT	107720 FT	1 0 00047	0 04 0884+68	
RIDGE RD (SR4029 SEG 0050/2852)		VILLAGE: KING		
	0460/0000	LENGTH(AH 2890 BK 3312)		
		024 " DIA	CIRC CONCR	
		LEN=0060	INSTALLED	UNKN
	0450/2804			
	0450/1933	018 " DIA	CIRC CONCR	
		LEN=0049	INSTALLED	UNKN
	0450/1766	015 " DIA	CIRC CONCR	
		LEN=0047	INSTALLED	UNKN
	0450/0939	042 " DIA	CIRC CONCR	
		LEN=0060	INSTALLED	UNKN
	0450/0400	018 " DIA	CIRC CONCR	
		LEN=0052	INSTALLED	UNKN
	0450/0103	015 " DIA	CIRC CONCR	
		LEN=0045	INSTALLED	UNKN
104377 FT	104408 FT	1 0 00047	0 04 0851+37	
	0450/0000	LENGTH(AH 3312 BK 3895)		
		015 " DIA	CIRC CONCR	
		LEN=0054	INSTALLED	UNKN
	0440/3580			
	0440/2771	015 " DIA	CIRC CONCR	
		LEN=0049	INSTALLED	UNKN
	0440/2035	024 " DIA	CIRC CONCR	
		LEN=0053	INSTALLED	UNKN
	0440/1526	015 " DIA	CIRC CONCR	
		LEN=0052	INSTALLED	UNKN
	0440/1270	015 " DIA	CIRC CONCR	
		LEN=0054	INSTALLED	UNKN

DIR: B TOTAL LEN: 21.607 MI. DIST: 09-1 SR: 4009  
 LEFT MUN: KIMMEL T RIGHT MUN: KIMMEL T

100482 FT

096730 FT

093175 FT

0440/1216	015 " DIA	CIRC METAL
	LEN=0045	INSTALLED UNKN
0440/0525	015 " DIA	CIRC CONCR
	LEN=0053	INSTALLED UNKN
100513 FT	1 0 00047	0 04 0812+42
0440/0000	LENGTH(AH	3895 BK 3752)
0430/3577	015 " DIA	CIRC CONCR
	LEN=0049	INSTALLED UNKN
0430/3338	015 " DIA	CIRC CONCR
	LEN=0049	INSTALLED UNKN
0430/2820	015 " DIA	CIRC CONCR
	LEN=0050	INSTALLED UNKN
0430/2234	018 " H 24 "	W ELLIP METAL
	LEN=0052	INSTALLED UNKN
0430/1678	018 " DIA	CIRC CONCR
	LEN=0050	INSTALLED UNKN
0430/1551	KIMMEL	KING T
0430/1071	018 " DIA	CIRC CONCR
	LEN=0049	INSTALLED UNKN
0430/0586	015 " DIA	CIRC CONCR
	LEN=0050	INSTALLED UNKN
0430/0098	018 " DIA	CIRC CONCR
	LEN=0052	INSTALLED UNKN
096761 FT	1 0 00047	0 04 0774+49
0430/0000	LENGTH(AH	3752 BK 3555)
0420/3281	018 " DIA	CIRC CONCR
	LEN=0044	INSTALLED UNKN
0420/2581	018 " DIA	CIRC CONCR
	LEN=0048	INSTALLED UNKN
0420/2061	015 " DIA	CIRC CONCR
	LEN=0046	INSTALLED UNKN
0420/1742	015 " DIA	CIRC CONCR
	LEN=0050	INSTALLED UNKN
0420/0554	015 " DIA	CIRC CONCR
	LEN=0047	INSTALLED UNKN
0420/0024	BMSFN 05/4009/0420/0000	
093206 FT	1 0 00047	0 04 0738+94
	GAP RUN	
0420/0000	BMSBG 05/4009/0420/0000	
	LENGTH(AH	3555 BK 2374)
0410/2021	015 " DIA	CIRC CONCR
	LEN=0035	INSTALLED UNKN
0410/1640	015 " DIA	CIRC CONCR
	LEN=0035	INSTALLED UNKN
	015 " H 24 "	W ELLIP METAL

DIR: B TOTAL LEN: 21.607 MI. DIST: 09-1 SR: 4009  
 LEFT MUN: KING T RIGHT MUN: KING T

		0410/1244	LEN=0052	INSTALLED	UNKN
090801 FT		090832 FT	1 0 00047 0 04 0715+36	SARA FURNACE RD (SR4034 SEG 0090/0000)	
		0410/0000	LENGTH(AH 2374 BK 3335)		
		0400/2636	015 " DIA CIRC CONCR	LEN=0046	INSTALLED UNKN
		0400/2136	015 " DIA CIRC CONCR	LEN=0057	INSTALLED UNKN
087466 FT		087497 FT	1 0 00047 0 04 0682+08	036"H 00"W MULT CONCR LEN=0044 INSTALLED UNKN	
		0400/0000	LENGTH(AH 3335 BK 1674)		
		0390/0898	DEFLOCK RD (PRDR)		
		0390/0860	024 " DIA CIRC CONCR	LEN=0051	INSTALLED UNKN
		0390/0637	018 " DIA CIRC CONCR	LEN=0049	INSTALLED UNKN
085792 FT		0390/0019	BMS EN 05/4009/0390/0000		
		085823 FT	1 0 00047 0 04 0665+06	TROUT RUN BMSBG 05/4009/0390/0000	
		0390/0000	LENGTH(AH 1674 BK 1538)		
		0380/1149	018 " DIA CIRC CONCR	LEN=0057	INSTALLED UNKN
		0380/0655	024 " DIA CIRC CONCR	LEN=0061	INSTALLED UNKN
084254 FT		084285 FT	1 0 00047 0 04 0649+87		
		0380/0000	LENGTH(AH 1538 BK 2286)		
		0370/2132	015 " DIA CIRC CONCR	LEN=0054	INSTALLED UNKN
		0370/1731	015 " DIA CIRC CONCR	LEN=0048	INSTALLED UNKN
		0370/1306	018 " DIA CIRC CONCR	LEN=0049	INSTALLED UNKN

DIR: B TOTAL LEN: 21.607 MI. DIST: 09-1 SR: 4009  
 LEFT MUN: KING T RIGHT MUN: KING T

Stationing	Description	Stationing	Description
081968 FT		0370/0530	018 " DIA CIRC CONCR LEN=0048 INSTALLED UNKN
		0370/0157	018 " DIA CIRC CONCR LEN=0049 INSTALLED UNKN
		081999 FT	1 0 00047 0 04 0626+65 GRAYBILL RD (T582)
		0370/0000	LENGTH(AH 2286 BK 1376)
		0360/0738	015 " DIA CIRC CONCR LEN=0048 INSTALLED UNKN
		0360/0065	015 " DIA CIRC CONCR LEN=0034 INSTALLED UNKN
080592 FT		080623 FT	
1 0 00047 0 04 0613+15 HOLLIDAYSBURG RD (T583)		0360/0000	LENGTH(AH 1376 BK 2073)
		0350/1319	018 " DIA CIRC CONCR LEN=0054 INSTALLED UNKN
		0350/0451	018 " DIA CIRC CONCR LEN=0052 INSTALLED UNKN
		0350/0168	024"H 24"W CON BOX CUL LEN=0026 INSTALLED UNKN
		078550 FT	
TO 0869/0260 SH (CONN)		INTER-BK	WILLIAM PENN RD (SR0869 SEG 0270/0000)
1 0 00047 0 03 0585+87		0350/0152	LTH AH 002073 BK 008035
WILLIAM PENN RD		078519 FT	
(SR0869 SEG 0270/0000)		7344/0000	LTH AH 008035 BK 002529
		INTER-AHD	BRUMBAUGH RD (SR0869 SEG 0300/0000)
			BRUMBAUGH RD (SR0869 SEG 0300/0000)
		0340/2529	EAST ST CLAIR T TO 0869/0300 SH
		0340/2425	(CONN)
		0340/1983	018 " DIA CIRC CONCR LEN=0048 INSTALLED UNKN
		0340/1575	018 " DIA CIRC CONCR LEN=0075 INSTALLED UNKN
		076021 FT	
075990 FT		1 0 00047 0 03 0481+50	
		0340/0000	LENGTH(AH 2529 BK 2697)

DIR: B TOTAL LEN: 21.607 MI. DIST: 09-1 SR: 4009  
 LEFT MUN: EAST ST CLAIR T RIGHT MUN: EAST ST CLAIR T

073293 FT	0330/0085	015 "DIA CIRC CONCR
	073324 FT	LEN=0043 INSTALLED UNKN
	0330/0000	1 0 00047 0 03 0455+10
		LENGTH(AH 2697 BK 3486)
	0320/2029	015 "DIA CIRC CONCR
		LEN=0041 INSTALLED UNKN
	0320/1000	015 "DIA CIRC CONCR
		LEN=0075 INSTALLED UNKN
069807 FT	069838 FT	1 0 00047 0 03 0420+00
	0320/0000	LENGTH(AH 3486 BK 3481)
	0310/3210	015 "DIA CIRC CONCR
		LEN=0046 INSTALLED UNKN
	0310/2571	015 "DIA CIRC CONCR
		LEN=0043 INSTALLED UNKN
	0310/2049	015 "DIA CIRC CONCR
		LEN=0043 INSTALLED UNKN
	0310/0946	018 "DIA CIRC CONCR
		LEN=0040 INSTALLED UNKN
	0310/0555	018 "DIA CIRC CONCR
		LEN=0045 INSTALLED UNKN
066326 FT	066357 FT	1 0 00047 0 03 0384+93
	0310/0000	LENGTH(AH 3481 BK 2344)
	0300/1580	015 "DIA CIRC CONCR
		LEN=0044 INSTALLED UNKN
	0300/1205	015 "DIA CIRC CONCR
		LEN=0044 INSTALLED UNKN
	0300/0869	015 "DIA CIRC CONCR
		LEN=0054 INSTALLED UNKN
	0300/0383	SR 0099 SBL
		OP ID 05/0099/0035/2367
	0300/0206	SR 0099 NBL
		OP ID 05/0099/0034/2144



EXTRACT DATE: 12/18/2023  
PRINT DATE: 12/20/2023

ROADWAY MANAGEMENT SYSTEM  
SLD COUNTY/SR - ANNUAL PRINT

PAGE NUMBER: 567  
COUNTY: BEDFORD


DIR: B TOTAL LEN: 21.607 MI.  
LEFT MUN: EAST ST CLAIR T

DIST: 09-1 SR: 4009  
RIGHT MUN: EAST ST CLAIR T

Stationing	Notes	Stationing	Notes
063982 FT		0300/0050	BMSEN 05/4009/0300/0000
		064013 FT	1 0 00047 0 03 0361+12
			OPPENHEIMER R
		0300/0000	BMSBG 05/4009/0300/0000
			LENGTH(AH 2344 BK 2689)
		0290/2624	YOUNTS RD
			(SR1018 SEG 0010/0000)
OTT RD (T542)	0290/1557		
		0290/1325	018 "DIA CIRC CONCR
			LEN=0075 INSTALLED UNKN
		0290/0793	EAST ST CLAIR
			BEDFORD T
		0290/0601	018 "DIA CIRC CONCR
			LEN=0061 INSTALLED UNKN
REYNOLDSDALE RD (SR4019 SEG 0010/0000)	061293 FT	061324 FT	1 0 00047 0 02 0332+36
			HOAGLAND RD
		0290/0000	(T525)
			LENGTH(AH 2689 BK 0671)
		0280/0588	015 "DIA CIRC CONCR
			LEN=0066 INSTALLED UNKN
		0280/0216	BMSEN 05/4009/0280/0000
		060622 FT	1 0 00047 0 02 0325+66
			VILLAGE: CESSNA
			DUNNINGS CREEK
		0280/0000	BMSBG 05/4009/0280/0000
			LENGTH(AH 0671 BK 0851)
CESSNA DR (T509)	0270/0720		
1 0 00047 0 02 0317+15		059802 FT	036 "DIA CIRC CONCR
CESSNA DR (T542)	0270/0000		LEN=0054 INSTALLED UNKN
		0270/0000	LENGTH(AH 0851 BK 1561)
CARL FEATHER HOMES (PRDR)	0260/0726	0260/0726	(APRA) CARL FEATHER HOM
			EMPLOYEE DR
		0260/0650	(T511)
TO 0056/0301 SH (CONN)	0260/0133		
	058210 FT	058241 FT	1 0 00047 0 01 0290+92
			(APRA) WALMART RD
			NC WI LLIAM PENN RD
			WALMART RD
			(T510)
			INTER-BK QUAKER VALLEY RD



DIR: B TOTAL LEN: 21.607 MI. DIST: 09-1 SR: 4009  
 LEFT MUN: BEDFORD T RIGHT MUN: BEDFORD T



EXTRACT DATE: 12/18/2023  
PRINT DATE: 12/20/2023

ROADWAY MANAGEMENT SYSTEM  
SLD COUNTY/SR - ANNUAL PRINT

PAGE NUMBER: 564  
COUNTY: BEDFORD

DIR: B TOTAL LEN: 21.607 MI.  
LEFT MUN: BEDFORD T

DIST: 09-1 SR: 4009  
RIGHT MUN: BEDFORD T

Station	Description	Station	Description
0211/1561	HILLCREST DR (T709)	0210/1577	HILLCREST DR (T709)
0211/1426	RAMP C RD (SR8007 SEG 0750/0000) RAMP B RD (SR8007 SEG 0020/1830)	0210/1555	018 "DIA CIRC CONCR LEN=0032 INSTALLED UNKN RAMP C RD (SR8007 SEG 0750/0000) RAMP B RD (SR8007 SEG 0020/1830)
0211/1305	018 "DIA CIRC CONCR LEN=0130 INSTALLED UNKN FROM 8007/0020 SH (CONN)	0210/1440	
0211/1286	018 "DIA CIRC CONCR LEN=0026 INSTALLED UNKN	0210/1142	SIGN: CANTILEVER BMSID 05/4009/0210/1142
0211/0930	018 "DIA CIRC CONCR LEN=0026 INSTALLED UNKN	0210/1079	018 "DIA CIRC CONCR LEN=0028 INSTALLED 1999
0211/0539	SIGN: CANTILEVER BMSID 05/4009/0211/0539	0210/0846	018 "DIA CIRC CONCR LEN=0028 INSTALLED 1999
0211/0360	018 "DIA CIRC CONCR LEN=0032 INSTALLED UNKN TURNPIKE RAMP RD (TNPK)	0210/0607	018 "DIA CIRC CONCR LEN=0062 INSTALLED 1999
0211/0187	018 "DIA CIRC CONCR LEN=0040 INSTALLED UNKN 1 0 00047 0 00 0125+49 043588 FT TURNPIKE RAMP RD (TNPK)	0210/0431	018 "DIA CIRC CONCR LEN=0032 INSTALLED UNKN
0211/0050		0210/0069	018 "DIA CIRC CONCR LEN=0032 INSTALLED UNKN
0211/0000	MFC BEGIN = D LENGTH(AH 2473 BK 1575) TURNPIKE RAMP RD (TNPK)	043588 FT	1 0 00047 0 00 0125+49 TURNPIKE RAMP RD (TNPK)
0200/1470		0210/0000	MFC BEGIN = D LENGTH(AH 2504 BK 1575)
0200/1064		0200/1064	018 "DIA CIRC CONCR LEN=0056 INSTALLED UNKN
0200/0666		0200/0666	018 "DIA CIRC CONCR LEN=0052 INSTALLED UNKN PA TPK (1-76)

EXTRACT DATE: 12/18/2023  
PRINT DATE: 12/20/2023

ROADWAY MANAGEMENT SYSTEM  
SLD COUNTY/SR - ANNUAL PRINT

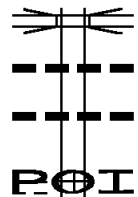
PAGE NUMBER: 563  
COUNTY: BEDFORD

DIR: B TOTAL LEN: 21.607 MI.  
LEFT MUN: BEDFORD T

DIST: 09-1 SR: 4009  
RIGHT MUN: BEDFORD T

WEBER LN  
(T721)


042013 FT  
0200/0000



0200/0553 OP ID 05/7076/9901/4565  
024 "DIA CIRC CONCR  
0200/0279 LEN=0059 INSTALLED UNKN  
018 "DIA CIRC CONCR  
0200/0024 LEN=0057 INSTALLED UNKN  
042013 FT 1 0 00047 0 00 0110+04  
(APRA) BEDFORD IND PARK  
5 0200/0000 LENGTH(AH 1575 BK 1503)  
018 "DIA CIR PLASTIC  
0190/0930 LEN=0064 INSTALLED UNKN  
018 "DIA CIRC CONCR  
0190/0676 LEN=0064 INSTALLED UNKN  
018 "DIA CIRC CONCR  
0190/0419 LEN=0064 INSTALLED UNKN  
018 "DIA CIRC CONCR  
0190/0177 LEN=0058 INSTALLED UNKN  
040510 FT 1 0 00047 0 00 0094+95  
5 0190/0000 LENGTH(AH 1503 BK 2973)  
018 "DIA CIRC CONCR  
0180/2923 LEN=0047 INSTALLED UNKN  
018 "DIA CIRC CONCR  
0180/2457 LEN=0078 INSTALLED UNKN  
018 "DIA CIRC CONCR  
0180/2161 LEN=0062 INSTALLED UNKN  
018 "DIA CIRC CONCR  
0180/1809 LEN=0063 INSTALLED UNKN  
018 "DIA CIRC CONCR  
0180/1541 LEN=0063 INSTALLED UNKN

OLD BEDFORD VILLAGE RD  
(PRDR)

0180/1477



018 "DIA CIRC CONCR  
LEN=0082 INSTALLED UNKN  
036 "DIA CIRC CONCR  
0180/1254 LEN=0024 INSTALLED UNKN  
018 "DIA CIRC CONCR  
0180/0873 LEN=0067 INSTALLED UNKN

037537 FT

018 "DIA CIRC CONCR  
LEN=0048 INSTALLED UNKN  
037537 FT 1 0 00047 0 00 0065+46  
5 0180/0000 LENGTH(AH 2973 BK 2737)  
018 "DIA CIRC CONCR  
0170/2500 LEN=0067 INSTALLED UNKN

BEDFORD ELEMENTARY SCHO

0170/1590 024 "DIA CIRC CONCR  
LEN=0062 INSTALLED UNKN  
SCHOOL ST  
0170/1414 (T659)



DIR: B TOTAL LEN: 21.607 MI. DIST: 09-1 SR: 4009  
 LEFT MUN: BEDFORD T RIGHT MUN: BEDFORD T

STREET NAME	START	END	LENGTH	STATUS	DETAILS
(PRDR) SCHOOL ST (T659)	0170/1384	0170/0971		==	
		0170/0955	018 "DIA CIRC CONCR	---	LEN=0054 INSTALLED UNKN
1 0 00047 0 00 0038+09 COLFELT LN (T656)	034800 FT	0170/0258	036 "DIA CIRC CONCR	---	LEN=0120 INSTALLED UNKN
FALLOWFIELD DR (T655)	0170/0000	034800 FT	PRDR (PRDR)	==	5 0170/0000 LENGTH(AH 2737 BK 1842)
	0160/1295			==	
		0160/1226	BRIAR VALLEY RD (T478)	==	
		0160/1182	018 "DIA CIRC CONCR	---	LEN=0059 INSTALLED UNKN
		0160/0887	018 "DIA CIRC CONCR	---	LEN=0049 INSTALLED UNKN
		0160/0810	018 "DIA CIRC CONCR	---	LEN=0040 INSTALLED UNKN
BROAD ST (T651)	0160/0443			==	
			NC BUSINESS 220 BEDFORD	---	
NORTH ST (BORO)	0160/0028	032958 FT		==	5 0160/0070 BEDFORD B
		032958 FT	1 0 00047 0 00 0019+34	==	ASH LAWN RD (T718)
				---	5 0160/0000 LENGTH(AH 1842 BK 0924)
			018 "DIA CIRC CONCR	---	LEN=0161 INSTALLED UNKN
MANN ST (BORO)	0150/0646			==	
		0150/0440	018 "DIA CIRC CONCR	---	LEN=0001 INSTALLED 1999
1 0 00047 0 00 0010+25 RAILROAD ST (BORO)	032034 FT	0150/0000		==	5 0150/0000 LENGTH(AH 0924 BK 1013)
			018 "DIA CIRC CONCR	---	LEN=0063 INSTALLED UNKN
			SUNNYSIDE RD (SR1001 SEG 0010/0000)	---	
		0140/0879		---	
		0140/0835	018 "DIA CIR PLASTIC	---	LEN=0039 INSTALLED UNKN
INDUSTRIAL AV (BORO)	0140/0744			==	

EXTRACT DATE: 12/18/2023  
PRINT DATE: 12/20/2023

ROADWAY MANAGEMENT SYSTEM  
SLD COUNTY/SR - ANNUAL PRINT

PAGE NUMBER: 561  
COUNTY: BEDFORD

DIR: B TOTAL LEN: 21.607 MI.  
LEFT MUN: BEDFORD B

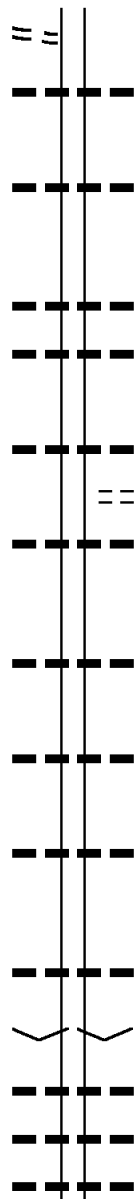
DIST: 09-1 SR: 4009  
RIGHT MUN: BEDFORD B

Stationing	Notes	Stationing	Notes
		0140/0658	OP ID SR 0030 05/0030/0350/0000
		0140/0598	BMSEN 05/4009/0140/0404
			1 0 00047 0 00 0004+17
		0140/0404	RAYSTOWN BR JUNIATA RIV
			BMSBG 05/4009/0140/0404
			018 "DIA CIRC CONCR
031021 FT		0140/0395	LEN=0030 INSTALLED 1999
		031021 FT	1 0 00047 0 00 0000+00
			PITT ST
			(SR4010 SEG 0070/0000)
		0140/0000	LENGTH(AH 1013 BK 0567)
			018 "DIA CIRC METAL
		0130/0300	LEN=0015 INSTALLED UNKN
			CENTRAL WY
			(BORO)
		0130/0294	018 "DIA CIRC CONCR
030454 FT		0130/0268	LEN=0015 INSTALLED UNKN
		030454 FT	1 0 00048 0 02 1292+39
			PENN ST
			(SR4008 SEG 0020/0000)
		0130/0000	LENGTH(AH 0567 BK 2481)
			018 "DIA CIRC CONCR
		0120/2453	LEN=0039 INSTALLED UNKN
			VONDERSMITH AV
			(BORO)
		0120/2205	JOHN ST
			(BORO)
		0120/1924	CAMBRIA AV
			(BORO)
		0120/1645	WATSON ST
			(BORO)
		0120/1360	GROVE LN
SOMERSET AV		0120/1079	(BORO)
(BORO)		0120/0799	SIMPSON ST
			(BORO)
		0120/0782	060 "DIA CIRC CONCR
			LEN=0037 INSTALLED UNKN
			INDIANA AV
			(BORO)
027973 FT		0120/0513	1 0 00048 0 02 1265+86
		027973 FT	NC RICHARD ST
GREEN AV		0120/0000	LENGTH(AH 2481 BK 0826)
(BORO)			018 "DIA CIRC METAL
		0110/0437	LEN=0045 INSTALLED UNKN
			BEDFORD
			BEDFORD T
		0110/0221	
1 0 00048 0 02 1258+67		027147 FT	

DIR: B TOTAL LEN: 21.607 MI. DIST: 09-1 SR: 4009  
 LEFT MUN: BEDFORD B RIGHT MUN: BEDFORD B

SPRINGS RD  
 (BORO)

0110/0000



0110/0000 LENGTH(AH 0826 BK 3264)  
 0100/3058 012 "DIA CIRC METAL  
 LEN=0031 INSTALLED UNKN  
 0100/1984 015 "DIA CIR PLASTIC  
 LEN=0015 INSTALLED 2004  
 0100/0761 014 "H 21 "W ELLIP METAL  
 LEN=0037 INSTALLED UNKN  
 0100/0289 015 "DIA CIRC METAL  
 LEN=0010 INSTALLED 2004  
 023883 FT 1 0 00048 0 02 1224+27  
 0100/0000 LENGTH(AH 3264 BK 1418)  
 036 "DIA CIRC CONCR  
 LEN=0044 INSTALLED UNKN  
 0092/1284 SWEET ROOT RD  
 (T408)  
 0092/0698 018 "DIA CIRC CONCR  
 LEN=0070 INSTALLED UNKN  
 022465 FT 0 0 00000 0 00 0000+00  
 018 "DIA CIRC CONCR  
 LEN=0069 INSTALLED UNKN  
 0092/0000 LENGTH(AH 1418 BK 2450)  
 0082/1451 036 "DIA CIRC CONCR  
 LEN=0149 INSTALLED UNKN  
 0082/0450 024 "DIA CIRC CONCR  
 LEN=0080 INSTALLED UNKN  
 020015 FT 0 0 00000 0 00 0000+00  
 0082/0000 LENGTH(AH 2450 BK 1086)  
 0080/0328 015 "DIA CIRC CONCR  
 LEN=0033 INSTALLED UNKN  
 018929 FT 1 0 00048 0 02 1174+90  
 VILLAGE: BEDFORD SPRING  
 0080/0000 LENGTH(AH 1086 BK 2986)  
 0070/2596 015 "DIA CIR PLASTIC  
 LEN=0032 INSTALLED UNKN  
 0070/2044 015 "DIA CIRC CONCR  
 LEN=0032 INSTALLED UNKN  
 0070/1690 015 "DIA CIRC CONCR  
 LEN=0033 INSTALLED UNKN

023883 FT

022465 FT

020015 FT

018929 FT



BACKSPRINGS RD  
(T428)

Stationing	Structure ID	Material	Length	Notes
015943 FT	0070/0927	015" DIA CIRC CONCR	LEN=0032	INSTALLED UNKN
015943 FT	0070/0000	024" DIA CIRC CONCR	LEN=0032	INSTALLED UNKN
	0060/2866	018" DIA CIRC CONCR	LEN=0032	INSTALLED UNKN
	0060/2418	015" DIA CIRC CONCR	LEN=0035	INSTALLED UNKN
	0060/2016	015" DIA CIRC CONCR	LEN=0034	INSTALLED UNKN
	0060/1523	015" DIA CIRC CONCR	LEN=0045	INSTALLED UNKN
0060/1325	0060/0742	015" DIA CIRC CONCR	LEN=0031	INSTALLED UNKN
	0060/0606	015" DIA CIRC CONCR	LEN=0032	INSTALLED UNKN
012945 FT	0060/0039	015" DIA CIRC CONCR	LEN=0032	INSTALLED UNKN
	0060/0000	015" DIA CIRC CONCR	LEN=0032	INSTALLED UNKN
	0050/2968	015" DIA CIRC CONCR	LEN=0032	INSTALLED UNKN
	0050/2120	015" DIA CIRC CONCR	LEN=0032	INSTALLED UNKN
	0050/1667	015" DIA CIRC CONCR	LEN=0031	INSTALLED UNKN
	0050/1002	015" DIA CIRC CONCR	LEN=0031	INSTALLED UNKN
009619 FT	0050/0512	015" DIA CIRC CONCR	LEN=0043	INSTALLED UNKN
	0050/0000	015" DIA CIRC CONCR	LEN=0032	INSTALLED UNKN
	0040/2303	015" DIA CIRC CONCR	LEN=0032	INSTALLED UNKN
	0040/1932	015" DIA CIRC CONCR	LEN=0031	INSTALLED UNKN
		015" DIA CIRC CONCR		

DIR: B TOTAL LEN: 21.607 MI. DIST: 09-1 SR: 4009  
 LEFT MUN: BEDFORD T RIGHT MUN: BEDFORD T

006419 FT

003228 FT

001843 FT

000000 FT

0040/1098	LEN=0032	INSTALLED UNKN
0040/0711	015 "DIA CIRC CONCR	LEN=0034 INSTALLED UNKN
0040/0212	015 "DIA CIRC CONCR	LEN=0031 INSTALLED UNKN
006419 FT	1 0 00048 0 02 1049+41	
0040/0000	LENGTH(AH 3200 BK 3191)	015 "DIA CIRC CONCR
0030/3007	LEN=0039	INSTALLED UNKN
0030/2201	015 "DIA CIRC CONCR	LEN=0030 INSTALLED UNKN
0030/1514	015 "DIA CIRC CONCR	LEN=0030 INSTALLED UNKN
0030/0684	015 "DIA CIRC CONCR	LEN=0030 INSTALLED UNKN
0030/0636	SUNRISE TE (T732)	015 "DIA CIRC CONCR
0030/0179	LEN=0036	INSTALLED UNKN
003228 FT	1 0 00048 0 02 1017+50	
0030/0000	TEABERRY RD (SR3015 SEG 0140/2198)	LENGTH(AH 3191 BK 1385)
0020/1208	015 "DIA CIRC CONCR	LEN=0052 INSTALLED UNKN
0020/0021	BMS EN 05/4009/0020/0000	1 0 00048 0 02 1003+57
001843 FT	TRIB SHOBERG RUN	
0020/0000	BMSBG 05/4009/0020/0000	LENGTH(AH 1385 BK 1843)
0010/1175	015 "DIA CIRC CONCR	LEN=0033 INSTALLED UNKN
0010/0837	HEMLOCK DR (T726)	018"H 06"W **UNKNOWN**
0010/0680	LEN=0033	INSTALLED UNKN
0010/0108	FROM 0220/0320 SH (CONN)	
000000 FT	1 0 00048 0 01 0981+26	
NC BUSINESS 220	BEDFORD VALLEY RD	(SR0220 SEG 0330/0000)
0010/0000	MFC BEGIN = D	LENGTH(AH 1843 BK 0000)

EXTRACT DATE: 12/18/2023 ROADWAY MANAGEMENT SYSTEM PAGE NUMBER: 557  
PRINT DATE: 12/20/2023 SLD COUNTY/SR - ANNUAL PRINT COUNTY: BEDFORD  
DIR: B TOTAL LEN: .888 MI. DIST: 09-1 SR: 4008  
LEFT MUN: BEDFORD T RIGHT MUN: BEDFORD T

PITT ST 004690 FT  
(SR4010 SEG 0080/0101)  
(SR4010 SEG 0081/0160) 0020/3013



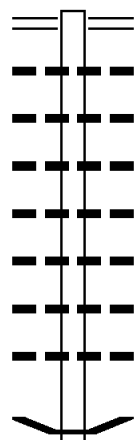
004690 FT  
INTER-AHD PITT ST  
0020/3013 (SR4010 SEG 0081/0160)  
BEDFORD PENNDOT 9-1

DIR: B TOTAL LEN: .888 MI. DIST: 09-1 SR: 4008  
 LEFT MUN: BEDFORD T RIGHT MUN: BEDFORD T

Stationing	Description
	0020/2760 (GOVT) BEDFORD PENNDOT 9-1
	0020/2526 (GOVT) BEDFORD
	0020/2188 BEDFORD B ANDERSON ST
	0020/2167 (BORO) 015" DIA CIR PLASTIC
	0020/2157 LEN=0055 INSTALLED UNKN 018" DIA CIRC METAL
	0020/1650 LEN=0052 INSTALLED UNKN WOOD ST
	0020/1628 (BORO) 018" DIA CIRC METAL
	0020/1107 LEN=0030 INSTALLED UNKN EAST ST
	0020/1079 (BORO) 012"H 15"W ELLIP CONC
	0020/1071 LEN=0030 INSTALLED UNKN 012" DIA CIRC METAL
	0020/0562 LEN=0040 INSTALLED UNKN BEDFORD ST
001677 FT	0020/0541 (BORO) 1 0 00039 5 00 0000+00
	001677 FT 018" DIA CIRC CONCR
	LEN=0022 INSTALLED UNKN RICHARD ST
	(SR4009 SEG 0130/0000)
	0020/0000 LENGTH(AH 3013 BK 1677) HUNTINGDON AV
	0012/1378 (BORO) JULIANA ST
	(BORO)
	0012/1103 LAFAYETTE AV
	(BORO)
	0012/0816 012"H 15"W ELLIP METAL
	0012/0575 LEN=0030 INSTALLED UNKN THOMAS ST
	(BORO)
000000 FT	0012/0534 (BORO) 2 0 05131 0 00 0000+00
	000000 FT NC PENN ST
	WEST ST
	(BORO)
	INTER-BK WEST PENN ST
	(TWP)
000000 FT	0012/0000 LENGTH(AH 1677 BK 0273)
	000000 FT
	7010/0000 LENGTH(AH 0273 BK 0000)

EXTRACT DATE: 12/18/2023 ROADWAY MANAGEMENT SYSTEM PAGE NUMBER: 555  
 PRINT DATE: 12/20/2023 SLD COUNTY/SR - ANNUAL PRINT COUNTY: BEDFORD  
 DIR: B TOTAL LEN: 7.835 MI. DIST: 09-1 SR: 4007  
 LEFT MUN: EAST ST CLAIR T RIGHT MUN: EAST ST CLAIR T

041367 FT



041367 FT QUAKER VALLEY RD  
 0170/3412 (SR0056 SEG 0280/0000)  
 0170/3183 015 " DIA CIRC CONCR  
 LEN=0032 INSTALLED 2003  
 0170/2934 015 " DIA CIRC CONCR  
 LEN=0032 INSTALLED 2003  
 0170/2543 018 " DIA CIR PLASTIC  
 LEN=0032 INSTALLED UNKN  
 0170/2261 015 " DIA CIRC CONCR  
 LEN=0032 INSTALLED 2003  
 0170/1701 018 " DIA CIRC CONCR  
 LEN=0032 INSTALLED 2003  
 0170/1359 015 " DIA CIR PLASTIC  
 LEN=0036 INSTALLED UNKN  
 0170/0980 018 " DIA CIRC CONCR  
 LEN=0032 INSTALLED 2003  
 0170/0022 BMS EN 05/4007/0170/0000

EXTRACT DATE: 12/18/2023  
PRINT DATE: 12/20/2023

ROADWAY MANAGEMENT SYSTEM  
SLD COUNTY/SR - ANNUAL PRINT

PAGE NUMBER: 554  
COUNTY: BEDFORD

DIR: B TOTAL LEN: 7.835 MI.  
LEFT MUN: EAST ST CLAIR T

DIST: 09-1 SR: 4007  
RIGHT MUN: EAST ST CLAIR T

PIGEON HILL RD  
(T494)

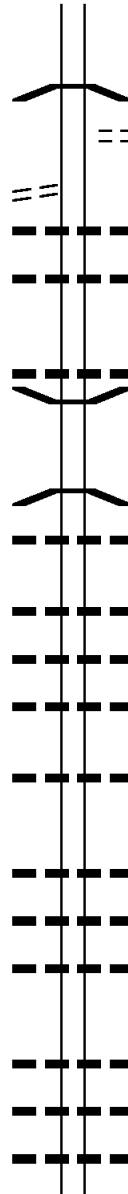
037955 FT

0160/1231

036459 FT

033849 FT

032575 FT



037955 FT 2 0 05097 0 00 0424+17  
SLN HLW RN  
BMSBG 05/4007/0170/0000  
5 0170/0000 LENGTH(AH 3412 BK 1496)  
FLEEGLE RD  
0160/1291 (T495)  
024 " DIA CIRC CONCR  
0160/1190 LEN=0032 INSTALLED UNKN  
015 " DIA CIRC CONCR  
0160/1100 LEN=0032 INSTALLED 2003  
042 " DIA CIRC CONCR  
0160/0150 LEN=0049 INSTALLED 2016  
0160/0023 BMSSEN 05/4007/0160/0000  
036459 FT 2 0 05097 0 00 0409+30  
SLOANS HOLLOW RUN  
5 0160/0000 BMSBG 05/4007/0160/0000  
LENGTH(AH 1496 BK 2610)  
015 " DIA CIRC CONCR  
0150/2034 LEN=0032 INSTALLED 2003  
018 " DIA CIR PLASTIC  
0150/1238 LEN=0032 INSTALLED UNKN  
015 " DIA CIRC METAL  
0150/1181 LEN=0032 INSTALLED UNKN  
018 " DIA CIR PLASTIC  
0150/0760 LEN=0035 INSTALLED UNKN  
015 " DIA CIRC CONCR  
0150/0125 LEN=0032 INSTALLED 2003  
033849 FT 2 0 05097 0 00 0382+92  
5 0150/0000 LENGTH(AH 2610 BK 1274)  
018 " DIA CIR PLASTIC  
0140/1165 LEN=0030 INSTALLED UNKN  
015 " DIA CIRC METAL  
0140/0923 LEN=0032 INSTALLED UNKN  
018 " DIA CIRC CONCR  
0140/0550 LEN=0054 INSTALLED 2003  
032575 FT 2 0 05097 0 00 0369+94  
5 0140/0000 LENGTH(AH 1274 BK 2017)  
024 " DIA CIRC CONCR  
0130/1841 LEN=0032 INSTALLED 2003  
015 " DIA CIRC METAL  
0130/1404 LEN=0037 INSTALLED UNKN  
024 " DIA CIR PLASTIC  
0130/1137 LEN=0030 INSTALLED 1996  
015 " DIA CIR PLASTIC

DIR: B TOTAL LEN: 7.835 MI. DIST: 09-1 SR: 4007  
 LEFT MUN: EAST ST CLAIR T RIGHT MUN: EAST ST CLAIR T

Stationing	Length	Material	Installation	Notes
0130/0824	LEN=0040	" DIA	INSTALLED	1999
0130/0569	LEN=0034	" DIA	INSTALLED	UNKN
030558 FT	2 0 05097 0 00 0349+38	" DIA	CIRC CONCR	
0130/0000	LEN=0032	" DIA	INSTALLED	2003
0120/3574	LEN=0045	" DIA	INSTALLED	UNKN
0120/3152	LEN=0038	" DIA	INSTALLED	UNKN
0120/2510	LEN=0040	" DIA	INSTALLED	UNKN
0120/2130	LEN=0032	" DIA	INSTALLED	2003
0120/1607	LEN=0040	" DIA	INSTALLED	UNKN
0120/1121	LEN=0034	" DIA	INSTALLED	UNKN
0120/0386	LEN=0056	" DIA	INSTALLED	2003
0120/0079	2 0 05097 0 00 0313+25 026927 FT	" DIA	CIRC CONCR	
0120/0000	2 0 05097 0 00 0313+25 026927 FT	" DIA	CIRC CONCR	
0110/1226	LEN=0032	" DIA	INSTALLED	UNKN
0110/0824	LEN=0030	" DIA	INSTALLED	UNKN
0110/0430	LEN=0030	" DIA	INSTALLED	UNKN
025684 FT	2 0 05097 0 00 0300+22	" DIA	CIRC CONCR	
0110/0000	LEN=0032	" DIA	INSTALLED	2003
0100/2565	LEN=0035	" DIA	INSTALLED	UNKN
0100/2199	LEN=0032	" DIA	INSTALLED	2003
0100/1892	LEN=0032	" DIA	INSTALLED	2003
0100/1785	LEN=0032	" DIA	INSTALLED	2003
0100/1551	LEN=0040	" DIA	INSTALLED	2003
0100/1324	LEN=0030	" DIA	INSTALLED	UNKN
	024 " DIA	CIR PLASTIC		

DIR: B TOTAL LEN: 7.835 MI. DIST: 09-1 SR: 4007  
 LEFT MUN: NAPIER T RIGHT MUN: NAPIER T

Segment ID	Length (FT)	Material / Notes	Status
0100/0551	LEN=0041	018 "DIA CIRC CONCR	INSTALLED UNKN
0100/0432	LEN=0040	018 "DIA CIRC CONCR	INSTALLED UNKN
0100/0148	LEN=0048	018 "DIA CIRC CONCR	INSTALLED 2003
023045 FT	2 0 05097 0 00 0273+16	042 "DIA CIRC CONCR	
0100/0000	LEN=0056	015 "DIA CIR PLASTIC	INSTALLED 2003
0090/1539	LEN=0035	015 "DIA CIR PLASTIC	INSTALLED UNKN
0090/0637	LEN=0091	015 "DIA CIR PLASTIC	INSTALLED UNKN
POINT RD (SR4022 SEG 0060/2859)	0090/0300	NC SLOANS HOLLOW RD	
020980 FT	0090/0298	015 "DIA CIRC METAL	INSTALLED UNKN
	020980 FT	2 0 05097 0 00 0255+51	
	0090/0000	NC POINT RD	
	0090/0000	POINT RD (SR4022 SEG 0072/0000)	LENGTH(AH 2065 BK 3663)
	0080/2651	015 "DIA CIRC METAL	INSTALLED UNKN
	0080/2444	018 "DIA CIR PLASTIC	INSTALLED UNKN
	0080/1312	018 "DIA CIR PLASTIC	INSTALLED UNKN
017317 FT	017317 FT	2 0 05097 0 00 0219+87	
	0080/0000	018 "DIA CIR PLASTIC	LENGTH(AH 3663 BK 3568)
	0070/1880	018 "DIA CIRC METAL	INSTALLED UNKN



DIR: B TOTAL LEN: 7.835 MI. DIST: 09-1 SR: 4007  
 LEFT MUN: NAPIER T RIGHT MUN: NAPIER T

Stationing	Segment	Material	Length	Notes
013749 FT	0070/0038	018" DIA CIRC CONCR	LEN=0068	INSTALLED UNKN
	013749 FT	2 0 05097	0 00	0183+11
		LINCOLN HW		(SR0030 SEG 0200/1005)
	0070/0000	LENGTH(AH 3568 BK 1962)		OLD ROUTE 30 RD
	0060/1919	(T679)		
	0060/1653	015" DIA CIRC METAL	LEN=0046	INSTALLED UNKN
	0060/0859	018" DIA CIRC CONCR	LEN=0032	INSTALLED UNKN
011787 FT	0060/0320	018" DIA CIRC CONCR	LEN=0032	INSTALLED UNKN
	011787 FT	2 0 05097	0 00	0164+53
	0060/0000	LENGTH(AH 1962 BK 1969)		
	0050/1798	018" DIA CIRC CONCR	LEN=0036	INSTALLED UNKN
	0050/0748	018" DIA CIR PLASTIC	LEN=0035	INSTALLED 1999
009818 FT	0050/0117	015" DIA CIRC METAL	LEN=0033	INSTALLED UNKN
	009818 FT	2 0 05097	0 00	0144+58
	0050/0000	LENGTH(AH 1969 BK 3500)		
	0040/3096	018" DIA CIR PLASTIC	LEN=0028	INSTALLED UNKN
	0040/2206	018" DIA CIR PLASTIC	LEN=0045	INSTALLED 1999
	0040/1813	015" DIA CIRC METAL	LEN=0058	INSTALLED UNKN
	0040/1528	018" DIA CIR PLASTIC	LEN=0040	INSTALLED 1999
	0040/1111	018" DIA CIR PLASTIC	LEN=0035	INSTALLED UNKN
	0040/0684	018" DIA CIR PLASTIC	LEN=0040	INSTALLED UNKN
006318 FT	0040/0041	048" DIA CIR PLASTIC	LEN=0058	INSTALLED UNKN
	006318 FT	2 0 05097	0 00	0109+56
		DIEHL RD		(T453)
	0040/0000	LENGTH(AH 3500 BK 2032)		
		018" DIA CIRC METAL		

DIR: B TOTAL LEN: 7.835 MI. DIST: 09-1 SR: 4007  
 LEFT MUN: NAPIER T RIGHT MUN: NAPIER T

Location	Segment ID	Length (FT)	Description
	0030/1419	0033	INSTALLED UNKN
	0030/0673	0040	018 "DIA CIR PLASTIC INSTALLED 2005
004286 FT	0030/0019	004286	BMS EN 05/4007/0030/0000 2 0 05097 0 00 0088+66 TR RAY JUN R
	0030/0000		BMSBG 05/4007/0030/0000 LENGTH(AH 2032 BK 1996)
	0022/1444		018 "DIA CIR PLASTIC INSTALLED 2005
	0022/1103		018 "DIA CIR PLASTIC INSTALLED 2005
	0022/0285		018 "DIA CIR PLASTIC INSTALLED 2005
OLD FORBES TRAIL RD (CNTY) VERA LN (PRDR)	0022/0065	002290	002290 FT INTER-BK TULLS HILL RD COVERED BR RD (CNTY)
	0022/0000		002290 FT INTER-AHD LENGTH(AH 0138 BK 2290) COVERED BR RD (CNTY)
OLD BRIDGE RD (CNTY)	0010/2290		0010/2290 HARRISON T HERLINE RD (CNTY)
	0010/2203		0010/2203 BMS EN 05/7076/9901/4038 2 0 05097 0 00 0045+06 PA TPK (1-76)
	0010/1678		0010/1678 BMSBG 05/7076/9901/4038
CHOICE CAMPGROUND RD (CNTY)	0010/1278		000000 FT NC WA TSON RD ALLEGHENY RD (SR0031 SEG 0260/0000) INTER-BK MILLIGANS COVE RD (SR4005 SEG 0020/2006) MFC BEGIN = E
	0010/0000		000000 FT LENGTH(AH 2290 BK 0000)

ROAD NAME / SEGMENT	START STATION	END STATION	ROAD NAME / SEGMENT	START STATION	END STATION	DETAILS
BUENA RD (SR3019 SEG 0190/0000)	021877 FT 0090/2641		BUENA RD (SR3019 SEG 0190/0000)	021877 FT 0090/2641		015 " DIA CIRC CONCR LEN=0040 INSTALLED 2006
MILL RD (T470)	0090/2482			0090/2408		015 " DIA CIRC CONCR LEN=0030 INSTALLED UNKN
				0090/2028		015 " DIA CIRC CONCR LEN=0008 INSTALLED 2005
				0090/1453		015 " DIA CIRC CONCR LEN=0030 INSTALLED UNKN
				0090/0974		018 " DIA CIRC CONCR LEN=0032 INSTALLED UNKN
MOWRY TERRACE LN (PRDR)	0090/0609			0090/0487		018 " DIA CIR PLASTIC LEN=0025 INSTALLED UNKN
	019236 FT			019236 FT		2 0 05090 0 00 0194+11 030 " DIA CIRC CONCR LEN=0038 INSTALLED UNKN
				0090/0000		LENGTH(AH 2641 BK 1259) 018 " DIA CIR PLASTIC
				0080/0810		LEN=0025 INSTALLED 2006
	017977 FT			017977 FT		2 0 05090 0 00 0175+14 024 " DIA CIR PLASTIC
HILL RD (T468)	0080/0000			0080/0000		LEN=0031 INSTALLED UNKN LENGTH(AH 1259 BK 2629)
				0070/1451		012 " DIA CIR PLASTIC LEN=0025 INSTALLED UNKN
				0070/0885		035 " DIA CIR PLASTIC LEN=0030 INSTALLED 2006
				0070/0640		015 " DIA CIR PLASTIC LEN=0030 INSTALLED 2000
				0070/0372		015 " DIA CIR PLASTIC LEN=0030 INSTALLED 2000
				0070/0059		012 "H 18 "W ELLIPTICAL*
	015348 FT			015348 FT		LEN=0025 INSTALLED UNKN
				0070/0000		2 0 05090 0 00 0155+19 LENGTH(AH 2629 BK 2925)
				0060/2471		012 " DIA CIR PLASTIC LEN=0025 INSTALLED UNKN
				0060/1979		018 " DIA CIR PLASTIC LEN=0030 INSTALLED 1999
						012 "H 18 "W ELLIPTICAL*

DIR: B TOTAL LEN: 4.143 MI. DIST: 09-1 SR: 4006  
 LEFT MUN: JUNIATA T RIGHT MUN: JUNIATA T

012423 FT

008701 FT

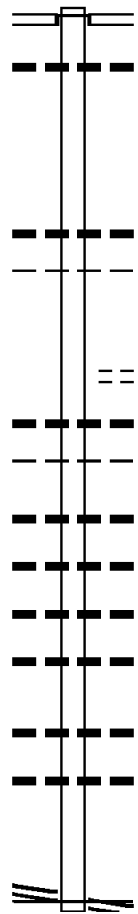
007405 FT

0060/1522	LEN=0026	INSTALLED UNKN
	024 "DIA	CIR PLASTIC
0060/1362	LEN=0030	INSTALLED 2000
	015 "DIA	CIRC METAL
0060/1056	LEN=0025	INSTALLED UNKN
	018 "DIA	CIRC CONCR
0060/0900	LEN=0034	INSTALLED UNKN
	018 "DIA	CIR PLASTIC
0060/0618	LEN=0030	INSTALLED 2000
	042"H 29"W	ELLIP METAL
0060/0024	LEN=0036	INSTALLED 2006
012423 FT	2 0 05090	0 00 0125+70
5 0060/0000	LENGTH(AH	2925 BK 3722)
	018 "DIA	CIRC CONCR
0050/3256	LEN=0040	INSTALLED UNKN
	024 "DIA	CIR PLASTIC
0050/2129	LEN=0030	INSTALLED 2000
	015 "DIA	CIRC CONCR
0050/1854	LEN=0032	INSTALLED UNKN
	015 "DIA	CIR PLASTIC
0050/1656	LEN=0026	INSTALLED UNKN
	024 "DIA	CIR PLASTIC
0050/1394	LEN=0029	INSTALLED 1997
	018 "DIA	CIR PLASTIC
0050/1269	LEN=0031	INSTALLED UNKN
	015 "DIA	CIR PLASTIC
0050/0664	LEN=0019	INSTALLED UNKN
	018 "DIA	CIRC CONCR
0050/0210	LEN=0024	INSTALLED UNKN
008701 FT	2 0 05090	0 00 0088+18
	040"H 56"W	ELLIP METAL
5 0050/0000	LEN=0042	INSTALLED UNKN
	LENGTH(AH	3722 BK 1296)
	018 "DIA	CIR PLASTIC
0040/0816	LEN=0040	INSTALLED 2006
	018 "DIA	CIR PLASTIC
0040/0608	LEN=0030	INSTALLED 2006
	007405 FT	2 0 05090
	FISHER RD	0 00 0074+61
	(T452)	
5 0040/0000	LENGTH(AH	1296 BK 1969)
	LC FOR	FISHER RD
	(T452)	
0030/1895	018 "DIA	CIR PLASTIC
	LEN=0035	INSTALLED UNKN
0030/1610	015 "DIA	CIRC CONCR

	0030/1336	LEN=0032	INSTALLED	2000
		036 "DIA	CIRC CONCR	
	0030/0900	LEN=0032	INSTALLED	UNKN
		018 "DIA	CIR PLASTIC	
	0030/0529	LEN=0025	INSTALLED	2007
		018 "DIA	CIR PLASTIC	
005436 FT	0030/0375	LEN=0025	INSTALLED	2007
	005436 FT	2 0 05090	0 00 0054+71	
	0030/0000	LENGTH(AH	1969 BK 2971)	
		060 "DIA	CIRC METAL	
	0020/2893	LEN=0029	INSTALLED	UNKN
		018 "DIA	CIR PLASTIC	
	0020/2452	LEN=0035	INSTALLED	UNKN
		018 "DIA	CIR PLASTIC	
	0020/1752	LEN=0035	INSTALLED	UNKN
		018 "DIA	CIR PLASTIC	
	0020/1342	LEN=0033	INSTALLED	UNKN
		018 "DIA	CIR PLASTIC	
	0020/0649	LEN=0028	INSTALLED	UNKN
002465 FT	002465 FT	2 0 05090	0 00 0025+03	
		018 "DIA	CIR PLASTIC	
	0020/0000	LEN=0025	INSTALLED	2007
		LENGTH(AH	2971 BK 2465)	
		018 "DIA	CIR PLASTIC	
	0010/1561	LEN=0025	INSTALLED	2007
		018 "DIA	CIR PLASTIC	
	0010/1262	LEN=0029	INSTALLED	UNKN
		018 "DIA	CIR PLASTIC	
	0010/1130	LEN=0020	INSTALLED	UNKN
		018 "DIA	CIR PLASTIC	
	0010/0901	LEN=0040	INSTALLED	2007
		GATES RD		
	0010/0720	(T445)		
		018 "DIA	CIR PLASTIC	
	0010/0601	LEN=0025	INSTALLED	2007
		018 "DIA	CIR PLASTIC	
	0010/0359	LEN=0030	INSTALLED	2007
		018 "DIA	CIR PLASTIC	
	0010/0099	LEN=0025	INSTALLED	2007
000000 FT	000000 FT	2 0 05090	0 00 0000+00	
		NC BL	BLACK HOLLOW RD	
		INTER-BK	CLUB RD	
		(TB10)		
		MFC BEGIN = E		
	0010/0000	LENGTH(AH	2465 BK 0000)	

004479 FT

004479 FT  
INTER-AHD WATSON RD  
(SR4007 SEG 0010/0000)  
ALLEGHENY RD  
0020/2006 (SR0031 SEG 0260/0000)  
018 "DIA CIRC METAL  
0020/1954 LEN=0065 INSTALLED UNKN



002473 FT

0020/0079 018 "DIA CIR PLASTIC  
LEN=0045 INSTALLED 2005  
HARRISON  
0020/0073 MANN'S CHOICE B  
002473 FT 2 0 05097 0 00 0025+00  
5 0020/0000 LENGTH(AH 2006 BK 2473)  
RAEGANS LN  
0010/2405 (PRDR)  
024 "DIA CIR PLASTIC  
0010/1902 LEN=0040 INSTALLED 2005  
MANN'S CHOICE  
0010/1526 HARRISON T  
0010/1503 018 "DIA CIR PLASTIC  
LEN=0030 INSTALLED 2005  
0010/1253 018 "DIA CIR PLASTIC  
LEN=0028 INSTALLED UNKN  
0010/1109 015 "DIA CIR PLASTIC  
LEN=0040 INSTALLED UNKN  
0010/0979 018 "DIA CIR PLASTIC  
LEN=0040 INSTALLED 2005  
0010/0211 018 "DIA CIR PLASTIC  
LEN=0030 INSTALLED 2005  
0010/0127 018 "DIA CIR PLASTIC  
LEN=0030 INSTALLED 2005  
NC MI LLIGANS COVER RD  
000000 FT REST HOME RD  
(SR3017 SEG 0160/0000)  
5 0010/0000 MFC BEGIN = E  
LENGTH(AH 2473 BK 0000)

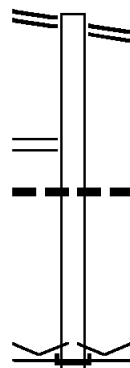
2 0 05097 0 00 0000+00 000000 FT  
REST HOME RD  
(SR3017 SEG 0160/0000) 0010/0000

EXTRACT DATE: 12/18/2023 ROADWAY MANAGEMENT SYSTEM PAGE NUMBER: 545  
 PRINT DATE: 12/20/2023 SLD COUNTY/SR - ANNUAL PRINT COUNTY: BEDFORD  
 DIR: B TOTAL LEN: .270 MI. DIST: 09-1 SR: 4004  
 LEFT MUN: JUNIATA T RIGHT MUN: JUNIATA T

BUENA RD 001423 FT  
 (SR3019 SEG 0160/0000) 0010/1423

SPICER CREEK RD  
 (SR4002 SEG 0020/2945) 0010/0073

000000 FT



001423 FT BUENA RD  
 0010/1423 (SR3019 SEG 0160/0000)

0010/0010 015 "DIA CIRC CONCR  
 000000 FT LEN=0088 INSTALLED 2006  
 1 0 00596 0 00 0000+00  
 VILLAGE: NEW BUENA VIST  
 NC CO RLEY RD  
 INTER-BK TOWNSHIP 0425 RT  
 (T425)  
 MFC BEGIN = E  
 0010/0000 LENGTH(AH 1423 BK 0000)

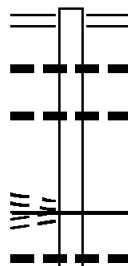
EXTRACT DATE: 12/18/2023 ROADWAY MANAGEMENT SYSTEM PAGE NUMBER: 544  
 PRINT DATE: 12/20/2023 SLD COUNTY/SR - ANNUAL PRINT COUNTY: BEDFORD

DIR: B TOTAL LEN: 6.463 MI. DIST: 09-1 SR: 4003  
 LEFT MUN: EAST ST CLAIR T RIGHT MUN: EAST ST CLAIR T

SCHOOL ENTRANCE DR  
 (GOVT)  
 SCHOOL ENTRANCE DR  
 (GOVT)

034122 FT

0130/2513



034122 FT QUAKER VALLEY RD  
 0130/3081 (SR0056 SEG 0210/0493)  
 018 "DIA CIRC CONCR  
 0130/3028 LEN=0084 INSTALLED UNKN  
 036 "DIA CIRC CONCR  
 0130/2753 LEN=0048 INSTALLED UNKN  
 NC SCHOOL DR  
 0130/2513 MFC BEGIN = E  
 036 "DIA CIRC CONCR  
 0130/2481 LEN=0065 INSTALLED 2008



DIR: B TOTAL LEN: 6.463 MI. DIST: 09-1 SR: 4003  
 LEFT MUN: EAST ST CLAIR T RIGHT MUN: EAST ST CLAIR T

Segment Description	Segment ID	Length	Material / Details
	0130/2175		HILLTOP DR (PRDR)
	0130/1445		024 " DIA CIRC CONCR LEN=0038 INSTALLED UNKN
GRANGE HILL RD (T681)	0130/0737		
	0130/0654		018 " DIA CIRC CONCR LEN=0060 INSTALLED UNKN
	0130/0354		018 " DIA CIR PLASTIC LEN=0046 INSTALLED 2002
031041 FT	031041 FT		1 0 00222 1 00 0000+00 OLD TOWN RD (SR4028 SEG 0010/1552)
	0130/0000		LENGTH(AH 3081 BK 2207)
	0120/2206		018 " DIA CIRC METAL LEN=0131 INSTALLED UNKN
	0120/2075		060 " DIA CIRC CONCR LEN=0050 INSTALLED UNKN
	0120/1988		OLD QUAKER CHURCH RD (SR4028 SEG 0020/0000)
LC FOR READ HILL RD (T683)	0120/1965		
READ HILL RD (T683)	0120/1868		
	0120/0725		018 " DIA CIRC CONCR LEN=0032 INSTALLED UNKN
	0120/0477		024 " DIA CIRC CONCR LEN=0035 INSTALLED UNKN
	0120/0310		MCCREARY LN (T705)
028834 FT	028834 FT		2 0 05049 0 01 0289+69 VILLAGE: FISHERTOWN CRISSMAN RD (T541)
CRISSMAN RD (SR4026 SEG 0060/2151)	0120/0000		LENGTH(AH 2207 BK 1717)
	0110/0675		036 " DIA CIRC CONCR LEN=0040 INSTALLED 2001
027117 FT	027117 FT		2 0 05049 0 01 0272+52
	0110/0000		LENGTH(AH 1717 BK 2266)
	0100/1802		018 " DIA CIR PLASTIC LEN=0030 INSTALLED UNKN
			024 " DIA CIRC METAL

EXTRACT DATE: 12/18/2023  
PRINT DATE: 12/20/2023

ROADWAY MANAGEMENT SYSTEM  
SLD COUNTY/SR - ANNUAL PRINT

PAGE NUMBER: 542  
COUNTY: BEDFORD

DIR: B TOTAL LEN: 6.463 MI.  
LEFT MUN: EAST ST CLAIR T

DIST: 09-1 SR: 4003  
RIGHT MUN: EAST ST CLAIR T

2 0 05049 0 01 0246+22 024851 FT  
BLOSSOM RD  
(T702) 0100/0000

ALASKA RD  
(PRDR) 0090/0229  
2 0 05049 0 01 0221+15 022023 FT  
ORCHARD RD  
(T535) 0090/0000

019805 FT

0100/1170	LEN=0036	INSTALLED UNKN
024851 FT		
0100/0000	LENGTH(AH 2266 BK 2828)	
0090/2653	018 "DIA CIRC CONCR	LEN=0032 INSTALLED UNKN
0090/1442	015"H 24"W ELLIP METAL	LEN=0032 INSTALLED UNKN
0090/1059	036 "DIA CIRC METAL	LEN=0032 INSTALLED UNKN
022023 FT		
0090/0000	LENGTH(AH 2828 BK 2218)	
0080/2190	SPRING HOPE RD (T537)	
0080/1815	018 "DIA CIR PLASTIC	LEN=0034 INSTALLED UNKN
0080/1598	015"H 24"W ELLIP METAL	LEN=0180 INSTALLED UNKN
0080/1572	015"H 24"W ELLIP METAL	LEN=0044 INSTALLED UNKN
0080/1499	SPRINGVIEW RD (T521)	
0080/1404	018 "DIA CIRC METAL	LEN=0044 INSTALLED UNKN
0080/0152	015"H 24"W ELLIP METAL	LEN=0034 INSTALLED UNKN
019805 FT	2 0 05049 0 01 0198+99	
0080/0000	EAST ST CLAIR NAPIER T	LENGTH(AH 2218 BK 2182)
0070/1980	015 "DIA CIR PLASTIC	LEN=0038 INSTALLED UNKN
0070/1060	024 "DIA CIR PLASTIC	LEN=0034 INSTALLED 1997
0070/0543	015"H 24"W ELLIP METAL	LEN=0032 INSTALLED UNKN

DIR: B TOTAL LEN: 6.463 MI. DIST: 09-1 SR: 4003  
 LEFT MUN: NAPIER T RIGHT MUN: NAPIER T

Stationing	Description	Material	Length	Notes
017623 FT				
0070/0000	POE			
0060/1400		018" DIA CIRC CONC	LEN=0032	INSTALLED 2002
0060/0655		018" DIA CIRC CONC	LEN=0032	INSTALLED 2002
0060/0563		018" DIA CIRC CONC	LEN=0030	INSTALLED UNKN
015855 FT				
0060/0000		018" DIA CIRC CONC	LEN=0032	INSTALLED 2002
0050/1810		018" DIA CIRC CONC	LEN=0032	INSTALLED 2002
0050/0391		018" DIA CIRC CONC	LEN=0032	INSTALLED UNKN
0050/0308		030" DIA CIRC CONC	LEN=0036	INSTALLED 1997
013705 FT				
0050/0000			LENGTH(AH 2150 BK 3308)	
0040/2428		018" DIA CIRC CONC	LEN=0042	INSTALLED UNKN
0040/2408		HAMMER RD		(T525)
0040/2138		015" DIA CIRC CONC	LEN=0030	INSTALLED UNKN
0040/1854		015" DIA CIRC CONC	LEN=0032	INSTALLED UNKN
0040/1029		015" DIA CIRC CONC	LEN=0032	INSTALLED UNKN
0040/0508		018" DIA CIRC CONC	LEN=0032	INSTALLED UNKN
0040/0028		015" DIA CIRC CONC	LEN=0032	INSTALLED 2001
010397 FT				
0040/0000		018" DIA CIRC CONC	LEN=0040	INSTALLED 2001
0030/3180		015" DIA CIR PLASTIC		

FERGUSON RD  
(T520)

2 0 05049 0 01 0138+00  
SMITH RD  
(T523)

SHANKLE RD  
(T524)

DIR: B TOTAL LEN: 6.463 MI. DIST: 09-1 SR: 4003  
 LEFT MUN: NAPIER T RIGHT MUN: NAPIER T

HIGHLAND RD  
(T704)

0030/0600

006757 FT

MOWRY RD  
(PRDR)

0020/0292  
003400 FT

000000 FT

0030/2113	LEN=0026	INSTALLED UNKN
	OAK BOTTOM LN	
	(T708)	
0030/1335	018 " DIA	CIRC CONCR
0030/1094	LEN=0032	INSTALLED 2001
	018 " DIA	CIRC CONCR
0030/0374	LEN=0036	INSTALLED UNKN
006757 FT	2 0 05049 0 01 0068+12	HIGHLAND ESTATE RD
	(T705)	
0030/0000	LENGTH(AH 3640 BK 3357)	
0020/2565	015 " DIA	CIR PLASTIC
	LEN=0032	INSTALLED UNKN
0020/1357	030 " DIA	CIR PLASTIC
	LEN=0040	INSTALLED 1999
0020/0369	018 " DIA	CIRC CONCR
	LEN=0032	INSTALLED 2001
003400 FT	2 0 05049 0 01 0034+49	
0020/0000	LENGTH(AH 3357 BK 3400)	
0010/2626	030 " DIA	CIRC CONCR
	LEN=0032	INSTALLED 1988
0010/1245	018 " DIA	CIRC CONCR
	LEN=0032	INSTALLED 2001
0010/0824	018 " DIA	CIRC CONCR
	LEN=0004	INSTALLED 2001
0010/0369	015 " DIA	CIR PLASTIC
	LEN=0030	INSTALLED 1997
0010/0010	018 " DIA	CIRC CONCR
	LEN=0056	INSTALLED 2001
000000 FT	2 0 05049 0 00 0000+00	
	NC VA LLEY RD	
	CORTLAND RD	
	(SR0096 SEG 0510/0000)	
	MFC BEGIN = D	
0010/0000	LENGTH(AH 3400 BK 0000)	

	005279 FT				
				005279 FT	CORLEY RD
				0020/2945	(SR4004 SEG 0010/0073)
			- - -	0020/2282	018 "DIA CIRC CONCR LEN=0025 INSTALLED UNKN
			- - -	0020/0945	021 "DIA CIRC METAL LEN=0026 INSTALLED 2005
			- - -	0020/0667	018 "DIA CIRC CONCR LEN=0025 INSTALLED UNKN
			- - -	0020/0050	015 "DIA CIRC METAL LEN=0025 INSTALLED UNKN
2 0 05037 0 00 0029+19	002334 FT		= =	002334 FT	5 0020/0000
MOWRY RD (T449)	0020/0000		- - -		LENGTH(AH 2945 BK 2334)
			- - -	0010/1383	018 "DIA CIR PLASTIC LEN=0031 INSTALLED UNKN
			- - -	0010/0975	018 "DIA CIR PLASTIC LEN=0030 INSTALLED 2005
	000000 FT		- - -	000000 FT	2 0 05037 0 00 0052+53
			- - -	INTER-BK	NC SPICER CREEK RD SPICER BROOK RD (T431) MFC BEGIN = E
			- - -	5 0010/0000	LENGTH(AH 2334 BK 0000)

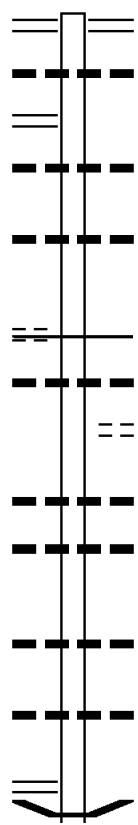
DIR: B TOTAL LEN: 4.150 MI. DIST: 09-1 SR: 4001  
 LEFT MUN: NAPIER T RIGHT MUN: NAPIER T

Stationing	Segment	Length	Notes
021914	FT		
0080/2136		021914 FT	CORTLAND RD
0080/1653		0080/2136	(SR0096 SEG 0560/0000)
		0080/1653	018 " DIA CIRC CONCR
			LEN=0038 INSTALLED UNKN
0080/1399		0080/1399	018 " DIA CIRC CONCR
			LEN=0040 INSTALLED 2002
0080/0618		0080/0618	015 " DIA CIRC CONCR
			LEN=0039 INSTALLED UNKN
019778	FT	019778 FT	
0080/0000		0080/0000	MFC BEGIN = D
			LENGTH(AH 2136 BK 2999)
			036 " DIA CIRC CONCR
			LEN=0033 INSTALLED UNKN
			ELLIS RD
			(T497)
			018 " DIA CIR PLASTIC
			LEN=0035 INSTALLED UNKN
			024 " DIA CIRC CONCR
			LEN=0036 INSTALLED UNKN
			015 " DIA CIRC CONCR
			LEN=0040 INSTALLED 2002
			018 " DIA CIR PLASTIC
			LEN=0051 INSTALLED UNKN
			LENGTH(AH 2999 BK 3441)
			BMSN 05/4001/0060/3374

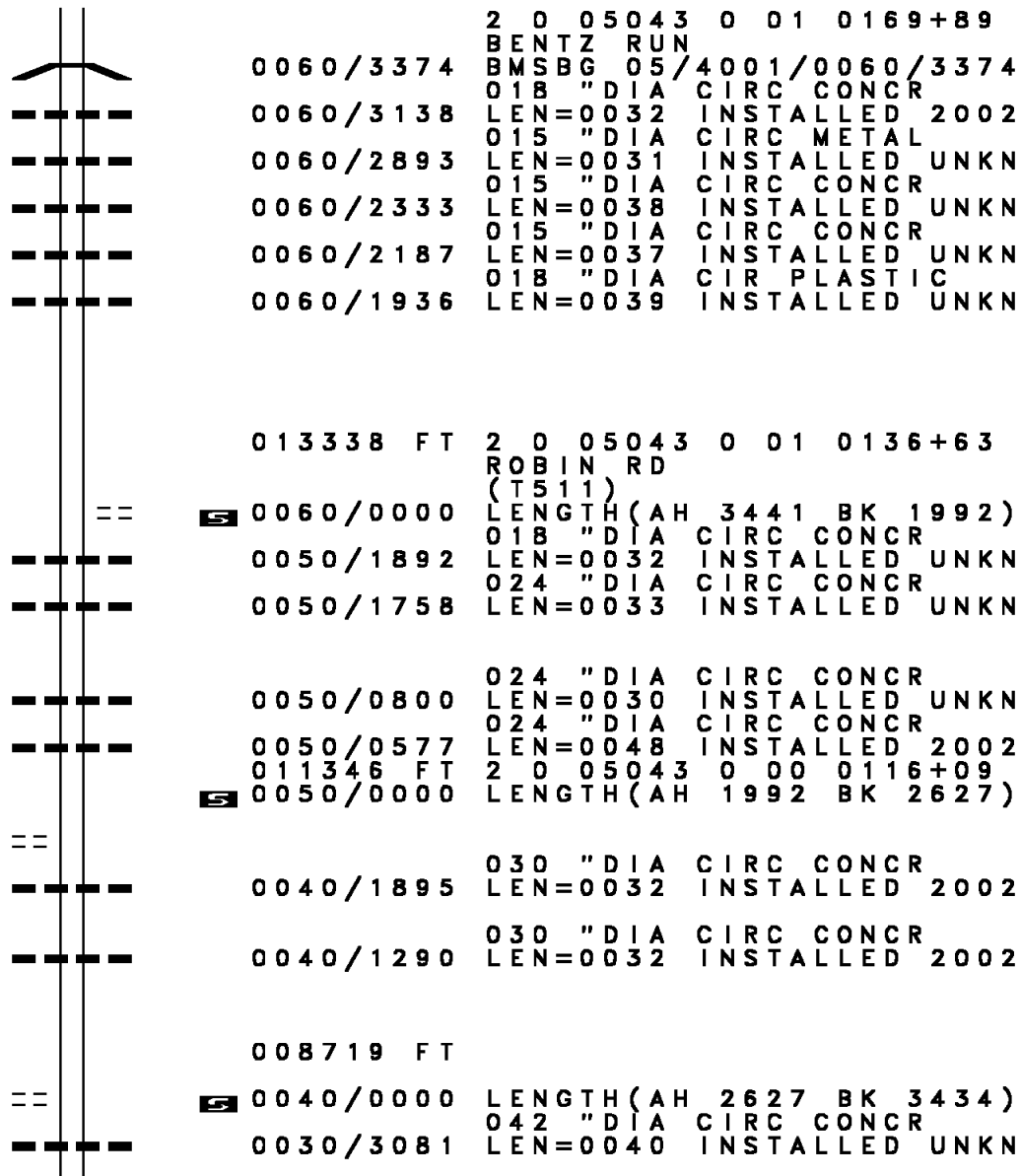
SHAFFER MT RD  
 (SR4014 SEG 0090/3114) 0080/1411

2 0 05043 0 01 0201+09 019778 FT  
 ACKERMAN RD  
 (T495) 0080/0000

2 0 05043 0 01 0171+07 016779 FT  
 HELIXVILLE RD  
 (SR4012 SEG 0120/2257) 0070/0000



DIR: B TOTAL LEN: 4.150 MI. DIST: 09-1 SR: 4001  
 LEFT MUN: NAPIER T RIGHT MUN: NAPIER T



2 0 05043 0 01 0169+89  
 BENTZ RUN  
 0060/3374 BMSBG 05/4001/0060/3374  
 018 "DIA CIRC CONCR  
 0060/3138 LEN=0032 INSTALLED 2002  
 015 "DIA CIRC METAL  
 0060/2893 LEN=0031 INSTALLED UNKN  
 015 "DIA CIRC CONCR  
 0060/2333 LEN=0038 INSTALLED UNKN  
 015 "DIA CIRC CONCR  
 0060/2187 LEN=0037 INSTALLED UNKN  
 018 "DIA CIR PLASTIC  
 0060/1936 LEN=0039 INSTALLED UNKN

013338 FT

013338 FT 2 0 05043 0 01 0136+63  
 ROBIN RD  
 (T511)  
 0060/0000 LENGTH(AH 3441 BK 1992)  
 018 "DIA CIRC CONCR  
 0050/1892 LEN=0032 INSTALLED UNKN  
 024 "DIA CIRC CONCR  
 0050/1758 LEN=0033 INSTALLED UNKN

011346 FT

0050/0800 024 "DIA CIRC CONCR  
 LEN=0030 INSTALLED UNKN  
 024 "DIA CIRC CONCR  
 0050/0577 LEN=0048 INSTALLED 2002  
 011346 FT 2 0 05043 0 00 0116+09  
 0050/0000 LENGTH(AH 1992 BK 2627)

LOHR RD  
 (T603)

0040/2371

0040/1895 030 "DIA CIRC CONCR  
 LEN=0032 INSTALLED 2002  
 0040/1290 030 "DIA CIRC CONCR  
 LEN=0032 INSTALLED 2002

2 0 05043 0 00 0089+15 008719 FT  
 MALAMPHY RD  
 (T687) 0040/0000

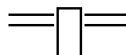
008719 FT  
 0040/0000 LENGTH(AH 2627 BK 3434)  
 042 "DIA CIRC CONCR  
 0030/3081 LEN=0040 INSTALLED UNKN





EXTRACT DATE: 12/18/2023 ROADWAY MANAGEMENT SYSTEM PAGE NUMBER: 535  
PRINT DATE: 12/20/2023 SLD COUNTY/SR - ANNUAL PRINT COUNTY: BEDFORD  
DIR: B TOTAL LEN: 4.835 MI. DIST: 09-1 SR: 3021  
LEFT MUN: BEDFORD B RIGHT MUN: BEDFORD B

025530 FT



025530 FT W PITT ST  
0100/1667 (SR4010 SEG 0060/0000)  
015 " DIA CIRC CONCR

DIR: B TOTAL LEN: 4.835 MI. DIST: 09-1 SR: 3021  
 LEFT MUN: BEDFORD B RIGHT MUN: BEDFORD B

BEDFORD  
 BEDFORD T

0100/1395

023863 FT

020395 FT

018732 FT

---	0100/1620	LEN=0035	INSTALLED 1988
==	0100/1405	CENTRAL WY (BORO)	
---	0100/1132	PENN ST (BORO)	
---	0100/0862	BEDFORD BEDFORD T	
==	0100/0703	SEIFERT ST (T454)	
---	0100/0685	018 "DIA CIRC CONCR LEN=0040	INSTALLED 2000
==	0100/0356	PAUL ST (T455)	
	023863 FT	2 0 05029 0 02 0255+50	
==	0100/0000	BLANCHE ST (T456)	
---	0090/3454	LENGTH(AH 1667 BK 3468) 015 "DIA CIRC CONCR	
---	0090/3290	LEN=0032	INSTALLED 1988
		015 "DIA CIRC CONCR	
---	0090/1995	LEN=0032	INSTALLED 1988
		064 "H 43 "W METAL ARCH	
---	0090/0928	LEN=0040	INSTALLED 1998
		036 "DIA CIRC METAL	
---	020395 FT	LEN=0020	INSTALLED 2007
	020395 FT	2 0 05029 0 02 0221+34	
---	0090/0000	LENGTH(AH 3468 BK 1663) 015 "DIA CIRC METAL	
---	0080/1177	LEN=0076	INSTALLED 1988
==	0080/0965	EASTOVER LN (PRDR)	
	0080/0320	BMS EN 05/3021/0080/0000	
---	0080/0020	015 "DIA CIRC CONCR	
	018732 FT	LEN=0030	INSTALLED 1988
		2 0 05029 0 01 0204+17	
		SR 0220	
---	0080/0000	BMSBG 05/3021/0080/0000	
		LENGTH(AH 1663 BK 2597) 015 "DIA CIRC METAL	
---	0070/2200	LEN=0068	INSTALLED 1988

DIR: B TOTAL LEN: 4.835 MI. DIST: 09-1 SR: 3021  
 LEFT MUN: BEDFORD T RIGHT MUN: BEDFORD T

016135 FT

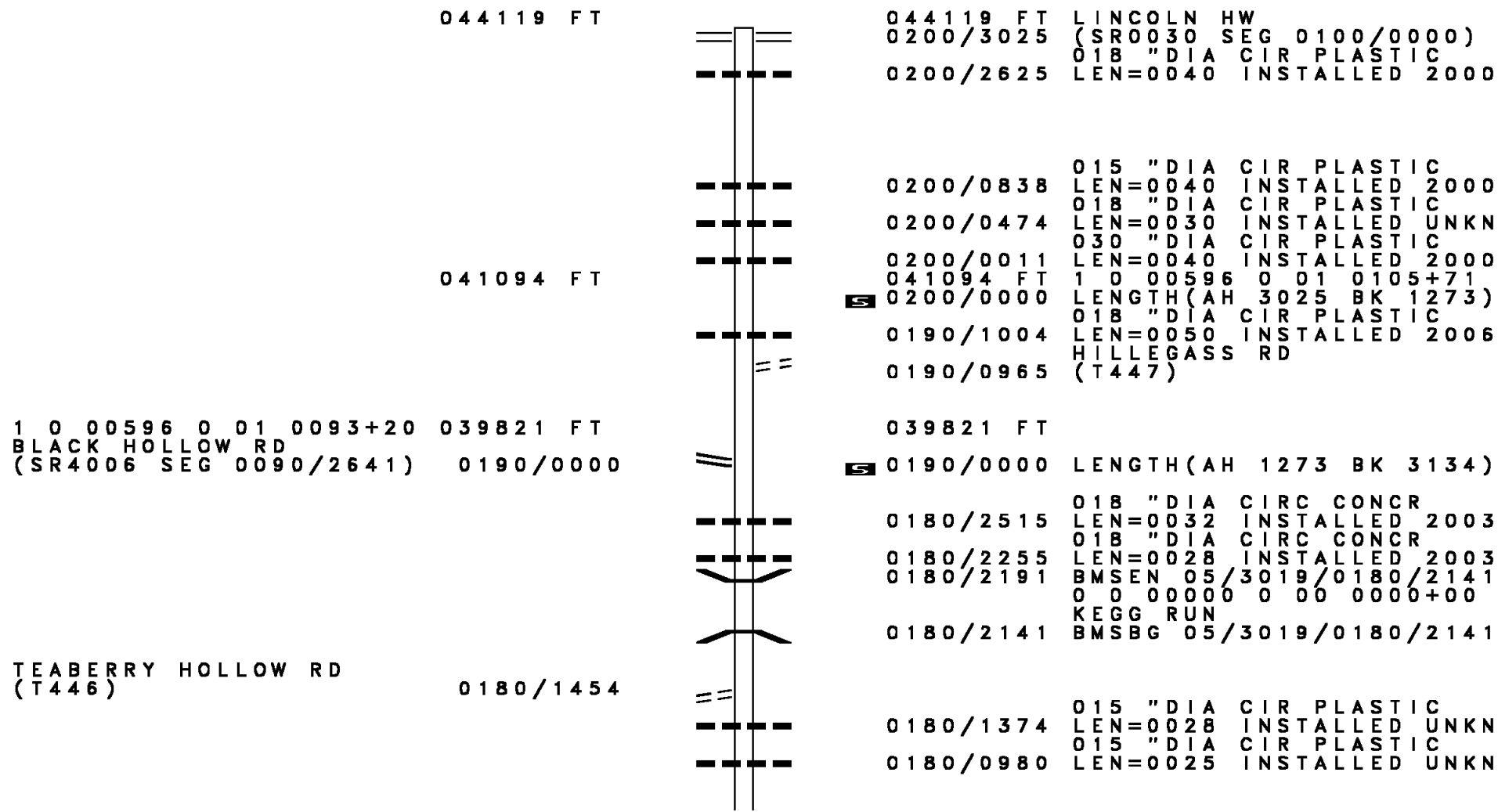
012626 FT

==	0070/1987	SPRINGDALE ACRES DR (PRDR)
---	0070/1366	015 " DIA CIRC CONCR LEN=0032 INSTALLED 1988
---	0070/1294	015 " DIA CIR PLASTIC LEN=0100 INSTALLED 1988
---	0070/0725	024 "H 24 "W CON BOX CUL LEN=0034 INSTALLED 1988
---	0070/0620	015 " DIA CIR PLASTIC LEN=0028 INSTALLED 1988
---	0070/0127	015 " DIA CIRC CONCR LEN=0042 INSTALLED 1988
⌒	0070/0011	BMSSEN 05/3021/0070/0000
	016135 FT	2 0 05029 0 01 0178+04
⌒	0070/0000	T.CUMBERLAND VALLEY RUN BMSBG 05/3021/0070/0000
---	0060/3120	LENGTH(AH 2597 BK 3509) 018 " DIA CIRC CONCR LEN=0032 INSTALLED 1988
---	0060/1669	024 " DIA CIRC CONCR LEN=0032 INSTALLED 1988
---	0060/0920	015 " DIA CIRC CONCR LEN=0032 INSTALLED 1988
---	0060/0764	024 " DIA CIRC CONCR LEN=0034 INSTALLED 1988
==	0060/0745	MONUMENT RD (PRDR)
	012626 FT	2 0 05029 0 01 0143+30
⌒	0060/0000	LENGTH(AH 3509 BK 3406) BRONCOS RD
==	0050/3043	(PRDR)
⌒	0050/2048	BMSSEN 05/3021/0050/2036 BRIDGE POSTED (TONS)
⌒	0050/2036	2 0 05029 0 01 0129+24 SGL 36 COMB T.CUMBERLAND VALLEY RUN BMSBG 05/3021/0050/2036
---	0050/1370	030 " DIA CIR PLASTIC LEN=0032 INSTALLED 1988

DIR: B TOTAL LEN: 4.835 MI. DIST: 09-1 SR: 3021  
 LEFT MUN: BEDFORD T RIGHT MUN: BEDFORD T

Stationing	Notes	Stationing	Notes
009220 FT		009220 FT	2 0 05029 0 01 0109+89
		0050/0000	LENGTH(AH 3406 BK 2458)
		0040/1612	048 "DIA CIRC CONCR LEN=0042 INSTALLED 1988
006762 FT		006762 FT	2 0 05029 0 01 0084+81
		0040/0000	LENGTH(AH 2458 BK 2471)
		0030/2054	015 "DIA CIR PLASTIC LEN=0008 INSTALLED 2004
		0030/1323	024 "DIA CIR PLASTIC LEN=0026 INSTALLED 1988
004291 FT		004291 FT	2 0 05029 0 01 0059+78
		0030/0000	LENGTH(AH 2471 BK 2283)
		0020/1469	036 "DIA CIR PLASTIC LEN=0040 INSTALLED 1998
		0020/0900	015 "DIA CIR PLASTIC LEN=0028 INSTALLED 1988
MT AIRY DR (PRDR)		0020/0718	==
002008 FT		002008 FT	2 0 05029 0 01 0037+91
		0020/0000	LENGTH(AH 2283 BK 2008)
		0010/1777	024 "DIA CIR PLASTIC LEN=0033 INSTALLED 1988
		0010/1537	015 "DIA CIRC METAL LEN=0032 INSTALLED 1988
OAKVIEW RD (T714)		0010/0454	==
		0010/0405	042 "DIA CIRC METAL LEN=0110 INSTALLED 1988
		0010/0115	054 "DIA CIRC METAL LEN=0030 INSTALLED 2006
000000 FT		000000 FT	2 0 05029 0 00 0018+36
			NC CUMBERLAND RD BEDFORD VALLEY RD (SR0220 SEG 0340/0000) MFC BEGIN = D
		0010/0000	LENGTH(AH 2008 BK 0000)

DIR: B TOTAL LEN: 8.356 MI. DIST: 09-1 SR: 3019  
 LEFT MUN: JUNIATA T RIGHT MUN: JUNIATA T



044119 FT

044119 FT LINCOLN HW  
 0200/3025 (SR0030 SEG 0100/0000)  
 018 "DIA CIR PLASTIC  
 0200/2625 LEN=0040 INSTALLED 2000

041094 FT

0200/0838 015 "DIA CIR PLASTIC  
 LEN=0040 INSTALLED 2000  
 0200/0474 018 "DIA CIR PLASTIC  
 LEN=0030 INSTALLED UNKN  
 030 "DIA CIR PLASTIC  
 0200/0011 LEN=0040 INSTALLED 2000  
 041094 FT 1 0 00596 0 01 0105+71  
 0200/0000 LENGTH(AH 3025 BK 1273)  
 018 "DIA CIR PLASTIC  
 0190/1004 LEN=0050 INSTALLED 2006  
 HILLEGASS RD  
 0190/0965 (T447)

1 0 00596 0 01 0093+20 039821 FT  
 BLACK HOLLOW RD  
 (SR4006 SEG 0090/2641) 0190/0000

039821 FT  
 0190/0000 LENGTH(AH 1273 BK 3134)  
 018 "DIA CIRC CONCR  
 LEN=0032 INSTALLED 2003  
 018 "DIA CIRC CONCR  
 0180/2515 LEN=0028 INSTALLED 2003  
 0180/2255  
 0180/2191 BMSSEN 05/3019/0180/2141  
 0 0 00000 0 00 0000+00  
 KEGG RUN  
 0180/2141 BMSBG 05/3019/0180/2141

TEABERRY HOLLOW RD  
 (T446)

0180/1454

0180/1374 015 "DIA CIR PLASTIC  
 LEN=0028 INSTALLED UNKN  
 015 "DIA CIR PLASTIC  
 0180/0980 LEN=0025 INSTALLED UNKN

DIR: B TOTAL LEN: 8.356 MI. DIST: 09-1 SR: 3019  
 LEFT MUN: JUNIATA T RIGHT MUN: JUNIATA T

1 0 00596 0 00 0061+37 036687 FT  
 SMOKEY RIDGE RD  
 (T439) 0180/0000

036687 FT  
 0180/0000 LENGTH(AH 3134 BK 2600)  
 0170/2494 018 "DIA CIR PLASTIC  
 LEN=0040 INSTALLED 2006  
 0170/1668 030 "DIA CIR PLASTIC  
 LEN=0050 INSTALLED 2006

034087 FT

0170/0046 015 "DIA CIR PLASTIC  
 034087 FT LEN=0036 INSTALLED UNKN  
 1 0 00596 0 00 0035+42  
 SKIP BACK RD  
 (T440)  
 0170/0000 LENGTH(AH 2600 BK 2112)  
 0160/1550 018 "H 00 "W MULT CONCR  
 LEN=0032 INSTALLED 2004  
 0160/1081 BMSSEN 05/3019/0160/1047  
 0 0 00000 0 00 0000+00  
 SPICER BROOK  
 0160/1047 BMSBG 05/3019/0160/1047

1 0 00596 0 00 0014+46 031975 FT  
 CORLEY RD  
 (SR4004 SEG 0010/1423) 0160/0000

0160/0276 018 "DIA CIR PLASTIC  
 031975 FT LEN=0045 INSTALLED UNKN  
 0160/0000 LENGTH(AH 2112 BK 1189)

1 0 00049 4 01 0030+00 030786 FT  
 RIDDLEMOSER RD  
 (T427) 0150/0000

0150/0521 015 "DIA CIRC CONCR  
 030786 FT LEN=0025 INSTALLED 1997  
 RIDDLEMOSER RD  
 (SR4036 SEG 0010/0000)  
 0150/0000 LENGTH(AH 1189 BK 2410)  
 018 "DIA CIRC CONCR  
 0140/2409 LEN=0036 INSTALLED UNKN  
 0140/1745 018 "DIA CIR PLASTIC  
 LEN=0040 INSTALLED 2006  
 0140/1418 018 "DIA CIRC CONCR  
 LEN=0028 INSTALLED UNKN

028376 FT

0140/0274 018 "DIA CIRC CONCR  
 0140/0208 LEN=0040 INSTALLED 1988  
 028376 FT BMSSEN 05/7076/9901/3419  
 2 0 05038 0 03 0161+91  
 1-70 & 1-76

DIR: B TOTAL LEN: 8.356 MI. DIST: 09-1 SR: 3019  
 LEFT MUN: JUNIATA T RIGHT MUN: JUNIATA T

PENNDOT-STOCK PILE #7  
 (GOVT)

0130/0706

027162 FT

2 0 05038 0 01 0135+58  
 ROBB RD  
 (T403)

0120/0000

024274 FT

022347 FT

0140/0000	BMSBG 05/7076/9901/3419
0130/1214	LENGTH(AH 2410 BK 1214) 018 "DIA CIRC CONCR LEN=0028 INSTALLED UNKN
0130/0549	BMSEN 05/3019/0130/0505 2 0 05038 0 02 0154+01 SAM SAURER RUN
0130/0505	BMSBG 05/3019/0130/0505 015 "DIA CIRC CONCR
0130/0206	LEN=0032 INSTALLED UNKN 015 "DIA CIRC METAL
0130/0046	LEN=0032 INSTALLED UNKN 2 0 05038 0 02 0148+95 NC BU
0130/0000	ALLEGHENY RD (SR0031 SEG 0120/0000)
0120/0713	LENGTH(AH 1214 BK 1294) BMSEN 05/3019/0120/0599 2 0 05038 0 01 0141+22 RAYSTOWN BRANCH JUNIATA
0120/0599	BMSBG 05/3019/0120/0599
0120/0000	LENGTH(AH 1294 BK 1594) 036 "DIA CIRC CONCR LEN=0045 INSTALLED 2003 018 "DIA CIR PLASTIC LEN=0035 INSTALLED UNKN 015 "DIA CIR PLASTIC LEN=0030 INSTALLED UNKN 2 0 05038 0 01 0119+20 DIEHL RD (T404)
0110/0000	LENGTH(AH 1594 BK 1927) 015 "DIA CIR PLASTIC LEN=0035 INSTALLED UNKN 015 "DIA CIR PLASTIC LEN=0025 INSTALLED UNKN 015 "DIA CIRC METAL LEN=0035 INSTALLED UNKN 015 "DIA CIRC CONCR LEN=0032 INSTALLED UNKN 015 "DIA CIR PLASTIC LEN=0024 INSTALLED UNKN 015 "DIA CIR PLASTIC LEN=0003 INSTALLED 2003 2 0 05038 0 01 0099+93
0100/1917	0100/0000 LENGTH(AH 1927 BK 2375)

DIR: B TOTAL LEN: 8.356 MI. DIST: 09-1 SR: 3019  
 LEFT MUN: JUNIATA T RIGHT MUN: JUNIATA T

	0090/2347	015 " DIA LEN=0030	CIR PLASTIC INSTALLED UNKN
	0090/2026	024 " DIA LEN=0020	CIR PLASTIC INSTALLED 2006
	0090/1611	015 " DIA LEN=0030	CIR PLASTIC INSTALLED 2003
	0090/1111	BMSSEN 05/3019/0090/1092 2 0 05038 0 00 0086+82	JUNIATA RIV.
	0090/1092	BMSBG 05/3019/0090/1092 018 " DIA	CIRC CONCR
	0090/0613	LEN=0033	INSTALLED UNKN
	0090/0555	024 " DIA LEN=0040	CIR PLASTIC INSTALLED UNKN
019972 FT	019972 FT	2 0 05038 0 00 0075+89	
	0090/0000	LENGTH(AH 2375 BK 2363)	
	0080/2200	018 " DIA LEN=0028	CIR PLASTIC INSTALLED 1988
	0080/1224	018 " DIA LEN=0028	CIR PLASTIC INSTALLED 1988
	0080/0600	018 " DIA LEN=0025	CIR PLASTIC INSTALLED 1988
017609 FT	017609 FT	2 0 05038 0 00 0051+48	
	0080/0000	LENGTH(AH 2363 BK 2607)	
	0070/2289	018 " DIA LEN=0035	CIR PLASTIC INSTALLED 2003
	0070/1913	018 " DIA LEN=0035	CIR PLASTIC INSTALLED 2003
	0070/1306	018 " DIA LEN=0040	CIR PLASTIC INSTALLED 2003
	0070/0350	018 " DIA LEN=0032	CIR PLASTIC INSTALLED UNKN
015002 FT	015002 FT	2 0 05038 0 00 0025+41	
	0070/0000	LENGTH(AH 2607 BK 2541)	
	0060/2096	036 " DIA LEN=0034	CIR PLASTIC INSTALLED 2003
	0060/1182	024 " DIA LEN=0038	CIRC CONCR INSTALLED UNKN
	0060/0929	015 " DIA LEN=0032	CIRC CONCR INSTALLED UNKN
		024 " DIA	CIR PLASTIC



DIR: B TOTAL LEN: 8.356 MI. DIST: 09-1 SR: 3019  
 LEFT MUN: JUNIATA T RIGHT MUN: JUNIATA T

Stationing	Description	Material	Length	Year
012461 FT	0060/0592	018" DIA CIR PLASTIC	0045	2003
012461 FT	0060/0410	018" DIA CIR PLASTIC	0045	2003
012461 FT	012461 FT	2 0 05038 0 00 0000+00		
012461 FT	GLADE PK (SR3010 SEG 0090/0000)	NC SHIPPY RD INTER-BK		
012461 FT	0060/0000	GLADE PK (SR3010 LTH AH 002541 BK 000100)		
0050/2033	GLADE PK (SR3010 SEG 0080/1685)	7054/0000 INTER-AHD		
0050/2033	0050/2033	LTH AH 000100 BK 002033		
010428 FT	0050/1879	015" DIA CIR PLASTIC		
010428 FT	0050/1322	018" DIA CIR PLASTIC		
010428 FT	0050/0919	018" DIA CIR PLASTIC		
010428 FT	0050/0768	015" DIA CIR PLASTIC		
010428 FT	0050/0552	015" DIA CIR PLASTIC		
010428 FT	010428 FT	2 0 05028 0 00 0105+22		
008388 FT	0050/0000	LENGTH(AH 2033 BK 2040)		
008388 FT	0040/1998	018" DIA CIRC CONCR		
008388 FT	0040/1807	015" DIA CIR PLASTIC		
008388 FT	0040/1427	018" DIA CIR PLASTIC		
008388 FT	0040/0870	018" DIA CIR PLASTIC		
008388 FT	0040/0679	015" DIA CIRC CONCR		
008388 FT	0040/0266	018" DIA CIR PLASTIC		
008388 FT	0040/0041	015" DIA CIR PLASTIC		
008388 FT	008388 FT	2 0 05028 0 00 0084+50		
0040/0000	JUNIATA HARRISON T	LENGTH(AH 2040 BK 2453)		
0030/2176	0030/2176	018" DIA CIR PLASTIC		
0030/2100	0030/2100	018" DIA CIRC CONCR		
0030/1606	0030/1606	018" DIA CIR PLASTIC		
0030/1606	0030/1606	LEN=0035 INSTALLED 2003		

DIR: B TOTAL LEN: 8.356 MI. DIST: 09-1 SR: 3019  
 LEFT MUN: HARRISON T RIGHT MUN: HARRISON T

005935 FT

002970 FT

000000 FT

0030/1407	018 " DIA	CIR PLASTIC
	LEN=0035	INSTALLED 2003
0030/1041	018 " DIA	CIR PLASTIC
	LEN=0030	INSTALLED 2003
0030/0864	018 " DIA	CIRC CONCR
	LEN=0032	INSTALLED 2003
0030/0717	015 "H 24 "	W ELLIP METAL
	LEN=0025	INSTALLED UNKN
0030/0203	015 " DIA	CIR PLASTIC
	LEN=0030	INSTALLED 2003
005935 FT	2 0 05028	0 00 0060+18
0030/0000	LENGTH(AH	2453 BK 2965)
0020/2800	015 " DIA	CIRC CONCR
	LEN=0030	INSTALLED UNKN
0020/2422	018 " DIA	CIRC CONCR
	LEN=0032	INSTALLED 2003
0020/2283	015 "H 24 "	W ELLIP METAL
	LEN=0038	INSTALLED UNKN
0020/1927	015 " DIA	CIRC METAL
	LEN=0030	INSTALLED UNKN
0020/1466	018 " DIA	CIRC CONCR
	LEN=0032	INSTALLED 2003
0020/1093	018 " DIA	CIRC CONCR
	LEN=0040	INSTALLED 2003
0020/0711	024 " DIA	CIR PLASTIC
	LEN=0030	INSTALLED 2003
0020/0282	015 " DIA	CIRC CONCR
	LEN=0028	INSTALLED UNKN
002970 FT	2 0 05028	0 00 0030+16
0020/0000	LENGTH(AH	2965 BK 2970)
0010/2968	015 " DIA	CIRC METAL
	LEN=0025	INSTALLED 1988
0010/2322	015 " DIA	CIRC CONCR
	LEN=0025	INSTALLED UNKN
0010/0950	036 "H 60 "	W ELLIP METAL
	LEN=0035	INSTALLED UNKN
0010/0607	015 " DIA	CIR PLASTIC
	LEN=0030	INSTALLED 2003
0010/0069	018 " DIA	CIRC CONCR
	LEN=0030	INSTALLED UNKN
000000 FT	2 0 05028	0 00 0000+00
	NC BR	ANT HOLLOW RD
		HYNDMAN RD
		(SRO096 SEG 0330/0000)
	MFC BEGIN = E	
0010/0000	LENGTH(AH	2970 BK 0000)

EXTRACT DATE: 12/18/2023 ROADWAY MANAGEMENT SYSTEM PAGE NUMBER: 525  
PRINT DATE: 12/20/2023 SLD COUNTY/SR - ANNUAL PRINT COUNTY: BEDFORD  
DIR: B TOTAL LEN: 7.811 MI. DIST: 09-1 SR: 3017  
LEFT MUN: MANNS CHOICE B RIGHT MUN: MANNS CHOICE B

041240 FT



041240 FT  
INTER-AHD ALLEGHENY RD  
(SR0031 SEG 0240/0000)

DIR: B TOTAL LEN: 7.811 MI. DIST: 09-1 SR: 3017  
 LEFT MUN: MANNS CHOICE B RIGHT MUN: MANNS CHOICE B

HYNDMAN RD  
 (SR0096 SEG 0410/2885) 0170/1010  
 LC FOR PITT ST  
 (BORO) 0170/0795  
 MAIN ST  
 (BORO) 0170/0718

SCHOOL ST  
 (BORO) 0170/0397

040230 FT

036993 FT



ALLEGHEHY RD  
 (SR0031 SEG 0240/0000) 0170/1010

NC PITT ST  
 CENTER ST  
 (BORO) 0170/0622  
 015 "DIA CIRC METAL  
 LEN=0043 INSTALLED UNKN 0170/0600

CHESTNUT ST  
 (BORO) 0170/0235  
 018 "DIA CIRC METAL  
 LEN=0030 INSTALLED UNKN 0170/0230  
 015 "DIA CIRC METAL  
 LEN=0043 INSTALLED 1998 0170/0229  
 040230 FT 2 0 05026 0 03 0337+94

NC MA IN ST  
 MAIN ST  
 (BORO) 0170/0000  
 LENGTH(AH 1010 BK 3237)  
 024 "DIA CIR PLASTIC  
 LEN=0044 INSTALLED 1998 0160/3012  
 024 "DIA CIR PLASTIC  
 LEN=0044 INSTALLED 1996 0160/2893  
 MANNS CHOICE  
 HARRISON T 0160/2878

015 "DIA CIRC METAL  
 LEN=0042 INSTALLED UNKN 0160/1729

015 "DIA CIR PLASTIC  
 LEN=0032 INSTALLED UNKN 0160/0987  
 015 "DIA CIR PLASTIC  
 LEN=0032 INSTALLED UNKN 0160/0716  
 018 "DIA CIRC CONCR  
 LEN=0041 INSTALLED UNKN 0160/0354  
 BMSSEN 05/3017/0160/0130  
 2 0 05026 0 03 0307+58 0160/0159  
 COVE RUN  
 BMSBG 05/3017/0160/0130  
 2 0 05026 0 03 0305+88 0160/0130  
 036993 FT

MILLIGANS COVE RD  
 (SR4005 SEG 0010/0000) 0160/0000  
 LENGTH(AH 3237 BK 1654)  
 018 "DIA CIR PLASTIC

DIR: B TOTAL LEN: 7.811 MI. DIST: 09-1 SR: 3017  
 LEFT MUN: HARRISON T RIGHT MUN: HARRISON T

035339 FT

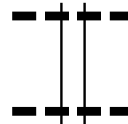
031922 FT

029360 FT

0150/1066	LEN=0040	INSTALLED	1998
	030 "DIA	CIRC CONCR	
0150/0830	LEN=0033	INSTALLED	UNKN
	018 "DIA	CIR PLASTIC	
0150/0400	LEN=0030	INSTALLED	2004
0150/0035	BMSSEN 05/3017/0150/0000		
035339 FT	2 0 05026 0 03 0255+06		
	COVE RUN		
	BMSBG 05/3017/0150/0000		
0150/0000	LENGTH(AH 1654 BK 3417)		
	024 "DIA	CIR PLASTIC	
0140/2647	LEN=0045	INSTALLED	2004
	018 "DIA	CIR PLASTIC	
0140/2287	LEN=0035	INSTALLED	UNKN
	018 "DIA	CIRC CONCR	
0140/1886	LEN=0033	INSTALLED	1998
	018 "DIA	CIR PLASTIC	
0140/1533	LEN=0030	INSTALLED	2004
	018 "DIA	CIRC CONCR	
0140/1217	LEN=0033	INSTALLED	1998
	018 "DIA	CIR PLASTIC	
0140/0835	LEN=0030	INSTALLED	2004
	015 "DIA	CIR PLASTIC	
0140/0428	LEN=0028	INSTALLED	2004
	015 "DIA	CIR PLASTIC	
0140/0207	LEN=0030	INSTALLED	2004
031922 FT	2 0 05026 0 03 0255+62		
0140/0000	LENGTH(AH 3417 BK 2562)		
	015 "DIA	CIR PLASTIC	
0130/2471	LEN=0025	INSTALLED	2004
	015 "DIA	CIRC CONCR	
0130/2139	LEN=0032	INSTALLED	UNKN
	015 "DIA	CIRC CONCR	
0130/0829	LEN=0038	INSTALLED	UNKN
	015 "DIA	CIRC METAL	
0130/0068	LEN=0024	INSTALLED	UNKN
029360 FT	2 0 05026 0 03 0230+00		
0130/0000	LENGTH(AH 2562 BK 2047)		
	018 "DIA	CIRC CONCR	
0120/1789	LEN=0034	INSTALLED	UNKN
	018 "DIA	CIR PLASTIC	
0120/0661	LEN=0050	INSTALLED	2004
	018 "DIA	CIR PLASTIC	

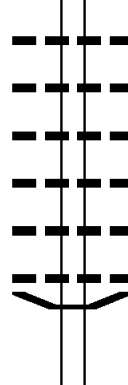
DIR: B TOTAL LEN: 7.811 MI. DIST: 09-1 SR: 3017  
 LEFT MUN: HARRISON T RIGHT MUN: HARRISON T

027313 FT



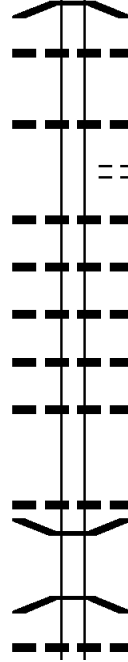
0120/0325 LEN=0040 INSTALLED 1999  
 027313 FT 2 0 05026 0 03 0209+57  
 0120/0000 LENGTH(AH 2047 BK 2998)  
 018 "DIA CIR PLASTIC  
 0110/2757 LEN=0040 INSTALLED 1999

024315 FT



0110/1958 018 "DIA CIR CONCR  
 LEN=0035 INSTALLED UNKN  
 0110/1654 018 "DIA CIR PLASTIC  
 LEN=0040 INSTALLED 2004  
 0110/1252 018 "DIA CIR PLASTIC  
 LEN=0035 INSTALLED 2004  
 0110/0920 018 "DIA CIR PLASTIC  
 LEN=0035 INSTALLED 2004  
 0110/0556 018 "DIA CIR PLASTIC  
 LEN=0035 INSTALLED 2004  
 0110/0400 018 "DIA CIR PLASTIC  
 LEN=0035 INSTALLED 2004  
 0110/0013 BMSSEN 05/3017/0110/0000  
 024315 FT 2 0 05026 0 01 0179+03  
 TR. SULPHUR SPRINGS CK  
 BMSBG 05/3017/0110/0000  
 0110/0000 LENGTH(AH 2998 BK 2979)  
 018 "DIA CIR CONCR  
 0100/2795 LEN=0033 INSTALLED UNKN

021336 FT



0100/2138 018 "DIA CIR PLASTIC  
 LEN=0030 INSTALLED 2004  
 GREGOR LN  
 0100/2104 (PRDR)  
 018 "DIA CIR PLASTIC  
 LEN=0035 INSTALLED 2004  
 036 "DIA CIR PLASTIC  
 0100/1426 LEN=0040 INSTALLED 1999  
 018 "DIA CIR CONCR  
 0100/0850 LEN=0032 INSTALLED UNKN  
 018 "DIA CIR PLASTIC  
 0100/0476 LEN=0035 INSTALLED 2004  
 015 "DIA CIR CONCR  
 0100/0133 LEN=0033 INSTALLED UNKN  
 021336 FT 2 0 05026 0 02 0149+37  
 0100/0000 LENGTH(AH 2979 BK 1918)  
 036 "DIA CIR PLASTIC  
 0094/1642 LEN=0040 INSTALLED 2004  
 0094/1481 BMSSEN 05/3017/0094/1452  
 2 0 05026 0 01 0130+00  
 TRIB BUFFALO RUN  
 0094/1452 BMSBG 05/3017/0094/1452  
 018 "DIA CIR PLASTIC  
 0094/0975 LEN=0035 INSTALLED 2004

DIR: B TOTAL LEN: 7.811 MI. DIST: 09-1 SR: 3017  
 LEFT MUN: HARRISON T RIGHT MUN: HARRISON T

2 0 05026 0 01 0130+00 019418 FT  
 SULPHUR SPRINGS RD  
 (SR3014 SEG 0040/0830) 0094/0000

019101 FT

016520 FT

014064 FT

0094/0678	015 " DIA	CIRC CONCR
019418 FT	LEN=0031	INSTALLED 1999
0094/0000	LENGTH(AH 1918 BK 0317)	
0090/0238	BMSSEN 05/3017/0090/0218	
	2 0 00356 4 01 0068+43	
	TR SULPHUR SPRINGS CREE	
0090/0218	BMSBG 05/3017/0090/0218	
019101 FT	2 0 00356 4 01 0070+65	
0090/0000	LENGTH(AH 0317 BK 2581)	
0080/2282	018 " DIA	CIR PLASTIC
	LEN=0035	INSTALLED 2004
0080/2014	018 " DIA	CIR PLASTIC
	LEN=0030	INSTALLED 2004
0080/1583	018 " DIA	CIR PLASTIC
	LEN=0035	INSTALLED 2004
0080/1366	018 " DIA	CIR PLASTIC
	LEN=0030	INSTALLED 2004
0080/0875	015 " DIA	CIRC CONCR
	LEN=0028	INSTALLED UNKN
0080/0818	018 " DIA	CIRC CONCR
	LEN=0026	INSTALLED UNKN
0080/0505	048 " DIA	CIRC CONCR
	LEN=0042	INSTALLED UNKN
0080/0194	015 " DIA	CIRC CONCR
016520 FT	LEN=0038	INSTALLED UNKN
0080/0000	LENGTH(AH 2581 BK 2456)	
0070/2090	015 " DIA	CIR PLASTIC
	LEN=0030	INSTALLED 1999
0070/1770	015 " DIA	CIR PLASTIC
	LEN=0033	INSTALLED UNKN
0070/1042	036 " H 00 " W	MULT CONCR
	LEN=0065	INSTALLED UNKN
0070/0601	018 " DIA	CIR PLASTIC
	LEN=0030	INSTALLED UNKN
0070/0277	015 " DIA	CIR PLASTIC
	LEN=0032	INSTALLED UNKN
0070/0162	015 " DIA	CIRC CONCR
	LEN=0030	INSTALLED 1999
0070/0065	015 " DIA	CIRC CONCR
014064 FT	LEN=0030	INSTALLED 1999
0070/0000	LENGTH(AH 2456 BK 2976)	
0060/2744	018 " DIA	CIR METAL
	LEN=0033	INSTALLED 1998
	018 " DIA	CIR PLASTIC

DIR: B TOTAL LEN: 7.811 MI. DIST: 09-1 SR: 3017  
 LEFT MUN: HARRISON T RIGHT MUN: HARRISON T

	0060/2578	LEN=0033	INSTALLED	1998
		018 "DIA	CIR PLASTIC	
	0060/2270	LEN=0033	INSTALLED	1998
		018 "DIA	CIRC CONCR	
	0060/1912	LEN=0030	INSTALLED	1998
		018 "DIA	CIRC CONCR	
	0060/1591	LEN=0033	INSTALLED	1999
		024 "DIA	CIR PLASTIC	
	0060/1494	LEN=0033	INSTALLED	UNKN
		024 "DIA	CIR PLASTIC	
	0060/1204	LEN=0033	INSTALLED	1999
		018 "DIA	CIR PLASTIC	
	0060/1015	LEN=0033	INSTALLED	1998
		018 "DIA	CIR PLASTIC	
011088 FT	0060/0282	LEN=0040	INSTALLED	UNKN
	011088 FT	2 0 05026	0 00 0050+00	
	0060/0000	LENGTH(AH	2976 BK 2520)	
		018 "DIA	CIR PLASTIC	
	0050/1588	LEN=0036	INSTALLED	UNKN
		036 "DIA	CIR PLASTIC	
	0050/1201	LEN=0040	INSTALLED	2005
		018 "DIA	CIRC CONCR	
	0050/0636	LEN=0032	INSTALLED	2002
		018 "DIA	CIR PLASTIC	
008568 FT	0050/0315	LEN=0031	INSTALLED	UNKN
	008568 FT	2 0 05026	0 00 0024+56	
		036 "DIA	CIR PLASTIC	
	0050/0000	LEN=0040	INSTALLED	2005
		LENGTH(AH	2520 BK 2456)	
		018 "DIA	CIR PLASTIC	
	0040/2053	LEN=0023	INSTALLED	UNKN
		024 "DIA	CIR PLASTIC	
	0040/1110	LEN=0040	INSTALLED	UNKN
		018 "DIA	CIRC CONCR	
	0040/0750	LEN=0040	INSTALLED	UNKN
		SHOEMAKER RD		
006112 FT	0040/0576	(T371)		
	006112 FT	2 0 05026	0 00 0000+00	
		MILLIGANS COVE RD		
		(T358)		
	0040/0000	LENGTH(AH	2456 BK 2325)	
		048 "DIA	CIRC CONCR	
	0030/2070	LEN=0035	INSTALLED	UNKN
		018 "DIA	CIR PLASTIC	
	0030/1734	LEN=0030	INSTALLED	1999

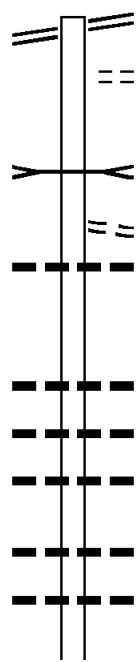


DIR: B TOTAL LEN: 7.811 MI. DIST: 09-1 SR: 3017  
 LEFT MUN: HARRISON T RIGHT MUN: HARRISON T

Stationing	Description	Material	Length	Installation
0030/1395	018" DIA	CIR PLASTIC	LEN=0030	INSTALLED 1999
0030/1109	018" DIA	CIR PLASTIC	LEN=0035	INSTALLED 1999
0030/0543	018" DIA	CIR PLASTIC	LEN=0030	INSTALLED 1999
0030/0260	036" DIA	CIR PLASTIC	LEN=0040	INSTALLED 1999
003787 FT	2 0 05019	0 01 0034+80		
0030/0000	018" DIA	CIR PLASTIC	LEN=0030	INSTALLED 1998
	LENGTH(AH 2325 BK 3391)			
0020/2723	018" DIA	CIRC CONCR	LEN=0025	INSTALLED UNKN
0020/2428	018" DIA	CIR PLASTIC	LEN=0030	INSTALLED UNKN
0020/1999	018" DIA	CIR PLASTIC	LEN=0032	INSTALLED UNKN
0020/1712	015" DIA	CIR PLASTIC	LEN=0030	INSTALLED 1998
0020/0678	018" DIA	CIRC METAL	LEN=0057	INSTALLED UNKN
0020/0511	BMS EN 05/3017/0020/0471		2 0 05019	0 00 0004+48
0020/0471	BMS BG 05/3017/0020/0471			
0020/0384	018" DIA	CIRC CONCR	LEN=0032	INSTALLED UNKN
0020/0208	036" DIA	CIRC CONCR	LEN=0033	INSTALLED UNKN
000396 FT	2 0 05019	0 00 0000+00		
	CHURCH ST (T378)			
0020/0000	LENGTH(AH 3391 BK 0396)			
0010/0292	024" DIA	CIRC CONCR	LEN=0032	INSTALLED UNKN
0010/0042	030" DIA	CIRC CONCR	LEN=0040	INSTALLED UNKN
000000 FT	2 0 05019	1 00 0000+00		
	VILLAGE: BUFFALO MILLS			
	NC BU FFALO RD			
	HYNDMAN RD			
	(SRO096 SEG 0320/1530)			
	MFC BEGIN = E			
0010/0000	LENGTH(AH 0396 BK 0000)			

EXTRACT DATE: 12/18/2023 ROADWAY MANAGEMENT SYSTEM PAGE NUMBER: 518  
 PRINT DATE: 12/20/2023 SLD COUNTY/SR - ANNUAL PRINT COUNTY: BEDFORD  
 DIR: B TOTAL LEN: 3.812 MI. DIST: 09-1 SR: 3015  
 LEFT MUN: BEDFORD T RIGHT MUN: BEDFORD T

BUSINESS 220 020126 FT  
 (SR4009 SEG 0030/0000) 0140/2198



017928 FT

015031 FT

020126 FT BUSINESS 220  
 0140/2198 (SR4009 SEG 0030/0000)  
 0140/2031 SUNRISE TE (T732)  
 TR SHOBERS RUN  
 STRUCTURE LENGTH 20 FT  
 0140/1375 BMSID 05/3015/0140/1337  
 SWEETROOT RD (T408)  
 0140/0974 018 " DIA CIRC METAL  
 0140/0699 LEN=0042 INSTALLED UNKN  
 017928 FT 2 0 05092 0 01 0364+57  
 0140/0000 LENGTH(AH 2198 BK 2897)  
 0130/2573 015 " DIA CIR PLASTIC  
 LEN=0024 INSTALLED UNKN  
 0130/2071 015 " DIA CIR PLASTIC  
 LEN=0024 INSTALLED UNKN  
 0130/1682 015 " DIA CIRC CONCR  
 LEN=0024 INSTALLED 1997  
 0130/1034 015 " DIA CIR PLASTIC  
 LEN=0032 INSTALLED UNKN  
 015 " DIA CIRC CONCR  
 0130/0487 LEN=0024 INSTALLED 2003  
 015031 FT 2 0 05092 0 01 0334+56  
 0130/0000 LENGTH(AH 2897 BK 2970)

DIR: B TOTAL LEN: 3.812 MI. DIST: 09-1 SR: 3015  
 LEFT MUN: BEDFORD T RIGHT MUN: BEDFORD T

Stationing	Description	Material	Length	Year
0120/2846	018" DIA	CIR PLASTIC	LEN=0005	2006
0120/2634	018" DIA	CIR PLASTIC	LEN=0005	2006
0120/2529	018" DIA	CIR PLASTIC	LEN=0024	UNKN
0120/1863	018" DIA	CIR PLASTIC	LEN=0006	2005
0120/1647	018" DIA	CIR PLASTIC	LEN=0004	2005
0120/1179	015" DIA	CIR PLASTIC	LEN=0025	UNKN
0120/0358	018" DIA	CIRC METAL	LEN=0004	2005
012061 FT	2 0 05092 0 01 0305+06			
0120/0000	LENGTH(AH 2970 BK 3576)			
0110/3133	015" DIA	CIR PLASTIC	LEN=0030	1998
0110/2810	015" DIA	CIRC CONCR	LEN=0032	UNKN
0110/1937	015" DIA	CIRC METAL	LEN=0032	UNKN
0110/1065	BMS EN 05/3015/0110/0936			
0110/0957	2 0 05092 0 01 0278+36			
0110/0936	ARNOLDS RUN			
0110/0434	BMSBG 05/3015/0110/0936			
008485 FT	018" DIA	CIR PLASTIC	LEN=0003	2005
008485 FT	2 0 05092 0 01 0269+30			
0110/0000	015" DIA	CIR PLASTIC	LEN=0029	UNKN
0110/0000	LENGTH(AH 3576 BK 3467)			
0100/2711	015" DIA	CIRC METAL	LEN=0028	UNKN
0100/2509	015" DIA	CIR PLASTIC	LEN=0005	2005
0100/2266	015" DIA	CIR PLASTIC	LEN=0025	UNKN
0100/1637	018" DIA	CIR PLASTIC	LEN=0030	1998
	015" DIA	CIRC CONCR		

BROWNS RD  
(T387)

EXTRACT DATE: 12/18/2023  
PRINT DATE: 12/20/2023

ROADWAY MANAGEMENT SYSTEM  
SLD COUNTY/SR - ANNUAL PRINT

PAGE NUMBER: 516  
COUNTY: BEDFORD

DIR: B TOTAL LEN: 3.812 MI.  
LEFT MUN: BEDFORD T

DIST: 09-1 SR: 3015  
RIGHT MUN: BEDFORD T

Stationing	Material	Length	Notes
005018 FT	0100/0998	LEN=0029	INSTALLED UNKN
	005018 FT	2 0 05092 0 01 0234+63	BEDFORD CUMBERLAND VALLEY T
	0100/0000	LENGTH(AH 3467 BK 2449)	
	0090/1567	015 "DIA CIR PLASTIC LEN=0005	INSTALLED 2005
	0090/0730	018 "DIA CIR PLASTIC LEN=0030	INSTALLED 1998
	0090/0322	012 "DIA CIRC METAL LEN=0025	INSTALLED UNKN
002569 FT	0090/0108	015 "DIA CIR PLASTIC LEN=0031	INSTALLED UNKN
	002569 FT	2 0 05092 0 01 0210+45	
	0090/0000	LENGTH(AH 2449 BK 2569)	
	0080/1912	015 "DIA CIRC CONCR LEN=0032	INSTALLED 1997
	0080/1796	015 "DIA CIRC CONCR LEN=0032	INSTALLED UNKN
	0080/1455	015 "DIA CIRC CONCR LEN=0032	INSTALLED UNKN
	0080/0665	015 "DIA CIR PLASTIC LEN=0025	INSTALLED UNKN
	0080/0435	018 "DIA CIRC CONCR LEN=0030	INSTALLED UNKN
000000 FT	000000 FT	2 0 05092 0 01 0184+47	
	NC TEABERRY RD		
	INTER-BK		BUCK FALLS RD (T405)
0080/0000	0080/0000	LENGTH(AH 2569 BK 1889)	
000000 FT	000000 FT		
000000 FT	7070/0000	LENGTH(AH 1889 BK 3029)	
000000 FT	000000 FT		
000000 FT	7060/0000	LENGTH(AH 3029 BK 3405)	
000000 FT	000000 FT		
000000 FT	7050/0000	LENGTH(AH 3405 BK 2005)	
000000 FT	000000 FT		
000000 FT	7040/0000	LENGTH(AH 2005 BK 2775)	
000000 FT	000000 FT		
000000 FT	7030/0000	LENGTH(AH 2775 BK 2469)	
000000 FT	000000 FT		
000000 FT	7020/0000	LENGTH(AH 2469 BK 2754)	
000000 FT	000000 FT		
	7010/0000	LENGTH(AH 2754 BK 0000)	

EXTRACT DATE: 12/18/2023 ROADWAY MANAGEMENT SYSTEM PAGE NUMBER: 515  
PRINT DATE: 12/20/2023 SLD COUNTY/SR - ANNUAL PRINT COUNTY: BEDFORD  
DIR: B TOTAL LEN: 1.278 MI. DIST: 09-1 SR: 3014  
LEFT MUN: HARRISON T RIGHT MUN: HARRISON T

MILLIGANS COVE RD 006748 FT  
(SR3017 SEG 0094/0000) 0040/0830



006748 FT  
INTER-AHD MILLIGANS COVE RD  
0040/0830 (SR3017 SEG 0094/0000)  
024 "DIA CIR PLASTIC  
0040/0599 LEN=0045 INSTALLED UNKN

EXTRACT DATE: 12/18/2023  
PRINT DATE: 12/20/2023

ROADWAY MANAGEMENT SYSTEM  
SLD COUNTY/SR - ANNUAL PRINT

PAGE NUMBER: 514  
COUNTY: BEDFORD

DIR: B TOTAL LEN: 1.278 MI.  
LEFT MUN: HARRISON T

DIST: 09-1 SR: 3014  
RIGHT MUN: HARRISON T

005918 FT		0040/0036 BMS EN 05/3014/0040/0000 005918 FT 1 0 00356 4 00 0059+06 SULPHUR SPRINGS CREEK BMSBG 05/3014/0040/0000 LENGTH(AH 0830 BK 1517)
		5 0040/0000 024 " DIA CIR PLASTIC LEN=0038 INSTALLED UNKN
		0030/0860 024 " DIA CIR PLASTIC LEN=0034 INSTALLED UNKN
		0030/0725 024 " DIA CIR PLASTIC LEN=0035 INSTALLED UNKN
		0030/0665 024 " DIA CIR PLASTIC LEN=0030 INSTALLED UNKN
004401 FT		0030/0506 1 0 00356 4 00 0044+06 004401 FT 1 0 00356 4 00 0044+06 5 0030/0000 LENGTH(AH 1517 BK 1220) 0020/0677 BMS EN 05/3014/0020/0632 1 0 00356 4 00 0038+10 SULPHUR SPRING CREEK BMSBG 05/3014/0020/0632
		0020/0632 003181 FT 1 0 00356 4 00 0031+75 018 " DIA CIRC CONCR LEN=0047 INSTALLED UNKN
		5 0020/0000 LENGTH(AH 1220 BK 3181) 024 " DIA CIRC METAL
		0010/2783 024 " DIA CIR PLASTIC LEN=0032 INSTALLED UNKN
		0010/2359 024 " DIA CIR PLASTIC LEN=0041 INSTALLED UNKN
		0010/1668 024 " DIA CIR PLASTIC LEN=0040 INSTALLED UNKN
		0010/1269 024 " DIA CIRC METAL LEN=0052 INSTALLED UNKN
		0010/0705 018 " DIA CIR PLASTIC LEN=0034 INSTALLED UNKN
		0010/0221 024 " DIA CIR PLASTIC LEN=0036 INSTALLED UNKN
		0010/0175 018 " DIA CIR PLASTIC LEN=0035 INSTALLED 2001
		0010/0027 015 " DIA CIRC CONCR LEN=0040 INSTALLED UNKN
000000 FT		000000 FT 1 0 00356 4 00 0000+00 NC SU LPHUR SPRINGS RD HYNDMAN RD INTER-BK (SRO096 SEG 0380/0444) (T424) SULPHUR SPRINGS RD MFC BEGIN = E 5 0010/0000 LENGTH(AH 3181 BK 0000)

EXTRACT DATE: 12/18/2023 ROADWAY MANAGEMENT SYSTEM PAGE NUMBER: 513  
 PRINT DATE: 12/20/2023 SLD COUNTY/SR - ANNUAL PRINT COUNTY: BEDFORD  
 DIR: B TOTAL LEN: 5.629 MI. DIST: 09-1 SR: 3013  
 LEFT MUN: RAINSBURG B RIGHT MUN: RAINSBURG B

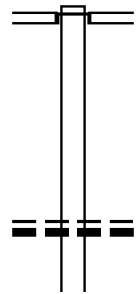
029722 FT

029722 FT  
 INTER-AHD VALLEY RD  
 (BORO)  
 MAIN RD  
 0140/0918 (SR0326 SEG 0280/0000)

028804 FT

028804 FT 2 0 05017 0 02 0370+00  
 048 " DIA CIRC METAL  
 LEN=0030 INSTALLED UNKN  
 NC VA VALLEY RD  
 RAINSBURG  
 COLERAIN T

5 0140/0000 LENGTH(AH 0918 BK 1146)



DIR: B TOTAL LEN: 5.629 MI. DIST: 09-1 SR: 3013  
 LEFT MUN: COLERAIN T RIGHT MUN: COLERAIN T

2 0 05017 0 02 0358+25 027658 FT  
 HARRIETA LN  
 (T357)

0130/0200	036 " DIA CIRC CONCR LEN=0035 INSTALLED 1988
0130/0101	024 " DIA CIR PLASTIC LEN=0010 INSTALLED 2003
0130/0000	LENGTH(AH 1146 BK 1303)
026355 FT	026355 FT 2 0 05017 0 02 0344+77 LENGTH(AH 1303 BK 2439)
0110/1635	018 " DIA CIRC CONCR LEN=0032 INSTALLED 1988
0110/1489	018 " DIA CIRC CONCR LEN=0008 INSTALLED 2003
023916 FT	084"H 42"W OTHER STRUC LEN=0032 INSTALLED 1988 2 0 05017 0 02 0320+38 LENGTH(AH 2439 BK 2532)
0100/1155	024 " DIA CIRC METAL LEN=0042 INSTALLED 1988
0100/0187	024 " DIA CIRC CONCR LEN=0040 INSTALLED 1988
0100/0053	018 " DIA CIRC CONCR LEN=0024 INSTALLED 1988
021384 FT	2 0 05017 0 02 0294+92 LENGTH(AH 2532 BK 2387)
0090/1542	018 " DIA CIRC CONCR LEN=0032 INSTALLED 1988
0090/0873	018 " DIA CIRC CONCR LEN=0032 INSTALLED 1988
0090/0404	018 " DIA CIRC CONCR LEN=0026 INSTALLED 1988
0090/0206	018 " DIA CIRC CONCR LEN=0035 INSTALLED 1988
018997 FT	2 0 05017 0 02 0270+70 LENGTH(AH 2387 BK 2479)
0090/0000	018 " DIA CIRC CONCR



DIR: B TOTAL LEN: 5.629 MI. DIST: 09-1 SR: 3013  
 LEFT MUN: COLERAIN T RIGHT MUN: COLERAIN T

	0080/2063	LEN=0032	INSTALLED	1988
	0080/1454	018"H 24"W ELLIPTICAL*	LEN=0035	INSTALLED 1988
	0080/0714	018 " DIA CIR PLASTIC	LEN=0010	INSTALLED 2003
	0080/0391	018 " DIA CIRC CONCR	LEN=0036	INSTALLED 1988
	0080/0015	BMSSEN 05/3013/0080/0000	2 0 05017 0 02 0245+52	
016518 FT	016518 FT	COLE TRT RUN		
	0080/0000	BMSBG 05/3013/0080/0000	LENGTH(AH 2479 BK 1147)	
015371 FT	015371 FT	2 0 05017 0 01 0233+68		
	0070/0000	COVE CREEK	STRUCTURE LENGTH 14 FT	
	0070/0000	BMSID 05/3013/0070/0000	LENGTH(AH 1147 BK 2551)	
	0060/0346	018 " DIA CIR PLASTIC	LEN=0036	INSTALLED 1988
	012820 FT	024 " DIA CIR PLASTIC	LEN=0031	INSTALLED 1988
	0060/0000	LENGTH(AH 2551 BK 3031)		
	0050/2441	015 " DIA CIR PLASTIC	LEN=0035	INSTALLED 2001
	0050/2080	018 " DIA CIR PLASTIC	LEN=0040	INSTALLED 2005
	0050/1627	018 " DIA CIR PLASTIC	LEN=0035	INSTALLED 2001
	0050/1275	015 " DIA CIRC METAL	LEN=0034	INSTALLED 1988
	0050/0900	018 " DIA CIR PLASTIC	LEN=0040	INSTALLED 2005
	0050/0365	018 " DIA CIRC CONCR	LEN=0040	INSTALLED 2005
009789 FT	009789 FT	2 0 05017 0 01 0177+80		
	0050/0000	030 " DIA CIRC CONCR	LEN=0048	INSTALLED 1988
	0040/1960	LENGTH(AH 3031 BK 2276)		
	0040/1960	015 " DIA CIR PLASTIC	LEN=0035	INSTALLED 2001

2 0 05017 0 01 0208+27 012820 FT  
 CENTENNIAL RD  
 (T364) 0060/0000

Stationing	Description	Material	Length	Notes
007513 FT	0040/1290	015 " DIA CIR PLASTIC	LEN=0027	INSTALLED 1988
	0040/0466	015 " DIA CIR PLASTIC	LEN=0028	INSTALLED 1988
	007513 FT	2 0 05017 0 01 0154+40		
	0040/0000	LENGTH(AH 2276 BK 2784)		COLERAIN
	0030/2357	CUMBERLAND VALLEY T		
004729 FT	0030/1375	015 " DIA CIR PLASTIC	LEN=0030	INSTALLED 1988
	0030/0814	015 " DIA CIR PLASTIC	LEN=0028	INSTALLED 1988
	0030/0117	036 " DIA CIR PLASTIC	LEN=0050	INSTALLED 2001
	004729 FT	2 0 05017 0 01 0125+90		
	0030/0000	LENGTH(AH 2784 BK 2059)		
002670 FT	0020/1441	015 " DIA CIR PLASTIC	LEN=0024	INSTALLED 1988
	0020/0718	015 " DIA CIRC METAL	LEN=0027	INSTALLED 1988
	002670 FT	2 0 05017 0 01 0104+50		
	0020/0000	LENGTH(AH 2059 BK 2670)		
	0010/2603	018 " DIA CIR PLASTIC	LEN=0028	INSTALLED 1988
	0010/1949	015 " DIA CIRC CONCR	LEN=0030	INSTALLED 1988
	0010/1544	015 " DIA CIRC CONCR	LEN=0030	INSTALLED 1988
	0010/0782	018 " DIA CIRC CONCR	LEN=0032	INSTALLED 1988
	0010/0110	018 " DIA CIRC CONCR	LEN=0032	INSTALLED 1988
	0010/0016	015 " DIA CIR PLASTIC	LEN=0056	INSTALLED 1988
2 0 05017 0 01 0077+48	000000 FT	NC RA INSBURG MTN RD		
EVITTS CREEK RD	000000 FT	EVITTS CREEK RD		
(SR3011 SEG 0060/0000)	0010/0000	(SR3011 SEG 0060/0000)		
	0010/0000	MFC BEGIN = D		
	0010/0000	LENGTH(AH 2670 BK 0000)		

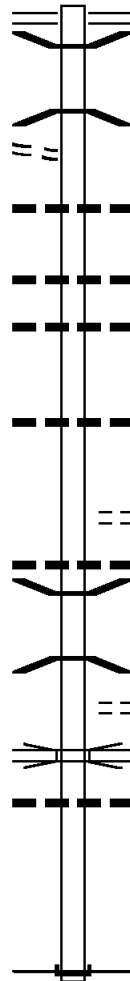
CIDER RD  
(T421)

006118 FT

0020/2925

002322 FT

000000 FT



006118 FT	ALLEGHENY RD
0020/3796	(SR0031 SEG 0060/0000)
0020/3238	BMSEN 05/3012/0020/3130
	2 0 05032 0 00 0054+60
	RAYSTOWN BR. JUNIATA RI
0020/3130	BMSBG 05/3012/0020/3130
	018 " DIA CIRC CONCR
0020/2762	LEN=0032 INSTALLED 2002
	018 " DIA CIRC CONCR
0020/2059	LEN=0032 INSTALLED 2002
	015 " DIA CIRC CONCR
0020/1560	LEN=0036 INSTALLED UNKN
	018 " DIA CIRC CONCR
0020/0430	LEN=0032 INSTALLED 2002
002322 FT	2 0 05032 0 00 0023+38
	GRASSER RD
	(T413)
0020/0000	LENGTH(AH 3796 BK 2322)
	018 " DIA CIRC CONCR
0010/1784	LEN=0034 INSTALLED UNKN
0010/1356	BMSEN 05/3012/0010/1000
	2 0 05032 0 00 0012+96
	RAYSTOWN BR. JUNIATA RI
0010/1295	BMSBG 05/3012/0010/1000
	WILL RD
0010/0933	(TWP )
	PA TPK (1-76)
0010/0761	OP ID 05/7076/9901/2994
	066 " DIA CIRC CONCR
0010/0322	LEN=0088 INSTALLED UNKN
000000 FT	2 0 05032 0 00 0000+00
	NC NEW BALTIMORE RD
	INTER-BK JUNIATA ST
	(SR1015 SEG 0240/0923)
	MFC BEGIN = D
	BK-SOMERSET (55)
0010/0000	LENGTH(AH 2322 BK 0000)

DIR: B TOTAL LEN: 4.399 MI. DIST: 09-1 SR: 3011  
 LEFT MUN: CUMBERLAND VALLEY T RIGHT MUN: CUMBERLAND VALLEY T

023226 FT



023226 FT BEDFORD VALLEY RD  
 0090/1385 (SR0220 SEG 0210/1777)  
 015 " DIA CIRC CONCR  
 0090/1198 LEN=0062 INSTALLED UNKN  
 015 " DIA CIRC METAL  
 0090/0990 LEN=0045 INSTALLED 1988  
 015 " DIA CIRC CONCR  
 0090/0591 LEN=0032 INSTALLED 2001  
 021841 FT 2 0 05017 0 01 0012+80  
 VILLAGE: PATIENCE  
 BUCKFALLS RD  
 (T405)  
 0090/0000 LENGTH(AH 1385 BK 2206)  
 018 " DIA CIRC METAL  
 0080/2023 LEN=0038 INSTALLED 1988

021841 FT



0080/0617 018 " DIA CIR PLASTIC  
 LEN=0040 INSTALLED 1999  
 018 " DIA CIRC METAL  
 0080/0229 LEN=0040 INSTALLED 1988  
 019635 FT 2 0 05017 0 01 0034+85  
 048 " DIA CIRC CONCR  
 LEN=0038 INSTALLED 1988  
 0080/0000 LENGTH(AH 2206 BK 2858)  
 018 " DIA CIR PLASTIC  
 0070/2379 LEN=0040 INSTALLED 2004  
 015 " DIA CIR PLASTIC  
 0070/1939 LEN=0030 INSTALLED 1988  
 036 " DIA CIRC CONCR  
 0070/1644 LEN=0032 INSTALLED 1988  
 018 " DIA CIR PLASTIC  
 0070/1145 LEN=0030 INSTALLED 1988  
 024 " DIA CIR PLASTIC  
 0070/0916 LEN=0030 INSTALLED 1988

019635 FT




016777 FT 2 0 05017 0 01 0063+70  
 0070/0000 LENGTH(AH 2858 BK 1405)  
 018 " DIA CIR PLASTIC  
 0060/1144 LEN=0030 INSTALLED 1999

016777 FT



0060/0465 015 " DIA CIR PLASTIC  
 LEN=0033 INSTALLED 1988  
 024 " DIA CIRC CONCR  
 0060/0133 LEN=0032 INSTALLED 1988  
 015372 FT 2 0 05017 0 01 0077+48  
 RAINSBURG MTN RD  
 (SR3013 SEG 0010/0000)

015372 FT



DIR: B TOTAL LEN: 4.399 MI. DIST: 09-1 SR: 3011  
 LEFT MUN: CUMBERLAND VALLEY T RIGHT MUN: CUMBERLAND VALLEY T

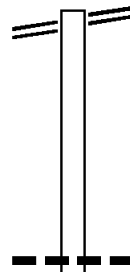
Stationing	Material	Length	Notes
	0060/0000	LENGTH(AH 1405 BK 3538)	
	0050/2227	048 " DIA LEN=0042	CIR PLASTIC INSTALLED UNKN
	0050/1424	024 " DIA LEN=0008	CIRC CONCR INSTALLED 2004
	0050/0933	036 " DIA LEN=0042	CIRC CONCR INSTALLED UNKN
	0050/0454	024 " DIA LEN=0044	CIR PLASTIC INSTALLED UNKN
	0050/0146	018 " DIA LEN=0030	CIR PLASTIC INSTALLED UNKN
011834 FT	011834 FT	2 0 05013	0 00 0119+60
	0050/0000	LENGTH(AH 3538 BK 2968)	
	0040/2823	018 " DIA LEN=0035	CIR PLASTIC INSTALLED 2004
	0040/2153	018 " DIA LEN=0030	CIR PLASTIC INSTALLED UNKN
	0040/1773	018 " DIA LEN=0038	CIR PLASTIC INSTALLED UNKN
	0040/0952	018 " DIA LEN=0033	CIR PLASTIC INSTALLED UNKN
	0040/0548	018 " DIA LEN=0035	CIR PLASTIC INSTALLED 2004
	0040/0182	018 " DIA LEN=0040	CIR PLASTIC INSTALLED 2004
008866 FT	008866 FT	2 0 05013	0 00 0089+92
	0040/0000	LENGTH(AH 2968 BK 2204)	
	0030/1939	018 " DIA LEN=0045	CIR PLASTIC INSTALLED 2004
	0030/1498	015 " DIA LEN=0036	CIR PLASTIC INSTALLED UNKN
	0030/0739	024 " DIA LEN=0032	CIR PLASTIC INSTALLED UNKN
	0030/0611	024 " DIA LEN=0032	CIR PLASTIC INSTALLED 1998
006662 FT	0030/0017	BMSFN 05/3011/0030/0000	
	006662 FT	2 0 05013	0 00 0067+45
	0030/0000	TR. EVITTS CR BMSBG 05/3011/0030/0000	
	0020/3611	LENGTH(AH 2204 BK 3805) 015 " DIA LEN=0032	CIR PLASTIC INSTALLED UNKN

DIR: B TOTAL LEN: 4.399 MI. DIST: 09-1 SR: 3011  
 LEFT MUN: CUMBERLAND VALLEY T RIGHT MUN: CUMBERLAND VALLEY T

---	0020/2965	015 " DIA	CIR PLASTIC
---		LEN=0033	INSTALLED UNKN
---	0020/2384	018 " DIA	CIR PLASTIC
---		LEN=0035	INSTALLED UNKN
---	0020/2129	036 " DIA	CIR PLASTIC
---		LEN=0035	INSTALLED UNKN
==	0020/2082	BLANKLEY	RD
---		(TWP )	
---	0020/2063	018 " DIA	CIR PLASTIC
---		LEN=0034	INSTALLED UNKN
---	0020/1844	024 " DIA	CIRC CONCR
---		LEN=0032	INSTALLED 2004
---	0020/1682	018 " DIA	CIR PLASTIC
---		LEN=0030	INSTALLED UNKN
---	0020/1371	018 " DIA	CIR PLASTIC
---		LEN=0034	INSTALLED UNKN
---	0020/1217	018 " DIA	CIR PLASTIC
---		LEN=0036	INSTALLED UNKN
---	0020/0887	018 " DIA	CIR PLASTIC
---		LEN=0034	INSTALLED UNKN
---	0020/0416	036 " DIA	CIR PLASTIC
---		LEN=0036	INSTALLED UNKN
002857 FT	002857 FT	2 0 05013	0 00 0029+65
	5 0020/0000	LENGTH(AH	3805 BK 2857)
---	0010/2830	015 " DIA	CIR PLASTIC
---		LEN=0036	INSTALLED UNKN
---	0010/2320	015 " DIA	CIR PLASTIC
---		LEN=0036	INSTALLED UNKN
---	0010/2152	015 " DIA	CIR PLASTIC
---		LEN=0030	INSTALLED UNKN
---	0010/1661	015 " DIA	CIR PLASTIC
---		LEN=0032	INSTALLED UNKN
---	0010/1441	015 " DIA	CIR PLASTIC
---		LEN=0032	INSTALLED UNKN
---	0010/0972	015 " DIA	CIR PLASTIC
---		LEN=0030	INSTALLED UNKN
---	0010/0747	018 " DIA	CIR PLASTIC
---		LEN=0030	INSTALLED UNKN
---	0010/0575	018 " DIA	CIR PLASTIC
---		LEN=0030	INSTALLED UNKN
---	0010/0383	015 " DIA	CIR PLASTIC
---		LEN=0035	INSTALLED UNKN
---	0010/0076	015 " DIA	CIR PLASTIC
---		LEN=0040	INSTALLED 2003
000000 FT	000000 FT	2 0 05013	0 00 0000+00
	INTER-BK	EVITTS CREEK RD	
		(SR3009 SEG 0160/0000)	
		MFC BEGIN = D	
WHITE CHURCH RD	5 0010/0000	LENGTH(AH	2857 BK 0000)
(SR3009 SEG 0160/0000)			

EXTRACT DATE: 12/18/2023 ROADWAY MANAGEMENT SYSTEM PAGE NUMBER: 505  
PRINT DATE: 12/20/2023 SLD COUNTY/SR - ANNUAL PRINT COUNTY: BEDFORD  
DIR: B TOTAL LEN: 9.763 MI. DIST: 09-1 SR: 3010  
LEFT MUN: HARRISON T RIGHT MUN: HARRISON T

ALLEGHENY RD 051550 FT  
(SR0031 SEG 0230/0000) 0180/3114



051550 FT ALLEGHENY RD  
0180/3114 (SR0031 SEG 0230/0000)

0180/0358 018 "DIA CIR PLASTIC  
LEN=0050 INSTALLED 2003

DIR: B TOTAL LEN: 9.763 MI. DIST: 09-1 SR: 3010  
 LEFT MUN: HARRISON T RIGHT MUN: HARRISON T

Stationing	Length	Material	Installation
048436 FT	048436 FT	1 0 00875 0 00 0483+65	
	0180/0000	LENGTH(AH 3114 BK 3352)	
	0170/2833	024 " DIA CIR PLASTIC	INSTALLED 2003
	0170/2220	018 " DIA CIR PLASTIC	INSTALLED 2003
	0170/0561	018 " DIA CIR PLASTIC	INSTALLED 2003
	0170/0206	018 " DIA CIR PLASTIC	INSTALLED UNKN
045084 FT	045084 FT	1 0 00875 0 00 0449+78	
	0170/0000	LENGTH(AH 3352 BK 3514)	
	0160/3190	018 " DIA CIR PLASTIC	INSTALLED 2003
	0160/2207	018 " DIA CIR PLASTIC	INSTALLED UNKN
	0160/1153	018 " DIA CIR PLASTIC	INSTALLED 2003
	0160/0391	018 " DIA CIR PLASTIC	INSTALLED 2003
	0160/0034	SULFUR SPRING RD	(T424)
041570 FT	041570 FT	1 0 00875 0 00 0414+45	
SULFUR SPRING RD (T424)	0160/0000	LENGTH(AH 3514 BK 3102)	
	0150/2290	015 " DIA CIR PLASTIC	INSTALLED 1997
	0150/0787	015 " DIA CIR PLASTIC	INSTALLED 2003
038468 FT	038468 FT	1 0 00875 0 00 0384+29	
	0150/0000	LENGTH(AH 3102 BK 2687)	
	0140/2125	015 " DIA CIR PLASTIC	INSTALLED 2003



DIR: B TOTAL LEN: 9.763 MI. DIST: 09-1 SR: 3010  
 LEFT MUN: HARRISON T RIGHT MUN: HARRISON T

FAUPEL RD  
 (T418)

0140/0836

035781 FT

1 0 00875 0 00 0320+00 032012 FT  
 POWELL RD  
 (T426)

0130/0000

029889 FT

0140/1356	018 "DIA CIR PLASTIC LEN=0036	INSTALLED 2003
0140/0745	015 "DIA CIRC CONCR LEN=0044	INSTALLED UNKN
035781 FT	1 0 00875 0 00 0357+65 018 "DIA CIR PLASTIC LEN=0050	INSTALLED 2003 FAUPEL RD (T418)
0140/0000	LENGTH(AH 2687 BK 3769)	
0130/3133	015 "DIA CIR PLASTIC LEN=0035	INSTALLED 2003
0130/2107	018 "DIA CIR PLASTIC LEN=0050	INSTALLED 1998
0130/1472	015 "DIA CIR PLASTIC LEN=0040	INSTALLED 2003
0130/0861	018 "DIA CIR PLASTIC LEN=0028	INSTALLED UNKN
0130/0597	018 "DIA CIR PLASTIC LEN=0040	INSTALLED 2003
032012 FT		
0130/0000	LENGTH(AH 3769 BK 2123)	
0120/1482	015 "DIA CIR PLASTIC LEN=0040	INSTALLED 2003
0120/0218	018 "DIA CIR PLASTIC LEN=0050	INSTALLED 2003
029889 FT	1 0 00875 0 00 0299+26	
0120/0000	LENGTH(AH 2123 BK 2976)	
0110/2247	018 "DIA CIR PLASTIC LEN=0040	INSTALLED 2003
0110/0566	015 "DIA CIRC CONCR LEN=0038	INSTALLED 1988

DIR: B TOTAL LEN: 9.763 MI. DIST: 09-1 SR: 3010  
 LEFT MUN: HARRISON T RIGHT MUN: HARRISON T

Stationing	Segment	Material	Length	Notes
026913 FT	0110/0439	018" DIA CIRC CONCR	LEN=0031	INSTALLED UNKN
	026913 FT	1 0 00875 0 00	0269+86	
	0110/0000		LENGTH(AH 2976 BK 1371)	
025542 FT	025542 FT	1 0 00875 0 00	0255+82	ORCHARD HOLLOW RD (T415)
	0100/0000		LENGTH(AH 1371 BK 3535)	
	0090/1971			DIEHL RD (T403)
	0090/1115			HARRISON JUNIATA T
	0090/0854	018" DIA CIRC PLASTIC	LEN=0040	INSTALLED 2003
022007 FT	022007 FT			
1 0 00875 0 00 0220+85	0090/0000		LENGTH(AH 3535 BK 2033)	
SHIPPEY RD (SR3019 SEG 0060/0000)	0080/1985	015" DIA CIRC CONCR	LEN=0033	INSTALLED UNKN
	0080/1685			BRANT HOLLOW RD (SR3019 SEG 0050/2033)
	0080/1359	015" DIA CIRC CONCR	LEN=0048	INSTALLED UNKN
	0080/0867	018" DIA CIRC PLASTIC	LEN=0040	INSTALLED 2003
	0080/0354	018" DIA CIRC PLASTIC	LEN=0040	INSTALLED 2003
019974 FT	019974 FT	1 0 00875 0 00	0200+80	
	0080/0000		LENGTH(AH 2033 BK 2270)	
	0070/2224	018" DIA CIRC METAL	LEN=0032	INSTALLED UNKN
	0070/1932	018" DIA CIRC PLASTIC	LEN=0030	INSTALLED UNKN
	0070/1535	018" DIA CIRC PLASTIC	LEN=0037	INSTALLED UNKN
017704 FT	017704 FT			
1 0 00875 0 00 0177+80				
SIDES RD				

DIR: B TOTAL LEN: 9.763 MI. DIST: 09-1 SR: 3010  
 LEFT MUN: JUNIATA T RIGHT MUN: JUNIATA T

Stationing	Segment	Material	Length	Notes
(T415)	0070/0000	015" DIA CIRC CONCR	2270	LENGTH(AH 2270 BK 1908)
ROBB RD (T403)	0060/0042 015796 FT	015" DIA CIRC CONCR	0036	INSTALLED UNKN
	015796 FT	1 0 00875 0 00 0159+15		HYDE RD (T402)
	0060/0000	015" DIA CIR PLASTIC	1908	LENGTH(AH 1908 BK 2634)
	0050/2054	015" DIA CIR PLASTIC	0040	INSTALLED 2003
	0050/0834	015" DIA CIR PLASTIC	0033	INSTALLED UNKN
	0050/0628	018" DIA CIR PLASTIC	0034	INSTALLED 2003
1 0 00875 0 00 0132+00 FLEMING HILL RD (T400)	013162 FT 0050/0000	018" DIA CIRC METAL	2634	LENGTH(AH 2634 BK 2755)
	0040/2604	018" DIA CIRC METAL	0032	INSTALLED UNKN
	0040/1962	018" DIA CIR PLASTIC	0040	INSTALLED 2003
	0040/1528	015" DIA CIR PLASTIC	0032	INSTALLED UNKN
	0040/0463 010407 FT	015" DIA CIR PLASTIC	0032	INSTALLED UNKN
	0040/0000	015" DIA CIR PLASTIC	2755	LENGTH(AH 2755 BK 3513)
	0030/3492	015" DIA CIR PLASTIC	0032	INSTALLED UNKN
	0030/2614	015" DIA CIR PLASTIC	0035	INSTALLED UNKN
	0030/1978	015" DIA CIR PLASTIC	0038	INSTALLED UNKN
		018" DIA CIR PLASTIC		

DIR: B TOTAL LEN: 9.763 MI. DIST: 09-1 SR: 3010  
 LEFT MUN: JUNIATA T RIGHT MUN: JUNIATA T

Stationing	Description	Material	Length	Status
0030/1075	LEN=0033	018 " DIA CIRC CONCR		INSTALLED UNKN
006894 FT	0030/0179	LEN=0040		INSTALLED 1998
	006894 FT	1 0 00875 0 00 0070+39		
	0030/0000	LENGTH(AH 3513 BK 3439)		
	0020/2772	018 " DIA CIR PLASTIC		INSTALLED UNKN
	0020/1497	015 " DIA CIR PLASTIC		INSTALLED UNKN
	0020/1230	018 " DIA CIR PLASTIC		INSTALLED UNKN
	0020/0950	018 " DIA CIR PLASTIC		INSTALLED UNKN
003455 FT	003455 FT	1 0 00875 0 00 0035+64		
	0020/0000	LENGTH(AH 3439 BK 3455)		
	0010/3353	015 " DIA CIR PLASTIC		INSTALLED UNKN
	0010/2977	018 " DIA CIR PLASTIC		INSTALLED UNKN
	0010/2414	015 " DIA CIRC CONCR		INSTALLED UNKN
	0010/1690	018 " DIA CIR PLASTIC		INSTALLED UNKN
	0010/1277	018 " DIA CIR PLASTIC		INSTALLED UNKN
	0010/1053	018 " DIA CIR PLASTIC		INSTALLED UNKN
	0010/0732	015 " DIA CIR PLASTIC		INSTALLED UNKN
	0010/0474	018 " DIA CIR PLASTIC		INSTALLED UNKN
	0010/0203	018 " DIA CIRC METAL		INSTALLED UNKN
	0010/0100	018 " DIA CIR PLASTIC		INSTALLED 1997
	NC GLADE PK			
	BARD HOLLOW RD			
	(SR3008 SEG 0010/0000)			
	ALLEGHENY RD			
	(SR0031 SEG 0030/0000)			
1 0 00875 0 00 0000+00 000000 FT				
ALLEGHENY RD				
(SR0031 SEG 0030/0000) 0010/0000				
	000000 FT			
	0010/0000	MFC BEGIN = E		
	0010/0000	LENGTH(AH 3455 BK 0000)		

EXTRACT DATE: 12/18/2023 ROADWAY MANAGEMENT SYSTEM PAGE NUMBER: 499  
 PRINT DATE: 12/20/2023 SLD COUNTY/SR - ANNUAL PRINT COUNTY: BEDFORD  
 DIR: B TOTAL LEN: 8.208 MI. DIST: 09-1 SR: 3009  
 LEFT MUN: CUMBERLAND VALLEY T RIGHT MUN: CUMBERLAND VALLEY T

043336 FT



043336 FT  
 INTER-AHD WHITE CHURCH RD  
 (T403)  
 BEDFORD VALLEY RD  
 0180/2056 (SR0220 SEG 0160/0000)  
 0180/1253 015 "DIA CIRC METAL  
 LEN=0037 INSTALLED 1990  
 0180/0586 018 "DIA CIRC METAL  
 LEN=0044 INSTALLED 1990  
 0180/0254 BMSSEN 05/3009/0180/0225  
 2 0 05006 0 02 0417+98  
 TR. EVITTS CR  
 0180/0225 BMSBG 05/3009/0180/0225  
 041280 FT

2 0 05006 0 02 0415+82 041280 FT  
 DARK HOLLOW RD

DIR: B TOTAL LEN: 8.208 MI. DIST: 09-1 SR: 3009  
 LEFT MUN: CUMBERLAND VALLEY T RIGHT MUN: CUMBERLAND VALLEY T

(T302)

Station	Description	Material	Length	Year
0180/0000	LENGTH(AH 2056 BK 3978)	015" DIA CIRC CONCR	0032	2003
0170/3653	INSTALLED	015" DIA CIR PLASTIC	0034	1990
0170/2767	INSTALLED	018" DIA CIR PLASTIC	0035	2005
0170/1966	INSTALLED	018" DIA CIR PLASTIC	0035	2005
0170/1208	INSTALLED	BMS EN 05/3009/0170/0000		
037302 FT	2 0 05006 0 02 0376+02	EVITTS CREEK		
0170/0000	BMSBG 05/3009/0170/0000	LENGTH(AH 3978 BK 1794)		
0160/0636	BMS EN 05/3009/0160/0593	2 0 05006 0 02 0364+08		
0160/0593	TR. EVITTS CR	BMSBG 05/3009/0160/0593		
035508 FT	2 0 05006 0 02 0357+60	EVITTS CREEK RD		
	(SR3011 SEG 0010/0000)	NC WH		
0160/0000	WHITE CHURCH RD	LENGTH(AH 1794 BK 2312)		
0150/2093	SAWMILL LN	(PRDR)		
0150/1777	015" DIA CIRC CONCR	LEN=0032		1990
0150/1442	015" DIA CIR PLASTIC	LEN=0027		1990
0150/1026	015" DIA CIRC CONCR	LEN=0031		1990
0150/0800	015" DIA CIR PLASTIC	LEN=0024		1990
0150/0186	012" DIA CIR PLASTIC	LEN=0025		1990
0150/0035	018" DIA CIR PLASTIC	LEN=0030		1990
033196 FT	2 0 05006 0 02 0334+63			
0150/0000	LENGTH(AH 2312 BK 1744)	018" DIA CIR PLASTIC		
0140/1307	LEN=0035	INSTALLED		2005
	018" DIA CIR PLASTIC			

DIR: B TOTAL LEN: 8.208 MI. DIST: 09-1 SR: 3009  
 LEFT MUN: CUMBERLAND VALLEY T RIGHT MUN: CUMBERLAND VALLEY T

CHIMNEY RIDGE RD  
 (T339)

0140/0444

031452 FT

029515 FT

026923 FT

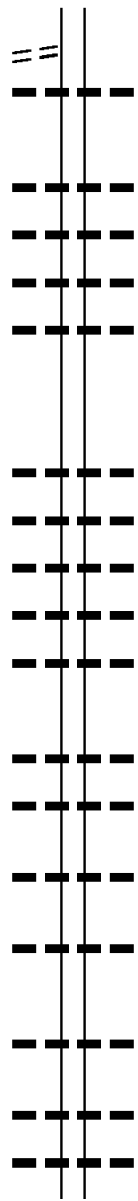
2 0 05006 0 01 0250+22 024989 FT

0140/0750	LEN=0030	INSTALLED 2005
	057"H 38"W	PIPE ARCH
0140/0650	LEN=0035	INSTALLED 1990
0140/0444		
0140/0024	018 " DIA	CIR PLASTIC
031452 FT	LEN=0040	INSTALLED 2005
	2 0 05006 0 02	0316+80
		MANASSAS GAP RD
		(T341)
0140/0000	LENGTH(AH 1744 BK 1937)	
	LC FOR	MANASSAS GAP RD
0130/1806	(CONN)	
0130/0165	015 " DIA	CIR PLASTIC
029515 FT	LEN=0030	INSTALLED 1990
0130/0000	2 0 05006 0 01	0295+24
	LENGTH(AH 1937 BK 2592)	
	015 " DIA	CIR PLASTIC
0120/2325	LEN=0028	INSTALLED 1990
	015 " DIA	CIR PLASTIC
0120/1985	LEN=0040	INSTALLED 2005
0120/0442	015 " DIA	CIR PLASTIC
	LEN=0031	INSTALLED 1990
0120/0168	060 " DIA	CIRC METAL
026923 FT	LEN=0034	INSTALLED 1990
	2 0 05006 0 01	0269+91
	015 " DIA	CIR PLASTIC
	LEN=0025	INSTALLED 1990
0120/0000	LENGTH(AH 2592 BK 1934)	
	015 " DIA	CIR PLASTIC
0110/1883	LEN=0040	INSTALLED 1990
	015 " DIA	CIRC CONCR
0110/1411	LEN=0029	INSTALLED 1990
	015 " DIA	CIR PLASTIC
0110/1224	LEN=0027	INSTALLED 1990
	036 " DIA	CIRC METAL
0110/1018	LEN=0032	INSTALLED 1990
	015 " DIA	CIR PLASTIC
0110/0683	LEN=0030	INSTALLED 1990
	048 " DIA	CIR PLASTIC
0110/0580	LEN=0010	INSTALLED 2002
024989 FT		

DIR: B TOTAL LEN: 8.208 MI. DIST: 09-1 SR: 3009  
 LEFT MUN: CUMBERLAND VALLEY T RIGHT MUN: CUMBERLAND VALLEY T

NARROW LN  
 (T337)

0110/0000



0110/0000	LENGTH(AH 1934 BK 2059)
0100/1991	036 " DIA CIRC METAL LEN=0070 INSTALLED 1990
0100/1090	018 " DIA CIRC PLASTIC LEN=0040 INSTALLED 2005
0100/0985	018 " DIA CIRC PLASTIC LEN=0035 INSTALLED 1990
0100/0697	015 " DIA CIRC PLASTIC LEN=0031 INSTALLED 1990
0100/0328	024 " DIA CIRC PLASTIC LEN=0031 INSTALLED 1990
022930 FT	2 0 05006 0 01 0229+93
0100/0000	LENGTH(AH 2059 BK 3015)
0090/1888	015 " DIA CIRC PLASTIC LEN=0032 INSTALLED 1990
0090/1443	018 " DIA CIRC PLASTIC LEN=0035 INSTALLED 2005
0090/0917	018 " DIA CIRC PLASTIC LEN=0040 INSTALLED 2005
0090/0590	048 " DIA CIRC CONCR LEN=0040 INSTALLED 1990
0090/0139	018 " DIA CIRC PLASTIC LEN=0030 INSTALLED 1990
019915 FT	2 0 05006 0 01 0199+78
0090/0000	LENGTH(AH 3015 BK 2536)
0080/2123	054 " DIA CIRC CONCR LEN=0034 INSTALLED 1990
0080/1727	015 " DIA CIRC PLASTIC LEN=0033 INSTALLED 1990
0080/1089	015 " DIA CIRC PLASTIC LEN=0027 INSTALLED 1990
0080/0395	015 " DIA CIRC PLASTIC LEN=0036 INSTALLED 1990
017379 FT	2 0 05006 0 01 0174+70
0080/0000	LENGTH(AH 2536 BK 2577)
0070/2117	024 " DIA CIRC CONCR LEN=0030 INSTALLED 1990
0070/1461	018 " DIA CIRC PLASTIC LEN=0040 INSTALLED 2005
0070/1002	054 " DIA CIRC METAL LEN=0030 INSTALLED 1990



DIR: B TOTAL LEN: 8.208 MI. DIST: 09-1 SR: 3009  
 LEFT MUN: CUMBERLAND VALLEY T RIGHT MUN: CUMBERLAND VALLEY T

Stationing	Structure	Description	Material	Length	Notes
014802 FT	0070/0348	018" DIA CIR PLASTIC	CIR PLASTIC	LEN=0032	INSTALLED 1990
	014802 FT	2 0 05006	0 01 0149+22		
	0070/0000	LENGTH(AH 2577 BK 1387)			
013415 FT	0060/0542	015" DIA CIRC CONCR	CIRC CONCR	LEN=0036	INSTALLED 1990
	0060/0184	015" DIA CIRC CONCR	CIRC CONCR	LEN=0035	INSTALLED 1990
	013415 FT	2 0 05006	0 01 0135+07		
	0060/0000	LENGTH(AH 1387 BK 2929)			
	0050/2591	015" DIA CIRC CONCR	CIRC CONCR	LEN=0041	INSTALLED 1990
	0050/2008	024" DIA CIRC CONCR	CIRC CONCR	LEN=0050	INSTALLED 1990
	0050/1559	018" DIA CIRC CONCR	CIRC CONCR	LEN=0040	INSTALLED 1990
	0050/1146	TR. KOON LAKE			
	0050/1125	STRUCTURE LENGTH 16 FT			
010486 FT	010486 FT	BMSID 05/3009/0050/1146			
	0050/0000	048"H 00"W MULT CONCR			
	0050/0000	LENGTH(AH 2929 BK 3918)			
	0040/3274	018"H 00"W MULT CONCR			
	0040/3112	LEN=0038 INSTALLED 1990			
	0040/2610	036" DIA CIRC CONCR	CIRC CONCR	LEN=0320	INSTALLED 1990
	0040/2386	015" DIA CIRC CONCR	CIRC CONCR	LEN=0035	INSTALLED 1990
	0040/1902	015" DIA CIRC CONCR	CIRC CONCR	LEN=0035	INSTALLED 1990
	0040/1680	015" DIA CIRC CONCR	CIRC CONCR	LEN=0035	INSTALLED 1990
	0040/1505	015" DIA CIRC CONCR	CIRC CONCR	LEN=0035	INSTALLED 1990
	0040/0726	015"H 00"W MULT CONCR			
006568 FT	006568 FT	LEN=0038 INSTALLED 1990			
	006568 FT	TR. KOON LAKE			
	006568 FT	STRUCTURE LENGTH 10 FT			
	006568 FT	BMSID 05/3009/0040/1505			
	006568 FT	BMSID 05/3009/0040/0000			
	006568 FT	2 0 05006	0 01 0066+04		
	006568 FT	KOON LAKE			

DIR: B TOTAL LEN: 8.208 MI. DIST: 09-1 SR: 3009  
 LEFT MUN: CUMBERLAND VALLEY T RIGHT MUN: CUMBERLAND VALLEY T

2 0 05006 0 01 0053+00 005261 FT  
 GROWDEN RD  
 (T334) 0030/0000

002472 FT

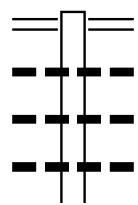
000000 FT

LAKE GORDON RD  
 (SR3003 SEG 0080/0000) 0010/0000

0040/0000	BMSBG 05/3009/0040/0000
0030/0794	LENGTH(AH 3918 BK 1307)
0030/0387	015 "DIA CIRC CONCR
005261 FT	LEN=0037 INSTALLED 1990
0030/0000	015 "DIA CIRC CONCR
0020/2526	LEN=0037 INSTALLED 1990
0020/2153	015 "DIA CIRC CONCR
0020/1546	LEN=0037 INSTALLED 1990
0020/0625	015 "DIA CIRC CONCR
0020/0139	LEN=0037 INSTALLED 1990
002472 FT	015 "DIA CIRC CONCR
0020/0000	LEN=0036 INSTALLED 1990
0010/2233	2 0 05006 0 00 0024+79
0010/1871	LENGTH(AH 2789 BK 2472)
0010/1586	015 "DIA CIRC CONCR
0010/1334	LEN=0040 INSTALLED 1990
0010/1097	036 "DIA CIRC CONCR
0010/0792	LEN=0060 INSTALLED 1990
0010/0622	018 "DIA CIRC CONCR
0010/0270	LEN=0040 INSTALLED 1990
0010/0242	048 "DIA CIRC CONCR
0010/0020	LEN=0040 INSTALLED 1990
000000 FT	015 "DIA CIRC CONCR
	LEN=0032 INSTALLED 1990
	015 "DIA CIRC CONCR
	LEN=0038 INSTALLED 1990
	015 "DIA CIRC CONCR
	LEN=0037 INSTALLED 1990
	018 "DIA CIRC ALUMIN
	LEN=0030 INSTALLED UNKN
	BMSSEN 05/3009/0010/0020
	2 0 05006 0 00 0000+33
	LAKE GORDON
	BMSBG 05/3009/0010/0020
	2 0 05006 0 00 0000+00
	NC EV ITTS CREEK RD
	LAKE GORDON RD
	(T404)
	MFC BEGIN = D
0010/0000	LENGTH(AH 2472 BK 0000)

EXTRACT DATE: 12/18/2023 ROADWAY MANAGEMENT SYSTEM PAGE NUMBER: 493  
 PRINT DATE: 12/20/2023 SLD COUNTY/SR - ANNUAL PRINT COUNTY: BEDFORD  
 DIR: B TOTAL LEN: 5.884 MI. DIST: 09-1 SR: 3008  
 LEFT MUN: HARRISON T RIGHT MUN: HARRISON T

031067 FT



031067 FT HYNDMAN RD  
 0130/2205 (SR0096 SEG 0290/1813)  
 018 " DIA CIRC METAL  
 0130/2125 LEN=0035 INSTALLED UNKN  
 015"H 24"W ELLIPTICAL\*  
 0130/1713 LEN=0035 INSTALLED UNKN  
 036"H 60"W ELLIP METAL  
 0130/1363 LEN=0042 INSTALLED UNKN  
 015"H 24"W ELLIPTICAL\*

EXTRACT DATE: 12/18/2023  
PRINT DATE: 12/20/2023

ROADWAY MANAGEMENT SYSTEM  
SLD COUNTY/SR - ANNUAL PRINT

PAGE NUMBER: 492  
COUNTY: BEDFORD

DIR: B TOTAL LEN: 5.884 MI.  
LEFT MUN: HARRISON T

DIST: 09-1 SR: 3008  
RIGHT MUN: HARRISON T

Stationing	Length	Material	Notes
0130/0973	LEN=0030	018" DIA CIR PLASTIC	INSTALLED UNKN
0130/0661	LEN=0030		INSTALLED UNKN
028862 FT	2 0 05025	0 02 0294+98	VILLAGE: BARD
0130/0000	LEN=0030	024" DIA CIR METAL	LENGTH(AH 2205 BK 1948)
0120/1822	LEN=0030	015"H 24"W ELLIP METAL	INSTALLED UNKN
0120/1433	LEN=0025		INSTALLED UNKN
0120/0715			HARRISON JUNIATA T CLITES RD (T379)
0120/0580	LEN=0055	018" DIA CIR PLASTIC	INSTALLED 2007
0120/0473	BMSSEN 05/3008	0120/0000	2 0 05025 0 02 0275+45
0120/0040	LEN=0055	LITTLE WILLS CREEK	BMSBG 05/3008/0120/0000
026914 FT	LEN=0055	018" DIA CIR PLASTIC	LENGTH(AH 1948 BK 3021)
0120/0000	LEN=0055	018" DIA CIR PLASTIC	INSTALLED 2007
0110/2776	LEN=0035	018" DIA CIR PLASTIC	INSTALLED 2007
0110/2227	LEN=0040	018" DIA CIR PLASTIC	INSTALLED 2007
0110/1753	LEN=0040	018" DIA CIR PLASTIC	INSTALLED 2007
0110/1299	LEN=0040	024" DIA CIRC CONCR	INSTALLED 2007
0110/1044	LEN=0040	015" DIA CIR PLASTIC	INSTALLED 2007
0110/0607	LEN=0030	018" DIA CIR PLASTIC	INSTALLED UNKN
0110/0276	LEN=0040	018" DIA CIR PLASTIC	INSTALLED 2007
023893 FT	2 0 05025	0 02 0244+90	LENGTH(AH 3021 BK 2696)
0110/0000	LEN=0040	018" DIA CIR PLASTIC	INSTALLED 2007
0100/2200	LEN=0040	018" DIA CIR PLASTIC	INSTALLED 2007
0100/1891	LEN=0040	024" DIA CIR PLASTIC	INSTALLED 2007
0100/1489	LEN=0040	024" DIA CIR PLASTIC	INSTALLED 2007
0100/1400	LEN=0040	036" DIA CIR PLASTIC	INSTALLED 2006
0100/1145	LEN=0050	018" DIA CIR PLASTIC	INSTALLED 2005

DIR: B TOTAL LEN: 5.884 MI. DIST: 09-1 SR: 3008  
 LEFT MUN: JUNIATA T RIGHT MUN: JUNIATA T

HYDE RD  
(T402)

0100/0143

021197 FT

018885 FT

017004 FT

RIDGE RD  
(T398)

0070/0072

014309 FT

0100/0973	LEN=0040	INSTALLED 2007
018 "DIA	CIR PLASTIC	
0100/0430	LEN=0040	INSTALLED 2007
0100/0082	018 "DIA	CIR PLASTIC
0100/0025	LEN=0040	INSTALLED 2007
021197 FT	BMSSEN 05/3008/0100/0000	
	2 0 05025 0 02 0218+12	
	WILLS CK.	
	BMSBG 05/3008/0100/0000	
0100/0000	LENGTH(AH 2696 BK 2312)	
0090/1669	018 "DIA	CIRC METAL
	LEN=0035	INSTALLED UNKN
0090/1442	015"H 24"W	ELLIP METAL
	LEN=0040	INSTALLED UNKN
0090/1156	015"H 24"W	ELLIP METAL
	LEN=0035	INSTALLED UNKN
0090/0786	018 "DIA	CIR PLASTIC
	LEN=0038	INSTALLED UNKN
0090/0358	024 "DIA	CIR PLASTIC
	LEN=0040	INSTALLED UNKN
0090/0176	018 "DIA	CIR PLASTIC
018885 FT	LEN=0040	INSTALLED 1998
	2 0 05025 0 02 0194+99	
0090/0000	LENGTH(AH 2312 BK 1881)	
0080/1468	018 "DIA	CIRC METAL
	LEN=0038	INSTALLED UNKN
0080/0908	018 "DIA	CIR PLASTIC
	LEN=0030	INSTALLED UNKN
0080/0392	018 "DIA	CIRC METAL
017004 FT	LEN=0036	INSTALLED UNKN
	2 0 05025 0 02 0176+18	
0080/0000	LENGTH(AH 1881 BK 2695)	
0070/1967	015 "DIA	CIRC METAL
	LEN=0032	INSTALLED UNKN
0070/1825	015 "DIA	CIRC METAL
	LEN=0036	INSTALLED UNKN
0070/1153	024 "DIA	CIR PLASTIC
	LEN=0040	INSTALLED 2006
0070/0403	018 "DIA	CIR PLASTIC
	LEN=0040	INSTALLED 1998
0070/0015	BMSSEN 05/3008/0070/0000	
014309 FT	2 0 05025 0 02 0149+02	

DIR: B TOTAL LEN: 5.884 MI. DIST: 09-1 SR: 3008  
 LEFT MUN: JUNIATA T RIGHT MUN: JUNIATA T

Stationing	Length	Material	Notes
012834 FT	0070/0000	GRN. BRIAR R.	
	0060/1214	BMSBG 05/3008/0070/0000	
	0060/0431	LEN=0035 INSTALLED 1998	
	012834 FT	2 0 05025 0 02 0134+81	
	0060/0000	LEN=0035 INSTALLED 1998	
	0050/2097	018 " DIA CIRC CONCR	
	0050/1655	LEN=0035 INSTALLED 1998	
	0050/1429	018 " DIA CIRC PLASTIC	
	0050/1011	LEN=0035 INSTALLED 1998	
	0050/0570	018 " DIA CIRC METAL	
	0050/0399	LEN=0030 INSTALLED UNKN	
	0050/0274	015 " DIA CIRC METAL	
010328 FT	010328 FT	LEN=0028 INSTALLED UNKN	
	0050/0000	024 " DIA CIRC PLASTIC	
	0040/3167	LEN=0050 INSTALLED 2006	
	0040/2238	018 " DIA CIRC METAL	
	0040/1875	LEN=0035 INSTALLED UNKN	
	0040/1697	024 " DIA CIRC PLASTIC	
	0040/1133	LEN=0040 INSTALLED UNKN	
	0040/0886	024 " DIA CIRC CONCR	
	0040/0410	LEN=0034 INSTALLED UNKN	
	0040/0158	018 " DIA CIRC CONCR	
007116 FT	007116 FT	LEN=0032 INSTALLED 2003	
	0040/0000	018 " DIA CIRC PLASTIC	
		LEN=0045 INSTALLED 2006	
		018 " DIA CIRC PLASTIC	
		LEN=0040 INSTALLED 2006	
		018 " DIA CIRC PLASTIC	
		LEN=0040 INSTALLED 2006	
		018 " DIA CIRC PLASTIC	
		LEN=0040 INSTALLED 2006	
		2 0 05025 0 01 0072+51	
		BARKLEY RD	
		(T383)	
		LEN=0040 INSTALLED 2006	
		018 " DIA CIRC CONCR	

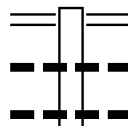
DIR: B TOTAL LEN: 5.884 MI. DIST: 09-1 SR: 3008  
 LEFT MUN: JUNIATA T RIGHT MUN: JUNIATA T

	0030/1657	LEN=0028	INSTALLED UNKN
		018 "DIA	CIR PLASTIC
	0030/1489	LEN=0040	INSTALLED 2006
		018 "DIA	CIR PLASTIC
	0030/1202	LEN=0035	INSTALLED 2006
		018 "DIA	CIR PLASTIC
	0030/1033	LEN=0035	INSTALLED 2006
		024 "DIA	CIR PLASTIC
	0030/0454	LEN=0045	INSTALLED 2006
		018 "DIA	CIR PLASTIC
004845 FT	0030/0041	LEN=0035	INSTALLED 2006
	004845 FT	2 0 05025	0 01 0049+80
	5 0030/0000	LENGTH(AH	2271 BK 2497)
		018 "DIA	CIRC CONCR
	0020/2008	LEN=0032	INSTALLED 2002
		018 "DIA	CIR PLASTIC
	0020/1654	LEN=0035	INSTALLED 2006
		018 "DIA	CIR PLASTIC
	0020/1322	LEN=0020	INSTALLED 2006
		018 "DIA	CIRC CONCR
	0020/0800	LEN=0034	INSTALLED UNKN
		015 "DIA	CIRC METAL
002348 FT	0020/0506	LEN=0030	INSTALLED UNKN
	002348 FT	2 0 05025	0 01 0024+90
	5 0020/0000	LENGTH(AH	2497 BK 2348)
		018 "DIA	CIR PLASTIC
	0010/2254	LEN=0050	INSTALLED 2006
		018 "DIA	CIR PLASTIC
	0010/2045	LEN=0032	INSTALLED UNKN
		018 "DIA	CIR PLASTIC
	0010/1884	LEN=0020	INSTALLED 2006
		018 "DIA	CIR PLASTIC
	0010/1620	LEN=0045	INSTALLED 2006
		018 "DIA	CIR PLASTIC
	0010/1450	LEN=0030	INSTALLED UNKN
		048 "DIA	CIRC METAL
	0010/1374	LEN=0033	INSTALLED UNKN
		024 "DIA	CIR PLASTIC
	0010/1158	LEN=0040	INSTALLED 2006
		018 "DIA	CIR PLASTIC
	0010/0752	LEN=0045	INSTALLED 2006
		018 "DIA	CIR PLASTIC
000000 FT	0010/0297	LEN=0040	INSTALLED 2006
	000000 FT	2 0 05025	0 00 0000+00
		VILLAGE:	WEST END
		ALLEGHENY RD	
GLADE PK		(SR0031	SEG 0030/0000)
(SR3010	SEG 0010/0000)	NC BAR	D HOLLOW RD
ALLEGHENY RD		MFC	BEGIN = D
(SR0031	SEG 0030/0000)	5 0010/0000	LENGTH(AH 2348 BK 0000)

GLADE PK  
 (SR3010 SEG 0010/0000)  
 ALLEGHENY RD  
 (SR0031 SEG 0030/0000) 0010/0000

EXTRACT DATE: 12/18/2023      ROADWAY MANAGEMENT SYSTEM      PAGE NUMBER: 488  
 PRINT DATE: 12/20/2023      SLD COUNTY/SR - ANNUAL PRINT      COUNTY: BEDFORD  
 DIR: B      TOTAL LEN: 5.304 MI.      DIST: 09-1      SR: 3007  
 LEFT MUN: SOUTHAMPTON T      RIGHT MUN: SOUTHAMPTON T

BLACK VALLEY RD      028007 FT  
 (SR0326 SEG 0180/0225)      0110/2210



028007 FT CHANEYSVILLE COVE RD  
 0110/2210 (SR0326 SEG 0180/0225)  
           015 "DIA CIRC METAL  
 0110/2145 LEN=0048 INSTALLED 1988  
           015 "DIA CIRC METAL  
 0110/1754 LEN=0036 INSTALLED 1988



DIR: B TOTAL LEN: 5.304 MI. DIST: 09-1 SR: 3007  
 LEFT MUN: SOUTHAMPTON T RIGHT MUN: SOUTHAMPTON T

SWEET ROOT RD  
 (T340)

0110/1068

025797 FT

2 0 05003 0 02 0401+90 023460 FT  
 BEANS COVE RD  
 (SR3005 SEG 0210/1767) 0100/0000  
 FOR SR 3005 AND 3007  
 (CONN) 0090/2231

020945 FT

019010 FT

0110/1224	015 " DIA CIR PLASTIC LEN=0035 INSTALLED 2004
0110/0715	018 " DIA CIRC METAL LEN=0065 INSTALLED 2004
0110/0445	018 " DIA CIR PLASTIC LEN=0032 INSTALLED 2021
0110/0017	BMSSEN 05/3007/0110/0000
025797 FT	2 0 05003 0 02 0423+29
	TRIB SWEET ROOT CREEK
	BMSBG 05/3007/0110/0000
0110/0000	LENGTH(AH 2210 BK 2337)
0100/1553	018 " DIA CIR PLASTIC LEN=0035 INSTALLED 2004
023460 FT	
0100/0000	MFC BEGIN = D LENGTH(AH 2337 BK 2515)
0090/1848	015 " DIA CIRC CONCR LEN=0040 INSTALLED 1999
0090/1400	015 " DIA CIRC METAL LEN=0030 INSTALLED 1988
0090/1152	015 " DIA CIRC CONCR LEN=0030 INSTALLED 1988
020945 FT	
0090/0000	2 0 05003 0 02 0375+97 LENGTH(AH 2515 BK 1935)
0080/1251	018 " DIA CIRC CONCR LEN=0027 INSTALLED 1988
0080/1113	018 " DIA CIR PLASTIC LEN=0030 INSTALLED 1999
019010 FT	
0080/0000	2 0 05003 0 02 0355+37 LENGTH(AH 1935 BK 3365)
0070/3247	018 " DIA CIR PLASTIC LEN=0030 INSTALLED 1999
0070/2676	018 " DIA CIR PLASTIC LEN=0040 INSTALLED 1999
0070/2223	018 " DIA CIR PLASTIC LEN=0024 INSTALLED 1988

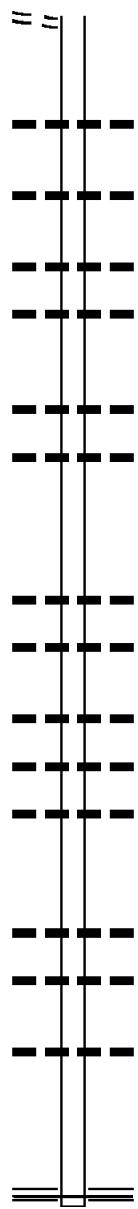
DIR: B TOTAL LEN: 5.304 MI. DIST: 09-1 SR: 3007  
 LEFT MUN: SOUTHAMPTON T RIGHT MUN: SOUTHAMPTON T

Location	Segment ID	Length (FT)	Material	Installation Year
	0070/1781		015" DIA CIRC METAL	1988
	0070/0933		015" DIA CIRC METAL	1988
	0070/0660		015" DIA CIRC METAL	1988
	0070/0303		015" DIA CIR PLASTIC	1988
015645 FT	015645 FT	2 0 05003	0 02 0321+72	
	0070/0000		LENGTH(AH 3365 BK 3444)	
	0060/3254		015" DIA CIRC METAL	1988
	0060/2729		015" DIA CIRC METAL	1988
	0060/2041		015" DIA CIRC METAL	1988
	0060/1610		015" DIA CIRC METAL	1988
	0060/1241		015" DIA CIRC METAL	1988
	0060/0740		015" DIA CIRC METAL	1988
BEAVER RD (PRDR)	0060/0562			
	0060/0219		015" DIA CIRC METAL	1988
012201 FT	012201 FT	2 0 05003	0 02 0287+28	
	0060/0000		LENGTH(AH 3444 BK 2820)	
WHIPPERWILL LN (PRDR)	0050/2393			
	0050/2228		015" DIA CIR PLASTIC	1988
	0050/1873		030" DIA CIRC METAL	1988
LC FOR WHIPPERWILL LN (CONN)	0050/1679			
	0050/1240		015" DIA CIRC METAL	1988
	0050/0718		018" DIA CIR PLASTIC	1999
WALNUT DR (PRDR)	0050/0072			
	0050/0064		015" DIA CIRC METAL	1988
009381 FT	009381 FT	2 0 05003	0 02 0259+08	
	0050/0000		LENGTH(AH 2820 BK 2943)	
LC FOR WALNUT DR				

DIR: B TOTAL LEN: 5.304 MI. DIST: 09-1 SR: 3007  
 LEFT MUN: SOUTHAMPTON T RIGHT MUN: SOUTHAMPTON T

(CONN)

0040/2822



006438 FT

004973 FT

002154 FT

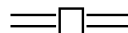
000000 FT

BLACK VALLEY RD  
 (SR0326 SEG 0070/0565) 0010/0000

0040/1905	015 "DIA	CIR PLASTIC
	LEN=0029	INSTALLED 1988
0040/1134	015 "DIA	CIR PLASTIC
	LEN=0027	INSTALLED 1988
0040/0503	015 "DIA	CIR PLASTIC
	LEN=0030	INSTALLED 1988
0040/0390	015 "DIA	CIR PLASTIC
	LEN=0030	INSTALLED 2005
006438 FT	2 0 05003	0 02 0229+65
	015 "DIA	CIRC METAL
	LEN=0025	INSTALLED 1988
0040/0000	LENGTH(AH	2943 BK 1465)
	024 "DIA	CIR PLASTIC
	LEN=0075	INSTALLED 2021
0030/1130		
004973 FT	2 0 05003	0 01 0215+00
	LENGTH(AH	1465 BK 2819)
0030/0000	015 "DIA	CIRC METAL
	LEN=0066	INSTALLED 1988
0020/2683	015 "DIA	CIRC METAL
	LEN=0050	INSTALLED 1988
0020/2114		
0020/1253	015 "DIA	CIRC METAL
	LEN=0040	INSTALLED 1988
0020/0899	015 "DIA	CIRC METAL
	LEN=0038	INSTALLED 1988
0020/0494	015 "DIA	CIRC METAL
	LEN=0031	INSTALLED 1988
002154 FT	2 0 05003	0 01 0186+41
	LENGTH(AH	2819 BK 2154)
0020/0000		
0010/1340	015 "DIA	CIRC METAL
	LEN=0037	INSTALLED 1988
0010/1127	018 "DIA	CIRC METAL
	LEN=0040	INSTALLED 1988
0010/0424	018 "DIA	CIRC METAL
	LEN=0040	INSTALLED 1988
000000 FT	2 0 05003	0 00 0163+42
	NC BL	ACK VALLEY RD
		CHANNEYSVILLE RD
		(SR0326 SEG 0070/0565)
	MFC BEGIN = E	
0010/0000	LENGTH(AH	2154 BK 0000)

EXTRACT DATE: 12/18/2023 ROADWAY MANAGEMENT SYSTEM PAGE NUMBER: 484  
PRINT DATE: 12/20/2023 SLD COUNTY/SR - ANNUAL PRINT COUNTY: BEDFORD  
DIR: B TOTAL LEN: 4.219 MI. DIST: 09-1 SR: 3006  
LEFT MUN: LONDONDERRY T RIGHT MUN: LONDONDERRY T

022275 FT



022275 FT HYNDMAN RD  
0100/2501 (SR0096 SEG 0260/0115)

DIR: B TOTAL LEN: 4.219 MI. DIST: 09-1 SR: 3006  
 LEFT MUN: LONDONDERRY T RIGHT MUN: LONDONDERRY T

WOLF RUN RD  
 (PRDR)

	0100/2439	024 " DIA CIRC CONCR LEN=0049 INSTALLED UNKN
	0100/2275	018 " DIA CIR PLASTIC LEN=0030 INSTALLED UNKN
	0100/1822	MADLEY CHURCH RD (T378)
	0100/1259	015 " DIA CIRC CONCR LEN=0026 INSTALLED 1997
019774 FT	019774 FT	2 0 05020 0 00 0025+01 VILLAGE: MADLEY
	0100/0000	LENGTH(AH 2501 BK 2843)
0090/2219		
	0090/1348	018 " DIA CIR PLASTIC LEN=0032 INSTALLED UNKN
	0090/0548	015 " DIA CIRC CONCR LEN=0032 INSTALLED UNKN
016931 FT	0090/0074	BMSBG 05/3006/0090/0000
	016931 FT	2 0 05020 0 00 0053+36 WOLF CAMP RUN
	0090/0000	BMSBG 05/3006/0090/0000 LENGTH(AH 2843 BK 2670)
	0080/2424	018 " DIA CIR PLASTIC LEN=0040 INSTALLED 1997
	0080/2356	030 " DIA CIRC CONCR LEN=0030 INSTALLED UNKN
	0080/2225	015 " DIA CIRC CONCR LEN=0027 INSTALLED 1997
	0080/1887	015 " DIA CIRC CONCR LEN=0032 INSTALLED 2003
	0080/1248	018 " DIA CIRC CONCR LEN=0025 INSTALLED UNKN
	0080/0859	018 " DIA CIRC CONCR LEN=0026 INSTALLED 1997
014261 FT	014261 FT	2 0 05020 0 00 0080+11
	0080/0000	015 " DIA CIRC CONCR LEN=0030 INSTALLED UNKN LENGTH(AH 2670 BK 2463)
	0070/1897	015 " DIA CIRC CONCR LEN=0025 INSTALLED UNKN
	0070/1476	024 " DIA CIR PLASTIC LEN=0023 INSTALLED 1997

EXTRACT DATE: 12/18/2023  
PRINT DATE: 12/20/2023

ROADWAY MANAGEMENT SYSTEM  
SLD COUNTY/SR - ANNUAL PRINT

PAGE NUMBER: 482  
COUNTY: BEDFORD

DIR: B TOTAL LEN: 4.219 MI.  
LEFT MUN: LONDONDERRY T

DIST: 09-1 SR: 3006  
RIGHT MUN: LONDONDERRY T

Stationing	Material	Length	Notes
011798 FT	0070/1121	018" DIA	CIRC CONCR
	0070/0608	LEN=0024	INSTALLED UNKN
	0070/0332	018" DIA	CIR PLASTIC
	011798 FT	LEN=0030	INSTALLED 2005
	0070/0000	018" DIA	CIR PLASTIC
	0060/3236	LEN=0031	INSTALLED 1997
	0060/2949	2 0 0 05020	0 00 0104+89
	0060/2667	5	0070/0000 LENGTH(AH 2463 BK 3609)
	0060/2437	018" DIA	CIR PLASTIC
	0060/2125	LEN=0040	INSTALLED 2005
	0060/2061	018" DIA	CIRC CONCR
	0060/1703	LEN=0031	INSTALLED UNKN
	0060/1050	018" DIA	CIR PLASTIC
	0060/0744	LEN=0029	INSTALLED UNKN
008189 FT	0060/0355	018" DIA	CIR PLASTIC
	008189 FT	LEN=0040	INSTALLED 1997
	0060/0000	018" DIA	CIR PLASTIC
	0050/0885	LEN=0031	INSTALLED UNKN
	0050/0660	018" DIA	CIRC CONCR
	0050/0336	LEN=0033	INSTALLED UNKN
007265 FT	0050/0050	2 0 0 05020	0 00 0140+55
	007265 FT	030" DIA	CIR PLASTIC
	0050/0000	5	LEN=0031 INSTALLED UNKN
	0050/0000	015" DIA	CIR PLASTIC
	0050/0000	LEN=0037	INSTALLED UNKN
	0050/0000	024" DIA	CIRC CONCR
	0050/0000	LEN=0036	INSTALLED UNKN
	0050/0000	018" DIA	CIRC CONCR
	0050/0000	LEN=0041	INSTALLED UNKN
	0050/0000	BMSSEN 05/3006/0050/0000	
	0050/0000	2 0 0 05020	0 00 0150+35
	0050/0000	WOLF CAMP RN	
	0050/0000	5	BMSBG 05/3006/0050/0000
	0050/0000	LENGTH(AH 0924 BK 0606)	
	0040/0245	LONDONDERRY	
006659 FT	006659 FT	JUNIATA T	
	0040/0000	2 0 0 05020	0 00 0156+40
	0040/0000	NC MA	
	0040/0000	5	DLEY HOLLOW RD
	0040/0000	LENGTH(AH 0606 BK 2762)	
	0040/0000	018" DIA	CIRC CONCR

CLITES RD  
(T379)

EXTRACT DATE: 12/18/2023  
PRINT DATE: 12/20/2023

ROADWAY MANAGEMENT SYSTEM  
SLD COUNTY/SR - ANNUAL PRINT

PAGE NUMBER: 481  
COUNTY: BEDFORD

DIR: B TOTAL LEN: 4.219 MI.  
LEFT MUN: JUNIATA T

DIST: 09-1 SR: 3006  
RIGHT MUN: JUNIATA T

	0030/2612	LEN=0065	066"H	65"W	INSTALLED	UNKN
	0030/2456	LEN=0035	015"DIA	CIR PLASTIC	INSTALLED	UNKN
	0030/2327	LEN=0030	015"DIA	CIR PLASTIC	INSTALLED	1997
	0030/2247	LEN=0031	015"DIA	CIR PLASTIC	INSTALLED	UNKN
	0030/2045	LEN=0035	015"DIA	CIR PLASTIC	INSTALLED	1997
	0030/1806	LEN=0031	018"DIA	CIRC CONCR	INSTALLED	1997
	0030/1400	LEN=0029	030"DIA	CIR PLASTIC	INSTALLED	1997
	0030/0953	LEN=0034			INSTALLED	UNKN
003897 FT	003897 FT	2 0 05020	0 01 0185+00	018"DIA	CIR PLASTIC	
	5 0030/0000	LEN=0035	LENGTH(AH 2762 BK 2104)	024"DIA	CIR PLASTIC	INSTALLED 2005
	0020/1758	LEN=0032	018"DIA	CIR PLASTIC	INSTALLED	UNKN
	0020/1428	LEN=0033	018"DIA	CIRC CONCR	INSTALLED	UNKN
	0020/1262	LEN=0026	018"DIA	CIRC CONCR	INSTALLED	UNKN
	0020/0743	LEN=0030	018"DIA	CIR PLASTIC	INSTALLED	2005
	0020/0317	LEN=0035	018"DIA	CIR PLASTIC	INSTALLED	2005
001793 FT	001793 FT	2 0 05020	0 01 0205+00			
	5 0020/0000	LEN=0035	LENGTH(AH 2104 BK 1793)	018"DIA	CIR PLASTIC	INSTALLED 2005
	0010/1168	LEN=0035	024"DIA	CIR PLASTIC	INSTALLED	1997
	0010/1046	LEN=0026	018"DIA	CIR PLASTIC	INSTALLED	1997
	0010/0844	LEN=0028	018"DIA	CIR PLASTIC	INSTALLED	1997
	0010/0667	LEN=0040	018"DIA	CIR PLASTIC	INSTALLED	1997
	0010/0099	LEN=0030	018"DIA	CIR PLASTIC	INSTALLED	2005
000000 FT	000000 FT	2 0 05020	0 01 0223+21			
			NC CAMP HILL RD			
			INTER-BK CAMP HILL RD			
			(T381)			
			MFC BEGIN = E			
	5 0010/0000	LEN=0035	LENGTH(AH 1793 BK 0000)			

DIR: B TOTAL LEN: 10.601 MI. DIST: 09-1 SR: 3005  
 LEFT MUN: SOUTHAMPTON T RIGHT MUN: SOUTHAMPTON T

BLACK VALLEY RD 055974 FT  
 (SR3007 SEG 0100/0000) 0210/1767

POND VIEW LN (PRDR) 0210/0277  
 054207 FT

052166 FT

055974 FT	BLACK VALLEY RD
0210/1767	(SR3007 SEG 0100/0000)
	FOR SR 3005 AND 3007
0210/1547	(CONN)
0210/1479	018 " DIA CIRC CONCR
	LEN=0040 INSTALLED UNKN
0210/0832	015 " DIA CIRC CONCR
	LEN=0031 INSTALLED UNKN
0210/0695	015 " DIA CIRC CONCR
	LEN=0031 INSTALLED UNKN
0210/0524	018 " DIA CIR PLASTIC
	LEN=0035 INSTALLED UNKN
0210/0281	024 " DIA CIRC CONCR
	LEN=0032 INSTALLED UNKN
054207 FT	2 0 05002 0 03 0549+70
0210/0000	LENGTH(AH 1767 BK 2041)
	036 " DIA CIR PLASTIC
0200/1989	LEN=0055 INSTALLED UNKN
	018 " DIA CIR PLASTIC
0200/1660	LEN=0030 INSTALLED UNKN
	BUCK RIDGE LN
0200/1562	(PRDR)
	024 " DIA CIRC CONCR
0200/1423	LEN=0032 INSTALLED UNKN
	024 " DIA CIRC METAL
0200/0854	LEN=0035 INSTALLED UNKN
052166 FT	2 0 05002 0 03 0529+86
0200/0000	LENGTH(AH 2041 BK 2849)
	018 " DIA CIRC CONCR
0190/2468	LEN=0040 INSTALLED UNKN
	024 " DIA CIR PLASTIC
0190/2118	LEN=0050 INSTALLED UNKN
	018 " DIA CIR PLASTIC
0190/1915	LEN=0031 INSTALLED UNKN
	015 " DIA CIR PLASTIC
0190/1708	LEN=0031 INSTALLED UNKN
	018 " DIA CIR PLASTIC
0190/1428	LEN=0031 INSTALLED UNKN
	015 " DIA CIR PLASTIC
0190/1078	LEN=0033 INSTALLED UNKN
	018 " DIA CIR PLASTIC
0190/0665	LEN=0036 INSTALLED UNKN
	018 " DIA CIR PLASTIC
0190/0368	LEN=0032 INSTALLED UNKN
	015 " DIA CIR PLASTIC



EXTRACT DATE: 12/18/2023  
PRINT DATE: 12/20/2023

ROADWAY MANAGEMENT SYSTEM  
SLD COUNTY/SR - ANNUAL PRINT

PAGE NUMBER: 479  
COUNTY: BEDFORD

DIR: B TOTAL LEN: 10.601 MI.  
LEFT MUN: SOUTHAMPTON T

DIST: 09-1 SR: 3005  
RIGHT MUN: SOUTHAMPTON T

Stationing	Material	Length	Material	Length	Material	Length
049317 FT	0190/0150	LEN=0042	INSTALLED	UNKN		
	049317 FT	2 0 05002 0 03 0501+24				
	0190/0000	LENGTH(AH 2849 BK 3452)				
	015 "DIA	CIR PLASTIC				
	0180/3214	LEN=0036	INSTALLED	UNKN		
	018 "DIA	CIR PLASTIC				
	0180/2894	LEN=0025	INSTALLED	199B		
	015 "DIA	CIRC CONCR				
	0180/2633	LEN=0030	INSTALLED	UNKN		
	015 "DIA	CIRC CONCR				
	0180/2420	LEN=0037	INSTALLED	UNKN		
	015 "DIA	CIRC CONCR				
	0180/2150	LEN=0036	INSTALLED	UNKN		
	015 "DIA	CIRC CONCR				
	0180/1797	LEN=0050	INSTALLED	UNKN		
	015 "DIA	CIRC METAL				
	0180/1611	LEN=0030	INSTALLED	UNKN		
	018 "DIA	CIR PLASTIC				
	0180/1374	LEN=0035	INSTALLED	UNKN		
	015 "DIA	CIR PLASTIC				
	0180/0945	LEN=0031	INSTALLED	UNKN		
	018 "DIA	CIR PLASTIC				
	0180/0278	LEN=0024	INSTALLED	UNKN		
	015 "DIA	CIR PLASTIC				
	0180/0038	LEN=0035	INSTALLED	UNKN		
2 0 05002 0 03 0466+53 045865 FT	045865 FT	TUSSEY MTN RD				
MARTIN HILL RD		(FRST)				
(FRST)	0180/0000	LENGTH(AH 3452 BK 2979)				
	012 "DIA	CIRC METAL				
	0170/2385	LEN=0024	INSTALLED	UNKN		
	015 "DIA	CIRC METAL				
	0170/2195	LEN=0009	INSTALLED	2004		
	015 "DIA	CIR PLASTIC				
	0170/1865	LEN=0024	INSTALLED	UNKN		
	018 "DIA	CIR PLASTIC				
	0170/1559	LEN=0045	INSTALLED	UNKN		
	015 "DIA	CIR PLASTIC				
	0170/1044	LEN=0003	INSTALLED	2004		
	015 "H 20	"W ELLIP METAL				
	0170/0730	LEN=0036	INSTALLED	UNKN		
	032 "H 24	"W ELLIP METAL				
	0170/0450	LEN=0065	INSTALLED	UNKN		
	018 "DIA	CIR PLASTIC				
	0170/0008	LEN=0028	INSTALLED	UNKN		
042886 FT	042886 FT	2 0 05002 0 03 0435+66				
	0170/0000	LENGTH(AH 2979 BK 2467)				
	018 "DIA	CIRC CONCR				
	0160/2325	LEN=0032	INSTALLED	UNKN		
	018 "DIA	CIR PLASTIC				

EXTRACT DATE: 12/18/2023  
PRINT DATE: 12/20/2023

ROADWAY MANAGEMENT SYSTEM  
SLD COUNTY/SR - ANNUAL PRINT

PAGE NUMBER: 478  
COUNTY: BEDFORD

DIR: B TOTAL LEN: 10.601 MI.  
LEFT MUN: SOUTHAMPTON T

DIST: 09-1 SR: 3005  
RIGHT MUN: SOUTHAMPTON T

Stationing	Notes	Stationing	Notes
		0160/1735	LEN=0024 INSTALLED UNKN
		0160/1086	024 " DIA CIR PLASTIC LEN=0030 INSTALLED 2001
		0160/0504	015 " DIA CIR PLASTIC LEN=0026 INSTALLED UNKN
040419 FT		0160/0157	018 " DIA CIR PLASTIC LEN=0026 INSTALLED UNKN
		040419 FT	2 0 05002 0 03 0410+56
		0160/0000	LENGTH(AH 2467 BK 1970) 018 " DIA CIR PLASTIC
		0150/1849	LEN=0035 INSTALLED UNKN
		0150/1249	015 " DIA CIR PLASTIC LEN=0035 INSTALLED UNKN
		0150/0882	024 " DIA CIR PLASTIC LEN=0045 INSTALLED UNKN
		0150/0483	015 " DIA CIRC METAL LEN=0029 INSTALLED UNKN
		0150/0082	BMSSEN 05/3005/0150/0055 2 0 05002 0 03 0390+60
		0150/0055	WILDCAT RUN BMSBG 05/3005/0150/0055
2 0 05002 0 03 0390+60 BEAR GAP RD (T336)		038449 FT	
		0150/0000	LENGTH(AH 1970 BK 2567) 015 " DIA CIRC CONCR
		0140/2239	LEN=0030 INSTALLED UNKN
		0140/1937	015 " DIA CIRC CONCR LEN=0030 INSTALLED UNKN
		0140/0928	015 " DIA CIRC METAL LEN=0030 INSTALLED UNKN
		0140/0257	015 " DIA CIRC METAL LEN=0032 INSTALLED UNKN
035882 FT		035882 FT	2 0 05002 0 03 0365+18
		0140/0000	LENGTH(AH 2567 BK 1972) 018 " DIA CIRC METAL
		0130/1690	LEN=0030 INSTALLED UNKN
		0130/0974	024 " DIA CIRC CONCR LEN=0050 INSTALLED UNKN
		0130/0808	018 " DIA CIR PLASTIC LEN=0030 INSTALLED UNKN
		0130/0526	015 " DIA CIR PLASTIC LEN=0030 INSTALLED UNKN
033910 FT		033910 FT	2 0 05002 0 03 0345+21
		0130/0000	LENGTH(AH 1972 BK 2290)

EXTRACT DATE: 12/18/2023  
PRINT DATE: 12/20/2023

ROADWAY MANAGEMENT SYSTEM  
SLD COUNTY/SR - ANNUAL PRINT

PAGE NUMBER: 477  
COUNTY: BEDFORD

DIR: B TOTAL LEN: 10.601 MI.  
LEFT MUN: SOUTHAMPTON T

DIST: 09-1 SR: 3005  
RIGHT MUN: SOUTHAMPTON T

BEAR GAP RD  
(T336)

0120/0555

031620 FT

029714 FT

CESSNA SAWMILL RD  
(PRDR)

0100/3161

CESSNA SAWMILL RD  
(PRDR)

0100/2234

CESSNA RD  
(PRDR)

0100/1653

0120/1831	018 "DIA CIR PLASTIC LEN=0030 INSTALLED UNKN
0120/0926	BMSBN 05/3005/0120/0864 2 0 05002 0 02 0330+07 PIGEON ROOST
0120/0864	BMSBG 05/3005/0120/0864
0120/0548	BMSBN 05/3005/0120/0529 2 0 05002 0 02 0326+66 SPRING RUN
0120/0529	BMSBG 05/3005/0120/0529 2 0 05002 0 02 0321+70 FLINTSTONE CREEK RD (T304)
0110/1653	LENGTH(AH 2290 BK 1906) BMSBN 05/3005/0110/1620 2 0 05002 0 02 0318+48 LOST RUN
0110/1620	BMSBG 05/3005/0110/1620
0110/1465	018 "DIA CIR PLASTIC LEN=0030 INSTALLED UNKN
0110/0860	015 "DIA CIR PLASTIC LEN=0030 INSTALLED UNKN
0110/0381	018 "DIA CIR PLASTIC LEN=0030 INSTALLED UNKN
0110/0025	BMSBN 05/3005/0110/0000 2 0 05002 0 01 0302+15 LOST RUN
0110/0000	BMSBG 05/3005/0110/0000 LENGTH(AH 1906 BK 3508)
0100/3158	015 "DIA CIR PLASTIC LEN=0050 INSTALLED UNKN
0100/3028	024 "DIA CIR PLASTIC LEN=0050 INSTALLED UNKN
0100/2843	015 "DIA CIR PLASTIC LEN=0035 INSTALLED UNKN
0100/2447	018 "DIA CIR PLASTIC LEN=0035 INSTALLED UNKN
0100/2197	018 "DIA CIR PLASTIC LEN=0035 INSTALLED UNKN

DIR: B TOTAL LEN: 10.601 MI. DIST: 09-1 SR: 3005  
 LEFT MUN: SOUTHAMPTON T RIGHT MUN: SOUTHAMPTON T

Stationing	Notes	Material	Length	Status
0100/1626		048" DIA CIRC METAL	LEN=0030	INSTALLED UNKN
0100/0789		018" DIA CIR PLASTIC	LEN=0030	INSTALLED UNKN
026206 FT				
026206 FT		2 0 05002 0 00 0264+48		
0100/0000		LENGTH(AH 3508 BK 2989)		
0090/2856		018" DIA CIR PLASTIC	LEN=0030	INSTALLED UNKN
0090/2604	==	LAZY B LN (PRDR)		
0090/2493		024" DIA CIRC METAL	LEN=0035	INSTALLED UNKN
0090/1883		048" DIA CIRC METAL	LEN=0031	INSTALLED UNKN
0090/1023		018" DIA CIR PLASTIC	LEN=0030	INSTALLED UNKN
023217 FT				
023217 FT		2 0 05002 0 00 0234+55		
0090/0000		LENGTH(AH 2989 BK 3366)		
0080/3209		036" DIA CIR PLASTIC	LEN=0034	INSTALLED UNKN
0080/2327		048"H 24"W METAL ARCH	LEN=0040	INSTALLED UNKN
0080/2098		048" DIA CIRC METAL	LEN=0040	INSTALLED 1998
0080/1375		015" DIA CIR PLASTIC	LEN=0035	INSTALLED UNKN
019851 FT				
0080/0476		015" DIA CIR PLASTIC	LEN=0035	INSTALLED UNKN
019851 FT		2 0 05002 0 00 0200+69		
0080/0000		LENGTH(AH 3366 BK 2552)		
0070/1987		015" DIA CIR PLASTIC	LEN=0030	INSTALLED UNKN
0070/1352	==			
0070/1329		032"H 55"W METAL ARCH	LEN=0040	INSTALLED 1998
0070/0830		036" DIA CIR PLASTIC	LEN=0035	INSTALLED UNKN
		018" DIA CIR PLASTIC		

LOST RUN RD (PRDR)

DIR: B TOTAL LEN: 10.601 MI. DIST: 09-1 SR: 3005  
 LEFT MUN: SOUTHAMPTON T RIGHT MUN: SOUTHAMPTON T

017299 FT	---	0070/0109	LEN=0038	INSTALLED UNKN
		017299 FT	2 0 05002	0 00 0174+84
	---	5 0070/0000	LENGTH(AH 2552 BK 3297)	
			018 "DIA	CIR PLASTIC
	---	0060/3212	LEN=0070	INSTALLED UNKN
			018 "DIA	CIR PLASTIC
	---	0060/2826	LEN=0040	INSTALLED UNKN
			015 "DIA	CIRC METAL
	---	0060/2117	LEN=0024	INSTALLED UNKN
			015 "DIA	CIR PLASTIC
	---	0060/0802	LEN=0030	INSTALLED UNKN
014002 FT	---	014002 FT	2 0 05002	0 00 0141+26
		5 0060/0000	LENGTH(AH 3297 BK 3546)	
	---		018 "DIA	CIRC CONCR
		0050/3160	LEN=0032	INSTALLED UNKN
	---		ALBANY RD	
		0050/2162	(PRDR)	
	---	0050/2111	LEN=0028	INSTALLED UNKN
			015 "DIA	CIR PLASTIC
	---	0050/1500	LEN=0032	INSTALLED UNKN
			018 "DIA	CIR PLASTIC
	---	0050/0701	LEN=0030	INSTALLED UNKN
010456 FT	---	010456 FT	2 0 05002	0 00 0105+06
			018 "DIA	CIRC CONCR
	---	5 0050/0000	LENGTH(AH 3546 BK 3534)	
			LEN=0032	INSTALLED UNKN
	---	0040/2676	LEN=0030	INSTALLED UNKN
			015 "DIA	CIRC CONCR
	---		LEN=0030	INSTALLED UNKN
			LEDGEWOOD DR	
	---	0040/1793	(PRDR)	
			015 "DIA	CIRC CONCR
	---	0040/1673	LEN=0032	INSTALLED UNKN
			018 "DIA	CIR PLASTIC
	---	0040/1434	LEN=0030	INSTALLED UNKN
			HILLSDALE LN	
	---	0040/0834	(PRDR)	

DIR: B TOTAL LEN: 10.601 MI. DIST: 09-1 SR: 3005  
 LEFT MUN: SOUTHAMPTON T RIGHT MUN: SOUTHAMPTON T

006922 FT	0040/0436	015 " DIA	CIRC CONCR
	006922 FT	LEN=0030	INSTALLED UNKN
	0040/0000	2 0 05002	0 00 0069+63
		LENGTH(AH	3534 BK 2005)
	0030/1559	018 " DIA	CIR PLASTIC
		LEN=0032	INSTALLED UNKN
	0030/0941	018 " DIA	CIR PLASTIC
		LEN=0030	INSTALLED UNKN
	0030/0617	018 " DIA	CIR PLASTIC
		LEN=0030	INSTALLED UNKN
004917 FT	004917 FT	2 0 05002	0 00 0045+00
		RICE'S RD	
		(T303)	
	0030/0000	LENGTH(AH	2005 BK 2911)
	0020/2852	018 " DIA	CIR PLASTIC
		LEN=0030	INSTALLED UNKN
	0020/2492	015 " DIA	CIR PLASTIC
		LEN=0030	INSTALLED UNKN
	0020/2117	015 " DIA	CIRC CONCR
		LEN=0032	INSTALLED 1998
	0020/1450	018 " DIA	CIRC CONCR
		LEN=0032	INSTALLED UNKN
	0020/1180	015 " DIA	CIR PLASTIC
		LEN=0030	INSTALLED UNKN
	0020/0962	012 " DIA	CIRC METAL
		LEN=0030	INSTALLED UNKN
	0020/0630	012 " DIA	CIRC METAL
		LEN=0029	INSTALLED UNKN
002006 FT	002006 FT	2 0 05002	0 00 0019+60
		024 " DIA	CIR PLASTIC
		LEN=0030	INSTALLED 1998
	0020/0000	LENGTH(AH	2911 BK 2006)
	0010/1012	012 " DIA	CIRC METAL
		LEN=0029	INSTALLED UNKN
	0010/0675	015 " DIA	CIR PLASTIC
		LEN=0029	INSTALLED UNKN
	0010/0308	015 " DIA	CIR PLASTIC
		LEN=0028	INSTALLED UNKN
000000 FT	000000 FT	2 0 05002	0 00 0000+00
		NC BEANS COVE RD	
		INTER-BK	MARYLAND STATE LINE
		(STBD)	
		MFC BEGIN = D	
	0010/0000	LENGTH(AH	2006 BK 0000)

EXTRACT DATE: 12/18/2023 ROADWAY MANAGEMENT SYSTEM PAGE NUMBER: 473  
PRINT DATE: 12/20/2023 SLD COUNTY/SR - ANNUAL PRINT COUNTY: BEDFORD

DIR: B TOTAL LEN: 2.872 MI. DIST: 09-1 SR: 3004  
LEFT MUN: HYNDMAN B RIGHT MUN: HYNDMAN B

CENTER ST

015164 FT



015164 FT  
INTER-AHD CENTER ST  
(SR0096 SEG 0150/0448)

DIR: B TOTAL LEN: 2.872 MI. DIST: 09-1 SR: 3004  
 LEFT MUN: HYNDMAN B RIGHT MUN: HYNDMAN B

(SR0096 SEG 0150/0448) 0060/1727

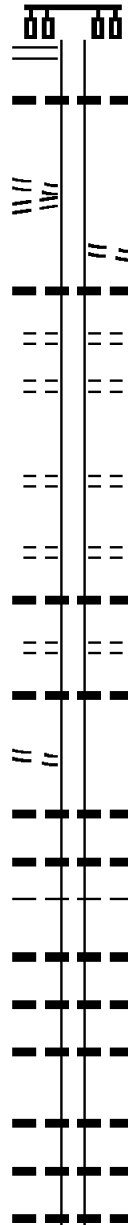
GEORGE ST  
 (BORO)  
 SCHELLSBURG ST  
 (BORO)

0060/1223

013437 FT

2 0 05012 0 01 0119+11 011741 FT  
 GOOSEBERRY AV  
 (BORO)

0050/0000



0060/1727 015 " DIA CIRC CONCR  
 0060/1244 LEN=0050 INSTALLED UNKN

NC SCHELLSBURG ST  
 HYNDMAN CEMETERY RD  
 (BORO)  
 0060/0974 048 " DIA CIRC METAL  
 0060/0935 LEN=0041 INSTALLED UNKN  
 LOCUST ST  
 (BORO)  
 0060/0576 BEDFORD ST  
 (BORO)  
 0060/0283 2 0 05012 0 01 0136+16  
 013437 FT CHARLES ST  
 (BORO)  
 5 0060/0000 LENGTH(AH 1727 BK 1696)

ADAMS ST  
 (BORO)  
 0050/0939 018 " DIA CIRC CONCR  
 0050/0878 LEN=0036 INSTALLED UNKN  
 JOHN ST  
 (BORO)  
 0050/0303 024 " DIA CIRC METAL  
 0050/0246 LEN=0038 INSTALLED UNKN  
 011741 FT

NC CHURCH ST  
 5 0050/0000 LENGTH(AH 1696 BK 3940)  
 018 " DIA CIRC CONCR  
 0040/3852 LEN=0040 INSTALLED 2005  
 015 " DIA CIRC CONCR  
 0040/3449 LEN=0030 INSTALLED 1997  
 HYNDMAN  
 LONDONDERRY T  
 0040/3188 018 " DIA CIRC CONCR  
 0040/3134 LEN=0036 INSTALLED 1997  
 015 " DIA CIRC CONCR  
 0040/3019 LEN=0028 INSTALLED UNKN  
 018 " DIA CIR PLASTIC  
 0040/2803 LEN=0038 INSTALLED UNKN  
 036 " DIA CIRC CONCR  
 0040/2091 LEN=0039 INSTALLED 1996  
 024 " DIA CIR PLASTIC  
 0040/1953 LEN=0045 INSTALLED 2005  
 018 " DIA CIR PLASTIC  
 0040/1644 LEN=0035 INSTALLED 2005

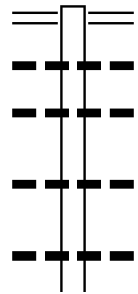


DIR: B TOTAL LEN: 2.872 MI. DIST: 09-1 SR: 3004  
 LEFT MUN: LONDONDERRY T RIGHT MUN: LONDONDERRY T

007801 FT	0040/0646	018 "DIA CIRC CONCR LEN=0032 INSTALLED 2002
	007801 FT	2 0 05012 0 01 0079+71 024 "DIA CIR PLASTIC LEN=0034 INSTALLED UNKN
	0040/0000	LENGTH(AH 3940 BK 2519) 018 "DIA CIR PLASTIC
	0030/2333	LEN=0036 INSTALLED UNKN
	0030/1775	018 "DIA CIR PLASTIC LEN=0031 INSTALLED UNKN
	0030/0944	018 "DIA CIRC METAL LEN=0057 INSTALLED UNKN
	0030/0662	018 "DIA CIR PLASTIC LEN=0052 INSTALLED UNKN
005282 FT	0030/0138	BMSBN 05/3004/0030/0000
	005282 FT	2 0 05012 0 00 0052+75 WILLS CREEK
	0030/0000	BMSBG 05/3004/0030/0000 LENGTH(AH 2519 BK 1770)
	0020/1654	036 "DIA CIRC METAL LEN=0040 INSTALLED UNKN
	0020/1132	036 "DIA CIRC METAL LEN=0105 INSTALLED UNKN
003512 FT	003512 FT	2 0 05012 0 00 0034+87
	0020/0000	LENGTH(AH 1770 BK 3512) 024 "DIA CIRC CONCR
	0010/3067	LEN=0040 INSTALLED 2000
	0010/2119	024 "DIA CIRC CONCR LEN=0030 INSTALLED 1996
	0010/1256	018 "DIA CIR PLASTIC LEN=0035 INSTALLED 2005
000000 FT	000000 FT	2 0 05012 0 00 0000+00
	NC GO	OSEBERRY RD
	INTER-BK	FAIRHOPE ROAD (SR2019 SEG 0010/0000) MFC BEGIN = D BK-SOMERSET (55)
	0010/0000	LENGTH(AH 3512 BK 0000)

EXTRACT DATE: 12/18/2023 ROADWAY MANAGEMENT SYSTEM PAGE NUMBER: 470  
 PRINT DATE: 12/20/2023 SLD COUNTY/SR - ANNUAL PRINT COUNTY: BEDFORD  
 DIR: B TOTAL LEN: 1.004 MI. DIST: 09-1 SR: 3003  
 LEFT MUN: CUMBERLAND VALLEY T RIGHT MUN: CUMBERLAND VALLEY T

005301 FT



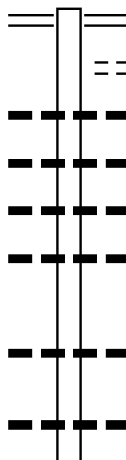
002935 FT

005301 FT BEDFORD VALLEY RD  
 0090/2366 (SR0220 SEG 0050/2050)  
 018 " DIA CIRC CONCR  
 0090/2018 LEN=0036 INSTALLED UNKN  
 018 " DIA CIR PLASTIC  
 0090/1650 LEN=0036 INSTALLED UNKN  
 030 " DIA CIRC CONCR  
 0090/0862 LEN=0032 INSTALLED UNKN  
 018 " DIA CIR PLASTIC  
 0090/0249 LEN=0030 INSTALLED UNKN  
 002935 FT 2 0 0500 1 0 01 0200+14

DIR: B TOTAL LEN: 1.004 MI. DIST: 09-1 SR: 3003  
 LEFT MUN: CUMBERLAND VALLEY T RIGHT MUN: CUMBERLAND VALLEY T

		0090/0000	LENGTH(AH 2366 BK 2873)
		0080/2601	018 " DIA CIR PLASTIC LEN=0030 INSTALLED UNKN
		0080/1875	018 " DIA CIR PLASTIC LEN=0030 INSTALLED UNKN
		0080/1365	018 " DIA CIR PLASTIC LEN=0030 INSTALLED UNKN
		0080/1201	018 " DIA CIR PLASTIC LEN=0030 INSTALLED UNKN
		0080/0783	018 " DIA CIR PLASTIC LEN=0030 INSTALLED UNKN
000062 FT		0080/0495	018 " DIA CIR PLASTIC LEN=0040 INSTALLED 2005
		000062 FT	2 0 05001 0 01 0171+41 018 " DIA CIRC ALUMIN LEN=0030 INSTALLED UNKN EVITTS CREEK RD (SR3009 SEG 0010/0000) LAKE GORDON RD (T404) MFC BEGIN = D
		INTER-BK	
000062 FT		0080/0000	LENGTH(AH 2873 BK 2860)
000062 FT		000062 FT	
000062 FT		7070/0000	LENGTH(AH 2860 BK 2783)
000062 FT		000062 FT	
		7060/0000	LENGTH(AH 2783 BK 1958)
		000062 FT	
		7054/0000	LENGTH(AH 1958 BK 0062)
		INTER-AHD	BMS EN 05/3003/0052/0000 LAKE GORDON RD (T404)
000000 FT		0052/0062	
		000000 FT	2 0 05001 0 01 0094+95 NC LAKE GORDON RD INTER-BK LAKE GORDON RD (T404) EVITTS CREEK BMSBG 05/3003/0052/0000 MFC BEGIN = E
		INTER-BK	
000000 FT		0052/0000	LENGTH(AH 0062 BK 0414)
000000 FT		000000 FT	
000000 FT		7050/0000	LENGTH(AH 0414 BK 1483)
000000 FT		000000 FT	
000000 FT		7040/0000	LENGTH(AH 1483 BK 2063)
000000 FT		000000 FT	
000000 FT		7030/0000	LENGTH(AH 2063 BK 2988)
000000 FT		000000 FT	
000000 FT		7020/0000	LENGTH(AH 2988 BK 2942)
000000 FT		000000 FT	
		7010/0000	LENGTH(AH 2942 BK 0000)

009826 FT



009826 FT HYNDMAN RD  
 0040/1720 (SR0096 SEG 0080/0000)  
 COVERED BRIDGE LN  
 (TWP )  
 0040/1358 018 " DIA CIRC CONCR  
 0040/1306 LEN=0030 INSTALLED UNKN  
 015 " DIA CIR PLASTIC  
 0040/1030 LEN=0035 INSTALLED UNKN  
 036 " DIA CIRC CONCR  
 0040/0708 LEN=0044 INSTALLED UNKN  
 030 " DIA CIRC CONCR  
 0040/0290 LEN=0035 INSTALLED UNKN  
 008106 FT 2 0 05007 0 01 0080+00  
 018 " DIA CIRC CONCR  
 LEN=0030 INSTALLED UNKN  
 5 0040/0000 LENGTH(AH 1720 BK 2510)  
 0030/1906 015 " DIA CIRC CONCR  
 LEN=0040 INSTALLED 2001  
 015 "H 24 "W ELLIP METAL

008106 FT

EXTRACT DATE: 12/18/2023  
PRINT DATE: 12/20/2023

ROADWAY MANAGEMENT SYSTEM  
SLD COUNTY/SR - ANNUAL PRINT

PAGE NUMBER: 467  
COUNTY: BEDFORD

DIR: B TOTAL LEN: 1.861 MI.  
LEFT MUN: LONDONDERRY T

DIST: 09-1 SR: 3002  
RIGHT MUN: LONDONDERRY T















005596 FT

002518 FT

000000 FT

0030/1743	LEN=0030	INSTALLED UNKN
0030/1566	024 " DIA CIRC CONCR	LEN=0040 INSTALLED 2001
0030/0497	015 "H 24 "W ELLIP METAL	LEN=0080 INSTALLED UNKN
0030/0348	015 "H 24 "W ELLIP METAL	LEN=0050 INSTALLED UNKN
0030/0091	BMSSEN 05/3002/0030/0000	2 0 05007 0 00 0054+27
005596 FT	GLADDENS RUN	BMSBG 05/3002/0030/0000
0030/0000	LENGTH(AH 2510 BK 3078)	018 " DIA CIRC CONCR
0020/2758	LEN=0050	INSTALLED UNKN
0020/2304	015 " DIA CIRC CONCR	LEN=0036 INSTALLED 2001
0020/1872	018 " DIA CIRC CONCR	LEN=0032 INSTALLED UNKN
0020/1469	018 " DIA CIRC CONCR	LEN=0032 INSTALLED UNKN
0020/1191	018 " DIA CIR PLASTIC	LEN=0026 INSTALLED UNKN
0020/0891	018 " DIA CIR PLASTIC	LEN=0030 INSTALLED UNKN
0020/0691	018 " DIA CIRC CONCR	LEN=0040 INSTALLED 2001
0020/0047	036 " DIA CIRC CONCR	LEN=0034 INSTALLED 1989
002518 FT	2 0 05007 0 00 0024+50	0020/0000 LENGTH(AH 3078 BK 2518)
0010/2107	018 " DIA CIRC METAL	LEN=0036 INSTALLED 2001
0010/1404	015 " DIA CIRC CONCR	LEN=0046 INSTALLED UNKN
0010/0940	015 " DIA CIRC CONCR	LEN=0030 INSTALLED UNKN
0010/0128	015 " DIA CIRC CONCR	LEN=0032 INSTALLED 2001
000000 FT	2 0 05007 0 00 0000+00	NC KENNELS MILL RD
INTER-BK	PALO ALTO RD	(SR2013 SEG 0100/2496)
0010/0000	MFC BEGIN = D	BK-SOMERSET (55)
	LENGTH(AH 2518 BK 0000)	

DIR: B TOTAL LEN: .094 MI. DIST: 09-1 SR: 3001  
 LEFT MUN: LONDONDERRY T RIGHT MUN: LONDONDERRY T

000496 FT		000496 FT 7122/0000	LENGTH(AH 2085 BK 0024) BMSBG 05/3001/0120/0000
		INTER-AHD 0120/0024	CREEK RD (T654)
000472 FT		000472 FT INTER-BK	2 0 05 121 0 04 0276+68 CREEK RD (T654)
		0120/0000	WILLS HILL R BMSBG 05/3001/0120/0000
000472 FT		000472 FT	LENGTH(AH 0024 BK 3253)
000472 FT		7110/0000	LENGTH(AH 3253 BK 0829)
		000472 FT	LENGTH(AH 0829 BK 0019)
		7104/0000	BMSBG 05/3001/0102/0000
		INTER-AHD	CREEK RD (T654)
000453 FT		0102/0019	2 0 05 121 0 03 0234+94
		000453 FT INTER-BK	CREEK RD (T654)
		0102/0000	WILLS CREEK BMSBG 05/3001/0102/0000
000453 FT		000453 FT	LENGTH(AH 0019 BK 2100)
000453 FT		7100/0000	LENGTH(AH 2100 BK 2425)
		000453 FT	LENGTH(AH 2425 BK 0110)
		7092/0000	BMSBG 05/3001/0090/0000
		INTER-AHD	CREEK RD (T654)
000343 FT		0090/0110	2 0 05 121 0 03 0188+31
		000343 FT INTER-BK	CREEK RD

EXTRACT DATE: 12/18/2023  
PRINT DATE: 12/20/2023

ROADWAY MANAGEMENT SYSTEM  
SLD COUNTY/SR - ANNUAL PRINT

PAGE NUMBER: 465  
COUNTY: BEDFORD

DIR: B TOTAL LEN: .094 MI.  
LEFT MUN: LONDONDERRY T

DIST: 09-1 SR: 3001  
RIGHT MUN: LONDONDERRY T

Distance (FT)	Diagram	Segment Description	Length (FT)	Segment Description
000343		WILLS CREEK BMSBG 05/3001/0090/0000 LENGTH(AH 0110 BK 3371)	0090	WILLS CREEK BMSBG 05/3001/0090/0000 LENGTH(AH 0110 BK 3371)
000147		INTER-AHD CREEK RD (T654) 2 0 05 121 0 02 0152+49	0080	INTER-AHD CREEK RD (T654) 2 0 05 121 0 02 0152+49
000147		WILLS CREEK BMSBG 05/3001/0080/0000 LENGTH(AH 0196 BK 2079)	0080	WILLS CREEK BMSBG 05/3001/0080/0000 LENGTH(AH 0196 BK 2079)
000147		LENGTH(AH 2079 BK 1694)	0070	LENGTH(AH 2079 BK 1694)
000147		LENGTH(AH 1694 BK 2620)	0060	LENGTH(AH 1694 BK 2620)
000147		LENGTH(AH 2620 BK 1970)	0050	LENGTH(AH 2620 BK 1970)
000124		LENGTH(AH 1970 BK 0023) BMSEN 05/3001/0040/0000 CREEK RD (T654) 2 0 05 121 0 01 0067+94	0040	LENGTH(AH 1970 BK 0023) BMSEN 05/3001/0040/0000 CREEK RD (T654) 2 0 05 121 0 01 0067+94
000124		TR. WILLS CR. BMSBG 05/3001/0040/0000 LENGTH(AH 0023 BK 2651)	0040	TR. WILLS CR. BMSBG 05/3001/0040/0000 LENGTH(AH 0023 BK 2651)
000124		LENGTH(AH 2651 BK 2091)	0030	LENGTH(AH 2651 BK 2091)
000124		LENGTH(AH 2091 BK 1173)	0020	LENGTH(AH 2091 BK 1173)
000000		LENGTH(AH 1173 BK 0124) BMSEN 05/3001/0012/0000 CREEK RD (T654) 2 0 05 121 0 00 0006+74	0012	LENGTH(AH 1173 BK 0124) BMSEN 05/3001/0012/0000 CREEK RD (T654) 2 0 05 121 0 00 0006+74
000000		GLADDENS RUN BMSBG 05/3001/0012/0000 LENGTH(AH 0124 BK 0667)	0012	GLADDENS RUN BMSBG 05/3001/0012/0000 LENGTH(AH 0124 BK 0667)
000000		LENGTH(AH 0667 BK 0000)	0010	LENGTH(AH 0667 BK 0000)

EXTRACT DATE: 12/18/2023 ROADWAY MANAGEMENT SYSTEM PAGE NUMBER: 464  
PRINT DATE: 12/20/2023 SLD COUNTY/SR - ANNUAL PRINT COUNTY: BEDFORD  
DIR: B TOTAL LEN: .970 MI. DIST: 09-1 SR: 2035  
LEFT MUN: EAST PROVIDENCE T RIGHT MUN: EAST PROVIDENCE T

E MATTIE RD 005124 FT  
(SR2029 SEG 0310/0000) 0020/2160



005124 FT  
INTER-AHD S BREEZEWOOD RD  
0020/2160 (SR2029 SEG 0310/0000)





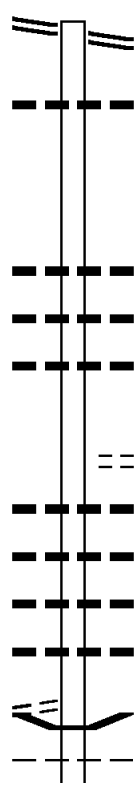
W MATTIE RD 012988 FT  
 (SR2016 SEG 0060/0000) 0060/2056

010932 FT

009046 FT

MECHANICS HOLLOW RD  
 (T393)

0040/0057



012988 FT W MATTIE RD  
 0060/2056 (SR2016 SEG 0060/0000)

0060/1335 015 "DIA CIRC CONCR  
 LEN=0032 INSTALLED UNKN

010932 FT 2 0 05024 0 00 0110+06  
 0060/0000 LENGTH(AH 2056 BK 1886)

0050/1330 015 "DIA CIRC PLASTIC  
 LEN=0035 INSTALLED UNKN

0050/0738 015 "DIA CIRC PLASTIC  
 LEN=0050 INSTALLED 1999

0050/0438 015 "DIA CIRC CONCR  
 LEN=0032 INSTALLED 1988

009046 FT 2 0 05024 0 00 0091+00  
 MCCUNE RD  
 (T394)

0050/0000 LENGTH(AH 1886 BK 1392)  
 0040/1353 018 "DIA CIRC CONCR  
 LEN=0032 INSTALLED 1998

0040/0996 024 "DIA CIRC PLASTIC  
 LEN=0030 INSTALLED 1999

0040/0521 018 "DIA CIRC PLASTIC  
 LEN=0035 INSTALLED UNKN

0040/0073 024 "DIA CIRC CONCR  
 LEN=0051 INSTALLED UNKN

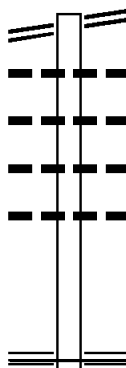
0040/0022 NC MERRIWINDS RD  
 BMS EN 05/2033/0040/0000  
 WEST PROVIDENCE  
 0040/0011 MONROE T



EXTRACT DATE: 12/18/2023 ROADWAY MANAGEMENT SYSTEM PAGE NUMBER: 460  
 PRINT DATE: 12/20/2023 SLD COUNTY/SR - ANNUAL PRINT COUNTY: BEDFORD  
 DIR: B TOTAL LEN: .271 MI. DIST: 09-1 SR: 2031  
 LEFT MUN: WEST PROVIDENCE T RIGHT MUN: WEST PROVIDENCE T

RITCHEY RD 001430 FT  
 (SR1006 SEG 0090/0000) 0010/1430

000000 FT



001430 FT RITCHEY RD  
 0010/1430 (SR1006 SEG 0090/0000)  
 018 "DIA CIRC CONCR  
 0010/1332 LEN=0045 INSTALLED UNKN  
 015 "DIA CIRC METAL  
 0010/0832 LEN=0033 INSTALLED UNKN  
 015 "DIA CIRC CONCR  
 0010/0595 LEN=0033 INSTALLED UNKN  
 018 "DIA CIRC CONCR  
 0010/0109 LEN=0010 INSTALLED 2004  
 000000 FT 2 0 05113 0 02 0195+80  
 NC EQ  
 WINDING RIDGE RD  
 (SR2020 SEG 0060/0000)  
 MFC BEGIN = D  
 0010/0000 LENGTH(AH 1430 BK 0000)

FROM 0030/0650 SH  
 (CONN)

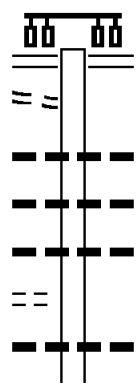
N MAIN ST  
 (T421)

076243 FT

0320/1211

0320/0283

074788 FT



076243 FT

0320/1455

0320/0818

0320/0798

0320/0456

0320/0088

074788 FT

LINCOLN HW  
 (SR0030 SEG 0651/1972)  
 (SR0030 SEG 0650/2000)

018 " DIA CIRC CONCR  
 LEN=0010 INSTALLED UNKN  
 018 " DIA CIRC CONCR  
 LEN=0070 INSTALLED UNKN  
 018 " DIA CIRC CONCR  
 LEN=0050 INSTALLED UNKN

018 " DIA CIRC CONCR  
 LEN=0058 INSTALLED UNKN  
 2 0 05021 0 06 0758+43

EXTRACT DATE: 12/18/2023  
PRINT DATE: 12/20/2023

ROADWAY MANAGEMENT SYSTEM  
SLD COUNTY/SR - ANNUAL PRINT

PAGE NUMBER: 458  
COUNTY: BEDFORD

DIR: B TOTAL LEN: 14.440 MI.  
LEFT MUN: EAST PROVIDENCE T

DIST: 09-1 SR: 2029  
RIGHT MUN: EAST PROVIDENCE T

Stationing	Length	Material	Notes
0320/0000		S MAIN ST (T422)	LENGTH(AH 1455 BK 1670)
0310/0419		024 " DIA CIRC CONCR	LEN=0040 INSTALLED UNKN
0310/0081		030 " DIA CIRC CONCR	LEN=0048 INSTALLED UNKN
073118 FT		2 0 0 05021 0 06 0742+03	BREEZEWOOD RD
0310/0000		S BREEZEWOOD RD	(SR2035 SEG 0020/2160)
0300/3082		036 " DIA CIRC CONCR	LEN=0140 INSTALLED UNKN
0300/2620		024 " DIA CIR PLASTIC	LEN=0032 INSTALLED UNKN
0300/2508		018 " DIA CIRC CONCR	LEN=0028 INSTALLED UNKN
0300/2318		BMSSEN 05/2029/0300/2290	2 0 0 05021 0 06 0734+26
0300/2290		TR RAYSTOWN BR JUNIATA	BMSBG 05/2029/0300/2290
0300/2248		030 " DIA CIR PLASTIC	LEN=0035 INSTALLED 1997
0300/2031		015 " DIA CIR PLASTIC	LEN=0030 INSTALLED UNKN
0300/1761		015 " DIA CIR PLASTIC	LEN=0034 INSTALLED UNKN
0300/1542		024 " DIA CIR PLASTIC	LEN=0046 INSTALLED UNKN
0300/1525		YOUNG RD (T412)	
0300/1428		I-70 CONN WB	OP ID 05/7076/9901/6181
0300/1375		024 " DIA CIRC CONCR	LEN=0097 INSTALLED 1980
0300/1263		I-70 CONN EB	OP ID 05/7076/9901/6180
0300/0192		BMSSEN 05/7076/9901/6166	2 0 0 05021 0 05 0701+67
070020 FT		PA TPK (I-76)	
0300/0000		BMSBG 05/7076/9901/6166	LENGTH(AH 3098 BK 2101)
0290/1954		036 " DIA CIRC CONCR	LEN=0085 INSTALLED UNKN

DIR: B TOTAL LEN: 14.440 MI. DIST: 09-1 SR: 2029  
 LEFT MUN: EAST PROVIDENCE T RIGHT MUN: EAST PROVIDENCE T

Segment ID	Start Station	End Station	Length (FT)	Material	Notes
0290/0972				018 " DIA CIR PLASTIC	LEN=0032 INSTALLED UNKN
0290/0655				018 " DIA CIRC CONCR	LEN=0032 INSTALLED UNKN
067919 FT			067919 FT	2 0 05021 0 05 0689+94	
0290/0000				LENGTH(AH 2101 BK 2701)	
0280/1477				024 " DIA CIR PLASTIC	LEN=0036 INSTALLED UNKN
0280/0632				015 " DIA CIRC CONCR	LEN=0040 INSTALLED UNKN
0280/0036				018 " DIA CIR PLASTIC	LEN=0030 INSTALLED UNKN
065218 FT			065218 FT	2 0 05021 0 05 0663+30	
0280/0000				JACKSON MILL RD (T409)	LENGTH(AH 2701 BK 3342)
0270/3307				018 " DIA CIR PLASTIC	LEN=0036 INSTALLED UNKN
0270/1832				018 " DIA CIR PLASTIC	LEN=0040 INSTALLED 2004
0270/1196				018 " DIA CIRC CONCR	LEN=0032 INSTALLED 2004
061876 FT			061876 FT	2 0 05021 0 05 0629+88	
0270/0000				LENGTH(AH 3342 BK 2332)	
0260/0947				018 " DIA CIR PLASTIC	LEN=0032 INSTALLED UNKN
059544 FT			059544 FT		
0260/0000				LENGTH(AH 2332 BK 3356)	
0250/2849				018 " DIA CIRC CONCR	LEN=0032 INSTALLED UNKN

2 0 05021 0 05 0606+27 059544 FT  
 POINTER RD  
 (SR2026 SEG 0060/1375) 0260/0000

DIR: B TOTAL LEN: 14.440 MI. DIST: 09-1 SR: 2029  
 LEFT MUN: EAST PROVIDENCE T RIGHT MUN: EAST PROVIDENCE T

HOG BACK RD  
(T411)

0250/0254  
056188 FT

MEMORIAL CHURCH RD  
(T387)

0240/1291

054859 FT

051695 FT

0250/2194	018 " DIA	CIR PLASTIC
	LEN=0032	INSTALLED UNKN
0250/1728	018 " DIA	CIR PLASTIC
	LEN=0033	INSTALLED 1980
0250/1368	018 " DIA	CIRC METAL
	LEN=0046	INSTALLED UNKN
0250/1065	018 " DIA	CIRC METAL
	LEN=0048	INSTALLED UNKN
0250/0749	018 " DIA	CIRC METAL
	LEN=0065	INSTALLED UNKN
0250/0537	018 " DIA	CIRC METAL
	LEN=0060	INSTALLED UNKN
0250/0078	BMS EN 05/2029/0250/0000	
056188 FT	2 0 05021 0 04 0568+82	
	BRUSH CREEK	
0250/0000	BMSBG 05/2029/0250/0000	
	LENGTH(AH 3356 BK 1329)	
0240/1001	018 " DIA	CIRC METAL
	LEN=0038	INSTALLED UNKN
0240/0795	018 " DIA	CIRC METAL
	LEN=0046	INSTALLED UNKN
0240/0602	018 " DIA	CIRC METAL
	LEN=0040	INSTALLED UNKN
0240/0332	024 " DIA	CIR PLASTIC
	LEN=0034	INSTALLED UNKN
0240/0123	015 " DIA	CIRC METAL
	LEN=0036	INSTALLED UNKN
054859 FT	2 0 05021 0 04 0554+94	
0240/0000	LENGTH(AH 1329 BK 3164)	
0230/3039	015 " DIA	CIRC METAL
	LEN=0036	INSTALLED UNKN
0230/2722	018 " DIA	CIRC METAL
	LEN=0036	INSTALLED UNKN
0230/2367	015 " DIA	CIR PLASTIC
	LEN=0034	INSTALLED UNKN
0230/1851	018 " DIA	CIR PLASTIC
	LEN=0026	INSTALLED UNKN
0230/1530	024 " DIA	CIR PLASTIC
	LEN=0050	INSTALLED 2000
0230/0884	018 " DIA	CIRC CONCR
	LEN=0032	INSTALLED UNKN
0230/0380	018 " DIA	CIRC CONCR
	LEN=0040	INSTALLED 2000
051695 FT	2 0 05021 0 04 0523+81	
	COVERED BRIDGE RD	



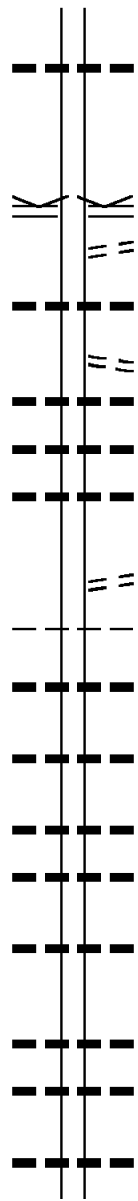
Stationing	Notes	Material	Length	Installation
0230/0000	(T413) BRUSH CREEK RD (SR2024 SEG 0010/0000)	018" DIA CIRC CONCR	0032	INSTALLED UNKN
0220/2155				
0220/0625		018" DIA CIRC CONCR	0038	INSTALLED UNKN
0220/0514		015" DIA CIR PLASTIC	0040	INSTALLED 2003
049376 FT		2 0 05021 0 04 0499+77		
0220/0000		LENGTH(AH 2319 BK 2770)		
0210/2516		018" DIA CIRC CONCR	0042	INSTALLED UNKN
0210/1614		015" DIA CIRC CONCR	0032	INSTALLED 2004
0210/1112		018" DIA CIR PLASTIC	0030	INSTALLED 1980
0210/0927		015" DIA CIRC CONCR	0032	INSTALLED UNKN
0210/0289		018" DIA CIR PLASTIC	0024	INSTALLED UNKN
046606 FT				
0210/0000	2 0 05021 0 04 0472+90 046606 FT (SR2018 SEG 0130/2986)	LENGTH(AH 2770 BK 1102)		
0200/1048		024" DIA CIRC METAL	0042	INSTALLED UNKN
0200/0871		015" DIA CIRC METAL	0026	INSTALLED UNKN
0200/0463		015" DIA CIR PLASTIC	0030	INSTALLED 1998
045504 FT		2 0 05021 0 03 0459+90		
0200/0000	ADDINGTON RD (T400)	LENGTH(AH 1102 BK 2507)		
0190/1970		015" DIA CIRC METAL	0036	INSTALLED UNKN
0190/1273		015" DIA CIRC METAL	0034	INSTALLED UNKN
0190/0833		015" DIA CIR PLASTIC	0038	INSTALLED UNKN
		048" DIA CIRC METAL		

DIR: B TOTAL LEN: 14.440 MI. DIST: 09-1 SR: 2029  
 LEFT MUN: EAST PROVIDENCE T RIGHT MUN: EAST PROVIDENCE T

Stationing	Notes	Material	Length	Installation
042997 FT		0190/0450	LEN=0085	INSTALLED UNKN
		042997 FT	2 0 05021 0 03 0434+73	
		0190/0000	LENGTH(AH 2507 BK 2199)	
			042 "DIA CIR PLASTIC	
		0180/2147	LEN=0080	INSTALLED UNKN
			018 "DIA CIRC METAL	
		0180/1366	LEN=0034	INSTALLED UNKN
			018 "DIA CIR PLASTIC	
		0180/0877	LEN=0048	INSTALLED UNKN
040798 FT		0180/0019	BMS EN 05/2029/0180/0000	
		040798 FT	2 0 05021 0 03 0412+68	
			TRIB SHAFFERS CREEK	
			BMSBG 05/2029/0180/0000	
		0180/0000	LENGTH(AH 2199 BK 2227)	
			BIG RUN RD	
BIG RUN RD (T397)		0170/2016	(T397)	
			024 "DIA CIR PLASTIC	
		0170/1483	LEN=0037	INSTALLED UNKN
			018 "DIA CIR PLASTIC	
		0170/1158	LEN=0060	INSTALLED UNKN
			018 "DIA CIRC METAL	
		0170/0854	LEN=0050	INSTALLED UNKN
038571 FT		038571 FT	2 0 05021 0 03 0389+88	
		0170/0000	LENGTH(AH 2227 BK 2608)	
			015 "DIA CIR PLASTIC	
		0160/1255	LEN=0034	INSTALLED UNKN
			015 "DIA CIR PLASTIC	
		0160/0800	LEN=0034	INSTALLED UNKN
MCGEE RD (T388)		0160/0545		
			015 "DIA CIRC METAL	
		0160/0436	LEN=0038	INSTALLED UNKN
035963 FT		035963 FT	2 0 05021 0 03 0364+42	
			MT PLEASANT RD	
			(T385)	
		0160/0000	LENGTH(AH 2608 BK 2361)	
			015 "DIA CIR PLASTIC	
		0150/2301	LEN=0032	INSTALLED UNKN
			015 "DIA CIR PLASTIC	
		0150/2000	LEN=0040	INSTALLED UNKN
			024 "DIA CIR PLASTIC	
		0150/1099	LEN=0038	INSTALLED UNKN

DIR: B TOTAL LEN: 14.440 MI. DIST: 09-1 SR: 2029  
 LEFT MUN: EAST PROVIDENCE T RIGHT MUN: EAST PROVIDENCE T

033602 FT



0150/0245	015 "DIA CIR PLASTIC
033602 FT	LEN=0036 INSTALLED UNKN
	2 0 05021 0 03 0340+81
	VILLAGE: MATTIE
	NC E MATTIE RD
	W MATTIE RD
	(SR2016 SEG 0130/0000)
5 0150/0000	LENGTH(AH 2361 BK 2243)
	FOR SR 2016 AND 2029
	(CONN)
0140/2168	015 "DIA CIRC CONCR
	LEN=0032 INSTALLED UNKN
	ADDISON RD
	(T348)
	018 "DIA CIR PLASTIC
0140/1852	LEN=0034 INSTALLED UNKN
	015 "DIA CIRC CONCR
	LEN=0040 INSTALLED 2002
	015 "DIA CIRC CONCR
	LEN=0034 INSTALLED UNKN
031359 FT	2 0 05021 0 03 0324+00
	LINE RD
	(PRDR)
5 0140/0000	LENGTH(AH 2243 BK 3042)
	EAST PROVIDENCE
	MONROE T
0130/2986	015 "DIA CIRC CONCR
	LEN=0040 INSTALLED UNKN
	015 "DIA CIR PLASTIC
	LEN=0026 INSTALLED UNKN
	015 "DIA CIR PLASTIC
	LEN=0040 INSTALLED UNKN
	015 "DIA CIRC CONCR
	LEN=0026 INSTALLED UNKN
	015 "DIA CIRC CONCR
	LEN=0032 INSTALLED UNKN
028317 FT	2 0 05021 0 03 0288+21
5 0130/0000	LENGTH(AH 3042 BK 2673)
	015 "DIA CIRC CONCR
	LEN=0028 INSTALLED UNKN
	015 "DIA CIR PLASTIC
	LEN=0026 INSTALLED UNKN
	015 "DIA CIR PLASTIC
	LEN=0040 INSTALLED 2002

DIR: B TOTAL LEN: 14.440 MI. DIST: 09-1 SR: 2029  
 LEFT MUN: MONROE T RIGHT MUN: MONROE T

Stationing	Length	Material	Notes
025644 FT	0120/0026	015 " DIA CIRC CONCR	LEN=0040 INSTALLED UNKN
	025644 FT	2 0 05021 0 03 0261+14	MESSERSMITH RD (T377)
	0120/0000	015 " DIA CIRC PLASTIC	LENGTH(AH 2673 BK 2132)
	0110/1920	015 " DIA CIRC CONCR	LEN=0034 INSTALLED UNKN
023512 FT	0110/0286	015 " DIA CIRC CONCR	LEN=0032 INSTALLED 2002
	0110/0040	018 " DIA CIRC PLASTIC	LEN=0028 INSTALLED UNKN
	023512 FT	2 0 05021 0 03 0240+03	
	0110/0000	015 " DIA CIRC CONCR	LENGTH(AH 2132 BK 2742)
020770 FT	0100/1240	015 " DIA CIRC PLASTIC	LEN=0030 INSTALLED UNKN
	0100/0696	015 " DIA CIRC CONCR	LEN=0040 INSTALLED UNKN
	0100/0274	030 " DIA CIRC CONCR	LEN=0034 INSTALLED UNKN
EMERSON HOLLOW RD (T384)	0100/0000	015 " DIA CIRC CONCR	LENGTH(AH 2742 BK 1640)
	0090/1413	015 " DIA CIRC CONCR	LEN=0030 INSTALLED UNKN
	0090/0950	015 " DIA CIRC CONCR	LEN=0048 INSTALLED 2002
019130 FT	0090/0130	018 " DIA CIRC METAL	LEN=0040 INSTALLED UNKN
	019130 FT	2 0 05021 0 03 0197+86	
	0090/0000	015 " DIA CIRC CONCR	LENGTH(AH 1640 BK 1497)
017633 FT	0080/0499	036 " DIA CIRC CONCR	LEN=0032 INSTALLED 1997
	0080/0261	015 " DIA CIRC CONCR	LEN=0032 INSTALLED 2002
	017633 FT	2 0 05021 0 02 0178+14	
	0080/0000	018 " DIA CIRC CONCR	LENGTH(AH 1497 BK 1799)
	0070/1509	018 " DIA CIRC CONCR	LEN=0040 INSTALLED 2002

DIR: B TOTAL LEN: 14.440 MI. DIST: 09-1 SR: 2029  
 LEFT MUN: MONROE T RIGHT MUN: MONROE T

2 0 05021 0 02 0160+15 015834 FT  
 AKERS RD  
 (T386)

0070/0000

015834 FT

0070/0000 LENGTH(AH 1799 BK 3288)  
 018 "DIA CIRC CONCR  
 LEN=0032 INSTALLED 2002  
 0060/2826 015 "DIA CIRC CONCR  
 LEN=0032 INSTALLED 2002  
 0060/2347

012546 FT

0060/0820 024 "DIA CIR PLASTIC  
 LEN=0028 INSTALLED UNKN  
 0060/0617 018 "DIA CIRC CONCR  
 LEN=0032 INSTALLED UNKN  
 0060/0244 030 "DIA CIRC CONCR  
 LEN=0032 INSTALLED 2002  
 012546 FT 2 0 05021 0 01 0124+96  
 0060/0000 LENGTH(AH 3288 BK 2761)  
 018 "DIA CIRC CONCR  
 0050/2596 LEN=0032 INSTALLED 2002

009785 FT

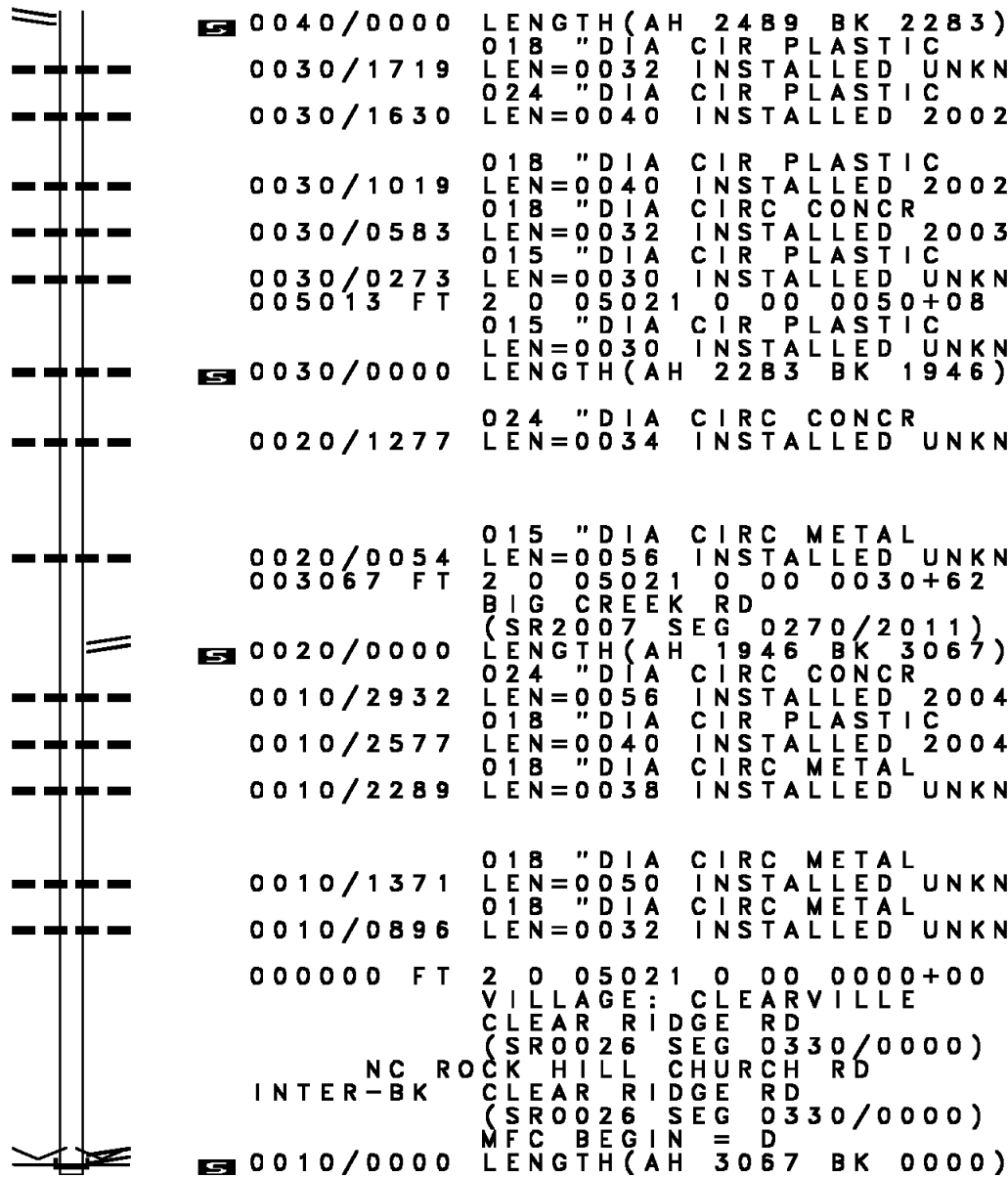
0050/1932 024 "DIA CIR PLASTIC  
 LEN=0052 INSTALLED UNKN  
 0050/1380 015 "DIA CIRC CONCR  
 LEN=0032 INSTALLED 2002  
 0050/0846 018 "DIA CIRC CONCR  
 LEN=0032 INSTALLED 2002  
 CLARK RD  
 (T374)  
 0050/0387 BMS EN 05/2029/0050/0000  
 0050/0073 2 0 05021 0 00 0097+51  
 009785 FT SHAFFERS CREEK  
 BMSBG 05/2029/0050/0000  
 0050/0000 LENGTH(AH 2761 BK 2489)

2 0 05021 0 00 0072+99 007296 FT  
 MECHANICS HOLLOW RD

0040/1613 018 "DIA CIRC CONCR  
 LEN=0032 INSTALLED 2002  
 0040/1219 015 "DIA CIR PLASTIC  
 LEN=0034 INSTALLED UNKN  
 0040/0755 018 "DIA CIRC CONCR  
 LEN=0040 INSTALLED 2002  
 0040/0269 015 "DIA CIR PLASTIC  
 LEN=0030 INSTALLED UNKN  
 007296 FT

DIR: B TOTAL LEN: 14.440 MI. DIST: 09-1 SR: 2029  
 LEFT MUN: MONROE T RIGHT MUN: MONROE T

(SR2033 SEG 0010/0000) 0040/0000



005013 FT

003067 FT

000000 FT

0040/0000 LENGTH(AH 2489 BK 2283)  
 018 "DIA CIR PLASTIC  
 0030/1719 LEN=0032 INSTALLED UNKN  
 024 "DIA CIR PLASTIC  
 0030/1630 LEN=0040 INSTALLED 2002  
  
 0030/1019 018 "DIA CIR PLASTIC  
 LEN=0040 INSTALLED 2002  
 018 "DIA CIRC CONCR  
 0030/0583 LEN=0032 INSTALLED 2003  
 015 "DIA CIR PLASTIC  
 0030/0273 LEN=0030 INSTALLED UNKN  
 005013 FT 2 0 05021 0 00 0050+08  
 015 "DIA CIR PLASTIC  
 LEN=0030 INSTALLED UNKN  
 0030/0000 LENGTH(AH 2283 BK 1946)  
  
 0020/1277 024 "DIA CIRC CONCR  
 LEN=0034 INSTALLED UNKN  
  
 0020/0054 015 "DIA CIRC METAL  
 LEN=0056 INSTALLED UNKN  
 003067 FT 2 0 05021 0 00 0030+62  
 BIG CREEK RD  
 (SR2007 SEG 0270/2011)  
 0020/0000 LENGTH(AH 1946 BK 3067)  
 024 "DIA CIRC CONCR  
 0010/2932 LEN=0056 INSTALLED 2004  
 018 "DIA CIR PLASTIC  
 0010/2577 LEN=0040 INSTALLED 2004  
 018 "DIA CIRC METAL  
 0010/2289 LEN=0038 INSTALLED UNKN  
  
 0010/1371 018 "DIA CIRC METAL  
 LEN=0050 INSTALLED UNKN  
 018 "DIA CIRC METAL  
 0010/0896 LEN=0032 INSTALLED UNKN  
  
 000000 FT 2 0 05021 0 00 0000+00  
 VILLAGE: CLEARVILLE  
 CLEAR RIDGE RD  
 (SR0026 SEG 0330/0000)  
 NC RO CK HILL CHURCH RD  
 INTER-BK CLEAR RIDGE RD  
 (SR0026 SEG 0330/0000)  
 MFC BEGIN = D  
 0010/0000 LENGTH(AH 3067 BK 0000)

EXTRACT DATE: 12/18/2023 ROADWAY MANAGEMENT SYSTEM PAGE NUMBER: 449  
PRINT DATE: 12/20/2023 SLD COUNTY/SR - ANNUAL PRINT COUNTY: BEDFORD  
DIR: B TOTAL LEN: .000 MI. DIST: 09-1 SR: 2027  
LEFT MUN: EAST PROVIDENCE T RIGHT MUN: EAST PROVIDENCE T

000000 FT  
000000 FT

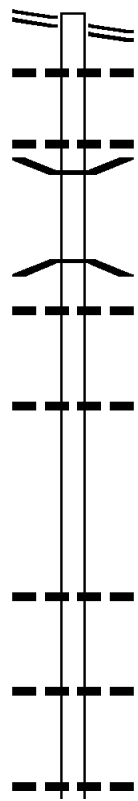


000000 FT  
7020/0000 LENGTH(AH 1111 BK 3163)  
000000 FT  
7010/0000 LENGTH(AH 3163 BK 0000)

E MATTIE RD 014844 FT  
 (SR2029 SEG 0260/0000) 0060/1375

013469 FT

010713 FT



014844 FT E MATTIE RD  
 0060/1375 (SR2029 SEG 0260/0000)  
 0060/0939 015 "DIA CIR PLASTIC  
 LEN=0035 INSTALLED 2004  
 0060/0240 015 "DIA CIRC CONCR  
 LEN=0045 INSTALLED UNKN  
 0060/0149 BMSBN 05/7076/9901/5977  
 013469 FT 2 0 05114 0 02 0177+90  
 PA TPK ( I-76 )  
 BMSBG 05/7076/9901/5977  
 0060/0000 LENGTH(AH 1375 BK 2756)  
 0050/2736 024 "DIA CIRC CONCR  
 LEN=0060 INSTALLED UNKN  
 0050/1585 015 "DIA CIRC CONCR  
 LEN=0032 INSTALLED UNKN  
 010713 FT 2 0 05114 0 02 0149+91  
 0050/0000 LENGTH(AH 2756 BK 2638)  
 0040/2526 015 "DIA CIRC CONCR  
 LEN=0030 INSTALLED UNKN  
 0040/1500 015 "DIA CIR PLASTIC  
 LEN=0035 INSTALLED 2004  
 0040/0432 015 "DIA CIRC METAL  
 LEN=0028 INSTALLED UNKN



DIR: B TOTAL LEN: 2.811 MI. DIST: 09-1 SR: 2026  
 LEFT MUN: EAST PROVIDENCE T RIGHT MUN: EAST PROVIDENCE T

Stationing	Length	Material	Installation
008075 FT	0040/0140	EAST PROVIDENCE WEST PROVIDENCE T	
	008075 FT	2 0 05114 0 02 0123+53	
	0040/0000	LENGTH(AH 2638 BK 1878)	
		015 "DIA CIR PLASTIC	
	0030/1620	LEN=0035	INSTALLED 2004
		018 "DIA CIR PLASTIC	
	0030/0918	LEN=0032	INSTALLED UNKN
		015 "DIA CIRC METAL	
	0030/0073	LEN=0030	INSTALLED UNKN
006197 FT	006197 FT	2 0 05114 0 02 0104+75	
	0030/0000	LENGTH(AH 1878 BK 3194)	
		015 "DIA CIRC METAL	
	0020/1342	LEN=0033	INSTALLED UNKN
		015 "DIA CIRC METAL	
	0020/0966	LEN=0048	INSTALLED UNKN
		018 "DIA CIRC METAL	
	0020/0683	LEN=0042	INSTALLED UNKN
	0020/0169	BMSSEN 05/2026/0020/0000	
003003 FT	003003 FT	2 0 05114 0 01 0071+76	
		BRUSH CREEK	
		BMSBG 05/2026/0020/0000	
	0020/0000	LENGTH(AH 3194 BK 3003)	
		015 "DIA CIRC METAL	
	0010/2850	LEN=0040	INSTALLED 1988
		030 "DIA CIRC METAL	
	0010/2583	LEN=0072	INSTALLED UNKN
		018 "DIA CIR PLASTIC	
	0010/2226	LEN=0045	INSTALLED UNKN
		018 "DIA CIR PLASTIC	
	0010/1809	LEN=0035	INSTALLED UNKN
		015 "DIA CIRC METAL	
	0010/1261	LEN=0033	INSTALLED UNKN
		018 "DIA CIR PLASTIC	
	0010/0982	LEN=0045	INSTALLED 2004
		015 "DIA CIRC METAL	
	0010/0245	LEN=0029	INSTALLED UNKN
		NC PO INTER RD	
		RITCHEY RD	
	000000 FT	(SR1006 SEG 0080/0000)	
		MFC BEGIN = E	
	0010/0000	LENGTH(AH 3003 BK 0000)	

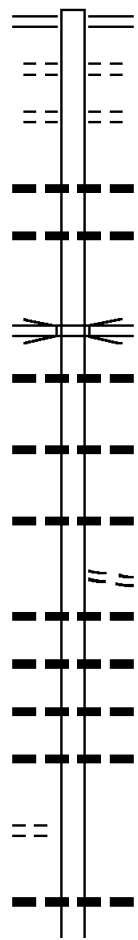
2 0 05114 0 01 0041+65 000000 FT  
 RITCHEY RD  
 (SR1006 SEG 0080/0000) 0010/0000

021654 FT

020399 FT

017432 FT

EARLSTOWN RD  
(T614)



021654 FT FIFTH AV  
 0090/1255 (SR1004 SEG 0100/1029)  
 AL  
 0090/1057 (TWP )  
 0090/0870 SIXTH AV  
 (T402)  
 0090/0137 024 " DIA CIR PLASTIC  
 LEN=0040 INSTALLED 2006  
 0090/0078 018 " DIA CIR PLASTIC  
 LEN=0044 INSTALLED UNKN  
 020399 FT 2 0 05123 0 01 0207+09  
 PA TPK (I-76)  
 OP ID 05/7076/9901/5471  
 0090/0000 LENGTH(AH 1255 BK 2967)  
 018 " DIA CIR PLASTIC  
 0080/2822 LEN=0037 INSTALLED UNKN  
 0080/2217 015 " DIA CIR PLASTIC  
 LEN=0030 INSTALLED UNKN  
 0080/1608 015 " DIA CIR PLASTIC  
 LEN=0031 INSTALLED UNKN  
 PARADISE HILL DR  
 0080/1370 (PRDR)  
 0080/1316 015 " DIA CIR PLASTIC  
 LEN=0027 INSTALLED UNKN  
 0080/1066 015 " DIA CIR PLASTIC  
 LEN=0022 INSTALLED UNKN  
 0080/0576 015 " DIA CIR PLASTIC  
 LEN=0032 INSTALLED UNKN  
 0080/0056 018 " DIA CIR PLASTIC  
 LEN=0050 INSTALLED 2018  
 017432 FT 2 0 05123 0 01 0178+50  
 0080/0000 LENGTH(AH 2967 BK 2718)  
 0070/1959 015 " DIA CIR PLASTIC  
 LEN=0030 INSTALLED 1999

DIR: B TOTAL LEN: 4.101 MI. DIST: 09-1 SR: 2025  
 LEFT MUN: WEST PROVIDENCE T RIGHT MUN: WEST PROVIDENCE T

014714 FT

012193 FT

008874 FT

0070/0527	015 " DIA CIRC METAL LEN=0040 INSTALLED UNKN
0070/0078	018 " DIA CIR PLASTIC LEN=0050 INSTALLED UNKN
014714 FT	2 0 05123 0 01 0150+02
0070/0000	LENGTH(AH 2718 BK 2521) 015 " DIA CIRC CONCR
0060/2347	LEN=0032 INSTALLED UNKN
0060/1473	015 " DIA CIR PLASTIC LEN=0032 INSTALLED UNKN
0060/0596	015 " DIA CIR PLASTIC LEN=0032 INSTALLED UNKN
012193 FT	2 0 05123 0 01 0125+18
0060/0000	LENGTH(AH 2521 BK 3319) 015 " DIA CIR PLASTIC
0050/3034	LEN=0031 INSTALLED UNKN
0050/2763	036 " DIA CIR PLASTIC LEN=0039 INSTALLED UNKN
0050/2334	015 " DIA CIR PLASTIC LEN=0037 INSTALLED UNKN
0050/1143	015 " DIA CIR PLASTIC LEN=0040 INSTALLED 1999
0050/0948	015 " DIA CIR PLASTIC LEN=0030 INSTALLED UNKN
0050/0549	024 " DIA CIRC METAL LEN=0025 INSTALLED UNKN
0050/0376	015 " DIA CIR PLASTIC LEN=0040 INSTALLED 1999
0050/0064	BMSFN 05/2025/0050/0000
008874 FT	2 0 05123 0 01 0091+90
0050/0000	CLEAR CREEK BMSBG 05/2025/0050/0000 LENGTH(AH 3319 BK 2062) SHUMAN RD
0040/2020	(T407)
0040/1273	015 " DIA CIR PLASTIC LEN=0040 INSTALLED 1999
0040/0391	015 " DIA CIRC CONCR LEN=0031 INSTALLED UNKN
0040/0332	PITTMAN HOLLOW RD (T380) LC FOR PITTMAN HOLLOW R

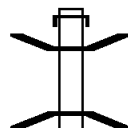
DIR: B TOTAL LEN: 4.101 MI. DIST: 09-1 SR: 2025  
 LEFT MUN: WEST PROVIDENCE T RIGHT MUN: WEST PROVIDENCE T

Stationing	Description	Material	Length	Status
006812 FT	0040/0187 (CONN)	015" DIA CIR PLASTIC	0040/0163	LEN=0031 INSTALLED UNKN
	0040/0027	BMSSEN 05/2025/0040/0000	006812 FT	2 0 05123 0 01 0071+22
	0040/0000	MILK & WATER CREEK		BMSBG 05/2025/0040/0000
	0030/1438	015" DIA CIR PLASTIC		LEN=0022 INSTALLED UNKN
	0030/0974	015" DIA CIR PLASTIC		LEN=0030 INSTALLED 1999
004717 FT	0030/0087	015" DIA CIR PLASTIC		LEN=0026 INSTALLED UNKN
	004717 FT	2 0 05123 0 01 0049+96		
	0030/0000	LENGTH(AH 2095 BK 2605)		
	0020/1403	015" DIA CIRC CONCR		LEN=0025 INSTALLED UNKN
	0020/0767	015" DIA CIRC METAL		LEN=0039 INSTALLED UNKN
	0020/0437	SPARKS RD		(T405)
002112 FT	0020/0056	BMSSEN 05/2025/0020/0000		2 0 05123 0 00 0021+29
	002112 FT	CLEAR CREEK		BMSBG 05/2025/0020/0000
	0020/0000	LENGTH(AH 2605 BK 2112)		
	0010/1775	018" DIA CIRC METAL		LEN=0061 INSTALLED UNKN
	0010/1088	ELK LICK RD		(T352)
	0010/1035	015" DIA CIR PLASTIC		LEN=0048 INSTALLED UNKN
	0010/0399	036" DIA CIRC METAL		LEN=0033 INSTALLED UNKN
	0010/0342	030"H 36"W CONC STRUCT		LEN=0024 INSTALLED UNKN
	000000 FT	BLACK VALLEY RD		NC MI
	000000 FT	BLACK VALLEY RD		(SR2015 SEG 0200/0000)
	0010/0000	MFC BEGIN = E		LENGTH(AH 2112 BK 0000)

2 0 05123 0 00 0000+00 000000 FT  
 BLACK VALLEY RD  
 (SR2015 SEG 0200/0000) 0010/0000

EXTRACT DATE: 12/18/2023 ROADWAY MANAGEMENT SYSTEM PAGE NUMBER: 443  
PRINT DATE: 12/20/2023 SLD COUNTY/SR - ANNUAL PRINT COUNTY: BEDFORD  
DIR: B TOTAL LEN: 2.561 MI. DIST: 09-1 SR: 2024  
LEFT MUN: EAST PROVIDENCE T RIGHT MUN: EAST PROVIDENCE T

013522 FT



013522 FT AH-FULTON (29)  
INTER-AHD OLD 126 RD  
0060/2026 (SR3017 SEG 0100/2351)  
0060/1693 BMS EN 05/2024/0060/1602  
2 0 05031 0 01 0132+03  
BRUSH CREEK  
0060/1602 BMSBG 05/2024/0060/1602

EXTRACT DATE: 12/18/2023  
PRINT DATE: 12/20/2023

ROADWAY MANAGEMENT SYSTEM  
SLD COUNTY/SR - ANNUAL PRINT

PAGE NUMBER: 442  
COUNTY: BEDFORD

DIR: B TOTAL LEN: 2.561 MI.  
LEFT MUN: EAST PROVIDENCE T

DIST: 09-1 SR: 2024  
RIGHT MUN: EAST PROVIDENCE T

011496 FT

2 0 05031 0 01 0089+37 008876 FT  
S BREEZEWOOD RD  
(T422) 0050/0000

0060/1310	018 " DIA	CIRC METAL	LEN=0044	INSTALLED UNKN
0060/1162	015 " DIA	CIRC METAL	LEN=0034	INSTALLED UNKN
0060/0895	024 " DIA	CIRC CONCR	LEN=0153	INSTALLED UNKN
0060/0651	018 " DIA	CIRC CONCR	LEN=0040	INSTALLED UNKN
0060/0368	ONTARIO RD (PRDR)			
0060/0248	018 " DIA	CIRC CONCR	LEN=0044	INSTALLED UNKN
0060/0117	015 " DIA	CIR PLASTIC	LEN=0055	INSTALLED UNKN
011496 FT	2 0 05031 0 01 0115+32	VILLAGE: GAPSVILLE		
0060/0000	LENGTH(AH 2026 BK 2620)			
0050/2530	018 " DIA	CIR PLASTIC	LEN=0040	INSTALLED 2006
0050/2526	SECRET PARK RD (PRDR)			
0050/2307	015 " DIA	CIRC METAL	LEN=0040	INSTALLED UNKN
0050/2158	015 " DIA	CIRC CONCR	LEN=0030	INSTALLED UNKN
0050/1631	048 " DIA	CIRC CONCR	LEN=0060	INSTALLED UNKN
0050/1114	018 " DIA	CIRC METAL	LEN=0035	INSTALLED UNKN
0050/0799	018 " DIA	CIRC METAL	LEN=0050	INSTALLED UNKN
0050/0270	018 " DIA	CIR PLASTIC	LEN=0036	INSTALLED UNKN
008876 FT				
0050/0000	LENGTH(AH 2620 BK 1067)			
0040/0873	BMSSEN 05/2024/0040/0804			
0040/0804	2 0 05031 0 00 0086+75	BRUSH CREEK		
0040/0612	BMSBG 05/2024/0040/0804			
0040/0590	BMSSEN 05/2024/0040/0590			
0040/0536	2 0 05031 0 00 0084+62	BRUSH RUN		
0040/0392	BMSBG 05/2024/0040/0590			
0040/0091	018 " DIA	CIRC METAL	LEN=0053	INSTALLED UNKN
	018 " DIA	CIRC METAL	LEN=0026	INSTALLED UNKN
	024 " DIA	CIRC METAL	LEN=0036	INSTALLED UNKN

EXTRACT DATE: 12/18/2023  
PRINT DATE: 12/20/2023

ROADWAY MANAGEMENT SYSTEM  
SLD COUNTY/SR - ANNUAL PRINT

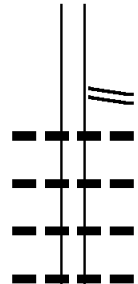
PAGE NUMBER: 441  
COUNTY: BEDFORD

DIR: B TOTAL LEN: 2.561 MI.  
LEFT MUN: EAST PROVIDENCE T

DIST: 09-1 SR: 2024  
RIGHT MUN: EAST PROVIDENCE T

007809 FT

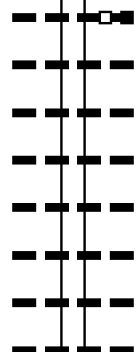
007809 FT 2 0 05031 0 00 0078+65



0040/0000 OAK GROVE RD  
(SR2011 SEG 0310/2817)  
LENGTH(AH 1067 BK 1970)  
018 " DIA CIRC PLASTIC  
0030/1756 LEN=0045 INSTALLED 2006  
030 " DIA CIRC CONCR  
0030/1249 LEN=0048 INSTALLED UNKN  
018 " DIA CIRC METAL  
0030/0665 LEN=0034 INSTALLED UNKN  
042 " DIA CIRC CONCR  
0030/0126 LEN=0032 INSTALLED UNKN

005839 FT

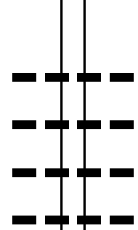
005839 FT 2 0 05031 0 00 0058+81  
018 " DIA CIRC CONCR  
LEN=0032 INSTALLED 2002  
GARLAND RD  
(T401)



0030/0000 LENGTH(AH 1970 BK 2868)  
018 " DIA CIRC CONCR  
0020/2408 LEN=0032 INSTALLED 2002  
018 " DIA CIRC CONCR  
0020/1843 LEN=0040 INSTALLED 2002  
018 " DIA CIRC PLASTIC  
0020/1394 LEN=0033 INSTALLED UNKN  
018 " DIA CIRC PLASTIC  
0020/1205 LEN=0036 INSTALLED 2006  
018 " DIA CIRC PLASTIC  
0020/0742 LEN=0040 INSTALLED 2006  
018 " DIA CIRC PLASTIC  
0020/0440 LEN=0036 INSTALLED UNKN  
048 " DIA CIRC CONCR

002971 FT

002971 FT 2 0 05031 0 00 0029+89  
0020/0000 LENGTH(AH 2868 BK 2971)



0010/1894 024 " DIA CIRC METAL  
LEN=0010 INSTALLED 2006  
0010/1298 024 " DIA CIRC METAL  
LEN=0010 INSTALLED 2006  
0010/0874 018 " DIA CIRC METAL  
LEN=0038 INSTALLED UNKN  
018 " DIA CIRC CONCR  
0010/0373 LEN=0032 INSTALLED UNKN

000000 FT

000000 FT 2 0 05031 0 00 0000+00

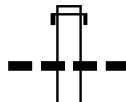


E MATTIE RD  
(SR2029 SEG 0230/0000)  
NC BRUSH CREEK RD  
MFC BEGIN = E  
0010/0000 LENGTH(AH 2971 BK 0000)

COVERED BRIDGE RD  
(T413)  
E MATTIE RD  
(SR2029 SEG 0230/0000) 0010/0000

EXTRACT DATE: 12/18/2023 ROADWAY MANAGEMENT SYSTEM PAGE NUMBER: 440  
PRINT DATE: 12/20/2023 SLD COUNTY/SR - ANNUAL PRINT COUNTY: BEDFORD  
DIR: B TOTAL LEN: 1.638 MI. DIST: 09-1 SR: 2023  
LEFT MUN: SNAKE SPRING T RIGHT MUN: SNAKE SPRING T

008646 FT



008646 FT  
INTER-AHD ROAD ENDS  
0040/2452 (TBC )  
0040/2302 036 " DIA CIR PLASTIC  
LEN=0031 INSTALLED 1988



DIR: B TOTAL LEN: 1.638 MI. DIST: 09-1 SR: 2023  
 LEFT MUN: SNAKE SPRING T RIGHT MUN: SNAKE SPRING T

Distance (FT)	Stationing	Description
	0040/1109	030 " DIA CIR PLASTIC LEN=0033 INSTALLED 1988
006194 FT	0040/0290	030 " DIA CIR PLASTIC LEN=0031 INSTALLED 1988
	006194 FT	2 0 05035 0 01 0074+71
	0040/0000	LENGTH(AH 2452 BK 2496)
	0030/2345	015 " DIA CIR PLASTIC LEN=0033 INSTALLED 1988
	0030/1913	015 " DIA CIR PLASTIC LEN=0043 INSTALLED 1988
	0030/1332	036 " DIA CIR PLASTIC LEN=0036 INSTALLED 1988
	0030/0988	SNAKE SPRING COLERAIN T
003698 FT	0030/0035	036 " DIA CIR PLASTIC LEN=0040 INSTALLED 2005
	003698 FT	2 0 05035 0 01 0049+75
	0030/0000	LENGTH(AH 2496 BK 2082)
001616 FT	0020/0083	BMS EN 05/2023/0020/0000
	001616 FT	2 0 05035 0 00 0016+10
		NC OT T TOWN RD COVE CREEK
	0020/0000	BMSBG 05/2023/0020/0000 LENGTH(AH 2082 BK 1616)
NO NAME RD (TWP )	0010/1376	
	0010/1317	018 " DIA CIRC METAL LEN=0054 INSTALLED 1988
	0010/0563	015 " DIA CIR PLASTIC LEN=0030 INSTALLED 1988
	0010/0105	015 " DIA CIR PLASTIC LEN=0030 INSTALLED 1988
000000 FT	000000 FT	2 0 05035 0 00 0000+00
		YELLOW RD (SR2021 SEG 0040/0000)
		NC OT TOWN RD
	INTER-BK	OTTOWN RD (SR2021 SEG 0040/0000)
	0010/0000	MFC BEGIN = E LENGTH(AH 1616 BK 0000)

DIR: B TOTAL LEN: 2.574 MI. DIST: 09-1 SR: 2022  
 LEFT MUN: EAST PROVIDENCE T RIGHT MUN: EAST PROVIDENCE T

	013592 FT		013592 FT	INTER-AHD	FOX RUN RD (T386)
			0060/0940		IRON BRIDGE RD (SR2018 SEG 0130/0000)
			0060/0900		018 " DIA CIR PLASTIC LEN=0040 INSTALLED UNKN
2 0 05094 0 02 0130+80	012652 FT		012652 FT		
MEMORIAL CHURCH RD (T387)	0060/0000		0060/0000	LENGTH(AH 0940 BK 3268)	
			0050/3090	018 " DIA CIRC CONCR LEN=0042 INSTALLED 2006	
LC FOR MEMORIAL CHURCH (CONN)					
			0050/0948	018 " DIA CIRC CONCR LEN=0040 INSTALLED 2006	
			0050/0740	015 " DIA CIRC CONCR LEN=0030 INSTALLED UNKN	
	009384 FT		009384 FT	2 0 05094 0 02 0099+23	
			0050/0000	LENGTH(AH 3268 BK 2650)	
			0040/1653	015 " DIA CIR PLASTIC LEN=0032 INSTALLED UNKN	
			0040/0647	018 " DIA CIR PLASTIC LEN=0040 INSTALLED 2006	
			0040/0383	018 " DIA CIR PLASTIC LEN=0035 INSTALLED 2006	
			0040/0040	018 " DIA CIRC METAL LEN=0060 INSTALLED UNKN	

DIR: B TOTAL LEN: 2.574 MI. DIST: 09-1 SR: 2022  
 LEFT MUN: EAST PROVIDENCE T RIGHT MUN: EAST PROVIDENCE T

Stationing	Description	Material	Length	Notes
006734 FT				
0040/0000		015" DIA CIRC METAL	2650	BK 0922
0030/0612		018" DIA CIRC METAL	0060	INSTALLED UNKN
0030/0387		018" DIA CIRC METAL	0047	INSTALLED UNKN
0030/0150				EAST PROVIDENCE WEST PROVIDENCE T
0030/0125				BMSSEN 05/2022/0030/0000
005812 FT				
005812 FT				2 0 05094 0 00 0058+58 SHAFFERS RUN
0030/0000		018" DIA CIRC METAL	0922	BK 3357
0020/3064		018" DIA CIR PLASTIC	0047	INSTALLED UNKN
0020/2687		018" DIA CIR PLASTIC	0036	INSTALLED UNKN
0020/2547		018" DIA CIR PLASTIC	0031	INSTALLED UNKN
0020/1286		018" DIA CIR PLASTIC	0041	INSTALLED UNKN
0020/1024		015" DIA CIRC CONC	0040	INSTALLED UNKN
0020/0560		015" DIA CIRC CONC	0042	INSTALLED UNKN
002455 FT				2 0 05094 0 00 0024+26
0020/0000		018" DIA CIR PLASTIC	3357	BK 2455
0010/2235		018" DIA CIR PLASTIC	0035	INSTALLED 2006
0010/0070		015" DIA CIRC CONC	0040	INSTALLED 2006
000000 FT				2 0 05094 0 00 0000+00
0010/0000				VILLAGE: MENCH NC MENCHTOWN RD WINDING RIDGE RD (SR2020 SEG 0090/0000) MFC BEGIN = D
0010/0000		015" DIA CIRC CONC	2455	BK 0000

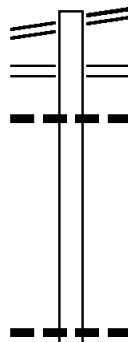
HOCKENBERRY RD (T411)

LC FOR HOCKENBERRY RD (T411)

WINDING RIDGE RD (SR2020 SEG 0090/0000)

EXTRACT DATE: 12/18/2023 ROADWAY MANAGEMENT SYSTEM PAGE NUMBER: 436  
 PRINT DATE: 12/20/2023 SLD COUNTY/SR - ANNUAL PRINT COUNTY: BEDFORD  
 DIR: B TOTAL LEN: 2.436 MI. DIST: 09-1 SR: 2021  
 LEFT MUN: COLERAIN T RIGHT MUN: COLERAIN T

MAIN RD 012860 FT  
 (SR2017 SEG 0140/0589) 0040/3155



012860 FT MAIN RD  
 0040/3155 (SR2017 SEG 0140/0589)  
 LUTZVILLE RD  
 0040/2890 (SR2019 SEG 0010/0397)  
 015 " DIA CIRC CONCR  
 0040/2840 LEN=0036 INSTALLED UNKN

0040/0424 015 " DIA CIRC PLASTIC  
 LEN=0040 INSTALLED 2005

DIR: B TOTAL LEN: 2.436 MI. DIST: 09-1 SR: 2021  
 LEFT MUN: COLERAIN T RIGHT MUN: COLERAIN T

009705 FT

009705 FT 1 0 00329 4 00 0097+15  
 NC OT TOWN RD

(SR2023 SEG 0010/0000)  
 0040/0000 LENGTH(AH 3155 BK 3718)  
 030 "DIA CIR PLASTIC  
 0030/3639 LEN=0040 INSTALLED 2001  
 015 "DIA CIR PLASTIC  
 0030/3210 LEN=0040 INSTALLED 1999  
 018 "DIA CIRC CONCR  
 0030/2710 LEN=0032 INSTALLED 2003  
 012 "DIA CIRC CONCR  
 0030/2035 LEN=0025 INSTALLED UNKN

005987 FT

005987 FT 1 0 00329 4 00 0060+03  
 0030/0000 LENGTH(AH 3718 BK 2998)

0020/1926 015 "DIA CIR PLASTIC  
 LEN=0033 INSTALLED UNKN  
 0020/1138 015 "DIA CIR PLASTIC  
 LEN=0030 INSTALLED UNKN  
 015 "DIA CIRC CONCR  
 0020/0716 LEN=0024 INSTALLED 2004  
 015 "DIA CIR PLASTIC  
 0020/0248 LEN=0028 INSTALLED UNKN

002989 FT

002989 FT 1 0 00329 4 00 0029+81  
 0020/0000 LENGTH(AH 2998 BK 2989)

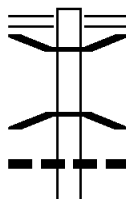
0010/1844 018 "DIA CIRC CONCR  
 LEN=0030 INSTALLED 1999

000000 FT

0010/0294 012 "DIA CIR PLASTIC  
 LEN=0023 INSTALLED UNKN  
 000000 FT 1 0 00329 4 00 0000+00  
 NC YE LLOW RD  
 MAIN RD  
 (SR2017 SEG 0110/0000)  
 MFC BEGIN = E  
 0010/0000 LENGTH(AH 2989 BK 0000)

EXTRACT DATE: 12/18/2023 ROADWAY MANAGEMENT SYSTEM PAGE NUMBER: 434  
 PRINT DATE: 12/20/2023 SLD COUNTY/SR - ANNUAL PRINT COUNTY: BEDFORD  
 DIR: B TOTAL LEN: 4.000 MI. DIST: 09-1 SR: 2020  
 LEFT MUN: WEST PROVIDENCE T RIGHT MUN: WEST PROVIDENCE T

021118 FT



021118 FT FELTON HOLLOW RD  
 0090/3609 (SR2018 SEG 0080/0000)  
 0090/3486 BMS EN 05/2020/0090/3469  
 2 0 05033 0 00 0001+48  
 TR. SHAFRS CR  
 0090/3469 BMSBG 05/2020/0090/3469  
 018 " DIA CIR PLASTIC  
 0090/3319 LEN=0037 INSTALLED UNKN  
 018 " DIA CIR PLASTIC

DIR: B TOTAL LEN: 4.000 MI. DIST: 09-1 SR: 2020  
 LEFT MUN: WEST PROVIDENCE T RIGHT MUN: WEST PROVIDENCE T

2 0 05033 0 01 0036+35 017509 FT  
 MENCHTOWN RD  
 (SR2022 SEG 0010/0000) 0090/0000

ANDERSON RD  
 (T417)

2 0 05033 0 01 0073+78 013759 FT  
 MCDANIEL RD  
 (T419) 0070/0000

0090/3015	LEN=0032	INSTALLED UNKN
	018 "DIA	CIR PLASTIC
0090/2766	LEN=0035	INSTALLED UNKN
	015 "DIA	CIR PLASTIC
0090/2319	LEN=0025	INSTALLED UNKN
	018 "DIA	CIR PLASTIC
0090/1988	LEN=0032	INSTALLED UNKN
	015 "DIA	CIR PLASTIC
0090/1500	LEN=0035	INSTALLED UNKN
	018 "DIA	CIR PLASTIC
0090/0333	LEN=0034	INSTALLED 2004
	MENCHTOWN RD	
0090/0017	(T391)	
017509 FT		
	MFC BEGIN = E	
0090/0000	LENGTH(AH 3609 BK 2584)	
	SOLLENBERGER RD	
	(T392)	
0080/2527	018 "DIA	CIR PLASTIC
	LEN=0040	INSTALLED UNKN
0080/2058	018 "DIA	CIR PLASTIC
	LEN=0035	INSTALLED UNKN
0080/1678	015 "DIA	CIR PLASTIC
	LEN=0030	INSTALLED UNKN
0080/1093	018 "DIA	CIR PLASTIC
	LEN=0030	INSTALLED 1988
0080/0813	018 "DIA	CIR PLASTIC
	LEN=0042	INSTALLED UNKN
0080/0370	2 0 05033 0 01 0063+50	
014925 FT	VILLAGE: MENCH	
	LENGTH(AH 2584 BK 1166)	
0080/0000	036 "DIA	CIR PLASTIC
	LEN=0086	INSTALLED UNKN
0070/1066	048 "DIA	CIRC CONCR
	LEN=0042	INSTALLED UNKN
0070/0217		
013759 FT		
	LENGTH(AH 1166 BK 2947)	
0070/0000	048 "H 48" W	CONCR ARCH
	LEN=0055	INSTALLED UNKN
0060/2809	018 "DIA	CIR PLASTIC
	LEN=0040	INSTALLED UNKN
0060/2651	018 "DIA	CIRC METAL
	LEN=0051	INSTALLED UNKN
0060/2446	018 "DIA	CIRC METAL
	LEN=0042	INSTALLED UNKN
0060/2101	018 "DIA	CIRC METAL

DIR: B TOTAL LEN: 4.000 MI. DIST: 09-1 SR: 2020  
 LEFT MUN: WEST PROVIDENCE T RIGHT MUN: WEST PROVIDENCE T

2 0 05033 0 02 0104+49 010812 FT  
 EQUIPMENT RD  
 (SR2031 SEG 0010/0000) 0060/0000

2 0 05033 0 02 0142+50 006991 FT  
 RITCHEY RD  
 (SR1006 SEG 0090/3236) 0040/0000

---	0060/1969	LEN=0042	INSTALLED UNKN
---	0060/1557	018 "DIA	CIR PLASTIC
---	0060/0653	LEN=0040	INSTALLED UNKN
---	0060/0255	018 "DIA	CIRC METAL
---	0060/0082	LEN=0038	INSTALLED UNKN
---	010812 FT	018 "DIA	CIRC METAL
---	010812 FT	LEN=0042	INSTALLED UNKN
==	5 0060/0000	LENGTH(AH 2947 BK 2091)	
---	0050/1975	018 "DIA	CIRC METAL
---	0050/1511	LEN=0038	INSTALLED UNKN
---	0050/0805	018 "DIA	CIRC METAL
---	0050/0735	LEN=0035	INSTALLED UNKN
---	0050/0050	SOLLENBERGER RD	
---	008721 FT	(T392)	
---	5 0050/0000	018 "DIA	CIRC METAL
---	0040/1562	LEN=0053	INSTALLED UNKN
---	0040/1232	036 "DIA	CIRC METAL
---	0040/1013	LEN=0055	INSTALLED UNKN
---	0040/0614	2 0 05033 0 02 0125+20	
---	0040/0173	LENGTH(AH 2091 BK 1730)	
---	006991 FT	018 "DIA	CIR PLASTIC
---	5 0040/0000	LEN=0039	INSTALLED UNKN
---	0030/1962	018 "DIA	CIRC METAL
---	0030/1943	LEN=0045	INSTALLED UNKN
---	0030/1633	024 "DIA	CIRC METAL
---	0030/1369	LEN=0050	INSTALLED UNKN
---		024 "DIA	CIRC METAL
---		LEN=0038	INSTALLED UNKN
---		018 "DIA	CIRC METAL
---		LEN=0041	INSTALLED UNKN
---	5 0040/0000	LENGTH(AH 1730 BK 2071)	
---	0030/1943	BMSSEN 05/2020/0030/1943	
---		2 0 05033 0 02 0144+13	
---		GREYS RUN	
---		BMSBG 05/2020/0030/1943	
---		018 "DIA	CIRC METAL
---		LEN=0044	INSTALLED UNKN
---		024 "DIA	CIR PLASTIC
---		LEN=0042	INSTALLED UNKN
---		024 "DIA	CIR PLASTIC



EXTRACT DATE: 12/18/2023  
PRINT DATE: 12/20/2023

ROADWAY MANAGEMENT SYSTEM  
SLD COUNTY/SR - ANNUAL PRINT

PAGE NUMBER: 431  
COUNTY: BEDFORD

DIR: B TOTAL LEN: 4.000 MI.  
LEFT MUN: WEST PROVIDENCE T

DIST: 09-1 SR: 2020  
RIGHT MUN: WEST PROVIDENCE T

Segment	Start Station	End Station	Length	Material	Status
	0030/1192	0030/0695	0042	015" DIA CIR PLASTIC	INSTALLED UNKN
	0030/0695	0030/0326	0038	015" DIA CIR PLASTIC	INSTALLED UNKN
004920 FT	0030/0326	004920 FT	0033	2 0 05033 0 04 0165+13	INSTALLED UNKN
	0030/0000	0020/2418	2071	060"H 48"W METAL ARCH	LENGTH(AH 2071 BK 2430)
	0020/2418	0020/1988	0036	015" DIA CIRC METAL	INSTALLED UNKN
	0020/1988	0020/1714	0040	018" DIA CIRC METAL	INSTALLED UNKN
	0020/1714	0020/0912	0035	018" DIA CIRC METAL	INSTALLED UNKN
	0020/0912	0020/0580	0038	018" DIA CIRC METAL	INSTALLED UNKN
002490 FT	0020/0580	002490 FT	0035	018" DIA CIRC METAL	INSTALLED UNKN
	0020/0020	002490 FT	0055	2 0 05033 0 05 0188+97	INSTALLED UNKN
	0020/0000	0010/2379	2430	CALHOUN RD (T451)	LENGTH(AH 2430 BK 2490)
	0010/2379	0010/1959	0050	018" DIA CIRC METAL	INSTALLED UNKN
	0010/1959	0010/1749	0035	024" DIA CIRC METAL	INSTALLED UNKN
	0010/1749	0010/1464	0041	018" DIA CIRC METAL	INSTALLED UNKN
	0010/1464	0010/1354	0041	018" DIA CIRC METAL	INSTALLED UNKN
RITCHEY RD (SR1006 SEG 0010/0000)	0010/1354	0010/1256	0040	018" DIA CIRC METAL	INSTALLED UNKN
	0010/1059	0010/0962	0044	ESHELMAN RD (T422)	015" DIA CIRC CONCR
	0010/0962	0010/0802	0050	018" DIA CIRC METAL	INSTALLED UNKN
	0010/0802	0010/0327	0050	030" DIA CIRC METAL	INSTALLED UNKN
000000 FT	0010/0327	000000 FT	0051	2 0 05033 0 05 0215+05	INSTALLED UNKN
	0010/0000	0010/0000	0450	CLEAR RIDGE RD (SR0026 SEG 0450/2717)	NC WINDING RIDGE RD
CLEAR RIDGE RD (SR0026 SEG 0450/2717)	0010/0000	0010/0000	0450	MFC BEGIN = D	LENGTH(AH 2490 BK 0000)

DIR: B TOTAL LEN: 3.591 MI. DIST: 09-1 SR: 2019  
 LEFT MUN: SNAKE SPRING T RIGHT MUN: SNAKE SPRING T

SR	SH	SEG	LEN	START	END	DESCRIPTION	LEN	START	END	DESCRIPTION
SR 1052	SH	(SR1052 SEG 0020/2530)	0080/1493	018960 FT	018960 FT	HOSPITAL RD				
						(T664)				
						RAMP D RD				
						(SR8018 SEG 0500/0768)				
						024 "DIA CIRC CONCR				
						LEN=0043 INSTALLED 2003				
						SR 0030 EBL				
						OP ID 05/0030/0444/0000				
						018 "DIA CIRC CONCR				
						LEN=0036 INSTALLED 2003				
						018 "DIA CIRC CONCR				
						LEN=0060 INSTALLED 2003				
						RAMP C RD				
						(SR8018 SEG 0760/0000)				
						RAMP E RD				
						(SR8018 SEG 0750/0865)				
						018 "DIA CIR PLASTIC				
						LEN=0037 INSTALLED 2005				
						017467 FT				
						2 0 05036 0 00 0175+16				
						018 "DIA CIRC CONCR				
						LEN=0033 INSTALLED UNKN				
						LENGTH(AH 1493 BK 2513)				
						0070/1117				
						015 "DIA CIR PLASTIC				
						LEN=0050 INSTALLED 1998				
						018 "DIA CIR PLASTIC				
						LEN=0047 INSTALLED 1998				
						018 "DIA CIR PLASTIC				
						LEN=0050 INSTALLED 1998				
						024 "DIA CIRC METAL				
						LEN=0036 INSTALLED UNKN				
						014954 FT				
						2 0 05036 0 00 0150+03				
						015 "DIA CIRC CONCR				
						LEN=0032 INSTALLED 2005				
						LENGTH(AH 2513 BK 2727)				
						015 "DIA CIR PLASTIC				
						LEN=0029 INSTALLED 1999				
						015 "DIA CIRC CONCR				
						LEN=0031 INSTALLED UNKN				
						018 "DIA CIR PLASTIC				
						LEN=0040 INSTALLED 2005				
						015 "DIA CIRC CONCR				
						LEN=0040 INSTALLED UNKN				

DIR: B TOTAL LEN: 3.591 MI. DIST: 09-1 SR: 2019  
 LEFT MUN: SNAKE SPRING T RIGHT MUN: SNAKE SPRING T

MILL RIDGE RD  
 (T491)

0060/1625



0060/1613	015 " DIA	CIRC CONCR
	LEN=0040	INSTALLED UNKN
0060/1241	015 " DIA	CIR PLASTIC
	LEN=0032	INSTALLED 1999
0060/1049	015 " DIA	CIRC CONCR
	LEN=0028	INSTALLED UNKN
0060/0930	012 " DIA	CIR PLASTIC
	LEN=0031	INSTALLED UNKN
0060/0741	018 " DIA	CIR PLASTIC
	LEN=0040	INSTALLED 2005
0060/0476	018 " DIA	CIRC CONCR
	LEN=0040	INSTALLED 2005
0060/0318	015 " DIA	CIRC CONCR
	LEN=0031	INSTALLED UNKN
0060/0225	015 " DIA	CIR PLASTIC
	LEN=0030	INSTALLED UNKN
012227 FT	0060/0175	BMSSEN 05/2019/0060/0000
	012227 FT	2 0 05036 0 00 0122+57
		RAYSTOWN BR JUNIATA RIV
		BMSBG 05/2019/0060/0000
		LENGTH(AH 2727 BK 1707)
	5 0060/0000	
		018 " DIA CIRC METAL
	0050/1227	LEN=0035 INSTALLED UNKN
		I-70 & I-76
	0050/0802	OP ID 05/7076/9901/5095
		015 " DIA CIRC METAL
	0050/0353	LEN=0060 INSTALLED UNKN
010520 FT	010520 FT	2 0 05036 0 00 0105+50
		ASHCOM RD
		(SR1004 SEG 0010/0000)
	5 0050/0000	LENGTH(AH 1707 BK 3505)
		018 " DIA CIRC CONCR
	0040/3457	LEN=0073 INSTALLED UNKN
		015 " DIA CIRC METAL
	0040/1722	LEN=0029 INSTALLED UNKN
		015 " DIA CIRC METAL
	0040/0402	LEN=0029 INSTALLED UNKN
		015 " DIA CIRC METAL
	0040/0207	LEN=0025 INSTALLED UNKN

WHISTLESTOP RD  
 (PRDR)

0050/1415

010520 FT

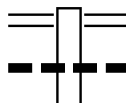
DIR: B TOTAL LEN: 3.591 MI. DIST: 09-1 SR: 2019  
 LEFT MUN: SNAKE SPRING T RIGHT MUN: SNAKE SPRING T

Stationing	Description	Material	Length	Notes
007015 FT				
0040/0000	LENGTH(AH 3505 BK 2401)			
0030/2158	LEN=0034	018" DIA CIRC METAL	INSTALLED UNKN	
0030/1646	LEN=0032	018" DIA CIRC METAL	INSTALLED UNKN	
0030/1187	LEN=0026	015" DIA CIRC METAL	INSTALLED UNKN	
004614 FT				
0030/0181	LEN=0037	015" DIA CIRC CONCR	INSTALLED UNKN	
004614 FT	JULIETT LN (T434)			
0030/0000	LENGTH(AH 2401 BK 1376)			
003238 FT				
0020/0231	LEN=0027	015" DIA CIRC METAL	INSTALLED UNKN	
003238 FT	LEN=0032	2 0 05036 0 00 0032+04		
0020/0000	LENGTH(AH 1376 BK 3238)			
0010/3178	SNAKE SPRING COLERAIN T			
PINECREST CR (PRDR)				
0010/2923				
PINECREST CR (PRDR)				
0010/2344				
0010/2028	LEN=0026	015" DIA CIRC METAL	INSTALLED UNKN	
0010/1560	LEN=0027	015" DIA CIRC METAL	INSTALLED UNKN	
0010/0916	LEN=0065	015" DIA CIRC METAL	INSTALLED 1999	
0010/0463	LEN=0034	015" DIA CIRC METAL	INSTALLED UNKN	
0010/0397	OTT TOWN RD (SR2021 SEG 0040/2890)			
0010/0375	LEN=0055	018" DIA CIR PLASTIC	INSTALLED UNKN	
0010/0309	LEN=0035	015" DIA CIRC METAL	INSTALLED UNKN	
0010/0100	LEN=0037	015" DIA CIR PLASTIC	INSTALLED UNKN	
2 0 05036 0 00 0000+00 000000 FT	INTER-BK MAIN RD			
MAIN RD (SR2017 SEG 0140/0000)	NC LU TZVILLE RD (SR2017 SEG 0140/0000)			
0010/0000	MFC BEGIN = D			
0010/0000	LENGTH(AH 3238 BK 0000)			

EXTRACT DATE: 12/18/2023 ROADWAY MANAGEMENT SYSTEM PAGE NUMBER: 427  
PRINT DATE: 12/20/2023 SLD COUNTY/SR - ANNUAL PRINT COUNTY: BEDFORD

DIR: B TOTAL LEN: 5.460 MI. DIST: 09-1 SR: 2018  
LEFT MUN: EAST PROVIDENCE T RIGHT MUN: EAST PROVIDENCE T

028829 FT



028829 FT E MATTIE RD  
0130/2986 (SR2029 SEG 0210/0000)  
015 " DIA CIRC CONCR  
0130/2613 LEN=0032 INSTALLED 2006  
018 " DIA CIR PLASTIC

DIR: B TOTAL LEN: 5.460 MI. DIST: 09-1 SR: 2018  
 LEFT MUN: EAST PROVIDENCE T RIGHT MUN: EAST PROVIDENCE T

MENCHTOWN RD  
 (SR2022 SEG 0060/0940) 0130/0000

025843 FT

023463 FT

021899 FT

0130/2192	LEN=0045	INSTALLED 2006
	MELLOTT RD	
0130/1973	(T395)	
	018" DIA	CIR PLASTIC
0130/1556	LEN=0036	INSTALLED 2006
	018" DIA	CIR PLASTIC
0130/0043	LEN=0045	INSTALLED 2006
025843 FT	2 0 05030 0 00 0030+20	
	FOX RUN RD	
	(T386)	
0130/0000	LENGTH(AH 2986 BK 2380)	
	018" DIA	CIR PLASTIC
0120/1555	LEN=0045	INSTALLED 2006
	018" DIA	CIR PLASTIC
0120/1150	LEN=0040	INSTALLED 2006
	018" DIA	CIR PLASTIC
0120/0958	LEN=0050	INSTALLED 1998
	048" DIA	CIRC METAL
0120/0843	LEN=0050	INSTALLED 1999
	024" DIA	CIRC CONCR
0120/0451	LEN=0032	INSTALLED 2002
	030" DIA	CIR PLASTIC
0120/0304	LEN=0035	INSTALLED 1997
	018" DIA	CIR PLASTIC
0120/0072	LEN=0040	INSTALLED 2006
023463 FT	2 0 05030 0 00 0054+50	
	MFC BEGIN = D	
0120/0000	LENGTH(AH 2380 BK 1564)	
	015" DIA	CIRC METAL
0110/1291	LEN=0032	INSTALLED UNKN
	024" DIA	CIR PLASTIC
0110/0925	LEN=0032	INSTALLED UNKN
	018" DIA	CIRC CONCR
0110/0590	LEN=0027	INSTALLED UNKN
	BIG RUN RD	
	(T397)	
0110/0117		
0110/0065	BMSSEN 05/2018/0110/0000	
	EAST PROVIDENCE	
	WEST PROVIDENCE T	
0110/0033	2 0 05030 0 01 0069+99	
021899 FT	NC IR	
	RON BRIDGE RD	
	SHAFFERS CREEK	
	BMSBG 05/2018/0110/0000	
0110/0000	LENGTH(AH 1564 BK 2168)	
	015" DIA	CIRC CONCR

EXTRACT DATE: 12/18/2023  
PRINT DATE: 12/20/2023

ROADWAY MANAGEMENT SYSTEM  
SLD COUNTY/SR - ANNUAL PRINT

PAGE NUMBER: 425  
COUNTY: BEDFORD

DIR: B TOTAL LEN: 5.460 MI.  
LEFT MUN: WEST PROVIDENCE T

DIST: 09-1 SR: 2018  
RIGHT MUN: WEST PROVIDENCE T

	0100/1994	LEN=0032	INSTALLED	2006
	0100/1321	LEN=0025	INSTALLED	UNKN
	0100/0898	LEN=0032	INSTALLED	UNKN
	0100/0536	LEN=0040	INSTALLED	2004
019731 FT	019731 FT	2 0 05030 0 0 01 0091+74	WILKINS RD (T404)	
	0100/0000	LENGTH(AH 2168 BK 2347)	018 "DIA CIR PLASTIC	
	0090/2051	LEN=0040	INSTALLED	1998
	0090/1796	LEN=0037	INSTALLED	UNKN
	0090/1573	LEN=0030	INSTALLED	UNKN
	0090/0769	LEN=0035	INSTALLED	2006
	0090/0530	LEN=0045	INSTALLED	2006
017384 FT	017384 FT	2 0 05030 0 0 01 0115+21		
	0090/0000	LENGTH(AH 2347 BK 2679)	015 "DIA CIR PLASTIC	
	0080/2463	LEN=0032	INSTALLED	UNKN
	0080/1908	LEN=0040	INSTALLED	2006
	0080/1628	LEN=0040	INSTALLED	UNKN
	0080/1594	LEN=0040	INSTALLED	2006
	0080/1151	LEN=0035	INSTALLED	2006
	0080/0992	LEN=0032	INSTALLED	2006
	0080/0722	LEN=0034	INSTALLED	UNKN
	0080/0689	LEN=0075	INSTALLED	UNKN
	0080/0502	LEN=0027	INSTALLED	UNKN
	0080/0321	LEN=0025	INSTALLED	UNKN
2 0 05030 0 0 01 0142+10 014705 FT	014705 FT			
WINDING RIDGE RD (SR2020 SEG 0090/3609)	0080/0000	LENGTH(AH 2679 BK 2781)	015 "DIA CIR PLASTIC	
	0070/2700	LEN=0035	INSTALLED	2006

EXTRACT DATE: 12/18/2023  
PRINT DATE: 12/20/2023

ROADWAY MANAGEMENT SYSTEM  
SLD COUNTY/SR - ANNUAL PRINT

PAGE NUMBER: 424  
COUNTY: BEDFORD

DIR: B TOTAL LEN: 5.460 MI.  
LEFT MUN: WEST PROVIDENCE T

DIST: 09-1 SR: 2018  
RIGHT MUN: WEST PROVIDENCE T

Stationing	Material	Length	Notes
0070/2447	018" DIA CIR PLASTIC	LEN=0032	INSTALLED 2006
0070/2243	PEPPLE RD (T406)	048" DIA CIR PLASTIC	INSTALLED UNKN
0070/2131	018" DIA CIR PLASTIC	LEN=0034	INSTALLED UNKN
0070/1850	018" DIA CIR PLASTIC	LEN=0026	INSTALLED UNKN
0070/1481	018" DIA CIR PLASTIC	LEN=0030	INSTALLED UNKN
0070/1207	018" DIA CIR PLASTIC	LEN=0026	INSTALLED UNKN
0070/0858	015" DIA CIR PLASTIC	LEN=0032	INSTALLED 2006
0070/0526	015" DIA CIR PLASTIC	LEN=0030	INSTALLED UNKN
0070/0161	2 0 05030 0 01 0170+01	0070/0000	LENGTH(AH 2781 BK 2181)
011924 FT	030" DIA CIR PLASTIC	LEN=0070	INSTALLED 2005
0060/2101	015" DIA CIR PLASTIC	LEN=0032	INSTALLED UNKN
0060/1740	018" DIA CIR PLASTIC	LEN=0040	INSTALLED 2006
0060/1342	042" DIA CIRC CONCR	LEN=0048	INSTALLED 2003
0060/1128	015" DIA CIRC CONCR	LEN=0040	INSTALLED 2006
0060/0927	015" DIA CIRC CONCR	LEN=0036	INSTALLED 2006
0060/0657	018" DIA CIRC CONCR	LEN=0040	INSTALLED 2006
0060/0353	MENCHTOWN RD (T391)	0060/0000	LENGTH(AH 2181 BK 2334)
009743 FT	015" DIA CIR PLASTIC	LEN=0040	INSTALLED 2006
0060/0000	018" DIA CIR PLASTIC	LEN=0040	INSTALLED 2006
0050/1853	024" DIA CIR PLASTIC	LEN=0046	INSTALLED UNKN
0050/1439	018" DIA CIR PLASTIC	LEN=0010	INSTALLED 2006
0050/1141	015" DIA CIRC METAL	LEN=0042	INSTALLED UNKN
0050/0623	BMSEN 05/2018/0050/0000	0050/0019	2 0 05030 0 01 0215+57
0050/0323	GREYS RUN	007409 FT	



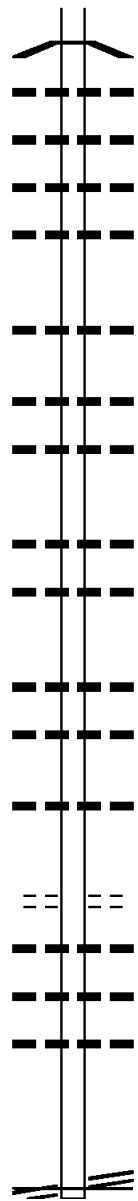
EXTRACT DATE: 12/18/2023  
PRINT DATE: 12/20/2023

ROADWAY MANAGEMENT SYSTEM  
SLD COUNTY/SR - ANNUAL PRINT

PAGE NUMBER: 423  
COUNTY: BEDFORD

DIR: B TOTAL LEN: 5.460 MI.  
LEFT MUN: WEST PROVIDENCE T

DIST: 09-1 SR: 2018  
RIGHT MUN: WEST PROVIDENCE T



004988 FT

002491 FT

001148 FT

000000 FT

CLEAR RIDGE RD  
(SR0026 SEG 0440/0000) 0010/0000

0050/0000	BMSBG 05/2018/0050/0000
0040/2053	LENGTH(AH 2334 BK 2421)
0040/1525	018 "DIA CIR PLASTIC
0040/1081	LEN=0035 INSTALLED 2006
0040/0548	024 "DIA CIR PLASTIC
004988 FT	LEN=0040 INSTALLED 2001
0040/0000	015 "DIA CIR PLASTIC
0030/2261	LEN=0035 INSTALLED 2006
0030/1560	015 "DIA CIR PLASTIC
0030/1364	LEN=0030 INSTALLED UNKN
0030/0441	2 0 05030 0 01 0240+24
0030/0208	015 "DIA CIR PLASTIC
002491 FT	LENGTH(AH 2421 BK 2497)
0030/0000	015 "DIA CIR PLASTIC
0020/1060	LEN=0050 INSTALLED 1998
0020/0434	018 "DIA CIR PLASTIC
0020/0000	LEN=0040 INSTALLED 2006
0010/0879	018 "DIA CIR PLASTIC
0010/0514	LEN=0035 INSTALLED 2006
0010/0298	015 "DIA CIRC METAL
000000 FT	LEN=0030 INSTALLED UNKN
	015 "DIA CIRC METAL
	LEN=0032 INSTALLED UNKN
	2 0 05030 0 01 0266+02
	015 "DIA CIRC METAL
	LEN=0027 INSTALLED UNKN
	015 "DIA CIRC CONCR
	LEN=0033 INSTALLED 1999
	015 "DIA CIRC METAL
	LEN=0032 INSTALLED UNKN
	2 0 05030 0 01 0279+45
	CALHOUN RD
	(T451)
	015 "DIA CIR PLASTIC
	LEN=0034 INSTALLED UNKN
	015 "DIA CIRC METAL
	LEN=0031 INSTALLED UNKN
	015 "DIA CIRC METAL
	LEN=0036 INSTALLED UNKN
	2 0 05030 0 01 0290+13
	CLEAR RIDGE RD
	(SR0026 SEG 0440/0000)
	NC FE LTTON HOLLOW RD
	MFC BEGIN = E
	015 "DIA CIR PLASTIC
	LENGTH(AH 1148 BK 0000)

Stationing	Segment Description	Material / Notes
042148 FT	EGOLF RD (SR0326 SEG 0460/0000)	INTER-AHD
0170/1556		015 " DIA CIRC CONCR LEN=0032 INSTALLED UNKN
0170/0869	PARK HEIGHTS RD (T666)	015 " DIA CIR PLASTIC LEN=0030 INSTALLED UNKN COVE PARK ACRES (PRDR)
0170/0596		018 " DIA CIRC CONCR LEN=0040 INSTALLED UNKN
040592 FT		BMSBG 05/2017/0170/0000 1 0 00329 0 05 1078+15 T. COVE CREEK BMSBG 05/2017/0170/0000 LENGTH(AH 1556 BK 2764)
0170/0000		015 " DIA CIR PLASTIC LEN=0036 INSTALLED UNKN
0160/2142		018 " DIA CIRC CONCR LEN=0035 INSTALLED UNKN
0160/1636		015 " DIA CIRC CONCR LEN=0031 INSTALLED UNKN
0160/1057		015 " DIA CIRC CONCR LEN=0036 INSTALLED UNKN
0160/0210		1 0 00329 0 05 1050+10 LENGTH(AH 2764 BK 2229)
037828 FT		015 " DIA CIRC CONCR LEN=0036 INSTALLED UNKN
0160/0000		015 " DIA CIRC CONCR LEN=0032 INSTALLED UNKN
0150/2078		015 " DIA CIRC CONCR LEN=0036 INSTALLED UNKN
0150/1924		015 " DIA CIRC CONCR LEN=0036 INSTALLED UNKN
0150/0736		015 " DIA CIRC CONCR LEN=0036 INSTALLED UNKN
0150/0336		015 " DIA CIRC CONCR LEN=0036 INSTALLED UNKN

EXTRACT DATE: 12/18/2023  
PRINT DATE: 12/20/2023

ROADWAY MANAGEMENT SYSTEM  
SLD COUNTY/SR - ANNUAL PRINT

PAGE NUMBER: 421  
COUNTY: BEDFORD

DIR: B TOTAL LEN: 7.983 MI.  
LEFT MUN: SNAKE SPRING T

DIST: 09-1 SR: 2017  
RIGHT MUN: SNAKE SPRING T

GOULD LN  
(PRDR)

035599 FT



035599 FT 1 0 00329 0 05 1026+94

SNAKE SPRING  
COLERA IN T  
S 0150/0000 LENGTH(AH 2229 BK 3389)  
018 " DIA CIRC METAL  
0140/2880 LEN=0037 INSTALLED UNKN



015 " DIA CIRC CONCR  
LEN=0040 INSTALLED 1998  
024 " DIA CIRC METAL  
0140/1444 LEN=0031 INSTALLED UNKN



OTTOWN RD  
(SR2021 SEG 0040/3155)  
0140/0589 018 " DIA CIRC METAL  
LEN=0041 INSTALLED UNKN  
032210 FT 1 0 00329 0 05 0993+55

032210 FT



LUTZVILLE RD  
(SR2019 SEG 0010/0000)  
S 0140/0000 LENGTH(AH 3389 BK 2382)  
018 " DIA CIR PLASTIC  
0130/2302 LEN=0030 INSTALLED UNKN  
015 " DIA CIR PLASTIC  
0130/1705 LEN=0025 INSTALLED UNKN



0130/1501



015 " DIA CIRC CONCR  
LEN=0024 INSTALLED UNKN  
018 " DIA CIR PLASTIC  
LEN=0025 INSTALLED 1996  
0130/0175 1 0 00329 0 05 0969+73



029828 FT



S 0130/0000 LENGTH(AH 2382 BK 2506)  
018 " DIA CIR PLASTIC  
0120/2211 LEN=0032 INSTALLED 2002  
018 " DIA CIR PLASTIC  
0120/1933 LEN=0031 INSTALLED 1996



015 " DIA CIRC CONCR  
LEN=0032 INSTALLED 2002



018 " DIA CIRC METAL  
LEN=0026 INSTALLED UNKN  
027322 FT 1 0 00329 0 05 0944+67  
S 0120/0000 LENGTH(AH 2506 BK 2698)  
018 " DIA CIR PLASTIC



027322 FT



0110/2581 LEN=0025 INSTALLED UNKN



DIR: B TOTAL LEN: 7.983 MI. DIST: 09-1 SR: 2017  
 LEFT MUN: COLERAIN T RIGHT MUN: COLERAIN T

Stationing	Notes	Structure	Object ID	Description	Material	Length	Installation
024624 FT		--- ---	0110/1537	015" DIA	CIRC CONCR	LEN=0032	INSTALLED 2002
		--- ---	0110/1025	015" DIA	CIR PLASTIC	LEN=0024	INSTALLED UNKN
		--- ---	0110/0566	015" DIA	CIRC METAL	LEN=0023	INSTALLED UNKN
		--- ---	0110/0026	015" DIA	CIR PLASTIC	LEN=0024	INSTALLED UNKN
			024624 FT	1 0 00329	0 05 0917+91		YELLOW RD
		==	0110/0000	(SR2021	SEG 0010/0000)	LENGTH(AH	2698 BK 1500)
023124 FT			023124 FT	1 0 00329	0 05 0903+31		NC MAIN RD
MAIN RD (SR2014 SEG 0050/1766)		==	0100/0000	MFC BEGIN = D	LENGTH(AH	1500 BK 2577)	
		==	0090/2204	BMS EN 05/2017/0090/2172	2 0 05022	0 00 0226+61	SWAMP RUN
			0090/2172	BMSBG 05/2017/0090/2172			
020547 FT			020547 FT	2 0 05022	0 00 0204+78		
		==	0090/0000	LENGTH(AH	2577 BK 2138)		
		--- ---	0080/2138	015" DIA	CIRC CONCR	LEN=0037	INSTALLED UNKN
		--- ---	0080/1990	018" DIA	CIRC CONCR	LEN=0031	INSTALLED UNKN
		--- ---	0080/1737	015" DIA	CIR PLASTIC	LEN=0030	INSTALLED UNKN
		--- ---	0080/0900	015" DIA	CIRC CONCR	LEN=0030	INSTALLED 2002
018409 FT		--- ---	0080/0183	015" DIA	CIRC CONCR	LEN=0032	INSTALLED 2003
			018409 FT	2 0 05022	0 00 0183+40		KOONTZVILLE RD
		==	0080/0000	(T379)	LENGTH(AH	2138 BK 1907)	
		--- ---	0070/1789	015" DIA	CIRC CONCR	LEN=0024	INSTALLED UNKN

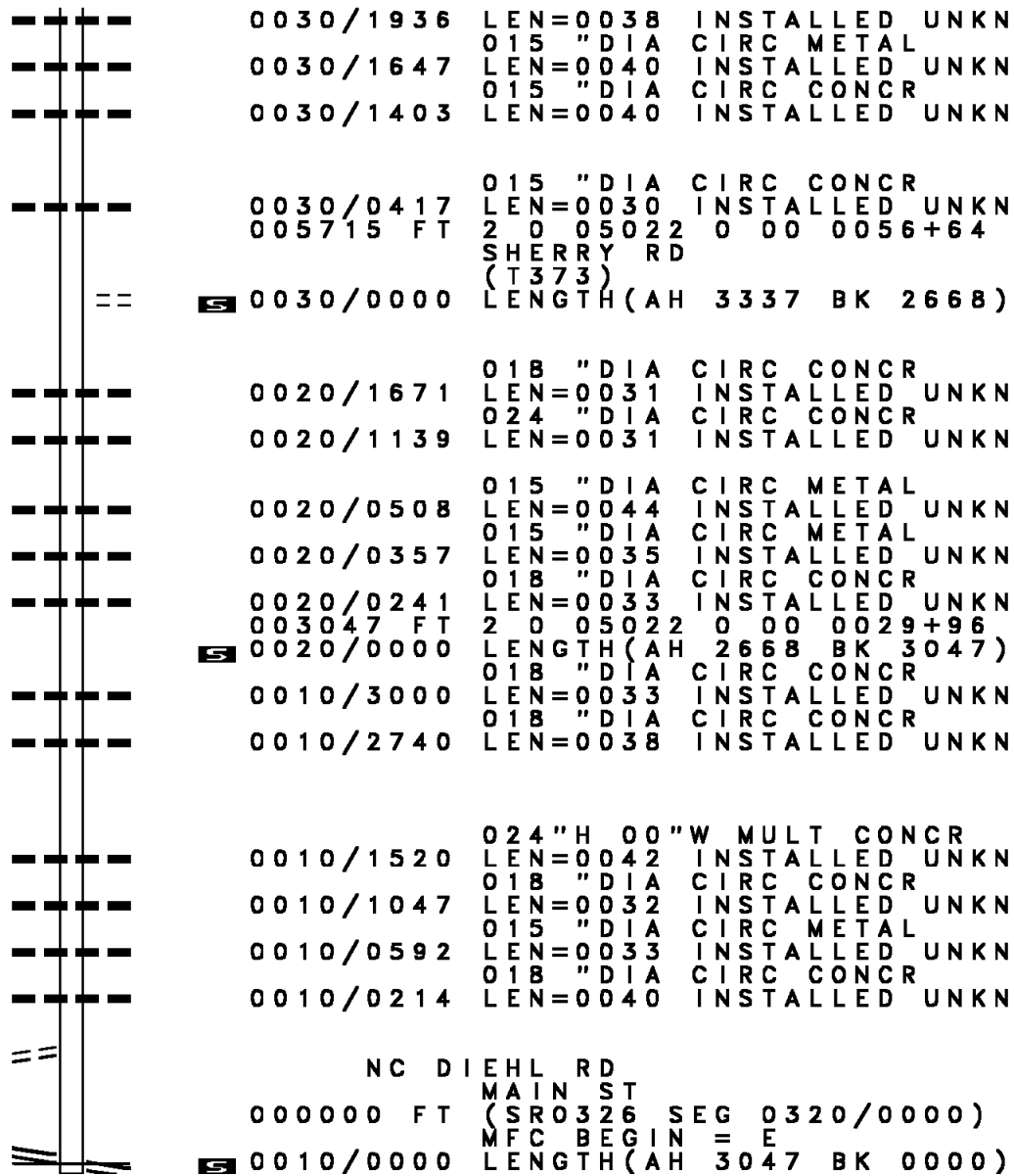
DIR: B TOTAL LEN: 7.983 MI. DIST: 09-1 SR: 2017  
 LEFT MUN: COLERAIN T RIGHT MUN: COLERAIN T

2 0 05022 0 00 0164+46 016502 FT  
 RALPH'S RIDGE RD  
 (T392) 0070/0000

BIRCH LN  
 (T378) 0050/0222  
 011333 FT

0070/1010	015 "DIA CIRC CONCR	LEN=0032	INSTALLED 2001
016502 FT			
0070/0000	LENGTH(AH 1907 BK 2965)		
0060/2933	015 "DIA CIRC CONCR	LEN=0033	INSTALLED UNKN
0060/1633	015 "DIA CIRC METAL	LEN=0025	INSTALLED UNKN
013537 FT			
0060/0000	LENGTH(AH 2965 BK 2204)		
0050/0982	015 "DIA CIRC CONCR	LEN=0024	INSTALLED UNKN
0050/0281	015 "DIA CIRC METAL	LEN=0046	INSTALLED UNKN
011333 FT			
0050/0000	LENGTH(AH 2204 BK 2281)		
0040/1039	036 "H 00 "W MULT CONCR	LEN=0032	INSTALLED UNKN
0040/0557	018 "DIA CIR PLASTIC	LEN=0040	INSTALLED UNKN
0040/0382	018 "DIA CIRC CONCR	LEN=0038	INSTALLED UNKN
009052 FT			
0040/0000	LENGTH(AH 2281 BK 3337)		
	018 "DIA CIRC CONCR		

DIR: B TOTAL LEN: 7.983 MI. DIST: 09-1 SR: 2017  
 LEFT MUN: COLERAIN T RIGHT MUN: COLERAIN T



005715 FT

003047 FT

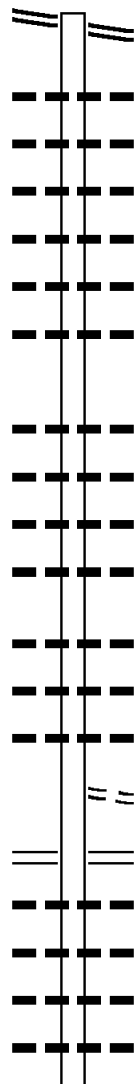
FOR SR 0326 AND 2017  
 (CONN) 0010/0156  
 2 0 05022 0 00 0000+00 000000 FT  
 MAIN ST (SR0326 SEG 0320/0000) 0010/0000

NC DIEHL RD  
 MAIN ST  
 000000 FT (SR0326 SEG 0320/0000)  
 MFC BEGIN = E  
 S 0010/0000 LENGTH(AH 3047 BK 0000)

DIR: B TOTAL LEN: 6.869 MI. DIST: 09-1 SR: 2016  
 LEFT MUN: EAST PROVIDENCE T RIGHT MUN: EAST PROVIDENCE T

OAK GROVE RD 036267 FT  
 (SR2011 SEG 0250/0000) 0140/2649

036267 FT SLEEPY HOLLOW RD  
 0140/2649 (SR2011 SEG 0250/0000)



033618 FT

2 0 05009 0 07 0765+58 030642 FT  
 E MATTIE RD  
 (SR2029 SEG 0150/0000) 0130/0000

0130/0000 LENGTH(AH 2976 BK 2516)  
 015 "DIA CIR PLASTIC  
 0120/2129 LEN=0030 INSTALLED UNKN  
 018 "DIA CIR PLASTIC  
 0120/1696 LEN=0035 INSTALLED 2005  
 018 "DIA CIR PLASTIC  
 0120/1456 LEN=0045 INSTALLED 2005  
 018 "DIA CIR PLASTIC  
 0120/0872 LEN=0045 INSTALLED 2005  
 018 "DIA CIR PLASTIC

0140/1951 018 "DIA CIRC CONCR  
 LEN=0040 INSTALLED 2005  
 0140/1842 018 "DIA CIR PLASTIC  
 LEN=0040 INSTALLED 2005  
 0140/1441 030 "DIA CIRC CONCR  
 LEN=0032 INSTALLED UNKN  
 0140/1150 015 "DIA CIRC METAL  
 LEN=0030 INSTALLED UNKN  
 0140/0874 024 "DIA CIR PLASTIC  
 LEN=0030 INSTALLED 2005  
 0140/0345 018 "DIA CIRC CONCR  
 LEN=0008 INSTALLED 2005  
 033618 FT 2 0 05009 0 06 0735+00  
 0140/0000 LENGTH(AH 2649 BK 2976)  
 015 "DIA CIRC METAL  
 0130/2962 LEN=0030 INSTALLED UNKN  
 018 "DIA CIR PLASTIC  
 0130/2740 LEN=0035 INSTALLED 2005  
 018 "DIA CIR PLASTIC  
 0130/2339 LEN=0035 INSTALLED 2005  
 015 "DIA CIR PLASTIC  
 0130/1851 LEN=0032 INSTALLED UNKN  
 018 "DIA CIR PLASTIC  
 0130/0958 LEN=0040 INSTALLED 2005  
 015 "DIA CIR PLASTIC  
 0130/0670 LEN=0040 INSTALLED 2002  
 018 "DIA CIR PLASTIC  
 0130/0481 LEN=0040 INSTALLED 2005  
 FOR SR 2016 AND 2029  
 0130/0049 (CONN)  
 030642 FT ROCK HILL CHURCH RD  
 (SR2029 SEG 0150/0000)

EXTRACT DATE: 12/18/2023  
PRINT DATE: 12/20/2023

ROADWAY MANAGEMENT SYSTEM  
SLD COUNTY/SR - ANNUAL PRINT

PAGE NUMBER: 416  
COUNTY: BEDFORD

DIR: B TOTAL LEN: 6.869 MI.  
LEFT MUN: EAST PROVIDENCE T

DIST: 09-1 SR: 2016  
RIGHT MUN: EAST PROVIDENCE T

028126 FT

2 0 05009 0 07 0810+87 026109 FT  
ANDREWS RD  
(T394) 0110/0000

0120/0633	LEN=0045	INSTALLED	2005
0120/0449	015 "DIA	CIRC METAL	UNKN
0120/0020	LEN=0038	INSTALLED	UNKN
028126 FT	015 "DIA	CIRC METAL	UNKN
	LEN=0029	INSTALLED	UNKN
	2 0 05009 0 07 0790+70		
	VILLAGE: MATTIE		
5 0120/0000	LENGTH(AH 2516 BK 2017)		
0110/1932	015 "DIA	CIRC METAL	UNKN
	LEN=0045	INSTALLED	UNKN
	015 "DIA	CIRC CONCR	UNKN
0110/1638	LEN=0040	INSTALLED	UNKN
	015 "DIA	CIRC METAL	UNKN
0110/1481	LEN=0040	INSTALLED	UNKN
	018 "DIA	CIRC CONCR	UNKN
0110/1260	LEN=0040	INSTALLED	UNKN
	042 "DIA	CIRC METAL	UNKN
0110/1084	LEN=0060	INSTALLED	2004
	024 "DIA	CIRC CONCR	UNKN
0110/1008	LEN=0048	INSTALLED	2004
	015 "DIA	CIRC METAL	UNKN
0110/0656	LEN=0035	INSTALLED	UNKN
	018 "DIA	CIR PLASTIC	UNKN
0110/0472	LEN=0045	INSTALLED	2005
	018 "DIA	CIR PLASTIC	UNKN
0110/0179	LEN=0045	INSTALLED	2005
	015 "DIA	CIRC METAL	UNKN
0110/0046	LEN=0040	INSTALLED	UNKN
026109 FT			
	LENGTH(AH 2017 BK 2982)		
5 0110/0000	030 "DIA	CIRC CONCR	UNKN
0100/2915	LEN=0050	INSTALLED	UNKN
	042 "DIA	CIRC CONCR	UNKN
0100/2664	LEN=0042	INSTALLED	UNKN
	015 "DIA	CIRC METAL	UNKN
0100/2334	LEN=0033	INSTALLED	UNKN
	015 "DIA	CIRC METAL	UNKN
0100/2147	LEN=0035	INSTALLED	UNKN
	015 "DIA	CIRC METAL	UNKN
0100/1891	LEN=0032	INSTALLED	UNKN
	018 "DIA	CIR PLASTIC	UNKN
0100/1670	LEN=0035	INSTALLED	2005
	015 "DIA	CIR PLASTIC	UNKN
0100/1166	LEN=0040	INSTALLED	2005
	018 "DIA	CIR PLASTIC	UNKN
0100/0769	LEN=0040	INSTALLED	2005
	015 "DIA	CIRC METAL	UNKN
0100/0494	LEN=0042	INSTALLED	UNKN
	EMERSON HOLLOW RD		



EXTRACT DATE: 12/18/2023  
PRINT DATE: 12/20/2023

ROADWAY MANAGEMENT SYSTEM  
SLD COUNTY/SR - ANNUAL PRINT

PAGE NUMBER: 415  
COUNTY: BEDFORD

DIR: B TOTAL LEN: 6.869 MI.  
LEFT MUN: EAST PROVIDENCE T

DIST: 09-1 SR: 2016  
RIGHT MUN: EAST PROVIDENCE T

Stationing	Notes	Stationing	Notes
		0100/0465 (T384)	
		0100/0065	BMSSEN 05/2016/0100/0000
			EAST PROVIDENCE
		0100/0032	WEST PROVIDENCE T
023127 FT		023127 FT	2 0 05009 0 07 0840+43
			SHAFFERS CRK
			BMSBG 05/2016/0100/0000
		5 0100/0000	LENGTH(AH 2982 BK 2188)
			SHAFFER CREEK RD
		0090/1559	(T404)
			015 "DIA CIRC METAL
		0090/1305	LEN=0042 INSTALLED UNKN
			018 "DIA CIR PLASTIC
		0090/0799	LEN=0003 INSTALLED 2005
			018 "DIA CIR PLASTIC
		0090/0300	LEN=0045 INSTALLED 2005
			018 "DIA CIR PLASTIC
		0090/0084	LEN=0050 INSTALLED 2005
020939 FT		020939 FT	2 0 05009 0 08 0869+93
		5 0090/0000	LENGTH(AH 2188 BK 2090)
			018 "DIA CIR PLASTIC
		0080/1586	LEN=0045 INSTALLED 2005
			015 "DIA CIRC CONCR
		0080/1040	LEN=0032 INSTALLED UNKN
			018 "DIA CIR PLASTIC
		0080/0729	LEN=0050 INSTALLED 2005
			015 "DIA CIRC METAL
		0080/0298	LEN=0035 INSTALLED UNKN
		018849 FT	
2 0 05009 0 08 0890+83 018849 FT			
CONNER RD			
(T386)		5 0080/0000	LENGTH(AH 2090 BK 3140)
			015 "DIA CIRC METAL
		0070/3140	LEN=0028 INSTALLED UNKN
			018 "DIA CIR PLASTIC
		0070/3100	LEN=0037 INSTALLED 2005
			015 "DIA CIRC CONCR
		0070/2913	LEN=0068 INSTALLED UNKN
			015 "DIA CIR PLASTIC
		0070/2606	LEN=0030 INSTALLED UNKN
			018 "DIA CIR PLASTIC
		0070/2349	LEN=0040 INSTALLED 2005
			015 "DIA CIRC CONCR
		0070/2081	LEN=0036 INSTALLED UNKN
			018 "DIA CIR PLASTIC
		0070/1649	LEN=0045 INSTALLED 2005
			018 "DIA CIRC CONCR
		0070/1384	LEN=0040 INSTALLED 1998
			015 "DIA CIRC METAL

DIR: B TOTAL LEN: 6.869 MI. DIST: 09-1 SR: 2016  
 LEFT MUN: WEST PROVIDENCE T RIGHT MUN: WEST PROVIDENCE T

2 0 05009 0 08 0922+20 015709 FT  
 WILKINS RD  
 (T404)

PEPPLE RD  
 (T406)

0070/0000

0060/1834

012321 FT

009742 FT

0070/0740	LEN=0035	INSTALLED UNKN
015 "DIA	CIR PLASTIC	
0070/0408	LEN=0032	INSTALLED UNKN
015709 FT		
0070/0000	LENGTH(AH 3140 BK 3388)	
015 "DIA	CIRC METAL	
0060/3013	LEN=0035	INSTALLED UNKN
018 "DIA	CIRC METAL	
0060/2612	LEN=0033	INSTALLED UNKN
015 "DIA	CIRC CONCR	
0060/1955	LEN=0056	INSTALLED 1999
018 "DIA	CIR PLASTIC	
0060/1400	LEN=0040	INSTALLED 2005
018 "DIA	CIR PLASTIC	
0060/1072	LEN=0040	INSTALLED 2005
015 "DIA	CIR PLASTIC	
0060/0057	LEN=0033	INSTALLED 1999
012321 FT	1 0 00594 0 00 0033+90	
	MERRIWINDS RD	
	(SR2033 SEG 0060/2056)	
0060/0000	LENGTH(AH 3388 BK 2579)	
018 "DIA	CIRC METAL	
0050/1605	LEN=0032	INSTALLED UNKN
015 "DIA	CIR PLASTIC	
0050/0897	LEN=0028	INSTALLED UNKN
009742 FT	1 0 00594 0 00 0058+93	
015 "DIA	CIR PLASTIC	
0050/0000	LEN=0004	INSTALLED 2005
LENGTH(AH 2579 BK 3603)		
015 "DIA	CIR PLASTIC	
0040/3321	LEN=0004	INSTALLED 2005
015 "DIA	CIR PLASTIC	
0040/2227	LEN=0004	INSTALLED 2005
015 "DIA	CIR PLASTIC	
0040/1616	LEN=0033	INSTALLED UNKN
015 "DIA	CIRC CONCR	
0040/1440	LEN=0035	INSTALLED UNKN

EXTRACT DATE: 12/18/2023  
PRINT DATE: 12/20/2023

ROADWAY MANAGEMENT SYSTEM  
SLD COUNTY/SR - ANNUAL PRINT

PAGE NUMBER: 413  
COUNTY: BEDFORD

DIR: B TOTAL LEN: 6.869 MI.  
LEFT MUN: WEST PROVIDENCE T

DIST: 09-1 SR: 2016  
RIGHT MUN: WEST PROVIDENCE T

MENCHTOWN RD  
(T391)

Distance (FT)	Segment ID	Material / Notes
006139 FT	0040/0914	015 " DIA CIRC METAL LEN=0037 INSTALLED UNKN
	0040/0562	015 " DIA CIR PLASTIC LEN=0034 INSTALLED UNKN
	0040/0094	015 " DIA CIR PLASTIC LEN=0044 INSTALLED 1999
	006139 FT	1 0 00594 0 00 0094+96 CHERRY LN (T390)
	0040/0000	LENGTH(AH 3603 BK 1754) 015 " DIA CIR PLASTIC
	0030/1520	LEN=0032 INSTALLED UNKN 018 " DIA CIR PLASTIC
	0030/1148	LEN=0032 INSTALLED UNKN 030 " DIA CIR PLASTIC
	0030/0637	LEN=0035 INSTALLED UNKN
0030/0586		
004385 FT	0030/0541	024 " DIA CIRC CONCR LEN=0032 INSTALLED UNKN
	0030/0010	BMSSEN 05/2016/0030/0000 1 0 00594 0 00 0112+29
	004385 FT	GREYS RUN BMSBG 05/2016/0030/0000
	0030/0000	LENGTH(AH 1754 BK 2727)
	0020/2071	018 " DIA CIR PLASTIC LEN=0032 INSTALLED UNKN
	0020/1818	018 " DIA CIR PLASTIC LEN=0028 INSTALLED UNKN
	0020/1491	018 " DIA CIR PLASTIC LEN=0015 INSTALLED 2005
	0020/1015	018 " DIA CIR PLASTIC LEN=0030 INSTALLED UNKN
	0020/0490	015 " DIA CIRC CONCR LEN=0032 INSTALLED UNKN
001658 FT	001658 FT	1 0 00594 0 00 0139+70
	0020/0000	LENGTH(AH 2727 BK 1658) 018 " DIA CIR PLASTIC
	0010/1643	LEN=0038 INSTALLED UNKN 018 " DIA CIR PLASTIC
	0010/1105	LEN=0044 INSTALLED 1999 018 " DIA CIR PLASTIC
	0010/0564	LEN=0035 INSTALLED 2005 1 0 00594 0 00 0156+54
000000 FT	000000 FT	NC W MATTIE RD CLEAR RIDGE RD (SRO026 SEG 0420/0000) MFC BEGIN = E
	0010/0000	LENGTH(AH 1658 BK 0000)



DIR: B TOTAL LEN: 12.133 MI. DIST: 09-1 SR: 2015  
 LEFT MUN: WEST PROVIDENCE T RIGHT MUN: WEST PROVIDENCE T

Distance (FT)	Start	End	Material	Length	Notes
059058 FT	0250	0534	024 " DIA CIR PLASTIC	LEN=0031	INSTALLED UNKN
	059058	FT	2 0 05018 0 01 0589+75		
	0250	0000	LENGTH(AH 2459 BK 2588)		
	0240	2143	036 " DIA CIR PLASTIC	LEN=0040	INSTALLED 2001
	0240	1982	015 " DIA CIRC METAL	LEN=0035	INSTALLED UNKN
056470 FT	0240	1553	015 " DIA CIRC CONCR	LEN=0033	INSTALLED UNKN
	0240	0768	030 " DIA CIRC CONCR	LEN=0028	INSTALLED UNKN
	056470	FT	2 0 05018 0 01 0563+65		
	0240	0000	036 " DIA CIR PLASTIC	LEN=0045	INSTALLED 2001
	0230	2280	LENGTH(AH 2588 BK 2382)		
054088 FT	0230	1959	036 " DIA CIR PLASTIC	LEN=0050	INSTALLED UNKN
	0230	1284	036 " DIA CIR PLASTIC	LEN=0033	INSTALLED UNKN
	0230	0977	024 " DIA CIR PLASTIC	LEN=0050	INSTALLED 2002
	0230	0222	036 " DIA CIR PLASTIC	LEN=0028	INSTALLED UNKN
	054088	FT	2 0 05018 0 01 0540+34		
051470 FT	0230	0000	LENGTH(AH 2382 BK 2618)		
	0220	2511	036 " DIA CIR PLASTIC	LEN=0033	INSTALLED UNKN
	0220	2090	015 " DIA CIR PLASTIC	LEN=0035	INSTALLED 2001
	0220	1685	015 " DIA CIRC CONCR	LEN=0032	INSTALLED 2002
	0220	1288	015 " DIA CIRC CONCR	LEN=0032	INSTALLED 2001
	0220	0898	015 " DIA CIRC CONCR	LEN=0027	INSTALLED UNKN
	0220	0644	030 " DIA CIR PLASTIC	LEN=0028	INSTALLED UNKN
	0220	0514	015 " DIA CIR PLASTIC	LEN=0035	INSTALLED 2001
	0220	0123	018 " DIA CIRC METAL	LEN=0061	INSTALLED UNKN
	051470	FT	2 0 05018 0 01 0514+16		
	0220	0000	LENGTH(AH 2618 BK 2498)		

DIR: B TOTAL LEN: 12.133 MI. DIST: 09-1 SR: 2015  
 LEFT MUN: WEST PROVIDENCE T RIGHT MUN: WEST PROVIDENCE T

048972 FT

046108 FT

043399 FT

0210/2064	015 " DIA	CIRC CONCR
	LEN=0032	INSTALLED 2001
0210/1513	030 " DIA	CIRC METAL
	LEN=0028	INSTALLED UNKN
0210/1303	015 " DIA	CIRC CONCR
	LEN=0032	INSTALLED 2001
0210/0719	018 " DIA	CIRC CONCR
	LEN=0056	INSTALLED 2002
0210/0161	015 " DIA	CIRC METAL
	LEN=0029	INSTALLED UNKN
048972 FT	2 0 05018	0 01 0489+99
0210/0000	LENGTH(AH 2498 BK 2864)	
0200/2200	018 " DIA	CIRC METAL
	LEN=0031	INSTALLED UNKN
0200/1741	024 " DIA	CIR PLASTIC
	LEN=0040	INSTALLED 2000
0200/1152	024 " DIA	CIR PLASTIC
	LEN=0040	INSTALLED 2000
0200/0971	015 " DIA	CIRC METAL
	LEN=0030	INSTALLED UNKN
0200/0653	018 " DIA	CIRC CONCR
	LEN=0032	INSTALLED 2000
046108 FT	2 0 05018	0 01 0462+08
	MILK AND WATER RD	
	(SR2025 SEG 0010/0000)	
0200/0000	LENGTH(AH 2864 BK 2709)	
	WEST PROVIDENCE	
0190/2596	MONROE T	
0190/2584	015 " DIA	CIRC CONCR
	LEN=0031	INSTALLED UNKN
0190/2318	024 " DIA	CIRC CONCR
	LEN=0040	INSTALLED 2002
0190/2260	BMSSEN 05/2015/0190/2236	2 0 05018 0 01 0457+45
	CLEAR CREEK	
0190/2236	BMSBG 05/2015/0190/2236	
	018 " DIA	CIRC METAL
0190/1990	LEN=0035	INSTALLED UNKN
0190/1698	015 " DIA	CIR PLASTIC
	LEN=0036	INSTALLED UNKN
0190/1065	015 " DIA	CIRC METAL
	LEN=0025	INSTALLED UNKN
0190/0591	018 " DIA	CIRC CONCR
	LEN=0048	INSTALLED 2002
043399 FT	2 0 05018	0 01 0434+87
0190/0000	LENGTH(AH 2709 BK 2474)	
	015 " DIA	CIRC METAL

DIR: B TOTAL LEN: 12.133 MI. DIST: 09-1 SR: 2015  
 LEFT MUN: MONROE T RIGHT MUN: MONROE T

	0180/2226	LEN=0029	INSTALLED UNKN
	0180/1734	015 "DIA CIRC CONCR	INSTALLED UNKN
	0180/1088	015 "DIA CIRC CONCR	INSTALLED 2002
040925 FT	040925 FT	2 0 05018 0 01 0410+13	015 "DIA CIRC CONCR
	0180/0000	LEN=0037 INSTALLED UNKN	LENGTH(AH 2474 BK 2483)
	0170/1754	015 "DIA CIRC METAL	INSTALLED UNKN
	0170/0934	018 "DIA CIRC CONCR	INSTALLED 2002
038442 FT	038442 FT	2 0 05018 0 01 0385+30	0170/0000 LENGTH(AH 2483 BK 2080)
	0160/1453	015 "DIA CIRC CONCR	INSTALLED 2002
	0160/1077	015 "DIA CIRC CONCR	INSTALLED 2002
	0160/0777	015 "DIA CIRC PLASTIC	INSTALLED UNKN
	0160/0500	015 "DIA CIRC METAL	INSTALLED UNKN
036362 FT	036362 FT	2 0 05018 0 00 0364+20	HORSEMAN BRANCH RD (T382)
	0160/0000	LEN=0030 INSTALLED UNKN	LENGTH(AH 2080 BK 3236)
	0150/2956	BMS EN 05/2015/0150/2886	2 0 05018 0 00 0331+42
	0150/2921	CLEAR CREEK	BMSBG 05/2015/0150/2886
	0150/2142	018 "DIA CIRC METAL	INSTALLED UNKN
	0150/1753	018 "DIA CIRC METAL	INSTALLED UNKN
	0150/1226	015 "DIA CIRC METAL	INSTALLED UNKN
	0150/0872	015 "DIA CIRC METAL	INSTALLED UNKN
	0150/0526	015 "DIA CIRC METAL	INSTALLED UNKN

DIR: B TOTAL LEN: 12.133 MI. DIST: 09-1 SR: 2015  
 LEFT MUN: MONROE T RIGHT MUN: MONROE T

Distance (FT)	Start Station	End Station	Material	Length (FT)	Notes
033126	0150	0259	018" DIA CIRC CONCR	LEN=0032	INSTALLED 2002
	033126	FT		2 0 05018	0 00 0331+42
	0150	0000	LENGTH(AH 3236 BK 1682)		
	0140	1682	FRAME CHURCH RD (T365)		
031444	0140	1062	015" DIA CIRC METAL	LEN=0034	INSTALLED UNKN
	018		018" DIA CIRC CONCR		
	0140	0603	LEN=0032		INSTALLED 2002
	015		015" DIA CIRC METAL		
	0140	0324	LEN=0028		INSTALLED UNKN
	031444	FT	2 0 05018	0 00 0314+20	
028919	0140	0000	LENGTH(AH 1682 BK 2525)		
	0130	2364	015" DIA CIRC METAL	LEN=0032	INSTALLED UNKN
	015		015" DIA CIRC METAL		
	0130	1998	LEN=0028		INSTALLED UNKN
026411	0130	0596	015" DIA CIRC METAL	LEN=0028	INSTALLED UNKN
	028919	FT	2 0 05018	0 00 0288+95	
	0130	0000	LENGTH(AH 2525 BK 2508)		
	0120	2309	018" DIA CIRC CONCR	LEN=0040	INSTALLED 2002
026411	0120	1588	015" DIA CIRC METAL	LEN=0031	INSTALLED UNKN
	015		015" DIA CIRC METAL		
	0120	1052	LEN=0030		INSTALLED UNKN
	0120	0285	018" DIA CIRC CONCR	LEN=0040	INSTALLED 2002
	018		018" DIA CIR PLASTIC		
	0120	0024	LEN=0031		INSTALLED UNKN
0110	026411	FT	2 0 05018	0 00 0263+87	
	0120	0000	LENGTH(AH 2508 BK 2519)		
	018		018" DIA CIR PLASTIC		
	0110	2352	LEN=0032		INSTALLED UNKN
0110	018		018" DIA CIR PLASTIC		
	0110	2100	LEN=0030		INSTALLED UNKN
	0110	1102	018" DIA CIRC CONCR	LEN=0032	INSTALLED 2002
018		018" DIA CIR PLASTIC			
0110	0632	LEN=0032		INSTALLED UNKN	



DIR: B TOTAL LEN: 12.133 MI. DIST: 09-1 SR: 2015  
 LEFT MUN: MONROE T RIGHT MUN: MONROE T

023892 FT	0110/0169	015 " DIA	CIRC METAL
	023892 FT	LEN=0032	INSTALLED UNKN
	0110/0000	2 0 05018	0 00 0238+44
		LENGTH(AH	2519 BK 2540)
	0100/1865	015 " DIA	CIRC METAL
		LEN=0030	INSTALLED UNKN
	0100/1693	018 " DIA	CIRC CONCR
		LEN=0032	INSTALLED 2002
	0100/1474	018 " DIA	CIRC CONCR
		LEN=0032	INSTALLED 2002
	0100/1133	012 " DIA	CIRC METAL
		LEN=0029	INSTALLED UNKN
	0100/0682	018 " DIA	CIRC CONCR
		LEN=0040	INSTALLED 2002
021352 FT	0100/0210	018 " DIA	CIRC CONCR
	021352 FT	LEN=0032	INSTALLED 2002
	0100/0000	2 0 05018	0 00 0214+01
		LENGTH(AH	2540 BK 2420)
	0090/2308	018 " DIA	CIRC CONCR
		LEN=0040	INSTALLED 2002
	0090/1649	015 " DIA	CIRC METAL
		LEN=0029	INSTALLED UNKN
	0090/1198	018 " DIA	CIR PLASTIC
		LEN=0031	INSTALLED UNKN
018932 FT	0090/0257	018 " DIA	CIR PLASTIC
	018932 FT	LEN=0030	INSTALLED UNKN
	0090/0000	2 0 05018	0 00 0188+78
		LENGTH(AH	2420 BK 2384)
	0080/2281	015 " DIA	CIR PLASTIC
		LEN=0030	INSTALLED UNKN
	0080/1865	015 " DIA	CIRC METAL
		LEN=0036	INSTALLED UNKN
	0080/1173	018 " DIA	CIRC CONCR
		LEN=0024	INSTALLED 2002
016548 FT	016548 FT	2 0 05018	0 00 0165+90
		QUARRY RD	
		(T363)	
	0080/0000	LENGTH(AH	2384 BK 1604)
	0070/1475	015 " DIA	CIRC METAL
		LEN=0032	INSTALLED UNKN
	0070/0997	015 " DIA	CIRC METAL
		LEN=0035	INSTALLED UNKN
		015 " DIA	CIRC METAL

DIR: B TOTAL LEN: 12.133 MI. DIST: 09-1 SR: 2015  
 LEFT MUN: MONROE T RIGHT MUN: MONROE T

014944 FT

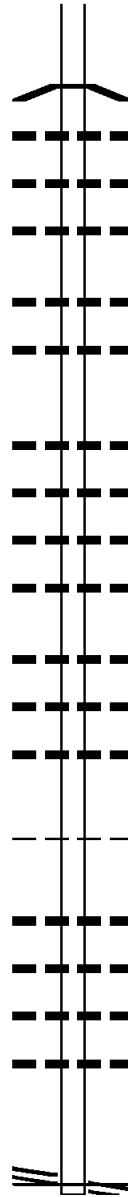
012430 FT

010076 FT

0070/0527	LEN=0030	INSTALLED UNKN
	015 "DIA	CIRC METAL
0070/0168	LEN=0031	INSTALLED UNKN
014944 FT	2 0 05018	0 00 0149+53
5 0070/0000	LENGTH(AH	1604 BK 2514)
	015 "DIA	CIRC METAL
0060/2224	LEN=0026	INSTALLED UNKN
	015 "DIA	CIR PLASTIC
0060/1883	LEN=0031	INSTALLED UNKN
	015 "DIA	CIRC METAL
0060/1217	LEN=0029	INSTALLED UNKN
	015 "DIA	CIRC METAL
0060/0448	LEN=0031	INSTALLED UNKN
	015 "DIA	CIRC METAL
0060/0033	LEN=0030	INSTALLED UNKN
012430 FT	2 0 05018	0 00 0124+39
5 0060/0000	LENGTH(AH	2514 BK 2354)
	015 "DIA	CIRC METAL
0050/1323	LEN=0032	INSTALLED 2002
	015 "DIA	CIRC METAL
0050/0887	LEN=0030	INSTALLED UNKN
	015 "DIA	CIRC METAL
0050/0393	LEN=0028	INSTALLED UNKN
	018 "DIA	CIRC METAL
0050/0027	LEN=0036	INSTALLED UNKN
010076 FT	2 0 05018	0 00 0101+18
	INDIAN RIDGE RD	
	(T351)	
5 0050/0000	LENGTH(AH	2354 BK 2978)
	015 "DIA	CIRC METAL
0040/2584	LEN=0030	INSTALLED UNKN
	015 "DIA	CIRC CONCR
0040/2222	LEN=0037	INSTALLED UNKN
	015 "DIA	CIRC METAL
0040/2065	LEN=0029	INSTALLED UNKN
	018 "DIA	CIR PLASTIC
0040/1270	LEN=0032	INSTALLED UNKN
	015 "DIA	CIRC CONCR
0040/1180	LEN=0030	INSTALLED 2003
	018 "DIA	CIRC CONCR
0040/0943	LEN=0032	INSTALLED 2002
	015 "DIA	CIRC METAL
0040/0708	LEN=0030	INSTALLED UNKN
0040/0026	BMS EN 05/2015/0040/0000	

DIR: B TOTAL LEN: 12.133 MI. DIST: 09-1 SR: 2015  
 LEFT MUN: MONROE T RIGHT MUN: MONROE T

007098 FT



007098 FT 2 0 05018 0 00 0071+30  
 SWEET ROOT CREEK  
 BMSBG 05/2015/0040/0000  
 0040/0000 LENGTH(AH 2978 BK 2770)  
 015 " DIA CIRC CONCR  
 0030/2228 LEN=0040 INSTALLED 2001  
 024 " DIA CIRC CONCR  
 0030/1659 LEN=0049 INSTALLED UNKN  
 015 " DIA CIRC CONCR  
 0030/1441 LEN=0048 INSTALLED 2001  
 018 " DIA CIRC CONCR  
 0030/0762 LEN=0040 INSTALLED 2002  
 015 " DIA CIRC METAL  
 0030/0348 LEN=0030 INSTALLED UNKN  
 004328 FT 2 0 05018 0 00 0043+38  
 015 " DIA CIR PLASTIC  
 LEN=0036 INSTALLED UNKN  
 0030/0000 LENGTH(AH 2770 BK 2580)  
 024 " DIA CIR PLASTIC  
 0020/2435 LEN=0040 INSTALLED 2001  
 015 " DIA CIRC METAL  
 0020/1842 LEN=0034 INSTALLED UNKN  
 015 " DIA CIRC METAL  
 0020/1518 LEN=0032 INSTALLED UNKN  
 030 " DIA CIRC CONCR  
 0020/0800 LEN=0040 INSTALLED UNKN  
 015 " DIA CIRC CONCR  
 0020/0531 LEN=0036 INSTALLED UNKN  
 015 " DIA CIRC CONCR  
 0020/0371 LEN=0040 INSTALLED UNKN  
 001748 FT 2 0 05018 0 00 0017+23  
 0020/0000 LENGTH(AH 2580 BK 1748)  
 MONROE  
 SOUTHAMPTON T  
 015 " DIA CIRC METAL  
 0010/0996 LEN=0033 INSTALLED UNKN  
 015 " DIA CIRC METAL  
 0010/0726 LEN=0031 INSTALLED UNKN  
 015 " DIA CIRC METAL  
 0010/0380 LEN=0038 INSTALLED UNKN  
 018 " DIA CIRC CONCR  
 0010/0078 LEN=0048 INSTALLED 2002  
 NC BLACK VALLEY RD  
 SR 0326 SH  
 000000 FT (SR0326 SEG 0220/0000)  
 MFC BEGIN = E  
 0010/0000 LENGTH(AH 1748 BK 0000)

2 0 05018 0 00 0000+00 000000 FT  
 SR 0326 SH  
 (SR0326 SEG 0220/0000) 0010/0000

012560 FT

012560 FT  
 INTER-AHD

MAIN RD  
 (SR2017 SEG 0100/0000)  
 DIEHL RD

0050/1766

(SR2017 SEG 0100/0000)

0050/1391

015 "DIA CIRC CONCR  
 LEN=0030 INSTALLED UNKN

0050/1299

015 "DIA CIRC CONCR  
 LEN=0030 INSTALLED UNKN

010794 FT

0050/0469  
 010794 FT

015 "DIA CIR PLASTIC  
 LEN=0030 INSTALLED UNKN  
 1 0 00329 0 05 0885+13

5 0050/0000

015 "DIA CIRC CONCR  
 LEN=0032 INSTALLED 2003  
 LENGTH(AH 1766 BK 2519)

0040/1951

015 "DIA CIRC CONCR  
 LEN=0032 INSTALLED 2003

0040/1485

015 "DIA CIR PLASTIC  
 LEN=0030 INSTALLED 1998

0040/1356

015 "DIA CIR PLASTIC  
 LEN=0027 INSTALLED UNKN

0040/0811

015 "DIA CIR PLASTIC  
 LEN=0024 INSTALLED UNKN

008275 FT

0040/0373  
 008275 FT  
 5 0040/0000

036 "DIA CIRC CONCR  
 LEN=0030 INSTALLED UNKN  
 1 0 00329 0 05 0858+94

0030/2657

LENGTH(AH 2519 BK 2952)  
 015 "DIA CIRC CONCR  
 LEN=0027 INSTALLED UNKN

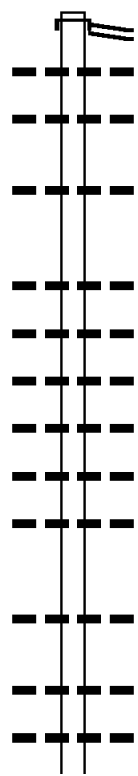
0030/1868

015 "DIA CIRC CONCR  
 LEN=0025 INSTALLED UNKN

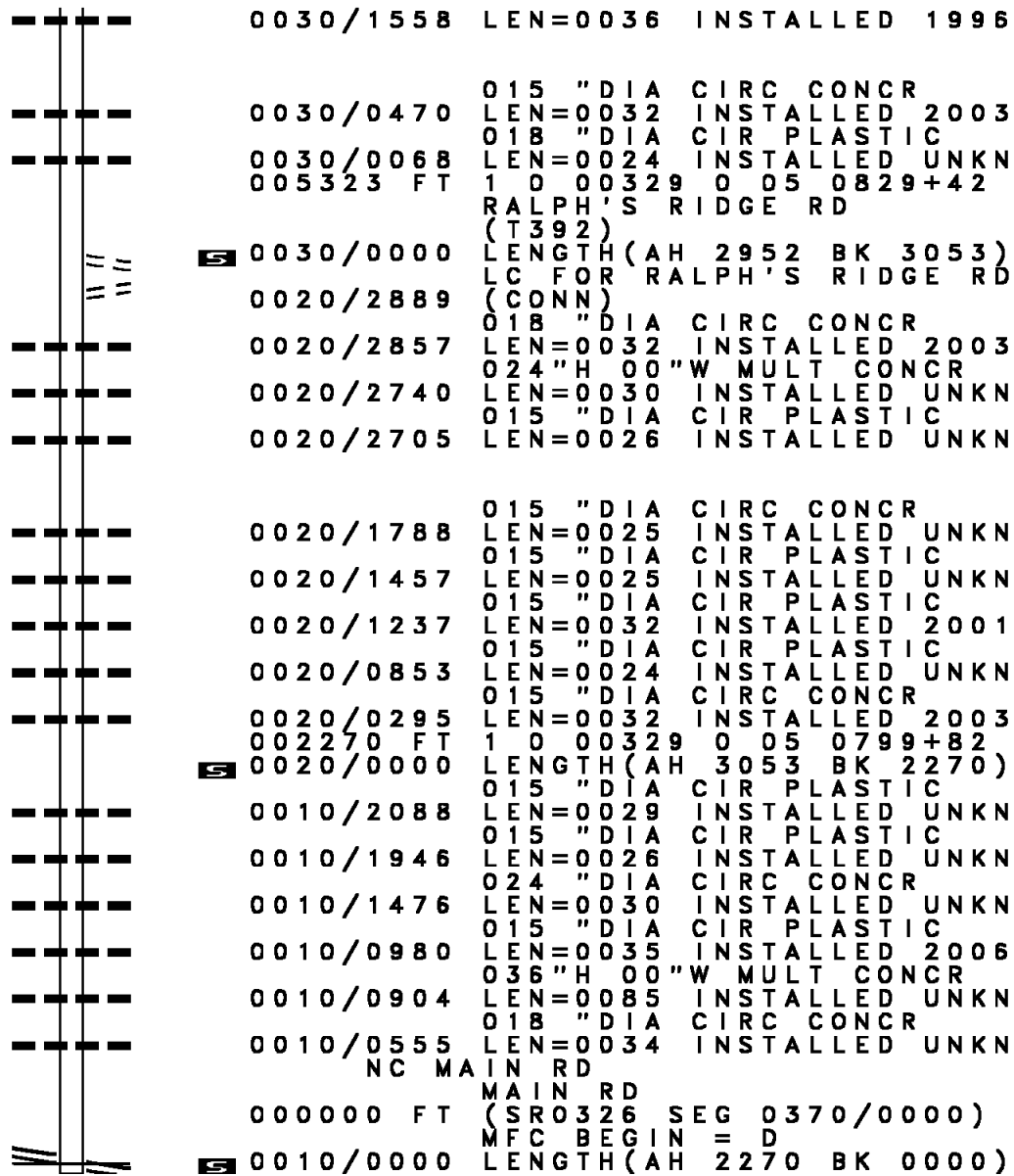
0030/1748

015 "DIA CIRC CONCR  
 LEN=0024 INSTALLED UNKN

036 "DIA CIR PLASTIC



DIR: B TOTAL LEN: 2.379 MI. DIST: 09-1 SR: 2014  
 LEFT MUN: COLERAIN T RIGHT MUN: COLERAIN T



005323 FT

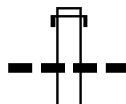
002270 FT

1 0 00329 0 05 0777+08 000000 FT  
 GOLF RD  
 (SR0326 SEG 0370/0000) 0010/0000

000000 FT  
 MAIN RD  
 (SR0326 SEG 0370/0000)  
 MFC BEGIN = D  
 0010/0000 LENGTH(AH 2270 BK 0000)

EXTRACT DATE: 12/18/2023      ROADWAY MANAGEMENT SYSTEM      PAGE NUMBER: 402  
 PRINT DATE: 12/20/2023      SLD COUNTY/SR - ANNUAL PRINT      COUNTY: BEDFORD  
 DIR: B      TOTAL LEN: 11.924 MI.      DIST: 09-1      SR: 2013  
 LEFT MUN: MONROE T      RIGHT MUN: MONROE T

062957 FT



062957 FT  
 INTER-AHD TOWNSHIP 390 RT  
 0240/3492 (T390)  
 036 " DIA CIR PLASTIC  
 0240/3451 LEN=0034 INSTALLED UNKN  
 015 " DIA CIRC CONCR

DIR: B TOTAL LEN: 11.924 MI. DIST: 09-1 SR: 2013  
 LEFT MUN: MONROE T RIGHT MUN: MONROE T

059465 FT

5

055955 FT

5

0240/3094	LEN=0026	INSTALLED	UNKN
	015 "DIA	CIRC CONCR	
0240/2690	LEN=0030	INSTALLED	UNKN
	018 "DIA	CIR PLASTIC	
0240/2519	LEN=0027	INSTALLED	UNKN
	015 "DIA	CIRC CONCR	
0240/2215	LEN=0032	INSTALLED	UNKN
	060 "DIA	CIRC CONCR	
0240/1916	LEN=0042	INSTALLED	UNKN
	015 "DIA	CIRC CONCR	
0240/1429	LEN=0025	INSTALLED	UNKN
	015 "DIA	CIRC CONCR	
0240/1102	LEN=0034	INSTALLED	UNKN
	015 "DIA	CIRC CONCR	
0240/0761	LEN=0035	INSTALLED	UNKN
	036 "DIA	CIRC CONCR	
0240/0316	LEN=0032	INSTALLED	UNKN
	060 "DIA	CIRC CONCR	
0240/0016	LEN=0040	INSTALLED	UNKN
059465 FT	2 0 05127	0 00 0070+37	
5 0240/0000	LENGTH(AH	3492 BK 3510)	
	015 "DIA	CIRC CONCR	
0230/3026	LEN=0032	INSTALLED	UNKN
	012 "DIA	CIR PLASTIC	
0230/2766	LEN=0032	INSTALLED	UNKN
	015 "DIA	CIRC CONCR	
0230/2484	LEN=0036	INSTALLED	UNKN
	012 "DIA	CIR PLASTIC	
0230/2310	LEN=0032	INSTALLED	UNKN
	018 "DIA	CIR PLASTIC	
0230/1961	LEN=0046	INSTALLED	UNKN
	015 "DIA	CIR PLASTIC	
0230/1600	LEN=0032	INSTALLED	UNKN
	015 "DIA	CIR PLASTIC	
0230/0245	LEN=0025	INSTALLED	UNKN
055955 FT	2 0 05127	0 00 0035+00	
5 0230/0000	LENGTH(AH	3510 BK 2555)	
	015 "DIA	CIR PLASTIC	
0220/2300	LEN=0032	INSTALLED	UNKN
	015 "DIA	CIR PLASTIC	
0220/1354	LEN=0025	INSTALLED	UNKN
	015 "DIA	CIR PLASTIC	
0220/0659	LEN=0024	INSTALLED	UNKN

DIR: B TOTAL LEN: 11.924 MI. DIST: 09-1 SR: 2013  
 LEFT MUN: MONROE T RIGHT MUN: MONROE T

Stationing	Description	Material	Length	Notes
053400 FT				
0220/0000	INTER-AHD	CLEAR RIDGE RD	2 0 05127 0 00 0009+61	LENGTH(AH 2555 BK 0961)
0210/0835		018" DIA CIR PLASTIC	LEN=0040	INSTALLED UNKN
0210/0415		015" DIA CIR PLASTIC	LEN=0053	INSTALLED UNKN
0210/0189		015" DIA CIR PLASTIC	LEN=0024	INSTALLED UNKN
0210/0090		015" DIA CIR PLASTIC	LEN=0025	INSTALLED UNKN
0210/0020		015" DIA CIRC METAL	LEN=0020	INSTALLED UNKN
052439 FT				
052439 FT	INTER-BK	CLEAR RIDGE RD	2 0 05127 0 00 0000+00	CLEAR RIDGE RD (SR0026 SEG 0330/0430)
052439 FT	INTER-BK	CLEAR RIDGE RD		(SR0026 SEG 0330/0430)
052439 FT	INTER-AHD	CLEAR RIDGE RD	7204/0000	LTH AH 000867 BK 003185
0200/3185		048"H 48"W CON BOX CUL		
0200/3080		LEN=0025		INSTALLED UNKN
0200/2086		PENNDOT-STOCK PILE #17 (GOVT)		
0200/1643		015" DIA CIRC METAL	LEN=0039	INSTALLED UNKN
0200/1385		042" DIA CIRC CONCR	LEN=0032	INSTALLED UNKN
0200/1060		015" DIA CIR PLASTIC	LEN=0031	INSTALLED UNKN
0200/0533		015" DIA CIR PLASTIC	LEN=0036	INSTALLED UNKN
049254 FT				
049254 FT	INTER-AHD	CLEAR RIDGE RD	0200/0000	LENGTH(AH 3185 BK 3083)
0190/2922		015" DIA CIR PLASTIC	LEN=0040	INSTALLED 2005
0190/1736		042" DIA CIRC METAL	LEN=0032	INSTALLED UNKN

UNION CHURCH RD (T376)  
 CLEAR RIDGE RD (SR0026 SEG 0340/0000)

2 0 05016 0 02 0495+21 HORSEMAN BRANCH RD (T382)  
 LC FOR HORSEMEN BRANCH (CONN)



DIR: B TOTAL LEN: 11.924 MI. DIST: 09-1 SR: 2013  
 LEFT MUN: MONROE T RIGHT MUN: MONROE T

	0190/1062	018 "DIA LEN=0040	CIRC CONCR INSTALLED 2005
046171 FT	046171 FT	2 0 05016	0 02 0464+38
	0190/0000	LENGTH(AH	3083 BK 2502)
	0180/1690	015 "DIA LEN=0028	CIR PLASTIC INSTALLED UNKN
	0180/1122	018 "DIA LEN=0040	CIR PLASTIC INSTALLED 2005
	0180/0746	018 "DIA LEN=0030	CIR PLASTIC INSTALLED UNKN
043669 FT	0180/0393	015 "DIA LEN=0036	CIRC CONCR INSTALLED UNKN
	043669 FT	2 0 05016	0 02 0439+80
	0180/0000	015 "DIA LEN=0033	CIRC CONCR INSTALLED UNKN
	0170/2253	LENGTH(AH	2502 BK 2628)
	0170/1680	048 "DIA LEN=0003	CIRC CONCR INSTALLED 2005
	0170/1258	015 "DIA LEN=0037	CIR PLASTIC INSTALLED UNKN
	0170/1258	015 "DIA LEN=0036	CIRC METAL INSTALLED UNKN
041041 FT	041041 FT	2 0 05016	0 02 0413+85
	0170/0000	LENGTH(AH	2628 BK 2326)
	0160/2326	042 "DIA LEN=0035	CIR PLASTIC INSTALLED UNKN
	0160/1154	018 "DIA LEN=0050	CIR PLASTIC INSTALLED 2005
	0160/0675	018 "DIA LEN=0040	CIR PLASTIC INSTALLED 2005
2 0 05016 0 02 0390+41 FRAME CHURCH RD (T365)	038715 FT	038715 FT	
	0160/0000	LENGTH(AH	2326 BK 2057)
	0150/1681	024 "DIA LEN=0010	CIR PLASTIC INSTALLED 2007
	0150/0642	015 "DIA LEN=0030	CIR PLASTIC INSTALLED UNKN
	0150/0250	015 "DIA LEN=0042	CIR PLASTIC INSTALLED UNKN

DIR: B TOTAL LEN: 11.924 MI. DIST: 09-1 SR: 2013  
 LEFT MUN: MONROE T RIGHT MUN: MONROE T

Stationing	Description	Material	Length	Status
036658 FT				
036658 FT		2 0 05016 0 02 0369+38		
0150/0000	FRANKIE'S RD (T350)	LENGTH(AH 2057 BK 2859)		
0140/2494		015 "DIA CIR PLASTIC		
0140/2092		LEN=0035 INSTALLED UNKN		
		015 "DIA CIR PLASTIC		
		LEN=0035 INSTALLED 2005		
		015 "DIA CIR PLASTIC		
		LEN=0040 INSTALLED 2005		
		MORRAL RD		
		(T345)		
		MALLOW RD		
		(T501)		
0140/0800				
0140/0509				
0140/0421				
033799 FT				
0140/0000		LENGTH(AH 2859 BK 3310)		
0130/2889		015 "DIA CIRC CONCR		
0130/2445		LEN=0031 INSTALLED UNKN		
		018 "DIA CIR PLASTIC		
		LEN=0040 INSTALLED 2005		
		036 "DIA CIR PLASTIC		
		LEN=0038 INSTALLED UNKN		
		018 "DIA CIR PLASTIC		
		LEN=0040 INSTALLED 2005		
		018 "DIA CIRC CONCR		
		LEN=0051 INSTALLED UNKN		
030489 FT				
030489 FT		2 0 05016 0 01 0306+58		
0130/0000		LENGTH(AH 3310 BK 2579)		
0120/2391		015 "DIA CIRC CONCR		
		LEN=0032 INSTALLED UNKN		
		015 "DIA CIRC CONCR		
		LEN=0031 INSTALLED UNKN		
		015 "DIA CIRC CONCR		
		LEN=0037 INSTALLED UNKN		
		018 "DIA CIRC CONCR		
		LEN=0035 INSTALLED UNKN		
		018 "DIA CIRC CONCR		
		LEN=0034 INSTALLED UNKN		
027910 FT				
027910 FT		2 0 05016 0 01 0280+79		
0120/0000		LENGTH(AH 2579 BK 2545)		
		015 "DIA CIRC CONCR		

DIR: B TOTAL LEN: 11.924 MI. DIST: 09-1 SR: 2013  
 LEFT MUN: MONROE T RIGHT MUN: MONROE T

	0110/1806	LEN=0039	INSTALLED	UNKN
	0110/0758	015 "DIA	CIRC	CONCR
		LEN=0035	INSTALLED	UNKN
	0110/0298	018 "DIA	CIRC	CONCR
		LEN=0028	INSTALLED	UNKN
025365 FT	025365 FT	2 0 05016	0 01	0255+34
	0110/0000	LENGTH(AH	2545	BK 2634)
		015 "DIA	CIRC	CONCR
	0100/2048	LEN=0028	INSTALLED	UNKN
		015 "DIA	CIRC	CONCR
	0100/1698	LEN=0034	INSTALLED	UNKN
	0100/0663	015 "DIA	CIRC	CONCR
		LEN=0030	INSTALLED	UNKN
022731 FT	022731 FT	2 0 05016	0 01	0229+00
		BARKMAN RIDGE RD		
		(T349)		
	0100/0000	LENGTH(AH	2634	BK 3441)
		015 "DIA	CIRC	CONCR
	0090/3315	LEN=0030	INSTALLED	UNKN
	0090/2016	015 "DIA	CIRC	CONCR
		LEN=0035	INSTALLED	UNKN
	0090/1682	015 "DIA	CIRC	CONCR
		LEN=0041	INSTALLED	UNKN
	0090/0947	015 "DIA	CIRC	CONCR
		LEN=0030	INSTALLED	UNKN
019290 FT	019290 FT	2 0 05016	0 01	0194+27
	0090/0000	LENGTH(AH	3441	BK 2898)
		015 "DIA	CIRC	CONCR
	0080/2594	LEN=0032	INSTALLED	UNKN
	0080/1933	015 "DIA	CIRC	CONCR
		LEN=0032	INSTALLED	UNKN
	0080/1315	015 "DIA	CIRC	CONCR
		LEN=0034	INSTALLED	UNKN
	0080/0964	015 "DIA	CIRC	CONCR
		LEN=0032	INSTALLED	UNKN
	0080/0660	MONROE		
		SOUTHAMPTON T		





























DIR: B TOTAL LEN: 11.924 MI. DIST: 09-1 SR: 2013  
 LEFT MUN: MONROE T RIGHT MUN: MONROE T

016392 FT	0080/0178	018 " DIA	CIRC CONCR
	016392 FT	LEN=0028	INSTALLED UNKN
	0080/0000	2 0 05016	0 01 0165+29
		LENGTH(AH	2898 BK 1534)
		015 " DIA	CIRC CONCR
	0070/1305	LEN=0033	INSTALLED UNKN
014858 FT	0070/0118	018 " DIA	CIRC CONCR
	014858 FT	LEN=0033	INSTALLED UNKN
		2 0 05016	0 01 0143+70
		O'NEAL RD	
		(T343)	
	0070/0000	LENGTH(AH	1534 BK 3945)
		018 " DIA	CIRC CONCR
	0060/3391	LEN=0030	INSTALLED UNKN
		018 " DIA	CIRC CONCR
	0060/3081	LEN=0045	INSTALLED UNKN
		018 " DIA	CIRC CONCR
	0060/2598	LEN=0032	INSTALLED UNKN
		018 " DIA	CIRC CONCR
	0060/2198	LEN=0038	INSTALLED UNKN
		018 " DIA	CIRC CONCR
	0060/1652	LEN=0035	INSTALLED UNKN
		018 " DIA	CIRC CONCR
	0060/0918	LEN=0034	INSTALLED UNKN
010913 FT	0060/0278	024 " DIA	CIRC CONCR
	010913 FT	LEN=0036	INSTALLED UNKN
		2 0 05016	0 01 0110+25
	0060/0000	LENGTH(AH	3945 BK 2538)
		018 " DIA	CIRC CONCR
	0050/2122	LEN=0005	INSTALLED 2006
		015 " DIA	CIR PLASTIC
	0050/1436	LEN=0028	INSTALLED UNKN
		018 " DIA	CIR PLASTIC
	0050/0657	LEN=0040	INSTALLED 2005
		018 " DIA	CIR PLASTIC
	0050/0225	LEN=0035	INSTALLED 2005
008375 FT	008375 FT	2 0 05016	0 01 0084+47
	0050/0000	LENGTH(AH	2538 BK 2426)
		018 " DIA	CIR PLASTIC
	0040/2221	LEN=0005	INSTALLED 2006
		018 " DIA	CIR PLASTIC
	0040/1531	LEN=0035	INSTALLED 2005

DIR: B TOTAL LEN: 11.924 MI. DIST: 09-1 SR: 2013  
 LEFT MUN: SOUTHAMPTON T RIGHT MUN: SOUTHAMPTON T

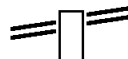
Stationing	Description	Material	Length	Notes
005949 FT	0040/0663	018" DIA CIR PLASTIC	LEN=0035	INSTALLED 2005
	0040/0175	018" DIA CIR PLASTIC	LEN=0030	INSTALLED 1997
	005949 FT	2 0 05016 0 01 0060+44		
	0040/0000	LENGTH(AH 2426 BK 2814)		
	0030/2464	018" DIA CIR PLASTIC	LEN=0035	INSTALLED 2005
	0030/1829	018" DIA CIR PLASTIC	LEN=0006	INSTALLED 2005
	0030/1417	015" DIA CIR PLASTIC	LEN=0029	INSTALLED UNKN
	0030/1181	018" DIA CIR PLASTIC	LEN=0037	INSTALLED 2005
	0030/0938	018" DIA CIR PLASTIC	LEN=0037	INSTALLED 2005
	0030/0472	015" DIA CIR PLASTIC	LEN=0034	INSTALLED UNKN
2 0 05016 0 01 0032+30 S MILK AND WATER RD (T352)	003135 FT			
	0030/0000	LENGTH(AH 2814 BK 1406)		
	0020/1325	018" DIA CIR PLASTIC	LEN=0035	INSTALLED 1997
	0020/0650	018" DIA CIR PLASTIC	LEN=0010	INSTALLED 2005
	0020/0239	018" DIA CIR PLASTIC	LEN=0040	INSTALLED 2005
001729 FT	0020/0051	BMSSEN 05/2013/0020/0000		
	001729 FT	2 0 05016 0 00 0017+58		
	0020/0000	ELK LICK CREEK		
	0020/0000	BMSBG 05/2013/0020/0000		
	0010/0461	015" DIA CIR PLASTIC	LEN=0030	INSTALLED 2005
	0010/0206	015" DIA CIR PLASTIC	LEN=0035	INSTALLED 2005
CHURCH HILL RD (T341)	0010/0095			
	000000 FT			
	000000 FT	2 0 05016 0 00 0000+00		
		VILLAGE: CHANEYSVILLE		
		RAGGED MOUNTAIN RD		
		(SR2002 SEG 0010/0877)		
		NC CHANEYSVILLE RD		
		MFC BEGIN = E		
RAGGED MOUNTAIN RD (SR2002 SEG 0010/0877)	0010/0000	LENGTH(AH 1729 BK 0000)		

DIR: B TOTAL LEN: .007 MI. DIST: 09-1 SR: 2012  
 LEFT MUN: MONROE T RIGHT MUN: MONROE T

000038	FT		000038	FT	7070/0000	LENGTH(AH 1585 BK 0907)
000038	FT		000038	FT	7060/0000	LENGTH(AH 0907 BK 3478)
000038	FT		000038	FT	7050/0000	LENGTH(AH 3478 BK 2395)
000038	FT		000038	FT	7040/0000	LENGTH(AH 2395 BK 0430)
000038	FT		000038	FT	7034/0000	LENGTH(AH 0430 BK 0023)
						BMSSEN 05/2012/0032/0000
						HORSEMAN BRANCH RD
000015	FT		0032/0023	(T382)		
			000015	FT	2 0 05023 0 00 0088+52	
						HORSEMAN BRANCH RD
						(T382)
						MK & WAT CRK
						BMSBG 05/2012/0032/0000
000015	FT		0032/0000	LENGTH(AH 0023 BK 1091)		
			000015	FT	7030/0000	LENGTH(AH 1091 BK 3153)
000015	FT		000015	FT	7022/0000	LENGTH(AH 3153 BK 0015)
						BMSSEN 05/2012/0020/0000
						HORSEMAN BRANCH RD
						(T382)
000000	FT		0020/0015	(T382)		
			000000	FT	2 0 05023 0 00 0131+42	
						HORSEMAN BRANCH RD
						HORSEMAN BRANCH RD
						(T382)
						CLEAR CREEK
						BMSBG 05/2012/0020/0000
000000	FT		0020/0000	LENGTH(AH 0015 BK 1614)		
			000000	FT	7010/0000	LENGTH(AH 1614 BK 0000)

EXTRACT DATE: 12/18/2023 ROADWAY MANAGEMENT SYSTEM PAGE NUMBER: 393  
PRINT DATE: 12/20/2023 SLD COUNTY/SR - ANNUAL PRINT COUNTY: BEDFORD  
DIR: B TOTAL LEN: 15.501 MI. DIST: 09-1 SR: 2011  
LEFT MUN: EAST PROVIDENCE T RIGHT MUN: EAST PROVIDENCE T

BRUSH CREEK RD 081844 FT  
(SR2024 SEG 0040/0000) 0310/2817



081844 FT BRUSH CREEK RD  
0310/2817 (SR2024 SEG 0040/0000)  
015 "DIA CIRC CONCR

DIR: B TOTAL LEN: 15.501 MI. DIST: 09-1 SR: 2011  
 LEFT MUN: EAST PROVIDENCE T RIGHT MUN: EAST PROVIDENCE T

		0310/2244	LEN=0040	INSTALLED	2002
			015 "DIA	CIRC CONCR	
		0310/1900	LEN=0040	INSTALLED	2002
			018 "DIA	CIRC CONCR	
		0310/1393	LEN=0028	INSTALLED	UNKN
			015 "DIA	CIR PLASTIC	
079027 FT		0310/0532	LEN=0025	INSTALLED	UNKN
		079027 FT	2 0 05095	0 00 0184+73	
			018 "DIA	CIRC CONCR	
		0310/0000	LEN=0026	INSTALLED	UNKN
			LENGTH(AH 2817 BK 2781)		
		0300/2208	LEN=0026	INSTALLED	UNKN
			018 "DIA	CIRC METAL	
		0300/1460	LEN=0025	INSTALLED	UNKN
			015 "DIA	CIR PLASTIC	
076246 FT		0300/0639	LEN=0028	INSTALLED	UNKN
		076246 FT	2 0 05095	0 00 0156+92	
			018 "DIA	CIRC CONCR	
		0300/0000	LEN=0032	INSTALLED	2002
			LENGTH(AH 2781 BK 3412)		
		0290/3135	LEN=0036	INSTALLED	UNKN
			015 "DIA	CIR PLASTIC	
		0290/2474	LEN=0032	INSTALLED	UNKN
			015 "DIA	CIR PLASTIC	
		0290/1976	LEN=0028	INSTALLED	UNKN
			015 "DIA	CIR PLASTIC	
		0290/1107	LEN=0028	INSTALLED	UNKN
			015 "DIA	CIR PLASTIC	
		0290/0509	LEN=0025	INSTALLED	UNKN
			018 "DIA	CIR PLASTIC	
		0290/0056	LEN=0022	INSTALLED	UNKN
2 0 05095 0 00 0122+80	072834 FT	072834 FT			
ADDINGTON RD					
(T400)	0290/0000				
		0290/0000	LENGTH(AH 3412 BK 2509)		
			015 "DIA	CIRC CONCR	
		0280/1750	LEN=0032	INSTALLED	UNKN
			018 "DIA	CIR PLASTIC	
070325 FT		0280/0580	LEN=0025	INSTALLED	UNKN
		070325 FT	2 0 05095	0 00 0096+30	



DIR: B TOTAL LEN: 15.501 MI. DIST: 09-1 SR: 2011  
 LEFT MUN: EAST PROVIDENCE T RIGHT MUN: EAST PROVIDENCE T

067457 FT

064182 FT

0280/0000	LENGTH(AH 2509 BK 2868)
015 "DIA	CIRC CONCR
0270/2728	LEN=0032 INSTALLED UNKN
015 "DIA	CIR PLASTIC
0270/2534	LEN=0024 INSTALLED UNKN
018 "DIA	CIR PLASTIC
0270/1944	LEN=0023 INSTALLED UNKN
018 "DIA	CIR PLASTIC
0270/1449	LEN=0025 INSTALLED UNKN
018 "DIA	CIRC CONCR
0270/1065	LEN=0032 INSTALLED 2002
030 "DIA	CIRC CONCR
0270/0955	LEN=0050 INSTALLED UNKN
018 "DIA	CIR PLASTIC
0270/0375	LEN=0035 INSTALLED UNKN
067457 FT	2 0 05095 0 00 0067+62
030 "DIA	CIRC CONCR
LEN=0025	INSTALLED UNKN
0270/0000	LENGTH(AH 2868 BK 3275)
015 "DIA	CIRC CONCR
0260/2784	LEN=0032 INSTALLED UNKN
018 "DIA	CIR PLASTIC
0260/2341	LEN=0023 INSTALLED UNKN
018 "DIA	CIRC CONCR
0260/1203	LEN=0032 INSTALLED 2002
036 "DIA	CIR PLASTIC
0260/0880	LEN=0028 INSTALLED UNKN
030 "DIA	CIRC CONCR
0260/0624	LEN=0032 INSTALLED 2002
015 "DIA	CIRC CONCR
0260/0241	LEN=0036 INSTALLED UNKN
MOUNTAIN RD	
0260/0148	(T354)
064182 FT	2 0 05095 0 00 0034+87
0260/0000	LENGTH(AH 3275 BK 3514)
015 "DIA	CIRC CONCR
0250/2985	LEN=0032 INSTALLED 2002
015 "DIA	CIR PLASTIC
0250/2405	LEN=0030 INSTALLED UNKN
018 "DIA	CIRC CONCR
0250/1730	LEN=0034 INSTALLED UNKN
036 "DIA	CIRC CONCR
0250/0996	LEN=0032 INSTALLED 2002
048 "DIA	CIRC METAL
0250/0735	LEN=0020 INSTALLED 1998

DIR: B TOTAL LEN: 15.501 MI. DIST: 09-1 SR: 2011  
 LEFT MUN: EAST PROVIDENCE T RIGHT MUN: EAST PROVIDENCE T

Segment	Start Station	End Station	Length (FT)	Material	Notes
W MATTIE RD (SR2016 SEG 0140/2649)	0250/0016	0250/0036	060668	015" DIA CIRC METAL	INSTALLED UNKN
	060668	2005095		2005095	0000+00
	0250/0000	0250/0000		NC OAK GROVE RD	LENGTH(AH 3514 BK 2942)
	0240/2804	0240/2804		036" DIA CIR PLASTIC	INSTALLED 2005
057726 FT	0240/2472	0240/2472		036" DIA CIRC METAL	INSTALLED UNKN
	0240/1461	0240/1461		015" DIA CIRC METAL	INSTALLED UNKN
	0240/0915	0240/0915		018" DIA CIR PLASTIC	INSTALLED 2005
	0240/0655	0240/0655		018" DIA CIR PLASTIC	INSTALLED 2005
	0240/0389	0240/0389		024" DIA CIR PLASTIC	INSTALLED 2005
	0240/0074	0240/0074		018" DIA CIR PLASTIC	INSTALLED 2005
	057726	2005009		2005009	0040678+68
	0240/0000	0240/0000		EAST PROVIDENCE	MONROE T
	0230/1655	0230/1655		LENGTH(AH 2942 BK 1956)	015" DIA CIRC METAL
	0230/1160	0230/1160		015" DIA CIRC METAL	INSTALLED UNKN
055770 FT	0230/0539	0230/0539		015" DIA CIR PLASTIC	INSTALLED 1999
	055770	2005009		2005009	0030657+84
	0230/0000	0230/0000		036" DIA CIR PLASTIC	INSTALLED 2006
	0220/1384	0220/1384		LENGTH(AH 1956 BK 1863)	018" DIA CIR PLASTIC
	0220/0963	0220/0963		018" DIA CIR PLASTIC	INSTALLED 2005
2005009 0030639+00 SNYDER RD (T358)	0220/0465	0220/0465	053907	018" DIA CIRC CONCR	INSTALLED 2004
	053907	2005009		015" DIA CIRC METAL	INSTALLED 1999
	0220/0000	0220/0000		LENGTH(AH 1863 BK 3455)	015" DIA CIR PLASTIC
0210/2900	0210/3384	0210/3384		015" DIA CIRC METAL	INSTALLED 2005
	0210/2900	0210/2900		015" DIA CIRC METAL	INSTALLED UNKN

DIR: B TOTAL LEN: 15.501 MI. DIST: 09-1 SR: 2011  
 LEFT MUN: MONROE T RIGHT MUN: MONROE T

0210/2164	015 " DIA CIR PLASTIC LEN=0030 INSTALLED UNKN TREE FARM RD
0210/2029	(T359) LC FOR TREE FARM RD
0210/1838	(CONN) 015 " DIA CIRC METAL
0210/1258	LEN=0040 INSTALLED 2005
0210/0628	018 " DIA CIR PLASTIC LEN=0030 INSTALLED 2005
050452 FT	2 0 05009 0 03 0604+74
0210/0000	LENGTH(AH 3455 BK 2495) 015 " DIA CIRC METAL
0200/2319	LEN=0038 INSTALLED UNKN
0200/0984	018 " DIA CIR PLASTIC LEN=0030 INSTALLED 2005
0200/0919	015 " DIA CIR PLASTIC LEN=0030 INSTALLED UNKN
0200/0487	015 " DIA CIRC METAL LEN=0032 INSTALLED UNKN
047957 FT	2 0 05009 0 03 0579+43
0200/0000	LENGTH(AH 2495 BK 2814) 015 " DIA CIRC METAL
0190/2781	LEN=0015 INSTALLED UNKN
0190/0833	015 " DIA CIR PLASTIC LEN=0032 INSTALLED UNKN
0190/0166	015 " DIA CIRC METAL LEN=0033 INSTALLED 2006
045143 FT	2 0 05009 0 03 0551+54
0190/0000	LENGTH(AH 2814 BK 1777) ALLEN STOCK FARM RD (T355)
0180/1477	015 " DIA CIRC METAL LEN=0030 INSTALLED UNKN
0180/1311	015 " DIA CIRC METAL LEN=0032 INSTALLED UNKN
0180/0726	015 " DIA CIRC METAL LEN=0032 INSTALLED UNKN
0180/0226	015 " DIA CIRC METAL LEN=0032 INSTALLED UNKN

2 0 05009 0 03 0551+54 045143 FT  
 MEANS RD  
 (T379) 0190/0000

DIR: B TOTAL LEN: 15.501 MI. DIST: 09-1 SR: 2011  
 LEFT MUN: MONROE T RIGHT MUN: MONROE T

Stationing	Material	Quantity	Notes
043366 FT		2 0 05009	(CLOSED) ALLEN RD
		(PRDR)	
0180/0000	LENGTH(AH 1777 BK 2859)		
0170/2434	018 "DIA CIRC METAL		
0170/2380	LEN=0034 INSTALLED UNKN		
0170/2170	015 "DIA CIR PLASTIC		
0170/1886	LEN=0030 INSTALLED UNKN		
0170/1541	018 "DIA CIR PLASTIC		
	LEN=0040 INSTALLED 2006		
	015 "DIA CIRC METAL		
	LEN=0038 INSTALLED UNKN		
	015 "DIA CIRC METAL		
	LEN=0004 INSTALLED 2006		
	015 "DIA CIRC METAL		
	LEN=0030 INSTALLED UNKN		
040507 FT		2 0 05009	0 03 0504+86
		018 "DIA CIR PLASTIC	
		LEN=0040 INSTALLED 2006	
0170/0000	LENGTH(AH 2859 BK 2408)		
0160/2049	015 "DIA CIRC METAL		
0160/1775	LEN=0004 INSTALLED 2006		
0160/1442	018 "DIA CIR PLASTIC		
0160/1108	LEN=0040 INSTALLED 2006		
	015 "DIA CIRC METAL		
	LEN=0032 INSTALLED UNKN		
	018 "DIA CIRC METAL		
	LEN=0006 INSTALLED 2006		
	015 "DIA CIRC METAL		
	LEN=0031 INSTALLED UNKN		
	060 "DIA CIRC CONCR		
	LEN=0008 INSTALLED 2007		
038099 FT		2 0 05009	0 03 0480+00
0160/0000	LENGTH(AH 2408 BK 2848)		
0150/2839	018 "DIA CIR PLASTIC		
0150/2426	LEN=0040 INSTALLED 2006		
0150/1982	024 "DIA CIR PLASTIC		
0150/1511	LEN=0040 INSTALLED 2006		
0150/0955	024 "DIA CIR PLASTIC		
0150/0508	LEN=0040 INSTALLED 2006		
0150/0221	024 "DIA CIR PLASTIC		
	LEN=0050 INSTALLED 1988		

DIR: B TOTAL LEN: 15.501 MI. DIST: 09-1 SR: 2011  
 LEFT MUN: MONROE T RIGHT MUN: MONROE T

Stationing	Material	Length	Notes
035251 FT	0150/0010	024" DIA	CIR PLASTIC
	035251 FT	LEN=0032	INSTALLED 1988
	0150/0000	2 0 05009	0 03 0451+52
		LENGTH(AH 2848 BK 2774)	
	0140/2144	024" DIA	CIRC CONCR
		LEN=0035	INSTALLED 2001
	0140/1956	015" DIA	CIRC CONCR
		LEN=0032	INSTALLED 2006
	0140/1566	015" DIA	CIRC METAL
		LEN=0032	INSTALLED UNKN
	0140/1156	015" DIA	CIR PLASTIC
		LEN=0031	INSTALLED UNKN
	0140/0812	024" DIA	CIR PLASTIC
		LEN=0040	INSTALLED 2006
032477 FT	0140/0420	024" DIA	CIRC METAL
	032477 FT	LEN=0035	INSTALLED 2001
		2 0 05009	0 03 0423+78
		DAIRY FARM RD (PRDR)	
	0140/0000	LENGTH(AH 2774 BK 2931)	
	0130/2647	038" DIA	CIRC CONCR
		LEN=0048	INSTALLED 1988
	0130/2213	024" DIA	CIRC CONCR
		LEN=0008	INSTALLED 2006
	0130/1949	015" DIA	CIR PLASTIC
		LEN=0023	INSTALLED 1988
	0130/1644	015" DIA	CIR PLASTIC
		LEN=0040	INSTALLED 2006
	0130/1485	015" DIA	CIR PLASTIC
		LEN=0035	INSTALLED 2006
	0130/1095	024" DIA	CIR PLASTIC
		LEN=0040	INSTALLED 2006
	0130/0876	015" DIA	CIRC METAL
		LEN=0035	INSTALLED 1988
	0130/0638	015" DIA	CIRC METAL
		LEN=0032	INSTALLED 1988
		MONROE MOUNTAIN RD (T354)	
	0130/0620	015" DIA	CIRC METAL
		LEN=0028	INSTALLED 1988
	0130/0409	048" DIA	CIRC METAL
		LEN=0060	INSTALLED 1988
2 0 05009 0 03 0394+32 029546 FT	029546 FT		
RICE RD (T353)	0130/0000	LENGTH(AH 2931 BK 3775)	
		018" DIA	CIR PLASTIC
	0120/3225	LEN=0032	INSTALLED UNKN
		015" DIA	CIRC METAL
	0120/3070	LEN=0032	INSTALLED UNKN

DIR: B TOTAL LEN: 15.501 MI. DIST: 09-1 SR: 2011  
 LEFT MUN: MONROE T RIGHT MUN: MONROE T

	0120/2506	015 " DIA	CIRC METAL
		LEN=0029	INSTALLED UNKN
	0120/2218	015 " DIA	CIRC METAL
		LEN=0029	INSTALLED UNKN
	0120/1864	015 " DIA	CIRC METAL
		LEN=0032	INSTALLED UNKN
	0120/1410	015 " DIA	CIR PLASTIC
		LEN=0035	INSTALLED 2006
	0120/1052	030 " DIA	CIR PLASTIC
		LEN=0032	INSTALLED UNKN
	0120/0851	015 " DIA	CIRC METAL
		LEN=0006	INSTALLED 2006
	0120/0562	015 " DIA	CIR PLASTIC
		LEN=0030	INSTALLED 2006
	0120/0382	015 " DIA	CIRC CONCR
		LEN=0060	INSTALLED 2006
025771 FT	0120/0070	BMS EN 05/2011/0120/0000	
	025771 FT	2 0 05009 0 03 0356+35	
		E BR SIDE LING HILL CREE	
	0120/0000	BMSBG 05/2011/0120/0000	
		LENGTH(AH 3775 BK 1564)	
	0110/1188	030 " DIA	CIR PLASTIC
		LEN=0035	INSTALLED 2006
	0110/0784	015 " DIA	CIRC METAL
		LEN=0032	INSTALLED UNKN
	0110/0540	024 " DIA	CIR PLASTIC
		LEN=0040	INSTALLED 2006
024207 FT	024207 FT	2 0 05009 0 03 0340+71	
	0110/0000	BMSBG 05/2011/0110/0000	
		LENGTH(AH 1564 BK 2817)	
	0100/2652	015 " DIA	CIRC METAL
		LEN=0032	INSTALLED UNKN
	0100/2238	048 " DIA	CIRC CONCR
		LEN=0008	INSTALLED 2007
	0100/1858	015 " DIA	CIRC METAL
		LEN=0032	INSTALLED UNKN
	0100/1461	042 " DIA	CIRC CONCR
		LEN=0040	INSTALLED 2002
	0100/0982	015 " DIA	CIRC METAL
		LEN=0031	INSTALLED UNKN
	0100/0747	015 " DIA	CIRC METAL
		LEN=0032	INSTALLED UNKN
021390 FT	0100/0031	BMS EN 05/2011/0100/0000	
	021390 FT	2 0 05009 0 03 0312+08	
		E BR SIDE LING HILL CREE	
	0100/0000	BMSBG 05/2011/0100/0000	
		LENGTH(AH 2817 BK 2846)	
	0090/2510	024 " DIA	CIR PLASTIC
		LEN=0040	INSTALLED 2006
		015 " DIA	CIRC METAL

DIR: B TOTAL LEN: 15.501 MI. DIST: 09-1 SR: 2011  
 LEFT MUN: MONROE T RIGHT MUN: MONROE T

2 0 05009 0 03 0283+29 018544 FT  
 TURKEY RIDGE RD  
 (SR2008 SEG 0030/1735) 0090/0000

0090/2190	LEN=0034	INSTALLED UNKN
	015 "DIA	CIRC METAL
0090/1848	LEN=0034	INSTALLED UNKN
	015 "DIA	CIRC METAL
0090/1425	LEN=0040	INSTALLED UNKN
	018 "DIA	CIR PLASTIC
0090/1083	LEN=0040	INSTALLED 2006
	015 "DIA	CIRC METAL
0090/0893	LEN=0030	INSTALLED UNKN
018544 FT		
5 0090/0000	LENGTH(AH 2846 BK 2363)	
	036 "DIA	CIR PLASTIC
0080/2310	LEN=0060	INSTALLED 2006
	018 "DIA	CIR PLASTIC
0080/2190	LEN=0040	INSTALLED UNKN
	015 "DIA	CIR PLASTIC
0080/1722	LEN=0030	INSTALLED UNKN
	018 "DIA	CIR PLASTIC
0080/1550	LEN=0035	INSTALLED UNKN
	015 "DIA	CIRC METAL
0080/1178	LEN=0030	INSTALLED UNKN
	015 "DIA	CIRC METAL
0080/0694	LEN=0030	INSTALLED 2006
016181 FT		
2 0 05009 0 03 0259+23		
VILLAGE: ROBINSONVILLE		
	015 "DIA	CIR PLASTIC
	LEN=0050	INSTALLED 2006
5 0080/0000	LENGTH(AH 2363 BK 2195)	
	015 "DIA	CIRC METAL
0070/1751	LEN=0034	INSTALLED UNKN
	015 "DIA	CIRC METAL
0070/1580	LEN=0032	INSTALLED UNKN
	018 "DIA	CIR PLASTIC
0070/1271	LEN=0040	INSTALLED 2006
	015 "DIA	CIRC METAL
0070/0923	LEN=0032	INSTALLED UNKN
	030 "DIA	CIRC METAL
0070/0625	LEN=0063	INSTALLED UNKN
	015 "DIA	CIR PLASTIC
0070/0262	LEN=0050	INSTALLED 2006
013986 FT		
2 0 05009 0 03 0236+28		
SR 2006 SH		
(SR2006 SEG 0010/0000)		
5 0070/0000	LENGTH(AH 2195 BK 3522)	
	015 "DIA	CIRC METAL
0060/3493	LEN=0040	INSTALLED UNKN
	018 "DIA	CIR PLASTIC

016181 FT

013986 FT

DIR: B TOTAL LEN: 15.501 MI. DIST: 09-1 SR: 2011  
 LEFT MUN: MONROE T RIGHT MUN: MONROE T

010464 FT

007714 FT

006506 FT

0060/3259	LEN=0032	018 "DIA	INSTALLED UNKN
		CIR PLASTIC	
0060/2891	LEN=0035	018 "DIA	INSTALLED 2006
		CIR PLASTIC	
0060/2257	LEN=0035	018 "DIA	INSTALLED 2004
		CIRC METAL	
0060/1660	LEN=0030	015 "DIA	INSTALLED 2006
		CIR PLASTIC	
0060/0873	LEN=0030	018 "DIA	INSTALLED 2006
		CIR PLASTIC	
0060/0800	LEN=0035	036 "H 48 "W	INSTALLED UNKN
		ELLIPTICAL*	
0060/0415	LEN=0032	2 0 05009	INSTALLED UNKN
		0 03 0200+11	
010464 FT			
0060/0000	LENGTH(AH	3522 BK 2750)	
	048 "DIA	CIRC METAL	
0050/2720	LEN=0070	024 "DIA	INSTALLED 2004
		CIR PLASTIC	
0050/2654	LEN=0050	018 "DIA	INSTALLED 2006
		CIRC METAL	
0050/2533	LEN=0035	018 "DIA	INSTALLED UNKN
		CIR PLASTIC	
0050/2218	LEN=0040	018 "DIA	INSTALLED 2006
		CIRC METAL	
0050/1943	LEN=0032	015 "DIA	INSTALLED UNKN
		CIRC METAL	
0050/1627	LEN=0039	018 "DIA	INSTALLED UNKN
		CIR PLASTIC	
0050/1265	LEN=0040	024 "DIA	INSTALLED 2004
		CIR PLASTIC	
0050/0538	LEN=0040	015 "DIA	INSTALLED 2004
		CIR PLASTIC	
0050/0174	LEN=0030	2 0 05009	INSTALLED 2004
		0 03 0173+42	
007714 FT			
		MONROE	
		MANN T	
0050/0000	LENGTH(AH	2750 BK 1208)	
	015 "DIA	CIRC METAL	
0040/0963	LEN=0032	036 "DIA	INSTALLED UNKN
		CIRC METAL	
006506 FT			
0040/0000	LENGTH(AH	1208 BK 2432)	
	036 "DIA	CIRC METAL	
0030/2420	LEN=0050	018 "DIA	INSTALLED UNKN
		CIR PLASTIC	
0030/1856	LEN=0032	018 "DIA	INSTALLED UNKN



Stationing	Length	Material	Notes
0030/1108	018"	DIA CIRC METAL	LEN=0040 INSTALLED 2004
004074 FT	0030/0125	015" DIA CIRC METAL	LEN=0033 INSTALLED UNKN
	004074 FT	2 0 05009 0 03 0137+02	
	0030/0000	LENGTH(AH 2432 BK 2673)	
	0020/2418	015" DIA CIRC METAL	LEN=0040 INSTALLED 2004
	0020/2014	015" DIA CIR PLASTIC	LEN=0031 INSTALLED UNKN
	0020/1636	018" DIA CIRC METAL	LEN=0032 INSTALLED UNKN
	0020/1256	018" DIA CIRC METAL	LEN=0031 INSTALLED UNKN
	0020/0932	015" DIA CIRC METAL	LEN=0032 INSTALLED UNKN
	0020/0647	015" DIA CIRC METAL	LEN=0040 INSTALLED UNKN
	0020/0436	015" DIA CIRC METAL	LEN=0042 INSTALLED UNKN
	0020/0190	015" DIA CIR PLASTIC	LEN=0050 INSTALLED 2004
001401 FT	0020/0040	015" DIA CIRC METAL	LEN=0040 INSTALLED UNKN
	001401 FT	2 0 05009 0 02 0107+10	
		SIDELING HILL CREEK RD	
		(T330)	
	0020/0000	LENGTH(AH 2673 BK 1401)	
	0010/1115	BMS EN 05/2011/0010/1050	
		2 0 05009 0 00 0103+93	
		W BRANCH SIDELING HILL	
	0010/1050	BMS SBG 05/2011/0010/1050	
		PURCELL RD	
		(T324)	
		NC RO BINSONVILLE RD	
	0010/0864	018" DIA CIRC METAL	LEN=0038 INSTALLED UNKN
	0010/0200	015" DIA CIRC CONCR	LEN=0024 INSTALLED UNKN
	0010/0090	015" DIA CIRC CONCR	LEN=0028 INSTALLED UNKN
		NC PURCELL RD	
	000000 FT	BIG CREEK RD	
		(SR2007 SEG 0050/0000)	
		MFC BEGIN = E	
	0010/0000	LENGTH(AH 1401 BK 0000)	

2 0 05009 0 02 0092+80 000000 FT  
 BIG CREEK RD  
 (SR2007 SEG 0050/0000) 0010/0000

Location / Segment	Start Station	End Station	Length (FT)	Material / Notes
PINEY CREEK RD (SR2009 SEG 0120/0000)	018329	0080/1516	0080	015" DIA CIR PLASTIC INSTALLED UNKN
		0080/1089	0041	018" DIA CIR PLASTIC INSTALLED 2006
		0080/0708	0040	015" DIA CIR PLASTIC INSTALLED 2006
		0080/0066	0066	2 0 05015 0 00 0017+00
		016813	0000	BEEGLE RD (T367)
		0080/0000	0000	LENGTH(AH 1516 BK 2410)
		0070/2153	0083	015" DIA CIR PLASTIC INSTALLED 2006
		0070/1716	0084	018" DIA CIR PLASTIC INSTALLED 2006
		0070/1304	0086	015" DIA CIR PLASTIC INSTALLED UNKN
		0070/0912	0088	015" DIA CIR PLASTIC INSTALLED UNKN
016813 FT		0070/0420	0092	015" DIA CIR PLASTIC INSTALLED UNKN
		0070/0133	0093	015" DIA CIR PLASTIC INSTALLED UNKN
		014403	0000	2 0 05015 0 00 0040+20
		0070/0000	0000	LENGTH(AH 2410 BK 2996)
		0060/2919	0000	015" DIA CIR PLASTIC INSTALLED UNKN
HOMERS HILL RD	018329	0060/2919	0060	015" DIA CIR PLASTIC INSTALLED UNKN

EXTRACT DATE: 12/18/2023  
PRINT DATE: 12/20/2023

ROADWAY MANAGEMENT SYSTEM  
SLD COUNTY/SR - ANNUAL PRINT

PAGE NUMBER: 381  
COUNTY: BEDFORD

DIR: B TOTAL LEN: 3.471 MI.  
LEFT MUN: MONROE T

DIST: 09-1 SR: 2010  
RIGHT MUN: MONROE T

	0060/2595	015 " DIA	CIRC CONCR
		LEN=0031	INSTALLED UNKN
	0060/2296	018 " DIA	CIR PLASTIC
		LEN=0040	INSTALLED 1997
	0060/2020	015 " DIA	CIR PLASTIC
		LEN=0036	INSTALLED UNKN
	0060/1439	BMSSEN 05/2010/0060/1420	
		2 0 0 05015	0 00 0055+53
		CHAPMANS	RUN
	0060/1420	BMSBG 05/2010/0060/1420	
		018 " DIA	CIR PLASTIC
	0060/1075	LEN=0040	INSTALLED UNKN
		015 " DIA	CIR PLASTIC
	0060/0971	LEN=0029	INSTALLED UNKN
		015 " DIA	CIRC CONCR
	0060/0660	LEN=0063	INSTALLED UNKN
		018 " DIA	CIR PLASTIC
	0060/0397	LEN=0031	INSTALLED UNKN
011407 FT	011407 FT	2 0 0 05015	0 00 0069+74
	0060/0000	LENGTH(AH 2996 BK 3134)	
		018 " DIA	CIR PLASTIC
	0050/3125	LEN=0035	INSTALLED 2006
		015 " DIA	CIR PLASTIC
	0050/2527	LEN=0007	INSTALLED 2007
		015 " DIA	CIR PLASTIC
	0050/2266	LEN=0035	INSTALLED 2006
		015 " DIA	CIR PLASTIC
	0050/1856	LEN=0040	INSTALLED 2006
		015 " DIA	CIR PLASTIC
	0050/1154	LEN=0026	INSTALLED UNKN
		018 " DIA	CIR PLASTIC
	0050/0788	LEN=0035	INSTALLED 2006
		018 " DIA	CIR PLASTIC
	0050/0507	LEN=0035	INSTALLED 2006
	0050/0018	BMSSEN 05/2010/0050/0000	
008273 FT	008273 FT	2 0 0 05015	0 00 0101+00
		BRUSH CREEK	
	0050/0000	BMSBG 05/2010/0050/0000	
		LENGTH(AH 3134 BK 1718)	
		018 " DIA	CIR PLASTIC
	0040/1013	LEN=0045	INSTALLED 2006
		015 " DIA	CIR PLASTIC
	0040/0519	LEN=0038	INSTALLED UNKN
		LC FOR MILLER RD	
	0040/0175	(CONN)	
006555 FT	006555 FT	2 0 0 05015	0 00 0118+42
		MILLER RD	
		(T362)	

EXTRACT DATE: 12/18/2023  
PRINT DATE: 12/20/2023

ROADWAY MANAGEMENT SYSTEM  
SLD COUNTY/SR - ANNUAL PRINT

PAGE NUMBER: 380  
COUNTY: BEDFORD

DIR: B TOTAL LEN: 3.471 MI.  
LEFT MUN: MONROE T

DIST: 09-1 SR: 2010  
RIGHT MUN: MONROE T

004393 FT

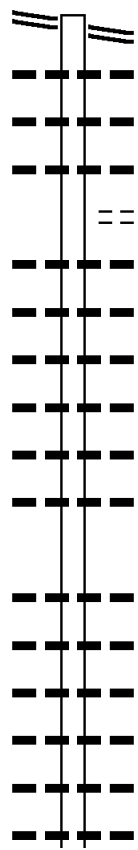
001839 FT

000000 FT

	5	0040/0000	LENGTH(AH 1718 BK 2162)
		0030/1339	015 "DIA CIR PLASTIC LEN=0026 INSTALLED UNKN
		0030/1041	015 "DIA CIR PLASTIC LEN=0035 INSTALLED 2006
		0030/0695	018 "DIA CIR PLASTIC LEN=0045 INSTALLED 2006
		0030/0358	018 "DIA CIR PLASTIC LEN=0045 INSTALLED 2006
		0030/0025	BMSSEN 05/2010/0030/0000
		004393 FT	2 0 05015 0 00 0139+60 SHAFFERS CR BMSBG 05/2010/0030/0000
	5	0030/0000	LENGTH(AH 2162 BK 2554)
		0020/2159	015 "DIA CIR PLASTIC LEN=0045 INSTALLED 2006
		0020/2009	018 "DIA CIR PLASTIC LEN=0040 INSTALLED 2006
		0020/1633	015 "DIA CIR PLASTIC LEN=0030 INSTALLED UNKN
		0020/0769	018 "DIA CIR PLASTIC LEN=0040 INSTALLED 2006
		0020/0465	015 "DIA CIR PLASTIC LEN=0030 INSTALLED 1997
		0020/0387	018 "DIA CIR PLASTIC LEN=0030 INSTALLED 1997
		0020/0232	018 "DIA CIR PLASTIC LEN=0030 INSTALLED 1997
		001839 FT	2 0 05015 0 00 0165+27 018 "DIA CIR PLASTIC LEN=0006 INSTALLED 2006
	5	0020/0000	LENGTH(AH 2554 BK 1839)
		0010/1424	024 "DIA CIR PLASTIC LEN=0045 INSTALLED 2006
		0010/0964	015 "DIA CIR PLASTIC LEN=0040 INSTALLED 2006
		0010/0745	018 "DIA CIR PLASTIC LEN=0008 INSTALLED 2006
		0010/0496	018 "DIA CIR PLASTIC LEN=0030 INSTALLED 2006
		0010/0020	015 "DIA CIR PLASTIC LEN=0030 INSTALLED 2006
		000000 FT	2 0 05015 0 00 0183+39 NC PL
			LEASANT UNION RD CLEAR RIDGE RD (SRO026 SEG 0310/2868) MFC BEGIN = E
	5	0010/0000	LENGTH(AH 1839 BK 0000)

DIR: B TOTAL LEN: 1.591 MI. DIST: 09-1 SR: 2009  
 LEFT MUN: MONROE T RIGHT MUN: MONROE T

BIG CREEK RD 008400 FT  
 (SR2007 SEG 0220/0000) 0140/3410



004990 FT

Stationing	Description	Material	Year
008400 FT	BIG CREEK RD		
0140/3410	(SR2007 SEG 0220/0000)		
0140/3284	042" DIA	CIRC CONCR	
	LEN=0048	INSTALLED	UNKN
0140/2961	060" DIA	CIR PLASTIC	
	LEN=0031	INSTALLED	UNKN
0140/2909	040" H 48" W	ELLIP METAL	
	LEN=0030	INSTALLED	UNKN
0140/2854	JAY RD		
	(T332)		
0140/2573	018" DIA	CIR PLASTIC	2006
	LEN=0030	INSTALLED	
0140/2171	018" DIA	CIR PLASTIC	2006
	LEN=0035	INSTALLED	
0140/1999	018" DIA	CIR PLASTIC	2006
	LEN=0030	INSTALLED	
0140/1426	018" DIA	CIR PLASTIC	2006
	LEN=0040	INSTALLED	
0140/0885	018" DIA	CIR PLASTIC	2000
	LEN=0029	INSTALLED	
0140/0443	018" DIA	CIRC CONCR	2000
	LEN=0030	INSTALLED	
004990 FT	2 0 05011 0 00 0338+91		
	015" DIA	CIRC CONCR	
	LEN=0026	INSTALLED	2000
5 0140/0000	LENGTH(AH 3410 BK 2353)		
	015" DIA	CIRC CONCR	
	LEN=0032	INSTALLED	2000
0130/1979	015" DIA	CIRC CONCR	2000
	LEN=0030	INSTALLED	
0130/1632	018" DIA	CIR PLASTIC	2006
	LEN=0040	INSTALLED	
0130/1287	018" DIA	CIR PLASTIC	2006
	LEN=0032	INSTALLED	
0130/0901	015" DIA	CIR PLASTIC	2000
	LEN=0030	INSTALLED	
0130/0658	015" DIA	CIR PLASTIC	2006
	LEN=0030	INSTALLED	

DIR: B TOTAL LEN: 1.591 MI. DIST: 09-1 SR: 2009  
LEFT MUN: MONROE T RIGHT MUN: MONROE T

Stationing	Description	Material	Length	Notes
002637 FT				
0130/0423		018" DIA CIR PLASTIC	LEN=0029	INSTALLED 2000
002637 FT		2 0 05011 0 00 0314+99		
0130/0000		LENGTH(AH 2353 BK 2637)		
0120/2470		018" DIA CIR PLASTIC	LEN=0028	INSTALLED 2000
0120/2276		018" DIA CIR PLASTIC	LEN=0040	INSTALLED 2006
0120/2077		015" DIA CIR PLASTIC	LEN=0035	INSTALLED 2006
0120/1846		015" DIA CIRC CONCR	LEN=0032	INSTALLED 2000
0120/1575		015" DIA CIRC CONCR	LEN=0026	INSTALLED 2000
0120/1257		015" DIA CIRC CONCR	LEN=0032	INSTALLED 2000
0120/0942		018" DIA CIR PLASTIC	LEN=0030	INSTALLED 2006
0120/0558		018" DIA CIR PLASTIC	LEN=0040	INSTALLED 2006
0120/0232		015" DIA CIRC CONCR	LEN=0032	INSTALLED 2000
000000 FT		NEY CREEK RD		
000000 FT		INTER-BK		
2 0 05011 0 00 0288+66		PINEY CREEK RD		
PLEASANT UNION CHURCH R		(T368)		
(SR2010 SEG 0080/1516)		LENGTH(AH 2637 BK 2396)		
0120/0000		000000 FT		
000000 FT		7110/0000		LENGTH(AH 2396 BK 2508)
000000 FT		000000 FT		
000000 FT		7100/0000		LENGTH(AH 2508 BK 2479)
000000 FT		000000 FT		
000000 FT		7090/0000		LENGTH(AH 2479 BK 2469)
000000 FT		000000 FT		
000000 FT		7080/0000		LENGTH(AH 2469 BK 2624)
000000 FT		000000 FT		
000000 FT		7070/0000		LENGTH(AH 2624 BK 2344)
000000 FT		000000 FT		
000000 FT		7060/0000		LENGTH(AH 2344 BK 2710)
000000 FT		000000 FT		
000000 FT		7050/0000		LENGTH(AH 2710 BK 2686)
000000 FT		000000 FT		
000000 FT		7040/0000		LENGTH(AH 2686 BK 2138)
000000 FT		000000 FT		
000000 FT		7032/0000		LENGTH(AH 2138 BK 0495)
000000 FT		000000 FT		
000000 FT		7030/0000		LENGTH(AH 0495 BK 2938)
000000 FT		000000 FT		
000000 FT		7020/0000		LENGTH(AH 2938 BK 3051)
000000 FT		000000 FT		
000000 FT		7010/0000		LENGTH(AH 3051 BK 0000)

Stationing	Description	Length	Material	Notes
007284 FT	ROBINSONVILLE RD	0030/1735	(SR2011 SEG 0090/0000)	
	018" DIA CIR PLASTIC	LEN=0040	INSTALLED UNKN	
	018" DIA CIRC CONCR	LEN=0060	INSTALLED 2006	
	018" DIA CIR PLASTIC	LEN=0036	INSTALLED UNKN	
	015" DIA CIRC CONCR	LEN=0036	INSTALLED UNKN	
2 0 05085 0 01 0057+37	ADDISON RIDGE RD (T348)	005549 FT		
	0030/0000	LENGTH(AH 1735 BK 2772)		
	018" DIA CIR PLASTIC	LEN=0040	INSTALLED UNKN	
	018" DIA CIR PLASTIC	LEN=0027	INSTALLED UNKN	
	018" DIA CIR PLASTIC	LEN=0024	INSTALLED UNKN	
	015" DIA CIR PLASTIC	LEN=0034	INSTALLED UNKN	
	018" DIA CIR PLASTIC	LEN=0040	INSTALLED 1999	
002777 FT	2 0 05085 0 01 0029+70	0020/0000	LENGTH(AH 2772 BK 2777)	
	024"H 36"W ELLIP METAL	LEN=0036	INSTALLED UNKN	
	024" DIA CIR PLASTIC	LEN=0032	INSTALLED UNKN	
	BMS EN 05/2008/0010/0519	0010/0581		
	2 0 05085 0 00 0005+21	0010/0519		
	W. BRANCH SIDLING HILL	000000 FT		
	BMS BG 05/2008/0010/0519			
	2 0 05085 0 00 0000+00			
	BIG CREEK RD			
	(SR2007 SEG 0120/0000)			
	NC TURKEY RIDGE RD			
	INTER-BK WARD RD			
	(T347)			
	MFC BEGIN = E			
BIG CREEK RD	(SR2007 SEG 0120/0000)	0010/0000	LENGTH(AH 2777 BK 0000)	

ROCK HILL CHURCH RD 066511 FT  
 (SR2029 SEG 0020/0000) 0270/2011

Station	Material	Length	Year
0270/1849	018" DIA CIR PLASTIC	LEN=0040	INSTALLED 2004
0270/1614	015" DIA CIR PLASTIC	LEN=0040	INSTALLED 2004
0270/0515	015" DIA CIR PLASTIC	LEN=0040	INSTALLED 2004
0270/0280	015" DIA CIR PLASTIC	LEN=0030	INSTALLED 1988
0270/0000	2 0 05011 0 01 0490+00	LENGTH(AH 2011 BK 2528)	
0260/2374	015" DIA CIR PLASTIC	LEN=0040	INSTALLED 1988
0260/2154	015" DIA CIR PLASTIC	LEN=0045	INSTALLED 2004
0260/1769	015" DIA CIRC CONCR	LEN=0042	INSTALLED 1988
0260/1550	040" DIA CIR PLASTIC	LEN=0060	INSTALLED 1988
0260/1368	015" DIA CIRC METAL	LEN=0038	INSTALLED 1988
0260/0943	018" DIA CIR PLASTIC	LEN=0030	INSTALLED UNKN
0260/0000	2 0 05011 0 01 0465+05	LENGTH(AH 2528 BK 2475)	
0250/1906	015" DIA CIR PLASTIC	LEN=0036	INSTALLED 1988
0250/1555	015" DIA CIR PLASTIC	LEN=0042	INSTALLED 1988

064500 FT

061972 FT



Stationing	Description	Material	Length	Notes
059497 FT	0250/0937	024 " DIA CIRC METAL	LEN=0062	INSTALLED 1988
	0250/0091	BMSSEN 05/2007/0250/0000	2 0 05011 0 00 0440+33	BRUSH CREEK
	0250/0000	BMSBG 05/2007/0250/0000	LENGTH(AH 2475 BK 0631)	
	0240/0399	018 " DIA CIRC METAL	LEN=0040	INSTALLED 1988
	0240/0282	015 " DIA CIRC METAL	LEN=0040	INSTALLED 2004
058866 FT	0240/0022	BMSSEN 05/2007/0240/0000	2 0 05011 0 00 0433+98	CHAPMANS RUN
	0240/0000	BMSBG 05/2007/0240/0000	LENGTH(AH 0631 BK 3455)	
	0230/2890	015 " DIA CIRC METAL	LEN=0040	INSTALLED UNKN
	0230/2210	015 " DIA CIR PLASTIC	LEN=0030	INSTALLED UNKN
	0230/2035	CLARK RD (T374)		
	0230/1757	018 " DIA CIR PLASTIC	LEN=0040	INSTALLED 2004
	0230/1333	015 " DIA CIRC CONCR	LEN=0036	INSTALLED 1988
	0230/0786	015 " DIA CIR PLASTIC	LEN=0034	INSTALLED 1988
055411 FT	0230/0124	015 " DIA CIRC CONCR	LEN=0036	INSTALLED 1988
	055411 FT	2 0 05011 0 00 0399+70		
	0230/0000	LENGTH(AH 3455 BK 2621)		
	0220/2422	015 " DIA CIRC METAL	LEN=0038	INSTALLED 1988
	0220/2002	018 " DIA CIR PLASTIC	LEN=0034	INSTALLED 1988
	0220/1457	018 " DIA CIR PLASTIC	LEN=0034	INSTALLED 1988
	0220/0920	015 " DIA CIR PLASTIC	LEN=0038	INSTALLED 1988
	0220/0490	018 " DIA CIR PLASTIC	LEN=0040	INSTALLED 2004
	0220/0100	015 " DIA CIRC METAL	LEN=0040	INSTALLED 2004
2 0 05011 0 00 0373+49 052790 FT	052790 FT			

2 0 05011 0 00 0373+49 052790 FT  
 PINEY CREEK RD

DIR: B TOTAL LEN: 12.597 MI. DIST: 09-1 SR: 2007  
 LEFT MUN: MONROE T RIGHT MUN: MONROE T

(SR2009 SEG 0140/3410) 0220/0000

==	0220/0000	LENGTH(AH 2621 BK 2962)
---	018 " DIA	CIRC CONCR
---	0210/2946	LEN=0036 INSTALLED 1988
---	015 " DIA	CIR PLASTIC
---	0210/2550	LEN=0034 INSTALLED 1988
---	015 " DIA	CIRC METAL
---	0210/2146	LEN=0032 INSTALLED 1988
---	015 " DIA	CIR PLASTIC
---	0210/1709	LEN=0036 INSTALLED 1988
---	024 " DIA	CIR PLASTIC
---	0210/1021	LEN=0056 INSTALLED 2004
---	015 " DIA	CIR PLASTIC
---	0210/0580	LEN=0035 INSTALLED 2004
049828 FT	049828 FT	2 0 05010 0 01 0413+50
---	0210/0000	LENGTH(AH 2962 BK 2804)
>-----<	0200/2564	BMSID 05/2007/0200/2564
---	015 " DIA	CIR PLASTIC
---	0200/2232	LEN=0044 INSTALLED 1988
==	0200/2211	MEARKLE RD (T370)
---	018 " DIA	CIR PLASTIC
---	0200/1531	LEN=0034 INSTALLED 1988
---	015 " DIA	CIR PLASTIC
---	0200/1031	LEN=0032 INSTALLED 1988
---	018 " DIA	CIR PLASTIC
047024 FT	0200/0305	LEN=0034 INSTALLED 1988
---	047024 FT	2 0 05010 0 01 0385+30
---	0200/0000	LENGTH(AH 2804 BK 2523)
---	015 " DIA	CIR PLASTIC
---	0190/2288	LEN=0030 INSTALLED 1988
---	018 " DIA	CIR PLASTIC
---	0190/1892	LEN=0035 INSTALLED 2004
---	018 " DIA	CIR PLASTIC
---	0190/1627	LEN=0030 INSTALLED 1988
---	030 " DIA	CIRC CONCR
---	0190/1360	LEN=0040 INSTALLED 2004
---	015 " DIA	CIRC METAL
---	0190/0350	LEN=0032 INSTALLED 1988
---	018 " DIA	CIRC METAL
044501 FT	0190/0060	LEN=0034 INSTALLED 1988
---	044501 FT	2 0 05010 0 01 0360+07
---	0190/0000	LENGTH(AH 2523 BK 3819)
---	018 " DIA	CIRC METAL

DIR: B TOTAL LEN: 12.597 MI. DIST: 09-1 SR: 2007  
 LEFT MUN: MONROE T RIGHT MUN: MONROE T

040682 FT

039565 FT

---	0180/3676	LEN=0034	INSTALLED	1988
---	0180/3340	018 "DIA	CIRC CONCR	
---	0180/3030	LEN=0048	INSTALLED	2004
---	0180/2780	018 "DIA	CIRC CONCR	
---	0180/2515	LEN=0048	INSTALLED	2004
---		015 "DIA	CIRC METAL	
---	0180/1655	LEN=0032	INSTALLED	1988
---	0180/1590	030 "DIA	CIRC CONCR	
---		LEN=0040	INSTALLED	2004
---		015 "DIA	CIRC METAL	
---	0180/0915	LEN=0030	INSTALLED	1988
---	0180/0700	018 "DIA	CIRC METAL	
---		LEN=0038	INSTALLED	1988
---		015 "DIA	CIR PLASTIC	
---	0180/0673	LEN=0040	INSTALLED	1988
---		015 "DIA	CIR PLASTIC	
---		LEN=0110	INSTALLED	UNKN
---		MILLS STORE RD		
---		(T360)		
---	0180/0042	BMS EN 05/2007/0180/0000		
---	040682 FT	2 0 05010 0 01 0321+67		
---		BIG CREEK		
---	0180/0000	BMSBG 05/2007/0180/0000		
---		LENGTH(AH 3819 BK 1117)		
---	0170/1087	018 "DIA	CIRC CONCR	
---		LEN=0050	INSTALLED	2000
---		015 "DIA	CIRC CONCR	
---	0170/0346	LEN=0038	INSTALLED	1988
---		015 "DIA	CIRC CONCR	
---	0170/0134	LEN=0040	INSTALLED	2004
---	039565 FT	2 0 05010 0 01 0310+63		
---		RICE RD		
---		(T353)		
---	0170/0000	LENGTH(AH 1117 BK 2697)		
---		015 "DIA	CIRC CONCR	
---	0160/2549	LEN=0040	INSTALLED	2004
---		015 "DIA	CIR PLASTIC	
---	0160/2334	LEN=0030	INSTALLED	1988
---		018 "DIA	CIRC CONCR	
---	0160/2068	LEN=0040	INSTALLED	2004
---		024 "DIA	CIRC CONCR	
---	0160/1702	LEN=0030	INSTALLED	1988
---		024 "DIA	CIR PLASTIC	
---	0160/1278	LEN=0036	INSTALLED	1988
---		015 "DIA	CIRC CONCR	
---	0160/1070	LEN=0028	INSTALLED	1988

DIR: B TOTAL LEN: 12.597 MI. DIST: 09-1 SR: 2007  
 LEFT MUN: MONROE T RIGHT MUN: MONROE T

036868 FT

034197 FT

031581 FT

0160/0596	015 " DIA	CIR PLASTIC
	LEN=0038	INSTALLED 1988
0160/0312	015 " DIA	CIR PLASTIC
	LEN=0032	INSTALLED 1988
0160/0148	036 " DIA	CIRC CONCR
	LEN=0040	INSTALLED 1988
036868 FT	2 0 05010	0 01 0283+86
0160/0000	LENGTH(AH	2697 BK 2671)
	060 " DIA	CIRC CONCR
	LEN=0036	INSTALLED 1988
0150/2322	018 " DIA	CIRC CONCR
	LEN=0034	INSTALLED 1988
0150/1776	018 " DIA	CIRC CONCR
	LEN=0038	INSTALLED 1988
0150/1439	060 " DIA	CIRC CONCR
	LEN=0038	INSTALLED 1988
0150/0808	018 " DIA	CIRC CONCR
	LEN=0038	INSTALLED 1988
0150/0219	018 " DIA	CIRC CONCR
	LEN=0038	INSTALLED 1988
034197 FT	2 0 05010	0 00 0249+88
0150/0000	LENGTH(AH	2671 BK 2616)
	018 " DIA	CIRC CONCR
	LEN=0034	INSTALLED 1988
0140/2548	018 " DIA	CIRC CONCR
	LEN=0034	INSTALLED 1988
0140/2316	036 " DIA	CIRC CONCR
	LEN=0040	INSTALLED 1988
0140/1936	018 " DIA	CIRC CONCR
	LEN=0034	INSTALLED 1988
0140/1749	036 " DIA	CIRC CONCR
	LEN=0036	INSTALLED 1988
0140/1385	018 " DIA	CIRC CONCR
	LEN=0038	INSTALLED 1988
0140/0619	BMSFN 05/2007/0140/0000	
0140/0025	2 0 05010	0 00 0223+74
031581 FT	TRIB W BR	SIDELING HILL
	BMSBG 05/2007/0140/0000	
0140/0000	LENGTH(AH	2616 BK 2391)
	015 " DIA	CIR PLASTIC
	LEN=0052	INSTALLED 1988
0130/1975	015 " DIA	CIR PLASTIC
	LEN=0034	INSTALLED 1988
0130/1701	024 " DIA	CIR PLASTIC
	LEN=0040	INSTALLED 2004
0130/1325	015 " DIA	CIR PLASTIC
	LEN=0040	INSTALLED 2004
0130/1111	018 " DIA	CIR PLASTIC
	LEN=0036	INSTALLED 1988
0130/0702	024 " DIA	CIR PLASTIC

DIR: B TOTAL LEN: 12.597 MI. DIST: 09-1 SR: 2007  
 LEFT MUN: MONROE T RIGHT MUN: MONROE T

Stationing	Length	Material	Year
0130/0338	LEN=0036	INSTALLED	1988
015 "DIA	CIR PLASTIC		
0130/0057	LEN=0034	INSTALLED	1988
029190 FT	2 0 05010 0 00 0199+55		
0130/0000	LENGTH(AH 2391 BK 2728)		
018 "DIA	CIR PLASTIC		
0120/2453	LEN=0036	INSTALLED	1988
018 "DIA	CIR PLASTIC		
0120/2211	LEN=0036	INSTALLED	1988
042 "DIA	CIR PLASTIC		
0120/1821	LEN=0038	INSTALLED	1988
036 "DIA	CIRC METAL		
0120/1068	LEN=0046	INSTALLED	1988
018 "DIA	CIRC CONCR		
0120/0579	LEN=0048	INSTALLED	1988
026462 FT	TURKEY RIDGE RD		
0120/0000	(SR2008 SEG 0010/0000)		
0120/0000	LENGTH(AH 2728 BK 3226)		
018 "DIA	CIRC CONCR		
0110/3064	LEN=0048	INSTALLED	2004
024 "DIA	CIR PLASTIC		
0110/2216	LEN=0036	INSTALLED	1988
015 "DIA	CIR PLASTIC		
0110/1721	LEN=0036	INSTALLED	1988
018 "DIA	CIRC METAL		
0110/1519	LEN=0036	INSTALLED	1988
024 "DIA	CIR PLASTIC		
0110/1496	LEN=0040	INSTALLED	1988
015 "DIA	CIR PLASTIC		
0110/1133	LEN=0035	INSTALLED	2004
018 "DIA	CIRC METAL		
0110/0826	LEN=0050	INSTALLED	1988
018 "DIA	CIR PLASTIC		
0110/0516	LEN=0038	INSTALLED	1988
023236 FT	2 0 05010 0 00 0140+71		
048 "DIA	CIRC CONCR		
0110/0000	LEN=0064 INSTALLED 2004		
LENGTH(AH 3226 BK 3057)			
015 "DIA	CIR PLASTIC		
0100/2444	LEN=0038	INSTALLED	1988
048 "DIA	CIRC CONCR		
0100/2004	LEN=0046	INSTALLED	1988
018 "DIA	CIR PLASTIC		
0100/1345	LEN=0030	INSTALLED UNKN	
018 "DIA	CIR PLASTIC		

029190 FT

2 0 05010 0 00 0172+72 026462 FT  
 WARD RD  
 (T347) 0120/0000

023236 FT

EXTRACT DATE: 12/18/2023  
PRINT DATE: 12/20/2023

ROADWAY MANAGEMENT SYSTEM  
SLD COUNTY/SR - ANNUAL PRINT

PAGE NUMBER: 370  
COUNTY: BEDFORD

DIR: B TOTAL LEN: 12.597 MI.  
LEFT MUN: MONROE T

DIST: 09-1 SR: 2007  
RIGHT MUN: MONROE T

Stationing	Length	Material	Year
020179 FT	0100/0655	030" DIA CIRC CONCR	1988
	0100/0503	LEN=0072	INSTALLED 2004
	020179 FT	2 0 05010 0 00 0110+17	
	0100/0000	LENGTH(AH 3057 BK 2824)	
	0090/2593	036" DIA CIR PLASTIC	1988
	0090/2128	024" DIA CIR PLASTIC	2004
	0090/1926	036" DIA CIR PLASTIC	1988
	0090/1401	024" DIA CIR PLASTIC	1988
	0090/1187	024" DIA CIR PLASTIC	2004
	0090/0625	015" DIA CIR PLASTIC	1988
017355 FT	017355 FT	2 0 05010 0 00 0081+94	
		060"H 84"W ELLIP METAL	
		LEN=0072	INSTALLED UNKN
		TRIB SIDE LING HILL CREE	
		STRUCTURE LENGTH 9 FT	
		BMSID 05/2007/0090/0000	
	0090/0000	LENGTH(AH 2824 BK 1972)	
	0080/1395	015" DIA CIR PLASTIC	1988
	0080/0943	018" DIA CIR PLASTIC	1988
	0080/0566	015" DIA CIR PLASTIC	1988
GREEN MOUNTAIN RD (PRDR)	0080/0094	LEN=0036	INSTALLED 1988
		MONROE MANN T	
015383 FT	0080/0091	BMSSEN 05/2007/0080/0000	
	0080/0013	2 0 05010 0 00 0062+16	
	015383 FT	COFFEE RUN	
		BMSBG 05/2007/0080/0000	
	0080/0000	LENGTH(AH 1972 BK 1683)	
	0070/0943	015" DIA CIR PLASTIC	2002
	0070/0648	015" DIA CIRC CONCR	1988
	0070/0485	LEN=0056	INSTALLED 1988
		018" DIA CIRC CONCR	
		LEN=0030	INSTALLED UNKN
		018" DIA CIRC CONCR	
		LEN=0035	INSTALLED 2005
		015" DIA CIR PLASTIC	

DIR: B TOTAL LEN: 12.597 MI. DIST: 09-1 SR: 2007  
 LEFT MUN: MANN T RIGHT MUN: MANN T

Stationing	Notes	Item	Material	Year
013700 FT		0070/0087	LEN=0034	INSTALLED 1988
		013700 FT	2 0 05010	0 00 0045+28
		0070/0000	LENGTH(AH 1683 BK 2762)	
			018 "DIA	CIR PLASTIC
		0060/2390	LEN=0032	INSTALLED 2004
			048 "DIA	CIRC METAL
		0060/2240	LEN=0042	INSTALLED 1988
			018 "DIA	CIR PLASTIC
		0060/1597	LEN=0032	INSTALLED 1988
			015 "DIA	CIR PLASTIC
		0060/1377	LEN=0032	INSTALLED 1988
			015 "DIA	CIR PLASTIC
		0060/1029	LEN=0032	INSTALLED 1988
			018 "DIA	CIR PLASTIC
		0060/0576	LEN=0035	INSTALLED 2004
LC FOR SMITH RD (TWP ) SMITH RD (T335)		0060/0233		
		0060/0097		
010938 FT		0060/0025	BMSFN 05/2007/0060/0000	
		010938 FT	2 0 05010	0 00 0017+66
			T WB SIDELINE HILL CREE	
		0060/0000	BMSBG 05/2007/0060/0000	
			LENGTH(AH 2762 BK 1694)	
			015 "DIA	CIR PLASTIC
		0050/0797	LEN=0030	INSTALLED 1988
HILL RD (PRDR)		0050/0706		
		0050/0432	018 "DIA	CIR PLASTIC
			LEN=0036	INSTALLED 2004
		0050/0084	BMSFN 05/2007/0050/0069	
			2 0 05010	0 00 0001+45
			TRIB SIDELING HILL CREE	
		0050/0069	BMSBG 05/2007/0050/0069	
009244 FT		009244 FT	2 0 05010	0 00 0000+00
			SLEEPY HOLLOW RD	
		0050/0000	(SR2011 SEG 0010/0000)	
			LENGTH(AH 1694 BK 1936)	
			018 "DIA	CIR PLASTIC
		0040/1893	LEN=0040	INSTALLED 2004
			015 "DIA	CIR PLASTIC
		0040/1381	LEN=0034	INSTALLED 1988
			015 "DIA	CIR PLASTIC
		0040/1108	LEN=0032	INSTALLED 1988
			015 "DIA	CIR PLASTIC
		0040/0786	LEN=0036	INSTALLED 1988
			024 "DIA	CIRC CONCR
		0040/0462	LEN=0036	INSTALLED 1988

DIR: B TOTAL LEN: 12.597 MI. DIST: 09-1 SR: 2007  
 LEFT MUN: MANN T RIGHT MUN: MANN T

2 0 05009 0 01 0074+36 007308 FT  
 TALBERTS RD  
 (T329) 0040/0000

0040/0013	015 " DIA	CIR PLASTIC
007308 FT	LEN=0032	INSTALLED 2004
5 0040/0000	LENGTH(AH	1936 BK 2351)
0030/1964	030 " DIA	CIRC CONCR
0030/1584	LEN=0042	INSTALLED 1988
0030/1201	018 " DIA	CIR PLASTIC
0030/0977	LEN=0030	INSTALLED 1988
0030/0618	024 " DIA	CIR PLASTIC
0030/0244	LEN=0044	INSTALLED 1988
004957 FT	018 " DIA	CIR PLASTIC
004957 FT	LEN=0036	INSTALLED 1988
5 0030/0000	018 " DIA	CIR PLASTIC
	LEN=0038	INSTALLED 1988
	015 " DIA	CIR PLASTIC
	LEN=0032	INSTALLED 1988
	2 0 05009 0 01 0050+85	
	5 LENGTH(AH	2351 BK 2466)

002491 FT

0020/1263	030 " DIA	CIRC CONCR
0020/1021	LEN=0064	INSTALLED 2002
0020/0519	018 " DIA	CIR PLASTIC
002491 FT	LEN=0040	INSTALLED 1988
5 0020/0000	018 " DIA	CIR PLASTIC
	LEN=0040	INSTALLED 2004
	2 0 05009 0 01 0025+98	
	5 LENGTH(AH	2466 BK 2491)
	018 " DIA	CIR PLASTIC
	LEN=0030	INSTALLED UNKN
	015 " DIA	CIR PLASTIC
	LEN=0028	INSTALLED 1988
	024 " DIA	CIR PLASTIC
	LEN=0040	INSTALLED 1988

000000 FT

0010/0724	015 " DIA	CIRC METAL
0010/0278	LEN=0006	INSTALLED 2004
0010/0060	018 " DIA	CIRC CONCR
000000 FT	LEN=0034	INSTALLED 1988
000000 FT	018 " DIA	CIRC METAL
	LEN=0038	INSTALLED 1988
	2 0 05009 0 00 0000+00	
	INTER-BK	CLEAR RIDGE RD
		(SR0026 SEG 0060/0000)
		MFC BEGIN = D
5 0010/0000	LENGTH(AH	2491 BK 0000)

CLEAR RIDGE RD  
 (SR0026 SEG 0060/0000) 0010/0000



EXTRACT DATE: 12/18/2023 ROADWAY MANAGEMENT SYSTEM PAGE NUMBER: 367  
PRINT DATE: 12/20/2023 SLD COUNTY/SR - ANNUAL PRINT COUNTY: BEDFORD  
DIR: B TOTAL LEN: 1.267 MI. DIST: 09-1 SR: 2006  
LEFT MUN: MONROE T RIGHT MUN: MONROE T

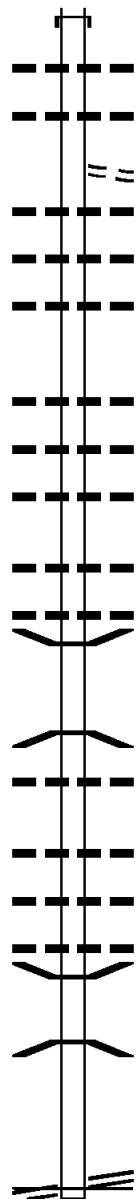
006689 FT



006689 FT AH-FULTON  
INTER-AHD MCKEES GAP RD

(29)

DIR: B TOTAL LEN: 1.267 MI. DIST: 09-1 SR: 2006  
 LEFT MUN: MONROE T RIGHT MUN: MONROE T



004959 FT






002498 FT

000000 FT

ROBINSONVILLE RD  
 (SR2011 SEG 0070/0000) 0010/0000

0030/1730 (SR3004 SEG 0010/0000)  
 018 "DIA CIR PLASTIC  
 0030/1449 LEN=0040 INSTALLED 2006  
 015 "DIA CIR PLASTIC  
 0030/1119 LEN=0045 INSTALLED 1999  
 IMPASSABLE RD  
 (T315)  
 0030/1115 018 "DIA CIR PLASTIC  
 0030/1037 LEN=0050 INSTALLED 2006  
 018 "DIA CIR PLASTIC  
 0030/0630 LEN=0050 INSTALLED UNKN  
 015 "DIA CIRC CONCR  
 0030/0202 LEN=0032 INSTALLED 1999  
 004959 FT 2 0 05014 0 00 0049+88  
 5 0030/0000 LENGTH(AH 1730 BK 2461)  
 018 "DIA CIR PLASTIC  
 0020/1954 LEN=0040 INSTALLED 2006  
 036 "DIA CIRC CONCR  
 0020/1635 LEN=0047 INSTALLED UNKN  
 015 "DIA CIRC CONCR  
 0020/1507 LEN=0030 INSTALLED UNKN  
 018 "DIA CIRC CONCR  
 0020/0674 LEN=0010 INSTALLED 2006  
 024 "DIA CIRC CONCR  
 0020/0372 LEN=0027 INSTALLED UNKN  
 0020/0015 BMSSEN 05/2006/0020/0000  
 002498 FT 2 0 05014 0 00 0025+26  
 BR. SIDE HILL  
 BMSBG 05/2006/0020/0000  
 5 0020/0000 LENGTH(AH 2461 BK 2498)  
 018 "DIA CIRC CONCR  
 0010/2165 LEN=0034 INSTALLED UNKN  
 036 "H 58 "W ELLIP CONC  
 0010/1297 LEN=0030 INSTALLED UNKN  
 015 "DIA CIRC CONCR  
 0010/0773 LEN=0034 INSTALLED UNKN  
 018 "DIA CIR PLASTIC  
 0010/0466 LEN=0038 INSTALLED 1999  
 0010/0158 BMSSEN 05/2006/0010/0109  
 2 0 05014 0 00 0001+55  
 EB. SDLNG. H.  
 0010/0109 BMSBG 05/2006/0010/0109  
 000000 FT 2 0 05014 0 00 0000+00  
 ROBINSONVILLE RD  
 (SR2011 SEG 0070/0000)  
 NC SR 2006 SH  
 MFC BEGIN = E  
 5 0010/0000 LENGTH(AH 2498 BK 0000)

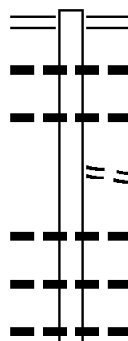
EXTRACT DATE: 12/18/2023      ROADWAY MANAGEMENT SYSTEM      PAGE NUMBER: 365  
 PRINT DATE: 12/20/2023      SLD COUNTY/SR - ANNUAL PRINT      COUNTY: BEDFORD  
 DIR: B      TOTAL LEN: .000 MI.      DIST: 09-1      SR: 2005  
 LEFT MUN: MONROE T      RIGHT MUN: MONROE T

000000 FT		000000 FT	
000000 FT		7040/0000	LENGTH(AH 3338 BK 2498)
000000 FT		000000 FT	
000000 FT		7030/0000	LENGTH(AH 2498 BK 2650)
000000 FT		000000 FT	
		7020/0000	LENGTH(AH 2650 BK 2961)
		000000 FT	
		7010/0000	LENGTH(AH 2961 BK 0000)



EXTRACT DATE: 12/18/2023      ROADWAY MANAGEMENT SYSTEM      PAGE NUMBER: 363  
 PRINT DATE: 12/20/2023      SLD COUNTY/SR - ANNUAL PRINT      COUNTY: BEDFORD  
 DIR: B      TOTAL LEN: 3.497 MI.      DIST: 09-1      SR: 2003  
 LEFT MUN: MANN T      RIGHT MUN: MANN T

018465 FT



018465 FT	CLEAR RIDGE RD
0070/2949	(SR0026 SEG 0040/0000)
	015 " DIA CIRC METAL
0070/2765	LEN=0028 INSTALLED UNKN
	018 " DIA CIRC CONCR
0070/2220	LEN=0040 INSTALLED 2001
	BARNES RD
0070/1767	(T314)
	036 " DIA CIR PLASTIC
0070/1133	LEN=0035 INSTALLED UNKN
	018 " DIA CIRC CONCR
0070/0650	LEN=0030 INSTALLED UNKN
	018 " DIA CIRC CONCR
0070/0293	LEN=0035 INSTALLED UNKN

DIR: B TOTAL LEN: 3.497 MI. DIST: 09-1 SR: 2003  
 LEFT MUN: MANN T RIGHT MUN: MANN T

Stationing	Length (FT)	Material	Notes
015516 FT	0070/0000	015 " DIA CIRC CONCR	VILLAGE: INGLES SMITH
015516 FT	0060/1960	018 " DIA CIRC CONCR	LEN=0040 INSTALLED 2001
015516 FT	0060/1438	018 " DIA CIRC CONCR	LEN=0040 INSTALLED 2001
013362 FT	0060/0000	018 " DIA CIRC METAL	LEN=0040 INSTALLED UNKN
013362 FT	0050/2653	018 " DIA CIR PLASTIC	LEN=0033 INSTALLED UNKN
013362 FT	0050/2218	018 " DIA CIRC METAL	LEN=0042 INSTALLED UNKN
013362 FT	0050/1812	015 " DIA CIR PLASTIC	LEN=0042 INSTALLED UNKN
013362 FT	0050/1412	018 " DIA CIRC CONCR	LEN=0048 INSTALLED 2001
013362 FT	0050/1177	018 " DIA CIRC CONCR	LEN=0040 INSTALLED 2001
013362 FT	0050/0569	018 " DIA CIR PLASTIC	LEN=0040 INSTALLED 1997
013362 FT	0050/0298	018 " DIA CIR PLASTIC	LEN=0040 INSTALLED 1997
010372 FT	0050/0000	018 " DIA CIRC CONCR	LEN=0038 INSTALLED UNKN
010372 FT	0040/1879	018 " DIA CIR PLASTIC	LEN=0040 INSTALLED UNKN
010372 FT	0040/1547	018 " DIA CIR PLASTIC	LEN=0040 INSTALLED UNKN
010372 FT	0040/1206	018 " DIA CIR PLASTIC	LEN=0030 INSTALLED UNKN
010372 FT	0040/0944	018 " DIA CIR PLASTIC	LEN=0030 INSTALLED UNKN
010372 FT	0040/0482	BMSFN 05/2003/0040/0000	LEN=0030 INSTALLED UNKN
010372 FT	0040/0017	2 0 05004 0 00 0084+42	CROOKED RUN
008393 FT	008393 FT	BMSBG 05/2003/0040/0000	LEN=0030 INSTALLED UNKN
008393 FT	0040/0000	024 " DIA CIR PLASTIC	LEN=0036 INSTALLED UNKN
008393 FT	0030/1551	024 " DIA CIR PLASTIC	LEN=0033 INSTALLED UNKN
008393 FT	0030/1151	018 " DIA CIR PLASTIC	LEN=0033 INSTALLED UNKN

2 0 05004 0 00 0105+00 010372 FT  
 WEICHT RD (T338) 0050/0000

DIR: B TOTAL LEN: 3.497 MI. DIST: 09-1 SR: 2003  
 LEFT MUN: MANN T RIGHT MUN: MANN T

2 0 05004 0 00 0066+24 006562 FT  
 SHIPLEY RD  
 (T309) 0030/0000

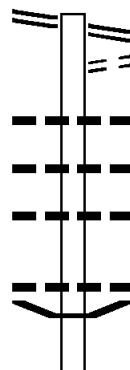
0030/0807	LEN=0040	INSTALLED	1997
	036 "DIA	CIRC METAL	
0030/0727	LEN=0036	INSTALLED	UNKN
	018 "DIA	CIR PLASTIC	
0030/0456	LEN=0040	INSTALLED	UNKN
006562 FT			
0030/0000	LENGTH(AH	1831 BK	3713)
	036 "DIA	CIR PLASTIC	
0020/3603	LEN=0030	INSTALLED	UNKN
	024 "DIA	CIR PLASTIC	
0020/2958	LEN=0040	INSTALLED	UNKN
	036 "DIA	CIR PLASTIC	
0020/2487	LEN=0032	INSTALLED	1988
	042 "DIA	CIR PLASTIC	
0020/2175	LEN=0036	INSTALLED	UNKN
	018 "DIA	CIR PLASTIC	
0020/1810	LEN=0024	INSTALLED	UNKN
	024 "DIA	CIR PLASTIC	
0020/1164	LEN=0040	INSTALLED	2006
	018 "DIA	CIR PLASTIC	
0020/0654	LEN=0022	INSTALLED	UNKN
	042 "DIA	CIRC METAL	
0020/0219	LEN=0032	INSTALLED	UNKN
002849 FT	2 0 05004 0 00 0028+49	COLUMBIA GAS COMPANY	
	(PRDR)		
0020/0000	LENGTH(AH	3713 BK	2849)
	018 "DIA	CIR PLASTIC	
0010/2506	LEN=0024	INSTALLED	UNKN
	024 "DIA	CIRC METAL	
0010/2033	LEN=0032	INSTALLED	UNKN
	018 "DIA	CIR PLASTIC	
0010/1789	LEN=0030	INSTALLED	UNKN
	024 "DIA	CIR PLASTIC	
0010/1260	LEN=0030	INSTALLED	UNKN
	018 "DIA	CIR PLASTIC	
0010/0934	LEN=0035	INSTALLED	2006
	015 "DIA	CIRC METAL	
0010/0428	LEN=0022	INSTALLED	UNKN
000000 FT	2 0 05004 0 00 0000+00	NC CR	OOKED RUN RD
	INTER-BK	MARYLAND STATE LINE	
	(STBD)		
	MFC BEGIN = D		
0010/0000	LENGTH(AH	2849 BK	0000)

ARTEMAS RD  
 (SR2001 SEG 0010/0000) 0010/0694

000000 FT

EXTRACT DATE: 12/18/2023 ROADWAY MANAGEMENT SYSTEM PAGE NUMBER: 360  
 PRINT DATE: 12/20/2023 SLD COUNTY/SR - ANNUAL PRINT COUNTY: BEDFORD  
 DIR: B TOTAL LEN: 4.635 MI. DIST: 09-1 SR: 2002  
 LEFT MUN: SOUTHAMPTON T RIGHT MUN: SOUTHAMPTON T

CLEAR RIDGE RD 024472 FT  
 (SR0026 SEG 0180/0137) 0110/1930



022542 FT

024472 FT CLEAR RIDGE RD  
 0110/1930 (SR0026 SEG 0180/0137)  
 FOR SR 0026 AND 2002  
 0110/1739 (CONN)  
 0110/1641 024 " DIA CIRC CONCR  
 LEN=0033 INSTALLED UNKN  
 0110/1404 015 " DIA CIR PLASTIC  
 LEN=0026 INSTALLED UNKN  
 0110/1174 012 " DIA CIRC METAL  
 LEN=0009 INSTALLED UNKN  
 0110/0522 024 " DIA CIRC CONCR  
 LEN=0051 INSTALLED UNKN  
 0110/0033 BMSSEN 05/2002/0110/0000  
 022542 FT 1 0 00329 0 00 0018+90  
 WILSON RUN





EXTRACT DATE: 12/18/2023  
PRINT DATE: 12/20/2023

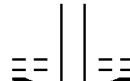
ROADWAY MANAGEMENT SYSTEM  
SLD COUNTY/SR - ANNUAL PRINT

PAGE NUMBER: 358  
COUNTY: BEDFORD

DIR: B TOTAL LEN: 4.635 MI.  
LEFT MUN: SOUTHAMPTON T

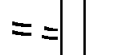
DIST: 09-1 SR: 2002  
RIGHT MUN: SOUTHAMPTON T

1 0 00329 0 01 0100+19 014424 FT  
REDINGER RD  
(T342) 0080/0000



014424 FT HOWSARE RD  
(T311)  
S 0080/0000 LENGTH(AH 2978 BK 2588)  
0070/2544 BMSSEN 05/2002/0070/2525  
1 0 00329 0 01 0126+14  
TRIB WILSON RUN  
0070/2525 BMSBG 05/2002/0070/2525

COLONEL FETTERS RD  
(T346) 0070/0255



0070/1134 015 "DIA CIR PLASTIC  
LEN=0024 INSTALLED UNKN

011836 FT



0070/0242 015 "DIA CIRC CONCR  
LEN=0042 INSTALLED UNKN  
0070/0063 BMSSEN 05/2002/0070/0000  
011836 FT 1 0 00329 0 01 0126+14  
BUSHY FORK CREEK  
S 0070/0000 BMSBG 05/2002/0070/0000  
LENGTH(AH 2588 BK 3359)

O'NEAL RD  
(T343) 0060/3311



0060/2825 015 "DIA CIRC CONCR  
LEN=0021 INSTALLED UNKN  
0060/2684 018 "DIA CIRC CONCR  
LEN=0021 INSTALLED UNKN  
0060/2249 012"H 18"W ELLIP METAL  
LEN=0030 INSTALLED UNKN  
0060/1972 024 "DIA CIRC CONCR  
LEN=0040 INSTALLED UNKN

008477 FT



0060/1163 015 "DIA CIR PLASTIC  
LEN=0030 INSTALLED 1998  
0060/1030 012 "DIA CIR PLASTIC  
LEN=0050 INSTALLED UNKN  
S 008477 FT 1 0 00329 0 02 0160+00  
0060/0000 LENGTH(AH 3359 BK 2363)  
0050/2100 018 "DIA CIR PLASTIC  
LEN=0030 INSTALLED UNKN  
0050/1462 015 "DIA CIRC CONCR  
LEN=0048 INSTALLED UNKN  
0050/0568 024 "DIA CIRC CONCR  
LEN=0037 INSTALLED UNKN  
024 "DIA CIRC CONCR

EXTRACT DATE: 12/18/2023  
PRINT DATE: 12/20/2023

ROADWAY MANAGEMENT SYSTEM  
SLD COUNTY/SR - ANNUAL PRINT

PAGE NUMBER: 357  
COUNTY: BEDFORD

DIR: B TOTAL LEN: 4.635 MI.  
LEFT MUN: SOUTHAMPTON T

DIST: 09-1 SR: 2002  
RIGHT MUN: SOUTHAMPTON T

Stationing	Notes	Stationing	Notes
006114 FT		0050/0065	LEN=0032 INSTALLED UNKN
		006114 FT	1 0 00329 0 02 0184+02
		0050/0000	LENGTH(AH 2363 BK 0693)
			015 "DIA CIRC CONCR
005421 FT		0040/0504	LEN=0037 INSTALLED UNKN
		0040/0052	BMSSEN 05/2002/0040/0000
		005421 FT	1 0 00329 0 02 0190+95
			WILSON RUN
		0040/0000	BMSBG 05/2002/0040/0000
			LENGTH(AH 0693 BK 2005)
		0030/1652	036 "DIA CIRC CONCR
			LEN=0100 INSTALLED 1999
			RAGGED MOUNTAIN RD
			(T310)
			NC MILLERS CORNER RD
			015 "DIA CIRC CONCR
003416 FT		0030/0559	LEN=0037 INSTALLED UNKN
		0030/0078	BMSSEN 05/2002/0030/0000
		003416 FT	1 0 00329 0 03 0213+56
			WILSON RUN
		0030/0000	BMSBG 05/2002/0030/0000
			LENGTH(AH 2005 BK 0652)
002764 FT		0020/0048	BMSSEN 05/2002/0020/0000
		002764 FT	1 0 00329 0 03 0219+83
			ELK LICK CREEK
		0020/0000	BMSBG 05/2002/0020/0000
			LENGTH(AH 0652 BK 2764)
		0010/2534	018 "DIA CIRC CONCR
			LEN=0063 INSTALLED UNKN
			OLD MILL LN
		0010/1650	(PRDR)
		0010/1581	018 "DIA CIRC METAL
			LEN=0055 INSTALLED 2006
		0010/1138	015 "DIA CIR PLASTIC
			LEN=0036 INSTALLED UNKN
CHANEYSVILLE RD (SR2013 SEG 0010/0000)	0010/0877		
		0010/0768	015 "DIA CIR PLASTIC
			LEN=0035 INSTALLED UNKN
000000 FT		000000 FT	1 0 00329 0 04 0247+72
			VILLAGE: CHANEYSVILLE
			NC RAGGED MOUNTAIN RD
			INTER-BK CHANEYSVILLE RD
			(SR0326 SEG 0160/0143)
CHANEYSVILLE COVE RD (SR0326 SEG 0160/0143)	0010/0000		MFC BEGIN = D
		0010/0000	LENGTH(AH 2764 BK 0000)

DIR: B TOTAL LEN: 5.823 MI. DIST: 09-1 SR: 2001  
 LEFT MUN: MANN T RIGHT MUN: MANN T

CROOKED RUN RD 030748 FT  
 (SR2003 SEG 0070/0000) 0120/1335

029413 FT

027411 FT

CENTER SCHOOLHOUSE RD 0100/3703  
 (T322)

030748 FT	CROOKED RUN RD
0120/1335	(SR2003 SEG 0070/0000)
0120/0868	018 " DIA CIR PLASTIC
0120/0590	LEN=0050 INSTALLED UNKN
0120/0458	018 " DIA CIR PLASTIC
0120/0066	LEN=0050 INSTALLED UNKN
029413 FT	WEICHT RD
0120/0000	(T338)
0110/1751	018 " DIA CIR PLASTIC
0110/1000	LEN=0035 INSTALLED 2006
0110/0694	2 0 05005 0 00 0293+92
0110/0145	LEN=0036 INSTALLED UNKN
0110/0017	LENGTH(AH 1335 BK 2002)
027411 FT	018 " DIA CIR PLASTIC
0110/0000	LEN=0036 INSTALLED UNKN
0100/3727	015 " DIA CIRC METAL
0100/3654	LEN=0034 INSTALLED UNKN
0100/2784	018 " DIA CIRC CONCR
0100/1936	LEN=0035 INSTALLED 2006
0100/1281	048 " DIA CIRC METAL
	LEN=0040 INSTALLED UNKN
	BMSSEN 05/2001/0110/0000
	2 0 05005 0 00 0274+00
	JOHNSON BR PINEY CREEK
	BMSBG 05/2001/0110/0000
	LENGTH(AH 2002 BK 3807)
	072"H 84"W OTHER STRUC
	LEN=0022 INSTALLED UNKN
	015 " DIA CIRC CONCR
	LEN=0050 INSTALLED 2000
	024 " DIA CIRC CONCR
	LEN=0032 INSTALLED UNKN
	015 " DIA CIR PLASTIC
	LEN=0028 INSTALLED UNKN
	015 " DIA CIRC CONCR
	LEN=0028 INSTALLED UNKN
	015 " DIA CIRC CONCR

DIR: B TOTAL LEN: 5.823 MI. DIST: 09-1 SR: 2001  
 LEFT MUN: MANN T RIGHT MUN: MANN T

Stationing	Description	Material	Length	Notes
023604 FT		0100/0700	LEN=0026	INSTALLED UNKN
		2 0 05005 0 00 0235+90		KOONTZ RD (T323)
		0100/0000	LENGTH(AH 3807 BK 3565)	
		0090/3523	015 " DIA CIR PLASTIC	LEN=0030 INSTALLED UNKN
JAY RD (T318)	0090/3456			
		0090/3392	015 " DIA CIRC CONCR	LEN=0032 INSTALLED UNKN
		0090/2907	015 " DIA CIRC CONCR	LEN=0030 INSTALLED UNKN
		0090/2509	015 " DIA CIR PLASTIC	LEN=0031 INSTALLED UNKN
		0090/1617	015 " DIA CIRC CONCR	LEN=0024 INSTALLED UNKN
		0090/1188	018 " DIA CIRC CONCR	LEN=0024 INSTALLED UNKN
		0090/1035	018 " DIA CIR PLASTIC	LEN=0030 INSTALLED 1997
		0090/0565	018 " DIA CIR PLASTIC	LEN=0030 INSTALLED 1997
2 0 05005 0 00 0199+60 BLACKBERRY LICK RD (T334)	020039 FT 0090/0000			
		0090/0000	LENGTH(AH 3565 BK 2123)	
		0080/1995	018 " DIA CIR PLASTIC	LEN=0040 INSTALLED UNKN
		0080/1910	015 " DIA CIRC CONCR	LEN=0040 INSTALLED UNKN
LC FOR BLACKBERRY LICK (CONN)	0080/1897			
		0080/1754	030 " DIA CIRC CONCR	LEN=0024 INSTALLED UNKN
		0080/1187	018 " DIA CIR PLASTIC	LEN=0035 INSTALLED 2006
		0080/0330	018 " DIA CIR PLASTIC	LEN=0035 INSTALLED UNKN
017916 FT		2 0 05005 0 00 0179+25		
		0080/0000	LENGTH(AH 2123 BK 1928)	
		0070/1912	024 " DIA CIR PLASTIC	LEN=0040 INSTALLED UNKN
		0070/1771	018 " DIA CIR PLASTIC	LEN=0050 INSTALLED UNKN
		0070/1547	015 " DIA CIR PLASTIC	LEN=0036 INSTALLED UNKN

DIR: B TOTAL LEN: 5.823 MI. DIST: 09-1 SR: 2001  
 LEFT MUN: MANN T RIGHT MUN: MANN T

Stationing	Notes	Material	Length	Installation
015988 FT		0070/0082	018" DIA	CIR PLASTIC
		015988 FT	LEN=0032	INSTALLED UNKN
		0070/0000	2 0 05005 0 00 0159+92	
			LENGTH(AH 1928 BK 3411)	
		0060/2761	018" DIA	CIR PLASTIC
			LEN=0040	INSTALLED 1997
		0060/2442	015" DIA	CIR PLASTIC
			LEN=0048	INSTALLED 1999
		0060/1654	018" DIA	CIRC METAL
			LEN=0050	INSTALLED UNKN
		0060/1440	024" DIA	CIRC CONCR
			LEN=0040	INSTALLED UNKN
		0060/1223	036" H 24" W	CONC STRUCT
			LEN=0036	INSTALLED UNKN
2 0 05005 0 00 0126+00		0060/0489	036" DIA	CIR PLASTIC
BOWMAN RD		012577 FT	LEN=0040	INSTALLED 2006
(T320)				
012577 FT		0060/0000	LENGTH(AH 3411 BK 1699)	
0060/0000			015" DIA	CIR PLASTIC
		0050/1699	LEN=0036	INSTALLED UNKN
			018" DIA	CIRC CONCR
		0050/1140	LEN=0026	INSTALLED UNKN
			015" DIA	CIR PLASTIC
		0050/1011	LEN=0030	INSTALLED UNKN
			015" DIA	CIRC CONCR
		0050/0510	LEN=0026	INSTALLED UNKN
			036" DIA	CIR PLASTIC
		0050/0153	LEN=0030	INSTALLED 2006
			015" DIA	CIR PLASTIC
		0050/0017	LEN=0035	INSTALLED 2006
		010878 FT	2 0 05005 0 00 0108+55	
			VILLAGE: ARTEMUS	
MOUNTAIN RD		0050/0000	LENGTH(AH 1699 BK 2868)	
(T317)			036" DIA	CIR PLASTIC
		0040/2485	LEN=0035	INSTALLED 2006
			015" DIA	CIR PLASTIC
		0040/1948	LEN=0026	INSTALLED UNKN
		0040/1773	036" DIA	CIR PLASTIC
			LEN=0045	INSTALLED 2006
		0040/1467	018" DIA	CIRC METAL
			LEN=0025	INSTALLED UNKN
			018" DIA	CIRC METAL
CREEK RD				
(T312)				

DIR: B TOTAL LEN: 5.823 MI. DIST: 09-1 SR: 2001  
 LEFT MUN: MANN T RIGHT MUN: MANN T

Stationing	Description	Material	Length	Notes
008010 FT	0040/1153	LEN=0025 018" DIA CIRC METAL	INSTALLED UNKN	
	0040/0828	LEN=0025 015" DIA CIRC PLASTIC	INSTALLED UNKN	
	0040/0495	LEN=0035	INSTALLED 2004	
	008010 FT	2 0 05005 0 00 0074+35		
	0040/0000	LENGTH(AH 2868 BK 2209)		
005801 FT	005801 FT	2 0 05005 0 00 0052+45		
		SHIPLEY RD (T309)		
	0030/0000	LENGTH(AH 2209 BK 2716)		
	0020/2156	LEN=0030 018" DIA CIRC PLASTIC	INSTALLED 2006	
	0020/1774	LEN=0035 018" DIA CIRC PLASTIC	INSTALLED 2006	
	0020/0903	LEN=0030 015" DIA CIRC CONCR	INSTALLED UNKN	
	0020/0505	LEN=0045 018" DIA CIRC PLASTIC	INSTALLED 2006	
	0020/0163	LEN=0025 015" DIA CIRC PLASTIC	INSTALLED UNKN	
2 0 05005 0 00 0030+39 MARTIN RD (T307)	003085 FT	003085 FT		
	0020/0000	LENGTH(AH 2716 BK 3085)		
	0010/2125	LEN=0024 015" DIA CIRC PLASTIC	INSTALLED UNKN	
	0010/1634	LEN=0024 015" DIA CIRC PLASTIC	INSTALLED UNKN	
	0010/0964	LEN=0024 015" DIA CIRC PLASTIC	INSTALLED UNKN	
	0010/0433	LEN=0024 015" DIA CIRC PLASTIC	INSTALLED UNKN	
	0010/0077	LEN=0032 015" DIA CIRC PLASTIC	INSTALLED UNKN	
000000 FT	000000 FT	2 0 05005 0 00 0000+00		
		CROOKED RUN RD (SR2003 SEG 0010/0694)		
CROOKED RUN RD (SR2003 SEG 0010/0694)	0010/0000	NC AR TEMAS RD MFC BEGIN = E		
	0010/0000	LENGTH(AH 3085 BK 0000)		

DIR: B TOTAL LEN: .729 MI. DIST: 09-1 SR: 1052  
 LEFT MUN: SNAKE SPRING T RIGHT MUN: SNAKE SPRING T

Stationing	Segment	Material	Length	Notes
003850 FT	INTER-AHD	RAMP D RD		(SR8018 SEG 0500/0768)
0020/2530		LUTZVILLE RD		(SR2019 SEG 0080/1493)
0020/1674		024 " DIA CIRC CONCR	LEN=0078	INSTALLED UNKN
0020/1192		018 " DIA CIRC CONCR	LEN=0078	INSTALLED UNKN
0020/0470		018 " DIA CIRC CONCR	LEN=0085	INSTALLED UNKN
0020/0078		015 " DIA CIRC CONCR	LEN=0078	INSTALLED UNKN
001320 FT		1 0 00039 0 03 0224+84		
0020/0000		LENGTH(AH 2530 BK 1320)		
0010/1040		018 " DIA CIRC CONCR	LEN=0063	INSTALLED 2003
0010/0959		018 " DIA CIRC CONCR	LEN=0435	INSTALLED 2003
0010/0705		015 " DIA CIRC METAL	LEN=0030	INSTALLED 2003
0010/0544		024 " DIA CIRC CONCR	LEN=0043	INSTALLED 2003
0010/0330		0 0 00000 0 00 0000+00		
0010/0257		NC SR		1052 SH
000000 FT		UPPER SNAKE SPRING RD		(SR1003 SEG 0010/0000)
		INTER-BK		(SR9404 SH)
				(SR9404 SEG 0010/0000)
		MFC BEGIN = C		
		LENGTH(AH 1320 BK 0000)		



EXTRACT DATE: 12/18/2023 ROADWAY MANAGEMENT SYSTEM PAGE NUMBER: 351  
PRINT DATE: 12/20/2023 SLD COUNTY/SR - ANNUAL PRINT COUNTY: BEDFORD  
DIR: B TOTAL LEN: .000 MI. DIST: 09-1 SR: 1050  
LEFT MUN: WEST PROVIDENCE T RIGHT MUN: WEST PROVIDENCE T

000000 FT



000000 FT  
7010/0000 LENGTH(AH 0745 BK 0000)

EXTRACT DATE: 12/18/2023 ROADWAY MANAGEMENT SYSTEM PAGE NUMBER: 350  
PRINT DATE: 12/20/2023 SLD COUNTY/SR - ANNUAL PRINT COUNTY: BEDFORD  
DIR: B TOTAL LEN: .000 MI. DIST: 09-1 SR: 1048  
LEFT MUN: WEST PROVIDENCE T RIGHT MUN: WEST PROVIDENCE T

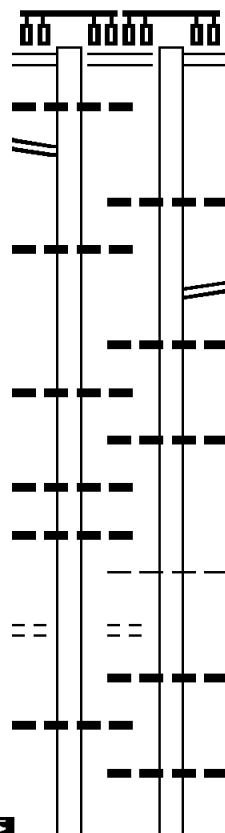
000000 FT



000000 FT  
7010/0000 LENGTH(AH 0315 BK 0000)

DIR: B TOTAL LEN: 1.919 MI. DIST: 09-1 SR: 1044  
 LEFT MUN: WEST PROVIDENCE T RIGHT MUN: WEST PROVIDENCE T

LINCOLN HW (SR0030 SEG 0551/0000)	010133 FT		010134 FT	LINCOLN HW (SR0030 SEG 0551/0000)
024 "DIA CIRC CONCR LEN=0098 INSTALLED 1988	0081/1939		0080/1940	
RAMP D RD (SR9101 SEG 0010/0105)	0081/1855			
	0081/1797			
024 "DIA CIRC CONCR LEN=0120 INSTALLED 1988	0081/1733		0080/1736	036 "DIA CIRC CONCR LEN=0072 INSTALLED 1988
018 "DIA CIRC CONCR LEN=0035 INSTALLED 1988	0081/1355		0080/1709	RAMP C RD (SR9101 SEG 0750/0000)
			0080/1350	018 "DIA CIRC CONCR LEN=0035 INSTALLED 1988
018 "DIA CIRC CONCR LEN=0034 INSTALLED 1988	0081/1066			
018 "DIA CIRC CONCR LEN=0035 INSTALLED 1988	0081/0780		0080/1072	018 "DIA CIRC CONCR LEN=0034 INSTALLED 1988
STEIN RD (T466)	0081/0436		0080/0767	WEST PROVIDENCE EVERETT B
			0080/0426	STEIN RD (T466)
048"H 48"W CONC STRUCT LEN=0055 INSTALLED 1988	0081/0358		0080/0423	048"H 72"W CONC STRUCT LEN=0116 INSTALLED 1988
1 0 00039 0 05 0473+80	008194 FT		0080/0187	018 "DIA CIRC CONCR LEN=0040 INSTALLED 1988
LENGTH(AH 1939 BK 0860)	0081/0000		008194 FT	1 0 00039 0 05 0473+80
			0080/0000	LENGTH(AH 1940 BK 0860)





DIR: B TOTAL LEN: 1.919 MI. DIST: 09-1 SR: 1044  
 LEFT MUN: EVERETT B RIGHT MUN: EVERETT B

Street Name	Segment	Stationing	Notes
NORTH SPRING ST	(SR0026 SEG 0490/0000)	0020/2319	INTER-AHD MAIN ST (SR0026 SEG 0490/0000) 018 "DIA CIRC CONCR LEN=0999 INSTALLED UNKN SOUTH SPRING ST (BORO)
		0020/2001	RIDGE AV (BORO)
		0020/1740	CUNARD ST (BORO)
		0020/1444	JUNIATA ST (BORO)
		0020/1180	018 "DIA CIRC CONCR LEN=0034 INSTALLED UNKN
		0020/1140	PATTON ST (BORO)
GOGLEY ST	(BORO)	0020/0786	
HILLSIDE ST	(BORO)	0020/0435	
		0020/0413	018 "DIA CIRC CONCR LEN=0034 INSTALLED 1988
		0020/0235	018 "DIA CIRC CONCR LEN=0038 INSTALLED 1988
		0020/0100	FROM 1029/0010 SH (CONN)
1 0 00039 0 04 0386+44		000950 FT	
RAMP RD	(SR8014 SEG 0250/0000)	0020/0000	EARSTON RD (SR1029 SEG 0010/0637) LENGTH(AH 2319 BK 0950) TO 1029/0010 SH (CONN)
TO 8014/0250 SH	(CONN)	0014/0767	
		0014/0614	ELIZABETH AV (BORO)
		0014/0565	018 "DIA CIRC CONCR LEN=0999 INSTALLED UNKN
		0014/0233	BARNDOLLAR ST (BORO)
		0014/0207	018 "DIA CIRC CONCR LEN=0040 INSTALLED UNKN
		000000 FT	1 0 00039 0 04 0375+76 NC MA
JUGHANDLE RD	(BORO)	0014/0000	INTER-BK RAMP RD (SR8014 SEG 0010/0623) MFC BEGIN = D LENGTH(AH 0950 BK 0000)



DIR: B TOTAL LEN: 2.616 MI. DIST: 09-1 SR: 1042  
 LEFT MUN: BLOOMFIELD T RIGHT MUN: BLOOMFIELD T

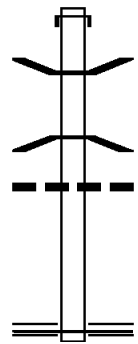
2 0 05103 0 00 0074+08 007158 FT  
 HOOVER RD  
 (T648) 0040/0000

0040/2066	LEN=0040	INSTALLED 1998
	018 "DIA	CIRC METAL
0040/1601	LEN=0035	INSTALLED UNKN
007158 FT		
0040/0000	LENGTH(AH 3059 BK 1831)	
	030 "DIA	CIRC CONCR
0030/1746	LEN=0040	INSTALLED UNKN
005327 FT		
0030/0000	LENGTH(AH 1831 BK 2968)	
	042 "DIA	CIR PLASTIC
0020/2747	LEN=0040	INSTALLED UNKN
	015 "DIA	CIR PLASTIC
0020/2345	LEN=0040	INSTALLED UNKN
	018 "DIA	CIRC CONCR
0020/1761	LEN=0048	INSTALLED 1998
	018 "DIA	CIR PLASTIC
0020/1176	LEN=0040	INSTALLED UNKN
	018 "DIA	CIR PLASTIC
0020/0769	LEN=0038	INSTALLED UNKN
	018 "DIA	CIRC CONCR
0020/0373	LEN=0035	INSTALLED UNKN
	018 "DIA	CIRC CONCR
0020/0022	LEN=0038	INSTALLED UNKN
002359 FT		
0020/0000	LENGTH(AH 2968 BK 2359)	
	015 "DIA	CIRC METAL
0010/1968	LEN=0034	INSTALLED UNKN
	015 "DIA	CIRC METAL
0010/1511	LEN=0035	INSTALLED UNKN
	015 "DIA	CIR PLASTIC
0010/1119	LEN=0034	INSTALLED UNKN
	015 "DIA	CIRC METAL
0010/0890	LEN=0040	INSTALLED 1996
000000 FT		
	2 0 05103 0 00 0000+00	
	NC SP	PROUL MOUNTAIN RD
INTER-BK		SPROUL MT RD
	(SR2024 SEG 0030/2808)	
	MFC BEGIN = E	
	BK-BLAIR	(07)
0010/0000	LENGTH(AH 2359 BK 0000)	

EXTRACT DATE: 12/18/2023 ROADWAY MANAGEMENT SYSTEM PAGE NUMBER: 344  
 PRINT DATE: 12/20/2023 SLD COUNTY/SR - ANNUAL PRINT COUNTY: BEDFORD  
 DIR: B TOTAL LEN: .252 MI. DIST: 09-1 SR: 1040  
 LEFT MUN: LIBERTY T RIGHT MUN: LIBERTY T

001331 FT

000000 FT



001331 FT AH-HUNTINGDON (31)  
 INTER-AHD POWER PLANT RD  
 0010/1331 (SR3003 SEG 0010/0000)  
 0010/0551 BMS EN 05/1040/0010/0488  
 2 0 05091 0 00 0005+00  
 SHOUP RUN  
 0010/0488 BMSBG 05/1040/0010/0488  
 056 "DIA CIRC METAL  
 0010/0381 LEN=0048 INSTALLED UNKN  
 000000 FT 2 0 05091 0 00 0000+10  
 NC SR 1040 SH  
 SIXTH ST  
 (SR0913 SEG 0050/2298)  
 MFC BEGIN = E  
 0010/0000 LENGTH(AH 1331 BK 0000)

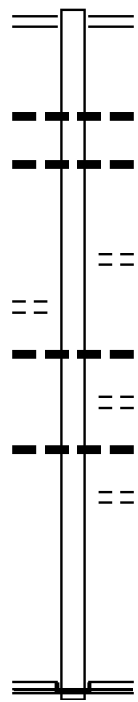


KENSINGER HILL RD  
(TBC)

003004 FT

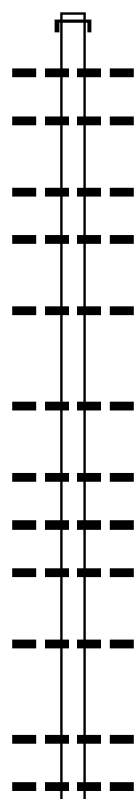
0010/0647

000000 FT



003004 FT HICKORY BOTTOM RD  
 0010/3004 (SR1017 SEG 0050/0000)  
  
 0010/2011 015 " DIA CIRC CONCR  
 LEN=0056 INSTALLED 2006  
 0010/1970 015 " DIA CIRC CONCR  
 LEN=0032 INSTALLED 2006  
  
 0010/0853 WOOD LANE  
 (TBC )  
  
 0010/0450 018 " DIA CIR PLASTIC  
 LEN=0040 INSTALLED 2006  
 LODGE ST  
 0010/0431 (BORO)  
 0010/0294 015 " DIA CIRC CONCR  
 LEN=0040 INSTALLED 2006  
 UPPER AL  
 0010/0247 (BORO)  
 000000 FT 2 0 05130 0 00 0000+00  
 NC ST STATE ST  
 MAIN ST  
 (SR0036 SEG 0150/0000)  
 INTER-BK FROSTY HOLLOW RD  
 (T638)  
 MFC BEGIN = E  
 0010/0000 LENGTH(AH 3004 BK 0000)

035442 FT



035442 FT AH-HUNTINGDON (31)  
 INTER-AHD SR 3017 SH  
 0130/2805 (SR3017 SEG 0010/0000)  
 016 "DIA CIRC CONCR  
 0130/2460 LEN=0040 INSTALLED 2000  
 018 "DIA CIRC CONCR  
 0130/2183 LEN=0030 INSTALLED UNKN  
 024 "DIA CIRC CONCR  
 0130/1484 LEN=0030 INSTALLED UNKN  
 018 "DIA CIRC CONCR  
 0130/1057 LEN=0040 INSTALLED UNKN  
 018 "DIA CIRC CONCR  
 0130/0350 LEN=0036 INSTALLED UNKN  
 032637 FT 2 0 05069 0 02 0189+91  
 0130/0000 LENGTH(AH 2805 BK 2480)  
 018 "DIA CIRC CONCR  
 0120/2416 LEN=0028 INSTALLED UNKN  
 018 "DIA CIRC CONCR  
 0120/1564 LEN=0028 INSTALLED UNKN  
 018 "DIA CIR PLASTIC  
 0120/1178 LEN=0030 INSTALLED UNKN  
 015 "DIA CIR PLASTIC  
 0120/0989 LEN=0032 INSTALLED UNKN  
 015 "DIA CIR PLASTIC  
 0120/0286 LEN=0048 INSTALLED UNKN  
 030157 FT 2 0 05069 0 02 0164+78  
 0120/0000 LENGTH(AH 2480 BK 2990)  
 024 "DIA CIR PLASTIC  
 0110/2990 LEN=0038 INSTALLED UNKN  
 036 "DIA CIRC CONCR  
 0110/2606 LEN=0040 INSTALLED UNKN

032637 FT

030157 FT

EXTRACT DATE: 12/18/2023  
PRINT DATE: 12/20/2023

ROADWAY MANAGEMENT SYSTEM  
SLD COUNTY/SR - ANNUAL PRINT

PAGE NUMBER: 341  
COUNTY: BEDFORD

DIR: B TOTAL LEN: 6.713 MI.  
LEFT MUN: BROADTOP T

DIST: 09-1 SR: 1036  
RIGHT MUN: BROADTOP T

027167 FT

023333 FT

0110/2415	015 " DIA	CIRC CONCR
	LEN=0030	INSTALLED UNKN
0110/2093	028 " DIA	CIRC CONCR
	LEN=0028	INSTALLED UNKN
0110/1330	020 " DIA	CIR PLASTIC
	LEN=0030	INSTALLED UNKN
0110/1028	015 " DIA	CIR PLASTIC
	LEN=0042	INSTALLED UNKN
0110/0667	018 " DIA	CIR PLASTIC
	LEN=0032	INSTALLED UNKN
0110/0223	BMS EN 05/1036/0110/0195	
	2 0 05069 0 02 0136+85	
	SIX MILE RUN	
0110/0195	BMS BG 05/1036/0110/0195	
	018 " DIA	CIRC CONCR
0110/0016	LEN=0044	INSTALLED UNKN
027167 FT	2 0 05069 0 02 0134+89	
0110/0000	LENGTH(AH 2990 BK 3834)	
	018 " DIA	CIR PLASTIC
	LEN=0028	INSTALLED UNKN
0100/3405	024 " DIA	CIR PLASTIC
	LEN=0040	INSTALLED 2006
0100/2733	022 " DIA	CIR PLASTIC
	LEN=0032	INSTALLED 2004
0100/2472	015 " DIA	CIRC CONCR
	LEN=0032	INSTALLED UNKN
0100/2296	015 " DIA	CIRC CONCR
	LEN=0038	INSTALLED UNKN
0100/2130	018 " DIA	CIR PLASTIC
	LEN=0018	INSTALLED UNKN
0100/1948	018 " DIA	CIRC CONCR
	LEN=0018	INSTALLED 2006
0100/1762	018 " DIA	CIR PLASTIC
	LEN=0018	INSTALLED UNKN
0100/1388	024 " DIA	CIR PLASTIC
	LEN=0010	INSTALLED 2006
0100/1057	018 " DIA	CIR PLASTIC
	LEN=0042	INSTALLED UNKN
0100/0880	028 " H 24 " W	CON BOX CUL
	LEN=0033	INSTALLED UNKN
0100/0274	2 0 05069 0 02 0096+88	
023333 FT	0100/0000	LENGTH(AH 3834 BK 2942)
	018 " DIA	CIR PLASTIC
	LEN=0033	INSTALLED UNKN
0090/2793	015 " DIA	CIR PLASTIC

DIR: B TOTAL LEN: 6.713 MI. DIST: 09-1 SR: 1036  
 LEFT MUN: BROADTOP T RIGHT MUN: BROADTOP T

2 0 05069 0 02 0067+27 020391 FT  
 DUDLEY RD  
 (T123) 0090/0000

017875 FT

016347 FT

---	0090/1747	LEN=0030	INSTALLED UNKN
---	0090/1341	018 "DIA	CIR PLASTIC
---	0090/1078	LEN=0010	INSTALLED 2006
---	0090/0716	018 "DIA	CIR PLASTIC
---	0090/0221	LEN=0034	INSTALLED UNKN
---	0090/0062	018 "DIA	CIR PLASTIC
---	020391 FT	LEN=0040	INSTALLED UNKN
---	020391 FT	015 "DIA	CIR PLASTIC
---	020391 FT	LEN=0052	INSTALLED UNKN
==	5 0090/0000	LENGTH(AH 2942 BK 2516)	
---	0080/2072	BMSSEN 05/1036/0080/2053	
---	0080/2053	0 0 00000 0 00 0000+00	
---	0080/1687	SIX MILE RUN	
---	0080/1475	BMSBG 05/1036/0080/2053	
---	0080/0765	015 "DIA	CIR PLASTIC
---	0080/0399	LEN=0034	INSTALLED UNKN
---	0080/0310	015 "DIA	CIR PLASTIC
---	0080/0290	LEN=0036	INSTALLED UNKN
---	017875 FT	015 "DIA	CIRC CONCR
---	017875 FT	LEN=0040	INSTALLED UNKN
---	017875 FT	015 "DIA	CIRC CONCR
---	017875 FT	LEN=0036	INSTALLED UNKN
---	017875 FT	BMSSEN 05/1036/0080/0290	
---	017875 FT	0 0 00000 0 00 0000+00	
---	017875 FT	TRIB SIX MILE RUN	
---	017875 FT	BMSBG 05/1036/0080/0290	
---	017875 FT	2 0 05069 0 01 0041+30	
---	017875 FT	ENID MOUNTAIN RD	
---	017875 FT	(T125)	
---	5 0080/0000	LENGTH(AH 2516 BK 1528)	
---	0070/1318	030 "DIA	CIRC CONCR
---	0070/0570	LEN=0042	INSTALLED UNKN
---	0070/0509	015 "DIA	CIRC CONCR
---	0070/0497	LEN=0032	INSTALLED UNKN
---	016347 FT	BMSSEN 05/1036/0070/0497	
---	016347 FT	2 0 05069 0 01 0030+94	
---	016347 FT	ABANDONED MINE DRIFT	
---	016347 FT	BMSBG 05/1036/0070/0497	
---	016347 FT	2 0 05069 0 01 0026+56	
---	016347 FT	BUNKER HILL RD	
---	016347 FT	(T580)	
---	016347 FT	036 "DIA	CIRC CONCR
---	016347 FT	LEN=0030	INSTALLED 2006
---	5 0070/0000	LENGTH(AH 1528 BK 2731)	

DIR: B TOTAL LEN: 6.713 MI. DIST: 09-1 SR: 1036  
 LEFT MUN: BROADTOP T RIGHT MUN: BROADTOP T

Location / Segment	Segment ID	Length (FT)	Material / Notes
BROADTOP COALDALE B	0060/2374		021 " DIA CIRC CONCR LEN=0034 INSTALLED UNKN
	0060/2116		015 " DIA CIRC CONCR LEN=0034 INSTALLED UNKN
	0060/1854		015 " DIA CIR UNKNOWN LEN=0030 INSTALLED UNKN
	0060/1507		015 " DIA CIR PLASTIC LEN=0032 INSTALLED UNKN
	0060/1250		018 " DIA CIR PLASTIC LEN=0032 INSTALLED UNKN
	0060/1181		018 " DIA CIR METAL LEN=0033 INSTALLED 2004
	0060/0755		018 " DIA CIR PLASTIC LEN=0031 INSTALLED UNKN
	0060/0711		SNYDER RD (T713) 030 " DIA CIRC METAL LEN=0030 INSTALLED UNKN
	0060/0683		018 " DIA CIR UNKNOWN LEN=0044 INSTALLED UNKN
	0060/0471		ZIMMERMAN RD (T714)
NC SIX MILE RUN			
BROADTOP	0060/0191		COALDALE B
BROADTOP	0060/0037	013616 FT	
SIX MILE RUN			
BROADTOP	0060/0000		BMSBG 05/1036/0060/0000 LENGTH(AH 2731 BK 1799) 1 0 00529 0 00 0136+46
SPRING ST (SR1021 SEG 0010/0000)	0050/1345		018 " DIA CAST IRON LEN=0033 INSTALLED UNKN
	0050/1208		SPRING ST (BORO)
	0050/1065		TROUGH ST (BORO)
	0050/0752		PARK ST (BORO)
KING ST (BORO)	0050/0698		018 " DIA CIRC CONCR LEN=0033 INSTALLED UNKN
	0050/0451		COLD SPRINGS RD (T575)
NO NAME ST (BORO)	0050/0264		018 " DIA CIRC METAL LEN=0035 INSTALLED UNKN

DIR: B TOTAL LEN: 6.713 MI. DIST: 09-1 SR: 1036  
 LEFT MUN: COALDALE B RIGHT MUN: COALDALE B

1 0 00529 0 00 0118+78 011817 FT  
 ABBOTT ST  
 (BORO)

WILLIAMS HILL RD  
 (T574)

NO NAME RD  
 (TWP )

Stationing	Length	Material	Notes
0050/0000	0050/0000	030 " DIA CAST IRON	LENGTH(AH 1799 BK 2352)
0040/2338	0040/2338	018 " DIA CIRC CONCR	INSTALLED UNKN
0040/2082	0040/2082	018 " DIA CIRC CONCR	INSTALLED UNKN
0040/1627	0040/1627	018 " DIA CIRC CONCR	INSTALLED UNKN
0040/1340	0040/1340	018 " DIA CIRC CONCR	INSTALLED UNKN
0040/0984	0040/0984	018 " DIA CIRC CONCR	INSTALLED UNKN
009465 FT	009465 FT	018 " DIA CIRC CONCR	INSTALLED UNKN
0040/0000	0040/0000	018 " DIA CIRC CONCR	INSTALLED UNKN
0030/2626	0030/2626	NO NAME RD	(TWP )
0030/2412	0030/2412	NO NAME RD	(TWP )
0030/2324	0030/2324	024 " DIA CIRC CONCR	INSTALLED UNKN
0030/1871	0030/1871	BMSSEN 05/1036/0030/1798	1 0 00529 0 00 0083+71
0030/1798	0030/1798	SIX MILE RUN	BMSBG 05/1036/0030/1798
0030/1643	0030/1643	HITCHENS RD	(T578)
0030/1565	0030/1565	018 " DIA CIR PLASTIC	INSTALLED UNKN
0030/1532	0030/1532	COLLEGE ST	(T658)
0030/1324	0030/1324	024 " DIA CIRC CONCR	INSTALLED UNKN
0030/1143	0030/1143	THOMAS ST	(T657)
0030/1111	0030/1111	018 " DIA CIRC CONCR	INSTALLED UNKN
0030/0668	0030/0668	024 " DIA CIR PLASTIC	INSTALLED UNKN
0030/0216	0030/0216	024 " DIA CAST IRON	INSTALLED UNKN
0030/0012	0030/0012	018 " DIA CAST IRON	INSTALLED UNKN

EXTRACT DATE: 12/18/2023  
PRINT DATE: 12/20/2023

ROADWAY MANAGEMENT SYSTEM  
SLD COUNTY/SR - ANNUAL PRINT

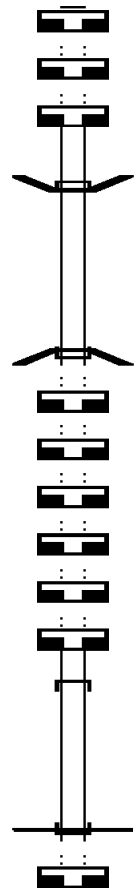
PAGE NUMBER: 337  
COUNTY: BEDFORD

DIR: B TOTAL LEN: 6.713 MI.  
LEFT MUN: BROADTOP T

DIST: 09-1 SR: 1036  
RIGHT MUN: BROADTOP T

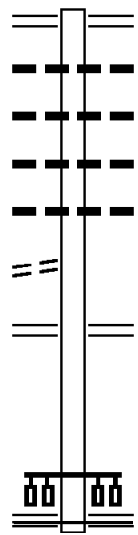
Location	Start Station	End Station	Length (FT)	Notes
	006578	006578	0	APPLEMANS WAY (T700)
	0030	0000	0030	LENGTH(AH 2887 BK 3642)
	0020	03285	03085	048" DIA CIRC CONCR LEN=0045 INSTALLED UNKN
	0020	02586	00586	APPLEMANS WY (T700)
	0020	02327	00327	018" DIA CIRC CONCR LEN=0042 INSTALLED UNKN
	0020	02017	00317	FOX ST (T586)
	0020	01485	00685	042"H 48"W ELLIP CONC LEN=0060 INSTALLED UNKN
	0020	01240	00840	022" DIA CIRC CONCR LEN=0056 INSTALLED UNKN
	0020	00800	01200	018" DIA CIR UNKNOWN LEN=0048 INSTALLED UNKN
	0020	00374	01626	030" DIA CIRC CONCR LEN=0040 INSTALLED UNKN
KAY FARM RD (T587)	002936	002936	0	VILLAGE: DEFIANCE
	0020	0000	002936	LENGTH(AH 3642 BK 2936)
	0010	01820	001820	PENNDOT STOCKPILE #18 (PRDR)
	0010	01311	00509	022" DIA CIRC CONCR LEN=0046 INSTALLED UNKN
SCHOOLHOUSE HILL RD (T677)	0010	00807	002193	022" DIA CIRC CONCR LEN=0043 INSTALLED UNKN
	0010	00547	002586	015" DIA CIRC METAL LEN=0042 INSTALLED UNKN
	0010	00452	002634	018" DIA CIRC METAL LEN=0044 INSTALLED UNKN
	0010	00427	002667	NEWTOWN RD (T576)
RIVER VIEW DR (T577)	0010	00384	002283	BMSSEN 05/1036/0010/0062 1 0 00529 0 00 0000+61
	0010	00254	002537	RAYSTOWN BR JUNIATA RIV BMSBG 05/1036/0010/0062 1 0 00529 0 00 0000+00
	0010	00062	002575	NC S I X MILE RUN RAYSTOWN RD (SRO026 SEG 0780/0935)
	000000	000000	002575	MFC BEGIN = D LENGTH(AH 2936 BK 0000)

000055	FT		000055	FT	7090/0000	LENGTH(AH 3119 BK 2547)
000055	FT		000055	FT	7080/0000	LENGTH(AH 2547 BK 2720)
000055	FT		000055	FT	7072/0000	LENGTH(AH 2720 BK 0019)
						BMSSEN 05/1034/0070/0000
						INTER-AHD LONGS RUN RD
						(T134)
000036	FT		000036	FT	2 0 05102 0 00	0127+12
						NC SR 1034 SH
						INTER-BK LONGS RUN RD
						(T134)
						LONGS RUN
						BMSBG 05/1034/0070/0000
						LENGTH(AH 0019 BK 1955)
000036	FT		000036	FT	7060/0000	LENGTH(AH 1955 BK 2311)
000036	FT		000036	FT	7050/0000	LENGTH(AH 2311 BK 2416)
000036	FT		000036	FT	7040/0000	LENGTH(AH 2416 BK 3749)
000036	FT		000036	FT	7030/0000	LENGTH(AH 3749 BK 2141)
000036	FT		000036	FT	7020/0000	LENGTH(AH 2141 BK 0534)
000036	FT		000036	FT	7014/0000	LENGTH(AH 0534 BK 0036)
						INTER-AHD LONGS RUN RD
						(T134)
000000	FT		000000	FT	2 0 05058 0 00	0005+59
						NC LONGS RUN RD
						INTER-BK LONGS RUN RD
						(T134)
						MFC BEGIN = D
						LENGTH(AH 0036 BK 0167)
000000	FT		000000	FT	7010/0000	LENGTH(AH 0167 BK 0000)





001323 FT



001323 FT SUNNYSIDE RD  
 0010/1323 (SR1001 SEG 0030/0000)  
 018 "DIA CIRC CONCR  
 0010/1030 LEN=0040 INSTALLED 2004  
 030 "DIA CIRC CONCR  
 0010/0700 LEN=0040 INSTALLED 2004  
 018 "DIA CIRC CONCR  
 0010/0585 LEN=0040 INSTALLED 2004  
 018 "DIA CIRC CONCR  
 0010/0520 LEN=0040 INSTALLED 2004

TO 0030/0361 SH  
 (CONN)

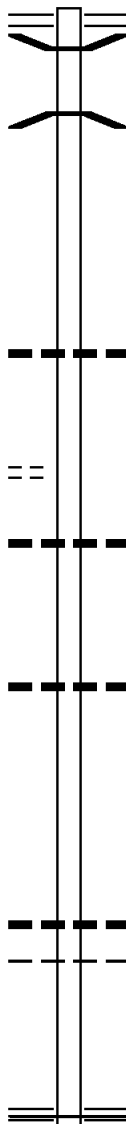
0010/0263

000000 FT

0010/0173 (SR0030 SEG 0360/1419)  
 (SR0030 SEG 0361/1411)  
 000000 FT 0 0 0000 0 0 00 0000+00  
 NC SU SUNNYSIDE EX  
 LINCOLN HW  
 (SR0030 SEG 0361/1411)  
 (SR0030 SEG 0360/1419)  
 0010/0000 MFC BEGIN = E  
 LENGTH(AH 1323 BK 0000)

DIR: B TOTAL LEN: 1.659 MI. DIST: 09-1 SR: 1032  
 LEFT MUN: BLOOMFIELD T RIGHT MUN: BLOOMFIELD T

008759 FT



008759 FT POTTER CREEK RD  
 0040/3810 (SR0868 SEG 0060/0000)  
 0040/3770 BMSSEN 05/1032/0040/3727  
 2 0 05071 0 00 0223+39  
 POTTER CREEK  
 0040/3727 BMSBG 05/1032/0040/3727

2 0 05071 0 00 0186+02 004949 FT  
 FURRY DR  
 (T608) 0040/0000

0040/0925 015 "DIA CIRC METAL  
 LEN=0022 INSTALLED UNKN

004949 FT  
 0040/0000 LENGTH(AH 3810 BK 1885)

0030/1150 018 "DIA CIRC CONCR  
 LEN=0030 INSTALLED UNKN

003064 FT

003064 FT 2 0 05071 0 00 0167+32  
 0030/0000 LENGTH(AH 1885 BK 2000)  
 018 "DIA CIRC CONCR  
 0020/1960 LEN=0030 INSTALLED UNKN

001064 FT

001064 FT 2 0 05071 0 00 0146+62  
 0020/0000 LENGTH(AH 2000 BK 1064)

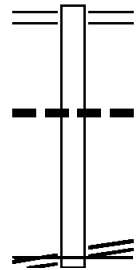
0010/0440 018 "DIA CIR PLASTIC  
 LEN=0025 INSTALLED UNKN  
 BLOOMFIELD

000000 FT

0010/0203 SOUTH WOODBURY T  
 000000 FT 2 0 05071 0 00 0136+62  
 NC COWAN SCHOOL RD  
 RIDGE RD  
 (SR1028 SEG 0040/0000)  
 MFC BEGIN = E  
 0010/0000 LENGTH(AH 1064 BK 0000)

EXTRACT DATE: 12/18/2023 ROADWAY MANAGEMENT SYSTEM PAGE NUMBER: 333  
 PRINT DATE: 12/20/2023 SLD COUNTY/SR - ANNUAL PRINT COUNTY: BEDFORD  
 DIR: B TOTAL LEN: .211 MI. DIST: 09-1 SR: 1030  
 LEFT MUN: SOUTH WOODBURY T RIGHT MUN: SOUTH WOODBURY T

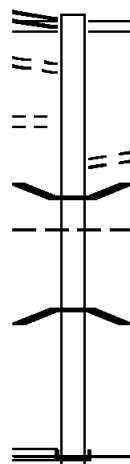
	001116 FT		001116 FT	REPLOGLE SCHOOL RD
			0010/1116	(SR1015 SEG 0080/0000)
	000000 FT		0010/0105	015 "DIA CIR PLASTIC
			000000 FT	LEN=0024 INSTALLED UNKN
				2 0 05072 0 00 0000+00
				RIDGE RD
				(SR1028 SEG 0080/1772)
			NC SR	1030 SH
RIDGE RD				MFC BEGIN = E
(SR1028 SEG 0080/1772)	0010/0000		0010/0000	LENGTH(AH 1116 BK 0000)



RAMP RD 000637 FT  
 (SR8014 SEG 0250/0000) 0010/0637  
 FROM 1044/0014 SH  
 (CONN) 0010/0535  
 DISHONG ST  
 (BORO) 0010/0525

BLACK VALLEY RD  
 (SR1004 SEG 0090/2241) 0010/0000

000000 FT



000637 FT WEST MAIN ST  
 0010/0637 (SR1044 SEG 0020/0000)

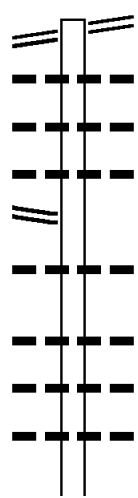
0010/0520 TO 1044/0020 SH  
 0010/0415 (CONN)  
 BMSBG 05/1029/0010/0202  
 EVERETT  
 0010/0359 WEST PROVIDENCE T  
 2 0 05034 0 00 0002+57  
 RB JUN RIVER  
 0010/0202 BMSBG 05/1029/0010/0202  
 000000 FT 2 0 05034 0 00 0000+00  
 NC EA RSTON RD  
 INTER-BK BLACK VALLEY RD  
 (SR1004 SEG 0090/2241)  
 MFC BEGIN = E  
 0010/0000 LENGTH(AH 0637 BK 0000)

EXTRACT DATE: 12/18/2023 ROADWAY MANAGEMENT SYSTEM PAGE NUMBER: 331  
 PRINT DATE: 12/20/2023 SLD COUNTY/SR - ANNUAL PRINT COUNTY: BEDFORD  
 DIR: B TOTAL LEN: 4.085 MI. DIST: 09-1 SR: 1028  
 LEFT MUN: SOUTH WOODBURY T RIGHT MUN: SOUTH WOODBURY T

REPLOGLE SCHOOL RD 021567 FT  
 (SR1015 SEG 0070/1944) 0080/2964

SR 1030 SH  
 (SR1030 SEG 0010/0000) 0080/1772

018603 FT



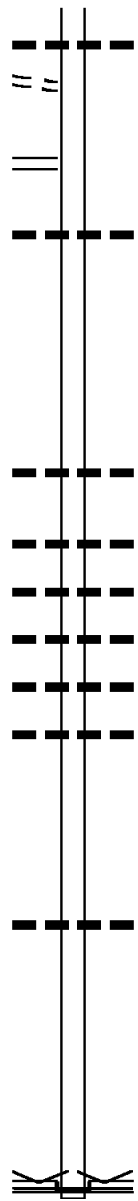
021567 FT	REPLOGLE SCHOOL RD
0080/2964	(SR1015 SEG 0070/1944)
	018 "DIA CIRC CONCR
0080/2894	LEN=0040 INSTALLED 2002
	015 "DIA CIRC METAL
0080/2345	LEN=0025 INSTALLED UNKN
	015 "DIA CIRC METAL
0080/1897	LEN=0025 INSTALLED UNKN
	018 "DIA CIRC CONCR
0080/1683	LEN=0032 INSTALLED UNKN
	015 "DIA CIRC CONCR
0080/0923	LEN=0040 INSTALLED 2006
	018 "DIA CIRC METAL
0080/0325	LEN=0030 INSTALLED UNKN
	015 "DIA CIRC METAL
0080/0197	LEN=0024 INSTALLED UNKN
018603 FT	2 0 05071 0 00 0029+84
0080/0000	LENGTH(AH 2964 BK 3136)

DIR: B TOTAL LEN: 4.085 MI. DIST: 09-1 SR: 1028  
 LEFT MUN: SOUTH WOODBURY T RIGHT MUN: SOUTH WOODBURY T

Segment Length (FT)	Start Station	End Station	Material / Notes
015467 FT	0070/1629	0070/1241	018 " DIA CIRC CONCR LEN=0050 INSTALLED UNKN
	0070/1241	0070/0822	015 " DIA CIRC CONCR LEN=0032 INSTALLED 2006 CAVE RD (T592)
	0070/0822	0070/0792	018 " DIA CIRC CONCR LEN=0032 INSTALLED 1999
	0070/0792	0070/0025	015 " DIA CIRC CONCR LEN=0032 INSTALLED 2006
	0070/0025	0070/0000	2 0 05071 0 00 0061+33 FURRY'S ORCHARD RD (T587) LENGTH(AH 3136 BK 2827)
012640 FT	0060/2708	0060/0260	018 " DIA CIR PLASTIC LEN=0030 INSTALLED 1998
	0060/0260	0060/0000	036 " DIA CIRC CONCR LEN=0033 INSTALLED UNKN 2 0 05071 0 00 0089+61 DETERLINE DR (T595) LENGTH(AH 2827 BK 2009)
	0060/0000	0050/1873	018 " DIA CIRC CONCR LEN=0040 INSTALLED 2006
010631 FT	0050/1873	0050/0894	015 " DIA CIR PLASTIC LEN=0050 INSTALLED 2006
	0050/0894	0050/0000	2 0 05071 0 00 0110+05 LENGTH(AH 2009 BK 2664)
	0050/0000	0040/2323	015 " DIA CIRC CONCR LEN=0032 INSTALLED 2006
	0040/2323	0040/1707	015 " DIA CIRC CONCR LEN=0032 INSTALLED 2005
	0040/1707	0040/1145	015 " DIA CIRC METAL LEN=0028 INSTALLED UNKN

DIR: B TOTAL LEN: 4.085 MI. DIST: 09-1 SR: 1028  
 LEFT MUN: SOUTH WOODBURY T RIGHT MUN: SOUTH WOODBURY T

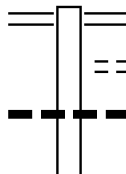
MIDDLE RIDGE RD  
 (T607) 0040/0574  
 2 0 05071 0 00 0136+62 007967 FT  
 COWAN SCHOOL RD  
 (SR1032 SEG 0010/0000) 0040/0000



0040/0642 024 " DIA CIRC CONCR  
 LEN=0065 INSTALLED UNKN  
 007967 FT  
 5 0040/0000 LENGTH(AH 2664 BK 2859)  
 0030/2160 015 " DIA CIRC CONCR  
 LEN=0032 INSTALLED UNKN  
 005108 FT  
 5 0030/0000 005108 FT 2 0 05081 0 00 0050+16  
 LENGTH(AH 2859 BK 2552)  
 0020/2481 015 " DIA CIRC METAL  
 LEN=0028 INSTALLED UNKN  
 0020/1800 018 " DIA CIR PLASTIC  
 LEN=0029 INSTALLED UNKN  
 0020/1290 018 " DIA CIR PLASTIC  
 LEN=0031 INSTALLED UNKN  
 0020/0786 024 " DIA CIRC CONCR  
 LEN=0048 INSTALLED 2005  
 0020/0439 024 " DIA CIRC CONCR  
 LEN=0042 INSTALLED UNKN  
 0020/0085 024 " DIA CIRC CONCR  
 LEN=0032 INSTALLED UNKN  
 002556 FT  
 5 0020/0000 002556 FT 2 0 05081 0 00 0025+04  
 LENGTH(AH 2552 BK 2556)  
 0010/1014 018 " DIA CIRC CONCR  
 LEN=0056 INSTALLED 2005  
 000000 FT  
 000000 FT 2 0 05081 0 00 0000+00  
 VILLAGE: LAFAYETTEVILLE  
 NC RIDGE RD  
 LAFAYETTE RD  
 (SR0867 SEG 0050/0000)  
 INTER-BK FLITCH RD  
 (TWP)  
 MFC BEGIN = E  
 5 0010/0000 LENGTH(AH 2556 BK 0000)

EXTRACT DATE: 12/18/2023      ROADWAY MANAGEMENT SYSTEM      PAGE NUMBER: 328  
 PRINT DATE: 12/20/2023      SLD COUNTY/SR - ANNUAL PRINT      COUNTY: BEDFORD  
 DIR: B      TOTAL LEN: 1.915 MI.      DIST: 09-1      SR: 1027  
 LEFT MUN: SOUTH WOODBURY T      RIGHT MUN: SOUTH WOODBURY T

010109 FT



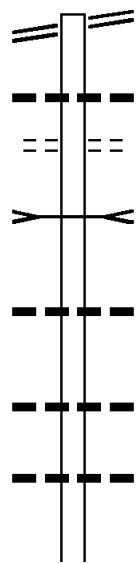
010109 FT BRUMBAUGH RD  
 0050/2195 (SR0869 SEG 0440/0000)  
 CHESTNUT ST  
 0050/2107 (T701)  
 030"H 00"W MULT CONCR  
 0050/1783 LEN=0032 INSTALLED 1988



	007914 FT		007914 FT	2 0 05064 0 00 0079+63
		---	0050/0000	LENGTH(AH 2195 BK 1653)
			0040/1526	015 "DIA CIRC METAL LEN=0035 INSTALLED 1988
		---		
		---	0040/0019	012 "DIA CIRC CONCR LEN=0035 INSTALLED 1988
2 0 05064 0 00 0062+31	006261 FT		006261 FT	
LC FOR CAVE RD			0040/0000	
(CONN)			0040/0000	LENGTH(AH 1653 BK 1701)
CAVE RD			0030/1382	
(T592)				
	004560 FT		004560 FT	2 0 05064 0 00 0044+92
		---	0030/0000	LENGTH(AH 1701 BK 3076)
		---	0020/1660	018 "DIA CIRC CONCR LEN=0048 INSTALLED 2005
		---	0020/1071	015 "DIA CIR PLASTIC LEN=0035 INSTALLED 2004
	001484 FT		001484 FT	2 0 05064 0 00 0014+93
		==	0020/0000	GOLDEN RULE DR (T561)
		==	0010/1457	LENGTH(AH 3076 BK 1484) BMSBN 05/1027/0010/1422
		==	0010/1422	2 0 05064 0 00 0014+33 BEAVER CREEK BMSBG 05/1027/0010/1422
	000000 FT		0010/0475	048 "DIA CIR PLASTIC LEN=0047 INSTALLED 1988
		---	000000 FT	2 0 05064 0 00 0000+00
				VILLAGE: SALEMVILLE
				NC KI NGS RD
				SALEMVILLE RD
				(SR1026 SEG 0050/0000)
				MFC BEGIN = D
		---	0010/0000	LENGTH(AH 1484 BK 0000)

EXTRACT DATE: 12/18/2023 ROADWAY MANAGEMENT SYSTEM PAGE NUMBER: 326  
 PRINT DATE: 12/20/2023 SLD COUNTY/SR - ANNUAL PRINT COUNTY: BEDFORD  
 DIR: B TOTAL LEN: 4.563 MI. DIST: 09-1 SR: 1026  
 LEFT MUN: SOUTH WOODBURY T RIGHT MUN: SOUTH WOODBURY T

CHURCH VIEW RD 024094 FT  
 (SR1005 SEG 0170/0000) 0090/2463



021631 FT

024094 FT CHURCH VIEW RD  
 0090/2463 (SR1005 SEG 0170/0000)  
 0090/1575 015 "DIA CIR PLASTIC  
 LEN=0030 INSTALLED UNKN  
 TEXAS CORNER RD  
 0090/1552 (T551)  
 TR. BEAVER CR  
 0090/1238 STRUCTURE LENGTH 12 FT  
 BMSID 05/1026/0090/1238  
 0090/0331 015 "DIA CIRC CONCR  
 LEN=0032 INSTALLED 2003  
 021631 FT 2 0 05062 0 00 0024+60  
 0090/0000 LENGTH(AH 2463 BK 2633)  
 0080/2446 015 "DIA CIRC CONCR  
 LEN=0032 INSTALLED 2003  
 0080/1765 015 "DIA CIRC CONCR  
 LEN=0032 INSTALLED 2003

DIR: B TOTAL LEN: 4.563 MI. DIST: 09-1 SR: 1026  
 LEFT MUN: SOUTH WOODBURY T RIGHT MUN: SOUTH WOODBURY T

Stationing	Notes	Material	Length	Material	Length
018998 FT		018 " DIA CIRC CONCR	0080/0143	LEN=0060	INSTALLED UNKN
			0080/0017	BMSSEN 05/1026/0080/0000	
			018998 FT	2 0 05062 0 00 0051+44	
				TR. BEAVER CR	
				BMSBG 05/1026/0080/0000	
				LENGTH(AH 2633 BK 2769)	
		018 " DIA CIRC CONCR	0070/1730	LEN=0024	INSTALLED UNKN
		015 " DIA CIRC CONCR	0070/0781	LEN=0032	INSTALLED 2003
			0070/0671	TEXAS CORNER RD	
				(T551)	
		015 " DIA CIRC METAL	0070/0047	LEN=0033	INSTALLED UNKN
			016229 FT		
2 0 05062 0 00 0079+05 016229 FT					
HERSHBERGER RD					
(SR1015 SEG 0010/0000) 0070/0000					
				LENGTH(AH 2769 BK 2135)	
		036 " DIA CIRC CONCR	0060/2020	LEN=0033	INSTALLED UNKN
		015 " DIA CIRC CONCR	0060/1825	LEN=0032	INSTALLED 2003
		015 " DIA CIRC CONCR	0060/1600	LEN=0032	INSTALLED 2003
		018 " DIA CIRC CONCR	0060/1272	LEN=0032	INSTALLED 2003
		015 " DIA CIRC CONCR	0060/0944	LEN=0032	INSTALLED 2003
		036 " DIA CIR PLASTIC	0060/0855	LEN=0040	INSTALLED 2003
014094 FT			014094 FT	2 0 05062 0 00 0099+91	
				LENGTH(AH 2135 BK 1746)	
		015 " DIA CIRC CONCR	0050/1673	LEN=0032	INSTALLED 2003
		015 " DIA CIRC CONCR	0050/1130	LEN=0032	INSTALLED 2003
		018 " DIA CIRC CONCR	0050/0300	LEN=0032	INSTALLED 2003
		030 " DIA CIR PLASTIC	0050/0199	LEN=0050	INSTALLED 2006
012348 FT			012348 FT	2 0 05062 0 00 0118+02	
				VILLAGE: SALEMVILLE	

KINGS RD

DIR: B TOTAL LEN: 4.563 MI. DIST: 09-1 SR: 1026  
 LEFT MUN: SOUTH WOODBURY T RIGHT MUN: SOUTH WOODBURY T

(SR1027 SEG 0010/0000) 0050/0000

0050/0000 LENGTH(AH 1746 BK 2766)  
 MOUNTAIN ST  
 0040/2337 (T563)  
 036 " DIA CIR PLASTIC  
 0040/2315 LEN=0096 INSTALLED 2003  
 036 " DIA CIR PLASTIC  
 0040/1928 LEN=0047 INSTALLED 2002

0040/0755 018 " DIA CIRC CONCR  
 LEN=0032 INSTALLED 2003  
 018 " DIA CIR PLASTIC  
 0040/0425 LEN=0028 INSTALLED UNKN  
 009582 FT

2 0 05062 0 00 0145+69 009582 FT  
 GOLDEN RULE RD  
 (T561) 0040/0000

0040/0000 LENGTH(AH 2766 BK 2626)  
 015 " DIA CIR PLASTIC  
 0030/2620 LEN=0050 INSTALLED UNKN  
 024 " DIA CIRC CONCR  
 0030/2338 LEN=0032 INSTALLED 2003  
 018 " DIA CIR PLASTIC  
 0030/2076 LEN=0028 INSTALLED UNKN  
 015 " DIA CIRC CONCR  
 0030/1711 LEN=0023 INSTALLED UNKN  
 015 " DIA CIRC CONCR  
 0030/1492 LEN=0032 INSTALLED 2003  
 018 " DIA CIR PLASTIC  
 0030/1164 LEN=0032 INSTALLED 2003

0030/0528 018 " DIA CIR PLASTIC  
 LEN=0032 INSTALLED UNKN  
 002 " DIA CIR PLASTIC  
 0030/0396 LEN=0025 INSTALLED UNKN  
 018 " DIA CIR PLASTIC  
 0030/0287 LEN=0030 INSTALLED UNKN  
 024 " DIA CIRC CONCR  
 0030/0073 LEN=0048 INSTALLED 1999  
 006956 FT 2 0 05062 0 01 0172+56  
 OAK HILL RD  
 (T571)

006956 FT

0030/0000 LENGTH(AH 2626 BK 3909)  
 018 " DIA CIR PLASTIC  
 0020/3872 LEN=0005 INSTALLED 2004  
 015 " DIA CIR PLASTIC  
 0020/3665 LEN=0030 INSTALLED UNKN  
 018 " DIA CIRC CONCR  
 0020/3302 LEN=0030 INSTALLED UNKN  
 015 " DIA CIR PLASTIC  
 0020/3049 LEN=0030 INSTALLED UNKN

EXTRACT DATE: 12/18/2023  
PRINT DATE: 12/20/2023

ROADWAY MANAGEMENT SYSTEM  
SLD COUNTY/SR - ANNUAL PRINT

PAGE NUMBER: 323  
COUNTY: BEDFORD

DIR: B TOTAL LEN: 4.563 MI.  
LEFT MUN: SOUTH WOODBURY T

DIST: 09-1 SR: 1026  
RIGHT MUN: SOUTH WOODBURY T

AMELIA RD  
(PRDR)

0020/0423

003047 FT

000000 FT

0020/2400	015 " DIA CAST IRON LEN=0032 INSTALLED 2003
0020/2154	015 " DIA CIRC CONCR LEN=0032 INSTALLED 2003
0020/1676	018 " DIA CIR PLASTIC LEN=0029 INSTALLED UNKN
0020/1538	015 " DIA CIRC CONCR LEN=0030 INSTALLED 1988
0020/0869	018 " DIA CIRC CONCR LEN=0041 INSTALLED UNKN
0020/0763	BMSSEN 05/1026/0020/0730 2 0 05062 0 01 0204+35 BEAVER CREEK
0020/0730	BMSBG 05/1026/0020/0730
0020/0249	018 " DIA CIRC CONCR LEN=0032 INSTALLED 2003
0020/0019	BMSSEN 05/1026/0020/0000 2 0 05062 0 01 0211+64 TRIB BEAVER CREEK
003047 FT	BMSBG 05/1026/0020/0000 LENGTH(AH 3909 BK 3047)
0010/2640	015 " DIA CIRC CONCR LEN=0032 INSTALLED 2003
0010/2470	024 " DIA CIR PLASTIC LEN=0048 INSTALLED 2020
0010/1937	018 " DIA CIRC CONCR LEN=0032 INSTALLED 2003
0010/1625	036 " DIA CIRC CONCR LEN=0030 INSTALLED UNKN
0010/1373	015 " DIA CIRC CONCR LEN=0032 INSTALLED 2003
0010/1088	015 " DIA CIRC CONCR LEN=0028 INSTALLED UNKN
0010/0909	018 " DIA CIR PLASTIC LEN=0026 INSTALLED UNKN
0010/0724	015 " DIA CIRC CONCR LEN=0032 INSTALLED 2003
0010/0548	018 " DIA CIR PLASTIC LEN=0032 INSTALLED UNKN
0010/0024	018 " DIA CIRC CONCR LEN=0048 INSTALLED 2003
000000 FT	2 0 05062 0 01 0242+15 NC SA LEMVILLE RD BRUMBAUGH RD (SR0869 SEG 0400/0000) MFC BEGIN = D
0010/0000	LENGTH(AH 3047 BK 0000)

EXTRACT DATE: 12/18/2023      ROADWAY MANAGEMENT SYSTEM      PAGE NUMBER: 322  
 PRINT DATE: 12/20/2023      SLD COUNTY/SR - ANNUAL PRINT      COUNTY: BEDFORD  
 DIR: B      TOTAL LEN: .000 MI.      DIST: 09-1      SR: 1025  
 LEFT MUN: HOPEWELL T      RIGHT MUN: HOPEWELL T

000000	FT		000000	FT	
000000	FT	■	7080/0000	LENGTH(AH 2836 BK 2495)	
		::	000000	FT	
000000	FT	■	7070/0000	LENGTH(AH 2495 BK 3437)	
		::	000000	FT	
000000	FT	■	7060/0000	LENGTH(AH 3437 BK 3038)	
		::	000000	FT	
000000	FT	■	7050/0000	LENGTH(AH 3038 BK 3128)	
		::	000000	FT	
000000	FT	■	7040/0000	LENGTH(AH 3128 BK 2621)	
		::	000000	FT	
000000	FT	■	7030/0000	LENGTH(AH 2621 BK 2418)	
		::	000000	FT	
000000	FT	■	7020/0000	LENGTH(AH 2418 BK 3532)	
		::	000000	FT	
000000	FT	■	7010/0000	LENGTH(AH 3532 BK 0000)	

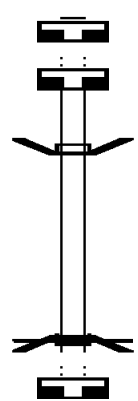
000159 FT		000159 FT	
000159 FT		7070/0000	LENGTH(AH 2263 BK 3751)
000159 FT		000159 FT	
		7060/0000	LENGTH(AH 3751 BK 0297)
		000159 FT	
		7054/0000	LENGTH(AH 0297 BK 0126)
		INTER-AHD	BMSEN 05/1024/0052/0000
000033 FT		0052/0126	JACKS CORNER RD
		000033 FT	(T555)
		INTER-BK	2 0 05108 0 00 0063+93
			JACKS CORNER RD
			(T555)
			YELLOW CREEK
			BMSBG 05/1024/0052/0000
000033 FT		0052/0000	LENGTH(AH 0126 BK 1977)
000033 FT		000033 FT	
		7050/0000	LENGTH(AH 1977 BK 3310)
		000033 FT	
		7042/0000	LENGTH(AH 3310 BK 0033)
		INTER-AHD	BMSEN 05/1024/0040/0000
		0040/0033	JACKS CORNER RD
000000 FT		000000 FT	(T555)
			2 0 05108 0 01 0118+47
		INTER-BK	JACKS CORNER RD
			JACKS CORNER RD
			(T555)
			MAPLE RUN
			BMSBG 05/1024/0040/0000
			MFC BEGIN = E
000000 FT		0040/0000	LENGTH(AH 0033 BK 2670)
000000 FT		000000 FT	
		7030/0000	LENGTH(AH 2670 BK 2371)
		000000 FT	
		7020/0000	LENGTH(AH 2371 BK 1334)
000000 FT		000000 FT	
		7010/0000	LENGTH(AH 1334 BK 0000)





EXTRACT DATE: 12/18/2023 ROADWAY MANAGEMENT SYSTEM PAGE NUMBER: 319  
 PRINT DATE: 12/20/2023 SLD COUNTY/SR - ANNUAL PRINT COUNTY: BEDFORD  
 DIR: B TOTAL LEN: .024 MI. DIST: 09-1 SR: 1022  
 LEFT MUN: HOPEWELL T RIGHT MUN: HOPEWELL T

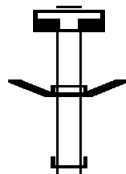
000127 FT  
 000127 FT  
  
 000000 FT  
  
  
  
 000000 FT



000127 FT  
 7020/0000 LENGTH(AH 3500 BK 3075)  
 000127 FT  
 7014/0000 LENGTH(AH 3075 BK 0127)  
 INTER-AHD BMSBN 05/1022/0012/0000  
 0012/0127 PRICES HILL RD  
 (T531)  
 000000 FT 2 0 05059 0 00 0000+57  
 NC PR ICES HILL RD  
 INTER-BK PRICES HILL RD  
 (T531)  
 YELLOW CREEK  
 BMSBG 05/1022/0012/0000  
 MFC BEGIN = E  
 0012/0000 LENGTH(AH 0127 BK 0063)  
 000000 FT  
 7010/0000 LENGTH(AH 0063 BK 0000)

EXTRACT DATE: 12/18/2023      ROADWAY MANAGEMENT SYSTEM      PAGE NUMBER: 318  
 PRINT DATE: 12/20/2023      SLD COUNTY/SR - ANNUAL PRINT      COUNTY: BEDFORD  
 DIR: B      TOTAL LEN: .089 MI.      DIST: 09-1      SR: 1021  
 LEFT MUN: BROADTOP T      RIGHT MUN: BROADTOP T

000472 FT



000456 FT

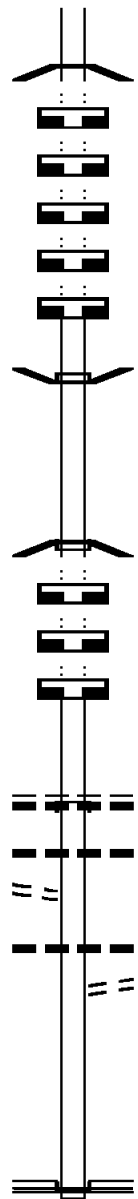
000472 FT  
7092/0000

INTER-AHD  
0090/0016  
000456 FT  
INTER-BK

LENGTH(AH 2937 BK 0016)  
 BMSSEN 05/1021/0090/0000  
 HICKORY HILL RD  
 (T121)  
 2 0 05107 0 00 0187+91  
 HICKORY HILL RD  
 (T121)

DIR: B TOTAL LEN: .089 MI. DIST: 09-1 SR: 1021  
 LEFT MUN: BROADTOP T RIGHT MUN: BROADTOP T

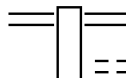
Distance (FT)	Notes	Stationing	Details
000456	FT	0090/0000	TR. SHOUPS RN BMSBG 05/1021/0090/0000 LENGTH(AH 0016 BK 1223)
000456	FT	000456/0000	LENGTH(AH 1223 BK 2105)
000456	FT	000456/0000	LENGTH(AH 2105 BK 3148)
000456	FT	000456/0000	LENGTH(AH 3148 BK 2246)
000456	FT	000456/0000	LENGTH(AH 2246 BK 2715)
000456	FT	000456/0000	LENGTH(AH 2715 BK 0015) BMSEN 05/1021/0040/0000
000441	FT	0040/0015	INTER-AHD HICKORY HILL RD (T121)
000441	FT	000441	2 0 05107 0 00 0072+55 NC SR 1021 SH INTER-BK HICKORY HILL RD (T121)
000441	FT	0040/0000	BREWSTR HOL BMSBG 05/1021/0040/0000 LENGTH(AH 0015 BK 3255)
000441	FT	000441	LENGTH(AH 3255 BK 1678)
000441	FT	000441	LENGTH(AH 1678 BK 1837)
000441	FT	000441	LENGTH(AH 1837 BK 0441)
0010	0441	0010/0441	INTER-AHD HICKORY HILL RD (T121) 030 "DIA CIRC CONCR LEN=0400 INSTALLED UNKN
0010	0395	0010/0395	COALDALE B 018 "DIA CIR PLASTIC LEN=0030 INSTALLED UNKN
0010	0133	0010/0133	015 "DIA CIR PLASTIC LEN=0040 INSTALLED UNKN
000000	FT	0010/0055	WATER ST (BORO)
000000	FT	000000	2 0 05107 0 00 0000+00 NC SP MAIN ST (SR1036 SEG 0050/1208)
0010	0000	0010/0000	INTER-BK SPRING ST (BORO) MFC BEGIN = D LENGTH(AH 0441 BK 0000)



SCHOOL ST  
(BORO)

EXTRACT DATE: 12/18/2023 ROADWAY MANAGEMENT SYSTEM PAGE NUMBER: 316  
PRINT DATE: 12/20/2023 SLD COUNTY/SR - ANNUAL PRINT COUNTY: BEDFORD  
DIR: B TOTAL LEN: 8.775 MI. DIST: 09-1 SR: 1020  
LEFT MUN: BROADTOP T RIGHT MUN: BROADTOP T

046332 FT



046332 FT SANDY RUN RD  
0240/2541 (SR0915 SEG 0010/0691)  
0240/2385 (T711) GRIFFITH RD

DIR: B TOTAL LEN: 8.775 MI. DIST: 09-1 SR: 1020  
 LEFT MUN: BROADTOP T RIGHT MUN: BROADTOP T

	0240/2155	015 "DIA LEN=0048	CIRC CONCR INSTALLED 2004
	0240/0983	015 "DIA LEN=0040	CIR PLASTIC INSTALLED 2004
	0240/0788	CHILDERS (GOVT)	RIDGE RD
043791 FT	043791 FT	2 0 05056 0 05 0524+08	
	0240/0000	018 "DIA LEN=0043	CIRC METAL INSTALLED UNKN
			LENGTH(AH 2541 BK 2030)
	0230/0687	018 "DIA LEN=0032	CIRC CONCR INSTALLED 2004
041761 FT	041761 FT	2 0 05056 0 05 0504+05	
	0230/0000		LENGTH(AH 2030 BK 3078)
	0220/2327	030 "DIA LEN=0040	CIR PLASTIC INSTALLED 1997
	0220/1529	030 "DIA LEN=0040	CIR PLASTIC INSTALLED 1997
	0220/0732	018 "DIA LEN=0035	CIRC CONCR INSTALLED UNKN
	0220/0650	024 "DIA LEN=0048	CIRC CONCR INSTALLED 2004
	0220/0046	018 "DIA LEN=0056	CIRC CONCR INSTALLED 2004
2 0 05056 0 05 0473+27 VALLEY CHURCH RD (T485)	038683 FT		HARBOR MOUNTAIN RD (T484)
	0220/0000		LENGTH(AH 3078 BK 2819)
	0210/2724	018 "DIA LEN=0035	CIR PLASTIC INSTALLED UNKN
	0210/2189	015 "DIA LEN=0040	CIRC CONCR INSTALLED 2004
	0210/1568	030 "DIA LEN=0040	CIR PLASTIC INSTALLED UNKN
	0210/0984	018 "DIA LEN=0032	CIRC CONCR INSTALLED 2004
	0210/0380	018 "DIA LEN=0040	CIRC CONCR INSTALLED 2004

EXTRACT DATE: 12/18/2023  
PRINT DATE: 12/20/2023

ROADWAY MANAGEMENT SYSTEM  
SLD COUNTY/SR - ANNUAL PRINT

PAGE NUMBER: 314  
COUNTY: BEDFORD

DIR: B TOTAL LEN: 8.775 MI.  
LEFT MUN: BROADTOP T

DIST: 09-1 SR: 1020  
RIGHT MUN: BROADTOP T

035864 FT

	035864 FT	2	0	05056	0	05	0444	+37
	0210/0000	LENGTH(AH	2819	BK	2033)			
---	0200/2014	LEN=0040		CIRC	CONCR			2004
---	0200/1754	LEN=0030		CIRC	CONCR			2004
---	0200/1694	LEN=0032		CIRC	CONCR			2004
---	0200/1552	LEN=0032		CIRC	CONCR			2004
---	0200/1392	LEN=0032		CIRC	CONCR			2004
---	0200/1250	LEN=0032		CIRC	CONCR			2004
---	0200/1091	LEN=0032		CIRC	CONCR			2004
---	0200/0751	LEN=0031		CIRC	CONCR			UNKN
---	0200/0500	LEN=0032		CIRC	CONCR			2004
---	0200/0287	LEN=0032		CIRC	CONCR			2004
---	0200/0026	LEN=0029		CIRC	CONCR			UNKN

033831 FT

	033831 FT	2	0	05056	0	05	0424	+04
	0200/0000	LENGTH(AH	2033	BK	2089)			
---	0190/1927	LEN=0025		CIRC	CONCR			UNKN
---	0190/1762	LEN=0032		CIRC	CONCR			2004
---	0190/1504	LEN=0025		CIRC	CONCR			UNKN
---	0190/1275	LEN=0032		CIRC	CONCR			2004
---	0190/1071	LEN=0032		CIRC	CONCR			2004
---	0190/0717	LEN=0032		CIRC	CONCR			2004
---	0190/0505	LEN=0032		CIRC	CONCR			UNKN
---	0190/0229	LEN=0042		CIRC	CONCR			UNKN
---	0190/0115	LEN=0036		CIRC	CONCR			2004

031742 FT

	031742 FT	2	0	05056	0	05	0403	+15
	0190/0000	LENGTH(AH	2089	BK	2458)			
---	0180/2442	LEN=0032		CIRC	CONCR			2004
---	0180/2088	LEN=0040		CIRC	CONCR			2004

DIR: B TOTAL LEN: 8.775 MI. DIST: 09-1 SR: 1020  
 LEFT MUN: BROADTOP T RIGHT MUN: BROADTOP T

	0180/1318	024 " DIA LEN=0048	CIRC CONCR INSTALLED 2004
	0180/0828	018 " DIA LEN=0032	CIRC CONCR INSTALLED 2004
029284 FT	0180/0106	018 " DIA LEN=0032	CIRC CONCR INSTALLED 2004
	029284 FT	2 0 05056	0 04 0380+26
	0180/0000	LENGTH(AH 2458 BK 1988)	
	0170/1658	015 " DIA LEN=0032	CIRC CONCR INSTALLED 2004
	0170/1332	015 " DIA LEN=0032	CIRC CONCR INSTALLED 2004
	0170/1113	015 " DIA LEN=0032	CIRC CONCR INSTALLED 2004
	0170/0502	015 " DIA LEN=0032	CIRC CONCR INSTALLED 2004
027296 FT	0170/0267	015 " DIA LEN=0032	CIRC CONCR INSTALLED 2004
	027296 FT	2 0 05056	0 04 0360+38
	0170/0000	LENGTH(AH 1988 BK 3449)	
	0160/3394	015 " DIA LEN=0031	CIR PLASTIC INSTALLED UNKN
	0160/3210	015 " DIA LEN=0031	CIR PLASTIC INSTALLED UNKN
	0160/2928	015 " DIA LEN=0025	CIRC CONCR INSTALLED UNKN
	0160/2823	015 " DIA LEN=0032	CIRC CONCR INSTALLED 2004
	0160/2235	015 " DIA LEN=0028	CIRC CONCR INSTALLED UNKN
	0160/1992	015 " DIA LEN=0032	CIRC CONCR INSTALLED 2004
	0160/1412	015 " DIA LEN=0031	CIRC CONCR INSTALLED UNKN
	0160/0938	015 " DIA LEN=0031	CIRC CONCR INSTALLED UNKN
	0160/0736	018 " DIA LEN=0032	CIRC CONCR INSTALLED 2004
	0160/0578	018 " DIA LEN=0029	CIR PLASTIC INSTALLED UNKN
023847 FT	0160/0129	015 " DIA LEN=0032	CIRC CONCR INSTALLED UNKN
	023847 FT	2 0 05056	0 04 0325+28
	0160/0000	LENGTH(AH 3449 BK 3714)	
	0150/3574	018 " DIA LEN=0030	CIRC CONCR INSTALLED 1999

EXTRACT DATE: 12/18/2023  
PRINT DATE: 12/20/2023

ROADWAY MANAGEMENT SYSTEM  
SLD COUNTY/SR - ANNUAL PRINT

PAGE NUMBER: 312  
COUNTY: BEDFORD

DIR: B TOTAL LEN: 8.775 MI.  
LEFT MUN: BROADTOP T

DIST: 09-1 SR: 1020  
RIGHT MUN: BROADTOP T

	0150/2945	018 " DIA LEN=0036	CIR PLASTIC INSTALLED 1999
	0150/2496	018 " DIA LEN=0037	CIRC CONCR INSTALLED 1999
	0150/2308	018 " DIA LEN=0034	CIRC CONCR INSTALLED 1999
	0150/2172	015 " DIA LEN=0026	CIRC CONCR INSTALLED 1999
	0150/2055	015 " DIA LEN=0029	CIRC CONCR INSTALLED 1999
	0150/1857	015 " DIA LEN=0036	CIRC CONCR INSTALLED 1999
	0150/1577	015 " DIA LEN=0035	CIRC CONCR INSTALLED 1999
	0150/1485	015 " DIA LEN=0032	CIRC CONCR INSTALLED 2000
	0150/0440	015 " DIA LEN=0031	CIRC CONCR INSTALLED 1999
	0150/0355	015 " DIA LEN=0034	CIRC CONCR INSTALLED UNKN
020133 FT	0150/0036	BMSSEN 05/1020/0150/0000	2 0 05056 0 04 0288+18
	020133 FT	SHER. VAL. RUN	BMSBG 05/1020/0150/0000
	0150/0000	LENGTH(AH 3714 BK 1803)	018 " DIA CIRC CONCR
	0140/1397	LEN=0032	INSTALLED 2000
	0140/0510	015 " DIA LEN=0032	CIRC CONCR INSTALLED 2000
	0140/0170	030 " DIA LEN=0041	CIRC CONCR INSTALLED UNKN
018330 FT	018330 FT	2 0 05056 0 04 0270+06	LENGTH(AH 1803 BK 2185)
	0140/0000	036 " DIA LEN=0033	CIRC CONCR INSTALLED 1999
	0130/1645	015 " DIA LEN=0032	CIRC CONCR INSTALLED 2004
	0130/1220	018 " DIA LEN=0036	CIRC CONCR INSTALLED 1999
	0130/0981	015 " DIA LEN=0035	CIR PLASTIC INSTALLED UNKN
	0130/0425	BMSSEN 05/1020/0130/0000	2 0 05056 0 03 0248+41
016145 FT	0130/0045	SHER. VAL. RUN	BMSBG 05/1020/0130/0000
	016145 FT	LENGTH(AH 2185 BK 1322)	015 " DIA CIRC CONCR
	0130/0000		



EXTRACT DATE: 12/18/2023  
PRINT DATE: 12/20/2023

ROADWAY MANAGEMENT SYSTEM  
SLD COUNTY/SR - ANNUAL PRINT

PAGE NUMBER: 311  
COUNTY: BEDFORD

DIR: B TOTAL LEN: 8.775 MI.  
LEFT MUN: BROADTOP T

DIST: 09-1 SR: 1020  
RIGHT MUN: BROADTOP T

014823 FT

010881 FT

008684 FT

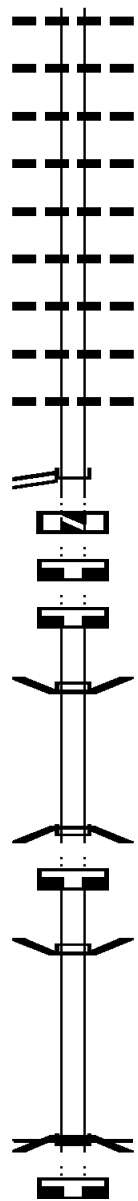
0120/1081	LEN=0024	INSTALLED UNKN
	024 "DIA	CIRC CONCR
0120/0788	LEN=0032	INSTALLED 2004
0120/0706	BMSSEN 05/1020/0120/0669	2 0 05056 0 02 0235+02
	SHERMAN VALLEY RUN	
0120/0669	BMSBG 05/1020/0120/0669	
0120/0058	BMSSEN 05/1020/0120/0000	2 0 05056 0 02 0235+02
014823 FT	SHERMAN VALLEY RUN	
	BMSBG 05/1020/0120/0000	
5 0120/0000	LENGTH(AH 1322 BK 3942)	
	030 "DIA	CIR PLASTIC
0110/3803	LEN=0030	INSTALLED 2000
	030 "DIA	CIR PLASTIC
0110/3248	LEN=0050	INSTALLED 2000
	018 "DIA	CIRC CONCR
0110/2947	LEN=0040	INSTALLED 2000
	015 "DIA	CIR PLASTIC
0110/2732	LEN=0031	INSTALLED UNKN
	015 "DIA	CIRC CONCR
0110/2341	LEN=0032	INSTALLED UNKN
	018 "DIA	CIRC CONCR
0110/1973	LEN=0035	INSTALLED UNKN
	015 "DIA	CIRC CONCR
0110/1521	LEN=0031	INSTALLED UNKN
	015 "DIA	CIR PLASTIC
0110/0553	LEN=0030	INSTALLED 2004
	018 "DIA	CIR PLASTIC
0110/0084	LEN=0075	INSTALLED UNKN
010881 FT	2 0 05056 0 02 0194+87	
5 0110/0000	LENGTH(AH 3942 BK 2197)	
	BOWSER RD	
0100/1657	(T500)	
0100/1628	BMSSEN 05/1020/0100/1609	2 0 05056 0 02 0189+30
	SHER. VAL. RUN	
0100/1609	BMSBG 05/1020/0100/1609	
	018 "DIA	CIR PLASTIC
0100/1277	LEN=0031	INSTALLED UNKN
	015 "DIA	CIR PLASTIC
0100/0804	LEN=0032	INSTALLED UNKN
	018 "DIA	CIR PLASTIC
0100/0133	LEN=0030	INSTALLED UNKN
008684 FT	2 0 05056 0 02 0173+10	
5 0100/0000	LENGTH(AH 2197 BK 0925)	

DIR: B TOTAL LEN: 8.775 MI. DIST: 09-1 SR: 1020  
 LEFT MUN: BROADTOP T RIGHT MUN: BROADTOP T

Stationing	Right of Way	Material	Length	Notes
0090/0775	018" DIA	CIRC CONCR	LEN=0036	INSTALLED 2004
0090/0626	BMSBG 05/1020			0090/0389 BROADTOP
0090/0503	HOPEWELL T			2 0 05056 0 02 0168+20
0090/0389	R.BR. JUN. R.			BMSBG 05/1020/0090/0389
0090/0370	018" DIA	CIRC CONCR	LEN=0020	INSTALLED 2004
0090/0024	BMSBG 05/1020			0090/0000
007759 FT	2 0 05056 0 02			0164+30
	PIPERS RUN			
	BMSBG 05/1020			0090/0000
	LENGTH(AH 0925 BK 1365)			
	018" DIA	CIRC CONCR	LEN=0028	INSTALLED 2004
0080/1315				
MT ROSE BEACH RD (T703)				
0080/1298				
	018" DIA	CIRC CONCR	LEN=0038	INSTALLED 2004
0080/1275				
	018" DIA	CIR PLASTIC	LEN=0031	INSTALLED UNKN
006394 FT	2 0 05056 0 02			0149+45
	LENGTH(AH 1365 BK 2774)			
	015" DIA	CIR PLASTIC	LEN=0031	INSTALLED UNKN
	030" DIA	CIRC CONCR	LEN=0032	INSTALLED UNKN
	018" DIA	CIR PLASTIC	LEN=0031	INSTALLED UNKN
	015" DIA	CIRC CONCR	LEN=0030	INSTALLED UNKN
	015" DIA	CIRC CONCR	LEN=0030	INSTALLED UNKN
	015" DIA	CIR PLASTIC	LEN=0035	INSTALLED 2004
	015" DIA	CIRC CONCR	LEN=0031	INSTALLED UNKN
2 0 05056 0 02 0122+52				
POLECAT HOLLOW RD (T526)				
003620 FT				
0070/0000	LENGTH(AH 2774 BK 3575)			
	015" DIA	CIRC CONCR	LEN=0036	INSTALLED UNKN
	018" DIA	CIR PLASTIC	LEN=0031	INSTALLED UNKN
	015" DIA	CIRC CONCR	LEN=0031	INSTALLED UNKN

DIR: B TOTAL LEN: 8.775 MI. DIST: 09-1 SR: 1020  
 LEFT MUN: HOPEWELL T RIGHT MUN: HOPEWELL T

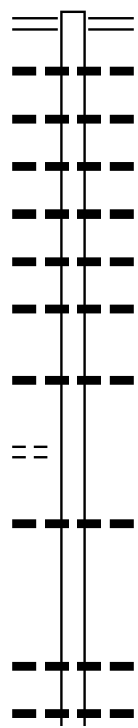
2 0 05056 0 02 0087+00 000045 FT  
 PLANK RD  
 (SR1009 SEG 0080/0000) 0060/0000  
 000045 FT  
 000045 FT  
 000045 FT  
 000018 FT  
 000018 FT  
 000000 FT  
 000000 FT



0060/3159 LEN=0024 INSTALLED UNKN  
 015 "DIA CIRC CONCR  
 0060/2789 LEN=0031 INSTALLED UNKN  
 015 "DIA CIRC CONCR  
 0060/2697 LEN=0024 INSTALLED UNKN  
 018 "DIA CIRC CONCR  
 0060/2425 LEN=0030 INSTALLED UNKN  
 024 "DIA CIRC CONCR  
 0060/2220 LEN=0050 INSTALLED 2004  
 015 "DIA CIR PLASTIC  
 0060/1717 LEN=0033 INSTALLED 2004  
 030 "DIA CIR PLASTIC  
 0060/1193 LEN=0040 INSTALLED 2001  
 036 "DIA CIRC CONCR  
 0060/0662 LEN=0032 INSTALLED UNKN  
 015 "DIA CIRC CONCR  
 0060/0222 LEN=0027 INSTALLED UNKN  
 INTER-BK CYPHER RD  
 (SR1009 SEG 0080/0000)  
 0060/0000 LTH AH 003575 BK 000100  
 000045 FT  
 7052/0000 LTH AH 000100 BK 001585  
 000045 FT  
 7040/0000 LENGTH(AH 1585 BK 1988)  
 000045 FT  
 7032/0000 LENGTH(AH 1988 BK 0027)  
 BMSSEN 05/1020/0030/0000  
 INTER-AHD CYPHER RD  
 0030/0027 (TWP)  
 000018 FT 2 0 05056 0 01 0040+05  
 INTER-BK CYPHER RD  
 (TWP)  
 PIPERS RUN  
 BMSBG 05/1020/0030/0000  
 0030/0000 LENGTH(AH 0027 BK 3646)  
 000018 FT  
 7022/0000 LENGTH(AH 3646 BK 0018)  
 BMSSEN 05/1020/0020/0000  
 INTER-AHD CYPHER RD  
 0020/0018 (TWP)  
 000000 FT 2 0 05056 0 01 0003+23  
 NC CYPHER RD  
 INTER-BK CYPHER RD  
 (TWP)  
 TR. PIPERS RN  
 BMSBG 05/1020/0020/0000  
 MFC BEGIN = D  
 0020/0000 LENGTH(AH 0018 BK 1777)  
 000000 FT  
 7010/0000 LENGTH(AH 1777 BK 0000)

DIR: B TOTAL LEN: 5.409 MI. DIST: 09-1 SR: 1019  
 LEFT MUN: LIBERTY T RIGHT MUN: LIBERTY T

028558 FT



028558 FT RAYSTOWN RD  
 0120/3406 (SR0026 SEG 0860/1103)  
 060 " DIA CIRC CONCR  
 0120/3303 LEN=0040 INSTALLED UNKN  
 018"H 24"W ELLIP CONC  
 0120/2833 LEN=0034 INSTALLED UNKN  
 018"H 00"W MULT CONCR  
 0120/2627 LEN=0040 INSTALLED 2000  
 018 " DIA CIRC CONCR  
 0120/2253 LEN=0040 INSTALLED UNKN  
 015 " DIA CIRC CONCR  
 0120/1713 LEN=0036 INSTALLED UNKN  
 024 " DIA CIRC CONCR  
 0120/1367 LEN=0048 INSTALLED 2000  
 015 " DIA CIRC CONCR  
 0120/0520 LEN=0040 INSTALLED UNKN  
 025152 FT  
 0120/0000 LENGTH(AH 3406 BK 1237)  
 018 " DIA CIRC CONCR  
 0110/0476 LEN=0033 INSTALLED UNKN  
 023915 FT 2 0 05063 0 01 0250+93  
 0110/0000 LENGTH(AH 1237 BK 2643)  
 015 " DIA CIRC CONCR  
 0100/1744 LEN=0037 INSTALLED 1988  
 015 " DIA CIRC METAL  
 0100/1690 LEN=0035 INSTALLED UNKN

2 0 05063 0 01 0263+24 025152 FT  
 MANSPEAKER RD  
 (T612) 0120/0000

023915 FT

DIR: B TOTAL LEN: 5.409 MI. DIST: 09-1 SR: 1019  
 LEFT MUN: LIBERTY T RIGHT MUN: LIBERTY T

Stationing	Description	Material	Length	Year
0100/1510	015" DIA	CIRC CONCR	LEN=0031	1988
0100/1312	018" DIA	CIRC CONCR	LEN=0034	1988
0100/1051	015" DIA	CIRC CONCR	LEN=0029	1988
0100/1000	015" DIA	CIRC CONCR	LEN=0030	1988
021272 FT	0100/0016	036" DIA CIRC CONCR	LEN=0041	1997
	021272 FT	2 0 05063 0 01 0224+50		
	0100/0000	LENGTH(AH 2643 BK 3280)		
	0090/2095	024" DIA CIR PLASTIC	LEN=0036	INSTALLED UNKN
	0090/1326	015" DIA CIRC CONCR	LEN=0030	INSTALLED UNKN
017992 FT	017992 FT	2 0 05063 0 00 0191+60		
		MILLERS RD		
		(T606)		
	0090/0000	LENGTH(AH 3280 BK 3084)		
RAVERS GAP RD (T605)	0080/2583	024" DIA CIRC METAL	LEN=0090	INSTALLED UNKN
	0080/2579	RAVERS RUN		
	0080/2535	STRUCTURE LENGTH 20 FT		
		BMSID 05/1019/0080/2535		
	0080/1898	018" DIA CIRC METAL	LEN=0046	INSTALLED UNKN
	0080/0820	018" DIA CIR PLASTIC	LEN=0040	INSTALLED UNKN
014908 FT	014908 FT	2 0 05063 0 00 0160+30		
	0080/0000	LENGTH(AH 3084 BK 2092)		
	0070/1637	036" DIA CIRC CONCR	LEN=0008	INSTALLED 2003
	0070/0916	015" DIA CIRC CONCR	LEN=0031	INSTALLED UNKN

DIR: B TOTAL LEN: 5.409 MI. DIST: 09-1 SR: 1019  
 LEFT MUN: LIBERTY T RIGHT MUN: LIBERTY T

Stationing	Material	Quantity	Description
012816 FT	0070/0269	015	" DIA CIRC CONCR
	012816 FT	LEN=0028	INSTALLED UNKN
		2 0 05063	0 00 0138+88
			CARBERRY RD
			(T568)
	0070/0000	036	" DIA CIRC METAL
		LEN=0040	INSTALLED UNKN
			LENGTH(AH 2092 BK 1852)
	0060/0666	018	" DIA CIR PLASTIC
		LEN=0028	INSTALLED UNKN
			018 " DIA CIR PLASTIC
		LEN=0031	INSTALLED UNKN
010964 FT	010964 FT	2 0 05063	0 00 0119+85
	0060/0000	018	" DIA CIR PLASTIC
		LEN=0030	INSTALLED UNKN
			LENGTH(AH 1852 BK 2384)
	0050/2335	024	" DIA CIR PLASTIC
		LEN=0030	INSTALLED UNKN
			018 " DIA CIRC CONCR
		LEN=0040	INSTALLED 2000
008580 FT	008580 FT	2 0 05063	0 00 0096+51
			NC PI NCHOT RD
			LIBERTY
			HOPEWELL T
	0050/0000	015	" DIA CIRC CONCR
		LEN=0036	INSTALLED UNKN
			LENGTH(AH 2384 BK 3538)
	0040/3362	024	" DIA CIRC CONCR
		LEN=0060	INSTALLED UNKN
	0040/2985	024	" DIA CIRC CONCR
		LEN=0040	INSTALLED UNKN
			018 " DIA CIR PLASTIC
		LEN=0040	INSTALLED UNKN
			018 " DIA CIR PLASTIC
		LEN=0032	INSTALLED UNKN
			018 " DIA CIR PLASTIC
		LEN=0033	INSTALLED UNKN
			018 " DIA CIRC CONCR
		LEN=0040	INSTALLED 2005
			018 " DIA CIR PLASTIC
		LEN=0038	INSTALLED UNKN
			018 " DIA CIR PLASTIC
		LEN=0030	INSTALLED UNKN

DIR: B TOTAL LEN: 5.409 MI. DIST: 09-1 SR: 1019  
 LEFT MUN: HOPEWELL T RIGHT MUN: HOPEWELL T

2 0 05063 0 00 0060+75 005042 FT  
 FARMER'S VALLEY RD  
 (T564) 0040/0000

MARBLE CITY RD  
 (T563) 0020/0460

002997 FT

000859 FT

000000 FT

0040/0336	018 " DIA	CIRC CONCR
0040/0194	LEN=0030	INSTALLED UNKN
005042 FT	015 " DIA	CIRC CONCR
005042 FT	LEN=0030	INSTALLED UNKN
0040/0000	LENGTH(AH 3538 BK 2045)	
0030/2010	018 " DIA	CIR PLASTIC
0030/1921	LEN=0036	INSTALLED UNKN
0030/1549	015 " DIA	CIRC METAL
0030/1188	LEN=0035	INSTALLED UNKN
0030/0791	015 " DIA	CIRC CONCR
0030/0209	LEN=0030	INSTALLED UNKN
002997 FT	018 " DIA	CIR PLASTIC
002997 FT	LEN=0048	INSTALLED UNKN
0030/0000	015 " DIA	CIR PLASTIC
0020/1820	LEN=0033	INSTALLED UNKN
0020/1372	018 " DIA	CIR PLASTIC
0020/0825	LEN=0036	INSTALLED UNKN
0020/0323	2 0 05063 0 00 0040+04	
0020/0056	LENGTH(AH 2045 BK 2138)	
000859 FT	018 " DIA	CIR PLASTIC
000859 FT	LEN=0032	INSTALLED UNKN
0020/0000	018 " H 24 " W	ELLIP METAL
0010/0658	LEN=0030	INSTALLED UNKN
0010/0639	018 " DIA	CIR PLASTIC
0010/0639	LEN=0040	INSTALLED UNKN
0010/0084	2 0 05063 0 00 0018+96	
000000 FT	VILLAGE: EICHELBERGERTO	
000000 FT	RAYSTOWN RD	
000000 FT	(SR0026 SEG 0720/1099)	
000000 FT	LENGTH(AH 2138 BK 0859)	
000000 FT	BMSFN 05/1019/0010/0639	
000000 FT	2 0 05063 0 00 0016+58	
000000 FT	BANK RUN	
000000 FT	BMSBG 05/1019/0010/0639	
000000 FT	018 " DIA	CIRC METAL
000000 FT	LEN=0100	INSTALLED 2001
000000 FT	2 0 05063 0 00 0009+37	
000000 FT	NC WO ODCOCK VALLEY RD	
000000 FT	INTER-BK DEAD END RD	
000000 FT	(TWP)	
000000 FT	MFC BEGIN = E	
0010/0000	LENGTH(AH 0859 BK 0000)	

Stationing	Description	Material	Length	Installation
023435 FT	YOUNTS RD (T508)			
0090/2218	BRIAR VALLEY RD (SR1014 SEG 0070/0000)	018" DIA CIR PLASTIC	LEN=0040	INSTALLED 2000
0090/1912		018" DIA CIR PLASTIC	LEN=0031	INSTALLED UNKN
0090/1216		018" DIA CIR PLASTIC	LEN=0040	INSTALLED 2001
0090/0714		015" DIA CIR PLASTIC	LEN=0053	INSTALLED UNKN
0090/0265				
021217 FT	SHOEMAKER RD (T533)			
0090/0000	LENGTH(AH 2218 BK 3060)	024"H 00"W MULT OTHER	LEN=0037	INSTALLED UNKN
0080/3018		018" DIA CIR PLASTIC	LEN=0047	INSTALLED UNKN
0080/2738		036" DIA CIR PLASTIC	LEN=0065	INSTALLED UNKN
0080/2315		018" DIA CIR PLASTIC	LEN=0037	INSTALLED UNKN
0080/1372		030" DIA CIR PLASTIC	LEN=0040	INSTALLED UNKN
0080/1033		018" DIA CIRC CONCR	LEN=0038	INSTALLED UNKN
0080/0630		018" DIA CIR PLASTIC	LEN=0028	INSTALLED UNKN
0080/0316		2 0 05100 0 03 0184+13	LENGTH(AH 3060 BK 3274)	
018157 FT		015" DIA CIRC CONCR	LEN=0026	INSTALLED UNKN
0070/2918		015" DIA CIR PLASTIC	LEN=0027	INSTALLED UNKN
0070/2242		015" DIA CIRC CONCR	LEN=0030	INSTALLED UNKN
0070/2059		015" DIA CIR PLASTIC	LEN=0037	INSTALLED UNKN
0070/1390		015" DIA CIR PLASTIC	LEN=0038	INSTALLED UNKN
0070/1070				

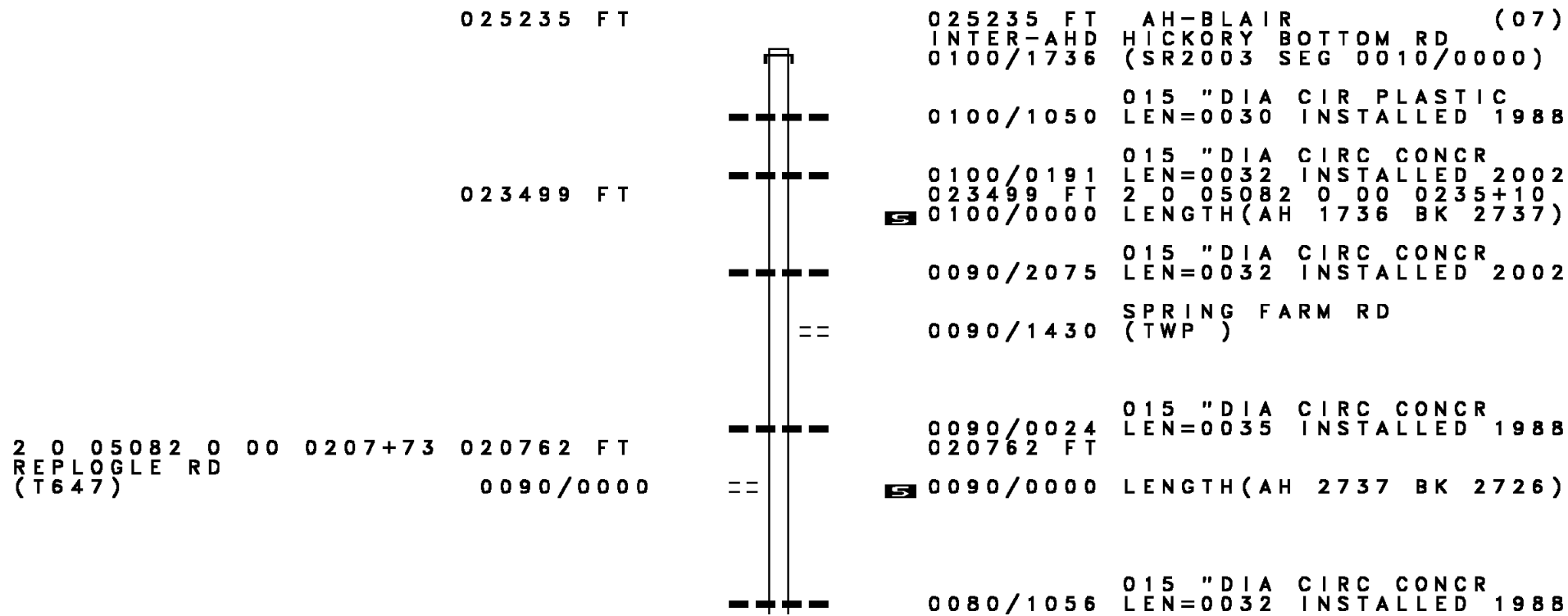


DIR: B TOTAL LEN: 4.438 MI. DIST: 09-1 SR: 1018  
 LEFT MUN: BEDFORD T RIGHT MUN: BEDFORD T

Stationing (Left)	Stationing (Right)	Description
014883 FT	014883 FT	2 0 05100 0 03 0150+31
	0070/0000	LENGTH(AH 3274 BK 2442)
	0060/2213	015 "DIA CIRC CONCR
	0060/1720	LEN=0029 INSTALLED UNKN
		018 "DIA CIR PLASTIC
		LEN=0040 INSTALLED UNKN
		015 "DIA CIR PLASTIC
	0060/0671	LEN=0026 INSTALLED UNKN
012441 FT	012441 FT	2 0 05100 0 03 0125+25
		MESSIAH CHURCH RD
		(T750)
	0060/0000	LENGTH(AH 2442 BK 1586)
		024 "DIA CIRC CONCR
	0050/0418	LEN=0030 INSTALLED UNKN
010855 FT	010855 FT	2 0 05100 0 03 0109+00
	0050/0000	LENGTH(AH 1586 BK 1869)
		015 "DIA CIRC CONCR
	0040/1682	LEN=0029 INSTALLED UNKN
		018 "DIA CIRC CONCR
	0040/1059	LEN=0033 INSTALLED UNKN
		024 "DIA CIRC CONCR
	0040/0284	LEN=0038 INSTALLED UNKN
008986 FT	008986 FT	2 0 05100 0 03 0090+15
		BELDEN RD
		(SR1001 SEG 0250/0000)
		MFC BEGIN = E
	0040/0000	LENGTH(AH 1869 BK 2101)
		036 "DIA CIRC CONCR
	0030/2001	LEN=0040 INSTALLED UNKN
		018 "DIA CIRC METAL
	0030/1176	LEN=0051 INSTALLED UNKN
		015 "DIA CIRC CONCR
	0030/0774	LEN=0037 INSTALLED UNKN
		015 "DIA CIRC CONCR
	0030/0565	LEN=0029 INSTALLED UNKN
	0030/0022	BMSSEN 05/1018/0030/0000
006885 FT	006885 FT	2 0 05100 0 02 0069+80
		OPPENHEIMER RUN
		BMSBG 05/1018/0030/0000
	0030/0000	LENGTH(AH 2101 BK 3406)
		015 "DIA CIR PLASTIC
	0020/3113	LEN=0030 INSTALLED 2001



EXTRACT DATE: 12/18/2023 ROADWAY MANAGEMENT SYSTEM PAGE NUMBER: 301  
 PRINT DATE: 12/20/2023 SLD COUNTY/SR - ANNUAL PRINT COUNTY: BEDFORD  
 DIR: B TOTAL LEN: 4.779 MI. DIST: 09-1 SR: 1017  
 LEFT MUN: WOODBURY T RIGHT MUN: WOODBURY T



2 0 05082 0 00 0207+73 020762 FT  
 REPLOGLE RD  
 (T647) 0090/0000

025235 FT AH-BLAIR (07)  
 INTER-AHD HICKORY BOTTOM RD  
 0100/1736 (SR2003 SEG 0010/0000)  
 0100/1050 015 \" DIA CIR PLASTIC  
 LEN=0030 INSTALLED 1988  
 0100/0191 015 \" DIA CIRC CONCR  
 LEN=0032 INSTALLED 2002  
 023499 FT 2 0 05082 0 00 0235+10  
 S 0100/0000 LENGTH(AH 1736 BK 2737)  
 0090/2075 015 \" DIA CIRC CONCR  
 LEN=0032 INSTALLED 2002  
 0090/1430 SPRING FARM RD  
 (TWP )  
 0090/0024 015 \" DIA CIRC CONCR  
 020762 FT LEN=0035 INSTALLED 1988  
 S 0090/0000 LENGTH(AH 2737 BK 2726)  
 0080/1056 015 \" DIA CIRC CONCR  
 LEN=0032 INSTALLED 1988

DIR: B TOTAL LEN: 4.779 MI. DIST: 09-1 SR: 1017  
 LEFT MUN: WOODBURY T RIGHT MUN: WOODBURY T

Stationing	Description	Material	Length	Notes
018036 FT	0080/0276	018 " DIA CIR PLASTIC	LEN=0026	INSTALLED 1988
	0080/0211	WILD CHERRY TREE DR		
	018036 FT	(TWP)	2 0 05082 0 00 0179+85	
	0080/0000	LENGTH(AH 2726 BK 2870)		
	0070/2677	018 " DIA CIR PLASTIC	LEN=0032	INSTALLED 1988
	0070/1691	015 " DIA CIRC METAL	LEN=0032	INSTALLED 1988
	0070/1040	015 " DIA CIRC METAL	LEN=0029	INSTALLED 1988
2 0 05082 0 00 0151+80 015166 FT HERSHBERGER RD (T641)	0070/0000	015166 FT		
	0070/0000	LENGTH(AH 2870 BK 3044)		
012122 FT	0060/0606	015 " DIA CIRC CONCR	LEN=0030	INSTALLED 1988
	012122 FT	2 0 05082 0 00 0121+36		
	0060/0000	PULPIT RD (T636)		
	0050/0610	LENGTH(AH 3044 BK 0866)		
	0050/0610	015 " DIA CIRC CONCR	LEN=0032	INSTALLED 1988
2 0 05082 0 00 0112+56 011256 FT STATE ST (SR1038 SEG 0010/3004)	0050/0000	011256 FT		
	0050/0000	LENGTH(AH 0866 BK 2615)		
RIDGEVIEW DR (PRDR)	0040/1910			
		015 " DIA CIRC CONCR		

DIR: B TOTAL LEN: 4.779 MI. DIST: 09-1 SR: 1017  
 LEFT MUN: WOODBURY T RIGHT MUN: WOODBURY T

2 0 05082 0 00 0086+51 008641 FT  
 MILL ST  
 (T635)

0040/0033 LEN=0037 INSTALLED 1988  
 008641 FT  
 0040/0000 LENGTH(AH 2615 BK 3580)  
 0030/2856 018 "DIA CIRC CONCR  
 LEN=0032 INSTALLED 2002

005061 FT

0030/0379 015 "DIA CIRC CONCR  
 005061 FT LEN=0028 INSTALLED 1998  
 2 0 05082 0 00 0050+53  
 018 "DIA CIRC CONCR  
 LEN=0035 INSTALLED 1988  
 0030/0000 LENGTH(AH 3580 BK 2825)

0020/2190 024 "DIA CIR PLASTIC  
 018 "DIA CIR PLASTIC  
 0020/1599 LEN=0040 INSTALLED 1988  
 018 "DIA CIR PLASTIC  
 0020/1345 LEN=0040 INSTALLED 1988

002236 FT

0020/0468 018 "DIA CIR PLASTIC  
 002236 FT LEN=0023 INSTALLED 1988  
 2 0 05082 0 00 0022+39  
 SMITH RD  
 (T678)  
 0020/0000 LENGTH(AH 2825 BK 2236)  
 018 "DIA CIRC CONCR  
 0010/1857 LEN=0026 INSTALLED 1998  
 018 "DIA CIR PLASTIC  
 0010/1166 LEN=0035 INSTALLED 1988








BERMUDA RD  
 (PRDR)

0010/0299

000000 FT

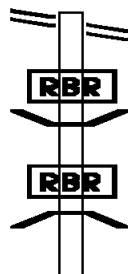
0010/0180 015 "DIA CIRC CONCR  
 000000 FT LEN=0048 INSTALLED 2002  
 2 0 05082 0 00 0000+00  
 NC HICKORY BOTTOM RD  
 WOODBURY PK  
 (SRO036 SEG 0110/1581)  
 MFC BEGIN = E  
 0010/0000 LENGTH(AH 2236 BK 0000)

DIR: B TOTAL LEN: .033 MI. DIST: 09-1 SR: 1016  
 LEFT MUN: BEDFORD T RIGHT MUN: BEDFORD T

000172 FT		000172 FT 7034/0000	LENGTH(AH 0100 BK 0153) BMSBN 05/1016/0030/0000
000019 FT		INTER-AHD 00030/0153 000019 FT INTER-BK	CHALYBEATE RD (T493) 2 0 05048 0 02 0077+64 CHALYBEATE RD (T493) DUNNING CREEK BMSBG 05/1016/0030/0000
000019 FT		00030/0000 000019 FT 7024/0000 INTER-AHD 0020/0004 000015 FT	LENGTH(AH 0153 BK 0100) LENGTH(AH 0100 BK 0004) CHALYBEATE RD (T480) 2 0 05048 0 01 0042+42 048 "DIA CIR PLASTIC LEN=0032 INSTALLED 1980
000015 FT		INTER-BK	CHALYBEATE RD (T480)
000015 FT		00020/0000 000015 FT 7014/0000	LENGTH(AH 0004 BK 0100) LENGTH(AH 0100 BK 0015) BMSBN 05/1016/0010/0000
000000 FT		INTER-AHD 0010/0015 000000 FT NC CH INTER-BK	CHALYBEATE RD (T480) 2 0 05048 0 00 0026+21 CHALYBEATE RD (T480) TR DUNNINGS CREEK BMSBG 05/1016/0010/0000
000000 FT		00010/0000 000000 FT 7008/0000	LENGTH(AH 0015 BK 0100) LENGTH(AH 0100 BK 0000)

EXTRACT DATE: 12/18/2023 ROADWAY MANAGEMENT SYSTEM PAGE NUMBER: 297  
 PRINT DATE: 12/20/2023 SLD COUNTY/SR - ANNUAL PRINT COUNTY: BEDFORD  
 DIR: B TOTAL LEN: 6.499 MI. DIST: 09-1 SR: 1015  
 LEFT MUN: WOODBURY T RIGHT MUN: WOODBURY T

WOODBURY PK 034316 FT  
 (SR0036 SEG 0130/1337) 0150/1936



034316 FT WOODBURY PK  
 0150/1936 (SR0036 SEG 0130/1337)

0150/1496 BMS EN 05/1015/0150/1432  
 2 0 05124 0 00 0084+54

P3  
 0150/1432 YELLOW CREEK  
 BMSBG 05/1015/0150/1432  
 018 "DIA CIR PLASTIC

DIR: B TOTAL LEN: 6.499 MI. DIST: 09-1 SR: 1015  
 LEFT MUN: WOODBURY T RIGHT MUN: WOODBURY T

Stationing	Length	Description	Material	Installation
2 0 05124 0 00 0070+25	032380 FT	KELLY RD (T631)	0150/0000	INSTALLED UNKN
			0150/0581	LEN=0032
			032380 FT	
			0150/0000	LENGTH(AH 1936 BK 2049)
			0140/1776	018 " DIA CIRC CONCR
				LEN=0035 INSTALLED 1997
	030331 FT			
			030331 FT	2 0 05124 0 00 0049+82
			0140/0000	036 " DIA CIRC CONCR
				LEN=0040 INSTALLED 2005
				LENGTH(AH 2049 BK 2471)
	027860 FT			
			027860 FT	2 0 05124 0 00 0025+02
			0130/0000	LENGTH(AH 2471 BK 2502)
2 0 05124 0 00 0000+00	025358 FT	POTTER CREEK RD (SR0868 SEG 0040/0000)	0120/0000	
			025358 FT	
			7114/0000	LTH AH 002502 BK 000100
			0110/2277	LTH AH 000100 BK 002277
			0110/2181	POTTER CREEK RD (SR0868 SEG 0030/0830)
			0110/2158	POTTER CREEK RD (SR0868 SEG 0030/0830)
				BMSSEN 05/1015/0110/2158
				2 0 05076 0 00 0120+93
				POTTER CREEK
				BMSBG 05/1015/0110/2158
			0110/1194	018 " DIA CIRC CONCR
				LEN=0048 INSTALLED 2002
				015 " DIA CIRC METAL



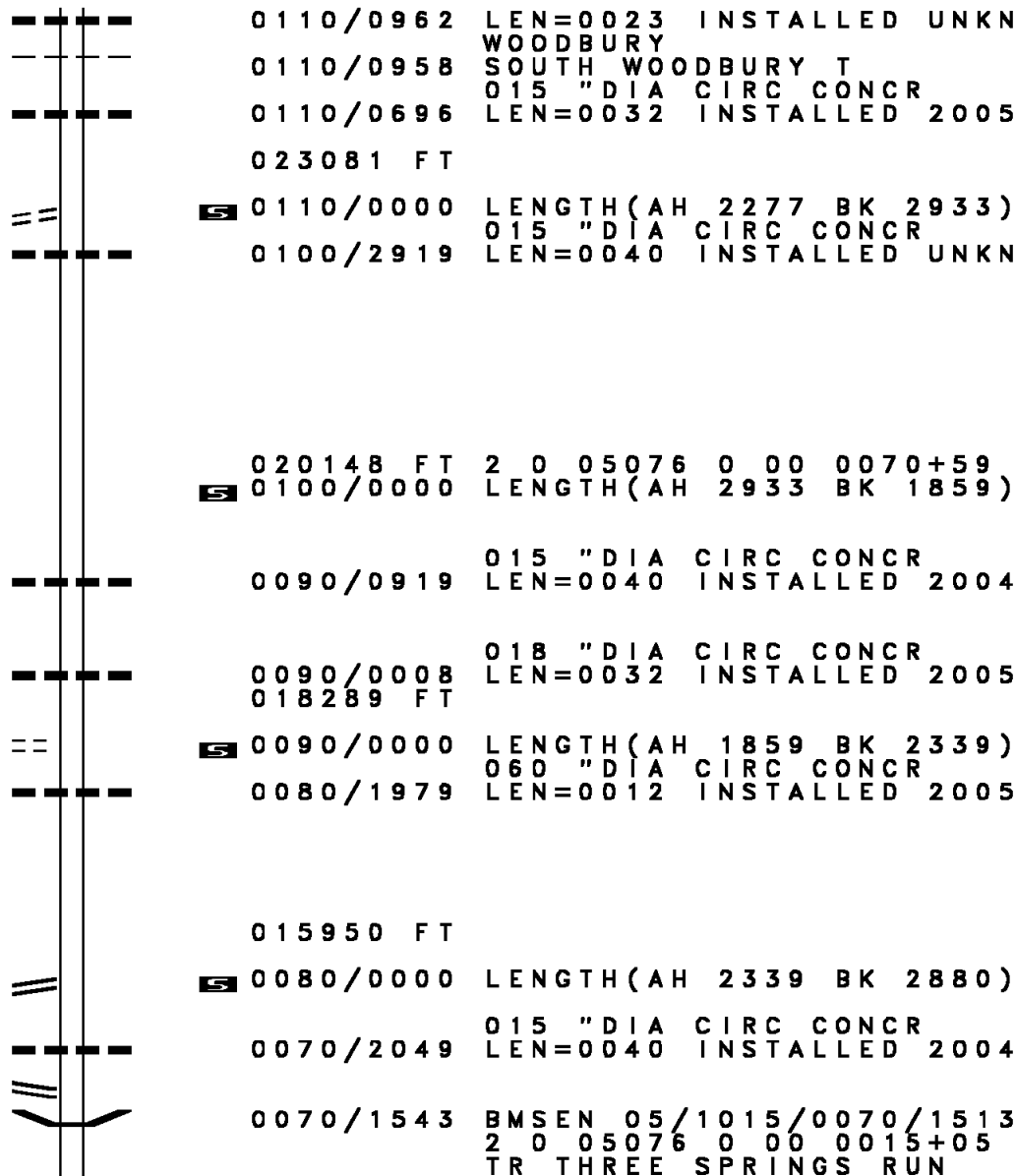
DIR: B TOTAL LEN: 6.499 MI. DIST: 09-1 SR: 1015  
 LEFT MUN: WOODBURY T RIGHT MUN: WOODBURY T

2 0 05076 0 00 0099+32 023081 FT  
 MIDDLE RIDGE RD  
 (T607) 0110/0000

2 0 05076 0 00 0052+00 018289 FT  
 TEETER SCHOOL RD  
 (T686) 0090/0000

2 0 05076 0 00 0028+66 015950 FT  
 SR 1030 SH  
 (SR1030 SEG 0010/1116) 0080/0000

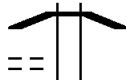
RIDGE RD  
 (SR1028 SEG 0080/2964) 0070/1944



DIR: B TOTAL LEN: 6.499 MI. DIST: 09-1 SR: 1015  
 LEFT MUN: SOUTH WOODBURY T RIGHT MUN: SOUTH WOODBURY T

LC TO MILL ST  
 (CONN)

0070/1460



0070/1513 BMSBG 05/1015/0070/1513

MILL ST  
 (T560)

0070/1135



0070/1237 015 "DIA CIRC METAL  
 LEN=0058 INSTALLED UNKN

0070/1043 OTT RD  
 (T570)  
 0070/0906 015 "DIA CIRC CONCR  
 LEN=0016 INSTALLED 2004

013070 FT

0070/0026 018 "DIA CIRC METAL  
 LEN=0025 INSTALLED UNKN  
 013070 FT 2 0 05076 0 00 0000+00  
 NC RE PLOGLE SCHOOL RD  
 BRUMBAUGH RD  
 (SR0869 SEG 0450/0000)  
 MFC BEGIN = D



0070/0000 LENGTH(AH 2880 BK 0942)  
 0060/0897 BMSBG 05/1015/0060/0878  
 2 0 05101 0 00 0131+50

CHESTNUT ST  
 (TWP )  
 CHURCH ST  
 (TWP )

0060/0607




0060/0878 BMSBG 05/1015/0060/0878  
 030 "DIA CIRC CONCR  
 0060/0820 LEN=0040 INSTALLED 2015




(APRA) NES&LCO CORPORAT  
 NC CHURCH ST  
 0060/0345 024 "DIA CIRC METAL  
 LEN=0030 INSTALLED UNKN

012128 FT

0060/0344 024 "DIA CIRC METAL  
 LEN=0010 INSTALLED UNKN  
 012128 FT 2 0 05101 0 00 0122+63  
 NC CHURCH ST  
 CHESTNUT ST  
 CHESTNUT ST  
 (TWP )



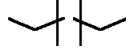
0060/0000 LENGTH(AH 0942 BK 1532)



0050/0557 TOWN HILL RD  
 (T541)  
 0050/0540 024 "DIA CIRC CONCR  
 LEN=0040 INSTALLED UNKN

010596 FT

0050/0150 018 "DIA CIRC METAL  
 LEN=0040 INSTALLED 2003  
 010596 FT 2 0 05101 0 00 0106+08



0050/0000 VILLAGE: NEW ENTERPRISE  
 LENGTH(AH 1532 BK 2572)

EXTRACT DATE: 12/18/2023  
PRINT DATE: 12/20/2023

ROADWAY MANAGEMENT SYSTEM  
SLD COUNTY/SR - ANNUAL PRINT

PAGE NUMBER: 293  
COUNTY: BEDFORD

DIR: B TOTAL LEN: 6.499 MI.  
LEFT MUN: SOUTH WOODBURY T

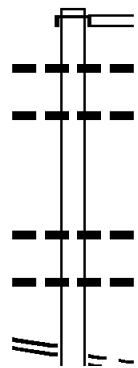
DIST: 09-1 SR: 1015  
RIGHT MUN: SOUTH WOODBURY T

Stationing	Material	Length	Notes
008024 FT	0040/1393 018" DIA CIRC CONCR LEN=0036 INSTALLED 2003		
	0040/0629 015" DIA CIRC METAL LEN=0036 INSTALLED 2003		
	0040/0412 015" DIA CIRC CONCR LEN=0030 INSTALLED UNKN		
	008024 FT 2 0 05101 0 00 0080+44 5 0040/0000 LENGTH(AH 2572 BK 2029)		
	0030/1662 015" DIA CIRC CONCR LEN=0040 INSTALLED 2003		
	0030/1112 015" DIA CIRC METAL LEN=0032 INSTALLED UNKN		
	0030/0880 015" DIA CIRC CONCR LEN=0040 INSTALLED UNKN		
005995 FT	005995 FT 2 0 05101 0 00 0060+15 5 0030/0000 LENGTH(AH 2029 BK 2566)		
	0020/1535 024" DIA CIRC METAL LEN=0031 INSTALLED UNKN		
	0020/0979 024" DIA CIRC CONCR LEN=0048 INSTALLED 2003		
	0020/0221 015" DIA CIRC CONCR LEN=0032 INSTALLED 2003		
2 0 05101 0 00 0034+49 003429 FT GOLDEN RULE RD (T560)	003429 FT 5 0020/0000 LENGTH(AH 2566 BK 3429)		
000000 FT	0010/0622 BMS EN 05/1015/0010/0575 2 0 05101 0 00 0005+74 BEAVER CREEK		
	0010/0575 BMSBG 05/1015/0010/0575 000000 FT 2 0 05101 0 00 0000+00 NC HE RSHBERGER RD SALEMVILLE RD (SR1026 SEG 0070/0000) MFC BEGIN = E		
	5 0010/0000 LENGTH(AH 3429 BK 0000)		

EXTRACT DATE: 12/18/2023 ROADWAY MANAGEMENT SYSTEM PAGE NUMBER: 292  
 PRINT DATE: 12/20/2023 SLD COUNTY/SR - ANNUAL PRINT COUNTY: BEDFORD  
 DIR: B TOTAL LEN: 3.325 MI. DIST: 09-1 SR: 1014  
 LEFT MUN: BEDFORD T RIGHT MUN: BEDFORD T

017557 FT

017557 FT  
 INTER-AHD IMLERTOWN RD  
 (SR1001 SEG 0160/0000)  
 IMLERTOWN RD  
 (SR1001 SEG 0160/0000)  
 0070/1829 015 "DIA CIRC CONCR  
 0070/1771 LEN=0032 INSTALLED 2002  
 015 "DIA CIR PLASTIC  
 0070/1285 LEN=0030 INSTALLED 1988  
  
 0070/0074 015 "DIA CIRC CONCR  
 LEN=0035 INSTALLED 1988  
 01B "DIA CIR PLASTIC  
 0070/0038 LEN=0029 INSTALLED 1988  
 015728 FT YOUNTS RD  
 (T508)  
 0070/0000 LENGTH(AH 1829 BK 3005)



2 0 05051 0 01 0195+77 015728 FT  
 YOUNTS RD  
 (SR1018 SEG 0090/2218) 0070/0000

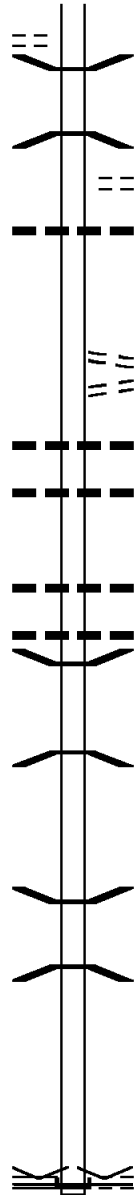
DIR: B TOTAL LEN: 3.325 MI. DIST: 09-1 SR: 1014  
 LEFT MUN: BEDFORD T RIGHT MUN: BEDFORD T

	0060/2772	024 " DIA LEN=0034	CIRC CONCR INSTALLED	1988
	0060/2609	018 " DIA LEN=0029	CIRC CONCR INSTALLED	1988
	0060/1950	018 " DIA LEN=0030	CIRC CONCR INSTALLED	1999
	0060/1356	018 " DIA LEN=0032	CIR PLASTIC INSTALLED	1988
	0060/0770	015 " DIA LEN=0032	CIRC CONCR INSTALLED	1988
012723 FT	0060/0141	018 " DIA LEN=0040	CIRC CONCR INSTALLED	1988
	012723 FT	2 0 05051 0 01 0165+14		
	0060/0000	LENGTH(AH 3005 BK 3538)		
	0050/3430	015 " DIA LEN=0034	CIRC CONCR INSTALLED	1988
	0050/2639	018 " DIA LEN=0028	CIRC CONCR INSTALLED	1988
	0050/2236	018 " DIA LEN=0040	CIRC CONCR INSTALLED	1988
	0050/1383	018 " DIA LEN=0035	CIR PLASTIC INSTALLED	1999
	0050/1076	018 " DIA LEN=0030	CIR PLASTIC INSTALLED	1999
009185 FT	0050/0105	018 " DIA LEN=0030	CIR PLASTIC INSTALLED	1999
	009185 FT	2 0 05051 0 01 0129+98		
	0050/0000	LENGTH(AH 3538 BK 3471)		
	0040/2607	018 " DIA LEN=0030	CIR PLASTIC INSTALLED	1999
	0040/1891	024 " DIA LEN=0030	CIR PLASTIC INSTALLED	1988
005714 FT	0040/0324	015 " H 30 " W LEN=0030	ELLIP METAL INSTALLED	1988
	005714 FT	2 0 05051 0 00 0094+57		
	0040/0000	LENGTH(AH 3471 BK 0630)		
	0030/0489	LEISURE LN (PRDR)		

DIR: B TOTAL LEN: 3.325 MI. DIST: 09-1 SR: 1014  
 LEFT MUN: BEDFORD T RIGHT MUN: BEDFORD T

RIVERBOAT RD  
 (PRDR)

0030/0368



0030/0320 BMS EN 05/1014/0030/0204  
 2 0 05051 0 00 0090+31  
 DUNNINGS CREEK

0030/0204 BMSBG 05/1014/0030/0204  
 WHISPERING WILLOW LN

0030/0058 (PRDR)  
 015 " DIA CIRC CONCR

005084 FT

0030/0010 LEN=0040 INSTALLED 1988  
 005084 FT 2 0 05051 0 00 0087+20  
 NC BR

BRIAR VALLEY RD  
 BRIAR VALLEY RD  
 (T480)

S 0030/0000 LENGTH(AH 0630 BK 2770)  
 LC FOR BRIAR VALLEY RD

0020/2672 (CONN)  
 015 " DIA CIRC CONCR

0020/2085 LEN=0030 INSTALLED 1988  
 015 " DIA CIRC CONCR

0020/1940 LEN=0035 INSTALLED 1988

0020/0894 015 " DIA CIR PLASTIC  
 LEN=0035 INSTALLED 1988

0020/0312 015 " DIA CIRC CONCR  
 LEN=0036 INSTALLED 1988

002314 FT

0020/0026 BMS EN 05/1014/0020/0000  
 002314 FT 2 0 05051 0 00 0060+77

TRIB DUNNING CREEK  
 BMSBG 05/1014/0020/0000

S 0020/0000 LENGTH(AH 2770 BK 2314)

0010/0390 BMS EN 05/1014/0010/0375  
 2 0 05051 0 00 0041+28  
 TRIB DUNNINGS CREEK

0010/0375 BMSBG 05/1014/0010/0375  
 000000 FT 2 0 05051 0 00 0037+56

000000 FT

VILLAGE: BELDIN  
 NC CH

CHALYBEATE RD  
 BELDEN RD  
 (T506)

INTER-BK CHALYBEATE RD  
 (SR1001 SEG 0300/0000)

MFC BEGIN = E

S 0010/0000 LENGTH(AH 2314 BK 0000)

IMLERTOWN RD  
 (SR1001 SEG 0300/0000) 0010/0000

DIR: B TOTAL LEN: 3.118 MI. DIST: 09-1 SR: 1013  
 LEFT MUN: EAST PROVIDENCE T RIGHT MUN: EAST PROVIDENCE T

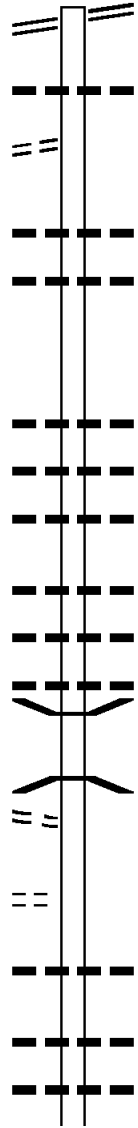
MOUNTIAN CHAPEL RD 016461 FT  
 (SR1011 SEG 0200/0000) 0060/3014

RAMSEY RD  
 (T484) 0060/2272

013447 FT

RIDGE RD  
 (T444) 0050/0050  
 2 0 05128 0 00 0103+82 010354 FT  
 BRANTNER RD  
 (T455) 0050/0000

008047 FT



016461 FT BREEZEWOOD RD  
 0060/3014 (SR1011 SEG 0200/0000)

0060/2342 018 "DIA CIRC CONCR  
 LEN=0034 INSTALLED UNKN

0060/1347 036 "DIA CIRC CONCR  
 LEN=0041 INSTALLED UNKN  
 0060/0960 018 "DIA CIR PLASTIC  
 LEN=0008 INSTALLED 2001

013447 FT 2 0 05128 0 00 0135+27  
 0060/0000 LENGTH(AH 3014 BK 3093)  
 0050/2841 018 "DIA CIRC CONCR  
 LEN=0030 INSTALLED UNKN  
 0050/2517 018 "DIA CIR PLASTIC  
 LEN=0032 INSTALLED UNKN  
 0050/1938 015 "DIA CIRC METAL  
 LEN=0024 INSTALLED 2000

0050/1336 018 "DIA CIRC CONCR  
 LEN=0031 INSTALLED UNKN  
 0050/0911 015 "DIA CIRC CONCR  
 LEN=0032 INSTALLED 1998  
 0050/0534 018 "DIA CIR PLASTIC  
 LEN=0035 INSTALLED 2005  
 0050/0187 BMSFN 05/1013/0050/0166  
 2 0 05128 0 00 0105+67  
 TRIB TUB MILL RUN  
 0050/0166 BMSBG 05/1013/0050/0166

010354 FT  
 0050/0000 LENGTH(AH 3093 BK 2307)

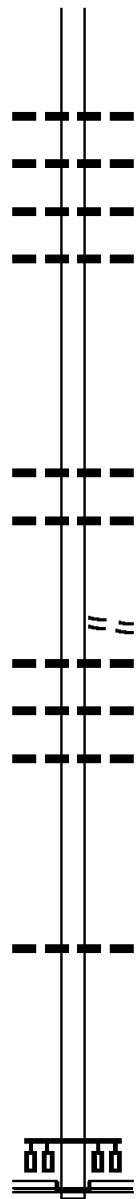
0040/1500 015 "DIA CIRC METAL  
 LEN=0031 INSTALLED UNKN

0040/0719 015 "DIA CIRC METAL  
 LEN=0028 INSTALLED UNKN  
 0040/0304 015 "DIA CIRC METAL  
 LEN=0033 INSTALLED UNKN

008047 FT 2 0 05128 0 00 0080+27

DIR: B TOTAL LEN: 3.118 MI. DIST: 09-1 SR: 1013  
 LEFT MUN: EAST PROVIDENCE T RIGHT MUN: EAST PROVIDENCE T

		5	0040/0000	LENGTH(AH 2307 BK 2521)
			0030/1543	015 "DIA CIR PLASTIC LEN=0026 INSTALLED UNKN
			0030/1097	015 "DIA CIRC CONCR LEN=0032 INSTALLED UNKN
			0030/0531	030 "DIA CIRC CONCR LEN=0050 INSTALLED UNKN
			0030/0066	018 "DIA CIRC METAL LEN=0055 INSTALLED UNKN
005526 FT			005526 FT	2 0 05128 0 00 0055+06
		5	0030/0000	LENGTH(AH 2521 BK 2489)
			0020/0682	015 "DIA CIRC METAL LEN=0029 INSTALLED UNKN
			0020/0179	015 "DIA CIRC METAL LEN=0036 INSTALLED UNKN
003037 FT			003037 FT	2 0 05128 0 00 0030+43 TANNERY RD (T441)
		5	0020/0000	LENGTH(AH 2489 BK 3037)
			0010/2872	036 "DIA CIRC CONCR LEN=0049 INSTALLED UNKN
			0010/2582	018 "DIA CIR PLASTIC LEN=0033 INSTALLED UNKN
			0010/2220	015 "DIA CIR PLASTIC LEN=0036 INSTALLED UNKN
			0010/0050	018 "DIA CIRC CONCR LEN=0064 INSTALLED 2019
000000 FT			000000 FT	2 0 05128 0 00 0000+00 NC BR REEZEWOOD RD LINCOLN HW (SR0030 SEG 0662/0271) (SR0030 SEG 0663/0249)
			INTER-BK	POST HOUSE RD (T503) MFC BEGIN = E
		5	0010/0000	LENGTH(AH 3037 BK 0000)



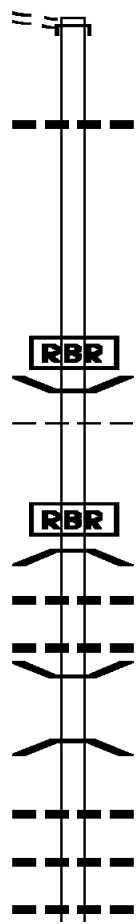


BOWSER FARM RD  
(T500)

013128 FT  
0050/1902

011226 FT

009151 FT



013128 FT  
INTER-AHD FRENCH CREEK RD  
0050/1902 (T495)

0050/0945 018 "DIA CIR PLASTIC  
LEN=0027 INSTALLED 1988

011226 FT 2 0 05050 0 01 0124+50  
5 0050/0000 LENGTH(AH 1902 BK 2075)

0040/0248 BMSBN 05/1012/0040/0000  
WEST PROVIDENCE  
0040/0117 HOPEWELL T  
009151 FT 2 0 05050 0 01 0104+23  
P3

5 0040/0000 RAYSTOWN BR JUNIATA RIV  
BMSBG 05/1012/0040/0000  
LENGTH(AH 2075 BK 3591)

0030/3151 018 "DIA CIRC CONCR  
LEN=0040 INSTALLED 2001

0030/2831 018 "DIA CIRC CONCR  
LEN=0032 INSTALLED 2001

0030/2689 BMSBN 05/1012/0030/2645  
2 0 05050 0 01 0094+97  
JOHNS BR RAYSTWN BR JUN

0030/2645 BMSBG 05/1012/0030/2645

0030/2040 024 "DIA CIRC CONCR  
LEN=0031 INSTALLED UNKN

0030/1720 024 "DIA CIRC METAL  
LEN=0032 INSTALLED UNKN  
015 "DIA CIRC CONCR  
0030/1178 015 "DIA CIRC CONCR  
LEN=0032 INSTALLED UNKN

DIR: B TOTAL LEN: 2.486 MI. DIST: 09-1 SR: 1012  
 LEFT MUN: HOPEWELL T RIGHT MUN: HOPEWELL T

BRALLIER STATION RD  
 (T467)

0030/0093  
 005560 FT

002400 FT

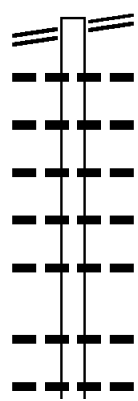
000000 FT

PLANK RD  
 (SR1009 SEG 0020/0000) 0010/0000

0030/0883	015 " DIA	CIR PLASTIC
	LEN=0039	INSTALLED UNKN
0030/0623	018 " DIA	CIRC CONCR
	LEN=0032	INSTALLED UNKN
0030/0430	024 " DIA	CIRC CONCR
	LEN=0037	INSTALLED UNKN
0030/0016	BMS EN 05 / 1012 / 0030 / 0000	
005560 FT	2 0 05050 0 01 0067+63	
	T JOHNS BR RAYTWN BR JU	
	BMSBG 05 / 1012 / 0030 / 0000	
0030/0000	LENGTH(AH 3591 BK 3160)	
	015 " DIA	CIRC CONCR
0020/2790	LEN=0033	INSTALLED UNKN
	018 " DIA	CIR PLASTIC
0020/2631	LEN=0046	INSTALLED UNKN
	018 " DIA	CIR PLASTIC
0020/2104	LEN=0040	INSTALLED 2001
	BUNKER HILL RD	
0020/1659	(T466)	
	018 " DIA	CIR PLASTIC
0020/1277	LEN=0038	INSTALLED UNKN
	036 " DIA	CIR PLASTIC
0020/0601	LEN=0050	INSTALLED UNKN
	018 " DIA	CIR PLASTIC
0020/0322	LEN=0040	INSTALLED UNKN
	015 " DIA	CIR PLASTIC
0020/0014	LEN=0035	INSTALLED UNKN
002400 FT	2 0 05050 0 01 0030+10	
0020/0000	LENGTH(AH 3160 BK 2400)	
	024 " DIA	CIR PLASTIC
0010/2127	LEN=0055	INSTALLED UNKN
	024 " DIA	CIR PLASTIC
0010/1250	LEN=0030	INSTALLED UNKN
	015 " DIA	CIR PLASTIC
0010/1005	LEN=0099	INSTALLED 1990
	015 " DIA	CIR PLASTIC
0010/0562	LEN=0037	INSTALLED 1990
	015 " DIA	CIR PLASTIC
0010/0345	LEN=0030	INSTALLED 1990
000000 FT	2 0 05050 0 01 0011+60	
	VILLAGE: TATESVILLE	
	NC RI TCHEY BRIDGE RD	
	PLANK RD	
	(SR1009 SEG 0020/0000)	
	MFC BEGIN = E	
0010/0000	LENGTH(AH 2400 BK 0000)	

EXTRACT DATE: 12/18/2023 ROADWAY MANAGEMENT SYSTEM PAGE NUMBER: 285  
 PRINT DATE: 12/20/2023 SLD COUNTY/SR - ANNUAL PRINT COUNTY: BEDFORD  
 DIR: B TOTAL LEN: 11.681 MI. DIST: 09-1 SR: 1011  
 LEFT MUN: EAST PROVIDENCE T RIGHT MUN: EAST PROVIDENCE T

LINCOLN HW 061678 FT  
 (SR0030 SEG 0700/1268) 0230/2471



Segment ID	Length (FT)	Material	Status	Year
0230/2471	036	" DIA	CIRC CONCR	
0230/2373	024	" DIA	CIRC CONCR	1997
0230/1960	018	" DIA	CIRC CONCR	UNKN
0230/1776	015	" DIA	CIRC CONCR	UNKN
0230/1394	018	" DIA	CIRC CONCR	UNKN
0230/1304	018	" DIA	CIRC CONCR	UNKN
0230/0704	018	" DIA	CIRC CONCR	UNKN
0230/0462	018	" DIA	CIRC CONCR	UNKN

DIR: B TOTAL LEN: 11.681 MI. DIST: 09-1 SR: 1011  
 LEFT MUN: EAST PROVIDENCE T RIGHT MUN: EAST PROVIDENCE T

Stationing	Notes	Item ID	Description	Material	Status	Year
059207 FT		0230/0191	015 " DIA	CIRC CONCR	INSTALLED	1999
		059207 FT	LEN=0032			
		0230/0000	2 0 05112	0 00 0025+73		
			LENGTH(AH 2471 BK 2106)			
		0220/1804	018 " DIA	CIR PLASTIC	INSTALLED	UNKN
			LEN=0032			
		0220/1172	018 " DIA	CIRC CONCR	INSTALLED	UNKN
			LEN=0032			
		0220/0779	018 " DIA	CIRC CONCR	INSTALLED	UNKN
			LEN=0034			
		0220/0432	024 " DIA	CIRC CONCR	INSTALLED	UNKN
			LEN=0041			
		0220/0148	054 " DIA	CIRC CONCR	INSTALLED	UNKN
			LEN=0040			
057101 FT		057101 FT	2 0 05112	0 00 0046+79		
			1-76 (ABAND.)			
		0220/0000	OP ID 05/7076/9901/6461			
			LENGTH(AH 2106 BK 2698)			
		0210/2333	018 " DIA	CIRC CONCR	INSTALLED	UNKN
			LEN=0036			
		0210/1563	015 "H 24 "W	ELLIP CONC	INSTALLED	UNKN
			LEN=0052			
		0210/1213	018 " DIA	CIRC CONCR	INSTALLED	UNKN
			LEN=0035			
054403 FT		0210/0010	015 " DIA	CIRC METAL	INSTALLED	UNKN
			LEN=0038			
		054403 FT	2 0 05112	0 01 0074+36		
		0210/0000	LENGTH(AH 2698 BK 3308)			
		0200/2810	024 " DIA	CIRC CONCR	INSTALLED	UNKN
			LEN=0058			
		0200/2648	018 " DIA	CIRC CONCR	INSTALLED	UNKN
			LEN=0034			
		0200/2203	018 " DIA	CIRC CONCR	INSTALLED	UNKN
			LEN=0034			
		0200/0947	024 " DIA	CIRC CONCR	INSTALLED	UNKN
			LEN=0048			
0200/0512		0200/0238	018 " DIA	CIRC CONCR	INSTALLED	UNKN
			LEN=0030			
051095 FT		051095 FT	2 0 05112	0 01 0107+44		
			NC BREEZEWOOD RD			

SAINT PAUL RD  
(PRDR)

DIR: B TOTAL LEN: 11.681 MI. DIST: 09-1 SR: 1011  
 LEFT MUN: EAST PROVIDENCE T RIGHT MUN: EAST PROVIDENCE T

Stationing	Material	Length	Notes
0200/0000	018" DIA CIRC CONC	3308	BREEZEWOOD RD (SR1013 SEG 0060/3014)
0190/2597	018" DIA CIRC CONC	0034	LEN=0034 INSTALLED UNKN
0190/1698	018" DIA CIRC CONC	0040	LEN=0040 INSTALLED 2006
0190/1444	018" DIA CIRC CONC	0040	LEN=0040 INSTALLED UNKN
0190/0614	018" DIA CIRC CONC	0045	LEN=0045 INSTALLED 2006
0190/0367	024" DIA CIRC CONC	0045	LEN=0045 INSTALLED 2006
0190/0047	018" DIA CIRC CONC	0038	LEN=0038 INSTALLED UNKN
048338 FT	2 0 05112 0 01 0135+01	2757	048338 FT LENGTH(AH 2757 BK 2276)
0180/1528	018" DIA CIRC CONC	0035	LEN=0035 INSTALLED 1997
0180/0803	018" DIA CIRC CONC	0036	LEN=0036 INSTALLED 2006
0180/0655	015" DIA CIRC CONC	0032	LEN=0032 INSTALLED UNKN
046062 FT	2 0 05112 0 01 0158+40	2276	046062 FT LENGTH(AH 2276 BK 3163)
0170/2976	018" DIA CIRC CONC	0040	LEN=0040 INSTALLED 1997
0170/2070	018" DIA CIRC CONC	0029	LEN=0029 INSTALLED UNKN
0170/1645	018" DIA CIRC CONC	0034	LEN=0034 INSTALLED UNKN
0170/1235	018" DIA CIRC CONC	0034	LEN=0034 INSTALLED UNKN
0170/0876	015" DIA CIRC CONC	0040	LEN=0040 INSTALLED 1997
0170/0717	018" DIA CIRC CONC	0032	LEN=0032 INSTALLED UNKN
0170/0312	024" DIA CIRC CONC	0036	LEN=0036 INSTALLED UNKN
042899 FT	2 0 05129 0 00 0165+09	3163	042899 FT LENGTH(AH 3163 BK 2954)
0160/2824	015" DIA CIRC CONC	0032	LEN=0032 INSTALLED UNKN

DIR: B TOTAL LEN: 11.681 MI. DIST: 09-1 SR: 1011  
 LEFT MUN: EAST PROVIDENCE T RIGHT MUN: EAST PROVIDENCE T

Stationing	Length	Material	Status	Notes
	0160/2269	018" DIA	CIRC CONCR	
		LEN=0030	INSTALLED	UNKN
	0160/1716	015" DIA	CIRC CONCR	
		LEN=0032	INSTALLED	1997
2 0 05129 0 00 0135+52	039945 FT	0160/0142	072" DIA	CIRC CONCR
WEIST RD		039945 FT	LEN=0031	INSTALLED UNKN
(T430)	0160/0000		024" DIA	CIRC CONCR
			LEN=0030	INSTALLED 2005
			LENGTH(AH 2954 BK 1513)	
			018" DIA	CIRC CONCR
			LEN=0032	INSTALLED UNKN
			015" DIA	CIRC CONCR
			LEN=0029	INSTALLED UNKN
	038432 FT	038432 FT	2 0 05129 0 00 0120+39	
			024" DIA	CIRC CONCR
			LEN=0032	INSTALLED UNKN
			LENGTH(AH 1513 BK 2720)	
			018" DIA	CIR PLASTIC
			LEN=0030	INSTALLED UNKN
			018" DIA	CIR PLASTIC
			LEN=0042	INSTALLED UNKN
			024" DIA	CIR PLASTIC
			LEN=0040	INSTALLED 1997
			015" DIA	CIRC CONCR
			LEN=0030	INSTALLED UNKN
			015" DIA	CIRC CONCR
			LEN=0046	INSTALLED UNKN
2 0 05129 0 00 0093+11	035712 FT	0140/0287		
WAYS COVE RD		035712 FT		
(T491)	0140/0000		LENGTH(AH 2720 BK 2759)	
			015" DIA	CIR PLASTIC
			LEN=0034	INSTALLED UNKN
			018" DIA	CIR PLASTIC
			LEN=0030	INSTALLED UNKN
			018" DIA	CIR PLASTIC
			LEN=0031	INSTALLED UNKN
	032953 FT	032953 FT	2 0 05129 0 00 0065+52	
			015" DIA	CIRC CONCR

DIR: B TOTAL LEN: 11.681 MI. DIST: 09-1 SR: 1011  
 LEFT MUN: EAST PROVIDENCE T RIGHT MUN: EAST PROVIDENCE T

2 0 05129 0 00 0034+62 029834 FT  
 FRENCH CREEK RD  
 (T495) 0120/0000

BATTLEGROUND HOLLOW RD  
 (T445) 0110/0000

026275 FT

024156 FT

---	---	5	0130/0000	LEN=0028 INSTALLED UNKN LENGTH(AH 2759 BK 3119)
---	---		0120/2330	018 "DIA CIR PLASTIC LEN=0049 INSTALLED UNKN
==	==	5	0120/0000	029834 FT RAMSEY RD (T484) LENGTH(AH 3119 BK 3559)
---	---		0110/3168	018 "DIA CIRC CONCR LEN=0036 INSTALLED UNKN
---	---		0110/2410	018 "DIA CIRC CONCR LEN=0032 INSTALLED UNKN
---	---		0110/2040	015 "DIA CIR PLASTIC LEN=0032 INSTALLED UNKN
---	---		0110/1403	015 "DIA CIRC CONCR LEN=0030 INSTALLED UNKN
---	---		0110/0116	042"H 66"W ELLIP METAL LEN=0042 INSTALLED UNKN
			026275 FT	2 0 05040 0 01 0261+94 NC MOUNTAIN CHAPEL RD RIDGE RD (T444)
==	==	5	0110/0000	LENGTH(AH 3559 BK 2119)
---	---		0100/1786	018 "DIA CIRC CONCR LEN=0030 INSTALLED UNKN
---	---		0100/1412	018 "DIA CIRC CONCR LEN=0032 INSTALLED UNKN
---	---		0100/1034	018 "DIA CIRC CONCR LEN=0036 INSTALLED UNKN
---	---		0100/0691	018 "DIA CIRC CONCR LEN=0032 INSTALLED UNKN
~	~	5	0100/0000	024156 FT 2 0 05040 0 01 0240+20 VILLAGE: GRACEVILLE LENGTH(AH 2119 BK 3114)
---	---		0090/2618	018 "DIA CIR PLASTIC LEN=0040 INSTALLED 2006
				018 "DIA CIR PLASTIC

EXTRACT DATE: 12/18/2023  
PRINT DATE: 12/20/2023

ROADWAY MANAGEMENT SYSTEM  
SLD COUNTY/SR - ANNUAL PRINT

PAGE NUMBER: 280  
COUNTY: BEDFORD

DIR: B TOTAL LEN: 11.681 MI.  
LEFT MUN: EAST PROVIDENCE T

DIST: 09-1 SR: 1011  
RIGHT MUN: EAST PROVIDENCE T

2 0 05040 0 01 0209+52 021042 FT  
GRACEVILLE RD  
(SR1008 SEG 0110/3294) 0090/0000

018970 FT

015519 FT

0090/1977	LEN=0035	INSTALLED	1997
015 "DIA	CIRC	PLASTIC	
0090/1475	LEN=0026	INSTALLED	UNKN
018 "DIA	CIRC	PLASTIC	
0090/0969	LEN=0030	INSTALLED	UNKN
012 "DIA	CIRC	PLASTIC	
0090/0456	LEN=0024	INSTALLED	UNKN
015 "DIA	CIRC	PLASTIC	
0090/0284	LEN=0024	INSTALLED	UNKN
021042 FT			
5 0090/0000	LENGTH(AH 3114 BK 2072)		
018 "DIA	CIRC	CONCR	
0080/2030	LEN=0047	INSTALLED	UNKN
018 "DIA	CIRC	CONCR	
0080/1822	LEN=0038	INSTALLED	UNKN
015 "DIA	CIRC	CONCR	
0080/1444	LEN=0036	INSTALLED	UNKN
015 "DIA	CIRC	CONCR	
0080/1018	LEN=0031	INSTALLED	UNKN
015 "DIA	CIRC	CONCR	
0080/0578	LEN=0034	INSTALLED	UNKN
015 "DIA	CIRC	CONCR	
0080/0152	LEN=0032	INSTALLED	UNKN
018970 FT	2 0 05040 0 01 0188+82		
	GOLD MINE RD		
	(T465)		
5 0080/0000	LENGTH(AH 2072 BK 3451)		
015 "DIA	CIRC	CONCR	
0070/3320	LEN=0032	INSTALLED	UNKN
015 "DIA	CIRC	CONCR	
0070/2819	LEN=0036	INSTALLED	UNKN
015 "DIA	CIRC	CONCR	
0070/2093	LEN=0034	INSTALLED	UNKN
015 "DIA	CIRC	CONCR	
0070/1159	LEN=0038	INSTALLED	UNKN
015 "DIA	CIRC	CONCR	
0070/0813	LEN=0032	INSTALLED	UNKN
018 "DIA	CIRC	CONCR	
0070/0160	LEN=0032	INSTALLED	UNKN
015519 FT	2 0 05040 0 01 0154+31		
5 0070/0000	LENGTH(AH 3451 BK 2837)		
018 "DIA	CIRC	CONCR	
0060/1798	LEN=0028	INSTALLED	UNKN



EXTRACT DATE: 12/18/2023  
PRINT DATE: 12/20/2023

ROADWAY MANAGEMENT SYSTEM  
SLD COUNTY/SR - ANNUAL PRINT

PAGE NUMBER: 279  
COUNTY: BEDFORD

DIR: B TOTAL LEN: 11.681 MI.  
LEFT MUN: EAST PROVIDENCE T

DIST: 09-1 SR: 1011  
RIGHT MUN: EAST PROVIDENCE T

2 0 05040 0 01 0126+75 012682 FT  
CHRISTIAN CHURCH RD  
(T466) 0060/0000

2 0 05040 0 01 0110+00 011006 FT  
WOY BRIDGE RD  
(SR1010 SEG 0090/2466) 0050/0000

0060/0858	015 "DIA CIRC CONCR LEN=0030 INSTALLED UNKN
0060/0099 012682 FT	015 "DIA CIRC CONCR LEN=0030 INSTALLED UNKN
0060/0000	LENGTH(AH 2837 BK 1676) 018 "DIA CIRC CONCR LEN=0045 INSTALLED UNKN
0050/1641	018 "DIA CIRC CONCR LEN=0034 INSTALLED UNKN
0050/1247	018 "DIA CIRC CONCR LEN=0036 INSTALLED UNKN
0050/0786	018 "DIA CIRC CONCR LEN=0036 INSTALLED UNKN
0050/0404 011006 FT	018 "DIA CIRC CONCR LEN=0030 INSTALLED UNKN
0050/0000	LENGTH(AH 1676 BK 2365) 018 "DIA CIRC CONCR LEN=0058 INSTALLED UNKN
0040/2327	018 "DIA CIR PLASTIC LEN=0036 INSTALLED UNKN
0040/1837	015 "DIA CIRC METAL LEN=0034 INSTALLED UNKN
0040/1344	018 "DIA CIR PLASTIC LEN=0036 INSTALLED UNKN
0040/0909	018 "DIA CIRC CONCR LEN=0040 INSTALLED 2002
0040/0648	018 "DIA CIR PLASTIC LEN=0045 INSTALLED 2004
0040/0480	018 "DIA CIRC CONCR LEN=0040 INSTALLED 2002
0040/0215	BRANTNER RD (T455)
0040/0175	
008641 FT	BMS EN 05/1011/0040/0000 2 0 05040 0 01 0086+19 P3 TUB MILL RUN BMSBG 05/1011/0040/0000
0040/0048	LENGTH(AH 2365 BK 3678) 018 "DIA CIR PLASTIC LEN=0035 INSTALLED UNKN
0030/3262	015 "DIA CIRC METAL LEN=0032 INSTALLED UNKN
0030/3094	

DIR: B TOTAL LEN: 11.681 MI. DIST: 09-1 SR: 1011  
 LEFT MUN: EAST PROVIDENCE T RIGHT MUN: EAST PROVIDENCE T

Stationing	Description	Material	Length	Notes
0030/2898	015" DIA	CIRC METAL	LEN=0032	INSTALLED UNKN
0030/2058	018" DIA	CIRC CONCR	LEN=0040	INSTALLED 2002
0030/1326	015" DIA	CIRC CONCR	LEN=0032	INSTALLED 2002
0030/0732	018" DIA	CIR PLASTIC	LEN=0035	INSTALLED 1997
0030/0389	018" DIA	CIRC CONCR	LEN=0034	INSTALLED UNKN
0030/0086	015" DIA	CIRC CONCR	LEN=0032	INSTALLED 2002
004963 FT	2 0 05040 0 0 01 0049+40			
0030/0000	LENGTH(AH 3678 BK 2460)			
0020/1953	015" DIA	CIRC CONCR	LEN=0032	INSTALLED 2002
0020/1836	015" DIA	CIRC CONCR	LEN=0032	INSTALLED 2002
0020/1095	018" DIA	CIRC CONCR	LEN=0034	INSTALLED UNKN
0020/0918	018" DIA	CIRC CONCR	LEN=0032	INSTALLED 2002
002503 FT	(APRA) BREEZEWOOD M.H.P			
0020/0188	BREEZEWOOD M.H.PARK DR			
002503 FT	(PRDR)			
0020/0000	2 0 05040 0 0 01 0025+15			
0010/2469	LENGTH(AH 2460 BK 2503)			
0010/2107	015" DIA	CIRC CONCR	LEN=0040	INSTALLED 2002
0010/1617	018" DIA	CIRC CONCR	LEN=0046	INSTALLED UNKN
0010/1248	018" DIA	CIRC CONCR	LEN=0040	INSTALLED 2001
0010/0950	(APRA) CRESTVIEW M.H.PA			
0010/0655	015" DIA	CIRC METAL	LEN=0036	INSTALLED UNKN
	018" DIA	CIRC METAL	LEN=0044	INSTALLED UNKN
000000 FT	NC E			
0010/0000	GRACEVILLE RD			
	LINCOLN HW			
(SR0030 SEG 0650/0213)	(SR0030 SEG 0651/0175)			
(SR0030 SEG 0651/0175)	(SR0030 SEG 0650/0213)			
	MFC BEGIN = E			
0010/0000	LENGTH(AH 2503 BK 0000)			

EXTRACT DATE: 12/18/2023  
PRINT DATE: 12/20/2023

ROADWAY MANAGEMENT SYSTEM  
SLD COUNTY/SR - ANNUAL PRINT

PAGE NUMBER: 277  
COUNTY: BEDFORD

DIR: B TOTAL LEN: 3.873 MI.  
LEFT MUN: EAST PROVIDENCE T

DIST: 09-1 SR: 1010  
RIGHT MUN: EAST PROVIDENCE T

020451 FT

020451 FT  
INTER-AHD

E GRACEVILLE RD  
(SR1011 SEG 0050/0000)

0090/2466

E GRACEVILLE RD  
(SR1011 SEG 0050/0000)

0090/2328

015 "DIA CIR PLASTIC  
LEN=0030 INSTALLED 2004

0090/1217

018 "DIA CIR PLASTIC  
LEN=0035 INSTALLED 2005

0090/1096

024 "DIA CIR PLASTIC  
LEN=0040 INSTALLED 2004

0090/0711

015 "DIA CIR METAL  
LEN=0032 INSTALLED 1990

0090/0420

015 "DIA CIR METAL  
LEN=0032 INSTALLED 1990

0090/0038

015 "DIA CIR METAL  
LEN=0026 INSTALLED 1990

017985 FT

017985 FT

2 0 05089 0 00 0179+64  
LENGTH(AH 2466 BK 1779)

0090/0000

018 "DIA CIR PLASTIC  
LEN=0035 INSTALLED 2004

0080/1501

015 "DIA CIR METAL  
LEN=0032 INSTALLED 1990

0080/1117

015 "DIA CIR METAL  
LEN=0035 INSTALLED 1990

0080/0803

015 "DIA CIR METAL  
LEN=0032 INSTALLED 1990

0080/0540

018 "DIA CIR METAL  
LEN=0050 INSTALLED 1990

0080/0270

BMSSEN 05/1010/0080/0000  
2 0 05089 0 00 0161+75

0080/0012

TR. TUB MILL  
BMSBG 05/1010/0080/0000  
LENGTH(AH 1779 BK 2684)

016206 FT

016206 FT

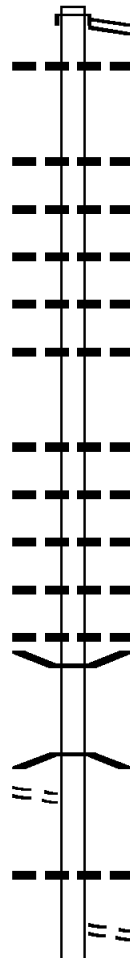
0080/0000

0070/1571

015 "DIA CIR PLASTIC  
LEN=0035 INSTALLED 1990

0070/1370

MORGRET RD  
(T439)  
LC FOR MORGRET RD



SHORTCUT RD  
(T440)

0070/2323

EXTRACT DATE: 12/18/2023  
PRINT DATE: 12/20/2023

ROADWAY MANAGEMENT SYSTEM  
SLD COUNTY/SR - ANNUAL PRINT

PAGE NUMBER: 276  
COUNTY: BEDFORD

DIR: B TOTAL LEN: 3.873 MI.  
LEFT MUN: EAST PROVIDENCE T

DIST: 09-1 SR: 1010  
RIGHT MUN: EAST PROVIDENCE T

Stationing	Length	Material	Installation
013522 FT	0070/1307 (T439)	015" DIA CIRC CONCR	INSTALLED 1990
	0070/1166	LEN=0040	INSTALLED 1990
	0070/0230	015" DIA CIRC METAL	LEN=0032 INSTALLED 1990
	013522 FT	2 0 05089 0 00 0134+93	
	0070/0000	LENGTH(AH 2684 BK 3108)	
	0060/2875	015" DIA CIRC METAL	LEN=0032 INSTALLED 1990
	0060/1546	018" DIA CIR PLASTIC	LEN=0035 INSTALLED 2004
	0060/1239	018" DIA CIR PLASTIC	LEN=0030 INSTALLED 2004
	0060/1076	018" DIA CIR PLASTIC	LEN=0030 INSTALLED 2004
	0060/0817	018" DIA CIR PLASTIC	LEN=0035 INSTALLED 2004
	0060/0567	018" DIA CIR PLASTIC	LEN=0040 INSTALLED 2005
2 0 05089 0 00 0104+27 WHETSTONE RD (T464)	010414 FT		
	0060/0000	LENGTH(AH 3108 BK 1490)	
	0050/1410	030" DIA CIRC CONCR	LEN=0042 INSTALLED 1990
	0050/0782	018" DIA CIR PLASTIC	LEN=0050 INSTALLED 2005
008924 FT	008924 FT	2 0 05089 0 00 0089+37	
	0050/0000	EAST PROVIDENCE WEST PROVIDENCE T LENGTH(AH 1490 BK 2977)	
	0040/2189	015" DIA CIR PLASTIC	LEN=0026 INSTALLED 1990
	0040/1515	015" DIA CIR PLASTIC	LEN=0050 INSTALLED 1990
	0040/1120	024" DIA CIR PLASTIC	LEN=0028 INSTALLED 1990
	0040/0745	015" DIA CIR PLASTIC	LEN=0280 INSTALLED 1990
005947 FT	0040/0258	BMSSEN 05/1010/0040/0000	
	005947 FT	2 0 05089 0 00 0059+60	
		RAYSTOWN BR JUNIATA RIV	

DIR: B TOTAL LEN: 3.873 MI. DIST: 09-1 SR: 1010  
 LEFT MUN: WEST PROVIDENCE T RIGHT MUN: WEST PROVIDENCE T

2 0 05089 0 00 0039+68 003986 FT  
 TRUAX RD  
 (T476) 0030/0000

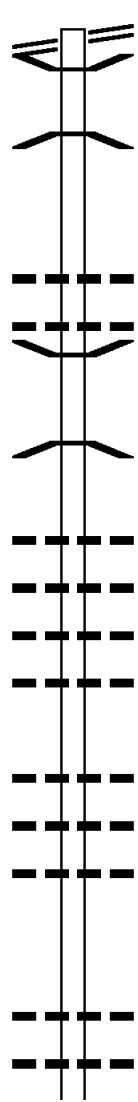
001997 FT

000000 FT

Stationing	Material	Length (ft)	Notes
0040/0000	BMSBG 05/1010/0040/0000	2977	BK 1961
0030/1885	018" DIA CIRC CONCR	LEN=0031	INSTALLED UNKN
0030/1658	015" DIA CIRC METAL	LEN=0037	INSTALLED 1990
0030/1273	018" DIA CIRC METAL	LEN=0035	INSTALLED 1990
0030/1068	018" DIA CIR PLASTIC	LEN=0035	INSTALLED 1990
0030/0719	015" DIA CIRC METAL	LEN=0030	INSTALLED 1990
0030/0462	018" DIA CIRC METAL	LEN=0032	INSTALLED 1990
0030/0185	015" DIA CIR PLASTIC	LEN=0010	INSTALLED 2006
0030/0000	018" DIA CIR PLASTIC	LEN=0045	INSTALLED UNKN
0020/1478	015" DIA CIR PLASTIC	LEN=0040	INSTALLED UNKN
0020/1280	024" DIA CIR PLASTIC	LEN=0040	INSTALLED 2005
0020/1071	015" DIA CIR PLASTIC	LEN=0040	INSTALLED 2005
0020/0773	030" DIA CIR PLASTIC	LEN=0040	INSTALLED 1990
0020/0589	2 0 05089 0 00 0019+79	LEN=0032	INSTALLED 1990
0020/0000	018" DIA CIR PLASTIC	LEN=0035	INSTALLED 2005
0010/1798	024" DIA CIRC CONCR	LEN=0008	INSTALLED 2005
0010/1530	018" DIA CIR PLASTIC	LEN=0035	INSTALLED 2005
0010/0741	018" DIA CIR PLASTIC	LEN=0025	INSTALLED 1990
0010/0249	018" DIA CIR PLASTIC	LEN=0032	INSTALLED 1990
0010/0195	2 0 05089 0 00 0000+00		
000000	NC WOY BRIDGE RD		
0010/0000	GRACEVILLE RD		
	(SR1008 SEG = E)		
	MFC BEGIN = E		
0010/0000	018" DIA CIR PLASTIC	LEN=0035	INSTALLED 1997 BK 0000

DIR: B TOTAL LEN: 8.048 MI. DIST: 09-1 SR: 1009  
 LEFT MUN: HOPEWELL T RIGHT MUN: HOPEWELL T

RAYSTOWN RD 042492 FT  
 (SR0026 SEG 0730/1558) 0140/3312



042492 FT RAYSTOWN RD  
 0140/3312 (SR0026 SEG 0730/1558)  
 0140/2963 BMSSEN 05/1009/0140/2815  
 2 0 05057 0 02 0205+51  
 YELLOW CREEK  
 0140/2815 BMSBG 05/1009/0140/2815

039180 FT

0140/1152 015 "DIA CIRC PLASTIC  
 LEN=0042 INSTALLED UNKN  
 0140/0585 015 "DIA CIRC CONCR  
 LEN=0031 INSTALLED UNKN  
 0140/0149 BMSSEN 05/1009/0140/0000  
 039180 FT 2 0 05057 0 01 0177+58  
 YELLOW CREEK  
 BMSBG 05/1009/0140/0000  
 0140/0000 LENGTH(AH 3312 BK 3672)

035508 FT

0130/2690 015 "DIA CIRC CONCR  
 LEN=0031 INSTALLED UNKN  
 0130/2369 018 "DIA CIRC METAL  
 LEN=0004 INSTALLED 2003  
 0130/1786 018 "DIA CIRC PLASTIC  
 LEN=0042 INSTALLED UNKN  
 0130/1419 015 "DIA CIRC CONCR  
 LEN=0030 INSTALLED UNKN

0130/0378 018 "DIA CIRC CONCR  
 LEN=0040 INSTALLED 2003  
 0130/0258 015 "DIA CIRC CONCR  
 LEN=0040 INSTALLED 2003  
 0130/0121 018 "DIA CIRC CONCR  
 LEN=0040 INSTALLED 2003  
 035508 FT 2 0 05057 0 01 0141+25  
 0130/0000 LENGTH(AH 3672 BK 3500)

0120/2550 024 "DIA CIRC CONCR  
 LEN=0030 INSTALLED UNKN  
 0120/2210 018 "DIA CIRC PLASTIC  
 LEN=0027 INSTALLED UNKN

DIR: B TOTAL LEN: 8.048 MI. DIST: 09-1 SR: 1009  
 LEFT MUN: HOPEWELL T RIGHT MUN: HOPEWELL T

Stationing	Length	Material	Status
LOCUST HILL LN (PRDR)	0120/1126	030 " DIA CIRC CONCR	LEN=0042 INSTALLED UNKN
	032008 FT	0120/0495 0120/0139 032008 FT	015 " DIA CIRC CONCR LEN=0031 INSTALLED UNKN BMSSEN 05/1009/0120/0000 2 0 05057 0 00 0105+66 YELLOW CREEK BMSBG 05/1009/0120/0000
2 0 05057 0 00 0095+13 PRICE'S HILL RD (T531)	030950 FT 0110/0000	0120/0000 0110/0835	LENGTH(AH 3500 BK 1058) 01B " DIA CIRC CONCR LEN=0032 INSTALLED 2002
	0100/3364	0110/0000	LENGTH(AH 1058 BK 3476) 015 " DIA CIRC CONCR LEN=0037 INSTALLED UNKN
	0100/2824	0100/3364	024 " DIA CIRC CONCR LEN=0032 INSTALLED 2002
	0100/2253	0100/2824	01B " DIA CIRC METAL LEN=0034 INSTALLED UNKN
	0100/1460	0100/2253	01B " DIA CIRC CONCR LEN=0040 INSTALLED 2002
	0100/0862	0100/1460	01B " DIA CIRC CONCR LEN=0033 INSTALLED UNKN
	027474 FT	0100/0862	01B " DIA CIRC CONCR LEN=0040 INSTALLED 2002
	0090/3027	0100/0504 027474 FT 0100/0000	2 0 05057 0 00 0059+93 LENGTH(AH 3476 BK 3199) 015 " DIA CIRC CONCR LEN=0031 INSTALLED UNKN
	0090/2734	0090/3027	024 " DIA CIRC CONCR LEN=0040 INSTALLED 2002
	0090/0570	0090/2734	01B " DIA CIRC CONCR LEN=0041 INSTALLED UNKN
2 0 05057 0 00 0027+94 FOOR RD (T539)	024275 FT 0090/0000	0090/0020 024275 FT	01B " DIA CIRC CONCR LEN=0008 INSTALLED 2003
	0090/0000	0090/0000	LENGTH(AH 3199 BK 2772)

EXTRACT DATE: 12/18/2023  
PRINT DATE: 12/20/2023

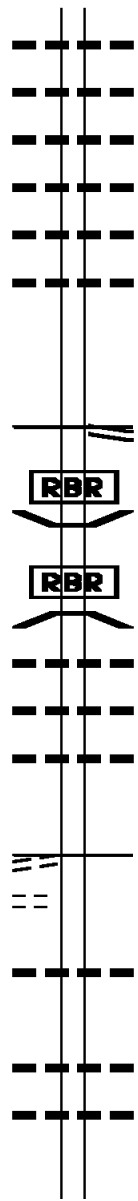
ROADWAY MANAGEMENT SYSTEM  
SLD COUNTY/SR - ANNUAL PRINT

PAGE NUMBER: 272  
COUNTY: BEDFORD

DIR: B TOTAL LEN: 8.048 MI.  
LEFT MUN: HOPEWELL T

DIST: 09-1 SR: 1009  
RIGHT MUN: HOPEWELL T

021503 FT



0080/2359 018 " DIA CIRC CONCR  
LEN=0040 INSTALLED 1999  
0080/1866 018 " DIA CIRC CONCR  
LEN=0036 INSTALLED UNKN  
0080/1444 018 " DIA CIRC CONCR  
LEN=0040 INSTALLED 2002  
0080/0987 018 " DIA CIRC CONCR  
LEN=0040 INSTALLED 2002  
0080/0537 018 " DIA CIR PLASTIC  
LEN=0032 INSTALLED UNKN  
024 " DIA CIRC CONCR  
0080/0116 LEN=0037 INSTALLED UNKN  
021503 FT 2 0 05057 0 00 0000+00  
NC PLANK RD  
CYPHER RD  
(SR1020 SEG 0060/0000)  
MFC BEGIN = E  
5 0080/0000 LENGTH(AH 2772 BK 1110)

0072/0937 BMS EN 05/1020/0050/0880  
1 0 00877 0 00 0160+47  
P3  
PIPERS RUN  
0072/0880 BMSBG 05/1020/0050/0880  
015 " DIA CIRC CONCR  
0072/0649 LEN=0037 INSTALLED UNKN  
015 " DIA CIRC CONCR  
0072/0399 LEN=0033 INSTALLED UNKN  
018 " DIA CIRC CONCR  
0072/0180 LEN=0037 INSTALLED UNKN  
020393 FT 0 0 00000 0 00 0000+00  
NC CYPHER RD  
MFC BEGIN = D  
5 0072/0000 LENGTH(AH 1110 BK 2686)

0070/1874 018 " DIA CIRC CONCR  
LEN=0034 INSTALLED UNKN

0070/0963 015 " DIA CIRC CONCR  
LEN=0028 INSTALLED UNKN  
018 " DIA CIRC CONCR  
0070/0588 LEN=0035 INSTALLED 2003  
017707 FT 1 0 00877 0 00 0160+47  
5 0070/0000 LENGTH(AH 2686 BK 3012)  
024 " DIA CIR PLASTIC

CYPHER RD  
(TWP )  
PRIVATE RD  
(PRDR)

0072/0000  
0070/2481

017707 FT



DIR: B TOTAL LEN: 8.048 MI. DIST: 09-1 SR: 1009  
 LEFT MUN: HOPEWELL T RIGHT MUN: HOPEWELL T

	0060/2877	LEN=0036	INSTALLED UNKN
		018 "DIA	CIR PLASTIC
	0060/2327	LEN=0033	INSTALLED UNKN
		024 "DIA	CIR PLASTIC
	0060/1809	LEN=0030	INSTALLED 1997
		015 "DIA	CIRC CONCR
	0060/0974	LEN=0040	INSTALLED 2002
		015 "DIA	CIRC CONCR
	0060/0834	LEN=0034	INSTALLED UNKN
		UNKNOWN RD	
	0060/0166	(PRDR)	
014695 FT		1 0 00877 0 00 0130+08	
	0060/0000	LENGTH(AH 3012 BK 3540)	
		015 "DIA	CIRC CONCR
	0050/3061	LEN=0028	INSTALLED UNKN
		018 "DIA	CIR PLASTIC
	0050/2161	LEN=0006	INSTALLED 2003
		015 "DIA	CIRC CONCR
	0050/1925	LEN=0032	INSTALLED 1997
		018 "DIA	CIRC CONCR
	0050/1816	LEN=0010	INSTALLED 1997
		015 "DIA	CIRC CONCR
	0050/1044	LEN=0040	INSTALLED 2002
		012 "DIA	CIRC CONCR
	0050/0693	LEN=0026	INSTALLED UNKN
011155 FT		1 0 00877 0 00 0095+00	
		BRAILLER STATION RD	
		(T467)	
	0050/0000	LENGTH(AH 3540 BK 2501)	
		015 "DIA	CIR PLASTIC
	0040/2433	LEN=0024	INSTALLED 2003
		015 "DIA	CIRC CONCR
	0040/1401	LEN=0025	INSTALLED UNKN
		018 "DIA	CIRC CONCR
	0040/0439	LEN=0025	INSTALLED UNKN
		015 "DIA	CIRC CONCR
	0040/0209	LEN=0031	INSTALLED UNKN
008654 FT		1 0 00877 0 00 0069+99	
	0040/0000	LENGTH(AH 2501 BK 3526)	
		018 "DIA	CIRC CONCR

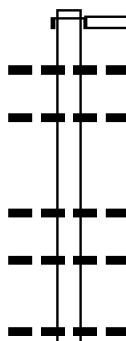
DIR: B TOTAL LEN: 8.048 MI. DIST: 09-1 SR: 1009  
 LEFT MUN: HOPEWELL T RIGHT MUN: HOPEWELL T

	0030/3177	LEN=0032	INSTALLED 2002
		018 "DIA	CIRC CONCR
	0030/2614	LEN=0024	INSTALLED UNKN
		015 "DIA	CIR PLASTIC
	0030/1751	LEN=0024	INSTALLED UNKN
		018 "DIA	CIRC CONCR
	0030/0848	LEN=0025	INSTALLED UNKN
		018 "DIA	CIRC CONCR
	0030/0340	LEN=0030	INSTALLED UNKN
005128 FT	005128 FT	1 0 00877	0 00 0035+25
	0030/0000	LENGTH(AH	3526 BK 3409)
		015 "DIA	CIRC CONCR
	0020/3200	LEN=0031	INSTALLED UNKN
		015 "DIA	CIR PLASTIC
	0020/2683	LEN=0025	INSTALLED UNKN
		018 "DIA	CIRC CONCR
	0020/2098	LEN=0029	INSTALLED UNKN
		015 "DIA	CIRC CONCR
	0020/1627	LEN=0028	INSTALLED UNKN
		015 "DIA	CIRC CONCR
	0020/1102	LEN=0032	INSTALLED UNKN
		024 "DIA	CIR PLASTIC
	0020/0713	LEN=0010	INSTALLED 2003
		015 "DIA	CIRC CONCR
	0020/0417	LEN=0031	INSTALLED UNKN
001719 FT	001719 FT	1 0 00877	0 00 0000+00
		RITCHEY BRIDGE RD	
		(SR1012	SEG 0010/0000)
	0020/0000	LENGTH(AH	3409 BK 1719)
		015 "DIA	CIRC CONCR
	0010/1544	LEN=0038	INSTALLED UNKN
		TATESVILLE RD	
		(T459)	
	0010/1286	036 "DIA	CIRC CONCR
		LEN=0037	INSTALLED 2004
	0010/0854		
		018 "DIA	CIR PLASTIC
	0010/0553	LEN=0059	INSTALLED UNKN
		024 "DIA	CIRC CONCR
	0010/0504	LEN=0049	INSTALLED UNKN
		000000 FT	2 0 05050 0 00 0000+00
000000 FT	000000 FT		
		NC PLANK RD	
		RAYSTOWN RD	
		(SR0026	SEG 0560/0000)
		MFC BEGIN = E	
	0010/0000	LENGTH(AH	1719 BK 0000)

TATESVILLE RD  
(T471)

EXTRACT DATE: 12/18/2023 ROADWAY MANAGEMENT SYSTEM PAGE NUMBER: 269  
 PRINT DATE: 12/20/2023 SLD COUNTY/SR - ANNUAL PRINT COUNTY: BEDFORD  
 DIR: B TOTAL LEN: 5.155 MI. DIST: 09-1 SR: 1008  
 LEFT MUN: EAST PROVIDENCE T RIGHT MUN: EAST PROVIDENCE T

027220 FT



027220 FT  
 INTER-AHD E GRACEVILLE RD  
 (SR1011 SEG 0090/0000)  
 E GRACEVILLE RD  
 0110/3294 (SR1011 SEG 0090/0000)  
 018 " DIA CIR PLASTIC  
 0110/2882 LEN=0050 INSTALLED UNKN  
 015 " DIA CIRC CONCR  
 0110/2438 LEN=0042 INSTALLED UNKN  
  
 018 " DIA CIR PLASTIC  
 0110/1482 LEN=0030 INSTALLED UNKN  
 015 " DIA CIR PLASTIC  
 0110/1140 LEN=0040 INSTALLED 2005  
  
 018 " DIA CIR PLASTIC  
 0110/0440 LEN=0049 INSTALLED UNKN

DIR: B TOTAL LEN: 5.155 MI. DIST: 09-1 SR: 1008  
 LEFT MUN: EAST PROVIDENCE T RIGHT MUN: EAST PROVIDENCE T

Stationing	Notes	Material	Length	Installation	Year
023926 FT		018 "DIA CIR PLASTIC	024	INSTALLED	UNKN
0100/2396		018 "DIA CIR PLASTIC	031	INSTALLED	UNKN
0100/2269		018 "DIA CIR PLASTIC	035	INSTALLED	2005
0100/1643					
0100/1059	WEAVER RD (T486)				
020562 FT		015 "DIA CIRC CONCR	040	INSTALLED	2002
0090/2756		018 "DIA CIR PLASTIC	032	INSTALLED	UNKN
0090/2255		015 "DIA CIR PLASTIC	032	INSTALLED	UNKN
0090/1344		015 "DIA CIR PLASTIC	027	INSTALLED	UNKN
0090/0991					
017653 FT	2 0 05088 0 01 0181+22 BUTLER RD (T446)				
0090/0000		018 "DIA CIR PLASTIC	032	INSTALLED	UNKN
0080/1966		015 "DIA CIR PLASTIC	034	INSTALLED	UNKN
0080/1236		024 "DIA CIRC CONCR	040	INSTALLED	2005
0080/0596		018 "DIA CIR PLASTIC	030	INSTALLED	UNKN
0080/0025					
015537 FT		018 "DIA CIR PLASTIC	040	INSTALLED	2005
0070/1465		018 "DIA CIR PLASTIC	040	INSTALLED	2005
0070/1361					

DIR: B TOTAL LEN: 5.155 MI. DIST: 09-1 SR: 1008  
 LEFT MUN: EAST PROVIDENCE T RIGHT MUN: EAST PROVIDENCE T

RIVER RD  
(T474)

0070/0334

013640 FT

011050 FT

2 0 05088 0 01 0095+25 009600 FT  
 CLIFFSIDE ACRES RD  
 (T515) 0050/0000

0070/1228	024 "DIA	CIRC CONCR	LEN=0032	INSTALLED	2005
0070/0441	018 "DIA	CIR PLASTIC	LEN=0040	INSTALLED	UNKN
0070/0340	024 "DIA	CIRC CONCR	LEN=0048	INSTALLED	2005
0070/0228	EAST PROVIDENCE				
013640 FT	WEST PROVIDENCE T				
	2 0 05088	0 01	0135+65		
0070/0000	018 "DIA	CIR PLASTIC	LEN=0035	INSTALLED	2005
	LENGTH(AH 1897 BK 2590)				
0060/2372	012 "DIA	CIR PLASTIC	LEN=0032	INSTALLED	UNKN
0060/1703	018 "DIA	CIR PLASTIC	LEN=0048	INSTALLED	UNKN
0060/1382	018 "DIA	CIR PLASTIC	LEN=0040	INSTALLED	UNKN
0060/0642	015 "DIA	CIRC METAL	LEN=0038	INSTALLED	UNKN
	015 "DIA	CIRC METAL	LEN=0200	INSTALLED	2000
011050 FT	2 0 05088	0 01	0109+75		
0060/0000	LENGTH(AH 2590 BK 1450)				
0050/0172	015 "DIA	CIRC CONCR	LEN=0040	INSTALLED	UNKN
0050/0059	036 "DIA	CIRC CONCR	LEN=0032	INSTALLED	UNKN
009600 FT					
0050/0000	LENGTH(AH 1450 BK 2540)				
0040/2318	018 "DIA	CIR PLASTIC	LEN=0030	INSTALLED	2005
0040/1972	015 "DIA	CIRC CONCR	LEN=0032	INSTALLED	UNKN
0040/1245	018 "DIA	CIR PLASTIC	LEN=0035	INSTALLED	2005
0040/0482	015 "DIA	CIR PLASTIC	LEN=0028	INSTALLED	UNKN
	018 "DIA	CIR PLASTIC			

DIR: B TOTAL LEN: 5.155 MI. DIST: 09-1 SR: 1008  
 LEFT MUN: WEST PROVIDENCE T RIGHT MUN: WEST PROVIDENCE T

Stationing	Notes	Segment	Material	Length	Status	Year
007060 FT		0040/0175	LEN=0035	INSTALLED	2005	
		007060 FT	2 0 05088 0 01	0069+85		
		0040/0000	LENGTH(AH 2540 BK 2763)			
		0030/2135	015 " DIA CIRC CONCR	LEN=0030	INSTALLED	UNKN
		0030/1731	018 " DIA CIR PLASTIC	LEN=0040	INSTALLED	UNKN
		0030/0932	018 " DIA CIR PLASTIC	LEN=0045	INSTALLED	UNKN
MCGRAW BEACH RD (PRDR)		0030/0656	UNKNOWN RD (PRDR)			
		0030/0426	BMSBG 05/1008/0030/0000			
004297 FT		0030/0308	2 0 05088 0 00	0046+25		
		004297 FT	RAY BR JUN.			
		0030/0000	BMSBG 05/1008/0030/0000	LENGTH(AH 2763 BK 2628)		
		0020/2051	018 " DIA CIR PLASTIC	LEN=0036	INSTALLED	UNKN
		0020/1360	018 " DIA CIR PLASTIC	LEN=0027	INSTALLED	UNKN
		0020/0933	018 " DIA CIR PLASTIC	LEN=0048	INSTALLED	UNKN
		0020/0553	018 " DIA CIR PLASTIC	LEN=0050	INSTALLED	UNKN
001669 FT		001669 FT	2 0 05088 0 00	0019+46		
		0020/0000	WOY BRIDGE RD (SR1010 SEG 0010/0000)	LENGTH(AH 2628 BK 1669)		
CHURCH RD (T475)		0010/1666				
		0010/1038	015 " DIA CIRC CONCR	LEN=0032	INSTALLED	2005
		0010/0268	015 " DIA CIRC CONCR	LEN=0050	INSTALLED	UNKN
		0010/0070	015 " DIA CIRC CONCR	LEN=0053	INSTALLED	UNKN
000000 FT		000000 FT	2 0 05088 0 00	0002+37		
		0010/0000	NC GRACEVILLE RD LINCOLN HW (SR0030 SEG 0570/0000) (SR0030 SEG 0571/0000) MFC BEGIN = E	LENGTH(AH 1669 BK 0000)		



DIR: N TOTAL LEN: 1.814 MI. DIST: 09-1 SR: 1007  
 LEFT MUN: WEST PROVIDENCE T RIGHT MUN: WEST PROVIDENCE T

1 0 00046 3 00 0125+50 007273 FT  
 TOWNSHIP 458 RT  
 (T458) 0030/0000

DEW ST  
 (T471) 0020/1388

1 0 00046 3 00 0091+70 003873 FT  
 MILLS LN  
 (TWP ) 0020/0000

002120 FT

018 "DIA CIRC CONCR  
 LEN=0100 INSTALLED 1980 0011/1850

018 "DIA CIRC CONCR  
 LEN=0077 INSTALLED 1980 0011/1400  
 RAMP L RD  
 (SR8004 SEG 0512/0000) 0011/0942

018 "DIA CIRC CONCR  
 LEN=0320 INSTALLED 1980 0011/0931

018 "DIA CIRC CONCR  
 LEN=0034 INSTALLED 1980 0011/0268

BMSEN 05/1007/0010/0000 0011/0206  
 1 0 00046 3 00 0053+78 000000 FT  
 NC BUD SHUSTER BP

RAMP T RD INTER-BK  
 (SR8004 SEG 0752/0000)

SR 0030 EBL  
 BMSBG 05/1007/0010/0000  
 MFC BEGIN = C  
 LENGTH(AH 2120 BK 0000) 0011/0000

007283 FT  
 0030/0000 LENGTH(AH 2293 BK 3400)

0020/1943 018 "DIA CIR PLASTIC  
 LEN=0174 INSTALLED UNKN

0020/0576 024 "DIA CIR PLASTIC  
 003883 FT LEN=0222 INSTALLED UNKN

0020/0000 LENGTH(AH 3400 BK 1753)

0014/1075 024 "DIA CIR PLASTIC  
 LEN=0237 INSTALLED 1972

002130 FT 1 0 00046 3 00 0073+98  
 MFC BEGIN = C  
 0014/0000 LENGTH(AH 1753 BK 2130)

0010/1397 RAMP N RD  
 (SR8004 SEG 0502/2445)

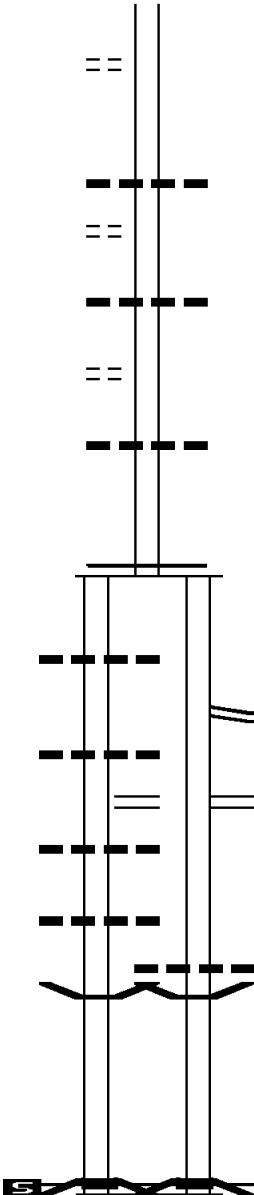
0010/0936 RAMP L RD  
 (SR8004 SEG 0512/0000)

0010/0257 024 "DIA CIRC CONCR  
 LEN=0038 INSTALLED UNKN

0010/0206 BMSEN 05/1007/0010/0000  
 000000 FT 1 0 00046 3 00 0053+78  
 NC BUD SHUSTER BP

INTER-BK RAMP S RD  
 (SR8004 SEG 0762/2175)

SR 0030 EBL  
 BMSBG 05/1007/0010/0000  
 MFC BEGIN = C  
 0010/0000 LENGTH(AH 2130 BK 0000)







DIR: B TOTAL LEN: 4.180 MI. DIST: 09-1 SR: 1006  
 LEFT MUN: WEST PROVIDENCE T RIGHT MUN: WEST PROVIDENCE T

2 0 05113 0 02 0145+78 015259 FT  
 LEADER RD  
 (T420) 0070/0000

0070/0574	015 "DIA CIR PLASTIC
0070/0015	LEN=0032 INSTALLED UNKN
015259 FT	012 "DIA CIRC CONCR
0070/0000	LEN=0032 INSTALLED 2001
0060/1662	LENGTH(AH 2540 BK 2158)
0060/1333	018 "DIA CIR PLASTIC
0060/1041	LEN=0010 INSTALLED 2007
0060/0612	015 "DIA CIRC METAL
0060/0338	LEN=0032 INSTALLED UNKN
013101 FT	036 "DIA CIRC CONCR
0060/0000	LEN=0052 INSTALLED UNKN
0050/2594	018 "DIA CIR PLASTIC
0050/2437	LEN=0040 INSTALLED UNKN
0050/1986	018 "DIA CIR PLASTIC
0050/1436	LEN=0040 INSTALLED UNKN
0050/1107	2 0 05113 0 02 0123+69
0050/0850	LEN=0060/0000
010507 FT	LENGTH(AH 2158 BK 2594)
0050/0000	018 "DIA CIR PLASTIC
0040/2018	LEN=0015 INSTALLED UNKN
007999 FT	018 "DIA CIRC METAL
0030/2111	LEN=0040 INSTALLED UNKN
	GREYS RUN
	STRUCTURE LENGTH 42 FT
	BMSID 05/1006/0050/1986
	015 "DIA CIRC METAL
	LEN=0035 INSTALLED UNKN
	036 "DIA CIR PLASTIC
	LEN=0035 INSTALLED 2005
	015 "DIA CIRC CONCR
	LEN=0038 INSTALLED UNKN
	2 0 05113 0 01 0071+92
	015 "DIA CIRC CONCR
	LEN=0022 INSTALLED UNKN
	LENGTH(AH 2508 BK 2497)

2 0 05113 0 01 0097+00 010507 FT  
 CRAGAN RD  
 (T322) 0050/0000

PINE ECHO RD  
 (PRDR) 0030/2111

EXTRACT DATE: 12/18/2023  
PRINT DATE: 12/20/2023

ROADWAY MANAGEMENT SYSTEM  
SLD COUNTY/SR - ANNUAL PRINT

PAGE NUMBER: 261  
COUNTY: BEDFORD

DIR: B TOTAL LEN: 4.180 MI.  
LEFT MUN: WEST PROVIDENCE T

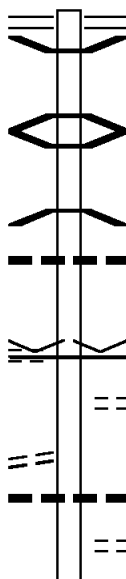
DIST: 09-1 SR: 1006  
RIGHT MUN: WEST PROVIDENCE T

Stationing	Material	Length	Notes
0030/1963	015 " DIA CIRC CONCR	LEN=0035	INSTALLED UNKN
0030/1006	015 " DIA CIR PLASTIC	LEN=0035	INSTALLED 2001
0030/0517	015 " DIA CIR PLASTIC	LEN=0035	INSTALLED 1997
005502 FT	2 0 05113 0 01 0046+95		
0030/0000	015 " DIA CIRC CONCR	LEN=0008	INSTALLED 2007
	LENGTH(AH 2497 BK 3417)		
0020/2672	015 " DIA CIRC METAL	LEN=0032	INSTALLED UNKN
0020/2279	015 " DIA CIRC METAL	LEN=0028	INSTALLED UNKN
0020/1866	015 " DIA CIRC CONCR	LEN=0034	INSTALLED UNKN
0020/1415	015 " DIA CIRC METAL	LEN=0034	INSTALLED UNKN
0020/0961	018 " DIA CIR PLASTIC	LEN=0040	INSTALLED 2005
0020/0551	018 " DIA CIRC METAL	LEN=0048	INSTALLED UNKN
0020/0094	BMSSEN 05/7076/9901/5608	2 0 05113 0 00 0020+88	
002085 FT	PA TPK (1-76)		
0020/0000	BMSBG 05/7076/9901/5608		
	LENGTH(AH 3417 BK 2085)		
0010/2043	030 " DIA CIRC METAL	LEN=0050	INSTALLED UNKN
0010/1420	015 " DIA CIRC METAL	LEN=0032	INSTALLED UNKN
0010/0807	015 " DIA CIRC METAL	LEN=0045	INSTALLED UNKN
0010/0549	015 " DIA CIR PLASTIC	LEN=0045	INSTALLED UNKN
0010/0427	018 " DIA CIR PLASTIC	LEN=0035	INSTALLED 2005
0010/0171	024 " DIA CIRC METAL	LEN=0040	INSTALLED UNKN
000000 FT	2 0 05113 0 00 0000+00		
	WINDING RIDGE RD		
	(SR2020 SEG 0010/1256)		
	NC RI TCHEY RD		
	MFC BEGIN = E		
0010/0000	015 " DIA CIRC METAL	LEN=0000	INSTALLED UNKN

WINDING RIDGE RD  
(SR2020 SEG 0010/1256) 0010/0000

DIR: B TOTAL LEN: 11.541 MI. DIST: 09-1 SR: 1005  
 LEFT MUN: SOUTH WOODBURY T RIGHT MUN: SOUTH WOODBURY T

060938 FT



060033 FT

WOODBURY PK  
(T706)

0230/0000

TOWN HILL RD  
(T561)

0220/1838

060938 FT WOODBURY PK  
 0230/0905 (SR0036 SEG 0064/0000)  
 0230/0630 BMSSEN 05/1005/0230/0523  
 0 0 00000 0 00 0000+00  
 YELLOW CREEK RELIEF CHA  
 0230/0523 BMSBG 05/1005/0230/0523  
 0230/0352 BMSSEN 05/1005/0230/0305  
 0 0 00000 0 00 0000+00  
 YELLOW CREEK  
 0230/0305 BMSBG 05/1005/0230/0305  
 01B "DIA CIRC CONCR  
 LEN=0035 INSTALLED 1988  
 060033 FT 0 0 00000 0 00 0000+00  
 VILLAGE: LOYSBURG  
 MFC BEGIN = C  
 0230/0000 LENGTH(AH 0905 BK 2792)  
 SMITH LN  
 (TWP )  
 0220/2382  
 0220/1470 01B "DIA CIRC CONCR  
 LEN=0048 INSTALLED 2001  
 BEAVER CREEK RD  
 (T561)  
 0220/1206 01B "DIA CIRC CONCR

DIR: B TOTAL LEN: 11.541 MI. DIST: 09-1 SR: 1005  
 LEFT MUN: SOUTH WOODBURY T RIGHT MUN: SOUTH WOODBURY T

	0220/1191	LEN=0024	INSTALLED UNKN
		015 "DIA	CIR PLASTIC
	0220/0952	LEN=0048	INSTALLED 1999
		015 "DIA	CIRC CONCR
	0220/0730	LEN=0028	INSTALLED UNKN
057241 FT	0220/0013	BMSSEN 05/1005/0220/0000	
	057241 FT	1 0 00286 0 08 1842+03	
		TR BEAVER CREEK	
	0220/0000	BMSBG 05/1005/0220/0000	
		LENGTH(AH 2792 BK 1931)	
		015 "DIA	CIRC METAL
	0210/1754	LEN=0038	INSTALLED UNKN
		015 "DIA	CIRC CONCR
	0210/1091	LEN=0024	INSTALLED UNKN
055310 FT	0210/0451	015 "DIA	CIRC CONCR
	055310 FT	LEN=0032	INSTALLED UNKN
		1 0 00286 0 08 1822+51	
	0210/0000	LENGTH(AH 1931 BK 2965)	
		036 "DIA	CIR PLASTIC
	0200/2234	LEN=0035	INSTALLED 1997
		018 "DIA	CIRC METAL
	0200/1518	LEN=0032	INSTALLED UNKN
		018 "DIA	CIR PLASTIC
	0200/1296	LEN=0036	INSTALLED UNKN
052345 FT	0200/0478	018 "DIA	CIR PLASTIC
	0200/0107	LEN=0028	INSTALLED UNKN
	052345 FT	BMSSEN 05/1005/0200/0000	
		1 0 00286 0 07 1792+82	
		BEAVER CREEK	
	0200/0000	BMSBG 05/1005/0200/0000	
		LENGTH(AH 2965 BK 2349)	
		BULL RUN RD	
	0190/2130	(T551)	
	0190/2027	BMSSEN 05/1005/0190/1961	
		1 0 00286 0 07 1788+84	
		BEAVER CREEK	
	0190/1961	BMSBG 05/1005/0190/1961	
049996 FT	0190/0396	036 "DIA	CIRC METAL
	049996 FT	LEN=0044	INSTALLED UNKN
		1 0 00286 0 07 1768+94	



DIR: B TOTAL LEN: 11.541 MI. DIST: 09-1 SR: 1005  
 LEFT MUN: SOUTH WOODBURY T RIGHT MUN: SOUTH WOODBURY T

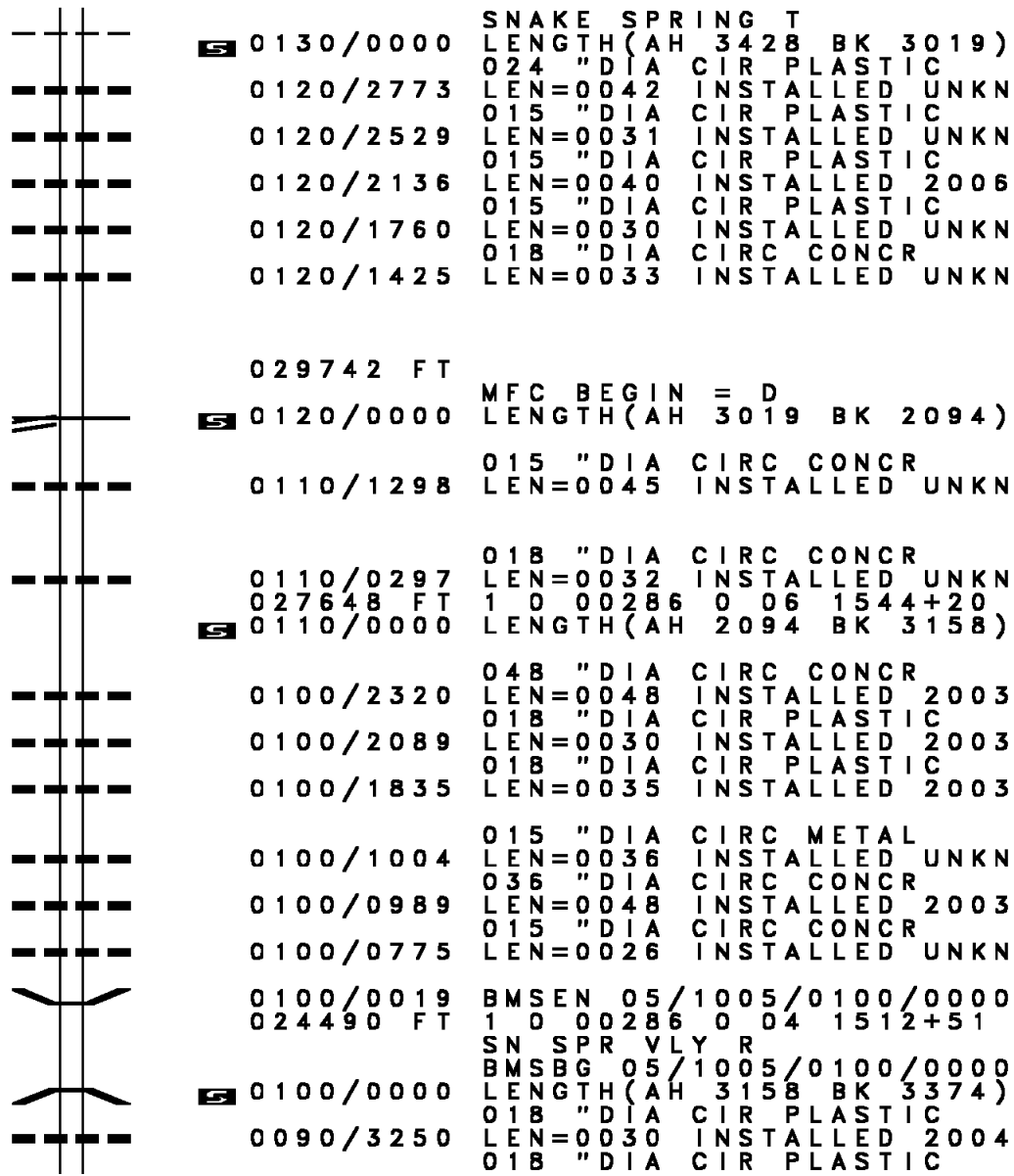
038691 FT

036189 FT

032761 FT

---	---	5	0160/0000	LEN=0032	INSTALLED	UNKN
---	---			LENGTH(AH 3701 BK 2810)		
---	---		0150/2417	018 "DIA	CIR PLASTIC	
---	---			LEN=0028	INSTALLED	UNKN
---	---		0150/2037	018 "DIA	CIRC METAL	
---	---			LEN=0029	INSTALLED	UNKN
---	---			018 "DIA	CIR PLASTIC	
---	---		0150/1668	LEN=0035	INSTALLED	2001
---	---			048 "DIA	CIRC CONCR	
---	---		0150/1267	LEN=0041	INSTALLED	UNKN
---	---			042 "DIA	CIRC CONCR	
---	---		0150/0820	LEN=0040	INSTALLED	UNKN
---	---			018 "DIA	CIR PLASTIC	
---	---		0150/0484	LEN=0040	INSTALLED	2001
---	---		038691 FT	1 0 00286	0 06 1654+90	
---	---	5	0150/0000	LENGTH(AH 2810 BK 2502)		
---	---			018 "DIA	CIR PLASTIC	
---	---		0140/2262	LEN=0040	INSTALLED	UNKN
---	---			018 "DIA	CIR PLASTIC	
---	---		0140/1817	LEN=0040	INSTALLED	2001
---	---			018 "DIA	CIR PLASTIC	
---	---		0140/1349	LEN=0040	INSTALLED	2001
---	---			024 "DIA	CIRC CONCR	
---	---		0140/0802	LEN=0038	INSTALLED	UNKN
---	---			018 "DIA	CIR PLASTIC	
---	---		0140/0188	LEN=0040	INSTALLED	2001
---	---		036189 FT	1 0 00286	0 06 1629+88	
---	---			015 "DIA	CIRC CONCR	
---	---	5	0140/0000	LENGTH(AH 2502 BK 3428)		
---	---			018 "DIA	CIR PLASTIC	
---	---		0130/3117	LEN=0043	INSTALLED	2001
---	---			024 "DIA	CIRC CONCR	
---	---		0130/2839	LEN=0049	INSTALLED	UNKN
---	---			015 "DIA	CIRC CONCR	
---	---		0130/2213	LEN=0034	INSTALLED	UNKN
---	---			018 "DIA	CIR PLASTIC	
---	---		0130/1293	LEN=0040	INSTALLED	2001
---	---			018 "DIA	CIR PLASTIC	
---	---		0130/1091	LEN=0040	INSTALLED	2001
---	---			015 "DIA	CIRC CONCR	
---	---		0130/0911	LEN=0037	INSTALLED	UNKN
---	---			018 "DIA	CIR PLASTIC	
---	---		0130/0541	LEN=0043	INSTALLED	UNKN
---	---		032761 FT	1 0 00286	0 06 1595+95	
---	---			SOUTH WOODBURY		

DIR: B TOTAL LEN: 11.541 MI. DIST: 09-1 SR: 1005  
 LEFT MUN: SOUTH WOODBURY T RIGHT MUN: SOUTH WOODBURY T



1 0 00286 0 06 1565+51 029742 FT  
 UPPER SNAKE SPRING RD  
 (SR1003 SEG 0110/3277) 0120/0000

027648 FT

024490 FT

0130/0000 SNAKE SPRING T  
 LENGTH(AH 3428 BK 3019)  
 024 " DIA CIR PLASTIC  
 0120/2773 LEN=0042 INSTALLED UNKN  
 015 " DIA CIR PLASTIC  
 0120/2529 LEN=0031 INSTALLED UNKN  
 015 " DIA CIR PLASTIC  
 0120/2136 LEN=0040 INSTALLED 2006  
 015 " DIA CIR PLASTIC  
 0120/1760 LEN=0030 INSTALLED UNKN  
 018 " DIA CIRC CONCR  
 0120/1425 LEN=0033 INSTALLED UNKN

029742 FT  
 MFC BEGIN = D  
 0120/0000 LENGTH(AH 3019 BK 2094)  
 015 " DIA CIRC CONCR  
 0110/1298 LEN=0045 INSTALLED UNKN

0110/0297 018 " DIA CIRC CONCR  
 LEN=0032 INSTALLED UNKN  
 027648 FT 1 0 00286 0 06 1544+20  
 0110/0000 LENGTH(AH 2094 BK 3158)

0100/2320 048 " DIA CIRC CONCR  
 LEN=0048 INSTALLED 2003  
 018 " DIA CIR PLASTIC  
 0100/2089 LEN=0030 INSTALLED 2003  
 018 " DIA CIR PLASTIC  
 0100/1835 LEN=0035 INSTALLED 2003

0100/1004 015 " DIA CIRC METAL  
 LEN=0036 INSTALLED UNKN  
 036 " DIA CIRC CONCR  
 0100/0989 LEN=0048 INSTALLED 2003  
 015 " DIA CIRC CONCR  
 0100/0775 LEN=0026 INSTALLED UNKN

0100/0019 BMS EN 05/1005/0100/0000  
 024490 FT 1 0 00286 0 04 1512+51  
 SN SPR VLY R  
 BMSBG 05/1005/0100/0000  
 0100/0000 LENGTH(AH 3158 BK 3374)  
 018 " DIA CIR PLASTIC  
 0090/3250 LEN=0030 INSTALLED 2004  
 018 " DIA CIR PLASTIC



DIR: B TOTAL LEN: 11.541 MI. DIST: 09-1 SR: 1005  
 LEFT MUN: SNAKE SPRING T RIGHT MUN: SNAKE SPRING T

---	---	0090/3013	LEN=0035	INSTALLED	UNKN
---	---	0090/2768	LEN=0035	INSTALLED	UNKN
---	---	0090/2490	LEN=0035	INSTALLED	2004
---	---	0090/2004	LEN=0029	INSTALLED	UNKN
---	---	0090/1122	LEN=0034	INSTALLED	UNKN
---	---	0090/0823	LEN=0030	INSTALLED	UNKN
---	---	0090/0277	LEN=0030	INSTALLED	UNKN
021116 FT	---	021116 FT	1 0 00286	0 04 1478	+67
	5	0090/0000	LENGTH(AH	3374 BK	2374)
---	---	0080/2263	LEN=0035	INSTALLED	2004
---	---	0080/2034	LEN=0030	INSTALLED	UNKN
---	---	0080/1540	LEN=0051	INSTALLED	UNKN
	="	0080/1521			
---	---	0080/0947	LEN=0030	INSTALLED	UNKN
---	---	0080/0709	LEN=0048	INSTALLED	2002
---	---	0080/0586	LEN=0029	INSTALLED	UNKN
---	---	0080/0320	LEN=0034	INSTALLED	UNKN
018742 FT	---	018742 FT	1 0 00286	0 04 1454	+93
	5	0080/0000	LENGTH(AH	2374 BK	2871)
---	---	0070/1884	LEN=0025	INSTALLED	UNKN
---	---	0070/1532	LEN=0034	INSTALLED	UNKN
---	---	0070/1190	LEN=0025	INSTALLED	UNKN
015871 FT	---	015871 FT	1 0 00286	0 04 1426	+22
	5	0070/0000	LENGTH(AH	2871 BK	3193)
			015 "DIA	CIR	PLASTIC

DIBERT RD  
(T509)

DIR: B TOTAL LEN: 11.541 MI. DIST: 09-1 SR: 1005  
 LEFT MUN: SNAKE SPRING T RIGHT MUN: SNAKE SPRING T

1 0 00286 0 04 1394+35 012678 FT  
 PERRIN RD  
 (T489) 0060/0000

009297 FT

006197 FT

---	0060/2299	LEN=0030	INSTALLED	2003
---	0060/1642	024 " DIA	CIR PLASTIC	
---		LEN=0030	INSTALLED	2003
---	0060/1332	018 " DIA	CIRC CONCR	
---		LEN=0028	INSTALLED	UNKN
---	0060/0967	018 " DIA	CIRC METAL	
---		LEN=0026	INSTALLED	UNKN
---	0060/0751	018 " DIA	CIR PLASTIC	
---		LEN=0040	INSTALLED	2003
---	0060/0454	018 " DIA	CIR PLASTIC	
---	012678 FT	LEN=0035	INSTALLED	2003
==	5 0060/0000	LENGTH(AH	3193 BK	3381)
---		015 " DIA	CIRC CONCR	
---	0050/3379	LEN=0032	INSTALLED	UNKN
---		015 " DIA	CIR PLASTIC	
---	0050/3050	LEN=0030	INSTALLED	2003
---		018 " DIA	CIRC CONCR	
---	0050/2562	LEN=0033	INSTALLED	UNKN
---		018 " DIA	CIRC CONCR	
---	0050/2217	LEN=0032	INSTALLED	UNKN
---		015 " DIA	CIR PLASTIC	
---	0050/1914	LEN=0035	INSTALLED	2004
---		015 " DIA	CIRC CONCR	
---	0050/0989	LEN=0024	INSTALLED	UNKN
---		015 " DIA	CIRC CONCR	
---	0050/0588	LEN=0032	INSTALLED	2004
---	009297 FT	1 0 00286	0 04 1360+25	
---	5 0050/0000	LENGTH(AH	3381 BK	3100)
---		015 " DIA	CIRC METAL	
---	0040/2911	LEN=0024	INSTALLED	UNKN
---		018 " DIA	CIRC METAL	
---	0040/2384	LEN=0031	INSTALLED	UNKN
---		018 " DIA	CIRC CONCR	
---	0040/1638	LEN=0032	INSTALLED	2001
---		015 " DIA	CIR PLASTIC	
---	0040/1183	LEN=0010	INSTALLED	2003
---		012 " DIA	CIRC METAL	
---	0040/0356	LEN=0030	INSTALLED	UNKN
---	006197 FT	1 0 00286	0 04 1329+30	
---	5 0040/0000	LENGTH(AH	3100 BK	1640)
---		018 " DIA	CIRC METAL	
---	0030/1381	LEN=0060	INSTALLED	UNKN
---	0030/0860	BMS	SEN 05/1005/0030/0793	

EXTRACT DATE: 12/18/2023  
PRINT DATE: 12/20/2023

ROADWAY MANAGEMENT SYSTEM  
SLD COUNTY/SR - ANNUAL PRINT

PAGE NUMBER: 253  
COUNTY: BEDFORD

DIR: B TOTAL LEN: 11.541 MI.  
LEFT MUN: SNAKE SPRING T

DIST: 09-1 SR: 1005  
RIGHT MUN: SNAKE SPRING T

DETWILER RD  
(T461)

Stationing	Notes	Material
0030/0793	1 0 00286 0 03 1320+52 SN SPR VLY R BMSBG 05/1005/0030/0793	
0030/0699		
0030/0518	018 " DIA CIR PLASTIC LEN=0051 INSTALLED UNKN	
0030/0250	015 " DIA CIRC METAL LEN=0048 INSTALLED UNKN	
0030/0074	BMSSEN 05/1005/0030/0000	
004557 FT	1 0 00286 0 03 1312+60 SNAKESPRING VALLEY RUN BMSBG 05/1005/0030/0000	
0030/0000	LENGTH(AH 1640 BK 3088)	
0020/2960	018 " DIA CIRC CONCR LEN=0050 INSTALLED UNKN	
0020/2220	015 " DIA CIRC METAL LEN=0028 INSTALLED UNKN	
0020/1686	015 " DIA CIRC METAL LEN=0027 INSTALLED UNKN	
0020/1428	018 " DIA CIR PLASTIC LEN=0030 INSTALLED 2003	
0020/1291	024 " DIA CIR PLASTIC LEN=0040 INSTALLED 2003	
0020/0989	015 " DIA CIR PLASTIC LEN=0034 INSTALLED UNKN	
0020/0030	BMSSEN 05/1005/0020/0000	
001469 FT	1 0 00286 0 03 1281+79 SNSPR VLY RN BMSBG 05/1005/0020/0000	
0020/0000	LENGTH(AH 3088 BK 1469)	
0010/0859	015 " DIA CIRC METAL LEN=0033 INSTALLED UNKN	
0010/0543	015 " DIA CIRC METAL LEN=0027 INSTALLED UNKN	
0010/0500	042 " DIA CIRC CONCR LEN=0060 INSTALLED 2003	
0010/0230	018 " DIA CIRC CONCR LEN=0056 INSTALLED 2003	
000000 FT	0 0 00000 0 00 0000+00 NC LOWER SNAKE SPRING RD LINCOLN HW (SRO030 SEG 0465/0000) (SRO030 SEG 0464/0000) MFC BEGIN = E	
0010/0000	LENGTH(AH 1469 BK 0000)	

EXTRACT DATE: 12/18/2023 ROADWAY MANAGEMENT SYSTEM PAGE NUMBER: 252  
PRINT DATE: 12/20/2023 SLD COUNTY/SR - ANNUAL PRINT COUNTY: BEDFORD  
DIR: B TOTAL LEN: 4.189 MI. DIST: 09-1 SR: 1004  
LEFT MUN: WEST PROVIDENCE T RIGHT MUN: WEST PROVIDENCE T

022117 FT



022117 FT  
INTER-AHD FOURTH AV  
(SR0026 SEG 0470/0448)

DIR: B TOTAL LEN: 4.189 MI. DIST: 09-1 SR: 1004  
 LEFT MUN: WEST PROVIDENCE T RIGHT MUN: WEST PROVIDENCE T

STREET NAME	SEGMENT	START	END	STATUS	DETAILS
STATE ST	(SR0026 SEG 0470/0448)	0100/2700	0100/2700	==	STATE ST (T611)
			0100/2399	---	018" DIA CIRC METAL LEN=0040 INSTALLED 1988
			0100/2241	==	WILLIAMS ST (T609)
PROVIDENCE ST		0100/1912		==	NC FOURTH AV (T446)
FOURTH AV	(T615)			==	NC PROVIDENCE ST (T448)
			0100/1561	---	PROVIDENCE ST (T448)
			0100/1220	---	024" DIA CIRC METAL LEN=0030 INSTALLED 1988
HILL ST	(TBC)	0100/1144		==	MILK AND WATER RD (SR2025 SEG 0090/1255)
			0100/1029	==	MONROE ST (T616)
			0100/0655	==	DIEHL RD (T662)
		019417 FT	019417 FT	==	2005039003 0192+38 NC FIFTH AV
			0100/0000	==	HOLLARS ET (TBC) LENGTH(AH 2700 BK 2618)
			0090/2277	==	SHIPPY RD (T601)
FIFTH AV	(SR1029 SEG 0010/0000)	0090/2241		==	018" DIA CIRC ALUMIN LEN=0050 INSTALLED 1988
			0090/2170	---	HAZELETTE ST (T656)
			0090/2064	==	ZIMMERMAN RD (T610)
TURNPIKE ACCESS RD	(GOVT)	0090/1587		==	015" DIA CIRC CONCR LEN=0030 INSTALLED 1988
			0090/1580	---	018" DIA CIRC METAL LEN=0048 INSTALLED 1988
			0090/1360	---	018" DIA CIRC METAL LEN=0050 INSTALLED 1988
			0090/1266	---	018" DIA CIRC METAL LEN=0050 INSTALLED 1988
			0090/1182	---	PA TPK (I-76) OP ID 05/7076/9901/5434
			0090/1017	---	015" DIA CIRC CONCR LEN=0036 INSTALLED 1988

EXTRACT DATE: 12/18/2023  
PRINT DATE: 12/20/2023

ROADWAY MANAGEMENT SYSTEM  
SLD COUNTY/SR - ANNUAL PRINT

PAGE NUMBER: 250  
COUNTY: BEDFORD

DIR: B TOTAL LEN: 4.189 MI.  
LEFT MUN: WEST PROVIDENCE T

DIST: 09-1 SR: 1004  
RIGHT MUN: WEST PROVIDENCE T

2 0 05039 0 03 0166+00 016799 FT  
TURNPIKE MAINTENANCE RD  
(GOVT) 0090/0000

TURNPIKE MAINTENANCE RD  
(GOVT) 0080/0315

014880 FT

013221 FT

0090/0830	015 "DIA CIRC CONCR LEN=0036 INSTALLED 1988 BLACK VALLEY RD
0090/0781	(SR2015 SEG 0260/2544) NC BL ACK VALLEY RD FOR SR 1004 AND 2015
0090/0542	(CONN)
0090/0531	BMS EN 05/1004/0090/0514 2 0 05039 0 03 0177+73 BLACK VALLEY RUN
0090/0514	BMSBG 05/1004/0090/0514 MAPLE DR
0090/0256	(T502) 016799 FT LOCUST ST
0090/0000	(T508) LENGTH(AH 2618 BK 1919)
0080/1313	UNKNOWN RD (PRDR)
0080/0900	015 "DIA CIRC CONCR LEN=0062 INSTALLED 1988 UNKNOWN RD
0080/0840	(PRDR)
0080/0145	015 "DIA CIRC METAL LEN=0062 INSTALLED UNKN 2 0 05039 0 02 0149+88
0080/0000	015 "DIA CIRC CONCR LEN=0037 INSTALLED 1999 LENGTH(AH 1919 BK 1659)
0070/1406	018 "DIA CIR PLASTIC LEN=0075 INSTALLED 2006
0070/1206	015 "DIA CIRC METAL LEN=0050 INSTALLED 1988
0070/0886	018 "DIA CIRC METAL LEN=0050 INSTALLED 1988
0070/0325	018 "DIA CIR UNKNOWN LEN=0045 INSTALLED 1988 WEST PROVIDENCE
0070/0066	SNAKE SPRING T 013221 FT 2 0 05039 0 02 0133+29
0070/0000	LENGTH(AH 1659 BK 1787)
0060/1750	018 "DIA CIRC METAL LEN=0045 INSTALLED UNKN
0060/1300	015 "DIA CIRC METAL LEN=0038 INSTALLED 1988
0060/0995	018 "DIA CIRC METAL LEN=0042 INSTALLED 1988
	018 "DIA CIRC METAL

EXTRACT DATE: 12/18/2023  
PRINT DATE: 12/20/2023

ROADWAY MANAGEMENT SYSTEM  
SLD COUNTY/SR - ANNUAL PRINT

PAGE NUMBER: 249  
COUNTY: BEDFORD

DIR: B TOTAL LEN: 4.189 MI.  
LEFT MUN: SNAKE SPRING T

DIST: 09-1 SR: 1004  
RIGHT MUN: SNAKE SPRING T

	0060/0603	LEN=0038	INSTALLED	1988
		018 "DIA	CIRC METAL	
011434 FT	0060/0255	LEN=0042	INSTALLED	1988
	011434 FT	2 0 05039	0 02 0114+92	
	0060/0000	LENGTH(AH	1787 BK 1205)	
		015 "DIA	CIRC METAL	
	0050/0860	LEN=0070	INSTALLED	1988
		036 "DIA	CIRC METAL	
	0050/0493	LEN=0070	INSTALLED	1988
		018 "DIA	CIRC METAL	
010229 FT	0050/0215	LEN=0038	INSTALLED	1988
	010229 FT	2 0 05039	0 02 0103+15	
	0050/0000	LENGTH(AH	1205 BK 3088)	
		018 "DIA	CIRC METAL	
	0040/3084	LEN=0029	INSTALLED	1988
		024 "DIA	CIR PLASTIC	
	0040/2595	LEN=0010	INSTALLED	2006
		015 "DIA	CIRC METAL	
	0040/2156	LEN=0092	INSTALLED	1988
		015 "DIA	CIR PLASTIC	
	0040/1831	LEN=0045	INSTALLED	1988
		018 "DIA	CIR PLASTIC	
	0040/1538	LEN=0045	INSTALLED	1988
		036 "DIA	CIRC ALUMIN	
	0040/1064	LEN=0080	INSTALLED	1988
		018 "DIA	CIRC CONCR	
	0040/0546	LEN=0030	INSTALLED	1988
		015 "DIA	CIRC CONCR	
007141 FT	0040/0246	LEN=0040	INSTALLED	1988
	007141 FT	2 0 05039	0 01 0072+27	
		PA TPK (I-76)		
	0040/0000	OP ID 05/7076/9901/5245		
		LENGTH(AH	3088 BK 2678)	
		018 "DIA	CIRC ALUMIN	
	0030/2410	LEN=0040	INSTALLED	1988
		036 "DIA	CIR PLASTIC	
	0030/2036	LEN=0068	INSTALLED	1988
		018 "DIA	CIRC ALUMIN	
	0030/1501	LEN=0053	INSTALLED	1988
		018 "DIA	CIR PLASTIC	
	0030/1317	LEN=0040	INSTALLED	2006
		018 "DIA	CIR PLASTIC	
	0030/1090	LEN=0050	INSTALLED	2006
		(APRA) NES&LCO LT		
		NES&LCO LT		
POE	0030/1054	(PRDR)		
		024 "DIA	CIRC CONCR	
	0030/0969	LEN=0096	INSTALLED	2006
		CONVEYOR		
	0030/0653	OP ID 05/1004/0030/0653		

DIR: B TOTAL LEN: 4.189 MI. DIST: 09-1 SR: 1004  
 LEFT MUN: SNAKE SPRING T RIGHT MUN: SNAKE SPRING T

004463 FT

002001 FT

000000 FT

---	0030/0416	024 " DIA CIRC METAL
---	0030/0303	LEN=0065 INSTALLED 1988
POE		018 " DIA CIRC ALUMIN
---	0030/0262	LEN=0065 INSTALLED 1988
		(APRA) NES&LCO LT
		NES&LCO LT
		(PRDR)
		018 " DIA CIRC ALUMIN
	0030/0046	LEN=0060 INSTALLED 1988
	004463 FT	2 0 05039 0 01 0046+51
	5 0030/0000	LENGTH(AH 2678 BK 2462)
		BMS EN 05/1004/0020/1650
		2 0 05039 0 01 0021+40
		COVE CREEK
		BMSBG 05/1004/0020/1650
	0020/1650	(APRA) NES&LCO LT
		NES&LCO LT
		(PRDR)
		(APRA) NES&LCO LT
		NES&LCO LT
		(PRDR)
		018 " DIA CIR PLASTIC
	0020/0578	LEN=0045 INSTALLED 2006
		018 " DIA CIR PLASTIC
	0020/0160	LEN=0045 INSTALLED 2006
		(APRA) NES&LCO LT
		NES&LCO LT
		(PRDR)
		(APRA) NES&LCO LT
		NES&LCO LT
		(PRDR)
		018 " DIA CIR PLASTIC
	0020/0071	LEN=0045 INSTALLED 2006
	002001 FT	2 0 05039 0 01 0021+40
	5 0020/0000	LENGTH(AH 2462 BK 2001)
		BMS EN 05/1004/0010/0127
		2 0 05039 0 00 0000+00
		I-70 & I-76
		BMSBG 05/1004/0010/0127
		015 " DIA CIRC CONCR
	0010/0125	LEN=0040 INSTALLED UNKN
	000000 FT	2 0 05039 0 00 0000+00
		NC AS HCOM RD
		LUTZVILLE RD
		(SR2019 SEG 0050/0000)
	INTER-BK	LUTZVILLE RD
		(SR2019 SEG 0050/0000)
		MFC BEGIN = E
	5 0010/0000	LENGTH(AH 2001 BK 0000)



DIR: B TOTAL LEN: 5.722 MI. DIST: 09-1 SR: 1003  
 LEFT MUN: SNAKE SPRING T RIGHT MUN: SNAKE SPRING T

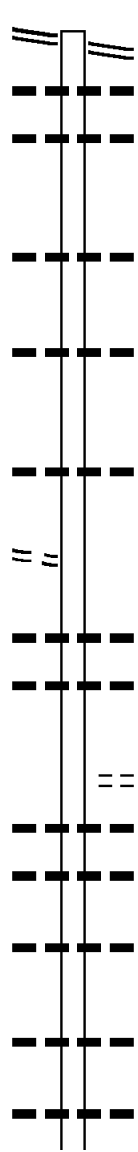
LOWER SNAKE SPRING RD 030213 FT  
 (SR1005 SEG 0120/0000) 0110/3277

STARFIELD RD  
 (PRDR)

026936 FT

023776 FT

022186 FT



030213 FT	LOWER SNAKE SPRING RD
0110/3277	(SR1005 SEG 0120/0000)
	060 " DIA CIRC CONCR
0110/2978	LEN=0048 INSTALLED UNKN
	018 " DIA CIRC CONCR
0110/2403	LEN=0032 INSTALLED 2001
	036 " DIA CIRC CONCR
0110/0943	LEN=0042 INSTALLED UNKN
	036 " DIA CIR PLASTIC
0110/0024	LEN=0040 INSTALLED 2001
026936 FT	2 0 05044 0 01 0267+35
5 0110/0000	LENGTH(AH 3277 BK 3160)
	018 " DIA CIR PLASTIC
0100/2336	LEN=0041 INSTALLED UNKN
	030 " DIA CIRC CONCR
0100/0387	LEN=0033 INSTALLED UNKN
	018 " DIA CIRC CONCR
0100/0200	LEN=0056 INSTALLED UNKN
023776 FT	2 0 05044 0 01 0238+21
	DIBERT RD
	(T509)
5 0100/0000	LENGTH(AH 3160 BK 1590)
	018 " DIA CIR PLASTIC
0090/1351	LEN=0040 INSTALLED 2007
	024 " DIA CIR PLASTIC
0090/0800	LEN=0050 INSTALLED UNKN
	018 " DIA CIRC METAL
0090/0067	LEN=0043 INSTALLED UNKN
022186 FT	2 0 05044 0 01 0219+55
	018 " DIA CIR PLASTIC
	LEN=0040 INSTALLED 2007
5 0090/0000	LENGTH(AH 1590 BK 2534)
	048 " DIA CIRC METAL
0080/1640	LEN=0038 INSTALLED UNKN
	024 " DIA CIR PLASTIC

DIR: B TOTAL LEN: 5.722 MI. DIST: 09-1 SR: 1003  
 LEFT MUN: SNAKE SPRING T RIGHT MUN: SNAKE SPRING T

Stationing	Notes	Object ID	Description	Length	Material	Status	Year
		0080/1598		LEN=0045	INSTALLED	2007	
019652 FT		0080/0318	048 " DIA CIRC CONCR	LEN=0042	INSTALLED	1996	
		019652 FT	2 0 05044 0 01 0194+43				
		0080/0000	LENGTH(AH 2534 BK 1984)				
		0070/1252	018 " DIA CIRC CONCR	LEN=0044	INSTALLED	UNKN	
		0070/0937	018 " DIA CIRC METAL	LEN=0048	INSTALLED	UNKN	
017668 FT		0070/0127	024 " DIA CIRC METAL	LEN=0040	INSTALLED	1997	
		017668 FT	2 0 05044 0 00 0171+06				
			RITCHEY CEMETERY RD				
			(T504)				
		0070/0000	LENGTH(AH 1984 BK 3405)				
		0060/2954	018 " DIA CIRC CONCR	LEN=0047	INSTALLED	UNKN	
		0060/2412	018 " DIA CIR PLASTIC	LEN=0050	INSTALLED	2007	
WAREHAM RD (T515)		0060/2403					
		0060/1821	048 " DIA CIRC METAL	LEN=0063	INSTALLED	UNKN	
		0060/1421	036"H 48"W ELLIP CONC	LEN=0046	INSTALLED	UNKN	
		0060/1100	015 " DIA CIRC CONCR	LEN=0056	INSTALLED	2001	
		0060/0838	018 " DIA CIR PLASTIC	LEN=0050	INSTALLED	2007	
		0060/0246	024 " DIA CIR PLASTIC	LEN=0060	INSTALLED	2007	
		0060/0044	030 " DIA CIR PLASTIC	LEN=0075	INSTALLED	2007	
2 0 05044 0 00 0136+96 WAREHAM RD (T515)		014263 FT					
		0060/0000	LENGTH(AH 3405 BK 2121)				
		0050/1860	018 " DIA CIR PLASTIC	LEN=0080	INSTALLED	2007	
		0050/1206	018 " DIA CIRC METAL	LEN=0053	INSTALLED	UNKN	
		0050/0695	042 " DIA CIR PLASTIC	LEN=0046	INSTALLED	UNKN	
012142 FT		012142 FT	2 0 05044 0 00 0115+94				

DIR: B TOTAL LEN: 5.722 MI. DIST: 09-1 SR: 1003  
 LEFT MUN: SNAKE SPRING T RIGHT MUN: SNAKE SPRING T

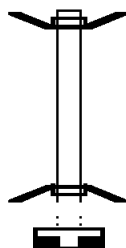
Distance (FT)	Segment ID	Material / Length	Notes
	==		PERRIN RD (T489)
	5 0050/0000	LENGTH(AH 2121 BK 2516)	
	---	0040/2460	018" DIA CIRC CONCR
	---	0040/2121	LEN=0028 INSTALLED UNKN
	---	0040/1631	018" DIA CIRC METAL
	---	0040/1018	LEN=0054 INSTALLED UNKN
	---	0040/0333	036" DIA CIRC METAL
009626 FT	5 0040/0000	LEN=0055 INSTALLED UNKN	
	---	0030/2266	018" DIA CIRC METAL
	---	0030/1733	LEN=0028 INSTALLED UNKN
	---	0030/1029	018" DIA CIR PLASTIC
	---	0030/0362	LEN=0050 INSTALLED 2007
007226 FT	5 0040/0000	2 0 05044 0 00 0090+60	
	---	0020/3227	LEN=0070 INSTALLED UNKN
	---	0020/2591	018" DIA CIRC METAL
	---	0020/2119	LEN=0075 INSTALLED UNKN
	---	0020/0642	018" DIA CIR PLASTIC
003935 FT	5 0030/0000	LEN=0041 INSTALLED 2007	
	---	0020/0000	048" DIA CIRC METAL
	---	0010/2574	LEN=0060 INSTALLED UNKN
	---		2 0 05044 0 00 0066+60
	---		DETWILER RD (T461)
	5 0020/0000	LENGTH(AH 2400 BK 3291)	
	---	0020/0000	018" DIA CIR PLASTIC
	---	0020/0000	LEN=0044 INSTALLED UNKN
	---	0020/0000	018" DIA CIRC METAL
	---	0020/0000	LEN=0054 INSTALLED UNKN
	---	0020/0000	042" DIA CIRC METAL
	---	0020/0000	LEN=0063 INSTALLED UNKN
	---	0020/0000	018" DIA CIRC METAL
	---	0020/0000	LEN=0052 INSTALLED 1980
	---	0020/0000	2 0 05044 0 00 0033+87
	---	0020/0000	HOOVER RD (T459)
	5 0020/0000	LENGTH(AH 3291 BK 3125)	
	---	0010/2574	OAK LN (T510)

DIR: B TOTAL LEN: 5.722 MI. DIST: 09-1 SR: 1003  
 LEFT MUN: SNAKE SPRING T RIGHT MUN: SNAKE SPRING T

Street Name	Segment ID	Length	Material	Notes
WALNUT LN (PRDR)	0010/2205	0010/2518	018" DIA CIRC METAL	LEN=0050 INSTALLED UNKN
		0010/2200	024" DIA CIRC METAL	LEN=0055 INSTALLED UNKN
		0010/1889	018" DIA CIR PLASTIC	LEN=0048 INSTALLED 2007
		0010/1648	FAIRVIEW ST (T513)	
		0010/1644	015" DIA CIRC METAL	LEN=0040 INSTALLED UNKN
PHARES LN (PRDR)	0010/0675	0010/1091	015" DIA CIR PLASTIC	LEN=0055 INSTALLED UNKN
	000810 FT	0010/0276	018" DIA CIRC METAL	LEN=0055 INSTALLED UNKN
		000810 FT	0 0 00000 0 00 0000+00	
			VILLAGE: PENNWOOD NC UPPER SNAKE SPRING RD	
			SR 9404 SH (SR9404 SEG 0010/0000)	
			SR 1052 SH (SR1052 SEG 0010/0000)	
		0010/0000	LENGTH(AH 3125 BK 0810)	
		0006/0790	024" DIA CIRC CONCR	LEN=0100 INSTALLED 2003
		0006/0600	018" DIA CIRC METAL	LEN=0072 INSTALLED 2004
		0006/0528	BMS EN 05/1003/0006/0374	0 0 00000 0 00 0000+00
	0006/0374	SR 0030 EBL	BMS BG 05/1003/0006/0374	
	0006/0310	018" DIA CIRC CONCR	LEN=0040 INSTALLED 2004	
	0006/0293	036" DIA CIRC CONCR	LEN=0335 INSTALLED 2004	
	0006/0121	FROM 8016/0750 SH	(CONN)	
	000000 FT	0 0 00000 0 00 0000+00		
		NC PENNKNOLL RD RAMP B RD		
		(SR8016 SEG 0760/0000)		
		RAMP A RD (SR8016 SEG 0750/0527)		
		INTER-BK PENNKNOLL RD (T445)		
VICTORIA AV (PRDR)	0006/0000	0006/0000	MFC BEGIN = D	LENGTH(AH 0810 BK 0000)

EXTRACT DATE: 12/18/2023 ROADWAY MANAGEMENT SYSTEM PAGE NUMBER: 243  
 PRINT DATE: 12/20/2023 SLD COUNTY/SR - ANNUAL PRINT COUNTY: BEDFORD  
 DIR: B TOTAL LEN: .003 MI. DIST: 09-1 SR: 1002  
 LEFT MUN: BEDFORD T RIGHT MUN: BEDFORD T

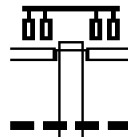
000014 FT  
 000000 FT  
 000000 FT



000014 FT BMSBN 05/1002/0010/0000  
 INTER-AHD CHALYBEATE RD  
 0010/0014 (T480)  
 000000 FT 2 0 05122 0 00 0023+47  
 NC CHALYBEATE RD  
 INTER-BK CHALYBEATE RD  
 (T480)  
 TR DUNNING CREEK  
 BMSBG 05/1002/0010/0000  
 0010/0000 LENGTH(AH 0014 BK 0100)  
 000000 FT  
 7004/0000 LENGTH(AH 0100 BK 0000)

EXTRACT DATE: 12/18/2023      ROADWAY MANAGEMENT SYSTEM      PAGE NUMBER: 242  
 PRINT DATE: 12/20/2023      SLD COUNTY/SR - ANNUAL PRINT      COUNTY: BEDFORD  
 DIR: B      TOTAL LEN: 15.354 MI.      DIST: 09-1      SR: 1001  
 LEFT MUN: BEDFORD T      RIGHT MUN: BEDFORD T

081071 FT



081071 FT  
 INTER-AHD      COUNTRY RIDGE RD  
                   (T494)  
                   BUSINESS 220  
                   (SR4009 SEG 0240/0000)  
 0300/3755  
 0300/3097      024 " DIA CIRC CONCR  
                   LEN=0071 INSTALLED UNKN

DIR: B TOTAL LEN: 15.354 MI. DIST: 09-1 SR: 1001  
 LEFT MUN: BEDFORD T RIGHT MUN: BEDFORD T

2 0 05051 0 00 0037+56 077316 FT  
 BELDEN RD  
 (T506)  
 CHALYBEATE RD  
 (SR1014 SEG 0010/0000) 0300/0000

0300/2106	018 " DIA	CIRC CONCR
0300/1772	LEN=0031	INSTALLED UNKN
0300/1699	024 "H 36 "	W CON BOX CUL
0300/1557	LEN=0040	INSTALLED UNKN
0300/1535	015 " DIA	CIRC CONCR
0300/1142	LEN=0031	INSTALLED UNKN
0300/0843	PROGRESS RD	
0300/0641	(PRDR)	
0300/0010	018 " DIA	CIR PLASTIC
077316 FT	LEN=0086	INSTALLED UNKN
	015 " DIA	CIRC METAL
	LEN=0060	INSTALLED UNKN
	015 " DIA	CIRC METAL
	LEN=0031	INSTALLED UNKN
	015 " DIA	CIRC METAL
	LEN=0033	INSTALLED UNKN
	018 " DIA	CIRC CONCR
	LEN=0051	INSTALLED UNKN
	NC CHALYBEATE RD	
	0300/0000	LENGTH(AH 3755 BK 3031)
	AIRPORT RD	
	(PRDR)	
0290/1285	015 " DIA	CIR PLASTIC
0290/1150	LEN=0056	INSTALLED 1999
0290/0781	024 " DIA	CIR PLASTIC
	LEN=0040	INSTALLED UNKN
074285 FT	2 0 05052 0 00 0030+00	
	0290/0000	LENGTH(AH 3031 BK 3076)
	018 " DIA	CIR PLASTIC
	LEN=0040	INSTALLED UNKN
	015 " DIA	CIRC METAL
	LEN=0045	INSTALLED UNKN
	036 " DIA	CIR PLASTIC
	LEN=0040	INSTALLED UNKN
	018 " DIA	CIR PLASTIC
	LEN=0030	INSTALLED UNKN
	018 " DIA	CIR PLASTIC
	LEN=0050	INSTALLED UNKN
	LOUELLA DR	

DIR: B TOTAL LEN: 15.354 MI. DIST: 09-1 SR: 1001  
 LEFT MUN: BEDFORD T RIGHT MUN: BEDFORD T

WILLOW WY  
 (PRDR)  
 STEVONS WY  
 (PRDR)

0280/0481  
 0280/0201  
 071209 FT

MESSIAH CHURCH RD  
 (T750)

0270/1422

069072 FT

FINDLEY RD  
 (T543)

0250/3211

066467 FT

==	0280/1016	(T727)	
---	0280/0719	018" DIA CIR PLASTIC	LEN=0035 INSTALLED UNKN
==	0280/0144	BMSEN 05/1001/0280/0000	
---	071209 FT	2 0 05052 0 00 0061+10	
---	0280/0000	DUNNINGS CK	
---	0270/1730	BMSBG 05/1001/0280/0000	
---	0270/1422	LENGTH(AH 3076 BK 2137)	
---	0270/0797	015" DIA CIR CONCR	LEN=0054 INSTALLED UNKN
---	069072 FT	015" DIA CIR METAL	LEN=0051 INSTALLED UNKN
---	0270/0000	2 0 05052 0 01 0083+63	
---	0260/2595	HOAGLAND RD	
---	0260/1541	(T525)	
---	0260/1221	LENGTH(AH 2137 BK 2605)	
---	0260/0699	018" DIA CIR CONCR	LEN=0030 INSTALLED UNKN
---	0260/0202	015" DIA CIR CONCR	LEN=0060 INSTALLED UNKN
---	066467 FT	015" DIA CIR CONCR	LEN=0040 INSTALLED UNKN
---	0260/0000	018" DIA CIR CONCR	LEN=0035 INSTALLED UNKN
---	0250/2671	2 0 05052 0 01 0109+62	
---	0250/1732	LENGTH(AH 2605 BK 3399)	
---	0250/0554	018" DIA CIR CONCR	LEN=0035 INSTALLED UNKN
---	0250/0554	018" DIA CIR CONCR	LEN=0042 INSTALLED UNKN
---	0250/0554	036" DIA CIR CONCR	LEN=0050 INSTALLED UNKN



DIR: B TOTAL LEN: 15.354 MI. DIST: 09-1 SR: 1001  
 LEFT MUN: BEDFORD T RIGHT MUN: BEDFORD T

Stationing	Notes	Material	Length	Installation
063068 FT	0250/0009	015" DIA CIRC CONCR	LEN=0050	INSTALLED UNKN
	063068 FT	2 0 05052 0 01 0143+61		
		YOUNTS RD		
		(SR1018 SEG 0040/0000)		
		MFC BEGIN = E		
	0250/0000	LENGTH(AH 3399 BK 2896)		
	0240/2453	BMSSEN 05/1001/0240/2433		
		2 0 05052 0 02 0150+75		
		OPENHEINER R		
	0240/2433	BMSBG 05/1001/0240/2433		
		WILLOW BROOK LN		
	0240/2279	(T540)		
		015" DIA CIRC CONCR		
	0240/2015	LEN=0032		INSTALLED UNKN
		015" DIA CIRC CONCR		
	0240/1884	LEN=0024		INSTALLED UNKN
		018" DIA CIR PLASTIC		
	0240/1476	LEN=0030		INSTALLED 2005
		030" DIA CIRC CONCR		
	0240/0691	LEN=0024		INSTALLED 2005
		018" DIA CIRC CONCR		
	0240/0531	LEN=0030		INSTALLED UNKN
060172 FT	060172 FT	2 0 05052 0 02 0175+16		
	0240/0000	LENGTH(AH 2896 BK 1842)		
		018" DIA CIR PLASTIC		
	0230/1599	LEN=0030		INSTALLED 2005
		015" DIA CIRC CONCR		
	0230/1315	LEN=0025		INSTALLED UNKN
		024" DIA CIRC CONCR		
	0230/0695	LEN=0032		INSTALLED 2005
		024" DIA CIR PLASTIC		
	0230/0009	LEN=0040		INSTALLED 1999
058330 FT	058330 FT			
	0230/0000	LENGTH(AH 1842 BK 2868)		
		018" DIA CIR PLASTIC		
	0220/2556	LEN=0030		INSTALLED 2005
		015" DIA CIRC CONCR		
	0220/2415	LEN=0023		INSTALLED UNKN
		024" DIA CIRC CONCR		
	0220/2017	LEN=0030		INSTALLED UNKN
		015" DIA CIRC CONCR		
	0220/1547	LEN=0026		INSTALLED UNKN
		015" DIA CIRC CONCR		
	0220/1261	LEN=0030		INSTALLED UNKN
		024" DIA CIR PLASTIC		

2 0 05052 0 02 0193+58 058330 FT  
 FETTER LN  
 (T637) 0230/0000

DIR: B TOTAL LEN: 15.354 MI. DIST: 09-1 SR: 1001  
 LEFT MUN: BEDFORD T RIGHT MUN: BEDFORD T

Stationing	Description	Material	Length	Status
0220+0924		015" DIA CIRC CONCR	0034	INSTALLED UNKN
055462 FT				
0220+0000		015" DIA CIRC CONCR	0030	INSTALLED 1996
		024" DIA CIRC CONCR	2868	LENGTH(AH BK 3401)
0210+2715		015" DIA CIRC METAL	0034	INSTALLED UNKN
0210+2226		015" DIA CIRC CONCR	0025	INSTALLED UNKN
0210+2036		024" DIA CIRC CONCR	0030	INSTALLED UNKN
	OPPENHEIMER RD (T545)			
0210+0766		018" DIA CIRC CONCR	0025	INSTALLED UNKN
0210+0644		036" DIA CIR PLASTIC	0030	INSTALLED UNKN
0210+0460		024" DIA CIR PLASTIC	0024	INSTALLED UNKN
052061 FT				
0210+0000		018" DIA CIRC METAL	3401	LENGTH(AH BK 3510)
		018" DIA CIRC METAL	0040	INSTALLED UNKN
0200+3479		018" DIA CIRC METAL	0036	INSTALLED UNKN
0200+2966		018" DIA CIR PLASTIC	0050	INSTALLED 2005
0200+2648		015" DIA CIRC METAL	0045	INSTALLED UNKN
0200+2266		018" DIA CIRC METAL	0050	INSTALLED UNKN
0200+2054		018" DIA CIR PLASTIC	0040	INSTALLED 2005
		018" DIA CIRC CONCR	3510	LENGTH(AH BK 3630)
048551 FT				
0200+0297		018" DIA CIRC METAL	0040	INSTALLED 2005
0190+3292		036" DIA CIRC METAL	0040	INSTALLED UNKN
0190+2922		015" DIA CIRC METAL	0042	INSTALLED UNKN

2 0 05052 0 02 0252+57 052061 FT  
 MESSIAH CHURCH RD  
 (T750) 0210/0000

DIR: B TOTAL LEN: 15.354 MI. DIST: 09-1 SR: 1001  
 LEFT MUN: BEDFORD T RIGHT MUN: BEDFORD T

	0190/2609	LEN=0040	INSTALLED UNKN
		015 "DIA	CIR PLASTIC
	0190/2103	LEN=0046	INSTALLED UNKN
	0190/0910	036 "DIA	CIR PLASTIC
		LEN=0030	INSTALLED UNKN
		018 "DIA	CIR PLASTIC
044921 FT	0190/0436	LEN=0035	INSTALLED 2005
	044921 FT	2 0 05042	0 02 0450+01
		018 "DIA	CIR PLASTIC
		LEN=0030	INSTALLED 2005
	0190/0000	LENGTH(AH	3630 BK 2679)
		036 "DIA	CIR PLASTIC
	0180/2424	LEN=0035	INSTALLED 2005
	0180/1668	018 "DIA	CIR PLASTIC
		LEN=0040	INSTALLED 2005
	0180/0776	024 "DIA	CIRC METAL
		LEN=0033	INSTALLED UNKN
	0180/0135	036 "DIA	CIR PLASTIC
042242 FT	042242 FT	LEN=0035	INSTALLED UNKN
		2 0 05042	0 02 0423+22
		WELSH RD	
		(T530)	
	0180/0000	LENGTH(AH	2679 BK 3418)
	0170/2808	BMS EN 05/1001/0170/2790	
		2 0 05042	0 02 0388+55
		IMLERTOWN RUN	
	0170/2790	BMSBG 05/1001/0170/2790	
		018 "DIA	CIR PLASTIC
	0170/2358	LEN=0040	INSTALLED 1988
	0170/1512	018 "DIA	CIRC METAL
		LEN=0038	INSTALLED 1988
		018 "DIA	CIR PLASTIC
	0170/1318	LEN=0035	INSTALLED 1988
038824 FT	038824 FT	2 0 05042	0 02 0388+55
		PRESS RD	
		(T529)	
	0170/0000	LENGTH(AH	3418 BK 3000)
		LC FOR PRESS RD	
	0160/2920	(CONN)	

DIR: B TOTAL LEN: 15.354 MI. DIST: 09-1 SR: 1001  
 LEFT MUN: BEDFORD T RIGHT MUN: BEDFORD T

SHOEMAKER RD  
 (T533)

2 0 05042 0 02 0358+96 035824 FT  
 BRIAR VALLEY RD  
 (SR1014 SEG 0070/1829) 0160/0000

0160/0460

033984 FT

030982 FT

---	0160/1639	024 " DIA CIRC METAL LEN=0031 INSTALLED UNKN
---	0160/1116	015 " DIA CIRC METAL LEN=0032 INSTALLED UNKN
---	0160/0860	018 " DIA CIR PLASTIC LEN=0040 INSTALLED UNKN
==		
---	0160/0442 035824 FT	015 " DIA CIRC METAL LEN=0052 INSTALLED UNKN
==	5 0160/0000	LENGTH(AH 3000 BK 1840)
~	0150/1052	BMS EN 05/1001/0150/1019 2 0 05042 0 02 0350+40 IMLERTOWN RUN
~	0150/1019	BMSBG 05/1001/0150/1019
---	0150/0406 033984 FT	015 " DIA CIRC METAL LEN=0038 INSTALLED UNKN 2 0 05042 0 02 0339+96
---	5 0150/0000	015 " DIA CIR PLASTIC LEN=0068 INSTALLED UNKN LENGTH(AH 1840 BK 3002)
---	0140/2703	018 " DIA CIRC METAL LEN=0033 INSTALLED UNKN
---	0140/1586	015 " DIA CIR PLASTIC LEN=0036 INSTALLED UNKN
---	0140/1244	015 " DIA CIR PLASTIC LEN=0046 INSTALLED UNKN
---	0140/0641	015 " DIA CIRC METAL LEN=0040 INSTALLED UNKN
---	0140/0415 030982 FT	015 " DIA CIRC METAL LEN=0049 INSTALLED UNKN 2 0 05042 0 02 0309+94
---	5 0140/0000	LENGTH(AH 3002 BK 2694)
---	0130/2242	015 " DIA CIR PLASTIC LEN=0036 INSTALLED UNKN
---	0130/1345	018 " DIA CIR PLASTIC LEN=0032 INSTALLED UNKN

DIR: B TOTAL LEN: 15.354 MI. DIST: 09-1 SR: 1001  
 LEFT MUN: BEDFORD T RIGHT MUN: BEDFORD T

Stationing	Material	Length	Notes
028288 FT	0130/0032	024" DIA	CIRC CONCR
	028288 FT	LEN=0044	INSTALLED UNKN
		2 0 0 5042	0 02 0283+37
		KOONTZ RD	
		(T519)	
	0130/0000	LENGTH(AH	2694 BK 2716)
	0120/2671	015" DIA	CIRC METAL
	0120/2231	LEN=0050	INSTALLED UNKN
	0120/1780	018" DIA	CIR PLASTIC
		LEN=0038	INSTALLED UNKN
		018" DIA	CIR PLASTIC
		LEN=0030	INSTALLED UNKN
		015" DIA	CIRC METAL
	0120/1087	LEN=0036	INSTALLED UNKN
	0120/0599	015" DIA	CIRC CONCR
		LEN=0032	INSTALLED 2001
		MILL RD	
	0120/0158	(T499)	
025572 FT	0120/0019	BMSSEN 05/1001/0120/0000	
	025572 FT	2 0 0 5042	0 02 0256+14
		T. DUNNINGS	
		BMSBG 05/1001/0120/0000	
	0120/0000	LENGTH(AH	2716 BK 2650)
	0110/2122	018" DIA	CIR PLASTIC
		LEN=0032	INSTALLED UNKN
		018" DIA	CIR PLASTIC
	0110/1568	LEN=0041	INSTALLED UNKN
		018" DIA	CIR PLASTIC
	0110/0900	LEN=0038	INSTALLED UNKN
		018" DIA	CIR PLASTIC
	0110/0586	LEN=0036	INSTALLED UNKN
		015" DIA	CIRC CONCR
022922 FT	0110/0253	LEN=0040	INSTALLED 2001
	022922 FT	2 0 0 5042	0 02 0229+49
	0110/0000	LENGTH(AH	2650 BK 2190)
		015" DIA	CIR PLASTIC
	0100/1720	LEN=0029	INSTALLED UNKN
		015" DIA	CIR PLASTIC
	0100/1126	LEN=0034	INSTALLED UNKN
		015" DIA	CIRC CONCR
	0100/0690	LEN=0032	INSTALLED 2001
	0100/0176	BMSSEN 05/1001/0100/0157	
		2 0 0 5042	0 02 0209+21
		TR DUNNINGS	
		BMSBG 05/1001/0100/0157	
020732 FT	0100/0157	2 0 0 5042	0 02 0207+59
	020732 FT		

DIVELY RD  
(T500)

DIR: B TOTAL LEN: 15.354 MI. DIST: 09-1 SR: 1001  
 LEFT MUN: BEDFORD T RIGHT MUN: BEDFORD T

Stationing	Material	Quantity	Notes
0100/0000	RABBIT LN (T493)	1	
0090/2665	015" DIA CIR PLASTIC	2190 BK 2769	LEN=0033 INSTALLED UNKN
0090/1957	018" DIA CIR PLASTIC		LEN=0035 INSTALLED 1998
0090/1600	015" DIA CIRC CONCR		LEN=0032 INSTALLED 2001
0090/0972	015" DIA CIRC METAL		LEN=0025 INSTALLED UNKN
0090/0554	018" DIA CIRC CONCR		LEN=0032 INSTALLED 2001
0090/0212	015" DIA CIRC CONCR		LEN=0032 INSTALLED 2001
017963 FT	2 0 05042 0 02 0180+26		
0090/0000	015" DIA CIRC CONCR	2769 BK 2514	LEN=0032 INSTALLED UNKN
0080/2219	015" DIA CIRC CONCR		LEN=0032 INSTALLED 2001
0080/2082	015" DIA CIRC CONCR		LEN=0030 INSTALLED UNKN
0080/1861	024" DIA CIR PLASTIC		LEN=0031 INSTALLED UNKN
0080/1126	015" DIA CIR PLASTIC		LEN=0030 INSTALLED 1998
0080/0530	018" DIA CIR PLASTIC		LEN=0030 INSTALLED 1998
0080/0236	018" DIA CIR PLASTIC		LEN=0029 INSTALLED UNKN
015449 FT	2 0 05042 0 02 0155+12		
0080/0000	018" DIA CIR PLASTIC	2514 BK 2003	LEN=0030 INSTALLED UNKN
0070/1950	018" DIA CIR PLASTIC		LEN=0030 INSTALLED UNKN
0070/1810	018" DIA CIR PLASTIC		LEN=0033 INSTALLED UNKN
0070/1090	018" DIA CIR PLASTIC		LEN=0030 INSTALLED 1998
0070/0203	015" DIA CIR PLASTIC		LEN=0031 INSTALLED UNKN
013446 FT	2 0 05042 0 02 0135+09		
0070/0000	018" DIA CIR PLASTIC	2003 BK 2981	LEN=0031 INSTALLED UNKN
0060/2814	018" DIA CIR PLASTIC		LEN=0031 INSTALLED UNKN

DIR: B TOTAL LEN: 15.354 MI. DIST: 09-1 SR: 1001  
 LEFT MUN: BEDFORD T RIGHT MUN: BEDFORD T

Stationing	Description	Material	Length	Notes
010465 FT	0060/1881	018" DIA CIR PLASTIC	LEN=0030	INSTALLED 1998
	0060/1051	018" DIA CIRC CONCR	LEN=0034	INSTALLED UNKN
	0060/0544	018" DIA CIR PLASTIC	LEN=0040	INSTALLED 1998
	0060/0249	015" DIA CIR PLASTIC	LEN=0033	INSTALLED UNKN
	010465 FT	2 0 05042 0 02 0105+28		DIBERT RD (T482)
	0060/0000	LENGTH(AH 2981 BK 2545)		
	0050/2191	BMSSEN 05/1001/0050/2170		2 0 05042 0 02 0101+28
	0050/2170	CRAWFORDS RUN		BMSBG 05/1001/0050/2170
	0050/1473	018" DIA CIR PLASTIC	LEN=0035	INSTALLED UNKN
BED CO PRISON LT (GOVT)	0050/1283	POI		(APRA) BED CO PRISON LT
	0050/0485	018" DIA CIR PLASTIC	LEN=0030	INSTALLED UNKN
	0050/0259	018" DIA CIR PLASTIC	LEN=0031	INSTALLED UNKN
	0050/0096	015" DIA CIR PLASTIC	LEN=0026	INSTALLED UNKN
007920 FT	007920 FT	2 0 05042 0 02 0082+90		ROXBURY RD (T670)
	0050/0000	NC IM LERTOWN RD		LENGTH(AH 2545 BK 1095)
	0040/1072	018" DIA CIR PLASTIC	LEN=0030	INSTALLED UNKN
	0040/0700	015" DIA CIR PLASTIC	LEN=0010	INSTALLED 2004
	0040/0419	RIVERVIEW RD		(T477)
	0040/0282	BMSSEN 05/1001/0040/0153		0 0 00000 0 00 0000+00
	0040/0153	DUNNING CREEK		BMSBG 05/1001/0040/0153
006825 FT	006825 FT	BMSSEN 05/1001/0040/0000		2 0 05042 0 01 0063+69
	0040/0000	DUNNING CREEK OVERFLOW		BMSBG 05/1001/0040/0000
CHALYBEATE RD	0040/0000	LENGTH(AH 1095 BK 1989)		

DIR: B TOTAL LEN: 15.354 MI. DIST: 09-1 SR: 1001  
 LEFT MUN: BEDFORD T RIGHT MUN: BEDFORD T

Location / Description	Segment ID	Length	Material / Details
(T480) LC FOR CHALYBEATE RD (CONN)	0030/1437		
	0030/1261		
	0030/1133		PA TPK (1-76) OP ID 05/7076/9901/4806 018 "DIA CIR PLASTIC
	0030/1072		LEN=0040 INSTALLED UNKN 018 "DIA CIR PLASTIC
	0030/0813		LEN=0050 INSTALLED 2006
SHADYSIDE DR (T481)	0030/0808		
	0030/0037		018 "DIA CIRC METAL LEN=0042 INSTALLED 1988
004836 FT	004836 FT		1 1 01132 0 00 0035+87 SUNNYSIDE EX (SR1033 SEG 0010/1323) LENGTH(AH 1989 BK 3575)
MICKEY RD (T729)	0020/2890		
	0020/2546		018 "DIA CIR PLASTIC LEN=0048 INSTALLED 1988
	0020/2243		024 "DIA CIRC METAL LEN=0054 INSTALLED 1988
	0020/1462		024 "DIA CIRC METAL LEN=0081 INSTALLED 1988
	0020/1042		024 "DIA CIR PLASTIC LEN=0044 INSTALLED 1988
	0020/0670		015 "DIA CIRC METAL LEN=0033 INSTALLED 1988
001261 FT	001261 FT		1 1 01132 0 00 0000+00 BEDFORD BEDFORD B
	0020/0000		LENGTH(AH 3575 BK 1261)
	0010/0881		015 "DIA CIRC METAL LEN=0080 INSTALLED UNKN
	0010/0497		015 "DIA CIRC METAL LEN=0040 INSTALLED UNKN
	0010/0029		024 "DIA CIRC CONCR LEN=0060 INSTALLED UNKN
000000 FT	000000 FT		2 0 05042 0 00 0000+00 NC SU SUNNYSIDE RD RICHARD ST (SR4009 SEG 0140/0879)
	0010/0000		MFC BEGIN = D LENGTH(AH 1261 BK 0000)





EXTRACT DATE: 12/18/2023  
PRINT DATE: 12/20/2023

ROADWAY MANAGEMENT SYSTEM  
SLD COUNTY/SR - ANNUAL PRINT

PAGE NUMBER: 230  
COUNTY: BEDFORD

DIR: B TOTAL LEN: 6.173 MI.  
LEFT MUN: HOPEWELL B

DIST: 09-1 SR: 915  
RIGHT MUN: HOPEWELL B

Stationing	Notes	Material	Length	Year
0130/0957	018 " DIA	CIRC CONCR	LEN=0055	1988
0130/0690	GILLETTE ST (BORO)			
0130/0639	018 " DIA	CIRC CONCR	LEN=0050	1988
0130/0270	GILLETTE ST (BORO)			
0130/0119	FULTON ST (BORO)			
0130/0098	BMSFN 05/0915/0130/0000 NC WATER ST			
0130/0036	HOPEWELL BROADTOP T			
029607 FT	1 0 00593 0 01 0037+37			
0130/0000	SANDY RUN BMSBG 05/0915/0130/0000			
0120/2222	LENGTH(AH 1184 BK 2559)			
0120/1855	018 " DIA	CIRC CONCR	LEN=0048	1988
0120/1673	018 " DIA	CIRC CONCR	LEN=0050	1988
0120/1617	018 " DIA	CIRC CONCR	LEN=0055	1988
0120/1561	BMSFN 05/0915/0120/1561 1 0 00593 0 01 0047+48			
0120/1345	SANDY RUN BMSBG 05/0915/0120/1561			
0120/1243	018 " DIA	CIRC CONCR	LEN=0050	1988
0120/1015	018 " DIA	CIRC CONCR	LEN=0030	1988
0120/0788	018 " DIA	CIRC METAL	LEN=0044	1988
0120/0648	BMSFN 05/0915/0120/0580 1 0 00593 0 01 0057+39			
0120/0580	SANDY RUN BMSBG 05/0915/0120/0580			
027048 FT	024 " DIA	CIR PLASTIC	LEN=0010	2005
0120/0272	1 0 00593 0 01 0063+15			
027048 FT	024 " DIA	CIRC CONCR	LEN=0075	1988
0120/0000	LENGTH(AH 2559 BK 3175)			
	018 " DIA	CIRC CONCR		

DIR: B TOTAL LEN: 6.173 MI. DIST: 09-1 SR: 915  
 LEFT MUN: BROADTOP T RIGHT MUN: BROADTOP T

STONE ROW RD  
(T704)

0110/1198

023873 FT

HORTON RD  
(T557)

0100/2722

020218 FT

018592 FT

---	0110/1697	LEN=0288	INSTALLED	1988
---	0110/1610	018 "DIA	CIRC METAL	
---	0110/1235	LEN=0042	INSTALLED	1988
---		048"H 48"W	ELLIP CONC	
---		LEN=0040	INSTALLED	1988
==				
---	0110/0763	018 "DIA	CIRC CONCR	
---		LEN=0055	INSTALLED	1988
---	0110/0105	018 "DIA	CIR PLASTIC	
---	023873 FT	LEN=0050	INSTALLED	2021
		1 0 00593	0 01 0099+49	
		LONGS RUN RD		
		(T134)		
==	5 0110/0000	LENGTH(AH	3175 BK 3655)	
---	0100/3294	018 "DIA	CIRC METAL	
---		LEN=0078	INSTALLED	1988
---	0100/3043	018 "DIA	CIRC METAL	
---		LEN=0056	INSTALLED	1988
---	0100/2810	018 "DIA	CIRC METAL	
---		LEN=0062	INSTALLED	1988
==				
---	0100/2187	018 "DIA	CIRC METAL	
---		LEN=0050	INSTALLED	1988
---	0100/1876	018 "DIA	CIRC METAL	
---		LEN=0072	INSTALLED	1988
---	0100/1356	024 "DIA	CIRC METAL	
---		LEN=0056	INSTALLED	1988
---	0100/1065	018 "DIA	CIRC METAL	
---		LEN=0050	INSTALLED	1988
---	0100/0773	024 "DIA	CIRC METAL	
---		LEN=0052	INSTALLED	1988
---	0100/0510	024 "DIA	CIRC METAL	
---		LEN=0055	INSTALLED	1988
---	0100/0475	018 "DIA	CIRC METAL	
---		LEN=0046	INSTALLED	1988
---	0100/0025	054 "DIA	CIRC METAL	
---	020218 FT	LEN=0030	INSTALLED	2006
		2 0 05058	0 00 0039+76	
	5 0100/0000	LENGTH(AH	3655 BK 1626)	
---		024 "DIA	CIRC METAL	
---	0090/1277	LEN=0066	INSTALLED	1988
---				
---	0090/0674	024 "DIA	CIRC METAL	
---		LEN=0060	INSTALLED	1988
---	0090/0323	018 "DIA	CIRC METAL	
---	018592 FT	LEN=0045	INSTALLED	1988
		2 0 05058	0 00 0055+56	

DIR: B TOTAL LEN: 6.173 MI. DIST: 09-1 SR: 915  
 LEFT MUN: BROADTOP T RIGHT MUN: BROADTOP T

Stationing	Length	Material	Notes
0090/0000	0060	018" DIA CIRC METAL	INSTALLED 1988
0080/2211	0045	018" DIA CIRC METAL	INSTALLED 1988
0080/1994	0058	018" DIA CIRC METAL	INSTALLED 1988
0080/1791	0044	018" DIA CIRC METAL	INSTALLED 1988
0080/1608	0041	018" DIA CIR PLASTIC	INSTALLED 1988
0080/1264	0032	018" DIA CIRC CONCR	INSTALLED 1988
0080/0766	024	024" DIA CIRC METAL	INSTALLED 1988
0080/0750	0120	018" DIA CIRC METAL	INSTALLED 1988
016018 FT	016018 FT	2 0 05058 0 00 0081+00	LANDFILL RD (T549)
0080/0000	0060	018" DIA CIRC METAL	INSTALLED 1988
0070/2228	0030	018" DIA CIRC METAL	INSTALLED 1988
0070/2009	0060	018" DIA CIRC CONCR	INSTALLED 1988
0070/1786	0068	018" DIA CIRC METAL	INSTALLED 1988
0070/1476	0068	018" DIA CIRC METAL	INSTALLED 1988
0070/1425	0070/1130	018" DIA CIRC METAL	INSTALLED 1988
013569 FT	013569 FT	2 0 05058 0 00 0105+67	HECKMAN RD (T706)
0070/0000	0060/1398	018" DIA CIRC METAL	INSTALLED 1988
0060/1398	0060/1238	018" DIA CIRC METAL	INSTALLED 1988
0060/0504	012103 FT	024" DIA CIRC METAL	INSTALLED 1988
0060/0000	0060/0000	018" DIA CIRC CONCR	LENGTH(AH 1466 BK 3390)

DIR: B TOTAL LEN: 6.173 MI. DIST: 09-1 SR: 915  
 LEFT MUN: BROADTOP T RIGHT MUN: BROADTOP T

---	---	0050/3257	LEN=0060	INSTALLED	1988
---	---	0050/2630	LEN=0040	INSTALLED	1988
---	---	0050/2411	LEN=0041	INSTALLED	1988
---	---	0050/2155	LEN=0041	INSTALLED	1988
---	---	0050/1900	LEN=0040	INSTALLED	1988
---	---	0050/1650	LEN=0040	INSTALLED	1988
---	---	0050/1387	LEN=0065	INSTALLED	1988
---	---	0050/1134	LEN=0070	INSTALLED	1988
---	---	0050/0882	LEN=0060	INSTALLED	1988
---	==	0050/0590	SAWMILL LOOP RD (T707)		
---	---	0050/0403	LEN=0048	INSTALLED	UNKN
008713 FT	---	008713 FT	2 0 05058 0 00 0153+66		
	==	0050/0000	LENGTH(AH 3390 BK 1847) (T707)		
	---	0040/1595	LEN=0048	INSTALLED	1988
VALLEY CHURCH RD (T485)	0040/1197	==			
	---	0040/1153	LEN=0060	INSTALLED	1988
	---	0040/0962	LEN=0040	INSTALLED	1988
	---	0040/0708	LEN=0040	INSTALLED	1988
	==	0040/0278	VALLEY VIEW RD (PRDR)		
2 0 05058 0 00 0172+64 FORD RD (T708)	006866 FT	006866 FT			
	0040/0000	==			
	---	0040/0000	LENGTH(AH 1847 BK 1712) (T708)		
	---	0030/1666	LEN=0060	INSTALLED	1988
	==	0030/1518	THOMAS RD (T709)		
	---	0030/1264	LEN=0060	INSTALLED	1988
	---	0030/0542	LEN=0090	INSTALLED	1988

DIR: B TOTAL LEN: 6.173 MI. DIST: 09-1 SR: 915  
 LEFT MUN: BROADTOP T RIGHT MUN: BROADTOP T

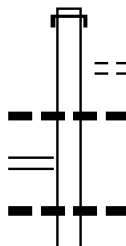
Stationing	Structure / Segment	Material / Length	Notes
005154 FT	0030/0098	030" DIA CIRC METAL LEN=0075 INSTALLED 1988	
	005154 FT	2 0 05058 0 00 0189+71 HENWRIGHT RD (T532)	
	0030/0000	LENGTH(AH 1712 BK 2871)	
	0020/1915	SHRMN VLY RN STRUCTURE LENGTH 16 FT BMSID 05/0915/0020/1915	
	0020/1194	018" DIA CIRC CONCR LEN=0060 INSTALLED 1988	
	0020/0935	018" DIA CIRC CONCR LEN=0060 INSTALLED 1988	
	0020/0772	018" DIA CIRC CONCR LEN=0060 INSTALLED 1988	
002283 FT	0020/0461	018" DIA CIRC CONCR LEN=0060 INSTALLED 1988	
	002283 FT	2 0 05058 0 00 0218+46 030" DIA CIRC CONCR LEN=0116 INSTALLED 1988	
	0020/0000	LENGTH(AH 2871 BK 2283)	
	0010/2186	018" DIA CIRC CONCR LEN=0060 INSTALLED 1988	
	0010/1824	018" DIA CIRC CONCR LEN=0058 INSTALLED 1988	
	0010/1549	018" DIA CIRC CONCR LEN=0060 INSTALLED 1988	
	0010/0935	018" DIA CIRC CONCR LEN=0080 INSTALLED 1988	
	0010/0755	018" DIA CIRC CONCR LEN=0058 INSTALLED 1988	
SHERMAN VALLEY RD (SR1020 SEG 0240/2541)	0010/0691		
GRIFFITH RD (T711)	0010/0238		
	0010/0208	018" DIA CIRC CONCR LEN=0082 INSTALLED 1988	
	0010/0086	018" DIA CIRC CONCR LEN=0058 INSTALLED 1988	
000000 FT	000000 FT	2 0 05058 0 00 0241+20 NC SANDY RUN RD INTER-BK NORTH VALLEY RD (SR0915 SEG 0310/3611) MFC BEGIN = D BK-FULTON (29)	
	0010/0000	LENGTH(AH 2283 BK 0000)	

EXTRACT DATE: 12/18/2023 ROADWAY MANAGEMENT SYSTEM PAGE NUMBER: 225  
 PRINT DATE: 12/20/2023 SLD COUNTY/SR - ANNUAL PRINT COUNTY: BEDFORD  
 DIR: B TOTAL LEN: 2.354 MI. DIST: 09-1 SR: 913  
 LEFT MUN: LIBERTY T RIGHT MUN: LIBERTY T

012431 FT

POWER PLANT RD  
 (SR1040 SEG 0010/0000) 0050/2298

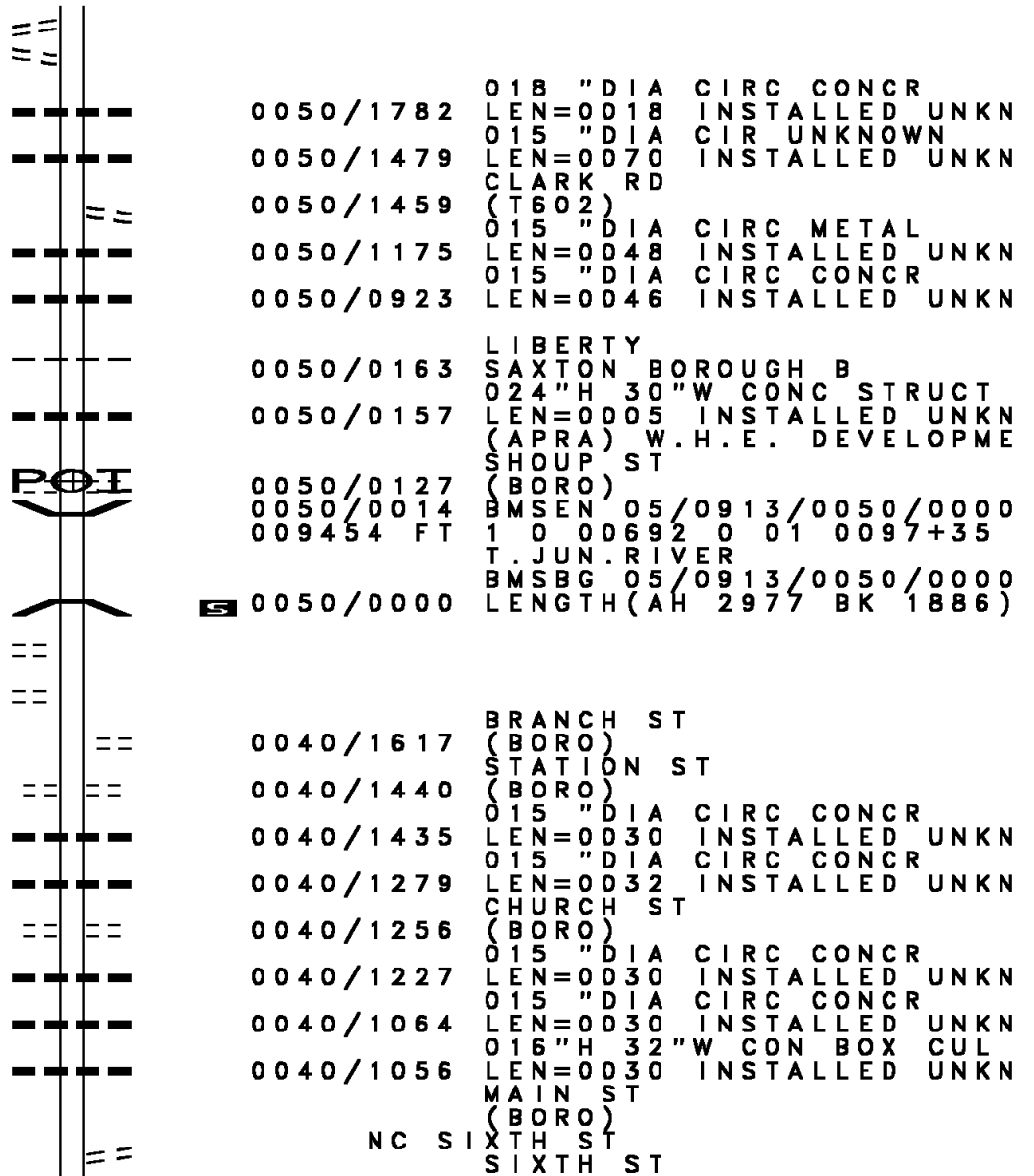
SIXTH ST EXT



012431 FT AH-HUNTINGDON (31)  
 INTER-AHD BARNETT PK  
 0050/2977 (SR0913 SEG 0010/0000)  
 FRONT ST  
 (T654)  
 0050/2939 018 " DIA CIRC CONCR  
 0050/2645 LEN=0060 INSTALLED UNKN  
 0050/2293 018 " DIA CIR PLASTIC  
 LEN=0040 INSTALLED 2007

DIR: B TOTAL LEN: 2.354 MI. DIST: 09-1 SR: 913  
 LEFT MUN: LIBERTY T RIGHT MUN: LIBERTY T

(BORO) 0050/2026  
 SIXTH ST EXT  
 (BORO) 0050/1888



009454 FT

WEAVER ST  
 (BORO) 0040/1828  
 BRANCH ST  
 (BORO) 0040/1712

0050/1782 018 " DIA CIRC CONCR  
 LEN=0018 INSTALLED UNKN  
 0050/1479 015 " DIA CIR UNKNOWN  
 LEN=0070 INSTALLED UNKN  
 CLARK RD  
 (T602)  
 0050/1459 015 " DIA CIRC METAL  
 LEN=0048 INSTALLED UNKN  
 0050/0923 015 " DIA CIRC CONCR  
 LEN=0046 INSTALLED UNKN  
 LIBERTY  
 SAXTON BOROUGH B  
 0050/0163 024"H 30"W CONC STRUCT  
 0050/0157 LEN=0005 INSTALLED UNKN  
 (APRA) W.H.E. DEVELOPME  
 SHOUP ST  
 (BORO)  
 0050/0127 BMSSEN 05/0913/0050/0000  
 0050/0014 1 0 00692 0 01 0097+35  
 009454 FT T. JUN. RIVER  
 BMSBG 05/0913/0050/0000  
 5 0050/0000 LENGTH(AH 2977 BK 1886)  
 BRANCH ST  
 (BORO)  
 STATION ST  
 (BORO)  
 0040/1617 015 " DIA CIRC CONCR  
 LEN=0030 INSTALLED UNKN  
 0040/1440 015 " DIA CIRC CONCR  
 LEN=0032 INSTALLED UNKN  
 0040/1435 CHURCH ST  
 (BORO)  
 0040/1279 015 " DIA CIRC CONCR  
 LEN=0030 INSTALLED UNKN  
 0040/1256 015 " DIA CIRC CONCR  
 LEN=0030 INSTALLED UNKN  
 0040/1227 015 " DIA CIRC CONCR  
 LEN=0030 INSTALLED UNKN  
 0040/1064 016"H 32"W CON BOX CUL  
 LEN=0030 INSTALLED UNKN  
 0040/1056 MAIN ST  
 (BORO)  
 NC SIXTH ST  
 SIXTH ST



DIR: B TOTAL LEN: 2.354 MI. DIST: 09-1 SR: 913  
 LEFT MUN: SAXTON BOROUGH B RIGHT MUN: SAXTON BOROUGH B

Street Name	Segment ID	Length	Material	Notes
SEVENTH ST (BORO)	0040/0928		015" DIA CIRC CONCR	(BORO)
	0040/0518	LEN=0050	INSTALLED UNKN	
	0040/0498		015" DIA CIRC CONCR	
	0040/0484	LEN=0050	INSTALLED UNKN	
007568 FT	0040/0015	LEN=0050	INSTALLED UNKN	
	007568 FT	1 0 00692 0 01 0078+86		EIGHTH ST (BORO)
	0040/0000	LENGTH(AH 1886 BK 2683)		
NINTH ST (BORO)	0030/2668	LEN=0065	INSTALLED UNKN	
	0030/2293	LEN=0100	INSTALLED UNKN	
	0030/2257	LEN=0060	INSTALLED UNKN	
	0030/2229		015" DIA CIR UNKNOWN	
TENTH ST (BORO)	0030/2055	LEN=0098	INSTALLED UNKN	
	0030/1839	LEN=0076	INSTALLED UNKN	
CHURCH ST (T692)	0030/1777			
	0030/1751			SAXTON BOROUGH LIBERTY T
	0030/1325			LOWER MAIN ST (T624)
SHOUP ST (T525)	0030/1302	LEN=0048	INSTALLED UNKN	
	0030/0901	LEN=0040	INSTALLED UNKN	
	0030/0720	LEN=0065	INSTALLED UNKN	
	0030/0470			
	0030/0235	LEN=0020	INSTALLED 2002	
	0030/0010			
	004885 FT	1 0 00692 0 01 0051+76		NC MAIN ST T. RAYSTN BR STRUCTURE LENGTH 10 FT BMSID 05/0913/0030/0000 SIXTEENTH ST

EXTRACT DATE: 12/18/2023  
PRINT DATE: 12/20/2023

ROADWAY MANAGEMENT SYSTEM  
SLD COUNTY/SR - ANNUAL PRINT

PAGE NUMBER: 222  
COUNTY: BEDFORD

DIR: B TOTAL LEN: 2.354 MI.  
LEFT MUN: LIBERTY T

DIST: 09-1 SR: 913  
RIGHT MUN: LIBERTY T

002587 FT

000000 FT

==	0030/0000	(T623) LENGTH(AH 2683 BK 2298) 015 "DIA CIRC CONCR
---	0020/2284	LEN=0054 INSTALLED UNKN 015 "DIA CIRC CONCR
---	0020/2111	LEN=0040 INSTALLED UNKN SEVENTEENTH ST
==	0020/2015	(T625) 015 "DIA CIRC CONCR
---	0020/1702	LEN=0064 INSTALLED UNKN MIFFLIN ST
==	0020/1444	(T618) 015 "DIA CIRC CONCR
---	0020/1422	LEN=0048 INSTALLED UNKN NORRIS ST
==	0020/1161	(T620) 018 "DIA CIRC CONCR
---	0020/1144	LEN=0032 INSTALLED UNKN WALL ST
== ==	0020/0791	(T634) LIBERTY ST
==	0020/0411	(T622) 015 "DIA CIR UNKNOWN
---	0020/0302	LEN=0034 INSTALLED UNKN 015 "DIA CIRC CONCR
---	0020/0290	LEN=0040 INSTALLED UNKN 1 0 00692 0 00 0026+93
	002587 FT	SEVENTEENTH ST (T625)
==	0020/0000	LENGTH(AH 2298 BK 2587) 060 "DIA CIRC CONCR
---	0010/2447	LEN=0060 INSTALLED 1995
---	0010/1368	BMS EN 05/0913/0010/0984 0 0 00000 0 00 0000+00 R. BJUN. RIV.
---	0010/0984	BMSBG 05/0913/0010/0984
---	0010/0113	018 "DIA CIRC CONCR LEN=0088 INSTALLED 1999
	000000 FT	1 0 00692 0 00 0000+00 NC SR 0913 SH
		RAYSTOWN RD (SR0026 SEG 0860/0000)
	INTER-BK	RAYSTOWN RD (SR0026 SEG 0860/0000)
		MFC BEGIN = C
---	0010/0000	LENGTH(AH 2587 BK 0000)

EXTRACT DATE: 12/18/2023 ROADWAY MANAGEMENT SYSTEM PAGE NUMBER: 221  
PRINT DATE: 12/20/2023 SLD COUNTY/SR - ANNUAL PRINT COUNTY: BEDFORD  
DIR: B TOTAL LEN: 23.137 MI. DIST: 09-1 SR: 869  
LEFT MUN: SOUTH WOODBURY T RIGHT MUN: SOUTH WOODBURY T

122163 FT



122163 FT WOODBURY PK  
0470/2756 (SR0036 SEG 0080/0000)

DIR: B TOTAL LEN: 23.137 MI. DIST: 09-1 SR: 869  
 LEFT MUN: SOUTH WOODBURY T RIGHT MUN: SOUTH WOODBURY T

PENNDOT STOCKPILE # 12  
 (PRDR)

0470/2468

1 1 01169 0 00 0110+36 119407 FT  
 NORTH RD  
 (T594)

0470/0000

115766 FT

0470/2683	024 " DIA	CIR PLASTIC
	LEN=0100	INSTALLED 2018
0470/2548	018 " DIA	CIR PLASTIC
	LEN=0036	INSTALLED 2018
0470/2377	018 " DIA	CIRC CONCR
	LEN=0049	INSTALLED UNKN
0470/2356	PINE HILL RD (T705)	
0470/2058	018 " DIA	CIRC CONCR
	LEN=0043	INSTALLED UNKN
0470/1600	072 " H 48 " W	CONC STRUCT
	LEN=0068	INSTALLED 1965
0470/1338	018 " DIA	CIRC CONCR
	LEN=0042	INSTALLED UNKN
0470/1146	018 " DIA	CIRC CONCR
	LEN=0034	INSTALLED UNKN
0470/0898	018 " DIA	CIRC CONCR
	LEN=0043	INSTALLED UNKN
0470/0162	PINE HILL RD (T705)	
0470/0125	024 " DIA	CIRC CONCR
119407 FT	LEN=0055	INSTALLED UNKN
0470/0000	LENGTH(AH 2756 BK 3641)	
	036 " DIA	CIRC CONCR
0460/3406	LEN=0072	INSTALLED UNKN
0460/3003	OLD MILL RD (T704)	
0460/2799	018 " DIA	CIRC CONCR
	LEN=0060	INSTALLED UNKN
0460/2445	018 " DIA	CIRC CONCR
	LEN=0049	INSTALLED UNKN
0460/2067	042 " DIA	CIRC CONCR
	LEN=0090	INSTALLED UNKN
0460/1443	018 " DIA	CIRC CONCR
	LEN=0030	INSTALLED UNKN
0460/1363	OLD MILL RD (T704)	
0460/1161	018 " DIA	CIRC CONCR
	LEN=0042	INSTALLED UNKN
0460/0726	018 " DIA	CIR PLASTIC
	LEN=0052	INSTALLED UNKN
0460/0250	018 " DIA	CIRC CONCR
	LEN=0030	INSTALLED UNKN
115766 FT	1 1 01169	0 00 0073+63

DIR: B TOTAL LEN: 23.137 MI. DIST: 09-1 SR: 869  
 LEFT MUN: SOUTH WOODBURY T RIGHT MUN: SOUTH WOODBURY T

Location	Segment ID	Length (FT)	Start Station	End Station	Material	Status
MILL ST (T560)	0460/0000	3641	0450/1940	0450/1581	054" DIA CIRC CONCR	INSTALLED UNKN
	0450/1940	064	0450/1581	0450/1325	024" DIA CIRC CONCR	INSTALLED UNKN
	0450/1581	064	0450/1325	0450/1184	018" DIA CIRC CONCR	INSTALLED UNKN
	0450/1325	046	0450/1184	0450/1168	BMS EN 05/0869/0450/1168	1 1 01169 0 00 0065+68
	0450/1184	05	0450/1168	0450/1041	BR THREE SPRINGS RUN	BMS BG 05/0869/0450/1168
	0450/1168	05	0450/1041	0450/0775	018" DIA CIRC CONCR	INSTALLED UNKN
	0450/1041	067	0450/0775	0450/0293	018" DIA CIRC CONCR	INSTALLED UNKN
	0450/0775	046	0450/0293	0450/0030	018" DIA CIR PLASTIC	INSTALLED UNKN
	0450/0293	050	0450/0030	0450/0000	018" DIA CIRC CONCR	INSTALLED UNKN
	0450/0030	046	113788 FT	0450/0000	1 1 01169 0 00 0054+06	VILLAGE: NEW ENTERPRISE
REPLOGLE SCHOOL RD (SR1015 SEG 0070/0000)	0450/0000	1978	0440/2532	0440/2402	018" DIA CIRC CONCR	INSTALLED UNKN
	0440/2532	049	0440/2402	0440/2222	018" DIA CIRC CONCR	INSTALLED UNKN
	0440/2402	070	0440/2222	0440/1819	018" DIA CIRC CONCR	INSTALLED UNKN
	0440/2222	041	0440/1819	0440/1556	018" DIA CIR PLASTIC	INSTALLED UNKN
	0440/1819	050	0440/1556	0440/1302	018" DIA CIRC CONCR	INSTALLED UNKN
	0440/1556	049	0440/1302	0440/0989	018" DIA CIRC CONCR	INSTALLED UNKN
	0440/1302	046	0440/0989	0440/0412	018" DIA CIRC CONCR	INSTALLED UNKN
	0440/0989	051	0440/0412	0440/0000	018" DIA CIRC CONCR	INSTALLED UNKN
	0440/0412	077	111208 FT	0440/0000	1 1 01169 0 00 0028+35	KINGS RD
	0440/0000	077	111208 FT	0440/0000	(SR1027 SEG 0050/2195)	LENGTH(AH 2580 BK 2820)
MEMORY LN (TWP)	0430/2543	036	0430/2446	0430/2446	036" DIA CIRC CONCR	INSTALLED UNKN
	0430/2446	045				

DIR: B TOTAL LEN: 23.137 MI. DIST: 09-1 SR: 869  
 LEFT MUN: SOUTH WOODBURY T RIGHT MUN: SOUTH WOODBURY T

Segment	Start Station	End Station	Length (FT)	Material	Notes	
1	1 01169 0 00 0000+00	108388 FT	108388 FT	0430/1599	024 " DIA CIRC CONCR LEN=0049 INSTALLED 1995	
				0430/0760	018 " DIA CIRC CONCR LEN=0034 INSTALLED UNKN	
				0430/0546	018 " DIA CIRC CONCR LEN=0031 INSTALLED UNKN	
		CAVE RD (T592)		108388 FT	CLAPPER RD (T592)	
				0430/0000	5 0430/0000	LENGTH(AH 2820 BK 2956)
2	0 05068 0 00 0029+80	105432 FT	105432 FT	0420/2104	015 " DIA CIRC CONCR LEN=0031 INSTALLED UNKN	
				0420/1064	015 " DIA CIRC CONCR LEN=0031 INSTALLED UNKN	
		FURRYS ORCHARD RD (T586)		105432 FT	5 0420/0000	LENGTH(AH 2956 BK 2873)
				0420/0000	018 " DIA CIRC METAL	
				0410/2827	LEN=0040 INSTALLED UNKN	
				0410/2634	018 " DIA CIR PLASTIC LEN=0041 INSTALLED UNKN	
2	0 05068 0 00 0058+40	102559 FT	102559 FT			
		MULEY LN (T587)		0410/0000	5 0410/0000	LENGTH(AH 2873 BK 3239)
				0400/2215	015 " DIA CIRC CONCR LEN=0032 INSTALLED 2000	
				0400/2153	015 " DIA CIRC CONCR LEN=0032 INSTALLED 2000	
				0400/0095	048 " DIA CIR PLASTIC LEN=0040 INSTALLED 2020	

DIR: B TOTAL LEN: 23.137 MI. DIST: 09-1 SR: 869  
 LEFT MUN: SOUTH WOODBURY T RIGHT MUN: SOUTH WOODBURY T

Stationing	Segment	Material	Length	Notes
099320 FT	0400/0000	SALEMVILLE RD	2 0 05068 0 00 0089+91	(SR1026 SEG 0010/0000) LENGTH(AH 3239 BK 2246)
097074 FT	0390/0000	GUYER CORNER RD	2 0 05068 0 00 0112+15	(T588) LENGTH(AH 2246 BK 2122)
	0380/2073	036 "DIA CIRC CONCR	LEN=0007	INSTALLED 2005
	0380/1472	024 "DIA CIRC CONCR	LEN=0041	INSTALLED UNKN
	0380/0283	018 "DIA CIR PLASTIC	LEN=0040	INSTALLED 2000
094952 FT	0380/0000	LAFAYETTE RD	2 0 05068 0 00 0134+57	(SR0867 SEG 0010/0000) LENGTH(AH 2122 BK 2331)
	0370/1929	018 "DIA CIR PLASTIC	LEN=0035	INSTALLED 1999
	0370/1588	018 "DIA CIR PLASTIC	LEN=0040	INSTALLED 1999
	0370/1153	030 "DIA CIR PLASTIC	LEN=0050	INSTALLED 2000
	0370/0732	018 "DIA CIRC CONCR	LEN=0042	INSTALLED UNKN
	0370/0268	018 "DIA CIRC CONCR	LEN=0046	INSTALLED UNKN
092621 FT	0370/0000	SOUTH WOODBURY	2 0 05067 0 01 0131+98	LENGTH(AH 2331 BK 2046)
	0360/2019	015 "DIA CIR PLASTIC	LEN=0032	INSTALLED UNKN
	0360/1697	015 "DIA CIR PLASTIC	LEN=0033	INSTALLED UNKN
	0360/1171	015 "DIA CIRC CONCR	LEN=0038	INSTALLED UNKN
	0360/0742	018 "DIA CIR PLASTIC	LEN=0045	INSTALLED 2000
	0360/0219	015 "DIA CIR PLASTIC	LEN=0050	INSTALLED UNKN
090575 FT	090575 FT		2 0 05067 0 01 0111+52	

EXTRACT DATE: 12/18/2023  
PRINT DATE: 12/20/2023

ROADWAY MANAGEMENT SYSTEM  
SLD COUNTY/SR - ANNUAL PRINT

PAGE NUMBER: 216  
COUNTY: BEDFORD

DIR: B TOTAL LEN: 23.137 MI.  
LEFT MUN: SOUTH WOODBURY T

DIST: 09-1 SR: 869  
RIGHT MUN: SOUTH WOODBURY T

Stationing	Notes	Stationing	Notes
		0360/0000	KING T LENGTH(AH 2046 BK 2541) 015 "DIA CIRC METAL
		0350/2196	LEN=0051 INSTALLED UNKN
		0350/0615	018 "DIA CIRC METAL LEN=0030 INSTALLED UNKN
088034 FT		088034 FT	2 0 05067 0 01 0086+11
		0350/0000	LENGTH(AH 2541 BK 2586) 015 "DIA CIRC CONCR
		0340/2210	LEN=0043 INSTALLED UNKN
		0340/1627	015 "DIA CIRC CONCR LEN=0043 INSTALLED UNKN
		0340/1213	015 "DIA CIR PLASTIC LEN=0034 INSTALLED UNKN
		0340/0647	015 "DIA CIR PLASTIC LEN=0042 INSTALLED UNKN
2 0 05067 0 00 0100+60 085448 FT MOUNTAIN RD (T707)		085448 FT	
		0340/0000	LENGTH(AH 2586 BK 3059) 024 "DIA CIRC METAL
		0330/2864	LEN=0085 INSTALLED UNKN
		0330/2648	024 "DIA CIRC METAL LEN=0071 INSTALLED UNKN
		0330/2164	024 "DIA CIRC CONCR LEN=0070 INSTALLED UNKN
		0330/1204	018 "DIA CIRC METAL LEN=0072 INSTALLED UNKN
		0330/0707	030 "DIA CIRC METAL LEN=0068 INSTALLED UNKN
		0330/0157	027 "DIA CIRC METAL LEN=0065 INSTALLED UNKN
		0330/0036	KING EAST ST CLAIR T
082389 FT		082389 FT	2 0 05067 0 00 0070+19
		0330/0000	LENGTH(AH 3059 BK 3002) 027 "DIA CIRC METAL
		0320/2932	LEN=0068 INSTALLED UNKN



DIR: B TOTAL LEN: 23.137 MI. DIST: 09-1 SR: 869  
 LEFT MUN: EAST ST CLAIR T RIGHT MUN: EAST ST CLAIR T

079387 FT

076736 FT

075396 FT

0320/0678	042 " DIA CIRC CONCR	LEN=0065	INSTALLED UNKN
079387 FT	2 0 05067 0 00 0039+94		
0320/0000	LENGTH(AH 3002 BK 2651)		
0310/2412	036 " DIA CIRC METAL	LEN=0120	INSTALLED UNKN
0310/1690	024 " DIA CIRC METAL	LEN=0115	INSTALLED UNKN
0310/1538	BLACK BEAR LN (PRDR)		
0310/0650	036 " DIA CIRC METAL	LEN=0136	INSTALLED UNKN
076736 FT	2 0 05067 0 00 0013+43		
0310/0000	KAUFMAN HOLLOW RD (T540)	LENGTH(AH 2651 BK 1340)	
0300/1019	057 " DIA CIRC METAL	LEN=0064	INSTALLED UNKN
0300/0877	RAMP B RD (SR8011 SEG 0750/0000)		
0300/0659	RAMP A RD (SR8011 SEG 0010/1154)	015 " DIA CIRC CONCR	LEN=0088
0300/0653	SR 0099 NBL	OP ID 05/0099/0064/0557	
0300/0525	SR 0099 SBL	OP ID 05/0099/0065/0580	
0300/0336	024 " DIA CIRC CONCR	LEN=0084	INSTALLED UNKN
0300/0302	RAMP C RD (SR8011 SEG 0500/1325)		
0300/0106	RAMP D RD (SR8011 SEG 0250/0000)		
075396 FT	2 0 05067 0 00 0000+00		
0300/0000	WILLIAM PENN RD (SR4009 SEG 0340/2529)	NC BR	
0290/2551	RUMBAUGH RD	LENGTH(AH 1340 BK 2889)	
0290/2067	018 " DIA CIRC CONCR	LEN=0045	INSTALLED UNKN
	HOG FARM RD		
	(SR4021 SEG 0050/1743)		

EXTRACT DATE: 12/18/2023  
PRINT DATE: 12/20/2023

ROADWAY MANAGEMENT SYSTEM  
SLD COUNTY/SR - ANNUAL PRINT

PAGE NUMBER: 214  
COUNTY: BEDFORD

DIR: B TOTAL LEN: 23.137 MI.  
LEFT MUN: EAST ST CLAIR T

DIST: 09-1 SR: 869  
RIGHT MUN: EAST ST CLAIR T

MAIN ST  
(T707)

0290/1736

1 0 00047 0 03 0535+46 072507 FT  
GREEN LEAF RD  
(T530)

0290/0000

ST CLAIRSVILLE RD  
(T706)

0270/0548

WILLIAM PENN RD

067361 FT

0290/2050	018 " DIA CIRC METAL LEN=0039 INSTALLED UNKN
0290/1392	035 " DIA CIRC METAL LEN=0300 INSTALLED UNKN
0290/0798	017 " DIA CIRC CONCR LEN=0042 INSTALLED UNKN
0290/0464	018 " DIA CIRC CONCR LEN=0090 INSTALLED UNKN
0290/0153	048 " DIA CIRC METAL LEN=0180 INSTALLED UNKN
072507 FT	WHITE PINE RD (T531)
0290/0000	LENGTH(AH 2889 BK 3088) 060 " DIA CIRC METAL LEN=0110 INSTALLED UNKN
0280/2578	018 " DIA CIRC CONCR LEN=0054 INSTALLED UNKN
0280/1948	018 " DIA CIRC CONCR LEN=0058 INSTALLED UNKN
0280/1623	PENNDOT STOCKPILE # 11 (PRDR)
0280/1238	TRIB BOBS CREEK STRUCTURE LENGTH 12 FT
0280/1012	BMSID 05/0869/0280/1012
069419 FT	1 0 00047 0 03 0566+29 TR. BOBS CRK. STRUCTURE LENGTH 12 FT
0280/0000	BMSID 05/0869/0280/0000 LENGTH(AH 3088 BK 2058)
0270/1541	018 " DIA CIRC CONCR LEN=0066 INSTALLED UNKN
0270/1084	CHURCHVILLE RD (T579)
0270/0618	018 " DIA CIRC CONCR LEN=0084 INSTALLED UNKN
0270/0140	010 " DIA CIRC CONCR LEN=0076 INSTALLED UNKN
0270/0118	EAST ST CLAIR KING T FROM 0869/0260 SH
0270/0099	(CONN)
067361 FT	1 0 00047 0 03 0585+87 NC WILLIAM PENN RD

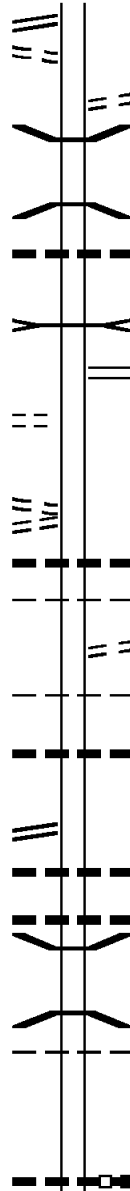
DIR: B TOTAL LEN: 23.137 MI. DIST: 09-1 SR: 869  
 LEFT MUN: KING T RIGHT MUN: KING T

(SR4009 SEG 0350/0000) 0270/0000  
 FROM 4009/0350 SH  
 (CONN) 0260/2936

HOLLIDAYSBURG RD  
 (T583) 0260/1945  
 CENTRAL ST  
 (T703)  
 OSTER ST  
 (T706) 0260/1673

1 0 00380 0 01 0033+13 064328 FT  
 IMLER VALLEY RD  
 (SR4019 SEG 0160/0000) 0260/0000

062236 FT



5 0270/0000 LENGTH(AH 2058 BK 3033)

0260/2856 TO 0869/0270 SH  
 0260/2666 (CONN)  
 BMSSEN 05/0869/0260/2645  
 1 0 00380 0 01 0008+84  
 TRIB BOBS CREEK  
 0260/2645 BMSBG 05/0869/0260/2645  
 015 "DIA CIRC CONCR  
 0260/2443 LEN=0045 INSTALLED UNKN  
 TROUT RUN  
 STRUCTURE LENGTH 9 FT  
 0260/2366 BMSID 05/0869/0260/2366  
 LUMBER ST  
 0260/2254 (SR4019 SEG 0150/2708)

0260/1540 024 "DIA CIR PLASTIC  
 LEN=0042 INSTALLED UNKN  
 KING  
 0260/1194 EAST ST CLAIR T  
 SHORT CUT RD  
 0260/1064 (T580)  
 EAST ST CLAIR  
 0260/0973 KING T  
 015 "DIA CIR PLASTIC  
 0260/0522 LEN=0034 INSTALLED UNKN  
 064328 FT

5 0260/0000 LENGTH(AH 3033 BK 2092)  
 015 "DIA CIRC METAL  
 0250/1682 LEN=0044 INSTALLED UNKN  
 018 "DIA CIR PLASTIC  
 0250/1223 LEN=0062 INSTALLED 2005  
 0250/0878 BMSSEN 05/0869/0250/0780  
 2 0 05075 0 00 0012+90  
 SCRUBGRASS CREEK  
 0250/0780 BMSBG 05/0869/0250/0780  
 KING  
 0250/0205 EAST ST CLAIR T  
 062236 FT 2 0 05075 0 00 0020+63  
 015 "DIA CIRC METAL  
 LEN=0044 INSTALLED UNKN  
 PINE KNOB RD  
 (T570)

DIR: B TOTAL LEN: 23.137 MI. DIST: 09-1 SR: 869  
 LEFT MUN: EAST ST CLAIR T RIGHT MUN: EAST ST CLAIR T

Stationing	Material	Length	Notes
	0250/0000	LENGTH(AH 2092 BK 2662)	
059574 FT	0240/0469	LEN=0042	024 " DIA CIRC CONCR INSTALLED UNKN
	059574 FT	2 0 05075 0 00 0047+99	COVERED BRIDGE RD
	0240/0000	LENGTH(AH 2662 BK 1341)	(T575)
	0230/1020	LEN=0044	015 " DIA CIR PLASTIC INSTALLED UNKN
	0230/0710	LEN=0050	018 " DIA CIRC CONCR INSTALLED 2005
	0230/0415	LEN=0040	015 " DIA CIR PLASTIC INSTALLED UNKN
	0230/0269		EAST ST CLAIR KING T
058233 FT	0230/0150	LEN=0040	015 " DIA CIR PLASTIC INSTALLED UNKN
	058233 FT	2 0 05075 0 00 0062+04	
	0230/0000	LENGTH(AH 1341 BK 3069)	
	0220/2993	LEN=0055	030 " DIA CIR PLASTIC INSTALLED UNKN
	0220/0782	LEN=0050	015 " DIA CIR PLASTIC INSTALLED 2005
	0220/0577	LEN=0045	030 " DIA CIRC METAL INSTALLED UNKN
	0220/0539	LEN=0050	015 " DIA CIRC METAL INSTALLED UNKN
055164 FT	0220/0036	LEN=0042	015 " DIA CIRC METAL INSTALLED UNKN
	055164 FT	2 0 05075 0 00 0092+73	
	0220/0000	LENGTH(AH 3069 BK 3145)	
	0210/3117	LEN=0050	018 " DIA CIR PLASTIC INSTALLED UNKN

DIR: B TOTAL LEN: 23.137 MI. DIST: 09-1 SR: 869  
 LEFT MUN: KING T RIGHT MUN: KING T

Stationing	Description	Material	Length	Status
0210/1270		018" DIA CIR PLASTIC	LEN=0050	INSTALLED UNKN
0210/0730		012" DIA CIRC METAL	LEN=0030	INSTALLED UNKN
0210/0445		015" DIA CIRC METAL	LEN=0037	INSTALLED UNKN
052019 FT		2 0 05075 0 00 0124+18		
0210/0000		LENGTH(AH 3145 BK 3293)		
		EAST GARMAN RD		
0200/3154		(T606)		
0200/2926		018" DIA CIRC METAL	LEN=0100	INSTALLED UNKN
0200/2539		015" DIA CIRC CONCR	LEN=0060	INSTALLED UNKN
0200/2401		018" DIA CIRC METAL	LEN=0044	INSTALLED UNKN
0200/1945		015" DIA CIRC METAL	LEN=0100	INSTALLED UNKN
0200/0519		015" DIA CIR PLASTIC	LEN=0048	INSTALLED UNKN
0200/0138		018" DIA CIR PLASTIC	LEN=0027	INSTALLED UNKN
048726 FT				
0200/0000		LENGTH(AH 3293 BK 2795)		
0190/2654		036" DIA CIRC CONCR	LEN=0050	INSTALLED UNKN
0190/1570		030" DIA CIR PLASTIC	LEN=0070	INSTALLED 2005
0190/0992		015" DIA CIR PLASTIC	LEN=0056	INSTALLED UNKN
0190/0129		048" DIA CIRC METAL	LEN=0070	INSTALLED UNKN
045931 FT				
0190/0000		LENGTH(AH 2795 BK 1583)		
0180/1368		018" DIA CIRC CONCR	LEN=0032	INSTALLED UNKN
0180/0975		015" DIA CIR PLASTIC	LEN=0027	INSTALLED UNKN
0180/0698		024" DIA CIRC METAL	LEN=0031	INSTALLED UNKN

2 0 05075 0 00 0156+16 048726 FT  
 MOCK CEMETERY RD  
 (T607) 0200/0000

2 0 05075 0 00 0185+78 045931 FT  
 MOWRYS FALLS RD  
 (SR4034 SEG 0010/0000) 0190/0000

SCHELLSBURG RD  
 (SR4025 SEG 0030/0000) 0180/0730

DIR: B TOTAL LEN: 23.137 MI. DIST: 09-1 SR: 869  
 LEFT MUN: KING T RIGHT MUN: KING T

044348 FT

041764 FT

039342 FT

0180/0420	BMS EN 05/0869/0180/0319
0180/0406	018" DIA CIRC CONCR LEN=0038 INSTALLED 1999 1 0 00380 0 02 0276+49
0180/0319	BOBS CREEK BMSBG 05/0869/0180/0319
0180/0274	018" DIA CIRC CONCR LEN=0030 INSTALLED 1999
044348 FT	1 0 00380 0 02 0279+71 SR 0096 SH (SR0096 SEG 0790/2614) NC HERITAGE RD SCHELLSBURG RD (SR4025 SEG 0020/2349)
0180/0000	LENGTH(AH 1583 BK 2584)
0170/1893	KING LINCOLN T 018" DIA CIR PLASTIC
0170/1461	LEN=0040 INSTALLED 2000
0170/0878	015" DIA CIR PLASTIC LEN=0030 INSTALLED UNKN
0170/0080	015" DIA CIRC CONCR LEN=0030 INSTALLED 2012
041764 FT	1 0 00380 0 02 0305+13
0170/0000	LENGTH(AH 2584 BK 2422)
0160/2314	018" DIA CIR PLASTIC LEN=0035 INSTALLED 2000
0160/1365	030"H 00"W MULT CONCR LEN=0032 INSTALLED UNKN
0160/0148	015" DIA CIR PLASTIC LEN=0034 INSTALLED UNKN
039342 FT	1 0 00380 0 02 0329+50
0160/0000	LENGTH(AH 2422 BK 3548)
0150/3229	018" DIA CIR PLASTIC LEN=0030 INSTALLED 2000
0150/2784	030"H 30"W ELLIP METAL LEN=0079 INSTALLED UNKN
0150/2606	018" DIA CIRC CONCR LEN=0038 INSTALLED UNKN
0150/2330	024" DIA CIRC METAL LEN=0034 INSTALLED UNKN
0150/2021	018" DIA CIRC CONCR LEN=0056 INSTALLED UNKN

DIR: B TOTAL LEN: 23.137 MI. DIST: 09-1 SR: 869  
 LEFT MUN: LINCOLN T RIGHT MUN: LINCOLN T

Stationing	Notes	Material	Length	Year
0150/1722	024" DIA	CIRC METAL	LEN=0034	UNKN
0150/1187	018" DIA	CIR PLASTIC	LEN=0045	1998
0150/0946	018" DIA	CIRC METAL	LEN=0040	1998
WALTERS HOLLOW RD (T633)				
0150/0246	BMSSEN 05	0869	0150/0000	
0150/0015	1 0 00380	0 02 0364+82		
035794 FT	TR. BOBS CRK.			
0150/0000	BMSBG 05	0869	0150/0000	
0140/3000	LENGTH(AH 3548 BK 3487)			
0140/2779	015" DIA	CIR PLASTIC	LEN=0026	INSTALLED 2000
	024" DIA	CIRC CONCR	LEN=0032	INSTALLED 2000
BURKETT HILL RD (SR4023 SEG 0180/1302)				
0140/1631	018" DIA	CIRC CONCR	LEN=0028	INSTALLED UNKN
0140/1240	015" DIA	CIRC METAL	LEN=0032	INSTALLED UNKN
0140/0796	015" DIA	CIRC METAL	LEN=0032	INSTALLED UNKN
0140/0490	015" DIA	CIR PLASTIC	LEN=0032	INSTALLED UNKN
0140/0016	BMSSEN 05	0869	0140/0000	
032307 FT	1 0 00380	0 02 0400+38		
	TR. BOBS CR.			
0140/0000	BMSBG 05	0869	0140/0000	
	LENGTH(AH 3487 BK 3020)			
LINCOLN PAVIA T				
0130/2386	018" DIA	CIRC METAL	LEN=0059	INSTALLED UNKN
0130/2302				
WHYSONG RD (T644)				
0130/1206	018" DIA	CIR PLASTIC	LEN=0036	INSTALLED 1996
0130/0637	LIDDYS LN (PRDR)			
0130/0544	015" DIA	CIRC METAL	LEN=0032	INSTALLED UNKN
029287 FT	1 0 00380	0 02 0431+38		
0130/0000	LENGTH(AH 3020 BK 3057)			





DIR: B TOTAL LEN: 23.137 MI. DIST: 09-1 SR: 869  
 LEFT MUN: PAVIA T RIGHT MUN: PAVIA T

MONUMENT RD  
(T652)

0100/1370

021897 FT

019932 FT

017936 FT

0100/1391	015 " DIA LEN=0060	CIRC CONCR INSTALLED UNKN
0100/1355	024 " DIA LEN=0044	CIR PLASTIC INSTALLED UNKN
0100/0992	024 " DIA LEN=0041	CIRC METAL INSTALLED UNKN
0100/0755	BMSSEN 05/0869/0100/0692 2 0 05086 0 00 0224+40 BOB'S CREEK	
0100/0692	BMSBG 05/0869/0100/0692 015 " DIA LEN=0036	CIRC PLASTIC INSTALLED UNKN
0100/0327	2 0 05086 0 00 0217+47	
0100/0000	LENGTH(AH 1792 BK 1965)	
0090/1786	015 " DIA LEN=0030	CIRC METAL INSTALLED UNKN
0090/1122	015 " DIA LEN=0032	CIRC CONCR INSTALLED 2001
0090/0666	018 " DIA LEN=0034	CIR PLASTIC INSTALLED UNKN
0090/0469	018 " DIA LEN=0032	CIRC CONCR INSTALLED 2001
0090/0200	018 " DIA LEN=0040	CIR PLASTIC INSTALLED UNKN
019932 FT	2 0 05086 0 00 0197+82	
0090/0000	LENGTH(AH 1965 BK 1996)	
0080/1487	015 " DIA LEN=0028	CIRC CONCR INSTALLED UNKN
0080/0862	015 " DIA LEN=0032	CIRC CONCR INSTALLED 2001
0080/0329	015 " DIA LEN=0032	CIRC CONCR INSTALLED 2001
0080/0120	015 " DIA LEN=0040	CIRC CONCR INSTALLED 2001
017936 FT	2 0 05086 0 00 0177+86	
0080/0000	015 " DIA LEN=0032	CIRC CONCR INSTALLED UNKN
0070/2620	LENGTH(AH 1996 BK 2932)	
0070/1628	015 " DIA LEN=0032	CIR PLASTIC INSTALLED UNKN
0070/1222	015 " DIA LEN=0031	CIRC CONCR INSTALLED UNKN

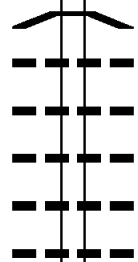
DIR: B TOTAL LEN: 23.137 MI. DIST: 09-1 SR: 869  
 LEFT MUN: PAVIA T RIGHT MUN: PAVIA T

015004 FT



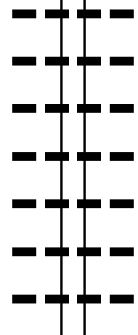
0070/0357 015 " DIA CIRC METAL  
 0070/0034 LEN=0095 INSTALLED UNKN  
 015004 FT BMSSEN 05/0869/0070/0000  
 2 0 05086 0 00 0150+58

012742 FT



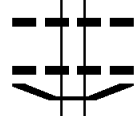
5 0070/0000 WALLACKS BRANCH  
 BMSBG 05/0869/0070/0000  
 LENGTH(AH 2932 BK 2262)  
 012"H 20"W ELLIP METAL  
 0060/1973 LEN=0036 INSTALLED UNKN  
 018" DIA CIRC CONCR  
 0060/1464 LEN=0040 INSTALLED 2001  
 060" DIA CIRC CONCR  
 0060/1265 LEN=0035 INSTALLED UNKN  
 012" DIA CIR PLASTIC  
 0060/0708 LEN=0037 INSTALLED UNKN  
 015" DIA CIRC CONCR  
 0060/0312 LEN=0040 INSTALLED 2001  
 012742 FT 2 0 05086 0 00 0127+74  
 048" DIA CIRC CONCR

010468 FT



5 0060/0000 LENGTH(AH 2262 BK 2274)  
 015" DIA CIR PLASTIC  
 0050/2053 LEN=0032 INSTALLED UNKN  
 012"H 22"W ELLIP METAL  
 0050/1795 LEN=0036 INSTALLED UNKN  
 024" DIA CIRC METAL  
 0050/1356 LEN=0038 INSTALLED UNKN  
 018" DIA CIR PLASTIC  
 0050/1205 LEN=0013 INSTALLED 2001  
 015" DIA CIRC CONCR  
 0050/0949 LEN=0031 INSTALLED UNKN  
 015" DIA CIR PLASTIC  
 0050/0432 LEN=0039 INSTALLED UNKN  
 015" DIA CIR PLASTIC  
 0050/0180 LEN=0033 INSTALLED UNKN  
 010468 FT 2 0 05086 0 00 0105+00  
 5 0050/0000 LENGTH(AH 2274 BK 2719)  
 015" DIA CIR PLASTIC  
 0040/2274 LEN=0042 INSTALLED UNKN  
 015" DIA CIRC METAL  
 0040/1805 LEN=0028 INSTALLED UNKN

007749 FT



0040/0680 015" DIA CIR PLASTIC  
 LEN=0031 INSTALLED UNKN  
 018" DIA CIR PLASTIC  
 0040/0371 LEN=0037 INSTALLED UNKN  
 0040/0016 BMSSEN 05/0869/0040/0000  
 007749 FT 2 0 05086 0 00 0077+93

EXTRACT DATE: 12/18/2023  
PRINT DATE: 12/20/2023

ROADWAY MANAGEMENT SYSTEM  
SLD COUNTY/SR - ANNUAL PRINT

PAGE NUMBER: 205  
COUNTY: BEDFORD

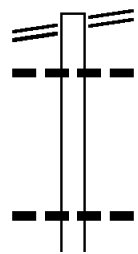
DIR: B TOTAL LEN: 23.137 MI.  
LEFT MUN: PAVIA T

DIST: 09-1 SR: 869  
RIGHT MUN: PAVIA T

		WALLACKS	BRANCH
		BMSBG 05/0869/0040/0000	
	5 0040/0000	LENGTH(AH 2719 BK 2749)	
	0030/1867	015 " DIA CIR PLASTIC	INSTALLED 1997
	0030/1372	030 " DIA CIR PLASTIC	INSTALLED 2001
	0030/0815	015 " DIA CIR PLASTIC	INSTALLED UNKN
005000 FT	0030/0064	015 " DIA CIR PLASTIC	INSTALLED 2001
	005000 FT	2 0 05086 0 00 0050+42	
	5 0030/0000	LENGTH(AH 2749 BK 2486)	
	0020/2080	018 " DIA CIRC CONCR	INSTALLED 2001
	0020/1755	018 " DIA CIRC CONCR	INSTALLED 2001
	0020/1288	018 " DIA CIR PLASTIC	INSTALLED UNKN
	0020/0964	018 " DIA CIR PLASTIC	INSTALLED UNKN
002514 FT	0020/0447	018 " DIA CIR PLASTIC	INSTALLED UNKN
	002514 FT	2 0 05086 0 00 0025+56	
	5 0020/0000	LENGTH(AH 2486 BK 2514)	
	0010/1954	018 " DIA CIRC CONCR	INSTALLED 2001
	0010/1518	015 " DIA CIRC CONCR	INSTALLED UNKN
	0010/1238	018 " DIA CIRC CONCR	INSTALLED 2001
	0010/0821	018 " DIA CIR PLASTIC	INSTALLED 2001
	0010/0427	024 " DIA CIRC CONCR	INSTALLED UNKN
	0010/0165	018 " DIA CIR PLASTIC	INSTALLED UNKN
000000 FT	0010/0014	018 " DIA CIR PLASTIC	INSTALLED 2001
	000000 FT	2 0 05086 0 00 0000+00	
		NC SR 0869 SH	
	INTER-BK	SHAWNEE RD	
		(SR0869 SEG 0200/3675)	
		MFC BEGIN = D	
		BK-CAMBRIA	(11)
	5 0010/0000	LENGTH(AH 2514 BK 0000)	

EXTRACT DATE: 12/18/2023 ROADWAY MANAGEMENT SYSTEM PAGE NUMBER: 204  
 PRINT DATE: 12/20/2023 SLD COUNTY/SR - ANNUAL PRINT COUNTY: BEDFORD  
 DIR: B TOTAL LEN: 5.233 MI. DIST: 09-1 SR: 868  
 LEFT MUN: BLOOMFIELD T RIGHT MUN: BLOOMFIELD T

LAFAYETTE RD 027628 FT  
 (SR0867 SEG 0140/0000) 0100/2839



027628 FT LAFAYETTE RD  
 0100/2839 (SR0867 SEG 0140/0000)  
 015 " DIA CIRC CONCR  
 0100/2451 LEN=0032 INSTALLED 2007  
  
 015 " DIA CIRC CONCR  
 0100/0670 LEN=0040 INSTALLED 2006

DIR: B TOTAL LEN: 5.233 MI. DIST: 09-1 SR: 868  
 LEFT MUN: BLOOMFIELD T RIGHT MUN: BLOOMFIELD T

024789 FT



024789 FT 2 0 05077 0 01 0248+65  
 0100/0000 LENGTH(AH 2839 BK 2505)  
 015 "DIA CIRC CONCR  
 0090/1998 LEN=0032 INSTALLED 2003

022284 FT



022284 FT 2 0 05077 0 01 0223+04  
 0090/0000 LENGTH(AH 2505 BK 2392)  
 018 "DIA CIRC CONCR  
 0080/2386 LEN=0025 INSTALLED UNKN



0080/1138 BMSBN 05/0868/0080/1127  
 2 0 05077 0 01 0211+27  
 TRIB POTTER CREEK



0080/1127 BMSBG 05/0868/0080/1127  
 018 "DIA CIR PLASTIC  
 0080/0655 LEN=0038 INSTALLED 2006

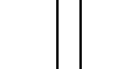
019892 FT



019892 FT 2 0 05077 0 01 0199+12  
 0080/0000 LENGTH(AH 2392 BK 3464)  
 018 "DIA CIR PLASTIC  
 0070/2904 LEN=0035 INSTALLED 2006



015 "DIA CIR PLASTIC  
 0070/2253 LEN=0030 INSTALLED 2006



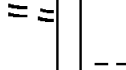
015 "DIA CIRC CONCR  
 0070/1018 LEN=0032 INSTALLED 2006



018 "DIA CIR PLASTIC  
 0070/0789 LEN=0007 INSTALLED 2006

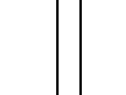
SNYDER CREEK RD  
 (T609)

0070/0781



UNKNOWN RD  
 (PRDR)  
 0070/0732

016428 FT



016428 FT 2 0 05077 0 01 0164+48  
 0070/0000 LENGTH(AH 3464 BK 3611)



024 "DIA CIRC CONCR  
 LEN=0033 INSTALLED UNKN  
 018 "DIA CIRC CONCR  
 0060/2834 LEN=0032 INSTALLED 2000



018 "DIA CIRC METAL  
 0060/2587

DIR: B TOTAL LEN: 5.233 MI. DIST: 09-1 SR: 868  
 LEFT MUN: BLOOMFIELD T RIGHT MUN: BLOOMFIELD T

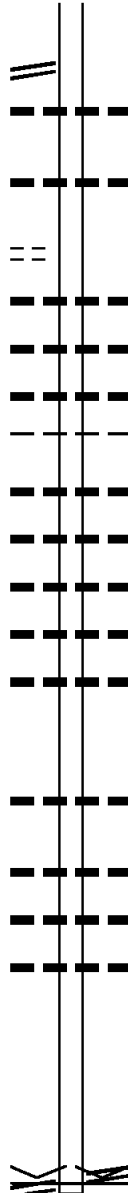
COWAN SCHOOL RD 012817 FT  
 (SR1032 SEG 0040/3810) 0060/0000

MILL BROOK RD  
 (T607) 0040/0148  
 007436 FT

0060/2312	LEN=0030	INSTALLED	UNKN
0060/1792	LEN=0046	INSTALLED	UNKN
0060/1469	LEN=0023	INSTALLED	UNKN
0060/0888	LEN=0033	INSTALLED	UNKN
0060/0392	LEN=0050	INSTALLED	UNKN
012817 FT	2 0 05077	0 00	0128+37
0060/0000	VILLAGE: MARIA	LENGTH(AH 3611	BK 3460)
0050/3433	LEN=0030	INSTALLED	2006
0050/3144	LEN=0045	INSTALLED	UNKN
0050/2999	LEN=0030	INSTALLED	UNKN
0050/2148	LEN=0030	INSTALLED	UNKN
0050/1884	LEN=0032	INSTALLED	2006
0050/1533	LEN=0060	INSTALLED	UNKN
0050/0238	LEN=0005	INSTALLED	2007
009357 FT	2 0 05077	0 00	0093+50
0050/0000	BLOOMFIELD	WOODBURY T	LENGTH(AH 3460
0040/1900	LEN=0032	INSTALLED	2000
0040/1500	LEN=0024	INSTALLED	UNKN
0040/0934	LEN=0030	INSTALLED	1997
0040/0461	LEN=0040	INSTALLED	2006
007436 FT	2 0 05077	0 00	0074+40
0040/0000	POTTER CREEK BRANCH RD	(SR1015 SEG 0120/0000)	LENGTH(AH 1921
0030/1550	LEN=0035	INSTALLED	1997

DIR: B TOTAL LEN: 5.233 MI. DIST: 09-1 SR: 868  
 LEFT MUN: WOODBURY T RIGHT MUN: WOODBURY T

REPLOGLE SCHOOL RD  
 (SR1015 SEG 0110/2277) 0030/0830



2 0 05077 0 00 0053+40 005347 FT  
 MOUNTAIN VIEW DR  
 (T594) 0030/0000

0030/0816 015 "DIA CIRC METAL  
 LEN=0035 INSTALLED 1997

0030/0173 018 "DIA CIRC METAL  
 005347 FT LEN=0040 INSTALLED 1997

5 0030/0000 LENGTH(AH 2089 BK 2904)

0020/2844 015 "DIA CIR PLASTIC  
 LEN=0035 INSTALLED 2006

0020/2800 015 "DIA CIR PLASTIC  
 LEN=0035 INSTALLED 2006

0020/2600 030 "DIA CIR PLASTIC  
 LEN=0030 INSTALLED 2006

0020/2283 WOODBURY  
 SOUTH WOODBURY T

0020/1876 018 "DIA CIRC CONCR  
 LEN=0032 INSTALLED 2006

0020/1763 018 "DIA CIRC CONCR  
 LEN=0040 INSTALLED 2006

0020/1394 018 "DIA CIR PLASTIC  
 LEN=0008 INSTALLED 2006

0020/0939 018 "DIA CIRC CONCR  
 LEN=0032 INSTALLED 2006

0020/0697 024 "DIA CIR PLASTIC  
 LEN=0008 INSTALLED 2006

002443 FT

5 0020/0000 LENGTH(AH 2904 BK 2443)

0010/2160 015 "DIA CIRC CONCR  
 LEN=0032 INSTALLED 2006

0010/1463 015 "DIA CIRC CONCR  
 LEN=0050 INSTALLED UNKN

0010/1215 015 "DIA CIRC CONCR  
 LEN=0036 INSTALLED UNKN

0010/1069 018 "DIA CIR PLASTIC  
 LEN=0028 INSTALLED UNKN

000000 FT

000000 FT 2 0 05077 0 00 0000+00

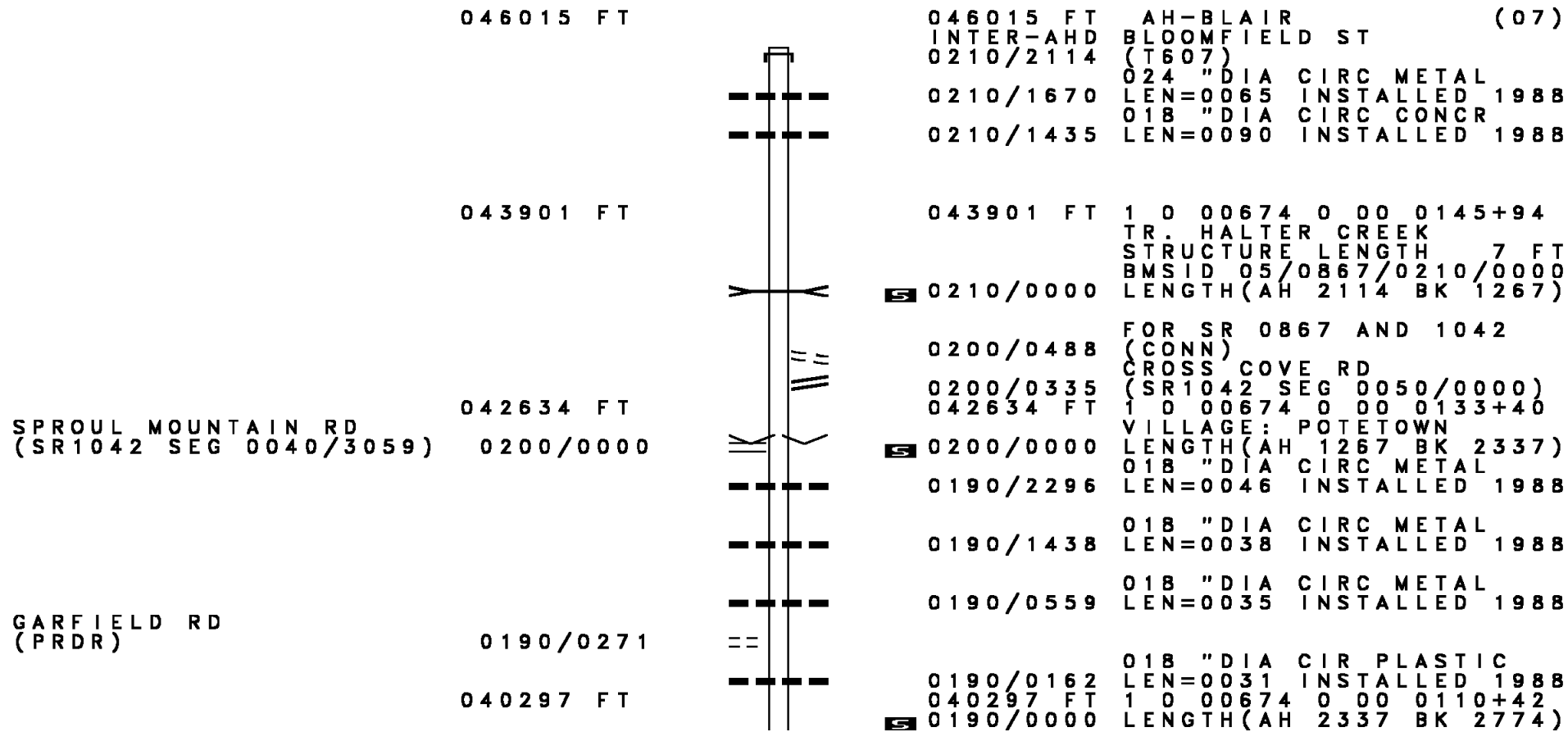
VILLAGE: WATERSIDE  
 WOODBURY PK

(SR0036 SEG 0100/0000)  
 NC POTTER CREEK RD

MFC BEGIN = D  
 LENGTH(AH 2443 BK 0000)

WOODBURY PK  
 (SR0036 SEG 0100/0000) 0010/0000

5 0010/0000





DIR: B TOTAL LEN: 8.715 MI. DIST: 09-1 SR: 867  
 LEFT MUN: BLOOMFIELD T RIGHT MUN: BLOOMFIELD T

1 0 00674 0 00 0082+30 037523 FT  
 SHEEPSKIN FLAT RD  
 (T647) 0180/0000

---	0180/2346	015 " DIA CIRC CONCR LEN=0030 INSTALLED UNKN
---	0180/1796	012 " DIA CIRC METAL LEN=0040 INSTALLED 1988
---	0180/1169	018"H 72"W CONC STRUCT LEN=0031 INSTALLED 1988
==	0180/0252	EVERGREEN LN (PRDR)
---	0180/0218 037523 FT	015 " DIA CIR PLASTIC LEN=0042 INSTALLED 1988
==	0180/0000	LENGTH(AH 2774 BK 2613) 018 " DIA CIRC METAL
---	0170/2569	LEN=0050 INSTALLED 1988
---	0170/1125	018 " DIA CIR PLASTIC LEN=0035 INSTALLED 2001
---	0170/0759	018 " DIA CIRC CONCR LEN=0040 INSTALLED 1988
---	0170/0109 034910 FT	015 " DIA CIRC METAL LEN=0045 INSTALLED 1988
---	0170/0000	1 0 00674 0 00 0056+47 015 " DIA CIRC CONCR LEN=0025 INSTALLED 1988
---	0160/1075	LENGTH(AH 2613 BK 1328) 018 " DIA CIRC METAL LEN=0035 INSTALLED 1988
==	0160/0539	WILD CAT BL (T647)
---	0160/0317 033582 FT	015 " DIA CIRC METAL LEN=0025 INSTALLED 1988
---	0160/0000	1 0 00674 0 00 0043+19 LENGTH(AH 1328 BK 2256)
---	0150/0022 031326 FT	024 " DIA CIRC METAL LEN=0035 INSTALLED 1988
---	0150/0000	1 0 00674 0 00 0020+29 LENGTH(AH 2256 BK 2008)

034910 FT

033582 FT

031326 FT

DIR: B TOTAL LEN: 8.715 MI. DIST: 09-1 SR: 867  
 LEFT MUN: BLOOMFIELD T RIGHT MUN: BLOOMFIELD T

MOHRS LN  
 (T649)

0140/0522

029318 FT

HOLSINGER CHURCH LN  
 (PRDR)  
 HOLSINGER CHURCH LN  
 (PRDR)

0130/1755

0130/1576

026229 FT

TWIN RIDGE RD  
 (T634)

0120/0404

023662 FT

0140/1701	024 " DIA	CIRC CONCR	LEN=0035	INSTALLED	1988
0140/0483	012 " DIA	CIR PLASTIC	LEN=0030	INSTALLED	1988
029318 FT	1 0 00674	0 00 0000+00			
0140/0000	POTTER CREEK RD	(SR0868 SEG 0100/2839)	LENGTH(AH 2008 BK 3089)		
0130/2508	054 " DIA	CIRC CONCR	LEN=0048	INSTALLED	1988
0130/2124	018 " DIA	CIRC CONCR	LEN=0033	INSTALLED	1988
0130/1869	018 " DIA	CIRC CONCR	LEN=0040	INSTALLED	1988
0130/0559	018 " DIA	CIRC CONCR	LEN=0025	INSTALLED	1988
0130/0310	018 " DIA	CIRC CONCR	LEN=0035	INSTALLED	1988
0130/0052	060 " DIA	CIRC CONCR	LEN=0060	INSTALLED	1988
026229 FT	2 0 05068	0 00 0397+50			
0130/0000	LENGTH(AH 3089 BK 2567)				
0120/2160	048 " DIA	CIRC CONCR	LEN=0048	INSTALLED	1988
0120/0631	048 " DIA	CIRC CONCR	LEN=0045	INSTALLED	1988
0120/0365	018 " DIA	CIRC CONCR	LEN=0033	INSTALLED	1988
0120/0126	018 " DIA	CIRC CONCR	LEN=0050	INSTALLED	1988
023662 FT	2 0 05068	0 00 0371+52			
0120/0000	BARLEY CHURCH RD	(T601)	LENGTH(AH 2567 BK 2665)		

DIR: B TOTAL LEN: 8.715 MI. DIST: 09-1 SR: 867  
 LEFT MUN: BLOOMFIELD T RIGHT MUN: BLOOMFIELD T

	0110/2617	018 " DIA CIRC CONCR LEN=0052 INSTALLED 1988
	0110/1184	072"H 48"W ELLIP CONC LEN=0048 INSTALLED 1988
020997 FT	020997 FT	2 0 05068 0 00 0344+77 018 " DIA CIRC CONCR LEN=0099 INSTALLED 1988 BARLEY CHURCH RD (T601)
	0110/0000	LENGTH(AH 2665 BK 2625)
	0100/1813	036 " DIA CIRC CONCR LEN=0060 INSTALLED 1988
	0100/1417	036 " DIA CIRC CONCR LEN=0045 INSTALLED 1988
	0100/0351	018 " DIA CIRC METAL LEN=0036 INSTALLED 1988
018372 FT	0100/0038	036 " DIA CIRC CONCR LEN=0060 INSTALLED 1988
	018372 FT	2 0 05068 0 00 0318+08
	0100/0000	LENGTH(AH 2625 BK 2201)
	0090/1384	060 " DIA CIRC CONCR LEN=0080 INSTALLED 1988
	0090/1252	018 " DIA CIRC CONCR LEN=0040 INSTALLED 1988
	0090/0385	018 " DIA CIRC CONCR LEN=0010 INSTALLED 1988
016171 FT	0090/0038	048 " DIA CIRC CONCR LEN=0060 INSTALLED 1988
	016171 FT	2 0 05068 0 00 0296+35 SNYDER CREEK RD (T609)
	0090/0000	LENGTH(AH 2201 BK 1608)
	0070/1267	018 " DIA CIRC CONCR LEN=0040 INSTALLED 1988
014563 FT	0070/0443	048 " DIA CIRC METAL LEN=0070 INSTALLED 1988
	014563 FT	2 0 05068 0 00 0280+50
	0070/0000	LENGTH(AH 1608 BK 1984)

DIR: B TOTAL LEN: 8.715 MI. DIST: 09-1 SR: 867  
 LEFT MUN: BLOOMFIELD T RIGHT MUN: BLOOMFIELD T

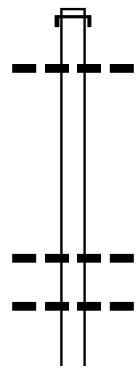
Stationing	Material	Length	Notes
0060/1883	015 " DIA CIRC CONCR	LEN=0032	INSTALLED 2002
0060/1630	018 " DIA CIRC CONCR	LEN=0032	INSTALLED 2002
0060/1128	018 " DIA CIR PLASTIC	LEN=0034	INSTALLED 1999
0060/0263	024 " DIA CIRC CONCR	LEN=0042	INSTALLED 1988
012579 FT	2 0 05068 0 00 0260+66		
0060/0061	036 " DIA CIRC METAL	LEN=0035	INSTALLED 1988
0060/0000	LENGTH(AH 1984 BK 3137)		
0050/2535	015 " DIA CIRC METAL	LEN=0026	INSTALLED 1988
0050/2271	015 " DIA CIR PLASTIC	LEN=0029	INSTALLED 1988
0050/1189	015 " DIA CIRC CONCR	LEN=0032	INSTALLED 1999
0050/0983	BLOOMFIELD SOUTH WOODBURY T		
0050/0536	015 " DIA CIRC CONCR	LEN=0024	INSTALLED 1988
0050/0235	015 " DIA CIRC CONCR	LEN=0032	INSTALLED 2002
009442 FT	2 0 05068 0 00 0228+85		
0050/0000	VILLAGE: LAFAYETTE RIDGE RD (SR1028 SEG 0010/0000)	LENGTH(AH 3137 BK 2777)	
0040/2464	015 " DIA CIRC CONCR	LEN=0035	INSTALLED 1988
0040/1842	024 " DIA CIR PLASTIC	LEN=0037	INSTALLED 1988
0040/1588	024 " DIA CIRC METAL	LEN=0040	INSTALLED 1988
0040/0864	024 " DIA CIRC METAL	LEN=0029	INSTALLED 1988
006665 FT	2 0 05068 0 00 0200+75		
0040/0000	LENGTH(AH 2777 BK 2631)		
	015 " DIA CIRC CONCR		

DIR: B TOTAL LEN: 8.715 MI. DIST: 09-1 SR: 867  
 LEFT MUN: SOUTH WOODBURY T RIGHT MUN: SOUTH WOODBURY T

	0030/2583	LEN=0029	INSTALLED	1988
		018 "DIA	CIR PLASTIC	
	0030/2438	LEN=0030	INSTALLED	1988
		018 "DIA	CIR PLASTIC	
	0030/2074	LEN=0030	INSTALLED	1988
		024 "DIA	CIR PLASTIC	
	0030/1540	LEN=0045	INSTALLED	1988
		015 "DIA	CIRC CONCR	
	0030/1504	LEN=0030	INSTALLED	UNKN
		015 "DIA	CIR PLASTIC	
	0030/0850	LEN=0027	INSTALLED	1988
		024 "DIA	CIRC METAL	
	0030/0237	LEN=0042	INSTALLED	1988
		015 "DIA	CIR PLASTIC	
	0030/0078	LEN=0030	INSTALLED	1988
004034 FT	004034 FT	2 0 05068	0 00 0174+60	
		MULEY LN		
		(T587)		
	0030/0000	LENGTH(AH	2631 BK 1829)	
		015 "DIA	CIRC METAL	
	0020/1267	LEN=0028	INSTALLED	1988
		018 "DIA	CIR PLASTIC	
	0020/0731	LEN=0030	INSTALLED	1988
		018 "DIA	CIRC CONCR	
	0020/0601	LEN=0032	INSTALLED	2002
		018 "DIA	CIR PLASTIC	
	0020/0441	LEN=0024	INSTALLED	1988
002205 FT	002205 FT	2 0 05068	0 00 0155+90	
	0020/0000	LENGTH(AH	1829 BK 2205)	
		018 "DIA	CIRC METAL	
	0010/2153	LEN=0040	INSTALLED	1988
		018 "DIA	CIR PLASTIC	
	0010/1577	LEN=0034	INSTALLED	1988
		024 "DIA	CIRC CONCR	
	0010/1509	LEN=0040	INSTALLED	2002
		015 "DIA	CIRC METAL	
	0010/0885	LEN=0034	INSTALLED	1988
		015 "DIA	CIR PLASTIC	
	0010/0364	LEN=0030	INSTALLED	1988
		018 "DIA	CIR PLASTIC	
	0010/0048	LEN=0033	INSTALLED	1988
000000 FT	000000 FT	2 0 05068	0 00 0134+57	
		NC LA	FAYETTE RD	
			BRUMBAUGH RD	
			(SR0869 SEG 0380/0000)	
			MFC BEGIN = D	
	0010/0000	LENGTH(AH	2205 BK 0000)	

EXTRACT DATE: 12/18/2023 ROADWAY MANAGEMENT SYSTEM PAGE NUMBER: 194  
 PRINT DATE: 12/20/2023 SLD COUNTY/SR - ANNUAL PRINT COUNTY: BEDFORD  
 DIR: B TOTAL LEN: 2.269 MI. DIST: 09-1 SR: 866  
 LEFT MUN: WOODBURY T RIGHT MUN: WOODBURY T

011979 FT



011979 FT AH-BLAIR (07)  
 INTER-AHD CURRYVILLE RD  
 0040/2832 (SR0866 SEG 0010/0000)  
 018"H 09"W ELLIP CONC  
 0040/2681 LEN=0048 INSTALLED UNKN

009147 FT

0040/0570 044"H 72"W ELLIP METAL  
 LEN=0068 INSTALLED UNKN  
 018 "DIA CIRC CONCR  
 0040/0069 LEN=0044 INSTALLED UNKN  
 009147 FT 1 0 00286 0 10 2250+11  
 0040/0000 LENGTH(AH 2832 BK 2962)

DIR: B TOTAL LEN: 2.269 MI. DIST: 09-1 SR: 866  
 LEFT MUN: WOODBURY T RIGHT MUN: WOODBURY T

OVER RD  
 (T645)

0030/1643

006185 FT

002902 FT

1 0 00286 0 10 2158+49 000000 FT  
 WOODBURY PK  
 (SR0036 SEG 0160/0000) 0010/0000

0030/2650	015 " DIA	CIRC CONCR
	LEN=0045	INSTALLED UNKN
0030/2320	015 " DIA	CIRC CONCR
	LEN=0049	INSTALLED UNKN
0030/1767	REPLOGLE	RD
	(T647)	
0030/0644	015 " DIA	CIRC CONCR
	LEN=0045	INSTALLED UNKN
0030/0000	1 0 00286 0 10 2220+31	
	044"H 72"W ELLIP METAL	
	LEN=0050	INSTALLED UNKN
	LENGTH(AH 2962 BK 3283)	
0020/1491	015 " DIA	CIRC CONCR
	LEN=0050	INSTALLED UNKN
0020/0274	015 " DIA	CIRC CONCR
	LEN=0056	INSTALLED UNKN
0020/0000	1 0 00286 0 10 2187+39	
	HERSHBERGER RD	
	(T641)	
	LENGTH(AH 3283 BK 2902)	
0010/1585	015 " DIA	CIRC CONCR
	LEN=0053	INSTALLED UNKN
0010/1130	024 " DIA	CIRC CONCR
	LEN=0048	INSTALLED UNKN
0010/0928	015 " DIA	CIRC CONCR
	LEN=0048	INSTALLED UNKN
0010/0396	015 " DIA	CIRC CONCR
	LEN=0049	INSTALLED UNKN
0010/0096	018 " DIA	CIRC CONCR
	LEN=0101	INSTALLED UNKN
000000 FT	NC CURRYVILLE RD	
	WOODBURY PK	
	(SR0036 SEG 0160/0000)	
0010/0000	MFC BEGIN = D	
	LENGTH(AH 2902 BK 0000)	

FROM 0030/0380 SH  
 (CONN)

126100 FT

0470/2514

123453 FT



126100 FT

0470/2647

0470/2514

0470/2175

0470/1705

0470/0871

0470/0534

0470/0279

0470/0250

0470/0030

123453 FT

5 0470/0000

0460/0957

0460/0730

0460/0304

LINCOLN HW  
 (SR0030 SEG 0381/1261)  
 (SR0030 SEG 0380/1300)  
 TO 0030/0380 SH  
 (CONN)  
 018 " DIA CIRC CONCR  
 LEN=0088 INSTALLED 1988  
 036 " DIA CIRC CONCR  
 LEN=0048 INSTALLED 1988  
 018 " DIA CIRC CONCR  
 LEN=0064 INSTALLED 1988  
 018 " DIA CIRC CONCR  
 LEN=0055 INSTALLED 1988  
 HARTLEY RD  
 (T446)  
 018 " DIA CIRC CONCR  
 LEN=0064 INSTALLED 2000  
 018 " DIA CIRC CONCR  
 LEN=0045 INSTALLED 2000  
 1 0 00329 0 05 1110+00  
 LC FOR HARTLEY RD  
 (CONN)  
 LENGTH(AH 2647 BK 1346)  
 042 " DIA CIR PLASTIC  
 LEN=0030 INSTALLED 1988  
 018 " DIA CIR PLASTIC  
 LEN=0047 INSTALLED 1988  
 DIEHLFIELD RD  
 (T490)



DIR: B TOTAL LEN: 23.883 MI. DIST: 09-1 SR: 326  
 LEFT MUN: SNAKE SPRING T RIGHT MUN: SNAKE SPRING T

122107 FT	0460/0242	018 " DIA CIR PLASTIC LEN=0060 INSTALLED 1988
	122107 FT	1 0 00329 0 05 1093+59 MAIN RD (SR2017 SEG 0170/1556)
	0460/0000	LENGTH(AH 1346 BK 3694)
	0450/3585	015 " DIA CIR PLASTIC LEN=0050 INSTALLED 2000
	0450/2601	018 " DIA CIR PLASTIC LEN=0040 INSTALLED 2019
	0450/1682	PARK HEIGHTS RD (T666)
	0450/1545	015 " DIA CIRC METAL LEN=0026 INSTALLED 1988
	0450/1116	018 " DIA CIRC METAL LEN=0032 INSTALLED 1988
118413 FT	118413 FT	2 0 05027 0 00 0209+16 SNAKE SPRING COLERA IN T
	0450/0000	LENGTH(AH 3694 BK 2879)
	0440/2575	024 " DIA CIR PLASTIC LEN=0042 INSTALLED 2019
	0440/2075	024 " DIA CIR PLASTIC LEN=0030 INSTALLED 1999
	0440/1840	COVER LN (PRDR)
	0440/1386	018 " DIA CIR PLASTIC LEN=0036 INSTALLED 2019
115534 FT	115534 FT	2 0 05027 0 00 0181+28
	0440/0000	LENGTH(AH 2879 BK 2482)
	0430/1677	018 " DIA CIR PLASTIC LEN=0042 INSTALLED 2019
	0430/1327	018 " DIA CIR PLASTIC LEN=0041 INSTALLED 2019
	0430/0430	018 " DIA CIR PLASTIC LEN=0041 INSTALLED 2019
	0430/0027	015 " DIA CIRC METAL LEN=0034 INSTALLED 1988
113052 FT	113052 FT	2 0 05027 0 00 0155+98

DIR: B TOTAL LEN: 23.883 MI. DIST: 09-1 SR: 326  
 LEFT MUN: COLERAIN T RIGHT MUN: COLERAIN T

LILAC LN  
 (PRDR)

0420/1062

110604 FT

107997 FT

105577 FT

---	---	5	0430/0000	LENGTH(AH 2482 BK 2448)	
---	---		0420/1824	018 "DIA CIR PLASTIC LEN=0040 INSTALLED 1988	
==	---		0420/0925	018 "DIA CIR PLASTIC LEN=0041 INSTALLED 2019	
---	---		0420/0765	015 "DIA CIRC METAL LEN=0040 INSTALLED 2000	
---	---		0420/0138	015 "DIA CIRC METAL LEN=0032 INSTALLED 1988	
	---		110604 FT	2 0 05027 0 00 0131+12	
	---	5	0420/0000	LENGTH(AH 2448 BK 2607)	
---	---		0410/2105	015 "DIA CIR PLASTIC LEN=0036 INSTALLED 1988	
---	---		0410/1764	015 "DIA CIRC METAL LEN=0034 INSTALLED 1988	
---	---		0410/1310	015 "DIA CIRC METAL LEN=0036 INSTALLED 1988	
---	---		0410/0737	015 "DIA CIRC METAL LEN=0034 INSTALLED 1988	
---	---		0410/0076	018 "DIA CIR PLASTIC LEN=0040 INSTALLED 2000	
	---		107997 FT	2 0 05027 0 00 0104+86	
	---	5	0410/0000	LENGTH(AH 2607 BK 2420)	
---	---		0400/1964	018 "DIA CIR PLASTIC LEN=0050 INSTALLED 2000	
---	---		0400/1788	018 "DIA CIR PLASTIC LEN=0040 INSTALLED 2000	
---	---		0400/1113	018 "DIA CIR PLASTIC LEN=0040 INSTALLED 1988	
	---		105577 FT	2 0 05027 0 00 0080+41	
	---	5	0400/0000	LENGTH(AH 2420 BK 1893)	
---	---		0390/1806	018 "DIA CIR PLASTIC LEN=0050 INSTALLED 2000	
---	---		0390/0766	018 "DIA CIRC METAL LEN=0050 INSTALLED 1988	
---	---		0390/0384	018 "DIA CIRC METAL LEN=0050 INSTALLED 1988	
---	---		0390/0050	036 "DIA CIR PLASTIC LEN=0088 INSTALLED 2019	

DIR: B TOTAL LEN: 23.883 MI. DIST: 09-1 SR: 326  
 LEFT MUN: COLERAIN T RIGHT MUN: COLERAIN T

Stationing	Description	Material	Length	Notes
103684 FT				
0390/0000	LENGTH(AH 1893 BK 2406)	018" DIA CIRC METAL		
0380/1919	LEN=0066	INSTALLED	1988	
0380/1489	LEN=0042	INSTALLED	1988	
0380/0840	036"H 50"W ELLIP CONC	LEN=0032	INSTALLED	2000
101278 FT				
0380/0000	LENGTH(AH 2406 BK 3685)	018" DIA CIR PLASTIC		
0370/2884	LEN=0038	INSTALLED	1998	
0370/1767	015" DIA CIRC CONCR	LEN=0032	INSTALLED	2000
0370/0746	034"H 53"W ELLIP CONC	LEN=0008	INSTALLED	2000
0370/0322	015" DIA CIRC CONCR	LEN=0052	INSTALLED	2000
097593 FT	2 0 05027 0 00 0000+00			
	MAIN RD			
	(SR2014 SEG 0010/0000)			
0370/0000	NC EG GOLF RD	LENGTH(AH 3685 BK 3285)		
0360/3219	048" DIA CIRC CONCR	LEN=0034	INSTALLED	1988
0360/2885	015" DIA CIR PLASTIC	LEN=0032	INSTALLED	2000
0360/2725	018" DIA CIRC CONCR	LEN=0032	INSTALLED	1988
0360/2465	015" DIA CIRC CONCR	LEN=0040	INSTALLED	2000
0360/2161	BIRCH LN			
	(T378)			
0360/0921				
0360/0726	015" DIA CIRC METAL	LEN=0030	INSTALLED	1988
094308 FT				
094308 FT	1 0 00329 0 05 0745+44			

2 0 05027 0 00 0036+46  
 CENTENNIAL RD  
 (T364)

PRINCESS LN  
 (T377)

EXTRACT DATE: 12/18/2023  
PRINT DATE: 12/20/2023

ROADWAY MANAGEMENT SYSTEM  
SLD COUNTY/SR - ANNUAL PRINT

PAGE NUMBER: 188  
COUNTY: BEDFORD

DIR: B TOTAL LEN: 23.883 MI.  
LEFT MUN: COLERAIN T

DIST: 09-1 SR: 326  
RIGHT MUN: COLERAIN T

Stationing	Notes	Material	Length	Year
091795 FT	0360/0000	VILLAGE: CHARLESVILLE LENGTH(AH 3285 BK 2513) 018" DIA CIR PLASTIC		
	0350/1943	LEN=0035 INSTALLED 2000 015" DIA CIR METAL		
	0350/1781	LEN=0030 INSTALLED 1988 015" DIA CIR PLASTIC		
	0350/0587	LEN=0038 INSTALLED 1988		
	091795 FT	1 0 00329 0 05 0719+76		
	0350/0000	LENGTH(AH 2513 BK 1967) 018" DIA CIR PLASTIC		
	0340/1765	LEN=0035 INSTALLED 2000 018" DIA CIR METAL		
	0340/0988	LEN=0030 INSTALLED 1988 018" DIA CIR METAL		
089828 FT	0340/0529	LEN=0030 INSTALLED 1988		
	089828 FT	1 0 00329 0 05 0700+06		
	0340/0000	LENGTH(AH 1967 BK 2250) 036"H 56"W ELLIP CONC		
	0330/0010	LEN=0040 INSTALLED 1988		
087578 FT	087578 FT	1 0 00329 0 05 0676+92		
	0330/0000	LENGTH(AH 2250 BK 1889) 018" DIA CIR PLASTIC		
	0320/1365	LEN=0034 INSTALLED 1996 015" DIA CIR PLASTIC		
	0320/0271	LEN=0030 INSTALLED 2000		
	0320/0133	FOR SR 0326 AND 2017 (CONN)		
085689 FT	085689 FT	1 0 00329 0 05 0658+00		
	0320/0000	DIEHL RD (SR2017 SEG 0010/0000) LENGTH(AH 1889 BK 1598)		
	0310/1487	018" DIA CIR METAL LEN=0034 INSTALLED 1988		
	0310/1128	015" DIA CIR PLASTIC LEN=0040 INSTALLED 1988		
	0310/0634	015" DIA CIR METAL LEN=0036 INSTALLED 1988		

GOOSETOWN RD

DIR: B TOTAL LEN: 23.883 MI. DIST: 09-1 SR: 326  
 LEFT MUN: COLERAIN T RIGHT MUN: COLERAIN T

(T367)

0310/0618

==

084091 FT

---  
 ---  
 ---

0310/0586  
 0310/0051  
 084091 FT

015 "DIA CIRC METAL  
 LEN=0038 INSTALLED 1988  
 BMSSEN 05/0326/0310/0000  
 1 0 00329 0 05 0642+27  
 COVE CREEK  
 BMSBG 05/0326/0310/0000  
 LENGTH(AH 1598 BK 2240)

5 0310/0000

081851 FT

---  
 ---  
 ---

0300/0678  
 0300/0421  
 081851 FT  
 5 0300/0000

015 "DIA CIR PLASTIC  
 LEN=0050 INSTALLED 2001  
 036 "H 00 "W MULT CONCR  
 LEN=0044 INSTALLED 1988  
 1 0 00329 0 05 0620+02  
 LENGTH(AH 2240 BK 1824)  
 015 "DIA CIR PLASTIC  
 LEN=0028 INSTALLED 1988  
 018 "DIA CIR PLASTIC  
 LEN=0028 INSTALLED 1988

080027 FT

---  
 ---  
 ---

080027 FT

1 0 00329 0 05 0601+47  
 SHERRY RD  
 (T373)  
 LENGTH(AH 1824 BK 2767)

5 0290/0000

0280/2025

COLERAIN  
 RAINSBURG B

077260 FT

---  
 ---  
 ---

0280/1245

015 "H 24 "W ELLIP METAL  
 LEN=0054 INSTALLED 1988  
 NO NAME RD

==

0280/1090

(BORO)  
 015 "DIA CIRC METAL  
 LEN=0048 INSTALLED 1988  
 NO NAME RD

==

0280/0588

(BORO)  
 015 "DIA CIRC METAL  
 LEN=0014 INSTALLED 2000

---  
 ---  
 ---

0280/0565

015 "DIA CIR PLASTIC  
 LEN=0040 INSTALLED 2000

---  
 ---  
 ---

0280/0377

012 "DIA CAST IRON  
 LEN=0056 INSTALLED 1988

---  
 ---  
 ---

0280/0326

1 0 00329 0 05 0573+83  
 VALLEY RD  
 (BORO)

VALLEY RD

(SR3013 SEG 0140/0918)

0280/0000

==

5 0280/0000

LENGTH(AH 2767 BK 1159)

DIR: B TOTAL LEN: 23.883 MI. DIST: 09-1 SR: 326  
 LEFT MUN: RAINSBURG B RIGHT MUN: RAINSBURG B

076101 FT

072191 FT

0270/1084	018 " DIA	CIRC METAL
	LEN=0080	INSTALLED 1988
0270/0510	SEMINARY ST	
	(BORO)	
0270/0091	036 " DIA	CIRC CONCR
	LEN=0034	INSTALLED 1988
076101 FT	1 0 00329	0 05 0562+99
	NC MA	
	RAINSBURG	
	COLERAINT	
0270/0000	LENGTH(AH	1159 BK 3910)
0260/3560	018 " DIA	CIRC METAL
	LEN=0045	INSTALLED 1988
0260/3439	015 " DIA	CIRC METAL
	LEN=0029	INSTALLED 1988
0260/2575	018 " DIA	CIR PLASTIC
	LEN=0035	INSTALLED 1998
0260/2064	015 " DIA	CIRC CONCR
	LEN=0008	INSTALLED 2004
0260/1734	015 " DIA	CIRC CONCR
	LEN=0032	INSTALLED 1988
0260/1525	015 " DIA	CIRC CONCR
	LEN=0008	INSTALLED 2004
0260/1310	018 " DIA	CIRC CONCR
	LEN=0034	INSTALLED 1988
0260/0782	018 " DIA	CIRC CONCR
	LEN=0040	INSTALLED 1988
0260/0558	024 " DIA	CIRC METAL
	LEN=0038	INSTALLED 1988
0260/0168	018 " DIA	CIR PLASTIC
	LEN=0028	INSTALLED 1988
072191 FT	1 0 00329	0 05 0524+29
0260/0000	LENGTH(AH	3910 BK 3441)
0250/3232	018 " DIA	CIR PLASTIC
	LEN=0060	INSTALLED 1988
0250/2832	018 " DIA	CIR PLASTIC
	LEN=0024	INSTALLED 1988
0250/2434	018 " DIA	CIRC METAL
	LEN=0028	INSTALLED 1988
0250/1804	015 " DIA	CIRC CONCR
	LEN=0032	INSTALLED 1988
0250/1558	018 " DIA	CIR PLASTIC
	LEN=0030	INSTALLED 1988
0250/1161	018 " DIA	CIRC CONCR
	LEN=0032	INSTALLED 2003
0250/0775	018 " DIA	CIRC CONCR
	LEN=0030	INSTALLED 1988

EXTRACT DATE: 12/18/2023  
PRINT DATE: 12/20/2023

ROADWAY MANAGEMENT SYSTEM  
SLD COUNTY/SR - ANNUAL PRINT

PAGE NUMBER: 185  
COUNTY: BEDFORD

DIR: B TOTAL LEN: 23.883 MI.  
LEFT MUN: COLERAIN T

DIST: 09-1 SR: 326  
RIGHT MUN: COLERAIN T

BLANKLEY RD  
(TWP)

Stationing	Material	Length	Year
068750 FT	018 " DIA CIRC METAL	0250/0114 LEN=0030	1988
	068750 FT	1 0 00329 0 05 0488+91	
	0250/0000 LENGTH(AH 3441 BK 3380)		
	018 " DIA CIRC PLASTIC	0240/3105 LEN=0035	1998
	018 " DIA CIRC PLASTIC	0240/2515 LEN=0010	2004
0240/1872	018 " DIA CIRC METAL	0240/1449 LEN=0035	1998
	018 " DIA CIRC CONCR	0240/0880 LEN=0032	1988
	018 " DIA CIRC METAL	0240/0533 LEN=0034	1988
	015 " DIA CIRC CONCR	0240/0155 LEN=0042	1988
065370 FT	065370 FT	1 0 00329 0 05 0454+42	
	0240/0000 LENGTH(AH 3380 BK 3586)		
	015 " DIA CIRC CONCR	0230/3231 LEN=0040	1988
	018 " DIA CIRC CONCR	0230/2976 LEN=0032	1988
	018 " DIA CIRC CONCR	0230/2510 LEN=0024	1988
	015 " DIA CIRC CONCR	0230/2111 LEN=0032	1988
	015 " DIA CIRC CONCR	0230/1865 LEN=0028	1988
	COLERAIN MONROE T	0230/1382	
	018 " DIA CIRC CONCR	0230/0868 LEN=0052	1988
	015 " DIA CIRC CONCR	0230/0541 LEN=0036	1988
	036 " DIA CIRC CONCR	0230/0020 LEN=0042	1988
061784 FT	061784 FT	1 0 00329 0 05 0418+95	
	0230/0000 LENGTH(AH 3586 BK 3215)		
	018 " DIA CIRC CONCR	0220/3104 LEN=0032	1988
	015 " DIA CIRC METAL	0220/2795 LEN=0026	1988
	018 " DIA CIRC CONCR	0220/2360 LEN=0034	1988
	018 " DIA CIRC CONCR	0220/2029 LEN=0032	1988
	MONROE		

DIR: B TOTAL LEN: 23.883 MI. DIST: 09-1 SR: 326  
 LEFT MUN: MONROE T RIGHT MUN: MONROE T

058569 FT

0220/1755 SOUTHAMPTON T  
 018 "DIA CIRC CONCR  
 0220/1745 LEN=0036 INSTALLED 1988  
 015 "DIA CIRC CONCR  
 0220/1295 LEN=0036 INSTALLED 1988  
 018 "DIA CIRC METAL  
 0220/0877 LEN=0032 INSTALLED 1988  
 018 "DIA CIRC METAL  
 0220/0360 LEN=0026 INSTALLED 1988  
 058569 FT 1 0 00329 0 05 0386+80  
 BLACK VALLEY RD  
 (SR2015 SEG 0010/0000)  
 NC SR 0326 SH  
 0220/0000 LENGTH(AH 3215 BK 3139)

055430 FT

036 "DIA CIRC CONCR  
 0210/2265 LEN=0060 INSTALLED 1988  
 036 "DIA CIRC METAL  
 0210/1757 LEN=0040 INSTALLED 1988  
 018 "DIA CIRC METAL  
 0210/0965 LEN=0038 INSTALLED 1988  
 048 "DIA CIRC METAL  
 0210/0612 LEN=0036 INSTALLED 1988  
 055430 FT 1 0 00329 0 05 0355+46  
 0210/0000 LENGTH(AH 3139 BK 2969)

052461 FT

030 "DIA CIR PLASTIC  
 0200/1790 LEN=0040 INSTALLED 2004  
 030 "DIA CIR PLASTIC  
 0200/0625 LEN=0040 INSTALLED 1988  
 052461 FT 1 0 00329 0 05 0325+38  
 0200/0000 LENGTH(AH 2969 BK 3279)  
 036 "DIA CIRC METAL  
 0190/2762 LEN=0038 INSTALLED UNKN  
 018 "DIA CIR PLASTIC  
 0190/2695 LEN=0042 INSTALLED UNKN  
 018 "DIA CIR PLASTIC  
 0190/2485 LEN=0032 INSTALLED UNKN  
 018 "DIA CIR PLASTIC  
 0190/1300 LEN=0034 INSTALLED UNKN  
 018 "DIA CIRC METAL  
 0190/0885 LEN=0034 INSTALLED UNKN



EXTRACT DATE: 12/18/2023  
PRINT DATE: 12/20/2023

ROADWAY MANAGEMENT SYSTEM  
SLD COUNTY/SR - ANNUAL PRINT

PAGE NUMBER: 183  
COUNTY: BEDFORD

DIR: B TOTAL LEN: 23.883 MI.  
LEFT MUN: SOUTHAMPTON T

DIST: 09-1 SR: 326  
RIGHT MUN: SOUTHAMPTON T

Stationing	Distance (FT)	Notes	Material	Length (FT)	Year
	049182		015" DIA CIR PLASTIC	0032	UNKN
			036" DIA CIR PLASTIC	0040	2004
	049182		BMSSEN 05/0326/0190/0000	1000329	0050291+82
			T.SW.RT.RUN		
			BMSBG 05/0326/0190/0000		
			LENGTH(AH 3279 BK 1180)		
SWEETROOT RD (T340)	0180/1012				
BLACK VALLEY RD (SR3007 SEG 0110/2210)	0180/0225				
	048002		NC BL BMSSEN 05/0326/0180/0000	1000329	0050279+98
			SWEET ROOT CREEK		
			BMSBG 05/0326/0180/0000		
			LENGTH(AH 1180 BK 2400)		
			015" DIA CIR PLASTIC	0035	2014
			LEN=0035		
			018" DIA CIRC METAL	0034	1988
			LEN=0034		
			024" DIA CIR PLASTIC	0030	1988
			LEN=0030		
			018" DIA CIR PLASTIC	0032	1988
			LEN=0032		
			018" DIA CIRC METAL	0032	1988
			LEN=0032		
	045602		1000329	0050255	+11
			CHURCH HILL ST (T341)		
			LENGTH(AH 2400 BK 0952)		
			024" DIA CIRC METAL	0062	1988
			LEN=0062		
			018" DIA CIRC METAL	0070	1988
			LEN=0070		
			RUGGED MOUNTAIN RD (SR2002 SEG 0010/0000)		
			NC CH BMSSEN 05/0326/0160/0000	1000595	0000177+71
	044650		SWEET ROOT CREEK		
			BMSBG 05/0326/0160/0000		
			LENGTH(AH 0952 BK 3858)		
			BETHLEHEM RD (PRDR)		
			024" DIA CIRC METAL	0046	1988
			LEN=0046		

DIR: B TOTAL LEN: 23.883 MI. DIST: 09-1 SR: 326  
 LEFT MUN: SOUTHAMPTON T RIGHT MUN: SOUTHAMPTON T

0150/2298	018 " DIA	CIR PLASTIC
	LEN=0032	INSTALLED 1988
0150/1695	054 " DIA	CIRC METAL
	LEN=0040	INSTALLED 1999
0150/1246	024 " DIA	CIRC CONCR
	LEN=0034	INSTALLED 1988
0150/0690	024 " DIA	CIR PLASTIC
	LEN=0036	INSTALLED 1988
0150/0530	024 " DIA	CIR PLASTIC
	LEN=0030	INSTALLED 1988
040792 FT	1 0 00595	0 00 0139+57
	LENGTH(AH	3858 BK 3490)
0140/1955	048 " DIA	CIRC METAL
	LEN=0042	INSTALLED 1988
0140/1461	015 " DIA	CIR UNKNOWN
	LEN=0099	INSTALLED 1988
0140/0912	018 " DIA	CIR PLASTIC
	LEN=0034	INSTALLED 1988
037302 FT		
0140/0000	LENGTH(AH	3490 BK 3543)
0130/2820	018 " DIA	CIR PLASTIC
	LEN=0050	INSTALLED 1988
0130/2500	018 " DIA	CIR PLASTIC
	LEN=0034	INSTALLED 1988
0130/1931	024 " DIA	CIR PLASTIC
	LEN=0042	INSTALLED 1988
0130/1380	018 " DIA	CIR PLASTIC
	LEN=0060	INSTALLED 1988
033759 FT		
0130/0000	1 0 00595	0 00 0068+81
	LENGTH(AH	3543 BK 3419)
0120/3330	018 " DIA	CIR PLASTIC
	LEN=0034	INSTALLED 2001
0120/2600	018 " DIA	CIR PLASTIC
	LEN=0034	INSTALLED 1988

040792 FT

1 0 00595 0 00 0104+67 037302 FT  
 BARTHLOW RD  
 (PRDR) 0140/0000

033759 FT

DIR: B TOTAL LEN: 23.883 MI. DIST: 09-1 SR: 326  
 LEFT MUN: SOUTHAMPTON T RIGHT MUN: SOUTHAMPTON T

030340 FT

5

026900 FT

==

5

0120/2310	018 " DIA	CIR PLASTIC
	LEN=0034	INSTALLED 1988
0120/1877	018 " DIA	CIR PLASTIC
	LEN=0032	INSTALLED 1988
0120/1471	018 " DIA	CIRC METAL
	LEN=0034	INSTALLED 1988
0120/0878	018 " DIA	CIR PLASTIC
	LEN=0036	INSTALLED 1988
030340 FT	1 0 00595	0 00 0035+11
0120/0000	LENGTH(AH 3419 BK 3440)	
	015 " DIA	CIR PLASTIC
0110/3396	LEN=0033	INSTALLED 2004
	018 " DIA	CIR PLASTIC
0110/3158	LEN=0032	INSTALLED 1988
	024 " DIA	CIR PLASTIC
0110/2839	LEN=0034	INSTALLED 1988
	018 " DIA	CIR PLASTIC
0110/2123	LEN=0040	INSTALLED 1988
	018 " DIA	CIR PLASTIC
0110/1947	LEN=0030	INSTALLED 1988
	024 " DIA	CIR PLASTIC
0110/1835	LEN=0032	INSTALLED 1988
	018 " DIA	CIR PLASTIC
0110/1429	LEN=0034	INSTALLED 1988
	018 " DIA	CIR PLASTIC
0110/1160	LEN=0036	INSTALLED 1988
	018 " DIA	CIR PLASTIC
0110/0812	LEN=0030	INSTALLED 1988
	024 " DIA	CIRC METAL
0110/0446	LEN=0034	INSTALLED 1988
	024 " DIA	CIRC METAL
0110/0279	LEN=0024	INSTALLED 1988
	024 " DIA	CIR PLASTIC
0110/0069	LEN=0038	INSTALLED 1988
026900 FT	1 0 00595	0 00 0000+00
	BLUES GAP RD	
	(T323)	
0110/0000	LENGTH(AH 3440 BK 3102)	
	018 " DIA	CIR PLASTIC
0100/2953	LEN=0030	INSTALLED 2004
	018 " DIA	CIR PLASTIC
0100/2543	LEN=0030	INSTALLED 2004
	018 " DIA	CIRC CONCR
0100/2228	LEN=0034	INSTALLED 1988
	015 " DIA	CIRC CONCR
0100/2081	LEN=0034	INSTALLED 1988
	030 " DIA	CIRC CONCR
0100/1604	LEN=0036	INSTALLED 1988

DIR: B TOTAL LEN: 23.883 MI. DIST: 09-1 SR: 326  
 LEFT MUN: SOUTHAMPTON T RIGHT MUN: SOUTHAMPTON T

023798 FT

```

0100/0847 015 "DIA CIRC METAL
LEN=0032 INSTALLED 1988
018 "DIA CIRC METAL
LEN=0026 INSTALLED 1988
023798 FT 2 0 05008 0 00 0074+86
S 0100/0000 LENGTH(AH 3102 BK 3330)
015 "DIA CIRC METAL
LEN=0030 INSTALLED 1988
015 "DIA CIRC METAL
LEN=0030 INSTALLED 1988
    
```

020468 FT

```

0090/1998 036 "DIA CIR PLASTIC
LEN=0040 INSTALLED 1996
015 "DIA CIRC METAL
LEN=0036 INSTALLED 1988
018 "DIA CIRC CONCR
LEN=0042 INSTALLED 1988
0090/1178
0090/0310 015 "DIA CIR PLASTIC
LEN=0040 INSTALLED 2004
020468 FT 2 0 05008 0 00 0041+44
030 "DIA CIRC CONCR
LEN=0042 INSTALLED 1988
S 0090/0000 LENGTH(AH 3330 BK 2930)
    
```

017538 FT

```

0080/1991 015 "DIA CIRC CONCR
LEN=0034 INSTALLED 1988
018 "DIA CIRC CONCR
LEN=0032 INSTALLED 1988
018 "DIA CIRC CONCR
LEN=0028 INSTALLED 1988
0080/1521 018 "DIA CIR PLASTIC
LEN=0030 INSTALLED 2004
0080/1169 015 "DIA CIRC CONCR
LEN=0032 INSTALLED 1988
018 "DIA CIRC METAL
LEN=0042 INSTALLED 1988
0080/0710 2 0 05008 0 00 0012+75
0080/0260 TOWN CREEK RD
LEN=0032 INSTALLED 1988
018 "DIA CIRC METAL
LEN=0042 INSTALLED 1988
0080/0019 (T306)
017538 FT LENGTH(AH 2930 BK 1771)
S 0080/0000 015 "DIA CIRC METAL
LEN=0034 INSTALLED 1988
018 "DIA CIR PLASTIC
LEN=0030 INSTALLED 1988
018 "DIA CIRC METAL
LEN=0030 INSTALLED 1988
018 "DIA CIRC METAL
LEN=0030 INSTALLED 1988
    
```

EXTRACT DATE: 12/18/2023  
PRINT DATE: 12/20/2023

ROADWAY MANAGEMENT SYSTEM  
SLD COUNTY/SR - ANNUAL PRINT

PAGE NUMBER: 179  
COUNTY: BEDFORD

DIR: B TOTAL LEN: 23.883 MI.  
LEFT MUN: SOUTHAMPTON T

DIST: 09-1 SR: 326  
RIGHT MUN: SOUTHAMPTON T

BLACK VALLEY RD  
(SR3007 SEG 0010/0000) 0070/0565

015767 FT

012545 FT

011798 FT

0070/0574	LEN=0044	INSTALLED	1988
0070/0527	BMSSEN 05/0326/0070/0490 2 0 05003 0 00 0162+65		
0070/0490	BR. TOWN CR. BMSBG 05/0326/0070/0490 018" H 30" W ELLIP METAL		
0070/0070	LEN=0060	INSTALLED	1988
0070/0021	BMSSEN 05/0326/0070/0000 015767 FT		
0070/0000	2 0 05003 0 00 0157+78 TR. TOWN CR. BMSBG 05/0326/0070/0000 LENGTH(AH 1771 BK 3222)		
0060/2894	015 "DIA CIRC CONCR LEN=0032	INSTALLED	1988
0060/2503	018 "DIA CIRC METAL LEN=0034	INSTALLED	1988
0060/2099	015 "DIA CIRC METAL LEN=0030	INSTALLED	1988
0060/1348	018 "DIA CIRC METAL LEN=0036	INSTALLED	1988
0060/1030	018 "DIA CIRC METAL LEN=0032	INSTALLED	1988
0060/0017	BMSSEN 05/0326/0060/0000 012545 FT		
0060/0000	2 0 05003 0 00 0125+49 TR. TOWN CR. BMSBG 05/0326/0060/0000 LENGTH(AH 3222 BK 0747)		
0050/0015	BMSSEN 05/0326/0050/0000 011798 FT		
0050/0000	2 0 05003 0 00 0117+97 TR. TOWN CR. BMSBG 05/0326/0050/0000 LENGTH(AH 0747 BK 3803)		
0040/3386	018 "DIA CIR PLASTIC LEN=0032	INSTALLED	2001
0040/3023	018 "DIA CIRC METAL LEN=0032	INSTALLED	1988
0040/2533	018 "DIA CIR PLASTIC LEN=0030	INSTALLED	1988
0040/2170	018 "DIA CIR PLASTIC LEN=0025	INSTALLED	1988
0040/1825	015 "DIA CIRC METAL LEN=0032	INSTALLED	1988
0040/1480	018 "DIA CIR PLASTIC LEN=0036	INSTALLED	1988

DIR: B TOTAL LEN: 23.883 MI. DIST: 09-1 SR: 326  
 LEFT MUN: SOUTHAMPTON T RIGHT MUN: SOUTHAMPTON T

	0040/1143	018 " DIA LEN=0032	CIR PLASTIC INSTALLED 1988
007995 FT	007995 FT	2 0 05003	0 00 0080+29
	0040/0000	LENGTH(AH 3803 BK 3022)	
	0030/2971	018 " DIA LEN=0032	CIRC METAL INSTALLED 1988
	0030/2628	015 " DIA LEN=0032	CIRC METAL INSTALLED 1988
	0030/2041	048 " DIA LEN=0036	CIRC METAL INSTALLED 1988
	0030/1990	015 " DIA LEN=0032	CIRC METAL INSTALLED 1988
	0030/1252	018 " DIA LEN=0030	CIRC METAL INSTALLED 1988
	0030/0709	036 " DIA LEN=0075	CIRC METAL INSTALLED 1988
004973 FT	0030/0475	018 " DIA LEN=0032	CIRC METAL INSTALLED 1988
	004973 FT	2 0 05003	0 00 0049+76
	0030/0000	LENGTH(AH 3022 BK 2485)	
	0020/2011	018 " DIA LEN=0032	CIRC METAL INSTALLED 1988
	0020/1656	048 " DIA LEN=0040	CIRC CONCR INSTALLED 2002
	0020/0957	018 " DIA LEN=0024	CIRC METAL INSTALLED 1988
002488 FT	0020/0418	018 " DIA LEN=0034	CIRC METAL INSTALLED 1988
	002488 FT	2 0 05003	0 00 0024+51
	0020/0000	LENGTH(AH 2485 BK 2488)	
	0010/2213	015 " DIA LEN=0036	CIRC METAL INSTALLED 1988
	0010/1397	015 " DIA LEN=0026	CIRC METAL INSTALLED 1988
	0010/0762	015 " DIA LEN=0030	CIRC METAL INSTALLED 1988
000000 FT	0010/0404	015 " DIA LEN=0024	CIRC METAL INSTALLED 1988
	000000 FT	2 0 05003	0 00 0000+00
		NC CHANEYSVILLE RD	
		INTER-BK MARYLAND STATE LINE	
		(STBD)	
		MFC BEGIN = D	
	0010/0000	LENGTH(AH 2488 BK 0000)	

DIR: B TOTAL LEN: 26.197 MI. DIST: 09-1 SR: 220  
 LEFT MUN: BEDFORD T RIGHT MUN: BEDFORD T

AH-BLAIR (07)										
LTH	AH	002016	BK 002640	7641/0000			138318 FT			
				138280 FT			7640/0000	LTH	AH	002079 BK 002640
LTH	AH	002640	BK 002640	7635/0000			138318 FT			
				138280 FT			7634/0000	LTH	AH	002640 BK 002640
LTH	AH	002640	BK 002640	7631/0000			138318 FT			
				138280 FT			7630/0000	LTH	AH	002640 BK 002640
LTH	AH	002640	BK 002640	7625/0000			138318 FT			
				138280 FT			7624/0000	LTH	AH	002640 BK 002640
LTH	AH	002640	BK 002640	7621/0000			138318 FT			
				138280 FT			7620/0000	LTH	AH	002640 BK 002640
LTH	AH	002640	BK 002640	7615/0000			138318 FT			
				138280 FT			7614/0000	LTH	AH	002640 BK 002640
LTH	AH	002640	BK 002640	7611/0000			138318 FT			
				138280 FT			7610/0000	LTH	AH	002640 BK 002640
LTH	AH	002640	BK 002640	7605/0000			138318 FT			
				138280 FT			7604/0000	LTH	AH	002640 BK 002640
LTH	AH	002640	BK 002640	7601/0000			138318 FT			
				138280 FT			7600/0000	LTH	AH	002640 BK 002640
LTH	AH	002640	BK 002640	7595/0000			138318 FT			
				138280 FT			7594/0000	LTH	AH	002640 BK 002640
LTH	AH	002640	BK 002640	7591/0000			138318 FT			
				138280 FT			7590/0000	LTH	AH	002640 BK 002640
				138280 FT			138318 FT			

EXTRACT DATE: 12/18/2023  
PRINT DATE: 12/20/2023

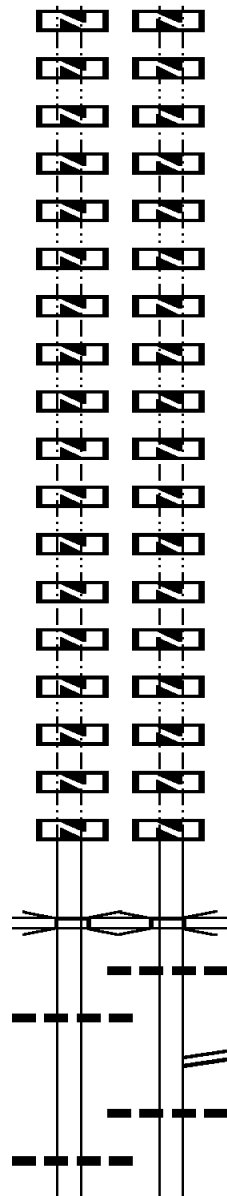
ROADWAY MANAGEMENT SYSTEM  
SLD COUNTY/SR - ANNUAL PRINT

PAGE NUMBER: 176  
COUNTY: BEDFORD

DIR: B TOTAL LEN: 26.197 MI.  
LEFT MUN: BEDFORD T

DIST: 09-1 SR: 220  
RIGHT MUN: BEDFORD T

LTH AH 002640 BK 002640 7585/0000  
138280 FT  
LTH AH 002640 BK 002640 7581/0000  
138280 FT  
LTH AH 002640 BK 002640 7575/0000  
138280 FT  
LTH AH 002640 BK 002640 7571/0000  
138280 FT  
LTH AH 002640 BK 002640 7565/0000  
138280 FT  
LTH AH 002640 BK 002640 7561/0000  
138280 FT  
LTH AH 002640 BK 002640 7555/0000  
138280 FT  
LTH AH 002640 BK 002640 7551/0000  
138280 FT  
LTH AH 002640 BK 002640 7545/0000  
138280 FT  
LTH AH 002640 BK 002640 7541/0000  
138280 FT  
LTH AH 002640 BK 002640 7535/0000  
138280 FT  
LTH AH 002640 BK 002640 7531/0000  
138280 FT  
LTH AH 002640 BK 002640 7525/0000  
138280 FT  
LTH AH 002640 BK 002640 7521/0000  
138280 FT  
LTH AH 002640 BK 002640 7515/0000  
138280 FT  
LTH AH 002640 BK 002639 7511/0000  
138280 FT  
LTH AH 002639 BK 002640 7501/0000  
138280 FT  
LTH AH 002640 BK 003434 7491/0000  
BUD SHUSTER HW INTER-AHD  
(SR0099 SEG 0003/0000)  
SR 8007 TO US 220  
OP ID 05/8007/0500/0000 0481/3434  
  
018 "DIA CIRC CONCR  
LEN=0088 INSTALLED UNKN 0481/3046  
  
018 "DIA CIRC CONCR  
LEN=0075 INSTALLED UNKN 0481/2505  
CROSSOVER RD



7584/0000 LTH AH 002640 BK 002640  
138318 FT  
7580/0000 LTH AH 002640 BK 002640  
138318 FT  
7574/0000 LTH AH 002640 BK 002640  
138318 FT  
7570/0000 LTH AH 002640 BK 002640  
138318 FT  
7564/0000 LTH AH 002640 BK 002640  
138318 FT  
7560/0000 LTH AH 002640 BK 002640  
138318 FT  
7554/0000 LTH AH 002640 BK 002640  
138318 FT  
7550/0000 LTH AH 002640 BK 002640  
138318 FT  
7544/0000 LTH AH 002640 BK 002640  
138318 FT  
7540/0000 LTH AH 002640 BK 002640  
138318 FT  
7534/0000 LTH AH 002640 BK 002640  
138318 FT  
7530/0000 LTH AH 002640 BK 002640  
138318 FT  
7524/0000 LTH AH 002640 BK 002640  
138318 FT  
7520/0000 LTH AH 002640 BK 002640  
138318 FT  
7514/0000 LTH AH 002640 BK 002640  
138318 FT  
7510/0000 LTH AH 002640 BK 002640  
138318 FT  
7500/0000 LTH AH 002640 BK 002640  
138318 FT  
7490/0000 LTH AH 002640 BK 003439  
BUD SHUSTER HW INTER-AHD  
(SR0099 SEG 0002/0000)  
SR 8007 TO US 220  
OP ID 05/8007/0500/0000 0480/3439  
024 "DIA CIRC CONCR  
LEN=0093 INSTALLED 2000  
  
0480/3078  
  
0480/2893 RAMP A RD  
(SR8007 SEG 0010/0000)  
024 "DIA CIRC CONCR  
0480/2550 LEN=0093 INSTALLED UNKN  
  
CROSSOVER RD



DIR: B TOTAL LEN: 26.197 MI. DIST: 09-1 SR: 220  
 LEFT MUN: BEDFORD T RIGHT MUN: BEDFORD T

Item ID	Description	Stationing	Structure	Item ID	Description	Stationing
(CONN)		0481/2455		0480/2461	(CONN)	
				0480/2195	SIGN: CANTILEVER	
				0480/2170	BMSID 05/0220/0480/2195	
018 "DIA CIRC CONCR					018 "DIA CIRC CONCR	
LEN=0088	INSTALLED UNKN	0481/2099			LEN=0171	INSTALLED UNKN
018 "DIA CIRC CONCR				0480/1787	018 "DIA CIRC CONCR	
LEN=0090	INSTALLED UNKN	0481/1729			LEN=0122	INSTALLED UNKN
018 "DIA CIRC CONCR				0480/1437	018 "DIA CIRC CONCR	
LEN=0090	INSTALLED UNKN	0481/1399			LEN=0153	INSTALLED UNKN
BMSEN 05/0220/0481/1156		0481/1356		0480/1366	BMSEN 05/0220/0480/1166	
				0480/1167	018 "DIA CIRC CONCR	
1 0 01061 0 00 1350+80					LEN=0043	INSTALLED UNKN
TURNPIKE					1 0 01061 0 00 1362+66	
BMSBG 05/0220/0481/1156		0481/1156		0480/1166	TURNPIKE	
					BMSBG 05/0220/0480/1166	
BMSEN 05/0220/0481/0000		0481/0428		0480/0874	018 "DIA CIRC CONCR	
1 0 01061 0 00 1350+80		134846 FT		0480/0430	LEN=0072	INSTALLED UNKN
TWP.RD.T705					BMSEN 05/0220/0480/0000	
BMSBG 05/0220/0481/0000				134879 FT	1 0 01061 0 00 1350+98	
LENGTH(AH 3434 BK 3090)		0481/0000			TWP.RD.T705	
				0480/0000	BMSBG 05/0220/0480/0000	
042 "DIA CIRC CONCR					LENGTH(AH 3439 BK 3164)	
LEN=0165	INSTALLED UNKN	0471/2223		0470/2846	018 "DIA CIRC CONCR	
					LEN=0153	INSTALLED 2000
				0470/2530	018 "DIA CIRC CONCR	
					LEN=0153	INSTALLED 2000
				0470/2300	018 "DIA CIRC CONCR	
					LEN=0153	INSTALLED 2000
0470/2025					018 "DIA CIRC CONCR	
					LEN=0153	INSTALLED 2000
0470/1269					018 "DIA CIRC CONCR	
					LEN=0102	INSTALLED UNKN
0470/1167					SIGN: CENTER MOUNTD	
					BMSID 05/0220/0470/1167	
TR.JUNIATA R					TR.JUNIATA R	
STRUCTURE LENGTH 11 FT					STRUCTURE LENGTH 11 FT	
BMSID 05/0220/0470/1078		0471/1010		0470/1078	BMSID 05/0220/0470/1078	
					030 "DIA CIRC CONCR	
				0470/0575	LEN=0100	INSTALLED 2000
					018 "DIA CIRC CONCR	
				0470/0071	LEN=0100	INSTALLED 2000

DIR: B TOTAL LEN: 26.197 MI. DIST: 09-1 SR: 220  
 LEFT MUN: BEDFORD T RIGHT MUN: BEDFORD T

Station	Description	Length (AH/BK)	Material	Notes
1 0 01061 0 00 1319+57	131756 FT	0471/0000	018 "DIA CIRC CONCR	LEN=0091 INSTALLED 2000
030 "DIA CIRC CONCR	LEN=0091 INSTALLED UNKN	0461/1415		
018 "DIA CIRC CONCR	LEN=0091 INSTALLED 2000	0461/0663		
SIGN: 3 CHORD TRUSS	BMSID 05/0220/0460/0340	0461/0043		
1 0 01061 0 00 1290+54	128853 FT	0461/0000	018 "DIA CIRC CONCR	LEN=0084 INSTALLED UNKN
RAMP EE RD	(SR8005 SEG 0250/0000)	0451/1180		
018 "DIA CIRC CONCR	LEN=0120 INSTALLED UNKN	0451/1113		
042 "DIA CIRC CONCR	LEN=0081 INSTALLED UNKN	0451/0832		
RAMP E RD	(SR8005 SEG 0260/0801)	0451/0669		
048 "DIA CIRC CONCR	LEN=0081 INSTALLED UNKN	0451/0360		
131715 FT	0470/0000	0460/2354	018 "DIA CIRC CONCR	LEN=0100 INSTALLED 1990
0460/1761	018 "DIA CIRC CONCR	LEN=0149 INSTALLED UNKN		
0460/0892	030 "DIA CIRC CONCR	LEN=0111 INSTALLED UNKN		
0460/0490	018 "DIA CIRC CONCR	LEN=0096 INSTALLED UNKN		
0460/0340	SIGN: 3 CHORD TRUSS	BMSID 05/0220/0460/0340		
0460/0234	018 "DIA CIRC CONCR	LEN=0166 INSTALLED UNKN		
128593 FT	1 0 01061 0 00 1290+65	0460/0000	018 "DIA CIRC CONCR	LEN=0166 INSTALLED UNKN
0450/1511	018 "DIA CIRC CONCR	LEN=0045 INSTALLED UNKN		
0450/1473	RAMP FF RD	(SR8005 SEG 0510/2375)		
0450/1205	018 "DIA CIRC CONCR	LEN=0087 INSTALLED UNKN		
0450/0983	018 "DIA CIRC CONCR	LEN=0066 INSTALLED UNKN		
0450/0912	042 "DIA CIRC CONCR	LEN=0084 INSTALLED UNKN		
0450/0553	RAMP F RD	(SR8005 SEG 0500/0000)		
0450/0532	018 "DIA CIRC CONCR	LEN=0120 INSTALLED UNKN		
0450/0452	048 "DIA CIRC CONCR	LEN=0090 INSTALLED UNKN		
0450/0306	030 "DIA CIRC CONCR	LEN=0168 INSTALLED UNKN		





DIR: B TOTAL LEN: 26.197 MI. DIST: 09-1 SR: 220  
 LEFT MUN: BEDFORD T RIGHT MUN: BEDFORD T

118969 FT

116295 FT

0410/1310	LEN=0210	018 "DIA	CIRC CONCR	INSTALLED UNKN
0410/0940	LEN=0090	018 "DIA	CIRC CONCR	INSTALLED UNKN
0410/0685	LEN=0090	018 "DIA	CIRC CONCR	INSTALLED UNKN
0410/0435	LEN=0090	018 "DIA	CIRC CONCR	INSTALLED UNKN
0410/0150	LEN=0085	024 "DIA	CIRC CONCR	INSTALLED UNKN
118969 FT	1 0 01061	0 00	1191+98	
		SR 3021		
	OP ID 05/3021/0080/0000			
5 0410/0000	LENGTH(AH 2204 BK 2674)			
0400/2510	LEN=0072	018 "DIA	CIRC CONCR	INSTALLED UNKN
0400/2400	LEN=0230	048 "DIA	CIRC CONCR	INSTALLED UNKN
0400/2260	LEN=0130	018 "DIA	CIRC CONCR	INSTALLED UNKN
0400/2010	LEN=0130	018 "DIA	CIRC CONCR	INSTALLED UNKN
0400/1860	LEN=0230	018 "DIA	CIRC CONCR	INSTALLED UNKN
0400/1710	LEN=0130	018 "DIA	CIRC CONCR	INSTALLED UNKN
0400/1460	LEN=0080	018 "DIA	CIRC CONCR	INSTALLED UNKN
0400/1160	LEN=0080	018 "DIA	CIRC CONCR	INSTALLED UNKN
0400/0875	LEN=0080	018 "DIA	CIRC CONCR	INSTALLED UNKN
0400/0695	LEN=0285	024 "DIA	CIRC CONCR	INSTALLED UNKN
0400/0555	LEN=0150	018 "DIA	CIRC CONCR	INSTALLED UNKN
0400/0355	LEN=0135	018 "DIA	CIRC CONCR	INSTALLED UNKN
0400/0285	LEN=0285	042 "DIA	CIRC CONCR	INSTALLED UNKN
0400/0105	LEN=0120	018 "DIA	CIRC CONCR	INSTALLED UNKN
116295 FT	1 0 01061	0 00	1165+31	
		T.CUMB.VAL.R		
	STRUCTURE LENGTH 16 FT			
5 0400/0000	BMSID 05/0220/0400/0000			
	LENGTH(AH 2674 BK 3644)			
0390/2723	LEN=0152	018 "DIA	CIRC CONCR	INSTALLED UNKN

DIR: B TOTAL LEN: 26.197 MI. DIST: 09-1 SR: 220  
 LEFT MUN: BEDFORD T RIGHT MUN: BEDFORD T

112651 FT

109671 FT

0390/2222	018 " DIA LEN=0150	CIRC CONCR INSTALLED UNKN
0390/1528	018 " DIA LEN=0152	CIRC CONCR INSTALLED UNKN
0390/0844	030 " DIA LEN=0190	CIRC CONCR INSTALLED UNKN
0390/0188	018 " DIA LEN=0148	CIRC CONCR INSTALLED UNKN
112651 FT	1 0 01061	0 00 1129+82
0390/0000	LENGTH(AH 3644 BK 2980)	
0380/2843	018 " DIA LEN=0127	CIRC CONCR INSTALLED UNKN
0380/2775	018 " DIA LEN=0152	CIRC CONCR INSTALLED UNKN
0380/2223	018 " DIA LEN=0129	CIRC CONCR INSTALLED UNKN
0380/1919	018 " DIA LEN=0127	CIRC CONCR INSTALLED UNKN
0380/1619	018 " DIA LEN=0127	CIRC CONCR INSTALLED UNKN
0380/1323	018 " DIA LEN=0125	CIRC CONCR INSTALLED UNKN
0380/1025	018 " DIA LEN=0125	CIRC CONCR INSTALLED UNKN
0380/0722	018 " DIA LEN=0127	CIRC CONCR INSTALLED UNKN
0380/0424	018 " DIA LEN=0125	CIRC CONCR INSTALLED UNKN
0380/0124	018 " DIA LEN=0125	CIRC CONCR INSTALLED UNKN
109671 FT	1 0 01061	0 00 1099+70
0380/0000	LENGTH(AH 2980 BK 2974)	
0370/2803	018 " DIA LEN=0127	CIRC CONCR INSTALLED UNKN
0370/2503	018 " DIA LEN=0127	CIRC CONCR INSTALLED UNKN
0370/2203	018 " DIA LEN=0125	CIRC CONCR INSTALLED UNKN
0370/1902	018 " DIA LEN=0127	CIRC CONCR INSTALLED UNKN
0370/1602	018 " DIA LEN=0127	CIRC CONCR INSTALLED UNKN
0370/1301	018 " DIA LEN=0127	CIRC CONCR INSTALLED UNKN
0370/1003	018 " DIA LEN=0125	CIRC CONCR INSTALLED UNKN

DIR: B TOTAL LEN: 26.197 MI. DIST: 09-1 SR: 220  
 LEFT MUN: BEDFORD T RIGHT MUN: BEDFORD T

	0370/0704	LEN=0125	INSTALLED	UNKN
	018 "DIA	CIRC	CONCR	
	0370/0405	LEN=0125	INSTALLED	UNKN
	018 "DIA	CIRC	CONCR	
106697 FT	0370/0106	LEN=0123	INSTALLED	UNKN
	106697 FT	1 0 01061	0 00	1069+60
	0370/0000	LENGTH(AH	2974	BK 2949)
	018 "DIA	CIRC	CONCR	
	0360/2773	LEN=0110	INSTALLED	UNKN
	018 "DIA	CIRC	CONCR	
	0360/2465	LEN=0128	INSTALLED	UNKN
	018 "DIA	CIRC	CONCR	
	0360/2167	LEN=0150	INSTALLED	UNKN
	018 "DIA	CIRC	CONCR	
	0360/1893	LEN=0150	INSTALLED	UNKN
	018 "DIA	CIRC	CONCR	
	0360/1367	LEN=0150	INSTALLED	UNKN
		018 "DIA	CIRC	CONCR
	0360/0767	LEN=0180	INSTALLED	UNKN
	018 "DIA	CIRC	CONCR	
103748 FT	0360/0213	LEN=0175	INSTALLED	UNKN
	103748 FT	1 0 01061	0 00	1039+73
	0360/0000	LENGTH(AH	2949	BK 2899)
	018 "DIA	CIRC	CONCR	
	0350/2820	LEN=0110	INSTALLED	UNKN
	018 "DIA	CIRC	CONCR	
	0350/2530	LEN=0100	INSTALLED	UNKN
	018 "DIA	CIRC	CONCR	
	0350/2250	LEN=0100	INSTALLED	UNKN
	018 "DIA	CIRC	CONCR	
	0350/1950	LEN=0100	INSTALLED	UNKN
		CUM. VAL. RUN		
	0350/1440	STRUCTURE	LENGTH	9 FT
	BMSID 05/0220/0350/1440			
	018 "DIA	CIRC	CONCR	
	0350/1350	LEN=0105	INSTALLED	UNKN
	018 "DIA	CIRC	CONCR	
	0350/1100	LEN=0155	INSTALLED	UNKN
	018 "DIA	CIRC	CONCR	
	0350/0870	LEN=0100	INSTALLED	UNKN
	042 "DIA	CIRC	CONCR	
	0350/0625	LEN=0270	INSTALLED	UNKN
	018 "DIA	CIRC	CONCR	
	0350/0595	LEN=0150	INSTALLED	UNKN
	018 "DIA	CIRC	CONCR	
	0350/0345	LEN=0080	INSTALLED	UNKN
	018 "DIA	CIRC	CONCR	
100849 FT	0350/0050	LEN=0080	INSTALLED	UNKN
	100849 FT	1 0 01061	0 00	1010+74

DIR: B TOTAL LEN: 26.197 MI. DIST: 09-1 SR: 220  
 LEFT MUN: BEDFORD T RIGHT MUN: BEDFORD T

2 0 05029 7 00 0000+00 099813 FT  
 CUMBERLAND RD  
 (SR3021 SEG 0010/0000) 0340/0000

OAKVIEW RD  
 (T714)

098340 FT

0320/2888

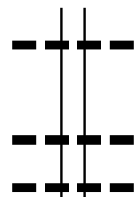
095269 FT

0350/0000	LENGTH(AH 2899 BK 1036)	042 "DIA CIRC CONCR LEN=0220 INSTALLED UNKN
0340/0269 099813 FT		
0340/0000	LENGTH(AH 1036 BK 1473)	018 "DIA CIRC CONCR LEN=0106 INSTALLED UNKN
0330/0681 098340 FT		2 0 05029 0 00 0000+00 BUSINESS 220 (SR4009 SEG 0010/0000)
0330/0000	LENGTH(AH 1473 BK 3071)	
0320/2788	TO 4009/0010 SH (CONN)	036 "DIA CIRC CONCR LEN=0106 INSTALLED UNKN
0320/2704		036 "DIA CIRC CONCR LEN=0080 INSTALLED UNKN
0320/2259		018 "DIA CIR PLASTIC LEN=0050 INSTALLED UNKN
0320/2180		TR. SHO. RUN STRUCTURE LENGTH 8 FT
0320/2000	BMSID 05/0220/0320/2000	060"H 72"W ELLIP METAL
0320/1989		LEN=0057 INSTALLED UNKN
0320/1598		024 "DIA CIRC CONCR LEN=0038 INSTALLED UNKN
0320/1200		018 "DIA CIRC METAL LEN=0052 INSTALLED UNKN
0320/0783		018 "DIA CIRC CONCR LEN=0055 INSTALLED 2000
095269 FT		1 0 00048 0 01 0954+26 TR. SHO. RUN STRUCTURE LENGTH 8 FT
0320/0000	BMSID 05/0220/0320/0000	LENGTH(AH 3071 BK 1878)
0310/1600	CAVC 323	
0310/1412		018 "DIA CIRC CONCR LEN=0038 INSTALLED UNKN
0310/0762		018 "DIA CIRC CONCR LEN=0200 INSTALLED UNKN
0310/0293		024 "DIA CIRC CONCR LEN=0078 INSTALLED UNKN



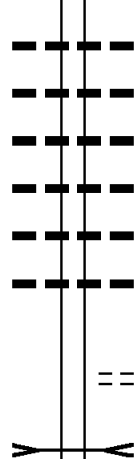
DIR: B TOTAL LEN: 26.197 MI. DIST: 09-1 SR: 220  
 LEFT MUN: BEDFORD T RIGHT MUN: BEDFORD T

093391 FT



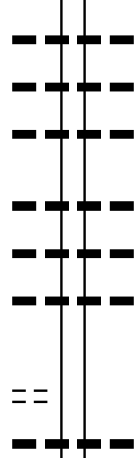
0310/0042 018 " DIA CIRC CONCR  
 LEN=0054 INSTALLED UNKN  
 093391 FT 1 0 00048 0 01 0934+87  
 0310/0000 LENGTH(AH 1878 BK 3239)  
 018 " DIA CIRC CONCR  
 0300/3058 LEN=0046 INSTALLED UNKN  
 018 " DIA CIRC CONCR  
 0300/2828 LEN=0048 INSTALLED UNKN

090152 FT



0300/1809 018 " DIA CIRC CONCR  
 LEN=0048 INSTALLED UNKN  
 018 " DIA CIRC CONCR  
 0300/1581 LEN=0044 INSTALLED UNKN  
 060 "H 84 "W ELLIP METAL  
 0300/1370 LEN=0059 INSTALLED UNKN  
 018 " DIA CIRC CONCR  
 0300/1158 LEN=0048 INSTALLED UNKN  
 018 " DIA CIRC CONCR  
 0300/0963 LEN=0050 INSTALLED UNKN  
 012 "H 24 "W ELLIP METAL  
 0300/0403 LEN=0052 INSTALLED UNKN  
 090152 FT 1 0 00048 0 01 0902+83  
 BROWNS RD  
 (T387)  
 0300/0000 LENGTH(AH 3239 BK 3613)  
 T. SHOBR'S RUN  
 STRUCTURE LENGTH 8 FT  
 BMSID 05/0220/0290/3451  
 0290/3451

086539 FT



0290/2700 018 " DIA CIRC CONCR  
 LEN=0060 INSTALLED UNKN  
 018 " DIA CIRC CONCR  
 0290/2149 LEN=0056 INSTALLED UNKN  
 018 " DIA CIRC CONCR  
 0290/1752 LEN=0046 INSTALLED UNKN  
 054 "H 72 "W ELLIP METAL  
 0290/1024 LEN=0051 INSTALLED UNKN  
 054 "H 72 "W ELLIP METAL  
 0290/0751 LEN=0060 INSTALLED UNKN  
 018 " DIA CIRC CONCR  
 0290/0247 LEN=0056 INSTALLED UNKN  
 086539 FT 1 0 00048 0 01 0867+66  
 0290/0000 LENGTH(AH 3613 BK 2786)  
 0280/2377 036 " DIA CIRC CONCR  
 LEN=0052 INSTALLED UNKN

TEXAS EASTERN RD  
 (T388)

0280/2511

DIR: B TOTAL LEN: 26.197 MI. DIST: 09-1 SR: 220  
 LEFT MUN: BEDFORD T RIGHT MUN: BEDFORD T

0280/1749	015 " DIA	CIRC CONCR
	LEN=0109	INSTALLED UNKN
0280/0858	018 " DIA	CIRC CONCR
	LEN=0054	INSTALLED UNKN
0280/0766	BEDFORD CUMBERLAND VALLEY T	
	018 " DIA	CIRC CONCR
0280/0352	LEN=0054	INSTALLED UNKN
083753 FT	1 0 00048	0 01 0838+85
5 0280/0000	LENGTH(AH 2786 BK 3232)	
	018 " DIA	CIRC CONCR
0270/3130	LEN=0056	INSTALLED UNKN
	015 " DIA	CIRC CONCR
0270/2580	LEN=0060	INSTALLED UNKN
	018 " DIA	CIRC CONCR
0270/2056	LEN=0052	INSTALLED UNKN
	015 " DIA	CIRC CONCR
0270/1647	LEN=0054	INSTALLED UNKN
	024 " DIA	CIRC CONCR
0270/1365	LEN=0064	INSTALLED UNKN
0270/0028	018 " DIA	CIRC CONCR
080521 FT	LEN=0092	INSTALLED UNKN
0270/0000	LENGTH(AH 3232 BK 3207)	
	018 " DIA	CIRC CONCR
0260/3206	LEN=0092	INSTALLED UNKN
	018 " DIA	CIRC CONCR
0260/2668	LEN=0050	INSTALLED UNKN
	015 " DIA	CIRC CONCR
0260/2230	LEN=0054	INSTALLED UNKN
	018 " DIA	CIRC CONCR
0260/1721	LEN=0054	INSTALLED UNKN
	015 " DIA	CIRC CONCR
0260/1225	LEN=0052	INSTALLED UNKN
	015 " DIA	CIRC CONCR
0260/0838	LEN=0050	INSTALLED UNKN
	018 " DIA	CIRC CONCR
0260/0319	LEN=0050	INSTALLED UNKN
077314 FT	1 0 00048	0 01 0774+90
5 0260/0000	LENGTH(AH 3207 BK 3484)	
	015 " DIA	CIRC CONCR
0250/3212	LEN=0052	INSTALLED UNKN
	018 " DIA	CIRC CONCR
0250/2892	LEN=0064	INSTALLED UNKN
	024 " DIA	CIRC CONCR

1 0 00048 0 01 0806+53 080521 FT  
 OSHEA RD  
 (PRDR) 0270/0000

077314 FT

DIR: B TOTAL LEN: 26.197 MI. DIST: 09-1 SR: 220  
 LEFT MUN: CUMBERLAND VALLEY T RIGHT MUN: CUMBERLAND VALLEY T

073830 FT

5

070291 FT

066628 FT

0250/2558	LEN=0056	INSTALLED UNKN
	015 "DIA	CIRC CONCR
0250/2166	LEN=0060	INSTALLED UNKN
0250/1432	BMS EN 05/0220/0250/1368	
	1 0 00048 0 01 0753+55	
	EVITTS CREEK	
0250/1368	BMSBG 05/0220/0250/1368	
	018 "DIA	CIRC CONCR
0250/0910	LEN=0078	INSTALLED UNKN
073830 FT	1 0 00048 0 01 0739+84	
0250/0000	LENGTH(AH 3484 BK 3539)	
	018 "DIA	CIRC CONCR
0240/3511	LEN=0035	INSTALLED UNKN
0240/2540	018 "DIA	CIRC CONCR
	LEN=0045	INSTALLED UNKN
0240/1913	018 "DIA	CIRC CONCR
	LEN=0060	INSTALLED UNKN
0240/1137	BMS EN 05/0220/0240/1112	
	1 0 00048 0 01 0715+37	
	SAND SPRING RUN	
0240/1112	BMSBG 05/0220/0240/1112	
0240/0562	BMS EN 05/0220/0240/0497	
	1 0 00048 0 01 0709+27	
	EVITTS CREEK	
0240/0497	BMSBG 05/0220/0240/0497	
070291 FT	1 0 00048 0 01 0704+58	
	018 "DIA	CIRC CONCR
	LEN=0048	INSTALLED UNKN
0240/0000	LENGTH(AH 3539 BK 3663)	
	018 "DIA	CIRC CONCR
0230/3098	LEN=0052	INSTALLED UNKN
	018 "DIA	CIRC CONCR
0230/2627	LEN=0050	INSTALLED UNKN
	018 "DIA	CIRC CONCR
0230/2177	LEN=0052	INSTALLED UNKN
	015 "DIA	CIRC CONCR
0230/1620	LEN=0048	INSTALLED UNKN
0230/0901	018 "DIA	CIRC CONCR
	LEN=0050	INSTALLED UNKN
	024 "DIA	CIRC CONCR
0230/0567	LEN=0058	INSTALLED UNKN
066628 FT	1 0 00048 0 01 0667+59	

DIR: B TOTAL LEN: 26.197 MI. DIST: 09-1 SR: 220  
 LEFT MUN: CUMBERLAND VALLEY T RIGHT MUN: CUMBERLAND VALLEY T

064646 FT

061749 FT

058122 FT

0230/0000	LENGTH(AH 3663 BK 1982)
0220/1624	024 "DIA CIRC CONCR LEN=0062 INSTALLED UNKN
0220/1188	024 "DIA CIRC CONCR LEN=0058 INSTALLED UNKN
0220/0915	048 "DIA CIRC CONCR LEN=0058 INSTALLED UNKN
0220/0753	018 "DIA CIRC CONCR LEN=0080 INSTALLED UNKN
0220/0029	BMS EN 05/0220/0220/0000 1 0 00048 0 00 0645+34
0220/0000	TR EVITTS CR BMSBG 05/0220/0220/0000 LENGTH(AH 1982 BK 2897)
0210/1777	EVITTS CREEK RD (SR3011 SEG 0090/1385)
0210/1168	018 "DIA CIRC CONCR LEN=0080 INSTALLED UNKN
0210/0000	061749 FT 1 0 00048 0 00 0616+29 048 "DIA CIRC CONCR LEN=0070 INSTALLED UNKN LENGTH(AH 2897 BK 3627)
0200/1188	BMS EN 05/0220/0200/1123 1 0 00048 0 00 0591+59
0200/1123	EVITTS CREEK BMSBG 05/0220/0200/1123
0200/0000	058122 FT 1 0 00048 0 00 0580+11 TR EVITTS CR STRUCTURE LENGTH 9 FT BMSID 05/0220/0200/0000 LENGTH(AH 3627 BK 3657)
0190/3302	018 "DIA CIRC CONCR LEN=0056 INSTALLED UNKN
0190/2982	018 "DIA CIRC CONCR LEN=0052 INSTALLED UNKN

DIR: B TOTAL LEN: 26.197 MI. DIST: 09-1 SR: 220  
 LEFT MUN: CUMBERLAND VALLEY T RIGHT MUN: CUMBERLAND VALLEY T

054465 FT

5

051431 FT

5

048428 FT

5

0190/2336	018 " DIA	CIRC	CONCR	LEN=0047	INSTALLED	UNKN
0190/1956	042 " DIA	CIRC	CONCR	LEN=0054	INSTALLED	UNKN
0190/1579	TR EVITTS	CR	STRUCTURE	LENGTH	15 FT	
0190/1186	BMSID 05/0220/0190/1579					
0190/0981	018 " DIA	CIRC	CONCR	LEN=0047	INSTALLED	UNKN
0190/0460	018 " DIA	CIRC	CONCR	LEN=0048	INSTALLED	UNKN
0190/0080	018 " DIA	CIRC	CONCR	LEN=0048	INSTALLED	UNKN
054465 FT	024 " DIA	CIRC	CONCR	LEN=0056	INSTALLED	UNKN
0190/0000	1 0 00048	0 00	0543+83	LENGTH(AH	3657	BK 3034)
0180/2854	018 " DIA	CIRC	CONCR	LEN=0049	INSTALLED	UNKN
0180/2272	015 " DIA	CIRC	CONCR	LEN=0044	INSTALLED	UNKN
0180/1934	018 " DIA	CIRC	CONCR	LEN=0046	INSTALLED	UNKN
0180/1580	018 " DIA	CIRC	CONCR	LEN=0050	INSTALLED	UNKN
0180/0815	018 " DIA	CIRC	CONCR	LEN=0040	INSTALLED	2000
0180/0627	018 " DIA	CIRC	CONCR	LEN=0044	INSTALLED	2000
0180/0025	BMS EN 05/0220/0180/0000					
051431 FT	1 0 00048	0 00	0513+32	TR EVITTS	CR	
0180/0000	BMSBG 05/0220/0180/0000					
0170/2499	015 " DIA	CIRC	CONCR	LEN=0050	INSTALLED	UNKN
0170/2289	018 " DIA	CIRC	CONCR	LEN=0046	INSTALLED	UNKN
0170/2014	018 " DIA	CIRC	CONCR	LEN=0046	INSTALLED	UNKN
048428 FT	1 0 00048	0 00	0483+21	LENGTH(AH	3003	BK 3671)
0170/0000						

DIR: B TOTAL LEN: 26.197 MI. DIST: 09-1 SR: 220  
 LEFT MUN: CUMBERLAND VALLEY T RIGHT MUN: CUMBERLAND VALLEY T

CENTERVILLE RD  
 (T401)  
 LC FOR CENTERVILLE RD  
 (CONN)

0160/2073  
 0160/1900

WHITE CHURCH LN  
 (T403)

0160/0000

044757 FT

041349 FT

0160/3663	024 " DIA	CIRC CONCR
	LEN=0056	INSTALLED UNKN
0160/3307	054"H 72"	W ELLIP METAL
	LEN=0056	INSTALLED UNKN
0160/2929	018 " DIA	CIRC CONCR
	LEN=0054	INSTALLED UNKN
0160/2645	018 " DIA	CIRC CONCR
	LEN=0040	INSTALLED 2000
0160/2075	024 " DIA	CIRC CONCR
	LEN=0068	INSTALLED UNKN
0160/1536	018 " DIA	CIRC CONCR
	LEN=0052	INSTALLED UNKN
0160/1214	024 " DIA	CIRC CONCR
	LEN=0082	INSTALLED UNKN
0160/0605	015 " DIA	CIRC CONCR
	LEN=0040	INSTALLED UNKN
0160/0348	015 " DIA	CIRC CONCR
	LEN=0040	INSTALLED UNKN
044757 FT	1 0 00048	0 00 0446+70
	VILLAGE: CENTERVILLE	
	WHITE CHURCH RD	
0160/0000	(SR3009 SEG 0180/2056)	
	LENGTH(AH 3671 BK 3408)	
0150/2958	036 " DIA	CIRC CONCR
	LEN=0064	INSTALLED UNKN
0150/2563	BMS EN 05/0220/0150/2547	
	1 0 00048	0 00 0438+10
	TR EVITTS CR	
0150/2547	BMSBG 05/0220/0150/2547	
	NAVE RD	
0150/2458	(T336)	
0150/1980	015 " DIA	CIRC CONCR
	LEN=0038	INSTALLED UNKN
0150/1697	018 " DIA	CIRC CONCR
	LEN=0044	INSTALLED UNKN
	TR EVITTS CR	
	STRUCTURE LENGTH 12 FT	
0150/1389	BMSID 05/0220/0150/1389	
	018 " DIA	CIRC CONCR
0150/0862	LEN=0064	INSTALLED UNKN
041349 FT	1 0 00048	0 00 0412+62
	054 " DIA	CIRC CONCR
	LEN=0052	INSTALLED UNKN
0150/0000	LENGTH(AH 3408 BK 3021)	
	054 " DIA	CIRC CONCR

DIR: B TOTAL LEN: 26.197 MI. DIST: 09-1 SR: 220  
 LEFT MUN: CUMBERLAND VALLEY T RIGHT MUN: CUMBERLAND VALLEY T

038328 FT

035045 FT

0140/3021	LEN=0060	INSTALLED	UNKN
015 "DIA	CIRC	CONCR	
0140/2504	LEN=0296	INSTALLED	UNKN
018 "DIA	CIRC	CONCR	
0140/2223	LEN=0038	INSTALLED	UNKN
015 "DIA	CIRC	CONCR	
0140/1924	LEN=0040	INSTALLED	UNKN
BEAVERS RUN	STRUCTURE	LENGTH	10 FT
0140/1380	BMSID 05/0220/0140/1380		
018 "DIA	CIRC	CONCR	
0140/0778	LEN=0040	INSTALLED	UNKN
018 "DIA	CIRC	CONCR	
0140/0529	LEN=0042	INSTALLED	UNKN
038328 FT	1 0 00048 0 00 0382+50		
T. BEAVERS RUN	STRUCTURE	LENGTH	12 FT
0140/0000	BMSID 05/0220/0140/0000		
054 "H 72" W	ELLIP	METAL	
0130/2909	LEN=0056	INSTALLED	UNKN
018 "DIA	CIRC	CONCR	
0130/2450	LEN=0042	INSTALLED	UNKN
018 "DIA	CIRC	CONCR	
0130/2108	LEN=0042	INSTALLED	UNKN
024 "DIA	CIRC	CONCR	
0130/1858	LEN=0076	INSTALLED	UNKN
024 "DIA	CIRC	CONCR	
0130/1431	LEN=0074	INSTALLED	UNKN
020 "DIA	CIRC	CONCR	
0130/1149	LEN=0078	INSTALLED	UNKN
T. BEAVERS RUN	STRUCTURE	LENGTH	8 FT
0130/0661	BMSID 05/0220/0130/0661		
015 "DIA	CIRC	CONCR	
0130/0106	LEN=0042	INSTALLED	UNKN
035045 FT	1 0 00048 0 00 0349+66		
0130/0000	LENGTH(AH 3283 BK 3169)		
018 "DIA	CIRC	CONCR	
0120/2865	LEN=0042	INSTALLED	UNKN
036 "DIA	CIRC	CONCR	
0120/2671	LEN=0074	INSTALLED	UNKN
018 "DIA	CIRC	CONCR	
0120/2314	LEN=0042	INSTALLED	UNKN
018 "DIA	CIRC	CONCR	
0120/2067	LEN=0042	INSTALLED	UNKN
018 "DIA	CIRC	CONCR	
0120/1812	LEN=0040	INSTALLED	UNKN
T. BEAVER RUN			

DIR: B TOTAL LEN: 26.197 MI. DIST: 09-1 SR: 220  
 LEFT MUN: CUMBERLAND VALLEY T RIGHT MUN: CUMBERLAND VALLEY T

CENTERVILLE RD  
 (T401)

Structure ID	Length	Structure Type	Material	Status
0120/1578	10 FT	STRUCTURE	BMSID 05/0220/0120/1578	
0120/0888	024"	" DIA	CIRC CONCR	LEN=0054 INSTALLED UNKN
0120/0437	018"	" DIA	CIRC CONCR	LEN=0062 INSTALLED UNKN
031876 FT	1 0 00048	0 00	0318+05	
0120/0000	018"	" DIA	CIRC CONCR	LEN=0050 INSTALLED UNKN
0110/2784	LENGTH(AH 3169 BK 3212)	015"	" DIA CIRC CONCR	LEN=0052 INSTALLED UNKN
0110/2420	T. BEAVER RUN	STRUCTURE	LENGTH 12 FT	
0110/1973	BMSID 05/0220/0110/2420	018"	" DIA CIRC CONCR	LEN=0064 INSTALLED UNKN
0110/1607	018"	" DIA CIRC CONCR	LEN=0064 INSTALLED UNKN	
0110/1168	018"	" DIA CIRC CONCR	LEN=0064 INSTALLED UNKN	
0110/0772	015"	" DIA CIRC CONCR	LEN=0050 INSTALLED UNKN	
0110/0478	018"	" DIA CIRC CONCR	LEN=0050 INSTALLED UNKN	
028664 FT	1 0 00048	0 00	0286+13	
0110/0000	015"	" DIA CIRC CONCR	LEN=0055 INSTALLED UNKN	
0100/2024	NARROW LN (T337)	LENGTH(AH 3212 BK 2024)	015"	" DIA CIRC CONCR
0100/1725	018"	" DIA CIRC CONCR	LEN=0045 INSTALLED UNKN	
0100/1251	018"	" DIA CIRC CONCR	LEN=0050 INSTALLED UNKN	
0100/1238	BMSSEN 05/0220/0100/1238	1 0 00048	0 00 0278+27	
0100/1238	T. BEAVER RUN	BMSBG 05/0220/0100/1238		
026640 FT	1 0 00048	0 00	0266+85	
0100/0000	LENGTH(AH 2024 BK 3313)	048"H 76"W	ELLIP CONC	LEN=0060 INSTALLED 2007
0090/3300	015"	" DIA CIRC CONCR	LEN=0075 INSTALLED UNKN	
0090/3101	015"	" DIA CIRC CONCR	LEN=0075 INSTALLED UNKN	



DIR: B TOTAL LEN: 26.197 MI. DIST: 09-1 SR: 220  
 LEFT MUN: CUMBERLAND VALLEY T RIGHT MUN: CUMBERLAND VALLEY T

	0090/2240	015 " DIA	CIRC	CONCR	
		LEN=0050	INSTALLED	UNKN	
	0090/1836	015 " DIA	CIRC	CONCR	
		LEN=0046	INSTALLED	UNKN	
	0090/1451	015 " DIA	CIRC	CONCR	
		LEN=0050	INSTALLED	UNKN	
	0090/0953	015 " DIA	CIRC	CONCR	
		LEN=0048	INSTALLED	UNKN	
	0090/0470	018 " DIA	CIRC	CONCR	
		LEN=0050	INSTALLED	UNKN	
023327 FT	023327 FT	1 0 00048	0 00	0233+86	
	0090/0000	LENGTH(AH	3313	BK 2435)	
	0080/1203	018 " DIA	CIRC	CONCR	
		LEN=0063	INSTALLED	UNKN	
020892 FT	020892 FT	1 0 00048	0 00	0209+19	
		NC BEDFORD VALLEY RD			
	0080/0000	LENGTH(AH	2435	BK 3395)	
	0070/1895	015 " DIA	CIRC	CONCR	
		LEN=0050	INSTALLED	UNKN	
	0070/1689	015 " DIA	CIRC	CONCR	
		LEN=0062	INSTALLED	UNKN	
	0070/1421	015 " DIA	CIRC	CONCR	
		LEN=0050	INSTALLED	UNKN	
	0070/1184	018 " DIA	CIRC	CONCR	
		LEN=0054	INSTALLED	UNKN	
	0070/0910	018 " DIA	CIRC	CONCR	
		LEN=0044	INSTALLED	UNKN	
017497 FT		NC BUD SHUSTER HW			
	017497 FT	1 0 00048	0 00	0174+93	
	0070/0000	LENGTH(AH	3395	BK 2977)	
	0060/2188	015 " DIA	CIRC	CONCR	
		LEN=0064	INSTALLED	UNKN	
	0060/1569	015 " DIA	CIRC	CONCR	
		LEN=0048	INSTALLED	UNKN	
	0060/1054	015 " DIA	CIRC	CONCR	
		LEN=0044	INSTALLED	UNKN	



DIR: B TOTAL LEN: 26.197 MI. DIST: 09-1 SR: 220  
 LEFT MUN: CUMBERLAND VALLEY T RIGHT MUN: CUMBERLAND VALLEY T

Stationing	Length	Material	Status
006479 FT	0030/0774	LEN=0052 024"H 36"W	INSTALLED UNKN
	0030/0225	LEN=0046	INSTALLED UNKN
	006479 FT	1 0 00048 0 00 0064+21	
	0030/0000	LENGTH(AH 3511 BK 3084)	
	0020/2917	018" DIA CIRC CONCR	INSTALLED UNKN
	0020/2636	018" DIA CIRC CONCR	INSTALLED UNKN
	0020/2418	LEN=0068	INSTALLED UNKN
	0020/1798	018" DIA CIRC CONCR	INSTALLED UNKN
	0020/1478	LEN=0070	INSTALLED UNKN
	0020/1187	018" DIA CIRC CONCR	INSTALLED 2000
	0020/0863	LEN=0056	INSTALLED UNKN
	0020/0429	015" DIA CIRC CONCR	INSTALLED UNKN
	0020/0023	LEN=0054	INSTALLED UNKN
1 0 00048 0 00 0033+39 003395 FT	003395 FT	018" DIA CIRC CONCR	INSTALLED 2000
VALLEY RD (T300)	0020/0000		
	0020/0000	LENGTH(AH 3084 BK 3395)	
	0010/2881	BMS EN 05/0220/0010/2862	
		1 0 00048 0 00 0028+11	
		TR EVITTS CR	
	0010/2862	BMS BG 05/0220/0010/2862	
	0010/2476	015" DIA CIRC CONCR	INSTALLED UNKN
	0010/2090	LEN=0062	INSTALLED UNKN
	0010/1724	018" DIA CIRC CONCR	INSTALLED UNKN
	0010/1390	LEN=0047	INSTALLED UNKN
		030" DIA CIRC CONCR	INSTALLED UNKN
		LEN=0058	INSTALLED UNKN
		018" DIA CIRC CONCR	INSTALLED UNKN
		LEN=0045	INSTALLED UNKN
	0010/0059	015" DIA CIRC CONCR	INSTALLED UNKN
000000 FT	000000 FT	LEN=0046	INSTALLED UNKN
		1 0 00048 0 00 0000+00	
		INTER-BK BEDFORD VALLEY RD	
		MARYLAND STATE LINE	
		(STBD)	
		MFC BEGIN = B	
	0010/0000	LENGTH(AH 3395 BK 0000)	

EXTRACT DATE: 12/18/2023 ROADWAY MANAGEMENT SYSTEM PAGE NUMBER: 156  
 PRINT DATE: 12/20/2023 SLD COUNTY/SR - ANNUAL PRINT COUNTY: BEDFORD  
 DIR: B TOTAL LEN: 2.552 MI. DIST: 09-1 SR: 164  
 LEFT MUN: LIBERTY T RIGHT MUN: LIBERTY T

RAYSTOWN RD 013474 FT  
 (SR0026 SEG 0920/0000) 0040/3451  
 FOR SR 0026 AND 0164  
 (CONN) 0040/3176



013474 FT RAYSTOWN RD  
 0040/3451 (SR0026 SEG 0920/0000)  
 0040/3050 018 "DIA CIRC CONCR  
 LEN=0050 INSTALLED UNKN

DIR: B TOTAL LEN: 2.552 MI. DIST: 09-1 SR: 164  
 LEFT MUN: LIBERTY T RIGHT MUN: LIBERTY T

Segment ID	Length	Material	Status	Year
0040/2849		WINTERBERRY LN (TWP)		
0040/2215	0038	015 " DIA	CIRC CONC	UNKN
0040/1970	0046	015 " DIA	CIRC CONC	UNKN
0040/1525	0040	015 " DIA	CIRC CONC	UNKN
0040/1330	0042	018 " DIA	CIRC CONC	UNKN
0040/1100	0048	015 " DIA	CIRC CONC	UNKN
0040/0945	0046	015 " DIA	CIRC CONC	UNKN
0040/0800	0046	018 " DIA	CIRC CONC	UNKN
0040/0672	0048	015 " DIA	CIRC CONC	UNKN
0040/0215	0040	015 " DIA	CIRC CONC	UNKN
010023 FT	1 0 00882	0 00 0100+00		
0040/0000	LENGTH(AH	3451 BK 2999)		
0030/2567	0050	018 " DIA	CAST IRON	1988
0030/2431	0054	018 " DIA	CAST IRON	1988
0030/2157	0046	018 " DIA	CIRC CONC	1988
0030/1384	0040	024 " DIA	CIRC CONC	1988
0030/1105	0042	024 " DIA	CAST IRON	1988
0030/0778	0068	018 " DIA	CAST IRON	1988
0030/0129	0038	015 " DIA	CIRC CONC	1988
007024 FT	1 0 00882	0 00 0070+00		
0030/0000	LENGTH(AH	2999 BK 3460)		
0020/3314	0036	018 " DIA	CIRC CONC	1988
0020/3022	0042	018 " DIA	CAST IRON	1988
0020/2766	0042	018 " DIA	CAST IRON	1988
0020/2519	0040	018 " DIA	CAST IRON	1988

EXTRACT DATE: 12/18/2023  
PRINT DATE: 12/20/2023

ROADWAY MANAGEMENT SYSTEM  
SLD COUNTY/SR - ANNUAL PRINT

PAGE NUMBER: 154  
COUNTY: BEDFORD

DIR: B TOTAL LEN: 2.552 MI.  
LEFT MUN: LIBERTY T

DIST: 09-1 SR: 164  
RIGHT MUN: LIBERTY T

003564 FT

000000 FT

0020/2268	LEN=0040	INSTALLED	1988
018 "DIA	CAST IRON		
0020/2019	LEN=0052	INSTALLED	1988
018 "DIA	CAST IRON		
0020/1469	LEN=0040	INSTALLED	1988
018 "DIA	CAST IRON		
0020/1169	LEN=0042	INSTALLED	1988
015 "DIA	CIRC CONCR		
0020/0971	LEN=0036	INSTALLED	1988
015 "DIA	CIRC CONCR		
0020/0666	LEN=0040	INSTALLED	1988
018 "DIA	CAST IRON		
0020/0469	LEN=0040	INSTALLED	1988
018 "DIA	CAST IRON		
0020/0239	LEN=0044	INSTALLED	1988
1 0 00882	0 00 0035+00		
0020/0000	LENGTH(AH	3460 BK 3564)	
015 "DIA	CIRC CONCR		
0010/3462	LEN=0038	INSTALLED	1988
018 "DIA	CAST IRON		
0010/3234	LEN=0038	INSTALLED	1988
018 "DIA	CAST IRON		
0010/3018	LEN=0042	INSTALLED	1988
015 "DIA	CIRC CONCR		
0010/2780	LEN=0036	INSTALLED	1988
018 "DIA	CAST IRON		
0010/2409	LEN=0042	INSTALLED	1988
018 "DIA	CIRC CONCR		
0010/2125	LEN=0040	INSTALLED	1988
018 "DIA	CAST IRON		
0010/1805	LEN=0045	INSTALLED	1988
018 "DIA	CAST IRON		
0010/1605	LEN=0042	INSTALLED	1988
018 "DIA	CAST IRON		
0010/1407	LEN=0044	INSTALLED	1988
018 "DIA	CIRC CONCR		
0010/1209	LEN=0046	INSTALLED	1988
018 "DIA	CAST IRON		
0010/0825	LEN=0054	INSTALLED	1988
018 "DIA	CAST IRON		
0010/0515	LEN=0042	INSTALLED	1988
018 "DIA	CIRC METAL		
0010/0283	LEN=0052	INSTALLED	1988
1 0 00882	0 00 0000+00		
INTER-BK	COVE MOUNTAIN RD		
	(SR0164 SEG 0420/2630)		
	MFC BEGIN = C		
	BK-BLAIR		(07)
0010/0000	LENGTH(AH	3564 BK 0000)	

Stationing	Description	Length	Material	Status	Notes
0141/1955	018" DIA CIRC CONCR	0102	INSTALLED	UNKN	
0141/0770	042" DIA CIRC METAL	0242	INSTALLED	UNKN	
0141/0205	024" DIA CIR PLASTIC	0116	INSTALLED	UNKN	
0135/2095	014" DIA CIR PLASTIC	0152	INSTALLED	UNKN	
0135/1605	036" DIA CIR PLASTIC	0216	INSTALLED	UNKN	
0135/1145	027" DIA CIRC CONCR	0100	INSTALLED	1988	
0135/0000	014" DIA CIR PLASTIC	0152	INSTALLED	UNKN	
0131/2100	054" DIA CIRC CONCR	0090	INSTALLED	1988	
0140/2040	018" DIA CIRC CONCR	0070	INSTALLED	UNKN	
0140/1795	036" DIA CIR PLASTIC	0204	INSTALLED	UNKN	
0140/0900	021" DIA CIRC CONCR	0085	INSTALLED	1988	
0140/0145	036" DIA CIR PLASTIC	0187	INSTALLED	2008	
0140/0000	024" DIA CIRC CONCR	0080	INSTALLED	1970	
0134/1635	024" DIA CIR PLASTIC	0150	INSTALLED	2008	
0134/1200	024" DIA CIR PLASTIC	0082	INSTALLED	UNKN	
0134/0000	014" DIA CIR PLASTIC	0118	INSTALLED	UNKN	
0130/2635	014" DIA CIR PLASTIC	0118	INSTALLED	UNKN	
0130/2150	014" DIA CIR PLASTIC	0118	INSTALLED	UNKN	
0130/1900	014" DIA CIR PLASTIC	0118	INSTALLED	UNKN	

DIR: N TOTAL LEN: 14.407 MI. DIST: 09-1 SR: 99  
 LEFT MUN: KIMMEL T RIGHT MUN: KIMMEL T

Item ID	Description	Material	Status	Stationing	Length	Notes
018	"DIA CIRC CONCR	CIRC CONCR	INSTALLED	0131/1350	0078	UNKN
014	"DIA CIR PLASTIC	CIR PLASTIC	INSTALLED	0131/0700	0079	UNKN
024	"DIA CIRC CONCR	CIRC CONCR	INSTALLED	0131/0350	0100	UNKN
024	"DIA CIR METAL	CIR METAL	INSTALLED	0131/0000	0109	UNKN
024	"DIA CIR PLASTIC	CIR PLASTIC	INSTALLED	0125/2290	0123	UNKN
032	"DIA CIR PLASTIC	CIR PLASTIC	INSTALLED	0125/1990	0116	UNKN
018	"DIA CIRC CONCR	CIRC CONCR	INSTALLED	0125/1390	0105	UNKN
024	"DIA CIRC CONCR	CIRC CONCR	INSTALLED	0125/1040	0083	UNKN
024	"DIA CIR PLASTIC	CIR PLASTIC	INSTALLED	0125/0690	0108	UNKN
014	"DIA CIR PLASTIC	CIR PLASTIC	INSTALLED	0125/0240	0120	UNKN
032	"DIA CIR PLASTIC	CIR PLASTIC	INSTALLED	0121/2440	0129	UNKN
014	"DIA CIR PLASTIC	CIR PLASTIC	INSTALLED	0130/1650	0124	2008
024	"DIA CIR PLASTIC	CIR PLASTIC	INSTALLED	0130/1470	0116	2008
014	"DIA CIR PLASTIC	CIR PLASTIC	INSTALLED	0130/1300	0113	UNKN
024	"DIA CIR PLASTIC	CIR PLASTIC	INSTALLED	0130/1000	0110	2008
014	"DIA CIR PLASTIC	CIR PLASTIC	INSTALLED	0130/0700	0110	UNKN
020	"DIA CIR PLASTIC	CIR PLASTIC	INSTALLED	0130/0350	0091	2008
020	"DIA CIR PLASTIC	CIR PLASTIC	INSTALLED	0124/2634	0151	UNKN
024	"DIA CIR PLASTIC	CIR PLASTIC	INSTALLED	0124/2350	0164	2008
020	"DIA CIR PLASTIC	CIR PLASTIC	INSTALLED	0124/1850	0110	2008
014	"DIA CIR PLASTIC	CIR PLASTIC	INSTALLED	0124/1449	0100	2008
020	"DIA CIR PLASTIC	CIR PLASTIC	INSTALLED	0124/1050	0129	UNKN
024	"DIA CIR PLASTIC	CIR PLASTIC	INSTALLED	0124/0650	0114	UNKN
032	"DIA CIR PLASTIC	CIR PLASTIC	INSTALLED	0120/2490	0116	2008



DIR: N TOTAL LEN: 14.407 MI. DIST: 09-1 SR: 99  
 LEFT MUN: KIMMEL T RIGHT MUN: KIMMEL T

014 "DIA CIR PLASTIC LEN=0116 INSTALLED UNKN 0121/2040		0120/2088 LEN=0100 INSTALLED 2008
014 "DIA CIR PLASTIC LEN=0082 INSTALLED UNKN 0121/1340		0120/1390 014 "DIA CIR PLASTIC LEN=0080 INSTALLED UNKN
042 "DIA CIR PLASTIC LEN=0081 INSTALLED 2008 0121/0106		0120/0790 014 "DIA CIR PLASTIC LEN=0080 INSTALLED 2008
042 "DIA CIR PLASTIC LEN=0081 INSTALLED 2008 0121/0040		0120/0040 042 "DIA CIRC CONCR LEN=0080 INSTALLED 1988
1 0 01061 0 00 2019+49 063348 FT MILEPOST 012.00		063394 FT 1 0 01061 0 00 2018+02 MILEPOST 012.00
LENGTH(AH 2640 BK 2640) 0121/0000	5	0120/0000 LENGTH(AH 2640 BK 2640) 042 "DIA CIRC CONCR LEN=0150 INSTALLED UNKN
036 "DIA CIR PLASTIC LEN=0106 INSTALLED UNKN 0115/1980		0114/2078 014 "DIA CIR PLASTIC LEN=0150 INSTALLED UNKN
024 "DIA CIR PLASTIC LEN=0090 INSTALLED 2008 0115/1630		0114/1778 024 "DIA CIR PLASTIC LEN=0117 INSTALLED 2008
018 "DIA CIRC CONCR LEN=0100 INSTALLED 1988 0115/1000		0114/1478 014 "DIA CIR PLASTIC LEN=0111 INSTALLED 2008
021 "DIA CIRC CONCR LEN=0123 INSTALLED UNKN 0115/0680		0114/1128 014 "DIA CIR PLASTIC LEN=0105 INSTALLED UNKN
027 "DIA CIRC CONCR LEN=0087 INSTALLED UNKN 0115/0335		0114/0721 024 "DIA CIR PLASTIC LEN=0094 INSTALLED 2008
032 "DIA CIR PLASTIC LEN=0096 INSTALLED UNKN 0115/0065		0114/0370 060754 FT 1 0 01061 0 00 1991+66 LENGTH(AH 2640 BK 2640)
1 0 01061 0 00 1993+06 060708 FT LENGTH(AH 2640 BK 2619) 0115/0000	5	5 0114/0000 032 "DIA CIR PLASTIC LEN=0134 INSTALLED UNKN
014 "DIA CIR PLASTIC LEN=0106 INSTALLED UNKN 0111/2065		0110/2624 014 "DIA CIR PLASTIC LEN=0090 INSTALLED UNKN
		0110/2071

DIR: N TOTAL LEN: 14.407 MI. DIST: 09-1 SR: 99  
 LEFT MUN: KIMMEL T RIGHT MUN: KIMMEL T

Item Description	Length	Material	Status	Stationing	Item Description	Length	Material	Status	Stationing
KIMMEL KING T					0110/2001		KIMMEL KING T		
014 "DIA CIR PLASTIC	0111/1960								
LEN=0096 INSTALLED UNKN	0111/1765								
024 "DIA CIR PLASTIC					0110/1220	020 "DIA CIR PLASTIC			
LEN=0121 INSTALLED UNKN	0111/1165					LEN=0114 INSTALLED 2008			
024 "DIA CIR PLASTIC					0110/0795	030 "DIA CIR PLASTIC			
LEN=0154 INSTALLED UNKN	0111/0765					LEN=0149 INSTALLED UNKN			
024 "DIA CIR PLASTIC					0110/0045	024 "DIA CIR PLASTIC			
LEN=0120 INSTALLED UNKN	0111/0020					LEN=0130 INSTALLED 2008			
1 0 01061 0 00 1966+63 058089 FT									
MILEPOST 011.00					058114 FT	1 0 01061 0 00 1965+30			
LENGTH(AH 2619 BK 2640) 0111/0000						MILEPOST 011.00			
					0110/0000	LENGTH(AH 2640 BK 2640)			
014 "DIA CIR PLASTIC						014 "DIA CIR PLASTIC			
LEN=0145 INSTALLED UNKN	0105/2255					LEN=0115 INSTALLED UNKN			
014 "DIA CIR PLASTIC					0104/2311				
LEN=0117 INSTALLED UNKN	0105/1905								
024 "DIA CIR PLASTIC					0104/1958	014 "DIA CIR PLASTIC			
LEN=0141 INSTALLED UNKN	0105/1205					LEN=0112 INSTALLED UNKN			
020 "DIA CIR PLASTIC									
LEN=0190 INSTALLED UNKN	0105/0980				0104/1200	020 "DIA CIR PLASTIC			
027 "DIA CIR PLASTIC						LEN=0410 INSTALLED UNKN			
LEN=0069 INSTALLED UNKN	0105/0295				0104/1190	024 "DIA CIR PLASTIC			
1 0 01061 0 00 1940+20 055449 FT						LEN=0108 INSTALLED UNKN			
LENGTH(AH 2640 BK 2640) 0105/0000					0104/0700	021 "DIA CIRC CONCR			
						LEN=0110 INSTALLED 1988			
					0104/0290	020 "DIA CIR PLASTIC			
						LEN=0106 INSTALLED UNKN			
					055474 FT	1 0 01061 0 00 1938+94			
					0104/0000	LENGTH(AH 2640 BK 2640)			
						020 "DIA CIR PLASTIC			
					0100/2525	LEN=0112 INSTALLED UNKN			
						CROSSOVER RD			

DIR: N TOTAL LEN: 14.407 MI. DIST: 09-1 SR: 99  
 LEFT MUN: KING T RIGHT MUN: KING T

Item ID	Description	Segment	Material	Length	Status	Item ID	Description	Segment	Material	Length	Status
(CONN)		0101/2466				0100/2458	(CONN)				
						0100/2246	014 "DIA CIR PLASTIC				INSTALLED UNKN
						0100/1925	LEN=0120 INSTALLED UNKN				
						0100/1650	024 "DIA CIR PLASTIC				INSTALLED UNKN
						0100/1355	LEN=0122 INSTALLED UNKN				
RAMP G RD						0100/1255	014 "DIA CIR PLASTIC				INSTALLED UNKN
(SR8013 SEG 0500/0000)		0101/1393				0100/0798	LEN=0130 INSTALLED UNKN				
						0100/0558	RAMP F RD				
033 "DIA CIRC CONCR						0100/0476	(SR8013 SEG 0750/0791)				
LEN=0080 INSTALLED UNKN						0100/0196	024 "DIA CIR PLASTIC				INSTALLED UNKN
014 "DIA CIR PLASTIC						0100/0000	LEN=0100 INSTALLED UNKN				
LEN=0092 INSTALLED UNKN						0094/2520	014 "DIA CIR PLASTIC				INSTALLED UNKN
						0094/2269	LEN=0110 INSTALLED UNKN				
						0094/1740	SR 4034				
						0094/1595	OP ID 05/4034/0090/1778				
						0094/1370	020 "DIA CIR PLASTIC				INSTALLED 2008
						0094/0770	LEN=0108 INSTALLED 2008				
						0094/0557	014 "DIA CIR PLASTIC				INSTALLED 2008
						0094/0558	LEN=0110 INSTALLED 2008				
						0094/0559	1 0 01061 0 00 1912+58				
						0094/0560	MILEPOST 010.00				
						0094/0561	LENGTH(AH 2640 BK 2640)				INSTALLED 2008
						0094/0562	0101/0000				
						0094/0563	018 "DIA CIRC CONCR				INSTALLED 1988
						0094/0564	LEN=0124 INSTALLED 1988				
						0094/0565	014 "DIA CIR PLASTIC				INSTALLED 2008
						0094/0566	LEN=0119 INSTALLED 2008				
						0094/0567	036 "DIA CIR PLASTIC				INSTALLED 2008
						0094/0568	LEN=0124 INSTALLED 2008				
						0094/0569	RAMP E RD				
						0094/0570	(SR8013 SEG 0010/0000)				
						0094/0571	018 "DIA CIR PLASTIC				INSTALLED 2008
						0094/0572	LEN=0191 INSTALLED 2008				
						0094/0573	024 "DIA CIR PLASTIC				INSTALLED 2008
						0094/0574	LEN=0207 INSTALLED 2008				
						0094/0575	CROSSOVER RD				
						0094/0576	(CONN)				
						0094/0577	014 "DIA CIR PLASTIC				INSTALLED 2008
						0094/0578	LEN=0124 INSTALLED 2008				
						0094/0579					
						0094/0580					
						0094/0581					
						0094/0582					
						0094/0583					
						0094/0584					
						0094/0585					
						0094/0586					
						0094/0587					
						0094/0588					
						0094/0589					
						0094/0590					
						0094/0591					
						0094/0592					
						0094/0593					
						0094/0594					
						0094/0595					
						0094/0596					
						0094/0597					
						0094/0598					
						0094/0599					
						0094/0600					
						0094/0601					
						0094/0602					
						0094/0603					
						0094/0604					
						0094/0605					
						0094/0606					
						0094/0607					
						0094/0608					
						0094/0609					
						0094/0610					
						0094/0611					
						0094/0612					
						0094/0613					
						0094/0614					
						0094/0615					
						0094/0616					
						0094/0617					
						0094/0618					
						0094/0619					
						0094/0620					
						0094/0621					
						0094/0622					
						0094/0623					
						0094/0624					
						0094/0625					
						0094/0626					
						0094/0627					
						0094/0628					
						0094/0629					
						0094/0630					
						0094/0631					
						0094/0632					
						0094/0633					
						0094/0634					
						0094/0635					
						0094/0636					
						0094/0637					
						0094/0638					
						0094/0639					
						0094/0640					
						0094/0641					
						0094/0642					
						0094/0643					
						0094/0644					
						0094/0645					
						0094/0646					
						0094/0647					
						0094/0648					
						0094/0649					
						0094/0650					
						0094/0651					
						0094/0652					
						0094/0653					
						0094/0654					
						0094/0655					
						0094/0656					
						0094/0657					
						0094/0658					
						0094/0659					
						0094/0660					
						0094/0661					
						0094/0662					
						0094/0663					
						0094/0664					
						0094/0665					
						0094/0666					
						0094/0667					
						0094/0668					
						0094/0669					
						0094/0670					
						0094/0671					
						0094/0672					
						0094/0673					
						0094/0674					
						0094/0675					
						0094/0676					
						0094/0677					
						0094/0678					
						0094/0679					
						0094/0680					
						0094/0681					
						0094/0682					
						0094/0683					
						0094/0684					
						0094/0685					
						0094/0686					
						0094/0687					
						0094/0688					

DIR: N TOTAL LEN: 14.407 MI. DIST: 09-1 SR: 99  
 LEFT MUN: KING T RIGHT MUN: KING T

Stationing	Description	Length	Material	Status	Year
0094/0538	020" DIA CIR PLASTIC	LEN=0205	INSTALLED	2008	
0094/0220	020" DIA CIR PLASTIC	LEN=0209	INSTALLED	2008	
050160 FT	1 0 01061 0 00 1886+22				
0094/0000	024" DIA CIR PLASTIC	LEN=0195	INSTALLED	UNKN	
0090/2560	036" DIA CIR PLASTIC	LEN=0223	INSTALLED	2008	
0091/1215	014" DIA CIR PLASTIC	LEN=0178	INSTALLED	2008	
0091/0915	014" DIA CIR PLASTIC	LEN=0176	INSTALLED	2008	
0091/0515	014" DIA CIR PLASTIC	LEN=0173	INSTALLED	2008	
0091/0115	014" DIA CIR PLASTIC	LEN=0184	INSTALLED	UNKN	
047520 FT	1 0 01061 0 00 1859+86				
0090/0000	036" DIA CIR PLASTIC	LEN=0175	INSTALLED	UNKN	
0085/2355	018" DIA CIRC CONCR	LEN=0084	INSTALLED	UNKN	
0085/2105	018" DIA CIRC CONCR	LEN=0087	INSTALLED	UNKN	
0085/1705	018" DIA CIRC CONCR	LEN=0087	INSTALLED	UNKN	
0085/1355	018" DIA CIRC CONCR	LEN=0088	INSTALLED	UNKN	
0085/1005	018" DIA CIRC CONCR	LEN=0087	INSTALLED	UNKN	
0085/0655	018" DIA CIRC CONCR	LEN=0087	INSTALLED	UNKN	
0085/0305	018" DIA CIRC CONCR	LEN=0087	INSTALLED	UNKN	
044880 FT	1 0 01061 0 00 1833+50				
0084/0100	018" DIA CIRC CONCR	LEN=0091	INSTALLED	UNKN	
0084/0000	032" DIA CIR PLASTIC				

DIR: N TOTAL LEN: 14.407 MI. DIST: 09-1 SR: 99  
 LEFT MUN: KING T RIGHT MUN: KING T

032 "DIA CIR PLASTIC LEN=0124 INSTALLED UNKN 0081/2175	0080/2200	LEN=0124	INSTALLED UNKN
024 "DIA CIR PLASTIC LEN=0128 INSTALLED UNKN 0081/0950 018 "DIA CIRC CONCR LEN=0087 INSTALLED UNKN 0081/0505	0080/1405 0080/0983	021 "DIA CIRC CONCR LEN=0091 INSTALLED UNKN 024 "DIA CIRC CONCR LEN=0088 INSTALLED 1988	
027 "DIA CIRC CONCR LEN=0087 INSTALLED UNKN 0081/0075 1 0 01061 0 00 1808+05 042270 FT MILEPOST 008.00 LENGTH(AH 2619 BK 2614) 0081/0000	0080/0505 0080/0105	018 "DIA CIRC CONCR LEN=0090 INSTALLED UNKN 027 "DIA CIRC CONCR LEN=0090 INSTALLED 1988	
027 "DIA CIRC CONCR LEN=0079 INSTALLED UNKN 0075/2250	042240 FT 1 0 01061 0 00 1807+14 MILEPOST 008.00 0080/0000	LENGTH(AH 2640 BK 2640) 018 "DIA CIRC CONCR LEN=0090 INSTALLED UNKN	
KING EAST ST CLAIR T 0075/1064 054 "DIA CIR PLASTIC LEN=0144 INSTALLED UNKN 0075/0960	0074/2295 0074/1710 0074/1105 0074/1029	036 "DIA CIR PLASTIC LEN=0121 INSTALLED 1970 036 "DIA CIR PLASTIC LEN=0160 INSTALLED 1970 KING EAST ST CLAIR T	
018 "DIA CIRC CONCR LEN=0084 INSTALLED UNKN 0075/0320 1 0 01061 0 00 1781+62 039656 FT LENGTH(AH 2614 BK 2655) 0075/0000	0074/0325 039600 FT 1 0 01061 0 00 1780+78 0074/0000	024 "DIA CIRC CONCR LEN=0080 INSTALLED 1988 LENGTH(AH 2640 BK 2685)	
018 "DIA CIRC CONCR LEN=0125 INSTALLED 1988 0071/2430	0070/2424 0070/2178 0070/1924	018 "DIA CIRC CONCR LEN=0080 INSTALLED UNKN 014 "DIA CIR PLASTIC LEN=0107 INSTALLED UNKN 014 "DIA CIR PLASTIC LEN=0094 INSTALLED UNKN 014 "DIA CIR PLASTIC	

DIR: N TOTAL LEN: 14.407 MI. DIST: 09-1 SR: 99  
 LEFT MUN: EAST ST CLAIR T RIGHT MUN: EAST ST CLAIR T

036 "DIA CIR PLASTIC LEN=0101 INSTALLED UNKN	0071/1660	---	---	---	0070/1674	LEN=0099	INSTALLED UNKN
036 "DIA CIR PLASTIC LEN=0087 INSTALLED UNKN	0071/1360	---	---	---	0070/1375	036 "DIA CIR PLASTIC LEN=0106	INSTALLED 2008
014 "DIA CIR PLASTIC LEN=0091 INSTALLED UNKN	0071/0910	---	---	---			
014 "DIA CIR PLASTIC LEN=0096 INSTALLED UNKN	0071/0510	---	---	---			
CROSSOVER RD (CONN)	0071/0465			→			
				←	0070/0461	CROSSOVER RD (CONN)	
036 "DIA CIRC METAL LEN=0193 INSTALLED UNKN	0071/0440	---	---	---	0070/0440	032 "DIA CIR PLASTIC LEN=0160	INSTALLED UNKN
					0070/0075	018 "DIA CIRC CONCR LEN=0120	INSTALLED 1970
1 0 01061 0 00 1755+19 037001 FT MILEPOST 007.00					036915 FT	1 0 01061 0 00 1754+42 MILEPOST 007.00	
LENGTH(AH 2655 BK 2612)	0071/0000	---	---	---	0070/0000	LENGTH(AH 2685 BK 2640)	
018 "DIA CIR PLASTIC LEN=0122 INSTALLED UNKN	0065/2305	---	---	---			
RAMP C RD (SR8011 SEG 0500/0000)	0065/1975	==	==	==	0064/2293	020 "DIA CIR PLASTIC LEN=0115	INSTALLED UNKN
					0064/2020	RAMP B RD (SR8011 SEG 0750/1378)	
014 "DIA CIR PLASTIC LEN=0098 INSTALLED UNKN	0065/1865	---	---	---	0064/1845	014 "DIA CIR PLASTIC LEN=0130	INSTALLED UNKN
					0064/1341	014 "DIA CIR PLASTIC LEN=0160	INSTALLED UNKN
					0064/0800	014 "DIA CIR PLASTIC LEN=0095	INSTALLED 2008
018 "DIA CIRC CONCR LEN=0100 INSTALLED 1970	0065/0765	---	---	---			
BMSBN 05/0099/0065/0580	0065/0739	---	---	---	0064/0716	BMSBN 05/0099/0064/0557	
0 0 00000 0 00 0000+00						0 0 00000 0 00 0000+00	
SR 0869					0064/0557	SR 0869	
BMSBG 05/0099/0065/0580	0065/0580	---	---	---		BMSBG 05/0099/0064/0557	
014 "DIA CIR PLASTIC LEN=0043 INSTALLED UNKN	0065/0550	---	---	---			
					0064/0098	014 "DIA CIR PLASTIC LEN=0230	INSTALLED 2008
018 "DIA CIRC CONCR LEN=0095 INSTALLED 1970	0065/0075	---	---	---			
1 0 01061 0 00 1728+76 034389 FT					034275 FT	1 0 01061 0 00 1728+06	
LENGTH(AH 2612 BK 2640)	0065/0000	---	---	---	0064/0000	LENGTH(AH 2640 BK 2616)	

EXTRACT DATE: 12/18/2023  
PRINT DATE: 12/20/2023

ROADWAY MANAGEMENT SYSTEM  
SLD COUNTY/SR - ANNUAL PRINT

PAGE NUMBER: 145  
COUNTY: BEDFORD

DIR: N TOTAL LEN: 14.407 MI.  
LEFT MUN: EAST ST CLAIR T

DIST: 09-1 SR: 99  
RIGHT MUN: EAST ST CLAIR T

Item ID	Description	Material	Year	Length (ft)	Notes
0060/2235	027 "DIA CIRC CONCR	LEN=0320	INSTALLED 1970		RAMP A RD
0060/2092	(SR8011 SEG 0010/0000)				
0061/2136	RAMP D RD				
024 "DIA CIRC CONCR	(SR8011 SEG 0250/1209)	LEN=0150	INSTALLED 1988		
018 "DIA CIRC CONCR		LEN=0129	INSTALLED UNKN		
018 "DIA CIRC CONCR		LEN=0123	INSTALLED UNKN		
018 "DIA CIRC CONCR		LEN=0119	INSTALLED UNKN		
0061/1070	CROSSOVER RD				
018 "DIA CIRC CONCR	(CONN)	LEN=0114	INSTALLED UNKN		
024 "DIA CIRC CONCR		LEN=0114	INSTALLED UNKN		
031659 FT	1 0 01061 0 00 1701+70				
0060/0000	MILEPOST 006.00				
0061/0000	LENGTH(AH 2640 BK 2639)				
018 "DIA CIRC CONCR		LEN=0111	INSTALLED 1988		
018 "DIA CIRC CONCR		LEN=0114	INSTALLED UNKN		
018 "DIA CIRC CONCR		LEN=0100	INSTALLED UNKN		
018 "DIA CIRC CONCR		LEN=0100	INSTALLED 1970		
021 "DIA CIRC CONCR		LEN=0119	INSTALLED 1988		
0054/1225	042 "DIA CIR PLASTIC	LEN=0076	INSTALLED UNKN		
0054/0823	014 "DIA CIR PLASTIC	LEN=0078	INSTALLED 2009		
0054/0440	024 "DIA CIR PLASTIC	LEN=0076	INSTALLED UNKN		
029019 FT	1 0 01061 0 00 1675+34				
0054/0000	LENGTH(AH 2640 BK 2640)				
0050/2630	018 "DIA CIRC CONCR	LEN=0111	INSTALLED UNKN		
0051/2628	018 "DIA CIRC CONCR	LEN=0117	INSTALLED 1988		
0051/2130	018 "DIA CIRC CONCR	LEN=0120	INSTALLED UNKN		
0050/2125	014 "DIA CIR PLASTIC	LEN=0088	INSTALLED UNKN		
0050/1580	024 "DIA CIR PLASTIC	LEN=0076	INSTALLED UNKN		

DIR: N TOTAL LEN: 14.407 MI. DIST: 09-1 SR: 99  
 LEFT MUN: EAST ST CLAIR T RIGHT MUN: EAST ST CLAIR T

033 "DIA CIRC CONCR LEN=0129 INSTALLED UNKN 0051/0950	0050/0950	024 "DIA CIR PLASTIC LEN=0122 INSTALLED UNKN
020 "DIA CIR PLASTIC LEN=0114 INSTALLED UNKN 0051/0680	0050/0630	020 "DIA CIR PLASTIC LEN=0135 INSTALLED UNKN
020 "DIA CIR PLASTIC LEN=0102 INSTALLED UNKN 0051/0080	0050/0080	024 "DIA CIR PLASTIC LEN=0102 INSTALLED 2008
1 0 01061 0 00 1649+47 026470 FT MILEPOST 005.00	026379 FT	1 0 01061 0 00 1648+98 MILEPOST 005.00
LENGTH(AH 2640 BK 2640) 0051/0000	0050/0000	LENGTH(AH 2640 BK 2640)
018 "DIA CIRC CONCR LEN=0123 INSTALLED UNKN 0045/2245	0044/2232	014 "DIA CIR PLASTIC LEN=0105 INSTALLED UNKN
024 "DIA CIR PLASTIC LEN=0100 INSTALLED UNKN 0045/1975	0044/1955	024 "DIA CIR PLASTIC LEN=0140 INSTALLED UNKN
032 "DIA CIR PLASTIC LEN=0138 INSTALLED UNKN 0045/1575	0044/1755	014 "DIA CIR PLASTIC LEN=0150 INSTALLED UNKN
018 "DIA CIRC CONCR LEN=0121 INSTALLED UNKN 0045/0875	0044/1520	032 "DIA CIR PLASTIC LEN=0150 INSTALLED UNKN
027 "DIA CIRC CONCR LEN=0123 INSTALLED UNKN 0045/0475	0044/1302	014 "DIA CIR PLASTIC LEN=0075 INSTALLED UNKN
024 "DIA CIRC CONCR LEN=0140 INSTALLED UNKN 0045/0155	0044/0870	018 "DIA CIRC CONCR LEN=0111 INSTALLED UNKN
1 0 01061 0 00 1623+04 023830 FT LENGTH(AH 2640 BK 2627) 0045/0000	0044/0425	027 "DIA CIRC CONCR LEN=0105 INSTALLED UNKN
018 "DIA CIR PLASTIC LEN=0120 INSTALLED 2008 0041/2300	0044/0108	024 "DIA CIRC CONCR LEN=0102 INSTALLED UNKN
024 "DIA CIR PLASTIC LEN=0126 INSTALLED UNKN 0041/2050	023739 FT	1 0 01061 0 00 1622+62 LENGTH(AH 2640 BK 2640)
	0040/2410	021 "DIA CIRC CONCR LEN=0123 INSTALLED UNKN
	0040/2060	024 "DIA CIR PLASTIC LEN=0152 INSTALLED UNKN



DIR: N TOTAL LEN: 14.407 MI. DIST: 09-1 SR: 99  
 LEFT MUN: EAST ST CLAIR T RIGHT MUN: EAST ST CLAIR T

Item ID	Description	Length	Material	Status	Stationing	Notes
014	"DIA CIR PLASTIC	0077	INSTALLED UNKN	0041/1650	0040/1680	018 "DIA CIRC CONCR LEN=0111 INSTALLED UNKN
018	"DIA CIR PLASTIC	0076	INSTALLED 2008	0041/1350	0040/1360	020 "DIA CIR PLASTIC LEN=0090 INSTALLED UNKN
018	"DIA CIR PLASTIC	0081	INSTALLED 2008	0041/1000	0040/1010	020 "DIA CIR PLASTIC LEN=0096 INSTALLED UNKN
014	"DIA CIR PLASTIC	0080	INSTALLED UNKN	0041/0660	0040/0660	018 "DIA CIR PLASTIC LEN=0078 INSTALLED UNKN
014	"DIA CIR PLASTIC	0105	INSTALLED UNKN	0041/0300	0040/0310	018 "DIA CIR PLASTIC LEN=0094 INSTALLED UNKN
1 0	01061 0 00 1596+61	021203	FT			
	SIGN: CENTER MOUNTD					
BMSID	05/0099/0041/0000				021099 FT	1 0 01061 0 00 1596+26
MILEPOST	004.00					MILEPOST 004.00
LENGTH(AH 2627 BK 2715)	0041/0000				0040/0000	LENGTH(AH 2640 BK 2640)
020	"DIA CIR PLASTIC	0142	INSTALLED UNKN	0035/2585	0034/2490	020 "DIA CIR PLASTIC LEN=0142 INSTALLED UNKN
BMSEN	05/0099/0035/2367	0035/2537			0034/2464	014 "DIA CIR PLASTIC LEN=0101 INSTALLED UNKN
0 0	00000 0 00 0000+00					
SR	4009				0034/2325	BMSEN 05/0099/0034/2144
BMSBG	05/0099/0035/2367	0035/2367			0034/2144	0 0 00000 0 00 0000+00
014	"DIA CIR PLASTIC	0050	INSTALLED 2008	0035/2310		SR 4009
TR OPPENHEIMER RUN						BMSBG 05/0099/0034/2144
STRUCTURE LENGTH	12 FT					
BMSID	05/0099/0034/1863	0035/2030			0034/1863	TR OPPENHEIMER RUN
						STRUCTURE LENGTH 12 FT
					0034/1760	BMSID 05/0099/0034/1863
					0034/1450	012 "DIA CIR PLASTIC LEN=0145 INSTALLED UNKN
014	"DIA CIR PLASTIC	0103	INSTALLED UNKN	0035/1440		018 "DIA CIR PLASTIC LEN=0128 INSTALLED UNKN
036	"DIA CIRC CONCR	0102	INSTALLED UNKN	0035/1255		
					0034/1260	036 "DIA CIRC CONCR LEN=0150 INSTALLED UNKN
					0034/0760	014 "DIA CIR PLASTIC LEN=0135 INSTALLED UNKN
020	"DIA CIR PLASTIC					

EXTRACT DATE: 12/18/2023  
PRINT DATE: 12/20/2023

ROADWAY MANAGEMENT SYSTEM  
SLD COUNTY/SR - ANNUAL PRINT

PAGE NUMBER: 142  
COUNTY: BEDFORD

DIR: N TOTAL LEN: 14.407 MI.  
LEFT MUN: EAST ST CLAIR T

DIST: 09-1 SR: 99  
RIGHT MUN: EAST ST CLAIR T

LEN=0127 INSTALLED UNKN 0035/0490  
CROSSOVER RD  
(CONN) 0035/0083

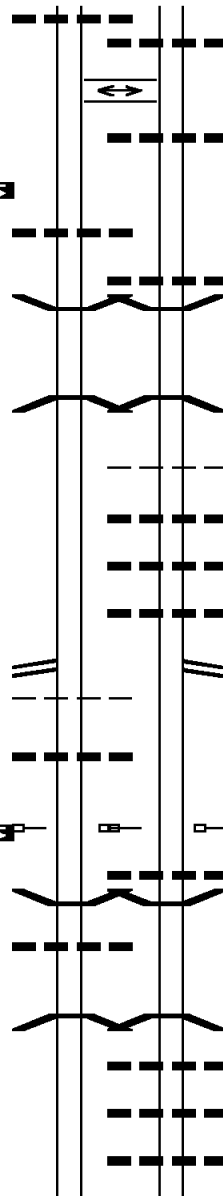
1 0 01061 1 00 1570+18 018488 FT  
LENGTH(AH 2715 BK 2640) 0035/0000  
018 "DIA CIRC CONCR  
LEN=0040 INSTALLED 1970 0031/2295

BMSEN 05/0099/0031/1642 0031/2259  
0 0 00000 0 00 0000+00  
SR 4019  
BMSBG 05/0099/0031/1642 0031/1642

RAMP G RD  
(SR8009 SEG 0500/0000) 0031/0866  
EAST ST CLAIR  
BEDFORD T 0031/0495  
018 "DIA CIRC CONCR  
LEN=0150 INSTALLED 1970 0031/0050  
1 0 01061 0 00 1543+75 015848 FT  
MILEPOST 003.00  
LENGTH(AH 2640 BK 2640) 0031/0000

BMSEN 05/0099/0025/2167 0025/2387  
018 "DIA CIRC CONCR  
LEN=0075 INSTALLED 1988 0025/2380  
0 0 00000 0 00 0000+00  
SR 0056 EBL  
BMSBG 05/0099/0025/2167 0025/2167

RAMP F RD



0034/0495 020 "DIA CIR PLASTIC  
LEN=0160 INSTALLED UNKN  
CROSSOVER RD  
0034/0090 (CONN)  
018 "DIA CIRC CONCR  
0034/0035 LEN=0172 INSTALLED 1988  
018459 FT 1 0 01061 0 00 1569+90  
0034/0000 LENGTH(AH 2640 BK 2640)  
0030/2235 018 "DIA CIRC CONCR  
0030/2222 LEN=0040 INSTALLED 1970  
BMSEN 05/0099/0030/1651  
0 0 00000 0 00 0000+00  
SR 4019  
0030/1651 BMSBG 05/0099/0030/1651  
0030/1297 EAST ST CLAIR  
BEDFORD T  
0030/1270 018 "DIA CIRC CONCR  
LEN=0110 INSTALLED UNKN  
018 "DIA CIRC CONCR  
0030/0820 LEN=0185 INSTALLED UNKN  
018 "DIA CIRC CONCR  
0030/0480 LEN=0195 INSTALLED UNKN  
RAMP H RD  
0030/0344 (SR8009 SEG 0750/0888)  
015819 FT 1 0 01061 0 00 1543+54  
MILEPOST 003.00  
0030/0000 LENGTH(AH 2640 BK 2640)  
018 "DIA CIRC CONCR  
0024/2350 LEN=0045 INSTALLED UNKN  
0024/2311 BMSEN 05/0099/0024/2091  
0 0 00000 0 00 0000+00  
SR 0056 EBL  
0024/2091 BMSBG 05/0099/0024/2091  
018 "DIA CIRC CONCR  
0024/1715 LEN=0198 INSTALLED UNKN  
018 "DIA CIRC CONCR  
0024/1350 LEN=0108 INSTALLED UNKN  
018 "DIA CIRC CONCR  
0024/0965 LEN=0082 INSTALLED UNKN  
RAMP E RD

EXTRACT DATE: 12/18/2023  
PRINT DATE: 12/20/2023

ROADWAY MANAGEMENT SYSTEM  
SLD COUNTY/SR - ANNUAL PRINT

PAGE NUMBER: 141  
COUNTY: BEDFORD

DIR: N TOTAL LEN: 14.407 MI.  
LEFT MUN: BEDFORD T

DIST: 09-1 SR: 99  
RIGHT MUN: BEDFORD T

Segment ID	Description	Length	Material	Status	Stationing	Notes
(SR8009 SEG 0250/1085)		0025/1277				
018 "DIA CIRC CONCR		LEN=0153	INSTALLED	UNKN	0025/0905	
030 "DIA CIRC CONCR		LEN=0110	INSTALLED	UNKN	0025/0465	
CROSSOVER RD (CONN)		0025/0130				
018 "DIA CIRC CONCR		LEN=0099	INSTALLED	UNKN	0025/0070	
1 0 01061 0 00 1517+32		013208 FT				
LENGTH(AH 2640 BK 2674)		0025/0000				
024 "DIA CIRC CONCR		LEN=0108	INSTALLED	UNKN	0021/2310	
018 "DIA CIRC CONCR		LEN=0085	INSTALLED	UNKN	0021/1770	
SR 0056						
OP ID 05/0056/0320/0577		0021/1408				
018 "DIA CIRC CONCR		LEN=0101	INSTALLED	1988	0021/1245	
018 "DIA CIRC CONCR		LEN=0088	INSTALLED	UNKN	0021/0710	
018 "DIA CIRC CONCR		LEN=0117	INSTALLED	UNKN	0021/0100	
1 0 01061 0 00 1490+89		010534 FT				
MILEPOST 002.00						
LENGTH(AH 2674 BK 2699)		0021/0000				
BRUSH RUN STRUCTURE LENGTH 18 FT						
BMSID 05/0099/0014/2223		0015/2527				
018 "DIA CIRC CONCR		LEN=0087	INSTALLED	UNKN	0015/1995	
0024/0914	(SR8009 SEG 0010/0000)					
0024/0465	030 "DIA CIRC CONCR	LEN=0168	INSTALLED	UNKN		
0024/0128	CROSSOVER RD (CONN)					
0024/0075	018 "DIA CIRC CONCR	LEN=0150	INSTALLED	UNKN		
013179 FT	1 0 01061 0 00 1517+18					
0024/0000	LENGTH(AH 2640 BK 2640)					
0020/2320	036 "DIA CIRC CONCR	LEN=0168	INSTALLED	UNKN		
0020/1760	018 "DIA CIRC CONCR	LEN=0120	INSTALLED	1988		
0020/1541	SR 0056					
OP ID 05/0056/0320/0577		0020/1541				
0020/1235	018 "DIA CIRC CONCR	LEN=0136	INSTALLED	UNKN		
0020/0700	018 "DIA CIRC CONCR	LEN=0120	INSTALLED	UNKN		
010539 FT	1 0 01061 0 00 1490+82					
0020/0000	MILEPOST 002.00					
LENGTH(AH 2640 BK 2640)						
0014/2360	018 "DIA CIRC CONCR	LEN=0160	INSTALLED	UNKN		
0014/2223	BRUSH RUN STRUCTURE LENGTH 18 FT					
BMSID 05/0099/0014/2223		0014/2223				
0014/1975	018 "DIA CIRC CONCR	LEN=0150	INSTALLED	UNKN		
0014/1345	036 "DIA CIRC CONCR	LEN=0175	INSTALLED	UNKN		

DIR: N TOTAL LEN: 14.407 MI. DIST: 09-1 SR: 99  
 LEFT MUN: BEDFORD T RIGHT MUN: BEDFORD T

Stationing	Description	Stationing	Description
036	"DIA CIRC CONCR LEN=0155 INSTALLED UNKN 0015/1320	0014/0980	018 "DIA CIRC CONCR LEN=0120 INSTALLED UNKN
		0014/0515	018 "DIA CIRC CONCR LEN=0096 INSTALLED UNKN
		0014/0081	018 "DIA CIRC CONCR LEN=0105 INSTALLED UNKN
1 0 01061 0 00 1464+46 007835 FT		007899 FT	1 0 01061 0 00 1464+46
LENGTH(AH 2699 BK 2611) 0015/0000		0014/0000	LENGTH(AH 2640 BK 2619)
SIGN: CENTER MOUNTD			
BMSID 05/0099/0011/2489 0011/2489			
SR 4102 BR			
OP ID 05/4102/0010/0000 0011/2397		0010/2412	OP ID 05/4102/0010/0000 SR 4102 BR
		0010/2380	018 "DIA CIRC CONCR LEN=0100 INSTALLED UNKN
018 "DIA CIRC CONCR LEN=0122 INSTALLED UNKN 0011/2375		0010/1940	018 "DIA CIRC CONCR LEN=0126 INSTALLED UNKN
018 "DIA CIRC CONCR LEN=0129 INSTALLED UNKN 0011/1925		0010/1150	018 "DIA CIRC CONCR LEN=0130 INSTALLED 1970
018 "DIA CIRC CONCR LEN=0102 INSTALLED UNKN 0011/1130			
018 "DIA CIRC CONCR LEN=0090 INSTALLED UNKN 0011/0620			
018 "DIA CIRC CONCR LEN=0009 INSTALLED UNKN 0011/0175			
1 0 01061 0 00 1438+03 005224 FT		005280 FT	1 0 01061 0 00 1438+10
MILEPOST 001.00			MILEPOST 001.00
LENGTH(AH 2611 BK 2584) 0011/0000		0010/0000	LENGTH(AH 2619 BK 2640)
048 "DIA CIRC CONCR LEN=0165 INSTALLED UNKN 0005/2465		0004/2420	048 "DIA CIRC CONCR LEN=0100 INSTALLED UNKN
		0004/2300	018 "DIA CIRC CONCR LEN=0128 INSTALLED UNKN
018 "DIA CIRC CONCR LEN=0104 INSTALLED UNKN 0005/1910		0004/1900	018 "DIA CIRC CONCR LEN=0189 INSTALLED UNKN
018 "DIA CIRC CONCR LEN=0105 INSTALLED UNKN 0005/1340		0004/1300	018 "DIA CIRC CONCR LEN=0129 INSTALLED UNKN
015 "DIA CIRC CONCR LEN=0129 INSTALLED UNKN 0005/1035			

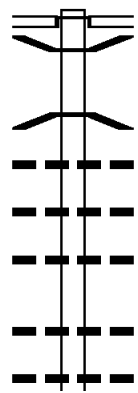
DIR: N TOTAL LEN: 14.407 MI. DIST: 09-1 SR: 99  
 LEFT MUN: BEDFORD T RIGHT MUN: BEDFORD T

Item ID	Description	Length	Material	Status	Stationing	Notes
048	"DIA CIRC CONCR	0150	INSTALLED	UNKN	0005/0580	
	CROSSOVER RD (CONN)	0158			0005/0158	
1 0 01061 0 00 1411+60	002640 FT	0005/0000				
	LENGTH(AH 2584 BK 2640)	0005/0000				
	SIGN: CANTILEVER					
BMSID 05/0099/0003/2375	0003/2375					
018 "DIA CIRC CONCR	LEN=0088	INSTALLED	UNKN	0003/2243		
030 "DIA CIRC CONCR	LEN=0340	INSTALLED	1980	0003/1930		
	RAMP B RD (SR8007 SEG 0510/0000)	0003/1759				
018 "DIA CIRC CONCR	LEN=0093	INSTALLED	UNKN	0003/1740		
	018 "DIA CIRC CONCR	LEN=0153	INSTALLED	UNKN	0002/2240	
	018 "DIA CIRC CONCR	LEN=0153	INSTALLED	UNKN	0002/1860	
	018 "DIA CIRC CONCR	LEN=0157	INSTALLED	UNKN	0002/1729	
	018 "DIA CIRC CONCR	LEN=0178	INSTALLED	UNKN	0002/1206	
018 "DIA CIRC CONCR	LEN=0092	INSTALLED	UNKN	0003/1180		
024 "DIA CIRC CONCR	LEN=0260	INSTALLED	UNKN	0003/0723		
	RAMP C RD (SR8007 SEG 0500/1801)	0003/0680				
018 "DIA CIRC CONCR	LEN=0111	INSTALLED	UNKN	0003/0049		
1 0 01061 0 00 1385+17	000000 FT	000000 FT				
	SR 8007 TO US 220					
OP ID 05/8007/0500/0000						
	NC BUD SHUSTER HW					
	BUD SHUSTER HW					
	(SR0220 SEG 0481/3434)					
	MFC BEGIN = A					
	LENGTH(AH 2640 BK 0000)	0003/0000				
	RAMP D RD (SR8007 SEG 0760/0708)	0002/0545				
	018 "DIA CIRC CONCR	LEN=0070	INSTALLED	1970	0002/0049	
	1 0 01061 0 00 1385+38	000000 FT				
	SR 8007 TO US 220					
	OP ID 05/8007/0500/0000					
	NC BUD SHUSTER HW					
	BUD SHUSTER HW					
	(SR0220 SEG 0480/3439)					
	MFC BEGIN = A					
	LENGTH(AH 2640 BK 0000)	0002/0000				

EXTRACT DATE: 12/18/2023 ROADWAY MANAGEMENT SYSTEM PAGE NUMBER: 138  
 PRINT DATE: 12/20/2023 SLD COUNTY/SR - ANNUAL PRINT COUNTY: BEDFORD  
 DIR: B TOTAL LEN: 39.856 MI. DIST: 09-1 SR: 96  
 LEFT MUN: KING T RIGHT MUN: KING T

210439 FT

MILLER RD  
 (SR4025 SEG 0020/2349) 0790/2614



210439 FT  
 INTER-AHD

HERITAGE RD  
 (SR0869 SEG 0180/0000)  
 HERITAGE RD  
 (SR0869 SEG 0180/0000)  
 0790/2614  
 0790/2383 BMSSEN 05/0096/0790/2362  
 2 0 05074 0 00 0223+86  
 TR. BOBS CRK.  
 0790/2362 BMSBG 05/0096/0790/2362  
 015 " DIA CIR PLASTIC  
 0790/2100 LEN=0032 INSTALLED UNKN  
 024 " DIA CIRC CONCR  
 0790/1819 LEN=0032 INSTALLED UNKN  
 015 " DIA CIR PLASTIC  
 0790/1639 LEN=0030 INSTALLED UNKN  
 015 " DIA CIR PLASTIC  
 0790/0926 LEN=0038 INSTALLED UNKN  
 018"H 30"W ELLIP METAL  
 0790/0574 LEN=0035 INSTALLED UNKN

	0790/0364	015 " DIA CIR PLASTIC LEN=0032 INSTALLED UNKN
	0790/0007	015 " DIA CIRC CONCR LEN=0034 INSTALLED UNKN
207825 FT	207825 FT	2 0 05074 0 00 0200+17
	0790/0000	LENGTH(AH 2614 BK 2434) 024 " DIA CIRC METAL
	0780/2101	LEN=0038 INSTALLED UNKN
	0780/1636	018 " DIA CIRC CONCR LEN=0038 INSTALLED UNKN
	0780/0110	030 " DIA CIRC CONCR LEN=0040 INSTALLED UNKN
205391 FT	205391 FT	2 0 05074 0 00 0175+83 WEST GARMAN RD (T606)
	0780/0000	LENGTH(AH 2434 BK 1273)
	0770/0347	018 " DIA CIR PLASTIC LEN=0062 INSTALLED 1998
	0770/0016	BMSSEN 05/0096/0770/0000
204118 FT	204118 FT	2 0 05074 0 00 0163+04 POLES RUN
	0770/0000	BMSBG 05/0096/0770/0000 LENGTH(AH 1273 BK 3227)
	0760/2498	015 " DIA CIRC METAL LEN=0040 INSTALLED UNKN
	0760/2244	015 " DIA CIRC METAL LEN=0038 INSTALLED UNKN
	0760/1954	015 " DIA CIR PLASTIC LEN=0050 INSTALLED 1998
	0760/1316	015 " DIA CIR PLASTIC LEN=0035 INSTALLED 2000
	0760/0768	015 " DIA CIRC METAL LEN=0032 INSTALLED UNKN
	0760/0422	018 " DIA CIR PLASTIC LEN=0036 INSTALLED UNKN
	0760/0119	015 " DIA CIR PLASTIC LEN=0035 INSTALLED 2000
	0760/0082	KING WEST ST CLAIR T
200891 FT	200891 FT	2 0 05074 0 00 0130+76
	0760/0000	LENGTH(AH 3227 BK 1045) 015 " DIA CIR PLASTIC

DIR: B TOTAL LEN: 39.856 MI. DIST: 09-1 SR: 96  
 LEFT MUN: WEST ST CLAIR T RIGHT MUN: WEST ST CLAIR T

Stationing	Notes	Material	Length	Status
0750/0736		015" DIA CIR PLASTIC	LEN=0032	INSTALLED UNKN
0750/0546		030" DIA CIR CONC	LEN=0030	INSTALLED UNKN
0750/0156		018" DIA CIR PLASTIC	LEN=0034	INSTALLED UNKN
199846 FT		2 0 05074 0 00 0120+00	2 0 05074	0 00 0120+00
0750/0000		LENGTH(AH 1045 BK 2583)		
0740/2080		015" DIA CIR CONC	LEN=0034	INSTALLED 1997
0740/1802		015" DIA CIR CONC	LEN=0038	INSTALLED UNKN
0740/1568		015" DIA CIR METAL	LEN=0036	INSTALLED UNKN
0740/1262		015" DIA CIR METAL	LEN=0036	INSTALLED UNKN
0740/0698		024" DIA CIR PLASTIC	LEN=0004	INSTALLED 2003
0740/0536		015" DIA CIR CONC	LEN=0052	INSTALLED UNKN
197263 FT		BMSBG 05/0096/0740/0000	2 0 05074 0 00 0094+87	
0740/0063		LENGTH(AH 2583 BK 1684)		
0740/0000		GORDON HALL RD		
0730/1573		(T574)		
0730/0646		024" DIA CIR PLASTIC	LEN=0036	INSTALLED 1998
0730/0245		018" DIA CIR PLASTIC	LEN=0040	INSTALLED 2000
195579 FT		2 0 05074 0 00 0077+98	2 0 05074	0 00 0077+98
LOVELY RD (T672)		0730/0000		
0730/0000		LENGTH(AH 1684 BK 2839)		
0720/2791		024" DIA CIR METAL	LEN=0046	INSTALLED UNKN
0720/1855		018" DIA CIR PLASTIC	LEN=0042	INSTALLED UNKN
192740 FT		192740 FT	2 0 05074 0 00 0049+75	
ACORN RD (PRDR)		0720/0000	LENGTH(AH 2839 BK 2469)	
0710/2345				



DIR: B TOTAL LEN: 39.856 MI. DIST: 09-1 SR: 96  
 LEFT MUN: WEST ST CLAIR T RIGHT MUN: WEST ST CLAIR T

Location	Segment ID	Start Station	End Station	Material / Notes
HICKORY GROVE RD (PRDR)	0710/2226			018 " DIA CIRC CONCR LEN=0036 INSTALLED UNKN
	0710/2149			024 " DIA CIR PLASTIC LEN=0034 INSTALLED 1998
	0710/1692			
	0710/1591			018 " DIA CIRC CONCR LEN=0032 INSTALLED UNKN
190271 FT	0710/0289			018 " DIA CIR PLASTIC LEN=0040 INSTALLED 1998
	190271 FT			2 0 05074 0 00 0025+06 NC SR 0096 SH
	0710/0000			LENGTH(AH 2469 BK 2506) 036 " DIA CIRC CONCR
187765 FT	0700/2082			LEN=0036 INSTALLED UNKN
	0700/0456			WEST ST CLAIR PLEASANTVILLE B 2 0 05074 0 00 0000+00
LOCUST ST (BORO)	0690/0839			ALLEGHENY ST (SR0056 SEG 0140/0000)
	0690/0993			LENGTH(AH 2506 BK 1095) BMSBN 05/0096/0690/0976
	0690/0976			1 0 00356 0 05 1899+30 TR. BAREFOOT
	0690/0508			BMSBG 05/0096/0690/0976
BAREFOOT RD (T568)	0690/0487			BMSBN 05/0096/0690/0466 PLEASANTVILLE
	0690/0466			WEST ST CLAIR T 1 0 00356 0 05 1894+18 BAREFOOT RUN
	0690/0350			BMSBG 05/0096/0690/0466 036 " DIA CIRC CONCR
	0690/0000			LEN=0048 INSTALLED UNKN 1 0 00356 0 05 1889+64 NC SCHOOL ST
0680/3521	0680/3521			LENGTH(AH 1095 BK 3555) 018 " DIA CIRC METAL
	0680/3124			LEN=0055 INSTALLED UNKN 018 " DIA CIRC CONCR
				LEN=0055 INSTALLED UNKN

DIR: B TOTAL LEN: 39.856 MI. DIST: 09-1 SR: 96  
 LEFT MUN: WEST ST CLAIR T RIGHT MUN: WEST ST CLAIR T

Stationing	Length	Material	Status
0680/2352	048" DIA	CIRC METAL	INSTALLED UNKN
0680/2259	018" DIA	CIRC CONCR	INSTALLED UNKN
0680/2117	018" DIA	CIRC CONCR	INSTALLED UNKN
0680/1754	018" DIA	CIRC CONCR	INSTALLED UNKN
0680/1223	018" DIA	CIRC CONCR	INSTALLED UNKN
0680/0083	048" DIA	CIRC CONCR	INSTALLED UNKN
183115 FT	183115 FT		
0680/0000	LENGTH(AH 3555 BK 2415)	024" DIA CIRC CONCR	
0670/2021	018" DIA	CIRC CONCR	INSTALLED UNKN
0670/1348	018" DIA	CIRC CONCR	INSTALLED UNKN
0670/0798	018" DIA	CIRC CONCR	INSTALLED UNKN
0670/0401	018" DIA	CIRC CONCR	INSTALLED UNKN
0670/0175	018" DIA	CIRC CONCR	INSTALLED UNKN
180700 FT	180700 FT		
0670/0000	LENGTH(AH 2415 BK 3001)	FLEEGLES RUN	
0660/2800	STRUCTURE LENGTH 14 FT	BMSID 05/0096/0660/2800	
0660/2553	018" DIA	CIRC CONCR	INSTALLED UNKN
0660/2316	018" DIA	CIRC CONCR	INSTALLED UNKN
0660/1815	018" DIA	CIRC CONCR	INSTALLED UNKN
0660/1528	018" DIA	CIRC METAL	INSTALLED UNKN
0660/1338	048" DIA	CIRC CONCR	INSTALLED UNKN
0660/0796	030" DIA	CIRC CONCR	INSTALLED UNKN

1 0 00356 0 05 1854+13 183115 FT  
 KENT RD  
 (PRDR) 0680/0000

180700 FT

KAUFFMAN RD  
 (T566) 0660/2536

EXTRACT DATE: 12/18/2023  
PRINT DATE: 12/20/2023

ROADWAY MANAGEMENT SYSTEM  
SLD COUNTY/SR - ANNUAL PRINT

PAGE NUMBER: 133  
COUNTY: BEDFORD

DIR: B TOTAL LEN: 39.856 MI.  
LEFT MUN: WEST ST CLAIR T

DIST: 09-1 SR: 96  
RIGHT MUN: WEST ST CLAIR T

Stationing	Right of Way	Structure	Material	Status
177699 FT	0660/0453	018" DIA	CIRC CONCR	INSTALLED UNKN
	0660/0149	018" DIA	CIRC CONCR	INSTALLED UNKN
	177699 FT	1 0 00356 0 05	1800+24	
	0660/0000	LENGTH(AH 3001 BK 1900)		
	0650/1729	018" DIA	CIRC CONCR	INSTALLED UNKN
	0650/1230	018" DIA	CIRC CONCR	INSTALLED UNKN
	0650/0717	024" DIA	CIRC CONCR	INSTALLED UNKN
	0650/0317	018" DIA	CIRC CONCR	INSTALLED UNKN
	0650/0012	018" DIA	CIRC CONCR	INSTALLED UNKN
175799 FT	175799 FT	LEN=0024		
OAK SHADE RD (T501)	0650/0000	LENGTH(AH 1900 BK 2012)		
	0640/1730	018" DIA	CIRC CONCR	INSTALLED UNKN
	0640/1401	018" DIA	CIRC CONCR	INSTALLED UNKN
	0640/1248	072"H 72"W	CONC STRUCT	INSTALLED UNKN
	0640/1012	018" DIA	CIRC CONCR	INSTALLED UNKN
	0640/0080	018" DIA	CIRC CONCR	INSTALLED UNKN
173787 FT	173787 FT	LEN=0062		
BOWSER RD (T549)	0640/0000	BOWSER RD (T549)		
DUNKARD HOLLOW RD (SR4024 SEG 0110/0907)	0630/3093	LENGTH(AH 2012 BK 3338)		
	0630/2565	BMS EN 05/0096	0630/2503	
	0630/2503	1 0 00356 0 05	1752+50	
MOGART RD (T503)	0630/2436	TRIB DUNNING CREEK		
	0630/2301	BMSBG 05/0096	0630/2503	
	0630/2158	015" DIA	CIRC CONCR	INSTALLED UNKN
		018" DIA	CIRC CONCR	INSTALLED UNKN
	0630/1137	048" DIA	CIRC METAL	INSTALLED UNKN

DIR: B TOTAL LEN: 39.856 MI. DIST: 09-1 SR: 96  
 LEFT MUN: WEST ST CLAIR T RIGHT MUN: WEST ST CLAIR T

ROAD NAME (TID)	START	END	LENGTH	DESCRIPTION
CHURCH RD (T502)	0630/1128	0630/0803	170449 FT	055"H 72"W ELLIP METAL LEN=0042 INSTALLED UNKN
CHURCH RD (T502)	0630/0000	0620/2921	170449 FT	1 0 00356 0 05 1727+53 VILLAGE: RYOT LENGTH(AH 3338 BK 3624)
		0620/2707		018 " DIA CIRC CONCR LEN=0050 INSTALLED UNKN
		0620/2510		018 " DIA CIRC CONCR LEN=0052 INSTALLED UNKN
		0620/2410		CRISSMAN RD (SR4013 SEG 0010/0000)
		0620/2352		018 " DIA CIRC CONCR LEN=0056 INSTALLED UNKN
		0620/2062		018 " DIA CIRC CONCR LEN=0070 INSTALLED UNKN
		0620/1535		018 " DIA CIRC CONCR LEN=0058 INSTALLED UNKN
		0620/1442		018 " DIA CIR PLASTIC LEN=0054 INSTALLED UNKN
		0620/1221		048 " DIA CIRC METAL LEN=0038 INSTALLED UNKN
		0620/0427		054"H 72"W ELLIP METAL LEN=0052 INSTALLED UNKN
		0620/0156		018 " DIA CIRC CONCR LEN=0032 INSTALLED UNKN
		0620/0011		WEST ST CLAIR NAPIER T
1 0 00356 0 05 1691+23 BLACKBURN RD (T549)	0620/0000	0620/0000	166825 FT	LENGTH(AH 3624 BK 3692)
		0610/3652		018 " DIA CIRC CONCR LEN=0036 INSTALLED UNKN
		0610/2938		018 " DIA CIRC CONCR LEN=0055 INSTALLED UNKN
		0610/2224		024 " DIA CIRC CONCR LEN=0054 INSTALLED UNKN
		0610/1785		054"H 72"W ELLIP METAL LEN=0060 INSTALLED UNKN
		0610/1439		018 " DIA CIRC CONCR LEN=0032 INSTALLED UNKN
				018 " DIA CIRC CONCR

DIR: B TOTAL LEN: 39.856 MI. DIST: 09-1 SR: 96  
 LEFT MUN: NAPIER T RIGHT MUN: NAPIER T

1 0 00356 0 05 1654+22 163133 FT  
 SCHOOL RD  
 (T492) 0610/0000

---	0610/0958	LEN=0050	INSTALLED UNKN
---	0610/0760	LEN=0068	INSTALLED UNKN
---	0610/0336	LEN=0052	INSTALLED UNKN
---	0610/0024	LEN=0056	INSTALLED UNKN
==	0610/0000	LENGTH(AH 3692 BK 2269)	
---	0600/2120	LEN=0054	INSTALLED UNKN
---	0600/2036	BMSSEN 05/0096/0600/2022	
---	0600/2022	1 0 00356 0 05 1651+64	
---	0600/1906	TB DUNNING C	
---	0600/1537	BMSBG 05/0096/0600/2022	
---	0600/1421	LEN=0062	INSTALLED UNKN
---	0600/1172	BMSSEN 05/0096/0600/1421	
---	0600/1041	1 0 00356 0 05 1645+53	
---	0600/0712	DUNNINGS CRK	
---	0600/0485	BMSBG 05/0096/0600/1421	
---	0600/0478	MANGES RD	
---	0600/0000	(T534)	
---	0590/2978	LEN=0060	INSTALLED UNKN
---	0590/1914	LEN=0032	INSTALLED UNKN
---	0590/1867	030 "DIA CIRC CONCR	
---	0590/1403	LEN=0032	INSTALLED UNKN
---	0590/1151	(APRA) NES&LCO NEW PARI	
---		CUPPETT RD	
---		(T535)	
---		1 0 00356 0 05 1631+62	
---		NAPIER	
---		NEW PARIS B	
---		LENGTH(AH 2269 BK 2989)	
---		018 "DIA CIRC CONCR	
---		LEN=0028	INSTALLED UNKN
---		018 "DIA CIRC CONCR	
---		LEN=0040	INSTALLED UNKN
---		GRASSHOPPER ST	
---		(BORO)	
---		036 "DIA CIRC CONCR	
---		LEN=0032	INSTALLED UNKN
---		018 "DIA CIRC CONCR	
---		LEN=0030	INSTALLED UNKN
---		018 "DIA CIRC CONCR	

CHESTNUT ST  
 (SR4020 SEG 0030/1397) 0590/1867

POE

160864 FT

DIR: B TOTAL LEN: 39.856 MI. DIST: 09-1 SR: 96  
 LEFT MUN: NEW PARIS B RIGHT MUN: NEW PARIS B

ROCKLICK HOLLOW RD  
 (SR4018 SEG 0100/1614) 0590/0519  
 157875 FT

OYLER RD  
 (T518) 0580/1338

BETHEL HOLLOW RD  
 (SR4016 SEG 0080/3360) 0570/1775

0590/0819	LEN=0042	INSTALLED	UNKN
0590/0810	MACINTOSH ST (BORO)		
157875 FT	1 0 00356	0 05 1601+81	
	018 "DIA	CIRC CONCR	
	LEN=0046	INSTALLED	UNKN
	NEW PARIS NAPIER T		
5 0590/0000	LENGTH(AH 2989 BK 3346)		
	HINSON RD (T522)		
0580/3234	018 "DIA	CIRC CONCR	
0580/2930	LEN=0080	INSTALLED	UNKN
	024 "DIA	CIRC CONCR	
0580/2577	LEN=0095	INSTALLED	UNKN
	018 "DIA	CIRC CONCR	
0580/2280	LEN=0040	INSTALLED	UNKN
	018 "DIA	CIRC CONCR	
0580/1924	LEN=0036	INSTALLED	UNKN
	024 "DIA	CIRC CONCR	
0580/1807	LEN=0050	INSTALLED	UNKN
	018 "DIA	CIRC CONCR	
0580/1632	LEN=0042	INSTALLED	UNKN
	018 "DIA	CIRC CONCR	
0580/1563	LEN=0048	INSTALLED	UNKN
	018 "DIA	CIRC CONCR	
0580/1345	LEN=0042	INSTALLED	UNKN
	018 "DIA	CIRC CONCR	
0580/0994	LEN=0056	INSTALLED	UNKN
	018 "DIA	CIRC CONCR	
0580/0751	LEN=0054	INSTALLED	UNKN
	018 "DIA	CIRC CONCR	
0580/0126	LEN=0076	INSTALLED	UNKN
	SLEEK RD (T521)		
0580/0050	BMSSEN 05/0096/0580/0000		
0580/0032	1 0 00356	0 05 1568+47	
154529 FT	154529 FT		
	BTHL.HOL.RUN		
5 0580/0000	BMSBG 05/0096/0580/0000		
	LENGTH(AH 3346 BK 1806)		
	036 "DIA	CIRC CONCR	
0570/1259	LEN=0050	INSTALLED	UNKN

DIR: B TOTAL LEN: 39.856 MI. DIST: 09-1 SR: 96  
 LEFT MUN: NAPIER T RIGHT MUN: NAPIER T

Stationing	Segment	Material	Length	Notes
152723 FT	0570/0634	018" DIA CIRC CONCR	LEN=0048	INSTALLED UNKN
	0570/0089	018" DIA CIRC CONCR	LEN=0048	INSTALLED UNKN
	152723 FT	1 0 00356 0 05 1550+47		
	0570/0000	LENGTH(AH 1806 BK 3125)		
	0560/2324	018" DIA CIRC CONCR	LEN=0046	INSTALLED UNKN
	0560/1790	015"H 24"W ELLIP METAL	LEN=0044	INSTALLED UNKN
	0560/1533	018"H 30"W ELLIP METAL	LEN=0048	INSTALLED UNKN
	0560/1332	018"H 30"W ELLIP METAL	LEN=0052	INSTALLED UNKN
	0560/0772	018" DIA CIRC CONCR	LEN=0040	INSTALLED UNKN
	0560/0313	018" DIA CIRC CONCR	LEN=0036	INSTALLED UNKN
149598 FT	0560/0000	LENGTH(AH 3125 BK 2867)		
HOOVER RD (SR4001 SEG 0080/2136)	0550/2746	030" DIA CIRC METAL	LEN=0070	INSTALLED UNKN
	0550/1469	018" DIA CIRC CONCR	LEN=0050	INSTALLED UNKN
	0550/1005	018" DIA CIRC CONCR	LEN=0050	INSTALLED UNKN
146731 FT	0550/0295	018" DIA CIRC CONCR	LEN=0056	INSTALLED UNKN
	146731 FT	1 0 00356 0 05 1490+32		
		012"H 24"W ELLIP METAL	LEN=0054	INSTALLED UNKN
		WENTZ RD (T516)		
BENNA RD (T519)	0550/0000	LENGTH(AH 2867 BK 1493)		
0540/1284	0540/0924	018" DIA CIRC CONCR	LEN=0046	INSTALLED UNKN
	0540/0625	018" DIA CIRC CONCR	LEN=0042	INSTALLED UNKN
	0540/0064	018" DIA CIRC CONCR	LEN=0052	INSTALLED UNKN
145238 FT	145238 FT	1 0 00356 0 05 1476+13		
	0540/0000	LENGTH(AH 1493 BK 3008)		

1 0 00356 0 05 1445+40 142230 FT  
 WEST RIDGE RD  
 (T488) 0530/0000

0530/1845	018 " DIA	CIRC CONCR
	LEN=0048	INSTALLED UNKN
0530/1842	CHESTNUT	RIDGE RD
	(T490)	
0530/1099	018 " DIA	CIRC CONCR
	LEN=0050	INSTALLED UNKN
0530/0463	024 " DIA	CIRC CONCR
	LEN=0046	INSTALLED UNKN
0530/0305	018 " DIA	CIRC CONCR
	LEN=0044	INSTALLED UNKN
142230 FT		
0530/0000	LENGTH(AH 3008 BK 3072)	
0520/2254	018 " DIA	CIRC CONCR
	LEN=0048	INSTALLED UNKN
0520/1959	018 " DIA	CIRC CONCR
	LEN=0058	INSTALLED UNKN
0520/1950	DEEP WELL	RD
	(T710)	
0520/1518	018 " DIA	CIRC CONCR
	LEN=0032	INSTALLED UNKN
0520/1258	018 " DIA	CIRC CONCR
	LEN=0032	INSTALLED UNKN
0520/0991	018 " DIA	CIRC CONCR
	LEN=0044	INSTALLED UNKN
0520/0676	018 " DIA	CIRC CONCR
	LEN=0056	INSTALLED UNKN
0520/0233	DEEP WELL	RD
	(T710)	
0520/0049	018 " DIA	CIRC CONCR
	LEN=0046	INSTALLED UNKN
139158 FT	1 0 00356	0 05 1414+98
0520/0000	LENGTH(AH 3072 BK 2645)	
0510/2184	024 " DIA	CIRC CONCR
	LEN=0052	INSTALLED UNKN
0510/1602	018 " DIA	CIRC CONCR
	LEN=0030	INSTALLED UNKN
0510/0768	030 " DIA	CIRC METAL
	LEN=0092	INSTALLED UNKN
0510/0342	018 " DIA	CIRC CONCR
	LEN=0044	INSTALLED UNKN
136513 FT	1 0 00356	0 05 1388+53
	NC CO	ORTLAND RD
		VALLEY RD



DIR: B TOTAL LEN: 39.856 MI. DIST: 09-1 SR: 96  
 LEFT MUN: NAPIER T RIGHT MUN: NAPIER T

Street Name	Segment ID	Length (FT)	Notes
CLINTON ST (T701)	0500/1116		
	0500/1287		(SR4003 SEG 0010/0000) LENGTH(AH 2645 BK 1494) 018 " DIA CIRC CONCR LEN=0056 INSTALLED UNKN PETER ST
	0500/1286		(T440)
CHARLES ST (TWP)	0500/1110		NAPIER SCHELLSBURG B
	0500/0393		
NAPIER SCHELLSBURG B	0500/0386		018 " DIA CIRC CONCR LEN=0038 INSTALLED UNKN
	0500/0179		024 " DIA CIRC CONCR LEN=0048 INSTALLED UNKN
	0500/0110 135019 FT		
SUGARPEAR LANE (BORO)	135019 FT		
	0490/0000		1 0 00356 0 05 1373+57 LENGTH(AH 1494 BK 0930) 018 " DIA CIRC CONCR
	0490/0591		LEN=0034 INSTALLED UNKN VINE ST
MAPLE LN (BORO)	0490/0396		(BORO)
	0490/0203 134089 FT		SYCAMORE LANE (BORO)
	0490/0000		1 0 00356 0 05 1364+27 PITT ST (SR0030 SEG 0150/0000)
MAPLE LN (BORO)	0480/0777		LENGTH(AH 0930 BK 0975) ELM LN (BORO)
	0480/0589		SOUTH ST (BORO)
	0480/0239 133114 FT		024 " DIA CIRC CONCR LEN=0034 INSTALLED UNKN 1 0 00356 0 05 1354+57 BEDFORD ST (BORO)
	0480/0000		LENGTH(AH 0975 BK 2944) AL
	0470/2645		(BORO)
MAPLE LN (BORO)	0470/2363		CUMBERLAND ST (BORO)
	0470/2327		NC MARKET ST SCHHELLSBURG NAPIER T 024 " DIA CIRC CONCR

DIR: B TOTAL LEN: 39.856 MI. DIST: 09-1 SR: 96  
 LEFT MUN: NAPIER T RIGHT MUN: NAPIER T

Stationing	Notes	Material	Length	Installation
0470/2031		018" DIA CIRC CONCR	LEN=0036	INSTALLED UNKN
0470/1465		018" DIA CIR PLASTIC	LEN=0034	INSTALLED UNKN
0470/0590		BMSSEN 05/0096/0470/0000	LEN=0040	INSTALLED UNKN
0470/0099	130170 FT	1 0 00356 0 04 1309+22		
0470/0000	130170 FT	SHAWNEE CREEK & LAKE BMSBG 05/0096/0470/0000	LENGTH(AH 2944 BK 3396)	
0460/1950		018" DIA CIR PLASTIC	LEN=0070	INSTALLED UNKN
0460/0076	126774 FT	BMSSEN 05/0096/0460/0000	LEN=0076	
0460/0000	126774 FT	1 0 00356 0 04 1275+14 KEGG RUN & SHAWNEE LAKE BMSBG 05/0096/0460/0000	LENGTH(AH 3396 BK 1951)	
0450/1569		040" DIA CIRC METAL	LEN=0075	INSTALLED UNKN
0450/0841	124823 FT	042" DIA CIRC METAL	LEN=0180	INSTALLED UNKN
0450/0000	124823 FT	1 0 00356 0 04 1255+66 CAMPING AREA ROAD OP ID 05/7935/6313/1202	LENGTH(AH 1951 BK 2696)	
0440/2349		SHAWNEE PARK RD (TWP)		
0440/2240		018" DIA CIRC METAL	LEN=0044	INSTALLED UNKN
0440/1281		024" DIA CIRC CONCR	LEN=0062	INSTALLED UNKN
0440/0611		018" DIA CIR PLASTIC	LEN=0045	INSTALLED 1988
		018" DIA CIR PLASTIC		

DIR: B TOTAL LEN: 39.856 MI. DIST: 09-1 SR: 96  
 LEFT MUN: NAPIER T RIGHT MUN: NAPIER T

Stationing	Notes	Structure	Stationing	Notes
122127 FT		---	0440/0142	LEN=0050 INSTALLED UNKN
		---	122127 FT	1 0 00356 0 04 1228+98
		---	0440/0000	LENGTH(AH 2696 BK 2540)
		---		036 "DIA CIRC METAL
		---	0430/2090	LEN=0085 INSTALLED UNKN
		---		018 "DIA CIRC METAL
		---	0430/1615	LEN=0056 INSTALLED UNKN
		---		018 "DIA CIRC METAL
		---	0430/1211	LEN=0044 INSTALLED UNKN
		---		018 "DIA CIRC CONCR
		---	0430/0888	LEN=0048 INSTALLED UNKN
		---		018 "DIA CIRC CONCR
		---	0430/0311	LEN=0040 INSTALLED 1988
		---	0430/0160	BMSSEN 05/0096/0430/0000
119587 FT		---	119587 FT	1 0 00356 0 04 1204+44
		---		1-70 & 1-76
		---	0430/0000	BMSBG 05/0096/0430/0000
		---		LENGTH(AH 2540 BK 1600)
		---	0420/1398	018 "DIA CIRC CONCR
		---		LEN=0040 INSTALLED 1988
		---	0420/1054	018 "DIA CIRC CONCR
		---		LEN=0040 INSTALLED UNKN
SHELLBARK RD (PRDR)		==		
0420/1044		---		018 "DIA CIRC CONCR
		---	0420/0349	LEN=0040 INSTALLED UNKN
		---	0420/0288	BMSSEN 05/0096/0420/0142
		---		NAPIER
		---	0420/0235	HARRISON T
		---		1 0 00356 0 04 1187+88
		---	0420/0142	RAYSTOWN BR JUNIATA RIV
		---		BMSBG 05/0096/0420/0142
TO 0031/0190 SH (CONN)		==		
0420/0115		---		NC SHAWNEE RD
1 0 00356 0 04 1187+88	117987 FT	---	117987 FT	ALLEGHENY RD
ALLEGHENY RD		---		(SR0031 SEG 0200/0000)
(SR0031 SEG 0200/0000)	0420/0000	---	0420/0000	LTH AH 001600 BK 009446
	117987 FT	---	117987 FT	
	7414/0000	---	7414/0000	LTH AH 009446 BK 002885
		---		INTER-AHD
		---		ALLEGHENY RD
		---		(SR0031 SEG 0240/0000)
		---		ALLEGHENY RD
		---		(SR0031 SEG 0240/0000)
		---		PITT ST
		---	0410/2885	(SR3017 SEG 0170/1010)
		---		MANN'S CHOICE B

DIR: B TOTAL LEN: 39.856 MI. DIST: 09-1 SR: 96  
 LEFT MUN: MANNS CHOICE B RIGHT MUN: MANNS CHOICE B

115102 FT

112825 FT

0410/2636	018 " DIA	CIRC METAL
	LEN=0060	INSTALLED UNKN
0410/2460	024 " DIA	CIRC METAL
	LEN=0072	INSTALLED UNKN
0410/2304	024 " DIA	CIRC METAL
	LEN=0065	INSTALLED UNKN
0410/1824	MAIN ST	
	(BORO)	
0410/1438	018 " DIA	CIRC CONCR
	LEN=0076	INSTALLED UNKN
0410/0980	018 " DIA	CIRC CONCR
	LEN=0076	INSTALLED UNKN
0410/0583	018 " DIA	CIRC CONCR
	LEN=0076	INSTALLED UNKN
0410/0469	MANNS CHOICE	
	HARRISON	
0410/0293	018 " DIA	CIRC CONCR
	LEN=0056	INSTALLED UNKN
115102 FT	1 0 00356	0 03 1158+39
0410/0000	LENGTH(AH	2885 BK 2277)
0400/2120	015 " DIA	CIRC CONCR
	LEN=0046	INSTALLED UNKN
0400/1608	015 " DIA	CIRC CONCR
	LEN=0036	INSTALLED UNKN
0400/1294	040 " DIA	CIRC CONCR
	LEN=0038	INSTALLED UNKN
0400/1001	015 " DIA	CIRC CONCR
	LEN=0044	INSTALLED UNKN
0400/0698	042 " DIA	CIRC CONCR
	LEN=0056	INSTALLED UNKN
0400/0296	015 " DIA	CIRC CONCR
	LEN=0048	INSTALLED UNKN
112825 FT	1 0 00356	0 03 1135+62
0400/0000	LENGTH(AH	2277 BK 2933)
0390/2927	015 " DIA	CAST IRON
	LEN=0045	INSTALLED 1988
0390/2572	015 " DIA	CIRC CONCR
	LEN=0060	INSTALLED UNKN
0390/1807	036 " DIA	CIRC CONCR
	LEN=0045	INSTALLED UNKN
0390/1627	015 " DIA	CIRC CONCR
	LEN=0042	INSTALLED UNKN
0390/1443	042 " DIA	CIRC CONCR
	LEN=0040	INSTALLED UNKN
0390/1087	015 " DIA	CIRC CONCR
	LEN=0046	INSTALLED UNKN
0390/0760	015 " DIA	CIRC CONCR
	LEN=0045	INSTALLED UNKN
	024 " DIA	CIRC CONCR

DIR: B TOTAL LEN: 39.856 MI. DIST: 09-1 SR: 96  
 LEFT MUN: HARRISON T RIGHT MUN: HARRISON T

Location	Segment ID	Length (FT)	Material	Status
	0390/0432	0052	042" DIA CIRC CONCR	INSTALLED UNKN
	0390/0112	0084	015" DIA CIR PLASTIC	INSTALLED UNKN
	109892 FT	109892	1 0 00356 0 03 1106+02	
	0390/0000	LENGTH(AH 2933 BK 3224)		
	0380/2772	0046	015" DIA CIRC CONCR	INSTALLED UNKN
	0380/2433	0038	015" DIA CIR PLASTIC	INSTALLED UNKN
	0380/2072	0040	015" DIA CIRC CONCR	INSTALLED UNKN
	0380/1682	0046	015" DIA CIRC CONCR	INSTALLED UNKN
	0380/1342	0046	015" DIA CIRC CONCR	INSTALLED UNKN
	SULFUR SPRINGS RD (T424)	0380/0444	0444	SULFUR SPRINGS RD (SR3014 SEG 0010/0000)
0380/0146		0050	024" DIA CIRC CONCR	INSTALLED UNKN
106668 FT		106668	BMSSEN 05/0096/0380/0000	
0380/0024		1 0 00356 0 03 1073+54		
0380/0000		LENGTH(AH 3224 BK 2514)		
	0370/1275	0045	015" DIA CIRC METAL	INSTALLED UNKN
	0370/0945	0045	024" DIA CIRC CONCR	INSTALLED UNKN
	0370/0445	0058	018" DIA CIRC METAL	INSTALLED UNKN
	104154 FT	104154	BMSSEN 05/0096/0370/0000	
	0370/0110	1 0 00356 0 03 1048+42		
	0370/0000	LENGTH(AH 2514 BK 3354)		
	0360/2385	0042	015" DIA CIRC CONCR	INSTALLED UNKN
FAUPEL RD (T418)	0360/2059	0050	030"H 60"W CONC STRUCT	INSTALLED UNKN
	0360/1714	0044	018" DIA CIRC CONCR	INSTALLED UNKN
		0044	018" DIA CIRC CONCR	INSTALLED UNKN

EXTRACT DATE: 12/18/2023  
PRINT DATE: 12/20/2023

ROADWAY MANAGEMENT SYSTEM  
SLD COUNTY/SR - ANNUAL PRINT

PAGE NUMBER: 122  
COUNTY: BEDFORD

DIR: B TOTAL LEN: 39.856 MI.  
LEFT MUN: HARRISON T

DIST: 09-1 SR: 96  
RIGHT MUN: HARRISON T

100800 FT

098137 FT

DIEHL RD  
(T403)

0340/2435

095670 FT

0360/1212	LEN=0040	INSTALLED	UNKN
	024 "DIA	CIRC	CONCR
0360/0808	LEN=0034	INSTALLED	UNKN
	015 "DIA	CIRC	CONCR
0360/0564	LEN=0046	INSTALLED	UNKN
	015 "DIA	CIRC	CONCR
0360/0377	LEN=0035	INSTALLED	UNKN
100800 FT	1 0 00356	0 03	1014+94
5 0360/0000	LENGTH(AH	3354	BK 2663)
	015 "DIA	CIRC	CONCR
0350/2630	LEN=0060	INSTALLED	UNKN
	018 "DIA	CIRC	CONCR
0350/2196	LEN=0060	INSTALLED	UNKN
	015 "DIA	CIRC	CONCR
0350/2048	LEN=0038	INSTALLED	UNKN
	015 "DIA	CIRC	CONCR
0350/1586	LEN=0050	INSTALLED	UNKN
	024 "DIA	CIRC	CONCR
0350/1453	LEN=0050	INSTALLED	UNKN
	018 "DIA	CIRC	CONCR
0350/1158	LEN=0040	INSTALLED	UNKN
	030 "DIA	CIRC	CONCR
0350/0890	LEN=0040	INSTALLED	UNKN
	018 "DIA	CIRC	CONCR
0350/0503	LEN=0040	INSTALLED	UNKN
	015 "DIA	CIRC	CONCR
0350/0207	LEN=0044	INSTALLED	UNKN
0350/0014	BMSSEN 05/0096/0350/0000		
098137 FT	1 0 00356	0 03	0988+31
	TR BUFFALO RUN		
5 0350/0000	BMSBG 05/0096/0350/0000		
	LENGTH(AH	2663	BK 2467)
	015 "DIA	CIRC	CONCR
0340/2211	LEN=0050	INSTALLED	UNKN
	015 "DIA	CIRC	CONCR
0340/1906	LEN=0055	INSTALLED	UNKN
	015 "DIA	CIRC	CONCR
0340/1503	LEN=0055	INSTALLED	UNKN
	015 "DIA	CIRC	CONCR
0340/1284	LEN=0048	INSTALLED	UNKN
	024 "DIA	CIRC	CONCR
0340/1032	LEN=0045	INSTALLED	UNKN
	018 "DIA	CIRC	CONCR
0340/0591	LEN=0048	INSTALLED	UNKN
	018 "DIA	CIRC	CONCR
0340/0140	LEN=0050	INSTALLED	UNKN
095670 FT	1 0 00356	0 03	0963+60
	042 "DIA	CIRC	CONCR

EXTRACT DATE: 12/18/2023  
PRINT DATE: 12/20/2023

ROADWAY MANAGEMENT SYSTEM  
SLD COUNTY/SR - ANNUAL PRINT

PAGE NUMBER: 121  
COUNTY: BEDFORD

DIR: B TOTAL LEN: 39.856 MI.  
LEFT MUN: HARRISON T

DIST: 09-1 SR: 96  
RIGHT MUN: HARRISON T

BRANT HOLLOW RD  
(SR3019 SEG 0010/0000) 0330/0000

092883 FT

090791 FT

087840 FT

0340/0000	LEN=0044	INSTALLED UNKN
0330/2511	LENGTH(AH 2467 BK 2787)	
0330/2028	018 "DIA CIRC CONCR	
0330/1455	LEN=0040	INSTALLED UNKN
0330/1250	018 "DIA CIRC CONCR	
0330/0847	LEN=0046	INSTALLED UNKN
0330/0823	018 "DIA CIRC CONCR	
	LEN=0048	INSTALLED UNKN
	018 "DIA CIRC CONCR	
	LEN=0042	INSTALLED UNKN
	BMSSEN 05/0096/0330/0823	
	1 0 00356 0 03 0943+90	
	SMALLY SPR.	
	BMSBG 05/0096/0330/0823	
	018 "DIA CIRC CONCR	
0330/0026	LEN=0048	INSTALLED UNKN
092883 FT	1 0 00356 0 03 0935+78	
0330/0000	VILLAGE: BUFFALO MILLS	
0320/1563	LENGTH(AH 2787 BK 2092)	
0320/1530	018 "DIA CIRC CONCR	
0320/1333	LEN=0056	INSTALLED UNKN
0320/1030	BUFFALO RD	
0320/0698	(SR3017 SEG 0010/0000)	
0320/0443	018 "DIA CIRC CONCR	
0320/0140	LEN=0050	INSTALLED UNKN
090791 FT	018 "DIA CIRC CONCR	
0320/0000	LEN=0060	INSTALLED UNKN
0310/2445	042 "DIA CIRC CONCR	
	LEN=0056	INSTALLED UNKN
	018 "DIA CIRC CONCR	
	LEN=0044	INSTALLED UNKN
	018 "DIA CIRC CONCR	
	LEN=0044	INSTALLED UNKN
	1 0 00356 0 03 0915+27	
	LENGTH(AH 2092 BK 2951)	
	015 "DIA CIRC CONCR	
	LEN=0044	INSTALLED UNKN
	030 "DIA CIRC CONCR	
0310/1409	LEN=0048	INSTALLED UNKN
	024 "DIA CAST IRON	
0310/0742	LEN=0042	INSTALLED UNKN
	015 "DIA CIRC CONCR	
0310/0557	LEN=0050	INSTALLED UNKN
	024 "DIA CIRC CONCR	
0310/0350	LEN=0056	INSTALLED UNKN
087840 FT	1 0 00356 0 03 0885+96	

EXTRACT DATE: 12/18/2023  
PRINT DATE: 12/20/2023

ROADWAY MANAGEMENT SYSTEM  
SLD COUNTY/SR - ANNUAL PRINT

PAGE NUMBER: 120  
COUNTY: BEDFORD

DIR: B TOTAL LEN: 39.856 MI.  
LEFT MUN: HARRISON T

DIST: 09-1 SR: 96  
RIGHT MUN: HARRISON T

Stationing	Structure	Material	Length	Notes
0310/0000	5	015" DIA CIRC CONCR	LEN=0058	INSTALLED UNKN LENGTH(AH 2951 BK 3242)
0300/2283		030" DIA CIRC CONCR	LEN=0040	INSTALLED UNKN
0300/2099		018" DIA CIRC CONCR	LEN=0035	INSTALLED UNKN
0300/1731		BMSSEN 05/0096/0300/1717	1 0 003556 0 03 0869+87	TR. LITTLE WILLS CREEK
0300/1717		BMSBG 05/0096/0300/1717	018" DIA CIRC CONCR	LEN=0036 INSTALLED UNKN
0300/1334		036" DIA CIRC METAL	LEN=0075	INSTALLED UNKN
0300/0737		018" DIA CIRC CONCR	LEN=0035	INSTALLED UNKN
0300/0052		BMSSEN 05/0096/0300/0000	1 0 003556 0 03 0852+99	LTL. WILLS CR
084598 FT		BMSBG 05/0096/0300/0000	LEN=0075	INSTALLED UNKN
0290/1813	5	0300/0000	LENGTH(AH 3242 BK 1835)	
0290/1703		018" DIA CIRC METAL	LEN=0050	INSTALLED UNKN
0290/1502		018" DIA CIRC CONCR	LEN=0048	INSTALLED UNKN
0290/1041		018" DIA CIRC CONCR	LEN=0046	INSTALLED UNKN
0290/0649		018" DIA CIRC CONCR	LEN=0046	INSTALLED UNKN
0290/0208		018" DIA CIRC CONCR	LEN=0032	INSTALLED UNKN
0290/0040		018" DIA CIRC CONCR	LEN=0035	INSTALLED UNKN
082763 FT		1 0 003556 0 03 0835+08	VILLAGE: BARD	
0290/0000	5	0290/0000	LENGTH(AH 1835 BK 3321)	
0280/3162		024" DIA CIRC METAL	LEN=0040	INSTALLED UNKN
0280/2807		036" DIA CIRC CONCR	LEN=0035	INSTALLED UNKN
0280/2386		024" DIA CIRC CONCR	LEN=0048	INSTALLED UNKN
0280/1460		072"H 48"W CONC STRUCT	LEN=0045	INSTALLED UNKN



EXTRACT DATE: 12/18/2023  
PRINT DATE: 12/20/2023

ROADWAY MANAGEMENT SYSTEM  
SLD COUNTY/SR - ANNUAL PRINT

PAGE NUMBER: 119  
COUNTY: BEDFORD

DIR: B TOTAL LEN: 39.856 MI.  
LEFT MUN: HARRISON T

DIST: 09-1 SR: 96  
RIGHT MUN: HARRISON T

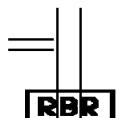
079442 FT

075768 FT

0280/0231	054 " DIA	CIRC CONCR
LEN=0055	HARRISON	INSTALLED UNKN
0280/0097	LONDONDERRY T	
079442 FT	1 0 00356	0 03 0801+87
0280/0000	054 " DIA	CIRC CONCR
LEN=0055	LENGTH(AH	3321 BK 3674)
0270/3573	015 " DIA	CIRC CONCR UNKN
LEN=0044	018 " DIA	CIRC CONCR UNKN
0270/3132	LEN=0048	INSTALLED UNKN
0270/2547	018 " DIA	CIRC CONCR UNKN
LEN=0044	018 " DIA	CIRC CONCR UNKN
0270/2266	LEN=0046	INSTALLED UNKN
0270/1910	024 " DIA	CIRC CONCR UNKN
LEN=0040	018 " DIA	CIRC CONCR UNKN
0270/1692	LEN=0040	INSTALLED UNKN
0270/1513	048 " DIA	CIRC CONCR UNKN
LEN=0044	018 " DIA	CIRC CONCR UNKN
0270/1204	LEN=0048	INSTALLED UNKN
0270/0760	018 " DIA	CIRC CONCR UNKN
LEN=0042	015 " DIA	CIRC CONCR UNKN
0270/0471	LEN=0050	INSTALLED UNKN
0270/0174	024 " DIA	CIRC CONCR UNKN
075768 FT	LEN=0044	INSTALLED UNKN
0270/0000	1 0 00356	0 03 0764+97
LEN=0044	LENGTH(AH	3674 BK 2718)
0260/2635	024 " DIA	CIRC CONCR UNKN
LEN=0044	015 " DIA	CIRC METAL UNKN
0260/2432	LEN=0042	INSTALLED UNKN
0260/2242	024 " DIA	CIRC CONCR UNKN
LEN=0042	015 " DIA	CIRC CONCR UNKN
0260/1850	LEN=0048	INSTALLED UNKN
0260/1605	015 " DIA	CIRC CONCR UNKN
LEN=0046	024 " DIA	CIRC CONCR UNKN
0260/0755	LEN=0050	INSTALLED UNKN
0260/0560	018 " DIA	CIRC CONCR UNKN
LEN=0045		INSTALLED UNKN

DIR: B TOTAL LEN: 39.856 MI. DIST: 09-1 SR: 96  
 LEFT MUN: LONDONDERRY T RIGHT MUN: LONDONDERRY T

MADLEY HOLLOW RD  
 (SR3006 SEG 0100/2501) 0260/0115



073050 FT

0260/0068 BMS EN 05/0096/0260/0000  
 073050 FT 1 0 00356 0 03 0737+79  
 P3

LYBARGER RD  
 (T362) 0250/1937



0260/0000 BMSBG 05/0096/0260/0000  
 0250/1937 LENGTH(AH 2718 BK 1964)  
 SHEIRER RD (T363)

MADLEY CHURCH RD  
 (T378) 0250/1017



0250/0923 015 "DIA CIRC CONCR  
 LEN=0048 INSTALLED 1999  
 0250/0558 015 "DIA CIRC CONCR  
 LEN=0048 INSTALLED 1999  
 0250/0113 018 "DIA CIRC METAL  
 LEN=0085 INSTALLED UNKN

071086 FT

0250/0075 SHEIRER RD  
 (T363)  
 071086 FT 1 0 00356 0 03 0718+43  
 0250/0000 LENGTH(AH 1964 BK 3878)



0240/1917 060"H 72"W CONC STRUCT  
 LEN=0044 INSTALLED UNKN



0240/1153 015 "DIA CIRC CONCR  
 LEN=0046 INSTALLED UNKN



0240/0685 024 "DIA CIRC CONCR  
 LEN=0046 INSTALLED UNKN



0240/0450 018 "DIA CIR PLASTIC  
 LEN=0033 INSTALLED UNKN



0240/0020 024 "DIA CIRC CONCR  
 LEN=0050 INSTALLED UNKN

067208 FT

067208 FT 1 0 00356 0 03 0679+65  
 0240/0000 LENGTH(AH 3878 BK 3764)



0230/3315 018 "DIA CIRC METAL  
 LEN=0042 INSTALLED UNKN



0230/2738 015 "DIA CIRC CONCR  
 LEN=0042 INSTALLED UNKN

EXTRACT DATE: 12/18/2023  
PRINT DATE: 12/20/2023

ROADWAY MANAGEMENT SYSTEM  
SLD COUNTY/SR - ANNUAL PRINT

PAGE NUMBER: 117  
COUNTY: BEDFORD

DIR: B TOTAL LEN: 39.856 MI.  
LEFT MUN: LONDONDERRY T

DIST: 09-1 SR: 96  
RIGHT MUN: LONDONDERRY T

TARWATER RD  
(T368)

0230/1989

063444 FT

060762 FT

	0230/2533	024 " DIA CIRC METAL
	0230/2182	LEN=0046 INSTALLED UNKN
		BMSSEN 05/0096/0230/2154
		1 0 00356 0 03 0663+51
	0230/2154	TAR WATER CREEK
		BMSBG 05/0096/0230/2154
	0230/2021	01B " DIA CIRC METAL
		LEN=0080 INSTALLED UNKN
		015 " DIA CIRC METAL
	0230/1846	LEN=0035 INSTALLED UNKN
		01B " DIA CIR PLASTIC
	0230/1715	LEN=0040 INSTALLED UNKN
		01B " DIA CIRC CONCR
	0230/1423	LEN=0040 INSTALLED UNKN
		024 " DIA CIRC CONCR
	0230/1167	LEN=0090 INSTALLED UNKN
		COVE RD
	0230/1120	(T358)
		01B " DIA CIR PLASTIC
	0230/0713	LEN=0044 INSTALLED UNKN
		01B " DIA CIR PLASTIC
	0230/0304	LEN=0042 INSTALLED UNKN
	063444 FT	1 0 00356 0 03 0642+42
	0230/0000	LENGTH(AH 3764 BK 2682)
		01B " DIA CIR PLASTIC
	0220/2682	LEN=0050 INSTALLED 1999
		015 " DIA CIR PLASTIC
	0220/2325	LEN=0050 INSTALLED UNKN
		024 " DIA CIRC CONCR
	0220/1532	LEN=0044 INSTALLED 1999
		015 " DIA CAST IRON
	0220/0897	LEN=0042 INSTALLED UNKN
		015 " DIA CIRC METAL
	0220/0274	LEN=0044 INSTALLED UNKN
	060762 FT	1 0 00356 0 02 0605+20
	0220/0000	LENGTH(AH 2682 BK 3505)
		01B " DIA CIR PLASTIC
	0210/3198	LEN=0040 INSTALLED UNKN
		FOSSILVILLE RD
	0210/2970	(T329)
	0210/2765	BMSSEN 05/0096/0210/2752
		1 0 00356 0 02 0570+03
		TR. LITTLE WILLS CREEK
	0210/2752	BMSBG 05/0096/0210/2752

DIR: B TOTAL LEN: 39.856 MI. DIST: 09-1 SR: 96  
 LEFT MUN: LONDONDERRY T RIGHT MUN: LONDONDERRY T

057257 FT

5

053608 FT

5

0210/1817	018 " DIA	CIR PLASTIC
	LEN=0038	INSTALLED UNKN
0210/1518	024 " DIA	CIRC CONCR
	LEN=0050	INSTALLED UNKN
0210/1065	030 " DIA	CIR PLASTIC
	LEN=0084	INSTALLED UNKN
0210/0858	015 " DIA	CIRC METAL
	LEN=0042	INSTALLED UNKN
0210/0669	024 " DIA	CIR PLASTIC
	LEN=0048	INSTALLED UNKN
0210/0486	018 " DIA	CIR PLASTIC
	LEN=0040	INSTALLED UNKN
0210/0186	024 " DIA	CIRC CONCR
	LEN=0044	INSTALLED 1997
057257 FT	1 0 00356	0 02 0570+03
0210/0000	LENGTH(AH	3505 BK 3649)
0200/3620	015 " DIA	CIR PLASTIC
	LEN=0030	INSTALLED UNKN
0200/3430	018 " DIA	CIR PLASTIC
	LEN=0025	INSTALLED 2004
0200/3131	024 " DIA	CIRC CONCR
	LEN=0040	INSTALLED UNKN
0200/2670	024 " DIA	CIR PLASTIC
	LEN=0040	INSTALLED UNKN
0200/2259	018 " DIA	CIR PLASTIC
	LEN=0040	INSTALLED 1998
0200/1877	018 " DIA	CIR PLASTIC
	LEN=0035	INSTALLED UNKN
0200/1497	015 " DIA	CIRC CONCR
	LEN=0035	INSTALLED UNKN
0200/0557	018 " DIA	CAST IRON
	LEN=0035	INSTALLED UNKN
0200/0272	024 " DIA	CIR PLASTIC
	LEN=0040	INSTALLED 1998
053608 FT	1 0 00356	0 02 0533+78
0200/0000	LENGTH(AH	3649 BK 3404)
0190/3370	018 " DIA	CIR PLASTIC
	LEN=0052	INSTALLED UNKN
0190/2972	018 " DIA	CIR PLASTIC
	LEN=0052	INSTALLED UNKN
0190/2500	018 " DIA	CIRC METAL
	LEN=0035	INSTALLED UNKN
0190/2356	018 " DIA	CIRC METAL
	LEN=0035	INSTALLED UNKN
0190/2102	015 " DIA	CIRC METAL
	LEN=0045	INSTALLED UNKN
	018 " DIA	CAST IRON

DIR: B TOTAL LEN: 39.856 MI. DIST: 09-1 SR: 96  
 LEFT MUN: LONDONDERRY T RIGHT MUN: LONDONDERRY T

Stationing	Notes	Item	Material	Status
0190/1846		LEN=0050	018 " DIA CIRC CONCR	INSTALLED UNKN
0190/1515		LEN=0042	OAKFORD LN (PRDR)	INSTALLED UNKN
0190/1412		015 " DIA	CIRC CONCR	
0190/1389		LEN=0062	024 " DIA CIRC PLASTIC	INSTALLED UNKN
0190/1142		LEN=0060	015 " DIA CIRC CONCR	INSTALLED 2006
0190/0734		LEN=0040	018 " DIA CIRC CONCR	INSTALLED UNKN
0190/0421		LEN=0040	018 " DIA CIRC CONCR	INSTALLED UNKN
050204 FT		1 0 00356	0 02 0499+74	
0190/0000		LENGTH(AH 3404 BK 3764)	024 " DIA CIRC CONCR	
0180/3671		LEN=0062	018 " DIA CIRC CONCR	INSTALLED UNKN
0180/3280		LEN=0044	018 " DIA CAST IRON	INSTALLED UNKN
0180/2643		LEN=0034	015 " DIA CIRC CONCR	INSTALLED UNKN
0180/2153		LEN=0040	015 " DIA CIRC CONCR	INSTALLED UNKN
0180/1630		LEN=0055	018 " DIA CIRC CONCR	INSTALLED UNKN
0180/1158		LEN=0046	TOPPER RD (T328)	INSTALLED UNKN
0180/0726		015 " DIA	CIRC CONCR	
0180/0715		LEN=0055	018 " DIA CAST IRON	INSTALLED UNKN
0180/0019		BMS EN 05/0096/0180/0000	1 0 00356 0 01 0463+22	
046440 FT		TIGER RUN	BMSBG 05/0096/0180/0000	
0180/0000		LENGTH(AH 3764 BK 2337)		
0170/2285		030 " DIA	CIRC METAL	
0170/1870		LEN=0050	TOPPER RD (T328)	INSTALLED UNKN
0170/1757		018 " DIA	CAST IRON	
0170/0975		LEN=0038	018 " DIA CAST IRON	INSTALLED UNKN
0170/0579		LEN=0038	015 " DIA CIRC METAL	INSTALLED UNKN

TIGER VALLEY RD (T351)

HOGBACK RD (T350)

EXTRACT DATE: 12/18/2023  
PRINT DATE: 12/20/2023

ROADWAY MANAGEMENT SYSTEM  
SLD COUNTY/SR - ANNUAL PRINT

PAGE NUMBER: 114  
COUNTY: BEDFORD

DIR: B TOTAL LEN: 39.856 MI.  
LEFT MUN: LONDONDERRY T

DIST: 09-1 SR: 96  
RIGHT MUN: LONDONDERRY T

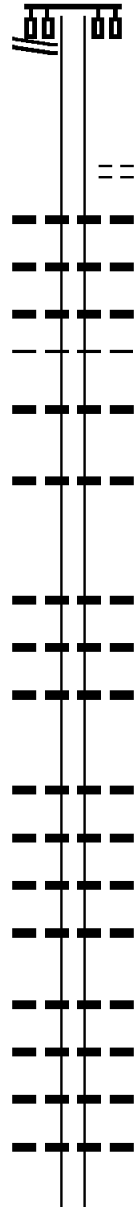
044103 FT

0170/0382	LEN=0030	INSTALLED UNKN
044103 FT	1 0 00356 0 01 0439+93	
	NC HYNDMAN RD	
0170/0000	LENGTH(AH 2337 BK 3436)	
	015 "DIA CIRC METAL	
0160/3331	LEN=0040	INSTALLED UNKN
	018 "DIA CIRC METAL	
0160/2684	LEN=0040	INSTALLED UNKN
	FROGEYE RD	
0160/2427	(T661)	
	018 "DIA CIRC METAL	
0160/2146	LEN=0032	INSTALLED UNKN
	015 "DIA CIRC METAL	
0160/1845	LEN=0034	INSTALLED UNKN
0160/1419	BMSSEN 05/0096/0160/1288	
	NC SR 0096 SH	
	LONDONDERRY	
0160/1314	HYNDMAN B	
	1 0 00356 0 01 0418+35	
	WILLS CREEK	
0160/1288	BMSBG 05/0096/0160/1288	
	PINE ST	
0160/0668	(BORO)	
0160/0285	BMSSEN 05/0096/0160/0268	
	1 0 00356 0 01 0408+20	
	TR WILLS CRK	
0160/0268	BMSBG 05/0096/0160/0268	
	BORO ST	
0160/0151	(BORO)	
0160/0112	(AAR 145072F) #TRKS 02	
	018 "DIA CIRC CONCR	
0160/0060	LEN=0030	INSTALLED UNKN
	018 "DIA CIRC CONCR	
0160/0022	LEN=0030	INSTALLED UNKN
040667 FT	1 0 00356 0 01 0405+57	
	WASHINGTON ST	
	(BORO)	
0160/0000	LENGTH(AH 3436 BK 1038)	
	018 "DIA CIRC CONCR	
0150/1021	LEN=0030	INSTALLED UNKN
	AL	
	(BORO)	
0150/0880	CLARENCE ST	
	(BORO)	
0150/0737	018 "DIA CIRC CONCR	
0150/0697	LEN=0030	INSTALLED UNKN
	LIBRARY ST	
	(BORO)	
0150/0578	(BORO)	

040667 FT

DIR: B TOTAL LEN: 39.856 MI. DIST: 09-1 SR: 96  
 LEFT MUN: HYNDMAN B RIGHT MUN: HYNDMAN B

SCHELLSBURG ST  
 (SR3004 SEG 0060/1727) 0150/0448  
 039629 FT



0150/0448	039629 FT	1 0 00356 0 00 0395+78
		NC CENTER ST
		MARKET ST
		(BORO)
5 0150/0000		LENGTH(AH 1038 BK 3778)
		015 "DIA CIRC CONCR
0140/3752		LEN=0050 INSTALLED UNKN
		015 "DIA CIRC CONCR
0140/3693		LEN=0044 INSTALLED UNKN
		018 "DIA CIRC CONCR
0140/3482		LEN=0060 INSTALLED UNKN
		HYNDMAN
0140/3456		LONDON DERRY T
		018 "DIA CIRC CONCR
0140/3028		LEN=0060 INSTALLED UNKN
		048"H 48"W CON BOX CUL
0140/2255		LEN=0055 INSTALLED UNKN
		030 "DIA CIRC CONCR
0140/0996		LEN=0050 INSTALLED UNKN
		015 "DIA CIRC CONCR
0140/0565		LEN=0060 INSTALLED UNKN
		048"H 72"W CONC STRUCT
0140/0392		LEN=0044 INSTALLED UNKN
035851 FT	035851 FT	1 0 00356 0 00 0358+73
		048"H 48"W CON BOX CUL
		LEN=0060 INSTALLED UNKN
5 0140/0000		LENGTH(AH 3778 BK 3327)
		018 "DIA CIR PLASTIC
0130/3024		LEN=0036 INSTALLED UNKN
		015 "DIA CIRC CONCR
0130/2664		LEN=0046 INSTALLED UNKN
		018 "DIA CIRC CONCR
0130/2217		LEN=0058 INSTALLED UNKN
		018 "DIA CIRC CONCR
0130/1360		LEN=0060 INSTALLED UNKN
		015 "DIA CIRC CONCR
0130/1041		LEN=0066 INSTALLED UNKN
		015 "DIA CIRC CONCR
0130/0581		LEN=0072 INSTALLED UNKN
		015 "DIA CIRC CONCR
0130/0153		LEN=0042 INSTALLED UNKN
032524 FT	032524 FT	1 0 00356 0 00 0325+08
5 0130/0000		LENGTH(AH 3327 BK 3313)

DIR: B TOTAL LEN: 39.856 MI. DIST: 09-1 SR: 96  
 LEFT MUN: LONDONDERRY T RIGHT MUN: LONDONDERRY T

029211 FT

026924 FT

---	0120/2576	015 " DIA CIRC CONCR LEN=0050 INSTALLED UNKN
---	0120/2139	015 " DIA CIRC CONCR LEN=0048 INSTALLED UNKN
---	0120/1694	018 " DIA CIRC CONCR LEN=0062 INSTALLED UNKN
---	0120/1272	018 " DIA CIRC CONCR LEN=0055 INSTALLED UNKN
---	0120/0945	048 " DIA CIRC CONCR LEN=0078 INSTALLED UNKN
==	0120/0758	FAITH CHURCH RD (T652)
⌢	0120/0019	BMS EN 05/0096/0120/0000
	029211 FT	1 0 00356 0 00 0291+95
		TRIB. TO THOMPSON RUN
⌢	5 0120/0000	BMSBG 05/0096/0120/0000 LENGTH(AH 3313 BK 2287)
---	0110/1283	015 " DIA CIRC CONCR LEN=0050 INSTALLED UNKN
---	0110/0837	024 " DIA CIRC CONCR LEN=0060 INSTALLED UNKN
---	0110/0739	030 " DIA CIRC CONCR LEN=0052 INSTALLED UNKN
---	0110/0467	024 " DIA CIRC CONCR LEN=0055 INSTALLED UNKN
	026924 FT	1 0 00356 0 00 0269+22
5	0110/0000	LENGTH(AH 2287 BK 2946)
---	0100/2591	015 " DIA CIRC CONCR LEN=0054 INSTALLED UNKN
---	0100/1979	048 " DIA CIRC CONCR LEN=0062 INSTALLED UNKN
		GRANGE HALL RD
==	0100/1869	(T311) TR. WILLS CR.
⌢	0100/1687	STRUCTURE LENGTH 8 FT BMSID 05/0096/0100/1687
---	0100/1561	018 " DIA CIRC CONCR LEN=0050 INSTALLED UNKN
---	0100/0784	072 "H 84 "W CONC STRUCT LEN=0042 INSTALLED UNKN
⌢	0100/0769	BMS EN 05/0096/0100/0759
		1 0 00356 0 00 0247+13
⌢	0100/0759	TR. WILLS CR. BMSBG 05/0096/0100/0759



DIR: B TOTAL LEN: 39.856 MI. DIST: 09-1 SR: 96  
 LEFT MUN: LONDONDERRY T RIGHT MUN: LONDONDERRY T

023978 FT

```

    0100/0454 015 "DIA CIRC CONCR
    LEN=0060 INSTALLED UNKN
    015 "DIA CIRC CONCR
    0100/0147 LEN=0050 INSTALLED UNKN
    023978 FT 1 0 00356 0 00 0239+91
    S 0100/0000 LENGTH(AH 2946 BK 3480)
    024 "DIA CIRC CONCR
    0090/3141 LEN=0053 INSTALLED UNKN
    024 "DIA CIRC CONCR
    0090/2569 LEN=0100 INSTALLED UNKN
    
```

020498 FT

```

    0090/1349 018 "DIA CIRC CONCR
    LEN=0075 INSTALLED UNKN
    015 "DIA CIRC CONCR
    0090/0836 LEN=0047 INSTALLED UNKN
    020498 FT 1 0 00356 0 00 0205+00
    S 0090/0000 LENGTH(AH 3480 BK 3244)
    015 "DIA CIRC CONCR
    0080/2685 LEN=0057 INSTALLED UNKN
    015 "DIA CIRC CONCR
    0080/2054 LEN=0051 INSTALLED UNKN
    015 "DIA CIRC CONCR
    0080/1706 LEN=0050 INSTALLED UNKN
    015 "DIA CIRC CONCR
    0080/1307 LEN=0046 INSTALLED UNKN
    015 "DIA CIRC CONCR
    0080/0948 LEN=0051 INSTALLED UNKN
    015 "DIA CIRC CONCR
    0080/0676 LEN=0044 INSTALLED UNKN
    
```

1 0 00356 0 00 0172+55 017254 FT  
 KENNELS MILL RD  
 (SR3002 SEG 0040/1720) 0080/0000

```

    S 0080/0000 LENGTH(AH 3244 BK 3045)
    015 "DIA CIRC CONCR
    0070/2799 LEN=0050 INSTALLED UNKN
    015 "DIA CIRC CONCR
    0070/2397 LEN=0050 INSTALLED UNKN
    015 "DIA CIRC CONCR
    0070/1425 LEN=0056 INSTALLED UNKN
    015 "DIA CIRC CONCR
    0070/1107 LEN=0060 INSTALLED UNKN
    
```

024 "DIA CIRC CONCR

EXTRACT DATE: 12/18/2023  
PRINT DATE: 12/20/2023

ROADWAY MANAGEMENT SYSTEM  
SLD COUNTY/SR - ANNUAL PRINT

PAGE NUMBER: 110  
COUNTY: BEDFORD

DIR: B TOTAL LEN: 39.856 MI.  
LEFT MUN: LONDONDERRY T

DIST: 09-1 SR: 96  
RIGHT MUN: LONDONDERRY T

Location	Segment ID	Length (FT)	Material	Status
STRINGTOWN HOLLOW RD (T312)	0070/0204	014209	LEN=0065	INSTALLED UNKN
	0070/0070	014209	BMSSEN 05/0096/0070/0000	
	0060/1904		1 0 00356 0 00 0142+15	
	0060/1193		VILLAGE: PALO ALTO	
	0060/0480		GLADDENS RUN	
	0060/0050	012138	BMSBG 05/0096/0070/0000	
	0060/0019	012138	LENGTH(AH 3045 BK 2071)	
	0060/0000		015 "DIA CIRC CONCR	
	0050/1279		LEN=0055	INSTALLED UNKN
	0050/1006		015 "DIA CIRC CONCR	
LANDIS RD (T664)	0040/1575		LEN=0050	INSTALLED UNKN
	0040/1196		018 "DIA CIRC CONCR	
	0040/0474		COOKS MILL RD	
	0040/0060		(T654)	
	0040/0019		BMSSEN 05/0096/0060/0000	
	0040/0000		1 0 00356 0 00 0121+37	
	0050/1279		TRIB GLADDENS RUN	
	0050/1006		BMSBG 05/0096/0060/0000	
	0050/0603		LENGTH(AH 2071 BK 2038)	
	0050/0238		015 "DIA CIRC CONCR	
0050/0114		LEN=0040	INSTALLED UNKN	
0050/0114		015 "DIA CIRC CONCR		
0050/0114		LEN=0040	INSTALLED UNKN	
0050/0114		018 "DIA CIRC CONCR		
0050/0114		LEN=0038	INSTALLED UNKN	
0050/0114		018 "DIA CIRC CONCR		
0050/0114		LEN=0097	INSTALLED UNKN	
0050/0114		018 "DIA CIRC CONCR		
0050/0114		LEN=0050	INSTALLED UNKN	
0050/0114		1 0 00356 0 00 0100+99		
0050/0114		VILLAGE: STRINGTOWN		
0050/0114		GORSUCH RD		
0050/0114		(T669)		
0050/0114		LENGTH(AH 2038 BK 2619)		
0040/1575		018 "DIA CIRC CONCR		
0040/1575		LEN=0055	INSTALLED UNKN	
0040/1196		015 "H 00 "W MULT CONCR		
0040/1196		LEN=0045	INSTALLED UNKN	
0040/0474		015 "DIA CIRC CONCR		
0040/0474		LEN=0048	INSTALLED UNKN	
0040/0060		0040/0019	BMSSEN 05/0096/0040/0000	

DIR: B TOTAL LEN: 39.856 MI. DIST: 09-1 SR: 96  
 LEFT MUN: LONDONDERRY T RIGHT MUN: LONDONDERRY T

Stationing	Description	Stationing	Description
007481 FT		007481 FT	1 0 00356 0 00 0074+69 TR. WILLS CR. BMSBG 05/0096/0040/0000
	5 0040/0000		LENGTH(AH 2619 BK 2559)
	0030/2188		018 " DIA CIRC CONCR LEN=0050 INSTALLED UNKN
	0030/1759		015 " DIA CIRC CONCR LEN=0049 INSTALLED UNKN
	0030/1199		015 " DIA CIRC CONCR LEN=0053 INSTALLED UNKN
004922 FT		004922 FT	1 0 00356 0 00 0049+02 060 " DIA CAST IRON
	5 0030/0000		LEN=0170 INSTALLED 1948 LENGTH(AH 2559 BK 2435)
	0020/1677		015 " DIA CIRC CONCR LEN=0049 INSTALLED UNKN
	0020/1344		015 " DIA CIRC CONCR LEN=0043 INSTALLED UNKN
HITE HOLLOW RD (T651)	0020/1061	==	
			TR. WILLS CR. STRUCTURE LENGTH 8 FT BMSID 05/0096/0020/0911
	0020/0911		015 " DIA CIRC CONCR LEN=0045 INSTALLED UNKN
002487 FT		002487 FT	1 0 00356 0 00 0024+62
	5 0020/0000		LENGTH(AH 2435 BK 2487)
PINEWOOD AV (PRDR)	0010/2149	==	
	0010/2066		024 " DIA CIRC CONCR LEN=0044 INSTALLED UNKN
	0010/1865		018 " DIA CIRC CONCR LEN=0045 INSTALLED UNKN
	0010/1574		015 " DIA CIRC CONCR LEN=0044 INSTALLED UNKN
	0010/1420		036 "H 72 "W CON BOX CUL LEN=0048 INSTALLED UNKN
000000 FT		0010/0522	024 " DIA CIRC CONCR LEN=0047 INSTALLED UNKN
	000000 FT	1 0 00356 0 00 0000+00	
		NC HYNDMAN RD	
		INTER-BK MARYLAND STATE LINE	
		(STBD)	
		MFC BEGIN = D	
	5 0010/0000		LENGTH(AH 2487 BK 0000)

AH-FULTON (29) 018282 FT  
 DWIGHT D EISENHOWER HW INTER-AHD  
 (SR0070 SEG 1507/0000) 1503/2565

024 "DIA CIRC CONCR  
 LEN=0057 INSTALLED UNKN 1503/2432

018 "DIA CIRC CONCR  
 LEN=0124 INSTALLED UNKN 1503/2132

018 "DIA CIRC CONCR  
 LEN=0143 INSTALLED UNKN 1503/1831

048 "DIA CIRC METAL  
 LEN=0066 INSTALLED 1963 1503/1361

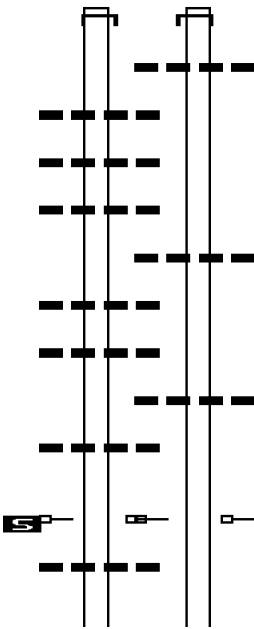
060 "DIA CIRC METAL  
 LEN=0262 INSTALLED 1963 1503/0872

036 "DIA CIRC CONCR  
 LEN=0057 INSTALLED UNKN 1503/0262

1 0 00267 0 00 0025+69 015717 FT  
 MILEPOST 150.00

LENGTH(AH 2565 BK 2607) 1503/0000

042 "DIA CIRC METAL  
 LEN=0210 INSTALLED 1963 1495/2165



018489 FT  
 INTER-AHD DWIGHT D EISENHOWER HW  
 1502/2607 (SR0070 SEG 1506/0000)  
 1502/2444 024 "DIA CIRC CONCR  
 LEN=0074 INSTALLED UNKN

1502/1372 048 "DIA CIRC METAL  
 LEN=0213 INSTALLED 1955

1502/0287 036 "DIA CIRC CONCR  
 LEN=0144 INSTALLED UNKN

015882 FT 1 0 00267 0 00 0024+34  
 MILEPOST 150.00

1502/0000 LENGTH(AH 2607 BK 2711)

DIR: E TOTAL LEN: 3.502 MI. DIST: 09-1 SR: 70  
 LEFT MUN: EAST PROVIDENCE T RIGHT MUN: EAST PROVIDENCE T

Item	Material	Year	Stationing	Length	Notes
CROSSOVER RD (CONN)			1495/0141	013110 FT	
1 0 00267 0 00 0051+76			1495/0000		
048 "DIA CIRC METAL		1963	1491/2224		
LEN=0190	INSTALLED				
018 "DIA CIRC CONCR		1999	1491/1828		
LEN=0057	INSTALLED				
078 "DIA CIRC METAL		1963	1491/0906		
LEN=0430	INSTALLED				
015 "DIA CIRC CONCR		UNKN	1491/0782		
LEN=0078	INSTALLED				
DMS SIGN STRUCTURE			1491/0500		
BMSID 05/0070/1491/0500					
018 "DIA CIRC CONCR		UNKN	1491/0095		
LEN=0057	INSTALLED				
1 0 00267 0 00 0077+26			1491/0000	010560 FT	
MILEPOST 149.00					
LENGTH(AH 2550 BK 2664)					
048 "DIA CIRC METAL		1963	1485/2492		
LEN=0363	INSTALLED				
084 "DIA CIRC METAL		1963	1485/2234		
LEN=0346	INSTALLED				
024 "DIA CIRC CONCR		UNKN	1485/1040		
LEN=0057	INSTALLED				
SIGN: 2 CHORD TRUSS			1485/0787		
BMSID 05/0070/1485/0787					
018 "DIA CIRC CONCR		UNKN	1485/0719		
LEN=0057	INSTALLED				
018 "DIA CIRC CONCR		UNKN	1485/0438		
LEN=0057	INSTALLED				
1494/0827	018 "DIA CIRC CONCR				
	LEN=0519	INSTALLED			
1494/0310	018 "DIA CIRC CONCR				
	LEN=0045	INSTALLED			
1494/0167	CROSSOVER RD (CONN)				
013171 FT					
1494/0000	1 0 00267 0 00 0051+20				
	LENGTH(AH 2711 BK 2535)				
1490/1762	018 "DIA CIRC CONCR				
	LEN=0040	INSTALLED			
010636 FT					
1490/0000	MILEPOST 149.00				
	LENGTH(AH 2535 BK 2746)				
1484/2172	018 "DIA CIRC CONCR				
	LEN=0091	INSTALLED			
1484/1787	024 "DIA CIRC CONCR				
	LEN=0050	INSTALLED			
1484/1389	024 "DIA CIRC CONCR				
	LEN=0050	INSTALLED			
1484/1092	024 "DIA CIRC CONCR				
	LEN=0100	INSTALLED			
1484/0763	048 "DIA CIRC METAL				
	LEN=0134	INSTALLED			
		1955			
	018 "DIA CIRC CONCR				

DIR: E TOTAL LEN: 3.502 MI. DIST: 09-1 SR: 70  
 LEFT MUN: EAST PROVIDENCE T RIGHT MUN: EAST PROVIDENCE T

RAMP B RD (SR8001 SEG 0500/0000)	1485/0186		1484/0521	LEN=0095	INSTALLED UNKN
			1484/0328	RAMP A RD (SR8001 SEG 0750/0461)	
			1484/0199	090 "DIA CIRC METAL	LEN=0100 INSTALLED 1955
090 "DIA CIRC METAL					
LEN=0080	INSTALLED 1963	1485/0099			
1 0 00267 0 00 0103+90	007896 FT		007890 FT	1 0 00267 0 00 0104+01	
LENGTH(AH 2664 BK 2602)	1485/0000		1484/0000	LENGTH(AH 2746 BK 2563)	
BMSSEN 05/0070/1481/2368	1481/2401		1480/2442	BMSSEN 05/0070/1480/2409	
0 0 00000 0 00 0000+00				1 0 00267 0 00 0107+22	
SR 2035				SR 2035	
BMSBG 05/0070/1481/2368	1481/2368		1480/2409	BMSBG 05/0070/1480/2409	
018 "DIA CIRC CONCR					
LEN=0064	INSTALLED UNKN	1481/2316			
				048 "DIA CIRC METAL	
				LEN=0120	INSTALLED 1962
048 "DIA CIRC METAL					
LEN=0160	INSTALLED 1962	1481/1816			
				RAMP E RD (SR8001 SEG 0010/0000)	
				018 "DIA CIRC CONCR	
				LEN=0114	INSTALLED UNKN
CROSSOVER RD (CONN)	1481/0930		1480/0955	CROSSOVER RD (CONN)	
SIGN: 4 CHORD TRUSS					
BMSID 05/0070/1481/0248	1481/0201				
PA TPK (I-76 EB)				PA TPK (I-76 EB)	
OP ID 05/7076/9901/6209	1481/0099		1480/0086	OP ID 05/7076/9901/6209	
1 0 00267 0 00 0130+39	005294 FT		005327 FT	1 0 00267 0 00 0129+64	
I-76 WB				I-76 WB	
OP ID 05/7076/9901/6208				OP ID 05/7076/9901/6208	
MILEPOST 148.00				MILEPOST 148.00	
LENGTH(AH 2602 BK 2733)	1481/0000		1480/0000	LENGTH(AH 2563 BK 2787)	
				SIGN: POLE MOUNTED	
				BMSID 05/0070/1474/2657	
				048 "DIA CIRC CONCR	
				LEN=0160	INSTALLED 1962
048 "DIA CIRC METAL					
LEN=0160	INSTALLED UNKN	1475/2316			
024 "DIA CIRC CONCR					
LEN=0119	INSTALLED UNKN	1475/1550			
				024 "DIA CIRC CONCR	
				LEN=0105	INSTALLED UNKN
TR RAYSTOWN BR JUNIATA				TR RAYSTOWN BR JUN RIV	
STRUCTURE LENGTH 10 FT				STRUCTURE LENGTH 10 FT	
BMSID 05/0070/1475/0915	1475/0915		1474/1040	BMSID 05/0070/1474/1040	

EXTRACT DATE: 12/18/2023  
PRINT DATE: 12/20/2023

ROADWAY MANAGEMENT SYSTEM  
SLD COUNTY/SR - ANNUAL PRINT

PAGE NUMBER: 105  
COUNTY: BEDFORD

DIR: E TOTAL LEN: 3.502 MI.  
LEFT MUN: EAST PROVIDENCE T

DIST: 09-1 SR: 70  
RIGHT MUN: EAST PROVIDENCE T

BMSEN 05/0070/1475/0635 1475/0799  
1 0 00267 0 00 0150+85  
PA TURNPIKE  
BMSBG 05/0070/1475/0635 1475/0635  
018 "DIA CIRC CONCR  
LEN=0060 INSTALLED UNKN 1475/0226

1 0 00267 0 00 0156+51 002561 FT  
LENGTH(AH 2733 BK 2561) 1475/0000  
024 "DIA CIRC CONCR  
LEN=0064 INSTALLED UNKN 1471/2279

DMS SIGN STRUCTURE  
BMSID 05/0070/1471/2199 1471/2199

018 "DIA CIRC CONCR  
LEN=0060 INSTALLED 1995 1471/1577  
SIGN: 2 CHORD TRUSS  
BMSID 05/0070/1471/1556 1471/1556

018 "DIA CIRC CONCR  
LEN=0060 INSTALLED UNKN 1471/0993

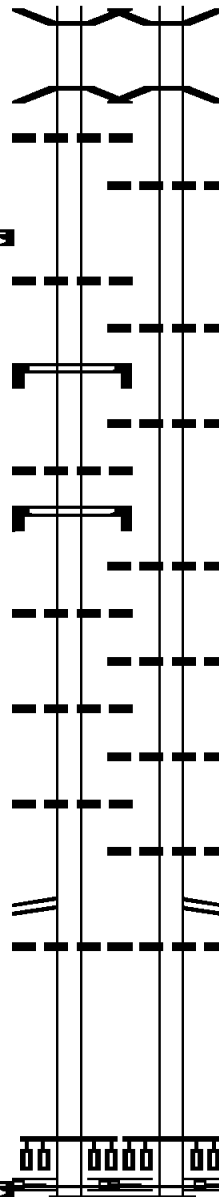
038 "DIA CIRC CONCR  
LEN=0050 INSTALLED UNKN 1471/0493

018 "DIA CIRC CONCR  
LEN=0045 INSTALLED UNKN 1471/0240

I-70 WYE  
(SR9102 SEG 0010/0000) 1471/0100  
018 "DIA CIRC CONCR  
LEN=0025 INSTALLED 1995 1471/0077

1 0 00267 0 01 0182+91 000000 FT  
NC DWIGHT D EISENHOWER HW  
LINCOLN HW  
(SRO030 SEG 0662/0000)  
(SRO030 SEG 0663/0000)

MFC BEGIN = A  
MILEPOST 147.00  
LENGTH(AH 2561 BK 0000) 1471/0000



1474/0963 BMSEN 05/0070/1474/0809  
1 0 00267 0 00 0151+03  
PA TURNPIKE  
1474/0809 BMSBG 05/0070/1474/0809

1474/0191 018 "DIA CIRC CONCR  
002540 FT LEN=0065 INSTALLED UNKN  
1474/0000 1 0 00267 0 00 0156+51  
LENGTH(AH 2787 BK 2540)

1470/2257 036 "DIA CIRC CONCR  
LEN=0095 INSTALLED UNKN

1470/1716 018 "DIA CIRC CONCR  
LEN=0061 INSTALLED UNKN

1470/1459 018 "DIA CIRC METAL  
LEN=0040 INSTALLED UNKN

1470/0758 018 "DIA CIRC CONCR  
LEN=0045 INSTALLED UNKN

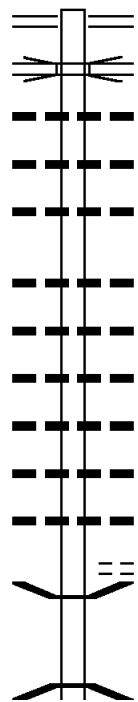
1470/0461 024 "DIA CIRC CONCR  
LEN=0040 INSTALLED UNKN

1470/0211 018 "DIA CIRC CONCR  
LEN=0050 INSTALLED UNKN  
I-70 WYE  
1470/0125 (SR9102 SEG 0020/0115)

1470/0077 018 "DIA CIRC CONCR  
000000 FT LEN=0042 INSTALLED UNKN  
1 0 00267 0 01 0182+91  
NC DWIGHT D EISENHOWER HW  
LINCOLN HW  
(SRO030 SEG 0662/0000)  
(SRO030 SEG 0663/0000)

MFC BEGIN = A  
BK-WESTMORELAND (64)  
MILEPOST 147.00  
LENGTH(AH 2540 BK 0000) 1470/0000

096174 FT



092611 FT

096177 FT	LINCOLN HW
0370/3563	(SR0030 SEG 0270/0000)
	PA TPK (1-76)
0370/3089	OP ID 05/7076/9901/4355
	024 " DIA CIRC CONCR
0370/2951	LEN=0058 INSTALLED UNKN
	048 " DIA CIRC METAL
0370/2764	LEN=0058 INSTALLED UNKN
	018 " DIA CIRC CONCR
0370/2368	LEN=0048 INSTALLED UNKN
	018 " DIA CIRC CONCR
0370/1683	LEN=0062 INSTALLED UNKN
	018 " DIA CIRC CONCR
0370/1254	LEN=0053 INSTALLED UNKN
	018 " DIA CIRC CONCR
0370/0891	LEN=0054 INSTALLED UNKN
	015 " DIA CIRC METAL
0370/0725	LEN=0051 INSTALLED UNKN
	030 " DIA CIRC CONCR
0370/0471	LEN=0053 INSTALLED UNKN
	018 " DIA CIRC CONCR
0370/0345	LEN=0060 INSTALLED UNKN
	OLD DIRT RD
0370/0314	(T483)
0370/0018	BMSSEN 05/0056/0370/0000
092614 FT	2 0 05047 0 00 0035+47
	TODD RUN
	BMSBG 05/0056/0370/0000
0370/0000	LENGTH(AH 3563 BK 3776)



DIR: B TOTAL LEN: 18.215 MI. DIST: 09-1 SR: 56  
 LEFT MUN: BEDFORD T RIGHT MUN: BEDFORD T

088835 FT

0360/3488	018 " DIA	CIRC CONCR
	LEN=0083	INSTALLED UNKN
0360/3258	018 " DIA	CIRC METAL
	LEN=0049	INSTALLED UNKN
0360/3040	024 " DIA	CIR PLASTIC
	LEN=0010	INSTALLED 2006
0360/2671	015 " DIA	CIRC METAL
	LEN=0046	INSTALLED UNKN
0360/2364	036 " DIA	CIRC CONCR
	LEN=0074	INSTALLED UNKN
0360/1929	018 " DIA	CIRC CONCR
	LEN=0050	INSTALLED UNKN
0360/1719	015 " DIA	CIRC METAL
	LEN=0053	INSTALLED UNKN
0360/1541	018 " DIA	CIRC METAL
	LEN=0053	INSTALLED UNKN
0360/1301	018 " DIA	CIRC CONCR
	LEN=0056	INSTALLED UNKN
0360/1034	018 " DIA	CIRC CONCR
	LEN=0049	INSTALLED UNKN
0360/0827	018 " DIA	CIRC CONCR
	LEN=0049	INSTALLED UNKN
0360/0527	018 " DIA	CIRC CONCR
	LEN=0052	INSTALLED UNKN
0360/0281	018 " DIA	CIRC CONCR
	LEN=0049	INSTALLED UNKN
088838 FT	2 0 05047	0 00 0073+27
	018 " DIA	CIRC CONCR
	LEN=0049	INSTALLED UNKN
	MOUNTAIN	RD
	(T507)	
5 0360/0000	LENGTH(AH	3776 BK 2176)
	015 " DIA	CIRC CONCR
0350/1756	LEN=0048	INSTALLED UNKN
	015 " DIA	CIRC CONCR
0350/1433	LEN=0052	INSTALLED UNKN
	015 " DIA	CIRC CONCR
0350/1076	LEN=0051	INSTALLED UNKN

086659 FT

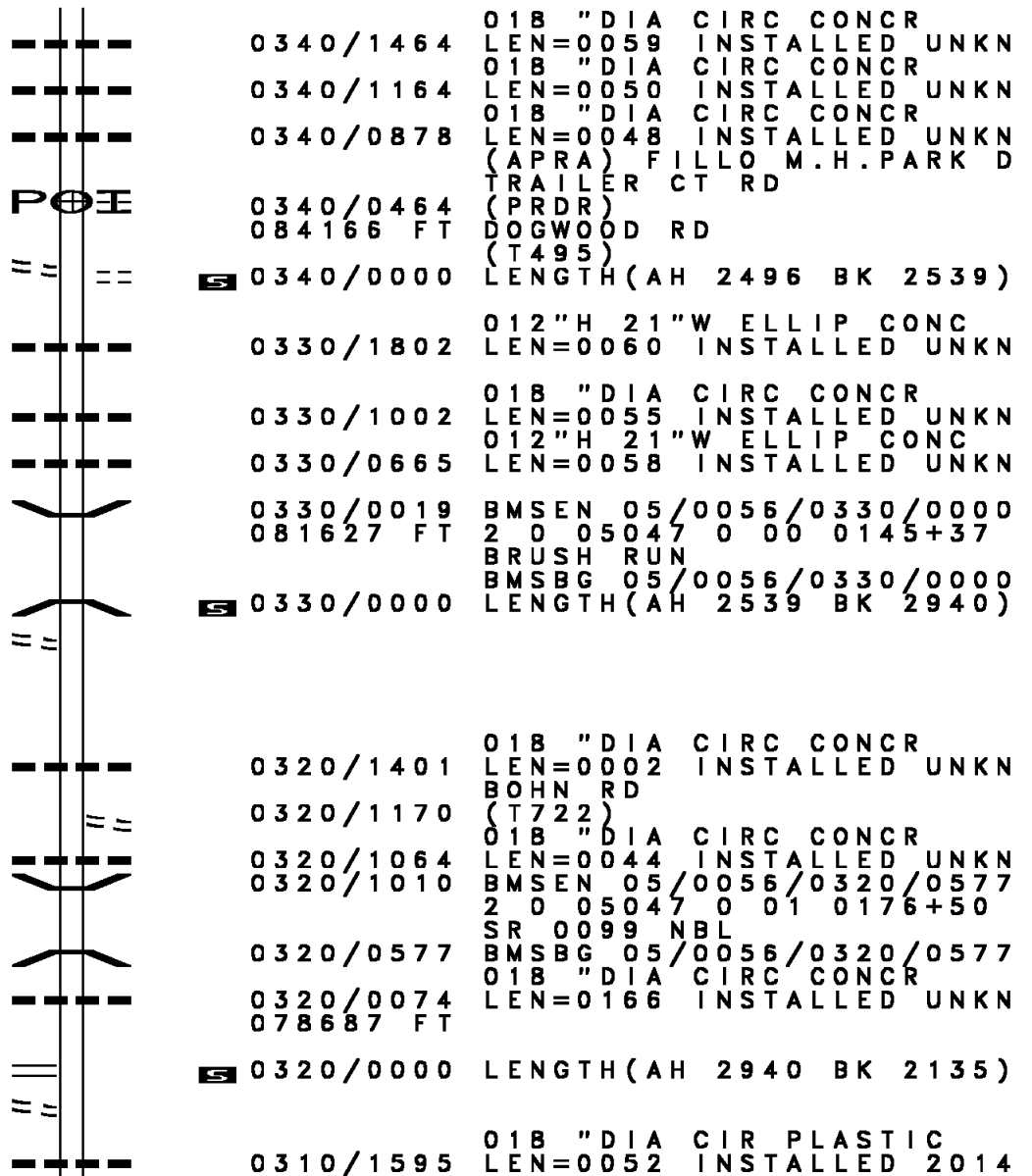
0350/0077	015 " DIA	CIRC METAL
	LEN=0061	INSTALLED UNKN
086662 FT	2 0 05047	0 00 0094+94
5 0350/0000	LENGTH(AH	2176 BK 2496)
	015 " DIA	CIRC METAL
0340/2255	LEN=0046	INSTALLED UNKN
	018 " DIA	CIRC CONCR
0340/2020	LEN=0014	INSTALLED UNKN
	018 " DIA	CIRC CONCR
0340/1815	LEN=0050	INSTALLED UNKN

DIR: B TOTAL LEN: 18.215 MI. DIST: 09-1 SR: 56  
 LEFT MUN: BEDFORD T RIGHT MUN: BEDFORD T

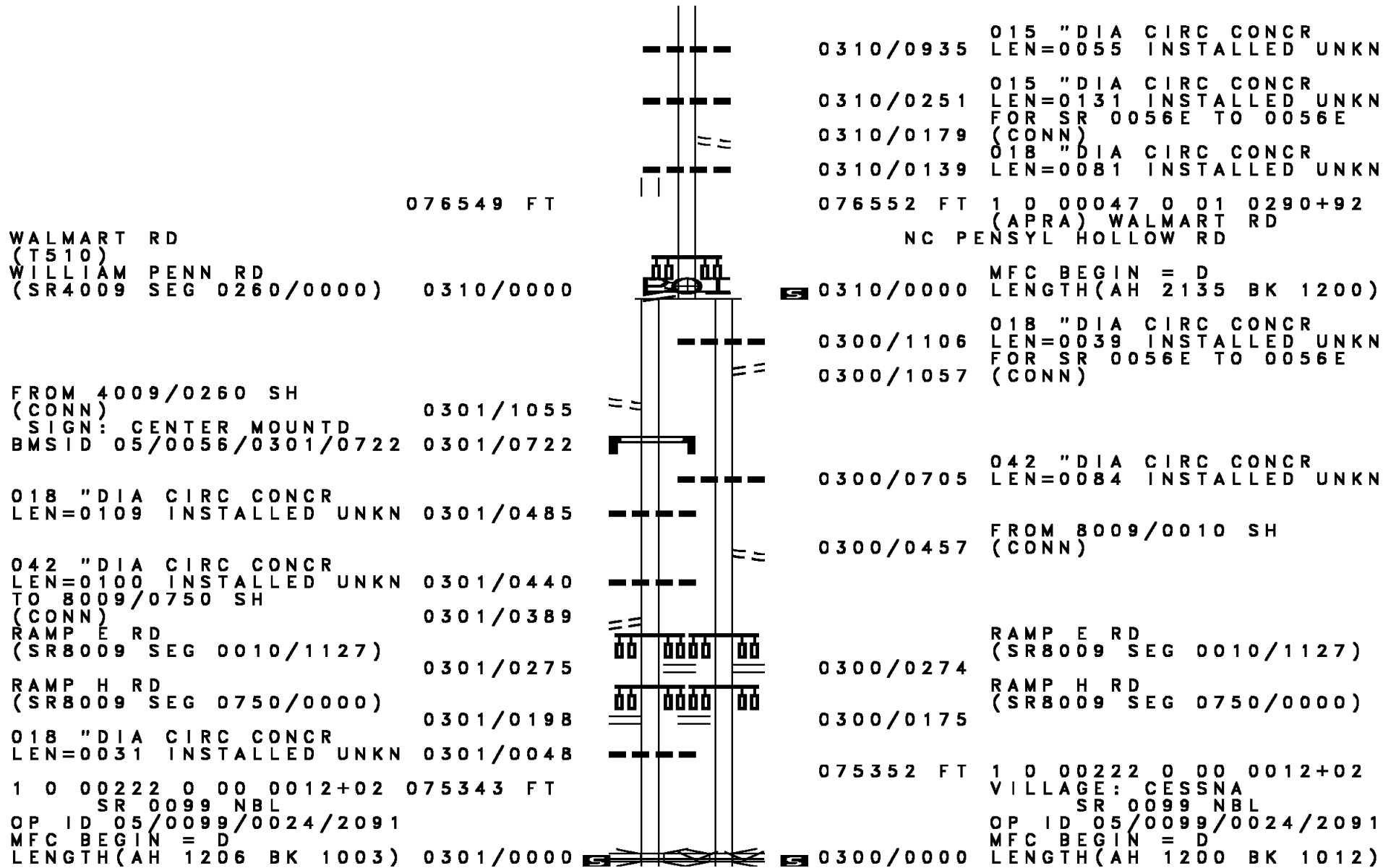
2 0 05047 0 00 0119+90 084163 FT  
 DOGWOOD RD  
 (T495) 0340/0000

LEISTER RD  
 (T513) 0320/2725

2 0 05047 0 01 0176+50 078684 FT  
 BUSINESS 220  
 (SR4009 SEG 0250/3260) 0320/0000  
 FROM 4009/0250 SH  
 (CONN) 0310/1967



DIR: B TOTAL LEN: 18.215 MI. DIST: 09-1 SR: 56  
 LEFT MUN: BEDFORD T RIGHT MUN: BEDFORD T



WALMART RD  
 (T510)  
 WILLIAM PENN RD  
 (SR4009 SEG 0260/0000) 0310/0000

FROM 4009/0260 SH  
 (CONN) 0301/1055  
 SIGN: CENTER MOUNTD  
 BMSID 05/0056/0301/0722 0301/0722

018 "DIA CIRC CONCR  
 LEN=0109 INSTALLED UNKN 0301/0485

042 "DIA CIRC CONCR  
 LEN=0100 INSTALLED UNKN 0301/0440  
 TO 8009/0750 SH  
 (CONN) 0301/0389  
 RAMP E RD  
 (SR8009 SEG 0010/1127) 0301/0275

RAMP H RD  
 (SR8009 SEG 0750/0000) 0301/0198

018 "DIA CIRC CONCR  
 LEN=0031 INSTALLED UNKN 0301/0048

1 0 00222 0 00 0012+02 075343 FT  
 SR 0099 NBL  
 OP ID 05/0099/0024/2091  
 MFC BEGIN = D  
 LENGTH(AH 1206 BK 1003) 0301/0000

0310/0935 015 "DIA CIRC CONCR  
 LEN=0055 INSTALLED UNKN

0310/0251 015 "DIA CIRC CONCR  
 LEN=0131 INSTALLED UNKN  
 FOR SR 0056E TO 0056E  
 (CONN)

0310/0179 (CONN)  
 0310/0139 018 "DIA CIRC CONCR  
 LEN=0081 INSTALLED UNKN

076552 FT 1 0 00047 0 01 0290+92  
 (APRA) WALMART RD  
 NC PENNSYL HOLLOW RD

0310/0000 MFC BEGIN = D  
 LENGTH(AH 2135 BK 1200)

0300/1106 018 "DIA CIRC CONCR  
 LEN=0039 INSTALLED UNKN  
 FOR SR 0056E TO 0056E  
 (CONN)

0300/0705 042 "DIA CIRC CONCR  
 LEN=0084 INSTALLED UNKN

0300/0457 FROM 8009/0010 SH  
 (CONN)

RAMP E RD  
 (SR8009 SEG 0010/1127)

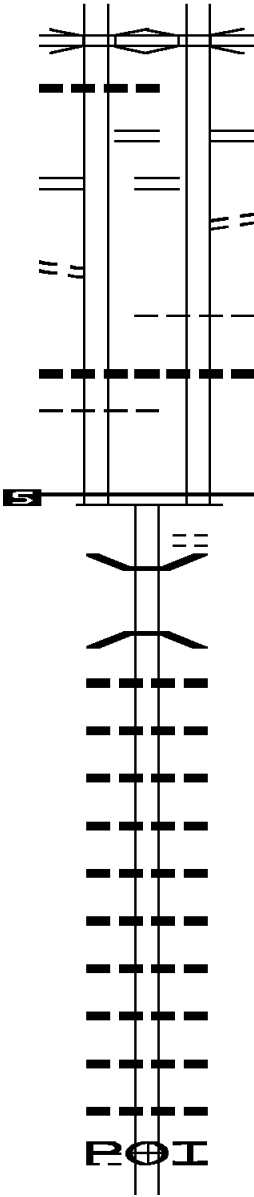
RAMP H RD  
 (SR8009 SEG 0750/0000)

075352 FT 1 0 00222 0 00 0012+02  
 VILLAGE: CESSNA  
 SR 0099 NBL

OP ID 05/0099/0024/2091  
 MFC BEGIN = D  
 LENGTH(AH 1200 BK 1012)

DIR: B TOTAL LEN: 18.215 MI. DIST: 09-1 SR: 56  
 LEFT MUN: BEDFORD T RIGHT MUN: BEDFORD T

SR 0099 SBL  
 OP ID 05/0099/0025/2167 0291/0880  
 036 "DIA CIRC CONCR  
 LEN=0083 INSTALLED UNKN 0291/0756  
 RAMP F RD  
 (SR8009 SEG 0250/0000) 0291/0713  
 RAMP G RD  
 (SR8009 SEG 0500/1111) 0291/0663  
  
 FROM 8009/0500 SH  
 (CONN) 0291/0463  
  
 030 "DIA CIRC CONCR  
 LEN=0065 INSTALLED UNKN 0291/0233  
 BEDFORD  
 EAST ST CLAIR T 0291/0019  
 1 0 00222 0 00 0022+11 074340 FT  
 MFC BEGIN = B  
 LENGTH(AH 1003 BK 3674) 0291/0000



SR 0099 SBL  
 OP ID 05/0099/0025/2167  
 0290/0866  
 RAMP F RD  
 (SR8009 SEG 0250/0000) 0290/0701  
 RAMP G RD  
 (SR8009 SEG 0500/1111) 0290/0680  
 TO 8009/0250 SH  
 (CONN) 0290/0508  
  
 BEDFORD  
 EAST ST CLAIR T  
 030 "DIA CIRC CONCR  
 LEN=0062 INSTALLED UNKN 0290/0436  
 0290/0233  
 074340 FT 1 0 00222 0 00 0022+11  
 MFC BEGIN = B  
 LENGTH(AH 1012 BK 3674) 0290/0000  
 RED OAK RD  
 (T672)  
 BMSSEN 05/0056/0280/3410  
 1 0 00222 0 01 0026+18  
 TRIB DUNNING CREEK  
 BMSBG 05/0056/0280/3410  
 072"H 92"W CONC STRUCT  
 LEN=0034 INSTALLED UNKN  
 018 "DIA CIRC CONCR  
 0280/3401  
 LEN=0055 INSTALLED UNKN  
 0280/3090  
 036 "DIA CIRC CONCR  
 LEN=0055 INSTALLED UNKN  
 0280/2894  
 036 "DIA CIRC CONCR  
 LEN=0040 INSTALLED UNKN  
 0280/2348  
 018 "DIA CIRC CONCR  
 LEN=0046 INSTALLED UNKN  
 0280/1932  
 018 "DIA CIRC CONCR  
 LEN=0046 INSTALLED UNKN  
 0280/1640  
 018 "DIA CIRC CONCR  
 LEN=0047 INSTALLED UNKN  
 0280/1258  
 024 "DIA CIRC CONCR  
 LEN=0040 INSTALLED UNKN  
 0280/1008  
 015 "DIA CIRC CONCR  
 LEN=0041 INSTALLED UNKN  
 0280/0658  
 018 "DIA CIRC CONCR  
 LEN=0054 INSTALLED UNKN  
 0280/0330  
 (APRA) LANE METAL LT  
 0280/0025 1 0 00222 0 01 0060+50  
 070666 FT

LANE METAL RD  
 (T444)

0280/0025  
 070666 FT

DIR: B TOTAL LEN: 18.215 MI. DIST: 09-1 SR: 56  
 LEFT MUN: EAST ST CLAIR T RIGHT MUN: EAST ST CLAIR T

Stationing	Notes	Material / Details
0280/0000	[S] 0280/0000	SLOANS HOLLOW RD (SR4007 SEG 0170/3412)
0270/1963	0270/1963	LENGTH(AH 3674 BK 2305) BMSSEN 05/0056/0270/1940
		1 0 00222 0 01 0064+04
0270/1940	0270/1940	SLOANS H RUN BMSBG 05/0056/0270/1940
0270/1688	0270/1688	HILLSIDE DR (PRDR)
0270/1346	0270/1346	CENTER LN (PRDR)
0270/1264	0270/1264	024 "DIA CIRC CONCR LEN=0041 INSTALLED UNKN
0270/0826	0270/0826	HILLSIDE DR (PRDR)
0270/0820	0270/0820	024 "DIA CIRC CONCR LEN=0040 INSTALLED UNKN
0270/0265	0270/0265	024 "DIA CIRC CONCR LEN=0043 INSTALLED UNKN
0270/0047	0270/0047	024 "DIA CIRC CONCR LEN=0044 INSTALLED UNKN
068361 FT	068361 FT	1 0 00222 0 01 0083+43 LEYDIG LN (PRDR)
0270/0000	[S] 0270/0000	LENGTH(AH 2305 BK 2878)
0260/2654	0260/2654	036 "DIA CIRC CONCR LEN=0080 INSTALLED UNKN
0260/1416	0260/1416	018 "DIA CIR PLASTIC LEN=0040 INSTALLED 2006
0260/0968	0260/0968	036 "DIA CIRC CONCR LEN=0052 INSTALLED UNKN
0260/0802	0260/0802	018 "DIA CIRC CONCR LEN=0040 INSTALLED UNKN
0260/0089	0260/0089	SALAS HILL RD (T536)
0260/0013	0260/0013	BMSSEN 05/0056/0260/0000
065483 FT	065483 FT	1 0 00222 0 01 0112+29
0260/0000	[S] 0260/0000	TR. DUNNINGS BMSBG 05/0056/0260/0000
0250/1430	0250/1430	LENGTH(AH 2878 BK 1895) 018 "DIA CIRC CONCR
0250/0550	0250/0550	LEN=0052 INSTALLED UNKN 018 "DIA CIRC CONCR
		LEN=0045 INSTALLED UNKN

EVANS RD

DIR: B TOTAL LEN: 18.215 MI. DIST: 09-1 SR: 56  
 LEFT MUN: EAST ST CLAIR T RIGHT MUN: EAST ST CLAIR T

(T704) 0250/0385

1 0 00222 0 01 0131+56 063588 FT  
 INDIAN EVE RD  
 (SR4017 SEG 0010/0000) 0250/0000

ADAMS RUN RD  
 (SR4015 SEG 0010/0000) 0240/0000

059882 FT

057790 FT

0250/0270 063588 FT	015 " DIA CIRC CONCR LEN=0100 INSTALLED UNKN
0250/0000	LENGTH(AH 1895 BK 3706) 015 " DIA CIRC CONCR LEN=0059 INSTALLED UNKN
0240/3608	030 " DIA CIRC CONCR LEN=0010 INSTALLED UNKN
0240/3161 0240/3081	BMSSEN 05/0056/0240/2987 1 0 00222 0 01 0138+27 ADAMS RUN
0240/2987	BMSBG 05/0056/0240/2987 036 " DIA CIRC CONCR LEN=0052 INSTALLED UNKN
0240/2483	018 " DIA CIRC CONCR LEN=0048 INSTALLED UNKN
0240/2112	015 " DIA CIRC CONCR LEN=0037 INSTALLED UNKN
0240/1708	018 " DIA CIRC CONCR LEN=0065 INSTALLED UNKN
0240/1235	015 " DIA CIRC CONCR LEN=0046 INSTALLED UNKN
0240/0900	048"H 72"W CON BOX CUL LEN=0039 INSTALLED UNKN
0240/0517 059882 FT	1 0 00222 0 01 0168+20 ADAMS RUN RD (T518)
0240/0000	LENGTH(AH 3706 BK 2092) 018 " DIA CIRC CONCR LEN=0099 INSTALLED UNKN
0230/2046	018 " DIA CIRC CONCR LEN=0104 INSTALLED 2008
0230/1839	018 " DIA CIRC CONCR LEN=0078 INSTALLED 2008
0230/1409	CRISSMAN RD (T541)
0230/1134	024 " DIA CIRC CONCR LEN=0099 INSTALLED UNKN
0230/1101	
0230/0109 057790 FT	018 " DIA CIRC CONCR LEN=0084 INSTALLED 2008 1 0 00222 0 01 0184+67 OLD QUAKER CHURCH RD (SR4028 SEG 0020/2420)
0230/0000	LENGTH(AH 2092 BK 2446) 018 " DIA CIRC CONCR LEN=0078 INSTALLED 2008
0220/2294	

DIR: B TOTAL LEN: 18.215 MI. DIST: 09-1 SR: 56  
 LEFT MUN: EAST ST CLAIR T RIGHT MUN: EAST ST CLAIR T

JOEL LN  
 (PRDR)

0220/1576

1 0 00222 0 01 0213+40 055344 FT  
 HAMMOND HILL RD  
 (T490)

0220/0000

MANOR LN  
 (PRDR)  
 STONYCREEK RD  
 (T548)

0210/1476

0210/1244

0220/2110	018 " DIA CIRC CONCR
0220/1862	LEN=0100 INSTALLED 2020
	BMSSEN 05/0056/0220/1849
	1 0 00222 0 01 0194+94
	TR. DUNNINGS CREEK
0220/1849	BMSBG 05/0056/0220/1849
0220/1480	018 " DIA CIR PLASTIC
	LEN=0105 INSTALLED 2020
0220/1175	018 " DIA CIR PLASTIC
	LEN=0085 INSTALLED 2020
0220/0875	030 " DIA CIR PLASTIC
	LEN=0070 INSTALLED 2020
0220/0564	018 " DIA CIRC CONCR
	LEN=0042 INSTALLED UNKN
0220/0284	053 "H 83 "W ELLIP CONC
	LEN=0080 INSTALLED 2020
0220/0225	018 " DIA CIR PLASTIC
055344 FT	LEN=0060 INSTALLED 2020
	OLD TOWN RD
0220/0000	(SR4028 SEG 0010/0000)
	LENGTH(AH 2446 BK 2153)
	(APRA) COUNTRY SIDE HOM
	EICHER RD
0210/1654	(PRDR)
0210/1514	018 " DIA CIR PLASTIC
	LEN=0070 INSTALLED 2020
0210/0927	078 "H 78 "W CON BOX CUL
	LEN=0100 INSTALLED 2008
	STONE CREEK
	STRUCTURE LENGTH 9 FT
0210/0902	BMSID 05/0056/0210/0949
0210/0846	018 " DIA CIRC CONCR
	LEN=0080 INSTALLED UNKN
	DEVIN DR
0210/0787	(PRDR)
0210/0669	018 " DIA CIRC CONCR
	LEN=0042 INSTALLED UNKN
0210/0614	018 " DIA CIRC CONCR
	LEN=0072 INSTALLED UNKN
	SCHOOL DR
0210/0493	(SR4003 SEG 0130/3081)
0210/0422	036 " DIA CIRC CONCR
	LEN=0061 INSTALLED UNKN

DIR: B TOTAL LEN: 18.215 MI. DIST: 09-1 SR: 56  
 LEFT MUN: EAST ST CLAIR T RIGHT MUN: EAST ST CLAIR T

STONYCREEK RD (T548)	0210/0150 053191 FT	==	053191 FT	1 0 00222 0 01 0235+06
			5 0210/0000	LENGTH(AH 2153 BK 3341)
		---	0200/3280	018 " DIA CIRC CONCR
POPLAR AV (PRDR)	0200/3216	POI	0200/3216	(APRA) POPLAR AV
SAWMILL RD (T547)	0200/2860	==		
		---	0200/2820	018 " DIA CIRC CONCR
		==	0200/2550	LEN=0073 INSTALLED UNKN
		---		RIDGEWOOD DR
		==	0200/2315	(T710)
		---		018 " DIA CIRC CONCR
		---	0200/2011	LEN=0096 INSTALLED 2008
		---		018 " DIA CIRC CONCR
WOLFE LN (PRDR)	0200/1812	==		LEN=0088 INSTALLED UNKN
		==	0200/1760	MARKET LN
		---		(PRDR)
		---	0200/1500	030 " DIA CIRC CONCR
MCCOY LN (PRDR)	0200/1306	==		LEN=0072 INSTALLED 2008
		==	0200/1125	RED APPLE LN
		---		(PRDR)
CENTRAL ELEMENTARY SCHO (PRDR)	0200/0770	==		
CHESTNUT RIDGE SCHOOL L (PRDR)	0200/0217	==	0200/0217	
	049850 FT	---		
		---	0200/0200	018 " DIA CIRC CONCR
		---	049850 FT	LEN=0080 INSTALLED UNKN
		---		1 0 00222 0 01 0268+33
		---		VILLAGE: FISHERTOWN
		---		048"H 76"W ELLIP CONC
		---	5 0200/0000	LEN=0083 INSTALLED 2008
		---		LENGTH(AH 3341 BK 3751)
		---		
		---	0190/2992	015 " DIA CIRC CONCR
		---		LEN=0047 INSTALLED UNKN
		---		
		---	0190/2339	024 " DIA CIRC CONCR
		---		LEN=0052 INSTALLED UNKN
		---		018 " DIA CIRC CONCR
		---	0190/2140	LEN=0075 INSTALLED UNKN
		---		018 " DIA CIRC CONCR
		---	0190/1674	LEN=0040 INSTALLED UNKN



EXTRACT DATE: 12/18/2023  
PRINT DATE: 12/20/2023

ROADWAY MANAGEMENT SYSTEM  
SLD COUNTY/SR - ANNUAL PRINT

PAGE NUMBER: 95  
COUNTY: BEDFORD

DIR: B TOTAL LEN: 18.215 MI.  
LEFT MUN: EAST ST CLAIR T

DIST: 09-1 SR: 56  
RIGHT MUN: EAST ST CLAIR T

Station	Segment	Length	Notes	Material	Status
046099	FT				
		0190/0277		018 " DIA	CIRC CONCR
		046099		LEN=0044	INSTALLED UNKN
				1 0 00222	0 01 0305+84
				024" H	72" W CON BOX CUL
				LEN=0038	INSTALLED UNKN
				LENGTH(AH	3751 BK 2476)
		0190/0000		018 " DIA	CIRC CONCR
		0180/2230		LEN=0080	INSTALLED 2008
		0180/1904		024 " DIA	CIRC CONCR
				LEN=0103	INSTALLED 2008
REYNOLDSDALE RD				PRESNELL	RD
(SR4032 SEG 0010/0000)		0180/1700		(T559)	
				018 " DIA	CIRC CONCR
		0180/1695		LEN=0116	INSTALLED 2008
		0180/1511		018 " DIA	CIRC CONCR
				LEN=0084	INSTALLED 2008
		0180/0903		018 " DIA	CIRC CONCR
				LEN=0056	INSTALLED 2008
		0180/0390		018 " DIA	CIRC CONCR
		043623		LEN=0048	INSTALLED 2008
043623	FT			1 0 00222	0 01 0330+58
				015 " DIA	CIRC CONCR
				LEN=0052	INSTALLED 2008
		0180/0000		LENGTH(AH	2476 BK 3119)
				SANDSTONE LN	
		0170/2824		(PRDR)	
		0170/2795		018 " DIA	CIRC CONCR
				LEN=0050	INSTALLED 2008
		0170/1359		EAST ST CLAIR	WEST ST CLAIR T
		0170/0464		095 " DIA	CIR UNKNOWN
				LEN=0040	INSTALLED 2003
RIDGE MARKET RD				DUNNINGS	CREEK RD
(T554)		0170/0289		(T671)	
		040504		BMS EN 05/0056/0170/0000	
040504	FT			1 0 00222	0 01 0361+91
				DUNNINGS	CRK
		0170/0000		BMSBG 05/0056/0170/0000	
				LENGTH(AH	3119 BK 2783)
REED RD					
(T584)		0160/1941			

EXTRACT DATE: 12/18/2023  
PRINT DATE: 12/20/2023

ROADWAY MANAGEMENT SYSTEM  
SLD COUNTY/SR - ANNUAL PRINT

PAGE NUMBER: 94  
COUNTY: BEDFORD

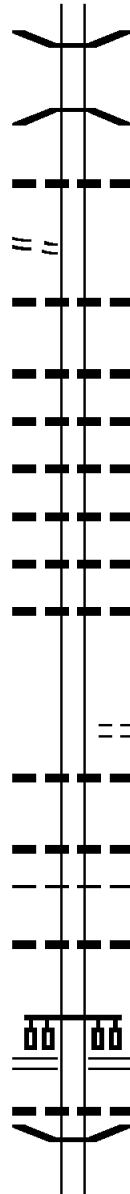
DIR: B TOTAL LEN: 18.215 MI.  
LEFT MUN: WEST ST CLAIR T

DIST: 09-1 SR: 56  
RIGHT MUN: WEST ST CLAIR T

1 0 00222 0 01 0389+70 037721 FT  
BELLES RD  
(T670) 0160/0000

034675 FT

033302 FT



0160/0979 BMS EN 05/0056/0160/0909  
1 0 00222 0 01 0380+56  
BAREFOOT RUN  
0160/0909 BMSBG 05/0056/0160/0909  
018 "DIA CIRC CONCR  
LEN=0038 INSTALLED UNKN  
0160/0243  
037721 FT  
0160/0000 LENGTH(AH 2783 BK 3046)  
015 "DIA CIRC CONCR  
LEN=0034 INSTALLED UNKN  
0150/3032  
015 "DIA CIRC CONCR  
LEN=0032 INSTALLED UNKN  
015 "DIA CIRC CONCR  
LEN=0030 INSTALLED UNKN  
0150/1894  
018 "DIA CIRC CONCR  
LEN=0032 INSTALLED UNKN  
0150/1478  
048"H 72"W CON BOX CUL  
LEN=0035 INSTALLED UNKN  
0150/1155  
015 "DIA CIRC CONCR  
LEN=0031 INSTALLED UNKN  
0150/0619  
015 "DIA CIRC CONCR  
LEN=0043 INSTALLED UNKN  
0150/0109  
034675 FT  
1 0 00222 0 01 0419+65  
NC QUAKER VALLEY RD  
0150/0000 LENGTH(AH 3046 BK 1373)  
FOLLMAR LN  
0140/1319 (PRDR)  
015 "DIA CIRC CONCR  
LEN=0040 INSTALLED UNKN  
0140/1220  
015 "DIA CIRC CONCR  
LEN=0040 INSTALLED UNKN  
0140/0619 WEST ST CLAIR  
0140/0135 PLEASANTVILLE B  
015 "DIA CIRC CONCR  
LEN=0035 INSTALLED UNKN  
0140/0055  
033302 FT  
1 0 00222 0 01 0433+90  
SCHOOL ST  
(SR0096 SEG 0700/0000)  
0140/0000 LENGTH(AH 1373 BK 1919)  
015 "DIA CIRC CONCR  
LEN=0036 INSTALLED UNKN  
0130/1868  
0130/1656 BMS EN 05/0056/0130/1644  
1 0 00222 0 01 0436+67  
TR. BAREFOOT RUN

EXTRACT DATE: 12/18/2023  
PRINT DATE: 12/20/2023

ROADWAY MANAGEMENT SYSTEM  
SLD COUNTY/SR - ANNUAL PRINT

PAGE NUMBER: 93  
COUNTY: BEDFORD

DIR: B TOTAL LEN: 18.215 MI.  
LEFT MUN: PLEASANTVILLE B

DIST: 09-1 SR: 56  
RIGHT MUN: PLEASANTVILLE B

CEMETERY RD  
(T668)  
BEUTMAN RD  
(T599)

1 0 00222 0 01 0513+56 025339 FT  
THOMAS RD  
(T593)

031383 FT

0130/0000

029805 FT

028677 FT

0100/0000

0130/1644	BMSBG 05/0056/0130/1644
0130/1352	015 "DIA CIRC CONCR LEN=0036 INSTALLED UNKN HENCH ST
0130/1339	(BORO) 018 "DIA CIRC CONCR LEN=0032 INSTALLED UNKN MAIN ST
0130/0928	(BORO) 015 "DIA CIRC CONCR LEN=0031 INSTALLED UNKN OLD MILL ST
0130/0559	(BORO) 015 "DIA CIRC CONCR LEN=0031 INSTALLED UNKN OLD MILL ST
0130/0412	(BORO) 015 "DIA CIRC CONCR LEN=0031 INSTALLED UNKN OLD MILL ST
0130/0395	(BORO) 1 0 00222 0 01 0452+92 015 "DIA CIRC CONCR LEN=0053 INSTALLED UNKN LEGHENY ST
031383 FT	NC AL 5 0130/0000 LENGTH(AH 1919 BK 1578) PLEASANTVILLE WEST ST CLAIR T
0120/1347	015 "DIA CIRC CONCR LEN=0045 INSTALLED UNKN BMSBG 05/0056/0120/0000 1 0 00222 0 01 0468+94 TRIB BAREFOOT RUN
0120/0606	5 0120/0000 LENGTH(AH 1578 BK 1128) 015 "DIA CIRC CONCR LEN=0048 INSTALLED UNKN 1 0 00222 0 01 0480+14
0120/0014	5 0110/0000 LENGTH(AH 1128 BK 3338) 015 "DIA CIRC CONCR LEN=0046 INSTALLED UNKN
029805 FT	015 "DIA CIRC CONCR LEN=0058 INSTALLED UNKN
0120/0000	015 "DIA CIRC CONCR LEN=0058 INSTALLED UNKN
0110/0588	015 "DIA CIRC CONCR LEN=0044 INSTALLED UNKN 015 "DIA CIRC CONCR LEN=0048 INSTALLED UNKN
028677 FT	0100/2650 0100/2043 0100/1160 0100/0451 0100/0020 LEN=0048 INSTALLED UNKN
0110/0000	5 0100/0000 LENGTH(AH 3338 BK 2304) 036"H 00"W MULT CONCR

EXTRACT DATE: 12/18/2023  
PRINT DATE: 12/20/2023

ROADWAY MANAGEMENT SYSTEM  
SLD COUNTY/SR - ANNUAL PRINT

PAGE NUMBER: 92  
COUNTY: BEDFORD

DIR: B TOTAL LEN: 18.215 MI.  
LEFT MUN: WEST ST CLAIR T

DIST: 09-1 SR: 56  
RIGHT MUN: WEST ST CLAIR T

MITZLER RD  
(T592)

0090/0734

1 0 00222 0 01 0536+56 023035 FT  
CALVARY HOLLOW RD  
(SR4030 SEG 0010/0000) 0090/0000

019736 FT

---	0090/2108	LEN=0056	INSTALLED	UNKN
---		018 "DIA	CIRC	CONCR
---	0090/1581	LEN=0052	INSTALLED	UNKN
[RBR]				
---	0090/1333	BMS EN 05/0056/0090/1305		
		1 0 00222 0 01 0535+97		
[RBR]				
---	0090/1264	BMS BG 05/0056/0090/1305		
		015 "DIA	CIRC	CONCR
---	0090/0914	LEN=0050	INSTALLED	UNKN
==				
	0090/0506	OSMAN RD		
		(T591)		
---	0090/0405	015 "DIA	CIRC	CONCR
		LEN=0060	INSTALLED	UNKN
---	0090/0252	015 "DIA	CIRC	CONCR
		LEN=0060	INSTALLED	UNKN
---	0090/0080	BMS EN 05/0056/0090/0057		
		1 0 00222 0 01 0535+97		
	0090/0057	GORDONS CREEK		
	023035 FT	BMS BG 05/0056/0090/0057		
==				
	0090/0000	LENGTH(AH 2304 BK 3299)		
---		018 "DIA	CIRC	CONCR
---	0080/3067	LEN=0043	INSTALLED	UNKN
		015 "DIA	CIRC	CONCR
---	0080/2405	LEN=0040	INSTALLED	UNKN
		015 "DIA	CIRC	CONCR
---	0080/2067	LEN=0064	INSTALLED	UNKN
		015 "DIA	CIRC	CONCR
---	0080/1828	LEN=0050	INSTALLED	UNKN
		015 "DIA	CIRC	CONCR
---	0080/1424	LEN=0078	INSTALLED	UNKN
		015 "DIA	CIRC	CONCR
---	0080/0985	LEN=0075	INSTALLED	UNKN
		015 "DIA	CIRC	CONCR
---	0080/0463	LEN=0048	INSTALLED	UNKN
		024 "DIA	CIRC	CONCR
---	0080/0241	LEN=0068	INSTALLED	UNKN
	019736 FT	1 0 00222 0 01 0569+63		
	0080/0000	LENGTH(AH 3299 BK 3225)		
---		018 "DIA	CIRC	CONCR
---	0070/3102	LEN=0057	INSTALLED	UNKN

EXTRACT DATE: 12/18/2023  
PRINT DATE: 12/20/2023

ROADWAY MANAGEMENT SYSTEM  
SLD COUNTY/SR - ANNUAL PRINT

PAGE NUMBER: 91  
COUNTY: BEDFORD

DIR: B TOTAL LEN: 18.215 MI.  
LEFT MUN: WEST ST CLAIR T

DIST: 09-1 SR: 56  
RIGHT MUN: WEST ST CLAIR T

MOUNTAINSIDE DR  
(PRDR)

0070/2111

016511 FT

013421 FT

0070/2371	018 " DIA	CIRC CONCR
	LEN=0082	INSTALLED UNKN
0070/2035	018 " DIA	CIRC CONCR
	LEN=0041	INSTALLED UNKN
0070/1705	015 " DIA	CIRC CONCR
	LEN=0038	INSTALLED UNKN
0070/1300	015 " DIA	CIRC CONCR
	LEN=0044	INSTALLED UNKN
0070/1057	ROUZER RD	
	(T669)	
0070/0958	018 " DIA	CIRC CONCR
	LEN=0084	INSTALLED UNKN
0070/0316	030 " DIA	CIRC METAL
	LEN=0110	INSTALLED UNKN
016511 FT	1 0 00222	0 01 0602+49
	ROUZER RD	
	(T669)	
0070/0000	LENGTH(AH	3225 BK 3090)
0060/2746	018 " DIA	CIRC CONCR
	LEN=0038	INSTALLED UNKN
0060/2486	018 " DIA	CIRC CONCR
	LEN=0036	INSTALLED UNKN
0060/2255	018 " DIA	CIRC CONCR
	LEN=0050	INSTALLED UNKN
0060/1805	036 " DIA	CIRC METAL
	LEN=0120	INSTALLED UNKN
0060/0913	018 " DIA	CIRC CONCR
	LEN=0036	INSTALLED UNKN
0060/0566	018 " DIA	CIRC CONCR
	LEN=0040	INSTALLED UNKN
0060/0243	024 " DIA	CIRC CONCR
	LEN=0070	INSTALLED UNKN
0060/0029	018 " DIA	CIRC CONCR
	LEN=0070	INSTALLED UNKN
013421 FT	1 0 00222	0 01 0633+20
	DUNKARD HOLLOW RD	
	(SR4024 SEG 0010/0000)	
0060/0000	LENGTH(AH	3090 BK 2492)
0050/2469	018 " DIA	CIRC CONCR
	LEN=0050	INSTALLED UNKN
0050/2032	015 " DIA	CIRC CONCR
	LEN=0052	INSTALLED UNKN
0050/1644	018 " DIA	CIRC CONCR
	LEN=0063	INSTALLED UNKN
0050/1528	018 " DIA	CIRC CONCR
	LEN=0041	INSTALLED UNKN

EXTRACT DATE: 12/18/2023  
PRINT DATE: 12/20/2023

ROADWAY MANAGEMENT SYSTEM  
SLD COUNTY/SR - ANNUAL PRINT

PAGE NUMBER: 90  
COUNTY: BEDFORD

DIR: B TOTAL LEN: 18.215 MI.  
LEFT MUN: WEST ST CLAIR T

DIST: 09-1 SR: 56  
RIGHT MUN: WEST ST CLAIR T

Stationing	Material	Quantity	Notes
0050/1406	015 " DIA	LEN=0048	CIRC CONCR UNKN
0050/1165	018 " DIA	LEN=0052	CIRC CONCR UNKN
0050/0908	048 " DIA	LEN=0110	CIRC CONCR UNKN
0050/0518	048 " DIA	LEN=0069	CIRC CONCR UNKN
0050/0377	015 " DIA	LEN=0053	CIRC CONCR UNKN
010929 FT	1 0 00222	0 01 0658+12	
0050/0000	018 " DIA	LEN=0040	CIRC CONCR UNKN
0040/1728	LENGTH(AH 2492 BK 2130)		
0040/0945	018 " DIA	LEN=0049	CIRC CONCR UNKN
0040/0821	024 " DIA	LEN=0051	CIRC CONCR UNKN
0040/0520	015 " DIA	LEN=0055	CIRC CONCR UNKN
0040/0267	024 " DIA	LEN=0068	CIRC CONCR UNKN
008799 FT	024 " DIA	LEN=0066	CIRC CONCR UNKN
0040/0000	LENGTH(AH 2130 BK 1757)		
0030/1600	018 " DIA	LEN=0072	CIRC CONCR UNKN
0030/1425	018 " DIA	LEN=0060	CIRC CONCR UNKN
0030/1243	018 " DIA	LEN=0056	CIRC CONCR UNKN
0030/1147	015 " DIA	LEN=0054	CIRC CONCR UNKN
0030/0989	024 " DIA	LEN=0042	CIRC CONCR UNKN
0030/0670	015 " DIA	LEN=0060	CIRC CONCR UNKN
0030/0407	015 " DIA	LEN=0062	CIRC CONCR UNKN
0030/0156	015 " DIA	LEN=0050	CIRC CONCR UNKN
007042 FT	1 0 00222	0 02 0704+42	
0030/0000	LENGTH(AH 1757 BK 3502)		
0020/3120	015 " DIA	LEN=0060	CIRC CONCR UNKN
0020/2910	015 " DIA	LEN=0064	CIRC CONCR UNKN

1 0 00222 0 02 0686+25 008799 FT  
MOUNTAIN RD  
(T614)

0040/0000

007042 FT

EXTRACT DATE: 12/18/2023  
PRINT DATE: 12/20/2023

ROADWAY MANAGEMENT SYSTEM  
SLD COUNTY/SR - ANNUAL PRINT

PAGE NUMBER: 89  
COUNTY: BEDFORD

DIR: B TOTAL LEN: 18.215 MI.  
LEFT MUN: WEST ST CLAIR T

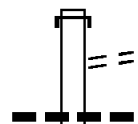
DIST: 09-1 SR: 56  
RIGHT MUN: WEST ST CLAIR T

003540 FT

000000 FT

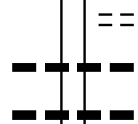
0020/2566	015 " DIA	CIRC CONCR	LEN=0078	INSTALLED	UNKN
0020/2487	024 " DIA	CIRC CONCR	LEN=0056	INSTALLED	UNKN
0020/2397	024 " DIA	CIRC CONCR	LEN=0052	INSTALLED	UNKN
0020/2064	018 " DIA	CIRC CONCR	LEN=0070	INSTALLED	UNKN
0020/1783	018 " DIA	CIRC CONCR	LEN=0067	INSTALLED	UNKN
0020/1488	018 " DIA	CIRC CONCR	LEN=0083	INSTALLED	UNKN
0020/1291	018 " DIA	CIRC CONCR	LEN=0066	INSTALLED	UNKN
0020/0987	018 " DIA	CIRC CONCR	LEN=0074	INSTALLED	UNKN
0020/0597	018 " DIA	CIRC CONCR	LEN=0052	INSTALLED	UNKN
0020/0320	018 " DIA	CIRC CONCR	LEN=0062	INSTALLED	UNKN
003540 FT	1 0 00222	0 02 0739	+62		
0020/0000	LENGTH(AH	3502 BK	3540)		
0010/3486	018 " DIA	CIRC CONCR	LEN=0060	INSTALLED	UNKN
0010/3186	018 " DIA	CIRC CONCR	LEN=0060	INSTALLED	UNKN
0010/2818	018 " DIA	CIRC CONCR	LEN=0064	INSTALLED	UNKN
0010/2330	015 " DIA	CIRC CONCR	LEN=0070	INSTALLED	UNKN
0010/1906	015 " DIA	CIRC CONCR	LEN=0066	INSTALLED	UNKN
0010/1517	018 " DIA	CIR PLASTIC	LEN=0040	INSTALLED	1997
0010/1220	015 " DIA	CIRC CONCR	LEN=0069	INSTALLED	UNKN
0010/1006	015 " DIA	CIRC METAL	LEN=0064	INSTALLED	UNKN
0010/0789	018 " DIA	CIRC CONCR	LEN=0107	INSTALLED	UNKN
0010/0080	015 " DIA	CIRC CONCR	LEN=0056	INSTALLED	UNKN
000000 FT	1 0 00222	0 02 0774	+65		
INTER-BK	QUAKER VALLEY RD				
	SR 0056 SH				
	(SR0056 SEG	0180/3587)			
	MFC BEGIN =	B			
	BK-SOMERSET				(55)
0010/0000	LENGTH(AH	3540 BK	0000)		

058880 FT



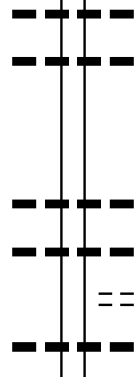
058880 FT AH-BLAIR (07)  
 INTER-AHD WOODBURY PK  
 0200/2191 (SR0036 SEG 0010/0000)  
 0200/2031 (T318)  
 036 " DIA CIRC CONCR  
 0200/1966 LEN=0044 INSTALLED UNKN

056689 FT



056689 FT 1 0 00880 0 00 0125+49  
 DRAKE RD  
 (T644)  
 0200/0000 LENGTH(AH 2191 BK 3205)  
 024 " DIA CIRC CONCR  
 0190/3064 LEN=0048 INSTALLED UNKN  
 015 " DIA CIRC CONCR  
 0190/2515 LEN=0065 INSTALLED UNKN

053484 FT



0190/0747 015 " DIA CIRC CONCR  
 LEN=0040 INSTALLED UNKN  
 015 " DIA CIRC CONCR  
 0190/0352 LEN=0043 INSTALLED UNKN  
 053484 FT 1 0 00880 0 00 0093+45  
 0190/0000 LENGTH(AH 3205 BK 3053)  
 0180/1892 015 " DIA CIRC CONCR  
 LEN=0046 INSTALLED UNKN  
 015 " DIA CIRC CONCR  
 0180/1576 LEN=0043 INSTALLED UNKN  
 OVER RD  
 (T645)  
 0180/1529 015 " DIA CIRC CONCR  
 LEN=0050 INSTALLED UNKN  
 0180/1007 015 " DIA CIRC CONCR



DIR: B TOTAL LEN: 11.152 MI. DIST: 09-1 SR: 36  
 LEFT MUN: WOODBURY T RIGHT MUN: WOODBURY T

1 0 00880 0 00 0063+14 050431 FT  
 ERB RD  
 (T643) 0180/0000

1 0 00880 0 00 0027+53 046898 FT  
 CEMETERY RD  
 (T639) 0170/0000

044113 FT

0180/0705	LEN=0045	INSTALLED UNKN
	015 "DIA	CIRC CONCR
0180/0392	LEN=0057	INSTALLED UNKN
050431 FT		
0180/0000	LENGTH(AH 3053 BK 3533)	
0170/2284	030 "DIA	CIRC CONCR
	LEN=0044	INSTALLED UNKN
0170/1772	024 "DIA	CIRC CONCR
	LEN=0050	INSTALLED UNKN
0170/1215	018 "DIA	CIRC CONCR
	LEN=0048	INSTALLED UNKN
0170/0042	015 "DIA	CIRC CONCR
046898 FT	LEN=0089	INSTALLED UNKN
	OLD PIKE RD	
	(T640)	
0170/0000	LENGTH(AH 3533 BK 2785)	
0160/2678	018 "DIA	CIRC CONCR
	LEN=0042	INSTALLED UNKN
0160/1868	015 "DIA	CIRC CONCR
	LEN=0051	INSTALLED UNKN
	OLD PIKE RD	
0160/1709	(T640)	
0160/1523	018 "DIA	CIRC CONCR
	LEN=0068	INSTALLED UNKN
0160/1026	036 "DIA	CIRC CONCR
	LEN=0080	INSTALLED UNKN
0160/0460	015 "DIA	CIRC CONCR
	LEN=0066	INSTALLED UNKN
0160/0117	BMSSEN 05/0036/0160/0088	
	1 0 00880 0 00 0000+85	
	YELLOW CREEK	
0160/0088	BMSBG 05/0036/0160/0088	
044113 FT	1 0 00880 0 00 0000+00	
	CURRYVILLE RD	
	(SRO866 SEG 0010/0000)	
0160/0000	LENGTH(AH 2785 BK 2663)	
0150/2649	018 "DIA	CIRC CONCR
	LEN=0088	INSTALLED UNKN
0150/1354	048 "DIA	CIRC CONCR
	LEN=0064	INSTALLED UNKN

DIR: B TOTAL LEN: 11.152 MI. DIST: 09-1 SR: 36  
 LEFT MUN: WOODBURY T RIGHT MUN: WOODBURY T

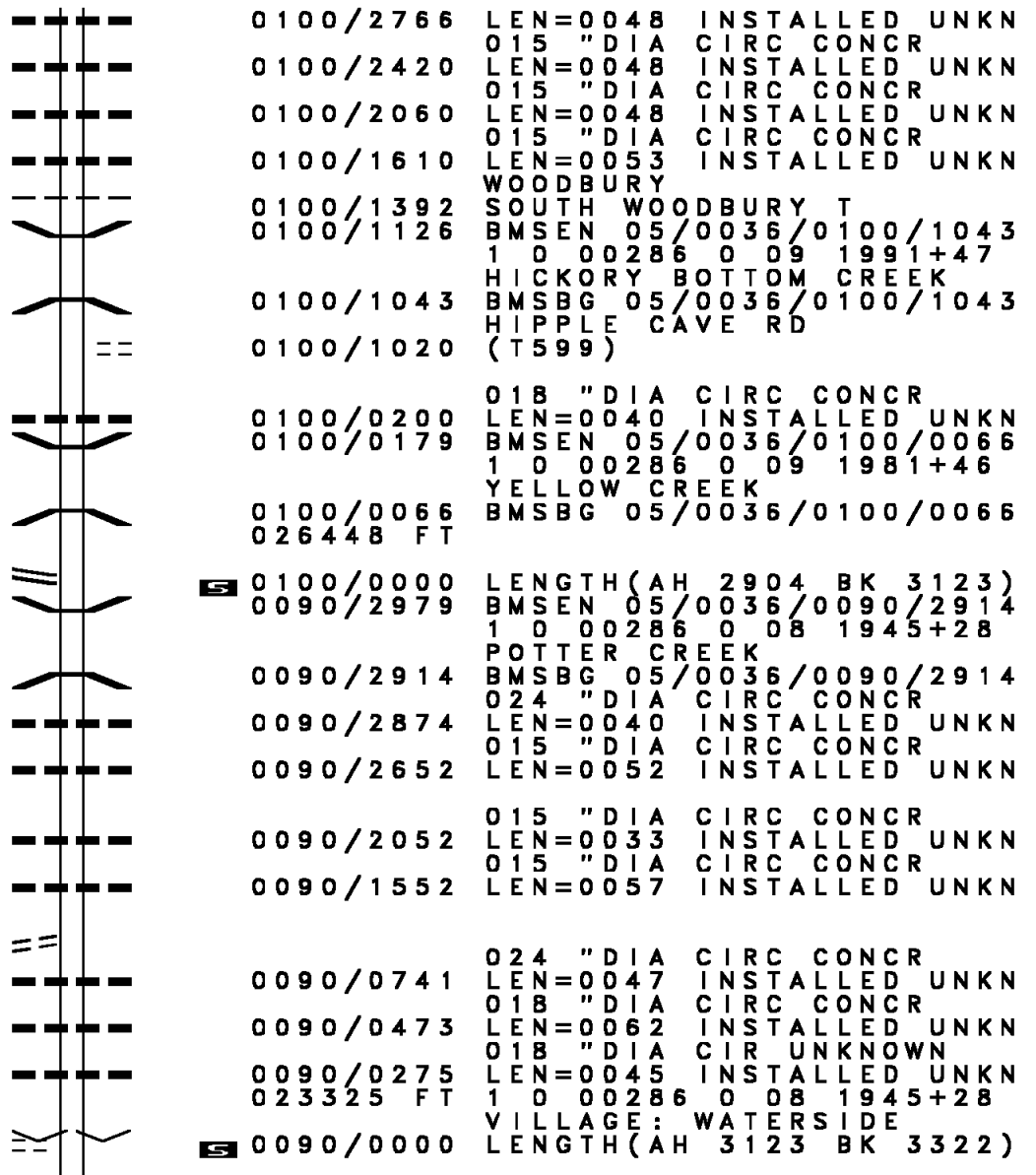
Stationing	Structure	Material	Length	Notes
0150/1227	015" DIA	CIRC CONCR	LEN=0080	INSTALLED UNKN
041450 FT	015" DIA	CIRC CONCR	LEN=0035	INSTALLED UNKN
041450 FT	1' 0" DIA	CIRC CONCR	LEN=00286	0 10 2131+69
0150/0000	WOODBURY PK	STATE ST	(SR1038	SEG 0010/0000)
0150/0000	WOODBURY B	WOODBURY B	LENGTH(AH 2663	BK 2177)
0140/1544	024" DIA	CIRC CONCR	LEN=0027	INSTALLED UNKN
0140/1485	024" DIA	CIRC CONCR	LEN=0027	INSTALLED UNKN
0140/1256	GRANGE ST	(BORO)		
0140/0792	AL	(BORO)		
0140/0740	024" DIA	CIRC CONCR	LEN=0027	INSTALLED UNKN
0140/0650	GRANDVIEW ST	(BORO)		
039273 FT	0140/0228	AL	(BORO)	
039273 FT	1' 0" DIA	CIRC CONCR	LEN=00286	0 10 2110+00
0140/0000	NC MAIN ST	MILL ST	LENGTH(AH 2177	BK 3957)
0130/3940	018" DIA	CIRC METAL	LEN=0005	INSTALLED UNKN
0130/3694	BMSBG 05/0036/0130/3688	WOODBURY T		
0130/3688	060" H 72" W	CONC STRUCT	LEN=0033	INSTALLED UNKN
0130/2059	TRIB YELLOW CREEK	BMSBG 05/0036/0130/3688		
0130/2059	018" DIA	CIRC CONCR	LEN=0075	INSTALLED UNKN

DIR: B TOTAL LEN: 11.152 MI. DIST: 09-1 SR: 36  
 LEFT MUN: WOODBURY T RIGHT MUN: WOODBURY T

POTTER CREEK BRANCH RD  
 (SR1015 SEG 0150/1936) 0130/1337

	0130/1258	024 " DIA LEN=0225	CIRC CONCR INSTALLED UNKN
035316 FT	0130/0260 035316 FT	015 " DIA LEN=0040	CIRC METAL INSTALLED UNKN
		1 0 00286	0 09 2069+78
	0130/0000	018 " DIA LEN=0040	CIRC CONCR INSTALLED UNKN
		LENGTH(AH 3957 BK 2924)	
	0120/2333	015 " DIA LEN=0055	CIRC METAL INSTALLED UNKN
	0120/2021	036 " DIA LEN=0057	CIRC METAL INSTALLED UNKN
		015 " DIA LEN=0053	CIRC CONCR INSTALLED UNKN
	0120/1092	036 " DIA LEN=0066	CIRC CONCR INSTALLED UNKN
	0120/0607	024 " DIA LEN=0060	CIRC CONCR INSTALLED UNKN
032392 FT	032392 FT	1 0 00286	0 09 2040+15
		015 " DIA LEN=0061	CIRC CONCR INSTALLED UNKN
	0120/0000	LENGTH(AH 2924 BK 3040)	
	0110/2808	015 " DIA LEN=0046	CIRC CONCR INSTALLED UNKN
	0110/2474	015 " DIA LEN=0045	CIRC CONCR INSTALLED UNKN
	0110/2159	015 " DIA LEN=0056	CIRC CONCR INSTALLED UNKN
	0110/1715	036 " DIA LEN=0060	CIRC CONCR INSTALLED UNKN
	0110/1581	HICKORY BOTTOM RD (SR1017 SEG 0010/0000)	
	0110/1553	015 " DIA LEN=0051	CIRC CONCR INSTALLED UNKN
		015 " DIA LEN=0080	CIRC CONCR INSTALLED UNKN
	0110/0812	015 " DIA LEN=0095	CIRC CONCR INSTALLED UNKN
	0110/0600	015 " DIA LEN=0055	CIRC CONCR INSTALLED UNKN
029352 FT	0110/0183 029352 FT	1 0 00286	0 09 2009+96
	0110/0000	LENGTH(AH 3040 BK 2904)	
		015 " DIA	CIRC CONCR

DIR: B TOTAL LEN: 11.152 MI. DIST: 09-1 SR: 36  
 LEFT MUN: WOODBURY T RIGHT MUN: WOODBURY T



1 0 00286 0 09 1981+00 026448 FT  
 POTTER CREEK RD  
 (SR0868 SEG 0010/0000) 0100/0000

LUNENBERG RD  
 (T596) 0090/1153

MOUNTAIN VIEW DR  
 (T594) 023325 FT  
 0090/0000

0100/2766 LEN=0048 INSTALLED UNKN  
 015 "DIA CIRC CONCR  
 0100/2420 LEN=0048 INSTALLED UNKN  
 015 "DIA CIRC CONCR  
 0100/2060 LEN=0048 INSTALLED UNKN  
 015 "DIA CIRC CONCR  
 0100/1610 LEN=0053 INSTALLED UNKN  
 WOODBURY  
 0100/1392 SOUTH WOODBURY T  
 0100/1126 BMSSEN 05/0036/0100/1043  
 1 0 00286 0 09 1991+47  
 HICKORY BOTTOM CREEK  
 0100/1043 BMSBG 05/0036/0100/1043  
 HIPPLE CAVE RD  
 0100/1020 (T599)  
 018 "DIA CIRC CONCR  
 0100/0200 LEN=0040 INSTALLED UNKN  
 0100/0179 BMSSEN 05/0036/0100/0066  
 1 0 00286 0 09 1981+46  
 YELLOW CREEK  
 0100/0066 BMSBG 05/0036/0100/0066  
 026448 FT  
 0100/0000 LENGTH(AH 2904 BK 3123)  
 0090/2979 BMSSEN 05/0036/0090/2914  
 1 0 00286 0 08 1945+28  
 POTTER CREEK  
 0090/2914 BMSBG 05/0036/0090/2914  
 024 "DIA CIRC CONCR  
 0090/2874 LEN=0040 INSTALLED UNKN  
 015 "DIA CIRC CONCR  
 0090/2652 LEN=0052 INSTALLED UNKN  
 015 "DIA CIRC CONCR  
 0090/2052 LEN=0033 INSTALLED UNKN  
 015 "DIA CIRC CONCR  
 0090/1552 LEN=0057 INSTALLED UNKN  
 024 "DIA CIRC CONCR  
 0090/0741 LEN=0047 INSTALLED UNKN  
 018 "DIA CIRC CONCR  
 0090/0473 LEN=0062 INSTALLED UNKN  
 018 "DIA CIR UNKNOWN  
 0090/0275 LEN=0045 INSTALLED UNKN  
 1 0 00286 0 08 1945+28  
 VILLAGE: WATERSIDE  
 0090/0000 LENGTH(AH 3123 BK 3322)

DIR: B TOTAL LEN: 11.152 MI. DIST: 09-1 SR: 36  
 LEFT MUN: SOUTH WOODBURY T RIGHT MUN: SOUTH WOODBURY T

Location / Segment	Stationing	Length	Notes / Details
N.B.H.S. EXIT DR (PRDR)	0080/2145		==
N.B.H.S. ENTRANCE DR (PRDR)	0080/1610		==
	0080/1487		015 " DIA CIRC CONCR LEN=0060 INSTALLED UNKN
	0080/1003		018 " DIA CIR PLASTIC LEN=0050 INSTALLED 2018
1 0 00286 0 08 1912+88	020003 FT		
BRUMBAUGH RD (SR0869 SEG 0470/2756)	0080/0000		==
	0078/0430		5 0080/0000 LENGTH(AH 3322 BK 0440) 018 " DIA CIR PLASTIC LEN=0060 INSTALLED 2018
	0078/0187		BMSBG 05/0036/0078/0151 1 0 00286 0 08 1910+04 THREE SPRINGS RUN
	0078/0151		BMSBG 05/0036/0078/0151
019563 FT	019563 FT		1 0 00286 0 08 1908+48
	0078/0000		5 0078/0000 LENGTH(AH 0440 BK 2120) 024 " DIA CIR PLASTIC
	0074/2090		LEN=0070 INSTALLED 2018
WOODBURY PK RD (T706)	0074/1225		==
	0074/0993		BMSEN 05/0036/0074/0000
017443 FT	017443 FT		0 0 00000 0 00 0000+00 YELLOW CREEK
	0074/0000		5 0074/0000 BMSBG 05/0036/0074/0000 LENGTH(AH 2120 BK 2297)
	0064/0741		018 " DIA CIRC METAL LEN=0100 INSTALLED UNKN
	0064/0020		018 " DIA CIRC CONCR LEN=0070 INSTALLED UNKN
015146 FT	015146 FT		0 0 00000 0 00 0000+00
CHURCH VIEW RD (SR1005 SEG 0230/0905)	0064/0000		VILLAGE: LOYSBURG 5 0064/0000 LENGTH(AH 2297 BK 0940)
014206 FT	014206 FT		0 0 00000 0 00 0000+00
	0054/0000		5 0054/0000 LENGTH(AH 0940 BK 1748)

DIR: B TOTAL LEN: 11.152 MI. DIST: 09-1 SR: 36  
 LEFT MUN: SOUTH WOODBURY T RIGHT MUN: SOUTH WOODBURY T

012458 FT

008715 FT

0050/1588	048 " DIA	CIRC	CONCR	
	LEN=0051	INSTALLED	UNKN	
0050/1042	018 " DIA	CIRC	CONCR	
	LEN=0065	INSTALLED	UNKN	
0050/0067	024 " DIA	CIRC	CONCR	
012458 FT	LEN=0040	INSTALLED	UNKN	
	1 0 00046 4 00 0123+38			
	ROCKFORD LN			
	(PRDR)			
0050/0000	LENGTH(AH 1748 BK 3743)			
	018 " DIA	CIRC	CONCR	
0040/3545	LEN=0064	INSTALLED	UNKN	
	SOUTH WOODBURY			
0040/3132	HOPEWELL T			
0040/1895	018 " DIA	CIRC	CONCR	
	LEN=0085	INSTALLED	UNKN	
0040/0680	JACKS CORNER RD			
	(T555)			
	018 " DIA	CIRC	CONCR	
0040/0160	LEN=0056	INSTALLED	2003	
0040/0151	BMSSEN 05/0036/0040/0000			
008715 FT	0 0 00000 0 00 0000+00			
	YELLOW CREEK			
	BMSBG 05/0036/0040/0000			
0040/0000	LENGTH(AH 3743 BK 2741)			
	018 " DIA	CIRC	CONCR	
0030/2710	LEN=0053	INSTALLED	2003	
	018 " DIA	CIRC	CONCR	
0030/2550	LEN=0145	INSTALLED	2003	
	RAINBOW TROUT DR			
	(T554)			
0030/2341	018 " DIA	CIRC	CONCR	
	LEN=0060	INSTALLED	2003	
0030/0997	015 " DIA	CIRC	CONCR	
	LEN=0048	INSTALLED	UNKN	
0030/0543	015 " DIA	CIRC	CONCR	
	LEN=0048	INSTALLED	UNKN	
0030/0288	015 " DIA	CIRC	CONCR	
	LEN=0052	INSTALLED	UNKN	

DIR: B TOTAL LEN: 11.152 MI. DIST: 09-1 SR: 36  
 LEFT MUN: HOPEWELL T RIGHT MUN: HOPEWELL T

Stationing	Notes	Segment	Material	Status	Length	Start	End	Other
005974 FT		0030/0021	015" DIA CIRC CONCR	INSTALLED	0051			
		005974 FT	1 0 00046	4 00 0059+87				
		0030/0000	015" DIA CIRC CONCR	INSTALLED	2001			
		0020/2607	LEN=0046	INSTALLED	2741			BK 2962)
		0020/2242	015" DIA CIRC CONCR	INSTALLED				
		0020/2038	030" DIA CIRC CONCR	INSTALLED				
		0020/1553	LEN=0052	INSTALLED				
		0020/1297	015" DIA CIRC CONCR	INSTALLED				
			LEN=0054	INSTALLED				
			015" DIA CIRC CONCR	INSTALLED				
			LEN=0055	INSTALLED				
			015" DIA CIR PLASTIC	INSTALLED				
			LEN=0046	INSTALLED				
003012 FT		003012 FT	1 0 00046	4 00 0030+49				
		0020/0000	LEN=0078	INSTALLED	2962			BK 3012)
		0010/2939	036" DIA CIRC METAL	INSTALLED				
		0010/2459	030" DIA CIRC CONCR	INSTALLED				
		0010/2278	LEN=0047	INSTALLED				
		0010/2270	030" DIA CIRC CONCR	INSTALLED				
			LEN=0048	INSTALLED				
			STEELE RD					
			(T556)					
		0010/1225	018" DIA CIR PLASTIC	INSTALLED	2019			
		0010/1222	LEN=0074	INSTALLED				
			BMSBG 05/0036/0010/1195					
			1 0 00046	4 00 0012+02				
			TRIB YELLOW CREEK					
		0010/1195	BMSBG 05/0036/0010/1195					
0010/0359		0010/0330	015" DIA CIRC CONCR	INSTALLED				
		0010/0040	LEN=0107	INSTALLED				
000000 FT		000000 FT	024" DIA CIR PLASTIC	INSTALLED	2019			
			LEN=0124	INSTALLED				
			1 0 00046	4 00 0000+00				
			NC WO ODBURY PK					
			RAYSTOWN RD					
			(SRO026 SEG 0660/0620)					
			MFC BEGIN = C					
		0010/0000	LEN=0107	INSTALLED	3012			BK 0000)

WALNUT TREE LN  
(PRDR)





DIR: B TOTAL LEN: 15.325 MI. DIST: 09-1 SR: 31  
 LEFT MUN: NAPIER T RIGHT MUN: NAPIER T

FULL CIRCLE RD  
 (PRDR)

0280/0950

074329 FT

1 0 00049 0 02 0722+47 071554 FT  
 O'BRIEN RD  
 (T460)

0270/0000

1 0 00049 0 02 0684+89 067796 FT  
 WATSON RD  
 (SR4007 SEG 0010/0000)

0260/0000

0280/1001	018 " DIA CIRC CONCR LEN=0045	INSTALLED 1988
0280/0645	018 " DIA CIRC CONCR LEN=0033	INSTALLED 1988
074329 FT	1 0 00049 0 02 0749+98 018 " DIA CIRC CONCR LEN=0042	INSTALLED 1988
0280/0000	LENGTH(AH 2324 BK 2775)	
0270/2135	018 " DIA CIRC CONCR LEN=0070	INSTALLED 1988
0270/1695	018 " DIA CIRC CONCR LEN=0035	INSTALLED 1988
0270/1429	018 " DIA CIRC CONCR LEN=0038	INSTALLED 1988
071554 FT		
0270/0000	LENGTH(AH 2775 BK 3758)	
0260/3723	BMSBG 05/0031/0260/3524	
0260/3620	NAPIER HARRISON T 1 0 00049 0 02 0720+07	
0260/3524	RAYSTOWN BR JUNIATA RIV BMSBG 05/0031/0260/3524	
0260/2520	036 "H 58 "W ELLIP METAL LEN=0060	INSTALLED 1988
0260/1767	018 " DIA CIRC CONCR LEN=0056	INSTALLED 1988
0260/1388	036 " DIA CIRC CONCR LEN=0056	INSTALLED 1988
067796 FT	MILLIGANS COVE RD (SR4005 SEG 0020/2006)	
0260/0000	LENGTH(AH 3758 BK 2470)	
0250/2221	BMSBG 05/0031/0250/2196 1 0 00049 0 02 0681+89	
0250/2196	COVE RUN BMSBG 05/0031/0250/2196 018 " DIA CIRC CONCR	

DIR: B TOTAL LEN: 15.325 MI. DIST: 09-1 SR: 31  
 LEFT MUN: HARRISON T RIGHT MUN: HARRISON T

065326 FT

062814 FT

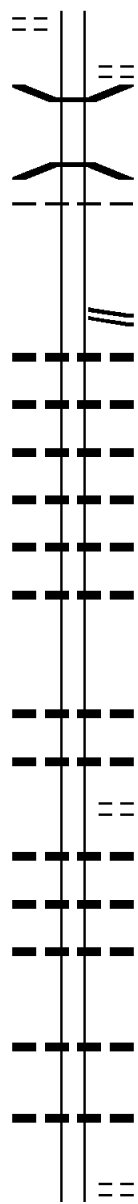
0250/1744	LEN=0040	INSTALLED 1988
	015 "DIA	CIRC CONCR
0250/1512	LEN=0034	INSTALLED 1988
	MAIN ST	
0250/1309	(TWP)	
	018 "DIA	CIRC CONCR
0250/1214	LEN=0008	INSTALLED 1988
	HARRISON	
0250/0979	MANN'S CHOICE B	
	018 "DIA	CIRC CONCR
0250/0770	LEN=0034	INSTALLED 1988
065326 FT	1 0 00049 0 02 0661+45	
0250/0000	LENGTH(AH 2470 BK 2512)	
	DOGWOOD LN	
	(BORO)	
	MANN'S CHOICE	
0240/1799	HARRISON T	
0240/1772	024 "DIA	CIRC CONCR
0240/1750	LEN=0060	INSTALLED 1988
	HARRISON	
0240/0992	MANN'S CHOICE B	
	018 "DIA	CIRC CONCR
0240/0826	LEN=0054	INSTALLED 1988
	CHESTNUT ST	
0240/0671	(BORO)	
	018 "DIA	CIRC CONCR
0240/0620	LEN=0030	INSTALLED 1988
	CENTER ST	
0240/0272	(BORO)	
	018 "DIA	CIRC CONCR
0240/0215	LEN=0080	INSTALLED 1988
	018 "DIA	CIRC CONCR
0240/0135	LEN=0056	INSTALLED 1988
062814 FT	1 0 00049 0 02 0634+97	
	REST HOME RD	
	(SR3017 SEG 0170/1010)	
	HYNDMAN RD	
	(SRO096 SEG 0410/2885)	
0240/0000	LENGTH(AH 2512 BK 1318)	
	036 "DIA	CIRC METAL
0230/1170	LEN=0020	INSTALLED 1998
	S MILL ST	
0230/1067	(BORO)	
	018 "DIA	CIRC CONCR
0230/1010	LEN=0050	INSTALLED 1998

N MILL ST

DIR: B TOTAL LEN: 15.325 MI. DIST: 09-1 SR: 31  
 LEFT MUN: MANNS CHOICE B RIGHT MUN: MANNS CHOICE B

(BORO)

0230/0955



061496 FT

058738 FT

055873 FT

0230/0816	DIVELY AL
0230/0308	(BORO)
	BMSSEN 05/0031/0230/0225
	1 0 00049 0 01 0620+95
	BUFFALO RUN
0230/0225	BMSBG 05/0031/0230/0225
	MANNS CHOICE
0230/0079	HARRISON T
061496 FT	1 0 00049 0 01 0619+00
	GLADE PK
	(SR3010 SEG 0180/3114)
5 0230/0000	LENGTH(AH 1318 BK 2758)
	018 "DIA CIRC CONCR
0220/2511	LEN=0040 INSTALLED 1988
	018 "DIA CIRC CONCR
0220/2169	LEN=0038 INSTALLED 1988
	018 "DIA CIRC METAL
0220/1903	LEN=0038 INSTALLED 1988
	018 "DIA CIRC CONCR
0220/1614	LEN=0041 INSTALLED 1988
	024 "DIA CIRC CONCR
0220/1211	LEN=0042 INSTALLED 1988
	018 "DIA CIRC CONCR
0220/0861	LEN=0047 INSTALLED 1988
	058738 FT 1 0 00049 0 01 0591+04
5 0220/0000	LENGTH(AH 2758 BK 2865)
	018 "DIA CIRC CONCR
0210/2865	LEN=0040 INSTALLED 1988
	018 "DIA CIRC CONCR
0210/2612	LEN=0036 INSTALLED 1988
	OLD FARM LN
0210/2081	(PRDR)
	018 "DIA CIRC CONCR
0210/2052	LEN=0037 INSTALLED 1988
	018 "DIA CIRC CONCR
0210/1773	LEN=0042 INSTALLED 1988
	042 "DIA CIRC CONCR
0210/1540	LEN=0042 INSTALLED 1988
	030 "DIA CIRC METAL
0210/0613	LEN=0043 INSTALLED 1988
	036 "DIA CIRC CONCR
0210/0009	LEN=0041 INSTALLED 1988
055873 FT	1 0 00049 0 01 0562+39
	SULPHUR SPRINGS RD
	(T424)

EXTRACT DATE: 12/18/2023  
PRINT DATE: 12/20/2023

ROADWAY MANAGEMENT SYSTEM  
SLD COUNTY/SR - ANNUAL PRINT

PAGE NUMBER: 76  
COUNTY: BEDFORD

DIR: B TOTAL LEN: 15.325 MI.  
LEFT MUN: HARRISON T

DIST: 09-1 SR: 31  
RIGHT MUN: HARRISON T

SHAWNEE RD 053288 FT  
(SRO096 SEG 0420/0000) 0200/0000  
FROM 0096/0420 SH  
(CONN) 0190/2623


050580 FT

047585 FT

	0210/0000	LENGTH(AH 2865 BK 2585)
---	0200/1747	018 " DIA CIRC CONCR LEN=0035 INSTALLED 1988
---	0200/1523	032 " DIA CIRC METAL LEN=0054 INSTALLED 2001
---	0200/1076	018 " DIA CIRC CONCR LEN=0037 INSTALLED 1988
---	0200/0804	018 " DIA CIRC CONCR LEN=0038 INSTALLED 1988
---	0200/0381	018 " DIA CIRC CONCR LEN=0036 INSTALLED 1988
==	053288 FT	1 0 00049 0 01 0538+94
---	0200/0000	LENGTH(AH 2585 BK 2708)
---	0190/2287	015 " DIA CIRC CONCR LEN=0048 INSTALLED 1988
---	0190/1140	018 " DIA CIRC CONCR LEN=0038 INSTALLED 1988
---	0190/0455	018 " DIA CIRC CONCR LEN=0033 INSTALLED 1988
---	050580 FT	1 0 00049 0 01 0510+82
---	0190/0000	LENGTH(AH 2708 BK 2995)
---	0180/2880	018 " DIA CIRC CONCR LEN=0041 INSTALLED 1988
---	0180/2560	018 " DIA CIRC CONCR LEN=0036 INSTALLED 1988
---	0180/2049	018 " DIA CIRC CONCR LEN=0045 INSTALLED 1988
---	0180/1916	018 " DIA CIRC CONCR LEN=0036 INSTALLED 1988
---	0180/1603	024 " DIA CIRC CONCR LEN=0039 INSTALLED 1988
---	0180/1112	018 " DIA CIRC CONCR LEN=0040 INSTALLED 1988
---	0180/0854	018 " DIA CIRC CONCR LEN=0039 INSTALLED 1988
---	0180/0461	036 " DIA CIRC CONCR LEN=0035 INSTALLED 1988
---	047585 FT	1 0 00049 0 01 0480+06
---	0180/0000	LENGTH(AH 2995 BK 2956)
---	0170/2932	015 " DIA CIRC CONCR LEN=0043 INSTALLED 1988
---	0170/2356	036 " DIA CIRC CONCR LEN=0046 INSTALLED 1988
---		015 " DIA CIRC CONCR



DIR: B TOTAL LEN: 15.325 MI. DIST: 09-1 SR: 31  
 LEFT MUN: HARRISON T RIGHT MUN: HARRISON T



035863 FT

DIEHL RD  
(T404)

0130/2620

1 0 00049 0 01 0334+38 033070 FT  
 RIDDLEMOSER RD  
 (SR4036 SEG 0010/2978) 0130/0000

1 0 00049 0 01 0315+63 031207 FT  
 BUENA RD

0140/1200 036 "DIA CIRC CONCR  
 LEN=0048 INSTALLED 2014  
 POWELL RD  
 (T426)  
 0140/1137 015 "DIA CIRC CONCR  
 0140/1120 LEN=0038 INSTALLED 1988  
 HARRISON  
 0140/1104 JUNIATA T  
 0140/0400 018 "DIA CIRC CONCR  
 035863 FT LEN=0080 INSTALLED 1988  
 1 0 00049 0 01 0362+27  
 DIEHL RD  
 (T404)  
 0140/0000 LENGTH(AH 3721 BK 2793)  
 0130/2763 BMSSEN 05/0031/0130/2676  
 1 0 00049 0 01 0361+11  
 RAYSTOWN BR JUNIATA RIV  
 0130/2676 BMSBG 05/0031/0130/2676  
 0130/2355 018 "DIA CIRC CONCR  
 LEN=0065 INSTALLED 2016  
 0130/0320 015 "DIA CIRC CONCR  
 LEN=0040 INSTALLED 1988  
 0130/0021 018 "DIA CIRC CONCR  
 033070 FT LEN=0048 INSTALLED 1988  
 0130/0000 LENGTH(AH 2793 BK 1863)  
 042 "DIA CIRC CONCR  
 0120/1694 LEN=0054 INSTALLED 1988  
 012 "DIA CIRC CONCR  
 0120/1206 LEN=0038 INSTALLED 1988  
 0120/0257 BMSSEN 05/0031/0120/0230  
 1 0 00049 0 01 0317+97  
 T.RSTNB, JUN.  
 0120/0230 BMSBG 05/0031/0120/0230  
 012 "DIA CIRC CONCR  
 0120/0018 LEN=0059 INSTALLED 1988  
 031207 FT SHIPPY RD  
 (SR3019 SEG 0130/0000)

DIR: B TOTAL LEN: 15.325 MI. DIST: 09-1 SR: 31  
 LEFT MUN: JUNIATA T RIGHT MUN: JUNIATA T

(SR3019 SEG 0130/0000) 0120/0000

0120/0000 LENGTH(AH 1863 BK 3518)

0110/2260 018 " DIA CIRC CONCR  
 LEN=0040 INSTALLED 1988  
 0110/1932 018 " DIA CIRC CONCR  
 LEN=0035 INSTALLED 1988  
 0110/1582 018 " DIA CIRC CONCR  
 LEN=0035 INSTALLED 1988

027689 FT

0110/0251 015 " DIA CIRC CONCR  
 LEN=0035 INSTALLED 1988  
 027689 FT 1 0 00049 0 01 0279+99  
 0110/0000 LENGTH(AH 3518 BK 3030)  
 0100/2980 015 " DIA CIRC CONCR  
 LEN=0054 INSTALLED 1988  
 0100/2658 018 " DIA CIRC CONCR  
 LEN=0054 INSTALLED 1988

0100/1367 024 " DIA CIRC CONCR  
 LEN=0054 INSTALLED 1988

024659 FT

0100/0024 SAM'S RD  
 (T414)  
 024659 FT 1 0 00049 0 01 0250+19  
 036 " DIA CIRC CONCR  
 LEN=0114 INSTALLED 1988  
 0100/0000 LENGTH(AH 3030 BK 2100)

EGOLF RD  
 (PRDR)

0100/0000

0090/0065 042 " DIA CIRC CONCR  
 LEN=0110 INSTALLED 1988  
 022559 FT

1 0 00049 0 01 0229+00 022559 FT  
 CIDER RD  
 (T421)

0090/0000

0090/0000 LENGTH(AH 2100 BK 3334)  
 0080/3297 BMSBN 05/0031/0080/3186  
 1 0 00049 0 01 0227+72  
 RAYSTOWN BR JUNIATA RIV  
 0080/3186 BMSBG 05/0031/0080/3186

DIR: B TOTAL LEN: 15.325 MI. DIST: 09-1 SR: 31  
 LEFT MUN: JUNIATA T RIGHT MUN: JUNIATA T

019225 FT

==

5

015605 FT

5

0080/2150	015 " DIA	CIRC METAL	LEN=0039	INSTALLED	1988
0080/1805	024 " DIA	CIRC CONCR	LEN=0056	INSTALLED	2005
0080/1570	036 " DIA	CIRC CONCR	LEN=0054	INSTALLED	1988
0080/1140	024 " DIA	CIRC CONCR	LEN=0075	INSTALLED	1988
0080/0556	015 " DIA	CIRC METAL	LEN=0070	INSTALLED	1988
0080/0020	015 " DIA	CIRC METAL	LEN=0054	INSTALLED	1988
019225 FT	1 0 00049	0 01 0195+88	FLEMING HILL RD		
	(T400)				
0080/0000	LENGTH(AH 3334 BK 3620)				
0070/3492	018 " DIA	CIRC METAL	LEN=0054	INSTALLED	1988
0070/3233	048 " DIA	CIRC CONCR	LEN=0054	INSTALLED	1988
0070/2794	015 " DIA	CIRC METAL	LEN=0054	INSTALLED	1988
0070/2370	018 " DIA	CIRC CONCR	LEN=0048	INSTALLED	2005
0070/2178	018 " DIA	CIRC METAL	LEN=0054	INSTALLED	1988
0070/1963	015 " DIA	CIRC METAL	LEN=0054	INSTALLED	1988
0070/1821	015 " DIA	CIRC METAL	LEN=0054	INSTALLED	1988
0070/0943	018 " DIA	CIRC CONCR	LEN=0054	INSTALLED	1988
0070/0750	015 " DIA	CIRC METAL	LEN=0054	INSTALLED	1988
015605 FT	1 0 00049	0 01 0159+90	LENGTH(AH 3620 BK 3171)		
0070/0000	015 " DIA	CIRC METAL	LEN=0054	INSTALLED	1988
0060/2821	015 " DIA	CIR PLASTIC	LEN=0054	INSTALLED	1988
0060/2448	018 " DIA	CIR PLASTIC	LEN=0054	INSTALLED	1988
0060/2293	018 " DIA	CIR PLASTIC	LEN=0054	INSTALLED	1997
0060/1852	018 " DIA	CIR PLASTIC	LEN=0050	INSTALLED	2006
0060/1553	015 " DIA	CIRC METAL	LEN=0042	INSTALLED	1988



DIR: B TOTAL LEN: 15.325 MI. DIST: 09-1 SR: 31  
 LEFT MUN: JUNIATA T RIGHT MUN: JUNIATA T

1 0 00049 0 01 0128+19 012434 FT  
 NEW BALTIMORE RD  
 (SR3012 SEG 0020/3796) 0060/0000

011149 FT

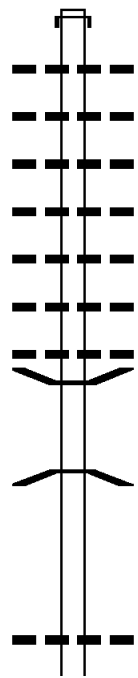
007726 FT

0060/0707	015 " DIA	CIRC METAL	
	LEN=0054	INSTALLED	1988
0060/0355	018 " DIA	CIR PLASTIC	
012434 FT	LEN=0050	INSTALLED	2006
0060/0000	LENGTH(AH	3171 BK 1285)	
	030 " DIA	CIRC METAL	
	LEN=0054	INSTALLED	1988
0050/0899	018 " DIA	CIRC CONCR	
	LEN=0054	INSTALLED	1988
0050/0579	018 " DIA	CIRC CONCR	
	LEN=0054	INSTALLED	1988
0050/0498	024 " DIA	CIRC CONCR	
	LEN=0054	INSTALLED	1988
0050/0313	024 " DIA	CIRC CONCR	
	LEN=0054	INSTALLED	1988
011149 FT	1 0 00049 0 01 0114+68		
0050/0000	LENGTH(AH	1285 BK 3423)	
	024 " DIA	CIRC CONCR	
	LEN=0048	INSTALLED	2005
0040/3306	018 " DIA	CIRC CONCR	
	LEN=0054	INSTALLED	1988
0040/2970	024 " DIA	CIRC CONCR	
	LEN=0054	INSTALLED	1988
0040/2428	015 " DIA	CIRC METAL	
	LEN=0054	INSTALLED	1998
0040/2123	015 " DIA	CIRC METAL	
	LEN=0054	INSTALLED	1988
0040/1384	060 " DIA	CIRC CONCR	
	LEN=0070	INSTALLED	1988
0040/1091	018 " DIA	CIRC CONCR	
	LEN=0070	INSTALLED	1988
0040/0718	018 " DIA	CIRC CONCR	
	LEN=0070	INSTALLED	1988
0040/0270	048 " DIA	CIRC CONCR	
	LEN=0070	INSTALLED	1988
007726 FT	1 0 00049 0 01 0080+44		
0040/0000	LENGTH(AH	3423 BK 3508)	
	024 " DIA	CIRC CONCR	
	LEN=0054	INSTALLED	1988
0030/2810	024 " DIA	CIRC CONCR	
	LEN=0054	INSTALLED	1988
0030/2665	018 " DIA	CIRC CONCR	
	LEN=0054	INSTALLED	1988
0030/2230	018 " DIA	CIRC CONCR	
	LEN=0054	INSTALLED	1988
0030/2100	018 " DIA	CIRC CONCR	
	LEN=0054	INSTALLED	1988
0030/1792	018 " DIA	CIRC CONCR	
	LEN=0054	INSTALLED	1988
0030/1597	018 " DIA	CIRC METAL	
	LEN=0054	INSTALLED	1988
	018 " DIA	CIR PLASTIC	

DIR: B TOTAL LEN: 15.325 MI. DIST: 09-1 SR: 31  
 LEFT MUN: JUNIATA T RIGHT MUN: JUNIATA T

Stationing	Structure	Material	Length	Year
0030/1242	018" DIA	CIRC METAL	0054	1988
0030/0988	018" DIA	CIRC METAL	0054	1988
0030/0615	018" DIA	CIRC CONCR	0054	1988
0030/0264	1000049	0000042+10	0060	1988
004218 FT	GLADE PK (SR3010 SEG 0010/0000) BARD HOLLOW RD (SR3008 SEG 0010/0000)			
0020/1428	LITTLE WILLS CREEK STRUCTURE	LENGTH	11 FT	
0020/1253	BMSID	05/0031/0020/1253		
002523 FT	1000049	0000025+34		
0020/0000	LENGTH(AH)	1695 BK 2523		
0010/2512	048"H 72"W	CONCR ARCH	0011	1988
0010/2129	042" DIA	CIRC METAL	0064	1988
0010/1836	018" DIA	CIRC CONCR	0137	1988
0010/1337	018" DIA	CIRC CONCR	0054	1988
0010/1066	018" DIA	CIRC CONCR	0049	1988
0010/0803	018" DIA	CIRC METAL	0054	1988
0010/0541	018" DIA	CIRC CONCR	0064	1988
0010/0213	018" DIA	CIRC CONCR	0064	1988
0010/0020	000000 FT	1000049	0000000+00	
000000 FT	LEN=0042	INSTALLED	1988	
	NC AL	LEGHENY RD		
	INTER-BK	GLADES PK (SR0031 SEG 0590/3623)		
		MFC BEGIN = C		
		BK-SOMERSET	(55)	
	0010/0000	LENGTH(AH)	2523 BK 0000	

186309 FT



186430 FT AH-FULTON (29)  
 INTER-AHD LINCOLN HW  
 0720/2262 (SR0030 SEG 0010/0000)  
 018 " DIA CIRC CONCR  
 0720/2027 LEN=0053 INSTALLED UNKN  
 024 " DIA CIRC CONCR  
 0720/1821 LEN=0075 INSTALLED UNKN  
 018 " DIA CIRC CONCR  
 0720/1570 LEN=0069 INSTALLED UNKN  
 018 " DIA CIRC CONCR  
 0720/1317 LEN=0054 INSTALLED UNKN  
 018 " DIA CIRC CONCR  
 0720/1015 LEN=0054 INSTALLED UNKN  
 018 " DIA CIRC CONCR  
 0720/0759 LEN=0054 INSTALLED UNKN  
 024 " DIA CIRC CONCR  
 0720/0510 LEN=0056 INSTALLED UNKN  
 0720/0367 BMSSEN 05/7076/9901/6480  
 184168 FT 1 0 00039 0 09 0974+00  
 PA TPK (1-76)  
 BMSBG 05/7076/9901/6480  
 5 0720/0000 LENGTH(AH 2262 BK 2153)  
 036 " DIA CIRC CONCR  
 0710/0350 LEN=0120 INSTALLED UNKN  
 182015 FT 1 0 00039 0 09 0951+85

184047 FT

181894 FT

EXTRACT DATE: 12/18/2023  
PRINT DATE: 12/20/2023

ROADWAY MANAGEMENT SYSTEM  
SLD COUNTY/SR - ANNUAL PRINT

PAGE NUMBER: 68  
COUNTY: BEDFORD

DIR: B TOTAL LEN: 35.309 MI.  
LEFT MUN: EAST PROVIDENCE T

DIST: 09-1 SR: 30  
RIGHT MUN: EAST PROVIDENCE T

MOUNTAIN CHAPEL RD  
(SR1011 SEG 0230/2471) 0700/1268

178952 FT

TANNERY RD  
(T441) 0680/1290

RAMP G RD  
(SR8008 SEG 0500/0570) 0680/0299

175045 FT

(APRA) TA TRAVEL CENTER  
TA TRAVEL CENTER RD

POI POI

0710/0000 LENGTH(AH 2153 BK 2942)  
042 "DIA CIRC CONCR  
0700/2717 LEN=0080 INSTALLED UNKN  
036 "DIA CIRC CONCR  
0700/2141 LEN=0064 INSTALLED UNKN  
015 "DIA CIRC CONCR  
0700/1725 LEN=0051 INSTALLED UNKN  
030 "DIA CIRC CONCR  
0700/1357 LEN=0042 INSTALLED UNKN

0700/1096 018 "DIA CIRC CONCR  
LEN=0043 INSTALLED UNKN  
0700/0798 015 "DIA CIRC METAL  
LEN=0046 INSTALLED UNKN  
0700/0573 015 "DIA CIRC CONCR  
LEN=0055 INSTALLED UNKN  
024 "DIA CIRC CONCR  
0700/0032 LEN=0052 INSTALLED UNKN  
179073 FT 1 0 00039 0 09 0922+80

0700/0000 LENGTH(AH 2942 BK 2304)  
024 "DIA CIR PLASTIC  
0690/2194 LEN=0010 INSTALLED 1998

0690/0903 024 "DIA CIR PLASTIC  
LEN=0070 INSTALLED 2008

176648 FT 176769 FT 1 0 00039 0 09 0909+72  
0690/0000 LENGTH(AH 2304 BK 1603)

0680/0217 TURNPIKE RAMP RD  
175166 FT (TNPK)  
1 0 00039 0 08 0884+04  
PA TPK (RAMP G)  
OP ID 05/7076/9901/6312  
MFC BEGIN = B  
0680/0000 LENGTH(AH 1603 BK 1553)

(APRA) TA TRAVEL CENTER  
TA TRAVEL CENTER

DIR: B TOTAL LEN: 35.309 MI. DIST: 09-1 SR: 30  
 LEFT MUN: EAST PROVIDENCE T RIGHT MUN: EAST PROVIDENCE T

(PRDR) TURNPIKE RAMP RD (TNPK)	0663/1485 0663/1455	== == ==	0662/1469 0662/1439 0662/1261	(PRDR) TURNPIKE RAMP RD (TNPK) TURNPIKE RAMP RD (TNPK)
024 "DIA CIRC CONCR LEN=0050 INSTALLED UNKN	0663/1030	---	0662/1050	024 "DIA CIRC CONCR LEN=0050 INSTALLED UNKN
SIGN: 4 CHORD TRUSS BMSID 05/0030/0662/0826 024 "DIA CIRC CONCR LEN=0090 INSTALLED 1995	0663/0800 0663/0730	== ==	0662/0826 0662/0750	SIGN: 4 CHORD TRUSS BMSID 05/0030/0662/0826 024 "DIA CIRC CONCR LEN=0050 INSTALLED 1995
(APRA) PETRO STOPPING C POST HOUSE RD (T503) BREEZEWOOD RD (SR1013 SEG 0010/0000)	0663/0249	== ==	0662/0271	(APRA) PETRO STOPPING C POST HOUSE RD (T503) BREEZEWOOD RD (SR1013 SEG 0010/0000)
TR.TUB MILL STRUCTURE LENGTH 10 FT BMSID 05/0030/0662/0125	0663/0115	== ==	0662/0125 0662/0100	TR.TUB MILL STRUCTURE LENGTH 10 FT BMSID 05/0030/0662/0125 I-70 WYE (SR9102 SEG 0010/0110)
SIGN: 3 CHORD TRUSS BMSID 05/0030/0662/0084 1 0 00039 0 08 0868+55 173517 FT DWIGHT D EISENHOWER HW (SR0070 SEG 1470/0000) (SR0070 SEG 1471/0000)	0663/0088	== ==	0662/0084 173613 FT	SIGN: 3 CHORD TRUSS BMSID 05/0030/0662/0084 1 0 00039 0 08 0868+55 VILLAGE: BREEZEWOOD DWIGHT D EISENHOWER HW (SR0070 SEG 1470/0000) (SR0070 SEG 1471/0000)
MFC BEGIN = B LENGTH(AH 1528 BK 2570)	0663/0000	== ==	0662/0000 0650/2490	MFC BEGIN = B LENGTH(AH 1553 BK 2562) 024 "DIA CIRC CONCR LEN=0040 INSTALLED 1995
024 "DIA CIRC CONCR LEN=0040 INSTALLED 1995	0651/2480	---	0650/2430	I-70 WYE (SR9102 SEG 0020/0000)
024 "DIA CIRC CONCR LEN=0070 INSTALLED 1995 S BREEZEWOOD RD (SR2029 SEG 0320/1455)	0651/2050 0651/1972	== ==	0650/2112 0650/2100 0650/2000	SIGN: CANTILEVER BMSID 05/0030/0650/2112 024 "DIA CIRC CONCR LEN=0075 INSTALLED 1995 S BREEZEWOOD RD (SR2029 SEG 0320/1455)

EXTRACT DATE: 12/18/2023  
PRINT DATE: 12/20/2023

ROADWAY MANAGEMENT SYSTEM  
SLD COUNTY/SR - ANNUAL PRINT

PAGE NUMBER: 66  
COUNTY: BEDFORD

DIR: B TOTAL LEN: 35.309 MI.  
LEFT MUN: EAST PROVIDENCE T

DIST: 09-1 SR: 30  
RIGHT MUN: EAST PROVIDENCE T

Segment ID	Material	Status	Year	Start Station	End Station	Notes
024	"DIA CIRC CONCR	INSTALLED	1995	0651/1950	0650/1900	
024	"DIA CIRC CONCR	INSTALLED	1995	0651/1610	0650/1859	TO 2029/0320 SH (CONN)
018	"DIA CIRC CONCR	INSTALLED	1995	0651/1369	0650/1600	
018	"DIA CIRC CONCR	INSTALLED	1995	0651/1280	0650/1300	MUNICIPAL RD (T504)
018	"DIA CIRC CONCR	INSTALLED	1995	0651/1223	0650/1250	
018	"DIA CIRC CONCR	INSTALLED	1995	0651/0854	0650/1244	N MAIN RD (T421)
018	"DIA CIRC CONCR	INSTALLED	1995	0651/0530	0650/0801	
018	"DIA CIRC CONCR	INSTALLED	1995	0651/0270	0650/0501	
018	"DIA CIRC CONCR	INSTALLED	1995	0651/0175	0650/0235	
018	"DIA CIRC CONCR	INSTALLED	1995	0651/0000	0650/0213	E GRACEVILLE RD (SR1011 SEG 0010/0000)
018	"DIA CIRC CONCR	INSTALLED	1995	0641/3654	0650/0050	SIGN: POLE MOUNTED
018	"DIA CIRC CONCR	INSTALLED	1995	0641/3376	0650/0000	BMSID 05/0030/0650/0050
018	"DIA CIRC CONCR	INSTALLED	1995	0641/3123	0640/3864	1 0 00039 0 07 0838+76
018	"DIA CIRC CONCR	INSTALLED	1995	0640/3097	0640/3581	LENGTH(AH 2570 BK 3675)
018	"DIA CIRC CONCR	INSTALLED	1995	0640/3097	0640/3336	024 "DIA CIRC CONCR
018	"DIA CIRC CONCR	INSTALLED	1995	0640/3097	0640/3097	LEN=0040 INSTALLED UNKN

DIR: B TOTAL LEN: 35.309 MI. DIST: 09-1 SR: 30  
 LEFT MUN: EAST PROVIDENCE T RIGHT MUN: EAST PROVIDENCE T

Item Description	Stationing	Structure / Notes	Stationing	Structure / Notes
048 "DIA CIRC METAL LEN=0208 INSTALLED 1964	0641/2191	--- ---	0640/2874	018 "DIA CIRC CONCR LEN=0056 INSTALLED UNKN
PENNDOT-STOCK PILE #16 (GOVT)	0641/1739	==	0640/2180	048 "DIA CIRC METAL LEN=0192 INSTALLED 1964
			0640/1928	PENNDOT-STOCK PILE #16 (GOVT)
018 "DIA CIRC CONCR LEN=0030 INSTALLED UNKN	0641/1403	--- ---	0640/1480	TR. JUN. RIVR. STRUCTURE LENGTH 15 FT BMSID 05/0030/0640/1480
018 "DIA CIRC CONCR LEN=0030 INSTALLED UNKN	0641/1071	--- ---		
			0640/1030	018 "DIA CIRC CONCR LEN=0038 INSTALLED UNKN
018 "DIA CIRC CONCR LEN=0045 INSTALLED UNKN	0641/0742	--- ---		
018 "DIA CIRC CONCR LEN=0030 INSTALLED 2003	0641/0345	--- ---		
1 0 00039 0 07 0800+07 167272 FT LENGTH(AH 3675 BK 3648)	0641/0000	--- ---	0640/0337	054 "DIA CIRC METAL LEN=0200 INSTALLED 1964
018 "DIA CIRC CONCR LEN=0038 INSTALLED UNKN	0631/3600	--- ---	167185 FT	1 0 00039 0 07 0799+98
018 "DIA CIRC CONCR LEN=0030 INSTALLED UNKN	0631/3299	--- ---	0640/0000	LENGTH(AH 3866 BK 3579)
			0630/3181	T. RYSTN B. JN STRUCTURE LENGTH 23 FT BMSID 05/0030/0630/3181
018 "DIA CIRC CONCR LEN=0030 INSTALLED UNKN	0631/2975	--- ---		
			0630/2758	018 "DIA CIRC CONCR LEN=0040 INSTALLED UNKN
018 "DIA CIRC CONCR LEN=0050 INSTALLED 1999	0631/2784	--- ---		
			0630/2456	024 "DIA CIRC CONCR LEN=0024 INSTALLED UNKN
018 "DIA CIRC CONCR LEN=0030 INSTALLED UNKN	0631/2486	--- ---		
018 "DIA CIRC CONCR LEN=0035 INSTALLED UNKN	0631/2280	--- ---		
NARROWS CROSSOVER RD (T412)	0631/2255	=== ==	0630/2140	NARROWS CROSSOVER RD (T412)

EXTRACT DATE: 12/18/2023  
PRINT DATE: 12/20/2023

ROADWAY MANAGEMENT SYSTEM  
SLD COUNTY/SR - ANNUAL PRINT

PAGE NUMBER: 64  
COUNTY: BEDFORD

DIR: B TOTAL LEN: 35.309 MI.  
LEFT MUN: EAST PROVIDENCE T

DIST: 09-1 SR: 30  
RIGHT MUN: EAST PROVIDENCE T

STRUCTURE LENGTH 16 FT  
BMSID 05/0030/0631/1047 0631/1047

018 "DIA CIRC CONCR  
LEN=0030 INSTALLED UNKN 0631/0748

018 "DIA CIRC CONCR  
LEN=0055 INSTALLED 1999 0631/0550

BMSEN 05/0030/0630/0000 0631/0535

1 0 00039 0 07 0764+98 163624 FT  
RSTN. B. JUN.  
BMSBG 05/0030/0630/0000  
LENGTH(AH 3648 BK 2720) 0631/0000

018 "DIA CIRC CONCR  
LEN=0035 INSTALLED 1999 0621/2710  
018 "DIA CIRC CONCR  
LEN=0034 INSTALLED 1988 0621/2614  
018 "DIA CIRC CONCR  
LEN=0030 INSTALLED UNKN 0621/2430

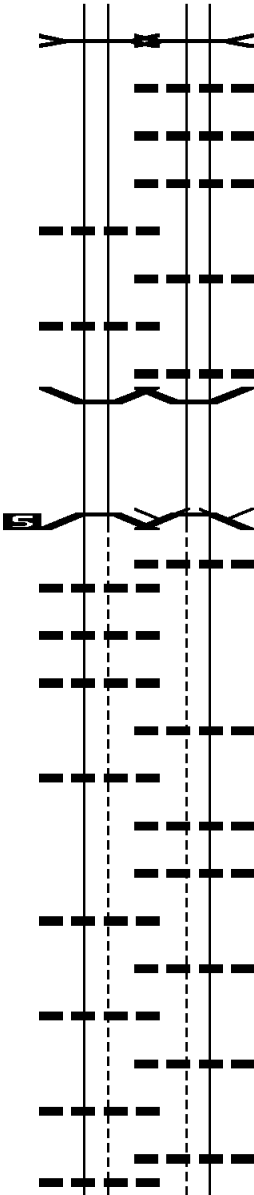
018 "DIA CIRC CONCR  
LEN=0030 INSTALLED UNKN 0621/2356

024 "DIA CIRC CONCR  
LEN=0036 INSTALLED UNKN 0621/1789

018 "DIA CIRC CONCR  
LEN=0038 INSTALLED UNKN 0621/1497

018 "DIA CIRC CONCR  
LEN=0038 INSTALLED 1999 0621/1238

018 "DIA CIRC CONCR  
LEN=0036 INSTALLED 1999 0621/0856



0630/1972 STRUCTURE LENGTH 23 FT  
BMSID 05/0030/0630/1972  
018 "DIA CIRC CONCR  
0630/1609 LEN=0034 INSTALLED UNKN  
030 "DIA CIRC CONCR  
0630/1338 LEN=0071 INSTALLED UNKN  
018 "DIA CIRC CONCR  
0630/1020 LEN=0074 INSTALLED UNKN

0630/0682 018 "DIA CIRC CONCR  
LEN=0034 INSTALLED UNKN

0630/0540 018 "DIA CIRC CONCR  
LEN=0055 INSTALLED 1999  
0630/0535 BMSEN 05/0030/0630/0000  
163606 FT 1 0 00039 0 07 0764+98  
VILLAGE: JUN. CROSSING  
RSTN. B. JUN.

0630/0000 BMSBG 05/0030/0630/0000  
LENGTH(AH 3579 BK 2759)  
018 "DIA CIRC CONCR  
0620/2750 LEN=0043 INSTALLED 1999

0620/2425 018 "DIA CIRC CONCR  
LEN=0034 INSTALLED UNKN

0620/1931 018 "DIA CIRC CONCR  
LEN=0063 INSTALLED UNKN  
024 "DIA CIRC CONCR  
0620/1826 LEN=0061 INSTALLED UNKN

0620/1515 018 "DIA CIRC CONCR  
LEN=0046 INSTALLED UNKN

0620/1244 018 "DIA CIRC CONCR  
LEN=0046 INSTALLED UNKN

0620/0857 018 "DIA CIRC CONCR  
LEN=0046 INSTALLED UNKN



DIR: B TOTAL LEN: 35.309 MI. DIST: 09-1 SR: 30  
 LEFT MUN: EAST PROVIDENCE T RIGHT MUN: EAST PROVIDENCE T

018 "DIA CIRC CONCR LEN=0036 INSTALLED UNKN 0621/0654	---	---	---	0620/0655	018 "DIA CIRC CONCR LEN=0046 INSTALLED UNKN
018 "DIA CIRC CONCR LEN=0036 INSTALLED UNKN 0621/0426	---	---	---	0620/0425	018 "DIA CIRC CONCR LEN=0048 INSTALLED UNKN
1 0 00039 0 06 0729+85 160904 FT LENGTH(AH 2720 BK 3149) 0621/0000	5	---	---	160847 FT	1 0 00039 0 06 0729+85
018 "DIA CIRC CONCR LEN=0030 INSTALLED UNKN 0611/2894	---	---	---	5 0620/0000	LENGTH(AH 2759 BK 3072)
024 "DIA CIRC CONCR LEN=0030 INSTALLED UNKN 0611/2540	---	---	---	0610/2820	018 "DIA CIRC CONCR LEN=0050 INSTALLED UNKN
018 "DIA CIRC CONCR LEN=0030 INSTALLED UNKN 0611/2265	---	---	---	0610/2464	024 "DIA CIRC CONCR LEN=0048 INSTALLED UNKN
018 "DIA CIRC CONCR LEN=0030 INSTALLED UNKN 0611/2016	---	---	---	0610/2200	018 "DIA CIRC CONCR LEN=0049 INSTALLED UNKN
018 "DIA CIRC CONCR LEN=0042 INSTALLED UNKN 0611/1709	---	---	---	0610/1951	018 "DIA CIRC CONCR LEN=0048 INSTALLED UNKN
060"H 72"W CON BOX CUL LEN=0048 INSTALLED UNKN 0611/1314	---	---	---	0610/1649	018 "DIA CIRC CONCR LEN=0053 INSTALLED UNKN
NYCUM RD (T436) 0611/1274	==	==	---	0610/1247	060"H 72"W CON BOX CUL LEN=0048 INSTALLED UNKN
018 "DIA CIRC CONCR LEN=0030 INSTALLED UNKN 0611/0868	---	---	---	0610/1205	NYCUM RD (T436)
018 "DIA CIRC CONCR LEN=0048 INSTALLED UNKN 0611/0582	---	---	---	0610/0799	018 "DIA CIRC CONCR LEN=0050 INSTALLED UNKN
018 "DIA CIRC CONCR LEN=0030 INSTALLED UNKN 0611/0221	---	---	---	0610/0521	018 "DIA CIRC CONCR LEN=0062 INSTALLED UNKN
1 0 00039 0 06 0699+13 157755 FT LENGTH(AH 3149 BK 3051) 0611/0000	5	---	---	0610/0149	018 "DIA CIRC CONCR LEN=0052 INSTALLED UNKN
018 "DIA CIRC CONCR LEN=0030 INSTALLED UNKN 0601/2958	---	---	---	157775 FT	1 0 00039 0 06 0699+13
018 "DIA CIRC CONCR	---	---	---	5 0610/0000	LENGTH(AH 3072 BK 3106)
				0600/2958	018 "DIA CIRC CONCR LEN=0053 INSTALLED UNKN
					018 "DIA CIRC CONCR

DIR: B TOTAL LEN: 35.309 MI. DIST: 09-1 SR: 30  
 LEFT MUN: EAST PROVIDENCE T RIGHT MUN: EAST PROVIDENCE T

Item ID	Material	Status	Stationing	Notes	Stationing	Material	Status
LEN=0036	INSTALLED UNKN	0601/2656			0600/2656	LEN=0052	INSTALLED UNKN
024 "DIA	CIRC CONCR					024 "DIA	CIRC CONCR
LEN=0032	INSTALLED UNKN	0601/2277			0600/2265	LEN=0053	INSTALLED UNKN
018 "DIA	CIRC CONCR					018 "DIA	CIRC CONCR
LEN=0030	INSTALLED UNKN	0601/2016			0600/1999	LEN=0048	INSTALLED UNKN
018 "DIA	CIRC CONCR					018 "DIA	CIRC CONCR
LEN=0030	INSTALLED UNKN	0601/1726			0600/1709	LEN=0052	INSTALLED UNKN
018 "DIA	CIRC CONCR					018 "DIA	CIRC CONCR
LEN=0030	INSTALLED UNKN	0601/1454			0600/1436	LEN=0052	INSTALLED UNKN
018 "DIA	CIRC CONCR					018 "DIA	CIRC CONCR
LEN=0033	INSTALLED UNKN	0601/1154			0600/1140	LEN=0052	INSTALLED UNKN
018 "DIA	CIRC CONCR					018 "DIA	CIRC CONCR
LEN=0030	INSTALLED UNKN	0601/0838			0600/0812	LEN=0055	INSTALLED UNKN
024 "DIA	CIRC CONCR					024 "DIA	CIRC CONCR
LEN=0040	INSTALLED UNKN	0601/0583			0600/0560	LEN=0055	INSTALLED UNKN
018 "DIA	CIRC CONCR					018 "DIA	CIRC CONCR
LEN=0030	INSTALLED UNKN	0601/0328			0600/0315	LEN=0058	INSTALLED UNKN
1 0 00039	0 06 0668+07	154704 FT			154669 FT	1 0 00039	0 06 0668+07
024 "DIA	CIRC CONCR					024 "DIA	CIRC CONCR
LEN=0030	INSTALLED UNKN					LEN=0052	INSTALLED UNKN
EAST PROVIDENCE						EAST PROVIDENCE	
WEST PROVIDENCE T						WEST PROVIDENCE T	
LENGTH(AH 3051 BK 3906)		0601/0000			0600/0000	LENGTH(AH 3106 BK 3766)	
018 "DIA	CIRC CONCR					018 "DIA	CIRC CONCR
LEN=0030	INSTALLED UNKN	0591/3560			0590/3412	LEN=0054	INSTALLED UNKN
018 "DIA	CIRC CONCR					018 "DIA	CIRC CONCR
LEN=0030	INSTALLED UNKN	0591/3260			0590/3112	LEN=0050	INSTALLED UNKN
018 "DIA	CIRC CONCR					018 "DIA	CIRC CONCR
LEN=0030	INSTALLED UNKN	0591/2956					

DIR: B TOTAL LEN: 35.309 MI. DIST: 09-1 SR: 30  
 LEFT MUN: WEST PROVIDENCE T RIGHT MUN: WEST PROVIDENCE T

018 "DIA CIRC CONCR LEN=0030 INSTALLED UNKN	0591/2362	---	---	---	0590/2808	LEN=0064	INSTALLED UNKN
018 "DIA CIRC CONCR LEN=0030 INSTALLED UNKN	0591/2112	---	---	---	0590/2217	018 "DIA CIRC CONCR LEN=0051	INSTALLED UNKN
018 "DIA CIRC CONCR LEN=0046 INSTALLED UNKN	0591/1841	---	---	---	0590/1965	018 "DIA CIRC CONCR LEN=0054	INSTALLED UNKN
024 "DIA CIRC CONCR LEN=0058 INSTALLED UNKN	0591/1565	---	---	---	0590/1698	018 "DIA CIRC CONCR LEN=0053	INSTALLED UNKN
TRAVELERS REST RD (T619)	0591/0471	==	==	==	0590/1416	024 "DIA CIRC CONCR LEN=0052	INSTALLED UNKN
024 "DIA CIRC METAL LEN=0048 INSTALLED UNKN	0591/0103	---	---	---	0590/0362	TRAVELERS REST RD (T619)	
1 0 00039 0 06 0630+41 150798 FT LENGTH(AH 3906 BK 2975)	0591/0000	---	---	---	0590/0093	024 "DIA CIRC METAL LEN=0204	INSTALLED UNKN
TRAVELERS REST RD (T619)	0581/2870	==	==	==	150903 FT	1 0 00039 0 06 0630+41	LENGTH(AH 3766 BK 3098)
072"H 48"W CONCR ARCH LEN=0043 INSTALLED UNKN	0581/2582	---	---	---	0590/0000	TRAVELERS REST RD (T619)	
018 "DIA CIRC CONCR LEN=0030 INSTALLED UNKN	0581/1950	---	---	---	0580/2900	072"H 48"W CONCR ARCH LEN=0043	INSTALLED UNKN
018 "DIA CIRC CONCR LEN=0030 INSTALLED UNKN	0581/1625	---	---	---	0580/2614	018 "DIA CIRC CONCR LEN=0034	INSTALLED UNKN
018 "DIA CIRC CONCR LEN=0030 INSTALLED UNKN	0581/1303	---	---	---	0580/1971	018 "DIA CIRC CONCR LEN=0054	INSTALLED UNKN
018 "DIA CIRC CONCR LEN=0038 INSTALLED UNKN	0581/0855	---	---	---	0580/1619	018 "DIA CIRC CONCR LEN=0043	INSTALLED UNKN
					0580/1272	018 "DIA CIRC CONCR LEN=0047	INSTALLED UNKN
					0580/0824	018 "DIA CIRC CONCR LEN=0047	INSTALLED UNKN

DIR: B TOTAL LEN: 35.309 MI. DIST: 09-1 SR: 30  
 LEFT MUN: WEST PROVIDENCE T RIGHT MUN: WEST PROVIDENCE T

018 "DIA CIRC CONCR LEN=0030 INSTALLED UNKN 0581/0409	---	---	---	0580/0378	018 "DIA CIRC CONCR LEN=0046 INSTALLED UNKN
				0580/0035	036 "DIA CIRC CONCR LEN=0064 INSTALLED UNKN
036 "DIA CIRC CONCR LEN=0038 INSTALLED UNKN 0581/0030	---	---	---		
1 0 00039 0 06 0599+43 147823 FT				147805 FT	1 0 00039 0 06 0599+43
LENGTH(AH 2975 BK 3571) 0581/0000	5			5 0580/0000	LENGTH(AH 3098 BK 3553)
018 "DIA CIRC CONCR LEN=0050 INSTALLED UNKN 0571/3339	---	---	---		
018 "DIA CIRC CONCR LEN=0050 INSTALLED UNKN 0571/3056	---	---	---		
				0570/3023	048 "DIA CIRC CONCR LEN=0063 INSTALLED UNKN
024 "DIA CIRC CONCR LEN=0036 INSTALLED UNKN 0571/2412	---	---	---		
				0570/2392	024 "DIA CIRC CONCR LEN=0053 INSTALLED UNKN
024 "DIA CIRC CONCR LEN=0030 INSTALLED UNKN 0571/2100	---	---	---		
				0570/2085	024 "DIA CIRC CONCR LEN=0040 INSTALLED UNKN
ZION RD (T618)				0570/1795	ZION RD (T618)
018 "DIA CIRC CONCR LEN=0030 INSTALLED UNKN 0571/1741	---	---	==		
				0570/1727	018 "DIA CIRC CONCR LEN=0034 INSTALLED UNKN
				0570/1472	018 "DIA CIRC CONCR LEN=0044 INSTALLED UNKN
018 "DIA CIRC CONCR LEN=0038 INSTALLED UNKN 0571/1448	---	---	---		
				0570/1042	072"H 48"W CONCR ARCH LEN=0060 INSTALLED UNKN
072"H 48"W ELLIP CONC LEN=0064 INSTALLED UNKN 0571/1023	---	---	---		
				0570/0678	018 "DIA CIRC CONCR LEN=0050 INSTALLED UNKN
018 "DIA CIRC CONCR LEN=0033 INSTALLED UNKN 0571/0648	---	---	---		
1 0 00039 0 06 0563+90 144252 FT				144252 FT	1 0 00039 0 06 0563+90
GRACEVILLE RD (SR1008 SEG 0010/0000)					GRACEVILLE RD (SR1008 SEG 0010/0000)
LENGTH(AH 3571 BK 3899) 0571/0000	5			5 0570/0000	LENGTH(AH 3553 BK 3990)
				0560/3803	072"H 48"W CONCR ARCH LEN=0052 INSTALLED UNKN

EXTRACT DATE: 12/18/2023  
PRINT DATE: 12/20/2023

ROADWAY MANAGEMENT SYSTEM  
SLD COUNTY/SR - ANNUAL PRINT

PAGE NUMBER: 59  
COUNTY: BEDFORD

DIR: B TOTAL LEN: 35.309 MI.  
LEFT MUN: WEST PROVIDENCE T

DIST: 09-1 SR: 30  
RIGHT MUN: WEST PROVIDENCE T

072"H 48"W CONCR ARCH  
LEN=0100 INSTALLED UNKN 0561/3690  
018 "DIA CIRC CONCR  
LEN=0036 INSTALLED UNKN 0561/3270

BUNKER HILL RD  
(T474) 0561/2973  
BMSEN 05/0030/0560/3002 0561/2913  
1 0 00039 0 06 0554+12  
T RAYSTOWN BR JUNIATA R  
BMSBG 05/0030/0560/3002 0561/2900

018 "DIA CIRC CONCR  
LEN=0046 INSTALLED UNKN 0561/2582  
ZION RD  
(T618) 0561/2462

018 "DIA CIRC CONCR  
LEN=0036 INSTALLED UNKN 0561/1868

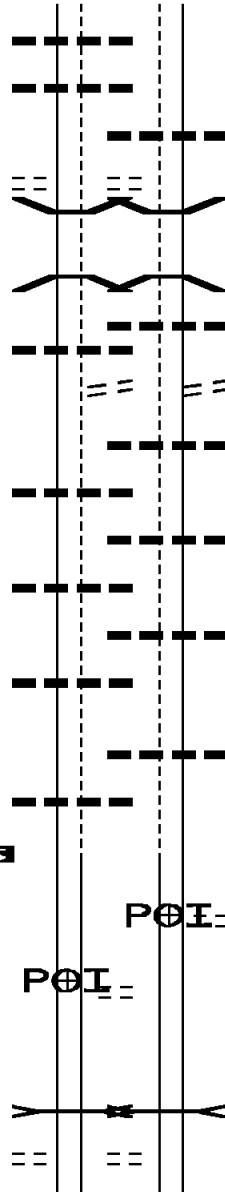
018 "DIA CIRC CONCR  
LEN=0042 INSTALLED UNKN 0561/1420

024 "DIA CIRC CONCR  
LEN=0042 INSTALLED UNKN 0561/1126

024 "DIA CIRC CONCR  
LEN=0047 INSTALLED UNKN 0561/0179  
1 0 00039 0 06 0524+08 140353 FT  
LENGTH(AH 3899 BK 3296) 0561/0000

(APRA) GARY'S MOBILE HO  
GARY'S MOBILE HOME LT  
(PRDR) 0551/3105

TR.RBR.JUN.R  
STRUCTURE LENGTH 10 FT  
BMSID 05/0030/0550/2080 0551/2061  
BLACKSTONE RD  
(T516) 0551/1548  
T.RB.JUN.R.



0560/3345

0560/3059

0560/3015

0560/3002

0560/2654

0560/2533

0560/1967

0560/1480

0560/1230

0560/0279

140262 FT

0560/0000

0550/3146

0550/2080

0550/1575

018 "DIA CIRC CONCR  
LEN=0034 INSTALLED UNKN  
BUNKER HILL RD  
(T474)

BMSEN 05/0030/0560/3002  
1 0 00039 0 06 0554+12  
T RAYSTOWN BR JUNIATA R

BMSBG 05/0030/0560/3002  
018 "DIA CIRC CONCR  
LEN=0127 INSTALLED UNKN

ZION RD  
(T618)  
018 "DIA CIRC CONCR  
LEN=0200 INSTALLED UNKN

024 "DIA CIRC CONCR  
LEN=0050 INSTALLED UNKN

024 "DIA CIRC CONCR  
LEN=0044 INSTALLED UNKN

024 "DIA CIRC CONCR  
LEN=0050 INSTALLED UNKN

1 0 00039 0 06 0524+08  
LENGTH(AH 3990 BK 3208)  
(APRA) GARY'S MOBILE HO  
GARY'S MOBILE HOME LT  
(PRDR)

TR.RBR.JUN.R  
STRUCTURE LENGTH 10 FT  
BMSID 05/0030/0550/2080  
BLACKSTONE RD  
(T516)  
T.RB.JUN.R.

DIR: B TOTAL LEN: 35.309 MI. DIST: 09-1 SR: 30  
 LEFT MUN: WEST PROVIDENCE T RIGHT MUN: WEST PROVIDENCE T

STRUCTURE	LENGTH	12 FT	BMSID	05/0030/0550/1239	0551/1204	STRUCTURE	LENGTH	12 FT	BMSID	05/0030/0550/1239
DRENNING RD (T658)						DRENNING RD (T658)				
018 "DIA CIRC CONCR LEN=0142 INSTALLED UNKN				0551/0945		018 "DIA CIRC CONCR LEN=0092 INSTALLED UNKN				0550/1087
1 0 00039 0 06 0492+00 137057 FT MAIN ST (SR1044 SEG 0081/1939) (SR1044 SEG 0080/1940)						1 0 00039 0 06 0492+00 137054 FT MAIN ST (SR1044 SEG 0081/1939) (SR1044 SEG 0080/1940)				
LENGTH(AH 3296 BK 1582) 024 "DIA CIRC CONCR LEN=0040 INSTALLED UNKN				0551/0000		LENGTH(AH 3208 BK 1559)				0550/0000
				0541/1538		030 "DIA CIRC CONCR RAMP D RD (SR9101 SEG 0010/0000)				0540/1519
										0540/1429
018 "DIA CIRC CONCR LEN=0073 INSTALLED UNKN				0541/0352		1 0 01064 0 00 0504+76 LENGTH(AH 1559 BK 2434)				0540/0000
1 0 01064 0 00 0505+25 135475 FT LENGTH(AH 1582 BK 2710)				0541/0000		018 "DIA CIRC CONCR LEN=0078 INSTALLED UNKN				0530/2317
						BMSSEN 05/0030/0530/1622				0530/1738
BMSSEN 05/0030/0530/1622				0531/2021		1 0 01064 0 00 0496+93 TWP RD T466				
1 0 01064 0 00 0496+93 TWP RD T466						BMSBG 05/0030/0530/1622				0530/1622
BMSBG 05/0030/0530/1622				0531/1905		018 "DIA CIRC METAL LEN=0145 INSTALLED UNKN				0530/1617
RAMP N RD (SR8004 SEG 0502/0000)				0531/0789		018 "DIA CIRC CONCR LEN=0100 INSTALLED UNKN				0530/0864
018 "DIA CIRC CONCR LEN=0090 INSTALLED UNKN				0531/0400						
						018 "DIA CIRC CONCR RAMP T RD LEN=0043 INSTALLED UNKN				0530/0185

DIR: B TOTAL LEN: 35.309 MI. DIST: 09-1 SR: 30  
 LEFT MUN: WEST PROVIDENCE T RIGHT MUN: WEST PROVIDENCE T

Station	Description	Length	Material	Notes
0479+90	132765 FT			
054	"DIA CIRC METAL			
LEN=1044	INSTALLED 1970			
LENGTH(AH 2710 BK 2604)	0531/0000			
RAMP L RD				
(SR8004 SEG 0512/1831)	0521/2394			
018	"DIA CIRC CONCR			
LEN=0220	INSTALLED UNKN	0521/2391		
024	"DIA CIRC CONCR			
LEN=0070	INSTALLED UNKN	0521/1723		
SR 1007 NBL				
OP ID 05/1007/0010/0000	0521/1700			
018	"DIA CIRC CONCR			
LEN=0080	INSTALLED UNKN	0521/1430		
018	"DIA CIRC CONCR			
LEN=0072	INSTALLED UNKN	0521/1110		
036	"DIA CIRC CONCR			
LEN=0288	INSTALLED 1970	0521/0450		
018	"DIA CIRC CONCR			
LEN=0042	INSTALLED UNKN	0521/0310		
BMS EN 05/0030/0520/0000	0521/0295			
WEST PROVIDENCE				
EVERETT B	0521/0145			
EVERETT				
WEST PROVIDENCE T	0521/0084			
1 0 01064 0 00 0452+29	130161 FT			
SR 0026				
BMSBG 05/0030/0520/0000	0521/0000			
LENGTH(AH 2604 BK 3190)				
018	"DIA CIRC METAL			
LEN=0110	INSTALLED UNKN	0511/3145		
WEST PROVIDENCE				
EVERETT B	0511/3020			
021	"DIA CIRC CONCR			
LEN=0091	INSTALLED UNKN	0511/2565		
0530/0140	(SR8004 SEG 0752/2165)			
133061 FT				
0530/0000	1 0 01064 0 00 0479+81			
LENGTH(AH 2434 BK 2876)				
0520/2129	RAMP S RD			
(SR8004 SEG 0762/0000)				
0520/1742	018 "DIA CIRC CONCR			
LEN=0056	INSTALLED UNKN			
0520/1690	SR 1007 NBL			
OP ID 05/1007/0010/0000				
0520/1427	018 "DIA CIRC CONCR			
LEN=0068	INSTALLED UNKN			
0520/1102	018 "DIA CIRC CONCR			
LEN=0064	INSTALLED UNKN			
0520/0630	WEST PROVIDENCE			
EVERETT B				
0520/0309	018 "DIA CIRC CONCR			
LEN=0040	INSTALLED UNKN			
0520/0295	BMS EN 05/0030/0520/0000			
EVERETT				
0520/0075	WEST PROVIDENCE T			
130185 FT				
0520/0000	1 0 01064 0 00 0452+29			
SR 0026				
BMSBG 05/0030/0520/0000	0520/0000			
LENGTH(AH 2876 BK 3135)				
0510/3015	WEST PROVIDENCE			
EVERETT B				
0510/2463	018 "DIA CIRC CONCR			
LEN=0082	INSTALLED UNKN			
018	"DIA CIRC CONCR			

DIR: B TOTAL LEN: 35.309 MI. DIST: 09-1 SR: 30  
 LEFT MUN: EVERETT B RIGHT MUN: EVERETT B

Segment ID	Description	Start Station	End Station	Material	Length (ft)	Status	Notes
0510/1879	EVERETT			LEN=0082		INSTALLED UNKN	
0510/1878	WEST PROVIDENCE T						
0511/2030	EVERETT						
021 "DIA CIRC CONCR							
LEN=0095	INSTALLED UNKN	0511/1965					
021 "DIA CIRC CONCR							
LEN=0072	INSTALLED UNKN	0511/1390					
0510/1342				018 "DIA CIRC CONCR			
				LEN=0068		INSTALLED UNKN	
033 "DIA CIRC METAL							
LEN=0100	INSTALLED UNKN	0511/0395					
021 "DIA CIRC CONCR							
LEN=0045	INSTALLED 1999	0511/0044					
1 0 01064 0 00 0420+04				126971 FT			
LENGTH(AH 3190 BK 2979)		0511/0000					
0510/0045				024 "DIA CIRC CONCR			
				LEN=0052		INSTALLED UNKN	
127050 FT				1 0 01064 0 00 0420+01			
0510/0000				LENGTH(AH 3135 BK 2917)			
0500/1811				018 "DIA CIRC CONCR			
				LEN=0045		INSTALLED UNKN	
018 "DIA CIRC CONCR							
LEN=0050	INSTALLED UNKN	0501/1810					
018 "DIA CIRC CONCR							
LEN=0052	INSTALLED UNKN	0501/0735					
0500/0729				018 "DIA CIRC CONCR			
				LEN=0042		INSTALLED UNKN	
018 "DIA CIRC CONCR							
LEN=0056	INSTALLED UNKN	0501/0275					
BMSBG 05/0030/0500/0000		0501/0250					
1 0 01064 0 00 0390+73				123992 FT			
PRIVATE DR. (FORMER RR)							
BMSBG 05/0030/0500/0000							
LENGTH(AH 2979 BK 1141)		0501/0000					
0500/0250				BMSBG 05/0030/0500/0000			
				124133 FT			
1 0 01064 0 00 0390+73				PRIVATE DR. (FORMER RR)			
0500/0000				BMSBG 05/0030/0500/0000			
				LENGTH(AH 2917 BK 1232)			
0490/1220				030 "DIA CIRC METAL			
				LEN=0365		INSTALLED 1970	
018 "DIA CIRC CONCR							
LEN=0045	INSTALLED UNKN	0491/1140					
0490/1123				018 "DIA CIR PLASTIC			
				LEN=0050		INSTALLED UNKN	
WEST PROVIDENCE							
EVERETT B							
024 "DIA CIRC CONCR							
LEN=0075	INSTALLED UNKN	0491/0696					
0490/0867				WEST PROVIDENCE			
				EVERETT B			
0490/0691				018 "DIA CIRC CONCR			
				LEN=0059		INSTALLED UNKN	
0490/0207				018 "DIA CIRC CONCR			
				LEN=0132		INSTALLED UNKN	



EXTRACT DATE: 12/18/2023  
PRINT DATE: 12/20/2023

ROADWAY MANAGEMENT SYSTEM  
SLD COUNTY/SR - ANNUAL PRINT

PAGE NUMBER: 55  
COUNTY: BEDFORD

DIR: B TOTAL LEN: 35.309 MI.  
LEFT MUN: EVERETT B

DIST: 09-1 SR: 30  
RIGHT MUN: EVERETT B

BMS EN 05/0030/0490/0000 0491/0169  
1 0 01064 0 00 0378+92 122851 FT  
SR 8014  
BMSBG 05/0030/0490/0000  
LENGTH(AH 1141 BK 1421) 0491/0000

018 "DIA CIRC CONCR  
LEN=0054 INSTALLED UNKN 0481/1405  
RAMP RD  
(SR8014 SEG 0250/1292) 0481/1138  
048 "DIA CIRC METAL  
LEN=0095 INSTALLED UNKN 0481/1010

EVERETT  
WEST PROVIDENCE T 0481/0786

018 "DIA CIRC CONCR  
LEN=0056 INSTALLED UNKN 0481/0690

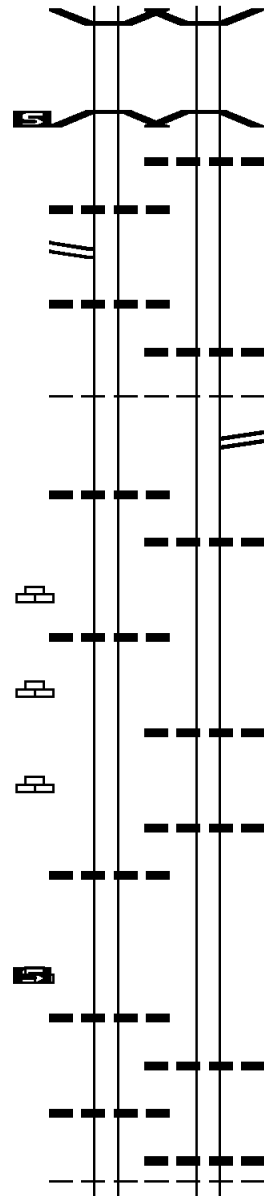
RETAINING WALL END  
BMSID 05/0030/0481/0425 0481/0649  
030 "DIA CIRC CONCR  
LEN=0039 INSTALLED UNKN 0481/0428  
RETAINING WALL BEGIN  
BMSID 05/0030/0481/0425 0481/0425

RETAINING WALL END  
BMSID 05/0030/0481/0000 0481/0320

024 "DIA CIRC CONCR  
LEN=0085 INSTALLED UNKN 0481/0063  
1 0 01064 0 00 0363+97 121430 FT  
RETAINING WALL BEGIN  
BMSID 05/0030/0481/0000  
LENGTH(AH 1421 BK 2846) 0481/0000  
018 "DIA CIRC CONCR  
LEN=0036 INSTALLED 1999 0471/2792

018 "DIA CIRC CONCR  
LEN=0050 INSTALLED UNKN 0471/2560

WEST PROVIDENCE



0490/0169 BMS EN 05/0030/0490/0000  
122901 FT 1 0 01064 0 00 0378+92  
SR 8014  
BMSBG 05/0030/0490/0000  
LENGTH(AH 1232 BK 1525)  
018 "DIA CIRC CONCR  
LEN=0058 INSTALLED UNKN

0480/1510  
0480/0946 018 "DIA CIRC CONCR  
LEN=0095 INSTALLED UNKN  
EVERETT  
WEST PROVIDENCE T  
RAMP RD  
(SR8014 SEG 0010/0000)

0480/0850  
0480/0700 018 "DIA CIRC CONCR  
LEN=0095 INSTALLED UNKN

0480/0676 018 "DIA CIRC CONCR  
LEN=0095 INSTALLED UNKN

0480/0411 030 "DIA CIRC CONCR  
LEN=0068 INSTALLED UNKN

0480/0310 018 "DIA CIRC CONCR  
LEN=0056 INSTALLED UNKN

121376 FT 1 0 01064 0 00 0363+97  
0480/0000 LENGTH(AH 1525 BK 2870)

0470/2755 018 "DIA CIRC CONCR  
LEN=0042 INSTALLED UNKN

0470/2525 015 "DIA CIRC CONCR  
LEN=0053 INSTALLED UNKN  
WEST PROVIDENCE

EXTRACT DATE: 12/18/2023  
PRINT DATE: 12/20/2023

ROADWAY MANAGEMENT SYSTEM  
SLD COUNTY/SR - ANNUAL PRINT

PAGE NUMBER: 54  
COUNTY: BEDFORD

DIR: B TOTAL LEN: 35.309 MI.  
LEFT MUN: WEST PROVIDENCE T

DIST: 09-1 SR: 30  
RIGHT MUN: WEST PROVIDENCE T

Segment ID	Material	Length	Status	Year	Stationing	Notes
018 "DIA CIRC CONCR	CIRC CONCR	0043	INSTALLED	2004	0471/2517 - 0471/2400	0470/2509 SNAKE SPRING T
018 "DIA CIRC CONCR	CIRC CONCR	0045	INSTALLED	UNKN	0471/2343	0470/2380 018 "DIA CIRC CONCR LEN=0035 INSTALLED UNKN
018 "DIA CIRC CONCR	CIRC CONCR	0095	INSTALLED	UNKN	0471/2165	0470/2208 018 "DIA CIRC CONCR LEN=0042 INSTALLED UNKN
TOWNSHIP 0456 RT (T456)					0471/2087	0470/2116 TOWNSHIP 0456 RT (T456)
030 "DIA CIRC CONCR	CIRC CONCR	0050	INSTALLED	2005	0471/1955	0470/1775 018 "DIA CIRC CONCR LEN=0056 INSTALLED 2004
024 "DIA CIRC CONCR	CIRC CONCR	0058	INSTALLED	UNKN	0471/1725	0470/1517 018 "DIA CIRC CONCR LEN=0046 INSTALLED UNKN
018 "DIA CIRC CONCR	CIRC CONCR	0046	INSTALLED	UNKN	0471/1461	0470/1464 RETAINING WALL END BMSID 05/0030/0470/0000
018 "DIA CIRC CONCR	CIRC CONCR	0041	INSTALLED	UNKN	0471/1309	0470/1365 018 "DIA CIRC CONCR LEN=0056 INSTALLED UNKN
018 "DIA CIRC CONCR	CIRC CONCR	0044	INSTALLED	UNKN	0471/1077	0470/1135 018 "DIA CIRC CONCR LEN=0042 INSTALLED UNKN
TOWNSHIP 0456 RT (T456)					0471/1048	0470/1071 TOWNSHIP 0456 RT (T456)
018 "DIA CIRC CONCR	CIRC CONCR	0034	INSTALLED	UNKN	0471/0839	0470/0887 015 "DIA CIRC CONCR LEN=0059 INSTALLED UNKN
MT DALLAS RD (T455)					0471/0620	0470/0660 MT DALLAS RD (T455)
018 "DIA CIRC CONCR	CIRC CONCR	0034	INSTALLED	UNKN	0471/0506	0470/0525 018 "DIA CIRC CONCR LEN=0059 INSTALLED 2004
048 "DIA CIRC CONCR	CIRC CONCR	0055	INSTALLED	UNKN	0471/0330	
018 "DIA CIRC CONCR	CIRC CONCR	0095	INSTALLED	UNKN	0471/0134	



DIR: B TOTAL LEN: 35.309 MI. DIST: 09-1 SR: 30  
 LEFT MUN: SNAKE SPRING T RIGHT MUN: SNAKE SPRING T

LEN=0115	INSTALLED	2003	0445/0910		0444/0839	RAMP C RD (SR8018 SEG 0760/1031)
054	"DIA CIRC CONCR					
LEN=0365	INSTALLED	2003	0445/0330			
BMS EN 05/0030/0444/0000			0445/0121		0444/0224	RAMP E RD (SR8018 SEG 0750/0000)
0 0 00000 0 00 0000+00			109954 FT		0444/0121	BMS EN 05/0030/0444/0000
SR 2019					109886 FT	0 0 00000 0 00 0000+00
BMSBG 05/0030/0444/0000					0444/0000	SR 2019
LENGTH(AH 2390 BK 3609)			0445/0000			BMSBG 05/0030/0444/0000
018 "DIA CIRC CONCR						LENGTH(AH 2407 BK 3590)
LEN=0045	INSTALLED	UNKN	0435/3600			
SIGN: 3 CHORD TRUSS					0434/3203	SIGN: 3 CHORD TRUSS
BMSID 05/0030/0434/3203			0435/3200			BMSID 05/0030/0434/3203
SIGN: 3 CHORD TRUSS					0434/2022	SIGN: 3 CHORD TRUSS
BMSID 05/0030/0434/2022			0435/2020			BMSID 05/0030/0434/2022
024	"DIA CIRC CONCR				0434/1069	RAMP B RD (SR8016 SEG 0760/1032)
LEN=0060	INSTALLED	2003	0435/0492			
0 0 00000 0 00 0000+00			106345 FT		0434/0144	RAMP A RD (SR8016 SEG 0750/0000)
SR 1003					106296 FT	0 0 00000 0 00 0000+00
OP ID 05/1003/0006/0374					0434/0000	SR 1003
LENGTH(AH 3609 BK 1200)			0435/0000			OP ID 05/1003/0006/0374
018 "DIA CIRC CONCR						LENGTH(AH 3590 BK 1213)
LEN=0105	INSTALLED	2003	0425/1125			
SR 9404 SH					0424/0207	036 "DIA CIRC CONCR
(SR9404 SEG 0010/0605)			0425/0550			LEN=0100
SIGN: 3 CHORD TRUSS					0424/0100	INSTALLED 2003
BMSID 05/0030/0424/0100			0425/0100			SIGN: 3 CHORD TRUSS
TR JUNIATA RIVER						BMSID 05/0030/0424/0100
STRUCTURE LENGTH 19 FT						
BMSID 05/0030/0418/2715			0425/0013		105083 FT	0 0 00000 0 00 0000+00
0 0 00000 0 00 0000+00			105145 FT		0424/0000	LENGTH(AH 1213 BK 2751)
LENGTH(AH 1200 BK 2769)			0425/0000			TR JUNIATA RIVER
018 "DIA CIRC CONCR					0418/2715	STRUCTURE LENGTH 19 FT
LEN=0050	INSTALLED	UNKN	0419/2713			BMSID 05/0030/0418/2715

DIR: B TOTAL LEN: 35.309 MI. DIST: 09-1 SR: 30  
 LEFT MUN: SNAKE SPRING T RIGHT MUN: SNAKE SPRING T

Station	Description	Length	Material	Status	Notes
024	"DIA CIRC CONCR	0034	INSTALLED	UNKN	0419/2552
042	"DIA CIRC CONCR	0033	INSTALLED	UNKN	0419/2208
030	"DIA CIRC CONCR	0038	INSTALLED	UNKN	0419/1466
024	"DIA CIRC CONCR	0074	INSTALLED	UNKN	0419/1455
NO NAME RD (PRDR) WALMART PZ (PRDR)					
		0419/1051			
024	"DIA CIRC CONCR	0040	INSTALLED	UNKN	0419/0690
0 0 00000 0 00 0000+00 102376 FT LENGTH(AH 2769 BK 2765) 0419/0000					
036	"DIA CIRC CONCR	0039	INSTALLED	UNKN	0415/2579
020	"DIA CIRC CONCR	0046	INSTALLED	UNKN	0415/2547
030	"DIA CIRC CONCR	0035	INSTALLED	UNKN	0415/2434
018	"DIA CIRC CONCR	0035	INSTALLED	UNKN	0415/2057
030	"DIA CIRC CONCR				
0418/2533	024 "DIA CIRC CONCR	0034	INSTALLED	UNKN	
0418/2183	042 "DIA CIRC CONCR	0047	INSTALLED	UNKN	
0418/1472	024 "DIA CIRC CONCR	0052	INSTALLED	UNKN	
0418/1465	030 "DIA CIRC CONCR	0038	INSTALLED	UNKN	
0418/1088	LC FROM WALMART PZ (CONN) NO NAME RD (PRDR) WALMART PZ (PRDR)				
0418/1033	LC TO TO WALMART PZ (CONN)				
0418/0938	024 "DIA CIRC CONCR LEN=0039 INSTALLED UNKN TO WALMART PZ (PRDR) FROM WALMART PZ (PRDR) TO WALMART PZ (PRDR)				
0418/0670	036 "DIA CIRC CONCR LEN=0038 INSTALLED UNKN				
0418/0627	030 "DIA CIRC CONCR LEN=0035 INSTALLED UNKN				
0418/0486	018 "DIA CIRC CONCR LEN=0035 INSTALLED UNKN				
0418/0371	030 "DIA CIRC CONCR				
0418/0000	0 0 00000 0 00 0000+00 102332 FT LENGTH(AH 2751 BK 2736)				

DIR: B TOTAL LEN: 35.309 MI. DIST: 09-1 SR: 30  
 LEFT MUN: SNAKE SPRING T RIGHT MUN: SNAKE SPRING T

LEN=0059	INSTALLED UNKN	0415/2048	---	---	---	0414/2029	018 "DIA	CIRC	CONCR
			---	---	---		LEN=0036	INSTALLED	UNKN
024 "DIA	CIRC	CONCR				0414/2020	030 "DIA	CIRC	CONCR
LEN=0056	INSTALLED UNKN	0415/1910	---	---	---		LEN=0036	INSTALLED	UNKN
			---	---	---		024 "DIA	CIRC	CONCR
024 "DIA	CIRC	CONCR				0414/1880	LEN=0036	INSTALLED	UNKN
LEN=0039	INSTALLED UNKN	0415/1516	---	---	---	0414/1517	024 "DIA	CIRC	CONCR
			---	---	---		LEN=0038	INSTALLED	UNKN
0 0 00000	0 00 0000+00	099611 FT				099596 FT	0 0 00000	0 00 0000+00	
LENGTH(AH 2765	BK 2514)	0415/0000	5			5	0414/0000	LENGTH(AH 2736	BK 2520)
PUMP STATION RD		0405/2438		==	==	0404/2457	PUMP STATION RD		
(T447)							(T447)		
036 "DIA	CIRC	CONCR				0404/2225	036 "DIA	CIRC	CONCR
LEN=0036	INSTALLED UNKN	0405/2209	---	---	---		LEN=0036	INSTALLED	UNKN
030 "DIA	CIRC	CONCR							
LEN=0034	INSTALLED UNKN	0405/1630	---	---	---	0404/1630	030 "DIA	CIRC	CONCR
			---	---	---		LEN=0034	INSTALLED	UNKN
			---	---	---	0404/1510	024 "DIA	CIRC	CONCR
024 "DIA	CIRC	CONCR					LEN=0035	INSTALLED	UNKN
LEN=0035	INSTALLED UNKN	0405/1506	---	---	---				
030 "DIA	CIRC	CONCR				0404/1074	030 "DIA	CIRC	CONCR
LEN=0034	INSTALLED UNKN	0405/1074	---	---	---		LEN=0035	INSTALLED	UNKN
			---	---	---				
042 "DIA	CIRC	CONCR				0404/0136	042 "DIA	CIRC	CONCR
LEN=0034	INSTALLED UNKN	0405/0140	---	---	---		LEN=0033	INSTALLED	UNKN
			---	---	---	097076 FT	0 0 00000	0 00 0000+00	
0 0 00000	0 00 0000+00	097097 FT				5	0404/0000	LENGTH(AH 2520	BK 2626)
LENGTH(AH 2514	BK 2612)	0405/0000	5						
						0396/2415	030 "DIA	CIRC	CONCR
030 "DIA	CIRC	CONCR					LEN=0036	INSTALLED	UNKN
LEN=0035	INSTALLED UNKN	0397/2376	---	---	---				
			---	---	---	0396/2006	024 "DIA	CIRC	CONCR
			---	---	---		LEN=0036	INSTALLED	UNKN
024 "DIA	CIRC	CONCR							
LEN=0036	INSTALLED UNKN	0397/1971	---	---	---				

EXTRACT DATE: 12/18/2023  
PRINT DATE: 12/20/2023

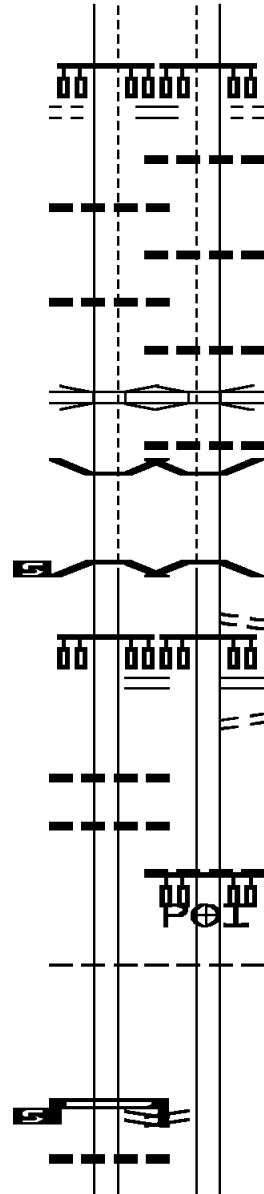
ROADWAY MANAGEMENT SYSTEM  
SLD COUNTY/SR - ANNUAL PRINT

PAGE NUMBER: 49  
COUNTY: BEDFORD

DIR: B TOTAL LEN: 35.309 MI.  
LEFT MUN: SNAKE SPRING T

DIST: 09-1 SR: 30  
RIGHT MUN: SNAKE SPRING T

CHRISTIAN MISSIONARY DR  
(PRDR)  
PLAZA LT  
(PRDR)  
0397/1690  
030 "DIA CIRC CONCR  
LEN=0039 INSTALLED UNKN 0397/1630  
018 "DIA CIRC CONCR  
LEN=0040 INSTALLED UNKN 0397/1052  
PA TPK (1-76)  
OP ID 05/7076/9901/4900 0397/0770  
BMS EN 05/0030/0397/0000 0397/0599  
0 0 00000 0 00 0000+00 094485 FT  
RSTNB JUN RV  
BMSBG 05/0030/0397/0000  
LENGTH(AH 2612 BK 1294) 0397/0000  
EGOLF RD  
(SR0326 SEG 0470/2647)  
0381/1261  
018 "DIA CIRC CONCR  
LEN=0049 INSTALLED UNKN 0381/0710  
024 "DIA CIRC CONCR  
LEN=0070 INSTALLED UNKN 0381/0344  
SNAKE SPRING  
BEDFORD T  
1 0 00039 0 00 0076+67 093191 FT  
SIGN: 4 CHORD TRUSS  
BMSID 05/0030/0381/0000  
PITT ST  
(SR4010 SEG 0091/1406)  
LENGTH(AH 1294 BK 1831) 0381/0000  
018 "DIA CIRC CONCR  
LEN=0065 INSTALLED 1970 0371/1569



CHRISTIAN MISSIONARY DR  
(PRDR)  
PLAZA LT  
(PRDR)  
0396/1704  
024 "DIA CIRC METAL  
LEN=0046 INSTALLED UNKN 0396/1636  
024 "DIA CIRC CONCR  
LEN=0035 INSTALLED UNKN 0396/1260  
018 "DIA CIRC CONCR  
LEN=0036 INSTALLED UNKN 0396/0866  
PA TPK (1-76)  
OP ID 05/7076/9901/4900 0396/0730  
018 "DIA CIRC CONCR  
LEN=0035 INSTALLED UNKN 0396/0622  
BMS EN 05/0030/0396/0000 0396/0561  
0 0 00000 0 00 0000+00 094450 FT  
RAYSTOWN BR JUNIATA RIV  
BMSBG 05/0030/0396/0000  
LENGTH(AH 2626 BK 1427)  
FROM 0326/0470 SH  
EGOLF RD  
(SR0326 SEG 0470/2647)  
0380/1365  
0380/1300  
TO 0326/0470 SH  
(CONN)  
0380/1148  
024 "DIA CIRC CONCR  
LEN=0070 INSTALLED 1999  
(APRA) (TRAFFIC SIGNAL)  
SNAKE SPRING  
BEDFORD T  
1 0 00039 0 00 0077+30  
PITT ST  
(SR4010 SEG 0090/1266)  
LENGTH(AH 1427 BK 1828)  
0380/0344  
0380/0158  
0380/0070  
093023 FT  
0380/0000  
024 "DIA CIRC CONCR

DIR: B TOTAL LEN: 35.309 MI. DIST: 09-1 SR: 30  
 LEFT MUN: BEDFORD T RIGHT MUN: BEDFORD T

024 "DIA CIRC CONCR LEN=0045 INSTALLED UNKN	0371/1359	---	0370/1500	LEN=0059	INSTALLED UNKN
018 "DIA CIRC CONCR LEN=0061 INSTALLED 1970	0371/0820	---	0370/0801	BMS EN 05/0030/0370/0460 1 0 01064 0 00 0924+95 SR 4010 EBL	
		---	0370/0460	BMSBG 05/0030/0370/0460 018 "DIA CIRC CONCR LEN=0056 INSTALLED 1970	
BMS EN 05/0030/0371/0000 1 0 01064 0 00 0921+96 091360 FT RSTNB. JUN. RV	0371/0377	---	0370/0400	BMS EN 05/0030/0370/0000 1 0 01064 0 00 0920+39 RSTN. BR. JUN.	
BMSBG 05/0030/0371/0000 LENGTH(AH 1831 BK 2226)	0371/0000	---	0370/0377	091195 FT	
018 "DIA CIRC CONCR LEN=0042 INSTALLED UNKN	0361/2195	---	0370/0000	BMSBG 05/0030/0370/0000 LENGTH(AH 1828 BK 2039)	
036 "DIA CIRC CONCR LEN=0175 INSTALLED 2004 SUNNYSIDE EX (SR1033 SEG 0010/0173)	0361/1415	---			SUNNYSIDE EX (SR1033 SEG 0010/0000)
	0361/1411	00 0000 00	0360/1419		
FROM 1033/0010 SH (CONN)	0361/1292	==	0360/1400	036 "DIA CIRC CONCR LEN=0175 INSTALLED 2004	
036 "DIA CIRC CONCR LEN=0060 INSTALLED 2004	0361/1260	---			
		---	0360/1230	036 "DIA CIRC CONCR LEN=0105 INSTALLED UNKN	
018 "DIA CIRC CONCR LEN=0063 INSTALLED UNKN	0361/1182	---			
		---	0360/0929	018 "DIA CIRC CONCR LEN=0062 INSTALLED UNKN	
018 "DIA CIRC CONCR LEN=0060 INSTALLED UNKN	0361/0881	---			
018 "DIA CIRC CONCR LEN=0072 INSTALLED UNKN	0361/0581	---	0360/0570	018 "DIA CIRC CONCR LEN=0070 INSTALLED UNKN	
		---			
018 "DIA CIRC CONCR LEN=0058 INSTALLED UNKN	0361/0315	---			
		---	0360/0280	018 "DIA CIRC CONCR LEN=0083 INSTALLED UNKN	
1 0 01064 0 00 0899+93 089134 FT LENGTH(AH 2226 BK 3644)	0361/0000	---	089156 FT	1 0 01064 0 00 0899+87	
042 "DIA CIRC CONCR LEN=0066 INSTALLED UNKN	0351/3250	---	0360/0000	LENGTH(AH 2039 BK 3638)	



DIR: B TOTAL LEN: 35.309 MI. DIST: 09-1 SR: 30  
 LEFT MUN: BEDFORD T RIGHT MUN: BEDFORD T

Segment ID	Description	Start Station	End Station	Material	Notes
036	"DIA CIRC CONCR	0351/2080	0351/2080	LEN=0062	INSTALLED 1970
018	"DIA CIRC CONCR	0350/2074	0350/2074	LEN=0051	INSTALLED UNKN
018	"DIA CIRC CONCR	0350/1876	0350/1876	LEN=0049	INSTALLED UNKN
018	"DIA CIRC CONCR	0350/1655	0350/1655	LEN=0062	INSTALLED UNKN
018	"DIA CIRC CONCR	0350/1438	0350/1438	LEN=0050	INSTALLED UNKN
BEDFORD	BEDFORD B	0351/1282	0350/1280		
018	"DIA CIRC CONCR	0350/1214	0350/1214	LEN=0052	INSTALLED UNKN
018	"DIA CIRC CONCR	0350/0933	0350/0933	LEN=0060	INSTALLED UNKN
018	"DIA CIRC CONCR	0350/0653	0350/0653	LEN=0065	INSTALLED UNKN
018	"DIA CIRC CONCR	0351/0250	0351/0250	LEN=0071	INSTALLED 1970
BMSEN	05/0030/0350/0000	0351/0064	0351/0064		
1 0 01064	0 00 0863+58	085490	085490		FT
SR	4009				
BMSBG	05/0030/0350/0000				
LENGTH	(AH 3644 BK 3334)	0351/0000	0351/0000		
018	"DIA CIRC CONCR	0341/3250	0341/3250	LEN=0116	INSTALLED 1970
018	"DIA CIRC CONCR	0341/2900	0341/2900	LEN=0144	INSTALLED 1970
018	"DIA CIRC CONCR	0341/2605	0341/2605	LEN=0140	INSTALLED 1970
BMSEN	05/0030/0340/1147	0341/1952	0340/2087		
1 0 01064	0 00 0843+23				
RAYSTOWN	BR JUNIATA RIV				
BMSBG	05/0030/0340/1147	0341/1272	0340/1827		
1 0 01064	0 00 0843+23				
RAYSTOWN	BR JUNIATA RIV				
BMSBG	05/0030/0340/1147				
018	"DIA CIRC METAL	0340/1106	0340/1106	LEN=0085	INSTALLED UNKN
BEDFORD	BEDFORD T	0341/1196	0340/1028		
018	"DIA CIRC CONCR	0341/1146	0341/1146	LEN=0093	INSTALLED UNKN
SIGN:	3 CHORD TRUSS				
BMSID	05/0030/0340/0803	0341/0970	0340/0803		
RAMP	FF RD				
(SR8005	SEG 0510/0000)	0341/0714			

DIR: B TOTAL LEN: 35.309 MI. DIST: 09-1 SR: 30  
 LEFT MUN: BEDFORD T RIGHT MUN: BEDFORD T

Stationing	Description	Stationing	Description
1 0 01064 0 00 0830+25 082156 FT		0340/0414	RAMP CC RD
MFC BEGIN = C		082310 FT	(SR8005 SEG 0760/1059)
LENGTH(AH 3334 BK 2830) 0341/0000		0340/0000	1 0 01064 0 00 0830+09
			MFC BEGIN = C
		0330/3157	LENGTH(AH 3208 BK 3191)
			RAMP C RD
RAMP F RD			(SR8005 SEG 0750/0000)
(SR8005 SEG 0500/1519) 0331/2714			
		0330/2801	SIGN: CANTILEVER
018 "DIA CIRC CONCR			BMSID 05/0030/0330/2801
LEN=0122 INSTALLED UNKN 0331/2405			
BMSEN 05/0030/0330/2386 0331/2393		0330/2620	BMSEN 05/0030/0330/2386
1 0 01064 0 00 0823+52			1 0 01064 0 00 0823+52
SR 0220 NBL		0330/2386	SR 0220 NBL
BMSBG 05/0030/0330/2386 0331/2159			BMSBG 05/0030/0330/2386
018 "DIA CIRC CONCR			
LEN=0150 INSTALLED UNKN 0331/2086			
SIGN: CANTILEVER			
BMSID 05/0030/0331/1945 0331/1945			
			018 "DIA CIRC CONCR
			LEN=0065 INSTALLED 1999
		0330/2086	RAMP D RD
			(SR8005 SEG 0020/1481)
018 "DIA CIRC CONCR			
LEN=0085 INSTALLED 1970 0331/1650			
RAMP E RD			
(SR8005 SEG 0260/0000) 0331/1602			
		0330/1755	018 "DIA CIRC CONCR
			LEN=0050 INSTALLED UNKN
		0330/1523	018 "DIA CIRC CONCR
			LEN=0058 INSTALLED UNKN
		0330/1391	RAMP DD RD
			(SR8005 SEG 0010/0000)
018 "DIA CIRC CONCR			
LEN=0075 INSTALLED UNKN 0331/1080			
		0330/1268	018 "DIA CIRC CONCR
			LEN=0068 INSTALLED 1999
RAMP EE RD			
(SR8005 SEG 0250/1016) 0331/0938			
SIGN: 3 CHORD TRUSS			
BMSID 05/0030/0330/1095 0331/0897		0330/1095	SIGN: 3 CHORD TRUSS
			BMSID 05/0030/0330/1095
		0330/1044	018 "DIA CIRC CONCR
			LEN=0063 INSTALLED UNKN
018 "DIA CIRC CONCR		0330/0840	018 "DIA CIRC CONCR
LEN=0072 INSTALLED UNKN 0331/0840			LEN=0060 INSTALLED UNKN
018 "DIA CIRC CONCR			
LEN=0072 INSTALLED 2005 0331/0600			
			036 "DIA CIRC CONCR

DIR: B TOTAL LEN: 35.309 MI. DIST: 09-1 SR: 30  
 LEFT MUN: BEDFORD T RIGHT MUN: BEDFORD T

Stationing	Material	Length	Notes
0330/0512	018" DIA CIRC CONCR	LEN=0185	INSTALLED UNKN
0330/0135	018" DIA CIRC CONCR	LEN=0056	INSTALLED 1970
079119 FT			
0330/0000	018" DIA CIRC CONCR	LEN=0060	INSTALLED 1999
0321/2893			
0320/2868	018" DIA CIRC CONCR	LEN=0055	INSTALLED 1970
0320/2595	018" DIA CIRC CONCR	LEN=0054	INSTALLED 1970
0320/2325	018" DIA CIRC CONCR	LEN=0055	INSTALLED 1970
0320/1810	018" DIA CIRC CONCR	LEN=0123	INSTALLED UNKN
0320/1620	048" DIA CIRC METAL	LEN=0250	INSTALLED 1970
0320/1570	024" DIA CIRC CONCR	LEN=0002	INSTALLED UNKN
0321/1335	018" DIA CIRC CONCR	LEN=0115	INSTALLED 1970
0321/1095	024" DIA CIRC CONCR	LEN=0120	INSTALLED UNKN
0321/0880	018" DIA CIRC CONCR	LEN=0105	INSTALLED UNKN
0320/0880	018" DIA CIRC CONCR	LEN=0055	INSTALLED UNKN
0320/0595	SR 4010 SH		
0321/0444	(SR4010 SEG 0010/0000)		
0320/0461	SR 4010 SH		
0320/0410	(SR4010 SEG 0010/0000)		
0320/0270	024" DIA CIRC CONCR	LEN=0140	INSTALLED UNKN
076251 FT	018" DIA CIRC CONCR	LEN=0040	INSTALLED UNKN
0321/0000	018" DIA CIRC CONCR	LEN=0060	INSTALLED UNKN
0321/0000	018" DIA CIRC CONCR	LEN=0060	INSTALLED UNKN
0310/0369	060"H 95"W CON BOX CUL	LEN=0108	INSTALLED UNKN
0310/0346	SPRING RUN	STRUCTURE LENGTH 8 FT	BMSID 05/0030/0310/0346

LINCOLN DR

DIR: B TOTAL LEN: 35.309 MI. DIST: 09-1 SR: 30  
 LEFT MUN: BEDFORD T RIGHT MUN: BEDFORD T

(T450)

0310/0129

075821 FT

FRIENDSHIP VILLAGE RD  
(T469)

0300/1365

072599 FT

COUNTRY RIDGE RD  
(T494)

0290/2265

==	0310/0012	018 " DIA CIRC CONCR
---	075821 FT	LEN=0150 INSTALLED UNKN
==	0310/0000	1 0 00119 0 01 0766+20
---	0300/2876	SCENIC RD
==	0300/2695	(T706)
---	0300/2384	LENGTH(AH 0430 BK 3222)
---	0300/1993	015 " DIA CIRC CONCR
---	0300/1551	LEN=0100 INSTALLED UNKN
==	0300/1524	STONE LN
---	0300/1463	(T720)
==	0300/1365	015 " DIA CIRC CONCR
---	0300/1330	LEN=0046 INSTALLED UNKN
---	0300/0928	015 " DIA CIRC CONCR
---	0300/0500	LEN=0047 INSTALLED UNKN
---	0300/0382	042"H 72"W CONCR ARCH
---	0300/0221	LEN=0080 INSTALLED UNKN
---	0300/0163	PATIO RANCH RD
---	072599 FT	(T724)
---	0300/0000	SUNDANCE RD
---	0290/2265	(T741)
---	0290/1643	(APRA) FRIENDSHIP VILLA
---	0290/1239	015 " DIA CIRC CONCR
---	0290/1019	LEN=0060 INSTALLED UNKN
---		015 " DIA CIRC METAL
---		LEN=0055 INSTALLED UNKN
---		024 " DIA CIRC CONCR
---		LEN=0250 INSTALLED UNKN
---		018 " DIA CIRC CONCR
---		LEN=0034 INSTALLED UNKN
---		018 " DIA CIRC CONCR
---		LEN=0036 INSTALLED UNKN
---		BMSSEN 05/0030/0300/0000
---		1 0 00119 0 01 0734+10
---		RSTNB. JUN. RV
---		BMSBG 05/0030/0300/0000
---		LENGTH(AH 3222 BK 2327)
---		(APRA) BEDFORD INDUSTRI
---		WOLFSBURG RD
---		(T463)
---		018 " DIA CIRC CONCR
---		LEN=0046 INSTALLED UNKN
---		015 " DIA CIRC CONCR
---		LEN=0045 INSTALLED UNKN
---		018 " DIA CIRC CONCR
---		LEN=0047 INSTALLED UNKN
---		WOLFSBURG RD

DIR: B TOTAL LEN: 35.309 MI. DIST: 09-1 SR: 30  
 LEFT MUN: BEDFORD T RIGHT MUN: BEDFORD T

Stationing	Structure Name	Material	Length (FT)	Notes
0290/0629	(T463)	012" DIA CIRC CONCR		
0290/0157		LEN=0020 INSTALLED UNKN		
070272 FT		1 0 00119 0 01 0711+20		
0290/0000		VILLAGE: WOLFSBURG		
		LENGTH(AH 2327 BK 2571)		
0280/1954		018" DIA CIRC CONCR		
		LEN=0089 INSTALLED UNKN		
0280/1377		048" DIA CIRC CONCR		
		LEN=0050 INSTALLED UNKN		
0280/0620		024" DIA CIRC CONCR		
		LEN=0078 INSTALLED UNKN		
067701 FT		1 0 00119 0 00 0678+00		
0280/0000		LENGTH(AH 2571 BK 1116)		
0270/0860		030" DIA CIR PLASTIC		
		LEN=0056 INSTALLED UNKN		
0270/0453		018" DIA CIRC CONCR		
		LEN=0058 INSTALLED UNKN		
0270/0130		TR RAYSTOWN BR JUNIATA		
066585 FT		STRUCTURE LENGTH 19 FT		
066585 FT		BMSID 05/0030/0270/0130		
0270/0000		LENGTH(AH 1116 BK 1719)		
0260/1034		030" DIA CIRC CONCR		
		LEN=0079 INSTALLED UNKN		
0260/0874		BEDFORD		
		NAPIER T		
0260/0335		018" DIA CIRC CONCR		
		LEN=0068 INSTALLED UNKN		
0260/0202		(APRA) SHAWNEE STRUCTUR		
064866 FT		1 0 00119 0 00 0649+65		
0260/0000		LENGTH(AH 1719 BK 1377)		
0250/1271		018" DIA CIRC METAL		
		LEN=0058 INSTALLED UNKN		
0250/0831		018" DIA CIRC CONCR		
		LEN=0250 INSTALLED UNKN		
0250/0289		018" DIA CIRC CONCR		
		LEN=0051 INSTALLED UNKN		
0250/0028		018" DIA CIRC CONCR		
063489 FT		LEN=0037 INSTALLED UNKN		
063489 FT		1 0 00119 0 00 0636+00		
0250/0000		ALLEGHENY RD		
		(SR0031 SEG 0300/1323)		
		LENGTH(AH 1377 BK 1849)		

DIR: B TOTAL LEN: 35.309 MI. DIST: 09-1 SR: 30  
 LEFT MUN: NAPIER T RIGHT MUN: NAPIER T

1 0 00119 0 00 0617+38 061640 FT  
 POINT RD  
 (SR4022 SEG 0100/3401) 0240/0000

058035 FT

056321 FT

0240/1629	018 " DIA CIRC CONCR LEN=0024 INSTALLED UNKN
0240/1623	018 " DIA CIRC CONCR LEN=0042 INSTALLED UNKN
0240/1553	FOR SR 0030 AND 0031 (CONN) 036 " DIA CIRC CONCR LEN=0072 INSTALLED UNKN
0240/1352	PA TPK (1-76) OP ID 05/7076/9901/4276
0240/0948	018 " DIA CIRC CONCR LEN=0055 INSTALLED UNKN
0240/0834	018 " DIA CIRC CONCR LEN=0039 INSTALLED UNKN
0240/0458	061640 FT
0240/0000	LENGTH(AH 1849 BK 3605) TODD RUN STRUCTURE LENGTH 15 FT BMSID 05/0030/0230/3459
0230/3459	
0230/2297	018 " DIA CIRC CONCR LEN=0053 INSTALLED UNKN
0230/1800	024 " DIA CIRC CONCR LEN=0065 INSTALLED UNKN
0230/0710	018 " DIA CIRC CONCR LEN=0046 INSTALLED UNKN
0230/0290	015 " DIA CIRC CONCR LEN=0054 INSTALLED UNKN
0230/0000	1 0 00119 0 00 0578+69 LENGTH(AH 3605 BK 1714)
0220/1598	015 " DIA CIRC CONCR LEN=0057 INSTALLED UNKN
0220/1410	015 " DIA CIRC CONCR LEN=0062 INSTALLED UNKN
0220/1095	015 " DIA CIRC CONCR LEN=0063 INSTALLED UNKN
0220/0595	015 " DIA CIRC CONCR LEN=0058 INSTALLED UNKN
0220/0095	015 " DIA CIRC CONCR LEN=0072 INSTALLED UNKN
0220/0000	1 0 00119 0 00 0563+71 LENGTH(AH 1714 BK 2083)
0210/1797	042 " DIA CIRC CONCR LEN=0117 INSTALLED UNKN
0210/1794	OLD RTE 30 RD (T679)

DIR: B TOTAL LEN: 35.309 MI. DIST: 09-1 SR: 30  
 LEFT MUN: NAPIER T RIGHT MUN: NAPIER T

0210/0865	018 " DIA	CIRC CONCR
0210/0705	LEN=0071	INSTALLED UNKN
0210/0457	018 " DIA	CIRC CONCR
0210/0283	LEN=0066	INSTALLED UNKN
0210/0072	015 " DIA	CIRC CONCR
054238 FT	018 " DIA	CIRC CONCR
054238 FT	LEN=0066	INSTALLED UNKN
0210/0000	018 " DIA	CIRC CONCR
0200/1745	LEN=0061	INSTALLED UNKN
0200/1440	018 " DIA	CIRC CONCR
0200/1255	LEN=0066	INSTALLED UNKN
0200/1005	018 " DIA	CIRC CONCR
0200/0674	LEN=0079	INSTALLED UNKN
0200/0300	1 0 00119	0 00 0543+26
0200/0113	024 " DIA	CIRC CONCR
052242 FT	LEN=0085	INSTALLED UNKN
052242 FT	024 " DIA	CIRC CONCR
0200/0000	LEN=0145	INSTALLED UNKN
0190/1488	018 " DIA	CIRC CONCR
0190/1272	LEN=0075	INSTALLED UNKN
0190/0539	TOLLS HILL RD	
0190/0184	(SR4007 SEG 0070/0000)	
050430 FT	018 " DIA	CIRC CONCR
050430 FT	LEN=0086	INSTALLED UNKN
0190/0000	018 " DIA	CIRC CONCR
0180/2853	LEN=0076	INSTALLED UNKN
0180/2029	024 " DIA	CIRC CONCR
0180/1860	LEN=0114	INSTALLED UNKN
0180/1526	1 0 00119	0 00 0522+37
	036 " DIA	CIRC CONCR
	LEN=0087	INSTALLED UNKN
	018 " DIA	CIRC CONCR
	LEN=0054	INSTALLED UNKN
	018 " DIA	CIRC CONCR
	LEN=0051	INSTALLED UNKN
	1 0 00119	0 00 0504+69
	024 " DIA	CIRC CONCR
	LEN=0068	INSTALLED UNKN
	048 " DIA	CIRC CONCR
	LEN=0085	INSTALLED UNKN
	024 " DIA	CIRC METAL
	LEN=0070	INSTALLED UNKN

SLEEPY HOLLOW RD  
(T486)

ROAD NAME	PROJECT ID	START STATION	END STATION	STRUCTURE	LENGTH	INSTALLATION
SLEEPY HOLLOW RD (T486)	0180/0356 047442 FT	0180/0869	047442 FT	060" H 60" W CON BOX CUL	LEN=0080	INSTALLED UNKN
		0180/0000	047442 FT	LENGTH(AH 2988 BK 3811)		
COZY RETREAT LN (PRDR)	0170/2908	0170/3111		018" DIA CIRC CONCR	LEN=0076	INSTALLED UNKN
		0170/2748		018" DIA CIRC CONCR	LEN=0070	INSTALLED UNKN
HARRISON RD (T498)	0170/1742	0170/2142		024" DIA CIRC METAL	LEN=0099	INSTALLED UNKN
		0170/1502		T. SHAWNEE LK STRUCTURE LENGTH 14 FT BMSID 05/0030/0170/1502		
PONDEROSA RD (T499)	0170/0000 043631 FT	0170/0720		SHAWNEE STATE PARK RD (PARK)		
		0170/0547		LC TO SHAWNEE ST PARK R (CONN)		
		0170/0436		050" DIA CIRC METAL	LEN=0195	INSTALLED UNKN
		0170/0000		043631 FT	1 0 00119 0 00 0437+15	
WILLIAMS LN (PRDR)	0160/3018	0170/0000		018" DIA CIRC CONCR	LEN=0020	INSTALLED UNKN
		0160/3772		LENGTH(AH 3811 BK 3783)		
		0160/1831		018" DIA CIRC CONCR	LEN=0045	INSTALLED UNKN
		0160/1831		T. SHAWNEE LK STRUCTURE LENGTH 23 FT BMSID 05/0030/0160/1831		
		0160/0706		COURTSIDE DR (T487)		
		0160/0166		015" DIA CIRC CONCR	LEN=0054	INSTALLED UNKN
				NAPIER		



DIR: B TOTAL LEN: 35.309 MI. DIST: 09-1 SR: 30  
 LEFT MUN: NAPIER T RIGHT MUN: NAPIER T

Stationing	Street Name	Segment ID	Material	Length	Notes
039848 FT		0160/0046	SHELLSBURG B	1 0 00119 0 00	0399+48
		039848 FT	01B "DIA CIRC CONCR	LEN=0051	INSTALLED UNKN
		NC L	INCOLN HW	LENGTH(AH 3783 BK 1433)	JACKSON ST
		0160/0000			
		0150/1173	(BORO)	01B "DIA CIRC CONCR	LEN=0041
		0150/1133			INSTALLED UNKN
SYCAMORE LN (BORO)		0150/0905	PETER ST (BORO)	01B "DIA CIRC CONCR	LEN=0035
		0150/0631			INSTALLED UNKN
		0150/0586	MARKET ST	1 0 00119 0 00	0384+87
038415 FT		038415 FT	(SR0096 SEG 0490/0000)	LENGTH(AH 1433 BK 3486)	01B "DIA CIRC CONCR
		0140/3461			INSTALLED UNKN
		0140/3261	024 "DIA CIRC CONCR	LEN=0039	INSTALLED UNKN
		0140/2922	01B "DIA CIRC CONCR	LEN=0400	INSTALLED UNKN
MILL ST (BORO)		0140/2877	MILL ST ET (BORO)	01B "DIA CIRC CONCR	LEN=0061
		0140/2767			INSTALLED UNKN
		0140/2735	030 "DIA CIRC CONCR	LEN=0095	INSTALLED UNKN
		0140/2428	SHELLSBURG		
		0140/2050	NAPIER T		
		0140/2037	CEMETERY RD (T489)	01B "DIA CIRC CONCR	LEN=0041
		0140/1768			INSTALLED UNKN
		0140/1500	01B "DIA CIRC CONCR	LEN=0041	INSTALLED UNKN
		0140/1199	01B "DIA CIRC CONCR	LEN=0041	INSTALLED UNKN
		0140/0904	01B "DIA CIRC CONCR	LEN=0041	INSTALLED UNKN
034929 FT		034929 FT	1 0 00119 0 00		0349+93

WEST RIDGE RD  
(T488)


0130/0821

032035 FT

1 0 00119 0 00 0295+54 029364 FT  
 ROSE RD  
(T473)

0120/0000

027959 FT



NC PITT ST  
 S 0140/0000 LENGTH(AH 3486 BK 2894)  
 0130/2291 015 " DIA CIRC CONCR  
 LEN=0085 INSTALLED UNKN  
 CEMETERY RD  
 (T489)  
 0130/1407 018 " DIA CIRC CONCR  
 LEN=0063 INSTALLED UNKN  
 0130/1315 018 " DIA CIRC CONCR  
 LEN=0065 INSTALLED UNKN  
 CAMP LIVING WATER RD  
 (PRDR)  
 0130/0693 018 " DIA CIRC CONCR  
 LEN=0065 INSTALLED UNKN  
 0130/0647 018 " DIA CIRC CONCR  
 LEN=0065 INSTALLED UNKN  
 032035 FT 1 0 00119 0 00 0321+02  
 S 0130/0000 LENGTH(AH 2894 BK 2671)  
 0120/2486 018 " DIA CAST IRON  
 LEN=0049 INSTALLED UNKN  
 0120/2113 018 " DIA CAST IRON  
 LEN=0045 INSTALLED UNKN  
 0120/1619 018 " DIA CAST IRON  
 LEN=0046 INSTALLED UNKN  
 0120/1205 018 " DIA CAST IRON  
 LEN=0046 INSTALLED UNKN  
 0120/0457 018 " DIA CAST IRON  
 LEN=0050 INSTALLED UNKN  
 0120/0063 018 " DIA CAST IRON  
 LEN=0060 INSTALLED UNKN  
 029364 FT  
 S 0120/0000 LENGTH(AH 2671 BK 1405)  
 0110/1205 018 " DIA CIRC METAL  
 LEN=0220 INSTALLED UNKN  
 0110/0671 018 " DIA CAST IRON  
 LEN=0055 INSTALLED UNKN  
 RBR  
 0110/0082 BMSBN 05/0030/0110/0000  
 027959 FT 1 0 00119 0 00 0280+29  
 P3  
 SHAWNEE BRANCH  
 BMSBG 05/0030/0110/0000  
 S 0110/0000 LENGTH(AH 1405 BK 3390)



DIR: B TOTAL LEN: 35.309 MI. DIST: 09-1 SR: 30  
 LEFT MUN: JUNIATA T RIGHT MUN: JUNIATA T

016468 FT

0070/2623	018 " DIA	CIRC CONCR
	LEN=0044	INSTALLED 2005
0070/2067	018 " DIA	CIRC CONCR
	LEN=0046	INSTALLED 2005
0070/1557	018 " DIA	CIRC CONCR
	LEN=0046	INSTALLED 2005
0070/1132	018 " DIA	CIR PLASTIC
	LEN=0050	INSTALLED 2000
0070/0620	018 " DIA	CIR PLASTIC
	LEN=0050	INSTALLED 2000
0070/0030	024 " DIA	CIR PLASTIC
	LEN=0050	INSTALLED 1999
016468 FT	1 0 00119	0 00 0164+96
0070/0000	LENGTH(AH 3521 BK 3451)	

0060/2265	018 " DIA	CIRC CONCR
	LEN=0040	INSTALLED 2005
0060/1438	018 " DIA	CIRC CONCR
	LEN=0053	INSTALLED 2005
0060/1097	018 " DIA	CIR PLASTIC
	LEN=0050	INSTALLED 1999

013017 FT

013017 FT	1 0 00119	0 00 0130+45
0060/0000	LENGTH(AH 3451 BK 2645)	
0050/2645	TRUCK PULLOFF-REDUCE GE (TBC)	
0050/2455	TRUCK PULLOFF-REDUCE GE (TBC)	

0050/1410	018 " DIA	CIRC CONCR
	LEN=0040	INSTALLED 2005

1 0 00119 0 00 0104+00 010372 FT  
 HELIXVILLE RD  
 (SR4012 SEG 0010/0000) 0050/0000

0050/0000	LENGTH(AH 2645 BK 1907)	
-----------	-------------------------	--

0040/1210	018 " DIA	CIRC CONCR
	LEN=0059	INSTALLED UNKN
0040/0651	018 " DIA	CIRC CONCR
	LEN=0078	INSTALLED UNKN
0040/0083	018 " DIA	CIRC CONCR
	LEN=0065	INSTALLED 2005
008465 FT	1 0 00119	0 00 0084+73
0040/0000	LENGTH(AH 1907 BK 2505)	

008465 FT

DIR: B TOTAL LEN: 35.309 MI. DIST: 09-1 SR: 30  
 LEFT MUN: JUNIATA T RIGHT MUN: JUNIATA T

	0030/1911	024 " DIA LEN=0044	CIRC CONCR INSTALLED 2005
	0030/1197	018 " DIA LEN=0056	CIRC CONCR INSTALLED 2005
	0030/1177	LOYA LN (T455)	
	0030/0740	018 " DIA LEN=0048	CIRC CONCR INSTALLED 2005
	0030/0327	018 " DIA LEN=0048	CIRC CONCR INSTALLED 2005
005960 FT	005960 FT	1 0 00119	0 00 0059+68
	0030/0000	LENGTH(AH	2505 BK 2975)
	0020/2785	018 " DIA LEN=0048	CIRC CONCR INSTALLED 2005
	0020/1849	024 " DIA LEN=0083	CIRC CONCR INSTALLED UNKN
	0020/1641	024 " DIA LEN=0040	CIRC CONCR INSTALLED UNKN
	0020/1319	018 " DIA LEN=0043	CIRC CONCR INSTALLED UNKN
	0020/0723	024 " DIA LEN=0052	CIRC CONCR INSTALLED UNKN
	0020/0029	024 " DIA LEN=0040	CIRC CONCR INSTALLED 2005
002985 FT	002985 FT	1 0 00119	0 00 0029+93
	0020/0000	LENGTH(AH	2975 BK 2985)
	0010/2658	018 " DIA LEN=0050	CIR PLASTIC INSTALLED 1999
	0010/2289	018 " DIA LEN=0048	CIRC CONCR INSTALLED 2005
	0010/1970	018 " DIA LEN=0050	CIR PLASTIC INSTALLED 1999
	0010/1176	015 " DIA LEN=0072	CIRC METAL INSTALLED UNKN
	0010/0782	018 " DIA LEN=0050	CIR PLASTIC INSTALLED 1999
	0010/0377	015 " DIA LEN=0048	CIRC METAL INSTALLED UNKN
000000 FT	000000 FT	1 0 00119	0 00 0000+00
	INTER-BK	NC L INCOLN HW LINCOLN HW	(SRO030 SEG 0460/3290)
		MFC BEGIN = B	
		BK-SOMERSET	(55)
	0010/0000	LENGTH(AH	2985 BK 0000)

EXTRACT DATE: 12/18/2023 ROADWAY MANAGEMENT SYSTEM PAGE NUMBER: 34  
PRINT DATE: 12/20/2023 SLD COUNTY/SR - ANNUAL PRINT COUNTY: BEDFORD  
DIR: B TOTAL LEN: 48.997 MI. DIST: 09-1 SR: 26  
LEFT MUN: LIBERTY T RIGHT MUN: LIBERTY T

258703 FT



258703 FT AH-HUNTINGDON (31)  
INTER-AHD RAYSTOWN RD  
0930/1052 (SR0026 SEG 0010/0000)  
015 "DIA CIRC CONCR  
0930/0638 LEN=0033 INSTALLED UNKN

DIR: B TOTAL LEN: 48.997 MI. DIST: 09-1 SR: 26  
 LEFT MUN: LIBERTY T RIGHT MUN: LIBERTY T

Stationing / Description	Length (FT)	Material / Notes
257651 FT		
0930/0000	5	LENGTH(AH 1052 BK 3527) 030 " DIA CIRC METAL
0920/3473		LEN=0078 INSTALLED UNKN
0920/2858		015 " DIA CIRC PLASTIC LEN=0057 INSTALLED UNKN
0920/2367		015 " DIA CIRC CONCR LEN=0040 INSTALLED UNKN
0920/1908		015 " DIA CIRC CONCR LEN=0037 INSTALLED UNKN
0920/1508		015 " DIA CIRC CONCR LEN=0043 INSTALLED UNKN
0920/1008		015 " DIA CIRC CONCR LEN=0043 INSTALLED UNKN
FOR SR 0026 AND 0164 (CONN)		
0920/0290		
1 0 00046 0 02 1281+17 COVE MOUNTAIN RD (SR0164 SEG 0040/3451)	254124 FT	
0920/0000	5	LENGTH(AH 3527 BK 3796) 015 " DIA CIRC CONCR
0910/3546		LEN=0030 INSTALLED UNKN
0910/3069		015 " DIA CIRC CONCR LEN=0030 INSTALLED UNKN
0910/2618		030 " DIA CIRC CONCR LEN=0030 INSTALLED UNKN
CAPT PHILIPS RD (PRDR)	0910/2063	
0910/1360		015 " DIA CIRC CONCR LEN=0089 INSTALLED UNKN
TITAN RD (PRDR)	0910/0600	
250328 FT		
0910/0458		015 " DIA CIRC CONCR LEN=0034 INSTALLED UNKN
250328 FT		1 0 00046 0 02 1243+21 015 " DIA CIRC CONCR LEN=0035 INSTALLED UNKN
0910/0000	5	LENGTH(AH 3796 BK 3398)
WEAVER WOODS RD (PRDR)	0900/2769	
		015 " DIA CIRC CONCR

DIR: B TOTAL LEN: 48.997 MI. DIST: 09-1 SR: 26  
 LEFT MUN: LIBERTY T RIGHT MUN: LIBERTY T

Stationing	Length	Material	Status
0900/2318	LEN=0100	015 " DIA	INSTALLED UNKN
0900/1825	LEN=0045	015 " DIA	INSTALLED UNKN
0900/1331	LEN=0045	015 " DIA	INSTALLED UNKN
0900/0970	LEN=0044	015 " DIA	INSTALLED UNKN
0900/0554	LEN=0048	015 " DIA	INSTALLED UNKN
0900/0168	LEN=0050	048 " DIA	INSTALLED UNKN
1 0 00046 0 02 1209+50 246930 FT	0900/0000	LENGTH(AH 3398 BK 3754)	
PERRIN RD (T626)	0900/0000	015 " DIA	CIRC CONCR
	0890/3413	LEN=0046	INSTALLED UNKN
	0890/3033	015 " DIA	CIRC CONCR
	0890/2448	LEN=0045	INSTALLED UNKN
HOOVER RD (T684)	0890/2442	024 " DIA	CIRC CONCR
LC FROM HOOVER RD (CONN)	0890/2257	LEN=0054	INSTALLED UNKN
	0890/1807	015 " DIA	CIRC CONCR
	0890/0991	LEN=0045	INSTALLED UNKN
	0890/0365	024 " DIA	CIRC CONCR
1 0 00046 0 02 1172+27 243176 FT	0890/0000	LEN=0049	INSTALLED UNKN
MANSPEAKER RD (T637)	0890/0000	015 " DIA	CIRC CONCR
	0880/1361	LEN=0047	INSTALLED UNKN
	0880/0998	SUGAR CAMP RD (T638)	
	0880/0463	LENGTH(AH 3754 BK 1683)	
	0880/0162	036 " DIA	CIRC CONCR
241493 FT	0880/0000	LEN=0057	INSTALLED UNKN
	0870/3254	015 " DIA	CIRC CONCR
	0870/2707	LEN=0052	INSTALLED UNKN
		015 " DIA	CIRC CONCR
		LEN=0049	INSTALLED UNKN
		015 " DIA	CIRC CONCR
		LEN=0042	INSTALLED UNKN
		1 0 00046 0 02 1155+47	
		LENGTH(AH 1683 BK 3571)	
		015 " DIA	CIRC CONCR
		LEN=0048	INSTALLED 1988
		015 " DIA	CIRC CONCR
		LEN=0043	INSTALLED 1988
		024 " DIA	CIRC CONCR



DIR: B TOTAL LEN: 48.997 MI. DIST: 09-1 SR: 26  
 LEFT MUN: LIBERTY T RIGHT MUN: LIBERTY T

Location / Description	Segment ID	Length (FT)	Material / Details	Installation Year
	0870/2321	LEN=0073	015 "DIA CIRC CONCR	1988
	0870/1922	LEN=0043	015 "DIA CIRC CONCR	1988
	0870/1565	LEN=0023	015 "DIA CIRC CONCR	1988
	0870/1201	LEN=0049	015 "DIA CIRC CONCR	1988
	0870/0911	LEN=0049	015 "DIA CIRC CONCR	1988
	0870/0506	LEN=0045	015 "DIA CIRC CONCR	1988
	0870/0147	LEN=0053	036 "DIA CIRC CONCR	1988
237922 FT	237922 FT	1 0 00046	0 02 1119+03	
	0870/0000	LENGTH(AH 3571 BK 2974)	015 "DIA CIRC CONCR	
	0860/2765	LEN=0042	015 "DIA CIRC CONCR	1995
	0860/2448	LEN=0043	015 "DIA CIRC CONCR	1995
	0860/2262	LEN=0043	015 "DIA CIRC CONCR	1993
	0860/1875	LEN=0045	015 "DIA CIRC CONCR	1993
HENRIETTA MOUNTAIN RD (T632)	0860/1827		036 "DIA CIRC CONCR	
	0860/1730	LEN=0081	015 "DIA CIRC METAL	1993
	0860/1145	LEN=0056		1993
PINCHOT RD (SR1019 SEG 0120/3406)	0860/1103		024 "DIA CIR PLASTIC	
	0860/0752	LEN=0060		2007
	0860/0137	LEN=0076	018 "DIA CIRC CONCR	1999
FOR SR 0026S TO 0026S (CONN)	0860/012B	234948 FT		
	234948 FT	1 0 00046	0 02 1090+32	
	0860/0000	LENGTH(AH 2974 BK 2672)	SR 0913 SH (SR0913 SEG 0010/0000)	
FOR SR 0026S TO 0026S (CONN)	0850/2599		TR JUN RIV STRUCTURE LENGTH 17 FT	
	0850/2599	BMSID 05/0026/0850/2599	01B "DIA CIRC CONCR	
	0850/2543	LEN=0053		1999
			T.RSTN.B.JUN STRUCTURE LENGTH 14 FT	

DIR: B TOTAL LEN: 48.997 MI. DIST: 09-1 SR: 26  
 LEFT MUN: LIBERTY T RIGHT MUN: LIBERTY T

		0850/1800	BMSID 05/0026/0850/1800
		0850/1551	024 " DIA CIRC CONCR LEN=0055 INSTALLED UNKN
		0850/0954	015 " DIA CIRC CONCR LEN=0039 INSTALLED UNKN
		0850/0384	024 " DIA CIRC CONCR LEN=0040 INSTALLED UNKN
232276 FT		232276 FT	1 0 00046 0 02 1064+85 018 " DIA CIRC CONCR LEN=0038 INSTALLED UNKN
		0850/0000	LENGTH(AH 2672 BK 3411)
		0840/2689	024 " DIA CIRC METAL LEN=0041 INSTALLED UNKN
		0840/2416	015 " DIA CIRC CONCR LEN=0075 INSTALLED UNKN
		0840/2174	015 " DIA CIRC CONCR LEN=0048 INSTALLED UNKN
		0840/1884	015 " DIA CIRC CONCR LEN=0047 INSTALLED UNKN
		0840/1508	024 " DIA CIRC CONCR LEN=0056 INSTALLED UNKN
		0840/0945	018 " DIA CIRC CONCR LEN=0120 INSTALLED UNKN
		0840/0780	015 " DIA CIRC CONCR LEN=0059 INSTALLED UNKN
228865 FT		228865 FT	1 0 00046 0 02 1030+02
		0840/0000	LENGTH(AH 3411 BK 3628)
		0830/3565	036 " DIA CIRC METAL LEN=0053 INSTALLED UNKN
		0830/2188	024 " DIA CIRC CONCR LEN=0039 INSTALLED UNKN
		0830/0944	015 " DIA CIRC CONCR LEN=0038 INSTALLED UNKN
		0830/0611	015 " DIA CIRC CONCR LEN=0030 INSTALLED UNKN
RAVEN RUN RD (T568)		0830/0047	
225237 FT		225237 FT	BMSEN 05/0026/0830/0000 1 0 00046 0 02 0993+45 RAVENS RUN
		0830/0000	BMSBG 05/0026/0830/0000 LENGTH(AH 3628 BK 2636)

EXTRACT DATE: 12/18/2023  
PRINT DATE: 12/20/2023

ROADWAY MANAGEMENT SYSTEM  
SLD COUNTY/SR - ANNUAL PRINT

PAGE NUMBER: 29  
COUNTY: BEDFORD

DIR: B TOTAL LEN: 48.997 MI.  
LEFT MUN: LIBERTY T

DIST: 09-1 SR: 26  
RIGHT MUN: LIBERTY T

1 0 00046 0 02 0966+98 222601 FT  
BRUMBAUGH CEMETERY RD  
(T526) 0820/0000

218864 FT

	0820/1456	BMS EN 05/0026/0820/1441
		1 0 00046 0 02 0981+28
		DRY RUN
	0820/1441	BMSBG 05/0026/0820/1441
		024 " DIA CIRC CONCR
	0820/1272	LEN=0010 INSTALLED 2006
		015 " DIA CIRC CONCR
	0820/0856	LEN=0033 INSTALLED UNKN
		015 " DIA CIRC CONCR
	0820/0410	LEN=0033 INSTALLED UNKN
	222601 FT	
==	5 0820/0000	LENGTH(AH 2636 BK 3737)
		015 " DIA CIRC CONCR
	0810/3723	LEN=0043 INSTALLED UNKN
		015 " DIA CIRC CONCR
	0810/3575	LEN=0046 INSTALLED UNKN
		015 " DIA CIRC CONCR
	0810/3248	LEN=0043 INSTALLED UNKN
		015 " DIA CIRC CONCR
	0810/3116	LEN=0043 INSTALLED UNKN
		015 " DIA CIRC CONCR
	0810/2851	LEN=0054 INSTALLED UNKN
		015 " DIA CIRC CONCR
	0810/2565	LEN=0038 INSTALLED UNKN
		018 " DIA CIRC CONCR
	0810/2189	LEN=0036 INSTALLED UNKN
		015 " DIA CIRC CONCR
	0810/1906	LEN=0032 INSTALLED UNKN
		015 " DIA CIRC CONCR
	0810/1620	LEN=0038 INSTALLED UNKN
		015 " DIA CIRC CONCR
	0810/1225	LEN=0041 INSTALLED UNKN
		015 " DIA CIRC CONCR
	0810/0582	LEN=0037 INSTALLED UNKN
		015 " DIA CIRC CONCR
	0810/0190	LEN=0035 INSTALLED UNKN
	218864 FT	1 0 00046 0 02 0929+61
	5 0810/0000	LENGTH(AH 3737 BK 3004)
		024 " DIA CIRC CONCR
	0800/2778	LEN=0036 INSTALLED UNKN
		015 " DIA CIRC CONCR
	0800/2600	LEN=0035 INSTALLED UNKN
		015 " DIA CIRC CONCR
	0800/2086	LEN=0039 INSTALLED UNKN
		015 " DIA CIRC CONCR
	0800/1505	LEN=0036 INSTALLED UNKN

DIR: B TOTAL LEN: 48.997 MI. DIST: 09-1 SR: 26  
 LEFT MUN: LIBERTY T RIGHT MUN: LIBERTY T

215860 FT

5

212056 FT

5

0800/1340	015 " DIA	CIRC CONCR
	LEN=0033	INSTALLED UNKN
0800/0979	015 " DIA	CIRC CONCR
	LEN=0039	INSTALLED UNKN
0800/0794	015 " DIA	CIRC CONCR
	LEN=0035	INSTALLED UNKN
0800/0614	015 " DIA	CIRC CONCR
	LEN=0037	INSTALLED UNKN
0800/0137	015 " DIA	CIRC CONCR
	LEN=0031	INSTALLED UNKN
215860 FT	1 0 00046	0 02 0899+57
0800/0000	LENGTH(AH 3004 BK 3804)	
0790/3189	018 " DIA	CIRC CONCR
	LEN=0034	INSTALLED UNKN
0790/2953	018 " DIA	CIRC CONCR
	LEN=0036	INSTALLED UNKN
0790/2765	015 " DIA	CIRC CONCR
	LEN=0036	INSTALLED UNKN
0790/2566	015 " DIA	CIRC CONCR
	LEN=0032	INSTALLED UNKN
0790/2310	015 " DIA	CIRC CONCR
	LEN=0033	INSTALLED UNKN
0790/1955	015 " DIA	CIRC CONCR
	LEN=0039	INSTALLED UNKN
0790/1571	015 " DIA	CIRC CONCR
	LEN=0039	INSTALLED UNKN
0790/1275	015 " DIA	CIRC CONCR
	LEN=0034	INSTALLED UNKN
0790/1148	015 " DIA	CIRC CONCR
	LEN=0060	INSTALLED UNKN
0790/0194	015 " DIA	CIRC CONCR
	LEN=0036	INSTALLED UNKN
0790/0075	LIBERTY BROADTOP T	
212056 FT	1 0 00046	0 02 0862+34
0790/0000	LENGTH(AH 3804 BK 2544)	
0780/1814	015 " DIA	CIRC METAL
	LEN=0036	INSTALLED UNKN
0780/1492	015 " DIA	CIRC CONCR
	LEN=0036	INSTALLED UNKN
0780/1229	015 " DIA	CIRC CONCR
	LEN=0025	INSTALLED UNKN
0780/0935	SIX MILE RUN RD (SR1036 SEG 0010/0000)	
	015 " DIA	CIRC CONCR
0780/0384	LEN=0035	INSTALLED UNKN

DIR: B TOTAL LEN: 48.997 MI. DIST: 09-1 SR: 26  
 LEFT MUN: BROADTOP T RIGHT MUN: BROADTOP T

209512 FT

209512 FT 1 0 00046 0 02 0836+05  
 0780/0000 LENGTH(AH 2544 BK 3602)  
 015 "DIA CIRC CONCR  
 0770/3571 LEN=0030 INSTALLED UNKN

0770/2586 015 "DIA CIRC CONCR  
 LEN=0037 INSTALLED UNKN  
 0770/2126 015 "DIA CIRC CONCR  
 LEN=0037 INSTALLED UNKN  
 0770/1936 015 "DIA CIRC CONCR  
 LEN=0040 INSTALLED UNKN

0770/1330 024 "DIA CIRC CONCR  
 LEN=0045 INSTALLED UNKN  
 0770/0873 024 "DIA CIRC CONCR  
 LEN=0075 INSTALLED UNKN  
 0770/0378 024 "DIA CIRC CONCR  
 LEN=0090 INSTALLED UNKN

205910 FT

205910 FT 1 0 00046 0 02 0800+03  
 0770/0000 LENGTH(AH 3602 BK 3508)  
 024 "DIA CIRC CONCR

0760/3291 LEN=0040 INSTALLED UNKN  
 0760/2695 015 "DIA CIRC CONCR  
 LEN=0037 INSTALLED UNKN  
 0760/2462 015 "DIA CIRC CONCR  
 LEN=0034 INSTALLED UNKN

0760/2329 024 "DIA CIRC CONCR  
 LEN=0038 INSTALLED UNKN  
 0760/2143 015 "DIA CIRC CONCR  
 LEN=0036 INSTALLED UNKN  
 0760/1844 024 "DIA CIRC CONCR  
 LEN=0500 INSTALLED UNKN

0760/1355 015 "DIA CIRC CONCR  
 LEN=0032 INSTALLED UNKN  
 0760/0950 015 "DIA CIRC CONCR  
 LEN=0036 INSTALLED UNKN  
 0760/0495 015 "DIA CIRC CONCR  
 LEN=0036 INSTALLED UNKN

202402 FT

0760/0183 LEN=0036 INSTALLED UNKN  
 202402 FT 1 0 00046 0 02 0765+06  
 015 "DIA CIRC CONCR

0760/0000 LEN=0034 INSTALLED UNKN  
 LENGTH(AH 3508 BK 3770)  
 01B "DIA CIRC CONCR  
 0750/3325 LEN=0045 INSTALLED 2018

EXTRACT DATE: 12/18/2023  
PRINT DATE: 12/20/2023

ROADWAY MANAGEMENT SYSTEM  
SLD COUNTY/SR - ANNUAL PRINT

PAGE NUMBER: 26  
COUNTY: BEDFORD

DIR: B TOTAL LEN: 48.997 MI.  
LEFT MUN: BROADTOP T

DIST: 09-1 SR: 26  
RIGHT MUN: BROADTOP T

RIDGE RD  
(T527)

198632 FT  
0750/0000

1 0 00046 0 02 0701+00  
BARKMAN OIL RD  
(PRDR)

195942 FT  
0740/0000

0750/1950	018 " DIA LEN=0085	CIRC CONCR INSTALLED 2018
0750/1640	SANDY RUN RD (SR0915 SEG 0140/1800)	
0750/1500	018 " DIA LEN=0052	CIRC CONCR INSTALLED 2019
0750/1186	BROADTOP HOPEWELL T	
0750/1132	015 " DIA LEN=0034	CIRC CONCR INSTALLED UNKN
0750/0995	015 " DIA LEN=0057	CIRC METAL INSTALLED UNKN
0750/0794	015 " DIA LEN=0035	CIRC CONCR INSTALLED UNKN
0750/0566	015 " DIA LEN=0034	CIRC CONCR INSTALLED UNKN
0750/0315	015 " DIA LEN=0040	CIRC CONCR INSTALLED 2001
0750/0170	015 " DIA LEN=0043	CIRC CONCR INSTALLED UNKN
0750/0026	030 " DIA LEN=0050	CIRC CONCR INSTALLED UNKN
198632 FT	1 0 00046 0 02 0727+09	
0750/0000	VILLAGE: SUNNYSIDE LENGTH(AH 3770 BK 2690)	
0740/2663	LANGDONS RD (T655)	
0740/2434	BMS EN 05/0026/0740/2420 1 0 00046 0 02 0701+00	
0740/2420	TR YELLOW CREEK BMSBG 05/0026/0740/2420	
0740/1933	015 " DIA LEN=0072	CIRC CONCR INSTALLED 1988
0740/1930	POLECAT HOLLOW RD (T526)	
0740/1772	018 " DIA LEN=0044	CIRC CONCR INSTALLED 1988
0740/1525	015 " DIA LEN=0062	CIRC CONCR INSTALLED 1988
0740/1075	018 " DIA LEN=0041	CIRC CONCR INSTALLED 1988
0740/0312	024 " DIA LEN=0043	CIRC CONCR INSTALLED 1988
195942 FT		
0740/0000	LENGTH(AH 2690 BK 2427)	
0730/2264	018 " DIA LEN=0040	CIRC CONCR INSTALLED UNKN

DIR: B TOTAL LEN: 48.997 MI. DIST: 09-1 SR: 26  
 LEFT MUN: HOPEWELL T RIGHT MUN: HOPEWELL T

DOUGLASS RD  
(T568)

0730/0767

193515 FT

WOODCOCK VALLEY RD  
(SR1019 SEG 0020/0000)

0720/1099

190181 FT

BOLLMAN DR  
(T562)

0720/0000

	0730/1558	PLANK RD (SR1009 SEG 0140/3312)
	0730/1344	015 " DIA CIRC CONCR LEN=0110 INSTALLED UNKN
	0730/1085	015 " DIA CIRC CONCR LEN=0045 INSTALLED UNKN
	0730/0814	018 " DIA CIRC CONCR LEN=0045 INSTALLED UNKN
	0730/0481	036 " DIA CIRC CONCR LEN=0075 INSTALLED UNKN
	0730/0012	BMSSEN 05/0026/0730/0000 1 0 00046 0 02 0676+05
	0730/0000	TR YELLOW CREEK BMSBG 05/0026/0730/0000 LENGTH(AH 2427 BK 3334)
	0720/2488	015 " DIA CIRC CONCR LEN=0043 INSTALLED UNKN
	0720/2222	015 " DIA CIRC CONCR LEN=0044 INSTALLED UNKN
	0720/1923	015 " DIA CIRC CONCR LEN=0045 INSTALLED UNKN
	0720/1193	015 " DIA CIR PLASTIC LEN=0045 INSTALLED UNKN
	0720/1099	WOODCOCK VALLEY RD (SR1019 SEG 0020/0000)
	0720/1062	BMSSEN 05/0026/0720/1037 1 0 00046 0 02 0642+69
	0720/1037	BANK RUN BMSBG 05/0026/0720/1037
	0720/0650	048 " DIA CIRC CONCR LEN=0067 INSTALLED UNKN
	0720/0366	015 " DIA CIRC CONCR LEN=0043 INSTALLED UNKN
	0720/0050	015 " DIA CIRC CONCR LEN=0045 INSTALLED UNKN
	0720/0000	1 0 00046 0 02 0642+69 VILLAGE: EICHELBERGERTO LENGTH(AH 3334 BK 2725)
	0710/2191	015 " DIA CIRC CONCR LEN=0046 INSTALLED UNKN
	0710/1902	015 " DIA CIRC CONCR LEN=0037 INSTALLED UNKN
	0710/1347	030 " DIA CIRC CONCR LEN=0059 INSTALLED UNKN
	0710/1144	015 " DIA CIRC CONCR LEN=0044 INSTALLED UNKN

DIR: B TOTAL LEN: 48.997 MI. DIST: 09-1 SR: 26  
 LEFT MUN: HOPEWELL T RIGHT MUN: HOPEWELL T

Station	Length	Material	Status
0710/0739	015"	DIA CIRC CONCR	LEN=0046 INSTALLED UNKN
187456 FT	187456 FT	1 0 00046 0 02 0614+50	
0710/0000	015"	DIA CIRC CONCR	LEN=0044 INSTALLED UNKN
0700/3215	015"	DIA CIRC CONCR	LEN=0044 INSTALLED UNKN
0700/2761	015"	DIA CIRC CONCR	LEN=0042 INSTALLED UNKN
0700/2412	018"	DIA CIRC CONCR	LEN=0044 INSTALLED UNKN
0700/1573	015"	DIA CIRC CONCR	LEN=0040 INSTALLED UNKN
0700/1150	036"	H 00" W MULT CONCR	LEN=0051 INSTALLED UNKN
0700/0775	015"	DIA CIRC CONCR	LEN=0039 INSTALLED UNKN
0700/0485	015"	DIA CIRC CONCR	LEN=0044 INSTALLED UNKN
0700/0290	015"	DIA CIRC CONCR	LEN=0045 INSTALLED UNKN
0700/0055	024"	DIA CIRC CONCR	LEN=0010 INSTALLED UNKN
183813 FT	183813 FT	ST PAULS CHURCH RD	
0700/0000	015"	DIA CIRC CONCR	LEN=0010 INSTALLED UNKN
0700/0000	024"	DIA CIRC CONCR	LEN=0010 INSTALLED UNKN
0700/0000	024"	DIA CIRC CONCR	LEN=0010 INSTALLED UNKN
0690/2461	015"	DIA CIRC CONCR	LEN=0044 INSTALLED UNKN
0690/2165	018"	DIA CIRC CONCR	LEN=0040 INSTALLED UNKN
0690/1610	015"	DIA CIRC CONCR	LEN=0039 INSTALLED UNKN
0690/1329	015"	DIA CIRC CONCR	LEN=0039 INSTALLED UNKN
0690/1145	015"	DIA CIRC CONCR	LEN=0042 INSTALLED UNKN
0690/0854	BMSFN 05/0026/0690/0844		1 0 00046 0 02 0552+98
0690/0844	TR. YELLOW CR		
0690/0844	BMSBG 05/0026/0690/0844		
0690/0549	015"	DIA CIRC CONCR	LEN=0051 INSTALLED UNKN
0690/0524	024"	DIA CIRC CONCR	LEN=0066 INSTALLED UNKN
0690/0341	024"	DIA CIRC CONCR	LEN=0066 INSTALLED UNKN

1 0 00046 0 02 0577+95 183813 FT  
 FARMERS VALLEY RD  
 (T564) 0700/0000

O'NEAL RD  
 (T546) 0690/0524

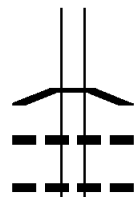


DIR: B TOTAL LEN: 48.997 MI. DIST: 09-1 SR: 26  
 LEFT MUN: HOPEWELL T RIGHT MUN: HOPEWELL T

Stationing	Right of Way	Structure	Material	Length	Notes
180457 FT	0690/0147	018" DIA	CIRC CONCR	LEN=0056	INSTALLED UNKN
	180457 FT	1 0 00046 0 02 0544+39	PRICES HILL RD		
	0690/0000	LENGTH(AH 3356 BK 2549)			
	0680/1988	018" DIA	CIRC CONCR	LEN=0050	INSTALLED UNKN
	0680/1700	018" DIA	CIRC CONCR	LEN=0050	INSTALLED UNKN
	0680/1111	015" DIA	CIRC CONCR	LEN=0039	INSTALLED UNKN
	0680/0848	015" DIA	CIRC CONCR	LEN=0038	INSTALLED UNKN
YELLOW CREEK DR (T557)	0680/0467				
177908 FT	0680/0442	018" DIA	CIRC CONCR	LEN=0048	INSTALLED UNKN
	0680/0085	BMSSEN 05/0026/0680/0000			
	177908 FT	1 0 00046 0 02 0519+00	YELLOW CREEK		
	0680/0000	BMSBG 05/0026/0680/0000			
	0670/1929	LENGTH(AH 2549 BK 2113)			
	0670/1419	015" DIA	CIRC CONCR	LEN=0040	INSTALLED UNKN
	0670/0900	015" DIA	CIRC CONCR	LEN=0070	INSTALLED UNKN
	0670/0593	015" DIA	CIRC CONCR	LEN=0037	INSTALLED UNKN
	175795 FT	015" DIA	CIRC CONCR	LEN=0036	INSTALLED UNKN
1 0 00046 0 02 0498+00 JACKS CORNER RD (T555)	0670/0000				
	0660/1582	030" DIA	CIRC CONCR	LEN=0045	INSTALLED UNKN
	0660/0960	024" DIA	CIR PLASTIC	LEN=0069	INSTALLED 2020
	0660/0860	BMSSEN 05/0026/0660/0845			
	0660/0845	1 0 00046 0 02 0488+64	TR. YELLOW CREEK		
WOODBURY PK (SR0036 SEG 0010/0000)	0660/0620	BMSBG 05/0026/0660/0845			
	0660/0279	BMSSEN 05/0026/0660/0257			
	0660/0257	1 0 00046 0 02 0482+95	TR YELLOW CREEK		
	0660/0036	BMSBG 05/0026/0660/0257			
		BMSSEN 05/0026/0660/0000			

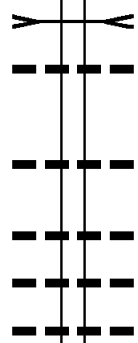
DIR: B TOTAL LEN: 48.997 MI. DIST: 09-1 SR: 26  
 LEFT MUN: HOPEWELL T RIGHT MUN: HOPEWELL T

173961 FT



173961 FT 1 0 00046 0 02 0480+38  
 TR YELLOW CREEK  
 BMSBG 05/0026/0660/0000  
 0660/0000 LENGTH(AH 1834 BK 3107)  
 018"H 00"W MULT PLSTIC  
 0650/2930 LEN=0047 INSTALLED 2020  
 018"DIA CIRC CONCR  
 0650/2439 LEN=0048 INSTALLED UNKN

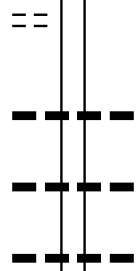
170854 FT



0650/1692 015"DIA CIRC CONCR  
 LEN=0037 INSTALLED UNKN  
 018"DIA CIRC CONCR  
 0650/1344 LEN=0045 INSTALLED UNKN  
 015"DIA CIRC CONCR  
 0650/0956 LEN=0045 INSTALLED UNKN  
 024"DIA CIRC CONCR  
 0650/0564 LEN=0063 INSTALLED UNKN  
 170854 FT 1 0 00046 0 01 0450+71  
 TR YELLOW CR  
 STRUCTURE LENGTH 10 FT  
 BMSID 05/0026/0650/0000  
 0650/0000 LENGTH(AH 3107 BK 3186)  
 018"DIA CIRC CONCR  
 0640/2824 LEN=0107 INSTALLED UNKN  
 0640/1878 042"DIA CIRC CONCR  
 LEN=0045 INSTALLED UNKN  
 0640/0994 018"DIA CIR PLASTIC  
 LEN=0060 INSTALLED UNKN  
 024"H 36"W ELLIP METAL  
 0640/0427 LEN=0050 INSTALLED 2007  
 024"DIA CIRC CONCR  
 0640/0246 LEN=0045 INSTALLED UNKN

BUCKHORN LN  
 (PRDR)

0640/0132  
 167668 FT



167668 FT 1 0 00046 0 01 0419+51  
 018"DIA CIR PLASTIC  
 LEN=0042 INSTALLED UNKN  
 0640/0000 LENGTH(AH 3186 BK 3505)  
 024"DIA CIRC CONCR  
 0630/2749 LEN=0043 INSTALLED UNKN  
 024"DIA CIRC CONCR  
 0630/1951 LEN=0042 INSTALLED UNKN

018"DIA CIRC CONCR

DIR: B TOTAL LEN: 48.997 MI. DIST: 09-1 SR: 26  
 LEFT MUN: HOPEWELL T RIGHT MUN: HOPEWELL T

Stationing	Length	Material	Notes
164163 FT	0630/1007	LEN=0040	INSTALLED UNKN
	164163 FT	1 0 00046 0 01 0384+46	
	0630/0000	LENGTH(AH 3505 BK 3083)	
	0620/2648	042 "DIA CIRC PLASTIC	INSTALLED 2001
	0620/2380	018 "DIA CIRC CONCR	INSTALLED 2001
	0620/1730	015 "DIA CIRC CONCR	INSTALLED 2001
	0620/1100	030 "DIA CIRC METAL	INSTALLED 2001
	0620/0980	018 "DIA CIRC METAL	INSTALLED 2001
161080 FT	0620/0036	018 "DIA CIRC CONCR	INSTALLED 2001
	161080 FT	1 0 00046 0 00 0346+11	COLONEL JOHN DR (T529)
	0620/0000	LENGTH(AH 3083 BK 2212)	
BROOKSIDE DR (PRDR)	0610/1450	060 "DIA CIRC METAL	INSTALLED 2001
	0610/1299		
BROWELL RD (PRDR)	0610/0170	018 "DIA CIRC CONCR	INSTALLED 2001
	0610/0031		
158868 FT	158868 FT	1 0 00046 0 00 0324+02	CYPHER RD (TBC)
	0610/0000	LENGTH(AH 2212 BK 1952)	
	0600/1202	042 "DIA CIRC CONCR	INSTALLED 2001
156916 FT	0600/0538	PIPERS RUN	STRUCTURE LENGTH 17 FT
	156916 FT	BMSID 05/0026/0600/0538	
	0600/0000	1 0 00046 0 00 0304+67	LENGTH(AH 1952 BK 3266)
		024 "DIA CIRC CONCR	

DIR: B TOTAL LEN: 48.997 MI. DIST: 09-1 SR: 26  
 LEFT MUN: HOPEWELL T RIGHT MUN: HOPEWELL T

153650 FT

150140 FT

0590/3133	LEN=0053	INSTALLED	2001
0590/2333	015 "DIA LEN=0056	CIRC CONCR	INSTALLED 2001
0590/1985	015 "DIA LEN=0061	CIRC CONCR	INSTALLED 2001
0590/1616	018 "DIA LEN=0061	CIRC CONCR	INSTALLED 2001
0590/0348	018 "DIA LEN=0061	CIRC CONCR	INSTALLED 2001
0590/0072	015 "DIA LEN=0050	CIRC CONCR	INSTALLED 2001
153650 FT	1 0 00046	0 00 0271+76	
0590/0000	LENGTH(AH 3266 BK 3510)		
0580/3200	015 "DIA LEN=0079	CIRC CONCR	INSTALLED 2001
0580/2878	015 "DIA LEN=0065	CIRC CONCR	INSTALLED 2001
0580/2544	018 "DIA LEN=0075	CIRC CONCR	INSTALLED 2001
0580/2178	015 "DIA LEN=0063	CIRC CONCR	INSTALLED 2001
0580/1777	015 "DIA LEN=0064	CIRC CONCR	INSTALLED 2001
0580/1385	015 "DIA LEN=0060	CIRC CONCR	INSTALLED 2001
0580/1106	015 "DIA LEN=0062	CIRC CONCR	INSTALLED 2001
0580/0776	015 "DIA LEN=0055	CIRC CONCR	INSTALLED 2001
0580/0484	015 "DIA LEN=0038	CIRC CONCR	INSTALLED 2001
0580/0245	015 "DIA LEN=0056	CIRC CONCR	INSTALLED 2001
150140 FT	1 0 00046	0 00 0236+82	
0580/0000	LENGTH(AH 3510 BK 3883)		
0570/3557	015 "DIA LEN=0050	CIRC CONCR	INSTALLED 2001
0570/3287	018 "DIA LEN=0065	CIRC CONCR	INSTALLED 2001
0570/3082	CHIPMUNK LN (T706)		
0570/3068	018 "DIA LEN=0060	CIRC CONCR	INSTALLED 2001
0570/2620	018 "DIA LEN=0053	CIRC CONCR	INSTALLED 2001
	ROBIN LN		

DIR: B TOTAL LEN: 48.997 MI. DIST: 09-1 SR: 26  
 LEFT MUN: HOPEWELL T RIGHT MUN: HOPEWELL T

==	0570/2469	(T704)	
---	0570/2237	018 "DIA	CIRC CONCR
---	0570/1876	LEN=0055	INSTALLED 2001
---	0570/1526	018 "DIA	CIRC CONCR
---	0570/1138	LEN=0060	INSTALLED 2001
---	0570/0939	018 "DIA	CIRC CONCR
---	0570/0573	LEN=0062	INSTALLED 2001
---	0570/0376	018 "DIA	CIRC CONCR
---	0570/0037	LEN=0063	INSTALLED 2001
146257 FT	146257 FT	018 "DIA	CIRC CONCR
		LEN=0067	INSTALLED 2001
		015 "DIA	CIRC CONCR
		LEN=0067	INSTALLED 2001
		015 "DIA	CIRC CONCR
		LEN=0068	INSTALLED 2001
		015 "DIA	CIRC CONCR
		LEN=0078	INSTALLED 2001
		1 0 00046	0 00 0197+99
		TATESVILLE RD	
		(T471)	
==	5 0570/0000	LENGTH(AH 3883 BK 3053)	
---	0560/2710	015 "DIA	CIRC CONCR
---	0560/2470	LEN=0077	INSTALLED 2001
---	0560/1869	015 "DIA	CIRC CONCR
---	0560/1415	LEN=0060	INSTALLED 2001
---	0560/1220	024 "DIA	CIRC CONCR
---	0560/0674	LEN=0035	INSTALLED 2001
---	0560/0574	018 "DIA	CIRC CONCR
		LEN=0062	INSTALLED 2001
		018 "DIA	CIRC CONCR
		LEN=0050	INSTALLED 2001
		060 "DIA	CIRC METAL
		LEN=0098	INSTALLED 2001
		036 "DIA	CIRC CONCR
		LEN=0060	INSTALLED 2001
		024 "DIA	CIRC CONCR
		LEN=0035	INSTALLED 2001
		018 "DIA	CIRC CONCR
		LEN=0062	INSTALLED 2001
		018 "DIA	CIRC CONCR
		LEN=0050	INSTALLED 2001
		018 "DIA	CIRC CONCR
		LEN=0040	INSTALLED 2001
0560/0212	143204 FT	1 0 00046	0 00 0167+60
143204 FT		VILLAGE: TATESVILLE	
		PLANK RD	
		(SR1009 SEG 0010/0000)	
==	5 0560/0000	LENGTH(AH 3053 BK 1304)	
---	0550/1040	HOPEWELL	
---	0550/0901	WEST PROVIDENCE T	
		030 "DIA	CIRC METAL
		LEN=0143	INSTALLED UNKN
		036 "DIA	CIRC METAL

HARCLERODE DR  
(T701)

DIR: B TOTAL LEN: 48.997 MI. DIST: 09-1 SR: 26  
 LEFT MUN: WEST PROVIDENCE T RIGHT MUN: WEST PROVIDENCE T

FOR SR 0026S TO 0026S  
 (CONN)

0550/0276

141900 FT

FOR SR 0026S TO 0026S  
 (CONN)

0540/2970

1 0 00046 0 00 0123+97 138727 FT  
 INDUSTRIAL BL  
 (T460)

0540/0000

0550/0850	LEN=0090	INSTALLED 2001
	032 "DIA	CIR PLASTIC
0550/0774	LEN=0107	INSTALLED 2001
	032 "DIA	CIR PLASTIC
0550/0510	LEN=0107	INSTALLED 1970
0550/0030	LEN=0130	INSTALLED 2001
141900 FT	1 0 00046 0 00 0155+79	BUD SHUSTER BP
	(SR1007	SEG 0030/2293)
	MFC BEGIN = C	
0550/0000	LENGTH(AH 1304	BK 3173)
0540/2593	018 "DIA	CIRC CONCR
	LEN=0042	INSTALLED 2001
0540/2252	036 "DIA	CIRC CONCR
	LEN=0018	INSTALLED 2001
0540/1884	036 "DIA	CIRC CONCR
	LEN=0050	INSTALLED UNKN
0540/1573	036 "DIA	CIRC CONCR
	LEN=0043	INSTALLED 2001
0540/1288	018 "DIA	CIRC CONCR
	LEN=0154	INSTALLED 2001
	TRIB JOHNS RUN	
0540/0972	STRUCTURE LENGTH 19 FT	
	BMSID 05/0026/0540/0972	
0540/0334	018 "DIA	CIRC CONCR
138727 FT	LEN=0051	INSTALLED 2001
	OLD SR 0026 SH	
	(T571)	
0540/0000	LENGTH(AH 3173	BK 3010)
0530/2858	018 "DIA	CIRC CONCR
	LEN=0062	INSTALLED 2001
0530/2586	018 "DIA	CIRC CONCR
	LEN=0042	INSTALLED 2001
0530/2074	018 "DIA	CIRC CONCR
	LEN=0042	INSTALLED 2001
0530/1795	018 "DIA	CIRC CONCR
	LEN=0042	INSTALLED 2001
0530/1145	DEW ST	
	(T471)	
0530/1130	018 "DIA	CIRC CONCR
	LEN=0042	INSTALLED 2001
0530/0917	018 "DIA	CIRC CONCR
	LEN=0038	INSTALLED 2001

DIR: B TOTAL LEN: 48.997 MI. DIST: 09-1 SR: 26  
 LEFT MUN: WEST PROVIDENCE T RIGHT MUN: WEST PROVIDENCE T

Street Name	Stationing	Length (FT)	Notes
	0530/0816	135717 FT	NEW ST (T623)
	0530/0000		RESERVOIR ST (T511) LENGTH(AH 3010 BK 3245) 018 "DIA CIRC CONCR
	0520/2736		LEN=0051 INSTALLED 2001
	0520/2005		018 "DIA CIRC CONCR LEN=0045 INSTALLED 2001
	0520/2001		LEVAN ST (T607) 018 "DIA CIRC CONCR
	0520/1994		LEN=0040 INSTALLED 2001
SIMMONS ST (T606)	0520/1846		
	0520/1376		030 "DIA CIRC CONCR LEN=0030 INSTALLED 2001
EDWARDS RD (T602)	0520/1033		THIRTEENTH ST (T510) 018 "DIA CIRC CONCR
	0520/0907		LEN=0036 INSTALLED 2001
	0520/0000	132472 FT	132472 FT 1 0 00046 0 00 0061+65 NC RAYSTOWN RD
BEAGLE RD (T659)	0520/0000		LENGTH(AH 3245 BK 2207) 00 0030
	0510/2124		OP ID 05/0030/0520/0000 BLOODY RUN
	0510/2032		STRUCTURE LENGTH 10 FT BMSID 05/0026/0510/2032
ELEVENTH ST (BORO)	0510/2004		
	0510/1820		NORTHGATE PARK RD (PRDR)
	0510/1582		WEST PROVIDENCE EVERETT B
TENTH ST (BORO)	0510/1118		
	0510/0975		018 "DIA CIRC CONCR LEN=0042 INSTALLED 2001
	0510/0338	130265 FT	024 "DIA CIRC CONCR LEN=0040 INSTALLED 2001
1 0 00046 0 00 0039+32 NINTH ST (BORO)	0510/0000	130265 FT	LENGTH(AH 2207 BK 1877)

DIR: B TOTAL LEN: 48.997 MI. DIST: 09-1 SR: 26  
 LEFT MUN: EVERETT B RIGHT MUN: EVERETT B

STREET NAME	START STATION	END STATION	LENGTH (FT)	CONSTRUCTION DETAILS
EIGHTH HALF ST (BORO)	0500/1713	0500/1870		018 "DIA CIRC CONCR LEN=0035 INSTALLED 2001
EIGHTH ST (BORO)	0500/1515	0500/1441		BMSSEN 05/0026/0500/1424 1 0 00046 0 00 0034+69 BLOODY RUN
GORSUCH ST (BORO)	0500/1319	0500/1424		BMSBG 05/0026/0500/1424 TECUMSEH ST
SEVENTH ST (BORO)	0500/1136	0500/1319		(BORO) 036 "DIA CIRC CONCR LEN=0006 INSTALLED 2001
		0500/0260		SHORT ST (BORO)
	128388 FT	0500/0020	128388 FT	BMSSEN 05/0026/0500/0000 1 0 00046 0 00 0020+54 BLOODY RUN
SIXTH ST (BORO)	0490/2017	0500/0000		BMSBG 05/0026/0500/0000 LENGTH(AH 1877 BK 2040)
FIFTH ST (BORO)	0490/1746	0490/1765		018 "DIA CIRC CONCR LEN=0035 INSTALLED 2001
W FOURTH ST (BORO)	0490/1599	0490/1578		018 "DIA CIRC CONCR LEN=0035 INSTALLED 2001
		0490/1543		018 "DIA CIRC CONCR LEN=0035 INSTALLED 2001
W THIRD ST (BORO)	0490/1170	0490/1496		E FOURTH ST (BORO)
W SECOND ST (BORO)	0490/0878	0490/1170		E THIRD ST (BORO)
W FIRST ST (BORO)	0490/0536	0490/0878		E SECOND ST (BORO)
		0490/0536		E FIRST ST (BORO)
		0490/0190		FOUNDRY ST (BORO)
1 0 00046 0 00 0000+00	126348 FT	0490/0155	126348 FT	018 "DIA CIRC CONCR LEN=0035 INSTALLED 2001
MAIN ST				





DIR: B TOTAL LEN: 48.997 MI. DIST: 09-1 SR: 26  
 LEFT MUN: WEST PROVIDENCE T RIGHT MUN: WEST PROVIDENCE T

FOURTH AV  
 (SR1004 SEG 0100/2700)  
 STATE ST  
 (T611)

0470/0448

122864 FT

DOGWOOD LN  
 (T615)

0460/2436

119335 FT

SPORTSMEN'S RD  
 (T603)

0450/3431

==	==	0470/0828	THIRD AV (T449)
		0470/0439	NC STATE ST 015 "DIA CIRC PLASTIC LEN=0036 INSTALLED 2012
		122864 FT	1 0 00286 0 03 1242+00 WASHINGTON ST (T447)
		5 0470/0000	LENGTH(AH 1583 BK 3529) 015 "DIA CIRC METAL
		0460/3374	LEN=0060 INSTALLED UNKN
		0460/2940	030 "DIA CIRC CONCR LEN=0055 INSTALLED UNKN
==	==		NC FOURTH AV
		0460/1768	FAIRFIELD RD (T624) 015 "DIA CIRC CONCR
		0460/1288	LEN=0048 INSTALLED UNKN
		0460/0499	BMS EN 05/0026/0460/0386 1 0 00286 0 03 1210+82 CLEAR CREEK
		0460/0386	BMSBG 05/0026/0460/0386 MILLER LN
		0460/0239	(PRDR) 1 0 00286 0 03 1206+78
		119335 FT	PA TPK (1-76)
		5 0460/0000	OP ID 05/7076/9901/5566 LENGTH(AH 3529 BK 3784)
		0450/3609	024 "DIA CIRC CONCR LEN=0050 INSTALLED UNKN
		0450/3336	015 "DIA CIRC CONCR LEN=0090 INSTALLED UNKN
		0450/3006	LEPLEY RD (T401)
		0450/2864	015 "DIA CIRC CONCR LEN=0076 INSTALLED UNKN
		0450/2717	WINDING RIDGE RD (SR2020 SEG 0010/0000)
		0450/2502	015 "DIA CIRC CONCR LEN=0054 INSTALLED UNKN
		0450/2301	015 "DIA CIRC CONCR LEN=0051 INSTALLED UNKN

DIR: B TOTAL LEN: 48.997 MI. DIST: 09-1 SR: 26  
 LEFT MUN: WEST PROVIDENCE T RIGHT MUN: WEST PROVIDENCE T

Stationing	Material	Length	Notes
0450/2064	024" DIA CIR PLASTIC	LEN=0043	INSTALLED UNKN
0450/1022	015" DIA CIR PLASTIC	LEN=0040	INSTALLED UNKN
0450/0672	018" DIA CIR PLASTIC	LEN=0042	INSTALLED UNKN
0450/0187	018" DIA CIR PLASTIC	LEN=0045	INSTALLED UNKN
115551 FT	115551 FT	1 0 00286	0 03 1169+05
0450/0000	LENGTH(AH 3784 BK 1912)		
0440/1827	015" DIA CIRC CONCR	LEN=0036	INSTALLED UNKN
0440/1400	030" DIA CIR PLASTIC	LEN=0040	INSTALLED UNKN
0440/1010	015" DIA CIR PLASTIC	LEN=0036	INSTALLED UNKN
0440/0526	018" DIA CIR PLASTIC	LEN=0030	INSTALLED UNKN
113639 FT	113639 FT	1 0 00286	0 03 1149+42
0440/0000	FELTON HOLLOW RD (SR2018 SEG 0010/0000)	LENGTH(AH 1912 BK 3192)	
0430/2977	018" DIA CIR PLASTIC	LEN=0099	INSTALLED UNKN
0430/2402	018" DIA CIR PLASTIC	LEN=0040	INSTALLED UNKN
STAYER RD (T621)	0430/1952		
0430/1836	015" DIA CIRC CONCR	LEN=0042	INSTALLED UNKN
0430/1720	CALHOUN RD (T451)		
0430/0967	015" DIA CIR PLASTIC	LEN=0036	INSTALLED UNKN
0430/0694	015" DIA CIRC CONCR	LEN=0040	INSTALLED 1998
0430/0622	015" DIA CIR PLASTIC	LEN=0040	INSTALLED 1998
0430/0256	015" DIA CIR PLASTIC	LEN=0036	INSTALLED UNKN
STAYER RD (T621)	0430/0024		
110447 FT	110447 FT	1 0 00286	0 03 1117+53
0430/0000	LENGTH(AH 3192 BK 3090)		
0420/2555	015" DIA CIR PLASTIC	LEN=0035	INSTALLED UNKN
	015" DIA CIR PLASTIC		

DIR: B TOTAL LEN: 48.997 MI. DIST: 09-1 SR: 26  
 LEFT MUN: WEST PROVIDENCE T RIGHT MUN: WEST PROVIDENCE T

SHUMAN RD  
(T407)

107357 FT

0410/3198

104035 FT

100882 FT

0420/2222	LEN=0035	INSTALLED UNKN
	015 "DIA	CIR PLASTIC
0420/1728	LEN=0036	INSTALLED UNKN
	015 "DIA	CIRC CONCR
0420/0896	LEN=0037	INSTALLED UNKN
	015 "DIA	CIR PLASTIC
0420/0225	LEN=0036	INSTALLED UNKN
107357 FT	1 0 00286	0 03 1087+07
	W MATTIE	RD
	(SR2016	SEG 0010/0000)
0420/0000	LENGTH(AH	3090 BK 3322)
	015 "DIA	CIRC CONCR
0410/3308	LEN=0035	INSTALLED UNKN
	015 "DIA	CIR PLASTIC
0410/3014	LEN=0054	INSTALLED UNKN
	015 "DIA	CIR PLASTIC
0410/2261	LEN=0037	INSTALLED UNKN
	015 "DIA	CIR PLASTIC
0410/1667	LEN=0035	INSTALLED UNKN
	015 "DIA	CIR PLASTIC
0410/1305	LEN=0031	INSTALLED UNKN
	018 "DIA	CIR PLASTIC
0410/0379	LEN=0032	INSTALLED UNKN
	015 "DIA	CIR PLASTIC
0410/0251	LEN=0033	INSTALLED UNKN
104035 FT	1 0 00286	0 03 1054+60
0410/0000	LENGTH(AH	3322 BK 3153)
	018 "DIA	CIR PLASTIC
0400/2794	LEN=0035	INSTALLED 1988
	018 "DIA	CIR PLASTIC
0400/2274	LEN=0042	INSTALLED 1988
	015 "DIA	CIR PLASTIC
0400/1720	LEN=0035	INSTALLED 1988
	015 "DIA	CIR PLASTIC
0400/1030	LEN=0036	INSTALLED 1988
	018 "DIA	CIR PLASTIC
0400/0120	LEN=0036	INSTALLED 1988
100882 FT	1 0 00286	0 03 1022+71
	015 "DIA	CIR PLASTIC
	LEN=0042	INSTALLED 1988

DIR: B TOTAL LEN: 48.997 MI. DIST: 09-1 SR: 26  
 LEFT MUN: WEST PROVIDENCE T RIGHT MUN: WEST PROVIDENCE T

098309 FT

095643 FT

094115 FT

---	0400/0000	LENGTH(AH 3153 BK 2573)
---	015 "DIA	CIR PLASTIC
---	0390/2310	LEN=0044 INSTALLED UNKN
---	015 "DIA	CIR PLASTIC
---	0390/2043	LEN=0039 INSTALLED UNKN
---	018 "DIA	CIR PLASTIC
---	0390/1045	LEN=0036 INSTALLED UNKN
---	0390/0374	WEST PROVIDENCE
---	024 "DIA	CIRC CONCR
---	0390/0100	LEN=0045 INSTALLED UNKN
---	098309 FT	1 0 00286 0 03 0996+70
---	0390/0000	LENGTH(AH 2573 BK 2666)
---	015 "DIA	CIR PLASTIC
---	0380/2292	LEN=0044 INSTALLED 1988
---	015 "DIA	CIR PLASTIC
---	0380/1871	LEN=0045 INSTALLED 1988
---	015 "DIA	CIR PLASTIC
---	0380/1497	LEN=0045 INSTALLED 1988
---	015 "DIA	CIRC CONCR
---	0380/1254	LEN=0039 INSTALLED 1988
---	015 "DIA	CIR PLASTIC
---	0380/0805	LEN=0041 INSTALLED 1988
---	015 "DIA	CIR PLASTIC
---	0380/0495	LEN=0034 INSTALLED 1988
---	095643 FT	1 0 00286 0 03 0970+52
---	0380/0000	LENGTH(AH 2666 BK 1528)
---	018 "DIA	CIR PLASTIC
---	0370/1095	LEN=0042 INSTALLED UNKN
---	015 "DIA	CIR PLASTIC
---	0370/0450	LEN=0045 INSTALLED UNKN
---	015 "DIA	CIR PLASTIC
---	0370/0035	LEN=0039 INSTALLED UNKN
---	094115 FT	1 0 00286 0 03 0955+24
---	0370/0000	LENGTH(AH 1528 BK 3157)
---	015 "DIA	CIR PLASTIC
---	0360/2648	LEN=0044 INSTALLED UNKN
---	024 "DIA	CIR PLASTIC
---	0360/2192	LEN=0070 INSTALLED 2005
---	024 "DIA	CIR PLASTIC
---	0360/2063	LEN=0055 INSTALLED UNKN
---	036 "DIA	CIRC CONCR
---	0360/1592	LEN=0057 INSTALLED UNKN
---	018 "DIA	CIR PLASTIC
---	0360/1137	LEN=0039 INSTALLED UNKN
---	015 "DIA	CIR PLASTIC

DIR: B TOTAL LEN: 48.997 MI. DIST: 09-1 SR: 26  
 LEFT MUN: MONROE T RIGHT MUN: MONROE T

SHORT RD  
 (T375)

CHANEYSVILLE RD  
 (SR2013 SEG 0200/3185)

Length (FT)	Segment ID	Material	Notes
090958	0360/0766	015" DIA CIRC PLASTIC	INSTALLED UNKN
090958	0360/0410	015" DIA CIRC CONCR	INSTALLED UNKN
0360/0000	0360/0000	015" DIA CIRC CONCR	INSTALLED UNKN
0350/1765	0350/1765	015" DIA CIRC CONCR	INSTALLED 1988
088693	0350/0395	036" DIA CIRC CONCR	INSTALLED 1988
088693	0350/0000	024" DIA CIRC CONCR	INSTALLED UNKN
0340/2161	0340/2161	018" DIA CIRC CONCR	INSTALLED UNKN
0340/1129	0340/1129	018" DIA CIRC CONCR	INSTALLED UNKN
0340/0802	0340/0802	018" DIA CIRC CONCR	INSTALLED UNKN
086222	0340/0137	018" DIA CIRC CONCR	INSTALLED UNKN
086222	0340/0000	018" DIA CIRC CONCR	INSTALLED UNKN
0330/1195	0330/1195	018" DIA CIRC CONCR	INSTALLED UNKN
084953	0330/0470	018" DIA CIRC CONCR	INSTALLED UNKN
084953	0330/0430	030" DIA CIRC CONCR	INSTALLED UNKN
0330/0000	0330/0000	030" DIA CIRC CONCR	INSTALLED UNKN
0320/2245	0320/2245	015" DIA CIRC METAL	INSTALLED UNKN
0320/2188	0320/2188	015" DIA CIRC METAL	INSTALLED UNKN
0320/1780	0320/1780	015" DIA CIRC METAL	INSTALLED UNKN

DIR: B TOTAL LEN: 48.997 MI. DIST: 09-1 SR: 26  
 LEFT MUN: MONROE T RIGHT MUN: MONROE T

		0320/0875	015 " DIA CIR PLASTIC LEN=0004 INSTALLED 2002
082586 FT		0320/0017 082586 FT	BMS EN 05/0026/0320/0000 1 0 00286 0 03 0839+43 T. BRUSH CRK.
		0320/0000	BMSBG 05/0026/0320/0000 LENGTH(AH 2367 BK 2973)
		0310/2868	PLEASANT UNION RD (SR2010 SEG 0010/0000)
		0310/2426	015 " DIA CIR METAL LEN=0036 INSTALLED UNKN
		0310/1653	015 " DIA CIRC METAL LEN=0035 INSTALLED UNKN
079613 FT		079613 FT 0310/0000	1 0 00286 0 03 0809+77 LENGTH(AH 2973 BK 2957)
		0300/1554	015 " DIA CIR PLASTIC LEN=0058 INSTALLED UNKN
		0300/1360	030 " DIA CIR PLASTIC LEN=0056 INSTALLED UNKN
076656 FT		0300/0580 076656 FT	018 " DIA CIRC CONCR LEN=0045 INSTALLED 1999 1 0 00286 0 03 0781+62 WEIMER RUN STRUCTURE LENGTH 28 FT
		0300/0000	BMSID 05/0026/0300/0000 LENGTH(AH 2957 BK 2875)
		0290/2050	015 " DIA CIR PLASTIC LEN=0040 INSTALLED 2002
		0290/1310	024 " DIA CIRC CONCR LEN=0044 INSTALLED UNKN
		0290/0975	018 " DIA CIR PLASTIC LEN=0040 INSTALLED 1999
		0290/0920	036 " DIA CIR PLASTIC LEN=0051 INSTALLED UNKN
		0290/0620	018 " DIA CIRC CONCR LEN=0039 INSTALLED UNKN
			042 " DIA CIRC CONCR

DIR: B TOTAL LEN: 48.997 MI. DIST: 09-1 SR: 26  
 LEFT MUN: MONROE T RIGHT MUN: MONROE T

MALLOW RD  
(T501)

073781 FT	---	0290/0045	LEN=0031	INSTALLED UNKN
		073781 FT	1 0 00286	0 03 0749+77
		0290/0000	LENGTH(AH 2875 BK 2741)	
			015 "DIA	CIRC CONCR
	---	0280/2400	LEN=0031	INSTALLED UNKN
			030 "DIA	CIR PLASTIC
	---	0280/1990	LEN=0046	INSTALLED UNKN
			015 "DIA	CIR PLASTIC
	---	0280/1050	LEN=0043	INSTALLED UNKN
071040 FT		071040 FT	1 0 00286	0 03 0721+72
			018 "DIA	CIRC CONCR
		0280/0000	LEN=0042	INSTALLED UNKN
			LENGTH(AH 2741 BK 2967)	
			015 "DIA	CIRC METAL
	---	0270/1872	LEN=0038	INSTALLED UNKN
			015 "DIA	CIRC METAL
	---	0270/1575	LEN=0030	INSTALLED UNKN
0270/1233	="			
068073 FT		068073 FT	1 0 00286	0 03 0689+50
			MILLER RD	
			(T362)	
		0270/0000	LENGTH(AH 2967 BK 3045)	
			015 "DIA	CIRC METAL
	---	0260/2995	LEN=0041	INSTALLED UNKN
			015 "DIA	CIR PLASTIC
	---	0260/2833	LEN=0032	INSTALLED UNKN
			015 "DIA	CIRC CONCR
	---	0260/2124	LEN=0033	INSTALLED UNKN
			024 "DIA	CIRC CONCR
	---	0260/0484	LEN=0031	INSTALLED UNKN
065028 FT		065028 FT	1 0 00286	0 03 0660+02
		0260/0000	LENGTH(AH 3045 BK 2418)	
			018 "DIA	CIRC CONCR



DIR: B TOTAL LEN: 48.997 MI. DIST: 09-1 SR: 26  
 LEFT MUN: MONROE T RIGHT MUN: MONROE T

Stationing	Length	Material	Notes
	0250/1367	LEN=0037	INSTALLED UNKN
062610 FT	062610 FT	1 0 00286 0 03	0636+25 BEEGLE RD (T367)
	0250/0000	LEN=0000	LENGTH(AH 2418 BK 1073) 018 "DIA CIR PLASTIC
	0240/0854	LEN=0028	INSTALLED UNKN
061537 FT	061537 FT		FIVE FORKS RD (T341)
1 0 00286 0 03 0625+11 MORRAL RD (T345) BARKMAN RIDGE RD (T349)	0240/0000	LEN=0000	LENGTH(AH 1073 BK 3536)
	0230/2420	LEN=0031	INSTALLED UNKN
	0230/1979	LEN=0045	INSTALLED UNKN
	0230/1454	LEN=0027	INSTALLED UNKN
	0230/0748	LEN=0027	INSTALLED UNKN
058001 FT	0230/0135	LEN=0039	INSTALLED UNKN
	058001 FT	1 0 00286 0 03	0589+75
	0230/0000	LEN=0000	LENGTH(AH 3536 BK 3558)
	0220/1574	LEN=0037	INSTALLED UNKN
COLONEL FETTERS RD (T342)	0220/0870	LEN=0045	INSTALLED UNKN
	0220/0650	LEN=0033	INSTALLED UNKN
054443 FT	054443 FT	1 0 00286 0 03	0554+11
	0220/0000	LEN=0000	LENGTH(AH 3558 BK 1382) 018 "DIA CIR PLASTIC

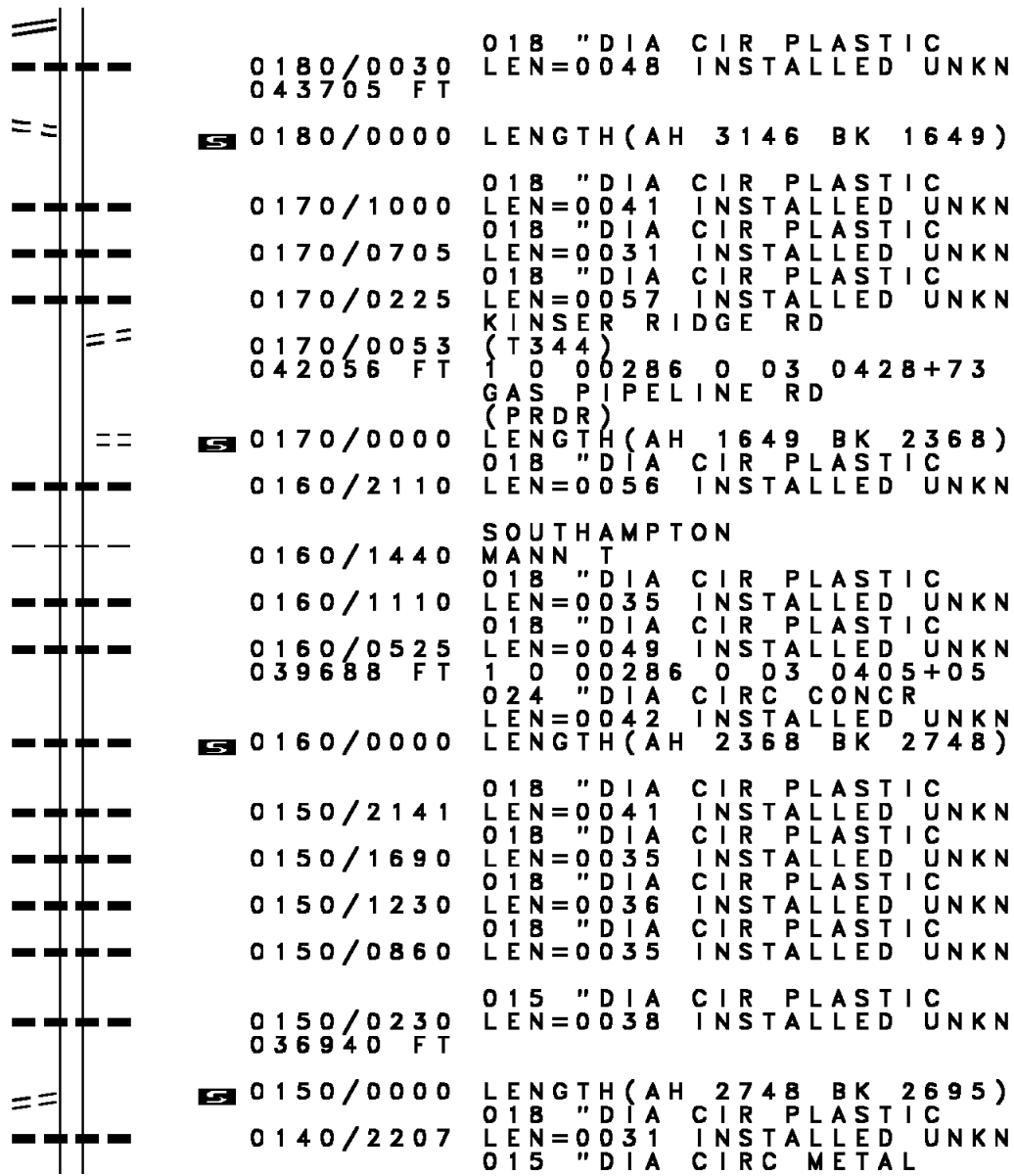
DIR: B TOTAL LEN: 48.997 MI. DIST: 09-1 SR: 26  
 LEFT MUN: MONROE T RIGHT MUN: MONROE T

	0210/1184	LEN=0031	INSTALLED	UNKN
053061 FT	053061 FT	1 0 00286 0 03 0540+07		
	0210/0000	LENGTH(AH 1382 BK 2976)		
		015 "DIA CIRC CONCR		
	0200/2727	LEN=0037	INSTALLED	UNKN
		018 "DIA CIR PLASTIC		
	0200/2303	LEN=0046	INSTALLED	UNKN
		018 "DIA CIR PLASTIC		
	0200/2027	LEN=0038	INSTALLED	UNKN
		018 "DIA CIR PLASTIC		
	0200/1493	LEN=0039	INSTALLED	UNKN
		030 "DIA CIRC CONCR		
	0200/0617	LEN=0039	INSTALLED	UNKN
050085 FT	050085 FT	1 0 00286 0 03 0509+89		
	0200/0000	LENGTH(AH 2976 BK 3234)		
		015 "DIA CIRC CONCR		
	0190/3000	LEN=0039	INSTALLED	UNKN
		036 "H 00 "W MULT CONCR		
	0190/2700	LEN=0033	INSTALLED	UNKN
		024 "DIA CIRC CONCR		
	0190/1705	LEN=0042	INSTALLED	UNKN
		018 "DIA CIR PLASTIC		
	0190/1470	LEN=0033	INSTALLED	UNKN
		018 "DIA CIR PLASTIC		
	0190/0990	LEN=0051	INSTALLED	UNKN
		024 "DIA CIR PLASTIC		
	0190/0270	LEN=0041	INSTALLED	UNKN
		MONROE		
		SOUTHAMPTON T		
046851 FT	046851 FT	1 0 00286 0 03 0477+55		
	0190/0000	LENGTH(AH 3234 BK 3146)		
		030 "DIA CIR PLASTIC		
	0180/2565	LEN=0033	INSTALLED	UNKN
		018 "DIA CIR PLASTIC		
	0180/2152	LEN=0030	INSTALLED	UNKN
		030 "DIA CIR PLASTIC		
	0180/1708	LEN=0036	INSTALLED	2008
		024 "DIA CIR PLASTIC		
	0180/0739	LEN=0059	INSTALLED	UNKN

DIR: B TOTAL LEN: 48.997 MI. DIST: 09-1 SR: 26  
 LEFT MUN: SOUTHAMPTON T RIGHT MUN: SOUTHAMPTON T

(SR2002 SEG 0110/1930) 0180/0137

1 0 00286 0 03 0446+19 043705 FT  
 FOR SR 0026 AND 2002  
 (CONN) 0180/0000



042056 FT

039688 FT

1 0 00286 0 03 0376+00 036940 FT  
 JESS'S RD  
 (T333) 0150/0000

0180/0030 018 "DIA CIR PLASTIC  
 043705 FT LEN=0048 INSTALLED UNKN

5 0180/0000 LENGTH(AH 3146 BK 1649)

0170/1000 018 "DIA CIR PLASTIC  
 LEN=0041 INSTALLED UNKN

0170/0705 018 "DIA CIR PLASTIC  
 LEN=0031 INSTALLED UNKN

0170/0225 018 "DIA CIR PLASTIC  
 LEN=0057 INSTALLED UNKN  
 KINSER RIDGE RD

0170/0053 (T344)  
 042056 FT 1 0 00286 0 03 0428+73  
 GAS PIPELINE RD  
 (PRDR)

5 0170/0000 LENGTH(AH 1649 BK 2368)  
 018 "DIA CIR PLASTIC  
 LEN=0056 INSTALLED UNKN

0160/2110 SOUTHAMPTON  
 MANN T

0160/1440 018 "DIA CIR PLASTIC  
 LEN=0035 INSTALLED UNKN

0160/1110 018 "DIA CIR PLASTIC  
 LEN=0049 INSTALLED UNKN

0160/0525 1 0 00286 0 03 0405+05  
 039688 FT 024 "DIA CIRC CONCR  
 LEN=0042 INSTALLED UNKN

5 0160/0000 LENGTH(AH 2368 BK 2748)

0150/2141 018 "DIA CIR PLASTIC  
 LEN=0041 INSTALLED UNKN

0150/1690 018 "DIA CIR PLASTIC  
 LEN=0035 INSTALLED UNKN

0150/1230 018 "DIA CIR PLASTIC  
 LEN=0036 INSTALLED UNKN

0150/0860 018 "DIA CIR PLASTIC  
 LEN=0035 INSTALLED UNKN

0150/0230 015 "DIA CIR PLASTIC  
 036940 FT LEN=0038 INSTALLED UNKN

5 0150/0000 LENGTH(AH 2748 BK 2695)  
 018 "DIA CIR PLASTIC  
 LEN=0031 INSTALLED UNKN

0140/2207 015 "DIA CIRC METAL

DIR: B TOTAL LEN: 48.997 MI. DIST: 09-1 SR: 26  
 LEFT MUN: MANN T RIGHT MUN: MANN T

034245 FT

032267 FT

029574 FT

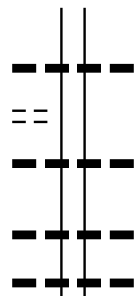
027494 FT

0140/1770	LEN=0043	INSTALLED UNKN
	024 "DIA	CIRC CONCR
0140/1315	LEN=0049	INSTALLED UNKN
	015 "DIA	CIR PLASTIC
0140/0850	LEN=0036	INSTALLED UNKN
034245 FT	1 0 00286	0 03 0349+95
	015 "DIA	CIRC METAL
	LEN=0045	INSTALLED UNKN
0140/0000	LENGTH(AH	2695 BK 1978)
	015 "DIA	CIRC METAL
0130/1595	LEN=0040	INSTALLED UNKN
	018 "DIA	CIR PLASTIC
0130/0914	LEN=0040	INSTALLED UNKN
0130/0035	BMSSEN 05/0026/0130/0000	
032267 FT	1 0 00286	0 02 0330+36
	PINEY CREEK	
	BMSBG 05/0026/0130/0000	
0130/0000	LENGTH(AH	1978 BK 2693)
	018 "DIA	CIR PLASTIC
0120/2115	LEN=0043	INSTALLED 1988
	PINEY CREEK RD	
0120/2097	(TBC)	
	018 "DIA	CIRC CONCR
0120/1550	LEN=0033	INSTALLED 1988
	018 "DIA	CIRC CONCR
0120/1210	LEN=0037	INSTALLED 1988
	018 "DIA	CIRC CONCR
0120/0815	LEN=0032	INSTALLED 1988
	018 "DIA	CIRC CONCR
0120/0330	LEN=0030	INSTALLED 1988
	018 "DIA	CIRC CONCR
0120/0035	LEN=0033	INSTALLED 1988
029574 FT	1 0 00286	0 02 0303+40
0120/0000	LENGTH(AH	2693 BK 2080)
	018 "DIA	CIR PLASTIC
0110/1612	LEN=0034	INSTALLED UNKN
	018 "DIA	CIR PLASTIC
0110/1443	LEN=0034	INSTALLED UNKN
	015 "DIA	CIR PLASTIC
0110/0793	LEN=0031	INSTALLED UNKN
	028"H 45"W	ELLIP CONC
0110/0371	LEN=0068	INSTALLED 1999
0110/0059	BMSSEN 05/0026/0110/0000	
027494 FT	1 0 00286	0 01 0281+19
	PINEY CREEK	
	BMSBG 05/0026/0110/0000	

DIR: B TOTAL LEN: 48.997 MI. DIST: 09-1 SR: 26  
 LEFT MUN: MANN T RIGHT MUN: MANN T

RIDGE RD  
(T331)

0100/2470




0110/0000 LENGTH(AH 2080 BK 2502)  
 018 "DIA CIRC CONCR  
 0100/2485 LEN=0078 INSTALLED 1999

BLACKBERRY LICK RD  
(T334)

0100/1140

024992 FT

0100/2329 018 "DIA CIRC CONCR  
 LEN=0053 INSTALLED 1999  
 0100/1722 018 "DIA CIRC CONCR  
 LEN=0033 INSTALLED UNKN  
 072 "DIA CIRC CONCR  
 0100/1272 LEN=0041 INSTALLED UNKN



024992 FT 1 0 00286 0 01 0256+30  
 MOSS RD  
 (T328)  
 0100/0000 LENGTH(AH 2502 BK 3073)  
 018 "DIA CIRC CONCR  
 0090/3017 LEN=0040 INSTALLED 2001

021919 FT

0090/1994 018 "DIA CIRC CONCR  
 LEN=0033 INSTALLED UNKN  
 0090/1132 018 "DIA CIRC CONCR  
 LEN=0032 INSTALLED 2001  
 0090/0596 018 "DIA CIRC CONCR  
 LEN=0040 INSTALLED 2001  
 021919 FT 1 0 00286 0 01 0224+67  
 0090/0000 LENGTH(AH 3073 BK 3517)  
 018 "DIA CIRC CONCR  
 0080/3067 LEN=0048 INSTALLED 2001  
 024 "DIA CIRC METAL  
 0080/2535 LEN=0042 INSTALLED UNKN

1 0 00286 0 01 0189+50 018402 FT  
 JAY RD  
 (T318) 0080/0000



0080/1527 024 "DIA CIR PLASTIC  
 LEN=0054 INSTALLED UNKN  
 018 "DIA CIRC CONCR  
 0080/0982 LEN=0032 INSTALLED 2001  
 0080/0100 015 "DIA CIRC CONCR  
 LEN=0003 INSTALLED 2001  
 018402 FT  
 0080/0000 LENGTH(AH 3517 BK 1479)

DIR: B TOTAL LEN: 48.997 MI. DIST: 09-1 SR: 26  
 LEFT MUN: MANN T RIGHT MUN: MANN T

016923 FT

0070/0673 015 " DIA CIRC CONCR  
 LEN=0027 INSTALLED UNKN  
 016923 FT 1 0 00286 0 01 0174+71  
 0070/0000 LENGTH(AH 1479 BK 2802)  
 015 " DIA CIRC CONCR  
 0060/2336 LEN=0032 INSTALLED 2001

014121 FT

0060/1431 015 " DIA CIRC CONCR  
 LEN=0033 INSTALLED UNKN  
 018 " DIA CIR PLASTIC  
 0060/1056 LEN=0040 INSTALLED 2006  
 0060/0483 BMSSEN 05/0026/0060/0430  
 1 0 00286 0 01 0150+67  
 PINEY CREEK  
 0060/0430 BMSBG 05/0026/0060/0430  
 CLINGERMAN RD  
 0060/0033 (T332)  
 014121 FT 1 0 00286 0 01 0146+26  
 BIG CREEK RD  
 (SR2007 SEG 0010/0000)  
 0060/0000 LENGTH(AH 2802 BK 3307)

010814 FT

0050/2422 018 " DIA CIRC CONCR  
 LEN=0040 INSTALLED 2001  
 0050/1456 018 " DIA CIRC CONCR  
 LEN=0048 INSTALLED 2001  
 015 " DIA CIRC METAL  
 0050/0912 LEN=0045 INSTALLED UNKN  
 018 " DIA CIRC CONCR  
 0050/0478 LEN=0042 INSTALLED UNKN  
 0050/0070 BMSSEN 05/0026/0050/0000  
 1 0 00286 0 00 0108+12  
 PINEY CREEK  
 0050/0000 BMSBG 05/0026/0050/0000  
 LENGTH(AH 3307 BK 3228)  
 036 " DIA CIR PLASTIC  
 0040/2947 LEN=0070 INSTALLED 2006  
 036 " DIA CIRC CONCR  
 0040/2626 LEN=0010 INSTALLED 2007  
 024 " DIA CIRC METAL  
 0040/2310 LEN=0040 INSTALLED UNKN  
 015 " DIA CIRC METAL  
 0040/2061 LEN=0035 INSTALLED UNKN  
 015 " DIA CIRC METAL  
 0040/1786 LEN=0041 INSTALLED UNKN  
 030 " DIA CIRC METAL

DIR: B TOTAL LEN: 48.997 MI. DIST: 09-1 SR: 26  
 LEFT MUN: MANN T RIGHT MUN: MANN T

1 0 00286 0 00 0076+30 007586 FT  
 CROOKED RUN RD  
 (SR2003 SEG 0070/2949) 0040/0000

0040/1446	LEN=0087	INSTALLED UNKN
	015 "DIA	CIRC METAL
0040/1111	LEN=0045	INSTALLED UNKN
	018 "DIA	CIRC METAL
0040/0816	LEN=0040	INSTALLED UNKN
	018 "DIA	CIRC METAL
0040/0421	LEN=0040	INSTALLED 2001
	SILVER MILLS RD	
0040/0204	(T319)	
007586 FT		
0040/0000	LENGTH(AH 3228 BK 2673)	
	015 "DIA	CIRC METAL
0030/2199	LEN=0049	INSTALLED UNKN
004913 FT		
0030/0000	LENGTH(AH 2673 BK 2469)	
	015 "DIA	CIR PLASTIC
0020/2002	LEN=0040	INSTALLED 2006
002444 FT		
0020/0000	LENGTH(AH 2469 BK 2444)	
	015 "DIA	CIRC METAL
0010/2149	LEN=0041	INSTALLED UNKN
	015 "DIA	CIRC METAL
0010/1790	LEN=0042	INSTALLED UNKN
000000 FT		
0010/0206	018 "DIA	CIRC CONCR
	LEN=0040	INSTALLED 2001
000000 FT	1 0 00286 0 00 0000+00	
	NC CL	CLEAR RIDGE RD
		FOR SR 0026 AND 0484
		(CONN)
INTER-BK		CLEAR RIDGE RD
		(SR0026 SEG 0020/3811)
		MFC BEGIN = D
		BK-FULTON (29)
0010/0000	LENGTH(AH 2444 BK 0000)	