

Straight Line Diagram

Bedford 5

January 2024

This document was produced by the Pennsylvania Department of Transportation (PENNDOT) as an internal management tool for State maintained highways and is not to be used for other purposes. The printed information was compiled from the Department's computerized Roadway Management System (RMS) and is subject to change without notice. Use of any or all of the printed information for purposes other than those intended by the Department may not satisfy other accuracy and completeness requirements and the Department does not warrant that such printed information is accurate or complete.

ROADWAY MANAGEMENT SYSTEM
 INDEX FOR SR'S LOCATED IN THE COUNTY OF BEDFORD

SR	BGN	PAGE	END	PAGE	SR	BGN	PAGE	END	PAGE	SR	BGN	PAGE	END	PAGE
00026		1		24	1036	239		242		3012	367		367	
00030		25		44	1038	243		243		3013	368		370	
00031		45		52	1040	244		244		3014	371		371	
00036		53		58	1042	245		246		3015	372		373	
00056		59		69	1044	247		248		3017	374		377	
00070		70		72	1048	249		249		3019	378		382	
00096		73		92	1050	250		250		3021	383		385	
00099		93		99	1052	251		251		4001	386		388	
00164	100		101		2001	252		254		4002	389		389	
02200	102		115		2002	255		257		4003	390		393	
03226	116		126		2003	258		259		4004	394		394	
08666	127		128		2004	260		260		4005	395		395	
08667	129		132		2005	261		261		4006	396		397	
08668	133		135		2006	262		262		4007	398		401	
08669	136		147		2007	263		268		4008	402		402	
09113	148		150		2008	269		269		4009	403		414	
09115	151		154		2009	270		271		4010	415		417	
1001	155		162		2010	272		273		4011	418		418	
1002	163		163		2011	274		280		4012	419		421	
1003	164		166		2012	281		281		4013	422		422	
1004	167		169		2013	282		287		4014	423		424	
1005	170		175		2014	288		289		4015	425		426	
1006	176		178		2015	290		295		4016	427		428	
1007	179		180		2016	296		299		4017	429		429	
1008	181		183		2017	300		303		4018	430		432	
1009	184		187		2018	304		306		4019	433		439	
1010	188		189		2019	307		308		4020	440		440	
1011	190		195		2020	309		311		4021	441		442	
1012	196		197		2021	312		313		4022	443		445	
1013	198		199		2022	314		315		4023	446		448	
1014	200		201		2023	316		316		4024	449		451	
1015	202		205		2024	317		318		4025	452		453	
1016	206		206		2025	319		321		4026	454		455	
1017	207		209		2026	322		323		4027	456		458	
1018	210		212		2027	324		324		4028	459		459	
1019	213		215		2029	325		331		4029	460		461	
1020	216		220		2031	332		332		4030	462		464	
1021	221		222		2033	333		334		4031	465		468	
1022	223		223		2035	335		335		4032	469		470	
1023	224		224		3001	336		337		4033	471		471	
1024	225		225		3002	338		338		4034	472		474	
1025	226		226		3003	339		340		4035	475		475	
1026	227		229		3004	341		342		4036	476		476	
1027	230		231		3005	343		347		4102	477		477	
1028	232		233		3006	348		349		8001	478		478	
1029	234		234		3007	350		352		8003	479		480	
1030	235		235		3008	353		355		8004	481		482	
1032	236		236		3009	356		359		8005	483		485	
1033	237		237		3010	360		364		8007	486		487	
1034	238		238		3011	365		366		8008	488		488	



December 30, 2023

Pennsylvania State Roads - Straight Line Diagrams

Contained within this document are the 2024 Pennsylvania Straight Line Diagrams (SLDs) for State Routes by county within a particular PennDOT district. At the end of each year, PennDOT takes a snapshot of its current SLD database and creates PDF files from the SLD snapshot. The SLDs are a graphical representation of State Routes (SRs) that PennDOT maintains. The information shown on the SLD is generated from data found in PennDOT's Roadway Management System (RMS) database. The data from RMS is constantly being updated to match actual roadway inventory data found on Pennsylvania's state highways. PennDOT's SR system is explained briefly in this document along with symbol definitions for each type of roadway feature or attribute found on the SLD. This PDF version of the SLD contains an individual county list of all state roads found in that county. The SRs found on the list are linked to the actual pages that show the individual SLDs. To find an SLD for a particular road that you want, simply point to that road on the SR index list and click on it to jump to the beginning page of that SLD.

If you have any questions or comments concerning information found in this document, please contact Ty Reed, Chief, Roadway Inventory and Testing Unit, Asset Management Division, Bureau of Operations, by calling (717) 787-7294.

Additional information on state owned highways is available from your local PENNDOT Engineering District Office, RMS Unit, RMS Coordinator.

Straight Line Diagram Disclaimer: This document is for informational purposes only and may be viewed by anyone. No part of the information contained in this document may be altered or redistributed without prior written consent of PENNDOT. Straight Line Diagram information is provided "as is" without warranty of any kind, either expressed or implied. This information could include technical inaccuracies or errors of omission. Changes may be made periodically to the information herein.

Copyright © 2023 by the Commonwealth of Pennsylvania. All rights reserved.



Asset Management Division

Mission Statement

To protect and preserve Pennsylvania's infrastructure by providing meaningful, timely, and accurate pavement and roadway management, design, standards, strategies, inventory and condition, as well as fair, consistent and efficient application of Commonwealth laws and regulations.

CUSTOMER SERVICE RATING FORM

Straight Line Diagram (SLD) – Customer Service Rating

As means to improve customer service, we would like you to rate the product/ service you have received, by circling a “grade” from “A” (excellent) to “E” (fail).

A **B** **C** **D** **E**

If your rating is not an “A,” please let us know what we could do better.

Name and Organization (optional)

Thank You.

(Fold along line, and tape or staple together before mailing)

(Cut along dashed line)

Bureau of Operations
Asset Management Division – PennDOT Annex
907 Elmerton Avenue
Harrisburg, PA 17110
ATTN: Ty Reed

PENNSYLVANIA DEPARTMENT OF TRANSPORTATION
Bureau of Operations, Asset Management Division

Location Referencing System (LRS) – Definitions, Uses & Testing

The Department's LRS, implemented in 1987, is the mechanism to designate the State highway network, to define roadway lengths, locations, and route connectivity, and to serve as the basis for the collection, storage, and integration of roadway information.

An LRS key is a unique series of numbers that identifies the location of each point or feature along a State route. The fourteen digit number is an integral part of the Roadway Management System (RMS) where roadway data is stored. 07/4016/0100/0857 is an example of an LRS key, which identifies County (CO) = 07, State Route (SR) = 4016, Segment (SEG) = 0100, and Offset = 0857.

County (CO)

Each of Pennsylvania's sixty-seven counties is identified by a number.

Name	#	Name	#	Name	#	Name	#
Adams	1	Clinton	18	Lackawanna	35	Potter	52
Allegheny	2	Columbia	19	Lancaster	36	Schuylkill	53
Armstrong	3	Crawford	20	Lawrence	37	Snyder	54
Beaver	4	Cumberland	21	Lebanon	38	Somerset	55
Bedford	5	Dauphin	22	Lehigh	39	Sullivan	56
Berks	6	Delaware	23	Luzerne	40	Susquehanna	57
Blair	7	Elk	24	Lycoming	41	Tioga	58
Bradford	8	Erie	25	McKean	42	Union	59
Bucks	9	Fayette	26	Mercer	43	Venango	60
Butler	10	Forest	27	Mifflin	44	Warren	61
Cambria	11	Franklin	28	Monroe	45	Washington	62
Cameron	12	Fulton	29	Montgomery	46	Wayne	63
Carbon	13	Greene	30	Montour	47	Westmoreland	64
Centre	14	Huntingdon	31	Northampton	48	Wyoming	65
Chester	15	Indiana	32	Northumberland	49	York	66
Clarion	16	Jefferson	33	Perry	50	Philadelphia	67
Clearfield	17	Juniata	34	Pike	51		

State Route (SR)

State Routes (SR's) are identified by four-digit numbers. SR numbers are assigned as follows:

- | | |
|----------------------------------------------------------------------|-----------|
| 1. Traffic Routes: Routes designated as Interstates, US or PA Routes | 0001-0999 |
| 2. Quadrant Routes (Non-Traffic Routes) | 1001-4999 |
| 3. Relocated Traffic Routes | 6000-6999 |
| 4. Turned Back, Abandoned, or Null Routes | 7000-7999 |
| 5. Interchanges | 8001-8999 |
| 6. WYE's | 9101-9199 |
| 7. Rest Areas | 9201-9299 |
| 8. Truck Escape Ramps | 9301-9399 |
| 9. Others | 9401-9499 |
| 10. Park and Rides | 9501-9599 |

Even/Odd Convention: Even numbers are typically given to SR's in the East/West direction, and odd numbers to SR's that run North/South. This convention applies to Interstate Routes (except those that are Beltways or Spurs), and Quadrant Routes. This convention may or may not apply to PA or US Traffic Routes.

Hierarchy: If two or more traffic routes occupy the same section of roadway, the SR number is based on the "higher" type route, according to the following hierarchy. If the traffic routes are the same hierarchy class, then the SR number is assigned the lower numbered traffic route (Figure 1).

1. Interstates
2. U.S. Routes
3. PA Routes
4. Quadrant Routes

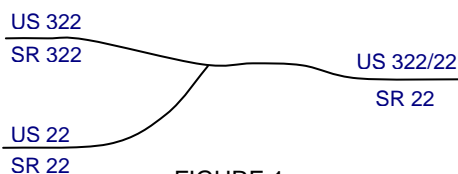


FIGURE 1

Other Numbering Conventions:

1. The first digit of a quadrant route is based on which quadrant of the county the route is located, as shown in the following diagram (Figure 2).
2. The last three digits of a Relocated Traffic Route are the same as the Traffic Route that was relocated.
3. Interchanges are numbered sequentially. Odd numbers are given to interchanges along SR's in the North/South direction; even numbers are given to interchanges along SR's in the East/West direction (Figure 3).
4. WYE's are given odd numbers if the connecting SR is odd numbered, and even numbers if the connecting SR is even numbered.
5. Rest Areas or Truck Escape Ramps are given odd numbers if they connect to the Southbound or Westbound side of an SR, and even numbers if they connect to the Northbound or Eastbound side.

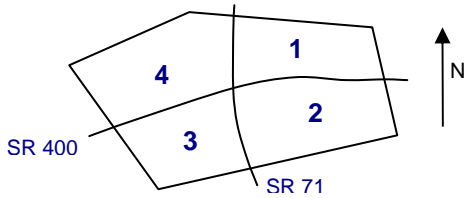


FIGURE 2

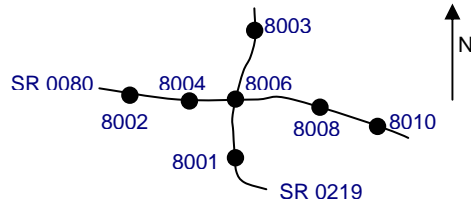


FIGURE 3

Segment (SEG)

State routes are divided into segments, which are approximately one-half mile long, and are identified by a four-digit number. Segment begin and end points are placed at physical features where possible. Segment numbers increase in the North or East direction, and typically by 10's (Figure 4). Segments are even numbered on undivided roadways, and in the Northbound or Eastbound direction of divided roadways. Segments are odd numbered in the Southbound or Westbound direction of divided roadways (Figure 5). Interstate segments are associated with the mile posts (Figure 6).

Undivided Roadways

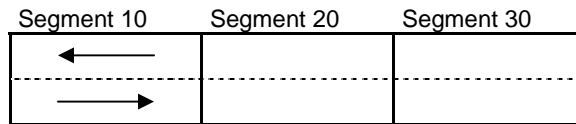


FIGURE 4

Divided Roadways

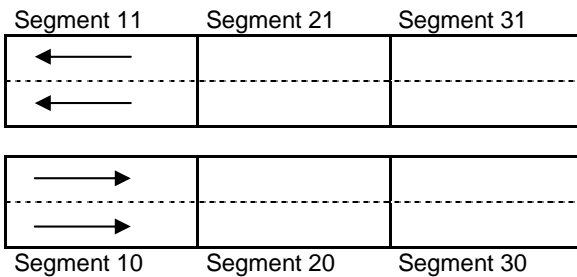


FIGURE 5

Interstate Roadways

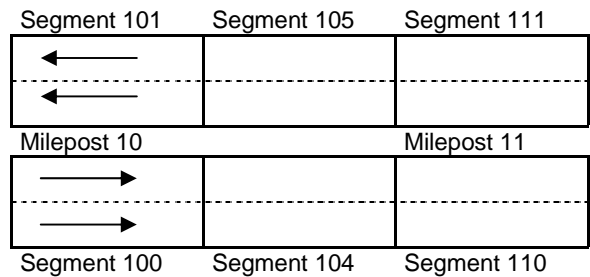


FIGURE 6

Turned Back, Abandoned, and Null Segments are given numbers in the range of 7000-7999. For two coinciding State routes, the route with "lower" hierarchy is "nulled."

Segment numbering restarts on Traffic Routes at County boundaries, except Interstates (Figure 7).

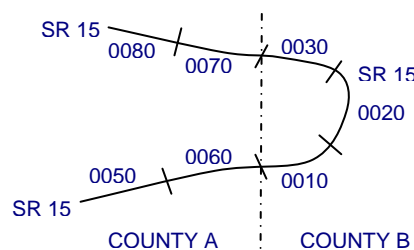


FIGURE 7

Offset

The offset, a subdivision of the segment, is the distance (in feet) from the beginning of the segment, expressed as a four-digit number. Offsets are measured in the increasing segment direction.

Segment Markers

Segment markers, which allow for easy identification of the LRS location on the State highway system, indicate the State route and segment number at the point that each segment is entered. If the beginning of a segment occurs at a physical feature, then the point of reference is at the physical feature and not the sign. At intersections, signs are used to identify beginning or ending State routes or segments.



Users of the LRS

Locations of all intersections, structures, and other points of interest are field verified and inventoried in the RMS. This information can be displayed on Straight Line Diagrams (SLD's) which can be viewed in the RMS, or hardcopy form. SLD books are refreshed and printed annually for distribution to the Department's District and County offices, as well as too many external entities.

A list of those within the Department that use the LRS to identify locations in the RMS and in the field includes personnel from the following organizations: Pavement Testing, County Maintenance, Traffic, Design, Surveys, Construction, Bridge, Permits, Crash Review, Planning and Programming, Posted & Bonded Roads, Tort Liability, and Emergency Management.

Users outside the Department include: County & Municipal governments, County 911, Planning Commissions, Federal Highway Administration, State & Local Police, Local Emergency Management, Delivery Services (UPS, Fed Ex, etc.), Fire Departments, Utility Companies, Contractors, and Consultants.

Without segment markers located in the field, all of these users would have to rely solely on the SLD, which would be extremely cumbersome at best and impossible for some.

Verification, QA & QC

In order to assure that LRS information is indicated properly in the RMS, on SLD's, and in the field, LRS Quality Assurance (QA) and Quality Commitment (QC) programs are performed each year. The Bureau of Operations, Asset Management Division, Roadway Inventory & Testing Unit (RITU) performs all Statewide QC testing. Field verification and QA is also performed by RITS, except in Engineering Districts 2-0, 11-0, and 12-0, where it is done "in-house." Each Engineering District is responsible for its own LRS completeness and maintenance with respect to the RMS.

Twenty percent of each county is field tested annually as part of the QA program, and five percent of each county is tested for the annual QC program. The goal of the QC program is to maintain at least 90% accuracy between the RMS and the actual field locations of highway features. Annual QC ratings are developed and reported to the Engineering Districts.









































Field testing is performed by two-person teams (a permanent employee that operates the test, and a temporary employee that drives the device) with the use of vans equipped with an on-board computer and a Data Measurement Subsystem. Testing is typically performed during the months of April through November.

Vehicle location and roadway features are displayed on the van's computer screen in SLD format, and the software accepts operator inputs verifying or modifying roadway feature locations, as well as comments. Though the system can function at greater speed, test speeds are typically less than 25 mph to ensure accuracy.

There are five categories of information that is verified and/or modified:

1. State Route Length
2. Segment Length
3. Roadway Geometry (lane count, pavement & shoulder types & widths)
4. Intersecting Feature Location (intersections & bridges)
5. Segment Marker Location

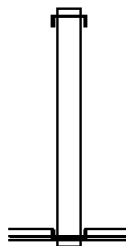
STRAIGHT LINE DIAGRAM (SLD) ANNUAL REFRESH ATTRIBUTE KEY PAGE 1 OF 2

 SEGMENT MARKER	 AHEAD LEFT INTER STATE OWNED	 RAILROAD CROSSING	 INTERSTATE MILEPOST
 TURNBACK	 AHEAD LEFT INTER NON-STATE	 RAILROAD OVER-PASS	 MFC BEGIN
 NULL	 AHEAD RIGHT INTE STATE OWNED	 OVER-PASS	 MUNICIPAL BOUNDARY
 UNDIVIDED HIGHWAY	 AHEAD RIGHT INTE NON-STATE	 BRIDGE END	 VILLAGE BEGIN
 PHYSICALLY DIVIDED	 BACK LEFT INTER STATE OWNED	 BRIDGE BEGIN	AH - LENGTH FORWARD TO NEXT SEGMENT BEGIN BK - LENGTH BACKWARD TO PREVIOUS SEGMENT BEGIN
 PAINT DIVIDED	 BACK LEFT INTER NON-STATE	 TUNNEL	
 INTERSECTION AHEAD	 BACK RIGHT INTER STATE OWNED	 SIGN STRUCTURE	MFC - MAINTENANCE FUNCTIONAL CLASS A = INTERSTATE EXPRESSWAY AND/OR PRINCIPLE ARTERIAL C = MINOR ARTERIAL D = COLLECTOR E = LOCAL ACCESS F = INTERCHANGE RAMP
 INTERSECTION BACK	 BACK RIGHT INTER NON-STATE	 P3 BRIDGE	
 REFERENCE AHEAD/BACK	 T-LEFT INTERSEC STATE OWNED	 RETAINING WALL	
 DIVIDED CONNECTOR	 T-LEFT INTERSEC NON-STATE	 BRIDGE/CULVERT UNDER FILL	NULL AND TURNBACK SEGMENTS ARE DISPLAYED IN THE DEPARTMENT'S ROADWAY MANAGEMENT SYSTEM (RMS) AS 100 FEET IN LENGTH. ACTUAL SEGMENT AND SECTION LENGTHS MAY VARY SIGNIFICANTLY
 CROSS INTERSEC STATE OWNED	 T-RIGHT INTERSEC STATE OWNED	 PIPE (STAMPP)	
 CROSS INTERSEC NON-STATE	 T-RIGHT INTERSEC NON-STATE	 ROTARY INTERSEC	

EXTRACT DATE: 12/18/2023 ROADWAY MANAGEMENT SYSTEM PAGE NUMBER: 500
 PRINT DATE: 12/20/2023 SLD COUNTY/SR - ANNUAL PRINT COUNTY: BEDFORD
 DIR: N TOTAL LEN: .115 MI. DIST: 09-1 SR: 9404
 LEFT MUN: SNAKE SPRING T RIGHT MUN: SNAKE SPRING T

000605 FT

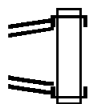
000000 FT



000605 FT
 INTER-AHD LINCOLN HW
 0010/0605 (SR0030 SEG 0425/0550)
 000000 FT 0 0 00000 0 00 0000+00
 NC SR 9404 SH
 UPPER SNAKE SPRING RD
 (SR1003 SEG 0010/0000)
 INTER-BK SR 1052 SH
 (SR1052 SEG 0010/0000)
 MFC BEGIN = F
 0010/0000 LENGTH(AH 0605 BK 0000)

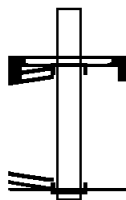
DIR: E TOTAL LEN: .043 MI. DIST: 09-1 SR: 9102
 LEFT MUN: EAST PROVIDENCE T RIGHT MUN: EAST PROVIDENCE T

000225 FT
 DWIGHT D EISENHOWER HW
 (SR0070 SEG 1470/0125) 0020/0115
 0 0 00000 0 00 0000+00 000110 FT
 LINCOLN HW
 (SR0030 SEG 0650/2430) 0020/0000



000225 FT
 INTER-AHD DWIGHT D EISENHOWER HW
 (SR0070 SEG 1470/0125)
 000110 FT
 INTER-BK LINCOLN HW
 (SR0030 SEG 0650/2430)
 0020/0000 LENGTH(AH 0115 BK 0110)

LINCOLN HW
 (SR0030 SEG 0662/0100) 0010/0110
 0 0 00000 0 00 0000+00 000000 FT
 DWIGHT D EISENHOWER HW
 (SR0070 SEG 1471/0100) 0010/0000

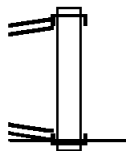
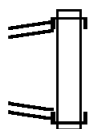


SIGN: 3 CHORD TRUSS
 BMSID 05/0030/0662/0084
 INTER-AHD LINCOLN HW
 0010/0110 (SR0030 SEG 0662/0100)
 NC I-70 WYE
 INTER-BK DWIGHT D EISENHOWER HW
 000000 FT (SR0070 SEG 1471/0100)
 MFC BEGIN = F
 0010/0000 LENGTH(AH 0110 BK 0000)

DIR: S TOTAL LEN: .072 MI. DIST: 09-1 SR: 9101
 LEFT MUN: WEST PROVIDENCE T RIGHT MUN: WEST PROVIDENCE T

LINCOLN HW 000380 FT
 (SR0030 SEG 0550/0205) 0750/0275
 1 0 01061 2 05 0000+00 000105 FT
 MAIN ST
 (SR1044 SEG 0080/1709) 0750/0000

MAIN ST
 (SR1044 SEG 0081/1797) 0010/0105
 1 0 01064 2 05 0000+00 000000 FT
 LINCOLN HW
 (SR0030 SEG 0540/1429) 0010/0000

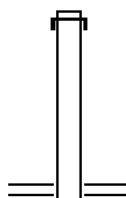


000380 FT
 INTER-AHD LINCOLN HW
 0750/0275 (SR0030 SEG 0550/0205)
 000105 FT MP C RD
 INTER-BK MAIN ST
 (SR1044 SEG 0080/1709)
 0750/0000 LENGTH(AH 0275 BK 0105)

INTER-AHD MAIN ST
 0010/0105 (SR1044 SEG 0081/1797)
 NC RAMP D RD
 INTER-BK LINCOLN HW
 000000 FT (SR0030 SEG 0540/1429)
 MFC BEGIN = F
 0010/0000 LENGTH(AH 0105 BK 0000)

DIR: W TOTAL LEN: .505 MI. DIST: 09-1 SR: 8018
 LEFT MUN: SNAKE SPRING T RIGHT MUN: SNAKE SPRING T

002664 FT



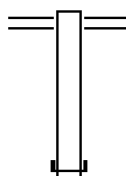
002664 FT
 INTER-AHD LINCOLN HW
 0760/1031 (SR0030 SEG 0444/0839)

001633 FT



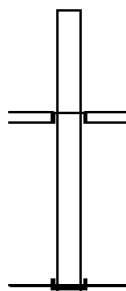
001633 FT 0 0 00000 0 00 0000+00
 NC RAMP C RD
 LUTZVILLE RD
 (SR2019 SEG 0080/0925)
 0760/0000 LENGTH(AH 1031 BK 0865)

000768 FT



0750/0865 LUTZVILLE RD
 (SR2019 SEG 0080/0925)
 000768 FT 0 0 00000 0 00 0000+00
 NC RAMP E RD
 INTER-BK LINCOLN HW
 (SR0030 SEG 0444/0224)
 0750/0000 LENGTH(AH 0865 BK 0768)

000000 FT



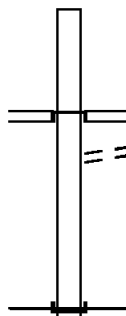
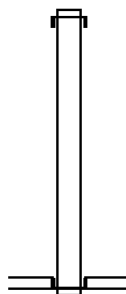
INTER-AHD SR 1052 SH
 (SR1052 SEG 0020/2530)
 LUTZVILLE RD
 (SR2019 SEG 0080/1493)
 HOSPITAL RD
 0500/0768 (T664)
 000000 FT 0 0 00000 0 00 0000+00
 NC RAMP D RD
 INTER-BK LINCOLN HW
 (SR0030 SEG 0445/0912)
 MFC BEGIN = F
 0500/0000 LENGTH(AH 0768 BK 0000)

DIR: S TOTAL LEN: .295 MI. DIST: 09-1 SR: 8016
 LEFT MUN: SNAKE SPRING T RIGHT MUN: SNAKE SPRING T

001559 FT

000527 FT

000000 FT



001559 FT
 INTER-AHD LINCOLN HW
 0760/1032 (SR0030 SEG 0434/1069)

000527 FT 0 0 00000 0 00 0000+00
 NC RAMP B RD
 PENNKNOLL RD
 (SR1003 SEG 0006/0000)
 PENNKNOLL RD
 (T445)

INTER-BK VICTORIA AV
 (PRDR)
 0760/0000 LENGTH(AH 1032 BK 0527)

INTER-AHD VICTORIA AV
 (PRDR)
 PENNKNOLL RD
 (T445)
 PENNKNOLL RD
 0750/0527 (SR1003 SEG 0006/0000)
 TO 1003/0006 SH

0750/0382 (CONN)
 000000 FT 0 0 00000 0 00 0000+00
 NC RAMP A RD
 INTER-BK LINCOLN HW
 (SR0030 SEG 0434/0144)
 MFC BEGIN = F
 0750/0000 LENGTH(AH 0527 BK 0000)

DIR: E TOTAL LEN: .363 MI. DIST: 09-1 SR: 8014
 LEFT MUN: EVERETT B RIGHT MUN: EVERETT B

FROM 1044/0014 SH (CONN)	001915 FT		001915 FT INTER-AHD LINCOLN HW 0250/1292 (SR0030 SEG 0481/1138) SR 0030 EBL 0250/0864 OP ID 05/0030/0490/0000
FIFTH AV (SR1029 SEG 0010/0637)	0250/0119 000623 FT		000623 FT 1 0 00039 0 04 0386+44 NC RAMP RD INTER-BK MAIN ST (SR1044 SEG 0020/0000) 0250/0000 LENGTH(AH 1292 BK 0623)
JUGHANDLE RD (BORO) EVERETT WEST PROVIDENCE T	0010/0468 0010/0178 000000 FT		INTER-AHD MAIN ST (SR1044 SEG 0014/0000) 0010/0623 DISHONG ST (BORO) COALDALE 0010/0178 WEST PROVIDENCE T 000000 FT 1 0 00039 0 04 0365+29 NC MA IN ST INTER-BK LINCOLN HW (SR0030 SEG 0480/0700) MFC BEGIN = F 0010/0000 LENGTH(AH 0623 BK 0000)

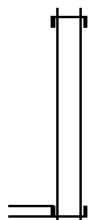
EXTRACT DATE: 12/18/2023 ROADWAY MANAGEMENT SYSTEM PAGE NUMBER: 494
PRINT DATE: 12/20/2023 SLD COUNTY/SR - ANNUAL PRINT COUNTY: BEDFORD
DIR: E TOTAL LEN: .831 MI. DIST: 09-1 SR: 8013
LEFT MUN: KING T RIGHT MUN: KING T

004389 FT

004389 FT
INTER-AHD BUD SHUSTER HW

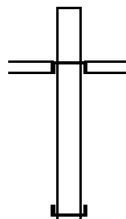
DIR: E TOTAL LEN: .831 MI. DIST: 09-1 SR: 8013
 LEFT MUN: KING T RIGHT MUN: KING T

003598 FT



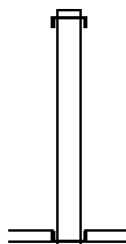
0750/0791 (SR0099 SEG 0100/1355)
 003598 FT 1 0 01061 2 31 0000+00
 NC RAMP F RD
 SARAH FURNACE RD
 (SR4034 SEG 0090/2164)
 INTER-BK RAMP E RD
 (SR8013 SEG 0010/1633)
 0750/0000 LENGTH(AH 0791 BK 0863)

002735 FT



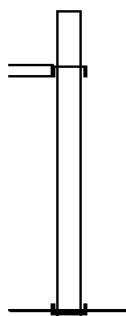
INTER-AHD RAMP H RD
 (SR8013 SEG 0250/0000)
 SARAH FURNACE RD
 (SR4034 SEG 0090/1646)
 002735 FT 1 0 01061 2 33 0017+64
 NC RAMP G RD
 INTER-BK BUD SHUSTER HW
 (SR0099 SEG 0101/1393)
 0500/0000 LENGTH(AH 0863 BK 1102)

001633 FT



INTER-AHD BUD SHUSTER HW
 (SR0099 SEG 0095/2110)
 001633 FT 1 0 01061 2 32 0016+69
 NC RAMP H RD
 SARAH FURNACE RD
 (SR4034 SEG 0090/1646)
 INTER-BK RAMP G RD
 (SR8013 SEG 0500/0863)
 0250/0000 LENGTH(AH 1102 BK 1633)

000000 FT



INTER-AHD RAMP F RD
 (SR8013 SEG 0750/0000)
 SARAH FURNACE RD
 (SR4034 SEG 0090/2164)
 000000 FT 1 0 01061 2 30 0000+00
 NC RAMP E RD
 INTER-BK BUD SHUSTER HW
 (SR0099 SEG 0094/1595)
 MFC BEGIN = F
 0010/0000 LENGTH(AH 1633 BK 0000)

EXTRACT DATE: 12/18/2023 ROADWAY MANAGEMENT SYSTEM PAGE NUMBER: 492
PRINT DATE: 12/20/2023 SLD COUNTY/SR - ANNUAL PRINT COUNTY: BEDFORD
DIR: E TOTAL LEN: .959 MI. DIST: 09-1 SR: 8011
LEFT MUN: EAST ST CLAIR T RIGHT MUN: EAST ST CLAIR T

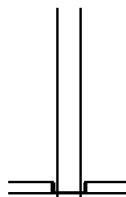
005066 FT



005066 FT
INTER-AHD BUD SHUSTER HW
0750/1378 (SR0099 SEG 0064/2020)

DIR: E TOTAL LEN: .959 MI. DIST: 09-1 SR: 8011
 LEFT MUN: EAST ST CLAIR T RIGHT MUN: EAST ST CLAIR T

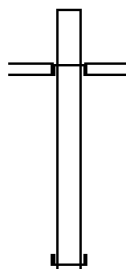
003688 FT



003688 FT 1 0 01061 2 27 0000+00
 NC RAMP B RD
 BRUMBAUGH RD
 (SR0869 SEG 0300/0877)
 INTER-BK RAMP A RD
 (SR8011 SEG 0010/1154)
 0750/0000 LENGTH(AH 1378 BK 1325)

INTER-AHD RAMP D RD
 (SR8011 SEG 0250/0000)
 BRUMBAUGH RD
 (SR0869 SEG 0300/0302)
 0500/1325

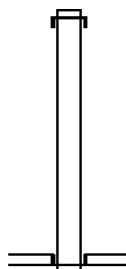
002363 FT



002363 FT 1 0 01061 2 28 0022+13
 NC RAMP C RD
 INTER-BK BUD SHUSTER HW
 (SR0099 SEG 0065/1975)
 0500/0000 LENGTH(AH 1325 BK 1209)

INTER-AHD BUD SHUSTER HW
 (SR0099 SEG 0061/2136)
 0250/1209

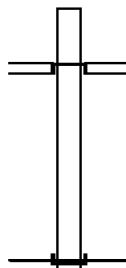
001154 FT



001154 FT 1 0 01061 2 29 0016+04
 NC RAMP D RD
 BRUMBAUGH RD
 (SR0869 SEG 0300/0302)
 INTER-BK RAMP C RD
 (SR8011 SEG 0500/1325)
 0250/0000 LENGTH(AH 1209 BK 1154)

INTER-AHD RAMP B RD
 (SR8011 SEG 0750/0000)
 BRUMBAUGH RD
 (SR0869 SEG 0300/0877)
 0010/1154

000000 FT



000000 FT 1 0 01061 2 26 0000+00
 NC RAMP A RD
 INTER-BK BUD SHUSTER HW
 (SR0099 SEG 0060/2092)
 MFC BEGIN = F
 0010/0000 LENGTH(AH 1154 BK 0000)

EXTRACT DATE: 12/18/2023 ROADWAY MANAGEMENT SYSTEM PAGE NUMBER: 490
 PRINT DATE: 12/20/2023 SLD COUNTY/SR - ANNUAL PRINT COUNTY: BEDFORD
 DIR: E TOTAL LEN: .798 MI. DIST: 09-1 SR: 8009
 LEFT MUN: BEDFORD T RIGHT MUN: BEDFORD T

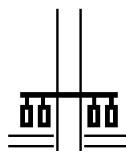
004211 FT



003323 FT

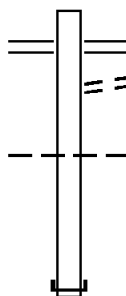
004211 FT
 INTER-AHD BUD SHUSTER HW
 0750/0888 (SR0099 SEG 0030/0344)
 FROM 0056/0301 SH
 0750/0194 (CONN)
 003323 FT 1 0 01061 2 22 0015+62

DIR: E TOTAL LEN: .798 MI. DIST: 09-1 SR: 8009
 LEFT MUN: BEDFORD T RIGHT MUN: BEDFORD T



NC RAMP H RD
 QUAKER VALLEY RD
 (SR0056 SEG 0301/0198)
 (SR0056 SEG 0300/0175)

0750/0000 LENGTH(AH 0888 BK 1111)



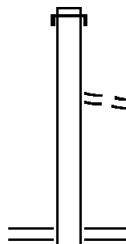
QUAKER VALLEY RD
 (SR0056 SEG 0290/0680)
 (SR0056 SEG 0291/0663)
 TO 0056/0291 SH
 (CONN)

0500/1111
 0500/0934

002212 FT

BEDFORD
 EAST ST CLAIR T
 1 0 01061 2 20 0017+46

NC RAMP G RD
 INTER-BK BUD SHUSTER HW
 (SR0099 SEG 0031/0866)
 0500/0000 LENGTH(AH 1111 BK 1085)

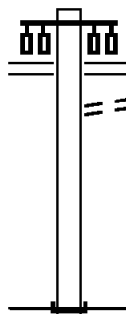


INTER-AHD BUD SHUSTER HW
 0250/1085 (SR0099 SEG 0025/1277)

001127 FT

FROM 0056/0290 SH
 (CONN)
 1 0 01061 2 18 0000+00

NC RAMP F RD
 QUAKER VALLEY RD
 (SR0056 SEG 0291/0713)
 (SR0056 SEG 0290/0701)
 0250/0000 LENGTH(AH 1085 BK 1127)



QUAKER VALLEY RD
 (SR0056 SEG 0301/0275)
 (SR0056 SEG 0300/0274)

0010/1127
 0010/0917 TO 0056/0300 SH
 (CONN)

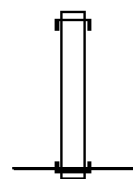
000000 FT

000000 FT 1 0 01061 2 24 0000+00
 NC RAMP E RD
 INTER-BK BUD SHUSTER HW
 (SR0099 SEG 0024/0914)

MFC BEGIN = F
 0010/0000 LENGTH(AH 1127 BK 0000)

EXTRACT DATE: 12/18/2023 ROADWAY MANAGEMENT SYSTEM PAGE NUMBER: 488
 PRINT DATE: 12/20/2023 SLD COUNTY/SR - ANNUAL PRINT COUNTY: BEDFORD
 DIR: S TOTAL LEN: .108 MI. DIST: 09-1 SR: 8008
 LEFT MUN: EAST PROVIDENCE T RIGHT MUN: EAST PROVIDENCE T

000570 FT
 000000 FT



000570 FT
 INTER-AHD LINCOLN HW
 0500/0570 (SR0030 SEG 0680/0299)
 000000 FT 1 0 00039 2 02 0000+00
 NC RAMP G RD
 INTER-BK TURNPIKE RAMP RD
 (TNPK)
 MFC BEGIN = F
 0500/0000 LENGTH(AH 0570 BK 0000)

DIR: E TOTAL LEN: 1.787 MI. DIST: 09-1 SR: 8007
 LEFT MUN: BEDFORD T RIGHT MUN: BEDFORD T

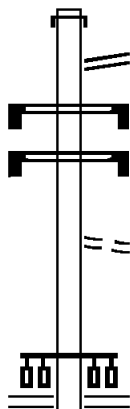
009434 FT



009434 FT
 INTER-AHD BUD SHUSTER HW
 0760/0708 (SR0099 SEG 0002/0545)

008726 FT

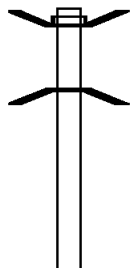
008726 FT 0 0 00000 0 00 0000+00
 NC RAMP D RD
 INTER-BK RAMP C RD
 (SR8007 SEG 0750/1375)
 0760/0000 LENGTH(AH 0708 BK 1830)



INTER-AHD RAMP C RD
 0750/1830 (SR8007 SEG 0500/0000)
 RAMP D RD
 0750/1375 (SR8007 SEG 0760/0000)
 SIGN: 3 CHORD TRUSS
 0750/1195 BMSID 05/8007/0020/065B
 SIGN: CENTER MOUNTD
 0750/1032 BMSID 05/8007/0750/1032

006896 FT

FROM 4009/0211 SH
 0750/0200 (CONN)
 006896 FT 1 0 01061 2 15 0000+00
 NC RAMP C RD
 BUSINESS 220
 (SR4009 SEG 0210/1440)
 (SR4009 SEG 0211/1426)
 0750/0000 LENGTH(AH 1830 BK 2437)



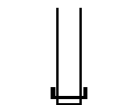
INTER-AHD BMSEN 05/8007/0500/0000
 RAMP B RD
 0510/2437 (SR8007 SEG 0020/0000)
 1 0 01061 2 13 0046+56
 SR 0220 NBL
 0510/2179 BMSBG 05/8007/0500/0000

004459 FT

004459 FT 1 0 01061 2 13 0046+56

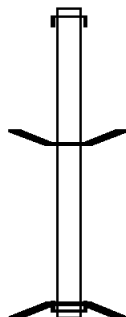
DIR: E TOTAL LEN: 1.787 MI. DIST: 09-1 SR: 8007
 LEFT MUN: BEDFORD T RIGHT MUN: BEDFORD T

002658 FT

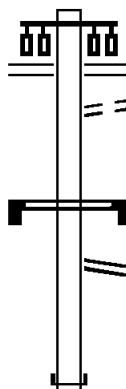


INTER-BK NC RAMP B RD
 US 220 SH
 (SR0099 SEG 0003/1759)
 0510/0000 LENGTH(AH 2437 BK 1801)

INTER-AHD BUD SHUSTER HW
 0500/1801 (SR0099 SEG 0003/0680)

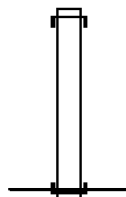


0500/0258 BMS EN 05/8007/0500/0000
 002658 FT 1 0 01061 2 14 0031+63
 INTER-BK NC RAMP C RD
 RAMP C RD
 (SR8007 SEG 0750/1830)
 SR 0220 NBL
 BMSBG 05/8007/0500/0000
 0500/0000 LENGTH(AH 1801 BK 1830)



BUSINESS 220
 (SR4009 SEG 0210/1440)
 (SR4009 SEG 0211/1426)
 0020/1830
 0020/1670 TO 4009/0211 SH
 (CONN)

000828 FT



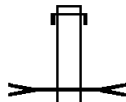
0020/0658 SIGN: 3 CHORD TRUSS
 BMSID 05/8007/0020/0658
 RAMP A RD
 (SR8007 SEG 0010/0828)
 000828 FT 0 0 00000 0 00 0000+00
 INTER-BK NC RAMP B RD
 RAMP B RD
 (SR8007 SEG 0510/2437)
 0020/0000 LENGTH(AH 1830 BK 0828)

000000 FT

INTER-AHD RAMP B RD
 0010/0828 (SR8007 SEG 0020/0532)
 000000 FT 1 0 01061 2 12 0000+00
 INTER-BK NC RAMP A RD
 BUD SHUSTER HW
 (SR0220 SEG 0480/2893)
 MFC BEGIN = F
 0010/0000 LENGTH(AH 0828 BK 0000)

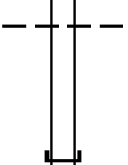
EXTRACT DATE: 12/18/2023 ROADWAY MANAGEMENT SYSTEM PAGE NUMBER: 485
PRINT DATE: 12/20/2023 SLD COUNTY/SR - ANNUAL PRINT COUNTY: BEDFORD
DIR: S TOTAL LEN: 2.116 MI. DIST: 09-1 SR: 8005
LEFT MUN: BEDFORD T RIGHT MUN: BEDFORD T

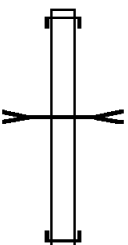
011173 FT





011173 FT
INTER-AHD LINCOLN HW
0760/1059 (SR0030 SEG 0340/0414)
TR. JUN. RIV.
STRUCTURE LENGTH 10 FT
0760/0865 BMSID 05/8005/0750/0250

DIR: S TOTAL LEN: 2.116 MI. DIST: 09-1 SR: 8005
 LEFT MUN: BEDFORD T RIGHT MUN: BEDFORD T

010114 FT  0760/0511 BEDFORD
 010114 FT 1 0 01061 2 11 0000+00 BEDFORD B
 NC RAMP CC RD
 INTER-BK BUD SHUSTER HW
 (SR0220 SEG 0440/0310)
 0760/0000 LENGTH(AH 1059 BK 0884)


009230 FT  INTER-AHD BUD SHUSTER HW
 0750/0884 (SR0220 SEG 0440/0924)
 TR. JUN. RIV.
 STRUCTURE LENGTH 10 FT
 0750/0250 BMSID 05/8005/0750/0250
 009230 FT 1 0 01061 2 10 0000+00
 NC RAMP C RD
 INTER-BK LINCOLN HW
 (SR0030 SEG 0330/3157)
 0750/0000 LENGTH(AH 0884 BK 2375)

006855 FT  INTER-AHD BUD SHUSTER HW
 0510/2375 (SR0220 SEG 0450/1473)
 006855 FT 1 0 01061 2 09 0019+60
 NC RAMP FF RD
 INTER-BK LINCOLN HW
 (SR0030 SEG 0341/0714)
 0510/0000 LENGTH(AH 2375 BK 1519)

005336 FT  INTER-AHD LINCOLN HW
 0500/1519 (SR0030 SEG 0331/2714)
 005336 FT 1 0 01061 2 08 0000+00
 NC RAMP F RD
 INTER-BK BUD SHUSTER HW
 (SR0220 SEG 0450/0553)
 0500/0000 LENGTH(AH 1519 BK 0801)


DIR: S TOTAL LEN: 2.116 MI. DIST: 09-1 SR: 8005
 LEFT MUN: BEDFORD T RIGHT MUN: BEDFORD T

004535 FT




INTER-AHD BUD SHUSTER HW
 0260/0801 (SR0220 SEG 0451/0669)
 004535 FT 1 0 01061 2 06 0000+00
 NC RAMP E RD
 INTER-BK LINCOLN HW
 (SR0030 SEG 0331/1602)
 0260/0000 LENGTH(AH 0801 BK 1016)

003519 FT



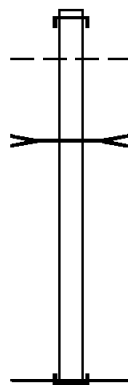
INTER-AHD LINCOLN HW
 0250/1016 (SR0030 SEG 0331/0938)
 003519 FT 1 0 01061 2 07 0028+97
 NC RAMP EE RD
 INTER-BK BUD SHUSTER HW
 (SR0220 SEG 0451/1180)
 0250/0000 LENGTH(AH 1016 BK 1481)

002038 FT



INTER-AHD LINCOLN HW
 0020/1481 (SR0030 SEG 0330/2086)
 002038 FT 1 0 01061 2 04 0000+00
 NC RAMP D RD
 INTER-BK BUD SHUSTER HW
 (SR0220 SEG 0441/1094)
 0020/0000 LENGTH(AH 1481 BK 2038)

000000 FT



INTER-AHD BUD SHUSTER HW
 0010/2038 (SR0220 SEG 0441/0405)
 BEDFORD
 0010/1620 BEDFORD T
 T. JUN. RIV.
 0010/1574 STRUCTURE LENGTH 10 FT
 BMSID 05/8005/0010/1574
 000000 FT 1 0 01061 2 05 0000+00
 NC RAMP DD RD
 INTER-BK LINCOLN HW
 (SR0030 SEG 0330/1391)
 MFC BEGIN = F
 0010/0000 LENGTH(AH 2038 BK 0000)

EXTRACT DATE: 12/18/2023 ROADWAY MANAGEMENT SYSTEM PAGE NUMBER: 482
PRINT DATE: 12/20/2023 SLD COUNTY/SR - ANNUAL PRINT COUNTY: BEDFORD
DIR: N TOTAL LEN: 1.632 MI. DIST: 09-1 SR: 8004
LEFT MUN: WEST PROVIDENCE T RIGHT MUN: WEST PROVIDENCE T

008616 FT

008616 FT
INTER-AHD BUD SHUSTER BP
0762/2175 (SR1007 SEG 0010/0000)

006441 FT

006441 FT 0 0 00000 0 00 0000+00
NC RAMP S RD



DIR: N TOTAL LEN: 1.632 MI. DIST: 09-1 SR: 8004
 LEFT MUN: WEST PROVIDENCE T RIGHT MUN: WEST PROVIDENCE T

004276 FT
 INTER-BK LINCOLN HW
 (SR0030 SEG 0520/2129)
 0762/0000 LENGTH(AH 2175 BK 2165)

004276 FT
 INTER-AHD LINCOLN HW
 0752/2165 (SR0030 SEG 0530/0140)

004276 FT
 NC RAMP T RD
 INTER-BK BUD SHUSTER BP
 (SR1007 SEG 0011/0000)
 0752/0000 LENGTH(AH 2165 BK 1831)

002445 FT
 INTER-AHD LINCOLN HW
 0512/1831 (SR0030 SEG 0521/2394)

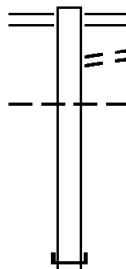
002445 FT
 NC RAMP L RD
 BUD SHUSTER BP
 (SR1007 SEG 0011/0942)
 (SR1007 SEG 0010/0936)
 0512/0000 LENGTH(AH 1831 BK 2445)

000000 FT
 INTER-AHD BUD SHUSTER BP
 0502/2445 (SR1007 SEG 0010/1397)

000000 FT
 NC RAMP N RD
 INTER-BK LINCOLN HW
 (SR0030 SEG 0531/0789)
 MFC BEGIN = F
 0502/0000 LENGTH(AH 2445 BK 0000)

EXTRACT DATE: 12/18/2023 ROADWAY MANAGEMENT SYSTEM PAGE NUMBER: 480
 PRINT DATE: 12/20/2023 SLD COUNTY/SR - ANNUAL PRINT COUNTY: BEDFORD
 DIR: E TOTAL LEN: 1.155 MI. DIST: 09-1 SR: 8003
 LEFT MUN: BEDFORD B RIGHT MUN: BEDFORD B

006101 FT

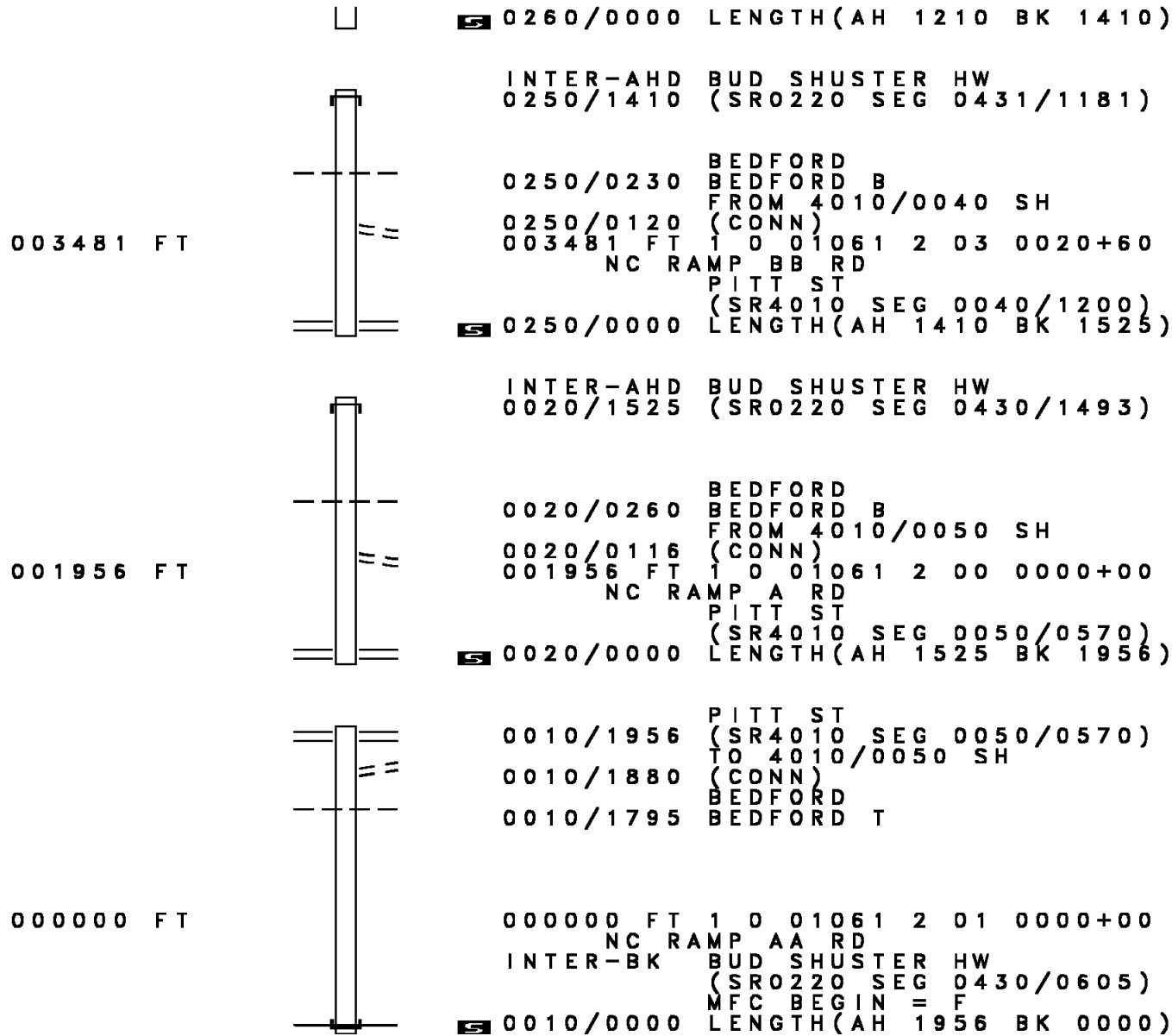


004891 FT

006101 FT PITT ST
 0260/1210 (SR4010 SEG 0040/1200)
 TO 4010/0040 SH
 0260/1020 (CONN)
 BEDFORD
 0260/0980 BEDFORD T

004891 FT 1 0 01061 2 02 0016+90
 NC RAMP B RD
 INTER-BK BUD SHUSTER HW
 (SR0220 SEG 0431/1900)

DIR: E TOTAL LEN: 1.155 MI. DIST: 09-1 SR: 8003
 LEFT MUN: BEDFORD T RIGHT MUN: BEDFORD T



0260/0000 LENGTH(AH 1210 BK 1410)

INTER-AHD BUD SHUSTER HW
 0250/1410 (SR0220 SEG 0431/1181)

0250/0230 BEDFORD
 BEDFORD B
 FROM 4010/0040 SH
 0250/0120 (CONN)
 003481 FT 1 0 01061 2 03 0020+60
 NC RAMP BB RD
 PITT ST

0250/0000 LENGTH(AH 1410 BK 1525)

INTER-AHD BUD SHUSTER HW
 0020/1525 (SR0220 SEG 0430/1493)

0020/0260 BEDFORD
 BEDFORD B
 FROM 4010/0050 SH
 0020/0116 (CONN)
 001956 FT 1 0 01061 2 00 0000+00
 NC RAMP A RD
 PITT ST

0020/0000 LENGTH(AH 1525 BK 1956)

0010/1956 PITT ST
 (SR4010 SEG 0050/0570)
 TO 4010/0050 SH
 0010/1880 (CONN)
 0010/1795 BEDFORD
 BEDFORD T

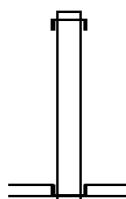
000000 FT 1 0 01061 2 01 0000+00
 NC RAMP AA RD
 INTER-BK BUD SHUSTER HW
 (SR0220 SEG 0430/0605)
 MFC BEGIN = F

0010/0000 LENGTH(AH 1956 BK 0000)

DIR: N TOTAL LEN: .288 MI. DIST: 09-1 SR: 8001
 LEFT MUN: EAST PROVIDENCE T RIGHT MUN: EAST PROVIDENCE T

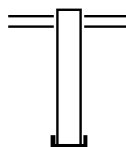
001521 FT

001060 FT



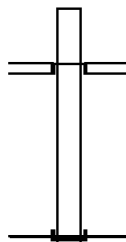
001521 FT
 INTER-AHD DWIGHT D EISENHOWER HW
 0750/0461 (SR0070 SEG 1484/0328)
 001060 FT 1 0 00267 2 00 0008+57
 NC RAMP A RD
 S BREEZEWOOD RD
 (SR2035 SEG 0010/0435)
 INTER-BK RAMP E RD
 (SR8001 SEG 0010/0657)
 0750/0000 LENGTH(AH 0461 BK 0403)

000657 FT



S BREEZEWOOD RD
 0500/0403 (SR2035 SEG 0010/0116)
 000657 FT 1 0 00267 2 01 0001+96
 NC RAMP B RD
 INTER-BK DWIGHT D EISENHOWER HW
 (SR0070 SEG 1485/0186)
 0500/0000 LENGTH(AH 0403 BK 0657)

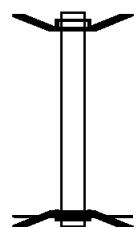
000000 FT



INTER-AHD RAMP A RD
 (SR8001 SEG 0750/0000)
 S BREEZEWOOD RD
 0010/0657 (SR2035 SEG 0010/0435)
 000000 FT 1 0 00267 2 02 0017+81
 NC RAMP E RD
 INTER-BK DWIGHT D EISENHOWER HW
 (SR0070 SEG 1480/1766)
 MFC BEGIN = F
 0010/0000 LENGTH(AH 0657 BK 0000)

EXTRACT DATE: 12/18/2023 ROADWAY MANAGEMENT SYSTEM PAGE NUMBER: 477
 PRINT DATE: 12/20/2023 SLD COUNTY/SR - ANNUAL PRINT COUNTY: BEDFORD
 DIR: B TOTAL LEN: .054 MI. DIST: 09-1 SR: 4102
 LEFT MUN: BEDFORD T RIGHT MUN: BEDFORD T

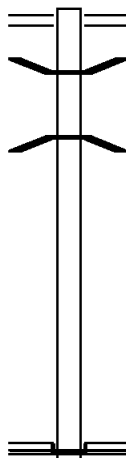
000284 FT
 000000 FT



000284 FT BMS EN 05/4102/0010/0000
 INTER-AHD COUNTRY RIDGE RD
 0010/0284 (T494)
 000000 FT 0 0 00000 0 00 0000+00
 NC CO COUNTRY RIDGE RD
 INTER-BK COUNTRY RIDGE RD
 (T494)
 SR 0099 NBL
 BMSBG 05/4102/0010/0000
 MFC BEGIN = E
 0010/0000 LENGTH(AH 0284 BK 0000)

EXTRACT DATE: 12/18/2023 ROADWAY MANAGEMENT SYSTEM PAGE NUMBER: 476
 PRINT DATE: 12/20/2023 SLD COUNTY/SR - ANNUAL PRINT COUNTY: BEDFORD
 DIR: B TOTAL LEN: .564 MI. DIST: 09-1 SR: 4036
 LEFT MUN: JUNIATA T RIGHT MUN: JUNIATA T

002978 FT



000000 FT

002978 FT ALLEGHENY RD
 0010/2978 (SR0031 SEG 0130/0000)
 0010/2177 BMS EN 05/4036/0010/1963
 1 0 00049 4 01 0030+00
 I-70 & I-76
 0010/1963 BMSBG 05/4036/0010/1963

 000000 FT 1 0 00049 4 01 0030+00
 NC RI DDLEMOSE RD
 BUENA RD
 (SR3019 SEG 0150/0000)
 INTER-BK RIDDLEMOSE RD
 (T427)
 MFC BEGIN = E
 0010/0000 LENGTH(AH 2978 BK 0000)

EXTRACT DATE: 12/18/2023 ROADWAY MANAGEMENT SYSTEM PAGE NUMBER: 475
 PRINT DATE: 12/20/2023 SLD COUNTY/SR - ANNUAL PRINT COUNTY: BEDFORD
 DIR: B TOTAL LEN: .998 MI. DIST: 09-1 SR: 4035
 LEFT MUN: PAVIA T RIGHT MUN: PAVIA T

005272 FT

005272 FT AH-BLAIR (07)
 INTER-AHD KNOB RD
 0020/2601 (SR3001 SEG 0010/0000)

002671 FT

002671 FT 2 0 07002 6 00 0027+00
 0020/0000 LENGTH(AH 2601 BK 2671)

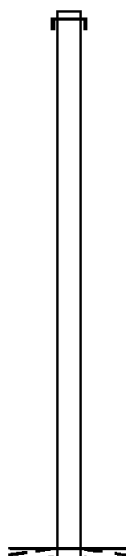
000000 FT

000000 FT 2 0 07002 6 00 0000+00
 NC BLUE KNOB RD
 STATE FOREST RD
 (FRST)

STATE FOREST RD
(FRST)

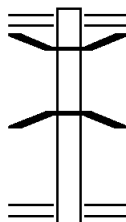
0010/0000

0010/0000 MFC BEGIN = E
 LENGTH(AH 2671 BK 0000)



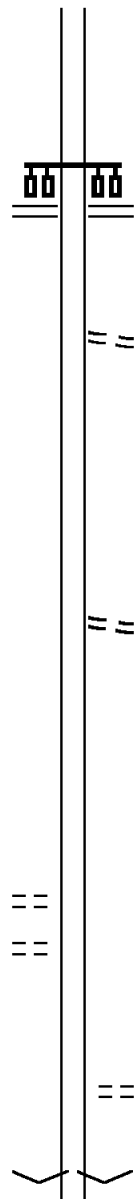
EXTRACT DATE: 12/18/2023 ROADWAY MANAGEMENT SYSTEM PAGE NUMBER: 474
 PRINT DATE: 12/20/2023 SLD COUNTY/SR - ANNUAL PRINT COUNTY: BEDFORD
 DIR: B TOTAL LEN: 4.074 MI. DIST: 09-1 SR: 4034
 LEFT MUN: KING T RIGHT MUN: KING T

021510 FT



021510 FT RAMP F RD
 (SR8013 SEG 0750/0000)
 RAMP E RD
 0090/2164 (SR8013 SEG 0010/1633)
 0090/2032 BMS EN 05/4034/0090/1778
 2 0 05080 0 00 0114+05
 SR 0099 NBL
 0090/1778 BMSBG 05/4034/0090/1778
 RAMP G RD
 (SR8013 SEG 0500/0863)
 RAMP H RD
 0090/1646 (SR8013 SEG 0250/0000)

DIR: B TOTAL LEN: 4.074 MI. DIST: 09-1 SR: 4034
 LEFT MUN: KING T RIGHT MUN: KING T



019346 FT

019346 FT 2 0 05080 0 00 0096+26
 WILLIAM PENN RD
 (SR4009 SEG 0410/0000)

0090/0000 LENGTH(AH 2164 BK 2117)

017229 FT

0080/0772 UTAH RD
 (PRDR)
 017229 FT 2 0 05080 0 00 0075+19
 0080/0000 LENGTH(AH 2117 BK 1882)

015347 FT

015347 FT 2 0 05080 0 00 0056+37
 SETTLERS RIDGE RD
 (T603)
 0070/0000 LENGTH(AH 1882 BK 2599)

012748 FT

012748 FT 2 0 05080 0 00 0030+16
 0060/0000 LENGTH(AH 2599 BK 3025)

SOUTH DAKOTA RD
 (PRDR)
 TENNESSEE LN
 (PRDR)

0050/2373

0050/2150

009723 FT

0050/0481 BAUGHMAN RD
 (T614)
 009723 FT 2 0 05080 0 00 0000+00
 VILLAGE: IMLER
 NC SARAH FURNACE RD
 SOUTH IMLER VALLEY RD

DIR: B TOTAL LEN: 4.074 MI. DIST: 09-1 SR: 4034
 LEFT MUN: KING T RIGHT MUN: KING T

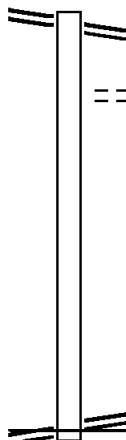
Left Side Description	Left Side Stationing	Right Side Description	Right Side Stationing
NORTH IMLER VALLEY RD (SR4019 SEG 0230/0000)	0050/0000	(SR4019 SEG 0230/0000) LENGTH(AH 3025 BK 3407)	0050/0000
		BMSBN 05/4034/0040/2688 1 0 00380 0 01 0173+10 MUD RUN	0040/2706
MAPLE RAIL RD (PRDR)	0040/2594	BMSBG 05/4034/0040/2688	0040/2688
	006316 FT		
SCRUBGRASS RD (SR4027 SEG 0010/0000)	0030/0938	006316 FT 1 0 00380 0 01 0200+13 LENGTH(AH 3407 BK 1611)	0040/0000
		BMSBN 05/4034/0030/0759 1 0 00380 0 01 0208+94 SCRUBGRASS	0030/0821
		BMSBG 05/4034/0030/0759	0030/0759
1 0 00380 0 01 0216+25 PENNSYLVANIA RD (TWP)	004705 FT 0030/0000	004705 FT MOCK CEMETERY RD (T607)	004705 FT
		LENGTH(AH 1611 BK 2973)	0030/0000
1 0 00380 0 02 0246+60 ICKES HEIGHT RD (T616)	001732 FT 0020/0000		001732 FT
		LENGTH(AH 2973 BK 1732)	0020/0000
	000000 FT		
HERITAGE LN (SR0869 SEG 0190/0000)	0010/0000	000000 FT 1 0 00380 0 02 0265+86 HERITAGE LN (SR0869 SEG 0190/0000) NC MOWRYS MILLS RD MFC BEGIN = E	0010/0000

EXTRACT DATE: 12/18/2023 ROADWAY MANAGEMENT SYSTEM PAGE NUMBER: 471
 PRINT DATE: 12/20/2023 SLD COUNTY/SR - ANNUAL PRINT COUNTY: BEDFORD
 DIR: B TOTAL LEN: .703 MI. DIST: 09-1 SR: 4033
 LEFT MUN: KIMMEL T RIGHT MUN: KIMMEL T

SCHELLSBURG RD 003714 FT
 (SR4027 SEG 0130/0000) 0010/3714

BEAVER DAM RD
 (SR4031 SEG 0160/0000) 0010/0000

000000 FT



003714 FT SCHELLSBURG RD
 0010/3714 (SR4027 SEG 0130/0000)

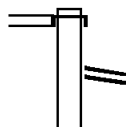
0010/2963 BEN CLAAR RD
 (T650)

000000 FT 2 0 05104 0 00 0000+00
 BEAVER DAM RD
 (SR4031 SEG 0160/0000)

NC KN ISLEY LN
 MFC BEGIN = E
 0010/0000 LENGTH(AH 3714 BK 0000)

EXTRACT DATE: 12/18/2023 ROADWAY MANAGEMENT SYSTEM PAGE NUMBER: 470
PRINT DATE: 12/20/2023 SLD COUNTY/SR - ANNUAL PRINT COUNTY: BEDFORD
DIR: B TOTAL LEN: 1.806 MI. DIST: 09-1 SR: 4032
LEFT MUN: EAST ST CLAIR T RIGHT MUN: EAST ST CLAIR T

BOBS CREEK RD 009537 FT
(SR4019 SEG 0110/0000) 0040/2843



009537 FT
INTER-AHD REYNOLDSDALE RD
0040/2843 (SR4019 SEG 0110/0000)
ADAMS RUN RD
0040/2701 (SR4015 SEG 0050/1948)

DIR: B TOTAL LEN: 1.806 MI. DIST: 09-1 SR: 4032
 LEFT MUN: EAST ST CLAIR T RIGHT MUN: EAST ST CLAIR T


HOMINY HILL RD
 (T572)
 GORDON HALL RD
 (T574)

FISH HATCHERY RD
 (T578)

		==	0040/0826	FIRST ST (TWP)
006694 FT			0040/0018	BMS EN 05/4032/0040/0000 1 0 00222 4 01 0067+69
			006694 FT	VILLAGE: REYNOLDS DALE TR DUNNINGS
		==	0040/0000	BMSBG 05/4032/0040/0000 LENGTH(AH 2843 BK 1392)
0030/1360		==		
		==		
005302 FT			0030/0140	BMS EN 05/4032/0030/0000 1 0 00222 4 00 0052+49
			005302 FT	DUNNING CREEK
		==	0030/0000	BMSBG 05/4032/0030/0000 LENGTH(AH 1392 BK 3384)
		==	0020/2638	HICKORY LEAF RD (T491)
001918 FT			0020/0008	BMS EN 05/4032/0020/0000 1 0 00222 4 00 0018+80
			001918 FT	SPRING RUN
		==	0020/0000	BMSBG 05/4032/0020/0000 LENGTH(AH 3384 BK 1918)
0010/0446		==		
000000 FT			000000 FT	1 0 00222 4 00 0000+00 NC REYNOLDS DALE RD QUAKER VALLEY RD (SRO056 SEG 0180/1700)
			INTER-BK	PRESNELL RD (T559)
			0010/0000	MFC BEGIN = E LENGTH(AH 1918 BK 0000)

EXTRACT DATE: 12/18/2023 ROADWAY MANAGEMENT SYSTEM PAGE NUMBER: 468
 PRINT DATE: 12/20/2023 SLD COUNTY/SR - ANNUAL PRINT COUNTY: BEDFORD
 DIR: B TOTAL LEN: 6.445 MI. DIST: 09-1 SR: 4031
 LEFT MUN: KIMMEL T RIGHT MUN: KIMMEL T

034027 FT



034027 FT
 INTER-AHD GREENFIELD ST
 (T641)
 0160/2072 IMLER VALLEY RD
 (SR4019 SEG 0310/0000)
 0160/1486 BMS EN 05/4031/0160/1407
 1 1 04833 0 00 0055+38
 P3
 0160/1407 BEAVERDAM CREEK
 BMSBG 05/4031/0160/1407

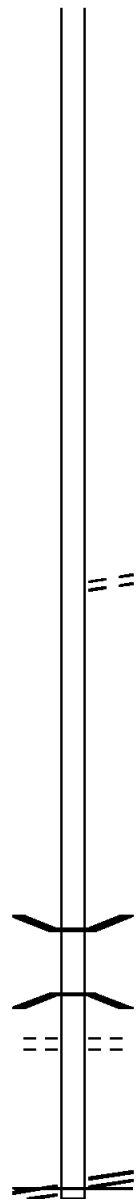
DIR: B TOTAL LEN: 6.445 MI. DIST: 09-1 SR: 4031
 LEFT MUN: KIMMEL T RIGHT MUN: KIMMEL T

Stationing / Description	Distance (FT)	Stationing / Description	Distance (FT)
KNISLEY LN (SR4033 SEG 0010/0000)	031955 FT 0160/0000	031955 FT VILLAGE: QUEEN LENGTH(AH 2072 BK 2121)	0041+40
	029834 FT	029834 FT LENGTH(AH 2121 BK 1999)	0020+37
CHURCH ST (T675)	0140/0482 027835 FT	027835 FT SCHELLESBURG RD (SR4027 SEG 0110/0000) LENGTH(AH 1999 BK 1476)	0000+00
	026359 FT	026359 FT QUEEN RD (T701) LENGTH(AH 1476 BK 1908)	0266+63
WALTER HOLLOW RD (T654)	0120/0688 024451 FT	024451 FT LENGTH(AH 1908 BK 3793)	0247+02
2 0 05041 0 01 0209+46	020658 FT	020658 FT	

DIR: B TOTAL LEN: 6.445 MI. DIST: 09-1 SR: 4031
 LEFT MUN: KIMMEL T RIGHT MUN: KIMMEL T

Stationing / Description	Diagram	Stationing / Description
PICNIC RD (T651) 0110/0000	==	0110/0000 LENGTH(AH 3793 BK 1097)
GUN CLUB RD (T652) 0100/0064	==	0100/0027 BMS EN 05/4031/0100/0000
019561 FT	↔	2 0 05041 0 01 0198+31
	↔	BEAVERDAM CREEK
	↔	BMSBG 05/4031/0100/0000
	↔	0100/0000 LENGTH(AH 1097 BK 2372)
017189 FT		017189 FT 2 0 05041 0 01 0174+55
		0090/0000 LENGTH(AH 2372 BK 2415)
014774 FT		014774 FT 2 0 05041 0 01 0150+59
		NC BEAVER DAM RD
		KIMMEL
		PAVIA T
	==	0080/0000 LENGTH(AH 2415 BK 0851)
	==	0070/0695 SCRUBGRASS RD
	==	(T642)
	↔	SCRUBGRASS CREEK
	↔	STRUCTURE LENGTH 15 FT
013923 FT	↔	0070/0657 BMSID 05/4031/0070/0657
		013923 FT 2 0 05041 0 00 0140+92
		SCRUBGRASS C
		STRUCTURE LENGTH 12 FT
		BMSID 05/4031/0070/0000
	↔	0070/0000 LENGTH(AH 0851 BK 2584)
DEICHLAND RD (T643) 0060/1451	==	
011339 FT		011339 FT 2 0 05041 0 00 0113+14

DIR: B TOTAL LEN: 6.445 MI. DIST: 09-1 SR: 4031
 LEFT MUN: PAVIA T RIGHT MUN: PAVIA T



0060/0000 LENGTH(AH 2584 BK 1797)

009542 FT

009542 FT 2 0 05041 0 00 0094+95
 0050/0000 LENGTH(AH 1797 BK 2968)

006574 FT

006574 FT 2 0 05041 0 00 0065+46
 0040/0000 LENGTH(AH 2968 BK 3005)

003569 FT

0030/0649 DEICHLAND RD
 (T644)
 003569 FT 2 0 05041 0 00 0034+90
 0030/0000 LENGTH(AH 3005 BK 1778)

001791 FT

001791 FT 2 0 05041 0 00 0017+50
 0020/0000 LENGTH(AH 1778 BK 1791)

000000 FT

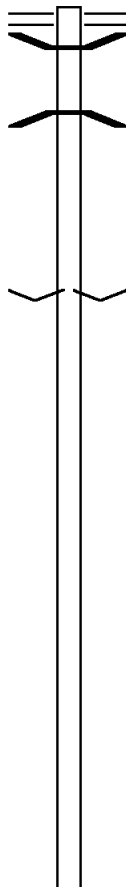
0010/0180 BMS EN 05/4031/0010/0154
 2 0 05041 0 00 0000+43
 PAVIA RUN
 0010/0154 BMSBG 05/4031/0010/0154
 PAVIA RD
 0010/0113 (T646)
 000000 FT 2 0 05041 1 00 0000+00
 SR 0869 SH
 (SR0869 SEG 0120/0000)
 NC QU EEN RD
 MFC BEGIN = D
 0010/0000 LENGTH(AH 1791 BK 0000)

SR 0869 SH
 (SR0869 SEG 0120/0000) 0010/0000

EXTRACT DATE: 12/18/2023 ROADWAY MANAGEMENT SYSTEM PAGE NUMBER: 464
PRINT DATE: 12/20/2023 SLD COUNTY/SR - ANNUAL PRINT COUNTY: BEDFORD

DIR: B TOTAL LEN: 6.261 MI. DIST: 09-1 SR: 4030
LEFT MUN: LINCOLN T RIGHT MUN: LINCOLN T

033059 FT



033059 FT LOVELY RD
0140/2076 (SR4023 SEG 0090/0000)
0140/2059 BMSEN 05/4030/0140/2018
0 0 00000 0 00 0000+00
GEORGES CRK.
0140/2018 BMSBG 05/4030/0140/2018

030983 FT

030983 FT 2 0 05078 0 00 0310+70
VILLAGE: LOVELY
S 0140/0000 LENGTH(AH 2076 BK 2502)

028481 FT

028481 FT 2 0 05078 0 00 0285+33
S 0130/0000 LENGTH(AH 2502 BK 2562)

025919 FT

025919 FT 2 0 05078 0 00 0259+69
S 0120/0000 LENGTH(AH 2562 BK 3352)

DIR: B TOTAL LEN: 6.261 MI. DIST: 09-1 SR: 4030
 LEFT MUN: LINCOLN T RIGHT MUN: LINCOLN T

022567 FT

022567 FT 2 0 05078 0 00 0226+17
 0110/0000 LENGTH(AH 3352 BK 2060)

020507 FT

0100/0016 BMS EN 05/4030/0100/0000
 020507 FT 2 0 05078 0 00 0205+55
 GEORGES CRK.
 BMSBG 05/4030/0100/0000
 0100/0000 LENGTH(AH 2060 BK 3005)

017502 FT

017502 FT 2 0 05078 0 00 0174+91
 0090/0000 LENGTH(AH 3005 BK 2879)

LINCOLN
 0080/0930 WEST ST CLAIR T

MOUNTAIN RD
 (T614)

014623 FT
 0080/0000

014623 FT 2 0 05078 0 00 0145+70
 NC PLEASANT HOLLOW RD
 0080/0000 LENGTH(AH 2879 BK 2626)

011997 FT

011997 FT 2 0 05078 0 00 0119+69
 0070/0000 LENGTH(AH 2626 BK 2305)

DIR: B TOTAL LEN: 6.261 MI. DIST: 09-1 SR: 4030
 LEFT MUN: WEST ST CLAIR T RIGHT MUN: WEST ST CLAIR T

009692 FT

009692 FT 2 0 05078 0 00 0096+30
 WEAVER RD
 (T601)
 0060/0000 LENGTH(AH 2305 BK 1240)

008452 FT

008452 FT 2 0 05078 0 00 0084+18
 0050/0000 LENGTH(AH 1240 BK 2392)

006060 FT

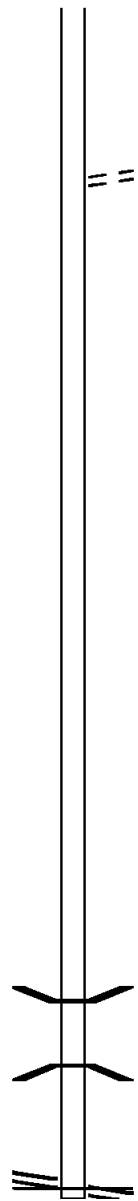
006060 FT 2 0 05078 0 00 0060+26
 0040/0000 LENGTH(AH 2392 BK 2172)

003888 FT

003888 FT 2 0 05078 0 00 0038+42
 0030/0000 LENGTH(AH 2172 BK 1895)

001993 FT

001993 FT 2 0 05078 0 00 0019+76
 0020/0000 LENGTH(AH 1895 BK 1993)



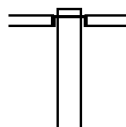
2 0 05078 0 00 0000+00 000000 FT
 QUAKER VALLEY RD
 (SR0056 SEG 0090/0000) 0010/0000

0010/0149 BMS EN 05/4030/0010/0128
 2 0 05078 0 00 0001+39
 BAREFOOT RUN
 0010/0128 BMSBG 05/4030/0010/0128
 NC CA LVARY HOLLOW RD
 QUAKER VALLEY RD
 000000 FT (SR0056 SEG 0090/0000)
 MFC BEGIN = E
 0010/0000 LENGTH(AH 1993 BK 0000)

EXTRACT DATE: 12/18/2023 ROADWAY MANAGEMENT SYSTEM PAGE NUMBER: 461
PRINT DATE: 12/20/2023 SLD COUNTY/SR - ANNUAL PRINT COUNTY: BEDFORD

DIR: B TOTAL LEN: 2.640 MI. DIST: 09-1 SR: 4029
LEFT MUN: KIMMEL T RIGHT MUN: KIMMEL T

013937 FT



013937 FT
INTER-AHD SQUIRREL LN
(PRDR)
WILLIAM PENN RD
0050/2852 (SR4009 SEG 0460/0000)

DIR: B TOTAL LEN: 2.640 MI. DIST: 09-1 SR: 4029
LEFT MUN: KIMMEL T RIGHT MUN: KIMMEL T

RIDGE RD
(T640)

011085 FT
0050/0000

==

011085 FT 2 0 05106 0 00 0172+05
NC RIDGE RD
5 0050/0000 LENGTH(AH 2852 BK 3006)

008079 FT

008079 FT 2 0 05106 0 00 0139+35
5 0040/0000 LENGTH(AH 3006 BK 2978)

005101 FT

005101 FT 2 0 05106 0 00 0109+95
5 0030/0000 LENGTH(AH 2978 BK 2530)

002571 FT

002571 FT 2 0 05106 0 00 0084+65
5 0020/0000 LENGTH(AH 2530 BK 2571)

000000 FT

000000 FT 2 0 05106 0 00 0058+94
NC FICKES RD
INTER-BK FICKES RD
(T610)
MFC BEGIN = E
5 0010/0000 LENGTH(AH 2571 BK 0000)

DIR: B TOTAL LEN: .752 MI. DIST: 09-1 SR: 4028
 LEFT MUN: EAST ST CLAIR T RIGHT MUN: EAST ST CLAIR T

003972 FT

003972 FT QUAKER VALLEY RD
 0020/2420 (SR0056 SEG 0230/0000)

001552 FT

001552 FT 2 0 05087 0 00 0000+00
 VALLEY RD
 (SR4003 SEG 0120/1988)
 NC OL D QUAKER CHURCH RD

INTER-BK VALLEY RD
 (SR4003 SEG 0120/1988)

001552 FT

0020/0000 LTH AH 002420 BK 000240
 001552 FT
 7014/0000 LTH AH 000240 BK 001552
 INTER-AHD VALLEY RD
 (SR4003 SEG 0130/0000)

0010/1552 (SR4003 SEG 0130/0000)

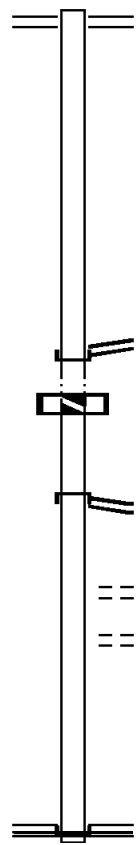
0010/0506 FETTER LN
 (PRDR)
 EICHLER RD
 (PRDR)

000000 FT

000000 FT 2 0 05049 0 01 0327+33
 NC OL D TOWN RD
 QUAKER VALLEY RD
 (SR0056 SEG 0220/0000)

INTER-BK HAMMOND HILL RD
 (T490)

0010/0000 MFC BEGIN = E
 LENGTH(AH 1552 BK 0000)



DIR: B TOTAL LEN: 5.884 MI. DIST: 09-1 SR: 4027
 LEFT MUN: KIMMEL T RIGHT MUN: KIMMEL T

HELSEL RD
 (T649)

031067 FT

031067 FT AH-BLAIR (07)
 INTER-AHD SCHELLSBURG RD
 0130/2675 (SR3007 SEG 0010/0000)

0130/2339

==

028392 FT

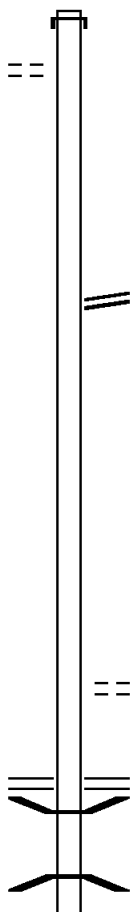
028392 FT 2 0 05083 0 00 0284+00
 KNISLEY LN
 (SR4033 SEG 0010/3714)
 0130/0000 LENGTH(AH 2675 BK 2510)

025882 FT

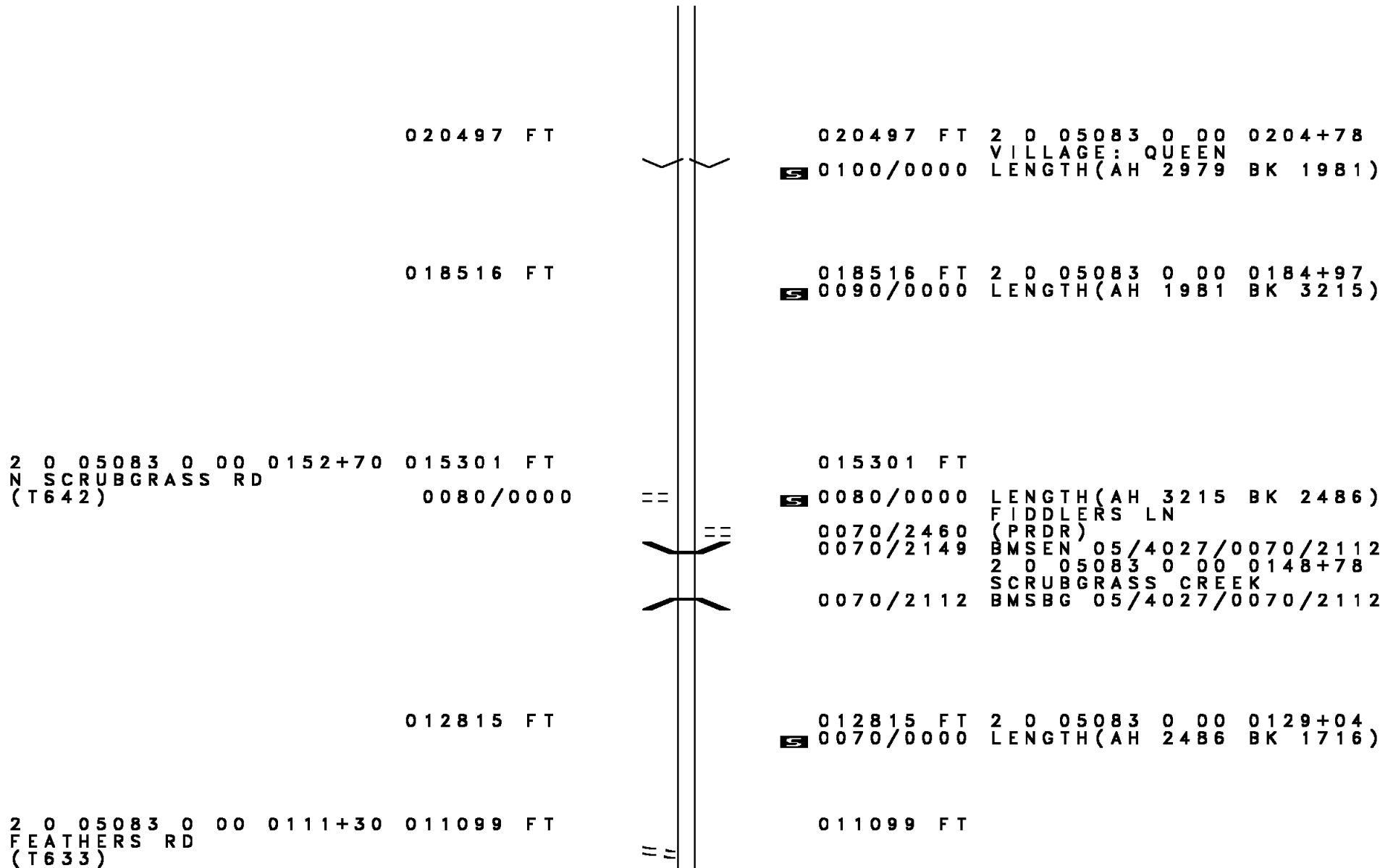
025882 FT 2 0 05083 0 00 0258+90
 0120/0000 LENGTH(AH 2510 BK 2406)

023476 FT

0110/0409 CHURCH ST (T675)
 023476 FT 2 0 05083 0 00 0234+64
 BEAVER DAM RD
 (SR4031 SEG 0140/0000)
 0110/0000 LENGTH(AH 2406 BK 2979)
 0100/2728 BMS EN 05/4027/0100/2701
 2 0 05083 0 00 0231+80
 BEAVER DAM C
 0100/2701 BMSBG 05/4027/0100/2701



DIR: B TOTAL LEN: 5.884 MI. DIST: 09-1 SR: 4027
 LEFT MUN: KIMMEL T RIGHT MUN: KIMMEL T



DIR: B TOTAL LEN: 5.884 MI. DIST: 09-1 SR: 4027
LEFT MUN: KIMMEL T RIGHT MUN: KIMMEL T

SCHELLESBURG RD
(SR4025 SEG 0060/3490) 0060/0000

NC SCHELLESBURG RD
[S] 0060/0000 LENGTH(AH 1716 BK 2818)

008281 FT

0050/0037 BMS EN 05/4027/0050/0000
008281 FT 2 0 05083 0 00 0083+02
SCRUBGRASS C
[S] 0050/0000 BMSBG 05/4027/0050/0000
LENGTH(AH 2818 BK 2659)

005622 FT

0040/0044 KIMMEL
005622 FT KING T
[S] 0040/0000 2 0 05083 0 00 0056+25
LENGTH(AH 2659 BK 1730)

2 0 05083 0 00 0038+95 003892 FT
COLEBAUGH RD
(T613) 0030/0000

003892 FT
[S] 0030/0000 LENGTH(AH 1730 BK 1901)

001991 FT

001991 FT 2 0 05083 0 00 0019+94
[S] 0020/0000 LENGTH(AH 1901 BK 1991)

2 0 05083 0 00 0000+00 000000 FT
MOWRYS MILL RD
(SR4034 SEG 0030/0938) 0010/0000

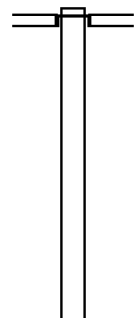
NC SCRUBGRASS RD
MOWRYS MILL RD
000000 FT (SR4034 SEG 0030/0938)
MFC BEGIN = E
[S] 0010/0000 LENGTH(AH 1991 BK 0000)

EXTRACT DATE: 12/18/2023 ROADWAY MANAGEMENT SYSTEM PAGE NUMBER: 455
PRINT DATE: 12/20/2023 SLD COUNTY/SR - ANNUAL PRINT COUNTY: BEDFORD

DIR: B TOTAL LEN: 2.611 MI. DIST: 09-1 SR: 4026
LEFT MUN: EAST ST CLAIR T RIGHT MUN: EAST ST CLAIR T

013786 FT


013786 FT
INTER-AHD CRISSMAN RD
(T541)
VALLEY RD
0060/2151 (SR4003 SEG 0120/0000)



011635 FT

011635 FT 2 0 05065 0 00 0135+49
5 0060/0000 LENGTH(AH 2151 BK 2575)

DIR: B TOTAL LEN: 2.611 MI. DIST: 09-1 SR: 4026
 LEFT MUN: EAST ST CLAIR T RIGHT MUN: EAST ST CLAIR T



EXTRACT DATE: 12/18/2023 ROADWAY MANAGEMENT SYSTEM PAGE NUMBER: 453
 PRINT DATE: 12/20/2023 SLD COUNTY/SR - ANNUAL PRINT COUNTY: BEDFORD
 DIR: B TOTAL LEN: 3.113 MI. DIST: 09-1 SR: 4025
 LEFT MUN: KIMMEL T RIGHT MUN: KIMMEL T

FEATHERS RD
(T633)

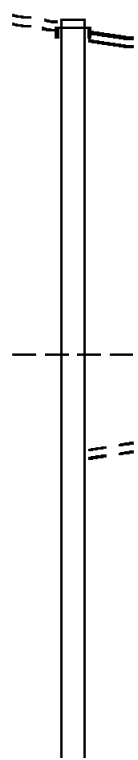
016434 FT

0060/3490

016434 FT
INTER-AHD

0060/3490

SCHELLESBURG RD
(SR4027 SEG 0060/0000)
SCRUBGRASS RD
(SR4027 SEG 0060/0000)



012944 FT

012944 FT 2 0 05126 0 00 0078+48
 0060/0000 LENGTH(AH 3490 BK 2816)
 KIMMEL
 0050/2798 KING T

0050/1881 COLEBAUGH RD
(T613)

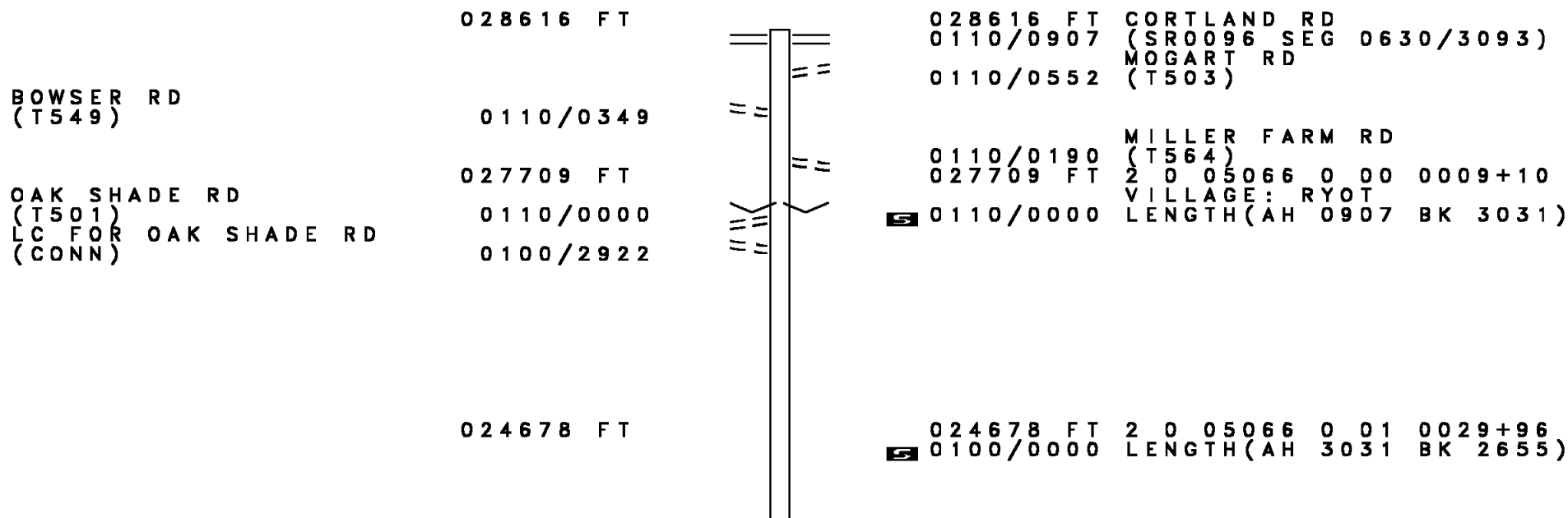
010128 FT

010128 FT 2 0 05126 0 00 0050+02
 0050/0000 LENGTH(AH 2816 BK 2460)

DIR: B TOTAL LEN: 3.113 MI. DIST: 09-1 SR: 4025
 LEFT MUN: KING T RIGHT MUN: KING T

Left Side Description	Left Side Length (FT)	Right Side Description	Right Side Length (FT)	Right Side Stationing
SIRKO RD (T611)	007668 FT	ICKES HEIGHT RD (T616)	007668 FT	2 0 05126 0 00 0025+56
	0030/2202	LENGTH(AH 2460 BK 2579)	0040/0000	
	005089 FT	HERITAGE RD (SR0869 SEG 0180/0730)	005089 FT	2 0 05126 0 00 0000+00
	005089 FT	NC SCHELLESBURG RD INTER-BK HERITAGE RD (SR0869 SEG 0180/0730)	0030/0000	LTH AH 002579 BK 000100
BURNT HOUSE RD (SR0869 SEG 0180/0000)	0020/2349	HERITAGE RD (SR0869 SEG 0180/0000)	005089 FT	LTH AH 000100 BK 002349
	0020/2349	KING SAINT CLAIR RD (SR0096 SEG 0790/2614)	7024/0000	INTER-AHD
	0020/1984	KING LINCOLN T	0020/2349	
	002740 FT		0020/0000	2 0 05105 0 00 0139+94
	000000 FT	LENGTH(AH 2349 BK 2740)	0020/0000	
DARK HOLLOW RD (T613)	0010/0000	MILLER RD (T611)	000000 FT	2 0 05105 0 00 0112+67
	0010/0000	MFC BEGIN = E LENGTH(AH 2740 BK 0000)	0010/0000	

DIR: B TOTAL LEN: 5.420 MI. DIST: 09-1 SR: 4024
 LEFT MUN: WEST ST CLAIR T RIGHT MUN: WEST ST CLAIR T



028616 FT

BOWSER RD
(T549)

0110/0349

027709 FT

OAK SHADE RD
(T501)
LC FOR OAK SHADE RD
(CONN)

0110/0000

0100/2922

024678 FT

028616 FT CORTLAND RD
 0110/0907 (SR0096 SEG 0630/3093)
 0110/0552 MOGART RD
 (T503)

0110/0190 MILLER FARM RD
 (T564)
 027709 FT 2 0 05066 0 00 0009+10
 VILLAGE: RYOT
 0110/0000 LENGTH(AH 0907 BK 3031)

024678 FT 2 0 05066 0 01 0029+96
 0100/0000 LENGTH(AH 3031 BK 2655)

DIR: B TOTAL LEN: 5.420 MI. DIST: 09-1 SR: 4024
 LEFT MUN: WEST ST CLAIR T RIGHT MUN: WEST ST CLAIR T

022023 FT

022023 FT 2 0 05066 0 01 0056+72
 CLAIR RD
 (T664)
 5 0090/0000 LENGTH(AH 2655 BK 2368)

019655 FT

0080/0015 BMSB 05/4024/0080/0000
 019655 FT 2 0 05066 0 01 0080+61
 BR. DUNINGS C
 BMSBG 05/4024/0080/0000
 5 0080/0000 LENGTH(AH 2368 BK 3840)
 ORCHARD RD
 (T548)
 0070/3793

0070/2415 LEONARD RD
 (T567)

015815 FT

015815 FT 2 0 05066 0 01 0120+19
 BRANCH DUNNINGS CREEK
 STRUCTURE LENGTH 14 FT
 BMSID 05/4024/0070/0000
 5 0070/0000 LENGTH(AH 3840 BK 1302)

BAREFOOT RD
 (T568)

0060/0288
 014513 FT

014513 FT 2 0 05066 0 02 0133+90
 5 0060/0000 LENGTH(AH 1302 BK 3116)

DIR: B TOTAL LEN: 5.420 MI. DIST: 09-1 SR: 4024
LEFT MUN: WEST ST CLAIR T RIGHT MUN: WEST ST CLAIR T

011397 FT

011397 FT 2 0 05066 0 02 0166+00
S 0050/0000 LENGTH(AH 3116 BK 2512)

008885 FT

008885 FT 2 0 05066 0 02 0191+76
S 0040/0000 LENGTH(AH 2512 BK 2959)

2 0 05066 0 02 0220+87 005926 FT
SHORT CUT RD
(T562) 0030/0000

||

005926 FT
S 0030/0000 LENGTH(AH 2959 BK 2871)

003055 FT

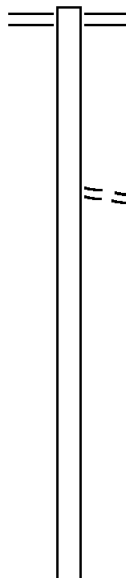
003055 FT 2 0 05066 0 02 0250+65
S 0020/0000 LENGTH(AH 2871 BK 3055)

000000 FT

000000 FT 2 0 05066 0 02 0281+35
NC DUNKARD HOLLOW RD
QUAKER VALLEY RD
(SRO056 SEG 0060/0000)
MFC BEGIN = E
S 0010/0000 LENGTH(AH 3055 BK 0000)

EXTRACT DATE: 12/18/2023 ROADWAY MANAGEMENT SYSTEM PAGE NUMBER: 448
 PRINT DATE: 12/20/2023 SLD COUNTY/SR - ANNUAL PRINT COUNTY: BEDFORD
 DIR: B TOTAL LEN: 4.786 MI. DIST: 09-1 SR: 4023
 LEFT MUN: LINCOLN T RIGHT MUN: LINCOLN T

025272 FT



025272 FT SR 0869 SH
 0180/1302 (SR0869 SEG 0130/2386)

023970 FT

023970 FT 2 0 05079 0 01 0308+10
 MOCK RIDGE RD
 (T508)

5 0180/0000 LENGTH(AH 1302 BK 3277)

020693 FT

020693 FT 2 0 05079 0 01 0274+95
 5 0170/0000 LENGTH(AH 3277 BK 3430)

DIR: B TOTAL LEN: 4.786 MI. DIST: 09-1 SR: 4023
LEFT MUN: LINCOLN T RIGHT MUN: LINCOLN T

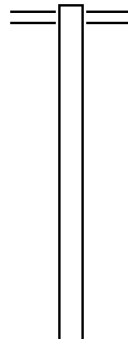
017263 FT		017263 FT 2 0 05079 0 01 0240+65
		5 0160/0000 LENGTH(AH 3430 BK 3246)
2 0 05079 0 01 0207+68 014017 FT		014017 FT
LOVELY RD		NC BURKETT HILL RD
(T616)		5 0150/0000 LENGTH(AH 3246 BK 2768)
0150/0000		
011249 FT		011249 FT 2 0 05079 0 01 0180+17
		5 0140/0000 LENGTH(AH 2768 BK 1947)
009302 FT		009302 FT 2 0 05079 0 01 0160+10
		WALTERS HOLLOW RD
		(T633)
		5 0130/0000 LENGTH(AH 1947 BK 1795)
2 0 05079 0 01 0142+52 007507 FT		007507 FT
SPRUCE HOLLOW RD		5 0120/0000 LENGTH(AH 1795 BK 1762)
(T614)		
0120/0000		
005745 FT		005745 FT 2 0 05079 0 01 0124+84

DIR: B TOTAL LEN: 4.786 MI. DIST: 09-1 SR: 4023
 LEFT MUN: LINCOLN T RIGHT MUN: LINCOLN T

Stationing	Description	Stationing	Description
		0110/0000	LENGTH(AH 1762 BK 1736) DARK HOLLOW RD (T613)
004009 FT		0100/1683	
		004009 FT	2 0 05079 0 01 0107+34
		0100/0000	LENGTH(AH 1736 BK 2221)
2 0 05079 0 01 0085+13	001788 FT		
PLEASANT HOLLOW RD		001788 FT	
(SR4030 SEG 0140/2076)	0090/0000	0090/0000	LENGTH(AH 2221 BK 1788) SIMPLE RD (T159)
		0082/1565	
		0082/1328	BMS EN 05/4023/0082/1271 2 0 05079 0 00 0063+00 GEORGES CRK.
		0082/1271	BMSBG 05/4023/0082/1271
000000 FT		000000 FT	2 0 05079 0 00 0063+00
		NC LOVELY RD	
		INTER-BK	LOVELY RD (T672)
000000 FT		0082/0000	LENGTH(AH 1788 BK 0869)
000000 FT		000000 FT	
000000 FT		7080/0000	LENGTH(AH 0869 BK 2683)
000000 FT		000000 FT	
000000 FT		7070/0000	LENGTH(AH 2683 BK 2736)
000000 FT		000000 FT	
000000 FT		7060/0000	LTH AH 002736 BK 000100
000000 FT		000000 FT	
000000 FT		7054/0000	LTH AH 000100 BK 000129
000000 FT		000000 FT	
000000 FT		7050/0000	LENGTH(AH 0129 BK 2995)
000000 FT		000000 FT	
000000 FT		7040/0000	LENGTH(AH 2995 BK 1393)
000000 FT		000000 FT	
000000 FT		7030/0000	LENGTH(AH 1393 BK 2547)
000000 FT		000000 FT	
000000 FT		7020/0000	LENGTH(AH 2547 BK 1975)
000000 FT		000000 FT	
		7010/0000	LENGTH(AH 1975 BK 0000)

EXTRACT DATE: 12/18/2023 ROADWAY MANAGEMENT SYSTEM PAGE NUMBER: 445
PRINT DATE: 12/20/2023 SLD COUNTY/SR - ANNUAL PRINT COUNTY: BEDFORD
DIR: B TOTAL LEN: 4.701 MI. DIST: 09-1 SR: 4022
LEFT MUN: NAPIER T RIGHT MUN: NAPIER T

024823 FT



024823 FT LINCOLN HW
0100/3401 (SR0030 SEG 0240/0000)

021422 FT

021422 FT 2 0 05045 0 00 0034+42
S 0100/0000 LENGTH(AH 3401 BK 2549)

DIR: B TOTAL LEN: 4.701 MI. DIST: 09-1 SR: 4022
 LEFT MUN: NAPIER T RIGHT MUN: NAPIER T

HARCLERODE RD
 (T483)

0090/1242 ==

018873 FT

018873 FT 2 0 05045 0 00 0059+91
 S 0090/0000 LENGTH(AH 2549 BK 2965)

015908 FT

015908 FT 2 0 05045 0 00 0089+56
 S 0080/0000 LENGTH(AH 2965 BK 0998)

014910 FT

014910 FT 0 0 00000 0 00 0000+00
 TULLS HILL RD
 (SR4007 SEG 0090/0000)

INTER-BK TULLS HILL RD
 (SR4007 SEG 0090/0000)

014910 FT

S 0072/0000 LTH AH 000998 BK 000100
 014910 FT
 7064/0000 LTH AH 000100 BK 002859
 INTER-AHD POINT RD
 0060/2859 (SR4007 SEG 0090/0300)

POINT RD
 (SR4007 SEG 0090/0300)

0060/2859

012051 FT

012051 FT 2 0 05045 0 00 0129+93
 S 0060/0000 LENGTH(AH 2859 BK 3046)

DIR: B TOTAL LEN: 4.701 MI. DIST: 09-1 SR: 4022
 LEFT MUN: NAPIER T RIGHT MUN: NAPIER T

Stationing	Segment	Length	Notes
009005 FT	009005 FT	2 0 05045 0 00 0161+04	0050/0000 LENGTH(AH 3046 BK 1782)
007223 FT	007223 FT		
0040/0000	0040/0000		LENGTH(AH 1782 BK 2240)
0030/1443	0030/1443		HARRISON RD (T498)
004983 FT	004983 FT	2 0 05045 0 01 0203+85	
0020/2027	0030/0000		HAMMER RD (T525) LENGTH(AH 2240 BK 2054)
002929 FT	0020/0053		BMS EN 05/4022/0020/0000 002929 FT 2 0 05045 0 01 0224+35 ADAMS RUN BMSBG 05/4022/0020/0000
0010/1890	0020/0000		LENGTH(AH 2054 BK 2929)
000000 FT	000000 FT	2 0 05045 0 02 0253+76	
	NC PO INT RD		VALLEY RD (SR4003 SEG 0070/0000)
	INTER-BK		FERGUSON RD (T520)
	0010/0000		MFC BEGIN = E LENGTH(AH 2929 BK 0000)

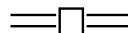
2 0 05045 0 00 0179+46 007223 FT
 GORDON RD (T475)
 CHURCH RD (T526)

CHURCH RD (T526) 0020/2027

GORDON RD (T475) 0010/1890

EXTRACT DATE: 12/18/2023 ROADWAY MANAGEMENT SYSTEM PAGE NUMBER: 442
PRINT DATE: 12/20/2023 SLD COUNTY/SR - ANNUAL PRINT COUNTY: BEDFORD
DIR: B TOTAL LEN: 2.411 MI. DIST: 09-1 SR: 4021
LEFT MUN: EAST ST CLAIR T RIGHT MUN: EAST ST CLAIR T

012728 FT



012728 FT WILLIAM PENN RD
0050/1743 (SR0869 SEG 0290/2067)

DIR: B TOTAL LEN: 2.411 MI. DIST: 09-1 SR: 4021
LEFT MUN: EAST ST CLAIR T RIGHT MUN: EAST ST CLAIR T

010985 FT

010985 FT 2 0 05110 0 00 0110+11
S 0050/0000 LENGTH(AH 1743 BK 2613)

008372 FT

008372 FT 2 0 05110 0 00 0083+98
S 0040/0000 LENGTH(AH 2613 BK 2448)

005924 FT

005924 FT 2 0 05110 0 00 0059+50
MAPLE LEAF RD
(T542)
S 0030/0000 LENGTH(AH 2448 BK 2949)

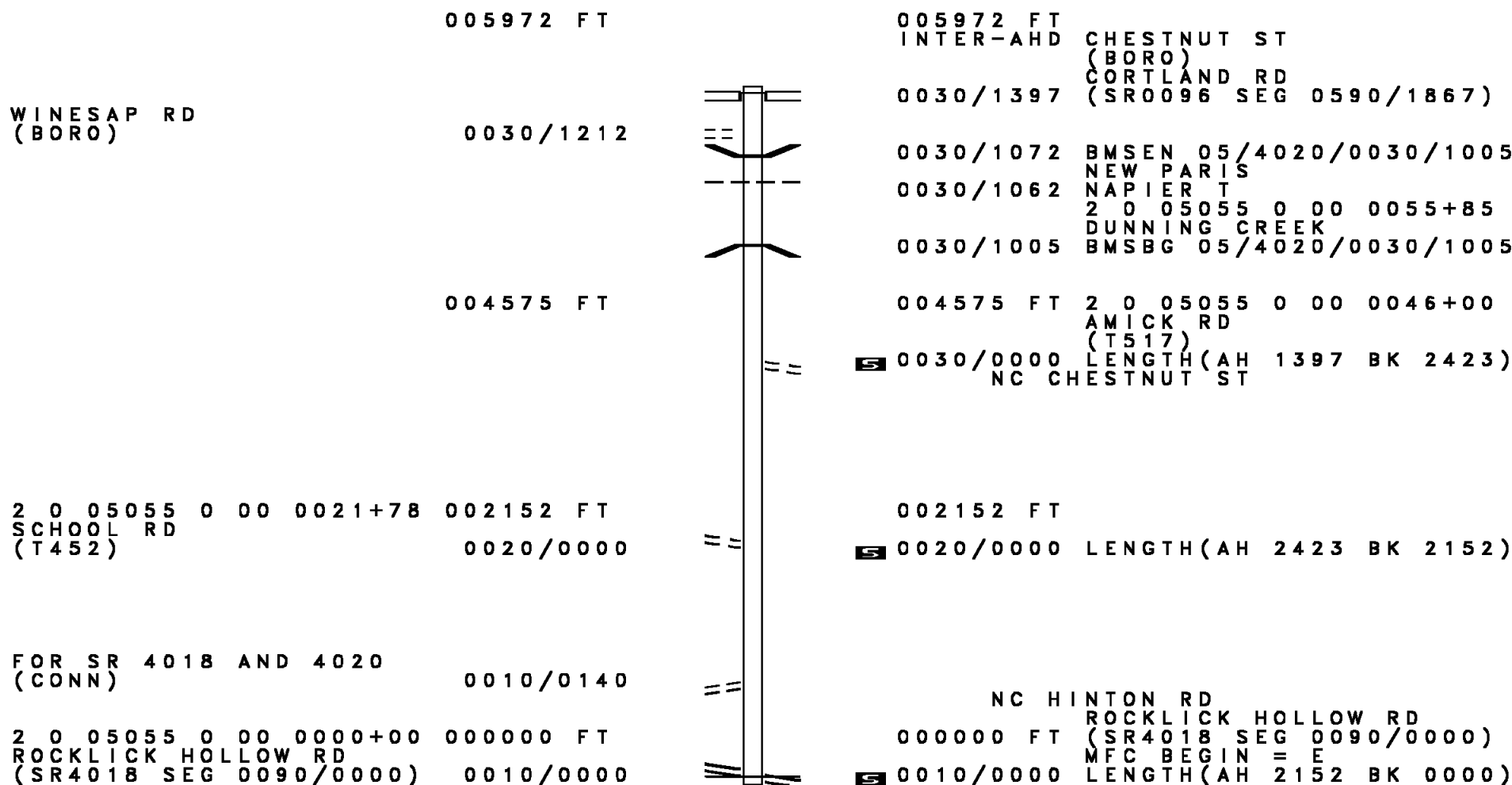
002975 FT

002975 FT 2 0 05110 0 00 0030+01
S 0020/0000 LENGTH(AH 2949 BK 2975)

000000 FT

000000 FT 2 0 05110 0 00 0000+00
NC HOG FARM RD
REYNOLDS DALE RD
(SR4019 SEG 0080/0000)
MFC BEGIN = E
S 0010/0000 LENGTH(AH 2975 BK 0000)

DIR: B TOTAL LEN: 1.131 MI. DIST: 09-1 SR: 4020
 LEFT MUN: NEW PARIS B RIGHT MUN: NEW PARIS B



WINESAP RD
(BORO)

005972 FT

0030/1212

004575 FT

2 0 05055 0 00 0021+78 002152 FT
 SCHOOL RD
 (T452) 0020/0000

FOR SR 4018 AND 4020
 (CONN) 0010/0140

2 0 05055 0 00 0000+00 000000 FT
 ROCKLICK HOLLOW RD
 (SR4018 SEG 0090/0000) 0010/0000

005972 FT
 INTER-AHD CHESTNUT ST
 (BORO)
 CORTLAND RD
 (SR0096 SEG 0590/1867)

0030/1072 BMSBN 05/4020/0030/1005
 NEW PARIS
 0030/1062 NAPIER T
 2 0 05055 0 00 0055+85
 DUNNING CREEK
 0030/1005 BMSBG 05/4020/0030/1005

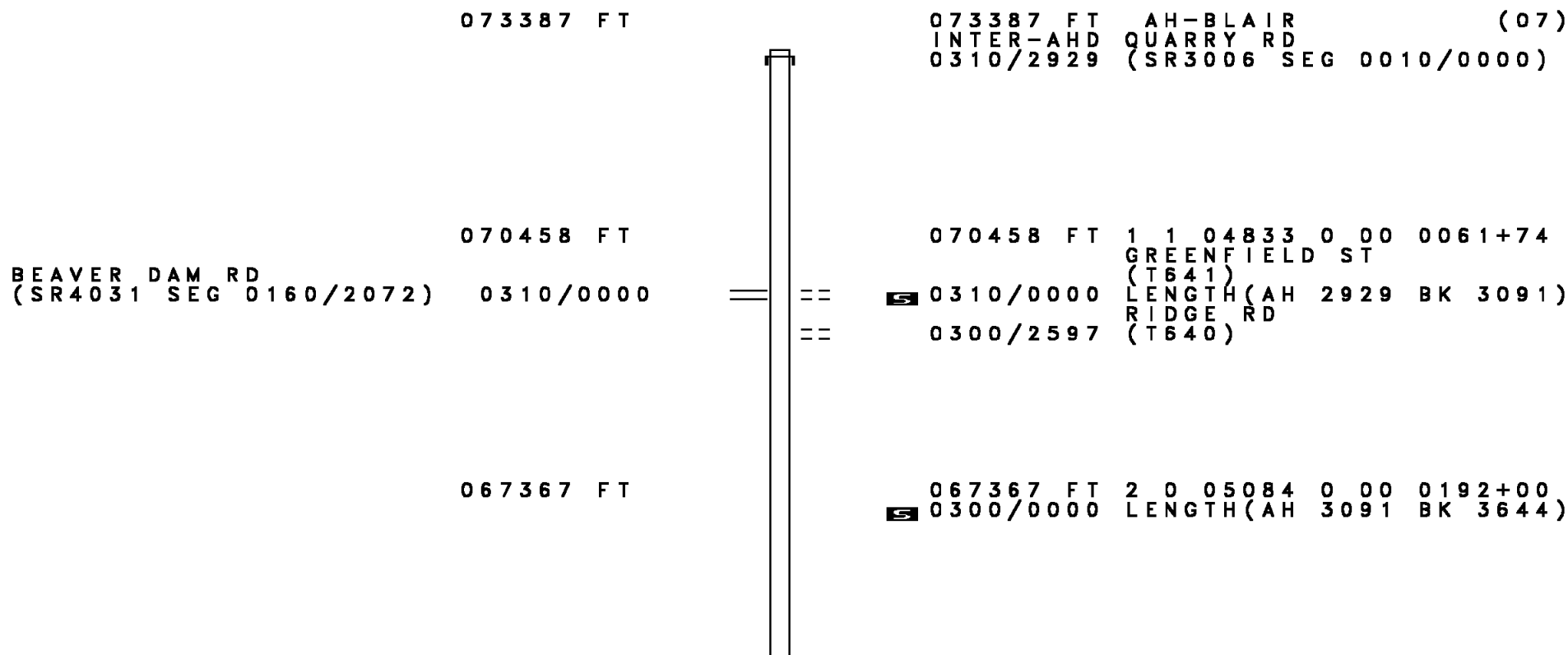
004575 FT 2 0 05055 0 00 0046+00
 AMICK RD
 (T517)
 5 0030/0000 LENGTH(AH 1397 BK 2423)
 NC CHESTNUT ST

002152 FT
 5 0020/0000 LENGTH(AH 2423 BK 2152)

NC HINTON RD
 ROCKLICK HOLLOW RD
 000000 FT (SR4018 SEG 0090/0000)
 MFC BEGIN = E
 5 0010/0000 LENGTH(AH 2152 BK 0000)

EXTRACT DATE: 12/18/2023 ROADWAY MANAGEMENT SYSTEM PAGE NUMBER: 439
PRINT DATE: 12/20/2023 SLD COUNTY/SR - ANNUAL PRINT COUNTY: BEDFORD

DIR: B TOTAL LEN: 13.899 MI. DIST: 09-1 SR: 4019
LEFT MUN: KIMMEL T RIGHT MUN: KIMMEL T



EXTRACT DATE: 12/18/2023 ROADWAY MANAGEMENT SYSTEM PAGE NUMBER: 438
PRINT DATE: 12/20/2023 SLD COUNTY/SR - ANNUAL PRINT COUNTY: BEDFORD

DIR: B TOTAL LEN: 13.899 MI. DIST: 09-1 SR: 4019
LEFT MUN: KIMMEL T RIGHT MUN: KIMMEL T

063723 FT

063723 FT 2 0 05084 0 00 0155+48
S 0290/0000 LENGTH(AH 3644 BK 3480)

060243 FT

060243 FT 2 0 05084 0 00 0119+72
S 0280/0000 LENGTH(AH 3480 BK 3069)

057174 FT

057174 FT 2 0 05084 0 00 0089+11
S 0270/0000 LENGTH(AH 3069 BK 3276)

053898 FT

053898 FT 2 0 05084 0 00 0056+35
KIMMEL
KING T
S 0260/0000 LENGTH(AH 3276 BK 1365)

052533 FT

052533 FT 2 0 05084 0 00 0042+38
S 0250/0000 LENGTH(AH 1365 BK 2434)

DIR: B TOTAL LEN: 13.899 MI. DIST: 09-1 SR: 4019
 LEFT MUN: KING T RIGHT MUN: KING T

Stationing	Distance	Notes	Stationing	Distance	Notes
	050099 FT		050099 FT	2 0 05084 0 00 0018+30	FICKES RD (T610)
		==	0240/0000	LENGTH(AH 2434 BK 1830)	
CORLE RD (T702)	0230/0504	==	0230/0238	BMS EN 05/4019/0230/0213	2 0 05084 0 00 0002+09
			0230/0213	GAP RUN	
	048269 FT		048269 FT	BMSBG 05/4019/0230/0213	2 0 05084 0 00 0000+00
MOWRYS MILL RD (SR4034 SEG 0050/0000)	0230/0000		0230/0000	VILLAGE: IMLER	
				SARAH FURNACE RD	
				(SR4034 SEG 0050/0000)	
	046973 FT		046973 FT	LENGTH(AH 1830 BK 1296)	
			046973 FT	1 0 00380 0 01 0154+40	BAUGHMAN RD (T614)
		==	0220/0000	LENGTH(AH 1296 BK 2064)	
	044909 FT		044909 FT	1 0 00380 0 01 0132+96	
			0210/0000	LENGTH(AH 2064 BK 2171)	
	042738 FT		042738 FT	1 0 00380 0 01 0110+55	SETTLERS RIDGE RD (T603)
		==	0200/0000	LENGTH(AH 2171 BK 2579)	

DIR: B TOTAL LEN: 13.899 MI. DIST: 09-1 SR: 4019
LEFT MUN: EAST ST CLAIR T RIGHT MUN: EAST ST CLAIR T

Stationing	Distance	Notes	Segment	Length	Remarks
			0150/0000		BMSBG 05/4019/0150/0000 LENGTH(AH 2708 BK 3231)
	029056 FT		0140/0175 0140/0127 029056 FT		WHITE PINE RD (T531) BMSEN 05/4019/0140/0000 2 0 05060 0 02 0282+90 BOBS CREEK
CONNECTICUT RD (PRDR)	0130/1646		0140/0000		BMSBG 05/4019/0140/0000 LENGTH(AH 3231 BK 1710)
	027346 FT		0130/0000		027346 FT 2 0 05060 0 02 0265+77 LENGTH(AH 1710 BK 3381)
2 0 05060 0 02 0232+15 PINE KNOB RD (T570)	023965 FT 0120/0000		0120/0000		023965 FT LENGTH(AH 3381 BK 3129)
1 0 05060 0 02 0200+73 REYNOLDS DALE RD	020836 FT				NC BOBS CREEK RD

DIR: B TOTAL LEN: 13.899 MI. DIST: 09-1 SR: 4019
 LEFT MUN: EAST ST CLAIR T RIGHT MUN: EAST ST CLAIR T

(SR4032 SEG 0040/2843) 0110/0000

0110/0000 LENGTH(AH 3129 BK 2908)
 0090/2873 BMSSEN 05/4019/0090/2738
 2 0 05060 0 02 0199+36
 BOBS CREEK
 0090/2738 BMSBG 05/4019/0090/2738

017928 FT

017928 FT 2 0 05060 0 01 0172+09
 0090/0000 LENGTH(AH 2908 BK 2399)

0080/1267 BOMONT SPRINGS DR
 (PRDR)

015529 FT

015529 FT 2 0 05060 0 01 0148+10
 HOG FARM RD
 (SR4021 SEG 0010/0000)
 0080/0000 LENGTH(AH 2399 BK 2205)

013324 FT

013324 FT 2 0 05060 0 01 0126+18
 0070/0000 LENGTH(AH 2205 BK 2543)

PINE GROVE CHURCH RD
 (SR4017 SEG 0020/3119) 0060/0880

2 0 05060 0 01 0100+50 010781 FT
 BEAVER RD
 (T534) 0060/0000

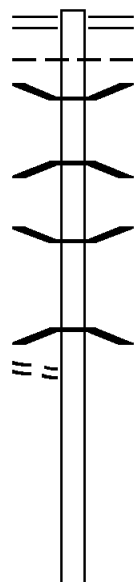
MAPLE LEAF RD
 (T544)
 MFC BEGIN = D

010781 FT
 0060/0000 LENGTH(AH 2543 BK 3726)

Stationing	Description	Stationing	Description
007055 FT		007055 FT	2 0 05060 0 01 0063+27
		0050/0000	LENGTH(AH 3726 BK 2700)
004355 FT		004355 FT	2 0 05060 0 01 0036+02
		0040/0000	LENGTH(AH 2700 BK 1470)
2 0 05060 0 01 0021+32	002885 FT	002885 FT	
PARADISE VALLEY RD	0030/0000	0030/0000	LENGTH(AH 1470 BK 0924)
(T525)			
001961 FT		001961 FT	2 0 05060 0 01 0012+05
		0020/0000	LENGTH(AH 0924 BK 1961)
		0010/1158	OP ID SR 0099 SBL 05/0099/0031/1642
		0010/1045	OP ID SR 0099 NBL 05/0099/0030/1651
		0010/0801	BMS EN 05/4019/0010/0702
		0010/0791	EAST ST CLAIR BEDFORD T
			2 0 05060 0 00 0006+97
		0010/0702	OPPENHIMR RN BMSBG 05/4019/0010/0702
		0010/0627	OTT RD (T542)
000000 FT		000000 FT	2 0 05060 0 00 0000+00
			NC REYNOLDS DALE RD WILLIAM PENN RD
			(SR4009 SEG 0290/0000)
		INTER-BK	HOAGLAND RD (T525)
			MFC BEGIN = E
		0010/0000	LENGTH(AH 1961 BK 0000)

EXTRACT DATE: 12/18/2023 ROADWAY MANAGEMENT SYSTEM PAGE NUMBER: 432
 PRINT DATE: 12/20/2023 SLD COUNTY/SR - ANNUAL PRINT COUNTY: BEDFORD
 DIR: B TOTAL LEN: 5.299 MI. DIST: 09-1 SR: 4018
 LEFT MUN: NEW PARIS B RIGHT MUN: NEW PARIS B

027977 FT



027977 FT CORTLAND DR
 0100/1614 (SR0096 SEG 0590/0519)
 NEW PARIS
 0100/1273 NAPIER T
 0100/1270 BMSSEN 05/4018/0100/1226
 2 0 05054 0 00 0016+16
 DUNNINGS CRK
 0100/1226 BMSBG 05/4018/0100/1226
 0100/0057 BMSSEN 05/4018/0100/0000
 026363 FT 2 0 05054 0 00 0016+16
 ROCKLICK CREEK
 BMSBG 05/4018/0100/0000
 5 0100/0000 LENGTH(AH 1614 BK 2731)

026363 FT

AMICK RD
 (T517)

0090/2690

2 0 05054 0 01 0045+51 023632 FT

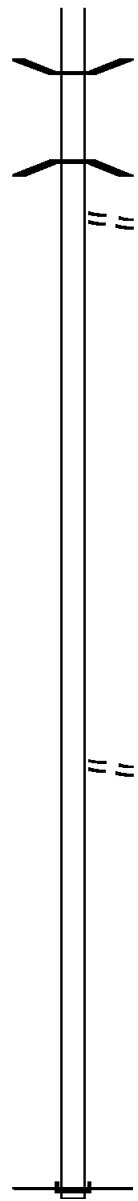
023632 FT

DIR: B TOTAL LEN: 5.299 MI. DIST: 09-1 SR: 4018
 LEFT MUN: NAPIER T RIGHT MUN: NAPIER T

Left Side Description	Left Side Stationing	Right Side Description	Right Side Stationing
HINTON RD (SR4020 SEG 0010/0000) FOR SR 4018 AND 4020 (CONN)	0090/0000 0080/3021	0090/0000 LENGTH(AH 2731 BK 3173) WAYDE RD (T493) 0080/3021	
	020459 FT	020459 FT 2 0 05054 0 01 0076+82 0080/0000 LENGTH(AH 3173 BK 3495)	
	016964 FT	0070/0730 ROWSER RD (T547) 016964 FT 2 0 05054 0 01 0109+77 0070/0000 LENGTH(AH 3495 BK 3569)	
2 0 05054 0 01 0144+95 BLACKBURN RD (T549)	013395 FT 0060/0000	013395 FT 0060/0000 LENGTH(AH 3569 BK 2651)	
	010744 FT	010744 FT 2 0 05054 0 01 0173+40 0050/0000 LENGTH(AH 2651 BK 1008)	

DIR: B TOTAL LEN: 5.299 MI. DIST: 09-1 SR: 4018
 LEFT MUN: NAPIER T RIGHT MUN: NAPIER T

009736 FT



0040/0020 BMS EN 05/4018/0040/0000
 009736 FT 2 0 05054 0 01 0183+53
 ROCK LICK CR
 BMSBG 05/4018/0040/0000
 0040/0000 LENGTH(AH 1008 BK 3604)
 ROCK LICK RD
 0030/3409 (T548)

006132 FT

006132 FT 2 0 05054 0 01 0219+45
 0030/0000 LENGTH(AH 3604 BK 2461)

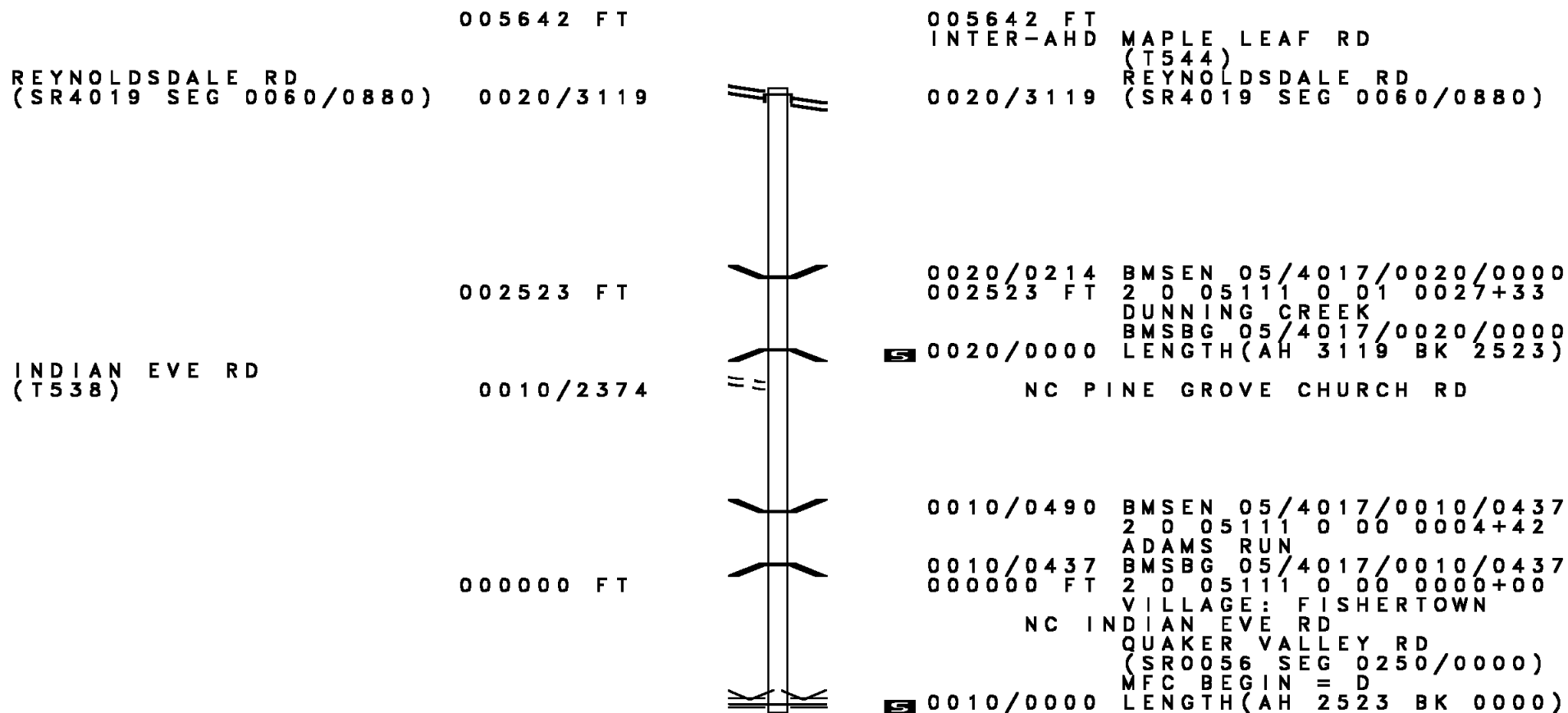
003671 FT

003671 FT 2 0 05054 0 01 0244+66
 BUCKEYE RD
 (T513)
 0020/0000 LENGTH(AH 2461 BK 3671)

000000 FT

000000 FT 2 0 05054 0 01 0281+96
 NC RO CK LICK HOLLOW RD
 INTER-BK BUCK RUN RD
 (SR1037 SEG 0010/0000)
 MFC BEGIN = E
 BK-SOMERSET (55)
 0010/0000 LENGTH(AH 3671 BK 0000)

DIR: B TOTAL LEN: 1.069 MI. DIST: 09-1 SR: 4017
 LEFT MUN: EAST ST CLAIR T RIGHT MUN: EAST ST CLAIR T



REYNOLDSDALE RD
 (SR4019 SEG 0060/0880) 0020/3119

005642 FT
 INTER-AHD MAPLE LEAF RD
 (T544)
 REYNOLDSDALE RD
 (SR4019 SEG 0060/0880) 0020/3119

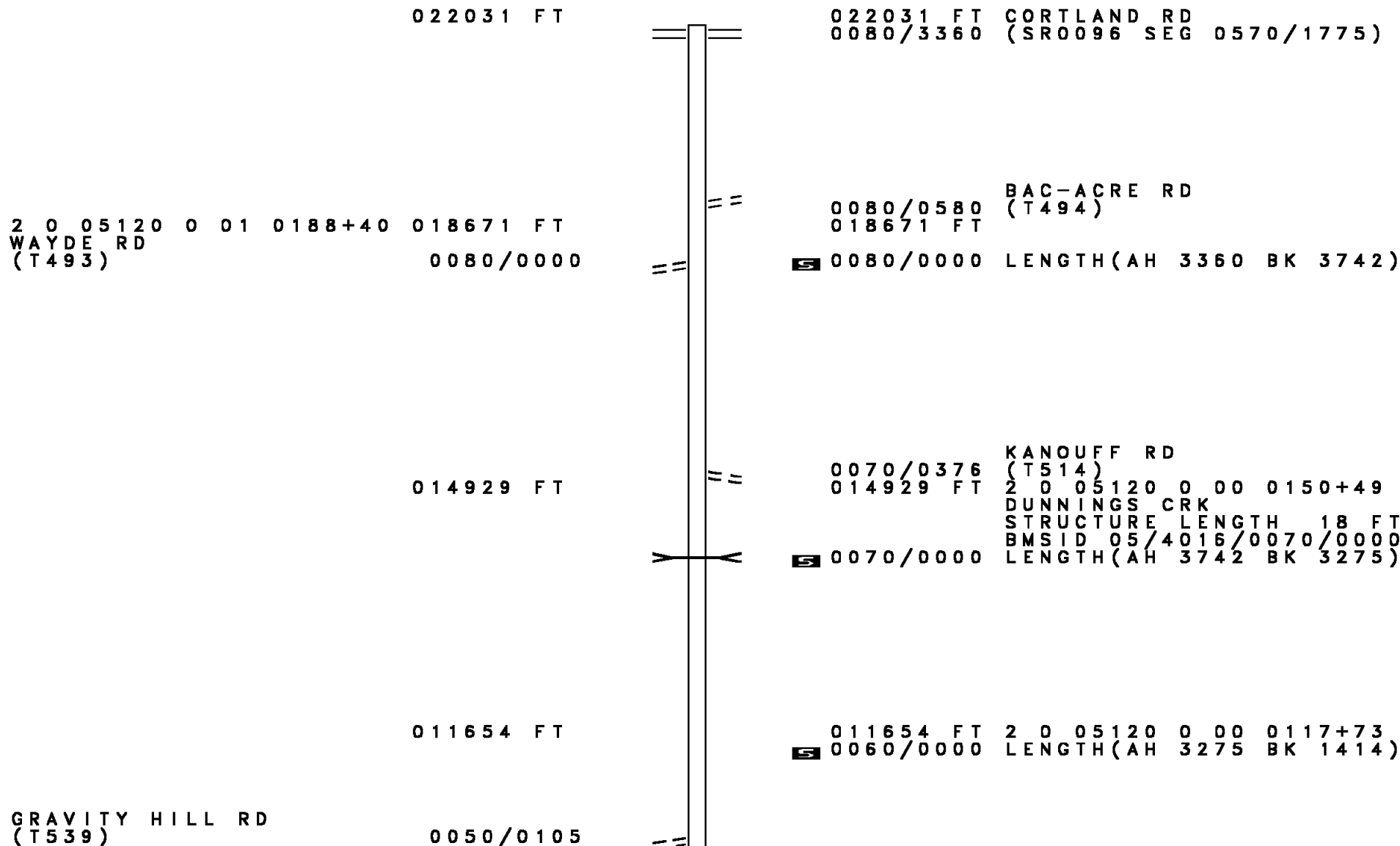
INDIAN EVE RD
 (T538) 0010/2374

0020/0214 BMSBG 05/4017/0020/0000
 002523 FT 2 0 05111 0 01 0027+33
 DUNNING CREEK
 BMSBG 05/4017/0020/0000
 0020/0000 LENGTH(AH 3119 BK 2523)
 NC PINE GROVE CHURCH RD

000000 FT

0010/0490 BMSBG 05/4017/0010/0437
 2 0 05111 0 00 0004+42
 ADAMS RUN
 0010/0437 BMSBG 05/4017/0010/0437
 000000 FT 2 0 05111 0 00 0000+00
 VILLAGE: FISHERTOWN
 NC INDIAN EVE RD
 QUAKER VALLEY RD
 (SR0056 SEG 0250/0000)
 MFC BEGIN = D
 0010/0000 LENGTH(AH 2523 BK 0000)

DIR: B TOTAL LEN: 4.173 MI. DIST: 09-1 SR: 4016
 LEFT MUN: NAPIER T RIGHT MUN: NAPIER T



022031 FT

022031 FT CORTLAND RD
 0080/3360 (SR0096 SEG 0570/1775)

2 0 05120 0 01 0188+40 018671 FT
 WAYDE RD
 (T493) 0080/0000

0080/0580 (T494)
 018671 FT
 0080/0000 LENGTH(AH 3360 BK 3742)

014929 FT

0070/0376 (T514)
 014929 FT
 KANOUFF RD
 2 0 05120 0 00 0150+49
 DUNNINGS CRK
 STRUCTURE LENGTH 18 FT
 BMSID 05/4016/0070/0000
 0070/0000 LENGTH(AH 3742 BK 3275)

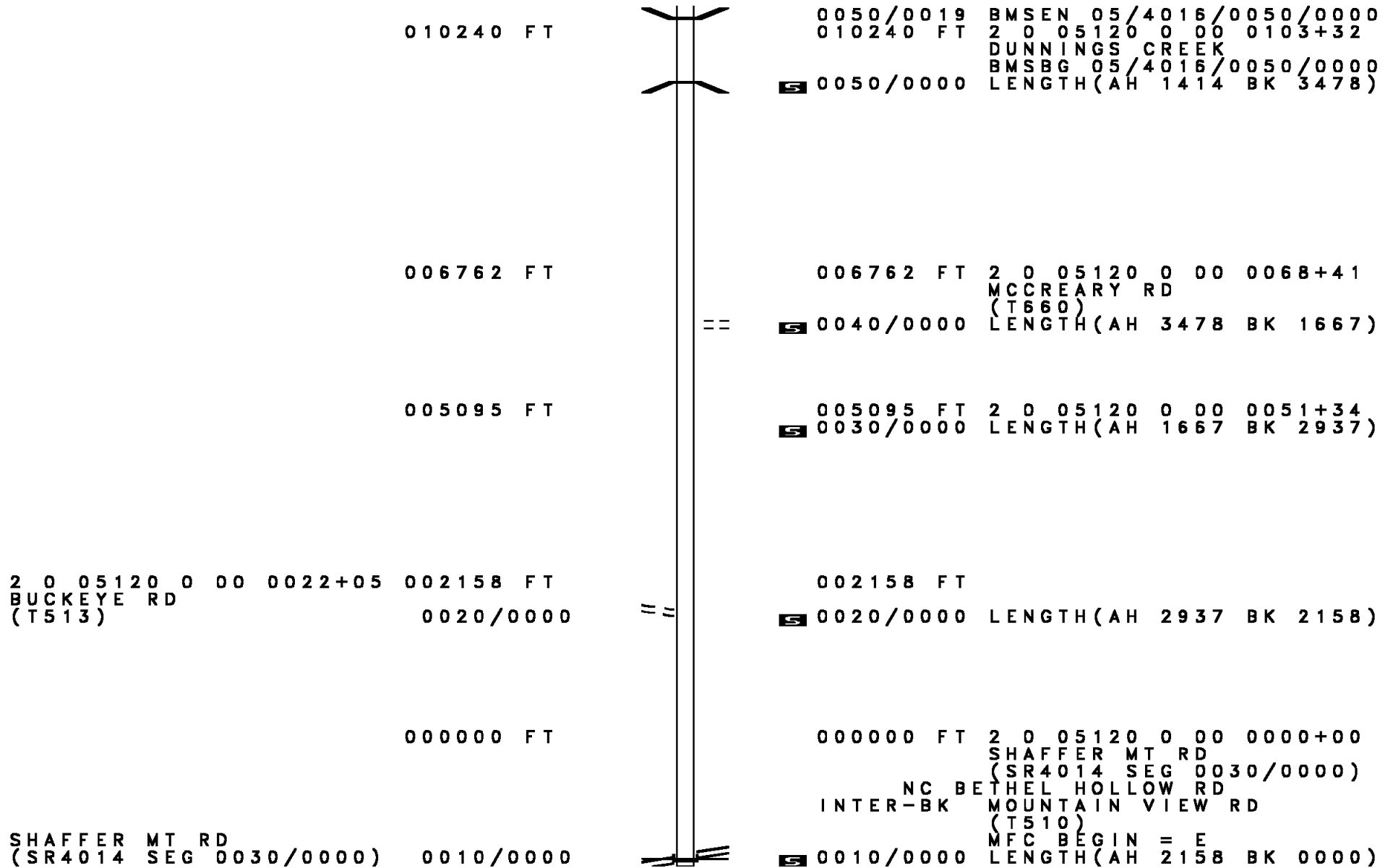
011654 FT

011654 FT 2 0 05120 0 00 0117+73
 0060/0000 LENGTH(AH 3275 BK 1414)

GRAVITY HILL RD
 (T539)

0050/0105

DIR: B TOTAL LEN: 4.173 MI. DIST: 09-1 SR: 4016
 LEFT MUN: NAPIER T RIGHT MUN: NAPIER T



010240 FT

0050/0019 BMS EN 05/4016/0050/0000
 010240 FT 2 0 05120 0 00 0103+32
 DUNNINGS CREEK
 BMSBG 05/4016/0050/0000
 0050/0000 LENGTH(AH 1414 BK 3478)

006762 FT

006762 FT 2 0 05120 0 00 0068+41
 MCCREARY RD
 (T660)
 0040/0000 LENGTH(AH 3478 BK 1667)

005095 FT

005095 FT 2 0 05120 0 00 0051+34
 0030/0000 LENGTH(AH 1667 BK 2937)

2 0 05120 0 00 0022+05 002158 FT
 BUCKEYE RD
 (T513) 0020/0000

002158 FT
 0020/0000 LENGTH(AH 2937 BK 2158)

000000 FT

000000 FT 2 0 05120 0 00 0000+00
 SHAFFER MT RD
 (SR4014 SEG 0030/0000)
 NC BE THEL HOLLOW RD
 INTER-BK MOUNTAIN VIEW RD
 (T510)
 MFC BEGIN = E
 0010/0000 LENGTH(AH 2158 BK 0000)

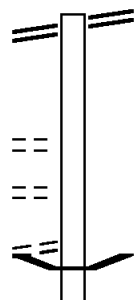
SHAFFER MT RD
 (SR4014 SEG 0030/0000) 0010/0000

EXTRACT DATE: 12/18/2023 ROADWAY MANAGEMENT SYSTEM PAGE NUMBER: 426
PRINT DATE: 12/20/2023 SLD COUNTY/SR - ANNUAL PRINT COUNTY: BEDFORD

DIR: B TOTAL LEN: 2.346 MI. DIST: 09-1 SR: 4015
LEFT MUN: EAST ST CLAIR T RIGHT MUN: EAST ST CLAIR T

REYNOLDS DALE RD 012389 FT
(SR4032 SEG 0040/2701) 0050/1948

FIRST ST 0050/0703
(TWP)
SECOND ST 0050/0259
(TWP)
SHADY LN 0050/0192
(T703)
010441 FT



012389 FT REYNOLDS DALE RD
0050/1948 (SR4032 SEG 0040/2701)

0050/0163 BMS EN 05/4015/0050/0000
010441 FT 2 0 05099 0 00 0104+48

EXTRACT DATE: 12/18/2023
PRINT DATE: 12/20/2023

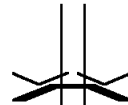
ROADWAY MANAGEMENT SYSTEM
SLD COUNTY/SR - ANNUAL PRINT

PAGE NUMBER: 425
COUNTY: BEDFORD

DIR: B TOTAL LEN: 2.346 MI.
LEFT MUN: EAST ST CLAIR T

DIST: 09-1 SR: 4015
RIGHT MUN: EAST ST CLAIR T

VILLAGE: REYNOLDSDALE
DUNNING CREEK
BMSBG 05/4015/0050/0000
LENGTH(AH 1948 BK 1874)



008567 FT

008567 FT 2 0 05099 0 00 0085+72
INDIAN EVE RD
(T538)



0040/0000 LENGTH(AH 1874 BK 2652)

SAWMILL RD
(T547)

0030/2015



005915 FT

005915 FT 2 0 05099 0 00 0059+65
0030/0000 LENGTH(AH 2652 BK 2444)

003471 FT

003471 FT 2 0 05099 0 00 0034+71
0020/0000 LENGTH(AH 2444 BK 3471)

000000 FT

000000 FT 2 0 05099 0 00 0000+00
NC ADAMS RUN RD

QUAKER VALLEY RD
(SRO056 SEG 0240/0000)

INTER-BK ADAMS RUN RD
(T518)

MFC BEGIN = E
0010/0000 LENGTH(AH 3471 BK 0000)



DIR: B TOTAL LEN: 4.442 MI. DIST: 09-1 SR: 4014
LEFT MUN: NAPIER T RIGHT MUN: NAPIER T

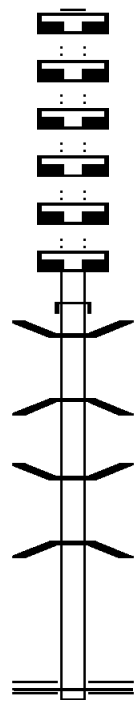
Left Side Description	Left Side Stationing	Right Side Description	Right Side Stationing
	023456 FT	023456 FT HOOVER RD 0090/3114 (SR4001 SEG 0080/1411)	
BAC-ACRE RD (T494)	0090/1612		
		0090/1090 ACKERMAN RD (T495)	
2 0 05096 0 00 0205+50 CALLIHAN RD (T602)	020342 FT 0090/0000	020342 FT 0090/0000 LENGTH(AH 3114 BK 3264)	
	017078 FT	017078 FT 2 0 05096 0 00 0174+80 0080/0000 LENGTH(AH 3264 BK 2430)	
	014648 FT	014648 FT 2 0 05096 0 00 0150+50 DUNN RD (T528) 0070/0000 LENGTH(AH 2430 BK 2660)	
CONN-LC FOR KANOUFF RD (CONN)	0060/0107		
2 0 05096 0 00 0124+35 KANOUFF RD (T514)	011988 FT 0060/0000	011988 FT 0060/0000 LENGTH(AH 2660 BK 3166)	

DIR: B TOTAL LEN: 4.442 MI. DIST: 09-1 SR: 4014
 LEFT MUN: NAPIER T RIGHT MUN: NAPIER T

Stationing	Distance	Right of Way	Property Name	Property Address
	008822 FT	0050/0630	SMETHPORT RD (PRDR)	0092+30
MCCREARY RD (T660)	0040/1476	0050/0000	WILT HOLLOW RD (SR4011 SEG 0020/2999) LENGTH(AH 3166 BK 1882)	
	006940 FT	0040/0000	0073+10 LENGTH(AH 1882 BK 2002)	
2 0 05096 0 00 0053+40 BETHEL HOLLOW RD (SR4016 SEG 0010/0000)	004938 FT	0030/0000	MOUNTAIN VIEW RD (T510) LENGTH(AH 2002 BK 2364) KINSEY RD (T601)	
	002574 FT	0020/0000	0028+61 LENGTH(AH 2364 BK 2574)	
	000000 FT	0010/0000	0000+00 NC SHAFFER MT RD INTER-BK FLEEGLE RD (SR1035 SEG 0110/1728) MFC BEGIN = D BK-SOMERSET (55) LENGTH(AH 2574 BK 0000)	

DIR: B TOTAL LEN: .348 MI. DIST: 09-1 SR: 4013
 LEFT MUN: WEST ST CLAIR T RIGHT MUN: WEST ST CLAIR T

001836 FT
 001836 FT
 001836 FT
 001836 FT
 001836 FT
 001836 FT

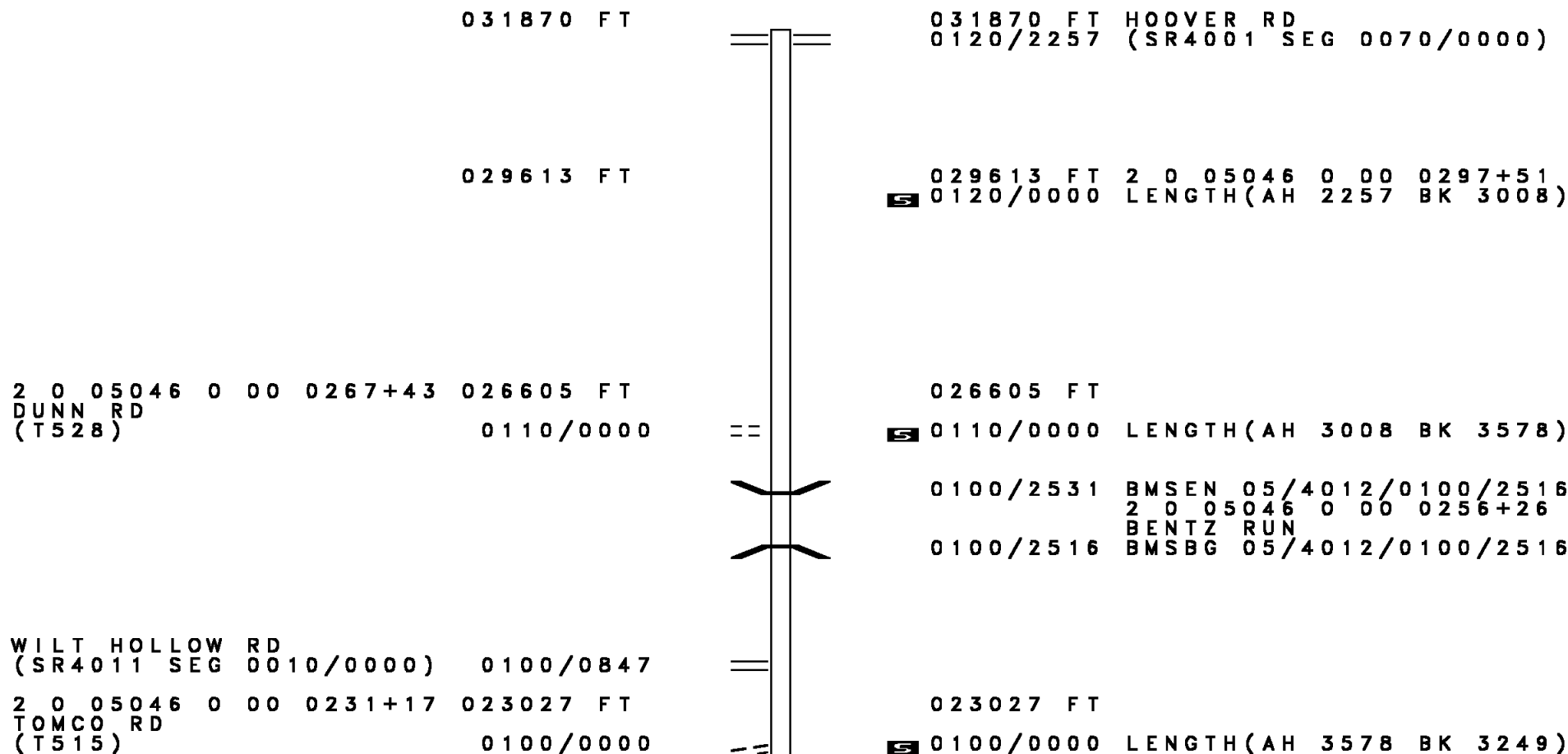


000000 FT

001836 FT
 7070/0000 LENGTH(AH 3532 BK 3390)
 001836 FT
 7060/0000 LENGTH(AH 3390 BK 2397)
 001836 FT
 7050/0000 LENGTH(AH 2397 BK 1901)
 001836 FT
 7040/0000 LENGTH(AH 1901 BK 2392)
 001836 FT
 7030/0000 LENGTH(AH 2392 BK 3276)
 001836 FT
 7020/0000 LENGTH(AH 3276 BK 1836)
 INTER-AHD DUNNINGS CREEK DR
 0010/1836 (SR4026 SEG 0010/0000)
 0010/1501 BMSSEN 05/4013/0010/1488
 2 0 05065 0 00 0016+36
 TR. DUNN. CRK.
 0010/1488 BMSBG 05/4013/0010/1488

 0010/0567 BMSSEN 05/4013/0010/0529
 2 0 05065 0 00 0006+64
 DUNNINGS CREEK
 0010/0529 BMSBG 05/4013/0010/0529
 000000 FT 2 0 05065 0 00 0001+28
 NC CR ISSMAN RD
 CORTLAND RD
 (SRO096 SEG 0620/2410)
 MFC BEGIN = E
 0010/0000 LENGTH(AH 1836 BK 0000)

DIR: B TOTAL LEN: 6.036 MI. DIST: 09-1 SR: 4012
 LEFT MUN: NAPIER T RIGHT MUN: NAPIER T



DIR: B TOTAL LEN: 6.036 MI. DIST: 09-1 SR: 4012
 LEFT MUN: NAPIER T RIGHT MUN: NAPIER T

019778 FT	==	0090/0349 019778 FT	ANDERSON RD (T503) 2 0 05046 0 00 0197+85 WINDERGARDEN RD (T687)
	==	0090/0000	LENGTH(AH 3249 BK 2303)
017475 FT		017475 FT	2 0 05046 0 00 0175+00
		0080/0000	LENGTH(AH 2303 BK 2197)
2 0 05046 0 00 0152+60 TOMCO RD (T515)	==	015278 FT 0070/0000	015278 FT LENGTH(AH 2197 BK 2712)
MOUNTAIN VIEW (T510)	==	0060/1941	MILLER RD (T474)
2 0 05046 0 00 0125+10 LAMBERT MT RD (T501)	==	012566 FT 0060/0000	012566 FT LENGTH(AH 2712 BK 3351)
LC TO LAMBERT MTN RD (T501)	==	0050/3195	

DIR: B TOTAL LEN: 6.036 MI. DIST: 09-1 SR: 4012
 LEFT MUN: NAPIER T RIGHT MUN: NAPIER T

009215 FT

009215 FT 2 0 05046 0 00 0091+51
 0050/0000 LENGTH(AH 3351 BK 1914)
 NAPIER
 0040/1800 JUNIATA T

007301 FT

007301 FT 2 0 05046 0 00 0072+73
 0040/0000 LENGTH(AH 1914 BK 2166)

005135 FT

0030/0070 BYRNE RD
 (T467)
 0030/0012 BMSSEN 05/4012/0030/0000
 005135 FT 2 0 05046 0 00 0051+38
 BURNS CREEK
 BMSBG 05/4012/0030/0000
 0030/0000 LENGTH(AH 2166 BK 2630)
 BYRNE RD
 0020/2540 (T467)

002505 FT

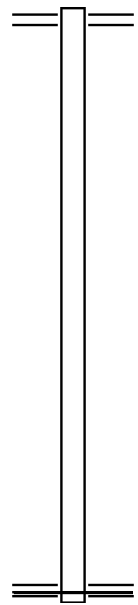
002505 FT 2 0 05046 0 00 0025+09
 0020/0000 LENGTH(AH 2630 BK 2505)

000000 FT

000000 FT 2 0 05046 0 00 0000+00
 NC HE LINXVILLE RD
 LINCOLN HW
 (SRO030 SEG 0050/0000)
 MFC BEGIN = E
 0010/0000 LENGTH(AH 2505 BK 0000)

EXTRACT DATE: 12/18/2023 ROADWAY MANAGEMENT SYSTEM PAGE NUMBER: 418
 PRINT DATE: 12/20/2023 SLD COUNTY/SR - ANNUAL PRINT COUNTY: BEDFORD
 DIR: B TOTAL LEN: 1.128 MI. DIST: 09-1 SR: 4011
 LEFT MUN: NAPIER T RIGHT MUN: NAPIER T

005956 FT



005956 FT SHAFFER MT RD
 0020/2999 (SR4014 SEG 0050/0000)

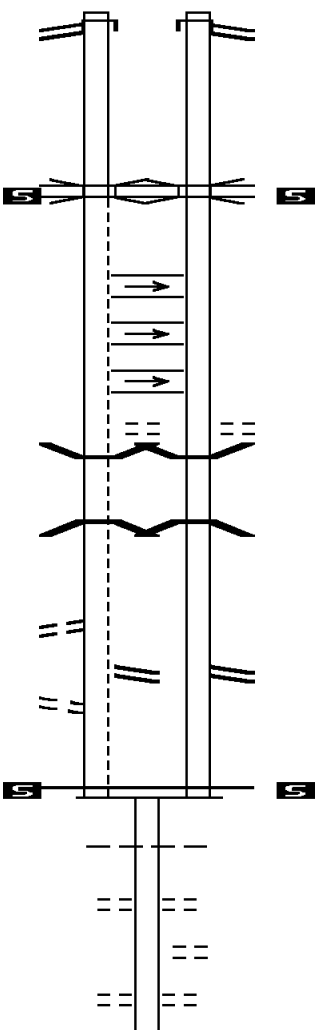
002957 FT

002957 FT 2 0 05119 0 00 0030+00
 0020/0000 LENGTH(AH 2999 BK 2957)

000000 FT

000000 FT 2 0 05119 0 00 0000+00
 NC WILT HOLLOW RD
 HELIXVILLE RD
 (SR4012 SEG 0100/0847)
 MFC BEGIN = E
 0010/0000 LENGTH(AH 2957 BK 0000)

DIR: B TOTAL LEN: 3.414 MI. DIST: 09-1 SR: 4010
 LEFT MUN: BEDFORD T RIGHT MUN: BEDFORD T

LINCOLN HW (SR0030 SEG 0381/0000)	018026 FT INTER-AHD		017958 FT INTER-AHD	LINCOLN HW (SR0030 SEG 0380/0000)
LINCOLN HW (SR0030 SEG 0381/0000)	0091/1406		0090/1266	LINCOLN HW (SR0030 SEG 0380/0000)
1 0 00039 0 00 0063+59	016620 FT		016692 FT	1 0 00039 0 00 0064+54
SR 0030 EBL				SR 0030 EBL
OP ID 05/0030/0370/0460	0091/0000		0090/0000	OP ID 05/0030/0370/0460
LENGTH(AH 1406 BK 3371)				LENGTH(AH 1266 BK 3443)
CROSSOVER RD (CONN)	0081/2302			
CROSSOVER RD (CONN)	0081/2100			
CROSSOVER RD (CONN)	0081/1824			
DONAHOE MANOR RD (T504)	0081/1639			DONAHOE MANOR RD (T504)
BMSSEN 05/4010/0080/1535	0081/1630		0080/1623	BMSSEN 05/4010/0080/1535
1 0 00039 0 00 0045+42			0080/1592	1 0 00039 0 00 0045+42
SHOBERS RUN				SHOBERS RUN
BMSBG 05/4010/0080/1535	0081/1573		0080/1535	BMSBG 05/4010/0080/1535
FOR SR 4010W TO 4010W (CONN)	0081/0492			
PENN ST (SR4008 SEG 0020/3013)	0081/0160		0080/0101	PENN ST (SR4008 SEG 0020/3013)
FOR SR 4010W TO 4010W (CONN)	0081/0057			
1 0 00039 0 00 0030+87	013249 FT		013249 FT	1 0 00039 0 00 0030+87
MFC BEGIN = D				MFC BEGIN = D
LENGTH(AH 3371 BK 3098)	0081/0000		0080/0000	LENGTH(AH 3443 BK 3098)
			0070/2285	BEDFORD
			0070/2175	BEDFORD B
			0070/1615	ANDERSON ST (BORO)
			0070/1077	S WOOD ST (BORO)
				EAST ST (BORO)
				S BEDFORD ST

EXTRACT DATE: 12/18/2023
PRINT DATE: 12/20/2023

ROADWAY MANAGEMENT SYSTEM
SLD COUNTY/SR - ANNUAL PRINT

PAGE NUMBER: 416
COUNTY: BEDFORD

DIR: B TOTAL LEN: 3.414 MI.
LEFT MUN: BEDFORD B

DIST: 09-1 SR: 4010
RIGHT MUN: BEDFORD B

Stationing	Right-of-Way	Notes
010151 FT	0070/0538 (BORO)	1 0 00039 0 00 0000+00 RICHARD ST (SR4009 SEG 0140/0000)
	0070/0000	LENGTH(AH 3098 BK 2786) HUNTINGDON AV
	0060/2511 (BORO)	JULIANA ST (BORO)
	0060/2221	LAFAYETTE AV
	0060/1942 (BORO)	THOMAS ST (BORO)
	0060/1672 (BORO)	WEST ST (BORO)
	0060/1123 (BORO)	BMSEN 05/4010/0060/0528 1 0 00119 0 01 0853+49 CMBLND.VA.RN
	0060/0573	BMSBG 05/4010/0060/0528
DAVIDSON ST (BORO)	0060/0441	
MCKEAN AV (BORO)	0060/0172	
	007365 FT	007365 FT 1 0 00119 0 01 0848+17 CUMBERLAND RD (SR3021 SEG 0100/1667)
FAYETTE AV (BORO)	0050/1088	0060/0000 LENGTH(AH 2786 BK 1220)
CHAMBERLAIN ST (BORO)	0050/0817	CHAMBERLAIN ST (BORO) FROM 8003/0010 SH
	0050/0757 (BORO)	(CONN) RAMP A RD (SR8003 SEG 0020/0000)
	0050/0680	RAMP AA RD (SR8003 SEG 0010/1956)
FORREST AV (BORO)	0050/0552	TO 8003/0020 SH (CONN)
	006145 FT	0050/0414 (CONN) 006145 FT 1 0 00119 0 01 0835+98 SR 0220 NBL
	0050/0000	OP ID 05/0220/0440/0000 LENGTH(AH 1220 BK 1681) FROM 8003/0260 SH

DIR: B TOTAL LEN: 3.414 MI. DIST: 09-1 SR: 4010
 LEFT MUN: BEDFORD B RIGHT MUN: BEDFORD B

Stationing	Description	Stationing	Description
		0040/1266	(CONN) RAMP BB RD (SR8003 SEG 0250/0000)
FULTON AV (BORO)	0040/1200	0040/1200	RAMP B RD (SR8003 SEG 0260/1210)
		0040/1154	BEDFORD T
		0040/1042	TO 8003/0250 SH (CONN)
		004464	FT
1 0 00119 0 01 0817+00	004464 FT	0040/0000	LENGTH(AH 1681 BK 1511)
JUDY RD (T708)	0040/0000	0030/1481	FAIRLANE DR (T662)
OLD STATE RD (T774)	0030/1481		NC PITT ST
ORE ST (T725)	0030/1256		
		002953	FT
	002953 FT	002953 FT	1 0 00119 0 01 0803+00 VALLEY VIEW DR (T702)
		0030/0000	LENGTH(AH 1511 BK 2477)
		000476	FT
	000476 FT	000476 FT	1 0 00119 0 01 0779+23 MARKWOOD DR (T503)
		0020/0000	LENGTH(AH 2477 BK 0476)
TO 0030/0320 SH (CONN)	0010/0217		LAKE DR (T501)
		0010/0135	FROM 0030/0320 SH (CONN)
	000000 FT	000000 FT	1 0 00000 0 00 0000+00 NC SR 4010 SH
			LINCOLN HW (SR0030 SEG 0321/0444) (SR0030 SEG 0320/0461)
		0010/0000	MFC BEGIN = D LENGTH(AH 0476 BK 0000)

EXTRACT DATE: 12/18/2023 ROADWAY MANAGEMENT SYSTEM PAGE NUMBER: 414
PRINT DATE: 12/20/2023 SLD COUNTY/SR - ANNUAL PRINT COUNTY: BEDFORD
DIR: B TOTAL LEN: 21.607 MI. DIST: 09-1 SR: 4009
LEFT MUN: KIMMEL T RIGHT MUN: KIMMEL T


114053 FT



114084 FT AH-BLAIR (07)
INTER-AHD WILLIAM PENN RD
0470/3474 (SR3013 SEG 0010/0000)

EXTRACT DATE: 12/18/2023 ROADWAY MANAGEMENT SYSTEM PAGE NUMBER: 413
PRINT DATE: 12/20/2023 SLD COUNTY/SR - ANNUAL PRINT COUNTY: BEDFORD

DIR: B TOTAL LEN: 21.607 MI. DIST: 09-1 SR: 4009
LEFT MUN: KIMMEL T RIGHT MUN: KIMMEL T

	110579 FT		110610 FT 1 0 00047 0 04 0913+86 S 0470/0000 LENGTH(AH 3474 BK 2890)
RIDGE RD (SR4029 SEG 0050/2852)	107689 FT 0460/0000		107720 FT 1 0 00047 0 04 0884+68 S 0460/0000 VILLAGE: KING LENGTH(AH 2890 BK 3312)
	104377 FT		104408 FT 1 0 00047 0 04 0851+37 S 0450/0000 LENGTH(AH 3312 BK 3895)
	100482 FT		100513 FT 1 0 00047 0 04 0812+42 S 0440/0000 LENGTH(AH 3895 BK 3752)
			0430/1551 KIMMEL KING T

DIR: B TOTAL LEN: 21.607 MI. DIST: 09-1 SR: 4009
 LEFT MUN: KIMMEL T RIGHT MUN: KIMMEL T

096730 FT

096761 FT 1 0 00047 0 04 0774+49
 0430/0000 LENGTH(AH 3752 BK 3555)

093175 FT

0420/0024 BMS EN 05/4009/0420/0000
 093206 FT 1 0 00047 0 04 0738+94
 GAP RUN
 0420/0000 BMSBG 05/4009/0420/0000
 LENGTH(AH 3555 BK 2374)

090801 FT

090832 FT 1 0 00047 0 04 0715+36
 SARA FURNACE RD
 (SR4034 SEG 0090/0000)
 0410/0000 LENGTH(AH 2374 BK 3335)

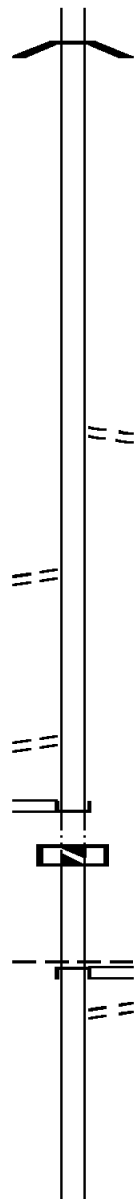
087466 FT

087497 FT 1 0 00047 0 04 0682+08
 0400/0000 LENGTH(AH 3335 BK 1674)
 DEFLOCK RD
 (PRDR)
 0390/0898

085792 FT

0390/0019 BMS EN 05/4009/0390/0000
 085823 FT 1 0 00047 0 04 0665+06
 TROUT RUN

DIR: B TOTAL LEN: 21.607 MI. DIST: 09-1 SR: 4009
 LEFT MUN: KING T RIGHT MUN: KING T



0390/0000 BMSBG 05/4009/0390/0000
 LENGTH(AH 1674 BK 1538)

 084285 FT 1 0 00047 0 04 0649+87
 0380/0000 LENGTH(AH 1538 BK 2286)

 081999 FT 1 0 00047 0 04 0626+65
 GRAYBILL RD
 (T582)
 0370/0000 LENGTH(AH 2286 BK 1376)

 080623 FT
 0360/0000 LENGTH(AH 1376 BK 2073)

 078550 FT
 INTER-BK WILLIAM PENN RD
 (SR0869 SEG 0270/0000)
 0350/0000 LTH AH 002073 BK 008035
 078550 FT
 7344/0000 LTH AH 008035 BK 002529
 INTER-AHD BRUMBAUGH RD
 (SR0869 SEG 0300/0000)
 BRUMBAUGH RD
 (SR0869 SEG 0300/0000)
 0340/2529 EAST ST CLAIR T
 TO 0869/0300 SH
 0340/2425 (CONN)

1 0 00047 0 04 0613+15 080592 FT
 HOLLIDAYSBURG RD
 (T583) 0360/0000

 TO 0869/0260 SH
 (CONN) 0350/0152
 1 0 00047 0 03 0585+87 078519 FT
 WILLIAM PENN RD
 (SR0869 SEG 0270/0000) 0350/0000
 078519 FT

DIR: B TOTAL LEN: 21.607 MI. DIST: 09-1 SR: 4009
 LEFT MUN: EAST ST CLAIR T RIGHT MUN: EAST ST CLAIR T

075990 FT

076021 FT 1 0 00047 0 03 0481+50
 0340/0000 LENGTH(AH 2529 BK 2697)

073293 FT

073324 FT 1 0 00047 0 03 0455+10
 0330/0000 LENGTH(AH 2697 BK 3486)

069807 FT

069838 FT 1 0 00047 0 03 0420+00
 0320/0000 LENGTH(AH 3486 BK 3481)

066326 FT

066357 FT 1 0 00047 0 03 0384+93
 0310/0000 LENGTH(AH 3481 BK 2344)

063982 FT

0300/0383 OP ID SR 0099 SBL
 SR 0099 NBL
 0300/0206 OP ID 05/0099/0035/2367
 0300/0050 BMSSEN 05/4009/0300/0000
 064013 FT 1 0 00047 0 03 0361+12
 OPPENHEIMER R
 BMSBG 05/4009/0300/0000
 0300/0000 LENGTH(AH 2344 BK 2689)
 YOUNTS RD

EXTRACT DATE: 12/18/2023
 PRINT DATE: 12/20/2023

ROADWAY MANAGEMENT SYSTEM
 SLD COUNTY/SR - ANNUAL PRINT

PAGE NUMBER: 409
 COUNTY: BEDFORD

DIR: B TOTAL LEN: 21.607 MI.
 LEFT MUN: EAST ST CLAIR T

DIST: 09-1 SR: 4009
 RIGHT MUN: EAST ST CLAIR T

OTT RD
 (T542) 0290/1557

061293 FT

REYNOLDSDALE RD
 (SR4019 SEG 0010/0000) 0290/0000

060622 FT

CESSNA DR
 (T509) 0270/0720

1 0 00047 0 02 0317+15 059771 FT

CESSNA DR
 (T542) 0270/0000

CARL FEATHER HOMES
 (PRDR) 0260/0726

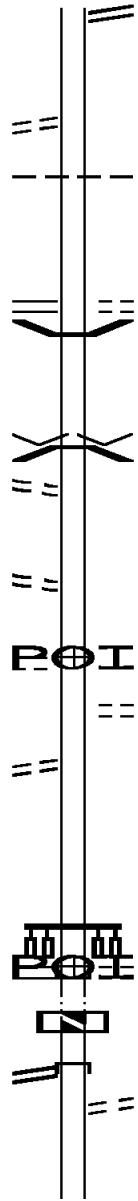
TO 0056/0301 SH
 (CONN) 0260/0133

058210 FT

QUAKER VALLEY RD
 (SR0056 SEG 0310/0000) 0260/0000

058210 FT

QUAKER VALLEY RD
 (SR0056 SEG 0320/0000) 0250/3260



0290/2624 (SR1018 SEG 0010/0000)

0290/0793 EAST ST CLAIR
 BEDFORD T

061324 FT 1 0 00047 0 02 0332+36
 HOAGLAND RD

0290/0000 LENGTH(AH 2689 BK 0671)
 0280/0216 BMSBN 05/4009/0280/0000
 060653 FT 1 0 00047 0 02 0325+66

0280/0000 VILLAGE: CESSNA
 DUNNINGS CREEK
 BMSBG 05/4009/0280/0000
 LENGTH(AH 0671 BK 0851)

059802 FT

0270/0000 LENGTH(AH 0851 BK 1561)

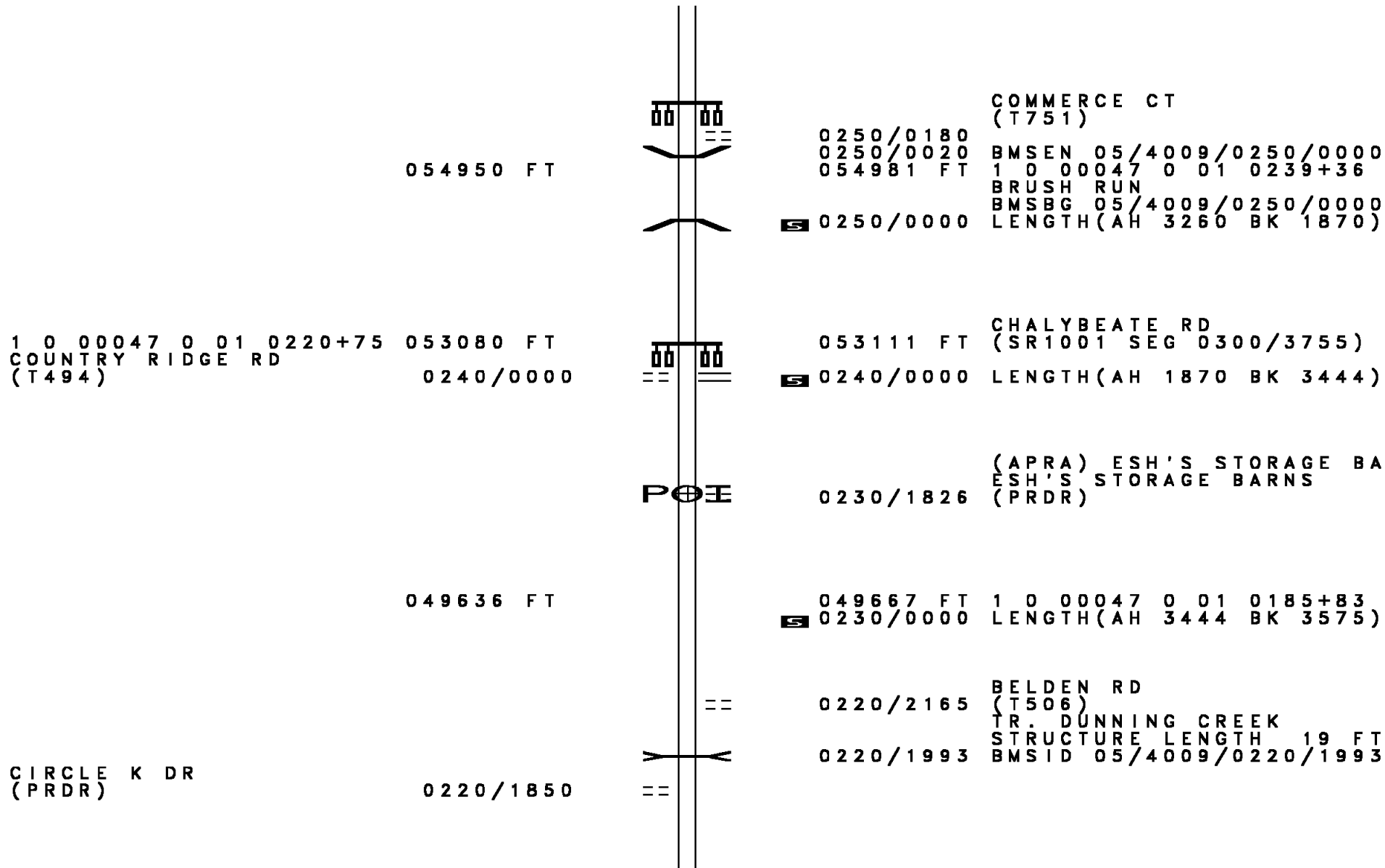
0260/0726 (APRA) CARL FEATHER HOM
 EMPLOYEE DR
 0260/0650 (T511)

058241 FT 1 0 00047 0 01 0290+92
 (APRA) WALMART RD
 NC WI LLIAM PENN RD
 WALMART RD
 (T510)

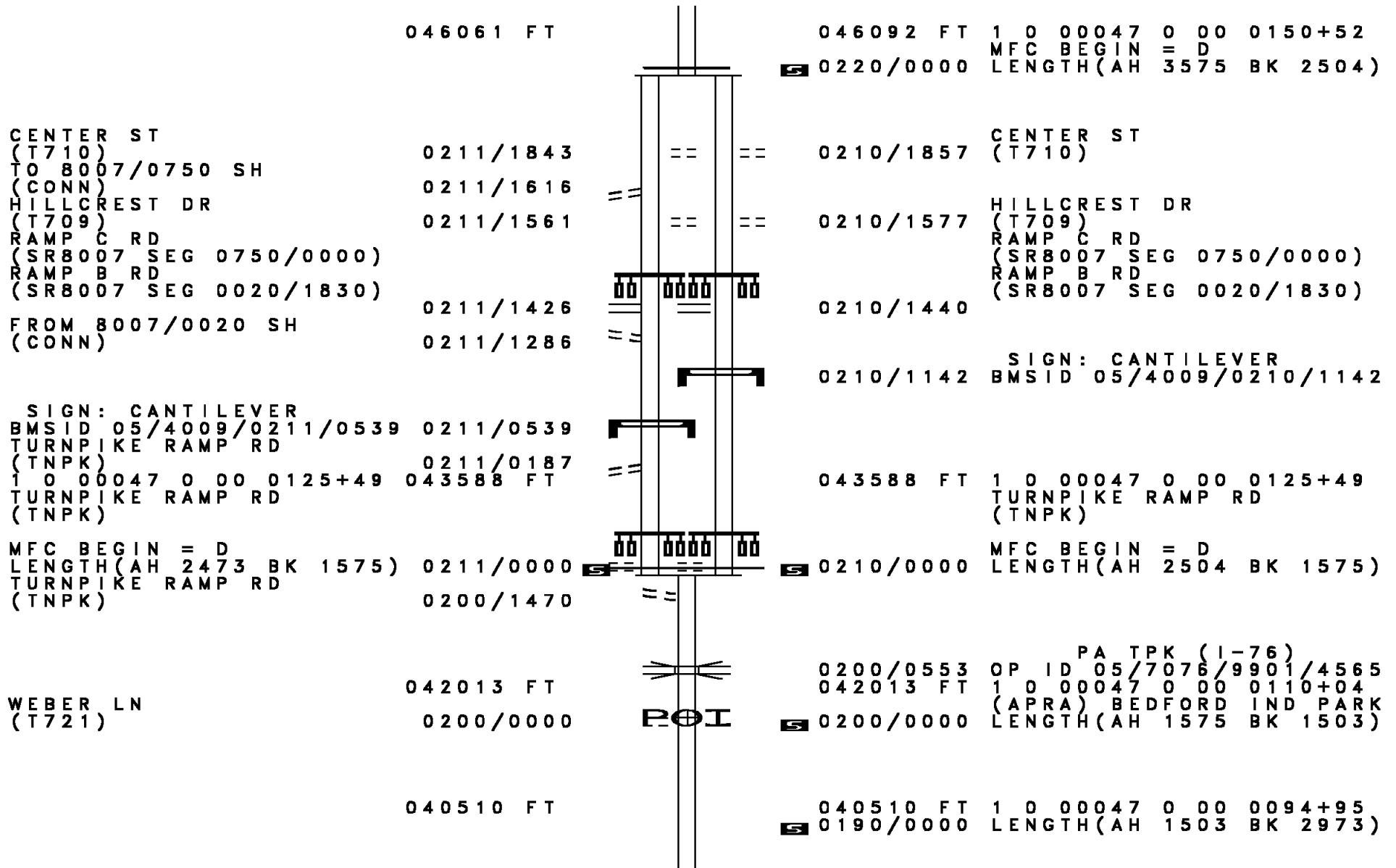
INTER-BK QUAKER VALLEY RD
 (SR0056 SEG 0310/0000)
 0260/0000 LTH AH 001561 BK 001928
 058241 FT

7254/0000 LTH AH 001928 BK 003260
 INTER-AHD QUAKER VALLEY RD
 0250/3260 (SR0056 SEG 0320/0000)
 TO 0056/0310 SH
 0250/3035 (CONN)

DIR: B TOTAL LEN: 21.607 MI. DIST: 09-1 SR: 4009
 LEFT MUN: BEDFORD T RIGHT MUN: BEDFORD T



DIR: B TOTAL LEN: 21.607 MI. DIST: 09-1 SR: 4009
 LEFT MUN: BEDFORD T RIGHT MUN: BEDFORD T



CENTER ST
 (T710)
 TO 8007/0750 SH
 (CONN)
 HILLCREST DR
 (T709)
 RAMP C RD
 (SR8007 SEG 0750/0000)
 RAMP B RD
 (SR8007 SEG 0020/1830)
 FROM 8007/0020 SH
 (CONN)

SIGN: CANTILEVER
 BMSID 05/4009/0211/0539 0211/0539
 TURNPIKE RAMP RD
 (TNPK) 0211/0187
 1 0 00047 0 00 0125+49 043588 FT
 TURNPIKE RAMP RD
 (TNPK)

MFC BEGIN = D
 LENGTH(AH 2473 BK 1575) 0211/0000
 TURNPIKE RAMP RD
 (TNPK) 0200/1470

WEBER LN
 (T721) 042013 FT
 0200/0000

046061 FT

0211/1843

0211/1616

0211/1561

0211/1426

0211/1286

042013 FT

0200/0000

040510 FT

046092 FT 1 0 00047 0 00 0150+52
 MFC BEGIN = D
 LENGTH(AH 3575 BK 2504)

0210/1857 CENTER ST
 (T710)

0210/1577 HILLCREST DR
 (T709)
 RAMP C RD
 (SR8007 SEG 0750/0000)
 RAMP B RD
 (SR8007 SEG 0020/1830)

0210/1440

SIGN: CANTILEVER
 BMSID 05/4009/0210/1142

043588 FT 1 0 00047 0 00 0125+49
 TURNPIKE RAMP RD
 (TNPK)

MFC BEGIN = D
 LENGTH(AH 2504 BK 1575) 0210/0000

0200/0553 PA TPK (1-76)
 OP ID 05/7076/9901/4565
 042013 FT 1 0 00047 0 00 0110+04
 (APRA) BEDFORD IND PARK
 LENGTH(AH 1575 BK 1503)

040510 FT 1 0 00047 0 00 0094+95
 LENGTH(AH 1503 BK 2973)

DIR: B TOTAL LEN: 21.607 MI. DIST: 09-1 SR: 4009
 LEFT MUN: BEDFORD T RIGHT MUN: BEDFORD T

OLD BEDFORD VILLAGE RD (PRDR)	0180/1477	==			
	037537 FT			037537 FT 1 0 00047 0 00 0065+46	
				0180/0000 LENGTH(AH 2973 BK 2737)	
BEDFORD ELEMENTARY SCHO (PRDR)	0170/1384	==			
SCHOOL ST (T659)	0170/0971	==		0170/1414 SCHOOL ST (T659)	
1 0 00047 0 00 0038+09	034800 FT				
COLFELT LN (T656)	0170/0000	==		034800 FT PRDR (PRDR)	
FALLOWFIELD DR (T655)	0160/1295	==		0170/0000 LENGTH(AH 2737 BK 1842)	
BROAD ST (T651)	0160/0443	==		0160/1226 BRIAR VALLEY RD (T478)	
NORTH ST (BORO)	0160/0028	==		NC BUSINESS 220 BEDFORD	
	032958 FT			0160/0070 BEDFORD B	
MANN ST (BORO)	0150/0646	==		032958 FT 1 0 00047 0 00 0019+34	
1 0 00047 0 00 0010+25	032034 FT			ASH LAWN RD (T718)	
RAILROAD ST (BORO)	0150/0000	==		0160/0000 LENGTH(AH 1842 BK 0924)	
INDUSTRIAL AV (BORO)	0140/0744	==		032034 FT	
				0150/0000 LENGTH(AH 0924 BK 1013)	
				SUNNYSIDE RD (SR1001 SEG 0010/0000)	
				0140/0879	

DIR: B TOTAL LEN: 21.607 MI. DIST: 09-1 SR: 4009
 LEFT MUN: BEDFORD B RIGHT MUN: BEDFORD B

Stationing	Right of Way	Right of Way	Stationing	Description
	0140/0658	0140/0598		OP ID 05/0030/0350/0000 BMS EN 05/4009/0140/0404 1 0 00047 0 00 0004+17 RAYSTOWN BR JUNIATA RIV
031021 FT	0140/0404	031021 FT		BMSBG 05/4009/0140/0404 1 0 00047 0 00 0000+00 PITT ST (SR4010 SEG 0070/0000)
	0140/0000	0130/0294		LENGTH(AH 1013 BK 0567) CENTRAL WY (BORO)
030454 FT	030454 FT	030454 FT		1 0 00048 0 02 1292+39 PENN ST (SR4008 SEG 0020/0000)
	0130/0000	0120/2205		LENGTH(AH 0567 BK 2481) VONDERSMITH AV (BORO)
	0120/1924	0120/1645		JOHN ST (BORO) CAMBRIA AV (BORO)
	0120/1360	0120/1079		WATSON ST (BORO) GROVE LN (BORO)
SOMERSET AV (BORO)	0120/1079	0120/0799		SIMPSON ST (BORO) INDIANA AV (BORO)
	027973 FT	0120/0513		1 0 00048 0 02 1265+86 NC RICHARD ST
GREEN AV (BORO)	0120/0000	0120/0000		LENGTH(AH 2481 BK 0826) BEDFORD BEDFORD T
1 0 00048 0 02 1258+67	027147 FT	0110/0221		027147 FT
SPRINGS RD (BORO)	0110/0000	0110/0000		LENGTH(AH 0826 BK 3264)
	023883 FT	023883 FT		1 0 00048 0 02 1224+27

DIR: B TOTAL LEN: 21.607 MI. DIST: 09-1 SR: 4009
 LEFT MUN: BEDFORD T RIGHT MUN: BEDFORD T

			0100/0000	LENGTH(AH 3264 BK 1418)
			0092/0698	SWEET ROOT RD (T408)
022465	FT		022465	FT 0 0 00000 0 00 0000+00
			0092/0000	LENGTH(AH 1418 BK 2450)
020015	FT		020015	FT 0 0 00000 0 00 0000+00
			0082/0000	LENGTH(AH 2450 BK 1086)
018929	FT		018929	FT 1 0 00048 0 02 1174+90
			0080/0000	VILLAGE: BEDFORD SPRING LENGTH(AH 1086 BK 2986)
015943	FT		015943	FT 1 0 00048 0 02 1145+26
			0070/0000	LENGTH(AH 2986 BK 2998)
BACKSPRINGS RD (T428)			0060/1325	
012945	FT		012945	FT 1 0 00048 0 02 1115+03
			0060/0000	LENGTH(AH 2998 BK 3326)

DIR: B TOTAL LEN: 21.607 MI. DIST: 09-1 SR: 4009
 LEFT MUN: BEDFORD T RIGHT MUN: BEDFORD T

009619 FT

009619 FT 1 0 00048 0 02 1081+77
 0050/0000 LENGTH(AH 3326 BK 3200)

006419 FT

006419 FT 1 0 00048 0 02 1049+41
 0040/0000 LENGTH(AH 3200 BK 3191)

003228 FT

== 0030/0636 SUNRISE TE (T732)
 003228 FT 1 0 00048 0 02 1017+50
 TEABERRY RD
 (SR3015 SEG 0140/2198)
 0030/0000 LENGTH(AH 3191 BK 1385)

001843 FT

0020/0021 BMS EN 05/4009/0020/0000
 001843 FT 1 0 00048 0 02 1003+57
 TRIB SHOBERG RUN
 BMSBG 05/4009/0020/0000
 0020/0000 LENGTH(AH 1385 BK 1843)

000000 FT

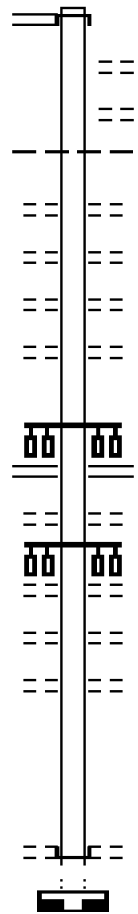
== 0010/0837 HEMLOCK DR (T726)
 FROM 0220/0320 SH (CONN)
 0010/0108 1 0 00048 0 01 0981+26
 000000 FT NC BUSINESS 220
 BEDFORD VALLEY RD
 (SR0220 SEG 0330/0000)
 MFC BEGIN = D
 0010/0000 LENGTH(AH 1843 BK 0000)

PITT ST 004690 FT
 (SR4010 SEG 0080/0101)
 (SR4010 SEG 0081/0160) 0020/3013

001677 FT

000000 FT

000000 FT



004690 FT INTER-AHD
 0020/3013 PITT ST
 (SR4010 SEG 0081/0160)
 BEDFORD PENNDOT 9-1
 (GOVT)
 0020/2760 BEDFORD PENNDOT 9-1
 (GOVT)
 0020/2526 BEDFORD
 (GOVT)
 0020/2188 BEDFORD B
 ANDERSON ST
 (BORO)
 0020/2167 WOOD ST
 (BORO)
 0020/1628 (BORO)
 EAST ST
 (BORO)
 0020/1079 BEDFORD ST
 (BORO)
 0020/0541 (BORO)
 001677 FT 1 0 00039 5 00 0000+00
 RICHARD ST
 (SR4009 SEG 0130/0000)
 0020/0000 LENGTH(AH 3013 BK 1677)
 HUNTINGDON AV
 (BORO)
 0012/1378 JULIANA ST
 (BORO)
 0012/1103 LAFAYETTE AV
 (BORO)
 0012/0816 THOMAS ST
 (BORO)
 0012/0534 (BORO)
 000000 FT 2 0 05131 0 00 0000+00
 NC PENN ST
 WEST ST
 (BORO)
 INTER-BK WEST PENN ST
 (TWP)
 0012/0000 LENGTH(AH 1677 BK 0273)
 000000 FT
 7010/0000 LENGTH(AH 0273 BK 0000)

DIR: B TOTAL LEN: 7.835 MI. DIST: 09-1 SR: 4007
 LEFT MUN: EAST ST CLAIR T RIGHT MUN: EAST ST CLAIR T

PIGEON HILL RD
 (T494)

041367 FT

041367 FT QUAKER VALLEY RD
 0170/3412 (SR0056 SEG 0280/0000)

037955 FT

0170/0022 BMS EN 05/4007/0170/0000
 037955 FT 2 0 05097 0 00 0424+17
 SLN HLW RN

0170/0000 BMSBG 05/4007/0170/0000
 LENGTH(AH 3412 BK 1496)
 FLEEGLE RD
 (T495)

0160/1231

0160/0023 BMS EN 05/4007/0160/0000
 036459 FT 2 0 05097 0 00 0409+30

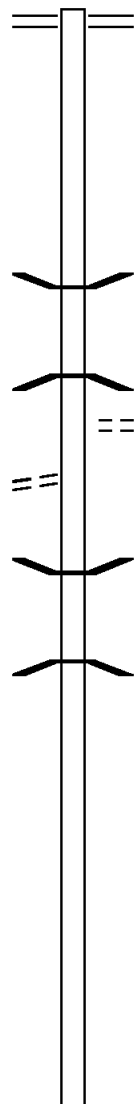
0160/0000 SLOANS HOLLOW RUN
 BMSBG 05/4007/0160/0000
 LENGTH(AH 1496 BK 2610)

033849 FT

033849 FT 2 0 05097 0 00 0382+92
 0150/0000 LENGTH(AH 2610 BK 1274)

032575 FT

032575 FT 2 0 05097 0 00 0369+94
 0140/0000 LENGTH(AH 1274 BK 2017)



DIR: B TOTAL LEN: 7.835 MI. DIST: 09-1 SR: 4007
LEFT MUN: EAST ST CLAIR T RIGHT MUN: EAST ST CLAIR T

030558 FT

030558 FT 2 0 05097 0 00 0349+38
S 0130/0000 LENGTH(AH 2017 BK 3631)

2 0 05097 0 00 0313+25 026927 FT
BEEGLE RD
(T507) 0120/0000

0120/0079 EAST ST CLAIR
026927 FT NAPIER T
S 0120/0000 LENGTH(AH 3631 BK 1243)
ROOSE RD
0110/1226 (T509)

025684 FT

025684 FT 2 0 05097 0 00 0300+22
S 0110/0000 LENGTH(AH 1243 BK 2639)

023045 FT

023045 FT 2 0 05097 0 00 0273+16
S 0100/0000 LENGTH(AH 2639 BK 2065)

POINT RD
(SR4022 SEG 0060/2859) 0090/0300
020980 FT

020980 FT 2 0 05097 0 00 0255+51
NC SLOANS HOLLOW RD
NC POINT RD
POINT RD
(SR4022 SEG 0072/0000)
S 0090/0000 LENGTH(AH 2065 BK 3663)

DIR: B TOTAL LEN: 7.835 MI. DIST: 09-1 SR: 4007
LEFT MUN: NAPIER T RIGHT MUN: NAPIER T

017317 FT

017317 FT 2 0 05097 0 00 0219+87
S 0080/0000 LENGTH(AH 3663 BK 3568)

013749 FT

013749 FT 2 0 05097 0 00 0183+11
LINCOLN HW
(SR0030 SEG 0200/1005)
S 0070/0000 LENGTH(AH 3568 BK 1962)
OLD ROUTE 30 RD
0060/1919 (T679)

011787 FT

011787 FT 2 0 05097 0 00 0164+53
S 0060/0000 LENGTH(AH 1962 BK 1969)

009818 FT

009818 FT 2 0 05097 0 00 0144+58
S 0050/0000 LENGTH(AH 1969 BK 3500)

006318 FT

006318 FT 2 0 05097 0 00 0109+56
DIEHL RD

DIR: B TOTAL LEN: 7.835 MI. DIST: 09-1 SR: 4007
 LEFT MUN: NAPIER T RIGHT MUN: NAPIER T

OLD FORBES TRAIL RD
 (CNTY)
 VERA LN
 (PRDR)

OLD BRIDGE RD
 (CNTY)

CHOICE CAMPGROUND RD
 (CNTY)

			0040/0000	(T453) LENGTH(AH 3500 BK 2032)
004286 FT			0030/0019	BMSEN 05/4007/0030/0000
			004286 FT	2 0 05097 0 00 0088+66
				TR RAY JUN R
			0030/0000	BMSBG 05/4007/0030/0000
				LENGTH(AH 2032 BK 1996)
			0022/0065	
			002290 FT	
			002290 FT	2 0 05097 0 00 0069+19
				NC TU LLS HILL RD
				INTER-BK COVERED BR RD
			0022/0000	(CNTY)
			002290 FT	LENGTH(AH 1996 BK 0138)
			7020/0000	LENGTH(AH 0138 BK 2290)
				INTER-AHD COVERED BR RD
			0010/2290	(CNTY)
				HARRISON T
			0010/2203	HERLINE RD
			0010/1678	(CNTY)
				BMSEN 05/7076/9901/4038
				2 0 05097 0 00 0045+06
				PA TPK (1-76)
			0010/1577	BMSBG 05/7076/9901/4038
			000000 FT	
				2 0 05097 0 00 0045+06
				NC WA TSON RD
				ALLEGHENY RD
				(SR0031 SEG 0260/0000)
				INTER-BK MILLIGANS COVE RD
				(SR4005 SEG 0020/2006)
				MFC BEGIN = E
			0010/0000	LENGTH(AH 2290 BK 0000)

DIR: B TOTAL LEN: 4.143 MI. DIST: 09-1 SR: 4006
 LEFT MUN: JUNIATA T RIGHT MUN: JUNIATA T

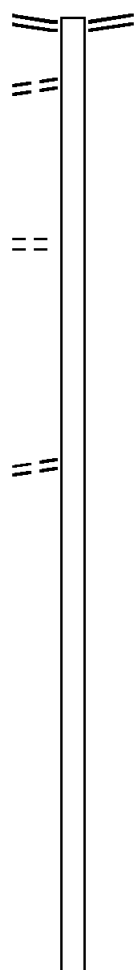
BUENA RD 021877 FT
 (SR3019 SEG 0190/0000) 0090/2641
 MILL RD
 (T470) 0090/2482

MOWRY TERRACE LN
 (PRDR) 0090/0609
 019236 FT

2 0 05090 0 00 0175+14 017977 FT
 HILL RD
 (T468) 0080/0000

015348 FT

012423 FT



021877 FT BUENA RD
 0090/2641 (SR3019 SEG 0190/0000)

019236 FT 2 0 05090 0 00 0194+11
 0090/0000 LENGTH(AH 2641 BK 1259)

017977 FT
 0080/0000 LENGTH(AH 1259 BK 2629)

015348 FT 2 0 05090 0 00 0155+19
 0070/0000 LENGTH(AH 2629 BK 2925)

012423 FT 2 0 05090 0 00 0125+70
 0060/0000 LENGTH(AH 2925 BK 3722)

DIR: B TOTAL LEN: 4.143 MI. DIST: 09-1 SR: 4006
 LEFT MUN: JUNIATA T RIGHT MUN: JUNIATA T

008701 FT

008701 FT 2 0 05090 0 00 0088+18
 0050/0000 LENGTH(AH 3722 BK 1296)

007405 FT

007405 FT 2 0 05090 0 00 0074+61
 FISHER RD
 (T452)
 0040/0000 LENGTH(AH 1296 BK 1969)
 LC FOR FISHER RD
 0030/1895 (T452)

005436 FT

005436 FT 2 0 05090 0 00 0054+71
 0030/0000 LENGTH(AH 1969 BK 2971)

002465 FT

002465 FT 2 0 05090 0 00 0025+03
 0020/0000 LENGTH(AH 2971 BK 2465)

000000 FT

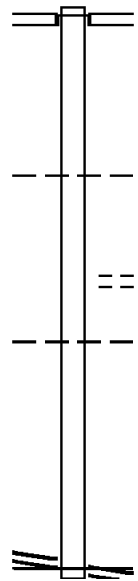
0010/0720 GATES RD
 (T445)
 000000 FT 2 0 05090 0 00 0000+00
 NC BLACK HOLLOW RD
 INTER-BK CLUB RD
 (TB10)
 MFC BEGIN = E
 0010/0000 LENGTH(AH 2465 BK 0000)

004479 FT

004479 FT
 INTER-AHD WATSON RD
 (SR4007 SEG 0010/0000)
 ALLEGHENY RD
 0020/2006 (SR0031 SEG 0260/0000)

002473 FT

0020/0073 HARRISON
 MANNS CHOICE B
 002473 FT 2 0 05097 0 00 0025+00
 0020/0000 LENGTH(AH 2006 BK 2473)
 RAEGANS LN
 0010/2405 (PRDR)
 0010/1526 MANNS CHOICE
 HARRISON T



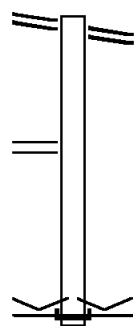
2 0 05097 0 00 0000+00 000000 FT
 REST HOME RD
 (SR3017 SEG 0160/0000) 0010/0000

NC MILLIGANS COVE RD
 REST HOME RD
 000000 FT (SR3017 SEG 0160/0000)
 MFC BEGIN = E
 0010/0000 LENGTH(AH 2473 BK 0000)

EXTRACT DATE: 12/18/2023 ROADWAY MANAGEMENT SYSTEM PAGE NUMBER: 394
 PRINT DATE: 12/20/2023 SLD COUNTY/SR - ANNUAL PRINT COUNTY: BEDFORD
 DIR: B TOTAL LEN: .270 MI. DIST: 09-1 SR: 4004
 LEFT MUN: JUNIATA T RIGHT MUN: JUNIATA T

BUENA RD 001423 FT
 (SR3019 SEG 0160/0000) 0010/1423

SPICER CREEK RD
 (SR4002 SEG 0020/2945) 0010/0073
 000000 FT



001423 FT BUENA RD
 0010/1423 (SR3019 SEG 0160/0000)

000000 FT 1 0 00596 0 00 0000+00
 VILLAGE: NEW BUENA VIST
 NC CO RLEY RD
 INTER-BK TOWNSHIP 0425 RT
 (T425)
 MFC BEGIN = E
 0010/0000 LENGTH(AH 1423 BK 0000)

EXTRACT DATE: 12/18/2023 ROADWAY MANAGEMENT SYSTEM PAGE NUMBER: 393
 PRINT DATE: 12/20/2023 SLD COUNTY/SR - ANNUAL PRINT COUNTY: BEDFORD
 DIR: B TOTAL LEN: 6.463 MI. DIST: 09-1 SR: 4003
 LEFT MUN: EAST ST CLAIR T RIGHT MUN: EAST ST CLAIR T

SCHOOL ENTRANCE DR
 (GOVT)
 SCHOOL ENTRANCE DR
 (GOVT)

034122 FT

0130/2513



034122 FT QUAKER VALLEY RD
 0130/3081 (SR0056 SEG 0210/0493)

NC SCHOOL DR
 0130/2513 MFC BEGIN = E
 HILLTOP DR
 0130/2175 (PRDR)

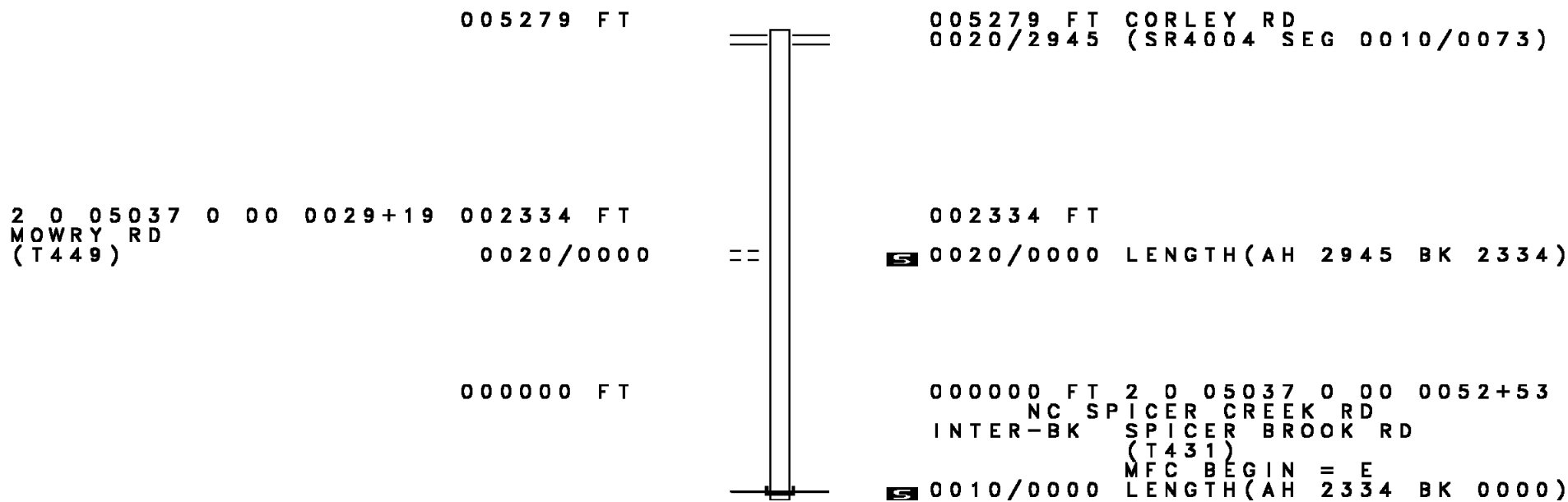
DIR: B TOTAL LEN: 6.463 MI. DIST: 09-1 SR: 4003
 LEFT MUN: EAST ST CLAIR T RIGHT MUN: EAST ST CLAIR T

Stationing	Segment	Length	Notes
2 0 05049 0 01 0221+15	022023 FT	0090/0000	ORCHARD RD (T535)
			SPRING HOPE RD (T537)
			SPRINGVIEW RD (T521)
019805 FT			
			2 0 05049 0 01 0198+99 EAST ST CLAIR NAPIER T
			0080/0000 LENGTH(AH 2218 BK 2182)
017623 FT			
			2 0 05049 0 01 0177+30 (APRA) RIDGE WOODWORKIN VILLAGE: SPRINGHOPE POINT RD (SR4022 SEG 0010/0000)
FERGUSON RD (T520)		0070/0000	0070/0000 LENGTH(AH 2182 BK 1768)
015855 FT			
			015855 FT 2 0 05049 0 01 0159+98
			0060/0000 LENGTH(AH 1768 BK 2150)
2 0 05049 0 01 0138+00	013705 FT	0050/0000	SMITH RD (T523)
			0050/0000 LENGTH(AH 2150 BK 3308)
SHANKLE RD (T524)		0040/2408	HAMMER RD (T525)

DIR: B TOTAL LEN: 6.463 MI. DIST: 09-1 SR: 4003
 LEFT MUN: NAPIER T RIGHT MUN: NAPIER T

	010397 FT		010397 FT 2 0 05049 0 01 0104+99 0040/0000 LENGTH(AH 3308 BK 3640)
		==	0030/1335 OAK BOTTOM LN (T708)
HIGHLAND RD (T704)	0030/0600	==	
	006757 FT		006757 FT 2 0 05049 0 01 0068+12 HIGHLAND ESTATE RD (T705)
		==	0030/0000 LENGTH(AH 3640 BK 3357)
MOWRY RD (PRDR)	0020/0292	==	
	003400 FT		003400 FT 2 0 05049 0 01 0034+49 0020/0000 LENGTH(AH 3357 BK 3400)
	000000 FT		000000 FT 2 0 05049 0 00 0000+00 NC VA LLEY RD CORTLAND RD (SRO096 SEG 0510/0000) MFC BEGIN = D
		==	0010/0000 LENGTH(AH 3400 BK 0000)

EXTRACT DATE: 12/18/2023 ROADWAY MANAGEMENT SYSTEM PAGE NUMBER: 389
 PRINT DATE: 12/20/2023 SLD COUNTY/SR - ANNUAL PRINT COUNTY: BEDFORD
 DIR: B TOTAL LEN: 1.000 MI. DIST: 09-1 SR: 4002
 LEFT MUN: JUNIATA T RIGHT MUN: JUNIATA T



005279 FT

005279 FT CORLEY RD
 0020/2945 (SR4004 SEG 0010/0073)

2 0 05037 0 00 0029+19 002334 FT
 MOWRY RD
 (T449) 0020/0000

002334 FT
 0020/0000 LENGTH(AH 2945 BK 2334)

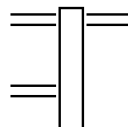
000000 FT

000000 FT 2 0 05037 0 00 0052+53
 INTER-BK SPICER CREEK RD
 (T431)
 MFC BEGIN = E
 0010/0000 LENGTH(AH 2334 BK 0000)

EXTRACT DATE: 12/18/2023 ROADWAY MANAGEMENT SYSTEM PAGE NUMBER: 388
PRINT DATE: 12/20/2023 SLD COUNTY/SR - ANNUAL PRINT COUNTY: BEDFORD
DIR: B TOTAL LEN: 4.150 MI. DIST: 09-1 SR: 4001
LEFT MUN: NAPIER T RIGHT MUN: NAPIER T

SHAFFER MT RD
(SR4014 SEG 0090/3114) 0080/1411

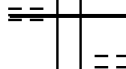
021914 FT



021914 FT CORTLAND RD
0080/2136 (SR0096 SEG 0560/0000)

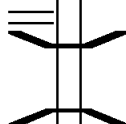
DIR: B TOTAL LEN: 4.150 MI. DIST: 09-1 SR: 4001
 LEFT MUN: NAPIER T RIGHT MUN: NAPIER T

2 0 05043 0 01 0201+09 019778 FT
 ACKERMAN RD
 (T495) 0080/0000



019778 FT
 0080/0000 MFC BEGIN = D
 LENGTH(AH 2136 BK 2999)
 ELLIS RD
 (T497)
 0070/2961

2 0 05043 0 01 0171+07 016779 FT
 HELIXVILLE RD
 (SR4012 SEG 0120/2257) 0070/0000



016779 FT
 0070/0000 LENGTH(AH 2999 BK 3441)
 0060/3432 BMS EN 05/4001/0060/3374
 2 0 05043 0 01 0169+89
 BENTZ RUN
 0060/3374 BMSBG 05/4001/0060/3374

013338 FT



013338 FT 2 0 05043 0 01 0136+63
 ROBIN RD
 (T511)
 0060/0000 LENGTH(AH 3441 BK 1992)

011346 FT



011346 FT 2 0 05043 0 00 0116+09
 0050/0000 LENGTH(AH 1992 BK 2627)

LOHR RD
 (T603)

0040/2371

DIR: B TOTAL LEN: 4.150 MI. DIST: 09-1 SR: 4001
 LEFT MUN: NAPIER T RIGHT MUN: NAPIER T

2 0 05043 0 00 0089+15 008719 FT
 MALAMPHY RD
 (T687) 0040/0000

008719 FT
 0040/0000 LENGTH(AH 2627 BK 3434)

2 0 05043 0 00 0054+85 005285 FT
 WINEGARDNER RD
 (T502) 0030/0000

005285 FT
 0030/0000 LENGTH(AH 3434 BK 2792)

MILLER RD
 (T474) 0020/1473

ROSE RD
 (T473)
 0020/1677

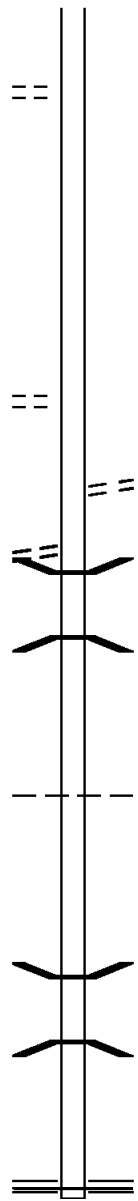
0020/1377 BMS EN 05/4001/0020/1334
 2 0 05043 0 00 0040+10
 B. SHAWNEE CR
 0020/1334 BMSBG 05/4001/0020/1334

002493 FT

002493 FT 2 0 05043 0 00 0025+23
 NAPIER
 JUNIATA T
 0020/0000 LENGTH(AH 2792 BK 2493)

000000 FT

0010/0220 BMS EN 05/4001/0010/0188
 2 0 05043 0 00 0001+95
 BURNS CREEK
 0010/0188 BMSBG 05/4001/0010/0188
 000000 FT 2 0 05043 0 00 0000+00
 NC HOVER RD
 LINCOLN HW
 (SRO030 SEG 0100/0803)
 MFC BEGIN = E
 0010/0000 LENGTH(AH 2493 BK 0000)



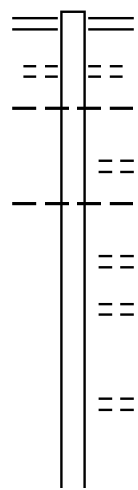
EXTRACT DATE: 12/18/2023 ROADWAY MANAGEMENT SYSTEM PAGE NUMBER: 385
 PRINT DATE: 12/20/2023 SLD COUNTY/SR - ANNUAL PRINT COUNTY: BEDFORD
 DIR: B TOTAL LEN: 4.835 MI. DIST: 09-1 SR: 3021
 LEFT MUN: BEDFORD B RIGHT MUN: BEDFORD B

BEDFORD
 BEDFORD T

025530 FT

0100/1395

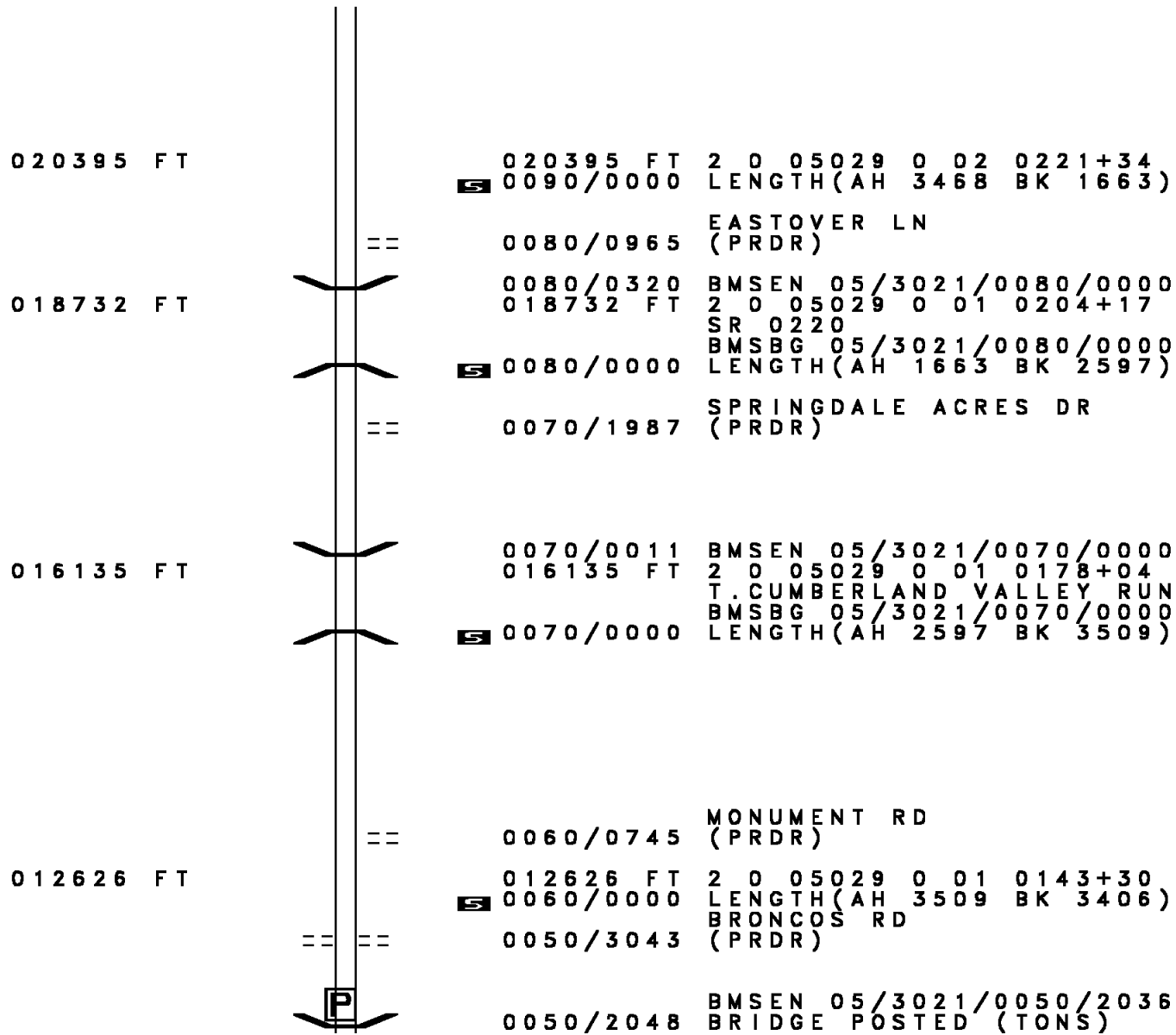
023863 FT



025530 FT W PITT ST
 0100/1667 (SR4010 SEG 0060/0000)
 CENTRAL WY
 0100/1405 (BORO)

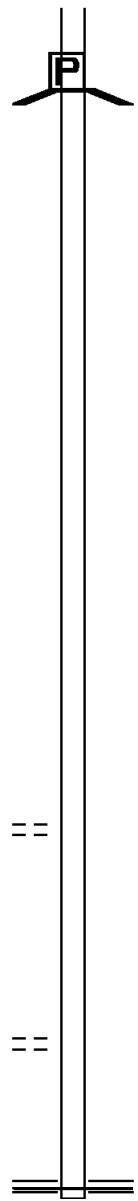
 PENN ST
 (BORO)
 BEDFORD
 BEDFORD T
 SEIFERT ST
 (T454)
 PAUL ST
 (T455)
 0100/0356
 023863 FT 2 0 05029 0 02 0255+50
 BLANCHE ST
 (T456)
 0100/0000 LENGTH(AH 1667 BK 3468)

DIR: B TOTAL LEN: 4.835 MI. DIST: 09-1 SR: 3021
 LEFT MUN: BEDFORD T RIGHT MUN: BEDFORD T



020395 FT 020395 FT 2 0 05029 0 02 0221+34
 S 0090/0000 LENGTH(AH 3468 BK 1663)
 == 0080/0965 EASTOVER LN
 (PRDR)
 018732 FT 0080/0320 BMSSEN 05/3021/0080/0000
 018732 FT 2 0 05029 0 01 0204+17
 SR 0220
 S 0080/0000 BMSBG 05/3021/0080/0000
 LENGTH(AH 1663 BK 2597)
 == 0070/1987 SPRINGDALE ACRES DR
 (PRDR)
 016135 FT 0070/0011 BMSSEN 05/3021/0070/0000
 016135 FT 2 0 05029 0 01 0178+04
 T. CUMBERLAND VALLEY RUN
 S 0070/0000 BMSBG 05/3021/0070/0000
 LENGTH(AH 2597 BK 3509)
 == 0060/0745 MONUMENT RD
 (PRDR)
 012626 FT 012626 FT 2 0 05029 0 01 0143+30
 S 0060/0000 LENGTH(AH 3509 BK 3406)
 BRONCOS RD
 == 0050/3043 (PRDR)
 == 0050/2048 BMSSEN 05/3021/0050/2036
 BRIDGE POSTED (TONS)

DIR: B TOTAL LEN: 4.835 MI. DIST: 09-1 SR: 3021
 LEFT MUN: BEDFORD T RIGHT MUN: BEDFORD T



2 0 05029 0 01 0129+24
 SGL 36 COMB
 T.CUMBERLAND VALLEY RUN
 0050/2036 BMSBG 05/3021/0050/2036

009220 FT

009220 FT 2 0 05029 0 01 0109+89
 5 0050/0000 LENGTH(AH 3406 BK 2458)

006762 FT

006762 FT 2 0 05029 0 01 0084+81
 5 0040/0000 LENGTH(AH 2458 BK 2471)

004291 FT

004291 FT 2 0 05029 0 01 0059+78
 5 0030/0000 LENGTH(AH 2471 BK 2283)

MT AIRY DR
 (PRDR)

0020/0718 ==

002008 FT

002008 FT 2 0 05029 0 01 0037+91
 5 0020/0000 LENGTH(AH 2283 BK 2008)

OAKVIEW RD
 (T714)

0010/0454 ==
 000000 FT

000000 FT 2 0 05029 0 00 0018+36
 NC CUMBERLAND RD
 BEDFORD VALLEY RD
 (SRO220 SEG 0340/0000)
 MFC BEGIN = D
 5 0010/0000 LENGTH(AH 2008 BK 0000)

EXTRACT DATE: 12/18/2023 ROADWAY MANAGEMENT SYSTEM PAGE NUMBER: 382
PRINT DATE: 12/20/2023 SLD COUNTY/SR - ANNUAL PRINT COUNTY: BEDFORD
DIR: B TOTAL LEN: 8.356 MI. DIST: 09-1 SR: 3019
LEFT MUN: JUNIATA T RIGHT MUN: JUNIATA T

DIR: B TOTAL LEN: 8.356 MI. DIST: 09-1 SR: 3019
 LEFT MUN: JUNIATA T RIGHT MUN: JUNIATA T

				0200/3025 (SR0030 SEG 0100/0000)
	041094 FT			041094 FT 1 0 00596 0 01 0105+71
				0200/0000 LENGTH(AH 3025 BK 1273)
				HILLEGASS RD
				0190/0965 (T447)
				039821 FT
1 0 00596 0 01 0093+20	039821 FT			0190/0000 LENGTH(AH 1273 BK 3134)
BLACK HOLLOW RD				0180/2191 BMS EN 05/3019/0180/2141
(SR4006 SEG 0090/2641)	0190/0000			0 0 00000 0 00 0000+00
				KEGG RUN
				0180/2141 BMSBG 05/3019/0180/2141
TEABERRY HOLLOW RD	0180/1454			
(T446)				
1 0 00596 0 00 0061+37	036687 FT			036687 FT
SMOKEY RIDGE RD				0180/0000 LENGTH(AH 3134 BK 2600)
(T439)	0180/0000			
	034087 FT			034087 FT 1 0 00596 0 00 0035+42
				SKIP BACK RD
				(T440)
				0170/0000 LENGTH(AH 2600 BK 2112)
				0160/1081 BMS EN 05/3019/0160/1047
				0 0 00000 0 00 0000+00
				SPICER BROOK

DIR: B TOTAL LEN: 8.356 MI. DIST: 09-1 SR: 3019
 LEFT MUN: JUNIATA T RIGHT MUN: JUNIATA T

1 0 00596 0 00 0014+46 031975 FT
 CORLEY RD
 (SR4004 SEG 0010/1423) 0160/0000

1 0 00049 4 01 0030+00 030786 FT
 RIDDLEMOSER RD
 (T427) 0150/0000

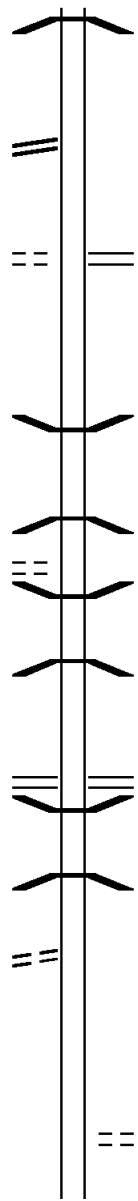
PENNDOT-STOCK PILE #7
 (GOVT) 0130/0706

028376 FT

027162 FT

2 0 05038 0 01 0135+58 025868 FT
 ROBB RD
 (T403) 0120/0000

024274 FT



0160/1047 BMSBG 05/3019/0160/1047

031975 FT

5 0160/0000 LENGTH(AH 2112 BK 1189)

030786 FT RIDDLEMOSER RD
 (SR4036 SEG 0010/0000)
 5 0150/0000 LENGTH(AH 1189 BK 2410)

0140/0208 BMSBN 05/7076/9901/3419
 028376 FT 2 0 05038 0 03 0161+91
 I-70 & I-76

5 0140/0000 BMSBG 05/7076/9901/3419
 LENGTH(AH 2410 BK 1214)

0130/0549 BMSBN 05/3019/0130/0505
 2 0 05038 0 02 0154+01

0130/0505 BMSBG 05/3019/0130/0505
 027162 FT 2 0 05038 0 02 0148+95
 NC BUENA RD

5 0130/0000 ALLEGHENY RD
 (SR0031 SEG 0120/0000)
 LENGTH(AH 1214 BK 1294)

0120/0713 BMSBN 05/3019/0120/0599
 2 0 05038 0 01 0141+22

0120/0599 RAYSTOWN BRANCH JUNIATA
 BMSBG 05/3019/0120/0599
 025868 FT

5 0120/0000 LENGTH(AH 1294 BK 1594)

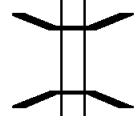
024274 FT 2 0 05038 0 01 0119+20
 DIEHL RD
 (T404)

5 0110/0000 LENGTH(AH 1594 BK 1927)

DIR: B TOTAL LEN: 8.356 MI. DIST: 09-1 SR: 3019
 LEFT MUN: JUNIATA T RIGHT MUN: JUNIATA T

022347 FT

022347 FT 2 0 05038 0 01 0099+93
 0100/0000 LENGTH(AH 1927 BK 2375)



0090/1111 BMS EN 05/3019/0090/1092
 2 0 05038 0 00 0086+82
 JUNIATA RIV.
 0090/1092 BMSBG 05/3019/0090/1092

019972 FT

019972 FT 2 0 05038 0 00 0075+89
 0090/0000 LENGTH(AH 2375 BK 2363)

017609 FT

017609 FT 2 0 05038 0 00 0051+48
 0080/0000 LENGTH(AH 2363 BK 2607)

015002 FT

015002 FT 2 0 05038 0 00 0025+41
 0070/0000 LENGTH(AH 2607 BK 2541)

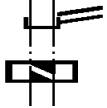
012461 FT

012461 FT 2 0 05038 0 00 0000+00
 GLADE PK
 (SR3010 SEG 0090/0000)

NC SHIPPY RD
 INTER-BK GLADE PK
 (SR3010 SEG 0090/0000)

012461 FT

0060/0000 LTH AH 002541 BK 000100
 012461 FT
 7054/0000 LTH AH 000100 BK 002033
 INTER-AHD GLADE PK



GLADE PK

EXTRACT DATE: 12/18/2023 ROADWAY MANAGEMENT SYSTEM PAGE NUMBER: 378
PRINT DATE: 12/20/2023 SLD COUNTY/SR - ANNUAL PRINT COUNTY: BEDFORD

DIR: B TOTAL LEN: 8.356 MI. DIST: 09-1 SR: 3019
LEFT MUN: JUNIATA T RIGHT MUN: JUNIATA T

(SR3010 SEG 0080/1685) 0050/2033 0050/2033 (SR3010 SEG 0080/1685)

010428 FT

010428 FT 2 0 05028 0 00 0105+22
S 0050/0000 LENGTH(AH 2033 BK 2040)

008388 FT

008388 FT 2 0 05028 0 00 0084+50
JUNIATA
HARRISON T
S 0040/0000 LENGTH(AH 2040 BK 2453)

005935 FT

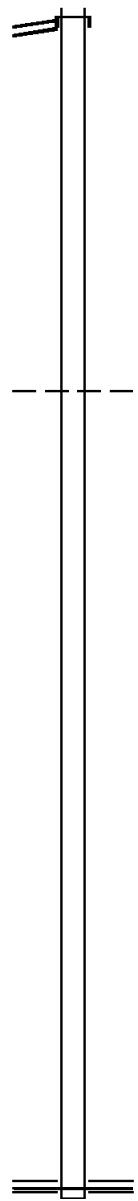
005935 FT 2 0 05028 0 00 0060+18
S 0030/0000 LENGTH(AH 2453 BK 2965)

002970 FT

002970 FT 2 0 05028 0 00 0030+16
S 0020/0000 LENGTH(AH 2965 BK 2970)

000000 FT

000000 FT 2 0 05028 0 00 0000+00
NC BRANT HOLLOW RD
HYNDMAN RD
(SRO096 SEG 0330/0000)
MFC BEGIN = E
S 0010/0000 LENGTH(AH 2970 BK 0000)

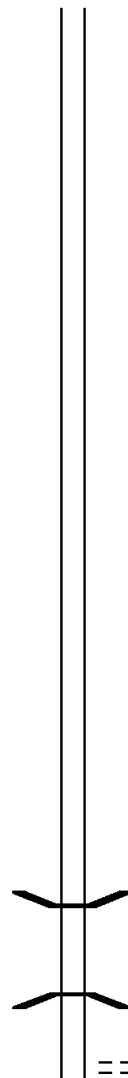


DIR: B TOTAL LEN: 7.811 MI. DIST: 09-1 SR: 3017
 LEFT MUN: MANNS CHOICE B RIGHT MUN: MANNS CHOICE B

Stationing	Segment Description	Stationing	Segment Description
041240 FT		041240 FT	INTER-AHD ALLEGHENY RD (SR0031 SEG 0240/0000)
0170/1010	HYNDMAN RD (SR0096 SEG 0410/2885) LC FOR PITT ST (BORO)	0170/1010	ALLEGHENY RD (SR0031 SEG 0240/0000)
0170/0795	MAIN ST (BORO)		
0170/0718			
0170/0397	SCHOOL ST (BORO)		
040230 FT			
			NC PITT ST CENTER ST (BORO)
			CHESTNUT ST (BORO)
			0170/0235 (BORO)
			040230 FT 2 0 05026 0 03 0337+94
			NC MAIN ST MAIN ST (BORO)
			5 0170/0000 LENGTH(AH 1010 BK 3237)
			0160/2878 MANNS CHOICE HARRISON T
			0160/0159 BMS EN 05/3017/0160/0130
			2 0 05026 0 03 0307+58
			COVE RUN
			0160/0130 BMSBG 05/3017/0160/0130
			036993 FT 2 0 05026 0 03 0305+88
			MILLIGANS COVE RD (SR4005 SEG 0010/0000)
			5 0160/0000 LENGTH(AH 3237 BK 1654)
			0150/0035 BMS EN 05/3017/0150/0000
			035339 FT 2 0 05026 0 03 0255+06
			COVE RUN
			BMSBG 05/3017/0150/0000

EXTRACT DATE: 12/18/2023 ROADWAY MANAGEMENT SYSTEM PAGE NUMBER: 376
PRINT DATE: 12/20/2023 SLD COUNTY/SR - ANNUAL PRINT COUNTY: BEDFORD

DIR: B TOTAL LEN: 7.811 MI. DIST: 09-1 SR: 3017
LEFT MUN: HARRISON T RIGHT MUN: HARRISON T



0150/0000 LENGTH(AH 1654 BK 3417)

031922 FT 031922 FT 2 0 05026 0 03 0255+62
0140/0000 LENGTH(AH 3417 BK 2562)

029360 FT 029360 FT 2 0 05026 0 03 0230+00
0130/0000 LENGTH(AH 2562 BK 2047)

027313 FT 027313 FT 2 0 05026 0 03 0209+57
0120/0000 LENGTH(AH 2047 BK 2998)

024315 FT 0110/0013 BMS EN 05/3017/0110/0000
024315 FT 2 0 05026 0 01 0179+03
TR. SULPHUR SPRINGS CK
BMSBG 05/3017/0110/0000
0110/0000 LENGTH(AH 2998 BK 2979)

0100/2104 GREGOR LN
(PRDR)

EXTRACT DATE: 12/18/2023
 PRINT DATE: 12/20/2023

ROADWAY MANAGEMENT SYSTEM
 SLD COUNTY/SR - ANNUAL PRINT

PAGE NUMBER: 375
 COUNTY: BEDFORD

DIR: B TOTAL LEN: 7.811 MI.
 LEFT MUN: HARRISON T

DIST: 09-1 SR: 3017
 RIGHT MUN: HARRISON T

021336 FT

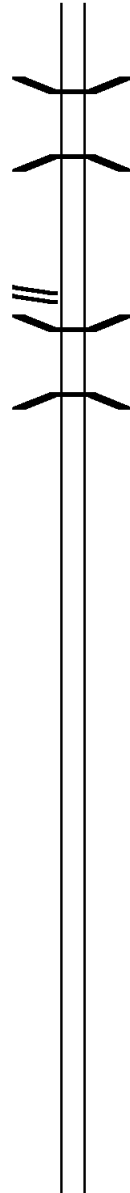
 2 0 05026 0 01 0130+00 019418 FT
 SULPHUR SPRINGS RD
 (SR3014 SEG 0040/0830) 0094/0000

 019101 FT

 016520 FT

 014064 FT

 011088 FT



021336 FT 2 0 05026 0 02 0149+37
 0100/0000 LENGTH(AH 2979 BK 1918)
 0094/1481 BMSEN 05/3017/0094/1452
 2 0 05026 0 01 0130+00
 TRIB BUFFALO RUN
 0094/1452 BMSBG 05/3017/0094/1452

 019418 FT
 0094/0000 LENGTH(AH 1918 BK 0317)
 0090/0238 BMSEN 05/3017/0090/0218
 2 0 00356 4 01 0068+43
 TR SULPHUR SPRINGS CREE
 0090/0218 BMSBG 05/3017/0090/0218
 019101 FT 2 0 00356 4 01 0070+65
 0090/0000 LENGTH(AH 0317 BK 2581)

 016520 FT 2 0 05026 0 00 0104+19
 0080/0000 LENGTH(AH 2581 BK 2456)

 014064 FT 2 0 05026 0 00 0080+00
 0070/0000 LENGTH(AH 2456 BK 2976)

 011088 FT 2 0 05026 0 00 0050+00
 0060/0000 LENGTH(AH 2976 BK 2520)

DIR: B TOTAL LEN: 7.811 MI. DIST: 09-1 SR: 3017
 LEFT MUN: HARRISON T RIGHT MUN: HARRISON T

008568 FT

008568 FT 2 0 05026 0 00 0024+56
 S 0050/0000 LENGTH(AH 2520 BK 2456)

006112 FT

0040/0576 SHOEMAKER RD
 (T371)
 006112 FT 2 0 05026 0 00 0000+00
 MILLIGANS COVE RD
 (T358)
 S 0040/0000 LENGTH(AH 2456 BK 2325)

003787 FT

003787 FT 2 0 05019 0 01 0034+80
 S 0030/0000 LENGTH(AH 2325 BK 3391)

000396 FT

0020/0511 BMS EN 05/3017/0020/0471
 2 0 05019 0 00 0004+48
 BUFFALO RUN
 0020/0471 BMSBG 05/3017/0020/0471
 000396 FT 2 0 05019 0 00 0000+00
 CHURCH ST
 (T378)
 S 0020/0000 LENGTH(AH 3391 BK 0396)

CHURCH ST
 (T378)

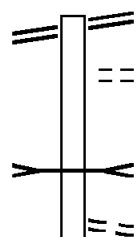
0010/0282
 000000 FT

000000 FT 2 0 05019 1 00 0000+00
 VILLAGE: BUFFALO MILLS
 NC BU FFALO RD
 HYNDMAN RD
 (SRO096 SEG 0320/1530)
 MFC BEGIN = E
 S 0010/0000 LENGTH(AH 0396 BK 0000)

DIR: B TOTAL LEN: 3.812 MI. DIST: 09-1 SR: 3015
LEFT MUN: BEDFORD T RIGHT MUN: BEDFORD T

BUSINESS 220 020126 FT
(SR4009 SEG 0030/0000) 0140/2198

020126 FT BUSINESS 220
0140/2198 (SR4009 SEG 0030/0000)
0140/2031 SUNRISE TE
(T732)



TR SHOBERS RUN
STRUCTURE LENGTH 20 FT
BMSID 05/3015/0140/1337
0140/1375 SWEETROOT RD
0140/0974 (T408)

017928 FT

017928 FT 2 0 05092 0 01 0364+57
0140/0000 LENGTH(AH 2198 BK 2897)

015031 FT

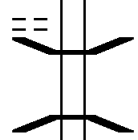
015031 FT 2 0 05092 0 01 0334+56
0130/0000 LENGTH(AH 2897 BK 2970)

012061 FT

012061 FT 2 0 05092 0 01 0305+06
0120/0000 LENGTH(AH 2970 BK 3576)

BROWNS RD
(T387)

0110/1065



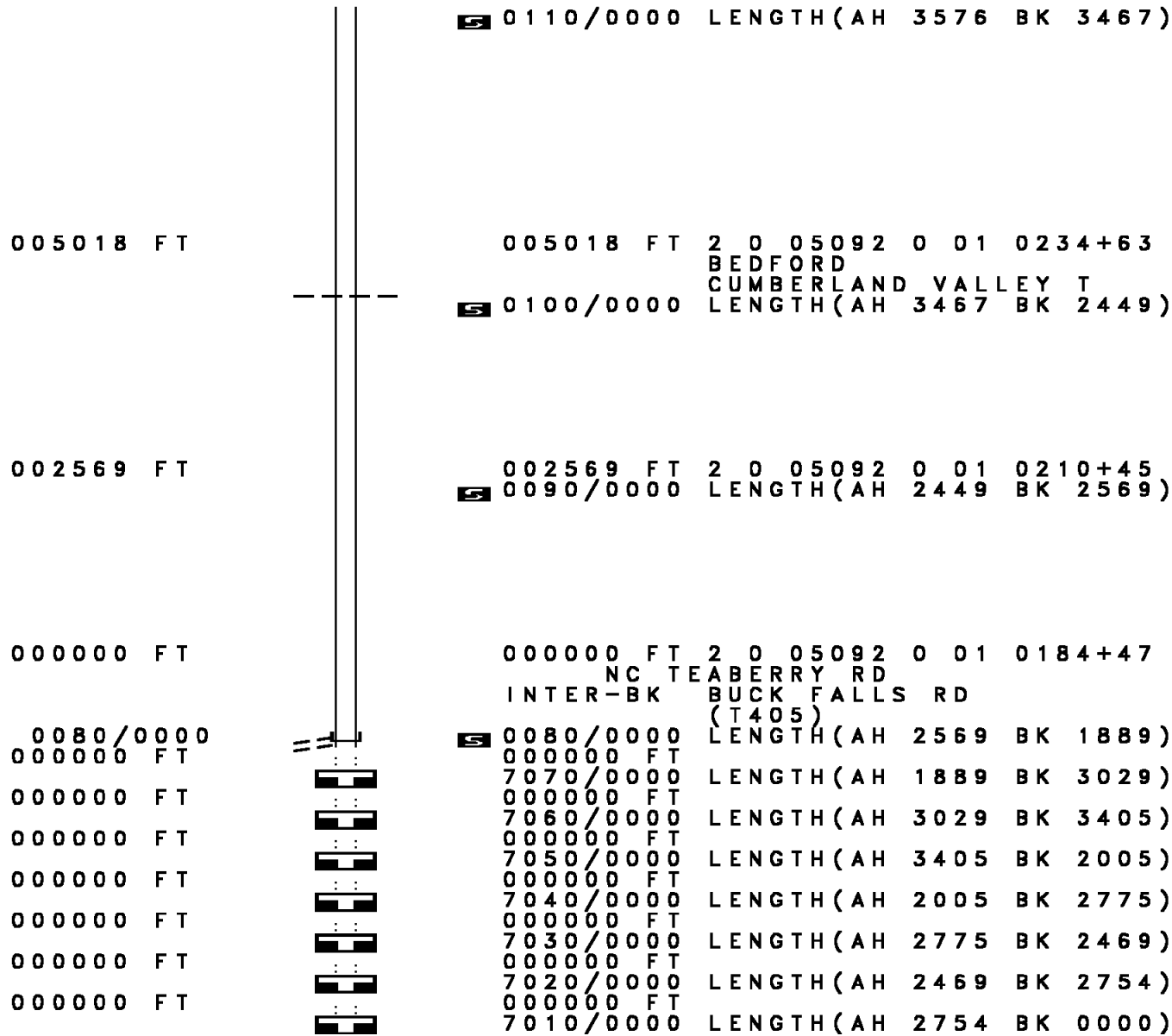
0110/0957 BMSEN 05/3015/0110/0936
2 0 05092 0 01 0278+36
0110/0936 ARNOLDS RUN
BMSBG 05/3015/0110/0936

008485 FT

008485 FT 2 0 05092 0 01 0269+30

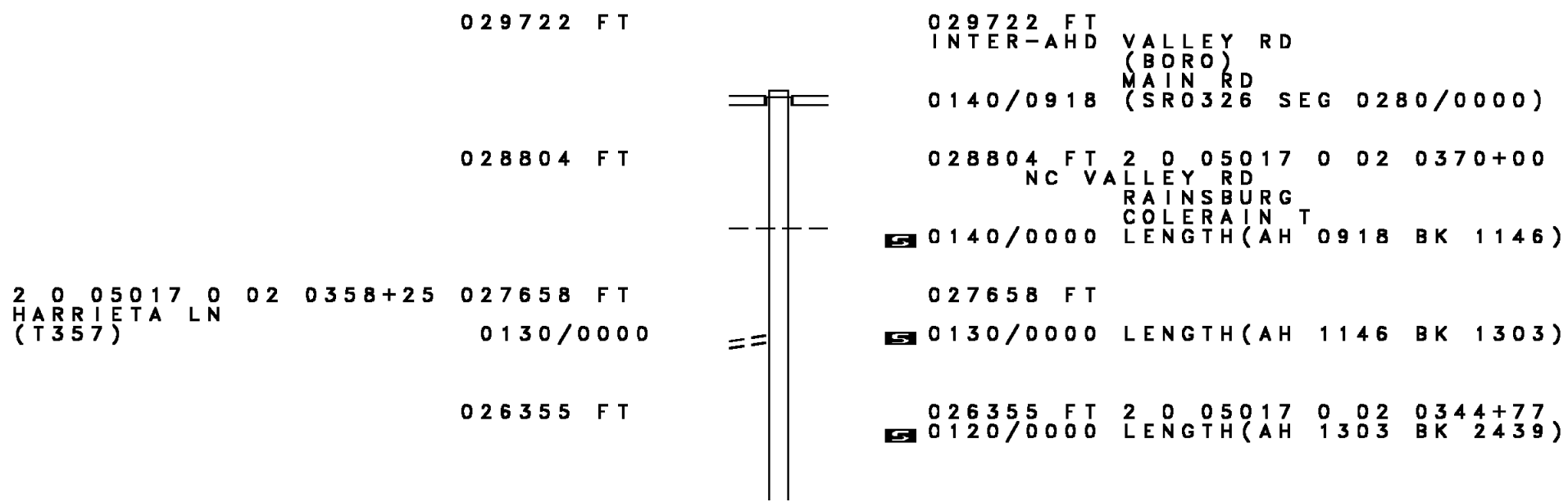
DIR: B TOTAL LEN: 3.812 MI. DIST: 09-1 SR: 3015
 LEFT MUN: BEDFORD T RIGHT MUN: BEDFORD T

TEABERRY RD
 (T356)



DIR: B TOTAL LEN: 1.278 MI. DIST: 09-1 SR: 3014
 LEFT MUN: HARRISON T RIGHT MUN: HARRISON T

MILLIGANS COVE RD (SR3017 SEG 0094/0000)	006748 FT	0040/0830	006748 FT	INTER-AHD	MILLIGANS COVE RD (SR3017 SEG 0094/0000)
	005918 FT		0040/0036	BMSSEN 05/3014/0040/0000	
			005918 FT	1 0 00356 4 00 0059+06	
			0040/0000	SULPHUR SPRINGS CREEK	
				BMSBG 05/3014/0040/0000	
				LENGTH(AH 0830 BK 1517)	
	004401 FT		004401 FT	1 0 00356 4 00 0044+06	
			0030/0000	LENGTH(AH 1517 BK 1220)	
			0020/0677	BMSSEN 05/3014/0020/0632	
				1 0 00356 4 00 0038+10	
			0020/0632	SULPHUR SPRING CREEK	
				BMSBG 05/3014/0020/0632	
	003181 FT		003181 FT	1 0 00356 4 00 0031+75	
			0020/0000	LENGTH(AH 1220 BK 3181)	
	000000 FT		000000 FT	1 0 00356 4 00 0000+00	
			NC SU	SULPHUR SPRINGS RD	
			INTER-BK	HYNDMAN RD	
				(SRO096 SEG 0380/0444)	
				(T424)	
				MFC BEGIN = E	
			0010/0000	LENGTH(AH 3181 BK 0000)	



DIR: B TOTAL LEN: 5.629 MI. DIST: 09-1 SR: 3013
 LEFT MUN: COLERAIN T RIGHT MUN: COLERAIN T

023916 FT

023916 FT 2 0 05017 0 02 0320+38
 0110/0000 LENGTH(AH 2439 BK 2532)

021384 FT

021384 FT 2 0 05017 0 02 0294+92
 0100/0000 LENGTH(AH 2532 BK 2387)

018997 FT

018997 FT 2 0 05017 0 02 0270+70
 0090/0000 LENGTH(AH 2387 BK 2479)

016518 FT

0080/0015 BMS EN 05/3013/0080/0000
 016518 FT 2 0 05017 0 02 0245+52
 COLE TRT RUN
 BMSBG 05/3013/0080/0000
 0080/0000 LENGTH(AH 2479 BK 1147)

015371 FT

015371 FT 2 0 05017 0 01 0233+68
 COVE CREEK
 STRUCTURE LENGTH 14 FT
 BMSID 05/3013/0070/0000
 0070/0000 LENGTH(AH 1147 BK 2551)

2 0 05017 0 01 0208+27 012820 FT

012820 FT

DIR: B TOTAL LEN: 5.629 MI. DIST: 09-1 SR: 3013
 LEFT MUN: COLERAIN T RIGHT MUN: COLERAIN T

CENTENNIAL RD
 (T364)

0060/0000

||

0060/0000 LENGTH(AH 2551 BK 3031)

009789 FT

009789 FT 2 0 05017 0 01 0177+80
 0050/0000 LENGTH(AH 3031 BK 2276)

007513 FT

007513 FT 2 0 05017 0 01 0154+40
 0040/0000 LENGTH(AH 2276 BK 2784)
 COLERAIN
 0030/2357 CUMBERLAND VALLEY T

004729 FT

004729 FT 2 0 05017 0 01 0125+90
 0030/0000 LENGTH(AH 2784 BK 2059)

002670 FT

002670 FT 2 0 05017 0 01 0104+50
 0020/0000 LENGTH(AH 2059 BK 2670)

2 0 05017 0 01 0077+48 000000 FT
 EVITTS CREEK RD
 (SR3011 SEG 0060/0000) 0010/0000

||

NC RAINSBURG MTN RD
 EVITTS CREEK RD
 000000 FT (SR3011 SEG 0060/0000)
 MFC BEGIN = D
 0010/0000 LENGTH(AH 2670 BK 0000)

EXTRACT DATE: 12/18/2023
PRINT DATE: 12/20/2023

ROADWAY MANAGEMENT SYSTEM
SLD COUNTY/SR - ANNUAL PRINT

PAGE NUMBER: 367
COUNTY: BEDFORD

DIR: B TOTAL LEN: 1.159 MI.
LEFT MUN: JUNIATA T

DIST: 09-1 SR: 3012
RIGHT MUN: JUNIATA T

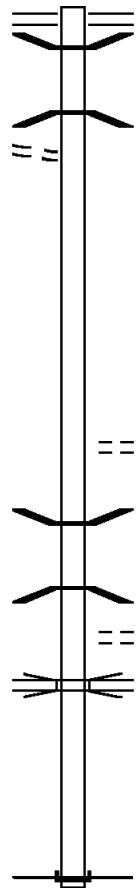
CIDER RD
(T421)

006118 FT

0020/2925

002322 FT

000000 FT



006118 FT ALLEGHENY RD
0020/3796 (SR0031 SEG 0060/0000)
0020/3238 BMS EN 05/3012/0020/3130
2 0 05032 0 00 0054+60
RAYSTOWN BR. JUNIATA RI
0020/3130 BMSBG 05/3012/0020/3130

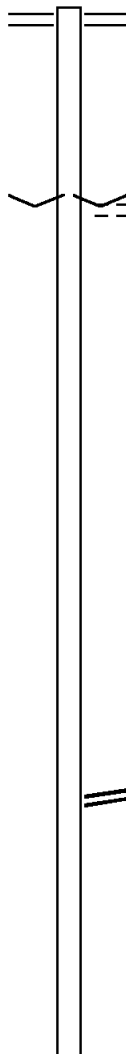
002322 FT 2 0 05032 0 00 0023+38
GRASSER RD
(T413)
5 0020/0000 LENGTH(AH 3796 BK 2322)

0010/1356 BMS EN 05/3012/0010/1000
2 0 05032 0 00 0012+96
RAYSTOWN BR. JUNIATA RI
0010/1295 BMSBG 05/3012/0010/1000
WILL RD
0010/0933 (TWP)
PA TPK (1-76)
0010/0761 OP ID 05/7076/9901/2994

000000 FT 2 0 05032 0 00 0000+00
NC NEW BALTIMORE RD
INTER-BK JUNIATA ST
(SR1015 SEG 0240/0923)
MFC BEGIN = D
BK-SOMERSET (55)
5 0010/0000 LENGTH(AH 2322 BK 0000)

DIR: B TOTAL LEN: 4.399 MI. DIST: 09-1 SR: 3011
 LEFT MUN: CUMBERLAND VALLEY T RIGHT MUN: CUMBERLAND VALLEY T

023226 FT



023226 FT BEDFORD VALLEY RD
 0090/1385 (SR0220 SEG 0210/1777)

021841 FT

021841 FT 2 0 05017 0 01 0012+80
 VILLAGE: PATIENCE
 BUCKFALLS RD
 (T405)

5 0090/0000 LENGTH(AH 1385 BK 2206)

019635 FT

019635 FT 2 0 05017 0 01 0034+85
 5 0080/0000 LENGTH(AH 2206 BK 2858)

016777 FT

016777 FT 2 0 05017 0 01 0063+70
 5 0070/0000 LENGTH(AH 2858 BK 1405)

015372 FT

015372 FT 2 0 05017 0 01 0077+48
 RAINSBURG MTN RD
 (SR3013 SEG 0010/0000)
 5 0060/0000 LENGTH(AH 1405 BK 3538)

DIR: B TOTAL LEN: 4.399 MI. DIST: 09-1 SR: 3011
 LEFT MUN: CUMBERLAND VALLEY T RIGHT MUN: CUMBERLAND VALLEY T

011834 FT

011834 FT 2 0 05013 0 00 0119+60
 0050/0000 LENGTH(AH 3538 BK 2968)

008866 FT

008866 FT 2 0 05013 0 00 0089+92
 0040/0000 LENGTH(AH 2968 BK 2204)

006662 FT

0030/0017 BMS EN 05/3011/0030/0000
 006662 FT 2 0 05013 0 00 0067+45
 TR. EVITTS CR
 BMSBG 05/3011/0030/0000
 0030/0000 LENGTH(AH 2204 BK 3805)

==

0020/2082 BLANKLEY RD
 (TWP)

002857 FT

002857 FT 2 0 05013 0 00 0029+65
 0020/0000 LENGTH(AH 3805 BK 2857)

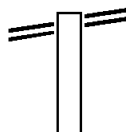
000000 FT

000000 FT 2 0 05013 0 00 0000+00
 NC EVITTS CREEK RD
 INTER-BK EVITTS CREEK RD
 (SR3009 SEG 0160/0000)
 MFC BEGIN = D
 0010/0000 LENGTH(AH 2857 BK 0000)

WHITE CHURCH RD
 (SR3009 SEG 0160/0000) 0010/0000

EXTRACT DATE: 12/18/2023 ROADWAY MANAGEMENT SYSTEM PAGE NUMBER: 364
PRINT DATE: 12/20/2023 SLD COUNTY/SR - ANNUAL PRINT COUNTY: BEDFORD
DIR: B TOTAL LEN: 9.763 MI. DIST: 09-1 SR: 3010
LEFT MUN: HARRISON T RIGHT MUN: HARRISON T

ALLEGHENY RD 051550 FT
(SR0031 SEG 0230/0000) 0180/3114



051550 FT ALLEGHENY RD
0180/3114 (SR0031 SEG 0230/0000)

DIR: B TOTAL LEN: 9.763 MI. DIST: 09-1 SR: 3010
LEFT MUN: HARRISON T RIGHT MUN: HARRISON T

048436 FT

048436 FT 1 0 00875 0 00 0483+65
S 0180/0000 LENGTH(AH 3114 BK 3352)

045084 FT

045084 FT 1 0 00875 0 00 0449+78
S 0170/0000 LENGTH(AH 3352 BK 3514)

1 0 00875 0 00 0414+45 041570 FT
SULFUR SPRING RD
(T424) 0160/0000

==

== 0160/0034 SULFUR SPRING RD
041570 FT (T424)
S 0160/0000 LENGTH(AH 3514 BK 3102)

038468 FT

038468 FT 1 0 00875 0 00 0384+29
S 0150/0000 LENGTH(AH 3102 BK 2687)

DIR: B TOTAL LEN: 9.763 MI. DIST: 09-1 SR: 3010
LEFT MUN: HARRISON T RIGHT MUN: HARRISON T

FAUPEL RD (T418)	0140/0836	==							
	035781 FT			035781 FT	1 0 00875	0 00	0357+65		
			==	0140/0000	FAUPEL RD (T418)		LENGTH(AH 2687 BK 3769)		
1 0 00875 0 00 0320+00	032012 FT			032012 FT					
POWELL RD (T426)	0130/0000	==		0130/0000	LENGTH(AH 3769 BK 2123)				
	029889 FT			029889 FT	1 0 00875	0 00	0299+26		
				0120/0000	LENGTH(AH 2123 BK 2976)				
	026913 FT			026913 FT	1 0 00875	0 00	0269+86		
				0110/0000	LENGTH(AH 2976 BK 1371)				
	025542 FT			025542 FT	1 0 00875	0 00	0255+82		
			==	0100/0000	ORCHARD HOLLOW RD (T415)		LENGTH(AH 1371 BK 3535)		

DIR: B TOTAL LEN: 9.763 MI. DIST: 09-1 SR: 3010
 LEFT MUN: HARRISON T RIGHT MUN: HARRISON T

Stationing	Segment	Length	Notes
0220+85	0060/0000	022007 FT	SHIPPEY RD (SR3019 SEG 0060/0000)
019974	0090/0000	019974 FT	DIEHL RD (T403)
0177+80	0070/0000	017704 FT	HARRISON JUNIATA T
015796	0080/1685	015796 FT	BRANT HOLLOW RD (SR3019 SEG 0050/2033)
0159+15	0060/0042	015796 FT	ROBB RD (T403)
0132+00	0050/0000	013162 FT	RIDGE RD (T398)
013162	0050/0000	013162 FT	FLEMING HILL RD (T400)

DIR: B TOTAL LEN: 9.763 MI. DIST: 09-1 SR: 3010
LEFT MUN: JUNIATA T RIGHT MUN: JUNIATA T

010407 FT

010407 FT 1 0 00875 0 00 0105+52
S 0040/0000 LENGTH(AH 2755 BK 3513)

006894 FT

006894 FT 1 0 00875 0 00 0070+39
S 0030/0000 LENGTH(AH 3513 BK 3439)

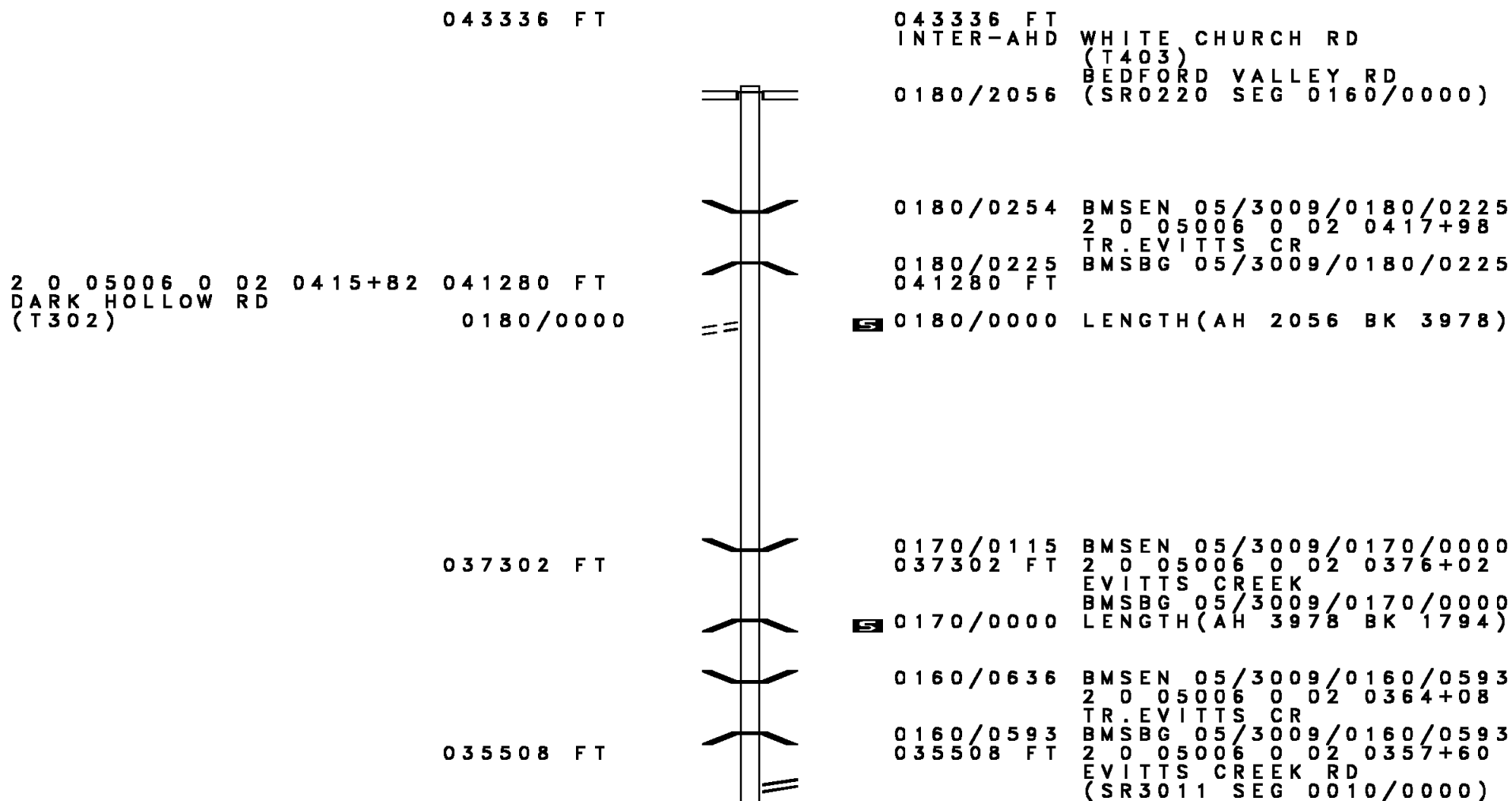
003455 FT

003455 FT 1 0 00875 0 00 0035+64
S 0020/0000 LENGTH(AH 3439 BK 3455)

1 0 00875 0 00 0000+00 000000 FT
ALLEGHENY RD
(SR0031 SEG 0030/0000) 0010/0000

NC GLADE PK
BARD HOLLOW RD
(SR3008 SEG 0010/0000)
ALLEGHENY RD
000000 FT (SR0031 SEG 0030/0000)
MFC BEGIN = E
S 0010/0000 LENGTH(AH 3455 BK 0000)

DIR: B TOTAL LEN: 8.208 MI. DIST: 09-1 SR: 3009
 LEFT MUN: CUMBERLAND VALLEY T RIGHT MUN: CUMBERLAND VALLEY T



2 0 05006 0 02 0415+82 041280 FT
 DARK HOLLOW RD
 (T302) 0180/0000

043336 FT
 INTER-AHD WHITE CHURCH RD
 (T403)
 0180/2056 BEDFORD VALLEY RD
 (SR0220 SEG 0160/0000)

0180/0254 BMSBN 05/3009/0180/0225
 2 0 05006 0 02 0417+98
 TR. EVITTS CR

0180/0225 BMSBG 05/3009/0180/0225
 041280 FT

5 0180/0000 LENGTH(AH 2056 BK 3978)

037302 FT

0170/0115 BMSBN 05/3009/0170/0000
 037302 FT 2 0 05006 0 02 0376+02
 EVITTS CREEK

5 0170/0000 BMSBG 05/3009/0170/0000
 LENGTH(AH 3978 BK 1794)

035508 FT

0160/0636 BMSBN 05/3009/0160/0593
 2 0 05006 0 02 0364+08
 TR. EVITTS CR

0160/0593 BMSBG 05/3009/0160/0593
 035508 FT 2 0 05006 0 02 0357+60
 EVITTS CREEK RD
 (SR3011 SEG 0010/0000)

DIR: B TOTAL LEN: 8.208 MI. DIST: 09-1 SR: 3009
LEFT MUN: CUMBERLAND VALLEY T RIGHT MUN: CUMBERLAND VALLEY T

Stationing	Right of Way	Property	Length	Notes
		NC WHITE CHURCH RD		
	0160/0000	LENGTH(AH 1794 BK 2312)		
	0150/2093	SAWMILL LN (PRDR)		
033196 FT				
	033196 FT	2 0 05006 0 02 0334+63		
	0150/0000	LENGTH(AH 2312 BK 1744)		
CHIMNEY RIDGE RD (T339)				
0140/0444				
031452 FT				
	031452 FT	2 0 05006 0 02 0316+80		
		MANASSAS GAP RD (T341)		
	0140/0000	LENGTH(AH 1744 BK 1937)		
	0130/1806	LC FOR MANASSAS GAP RD (CONN)		
029515 FT				
	029515 FT	2 0 05006 0 01 0295+24		
	0130/0000	LENGTH(AH 1937 BK 2592)		
026923 FT				
	026923 FT	2 0 05006 0 01 0269+91		
	0120/0000	LENGTH(AH 2592 BK 1934)		
2 0 05006 0 01 0250+22				
NARROW LN (T337)				
024989 FT				
0110/0000				
	024989 FT			
	0110/0000	LENGTH(AH 1934 BK 2059)		

DIR: B TOTAL LEN: 8.208 MI. DIST: 09-1 SR: 3009
LEFT MUN: CUMBERLAND VALLEY T RIGHT MUN: CUMBERLAND VALLEY T

022930 FT

022930 FT 2 0 05006 0 01 0229+93
S 0100/0000 LENGTH(AH 2059 BK 3015)

019915 FT

019915 FT 2 0 05006 0 01 0199+78
S 0090/0000 LENGTH(AH 3015 BK 2536)

017379 FT


017379 FT 2 0 05006 0 01 0174+70
S 0080/0000 LENGTH(AH 2536 BK 2577)

014802 FT

014802 FT 2 0 05006 0 01 0149+22
S 0070/0000 LENGTH(AH 2577 BK 1387)


013415 FT

013415 FT 2 0 05006 0 01 0135+07
S 0060/0000 LENGTH(AH 1387 BK 2929)



TR. KOON LAKE
STRUCTURE LENGTH 16 FT
BMSID 05/3009/0050/1146

010486 FT



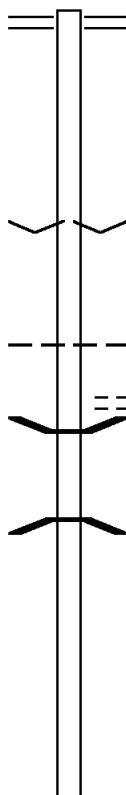
010486 FT 2 0 05006 0 01 0105+44
TR. KOON LAKE
STRUCTURE LENGTH 10 FT
BMSID 05/3009/0050/0000

DIR: B TOTAL LEN: 8.208 MI. DIST: 09-1 SR: 3009
 LEFT MUN: CUMBERLAND VALLEY T RIGHT MUN: CUMBERLAND VALLEY T

					5 0050/0000 LENGTH(AH 2929 BK 3918)
					TR. KOON LAKE
				0040/1505	STRUCTURE LENGTH 10 FT
					BMSID 05/3009/0040/1505
				0040/0726	BMSEN 05/3009/0040/0000
	006568 FT			006568 FT	2 0 05006 0 01 0066+04
					KOON LAKE
				5 0040/0000	BMSBG 05/3009/0040/0000
					LENGTH(AH 3918 BK 1307)
				005261 FT	
2 0 05006 0 01 0053+00	005261 FT				
GROWDEN RD				5 0030/0000	LENGTH(AH 1307 BK 2789)
(T334)	0030/0000				
	002472 FT			002472 FT	2 0 05006 0 00 0024+79
				5 0020/0000	LENGTH(AH 2789 BK 2472)
				0010/0242	BMSEN 05/3009/0010/0020
					2 0 05006 0 00 0000+33
					LAKE GORDON
				0010/0020	BMSBG 05/3009/0010/0020
	000000 FT			000000 FT	2 0 05006 0 00 0000+00
					NC EV ITTS CREEK RD
					LAKE GORDON RD
					(T404)
LAKE GORDON RD					MFC BEGIN = D
(SR3003 SEG 0080/0000)	0010/0000			5 0010/0000	LENGTH(AH 2472 BK 0000)

EXTRACT DATE: 12/18/2023 ROADWAY MANAGEMENT SYSTEM PAGE NUMBER: 355
 PRINT DATE: 12/20/2023 SLD COUNTY/SR - ANNUAL PRINT COUNTY: BEDFORD
 DIR: B TOTAL LEN: 5.884 MI. DIST: 09-1 SR: 3008
 LEFT MUN: HARRISON T RIGHT MUN: HARRISON T

031067 FT



031067 FT HYNDMAN RD
 0130/2205 (SR0096 SEG 0290/1813)

028862 FT

028862 FT 2 0 05025 0 02 0294+98
 VILLAGE: BARD
 0130/0000 LENGTH(AH 2205 BK 1948)

026914 FT

0120/0715 HARRISON
 JUNIATA T
 CLITES RD
 (T379)
 0120/0580 BMSBN 05/3008/0120/0000
 0120/0040 2 0 05025 0 02 0275+45
 026914 FT LITTLE WILLS CREEK
 BMSBG 05/3008/0120/0000
 0120/0000 LENGTH(AH 1948 BK 3021)

023893 FT

023893 FT 2 0 05025 0 02 0244+90
 0110/0000 LENGTH(AH 3021 BK 2696)

DIR: B TOTAL LEN: 5.884 MI. DIST: 09-1 SR: 3008
 LEFT MUN: JUNIATA T RIGHT MUN: JUNIATA T

HYDE RD
(T402)

0100/0143 ==
 021197 FT

0100/0025 BMS EN 05/3008/0100/0000
 021197 FT 2 0 05025 0 02 0218+12
 WILLS CK.
 BMSBG 05/3008/0100/0000
 0100/0000 LENGTH(AH 2696 BK 2312)

018885 FT

018885 FT 2 0 05025 0 02 0194+99
 0090/0000 LENGTH(AH 2312 BK 1881)

017004 FT

017004 FT 2 0 05025 0 02 0176+18
 0080/0000 LENGTH(AH 1881 BK 2695)

RIDGE RD
(T398)

0070/0072 ==
 014309 FT

0070/0015 BMS EN 05/3008/0070/0000
 014309 FT 2 0 05025 0 02 0149+02
 GRN. BRIAR R.
 BMSBG 05/3008/0070/0000
 0070/0000 LENGTH(AH 2695 BK 1475)

012834 FT

012834 FT 2 0 05025 0 02 0134+81
 0060/0000 LENGTH(AH 1475 BK 2506)

DIR: B TOTAL LEN: 5.884 MI. DIST: 09-1 SR: 3008
 LEFT MUN: JUNIATA T RIGHT MUN: JUNIATA T

010328 FT

010328 FT 2 0 05025 0 02 0109+37
 0050/0000 LENGTH(AH 2506 BK 3212)

007116 FT

007116 FT 2 0 05025 0 01 0072+51
 BARKLEY RD
 (T383)
 == 0040/0000 LENGTH(AH 3212 BK 2271)

004845 FT

004845 FT 2 0 05025 0 01 0049+80
 0030/0000 LENGTH(AH 2271 BK 2497)

002348 FT

002348 FT 2 0 05025 0 01 0024+90
 0020/0000 LENGTH(AH 2497 BK 2348)

000000 FT

000000 FT 2 0 05025 0 00 0000+00
 VILLAGE: WEST END
 ALLEGHENY RD
 (SR0031 SEG 0030/0000)
 NC BARD HOLLOW RD
 MFC BEGIN = D
 0010/0000 LENGTH(AH 2348 BK 0000)

GLADE PK
 (SR3010 SEG 0010/0000)
 ALLEGHENY RD
 (SR0031 SEG 0030/0000) 0010/0000

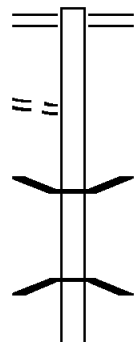


EXTRACT DATE: 12/18/2023 ROADWAY MANAGEMENT SYSTEM PAGE NUMBER: 352
 PRINT DATE: 12/20/2023 SLD COUNTY/SR - ANNUAL PRINT COUNTY: BEDFORD
 DIR: B TOTAL LEN: 5.304 MI. DIST: 09-1 SR: 3007
 LEFT MUN: SOUTHAMPTON T RIGHT MUN: SOUTHAMPTON T

BLACK VALLEY RD 028007 FT
 (SR0326 SEG 0180/0225) 0110/2210

SWEET ROOT RD 0110/1068
 (T340)

025797 FT



028007 FT CHANEYSVILLE COVE RD
 0110/2210 (SR0326 SEG 0180/0225)

0110/0017 BMSBN 05/3007/0110/0000
 025797 FT 2 0 05003 0 02 0423+29
 TRIB SWEET ROOT CREEK
 BMSBG 05/3007/0110/0000
 5 0110/0000 LENGTH(AH 2210 BK 2337)

DIR: B TOTAL LEN: 5.304 MI. DIST: 09-1 SR: 3007
 LEFT MUN: SOUTHAMPTON T RIGHT MUN: SOUTHAMPTON T

2 0 05003 0 02 0401+90 023460 FT
 BEANS COVE RD
 (SR3005 SEG 0210/1767) 0100/0000
 FOR SR 3005 AND 3007
 (CONN) 0090/2231

023460 FT
 MFC BEGIN = D
 0100/0000 LENGTH(AH 2337 BK 2515)

020945 FT

020945 FT 2 0 05003 0 02 0375+97
 0090/0000 LENGTH(AH 2515 BK 1935)

019010 FT

019010 FT 2 0 05003 0 02 0355+37
 0080/0000 LENGTH(AH 1935 BK 3365)

015645 FT

015645 FT 2 0 05003 0 02 0321+72
 0070/0000 LENGTH(AH 3365 BK 3444)

BEAVER RD
 (PRDR) 0060/0562
 012201 FT

012201 FT 2 0 05003 0 02 0287+28
 0060/0000 LENGTH(AH 3444 BK 2820)

WHIPPERWILL LN
 (PRDR) 0050/2393

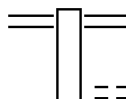
DIR: B TOTAL LEN: 5.304 MI. DIST: 09-1 SR: 3007
 LEFT MUN: SOUTHAMPTON T RIGHT MUN: SOUTHAMPTON T

LC FOR WHIPPERWILL LN (CONN)	0050/1679	==	
WALNUT DR (PRDR)	0050/0072 009381 FT	==	009381 FT 2 0 05003 0 02 0259+08 [S] 0050/0000 LENGTH(AH 2820 BK 2943)
LC FOR WALNUT DR (CONN)	0040/2822	==	
	006438 FT		[S] 006438 FT 2 0 05003 0 02 0229+65 [S] 0040/0000 LENGTH(AH 2943 BK 1465)
	004973 FT		[S] 004973 FT 2 0 05003 0 01 0215+00 [S] 0030/0000 LENGTH(AH 1465 BK 2819)
	002154 FT		[S] 002154 FT 2 0 05003 0 01 0186+41 [S] 0020/0000 LENGTH(AH 2819 BK 2154)
	000000 FT		000000 FT 2 0 05003 0 00 0163+42 NC BL BLACK VALLEY RD CHANNEYSVILLE RD (SR0326 SEG 0070/0565) MFC BEGIN = E
BLACK VALLEY RD (SR0326 SEG 0070/0565)	0010/0000	==	[S] 0010/0000 LENGTH(AH 2154 BK 0000)

DIR: B TOTAL LEN: 4.219 MI. DIST: 09-1 SR: 3006
 LEFT MUN: LONDONDERRY T RIGHT MUN: LONDONDERRY T

WOLF RUN RD
 (PRDR)

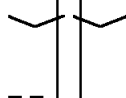
022275 FT



022275 FT HYNDMAN RD
 0100/2501 (SR0096 SEG 0260/0115)

0100/1822 MADLEY CHURCH RD
 (T378)

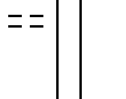
019774 FT



019774 FT 2 0 05020 0 00 0025+01
 VILLAGE: MADLEY

0100/0000 LENGTH(AH 2501 BK 2843)

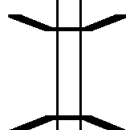
0090/2219



0090/0074 BMS EN 05/3006/0090/0000
 016931 FT 2 0 05020 0 00 0053+36

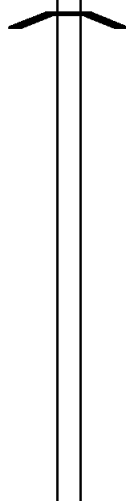
0090/0000 WOLF CAMP RUN
 BMSBG 05/3006/0090/0000
 LENGTH(AH 2843 BK 2670)

014261 FT



014261 FT 2 0 05020 0 00 0080+11
 0080/0000 LENGTH(AH 2670 BK 2463)

011798 FT



011798 FT 2 0 05020 0 00 0104+89
 0070/0000 LENGTH(AH 2463 BK 3609)

DIR: B TOTAL LEN: 4.219 MI. DIST: 09-1 SR: 3006
 LEFT MUN: LONDONDERRY T RIGHT MUN: LONDONDERRY T

CLITES RD
(T379)

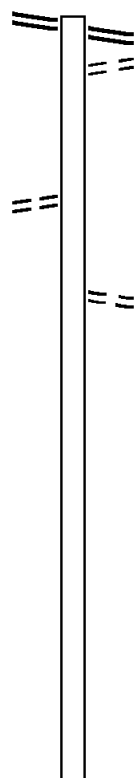
	==	0060/2061	TAR WATER RD (T368)
008189 FT		008189 FT	2 0 05020 0 00 0140+55
		0060/0000	LENGTH(AH 3609 BK 0924)
007265 FT		0050/0050	BMS EN 05/3006/0050/0000
		007265 FT	2 0 05020 0 00 0150+35
			WOLF CAMP RN
		0050/0000	BMSBG 05/3006/0050/0000
		0050/0000	LENGTH(AH 0924 BK 0606)
			LONDONDERRY
006659 FT		0040/0245	JUNIATA T
		006659 FT	2 0 05020 0 00 0156+40
			NC MADLEY HOLLOW RD
		0040/0000	LENGTH(AH 0606 BK 2762)
003897 FT		003897 FT	2 0 05020 0 01 0185+00
		0030/0000	LENGTH(AH 2762 BK 2104)
001793 FT		001793 FT	2 0 05020 0 01 0205+00
		0020/0000	LENGTH(AH 2104 BK 1793)
000000 FT		000000 FT	2 0 05020 0 01 0223+21
			NC CAMP HILL RD
			INTER-BK CAMP HILL RD
			(T381)
			MFC BEGIN = E
		0010/0000	LENGTH(AH 1793 BK 0000)

BLACK VALLEY RD 055974 FT
 (SR3007 SEG 0100/0000) 0210/1767

POND VIEW LN 0210/0277
 (PRDR) 054207 FT

052166 FT

049317 FT



055974 FT BLACK VALLEY RD
 0210/1767 (SR3007 SEG 0100/0000)
 0210/1547 FOR SR 3005 AND 3007
 (CONN)

054207 FT 2 0 05002 0 03 0549+70
 0210/0000 LENGTH(AH 1767 BK 2041)
 BUCK RIDGE LN
 0200/1562 (PRDR)

052166 FT 2 0 05002 0 03 0529+86
 0200/0000 LENGTH(AH 2041 BK 2849)

049317 FT 2 0 05002 0 03 0501+24
 0190/0000 LENGTH(AH 2849 BK 3452)

DIR: B TOTAL LEN: 10.601 MI. DIST: 09-1 SR: 3005
 LEFT MUN: SOUTHAMPTON T RIGHT MUN: SOUTHAMPTON T

2 0 05002 0 03 0466+53 045865 FT MARTIN HILL RD (FRST)	0180/0000	==	==	045865 FT TUSSEY MTN RD (FRST) 0180/0000 LENGTH(AH 3452 BK 2979)
	042886 FT			042886 FT 2 0 05002 0 03 0435+66 0170/0000 LENGTH(AH 2979 BK 2467)
	040419 FT			040419 FT 2 0 05002 0 03 0410+56 0160/0000 LENGTH(AH 2467 BK 1970)
				0150/0082 BMSBN 05/3005/0150/0055 2 0 05002 0 03 0390+60 WILDCAT RUN
2 0 05002 0 03 0390+60 038449 FT BEAR GAP RD (T336)	0150/0000	==	==	0150/0055 BMSBG 05/3005/0150/0055 038449 FT 0150/0000 LENGTH(AH 1970 BK 2567)
	035882 FT			035882 FT 2 0 05002 0 03 0365+18 0140/0000 LENGTH(AH 2567 BK 1972)

DIR: B TOTAL LEN: 10.601 MI. DIST: 09-1 SR: 3005
 LEFT MUN: SOUTHAMPTON T RIGHT MUN: SOUTHAMPTON T

	033910 FT		033910 FT	2 0 05002 0 03 0345+21
			0130/0000	LENGTH(AH 1972 BK 2290)
			0120/0926	BMSEN 05/3005/0120/0864
				2 0 05002 0 02 0330+07
			0120/0864	PIGEON ROOST
				BMSBG 05/3005/0120/0864
BEAR GAP RD (T336)	0120/0555	==	0120/0548	BMSEN 05/3005/0120/0529
				2 0 05002 0 02 0326+66
			0120/0529	SPRING RUN
	031620 FT		031620 FT	BMSBG 05/3005/0120/0529
				2 0 05002 0 02 0321+70
				FLINTSTONE CREEK RD
		==	0120/0000	(T304)
			0110/1653	LENGTH(AH 2290 BK 1906)
				BMSEN 05/3005/0110/1620
				2 0 05002 0 02 0318+48
			0110/1620	LOST RUN
				BMSBG 05/3005/0110/1620
	029714 FT		0110/0025	BMSEN 05/3005/0110/0000
			029714 FT	2 0 05002 0 01 0302+15
				LOST RUN
CESSNA SAWMILL RD (PRDR)	0100/3161	==	0110/0000	BMSBG 05/3005/0110/0000
				LENGTH(AH 1906 BK 3508)
CESSNA SAWMILL RD (PRDR)	0100/2234	==		
CESSNA RD (PRDR)	0100/1653	==		
	026206 FT		026206 FT	2 0 05002 0 00 0264+48
			0100/0000	LENGTH(AH 3508 BK 2989)

DIR: B TOTAL LEN: 10.601 MI. DIST: 09-1 SR: 3005
LEFT MUN: SOUTHAMPTON T RIGHT MUN: SOUTHAMPTON T

Stationing	Distance	Segment	Length	Notes
		0090/2604	LAZY B LN (PRDR)	
023217 FT		0090/0000	023217 FT 2 0 05002 0 00 0234+55 LENGTH(AH 2989 BK 3366)	
019851 FT		0080/0000	019851 FT 2 0 05002 0 00 0200+69 LENGTH(AH 3366 BK 2552)	
LOST RUN RD (PRDR)	0070/1352			
017299 FT		0070/0000	017299 FT 2 0 05002 0 00 0174+84 LENGTH(AH 2552 BK 3297)	
014002 FT		0060/0000	014002 FT 2 0 05002 0 00 0141+26 LENGTH(AH 3297 BK 3546)	
		0050/2162	ALBANY RD (PRDR)	

DIR: B TOTAL LEN: 10.601 MI. DIST: 09-1 SR: 3005
 LEFT MUN: SOUTHAMPTON T RIGHT MUN: SOUTHAMPTON T

010456 FT

010456 FT 2 0 05002 0 00 0105+06
 0050/0000 LENGTH(AH 3546 BK 3534)

= 0040/1793 LEDGEWOOD DR
 (PRDR)

= 0040/0834 HILLSDALE LN
 (PRDR)

006922 FT

006922 FT 2 0 05002 0 00 0069+63
 0040/0000 LENGTH(AH 3534 BK 2005)

004917 FT

004917 FT 2 0 05002 0 00 0045+00
 RICE'S RD
 (T303)
 = 0030/0000 LENGTH(AH 2005 BK 2911)

002006 FT

002006 FT 2 0 05002 0 00 0019+60
 0020/0000 LENGTH(AH 2911 BK 2006)

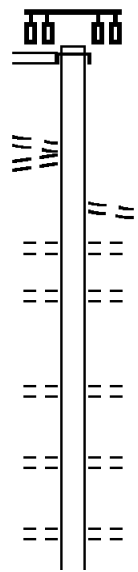
000000 FT

000000 FT 2 0 05002 0 00 0000+00
 NC BEANS COVE RD
 INTER-BK MARYLAND STATE LINE
 (STBD)
 MFC BEGIN = D
 0010/0000 LENGTH(AH 2006 BK 0000)

015164 FT
 CENTER ST
 (SRO096 SEG 0150/0448) 0060/1727
 GEORGE ST
 (BORO)
 SCHELLSBURG ST
 (BORO) 0060/1223

013437 FT

2 0 05012 0 01 0119+11 011741 FT



015164 FT
 INTER-AHD CENTER ST
 (SRO096 SEG 0150/0448) 0060/1727

NC SCHELLSBURG ST
 HYNDMAN CEMETERY RD
 0060/0974 (BORO)
 LOCUST ST
 0060/0576 (BORO)
 BEDFORD ST
 0060/0283 (BORO)
 013437 FT 2 0 05012 0 01 0136+16
 CHARLES ST
 (BORO)
 0060/0000 LENGTH(AH 1727 BK 1696)
 ADAMS ST
 0050/0939 (BORO)
 JOHN ST
 0050/0303 (BORO)
 011741 FT

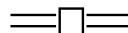
DIR: B TOTAL LEN: 2.872 MI. DIST: 09-1 SR: 3004
 LEFT MUN: HYNDMAN B RIGHT MUN: HYNDMAN B

GOOSEBERRY AV
 (BORO)

0050/0000		NC CHURCH ST 0050/0000 LENGTH(AH 1696 BK 3940)
	---	HYNDMAN 0040/3188 LONDONDERRY T
007801 FT		007801 FT 2 0 05012 0 01 0079+71 0040/0000 LENGTH(AH 3940 BK 2519)
005282 FT	⌢	0030/0138 BMSBG 05/3004/0030/0000 005282 FT 2 0 05012 0 00 0052+75 WILLS CREEK
	⌢	0030/0000 BMSBG 05/3004/0030/0000 LENGTH(AH 2519 BK 1770)
003512 FT		003512 FT 2 0 05012 0 00 0034+87 0020/0000 LENGTH(AH 1770 BK 3512)
000000 FT		000000 FT 2 0 05012 0 00 0000+00 NC GOOSEBERRY RD INTER-BK FAIRHOPE ROAD (SR2019 SEG 0010/0000) MFC BEGIN = D BK-SOMERSET (55) 0010/0000 LENGTH(AH 3512 BK 0000)

EXTRACT DATE: 12/18/2023 ROADWAY MANAGEMENT SYSTEM PAGE NUMBER: 340
PRINT DATE: 12/20/2023 SLD COUNTY/SR - ANNUAL PRINT COUNTY: BEDFORD
DIR: B TOTAL LEN: 1.004 MI. DIST: 09-1 SR: 3003
LEFT MUN: CUMBERLAND VALLEY T RIGHT MUN: CUMBERLAND VALLEY T

005301 FT



005301 FT BEDFORD VALLEY RD
0090/2366 (SR0220 SEG 0050/2050)

DIR: B TOTAL LEN: 1.004 MI. DIST: 09-1 SR: 3003
LEFT MUN: CUMBERLAND VALLEY T RIGHT MUN: CUMBERLAND VALLEY T

002935 FT

002935 FT 2 0 05001 0 01 0200+14
S 0090/0000 LENGTH(AH 2366 BK 2873)

000062 FT

000062 FT 2 0 05001 0 01 0171+41
EVITTS CREEK RD
(SR3009 SEG 0010/0000)
INTER-BK LAKE GORDON RD
(T404)

000062 FT

S 0080/0000 MFC BEGIN = D
LENGTH(AH 2873 BK 2860)

000062 FT

000062 FT 7070/0000 LENGTH(AH 2860 BK 2783)

000062 FT

000062 FT 7060/0000 LENGTH(AH 2783 BK 1958)

000062 FT

000062 FT 7054/0000 LENGTH(AH 1958 BK 0062)

000000 FT

INTER-AHD BMSSEN 05/3003/0052/0000
LAKE GORDON RD
(T404)

0052/0062 000000 FT 2 0 05001 0 01 0094+95
NC LAKE GORDON RD

000000 FT INTER-BK LAKE GORDON RD
(T404)

EVITTS CREEK
BMSBG 05/3003/0052/0000

MFC BEGIN = E

000000 FT

S 0052/0000 LENGTH(AH 0062 BK 0414)

000000 FT

000000 FT 7050/0000 LENGTH(AH 0414 BK 1483)

000000 FT

000000 FT 7040/0000 LENGTH(AH 1483 BK 2063)

000000 FT

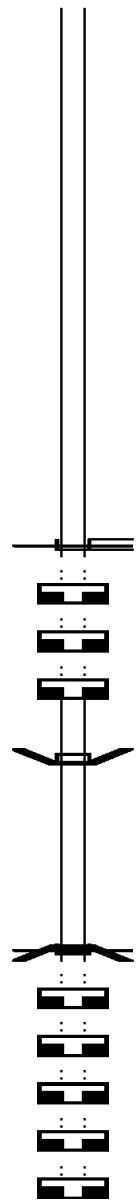
000000 FT 7030/0000 LENGTH(AH 2063 BK 2988)

000000 FT

000000 FT 7020/0000 LENGTH(AH 2988 BK 2942)

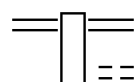
000000 FT

000000 FT 7010/0000 LENGTH(AH 2942 BK 0000)



DIR: B TOTAL LEN: 1.861 MI. DIST: 09-1 SR: 3002
 LEFT MUN: LONDONDERRY T RIGHT MUN: LONDONDERRY T

009826 FT

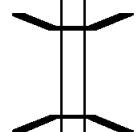


009826 FT HYNDMAN RD
 0040/1720 (SR0096 SEG 0080/0000)
 COVERED BRIDGE LN
 0040/1358 (TWP)

008106 FT

008106 FT 2 0 05007 0 01 0080+00
 0040/0000 LENGTH(AH 1720 BK 2510)

005596 FT



0030/0091 BMS EN 05/3002/0030/0000
 005596 FT 2 0 05007 0 00 0054+27
 GLADDENS RUN
 0030/0000 BMSBG 05/3002/0030/0000
 LENGTH(AH 2510 BK 3078)

002518 FT

002518 FT 2 0 05007 0 00 0024+50
 0020/0000 LENGTH(AH 3078 BK 2518)

000000 FT



000000 FT 2 0 05007 0 00 0000+00
 NC KENNELS MILL RD
 INTER-BK PALO ALTO RD
 (SR2013 SEG 0100/2496)
 MFC BEGIN = D
 BK-SOMERSET (55)
 0010/0000 LENGTH(AH 2518 BK 0000)

Distance (FT)	Diagram	Segment Description	Length (FT)	Notes
000496	[Diagram: Top section with a horizontal bar]	INTER-AHD	7122	LENGTH(AH 2085 BK 0024) BMSBG 05/3001/0120/0000
000472	[Diagram: Section with a horizontal bar]	INTER-BK	0120	CREEK RD (T654) 2 0 05 121 0 04 0276+68
000472	[Diagram: Section with a horizontal bar]	INTER-AHD	0120	WILLS HILL R BMSBG 05/3001/0120/0000
000472	[Diagram: Section with a horizontal bar]	INTER-BK	0004	LENGTH(AH 0024 BK 3253)
000472	[Diagram: Section with a horizontal bar]	INTER-AHD	7110	LENGTH(AH 0829 BK 0019) BMSBG 05/3001/0102/0000
000453	[Diagram: Section with a horizontal bar]	INTER-BK	0004	CREEK RD (T654) 2 0 05 121 0 03 0234+94
000453	[Diagram: Section with a horizontal bar]	INTER-AHD	0102	WILLS CREEK BMSBG 05/3001/0102/0000
000453	[Diagram: Section with a horizontal bar]	INTER-BK	0004	LENGTH(AH 0019 BK 2100)
000453	[Diagram: Section with a horizontal bar]	INTER-AHD	7100	LENGTH(AH 2100 BK 2425)
000343	[Diagram: Section with a horizontal bar]	INTER-BK	0004	LENGTH(AH 2425 BK 0110) BMSBG 05/3001/0090/0000
000343	[Diagram: Section with a horizontal bar]	INTER-AHD	0090	CREEK RD (T654) 2 0 05 121 0 03 0188+31
000343	[Diagram: Section with a horizontal bar]	INTER-BK	0003	CREEK RD

EXTRACT DATE: 12/18/2023
PRINT DATE: 12/20/2023

ROADWAY MANAGEMENT SYSTEM
SLD COUNTY/SR - ANNUAL PRINT

PAGE NUMBER: 336
COUNTY: BEDFORD

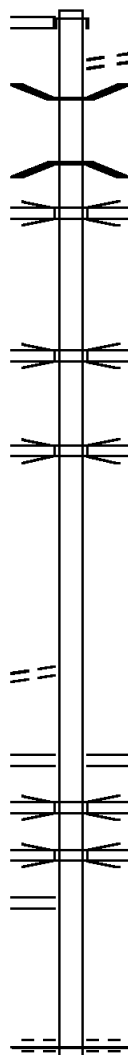
DIR: B TOTAL LEN: .094 MI.
LEFT MUN: LONDONDERRY T

DIST: 09-1 SR: 3001
RIGHT MUN: LONDONDERRY T

Distance (FT)	Diagram	Segment Description	Length (FT)	Segment Description
000343		WILLS CREEK BMSBG 05/3001/0090/0000 LENGTH(AH 0110 BK 3371)	0090/0000	WILLS CREEK BMSBG 05/3001/0090/0000 LENGTH(AH 0110 BK 3371)
000147		INTER-AHD CREEK RD (T654) 2 0 05 121 0 02 0152+49	0080/0196	INTER-AHD CREEK RD (T654) 2 0 05 121 0 02 0152+49
000147		WILLS CREEK BMSBG 05/3001/0080/0000 LENGTH(AH 0196 BK 2079)	0080/0000	WILLS CREEK BMSBG 05/3001/0080/0000 LENGTH(AH 0196 BK 2079)
000147		LENGTH(AH 2079 BK 1694)	000147	LENGTH(AH 2079 BK 1694)
000147		LENGTH(AH 1694 BK 2620)	000147	LENGTH(AH 1694 BK 2620)
000147		LENGTH(AH 2620 BK 1970)	000147	LENGTH(AH 2620 BK 1970)
000147		LENGTH(AH 1970 BK 0023) BMSEN 05/3001/0040/0000 CREEK RD (T654) 2 0 05 121 0 01 0067+94	0040/0023	LENGTH(AH 1970 BK 0023) BMSEN 05/3001/0040/0000 CREEK RD (T654) 2 0 05 121 0 01 0067+94
000124		TR. WILLS CR. BMSBG 05/3001/0040/0000 LENGTH(AH 0023 BK 2651)	0040/0000	TR. WILLS CR. BMSBG 05/3001/0040/0000 LENGTH(AH 0023 BK 2651)
000124		LENGTH(AH 2651 BK 2091)	000124	LENGTH(AH 2651 BK 2091)
000124		LENGTH(AH 2091 BK 1173)	000124	LENGTH(AH 2091 BK 1173)
000124		LENGTH(AH 1173 BK 0124) BMSEN 05/3001/0012/0000 CREEK RD (T654) 2 0 05 121 0 00 0006+74	0012/0124	LENGTH(AH 1173 BK 0124) BMSEN 05/3001/0012/0000 CREEK RD (T654) 2 0 05 121 0 00 0006+74
000000		GLADDENS RUN BMSBG 05/3001/0012/0000 LENGTH(AH 0124 BK 0667)	0012/0000	GLADDENS RUN BMSBG 05/3001/0012/0000 LENGTH(AH 0124 BK 0667)
000000		LENGTH(AH 0667 BK 0000)	000000	LENGTH(AH 0667 BK 0000)

DIR: B TOTAL LEN: .970 MI. DIST: 09-1 SR: 2035
LEFT MUN: EAST PROVIDENCE T RIGHT MUN: EAST PROVIDENCE T

E MATTIE RD 005124 FT
(SR2029 SEG 0310/0000) 0020/2160



005124 FT
INTER-AHD S BREEZEWOOD RD
0020/2160 (SR2029 SEG 0310/0000)
S MAIN ST
(T422)
0020/2111 BMS EN 05/2035/0020/1985
0020/2004 2 0 05021 7 01 0044+20
T.RB JUNIATA
0020/1985 BMSBG 05/2035/0020/1985
I-70 RAMP
0020/1854 OP ID 05/7076/9901/6210

002964 FT

0020/0071 OP ID I-76 WB
002964 FT 2 0 05021 7 01 0024+24
PA TPK (I-76 EB)
OP ID 05/7076/9901/6209
S 0020/0000 LENGTH(AH 2160 BK 2964)

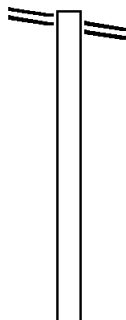
S BREEZEWOOD RD 0010/0535
(T423)

NC S BREEZEWOOD RD
RAMP A RD
(SR8001 SEG 0750/0000)
RAMP E RD
0010/0435 (SR8001 SEG 0010/0657)
SR 0070 EBL
0010/0318 OP ID 05/0070/1480/2409
SR 0070 WBL
0010/0240 OP ID 05/0070/1481/2368
RAMP B RD
0010/0116 (SR8001 SEG 0500/0403)
000000 FT 2 0 05021 7 00 0000+00
NC LI GHTHOUSE RD
LIGHTHOUSE RD
(T502)
MFC BEGIN = E
S 0010/0000 LENGTH(AH 2964 BK 0000)

EXTRACT DATE: 12/18/2023 ROADWAY MANAGEMENT SYSTEM PAGE NUMBER: 334
 PRINT DATE: 12/20/2023 SLD COUNTY/SR - ANNUAL PRINT COUNTY: BEDFORD
 DIR: B TOTAL LEN: 2.460 MI. DIST: 09-1 SR: 2033
 LEFT MUN: WEST PROVIDENCE T RIGHT MUN: WEST PROVIDENCE T

W MATTIE RD 012988 FT
 (SR2016 SEG 0060/0000) 0060/2056

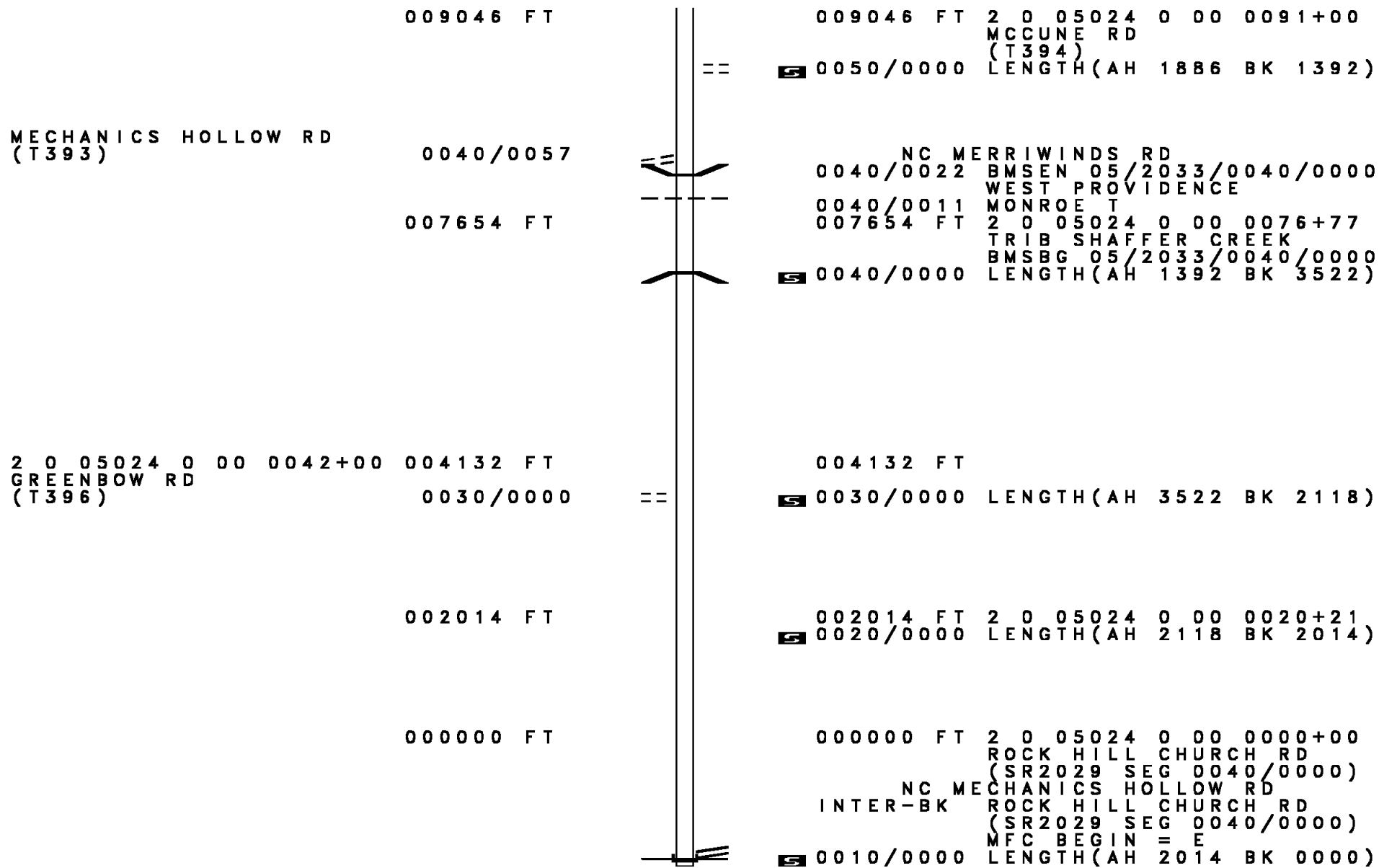
010932 FT



012988 FT W MATTIE RD
 0060/2056 (SR2016 SEG 0060/0000)

010932 FT 2 0 05024 0 00 0110+06
 0060/0000 LENGTH(AH 2056 BK 1886)

DIR: B TOTAL LEN: 2.460 MI. DIST: 09-1 SR: 2033
 LEFT MUN: WEST PROVIDENCE T RIGHT MUN: WEST PROVIDENCE T



2 0 05024 0 00 0042+00 004132 FT
 GREENBOW RD
 (T396) 0030/0000

002014 FT

000000 FT

009046 FT 2 0 05024 0 00 0091+00
 MCCUNE RD
 (T394)
 5 0050/0000 LENGTH(AH 1886 BK 1392)

0040/0022 NC MERRIWINDS RD
 BMSBN 05/2033/0040/0000
 WEST PROVIDENCE
 0040/0011 MONROE T
 007654 FT 2 0 05024 0 00 0076+77
 TRIB SHAFFER CREEK
 5 0040/0000 BMSBG 05/2033/0040/0000
 LENGTH(AH 1392 BK 3522)

004132 FT
 5 0030/0000 LENGTH(AH 3522 BK 2118)

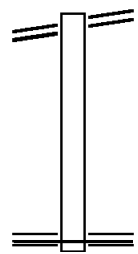
002014 FT 2 0 05024 0 00 0020+21
 5 0020/0000 LENGTH(AH 2118 BK 2014)

000000 FT 2 0 05024 0 00 0000+00
 ROCK HILL CHURCH RD
 (SR2029 SEG 0040/0000)
 INTER-BK MECHANICS HOLLOW RD
 ROCK HILL CHURCH RD
 (SR2029 SEG 0040/0000)
 MFC BEGIN = E
 5 0010/0000 LENGTH(AH 2014 BK 0000)

EXTRACT DATE: 12/18/2023 ROADWAY MANAGEMENT SYSTEM PAGE NUMBER: 332
 PRINT DATE: 12/20/2023 SLD COUNTY/SR - ANNUAL PRINT COUNTY: BEDFORD
 DIR: B TOTAL LEN: .271 MI. DIST: 09-1 SR: 2031
 LEFT MUN: WEST PROVIDENCE T RIGHT MUN: WEST PROVIDENCE T

RITCHEY RD 001430 FT
 (SR1006 SEG 0090/0000) 0010/1430

000000 FT



001430 FT RITCHEY RD
 0010/1430 (SR1006 SEG 0090/0000)

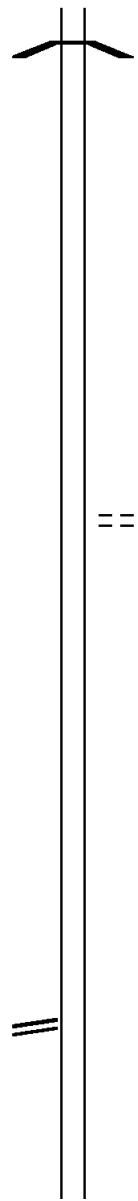
000000 FT 2 0 05113 0 02 0195+80
 NC EQ WINDING RIDGE RD
 (SR2020 SEG 0060/0000)
 MFC BEGIN = D
 0010/0000 LENGTH(AH 1430 BK 0000)

DIR: B TOTAL LEN: 14.440 MI. DIST: 09-1 SR: 2029
 LEFT MUN: EAST PROVIDENCE T RIGHT MUN: EAST PROVIDENCE T

FROM 0030/0650 SH (CONN)	076243 FT		076243 FT LINCOLN HW (SR0030 SEG 0651/1972) (SR0030 SEG 0650/2000)
N MAIN ST (T421)	0320/1211	==	0320/1455
	0320/0283 074788 FT	==	074788 FT 2 0 05021 0 06 0758+43 S MAIN ST (T422) S 0320/0000 LENGTH(AH 1455 BK 1670)
	073118 FT	==	073118 FT 2 0 05021 0 06 0742+03 NC S BREEZEWOOD RD S BREEZEWOOD RD (SR2035 SEG 0020/2160) S 0310/0000 LENGTH(AH 1670 BK 3098)
YOUNG RD (T412)	0300/1525	==	0300/2318 BMS EN 05/2029/0300/2290 2 0 05021 0 06 0734+26 TR RAYSTOWN BR JUNIATA 0300/2290 BMSBG 05/2029/0300/2290
	070020 FT	==	0300/1428 OP ID I-70 CONN WB 05/7076/9901/6181 0300/1263 OP ID I-70 CONN EB 05/7076/9901/6180 0300/0192 BMS EN 05/7076/9901/6166 070020 FT 2 0 05021 0 05 0701+67 PA TPK (I-76)

EXTRACT DATE: 12/18/2023 ROADWAY MANAGEMENT SYSTEM PAGE NUMBER: 330
PRINT DATE: 12/20/2023 SLD COUNTY/SR - ANNUAL PRINT COUNTY: BEDFORD

DIR: B TOTAL LEN: 14.440 MI. DIST: 09-1 SR: 2029
LEFT MUN: EAST PROVIDENCE T RIGHT MUN: EAST PROVIDENCE T



0300/0000 BMSBG 05/7076/9901/6166
LENGTH(AH 3098 BK 2101)

067919 FT

067919 FT 2 0 05021 0 05 0689+94
0290/0000 LENGTH(AH 2101 BK 2701)

065218 FT

065218 FT 2 0 05021 0 05 0663+30
JACKSON MILL RD
(T409)
0280/0000 LENGTH(AH 2701 BK 3342)

061876 FT

061876 FT 2 0 05021 0 05 0629+88
0270/0000 LENGTH(AH 3342 BK 2332)

2 0 05021 0 05 0606+27 059544 FT
POINTER RD
(SR2026 SEG 0060/1375) 0260/0000

059544 FT
0260/0000 LENGTH(AH 2332 BK 3356)

DIR: B TOTAL LEN: 14.440 MI. DIST: 09-1 SR: 2029
 LEFT MUN: EAST PROVIDENCE T RIGHT MUN: EAST PROVIDENCE T

HOG BACK RD
 (T411)

0250/0254
 056188 FT



0250/0078 BMS EN 05/2029/0250/0000
 056188 FT 2 0 05021 0 04 0568+82
 BRUSH CREEK
 BMSBG 05/2029/0250/0000
 0250/0000 LENGTH(AH 3356 BK 1329)

MEMORIAL CHURCH RD
 (T387)

0240/1291



054859 FT

054859 FT 2 0 05021 0 04 0554+94
 0240/0000 LENGTH(AH 1329 BK 3164)

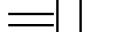
051695 FT

051695 FT 2 0 05021 0 04 0523+81
 COVERED BRIDGE RD
 (T413)
 BRUSH CREEK RD
 (SR2024 SEG 0010/0000)
 0230/0000 LENGTH(AH 3164 BK 2319)

049376 FT

049376 FT 2 0 05021 0 04 0499+77
 0220/0000 LENGTH(AH 2319 BK 2770)

2 0 05021 0 04 0472+90 046606 FT
 IRON BRIDGE RD
 (SR2018 SEG 0130/2986) 0210/0000



046606 FT
 0210/0000 LENGTH(AH 2770 BK 1102)

DIR: B TOTAL LEN: 14.440 MI. DIST: 09-1 SR: 2029
 LEFT MUN: EAST PROVIDENCE T RIGHT MUN: EAST PROVIDENCE T

045504 FT

045504 FT 2 0 05021 0 03 0459+90
 ADDINGTON RD
 (T400)
 0200/0000 LENGTH(AH 1102 BK 2507)

042997 FT

042997 FT 2 0 05021 0 03 0434+73
 0190/0000 LENGTH(AH 2507 BK 2199)

040798 FT

0180/0019 BMS EN 05/2029/0180/0000
 040798 FT 2 0 05021 0 03 0412+68
 TRIB SHAFFERS CREEK
 BMSBG 05/2029/0180/0000
 0180/0000 LENGTH(AH 2199 BK 2227)
 BIG RUN RD
 (T397)
 0170/2016

BIG RUN RD
 (T397)

038571 FT

038571 FT 2 0 05021 0 03 0389+88
 0170/0000 LENGTH(AH 2227 BK 2608)

MCGEE RD
 (T388)

0160/0545
 035963 FT

035963 FT 2 0 05021 0 03 0364+42
 MT PLEASANT RD
 (T385)
 0160/0000 LENGTH(AH 2608 BK 2361)

DIR: B TOTAL LEN: 14.440 MI. DIST: 09-1 SR: 2029
 LEFT MUN: EAST PROVIDENCE T RIGHT MUN: EAST PROVIDENCE T

033602 FT

033602 FT 2 0 05021 0 03 0340+81
 VILLAGE: MATTIE
 NC E MATTIE RD
 W MATTIE RD
 (SR2016 SEG 0130/0000)
 0150/0000 LENGTH(AH 2361 BK 2243)
 0140/2168 (CONN)
 0140/1650 ADDISON RD
 (T348)

031359 FT

031359 FT 2 0 05021 0 03 0324+00
 LINE RD
 (PRDR)
 0140/0000 LENGTH(AH 2243 BK 3042)
 0130/2986 EAST PROVIDENCE
 MONROE T

028317 FT

028317 FT 2 0 05021 0 03 0288+21
 0130/0000 LENGTH(AH 3042 BK 2673)

025644 FT

025644 FT 2 0 05021 0 03 0261+14
 MESSERSMITH RD
 (T377)
 0120/0000 LENGTH(AH 2673 BK 2132)

023512 FT

023512 FT 2 0 05021 0 03 0240+03

DIR: B TOTAL LEN: 14.440 MI. DIST: 09-1 SR: 2029
LEFT MUN: MONROE T RIGHT MUN: MONROE T

2 0 05021 0 03 0213+94 020770 FT
EMERSON HOLLOW RD
(T384) 0100/0000

019130 FT

017633 FT

2 0 05021 0 02 0160+15 015834 FT
AKERS RD
(T386) 0070/0000

012546 FT

0110/0000 LENGTH(AH 2132 BK 2742)

020770 FT

0100/0000 LENGTH(AH 2742 BK 1640)

019130 FT 2 0 05021 0 03 0197+86
0090/0000 LENGTH(AH 1640 BK 1497)

017633 FT 2 0 05021 0 02 0178+14
0080/0000 LENGTH(AH 1497 BK 1799)

015834 FT

0070/0000 LENGTH(AH 1799 BK 3288)

012546 FT 2 0 05021 0 01 0124+96
0060/0000 LENGTH(AH 3288 BK 2761)

0050/0387 CLARK RD
(T374)

DIR: B TOTAL LEN: 14.440 MI. DIST: 09-1 SR: 2029
 LEFT MUN: MONROE T RIGHT MUN: MONROE T

	009785 FT	009785 FT	0050/0073 BMS EN 05/2029/0050/0000 009785 FT 2 0 05021 0 00 0097+51 SHAFFERS CREEK BMSBG 05/2029/0050/0000 LENGTH(AH 2761 BK 2489)
	007296 FT	007296 FT	0040/0000 LENGTH(AH 2489 BK 2283)
2 0 05021 0 00 0072+99 MECHANICS HOLLOW RD (SR2033 SEG 0010/0000)	007296 FT	007296 FT	0040/0000 LENGTH(AH 2489 BK 2283)
	005013 FT	005013 FT	0030/0000 LENGTH(AH 2283 BK 1946)
	003067 FT	003067 FT	0020/0000 LENGTH(AH 1946 BK 3067) BIG CREEK RD (SR2007 SEG 0270/2011)
	000000 FT	000000 FT	0010/0000 LENGTH(AH 3067 BK 0000) VILLAGE: CLEARVILLE CLEAR RIDGE RD (SRO026 SEG 0330/0000) NC RO CK HILL CHURCH RD INTER-BK CLEAR RIDGE RD (SRO026 SEG 0330/0000) MFC BEGIN = D

EXTRACT DATE: 12/18/2023 ROADWAY MANAGEMENT SYSTEM PAGE NUMBER: 324
PRINT DATE: 12/20/2023 SLD COUNTY/SR - ANNUAL PRINT COUNTY: BEDFORD
DIR: B TOTAL LEN: .000 MI. DIST: 09-1 SR: 2027
LEFT MUN: EAST PROVIDENCE T RIGHT MUN: EAST PROVIDENCE T

000000 FT
000000 FT

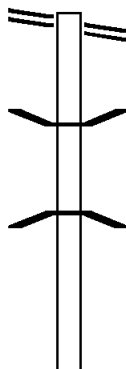


000000 FT
7020/0000 LENGTH(AH 1111 BK 3163)
000000 FT
7010/0000 LENGTH(AH 3163 BK 0000)

EXTRACT DATE: 12/18/2023 ROADWAY MANAGEMENT SYSTEM PAGE NUMBER: 323
 PRINT DATE: 12/20/2023 SLD COUNTY/SR - ANNUAL PRINT COUNTY: BEDFORD
 DIR: B TOTAL LEN: 2.811 MI. DIST: 09-1 SR: 2026
 LEFT MUN: EAST PROVIDENCE T RIGHT MUN: EAST PROVIDENCE T

E MATTIE RD 014844 FT
 (SR2029 SEG 0260/0000) 0060/1375

013469 FT



014844 FT E MATTIE RD
 0060/1375 (SR2029 SEG 0260/0000)

0060/0149 BMS EN 05/7076/9901/5977
 013469 FT 2 0 05114 0 02 0177+90
 PA TPK (1-76)
 BMSBG 05/7076/9901/5977
 5 0060/0000 LENGTH(AH 1375 BK 2756)

DIR: B TOTAL LEN: 2.811 MI. DIST: 09-1 SR: 2026
 LEFT MUN: EAST PROVIDENCE T RIGHT MUN: EAST PROVIDENCE T

010713 FT

010713 FT 2 0 05114 0 02 0149+91
 0050/0000 LENGTH(AH 2756 BK 2638)

008075 FT

EAST PROVIDENCE
 WEST PROVIDENCE T
 0040/0140
 008075 FT 2 0 05114 0 02 0123+53
 0040/0000 LENGTH(AH 2638 BK 1878)

006197 FT

006197 FT 2 0 05114 0 02 0104+75
 0030/0000 LENGTH(AH 1878 BK 3194)

003003 FT

0020/0169 BMS EN 05/2026/0020/0000
 003003 FT 2 0 05114 0 01 0071+76
 BRUSH CREEK
 BMSBG 05/2026/0020/0000
 0020/0000 LENGTH(AH 3194 BK 3003)

2 0 05114 0 01 0041+65 000000 FT
 RITCHEY RD
 (SR1006 SEG 0080/0000) 0010/0000

NC POINTER RD
 RITCHEY RD
 000000 FT (SR1006 SEG 0080/0000)
 MFC BEGIN = E
 0010/0000 LENGTH(AH 3003 BK 0000)

EXTRACT DATE: 12/18/2023 ROADWAY MANAGEMENT SYSTEM PAGE NUMBER: 321
PRINT DATE: 12/20/2023 SLD COUNTY/SR - ANNUAL PRINT COUNTY: BEDFORD
DIR: B TOTAL LEN: 4.101 MI. DIST: 09-1 SR: 2025
LEFT MUN: WEST PROVIDENCE T RIGHT MUN: WEST PROVIDENCE T

021654 FT



021654 FT FIFTH AV
0090/1255 (SR1004 SEG 0100/1029)

DIR: B TOTAL LEN: 4.101 MI. DIST: 09-1 SR: 2025
 LEFT MUN: WEST PROVIDENCE T RIGHT MUN: WEST PROVIDENCE T

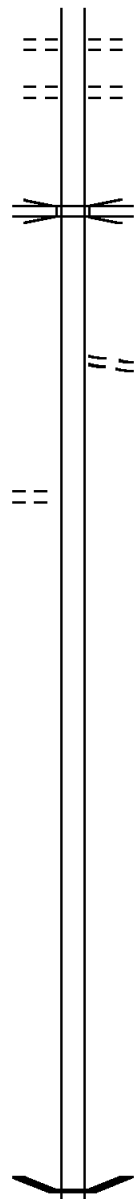
EARLSTOWN RD
 (T614)

020399 FT

017432 FT
 0070/2718

014714 FT

012193 FT



0090/1057 AL
 (TWP)
 SIXTH AV
 (T402)
 020399 FT 2 0 05123 0 01 0207+09
 PA TPK (1-76)
 OP ID 05/7076/9901/5471
 0090/0000 LENGTH(AH 1255 BK 2967)
 0080/1370 PARADISE HILL DR
 (PRDR)
 017432 FT 2 0 05123 0 01 0178+50
 0080/0000 LENGTH(AH 2967 BK 2718)
 014714 FT 2 0 05123 0 01 0150+02
 0070/0000 LENGTH(AH 2718 BK 2521)
 012193 FT 2 0 05123 0 01 0125+18
 0060/0000 LENGTH(AH 2521 BK 3319)
 0050/0064 BMS EN 05/2025/0050/0000

DIR: B TOTAL LEN: 4.101 MI. DIST: 09-1 SR: 2025
 LEFT MUN: WEST PROVIDENCE T RIGHT MUN: WEST PROVIDENCE T

008874 FT		008874 FT 2 0 05123 0 01 0091+90 CLEAR CREEK BMSBG 05/2025/0050/0000 LENGTH(AH 3319 BK 2062) SHUMAN RD (T407)
		0050/0000 0040/2020
		0040/0332 PITTMAN HOLLOW RD (T380) LC FOR PITTMAN HOLLOW R (CONN) 0040/0187 0040/0027 BMSEN 05/2025/0040/0000 006812 FT 2 0 05123 0 01 0071+22 MILK & WATER CREEK BMSBG 05/2025/0040/0000 LENGTH(AH 2062 BK 2095)
006812 FT		0040/0000
		004717 FT 2 0 05123 0 01 0049+96 0030/0000 LENGTH(AH 2095 BK 2605)
004717 FT		0020/0437 SPARKS RD (T405) BMSEN 05/2025/0020/0000 2 0 05123 0 00 0021+29 CLEAR CREEK BMSBG 05/2025/0020/0000 LENGTH(AH 2605 BK 2112)
		0020/0056 002112 FT
002112 FT		0020/0000
		0010/1088 ELK LICK RD (T352)
2 0 05123 0 00 0000+00 000000 FT BLACK VALLEY RD (SR2015 SEG 0200/0000)		NC MILK AND WATER RD BLACK VALLEY RD 000000 FT (SR2015 SEG 0200/0000) MFC BEGIN = E 0010/0000 LENGTH(AH 2112 BK 0000)

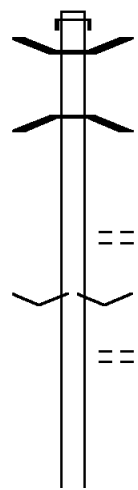
EXTRACT DATE: 12/18/2023 ROADWAY MANAGEMENT SYSTEM PAGE NUMBER: 318
 PRINT DATE: 12/20/2023 SLD COUNTY/SR - ANNUAL PRINT COUNTY: BEDFORD
 DIR: B TOTAL LEN: 2.561 MI. DIST: 09-1 SR: 2024
 LEFT MUN: EAST PROVIDENCE T RIGHT MUN: EAST PROVIDENCE T

013522 FT

013522 FT AH-FULTON (29)
 INTER-AHD OLD 126 RD
 0060/2026 (SR3017 SEG 0100/2351)
 0060/1693 BMSSEN 05/2024/0060/1602
 2 0 05031 0 01 0132+03
 BRUSH CREEK
 0060/1602 BMSBG 05/2024/0060/1602

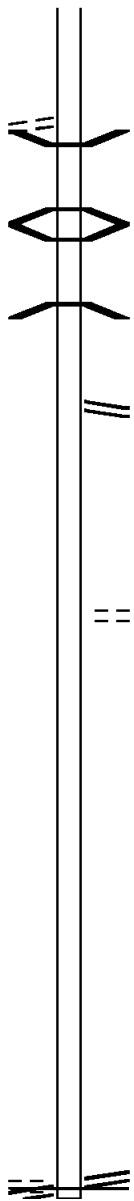
011496 FT

0060/0368 ONTARIO RD
 (PRDR)
 011496 FT 2 0 05031 0 01 0115+32
 VILLAGE: GAPSVILLE
 0060/0000 LENGTH(AH 2026 BK 2620)
 SECRET PARK RD
 0050/2526 (PRDR)



DIR: B TOTAL LEN: 2.561 MI. DIST: 09-1 SR: 2024
 LEFT MUN: EAST PROVIDENCE T RIGHT MUN: EAST PROVIDENCE T

2 0 05031 0 01 0089+37 008876 FT
 S BREEZEWOOD RD
 (T422) 0050/0000



008876 FT
 0050/0000 LENGTH(AH 2620 BK 1067)
 0040/0873 BMSSEN 05/2024/0040/0804
 2 0 05031 0 00 0086+75
 BRUSH CREEK
 0040/0804 BMSBG 05/2024/0040/0804
 0040/0612 BMSSEN 05/2024/0040/0590
 2 0 05031 0 00 0084+62
 BRUSH RUN
 0040/0590 BMSBG 05/2024/0040/0590
 007809 FT 2 0 05031 0 00 0078+65
 OAK GROVE RD
 (SR2011 SEG 0310/2817)
 0040/0000 LENGTH(AH 1067 BK 1970)

005839 FT 005839 FT 2 0 05031 0 00 0058+81
 GARLAND RD
 (T401)
 0030/0000 LENGTH(AH 1970 BK 2868)

002971 FT 002971 FT 2 0 05031 0 00 0029+89
 0020/0000 LENGTH(AH 2868 BK 2971)

000000 FT
 COVERED BRIDGE RD
 (T413)
 E MATTIE RD
 (SR2029 SEG 0230/0000) 0010/0000

000000 FT 2 0 05031 0 00 0000+00
 E MATTIE RD
 (SR2029 SEG 0230/0000)
 NC BRUSH CREEK RD
 MFC BEGIN = E
 0010/0000 LENGTH(AH 2971 BK 0000)

008646 FT

008646 FT
 INTER-AHD ROAD ENDS
 0040/2452 (TBC)

006194 FT

006194 FT 2 0 05035 0 01 0074+71
 S 0040/0000 LENGTH(AH 2452 BK 2496)

0030/0988 SNAKE SPRING
 COLERAIN T

003698 FT

003698 FT 2 0 05035 0 01 0049+75
 S 0030/0000 LENGTH(AH 2496 BK 2082)

001616 FT

0020/0083 BMS EN 05/2023/0020/0000
 001616 FT 2 0 05035 0 00 0016+10
 NC OT TOWN RD
 COVE CREEK

S 0020/0000 BMSBG 05/2023/0020/0000
 LENGTH(AH 2082 BK 1616)

NO NAME RD
 (TWP)

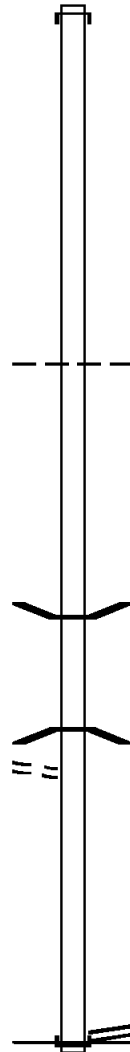
0010/1376

000000 FT

000000 FT 2 0 05035 0 00 0000+00
 YELLOW RD
 (SR2021 SEG 0040/0000)

NC OT TOWN RD
 INTER-BK OTTOWN RD
 (SR2021 SEG 0040/0000)

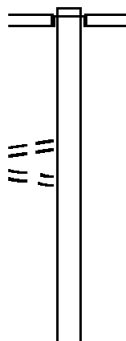
S 0010/0000 MFC BEGIN = E
 LENGTH(AH 1616 BK 0000)



EXTRACT DATE: 12/18/2023 ROADWAY MANAGEMENT SYSTEM PAGE NUMBER: 315
 PRINT DATE: 12/20/2023 SLD COUNTY/SR - ANNUAL PRINT COUNTY: BEDFORD
 DIR: B TOTAL LEN: 2.574 MI. DIST: 09-1 SR: 2022
 LEFT MUN: EAST PROVIDENCE T RIGHT MUN: EAST PROVIDENCE T

013592 FT

2 0 05094 0 02 0130+80 012652 FT
 MEMORIAL CHURCH RD
 (T387) 0060/0000
 LC FOR MEMORIAL CHURCH
 (CONN) 0050/3090



013592 FT
 INTER-AHD FOX RUN RD
 (T386)
 IRON BRIDGE RD
 0060/0940 (SR2018 SEG 0130/0000)

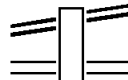
012652 FT
 5 0060/0000 LENGTH(AH 0940 BK 3268)

DIR: B TOTAL LEN: 2.574 MI. DIST: 09-1 SR: 2022
 LEFT MUN: EAST PROVIDENCE T RIGHT MUN: EAST PROVIDENCE T

	009384 FT		009384 FT 2 0 05094 0 02 0099+23 0050/0000 LENGTH(AH 3268 BK 2650)
	006734 FT		006734 FT 2 0 05094 0 01 0068+45 0040/0000 LENGTH(AH 2650 BK 0922)
	005812 FT		0030/0150 EAST PROVIDENCE 0030/0125 WEST PROVIDENCE T 005812 FT 2 0 05094 0 00 0058+58 SHAFFERS RUN BMSBG 05/2022/0030/0000 0030/0000 LENGTH(AH 0922 BK 3357)
HOCKENBERRY RD (T411) LC FOR HOCKENBERRY RD (T411)	0020/2687 0020/2547		
	002455 FT		002455 FT 2 0 05094 0 00 0024+26 0020/0000 LENGTH(AH 3357 BK 2455)
	000000 FT		000000 FT 2 0 05094 0 00 0000+00 VILLAGE: MENCH NC MENCHTOWN RD WINDING RIDGE RD (SR2020 SEG 0090/0000) MFC BEGIN = D
WINDING RIDGE RD (SR2020 SEG 0090/0000)	0010/0000		0010/0000 LENGTH(AH 2455 BK 0000)

EXTRACT DATE: 12/18/2023 ROADWAY MANAGEMENT SYSTEM PAGE NUMBER: 313
PRINT DATE: 12/20/2023 SLD COUNTY/SR - ANNUAL PRINT COUNTY: BEDFORD
DIR: B TOTAL LEN: 2.436 MI. DIST: 09-1 SR: 2021
LEFT MUN: COLERAIN T RIGHT MUN: COLERAIN T

MAIN RD 012860 FT
(SR2017 SEG 0140/0589) 0040/3155



012860 FT MAIN RD
0040/3155 (SR2017 SEG 0140/0589)
LUTZVILLE RD
0040/2890 (SR2019 SEG 0010/0397)

DIR: B TOTAL LEN: 2.436 MI. DIST: 09-1 SR: 2021
LEFT MUN: COLERAIN T RIGHT MUN: COLERAIN T

009705 FT

009705 FT 1 0 00329 4 00 0097+15
NC OTTOWN RD
OTTOWN RD
(SR2023 SEG 0010/0000)
5 0040/0000 LENGTH(AH 3155 BK 3718)

005987 FT

005987 FT 1 0 00329 4 00 0060+03
5 0030/0000 LENGTH(AH 3718 BK 2998)

002989 FT

002989 FT 1 0 00329 4 00 0029+81
5 0020/0000 LENGTH(AH 2998 BK 2989)

000000 FT

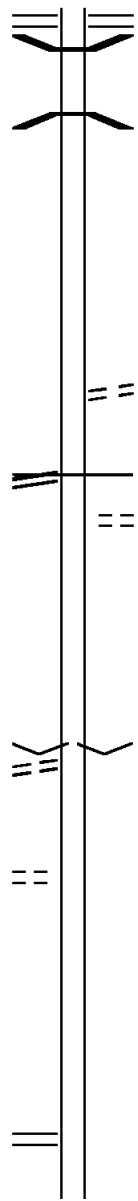
000000 FT 1 0 00329 4 00 0000+00
NC YELLOW RD
MAIN RD
(SR2017 SEG 0110/0000)
MFC BEGIN = E
5 0010/0000 LENGTH(AH 2989 BK 0000)

EXTRACT DATE: 12/18/2023 ROADWAY MANAGEMENT SYSTEM PAGE NUMBER: 311
PRINT DATE: 12/20/2023 SLD COUNTY/SR - ANNUAL PRINT COUNTY: BEDFORD
DIR: B TOTAL LEN: 4.000 MI. DIST: 09-1 SR: 2020
LEFT MUN: WEST PROVIDENCE T RIGHT MUN: WEST PROVIDENCE T

021118 FT

021118 FT FELTON HOLLOW RD

DIR: B TOTAL LEN: 4.000 MI. DIST: 09-1 SR: 2020
 LEFT MUN: WEST PROVIDENCE T RIGHT MUN: WEST PROVIDENCE T



0090/3609 (SR2018 SEG 0080/0000)
 0090/3486 BMSSEN 05/2020/0090/3469
 2 0 05033 0 00 0001+48
 TR. SHAFRS CR
 0090/3469 BMSBG 05/2020/0090/3469

2 0 05033 0 01 0036+35 017509 FT
 MENCHTOWN RD
 (SR2022 SEG 0010/0000) 0090/0000

0090/0017 MENCHTOWN RD
 017509 FT (T391)
 0090/0000 MFC BEGIN = E
 LENGTH(AH 3609 BK 2584)
 0080/2527 SOLLENBERGER RD
 (T392)

ANDERSON RD 014925 FT
 (T417) 0080/0000

014925 FT 2 0 05033 0 01 0063+50
 VILLAGE: MENCH
 0080/0000 LENGTH(AH 2584 BK 1166)

2 0 05033 0 01 0073+78 013759 FT
 MCDANIEL RD
 (T419) 0070/0000

013759 FT
 0070/0000 LENGTH(AH 1166 BK 2947)

2 0 05033 0 02 0104+49 010812 FT
 EQUIPMENT RD
 (SR2031 SEG 0010/0000) 0060/0000

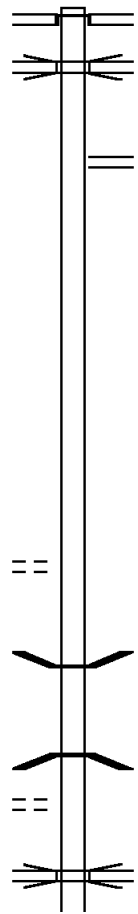
010812 FT
 0060/0000 LENGTH(AH 2947 BK 2091)

DIR: B TOTAL LEN: 4.000 MI. DIST: 09-1 SR: 2020
 LEFT MUN: WEST PROVIDENCE T RIGHT MUN: WEST PROVIDENCE T

Stationing / Segment	Length (FT)	Right Side Stationing / Segment	Right Side Length (FT)	Right Side Description
		0050/0805	008721	SOLLENBERGER RD (T392)
	008721	0050/0000	006991	LENGTH(AH 2091 BK 1730)
2 0 05033 0 02 0142+50	006991	0040/0000	0030/1962	LENGTH(AH 1730 BK 2071)
RITCHEY RD (SR1006 SEG 0090/3236)	0040/0000	0030/1943	0030/1943	BMSBG 05/2020/0030/1943
				GREYS RUN
				BMSBG 05/2020/0030/1943
	004920	0030/0000	004920	LENGTH(AH 2071 BK 2430)
				GREYS RUN
				BMSBG 05/2020/0030/1943
	002490	0020/0000	002490	LENGTH(AH 2430 BK 2490)
				CALHOUN RD (T451)
				LENGTH(AH 2430 BK 2490)
RITCHEY RD (SR1006 SEG 0010/0000)	0010/1256	0010/1059	000000	ESHelman RD (T422)
				LENGTH(AH 2490 BK 0000)
	000000			CLEAR RIDGE RD (SR0026 SEG 0450/2717)
CLEAR RIDGE RD (SR0026 SEG 0450/2717)	0010/0000			NC WINDING RIDGE RD MFC BEGIN = D

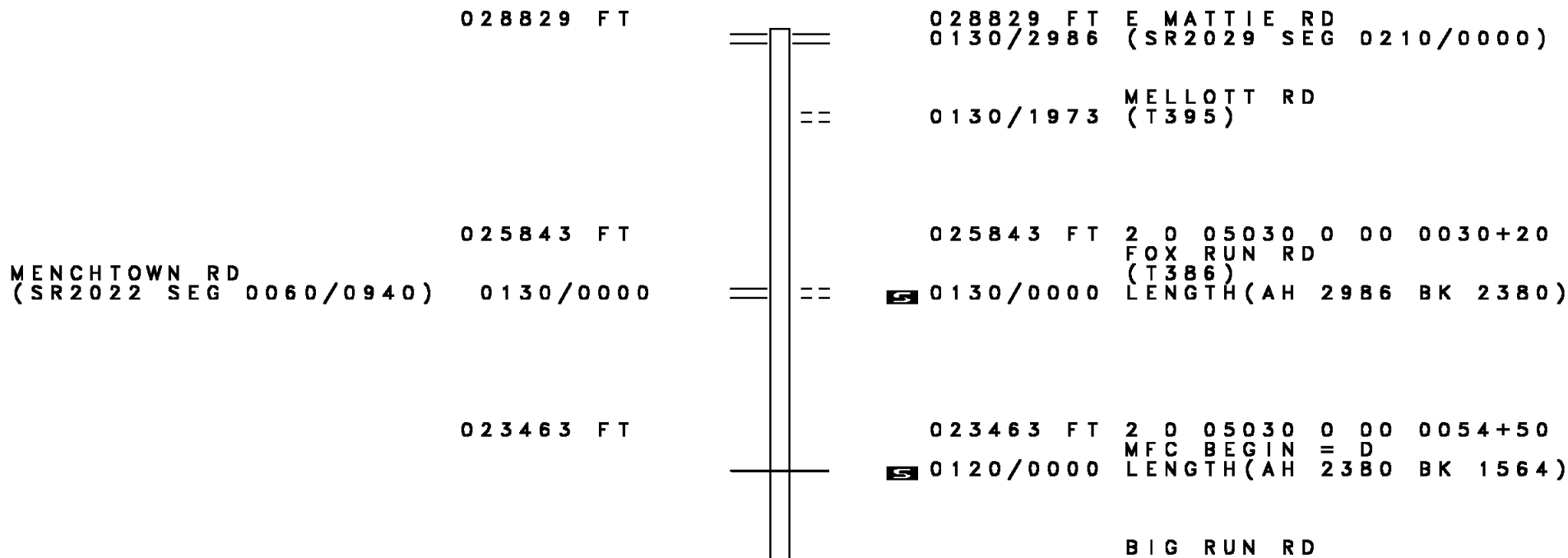
DIR: B TOTAL LEN: 3.591 MI. DIST: 09-1 SR: 2019
 LEFT MUN: SNAKE SPRING T RIGHT MUN: SNAKE SPRING T

	018960 FT		018960 FT	
SR 1052 SH			INTER-AHD	HOSPITAL RD
(SR1052 SEG 0020/2530)	0080/1493			(T664)
				RAMP D RD
			0080/1493	(SR8018 SEG 0500/0768)
			0080/1307	SR 0030 EBL
				OP ID 05/0030/0444/0000
				RAMP C RD
			0080/0925	(SR8018 SEG 0760/0000)
				RAMP E RD
				(SR8018 SEG 0750/0865)
	017467 FT		017467 FT	2 0 05036 0 00 0175+16
			0080/0000	LENGTH(AH 1493 BK 2513)
	014954 FT		014954 FT	2 0 05036 0 00 0150+03
			0070/0000	LENGTH(AH 2513 BK 2727)
MILL RIDGE RD				
(T491)	0060/1625			
	012227 FT		0060/0175	BMS EN 05/2019/0060/0000
			012227 FT	2 0 05036 0 00 0122+57
				RAYSTOWN BR JUNIATA RIV
			0060/0000	BMSBG 05/2019/0060/0000
WHISTLESTOP RD	0050/1415			LENGTH(AH 2727 BK 1707)
(PRDR)				
			0050/0802	OP ID 1-70 & 1-76 05/7076/9901/5095



DIR: B TOTAL LEN: 3.591 MI. DIST: 09-1 SR: 2019
 LEFT MUN: SNAKE SPRING T RIGHT MUN: SNAKE SPRING T

Stationing	Description	Stationing	Description
010520 FT		010520 FT	2 0 05036 0 00 0105+50 ASHCOM RD (SR1004 SEG 0010/0000)
		0050/0000	LENGTH(AH 1707 BK 3505)
007015 FT		007015 FT	2 0 05036 0 00 0069+86
		0040/0000	LENGTH(AH 3505 BK 2401)
004614 FT		004614 FT	2 0 05036 0 00 0046+18 JULIETT LN (T434)
		0030/0000	LENGTH(AH 2401 BK 1376)
003238 FT		003238 FT	2 0 05036 0 00 0032+04
		0020/0000	LENGTH(AH 1376 BK 3238)
		0010/3178	SNAKE SPRING COLERAIN T
PINECREST CR (PRDR)	0010/2923		
PINECREST CR (PRDR)	0010/2344		
		0010/0397	OTT TOWN RD (SR2021 SEG 0040/2890)
		000000 FT	INTER-BK LU TZVILLE RD MAIN RD (SR2017 SEG 0140/0000)
2 0 05036 0 00 0000+00 000000 FT MAIN RD (SR2017 SEG 0140/0000)	0010/0000	0010/0000	MFC BEGIN = D LENGTH(AH 3238 BK 0000)



DIR: B TOTAL LEN: 5.460 MI. DIST: 09-1 SR: 2018
 LEFT MUN: EAST PROVIDENCE T RIGHT MUN: EAST PROVIDENCE T

Stationing	Segment Description	Length	SR/Segment	Notes
021899	NC IRON BRIDGE RD	FT	2 0 05030 0 01 0069+99	SHAFFERS CREEK
019731	WILKINS RD	FT	2 0 05030 0 01 0091+74	(T404)
017384	PEPPLE RD	FT	2 0 05030 0 01 0115+21	(T406)
014705	WINDING RIDGE RD	FT	2 0 05030 0 01 0142+10	(SR2020 SEG 0090/3609)
011924		FT	2 0 05030 0 01 0170+01	

DIR: B TOTAL LEN: 5.460 MI. DIST: 09-1 SR: 2018
 LEFT MUN: WEST PROVIDENCE T RIGHT MUN: WEST PROVIDENCE T

2 0 05030 0 01 0191+82 009743 FT
 MENCHTOWN RD
 (T391) 0060/0000

009743 FT MENCHTOWN RD
 (T391)
 0060/0000 LENGTH(AH 2181 BK 2334)

007409 FT

0050/0019 BMS EN 05/2018/0050/0000
 007409 FT 2 0 05030 0 01 0215+57
 GREYS RUN
 BMSBG 05/2018/0050/0000
 0050/0000 LENGTH(AH 2334 BK 2421)

004988 FT

004988 FT 2 0 05030 0 01 0240+24
 0040/0000 LENGTH(AH 2421 BK 2497)

002491 FT

002491 FT 2 0 05030 0 01 0266+02
 0030/0000 LENGTH(AH 2497 BK 1343)

001148 FT

001148 FT 2 0 05030 0 01 0279+45
 CALHOUN RD
 (T451)
 0020/0000 LENGTH(AH 1343 BK 1148)

000000 FT

CLEAR RIDGE RD
 (SR0026 SEG 0440/0000) 0010/0000

000000 FT 2 0 05030 0 01 0290+13
 CLEAR RIDGE RD
 (SR0026 SEG 0440/0000)
 NC FE LTON HOLLOW RD
 MFC BEGIN = E
 0010/0000 LENGTH(AH 1148 BK 0000)

EGOLF RD (SR0326 SEG 0460/0000)	042148 FT 0170/1556		042148 FT INTER-AHD EGOLF RD 0170/1556 (SR0326 SEG 0460/0000)
PARK HEIGHTS RD (T666)	0170/0596		0170/0373 COVE PARK ACRES (PRDR) 0170/0015 BMSBN 05/2017/0170/0000 040592 FT 1 0 00329 0 05 1078+15 T. COVE CREEK BMSBG 05/2017/0170/0000 0170/0000 LENGTH(AH 1556 BK 2764)
040592 FT	037828 FT		037828 FT 1 0 00329 0 05 1050+10 0160/0000 LENGTH(AH 2764 BK 2229)
035599 FT	035599 FT		035599 FT 1 0 00329 0 05 1026+94 SNAKE SPRING

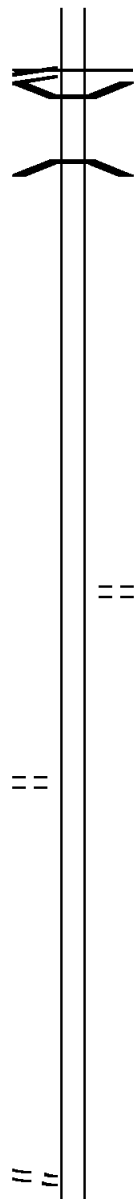
DIR: B TOTAL LEN: 7.983 MI. DIST: 09-1 SR: 2017
 LEFT MUN: SNAKE SPRING T RIGHT MUN: SNAKE SPRING T

GOULD LN
 (PRDR)

Segment Length (FT)	Segment ID	Start Point	End Point	Notes
	0150/0000			COLERAIN T LENGTH(AH 2229 BK 3389)
032210 FT	0140/0589			OTTOWN RD (SR2021 SEG 0040/3155) 1 0 00329 0 05 0993+55
	032210 FT			LUTZVILLE RD (SR2019 SEG 0010/0000)
	0140/0000			LENGTH(AH 3389 BK 2382)
0130/1501				
029828 FT	029828 FT	1 0 00329	0 05 0969+73	
	0130/0000			LENGTH(AH 2382 BK 2506)
027322 FT	027322 FT	1 0 00329	0 05 0944+67	
	0120/0000			LENGTH(AH 2506 BK 2698)
024624 FT	024624 FT	1 0 00329	0 05 0917+91	
	0110/0000			YELLOW RD (SR2021 SEG 0010/0000) LENGTH(AH 2698 BK 1500)
023124 FT	023124 FT	1 0 00329	0 05 0903+31	

DIR: B TOTAL LEN: 7.983 MI. DIST: 09-1 SR: 2017
 LEFT MUN: COLERAIN T RIGHT MUN: COLERAIN T

MAIN RD
 (SR2014 SEG 0050/1766) 0100/0000



NC MAIN RD
 MFC BEGIN = D
 0100/0000 LENGTH(AH 1500 BK 2577)
 0090/2204 BMSEN 05/2017/0090/2172
 2 0 05022 0 00 0226+61
 SWAMP RUN
 0090/2172 BMSBG 05/2017/0090/2172

020547 FT

020547 FT 2 0 05022 0 00 0204+78
 0090/0000 LENGTH(AH 2577 BK 2138)

018409 FT

018409 FT 2 0 05022 0 00 0183+40
 KOONTZVILLE RD
 (T379)
 0080/0000 LENGTH(AH 2138 BK 1907)

2 0 05022 0 00 0164+46 016502 FT
 RALPH'S RIDGE RD
 (T392) 0070/0000

016502 FT
 0070/0000 LENGTH(AH 1907 BK 2965)

013537 FT

013537 FT 2 0 05022 0 00 0135+04
 0060/0000 LENGTH(AH 2965 BK 2204)

BIRCH LN
 (T378) 0050/0222

DIR: B TOTAL LEN: 7.983 MI. DIST: 09-1 SR: 2017
 LEFT MUN: COLERAIN T RIGHT MUN: COLERAIN T

011333 FT

011333 FT 2 0 05022 0 00 0113+00
 KOONTZVILLE RD
 (T379)
 0050/0000 LENGTH(AH 2204 BK 2281)

009052 FT

009052 FT 2 0 05022 0 00 0090+01
 0040/0000 LENGTH(AH 2281 BK 3337)

005715 FT

005715 FT 2 0 05022 0 00 0056+64
 SHERRY RD
 (T373)
 0030/0000 LENGTH(AH 3337 BK 2668)

003047 FT

003047 FT 2 0 05022 0 00 0029+96
 0020/0000 LENGTH(AH 2668 BK 3047)

FOR SR 0326 AND 2017
 (CONN)

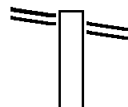
0010/0156

2 0 05022 0 00 0000+00 000000 FT
 MAIN ST
 (SR0326 SEG 0320/0000) 0010/0000

NC DIEHL RD
 MAIN ST
 000000 FT (SR0326 SEG 0320/0000)
 MFC BEGIN = E
 0010/0000 LENGTH(AH 3047 BK 0000)

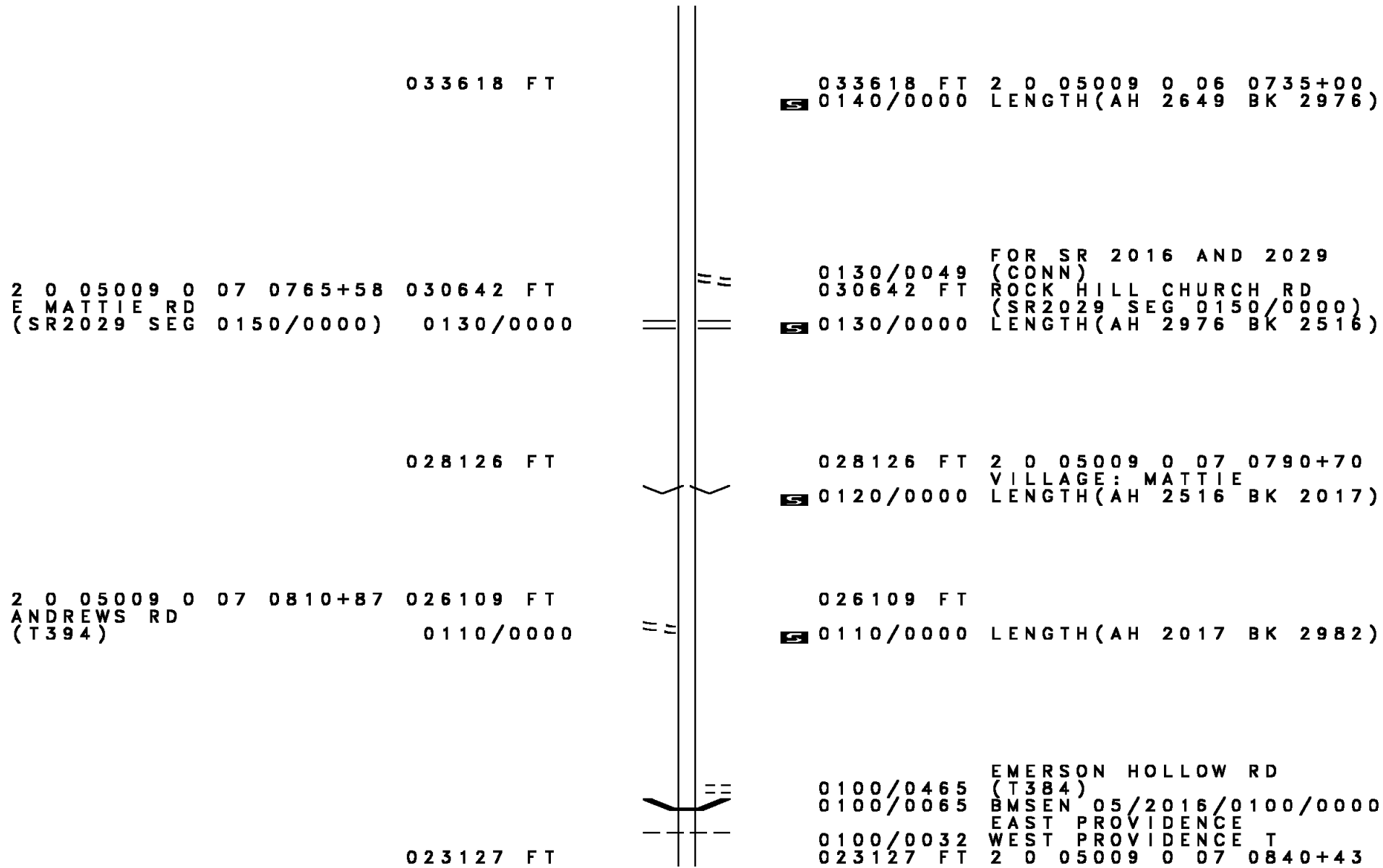
EXTRACT DATE: 12/18/2023 ROADWAY MANAGEMENT SYSTEM PAGE NUMBER: 299
PRINT DATE: 12/20/2023 SLD COUNTY/SR - ANNUAL PRINT COUNTY: BEDFORD
DIR: B TOTAL LEN: 6.869 MI. DIST: 09-1 SR: 2016
LEFT MUN: EAST PROVIDENCE T RIGHT MUN: EAST PROVIDENCE T

OAK GROVE RD 036267 FT
(SR2011 SEG 0250/0000) 0140/2649

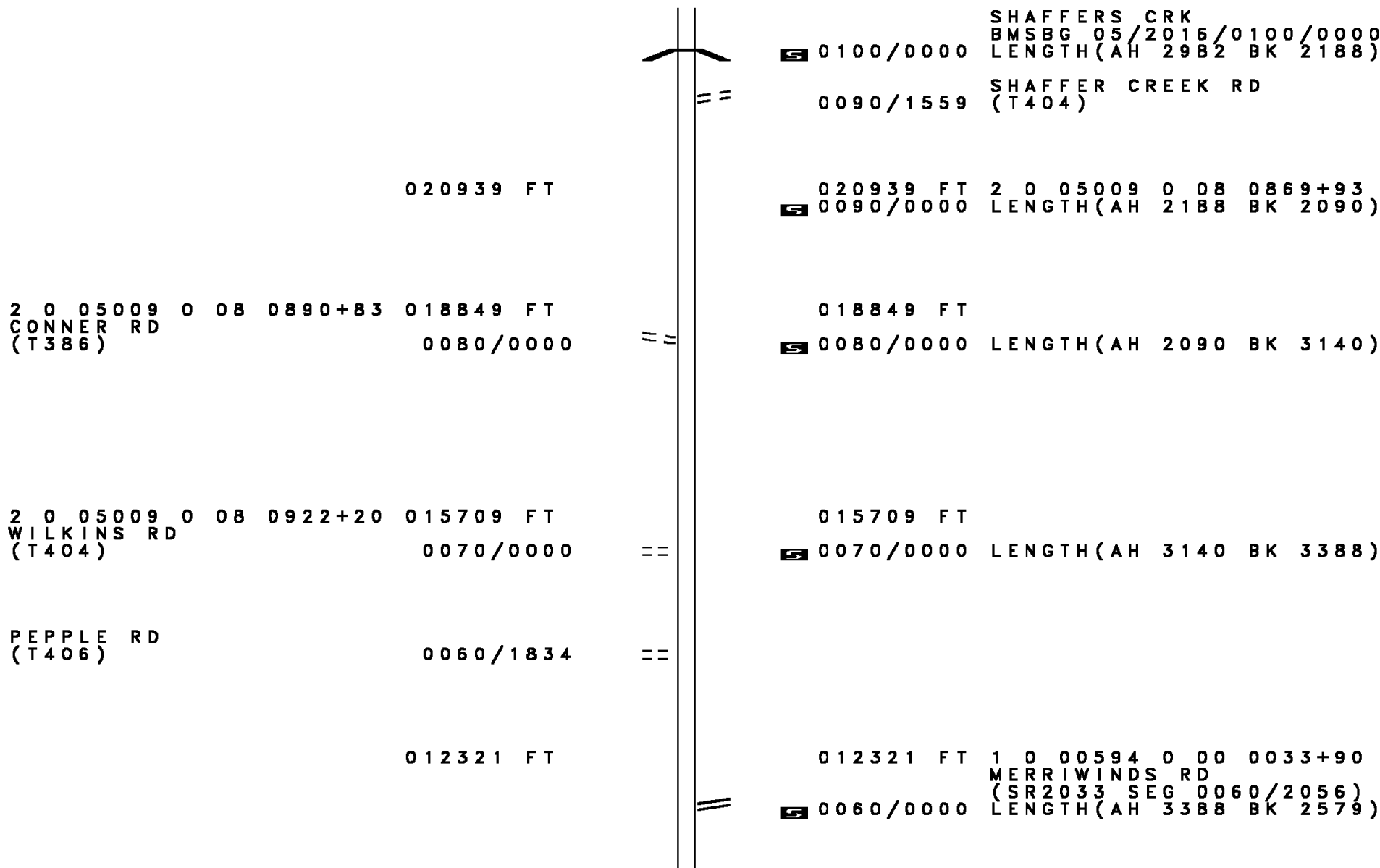


036267 FT SLEEPY HOLLOW RD
0140/2649 (SR2011 SEG 0250/0000)

DIR: B TOTAL LEN: 6.869 MI. DIST: 09-1 SR: 2016
 LEFT MUN: EAST PROVIDENCE T RIGHT MUN: EAST PROVIDENCE T



DIR: B TOTAL LEN: 6.869 MI. DIST: 09-1 SR: 2016
 LEFT MUN: EAST PROVIDENCE T RIGHT MUN: EAST PROVIDENCE T



SHAFFERS CRK
 BMSBG 05/2016/0100/0000
 LENGTH(AH 2982 BK 2188)

SHAFFER CREEK RD
 (T404)

0100/0000

0090/1559

020939 FT

020939 FT 2 0 05009 0 08 0869+93
 0090/0000 LENGTH(AH 2188 BK 2090)

2 0 05009 0 08 0890+83 018849 FT
 CONNER RD
 (T386) 0080/0000

018849 FT

0080/0000 LENGTH(AH 2090 BK 3140)

2 0 05009 0 08 0922+20 015709 FT
 WILKINS RD
 (T404) 0070/0000

015709 FT

0070/0000 LENGTH(AH 3140 BK 3388)

PEPPLE RD
 (T406) 0060/1834

012321 FT

012321 FT 1 0 00594 0 00 0033+90
 MERRIWINDS RD
 (SR2033 SEG 0060/2056)
 0060/0000 LENGTH(AH 3388 BK 2579)

DIR: B TOTAL LEN: 6.869 MI. DIST: 09-1 SR: 2016
 LEFT MUN: WEST PROVIDENCE T RIGHT MUN: WEST PROVIDENCE T

MENCHTOWN RD
 (T391)

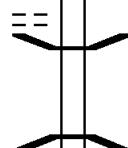
009742 FT

009742 FT 1 0 00594 0 00 0058+93
 S 0050/0000 LENGTH(AH 2579 BK 3603)

006139 FT

006139 FT 1 0 00594 0 00 0094+96
 CHERRY LN
 (T390)
 S 0040/0000 LENGTH(AH 3603 BK 1754)

0030/0586
 004385 FT



0030/0010 BMS EN 05/2016/0030/0000
 004385 FT 1 0 00594 0 00 0112+29
 GREYS RUN
 BMSBG 05/2016/0030/0000
 S 0030/0000 LENGTH(AH 1754 BK 2727)

001658 FT

001658 FT 1 0 00594 0 00 0139+70
 S 0020/0000 LENGTH(AH 2727 BK 1658)

000000 FT

000000 FT 1 0 00594 0 00 0156+54
 NC W MATTIE RD
 CLEAR RIDGE RD
 (SRO026 SEG 0420/0000)
 MFC BEGIN = E
 S 0010/0000 LENGTH(AH 1658 BK 0000)

EXTRACT DATE: 12/18/2023 ROADWAY MANAGEMENT SYSTEM PAGE NUMBER: 295
 PRINT DATE: 12/20/2023 SLD COUNTY/SR - ANNUAL PRINT COUNTY: BEDFORD
 DIR: B TOTAL LEN: 12.133 MI. DIST: 09-1 SR: 2015
 LEFT MUN: WEST PROVIDENCE T RIGHT MUN: WEST PROVIDENCE T

ASHCOM RD 064061 FT
 (SR1004 SEG 0090/0781) 0260/2544
 FOR SR 1004 AND 2015 0260/2292
 (CONN)



064061 FT
 INTER-AHD ASHCOM RD
 0260/2544 (SR1004 SEG 0090/0781)

0260/2032 EARLSTON RD
 0260/1560 (T614)
 BMSEN 05/2015/0260/1540
 0 0 00000 0 00 0000+00
 BLK.VALLY RN

DIR: B TOTAL LEN: 12.133 MI. DIST: 09-1 SR: 2015
LEFT MUN: WEST PROVIDENCE T RIGHT MUN: WEST PROVIDENCE T

OAK ST
(T503)
CABLE ST
(T507)

0260/1064 ==

0260/0850 ==

061517 FT

0260/1540 BMSBG 05/2015/0260/1540

061517 FT 2 0 05018 0 01 0614+73
S 0260/0000 LENGTH(AH 2544 BK 2459)

059058 FT

059058 FT 2 0 05018 0 01 0589+75
S 0250/0000 LENGTH(AH 2459 BK 2588)

056470 FT

056470 FT 2 0 05018 0 01 0563+65
S 0240/0000 LENGTH(AH 2588 BK 2382)

054088 FT

054088 FT 2 0 05018 0 01 0540+34
S 0230/0000 LENGTH(AH 2382 BK 2618)

051470 FT

051470 FT 2 0 05018 0 01 0514+16
S 0220/0000 LENGTH(AH 2618 BK 2498)

DIR: B TOTAL LEN: 12.133 MI. DIST: 09-1 SR: 2015
 LEFT MUN: WEST PROVIDENCE T RIGHT MUN: WEST PROVIDENCE T

048972 FT

048972 FT 2 0 05018 0 01 0489+99
 0210/0000 LENGTH(AH 2498 BK 2864)

046108 FT

046108 FT 2 0 05018 0 01 0462+08
 MILK AND WATER RD
 (SR2025 SEG 0010/0000)
 0200/0000 LENGTH(AH 2864 BK 2709)
 WEST PROVIDENCE
 0190/2596 MONROE T
 0190/2260 BMSSEN 05/2015/0190/2236
 2 0 05018 0 01 0457+45
 CLEAR CREEK
 0190/2236 BMSBG 05/2015/0190/2236

043399 FT

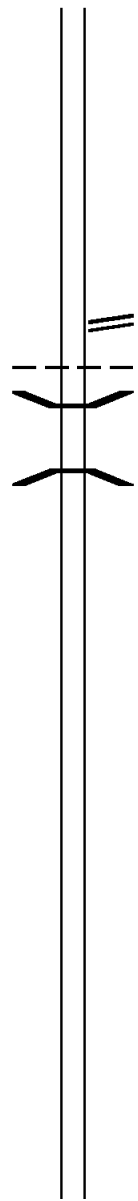
043399 FT 2 0 05018 0 01 0434+87
 0190/0000 LENGTH(AH 2709 BK 2474)

040925 FT

040925 FT 2 0 05018 0 01 0410+13
 0180/0000 LENGTH(AH 2474 BK 2483)

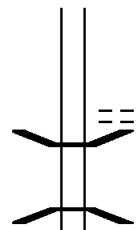
038442 FT

038442 FT 2 0 05018 0 01 0385+30
 0170/0000 LENGTH(AH 2483 BK 2080)



DIR: B TOTAL LEN: 12.133 MI. DIST: 09-1 SR: 2015
 LEFT MUN: MONROE T RIGHT MUN: MONROE T

036362 FT



036362 FT 2 0 05018 0 00 0364+20
 HORSEMAN BRANCH RD
 (T382)
 0160/0000 LENGTH(AH 2080 BK 3236)
 0150/2956 BMSBN 05/2015/0150/2886
 2 0 05018 0 00 0331+42
 CLEAR CREEK
 0150/2921 BMSBG 05/2015/0150/2886

033126 FT

033126 FT 2 0 05018 0 00 0331+42
 0150/0000 LENGTH(AH 3236 BK 1682)
 FRAME CHURCH RD
 (T365)
 0140/1682

031444 FT

031444 FT 2 0 05018 0 00 0314+20
 0140/0000 LENGTH(AH 1682 BK 2525)

028919 FT

028919 FT 2 0 05018 0 00 0288+95
 0130/0000 LENGTH(AH 2525 BK 2508)

026411 FT

026411 FT 2 0 05018 0 00 0263+87
 0120/0000 LENGTH(AH 2508 BK 2519)

EXTRACT DATE: 12/18/2023 ROADWAY MANAGEMENT SYSTEM PAGE NUMBER: 291
PRINT DATE: 12/20/2023 SLD COUNTY/SR - ANNUAL PRINT COUNTY: BEDFORD

DIR: B TOTAL LEN: 12.133 MI. DIST: 09-1 SR: 2015
LEFT MUN: MONROE T RIGHT MUN: MONROE T

023892 FT

023892 FT 2 0 05018 0 00 0238+44
S 0110/0000 LENGTH(AH 2519 BK 2540)

021352 FT

021352 FT 2 0 05018 0 00 0214+01
S 0100/0000 LENGTH(AH 2540 BK 2420)

018932 FT

018932 FT 2 0 05018 0 00 0188+78
S 0090/0000 LENGTH(AH 2420 BK 2384)

016548 FT

016548 FT 2 0 05018 0 00 0165+90
QUARRY RD
(T363)
S 0080/0000 LENGTH(AH 2384 BK 1604)

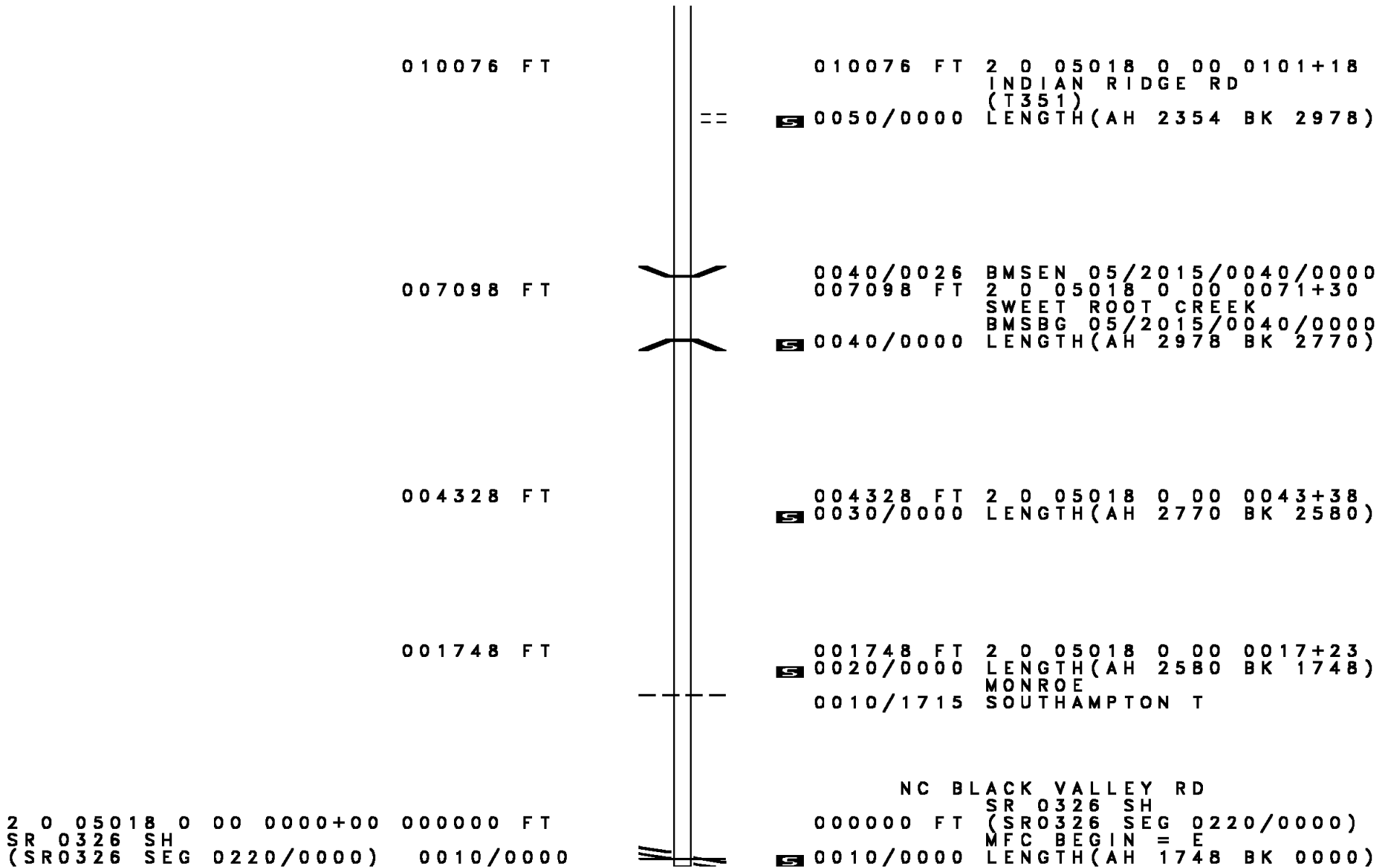
014944 FT

014944 FT 2 0 05018 0 00 0149+53
S 0070/0000 LENGTH(AH 1604 BK 2514)

012430 FT

012430 FT 2 0 05018 0 00 0124+39
S 0060/0000 LENGTH(AH 2514 BK 2354)

DIR: B TOTAL LEN: 12.133 MI. DIST: 09-1 SR: 2015
 LEFT MUN: MONROE T RIGHT MUN: MONROE T



2 0 05018 0 00 0000+00 000000 FT
 SR 0326 SH
 (SR0326 SEG 0220/0000) 0010/0000

NC BLACK VALLEY RD
 SR 0326 SH
 000000 FT (SR0326 SEG 0220/0000)
 MFC BEGIN = E
 LENGTH(AH 1748 BK 0000)

EXTRACT DATE: 12/18/2023 ROADWAY MANAGEMENT SYSTEM PAGE NUMBER: 289
PRINT DATE: 12/20/2023 SLD COUNTY/SR - ANNUAL PRINT COUNTY: BEDFORD
DIR: B TOTAL LEN: 2.379 MI. DIST: 09-1 SR: 2014
LEFT MUN: COLERAIN T RIGHT MUN: COLERAIN T

012560 FT

012560 FT
INTER-AHD MAIN RD
(SR2017 SEG 0100/0000)
DIEHL RD
0050/1766 (SR2017 SEG 0100/0000)



DIR: B TOTAL LEN: 2.379 MI. DIST: 09-1 SR: 2014
LEFT MUN: COLERAIN T RIGHT MUN: COLERAIN T

010794 FT

010794 FT 1 0 00329 0 05 0885+13
S 0050/0000 LENGTH(AH 1766 BK 2519)

008275 FT

008275 FT 1 0 00329 0 05 0858+94
S 0040/0000 LENGTH(AH 2519 BK 2952)

005323 FT

005323 FT 1 0 00329 0 05 0829+42
RALPH'S RIDGE RD
(T392)
S 0030/0000 LENGTH(AH 2952 BK 3053)
LC FOR RALPH'S RIDGE RD
0020/2889 (CONN)

002270 FT


002270 FT 1 0 00329 0 05 0799+82
S 0020/0000 LENGTH(AH 3053 BK 2270)

1 0 00329 0 05 0777+08 000000 FT
GOLF RD
(SR0326 SEG 0370/0000) 0010/0000

NC MAIN RD
MAIN RD
000000 FT (SR0326 SEG 0370/0000)
MFC BEGIN = D
S 0010/0000 LENGTH(AH 2270 BK 0000)


EXTRACT DATE: 12/18/2023 ROADWAY MANAGEMENT SYSTEM PAGE NUMBER: 287
PRINT DATE: 12/20/2023 SLD COUNTY/SR - ANNUAL PRINT COUNTY: BEDFORD
DIR: B TOTAL LEN: 11.924 MI. DIST: 09-1 SR: 2013
LEFT MUN: MONROE T RIGHT MUN: MONROE T

062957 FT



062957 FT
INTER-AHD TOWNSHIP 390 RT
0240/3492 (T390)

DIR: B TOTAL LEN: 11.924 MI. DIST: 09-1 SR: 2013
 LEFT MUN: MONROE T RIGHT MUN: MONROE T



DIR: B TOTAL LEN: 11.924 MI. DIST: 09-1 SR: 2013
LEFT MUN: MONROE T RIGHT MUN: MONROE T

2 0 05016 0 02 0495+21 049254 FT
HORSEMAN BRANCH RD
(T382) 0200/0000
LC FOR HORSEMEN BRANCH
(CONN) 0190/2923

==
==

049254 FT
5 0200/0000 LENGTH(AH 3185 BK 3083)

046171 FT

046171 FT 2 0 05016 0 02 0464+38
5 0190/0000 LENGTH(AH 3083 BK 2502)

043669 FT

043669 FT 2 0 05016 0 02 0439+80
5 0180/0000 LENGTH(AH 2502 BK 2628)

041041 FT

041041 FT 2 0 05016 0 02 0413+85
5 0170/0000 LENGTH(AH 2628 BK 2326)

2 0 05016 0 02 0390+41 038715 FT
FRAME CHURCH RD
(T365) 0160/0000

==

038715 FT
5 0160/0000 LENGTH(AH 2326 BK 2057)

036658 FT

036658 FT 2 0 05016 0 02 0369+38

DIR: B TOTAL LEN: 11.924 MI. DIST: 09-1 SR: 2013
LEFT MUN: MONROE T RIGHT MUN: MONROE T

2 0 05016 0 02 0340+96 033799 FT
FRANKIE'S RD
(T350) 0140/0000 ==

030489 FT

027910 FT

025365 FT

0150/0000 LENGTH(AH 2057 BK 2859)

==
0140/0509 MORRAL RD
(T345)
==
0140/0421 MALLOW RD
(T501)
033799 FT

0140/0000 LENGTH(AH 2859 BK 3310)

030489 FT 2 0 05016 0 01 0306+58
0130/0000 LENGTH(AH 3310 BK 2579)

027910 FT 2 0 05016 0 01 0280+79
0120/0000 LENGTH(AH 2579 BK 2545)

025365 FT 2 0 05016 0 01 0255+34
0110/0000 LENGTH(AH 2545 BK 2634)

DIR: B TOTAL LEN: 11.924 MI. DIST: 09-1 SR: 2013
 LEFT MUN: MONROE T RIGHT MUN: MONROE T

022731 FT

022731 FT 2 0 05016 0 01 0229+00
 BARKMAN RIDGE RD
 (T349)
 0100/0000 LENGTH(AH 2634 BK 3441)

019290 FT

019290 FT 2 0 05016 0 01 0194+27
 0090/0000 LENGTH(AH 3441 BK 2898)

016392 FT

0080/0660 MONROE
 SOUTHAMPTON T
 016392 FT 2 0 05016 0 01 0165+29
 0080/0000 LENGTH(AH 2898 BK 1534)


014858 FT

014858 FT 2 0 05016 0 01 0143+70
 O'NEAL RD
 (T343)
 0070/0000 LENGTH(AH 1534 BK 3945)



























010913 FT

010913 FT 2 0 05016 0 01 0110+25
 0060/0000 LENGTH(AH 3945 BK 2538)

DIR: B TOTAL LEN: 11.924 MI. DIST: 09-1 SR: 2013
 LEFT MUN: SOUTHAMPTON T RIGHT MUN: SOUTHAMPTON T

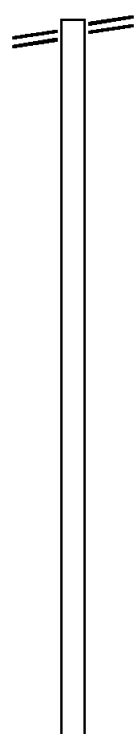
008375 FT		008375 FT 2 0 05016 0 01 0084+47 0050/0000 LENGTH(AH 2538 BK 2426)
005949 FT		005949 FT 2 0 05016 0 01 0060+44 0040/0000 LENGTH(AH 2426 BK 2814)
2 0 05016 0 01 0032+30 003135 FT S MILK AND WATER RD (T352) 0030/0000		003135 FT 0030/0000 LENGTH(AH 2814 BK 1406)
001729 FT		0020/0051 BMS EN 05/2013/0020/0000 001729 FT 2 0 05016 0 00 0017+58 ELK LICK CREEK BMSBG 05/2013/0020/0000 0020/0000 LENGTH(AH 1406 BK 1729)
CHURCH HILL RD (T341) 0010/0095 000000 FT		000000 FT 2 0 05016 0 00 0000+00 VILLAGE: CHANEYSVILLE RAGGED MOUNTAIN RD (SR2002 SEG 0010/0877) NC CHANEYSVILLE RD MFC BEGIN = E 0010/0000 LENGTH(AH 1729 BK 0000)

DIR: B TOTAL LEN: .007 MI. DIST: 09-1 SR: 2012
 LEFT MUN: MONROE T RIGHT MUN: MONROE T

000038	FT		000038	FT	7070/0000	LENGTH(AH 1585 BK 0907)
000038	FT		000038	FT	7060/0000	LENGTH(AH 0907 BK 3478)
000038	FT		000038	FT	7050/0000	LENGTH(AH 3478 BK 2395)
000038	FT		000038	FT	7040/0000	LENGTH(AH 2395 BK 0430)
000038	FT		000038	FT	7034/0000	LENGTH(AH 0430 BK 0023)
						BMSSEN 05/2012/0032/0000
						HORSEMAN BRANCH RD
000015	FT		0032/0023	INTER-AHD	(T382)	
			000015	FT	2 0 05023 0 00 0088+52	
				INTER-BK	HORSEMAN BRANCH RD	
					(T382)	
					MK & WAT CRK	
					BMSBG 05/2012/0032/0000	
000015	FT		0032/0000	INTER-AHD	LENGTH(AH 0023 BK 1091)	
			000015	FT	7030/0000	LENGTH(AH 1091 BK 3153)
000015	FT		000015	FT	7022/0000	LENGTH(AH 3153 BK 0015)
					BMSSEN 05/2012/0020/0000	
					HORSEMAN BRANCH RD	
					(T382)	
000000	FT		000000	FT	2 0 05023 0 00 0131+42	
				INTER-BK	HORSEMAN BRANCH RD	
					(T382)	
					CLEAR CREEK	
					BMSBG 05/2012/0020/0000	
000000	FT		0020/0000	INTER-AHD	LENGTH(AH 0015 BK 1614)	
			000000	FT	7010/0000	LENGTH(AH 1614 BK 0000)

EXTRACT DATE: 12/18/2023 ROADWAY MANAGEMENT SYSTEM PAGE NUMBER: 280
 PRINT DATE: 12/20/2023 SLD COUNTY/SR - ANNUAL PRINT COUNTY: BEDFORD
 DIR: B TOTAL LEN: 15.501 MI. DIST: 09-1 SR: 2011
 LEFT MUN: EAST PROVIDENCE T RIGHT MUN: EAST PROVIDENCE T

BRUSH CREEK RD 081844 FT
 (SR2024 SEG 0040/0000) 0310/2817



081844 FT BRUSH CREEK RD
 0310/2817 (SR2024 SEG 0040/0000)

079027 FT

079027 FT 2 0 05095 0 00 0184+73
 0310/0000 LENGTH(AH 2817 BK 2781)

076246 FT

076246 FT 2 0 05095 0 00 0156+92
 0300/0000 LENGTH(AH 2781 BK 3412)

DIR: B TOTAL LEN: 15.501 MI. DIST: 09-1 SR: 2011
LEFT MUN: EAST PROVIDENCE T RIGHT MUN: EAST PROVIDENCE T

2 0 05095 0 00 0122+80 072834 FT
ADDINGTON RD
(T400) 0290/0000

072834 FT
S 0290/0000 LENGTH(AH 3412 BK 2509)

070325 FT

070325 FT 2 0 05095 0 00 0096+30
S 0280/0000 LENGTH(AH 2509 BK 2868)

067457 FT

067457 FT 2 0 05095 0 00 0067+62
S 0270/0000 LENGTH(AH 2868 BK 3275)

064182 FT

0260/0148 MOUNTAIN RD
(T354)
064182 FT 2 0 05095 0 00 0034+87
S 0260/0000 LENGTH(AH 3275 BK 3514)

W MATTIE RD
(SR2016 SEG 0140/2649) 060668 FT
0250/0000

060668 FT 2 0 05095 0 00 0000+00
NC OAK GROVE RD
S 0250/0000 LENGTH(AH 3514 BK 2942)

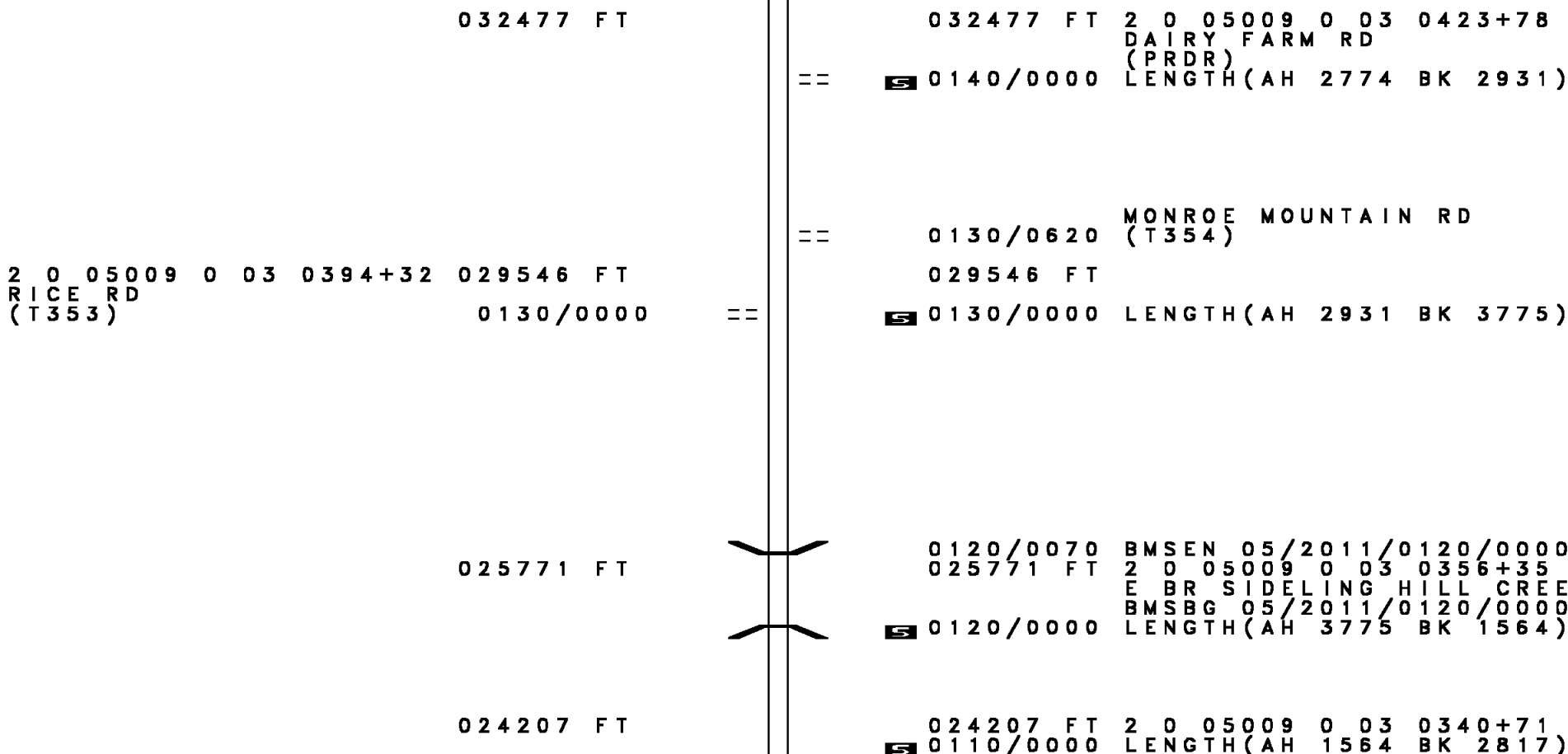
DIR: B TOTAL LEN: 15.501 MI. DIST: 09-1 SR: 2011
LEFT MUN: EAST PROVIDENCE T RIGHT MUN: EAST PROVIDENCE T

Stationing	Distance (FT)	Notes	Stationing	Distance (FT)	Notes
	057726			057726	2 0 05009 0 04 0678+68 EAST PROVIDENCE MONROE T
			S	0240/0000	LENGTH(AH 2942 BK 1956)
	055770			055770	2 0 05009 0 03 0657+84
			S	0230/0000	LENGTH(AH 1956 BK 1863)
2 0 05009 0 03 0639+00 SNYDER RD (T358)	053907			053907	
	0220/0000	==	S	0220/0000	LENGTH(AH 1863 BK 3455)
				0210/2029	TREE FARM RD (T359)
				0210/1838	LC FOR TREE FARM RD (CONN)
	050452			050452	2 0 05009 0 03 0604+74
			S	0210/0000	LENGTH(AH 3455 BK 2495)
	047957			047957	2 0 05009 0 03 0579+43
			S	0200/0000	LENGTH(AH 2495 BK 2814)

DIR: B TOTAL LEN: 15.501 MI. DIST: 09-1 SR: 2011
 LEFT MUN: MONROE T RIGHT MUN: MONROE T

2 0 05009 0 03 0551+54 045143 FT MEANS RD (T379)	0190/0000	045143 FT	0190/0000 LENGTH(AH 2814 BK 1777) ALLEN STOCK FARM RD (T355)
	043366 FT	043366 FT	2 0 05009 0 03 0533+45 (CLOSED) ALLEN RD (PRDR)
	040507 FT	040507 FT	2 0 05009 0 03 0504+86 0170/0000 LENGTH(AH 2859 BK 2408)
	038099 FT	038099 FT	2 0 05009 0 03 0480+00 0160/0000 LENGTH(AH 2408 BK 2848)
	035251 FT	035251 FT	2 0 05009 0 03 0451+52 0150/0000 LENGTH(AH 2848 BK 2774)

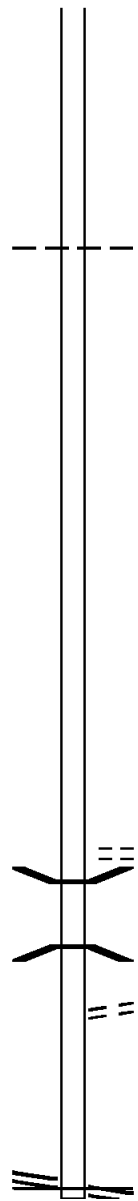
DIR: B TOTAL LEN: 15.501 MI. DIST: 09-1 SR: 2011
 LEFT MUN: MONROE T RIGHT MUN: MONROE T



DIR: B TOTAL LEN: 15.501 MI. DIST: 09-1 SR: 2011
LEFT MUN: MONROE T RIGHT MUN: MONROE T

Stationing	Segment	Length	Project
021390 FT	0100/0031	0100/0000	BMSEN 05/2011/0100/0000
	021390 FT	0100/0000	2 0 05009 0 03 0312+08 E BR SIDELING HILL CREE BMSBG 05/2011/0100/0000
018544 FT	0090/0000	0090/0000	LENGTH(AH 2846 BK 2363)
016181 FT	0080/0000	0080/0000	2 0 05009 0 03 0259+23 VILLAGE: ROBINSONVILLE LENGTH(AH 2363 BK 2195)
013986 FT	0070/0000	0070/0000	2 0 05009 0 03 0236+28 SR 2006 SH (SR2006 SEG 0010/0000) LENGTH(AH 2195 BK 3522)
010464 FT	0060/0000	0060/0000	2 0 05009 0 03 0200+11 LENGTH(AH 3522 BK 2750)

DIR: B TOTAL LEN: 15.501 MI. DIST: 09-1 SR: 2011
 LEFT MUN: MONROE T RIGHT MUN: MONROE T



007714 FT

007714 FT 2 0 05009 0 03 0173+42
 MONROE
 MANN T
 0050/0000 LENGTH(AH 2750 BK 1208)

006506 FT

006506 FT 2 0 05009 0 03 0161+34
 0040/0000 LENGTH(AH 1208 BK 2432)

004074 FT

004074 FT 2 0 05009 0 03 0137+02
 0030/0000 LENGTH(AH 2432 BK 2673)

001401 FT

001401 FT 2 0 05009 0 02 0107+10
 SIDELING HILL CREEK RD
 (T330)
 0020/0000 LENGTH(AH 2673 BK 1401)
 0010/1115 BMSSEN 05/2011/0010/1050
 2 0 05009 0 00 0103+93
 W BRANCH SIDELING HILL
 0010/1050 BMSBG 05/2011/0010/1050
 PURCELL RD
 (T324)
 NC ROBINSONVILLE RD

2 0 05009 0 02 0092+80 000000 FT
 BIG CREEK RD
 (SR2007 SEG 0050/0000) 0010/0000

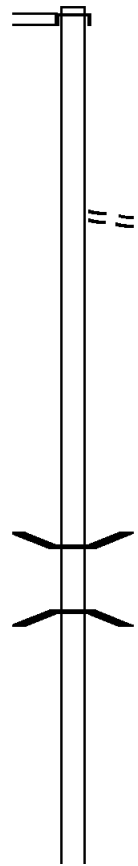
NC PURCELL RD
 BIG CREEK RD
 000000 FT (SR2007 SEG 0050/0000)
 MFC BEGIN = E
 0010/0000 LENGTH(AH 1401 BK 0000)

PINEY CREEK RD
 (SR2009 SEG 0120/0000) 018329 FT
 0080/1516

016813 FT

014403 FT

011407 FT



018329 FT
 INTER-AHD HOMERS HILL RD
 0080/1516 (T368)

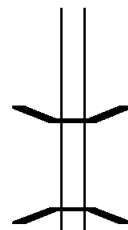
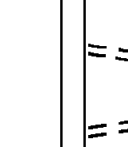
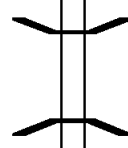
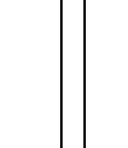

016813 FT 2 0 05015 0 00 0017+00
 BEEGLE RD
 (T367)
 0080/0000 LENGTH(AH 1516 BK 2410)

014403 FT 2 0 05015 0 00 0040+20
 0070/0000 LENGTH(AH 2410 BK 2996)

0060/1439 BMS EN 05/2010/0060/1420
 2 0 05015 0 00 0055+53
 CHAPMANS RUN
 0060/1420 BMSBG 05/2010/0060/1420

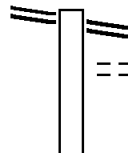
011407 FT 2 0 05015 0 00 0069+74
 0060/0000 LENGTH(AH 2996 BK 3134)

DIR: B TOTAL LEN: 3.471 MI. DIST: 09-1 SR: 2010
 LEFT MUN: MONROE T RIGHT MUN: MONROE T

008273 FT		0050/0018 BMS EN 05/2010/0050/0000 008273 FT 2 0 05015 0 00 0101+00 BRUSH CREEK BMSBG 05/2010/0050/0000 0050/0000 LENGTH(AH 3134 BK 1718)
006555 FT		0040/0175 LC FOR MILLER RD (CONN) 006555 FT 2 0 05015 0 00 0118+42 MILLER RD (T362) 0040/0000 LENGTH(AH 1718 BK 2162)
004393 FT		0030/0025 BMS EN 05/2010/0030/0000 004393 FT 2 0 05015 0 00 0139+60 SHAFFERS CR BMSBG 05/2010/0030/0000 0030/0000 LENGTH(AH 2162 BK 2554)
001839 FT		001839 FT 2 0 05015 0 00 0165+27 0020/0000 LENGTH(AH 2554 BK 1839)
000000 FT		000000 FT 2 0 05015 0 00 0183+39 NC PL EASANT UNION RD CLEAR RIDGE RD (SRO026 SEG 0310/2868) MFC BEGIN = E 0010/0000 LENGTH(AH 1839 BK 0000)

EXTRACT DATE: 12/18/2023 ROADWAY MANAGEMENT SYSTEM PAGE NUMBER: 271
PRINT DATE: 12/20/2023 SLD COUNTY/SR - ANNUAL PRINT COUNTY: BEDFORD
DIR: B TOTAL LEN: 1.591 MI. DIST: 09-1 SR: 2009
LEFT MUN: MONROE T RIGHT MUN: MONROE T

BIG CREEK RD 008400 FT
(SR2007 SEG 0220/0000) 0140/3410



008400 FT BIG CREEK RD
0140/3410 (SR2007 SEG 0220/0000)
0140/2854 JAY RD
(T332)

DIR: B TOTAL LEN: 1.591 MI. DIST: 09-1 SR: 2009
 LEFT MUN: MONROE T RIGHT MUN: MONROE T

004990 FT

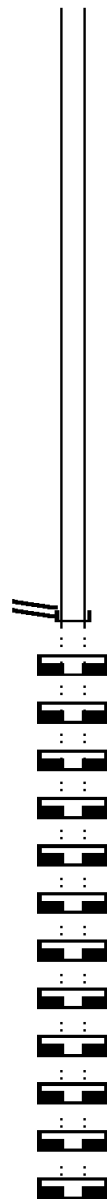
004990 FT 2 0 05011 0 00 0338+91
 0140/0000 LENGTH(AH 3410 BK 2353)

002637 FT

002637 FT 2 0 05011 0 00 0314+99
 0130/0000 LENGTH(AH 2353 BK 2637)

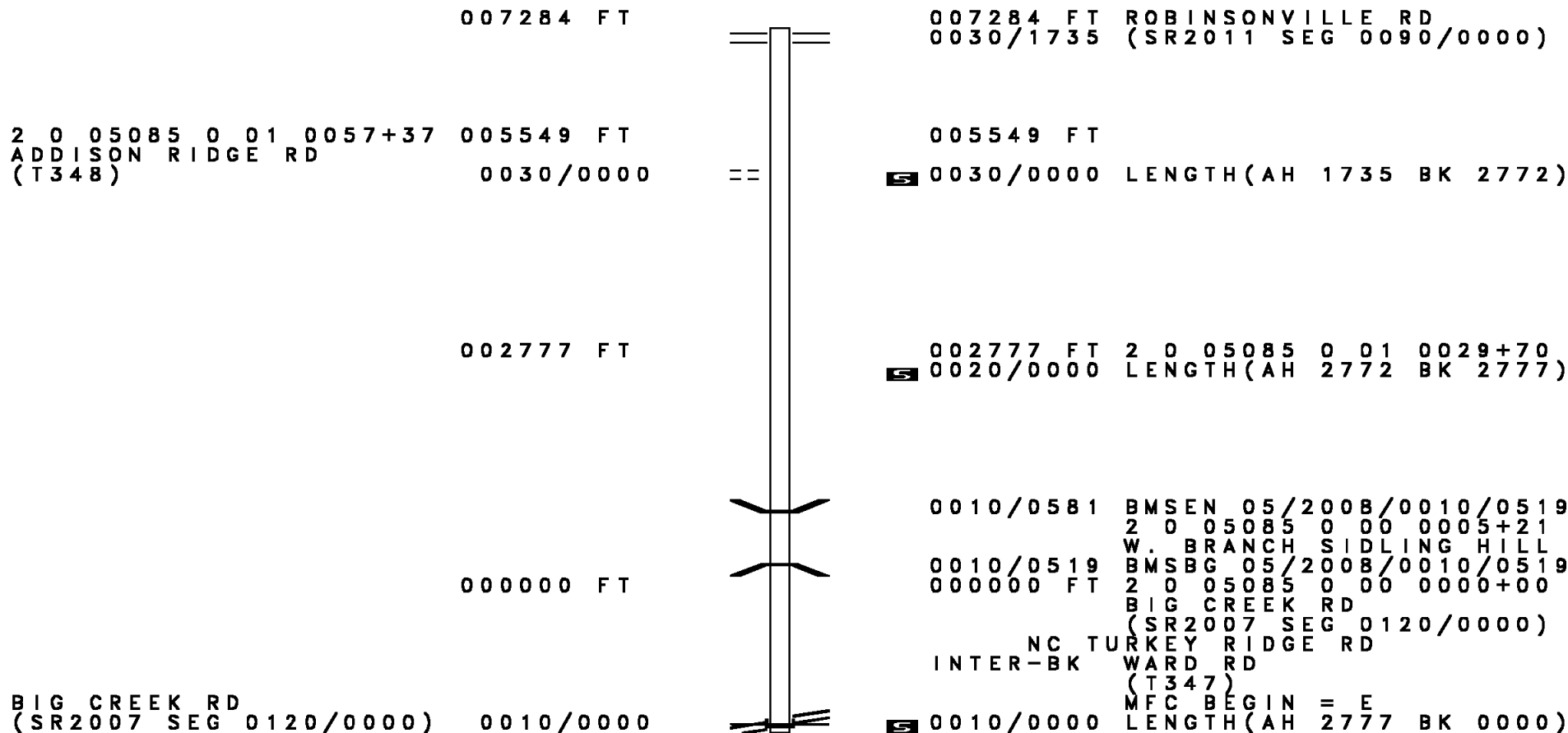
2 0 05011 0 00 0288+66 000000 FT
 PLEASANT UNION CHURCH R
 (SR2010 SEG 0080/1516) 0120/0000

000000 FT
 000000 FT
 000000 FT
 000000 FT
 000000 FT
 000000 FT
 000000 FT
 000000 FT
 000000 FT
 000000 FT
 000000 FT
 000000 FT
 000000 FT
 000000 FT
 000000 FT
 000000 FT
 000000 FT
 000000 FT
 000000 FT



000000 FT NEY CREEK RD
 INTER-BK PINEY CREEK RD
 (T368)
 0120/0000 LENGTH(AH 2637 BK 2396)
 000000 FT
 7110/0000 LENGTH(AH 2396 BK 2508)
 000000 FT
 7100/0000 LENGTH(AH 2508 BK 2479)
 000000 FT
 7090/0000 LENGTH(AH 2479 BK 2469)
 000000 FT
 7080/0000 LENGTH(AH 2469 BK 2624)
 000000 FT
 7070/0000 LENGTH(AH 2624 BK 2344)
 000000 FT
 7060/0000 LENGTH(AH 2344 BK 2710)
 000000 FT
 7050/0000 LENGTH(AH 2710 BK 2686)
 000000 FT
 7040/0000 LENGTH(AH 2686 BK 2138)
 000000 FT
 7032/0000 LENGTH(AH 2138 BK 0495)
 000000 FT
 7030/0000 LENGTH(AH 0495 BK 2938)
 000000 FT
 7020/0000 LENGTH(AH 2938 BK 3051)
 000000 FT
 7010/0000 LENGTH(AH 3051 BK 0000)

DIR: B TOTAL LEN: 1.380 MI. DIST: 09-1 SR: 2008
 LEFT MUN: MONROE T RIGHT MUN: MONROE T



EXTRACT DATE: 12/18/2023 ROADWAY MANAGEMENT SYSTEM PAGE NUMBER: 268
 PRINT DATE: 12/20/2023 SLD COUNTY/SR - ANNUAL PRINT COUNTY: BEDFORD
 DIR: B TOTAL LEN: 12.597 MI. DIST: 09-1 SR: 2007
 LEFT MUN: MONROE T RIGHT MUN: MONROE T

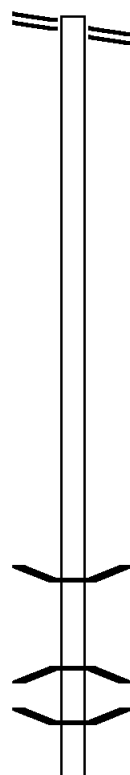
ROCK HILL CHURCH RD 066511 FT
 (SR2029 SEG 0020/0000) 0270/2011

064500 FT

061972 FT

059497 FT

058866 FT



066511 FT ROCK HILL CHURCH RD
 0270/2011 (SR2029 SEG 0020/0000)

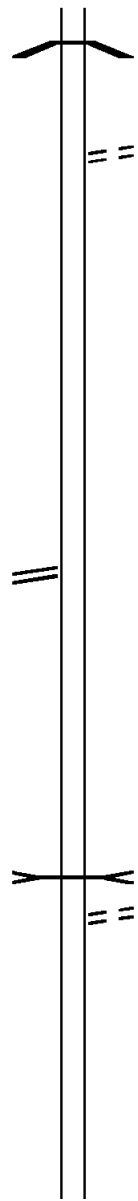
064500 FT 2 0 05011 0 01 0490+00
 0270/0000 LENGTH(AH 2011 BK 2528)

061972 FT 2 0 05011 0 01 0465+05
 0260/0000 LENGTH(AH 2528 BK 2475)

0250/0091 BMS EN 05/2007/0250/0000
 059497 FT 2 0 05011 0 00 0440+33
 BRUSH CREEK
 BMSBG 05/2007/0250/0000
 0250/0000 LENGTH(AH 2475 BK 0631)

0240/0022 BMS EN 05/2007/0240/0000
 058866 FT 2 0 05011 0 00 0433+98
 CHAPMANS RUN

DIR: B TOTAL LEN: 12.597 MI. DIST: 09-1 SR: 2007
 LEFT MUN: MONROE T RIGHT MUN: MONROE T



0240/0000 BMSBG 05/2007/0240/0000
 LENGTH(AH 0631 BK 3455)

0230/2035 CLARK RD
 (T374)

055411 FT

055411 FT 2 0 05011 0 00 0399+70
 0230/0000 LENGTH(AH 3455 BK 2621)

2 0 05011 0 00 0373+49 052790 FT
 PINEY CREEK RD
 (SR2009 SEG 0140/3410) 0220/0000

052790 FT

0220/0000 LENGTH(AH 2621 BK 2962)

049828 FT

049828 FT 2 0 05010 0 01 0413+50
 0210/0000 LENGTH(AH 2962 BK 2804)

BIG CREEK
 STRUCTURE LENGTH 18 FT
 0200/2564 BMSID 05/2007/0200/2564
 MEARKLE RD
 0200/2211 (T370)

047024 FT

047024 FT 2 0 05010 0 01 0385+30
 0200/0000 LENGTH(AH 2804 BK 2523)

DIR: B TOTAL LEN: 12.597 MI. DIST: 09-1 SR: 2007
 LEFT MUN: MONROE T RIGHT MUN: MONROE T

044501 FT

044501 FT 2 0 05010 0 01 0360+07
 0190/0000 LENGTH(AH 2523 BK 3819)

040682 FT

0180/0673 MILLS STORE RD
 (T360)
 0180/0042 BMS EN 05/2007/0180/0000
 040682 FT 2 0 05010 0 01 0321+67
 BIG CREEK
 BMSBG 05/2007/0180/0000
 0180/0000 LENGTH(AH 3819 BK 1117)

039565 FT

039565 FT 2 0 05010 0 01 0310+63
 RICE RD
 (T353)
 0170/0000 LENGTH(AH 1117 BK 2697)

036868 FT

036868 FT 2 0 05010 0 01 0283+86
 0160/0000 LENGTH(AH 2697 BK 2671)

034197 FT

034197 FT 2 0 05010 0 00 0249+88
 0150/0000 LENGTH(AH 2671 BK 2616)

DIR: B TOTAL LEN: 12.597 MI. DIST: 09-1 SR: 2007
 LEFT MUN: MONROE T RIGHT MUN: MONROE T

031581 FT

0140/0025 BMS EN 05/2007/0140/0000
 031581 FT 2 0 05010 0 00 0223+74
 TRIB W BR SIDELING HILL
 BMSBG 05/2007/0140/0000
 0140/0000 LENGTH(AH 2616 BK 2391)

029190 FT

029190 FT 2 0 05010 0 00 0199+55
 0130/0000 LENGTH(AH 2391 BK 2728)

2 0 05010 0 00 0172+72 026462 FT
 WARD RD
 (T347) 0120/0000

026462 FT TURKEY RIDGE RD
 (SR2008 SEG 0010/0000)
 0120/0000 LENGTH(AH 2728 BK 3226)

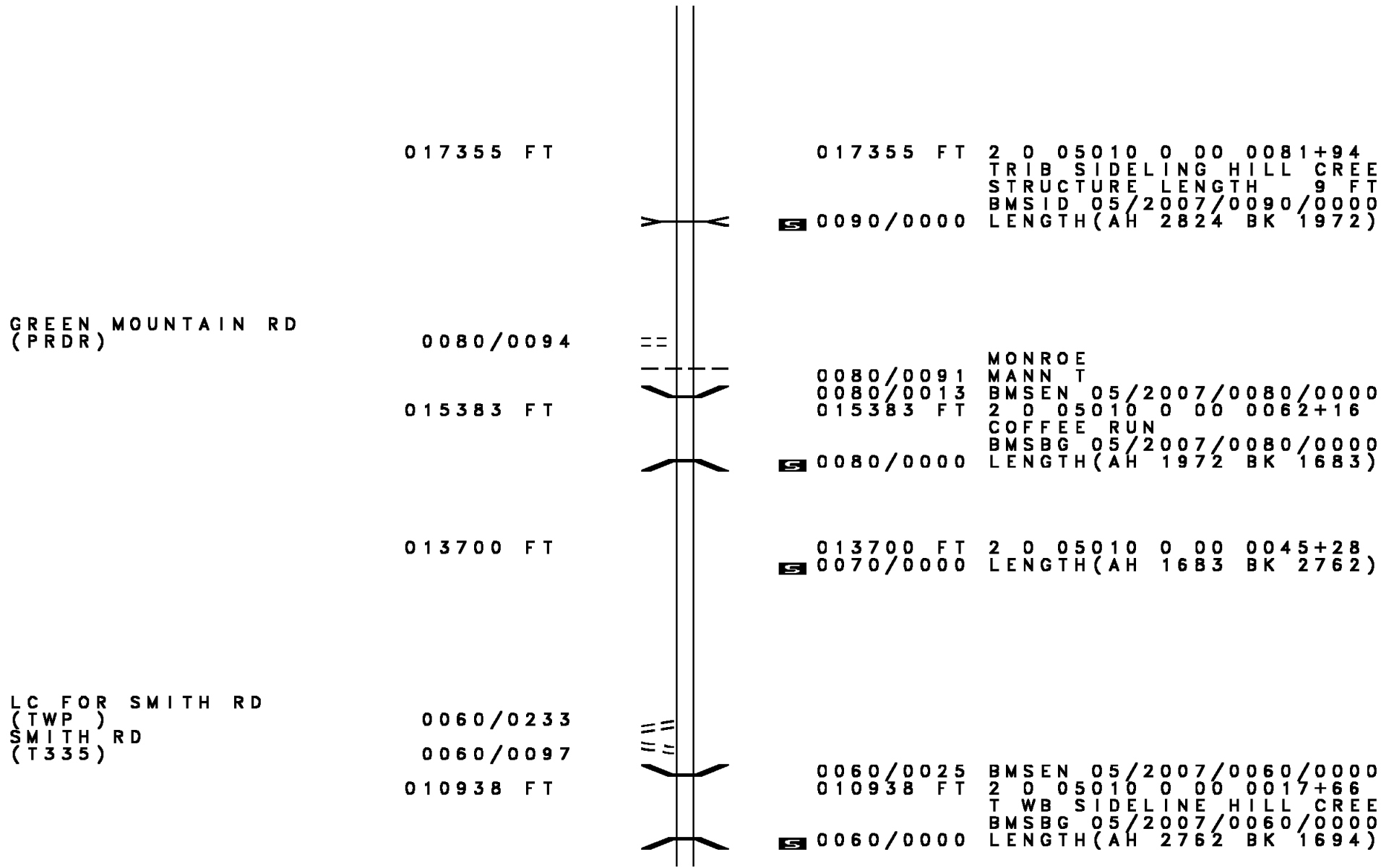
023236 FT

023236 FT 2 0 05010 0 00 0140+71
 0110/0000 LENGTH(AH 3226 BK 3057)

020179 FT

020179 FT 2 0 05010 0 00 0110+17
 0100/0000 LENGTH(AH 3057 BK 2824)

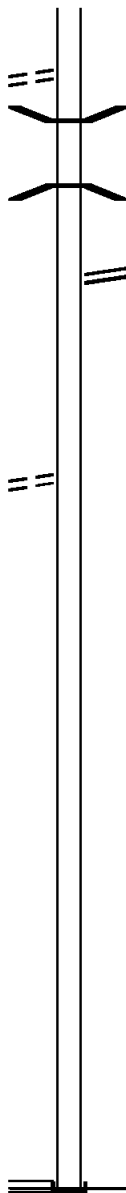
DIR: B TOTAL LEN: 12.597 MI. DIST: 09-1 SR: 2007
 LEFT MUN: MONROE T RIGHT MUN: MONROE T



DIR: B TOTAL LEN: 12.597 MI. DIST: 09-1 SR: 2007
 LEFT MUN: MANN T RIGHT MUN: MANN T

HILL RD
 (PRDR)

0050/0706



0050/0084 BMS EN 05/2007/0050/0069
 2 0 05010 0 00 0001+45
 TRIB SIDELING HILL CREE
 0050/0069 BMSBG 05/2007/0050/0069
 009244 FT 2 0 05010 0 00 0000+00
 SLEEPY HOLLOW RD
 (SR2011 SEG 0010/0000)
 0050/0000 LENGTH(AH 1694 BK 1936)

009244 FT

2 0 05009 0 01 0074+36 007308 FT
 TALBERTS RD
 (T329) 0040/0000

007308 FT
 0040/0000 LENGTH(AH 1936 BK 2351)

004957 FT

004957 FT 2 0 05009 0 01 0050+85
 0030/0000 LENGTH(AH 2351 BK 2466)

002491 FT

002491 FT 2 0 05009 0 01 0025+98
 0020/0000 LENGTH(AH 2466 BK 2491)

000000 FT

000000 FT 2 0 05009 0 00 0000+00
 NC BIG CREEK RD
 INTER-BK CLEAR RIDGE RD
 (SR0026 SEG 0060/0000)
 MFC BEGIN = D
 0010/0000 LENGTH(AH 2491 BK 0000)

CLEAR RIDGE RD
 (SR0026 SEG 0060/0000) 0010/0000

DIR: B TOTAL LEN: 1.267 MI. DIST: 09-1 SR: 2006
 LEFT MUN: MONROE T RIGHT MUN: MONROE T

006689 FT

006689 FT AH-FULTON (29)
 INTER-AHD MCKEES GAP RD
 0030/1730 (SR3004 SEG 0010/0000)

0030/1115 IMPASSABLE RD
 (T315)

004959 FT

004959 FT 2 0 05014 0 00 0049+88
 0030/0000 LENGTH(AH 1730 BK 2461)

002498 FT

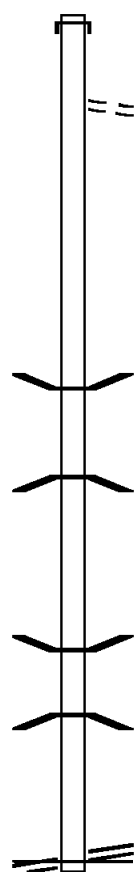
0020/0015 BMS EN 05/2006/0020/0000
 002498 FT 2 0 05014 0 00 0025+26
 BR. SIDE HILL
 0020/0000 BMSBG 05/2006/0020/0000
 LENGTH(AH 2461 BK 2498)

000000 FT






0010/0158 BMS EN 05/2006/0010/0109
 2 0 05014 0 00 0001+55
 EB. SDLNG. H.
 0010/0109 BMSBG 05/2006/0010/0109
 000000 FT 2 0 05014 0 00 0000+00
 ROBINSONVILLE RD
 (SR2011 SEG 0070/0000)

ROBINSONVILLE RD
 (SR2011 SEG 0070/0000) 0010/0000

NC SR 2006 SH
 MFC BEGIN = E
 0010/0000 LENGTH(AH 2498 BK 0000)



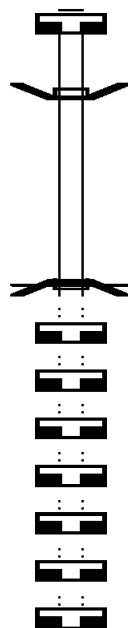
EXTRACT DATE: 12/18/2023 ROADWAY MANAGEMENT SYSTEM PAGE NUMBER: 261
 PRINT DATE: 12/20/2023 SLD COUNTY/SR - ANNUAL PRINT COUNTY: BEDFORD
 DIR: B TOTAL LEN: .000 MI. DIST: 09-1 SR: 2005
 LEFT MUN: MONROE T RIGHT MUN: MONROE T

000000 FT		000000 FT	
000000 FT		7040/0000	LENGTH(AH 3338 BK 2498)
000000 FT		000000 FT	
000000 FT		7030/0000	LENGTH(AH 2498 BK 2650)
000000 FT		000000 FT	
		7020/0000	LENGTH(AH 2650 BK 2961)
		000000 FT	
		7010/0000	LENGTH(AH 2961 BK 0000)

000023 FT

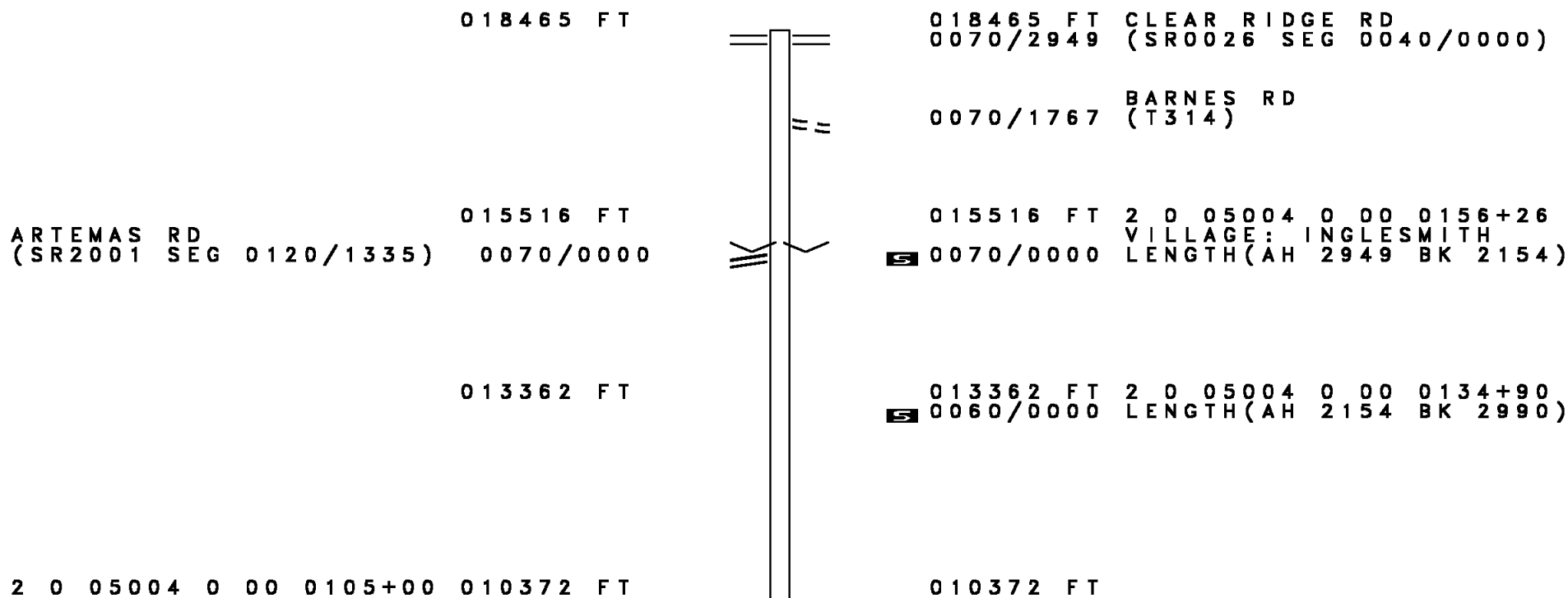
 000000 FT

 000000 FT
 000000 FT
 000000 FT
 000000 FT
 000000 FT
 000000 FT
 000000 FT
 000000 FT



000023 FT
 7074/0000 LENGTH(AH 0108 BK 0023)
 INTER-AHD OLD SR 2004 SH BMSBN 05/2004/0072/0000
 0072/0023 (TWP)
 000000 FT 1 0 05116 0 00 0001+40
 NC SR 2004 SH
 INTER-BK OLD SR 2004 SH
 (TWP)
 PINEY CREEK
 BMSBG 05/2004/0072/0000
 MFC BEGIN = E
 0072/0000 LENGTH(AH 0023 BK 1147)
 000000 FT
 7070/0000 LENGTH(AH 1147 BK 3410)
 000000 FT
 7060/0000 LENGTH(AH 3410 BK 1769)
 000000 FT
 7050/0000 LENGTH(AH 1769 BK 1951)
 000000 FT
 7040/0000 LENGTH(AH 1951 BK 2410)
 000000 FT
 7030/0000 LENGTH(AH 2410 BK 3318)
 000000 FT
 7020/0000 LENGTH(AH 3318 BK 3601)
 000000 FT
 7010/0000 LENGTH(AH 3601 BK 0000)

DIR: B TOTAL LEN: 3.497 MI. DIST: 09-1 SR: 2003
 LEFT MUN: MANN T RIGHT MUN: MANN T



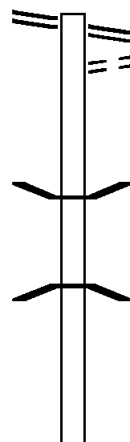
DIR: B TOTAL LEN: 3.497 MI. DIST: 09-1 SR: 2003
 LEFT MUN: MANN T RIGHT MUN: MANN T

WEIGHT RD (T338)	0050/0000	==	0050/0000 LENGTH(AH 2990 BK 1979)
	008393 FT	⌋	0040/0017 BMSBN 05/2003/0040/0000 008393 FT 2 0 05004 0 00 0084+42 CROOKED RUN BMSBG 05/2003/0040/0000 0040/0000 LENGTH(AH 1979 BK 1831)
2 0 05004 0 00 0066+24 SHIPLEY RD (T309)	006562 FT 0030/0000	==	006562 FT 0030/0000 LENGTH(AH 1831 BK 3713)
	002849 FT	==	002849 FT 2 0 05004 0 00 0028+49 COLUMBIA GAS COMPANY (PRDR) 0020/0000 LENGTH(AH 3713 BK 2849)
ARTEMAS RD (SR2001 SEG 0010/0000)	0010/0694 000000 FT	==	000000 FT 2 0 05004 0 00 0000+00 NC CROOKED RUN RD INTER-BK MARYLAND STATE LINE (STBD) MFC BEGIN = D 0010/0000 LENGTH(AH 2849 BK 0000)

EXTRACT DATE: 12/18/2023 ROADWAY MANAGEMENT SYSTEM PAGE NUMBER: 257
 PRINT DATE: 12/20/2023 SLD COUNTY/SR - ANNUAL PRINT COUNTY: BEDFORD
 DIR: B TOTAL LEN: 4.635 MI. DIST: 09-1 SR: 2002
 LEFT MUN: SOUTHAMPTON T RIGHT MUN: SOUTHAMPTON T

CLEAR RIDGE RD 024472 FT
 (SR0026 SEG 0180/0137) 0110/1930

022542 FT



024472 FT CLEAR RIDGE RD
 0110/1930 (SR0026 SEG 0180/0137)
 0110/1739 FOR SR 0026 AND 2002
 (CONN)

0110/0033 BMS EN 05/2002/0110/0000
 022542 FT 1 0 00329 0 00 0018+90
 WILSON RUN
 BMSBG 05/2002/0110/0000
 5 0110/0000 LENGTH(AH 1930 BK 2461)

DIR: B TOTAL LEN: 4.635 MI. DIST: 09-1 SR: 2002
 LEFT MUN: SOUTHAMPTON T RIGHT MUN: SOUTHAMPTON T

020081 FT

020081 FT 1 0 00329 0 01 0043+51
 0100/0000 LENGTH(AH 2461 BK 2679)

017402 FT

017402 FT 1 0 00329 0 01 0070+30
 0090/0000 LENGTH(AH 2679 BK 2978)

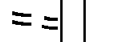
1 0 00329 0 01 0100+19 014424 FT
 REDINGER RD
 (T342) 0080/0000



014424 FT HOWSARE RD
 (T311)
 0080/0000 LENGTH(AH 2978 BK 2588)
 0070/2544 BMSBG 05/2002/0070/2525
 1 0 00329 0 01 0126+14
 TRIB WILSON RUN
 0070/2525 BMSBG 05/2002/0070/2525



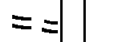
COLONEL FETTERS RD
 (T346) 0070/0255
 011836 FT



0070/0063 BMSBG 05/2002/0070/0000
 011836 FT 1 0 00329 0 01 0126+14
 BUSHY FORK CREEK
 BMSBG 05/2002/0070/0000
 0070/0000 LENGTH(AH 2588 BK 3359)



O'NEAL RD
 (T343) 0060/3311



DIR: B TOTAL LEN: 4.635 MI. DIST: 09-1 SR: 2002
LEFT MUN: SOUTHAMPTON T RIGHT MUN: SOUTHAMPTON T

Stationing	Description	Stationing	Description
008477 FT		008477 FT	1 0 00329 0 02 0160+00
		0060/0000	LENGTH(AH 3359 BK 2363)
006114 FT		006114 FT	1 0 00329 0 02 0184+02
		0050/0000	LENGTH(AH 2363 BK 0693)
005421 FT		0040/0052	BMS EN 05/2002/0040/0000
		005421 FT	1 0 00329 0 02 0190+95
			WILSON RUN
		0040/0000	BMSBG 05/2002/0040/0000
			LENGTH(AH 0693 BK 2005)
			RAGGED MOUNTAIN RD
			(T310)
			NC MILLERS CORNER RD
003416 FT		0030/0078	BMS EN 05/2002/0030/0000
		003416 FT	1 0 00329 0 03 0213+56
			WILSON RUN
		0030/0000	BMSBG 05/2002/0030/0000
			LENGTH(AH 2005 BK 0652)
002764 FT		0020/0048	BMS EN 05/2002/0020/0000
		002764 FT	1 0 00329 0 03 0219+83
			ELK LICK CREEK
		0020/0000	BMSBG 05/2002/0020/0000
			LENGTH(AH 0652 BK 2764)
			OLD MILL LN
		0010/1650	(PRDR)
CHANEYSVILLE RD (SR2013 SEG 0010/0000)	0010/0877		
	000000 FT	000000 FT	1 0 00329 0 04 0247+72
			VILLAGE: CHANEYSVILLE
			NC RA GGED MOUNTAIN RD
		INTER-BK	CHANEYSVILLE RD
			(SR0326 SEG 0160/0143)
			MFC BEGIN = D
CHANEYSVILLE COVE RD (SR0326 SEG 0160/0143)	0010/0000	0010/0000	LENGTH(AH 2764 BK 0000)

DIR: B TOTAL LEN: 5.823 MI. DIST: 09-1 SR: 2001
 LEFT MUN: MANN T RIGHT MUN: MANN T

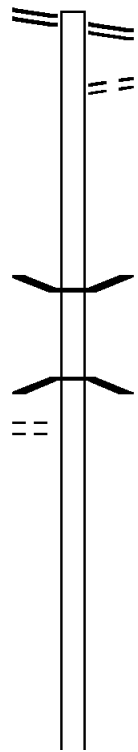
CROOKED RUN RD 030748 FT
 (SR2003 SEG 0070/0000) 0120/1335

029413 FT

027411 FT

CENTER SCHOOLHOUSE RD 0100/3703
 (T322)

023604 FT



030748 FT CROOKED RUN RD
 0120/1335 (SR2003 SEG 0070/0000)

WEIGHT RD
 (T338)
 0120/0458 2 0 05005 0 00 0293+92
 029413 FT
 0120/0000 LENGTH(AH 1335 BK 2002)

0110/0017 BMSBN 05/2001/0110/0000
 027411 FT 2 0 05005 0 00 0274+00
 JOHNSON BR PINEY CREEK
 BMSBG 05/2001/0110/0000
 0110/0000 LENGTH(AH 2002 BK 3807)

023604 FT 2 0 05005 0 00 0235+90
 KOONTZ RD

DIR: B TOTAL LEN: 5.823 MI. DIST: 09-1 SR: 2001
 LEFT MUN: MANN T RIGHT MUN: MANN T

Stationing	Description	Length	Notes
0090+00	JAY RD (T318)	0090/3456	0100/0000 LENGTH(AH 3807 BK 3565) (T323)
0200+39	BLACKBERRY LICK RD (T334)	0090/0000	0090/0000 LENGTH(AH 3565 BK 2123)
0080+18.97	LC FOR BLACKBERRY LICK (CONN)	0080/1897	
0179+16		017916 FT	017916 FT 2 0 05005 0 00 0179+25 0080/0000 LENGTH(AH 2123 BK 1928)
0159+88		015988 FT	015988 FT 2 0 05005 0 00 0159+92 0070/0000 LENGTH(AH 1928 BK 3411)
0126+00	BOWMAN RD (T320)	012577 FT	012577 FT 0060/0000 LENGTH(AH 3411 BK 1699)

DIR: B TOTAL LEN: 5.823 MI. DIST: 09-1 SR: 2001
 LEFT MUN: MANN T RIGHT MUN: MANN T

Station	Distance	Notes	Station	Distance	Notes
MOUNTAIN RD (T317)	010878 FT			010878 FT	2 0 05005 0 00 0108+55
	0050/0000			0050/0000	VILLAGE: ARTEMUS LENGTH(AH 1699 BK 2868)
CREEK RD (T312)	0040/1854				
	008010 FT			008010 FT	2 0 05005 0 00 0074+35
				0040/0000	LENGTH(AH 2868 BK 2209)
	005801 FT			005801 FT	2 0 05005 0 00 0052+45
					SHIPLEY RD (T309)
				0030/0000	LENGTH(AH 2209 BK 2716)
MARTIN RD (T307)	003085 FT			003085 FT	
	0020/0000			0020/0000	LENGTH(AH 2716 BK 3085)
	000000 FT			000000 FT	2 0 05005 0 00 0000+00
CROOKED RUN RD (SR2003 SEG 0010/0694)	0010/0000				CROOKED RUN RD (SR2003 SEG 0010/0694)
					NC ARTEMAS RD MFC BEGIN = E
				0010/0000	LENGTH(AH 3085 BK 0000)

DIR: B TOTAL LEN: .729 MI. DIST: 09-1 SR: 1052
 LEFT MUN: SNAKE SPRING T RIGHT MUN: SNAKE SPRING T

HOSPITAL RD
 (T664)

003850 FT

0020/2530

UPMC BEDFORD
 (PRDR)
 UPMC BEDFORD
 (PRDR)
 HOSPITAL RD
 (T664)

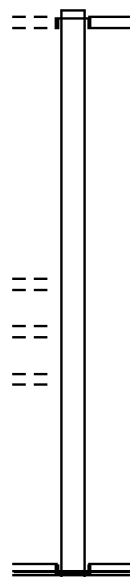
001320 FT

0010/1040

0010/0705

0010/0257

000000 FT



003850 FT
 INTER-AHD

0020/2530

RAMP D RD
 (SR8018 SEG 0500/0768)
 LUTZVILLE RD
 (SR2019 SEG 0080/1493)

001320 FT 1 0 00039 0 03 0224+84
 0020/0000 LENGTH(AH 2530 BK 1320)

000000 FT 0 0 00000 0 00 0000+00
 NC SR 1052 SH
 UPPER SNAKE SPRING RD
 (SR1003 SEG 0010/0000)
 INTER-BK SR 9404 SH
 (SR9404 SEG 0010/0000)
 MFC BEGIN = C
 0010/0000 LENGTH(AH 1320 BK 0000)

EXTRACT DATE: 12/18/2023 ROADWAY MANAGEMENT SYSTEM PAGE NUMBER: 250
PRINT DATE: 12/20/2023 SLD COUNTY/SR - ANNUAL PRINT COUNTY: BEDFORD
DIR: B TOTAL LEN: .000 MI. DIST: 09-1 SR: 1050
LEFT MUN: WEST PROVIDENCE T RIGHT MUN: WEST PROVIDENCE T

000000 FT



000000 FT
7010/0000 LENGTH(AH 0745 BK 0000)

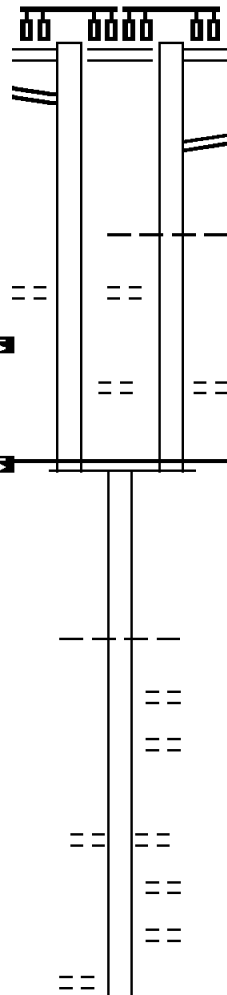
EXTRACT DATE: 12/18/2023 ROADWAY MANAGEMENT SYSTEM PAGE NUMBER: 249
PRINT DATE: 12/20/2023 SLD COUNTY/SR - ANNUAL PRINT COUNTY: BEDFORD
DIR: B TOTAL LEN: .000 MI. DIST: 09-1 SR: 1048
LEFT MUN: WEST PROVIDENCE T RIGHT MUN: WEST PROVIDENCE T

000000 FT



000000 FT
7010/0000 LENGTH(AH 0315 BK 0000)

Location / Segment	Start Station	End Station	Length (FT)	Notes
LINCOLN HW (SR0030 SEG 0551/0000)	010133	010134	0001	
RAMP D RD (SR9101 SEG 0010/0105)	0081	0081	0000	
STEIN RD (T466)	0081	0081	0000	
1 0 00039 0 05 0473+80	0081	0081	0000	
LENGTH(AH 1939 BK 0860)	0081	0081	0000	
RIVERS BEND DR (BORO)	0071	0071	0000	
1 0 00039 0 05 0465+62	0071	0071	0000	
MFC BEGIN = D	0071	0071	0000	
LENGTH(AH 0860 BK 0957)	0071	0071	0000	
WEST PROVIDENCE EVERETT B	0050	0050	0000	
004567 FT	0040	0040	0000	
MASTERS AV (BORO)	0040	0040	0000	
LINCOLN HW (SR0030 SEG 0551/0000)	010134	010134	0000	
RAMP C RD (SR9101 SEG 0750/0000)	0080	0080	0000	
WEST PROVIDENCE EVERETT B	0080	0080	0000	
STEIN RD (T466)	0080	0080	0000	
1 0 00039 0 05 0473+80	0080	0080	0000	
LENGTH(AH 1940 BK 0860)	0080	0080	0000	
RIVERS BEND DR (BORO)	0070	0070	0000	
1 0 00039 0 05 0465+62	0070	0070	0000	
MFC BEGIN = D	0070	0070	0000	
LENGTH(AH 0860 BK 0957)	0070	0070	0000	
1 0 00039 0 05 0456+19	0060	0060	0000	
LENGTH(AH 0957 BK 1810)	0060	0060	0000	
KARNS AV (BORO)	0050	0050	0000	
WALNUT ST (BORO)	0050	0050	0000	
1 0 00039 0 05 0438+09	0050	0050	0000	
RIVER LN (BORO)	0050	0050	0000	
LENGTH(AH 1810 BK 1298)	0050	0050	0000	
WILLOW ST (BORO)	0040	0040	0000	
PEACH ST (BORO)	0040	0040	0000	



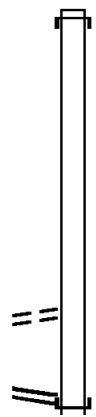
DIR: B TOTAL LEN: 1.919 MI. DIST: 09-1 SR: 1044
 LEFT MUN: EVERETT B RIGHT MUN: EVERETT B

Segment Description	Stationing	Length	Notes
GUMP ST (BORO)	0040/0518		
1 0 00039 0 05 0424+19 N HOPEWELL ST (BORO)	003269 FT	003269 FT	
	0040/0000		
	003269 FT		
	003269 FT		
NORTH SPRING ST (SR0026 SEG 0490/0000)	0020/2319		
GOGLEY ST (BORO)	0020/0786		
HILLSIDE ST (BORO)	0020/0435		
1 0 00039 0 04 0386+44 RAMP RD (SR8014 SEG 0250/0000)	000950 FT	000950 FT	
	0020/0000		
TO 8014/0250 SH (CONN)	0014/0767		
	000000 FT		
JUGHANDLE RD (BORO)	0014/0000		
			S HOPEWELL ST (SR0026 SEG 0480/1033)
			MAIN ST (SR0026 SEG 0480/1033)
			LTH AH 001298 BK 000192
			LTH AH 000192 BK 000530
			LTH AH 000530 BK 002319
			MAIN ST (SR0026 SEG 0490/0000)
			SOUTH SPRING ST (BORO)
			RIDGE AV (BORO)
			CUNARD ST (BORO)
			JUNIATA ST (BORO)
			PATTON ST (BORO)
			FROM 1029/0010 SH (CONN)
			EARSTON RD (SR1029 SEG 0010/0637)
			LENGTH(AH 2319 BK 0950)
			TO 1029/0010 SH (CONN)
			ELIZABETH AV (BORO)
			BARNDOLLAR ST (BORO)
			1 0 00039 0 04 0375+76 NC MA IN ST
			DISHONG ST (BORO)
			RAMP RD (SR8014 SEG 0010/0623)
			MFC BEGIN = D
			LENGTH(AH 0950 BK 0000)

EXTRACT DATE: 12/18/2023 ROADWAY MANAGEMENT SYSTEM PAGE NUMBER: 246
 PRINT DATE: 12/20/2023 SLD COUNTY/SR - ANNUAL PRINT COUNTY: BEDFORD
 DIR: B TOTAL LEN: 2.616 MI. DIST: 09-1 SR: 1042
 LEFT MUN: BLOOMFIELD T RIGHT MUN: BLOOMFIELD T

013811 FT

013811 FT
 INTER-AHD CROSS COVE RD
 0050/3594 (T608)

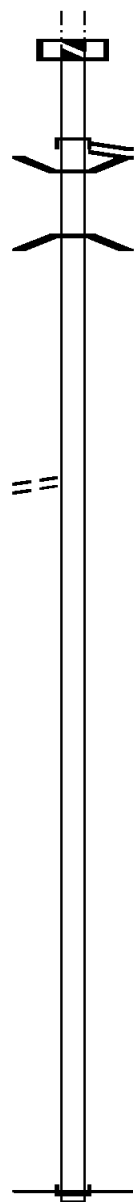


FOR SR 0867 AND 1042
 (CONN) 0050/0163
 1 0 00674 4 00 0000+00 010217 FT
 LAFAYETTE RD
 (SR0867 SEG 0200/0335) 0050/0000

010217 FT OSS COVE RD
 INTER-BK LAFAYETTE RD
 (SR0867 SEG 0200/0335)
 0050/0000 LTH AH 003594 BK 000100

DIR: B TOTAL LEN: 2.616 MI. DIST: 09-1 SR: 1042
 LEFT MUN: BLOOMFIELD T RIGHT MUN: BLOOMFIELD T

010217 FT



010217 FT
 7044/0000 LTH AH 000100 BK 003059
 INTER-AHD LAFAYETTE RD
 (SR0867 SEG 0200/0000)
 LAFAYETTE RD
 0040/3059 (SR0867 SEG 0200/0000)
 0040/2588 BMS EN 05/1042/0040/2565
 2 0 05103 0 00 0099+92
 HALTER CREEK
 0040/2565 BMSBG 05/1042/0040/2565

2 0 05103 0 00 0074+08 007158 FT
 HOOVER RD
 (T648) 0040/0000

007158 FT
 0040/0000 LENGTH(AH 3059 BK 1831)

005327 FT

005327 FT 2 0 05103 0 00 0054+84
 0030/0000 LENGTH(AH 1831 BK 2968)

002359 FT

002359 FT 2 0 05103 0 00 0024+16
 0020/0000 LENGTH(AH 2968 BK 2359)

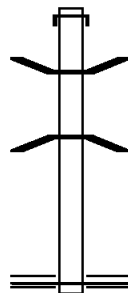
000000 FT

000000 FT 2 0 05103 0 00 0000+00
 NC SPROUL MOUNTAIN RD
 INTER-BK SPROUL MT RD
 (SR2024 SEG 0030/2808)
 MFC BEGIN = E
 BK-BLAIR (07)
 0010/0000 LENGTH(AH 2359 BK 0000)

EXTRACT DATE: 12/18/2023 ROADWAY MANAGEMENT SYSTEM PAGE NUMBER: 244
 PRINT DATE: 12/20/2023 SLD COUNTY/SR - ANNUAL PRINT COUNTY: BEDFORD
 DIR: B TOTAL LEN: .252 MI. DIST: 09-1 SR: 1040
 LEFT MUN: LIBERTY T RIGHT MUN: LIBERTY T

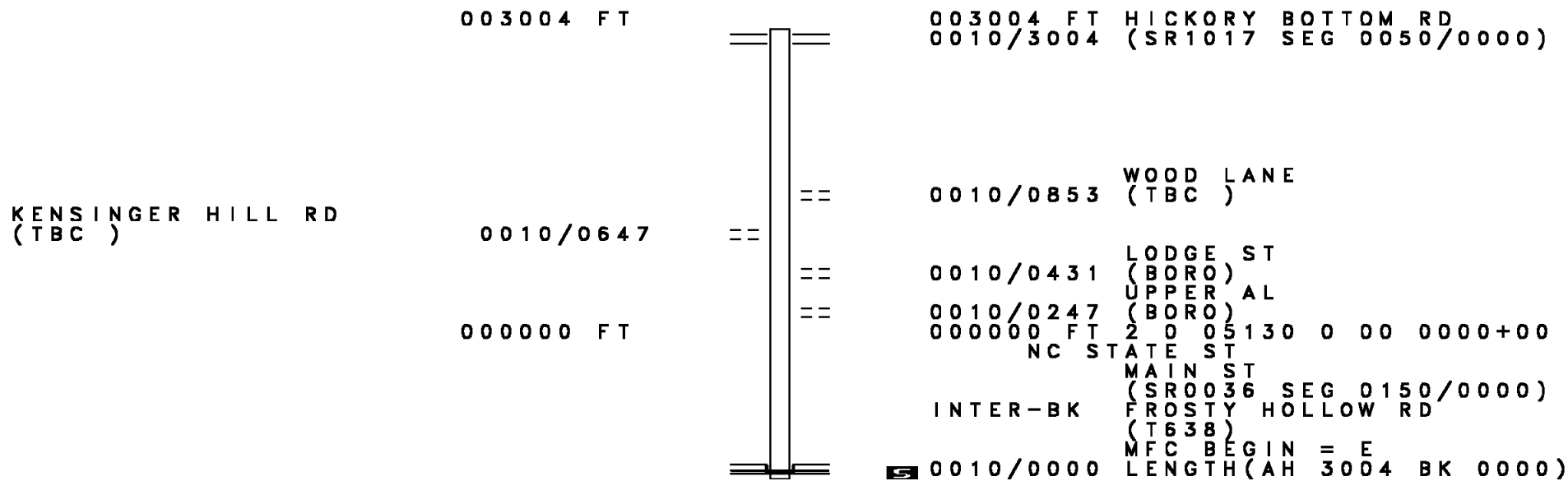
001331 FT

000000 FT



001331 FT AH-HUNTINGDON (31)
 INTER-AHD POWER PLANT RD
 0010/1331 (SR3003 SEG 0010/0000)
 0010/0551 BMS EN 05/1040/0010/0488
 2 0 05091 0 00 0005+00
 SHOUP RUN
 0010/0488 BMSBG 05/1040/0010/0488
 000000 FT 2 0 05091 0 00 0000+10
 NC SR 1040 SH
 SIXTH ST
 (SR0913 SEG 0050/2298)
 MFC BEGIN = E
 0010/0000 LENGTH(AH 1331 BK 0000)

EXTRACT DATE: 12/18/2023 ROADWAY MANAGEMENT SYSTEM PAGE NUMBER: 243
 PRINT DATE: 12/20/2023 SLD COUNTY/SR - ANNUAL PRINT COUNTY: BEDFORD
 DIR: B TOTAL LEN: .569 MI. DIST: 09-1 SR: 1038
 LEFT MUN: WOODBURY T RIGHT MUN: WOODBURY T



EXTRACT DATE: 12/18/2023 ROADWAY MANAGEMENT SYSTEM PAGE NUMBER: 242
 PRINT DATE: 12/20/2023 SLD COUNTY/SR - ANNUAL PRINT COUNTY: BEDFORD
 DIR: B TOTAL LEN: 6.713 MI. DIST: 09-1 SR: 1036
 LEFT MUN: BROADTOP T RIGHT MUN: BROADTOP T

035442 FT

035442 FT AH-HUNTINGDON (31)
 INTER-AHD SR 3017 SH
 0130/2805 (SR3017 SEG 0010/0000)

032637 FT

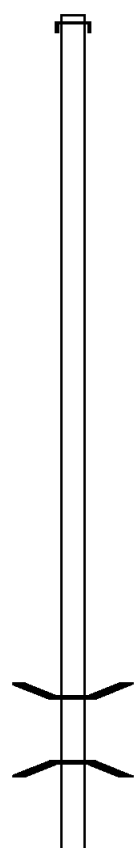
032637 FT 2 0 05069 0 02 0189+91
 0130/0000 LENGTH(AH 2805 BK 2480)

030157 FT

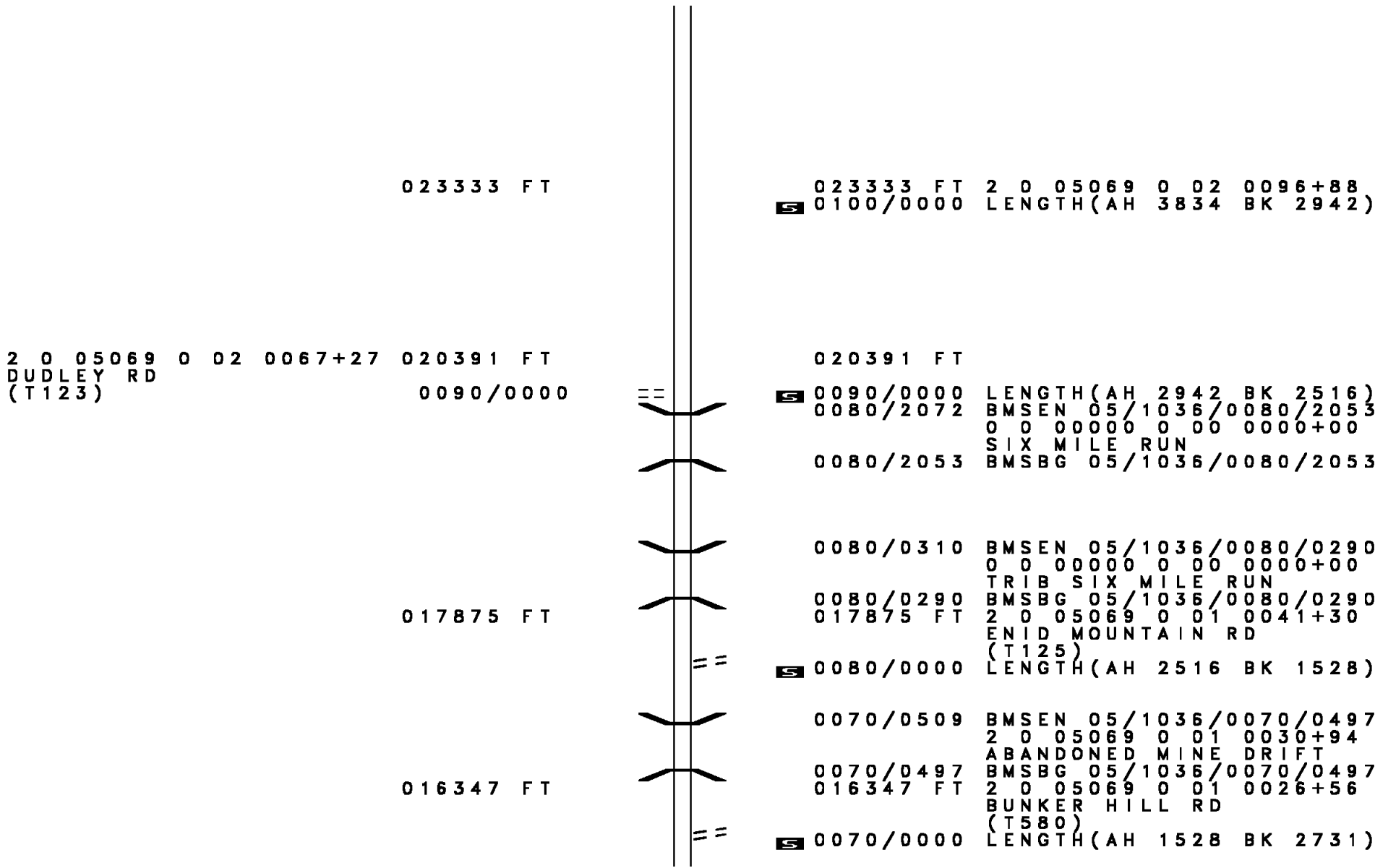
030157 FT 2 0 05069 0 02 0164+78
 0120/0000 LENGTH(AH 2480 BK 2990)

027167 FT

0110/0223 BMS EN 05/1036/0110/0195
 2 0 05069 0 02 0136+85
 SIX MILE RUN
 0110/0195 BMSBG 05/1036/0110/0195
 027167 FT 2 0 05069 0 02 0134+89
 0110/0000 LENGTH(AH 2990 BK 3834)



DIR: B TOTAL LEN: 6.713 MI. DIST: 09-1 SR: 1036
 LEFT MUN: BROADTOP T RIGHT MUN: BROADTOP T



023333 FT

023333 FT 2 0 05069 0 02 0096+88
 S 0100/0000 LENGTH(AH 3834 BK 2942)

2 0 05069 0 02 0067+27 020391 FT
 DUDLEY RD
 (T123)
 0090/0000

020391 FT
 S 0090/0000 LENGTH(AH 2942 BK 2516)
 0080/2072 BMSSEN 05/1036/0080/2053
 0 0 00000 0 00 0000+00
 SIX MILE RUN
 0080/2053 BMSBG 05/1036/0080/2053

017875 FT

0080/0310 BMSSEN 05/1036/0080/0290
 0 0 00000 0 00 0000+00
 TRIB SIX MILE RUN
 0080/0290 BMSBG 05/1036/0080/0290
 017875 FT 2 0 05069 0 01 0041+30
 ENID MOUNTAIN RD
 (T125)
 S 0080/0000 LENGTH(AH 2516 BK 1528)

016347 FT

0070/0509 BMSSEN 05/1036/0070/0497
 2 0 05069 0 01 0030+94
 ABANDONED MINE DRIFT
 0070/0497 BMSBG 05/1036/0070/0497
 016347 FT 2 0 05069 0 01 0026+56
 BUNKER HILL RD
 (T580)
 S 0070/0000 LENGTH(AH 1528 BK 2731)

Segment Description	Segment ID	Length (FT)	Notes
BROADTOP COALDALE B	0060/0037	013616 FT	
SPRING ST (SR1021 SEG 0010/0000)	0050/1208		
KING ST (BORO)	0050/0565		
NO NAME ST (BORO)	0050/0264	011817 FT	
ABBOTT ST (BORO)	0050/0000		
WILLIAMS HILL RD (T574)	0040/0984	009465 FT	
	0060/0711		SNYDER RD (T713)
			ZIMMERMAN RD (T714)
	0060/0191		NC SIX MILE RUN BROADTOP COALDALE B
	0060/0036	013616 FT	BMS EN 05/1036/0060/0000 1 0 00529 0 00 0136+46 SIX MILE RUN
	0060/0000		BMSBG 05/1036/0060/0000 LENGTH(AH 2731 BK 1799) SPRING ST
	0050/1208		(BORO)
	0050/1065		TROUGH ST (BORO)
	0050/0752		PARK ST (BORO)
	0050/0451	011817 FT	COLD SPRINGS RD (T575)
	0050/0000		LENGTH(AH 1799 BK 2352) NC MAIN ST
	0040/2082		COALDALE BROADTOP T
	0040/0000		MOSQUITO HOLLOW RD (T551) LENGTH(AH 2352 BK 2887)
	0030/2626		NO NAME RD (TWP)
	0030/2412		NO NAME RD (TWP)

DIR: B TOTAL LEN: 6.713 MI. DIST: 09-1 SR: 1036
 LEFT MUN: BROADTOP T RIGHT MUN: BROADTOP T

NO NAME RD
 (TWP)

0030/1143

006578 FT

KAY FARM RD
 (T587)

002936 FT

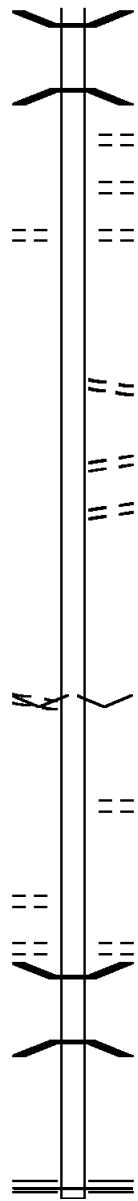
0020/0000

SCHOOLHOUSE HILL RD
 (T677)
 RIVER VIEW DR
 (T577)

0010/0807

0010/0384

000000 FT



0030/1871 BMS EN 05/1036/0030/1798
 1 0 00529 0 00 0083+71

0030/1798 BMSBG 05/1036/0030/1798
 SIX MILE RUN
 HITCHENS RD

0030/1643 (T578)
 COLLEGE ST

0030/1532 (T658)
 THOMAS ST

0030/1143 (T657)

006578 FT 1 0 00529 0 00 0065+84
 APPLEMAN'S WAY

5 0030/0000 LENGTH(AH 2887 BK 3642)

0020/2586 APPLEMAN'S WY
 (T700)

0020/2017 FOX ST
 (T586)

002936 FT 1 0 00529 0 00 0029+43
 VILLAGE: DEFIANCE

5 0020/0000 LENGTH(AH 3642 BK 2936)

0010/1820 PENNDOT STOCKPILE #18
 (PRDR)

0010/0384 NEWTOWN RD
 (T576)

0010/0254 BMS EN 05/1036/0010/0062
 1 0 00529 0 00 0000+61

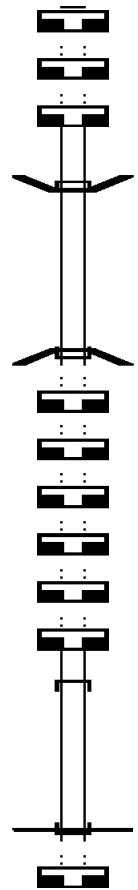
0010/0062 RAYSTOWN BR JUNIATA RIV
 BMSBG 05/1036/0010/0062
 1 0 00529 0 00 0000+00

000000 FT NC SIX MILE RUN
 RAYSTOWN RD

(SR0026 SEG 0780/0935)
 MFC BEGIN = D

5 0010/0000 LENGTH(AH 2936 BK 0000)

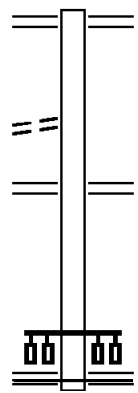
000055 FT		000055 FT	7090/0000	LENGTH(AH 3119 BK 2547)
000055 FT		000055 FT	7080/0000	LENGTH(AH 2547 BK 2720)
000055 FT		000055 FT	7072/0000	LENGTH(AH 2720 BK 0019)
				BMSSEN 05/1034/0070/0000
				INTER-AHD LONGS RUN RD
000036 FT		000036 FT	0070/0019	(T134)
				2 0 05102 0 00 0127+12
				NC SR 1034 SH
				INTER-BK LONGS RUN RD
				(T134)
				LONGS RUN
				BMSBG 05/1034/0070/0000
000036 FT		000036 FT	0070/0000	LENGTH(AH 0019 BK 1955)
000036 FT		000036 FT	7060/0000	LENGTH(AH 1955 BK 2311)
000036 FT		000036 FT	7050/0000	LENGTH(AH 2311 BK 2416)
000036 FT		000036 FT	7040/0000	LENGTH(AH 2416 BK 3749)
000036 FT		000036 FT	7030/0000	LENGTH(AH 3749 BK 2141)
000036 FT		000036 FT	7020/0000	LENGTH(AH 2141 BK 0534)
000036 FT		000036 FT	7014/0000	LENGTH(AH 0534 BK 0036)
				INTER-AHD LONGS RUN RD
000000 FT		000000 FT	0012/0036	(T134)
				2 0 05058 0 00 0005+59
				NC LONGS RUN RD
				INTER-BK LONGS RUN RD
				(T134)
				MFC BEGIN = D
000000 FT		000000 FT	0012/0000	LENGTH(AH 0036 BK 0167)
				7010/0000
				LENGTH(AH 0167 BK 0000)



EXTRACT DATE: 12/18/2023 ROADWAY MANAGEMENT SYSTEM PAGE NUMBER: 237
 PRINT DATE: 12/20/2023 SLD COUNTY/SR - ANNUAL PRINT COUNTY: BEDFORD
 DIR: B TOTAL LEN: .251 MI. DIST: 09-1 SR: 1033
 LEFT MUN: BEDFORD T RIGHT MUN: BEDFORD T

TO 0030/0361 SH
 (CONN)

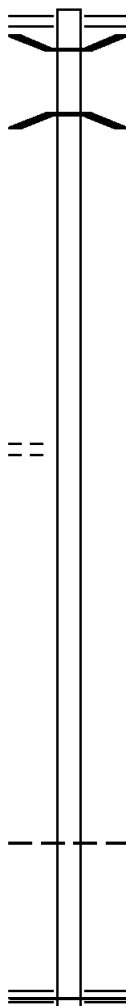
001323 FT
 0010/0263
 000000 FT



001323 FT SUNNYSIDE RD
 0010/1323 (SR1001 SEG 0030/0000)
 0010/0173 (LINCOLN HW
 (SR0030 SEG 0360/1419)
 (SR0030 SEG 0361/1411)
 000000 FT 0 0 0000 0 0 00 0000+00
 NC SU SUNNYSIDE EX
 LINCOLN HW
 (SR0030 SEG 0361/1411)
 (SR0030 SEG 0360/1419)
 0010/0000 MFC BEGIN = E
 LENGTH(AH 1323 BK 0000)

DIR: B TOTAL LEN: 1.659 MI. DIST: 09-1 SR: 1032
 LEFT MUN: BLOOMFIELD T RIGHT MUN: BLOOMFIELD T

008759 FT



008759 FT POTTER CREEK RD
 0040/3810 (SR0868 SEG 0060/0000)
 0040/3770 BMSSEN 05/1032/0040/3727
 2 0 05071 0 00 0223+39
 POTTER CREEK
 0040/3727 BMSBG 05/1032/0040/3727

2 0 05071 0 00 0186+02 004949 FT
 FURRY DR
 (T608) 0040/0000

004949 FT
 0040/0000 LENGTH(AH 3810 BK 1885)

003064 FT

003064 FT 2 0 05071 0 00 0167+32
 0030/0000 LENGTH(AH 1885 BK 2000)

001064 FT

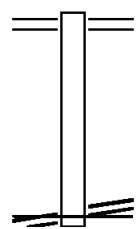
001064 FT 2 0 05071 0 00 0146+62
 0020/0000 LENGTH(AH 2000 BK 1064)

000000 FT

0010/0203 BLOOMFIELD
 SOUTH WOODBURY T
 000000 FT 2 0 05071 0 00 0136+62
 NC COWAN SCHOOL RD
 RIDGE RD
 (SR1028 SEG 0040/0000)
 MFC BEGIN = E
 0010/0000 LENGTH(AH 1064 BK 0000)

EXTRACT DATE: 12/18/2023 ROADWAY MANAGEMENT SYSTEM PAGE NUMBER: 235
 PRINT DATE: 12/20/2023 SLD COUNTY/SR - ANNUAL PRINT COUNTY: BEDFORD
 DIR: B TOTAL LEN: .211 MI. DIST: 09-1 SR: 1030
 LEFT MUN: SOUTH WOODBURY T RIGHT MUN: SOUTH WOODBURY T

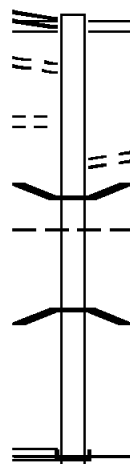
	001116 FT		001116 FT	REPLOGLE SCHOOL RD
			0010/1116	(SR1015 SEG 0080/0000)
	000000 FT		000000 FT	2 0 05072 0 00 0000+00
				RIDGE RD
				(SR1028 SEG 0080/1772)
				NC SR 1030 SH
RIDGE RD				MFC BEGIN = E
(SR1028 SEG 0080/1772)	0010/0000		0010/0000	LENGTH(AH 1116 BK 0000)



RAMP RD 000637 FT
 (SR8014 SEG 0250/0000) 0010/0637
 FROM 1044/0014 SH
 (CONN) 0010/0535
 DISHONG ST
 (BORO) 0010/0525

BLACK VALLEY RD
 (SR1004 SEG 0090/2241) 0010/0000

000000 FT



000637 FT WEST MAIN ST
 0010/0637 (SR1044 SEG 0020/0000)

0010/0520 TO 1044/0020 SH
 0010/0415 (CONN)
 BMSBG 05/1029/0010/0202
 EVERETT
 0010/0359 WEST PROVIDENCE T
 2 0 05034 0 00 0002+57
 RB JUN RIVER
 0010/0202 BMSBG 05/1029/0010/0202
 000000 FT 2 0 05034 0 00 0000+00
 NC EA RSTON RD
 INTER-BK BLACK VALLEY RD
 (SR1004 SEG 0090/2241)
 MFC BEGIN = E
 0010/0000 LENGTH(AH 0637 BK 0000)

DIR: B TOTAL LEN: 4.085 MI. DIST: 09-1 SR: 1028
 LEFT MUN: SOUTH WOODBURY T RIGHT MUN: SOUTH WOODBURY T

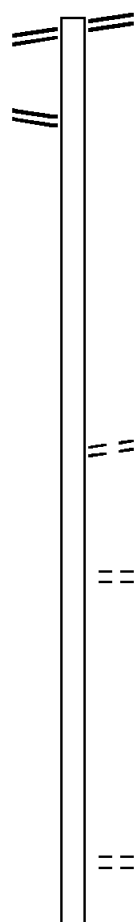
REPLOGLE SCHOOL RD 021567 FT
 (SR1015 SEG 0070/1944) 0080/2964

SR 1030 SH
 (SR1030 SEG 0010/0000) 0080/1772

018603 FT

015467 FT

012640 FT



021567 FT REPLOGLE SCHOOL RD
 0080/2964 (SR1015 SEG 0070/1944)

018603 FT 2 0 05071 0 00 0029+84
 0080/0000 LENGTH(AH 2964 BK 3136)

0070/0822 CAVE RD
 (T592)
 015467 FT 2 0 05071 0 00 0061+33
 FURRY'S ORCHARD RD
 (T587)
 0070/0000 LENGTH(AH 3136 BK 2827)

012640 FT 2 0 05071 0 00 0089+61
 DETTERLINE DR
 (T595)
 0060/0000 LENGTH(AH 2827 BK 2009)

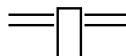
DIR: B TOTAL LEN: 4.085 MI. DIST: 09-1 SR: 1028
 LEFT MUN: SOUTH WOODBURY T RIGHT MUN: SOUTH WOODBURY T

	010631 FT		010631 FT 2 0 05071 0 00 0110+05 0050/0000 LENGTH(AH 2009 BK 2664)
MIDDLE RIDGE RD (T607) 2 0 05071 0 00 0136+62 COWAN SCHOOL RD (SR1032 SEG 0010/0000)	0040/0574 007967 FT 0040/0000	 	007967 FT 0040/0000 LENGTH(AH 2664 BK 2859)
	005108 FT		005108 FT 2 0 05081 0 00 0050+16 0030/0000 LENGTH(AH 2859 BK 2552)
	002556 FT		002556 FT 2 0 05081 0 00 0025+04 0020/0000 LENGTH(AH 2552 BK 2556)
	000000 FT		000000 FT 2 0 05081 0 00 0000+00 VILLAGE: LAFAYETTEVILLE NC RIDGE RD LAFAYETTE RD (SR0867 SEG 0050/0000) INTER-BK FLITCH RD (TWP) MFC BEGIN = E 0010/0000 LENGTH(AH 2556 BK 0000)



EXTRACT DATE: 12/18/2023 ROADWAY MANAGEMENT SYSTEM PAGE NUMBER: 231
PRINT DATE: 12/20/2023 SLD COUNTY/SR - ANNUAL PRINT COUNTY: BEDFORD
DIR: B TOTAL LEN: 1.915 MI. DIST: 09-1 SR: 1027
LEFT MUN: SOUTH WOODBURY T RIGHT MUN: SOUTH WOODBURY T

010109 FT



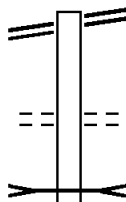
010109 FT BRUMBAUGH RD
0050/2195 (SR0869 SEG 0440/0000)
CHESTNUT ST

DIR: B TOTAL LEN: 1.915 MI. DIST: 09-1 SR: 1027
 LEFT MUN: SOUTH WOODBURY T RIGHT MUN: SOUTH WOODBURY T

		==	0050/2107 (T701)
	007914 FT		007914 FT 2 0 05064 0 00 0079+63 [S] 0050/0000 LENGTH(AH 2195 BK 1653)
2 0 05064 0 00 0062+31	006261 FT		006261 FT
LC FOR CAVE RD	0040/0000	==	[S] 0040/0000 LENGTH(AH 1653 BK 1701)
(CONN)	0030/1382		
CAVE RD			
(T592)			
	004560 FT		004560 FT 2 0 05064 0 00 0044+92 [S] 0030/0000 LENGTH(AH 1701 BK 3076)
	001484 FT		001484 FT 2 0 05064 0 00 0014+93 GOLDEN RULE DR (T561)
		==	[S] 0020/0000 LENGTH(AH 3076 BK 1484)
		==	0010/1457 BMSSEN 05/1027/0010/1422
			2 0 05064 0 00 0014+33
			BEAVER CREEK
			0010/1422 BMSBG 05/1027/0010/1422
	000000 FT		000000 FT 2 0 05064 0 00 0000+00 VILLAGE: SALEMVILLE NC KINGS RD SALEMVILLE RD (SR1026 SEG 0050/0000)
			MFC BEGIN = D
			[S] 0010/0000 LENGTH(AH 1484 BK 0000)

EXTRACT DATE: 12/18/2023 ROADWAY MANAGEMENT SYSTEM PAGE NUMBER: 229
 PRINT DATE: 12/20/2023 SLD COUNTY/SR - ANNUAL PRINT COUNTY: BEDFORD
 DIR: B TOTAL LEN: 4.563 MI. DIST: 09-1 SR: 1026
 LEFT MUN: SOUTH WOODBURY T RIGHT MUN: SOUTH WOODBURY T

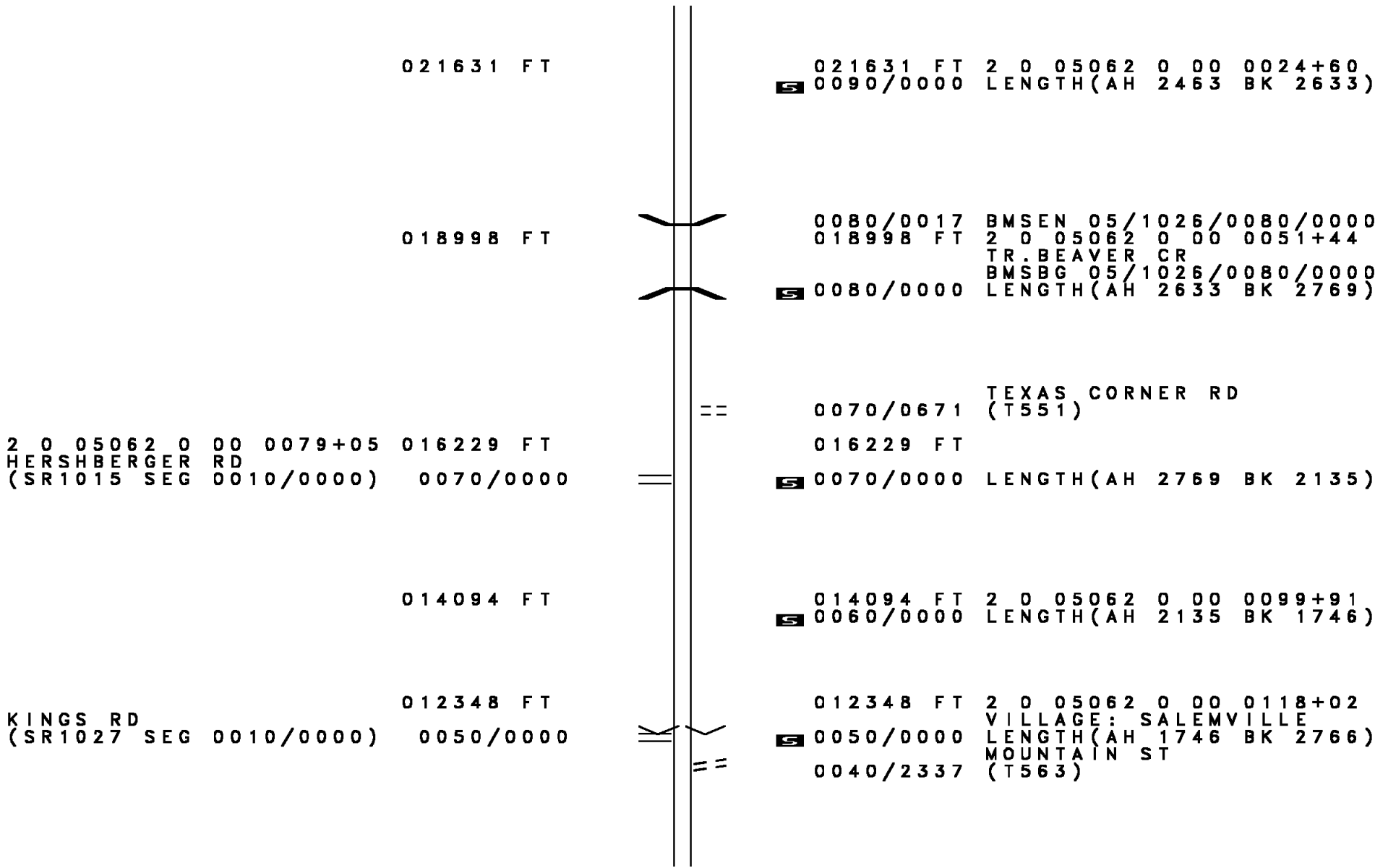
CHURCH VIEW RD 024094 FT
 (SR1005 SEG 0170/0000) 0090/2463



024094 FT CHURCH VIEW RD
 0090/2463 (SR1005 SEG 0170/0000)

0090/1552 TEXAS CORNER RD
 (T551)
 TR. BEAVER CR
 STRUCTURE LENGTH 12 FT
 0090/1238 BMSID 05/1026/0090/1238

DIR: B TOTAL LEN: 4.563 MI. DIST: 09-1 SR: 1026
 LEFT MUN: SOUTH WOODBURY T RIGHT MUN: SOUTH WOODBURY T



021631 FT

021631 FT 2 0 05062 0 00 0024+60
 0090/0000 LENGTH(AH 2463 BK 2633)

018998 FT

0080/0017 BMS EN 05/1026/0080/0000
 018998 FT 2 0 05062 0 00 0051+44
 TR. BEAVER CR
 BMSBG 05/1026/0080/0000
 0080/0000 LENGTH(AH 2633 BK 2769)

2 0 05062 0 00 0079+05 016229 FT
 HERSHBERGER RD
 (SR1015 SEG 0010/0000) 0070/0000

0070/0671 TEXAS CORNER RD
 (T551)
 016229 FT
 0070/0000 LENGTH(AH 2769 BK 2135)

014094 FT

014094 FT 2 0 05062 0 00 0099+91
 0060/0000 LENGTH(AH 2135 BK 1746)

KINGS RD
 (SR1027 SEG 0010/0000) 0050/0000

012348 FT 2 0 05062 0 00 0118+02
 VILLAGE: SALEMVILLE
 0050/0000 LENGTH(AH 1746 BK 2766)
 MOUNTAIN ST
 0040/2337 (T563)

DIR: B TOTAL LEN: 4.563 MI. DIST: 09-1 SR: 1026
LEFT MUN: SOUTH WOODBURY T RIGHT MUN: SOUTH WOODBURY T

2 0 05062 0 00 0145+69 009582 FT
GOLDEN RULE RD
(T561) 0040/0000

009582 FT
0040/0000 LENGTH(AH 2766 BK 2626)

006956 FT

006956 FT 2 0 05062 0 01 0172+56
OAK HILL RD
(T571)
0030/0000 LENGTH(AH 2626 BK 3909)

AMELIA RD
(PRDR)

0020/0423
003047 FT

0020/0763 BMS EN 05/1026/0020/0730
2 0 05062 0 01 0204+35
BEAVER CREEK
0020/0730 BMSBG 05/1026/0020/0730
0020/0019 BMS EN 05/1026/0020/0000
003047 FT 2 0 05062 0 01 0211+64
TRIB BEAVER CREEK
0020/0000 BMSBG 05/1026/0020/0000
LENGTH(AH 3909 BK 3047)

000000 FT

000000 FT 2 0 05062 0 01 0242+15
NC SA LEMVILLE RD
BRUMBAUGH RD
(SRO869 SEG 0400/0000)
MFC BEGIN = D
0010/0000 LENGTH(AH 3047 BK 0000)

EXTRACT DATE: 12/18/2023 ROADWAY MANAGEMENT SYSTEM PAGE NUMBER: 226
 PRINT DATE: 12/20/2023 SLD COUNTY/SR - ANNUAL PRINT COUNTY: BEDFORD
 DIR: B TOTAL LEN: .000 MI. DIST: 09-1 SR: 1025
 LEFT MUN: HOPEWELL T RIGHT MUN: HOPEWELL T

000000	FT		000000	FT	
000000	FT	■	7080/0000	LENGTH(AH 2836 BK 2495)	
		::	000000	FT	
000000	FT	■	7070/0000	LENGTH(AH 2495 BK 3437)	
		::	000000	FT	
000000	FT	■	7060/0000	LENGTH(AH 3437 BK 3038)	
		::	000000	FT	
000000	FT	■	7050/0000	LENGTH(AH 3038 BK 3128)	
		::	000000	FT	
000000	FT	■	7040/0000	LENGTH(AH 3128 BK 2621)	
		::	000000	FT	
000000	FT	■	7030/0000	LENGTH(AH 2621 BK 2418)	
		::	000000	FT	
000000	FT	■	7020/0000	LENGTH(AH 2418 BK 3532)	
		::	000000	FT	
000000	FT	■	7010/0000	LENGTH(AH 3532 BK 0000)	

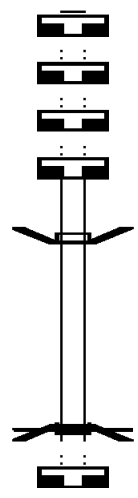
000159	FT		000159	FT	LENGTH(AH 2263 BK 3751)
000159	FT		7070/0000		
000159	FT		000159	FT	LENGTH(AH 3751 BK 0297)
000159	FT		7060/0000		
			000159	FT	LENGTH(AH 0297 BK 0126)
			7054/0000		BMSBN 05/1024/0052/0000
			INTER-AHD		JACKS CORNER RD
000033	FT		0052/0126		(T555)
			000033	FT	2 0 05 108 0 00 0063+93
			INTER-BK		JACKS CORNER RD
					(T555)
					YELLOW CREEK
					BMSBG 05/1024/0052/0000
000033	FT		0052/0000		LENGTH(AH 0126 BK 1977)
000033	FT		000033	FT	LENGTH(AH 1977 BK 3310)
000033	FT		7050/0000		
			000033	FT	LENGTH(AH 3310 BK 0033)
			7042/0000		BMSBN 05/1024/0040/0000
			INTER-AHD		JACKS CORNER RD
000000	FT		0040/0033		(T555)
			000000	FT	2 0 05 108 0 01 0118+47
			INTER-BK		JACKS CORNER RD
					(T555)
					MAPLE RUN
					BMSBG 05/1024/0040/0000
					MFC BEGIN = E
000000	FT		0040/0000		LENGTH(AH 0033 BK 2670)
000000	FT		000000	FT	LENGTH(AH 2670 BK 2371)
000000	FT		7030/0000		
000000	FT		000000	FT	LENGTH(AH 2371 BK 1334)
000000	FT		7020/0000		
			000000	FT	LENGTH(AH 1334 BK 0000)
			7010/0000		

EXTRACT DATE: 12/18/2023 ROADWAY MANAGEMENT SYSTEM PAGE NUMBER: 224
 PRINT DATE: 12/20/2023 SLD COUNTY/SR - ANNUAL PRINT COUNTY: BEDFORD
 DIR: B TOTAL LEN: .003 MI. DIST: 09-1 SR: 1023
 LEFT MUN: BROADTOP T RIGHT MUN: BROADTOP T

000015 FT
 000015 FT
 000015 FT
 000015 FT

 000000 FT

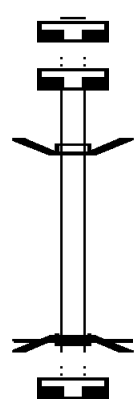
 000000 FT



000015 FT
 7050/0000 LENGTH(AH 3027 BK 2409)
 000015 FT
 7040/0000 LENGTH(AH 2409 BK 2575)
 000015 FT
 7030/0000 LENGTH(AH 2575 BK 2493)
 000015 FT
 7022/0000 LENGTH(AH 2493 BK 0015)
 BMSBN 05/1023/0020/0000
 INTER-AHD DUDLEY RD
 (T123)
 0020/0015
 000000 FT 2 0 05070 0 00 0015+20
 NC DU DUDLEY RD
 INTER-BK DUDLEY RD
 (T123)
 SIX MILE RUN
 BMSBG 05/1023/0020/0000
 MFC BEGIN = D
 0020/0000 LENGTH(AH 0015 BK 1524)
 000000 FT
 7010/0000 LENGTH(AH 1524 BK 0000)

EXTRACT DATE: 12/18/2023 ROADWAY MANAGEMENT SYSTEM PAGE NUMBER: 223
 PRINT DATE: 12/20/2023 SLD COUNTY/SR - ANNUAL PRINT COUNTY: BEDFORD
 DIR: B TOTAL LEN: .024 MI. DIST: 09-1 SR: 1022
 LEFT MUN: HOPEWELL T RIGHT MUN: HOPEWELL T

000127 FT
 000127 FT
 000000 FT
 000000 FT



000127 FT
 7020/0000 LENGTH(AH 3500 BK 3075)
 000127 FT
 7014/0000 LENGTH(AH 3075 BK 0127)
 INTER-AHD BMSBN 05/1022/0012/0000
 0012/0127 PRICES HILL RD
 (T531)
 000000 FT 2 0 05059 0 00 0000+57
 NC PR ICES HILL RD
 INTER-BK PRICES HILL RD
 (T531)
 YELLOW CREEK
 BMSBG 05/1022/0012/0000
 MFC BEGIN = E
 0012/0000 LENGTH(AH 0127 BK 0063)
 000000 FT
 7010/0000 LENGTH(AH 0063 BK 0000)

EXTRACT DATE: 12/18/2023 ROADWAY MANAGEMENT SYSTEM PAGE NUMBER: 222
PRINT DATE: 12/20/2023 SLD COUNTY/SR - ANNUAL PRINT COUNTY: BEDFORD
DIR: B TOTAL LEN: .089 MI. DIST: 09-1 SR: 1021
LEFT MUN: BROADTOP T RIGHT MUN: BROADTOP T

000472 FT



000472 FT
7092/0000 LENGTH(AH 2937 BK 0016)

EXTRACT DATE: 12/18/2023
PRINT DATE: 12/20/2023

ROADWAY MANAGEMENT SYSTEM
SLD COUNTY/SR - ANNUAL PRINT

PAGE NUMBER: 221
COUNTY: BEDFORD

DIR: B TOTAL LEN: .089 MI.
LEFT MUN: BROADTOP T

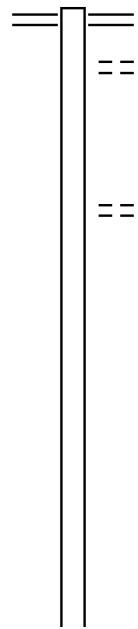
DIST: 09-1 SR: 1021
RIGHT MUN: BROADTOP T

SCHOOL ST
(BORO)

000456 FT		INTER-AHD 0090/0016 000456 FT INTER-BK	BMSEN 05/1021/0090/0000 HICKORY HILL RD (T121) 2 0 05107 0 00 0187+91 HICKORY HILL RD (T121) TR. SHOUPS RN BMSBG 05/1021/0090/0000 LENGTH(AH 0016 BK 1223)
000456 FT		5 0090/0000 000456 FT	7080/0000 LENGTH(AH 1223 BK 2105)
000456 FT		000456 FT	7070/0000 LENGTH(AH 2105 BK 3148)
000456 FT		000456 FT	7060/0000 LENGTH(AH 3148 BK 2246)
000456 FT		000456 FT	7050/0000 LENGTH(AH 2246 BK 2715)
000456 FT		000456 FT	7042/0000 LENGTH(AH 2715 BK 0015)
000441 FT		INTER-AHD 0040/0015 000441 FT INTER-BK	BMSEN 05/1021/0040/0000 HICKORY HILL RD (T121) 2 0 05107 0 00 0072+55 NC SR 1021 SH HICKORY HILL RD (T121) BREWSTR HOL BMSBG 05/1021/0040/0000 LENGTH(AH 0015 BK 3255)
000441 FT		5 0040/0000 000441 FT	7030/0000 LENGTH(AH 3255 BK 1678)
000441 FT		000441 FT	7020/0000 LENGTH(AH 1678 BK 1837)
000441 FT		000441 FT	7012/0000 LENGTH(AH 1837 BK 0441)
0010/0133		INTER-AHD 0010/0441	HICKORY HILL RD (T121) COALDALE B
000000 FT		0010/0055 000000 FT NC SP	WATER ST (BORO) 2 0 05107 0 00 0000+00 SPRING ST MAIN ST (SR1036 SEG 0050/1208) INTER-BK SPRING ST (BORO) MFC BEGIN = D
		5 0010/0000	LENGTH(AH 0441 BK 0000)

EXTRACT DATE: 12/18/2023 ROADWAY MANAGEMENT SYSTEM PAGE NUMBER: 220
 PRINT DATE: 12/20/2023 SLD COUNTY/SR - ANNUAL PRINT COUNTY: BEDFORD
 DIR: B TOTAL LEN: 8.775 MI. DIST: 09-1 SR: 1020
 LEFT MUN: BROADTOP T RIGHT MUN: BROADTOP T

046332 FT



046332 FT SANDY RUN RD
 0240/2541 (SR0915 SEG 0010/0691)
 GRIFFITH RD
 0240/2385 (T711)

043791 FT

0240/0788 CHILDERS RIDGE RD
 (GOVT)
 043791 FT 2 0 05056 0 05 0524+08
 S 0240/0000 LENGTH(AH 2541 BK 2030)

041761 FT

041761 FT 2 0 05056 0 05 0504+05
 S 0230/0000 LENGTH(AH 2030 BK 3078)

DIR: B TOTAL LEN: 8.775 MI. DIST: 09-1 SR: 1020
LEFT MUN: BROADTOP T RIGHT MUN: BROADTOP T

2 0 05056 0 05 0473+27 038683 FT
VALLEY CHURCH RD
(T485) 0220/0000

038683 FT HARBOR MOUNTAIN RD
(T484)
5 0220/0000 LENGTH(AH 3078 BK 2819)

035864 FT

5 035864 FT 2 0 05056 0 05 0444+37
5 0210/0000 LENGTH(AH 2819 BK 2033)

033831 FT

5 033831 FT 2 0 05056 0 05 0424+04
5 0200/0000 LENGTH(AH 2033 BK 2089)

031742 FT

5 031742 FT 2 0 05056 0 05 0403+15
5 0190/0000 LENGTH(AH 2089 BK 2458)

029284 FT

5 029284 FT 2 0 05056 0 04 0380+26
5 0180/0000 LENGTH(AH 2458 BK 1988)

027296 FT

5 027296 FT 2 0 05056 0 04 0360+38
5 0170/0000 LENGTH(AH 1988 BK 3449)

DIR: B TOTAL LEN: 8.775 MI. DIST: 09-1 SR: 1020
 LEFT MUN: BROADTOP T RIGHT MUN: BROADTOP T

023847 FT

023847 FT 2 0 05056 0 04 0325+28
 S 0160/0000 LENGTH(AH 3449 BK 3714)

020133 FT

0150/0036 BMS EN 05/1020/0150/0000
 020133 FT 2 0 05056 0 04 0288+18
 SHER. VAL. RUN
 S 0150/0000 BMSBG 05/1020/0150/0000
 LENGTH(AH 3714 BK 1803)

018330 FT

018330 FT 2 0 05056 0 04 0270+06
 S 0140/0000 LENGTH(AH 1803 BK 2185)

016145 FT

0130/0045 BMS EN 05/1020/0130/0000
 016145 FT 2 0 05056 0 03 0248+41
 SHER. VAL. RUN
 S 0130/0000 BMSBG 05/1020/0130/0000
 LENGTH(AH 2185 BK 1322)

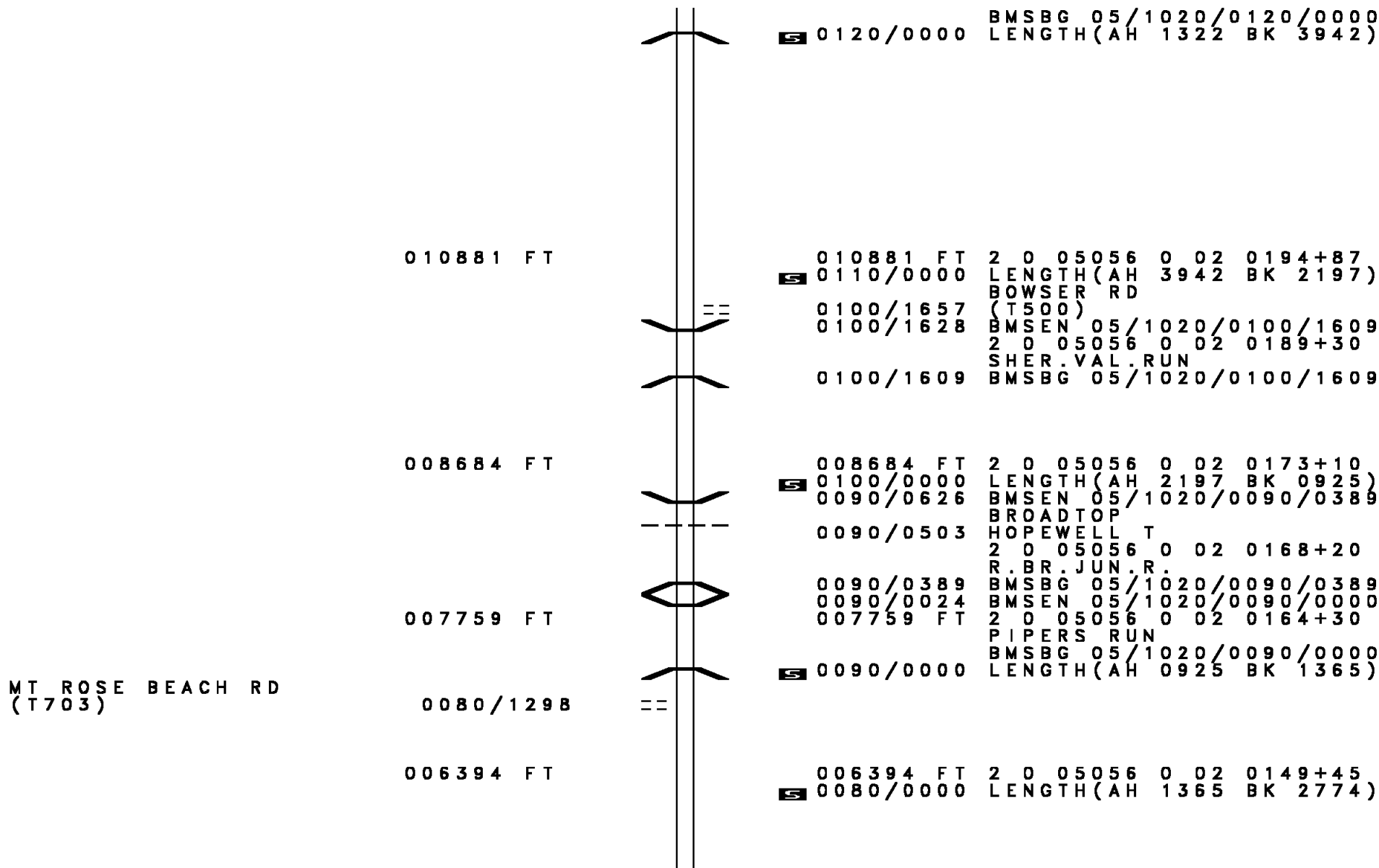
0120/0706 BMS EN 05/1020/0120/0669
 2 0 05056 0 02 0235+02
 SHERMAN VALLEY RUN

0120/0669 BMSBG 05/1020/0120/0669

014823 FT

0120/0058 BMS EN 05/1020/0120/0000
 014823 FT 2 0 05056 0 02 0235+02
 SHERMAN VALLEY RUN

DIR: B TOTAL LEN: 8.775 MI. DIST: 09-1 SR: 1020
 LEFT MUN: BROADTOP T RIGHT MUN: BROADTOP T



S 0120/0000 BMSBG 05/1020/0120/0000
 LENGTH(AH 1322 BK 3942)

010881 FT **S** 0110/0000 2 0 05056 0 02 0194+87
 LENGTH(AH 3942 BK 2197)
 BOWSER RD

0100/1657 (T500)
 0100/1628 BMSSEN 05/1020/0100/1609
 2 0 05056 0 02 0189+30
 SHER. VAL. RUN
 0100/1609 BMSBG 05/1020/0100/1609

008684 FT **S** 0100/0000 2 0 05056 0 02 0173+10
 LENGTH(AH 2197 BK 0925)
 0090/0626 BMSSEN 05/1020/0090/0389

0090/0503 BROADTOP
 HOPEWELL T
 2 0 05056 0 02 0168+20
 R. BR. JUN. R.

0090/0389 BMSBG 05/1020/0090/0389
 0090/0024 BMSSEN 05/1020/0090/0000
 007759 FT 2 0 05056 0 02 0164+30
 PIPERS RUN

MT ROSE BEACH RD (T703) **S** 0090/0000 BMSBG 05/1020/0090/0000
 0080/1298 LENGTH(AH 0925 BK 1365)

006394 FT **S** 0080/0000 2 0 05056 0 02 0149+45
 LENGTH(AH 1365 BK 2774)

DIR: B TOTAL LEN: 8.775 MI. DIST: 09-1 SR: 1020
 LEFT MUN: HOPEWELL T RIGHT MUN: HOPEWELL T

2 0 05056 0 02 0122+52 003620 FT
 POLECAT HOLLOW RD
 (T526) 0070/0000

2 0 05056 0 02 0087+00 000045 FT
 PLANK RD
 (SR1009 SEG 0080/0000) 0060/0000

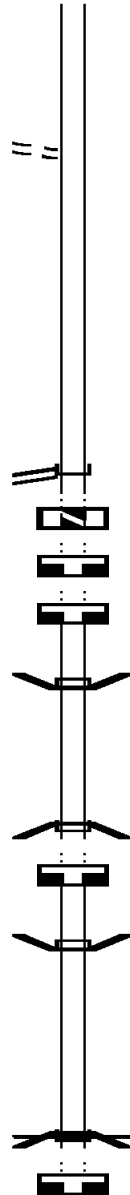
000045 FT
 000045 FT

000018 FT

000018 FT

000000 FT

000000 FT



003620 FT

0070/0000 LENGTH(AH 2774 BK 3575)

000045 FT
 INTER-BK

0060/0000 CYPHER RD
 (SR1009 SEG 0080/0000)
 LTH AH 003575 BK 000100

000045 FT
 7052/0000 LTH AH 000100 BK 001585

000045 FT
 7040/0000 LENGTH(AH 1585 BK 1988)

000045 FT
 7032/0000 LENGTH(AH 1988 BK 0027)

INTER-AHD BMSBG 05/1020/0030/0000
 CYPHER RD

0030/0027 (TWP)
 000018 FT 2 0 05056 0 01 0040+05
 INTER-BK CYPHER RD

(TWP)
 PIPERS RUN

0030/0000 BMSBG 05/1020/0030/0000
 LENGTH(AH 0027 BK 3646)

000018 FT
 7022/0000 LENGTH(AH 3646 BK 0018)

INTER-AHD BMSBG 05/1020/0020/0000
 CYPHER RD

0020/0018 (TWP)
 000000 FT 2 0 05056 0 01 0003+23

INTER-BK CYPHER RD
 CYPHER RD

(TWP)
 TR. PIPERS RN

BMSBG 05/1020/0020/0000
 MFC BEGIN = D

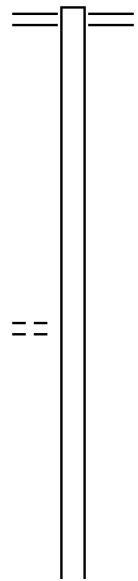
0020/0000 LENGTH(AH 0018 BK 1777)

000000 FT
 7010/0000 LENGTH(AH 1777 BK 0000)

EXTRACT DATE: 12/18/2023 ROADWAY MANAGEMENT SYSTEM PAGE NUMBER: 215
 PRINT DATE: 12/20/2023 SLD COUNTY/SR - ANNUAL PRINT COUNTY: BEDFORD
 DIR: B TOTAL LEN: 5.409 MI. DIST: 09-1 SR: 1019
 LEFT MUN: LIBERTY T RIGHT MUN: LIBERTY T

028558 FT

028558 FT RAYSTOWN RD
 0120/3406 (SR0026 SEG 0860/1103)



2 0 05063 0 01 0263+24 025152 FT
 MANSPEAKER RD
 (T612) 0120/0000

025152 FT
 0120/0000 LENGTH(AH 3406 BK 1237)

023915 FT

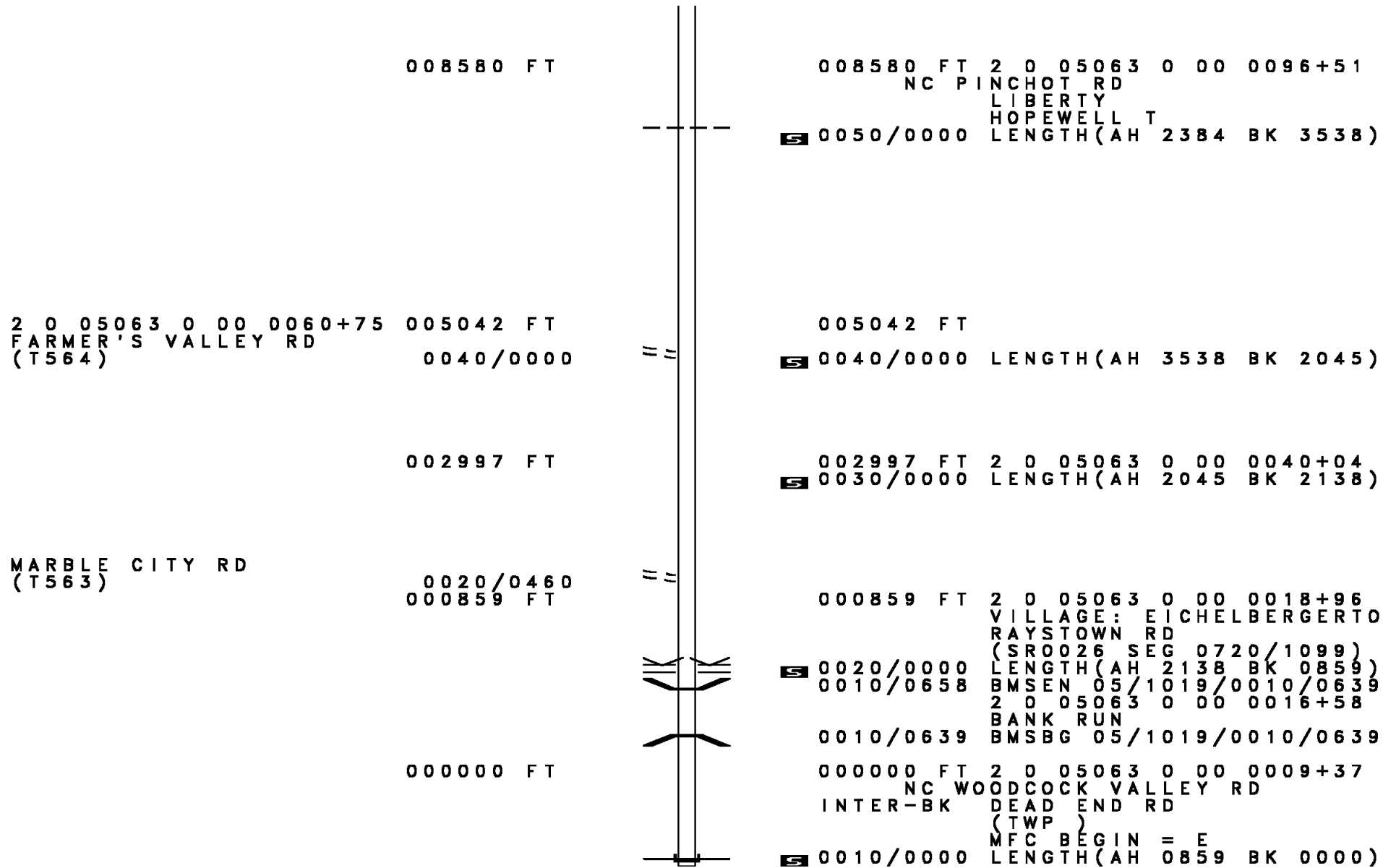
023915 FT 2 0 05063 0 01 0250+93
 0110/0000 LENGTH(AH 1237 BK 2643)

DIR: B TOTAL LEN: 5.409 MI. DIST: 09-1 SR: 1019
 LEFT MUN: LIBERTY T RIGHT MUN: LIBERTY T

Stationing	Structure	Length	Notes
021272 FT	0100/0000	2 0 05063 0 01	0224+50 LENGTH(AH 2643 BK 3280)
017992 FT	0090/0000	2 0 05063 0 00	0191+60 MILLERS RD (T606) LENGTH(AH 3280 BK 3084)
0080/2583	0080/2535		RAVERS RUN STRUCTURE LENGTH 20 FT BMSID 05/1019/0080/2535
014908 FT	0080/0000	2 0 05063 0 00	0160+30 LENGTH(AH 3084 BK 2092)
012816 FT	0070/0000	2 0 05063 0 00	0138+88 CARBERRY RD (T568) LENGTH(AH 2092 BK 1852)
010964 FT	0060/0000	2 0 05063 0 00	0119+85 LENGTH(AH 1852 BK 2384)

RAVERS GAP RD
(T605)

DIR: B TOTAL LEN: 5.409 MI. DIST: 09-1 SR: 1019
 LEFT MUN: LIBERTY T RIGHT MUN: LIBERTY T



EXTRACT DATE: 12/18/2023 ROADWAY MANAGEMENT SYSTEM PAGE NUMBER: 212
PRINT DATE: 12/20/2023 SLD COUNTY/SR - ANNUAL PRINT COUNTY: BEDFORD
DIR: B TOTAL LEN: 4.438 MI. DIST: 09-1 SR: 1018
LEFT MUN: BEDFORD T RIGHT MUN: BEDFORD T

023435 FT

BRIAR VALLEY RD
(SR1014 SEG 0070/0000) 0090/2218



023435 FT
INTER-AHD

YOUNTS RD
(T508)
BRIAR VALLEY RD
(SR1014 SEG 0070/0000)

DIR: B TOTAL LEN: 4.438 MI. DIST: 09-1 SR: 1018
 LEFT MUN: BEDFORD T RIGHT MUN: BEDFORD T

2 0 05100 0 03 0215+00 021217 FT
 SHOEMAKER RD
 (T533) 0090/0000

==

021217 FT
 0090/0000 LENGTH(AH 2218 BK 3060)

018157 FT

018157 FT 2 0 05100 0 03 0184+13
 0080/0000 LENGTH(AH 3060 BK 3274)

014883 FT

014883 FT 2 0 05100 0 03 0150+31
 0070/0000 LENGTH(AH 3274 BK 2442)

012441 FT

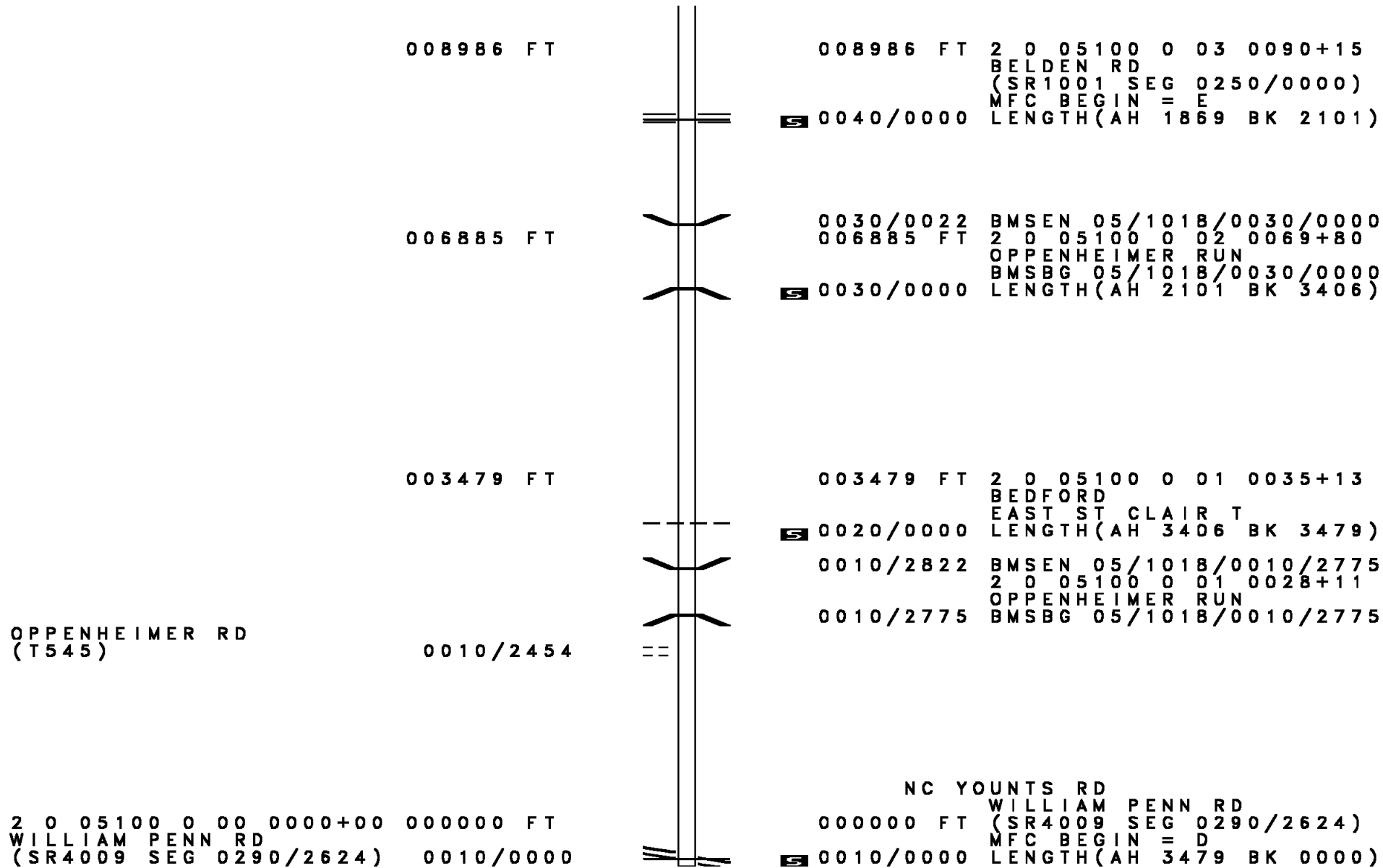
==

012441 FT 2 0 05100 0 03 0125+25
 MESSIAH CHURCH RD
 (T750)
 0060/0000 LENGTH(AH 2442 BK 1586)

010855 FT

010855 FT 2 0 05100 0 03 0109+00
 0050/0000 LENGTH(AH 1586 BK 1869)

DIR: B TOTAL LEN: 4.438 MI. DIST: 09-1 SR: 1018
 LEFT MUN: BEDFORD T RIGHT MUN: BEDFORD T



008986 FT

008986 FT 2 0 05100 0 03 0090+15
 BELDEN RD
 (SR1001 SEG 0250/0000)
 MFC BEGIN = E
 S 0040/0000 LENGTH(AH 1869 BK 2101)

006885 FT

0030/0022 BMSBN 05/1018/0030/0000
 006885 FT 2 0 05100 0 02 0069+80
 OPPENHEIMER RUN
 BMSBG 05/1018/0030/0000
 S 0030/0000 LENGTH(AH 2101 BK 3406)

003479 FT

003479 FT 2 0 05100 0 01 0035+13
 BEDFORD
 EAST ST CLAIR T
 S 0020/0000 LENGTH(AH 3406 BK 3479)
 0010/2822 BMSBN 05/1018/0010/2775
 2 0 05100 0 01 0028+11
 OPPENHEIMER RUN
 0010/2775 BMSBG 05/1018/0010/2775

OPPENHEIMER RD
 (T545)


0010/2454

2 0 05100 0 00 0000+00 000000 FT
 WILLIAM PENN RD
 (SR4009 SEG 0290/2624) 0010/0000

NC YOUNTS RD
 WILLIAM PENN RD
 000000 FT (SR4009 SEG 0290/2624)
 MFC BEGIN = D
 S 0010/0000 LENGTH(AH 3479 BK 0000)

EXTRACT DATE: 12/18/2023 ROADWAY MANAGEMENT SYSTEM PAGE NUMBER: 209
PRINT DATE: 12/20/2023 SLD COUNTY/SR - ANNUAL PRINT COUNTY: BEDFORD
DIR: B TOTAL LEN: 4.779 MI. DIST: 09-1 SR: 1017
LEFT MUN: WOODBURY T RIGHT MUN: WOODBURY T

025235 FT



025235 FT AH-BLAIR (07)
INTER-AHD HICKORY BOTTOM RD
0100/1736 (SR2003 SEG 0010/0000)

DIR: B TOTAL LEN: 4.779 MI. DIST: 09-1 SR: 1017
LEFT MUN: WOODBURY T RIGHT MUN: WOODBURY T

023499 FT

023499 FT 2 0 05082 0 00 0235+10
0100/0000 LENGTH(AH 1736 BK 2737)

== 0090/1430 SPRING FARM RD
(TWP)

2 0 05082 0 00 0207+73 020762 FT
REPLOGLE RD
(T647) 0090/0000

020762 FT
0090/0000 LENGTH(AH 2737 BK 2726)

018036 FT

== 0080/0211 WILD CHERRY TREE DR
(TWP)
018036 FT 2 0 05082 0 00 0179+85
0080/0000 LENGTH(AH 2726 BK 2870)

2 0 05082 0 00 0151+80 015166 FT
HERSHBERGER RD
(T641) 0070/0000

015166 FT
0070/0000 LENGTH(AH 2870 BK 3044)

012122 FT














== 012122 FT 2 0 05082 0 00 0121+36
PULPIT RD
(T636)
0060/0000 LENGTH(AH 3044 BK 0866)

2 0 05082 0 00 0112+56 011256 FT

011256 FT

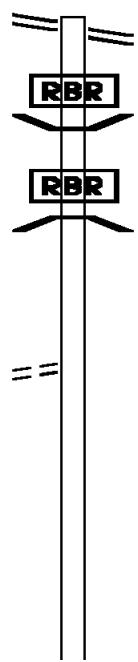
DIR: B TOTAL LEN: 4.779 MI. DIST: 09-1 SR: 1017
 LEFT MUN: WOODBURY T RIGHT MUN: WOODBURY T

STATE ST (SR1038 SEG 0010/3004)	0050/0000	==	0050/0000 LENGTH(AH 0866 BK 2615)
RIDGEVIEW DR (PRDR)	0040/1910	==	
2 0 05082 0 00 0086+51 008641 FT MILL ST (T635)	0040/0000	==	008641 FT 0040/0000 LENGTH(AH 2615 BK 3580)
	005061 FT		005061 FT 2 0 05082 0 00 0050+53 0030/0000 LENGTH(AH 3580 BK 2825)
	002236 FT	==	002236 FT 2 0 05082 0 00 0022+39 SMITH RD (T678) 0020/0000 LENGTH(AH 2825 BK 2236)
BERMUDA RD (PRDR)	0010/0299 000000 FT	==	000000 FT 2 0 05082 0 00 0000+00 NC HICKORY BOTTOM RD WOODBURY PK (SRO036 SEG 0110/1581) MFC BEGIN = E 0010/0000 LENGTH(AH 2236 BK 0000)

000172 FT		000172 FT 7034/0000	LENGTH(AH 0100 BK 0153) BMSSEN 05/1016/0030/0000
		INTER-AHD 0030/0153	CHALYBEATE RD (T493)
000019 FT		000019 FT INTER-BK	2 0 05048 0 02 0077+64 CHALYBEATE RD (T493)
		000019 FT 7024/0000	DUNNING CREEK BMSBG 05/1016/0030/0000
000019 FT		000019 FT 7024/0000	LENGTH(AH 0100 BK 0100)
		INTER-AHD 0020/0004	CHALYBEATE RD (T480)
000015 FT		000015 FT INTER-BK	2 0 05048 0 01 0042+42 CHALYBEATE RD (T480)
		000015 FT 7014/0000	LENGTH(AH 0004 BK 0100)
000015 FT		000015 FT 7014/0000	LENGTH(AH 0100 BK 0015) BMSSEN 05/1016/0010/0000
		INTER-AHD 0010/0015	CHALYBEATE RD (T480)
000000 FT		000000 FT NC CH	2 0 05048 0 00 0026+21 CHALYBEATE RD CHALYBEATE RD (T480)
		000000 FT 7008/0000	TR DUNNINGS CREEK BMSBG 05/1016/0010/0000
000000 FT		000000 FT 7008/0000	LENGTH(AH 0015 BK 0100) LENGTH(AH 0100 BK 0000)

EXTRACT DATE: 12/18/2023 ROADWAY MANAGEMENT SYSTEM PAGE NUMBER: 205
 PRINT DATE: 12/20/2023 SLD COUNTY/SR - ANNUAL PRINT COUNTY: BEDFORD
 DIR: B TOTAL LEN: 6.499 MI. DIST: 09-1 SR: 1015
 LEFT MUN: WOODBURY T RIGHT MUN: WOODBURY T

WOODBURY PK 034316 FT
 (SR0036 SEG 0130/1337) 0150/1936



034316 FT WOODBURY PK
 0150/1936 (SR0036 SEG 0130/1337)

2 0 05124 0 00 0070+25 032380 FT
 KELLY RD
 (T631) 0150/0000

0150/1496 BMS EN 05/1015/0150/1432
 2 0 05124 0 00 0084+54
 P3
 0150/1432 YELLOW CREEK
 BMSBG 05/1015/0150/1432

032380 FT
 5 0150/0000 LENGTH(AH 1936 BK 2049)

030331 FT

5 030331 FT 2 0 05124 0 00 0049+82
 5 0140/0000 LENGTH(AH 2049 BK 2471)

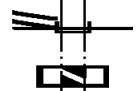
DIR: B TOTAL LEN: 6.499 MI. DIST: 09-1 SR: 1015
LEFT MUN: WOODBURY T RIGHT MUN: WOODBURY T

027860 FT

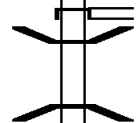
027860 FT 2 0 05124 0 00 0025+02
0130/0000 LENGTH(AH 2471 BK 2502)

2 0 05124 0 00 0000+00 025358 FT
POTTER CREEK RD
(SR0868 SEG 0040/0000) 0120/0000
025358 FT

NC POTTER CREEK BRANCH RD
INTER-BK POTTER CREEK RD
025358 FT (SR0868 SEG 0040/0000)
MFC BEGIN = E
0120/0000 LTH AH 002502 BK 000100
025358 FT
7114/0000 LTH AH 000100 BK 002277
INTER-AHD POTTER CREEK RD
(SR0868 SEG 0030/0830)

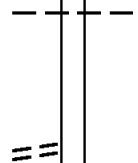


0110/2277 (SR0868 SEG 0030/0830)
0110/2181 POTTER CREEK RD
BMSEN 05/1015/0110/2158
2 0 05076 0 00 0120+93
POTTER CREEK
0110/2158 BMSBG 05/1015/0110/2158



2 0 05076 0 00 0099+32 023081 FT
MIDDLE RIDGE RD
(T607) 0110/0000

WOODBURY
0110/0958 SOUTH WOODBURY T
023081 FT
0110/0000 LENGTH(AH 2277 BK 2933)



020148 FT

020148 FT 2 0 05076 0 00 0070+59
0100/0000 LENGTH(AH 2933 BK 1859)

DIR: B TOTAL LEN: 6.499 MI. DIST: 09-1 SR: 1015
 LEFT MUN: SOUTH WOODBURY T RIGHT MUN: SOUTH WOODBURY T

2 0 05076 0 00 0052+00 018289 FT
 TEETER SCHOOL RD
 (T686) 0090/0000

2 0 05076 0 00 0028+66 015950 FT
 SR 1030 SH
 (SR1030 SEG 0010/1116) 0080/0000

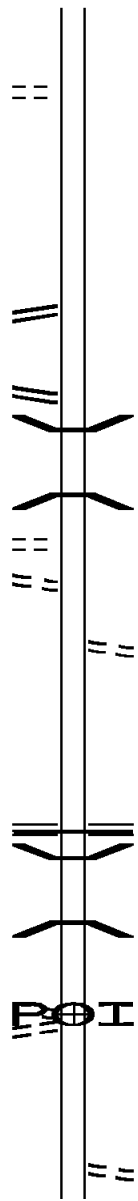
RIDGE RD
 (SR1028 SEG 0080/2964) 0070/1944

LC TO MILL ST
 (CONN) 0070/1460
 MILL ST
 (T560) 0070/1135

013070 FT

CHESTNUT ST
 (TWP) 0060/0607
 CHURCH ST
 (TWP)

012128 FT



018289 FT

0090/0000 LENGTH(AH 1859 BK 2339)

015950 FT

0080/0000 LENGTH(AH 2339 BK 2880)

0070/1543 BMS EN 05/1015/0070/1513
 2 0 05076 0 00 0015+05
 TR THREE SPRINGS RUN

0070/1513 BMSBG 05/1015/0070/1513

0070/1043 OTT RD
 (T570)

013070 FT 2 0 05076 0 00 0000+00
 NC REPLOGLE SCHOOL RD
 BRUMBAUGH RD
 (SR0869 SEG 0450/0000)

0070/0000 LENGTH(AH 2880 BK 0942)
 0060/0897 BMS EN 05/1015/0060/0878
 2 0 05101 0 00 0131+50

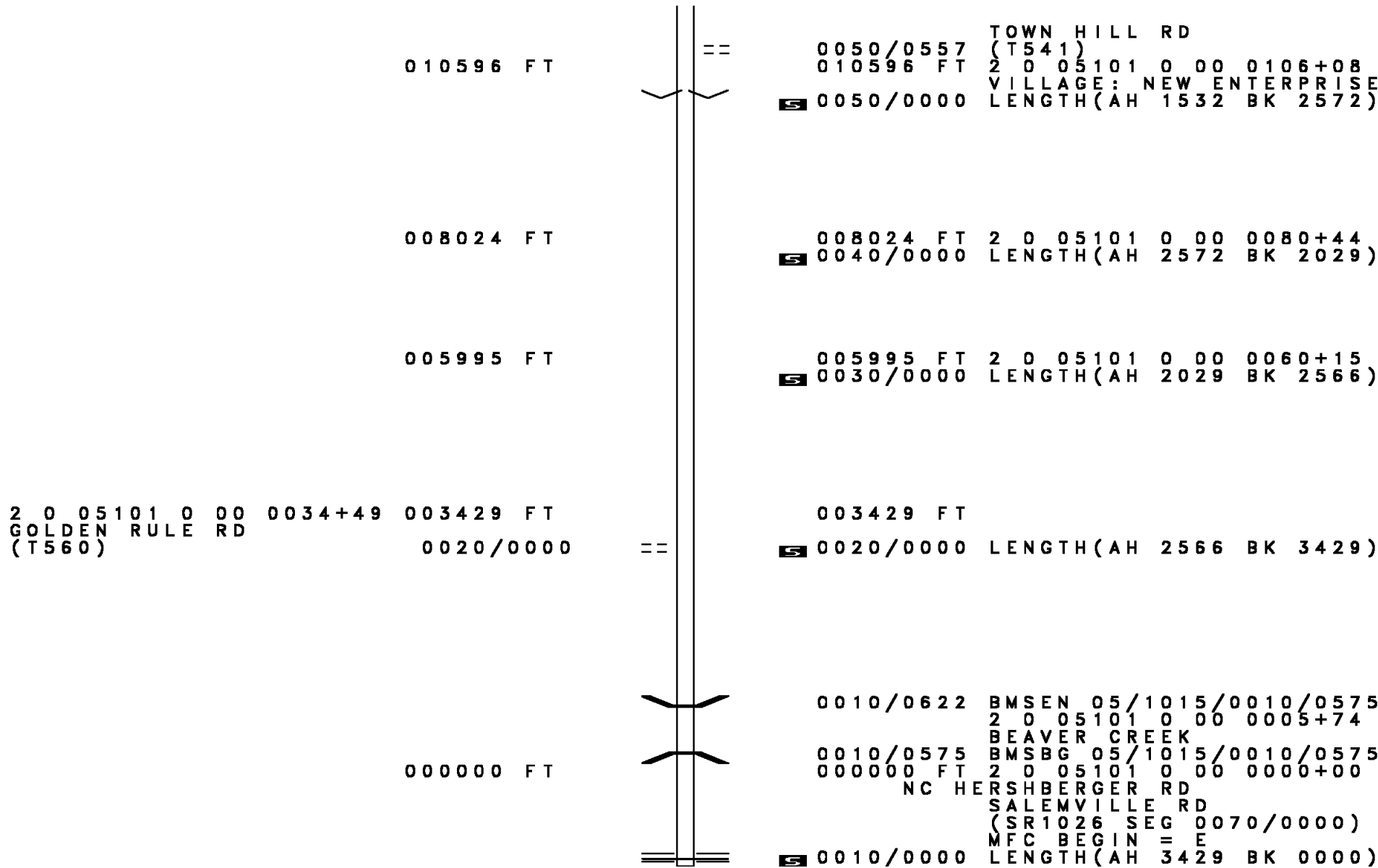
0060/0878 BMSBG 05/1015/0060/0878

(APRA) NES&LCO CORPORAT
 NC CHURCH ST

012128 FT 2 0 05101 0 00 0122+63
 NC CHESTNUT ST
 CHESTNUT ST
 (TWP)

0060/0000 LENGTH(AH 0942 BK 1532)

DIR: B TOTAL LEN: 6.499 MI. DIST: 09-1 SR: 1015
 LEFT MUN: SOUTH WOODBURY T RIGHT MUN: SOUTH WOODBURY T



010596 FT

==

0050/0557 TOWN HILL RD
 (T541)
 010596 FT 2 0 05101 0 00 0106+08
 VILLAGE: NEW ENTERPRISE
 0050/0000 LENGTH(AH 1532 BK 2572)

008024 FT

008024 FT 2 0 05101 0 00 0080+44
 0040/0000 LENGTH(AH 2572 BK 2029)

005995 FT

005995 FT 2 0 05101 0 00 0060+15
 0030/0000 LENGTH(AH 2029 BK 2566)

2 0 05101 0 00 0034+49 003429 FT
 GOLDEN RULE RD
 (T560) 0020/0000

==

003429 FT
 0020/0000 LENGTH(AH 2566 BK 3429)

000000 FT

0010/0622 BMS EN 05/1015/0010/0575
 2 0 05101 0 00 0005+74
 BEAVER CREEK
 0010/0575 BMSBG 05/1015/0010/0575
 000000 FT 2 0 05101 0 00 0000+00
 NC HERSHBERGER RD
 SALEMVILLE RD
 (SR1026 SEG = 0070/0000)
 MFC BEGIN = E
 0010/0000 LENGTH(AH 3429 BK 0000)

EXTRACT DATE: 12/18/2023 ROADWAY MANAGEMENT SYSTEM PAGE NUMBER: 201
PRINT DATE: 12/20/2023 SLD COUNTY/SR - ANNUAL PRINT COUNTY: BEDFORD

DIR: B TOTAL LEN: 3.325 MI. DIST: 09-1 SR: 1014
LEFT MUN: BEDFORD T RIGHT MUN: BEDFORD T

017557 FT

017557 FT
INTER-AHD IMLERTOWN RD
(SR1001 SEG 0160/0000)
IMLERTOWN RD
0070/1829 (SR1001 SEG 0160/0000)

2 0 05051 0 01 0195+77 015728 FT
YOUNTS RD
(SR1018 SEG 0090/2218) 0070/0000

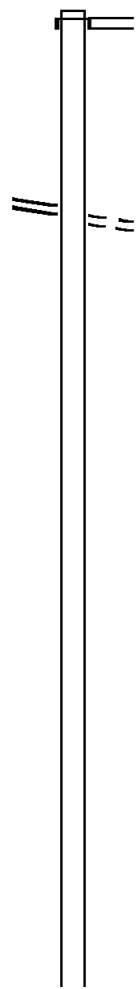
015728 FT YOUNTS RD
(T508)
5 0070/0000 LENGTH(AH 1829 BK 3005)

012723 FT

012723 FT 2 0 05051 0 01 0165+14
5 0060/0000 LENGTH(AH 3005 BK 3538)

009185 FT

009185 FT 2 0 05051 0 01 0129+98
5 0050/0000 LENGTH(AH 3538 BK 3471)



DIR: B TOTAL LEN: 3.325 MI. DIST: 09-1 SR: 1014
 LEFT MUN: BEDFORD T RIGHT MUN: BEDFORD T

RIVERBOAT RD
 (PRDR)

005714 FT

005714 FT 2 0 05051 0 00 0094+57
 0040/0000 LENGTH(AH 3471 BK 0630)
 LEISURE LN
 0030/0489 (PRDR)

0030/0368

0030/0320 BMSBN 05/1014/0030/0204
 2 0 05051 0 00 0090+31
 DUNNINGS CREEK
 0030/0204 BMSBG 05/1014/0030/0204
 WHISPERING WILLOW LN
 (PRDR)

005084 FT

0030/0058
 005084 FT 2 0 05051 0 00 0087+20
 NC BR 1AR VALLEY RD
 BRIAR VALLEY RD
 (T480)
 0030/0000 LENGTH(AH 0630 BK 2770)
 LC FOR BRIAR VALLEY RD
 0020/2672 (CONN)

002314 FT

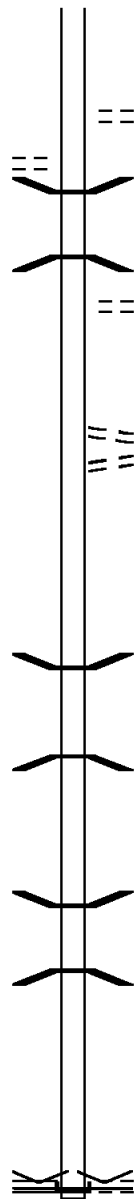
0020/0026 BMSBN 05/1014/0020/0000
 002314 FT 2 0 05051 0 00 0060+77
 TRIB DUNNING CREEK
 BMSBG 05/1014/0020/0000
 0020/0000 LENGTH(AH 2770 BK 2314)

000000 FT

0010/0390 BMSBN 05/1014/0010/0375
 2 0 05051 0 00 0041+28
 TRIB DUNNINGS CREEK
 0010/0375 BMSBG 05/1014/0010/0375
 000000 FT 2 0 05051 0 00 0037+56
 VILLAGE: BELDIN

IMLERTOWN RD
 (SR1001 SEG 0300/0000) 0010/0000

NC CHALYBEATE RD
 BELDEN RD
 (T506)
 INTER-BK CHALYBEATE RD
 (SR1001 SEG 0300/0000)
 MFC BEGIN = E
 0010/0000 LENGTH(AH 2314 BK 0000)

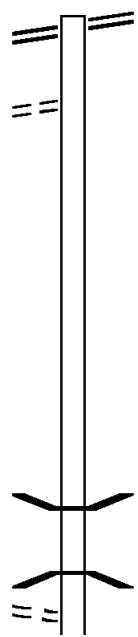


DIR: B TOTAL LEN: 3.118 MI. DIST: 09-1 SR: 1013
 LEFT MUN: EAST PROVIDENCE T RIGHT MUN: EAST PROVIDENCE T

MOUNTIAN CHAPEL RD 016461 FT
 (SR1011 SEG 0200/0000) 0060/3014
 RAMSEY RD
 (T484) 0060/2272

013447 FT

RIDGE RD
 (T444) 0050/0050



016461 FT BREEZEWOOD RD
 0060/3014 (SR1011 SEG 0200/0000)

013447 FT 2 0 05128 0 00 0135+27
 0060/0000 LENGTH(AH 3014 BK 3093)

0050/0187 BMS EN 05/1013/0050/0166
 2 0 05128 0 00 0105+67
 TRIB TUB MILL RUN
 0050/0166 BMSBG 05/1013/0050/0166

DIR: B TOTAL LEN: 3.118 MI. DIST: 09-1 SR: 1013
 LEFT MUN: EAST PROVIDENCE T RIGHT MUN: EAST PROVIDENCE T

2 0 05128 0 00 0103+82 010354 FT		010354 FT
BRANTNER RD		
(T455)	0050/0000 ==	5 0050/0000 LENGTH(AH 3093 BK 2307)
008047 FT		008047 FT 2 0 05128 0 00 0080+27
		5 0040/0000 LENGTH(AH 2307 BK 2521)
005526 FT		005526 FT 2 0 05128 0 00 0055+06
		5 0030/0000 LENGTH(AH 2521 BK 2489)
003037 FT		003037 FT 2 0 05128 0 00 0030+43
	==	TANNERY RD
		(T441)
		5 0020/0000 LENGTH(AH 2489 BK 3037)
000000 FT		000000 FT 2 0 05128 0 00 0000+00
		NC BR EEEZEWOOD RD
		LINCOLN HW
		(SR0030 SEG 0662/0271)
		(SR0030 SEG 0663/0249)
		INTER-BK POST HOUSE RD
		(T503)
		MFC BEGIN = E
		5 0010/0000 LENGTH(AH 3037 BK 0000)



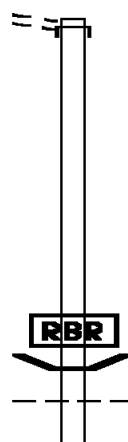
EXTRACT DATE: 12/18/2023 ROADWAY MANAGEMENT SYSTEM PAGE NUMBER: 197
 PRINT DATE: 12/20/2023 SLD COUNTY/SR - ANNUAL PRINT COUNTY: BEDFORD
 DIR: B TOTAL LEN: 2.486 MI. DIST: 09-1 SR: 1012
 LEFT MUN: WEST PROVIDENCE T RIGHT MUN: WEST PROVIDENCE T

BOWSER FARM RD
(T500)

013128 FT
0050/1902

011226 FT

009151 FT



013128 FT
INTER-AHD FRENCH CREEK RD
0050/1902 (T495)

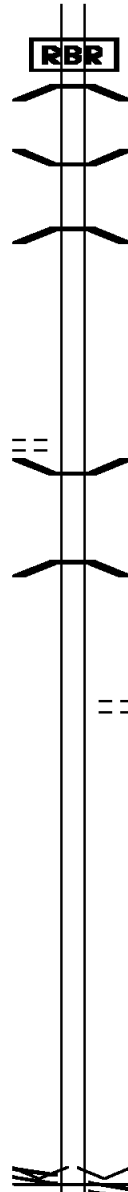
011226 FT 2 0 05050 0 01 0124+50
 0050/0000 LENGTH(AH 1902 BK 2075)

0040/0248 BMSN 05/1012/0040/0000
WEST PROVIDENCE
0040/0117 HOPEWELL T
009151 FT 2 0 05050 0 01 0104+23

DIR: B TOTAL LEN: 2.486 MI. DIST: 09-1 SR: 1012
 LEFT MUN: WEST PROVIDENCE T RIGHT MUN: WEST PROVIDENCE T

BRALLIER STATION RD
 (T467)

0030/0093
 005560 FT



PLANK RD
 (SR1009 SEG 0020/0000) 0010/0000

P3
 RAYSTOWN BR JUNIATA RIV
 BMSBG 05/1012/0040/0000
 LENGTH(AH 2075 BK 3591)

0040/0000

0030/2689 BMSBN 05/1012/0030/2645
 2 0 05050 0 01 0094+97
 JOHNS BR RAYSTWN BR JUN
 BMSBG 05/1012/0030/2645

0030/2645

0030/0016 BMSBN 05/1012/0030/0000
 2 0 05050 0 01 0067+63
 T JOHNS BR RAYTWN BR JU
 BMSBG 05/1012/0030/0000
 LENGTH(AH 3591 BK 3160)

0030/0000

0020/1659 BUNKER HILL RD
 (T466)

002400 FT
 002400 FT 2 0 05050 0 01 0030+10
 LENGTH(AH 3160 BK 2400)

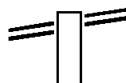
0020/0000

000000 FT 2 0 05050 0 01 0011+60
 VILLAGE: TATESVILLE
 NC RI TCHEY BRIDGE RD
 PLANK RD
 (SR1009 SEG 0020/0000)
 MFC BEGIN = E
 LENGTH(AH 2400 BK 0000)

0010/0000

EXTRACT DATE: 12/18/2023 ROADWAY MANAGEMENT SYSTEM PAGE NUMBER: 195
PRINT DATE: 12/20/2023 SLD COUNTY/SR - ANNUAL PRINT COUNTY: BEDFORD
DIR: B TOTAL LEN: 11.681 MI. DIST: 09-1 SR: 1011
LEFT MUN: EAST PROVIDENCE T RIGHT MUN: EAST PROVIDENCE T

LINCOLN HW 061678 FT
(SR0030 SEG 0700/1268) 0230/2471



061678 FT LINCOLN HW
0230/2471 (SR0030 SEG 0700/1268)

DIR: B TOTAL LEN: 11.681 MI. DIST: 09-1 SR: 1011
LEFT MUN: EAST PROVIDENCE T RIGHT MUN: EAST PROVIDENCE T

059207 FT

059207 FT 2 0 05112 0 00 0025+73
S 0230/0000 LENGTH(AH 2471 BK 2106)

057101 FT

057101 FT 2 0 05112 0 00 0046+79
I-76 (ABAND.)
OP ID 05/7076/9901/6461
S 0220/0000 LENGTH(AH 2106 BK 2698)

054403 FT

054403 FT 2 0 05112 0 01 0074+36
S 0210/0000 LENGTH(AH 2698 BK 3308)

SAINT PAUL RD
(PRDR)

0200/0512
051095 FT

051095 FT 2 0 05112 0 01 0107+44
NC BR BREEZEWOOD RD
BREEZEWOOD RD
(SR1013 SEG 0060/3014)
S 0200/0000 LENGTH(AH 3308 BK 2757)

048338 FT

048338 FT 2 0 05112 0 01 0135+01

DIR: B TOTAL LEN: 11.681 MI. DIST: 09-1 SR: 1011
LEFT MUN: EAST PROVIDENCE T RIGHT MUN: EAST PROVIDENCE T

5 0190/0000 LENGTH(AH 2757 BK 2276)

046062 FT

046062 FT 2 0 05112 0 01 0158+40
5 0180/0000 LENGTH(AH 2276 BK 3163)

042899 FT

042899 FT 2 0 05129 0 00 0165+09
5 0170/0000 LENGTH(AH 3163 BK 2954)

2 0 05129 0 00 0135+52 039945 FT
WEIST RD
(T430) 0160/0000

039945 FT
5 0160/0000 LENGTH(AH 2954 BK 1513)


038432 FT

038432 FT 2 0 05129 0 00 0120+39
5 0150/0000 LENGTH(AH 1513 BK 2720)

2 0 05129 0 00 0093+11 035712 FT
RAYS COVERD
(T491) 0140/0000

035712 FT
5 0140/0000 LENGTH(AH 2720 BK 2759)

DIR: B TOTAL LEN: 11.681 MI. DIST: 09-1 SR: 1011
 LEFT MUN: EAST PROVIDENCE T RIGHT MUN: EAST PROVIDENCE T

	032953 FT				
					032953 FT 2 0 05129 0 00 0065+52 0130/0000 LENGTH(AH 2759 BK 3119)
<p>2 0 05129 0 00 0034+62 FRENCH CREEK RD (T495)</p>	<p>029834 FT 0120/0000</p>	<p>==</p>	<p>==</p>		<p>029834 FT RAMSEY RD (T484) 0120/0000 LENGTH(AH 3119 BK 3559)</p>
<p>BATTLEGROUND HOLLOW RD (T445)</p>	<p>026275 FT 0110/0000</p>	<p>==</p>	<p>==</p>		<p>026275 FT 2 0 05040 0 01 0261+94 NC MOUNTAIN CHAPEL RD RIDGE RD (T444) 0110/0000 LENGTH(AH 3559 BK 2119)</p>
	024156 FT				<p>024156 FT 2 0 05040 0 01 0240+20 VILLAGE: GRACEVILLE 0100/0000 LENGTH(AH 2119 BK 3114)</p>

DIR: B TOTAL LEN: 11.681 MI. DIST: 09-1 SR: 1011
LEFT MUN: EAST PROVIDENCE T RIGHT MUN: EAST PROVIDENCE T

2 0 05040 0 01 0209+52 021042 FT
GRACEVILLE RD
(SR1008 SEG 0110/3294) 0090/0000

021042 FT

5 0090/0000 LENGTH(AH 3114 BK 2072)

018970 FT

018970 FT 2 0 05040 0 01 0188+82
GOLD MINE RD

5 0080/0000 LENGTH(AH 2072 BK 3451)
(T465)

015519 FT

015519 FT 2 0 05040 0 01 0154+31
5 0070/0000 LENGTH(AH 3451 BK 2837)

2 0 05040 0 01 0126+75 012682 FT
CHRISTIAN CHURCH RD
(T466) 0060/0000

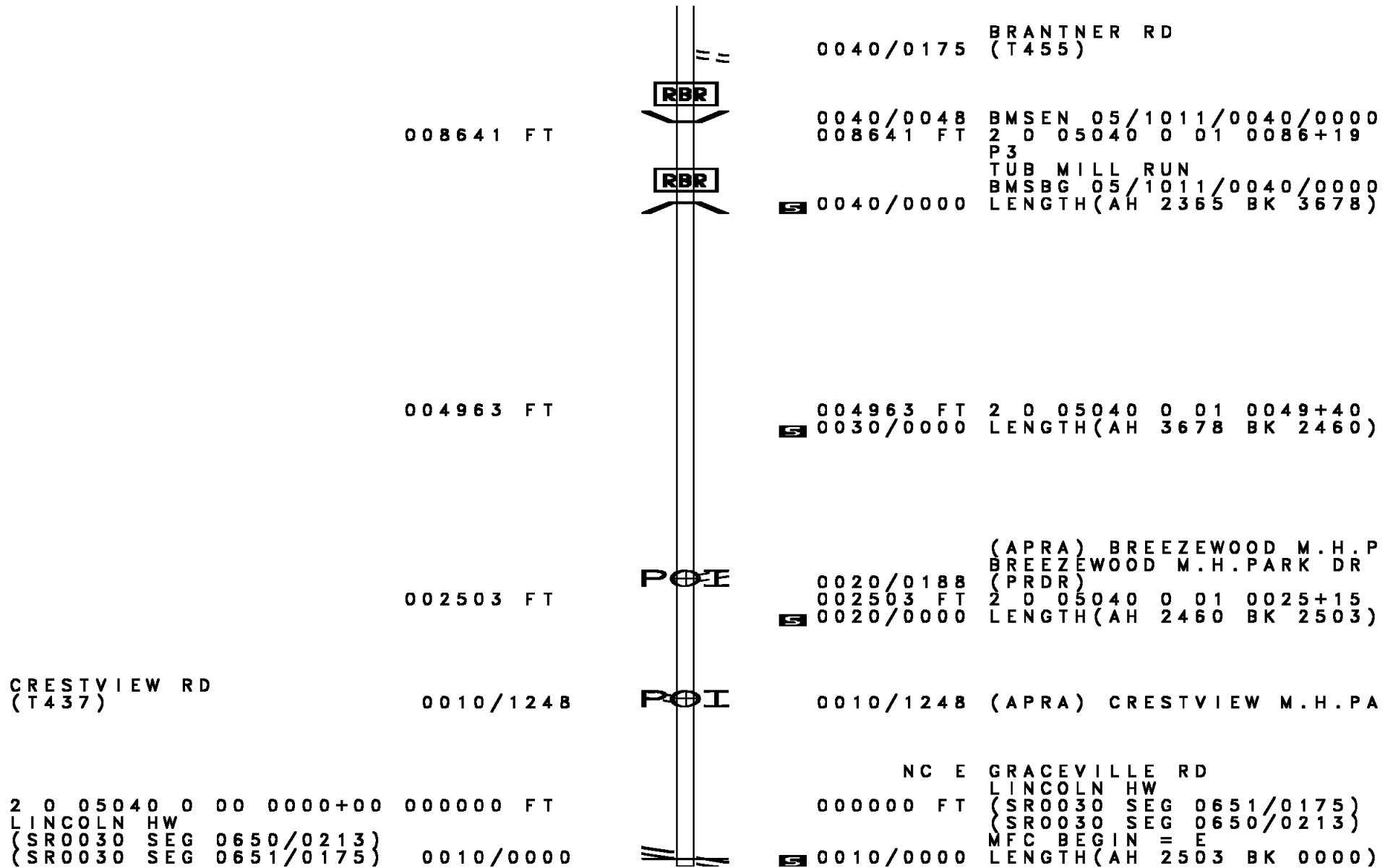
012682 FT

5 0060/0000 LENGTH(AH 2837 BK 1676)

2 0 05040 0 01 0110+00 011006 FT
WOY BRIDGE RD
(SR1010 SEG 0090/2466) 0050/0000

011006 FT

5 0050/0000 LENGTH(AH 1676 BK 2365)



2 0 05040 0 00 0000+00 000000 FT
 LINCOLN HW
 (SR0030 SEG 0650/0213)
 (SR0030 SEG 0651/0175) 0010/0000

0040/0175 BRANTNER RD (T455)
 0040/0048 BMS EN 05/1011/0040/0000
 008641 FT 2 0 05040 0 01 0086+19
 P3
 TUB MILL RUN
 0040/0000 BMSBG 05/1011/0040/0000
 LENGTH(AH 2365 BK 3678)
 004963 FT 2 0 05040 0 01 0049+40
 0030/0000 LENGTH(AH 3678 BK 2460)
 0020/0188 (APRA) BREEZEWOOD M.H.P
 BREEZEWOOD M.H.PARK DR
 (PRDR)
 002503 FT 2 0 05040 0 01 0025+15
 0020/0000 LENGTH(AH 2460 BK 2503)
 0010/1248 (APRA) CRESTVIEW M.H.PA
 NC E GRACEVILLE RD
 LINCOLN HW
 000000 FT (SR0030 SEG 0651/0175)
 (SR0030 SEG 0650/0213)
 MFC BEGIN = E
 0010/0000 LENGTH(AH 2503 BK 0000)

DIR: B TOTAL LEN: 3.873 MI. DIST: 09-1 SR: 1010
LEFT MUN: EAST PROVIDENCE T RIGHT MUN: EAST PROVIDENCE T

SHORTCUT RD
(T440)

020451 FT

020451 FT
INTER-AHD E GRACEVILLE RD
(SR1011 SEG 0050/0000)
E GRACEVILLE RD
0090/2466 (SR1011 SEG 0050/0000)

017985 FT

017985 FT 2 0 05089 0 00 0179+64
S 0090/0000 LENGTH(AH 2466 BK 1779)

016206 FT

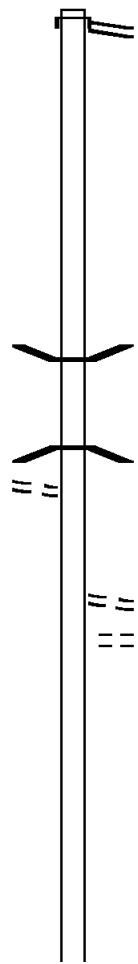
0080/0012 BMS EN 05/1010/0080/0000
016206 FT 2 0 05089 0 00 0161+75
TR. TUB MILL
S 0080/0000 BMSBG 05/1010/0080/0000
LENGTH(AH 1779 BK 2684)

0070/2323

0070/1370 MORGRET RD
(T439)
LC FOR MORGRET RD
0070/1307 (T439)

013522 FT

013522 FT 2 0 05089 0 00 0134+93
S 0070/0000 LENGTH(AH 2684 BK 3108)



DIR: B TOTAL LEN: 3.873 MI. DIST: 09-1 SR: 1010
 LEFT MUN: EAST PROVIDENCE T RIGHT MUN: EAST PROVIDENCE T

2 0 05089 0 00 0104+27 010414 FT
 WHETSTONE RD
 (T464) 0060/0000

010414 FT
 0060/0000 LENGTH(AH 3108 BK 1490)

008924 FT

008924 FT 2 0 05089 0 00 0089+37
 EAST PROVIDENCE
 WEST PROVIDENCE T
 0050/0000 LENGTH(AH 1490 BK 2977)

005947 FT

0040/0258 BMSBN 05/1010/0040/0000
 005947 FT 2 0 05089 0 00 0059+60
 RAYSTOWN BR JUNIATA RIV
 BMSBG 05/1010/0040/0000
 0040/0000 LENGTH(AH 2977 BK 1961)

2 0 05089 0 00 0039+68 003986 FT
 TRUAX RD
 (T476) 0030/0000

003986 FT
 0030/0000 LENGTH(AH 1961 BK 1989)

001997 FT

001997 FT 2 0 05089 0 00 0019+79
 0020/0000 LENGTH(AH 1989 BK 1997)

000000 FT

000000 FT 2 0 05089 0 00 0000+00
 NC WOY BRIDGE RD
 GRACEVILLE RD
 (SR1008 SEG 0020/0000)
 MFC BEGIN = E
 0010/0000 LENGTH(AH 1997 BK 0000)

EXTRACT DATE: 12/18/2023 ROADWAY MANAGEMENT SYSTEM PAGE NUMBER: 187
 PRINT DATE: 12/20/2023 SLD COUNTY/SR - ANNUAL PRINT COUNTY: BEDFORD

DIR: B TOTAL LEN: 8.048 MI. DIST: 09-1 SR: 1009
 LEFT MUN: HOPEWELL T RIGHT MUN: HOPEWELL T

RAYSTOWN RD 042492 FT
 (SR0026 SEG 0730/1558) 0140/3312

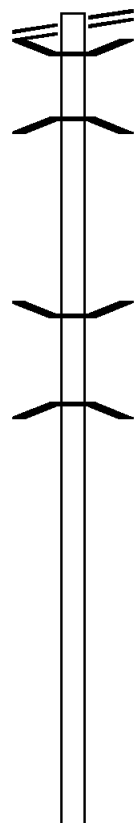
042492 FT RAYSTOWN RD
 0140/3312 (SR0026 SEG 0730/1558)
 0140/2963 BMS EN 05/1009/0140/2815
 2 0 05057 0 02 0205+51
 YELLOW CREEK
 0140/2815 BMSBG 05/1009/0140/2815

039180 FT

0140/0149 BMS EN 05/1009/0140/0000
 039180 FT 2 0 05057 0 01 0177+58
 YELLOW CREEK
 BMSBG 05/1009/0140/0000
 5 0140/0000 LENGTH(AH 3312 BK 3672)

035508 FT

035508 FT 2 0 05057 0 01 0141+25
 5 0130/0000 LENGTH(AH 3672 BK 3500)



DIR: B TOTAL LEN: 8.048 MI. DIST: 09-1 SR: 1009
 LEFT MUN: HOPEWELL T RIGHT MUN: HOPEWELL T

LOCUST HILL LN
 (PRDR)

0120/1126

==

032008 FT

—

0120/0139 BMSBN 05/1009/0120/0000
 032008 FT 2 0 05057 0 00 0105+66
 YELLOW CREEK
 BMSBG 05/1009/0120/0000
 0120/0000 LENGTH(AH 3500 BK 1058)

2 0 05057 0 00 0095+13 030950 FT
 PRICE'S HILL RD
 (T531)

0110/0000

==

030950 FT
 0110/0000 LENGTH(AH 1058 BK 3476)

027474 FT

027474 FT 2 0 05057 0 00 0059+93
 0100/0000 LENGTH(AH 3476 BK 3199)

2 0 05057 0 00 0027+94 024275 FT
 FOOR RD
 (T539)

0090/0000

==

024275 FT
 0090/0000 LENGTH(AH 3199 BK 2772)

021503 FT

021503 FT 2 0 05057 0 00 0000+00
 NC PLANK RD

DIR: B TOTAL LEN: 8.048 MI. DIST: 09-1 SR: 1009
 LEFT MUN: HOPEWELL T RIGHT MUN: HOPEWELL T

CYPHER RD
 (TWP)
 PRIVATE RD
 (PRDR)

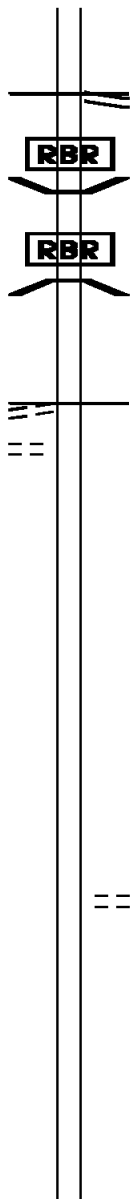
020393 FT

0072/0000

0070/2481

017707 FT

014695 FT



CYPHER RD
 (SR1020 SEG 0060/0000)
 MFC BEGIN = E
 0080/0000 LENGTH(AH 2772 BK 1110)

0072/0937 BMS EN 05/1020/0050/0880
 1 0 00877 0 00 0160+47
 P3
 PIPERS RUN
 0072/0880 BMSBG 05/1020/0050/0880
 020393 FT 0 0 00000 0 00 0000+00
 NC CYPHER RD
 MFC BEGIN = D
 0072/0000 LENGTH(AH 1110 BK 2686)

017707 FT 1 0 00877 0 00 0160+47
 0070/0000 LENGTH(AH 2686 BK 3012)

UNKNOWN RD
 (PRDR)
 0060/0166
 014695 FT 1 0 00877 0 00 0130+08
 0060/0000 LENGTH(AH 3012 BK 3540)

DIR: B TOTAL LEN: 8.048 MI. DIST: 09-1 SR: 1009
LEFT MUN: HOPEWELL T RIGHT MUN: HOPEWELL T

011155 FT

011155 FT 1 0 00877 0 00 0095+00
BRAILLER STATION RD
(T467)

== 5 0050/0000 LENGTH(AH 3540 BK 2501)

008654 FT

008654 FT 1 0 00877 0 00 0069+99
5 0040/0000 LENGTH(AH 2501 BK 3526)

005128 FT

005128 FT 1 0 00877 0 00 0035+25
5 0030/0000 LENGTH(AH 3526 BK 3409)

001719 FT

001719 FT 1 0 00877 0 00 0000+00
RITCHEY BRIDGE RD
(SR1012 SEG 0010/0000)

5 0020/0000 LENGTH(AH 3409 BK 1719)

== 0010/1286 (T459)

TATESVILLE RD
(T471)

0010/0553
000000 FT

==

000000 FT 2 0 05050 0 00 0000+00
NC PLANK RD
RAYSTOWN RD
(SR0026 SEG 0560/0000)
MFC BEGIN = E

5 0010/0000 LENGTH(AH 1719 BK 0000)

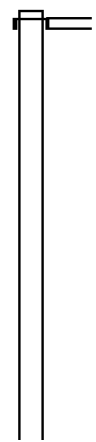
EXTRACT DATE: 12/18/2023 ROADWAY MANAGEMENT SYSTEM PAGE NUMBER: 183
 PRINT DATE: 12/20/2023 SLD COUNTY/SR - ANNUAL PRINT COUNTY: BEDFORD
 DIR: B TOTAL LEN: 5.155 MI. DIST: 09-1 SR: 1008
 LEFT MUN: EAST PROVIDENCE T RIGHT MUN: EAST PROVIDENCE T

027220 FT

027220 FT
 INTER-AHD E GRACEVILLE RD
 (SR1011 SEG 0090/0000)
 E GRACEVILLE RD
 0110/3294 (SR1011 SEG 0090/0000)

023926 FT

023926 FT 2 0 05088 0 01 0244+38
 5 0110/0000 LENGTH(AH 3294 BK 3364)



DIR: B TOTAL LEN: 5.155 MI. DIST: 09-1 SR: 1008
 LEFT MUN: EAST PROVIDENCE T RIGHT MUN: EAST PROVIDENCE T

Left Side	Right Side
WEAVER RD (T486)	
0100/1059 ==	
020562 FT	020562 FT 2 0 05088 0 01 0210+24
	WINK RD (T442)
	5 0100/0000 LENGTH(AH 3364 BK 2909)
2 0 05088 0 01 0181+22 017653 FT	017653 FT
BUTLER RD (T446)	5 0090/0000 LENGTH(AH 2909 BK 2116)
0090/0000 ==	
015537 FT	015537 FT 2 0 05088 0 01 0157+34
	5 0080/0000 LENGTH(AH 2116 BK 1897)
RIVER RD (T474)	
0070/0334 ==	
013640 FT	0070/0228 EAST PROVIDENCE
	013640 FT WEST PROVIDENCE T
	5 0070/0000 LENGTH(AH 1897 BK 2590)
011050 FT	011050 FT 2 0 05088 0 01 0109+75
	5 0060/0000 LENGTH(AH 2590 BK 1450)
2 0 05088 0 01 0095+25 009600 FT	009600 FT

DIR: B TOTAL LEN: 5.155 MI. DIST: 09-1 SR: 1008
 LEFT MUN: WEST PROVIDENCE T RIGHT MUN: WEST PROVIDENCE T

ROAD NAME	START	END	LENGTH	DESCRIPTION
CLIFFSIDE ACRES RD (T515)	0050/0000	007060 FT	007060 FT	LENGTH(AH 1450 BK 2540)
MCGRAW BEACH RD (PRDR)	0030/0656	004297 FT	004297 FT	UNKNOWN RD (PRDR) BMSSEN 05/1008/0030/0000 2 0 05088 0 00 0046+25 RAY.BR.JUN. BMSBG 05/1008/0030/0000 LENGTH(AH 2763 BK 2628)
CHURCH RD (T475)	0010/1666	000000 FT	001669 FT	WOY BRIDGE RD (SR1010 SEG 0010/0000) LENGTH(AH 2628 BK 1669)
			000000 FT	NC GRACEVILLE RD LINCOLN HW (SR0030 SEG 0570/0000) (SR0030 SEG 0571/0000) MFC BEGIN = E LENGTH(AH 1669 BK 0000)

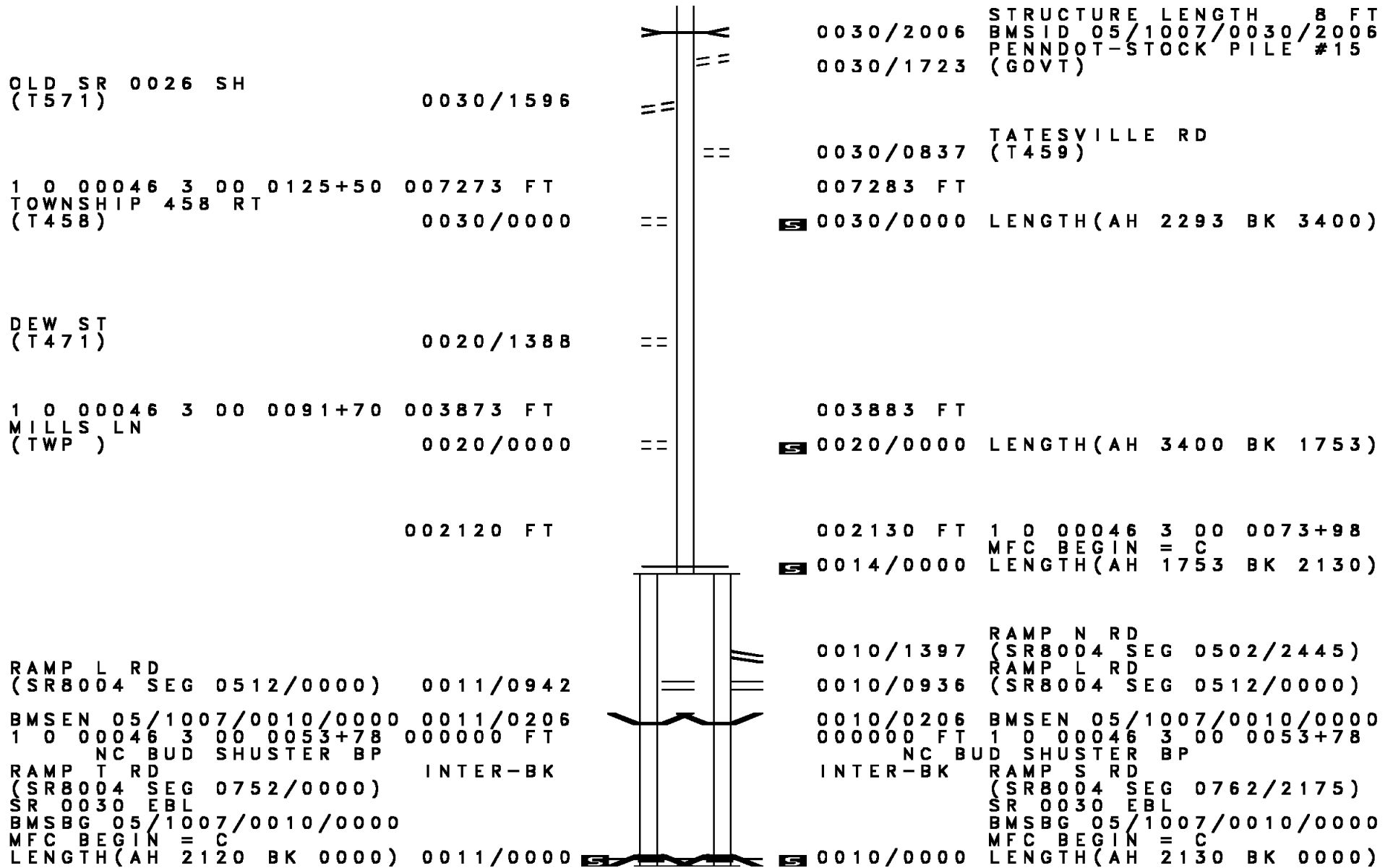
EXTRACT DATE: 12/18/2023 ROADWAY MANAGEMENT SYSTEM PAGE NUMBER: 180
PRINT DATE: 12/20/2023 SLD COUNTY/SR - ANNUAL PRINT COUNTY: BEDFORD
DIR: N TOTAL LEN: 1.814 MI. DIST: 09-1 SR: 1007
LEFT MUN: WEST PROVIDENCE T RIGHT MUN: WEST PROVIDENCE T

RAYSTOWN RD 009566 FT
(SR0026 SEG 0550/0000) 0030/2293



009576 FT
INTER-AHD RAYSTOWN RD
0030/2293 (SR0026 SEG 0550/0000)
JOHNS BRANCH

DIR: N TOTAL LEN: 1.814 MI. DIST: 09-1 SR: 1007
 LEFT MUN: WEST PROVIDENCE T RIGHT MUN: WEST PROVIDENCE T

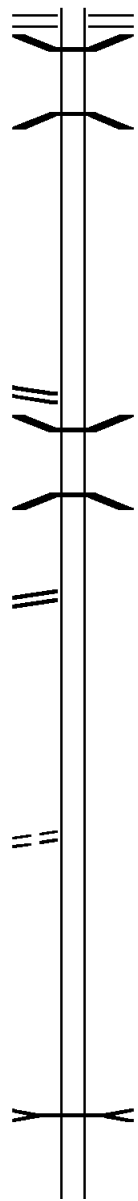


EXTRACT DATE: 12/18/2023 ROADWAY MANAGEMENT SYSTEM PAGE NUMBER: 178
PRINT DATE: 12/20/2023 SLD COUNTY/SR - ANNUAL PRINT COUNTY: BEDFORD
DIR: B TOTAL LEN: 4.180 MI. DIST: 09-1 SR: 1006
LEFT MUN: WEST PROVIDENCE T RIGHT MUN: WEST PROVIDENCE T

022069 FT

022069 FT WINDING RIDGE RD

DIR: B TOTAL LEN: 4.180 MI. DIST: 09-1 SR: 1006
 LEFT MUN: WEST PROVIDENCE T RIGHT MUN: WEST PROVIDENCE T



2 0 05114 0 00 0033+41 018833 FT
 EQUIPMENT RD
 (SR2031 SEG 0010/1430) 0090/0000

2 0 05113 0 02 0171+35 017799 FT
 POINTER RD
 (SR2026 SEG 0010/0000) 0080/0000

2 0 05113 0 02 0145+78 015259 FT
 LEADER RD
 (T420) 0070/0000

013101 FT

0090/3236 (SR2020 SEG 0040/0000)
 0090/3202 BMSSEN 05/1006/0090/3191
 2 0 05114 0 00 0033+41
 GREYS RUN
 0090/3191 BMSBG 05/1006/0090/3191

018833 FT

0090/0000 LENGTH(AH 3236 BK 1034)
 0080/0802 BMSSEN 05/7076/9901/5749
 2 0 05113 0 02 0171+35
 PA TPK (1-76)
 0080/0715 BMSBG 05/7076/9901/5749

017799 FT

0080/0000 LENGTH(AH 1034 BK 2540)

015259 FT

0070/0000 LENGTH(AH 2540 BK 2158)

013101 FT 2 0 05113 0 02 0123+69
 0060/0000 LENGTH(AH 2158 BK 2594)

GREYS RUN
 STRUCTURE LENGTH 42 FT
 0050/1986 BMSID 05/1006/0050/1986

DIR: B TOTAL LEN: 4.180 MI. DIST: 09-1 SR: 1006
 LEFT MUN: WEST PROVIDENCE T RIGHT MUN: WEST PROVIDENCE T

2 0 05113 0 01 0097+00 010507 FT
 CRAGAN RD
 (T322) 0050/0000

010507 FT
 0050/0000 LENGTH(AH 2594 BK 2508)

PINE ECHO RD
 (PRDR) 007999 FT
 0030/2111

007999 FT 2 0 05113 0 01 0071+92
 0040/0000 LENGTH(AH 2508 BK 2497)

005502 FT

005502 FT 2 0 05113 0 01 0046+95
 0030/0000 LENGTH(AH 2497 BK 3417)

002085 FT

0020/0094 BMS EN 05/7076/9901/5608
 002085 FT 2 0 05113 0 00 0020+88
 PA TPK (1-76)
 BMSBG 05/7076/9901/5608
 0020/0000 LENGTH(AH 3417 BK 2085)

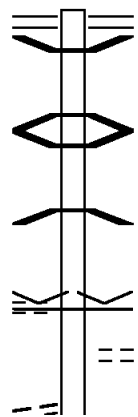
000000 FT

WINDING RIDGE RD
 (SR2020 SEG 0010/1256) 0010/0000

000000 FT 2 0 05113 0 00 0000+00
 WINDING RIDGE RD
 (SR2020 SEG 0010/1256)
 NC RI TCHEY RD
 MFC BEGIN = E
 0010/0000 LENGTH(AH 2085 BK 0000)

WOODBURY PK
 (T706)
 TOWN HILL RD
 (T561)

060938 FT
 060033 FT
 0230/0000
 0220/1838



060938 FT WOODBURY PK
 0230/0905 (SR0036 SEG 0064/0000)
 0230/0630 BMSSEN 05/1005/0230/0523
 0 0 00000 0 00 0000+00
 YELLOW CREEK RELIEF CHA
 0230/0523 BMSBG 05/1005/0230/0523
 0230/0352 BMSSEN 05/1005/0230/0305
 0 0 00000 0 00 0000+00
 YELLOW CREEK
 0230/0305 BMSBG 05/1005/0230/0305
 060033 FT 0 0 00000 0 00 0000+00
 VILLAGE: LOYSBURG
 MFC BEGIN = C
 0230/0000 LENGTH(AH 0905 BK 2792)
 SMITH LN
 0220/2382 (TWP)

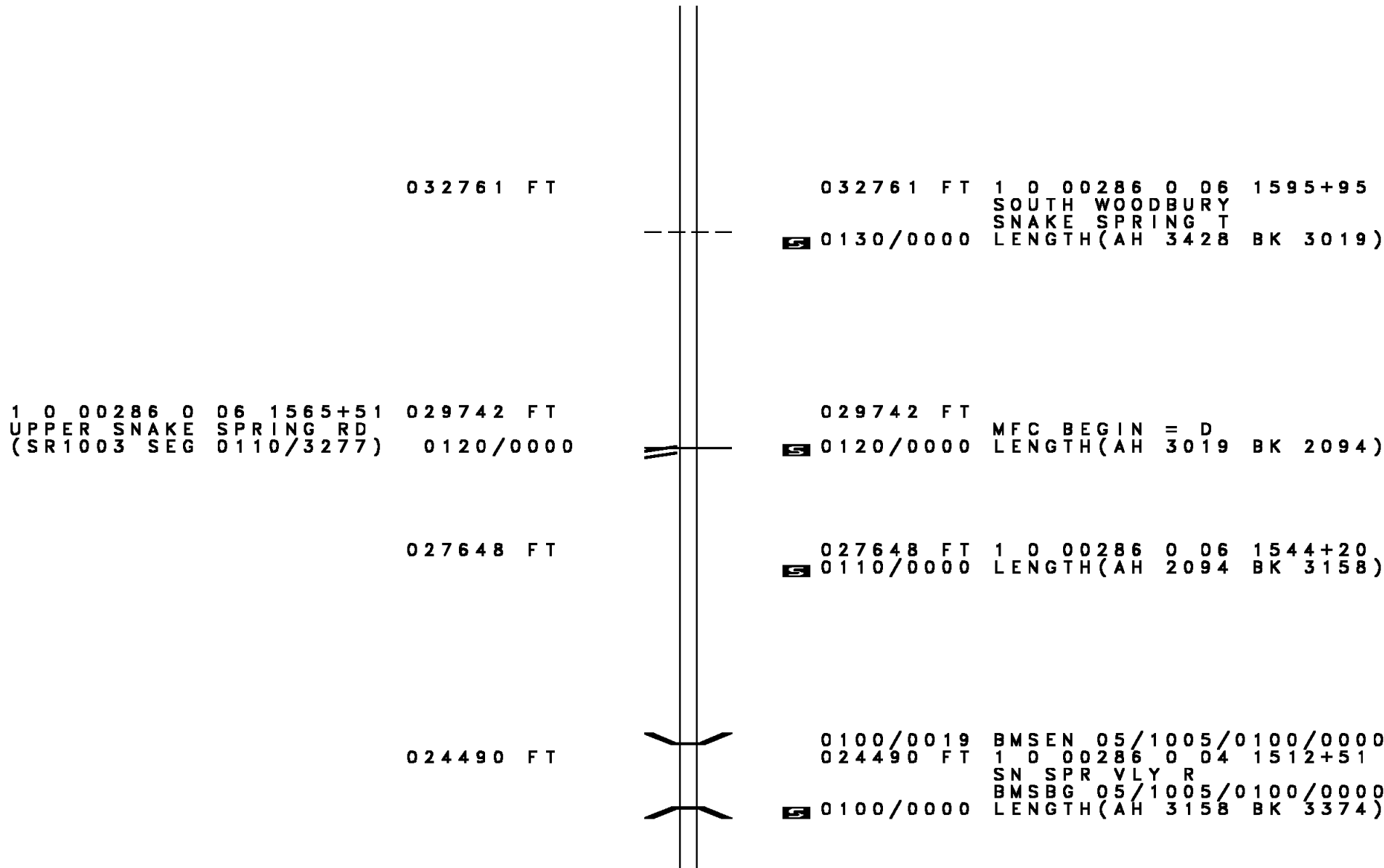
DIR: B TOTAL LEN: 11.541 MI. DIST: 09-1 SR: 1005
 LEFT MUN: SOUTH WOODBURY T RIGHT MUN: SOUTH WOODBURY T

	==	0220/1206	BEAVER CREEK RD (T561)
057241 FT		0220/0013 057241 FT	BMS EN 05/1005/0220/0000 1 0 00286 0 08 1842+03 TR BEAVER CREEK
		0220/0000	BMSBG 05/1005/0220/0000 LENGTH(AH 2792 BK 1931)
055310 FT		055310 FT	1 0 00286 0 08 1822+51
		0210/0000	LENGTH(AH 1931 BK 2965)
052345 FT		0200/0107 052345 FT	BMS EN 05/1005/0200/0000 1 0 00286 0 07 1792+82 BEAVER CREEK
		0200/0000	BMSBG 05/1005/0200/0000 LENGTH(AH 2965 BK 2349)
	==	0190/2130 0190/2027	BULL RUN RD (T551) BMS EN 05/1005/0190/1961 1 0 00286 0 07 1788+84
		0190/1961	BEAVER CREEK BMSBG 05/1005/0190/1961
049996 FT		049996 FT	1 0 00286 0 07 1768+94
		0190/0000	LENGTH(AH 2349 BK 2502)

DIR: B TOTAL LEN: 11.541 MI. DIST: 09-1 SR: 1005
 LEFT MUN: SOUTH WOODBURY T RIGHT MUN: SOUTH WOODBURY T

	047494 FT		0180/0055 BMS EN 05/1005/0180/0000 047494 FT 1 0 00286 0 07 1743+92 BEAVER CREEK BMSBG 05/1005/0180/0000 0180/0000 LENGTH(AH 2502 BK 2292)
TEXAS CORNER RD (T553) LC FOR TEXAS CORNER RD (CONN)	0170/1214 0170/1119		BULL RUN RD (T551) 0170/1105 045202 FT NC CHURCHVIEW RD 0170/0000 LENGTH(AH 2292 BK 3701)
1 0 00286 0 07 1720+92 SALEMVILLE RD (SR1026 SEG 0090/2463)	045202 FT 0170/0000		041501 FT 1 0 00286 0 06 1683+37 0160/0000 LENGTH(AH 3701 BK 2810)
	041501 FT		038691 FT 1 0 00286 0 06 1654+90 0150/0000 LENGTH(AH 2810 BK 2502)
	038691 FT		036189 FT 1 0 00286 0 06 1629+88 0140/0000 LENGTH(AH 2502 BK 3428)
	036189 FT		036189 FT 1 0 00286 0 06 1629+88 0140/0000 LENGTH(AH 2502 BK 3428)

DIR: B TOTAL LEN: 11.541 MI. DIST: 09-1 SR: 1005
LEFT MUN: SOUTH WOODBURY T RIGHT MUN: SOUTH WOODBURY T



DIR: B TOTAL LEN: 11.541 MI. DIST: 09-1 SR: 1005
LEFT MUN: SNAKE SPRING T RIGHT MUN: SNAKE SPRING T

DIBERT RD
(T509)

021116 FT

021116 FT 1 0 00286 0 04 1478+67
S 0090/0000 LENGTH(AH 3374 BK 2374)

0080/1521

||

018742 FT

018742 FT 1 0 00286 0 04 1454+93
S 0080/0000 LENGTH(AH 2374 BK 2871)

015871 FT

015871 FT 1 0 00286 0 04 1426+22
S 0070/0000 LENGTH(AH 2871 BK 3193)

1 0 00286 0 04 1394+35 012678 FT
PERRIN RD
(T489) 0060/0000

==

012678 FT
S 0060/0000 LENGTH(AH 3193 BK 3381)

DIR: B TOTAL LEN: 11.541 MI.
 LEFT MUN: SNAKE SPRING T

DIST: 09-1 SR: 1005
 RIGHT MUN: SNAKE SPRING T

DETWILER RD
 (T461)

009297 FT

009297 FT 1 0 00286 0 04 1360+25
 S 0050/0000 LENGTH(AH 3381 BK 3100)

006197 FT

006197 FT 1 0 00286 0 04 1329+30
 S 0040/0000 LENGTH(AH 3100 BK 1640)

0030/0860 BMSSEN 05/1005/0030/0793
 1 0 00286 0 03 1320+52
 SN SPR VLY R
 0030/0793 BMSBG 05/1005/0030/0793

0030/0699

004557 FT

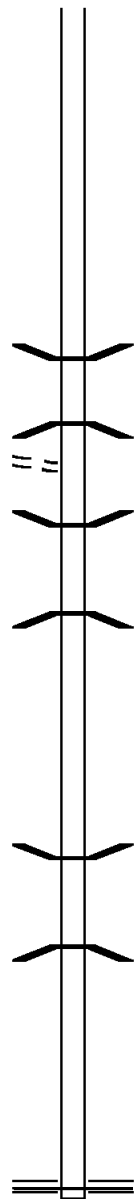
0030/0074 BMSSEN 05/1005/0030/0000
 004557 FT 1 0 00286 0 03 1312+60
 SNAKESPRING VALLEY RUN
 BMSBG 05/1005/0030/0000
 S 0030/0000 LENGTH(AH 1640 BK 3088)

001469 FT

0020/0030 BMSSEN 05/1005/0020/0000
 001469 FT 1 0 00286 0 03 1281+79
 SNSPR VLY RN
 BMSBG 05/1005/0020/0000
 S 0020/0000 LENGTH(AH 3088 BK 1469)

000000 FT

000000 FT 0 0 00000 0 00 0000+00
 NC LOWER SNAKE SPRING RD
 LINCOLN HW
 (SRO030 SEG 0465/0000)
 (SRO030 SEG 0464/0000)
 MFC BEGIN = E
 S 0010/0000 LENGTH(AH 1469 BK 0000)



Segment Description	Segment ID	Length (FT)	Notes
STATE ST (SR0026 SEG 0470/0448)	0100/2700	022117	INTER-AHD FOURTH AV (SR0026 SEG 0470/0448) STATE ST (T611)
PROVIDENCE ST (T448) FOURTH AV (T615)	0100/1912	0100	WILLIAMS ST (T609)
HILL ST (TBC)	0100/1144	0100	NC FOURTH AV FIFTH AV (T446) NC PROVIDENCE ST PROVIDENCE ST (T448)
FIFTH AV (SR1029 SEG 0010/0000)	0090/2241	019417	MILK AND WATER RD (SR2025 SEG 0090/1255) MONROE ST (T616) DIEHL RD (T662)
TURNPIKE ACCESS RD (GOVT)	0090/1587	0090	019417 FT 2 0 05039 0 03 0192+38 NC FIFTH AV HOLLARS ET (TBC) LENGTH (AH 2700 BK 2618) SHIPPY RD (T601)
			HAZELETTE ST (T656) ZIMMERMAN RD (T610) PA TPK (1-76) OP ID 05/7076/9901/5434 BLACK VALLEY RD (SR2015 SEG 0260/2544) NC BLACK VALLEY RD FOR SR 1004 AND 2015

EXTRACT DATE: 12/18/2023
PRINT DATE: 12/20/2023

ROADWAY MANAGEMENT SYSTEM
SLD COUNTY/SR - ANNUAL PRINT

PAGE NUMBER: 168
COUNTY: BEDFORD

DIR: B TOTAL LEN: 4.189 MI.
LEFT MUN: WEST PROVIDENCE T

DIST: 09-1 SR: 1004
RIGHT MUN: WEST PROVIDENCE T

2 0 05039 0 03 0166+00 016799 FT
TURNPIKE MAINTENANCE RD
(GOVT) 0090/0000

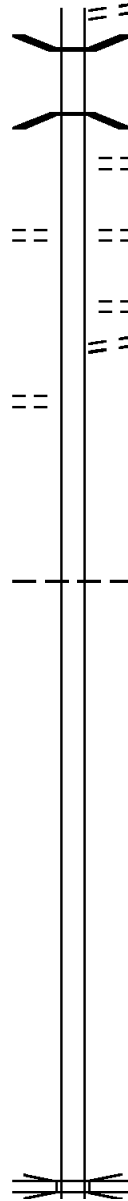
TURNPIKE MAINTENANCE RD
(GOVT) 0080/0315
014880 FT

013221 FT

011434 FT

010229 FT

007141 FT



0090/0542 (CONN)
0090/0531 BMSEN 05/1004/0090/0514
2 0 05039 0 03 0177+73
BLACK VALLEY RUN

0090/0514 BMSBG 05/1004/0090/0514
MAPLE DR

0090/0256 (T502)
016799 FT LOCUST ST
(T508)

0090/0000 LENGTH(AH 2618 BK 1919)

0080/1313 UNKNOWN RD
(PRDR)
0080/0840 UNKNOWN RD
(PRDR)

014880 FT 2 0 05039 0 02 0149+88
0080/0000 LENGTH(AH 1919 BK 1659)

WEST PROVIDENCE
0070/0066 SNAKE SPRING T
013221 FT 2 0 05039 0 02 0133+29
0070/0000 LENGTH(AH 1659 BK 1787)

011434 FT 2 0 05039 0 02 0114+92
0060/0000 LENGTH(AH 1787 BK 1205)

010229 FT 2 0 05039 0 02 0103+15
0050/0000 LENGTH(AH 1205 BK 3088)

007141 FT 2 0 05039 0 01 0072+27
PA TPK (1-76)
OP ID 05/7076/9901/5245

EXTRACT DATE: 12/18/2023
PRINT DATE: 12/20/2023

ROADWAY MANAGEMENT SYSTEM
SLD COUNTY/SR - ANNUAL PRINT

PAGE NUMBER: 167
COUNTY: BEDFORD

DIR: B TOTAL LEN: 4.189 MI.
LEFT MUN: SNAKE SPRING T

DIST: 09-1 SR: 1004
RIGHT MUN: SNAKE SPRING T

			0040/0000	LENGTH(AH 3088 BK 2678)
			0030/1054	(APRA) NES&LCO LT NES&LCO LT (PRDR)
			0030/0653	CONVEYOR OP ID 05/1004/0030/0653 (APRA) NES&LCO LT NES&LCO LT (PRDR)
004463	FT		0030/0262	004463 FT
			0030/0000	2 0 05039 0 01 0046+51 LENGTH(AH 2678 BK 2462)
			0020/1767	BMSEN 05/1004/0020/1650 2 0 05039 0 01 0021+40 COVE CREEK
			0020/1650	BMSBG 05/1004/0020/1650 (APRA) NES&LCO LT NES&LCO LT (PRDR)
			0020/1529	(APRA) NES&LCO LT NES&LCO LT (PRDR)
			0020/1288	(APRA) NES&LCO LT NES&LCO LT (PRDR)
			0020/0071	(APRA) NES&LCO LT NES&LCO LT (PRDR)
002001	FT		0020/0000	2 0 05039 0 01 0021+40 LENGTH(AH 2462 BK 2001)
			0010/0360	BMSEN 05/1004/0010/0127 2 0 05039 0 00 0000+00 I-70 & I-76
			0010/0127	BMSBG 05/1004/0010/0127 2 0 05039 0 00 0000+00
000000	FT		000000	FT NC AS HCOM RD LUTZVILLE RD (SR2019 SEG 0050/0000) LUTZVILLE RD (SR2019 SEG 0050/0000) MFC BEGIN = E
			0010/0000	INTER-BK LENGTH(AH 2001 BK 0000)

DIR: B TOTAL LEN: 5.722 MI. DIST: 09-1 SR: 1003
 LEFT MUN: SNAKE SPRING T RIGHT MUN: SNAKE SPRING T

LOWER SNAKE SPRING RD 030213 FT
 (SR1005 SEG 0120/0000) 0110/3277

030213 FT LOWER SNAKE SPRING RD
 0110/3277 (SR1005 SEG 0120/0000)

026936 FT

026936 FT 2 0 05044 0 01 0267+35
 S 0110/0000 LENGTH(AH 3277 BK 3160)

STARFIELD RD
 (PRDR)

0100/1164

023776 FT

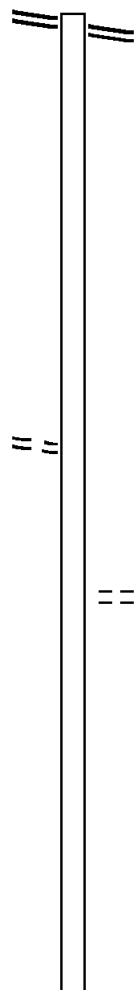
023776 FT 2 0 05044 0 01 0238+21
 DIBERT RD
 (T509)
 S 0100/0000 LENGTH(AH 3160 BK 1590)

022186 FT

022186 FT 2 0 05044 0 01 0219+55
 S 0090/0000 LENGTH(AH 1590 BK 2534)

019652 FT

019652 FT 2 0 05044 0 01 0194+43
 S 0080/0000 LENGTH(AH 2534 BK 1984)



DIR: B TOTAL LEN: 5.722 MI. DIST: 09-1 SR: 1003
 LEFT MUN: SNAKE SPRING T RIGHT MUN: SNAKE SPRING T

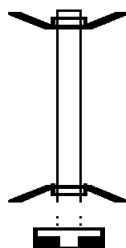
	017668 FT		017668 FT	2 0 05044 0 00 0171+06 RITCHEY CEMETERY RD (T504)
		==	5 0070/0000	LENGTH(AH 1984 BK 3405)
WAREHAM RD (T515)	0060/2403	==		
2 0 05044 0 00 0136+96 WAREHAM RD (T515)	014263 FT 0060/0000	==	5 0060/0000	014263 FT LENGTH(AH 3405 BK 2121)
	012142 FT		012142 FT	2 0 05044 0 00 0115+94 PERRIN RD (T489)
		==	5 0050/0000	LENGTH(AH 2121 BK 2516)
	009626 FT		5 0040/0000	009626 FT LENGTH(AH 2516 BK 2400)
	007226 FT		007226 FT	2 0 05044 0 00 0066+60 DETWILER RD

DIR: B TOTAL LEN: 5.722 MI. DIST: 09-1 SR: 1003
 LEFT MUN: SNAKE SPRING T RIGHT MUN: SNAKE SPRING T

		==	0030/0000	(T461) LENGTH(AH 2400 BK 3291)
	003935 FT		003935 FT	2 0 05044 0 00 0033+87 HOOVER RD (T459)
		==	0020/0000	LENGTH(AH 3291 BK 3125)
		==	0010/2574	OAK LN (T510)
WALNUT LN (PRDR)	0010/2205	==		
		==	0010/1648	FAIRVIEW ST (T513)
PHARES LN (PRDR)	0010/0675	==		
	000810 FT		000810 FT	0 0 00000 0 00 0000+00 VILLAGE: PENNWOOD NC UPPER SNAKE SPRING RD SR 9404 SH (SR9404 SEG 0010/0000) SR 1052 SH (SR1052 SEG 0010/0000)
		==	0010/0000	LENGTH(AH 3125 BK 0810)
			0006/0528	BMS EN 05/1003/0006/0374 0 0 00000 0 00 0000+00 SR 0030 EBL
			0006/0374	BMS BG 05/1003/0006/0374 FROM 8016/0750 SH
	000000 FT	==	0006/0121	(CONN)
			000000 FT	0 0 00000 0 00 0000+00 NC PENNKNOLL RD RAMP B RD (SR8016 SEG 0760/0000) RAMP A RD (SR8016 SEG 0750/0527)
			INTER-BK	PENNKNOLL RD (T445)
VICTORIA AV (PRDR)	0006/0000	==	0006/0000	MFC BEGIN = D LENGTH(AH 0810 BK 0000)

EXTRACT DATE: 12/18/2023 ROADWAY MANAGEMENT SYSTEM PAGE NUMBER: 163
 PRINT DATE: 12/20/2023 SLD COUNTY/SR - ANNUAL PRINT COUNTY: BEDFORD
 DIR: B TOTAL LEN: .003 MI. DIST: 09-1 SR: 1002
 LEFT MUN: BEDFORD T RIGHT MUN: BEDFORD T

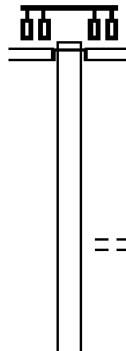
000014 FT
 000000 FT
 000000 FT



000014 FT BMSBN 05/1002/0010/0000
 INTER-AHD CHALYBEATE RD
 0010/0014 (T480)
 000000 FT 2 0 05122 0 00 0023+47
 NC CHALYBEATE RD
 INTER-BK CHALYBEATE RD
 (T480)
 TR DUNNING CREEK
 BMSBG 05/1002/0010/0000
 0010/0000 LENGTH(AH 0014 BK 0100)
 000000 FT
 7004/0000 LENGTH(AH 0100 BK 0000)

EXTRACT DATE: 12/18/2023 ROADWAY MANAGEMENT SYSTEM PAGE NUMBER: 162
PRINT DATE: 12/20/2023 SLD COUNTY/SR - ANNUAL PRINT COUNTY: BEDFORD
DIR: B TOTAL LEN: 15.354 MI. DIST: 09-1 SR: 1001
LEFT MUN: BEDFORD T RIGHT MUN: BEDFORD T

081071 FT



081071 FT
INTER-AHD COUNTRY RIDGE RD
(T494)
BUSINESS 220
(SR4009 SEG 0240/0000)
0300/3755

0300/1557 PROGRESS RD
(PRDR)

DIR: B TOTAL LEN: 15.354 MI. DIST: 09-1 SR: 1001
LEFT MUN: BEDFORD T RIGHT MUN: BEDFORD T

2 0 05051 0 00 0037+56 077316 FT
BELDEN RD
(T506)
CHALYBEATE RD
(SR1014 SEG 0010/0000) 0300/0000

077316 FT

NC CHALYBEATE RD
[S] 0300/0000 LENGTH(AH 3755 BK 3031)

== 0290/1285 AIRPORT RD
(PRDR)

074285 FT

074285 FT 2 0 05052 0 00 0030+00
[S] 0290/0000 LENGTH(AH 3031 BK 3076)

WILLOW WY
(PRDR)
STEVONS WY
(PRDR)

0280/0481

==

0280/0201

==

071209 FT

0280/1016 LOUELLA DR
(T727)
0280/0144 BMS EN 05/1001/0280/0000
071209 FT 2 0 05052 0 00 0061+10
DUNNINGS CK
[S] 0280/0000 BMSBG 05/1001/0280/0000
LENGTH(AH 3076 BK 2137)

MESSIAH CHURCH RD
(T750)

0270/1422

==

069072 FT

069072 FT 2 0 05052 0 01 0083+63
HOAGLAND RD
(T525)
[S] 0270/0000 LENGTH(AH 2137 BK 2605)

066467 FT

066467 FT 2 0 05052 0 01 0109+62

DIR: B TOTAL LEN: 15.354 MI. DIST: 09-1 SR: 1001
 LEFT MUN: BEDFORD T RIGHT MUN: BEDFORD T

FINDLEY RD
 (T543)

0250/3211 ==

0260/0000 LENGTH(AH 2605 BK 3399)

063068 FT

063068 FT 2 0 05052 0 01 0143+61
 YOUNTS RD
 (SR1018 SEG 0040/0000)



0250/0000 LENGTH(AH 3399 BK 2896)
 0240/2453 BMSSEN 05/1001/0240/2433
 2 0 05052 0 02 0150+75



0240/2433 OPENHEINER R
 BMSBG 05/1001/0240/2433
 0240/2279 WILLOW BROOK LN
 (T540)

060172 FT

060172 FT 2 0 05052 0 02 0175+16
 0240/0000 LENGTH(AH 2896 BK 1842)

2 0 05052 0 02 0193+58 058330 FT
 FETTER LN
 (T637) 0230/0000 ==

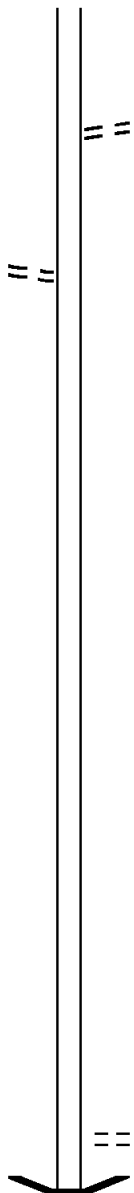
058330 FT
 0230/0000 LENGTH(AH 1842 BK 2868)

055462 FT

055462 FT 2 0 05052 0 02 0220+56
 0220/0000 LENGTH(AH 2868 BK 3401)

DIR: B TOTAL LEN: 15.354 MI. DIST: 09-1 SR: 1001
 LEFT MUN: BEDFORD T RIGHT MUN: BEDFORD T

2 0 05052 0 02 0252+57 052061 FT
 MESSIAH CHURCH RD
 (T750) 0210/0000



0210/1379 OPPENHEIMER RD
 (T545)

052061 FT

5 0210/0000 LENGTH(AH 3401 BK 3510)

048551 FT

5 048551 FT 2 0 05042 0 02 0485+00
 0200/0000 LENGTH(AH 3510 BK 3630)

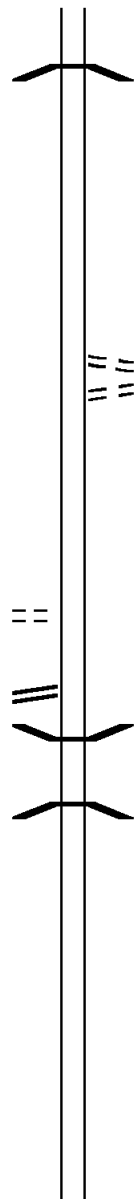
044921 FT

5 044921 FT 2 0 05042 0 02 0450+01
 0190/0000 LENGTH(AH 3630 BK 2679)

042242 FT

042242 FT 2 0 05042 0 02 0423+22
 WELSH RD
 (T530)
 5 0180/0000 LENGTH(AH 2679 BK 3418)
 0170/2808 BMS EN 05/1001/0170/2790

DIR: B TOTAL LEN: 15.354 MI. DIST: 09-1 SR: 1001
 LEFT MUN: BEDFORD T RIGHT MUN: BEDFORD T



2 0 05042 0 02 0388+55
 IMLERTOWN RUN
 0170/2790 BMSBG 05/1001/0170/2790

038824 FT

038824 FT 2 0 05042 0 02 0388+55
 PRESS RD
 (T529)
 0170/0000 LENGTH(AH 3418 BK 3000)
 LC FOR PRESS RD
 0160/2920 (CONN)

SHOEMAKER RD
 (T533) 0160/0460
 2 0 05042 0 02 0358+96 035824 FT
 BRIAR VALLEY RD
 (SR1014 SEG 0070/1829) 0160/0000

035824 FT
 0160/0000 LENGTH(AH 3000 BK 1840)
 0150/1052 BMSBN 05/1001/0150/1019
 2 0 05042 0 02 0350+40
 IMLERTOWN RUN
 0150/1019 BMSBG 05/1001/0150/1019

033984 FT

033984 FT 2 0 05042 0 02 0339+96
 0150/0000 LENGTH(AH 1840 BK 3002)

030982 FT

030982 FT 2 0 05042 0 02 0309+94
 0140/0000 LENGTH(AH 3002 BK 2694)

DIR: B TOTAL LEN: 15.354 MI. DIST: 09-1 SR: 1001
 LEFT MUN: BEDFORD T RIGHT MUN: BEDFORD T

DIVELY RD
(T500)

028288 FT

028288 FT 2 0 05042 0 02 0283+37
 KOONTZ RD
 (T519)
 0130/0000 LENGTH(AH 2694 BK 2716)

025572 FT

0120/0158 MILL RD
 (T499)
 0120/0019 BMSSEN 05/1001/0120/0000
 025572 FT 2 0 05042 0 02 0256+14
 T. DUNNINGS
 0120/0000 BMSBG 05/1001/0120/0000
 LENGTH(AH 2716 BK 2650)

0110/1578

022922 FT

022922 FT 2 0 05042 0 02 0229+49
 0110/0000 LENGTH(AH 2650 BK 2190)

020732 FT

0100/0176 BMSSEN 05/1001/0100/0157
 2 0 05042 0 02 0209+21
 TR DUNNINGS
 0100/0157 BMSBG 05/1001/0100/0157
 020732 FT 2 0 05042 0 02 0207+59
 RABBIT LN
 (T493)
 0100/0000 LENGTH(AH 2190 BK 2769)

DIR: B TOTAL LEN: 15.354 MI. DIST: 09-1 SR: 1001
 LEFT MUN: BEDFORD T RIGHT MUN: BEDFORD T

017963 FT

017963 FT 2 0 05042 0 02 0180+26
 0090/0000 LENGTH(AH 2769 BK 2514)

015449 FT

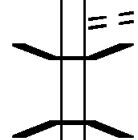
015449 FT 2 0 05042 0 02 0155+12
 0080/0000 LENGTH(AH 2514 BK 2003)

013446 FT

013446 FT 2 0 05042 0 02 0135+09
 0070/0000 LENGTH(AH 2003 BK 2981)

010465 FT

010465 FT 2 0 05042 0 02 0105+28
 DIBERT RD
 (T482)
 0060/0000 LENGTH(AH 2981 BK 2545)
 0050/2191 BMSBG 05/1001/0050/2170
 2 0 05042 0 02 0101+28
 CRAWFORDS RUN
 0050/2170 BMSBG 05/1001/0050/2170



POI

BED CO PRISON LT
 (GOVT)

0050/1283

0050/1283 (APRA) BED CO PRISON LT

007920 FT

007920 FT 2 0 05042 0 02 0082+90
 ROXBURY RD
 (T670)
 NC IM LERTOWN RD
 0050/0000 LENGTH(AH 2545 BK 1095)

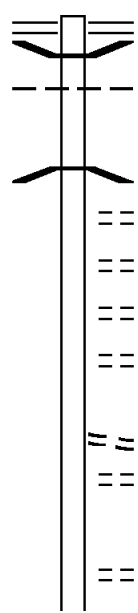


DIR: B TOTAL LEN: 15.354 MI. DIST: 09-1 SR: 1001
 LEFT MUN: BEDFORD T RIGHT MUN: BEDFORD T

Street Name	Stationing	Length (FT)	Notes
	0040/0419		RIVERVIEW RD (T477)
	0040/0282		BMS EN 05/1001/0040/0153 0 0 00000 0 00 0000+00
	0040/0153		DUNNING CREEK
	0040/0066		BMSBG 05/1001/0040/0153
006825 FT	006825 FT		2 0 05042 0 01 0063+69 DUNNING CREEK OVERFLOW BMSBG 05/1001/0040/0000
CHALYBEATE RD (T480) LC FOR CHALYBEATE RD (CONN)	0030/1437		5 0040/0000 LENGTH(AH 1095 BK 1989)
	0030/1261		
SHADYSIDE DR (T481)	0030/0808		0030/1133 OP ID PA TPK (I-76) 05/7076/9901/4806
	004836 FT		004836 FT 1 1 01132 0 00 0035+87 SUNNYSIDE EX
	0030/0000		5 0030/0000 (SR1033 SEG 0010/1323) LENGTH(AH 1989 BK 3575)
MICKEY RD (T729)	0020/2890		
	001261 FT		001261 FT 1 1 01132 0 00 0000+00 BEDFORD
	0020/0000		5 0020/0000 BEDFORD B LENGTH(AH 3575 BK 1261)
	000000 FT		000000 FT 2 0 05042 0 00 0000+00 NC SU NNYSIDE RD RICHARD ST (SR4009 SEG 0140/0879)
	0010/0000		5 0010/0000 MFC BEGIN = D LENGTH(AH 1261 BK 0000)

EXTRACT DATE: 12/18/2023 ROADWAY MANAGEMENT SYSTEM PAGE NUMBER: 154
 PRINT DATE: 12/20/2023 SLD COUNTY/SR - ANNUAL PRINT COUNTY: BEDFORD
 DIR: B TOTAL LEN: 6.173 MI. DIST: 09-1 SR: 915
 LEFT MUN: BROADTOP T RIGHT MUN: BROADTOP T

032591 FT



030791 FT

032591 FT	RAYSTOWN RD
0140/1800	(SRO026 SEG 0750/1640)
0140/1767	BMSSEN 05/0915/0140/1457
	BROADTOP
0140/1521	HOPEWELL B
	1 0 00593 0 00 0003+95
	RAYSTOWN BR JUNIATA RIV
0140/1457	BMSBG 05/0915/0140/1457
	PALMER ST
0140/1330	(BORO)
	OAK ST
0140/1170	(BORO)
	MIFFLIN ST
0140/0988	(BORO)
	LAUREL ST
0140/0800	(BORO)
	NC FRONT ST
	WOOD ST
0140/0602	(BORO)
	BROAD ST
0140/0258	(BORO)
030791 FT	1 0 00593 0 01 0025+49
	CHRISTIAN ST
	(BORO)
5 0140/0000	LENGTH(AH 1800 BK 1184)
	GILLETTE ST

DIR: B TOTAL LEN: 6.173 MI. DIST: 09-1 SR: 915
 LEFT MUN: HOPEWELL B RIGHT MUN: HOPEWELL B

				0130/0690 (BORO)	
				GILLETTE ST	
				0130/0270 (BORO)	
				FULTON ST	
				0130/0119 (BORO)	
				0130/0098 BMSSEN 05/0915/0130/0000	
				NC WATER ST	
				HOPEWELL	
				0130/0036 BROADTOP T	
	029607 FT			029607 FT 1 0 00593 0 01 0037+37	
				SANDY RUN	
				BMSBG 05/0915/0130/0000	
				5 0130/0000 LENGTH(AH 1184 BK 2559)	
				0120/1617 BMSSEN 05/0915/0120/1561	
				1 0 00593 0 01 0047+48	
				SANDY RUN	
CHANEY RD				0120/1561 BMSBG 05/0915/0120/1561	
(T703)	0120/1243				
				0120/0648 BMSSEN 05/0915/0120/0580	
				1 0 00593 0 01 0057+39	
				SANDY RUN	
				0120/0580 BMSBG 05/0915/0120/0580	
				027048 FT	
1 0 00593 0 01 0063+15	027048 FT			5 0120/0000 LENGTH(AH 2559 BK 3175)	
STONE ROW RD	0120/0000				
(T704)					
STONE ROW RD	0110/1198				
(T704)					
	023873 FT			023873 FT 1 0 00593 0 01 0099+49	
				LONGS RUN RD	
				(T134)	
				5 0110/0000 LENGTH(AH 3175 BK 3655)	
HORTON RD	0100/2722				
(T557)					

DIR: B TOTAL LEN: 6.173 MI. DIST: 09-1 SR: 915
 LEFT MUN: BROADTOP T RIGHT MUN: BROADTOP T

020218 FT

020218 FT 2 0 05058 0 00 0039+76
 0100/0000 LENGTH(AH 3655 BK 1626)

018592 FT

018592 FT 2 0 05058 0 00 0055+56
 0090/0000 LENGTH(AH 1626 BK 2574)

016018 FT

0080/0766 KEARNEY HILL RD
 (T550)
 016018 FT 2 0 05058 0 00 0081+00
 LANDFILL RD
 (T549)
 0080/0000 LENGTH(AH 2574 BK 2449)

HECKMAN RD
 (T706)

0070/1425 ==

2 0 05058 0 00 0105+67 013569 FT
 HECKMAN RD
 (T706) 0070/0000 ==

013569 FT
 0070/0000 LENGTH(AH 2449 BK 1466)

2 0 05058 0 00 0120+53 012103 FT
 HECKMAN RD
 (T706) 0060/0000 ==

012103 FT
 0060/0000 LENGTH(AH 1466 BK 3390)

008713 FT

0050/0590 SAWMILL LOOP RD
 (T707)
 008713 FT 2 0 05058 0 00 0153+66

DIR: B TOTAL LEN: 6.173 MI. DIST: 09-1 SR: 915
 LEFT MUN: BROADTOP T RIGHT MUN: BROADTOP T

VALLEY CHURCH RD
 (T485)

0040/1197

2 0 05058 0 00 0172+64 006866 FT
 FORD RD
 (T708)

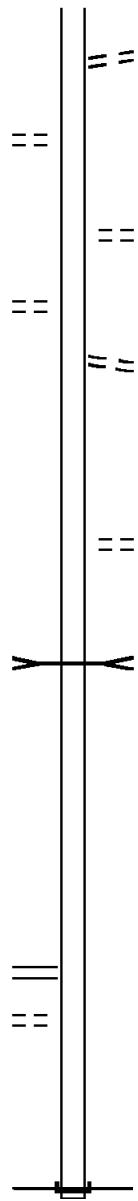
0040/0000

005154 FT

SHERMAN VALLEY RD
 (SR1020 SEG 0240/2541)
 GRIFFITH RD
 (T711)

0010/0691

0010/0238
 000000 FT



SAWMILL LOOP RD
 (T707)
 0050/0000 LENGTH(AH 3390 BK 1847)

0040/0278 VALLEY VIEW RD
 006866 FT (PRDR)
 0040/0000 LENGTH(AH 1847 BK 1712)
 0030/1518 THOMAS RD
 (T709)

005154 FT 2 0 05058 0 00 0189+71
 HENWRIGHT RD
 (T532)
 0030/0000 LENGTH(AH 1712 BK 2871)

0020/1915 SHRMN VLY RN
 STRUCTURE LENGTH 16 FT
 BMSID 05/0915/0020/1915

002283 FT 2 0 05058 0 00 0218+46
 0020/0000 LENGTH(AH 2871 BK 2283)

000000 FT 2 0 05058 0 00 0241+20
 NC SANDY RUN RD
 INTER-BK NORTH VALLEY RD
 (SR0915 SEG 0310/3611)
 MFC BEGIN = D
 BK-FULTON (29)
 0010/0000 LENGTH(AH 2283 BK 0000)

EXTRACT DATE: 12/18/2023 ROADWAY MANAGEMENT SYSTEM PAGE NUMBER: 150
PRINT DATE: 12/20/2023 SLD COUNTY/SR - ANNUAL PRINT COUNTY: BEDFORD
DIR: B TOTAL LEN: 2.354 MI. DIST: 09-1 SR: 913
LEFT MUN: LIBERTY T RIGHT MUN: LIBERTY T

012431 FT



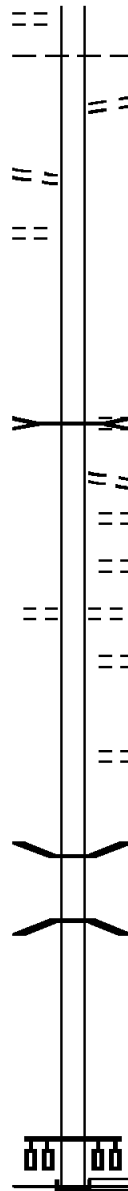
012431 FT AH-HUNTINGDON
INTER-AHD BARNETT PK

(31)

DIR: B TOTAL LEN: 2.354 MI. DIST: 09-1 SR: 913
 LEFT MUN: SAXTON BOROUGH B RIGHT MUN: SAXTON BOROUGH B

(BORO)

0030/1777



0030/1751 SAXTON BOROUGH
 LIBERTY T
 0030/1325 LOWER MAIN ST
 (T624)

CHURCH ST
 (T692)
 SHOUP ST
 (T525)

0030/0470

0030/0010
 004885 FT

004885 FT 1 0 00692 0 01 0051+76
 NC MA IN ST
 T. RAYSTN BR
 STRUCTURE LENGTH 10 FT
 BMSID 05/0913/0030/0000
 SIXTEENTH ST
 (T623)

5 0030/0000 LENGTH(AH 2683 BK 2298)
 SEVENTEENTH ST

0020/2015 MIFFLIN ST

0020/1444 (T618)
 NORRIS ST

0020/1161 (T620)
 WALL ST

0020/0791 (T634)
 LIBERTY ST

002587 FT

002587 FT 1 0 00692 0 00 0026+93
 SEVENTEENTH ST
 (T625)

5 0020/0000 LENGTH(AH 2298 BK 2587)

0010/1368 BMS EN 05/0913/0010/0984
 0 0 00000 0 00 0000+00
 R. BJUN. RIV.

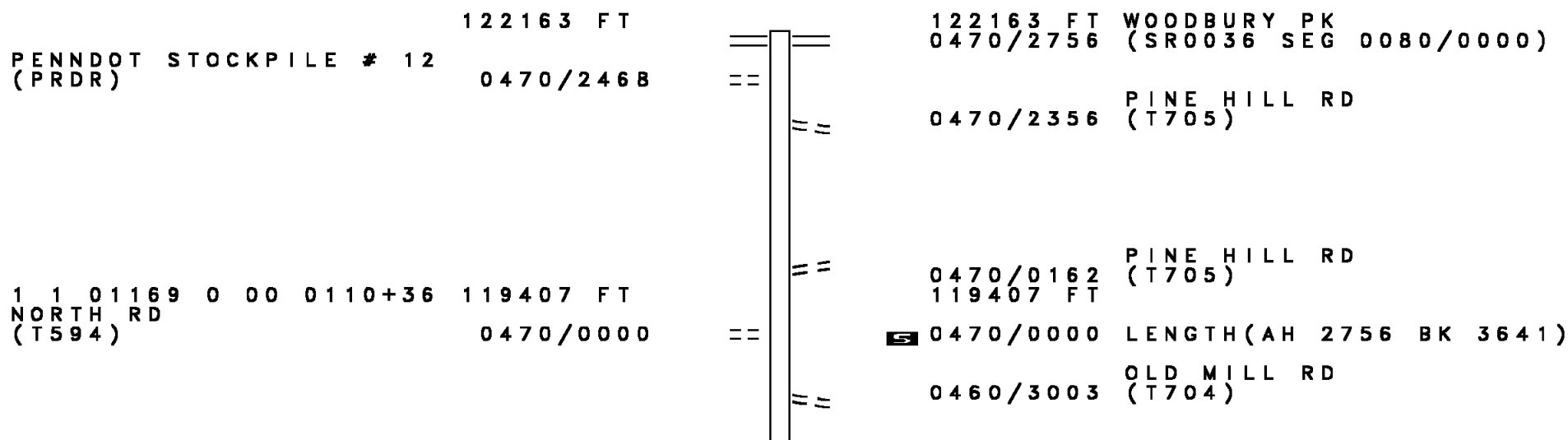
0010/0984 BMSBG 05/0913/0010/0984

000000 FT

000000 FT 1 0 00692 0 00 0000+00
 NC SR 0913 SH
 RAYSTOWN RD
 (SR0026 SEG 0860/0000)

INTER-BK RAYSTOWN RD
 (SR0026 SEG 0860/0000)

5 0010/0000 MFC BEGIN = C
 LENGTH(AH 2587 BK 0000)



DIR: B TOTAL LEN: 23.137 MI. DIST: 09-1 SR: 869
 LEFT MUN: SOUTH WOODBURY T RIGHT MUN: SOUTH WOODBURY T

Location / Segment	Segment ID	Length (FT)	Start Station	End Station	Notes
	0460/1363				OLD MILL RD (T704)
	0460/0000	115766 FT	115766 FT	115766 FT	1 1 01169 0 00 0073+63 LENGTH(AH 3641 BK 1978)
	0450/1184				BMS EN 05/0869/0450/1168 1 1 01169 0 00 0065+68 BR THREE SPRINGS RUN
MILL ST (T560)	0450/1168				BMSBG 05/0869/0450/1168
	0450/0867				
	0450/0000	113788 FT	113788 FT	113788 FT	1 1 01169 0 00 0054+06 VILLAGE: NEW ENTERPRISE CHURCH ST (SR1015 SEG 0070/0000) LENGTH(AH 1978 BK 2580)
REPLOGLE SCHOOL RD (SR1015 SEG 0070/0000)	0450/0000				
	0440/0000	111208 FT	111208 FT	111208 FT	1 1 01169 0 00 0028+35 KINGS RD (SR1027 SEG 0050/2195) LENGTH(AH 2580 BK 2820)
MEMORY LN (TWP)	0430/2543				
	0430/0000	108388 FT	108388 FT	108388 FT	1 1 01169 0 00 0000+00 CLAPPER RD (T592) LENGTH(AH 2820 BK 2956)
CAVE RD (T592)	0430/0000				

DIR: B TOTAL LEN: 23.137 MI. DIST: 09-1 SR: 869
LEFT MUN: SOUTH WOODBURY T RIGHT MUN: SOUTH WOODBURY T

2 0 05068 0 00 0029+80 105432 FT
FURRYS ORCHARD RD
(T586) 0420/0000

105432 FT
S 0420/0000 LENGTH(AH 2956 BK 2873)

2 0 05068 0 00 0058+40 102559 FT
MULEY LN
(T587) 0410/0000

102559 FT
S 0410/0000 LENGTH(AH 2873 BK 3239)

099320 FT

099320 FT 2 0 05068 0 00 0089+91
SALEMVILLE RD
(SR1026 SEG 0010/0000)
S 0400/0000 LENGTH(AH 3239 BK 2246)

097074 FT

097074 FT 2 0 05068 0 00 0112+15
GUYER CORNER RD
(T588)
S 0390/0000 LENGTH(AH 2246 BK 2122)

2 0 05068 0 00 0134+57 094952 FT
LAFAYETTE RD
(SR0867 SEG 0010/0000) 0380/0000

094952 FT
S 0380/0000 LENGTH(AH 2122 BK 2331)

DIR: B TOTAL LEN: 23.137 MI. DIST: 09-1 SR: 869
 LEFT MUN: SOUTH WOODBURY T RIGHT MUN: SOUTH WOODBURY T

092621 FT

092621 FT 2 0 05067 0 01 0131+98
 0370/0000 LENGTH(AH 2331 BK 2046)

090575 FT

090575 FT 2 0 05067 0 01 0111+52
 SOUTH WOODBURY
 KING T
 0360/0000 LENGTH(AH 2046 BK 2541)

088034 FT

088034 FT 2 0 05067 0 01 0086+11
 0350/0000 LENGTH(AH 2541 BK 2586)

2 0 05067 0 00 0100+60 085448 FT
 MOUNTAIN RD
 (T707) 0340/0000

085448 FT
 0340/0000 LENGTH(AH 2586 BK 3059)

082389 FT

0330/0036 KING
 EAST ST CLAIR T
 082389 FT 2 0 05067 0 00 0070+19
 0330/0000 LENGTH(AH 3059 BK 3002)


EXTRACT DATE: 12/18/2023
PRINT DATE: 12/20/2023

ROADWAY MANAGEMENT SYSTEM
SLD COUNTY/SR - ANNUAL PRINT

PAGE NUMBER: 143
COUNTY: BEDFORD

DIR: B TOTAL LEN: 23.137 MI.
LEFT MUN: EAST ST CLAIR T

DIST: 09-1 SR: 869
RIGHT MUN: EAST ST CLAIR T



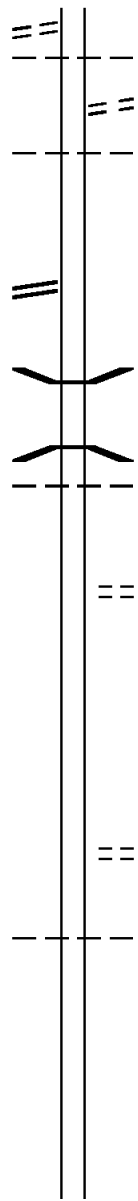
DIR: B TOTAL LEN: 23.137 MI. DIST: 09-1 SR: 869
 LEFT MUN: EAST ST CLAIR T RIGHT MUN: EAST ST CLAIR T

Segment Description	Stationing	Notes	Segment Description	Stationing	Notes
GREEN LEAF RD (T530)	0290/0000	== ==	0290/0000	(T531) LENGTH(AH 2889 BK 3088)	
			0280/1238	PENNDOT STOCKPILE # 11 (PRDR)	
			0280/1012	TRIB BOBS CREEK STRUCTURE LENGTH 12 FT BMSID 05/0869/0280/1012	
	069419 FT		069419 FT	1 0 00047 0 03 0566+29 TR. BOBS CRK.	
			0280/0000	STRUCTURE LENGTH 12 FT BMSID 05/0869/0280/0000 LENGTH(AH 3088 BK 2058)	
ST CLAIRSVILLE RD (T706)	0270/0548	== ==	0270/1084	CHURCHVILLE RD (T579)	
			0270/0118	EAST ST CLAIR KING T	
	067361 FT		0270/0099	FROM 0869/0260 SH (CONN)	
WILLIAM PENN RD (SR4009 SEG 0350/0000) FROM 4009/0350 SH (CONN)	0270/0000 0260/2936	== ==	067361 FT	1 0 00047 0 03 0585+87 NC W	
			0270/0000	WILLIAM PENN RD LENGTH(AH 2058 BK 3033)	
			0260/2856	TO 0869/0270 SH (CONN)	
			0260/2666	BMSSEN 05/0869/0260/2645 1 0 00380 0 01 0008+84	
			0260/2645	TRIB BOBS CREEK BMSBG 05/0869/0260/2645	
			0260/2366	TROUT RUN STRUCTURE LENGTH 9 FT BMSID 05/0869/0260/2366	
HOLLIDAYSBURG RD (T583) CENTRAL ST (T703) OSTER ST	0260/1945	== ==	0260/2254	LUMBER ST (SR4019 SEG 0150/2708)	

DIR: B TOTAL LEN: 23.137 MI. DIST: 09-1 SR: 869
 LEFT MUN: KING T RIGHT MUN: KING T

(T706)

0260/1673



0260/1194 KING
 EAST ST CLAIR T
 SHORT CUT RD
 0260/1064 (T580)
 EAST ST CLAIR
 0260/0973 KING T

1 0 00380 0 01 0033+13 064328 FT
 IMLER VALLEY RD
 (SR4019 SEG 0160/0000) 0260/0000

064328 FT
 0260/0000 LENGTH(AH 3033 BK 2092)

0250/0878 BMS EN 05/0869/0250/0780
 2 0 05075 0 00 0012+90
 SCRUBGRASS CREEK
 0250/0780 BMSBG 05/0869/0250/0780
 KING
 062236 FT 0250/0205 EAST ST CLAIR T
 062236 FT 2 0 05075 0 00 0020+63
 PINE KNOB RD
 (T570)
 0250/0000 LENGTH(AH 2092 BK 2662)

059574 FT 059574 FT 2 0 05075 0 00 0047+99
 COVERED BRIDGE RD
 (T575)
 0240/0000 LENGTH(AH 2662 BK 1341)

058233 FT 0230/0269 EAST ST CLAIR
 KING T
 058233 FT 2 0 05075 0 00 0062+04
 0230/0000 LENGTH(AH 1341 BK 3069)

DIR: B TOTAL LEN: 23.137 MI. DIST: 09-1 SR: 869
 LEFT MUN: KING T RIGHT MUN: KING T

055164 FT

055164 FT 2 0 05075 0 00 0092+73
 0220/0000 LENGTH(AH 3069 BK 3145)

052019 FT

052019 FT 2 0 05075 0 00 0124+18
 0210/0000 LENGTH(AH 3145 BK 3293)
 EAST GARMAN RD
 0200/3154 (T606)

2 0 05075 0 00 0156+16 048726 FT
 MOCK CEMETERY RD
 (T607) 0200/0000

048726 FT
 0200/0000 LENGTH(AH 3293 BK 2795)

2 0 05075 0 00 0185+78 045931 FT
 MOWRYS FALLS RD
 (SR4034 SEG 0010/0000) 0190/0000
 SCHELLSBURG RD
 (SR4025 SEG 0030/0000) 0180/0730

045931 FT
 0190/0000 LENGTH(AH 2795 BK 1583)

044348 FT

0180/0420 BMS EN 05/0869/0180/0319
 1 0 00380 0 02 0276+49
 BOBS CREEK
 0180/0319 BMSBG 05/0869/0180/0319
 044348 FT 1 0 00380 0 02 0279+71
 SR 0096 SH
 (SR0096 SEG 0790/2614)
 NC HERITAGE RD

DIR: B TOTAL LEN: 23.137 MI. DIST: 09-1 SR: 869
LEFT MUN: KING T RIGHT MUN: KING T

Stationing	Length	Segment	Project
0180/0000	0170/1893	041764 FT	039342 FT
0150/0246	0150/0015	035794 FT	0140/0016

SCHELLSBURG RD
(SR4025 SEG 0020/2349)
LENGTH(AH 1583 BK 2584)

KING LINCOLN T

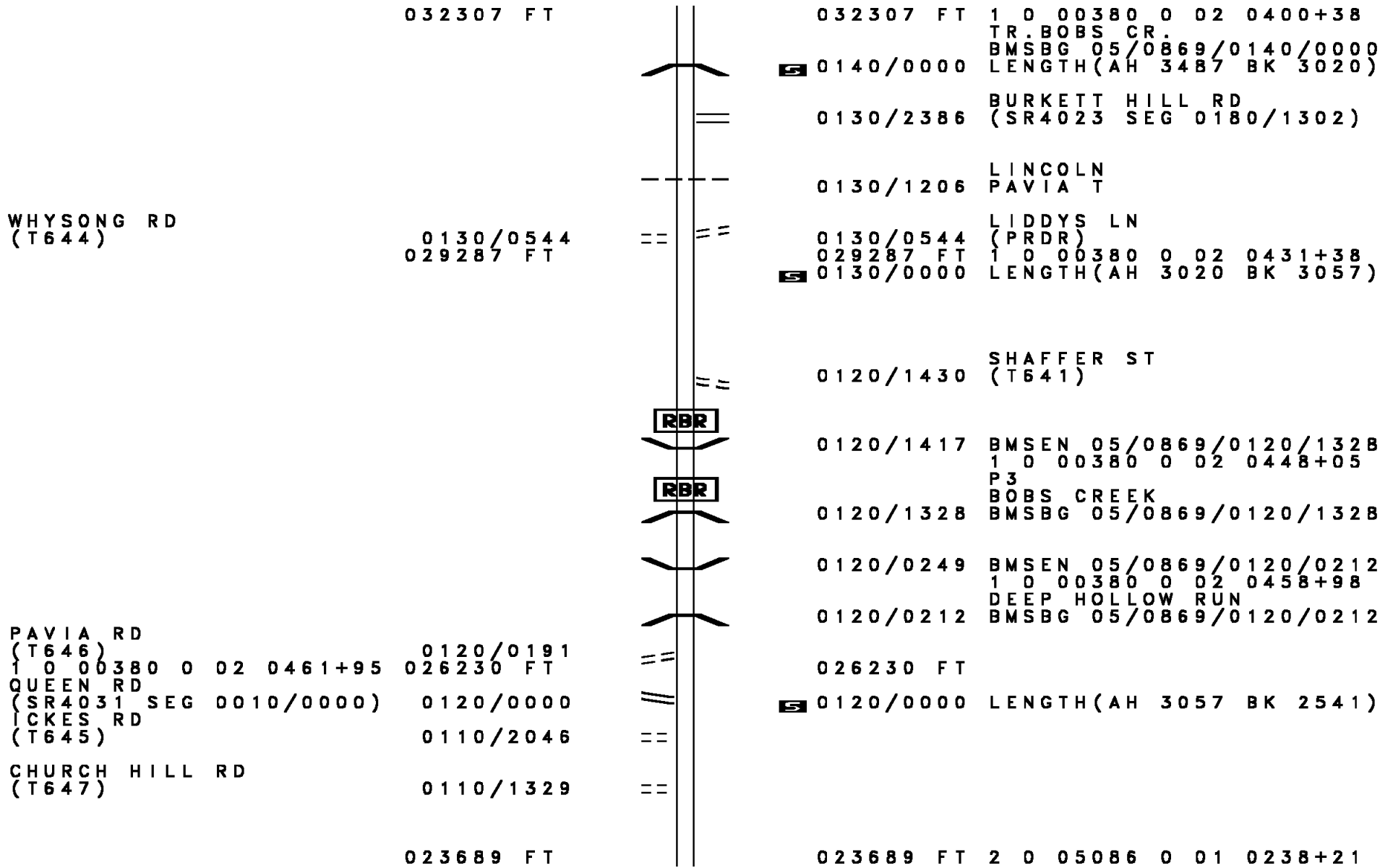
041764 FT 1 0 00380 0 02 0305+13
0170/0000 LENGTH(AH 2584 BK 2422)

039342 FT 1 0 00380 0 02 0329+50
0160/0000 LENGTH(AH 2422 BK 3548)

WALTERS HOLLOW RD
(T633)
BMSBN 05/0869/0150/0000
1 0 00380 0 02 0364+82
TR. BOBS CRK.
BMSBG 05/0869/0150/0000
0150/0000 LENGTH(AH 3548 BK 3487)

0140/0016 BMSBN 05/0869/0140/0000

DIR: B TOTAL LEN: 23.137 MI. DIST: 09-1 SR: 869
 LEFT MUN: LINCOLN T RIGHT MUN: LINCOLN T



WHYSONG RD
(T644)

032307 FT

0130/0544
029287 FT

PAVIA RD
(T646)
1 0 00380 0 02 0461+95 026230 FT
QUEEN RD
(SR4031 SEG 0010/0000)
ICKES RD
(T645)
CHURCH HILL RD
(T647)

0120/0191
0120/0000
0110/2046
0110/1329

023689 FT

032307 FT 1 0 00380 0 02 0400+38
 TR. BOBS CR.
 BMSBG 05/0869/0140/0000
 LENGTH(AH 3487 BK 3020)
 BURKETT HILL RD
 (SR4023 SEG 0180/1302)
 LINCOLN
 PAVIA T
 LIDDYS LN
 (PRDR)
 0130/0544 1 0 00380 0 02 0431+38
 029287 FT
 LENGTH(AH 3020 BK 3057)
 SHAFFER ST
 (T641)
 BMS EN 05/0869/0120/1328
 1 0 00380 0 02 0448+05
 P3
 BOBS CREEK
 BMSBG 05/0869/0120/1328
 BMS EN 05/0869/0120/0212
 1 0 00380 0 02 0458+98
 DEEP HOLLOW RUN
 BMSBG 05/0869/0120/0212
 026230 FT
 LENGTH(AH 3057 BK 2541)
 023689 FT 2 0 05086 0 01 0238+21

DIR: B TOTAL LEN: 23.137 MI. DIST: 09-1 SR: 869
 LEFT MUN: PAVIA T RIGHT MUN: PAVIA T

MONUMENT RD
 (T652)

0100/1370

==

5 0110/0000 LENGTH(AH 2541 BK 1792)

0100/0755 BMS EN 05/0869/0100/0692
 2 0 05086 0 00 0224+40
 BOB'S CREEK

0100/0692 BMSBG 05/0869/0100/0692

021897 FT

021897 FT 2 0 05086 0 00 0217+47

5 0100/0000 LENGTH(AH 1792 BK 1965)

019932 FT

019932 FT 2 0 05086 0 00 0197+82

5 0090/0000 LENGTH(AH 1965 BK 1996)

017936 FT

017936 FT 2 0 05086 0 00 0177+86

5 0080/0000 LENGTH(AH 1996 BK 2932)

015004 FT

0070/0034 BMS EN 05/0869/0070/0000
 015004 FT 2 0 05086 0 00 0150+58

WALLACKS BRANCH

5 0070/0000 BMSBG 05/0869/0070/0000
 LENGTH(AH 2932 BK 2262)

012742 FT

012742 FT 2 0 05086 0 00 0127+74

5 0060/0000 LENGTH(AH 2262 BK 2274)

DIR: B TOTAL LEN: 23.137 MI. DIST: 09-1 SR: 869
 LEFT MUN: PAVIA T RIGHT MUN: PAVIA T

010468 FT

010468 FT 2 0 05086 0 00 0105+00
 0050/0000 LENGTH(AH 2274 BK 2719)

007749 FT

0040/0016 BMS EN 05/0869/0040/0000
 007749 FT 2 0 05086 0 00 0077+93
 WALLACKS BRANCH
 BMSBG 05/0869/0040/0000
 0040/0000 LENGTH(AH 2719 BK 2749)

005000 FT

005000 FT 2 0 05086 0 00 0050+42
 0030/0000 LENGTH(AH 2749 BK 2486)

002514 FT

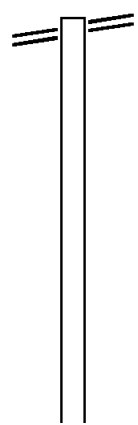
002514 FT 2 0 05086 0 00 0025+56
 0020/0000 LENGTH(AH 2486 BK 2514)

000000 FT

000000 FT 2 0 05086 0 00 0000+00
 NC SR 0869 SH
 INTER-BK SHAWNEE RD
 (SR0869 SEG 0200/3675)
 MFC BEGIN = D
 BK-CAMBRIA (11)
 0010/0000 LENGTH(AH 2514 BK 0000)

EXTRACT DATE: 12/18/2023 ROADWAY MANAGEMENT SYSTEM PAGE NUMBER: 135
 PRINT DATE: 12/20/2023 SLD COUNTY/SR - ANNUAL PRINT COUNTY: BEDFORD
 DIR: B TOTAL LEN: 5.233 MI. DIST: 09-1 SR: 868
 LEFT MUN: BLOOMFIELD T RIGHT MUN: BLOOMFIELD T

LAFAYETTE RD 027628 FT
 (SR0867 SEG 0140/0000) 0100/2839

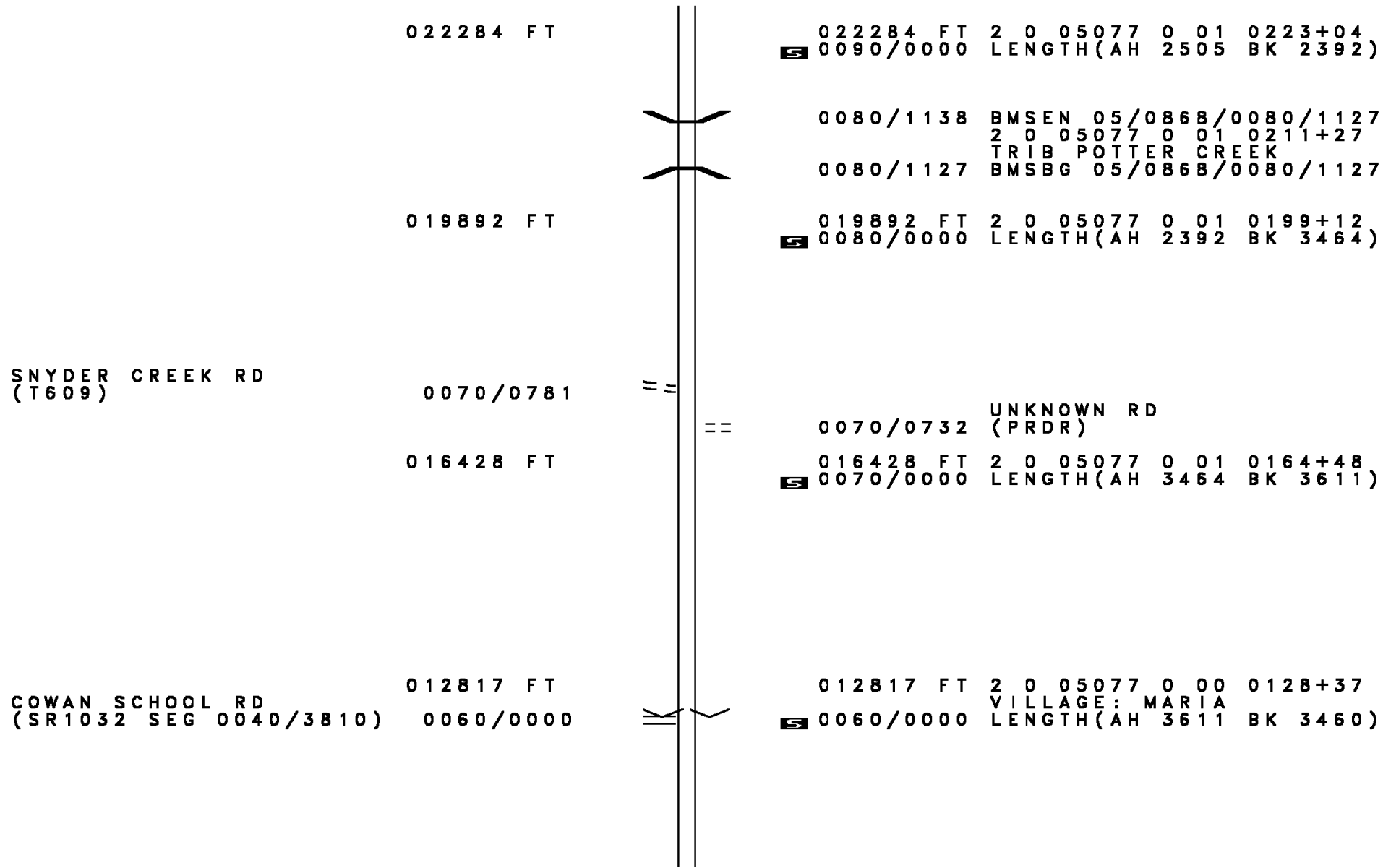


027628 FT LAFAYETTE RD
 0100/2839 (SR0867 SEG 0140/0000)

024789 FT

024789 FT 2 0 05077 0 01 0248+65
 5 0100/0000 LENGTH(AH 2839 BK 2505)

DIR: B TOTAL LEN: 5.233 MI. DIST: 09-1 SR: 868
 LEFT MUN: BLOOMFIELD T RIGHT MUN: BLOOMFIELD T



022284 FT

022284 FT 2 0 05077 0 01 0223+04
 0090/0000 LENGTH(AH 2505 BK 2392)

0080/1138 BMS EN 05/0868/0080/1127
 2 0 05077 0 01 0211+27
 TRIB POTTER CREEK
 0080/1127 BMSBG 05/0868/0080/1127

019892 FT

019892 FT 2 0 05077 0 01 0199+12
 0080/0000 LENGTH(AH 2392 BK 3464)

SNYDER CREEK RD
 (T609)

0070/0781

==
 ==

0070/0732 UNKNOWN RD
 (PRDR)

016428 FT

016428 FT 2 0 05077 0 01 0164+48
 0070/0000 LENGTH(AH 3464 BK 3611)

COWAN SCHOOL RD
 (SR1032 SEG 0040/3810)

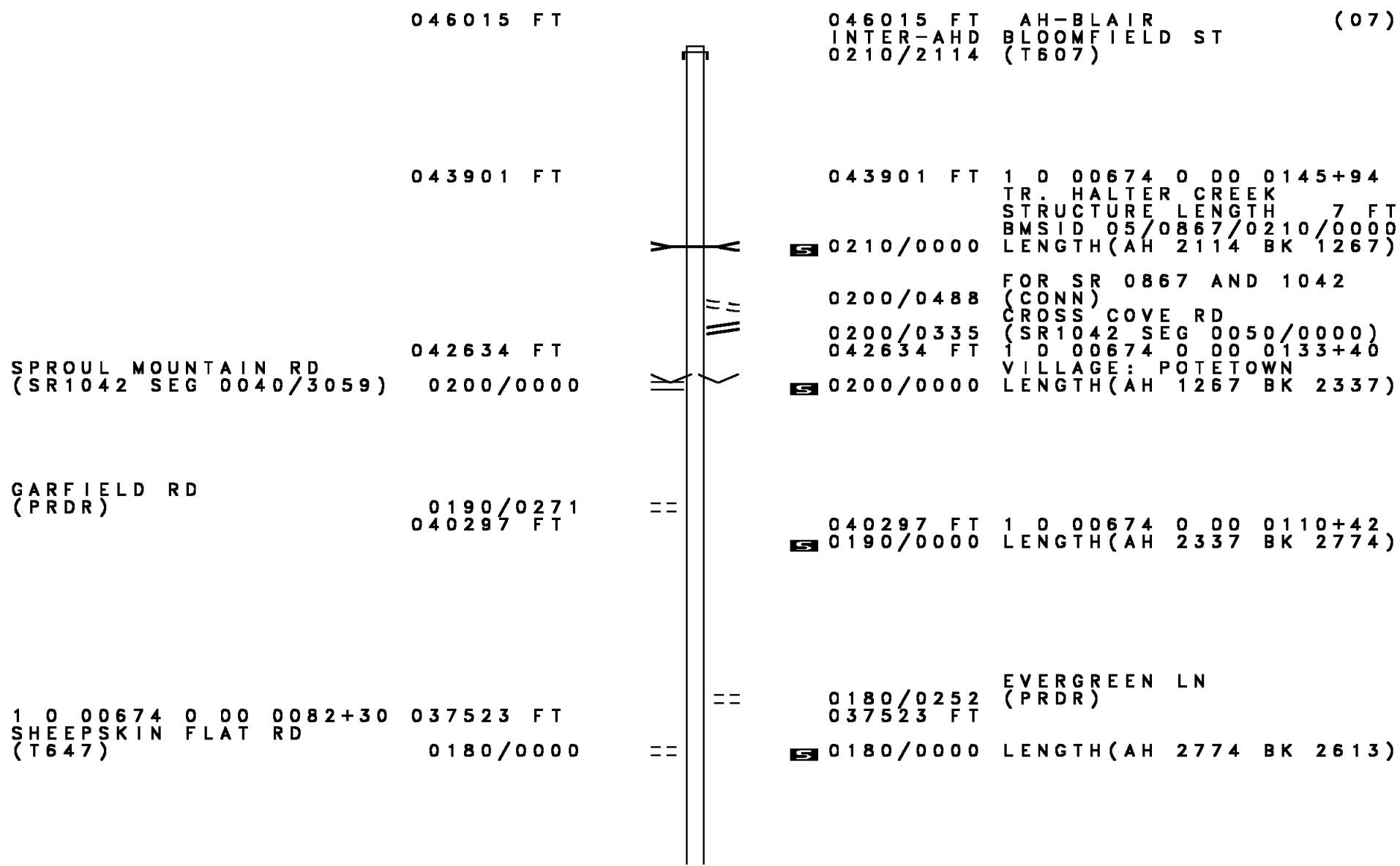
012817 FT
 0060/0000

012817 FT 2 0 05077 0 00 0128+37
 VILLAGE: MARIA
 0060/0000 LENGTH(AH 3611 BK 3460)

DIR: B TOTAL LEN: 5.233 MI. DIST: 09-1 SR: 868
 LEFT MUN: BLOOMFIELD T RIGHT MUN: BLOOMFIELD T

Stationing	Segment	Length	Start Station	End Station	Right of Way	Notes
009357		FT	2 0 05077 0 00	0093+50		BLOOMFIELD WOODBURY T
	0050/0000				5	LENGTH(AH 3460 BK 1921)
MILL BROOK RD (T607)	0040/014B					
	007436	FT	2 0 05077 0 00	0074+40		POTTER CREEK BRANCH RD (SR1015 SEG 0120/0000)
	0040/0000				5	LENGTH(AH 1921 BK 2089)
REPLOGLE SCHOOL RD (SR1015 SEG 0110/2277)	0030/0830					
2 0 05077 0 00	0053+40	005347	FT			
MOUNTAIN VIEW DR (T594)	0030/0000				5	LENGTH(AH 2089 BK 2904)
	0020/2283					WOODBURY SOUTH WOODBURY T
	002443	FT	2 0 05077 0 00	0024+67		
	0020/0000				5	LENGTH(AH 2904 BK 2443)
	000000	FT	2 0 05077 0 00	0000+00		VILLAGE: WATERSIDE WOODBURY PK (SR0036 SEG 0100/0000)
WOODBURY PK (SR0036 SEG 0100/0000)	0010/0000				5	NC POTTER CREEK RD MFC BEGIN = D LENGTH(AH 2443 BK 0000)

DIR: B TOTAL LEN: 8.715 MI. DIST: 09-1 SR: 867
 LEFT MUN: BLOOMFIELD T RIGHT MUN: BLOOMFIELD T



DIR: B TOTAL LEN: 8.715 MI. DIST: 09-1 SR: 867
 LEFT MUN: BLOOMFIELD T RIGHT MUN: BLOOMFIELD T

Stationing / Description	Stationing	Length	Width	Depth	Offset	Notes
	034910 FT	0170/0000	10	00674	000	0056+47 (AH 2613 BK 1328)
	033582 FT	0160/0000	10	00674	000	0043+19 (AH 1328 BK 2256) WILD CAT BL (T647)
	031326 FT	0150/0000	10	00674	000	0020+29 (AH 2256 BK 2008)
MOHRS LN (T649)	029318 FT	0140/0000	10	00674	000	0000+00 (AH 2008 BK 3089) POTTER CREEK RD (SR0868 SEG 0100/2839)
HOLSINGER CHURCH LN (PRDR)	0130/1755					
HOLSINGER CHURCH LN (PRDR)	0130/1576					
	026229 FT	0130/0000	20	05068	000	0397+50 (AH 3089 BK 2567)
TWIN RIDGE RD (T634)	023662 FT	0120/0000	20	05068	000	0371+52 (AH 2567 BK 2665) BARLEY CHURCH RD (T601)

DIR: B TOTAL LEN: 8.715 MI. DIST: 09-1 SR: 867
LEFT MUN: BLOOMFIELD T RIGHT MUN: BLOOMFIELD T

020997 FT 020997 FT 2 0 05068 0 00 0344+77
BARLEY CHURCH RD
(T601)
= 5 0110/0000 LENGTH(AH 2665 BK 2625)

018372 FT 018372 FT 2 0 05068 0 00 0318+08
5 0100/0000 LENGTH(AH 2625 BK 2201)

016171 FT 016171 FT 2 0 05068 0 00 0296+35
SNYDER CREEK RD
(T609)
= 5 0090/0000 LENGTH(AH 2201 BK 1608)

PINE GROVE LN
(PRDR) 0060/1883 ==

014563 FT 014563 FT 2 0 05068 0 00 0280+50
5 0070/0000 LENGTH(AH 1608 BK 1984)

012579 FT 012579 FT 2 0 05068 0 00 0260+66
5 0060/0000 LENGTH(AH 1984 BK 3137)

DIR: B TOTAL LEN: 8.715 MI. DIST: 09-1 SR: 867
 LEFT MUN: BLOOMFIELD T RIGHT MUN: BLOOMFIELD T

FLITCH RD
 (TWP)

009442 FT

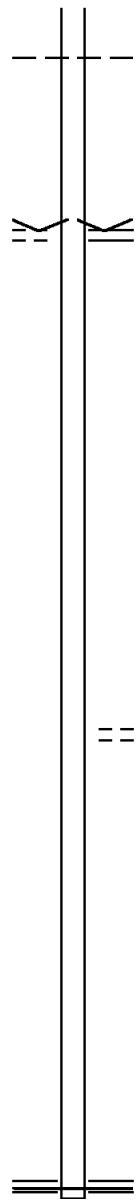
0050/0000

006665 FT

004034 FT

002205 FT

000000 FT



0050/0983 BLOOMFIELD
 SOUTH WOODBURY T

009442 FT 2 0 05068 0 00 0228+85
 VILLAGE: LAFAYETTE
 RIDGE RD

0050/0000 LENGTH(AH 3137 BK 2777)

006665 FT 2 0 05068 0 00 0200+75
 0040/0000 LENGTH(AH 2777 BK 2631)

004034 FT 2 0 05068 0 00 0174+60
 MULEY LN
 (T587)
 0030/0000 LENGTH(AH 2631 BK 1829)

002205 FT 2 0 05068 0 00 0155+90
 0020/0000 LENGTH(AH 1829 BK 2205)

000000 FT 2 0 05068 0 00 0134+57
 NC LA FAYETTE RD
 BRUMBAUGH RD
 (SR0869 SEG 0380/0000)
 MFC BEGIN = D
 0010/0000 LENGTH(AH 2205 BK 0000)

EXTRACT DATE: 12/18/2023 ROADWAY MANAGEMENT SYSTEM PAGE NUMBER: 128
PRINT DATE: 12/20/2023 SLD COUNTY/SR - ANNUAL PRINT COUNTY: BEDFORD
DIR: B TOTAL LEN: 2.269 MI. DIST: 09-1 SR: 866
LEFT MUN: WOODBURY T RIGHT MUN: WOODBURY T

DIR: B TOTAL LEN: 2.269 MI. DIST: 09-1 SR: 866
 LEFT MUN: WOODBURY T RIGHT MUN: WOODBURY T

INTER-AHD CURRYVILLE RD
 0040/2832 (SR0866 SEG 0010/0000)

OVER RD
 (T645)

009147 FT

009147 FT 1 0 00286 0 10 2250+11
 0040/0000 LENGTH(AH 2832 BK 2962)

0030/1643

0030/1767 REPLOGLE RD
 (T647)

006185 FT

006185 FT 1 0 00286 0 10 2220+31
 0030/0000 LENGTH(AH 2962 BK 3283)

002902 FT

002902 FT 1 0 00286 0 10 2187+39
 HERSHBERGER RD
 (T641)
 0020/0000 LENGTH(AH 3283 BK 2902)

1 0 00286 0 10 2158+49 000000 FT
 WOODBURY PK
 (SR0036 SEG 0160/0000) 0010/0000

NC CURRYVILLE RD
 WOODBURY PK
 000000 FT (SR0036 SEG 0160/0000)
 MFC BEGIN = D
 0010/0000 LENGTH(AH 2902 BK 0000)

EXTRACT DATE: 12/18/2023 ROADWAY MANAGEMENT SYSTEM PAGE NUMBER: 126
 PRINT DATE: 12/20/2023 SLD COUNTY/SR - ANNUAL PRINT COUNTY: BEDFORD
 DIR: B TOTAL LEN: 23.883 MI. DIST: 09-1 SR: 326
 LEFT MUN: SNAKE SPRING T RIGHT MUN: SNAKE SPRING T

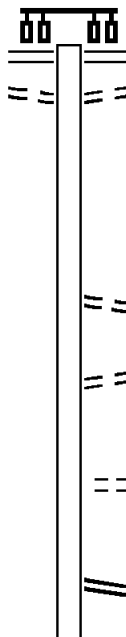
FROM 0030/0380 SH
 (CONN)

126100 FT

0470/2514

123453 FT

122107 FT



126100 FT LINCOLN HW
 (SR0030 SEG 0381/1261)
 (SR0030 SEG 0380/1300)
 0470/2647
 0470/2514 TO 0030/0380 SH
 (CONN)

0470/0279 HARTLEY RD
 (T446)
 123453 FT 1 0 00329 0 05 1110+00
 LC FOR HARTLEY RD
 (CONN)
 5 0470/0000 LENGTH(AH 2647 BK 1346)

0460/0304 DIEHLFIELD RD
 (T490)
 122107 FT 1 0 00329 0 05 1093+59
 MAIN RD
 (SR2017 SEG 0170/1556)
 5 0460/0000 LENGTH(AH 1346 BK 3694)

DIR: B TOTAL LEN: 23.883 MI. DIST: 09-1 SR: 326
 LEFT MUN: SNAKE SPRING T RIGHT MUN: SNAKE SPRING T

		==	0450/1682	PARK HEIGHTS RD (T666)
118413 FT			118413 FT	2 0 05027 0 00 0209+16 SNAKE SPRING COLERAIN T
		-	0450/0000	LENGTH(AH 3694 BK 2879)
		==	0440/1840	COVE LN (PRDR)
115534 FT			115534 FT	2 0 05027 0 00 0181+28 0440/0000 LENGTH(AH 2879 BK 2482)
113052 FT			113052 FT	2 0 05027 0 00 0155+98 0430/0000 LENGTH(AH 2482 BK 2448)
LILAC LN (PRDR)		==	0420/1062	
110604 FT			110604 FT	2 0 05027 0 00 0131+12 0420/0000 LENGTH(AH 2448 BK 2607)
107997 FT			107997 FT	2 0 05027 0 00 0104+86

DIR: B TOTAL LEN: 23.883 MI.
LEFT MUN: COLERAIN T

DIST: 09-1 SR: 326
RIGHT MUN: COLERAIN T

0410/0000 LENGTH(AH 2607 BK 2420)

105577 FT

105577 FT 2 0 05027 0 00 0080+41
0400/0000 LENGTH(AH 2420 BK 1893)

103684 FT

103684 FT 2 0 05027 0 00 0060+87
0390/0000 LENGTH(AH 1893 BK 2406)

2 0 05027 0 00 0036+46 101278 FT
CENTENNIAL RD
(T364) 0380/0000

==

101278 FT
0380/0000 LENGTH(AH 2406 BK 3685)

097593 FT

097593 FT 2 0 05027 0 00 0000+00
MAIN RD
(SR2014 SEG 0010/0000)
NC EGOLF RD
0370/0000 LENGTH(AH 3685 BK 3285)

==

==

0360/2161 BIRCH LN
(T378)

DIR: B TOTAL LEN: 23.883 MI. DIST: 09-1 SR: 326
 LEFT MUN: COLERAIN T RIGHT MUN: COLERAIN T

PRINCESS LN
 (T377)

0360/0921

==

094308 FT

^ ^

094308 FT 1 0 00329 0 05 0745+44
 VILLAGE: CHARLESVILLE
 0360/0000 LENGTH(AH 3285 BK 2513)

091795 FT

091795 FT 1 0 00329 0 05 0719+76
 0350/0000 LENGTH(AH 2513 BK 1967)

089828 FT

089828 FT 1 0 00329 0 05 0700+06
 0340/0000 LENGTH(AH 1967 BK 2250)

087578 FT

087578 FT 1 0 00329 0 05 0676+92
 0330/0000 LENGTH(AH 2250 BK 1889)

085689 FT

==

0320/0133 FOR SR 0326 AND 2017
 (CONN)
 085689 FT 1 0 00329 0 05 0658+00
 DIEHL RD
 (SR2017 SEG 0010/0000)
 0320/0000 LENGTH(AH 1889 BK 1598)

GOOSETOWN RD
 (T367)

0310/0618

==

084091 FT

^ ^

0310/0051 BMS EN 05/0326/0310/0000
 084091 FT 1 0 00329 0 05 0642+27
 COVE CREEK
 BMSBG 05/0326/0310/0000
 0310/0000 LENGTH(AH 1598 BK 2240)

^ ^

DIR: B TOTAL LEN: 23.883 MI. DIST: 09-1 SR: 326
 LEFT MUN: COLERAIN T RIGHT MUN: COLERAIN T

081851 FT		081851 FT	1 0 00329 0 05 0620+02
		0300/0000	LENGTH(AH 2240 BK 1824)
080027 FT		080027 FT	1 0 00329 0 05 0601+47
			SHERRY RD
			(T373)
	==	0290/0000	LENGTH(AH 1824 BK 2767)
	--	0280/2025	COLERAIN RAINSBURG B
		0280/1090	NO NAME RD (BORO)
	==	0280/0588	NO NAME RD (BORO)
077260 FT		077260 FT	1 0 00329 0 05 0573+83
			VALLEY RD (BORO)
VALLEY RD (SR3013 SEG 0140/0918)	==	0280/0000	LENGTH(AH 2767 BK 1159)
076101 FT		0270/0510	SEMINARY ST (BORO)
	==	076101 FT	1 0 00329 0 05 0562+99
			NC MA IN RD RAINSBURG COLERAIN T
	--	0270/0000	LENGTH(AH 1159 BK 3910)

DIR: B TOTAL LEN: 23.883 MI. DIST: 09-1 SR: 326
 LEFT MUN: COLERAIN T RIGHT MUN: COLERAIN T

072191 FT

072191 FT 1 0 00329 0 05 0524+29
 0260/0000 LENGTH(AH 3910 BK 3441)

068750 FT

068750 FT 1 0 00329 0 05 0488+91
 0250/0000 LENGTH(AH 3441 BK 3380)

BLANKLEY RD
 (TWP)

0240/1872

==

065370 FT

065370 FT 1 0 00329 0 05 0454+42
 0240/0000 LENGTH(AH 3380 BK 3586)

0230/1382 COLERAIN
 MONROE T

061784 FT

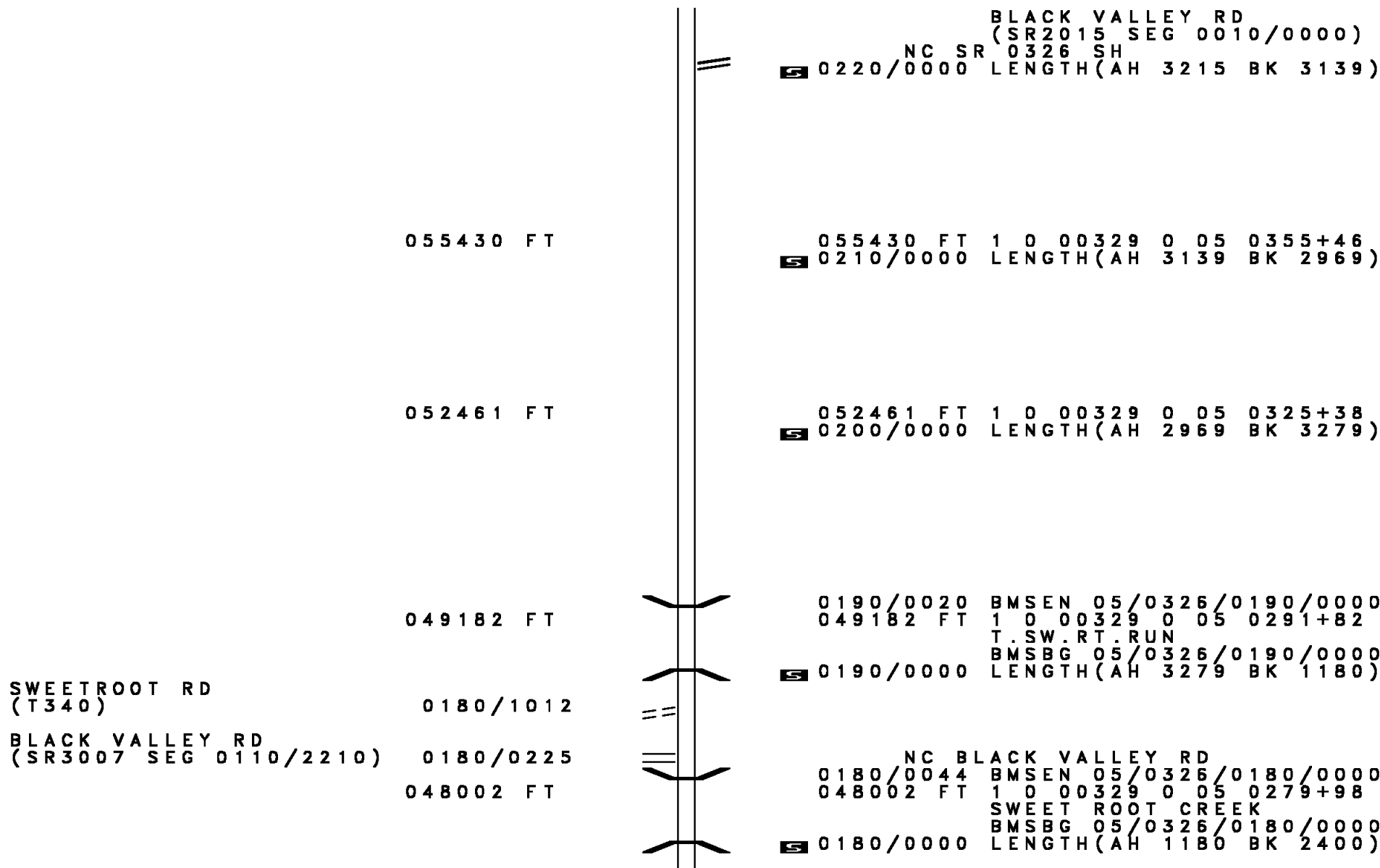
061784 FT 1 0 00329 0 05 0418+95
 0230/0000 LENGTH(AH 3586 BK 3215)

0220/1755 MONROE
 SOUTHAMPTON T

058569 FT

058569 FT 1 0 00329 0 05 0386+80

DIR: B TOTAL LEN: 23.883 MI. DIST: 09-1 SR: 326
 LEFT MUN: MONROE T RIGHT MUN: MONROE T



BLACK VALLEY RD
 (SR2015 SEG 0010/0000)
 NC SR 0326 SH
 0220/0000 LENGTH(AH 3215 BK 3139)

055430 FT
 055430 FT 1 0 00329 0 05 0355+46
 0210/0000 LENGTH(AH 3139 BK 2969)

052461 FT
 052461 FT 1 0 00329 0 05 0325+38
 0200/0000 LENGTH(AH 2969 BK 3279)

049182 FT
 0190/0020 BMSBN 05/0326/0190/0000
 049182 FT 1 0 00329 0 05 0291+82
 T. SW. RT. RUN
 BMSBG 05/0326/0190/0000
 0190/0000 LENGTH(AH 3279 BK 1180)

SWEETROOT RD
 (T340) 0180/1012

BLACK VALLEY RD
 (SR3007 SEG 0110/2210) 0180/0225

048002 FT
 NC BLACK VALLEY RD
 0180/0044 BMSBN 05/0326/0180/0000
 048002 FT 1 0 00329 0 05 0279+98
 SWEET ROOT CREEK
 BMSBG 05/0326/0180/0000
 0180/0000 LENGTH(AH 1180 BK 2400)

DIR: B TOTAL LEN: 23.883 MI. DIST: 09-1 SR: 326
 LEFT MUN: SOUTHAMPTON T RIGHT MUN: SOUTHAMPTON T

045602 FT

045602 FT 1 0 00329 0 05 0255+11
 CHURCH HILL ST
 (T341)
 0170/0000 LENGTH(AH 2400 BK 0952)

044650 FT

RUGGED MOUNTAIN RD
 (SR2002 SEG 0010/0000)
 NC CHANEYSVILLE COVE RD
 0160/0053 BMS EN 05/0326/0160/0000
 044650 FT 1 0 00595 0 00 0177+71
 SWEET ROOT CREEK
 0160/0000 BMSBG 05/0326/0160/0000
 LENGTH(AH 0952 BK 3858)
 BETHLEHEM RD
 0150/3781 (PRDR)

040792 FT

040792 FT 1 0 00595 0 00 0139+57
 0150/0000 LENGTH(AH 3858 BK 3490)

1 0 00595 0 00 0104+67 037302 FT
 BARTHOLLOW RD
 (PRDR) 0140/0000

037302 FT
 0140/0000 LENGTH(AH 3490 BK 3543)

DIR: B TOTAL LEN: 23.883 MI. DIST: 09-1 SR: 326
LEFT MUN: SOUTHAMPTON T RIGHT MUN: SOUTHAMPTON T

033759 FT

033759 FT 1 0 00595 0 00 0068+81
S 0130/0000 LENGTH(AH 3543 BK 3419)

030340 FT

030340 FT 1 0 00595 0 00 0035+11
S 0120/0000 LENGTH(AH 3419 BK 3440)

026900 FT

026900 FT 1 0 00595 0 00 0000+00
BLUES GAP RD
(T323)
== S 0110/0000 LENGTH(AH 3440 BK 3102)

023798 FT

023798 FT 2 0 05008 0 00 0074+86
S 0100/0000 LENGTH(AH 3102 BK 3330)

DIR: B TOTAL LEN: 23.883 MI. DIST: 09-1 SR: 326
 LEFT MUN: SOUTHAMPTON T RIGHT MUN: SOUTHAMPTON T

020468 FT		020468 FT 2 0 05008 0 00 0041+44 0090/0000 LENGTH(AH 3330 BK 2930)
017538 FT	==	017538 FT 2 0 05008 0 00 0012+75 TOWN CREEK RD (T306) 0080/0000 LENGTH(AH 2930 BK 1771)
BLACK VALLEY RD (SR3007 SEG 0010/0000)	==	
0070/0565		0070/0527 BMS EN 05/0326/0070/0490
		2 0 05003 0 00 0162+65
		BR. TOWN CR.
015767 FT		0070/0490 BMSBG 05/0326/0070/0490
		0070/0021 BMS EN 05/0326/0070/0000
		015767 FT 2 0 05003 0 00 0157+78
		TR. TOWN CR
		BMSBG 05/0326/0070/0000
		0070/0000 LENGTH(AH 1771 BK 3222)
012545 FT		0060/0017 BMS EN 05/0326/0060/0000
		012545 FT 2 0 05003 0 00 0125+49
		TR. TOWN CRK.
		BMSBG 05/0326/0060/0000
		0060/0000 LENGTH(AH 3222 BK 0747)
		0050/0015 BMS EN 05/0326/0050/0000

EXTRACT DATE: 12/18/2023 ROADWAY MANAGEMENT SYSTEM PAGE NUMBER: 116
PRINT DATE: 12/20/2023 SLD COUNTY/SR - ANNUAL PRINT COUNTY: BEDFORD

DIR: B TOTAL LEN: 23.883 MI. DIST: 09-1 SR: 326
LEFT MUN: SOUTHAMPTON T RIGHT MUN: SOUTHAMPTON T

011798 FT

011798 FT 2 0 05003 0 00 0117+97
TR. TOWN CR.
BMSBG 05/0326/0050/0000
S 0050/0000 LENGTH(AH 0747 BK 3803)

007995 FT

007995 FT 2 0 05003 0 00 0080+29
S 0040/0000 LENGTH(AH 3803 BK 3022)

004973 FT

004973 FT 2 0 05003 0 00 0049+76
S 0030/0000 LENGTH(AH 3022 BK 2485)

002488 FT

002488 FT 2 0 05003 0 00 0024+51
S 0020/0000 LENGTH(AH 2485 BK 2488)

000000 FT

000000 FT 2 0 05003 0 00 0000+00
NC CHANEYSVILLE RD
INTER-BK MARYLAND STATE LINE
(STBD)
MFC BEGIN = D
S 0010/0000 LENGTH(AH 2488 BK 0000)

DIR: B TOTAL LEN: 26.197 MI. DIST: 09-1 SR: 220
 LEFT MUN: BEDFORD T RIGHT MUN: BEDFORD T

AH-BLAIR				(07)								
LTH	AH	002016	BK	002640	7641/0000			138318	FT			
					138280	FT		7640/0000	LTH	AH	002079	BK 002640
LTH	AH	002640	BK	002640	7635/0000			138318	FT			
					138280	FT		7634/0000	LTH	AH	002640	BK 002640
LTH	AH	002640	BK	002640	7631/0000			138318	FT			
					138280	FT		7630/0000	LTH	AH	002640	BK 002640
LTH	AH	002640	BK	002640	7625/0000			138318	FT			
					138280	FT		7624/0000	LTH	AH	002640	BK 002640
LTH	AH	002640	BK	002640	7621/0000			138318	FT			
					138280	FT		7620/0000	LTH	AH	002640	BK 002640
LTH	AH	002640	BK	002640	7615/0000			138318	FT			
					138280	FT		7614/0000	LTH	AH	002640	BK 002640
LTH	AH	002640	BK	002640	7611/0000			138318	FT			
					138280	FT		7610/0000	LTH	AH	002640	BK 002640
					138280	FT		138318	FT			

EXTRACT DATE: 12/18/2023
PRINT DATE: 12/20/2023

ROADWAY MANAGEMENT SYSTEM
SLD COUNTY/SR - ANNUAL PRINT

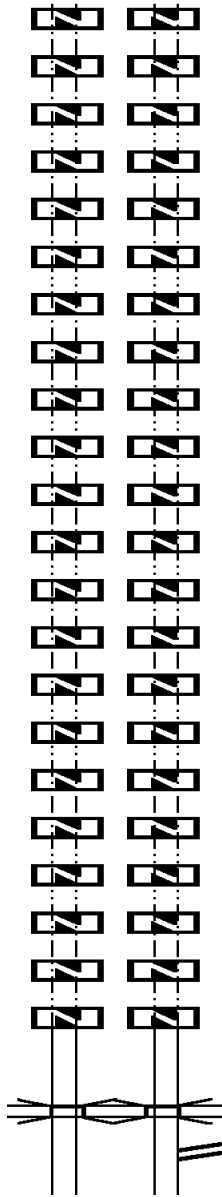
PAGE NUMBER: 114
COUNTY: BEDFORD

DIR: B TOTAL LEN: 26.197 MI.
LEFT MUN: BEDFORD T

DIST: 09-1 SR: 220
RIGHT MUN: BEDFORD T

LTH AH 002640 BK 002640	7605/0000	138280 FT
LTH AH 002640 BK 002640	7601/0000	138280 FT
LTH AH 002640 BK 002640	7595/0000	138280 FT
LTH AH 002640 BK 002640	7591/0000	138280 FT
LTH AH 002640 BK 002640	7585/0000	138280 FT
LTH AH 002640 BK 002640	7581/0000	138280 FT
LTH AH 002640 BK 002640	7575/0000	138280 FT
LTH AH 002640 BK 002640	7571/0000	138280 FT
LTH AH 002640 BK 002640	7565/0000	138280 FT
LTH AH 002640 BK 002640	7561/0000	138280 FT
LTH AH 002640 BK 002640	7555/0000	138280 FT
LTH AH 002640 BK 002640	7551/0000	138280 FT
LTH AH 002640 BK 002640	7545/0000	138280 FT
LTH AH 002640 BK 002640	7541/0000	138280 FT
LTH AH 002640 BK 002640	7535/0000	138280 FT
LTH AH 002640 BK 002640	7531/0000	138280 FT
LTH AH 002640 BK 002640	7525/0000	138280 FT
LTH AH 002640 BK 002640	7521/0000	138280 FT
LTH AH 002640 BK 002640	7515/0000	138280 FT
LTH AH 002640 BK 002639	7511/0000	138280 FT
LTH AH 002639 BK 002640	7501/0000	138280 FT
LTH AH 002640 BK 003434	7491/0000	INTER-AHD

(SR0099 SEG 0003/0000)
SR 8007 TO US 220
OP ID 05/8007/0500/0000 0481/3434







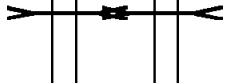

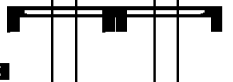





7604/0000	138318 FT	LTH AH 002640 BK 002640
7600/0000	138318 FT	LTH AH 002640 BK 002640
7594/0000	138318 FT	LTH AH 002640 BK 002640
7590/0000	138318 FT	LTH AH 002640 BK 002640
7584/0000	138318 FT	LTH AH 002640 BK 002640
7580/0000	138318 FT	LTH AH 002640 BK 002640
7574/0000	138318 FT	LTH AH 002640 BK 002640
7570/0000	138318 FT	LTH AH 002640 BK 002640
7564/0000	138318 FT	LTH AH 002640 BK 002640
7560/0000	138318 FT	LTH AH 002640 BK 002640
7554/0000	138318 FT	LTH AH 002640 BK 002640
7550/0000	138318 FT	LTH AH 002640 BK 002640
7544/0000	138318 FT	LTH AH 002640 BK 002640
7540/0000	138318 FT	LTH AH 002640 BK 002640
7534/0000	138318 FT	LTH AH 002640 BK 002640
7530/0000	138318 FT	LTH AH 002640 BK 002640
7524/0000	138318 FT	LTH AH 002640 BK 002640
7520/0000	138318 FT	LTH AH 002640 BK 002640
7514/0000	138318 FT	LTH AH 002640 BK 002640
7510/0000	138318 FT	LTH AH 002640 BK 002640
7500/0000	138318 FT	LTH AH 002640 BK 002640
7490/0000	INTER-AHD	LTH AH 002640 BK 003439

(SR0099 SEG 0002/0000)
SR 8007 TO US 220
OP ID 05/8007/0500/0000 0480/3439
RAMP A RD
(SR8007 SEG 0010/0000)
CROSSOVER RD

CROSSOVER RD

DIR: B TOTAL LEN: 26.197 MI. DIST: 09-1 SR: 220
 LEFT MUN: BEDFORD T RIGHT MUN: BEDFORD T

(CONN)	0481/2455		0480/2461 (CONN)
			SIGN: CANTILEVER
			0480/2195 BMSID 05/0220/0480/2195
BMS EN 05/0220/0481/1156	0481/1356		0480/1366 BMS EN 05/0220/0480/1166
1 0 01061 0 00 1350+80			1 0 01061 0 00 1362+66
TURNPIKE			TURNPIKE
BMSBG 05/0220/0481/1156	0481/1156		0480/1166 BMSBG 05/0220/0480/1166
BMS EN 05/0220/0481/0000	0481/0428		0480/0430 BMS EN 05/0220/0480/0000
1 0 01061 0 00 1350+80	134846 FT		1 0 01061 0 00 1350+98
TWP. RD. T705			TWP. RD. T705
BMSBG 05/0220/0481/0000	0481/0000		0480/0000 BMSBG 05/0220/0480/0000
LENGTH(AH 3434 BK 3090)			LENGTH(AH 3439 BK 3164)
TR. JUNIATA R			0470/1167 SIGN: CENTER MOUNTD
STRUCTURE LENGTH 11 FT			BMSID 05/0220/0470/1167
BMSID 05/0220/0470/1078	0471/1010		TR. JUNIATA R
			STRUCTURE LENGTH 11 FT
			BMSID 05/0220/0470/1078
1 0 01061 0 00 1319+57	131756 FT		131715 FT
LENGTH(AH 3090 BK 2903)	0471/0000		0470/0000
			LENGTH(AH 3164 BK 3122)
SIGN: 3 CHORD TRUSS			SIGN: 3 CHORD TRUSS
BMSID 05/0220/0460/0340	0461/0043		BMSID 05/0220/0460/0340
1 0 01061 0 00 1290+54	128853 FT		1 0 01061 0 00 1290+65
LENGTH(AH 2903 BK 1803)	0461/0000		LENGTH(AH 3122 BK 1536)
RAMP EE RD			RAMP FF RD
(SR8005 SEG 0250/0000)	0451/1180		(SR8005 SEG 0510/2375)
RAMP E RD			RAMP F RD
(SR8005 SEG 0260/0801)	0451/0669		(SR8005 SEG 0500/0000)
1 0 01061 0 00 1272+87	127050 FT		127057 FT
SR 0030 EBL			1 0 01061 0 00 1272+75
			SR 0030 EBL

EXTRACT DATE: 12/18/2023
PRINT DATE: 12/20/2023

ROADWAY MANAGEMENT SYSTEM
SLD COUNTY/SR - ANNUAL PRINT

PAGE NUMBER: 112
COUNTY: BEDFORD

DIR: B TOTAL LEN: 26.197 MI.
LEFT MUN: BEDFORD T

DIST: 09-1 SR: 220
RIGHT MUN: BEDFORD T

OP ID 05/0030/0330/2386
LENGTH(AH 1803 BK 1501) 0451/0000
RAMP D RD
(SR8005 SEG 0020/0000) 0441/1094
TR. JUN. RIV.
STRUCTURE LENGTH 10 FT
BMSID 05/0220/0440/0920

BEDFORD
BEDFORD B 0441/0605
RAMP DD RD
(SR8005 SEG 0010/2038) 0441/0405
BMSEN 05/0220/0440/0000 0441/0055
1 0 01061 0 00 1257+86 125549 FT

SR 4010
BMSBG 05/0220/0440/0000
LENGTH(AH 1501 BK 2534) 0441/0000
SIGN: 3 CHORD TRUSS
BMSID 05/0220/0430/2190 0431/2404

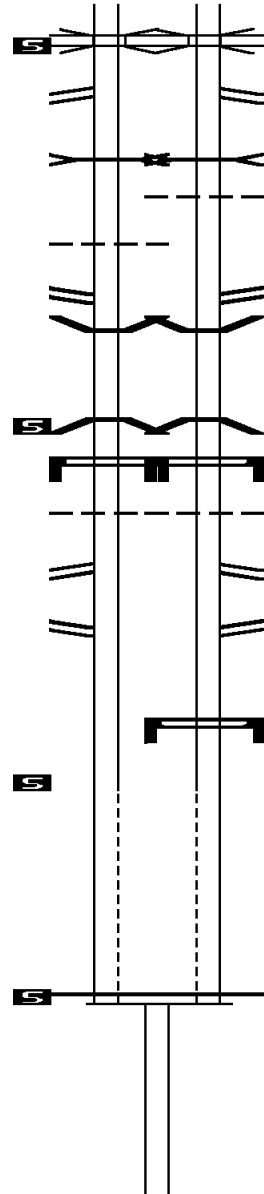
BEDFORD
BEDFORD T 0431/2290
RAMP B RD
(SR8003 SEG 0260/0000) 0431/1900

RAMP BB RD
(SR8003 SEG 0250/1410) 0431/1181

1 0 01061 0 00 1231+10 123015 FT
LENGTH(AH 2534 BK 1842) 0431/0000

1 0 01061 0 00 1213+09 121173 FT
NC BUD SHUSTER HW
MFC BEGIN = B
LENGTH(AH 1842 BK 2204) 0421/0000

118969 FT



0450/0000
0440/0924
0440/0920
0440/0600

0440/0310
0440/0055
125554 FT

0440/0000
0430/2190

0430/2035
0430/1493

0430/0605

0430/0010
123249 FT
0430/0000

121173 FT
0420/0000

118969 FT 1 0 01061 0 00 1191+98
SR 3021

OP ID 05/0030/0330/2386
LENGTH(AH 1536 BK 1503)
RAMP C RD
(SR8005 SEG 0750/0884)
TR. JUN. RIV.
STRUCTURE LENGTH 10 FT
BMSID 05/0220/0440/0920
BEDFORD
BEDFORD B

RAMP CC RD
(SR8005 SEG 0760/0000)
BMSEN 05/0220/0440/0000
1 0 01061 0 00 1257+86

SR 4010
BMSBG 05/0220/0440/0000
LENGTH(AH 1503 BK 2305)
SIGN: 3 CHORD TRUSS
BMSID 05/0220/0430/2190

BEDFORD
BEDFORD T
RAMP A RD
(SR8003 SEG 0020/1525)

RAMP AA RD
(SR8003 SEG 0010/0000)

SIGN: 2 CHORD TRUSS
BMSID 05/0220/0430/0010
1 0 01061 0 00 1234+23
LENGTH(AH 2305 BK 2076)

121173 FT 1 0 01061 0 00 1213+09
NC BUD SHUSTER HW
MFC BEGIN = B
LENGTH(AH 2076 BK 2204)

DIR: B TOTAL LEN: 26.197 MI. DIST: 09-1 SR: 220
LEFT MUN: BEDFORD T RIGHT MUN: BEDFORD T

Stationing (FT)	Structure ID	Structure Details
116295 FT	0410/0000	OP ID 05/3021/0080/0000 LENGTH(AH 2204 BK 2674)
112651 FT	0400/0000	1 0 01061 0 00 1165+31 T.CUMB.VAL.R STRUCTURE LENGTH 16 FT BMSID 05/0220/0400/0000 LENGTH(AH 2674 BK 3644)
109671 FT	0390/0000	112651 FT 1 0 01061 0 00 1129+82 LENGTH(AH 3644 BK 2980)
106697 FT	0380/0000	109671 FT 1 0 01061 0 00 1099+70 LENGTH(AH 2980 BK 2974)
	0370/0000	106697 FT 1 0 01061 0 00 1069+60 LENGTH(AH 2974 BK 2949)

Stationing	Structure	Length	Notes
103748 FT	0360/0000	1039+73	LENGTH(AH 2949 BK 2899)
	0350/1440	9 FT	CUM. VAL. RUN STRUCTURE LENGTH BMSID 05/0220/0350/1440
100849 FT	0350/0000	1010+74	LENGTH(AH 2899 BK 1036)
2 0 05029 7 00 0000+00 CUMBERLAND RD (SR3021 SEG 0010/0000)	099813 FT 0340/0000	099813 FT	LENGTH(AH 1036 BK 1473)
098340 FT	0330/0000	0000+00	BUSINESS 220 (SR4009 SEG 0010/0000) LENGTH(AH 1473 BK 3071)
OAKVIEW RD (T714)	0320/2888	0320/2788	TO 4009/0010 SH (CONN)
	0320/2000	8 FT	TR. SHOBB. RUN STRUCTURE LENGTH BMSID 05/0220/0320/2000
095269 FT	0320/0000 0310/1600	0954+26	TR. SHOBB. RUN STRUCTURE LENGTH 8 FT BMSID 05/0220/0320/0000 LENGTH(AH 3071 BK 1878) CAVC 323

EXTRACT DATE: 12/18/2023 ROADWAY MANAGEMENT SYSTEM PAGE NUMBER: 109
PRINT DATE: 12/20/2023 SLD COUNTY/SR - ANNUAL PRINT COUNTY: BEDFORD


DIR: B TOTAL LEN: 26.197 MI. DIST: 09-1 SR: 220
LEFT MUN: BEDFORD T RIGHT MUN: BEDFORD T

093391 FT

093391 FT 1 0 00048 0 01 0934+87
5 0310/0000 LENGTH(AH 1878 BK 3239)

090152 FT

090152 FT 1 0 00048 0 01 0902+83
BROWNS RD
(T387)
5 0300/0000 LENGTH(AH 3239 BK 3613)
T. SHOBR'S RUN
STRUCTURE LENGTH 8 FT
0290/3451 BMSID 05/0220/0290/3451



086539 FT

086539 FT 1 0 00048 0 01 0867+66
5 0290/0000 LENGTH(AH 3613 BK 2786)

TEXAS EASTERN RD
(T388)

0280/2511

==

0280/0766 BEDFORD
CUMBERLAND VALLEY T

083753 FT

083753 FT 1 0 00048 0 01 0838+85
5 0280/0000 LENGTH(AH 2786 BK 3232)

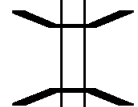
DIR: B TOTAL LEN: 26.197 MI. DIST: 09-1 SR: 220
 LEFT MUN: CUMBERLAND VALLEY T RIGHT MUN: CUMBERLAND VALLEY T

1 0 00048 0 01 0806+53 080521 FT
 OSHEA RD
 (PRDR) 0270/0000

080521 FT
 0270/0000 LENGTH(AH 3232 BK 3207)

077314 FT

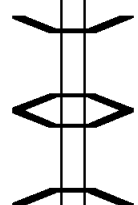
077314 FT 1 0 00048 0 01 0774+90
 0260/0000 LENGTH(AH 3207 BK 3484)



0250/1432 BMSSEN 05/0220/0250/1368
 1 0 00048 0 01 0753+55
 EVITTS CREEK
 0250/1368 BMSBG 05/0220/0250/1368

073830 FT

073830 FT 1 0 00048 0 01 0739+84
 0250/0000 LENGTH(AH 3484 BK 3539)



0240/1137 BMSSEN 05/0220/0240/1112
 1 0 00048 0 01 0715+37
 SAND SPRING RUN
 0240/1112 BMSBG 05/0220/0240/1112
 0240/0562 BMSSEN 05/0220/0240/0497
 1 0 00048 0 01 0709+27
 EVITTS CREEK

070291 FT

0240/0497 BMSBG 05/0220/0240/0497
 070291 FT 1 0 00048 0 01 0704+58
 0240/0000 LENGTH(AH 3539 BK 3663)

DIR: B TOTAL LEN: 26.197 MI. DIST: 09-1 SR: 220
 LEFT MUN: CUMBERLAND VALLEY T RIGHT MUN: CUMBERLAND VALLEY T

066628 FT

066628 FT 1 0 00048 0 01 0667+59
 0230/0000 LENGTH(AH 3663 BK 1982)

064646 FT

0220/0029 BMS EN 05/0220/0220/0000
 064646 FT 1 0 00048 0 00 0645+34
 TR EVITTS CR
 BMSBG 05/0220/0220/0000
 0220/0000 LENGTH(AH 1982 BK 2897)

0210/1777 EVITTS CREEK RD
 (SR3011 SEG 0090/1385)

061749 FT

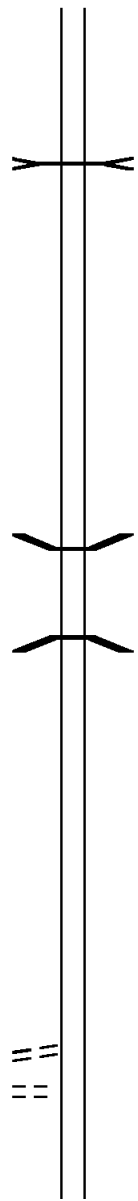
061749 FT 1 0 00048 0 00 0616+29
 0210/0000 LENGTH(AH 2897 BK 3627)

0200/1188 BMS EN 05/0220/0200/1123
 1 0 00048 0 00 0591+59
 EVITTS CREEK
 0200/1123 BMSBG 05/0220/0200/1123

058122 FT

058122 FT 1 0 00048 0 00 0580+11
 TR EVITTS CR
 STRUCTURE LENGTH 9 FT
 BMSID 05/0220/0200/0000
 0200/0000 LENGTH(AH 3627 BK 3657)

DIR: B TOTAL LEN: 26.197 MI. DIST: 09-1 SR: 220
 LEFT MUN: CUMBERLAND VALLEY T RIGHT MUN: CUMBERLAND VALLEY T



TR EVITTS CR
 STRUCTURE LENGTH 15 FT
 0190/1579 BMSID 05/0220/0190/1579

054465 FT
 054465 FT 1 0 00048 0 00 0543+83
 0190/0000 LENGTH(AH 3657 BK 3034)

051431 FT
 0180/0025 BMSEN 05/0220/0180/0000
 051431 FT 1 0 00048 0 00 0513+32
 TR EVITTS CR
 BMSBG 05/0220/0180/0000
 0180/0000 LENGTH(AH 3034 BK 3003)

048428 FT
 048428 FT 1 0 00048 0 00 0483+21
 0170/0000 LENGTH(AH 3003 BK 3671)

CENTERVILLE RD
 (T401) 0160/2073
 LC FOR CENTERVILLE RD
 (CONN) 0160/1900

DIR: B TOTAL LEN: 26.197 MI. DIST: 09-1 SR: 220
LEFT MUN: CUMBERLAND VALLEY T RIGHT MUN: CUMBERLAND VALLEY T

WHITE CHURCH LN
(T403)

044757 FT

0160/0000

044757 FT 1 0 00048 0 00 0446+70
VILLAGE: CENTERVILLE
WHITE CHURCH RD
(SR3009 SEG 0180/2056)
LENGTH(AH 3671 BK 3408)

0150/2563 BMSID 05/0220/0150/2547
1 0 00048 0 00 0438+10

0150/2547 TR EVITTS CR
BMSBG 05/0220/0150/2547
NAVE RD
(T336)

0150/1389 TR EVITTS CR
STRUCTURE LENGTH 12 FT
BMSID 05/0220/0150/1389

041349 FT

041349 FT 1 0 00048 0 00 0412+62
0150/0000 LENGTH(AH 3408 BK 3021)

0140/1380 BEAVERS RUN
STRUCTURE LENGTH 10 FT
BMSID 05/0220/0140/1380

038328 FT

038328 FT 1 0 00048 0 00 0382+50
T.BEAVERS RN
STRUCTURE LENGTH 12 FT
BMSID 05/0220/0140/0000
0140/0000 LENGTH(AH 3021 BK 3283)

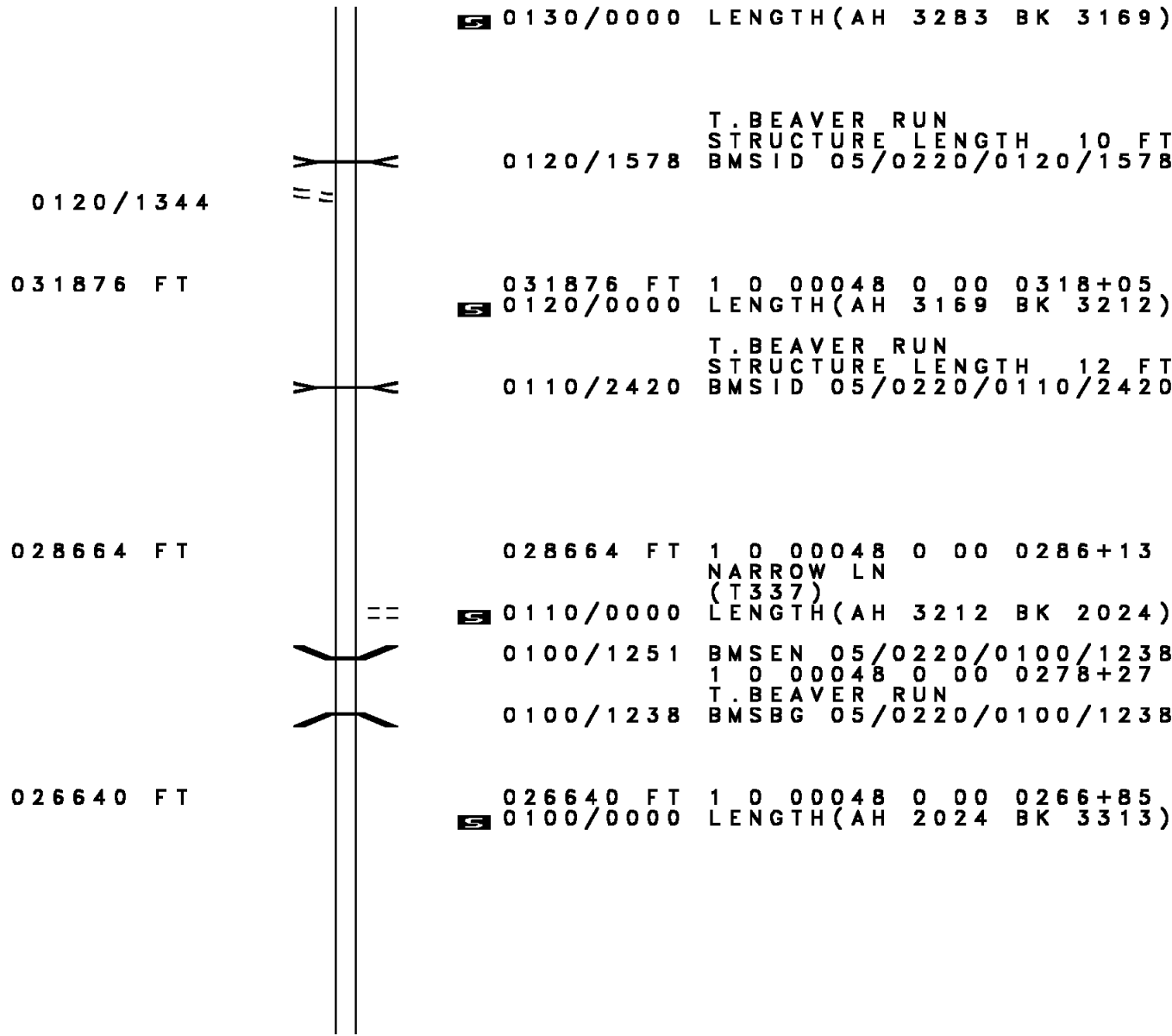
0130/0661 T.BEAVERS RN
STRUCTURE LENGTH 8 FT
BMSID 05/0220/0130/0661

035045 FT

035045 FT 1 0 00048 0 00 0349+66

DIR: B TOTAL LEN: 26.197 MI. DIST: 09-1 SR: 220
 LEFT MUN: CUMBERLAND VALLEY T RIGHT MUN: CUMBERLAND VALLEY T

CENTERVILLE RD
 (T401)



0120/1344

031876 FT

028664 FT

026640 FT

0130/0000 LENGTH(AH 3283 BK 3169)

0120/1578 T. BEAVER RUN
 STRUCTURE LENGTH 10 FT
 BMSID 05/0220/0120/1578

031876 FT 1 0 00048 0 00 0318+05
 0120/0000 LENGTH(AH 3169 BK 3212)

0110/2420 T. BEAVER RUN
 STRUCTURE LENGTH 12 FT
 BMSID 05/0220/0110/2420

028664 FT 1 0 00048 0 00 0286+13
 NARROW LN
 (T337)
 0110/0000 LENGTH(AH 3212 BK 2024)

0100/1251 BMS EN 05/0220/0100/1238
 1 0 00048 0 00 0278+27

0100/1238 T. BEAVER RUN
 BMSBG 05/0220/0100/1238

026640 FT 1 0 00048 0 00 0266+85
 0100/0000 LENGTH(AH 2024 BK 3313)

DIR: B TOTAL LEN: 26.197 MI.
LEFT MUN: CUMBERLAND VALLEY T

DIST: 09-1 SR: 220
RIGHT MUN: CUMBERLAND VALLEY T

023327 FT

023327 FT 1 0 00048 0 00 0233+86
S 0090/0000 LENGTH(AH 3313 BK 2435)

020892 FT

020892 FT 1 0 00048 0 00 0209+19
NC BEDFORD VALLEY RD
S 0080/0000 LENGTH(AH 2435 BK 3395)

017497 FT

NC BUD SHUSTER HW
017497 FT 1 0 00048 0 00 0174+93
S 0070/0000 LENGTH(AH 3395 BK 2977)

014520 FT

0060/0025 BMS EN 05/0220/0060/0000
014520 FT 1 0 00048 0 00 0144+63
TR. EVITTS CR
S 0060/0000 BMSBG 05/0220/0060/0000
LENGTH(AH 2977 BK 2523)
LAKE GORDON RD
0050/2050 (SR3003 SEG 0090/2366)

CHERRY RUN RD
(TWP)

0050/2029 ==

011997 FT

011997 FT 1 0 00048 0 00 0119+93
S 0050/0000 LENGTH(AH 2523 BK 2007)

DIR: B TOTAL LEN: 26.197 MI. DIST: 09-1 SR: 220
LEFT MUN: CUMBERLAND VALLEY T RIGHT MUN: CUMBERLAND VALLEY T

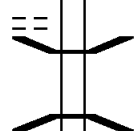
009990 FT

009990 FT 1 0 00048 0 00 0099+87
NC BEDFORD VALLEY RD
S 0040/0000 LENGTH(AH 2007 BK 3511)
NC BUD SHUSTER HW

006479 FT

006479 FT 1 0 00048 0 00 0064+21
S 0030/0000 LENGTH(AH 3511 BK 3084)

1 0 00048 0 00 0033+39 003395 FT
VALLEY RD
(T300) 0020/0000



003395 FT
S 0020/0000 LENGTH(AH 3084 BK 3395)
0010/2881 BMS EN 05/0220/0010/2862
1 0 00048 0 00 0028+11
TR EVITTS CR
0010/2862 BMSBG 05/0220/0010/2862

000000 FT

000000 FT 1 0 00048 0 00 0000+00
NC BEDFORD VALLEY RD
INTER-BK MARYLAND STATE LINE
(STBD)
MFC BEGIN = B
S 0010/0000 LENGTH(AH 3395 BK 0000)

EXTRACT DATE: 12/18/2023 ROADWAY MANAGEMENT SYSTEM PAGE NUMBER: 101
 PRINT DATE: 12/20/2023 SLD COUNTY/SR - ANNUAL PRINT COUNTY: BEDFORD
 DIR: B TOTAL LEN: 2.552 MI. DIST: 09-1 SR: 164
 LEFT MUN: LIBERTY T RIGHT MUN: LIBERTY T

RAYSTOWN RD 013474 FT
 (SR0026 SEG 0920/0000) 0040/3451
 FOR SR 0026 AND 0164
 (CONN) 0040/3176



013474 FT RAYSTOWN RD
 0040/3451 (SR0026 SEG 0920/0000)
 0040/2849 WINTERBERRY LN
 (TWP)

DIR: B TOTAL LEN: 2.552 MI. DIST: 09-1 SR: 164
LEFT MUN: LIBERTY T RIGHT MUN: LIBERTY T

010023 FT

010023 FT 1 0 00882 0 00 0100+00
S 0040/0000 LENGTH(AH 3451 BK 2999)

007024 FT

007024 FT 1 0 00882 0 00 0070+00
S 0030/0000 LENGTH(AH 2999 BK 3460)

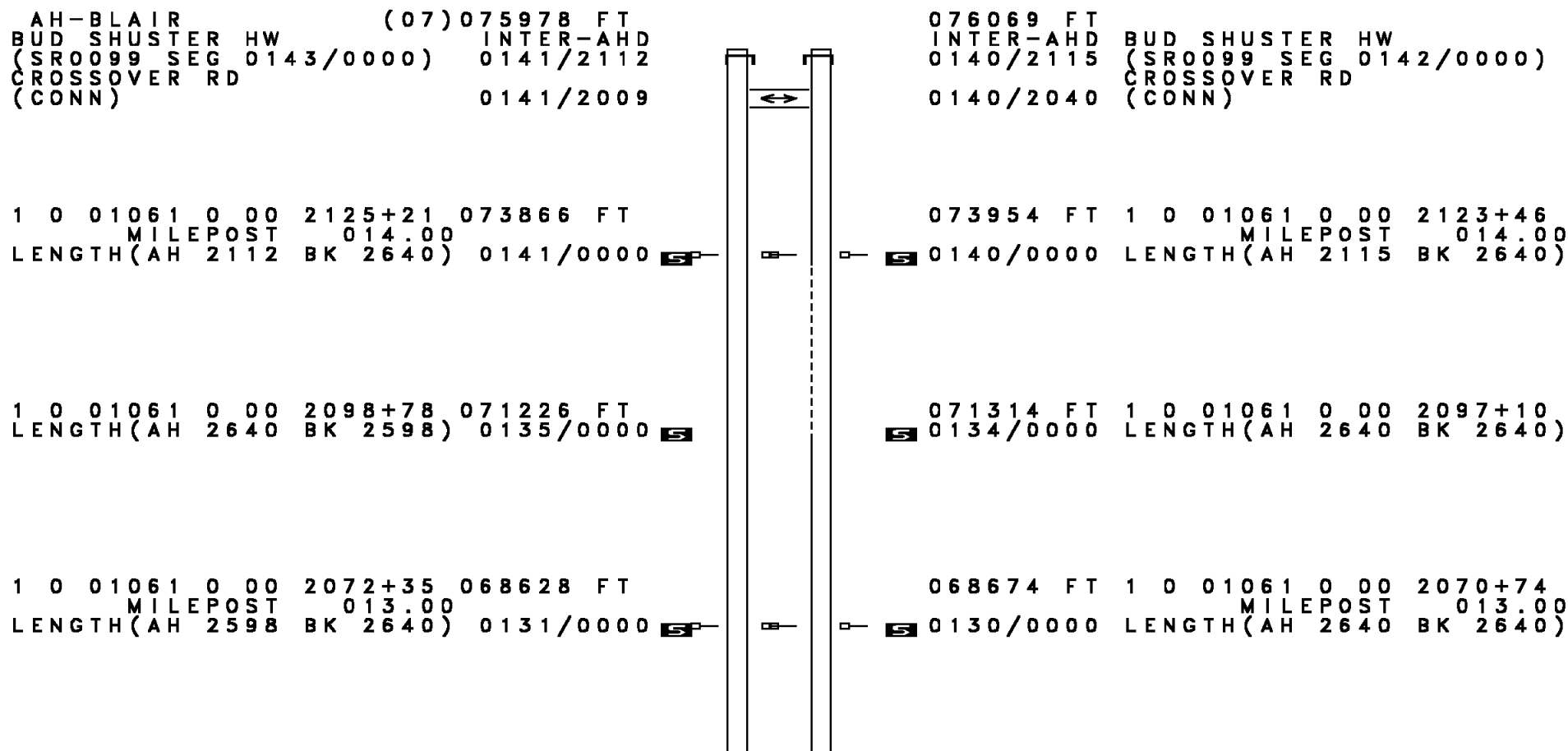
003564 FT

003564 FT 1 0 00882 0 00 0035+00
S 0020/0000 LENGTH(AH 3460 BK 3564)


000000 FT


000000 FT 1 0 00882 0 00 0000+00
NC COVE MOUNTAIN RD
INTER-BK COVE MOUNTAIN RD
(SR0164 SEG 0420/2630)
MFC BEGIN = C
BK-BLAIR (07)
S 0010/0000 LENGTH(AH 3564 BK 0000)


DIR: N TOTAL LEN: 14.407 MI. DIST: 09-1 SR: 99
 LEFT MUN: KIMMEL T RIGHT MUN: KIMMEL T




DIR: N TOTAL LEN: 14.407 MI. DIST: 09-1 SR: 99
 LEFT MUN: KIMMEL T RIGHT MUN: KIMMEL T


1 0 01061 0 00 2045+92 065988 FT
 LENGTH(AH 2640 BK 2640) 0125/0000 

066034 FT 1 0 01061 0 00 2044+38
 0124/0000 LENGTH(AH 2640 BK 2640)

1 0 01061 0 00 2019+49 063348 FT
 MILEPOST 012.00
 LENGTH(AH 2640 BK 2640) 0121/0000 


063394 FT 1 0 01061 0 00 2018+02
 MILEPOST 012.00
 0120/0000 LENGTH(AH 2640 BK 2640)

1 0 01061 0 00 1993+06 060708 FT
 LENGTH(AH 2640 BK 2619) 0115/0000 


060754 FT 1 0 01061 0 00 1991+66
 0114/0000 LENGTH(AH 2640 BK 2640)


KIMMEL
 KING T 0111/1960

0110/2001 KIMMEL
 KING T

1 0 01061 0 00 1966+63 058089 FT
 MILEPOST 011.00
 LENGTH(AH 2619 BK 2640) 0111/0000 

058114 FT 1 0 01061 0 00 1965+30
 MILEPOST 011.00
 0110/0000 LENGTH(AH 2640 BK 2640)

1 0 01061 0 00 1940+20 055449 FT
 LENGTH(AH 2640 BK 2640) 0105/0000 
 CROSSOVER RD
 (CONN) 0101/2466

055474 FT 1 0 01061 0 00 1938+94
 0104/0000 LENGTH(AH 2640 BK 2640)
 CROSSOVER RD
 (CONN) 0100/2458

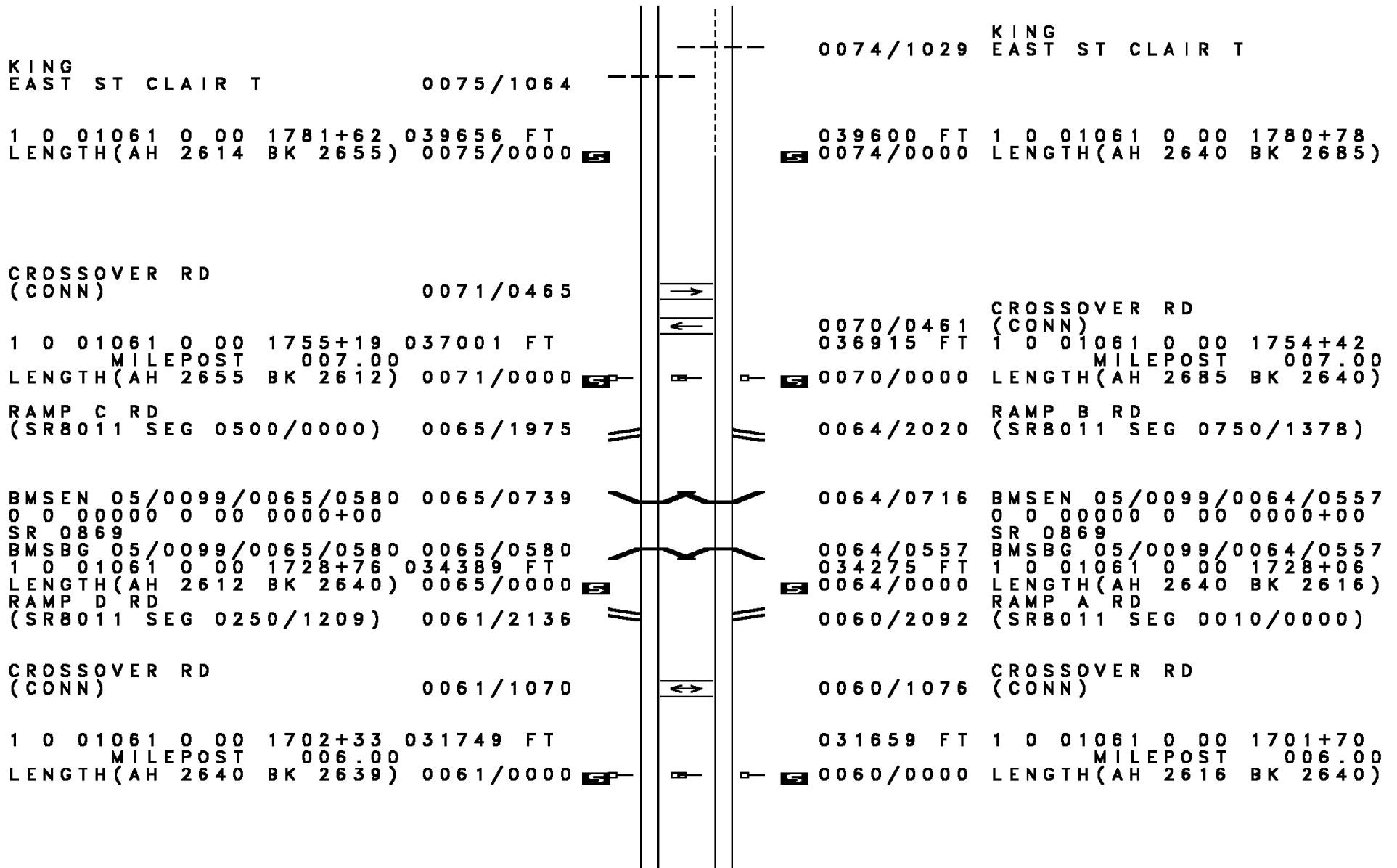
RAMP G RD
 (SR8013 SEG 0500/0000) 0101/1393

0100/1355 RAMP F RD
 (SR8013 SEG 0750/0791)

DIR: N TOTAL LEN: 14.407 MI. DIST: 09-1 SR: 99
 LEFT MUN: KING T RIGHT MUN: KING T

SR 4034				SR 4034			
OP ID	MILEPOST	LENGTH(AH BK)	FEET	OP ID	MILEPOST	LENGTH(AH BK)	FEET
1 0 01061 0 00	1913+77	0101/0000	052809	1 0 01061 0 00	1912+58	0100/0000	052834
RAMP H RD (SR8013 SEG 0250/1102) 0095/2110				RAMP E RD (SR8013 SEG 0010/0000) 0094/1595			
CROSSOVER RD (CONN) 1 0 01061 0 00 1887+34 050169 FT LENGTH(AH 2640 BK 2640) 0095/0000				CROSSOVER RD (CONN) 1 0 01061 0 00 1886+22 050160 FT LENGTH(AH 2674 BK 2640) 0094/0000			
1 0 01061 0 00 1860+91 047529 FT LENGTH(AH 2640 BK 2640) 0091/0000				1 0 01061 0 00 1859+86 047520 FT LENGTH(AH 2640 BK 2640) 0090/0000			
1 0 01061 0 00 1834+48 044889 FT LENGTH(AH 2640 BK 2619) 0085/0000				1 0 01061 0 00 1833+50 044880 FT LENGTH(AH 2640 BK 2640) 0084/0000			
1 0 01061 0 00 1808+05 042270 FT LENGTH(AH 2619 BK 2614) 0081/0000				1 0 01061 0 00 1807+14 042240 FT LENGTH(AH 2640 BK 2640) 0080/0000			

DIR: N TOTAL LEN: 14.407 MI. DIST: 09-1 SR: 99
 LEFT MUN: KING T RIGHT MUN: KING T



DIR: N TOTAL LEN: 14.407 MI. DIST: 09-1 SR: 99
LEFT MUN: EAST ST CLAIR T RIGHT MUN: EAST ST CLAIR T

1 0 01061 0 00 1675+90 029110 FT
LENGTH(AH 2639 BK 2640) 0055/0000

029019 FT 1 0 01061 0 00 1675+34
0054/0000 LENGTH(AH 2640 BK 2640)

1 0 01061 0 00 1649+47 026470 FT
MILEPOST 005.00
LENGTH(AH 2640 BK 2640) 0051/0000

026379 FT 1 0 01061 0 00 1648+98
MILEPOST 005.00
0050/0000 LENGTH(AH 2640 BK 2640)

1 0 01061 0 00 1623+04 023830 FT
LENGTH(AH 2640 BK 2627) 0045/0000

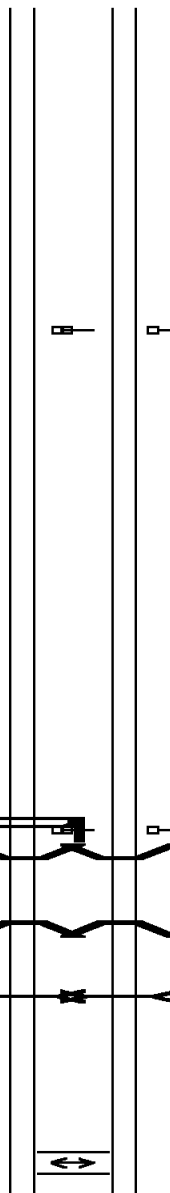
023739 FT 1 0 01061 0 00 1622+62
0044/0000 LENGTH(AH 2640 BK 2640)

1 0 01061 0 00 1596+61 021203 FT
SIGN: CENTER MOUNTD
BMSID 05/0099/0041/0000
MILEPOST 004.00
LENGTH(AH 2627 BK 2715) 0041/0000
BMSSEN 05/0099/0035/2367 0035/2537
0 0 00000 0 00 0000+00
SR 4009
BMSBG 05/0099/0035/2367 0035/2367
TR OPPENHEIMER RUN
STRUCTURE LENGTH 12 FT
BMSID 05/0099/0034/1863 0035/2030

021099 FT 1 0 01061 0 00 1596+26
MILEPOST 004.00
0040/0000 LENGTH(AH 2640 BK 2640)
0034/2325 BMSSEN 05/0099/0034/2144
0 0 00000 0 00 0000+00
SR 4009
0034/2144 BMSBG 05/0099/0034/2144
TR OPPENHEIMER RUN
STRUCTURE LENGTH 12 FT
0034/1863 BMSID 05/0099/0034/1863

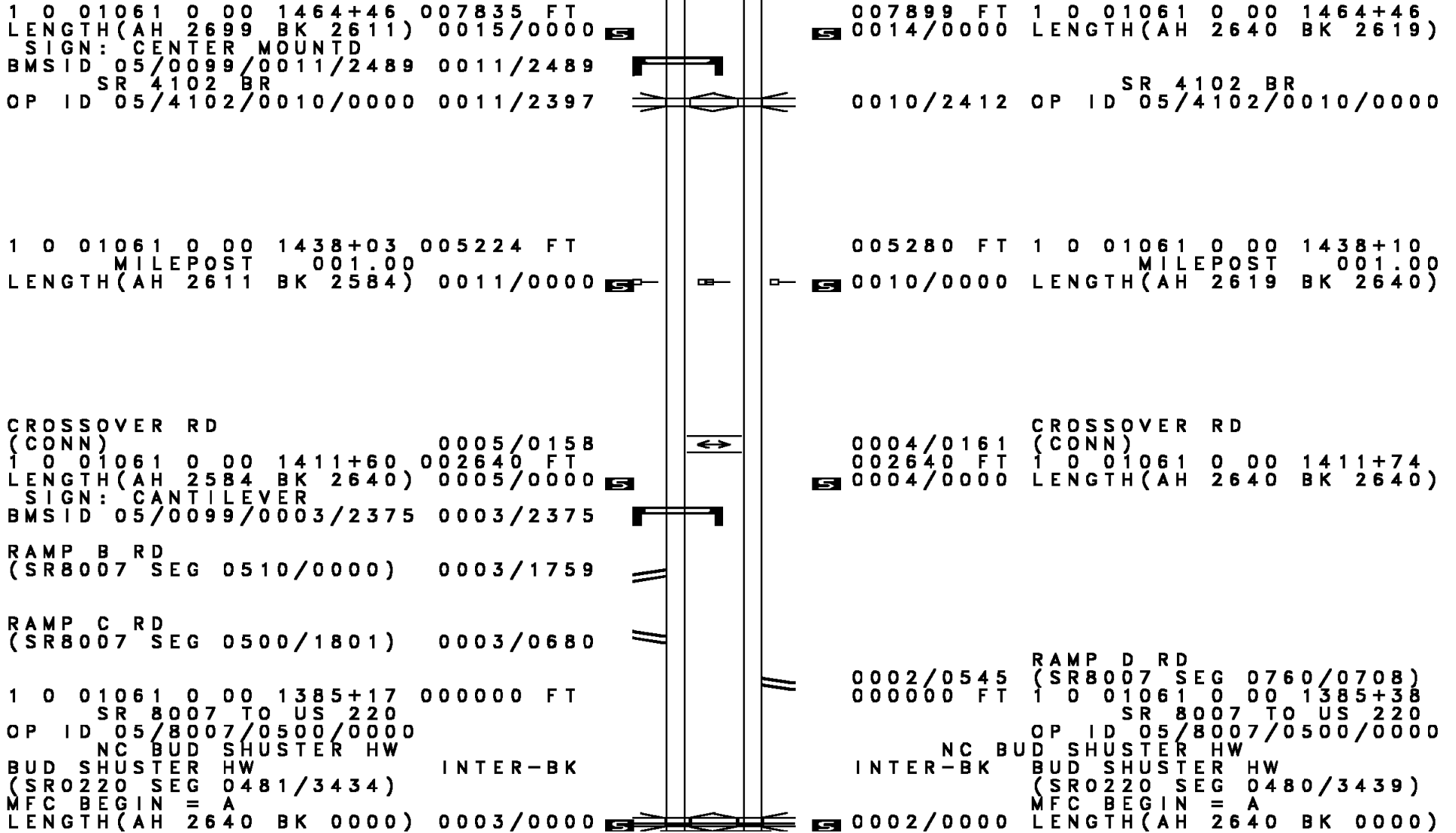
CROSSOVER RD
(CONN)
1 0 01061 1 00 1570+18 018488 FT

0034/0090 CROSSOVER RD
018459 FT (CONN)
1 0 01061 0 00 1569+90
















DIR: N TOTAL LEN: 14.407 MI. DIST: 09-1 SR: 99
 LEFT MUN: EAST ST CLAIR T RIGHT MUN: EAST ST CLAIR T

Stationing	Description	Stationing	Description
0035/0000	LENGTH(AH 2715 BK 2640)	0034/0000	LENGTH(AH 2640 BK 2640)
0031/2259	BMSSEN 05/0099/0031/1642	0030/2222	BMSSEN 05/0099/0030/1651
0000+00	0 0 00000 0 00 0000+00	0000+00	0 0 00000 0 00 0000+00
SR 4019	SR 4019	SR 4019	SR 4019
0031/1642	BMSBG 05/0099/0031/1642	0030/1651	BMSBG 05/0099/0030/1651
		0030/1297	EAST ST CLAIR BEDFORD T
0031/0866	RAMP G RD (SR8009 SEG 0500/0000)	0030/0344	RAMP H RD (SR8009 SEG 0750/0888)
0031/0495	EAST ST CLAIR BEDFORD T	015819 FT	015819 FT
015848 FT	1 0 01061 0 00 1543+75	0030/0000	1 0 01061 0 00 1543+54
0031/0000	MILEPOST 003.00	0024/2311	MILEPOST 003.00
0025/2387	LENGTH(AH 2640 BK 2640)	0024/2091	LENGTH(AH 2640 BK 2640)
0025/2167	BMSSEN 05/0099/0025/2167	0024/2091	BMSSEN 05/0099/0024/2091
0025/2167	0 0 00000 0 00 0000+00	0024/0914	0 0 00000 0 00 0000+00
	SR 0056 EBL	0024/0128	SR 0056 EBL
	BMSBG 05/0099/0025/2167	013179 FT	BMSBG 05/0099/0024/2091
		0024/0000	
0025/1277	RAMP F RD (SR8009 SEG 0250/1085)	0024/0000	RAMP E RD (SR8009 SEG 0010/0000)
0025/0130	CROSSOVER RD (CONN)	0024/0000	CROSSOVER RD (CONN)
013208 FT	1 0 01061 0 00 1517+32	0024/0000	1 0 01061 0 00 1517+18
0025/0000	LENGTH(AH 2640 BK 2674)	0020/1541	LENGTH(AH 2640 BK 2640)
		010539 FT	
	SR 0056	010539 FT	
0021/1408	OP ID 05/0056/0320/0577	0020/0000	OP ID 05/0056/0320/0577
010534 FT	1 0 01061 0 00 1490+89	0020/0000	1 0 01061 0 00 1490+82
010534 FT	MILEPOST 002.00	0014/2223	MILEPOST 002.00
0021/0000	LENGTH(AH 2674 BK 2699)	0014/2223	LENGTH(AH 2640 BK 2640)
0015/2527	BRUSH RUN	0014/2223	BRUSH RUN
	STRUCTURE LENGTH 18 FT	0014/2223	STRUCTURE LENGTH 18 FT
	BMSID 05/0099/0014/2223	0014/2223	BMSID 05/0099/0014/2223



DIR: B TOTAL LEN: 39.856 MI. DIST: 09-1 SR: 96
 LEFT MUN: KING T RIGHT MUN: KING T

	210439 FT		210439 FT	
MILLER RD (SR4025 SEG 0020/2349)	0790/2614		INTER-AHD	HERITAGE RD (SR0869 SEG 0180/0000)
			0790/2383	HERITAGE RD (SR0869 SEG 0180/0000)
			0790/2362	BMSSEN 05/0096/0790/2362 2 0 05074 0 00 0223+86 TR. BOBS CRK. BMSBG 05/0096/0790/2362
	207825 FT		207825 FT	2 0 05074 0 00 0200+17
			0790/0000	LENGTH(AH 2614 BK 2434)
	205391 FT		205391 FT	2 0 05074 0 00 0175+83
			0780/0000	WEST GARMAN RD (T606) LENGTH(AH 2434 BK 1273)
	204118 FT		0770/0016	BMSSEN 05/0096/0770/0000
			204118 FT	2 0 05074 0 00 0163+04
			0770/0000	POOLES RUN BMSBG 05/0096/0770/0000 LENGTH(AH 1273 BK 3227)
	200891 FT		0760/0082	KING
			200891 FT	WEST ST CLAIR T
			0760/0000	2 0 05074 0 00 0130+76 LENGTH(AH 3227 BK 1045)

DIR: B TOTAL LEN: 39.856 MI. DIST: 09-1 SR: 96
 LEFT MUN: WEST ST CLAIR T RIGHT MUN: WEST ST CLAIR T

199846 FT

199846 FT 2 0 05074 0 00 0120+00
 0750/0000 LENGTH(AH 1045 BK 2583)

197263 FT

0740/0063 BMS EN 05/0096/0740/0000
 197263 FT 2 0 05074 0 00 0094+87
 GEORGES CRK.
 BMSBG 05/0096/0740/0000
 0740/0000 LENGTH(AH 2583 BK 1684)
 GORDON HALL RD
 (T574)
 0730/1573

2 0 05074 0 00 0077+98 195579 FT
 LOVELY RD
 (T672) 0730/0000

195579 FT
 0730/0000 LENGTH(AH 1684 BK 2839)

ACORN RD
 (PRDR) 0710/2345

HICKORY GROVE RD
 (PRDR) 0710/1692

190271 FT

190271 FT 2 0 05074 0 00 0025+06
 NC SR 0096 SH
 0710/0000 LENGTH(AH 2469 BK 2506)

DIR: B TOTAL LEN: 39.856 MI. DIST: 09-1 SR: 96
 LEFT MUN: WEST ST CLAIR T RIGHT MUN: WEST ST CLAIR T

Stationing	Structure	Stationing	Description
187765 FT		0700/0456	WEST ST CLAIR
		187765 FT	PLEASANTVILLE B
			2 0 05074 0 00 0000+00
			ALLEGHENY ST
			(SRO056 SEG 0140/0000)
		0700/0000	LENGTH(AH 2506 BK 1095)
		0690/0993	BMSEN 05/0096/0690/0976
			1 0 00356 0 05 1899+30
			TR. BAREFOOT
		0690/0976	BMSBG 05/0096/0690/0976
LOCUST ST (BORO)		0690/0839	
		0690/0508	BMSEN 05/0096/0690/0466
		0690/0487	PLEASANTVILLE
			WEST ST CLAIR T
			1 0 00356 0 05 1894+18
			BAREFOOT RUN
		0690/0466	BMSBG 05/0096/0690/0466
		186670 FT	1 0 00356 0 05 1889+64
BAREFOOT RD (T568)		0690/0000	NC SCHOOL ST
		0690/0000	LENGTH(AH 1095 BK 3555)
		183115 FT	
1 0 00356 0 05 1854+13		0680/0000	LENGTH(AH 3555 BK 2415)
KENT RD (PRDR)			
		180700 FT	1 0 00356 0 05 1829+98
			CIDER PRESS RD
			(T565)
		0670/0000	LENGTH(AH 2415 BK 3001)
			FLEEGLES RUN
			STRUCTURE LENGTH 14 FT
		0660/2800	BMSID 05/0096/0660/2800

DIR: B TOTAL LEN: 39.856 MI. DIST: 09-1 SR: 96
 LEFT MUN: WEST ST CLAIR T RIGHT MUN: WEST ST CLAIR T

KAUFFMAN RD (T566)	0660/2536	==	
	177699 FT		177699 FT 1 0 00356 0 05 1800+24 0660/0000 LENGTH(AH 3001 BK 1900)
1 0 00356 0 05 1780+95 OAK SHADE RD (T501)	175799 FT 0650/0000	==	175799 FT 0650/0000 LENGTH(AH 1900 BK 2012)
1 0 00356 0 05 1760+84 BOWSER RD (T549) DUNKARD HOLLOW RD (SR4024 SEG 0110/0907)	173787 FT 0640/0000 0630/3093	== == ==	173787 FT BOWSER RD (T549) 0640/0000 LENGTH(AH 2012 BK 3338) 0630/2565 BMS EN 05/0096/0630/2503 1 0 00356 0 05 1752+50 TRIB DUNNING CREEK 0630/2503 BMSBG 05/0096/0630/2503
MOGART RD (T503)	0630/2436	==	
CHURCH RD (T502)	0630/1128	==	
CHURCH RD (T502)	170449 FT 0630/0000	==	170449 FT 1 0 00356 0 05 1727+53 VILLAGE: RYOT 0630/0000 LENGTH(AH 3338 BK 3624)
	0620/2410	==	CRISSMAN RD (SR4013 SEG 0010/0000)

EXTRACT DATE: 12/18/2023
PRINT DATE: 12/20/2023

ROADWAY MANAGEMENT SYSTEM
SLD COUNTY/SR - ANNUAL PRINT

PAGE NUMBER: 88
COUNTY: BEDFORD

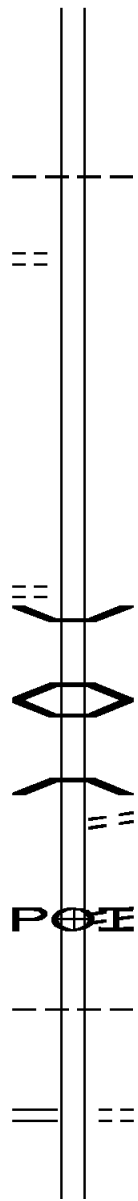
DIR: B TOTAL LEN: 39.856 MI.
LEFT MUN: WEST ST CLAIR T

DIST: 09-1 SR: 96
RIGHT MUN: WEST ST CLAIR T

1 0 00356 0 05 1691+23 166825 FT
BLACKBURN RD
(T549) 0620/0000

1 0 00356 0 05 1654+22 163133 FT
SCHOOL RD
(T492) 0610/0000

CHESTNUT ST
(SR4020 SEG 0030/1397) 0590/1867



0620/0011 WEST ST CLAIR
166825 FT NAPIER T

5 0620/0000 LENGTH(AH 3624 BK 3692)

163133 FT

5 0610/0000 LENGTH(AH 3692 BK 2269)
0600/2036 BMSSEN 05/0096/0600/2022

0600/2022 TB DUNNING C
0600/1537 BMSBG 05/0096/0600/2022
BMSSEN 05/0096/0600/1421

0600/1421 1 0 00356 0 05 1645+53
DUNNINGS CRK
0600/1172 BMSBG 05/0096/0600/1421
MANGES RD
(T534)

POE

160864 FT

(APRA) NES&LCO NEW PARI
CUPPETT RD
0600/0478 (T535)
160864 FT 1 0 00356 0 05 1631+62

5 0600/0000 NAPIER
NEW PARIS B
LENGTH(AH 2269 BK 2989)

0590/1867 GRASSHOPPER ST
(BORO)

MACINTOSH ST

DIR: B TOTAL LEN: 39.856 MI. DIST: 09-1 SR: 96
 LEFT MUN: NEW PARIS B RIGHT MUN: NEW PARIS B

Segment Description	Segment ID	Length (FT)	Stationing	Notes
ROCKLICK HOLLOW RD (SR4018 SEG 0100/1614)	0590/0519	157875		
	0590/0000			1 0 00356 0 05 1601+81 NEW PARIS NAPIER T LENGTH(AH 2989 BK 3346)
	0580/3234			(T522)
OYLER RD (T518)	0580/1338			
	0580/0050			SLEEK RD (T521)
	0580/0032	154529		BMSEN 05/0096/0580/0000 1 0 00356 0 05 1568+47
	0580/0000			BTHL. HOL. RUN BMSBG 05/0096/0580/0000 LENGTH(AH 3346 BK 1806)
BETHEL HOLLOW RD (SR4016 SEG 0080/3360)	0570/1775			
	0570/0000	152723		1 0 00356 0 05 1550+47 LENGTH(AH 1806 BK 3125)
	0560/0000	149598		
HOOVER RD (SR4001 SEG 0080/2136)	0560/0000			LENGTH(AH 3125 BK 2867)

DIR: B TOTAL LEN: 39.856 MI. DIST: 09-1 SR: 96
 LEFT MUN: NAPIER T RIGHT MUN: NAPIER T

	146731 FT		146731 FT	1 0 00356 0 05 1490+32
				WENTZ RD
				(T516)
BENNA RD		==	5 0550/0000	LENGTH(AH 2867 BK 1493)
(T519)	0540/1284	==		
	145238 FT		145238 FT	1 0 00356 0 05 1476+13
			5 0540/0000	LENGTH(AH 1493 BK 3008)
				CHESTNUT RIDGE RD
				(T490)
1 0 00356 0 05 1445+40	142230 FT		142230 FT	
WEST RIDGE RD			5 0530/0000	LENGTH(AH 3008 BK 3072)
(T488)	0530/0000	==		
				DEEP WELL RD
				(T710)
				DEEP WELL RD
				(T710)
	139158 FT		139158 FT	1 0 00356 0 05 1414+98
			5 0520/0000	LENGTH(AH 3072 BK 2645)
	136513 FT		136513 FT	1 0 00356 0 05 1388+53
				NC CO RTLAND RD
				VALLEY RD
				(SR4003 SEG 0010/0000)

DIR: B TOTAL LEN: 39.856 MI. DIST: 09-1 SR: 96
 LEFT MUN: NAPIER T RIGHT MUN: NAPIER T

CLINTON ST
(T701)

0500/1116

CHARLES ST
(TWP)
NAPIER
SCHELLESBURG B

0500/0393
0500/0110
135019 FT

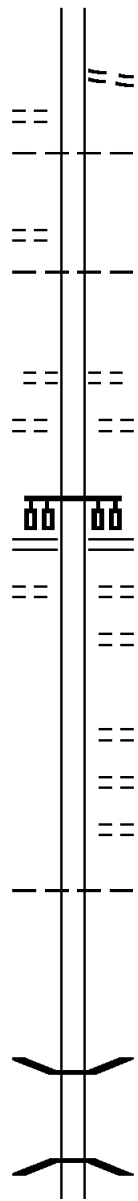
SUGARPEAR LANE
(BORO)

0490/0203
134089 FT

MAPLE LN
(BORO)

0480/0777
133114 FT

130170 FT



0510/0000 LENGTH(AH 2645 BK 1494)
PETER ST
0500/1286 (T440)

0500/1110 NAPIER
SCHELLESBURG B

135019 FT 1 0 00356 0 05 1373+57
0500/0000 LENGTH(AH 1494 BK 0930)

VINE ST
(BORO)
SYCAMORE LANE
(BORO)

0490/0203 1 0 00356 0 05 1364+27
134089 FT PITT ST
(SR0030 SEG 0150/0000)

0490/0000 LENGTH(AH 0930 BK 0975)

ELM LN
(BORO)
SOUTH ST
(BORO)
133114 FT 1 0 00356 0 05 1354+57
BEDFORD ST
(BORO)

0480/0000 LENGTH(AH 0975 BK 2944)

AL
(BORO)
CUMBERLAND ST
(BORO)
NC MARKET ST
SCHELLESBURG
0470/2327 NAPIER T

0470/0099 BMS EN 05/0096/0470/0000
130170 FT 1 0 00356 0 04 1309+22

SHAWNEE CREEK & LAKE
BMSBG 05/0096/0470/0000
0470/0000 LENGTH(AH 2944 BK 3396)

DIR: B TOTAL LEN: 39.856 MI. DIST: 09-1 SR: 96
 LEFT MUN: NAPIER T RIGHT MUN: NAPIER T

HILLEGASS CAMP RD
 (T439)

0460/1762



126774 FT



0460/0076 BMS EN 05/0096/0460/0000
 126774 FT 1 0 00356 0 04 1275+14
 KEGG RUN & SHAWNEE LAKE
 BMSBG 05/0096/0460/0000
 LENGTH(AH 3396 BK 1951)




TURNER CAMP RD
 (T432)

0450/1260



124823 FT



124823 FT 1 0 00356 0 04 1255+66
 CAMPING AREA ROAD
 OP ID 05/7935/6313/1202
 LENGTH(AH 1951 BK 2696)
 SHAWNEE PARK RD
 (TWP)



122127 FT



122127 FT 1 0 00356 0 04 1228+98
 LENGTH(AH 2696 BK 2540)



119587 FT



0430/0160 BMS EN 05/0096/0430/0000
 119587 FT 1 0 00356 0 04 1204+44
 I-70 & I-76
 BMSBG 05/0096/0430/0000
 LENGTH(AH 2540 BK 1600)



SHELLBARK RD
 (PRDR)

0420/1044



0420/0288 BMS EN 05/0096/0420/0142
 NAPIER



DIR: B TOTAL LEN: 39.856 MI. DIST: 09-1 SR: 96
 LEFT MUN: NAPIER T RIGHT MUN: NAPIER T

TO 0031/0190 SH
 (CONN)

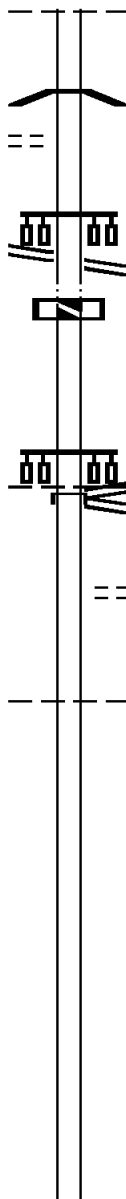
1 0 00356 0 04 1187+88 117987 FT
 ALLEGHENY RD 0420/0000
 (SR0031 SEG 0200/0000) 117987 FT

0420/0115

115102 FT

112825 FT

109892 FT



0420/0235 HARRISON T
 1 0 00356 0 04 1187+88
 RAYSTOWN BR JUNIATA RIV
 0420/0142 BMSBG 05/0096/0420/0142

NC SHAWNEE RD

117987 FT ALLEGHENY RD
 (SR0031 SEG 0200/0000)
 0420/0000 LTH AH 001600 BK 009446
 117987 FT
 7414/0000 LTH AH 009446 BK 002885
 INTER-AHD ALLEGHENY RD
 (SR0031 SEG 0240/0000)
 ALLEGHENY RD
 (SR0031 SEG 0240/0000)

PITT ST
 (SR3017 SEG 0170/1010)
 0410/2885 MANN'S CHOICE B

0410/1824 MAIN ST
 (BORO)

0410/0469 MANN'S CHOICE
 HARRISON T
 115102 FT 1 0 00356 0 03 1158+39
 0410/0000 LENGTH(AH 2885 BK 2277)


112825 FT 1 0 00356 0 03 1135+62
 0400/0000 LENGTH(AH 2277 BK 2933)

109892 FT 1 0 00356 0 03 1106+02
 0390/0000 LENGTH(AH 2933 BK 3224)

DIR: B TOTAL LEN: 39.856 MI. DIST: 09-1 SR: 96
 LEFT MUN: HARRISON T RIGHT MUN: HARRISON T

SULFUR SPRINGS RD
 (T424)

0380/0444
 106668 FT



0380/0444
 0380/0024
 106668 FT

SULFUR SPRINGS RD
 (SR3014 SEG 0010/0000)
 BMSSEN 05/0096/0380/0000
 1 0 00356 0 03 1073+54
 SULPHUR SPRINGS CREEK
 BMSBG 05/0096/0380/0000
 LENGTH(AH 3224 BK 2514)

104154 FT



0370/0110
 104154 FT

BMSSEN 05/0096/0370/0000
 1 0 00356 0 03 1048+42
 BUFFALO RUN
 BMSBG 05/0096/0370/0000
 LENGTH(AH 2514 BK 3354)

FAUPEL RD
 (T418)

0360/2152



100800 FT

100800 FT
 0360/0000

1 0 00356 0 03 1014+94
 LENGTH(AH 3354 BK 2663)

098137 FT



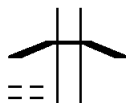
0350/0014
 098137 FT

BMSSEN 05/0096/0350/0000
 1 0 00356 0 03 0988+31
 TR BUFFALO RUN

DIR: B TOTAL LEN: 39.856 MI. DIST: 09-1 SR: 96
 LEFT MUN: HARRISON T RIGHT MUN: HARRISON T

DIEHL RD
 (T403)

0340/2435



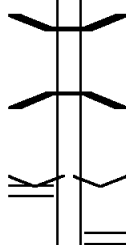
0350/0000 BMSBG 05/0096/0350/0000
 LENGTH(AH 2663 BK 2467)

095670 FT

095670 FT 1 0 00356 0 03 0963+60
 0340/0000 LENGTH(AH 2467 BK 2787)

BRANT HOLLOW RD
 (SR3019 SEG 0010/0000)

092883 FT
 0330/0000



0330/0847 BMSEN 05/0096/0330/0823
 1 0 00356 0 03 0943+90
 SMALLY SPR.
 0330/0823 BMSBG 05/0096/0330/0823
 092883 FT 1 0 00356 0 03 0935+78
 VILLAGE: BUFFALO MILLS
 0330/0000 LENGTH(AH 2787 BK 2092)
 BUFFALO RD
 0320/1530 (SR3017 SEG 0010/0000)

090791 FT

090791 FT 1 0 00356 0 03 0915+27
 0320/0000 LENGTH(AH 2092 BK 2951)

087840 FT

087840 FT 1 0 00356 0 03 0885+96
 0310/0000 LENGTH(AH 2951 BK 3242)



0300/1731 BMSEN 05/0096/0300/1717
 1 0 00356 0 03 0869+87

DIR: B TOTAL LEN: 39.856 MI. DIST: 09-1 SR: 96
LEFT MUN: HARRISON T RIGHT MUN: HARRISON T

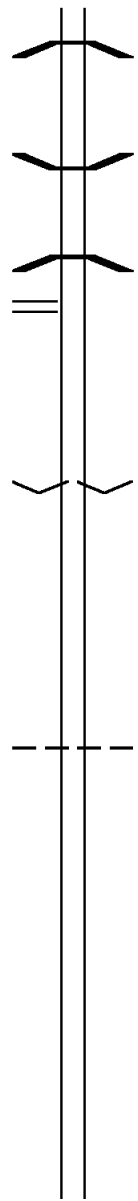
BARD HOLLOW RD
(SR3008 SEG 0130/2205) 0290/1813

084598 FT

082763 FT

079442 FT

075768 FT



0300/1717 TR. LITTLE WILLS CREEK
BMSBG 05/0096/0300/1717

0300/0052 BMSBG 05/0096/0300/0000
084598 FT 1 0 00356 0 03 0852+99
LTL.WILLS CR
BMSBG 05/0096/0300/0000
5 0300/0000 LENGTH(AH 3242 BK 1835)

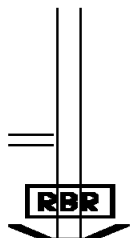
082763 FT 1 0 00356 0 03 0835+08
VILLAGE: BARD
5 0290/0000 LENGTH(AH 1835 BK 3321)

0280/0097 HARRISON
079442 FT LONDONDERRY T
1 0 00356 0 03 0801+87
5 0280/0000 LENGTH(AH 3321 BK 3674)

075768 FT 1 0 00356 0 03 0764+97
5 0270/0000 LENGTH(AH 3674 BK 2718)

DIR: B TOTAL LEN: 39.856 MI. DIST: 09-1 SR: 96
 LEFT MUN: LONDONDERRY T RIGHT MUN: LONDONDERRY T

MADLEY HOLLOW RD
 (SR3006 SEG 0100/2501) 0260/0115



073050 FT

0260/0068 BMS EN 05/0096/0260/0000
 073050 FT 1 0 00356 0 03 0737+79

P3
 VILLAGE: MADLEY
 WOLF CAMP RUN
 BMSBG 05/0096/0260/0000
 LENGTH(AH 2718 BK 1964)
 SHEIRER RD
 (T363)

LYBARGER RD
 (T362) 0250/1937



0260/0000
 0250/1937

MADLEY CHURCH RD
 (T378) 0250/1017



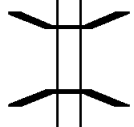
071086 FT

0250/0075 SHEIRER RD
 071086 FT (T363)
 1 0 00356 0 03 0718+43
 0250/0000 LENGTH(AH 1964 BK 3878)

067208 FT

067208 FT 1 0 00356 0 03 0679+65
 0240/0000 LENGTH(AH 3878 BK 3764)

TARWATER RD



0230/2182 BMS EN 05/0096/0230/2154
 1 0 00356 0 03 0663+51
 TAR WATER CREEK
 0230/2154 BMSBG 05/0096/0230/2154

DIR: B TOTAL LEN: 39.856 MI. DIST: 09-1 SR: 96
 LEFT MUN: LONDONDERRY T RIGHT MUN: LONDONDERRY T

(T368)

0230/1989 ==

==

0230/1120 COVE RD
 (T358)

063444 FT

063444 FT 1 0 00356 0 03 0642+42
 0230/0000 LENGTH(AH 3764 BK 2682)

060762 FT

060762 FT 1 0 00356 0 02 0605+20
 0220/0000 LENGTH(AH 2682 BK 3505)
 FOSSILVILLE RD

==

0210/2970 (T329)
 0210/2765 BMSBN 05/0096/0210/2752
 1 0 00356 0 02 0570+03
 TR. LITTLE WILLS CREEK
 0210/2752 BMSBG 05/0096/0210/2752

057257 FT

057257 FT 1 0 00356 0 02 0570+03
 0210/0000 LENGTH(AH 3505 BK 3649)

053608 FT

053608 FT 1 0 00356 0 02 0533+78
 0200/0000 LENGTH(AH 3649 BK 3404)

DIR: B TOTAL LEN: 39.856 MI. DIST: 09-1 SR: 96
 LEFT MUN: LONDONDERRY T RIGHT MUN: LONDONDERRY T

Distance (FT)	Street Name	Segment ID	Length (FT)	Start Station	End Station	Notes
050204	OAKFORD LN	0190/1412	050204	0499+74	050204	(PRDR)
046440	TOPPER RD	0180/0726	046440	0463+22	046440	(T328)
0170/2285	BMSBG 05/0096	0180/0000	0170/2285	0463+22	0170/2285	0180/0000
0170/1757	TIGER RUN	0180/0000	0170/1757	0463+22	0170/1757	0180/0000
044103	TOPPER RD	0170/1757	044103	0439+93	044103	(T328)
0160/2427	NC HYNDMAN RD	0170/0000	0160/2427	0439+93	0160/2427	0170/0000
0160/1419	FROGEYE RD	0160/2427	0160/1419	0418+35	0160/1419	(T661)
0160/1314	BMSBG 05/0096	0160/1288	0160/1314	0418+35	0160/1314	0160/1288
0160/1288	LONDONDERRY	0160/1288	0160/1288	0418+35	0160/1288	0160/1288
	WILLS CREEK	0160/1288	0160/1288	0418+35	0160/1288	0160/1288

TIGER VALLEY RD
 (T351)
 HOGBACK RD
 (T350)

EXTRACT DATE: 12/18/2023
PRINT DATE: 12/20/2023

ROADWAY MANAGEMENT SYSTEM
SLD COUNTY/SR - ANNUAL PRINT

PAGE NUMBER: 76
COUNTY: BEDFORD

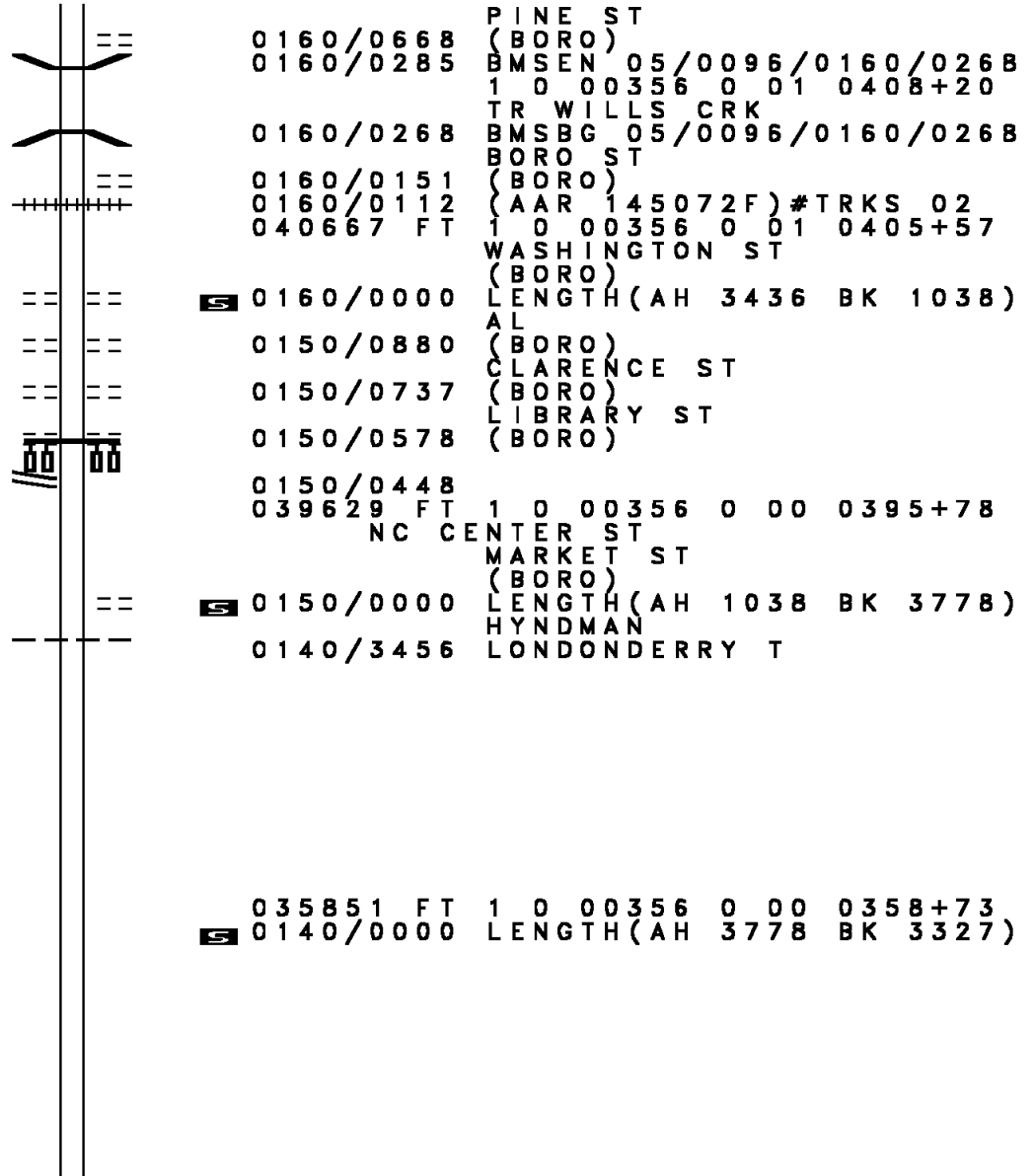
DIR: B TOTAL LEN: 39.856 MI.
LEFT MUN: HYNDMAN B

DIST: 09-1 SR: 96
RIGHT MUN: HYNDMAN B

SCHELLSBURG ST
(SR3004 SEG 0060/1727) 0150/0448
039629 FT

040667 FT

035851 FT



DIR: B TOTAL LEN: 39.856 MI. DIST: 09-1 SR: 96
 LEFT MUN: LONDONDERRY T RIGHT MUN: LONDONDERRY T

032524 FT

032524 FT 1 0 00356 0 00 0325+08
 S 0130/0000 LENGTH(AH 3327 BK 3313)

029211 FT

== 0120/0758 FAITH CHURCH RD (T652)
 0120/0019 BMS EN 05/0096/0120/0000
 029211 FT 1 0 00356 0 00 0291+95
 TRIB. TO THOMPSON RUN
 S 0120/0000 BMSBG 05/0096/0120/0000
 LENGTH(AH 3313 BK 2287)

026924 FT

026924 FT 1 0 00356 0 00 0269+22
 S 0110/0000 LENGTH(AH 2287 BK 2946)

023978 FT

== 0100/1869 GRANGE HALL RD (T311)
 TR. WILLS CR. STRUCTURE LENGTH 8 FT
 0100/1687 BMSID 05/0096/0100/1687
 0100/0769 BMS EN 05/0096/0100/0759
 1 0 00356 0 00 0247+13
 TR. WILLS CR.
 0100/0759 BMSBG 05/0096/0100/0759
 023978 FT 1 0 00356 0 00 0239+91
 S 0100/0000 LENGTH(AH 2946 BK 3480)

DIR: B TOTAL LEN: 39.856 MI. DIST: 09-1 SR: 96
 LEFT MUN: LONDONDERRY T RIGHT MUN: LONDONDERRY T

020498 FT

020498 FT 1 0 00356 0 00 0205+00
 0090/0000 LENGTH(AH 3480 BK 3244)

1 0 00356 0 00 0172+55 017254 FT
 KENNELS MILL RD
 (SR3002 SEG 0040/1720) 0080/0000

017254 FT

0080/0000 LENGTH(AH 3244 BK 3045)

014209 FT

0070/0070 BMSSEN 05/0096/0070/0000
 014209 FT 1 0 00356 0 00 0142+15
 VILLAGE: PALO ALTO
 GLADDENS RUN

0070/0000 BMSBG 05/0096/0070/0000
 LENGTH(AH 3045 BK 2071)

STRINGTOWN HOLLOW RD
 (T312)

0060/0050

012138 FT

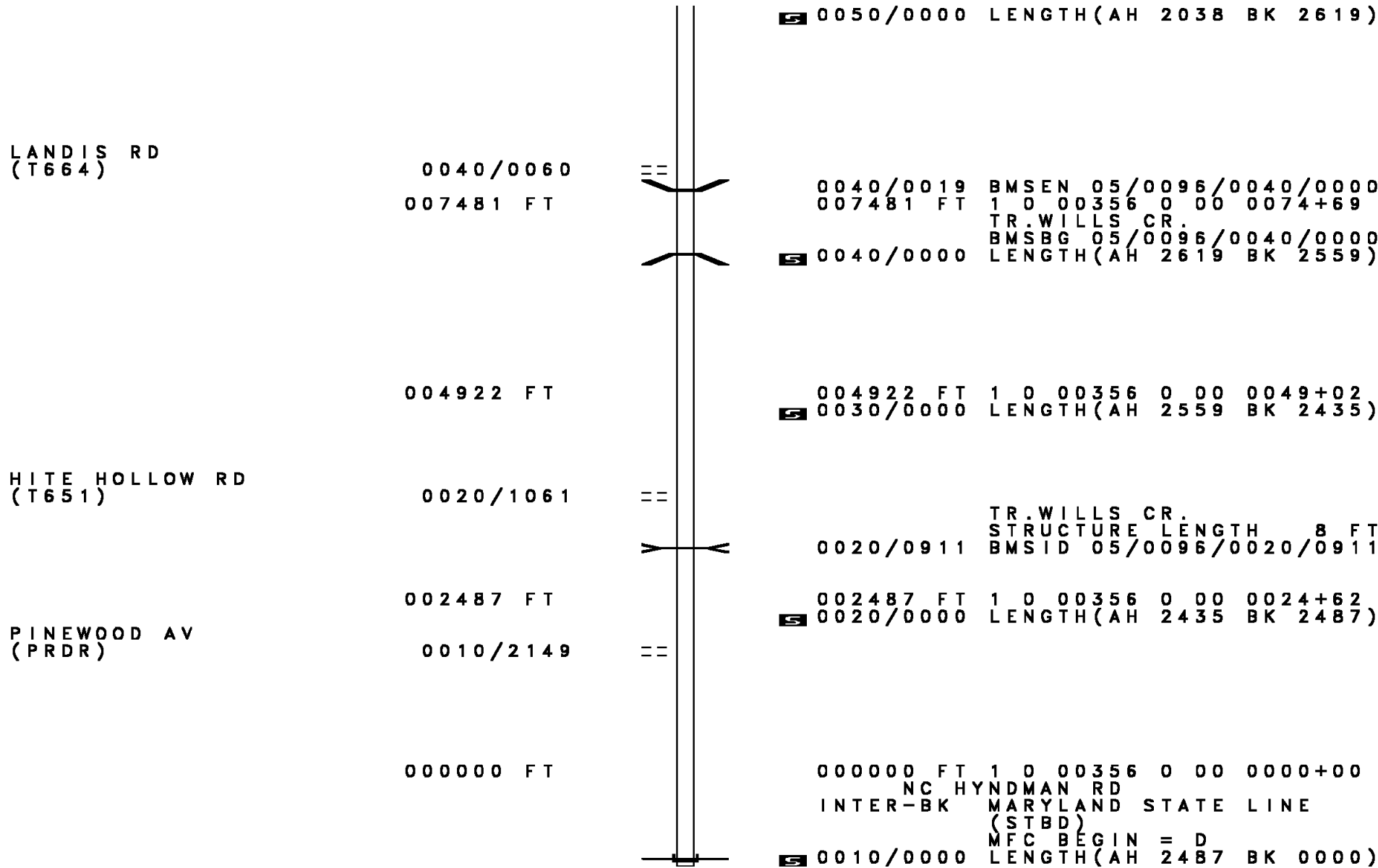
COOKS MILL RD
 (T654)
 0060/0050 BMSSEN 05/0096/0060/0000
 012138 FT 1 0 00356 0 00 0121+37
 TRIB GLADDENS RUN

0060/0000 BMSBG 05/0096/0060/0000
 LENGTH(AH 2071 BK 2038)

010100 FT

010100 FT 1 0 00356 0 00 0100+99
 VILLAGE: STRINGTOWN
 GORSUCH RD
 (T669)

DIR: B TOTAL LEN: 39.856 MI. DIST: 09-1 SR: 96
 LEFT MUN: LONDONDERRY T RIGHT MUN: LONDONDERRY T



0050/0000 LENGTH(AH 2038 BK 2619)

LANDIS RD
(T664)

0040/0060
007481 FT

0040/0019 BMTEN 05/0096/0040/0000
007481 FT 1 0 00356 0 00 0074+69
TR.WILLS CR.
BMSBG 05/0096/0040/0000
0040/0000 LENGTH(AH 2619 BK 2559)

004922 FT

004922 FT 1 0 00356 0 00 0049+02
0030/0000 LENGTH(AH 2559 BK 2435)

HITE HOLLOW RD
(T651)

0020/1061

TR.WILLS CR.
STRUCTURE LENGTH 8 FT
0020/0911 BMSID 05/0096/0020/0911

002487 FT

002487 FT 1 0 00356 0 00 0024+62
0020/0000 LENGTH(AH 2435 BK 2487)

PINWOOD AV
(PRDR)

0010/2149

000000 FT

000000 FT 1 0 00356 0 00 0000+00
NC HYNDMAN RD
INTER-BK MARYLAND STATE LINE
(STBD)
MFC BEGIN = D
0010/0000 LENGTH(AH 2487 BK 0000)

EXTRACT DATE: 12/18/2023 ROADWAY MANAGEMENT SYSTEM PAGE NUMBER: 72
PRINT DATE: 12/20/2023 SLD COUNTY/SR - ANNUAL PRINT COUNTY: BEDFORD
DIR: E TOTAL LEN: 3.502 MI. DIST: 09-1 SR: 70
LEFT MUN: EAST PROVIDENCE T RIGHT MUN: EAST PROVIDENCE T

AH-FULTON (29) 018282 FT 018489 FT
DWIGHT D EISENHOWER HW INTER-AHD INTER-AHD DWIGHT D EISENHOWER HW

DIR: E TOTAL LEN: 3.502 MI. DIST: 09-1 SR: 70
 LEFT MUN: EAST PROVIDENCE T RIGHT MUN: EAST PROVIDENCE T

(SR0070 SEG 1507/0000) 1503/2565 1502/2607 (SR0070 SEG 1506/0000)

1 0 00267 0 00 0025+69 015717 FT 015882 FT 1 0 00267 0 00 0024+34
 MILEPOST 150.00 MILEPOST 150.00
 LENGTH(AH 2565 BK 2607) 1503/0000 1502/0000 LENGTH(AH 2607 BK 2711)

CROSSOVER RD (CONN) 1495/0141 1494/0167 CROSSOVER RD (CONN)
 1 0 00267 0 00 0051+76 013110 FT 013171 FT 1 0 00267 0 00 0051+20
 LENGTH(AH 2607 BK 2550) 1495/0000 1494/0000 LENGTH(AH 2711 BK 2535)

DMS SIGN STRUCTURE 010636 FT 1 0 00267 0 00 0076+55
 BMSID 05/0070/1491/0500 1491/0500 0077+26 010560 FT MILEPOST 149.00
 LENGTH(AH 2550 BK 2664) 1491/0000 1490/0000 LENGTH(AH 2535 BK 2746)

SIGN: 2 CHORD TRUSS 1484/0328 RAMP A RD (SR8001 SEG 0750/0461)
 BMSID 05/0070/1485/0787 1485/0787 007890 FT 1 0 00267 0 00 0104+01
 RAMP B RD (SR8001 SEG 0500/0000) 1485/0186 1484/0000 LENGTH(AH 2746 BK 2563)
 1 0 00267 0 00 0103+90 007896 FT 1480/2442 BMSSEN 05/0070/1480/2409
 LENGTH(AH 2664 BK 2602) 1485/0000 1 0 00267 0 00 0107+22
 BMSSEN 05/0070/1481/2368 1481/2401 SR 2035
 0 0 00000 0 00 0000+00 1480/2409 BMSBG 05/0070/1480/2409
 SR 2035
 BMSBG 05/0070/1481/2368 1481/2368

RAMP E RD

DIR: E TOTAL LEN: 3.502 MI. DIST: 09-1 SR: 70
 LEFT MUN: EAST PROVIDENCE T RIGHT MUN: EAST PROVIDENCE T

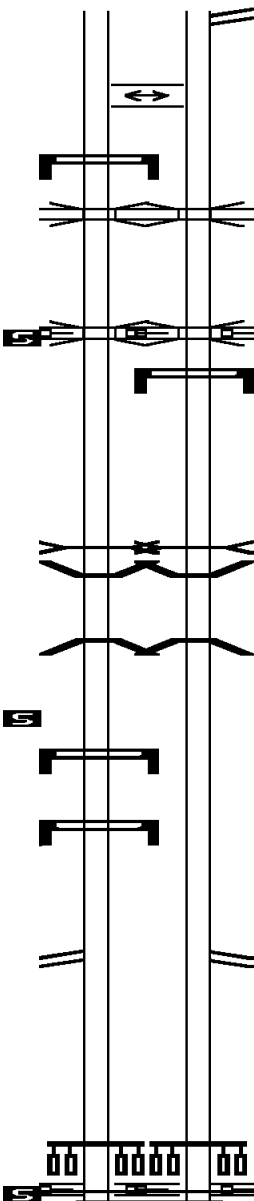
CROSSOVER RD
 (CONN) 1481/0930

SIGN: 4 CHORD TRUSS
 BMSID 05/0070/1481/0248 1481/0201
 PA TPK (I-76 EB)
 OP ID 05/7076/9901/6209 1481/0099
 1 0 00267 0 00 0130+39 005294 FT
 I-76 WB
 OP ID 05/7076/9901/6208
 MILEPOST 148.00
 LENGTH(AH 2602 BK 2733) 1481/0000

TR RAYSTOWN BR JUNIATA
 STRUCTURE LENGTH 10 FT
 BMSID 05/0070/1475/0915 1475/0915
 BMSEN 05/0070/1475/0635 1475/0799
 1 0 00267 0 00 0150+85
 PA TURNPIKE
 BMSBG 05/0070/1475/0635 1475/0635
 1 0 00267 0 00 0156+51 002561 FT
 LENGTH(AH 2733 BK 2561) 1475/0000
 DMS SIGN STRUCTURE
 BMSID 05/0070/1471/2199 1471/2199
 SIGN: 2 CHORD TRUSS
 BMSID 05/0070/1471/1556 1471/1556

I-70 WYE
 (SR9102 SEG 0010/0000) 1471/0100
 1 0 00267 0 01 0182+91 000000 FT
 NC DWIGHT D EISENHOWER HW
 LINCOLN HW
 (SR0030 SEG 0662/0000)
 (SR0030 SEG 0663/0000)

MFC BEGIN = A
 MILEPOST 147.00
 LENGTH(AH 2561 BK 0000) 1471/0000



1480/1766 (SR8001 SEG 0010/0000)

1480/0955 CROSSOVER RD
 (CONN)

PA TPK (I-76 EB)
 OP ID 05/7076/9901/6209
 1 0 00267 0 00 0129+64
 I-76 WB
 OP ID 05/7076/9901/6208
 MILEPOST 148.00
 LENGTH(AH 2563 BK 2787)
 SIGN: POLE MOUNTED
 BMSID 05/0070/1474/2657

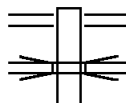
TR RAYSTOWN BR JUN RIV
 STRUCTURE LENGTH 10 FT
 BMSID 05/0070/1474/1040
 BMSEN 05/0070/1474/0809
 1 0 00267 0 00 0151+03
 PA TURNPIKE
 BMSBG 05/0070/1474/0809
 002540 FT
 LENGTH(AH 2787 BK 2540)

I-70 WYE
 (SR9102 SEG 0020/0115)
 1 0 00267 0 01 0182+91
 NC DWIGHT D EISENHOWER HW
 LINCOLN HW
 (SR0030 SEG 0662/0000)
 (SR0030 SEG 0663/0000)

MFC BEGIN = A
 BK-WESTMORELAND (64)
 MILEPOST 147.00
 LENGTH(AH 2540 BK 0000) 1470/0000

EXTRACT DATE: 12/18/2023 ROADWAY MANAGEMENT SYSTEM PAGE NUMBER: 69
PRINT DATE: 12/20/2023 SLD COUNTY/SR - ANNUAL PRINT COUNTY: BEDFORD
DIR: B TOTAL LEN: 18.215 MI. DIST: 09-1 SR: 56
LEFT MUN: BEDFORD T RIGHT MUN: BEDFORD T

096174 FT



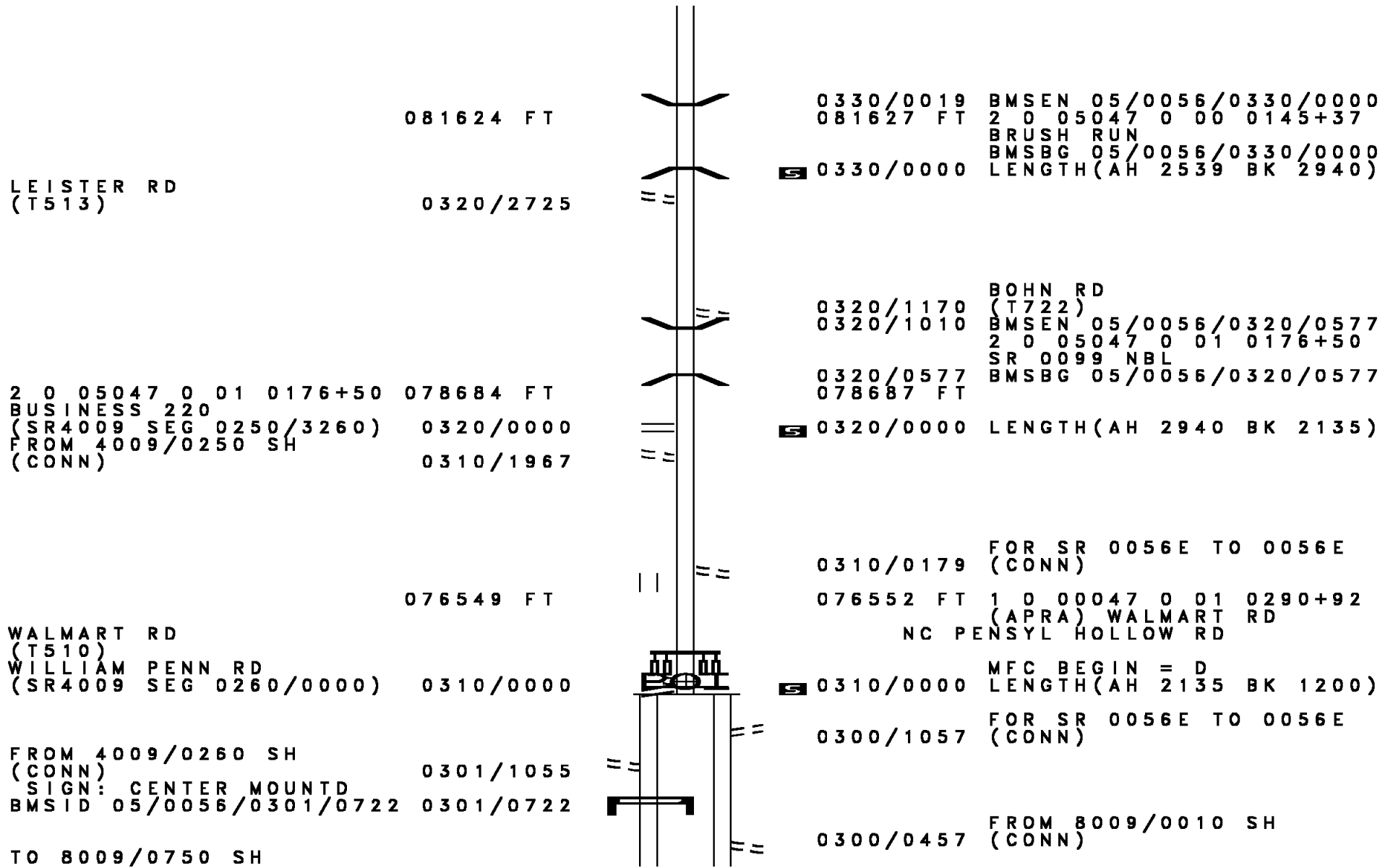
096177 FT LINCOLN HW
0370/3563 (SR0030 SEG 0270/0000)
PA TPK (1-76)
0370/3089 OP ID 05/7076/9901/4355

DIR: B TOTAL LEN: 18.215 MI. DIST: 09-1 SR: 56
 LEFT MUN: BEDFORD T RIGHT MUN: BEDFORD T

Stationing	Distance	Notes	Length	Remarks
092611	FT	OLD DIRT RD (T483)	0370/0314	
		BMSSEN 05/0056/0370/0000	0370/0018	
		2 0 05047 0 00 0035+47	092614	FT
		TODD RUN		
		BMSBG 05/0056/0370/0000	0370/0000	
		LENGTH(AH 3563 BK 3776)		
088835	FT			
		088838 FT 2 0 05047 0 00 0073+27		
		MOUNTAIN RD (T507)		
		0360/0000		
		LENGTH(AH 3776 BK 2176)		
086659	FT			
		086662 FT 2 0 05047 0 00 0094+94		
		0350/0000		
		LENGTH(AH 2176 BK 2496)		
084163	FT	(APRA) FILLO M.H.PARK D		
		TRAILER CT RD (PRDR)	0340/0464	
		DOGWOOD RD (T495)	084166	FT
		0340/0000		
		LENGTH(AH 2496 BK 2539)		

POE

DIR: B TOTAL LEN: 18.215 MI. DIST: 09-1 SR: 56
 LEFT MUN: BEDFORD T RIGHT MUN: BEDFORD T



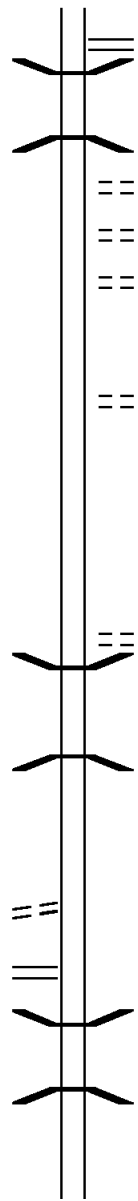
EXTRACT DATE: 12/18/2023
PRINT DATE: 12/20/2023

ROADWAY MANAGEMENT SYSTEM
SLD COUNTY/SR - ANNUAL PRINT

PAGE NUMBER: 65
COUNTY: BEDFORD

DIR: B TOTAL LEN: 18.215 MI.
LEFT MUN: EAST ST CLAIR T

DIST: 09-1 SR: 56
RIGHT MUN: EAST ST CLAIR T



0280/0000 (SR4007 SEG 0170/3412)
0270/1963 LENGTH(AH 3674 BK 2305)
BMSSEN 05/0056/0270/1940
1 0 00222 0 01 0064+04
SLOANS H RUN
0270/1940 BMSBG 05/0056/0270/1940
HILLSIDE DR
0270/1688 (PRDR)
0270/1346 (PRDR) LN
0270/0826 (PRDR)
HILLSIDE DR
068361 FT 1 0 00222 0 01 0083+43
LEYDIG LN
0270/0000 (PRDR)
LENGTH(AH 2305 BK 2878)

068361 FT

0260/0089 SALAS HILL RD
0260/0013 (T536)
065483 FT BMSSEN 05/0056/0260/0000
1 0 00222 0 01 0112+29
TR. DUNNINGS
0260/0000 BMSBG 05/0056/0260/0000
LENGTH(AH 2878 BK 1895)

065483 FT

EVANS RD
(T704) 0250/0385
1 0 00222 0 01 0131+56 063588 FT
INDIAN EVE RD
(SR4017 SEG 0010/0000) 0250/0000

063588 FT
0250/0000 LENGTH(AH 1895 BK 3706)
0240/3081 BMSSEN 05/0056/0240/2987
1 0 00222 0 01 0138+27
ADAMS RUN
0240/2987 BMSBG 05/0056/0240/2987

DIR: B TOTAL LEN: 18.215 MI. DIST: 09-1 SR: 56
 LEFT MUN: EAST ST CLAIR T RIGHT MUN: EAST ST CLAIR T

	059882 FT		059882 FT	1 0 00222 0 01 0168+20
ADAMS RUN RD				ADAMS RUN RD
(SR4015 SEG 0010/0000)	0240/0000	== ==	5 0240/0000	(T518)
				LENGTH(AH 3706 BK 2092)
				CRISSMAN RD
				(T541)
	057790 FT		057790 FT	1 0 00222 0 01 0184+67
				OLD QUAKER CHURCH RD
				(SR4028 SEG 0020/2420)
			5 0230/0000	LENGTH(AH 2092 BK 2446)
			0220/1862	BMSID 05/0056/0220/1849
				1 0 00222 0 01 0194+94
				TR. DUNNINGS CREEK
JOEL LN			0220/1849	BMSBG 05/0056/0220/1849
(PRDR)	0220/1576	==		
1 0 00222 0 01 0213+40	055344 FT		055344 FT	OLD TOWN RD
HAMMOND HILL RD				(SR4028 SEG 0010/0000)
(T490)	0220/0000	== ==	5 0220/0000	LENGTH(AH 2446 BK 2153)
				(APRA) KOUNTRY SIDE HOM
				EICHER RD
MANOR LN			0210/1654	(PRDR)
(PRDR)	0210/1476	==		
STONYCREEK RD				
(T548)	0210/1244	==		
				STONE CREEK
				STRUCTURE LENGTH 9 FT
				BMSID 05/0056/0210/0949
				DEVIN DR
				(PRDR)
				SCHOOL DR
				(SR4003 SEG 0130/3081)
STONYCREEK RD			0210/0493	
(T548)	0210/0150	==		
	053191 FT			
				1 0 00222 0 01 0235+06
			5 0210/0000	LENGTH(AH 2153 BK 3341)

DIR: B TOTAL LEN: 18.215 MI. DIST: 09-1 SR: 56
 LEFT MUN: EAST ST CLAIR T RIGHT MUN: EAST ST CLAIR T

Left Side Description	Left Side Length	Center Line	Right Side Description	Right Side Length	Right Side Notes
POPLAR AV (PRDR)	0200/3216	POI	0200/3216 (APRA) POPLAR AV		
SAWMILL RD (T547)	0200/2860	==			
		==	0200/2550 RIDGEWOOD DR (T710)		
WOLFE LN (PRDR)	0200/1812	==			
		==	0200/1760 MARKET LN (PRDR)		
MCCOY LN (PRDR)	0200/1306	==			
		==	0200/1125 RED APPLE LN (PRDR)		
CENTRAL ELEMENTARY SCHO (PRDR)	0200/0770	==			
CHESTNUT RIDGE SCHOOL L (PRDR)	0200/0217	==	0200/0217		
	049850 FT	==	049850 FT		1 0 00222 0 01 0268+33 VILLAGE: FISHERTOWN
		⌋	5 0200/0000		LENGTH(AH 3341 BK 3751)
	046099 FT				
			5 046099 FT		1 0 00222 0 01 0305+84
			5 0190/0000		LENGTH(AH 3751 BK 2476)
REYNOLDSDALE RD (SR4032 SEG 0010/0000)	0180/1700	==	0180/1700 PRESNELL RD (T559)		
	043623 FT				
			5 043623 FT		1 0 00222 0 01 0330+58
			5 0180/0000		LENGTH(AH 2476 BK 3119)
			0170/2824 SANDSTONE LN (PRDR)		
					EAST ST CLAIR

DIR: B TOTAL LEN: 18.215 MI. DIST: 09-1 SR: 56
 LEFT MUN: EAST ST CLAIR T RIGHT MUN: EAST ST CLAIR T

RIDGE MARKET RD
 (T554)

0170/0289
 040504 FT

REED RD
 (T584)

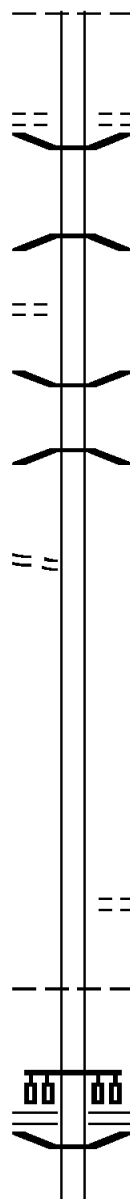
0160/1941

1 0 00222 0 01 0389+70 037721 FT
 BELLES RD
 (T670)

0160/0000

034675 FT

033302 FT



0170/1359 WEST ST CLAIR T

0170/0289 DUNNINGS CREEK RD
 (T671)
 0170/0102 BMSSEN 05/0056/0170/0000
 040504 FT 1 0 00222 0 01 0361+91
 DUNNINGS CRK
 BMSBG 05/0056/0170/0000
 0170/0000 LENGTH(AH 3119 BK 2783)

0160/0979 BMSSEN 05/0056/0160/0909
 1 0 00222 0 01 0380+56
 BAREFOOT RUN
 0160/0909 BMSBG 05/0056/0160/0909

037721 FT
 0160/0000 LENGTH(AH 2783 BK 3046)

034675 FT 1 0 00222 0 01 0419+65
 NC QUAKER VALLEY RD
 0150/0000 LENGTH(AH 3046 BK 1373)
 FOLLMAR LN
 0140/1319 (PRDR)

0140/0135 WEST ST CLAIR
 033302 FT PLEASANTVILLE B
 1 0 00222 0 01 0433+90
 SCHOOL ST
 (SR0096 SEG 0700/0000)
 0140/0000 LENGTH(AH 1373 BK 1919)
 0130/1656 BMSSEN 05/0056/0130/1644
 1 0 00222 0 01 0436+67
 TR. BAREFOOT RUN

EXTRACT DATE: 12/18/2023
PRINT DATE: 12/20/2023

ROADWAY MANAGEMENT SYSTEM
SLD COUNTY/SR - ANNUAL PRINT

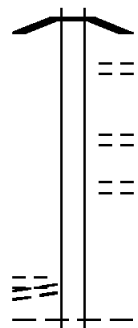
PAGE NUMBER: 61
COUNTY: BEDFORD

DIR: B TOTAL LEN: 18.215 MI.
LEFT MUN: PLEASANTVILLE B

DIST: 09-1 SR: 56
RIGHT MUN: PLEASANTVILLE B

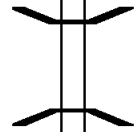
CEMETERY RD
(T668)
BEUTMAN RD
(T599)

031383 FT
0130/0000



0130/1644 BMSBG 05/0056/0130/1644
HENCH ST
0130/1339 (BORO)
0130/0559 MAIN ST
(BORO)
0130/0395 OLD MILL ST
(BORO)
031383 FT 1 0 00222 0 01 0452+92
NC AL LEGHENY ST
0130/0000 LENGTH(AH 1919 BK 1578)
0120/1347 WEST ST CLAIR T

029805 FT
028677 FT



0120/0014 BMSEN 05/0056/0120/0000
029805 FT 1 0 00222 0 01 0468+94
TRIB BAREFOOT RUN
0120/0000 BMSBG 05/0056/0120/0000
LENGTH(AH 1578 BK 1128)
028677 FT 1 0 00222 0 01 0480+14
0110/0000 LENGTH(AH 1128 BK 3338)


1 0 00222 0 01 0513+56 025339 FT
THOMAS RD
(T593) 0100/0000



025339 FT
0100/0000 LENGTH(AH 3338 BK 2304)

MITZLER RD
(T592)

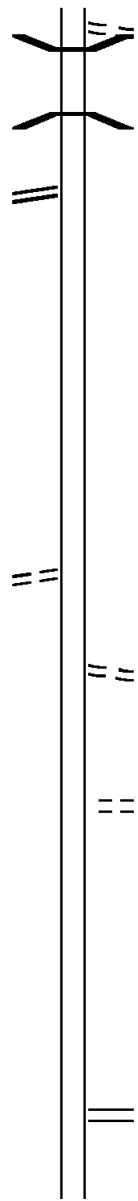
0090/0734



0090/1333 BMSEN 05/0056/0090/1305
1 0 00222 0 01 0535+97
P3
0090/1264 BAREFOOT RUN
BMSBG 05/0056/0090/1305
OSMAN RD

DIR: B TOTAL LEN: 18.215 MI. DIST: 09-1 SR: 56
 LEFT MUN: WEST ST CLAIR T RIGHT MUN: WEST ST CLAIR T

1 0 00222 0 01 0536+56 023035 FT
 CALVARY HOLLOW RD
 (SR4030 SEG 0010/0000) 0090/0000



0090/0506 (T591)
 0090/0080 BMSSEN 05/0056/0090/0057
 1 0 00222 0 01 0535+97
 GORDONS CREEK

0090/0057
 023035 FT BMSBG 05/0056/0090/0057

0090/0000 LENGTH(AH 2304 BK 3299)

019736 FT

019736 FT 1 0 00222 0 01 0569+63
 0080/0000 LENGTH(AH 3299 BK 3225)

MOUNTAIN INSIDE DR
 (PRDR)

0070/2111

0070/1057 ROUZER RD
 (T669)

016511 FT

016511 FT 1 0 00222 0 01 0602+49
 ROUZER RD
 (T669)

0070/0000 LENGTH(AH 3225 BK 3090)

013421 FT

013421 FT 1 0 00222 0 01 0633+20
 DUNKARD HOLLOW RD
 (SR4024 SEG 0010/0000)

0060/0000 LENGTH(AH 3090 BK 2492)

DIR: B TOTAL LEN: 18.215 MI. DIST: 09-1 SR: 56
 LEFT MUN: WEST ST CLAIR T RIGHT MUN: WEST ST CLAIR T

	010929 FT				010929 FT 1 0 00222 0 01 0658+12	
					0050/0000 LENGTH(AH 2492 BK 2130)	
1 0 00222 0 02 0686+25	008799 FT				008799 FT	
MOUNTAIN RD					0040/0000 LENGTH(AH 2130 BK 1757)	
(T614)	0040/0000	==				
	007042 FT				007042 FT 1 0 00222 0 02 0704+42	
					0030/0000 LENGTH(AH 1757 BK 3502)	
	003540 FT				003540 FT 1 0 00222 0 02 0739+62	
					0020/0000 LENGTH(AH 3502 BK 3540)	
	000000 FT				000000 FT 1 0 00222 0 02 0774+65	
					NC QUAKER VALLEY RD	
					INTER-BK SR 0056 SH	
					(SR0056 SEG 0180/3587)	
					MFC BEGIN = B	
					BK-SOMERSET (55)	
					0010/0000 LENGTH(AH 3540 BK 0000)	

EXTRACT DATE: 12/18/2023 ROADWAY MANAGEMENT SYSTEM PAGE NUMBER: 58
 PRINT DATE: 12/20/2023 SLD COUNTY/SR - ANNUAL PRINT COUNTY: BEDFORD
 DIR: B TOTAL LEN: 11.152 MI. DIST: 09-1 SR: 36
 LEFT MUN: WOODBURY T RIGHT MUN: WOODBURY T

058880 FT	=	058880 FT AH-BLAIR (07) INTER-AHD WOODBURY PK 0200/2191 (SR0036 SEG 0010/0000) KENSINGER RD 0200/2031 (T318)
056689 FT	=	056689 FT 1 0 00880 0 00 0125+49 DRAKE RD (T644) 0200/0000 LENGTH(AH 2191 BK 3205)
053484 FT	=	053484 FT 1 0 00880 0 00 0093+45 0190/0000 LENGTH(AH 3205 BK 3053)

DIR: B TOTAL LEN: 11.152 MI. DIST: 09-1 SR: 36
 LEFT MUN: WOODBURY T RIGHT MUN: WOODBURY T

		==	0180/1529	OVER RD (T645)
1 0 00880 0 00 0063+14	050431 FT			
ERB RD (T643)	0180/0000	==	0180/0000	LENGTH(AH 3053 BK 3533)
1 0 00880 0 00 0027+53	046898 FT			
CEMETERY RD (T639)	0170/0000	==	0170/0000	OLD PIKE RD (T640) LENGTH(AH 3533 BK 2785)
			0160/1709	OLD PIKE RD (T640)
			0160/0117	BMS EN 05/0036/0160/0088 1 0 00880 0 00 0000+85 YELLOW CREEK
	044113 FT		0160/0088	BMSBG 05/0036/0160/0088 1 0 00880 0 00 0000+00 CURRYVILLE RD
			0160/0000	(SR0866 SEG 0010/0000) LENGTH(AH 2785 BK 2663)
	041450 FT		041450 FT	1 0 00286 0 10 2131+69 NC WOODBURY PK

DIR: B TOTAL LEN: 11.152 MI. DIST: 09-1 SR: 36
 LEFT MUN: WOODBURY T RIGHT MUN: WOODBURY T

FROSTY HOLLOW RD
 (T638)

0150/0000



0150/0000 STATE ST
 (SR1038 SEG 0010/0000)
 WOODBURY
 WOODBURY B
 LENGTH(AH 2663 BK 2177)

0140/1256

GRANGE ST
 (BORO)

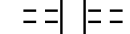
0140/0792

AL
 (BORO)

0140/0650

GRANDVIEW ST
 (BORO)

039273 FT



0140/0228

AL
 (BORO)

039273 FT 1 0 00286 0 10 2110+00
 NC MA IN ST

0140/0000

MILL ST
 (BORO)
 LENGTH(AH 2177 BK 3957)
 BMSBN 05/0036/0130/3688

0130/3694

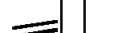
WOODBURY
 WOODBURY T
 0 0 00000 0 00 0000+00

0130/3688

TRIB YELLOW CREEK
 BMSBG 05/0036/0130/3688

POTTER CREEK BRANCH RD
 (SR1015 SEG 0150/1936)

0130/1337




035316 FT

035316 FT 1 0 00286 0 09 2069+78
 0130/0000 LENGTH(AH 3957 BK 2924)

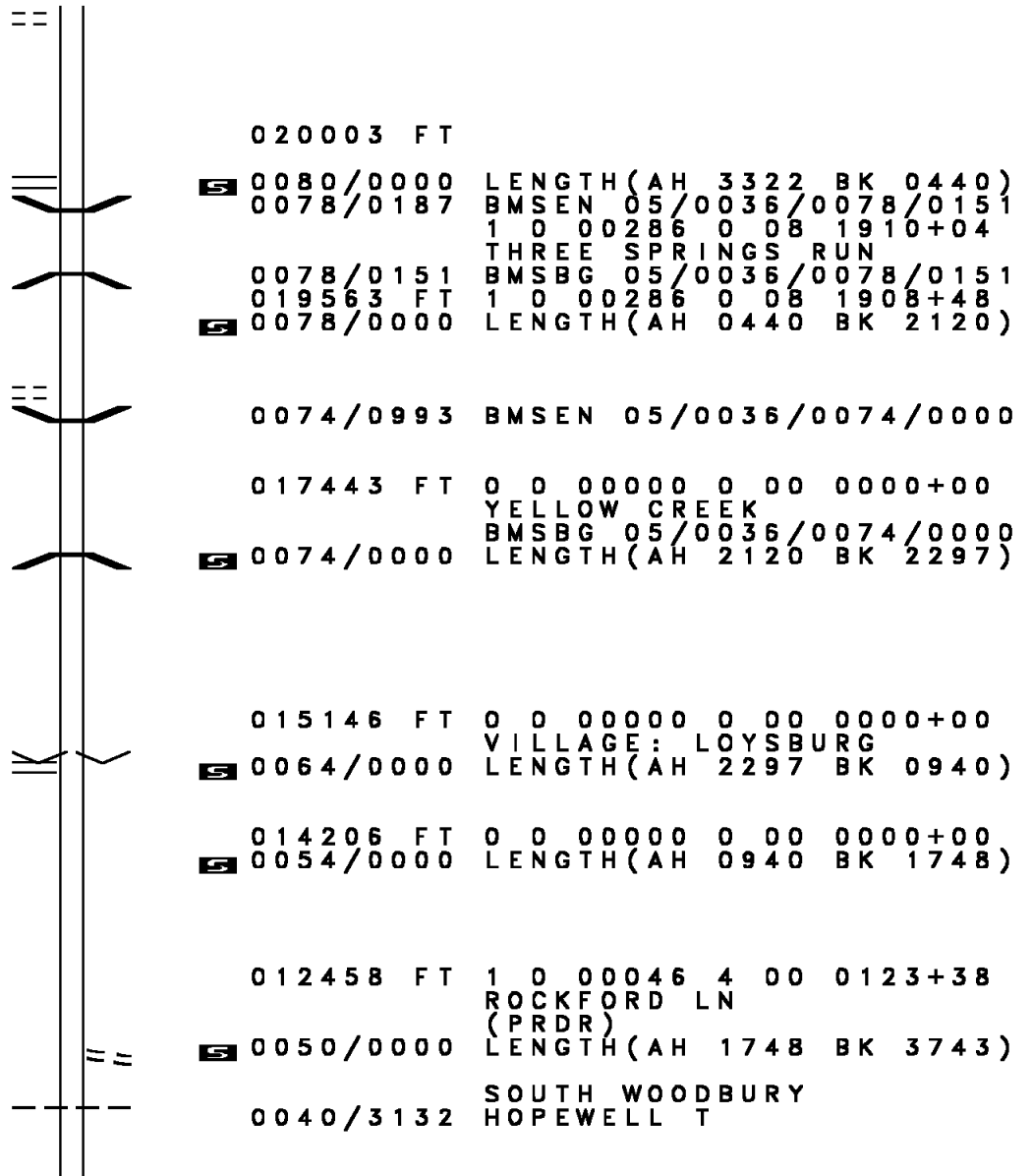
032392 FT

032392 FT 1 0 00286 0 09 2040+15
 0120/0000 LENGTH(AH 2924 BK 3040)



DIR: B TOTAL LEN: 11.152 MI. DIST: 09-1 SR: 36
 LEFT MUN: SOUTH WOODBURY T RIGHT MUN: SOUTH WOODBURY T

Segment / Road Name	Length (FT)	Start Station	End Station	Notes
(PRDR)	0080/1610			
1 0 00286 0 08 1912+88	020003 FT			
BRUMBAUGH RD				
(SR0869 SEG 0470/2756)	0080/0000			
	019563 FT			
WOODBURY PK RD				
(T706)	0074/1225			
	017443 FT			
	015146 FT			
CHURCH VIEW RD				
(SR1005 SEG 0230/0905)	0064/0000			
	014206 FT			
	012458 FT			
	0040/3132			



020003 FT

0080/0000 LENGTH(AH 3322 BK 0440)
 0078/0187 BMSBN 05/0036/0078/0151
 1 0 00286 0 08 1910+04
 THREE SPRINGS RUN

0078/0151 BMSBG 05/0036/0078/0151
 019563 FT 1 0 00286 0 08 1908+48
 0078/0000 LENGTH(AH 0440 BK 2120)

0074/0993 BMSBN 05/0036/0074/0000

017443 FT 0 0 00000 0 00 0000+00
 YELLOW CREEK
 BMSBG 05/0036/0074/0000
 0074/0000 LENGTH(AH 2120 BK 2297)

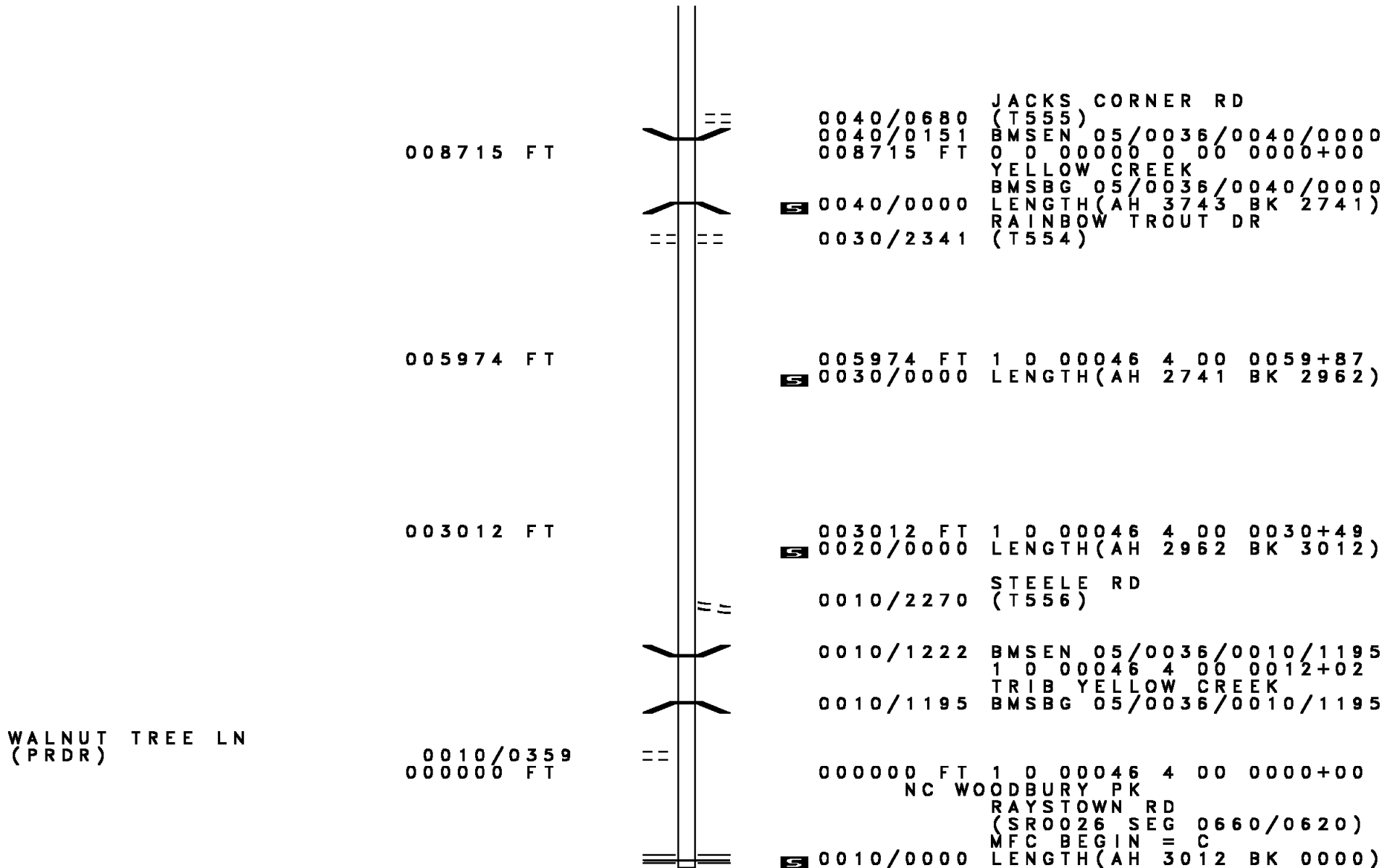
015146 FT 0 0 00000 0 00 0000+00
 VILLAGE: LOYSBURG
 0064/0000 LENGTH(AH 2297 BK 0940)

014206 FT 0 0 00000 0 00 0000+00
 0054/0000 LENGTH(AH 0940 BK 1748)

012458 FT 1 0 00046 4 00 0123+38
 ROCKFORD LN
 (PRDR)
 0050/0000 LENGTH(AH 1748 BK 3743)

0040/3132 SOUTH WOODBURY
 HOPEWELL T

DIR: B TOTAL LEN: 11.152 MI. DIST: 09-1 SR: 36
 LEFT MUN: SOUTH WOODBURY T RIGHT MUN: SOUTH WOODBURY T

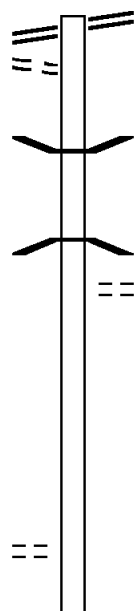


EXTRACT DATE: 12/18/2023 ROADWAY MANAGEMENT SYSTEM PAGE NUMBER: 52
 PRINT DATE: 12/20/2023 SLD COUNTY/SR - ANNUAL PRINT COUNTY: BEDFORD
 DIR: B TOTAL LEN: 15.325 MI. DIST: 09-1 SR: 31
 LEFT MUN: NAPIER T RIGHT MUN: NAPIER T

LINCOLN HW 080916 FT
 (SR0030 SEG 0250/0000) 0300/1323
 FOR SR 0030 AND 0031
 (CONN) 0300/1012

079593 FT

1 0 00049 0 02 0773+44 076653 FT
 O'BRIEN RD
 (T460) 0290/0000



080916 FT LINCOLN HW
 0300/1323 (SR0030 SEG 0250/0000)

0300/0023 BMSBN 05/0031/0300/0000
 079593 FT 1 0 00049 0 02 0802+78
 TODD RUN

0300/0000 BMSBG 05/0031/0300/0000
 LENGTH(AH 1323 BK 2940)
 0290/2708 NAPIER STATION RD
 (T461)

076653 FT

0290/0000 LENGTH(AH 2940 BK 2324)

DIR: B TOTAL LEN: 15.325 MI. DIST: 09-1 SR: 31
 LEFT MUN: NAPIER T RIGHT MUN: NAPIER T

FULL CIRCLE RD
 (PRDR)

0280/0950 ==

074329 FT

074329 FT 1 0 00049 0 02 0749+98
 0280/0000 LENGTH(AH 2324 BK 2775)

1 0 00049 0 02 0722+47 071554 FT
 O'BRIEN RD
 (T460)

0270/0000

071554 FT
 0270/0000 LENGTH(AH 2775 BK 3758)
 0260/3723 BMSBN 05/0031/0260/3524
 NAPIER
 0260/3620 HARRISON T
 1 0 00049 0 02 0720+07
 0260/3524 RAYSTOWN BR JUNIATA RIV
 BMSBG 05/0031/0260/3524

1 0 00049 0 02 0684+89 067796 FT
 WATSON RD
 (SR4007 SEG 0010/0000)

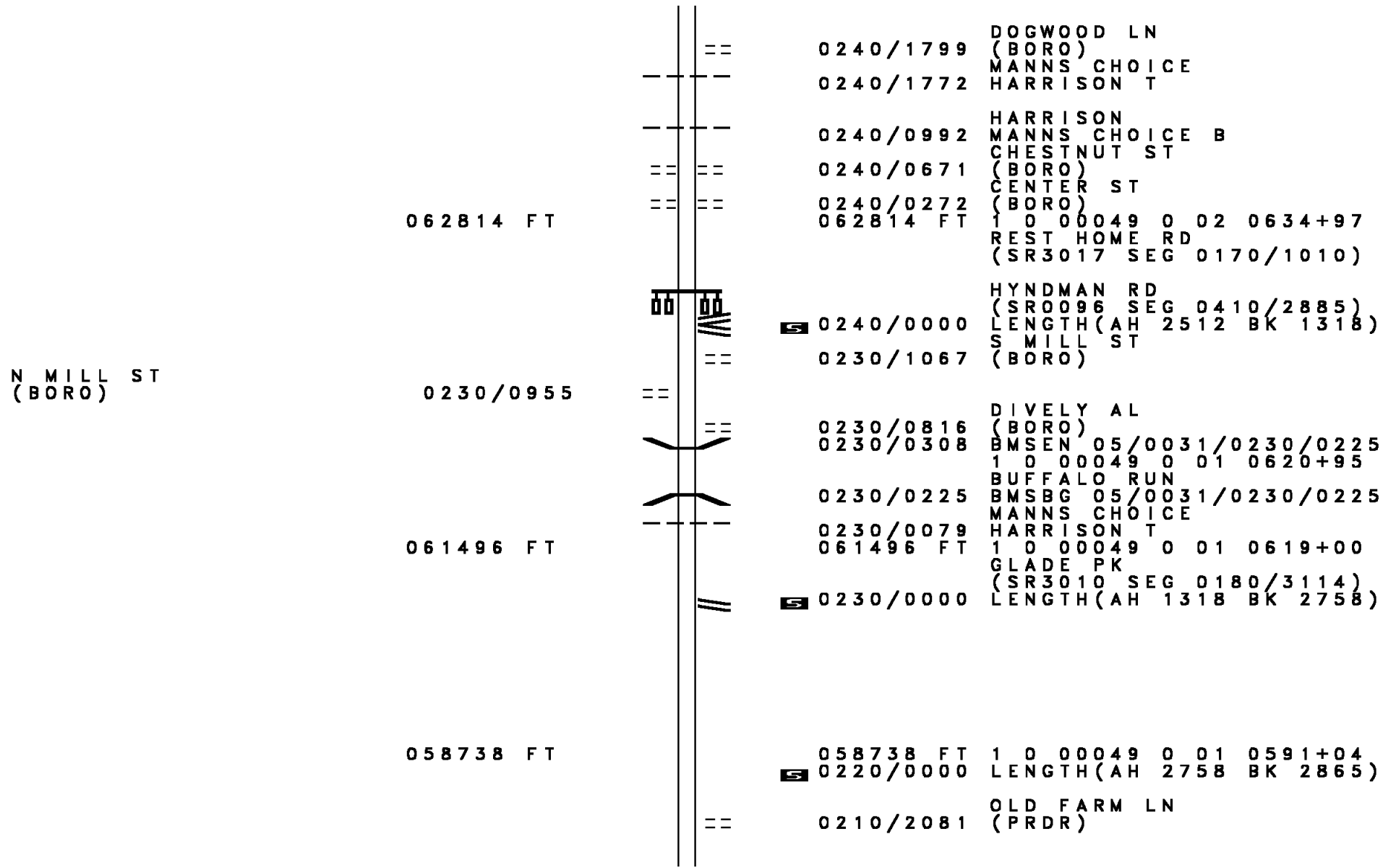
0260/0000

067796 FT MILLIGANS COVE RD
 (SR4005 SEG 0020/2006)
 0260/0000 LENGTH(AH 3758 BK 2470)
 0250/2221 BMSBN 05/0031/0250/2196
 1 0 00049 0 02 0681+89
 COVE RUN
 0250/2196 BMSBG 05/0031/0250/2196
 0250/1309 MAIN ST
 (TWP)
 0250/0979 HARRISON
 MANNS CHOICE B

065326 FT

065326 FT 1 0 00049 0 02 0661+45
 0250/0000 LENGTH(AH 2470 BK 2512)

DIR: B TOTAL LEN: 15.325 MI. DIST: 09-1 SR: 31
 LEFT MUN: MANNS CHOICE B RIGHT MUN: MANNS CHOICE B



062814 FT

N MILL ST
(BORO)

0230/0955

061496 FT

058738 FT

== 0240/1799 DOGWOOD LN
 (BORO)
 --- 0240/1772 MANNS CHOICE
 HARRISON T
 --- 0240/0992 HARRISON
 MANNS CHOICE B
 --- 0240/0671 CHESTNUT ST
 (BORO)
 --- 0240/0272 CENTER ST
 (BORO)
 062814 FT 1 0 00049 0 02 0634+97
 REST HOME RD
 (SR3017 SEG 0170/1010)
 [S] 0240/0000 HYNDMAN RD
 (SRO096 SEG 0410/2885)
 LENGTH(AH 2512 BK 1318)
 S MILL ST
 --- 0230/1067 (BORO)
 --- 0230/0816 DIVELY AL
 (BORO)
 --- 0230/0308 BMSBG 05/0031/0230/0225
 1 0 00049 0 01 0620+95
 BUFFALO RUN
 --- 0230/0225 BMSBG 05/0031/0230/0225
 MANNS CHOICE
 --- 0230/0079 HARRISON T
 061496 FT 1 0 00049 0 01 0619+00
 GLADE PK
 [S] 0230/0000 (SR3010 SEG 0180/3114)
 LENGTH(AH 1318 BK 2758)
 [S] 058738 FT 1 0 00049 0 01 0591+04
 0220/0000 LENGTH(AH 2758 BK 2865)
 --- 0210/2081 OLD FARM LN
 (PRDR)

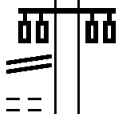
DIR: B TOTAL LEN: 15.325 MI. DIST: 09-1 SR: 31
 LEFT MUN: HARRISON T RIGHT MUN: HARRISON T

055873 FT

055873 FT 1 0 00049 0 01 0562+39
 SULPHUR SPRINGS RD
 (T424)
 0210/0000 LENGTH(AH 2865 BK 2585)

SHAWNEE RD
 (SRO096 SEG 0420/0000)
 FROM 0096/0420 SH
 (CONN)

053288 FT
 0200/0000
 0190/2623



053288 FT 1 0 00049 0 01 0538+94
 0200/0000 LENGTH(AH 2585 BK 2708)

050580 FT

050580 FT 1 0 00049 0 01 0510+82
 0190/0000 LENGTH(AH 2708 BK 2995)

047585 FT

047585 FT 1 0 00049 0 01 0480+06
 0180/0000 LENGTH(AH 2995 BK 2956)

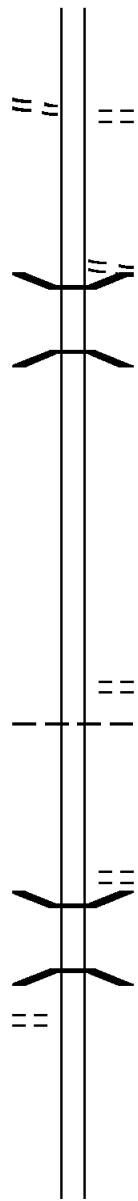
044629 FT

044629 FT 1 0 00049 0 01 0450+02
 0170/0000 LENGTH(AH 2956 BK 2027)

DIR: B TOTAL LEN: 15.325 MI. DIST: 09-1 SR: 31
 LEFT MUN: HARRISON T RIGHT MUN: HARRISON T

1 0 00049 0 01 0429+75 042602 FT
 FAUPEL RD
 (T418) 0160/0000

042602 FT FAUPEL RD
 (T418)
 0160/0000 LENGTH(AH 2027 BK 3018)



039584 FT

0150/1387 TURNER RD
 (T432)
 0150/1314 BMSEN 05/0031/0150/1291
 1 0 00049 0 01 0412+43
 FINN RUN
 0150/1291 BMSBG 05/0031/0150/1291
 039584 FT 1 0 00049 0 01 0399+83
 0150/0000 LENGTH(AH 3018 BK 3721)

035863 FT

0140/1137 POWELL RD
 (T426)
 0140/1104 HARRISON
 JUNIATA T
 035863 FT 1 0 00049 0 01 0362+27
 DIEHL RD
 (T404)
 0140/0000 LENGTH(AH 3721 BK 2793)
 0130/2763 BMSEN 05/0031/0130/2676
 1 0 00049 0 01 0361+11
 RAYSTOWN BR JUNIATA RIV
 0130/2676 BMSBG 05/0031/0130/2676

DIEHL RD
 (T404)

0130/2620

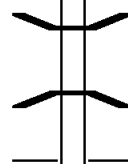
DIR: B TOTAL LEN: 15.325 MI. DIST: 09-1 SR: 31
 LEFT MUN: JUNIATA T RIGHT MUN: JUNIATA T

1 0 00049 0 01 0334+38 033070 FT
 RIDDLEMOSER RD
 (SR4036 SEG 0010/2978) 0130/0000



033070 FT
 0130/0000 LENGTH(AH 2793 BK 1863)

1 0 00049 0 01 0315+63 031207 FT
 BUENA RD
 (SR3019 SEG 0130/0000) 0120/0000

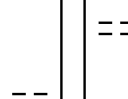


0120/0257 BMS EN 05/0031/0120/0230
 1 0 00049 0 01 0317+97
 T.RSTNB JUN.
 0120/0230 BMSBG 05/0031/0120/0230
 031207 FT SHIPPY RD
 (SR3019 SEG 0130/0000)
 0120/0000 LENGTH(AH 1863 BK 3518)

027689 FT

027689 FT 1 0 00049 0 01 0279+99
 0110/0000 LENGTH(AH 3518 BK 3030)

1 0 00049 0 01 0250+19 024659 FT
 EGOLF RD
 (PRDR) 0100/0000



0100/0024 SAM'S RD
 024659 FT (T414)
 0100/0000 LENGTH(AH 3030 BK 2100)

1 0 00049 0 01 0229+00 022559 FT
 CIDER RD
 (T421) 0090/0000



022559 FT
 0090/0000 LENGTH(AH 2100 BK 3334)
 0080/3297 BMS EN 05/0031/0080/3186

EXTRACT DATE: 12/18/2023 ROADWAY MANAGEMENT SYSTEM PAGE NUMBER: 46
PRINT DATE: 12/20/2023 SLD COUNTY/SR - ANNUAL PRINT COUNTY: BEDFORD

DIR: B TOTAL LEN: 15.325 MI. DIST: 09-1 SR: 31
LEFT MUN: JUNIATA T RIGHT MUN: JUNIATA T

1 0 00049 0 01 0227+72
RAYSTOWN BR JUNIATA RIV
0080/3186 BMSBG 05/0031/0080/3186

019225 FT

019225 FT 1 0 00049 0 01 0195+88
FLEMING HILL RD
(T400)
S 0080/0000 LENGTH(AH 3334 BK 3620)

015605 FT

015605 FT 1 0 00049 0 01 0159+90
S 0070/0000 LENGTH(AH 3620 BK 3171)


1 0 00049 0 01 0128+19 012434 FT
NEW BALTIMORE RD
(SR3012 SEG 0020/3796) 0060/0000

012434 FT
S 0060/0000 LENGTH(AH 3171 BK 1285)

011149 FT

011149 FT 1 0 00049 0 01 0114+68
S 0050/0000 LENGTH(AH 1285 BK 3423)

DIR: B TOTAL LEN: 15.325 MI. DIST: 09-1 SR: 31
 LEFT MUN: JUNIATA T RIGHT MUN: JUNIATA T



007726 FT

007726 FT 1 0 00049 0 01 0080+44
 0040/0000 LENGTH(AH 3423 BK 3508)

004218 FT

004218 FT 1 0 00049 0 00 0042+10
 GLADE PK
 (SR3010 SEG 0010/0000)
 BARD HOLLOW RD
 (SR3008 SEG 0010/0000)
 0030/0000 LENGTH(AH 3508 BK 1695)

GELLER RD
 (T501)

0020/1428

==

V

0020/1253 LITTLE WILLS CREEK
 STRUCTURE LENGTH 11 FT
 BMSID 05/0031/0020/1253

002523 FT

002523 FT 1 0 00049 0 00 0025+34
 0020/0000 LENGTH(AH 1695 BK 2523)

GELLER RD
 (T501)

0010/1337

==

FREEDOM RD
 (T302)

0010/0020
 000000 FT

==

000000 FT 1 0 00049 0 00 0000+00
 NC AL LEGHENY RD
 INTER-BK GLADES PK
 (SR0031 SEG 0590/3623)
 MFC BEGIN = C
 BK-SOMERSET (55)
 0010/0000 LENGTH(AH 2523 BK 0000)

EXTRACT DATE: 12/18/2023 ROADWAY MANAGEMENT SYSTEM PAGE NUMBER: 44
 PRINT DATE: 12/20/2023 SLD COUNTY/SR - ANNUAL PRINT COUNTY: BEDFORD
 DIR: B TOTAL LEN: 35.309 MI. DIST: 09-1 SR: 30
 LEFT MUN: EAST PROVIDENCE T RIGHT MUN: EAST PROVIDENCE T

186309 FT

186430 FT AH-FULTON (29)
 INTER-AHD LINCOLN HW
 0720/2262 (SR0030 SEG 0010/0000)

184047 FT

0720/0367 BMS EN 05/7076/9901/6480
 184168 FT 1 0 00039 0 09 0974+00
 PA TPK (1-76)
 BMSBG 05/7076/9901/6480
 0720/0000 LENGTH(AH 2262 BK 2153)

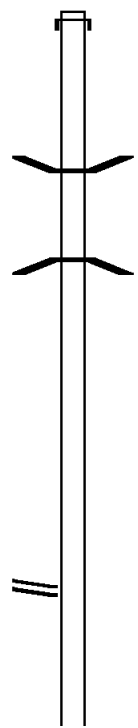
181894 FT

182015 FT 1 0 00039 0 09 0951+85
 0710/0000 LENGTH(AH 2153 BK 2942)

MOUNTAIN CHAPEL RD
 (SR1011 SEG 0230/2471) 0700/1268

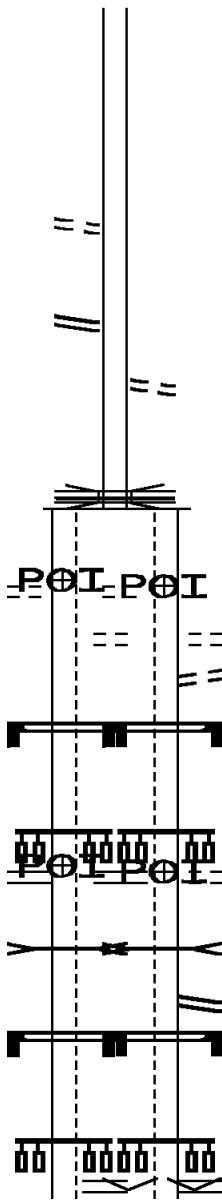
178952 FT

179073 FT 1 0 00039 0 09 0922+80
 0700/0000 LENGTH(AH 2942 BK 2304)



DIR: B TOTAL LEN: 35.309 MI. DIST: 09-1 SR: 30
 LEFT MUN: EAST PROVIDENCE T RIGHT MUN: EAST PROVIDENCE T

176648 FT
 TANNERY RD (T441) 0680/1290
 RAMP G RD (SR8008 SEG 0500/0570) 0680/0299
 175045 FT
 (APRA) TA TRAVEL CENTER TA TRAVEL CENTER RD (PRDR) 0663/1485
 TURNPIKE RAMP RD (TNPK) 0663/1455
 SIGN: 4 CHORD TRUSS BMSID 05/0030/0662/0826 0663/0800
 (APRA) PETRO STOPPING C POST HOUSE RD (T503)
 BREEZEWOOD RD (SR1013 SEG 0010/0000) 0663/0249
 TR. TUB MILL STRUCTURE LENGTH 10 FT BMSID 05/0030/0662/0125 0663/0115
 SIGN: 3 CHORD TRUSS BMSID 05/0030/0662/0084 0663/0088
 1 0 00039 0 08 0868+55 173517 FT
 DWIGHT D EISENHOWER HW (SR0070 SEG 1470/0000)
 (SR0070 SEG 1471/0000)



176769 FT 1 0 00039 0 09 0909+72
 0690/0000 LENGTH(AH 2304 BK 1603)
 0680/0217 TURNPIKE RAMP RD (TNPK)
 175166 FT 1 0 00039 0 08 0884+04
 PA TPK (RAMP G)
 OP ID 05/7076/9901/6312
 MFC BEGIN = B
 0680/0000 LENGTH(AH 1603 BK 1553)
 (APRA) TA TRAVEL CENTER TA TRAVEL CENTER (PRDR)
 TURNPIKE RAMP RD (TNPK)
 TURNPIKE RAMP RD (TNPK)
 SIGN: 4 CHORD TRUSS BMSID 05/0030/0662/0826
 (APRA) PETRO STOPPING C POST HOUSE RD (T503)
 BREEZEWOOD RD (SR1013 SEG 0010/0000) 0662/0271
 TR. TUB MILL STRUCTURE LENGTH 10 FT BMSID 05/0030/0662/0125
 I-70 WYE (SR9102 SEG 0010/0110)
 SIGN: 3 CHORD TRUSS BMSID 05/0030/0662/0084
 1 0 00039 0 08 0868+55
 VILLAGE: BREEZEWOOD DWIGHT D EISENHOWER HW (SR0070 SEG 1470/0000)
 (SR0070 SEG 1471/0000)

DIR: B TOTAL LEN: 35.309 MI. DIST: 09-1 SR: 30
 LEFT MUN: EAST PROVIDENCE T RIGHT MUN: EAST PROVIDENCE T

Left Side Data	Diagram	Right Side Data	
MFC BEGIN = B LENGTH(AH 1528 BK 2570) 0663/0000		MFC BEGIN = B LENGTH(AH 1553 BK 2562) I-70 WYE 0662/0000 (SR9102 SEG 0020/0000) SIGN: CANTILEVER 0650/2430 BMSID 05/0030/0650/2112 S BREEZEWOOD RD (SR2029 SEG 0320/1455) 0650/2112 0650/2000 TO 2029/0320 SH (CONN) 0650/1859 MUNICIPAL RD (T504) 0650/1300 N MAIN RD (T421) 0650/1244 E GRACEVILLE RD (SR1011 SEG 0010/0000) 0650/0213 SIGN: POLE MOUNTED 0650/0050 BMSID 05/0030/0650/0050 171051 FT 1 0 00039 0 07 0837+93 170947 FT LENGTH(AH 2570 BK 3675) 0651/0000	
S BREEZEWOOD RD (SR2029 SEG 0320/1455) 0651/1972			0650/0000 LENGTH(AH 2562 BK 3866)
MUNICIPAL RD (T504) N MAIN RD (T421) 0651/1280 == ==			PENNDOT-STOCK PILE #16 (GOVT) 0641/1739 ==
E GRACEVILLE RD (SR1011 SEG 0010/0000) 0651/0175 == ==			TR. JUN. RIVR. STRUCTURE LENGTH 15 FT BMSID 05/0030/0640/1480 0640/1928
1 0 00039 0 07 0837+93 170947 FT LENGTH(AH 2570 BK 3675) 0651/0000			0640/1480
PENNDOT-STOCK PILE #16 (GOVT) 0641/1739			167185 FT 1 0 00039 0 07 0799+98 LENGTH(AH 3866 BK 3579) T. RYSTN B. JN STRUCTURE LENGTH 23 FT BMSID 05/0030/0630/3181 0630/3181
1 0 00039 0 07 0800+07 167272 FT LENGTH(AH 3675 BK 3648) 0641/0000			0640/0000
NARROWS CROSSOVER RD (T412) 0631/2255 === ==			NARROWS CROSSOVER RD (T412) 0630/2140
RBR. JUN. RIV STRUCTURE LENGTH 16 FT			RBR. JUN. RIV. STRUCTURE LENGTH 23 FT

DIR: B TOTAL LEN: 35.309 MI. DIST: 09-1 SR: 30
LEFT MUN: EAST PROVIDENCE T RIGHT MUN: EAST PROVIDENCE T

BMSID 05/0030/0631/1047 0631/1047 > < 0630/1972 BMSID 05/0030/0630/1972

BMSEN 05/0030/0630/0000 0631/0535 0630/0535 BMSEN 05/0030/0630/0000
1 0 00039 0 07 0764+98 163624 FT 163606 FT 1 0 00039 0 07 0764+98
RSTN. B. JUN. VILLAGE: JUN. CROSSING
RSTN. B. JUN. RSTN. B. JUN.
BMSBG 05/0030/0630/0000 BMSBG 05/0030/0630/0000
LENGTH(AH 3648 BK 2720) 0631/0000 0630/0000 LENGTH(AH 3579 BK 2759)

1 0 00039 0 06 0729+85 160904 FT 160847 FT 1 0 00039 0 06 0729+85
LENGTH(AH 2720 BK 3149) 0621/0000 0620/0000 LENGTH(AH 2759 BK 3072)

NYCUM RD (T436) 0611/1274 == == 0610/1205 NYCUM RD (T436)

1 0 00039 0 06 0699+13 157755 FT 157775 FT 1 0 00039 0 06 0699+13
LENGTH(AH 3149 BK 3051) 0611/0000 0610/0000 LENGTH(AH 3072 BK 3106)

1 0 00039 0 06 0668+07 154704 FT 154669 FT 1 0 00039 0 06 0668+07
EAST PROVIDENCE T EAST PROVIDENCE T
WEST PROVIDENCE T WEST PROVIDENCE T
LENGTH(AH 3051 BK 3906) 0601/0000 0600/0000 LENGTH(AH 3106 BK 3766)

DIR: B TOTAL LEN: 35.309 MI. DIST: 09-1 SR: 30
 LEFT MUN: WEST PROVIDENCE T RIGHT MUN: WEST PROVIDENCE T

TRAVELERS REST RD (T619)		0591/0471	==	==	0590/0362	TRAVELERS REST RD (T619)	
1 0 00039 0 06 0630+41		150798 FT			150903 FT	1 0 00039 0 06 0630+41	
LENGTH(AH 3906 BK 2975)		0591/0000	5		5 0590/0000	LENGTH(AH 3766 BK 3098)	
TRAVELERS REST RD (T619)		0581/2870	==	==	0580/2900	TRAVELERS REST RD (T619)	
1 0 00039 0 06 0599+43		147823 FT			147805 FT	1 0 00039 0 06 0599+43	
LENGTH(AH 2975 BK 3571)		0581/0000	5		5 0580/0000	LENGTH(AH 3098 BK 3553)	
ZION RD (T618)		0571/1806	==	==	0570/1795	ZION RD (T618)	
1 0 00039 0 06 0563+90		144252 FT			144252 FT	1 0 00039 0 06 0563+90	
GRACEVILLE RD (SR1008 SEG 0010/0000)		0571/0000	5		5 0570/0000	GRACEVILLE RD (SR1008 SEG 0010/0000)	
LENGTH(AH 3571 BK 3899)						LENGTH(AH 3553 BK 3990)	
BUNKER HILL RD (T474)		0561/2973	==	==	0560/3059	BUNKER HILL RD (T474)	
BMSSEN 05/0030/0560/3002		0561/2913			0560/3015	BMSSEN 05/0030/0560/3002	
1 0 00039 0 06 0554+12						1 0 00039 0 06 0554+12	
T RAYSTOWN BR JUNIATA R		0561/2900			0560/3002	T RAYSTOWN BR JUNIATA R	
BMSBG 05/0030/0560/3002						BMSBG 05/0030/0560/3002	
ZION RD (T618)		0561/2462	==	==	0560/2533	ZION RD (T618)	

DIR: B TOTAL LEN: 35.309 MI. DIST: 09-1 SR: 30
 LEFT MUN: WEST PROVIDENCE T RIGHT MUN: WEST PROVIDENCE T

1 0 00039 0 06 0524+08 140353 FT
 LENGTH(AH 3899 BK 3296) 0561/0000

(APRA) GARY'S MOBILE HO
 GARY'S MOBILE HOME LT
 (PRDR) 0551/3105

TR.RBR.JUN.R
 STRUCTURE LENGTH 10 FT
 BMSID 05/0030/0550/2080 0551/2061
 BLACKSTONE RD
 (T516) 0551/1548
 T.RB.JUN.R.
 STRUCTURE LENGTH 12 FT
 BMSID 05/0030/0550/1239 0551/1204
 DRENNING RD
 (T658) 0551/1164

1 0 00039 0 06 0492+00 137057 FT
 MAIN ST
 (SR1044 SEG 0081/1939)
 (SR1044 SEG 0080/1940)
 LENGTH(AH 3296 BK 1582) 0551/0000

1 0 01064 0 00 0505+25 135475 FT
 LENGTH(AH 1582 BK 2710) 0541/0000
 BMSEN 05/0030/0530/1622 0531/2021
 1 0 01064 0 00 0496+93
 TWP RD T466
 BMSBG 05/0030/0530/1622 0531/1905

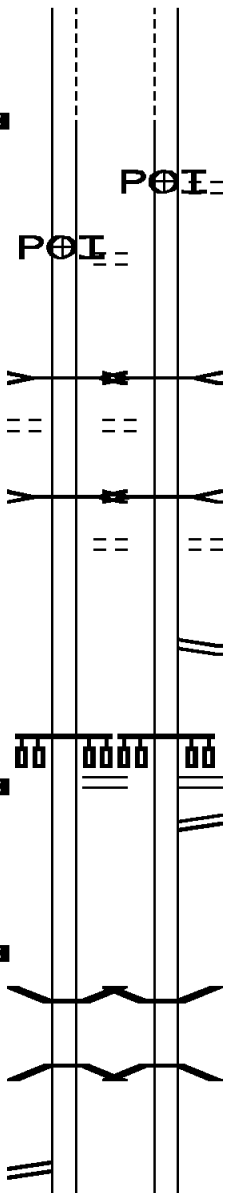
RAMP N RD
 (SR8004 SEG 0502/0000) 0531/0789

140262 FT 1 0 00039 0 06 0524+08
 0560/0000 LENGTH(AH 3990 BK 3208)
 (APRA) GARY'S MOBILE HO
 GARY'S MOBILE HOME LT
 (PRDR) 0550/3146

TR.RBR.JUN.R
 STRUCTURE LENGTH 10 FT
 BMSID 05/0030/0550/2080 0550/2080
 BLACKSTONE RD
 (T516) 0550/1575
 T.RB.JUN.R.
 STRUCTURE LENGTH 12 FT
 BMSID 05/0030/0550/1239 0550/1239
 DRENNING RD
 (T658) 0550/1178

0550/0205 RAMP C RD
 137054 FT (SR9101 SEG 0750/0275)
 1 0 00039 0 06 0492+00
 MAIN ST
 (SR1044 SEG 0081/1939)
 (SR1044 SEG 0080/1940)
 LENGTH(AH 3208 BK 1559)
 RAMP D RD
 (SR9101 SEG 0010/0000)
 0540/1429

135495 FT 1 0 01064 0 00 0504+76
 0540/0000 LENGTH(AH 1559 BK 2434)
 BMSEN 05/0030/0530/1622 0530/1738
 1 0 01064 0 00 0496+93
 TWP RD T466
 BMSBG 05/0030/0530/1622 0530/1622



DIR: B TOTAL LEN: 35.309 MI. DIST: 09-1 SR: 30
 LEFT MUN: WEST PROVIDENCE T RIGHT MUN: WEST PROVIDENCE T

Stationing	Description	Length	Stationing	Description	Length
1 0 01064 0 00 0479+90	RAMP L RD (SR8004 SEG 0512/1831)	132765 FT	0530/0140	RAMP T RD (SR8004 SEG 0752/2165)	133061 FT
0531/0000			0530/0000	LENGTH(AH 2434 BK 2876)	
SR 1007 NBL			0520/2129	RAMP S RD (SR8004 SEG 0762/0000)	
OP ID 05/1007/0010/0000		0521/1700	0520/1690	SR 1007 NBL	OP ID 05/1007/0010/0000
BMS EN 05/0030/0520/0000	WEST PROVIDENCE	0521/0295	0520/0630	WEST PROVIDENCE	
EVERETT B		0521/0145	0520/0295	EVERETT B	BMS EN 05/0030/0520/0000
EVERETT		0521/0084	0520/0075	EVERETT	
WEST PROVIDENCE T		130161 FT	0520/0000	WEST PROVIDENCE T	
1 0 01064 0 00 0452+29	SR 0026		0520/0000	130185 FT	
BMSBG 05/0030/0520/0000		0521/0000	0510/3015	SR 0026	
LENGTH(AH 2604 BK 3190)			0510/1878	BMSBG 05/0030/0520/0000	
WEST PROVIDENCE		0511/3020		LENGTH(AH 2876 BK 3135)	
EVERETT B				WEST PROVIDENCE	
EVERETT				EVERETT B	
WEST PROVIDENCE T		0511/2030		EVERETT	
				WEST PROVIDENCE T	
1 0 01064 0 00 0420+04		126971 FT	0510/0000	127050 FT	
LENGTH(AH 3190 BK 2979)				0510/0000	
				LENGTH(AH 3135 BK 2917)	
BMS EN 05/0030/0500/0000		0501/0250	0500/0250	BMS EN 05/0030/0500/0000	
1 0 01064 0 00 0390+73	PRIVATE DR. (FORMER RR)	123992 FT	124133 FT	1 0 01064 0 00 0390+73	
BMSBG 05/0030/0500/0000		0501/0000	0500/0000	PRIVATE DR. (FORMER RR)	
LENGTH(AH 2979 BK 1141)				BMSBG 05/0030/0500/0000	
WEST PROVIDENCE				LENGTH(AH 2917 BK 1232)	
				WEST PROVIDENCE	

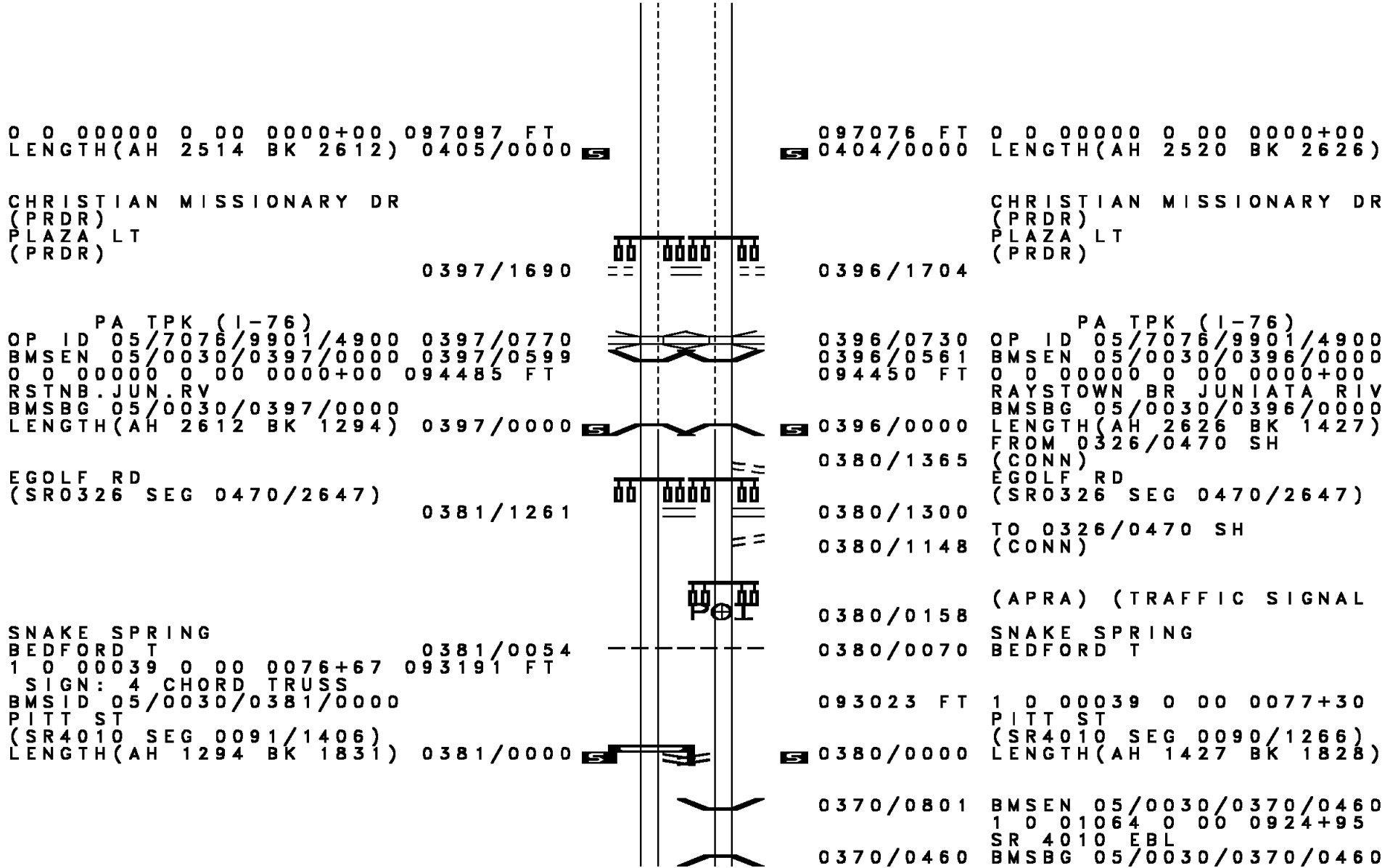
DIR: B TOTAL LEN: 35.309 MI. DIST: 09-1 SR: 30
 LEFT MUN: WEST PROVIDENCE T RIGHT MUN: WEST PROVIDENCE T

Left Side Description	Left Side Stationing	Right Side Stationing	Right Side Description
EVERETT B	0491/0806	0490/0867	EVERETT B
BMS EN 05/0030/0490/0000	0491/0169	0490/0169	BMS EN 05/0030/0490/0000
1 0 01064 0 00 0378+92	122851 FT	122901 FT	1 0 01064 0 00 0378+92
SR 8014			SR 8014
BMSBG 05/0030/0490/0000			BMSBG 05/0030/0490/0000
LENGTH(AH 1141 BK 1421)	0491/0000	0490/0000	LENGTH(AH 1232 BK 1525)
RAMP RD			RAMP RD
(SR8014 SEG 0250/1292)	0481/1138		(SR8014 SEG 0010/0000)
EVERETT			EVERETT
WEST PROVIDENCE T	0481/0786	0480/0850	WEST PROVIDENCE T
		0480/0700	RAMP RD
RETAINING WALL END			(SR8014 SEG 0010/0000)
BMSID 05/0030/0481/0425	0481/0649		
RETAINING WALL BEGIN			
BMSID 05/0030/0481/0425	0481/0425		
RETAINING WALL END			
BMSID 05/0030/0481/0000	0481/0320		
1 0 01064 0 00 0363+97	121430 FT		
RETAINING WALL BEGIN			
BMSID 05/0030/0481/0000		121376 FT	1 0 01064 0 00 0363+97
LENGTH(AH 1421 BK 2846)	0481/0000	0480/0000	LENGTH(AH 1525 BK 2870)
WEST PROVIDENCE			WEST PROVIDENCE
SNAKE SPRING T	0471/2517	0470/2509	SNAKE SPRING T
TOWNSHIP 0456 RT			TOWNSHIP 0456 RT
(T456)	0471/2087	0470/2116	(T456)
TOWNSHIP 0456 RT		0470/1464	RETAINING WALL END
(T456)			BMSID 05/0030/0470/0000
MT DALLAS RD	0471/1048	0470/1071	TOWNSHIP 0456 RT
(T455)	0471/0620	0470/0660	(T456)
			MT DALLAS RD
			(T455)
		118506 FT	
1 0 00039 0 03 0335+32	118584 FT		1 0 00039 0 03 0335+32
LENGTH(AH 2846 BK 2050)	0471/0000	0470/0000	RETAINING WALL BEGIN
(APRA) DIBERT MOBILE HO			BMSID 05/0030/0470/0000
DIBERT MOBILE HOMES LT			LENGTH(AH 2870 BK 2042)
(PRDR)	0465/1224	0464/1154	
			(APRA) DIBERT MOBILE HO
MT DALLAS RD			DIBERT MOBILE HOMES LT
(T455)	0465/0367	0464/0377	(PRDR)
BMS EN 05/0030/0464/0118	0465/0181	0464/0168	MT DALLAS RD
0 0 00000 0 00 0000+00			(T455)
SN SPNG VAL			BMS EN 05/0030/0464/0118
BMSBG 05/0030/0464/0118	0465/0131	0464/0118	0 0 00000 0 00 0000+00
			SN SPNG VAL
			BMSBG 05/0030/0464/0118

DIR: B TOTAL LEN: 35.309 MI. DIST: 09-1 SR: 30
 LEFT MUN: SNAKE SPRING T RIGHT MUN: SNAKE SPRING T

Station	Description	Length	Notes	Station	Description	Length	Notes
0 0 00000 0 00 0000+00	LOWER SNAKE SPRING RD (SR1005 SEG 0010/0000)	116534 FT		116464 FT	LOWER SNAKE SPRING RD (SR1005 SEG 0010/0000)	116464 FT	
0465/0000				0464/0000			
0 0 00000 0 00 0000+00	SMOUSE RD (T454)	113925 FT		113874 FT	SMOUSE RD (T454)	113874 FT	
0455/0000				0454/0000			
0449/0439	SUNNY SLOPE DR (PRDR)	0449/0439		0448/0437	SUNNY SLOPE DR (PRDR)	0448/0437	
0 0 00000 0 00 0000+00		112344 FT		112293 FT		112293 FT	
0449/0000				0448/0000			
0445/0912	RAMP D RD (SR8018 SEG 0500/0000)	0445/0912		0444/0839	RAMP C RD (SR8018 SEG 0760/1031)	0444/0839	
0445/0121				0444/0224	RAMP E RD (SR8018 SEG 0750/0000)	0444/0224	
0 0 00000 0 00 0000+00	BMS EN 05/0030/0444/0000	109954 FT		0444/0121	BMS EN 05/0030/0444/0000	109886 FT	
0445/0000				0444/0000			
0435/3200	BMSBG 05/0030/0444/0000	0435/3200		0434/3203	BMSBG 05/0030/0444/0000	0434/3203	
	SIGN: 3 CHORD TRUSS				SIGN: 3 CHORD TRUSS		
0435/2020	BMSID 05/0030/0434/2022	0435/2020		0434/2022	BMSID 05/0030/0434/2022	0434/2022	
				0434/1069	RAMP B RD (SR8016 SEG 0760/1032)	0434/1069	
				0434/0144	RAMP A RD (SR8016 SEG 0750/0000)	0434/0144	

DIR: B TOTAL LEN: 35.309 MI. DIST: 09-1 SR: 30
 LEFT MUN: SNAKE SPRING T RIGHT MUN: SNAKE SPRING T



0 0 00000 0 00 0000+00 097097 FT
 LENGTH(AH 2514 BK 2612) 0405/0000

CHRISTIAN MISSIONARY DR
 (PRDR)
 PLAZA LT
 (PRDR)
 0397/1690

PA TPK (I-76)
 OP ID 05/7076/9901/4900 0397/0770
 BMS EN 05/0030/0397/0000 0397/0599
 0 0 00000 0 00 0000+00 094485 FT
 RSTNB JUN RV
 BMSBG 05/0030/0397/0000
 LENGTH(AH 2612 BK 1294) 0397/0000

EGOLF RD
 (SR0326 SEG 0470/2647)
 0381/1261

SNAKE SPRING
 BEDFORD T
 1 0 00039 0 00 0076+67 093191 FT
 SIGN: 4 CHORD TRUSS
 BMSID 05/0030/0381/0000
 PITT ST
 (SR4010 SEG 0091/1406)
 LENGTH(AH 1294 BK 1831) 0381/0000

097076 FT 0 0 00000 0 00 0000+00
 0404/0000 LENGTH(AH 2520 BK 2626)

CHRISTIAN MISSIONARY DR
 (PRDR)
 PLAZA LT
 (PRDR)
 0396/1704

PA TPK (I-76)
 OP ID 05/7076/9901/4900
 BMS EN 05/0030/0396/0000
 0 0 00000 0 00 0000+00
 RAYSTOWN BR JUNIATA RIV
 BMSBG 05/0030/0396/0000
 LENGTH(AH 2626 BK 1427)
 FROM 0326/0470 SH

EGOLF RD
 (SR0326 SEG 0470/2647)
 TO 0326/0470 SH
 (CONN)
 0380/1365
 0380/1300
 0380/1148

(APRA) (TRAFFIC SIGNAL
 SNAKE SPRING
 BEDFORD T
 0380/0158
 0380/0070

093023 FT 1 0 00039 0 00 0077+30
 PITT ST
 (SR4010 SEG 0090/1266)
 LENGTH(AH 1427 BK 1828)
 0380/0000

0370/0801 BMS EN 05/0030/0370/0460
 1 0 01064 0 00 0924+95
 SR 4010 EBL
 BMSBG 05/0030/0370/0460
 0370/0460

EXTRACT DATE: 12/18/2023
PRINT DATE: 12/20/2023

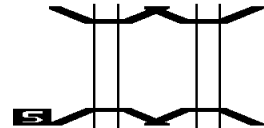
ROADWAY MANAGEMENT SYSTEM
SLD COUNTY/SR - ANNUAL PRINT

PAGE NUMBER: 33
COUNTY: BEDFORD

DIR: B TOTAL LEN: 35.309 MI.
LEFT MUN: BEDFORD T

DIST: 09-1 SR: 30
RIGHT MUN: BEDFORD T

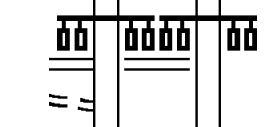
BMS EN 05/0030/0371/0000 0371/0377
1 0 01064 0 00 0921+96 091360 FT
RSTNB. JUN. RV
BMSBG 05/0030/0371/0000
LENGTH(AH 1831 BK 2226) 0371/0000



0370/0377
091195 FT
0370/0000

BMS EN 05/0030/0370/0000
1 0 01064 0 00 0920+39
RSTN. BR. JUN.
BMSBG 05/0030/0370/0000
LENGTH(AH 1828 BK 2039)

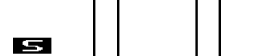
SUNNYSIDE EX
(SR1033 SEG 0010/0173)
FROM 1033/0010 SH
(CONN)
0361/1411
0361/1292



0360/1419

SUNNYSIDE EX
(SR1033 SEG 0010/0000)

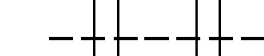
1 0 01064 0 00 0899+93 089134 FT
LENGTH(AH 2226 BK 3644) 0361/0000



089156 FT
0360/0000

1 0 01064 0 00 0899+87
LENGTH(AH 2039 BK 3638)

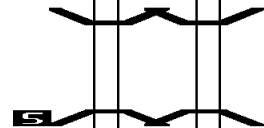
BEDFORD
BEDFORD B
0351/1282



0350/1280

BEDFORD
BEDFORD B

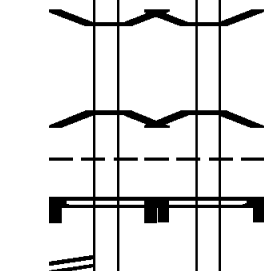
BMS EN 05/0030/0350/0000 0351/0064
1 0 01064 0 00 0863+58 085490 FT
SR 4009
BMSBG 05/0030/0350/0000
LENGTH(AH 3644 BK 3334) 0351/0000



0350/0064
085518 FT
0350/0000

BMS EN 05/0030/0350/0000
1 0 01064 0 00 0863+58
SR 4009
BMSBG 05/0030/0350/0000
LENGTH(AH 3638 BK 3208)


BMS EN 05/0030/0340/1147 0341/1952
1 0 01064 0 00 0843+23
RAYSTOWN BR JUNIATA RIV
BMSBG 05/0030/0340/1147 0341/1272
BEDFORD
BEDFORD T 0341/1196
SIGN: 3 CHORD TRUSS
BMSID 05/0030/0340/0803 0341/0970
RAMP FF RD
(SR8005 SEG 0510/0000) 0341/0714



0340/1827
0340/1147
0340/1028
0340/0803

BMS EN 05/0030/0340/1147
1 0 01064 0 00 0843+23
RAYSTOWN BR JUNIATA RIV
BMSBG 05/0030/0340/1147
BEDFORD
BEDFORD T
SIGN: 3 CHORD TRUSS
BMSID 05/0030/0340/0803

1 0 01064 0 00 0830+25 082156 FT
MFC BEGIN = C



0340/0414
082310 FT

RAMP CC RD
(SR8005 SEG 0760/1059)
1 0 01064 0 00 0830+09
MFC BEGIN = C

DIR: B TOTAL LEN: 35.309 MI. DIST: 09-1 SR: 30
 LEFT MUN: BEDFORD T RIGHT MUN: BEDFORD T

LENGTH(AH 3334 BK 2830) 0341/0000		0340/0000 LENGTH(AH 3208 BK 3191)
RAMP F RD (SR8005 SEG 0500/1519) 0331/2714		RAMP C RD (SR8005 SEG 0750/0000)
BMSID 05/0030/0330/2386 0331/2393 1 0 01064 0 00 0823+52 SR 0220 NBL		SIGN: CANTILEVER BMSID 05/0030/0330/2801 0330/2620 BMSID 05/0030/0330/2386 1 0 01064 0 00 0823+52 SR 0220 NBL
BMSBG 05/0030/0330/2386 0331/2159 SIGN: CANTILEVER		BMSBG 05/0030/0330/2386
BMSID 05/0030/0331/1945 0331/1945		
RAMP E RD (SR8005 SEG 0260/0000) 0331/1602		RAMP D RD (SR8005 SEG 0020/1481)
RAMP EE RD (SR8005 SEG 0250/1016) 0331/0938 SIGN: 3 CHORD TRUSS		RAMP DD RD (SR8005 SEG 0010/0000)
BMSID 05/0030/0330/1095 0331/0897		SIGN: 3 CHORD TRUSS BMSID 05/0030/0330/1095
1 0 01064 0 00 0802+35 079326 FT LENGTH(AH 2830 BK 3075) 0331/0000		079119 FT 1 0 01064 0 00 0799+36 0330/0000 LENGTH(AH 3191 BK 2868)
SR 4010 SH (SR4010 SEG 0010/0000) 0321/0444		FROM 4010/0010 SH (CONN) SR 4010 SH 0320/0595 (SR4010 SEG 0010/0000) 076251 FT 1 0 01064 0 00 0769+31 TO 4010/0010 SH (CONN)
1 0 01064 0 00 0769+31 076251 FT MFC BEGIN = B LENGTH(AH 3075 BK 0430) 0321/0000		MFC BEGIN = B 0320/0000 LENGTH(AH 2868 BK 0430) SPRING RUN STRUCTURE LENGTH 8 FT BMSID 05/0030/0310/0346
LINCOLN DR (T450) 0310/0129 075821 FT		0310/0346 075821 FT 1 0 00119 0 01 0766+20 SCENIC RD

DIR: B TOTAL LEN: 35.309 MI. DIST: 09-1 SR: 30
 LEFT MUN: BEDFORD T RIGHT MUN: BEDFORD T

ROAD NAME (TID)	START STATION	END STATION	LENGTH (FT)	RIGHT OF WAY (S)	DESCRIPTION
					(T706) LENGTH (AH 0430 BK 3222) STONE LN (T720)
					PATIO RANCH RD (T724) SUNDANCE RD (T741)
FRIENDSHIP VILLAGE RD (T469)	0300/1365	0300/1365		POI	(APRA) FRIENDSHIP VILLA
			072599 FT		BMS EN 05/0030/0300/0000 1 0 00119 0 01 0734+10 RSTNB. JUN. RV
					BMSBG 05/0030/0300/0000 LENGTH (AH 3222 BK 2327) (APRA) BEDFORD INDUSTRI WOLFSBURG RD (T463)
COUNTRY RIDGE RD (T494)	0290/2265	0290/2265		POI	
			070272 FT		WOLFSBURG RD (T463)
					1 0 00119 0 01 0711+20 VILLAGE: WOLFSBURG LENGTH (AH 2327 BK 2571)
			067701 FT		1 0 00119 0 00 0678+00 LENGTH (AH 2571 BK 1116)
					TR RAYSTOWN BR JUNIATA STRUCTURE LENGTH 19 FT BMSID 05/0030/0270/0130
1 0 00119 0 00 0666+84 QUAKER VALLEY RD	066585 FT	066585 FT			

DIR: B TOTAL LEN: 35.309 MI. DIST: 09-1 SR: 30
 LEFT MUN: BEDFORD T RIGHT MUN: BEDFORD T

Stationing / Description	Length / Notes	Stationing / Description	Length / Notes
(SR0056 SEG 0370/3563) 0270/0000	0270/0000	0270/0000	LENGTH(AH 1116 BK 1719)
		0260/0874	BEDFORD NAPIER T
SHAWNEE STRUCTURES RD (PRDR) 0260/0202	064866 FT	0260/0202	(APRA) SHAWNEE STRUCTUR
		064866 FT	1 0 00119 0 00 0649+65
		0260/0000	LENGTH(AH 1719 BK 1377)
	063489 FT	063489 FT	1 0 00119 0 00 0636+00
			ALLEGHENY RD
		0250/0000	(SR0031 SEG 0300/1323) LENGTH(AH 1377 BK 1849)
		0240/1553	FOR SR 0030 AND 0031 (CONN)
		0240/0948	PA TPK (1-76) OP ID 05/7076/9901/4276
1 0 00119 0 00 0617+38 061640 FT		061640 FT	
POINT RD (SR4022 SEG 0100/3401) 0240/0000		0240/0000	LENGTH(AH 1849 BK 3605)
			TODD RUN
		0230/3459	STRUCTURE LENGTH 15 FT BMSID 05/0030/0230/3459
	058035 FT	058035 FT	1 0 00119 0 00 0578+69
		0230/0000	LENGTH(AH 3605 BK 1714)
	056321 FT	056321 FT	1 0 00119 0 00 0563+71
		0220/0000	LENGTH(AH 1714 BK 2083)
		0210/1794	OLD RTE 30 RD (T679)

DIR: B TOTAL LEN: 35.309 MI. DIST: 09-1 SR: 30
 LEFT MUN: NAPIER T RIGHT MUN: NAPIER T

Stationing	Description	Stationing	Description
054238 FT		054238 FT	1 0 00119 0 00 0543+26
		0210/0000	LENGTH(AH 2083 BK 1996)
		0200/1005	TOLLS HILL RD (SR4007 SEG 0070/0000)
052242 FT		052242 FT	1 0 00119 0 00 0522+37
		0200/0000	LENGTH(AH 1996 BK 1812)
050430 FT		050430 FT	1 0 00119 0 00 0504+69
		0190/0000	LENGTH(AH 1812 BK 2988)
SLEEPY HOLLOW RD (T486)	0180/2029		
SLEEPY HOLLOW RD (T486)	0180/0356 047442 FT		
		047442 FT	1 0 00119 0 00 0474+81
		0180/0000	LENGTH(AH 2988 BK 3811)
COZY RETREAT LN (PRDR)	0170/2908		
HARRISON RD (T498)	0170/1742		
		0170/1502	T. SHAWNEE LK STRUCTURE LENGTH 14 FT BMSID 05/0030/0170/1502
		0170/0720	SHAWNEE STATE PARK RD (PARK)
		0170/0547	LC TO SHAWNEE ST PARK R
		043631 FT	(CONN)
1 0 00119 0 00 0437+15 043631 FT			
PONDEROSA RD			

DIR: B TOTAL LEN: 35.309 MI. DIST: 09-1 SR: 30
 LEFT MUN: NAPIER T RIGHT MUN: NAPIER T

Address / Description	Segment ID	Length (FT)	Notes / Details
(T499)	0170/0000		0170/0000 LENGTH(AH 3811 BK 3783)
WILLIAMS LN (PRDR)	0160/3018		
	0160/1831		T. SHAWNEE LK STRUCTURE LENGTH 23 FT BMSID 05/0030/0160/1831
	0160/0706		COURTSIDE DR (T487)
039848 FT	0160/0046		NAPIER SCHELLSBURG B 039848 FT 1 0 00119 0 00 0399+48
	0160/0000		NC LINCOLN HW LENGTH(AH 3783 BK 1433)
SYCAMORE LN (BORO)	0150/0905		JACKSON ST (BORO) 0150/1173
	0150/0631		PETER ST (BORO)
038415 FT	038415 FT		1 0 00119 0 00 0384+87 MARKET ST (SR0096 SEG 0490/0000)
	0150/0000		LENGTH(AH 1433 BK 3486)
MILL ST (BORO)	0140/2877		
	0140/2767		MILL ST ET (BORO)
	0140/2050		SCHELLSBURG NAPIER T
	0140/2037		CEMETERY RD (T489)
034929 FT	034929 FT		1 0 00119 0 00 0349+93 NC PITT ST
	0140/0000		LENGTH(AH 3486 BK 2894)

DIR: B TOTAL LEN: 35.309 MI. DIST: 09-1 SR: 30
 LEFT MUN: NAPIER T RIGHT MUN: NAPIER T

WEST RIDGE RD
(T488)

0130/0821

032035 FT

1 0 00119 0 00 0295+54
 ROSE RD
(T473)

029364 FT

0120/0000

027959 FT

HOOVER RD
(SR4001 SEG 0010/0000)

0100/0803

024569 FT



0130/1407 CEMETERY RD
(T489)

0130/0647 CAMP LIVING WATER RD
(PRDR)

032035 FT 1 0 00119 0 00 0321+02
 5 0130/0000 LENGTH(AH 2894 BK 2671)

029364 FT

5 0120/0000 LENGTH(AH 2671 BK 1405)

0110/0082 BMS EN 05/0030/0110/0000
 027959 FT 1 0 00119 0 00 0280+29
 P3

5 0110/0000 SHAWNEE BRANCH
 BMSBG 05/0030/0110/0000
 LENGTH(AH 1405 BK 3390)

0100/1348 NAPIER
 JUNIATA T

0100/0921 BMS EN 05/0030/0100/0907
 1 0 00119 0 00 0255+41
 P3

0100/0907 BURNS CREEK
 BMSBG 05/0030/0100/0907

024569 FT 1 0 00119 0 00 0246+37

DIR: B TOTAL LEN: 35.309 MI. DIST: 09-1 SR: 30
 LEFT MUN: JUNIATA T RIGHT MUN: JUNIATA T

Stationing	Segment	Length	Notes
0100+00	0100/0000	0100	BUENA VISTA RD (SR3019 SEG 0200/3025) LENGTH(AH 3390 BK 2862)
021707	021707 FT		
0090+00	0090/0000	0090	021707 FT 1 0 00119 0 00 0220+72 LENGTH(AH 2862 BK 1718)
0080+00	0080/0724	0080	HILL RD (T468)
019989	019989 FT		
0080+00	0080/0000	0080	019989 FT LENGTH(AH 1718 BK 3521)
016468	016468 FT		
0070+00	0070/0000	0070	016468 FT 1 0 00119 0 00 0164+96 LENGTH(AH 3521 BK 3451)
013017	013017 FT		
0060+00	0060/0000	0060	013017 FT 1 0 00119 0 00 0130+45 LENGTH(AH 3451 BK 2645)
0050+2645	0050/2645	0050	TRUCK PULLOFF-REDUCE GE (TBC)
0050+2455	0050/2455	0050	TRUCK PULLOFF-REDUCE GE (TBC)

1 0 00119 0 00 0199+38 019989 FT
 BURNS MILLS RD
 (T469)

DIR: B TOTAL LEN: 35.309 MI. DIST: 09-1 SR: 30
 LEFT MUN: JUNIATA T RIGHT MUN: JUNIATA T

1 0 00119 0 00 0104+00 010372 FT
 HELIXVILLE RD
 (SR4012 SEG 0010/0000) 0050/0000

010372 FT
 0050/0000 LENGTH(AH 2645 BK 1907)

008465 FT

008465 FT 1 0 00119 0 00 0084+73
 0040/0000 LENGTH(AH 1907 BK 2505)

=
 0030/1177 LOYA LN
 (T455)

005960 FT

005960 FT 1 0 00119 0 00 0059+68
 0030/0000 LENGTH(AH 2505 BK 2975)

002985 FT

002985 FT 1 0 00119 0 00 0029+93
 0020/0000 LENGTH(AH 2975 BK 2985)

000000 FT

000000 FT 1 0 00119 0 00 0000+00
 NC LINCOLN HW
 INTER-BK LINCOLN HW
 (SR0030 SEG 0460/3290)
 MFC BEGIN = B
 BK-SOMERSET (55)
 0010/0000 LENGTH(AH 2985 BK 0000)

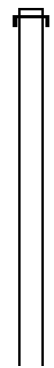
EXTRACT DATE: 12/18/2023 ROADWAY MANAGEMENT SYSTEM PAGE NUMBER: 24
 PRINT DATE: 12/20/2023 SLD COUNTY/SR - ANNUAL PRINT COUNTY: BEDFORD
 DIR: B TOTAL LEN: 48.997 MI. DIST: 09-1 SR: 26
 LEFT MUN: LIBERTY T RIGHT MUN: LIBERTY T

258703 FT

258703 FT AH-HUNTINGDON (31)
 INTER-AHD RAYSTOWN RD
 0930/1052 (SR0026 SEG 0010/0000)

257651 FT

257651 FT 1 0 00046 0 02 1317+05
 PINE RIDGE RD
 (T369)
 0930/0000 LENGTH(AH 1052 BK 3527)

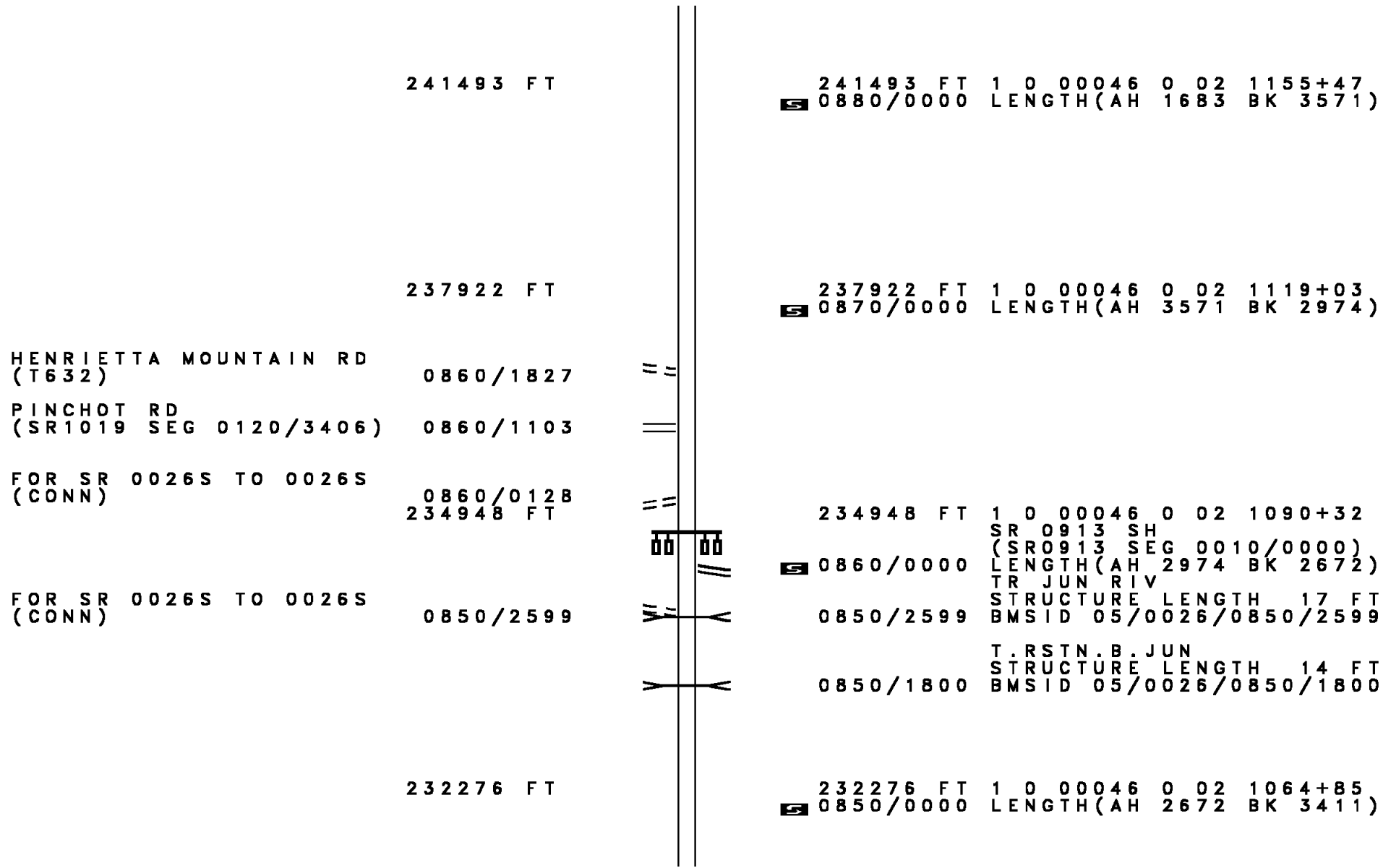


=

DIR: B TOTAL LEN: 48.997 MI. DIST: 09-1 SR: 26
 LEFT MUN: LIBERTY T RIGHT MUN: LIBERTY T

FOR SR 0026 AND 0164 (CONN) 1 0 00046 0 02 1281+17 254124 FT COVE MOUNTAIN RD (SR0164 SEG 0040/3451) 0920/0000	== ==	254124 FT S 0920/0000 LENGTH(AH 3527 BK 3796)
CAPT PHILIPS RD (PRDR) 0910/2063	==	
TITAN RD (PRDR) 0910/0600 250328 FT	==	250328 FT 1 0 00046 0 02 1243+21 S 0910/0000 LENGTH(AH 3796 BK 3398)
WEAVER WOODS RD (PRDR) 0900/2769	==	
1 0 00046 0 02 1209+50 246930 FT PERRIN RD (T626) 0900/0000	== ==	246930 FT S 0900/0000 LENGTH(AH 3398 BK 3754)
HOOVER RD (T684) 0890/2442 LC FROM HOOVER RD (CONN) 0890/2257	== ==	
1 0 00046 0 02 1172+27 243176 FT MANSPEAKER RD (T637) 0890/0000	== ==	243176 FT SUGAR CAMP RD (T638) S 0890/0000 LENGTH(AH 3754 BK 1683)

DIR: B TOTAL LEN: 48.997 MI. DIST: 09-1 SR: 26
 LEFT MUN: LIBERTY T RIGHT MUN: LIBERTY T



241493 FT

241493 FT 1 0 00046 0 02 1155+47
 0880/0000 LENGTH(AH 1683 BK 3571)

237922 FT

237922 FT 1 0 00046 0 02 1119+03
 0870/0000 LENGTH(AH 3571 BK 2974)

HENRIETTA MOUNTAIN RD (T632) 0860/1827

PINCHOT RD (SR1019 SEG 0120/3406) 0860/1103

FOR SR 0026S TO 0026S (CONN) 0860/0128
 234948 FT

FOR SR 0026S TO 0026S (CONN) 0850/2599

234948 FT 1 0 00046 0 02 1090+32
 SR 0913 SH (SR0913 SEG 0010/0000)
 0860/0000 LENGTH(AH 2974 BK 2672)
 TR JUN RIV
 STRUCTURE LENGTH 17 FT
 BMSID 05/0026/0850/2599
 T. RSTN. B. JUN
 STRUCTURE LENGTH 14 FT
 BMSID 05/0026/0850/1800

232276 FT

232276 FT 1 0 00046 0 02 1064+85
 0850/0000 LENGTH(AH 2672 BK 3411)

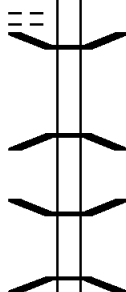
DIR: B TOTAL LEN: 48.997 MI. DIST: 09-1 SR: 26
 LEFT MUN: LIBERTY T RIGHT MUN: LIBERTY T

228865 FT

228865 FT 1 0 00046 0 02 1030+02
 0840/0000 LENGTH(AH 3411 BK 3628)

RAVEN RUN RD
 (T568)

0830/0047
 225237 FT



0830/0023 BMS EN 05/0026/0830/0000
 225237 FT 1 0 00046 0 02 0993+45
 RAVENS RUN
 BMSBG 05/0026/0830/0000
 0830/0000 LENGTH(AH 3628 BK 2636)

0820/1456 BMS EN 05/0026/0820/1441
 1 0 00046 0 02 0981+28
 DRY RUN
 0820/1441 BMSBG 05/0026/0820/1441

1 0 00046 0 02 0966+98 222601 FT
 BRUMBAUGH CEMETERY RD
 (T526) 0820/0000



222601 FT
 0820/0000 LENGTH(AH 2636 BK 3737)

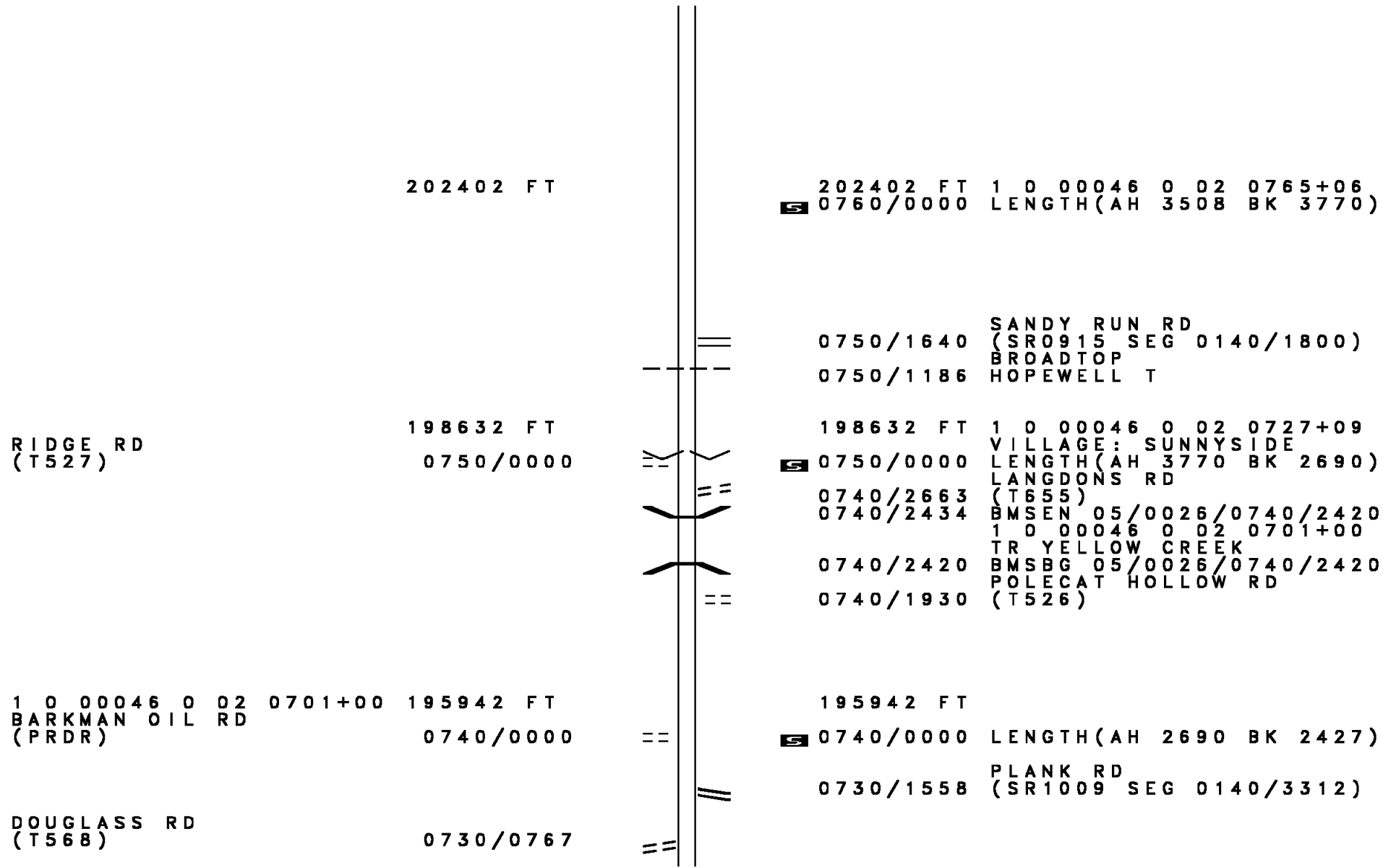
218864 FT

218864 FT 1 0 00046 0 02 0929+61

DIR: B TOTAL LEN: 48.997 MI. DIST: 09-1 SR: 26
LEFT MUN: LIBERTY T RIGHT MUN: LIBERTY T

		0810/0000	LENGTH(AH 3737 BK 3004)
215860 FT		0800/0000	215860 FT 1 0 00046 0 02 0899+57 LENGTH(AH 3004 BK 3804)
212056 FT	LIBERTY BROADTOP T	0790/0075	212056 FT 1 0 00046 0 02 0862+34 0790/0000 LENGTH(AH 3804 BK 2544)
209512 FT	SIX MILE RUN RD (SR1036 SEG 0010/0000)	0780/0935	209512 FT 1 0 00046 0 02 0836+05 0780/0000 LENGTH(AH 2544 BK 3602)
205910 FT		0770/0000	205910 FT 1 0 00046 0 02 0800+03 LENGTH(AH 3602 BK 3508)

DIR: B TOTAL LEN: 48.997 MI. DIST: 09-1 SR: 26
 LEFT MUN: BROADTOP T RIGHT MUN: BROADTOP T



202402 FT

202402 FT 1 0 00046 0 02 0765+06
 0760/0000 LENGTH(AH 3508 BK 3770)

RIDGE RD
 (T527)

198632 FT
 0750/0000

0750/1640 SANDY RUN RD
 (SR0915 SEG 0140/1800)
 BROADTOP
 0750/1186 HOPEWELL T

1 0 00046 0 02 0701+00
 BARKMAN OIL RD
 (PRDR)

195942 FT
 0740/0000



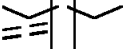

198632 FT 1 0 00046 0 02 0727+09
 VILLAGE: SUNNYSIDE
 0750/0000 LENGTH(AH 3770 BK 2690)
 LANGDONS RD
 0740/2663 (T655)
 0740/2434 BMSSEN 05/0026/0740/2420
 1 0 00046 0 02 0701+00
 TR YELLOW CREEK
 0740/2420 BMSBG 05/0026/0740/2420
 POLECAT HOLLOW RD
 0740/1930 (T526)

DOUGLASS RD
 (T568)

0730/0767

195942 FT
 0740/0000 LENGTH(AH 2690 BK 2427)
 PLANK RD
 0730/1558 (SR1009 SEG 0140/3312)

DIR: B TOTAL LEN: 48.997 MI. DIST: 09-1 SR: 26
 LEFT MUN: HOPEWELL T RIGHT MUN: HOPEWELL T

	193515 FT		0730/0012 193515 FT	BMSEN 05/0026/0730/0000 1 0 00046 0 02 0676+05 TR YELLOW CREEK BMSBG 05/0026/0730/0000 LENGTH(AH 2427 BK 3334)
WOODCOCK VALLEY RD (SR1019 SEG 0020/0000)	0720/1099		0720/1099 0720/1062	WOODCOCK VALLEY RD (SR1019 SEG 0020/0000) BMSEN 05/0026/0720/1037 1 0 00046 0 02 0642+69 BANK RUN BMSBG 05/0026/0720/1037
BOLLMAN DR (T562)	190181 FT 0720/0000		190181 FT 0720/0000	1 0 00046 0 02 0642+69 VILLAGE: EICHELBERGERTO LENGTH(AH 3334 BK 2725)
	187456 FT		187456 FT 0710/0000	1 0 00046 0 02 0614+50 LENGTH(AH 2725 BK 3643)
1 0 00046 0 02 0577+95 FARMERS VALLEY RD (T564)	183813 FT 0700/0000		183813 FT 0700/0000	ST PAULS CHURCH RD (T539) LENGTH(AH 3643 BK 3356)

ROAD NAME	SEGMENT	START STATION	END STATION	LENGTH (FT)	DESCRIPTION
O'NEAL RD (T546)	0690/0524	180457		180457	BMSBG 05/0026/0690/0844 TR. YELLOW CR
	0690/0000		180457	180457	BMSBG 05/0026/0690/0844 PRICES HILL RD (T531) LENGTH(AH 3356 BK 2549)
YELLOW CREEK DR (T557)	0680/0467	177908		177908	BMSBG 05/0026/0680/0000 YELLOW CREEK
	0680/0000		177908	177908	BMSBG 05/0026/0680/0000 LENGTH(AH 2549 BK 2113)
JACKS CORNER RD (T555)	0670/0000	175795		175795	BMSBG 05/0026/0670/0000 LENGTH(AH 2113 BK 1834)
WOODBURY PK (SR0036 SEG 0010/0000)	0660/0620				BMSBG 05/0026/0660/0845 TR. YELLOW CREEK
	0660/0279				BMSBG 05/0026/0660/0845 BMSBG 05/0026/0660/0257 TR. YELLOW CREEK
	0660/0036	173961		173961	BMSBG 05/0026/0660/0257 BMSBG 05/0026/0660/0000 TR. YELLOW CREEK

DIR: B TOTAL LEN: 48.997 MI. DIST: 09-1 SR: 26
LEFT MUN: HOPEWELL T RIGHT MUN: HOPEWELL T

0660/0000 LENGTH(AH 1834 BK 3107)

170854 FT

170854 FT 1 0 00046 0 01 0450+71

TR. YELLOW CR
STRUCTURE LENGTH 10 FT
BMSID 05/0026/0650/0000
LENGTH(AH 3107 BK 3186)

0650/0000

BUCKHORN LN
(PRDR)

0640/0132
167668 FT

==

167668 FT 1 0 00046 0 01 0419+51
0640/0000 LENGTH(AH 3186 BK 3505)

164163 FT

164163 FT 1 0 00046 0 01 0384+46
0630/0000 LENGTH(AH 3505 BK 3083)

161080 FT

161080 FT 1 0 00046 0 00 0346+11

DIR: B TOTAL LEN: 48.997 MI. DIST: 09-1 SR: 26
 LEFT MUN: HOPEWELL T RIGHT MUN: HOPEWELL T

BROOKSIDE DR
 (PRDR)

0610/1299 ==

BROWELL RD
 (PRDR)

0610/0031 ==
 158868 FT

COLONEL JOHN DR
 (T529)
 0620/0000 LENGTH(AH 3083 BK 2212)

158868 FT 1 0 00046 0 00 0324+02
 CYPHER RD

(TBC)
 0610/0000 LENGTH(AH 2212 BK 1952)

156916 FT

PIPERS RUN
 STRUCTURE LENGTH 17 FT
 BMSID 05/0026/0600/0538
 0600/0538 1 0 00046 0 00 0304+67
 0600/0000 LENGTH(AH 1952 BK 3266)

153650 FT


153650 FT 1 0 00046 0 00 0271+76
 0590/0000 LENGTH(AH 3266 BK 3510)

150140 FT

150140 FT 1 0 00046 0 00 0236+82
 0580/0000 LENGTH(AH 3510 BK 3883)

0570/3082 CHIPMUNK LN
 (T706)

DIR: B TOTAL LEN: 48.997 MI. DIST: 09-1 SR: 26
 LEFT MUN: HOPEWELL T RIGHT MUN: HOPEWELL T



DIR: B TOTAL LEN: 48.997 MI. DIST: 09-1 SR: 26
 LEFT MUN: WEST PROVIDENCE T RIGHT MUN: WEST PROVIDENCE T

1 0 00046 0 00 0123+97 138727 FT
 INDUSTRIAL BL
 (T460) 0540/0000

138727 FT OLD SR 0026 SH
 (T571)
 5 0540/0000 LENGTH(AH 3173 BK 3010)

135717 FT

0530/1145 DEW ST
 (T471)
 0530/0816 NEW ST
 (T623)
 135717 FT 1 0 00046 0 00 0094+10
 RESERVOIR ST
 (T511)
 5 0530/0000 LENGTH(AH 3010 BK 3245)

SIMMONS ST
 (T606) 0520/1846

0520/2001 LEVAN ST
 (T607)

EDWARDS RD
 (T602) 0520/1033

0520/1033 THIRTEENTH ST
 (T510)

BEAGLE RD
 (T659) 132472 FT
 0520/0000

132472 FT 1 0 00046 0 00 0061+65
 NC RAYSTOWN RD
 5 0520/0000 LENGTH(AH 3245 BK 2207)
 00 0030

ELEVANTH ST
 (BORO) 0510/2004

0510/2124 OP ID 05/0030/0520/0000
 BLOODY RUN
 STRUCTURE LENGTH 10 FT
 0510/2032 BMSID 05/0026/0510/2032

TENTH ST
 (BORO) 0510/1118

0510/1820 NORTHGATE PARK RD
 (PRDR)
 0510/1582 WEST PROVIDENCE
 EVERETT B

1 0 00046 0 00 0039+32 130265 FT
 NINTH ST

130265 FT

DIR: B TOTAL LEN: 48.997 MI. DIST: 09-1 SR: 26
 LEFT MUN: EVERETT B RIGHT MUN: EVERETT B

(BORO)	0510/0000	==	5 0510/0000	LENGTH(AH 2207 BK 1877)
EIGHTH HALF ST				
(BORO)	0500/1713	==		
EIGHTH ST				
(BORO)	0500/1515	==		
			0500/1441	BMSEN 05/0026/0500/1424 1 0 00046 0 00 0034+69 BLOODY RUN
			0500/1424	BMSBG 05/0026/0500/1424
GORSUCH ST				TECUMSEH ST
(BORO)	0500/1319	== ==	0500/1319	(BORO)
SEVENTH ST				
(BORO)	0500/1136	==		
				SHORT ST
			0500/0260	(BORO)
			0500/0020	BMSEN 05/0026/0500/0000 1 0 00046 0 00 0020+54 BLOODY RUN
128388 FT			128388 FT	BMSBG 05/0026/0500/0000
			5 0500/0000	LENGTH(AH 1877 BK 2040)
SIXTH ST				
(BORO)	0490/2017	==		
FIFTH ST				
(BORO)	0490/1746	==		
W FOURTH ST				
(BORO)	0490/1599	==		
				E FOURTH ST
			0490/1496	(BORO)
W THIRD ST				E THIRD ST
(BORO)	0490/1170	==	0490/1170	(BORO)
W SECOND ST				E SECOND ST
(BORO)	0490/0878	==	0490/0878	(BORO)
W FIRST ST				E FIRST ST
(BORO)	0490/0536	==	0490/0536	(BORO)
				FOUNDRY ST
			0490/0190	(BORO)
1 0 00046 0 00 0000+00	126348 FT		126348 FT	
MAIN ST				
(SR1044 SEG 0020/2319)				
SPRING ST				NC NORTH SPRING ST
(BORO)	0490/0000	==	5 0490/0000	LENGTH(AH 2040 BK 1901)
				CENTER ST
			0480/1702	(BORO)
				WATER ST
			0480/1566	(BORO)
			0480/1358	BMSEN 05/0026/0480/1346 1 0 00039 0 05 0420+80 BLOODY RUN
			0480/1346	BMSBG 05/0026/0480/1346

DIR: B TOTAL LEN: 48.997 MI. DIST: 09-1 SR: 26
 LEFT MUN: EVERETT B RIGHT MUN: EVERETT B

Street Name	Segment ID	Length (FT)	Notes
S BANK ST (BORO)	0480/1249		
ASA ST (BORO)	0480/0802		
E SOUTH ST (BORO)	0480/0643		
		124447 FT	
WILLIAMS ST (T609)	0480/0000		
FOURTH AV (SR1004 SEG 0100/2700) STATE ST (T611)	0470/0448	122864 FT	
DOGWOOD LN (T615)	0460/2436		
			0480/1322 N BANK ST (BORO)
			HOPEWELL ST (BORO)
			NC MAIN ST
			0480/1033 MAIN ST (SR1044 SEG 0040/0000)
			0480/0571 BMS EN 05/0026/0480/0357 EVERETT
			0480/0476 WEST PROVIDENCE T 1 0 00286 0 03 1261+35
			0480/0357 BMSBG 05/0026/0480/0357 RAYSTOWN BR. JUNIATA RIV 1 0 00286 0 03 1257+63
			NC HOPEWELL ST
			FIRST AV (T501)
			0480/0000 LENGTH (AH 1901 BK 1583)
			0470/0828 THIRD AV (T449)
			NC STATE ST
			122864 FT 1 0 00286 0 03 1242+00
			WASHINGTON ST (T447)
			0470/0000 LENGTH (AH 1583 BK 3529)
			NC FOURTH AV
			0460/1768 FAIRFIELD RD (T624)
			0460/0499 BMS EN 05/0026/0460/0386 1 0 00286 0 03 1210+82
			CLEAR CREEK
			0460/0386 BMSBG 05/0026/0460/0386

DIR: B TOTAL LEN: 48.997 MI. DIST: 09-1 SR: 26
LEFT MUN: WEST PROVIDENCE T RIGHT MUN: WEST PROVIDENCE T

SHUMAN RD
(T407)

107357 FT

107357 FT 1 0 00286 0 03 1087+07
W MATTIE RD
(SR2016 SEG 0010/0000)
S 0420/0000 LENGTH(AH 3090 BK 3322)

0410/3198

104035 FT

104035 FT 1 0 00286 0 03 1054+60
S 0410/0000 LENGTH(AH 3322 BK 3153)

100882 FT

100882 FT 1 0 00286 0 03 1022+71
S 0400/0000 LENGTH(AH 3153 BK 2573)

098309 FT

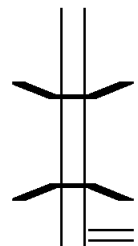
WEST PROVIDENCE
MONROE T
0390/0374
098309 FT 1 0 00286 0 03 0996+70
S 0390/0000 LENGTH(AH 2573 BK 2666)

DIR: B TOTAL LEN: 48.997 MI. DIST: 09-1 SR: 26
 LEFT MUN: MONROE T RIGHT MUN: MONROE T

Stationing	Segment Description	Length (FT)	Start Station	End Station	Right of Way	Notes
095643		FT				
095643		FT	1 0 00286 0 03	0970+52	0380/0000	LENGTH(AH 2666 BK 1528)
094115		FT				
094115		FT	1 0 00286 0 03	0955+24	0370/0000	LENGTH(AH 1528 BK 3157)
090958		FT				
090958	SHORT RD (T375)	FT	1 0 00286 0 03	0923+27	0360/0000	LENGTH(AH 3157 BK 2265)
088693		FT				
088693		FT	1 0 00286 0 03	0900+68	0350/0000	LENGTH(AH 2265 BK 2471)
086222		FT				
086222	CHANEYSVILLE RD (SR2013 SEG 0200/3185)	FT	1 0 00286 0 03	0875+97	0340/0000	UNION CHURCH RD (T376) LENGTH(AH 2471 BK 1269)
084953		FT				
084953		FT	1 0 00286 0 03	0863+39	0330/0430	CHERRY LN RD (SR2013 SEG 0210/0000) VILLAGE: CLEARVILLE
084953		FT	1 0 00286 0 03	0863+39	0330/0000	ROCK HILL CHURCH RD (SR2029 SEG 0010/0000) LENGTH(AH 1269 BK 2367)

DIR: B TOTAL LEN: 48.997 MI. DIST: 09-1 SR: 26
 LEFT MUN: MONROE T RIGHT MUN: MONROE T

082586 FT




0320/0017 BMS EN 05/0026/0320/0000
 082586 FT 1 0 00286 0 03 0839+43
 T. BRUSH CRK.
 BMSBG 05/0026/0320/0000
 0320/0000 LENGTH(AH 2367 BK 2973)
 0310/2868 (SR2010 SEG 0010/0000)
 PLEASANT UNION RD

079613 FT

079613 FT 1 0 00286 0 03 0809+77
 0310/0000 LENGTH(AH 2973 BK 2957)

076656 FT



076656 FT 1 0 00286 0 03 0781+62
 WEIMER RUN
 STRUCTURE LENGTH 28 FT
 BMSID 05/0026/0300/0000
 0300/0000 LENGTH(AH 2957 BK 2875)

073781 FT

073781 FT 1 0 00286 0 03 0749+77
 0290/0000 LENGTH(AH 2875 BK 2741)

DIR: B TOTAL LEN: 48.997 MI. DIST: 09-1 SR: 26
 LEFT MUN: MONROE T RIGHT MUN: MONROE T

Stationing	Right of Way	Length	Right of Way	Stationing	Right of Way	Length	Right of Way
071040 FT			071040 FT	1 0 00286 0 03	0721+72		
			0280/0000	LENGTH(AH	2741 BK	2967)	
MALLOW RD (T501)	0270/1233						
068073 FT			068073 FT	1 0 00286 0 03	0689+50		
			0270/0000	MILLER RD (T362) LENGTH(AH	2967 BK	3045)	
065028 FT			065028 FT	1 0 00286 0 03	0660+02		
			0260/0000	LENGTH(AH	3045 BK	2418)	
062610 FT			062610 FT	1 0 00286 0 03	0636+25		
			0250/0000	BEEGLE RD (T367) LENGTH(AH	2418 BK	1073)	
1 0 00286 0 03 0625+11	061537 FT		061537 FT				
MORRAL RD (T345) BARKMAN RIDGE RD (T349)	0240/0000		0240/0000	FIVE FORKS RD (T341) LENGTH(AH	1073 BK	3536)	

DIR: B TOTAL LEN: 48.997 MI. DIST: 09-1 SR: 26
LEFT MUN: MONROE T RIGHT MUN: MONROE T

058001 FT

058001 FT 1 0 00286 0 03 0589+75
S 0230/0000 LENGTH(AH 3536 BK 3558)

COLONEL FETTERS RD
(T342)

0220/0833

==

054443 FT

054443 FT 1 0 00286 0 03 0554+11
S 0220/0000 LENGTH(AH 3558 BK 1382)

053061 FT

053061 FT 1 0 00286 0 03 0540+07
S 0210/0000 LENGTH(AH 1382 BK 2976)

050085 FT

050085 FT 1 0 00286 0 03 0509+89
S 0200/0000 LENGTH(AH 2976 BK 3234)

046851 FT

0190/0130 MONROE
046851 FT SOUTHAMPTON T
S 0190/0000 1 0 00286 0 03 0477+55
LENGTH(AH 3234 BK 3146)

DIR: B TOTAL LEN: 48.997 MI. DIST: 09-1 SR: 26
 LEFT MUN: SOUTHAMPTON T RIGHT MUN: SOUTHAMPTON T

MILLERS CORNER RD
 (SR2002 SEG 0110/1930) 0180/0137
 1 0 00286 0 03 0446+19 043705 FT
 FOR SR 0026 AND 2002
 (CONN) 0180/0000

043705 FT

0180/0000 LENGTH(AH 3146 BK 1649)

042056 FT

0170/0053 KINSER RIDGE RD
 (T344)
 042056 FT 1 0 00286 0 03 0428+73
 GAS PIPELINE RD
 (PRDR)

0170/0000 LENGTH(AH 1649 BK 2368)

0160/1440 SOUTHAMPTON
 MANN T

039688 FT

039688 FT 1 0 00286 0 03 0405+05
 0160/0000 LENGTH(AH 2368 BK 2748)

1 0 00286 0 03 0376+00 036940 FT
 JESS'S RD
 (T333) 0150/0000

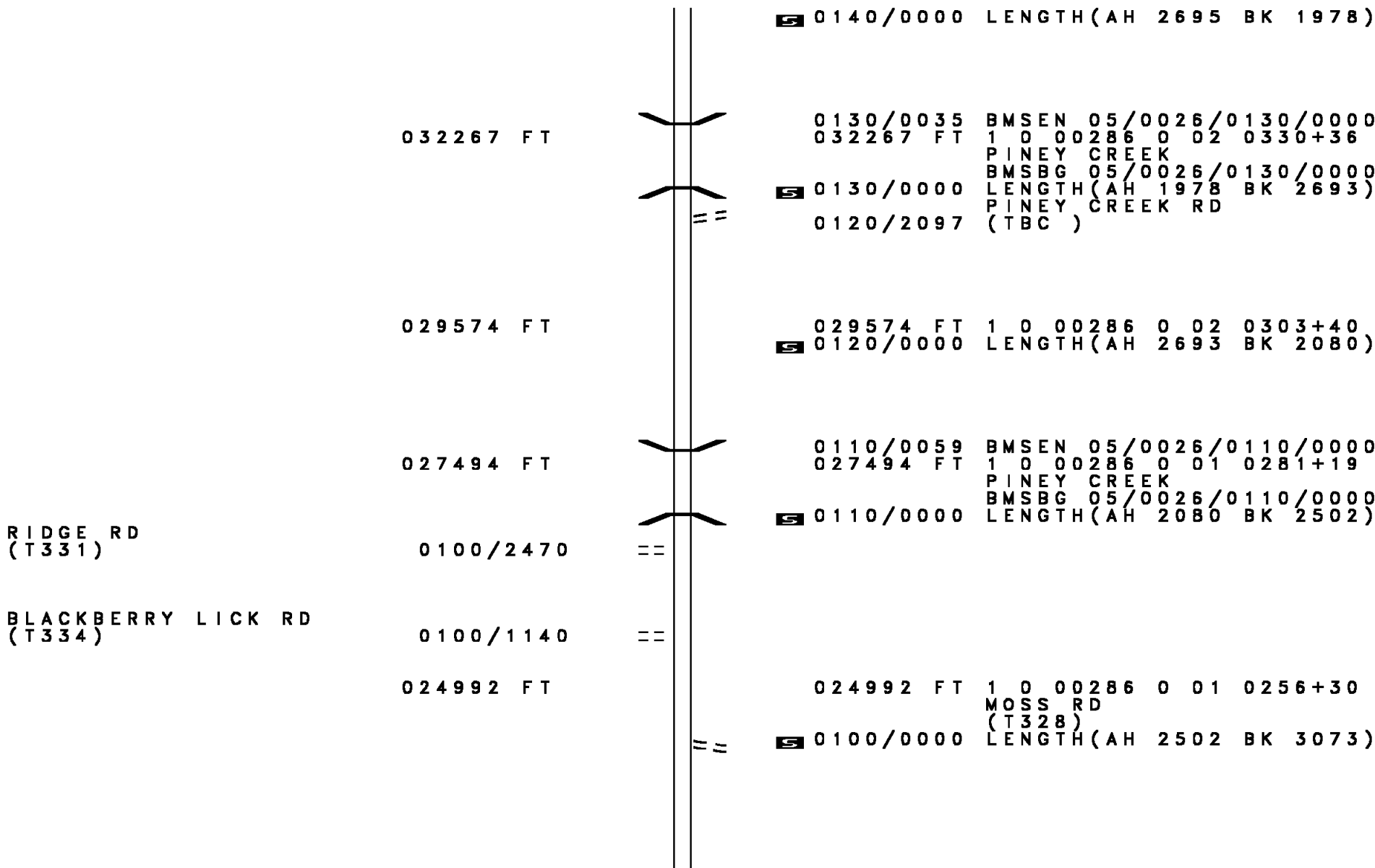
036940 FT

0150/0000 LENGTH(AH 2748 BK 2695)

034245 FT

034245 FT 1 0 00286 0 03 0349+95

DIR: B TOTAL LEN: 48.997 MI. DIST: 09-1 SR: 26
 LEFT MUN: MANN T RIGHT MUN: MANN T



S 0140/0000 LENGTH(AH 2695 BK 1978)

032267 FT 0130/0035 BMS EN 05/0026/0130/0000
 032267 FT 1 0 00286 0 02 0330+36

S 0130/0000 BMSBG 05/0026/0130/0000
 LENGTH(AH 1978 BK 2693)
 0120/2097 (TBC)

029574 FT 029574 FT 1 0 00286 0 02 0303+40
S 0120/0000 LENGTH(AH 2693 BK 2080)

027494 FT 0110/0059 BMS EN 05/0026/0110/0000
 027494 FT 1 0 00286 0 01 0281+19

S 0110/0000 BMSBG 05/0026/0110/0000
 LENGTH(AH 2080 BK 2502)

RIDGE RD (T331) 0100/2470

BLACKBERRY LICK RD (T334) 0100/1140

024992 FT 024992 FT 1 0 00286 0 01 0256+30
 MOSS RD (T328)
S 0100/0000 LENGTH(AH 2502 BK 3073)

DIR: B TOTAL LEN: 48.997 MI. DIST: 09-1 SR: 26
 LEFT MUN: MANN T RIGHT MUN: MANN T

021919 FT

021919 FT 1 0 00286 0 01 0224+67
 0090/0000 LENGTH(AH 3073 BK 3517)

1 0 00286 0 01 0189+50 018402 FT
 JAY RD
 (T318)

0080/0000

018402 FT

0080/0000 LENGTH(AH 3517 BK 1479)

016923 FT

016923 FT 1 0 00286 0 01 0174+71
 0070/0000 LENGTH(AH 1479 BK 2802)

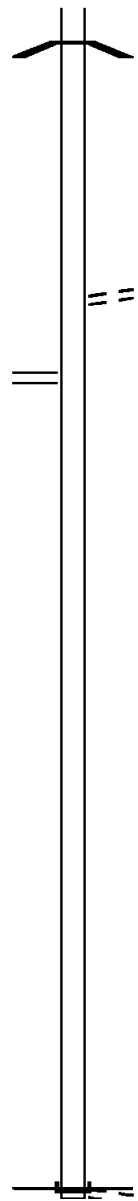
014121 FT

0060/0483 BMS EN 05/0026/0060/0430
 1 0 00286 0 01 0150+67
 PINEY CREEK
 0060/0430 BMSBG 05/0026/0060/0430
 CLINGERMAN RD
 0060/0033 (T332)
 014121 FT 1 0 00286 0 01 0146+26
 BIG CREEK RD
 (SR2007 SEG 0010/0000)
 0060/0000 LENGTH(AH 2802 BK 3307)

010814 FT

0050/0070 BMS EN 05/0026/0050/0000
 010814 FT 1 0 00286 0 00 0108+12
 PINEY CREEK

DIR: B TOTAL LEN: 48.997 MI. DIST: 09-1 SR: 26
 LEFT MUN: MANN T RIGHT MUN: MANN T



1 0 00286 0 00 0076+30 007586 FT
 CROOKED RUN RD
 (SR2003 SEG 0070/2949) 0040/0000

0050/0000 BMSBG 05/0026/0050/0000
 LENGTH(AH 3307 BK 3228)

0040/0204 SILVER MILLS RD
 007586 FT (T319)
 0040/0000 LENGTH(AH 3228 BK 2673)

004913 FT
 004913 FT 1 0 00286 0 00 0049+13
 0030/0000 LENGTH(AH 2673 BK 2469)

002444 FT
 002444 FT 1 0 00286 0 00 0024+44
 0020/0000 LENGTH(AH 2469 BK 2444)

000000 FT
 000000 FT 1 0 00286 0 00 0000+00
 NC CLR CLEAR RIDGE RD
 FOR SR 0026 AND 0484
 (CONN)
 INTER-BK CLEAR RIDGE RD
 (SR0026 SEG 0020/3811)
 MFC BEGIN = D
 BK-FULTON (29)
 0010/0000 LENGTH(AH 2444 BK 0000)