

Straight Line Diagram

Cambria 11

January 2024

This document was produced by the Pennsylvania Department of Transportation (PENNDOT) as an internal management tool for State maintained highways and is not to be used for other purposes. The printed information was compiled from the Department's computerized Roadway Management System (RMS) and is subject to change without notice. Use of any or all of the printed information for purposes other than those intended by the Department may not satisfy other accuracy and completeness requirements and the Department does not warrant that such printed information is accurate or complete.

ROADWAY MANAGEMENT SYSTEM
INDEX FOR SR'S LOCATED IN THE COUNTY OF CAMBRIA

SR	BGN	PAGE	END	PAGE	SR	BGN	PAGE	END	PAGE	SR	BGN	PAGE	END	PAGE
0022		1		13	1036		235		237	3031		348		349
0036		14		24	1038		238		238	3032		350		350
0053		25		43	2001		239		240	3033		351		353
0056		44		54	2002		241		241	3034		354		356
0160		55		66	2003		242		244	3035		357		358
0164		67		73	2004		245		245	3036		359		360
0219		74		95	2005		246		247	3037		361		363
0240		96		96	2006		248		252	3039		364		368
0253		97		100	2007		253		254	3041		369		372
0271	101			123	2008		255		255	3042		373		373
0403	124			130	2009		256		258	3043		374		377
0422	131			135	2010		259		260	3044		378		378
0553	136			139	2011		261		262	3045		379		380
0756	140			145	2012		263		265	3047		381		382
0865	146			149	2013		266		268	3048		383		383
0869	150			155	2014		269		274	3049		384		385
0985	156			156	2015		275		277	3053		386		386
1001	157			162	2016		278		278	3055		387		388
1002	163			165	2017		279		279	3102		389		389
1003	166			167	2019		280		282	3104		390		390
1004	168			169	2101		283		283	3106		391		391
1005	170			172	3001		284		284	4001		392		395
1006	173			174	3002		285		286	4002		396		399
1007	175			178	3003		287		287	4003		400		400
1008	179			180	3004		288		288	4004		401		402
1009	181			183	3005		289		291	4005		403		406
1010	184			184	3006		292		295	4006		407		408
1011	185			187	3007		296		300	4007		409		410
1012	188			190	3008		301		302	4008		411		413
1013	191			191	3009		303		303	4009		414		416
1014	192			193	3010		304		304	4010		417		417
1015	194			197	3011		305		307	4011		418		419
1016	198			199	3012		308		309	4012		420		420
1017	200			201	3013		310		310	4013		421		422
1018	202			202	3015		311		312	4014		423		424
1019	203			205	3016		313		319	4015		425		427
1020	206			208	3017		320		320	4016		428		430
1021	209			213	3018		321		321	4017		431		434
1022	214			215	3019		322		323	4018		435		435
1023	216			220	3020		324		324	4019		436		438
1024	221			221	3021		325		325	4020		439		439
1025	222			223	3022		326		326	4021		440		443
1026	224			226	3023		327		327	4022		444		444
1027	227			227	3024		328		334	4023		445		446
1028	228			228	3025		335		335	4024		447		448
1029	229			230	3026		336		338	4025		449		451
1030	231			231	3027		339		340	4027		452		454
1031	232			232	3028		341		341	4029		455		456
1032	233			233	3029		342		344	4031		457		460
1034	234			234	3030		345		347	4033		461		462



December 30, 2023

Pennsylvania State Roads - Straight Line Diagrams

Contained within this document are the 2024 Pennsylvania Straight Line Diagrams (SLDs) for State Routes by county within a particular PennDOT district. At the end of each year, PennDOT takes a snapshot of its current SLD database and creates PDF files from the SLD snapshot. The SLDs are a graphical representation of State Routes (SRs) that PennDOT maintains. The information shown on the SLD is generated from data found in PennDOT's Roadway Management System (RMS) database. The data from RMS is constantly being updated to match actual roadway inventory data found on Pennsylvania's state highways. PennDOT's SR system is explained briefly in this document along with symbol definitions for each type of roadway feature or attribute found on the SLD. This PDF version of the SLD contains an individual county list of all state roads found in that county. The SRs found on the list are linked to the actual pages that show the individual SLDs. To find an SLD for a particular road that you want, simply point to that road on the SR index list and click on it to jump to the beginning page of that SLD.

If you have any questions or comments concerning information found in this document, please contact Ty Reed, Chief, Roadway Inventory and Testing Unit, Asset Management Division, Bureau of Operations, by calling (717) 787-7294.

Additional information on state owned highways is available from your local PENNDOT Engineering District Office, RMS Unit, RMS Coordinator.

Straight Line Diagram Disclaimer: This document is for informational purposes only and may be viewed by anyone. No part of the information contained in this document may be altered or redistributed without prior written consent of PENNDOT. Straight Line Diagram information is provided "as is" without warranty of any kind, either expressed or implied. This information could include technical inaccuracies or errors of omission. Changes may be made periodically to the information herein.

Copyright © 2023 by the Commonwealth of Pennsylvania. All rights reserved.



Asset Management Division

Mission Statement

To protect and preserve Pennsylvania's infrastructure by providing meaningful, timely, and accurate pavement and roadway management, design, standards, strategies, inventory and condition, as well as fair, consistent and efficient application of Commonwealth laws and regulations.

CUSTOMER SERVICE RATING FORM

Straight Line Diagram (SLD) – Customer Service Rating

As means to improve customer service, we would like you to rate the product/ service you have received, by circling a “grade” from “A” (excellent) to “E” (fail).

A **B** **C** **D** **E**

If your rating is not an “A,” please let us know what we could do better.

Name and Organization (optional)

Thank You.

(Fold along line, and tape or staple together before mailing)

(Cut along dashed line)

Bureau of Operations
Asset Management Division – PennDOT Annex
907 Elmerton Avenue
Harrisburg, PA 17110
ATTN: Ty Reed

PENNSYLVANIA DEPARTMENT OF TRANSPORTATION
Bureau of Operations, Asset Management Division

Location Referencing System (LRS) – Definitions, Uses & Testing

The Department's LRS, implemented in 1987, is the mechanism to designate the State highway network, to define roadway lengths, locations, and route connectivity, and to serve as the basis for the collection, storage, and integration of roadway information.

An LRS key is a unique series of numbers that identifies the location of each point or feature along a State route. The fourteen digit number is an integral part of the Roadway Management System (RMS) where roadway data is stored. 07/4016/0100/0857 is an example of an LRS key, which identifies County (CO) = 07, State Route (SR) = 4016, Segment (SEG) = 0100, and Offset = 0857.

County (CO)

Each of Pennsylvania's sixty-seven counties is identified by a number.

Name	#	Name	#	Name	#	Name	#
Adams	1	Clinton	18	Lackawanna	35	Potter	52
Allegheny	2	Columbia	19	Lancaster	36	Schuylkill	53
Armstrong	3	Crawford	20	Lawrence	37	Snyder	54
Beaver	4	Cumberland	21	Lebanon	38	Somerset	55
Bedford	5	Dauphin	22	Lehigh	39	Sullivan	56
Berks	6	Delaware	23	Luzerne	40	Susquehanna	57
Blair	7	Elk	24	Lycoming	41	Tioga	58
Bradford	8	Erie	25	McKean	42	Union	59
Bucks	9	Fayette	26	Mercer	43	Venango	60
Butler	10	Forest	27	Mifflin	44	Warren	61
Cambria	11	Franklin	28	Monroe	45	Washington	62
Cameron	12	Fulton	29	Montgomery	46	Wayne	63
Carbon	13	Greene	30	Montour	47	Westmoreland	64
Centre	14	Huntingdon	31	Northampton	48	Wyoming	65
Chester	15	Indiana	32	Northumberland	49	York	66
Clarion	16	Jefferson	33	Perry	50	Philadelphia	67
Clearfield	17	Juniata	34	Pike	51		

State Route (SR)

State Routes (SR's) are identified by four-digit numbers. SR numbers are assigned as follows:

- | | |
|--|-----------|
| 1. Traffic Routes: Routes designated as Interstates, US or PA Routes | 0001-0999 |
| 2. Quadrant Routes (Non-Traffic Routes) | 1001-4999 |
| 3. Relocated Traffic Routes | 6000-6999 |
| 4. Turned Back, Abandoned, or Null Routes | 7000-7999 |
| 5. Interchanges | 8001-8999 |
| 6. WYE's | 9101-9199 |
| 7. Rest Areas | 9201-9299 |
| 8. Truck Escape Ramps | 9301-9399 |
| 9. Others | 9401-9499 |
| 10. Park and Rides | 9501-9599 |

Even/Odd Convention: Even numbers are typically given to SR's in the East/West direction, and odd numbers to SR's that run North/South. This convention applies to Interstate Routes (except those that are Beltways or Spurs), and Quadrant Routes. This convention may or may not apply to PA or US Traffic Routes.

Hierarchy: If two or more traffic routes occupy the same section of roadway, the SR number is based on the "higher" type route, according to the following hierarchy. If the traffic routes are the same hierarchy class, then the SR number is assigned the lower numbered traffic route (Figure 1).

1. Interstates
2. U.S. Routes
3. PA Routes
4. Quadrant Routes

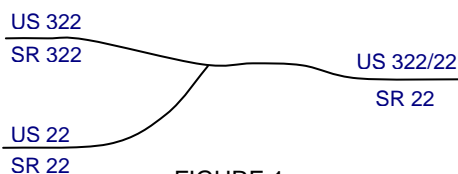


FIGURE 1

Other Numbering Conventions:

1. The first digit of a quadrant route is based on which quadrant of the county the route is located, as shown in the following diagram (Figure 2).
2. The last three digits of a Relocated Traffic Route are the same as the Traffic Route that was relocated.
3. Interchanges are numbered sequentially. Odd numbers are given to interchanges along SR's in the North/South direction; even numbers are given to interchanges along SR's in the East/West direction (Figure 3).
4. WYE's are given odd numbers if the connecting SR is odd numbered, and even numbers if the connecting SR is even numbered.
5. Rest Areas or Truck Escape Ramps are given odd numbers if they connect to the Southbound or Westbound side of an SR, and even numbers if they connect to the Northbound or Eastbound side.

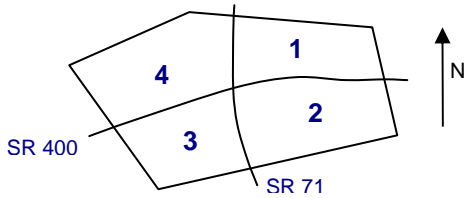


FIGURE 2

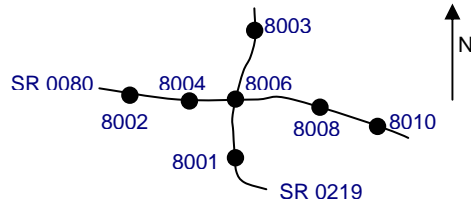


FIGURE 3

Segment (SEG)

State routes are divided into segments, which are approximately one-half mile long, and are identified by a four-digit number. Segment begin and end points are placed at physical features where possible. Segment numbers increase in the North or East direction, and typically by 10's (Figure 4). Segments are even numbered on undivided roadways, and in the Northbound or Eastbound direction of divided roadways. Segments are odd numbered in the Southbound or Westbound direction of divided roadways (Figure 5). Interstate segments are associated with the mile posts (Figure 6).

Undivided Roadways

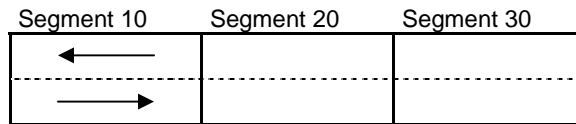


FIGURE 4

Divided Roadways

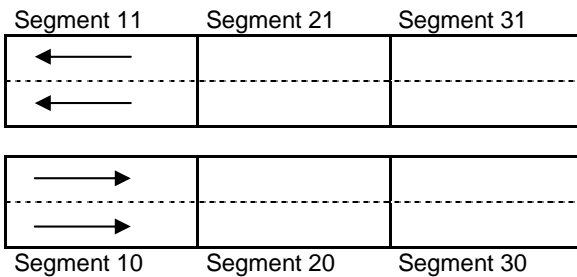


FIGURE 5

Interstate Roadways

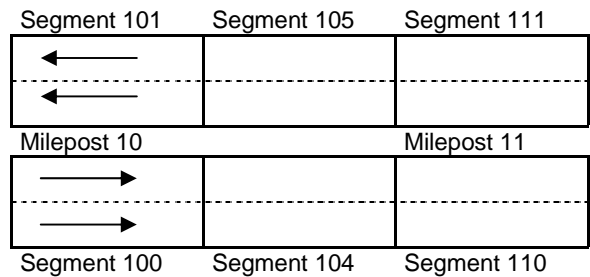


FIGURE 6

Turned Back, Abandoned, and Null Segments are given numbers in the range of 7000-7999. For two coinciding State routes, the route with "lower" hierarchy is "nulled."

Segment numbering restarts on Traffic Routes at County boundaries, except Interstates (Figure 7).

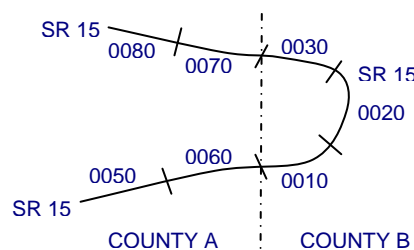


FIGURE 7

Offset

The offset, a subdivision of the segment, is the distance (in feet) from the beginning of the segment, expressed as a four-digit number. Offsets are measured in the increasing segment direction.

Segment Markers

Segment markers, which allow for easy identification of the LRS location on the State highway system, indicate the State route and segment number at the point that each segment is entered. If the beginning of a segment occurs at a physical feature, then the point of reference is at the physical feature and not the sign. At intersections, signs are used to identify beginning or ending State routes or segments.



Users of the LRS

Locations of all intersections, structures, and other points of interest are field verified and inventoried in the RMS. This information can be displayed on Straight Line Diagrams (SLD's) which can be viewed in the RMS, or hardcopy form. SLD books are refreshed and printed annually for distribution to the Department's District and County offices, as well as too many external entities.

A list of those within the Department that use the LRS to identify locations in the RMS and in the field includes personnel from the following organizations: Pavement Testing, County Maintenance, Traffic, Design, Surveys, Construction, Bridge, Permits, Crash Review, Planning and Programming, Posted & Bonded Roads, Tort Liability, and Emergency Management.

Users outside the Department include: County & Municipal governments, County 911, Planning Commissions, Federal Highway Administration, State & Local Police, Local Emergency Management, Delivery Services (UPS, Fed Ex, etc.), Fire Departments, Utility Companies, Contractors, and Consultants.

Without segment markers located in the field, all of these users would have to rely solely on the SLD, which would be extremely cumbersome at best and impossible for some.

Verification, QA & QC

In order to assure that LRS information is indicated properly in the RMS, on SLD's, and in the field, LRS Quality Assurance (QA) and Quality Commitment (QC) programs are performed each year. The Bureau of Operations, Asset Management Division, Roadway Inventory & Testing Unit (RITU) performs all Statewide QC testing. Field verification and QA is also performed by RITS, except in Engineering Districts 2-0, 11-0, and 12-0, where it is done "in-house." Each Engineering District is responsible for its own LRS completeness and maintenance with respect to the RMS.

Twenty percent of each county is field tested annually as part of the QA program, and five percent of each county is tested for the annual QC program. The goal of the QC program is to maintain at least 90% accuracy between the RMS and the actual field locations of highway features. Annual QC ratings are developed and reported to the Engineering Districts.









































Field testing is performed by two-person teams (a permanent employee that operates the test, and a temporary employee that drives the device) with the use of vans equipped with an on-board computer and a Data Measurement Subsystem. Testing is typically performed during the months of April through November.

Vehicle location and roadway features are displayed on the van's computer screen in SLD format, and the software accepts operator inputs verifying or modifying roadway feature locations, as well as comments. Though the system can function at greater speed, test speeds are typically less than 25 mph to ensure accuracy.

There are five categories of information that is verified and/or modified:

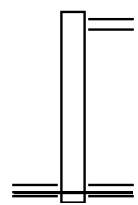
1. State Route Length
2. Segment Length
3. Roadway Geometry (lane count, pavement & shoulder types & widths)
4. Intersecting Feature Location (intersections & bridges)
5. Segment Marker Location

STRAIGHT LINE DIAGRAM (SLD) ANNUAL REFRESH ATTRIBUTE KEY PAGE 1 OF 2

 SEGMENT MARKER	 AHEAD LEFT INTER STATE OWNED	 RAILROAD CROSSING	 INTERSTATE MILEPOST
 TURNBACK	 AHEAD LEFT INTER NON-STATE	 RAILROAD OVER-PASS	 MFC BEGIN
 NULL	 AHEAD RIGHT INTE STATE OWNED	 OVER-PASS	 MUNICIPAL BOUNDARY
 UNDIVIDED HIGHWAY	 AHEAD RIGHT INTE NON-STATE	 BRIDGE END	 VILLAGE BEGIN
 PHYSICALLY DIVIDED	 BACK LEFT INTER STATE OWNED	 BRIDGE BEGIN	AH - LENGTH FORWARD TO NEXT SEGMENT BEGIN BK - LENGTH BACKWARD TO PREVIOUS SEGMENT BEGIN
 PAINT DIVIDED	 BACK LEFT INTER NON-STATE	 TUNNEL	
 INTERSECTION AHEAD	 BACK RIGHT INTER STATE OWNED	 SIGN STRUCTURE	MFC - MAINTENANCE FUNCTIONAL CLASS A = INTERSTATE EXPRESSWAY AND/OR PRINCIPLE ARTERIAL C = MINOR ARTERIAL D = COLLECTOR E = LOCAL ACCESS F = INTERCHANGE RAMP
 INTERSECTION BACK	 BACK RIGHT INTER NON-STATE	 P3 BRIDGE	
 REFERENCE AHEAD/BACK	 T-LEFT INTERSEC STATE OWNED	 RETAINING WALL	
 DIVIDED CONNECTOR	 T-LEFT INTERSEC NON-STATE	 BRIDGE/CULVERT UNDER FILL	NULL AND TURNBACK SEGMENTS ARE DISPLAYED IN THE DEPARTMENT'S ROADWAY MANAGEMENT SYSTEM (RMS) AS 100 FEET IN LENGTH. ACTUAL SEGMENT AND SECTION LENGTHS MAY VARY SIGNIFICANTLY
 CROSS INTERSEC STATE OWNED	 T-RIGHT INTERSEC STATE OWNED	 PIPE (STAMPP)	
 CROSS INTERSEC NON-STATE	 T-RIGHT INTERSEC NON-STATE	 ROTARY INTERSEC	

EXTRACT DATE: 12/18/2023 ROADWAY MANAGEMENT SYSTEM PAGE NUMBER: 500
 PRINT DATE: 12/20/2023 SLD COUNTY/SR - ANNUAL PRINT COUNTY: CAMBRIA
 DIR: B TOTAL LEN: .098 MI. DIST: 09-3 SR: 9406
 LEFT MUN: JACKSON T RIGHT MUN: JACKSON T

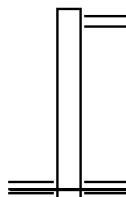
000515 FT
 000000 FT



000515 FT
 0010/0515 (SR0022 SEG 0062/0246)
 000000 FT 0 0 0000 0 0 00 0000+00
 NC JU GHANDLE RD
 ADMIRAL PEARY HW
 (SR0022 SEG 0063/0000)
 (SR0022 SEG 0062/0000)
 MFC BEGIN = F
 0010/0000 LENGTH(AH 0515 BK 0000)

EXTRACT DATE: 12/18/2023 ROADWAY MANAGEMENT SYSTEM PAGE NUMBER: 499
 PRINT DATE: 12/20/2023 SLD COUNTY/SR - ANNUAL PRINT COUNTY: CAMBRIA
 DIR: B TOTAL LEN: .093 MI. DIST: 09-3 SR: 9404
 LEFT MUN: JACKSON T RIGHT MUN: JACKSON T

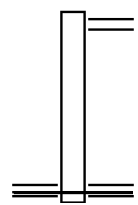
000489 FT
 000000 FT



000489 FT ADMIRAL PEARY HW
 0010/0489 (SR0022 SEG 0053/3199)
 000000 FT 0 0 0000 0 00 0000+00
 NC JU GHANDLE RD
 ADMIRAL PEARY HW
 (SR0022 SEG 0063/0000)
 (SR0022 SEG 0062/0000)
 MFC BEGIN = F
 0010/0000 LENGTH(AH 0489 BK 0000)

EXTRACT DATE: 12/18/2023 ROADWAY MANAGEMENT SYSTEM PAGE NUMBER: 498
 PRINT DATE: 12/20/2023 SLD COUNTY/SR - ANNUAL PRINT COUNTY: CAMBRIA
 DIR: B TOTAL LEN: .083 MI. DIST: 09-3 SR: 9402
 LEFT MUN: JACKSON T RIGHT MUN: JACKSON T

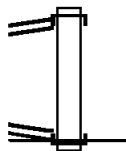
000439 FT
 000000 FT



000439 FT ADMIRAL PEARY HW
 0010/0439 (SR0022 SEG 0013/2477)
 000000 FT 0 0 0000 0 00 0000+00
 NC JU GHANDLE RD
 ADMIRAL PEARY HW
 (SR0022 SEG 0012/2710)
 (SR0022 SEG 0013/2710)
 MFC BEGIN = F
 0010/0000 LENGTH(AH 0439 BK 0000)

EXTRACT DATE: 12/18/2023 ROADWAY MANAGEMENT SYSTEM PAGE NUMBER: 497
 PRINT DATE: 12/20/2023 SLD COUNTY/SR - ANNUAL PRINT COUNTY: CAMBRIA
 DIR: N TOTAL LEN: .078 MI. DIST: 09-3 SR: 9101
 LEFT MUN: GALLITZIN T RIGHT MUN: GALLITZIN T

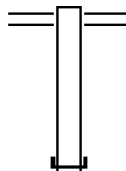
CHESTNUT ST 000413 FT
 (SR1015 SEG 0010/0456) 0010/0413
 0 0 00000 0 00 0000+00 000000 FT
 GALLITZIN RD
 (SR0053 SEG 0360/1997) 0010/0000



000413 FT
 INTER-AHD CHESTNUT ST
 0010/0413 (SR1015 SEG 0010/0456)
 NC WYE RD A
 INTER-BK GALLITZIN RD
 000000 FT (SR0053 SEG 0360/1997)
 MFC BEGIN = F
 0010/0000 LENGTH(AH 0413 BK 0000)

DIR: S TOTAL LEN: .471 MI. DIST: 09-3 SR: 8026
 LEFT MUN: JACKSON T RIGHT MUN: JACKSON T

002487 FT

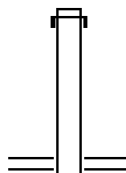


002487 FT DISHONG MT RD
 0760/0619 (SR3041 SEG 0100/1536)

001868 FT

001868 FT 0 0 00000 0 00 0000+00
 NC RAMP C RD
 INTER-BK ADMIRAL PEARY HW
 (SR0022 SEG 0042/0315)
 0760/0000 LENGTH(AH 0619 BK 0702)

001166 FT



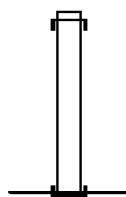
INTER-AHD ADMIRAL PEARY HW
 0750/0702 (SR0022 SEG 0042/0581)
 001166 FT 0 0 00000 0 00 0000+00
 NC RAMP D RD
 DISHONG MT RD
 (SR3041 SEG 0100/1536)
 0750/0000 LENGTH(AH 0702 BK 0523)

000643 FT



INTER-AHD ADMIRAL PEARY HW
 0510/0523 (SR0022 SEG 0043/0226)
 000643 FT 0 0 00000 0 00 0000+00
 NC RAMP B RD
 INTER-BK DISHONG MT RD
 (SR3041 SEG 0100/2019)
 0510/0000 LENGTH(AH 0523 BK 0643)

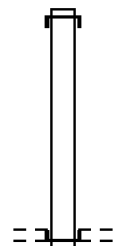
000000 FT



INTER-AHD DISHONG MT RD
 0500/0643 (SR3041 SEG 0100/2019)
 000000 FT 0 0 00000 0 00 0000+00
 NC RAMP A RD
 INTER-BK ADMIRAL PEARY HW
 (SR0022 SEG 0043/0427)
 MFC BEGIN = F
 0500/0000 LENGTH(AH 0643 BK 0000)


DIR: W TOTAL LEN: .547 MI. DIST: 09-3 SR: 8022
 LEFT MUN: RICHLAND T RIGHT MUN: RICHLAND T

002889 FT



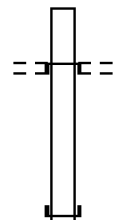
002889 FT
 INTER-AHD JOHNSTOWN EX
 0760/0910 (SR0056 SEG 0250/0824)

001979 FT



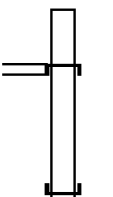
001979 FT 2 0 11012 2 10 0000+00
 NC RAMP P RD
 WALTERS AV
 (T339)
 INTER-BK OLD SOLOMON RUN RD
 (T703)
 0760/0000 LENGTH(AH 0910 BK 0750)

001229 FT



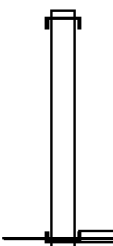
INTER-AHD OLD SOLOMON RUN RD
 (T703)
 WALTERS AV
 (T339)
 0750/0750
 001229 FT 2 0 11012 2 11 0002+10
 NC RAMP Q RD
 INTER-BK JOHNSTOWN EX
 (SR0056 SEG 0250/0532)
 0750/0000 LENGTH(AH 0750 BK 0487)

000742 FT



INTER-AHD SOLOMON RUN RD
 (SR3029 SEG 0010/0489)
 FULMER RD
 (SR3029 SEG 0010/0489)
 0260/0487
 000742 FT 2 0 11012 2 15 0007+11
 NC RAMP R RD
 INTER-BK JOHNSTOWN EX
 (SR0056 SEG 0241/1239)
 0260/0000 LENGTH(AH 0487 BK 0742)

000000 FT



INTER-AHD JOHNSTOWN EX
 0250/0742 (SR0056 SEG 0241/0792)
 000000 FT 2 0 11012 2 14 0007+11
 NC RAMP S RD
 FULMER RD
 (SR3029 SEG 0010/0489)
 INTER-BK SOLOMON RUN RD
 (SR3029 SEG 0010/0489)
 MFC BEGIN = F
 0250/0000 LENGTH(AH 0742 BK 0000)

EXTRACT DATE: 12/18/2023 ROADWAY MANAGEMENT SYSTEM PAGE NUMBER: 494
PRINT DATE: 12/20/2023 SLD COUNTY/SR - ANNUAL PRINT COUNTY: CAMBRIA
DIR: S TOTAL LEN: .444 MI. DIST: 09-3 SR: 8020
LEFT MUN: JOHNSTOWN C RIGHT MUN: JOHNSTOWN C

002343 FT

001406 FT



002343 FT
INTER-AHD JOHNSTOWN EX
0750/0937 (SR0056 SEG 0200/0973)

001406 FT 2 0 11012 2 06 0000+00

DIR: S TOTAL LEN: .444 MI. DIST: 09-3 SR: 8020
 LEFT MUN: JOHNSTOWN C RIGHT MUN: JOHNSTOWN C

		NC RAMP T RD WIDMAN ST (CITY) INTER-BK RAMP U RD (SR8020 SEG 0010/0459) 0750/0000 LENGTH(AH 0937 BK 0558)
000848 FT		INTER-AHD RAMP W RD (SR8020 SEG 0250/0000) WIDMAN ST (T693) 0500/0558 STONYCREEK 0500/0307 JOHNSTOWN C 000848 FT 2 0 11012 2 08 0000+00 NC RAMP V RD INTER-BK JOHNSTOWN EX (SR0056 SEG 0201/0653) 0500/0000 LENGTH(AH 0558 BK 0389)
000459 FT		INTER-AHD JOHNSTOWN EX (SR0056 SEG 0191/0826) JOHNSTOWN 0250/0355 STONYCREEK T TR. SOLOMN RN STRUCTURE LENGTH 9 FT 0250/0035 BMSID 11/0056/0190/1233 000459 FT 2 0 11012 2 09 0000+00 NC RAMP W RD WIDMAN ST (T693) INTER-BK RAMP V RD (SR8020 SEG 0500/0558) 0250/0000 LENGTH(AH 0389 BK 0459)
000000 FT		INTER-AHD RAMP T RD (SR8020 SEG 0750/0000) WIDMAN ST (CITY) 0010/0459 TR. SOLOMN RN STRUCTURE LENGTH 9 FT 0010/0400 BMSID 11/0056/0190/1233 000000 FT 2 0 11012 2 07 0000+00 NC RAMP U RD INTER-BK JOHNSTOWN EX (SR0056 SEG 0190/0829) MFC BEGIN = F 0010/0000 LENGTH(AH 0459 BK 0000)

EXTRACT DATE: 12/18/2023 ROADWAY MANAGEMENT SYSTEM PAGE NUMBER: 492
 PRINT DATE: 12/20/2023 SLD COUNTY/SR - ANNUAL PRINT COUNTY: CAMBRIA
 DIR: N TOTAL LEN: .385 MI. DIST: 09-3 SR: 8019
 LEFT MUN: CROYLE T RIGHT MUN: CROYLE T

002034 FT

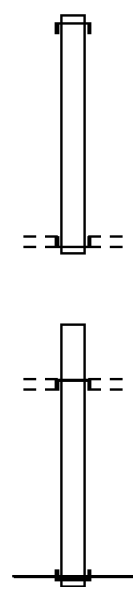
002034 FT
 INTER-AHD SR 0219 SH
 0750/1003 (SR0219 SEG 0310/0995)

001031 FT

001031 FT 0 0 00000 0 00 0000+00
 NC RAMP R RD
 TOWER RD
 (T417)
 INTER-BK RAMP RD
 (SR8019 SEG 0010/1031)
 0750/0000 LENGTH(AH 1003 BK 1031)

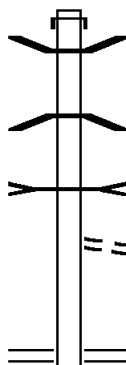
000000 FT

INTER-AHD RAMP RD
 (SR8019 SEG 0750/0000)
 TOWER RD
 (T417)
 0010/1031
 000000 FT 0 0 00000 0 00 0000+00
 NC RAMP Q RD
 INTER-BK SR 0219 SH
 (SR0219 SEG 0300/1484)
 MFC BEGIN = F
 0010/0000 LENGTH(AH 1031 BK 0000)



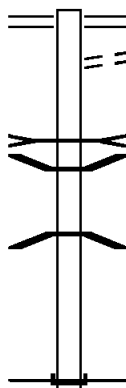
DIR: E TOTAL LEN: .339 MI. DIST: 09-3 SR: 8018
 LEFT MUN: JOHNSTOWN C RIGHT MUN: JOHNSTOWN C

001792 FT



001792 FT INTER-AHD JOHNSTOWN EX
 0750/0958 (SR0056 SEG 0180/1882)
 0750/0453 BMSSEN 11/8018/0010/0396
 2 0 11012 2 03 0000+00
 JACOBY ST.
 0750/0410 BMSBG 11/8018/0010/0396
 SOLOMON RUN
 STRUCTURE LENGTH 34 FT
 0750/0268 BMSID 11/8018/0010/0585
 FROM 3016/0070 SH
 (CONN)
 0750/0072 2 0 11012 2 03 0000+00
 000834 FT NC RAMP C RD
 BEDFORD ST
 (SR3016 SEG 0070/3076)
 0750/0000 LENGTH(AH 0958 BK 0834)

000834 FT



0010/0834 BEDFORD ST
 (SR3016 SEG 0070/3076)
 TO 3016/0070 SH
 0010/0725 (CONN)
 SOLOMON RUN
 STRUCTURE LENGTH 34 FT
 0010/0585 BMSID 11/8018/0010/0585
 0010/0439 BMSSEN 11/8018/0010/0396
 2 0 11012 2 05 0004+33
 JACOBY ST.
 0010/0396 BMSBG 11/8018/0010/0396
 000000 FT 2 0 11012 2 05 0181+19
 NC RAMP D RD
 INTER-BK JOHNSTOWN EX
 (SR0056 SEG 0180/1475)
 MFC BEGIN = F
 0010/0000 LENGTH(AH 0834 BK 0000)

000000 FT

DIR: S TOTAL LEN: .542 MI. DIST: 09-3 SR: 8017
 LEFT MUN: EAST CARROLL T RIGHT MUN: EAST CARROLL T

002862 FT




002862 FT
 INTER-AHD JACK MURTHA HW
 0262/0911 (SR0219 SEG 0545/2640)

001951 FT

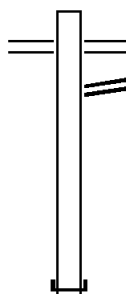
0262/0083 RAMP C SPUR RD
 001951 FT (SR8017 SEG 0252/0278)
 0 0 00000 0 00 0000+00
 NC RAMP C RD
 PLANK RD
 (SR4031 SEG 0165/1060)
 0262/0000 LENGTH(AH 0911 BK 0278)

001673 FT



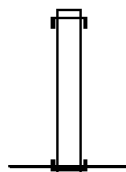
INTER-AHD RAMP C RD
 0252/0278 (SR8017 SEG 0262/0083)
 001673 FT 0 0 00000 0 00 0000+00
 NC RAMP C SPUR RD
 INTER-BK PLANK RD
 (SR4031 SEG 0165/1322)
 0252/0000 LENGTH(AH 0278 BK 1456)

000217 FT



PLANK RD
 (SR4031 SEG 0165/0355)
 0022/1456 (SR4031 SEG 0164/0362)
 RAMP D SPUR RD
 0022/1203 (SR8017 SEG 0012/0000)
 000217 FT 0 0 00000 0 00 0000+00
 NC RAMP D RD
 INTER-BK JACK MURTHA HW
 (SR0219 SEG 0544/2300)
 0022/0000 LENGTH(AH 1456 BK 0217)

000000 FT



INTER-AHD PLANK RD
 0012/0217 (SR4031 SEG 0165/0113)
 000000 FT 0 0 00000 0 00 0000+00
 NC RAMP D SPUR RD
 INTER-BK RAMP D RD
 (SR8017 SEG 0022/1203)
 MFC BEGIN = F
 0012/0000 LENGTH(AH 0217 BK 0000)

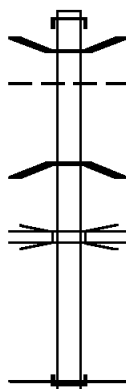
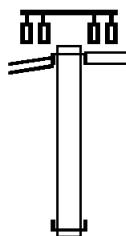
DIR: E TOTAL LEN: .432 MI. DIST: 09-3 SR: 8016
 LEFT MUN: JOHNSTOWN C RIGHT MUN: JOHNSTOWN C

BAUMER ST
 (CITY)

002279 FT
 0500/1084

001195 FT

000000 FT



INTER-AHD BEDFORD ST
 (SR3016 SEG 0051/0000)
 ADAMS ST
 (SR3024 SEG 0010/0000)

001195 FT 2 0 11012 2 00 0000+00
 NC RAMP A RD
 INTER-BK JOHNSTOWN EX
 (SR0056 SEG 0161/0026)
 0500/0000 LENGTH(AH 1084 BK 1195)

INTER-AHD JOHNSTOWN EX
 0250/1195 (SR0056 SEG 0160/0552)
 0250/0962 BMSSEN 11/8016/0250/0740
 DALE BOROUGH
 0250/0876 JOHNSTOWN C
 2 0 11012 2 02 0028+14
 SR 3016
 0250/0740 BMSBG 11/8016/0250/0740

SR 0056 EBL
 0250/0097 OP ID 11/0056/0150/0000
 000000 FT 0 0 00000 0 00 0000+00
 NC RAMP B RD
 INTER-BK BEDFORD ST
 (SR3016 SEG 0050/0282)
 MFC BEGIN = F
 0250/0000 LENGTH(AH 1195 BK 0000)

EXTRACT DATE: 12/18/2023 ROADWAY MANAGEMENT SYSTEM PAGE NUMBER: 488
PRINT DATE: 12/20/2023 SLD COUNTY/SR - ANNUAL PRINT COUNTY: CAMBRIA
DIR: N TOTAL LEN: .776 MI. DIST: 09-3 SR: 8015
LEFT MUN: RICHLAND T RIGHT MUN: RICHLAND T

004097 FT

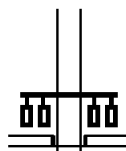
004097 FT
INTER-AHD SR 0219 SH
0750/0955 (SR0219 SEG 0100/2128)

003142 FT

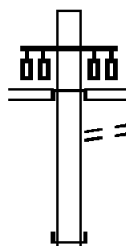
003142 FT 0 0 00000 0 00 0000+00



DIR: N TOTAL LEN: .776 MI. DIST: 09-3 SR: 8015
 LEFT MUN: RICHLAND T RIGHT MUN: RICHLAND T

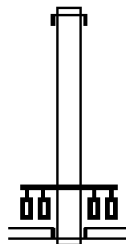


GALLERIA DR
 (SR3031 SEG 0010/0523)
 INTER-BK RAMP RD
 (SR8015 SEG 0010/1563)
 0750/0000 LENGTH(AH 0955 BK 0486)



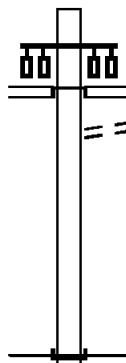
002656 FT

INTER-AHD RAMP RD
 (SR8015 SEG 0250/0000)
 GALLERIA DR
 (SR3031 SEG 0010/1398)
 0500/0486
 TO 3031/0010 SH
 (CONN)
 0500/0420 0 0 00000 0 00 0000+00
 002656 FT
 INTER-BK SR 0219 SH
 (SR0219 SEG 0101/2636)
 0500/0000 LENGTH(AH 0486 BK 1093)



001563 FT

INTER-AHD SR 0219 SH
 0250/1093 (SR0219 SEG 0101/1014)
 001563 FT 0 0 00000 0 00 0000+00
 GALLERIA DR
 (SR3031 SEG 0010/1398)
 INTER-BK RAMP RD
 (SR8015 SEG 0500/0486)
 0250/0000 LENGTH(AH 1093 BK 1563)

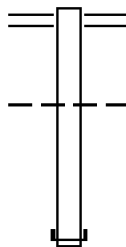


000000 FT

INTER-AHD RAMP RD
 (SR8015 SEG 0750/0000)
 GALLERIA DR
 (SR3031 SEG 0010/0523)
 0010/1563
 TO 3031/0011 SH
 (CONN)
 0010/1400
 000000 FT 0 0 00000 0 00 0000+00
 NC RAMP RD
 INTER-BK SR 0219 SH
 (SR0219 SEG 0090/1480)
 MFC BEGIN = F
 0010/0000 LENGTH(AH 1563 BK 0000)

EXTRACT DATE: 12/18/2023 ROADWAY MANAGEMENT SYSTEM PAGE NUMBER: 486
 PRINT DATE: 12/20/2023 SLD COUNTY/SR - ANNUAL PRINT COUNTY: CAMBRIA
 DIR: N TOTAL LEN: 1.192 MI. DIST: 09-3 SR: 8014
 LEFT MUN: GALLITZIN T RIGHT MUN: GALLITZIN T

006296 FT



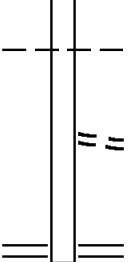

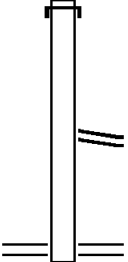
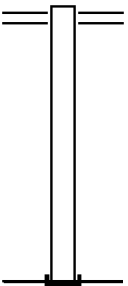
006296 FT TUNNEL HILL ST
 0260/1270 (SR4001 SEG 0020/0625)

005026 FT

GALLITZIN
 0260/0350 CRESSON T
 005026 FT 1 0 01101 2 17 0400+00
 INTER-BK RAMP C RD
 WILLIAM PENN HW
 (SR0022 SEG 0431/2977)
 0260/0000 LENGTH(AH 1270 BK 1565)

INTER-AHD WILLIAM PENN HW
 0250/1565 (SR0022 SEG 0431/2008)

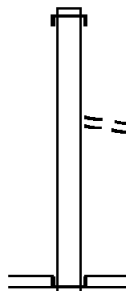
DIR: N TOTAL LEN: 1.192 MI. DIST: 09-3 SR: 8014
 LEFT MUN: CRESSON T RIGHT MUN: CRESSON T

003461 FT		0250/0900 CRESSON GALLITZIN T FROM 4001/0020 SH 0250/0140 (CONN) 003461 FT 1 0 01101 2 15 0304+59 NC RAMP D RD TUNNEL HILL ST (SR4001 SEG 0020/0625) 0250/0000 LENGTH(AH 1565 BK 0230)
003231 FT		INTER-AHD RAMP B RD 0030/0230 (SR8014 SEG 0020/0159) 003231 FT 0 0 00000 0 00 0000+00 NC RAMP E RD INTER-BK TUNNEL HILL ST (SR4001 SEG 0010/0510) BK-BLAIR (07) 0030/0000 LENGTH(AH 0230 BK 1387)
001844 FT		INTER-AHD WILLIAM PENN HW 0020/1387 (SR0022 SEG 0430/2826) RAMP E RD 0020/0159 (SR8014 SEG 0030/0230) 001844 FT 1 0 01101 2 14 0179+88 NC RAMP B RD TUNNEL HILL ST (SR4001 SEG 0010/0344) 0020/0000 LENGTH(AH 1387 BK 1844)
000000 FT		0010/1844 TUNNEL HILL ST (SR4001 SEG 0010/0344) 000000 FT 1 0 01101 2 12 0118+00 NC RAMP A RD INTER-BK WILLIAM PENN HW (SR0022 SEG 0430/0940) MFC BEGIN = F 0010/0000 LENGTH(AH 1844 BK 0000)

EXTRACT DATE: 12/18/2023 ROADWAY MANAGEMENT SYSTEM PAGE NUMBER: 484
 PRINT DATE: 12/20/2023 SLD COUNTY/SR - ANNUAL PRINT COUNTY: CAMBRIA
 DIR: E TOTAL LEN: 1.168 MI. DIST: 09-3 SR: 8013
 LEFT MUN: CAMBRIA T RIGHT MUN: CAMBRIA T

006166 FT

004934 FT

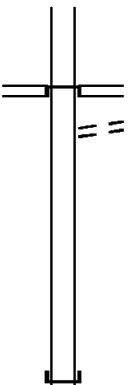
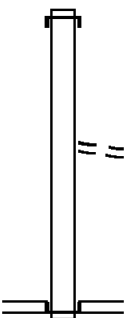
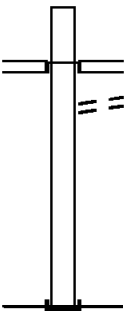


006166 FT
 INTER-AHD JACK P MURTHA HW
 0750/1232 (SR0219 SEG 0464/0069)

0750/0101 FROM 1036/0011 SH
 004934 FT (CONN)
 NC RAMP B RD 0 0 00000 0 00 0000+00

INTER-BK OLD US 422
 RAMP C RD (SR1036 SEG 0011/0189)
 (SR8013 SEG 0010/1210)
 0750/0000 LENGTH(AH 1232 BK 2160)

DIR: E TOTAL LEN: 1.168 MI. DIST: 09-3 SR: 8013
 LEFT MUN: CAMBRIA T RIGHT MUN: CAMBRIA T

002774 FT		INTER-AHD RAMP E RD (SR8013 SEG 0250/0000) BENJAMIN FRANKLIN HW 0500/2160 (SR0422 SEG 0171/0846) TO 0422/0171 SH 0500/1999 (CONN)
001210 FT		002774 FT 0 0 00000 0 00 0000+00 NC RAMP A RD INTER-BK JACK P MURTHA HW (SR0219 SEG 0465/0000) 0500/0000 LENGTH(AH 2160 BK 1564)
000000 FT		INTER-AHD SR 0219 SH 0250/1564 (SR0219 SEG 0435/2832)
		0250/0192 FROM 0422/0170 SH (CONN) 001210 FT 0 0 00000 0 00 0000+00 NC RAMP E RD BENJAMIN FRANKLIN HW (SR0422 SEG 0170/0876) INTER-BK RAMP A RD (SR8013 SEG 0500/2160) 0250/0000 LENGTH(AH 1564 BK 1210)
		INTER-AHD RAMP B RD (SR8013 SEG 0750/0000) OLD US 422 SH 0010/1210 (SR1036 SEG 0010/0181) TO 1036/0010 SH 0010/1130 (CONN)
		000000 FT 0 0 00000 0 00 0000+00 NC RAMP C RD INTER-BK SR 0219 SH (SR0219 SEG 0434/2831) MFC BEGIN = F 0010/0000 LENGTH(AH 1210 BK 0000)

EXTRACT DATE: 12/18/2023 ROADWAY MANAGEMENT SYSTEM PAGE NUMBER: 482
PRINT DATE: 12/20/2023 SLD COUNTY/SR - ANNUAL PRINT COUNTY: CAMBRIA
DIR: S TOTAL LEN: .847 MI. DIST: 09-3 SR: 8012
LEFT MUN: CRESSON T RIGHT MUN: CRESSON T

004470 FT

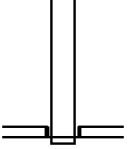
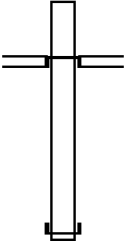
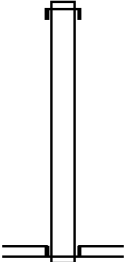
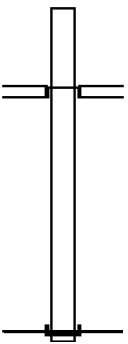
003511 FT



004470 FT
INTER-AHD WILLIAM PENN HW
0750/0959 (SR0022 SEG 0400/1021)

003511 FT 1 0 01101 2 09 0202+00
NC RAMP G RD

DIR: S TOTAL LEN: .847 MI. DIST: 09-3 SR: 8012
 LEFT MUN: CRESSON T RIGHT MUN: CRESSON T

		ADMIRAL PEARY HW (SR2014 SEG 0170/0454) (SR2014 SEG 0171/0456) INTER-BK RAMP L RD (SR8012 SEG 0010/1543) 0750/0000 LENGTH(AH 0959 BK 0987)
002524 FT		INTER-AHD RAMP K RD (SR8012 SEG 0250/0000) ADMIRAL PEARY HW 0500/0987 (SR2014 SEG 0161/1050) 002524 FT 1 0 01101 2 10 0300+00 NC RAMP H RD INTER-BK WILLIAM PENN HW (SR0022 SEG 0401/0892) 0500/0000 LENGTH(AH 0987 BK 0981)
001543 FT		INTER-AHD WILLIAM PENN HW 0250/0981 (SR0022 SEG 0391/1500) 001543 FT 1 0 01101 2 11 0404+20 NC RAMP K RD ADMIRAL PEARY HW (SR2014 SEG 0161/1012) (SR2014 SEG 0160/1046) INTER-BK RAMP H RD (SR8012 SEG 0500/0987) 0250/0000 LENGTH(AH 0981 BK 1543)
000000 FT		INTER-AHD RAMP G RD (SR8012 SEG 0750/0000) ADMIRAL PEARY HW 0010/1543 (SR2014 SEG 0171/0456) (SR2014 SEG 0170/0454) 000000 FT 1 0 01101 2 08 0100+00 NC RAMP L RD INTER-BK WILLIAM PENN HW (SR0022 SEG 0390/1138) MFC BEGIN = F 0010/0000 LENGTH(AH 1543 BK 0000)

DIR: S TOTAL LEN: 2.059 MI. DIST: 09-3 SR: 8011
LEFT MUN: CAMBRIA T RIGHT MUN: CAMBRIA T

010869 FT

010869 FT
INTER-AHD ADMIRAL PEARY HW
0760/1618 (SR0022 SEG 0170/2752)

009251 FT

009251 FT 1 0 01022 2 29 0337+05
NC RAMP Y RD
INTER-BK SR 219 SH
(SR0219 SEG 0380/2331)
0760/0000 LENGTH(AH 1618 BK 1458)

INTER-AHD SR 0219 SH
0750/1458 (SR0219 SEG 0390/0258)

007793 FT

007793 FT 1 0 01022 2 30 0407+70
NC RAMP Z RD
INTER-BK ADMIRAL PEARY HW
(SR0022 SEG 0170/2279)
0750/0000 LENGTH(AH 1458 BK 1161)

INTER-AHD SR 0219 SH
0510/1161 (SR0219 SEG 0404/0973)

006632 FT




006632 FT 1 0 01022 2 28 0200+00
NC RAMP W RD
INTER-BK ADMIRAL PEARY HW
(SR0022 SEG 0171/2896)
0510/0000 LENGTH(AH 1161 BK 0978)

INTER-AHD ADMIRAL PEARY HW
0500/0978 (SR0022 SEG 0171/2471)

005654 FT

005654 FT 1 0 01022 2 27 0128+61
NC RAMP X RD
INTER-BK SR 0219 SH
(SR0219 SEG 0404/0373)


DIR: S TOTAL LEN: 2.059 MI. DIST: 09-3 SR: 8011
LEFT MUN: CAMBRIA T RIGHT MUN: CAMBRIA T

		0500/0000 LENGTH(AH 0978 BK 1713)
		INTER-AHD SR 0219 SH 0260/1713 (SR0219 SEG 0405/0560)
003941 FT		003941 FT 1 0 01022 2 33 0700+00 NC RAMP V RD INTER-BK ADMIRAL PEARY HW (SR0022 SEG 0171/1334)
		0260/0000 LENGTH(AH 1713 BK 1893)
		INTER-AHD ADMIRAL PEARY HW 0250/1893 (SR0022 SEG 0171/0798)
002048 FT		002048 FT 1 0 01022 2 34 0824+94 NC RAMP U RD INTER-BK SR 0219 SH (SR0219 SEG 0415/0000)
		0250/0000 LENGTH(AH 1893 BK 0897)
		INTER-AHD ADMIRAL PEARY HW 0020/0897 (SR0022 SEG 0170/1148)
001151 FT		001151 FT 1 0 01022 2 32 0618+32 NC RAMP T RD INTER-BK SR 219 SH (SR0219 SEG 0391/0260)
		0020/0000 LENGTH(AH 0897 BK 1151)
		INTER-AHD SR 219 SH 0010/1151 (SR0219 SEG 0381/2274)
000000 FT		000000 FT 1 0 01022 2 31 0500+00 NC RAMP S RD INTER-BK ADMIRAL PEARY HW (SR0022 SEG 0170/0680) MFC BEGIN = F
		0010/0000 LENGTH(AH 1151 BK 0000)

EXTRACT DATE: 12/18/2023 ROADWAY MANAGEMENT SYSTEM PAGE NUMBER: 478
PRINT DATE: 12/20/2023 SLD COUNTY/SR - ANNUAL PRINT COUNTY: CAMBRIA
DIR: W TOTAL LEN: 1.189 MI. DIST: 09-3 SR: 8010
LEFT MUN: CRESSON T RIGHT MUN: CRESSON T

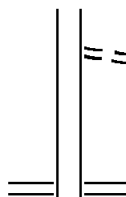
006276 FT

006276 FT
INTER-AHD WILLIAM PENN HW
0760/1713 (SR0022 SEG 0360/1403)



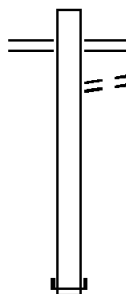
DIR: W TOTAL LEN: 1.189 MI. DIST: 09-3 SR: 8010
 LEFT MUN: CRESSON T RIGHT MUN: CRESSON T

004563 FT



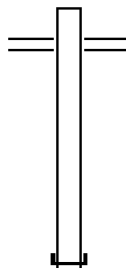
0760/0120 FROM 0053/0274 SH
 (CONN)
 004563 FT 1 0 01101 2 07 0299+50
 NC RAMP A RD
 SR 0053 SH
 (SR0053 SEG 0275/1296)
 (SR0053 SEG 0274/1306)
 0760/0000 LENGTH(AH 1713 BK 1572)

002991 FT



0750/1572 SR 0053 SH
 (SR0053 SEG 0275/1296)
 (SR0053 SEG 0274/1306)
 TO 0053/0274 SH
 0750/1304 (CONN)
 002991 FT 1 0 01101 2 04 0131+85
 NC RAMP B RD
 INTER-BK WILLIAM PENN HW
 (SR0022 SEG 0360/0204)
 0750/0000 LENGTH(AH 1572 BK 1676)

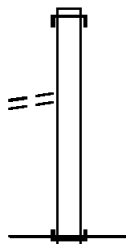
001315 FT



0500/1676 SR 0053 SH
 (SR0053 SEG 0281/0923)
 (SR0053 SEG 0280/0936)
 001315 FT 1 0 01101 2 06 0014+70
 NC RAMP F RD
 INTER-BK WILLIAM PENN HW
 (SR0022 SEG 0361/1571)
 0500/0000 LENGTH(AH 1676 BK 1315)

FROM 0053/0280 SH
 (CONN)

0250/0495
 000000 FT



INTER-AHD WILLIAM PENN HW
 0250/1315 (SR0022 SEG 0351/3176)
 000000 FT 1 0 01101 2 05 0109+42
 NC RAMP E RD
 INTER-BK SR 0053 SH
 (SR0053 SEG 0281/1383)
 MFC BEGIN = F
 0250/0000 LENGTH(AH 1315 BK 0000)

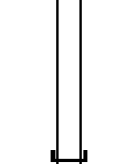
DIR: N TOTAL LEN: .792 MI. DIST: 09-3 SR: 8009
 LEFT MUN: CROYLE T RIGHT MUN: CROYLE T

004184 FT



004184 FT RAILROAD ST
 0260/0941 (SR3024 SEG 0250/0967)

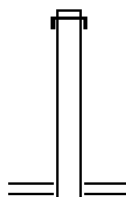
003243 FT



003243 FT 1 0 01022 2 24 0223+43
 NC RAMP F RD
 INTER-BK SR 0219 SH
 (SR0219 SEG 0241/1322)
 0260/0000 LENGTH(AH 0941 BK 0923)

INTER-AHD SR 0219 SH
 0250/0923 (SR0219 SEG 0241/0932)

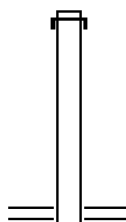
002320 FT



002320 FT 0 0 00000 0 00 0000+00
 NC RAMP E RD
 RAILROAD ST
 (SR3024 SEG 0250/0967)
 0250/0000 LENGTH(AH 0923 BK 1124)

INTER-AHD SR 0219 SH
 0020/1124 (SR0219 SEG 0240/1297)

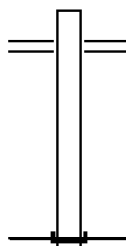
001196 FT



001196 FT 0 0 00000 0 00 0000+00
 NC RAMP H RD
 RAILROAD ST
 (SR0053 SEG 0010/0232)
 (SR0053 SEG 0011/0212)
 0020/0000 LENGTH(AH 1124 BK 1196)

RAILROAD ST
 (SR0053 SEG 0010/0232)
 0010/1196 (SR0053 SEG 0011/0212)

000000 FT



000000 FT 0 0 00000 0 00 0000+00
 NC RAMP G RD
 INTER-BK SR 0219 SH
 (SR0219 SEG 0240/0870)
 MFC BEGIN = F
 0010/0000 LENGTH(AH 1196 BK 0000)

EXTRACT DATE: 12/18/2023 ROADWAY MANAGEMENT SYSTEM PAGE NUMBER: 475
PRINT DATE: 12/20/2023 SLD COUNTY/SR - ANNUAL PRINT COUNTY: CAMBRIA
DIR: W TOTAL LEN: .903 MI. DIST: 09-3 SR: 8008
LEFT MUN: MUNSTER T RIGHT MUN: MUNSTER T

004767 FT

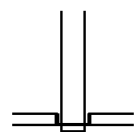
003855 FT



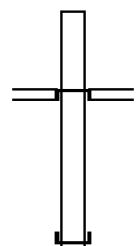
004767 FT
INTER-AHD WILLIAM PENN HW
0750/0912 (SR0022 SEG 0290/0868)

003855 FT 0 0 0000 0 00 0000+00
NC RAMP F RD
MUNSTER RD

DIR: W TOTAL LEN: .903 MI. DIST: 09-3 SR: 8008
 LEFT MUN: MUNSTER T RIGHT MUN: MUNSTER T

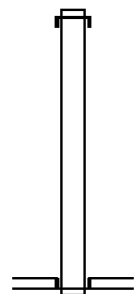


INTER-BK RAMP E RD
 (SR0164 SEG 0014/0386)
 (SR0164 SEG 0015/0386)
 (SR8008 SEG 0010/1742)
 0750/0000 LENGTH(AH 0915 BK 0878)



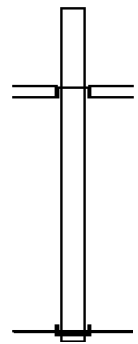
002977 FT

INTER-AHD RAMP H RD
 (SR8008 SEG 0250/0000)
 MUNSTER RD
 (SR1003 SEG 0003/0165)
 (SR1003 SEG 0002/0166)
 0500/0878
 002977 FT 0 0 00000 0 00 0000+00
 NC RAMP G RD
 INTER-BK WILLIAM PENN HW
 (SR0022 SEG 0291/0884)
 0500/0000 LENGTH(AH 0878 BK 1235)



001742 FT

INTER-AHD WILLIAM PENN HW
 0250/1235 (SR0022 SEG 0281/1521)
 001742 FT 0 0 00000 0 00 0000+00
 NC RAMP H RD
 MUNSTER RD
 (SR1003 SEG 0003/0165)
 (SR1003 SEG 0002/0166)
 INTER-BK RAMP G RD
 (SR8008 SEG 0500/0878)
 0250/0000 LENGTH(AH 1235 BK 1742)



000000 FT

INTER-AHD RAMP F RD
 (SR8008 SEG 0750/0000)
 MUNSTER RD
 (SR0164 SEG 0014/0386)
 (SR0164 SEG 0015/0386)
 0010/1742
 000000 FT 0 0 00000 0 00 0000+00
 NC RAMP E RD
 INTER-BK WILLIAM PENN HW
 (SR0022 SEG 0280/1028)
 MFC BEGIN = F
 0010/0000 LENGTH(AH 1742 BK 0000)

DIR: E TOTAL LEN: .574 MI. DIST: 09-3 SR: 8007
 LEFT MUN: ADAMS TOWNSHIP T RIGHT MUN: ADAMS TOWNSHIP T

003032 FT

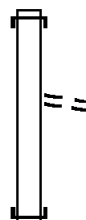


003032 FT LOCUST ST
 (SR3048 SEG 0011/1070)
 0500/0855 (SR3048 SEG 0010/0791)
 TO 3048/0011 SH
 0500/0720 (CONN)

002177 FT

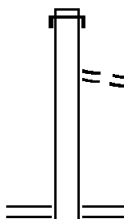
002177 FT 0 0 00000 0 00 0000+00
 NC RAMP B RD
 INTER-BK SR 0219 SH
 (SR0219 SEG 0201/1173)
 0500/0000 LENGTH(AH 0855 BK 0722)

001455 FT



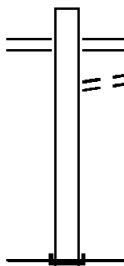
INTER-AHD SR 0219 SH
 0250/0722 (SR0219 SEG 0191/1770)
 FROM 3048/0010 SH
 0250/0119 (CONN)
 001455 FT 0 0 00000 0 00 0000+00
 NC RAMP A RD
 INTER-BK LOCUST ST
 (SR3048 SEG 0010/1018)
 0250/0000 LENGTH(AH 0722 BK 0653)

000802 FT



INTER-AHD SR 0219 SH
 0020/0653 (SR0219 SEG 0190/2028)
 FROM 0869/0020 SH
 0020/0150 (CONN)
 000802 FT 0 0 00000 0 00 0000+00
 NC RAMP C RD
 LOCUST ST
 (SR0869 SEG 0021/0690)
 (SR0869 SEG 0020/0645)
 0020/0000 LENGTH(AH 0653 BK 0802)

000000 FT

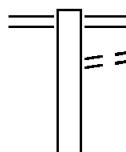


LOCUST ST
 (SR0869 SEG 0021/0690)
 0010/0802 (SR0869 SEG 0020/0645)
 TO 0869/0020 SH
 0010/0730 (CONN)
 000000 FT 0 0 00000 0 00 0000+00
 NC RAMP D RD
 INTER-BK SR 0219 SH
 (SR0219 SEG 0190/1269)
 MFC BEGIN = F
 0010/0000 LENGTH(AH 0802 BK 0000)

EXTRACT DATE: 12/18/2023 ROADWAY MANAGEMENT SYSTEM PAGE NUMBER: 472
PRINT DATE: 12/20/2023 SLD COUNTY/SR - ANNUAL PRINT COUNTY: CAMBRIA

DIR: W TOTAL LEN: .601 MI. DIST: 09-3 SR: 8006
LEFT MUN: CAMBRIA T RIGHT MUN: CAMBRIA T

003173 FT



002798 FT

003173 FT ADMIRAL PEARY HW
0762/0375 (SR2014 SEG 0010/0709)
TO 2014/0011 SH
0762/0219 (CONN)
002798 FT 0 0 00000 0 00 0000+00
NC RAMP B RD
INTER-BK WILLIAM PENN HW

DIR: W TOTAL LEN: .601 MI. DIST: 09-3 SR: 8006
 LEFT MUN: CAMBRIA T RIGHT MUN: CAMBRIA T

		<p>0762/0000 (SR0022 SEG 0230/0495) LENGTH(AH 0375 BK 0673)</p>
002125 FT		<p>INTER-AHD WILLIAM PENN HW 0752/0673 (SR0022 SEG 0230/1091) FROM 2014/0011 SH 0752/0124 (CONN) 002125 FT 0 0 00000 0 00 0000+00 NC RAMP C RD ADMIRAL PEARY HW (SR2014 SEG 0010/0756) 0752/0000 LENGTH(AH 0673 BK 1441)</p>
000684 FT		<p>ROWENA DR 0500/1441 (SR1036 SEG 0071/0452) (SR1036 SEG 0070/0462) TO 1036/0071 SH 0500/1293 (CONN) 000684 FT 0 0 00000 0 00 0000+00 NC RAMP D RD INTER-BK WILLIAM PENN HW (SR0022 SEG 0231/1275) 0500/0000 LENGTH(AH 1441 BK 0421)</p>
000263 FT		<p>INTER-AHD ADMIRAL PEARY HW 0262/0421 (SR0022 SEG 0221/1430) RAMP A SPUR RD 0262/0154 (SR8006 SEG 0252/0263) 000263 FT 0 0 00000 0 00 0000+00 NC RAMP A RD ROWENA DR (SR1036 SEG 0071/0175) (SR1036 SEG 0070/0125) 0262/0000 LENGTH(AH 0421 BK 0263)</p>
000000 FT		<p>INTER-AHD RAMP A RD 0252/0263 (SR8006 SEG 0262/0154) 000000 FT 0 0 00000 0 00 0000+00 NC RAMP A SPUR RD INTER-BK ROWENA DR (SR1036 SEG 0060/1255) MFC BEGIN = F 0252/0000 LENGTH(AH 0263 BK 0000)</p>

DIR: W TOTAL LEN: .566 MI. DIST: 09-3 SR: 8005
 LEFT MUN: RICHLAND T RIGHT MUN: RICHLAND T

002989 FT



002505 FT

002989 FT
 INTER-AHD JOHNSTOWN EX
 0500/0484 (SR0056 SEG 0271/0162)
 002505 FT 0 0 00000 0 00 0000+00
 NC RAMP L RD
 INTER-BK SR 0219 SH
 (SR0219 SEG 0091/0264)
 0500/0000 LENGTH(AH 0484 BK 0392)

002113 FT



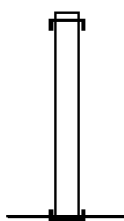
INTER-AHD SR 0219 SH
 0250/0392 (SR0219 SEG 0081/2835)
 002113 FT 0 0 00000 0 00 0000+00
 NC RAMP K RD
 INTER-BK JOHNSTOWN EX
 (SR0056 SEG 0270/0498)
 0250/0000 LENGTH(AH 0392 BK 0945)

001168 FT



INTER-AHD SR 0219 SH
 0020/0945 (SR0219 SEG 0080/2715)
 001168 FT 0 0 00000 0 00 0000+00
 NC RAMP N RD
 INTER-BK JOHNSTOWN EX
 (SR0056 SEG 0270/0931)
 0020/0000 LENGTH(AH 0945 BK 1168)

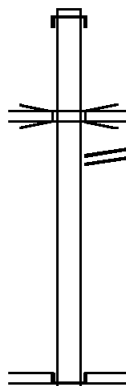
000000 FT



INTER-AHD JOHNSTOWN EX
 0010/1168 (SR0056 SEG 0271/0695)
 000000 FT 0 0 00000 0 00 0000+00
 NC RAMP M RD
 INTER-BK SR 0219 SH
 (SR0219 SEG 0080/2276)
 MFC BEGIN = F
 0010/0000 LENGTH(AH 1168 BK 0000)

DIR: N TOTAL LEN: .845 MI. DIST: 09-3 SR: 8004
 LEFT MUN: CAMBRIA T RIGHT MUN: CAMBRIA T

004459 FT




004459 FT
 INTER-AHD ADMIRAL PEARY HW
 0260/1688 (SR0022 SEG 0190/2246)

002771 FT

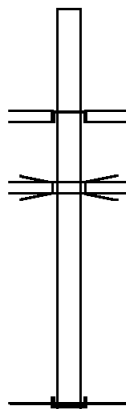
0260/0702 OP ID SR 0022 EBL
 RAMP C RD 11/0022/0190/2749
 0260/0284 (SR8004 SEG 0250/0000)
 002771 FT 0 0 00000 0 00 0000+00
 NC RAMP B RD
 DISHART RD
 (T603)
 JAMESWAY RD
 (T601)
 INTER-BK HIGH ST
 (SR4031 SEG 0010/0000)
 0260/0000 LENGTH(AH 1688 BK 0740)

002031 FT



INTER-AHD ADMIRAL PEARY HW
 0250/0740 (SR0022 SEG 0191/2369)
 002031 FT 0 0 00000 0 00 0000+00
 NC RAMP C RD
 INTER-BK RAMP B RD
 (SR8004 SEG 0260/0284)
 0250/0000 LENGTH(AH 0740 BK 2031)

000000 FT



INTER-AHD HIGH ST
 (SR4031 SEG 0010/0000)
 JAMESWAY RD
 (T601)
 DISHART RD
 (T603)
 0010/2031
 0010/1366 OP ID SR 0022 EBL
 11/0022/0190/2749
 000000 FT 0 0 00000 0 00 0000+00
 NC RAMP A RD
 INTER-BK ADMIRAL PEARY HW
 (SR0022 SEG 0190/1605)
 MFC BEGIN = F
 0010/0000 LENGTH(AH 2031 BK 0000)

EXTRACT DATE: 12/18/2023 ROADWAY MANAGEMENT SYSTEM PAGE NUMBER: 468
PRINT DATE: 12/20/2023 SLD COUNTY/SR - ANNUAL PRINT COUNTY: CAMBRIA
DIR: E TOTAL LEN: .450 MI. DIST: 09-3 SR: 8003
LEFT MUN: RICHLAND T RIGHT MUN: RICHLAND T

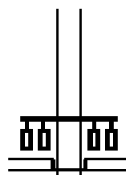
002377 FT

001954 FT



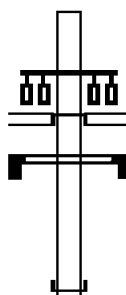
002377 FT
INTER-AHD SR 0219 SH
0750/0423 (SR0219 SEG 0070/0470)
001954 FT 0 0 00000 0 00 0000+00
NC RAMP H RD

DIR: E TOTAL LEN: .450 MI. DIST: 09-3 SR: 8003
 LEFT MUN: RICHLAND T RIGHT MUN: RICHLAND T



ELTON RD
 (SR0756 SEG 0121/0418)
 (SR0756 SEG 0120/0399)

INTER-BK RAMP J RD
 (SR8003 SEG 0010/0390)
 0750/0000 LENGTH(AH 0423 BK 0845)

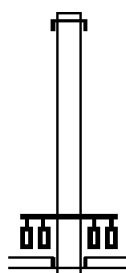


INTER-AHD RAMP F RD
 (SR8003 SEG 0250/0000)
 ELTON RD
 (SR0756 SEG 0121/0000)
 (SR0756 SEG 0120/0000)

001109 FT

0500/0845
 0500/0562 SIGN: 3 CHORD TRUSS
 001109 FT BMSID 11/8003/0500/0562
 0 0 00000 0 00 0000+00

INTER-BK RAMP G RD
 SR 0219 SH
 (SR0219 SEG 0071/1008)
 0500/0000 LENGTH(AH 0845 BK 0719)

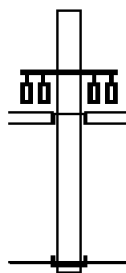


INTER-AHD SR 0219 SH
 0250/0719 (SR0219 SEG 0061/2485)

000390 FT

000390 FT 0 0 00000 0 00 0000+00
 NC RAMP F RD
 ELTON RD
 (SR0756 SEG 0121/0000)
 (SR0756 SEG 0120/0000)

INTER-BK RAMP G RD
 (SR8003 SEG 0500/0845)
 0250/0000 LENGTH(AH 0719 BK 0390)



INTER-AHD RAMP H RD
 (SR8003 SEG 0750/0000)
 ELTON RD
 (SR0756 SEG 0121/0418)
 (SR0756 SEG 0120/0399)

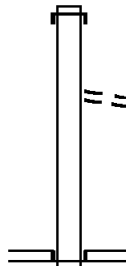
000000 FT

0010/0390
 000000 FT 0 0 00000 0 00 0000+00
 NC RAMP J RD
 INTER-BK SR 0219 SH
 (SR0219 SEG 0060/2807)
 MFC BEGIN = F
 0010/0000 LENGTH(AH 0390 BK 0000)

EXTRACT DATE: 12/18/2023 ROADWAY MANAGEMENT SYSTEM PAGE NUMBER: 466
 PRINT DATE: 12/20/2023 SLD COUNTY/SR - ANNUAL PRINT COUNTY: CAMBRIA
 DIR: S TOTAL LEN: .541 MI. DIST: 09-3 SR: 8002
 LEFT MUN: JACKSON T RIGHT MUN: JACKSON T

002858 FT

002008 FT



002858 FT
 INTER-AHD ADMIRAL PEARY HW
 0750/0850 (SR0022 SEG 0110/0831)

 FROM 0271/0460 SH
 0750/0092 (CONN)
 002008 FT 0 0 00000 0 00 0000+00
 NC RAMP D RD
 WILLIAM PENN BL
 (SR0271 SEG 0460/0855)
 INTER-BK RAMP C RD
 (SR8002 SEG 0010/0486)
 0750/0000 LENGTH(AH 0850 BK 0232)

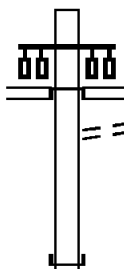
DIR: S TOTAL LEN: .541 MI. DIST: 09-3 SR: 8002
 LEFT MUN: JACKSON T RIGHT MUN: JACKSON T

001776 FT



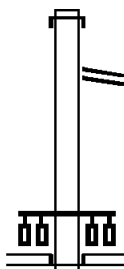
INTER-AHD RAMP A RD
 0270/0232 (SR8002 SEG 0250/0195)
 001776 FT 0 0 00000 0 00 0000+00
 NC LEG ONE RD
 INTER-BK WILLIAM PENN BL
 (SR0271 SEG 0471/0561)
 0270/0000 LENGTH(AH 0232 BK 0620)

001156 FT



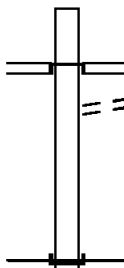
INTER-AHD PACE ST
 (PRDR)
 WILLIAM PENN BL
 (SR0271 SEG 0471/0382)
 0260/0620 TO 0271/0471 SH
 0260/0522 (CONN)
 001156 FT 0 0 00000 0 00 0000+00
 NC RAMP B RD
 INTER-BK ADMIRAL PEARY HW
 (SR0022 SEG 0101/2471)
 0260/0000 LENGTH(AH 0620 BK 0670)

000486 FT



INTER-AHD ADMIRAL PEARY HW
 0250/0670 (SR0022 SEG 0101/2272)
 RAMP RD
 0250/0195 (SR8002 SEG 0270/0232)
 000486 FT 0 0 00000 0 00 0000+00
 NC RAMP A RD
 WILLIAM PENN BL
 (SR0271 SEG 0471/0382)
 INTER-BK PACE ST
 (PRDR)
 0250/0000 LENGTH(AH 0670 BK 0486)

000000 FT



INTER-AHD RAMP D RD
 (SR8002 SEG 0750/0000)
 WILLIAM PENN BL
 0010/0486 (SR0271 SEG 0461/0850)
 TO 0271/0461 SH
 0010/0340 (CONN)
 000000 FT 0 0 00000 0 00 0000+00
 NC RAMP C RD
 INTER-BK ADMIRAL PEARY HW
 (SR0022 SEG 0100/2338)
 MFC BEGIN = F
 0010/0000 LENGTH(AH 0486 BK 0000)

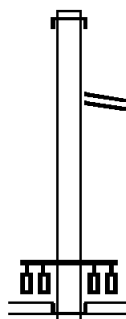
005189 FT

005018 FT



005189 FT
 INTER-AHD RAMP D RD
 0770/0171 (SR8001 SEG 0760/0155)
 005018 FT 0 0 00000 0 00 0000+00
 NC RAMP E RD
 INTER-BK SCALP AV
 (SR0056 SEG 0301/0467)
 0770/0000 LENGTH(AH 0171 BK 1002)

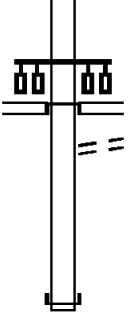


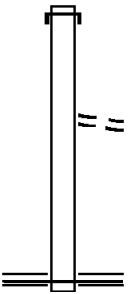
004016 FT



INTER-AHD SR 0219 SH
 0760/1002 (SR0219 SEG 0060/0074)
 RAMP E RD
 0760/0155 (SR8001 SEG 0770/0171)
 004016 FT 0 0 00000 0 00 0000+00
 NC RAMP D RD
 SCALP AV
 (SR0056 SEG 0301/0330)
 (SR0056 SEG 0300/0321)
 INTER-BK DWIGHT DR
 (T706)
 0760/0000 LENGTH(AH 1002 BK 0823)

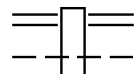
INTER-AHD DWIGHT DR

DIR: S TOTAL LEN: .983 MI. DIST: 09-3 SR: 8001
 LEFT MUN: RICHLAND T RIGHT MUN: RICHLAND T

003193 FT		(T706) SCALP AV (SR0056 SEG 0301/0330) (SR0056 SEG 0300/0321) 0750/0823 TO 0056/0301 SH 0750/0688 (CONN) 003193 FT 0 0 00000 0 00 0000+00 NC RAMP C RD INTER-BK SR 0219 SH (SR0219 SEG 0050/0570) 0750/0000 LENGTH(AH 0823 BK 1005)
002188 FT		INTER-AHD SCALP AV 0500/1005 (SR3016 SEG 0141/1270) 002188 FT 0 0 00000 0 00 0000+00 NC RAMP F RD INTER-BK SR 0219 SH (SR0219 SEG 0061/0266) 0500/0000 LENGTH(AH 1005 BK 1008)
001180 FT		INTER-AHD SCALP AV 0260/1008 (SR3016 SEG 0140/1322) 001180 FT 0 0 00000 0 00 0000+00 NC RAMP B RD INTER-BK SR 0219 SH (SR0219 SEG 0041/3392) 0260/0000 LENGTH(AH 1008 BK 1180)
000000 FT		INTER-AHD SR 0219 SH 0250/1180 (SR0219 SEG 0041/2981) 0250/0090 FROM 3016/0140 SH (CONN) 000000 FT 0 0 00000 0 00 0000+00 NC RAMP A RD SCALP AV (SR3016 SEG 0141/1279) (SR3016 SEG 0140/1264) MFC BEGIN = F 0250/0000 LENGTH(AH 1180 BK 0000)

EXTRACT DATE: 12/18/2023 ROADWAY MANAGEMENT SYSTEM PAGE NUMBER: 462
 PRINT DATE: 12/20/2023 SLD COUNTY/SR - ANNUAL PRINT COUNTY: CAMBRIA
 DIR: B TOTAL LEN: 3.261 MI. DIST: 09-3 SR: 4033
 LEFT MUN: BARR T RIGHT MUN: BARR T

017217 FT



017217 FT SNAKE RD
 0060/2327 (SR4002 SEG 0070/2143)
 BARR
 0060/1883 BLACKCLICK T

014890 FT

014890 FT 0 0 00000 0 00 0000+00
 TR ELK CREEK
 STRUCTURE LENGTH 18 FT
 BMSID 11/4033/0060/0000
 0060/0000 LENGTH(AH 2327 BK 1789)

013101 FT

013101 FT 0 0 00000 0 00 0000+00
 0050/0000 LENGTH(AH 1789 BK 2231)

010870 FT

010870 FT 0 0 00000 0 00 0000+00

DIR: B TOTAL LEN: 3.261 MI. DIST: 09-3 SR: 4033
 LEFT MUN: BLACKLICK T RIGHT MUN: BLACKLICK T

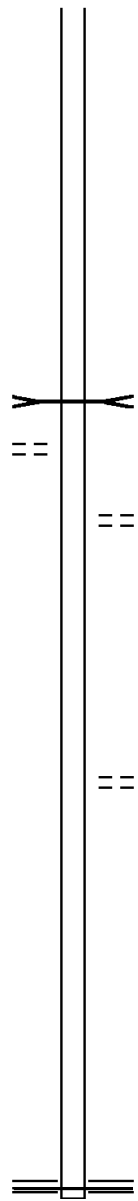
BETHEL RD
(T474)

007024 FT

0020/3246

003725 FT

000000 FT



0040/0000 LENGTH(AH 2231 BK 3846)

007024 FT 0 0 00000 0 00 0000+00

TR ELK CREEK
 STRUCTURE LENGTH 15 FT
 BMSID 11/4033/0030/0000

0030/0000 LENGTH(AH 3846 BK 3299)

0020/2604 SCOUT DAM RD
(T473)

003725 FT 0 0 00000 0 00 0000+00

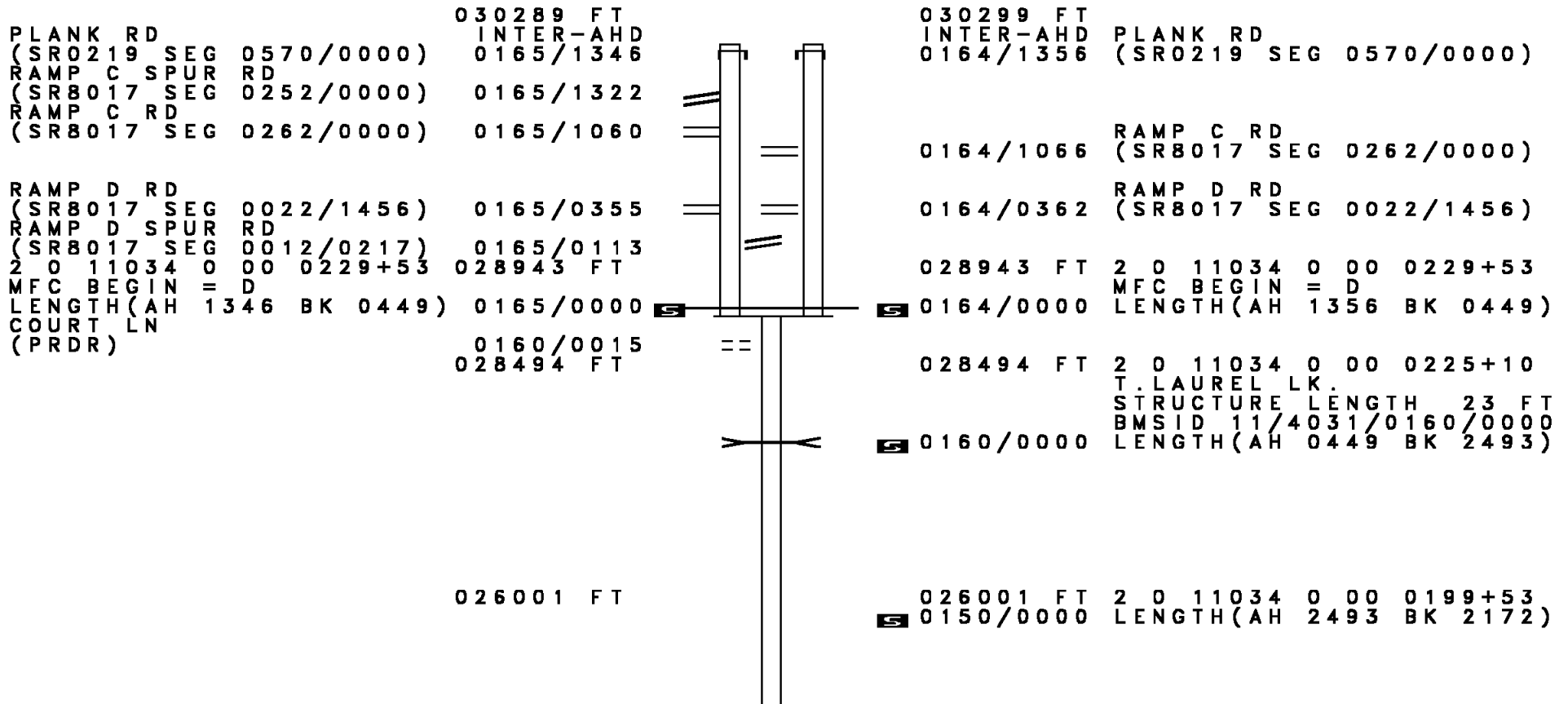
S BETHEL RD
(T475)

0020/0000 LENGTH(AH 3299 BK 3725)

000000 FT 0 0 00000 0 00 0000+00

NC REED HALL RD
 BENJAMIN FRANKLIN HW
 (SR0422 SEG 0090/2673)
 MFC BEGIN = E

0010/0000 LENGTH(AH 3725 BK 0000)



030289 FT
 INTER-AHD
 (SR0219 SEG 0570/0000) 0165/1346
 RAMP C SPUR RD
 (SR8017 SEG 0252/0000) 0165/1322
 RAMP C RD
 (SR8017 SEG 0262/0000) 0165/1060

 RAMP D RD
 (SR8017 SEG 0022/1456) 0165/0355
 RAMP D SPUR RD
 (SR8017 SEG 0012/0217) 0165/0113
 2 0 11034 0 00 0229+53 028943 FT
 MFC BEGIN = D
 LENGTH(AH 1346 BK 0449) 0165/0000
 COURT LN
 (PRDR) 0160/0015
 028494 FT

030299 FT
 INTER-AHD PLANK RD
 0164/1356 (SR0219 SEG 0570/0000)

 0164/1066 RAMP C RD
 (SR8017 SEG 0262/0000)

 0164/0362 RAMP D RD
 (SR8017 SEG 0022/1456)

 028943 FT 2 0 11034 0 00 0229+53
 MFC BEGIN = D
 LENGTH(AH 1356 BK 0449)

 028494 FT 2 0 11034 0 00 0225+10
 T. LAUREL LK.
 STRUCTURE LENGTH 23 FT
 BMSID 11/4031/0160/0000
 LENGTH(AH 0449 BK 2493)

 026001 FT 2 0 11034 0 00 0199+53
 0150/0000 LENGTH(AH 2493 BK 2172)

026001 FT

DIR: B TOTAL LEN: 5.738 MI. DIST: 09-3 SR: 4031
 LEFT MUN: EAST CARROLL T RIGHT MUN: EAST CARROLL T

Stationing	Description	Stationing	Description
023829 FT		0140/0450	EAST CARROLL
		023829 FT	CAMBRIA T
			2 0 11034 0 00 0178+65
			LEMON DROP RD
		0140/0000	(SR1007 SEG 0120/3409)
			LENGTH(AH 2172 BK 2346)
021483 FT		021483 FT	2 0 11034 0 00 0155+55
		0130/0000	LENGTH(AH 2346 BK 2439)
FRIEND-LEA RD (SR1002 SEG 0030/2342)	0120/1544		
		0120/1438	WINTERSET RD
			(SR1002 SEG 0040/0000)
N.E. TRAILER CT (PRDR)	0120/0092	0120/0092	(APRA) N.E. TRAILER CT
	019044 FT	019044 FT	2 0 11034 0 00 0130+69
		0120/0000	LENGTH(AH 2439 BK 2830)
			TR. S. BR. BL. C
			STRUCTURE LENGTH 8 FT
		0110/1121	BMSID 11/4031/0110/1121
016214 FT		016214 FT	2 0 11034 0 00 0102+46
			I.G.A. RD
			(T759)
		0110/0000	LENGTH(AH 2830 BK 2223)
013991 FT		013991 FT	2 0 11034 0 00 0080+55
			NC PLANK RD
		0100/0000	LENGTH(AH 2223 BK 2486)

DIR: B TOTAL LEN: 5.738 MI. DIST: 09-3 SR: 4031
 LEFT MUN: CAMBRIA T RIGHT MUN: CAMBRIA T

Segment Description	Stationing	Length (FT)	Notes
EMERALD DR (T757)	0090/1327	011505 FT	2 0 11034 0 00 0055+64 LENGTH(AH 2486 BK 3070)
THE LN (TWP) CAMBRIA EBENSBURG B	0080/2557 0080/2270	008435 FT	008435 FT LENGTH(AH 3070 BK 2467)
2 0 11034 0 00 0025+00 JULIAN ST (BORO)	0080/0000	0070/0356	BOLTON ST (BORO) CAMBRIA EBENSBURG B 2 0 11034 0 00 0000+00 HIGHLAND AV (BORO)
HIGHLAND AV (SR4005 SEG 0010/0000)	0070/0000	0060/0790	MILTON ST (BORO)
		0060/0548	ALTON ST (BORO)
		0060/0315	HORNER ST (BORO)
		004942 FT	1 0 00062 0 01 0006+48 CRAWFORD ST (BORO)
		0050/0486	LENGTH(AH 1026 BK 0636) UNION ST (BORO)
		0050/0327	SAMPLE ST (BORO)
		004306 FT	1 0 00062 0 01 0000+00

DIR: B TOTAL LEN: 5.738 MI. DIST: 09-3 SR: 4031
 LEFT MUN: EBENSBURG B RIGHT MUN: EBENSBURG B

Street Name	Segment	Length (FT)	Stationing	Notes
HIGH ST (SR1036 SEG 0032/0000)		0030	1570	
PARK ST (BORO)		0030	1083	
MYERS ST (T451)		0020	1334	
WOODLAND ST (T415)		0020	0641	
1 0 00062 0 00 0010+10 FOREST DR (T616)		000994		
MAPLE AV (T605)		0010	0644	
JAMESWAY RD (T601)		0010	0000	
NC CENTER ST CENTER ST (SR2013 SEG 0100/0635)		0050	0000	
INTER-BK HIGH ST (SR1036 SEG 0040/1735)		004306		
LTH AH 000636 BK 000100		7042	0000	
INTER-AHD HIGH ST (SR1036 SEG 0033/0000)		0030	1570	
LLOYD ST (BORO)		0030	1250	
TRIUMPH ST (BORO)		0030	0748	
EBENSBURG CAMBRIA T		0030	0112	
BMSEN 11/4031/0030/0000		002736		
1 0 00062 0 00 0027+25		0030	0000	
OTHER RR		0030	0000	
BMSBG 11/4031/0030/0000		0020	1578	
LENGTH(AH 1570 BK 1742)		0020	0483	
NEW GERMANY RD (SR0160 SEG 0500/1648)		000994		
CEMETERY DR (PRDR)		0020	0000	
LENGTH(AH 1742 BK 0994)		0010	0424	
BEECHWOOD DR (T611)		000000		
1 0 00062 0 00 0000+00				
VILLAGE: MYLO PARK				
NC HIGH ST DISHART RD (T603)				
INTER-BK RAMP A RD (SR8004 SEG 0010/2031)		0010	0000	
MFC BEGIN = D				
LENGTH(AH 0994 BK 0000)				

EXTRACT DATE: 12/18/2023 ROADWAY MANAGEMENT SYSTEM PAGE NUMBER: 456
PRINT DATE: 12/20/2023 SLD COUNTY/SR - ANNUAL PRINT COUNTY: CAMBRIA
DIR: B TOTAL LEN: 1.483 MI. DIST: 09-3 SR: 4029
LEFT MUN: SUSQUEHANNA T RIGHT MUN: SUSQUEHANNA T

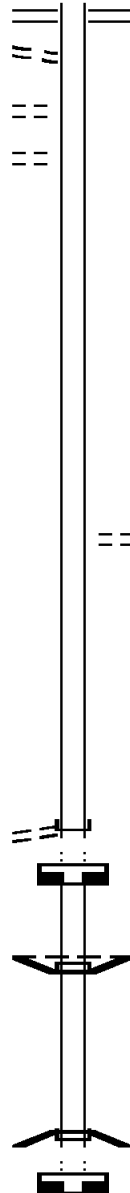
007829 FT

007829 FT SHAWNA RD

DIR: B TOTAL LEN: 1.483 MI. DIST: 09-3 SR: 4029
 LEFT MUN: SUSQUEHANNA T RIGHT MUN: SUSQUEHANNA T

COAL LN
 (T605)
 GRAY ST
 (T606)
 HIDDEN LN
 (PRDR)

0040/2494
 0040/2415
 0040/1872



0040/2596 (SR0219 SEG 0830/0737)

005233 FT

005233 FT 2 0 11079 0 00 0082+50
 0040/0000 LENGTH(AH 2596 BK 1935)

003298 FT

003298 FT 2 0 11079 0 00 0062+93
 IRIS RD
 (T550)
 0030/0000 LENGTH(AH 1935 BK 3260)

2 0 11079 0 00 0030+34 000038 FT
 KEITH HOLLOW RD
 (T549)
 0020/0000
 000038 FT

000038 FT
 INTER-BK MOSS CREEK RD
 (T530)
 0020/0000 LENGTH(AH 3260 BK 0513)
 000038 FT
 7014/0000 LENGTH(AH 0513 BK 0038)
 BMSSEN 11/4029/0010/0000

000000 FT

INTER-AHD MOSS CREEK RD
 (T530)
 0010/0038 BARR T
 000000 FT 2 0 11079 0 00 0024+65
 NC MOSS CREEK RD
 INTER-BK MOSS CREEK RD
 (T530)
 LONG RUN
 BMSBG 11/4029/0010/0000

000000 FT

0010/0000 LENGTH(AH 0038 BK 2462)
 000000 FT
 7010/0000 LENGTH(AH 2462 BK 0000)

DIR: B TOTAL LEN: 5.097 MI. DIST: 09-3 SR: 4027
 LEFT MUN: SUSQUEHANNA T RIGHT MUN: SUSQUEHANNA T

SHAWNA RD 026911 FT
 (SR0219 SEG 0870/0000) 0110/2987

026911 FT SHAWNA RD
 0110/2987 (SR0219 SEG 0870/0000)

023924 FT

023924 FT 2 0 11062 0 00 0030+06
 0110/0000 LENGTH(AH 2987 BK 1978)

OFFICE LN
 (TWP)

0100/0986

0100/1132 ROSE ST
 (T518)

021946 FT

0100/0805 LAURA ST
 (T601)

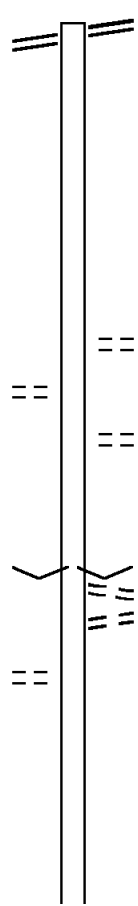
TROY ST
 (T558)

0090/2732

021946 FT 2 0 11062 0 00 0049+60
 VILLAGE: EMEIGH
 PAUL ST
 (T601)
 0100/0000 LENGTH(AH 1978 BK 3033)
 0090/2956 LC FOR PAUL ST
 (CONN)

2 0 11062 0 00 0090+90 018913 FT

018913 FT



DIR: B TOTAL LEN: 5.097 MI. DIST: 09-3 SR: 4027
 LEFT MUN: SUSQUEHANNA T RIGHT MUN: SUSQUEHANNA T

FRANCES ST (T402)	0090/0000	==	0090/0000 LENGTH(AH 3033 BK 1182)
CAROL ST (T403)	0080/0956	==	
JOAN ST (T404)	0080/0719	==	
NANCY ST (T405)	0080/0503	==	
JULIA ST (T406)	0080/0240	==	
2 0 11062 0 00 0102+55	017731 FT		017731 FT
HELEN ST (T407)	0080/0000	==	0080/0000 LENGTH(AH 1182 BK 2814)
	014917 FT		014917 FT 2 0 11062 0 00 0120+03 0070/0000 LENGTH(AH 2814 BK 2001)
	012916 FT		012916 FT 2 0 11062 0 00 0140+04 LION RD (SR4025 SEG 0060/0000) NC MAIN ST PLATTSVILLE HILL RD (SR4025 SEG 0060/0000)
	012038 FT		0060/0000 LENGTH(AH 2001 BK 0878) 012038 FT 2 0 11087 0 02 0122+02 0050/0000 LENGTH(AH 0878 BK 3025)
	009013 FT		009013 FT 2 0 11087 0 02 0091+60 GRACE ST (T565)

DIR: B TOTAL LEN: 5.097 MI. DIST: 09-3 SR: 4027
 LEFT MUN: SUSQUEHANNA T RIGHT MUN: SUSQUEHANNA T

MARY ST
(T563)

0030/3173 ==

0040/0000 LENGTH(AH 3025 BK 3197)

005816 FT

005816 FT 2 0 11087 0 02 0059+93
 0030/0000 LENGTH(AH 3197 BK 3767)

002049 FT

NC DOUBLE DAM RD
 SUSQUEHANNA
 0020/0337 NORTHERN CAMBRIA B
 002049 FT 2 0 11087 0 01 0019+57

0020/0000 LENGTH(AH 3767 BK 2049)
 LC FOR IVY ST
 0010/1925 (CONN)

EMPIRE AV
(BORO)

0010/1576 ==

0010/0181 BMS EN 11/4027/0010/0165
 2 0 11087 0 00 0001+72
 PORTER RUN
 0010/0165 BMSBG 11/4027/0010/0165

JONES ST
(BORO)

0010/0128
 000000 FT ==

000000 FT 2 0 11087 0 00 0000+00
 NC LAUREL ST
 PHILADELPHIA AV
 (SR0219 SEG 0800/0398)
 MFC BEGIN = D
 0010/0000 LENGTH(AH 2049 BK 0000)

EXTRACT DATE: 12/18/2023 ROADWAY MANAGEMENT SYSTEM PAGE NUMBER: 451
 PRINT DATE: 12/20/2023 SLD COUNTY/SR - ANNUAL PRINT COUNTY: CAMBRIA
 DIR: B TOTAL LEN: 5.224 MI. DIST: 09-3 SR: 4025
 LEFT MUN: SUSQUEHANNA T RIGHT MUN: SUSQUEHANNA T

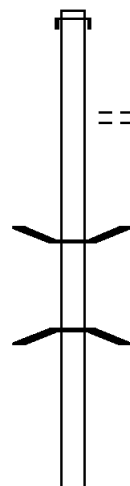
027582 FT

027582 FT
 INTER-AHD OLD SR 3017 SH
 0090/2860 (TWP)

0090/1770 LLOYD'S RD
 (T575)

024722 FT

0090/0008 BMS EN 11/4025/0090/0000
 024722 FT 2 0 11057 0 04 0093+85
 BEAVER RUN
 BMSBG 11/4025/0090/0000
 5 0090/0000 LENGTH(AH 2860 BK 3312)



DIR: B TOTAL LEN: 5.224 MI. DIST: 09-3 SR: 4025
 LEFT MUN: SUSQUEHANNA T RIGHT MUN: SUSQUEHANNA T

021410 FT

021410 FT 2 0 11057 0 03 0058+36
 0080/0000 LENGTH(AH 3312 BK 2778)

2 0 11057 0 02 0031+00 018632 FT
 SHEPHERD RD
 (T576) 0070/0000
 FERN ST
 (T571) 0060/2652

018632 FT
 0070/0000 LENGTH(AH 2778 BK 3107)
 LEWIS RD
 (T572)

2 0 11057 0 00 0000+00 015525 FT
 MAIN ST
 (SR4027 SEG 0060/0000)
 DOUBLE DAM RD
 (SR4027 SEG 0060/0000) 0060/0000

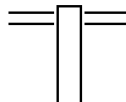
015525 FT
 NC LION RD
 MFC BEGIN = E
 0060/0000 LENGTH(AH 3107 BK 3381)

012144 FT

012144 FT 2 0 11062 0 00 0173+83
 VILLAGE: PLATTSVILLE
 GRIFFITH RD
 (T574)
 NC PLATTSVILLE HILL RD
 CARPINELLO RD
 (T571)
 0050/0000 LENGTH(AH 3381 BK 3393)

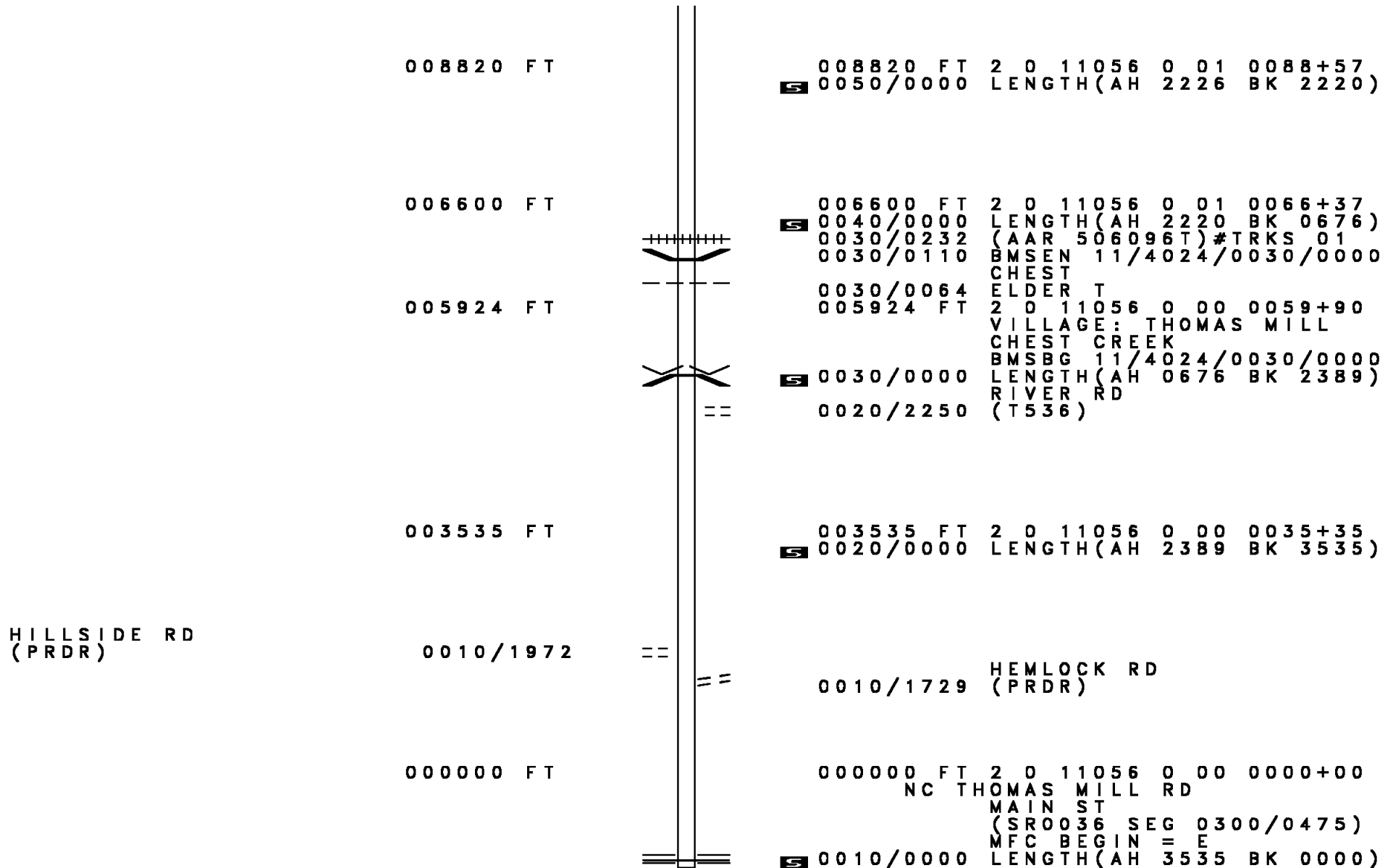
EXTRACT DATE: 12/18/2023 ROADWAY MANAGEMENT SYSTEM PAGE NUMBER: 448
PRINT DATE: 12/20/2023 SLD COUNTY/SR - ANNUAL PRINT COUNTY: CAMBRIA
DIR: B TOTAL LEN: 2.092 MI. DIST: 09-3 SR: 4024
LEFT MUN: CHEST T RIGHT MUN: CHEST T

011046 FT



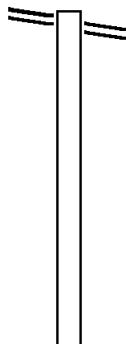
011046 FT ST LAWRENCE RD
0050/2226 (SR4017 SEG 0050/0000)

DIR: B TOTAL LEN: 2.092 MI. DIST: 09-3 SR: 4024
 LEFT MUN: CHEST T RIGHT MUN: CHEST T



EXTRACT DATE: 12/18/2023 ROADWAY MANAGEMENT SYSTEM PAGE NUMBER: 446
PRINT DATE: 12/20/2023 SLD COUNTY/SR - ANNUAL PRINT COUNTY: CAMBRIA
DIR: B TOTAL LEN: 2.716 MI. DIST: 09-3 SR: 4023
LEFT MUN: ELDER T RIGHT MUN: ELDER T

MAIN ST 014342 FT
(SR0036 SEG 0360/0000) 0060/3799



014342 FT MAIN ST
0060/3799 (SR0036 SEG 0360/0000)

010543 FT

010543 FT 1 0 00221 0 04 1062+00
0060/0000 LENGTH(AH 3799 BK 2052)

DIR: B TOTAL LEN: 1.670 MI. DIST: 09-3 SR: 4022
 LEFT MUN: ELDER T RIGHT MUN: ELDER T

MAIN ST 008815 FT
 (SR0036 SEG 0310/1215) 0030/1942

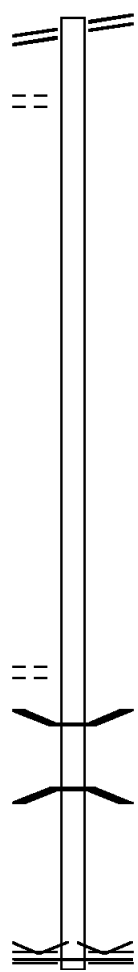
YEAGER RD 0030/1154
 (T601)

006873 FT

003462 FT

SWEDETOWN RD 0010/1071
 (T564)

000000 FT



008815 FT MAIN ST
 0030/1942 (SR0036 SEG 0310/1215)

006873 FT 2 0 11089 0 00 0069+53
 0030/0000 LENGTH(AH 1942 BK 3411)

003462 FT 2 0 11089 0 00 0034+62
 0020/0000 LENGTH(AH 3411 BK 3462)

0010/0326 BMS EN 11/4022/0010/0308
 2 0 11089 0 00 0003+15

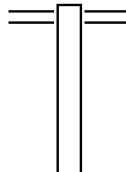
BRUBAKER RUN
 0010/0308 BMSBG 11/4022/0010/0308
 000000 FT 2 0 11089 0 00 0000+00

VILLAGE: SWEDETOWN
 NC PINE RD
 MILLER ST
 (SR4023 SEG 0020/2029)
 MFC BEGIN = E

0010/0000 LENGTH(AH 3462 BK 0000)

EXTRACT DATE: 12/18/2023 ROADWAY MANAGEMENT SYSTEM PAGE NUMBER: 443
PRINT DATE: 12/20/2023 SLD COUNTY/SR - ANNUAL PRINT COUNTY: CAMBRIA
DIR: B TOTAL LEN: 4.883 MI. DIST: 09-3 SR: 4021
LEFT MUN: ELDER T RIGHT MUN: ELDER T

025780 FT



025780 FT MAIN ST
0100/2107 (SR0036 SEG 0310/0000)

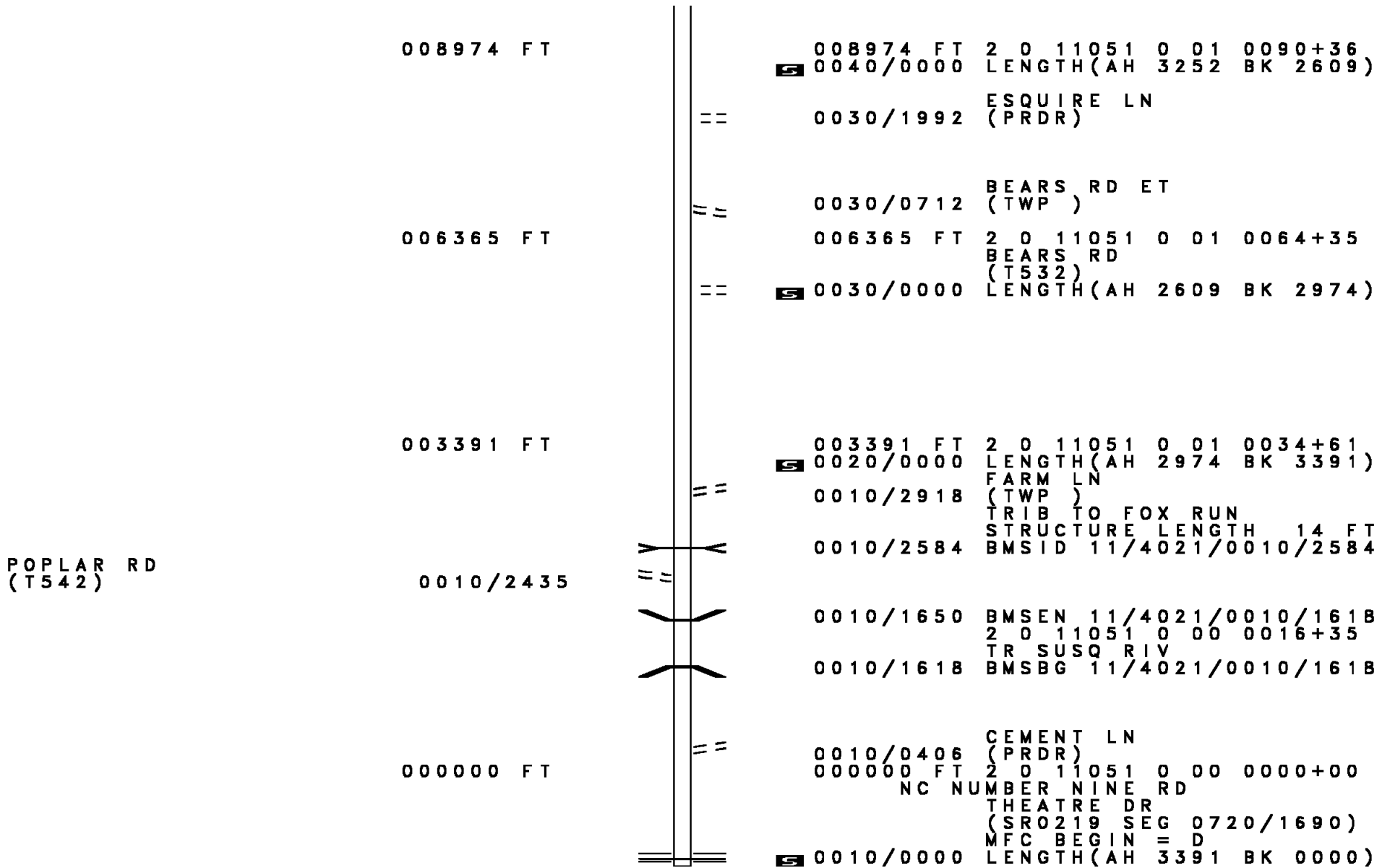
DIR: B TOTAL LEN: 4.883 MI. DIST: 09-3 SR: 4021
 LEFT MUN: ELDER T RIGHT MUN: ELDER T

Segment Description	Stationing	Length (FT)	Notes	Segment Description	Stationing	Length (FT)	Notes
	023673	FT			023673	FT	1 0 00221 0 04 0900+01
					0100/0000		LENGTH(AH 2107 BK 2577)
LOOP RD (PRDR)	0090/1511		==				
LOOPS RD (PRDR)	0090/0790		==				
	021096	FT			021096	FT	1 0 00221 0 04 0926+61
					0090/0000		LENGTH(AH 2577 BK 3011)
					0080/1700		ELDER HASTINGS B
HELFRICK ST (BORO)	0080/1643		==				
HUNTER ST (BORO)	0080/1398		==				
OAK ST (BORO)	0080/1173		==				
RAILROAD ST (BORO)	0080/0766		==				
			==		0080/0708		RAILROAD ST (BORO)
			==		0080/0423		COLEMAN ST (BORO)
			==		0080/0128		BMSSEN 11/4021/0080/0105
							1 0 00221 0 04 0955+48
							BRUBAKER RUN
					0080/0105		BMSBG 11/4021/0080/0105
					018085	FT	1 0 00221 0 04 0956+72
BRIDGE ST (SR4023 SEG 0010/0000)	0080/0000	018085	==		0080/0000		NC BRIDGE ST LENGTH(AH 3011 BK 0428)
			==				EIGHTH AV (BORO)
			==		0070/0038		2 0 11051 0 02 0176+32
			==		017657	FT	LENGTH(AH 0428 BK 1818)
			==		0070/0000		SEVENTH AV (BORO)
			==		0060/1493		MOCKINGBIRD RD (BORO)
			==		0060/1304		SIXTH AV (BORO)
			==		0060/1120		ROBIN RD (BORO)
			==		0060/0936		FIFTH AV (BORO)
			==		0060/0740		(BORO)

DIR: B TOTAL LEN: 4.883 MI. DIST: 09-3 SR: 4021
 LEFT MUN: HASTINGS B RIGHT MUN: HASTINGS B

	==	==	0060/0562	CARDINAL RD (BORO)	
	==	==	0060/0370	FOURTH AV (BORO)	
	==	==	0060/0193	EAGLE RD (BORO)	
015839 FT			015839 FT	2 0 11051 0 02 0158+31	
				THIRD AV (BORO)	
				NC BEAVER ST	
				BEAVER ST (BORO)	
			0060/0000	LENGTH (AH 1818 BK 3613)	
			0050/3417	MILLER ST (BORO)	
SPANGLER ST (BORO)					
THIRD AV (BORO)			0050/3239	NC THIRD AV	
				WREN RD (BORO)	
			0050/3042	SECOND AV (BORO)	
			0050/2870	MALLARD RD (BORO)	
FIRST AV (BORO)			0050/2685		
			0050/1670	HASTINGS SUSQUEHANNA T	
MUNICIPAL RD (SR4016 SEG 0080/1870)			0050/0457	NC SPANGLER ST	
			012226 FT	012226 FT 2 0 00000 0 00 0000+00	
				NUMBER NINE RD (SR4019 SEG 0100/0000)	
				NC MUNICIPAL RD	
				TOWER RD (SR4019 SEG 0100/0000)	
			0050/0000	LENGTH (AH 3613 BK 3252)	
SALIX RD (T543)			0040/1186		

DIR: B TOTAL LEN: 4.883 MI. DIST: 09-3 SR: 4021
 LEFT MUN: SUSQUEHANNA T RIGHT MUN: SUSQUEHANNA T



POPLAR RD
(T542)

008974 FT

008974 FT 2 0 11051 0 01 0090+36
 0040/0000 LENGTH(AH 3252 BK 2609)

== 0030/1992 ESQUIRE LN
 (PRDR)

== 0030/0712 BEARS RD ET
 (TWP)

006365 FT

006365 FT 2 0 11051 0 01 0064+35
 BEARS RD
 (T532)
 0030/0000 LENGTH(AH 2609 BK 2974)

003391 FT

003391 FT 2 0 11051 0 01 0034+61
 0020/0000 LENGTH(AH 2974 BK 3391)
 FARM LN
 (TWP)
 TRIB TO FOX RUN
 STRUCTURE LENGTH 14 FT
 BMSID 11/4021/0010/2584

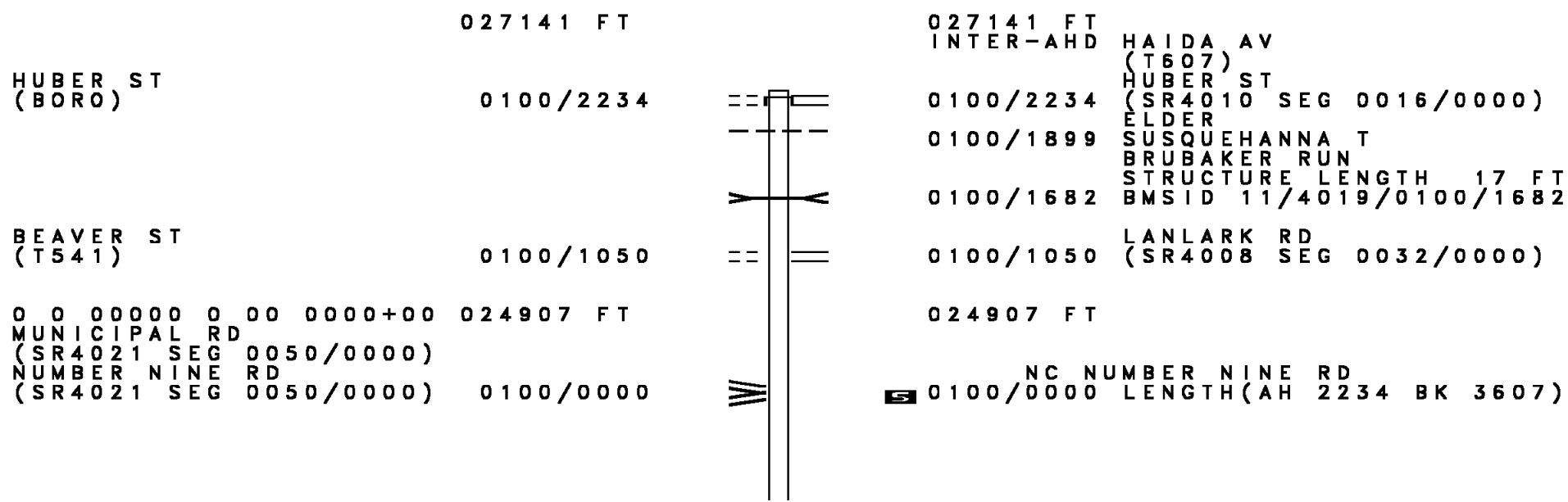
0010/2435

0010/1650 BMSID 11/4021/0010/1618
 2 0 11051 0 00 0016+35
 TR SUSQ RIV
 0010/1618 BMSBG 11/4021/0010/1618

000000 FT

0010/0406 CEMENT LN
 (PRDR)
 000000 FT 2 0 11051 0 00 0000+00
 NC NUMBER NINE RD
 THEATRE DR
 (SRO219 SEG 0720/1690)
 MFC BEGIN = D
 0010/0000 LENGTH(AH 3391 BK 0000)

EXTRACT DATE: 12/18/2023 ROADWAY MANAGEMENT SYSTEM PAGE NUMBER: 438
 PRINT DATE: 12/20/2023 SLD COUNTY/SR - ANNUAL PRINT COUNTY: CAMBRIA
 DIR: B TOTAL LEN: 5.140 MI. DIST: 09-3 SR: 4019
 LEFT MUN: ELDER T RIGHT MUN: ELDER T



027141 FT

HUBER ST
(BORO)

0100/2234

BEAVER ST
(T541)

0100/1050

0 0 00000 0 00 0000+00 024907 FT
 MUNICIPAL RD
 (SR4021 SEG 0050/0000)
 NUMBER NINE RD
 (SR4021 SEG 0050/0000) 0100/0000

027141 FT
 INTER-AHD

HAIDA AV
 (T607)
 HUBER ST
 (SR4010 SEG 0016/0000)
 ELDER
 SUSQUEHANNA T
 BRUBAKER RUN
 STRUCTURE LENGTH 17 FT
 BMSID 11/4019/0100/1682
 LANLARK RD
 (SR4008 SEG 0032/0000)

0100/2234

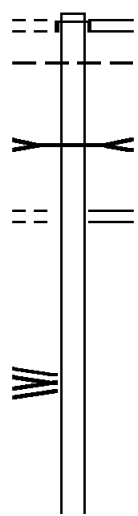
0100/1899

0100/1682

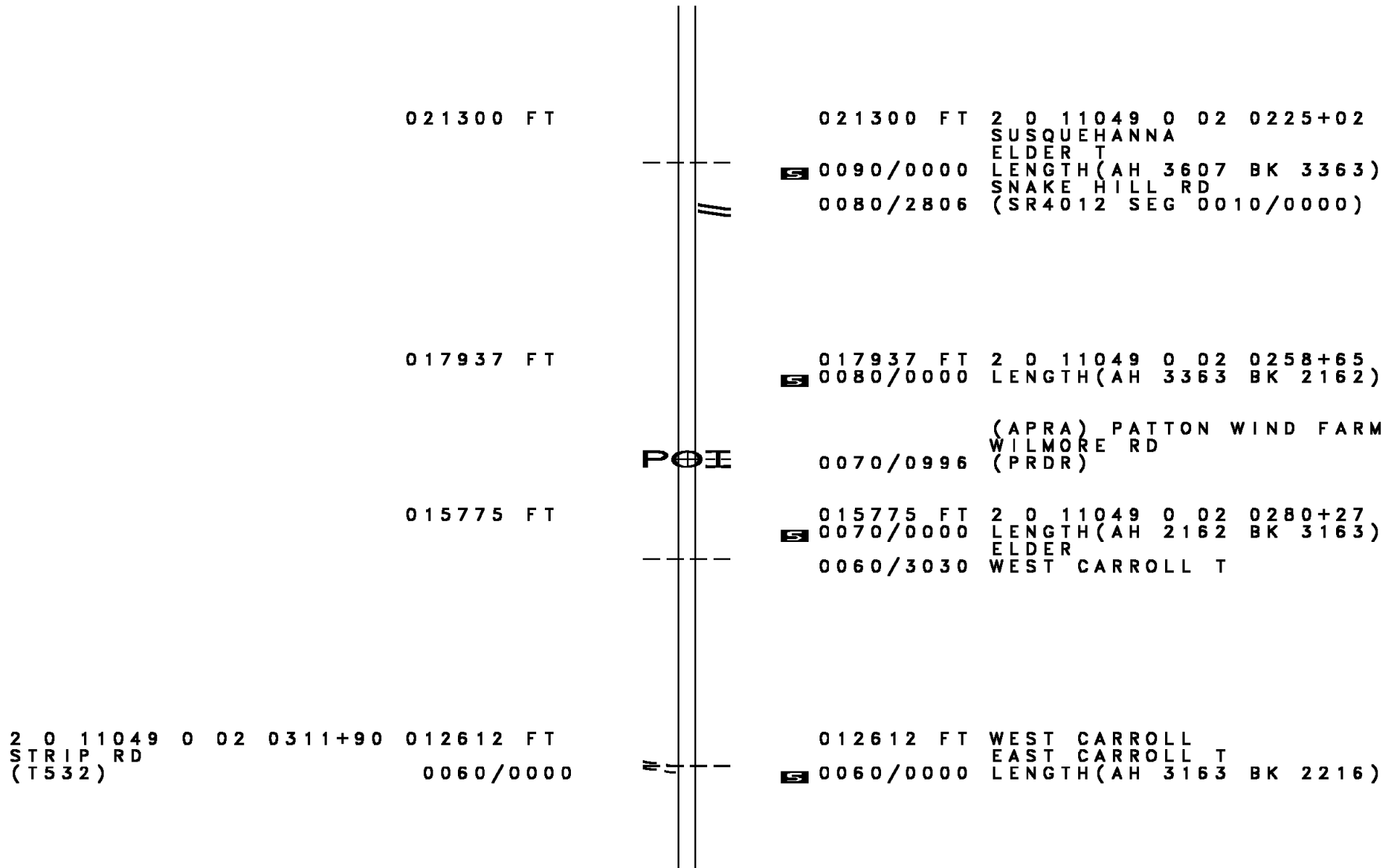
0100/1050

024907 FT

5 0100/0000 NC NUMBER NINE RD
 LENGTH(AH 2234 BK 3607)



DIR: B TOTAL LEN: 5.140 MI. DIST: 09-3 SR: 4019
 LEFT MUN: SUSQUEHANNA T RIGHT MUN: SUSQUEHANNA T



DIR: B TOTAL LEN: 5.140 MI. DIST: 09-3 SR: 4019
 LEFT MUN: EAST CARROLL T RIGHT MUN: EAST CARROLL T

010396 FT

010396 FT 2 0 11049 0 02 0335+32

NC TOWER RD
 SUNSET RD
 (SR4013 SEG 0030/0000)

0050/0000 LENGTH(AH 2216 BK 1899)

0040/1474 (SR4006 SEG 0010/0000)

008497 FT

008497 FT 2 0 11075 0 00 0085+07
 0040/0000 LENGTH(AH 1899 BK 2509)

005988 FT

005988 FT 2 0 11075 0 00 0059+98
 0030/0000 LENGTH(AH 2509 BK 3715)

002273 FT

0020/0017 BMS EN 11/4019/0020/0000
 002273 FT 2 0 11075 0 00 0022+83

L.CHEST CRK.
 BMSBG 11/4019/0020/0000

0020/0000 LENGTH(AH 3715 BK 2273)

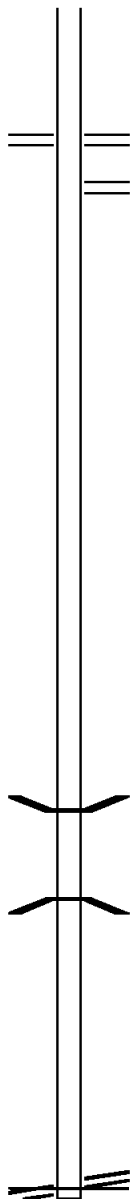
000000 FT

000000 FT 2 0 11075 0 00 0000+00
 CARROLL RD
 (SR4015 SEG 0060/0699)

NC OTT RD
 MFC BEGIN = D

0010/0000 LENGTH(AH 2273 BK 0000)

CARROLL RD
 (SR4015 SEG 0060/0699) 0010/0000

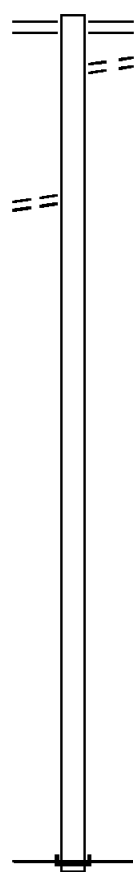


2 0 11061 0 00 0063+91 006466 FT
 MINE RD
 (T566) 0030/0000

007964 FT

003666 FT

000000 FT



007964 FT SHAWNA RD
 0030/1498 (SR0219 SEG 0840/0000)
 JOYCE RD
 0030/1129 (PRDR)
 006466 FT
 0030/0000 LENGTH(AH 1498 BK 2800)
 003666 FT 2 0 11061 0 00 0036+36
 0020/0000 LENGTH(AH 2800 BK 3666)
 000000 FT 2 0 11061 0 00 0000+00
 INTER-BK NC GREENWICH RD
 (SR1016 SEG 0030/1769)
 MFC BEGIN = D
 BK-INDIANA (32)
 0010/0000 LENGTH(AH 3666 BK 0000)

EXTRACT DATE: 12/18/2023 ROADWAY MANAGEMENT SYSTEM PAGE NUMBER: 434
 PRINT DATE: 12/20/2023 SLD COUNTY/SR - ANNUAL PRINT COUNTY: CAMBRIA
 DIR: B TOTAL LEN: 7.147 MI. DIST: 09-3 SR: 4017
 LEFT MUN: CHEST T RIGHT MUN: CHEST T

037738 FT

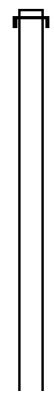
037738 FT AH-CLEARFIELD (17)
 INTER-AHD ST LAWRENCE RD
 0130/1720 (SR3003 SEG 0010/0000)

036018 FT

036018 FT 2 0 11054 0 02 0379+93
 0130/0000 LENGTH(AH 1720 BK 2984)

033034 FT

033034 FT 2 0 11054 0 02 0350+09



DIR: B TOTAL LEN: 7.147 MI. DIST: 09-3 SR: 4017
 LEFT MUN: CHEST T RIGHT MUN: CHEST T

LEIDEN LN
 (T528)

030032 FT

0120/0000 LENGTH(AH 2984 BK 3002)


030032 FT 2 0 11054 0 02 0319+62
 0110/0000 LENGTH(AH 3002 BK 2089)

027943 FT

027943 FT 2 0 11054 0 02 0298+73

NC BARRENS RD
 ST LAWRENCE RD
 (SR1020 SEG 0010/0000)
 MFC BEGIN = E

0100/0000

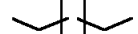


0100/0000 LENGTH(AH 2089 BK 1239)
 LONG RD
 (TBC)

026704 FT

026704 FT 2 0 11054 0 01 0286+60
 0090/0000 LENGTH(AH 1239 BK 3473)

023231 FT



023231 FT 2 0 11054 0 00 0244+82
 VILLAGE: ST LAWRENCE
 0080/0000 LENGTH(AH 3473 BK 3423)

RHOA RD

DIR: B TOTAL LEN: 7.147 MI. DIST: 09-3 SR: 4017
LEFT MUN: CHEST T RIGHT MUN: CHEST T

019808 FT

0070/0482 (T548)
019808 FT 2 0 11054 0 00 0210+14
S 0070/0000 LENGTH(AH 3423 BK 3783)

ROCK RUN RECREATION ARE (PRDR) 0060/1693 ==

016025 FT

016025 FT 2 0 11054 0 00 0172+62
S 0060/0000 LENGTH(AH 3783 BK 3038)

== 0050/1536 COSSITOR RD (T557)

2 0 11054 0 00 0142+24 012987 FT
THOMAS MILL RD
(SR4024 SEG 0050/2226) 0050/0000 ==

012987 FT
S 0050/0000 LENGTH(AH 3038 BK 3212)

009775 FT

009775 FT 2 0 11054 0 00 0109+89
S 0040/0000 LENGTH(AH 3212 BK 3499)

DIR: B TOTAL LEN: 7.147 MI.
LEFT MUN: CHEST T

DIST: 09-3 SR: 4017
RIGHT MUN: CHEST T

006276 FT

006276 FT 2 0 11054 0 00 0074+96
S 0030/0000 LENGTH(AH 3499 BK 3627)

002649 FT

NC ST LAWRENCE RD
CHEST ELDER T
0020/0723 PATTON TREATMENT PLANT
0020/0235 (TWP)
0020/0125 BMSSEN 11/4017/0020/0000
ELDER PATTON B
0020/0105 002649 FT 2 0 11054 0 00 0038+72
CHEST CREEK
S 0020/0000 BMSBG 11/4017/0020/0000
LENGTH(AH 3627 BK 2649)
NC RIDGE AV

THIRD AV
(BORO)
HIGHLAND AV
(BORO)

0010/1250

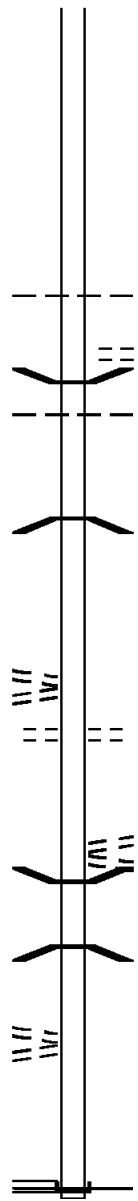
NC HIGHLAND AV
JASMINE ST
0010/1075 (BORO)
MCINTYRE AV
(BORO)
NC THIRD AV
THIRD AV
0010/0905 (BORO)
0010/0624 BMSSEN 11/4017/0010/0580
2 0 11054 0 00 0017+43
OTHER RR
0010/0580 BMSBG 11/4017/0010/0580

FOURTH AV
(BORO)
MCINTYRE AV
(BORO)

0010/0255
000000 FT

NC MCINTYRE AV
000000 FT 2 0 11054 0 00 0012+15
NC FOURTH AV
INTER-BK FOURTH AV
(SR0036 SEG 0250/0000)
MFC BEGIN = D
S 0010/0000 LENGTH(AH 2649 BK 0000)

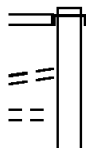
RAILROAD AV
(SR0036 SEG 0250/0000) 0010/0000



EXTRACT DATE: 12/18/2023 ROADWAY MANAGEMENT SYSTEM PAGE NUMBER: 430
PRINT DATE: 12/20/2023 SLD COUNTY/SR - ANNUAL PRINT COUNTY: CAMBRIA

DIR: B TOTAL LEN: 3.559 MI. DIST: 09-3 SR: 4016
LEFT MUN: SUSQUEHANNA T RIGHT MUN: SUSQUEHANNA T

SPANGLER ST 018789 FT
(SR4021 SEG 0050/0457) 0080/1870
LC FOR SPRUCE RD
(CONN) 0080/1368
SPRUCE RD 0080/1234
(T556)



018789 FT
INTER-AHD MUNICIPAL RD
0080/1870 (SR4021 SEG 0050/0457)

DIR: B TOTAL LEN: 3.559 MI. DIST: 09-3 SR: 4016
 LEFT MUN: SUSQUEHANNA T RIGHT MUN: SUSQUEHANNA T

016919 FT

016919 FT 2 0 11049 0 01 0166+36
 0080/0000 LENGTH(AH 1870 BK 1425)

015494 FT

015494 FT 2 0 11049 0 01 0152+46
 POPLAR RD
 (T542)
 0070/0000 LENGTH(AH 1425 BK 3165)

RIDGE RD
 (SR4025 SEG 0010/0000) 0060/0990

012329 FT

012329 FT 2 0 11049 0 01 0120+19
 WALNUT AV
 (T552)
 0060/0000 LENGTH(AH 3165 BK 3075)

009254 FT

009254 FT 2 0 11049 0 01 0090+44
 0050/0000 LENGTH(AH 3075 BK 3490)

CEMETERY RD
 (PRDR) 0040/0708

2 0 11049 0 01 0055+80 005764 FT

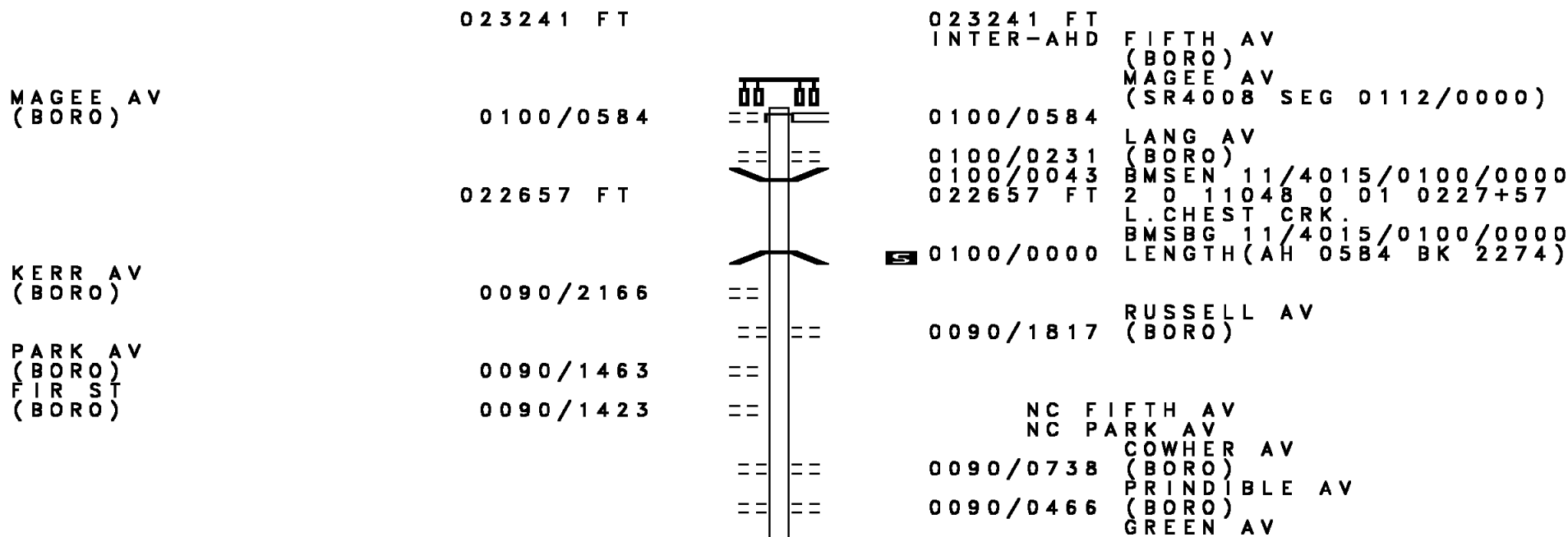
0040/0763 HILLCREST ST
 (T557)

005764 FT ARBOR LN

DIR: B TOTAL LEN: 3.559 MI. DIST: 09-3 SR: 4016
 LEFT MUN: SUSQUEHANNA T RIGHT MUN: SUSQUEHANNA T

Street Name	Segment ID	Start Station	End Station	Notes
BLUE LN (T616)	0040/0000	0040+00	0040+00	Length (AH 3490 BK 2140)
BLACK LN (PRDR)	0030/1493	0030+00	0030+1493	Arbor Ln (T420)
ASH ST (T544)	0030/1211	0030+00	0030+1211	
ASH ST (T544)	0030/0068	0030+00	0030+0068	
ALMOND ST (BORO)	0030/0000	0030+00	0030+0000	Length (AH 2140 BK 2559)
APPLE AV (BORO)	0020/1725	0020+00	0020+1725	
				TULIP LN (BORO)
				CATALPA ST (BORO)
				CYPRESS ST (BORO)
				CARMEL ST (BORO)
	001065 FT	0010+00	0010+065	Length (AH 2559 BK 1065)
				ST STANS ST (BORO)
				ST MARY'S AV (BORO)
	000000 FT	0000+00	0000+0000	Length (AH 1065 BK 0000)
				PHILADELPHIA AV (SRO219 SEG 0790/0000)
CRAWFORD AV (BORO)	0010/0000	0010+00	0010+0000	Length (AH 1065 BK 0000)

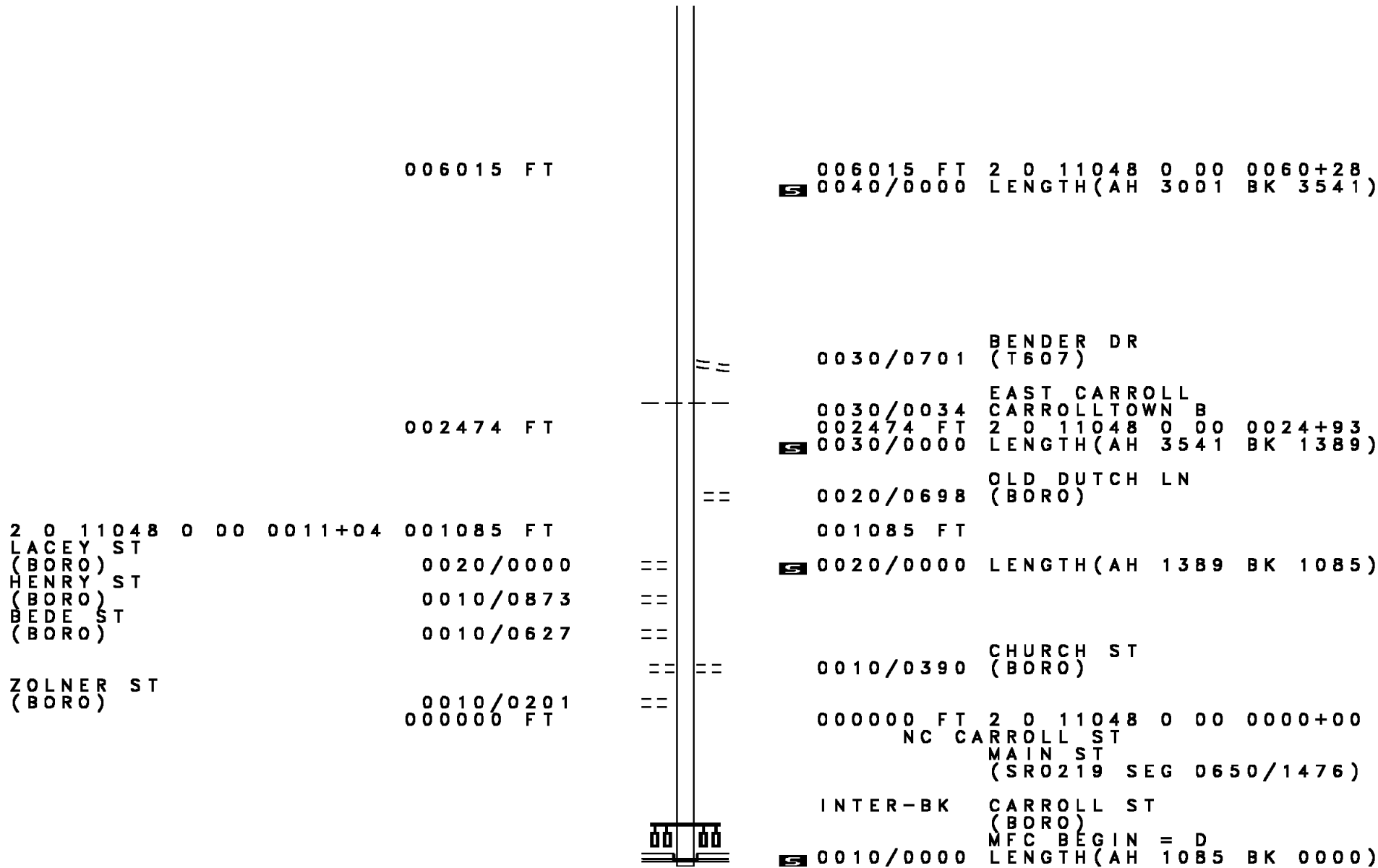
DIR: B TOTAL LEN: 4.402 MI. DIST: 09-3 SR: 4015
 LEFT MUN: PATTON B RIGHT MUN: PATTON B



DIR: B TOTAL LEN: 4.402 MI. DIST: 09-3 SR: 4015
 LEFT MUN: PATTON B RIGHT MUN: PATTON B

020383 FT	==	0090/0200 (BORO)	020383 FT	2 0 11048 0 01	0202+53
		0090/0000 LENGTH(AH 2274 BK 1863)			
		PATTON			
		0080/1348 EAST CARROLL T			
018520 FT	==	LINDA AV	0080/0518 (BORO)	018520 FT	2 0 11048 0 00
		0080/0000 LENGTH(AH 1863 BK 2968)			0184+89
		NC MELLON AV			
CANDLE LN (PRDR)	==	0070/0524	015552 FT	2 0 11048 0 00	0155+21
		0070/0000 LENGTH(AH 2968 BK 3435)			
OTT RD (SR4019 SEG 0010/0000)	==	0060/0699	012117 FT	2 0 11048 0 00	0121+36
		0060/0000 LENGTH(AH 3435 BK 3101)			
		ECKENRODE MILL RD (SR1008 SEG 0010/0000)			
009016 FT	==	0050/0000 LENGTH(AH 3101 BK 3001)	009016 FT	2 0 11048 0 00	0090+60
		LINK RD (T514)			

DIR: B TOTAL LEN: 4.402 MI. DIST: 09-3 SR: 4015
 LEFT MUN: EAST CARROLL T RIGHT MUN: EAST CARROLL T

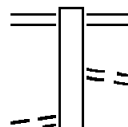


EXTRACT DATE: 12/18/2023 ROADWAY MANAGEMENT SYSTEM PAGE NUMBER: 424
PRINT DATE: 12/20/2023 SLD COUNTY/SR - ANNUAL PRINT COUNTY: CAMBRIA
DIR: B TOTAL LEN: 1.927 MI. DIST: 09-3 SR: 4014
LEFT MUN: ELDER T RIGHT MUN: ELDER T

FIRST ST
(T408)

010173 FT

0040/0638



010173 FT MILLER ST
0040/1376 (SR4023 SEG 0020/0000)
0040/1090 (PARK RD
(PRDR)

DIR: B TOTAL LEN: 1.927 MI. DIST: 09-3 SR: 4014
 LEFT MUN: ELDER T RIGHT MUN: ELDER T

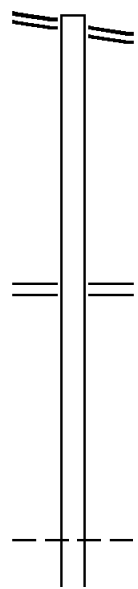
Left Side Description	Left Side Stationing	Right Side Description	Right Side Stationing
MIDDLE ST (T405)	0040/0325 008797 FT	PARK RD (PRDR)	0040/0325 008797 FT
SECOND ST (T407)	0040/0000	NC SPRING ST	0040/0000
DEER RD (PRDR)	0030/3223	LENGTH(AH 1376 BK 3522)	
		RICH HILL ST (PRDR)	0030/3076
		ELDER	0030/3035
		SUSQUEHANNA T	
	005275 FT		005275 FT
		2 0 11121 0 00 0052+75	
		SPRUCE RD (T556)	
SPRUCE RD ET (TWP)	0020/1676	LENGTH(AH 3522 BK 1765)	0030/0000
	003510 FT		003510 FT
		2 0 11121 0 00 0035+10	
		LENGTH(AH 1765 BK 3510)	0020/0000
	000000 FT		000000 FT
		2 0 11121 0 00 0000+34	
		RIDGE RD (SR4025 SEG 0030/0000)	
		NC MURPHY SPRING RD	
		INTER-BK RIDGE RD (SR4025 SEG 0030/0000)	
		MFC BEGIN = D	
		LENGTH(AH 3510 BK 0000)	0010/0000

EXTRACT DATE: 12/18/2023 ROADWAY MANAGEMENT SYSTEM PAGE NUMBER: 422
 PRINT DATE: 12/20/2023 SLD COUNTY/SR - ANNUAL PRINT COUNTY: CAMBRIA
 DIR: B TOTAL LEN: 3.271 MI. DIST: 09-3 SR: 4013
 LEFT MUN: ELDER T RIGHT MUN: ELDER T

FOURTH AV 017270 FT
 (SR0036 SEG 0280/0000) 0060/2617

014653 FT

2 0 11067 0 00 0054+68 011557 FT



017270 FT FOURTH AV
 0060/2617 (SR0036 SEG 0280/0000)

014653 FT 1 0 00221 0 03 0775+11
 BEAVER ST
 (SR4008 SEG 0070/0000)
 0060/0000 LENGTH(AH 2617 BK 3096)

0050/0025 ELDER
 011557 FT EAST CARROLL T

DIR: B TOTAL LEN: 3.271 MI. DIST: 09-3 SR: 4013
 LEFT MUN: ELDER T RIGHT MUN: ELDER T

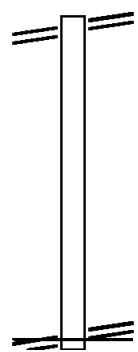
Segment Description	Stationing	Length	Notes
ST JOSEPH RD (T505)	0050/0000	0050/0000	LENGTH(AH 3096 BK 1818)
WARD RD (PRDR)	0040/0276 009739 FT	0040/0276	(APRA) PATTON WIND FARM 009739 FT 2 0 11067 0 00 0036+50 LENGTH(AH 1818 BK 3516)
TOWER RD (SR4019 SEG 0050/0000)	006223 FT 0030/0000	006223 FT	OTT RD (SR4019 SEG 0050/0000) LENGTH(AH 3516 BK 3423)
EVERPOWER RD (PRDR)	0020/0489 002800 FT	0020/0489	(APRA) PATTON WIND FARM MORRIS RD (PRDR) 002800 FT 2 0 11049 0 02 0369+60 LENGTH(AH 3423 BK 2800)
FOR SR 0219 AND 4013 (CONN)	0010/0255	0010/0834	EAST CARROLL CARROLLTOWN B
MAIN ST (SR0219 SEG 0670/0000)	000000 FT 0010/0000	000000 FT	NC SUNSET RD INTER-BK MAIN ST (SR0219 SEG 0670/0000) MFC BEGIN = D LENGTH(AH 2800 BK 0000)

EXTRACT DATE: 12/18/2023 ROADWAY MANAGEMENT SYSTEM PAGE NUMBER: 420
 PRINT DATE: 12/20/2023 SLD COUNTY/SR - ANNUAL PRINT COUNTY: CAMBRIA
 DIR: B TOTAL LEN: .498 MI. DIST: 09-3 SR: 4012
 LEFT MUN: ELDER T RIGHT MUN: ELDER T

LANLARK RD 002628 FT
 (SR4008 SEG 0032/2848) 0010/2628

000000 FT

TOWER RD
 (SR4019 SEG 0080/2806) 0010/0000



002628 FT LANLARK RD
 0010/2628 (SR4008 SEG 0032/2848)

000000 FT 2 0 11049 1 00 0000+00

TOWER RD
 (SR4019 SEG 0080/2806)
 NC SNAKE HILL RD
 MFC BEGIN = E
 0010/0000 LENGTH(AH 2628 BK 0000)

EXTRACT DATE: 12/18/2023 ROADWAY MANAGEMENT SYSTEM PAGE NUMBER: 419
PRINT DATE: 12/20/2023 SLD COUNTY/SR - ANNUAL PRINT COUNTY: CAMBRIA
DIR: B TOTAL LEN: 2.122 MI. DIST: 09-3 SR: 4011
LEFT MUN: WEST CARROLL T RIGHT MUN: WEST CARROLL T

011206 FT



011206 FT
INTER-AHD SAINT JOE'S RD
(T531)
THEATRE RD

DIR: B TOTAL LEN: 2.122 MI. DIST: 09-3 SR: 4011
 LEFT MUN: WEST CARROLL T RIGHT MUN: WEST CARROLL T

FORD ST
 (T611)

0050/0435

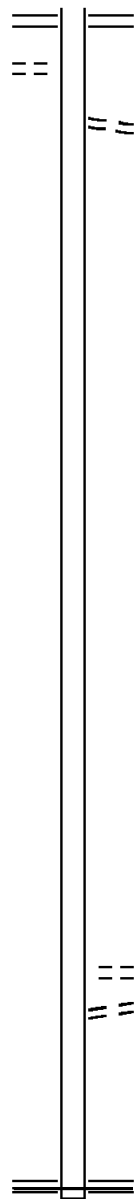
010280 FT

006870 FT

004128 FT

001373 FT

000000 FT



0050/0926 (SR0219 SEG 0690/0000)

0050/0045 LOWMASTER DR
 (PRDR)
 010280 FT 2 0 11047 0 01 0238+54
 0050/0000 LENGTH(AH 0926 BK 3410)

006870 FT 2 0 11047 0 01 0204+44
 0040/0000 LENGTH(AH 3410 BK 2742)

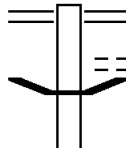
004128 FT 2 0 11047 0 00 0175+17
 0030/0000 LENGTH(AH 2742 BK 2755)

001373 FT 2 0 11047 0 00 0147+62
 WAGNER LN
 (T625)
 0020/0000 LENGTH(AH 2755 BK 1373)
 KEMP RD
 (T609)

000000 FT 2 0 11047 0 00 0134+00
 NC CO LE RD
 DEVEAUX ST
 (SR4009 SEG 0030/0000)
 MFC BEGIN = E
 0010/0000 LENGTH(AH 1373 BK 0000)

EXTRACT DATE: 12/18/2023 ROADWAY MANAGEMENT SYSTEM PAGE NUMBER: 416
 PRINT DATE: 12/20/2023 SLD COUNTY/SR - ANNUAL PRINT COUNTY: CAMBRIA
 DIR: B TOTAL LEN: 3.713 MI. DIST: 09-3 SR: 4009
 LEFT MUN: NORTHERN CAMBRIA B RIGHT MUN: NORTHERN CAMBRIA B

019606 FT



019606 FT BIGLER AV
 0070/2438 (SRO219 SEG 0750/0000)
 KENNEDY AV
 0070/2269 (BORO)
 0070/2188 BMSEN 11/4009/0070/2147
 2 0 11047 0 00 0002+89
 FOX RUN

DIR: B TOTAL LEN: 3.713 MI. DIST: 09-3 SR: 4009
 LEFT MUN: NORTHERN CAMBRIA B RIGHT MUN: NORTHERN CAMBRIA B

ROBBIN ST
(BORO)

0070/1647

017168 FT

PATTERSON RD
(T533)

0060/1381

014358 FT

WYSOCKI RD
(T766)
 WYSOCKI RD
(T766)

0060/0000

0050/1599

THIRTEEN HILL RD
(T520)

012402 FT

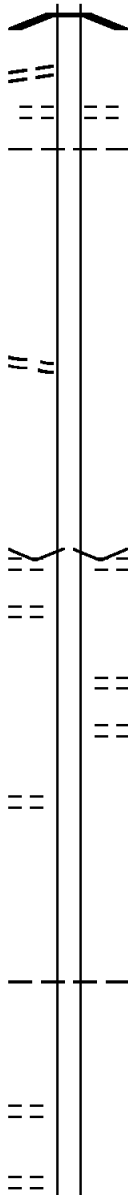
0050/0000

SECOND ST
(T604)
 2 0 11047 0 00 0111+30
 BARNES RD
(T603)

0040/0303

008500 FT

0040/0000



0070/2147 BMSBG 11/4009/0070/2147

0070/1130 WYLAND ST
(BORO)
 0070/0805 NORTHERN CAMBRIA
 BARR T

017168 FT 2 0 11047 0 00 0024+50

NC FOURTEENTH ST
 5 0070/0000 LENGTH(AH 2438 BK 2810)

014358 FT 2 0 11047 0 00 0052+65

VILLAGE: WATKINS
 STEIN RD
 (T765)
 5 0060/0000 LENGTH(AH 2810 BK 1956)

0050/0784 UCHECKER RD
(T767)
 0050/0500 CARPENTER SHOP RD
(T768)

012402 FT 2 0 11047 0 00 0075+30

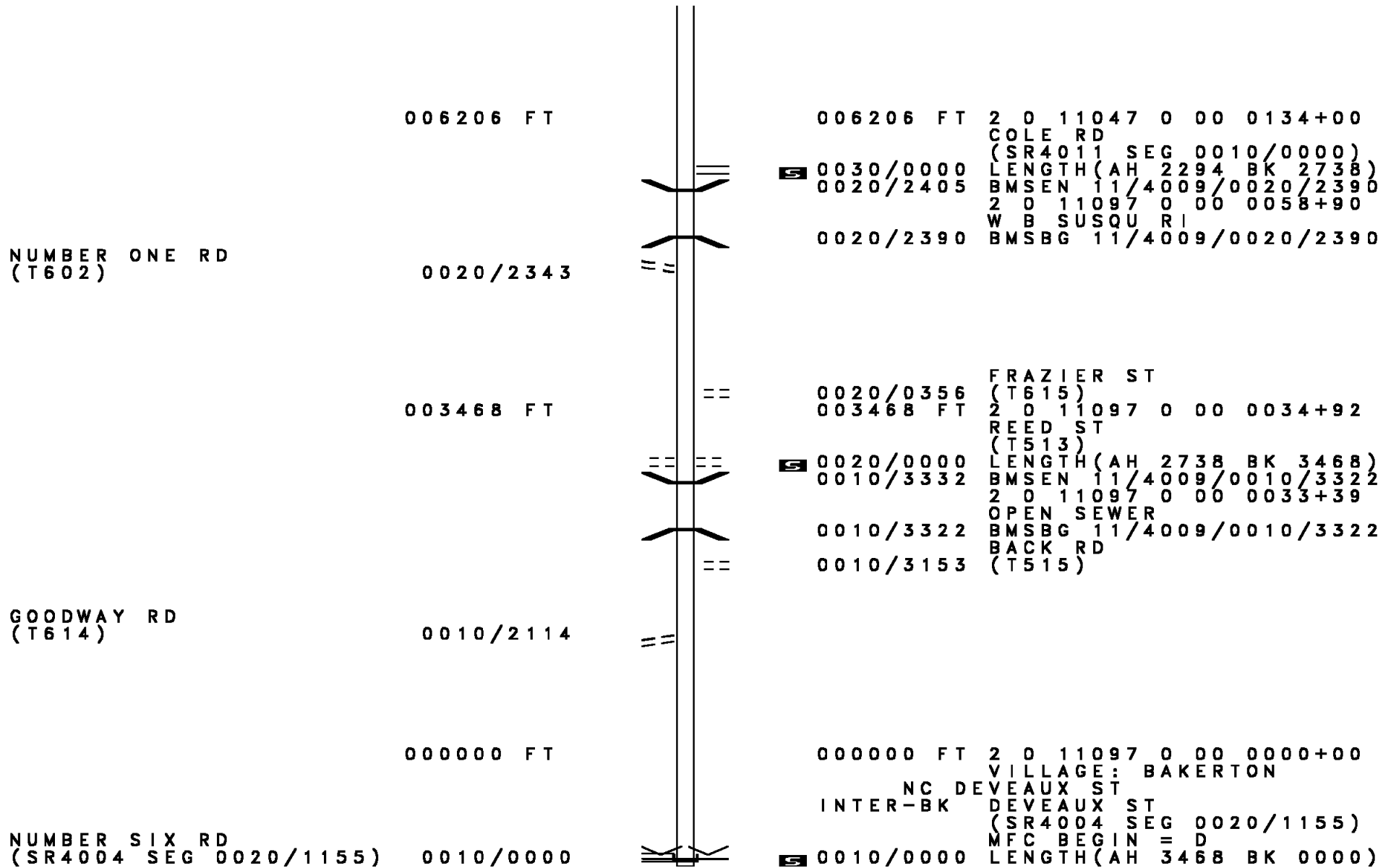
NC OIL TANK HILL RD
 5 0050/0000 LENGTH(AH 1956 BK 3902)

0040/1703 BARR
 WEST CARROLL T

008500 FT

5 0040/0000 LENGTH(AH 3902 BK 2294)

DIR: B TOTAL LEN: 3.713 MI. DIST: 09-3 SR: 4009
 LEFT MUN: WEST CARROLL T RIGHT MUN: WEST CARROLL T



006206 FT

006206 FT 2 0 11047 0 00 0134+00
 COLE RD
 (SR4011 SEG 0010/0000)
 S 0030/0000 LENGTH(AH 2294 BK 2738)
 0020/2405 BMSSEN 11/4009/0020/2390
 2 0 11097 0 00 0058+90
 W B SUSQU RI
 0020/2390 BMSBG 11/4009/0020/2390

NUMBER ONE RD
 (T602)

0020/2343

003468 FT

0020/0356 FRAZIER ST
 (T615)
 003468 FT 2 0 11097 0 00 0034+92
 REED ST
 (T513)
 S 0020/0000 LENGTH(AH 2738 BK 3468)
 0010/3332 BMSSEN 11/4009/0010/3322
 2 0 11097 0 00 0033+39
 OPEN SEWER
 0010/3322 BMSBG 11/4009/0010/3322
 BACK RD
 (T515)
 0010/3153

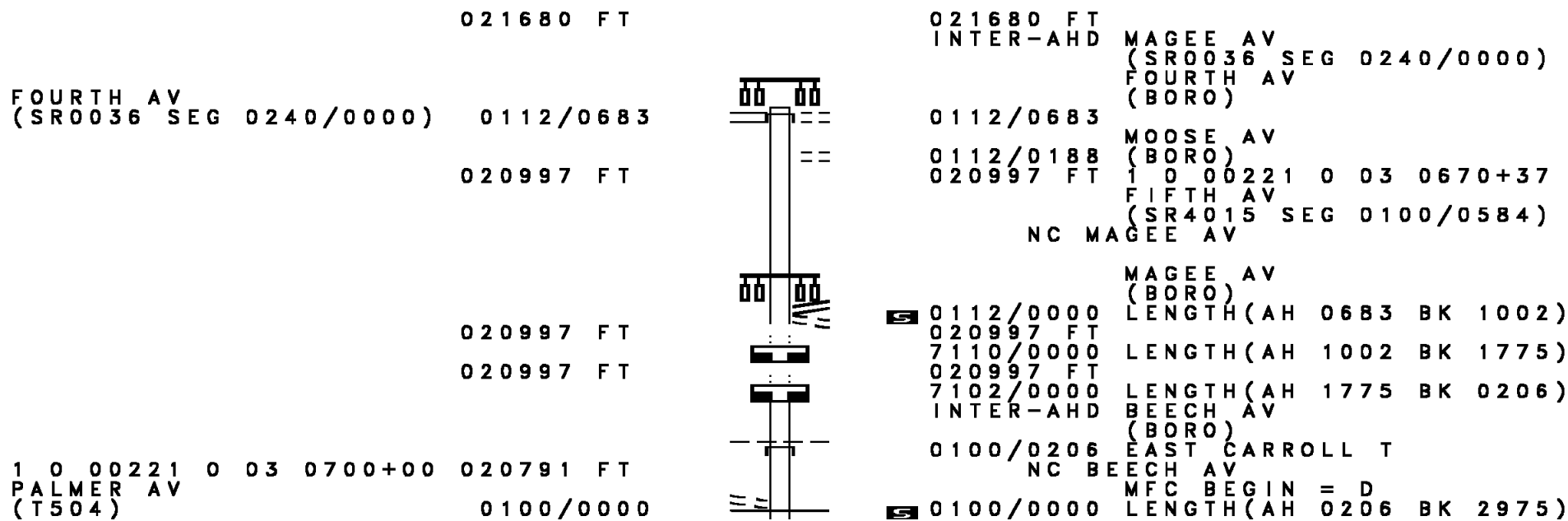
GOODWAY RD
 (T614)

0010/2114

000000 FT

000000 FT 2 0 11097 0 00 0000+00
 VILLAGE: BAKERTON
 NC DE VEVAUX ST
 INTER-BK DEVEAUX ST
 (SR4004 SEG 0020/1155)
 MFC BEGIN = D
 S 0010/0000 LENGTH(AH 3468 BK 0000)

NUMBER SIX RD
 (SR4004 SEG 0020/1155) 0010/0000



DIR: B TOTAL LEN: 4.106 MI. DIST: 09-3 SR: 4008
 LEFT MUN: ELDER T RIGHT MUN: ELDER T

2 0 11076 0 00 0066+20 006650 FT
 MAINES RD
 (T530) 0050/0000

HUBER ST
 (T336)
 HUBER ST
 (SR4010 SEG 0020/3050) 0040/1882

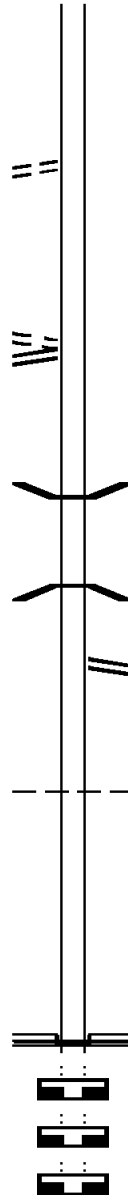
003005 FT

000000 FT

000000 FT

000000 FT

000000 FT



006650 FT

5 0050/0000 LENGTH(AH 3620 BK 3645)

0040/0019 BMSBG 11/4008/0040/0000
 003005 FT 2 0 11076 0 00 0103+35
 BRUBAKER RUN
 5 0040/0000 BMSBG 11/4008/0040/0000
 LENGTH(AH 3645 BK 3005)
 NC BEAVER ST
 SNAKE HILL RD
 0032/2848 (SR4012 SEG 0010/2628)

0032/1125 ELDER
 SUSQUEHANNA T

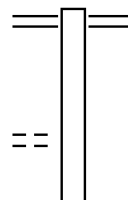
000000 FT 0 0 00000 0 00 0000+00
 NC LA NLARK RD
 NUMBER NINE RD
 (SR4019 SEG 0100/1050)
 INTER-BK BEAVER ST
 (T541)

5 0032/0000 MFC BEGIN = E
 LENGTH(AH 3005 BK 0500)
 000000 FT
 7030/0000 LENGTH(AH 0500 BK 1192)
 000000 FT
 7020/0000 LENGTH(AH 1192 BK 0983)
 000000 FT
 7010/0000 LENGTH(AH 0983 BK 0000)

EXTRACT DATE: 12/18/2023 ROADWAY MANAGEMENT SYSTEM PAGE NUMBER: 410
 PRINT DATE: 12/20/2023 SLD COUNTY/SR - ANNUAL PRINT COUNTY: CAMBRIA
 DIR: B TOTAL LEN: 2.543 MI. DIST: 09-3 SR: 4007
 LEFT MUN: BARR T RIGHT MUN: BARR T

DUMAN RD 013428 FT
 (SR0271 SEG 0690/0000) 0050/1842

MEADOW VIEW LN
 (PRDR) 0050/0520
 2 0 11073 0 00 0116+43 011586 FT
 PRIESSER RD



013428 FT BLUE GOOSE RD
 0050/1842 (SR0271 SEG 0690/0000)

011586 FT

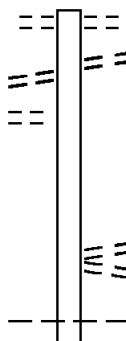
DIR: B TOTAL LEN: 2.543 MI. DIST: 09-3 SR: 4007
LEFT MUN: BARR T RIGHT MUN: BARR T

Stationing	Description	Stationing	Description
(T490) 0050/0000		0050/0000	LENGTH(AH 1842 BK 1962)
009624 FT		009624 FT	2 0 11073 0 00 0095+93 FARABAUGH RD (T500)
		0040/0000	LENGTH(AH 1962 BK 3637)
005987 FT		005987 FT	2 0 11073 0 00 0060+57
		0030/0000	LENGTH(AH 3637 BK 3258)
002729 FT		0020/0039	BMSFN 11/4007/0020/0000
		002729 FT	2 0 11073 0 00 0027+34 CALIF. RUN
		0020/0000	BMSBG 11/4007/0020/0000 LENGTH(AH 3258 BK 2729)
2 0 11073 0 00 0000+00	000000 FT		
SNAKE RD			
(SR4002 SEG 0090/0000)	0010/0000		
			NC WOLFE RD
			SNAKE RD
			000000 FT (SR4002 SEG 0090/0000)
			MFC BEGIN = D
			0010/0000 LENGTH(AH 2729 BK 0000)

EXTRACT DATE: 12/18/2023 ROADWAY MANAGEMENT SYSTEM PAGE NUMBER: 408
 PRINT DATE: 12/20/2023 SLD COUNTY/SR - ANNUAL PRINT COUNTY: CAMBRIA
 DIR: B TOTAL LEN: 2.313 MI. DIST: 09-3 SR: 4006
 LEFT MUN: PATTON B RIGHT MUN: PATTON B

DEDEA AV
 (BORO)
 LINGLE AV
 (BORO)

012214 FT
 0050/0614
 0050/0254
 011398 FT



012214 FT BEECH AV
 0050/0816 (BORO)
 0050/0614 DEDEA AV
 (BORO)
 011398 FT 2 0 11086 0 00 0114+54
 MAGEE AV
 (BORO)
 MURRAY AV
 (BORO)
 0050/0000 LENGTH(AH 0816 BK 3280)
 NC RO SS AV
 PATTON
 0040/3244 EAST CARROLL T

DIR: B TOTAL LEN: 2.313 MI. DIST: 09-3 SR: 4006
 LEFT MUN: PATTON B RIGHT MUN: PATTON B

SMITH RD
(T502)

008118 FT

008118 FT 2 0 11086 0 00 0081+49
 ASHCROFT RD

==

0040/0000 LENGTH(AH 3280 BK 3676)

0030/3309

==

004442 FT

0030/0160 RAIL LN
 (TWP)
 004442 FT 2 0 11086 0 00 0044+90
 LC FOR RAIL LN

==

0030/0000 LENGTH(AH 3676 BK 2113)

002329 FT

002329 FT 2 0 11086 0 00 0023+46
 0020/0000 LENGTH(AH 2113 BK 2329)

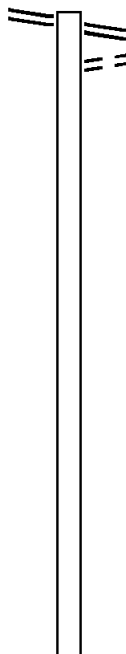
000000 FT

000000 FT 2 0 11086 0 00 0000+00
 NC MAGEE RD
 OTT RD
 (SR4019 SEG 0040/1474)
 MFC BEGIN = D

0010/0000 LENGTH(AH 2329 BK 0000)

EXTRACT DATE: 12/18/2023 ROADWAY MANAGEMENT SYSTEM PAGE NUMBER: 406
 PRINT DATE: 12/20/2023 SLD COUNTY/SR - ANNUAL PRINT COUNTY: CAMBRIA
 DIR: B TOTAL LEN: 7.416 MI. DIST: 09-3 SR: 4005
 LEFT MUN: EAST CARROLL T RIGHT MUN: EAST CARROLL T

PLANK RD 039158 FT
 (SR0219 SEG 0600/0000) 0160/3164



039158 FT PLANK RD
 0160/3164 (SR0219 SEG 0600/0000)
 0160/2872 (FOR SR 0219 AND 4005
 (CONN))

035994 FT

035994 FT 1 0 00062 0 01 0379+85
 0160/0000 LENGTH(AH 3164 BK 2991)

033003 FT

033003 FT 1 0 00062 0 01 0349+71
 0150/0000 LENGTH(AH 2991 BK 2190)

DIR: B TOTAL LEN: 7.416 MI. DIST: 09-3 SR: 4005
LEFT MUN: EAST CARROLL T RIGHT MUN: EAST CARROLL T

030813 FT

030813 FT 1 0 00062 0 01 0327+86

MILLER RD
(T599)

0140/0000 LENGTH(AH 2190 BK 3706)

027107 FT

0130/0030 EAST CARROLL
027107 FT CAMBRIA T
1 0 00062 0 01 0290+81
0130/0000 LENGTH(AH 3706 BK 2756)

THOMAS RD
(T493)

0120/1695

024351 FT

024351 FT 1 0 00062 0 01 0263+00
0120/0000 LENGTH(AH 2756 BK 1147)

1 0 00062 0 01 0252+02 023204 FT
TRIPOLI RD
(SR4002 SEG 0140/3213) 0110/0000

023204 FT
0110/0000 LENGTH(AH 1147 BK 1856)

021348 FT

021348 FT 1 0 00062 0 01 0231+71
0100/0000 LENGTH(AH 1856 BK 2484)

DIR: B TOTAL LEN: 7.416 MI. DIST: 09-3 SR: 4005
LEFT MUN: CAMBRIA T RIGHT MUN: CAMBRIA T

018864 FT

018864 FT 1 0 00062 0 01 0205+37
S 0090/0000 LENGTH(AH 2484 BK 2486)

0080/1498 FRIEND-LEA RD
(SR1002 SEG 0010/0000)

016378 FT

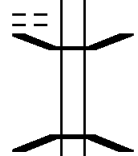
016378 FT 1 0 00062 0 01 0180+51
S 0080/0000 LENGTH(AH 2486 BK 2514)

013864 FT

013864 FT 1 0 00062 0 01 0155+88
S 0070/0000 LENGTH(AH 2514 BK 1903)

GRESH RD
(T800)

0060/0591
011961 FT

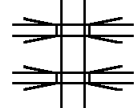


0060/0021 BMS EN 11/4005/0060/0000
011961 FT 1 0 00062 0 01 0136+59
S BR. BLACKLICK CREEK
S 0060/0000 BMSBG 11/4005/0060/0000
LENGTH(AH 1903 BK 3118)

1 0 00062 0 01 0105+48 008843 FT
MUNICIPAL RD
(T500) 0050/0000



008843 FT
S 0050/0000 LENGTH(AH 3118 BK 1467)



0040/0230 OP ID SR 0219 SBL
11/0219/0475/0000
0040/0150 OP ID SR 0219 NBL
11/0219/0474/0000
KENNEL RD

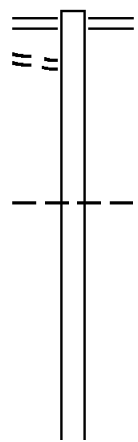
DIR: B TOTAL LEN: 7.416 MI. DIST: 09-3 SR: 4005
 LEFT MUN: CAMBRIA T RIGHT MUN: CAMBRIA T

Stationing / Description	Stationing / Description	Stationing / Description	Stationing / Description
007376 FT	0040/0050 (T794)	007376 FT 1 0 00062 0 01 0090+84	0040/0000 LENGTH(AH 1467 BK 2997)
004379 FT	0030/0152 CAMBRIA EBENSBURG B	004379 FT 1 0 00062 0 01 0060+48	0030/0000 LENGTH(AH 2997 BK 2390)
SCHOOL ENTR (PRDR)	0020/0760	0020/1095 KNOPP DR (PRDR)	
1 0 00062 0 01 0036+73	001989 FT	001989 FT	
BELMONT AV (BORO)	0020/0000	0020/0000 LENGTH(AH 2390 BK 1989)	
WEST ST (BORO)	0010/1842	0010/1682 HILLCREST DR (BORO)	
		0010/1495 SPRUCE ST (BORO)	
		0010/1197 MARIAN ST (BORO)	
		0010/0907 BEECH ST (BORO)	
		0010/0602 JULIAN ST (BORO)	
CHERRY ST (BORO)	0010/0371	000000 FT 1 0 00062 0 01 0016+54	
	000000 FT	NC HIGHLAND AV CENTER ST (SR4031 SEG 0070/0000)	
		INTER-BK HIGHLAND AV (BORO)	
		MFC BEGIN = D	
		0010/0000 LENGTH(AH 1989 BK 0000)	

EXTRACT DATE: 12/18/2023 ROADWAY MANAGEMENT SYSTEM PAGE NUMBER: 402
 PRINT DATE: 12/20/2023 SLD COUNTY/SR - ANNUAL PRINT COUNTY: CAMBRIA
 DIR: B TOTAL LEN: 2.818 MI. DIST: 09-3 SR: 4004
 LEFT MUN: CARROLLTOWN B RIGHT MUN: CARROLLTOWN B

ST JOSEPH ST
 (BORO)

014880 FT
 0050/2911



014880 FT MAIN ST
 0050/3188 (SR0219 SEG 0650/0745)

NC OAK ST
 CARROLLTOWN
 0050/1706 WEST CARROLL T

011692 FT

011692 FT 2 0 11045 0 02 0434+95
 0050/0000 LENGTH(AH 3188 BK 2664)

DIR: B TOTAL LEN: 2.818 MI. DIST: 09-3 SR: 4004
 LEFT MUN: WEST CARROLL T RIGHT MUN: WEST CARROLL T

2 0 11045 0 02 0408+09 009028 FT
 MYERS RD
 (T516) 0040/0000

009028 FT

5 0040/0000 LENGTH(AH 2664 BK 2894)

2 0 11045 0 02 0379+10 006134 FT
 SMITH RD
 (T630) 0030/0000

0030/0916 MITCHEL RD
 (T511)

5 0030/0000 MFC BEGIN = D
 LENGTH(AH 2894 BK 2251)

DEVEAUX ST
 (SR4009 SEG 0010/0000) 0020/1155

NC DEVEAUX ST
 FRONT ST
 (T613)

0020/1090
 0020/0827 BMSEN 11/4004/0020/0800
 2 0 11045 0 01 0359+74
 W BR SUSQUEHANNA RIVER

0020/0800 BMSBG 11/4004/0020/0800
 STERLING RD
 (T607)

003883 FT

5 0020/0478
 003883 FT 2 0 11045 0 01 0351+79
 5 0020/0000 LENGTH(AH 2251 BK 3883)

000000 FT

000000 FT 2 0 11045 0 00 0308+86
 RIDGE RD
 (SR0553 SEG 0120/0000)

RIDGE RD
 (SR0553 SEG 0120/0000) 0010/0000

NC NUMBER SIX RD
 MFC BEGIN = E
 5 0010/0000 LENGTH(AH 3883 BK 0000)

EXTRACT DATE: 12/18/2023 ROADWAY MANAGEMENT SYSTEM PAGE NUMBER: 400
PRINT DATE: 12/20/2023 SLD COUNTY/SR - ANNUAL PRINT COUNTY: CAMBRIA
DIR: B TOTAL LEN: .000 MI. DIST: 09-3 SR: 4003
LEFT MUN: CAMBRIA T RIGHT MUN: CAMBRIA T

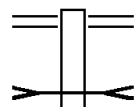
000000 FT



000000 FT
7024/0000 LTH AH 003235 BK 000000

EXTRACT DATE: 12/18/2023 ROADWAY MANAGEMENT SYSTEM PAGE NUMBER: 399
 PRINT DATE: 12/20/2023 SLD COUNTY/SR - ANNUAL PRINT COUNTY: CAMBRIA
 DIR: B TOTAL LEN: 7.505 MI. DIST: 09-3 SR: 4002
 LEFT MUN: CAMBRIA T RIGHT MUN: CAMBRIA T

039626 FT




039626 FT COLVER RD
 0140/3213 (SR4005 SEG 0110/0000)
 WILLIAMS RUN
 STRUCTURE LENGTH 15 FT
 0140/2821 BMSID 11/4002/0140/2821

LUTE RD
(T801)

036413 FT

0130/2195




036413 FT 2 0 11036 0 00 0364+75
 0140/0000 LENGTH(AH 3213 BK 2486)
 GRESH RD
 0130/2195 (T800)

033927 FT

033927 FT 2 0 11036 0 00 0340+04
 0130/0000 LENGTH(AH 2486 BK 3405)


DIR: B TOTAL LEN: 7.505 MI. DIST: 09-3 SR: 4002
 LEFT MUN: CAMBRIA T RIGHT MUN: CAMBRIA T




2 0 11036 0 00 0228+32 022803 FT
 SUGAR CAMP RD
 (PRDR)
 WOLFE RD


DIR: B TOTAL LEN: 7.505 MI. DIST: 09-3 SR: 4002
 LEFT MUN: BARR T RIGHT MUN: BARR T


(SR4007 SEG 0010/0000) 0090/0000  0090/0000 LENGTH(AH 2640 BK 3151)


019652 FT 019652 FT 2 0 11036 0 00 0196+84
 ELK CREEK
 STRUCTURE LENGTH 21 FT
 BMSID 11/4002/0080/0000
 0080/0000 LENGTH(AH 3151 BK 2719)

PRIESSER RD
 (T490)

0070/2469 
 0070/2143 REED HALL RD
 (SR4033 SEG 0060/2327)
 BARR
 0070/1864 BLACKCLICK T

016933 FT 016933 FT 2 0 11036 0 00 0169+66
 0070/0000 LENGTH(AH 2719 BK 2438)

014495 FT 014495 FT 2 0 11036 0 00 0145+41
 BETHEL RD
 (T474)
 0060/0000 LENGTH(AH 2438 BK 2056)

012439 FT 012439 FT 2 0 11036 0 00 0124+70
 BR ELK CREEK
 STRUCTURE LENGTH 10 FT
 BMSID 11/4002/0050/0000
 0050/0000 LENGTH(AH 2056 BK 2465)

DIR: B TOTAL LEN: 7.505 MI. DIST: 09-3 SR: 4002
 LEFT MUN: BLACKLICK T RIGHT MUN: BLACKLICK T

009974 FT

009974 FT 2 0 11036 0 00 0100+07
 0040/0000 LENGTH(AH 2465 BK 3400)

006574 FT

006574 FT 2 0 11036 0 00 0065+16
 0030/0000 LENGTH(AH 3400 BK 3022)

003552 FT

003552 FT 2 0 11036 0 00 0035+59
 0020/0000 LENGTH(AH 3022 BK 3552)

0010/1389 BMS EN 11/4002/0010/1364
 2 0 11036 0 00 0013+75

0010/1364 BR ELK CR
 BMSBG 11/4002/0010/1364

000000 FT

000000 FT 2 0 11036 0 00 0000+00
 NC SNAKE RD
 DUMAN RD
 (SR0271 SEG 0600/1484)
 MFC BEGIN = D
 0010/0000 LENGTH(AH 3552 BK 0000)

EXTRACT DATE: 12/18/2023 ROADWAY MANAGEMENT SYSTEM PAGE NUMBER: 395
 PRINT DATE: 12/20/2023 SLD COUNTY/SR - ANNUAL PRINT COUNTY: CAMBRIA
 DIR: B TOTAL LEN: 8.101 MI. DIST: 09-3 SR: 4001
 LEFT MUN: BARR T RIGHT MUN: BARR T

042774 FT		042774 FT ALVERDA RD 0160/1928 (SR0553 SEG 0020/0000)
040846 FT		040846 FT 2 0 11106 0 00 0409+25 0160/0000 LENGTH(AH 1928 BK 2443)
038403 FT		038403 FT 2 0 11106 0 00 0384+82 LUTHER RD (T523) 0150/0000 LENGTH(AH 2443 BK 3666)
0140/0013 034737 FT		034737 FT 2 0 11106 0 00 0348+22 TEA KETTLE RD

KINTER RD
(T515)

DIR: B TOTAL LEN: 8.101 MI. DIST: 09-3 SR: 4001
LEFT MUN: BARR T RIGHT MUN: BARR T

Stationing	Description	Stationing	Description
		0140/0000	(T514) LENGTH(AH 3666 BK 3478)
031259 FT		031259 FT	2 0 11106 0 00 0313+66 WATER PLANT RD (T506) DUTCH RUN RD (T496)
		0130/0000	LENGTH(AH 3478 BK 1305)
029954 FT		029954 FT	2 0 11106 0 00 0300+39
		0120/0000	LENGTH(AH 1305 BK 3354)
2 0 11106 0 00 0266+68 TWENTY-FOUR SLOPE RD (T508)		026600 FT	
		0110/0000	LENGTH(AH 3354 BK 1654)
024946 FT		024946 FT	2 0 11106 0 00 0250+71
		0100/0000	LENGTH(AH 1654 BK 2333)
022613 FT		0090/0036	BMS EN 11/4001/0090/0000
		022613 FT	2 0 11106 0 00 0226+77

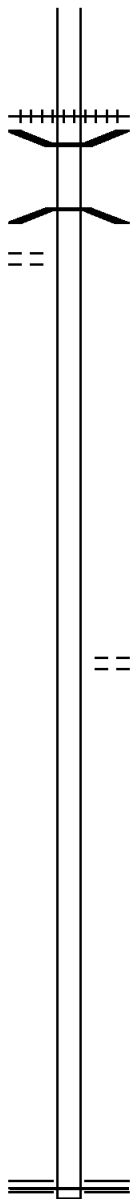
DIR: B TOTAL LEN: 8.101 MI. DIST: 09-3 SR: 4001
 LEFT MUN: BARR T RIGHT MUN: BARR T

Stationing (Left)	Stationing (Right)	Length (ft)	SR	County	Notes
	019016	0090	0000	CAMBRIA	NC KILLEN SCHOOL RD DUTCH RUN BMSBG 11/4001/0090/0000 LENGTH(AH 2333 BK 3597)
019016	019016	0080	0000	CAMBRIA	BARR BLACKLICK T LENGTH(AH 3597 BK 2823)
016193	016193	0070	0000	CAMBRIA	ELZIMARSH RD (T496) LENGTH(AH 2823 BK 2145)
014048	014048	0060	0000	CAMBRIA	IRON BRIDGE RD (T498) LENGTH(AH 2145 BK 2185)
011863	011863	0050	0000	CAMBRIA	LENGTH(AH 2185 BK 2862)

DIR: B TOTAL LEN: 8.101 MI. DIST: 09-3 SR: 4001
 LEFT MUN: BLACKLICK T RIGHT MUN: BLACKLICK T

STRONG RD
 (T497)

0040/0216
 009001 FT



0040/0763 (AAR 840085X) #TRKS 01
 0040/0311 BMSSEN 11/4001/0040/0291
 2 0 11107 0 00 0090+29
 STEVENS RUN
 0040/0291 BMSBG 11/4001/0040/0291

009001 FT 2 0 11107 0 00 0090+29
 5 0040/0000 LENGTH(AH 2862 BK 3807)

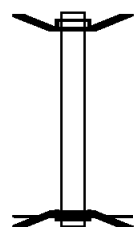
005194 FT 2 0 11107 0 00 0052+03
 ADAMS CROSSING RD
 (T497)
 5 0030/0000 LENGTH(AH 3807 BK 1645)

003549 FT 2 0 11107 0 00 0035+11
 5 0020/0000 LENGTH(AH 1645 BK 3549)

000000 FT 2 0 11107 0 00 0000+00
 NC IVERSON RD
 BENJAMIN FRANKLIN HW
 (SR0422 SEG 0010/1021)
 MFC BEGIN = E
 5 0010/0000 LENGTH(AH 3549 BK 0000)

EXTRACT DATE: 12/18/2023 ROADWAY MANAGEMENT SYSTEM PAGE NUMBER: 391
 PRINT DATE: 12/20/2023 SLD COUNTY/SR - ANNUAL PRINT COUNTY: CAMBRIA
 DIR: B TOTAL LEN: .055 MI. DIST: 09-3 SR: 3106
 LEFT MUN: CROYLE T RIGHT MUN: CROYLE T

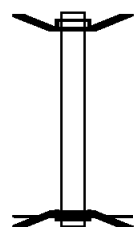
000288 FT
 000000 FT



000288 FT BMS EN 11/3106/0010/0000
 INTER-AHD TOWER RD
 0010/0288 (T417)
 000000 FT 0 0 00000 0 00 0000+00
 NC TOWER RD
 INTER-BK TOWER RD
 (T417)
 SR 0219 NBL
 BMSBG 11/3106/0010/0000
 MFC BEGIN = E
 0010/0000 LENGTH(AH 0288 BK 0000)

EXTRACT DATE: 12/18/2023 ROADWAY MANAGEMENT SYSTEM PAGE NUMBER: 390
 PRINT DATE: 12/20/2023 SLD COUNTY/SR - ANNUAL PRINT COUNTY: CAMBRIA
 DIR: B TOTAL LEN: .044 MI. DIST: 09-3 SR: 3104
 LEFT MUN: RICHLAND T RIGHT MUN: RICHLAND T

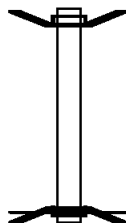
000234 FT
 000000 FT



000234 FT BMS EN 11/3104/0010/0000
 INTER-AHD MT AIRY DR
 0010/0234 (T302)
 000000 FT 0 0 00000 0 00 0000+00
 NC MO UNT AIRY DR
 INTER-BK MT AIRY DR
 (T302)
 SR 0219 NBL
 BMSBG 11/3104/0010/0000
 MFC BEGIN = E
 0010/0000 LENGTH(AH 0234 BK 0000)

EXTRACT DATE: 12/18/2023 ROADWAY MANAGEMENT SYSTEM PAGE NUMBER: 389
 PRINT DATE: 12/20/2023 SLD COUNTY/SR - ANNUAL PRINT COUNTY: CAMBRIA
 DIR: B TOTAL LEN: .039 MI. DIST: 09-3 SR: 3102
 LEFT MUN: RICHLAND T RIGHT MUN: RICHLAND T

000208 FT
 000000 FT



000208 FT BMS EN 11/3102/0010/0000
 INTER-AHD OAKRIDGE DR
 0010/0208 (T319)
 000000 FT 0 0 00000 0 00 0000+00
 NC OAKRIDGE DR
 INTER-BK OAKRIDGE DR
 (T319)
 SR 0219 NBL
 BMSBG 11/3102/0010/0000
 MFC BEGIN = D
 0010/0000 LENGTH(AH 0208 BK 0000)

EXTRACT DATE: 12/18/2023 ROADWAY MANAGEMENT SYSTEM PAGE NUMBER: 388
PRINT DATE: 12/20/2023 SLD COUNTY/SR - ANNUAL PRINT COUNTY: CAMBRIA
DIR: B TOTAL LEN: .447 MI. DIST: 09-3 SR: 3055
LEFT MUN: JOHNSTOWN C RIGHT MUN: JOHNSTOWN C

002362 FT

002362 FT WASHINGTON ST

DIR: B TOTAL LEN: .447 MI.
 LEFT MUN: JOHNSTOWN C

DIST: 09-3 SR: 3055
 RIGHT MUN: JOHNSTOWN C

			0020/1492	(SR3044 SEG 0030/0000)
			0020/1349	DOVE PL (CITY) LOCUST ST (CITY)
LOCUST ST (CITY)	0020/1169		0020/1196	
			0020/1169	
			0020/1050	AL (CITY) MAIN ST (CITY)
LINCOLN ST (CITY)	0020/0565		0020/0876	
			0020/0343	VINE ST (SR3016 SEG 0031/0000)
			0020/0272	BMS EN 11/3055/0020/0036 1 0 00052 0 03 0234+14 STONYCREEK R
	000870 FT		0020/0036	BMS BG 11/3055/0020/0036 000870 FT 1 0 00052 0 03 0233+78 NC FRANKLIN ST SOMERSET ST (CITY)
			INTER-BK	FRANKLIN ST (CITY)
	000870 FT		0020/0000	LTH AH 001492 BK 000100
			000870 FT	
			7012/0000	LTH AH 000100 BK 000870
NAPOLEON ST (SR0403 SEG 0150/0000) SOMERSET ST (CITY)	0010/0870		INTER-AHD	NAPOLEON ST (SR0403 SEG 0150/0000)
	0010/0517		0010/0870	
				NC SOMERSET ST SR 0056 EBL
LC FOR MILLCREEK RD (CITY)	0010/0297		0010/0300	OP ID 11/0056/0150/0000
	000000 FT		000000 FT	2 0 11011 7 00 0168+83 NC MENOHER BL HAYNES ST (CITY)
			INTER-BK	MENOHER BL (SR0271 SEG 0180/2070)
			0010/0000	MFC BEGIN = C LENGTH(AH 0870 BK 0000)

EXTRACT DATE: 12/18/2023 ROADWAY MANAGEMENT SYSTEM PAGE NUMBER: 386
PRINT DATE: 12/20/2023 SLD COUNTY/SR - ANNUAL PRINT COUNTY: CAMBRIA
DIR: B TOTAL LEN: .000 MI. DIST: 09-3 SR: 3053
LEFT MUN: BLACKLICK T RIGHT MUN: BLACKLICK T

000000 FT



000000 FT
7010/0000 LENGTH(AH 2937 BK 0000)

EXTRACT DATE: 12/18/2023 ROADWAY MANAGEMENT SYSTEM PAGE NUMBER: 385
 PRINT DATE: 12/20/2023 SLD COUNTY/SR - ANNUAL PRINT COUNTY: CAMBRIA
 DIR: B TOTAL LEN: 3.177 MI. DIST: 09-3 SR: 3049
 LEFT MUN: BLACKLICK T RIGHT MUN: BLACKLICK T

016772 FT

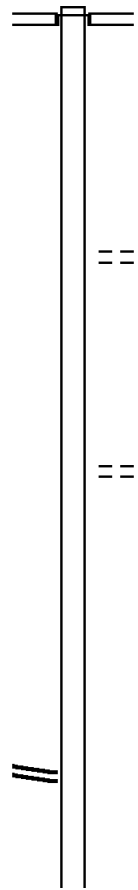
016772 FT
 INTER-AHD BETHEL RD
 (T475)
 BENJAMIN FRANKLIN HW
 (SR0422 SEG 0100/0760)

014502 FT

014502 FT 2 0 11032 0 00 0144+80
 ALLIE BUCK RD
 (T450)
 0060/0000 LENGTH(AH 2270 BK 2067)

012435 FT

012435 FT 2 0 11032 0 00 0124+42
 MAHAN LN
 (T507)
 0050/0000 LENGTH(AH 2067 BK 3369)



2 0 11032 0 00 0090+75 009066 FT
 EXPEDITE RD
 (SR3036 SEG 0030/2925) 0040/0000

009066 FT
 0040/0000 LENGTH(AH 3369 BK 3880)

DIR: B TOTAL LEN: 3.177 MI. DIST: 09-3 SR: 3049
 LEFT MUN: BLACKLICK T RIGHT MUN: BLACKLICK T

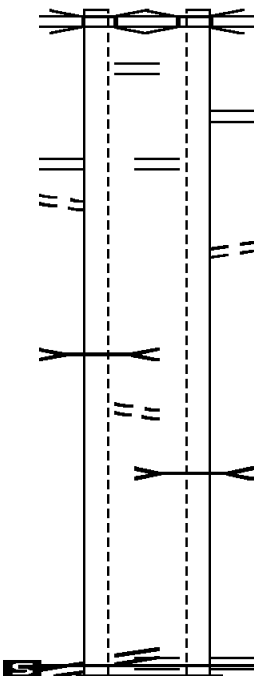
Street Name	Segment ID	Length (FT)	Start Stationing	End Stationing	Notes
WEAVER CR (T761)	0030/1670				
WEAVER CR (T761)	0030/1324				
		005186 FT			BLACKLICK NANTY GLO B 2 0 11032 0 00 0052+00 MIDDLE ST (BORO)
WEST RAILROAD ST (BORO)	0020/2261				0030/0000 LENGTH(AH 3880 BK 2761)
JULIUS ST (BORO)	0020/1793				DAVIS RUN STRUCTURE LENGTH 9 FT BMSID 11/3049/0020/2119
LIME ST (BORO)	0020/1359				EDWARDS ST (BORO)
RIVER ST (BORO)	0020/0584				BELL ST (BORO)
BIRCH ST (BORO)	0020/0000				0020/0872 (BORO)
CARNAHAN ST (BORO)	0010/1664				0020/0584 2 0 11032 0 00 0024+30 002425 FT
FOURTH ST (BORO)	0010/1146				0020/0000 LENGTH(AH 2761 BK 2425)
MAPLE ST (BORO)	0010/0749				0010/2181 (BORO)
CHESTNUT ST (BORO)	0010/0179				BLOOM AV (BORO)
SCHOOL ST (BORO)	000000 FT				
		000000 FT			NC CARDIFF RD SECOND ST (SR3034 SEG 0020/0000) MFC BEGIN = D
					0010/0000 LENGTH(AH 2425 BK 0000)

LOCUST ST 001450 FT
 (SR0869 SEG 0021/0000) INTER-AHD
 SR 0219 NBL
 OP ID 11/0219/0200/0000 0011/1450
 RAMP A RD
 (SR8007 SEG 0250/0000) 0011/1335

 RAMP B RD
 (SR8007 SEG 0500/0855) 0011/1070
 FROM 8007/0500 SH
 (CONN) 0011/0937

 SANDY RUN
 STRUCTURE LENGTH 36 FT
 BMSID 11/3048/0011/0213 0011/0213
 FROM 3024/0180 SH
 (CONN) 0011/0202

 2 0 11010 0 01 0287+02 000000 FT
 RAGERS HILL RD
 (SR3024 SEG 0180/2680)
 NC LOCUST ST
 RAGERS HILL RD
 (SR3024 SEG 0180/2680)
 MFC BEGIN = D
 LENGTH(AH 1450 BK 0000) 0011/0000



001193 FT
 INTER-AHD LOCUST ST
 (SR0869 SEG 0020/0000)
 SR 0219 NBL
 OP ID 11/0219/0200/0000 0010/1193

 RAMP A RD
 (SR8007 SEG 0250/0000) 0010/1018
 RAMP B RD
 (SR8007 SEG 0500/0855) 0010/0791

 TO 8007/0250 SH
 (CONN) 0010/0738

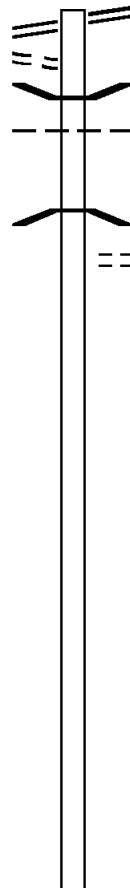
 SANDY RUN
 STRUCTURE LENGTH 38 FT
 BMSID 11/3048/0010/0083 0010/0083

 000000 FT 2 0 11010 0 01 0285+06
 NC LOCUST ST
 RAGERS HILL RD
 (SR3024 SEG 0180/2268)
 MFC BEGIN = D
 LENGTH(AH 1193 BK 0000) 0010/0000

DIR: B TOTAL LEN: 3.286 MI. DIST: 09-3 SR: 3047
 LEFT MUN: BLACKLICK T RIGHT MUN: BLACKLICK T

STATION RD
 (SR0271 SEG 0550/0000)
 FOR SR 0271 AND 3047
 (CONN)

017348 FT
 0050/3433
 0050/3175



017348 FT STATION RD
 0050/3433 (SR0271 SEG 0550/0000)

0050/2950 BMSBN 11/3047/0050/2875
 BLACKLICK
 JACKSON T
 2 0 11094 0 00 0168+63
 SB. BLK LK. CR.
 0050/2875 BMSBG 11/3047/0050/2875
 FORD'S CORNER RD
 0050/2778 (T424)

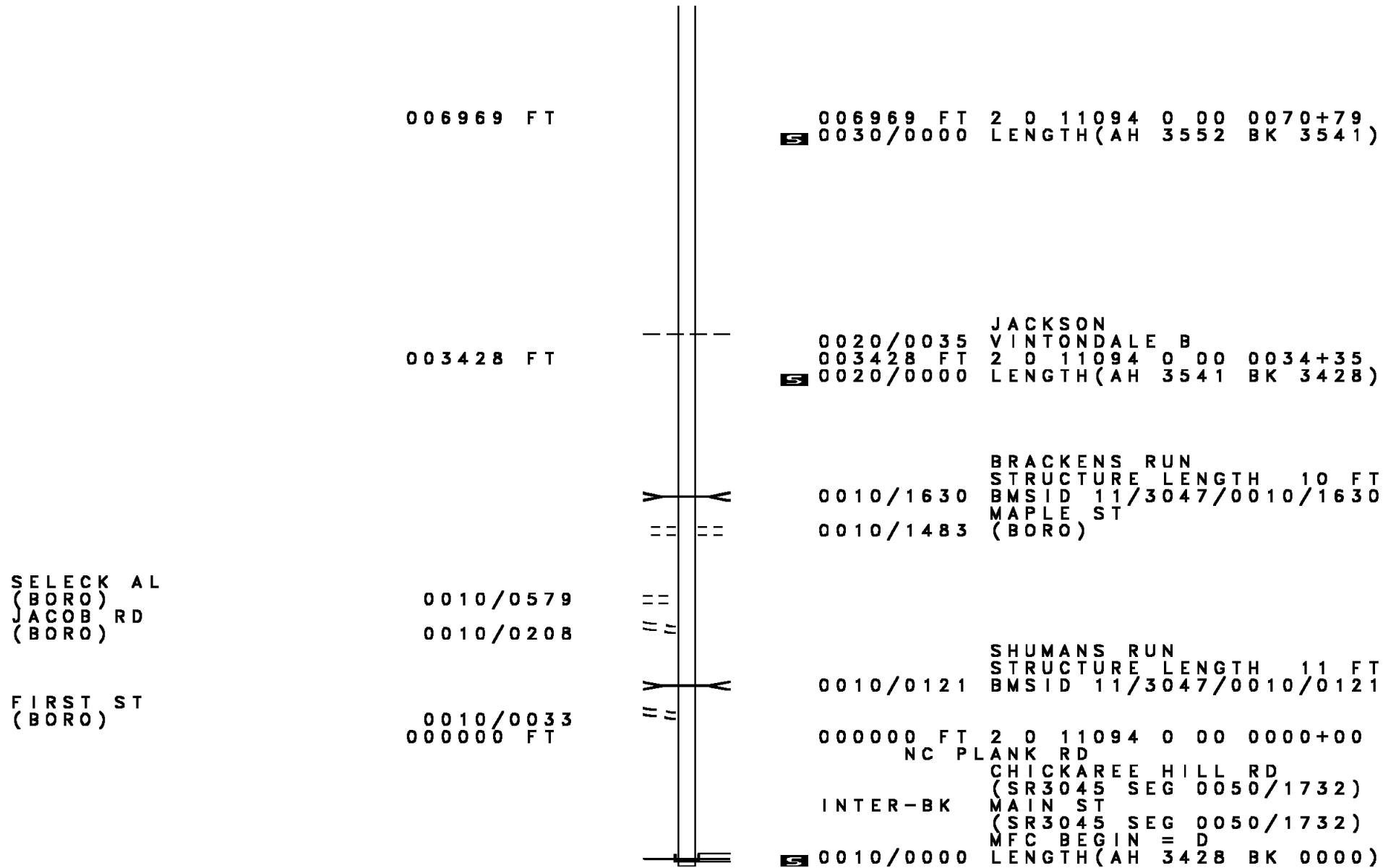
013915 FT

013915 FT 2 0 11094 0 00 0139+83
 0050/0000 LENGTH(AH 3433 BK 3394)

010521 FT

010521 FT 2 0 11094 0 00 0105+82
 0040/0000 LENGTH(AH 3394 BK 3552)

DIR: B TOTAL LEN: 3.286 MI. DIST: 09-3 SR: 3047
 LEFT MUN: JACKSON T RIGHT MUN: JACKSON T



DIR: B TOTAL LEN: 3.730 MI. DIST: 09-3 SR: 3045
 LEFT MUN: VINTONDALE B RIGHT MUN: VINTONDALE B

	019697 FT		019697 FT	AH-INDIANA (32)
			INTER-AHD KUNKLEMAN RD	
			0060/2427	(SR2026 SEG 0010/0817)
TENTH ST		==		
(BORO)	0060/2246			
NINTH ST		==		
(BORO)	0060/1905			
EIGHTH ST		==		
(BORO)	0060/1555			
SEVENTH ST		==		
(BORO)	0060/1199			
			0060/0948	BMS EN 11/3045/0060/0820
				2 0 11029 0 00 0173+37
				S. BR. BLK LICK
			0060/0820	BMSBG 11/3045/0060/0820
				SIXTH ST
	017270 FT	==	0060/0373	(BORO)
			017270 FT	2 0 11029 0 00 0173+37
				FIFTH ST
				(BORO)
			0060/0000	LENGTH(AH 2427 BK 3172)
FOURTH ST		==		
(BORO)	0050/2800			
				THIRD ST
			0050/2432	(BORO)
				SECOND ST
			0050/2059	(BORO)
				NC MAIN ST
				PLANK RD
			0050/1732	(SR3047 SEG 0010/0000)
JACKSON ST		==		
(BORO)	0050/1564			
GRIFFITH ST		==		
(BORO)	0050/1357			
BALOG RD		==		
(BORO)	0050/1097			
BALOG RD		==		
(BORO)	0050/0434			
	014098 FT			
			014098 FT	2 0 11029 0 00 0141+49
			0050/0000	LENGTH(AH 3172 BK 3561)
				VINTONDALE
			0040/3311	JACKSON T

DIR: B TOTAL LEN: 3.730 MI. DIST: 09-3 SR: 3045
 LEFT MUN: VINTONDALE B RIGHT MUN: VINTONDALE B

	010537 FT		010537 FT 2 0 11029 0 00 0105+98
			5 0040/0000 LENGTH(AH 3561 BK 3545)
2 0 11029 0 00 0070+96	006992 FT		006992 FT
WAGNER RD			5 0030/0000 LENGTH(AH 3545 BK 3523)
(T445)	0030/0000		
	003469 FT		003469 FT 2 0 11029 0 00 0035+50
			5 0020/0000 LENGTH(AH 3523 BK 3469)
LAUREL RIDGE RD			
(T446)	0010/2647	POI	0010/2647 (APRA) WASTE MANAGEMENT
	000000 FT		000000 FT 2 0 11029 0 00 0000+00
			NC CH ICKAREE HILL RD
			ADMIRAL PEARY HW
			(SRO022 SEG 0063/2484)
			(SRO022 SEG 0062/2484)
			INTER-BK MILE HILL RD
			(T428)
			MFC BEGIN = D
			5 0010/0000 LENGTH(AH 3469 BK 0000)

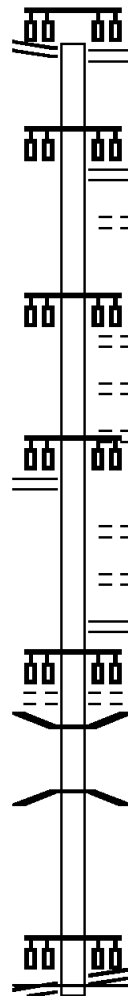
CLINTON ST 003641 FT
 (SR0271 SEG 0240/0000) 0030/0576
 003065 FT

002447 FT

WALNUT ST 0010/1839
 (SR3037 SEG 0030/0000)

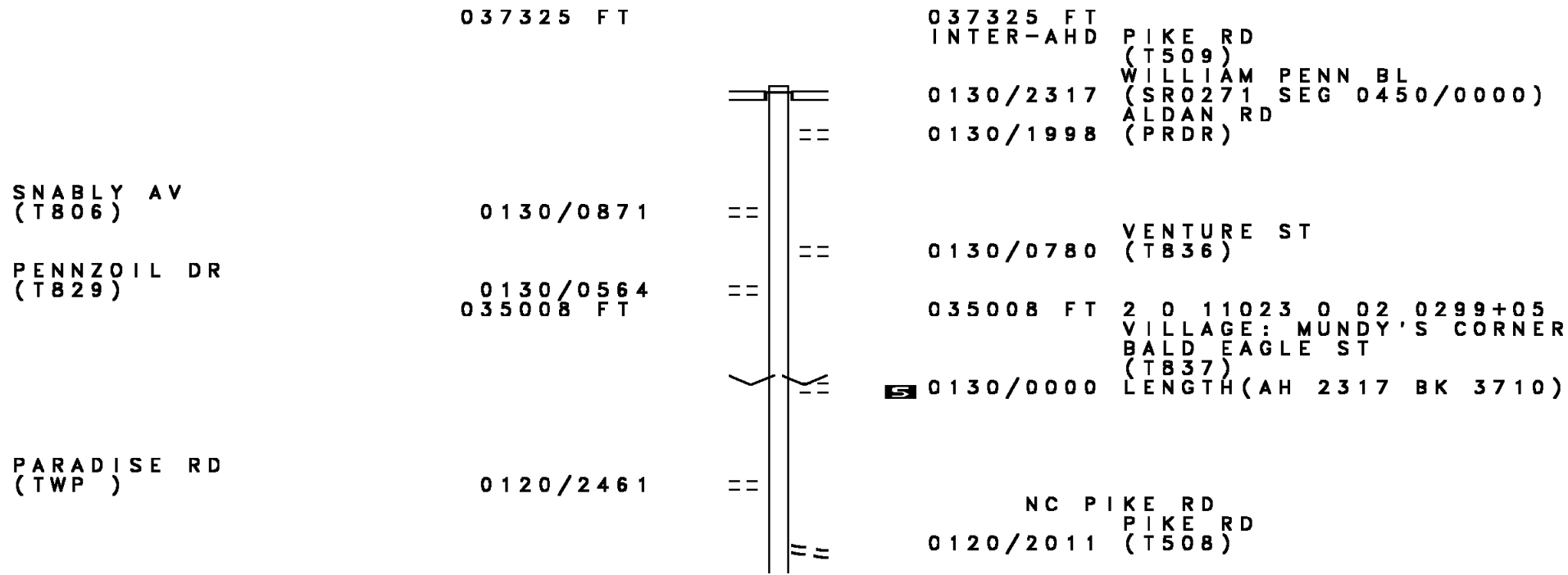
000000 FT

ROOSEVELT BL 0010/0000
 (SR0056 SEG 0121/0000)
 (SR0056 SEG 0120/0000)



003641 FT CLINTON ST
 0030/0576 (SR0271 SEG 0240/0000)
 003065 FT 1 0 00052 0 03 0248+83
 FRANKLIN ST
 (SR3055 SEG 0020/1492)
 S 0030/0000 LENGTH(AH 0576 BK 0618)
 GAZEBO PK
 (CITY)
 0020/0312 1 0 00223 0 02 0349+10
 002447 FT MARKET ST
 (CITY)
 S 0020/0000 LENGTH(AH 0618 BK 2447)
 LEE PL
 (CITY)
 0010/2130 MUSEUM PL
 (CITY)
 0010/1991
 0010/1839
 0010/1815 WALNUT ST
 (CITY)
 0010/1498 MORRELL PL
 (CITY)
 0010/1199 UNION ST
 (SR3025 SEG 0010/1053)
 JOHNS ST
 (CITY)
 0010/0849
 0010/0342 BMS EN 11/3044/0010/0045
 1 0 00223 0 02 0324+93
 STONYCREEK
 0010/0045 BMSBG 11/3044/0010/0045
 000000 FT 1 0 00223 0 02 0324+15
 ROOSEVELT BL
 (SR0056 SEG 0121/0000)
 (SR0056 SEG 0120/0000)
 NC WASHINGTON ST
 MFC BEGIN = B
 S 0010/0000 LENGTH(AH 2447 BK 0000)

EXTRACT DATE: 12/18/2023 ROADWAY MANAGEMENT SYSTEM PAGE NUMBER: 377
 PRINT DATE: 12/20/2023 SLD COUNTY/SR - ANNUAL PRINT COUNTY: CAMBRIA
 DIR: B TOTAL LEN: 7.069 MI. DIST: 09-3 SR: 3043
 LEFT MUN: JACKSON T RIGHT MUN: JACKSON T



DIR: B TOTAL LEN: 7.069 MI. DIST: 09-3 SR: 3043
 LEFT MUN: JACKSON T RIGHT MUN: JACKSON T

PARADISE RD
 (TWP)

0120/1081 ==

031298 FT

031298 FT 2 0 11023 0 02 0261+20
 0120/0000 LENGTH(AH 3710 BK 3560)

027738 FT

027738 FT 2 0 11023 0 02 0225+05
 0110/0000 LENGTH(AH 3560 BK 3607)

== ==

0100/1455 ADAMS AV
 (T429)
 BR. SALT LK. C.
 STRUCTURE LENGTH 11 FT
 BMSID 11/3043/0100/1170
 SALT LK RUN
 STRUCTURE LENGTH 17 FT
 BMSID 11/3043/0100/0870

024131 FT

024131 FT 2 0 11023 0 01 0187+95
 0100/0000 LENGTH(AH 3607 BK 3269)

==

0090/2575 BUCKHORN RD
 (PRDR)

020862 FT

020862 FT 2 0 11023 0 01 0154+52
 0090/0000 LENGTH(AH 3269 BK 3468)

DIR: B TOTAL LEN: 7.069 MI. DIST: 09-3 SR: 3043
 LEFT MUN: JACKSON T RIGHT MUN: JACKSON T

017394 FT

017394 FT 2 0 11023 0 01 0120+09
 S 0080/0000 LENGTH(AH 3468 BK 3480)

013914 FT

013914 FT 2 0 11023 0 01 0085+18
 S 0070/0000 LENGTH(AH 3480 BK 2307)

011607 FT

011607 FT 2 0 11023 0 01 0062+11
 MEIERS RD
 (T417)
 == S 0060/0000 LENGTH(AH 2307 BK 2725)

0050/1502 JACKSON
 CROYLE T

008882 FT

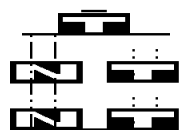
008882 FT 2 0 11023 0 00 0037+00
 FRESCH RD
 (T403)
 == S 0050/0000 LENGTH(AH 2725 BK 3493)

DIR: B TOTAL LEN: 7.069 MI. DIST: 09-3 SR: 3043
 LEFT MUN: CROYLE T RIGHT MUN: CROYLE T

Stationing	Description	Length (FT)	Notes
2 0 11023 0 00 0000+00	MINERAL POINT RD (SR3030 SEG 0100/1898)	005389	LENGTH(AH 3493 BK 1353)
		004036	
		004036	2 0 11021 0 04 0298+15 WESS RD (T400) LENGTH(AH 1353 BK 2700)
		0020/1307	EMILY LN (PRDR) CROYLE
		0020/1030	SUMMERHILL B
		0020/0206	CHERRY ST (PRDR)
2 0 11021 0 04 0324+83	W JACKSON ST (BORO)	001336	NC SW WIGLE MT RD LENGTH(AH 2700 BK 1336) SR 0219 NBL
		0020/0000	OP ID 11/0219/0260/0748
		0010/1232	SECOND AV (BORO)
		0010/1126	
BIRCH ST (TWP)		0010/1038	
		0010/0897	FIRST AV (BORO)
		0010/0668	ELM ST (BORO)
POPLAR ST (BORO)		0010/0642	
		0010/0452	HOLLY ST (BORO)
		0010/0263	QUARRY ST (BORO)
		000000	2 0 11021 0 04 0338+41 NC JACKSON ST MAIN ST (SR2009 SEG 0010/1620) MFC BEGIN = D
		0010/0000	LENGTH(AH 1336 BK 0000)

EXTRACT DATE: 12/18/2023 ROADWAY MANAGEMENT SYSTEM PAGE NUMBER: 373
 PRINT DATE: 12/20/2023 SLD COUNTY/SR - ANNUAL PRINT COUNTY: CAMBRIA
 DIR: B TOTAL LEN: .000 MI. DIST: 09-3 SR: 3042
 LEFT MUN: JACKSON T RIGHT MUN: JACKSON T

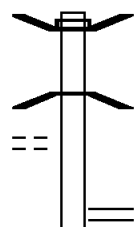
			000000 FT		000000 FT	
LTH	AH	001787	BK	000913	7021/0000	LENGTH(AH 0746 BK 1787)
					000000 FT	
LTH	AH	000913	BK	000000	7011/0000	LENGTH(AH 1787 BK 0913)
					000000 FT	
					7010/0000	LENGTH(AH 0913 BK 0000)



EXTRACT DATE: 12/18/2023 ROADWAY MANAGEMENT SYSTEM PAGE NUMBER: 372
 PRINT DATE: 12/20/2023 SLD COUNTY/SR - ANNUAL PRINT COUNTY: CAMBRIA
 DIR: B TOTAL LEN: 5.749 MI. DIST: 09-3 SR: 3041
 LEFT MUN: JACKSON T RIGHT MUN: JACKSON T

030357 FT

030357 FT BMS EN 11/3041/0100/1785
 INTER-AHD RAMP A RD
 0100/2019 (SR8026 SEG 0500/0643)
 2 0 11020 0 03 0289+85
 SR 0022 EBL
 0100/1785 BMSBG 11/3041/0100/1785



0100/1553

RAMP D RD
 (SR8026 SEG 0750/0000)
 RAMP C RD

LYNX LN
 (TWP)

DIR: B TOTAL LEN: 5.749 MI. DIST: 09-3 SR: 3041
LEFT MUN: JACKSON T RIGHT MUN: JACKSON T

0100/1536 (SR8026 SEG 0760/0619)

MARINER EAST II SUNOCO
(PRDR)

0100/0315
028338 FT

POI

0100/0315 (APRA) MARINER EAST II
028338 FT 2 0 11020 0 03 0289+85
S 0100/0000 LENGTH(AH 2019 BK 3409)

024929 FT

024929 FT 2 0 11020 0 03 0255+50
S 0090/0000 LENGTH(AH 3409 BK 3434)

021495 FT

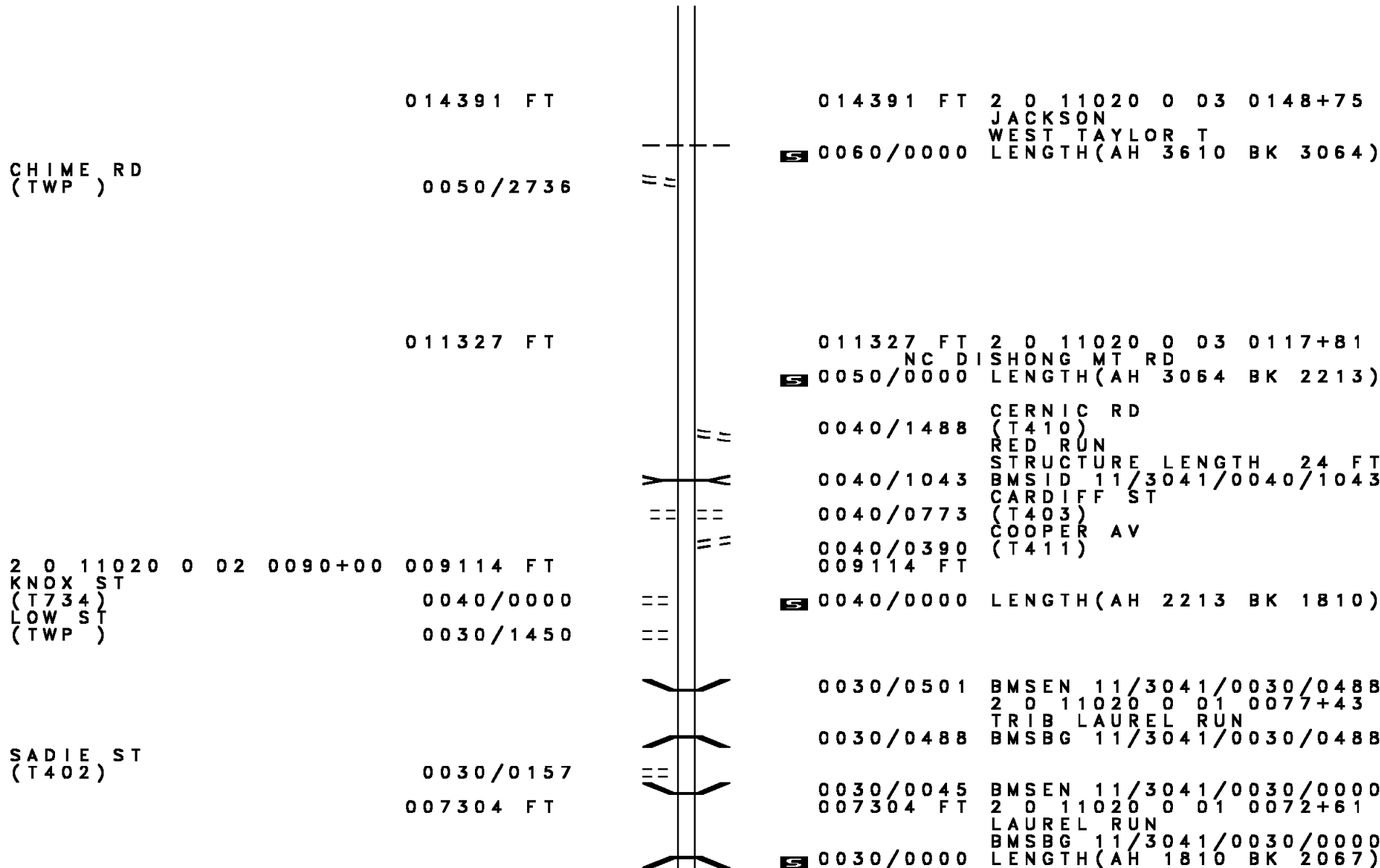
021495 FT 2 0 11020 0 03 0220+59
S 0080/0000 LENGTH(AH 3434 BK 3494)

018001 FT

018001 FT 2 0 11020 0 03 0185+40
S 0070/0000 LENGTH(AH 3494 BK 3610)

==
0060/2950 WEEPING WILLOW LN
(PRDR)

DIR: B TOTAL LEN: 5.749 MI. DIST: 09-3 SR: 3041
 LEFT MUN: JACKSON T RIGHT MUN: JACKSON T

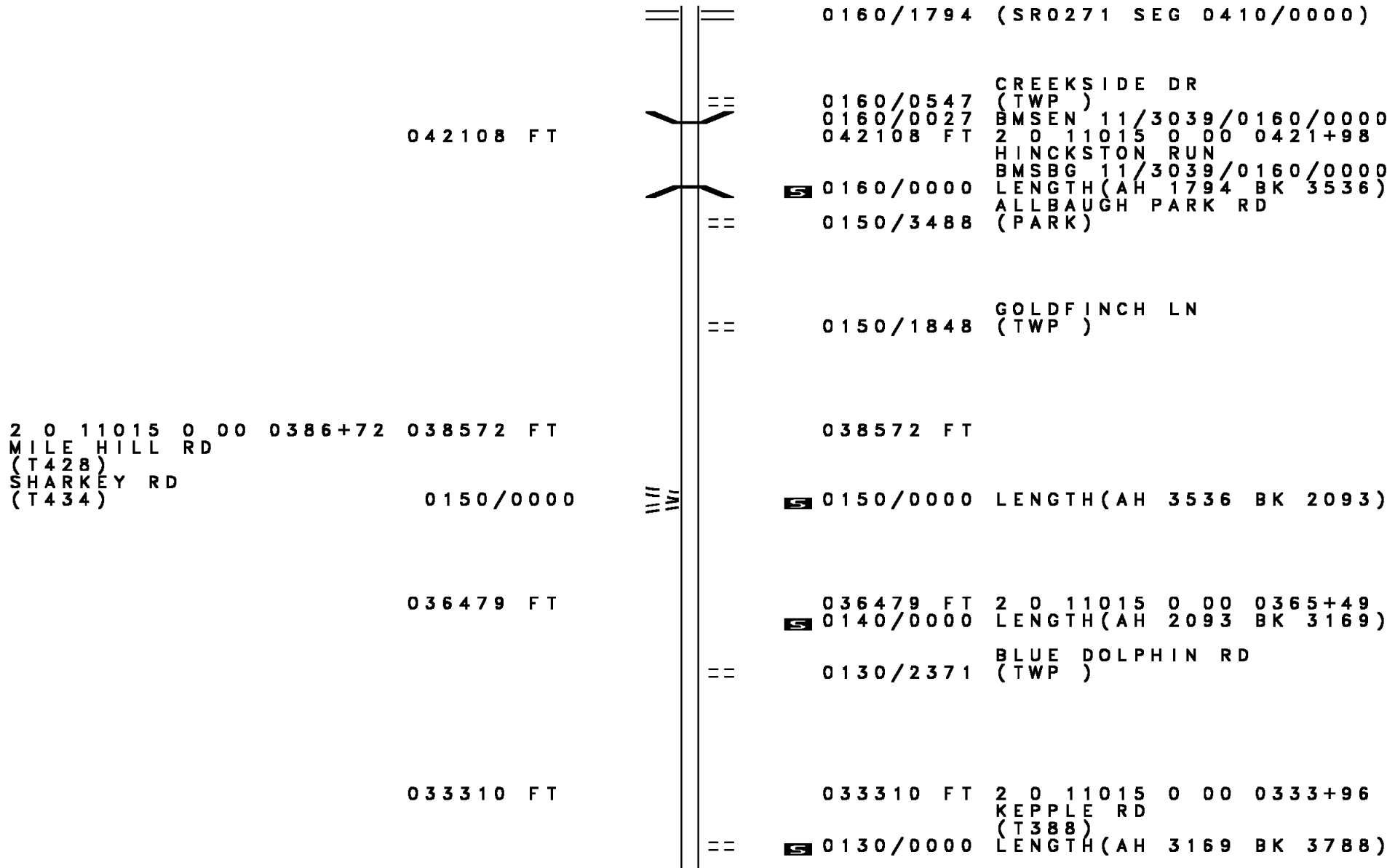


DIR: B TOTAL LEN: 5.749 MI. DIST: 09-3 SR: 3041
 LEFT MUN: WEST TAYLOR T RIGHT MUN: WEST TAYLOR T

	005237 FT		005237 FT	2 0 11020 0 01 0052+06 NO NAME RD (TWP)
		==	5 0024/0000 0020/2202	LENGTH(AH 2067 BK 2250) BMSSEN 11/3041/0020/2135 2 0 11020 0 01 0050+84 LAUREL RUN
			0020/2135	BMSBG 11/3041/0020/2135
PICKLO ST (T501)	0020/1399	==		
ECKEL ST (TWP)	0020/1000	==		
MCCREARY ST (T712)	0020/0689	==		
WILDCAT RD (T397)	0020/0053	==		
	002987 FT		0020/0016	BMSSEN 11/3041/0020/0000 2 0 11020 0 01 0029+57 WILDCAT RUN
			5 0020/0000	BMSBG 11/3041/0020/0000 LENGTH(AH 2250 BK 2987)
POND RD (PRDR)	0010/2872	==		
			0010/2152	BMSSEN 11/3041/0010/2082 2 0 11020 0 01 0020+11 LAUREL RUN
			0010/2082	BMSBG 11/3041/0010/2082
				LAURA ST (T394) FROM 0403/0220 SH (CONN)
	000000 FT	==	5 0010/0091 000000 FT	2 0 11020 0 00 0000+00 NC CO OPER AV CRAMER PK (SRO403 SEG 0230/0000) MFC BEGIN = D
			5 0010/0000	LENGTH(AH 2987 BK 0000)

EXTRACT DATE: 12/18/2023 ROADWAY MANAGEMENT SYSTEM PAGE NUMBER: 368
PRINT DATE: 12/20/2023 SLD COUNTY/SR - ANNUAL PRINT COUNTY: CAMBRIA
DIR: B TOTAL LEN: 8.315 MI. DIST: 09-3 SR: 3039
LEFT MUN: JACKSON T RIGHT MUN: JACKSON T

DIR: B TOTAL LEN: 8.315 MI. DIST: 09-3 SR: 3039
 LEFT MUN: JACKSON T RIGHT MUN: JACKSON T



0160/1794 (SR0271 SEG 0410/0000)

042108 FT
 0160/0547 CREEKSIDE DR (TWP)
 0160/0027 BMS EN 11/3039/0160/0000
 042108 FT 2 0 11015 0 00 0421+98
 HINCKSTON RUN
 BMSBG 11/3039/0160/0000
 5 0160/0000 LENGTH(AH 1794 BK 3536)
 ALLBAUGH PARK RD
 0150/3488 (PARK)

0150/1848 GOLDFINCH LN (TWP)

2 0 11015 0 00 0386+72 038572 FT
 MILE HILL RD
 (T428)
 SHARKEY RD
 (T434)
 0150/0000
 5 0150/0000 LENGTH(AH 3536 BK 2093)

036479 FT
 036479 FT 2 0 11015 0 00 0365+49
 5 0140/0000 LENGTH(AH 2093 BK 3169)

0130/2371 BLUE DOLPHIN RD (TWP)

033310 FT
 033310 FT 2 0 11015 0 00 0333+96
 KEPPLER RD
 (T388)
 5 0130/0000 LENGTH(AH 3169 BK 3788)

DIR: B TOTAL LEN: 8.315 MI. DIST: 09-3 SR: 3039
 LEFT MUN: JACKSON T RIGHT MUN: JACKSON T

029522 FT

==

029522 FT 2 0 11015 0 00 0295+97

HUNTS RD
(T405)

0120/0000 LENGTH(AH 3788 BK 2129)

027393 FT

- - -

027393 FT 2 0 11015 0 00 0274+94

JACKSON
MIDDLE TAYLOR T

0110/0000 LENGTH(AH 2129 BK 1503)

025890 FT

==

025890 FT 2 0 11015 0 00 0259+77

WATERFALL DR
(T397)

0100/0000 LENGTH(AH 1503 BK 3905)

021985 FT

021985 FT 2 0 11015 0 00 0220+82
 0090/0000 LENGTH(AH 3905 BK 3514)

DIR: B TOTAL LEN: 8.315 MI. DIST: 09-3 SR: 3039
 LEFT MUN: MIDDLE TAYLOR T RIGHT MUN: MIDDLE TAYLOR T

018471 FT

018471 FT 2 0 11015 0 00 0185+31
 S 0080/0000 LENGTH(AH 3514 BK 3398)

015073 FT

015073 FT 2 0 11015 0 00 0151+16
 WATERFALL DR
 (T397)
 S 0070/0000 LENGTH(AH 3398 BK 2340)

012733 FT

012733 FT 2 0 11015 0 00 0124+00
 BASSET LN
 (T390)
 S 0060/0000 LENGTH(AH 2340 BK 1993)
 LINKVILLE RD
 (T386)

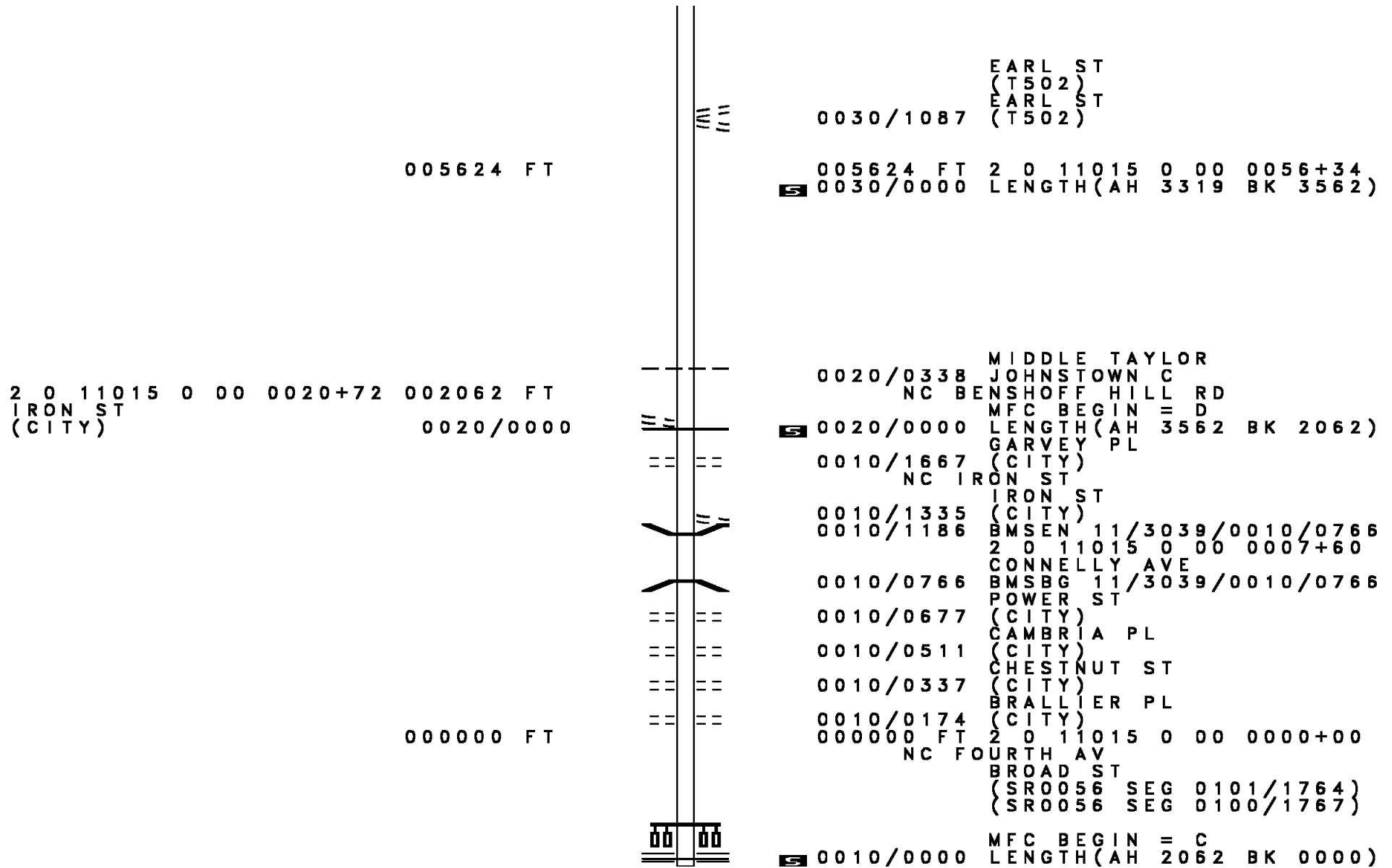
2 0 11015 0 00 0102+84 010740 FT
 NAYLOR RD
 (T385) 0050/0000

010740 FT
 S 0050/0000 LENGTH(AH 1993 BK 1797)

2 0 11015 0 00 0094+84 008943 FT
 PROSSER HOLLOW RD
 (T377) 0040/0000

008943 FT
 S 0040/0000 LENGTH(AH 1797 BK 3319)

DIR: B TOTAL LEN: 8.315 MI. DIST: 09-3 SR: 3039
 LEFT MUN: MIDDLE TAYLOR T RIGHT MUN: MIDDLE TAYLOR T



005624 FT

EARL ST
 (T502)
 EARL ST
 (T502)
 0030/1087
 005624 FT 2 0 11015 0 00 0056+34
 S 0030/0000 LENGTH(AH 3319 BK 3562)

2 0 11015 0 00 0020+72 002062 FT
 IRON ST
 (CITY)
 0020/0000

0020/0338 MIDDLE TAYLOR
 JOHNSTOWN C
 NC BENSHOFF HILL RD
 MFC BEGIN = D
 S 0020/0000 LENGTH(AH 3562 BK 2062)
 GARVEY PL
 (CITY)
 NC IRON ST
 IRON ST
 (CITY)
 0010/1335
 0010/1186 BMSBN 11/3039/0010/0766
 2 0 11015 0 00 0007+60
 CONNELLY AVE
 0010/0766 BMSBG 11/3039/0010/0766
 POWER ST
 (CITY)
 0010/0677 CAMBRIA PL
 (CITY)
 0010/0511 CHESTNUT ST
 (CITY)
 0010/0337 BRALLIER PL
 (CITY)
 0010/0174
 000000 FT 2 0 11015 0 00 0000+00
 NC FOURTH AV
 BROAD ST
 (SR0056 SEG 0101/1764)
 (SR0056 SEG 0100/1767)
 S 0010/0000 MFC BEGIN = C
 LENGTH(AH 2062 BK 0000)

000000 FT

DIR: B TOTAL LEN: 4.493 MI. DIST: 09-3 SR: 3037
 LEFT MUN: EAST TAYLOR T RIGHT MUN: EAST TAYLOR T

023721 FT

023721 FT
 INTER-AHD WILLIAM PENN BL
 (SR0271 SEG 0340/0000)
 WILLIAM PENN BL
 (SR0271 SEG 0340/0000)
 FOR SR 0271 AND 3037
 (CONN)
 ZANE LN
 (T764)
 IRWIN LN
 (T761)
 PASTURE LN
 (T500)
 (APRA) LECKEY'S LT
 DONRUTH LN
 (T718)
 0110/3076
 0110/2638
 0110/2302
 0110/2106
 0110/1387
 0110/1045

POE

020645 FT

020645 FT 1 0 00720 0 01 0208+06
 JACKSON ST
 (T381)
 0110/0000 LENGTH(AH 3076 BK 2003)

1 0 00720 0 01 0187+96 018642 FT
 HINCKSTON RUN RD
 (T380) 0100/0000

0100/0486 KEIPER LN
 018642 FT (T384)
 0100/0000 LENGTH(AH 2003 BK 2024)

016618 FT

016618 FT 1 0 00720 0 01 0167+52
 0090/0000 LENGTH(AH 2024 BK 2792)
 CONEMAUGH VALLEY SCHOOL
 (PRDR)
 0080/2066

DIR: B TOTAL LEN: 4.493 MI. DIST: 09-3 SR: 3037
 LEFT MUN: EAST TAYLOR T RIGHT MUN: EAST TAYLOR T

Address	Length	Notes	Address	Length	Notes
VINEYARD ST (T412)	0080/1413		WASSAIL AV (T387)	0080/0983	
1 0 00720 0 01 0139+60 013826 FT ROSEDALE ST (T385)	0080/0000		013826 FT HEADRICKS RD (T382)	0080/0000	LENGTH(AH 2792 BK 3256)
	010570 FT				
SCHNEIDER ST (PRDR)	0060/2498		1 0 00720 0 01 0108+00 FIGG ST (T370)	0070/0000	LENGTH(AH 3256 BK 2796)
	007774 FT				
			1 0 00720 0 01 0080+00 ST PETKA'S RD (T694)	0060/0000	LENGTH(AH 2796 BK 2999)
TRUCK PULL OFF RD (GOVT)	0050/0842				
TRUCK PULL OFF RD (GOVT)	0050/0671				
1 0 00720 0 00 0048+95 004775 FT			CRONIN PL (CITY)	004775 FT	EAST TAYLOR

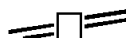
DIR: B TOTAL LEN: 4.493 MI. DIST: 09-3 SR: 3037
 LEFT MUN: EAST TAYLOR T RIGHT MUN: EAST TAYLOR T

Location / Segment	Start Station	End Station	Notes
BISHOP MCGAULEY PL (CITY)	0050/0000	0050/0000	JOHNSTOWN C LENGTH(AH 2999 BK 3436)
			CROUSE AV (CITY)
		0040/2437	
CLAY ST (CITY)	0040/1604	0040/1841	ORE ST (CITY)
NEW ST (CITY)	0040/1047		
		0040/1003	NEW ST (CITY)
		0040/0296	LOWMAN ST (CITY)
MORGAN PL (CITY)	0040/0219	001339 FT	
		001339 FT	1 0 00720 0 00 0014+06 PROSPECT ST (CITY)
		0040/0000	0030/1198 BMSSEN 11/3037/0030/0492
		0030/0492	1 0 00720 0 00 0005+01 NORFOLK SOUTHERN RAI RR BMSBG 11/3037/0030/0492 FROM 3037/0030 SH
		0030/0422	(CONN)
WALNUT ST (CITY)	0030/0362		NC WILLIAM PENN AV TO 3037/0030 SH
		0030/0269	(CONN)
		0030/0221	BMSSEN 11/3037/0030/0081
		0030/0081	1 0 00720 0 00 0001+22 L. CONEMAUGH
	000000 FT	000000 FT	BMSBG 11/3037/0030/0081
			1 0 00720 0 00 0000+00 NC WA LNUT ST WASHINGTON ST (SR3044 SEG 0010/1839)
			INTER-BK WALNUT ST (CITY)
			MFC BEGIN = C
	000000 FT	000000 FT	0030/0000 LTH AH 001339 BK 000100
		7024/0000	LTH AH 000100 BK 000000

EXTRACT DATE: 12/18/2023 ROADWAY MANAGEMENT SYSTEM PAGE NUMBER: 360
PRINT DATE: 12/20/2023 SLD COUNTY/SR - ANNUAL PRINT COUNTY: CAMBRIA

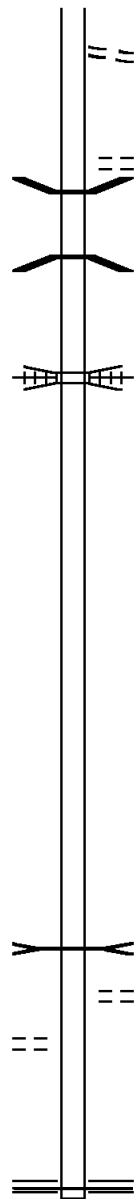
DIR: B TOTAL LEN: 1.959 MI. DIST: 09-3 SR: 3036
LEFT MUN: BLACKLICK T RIGHT MUN: BLACKLICK T

CARDIFF RD 010343 FT
(SR3049 SEG 0040/0000) 0030/2925



010343 FT CARDIFF RD
0030/2925 (SR3049 SEG 0040/0000)

DIR: B TOTAL LEN: 1.959 MI. DIST: 09-3 SR: 3036
 LEFT MUN: BLACKLICK T RIGHT MUN: BLACKLICK T



0030/2626 CHURCH ST (T455)

0030/1319 NORTH ST (T760)
 0030/0791 BMSEN 11/3036/0030/0774
 2 0 11109 0 00 0081+84
 TRIB COALPIT RUN
 0030/0774 BMSBG 11/3036/0030/0774

007418 FT 007418 FT 2 0 11109 0 00 0074+08
 CAMBRIA AND INDIANA RAIL
 OVERPASS IS RR X-ING
 0030/0000 LENGTH(AH 2925 BK 3931)

003487 FT 003487 FT 2 0 11109 0 00 0035+16
 0020/0000 LENGTH(AH 3931 BK 3487)

0010/0896 TRIB TO COALPIT RUN
 STRUCTURE LENGTH 10 FT
 BMSID 11/3036/0010/0896
 PARK AV
 0010/0351 (T757)

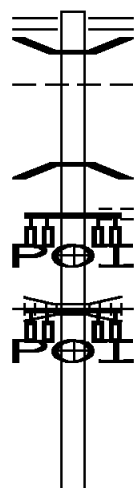
000000 FT 2 0 11109 0 00 0000+00
 NC EXPEDITE RD
 STATION RD
 (SR0271 SEG 0570/0000)
 MFC BEGIN = D
 0010/0000 LENGTH(AH 3487 BK 0000)

PARK AV
 (T757)

0010/0324
 000000 FT

EXTRACT DATE: 12/18/2023 ROADWAY MANAGEMENT SYSTEM PAGE NUMBER: 358
 PRINT DATE: 12/20/2023 SLD COUNTY/SR - ANNUAL PRINT COUNTY: CAMBRIA
 DIR: B TOTAL LEN: 3.003 MI. DIST: 09-3 SR: 3035
 LEFT MUN: EAST TAYLOR T RIGHT MUN: EAST TAYLOR T

015857 FT



015857 FT MINERAL POINT RD
 0050/2143 (SR3030 SEG 0030/2953)
 0050/2033 BMSBN 11/3035/0050/1845
 EAST TAYLOR
 CONEMAUGH T
 0050/1919 2 0 11018 0 00 0154+90
 LT. CONEMAUGH
 0050/1845 BMSBG 11/3035/0050/1845
 THOMPSON LN
 0050/1567 (PRDR)
 (APRA) (SIGNAL LIGHT ON
 0050/1290
 0050/1221 CONSOLIDATED RAIL CORPO
 OVERPASS IS RR X-ING
 (APRA) (SIGNAL LIGHT ON
 0050/1070
 013714 FT 2 0 11018 0 00 0135+72
 0050/0000 LENGTH(AH 2143 BK 3319)

013714 FT

EXTRACT DATE: 12/18/2023 ROADWAY MANAGEMENT SYSTEM PAGE NUMBER: 357
PRINT DATE: 12/20/2023 SLD COUNTY/SR - ANNUAL PRINT COUNTY: CAMBRIA

DIR: B TOTAL LEN: 3.003 MI. DIST: 09-3 SR: 3035
LEFT MUN: CONEMAUGH T RIGHT MUN: CONEMAUGH T

010395 FT

010395 FT 2 0 11018 0 00 0103+05
5 0040/0000 LENGTH(AH 3319 BK 3324)

007071 FT

007071 FT 2 0 11018 0 00 0069+90
5 0030/0000 LENGTH(AH 3324 BK 3532)

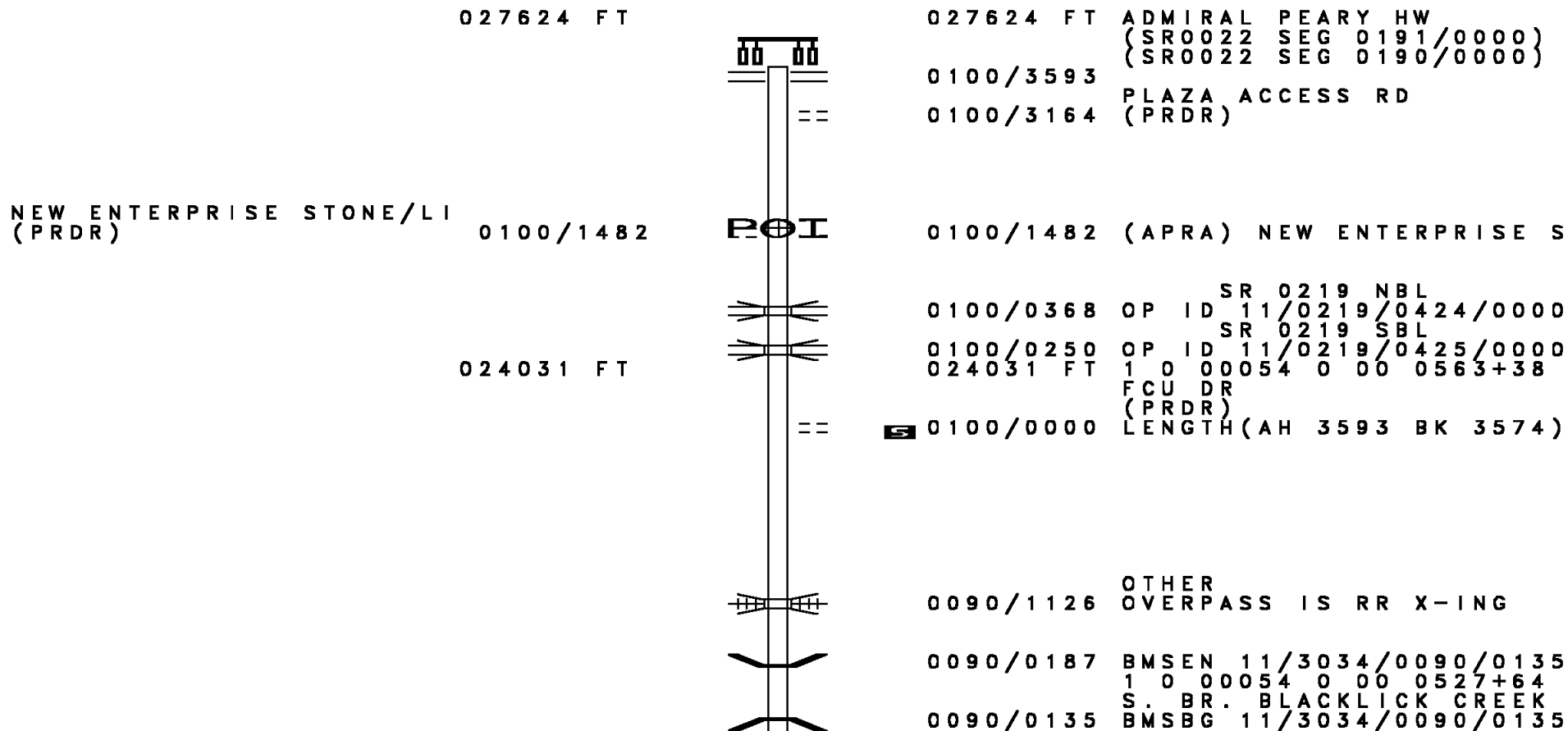
003539 FT

003539 FT 2 0 11018 0 00 0034+13
5 0020/0000 LENGTH(AH 3532 BK 3539)

2 0 11018 0 00 0000+00 000000 FT
CLAPBOARD RUN RD
(SR3026 SEG 0070/0000) 0010/0000

NC BEECH HILL RD
CLAPBOARD RUN RD
000000 FT (SR3026 SEG 0070/0000)
MFC BEGIN = D
5 0010/0000 LENGTH(AH 3539 BK 0000)

DIR: B TOTAL LEN: 5.232 MI. DIST: 09-3 SR: 3034
 LEFT MUN: CAMBRIA T RIGHT MUN: CAMBRIA T



DIR: B TOTAL LEN: 5.232 MI. DIST: 09-3 SR: 3034
LEFT MUN: CAMBRIA T RIGHT MUN: CAMBRIA T

1 0 00054 0 00 0527+64 020457 FT
ALLIE BUCK RD
(T450) 0090/0000

020457 FT
0090/0000 LENGTH(AH 3574 BK 3319)

017138 FT

017138 FT 1 0 00054 0 00 0494+45
0080/0000 LENGTH(AH 3319 BK 3197)

013941 FT

0070/0124 CAMBRIA
013941 FT BLACKLICK T
0070/0000 1 0 00054 0 00 0462+48
LENGTH(AH 3197 BK 3374)

DELAWARE RD
(TWP)

0060/2248

010567 FT

010567 FT 1 0 00054 0 00 0429+24
0060/0000 LENGTH(AH 3374 BK 2818)

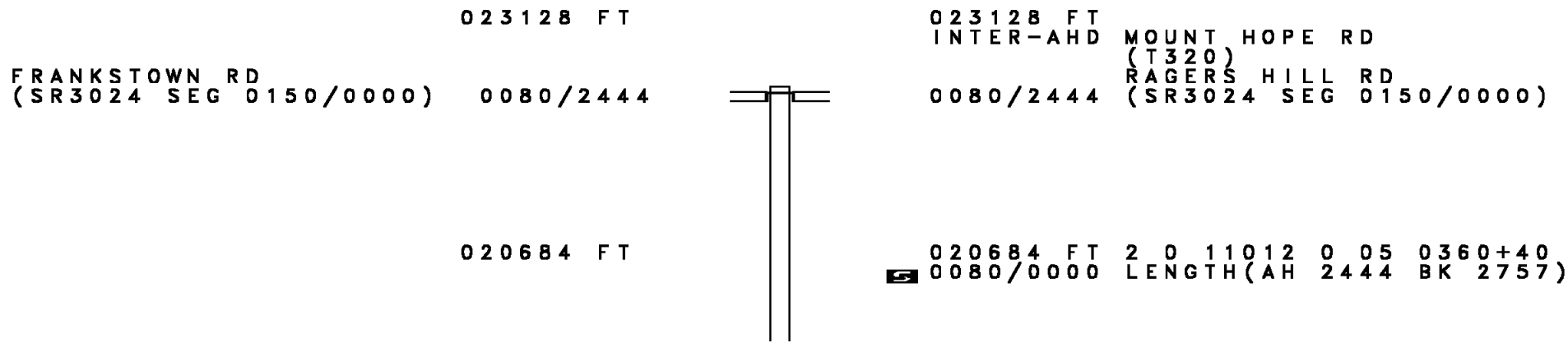
007749 FT

0050/0010 BMS EN 11/3034/0050/0000
007749 FT 1 0 00054 0 00 0400+73

DIR: B TOTAL LEN: 5.232 MI. DIST: 09-3 SR: 3034
 LEFT MUN: BLACKLICK T RIGHT MUN: BLACKLICK T

Stationing	Segment	Length	Notes
00500+00	0050/0000	0050 FT	BR. BLACK LK BMSBG 11/3034/0050/0000 LENGTH(AH 2818 BK 2611)
005138+00	0040/0000	0040 FT	1 0 00054 0 00 0374+61 NC BEULAH RD BLACKLICK NANTY GLO B LENGTH(AH 2611 BK 2369)
005168+00	0030/1061	0030 FT	COUNTRY RD (BORO)
005200+00	0030/0000	0030 FT	1 0 00054 0 00 0350+88 LENGTH(AH 2369 BK 2536) SPRINGFIELD ST (BORO)
005220+00	0020/2283	0020 FT	RICKY ST (BORO)
005240+00	0020/1835	0020 FT	(BORO)
005260+00	0020/0729	0020 FT	LINCOLN AVE (BORO)
005280+00	0020/0372	0020 FT	COLLINS ST (BORO) DAVIS RUN STRUCTURE LENGTH 12 FT
005300+00	0020/0251	0020 FT	BMSID 11/3034/0020/0251
005323+50	0020/0000	0023 FT	1 0 00054 0 00 0325+50 CARDIFF RD (SR3049 SEG 0010/0000) BEECH ST (BORO) LENGTH(AH 2536 BK 0233)
005346+00	0010/0184	0010 FT	000000 FT
005364+00	0010/0000	0010 FT	1 0 00054 0 00 0322+21 NC SECOND ST CHESTNUT ST (SR0271 SEG 0510/0000) INTER-BK SECOND ST (SR0271 SEG 0510/0000) MFC BEGIN = D LENGTH(AH 0233 BK 0000)

EXTRACT DATE: 12/18/2023 ROADWAY MANAGEMENT SYSTEM PAGE NUMBER: 353
 PRINT DATE: 12/20/2023 SLD COUNTY/SR - ANNUAL PRINT COUNTY: CAMBRIA
 DIR: B TOTAL LEN: 4.380 MI. DIST: 09-3 SR: 3033
 LEFT MUN: RICHLAND T RIGHT MUN: RICHLAND T



DIR: B TOTAL LEN: 4.380 MI. DIST: 09-3 SR: 3033
 LEFT MUN: RICHLAND T RIGHT MUN: RICHLAND T

2 0 11012 0 05 0332+91 017927 FT ENGBERT RD (T347)	017927 FT 0070/0000	==	017927 FT 0070/0000 LENGTH(AH 2757 BK 2292)
	015635 FT	==	BROOK LN (PRDR) 0060/0118 015635 FT 2 0 11012 0 05 0310+30 0060/0000 LENGTH(AH 2292 BK 3560)
BIRTLE RD (SR3020 SEG 0010/2586)	0050/1467 012075 FT	==	012075 FT 2 0 11012 0 05 0274+75 0050/0000 LENGTH(AH 3560 BK 3282)
0 0 00000 0 00 0000+00 008793 FT AIRPORT RD (SR3031 SEG 0024/0000)	0040/0000 007995 FT	==	0040/0111 FROM 3033/0032 SH 008793 FT (CONN) 0040/0000 MFC BEGIN = D LENGTH(AH 3282 BK 0798) TO 3033/0040 SH 0032/0664 (CONN) 007995 FT 2 0 11012 0 04 0219+98 0032/0000 LENGTH(AH 0798 BK 1581) MT AIRY DR

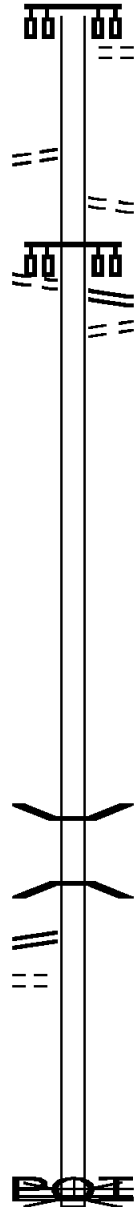
DIR: B TOTAL LEN: 4.380 MI. DIST: 09-3 SR: 3033
LEFT MUN: RICHLAND T RIGHT MUN: RICHLAND T

LC TO GALLERIA DR EX TB 0030/0129
(CONN)

2 0 11012 0 04 0204+17 006414 FT
GALLERIA DR EX 0030/0000
(T842)

003758 FT

SOLOMON RUN RD 0010/0329
(SR3029 SEG 0010/0000)
LOCHER RD 0010/0091
(TWP) 000000 FT



0030/1043 (T302)

0030/0125 FROM 3031/0014 SH
(CONN)

006414 FT GALLERIA DR
(SR3031 SEG 0014/0380)
0030/0000 LENGTH(AH 1581 BK 2656)
TO 3031/0014 SH
0020/2515 (CONN)

003758 FT 2 0 11012 0 03 0175+10
0020/0000 LENGTH(AH 2656 BK 3758)

0010/0428 BMS EN 11/3033/0010/0415
2 0 11012 0 02 0147+72
SOLOMON RUN
0010/0415 BMSBG 11/3033/0010/0415
NC SOLOMON RUN RD

000000 FT 2 0 11012 0 02 0143+24
(APRA) STONEHEDGE CT
SR 0056
OP ID 11/0056/0250/0000
NC WA WALTERS AV
INTER-BK WALTERS AV
(T339)
MFC BEGIN = C
0010/0000 LENGTH(AH 3758 BK 0000)

EXTRACT DATE: 12/18/2023 ROADWAY MANAGEMENT SYSTEM PAGE NUMBER: 350
 PRINT DATE: 12/20/2023 SLD COUNTY/SR - ANNUAL PRINT COUNTY: CAMBRIA
 DIR: B TOTAL LEN: .441 MI. DIST: 09-3 SR: 3032
 LEFT MUN: CAMBRIA T RIGHT MUN: CAMBRIA T

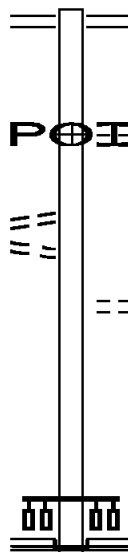
LC TO SHEETZ LT
 (CONN)
 LC FROM SHEETZ LT
 (CONN)

002329 FT

0010/0530

0010/0380

000000 FT



002329 FT NEW GERMANY RD
 0010/2329 (SR0160 SEG 0480/0000)

(APRA) INDUSTRIAL PARK
 0010/1411 (T621) INDUSTRIAL PARK RD

ZEMAN DR
 (T609)
 0010/0327 2 0 11025 0 01 0395+62
 000000 FT NC MI NI MALL RD
 ADMIRAL PEARY HW
 (SR0022 SEG 0181/0807)
 (SR0022 SEG 0180/0896)

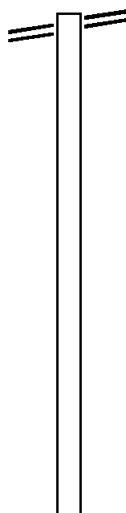
INTER-BK COOKS RD
 (PRDR)
 MFC BEGIN = D
 0010/0000 LENGTH(AH 2329 BK 0000)

EXTRACT DATE: 12/18/2023 ROADWAY MANAGEMENT SYSTEM PAGE NUMBER: 347
 PRINT DATE: 12/20/2023 SLD COUNTY/SR - ANNUAL PRINT COUNTY: CAMBRIA
 DIR: B TOTAL LEN: 5.336 MI. DIST: 09-3 SR: 3030
 LEFT MUN: CROYLE T RIGHT MUN: CROYLE T

SWIGLE MT RD 028173 FT
 (SR3043 SEG 0040/0000) 0100/1898

026275 FT

022672 FT



028173 FT SWIGLE MT RD
 0100/1898 (SR3043 SEG 0040/0000)

026275 FT 2 0 11021 0 04 0268+00
 0100/0000 LENGTH(AH 1898 BK 3603)

022672 FT 2 0 11021 0 04 0231+74
 0090/0000 LENGTH(AH 3603 BK 2802)

DIR: B TOTAL LEN: 5.336 MI. DIST: 09-3 SR: 3030
LEFT MUN: CROYLE T RIGHT MUN: CROYLE T

2 0 11021 0 04 0203+65 019870 FT
VARNER RD
(T420) 0080/0000

==

019870 FT
5 0080/0000 LENGTH(AH 2802 BK 3418)
CROYLE
0070/3153 EAST TAYLOR T

016452 FT

016452 FT 2 0 11021 0 03 0166+35
5 0070/0000 LENGTH(AH 3418 BK 2893)

013559 FT

013559 FT 2 0 11021 0 02 0137+00
5 0060/0000 LENGTH(AH 2893 BK 1242)

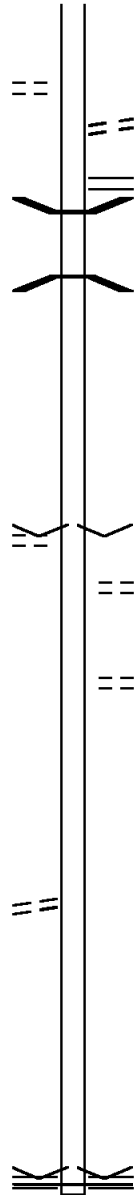
012317 FT

==

012317 FT 2 0 11021 0 01 0123+56
BARTLEBAUGH RD
(T403)
5 0050/0000 LENGTH(AH 1242 BK 3332)

DIR: B TOTAL LEN: 5.336 MI. DIST: 09-3 SR: 3030
 LEFT MUN: EAST TAYLOR T RIGHT MUN: EAST TAYLOR T

2 0 11021 0 00 0090+50 008985 FT
 SALT LICK RD
 (TWP) 0040/0000



008985 FT
 0040/0000 LENGTH(AH 3332 BK 3231)
 FRONT ST
 (T409)
 BEECH HILL RD
 (SR3035 SEG 0050/2143)
 0030/2953 BMSSEN 11/3030/0030/2765
 0030/2802 2 0 11021 0 00 0085+36
 SALT LICK RN
 0030/2765 BMSBG 11/3030/0030/2765

WEST POINT RD
 (T422) 005754 FT
 0030/0000

005754 FT 2 0 11021 0 00 0057+66
 VILLAGE: MINERAL POINT
 0030/0000 LENGTH(AH 3231 BK 2099)
 BROOKDALE ST
 (T744)
 0020/1944

003655 FT
 0020/0762

ECHO RD
 (T402)
 003655 FT 2 0 11021 0 00 0036+10
 0020/0000 LENGTH(AH 2099 BK 3655)

CHAPEL LN
 (T753) 0010/2009

000000 FT

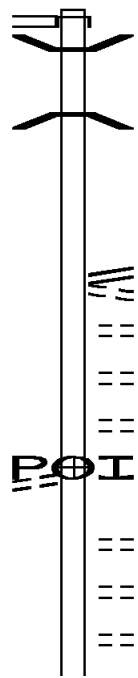
000000 FT 2 0 11021 0 00 0000+00
 VILLAGE: WEST POINT
 NC MI MINERAL POINT RD
 WILLIAM PENN BL
 (SR0271 SEG 0370/0000)
 MFC BEGIN = D
 0010/0000 LENGTH(AH 3655 BK 0000)

DIR: B TOTAL LEN: 3.712 MI. DIST: 09-3 SR: 3029
 LEFT MUN: FRANKLIN B RIGHT MUN: FRANKLIN B

RIVER RD 019598 FT
 (SR0271 SEG 0282/0078) 0090/0380

019218 FT

EMF DEVELOPMENT CORP 0080/1112
 (PRDR)




019598 FT
 INTER-AHD FRANKLIN ST
 0090/0380 (SR0271 SEG 0282/0078)
 0090/0352 BMSSEN 11/3029/0090/0262
 O O O O O O O O O O O O
 LEHIGH VALLEY RAILRO RR
 0090/0262 BMSBG 11/3029/0090/0262
 019218 FT O O O O O O O O O O O O
 MAIN ST
 (SR3026 SEG 0010/0000)
 NC FRANKLIN ST
 CUSTER AL
 (BORO)
 5 0090/0000 LENGTH (AH 0380 BK 1562)
 LOCUST ST
 (BORO)
 CHURCH AL
 (BORO)
 SPIRE AL
 (BORO)
 0080/1112 (APRA) EMF DEVELOPMENT
 NC MA IN ST
 HILL DR
 (BORO)
 SPRUCE ST
 (BORO)
 0080/0767 ARTHUR DR
 (BORO)
 0080/0611 PINE ST

DIR: B TOTAL LEN: 3.712 MI. DIST: 09-3 SR: 3029
 LEFT MUN: FRANKLIN B RIGHT MUN: FRANKLIN B

	==	0080/0449	(BORO)	
	==	0080/0293	MARBLE DR	
	==	0080/0143	(BORO)	
017656 FT	==	017656 FT	JUNIPER ST	
	==		(BORO)	
	==	5 0080/0000	LENGTH(AH 1562 BK 1766)	
	==	0070/1560	RAMSEY LN	
	==	0070/1349	(BORO)	
	==	0070/0856	BIRCH ST	
	==		(BORO)	
015890 FT	==	015890 FT	FRANKLIN	
	==		CONEMAUGH T	
	==	2 0 11013 0 00	NC BRIDGE ST	0083+20
	==	5 0070/0000	LENGTH(AH 1766 BK 3120)	0065+01
	==	0060/0803	LEXINGTON AV	
	==		(T687)	
012770 FT	==	012770 FT	HORNET AV	
	==		(T348)	
	==	5 0060/0000	LENGTH(AH 3120 BK 3414)	
	==	0050/1558	FREIDHOFF LN	
	==		(T324)	
	==	0050/0569	MERVINE LN	
	==	009356 FT	(TWP)	
	==	INTER-BK	UMAN BL	
2 0 11013 0 00 0000+00	==	5 0050/0000	FRANKSTOWN RD	
FRANKSTOWN RD	==	009356 FT	(SR3024 SEG 0080/1527)	
(SR3024 SEG 0080/1527)	==	7042/0000	LTH AH 003414 BK 000100	
	==	INTER-AHD	FRANKSTOWN RD	

DIR: B TOTAL LEN: 3.712 MI. DIST: 09-3 SR: 3029
 LEFT MUN: CONEMAUGH T RIGHT MUN: CONEMAUGH T



(SR3024 SEG 0080/1683)
 FRANKSTOWN RD
 (SR3024 SEG 0080/1683)

0040/2909

006447 FT

006447 FT 2 0 11117 0 00 0059+74
 ROBERTS RD
 (T596)
 LENGTH(AH 2909 BK 1783)

5

004664 FT

004664 FT 2 0 11117 0 00 0042+47
 CONEMAUGH
 RICHLAND T
 LENGTH(AH 1783 BK 2662)

5

002002 FT

002002 FT 2 0 11117 0 00 0015+26
 CASPER SHAFFER RD
 (PRDR)
 LENGTH(AH 2662 BK 2002)

5

RAMP R RD
 (SR8022 SEG 0260/0487)
 RAMP S RD
 (SR8022 SEG 0250/0000) 0010/0489
 LOCHER RD
 (TWP) 0010/0440
 000000 FT

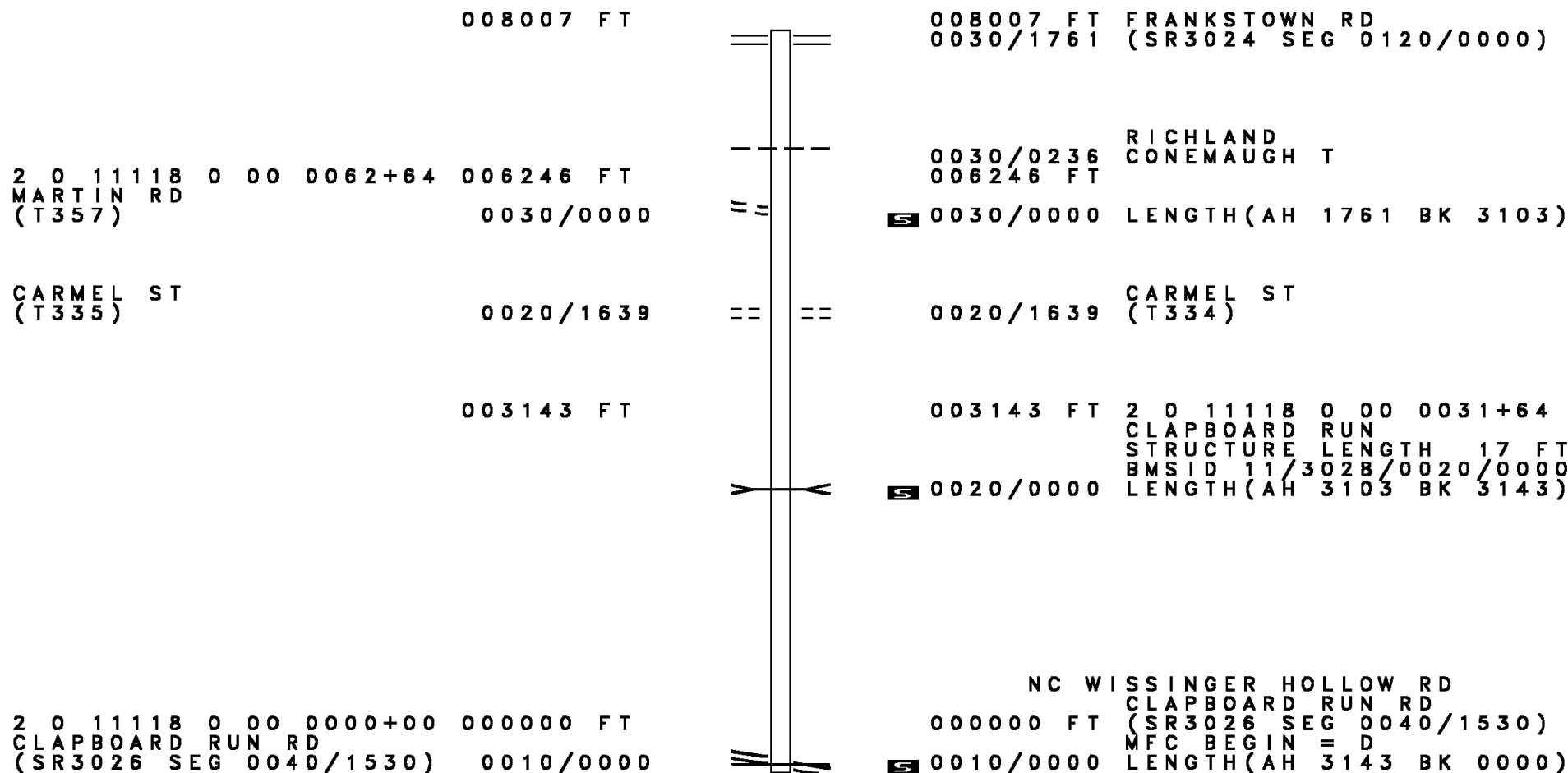
NC FULMER RD

WALTERS AV
 (SR3033 SEG 0010/0329) 0010/0000

000000 FT 2 0 11012 2 00 0000+00
 NC SOLOMON RUN RD
 INTER-BK SOLOMON RUN RD
 (SR3033 SEG 0010/0329)
 MFC BEGIN = C
 LENGTH(AH 2002 BK 0000)

5

DIR: B TOTAL LEN: 1.516 MI. DIST: 09-3 SR: 3028
 LEFT MUN: RICHLAND T RIGHT MUN: RICHLAND T



EXTRACT DATE: 12/18/2023 ROADWAY MANAGEMENT SYSTEM PAGE NUMBER: 340
PRINT DATE: 12/20/2023 SLD COUNTY/SR - ANNUAL PRINT COUNTY: CAMBRIA
DIR: B TOTAL LEN: 1.489 MI. DIST: 09-3 SR: 3027
LEFT MUN: CONEMAUGH T RIGHT MUN: CONEMAUGH T

KILLIWAT ST

007862 FT



007862 FT FRANKSTOWN RD
0040/1933 (SR3024 SEG 0060/0000)
KILLIWAT ST

DIR: B TOTAL LEN: 1.489 MI. DIST: 09-3 SR: 3027
 LEFT MUN: CONEMAUGH T RIGHT MUN: CONEMAUGH T

(T812)

0040/1518

0040/1518 (T812)
 PODLUCKY ST
 0040/1499 (T814)

005929 FT

005929 FT 2 0 11085 0 01 0059+29
 0040/0000 LENGTH(AH 1933 BK 3460)
 CONEMAUGH
 0030/3269 STONYCREEK T

BRUCE ST
 (BORO)

0030/0406
 002469 FT

0030/0559 STONYCREEK
 JOHNSTOWN C

002469 FT 2 0 11085 0 01 0024+69
 0030/0000 LENGTH(AH 3460 BK 1287)

2 0 11085 0 00 0011+78
 CLIFF ST
 (BORO)

001182 FT
 0020/0000

0020/0643 JOHNSTOWN
 DALE BOROUGH B
 001182 FT

0020/0000 LENGTH(AH 1287 BK 1182)
 0010/1038 BMSBN 11/3027/0010/0789
 2 0 11085 0 00 0007+86

0010/0789 SR 0056 (EBL)
 BMSBG 11/3027/0010/0789
 ARTHUR ST
 (BORO)

CURTIS AL
 (BORO)
 SCHOOL AL
 (BORO)

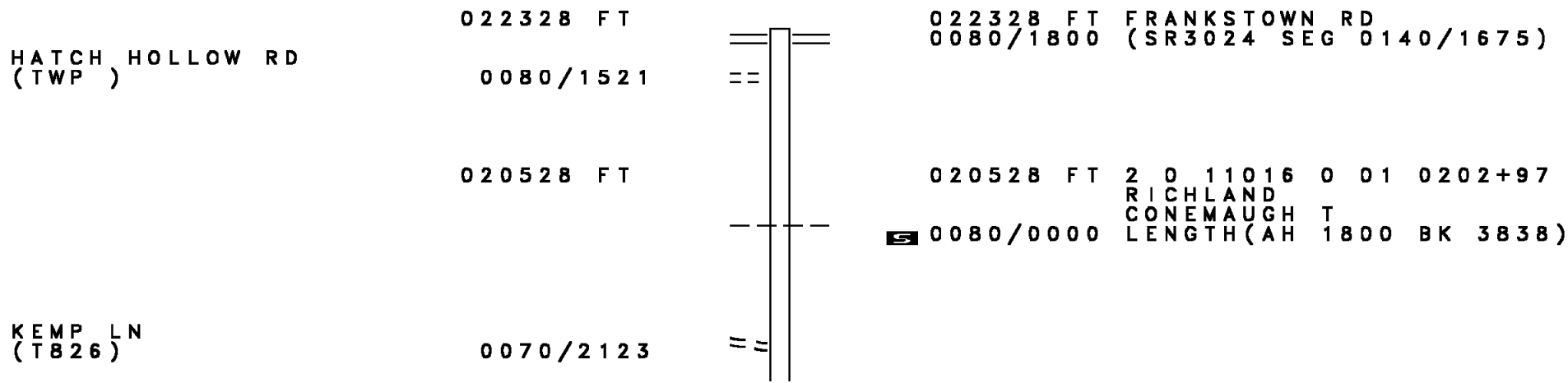
0010/0187
 000000 FT

NC SINGER HILL RD
 ADLEMAN AL
 (BORO)
 0010/0197

000000 FT 2 0 11085 0 00 0000+00
 NC ARTHUR ST
 BEDFORD ST
 (SR3016 SEG 0060/3065)
 MFC BEGIN = D

0010/0000 LENGTH(AH 1182 BK 0000)

EXTRACT DATE: 12/18/2023 ROADWAY MANAGEMENT SYSTEM PAGE NUMBER: 338
 PRINT DATE: 12/20/2023 SLD COUNTY/SR - ANNUAL PRINT COUNTY: CAMBRIA
 DIR: B TOTAL LEN: 4.229 MI. DIST: 09-3 SR: 3026
 LEFT MUN: RICHLAND T RIGHT MUN: RICHLAND T



DIR: B TOTAL LEN: 4.229 MI. DIST: 09-3 SR: 3026
 LEFT MUN: CONEMAUGH T RIGHT MUN: CONEMAUGH T

2 0 11016 0 00 0163+91 016690 FT BEECH HILL RD (SR3035 SEG 0010/0000) 0070/0000	==	016690 FT S 0070/0000 LENGTH(AH 3838 BK 1431)
2 0 11016 0 00 0149+48 015259 FT UPPER NEWTOWN RD (T373) 0060/0000	==	015259 FT S 0060/0000 LENGTH(AH 1431 BK 3013)
CATSKILL LN (TWP) 0050/1380	==	0050/2281 CARMEL ST (T335)
012246 FT	==	012246 FT 2 0 11016 0 00 0119+58 S 0050/0000 LENGTH(AH 3013 BK 3153)
	==	0040/1530 WISSINGER HOLLOW RD (SR3028 SEG 0010/0000)
2 0 11016 0 00 0087+72 009093 FT LOWER NEWTOWN RD (T373) 0040/0000	==	009093 FT S 0040/0000 LENGTH(AH 3153 BK 3812)

DIR: B TOTAL LEN: 4.229 MI. DIST: 09-3 SR: 3026
 LEFT MUN: CONEMAUGH T RIGHT MUN: CONEMAUGH T

005281 FT

005281 FT 2 0 11016 0 00 0049+91
 NC CLAPBOARD RUN RD
 0030/0000 LENGTH(AH 3812 BK 3392)

PERSHING AV
 (BORO)

0020/0303
 001889 FT

0020/0781 CONEMAUGH
 FRANKLIN B
 0020/0028 BMS EN 11/3026/0020/0000
 001889 FT 2 0 11016 0 00 0015+92
 CLAPBOARD RN
 BMSBG 11/3026/0020/0000
 0020/0000 LENGTH(AH 3392 BK 1889)

CLAY AL
 (BORO)

0010/1679

0010/1810 (BORO)
 BON AIR ST
 0010/1706 (BORO)
 0010/1544 AL (BORO)
 0010/1419 AL (BORO)
 0010/1301 AL (BORO)
 0010/1193 AL (BORO)
 0010/1075 BEITER AL (BORO)

COVERS DR
 (BORO)

0010/0466

0010/0230 PRINGLE AL (BORO)
 MCCLEASTER AL (BORO)
 0010/0115 (BORO)
 000000 FT 2 0 11016 0 00 0000+00
 NC MA IN ST
 CUSTER AL (BORO)

FRANKLIN ST
 (SR3029 SEG 0090/0000)

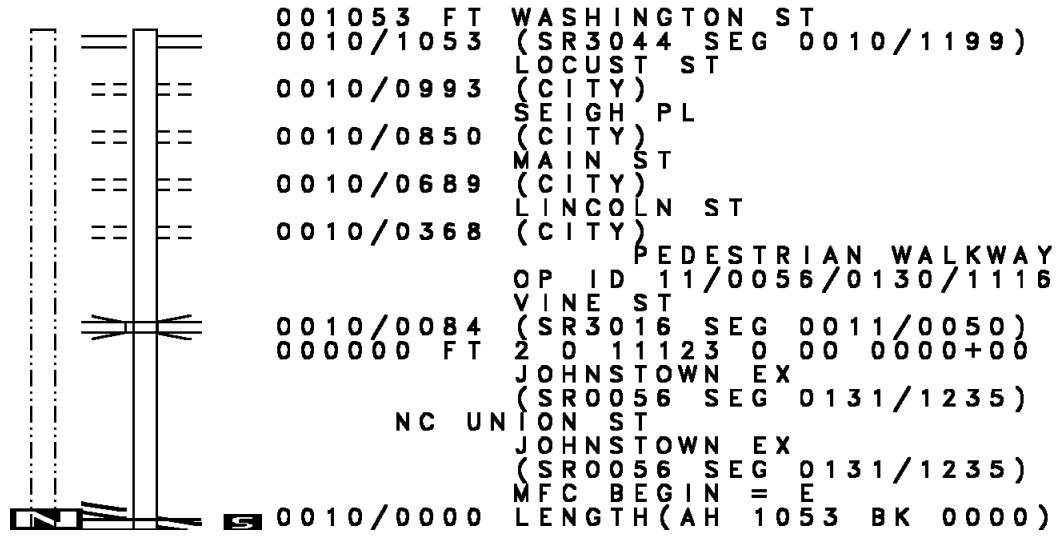
0010/0000

INTER-BK MAIN ST (SR3029 SEG 0090/0000)
 MFC BEGIN = D
 0010/0000 LENGTH(AH 1889 BK 0000)

EXTRACT DATE: 12/18/2023 ROADWAY MANAGEMENT SYSTEM PAGE NUMBER: 335
 PRINT DATE: 12/20/2023 SLD COUNTY/SR - ANNUAL PRINT COUNTY: CAMBRIA

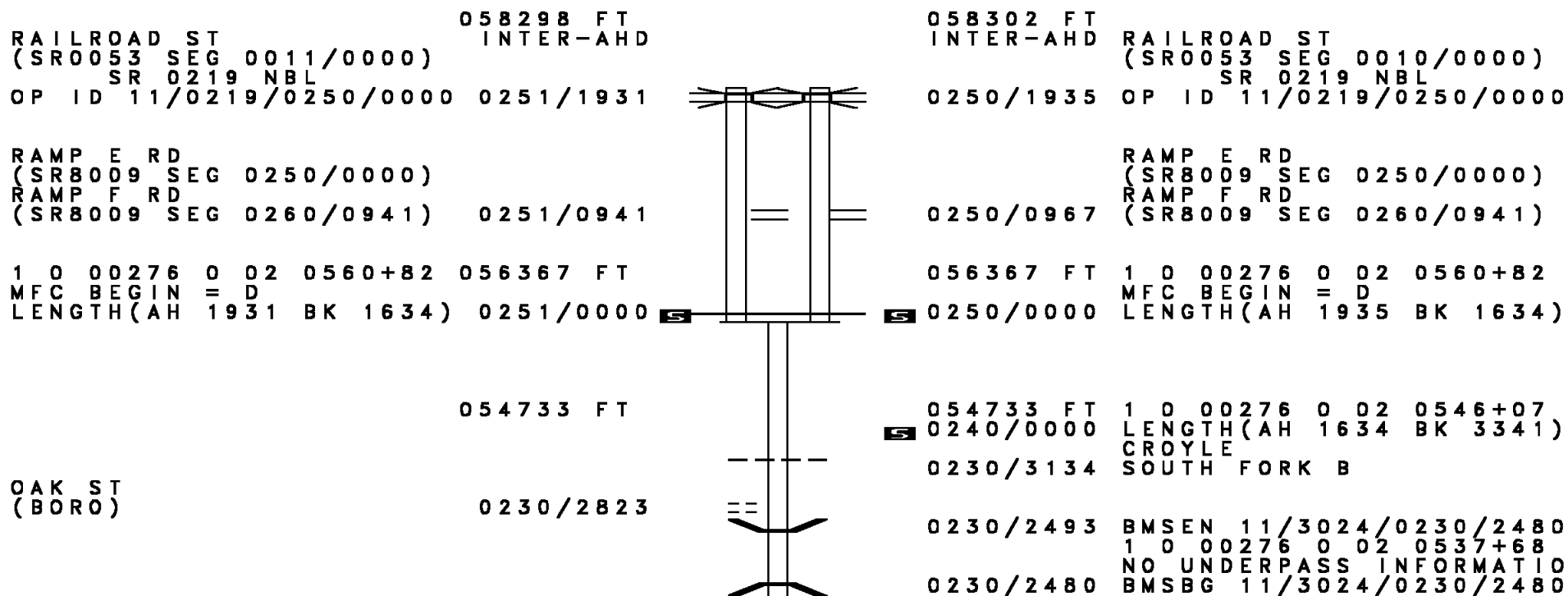
DIR: N TOTAL LEN: .199 MI. DIST: 09-3 SR: 3025
 LEFT MUN: JOHNSTOWN C RIGHT MUN: JOHNSTOWN C

LTH AH 000965 BK 000000 000000 FT 7011/0000



001053 FT WASHINGTON ST
 0010/1053 (SR3044 SEG 0010/1199)
 0010/0993 LOCUST ST
 (CITY)
 0010/0850 SEIGH PL
 (CITY)
 0010/0689 MAIN ST
 (CITY)
 0010/0368 LINCOLN ST
 (CITY)
 PEDESTRIAN WALKWAY
 OP ID 11/0056/0130/1116
 VINE ST
 0010/0084 (SR3016 SEG 0011/0050)
 000000 FT 2 0 11123 0 00 0000+00
 JOHNSTOWN EX
 (SR0056 SEG 0131/1235)
 NC UN ION ST
 JOHNSTOWN EX
 (SR0056 SEG 0131/1235)
 MFC BEGIN = E
 0010/0000 LENGTH (AH 1053 BK 0000)

DIR: B TOTAL LEN: 11.042 MI. DIST: 09-3 SR: 3024
 LEFT MUN: CROYLE T RIGHT MUN: CROYLE T



DIR: B TOTAL LEN: 11.042 MI. DIST: 09-3 SR: 3024
 LEFT MUN: SOUTH FORK B RIGHT MUN: SOUTH FORK B

PRDR
 (PRDR)

0230/2285

==

== 0230/1468 SIXTH CT
 (BORO)
 == 0230/1316 FIFTH CT
 (BORO)
 == 0230/1164 FOURTH CT
 (BORO)
 == 0230/1018 GRANT ST
 (BORO)
 == 0230/0846 THIRD CT
 (BORO)
 == 0230/0716 MAIN ST
 (BORO)
 == 0230/0563 SECOND CT
 (BORO)
 NC RAILROAD ST
 A CT
 == 0230/0195 (BORO)
 051392 FT 1 0 00276 0 02 0512+81
 MAPLE ST
 (BORO)
 == 0230/0000 LENGTH(AH 3341 BK 3266)
 B CT
 == 0220/3082 (BORO)
 CHURCH ST
 (BORO)
 == 0220/2876 (BORO)

CRISSMAN CT
 (BORO)

0220/2840

==

== 0220/2672 C CT
 (BORO)
 == 0220/2489 ARGYLE ST
 (BORO)
 == 0220/2078 D CT
 (BORO)
 == 0220/1759 BROAD ST
 (BORO)
 == 0220/1379 MAIN ST
 (BORO)

048126 FT 1 0 00276 0 02 0479+84
 NC LAKE ST
 SOUTH FORK
 CROYLE T
 == 0220/0000 LENGTH(AH 3266 BK 0947)

DIR: B TOTAL LEN: 11.042 MI. DIST: 09-3 SR: 3024
 LEFT MUN: ADAMS TOWNSHIP T RIGHT MUN: ADAMS TOWNSHIP T

ROAD NAME	START	END	STATUS	LENGTH	START	END	STATUS	LENGTH
COUNTRY INN RD (T380)	0160/1554	==		034934 FT	0170/0000	0170/0000	5	LENGTH(AH 2611 BK 2669)
					034934 FT	1 0 00276 0 02 0347+94	5	0160/0000 LENGTH(AH 2669 BK 3311)
					0150/1356	VALLEY RD (PRDR)		
	031623 FT				031623 FT	1 0 00276 0 02 0315+01		
MOUNT HOPE RD (T320)	0150/0000	==	==		0150/0000	NC RAGERS HILL RD SOLOMON RUN RD (SR3033 SEG 0080/2444)	5	0150/0000 LENGTH(AH 3311 BK 2547)
					0140/2512	ADAMS TOWNSHIP RICHLAND T		
CLAPBOARD RUN RD (SR3026 SEG 0080/1800) BREWER RD (T358)	0140/1675	==			0140/1100			
	029076 FT				029076 FT	1 0 00276 0 02 0289+61	5	0140/0000 LENGTH(AH 2547 BK 2642)
					026434 FT			
					026434 FT	1 0 00276 0 02 0263+02	5	0130/0000 LENGTH(AH 2642 BK 0620)
						CLAPBOARD RUN STRUCTURE LENGTH 13 FT BMSID 11/3024/0130/0000		

DIR: B TOTAL LEN: 11.042 MI. DIST: 09-3 SR: 3024
 LEFT MUN: RICHLAND T RIGHT MUN: RICHLAND T

1 0 00276 0 02 0256+87 025814 FT
 UNKNOWN RD
 (PRDR)
 WISSINGER HOLLOW RD
 (SR3028 SEG 0030/1761) 0120/0000

025814 FT

0120/0000 LENGTH(AH 0620 BK 3802)
 NANCY LYNN DR
 (PRDR)
 0110/3619

0110/2543 ENGBERT RD
 (T347)

022012 FT

022012 FT 1 0 00276 0 02 0219+19
 0110/0000 LENGTH(AH 3802 BK 2346)

CARMEL ST
 (T334)

0100/1252

0100/1516 KOHLER ST
 (T344)

0100/1076 MFC BEGIN = D
 AIRPORT RD
 (SR3031 SEG 0050/3417)
 TO 3031/0050 SH
 (CONN)
 0100/0872

1 0 00276 0 02 0195+35 019666 FT
 ANTONAZZO LN
 (T818) 0100/0000

0100/0219 RICHLAND
 CONEMAUGH T
 019666 FT

0100/0000 LENGTH(AH 2346 BK 3205)

0090/1711 HATCH LN
 (PRDR)

016461 FT

EUREKA LN
 (TWP)

0080/2789

016461 FT 1 0 00276 0 02 0163+31
 0090/0000 LENGTH(AH 3205 BK 2995)

DIR: B TOTAL LEN: 11.042 MI. DIST: 09-3 SR: 3024
 LEFT MUN: CONEMAUGH T RIGHT MUN: CONEMAUGH T

Left Side	Right Side
TRUMAN BL (SR3029 SEG 0050/0000) 0080/1527	0080/1683 FULMER RD (SR3029 SEG 0040/2909)
013466 FT	013466 FT 1 0 00276 0 02 0133+55 MIZEL LN
CONEMAUGH VALLEY ELEM S (PRDR) 0070/2127	0080/0000 LENGTH(AH 2995 BK 2760) ZALLAR ST (TB24)
MURTON AV (TB17) 0070/1409	0070/2268 (TB23)
POE	(APRA) FRANK SHEESLEY D FRANK SHEESLEY DR (PRDR)
REED CT (T695) 0070/0386	0070/1852
1 0 00276 0 01 0107+50 010706 FT	0070/1390 GAUNTNER LN (TB16)
GERALD ST (T694) 0070/0000	010706 FT
JANIE ST (TB15) 0060/1892	0070/0000 LENGTH(AH 2760 BK 2718)
	0060/1265 SKYLINE DR (T759)
LEONARD ST (TB14) 0060/0061	
007988 FT	0060/1265 SKYLINE DR (T759)
	007988 FT 1 0 00276 0 01 0079+89 SINGER HILL RD (SR3027 SEG 0040/1933)
	0060/0000 LENGTH(AH 2718 BK 2243)
	0050/1536 BAYUSH ST (TB11)

DIR: B TOTAL LEN: 11.042 MI. DIST: 09-3 SR: 3024
 LEFT MUN: CONEMAUGH T RIGHT MUN: CONEMAUGH T

AMC LN
 (T351)

0050/0391
 005745 FT

NO NAME RD
 (CITY)
 HILL PL
 (CITY)

002092 FT

0020/1055

0020/0644

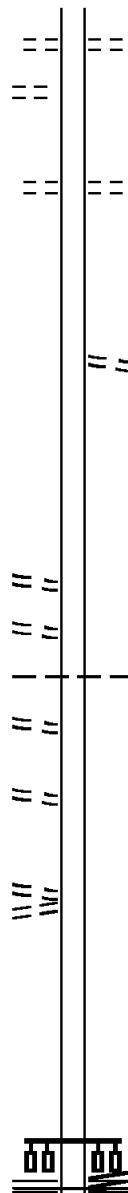
STEEL ST
 (CITY)
 1 0 00276 0 01 0008+23
 LUCAS PL
 (CITY)
 ADAMS ST
 (CITY)
 MAIN ST
 (CITY)

0020/0469
 000853 FT

0020/0000

0010/0659

000000 FT



0050/0776 HIPP ST
 (T350)

005745 FT 1 0 00276 0 01 0057+44
 VOGEL ST

5 0050/0000 LENGTH(AH 2243 BK 1445)

004300 FT 1 0 00276 0 01 0042+70
 WHITETAIL DR

5 0040/0000 LENGTH(AH 1445 BK 2208)

5 002092 FT 1 0 00276 0 01 0020+62
 5 0030/0000 LENGTH(AH 2208 BK 1239)

0020/0602 CONEMAUGH
 JOHNSTOWN C

000853 FT

5 0020/0000 NC FRANKSTOWN RD
 LENGTH(AH 1239 BK 0853)

000000 FT 1 0 00276 0 00 0000+00
 RAMP A RD
 (SR8016 SEG 0500/1084)
 NC ADAMS ST
 BEDFORD ST
 (SR3016 SEG 0050/0000)

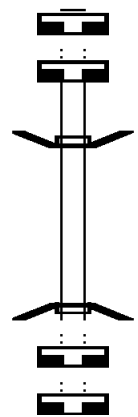
5 0010/0000 BAUMER ST
 (CITY)
 MFC BEGIN = C
 LENGTH(AH 0853 BK 0000)

EXTRACT DATE: 12/18/2023 ROADWAY MANAGEMENT SYSTEM PAGE NUMBER: 327
 PRINT DATE: 12/20/2023 SLD COUNTY/SR - ANNUAL PRINT COUNTY: CAMBRIA
 DIR: B TOTAL LEN: .027 MI. DIST: 09-3 SR: 3023
 LEFT MUN: JOHNSTOWN C RIGHT MUN: JOHNSTOWN C

000142 FT
 000142 FT

 000000 FT

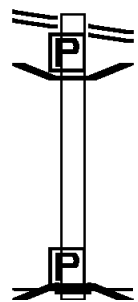
 000000 FT
 000000 FT



000142 FT
 7030/0000 LENGTH(AH 0718 BK 0278)
 000142 FT
 7024/0000 LENGTH(AH 0278 BK 0142)
 BMSSEN 11/3023/0022/0000
 INTER-AHD JOHNS ST
 0022/0142 (CITY)
 000000 FT 1 0 00525 7 00 0000+00
 NC JOHNS ST
 INTER-BK JOHNS ST
 (CITY)
 L. CONEMA . R
 BMSBG 11/3023/0022/0000
 0022/0000 LENGTH(AH 0142 BK 0039)
 000000 FT
 7020/0000 LENGTH(AH 0039 BK 0780)
 000000 FT
 7010/0000 LENGTH(AH 0780 BK 0000)

EXTRACT DATE: 12/18/2023 ROADWAY MANAGEMENT SYSTEM PAGE NUMBER: 326
 PRINT DATE: 12/20/2023 SLD COUNTY/SR - ANNUAL PRINT COUNTY: CAMBRIA
 DIR: B TOTAL LEN: .115 MI. DIST: 09-3 SR: 3022
 LEFT MUN: JOHNSTOWN C RIGHT MUN: JOHNSTOWN C

JOHNSTOWN EX 000606 FT
 (SR0056 SEG 0130/0667) 0010/0606
 000000 FT



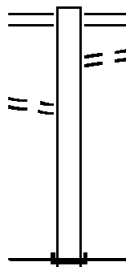
000606 FT JOHNSTOWN EX
 0010/0606 (SR0056 SEG 0130/0667)
 BMSEN 11/3022/0010/0000
 0010/0237 BRIDGE POSTED (TONS)
 000000 FT 1 0 00525 7 00 0000+00
 NC IN INCLINE PLANE RD
 INTER-BK INCLINE PLANE RD
 (CITY)
 SGL 05 COMB
 STONYCREEK RIVER
 BMSBG 11/3022/0010/0000
 MFC BEGIN = E
 0010/0000 LENGTH(AH 0606 BK 0000)

EXTRACT DATE: 12/18/2023 ROADWAY MANAGEMENT SYSTEM PAGE NUMBER: 325
 PRINT DATE: 12/20/2023 SLD COUNTY/SR - ANNUAL PRINT COUNTY: CAMBRIA
 DIR: B TOTAL LEN: .084 MI. DIST: 09-3 SR: 3021
 LEFT MUN: SOUTHMONT B RIGHT MUN: SOUTHMONT B

FROM 0271/0160 SH
 (CONN)

000444 FT

0010/0280
 000000 FT

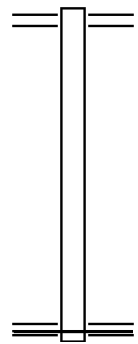


000444 FT MENOHER BL
 0010/0444 (SR0271 SEG 0170/0000)
 TO 0271/0170 SH
 0010/0330 (CONN)

000000 FT 2 0 11011 4 00 0000+00
 NC BA BARNETT ST
 INTER-BK BARNETT ST
 (CITY)
 MFC BEGIN = C
 0010/0000 LENGTH(AH 0444 BK 0000)

EXTRACT DATE: 12/18/2023 ROADWAY MANAGEMENT SYSTEM PAGE NUMBER: 324
 PRINT DATE: 12/20/2023 SLD COUNTY/SR - ANNUAL PRINT COUNTY: CAMBRIA
 DIR: B TOTAL LEN: .490 MI. DIST: 09-3 SR: 3020
 LEFT MUN: RICHLAND T RIGHT MUN: RICHLAND T

002586 FT



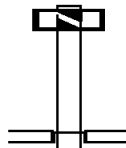
002586 FT SOLOMON RUN RD
 0010/2586 (SR3033 SEG 0050/1467)

000000 FT

000000 FT 2 0 11091 0 01 0084+34
 NC BIRTLE RD
 AIRPORT RD
 (SR3031 SEG 0030/0669)
 MFC BEGIN = E
 0010/0000 LENGTH(AH 2586 BK 0000)

EXTRACT DATE: 12/18/2023 ROADWAY MANAGEMENT SYSTEM PAGE NUMBER: 323
 PRINT DATE: 12/20/2023 SLD COUNTY/SR - ANNUAL PRINT COUNTY: CAMBRIA
 DIR: B TOTAL LEN: .796 MI. DIST: 09-3 SR: 3019
 LEFT MUN: STONYCREEK T RIGHT MUN: STONYCREEK T

004201 FT



004201 FT
 7024/0000
 INTER-AHD

LTH AH 000100 BK 001844
 PENROD ST
 (TWP)
 BEDFORD ST
 (SR3016 SEG 0091/0000)
 (SR3016 SEG 0090/0000)

DIR: B TOTAL LEN: .796 MI. DIST: 09-3 SR: 3019
 LEFT MUN: STONYCREEK T RIGHT MUN: STONYCREEK T

WINTER ST
 (TWP) 0020/1504

RIFFITH ST
 (TWP)
 RUBY ST
 (TWP) 0020/0539

1 1 05801 0 00 0023+53 002357 FT
 FIFTH AV
 (BORO) 0020/0000

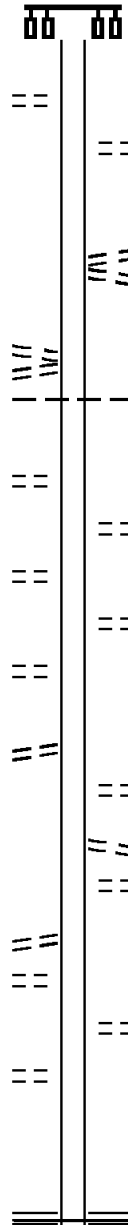
BLUE DIAMOND ST
 (BORO) 0010/2199

EMERALD ST
 (BORO) 0010/1896

ALMA AV
 (BORO) 0010/1165

LOHR PL
 (BORO) 0010/0532
 LUNEN ST
 (BORO) 0010/0213

KLANCHER ST
 (BORO) 0010/0080
 000000 FT



0020/1844

0020/1244 EUGENE ST
 (TWP)
 RUBY ST
 (TWP)
 NC PENROD ST
 PENROD ST
 (TWP) 0020/0754

NC RUBY ST
 STONYCREEK
 LORAIN B
 0020/0509
 002357 FT

5 0020/0000 LENGTH(AH 1844 BK 2357)
 BERKEBILE ST
 (BORO) 0010/2267

0010/2021 MOLNAR ST
 (BORO)

0010/1066 PORTER ST
 (BORO)

0010/0921 VIEW ST
 (BORO)

0010/0541 CLAIR AV
 (BORO)

0010/0164 TERRY ST
 (BORO)

000000 FT 1 1 05801 0 00 0000+00
 NC OAKLAND AV
 OHIO ST
 (SR0756 SEG 0030/0000)
 MFC BEGIN = D

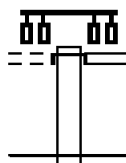
5 0010/0000 LENGTH(AH 2357 BK 0000)

EXTRACT DATE: 12/18/2023 ROADWAY MANAGEMENT SYSTEM PAGE NUMBER: 321
 PRINT DATE: 12/20/2023 SLD COUNTY/SR - ANNUAL PRINT COUNTY: CAMBRIA
 DIR: B TOTAL LEN: .088 MI. DIST: 09-3 SR: 3018
 LEFT MUN: GEISTOWN B RIGHT MUN: GEISTOWN B

NEES AV
(BORO)

000464 FT

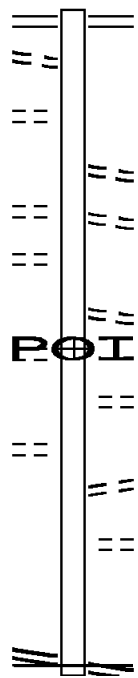
0020/0464
000000 FT



000464 FT
 INTER-AHD BEDFORD ST
 (SR0756 SEG 0080/0320)
 BEDFORD ST
 (SR0756 SEG 0080/0320)
 0020/0464
 000000 FT 2 0 11009 0 00 0005+04
 NC RUTH WY
 MFC BEGIN = C
 0020/0000 LENGTH(AH 0464 BK 0000)

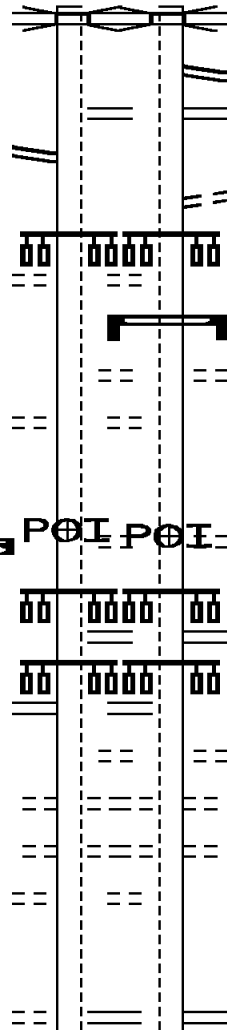
DIR: B TOTAL LEN: .457 MI. DIST: 09-3 SR: 3017
 LEFT MUN: GEISTOWN B RIGHT MUN: GEISTOWN B

	002415 FT		002415 FT	BEDFORD ST
			0010/2415	{SR3016 SEG 0101/0000}
FROM 3016/0090 SH				{SR3016 SEG 0100/0000}
(CONN)	0010/2213	==		
FERRY ST				
(BORO)	0010/2075	==		
EUGENE ST			0010/1979	KINZEY ST
(BORO)	0010/1761	==		(BORO)
BELTON ST			0010/1761	OAKMONT BL
(BORO)	0010/1467	==		(BORO)
RALPH ST			0010/1039	RADIAN DR
(BORO)	0010/0858	==		(BORO)
			0010/0858	(APRA) FI-HOFF CONCRETE
				MCCORT PL
MCCORT PL			0010/0654	(BORO)
(BORO)	0010/0608	==		
			0010/0379	BEECHWOOD ST
				(BORO)
			0010/0296	BOISE ST
				(BORO)
				NC BENTWOOD AV
2 0 11136 0 00 0000+00 000000 FT			000000 FT	OHIO ST
BENTWOOD AV				(SR0756 SEG 0050/0000)
(SR0756 SEG 0050/0000) 0010/0000				MFC BEGIN = E
			0010/0000	LENGTH(AH 2415 BK 0000)



DIR: B TOTAL LEN: 5.141 MI. DIST: 09-3 SR: 3016
 LEFT MUN: RICHLAND T RIGHT MUN: RICHLAND T

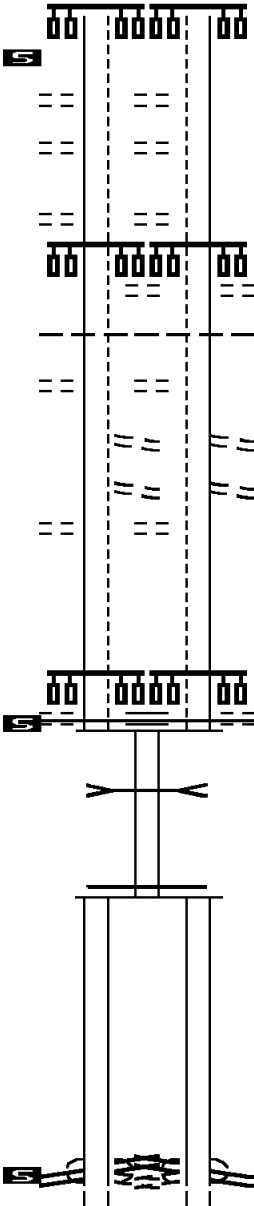
Stationing	Segment	Length	Notes
027142 FT	INTER-AHD		
025354 FT	INTER-AHD		
SCALP AV (SR0056 SEG 0301/0000)			SCALP AV (SR0056 SEG 0300/0000)
SR 0219 NBL			SR 0219 NBL
OP ID 11/0219/0050/0000 0141/1544			OP ID 11/0219/0050/0000 0140/1562
RAMP A RD (SR8001 SEG 0250/0000) 0141/1279			RAMP B RD (SR8001 SEG 0260/1008) 0140/1322
RAMP F RD (SR8001 SEG 0500/1005) 0141/1270			RAMP A RD (SR8001 SEG 0250/0000) 0140/1264
CEMETERY RD (T466) 0141/1026			TO 8001/0250 SH (CONN) CEMETERY RD (T466) 0140/1137
FYE ST (T801) 0141/0478			SIGN: CANTILEVER BMSID 11/3016/0140/0660 0140/1006
HARRISON ST (T421) 0141/0175			FYE ST (T801) 0140/0660
1 0 00222 0 01 0130+08 025598 FT (APRA) THOMAS TRAILER C 0141/0000			HARRISON ST (T421) 0140/0479
MERCEDAS ST (T802) 0141/0000			1 0 00222 0 01 0130+08 023792 FT (APRA) THOMAS TRAILER C 0140/0172
LENGTH(AH 1544 BK 2681) 0141/0000			MERCEDAS ST (T802) 0140/0000
HOSTETTLER RD (SR3008 SEG 0030/3546) 0131/2034			LENGTH(AH 1562 BK 2681) 0140/0000
LUTHER RD (SR3010 SEG 0010/0000) 0131/1814			HOSTETTLER RD (SR3008 SEG 0030/3546) 0130/2043
CONSTABLE AV (T411) 0131/1337			LUTHER RD (SR3010 SEG 0010/0000) 0130/1811
CHRYSLER AV (T327) 0131/0982			CONSTABLE AV (T411) 0130/1341
BURK AV (T434) 0131/0645			CHRYSLER AV (T327) 0130/0984
GOULD AV (TWP) 0131/0292			BURK AV (T434) 0130/0649
1 0 00222 0 01 0156+82 022917 FT LURAY AV (T424) 0131/0000			GOULD AV (TWP) 0130/0292
LURAY AV (SR3012 SEG 0020/1856) 0131/0000			1 0 00222 0 01 0156+82 021111 FT LURAY AV (T424) 0130/0000
			LURAY AV (SR3012 SEG 0020/1856) 0130/0000



DIR: B TOTAL LEN: 5.141 MI. DIST: 09-3 SR: 3016
 LEFT MUN: RICHLAND T RIGHT MUN: RICHLAND T

LENGTH(AH 2681 BK 2857) 0131/0000
 GAP AV (T483) 0121/2540
 OLD SCALP AV (T316) 0121/2415
 OLD SCALP AV (T316) 0121/1600
 SHOPPING PLAZA DR (PRDR) 0121/1335
 RICHLAND GEISTOWN B STANLEY DR (BORO) 0121/1205
 EVERGREEN ST (BORO) 0121/1145
 BOBWHITE ST (BORO) 0121/1082
 DEMUTH ST (BORO) 0121/0512
 1 0 00222 0 01 0185+50 020060 FT
 LAMBERD AV (BORO)
 DEMUTH ST (BORO)

MFC BEGIN = B LENGTH(AH 2857 BK 1145) 0121/0000
 018915 FT
 0 0 00000 0 00 0000+00 018785 FT
 BEDFORD ST (SR0756 SEG 0072/0240)
 NC SCALP AV (BORO)
 FOR SR 3016E TO 3016W (CONN)
 BEDFORD ST (SR0756 SEG 0072/0240)
 LTH AH 000130 BK 000100 0109/0000
 018785 FT



0130/0000 LENGTH(AH 2681 BK 2850)
 GAP AV (T483) 0120/2530
 OLD SCALP AV (T316) 0120/2415
 OLD SCALP AV (T316) 0120/1595
 SHOPPING PLAZA DR (PRDR) 0120/1324
 RICHLAND GEISTOWN B STANLEY DR (BORO) 0120/1232
 EVERGREEN ST (BORO) 0120/1145
 BOBWHITE ST (BORO) 0120/1058
 DEMUTH ST (BORO) 0120/0483
 1 0 00222 0 01 0185+50 018261 FT
 LAMBERD AV (BORO)
 DEMUTH ST (BORO)
 MFC BEGIN = B LENGTH(AH 2850 BK 1145) 0120/0000
 SAMS RUN STRUCTURE LENGTH 14 FT
 BMSID 11/3016/0110/0675 0110/0675
 017116 FT 1 0 00222 0 01 0199+12
 MFC BEGIN = B LENGTH(AH 1145 BK 0130) 0110/0000
 016986 FT 0 0 00000 0 00 0000+00
 BEDFORD ST (SR0756 SEG 0072/0140)
 NC SCALP AV (BORO)
 FOR SR 3016W TO 3016E (CONN)
 BELMONT ST (SR0756 SEG 0072/0140)
 LTH AH 000130 BK 000100 0108/0000
 016986 FT

EXTRACT DATE: 12/18/2023
PRINT DATE: 12/20/2023

ROADWAY MANAGEMENT SYSTEM
SLD COUNTY/SR - ANNUAL PRINT

PAGE NUMBER: 317
COUNTY: CAMBRIA

DIR: B TOTAL LEN: 5.141 MI.
LEFT MUN: GEISTOWN B

DIST: 09-3 SR: 3016
RIGHT MUN: GEISTOWN B

LTH AH 000100 BK 000135 7107/0000
FOR SR 3016E TO 3016W
(CONN)
BEDFORD ST
(SR0756 SEG 0073/0290)
GEISTOWN BORO
(BORO)
BEDFORD ST
(SR0756 SEG 0073/0290) 0105/0135
0 0 00000 0 00 0000+00 018650 FT
LENGTH(AH 0135 BK 2640) 0105/0000

GEIS ST
(BORO) 0101/2452

CHURCHILL ST
(BORO) 0101/1920

MILLS ST
(BORO) 0101/1762

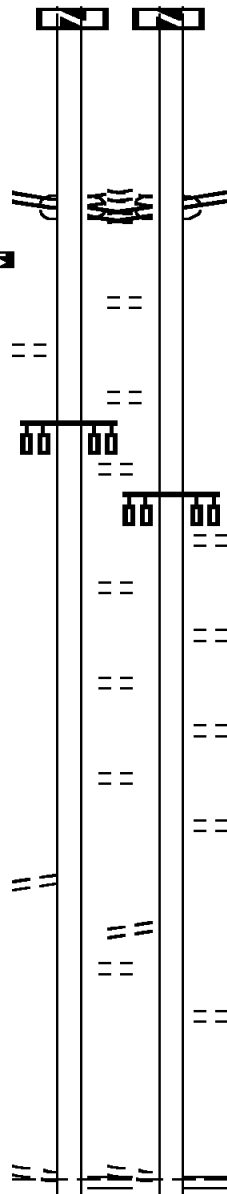
ROSEWOOD ST
(BORO) 0101/1583

RADIAN DR
(BORO) 0101/1138

FLORIDA AV
(BORO) 0101/0997

ALFRED ST
(BORO) 0101/0447

1 0 00222 0 01 0234+24 016010 FT
WALTERS AV
(BORO)
BENTWOOD AV
(SR3017 SEG 0010/2415)
GEISTOWN
STONYCREEK T



7106/0000
0104/0135
016851 FT
0104/0000
0100/2795
0100/2460
0100/1905
0100/1755
0100/1578
0100/1130
0100/1005
0100/0455
013536 FT

LTH AH 000100 BK 000135
FOR SR 3016W TO 3016E
(CONN)
BELMONT ST
(SR0756 SEG 0073/0165)
GEISTOWN BORO
(BORO)
BEDFORD ST
(SR0756 SEG 0073/0165)
0 0 00000 0 00 0000+00
LENGTH(AH 0135 BK 3315)
LULAY ST
(BORO)

GEIS ST
(BORO)

CHURCHILL ST
(BORO)

MILLS ST
(BORO)

ROSEWOOD ST
(BORO)

RADIAN DR
(BORO)

FLORIDA AV
(BORO)

ALFRED ST
(BORO)

1 0 00222 0 01 0234+24
WALTERS AV
(BORO)
BENTWOOD AV
(SR3017 SEG 0010/2415)
GEISTOWN
STONYCREEK T

DIR: B TOTAL LEN: 5.141 MI. DIST: 09-3 SR: 3016
 LEFT MUN: DALE BOROUGH B RIGHT MUN: DALE BOROUGH B

MACK AL (CITY)	0070/2625	==		
HERRON PL (CITY)	0070/2216	==		
			==	0070/2202 MAY ST (CITY)
HOMESTEAD AV (CITY)	0070/2067	==		
			==	0070/1967 HENRY AV (CITY)
				0070/1749 BMSLN 11/3016/0070/1713 1 0 00222 0 02 0313+61
				0070/1713 SOLOMON RUN BMSBG 11/3016/0070/1713
JACOBY ST (CITY)	0070/1652	==		
SUGAR AL (BORO)	0070/1551	==	==	0070/1551 ANNIE ST (BORO)
BALDWIN AL (BORO)	0070/1258	==	==	
			==	0070/1134 DEETER AL (BORO)
			==	0070/0987 MYERS AL (BORO)
CUMMINS ST (BORO)	0070/0948	==		
			==	0070/0786 WISSINGER AL (BORO)
HUMMEL ST (BORO)	0070/0452	==		
			==	0070/0411 FOUST AL (BORO)
SCHOOL AL (BORO)	0070/0209	==		
	007177 FT	==		004703 FT 1 0 00222 0 02 0330+70 VON LUNEN RD (BORO)
				DALE BOROUGH JOHNSTOWN C
				5 0070/0000 LENGTH(AH 3668 BK 3278)
			==	0060/3151 POPLAR ST (CITY)
			==	0060/3082 FRONHEISER ST (CITY)
ARTHUR ST (SR3027 SEG 0010/0000)	0060/3065	==		
			==	0060/2761 AL (CITY)

DIR: B TOTAL LEN: 5.141 MI. DIST: 09-3 SR: 3016
 LEFT MUN: DALE BOROUGH B RIGHT MUN: JOHNSTOWN C

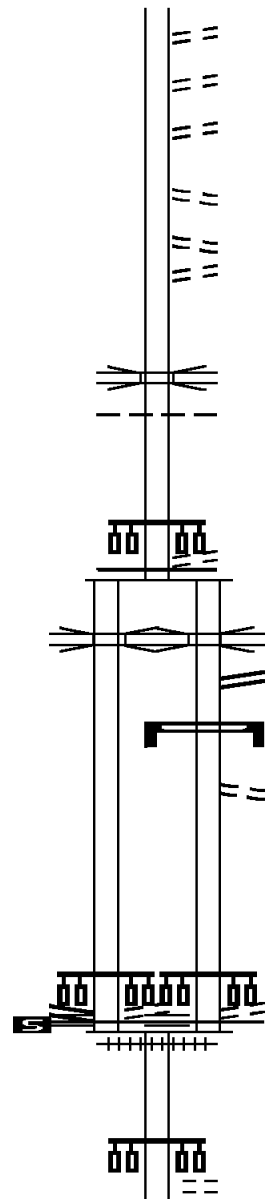
DALE BOROUGH
 JOHNSTOWN C

0060/0137
 003899 FT

SR 0056 EBL
 OP ID 11/0056/0150/0000 0051/0500

1 0 00222 0 02 0372+14 003031 FT
 RAMP A RD
 (SR8016 SEG 0500/1084)
 BAUMER ST
 (CITY)
 ADAMS ST
 (SR3024 SEG 0010/0000)

MFC BEGIN = B
 LENGTH(AH 0868 BK 0268) 0051/0000
 002763 FT



0060/2411 ASH ST
 (CITY)
 0060/2234 AL
 (CITY)
 0060/1945 OAK ST
 (CITY)
 0060/1875 POPLAR ST
 (CITY)
 0060/1419 AL
 (CITY)
 0060/1401 WOOD ST
 (CITY)

0060/0266 OP ID SR 8016 11/8016/0250/0740

001425 FT 1 0 00222 0 02 0363+54
 HORNER ST
 (CITY)

0060/0000 MFC BEGIN = B
 LENGTH(AH 3278 BK 0868)

0050/0437 SR 0056 EBL
 OP ID 11/0056/0150/0000
 RAMP B RD
 (SR8016 SEG 0250/0000)
 SIGN: CANTILEVER
 0050/0190 BMSID 11/3016/0050/0190
 LC FROM BAUMER ST
 0050/0135 (CITY)

000557 FT 1 0 00222 0 02 0372+14
 BAUMER ST
 (CITY)
 ADAMS ST
 (SR3024 SEG 0010/0000)

0050/0000 MFC BEGIN = B
 LTH AH 000868 BK 000268
 0040/0098 (AAR 145258U)#TRKS 01
 000289 FT 1 0 00222 0 03 0375+17
 NC BE DFORD ST
 HAYNES ST
 (CITY)

INTER-BK BEDFORD ST

DIR: B TOTAL LEN: 5.141 MI. DIST: 09-3 SR: 3016
 LEFT MUN: JOHNSTOWN C RIGHT MUN: JOHNSTOWN C

BEDFORD ST 002763 FT
 (SR0271 SEG 0190/0298) INTER-AHD
 BEDFORD ST 0031/0879
 (SR0271 SEG 0190/0298) LEVERGOOD ST
 (CITY) 0031/0582
 AL 0031/0176
 (CITY) 001884 FT
 1 0 00222 0 03 0386+80
 FRANKLIN ST
 (SR3055 SEG 0020/0343)

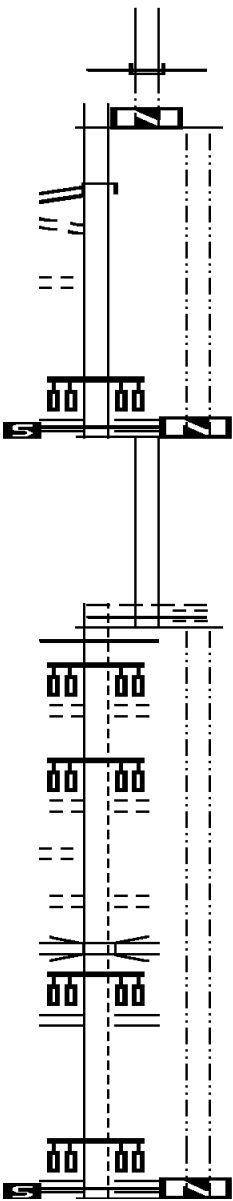
MFC BEGIN = C
 LENGTH(AH 0879 BK 0289) 0031/0000
 001595 FT

MFC BEGIN = C
 MARKET ST 0011/1263
 (CITY) 0011/1242

WALNUT ST 0011/0638
 (CITY) 0011/0494
 TOWHEE PL 0011/0340
 (CITY) 0011/0085
 MORRELL PL 0011/0050
 (CITY) 000000 FT

OP ID 11/0056/0130/1116
 UNION ST 0011/0050
 (SR3025 SEG 0010/0084) 000000 FT
 1 0 00222 0 03 0405+80
 NC VINE ST
 JOHNSTOWN EX
 (SR0056 SEG 0130/1097)

MFC BEGIN = D
 LENGTH(AH 1595 BK 0000) 0011/0000



(SR0271 SEG 0190/0000)
 MFC BEGIN = B
 0040/0000 LTH AH 000268 BK 000282
 000289 FT
 7032/0000 LTH AH 000282 BK 000879

000289 FT
 7030/0000 LTH AH 000879 BK 000289
 000000 FT 1 0 00222 0 03 0389+77
 NC VINE ST
 STONYCREEK ST
 (CITY)
 MFC BEGIN = C
 JOHNSTOWN

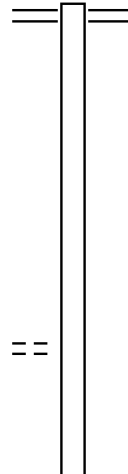
0020/0000 LTH AH 000289 BK 001595

000000 FT
 7010/0000 LTH AH 001595 BK 000000

EXTRACT DATE: 12/18/2023 ROADWAY MANAGEMENT SYSTEM PAGE NUMBER: 312
 PRINT DATE: 12/20/2023 SLD COUNTY/SR - ANNUAL PRINT COUNTY: CAMBRIA
 DIR: B TOTAL LEN: 2.059 MI. DIST: 09-3 SR: 3015
 LEFT MUN: RICHLAND T RIGHT MUN: RICHLAND T

010872 FT

010872 FT EISENHOWER BL
 0040/3810 (SR3006 SEG 0100/0000)



SECOND ST
 (T443)

007062 FT
 0040/0000

007062 FT 2 0 11001 0 00 0058+70
 NC MINE THIRTYSEVEN RD
 0040/0000 LENGTH(AH 3810 BK 2522)

DIR: B TOTAL LEN: 2.059 MI. DIST: 09-3 SR: 3015
 LEFT MUN: RICHLAND T RIGHT MUN: RICHLAND T

Stationing	Description	Stationing	Description
2 0 11001 0 00 0033+00 004540 FT	SECOND ST (T443)	0030/0246	OLD FARM LN (TWP)
0030/0000		004540 FT	
		NC FIRST ST	
		0030/0000	LENGTH(AH 2522 BK 3113)
		0020/2679	RICHLAND SCALP LEVEL B
0020/0905	VEIL RD (BORO)	0020/0905	ANDREA LN (BORO)
0020/0433	ROMAN DR (BORO)	SR 0056 EBL	
0020/0206	ROMAN DR (BORO)	0020/0534	OP ID 11/0056/0340/0000
001427 FT		001427 FT	2 0 11001 0 00 0000+00
		NC LO	MAIN ST (BORO)
		0020/0000	CUST ST LENGTH(AH 3113 BK 1427)
		0010/1306	BRIDGE ST (BORO)
0010/1014	OWENS LN (BORO)	0010/0944	STRAUB LN (BORO)
0010/0730	BANTLEY PL (BORO)	0010/0636	BMS EN 11/3015/0010/0568
		2 0 11001 1 00 0003+72	LITTLE PAINTCREEK
		0010/0568	BMSBG 11/3015/0010/0568
		0010/0348	CONSOLIDATED RAIL CORPO OVERPASS IS RR X-ING
		0010/0026	SCALP LEVEL PAINT B
000000 FT		000000 FT	2 0 11001 1 00 0000+00
		NC MA	IN ST BEDFORD ST (BORO)
		INTER-BK	MAIN ST (SR4051 SEG 0010/0854)
			MFC BEGIN = D
			BK-SOMERSET (55)
		0010/0000	LENGTH(AH 1427 BK 0000)

Left Side	Distance (FT)	Right Side	Distance (FT)
BENTWOOD AV (SR0756 SEG 0050/2179)	007584 FT	INTER-AHD BELMONT ST (SR0756 SEG 0050/2179)	007584 FT
	0030/1883	LAKESWOOD AV (T426)	0030/1883
		SALMON AV (T309)	0030/1612
		CHANCELLOR ST (T313)	0030/1273
		BEECH SPRING ST (T353)	0030/0831
KRINGS ST (BORO)	005701 FT	2 0 11099 0 00 0018+63 (APRA) STRAW CONSTRUCT I	0030/0310
BELMONT ST (BORO)	0030/0000	NC BELMONT ST LENGTH(AH 1883 BK 2679)	005701 FT
		MCGREGOR LN (PRDR)	0020/1619
		FAIR AV (T502)	0020/1295
		CATALINA DR (T507)	0020/0629
MAPLEWOOD DR (T727)	0020/0052 003022 FT	2 0 11104 0 01 0027+68 PARKER RD (T349)	003022 FT
		LENGTH(AH 2679 BK 3022)	0020/0000
	000000 FT	2 0 11104 0 00 0000+00 NC KRINGS ST EISENHOWER BL (SR3006 SEG 0050/2245) MFC BEGIN = D	000000 FT
		LENGTH(AH 3022 BK 0000)	0010/0000

EXTRACT DATE: 12/18/2023 ROADWAY MANAGEMENT SYSTEM PAGE NUMBER: 309
PRINT DATE: 12/20/2023 SLD COUNTY/SR - ANNUAL PRINT COUNTY: CAMBRIA
DIR: B TOTAL LEN: .931 MI. DIST: 09-3 SR: 3012
LEFT MUN: RICHLAND T RIGHT MUN: RICHLAND T

DIR: B TOTAL LEN: .931 MI. DIST: 09-3 SR: 3012
 LEFT MUN: RICHLAND T RIGHT MUN: RICHLAND T

Street Name	Segment ID	Length (FT)	Start Station	End Station	Notes
					INTER-AHD LURAY AV (T424) SCALP AV (SR3016 SEG 0131/0000) (SR3016 SEG 0130/0000)
	0020/1856				
	0020/1496				FRANCES ST (T671)
SERVICE DR (T407)	0020/1215				
					RACHEL ST (T412)
					TENER ST (T409)
					MUSK LN (T528)
BEL AIR DR (T410)					
WALLACE ST (T430)	0020/0293	003060 FT			
					003060 FT 2 0 11111 0 00 0030+51 CRESTVIEW DR (T427)
WEDGEWOOD DR (T428)	0010/2977				5 0020/0000 LENGTH(AH 1856 BK 3060)
BONITA ST (T470)	0010/2035				
					CHIPPEWA RD (T404)
					SENECA ST (T402)
COLONIAL RIDGE RD (T354)	0010/1136				
					OTTAWA ST (T351)
TIMOTHY ST (T304)	0010/0793				
ELBERT ST (T303)	0010/0454				
					RICHLAND GEISTOWN B
	000000 FT				000000 FT 2 0 11111 0 00 0000+00 NC LU RAY AV BELMONT ST (SR0756 SEG 0060/0614) MFC BEGIN = D
					5 0010/0000 LENGTH(AH 3060 BK 0000)

EXTRACT DATE: 12/18/2023 ROADWAY MANAGEMENT SYSTEM PAGE NUMBER: 307
PRINT DATE: 12/20/2023 SLD COUNTY/SR - ANNUAL PRINT COUNTY: CAMBRIA
DIR: B TOTAL LEN: 2.181 MI. DIST: 09-3 SR: 3011
LEFT MUN: JOHNSTOWN C RIGHT MUN: JOHNSTOWN C

011518 FT



011518 FT
INTER-AHD

0050/3381

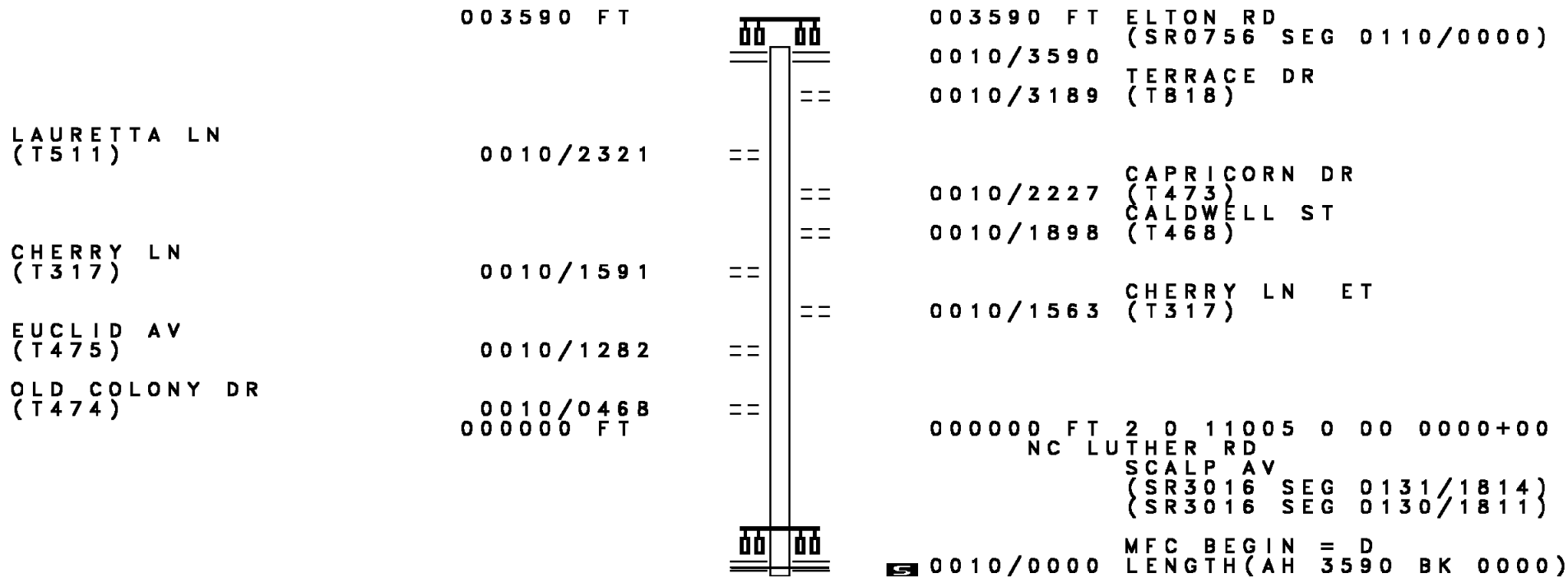
FRANKLIN ST
(SR0403 SEG 0110/0000)
VALLEY PK
(SR0403 SEG 0110/0000)

DIR: B TOTAL LEN: 2.181 MI. DIST: 09-3 SR: 3011
 LEFT MUN: JOHNSTOWN C RIGHT MUN: JOHNSTOWN C

Street Name (City)	Segment ID	Distance (FT)	Notes
MULBERRY ST (CITY)	0050/1809		
MAYER AV (CITY)	0050/1412		
FREW PL (CITY)	0050/1105		
SOUTHMONT BL (SR3002 SEG 0030/1535)	0050/0913		
		008137 FT	
SPORY ST (CITY)	0040/2661		
KRISE PL (CITY)	0040/2379		
DUNCAN PL (CITY)	0040/2272		
SELL ST (CITY)	0040/2131		
DERBY ST (CITY)	0040/1653		
			PEDES. X-ING
	0050/3073		OP ID 11/3011/0050/3073
			OSBORNE ST (CITY)
	0050/2526		
			AKERS ST (CITY)
	0050/2138		
			ROSE ST (CITY)
	0050/1633		
			THRUSH PL (CITY)
	0050/1344		
			CHERRY/CHANEY RUN
	0050/0913		STRUCTURE LENGTH 18 FT
			BMSID 11/3011/0050/0900
	0050/0900		MCKINLEY AV (CITY)
	0050/0658		
		008137 FT	1 0 00851 0 01 0081+94
			STEPHENS ST (CITY)
	0050/0000		LENGTH(AH 3381 BK 2912)
			THISTLE ST (CITY)
	0040/2015		
			WORTH ST (CITY)
	0040/1794		
			RAMBO ST (CITY)
	0040/1358		
			ROSS ST (CITY)
	0040/1125		
			RUTLEDGE PL (CITY)
	0040/0986		

DIR: B TOTAL LEN: 2.181 MI. DIST: 09-3 SR: 3011
 LEFT MUN: JOHNSTOWN C RIGHT MUN: JOHNSTOWN C

Location	Segment	Length (FT)	Notes
HAMMER AV (CITY)	0040/0835		
PLAINFIELD AV (CITY)	0040/0519		
THEODORE ST (CITY)	0040/0500		
1 0 00851 0 01 0052+76	005225 FT		
AMANDA AV (CITY)	0040/0000		5 0040/0000 LENGTH(AH 2912 BK 1927)
MELANDER ST (CITY)	0030/1263		
HYSTONE AV (BORO)	0030/0439		
003298 FT	0030/0192		
MIDWAY DR (BORO)	003298 FT		
1 0 00851 0 01 0033+43			
SUMMIT AV (SR3007 SEG 0020/0000)	0030/0000		5 0030/0000 LENGTH(AH 1927 BK 1874)
GOUCHER ST (SR3007 SEG 0020/0000)	0030/0000		
QUAKER AV (BORO)	0020/1737		
MENDELL LN (BORO)	0020/1668		
FERNDAL UPPER YODER T	0020/1490		
001424 FT	001424 FT		
1 0 00851 0 00 0014+28			
OLD COUNTRY RD (SR3009 SEG 0011/1115)	0020/0000		5 0020/0000 LENGTH(AH 1874 BK 1424)
000000 FT	0010/0095		
1 0 00851 0 00 0000+00	000000 FT		
NC FRANKLIN ST SOMERSET PK (SR0985 SEG 0010/0496)	INTER-BK		
SOMERSET PK (SR0985 SEG 0010/0496)			
MFC BEGIN = C	0010/0000		5 0010/0000 LENGTH(AH 1424 BK 0000)

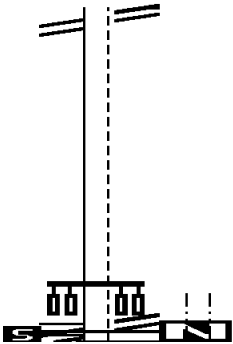


DIR: B TOTAL LEN: .211 MI. DIST: 09-3 SR: 3009
 LEFT MUN: UPPER YODER T RIGHT MUN: UPPER YODER T

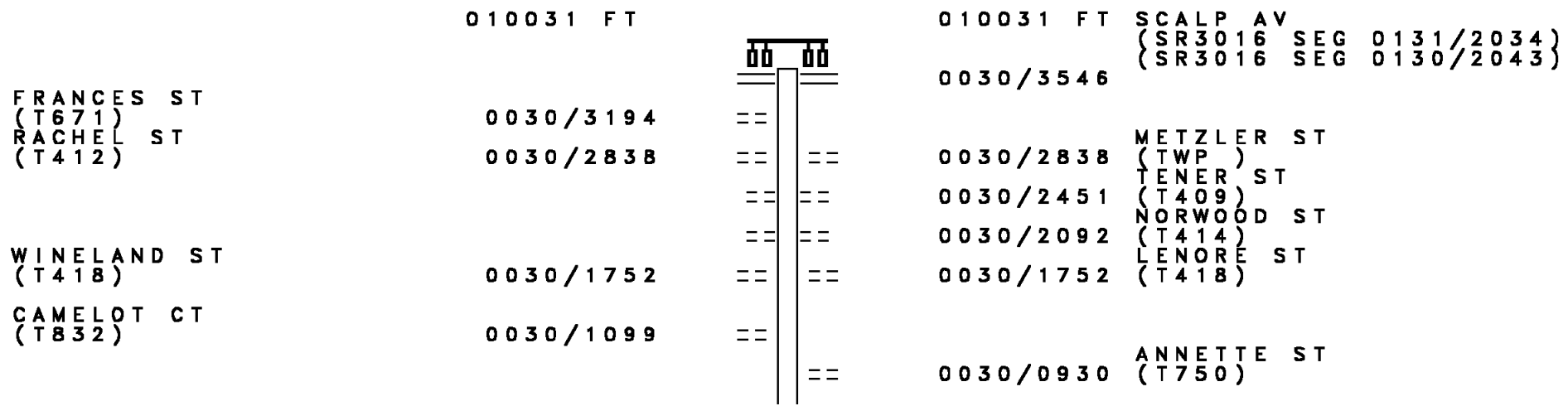
FRANKLIN ST
 (SR3011 SEG 0020/0000)
 FRANKLIN ST
 (SR3011 SEG 0020/0000) 0011/1115

2 0 11093 0 00 0000+00 000000 FT
 FERNDALE AV
 (SR0403 SEG 0020/0000)
 NC OLD COUNTRY RD
 SOMERSET PK
 (SR0985 SEG 0010/1063)

FERNDALE AV
 (SR0403 SEG 0020/0000)
 MFC BEGIN = C
 LENGTH(AH 1115 BK 0000) 0011/0000 000000 FT
 7010/0000 LTH AH 000100 BK 000000



EXTRACT DATE: 12/18/2023 ROADWAY MANAGEMENT SYSTEM PAGE NUMBER: 302
 PRINT DATE: 12/20/2023 SLD COUNTY/SR - ANNUAL PRINT COUNTY: CAMBRIA
 DIR: B TOTAL LEN: 1.900 MI. DIST: 09-3 SR: 3008
 LEFT MUN: RICHLAND T RIGHT MUN: RICHLAND T

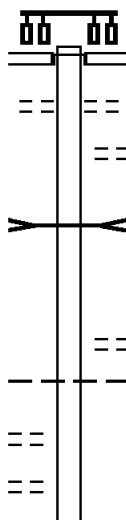


DIR: B TOTAL LEN: 1.900 MI. DIST: 09-3 SR: 3008
 LEFT MUN: RICHLAND T RIGHT MUN: RICHLAND T

	006485 FT			006485 FT	2 0 11004 0 00 0065+03
					CHRISTY DR
			==	5 0030/0000	(T419) LENGTH(AH 3546 BK 2885)
			==	0020/2106	ERICKSON DR
					(T306)
STONYBROOK LN					
(TWP)	0020/1237	==			
KIAWA ST					
(T465)	0020/0939	==			
CHIPPEWA RD					
(T404)	0020/0343	==		0020/0613	VALLEY RUN RD
					(T525)
2 0 11004 0 00 0036+24	003600 FT			0020/0179	DOBSON DR
KRISSAY ST					(TWP)
(T315)	0020/0000	==		5 0020/0000	LENGTH(AH 2885 BK 3600)
					GEMINI DR
PARKSIDE DR				0010/3376	(TWP)
(T529)	0010/3214	==			
					NC HOSTETLER RD
				0010/2956	PARKER RD
					(T349)
SARA LN					
(TWP)	0010/2028	==			
				0010/1370	SHAWNEE ST
OTTAWA ST					(T308)
(T351)	0010/1312	==			
IROQUOIS ST					
(T307)	0010/1018	==			
SIOUX ST					
(T304)	0010/0696	==			
CHEROKEE ST					
(T337)	0010/0346	==			
	000000 FT			000000 FT	2 0 11004 0 00 0000+00
					NC ARBUTUS AV
					BELMONT ST
					(SR0756 SEG 0060/0000)
				5 0010/0000	MFC BEGIN = D
					LENGTH(AH 3600 BK 0000)

029645 FT

029645 FT
 INTER-AHD



028656 FT

0140/0989

D ST
 (CITY)
 FAIRFIELD AV
 (SR0056 SEG 0080/2052)

0140/0662

BARRON AV
 (CITY)

0140/0336

GRASS AV
 (CITY)

0140/0115

ELK RUN
 STRUCTURE LENGTH 12 FT
 BMSID 11/3007/0140/0115

028656 FT
 NC D

2 0 11102 0 00 0110+85

5 0140/0000

ST
 BIRCH AV
 (CITY)
 LENGTH(AH 0989 BK 1750)

0130/1729

JOHNSTOWN
 LOWER YODER T

ASPEN WY
 (T665)
 FLORA ST
 (T373)

0130/1266

0130/0894

NORTON RD

DIR: B TOTAL LEN: 5.615 MI. DIST: 09-3 SR: 3007
 LEFT MUN: LOWER YODER T RIGHT MUN: LOWER YODER T

Stationing	Distance	Right of Way	Structure	Notes
0130/0643	(T360)		ELK RUN	
			STRUCTURE LENGTH 12 FT	
			BMSID 11/3007/0130/0428	
2 0 11103 0 00 0093+29	026906 FT	0130/0000		
ESTERVILLE RD				
(T358)				
			0130/0000 LENGTH(AH 1750 BK 2854)	
2 0 11103 0 00 0064+50	024052 FT	0120/0000		
ESTERVILLE RD				
(T358)				
FURNARI AV		0110/1570		
(T348)				
			024052 FT	
			0120/0000 LENGTH(AH 2854 BK 1949)	
2 0 11103 0 00 0044+97	022103 FT	0110/0000		
WESTGATE DR				
(T377)				
			022103 FT	
			0110/0000 LENGTH(AH 1949 BK 2737)	
NORWOOD GARDENS RD		0100/1863		
(TWP)				
PLAZA DR		0100/0851		
(T404)				
ENTRANCE DR		0100/0423		
(T391)				
WILLETT DR		0100/0036		
(T356)		019366 FT		
			0100/1365 CLUB DR	
			(TWP)	
			0100/0851	
			0100/0036	
			019366 FT	
			2 0 11103 0 00 0018+45	
			LOWER YODER	
			WESTMONT B	
			LENGTH(AH 2737 BK 1764)	
			EMMETT DR	
			(BORO)	
JAFFA DR		0090/0703		
(BORO)				
			0090/1251	
			0090/0369	
			017602 FT	
			SHELBURNE PL	
			(BORO)	
			2 0 11101 0 00 0000+00	
			MENOHER BL	

DIR: B TOTAL LEN: 5.615 MI. DIST: 09-3 SR: 3007
 LEFT MUN: WESTMONT B RIGHT MUN: WESTMONT B

Address	Length	Notes
		(SR0271 SEG 0130/0000)
PITT AV (BORO)	0080/1396	0090/0000 LENGTH(AH 1764 BK 2128)
DUNDEE LN (BORO)	0080/1322	0080/1738 SUNSHINE AV (BORO)
MAGDALENE WY (T734)	0080/0492 015474 FT	MELLON CT (T760) WESTMONT UPPER YODER T
		015474 FT 2 0 11011 0 01 0018+95
		CHRISTOPHER ST (T696)
		0080/0000 LENGTH(AH 2128 BK 1500)
		0070/1129 LUZERNE ST ET (T582)
		0070/0341 KEPLER DR (T589)
CAMPUS DR (PRDR)	013974 FT 0060/1350	013974 FT 2 0 11011 0 00 0004+50
		0070/0000 LENGTH(AH 1500 BK 1687)
		LEON ST (BORO) UPPER YODER SOUTHMONT B
		0060/1008 QUEEN ST (BORO)
		0060/0838 HARSHBERGER RD (SR3002 SEG 0010/0000)
1 1 05802 0 00 0000+00	012287 FT	012287 FT SOUTHMONT UPPER YODER T
SUNRAY DR (T415)	0060/0000	0060/0000 LENGTH(AH 1687 BK 1098)
		0050/0664 ANGELA AV (T731)
		011189 FT 2 0 11007 0 01 0116+17
		SELL ST (T335)
W-MONT HILLTOP ELEM SCH (PRDR)	0040/1073	0050/0000 LENGTH(AH 1098 BK 1195)

DIR: B TOTAL LEN: 5.615 MI. DIST: 09-3 SR: 3007
 LEFT MUN: UPPER YODER T RIGHT MUN: UPPER YODER T

Left Side Description	Left Side Stationing	Right Side Description	Right Side Stationing
W-MONT HILLTOP ELEM SCH (PRDR)	0040/0725		
		KENRUTH AV (T408)	0040/0475
		ROSEMONT AV (T729)	0040/0185
2 0 11007 0 00 0102+50 009994 FT LINDBERGH AV (T728)	0040/0000	009994 FT	0040/0185
		5 0040/0000 LENGTH(AH 1195 BK 2756)	0040/0000
		BRONX ST (T333)	0030/2541
ALBERTA AV (T339)	0030/2495		
		DUNCAN WY (T338)	0030/2196
		OLD HICKORY LN (T421)	0030/0889
NICE AV (T713)	0030/0600		
		STONE SIDE ST (T423)	0030/0461
		BRADDOCK ST (T326)	0030/0303
2 0 11007 0 00 0072+37 007238 FT CLEARFIELD ST (T732)	0030/0000	007238 FT	0030/0303
		5 0030/0000 LENGTH(AH 2756 BK 3969)	0030/0000
		GIRARD ST (T733)	0020/3835
GIRARD ST (T733)	0020/3680		
		WARREN ST (T736)	0020/3519
		MARGARET AV (BORO)	0020/2209
		UPPER YODER FERNDAL B COLONIAL ST (BORO)	0020/0456
		PILGRIM CT	0020/0361

DIR: B TOTAL LEN: 5.615 MI. DIST: 09-3 SR: 3007
 LEFT MUN: FERNDAL B RIGHT MUN: FERNDAL B

	003269 FT	==	0020/0198 (BORO)
		==	003269 FT 2 0 11007 0 00 0032+59
		==	NC GO UCHER ST
		==	FRANKLIN ST
		==	(SR3011 SEG 0030/0000)
		==	MFC BEGIN = C
		==	5 0020/0000 LENGTH(AH 3969 BK 3269)
		==	MARIGOLD PL
		==	0010/3121 (BORO)
		==	SUTER ST
		==	0010/2982 (BORO)
		==	BALSUM PL
		==	0010/2845 (BORO)
		==	BOSTON ST
		==	0010/2707 (BORO)
ACORN PL		==	
(BORO)	0010/2570	==	
AUSTIN ST		==	
(BORO)	0010/2429	==	
HENRY PL		==	
(BORO)	0010/2154	==	
		==	
		==	0010/1508 STATION ST
CLAY ST		==	(BORO)
(BORO)		==	
SUMMIT AV		==	
(BORO)	0010/1229	==	
		==	
		==	NC SUMMIT AV
		==	MIDWAY DR
		==	0010/1075 (BORO)
		==	PEDESTRIAN
		==	0010/1025 OP ID 11/3007/0010/1025
		==	HARLAN AV
		==	0010/0923 (BORO)
FERNWOOD PL		==	
(BORO)	0010/0466	==	
		==	
		==	0010/0314 VICKROY AV
		==	(BORO)
		==	LOUISA PL
		==	0010/0167 (BORO)
		==	000000 FT 2 0 11007 0 00 0000+00
		==	NC CLAY ST
		==	FERNDAL AV
		==	(SR0403 SEG 0050/0000)
		==	INTER-BK CLAY ST
		==	(BORO)
		==	MFC BEGIN = D
		==	5 0010/0000 LENGTH(AH 3269 BK 0000)

EXTRACT DATE: 12/18/2023 ROADWAY MANAGEMENT SYSTEM PAGE NUMBER: 295
PRINT DATE: 12/20/2023 SLD COUNTY/SR - ANNUAL PRINT COUNTY: CAMBRIA
DIR: B TOTAL LEN: 4.876 MI. DIST: 09-3 SR: 3006
LEFT MUN: RICHLAND T RIGHT MUN: RICHLAND T

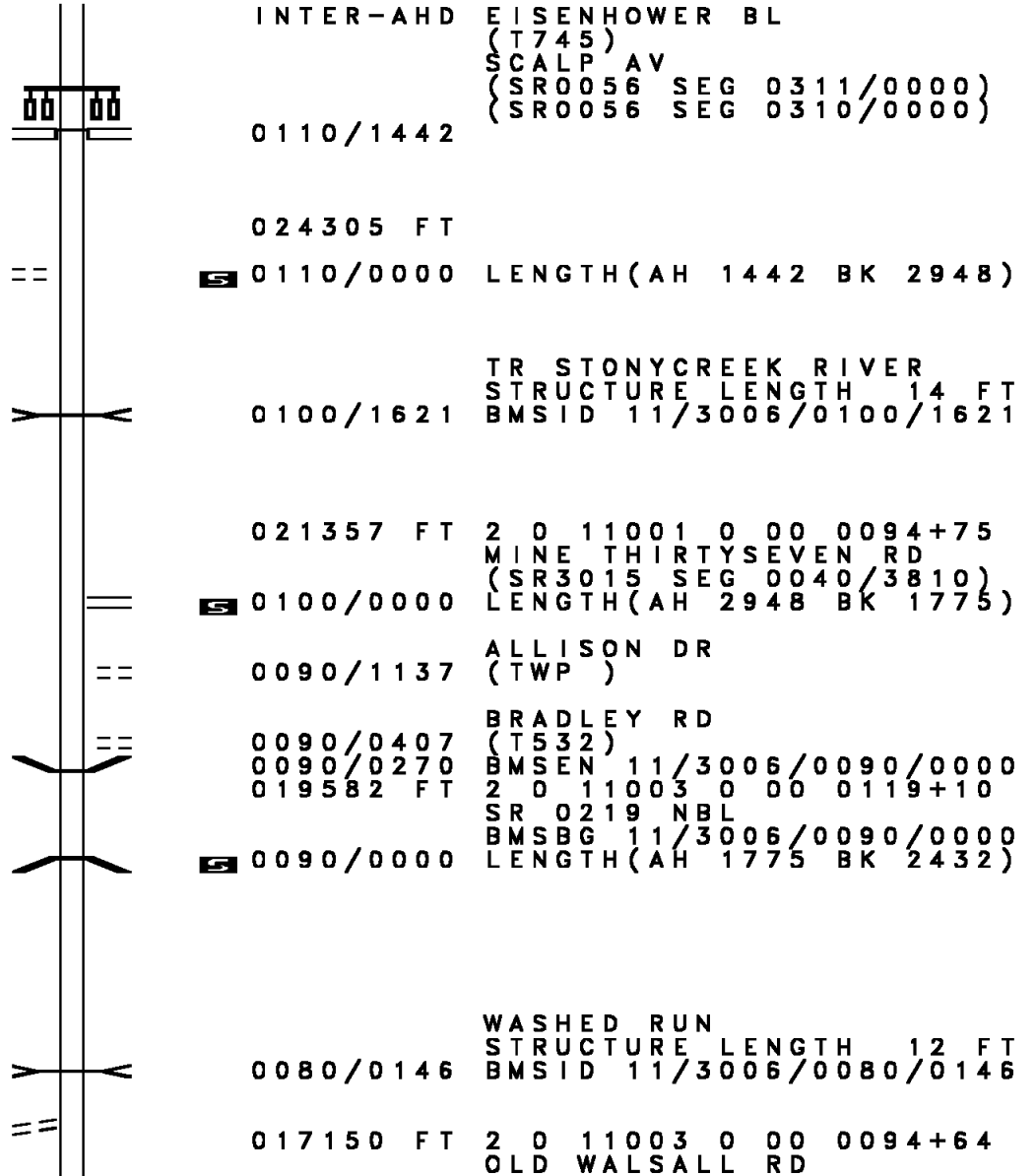
025747 FT

025747 FT

DIR: B TOTAL LEN: 4.876 MI. DIST: 09-3 SR: 3006
 LEFT MUN: RICHLAND T RIGHT MUN: RICHLAND T

2 0 11001 0 01 0123+98 024305 FT
 DWIGHT DR
 (T706) 0110/0000

ERICKSON DR
 (T306) 0080/0037
 017150 FT



INTER-AHD EISENHOWER BL
 (T745)
 SCALP AV
 (SR0056 SEG 0311/0000)
 (SR0056 SEG 0310/0000)

0110/1442

024305 FT

5 0110/0000 LENGTH(AH 1442 BK 2948)

TR STONYCREEK RIVER
 STRUCTURE LENGTH 14 FT
 BMSID 11/3006/0100/1621

0100/1621

021357 FT

021357 FT 2 0 11001 0 00 0094+75
 MINE THIRTYSEVEN RD
 (SR3015 SEG 0040/3810)
 5 0100/0000 LENGTH(AH 2948 BK 1775)

0090/1137 ALLISON DR
 (TWP)

0090/0407 BRADLEY RD
 (T532)
 0090/0270 BMSEN 11/3006/0090/0000
 019582 FT 2 0 11003 0 00 0119+10
 SR 0219 NBL

019582 FT

5 0090/0000 BMSBG 11/3006/0090/0000
 LENGTH(AH 1775 BK 2432)

WASHED RUN
 STRUCTURE LENGTH 12 FT
 BMSID 11/3006/0080/0146

0080/0146

017150 FT 2 0 11003 0 00 0094+64
 OLD WALSALL RD

DIR: B TOTAL LEN: 4.876 MI. DIST: 09-3 SR: 3006
 LEFT MUN: RICHLAND T RIGHT MUN: RICHLAND T

Property Name	Address	Length (FT)	Notes
	0080/0000		(T711) LENGTH(AH 2432 BK 2499)
	014651 FT	014651 FT	2 0 11003 0 00 0070+26 LENGTH(AH 2499 BK 3268)
	0060/2051		OLD WALSALL RD (T711)
AUTUMN DR (T710)	0060/0478		
	0060/0197		RCKY HLOW RN STRUCTURE LENGTH 10 FT BMSID 11/3006/0060/0197
2 0 11003 0 00 0037+27 AUTUMN DR (T710)	011383 FT	011383 FT	
	0060/0000		LENGTH(AH 3268 BK 3595) ROCKY RUN RD (T710)
	0050/3292		ROCKY RUN RD (T710)
	0050/2547		ROCKY RUN RD (T710)
KRINGS ST (SR3013 SEG 0010/0000) PLATT DR (T708)	0050/2245		
	0050/1842		
	0050/1262		BLOUGH RUN STRUCTURE LENGTH 8 FT BMSID 11/3006/0050/1262
TYLER CT (T707)	0050/1117		
BUSHWACK RD (T322)	0050/0250		
	0050/0156		RICHLAND STONYCREEK T (AAR 145247G) #TRKS 01
	007788 FT	007788 FT	2 0 11003 0 00 0001+29 KRINGS RD

	016677 FT		
STRAYER ST (SR0056 SEG 0080/0000)	0060/1909		016677 FT INTER-AHD FAIRFIELD AV (SR0056 SEG 0080/0000)
MOUNTAIN RD (CITY)	0060/1650		0060/1909 L ST (CITY)
			0060/1861
			0060/1633 BENSON PL (CITY)
MARBURY AV (CITY)	0060/0690		0060/1170 NANKO AL (CITY)

DIR: B TOTAL LEN: 3.159 MI. DIST: 09-3 SR: 3005
 LEFT MUN: JOHNSTOWN C RIGHT MUN: JOHNSTOWN C

RAY PL (CITY) 0060/0519

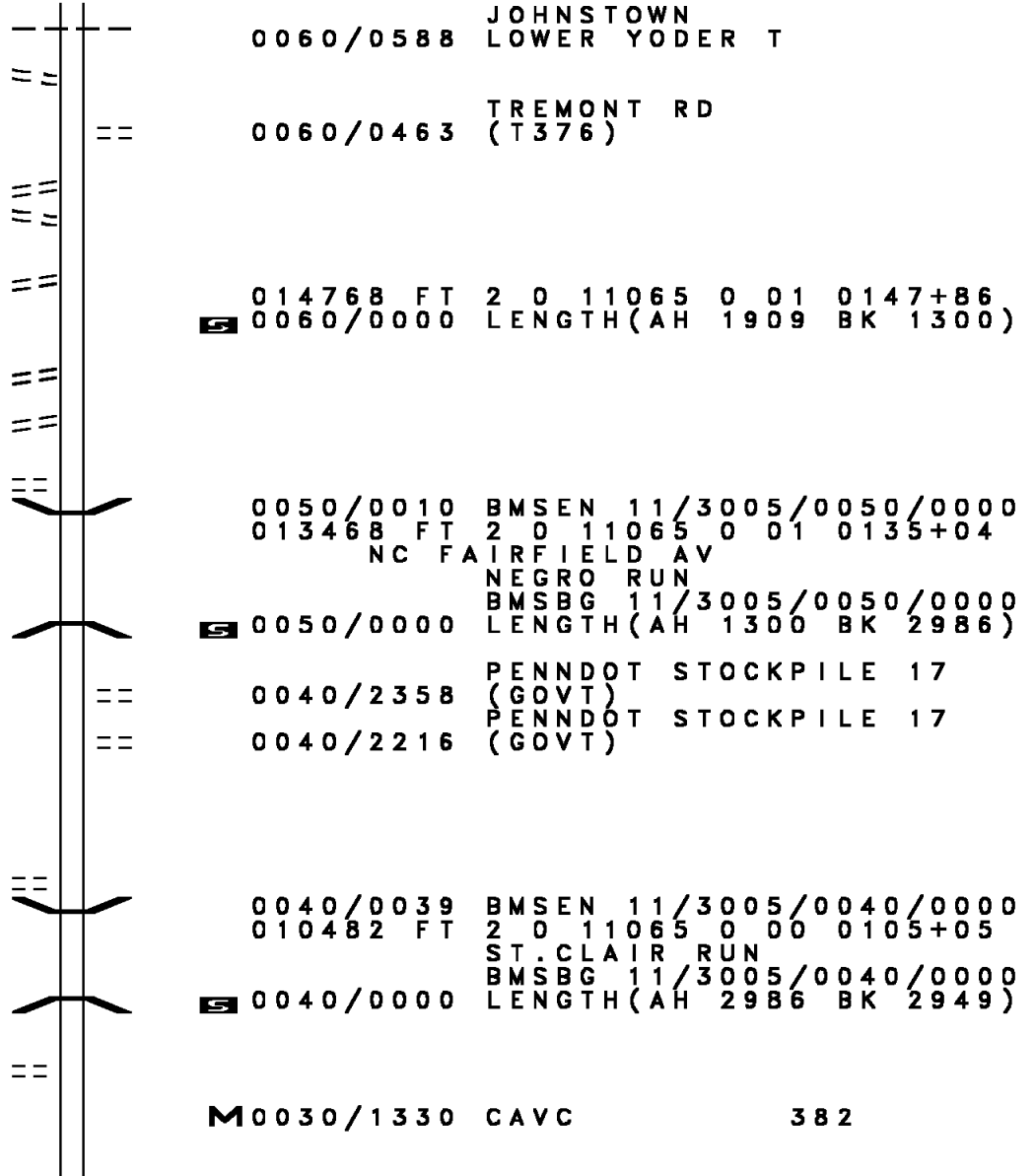
SHELBY ST (T347) 0060/0416
 SCHULTZ PL (TWP) 0060/0083
 ROCK AL (TWP) 0060/0051
 014768 FT

STUDEBAKER CT (TWP) 0050/1197
 SCHEIDINGER ST (TWP) 0050/1048

PLYMOUTH AV (T369) 0050/0264
 013468 FT

SONS OF ITALY RD (TWP) 0040/0559
 010482 FT

FALCON DR (TWP) 0030/2177



DIR: B TOTAL LEN: 3.159 MI. DIST: 09-3 SR: 3005
 LEFT MUN: LOWER YODER T RIGHT MUN: LOWER YODER T

Stationing	Distance	Location	Segment	Length	Block
007533	FT	BMS EN 11/3005	0030/0023	0000	
		2 0 11065 0 00	007533	0000	0075+62
		ST. CLAIR RUN			
		BMSBG 11/3005	0030/0000	0000	
		LENGTH(AH 2949 BK 3773)			
0020	1542	BMS EN 11/3005	0020/1533	1533	
		2 0 11065 0 00			0053+11
		ST. CLAIR RUN			
		BMSBG 11/3005	0020/1533	1533	
003760	FT	2 0 11065 0 00	003760	0000	0037+56
		LOWER YODER WESTMONT B			
		LENGTH(AH 3773 BK 3760)			
		HALDON DR (BORO)			
		STANFORD AV (BORO)			
		SPEAR AV (BORO)			
		CRABTREE LN (BORO)			
		2 0 11065 0 00			
		NC ST CLAIR RD			
		MENOHER BL (SRO271 SEG 0120/0000)			
		ST CLAIR RD (BORO)			
		MFC BEGIN = D			
		LENGTH(AH 3760 BK 0000)			

VETA LN (BORO)

WINDAN LN (BORO)

RICHARD CT (BORO)

RESTY CT (BORO)

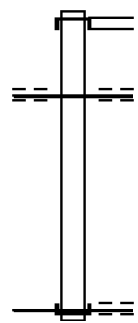
EXTRACT DATE: 12/18/2023 ROADWAY MANAGEMENT SYSTEM PAGE NUMBER: 288
 PRINT DATE: 12/20/2023 SLD COUNTY/SR - ANNUAL PRINT COUNTY: CAMBRIA
 DIR: B TOTAL LEN: .213 MI. DIST: 09-3 SR: 3004
 LEFT MUN: JOHNSTOWN C RIGHT MUN: JOHNSTOWN C

BARNETT ST
 (CITY)

001125 FT

0010/0629

000000 FT



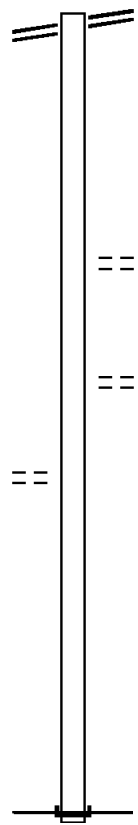
001125 FT
 INTER-AHD SOUTHMONT BL
 (SR3002 SEG 0030/1223)
 HERSHBERGER RD
 0010/1125 (SR3002 SEG 0030/1223)
 LORAIN ST
 (CITY)
 0010/0629 MFC BEGIN = C
 000000 FT 2 0 11138 0 00 0000+93
 NC SOUTHMONT BL
 CROYLE ST
 (CITY)
 INTER-BK SOUTHMONT BL
 (CITY)
 MFC BEGIN = D
 0010/0000 LENGTH(AH 1125 BK 0000)

MENOHER BL 007123 FT
 (SR0271 SEG 0080/1545) 0030/2362

004761 FT

2 0 11133 0 00 0026+83 002663 FT
 MEADOW DR (T699) 0020/0000

000000 FT



007123 FT MENOHER BL
 0030/2362 (SR0271 SEG 0080/1545)

004761 FT 2 0 11133 0 00 0047+75
 COON RIDGE RD
 (T315)
 0030/0000 LENGTH(AH 2362 BK 2098)

0020/0620 DENALI LN
 (TWP)
 002663 FT
 0020/0000 LENGTH(AH 2098 BK 2663)

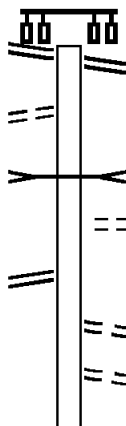
000000 FT 2 0 11133 0 00 0000+00
 INTER-BK NC FENDER LN
 FENDER LN
 (SR4020 SEG 0010/0000)
 MFC BEGIN = E
 BK-SOMERSET (55)
 0010/0000 LENGTH(AH 2663 BK 0000)

DIR: B TOTAL LEN: 1.393 MI. DIST: 09-3 SR: 3002
 LEFT MUN: JOHNSTOWN C RIGHT MUN: JOHNSTOWN C

FRANKLIN ST 007357 FT
 (SR3011 SEG 0050/0913) 0030/1535
 LANGHORNE AV
 (CITY) 0030/1404

SOUTHMONT BL
 (SR3004 SEG 0010/1125) 0030/1223

CROYLE ST 005822 FT



007357 FT FRANKLIN ST
 0030/1535 (SR3011 SEG 0050/0913)

CHENEY RUN
 STRUCTURE LENGTH 35 FT
 0030/1391 BMSID 11/3002/0030/1391
 ROXBURY AV
 (CITY) 0030/1379

NC SOUTHMONT BL
 O'CONNOR ST
 0030/0681 (CITY)
 SAYLOR ST
 0030/0368 (CITY)
 005822 FT 2 0 11007 0 02 0186+33
 NC HERSHBERGER RD

DIR: B TOTAL LEN: 1.393 MI. DIST: 09-3 SR: 3002
 LEFT MUN: JOHNSTOWN C RIGHT MUN: JOHNSTOWN C

Location	Length	Notes	Location	Length	Notes
(CITY)	0030/0000	==	5 0030/0000	LENGTH(AH 1535 BK 2815)	
BELLEVUE ST				SWANK ST	
(CITY)	0020/2547	== ==	0020/2547	(CITY)	
				NC SOUTHMONT BL	
PALM AV				JOHNSTOWN	
(CITY)	0020/1878	== --	0020/1878	UPPER YODER T	
RITA ST					
(T735)	0020/1522	==			
				SANDY DR	
WINTON ST			0020/1251	(T586)	
(TWP)	0020/1166	==			
ANN ST					
(T771)	0020/0501	==			
				SANDY DR	
	003007 FT	== ==	0020/0109	(TWP)	
			003007 FT	2 0 11007 0 01 0157+37	
				ELIM ST	
				(T723)	
			5 0020/0000	LENGTH(AH 2815 BK 3007)	
				LARK DR	
UPPER YODER			0010/2547	(BORO)	
SOUTHMONT B	0010/2335	-- --			
				ROBINSON AV	
BLUFF ST			0010/1906	(T770)	
(BORO)	0010/1673	==			
DAISY ST				DAISY ST	
(BORO)	0010/1382	== ==	0010/1382	(T707)	
				DAHLIA ST	
DAHLIA ST			0010/0764	(T416)	
(BORO)	0010/0764	== ==			
LETTUCE AL				VIOLET ST	
(BORO)	0010/0572	==	0010/0381	(T730)	
VIOLET ST					
(BORO)	0010/0381	== ==			
TOMATO AL			000000 FT	2 0 11007 0 01 0127+10	
(BORO)	0010/0187	==		NC HA HARSHBERGER RD	
	000000 FT			GOUCHER ST	
				(SR3007 SEG 0060/0000)	
			INTER-BK	SUNRAY DR	
				(T415)	
				MFC BEGIN = C	
			5 0010/0000	LENGTH(AH 3007 BK 0000)	



EXTRACT DATE: 12/18/2023 ROADWAY MANAGEMENT SYSTEM PAGE NUMBER: 284
PRINT DATE: 12/20/2023 SLD COUNTY/SR - ANNUAL PRINT COUNTY: CAMBRIA

DIR: B TOTAL LEN: .950 MI. DIST: 09-3 SR: 3001
LEFT MUN: UPPER YODER T RIGHT MUN: UPPER YODER T

005014 FT

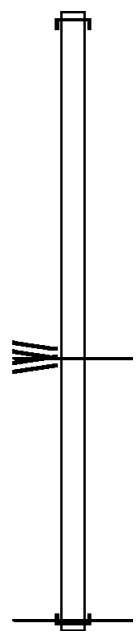
005014 FT AH-SOMERSET (55)
INTER-AHD LIGONIER PK
0020/3230 (SR4018 SEG 0060/2623)

2 0 11068 0 00 0089+62 001784 FT
MENOHER BL
(SR0271 SEG 0040/0000)
MENOHER BL
(SR0271 SEG 0040/0000) 0020/0000

001784 FT
NC LIGONIER PK
MFC BEGIN = D
0020/0000 LENGTH(AH 3230 BK 1784)

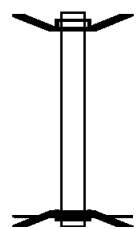
000000 FT

000000 FT 2 0 11006 0 00 0000+00
NC NORTH FORK RD
INTER-BK NORTH FORK RD
(SR4029 SEG 0160/3051)
MFC BEGIN = E
BK-SOMERSET (55)
0010/0000 LENGTH(AH 1784 BK 0000)



EXTRACT DATE: 12/18/2023 ROADWAY MANAGEMENT SYSTEM PAGE NUMBER: 283
 PRINT DATE: 12/20/2023 SLD COUNTY/SR - ANNUAL PRINT COUNTY: CAMBRIA
 DIR: B TOTAL LEN: .054 MI. DIST: 09-3 SR: 2101
 LEFT MUN: MUNSTER T RIGHT MUN: MUNSTER T

000285 FT
 000000 FT



000285 FT BMS EN 11/2101/0010/0000
 INTER-AHD COONEY RD
 0010/0285 (T436)
 000000 FT 0 0 00000 0 00 0000+00
 NC COONEY RD
 INTER-BK COONEY RD
 (T436)
 SR 0022 EBL
 BMSBG 11/2101/0010/0000
 MFC BEGIN = E
 0010/0000 LENGTH(AH 0285 BK 0000)

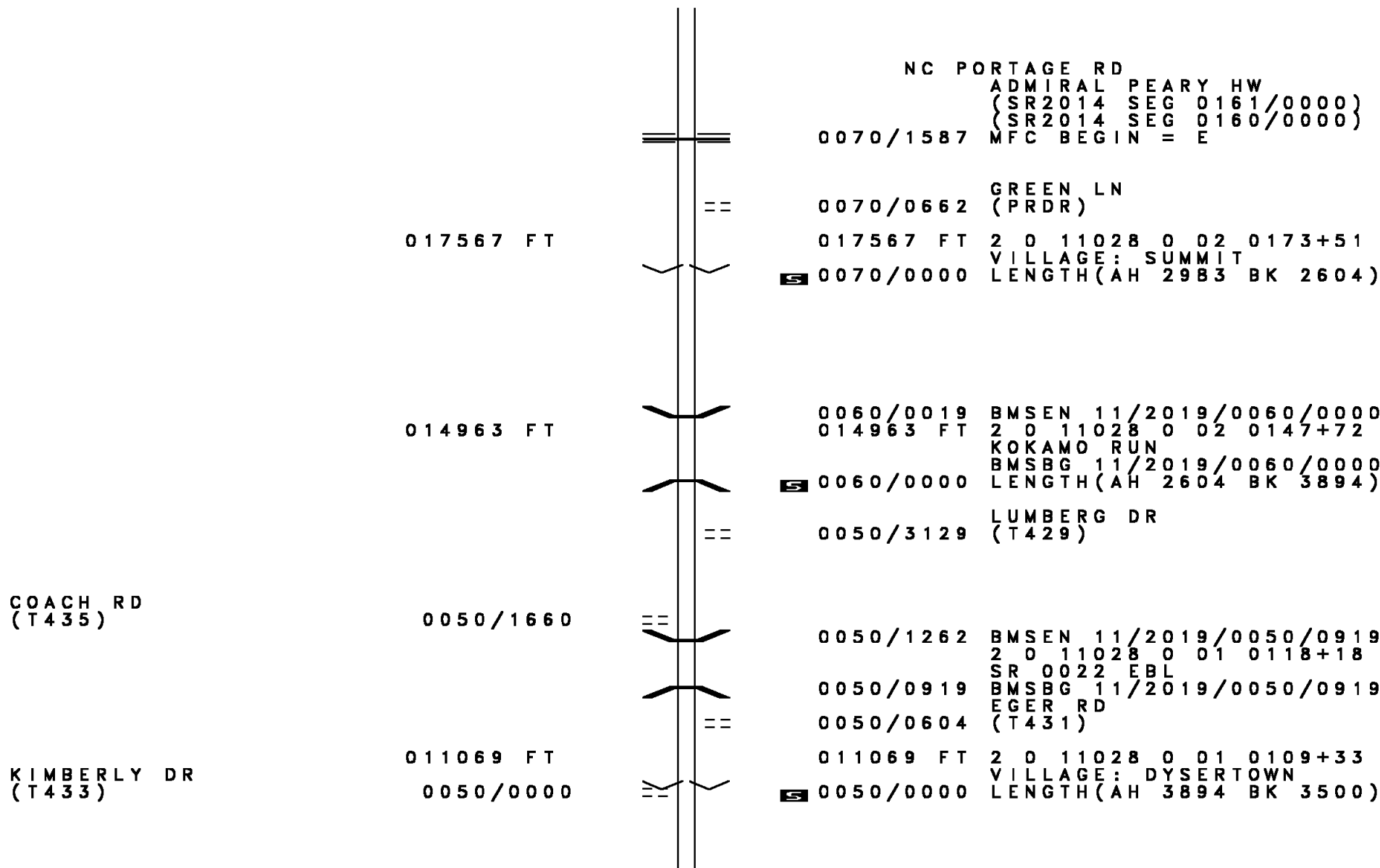
EXTRACT DATE: 12/18/2023 ROADWAY MANAGEMENT SYSTEM PAGE NUMBER: 282
PRINT DATE: 12/20/2023 SLD COUNTY/SR - ANNUAL PRINT COUNTY: CAMBRIA
DIR: B TOTAL LEN: 3.892 MI. DIST: 09-3 SR: 2019
LEFT MUN: CRESSON T RIGHT MUN: CRESSON T

020550 FT



020550 FT END RD
0070/2983 ROAD CLOSED AHEAD

DIR: B TOTAL LEN: 3.892 MI. DIST: 09-3 SR: 2019
 LEFT MUN: CRESSON T RIGHT MUN: CRESSON T



DIR: B TOTAL LEN: 3.892 MI. DIST: 09-3 SR: 2019
 LEFT MUN: CRESSON T RIGHT MUN: CRESSON T

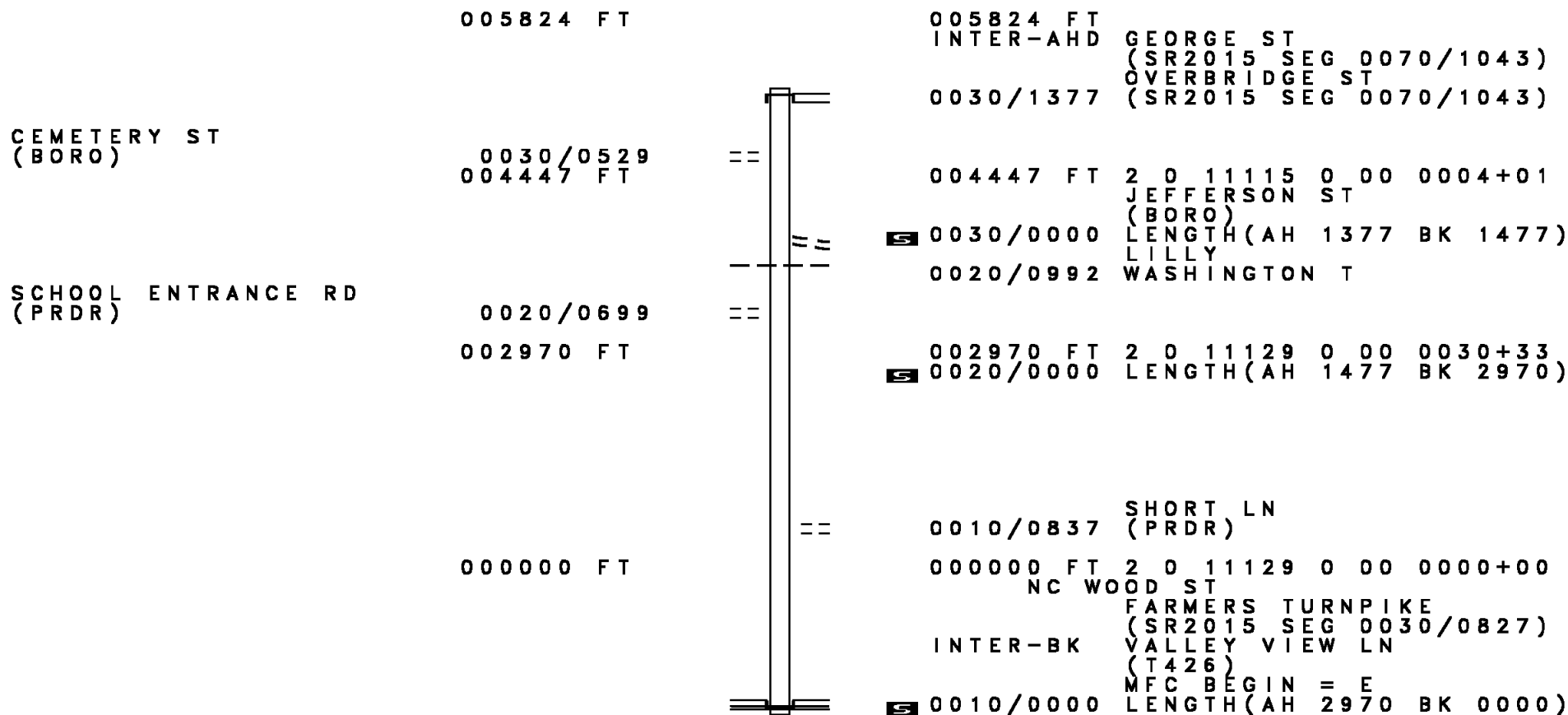
Stationing	Segment	Length	Start Station	End Station	Notes
007569 FT	0040/0000	007569 FT	2 0 11028 0 01	0074+18	ZOSKEY RD (T430) LENGTH(AH 3500 BK 2890)
004679 FT	0030/0152	004679 FT	2 0 11028 0 01	0044+87	CRESSON WASHINGTON T LENGTH(AH 2890 BK 3495)
0020/2333	0020/1038	0020/2333	2 0 11028 0 01	0009+92	OAK ST (T450) WASHINGTON LILLY B NC LEVEL RD NORTH ST (BORO) LENGTH(AH 3495 BK 1184)
001184 FT	0010/0941	001184 FT	2 0 11028 0 00	0000+00	NC WI LLOW ST CLEVELAND ST (SRO053 SEG 0240/0246) MFC BEGIN = D LENGTH(AH 1184 BK 0000)
0010/0277	0010/0277	0010/0277			
000000 FT	0010/0000	000000 FT			

SUGAR RD (T424)

NORTH ST (BORO)

LIBERTY AL (BORO)

DIR: B TOTAL LEN: 1.103 MI. DIST: 09-3 SR: 2017
 LEFT MUN: LILLY B RIGHT MUN: LILLY B



005824 FT

005824 FT
 INTER-AHD GEORGE ST
 (SR2015 SEG 0070/1043)
 OVERBRIDGE ST
 (SR2015 SEG 0070/1043)

CEMETERY ST
 (BORO)

0030/0529
 004447 FT

0030/1377

004447 FT 2 0 11115 0 00 0004+01
 JEFFERSON ST
 (BORO)

SCHOOL ENTRANCE RD
 (PRDR)

0020/0699
 002970 FT

S 0030/0000 LENGTH(AH 1377 BK 1477)
 LILLY
 0020/0992 WASHINGTON T

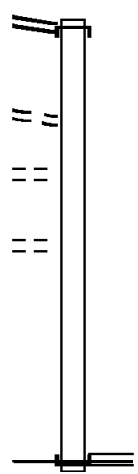
S 002970 FT 2 0 11129 0 00 0030+33
 0020/0000 LENGTH(AH 1477 BK 2970)

000000 FT

0010/0837 SHORT LN
 (PRDR)
 000000 FT 2 0 11129 0 00 0000+00
 NC WOOD ST
 FARMERS TURNPIKE
 (SR2015 SEG 0030/0827)
 VALLEY VIEW LN
 (T426)
 MFC BEGIN = E
 S 0010/0000 LENGTH(AH 2970 BK 0000)

EXTRACT DATE: 12/18/2023 ROADWAY MANAGEMENT SYSTEM PAGE NUMBER: 278
 PRINT DATE: 12/20/2023 SLD COUNTY/SR - ANNUAL PRINT COUNTY: CAMBRIA
 DIR: B TOTAL LEN: .524 MI. DIST: 09-3 SR: 2016
 LEFT MUN: TUNNEL HILL B RIGHT MUN: LILLY B

FOREST ST 002769 FT
 (SR1015 SEG 0050/1540) 0010/2769
 CHURCH ST
 (BORO) 0010/1760
 PARK ST
 (BORO) 0010/1202
 PORTAGE ST
 (BORO) 0010/0380
 000000 FT



002769 FT
 INTER-AHD TUNNEL HILL ST
 0010/2769 (SR1015 SEG 0050/1540)

000000 FT 2 0 07018 6 00 0027+79
 NC TUNNEL HILL ST
 SUGAR RUN RD
 (SR4002 SEG 0010/0000)
 INTER-BK TUNNEL HILL ST
 (SR4001 SEG 0020/3179)
 MFC BEGIN = E
 BK-BLAIR (07)
 0010/0000 LENGTH(AH 2769 BK 0000)

DIR: B TOTAL LEN: 3.410 MI. DIST: 09-3 SR: 2015
 LEFT MUN: LILLY B RIGHT MUN: LILLY B

CLEVELAND ST
 (BORO)
 WASHINGTON ST
 (BORO)

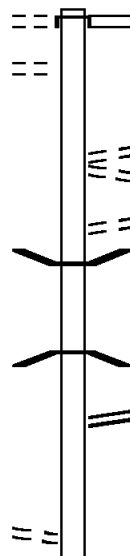
018003 FT

0080/0971

0080/0646

017032 FT

2 0 11027 0 01 0140+99 015908 FT
 PINE ST
 (BORO)



018003 FT
 INTER-AHD

MAIN ST
 (SR0053 SEG 0250/0000)
 CLEVELAND ST
 (SR0053 SEG 0250/0000)

0080/0971

WASHINGTON ST
 (BORO)
 MAIN ST
 (BORO)

0080/0564

NC MAIN ST
 LC TO MAIN ST
 (CONN)

0080/0478

0080/0431

BMS EN 11/2015/0080/0000
 2 0 11027 0 01 0151+82

017032 FT

RAILROAD ST
 BMSBG 11/2015/0080/0000
 LENGTH (AH 0971 BK 1124)
 WOOD ST

5 0080/0000

(SR2017 SEG 0030/1377)
 NC OVERBRIDGE ST

015908 FT

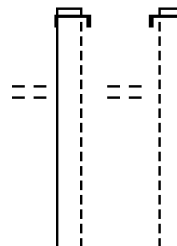
DIR: B TOTAL LEN: 3.410 MI. DIST: 09-3 SR: 2015
 LEFT MUN: LILLY B RIGHT MUN: LILLY B

Left Side Description	Left Side Length	Right Side Description	Right Side Length
GEORGE ST (BORO)	0070/0000	NC GEORGE ST LENGTH(AH 1124 BK 1093)	0070/0000
WHITE ST (BORO)	0060/0403 014815 FT	BARKER ST (BORO)	0060/0743
CORRIGAN ST (BORO)	0050/1477	014815 FT 2 0 11027 0 01 0130+11 CEMETERY ST (BORO)	014815
		NC CHURCH ST LENGTH(AH 1093 BK 1988)	0060/0000
		NC CEMETERY ST LILLY WASHINGTON T	0050/1448
2 0 11027 0 00 0101+15 012827 FT COLONIAL RD (T431)	0050/0000	012827 FT	012827
BERRY LN (PRDR)	0040/2537	0050/0000 LENGTH(AH 1988 BK 3121)	0050/0000
DEEP VALLEY LN (T429)	0040/2151		
	009706 FT	009706 FT 2 0 11027 0 00 0070+12	009706
		0040/0000 LENGTH(AH 3121 BK 3157)	0040/0000
VALLEY VIEW LN (T426)	0030/0827	WOOD ST (SR2017 SEG 0010/0000)	0030/0827
2 0 11027 0 00 0038+68 006549 FT RED DOG LN (T421)	0030/0000	006549 FT	006549
		0030/0000 LENGTH(AH 3157 BK 3864)	0030/0000

Location / Street Name	Segment ID	Length / Description	Notes
	0020/1929	HWZ LN (T427)	
	0020/0891	NC FARMERS TURNPIKE WASHINGTON CASSANDRA B HWZ LN (T427)	
ADAMS ST (BORO)	0020/0448	MYERS ST (BORO)	
	0020/0396	BMS EN 11/2015/0020/0346 2 0 11027 0 00 0003+46	
MAIN ST (BORO)	0020/0104	LITTLE CONEMAUGH RIVER	
	002685 FT	BMSBG 11/2015/0020/0346	
	0020/0000	NC FIRST ST 2 0 11027 0 00 0000+00	
STEPHEN ST (BORO)	0010/2285	NC MAIN ST (BORO) LENGTH (AH 3864 BK 2685)	
	0010/2070	RAILROAD ST (BORO)	
	0010/1761	CASSANDRA WASHINGTON T	
	0010/1606	CONSOLIDATED RAIL CORPO OVERPASS IS RR X-ING	
	0010/1471	WASHINGTON T PORTAGE T	
OIL CIRCLE DR (BORO)	0010/0565		
	0010/0290	BENS CREEK STRUCTURE LENGTH 18 FT BMSID 11/0053/0190/1026	
	0010/0040	NC CA CASSANDRA RD MFC BEGIN = D PORTAGE	
	000000 FT	0010/0040 2 0 11027 1 00 0000+00	
	0010/0000	PORTAGE ST (SR0053 SEG 0190/0965) LENGTH (AH 2685 BK 0000)	

EXTRACT DATE: 12/18/2023 ROADWAY MANAGEMENT SYSTEM PAGE NUMBER: 274
 PRINT DATE: 12/20/2023 SLD COUNTY/SR - ANNUAL PRINT COUNTY: CAMBRIA
 DIR: E TOTAL LEN: 9.065 MI. DIST: 09-3 SR: 2014
 LEFT MUN: CRESSON T RIGHT MUN: CRESSON T

AH-BLAIR (07) 047747 FT
 OLD ROUTE 22 INTER-AHD
 (SR3012 SEG 0011/0000) 0181/3357
 SUMMIT PICNIC AREA RD
 (GOVT) 0181/2555



047863 FT AH-BLAIR (07)
 INTER-AHD OLD ROUTE 22
 0180/3353 (SR3012 SEG 0010/0000)
 0180/2543 SUMMIT PICNIC AREA RD
 (GOVT)

DIR: E TOTAL LEN: 9.065 MI. DIST: 09-3 SR: 2014
 LEFT MUN: CRESSON T RIGHT MUN: CRESSON T

1 0 00053 0 05 0820+86 044390 FT		044510 FT	1 0 00053 0 05 0820+86
SCI (CRESSON)			SCI (CRESSON)
(PRDR)			(GOVT)
LENGTH(AH 3357 BK 1048) 0181/0000	==	== 0180/0000	LENGTH(AH 3353 BK 1062)
RAMP G RD			RAMP G RD
(SR8012 SEG 0750/0000)			(SR8012 SEG 0750/0000)
RAMP L RD			RAMP L RD
(SR8012 SEG 0010/1543) 0171/0456	==	== 0170/0454	(SR8012 SEG 0010/1543)
BMSEN 11/2014/0170/0000 0171/0217		0170/0217	BMSEN 11/2014/0170/0000
1 0 00053 0 05 0810+24 043342 FT		043448 FT	1 0 00053 0 05 0810+24
SR 0022 EBL			SR 0022 EBL
BMSBG 11/2014/0170/0000			BMSBG 11/2014/0170/0000
LENGTH(AH 1048 BK 1273) 0171/0000	==	== 0170/0000	LENGTH(AH 1062 BK 1302)
RAMP H RD			RAMP H RD
(SR8012 SEG 0500/0987)			(SR8012 SEG 0500/0987)
RAMP K RD			RAMP K RD
(SR8012 SEG 0250/0000) 0161/1050	==	== 0160/1046	(SR8012 SEG 0250/0000)
SCOTT RD			SCOTT RD
(T448) 0161/0273	==	== 0160/0284	(T448)
1 0 00053 0 05 0797+22 042069 FT		042146 FT	1 0 00053 0 05 0797+22
PORTAGE RD			PORTAGE RD
(SR2019 SEG 0070/1587)			(SR2019 SEG 0070/1587)
LEVEL RD			LEVEL RD
(SR2019 SEG 0070/1587)			(SR2019 SEG 0070/1587)
LENGTH(AH 1273 BK 3019) 0161/0000	==	== 0160/0000	LENGTH(AH 1302 BK 3033)
COUNTRY CLUB RD			COUNTRY CLUB RD
(T437) 0151/1999	==	== 0150/2003	(T437)
CRESSON			
CRESSON B 0151/1973	==	== 0150/1422	SLATTERY DR
SLATTERY DR			(T712)
(T712) 0151/1420	==	== 039113 FT	1 0 00053 0 05 0767+00
COACH RD			COACH RD
(T435) 039050 FT			(T435)
LENGTH(AH 3019 BK 2468) 0151/0000	==	== 0150/0000	LENGTH(AH 3033 BK 2495)
SIXTH ST			SIXTH ST
(BORO)			(BORO)
SIXTH ST			SIXTH ST

DIR: E TOTAL LEN: 9.065 MI. DIST: 09-3 SR: 2014
 LEFT MUN: CRESSON T RIGHT MUN: CRESSON T

(T681)	0141/2040	==	==	0140/2048	(T681)
FIFTH ST					FIFTH ST
(BORO)					(BORO)
FIFTH ST					FIFTH ST
(T681)					(T681)
PARK AV					PARK AV
(BORO)	0141/1503	==	==	0140/1505	(BORO)
FOURTH ST					FOURTH ST
(T402)	0141/1008			0140/1009	(T402)
THIRD ST					THIRD ST
(T683)	0141/0449			0140/0466	(T683)
COTTAGE ST					COTTAGE ST
(T599)	0141/0296			0140/0307	(T599)
1 0 00053 0 05 0742+18	036582 FT			036618 FT	1 0 00053 0 05 0742+18
SECOND ST					SECOND ST
(SR0053 SEG 0300/0000)					(SR0053 SEG 0300/0000)
MFC BEGIN = D					MFC BEGIN = D
LENGTH(AH 2468 BK 0509)	0141/0000			0140/0000	LENGTH(AH 2495 BK 0509)
FRONT ST					
(BORO)	0130/0190			036109 FT	1 0 00276 0 05 1332+88
	036073 FT				CONSOLIDATED RAIL CORPO
				0130/0000	OVERPASS IS RR X-ING
ARCH ST					LENGTH(AH 0509 BK 1305)
(BORO)	0120/1152				
SR 1005 SH					
(SR1005 SEG 0010/0000)	0120/0442				
CONN FOR 1005/2014 SH					
(CONN)	0120/0189				
CRESSON					
CRESSON T	0120/0059				
	034768 FT			034804 FT	1 0 00276 0 05 1340+60
				0120/0000	LENGTH(AH 1305 BK 3578)
					SAINT HELEN ST
				0110/3499	(PRDR)
				0110/3165	COLLEGE DR
				0110/2675	(PRDR)
					COLLEGE DR
					(PRDR)
	031190 FT			031226 FT	1 0 00854 0 02 0344+11

DIR: E TOTAL LEN: 9.065 MI. DIST: 09-3 SR: 2014
 LEFT MUN: CRESSON T RIGHT MUN: CRESSON T

MCCONNELL RD
 (T445)
 LC FOR MCCONNELL RD
 (CONN)

0100/2279
 0100/2109

PRDR
 (PRDR)

027563 FT
 0100/0000

TIMOTHY DR
 (PRDR)

0090/0873

1 0 00854 0 02 0273+07
 CRISTE RD
 (T443)

024077 FT
 0090/0000

021248 FT

0110/0000 LENGTH(AH 3578 BK 3627)
 CRESSON
 0100/2748 MUNSTER T

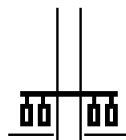
027599 FT 1 0 00854 0 02 0307+84
 COONEY RD
 (T436)
 0100/0000 LENGTH(AH 3627 BK 3486)

0090/0223 SAWMILL RD
 024113 FT (PRDR)
 0090/0000 LENGTH(AH 3486 BK 2829)

021284 FT 1 0 00854 0 02 0244+78
 0080/0000 LENGTH(AH 2829 BK 2874)

DIR: E TOTAL LEN: 9.065 MI. DIST: 09-3 SR: 2014
 LEFT MUN: MUNSTER T RIGHT MUN: MUNSTER T


018374 FT



018410 FT 1 0 00854 0 02 0215+83
 MUNSTER RD
 (SR1003 SEG 0010/0000)

5 0070/0000 LENGTH(AH 2874 BK 2718)

015656 FT



015692 FT 1 0 00854 0 01 0175+10
 SR 0022 EBL

5 0060/0000 OP ID 11/0022/0280/0000
 LENGTH(AH 2718 BK 2981)

012675 FT



012711 FT 1 0 00854 0 01 0145+10
 5 0050/0000 LENGTH(AH 2981 BK 3409)

0040/2403 BMS EN 11/2014/0040/2380
 1 0 00854 0 01 0135+02
 N BR LITTLE CONEMAUGH R
 0040/2380 BMSBG 11/2014/0040/2380
 SPINNER RD
 0040/2333 (T402)

009266 FT



009302 FT 1 0 00854 0 01 0110+31
 5 0040/0000 LENGTH(AH 3409 BK 3282)

0030/2139 MUNSTER
 CAMBRIA T

MURPHY RD

DIR: E TOTAL LEN: 9.065 MI. DIST: 09-3 SR: 2014
 LEFT MUN: MUNSTER T RIGHT MUN: MUNSTER T

(T448)

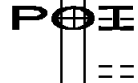
0030/1488 ==

005984 FT

006020 FT 1 0 00854 0 01 0078+62
 0030/0000 LENGTH(AH 3282 BK 2584)

003400 FT

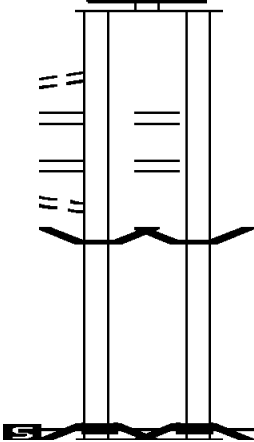
003436 FT 1 0 00854 0 00 0054+44
 LEHIGH VALLEY RAILROAD
 OVERPASS IS RR X-ING
 0020/0000 LENGTH(AH 2584 BK 2455)
 (APRA) BETH ENERGY MINE
 (PRDR) BETH ENERGY MINES INC.
 RUBISCH RD
 (T447)



000945 FT

0014/0082 STORMER RD
 (T633)
 000981 FT 1 0 00854 0 00 0030+18
 MFC BEGIN = D
 0014/0000 LENGTH(AH 2455 BK 0981)

TO 8006/0752 SH
 (CONN) 0011/0875
 RAMP C RD
 (SR8006 SEG 0752/0000) 0011/0717
 RAMP B RD
 (SR8006 SEG 0762/0375) 0011/0680
 FROM 8006/0762 SH
 (CONN) 0011/0474
 BMSSEN 11/2014/0010/0000 0011/0205
 1 0 00854 0 00 0020+37 000000 FT
 NC ADMIRAL PEARY HW
 ROWENA DR INTER-BK
 (SR1036 SEG 0071/0578)
 SR 0022 EBL
 BMSBG 11/2014/0010/0000
 MFC BEGIN = D
 LENGTH(AH 0945 BK 0000) 0011/0000



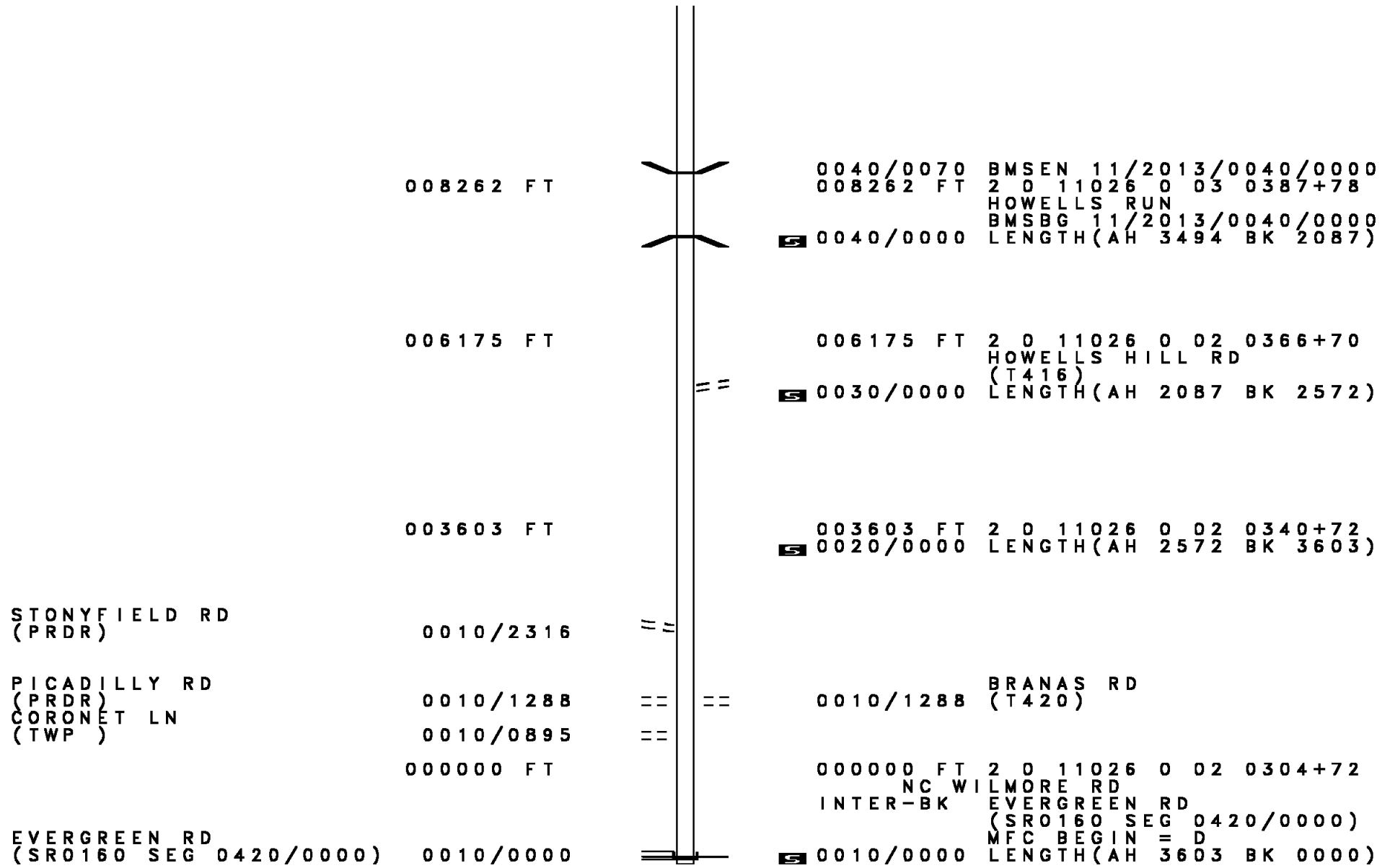
0010/0756 RAMP C RD
 (SR8006 SEG 0752/0000)
 0010/0709 RAMP B RD
 (SR8006 SEG 0762/0375)
 0010/0205 BMSSEN 11/2014/0010/0000
 000000 FT 1 0 00854 0 00 0020+37
 NC ADMIRAL PEARY HW
 INTER-BK ROWENA DR
 (SR1036 SEG 0070/0534)
 SR 0022 EBL
 BMSBG 11/2014/0010/0000
 MFC BEGIN = D
 0010/0000 LENGTH(AH 0981 BK 0000)

	023968 FT		023968 FT	
HIGH ST (SR4031 SEG 0050/0000)	0100/0635	==	INTER-AHD 0100/0635	CENTER ST (SR4031 SEG 0050/0000) HIGH ST (SR1036 SEG 0040/1735)
	023333 FT	==	0100/0315	LLOYD ST (BORO)
		==	023333 FT	2 0 11026 0 04 0539+28
ANN ST (BORO)	0090/0259	==	0100/0000	OGLE ST (BORO)
		==	0090/0413	LENGTH(AH 0635 BK 0735) TRIUMPH ST (BORO)
2 0 11026 0 04 0531+98	022598 FT	==	0090/0081	EBENSBURG
PRAVE ST (BORO)	0090/0000	==	022598 FT	CAMBRIA T
		==	0090/0000	LENGTH(AH 0735 BK 1666)
		==	0080/1326	LOCUST ST (BORO)
		==	0080/0678	VIRGINIA ST (T623)

DIR: B TOTAL LEN: 4.539 MI. DIST: 09-3 SR: 2013
 LEFT MUN: CAMBRIA T RIGHT MUN: CAMBRIA T

Location	Segment ID	Length (FT)	Notes
CANDLELIGHT DR (TWP)	0080/0354	020932	LAKEVIEW RD (T685) 2 0 11026 0 04 0515+32 NC CENTER ST ADMIRAL PEARY HW (SR0022 SEG 0210/1259) (SR0022 SEG 0211/1203)
EBONY RD (PRDR)	0070/1628	0070/0000	LENGTH(AH 1666 BK 1797)
EBENSBURG WASTE PLANT D (PRDR)	0070/0367	019135	BMS EN 11/2013/0070/0000 2 0 11026 0 03 0496+93 HOWELLS RUN BMSBG 11/2013/0070/0000
		015361	LENGTH(AH 1797 BK 3774)
		015361	015361 FT 2 0 11026 0 03 0460+55 LENGTH(AH 3774 BK 3605)
		011756	011756 FT 2 0 11026 0 03 0424+80 LENGTH(AH 3605 BK 3494)

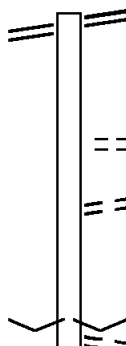
DIR: B TOTAL LEN: 4.539 MI. DIST: 09-3 SR: 2013
 LEFT MUN: CAMBRIA T RIGHT MUN: CAMBRIA T



EXTRACT DATE: 12/18/2023 ROADWAY MANAGEMENT SYSTEM PAGE NUMBER: 265
 PRINT DATE: 12/20/2023 SLD COUNTY/SR - ANNUAL PRINT COUNTY: CAMBRIA
 DIR: B TOTAL LEN: 3.762 MI. DIST: 09-3 SR: 2012
 LEFT MUN: WASHINGTON T RIGHT MUN: WASHINGTON T

PORTAGE ST 019861 FT
 (SR0053 SEG 0210/0000) 0070/2142

017719 FT



019861 FT PORTAGE ST
 0070/2142 (SR0053 SEG 0210/0000)

0070/0858 CHERRY RD
 (T302)

0070/0039 CHERRY RD
 (T302)
 017719 FT 2 0 11071 0 00 0177+87
 VILLAGE: SCANLON HILL
 APPLE DR
 (TWP)

0070/0000 LENGTH(AH 2142 BK 3203)

DIR: B TOTAL LEN: 3.762 MI. DIST: 09-3 SR: 2012
 LEFT MUN: WASHINGTON T RIGHT MUN: WASHINGTON T

Stationing	Segment	Length	Notes
	0060/2720		PEACH LN (TWP)
014516 FT	0060/0036		BMSEN 11/2012/0060/0000 WASHINGTON PORTAGE T
	0060/0018		2 0 11071 0 00 0145+34 NC SC CANLON HILL RD
	014516 FT		BENS CREEK
	0060/0000		BMSBG 11/2012/0060/0000 LENGTH(AH 3203 BK 2687)
	0050/2538		LC FOR STRAWBERRY RD (CONN)
	0050/2434		STRAWBERRY RD (T521)
	0050/1775		MITCHELL RD (TWP)
	0050/1525		CLUB RD (T413)
MISSION LN (TWP)	0050/1390		
	0050/0888		JACKS AL (TWP)
011829 FT	0050/0417		ANDRING LN (TWP)
	011829 FT		2 0 11071 0 00 0119+00 VILLAGE: BEN'S CREEK
ALBERT DR (T502)	0050/0000		LENGTH(AH 2687 BK 2935)
ALBERT DR (T502)	0040/2311		
CURVEY RD (TWP)	0040/2095		
	0040/2044		CLUB RD (T413)
BENSCREEK RD (T412)	0040/1400		
008894 FT	008894 FT		2 0 11071 0 00 0089+30
	0040/0000		LENGTH(AH 2935 BK 3189)

DIR: B TOTAL LEN: 3.762 MI. DIST: 09-3 SR: 2012
 LEFT MUN: PORTAGE T RIGHT MUN: PORTAGE T

IDA DR
(TWP)

0030/1051 ==

005705 FT

+++++

5

005705 FT 2 0 11071 0 00 0057+13
 (AAR 529272D)#TRKS 01
 0030/0000 LENGTH(AH 3189 BK 2223)
 MINE RD
 0020/1917 (T507)

COONEY RD
(T505)

0020/1187 ==

+++++

0020/1032 (AAR 529275Y)#TRKS 01

JAMESTOWN RD
(T406)

0020/0954 ==

+++++

003482 FT

^ ^

5

003482 FT 2 0 11071 0 00 0035+36
 VILLAGE: SONMAN
 0020/0000 LENGTH(AH 2223 BK 3482)

^ ^

0010/0704 BMS EN 11/2012/0010/0692
 2 0 11071 0 00 0007+00

^ ^

0010/0692 BMSBG 11/2012/0010/0692
 PORTAGE

000000 FT

0010/0381 PORTAGE B
 000000 FT 2 0 11071 0 00 0000+00
 NC DU LANCEY AV
 MAIN ST
 (SR0164 SEG 0120/0000)

INTER-BK DULANCEY AV
 (BORO)

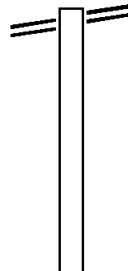
||||

5

0010/0000 MFC BEGIN = E
 LENGTH(AH 3482 BK 0000)

EXTRACT DATE: 12/18/2023 ROADWAY MANAGEMENT SYSTEM PAGE NUMBER: 262
PRINT DATE: 12/20/2023 SLD COUNTY/SR - ANNUAL PRINT COUNTY: CAMBRIA
DIR: B TOTAL LEN: 2.712 MI. DIST: 09-3 SR: 2011
LEFT MUN: CROYLE T RIGHT MUN: CROYLE T

NEW GERMANY RD 014317 FT
(SR2009 SEG 0060/2736) 0050/3655



014317 FT NEW GERMANY RD
0050/3655 (SR2009 SEG 0060/2736)

DIR: B TOTAL LEN: 2.712 MI. DIST: 09-3 SR: 2011
LEFT MUN: CROYLE T RIGHT MUN: CROYLE T

Stationing	Length	Notes	Stationing	Length	Notes
010662 FT			010662 FT	2 0 11026 0 00 0036+42	VILLAGE: NEW GERMANY
			0050/0000		LENGTH(AH 3655 BK 2231)
2 0 11026 0 00 0058+73	008431 FT		0040/0298		TURKEY PATH RD
OAKS RD			008431 FT		(T398)
(T398)	0040/0000		0040/0000		LENGTH(AH 2231 BK 3872)
			0030/3582		CROYLE
					SUMMERHILL T
			0030/2117		BMSEN 11/2011/0030/2095
					2 0 11026 0 01 0075+78
			0030/2095		LAUREL RUN
					BMSBG 11/2011/0030/2095
2 0 11026 0 01 0100+00	004559 FT		004559 FT		
PRINGLE HILL RD			0030/0000		LENGTH(AH 3872 BK 3856)
(T395)	0030/0000				
			000703 FT		
			0020/0000		LENGTH(AH 3856 BK 0703)
2 0 11026 0 01 0143+16	000000 FT				NC GATES HILL RD
EVERGREEN DR					EVERGREEN DR
(SR0160 SEG 0350/0000)	0010/0000		000000 FT		(SR0160 SEG 0350/0000)
					MFC BEGIN = E
			0010/0000		LENGTH(AH 0703 BK 0000)

DIR: B TOTAL LEN: 4.043 MI. DIST: 09-3 SR: 2010
LEFT MUN: PORTAGE T RIGHT MUN: PORTAGE T

PURITAN RD 021348 FT
(SRO164 SEG 0200/3117) 0070/3284

021348 FT PURITAN RD
0070/3284 (SRO164 SEG 0200/3117)

018064 FT

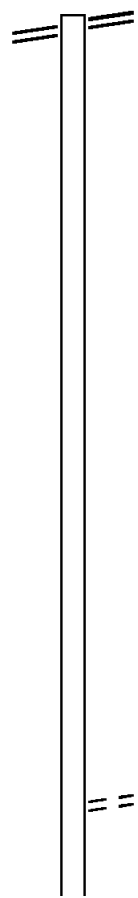
018064 FT 2 0 11116 0 00 0070+21
0070/0000 LENGTH(AH 3284 BK 3421)

014643 FT

014643 FT 2 0 11116 0 00 0035+12
0060/0000 LENGTH(AH 3421 BK 3512)

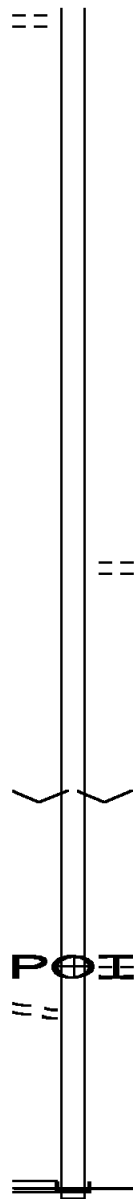
2 0 11116 0 00 0000+00 011131 FT
GIGGUETOWN RD

0050/0729 SNOW RIDGE RD
011131 FT (PRDR)



DIR: B TOTAL LEN: 4.043 MI. DIST: 09-3 SR: 2010
 LEFT MUN: PORTAGE T RIGHT MUN: PORTAGE T

(T372)	0050/0000	==	5 0050/0000	LENGTH(AH 3512 BK 2151)
	008980 FT		5 0040/0000	008980 FT 2 0 11081 0 00 0090+43 LENGTH(AH 2151 BK 3709)
	005271 FT		5 0030/0000	005271 FT 2 0 11081 0 00 0052+89 POPISH RD (T353) LENGTH(AH 3709 BK 2491)
	002780 FT		5 0020/0000	002780 FT 2 0 11081 0 00 0050+77 VILLAGE: GERMANTOWN LENGTH(AH 2491 BK 2780)
				(APRA) HIGHLAND NORTH W KOSTAN LN
BEMS LN (PRDR)	0010/0896	==		0010/1280 (PRDR)
	000000 FT			000000 FT 2 0 11081 0 00 0000+00 NC FRANKSTOWN RD INTER-BK FIELDSTONE AV (SR2006 SEG 0140/1240) MFC BEGIN = D
SPRING HILL RD (SR2006 SEG 0140/1240)	0010/0000	==	5 0010/0000	LENGTH(AH 2780 BK 0000)



DIR: B TOTAL LEN: 5.074 MI. DIST: 09-3 SR: 2009
 LEFT MUN: CAMBRIA T RIGHT MUN: CAMBRIA T

026793 FT

026793 FT
 INTER-AHD NEW GERMANY RD
 (SR0160 SEG 0450/0000)
 EVERGREEN DR
 (SR0160 SEG 0450/0000)

0090/2720
 0090/1107 BMS EN 11/2009/0090/1087
 2 0 11025 0 01 0251+73
 ROARING RUN
 0090/1087 BMSBG 11/2009/0090/1087

024073 FT

024073 FT 2 0 11025 0 01 0240+44
 5 0090/0000 LENGTH(AH 2720 BK 3520)

020553 FT

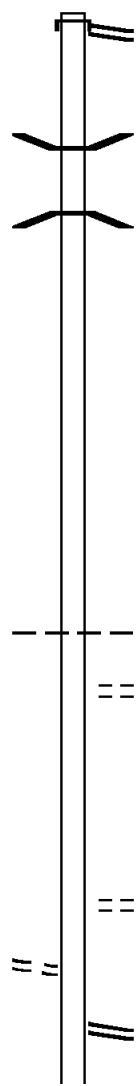
020553 FT 2 0 11025 0 01 0205+90
 CAMBRIA
 CROYLE T
 5 0080/0000 LENGTH(AH 3520 BK 2351)
 GURCHIK RD
 (TWP)

018202 FT

018202 FT 2 0 11025 0 01 0182+22
 WHISKEY SPRINGS RD
 (T415)
 5 0070/0000 LENGTH(AH 2351 BK 3676)

0060/2927

0060/2736 GATES HILL RD
 (SR2011 SEG 0050/3655)



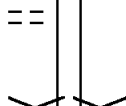
BOPP LN
 (T418)

DIR: B TOTAL LEN: 5.074 MI. DIST: 09-3 SR: 2009
LEFT MUN: CROYLE T RIGHT MUN: CROYLE T

TOWER RD
(T417)

0060/0792 ==

014526 FT



014526 FT 2 0 11025 0 01 0145+35
VILLAGE: NEW GERMANY
5 0060/0000 LENGTH(AH 3676 BK 3558)

010968 FT

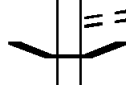


0050/0654 DEER LN
(TWP)
0050/0167 DEER LN
(TWP)
010968 FT 2 0 11025 0 01 0109+77
5 0050/0000 LENGTH(AH 3558 BK 3444)

007524 FT

007524 FT 2 0 11025 0 01 0075+41
5 0040/0000 LENGTH(AH 3444 BK 3655)

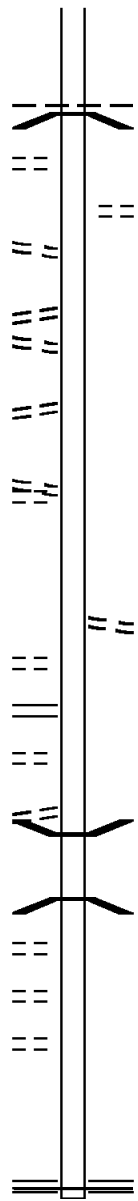
003869 FT



0030/0038 HEMLOCK ST
(TWP)
0030/0022 BMSSEN 11/2009/0030/0000
003869 FT 2 0 11025 0 01 0038+43

DIR: B TOTAL LEN: 5.074 MI. DIST: 09-3 SR: 2009
 LEFT MUN: CROYLE T RIGHT MUN: CROYLE T

BEECH ST (BORO) 0020/1987
 SPRING ST (BORO) 0020/1191
 FIRST AV (BORO) 0020/1047
 MARKET ST (BORO) 0020/0810
 ELM ST (BORO) 0020/0724
 MAIN ST (BORO) 0020/0291
 QUARRY ST (BORO) 001815 FT
 HICKORY ST (BORO) 0010/1729
 JACKSON ST (SR3043 SEG 0010/0000) 0010/1620
 WILLOW ST (BORO) 0010/1473
 MADISON ST (BORO) 0010/1439
 BRIDGE ST (BORO) 0010/0719
 WENDROTH AV (BORO) 0010/0410
 PORTAGE LN (BORO) 0010/0045
 000000 FT



LAURL BCK RN
 BMSBG 11/2009/0030/0000
 CROYLE
 SUMMERHILL B
 LENGTH(AH 3655 BK 2054)
 0030/0000
 WHITESTONE DR (BORO)
 0020/1655
 001815 FT 2 0 11025 0 01 0018+15
 NC NEW GERMANY RD
 STATION ST (BORO)
 LENGTH(AH 2054 BK 1815)
 0020/0000
 0010/1258 BMSBG 11/2009/0010/1111
 2 0 11025 0 01 0010+83
 NORFOLK SOUTHERN RAI RR
 0010/1111 BMSBG 11/2009/0010/1111
 000000 FT 2 0 11025 0 00 0000+00
 NC MAIN ST
 RAILROAD ST (SRO053 SEG 0020/3583)
 MFC BEGIN = D
 LENGTH(AH 1815 BK 0000)
 0010/0000

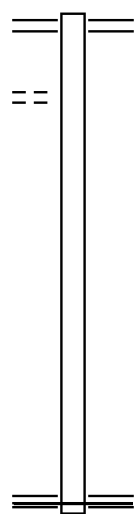
EXTRACT DATE: 12/18/2023 ROADWAY MANAGEMENT SYSTEM PAGE NUMBER: 255
 PRINT DATE: 12/20/2023 SLD COUNTY/SR - ANNUAL PRINT COUNTY: CAMBRIA
 DIR: B TOTAL LEN: .851 MI. DIST: 09-3 SR: 2008
 LEFT MUN: CROYLE T RIGHT MUN: CROYLE T

MATHIESON RD
(T608)

004494 FT

 0020/0851
 002981 FT

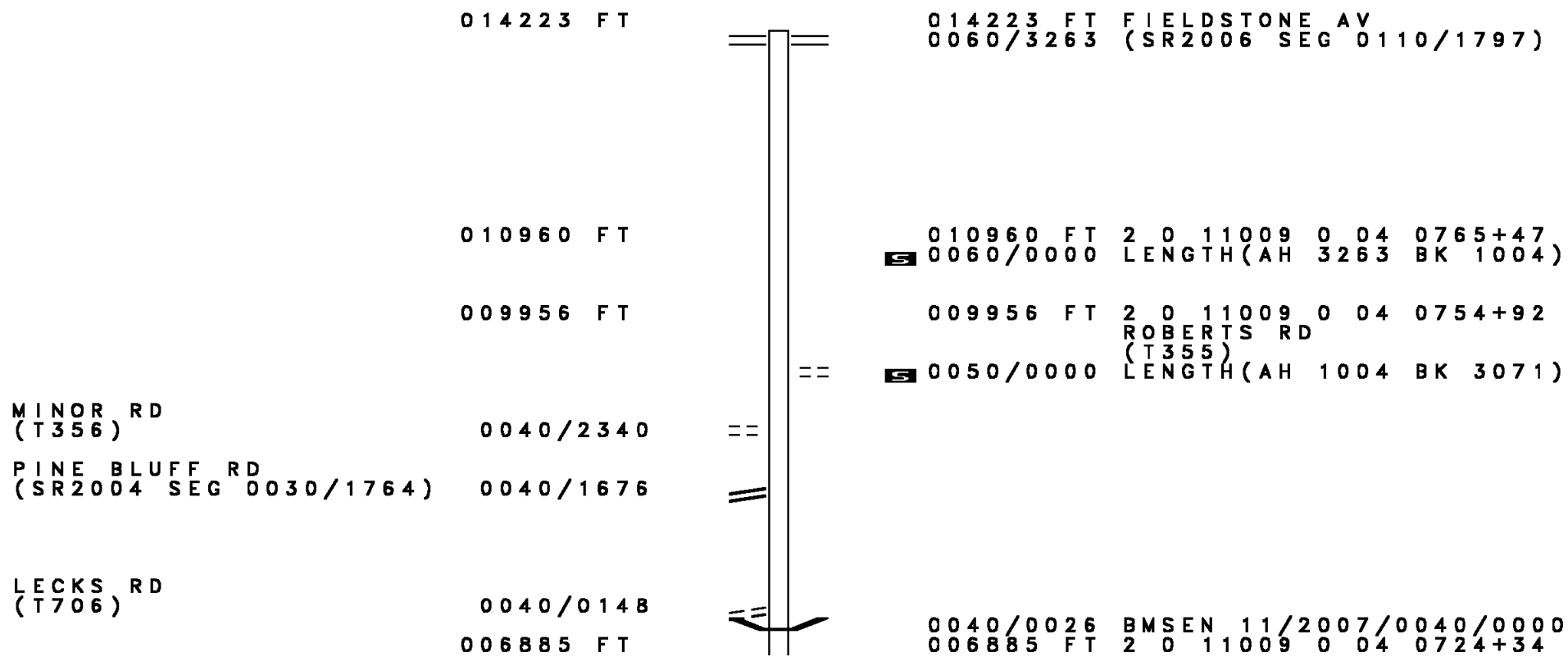
 000000 FT



004494 FT RAILROAD ST
 0020/1513 (SR0053 SEG 0030/2384)

 002981 FT 2 0 11022 0 00 0030+00
 0020/0000 LENGTH(AH 1513 BK 2981)

 000000 FT 2 0 11022 0 00 0000+00
 NC GRANGE HALL RD
 FRANKSTOWN RD
 (SR2006 SEG 0070/0000)
 MFC BEGIN = D
 0010/0000 LENGTH(AH 2981 BK 0000)



DIR: B TOTAL LEN: 2.694 MI. DIST: 09-3 SR: 2007
 LEFT MUN: SUMMERHILL T RIGHT MUN: SUMMERHILL T

Street Name	Segment	Length	Stationing	Notes
LAUREL RUN	0040/0000			BMSBG 11/2007/0040/0000 LENGTH(AH 3071 BK 3895)
LEVENTRY RD (T707)	0030/2868			
		002990 FT	002990 FT 2 0 11009 0 04 0685+00	
FRIENDS AV (T504)	0030/0000			NC WASHINGTON AV FRIENDS AV (T751) LENGTH(AH 3895 BK 1828)
CEDAR ST (T680)	0020/0558			
		001162 FT	001162 FT 2 0 11009 0 04 0665+21	
CEDAR ST (T680)	0010/0892			MARGARET AV (T681) NC STEWART ST STEWART ST (T682) LENGTH(AH 1828 BK 1162)
MARGARET AV (T681)	0010/0600			NC MARGARET AV HOWARD AV (T346)
MICHAEL AV (T705)	0010/0459			
		000000 FT	0010/0316 BMSBN 11/2007/0010/0243 2 0 11009 0 04 0657+54 S FORK L CONEMAUGH RIVE	
BEAVER RUN AV (SR0869 SEG 0120/0000)	0010/0000			BMSBG 11/2007/0010/0243 000000 FT 2 0 11009 0 04 0655+27 NC CEDAR ST INTER-BK CEDAR ST (SR0869 SEG 0120/0000) MFC BEGIN = D LENGTH(AH 1162 BK 0000)

	047132 FT		047132 FT	
			INTER-AHD	MAIN ST
				(SR0164 SEG 0130/0532)
WAYNE AV			0160/3444	PURITAN RD
(T381)	0160/3370	==		(SR0164 SEG 0130/0532)
CEMETERY RD	0160/3161	==		
(T388)				CALVIN AV
				(T589)
				LUTHER AV
				(T676)
				KNOX AV
				(T668)
				WESLEY AV
				(T357)
WEST ALBRIGHT AV	0160/1012	==		
(T677)				
MICHAEL LN	0160/0135	==		
(PRDR)				
				POLLOCK LN
				(PRDR)
	043688 FT			
				0160/0045
				043688 FT
				2 0 11019 0 01 0450+28
				LENGTH(AH 3444 BK 3454)

DIR: B TOTAL LEN: 8.927 MI. DIST: 09-3 SR: 2006
 LEFT MUN: PORTAGE T RIGHT MUN: PORTAGE T

VARNER LN (PRDR)	0150/2829	==	==	0150/3149	FOWLER LN (PRDR)				
				0150/1936	KLEMAN LN (PRDR)				
				0150/1623	SHAFFER LN (PRDR)				
SHADY SPRING RD (T356)	0150/1025	==	==	0150/1025	ALLEN ST (T358)				
STEVEN DR (TWP)	0150/0199 040234 FT	==				040234 FT	2 0 11019	0 01	0415+94
						0150/0000	LENGTH(AH	3454	BK 3593)
				0140/2407	CRESTWOOD LN (T514)				
				0140/2017	ARBOR DR (T515)				
				0140/1589	CIRCLE DR (T516)				
					FRANKSTOWN RD (SR2010 SEG 0010/0000)				
					NC SPRING HILL RD				
	036641 FT					036641 FT	2 0 11019	0 01	0380+53
							POPIH RD (T353)		
						0140/0000	LENGTH(AH	3593	BK 2992)
BURKEY DR (T698)	0130/1140	==							
				0130/0806	LAUREL RUN DR (T702)				
CEMETARY RD (T388)	0130/0024 033649 FT	==							
						033649 FT	2 0 11019	0 01	0350+16
							ROBERTS RD (T355)		
						0130/0000	LENGTH(AH	2992	BK 2986)

DIR: B TOTAL LEN: 8.927 MI. DIST: 09-3 SR: 2006
 LEFT MUN: PORTAGE T RIGHT MUN: PORTAGE T

Street Name	Segment	Length (FT)	Start Station	End Station	Notes
			0120/2653		PORTAGE SUMMERHILL T
		030663 FT	0120/0000	0320+47	LENGTH(AH 2986 BK 3537)
BROOK BANK DR (PRDR)		0110/2836			
			0110/1797		WASHINGTON AV (SR2007 SEG 0060/3263)
		027126 FT	0110/0000	0285+42	LENGTH(AH 3537 BK 3153)
BUCKHORN RD (T354)		0100/0560			
		023973 FT			
		023973 FT	0100/0000	0253+40	FAIRVIEW AV (SR0160 SEG 0270/0000)
		7094/0000			FIELDSTONE AV (SR0160 SEG 0270/0000)
SPRINGSIDE AV (SR0160 SEG 0280/0000)		0090/1983			
		021990 FT	0090/1983	0216+19	LTH AH 000100 BK 001983 FIELDSTONE AV (SR0160 SEG 0280/0000)
			0090/0000	0216+19	LENGTH(AH 1983 BK 3116)

DIR: B TOTAL LEN: 8.927 MI. DIST: 09-3 SR: 2006
LEFT MUN: SUMMERHILL T RIGHT MUN: SUMMERHILL T

NC FIELDSTONE AV
SUMMERHILL
0080/3030 CROYLE T

TAPP RD
(T391)

0080/1024

==

018874 FT

018874 FT 2 0 11019 0 01 0185+65
0080/0000 LENGTH(AH 3116 BK 3594)

2 0 11019 0 01 0149+54 015280 FT
GRANGE HALL RD
(SR2008 SEG 0010/0000) 0070/0000

==

BETZ RD
(T368)
0070/0336
015280 FT

0070/0000 MFC BEGIN = D
LENGTH(AH 3594 BK 3704)

011576 FT

011576 FT 2 0 11019 0 01 0112+16
0060/0000 LENGTH(AH 3704 BK 1697)

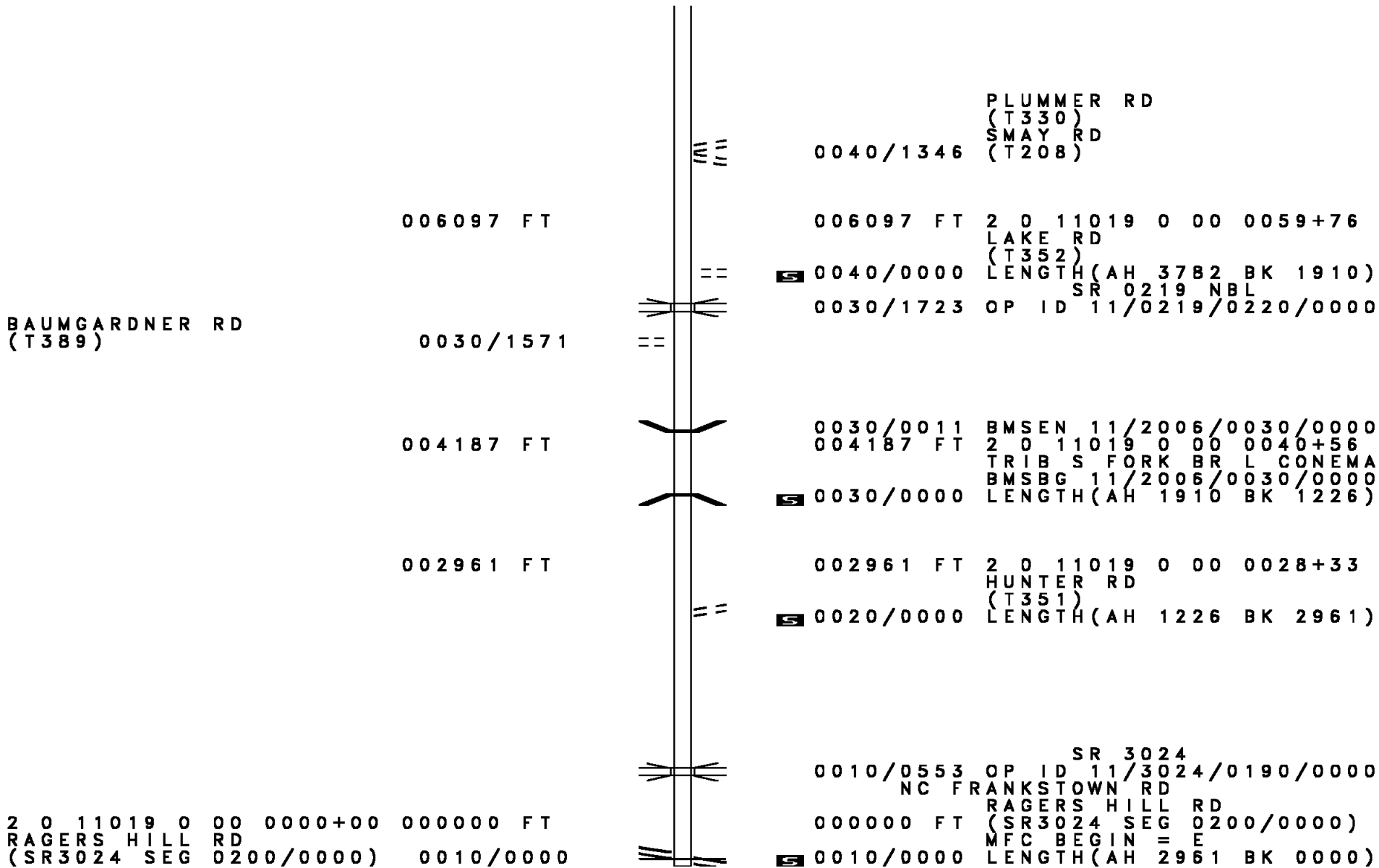
2 0 11019 0 01 0095+19 009879 FT
NELSON RD
(T686) 0050/0000

==

009879 FT

0050/0000 LENGTH(AH 1697 BK 3782)

DIR: B TOTAL LEN: 8.927 MI. DIST: 09-3 SR: 2006
 LEFT MUN: CROYLE T RIGHT MUN: CROYLE T



BAUMGARDNER RD
(T389)

006097 FT

0030/1571

004187 FT

002961 FT

2 0 11019 0 00 0000+00 000000 FT
 RAGERS HILL RD
 (SR3024 SEG 0200/0000) 0010/0000

PLUMMER RD
(T330)
 SMAY RD
(T208)

0040/1346

006097 FT 2 0 11019 0 00 0059+76

0040/0000 LENGTH(AH 3782 BK 1910)

0030/1723 OP ID 11/0219/0220/0000

0030/0011 BMS EN 11/2006/0030/0000
 004187 FT 2 0 11019 0 00 0040+56

0030/0000 LENGTH(AH 1910 BK 1226)

002961 FT 2 0 11019 0 00 0028+33

0020/0000 LENGTH(AH 1226 BK 2961)

0010/0553 OP ID 11/3024/0190/0000
 NC FRANKSTOWN RD

000000 FT (SR3024 SEG 0200/0000)

0010/0000 LENGTH(AH 2961 BK 0000)

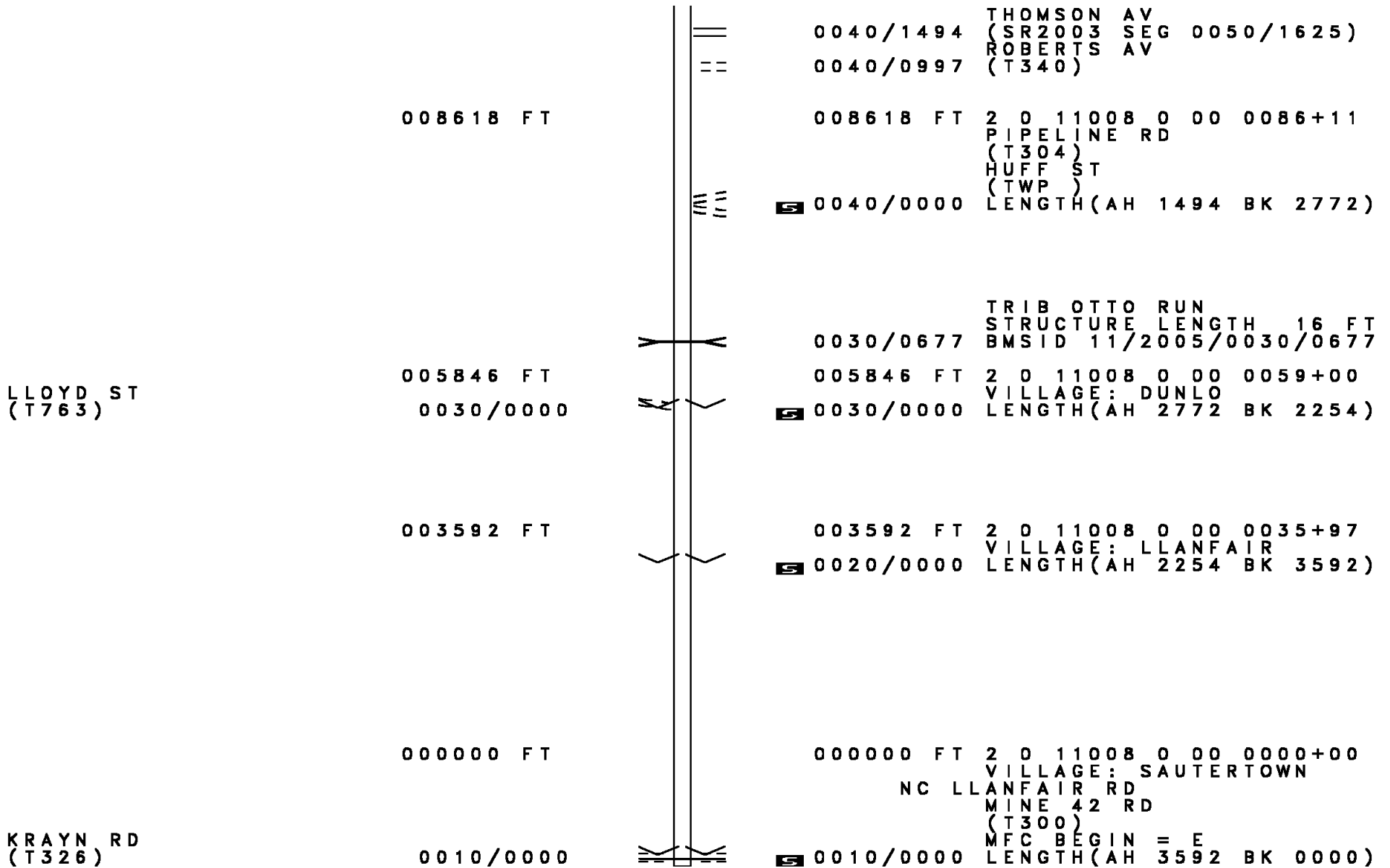
EXTRACT DATE: 12/18/2023 ROADWAY MANAGEMENT SYSTEM PAGE NUMBER: 247
PRINT DATE: 12/20/2023 SLD COUNTY/SR - ANNUAL PRINT COUNTY: CAMBRIA
DIR: B TOTAL LEN: 1.915 MI. DIST: 09-3 SR: 2005
LEFT MUN: ADAMS TOWNSHIP T RIGHT MUN: ADAMS TOWNSHIP T

010112 FT



010112 FT
INTER-AHD HUFF ST
(SR2003 SEG 0050/1625)

DIR: B TOTAL LEN: 1.915 MI. DIST: 09-3 SR: 2005
 LEFT MUN: ADAMS TOWNSHIP T RIGHT MUN: ADAMS TOWNSHIP T

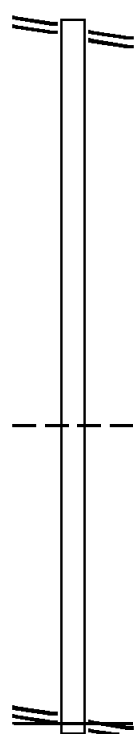


WASHINGTON AV 006685 FT
 (SR2007 SEG 0040/1676) 0030/1764

004921 FT

002547 FT

2 0 11014 0 00 0070+22 000000 FT
 FAIRVIEW AV
 (SR0160 SEG 0230/0000) 0010/0000

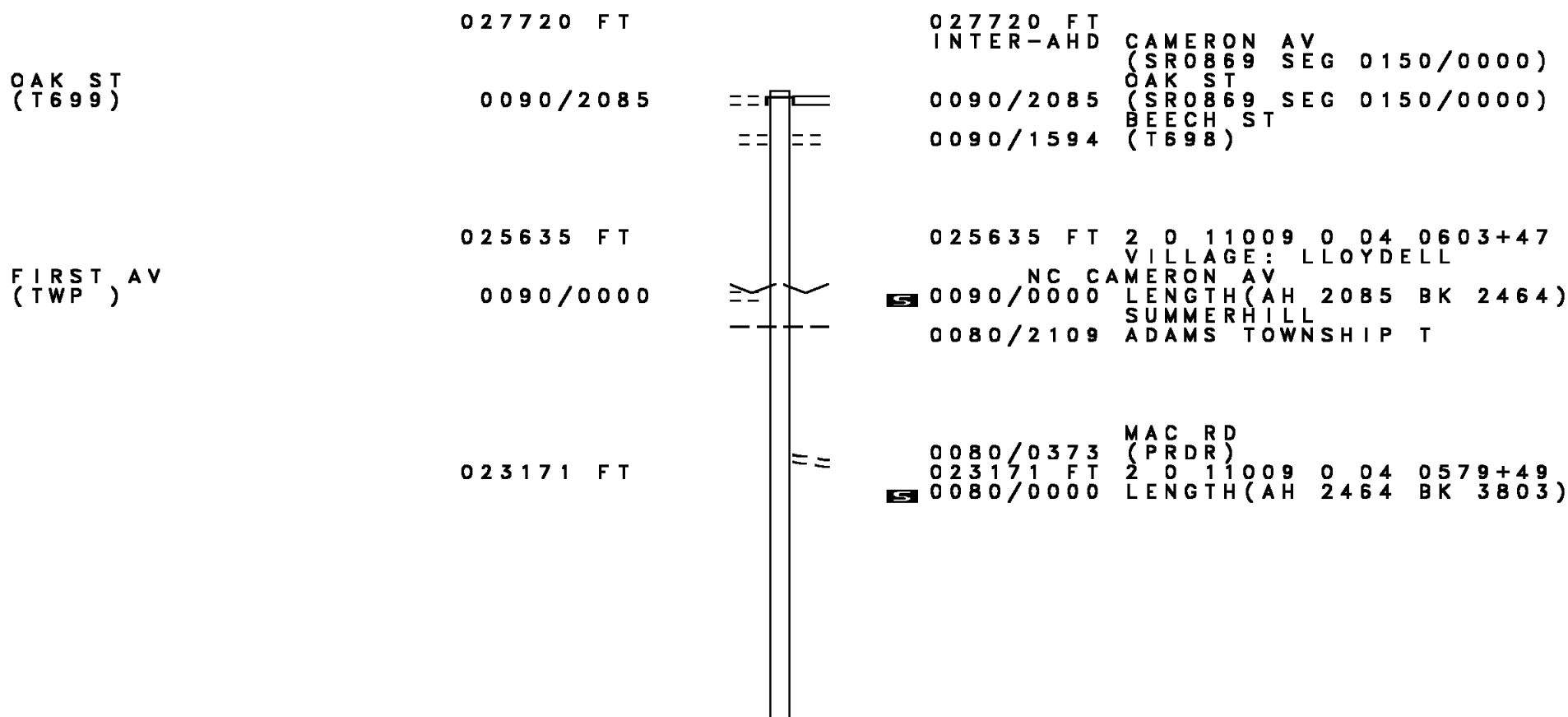


006685 FT WASHINGTON AV
 0030/1764 (SR2007 SEG 0040/1676)

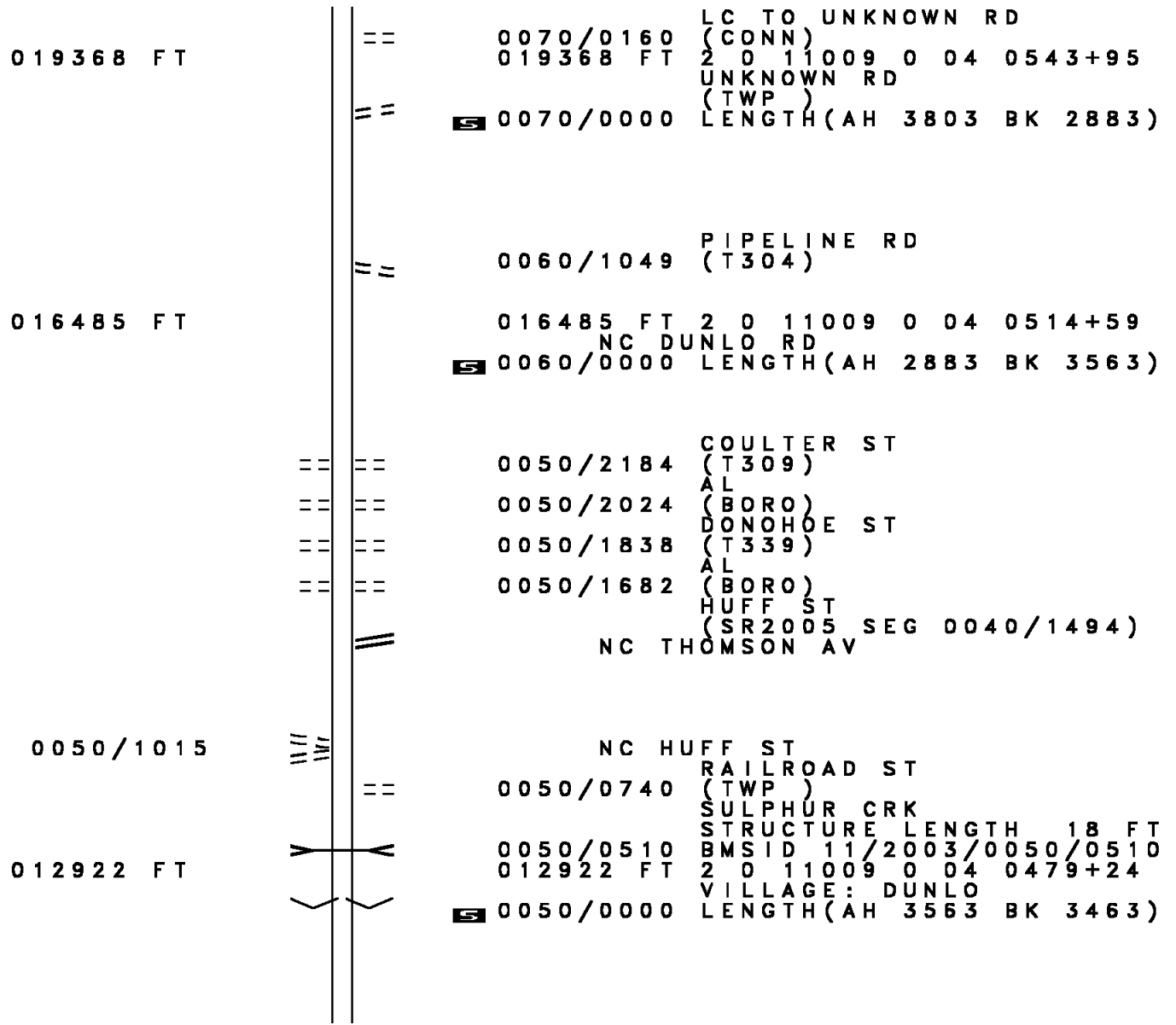
004921 FT 2 0 11014 1 01 0030+23
 0030/0000 LENGTH(AH 1764 BK 2374)

002547 FT 2 0 11014 1 01 0006+83
 NC PINE BLUFF RD
 SUMMERHILL
 CROYLE T
 0020/0000 LENGTH(AH 2374 BK 2547)

NC MILL RD
 MILL RD
 000000 FT (SR0160 SEG 0230/0000)
 MFC BEGIN = D
 0010/0000 LENGTH(AH 2547 BK 0000)

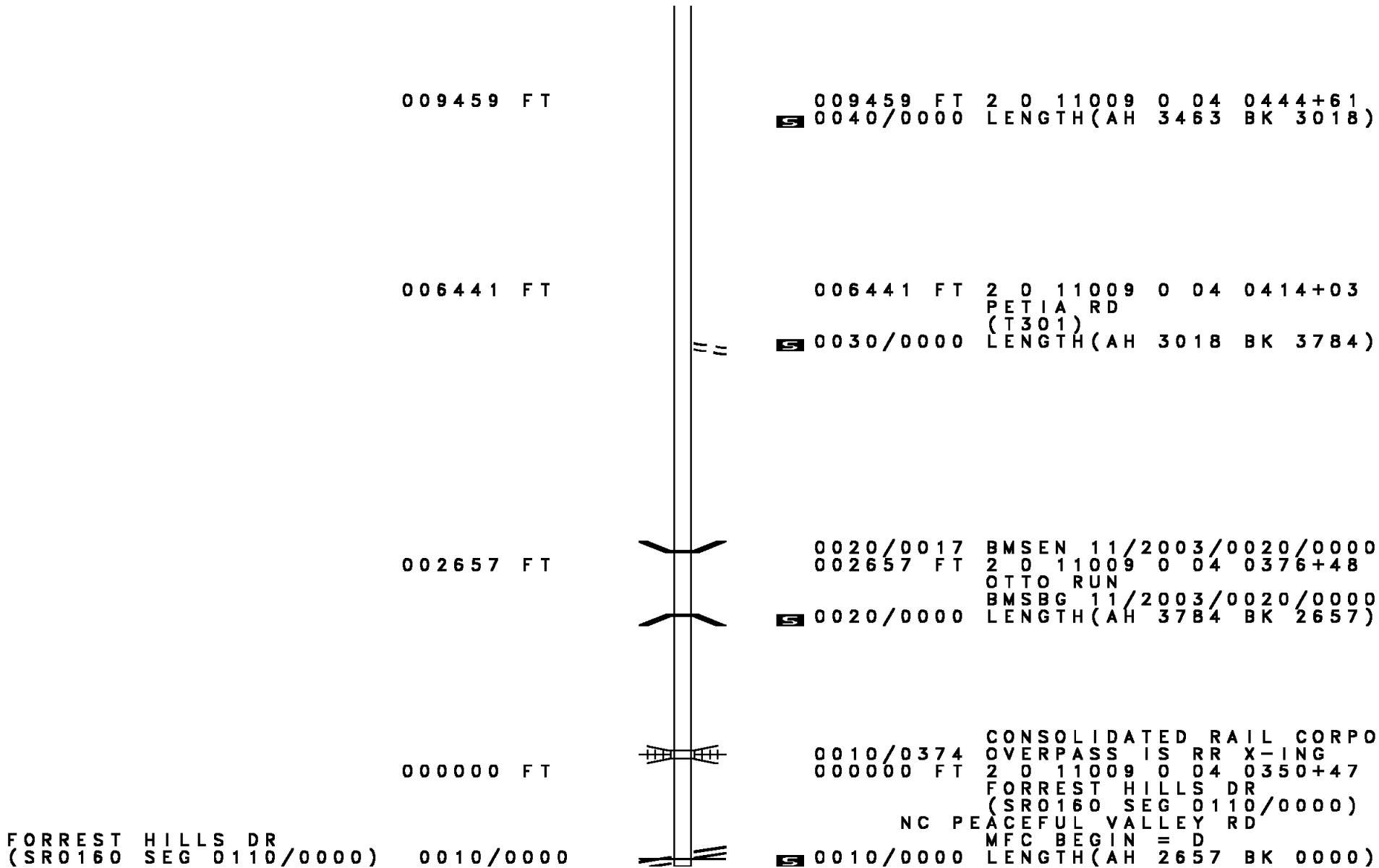


DIR: B TOTAL LEN: 5.250 MI. DIST: 09-3 SR: 2003
 LEFT MUN: ADAMS TOWNSHIP T RIGHT MUN: ADAMS TOWNSHIP T



PITCAIRN AV
 (T331)
 HUFF ST
 (T405)

DIR: B TOTAL LEN: 5.250 MI. DIST: 09-3 SR: 2003
 LEFT MUN: ADAMS TOWNSHIP T RIGHT MUN: ADAMS TOWNSHIP T



009459 FT

009459 FT 2 0 11009 0 04 0444+61
 0040/0000 LENGTH(AH 3463 BK 3018)

006441 FT

006441 FT 2 0 11009 0 04 0414+03
 PETIA RD
 (T301)
 0030/0000 LENGTH(AH 3018 BK 3784)

002657 FT

0020/0017 BMSBG 11/2003/0020/0000
 002657 FT 2 0 11009 0 04 0376+48
 OTTO RUN
 BMSBG 11/2003/0020/0000
 0020/0000 LENGTH(AH 3784 BK 2657)

000000 FT

0010/0374 CONSOLIDATED RAIL CORPO
 OVERPASS IS RR X-ING
 000000 FT 2 0 11009 0 04 0350+47
 FORREST HILLS DR
 (SR0160 SEG 0110/0000)
 NC PEACEFUL VALLEY RD
 MFC BEGIN = D
 0010/0000 LENGTH(AH 2657 BK 0000)

FORREST HILLS DR
 (SR0160 SEG 0110/0000) 0010/0000

EXTRACT DATE: 12/18/2023 ROADWAY MANAGEMENT SYSTEM PAGE NUMBER: 241
 PRINT DATE: 12/20/2023 SLD COUNTY/SR - ANNUAL PRINT COUNTY: CAMBRIA
 DIR: B TOTAL LEN: .404 MI. DIST: 09-3 SR: 2002
 LEFT MUN: SUMMERHILL T RIGHT MUN: SUMMERHILL T

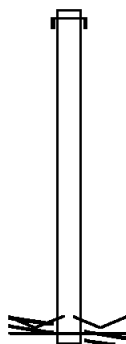
002134 FT

002134 FT
 INTER-AHD ONNALINDA RD
 0010/2134 (T323)

000000 FT

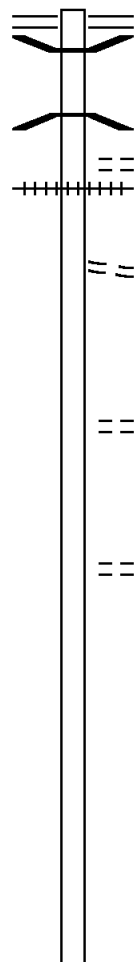
000000 FT 1 0 00748 4 00 0000+00
 VILLAGE: ONNALINDA
 NC ST STEPSIDE AV
 SHAWNEE RD
 (SR0869 SEG 0170/0000)
 MFC BEGIN = E
 0010/0000 LENGTH(AH 2134 BK 0000)

SHAWNEE RD
 (SR0869 SEG 0170/0000) 0010/0000



DIR: B TOTAL LEN: 3.566 MI. DIST: 09-3 SR: 2001
 LEFT MUN: ADAMS TOWNSHIP T RIGHT MUN: ADAMS TOWNSHIP T

018830 FT



018830 FT FOREST HILLS DR
 0080/1994 (SR0160 SEG 0050/3738)
 0080/1864 BMSBN 11/2001/0080/1831
 2 0 11096 0 02 0192+47
 L. PAINT CRK.
 0080/1831 BMSBG 11/2001/0080/1831
 TRACK LN
 0080/1606 (TWP)
 0080/1301 (AAR 529076W) #TRKS 01
 NC OLD BEDFORD PK
 0080/1270 OLD BEDFORD PK
 (T303)

016836 FT

016836 FT 2 0 11096 0 02 0175+48
 KELLY DR
 (T630)
 5 0080/0000 LENGTH(AH 1994 BK 2819)

0070/1122 DELFIRE RD
 (PRDR)

014017 FT

014017 FT 2 0 11096 0 02 0140+33
 5 0070/0000 LENGTH(AH 2819 BK 2785)

011232 FT

011232 FT 2 0 11096 0 02 0111+48
 5 0060/0000 LENGTH(AH 2785 BK 2384)

DIR: B TOTAL LEN: 3.566 MI. DIST: 09-3 SR: 2001
 LEFT MUN: ADAMS TOWNSHIP T RIGHT MUN: ADAMS TOWNSHIP T

008848 FT

008848 FT 2 0 11096 0 01 0086+64
 0050/0000 LENGTH(AH 2384 BK 2001)

006847 FT

006847 FT 2 0 11096 0 01 0065+63
 0040/0000 LENGTH(AH 2001 BK 3012)

003835 FT

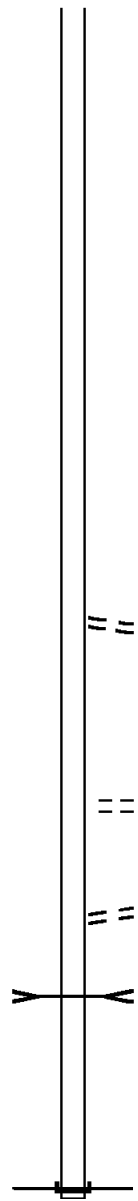
003835 FT 2 0 11096 0 00 0039+00
 MINE 42 RD
 (T300)
 0030/0000 LENGTH(AH 3012 BK 3022)

000813 FT

0020/0675 CLUB RD
 (T338)
 000813 FT 2 0 11096 0 00 0008+13
 MINE 42 RD EX
 (T645)
 0020/0000 LENGTH(AH 3022 BK 0813)
 TRIB PAINT CREEK
 STRUCTURE LENGTH 10 FT
 0010/0629 BMSID 11/2001/0010/0629

000000 FT

000000 FT 2 0 11096 0 00 0000+00
 NC CENTENNIAL DR
 INTER-BK CENTENNIAL DR
 (SR1033 SEG 0240/3700)
 MFC BEGIN = D
 BK-SOMERSET (55)
 0010/0000 LENGTH(AH 0813 BK 0000)



EXTRACT DATE: 12/18/2023 ROADWAY MANAGEMENT SYSTEM PAGE NUMBER: 238
PRINT DATE: 12/20/2023 SLD COUNTY/SR - ANNUAL PRINT COUNTY: CAMBRIA
DIR: E TOTAL LEN: .000 MI. DIST: 09-3 SR: 1038
LEFT MUN: CAMBRIA T RIGHT MUN: CAMBRIA T

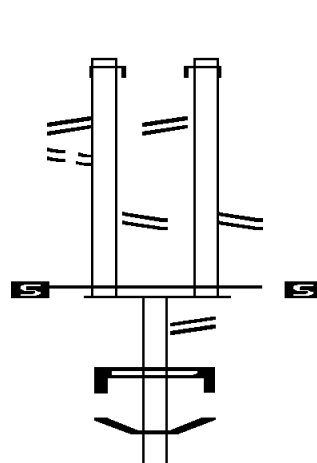
000000 FT



000000 FT
7010/0000 LENGTH(AH 3116 BK 0000)

DIR: E TOTAL LEN: 2.268 MI. DIST: 09-3 SR: 1036
 LEFT MUN: CAMBRIA T RIGHT MUN: CAMBRIA T

ADMIRAL PEARY HW 011975 FT
 (SR2014 SEG 0011/0000) INTER-AHD 0071/0578
 RAMP D RD
 (SR8006 SEG 0500/1441) 0071/0452
 FROM 8006/0500 SH
 (CONN) 0071/0234
 RAMP A RD
 (SR8006 SEG 0262/0000) 0071/0175
 1 0 00854 0 00 0014+26 011397 FT
 MFC BEGIN = B
 LENGTH(AH 0578 BK 1426) 0071/0000



011930 FT
 INTER-AHD 0070/0534
 0070/0462
 0070/0125
 011396 FT
 0070/0000
 0060/1255
 0060/1109
 0060/0395

ADMIRAL PEARY HW
 (SR2014 SEG 0010/0000)
 RAMP D RD
 (SR8006 SEG 0500/1441)
 RAMP A RD
 (SR8006 SEG 0262/0000)
 1 0 00854 0 00 0014+26
 MFC BEGIN = B
 LENGTH(AH 0534 BK 1426)
 RAMP A SPUR RD
 (SR8006 SEG 0252/0000)
 SIGN: 4 CHORD TRUSS
 BMSID 11/1036/0060/1109
 BMS EN 11/1036/0060/0315
 1 0 00854 0 00 0000+00

EXTRACT DATE: 12/18/2023
PRINT DATE: 12/20/2023

ROADWAY MANAGEMENT SYSTEM
SLD COUNTY/SR - ANNUAL PRINT

PAGE NUMBER: 236
COUNTY: CAMBRIA

DIR: E TOTAL LEN: 2.268 MI.
LEFT MUN: CAMBRIA T

DIST: 09-3 SR: 1036
RIGHT MUN: CAMBRIA T

1 0 00854 0 00 0000+00 009971 FT
MANOR DR
(SR1001 SEG 0010/0000) 0060/0000
WOOLEN MILL RD
(BORO) 0050/2032

TANNER ST
(BORO) 0050/1775

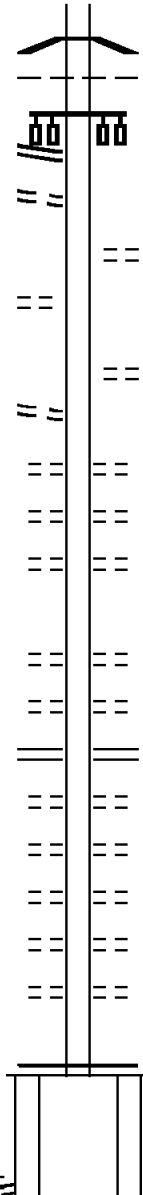
HIGH ST
(BORO) 0050/0945

007512 FT

CENTER ST
(SR4031 SEG 0050/0000) 0040/1735

005175 FT

WEST ST
(BORO)
SR 1036W TO 1036W
(CONN) 0033/0116



0060/0315 HOWELLS RUN
BMSBG 11/1036/0060/0315
CAMBRIA
EBENSBURG B
0060/0232
009970 FT
S 0060/0000 LENGTH(AH 1426 BK 2459)

0050/1995 LAKE VIEW DR
(BORO)

0050/1158 REDDINGER ST
(BORO)
NC ROWENA DR
SUGAR ST
0050/0896 (BORO)
PHANEY ST
0050/0596 (BORO)
POPLAR ST
0050/0302 (BORO)
007511 FT 1 0 00053 0 00 0006+03
CAROLINE ST
(BORO)
S 0050/0000 LENGTH(AH 2459 BK 2337)
LOCUST ST
0040/2042 (BORO)
0040/1735 CENTER ST
(SR2013 SEG 0100/0635)
CHERRY ST
0040/1448 (BORO)
JULIAN ST
0040/1148 (BORO)
BEECH ST
0040/0848 (BORO)
MARIAN ST
0040/0548 (BORO)
SPRUCE ST
0040/0256 (BORO)
005174 FT 1 0 00053 0 00 0000+00
MFC BEGIN = B
S 0040/0000 LENGTH(AH 2337 BK 0147)

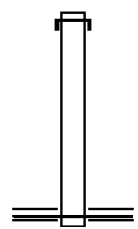
DIR: E TOTAL LEN: 2.268 MI. DIST: 09-3 SR: 1036
 LEFT MUN: EBENSBURG B RIGHT MUN: EBENSBURG B

Stationing	Segment	Length	Notes	Stationing	Segment	Length	Notes
00000+00	NC HIGH ST	005027 FT		00000+00	WEST ST (BORO)	005027 FT	
00000+00	HIGH ST (SR4031 SEG 0030/1570)			00000+00	HIGH ST (SR4031 SEG 0030/1570)		
00000+00	MFC BEGIN = B			00000+00	MFC BEGIN = B		
00000+00	LENGTH(AH 0148 BK 1847)	0033/0000		00000+00	LENGTH(AH 0147 BK 1847)	0032/0000	
00000+00	FOR SR 1036W TO 1036W			00000+00			
00000+00	(CONN)	0030/1760		00000+00			
00000+00	TRUMAN ST (BORO)			00000+00			
00000+00	CARROLL ST (BORO)	0030/1561		00000+00			
00000+00				00000+00	CLARA ST (BORO)	0030/1379	
00000+00				00000+00	EBENSBURG CAMBRIA T	0030/0523	
00000+00		003180 FT		00000+00	LENGTH(AH 1847 BK 1052)	003180 FT	
00000+00				00000+00	PARK ST (T618)	0020/0633	
00000+00		002128 FT		00000+00	LENGTH(AH 1052 BK 2128)	002128 FT	
00000+00				00000+00	MFC BEGIN = B		
00000+00				00000+00	LENGTH(AH 1052 BK 2128)	0020/0000	
00000+00	SKYLINE DR (T620)	0011/1559		00000+00	SKYLINE DR (T620)	0010/1559	
00000+00				00000+00			
00000+00	TO 8013/0750 SH (CONN)	0011/0310		00000+00			
00000+00				00000+00	FROM 8013/0010 SH (CONN)	0010/0265	
00000+00	RAMP RD (SR8013 SEG 0750/0000)			00000+00	RAMP RD (SR8013 SEG 0750/0000)		
00000+00	RAMP RD (SR8013 SEG 0010/1210)	0011/0189		00000+00	RAMP RD (SR8013 SEG 0010/1210)	0010/0181	
00000+00	1 0 00054 7 00 0340+00	000000 FT		00000+00	1 0 00054 7 00 0340+00	000000 FT	
00000+00	SR 0219 NBL			00000+00	SR 0219 NBL		
00000+00	OP ID 11/0219/0454/0000			00000+00	OP ID 11/0219/0454/0000		
00000+00	NC OLD US 422			00000+00	NC OLD US 422		
00000+00	BENJAMIN FRANKLIN HW INTER-BK			00000+00	BENJAMIN FRANKLIN HW INTER-BK		
00000+00	(SR0422 SEG 0171/1676)			00000+00	(SR0422 SEG 0170/1713)		
00000+00	MFC BEGIN = B			00000+00	MFC BEGIN = B		
00000+00	LENGTH(AH 2128 BK 0000)	0011/0000		00000+00	LENGTH(AH 2128 BK 0000)	0010/0000	

EXTRACT DATE: 12/18/2023 ROADWAY MANAGEMENT SYSTEM PAGE NUMBER: 234
 PRINT DATE: 12/20/2023 SLD COUNTY/SR - ANNUAL PRINT COUNTY: CAMBRIA
 DIR: B TOTAL LEN: .209 MI. DIST: 09-3 SR: 1034
 LEFT MUN: GALLITZIN T RIGHT MUN: GALLITZIN T

001106 FT

000000 FT



001106 FT AH-BLAIR (07)
 INTER-AHD VETERAN'S MEMORIAL HW
 0010/1106 (SR4008 SEG 0010/0000)

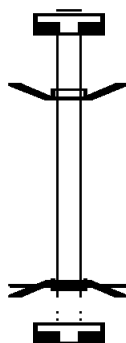
000000 FT 2 0 11035 1 00 0000+00
 NC VETERAN'S MEMORIAL HW
 COUPON GALLITZIN RD
 (SR1015 SEG 0090/1667)
 MFC BEGIN = D
 0010/0000 LENGTH(AH 1106 BK 0000)

EXTRACT DATE: 12/18/2023 ROADWAY MANAGEMENT SYSTEM PAGE NUMBER: 233
 PRINT DATE: 12/20/2023 SLD COUNTY/SR - ANNUAL PRINT COUNTY: CAMBRIA
 DIR: B TOTAL LEN: .004 MI. DIST: 09-3 SR: 1032
 LEFT MUN: CLEARFIELD T RIGHT MUN: CLEARFIELD T

000019 FT

000000 FT

000000 FT



000019 FT
 7014/0000 LENGTH(AH 0100 BK 0019)
 BMSSEN 11/1032/0010/0000
 INTER-AHD MARRA RD
 (T510)
 0010/0019
 000000 FT 2 0 11135 0 00 0103+36
 NC MA
 INTER-BK MARRA RD
 (T510)
 SLATE LICK R
 BMSBG 11/1032/0010/0000
 MFC BEGIN = E
 0010/0000
 000000 FT
 7004/0000 LENGTH(AH 0100 BK 0000)

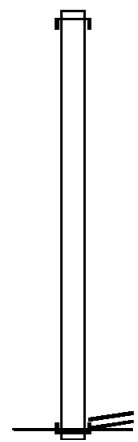
EXTRACT DATE: 12/18/2023 ROADWAY MANAGEMENT SYSTEM PAGE NUMBER: 232
 PRINT DATE: 12/20/2023 SLD COUNTY/SR - ANNUAL PRINT COUNTY: CAMBRIA
 DIR: B TOTAL LEN: .603 MI. DIST: 09-3 SR: 1031
 LEFT MUN: WHITE T RIGHT MUN: WHITE T

003182 FT

003182 FT AH-CLEARFIELD (17)
 INTER-AHD ST LAWRENCE RD
 0010/3182 (SR3005 SEG 0010/0000)

000000 FT

000000 FT 2 0 11064 0 00 0000+00
 CHURCH HILL RD
 (SR1020 SEG 0070/0000)
 NC ST LAWRENCE RD
 INTER-BK ST LAWRENCE RD
 (SR1020 SEG 0070/0000)
 MFC BEGIN = D
 0010/0000 LENGTH(AH 3182 BK 0000)

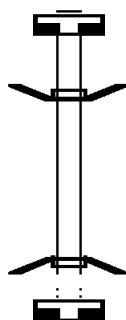


EXTRACT DATE: 12/18/2023 ROADWAY MANAGEMENT SYSTEM PAGE NUMBER: 231
 PRINT DATE: 12/20/2023 SLD COUNTY/SR - ANNUAL PRINT COUNTY: CAMBRIA
 DIR: B TOTAL LEN: .004 MI. DIST: 09-3 SR: 1030
 LEFT MUN: CLEARFIELD T RIGHT MUN: CLEARFIELD T

000023 FT

000000 FT

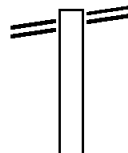
000000 FT



000023 FT
 7014/0000 LENGTH(AH 0100 BK 0023)
 BMSSEN 11/1030/0010/0000
 INTER-AHD CARL RD
 0010/0023 (T518)
 000000 FT 2 0 11 132 0 00 0066+58
 NC CARL RD
 INTER-BK CARL RD
 (T518)
 SLATE LICK RUN
 BMSBG 11/1030/0010/0000
 0010/0000 LENGTH(AH 0023 BK 0100)
 000000 FT
 7004/0000 LENGTH(AH 0100 BK 0000)

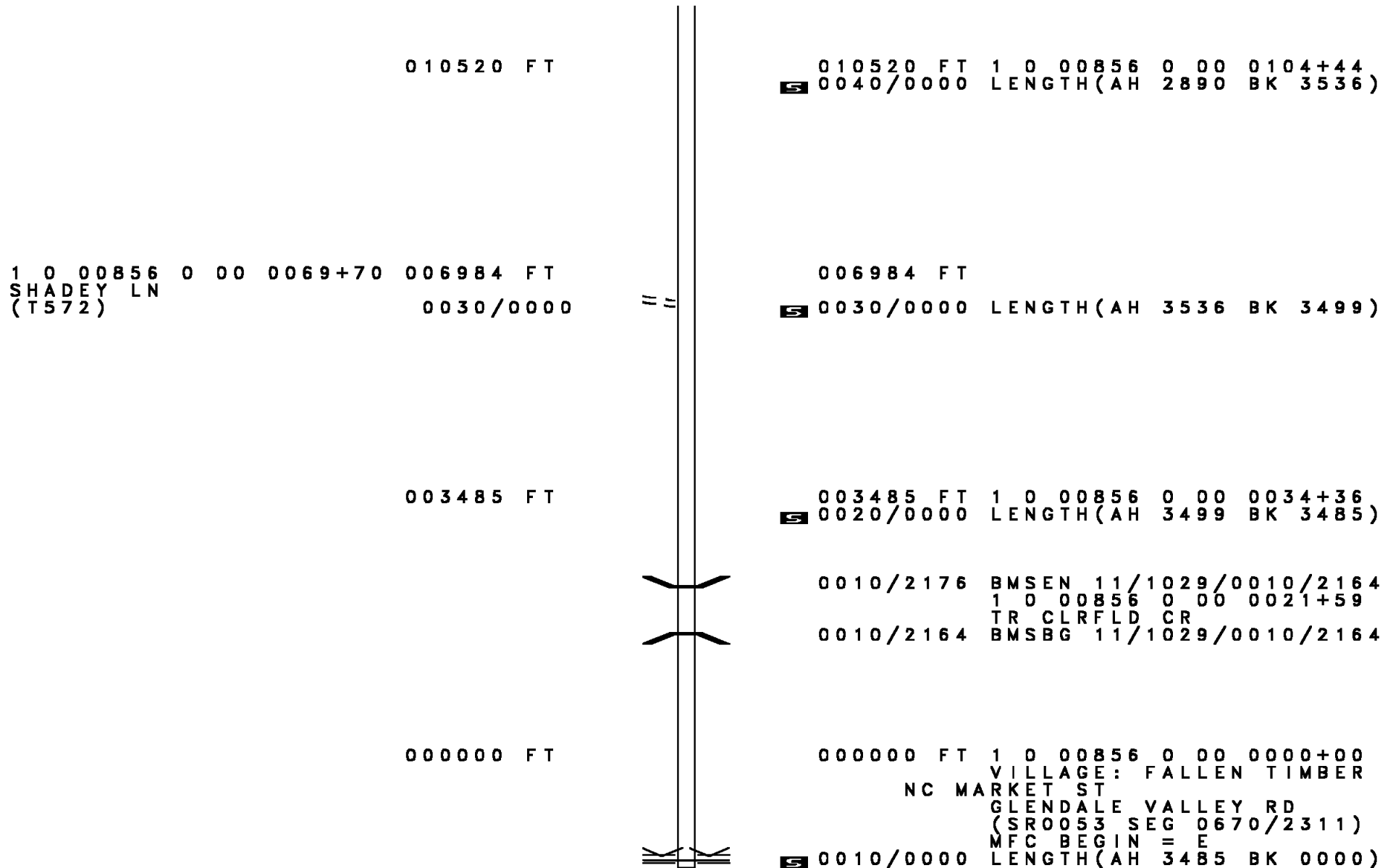
EXTRACT DATE: 12/18/2023 ROADWAY MANAGEMENT SYSTEM PAGE NUMBER: 230
PRINT DATE: 12/20/2023 SLD COUNTY/SR - ANNUAL PRINT COUNTY: CAMBRIA
DIR: B TOTAL LEN: 2.540 MI. DIST: 09-3 SR: 1029
LEFT MUN: READE T RIGHT MUN: READE T

ROSELAND RD 013410 FT
(SR1022 SEG 0060/2289) 0040/2890



013410 FT ROSELAND RD
0040/2890 (SR1022 SEG 0060/2289)

DIR: B TOTAL LEN: 2.540 MI. DIST: 09-3 SR: 1029
 LEFT MUN: READE T RIGHT MUN: READE T



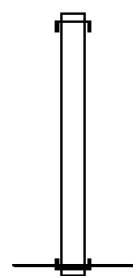
EXTRACT DATE: 12/18/2023 ROADWAY MANAGEMENT SYSTEM PAGE NUMBER: 228
 PRINT DATE: 12/20/2023 SLD COUNTY/SR - ANNUAL PRINT COUNTY: CAMBRIA
 DIR: B TOTAL LEN: .275 MI. DIST: 09-3 SR: 1028
 LEFT MUN: READE T RIGHT MUN: READE T

001453 FT

001453 FT AH-BLAIR (07)
 INTER-AHD TIPTON RD
 0010/1453 (SR4023 SEG 0200/2396)

000000 FT

000000 FT 1 0 00859 1 00 0014+50
 NC TIPTON RD
 INTER-BK PEACEFUL VALLEY RD
 (SR2003 SEG 0010/0000)
 MFC BEGIN = D
 BK-CLEARFIELD (17)
 0010/0000 LENGTH(AH 1453 BK 0000)



DIR: B TOTAL LEN: 1.547 MI. DIST: 09-3 SR: 1027
 LEFT MUN: WHITE T RIGHT MUN: WHITE T

008168 FT

008168 FT
 INTER-AHD RANGE RD
 (PARK)
 MARINA RD
 0030/2821 (SR1026 SEG 0050/0000)

005347 FT

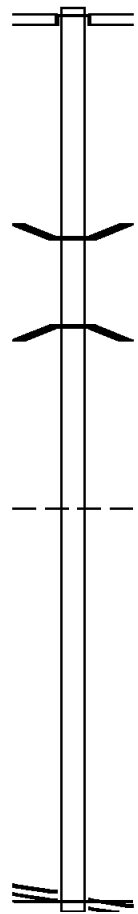
0030/0040 BMS EN 11/1027/0030/0000
 005347 FT 2 0 11053 0 00 0052+99
 BURGOON RUN
 BMSBG 11/1027/0030/0000
 0030/0000 LENGTH(AH 2821 BK 1647)

003700 FT

003700 FT 2 0 11053 0 00 0037+30
 WHITE
 CLEARFIELD T
 0020/0000 LENGTH(AH 1647 BK 3700)

2 0 11053 0 00 0000+00 000000 FT
 ST. AUGUSTINE RD
 (SR1023 SEG 0070/1134) 0010/0000

NC RANGE RD
 ST. AUGUSTINE RD
 000000 FT (SR1023 SEG 0070/1134)
 MFC BEGIN = E
 0010/0000 LENGTH(AH 3700 BK 0000)



EXTRACT DATE: 12/18/2023 ROADWAY MANAGEMENT SYSTEM PAGE NUMBER: 226
PRINT DATE: 12/20/2023 SLD COUNTY/SR - ANNUAL PRINT COUNTY: CAMBRIA

DIR: B TOTAL LEN: 5.521 MI. DIST: 09-3 SR: 1026
LEFT MUN: READE T RIGHT MUN: READE T

029153 FT



029153 FT CLEARFIELD VALLEY BL
0110/2834 (SR0053 SEG 0620/2437)
0110/2701 (AAR 506686P)#TRKS 02

0110/1892 BMSEN 11/1026/0110/1804
READE

0110/1859 WHITE T
2 0 11055 0 03 0188+11
P3

0110/1804 CLEARFIELD CREEK
BMSBG 11/1026/0110/1804

026319 FT

026319 FT 2 0 11055 0 02 0170+02
5 0110/0000 LENGTH(AH 2834 BK 2411)

2 0 11055 0 02 0146+29 023908 FT
FISKE RD

023908 FT ST AUGUSTINE RD
(SR1023 SEG 0130/0000)

DIR: B TOTAL LEN: 5.521 MI. DIST: 09-3 SR: 1026
 LEFT MUN: WHITE T RIGHT MUN: WHITE T

(SR1023 SEG 0130/0000) 0100/0000 == 5 0100/0000 LENGTH(AH 2411 BK 3122)

020786 FT 020786 FT 2 0 11055 0 02 0114+68
 5 0090/0000 LENGTH(AH 3122 BK 2079)

018707 FT == 0080/0690 RIFLE RANGE ST PARK RD
 (PARK)
 0080/0091 BMSSEN 11/1026/0080/0000
 018707 FT 2 0 11055 0 01 0094+07
 SLATE LICK RUN @ GLENDA
 BMSBG 11/1026/0080/0000
 5 0080/0000 LENGTH(AH 2079 BK 2553)

WATERSHED STORAGE RD (PARK) 0070/1610 ==

2 0 11055 0 01 0068+83 016154 FT 016154 FT
 BUCK RD (PARK) 0070/0000 == 5 0070/0000 LENGTH(AH 2553 BK 2718)

2 0 11055 0 00 0036+00 013436 FT 013436 FT
 GIBBONS RD (PARK) 0060/0000 == 5 0060/0000 LENGTH(AH 2718 BK 3604)

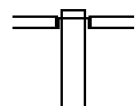
STATE PARK OFFICE RD

DIR: B TOTAL LEN: 5.521 MI. DIST: 09-3 SR: 1026
 LEFT MUN: WHITE T RIGHT MUN: WHITE T

(PARK)		0050/1594	==		
STATE PARK OFFICE RD					
(PARK)		0050/1077	==		
2 0 11055 0 00 0000+00	009832 FT			009832 FT RANGE RD	
RANGE RD				(SR1027 SEG 0030/2821)	
(PARK)	0050/0000	==	==	0050/0000 LENGTH(AH 3604 BK 2811)	
				M0040/1669 CAVC	856
	007021 FT			007021 FT 2 0 11084 0 00 0070+09	
				0040/0000 LENGTH(AH 2811 BK 2388)	
2 0 11084 0 00 0046+06	004633 FT			004633 FT	
SKEET RANGE RD				0030/0000 LENGTH(AH 2388 BK 3175)	
(PARK)	0030/0000	==			
				0020/2541 WHITE CHEST T	
	001458 FT			001458 FT 2 0 11084 0 00 0014+31	
				CHEST CLEARFIELD T	
				0020/0000 LENGTH(AH 3175 BK 1458)	
	000000 FT		==	0010/0558 CAPTAINS LN (PRDR)	
				000000 FT 2 0 11084 0 00 0000+00	
				NC STATE PARK DR	
				GLENDALE LAKE RD	
				(SR1025 SEG 0040/2936)	
				MFC BEGIN = D	
				0010/0000 LENGTH(AH 1458 BK 0000)	

EXTRACT DATE: 12/18/2023 ROADWAY MANAGEMENT SYSTEM PAGE NUMBER: 223
PRINT DATE: 12/20/2023 SLD COUNTY/SR - ANNUAL PRINT COUNTY: CAMBRIA
DIR: B TOTAL LEN: 2.315 MI. DIST: 09-3 SR: 1025
LEFT MUN: CLEARFIELD T RIGHT MUN: CLEARFIELD T

012221 FT
BEAVER VALLEY RD
(SR1019 SEG 0110/2857) 0040/3876

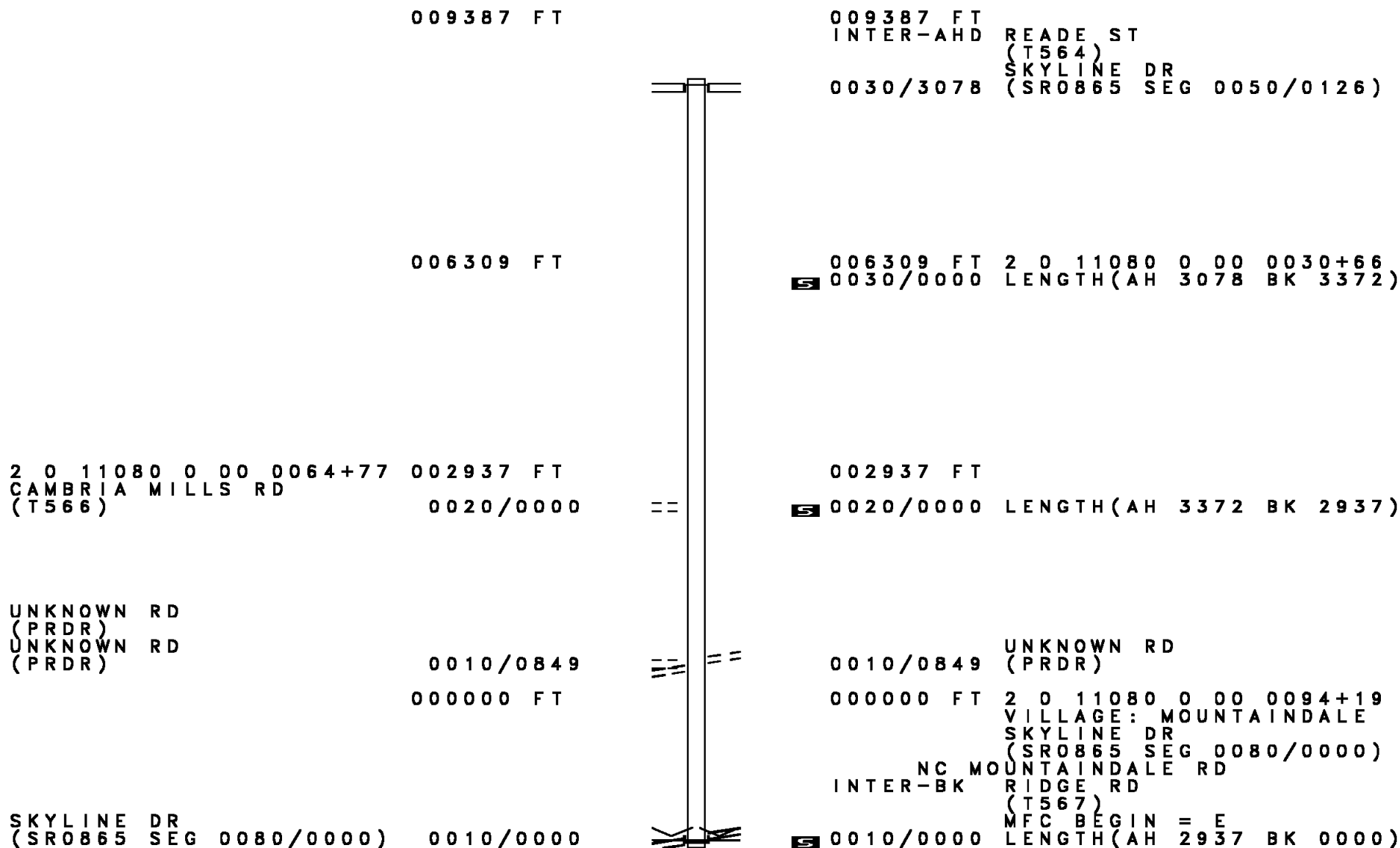


012221 FT
INTER-AHD
0040/3876
GLENDALE LAKE RD
(SR1021 SEG 0060/0000)
BEAVER VALLEY RD
(SR1021 SEG 0060/0000)
MARINA RD

DIR: B TOTAL LEN: 2.315 MI. DIST: 09-3 SR: 1025
LEFT MUN: CLEARFIELD T RIGHT MUN: CLEARFIELD T

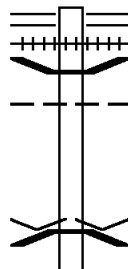
		0040/2936	(SR1026 SEG 0010/0000) MFC BEGIN = D
008345 FT		0040/0000	008345 FT 2 0 11050 0 00 0191+71 LENGTH(AH 3876 BK 3500)
004845 FT		0030/0553 0030/0037 004845 FT	NAGLE RD (T525) BMSEN 11/1025/0030/0000 2 0 11050 0 00 0226+69 BURGOON RUN BMSBG 11/1025/0030/0000 LENGTH(AH 3500 BK 2282)
002563 FT		0020/0000	002563 FT 2 0 11050 0 00 0249+84 LENGTH(AH 2282 BK 2563)
000000 FT		0010/0000	000000 FT 2 0 11050 0 00 0275+58 NC GL ENDALE LAKE RD ST AUGUSTINE RD (SR1023 SEG 0050/1851) INTER-BK CARL RD (T518) MFC BEGIN = E LENGTH(AH 2563 BK 0000)

DIR: B TOTAL LEN: 1.778 MI. DIST: 09-3 SR: 1024
LEFT MUN: READE T RIGHT MUN: READE T



EXTRACT DATE: 12/18/2023 ROADWAY MANAGEMENT SYSTEM PAGE NUMBER: 220
 PRINT DATE: 12/20/2023 SLD COUNTY/SR - ANNUAL PRINT COUNTY: CAMBRIA
 DIR: B TOTAL LEN: 9.184 MI. DIST: 09-3 SR: 1023
 LEFT MUN: READE T RIGHT MUN: READE T

048493 FT



047780 FT

048493 FT GLENDALE VALLEY RD
 0170/0713 (SR0053 SEG 0670/2100)
 0170/0579 (AAR 506690E)#TRKS 01
 0170/0099 BMSBN 11/1023/0170/0000
 READE
 0170/0038 WHITE T
 047780 FT 1 0 00406 0 00 0615+14
 VILLAGE: FALLEN TIMBER
 CLEARFIELD CREEK
 BMSBG 11/1023/0170/0000
 5 0170/0000 LENGTH(AH 0713 BK 3806)

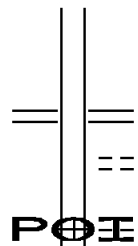
DIR: B TOTAL LEN: 9.184 MI. DIST: 09-3 SR: 1023
 LEFT MUN: WHITE T RIGHT MUN: WHITE T

Location	Distance (FT)	Notes	Distance (FT)	Notes
FISKE RD (TWP)	043974		043974	1 0 00406 0 00 0595+17 VILLAGE: FISK FOSTER RD (T561)
	0160/0000	==	0160/0000	LENGTH(AH 3806 BK 2662)
	041312		041312	1 0 00406 0 00 0549+43
			0150/0000	LENGTH(AH 2662 BK 3031)
	038281		038281	1 0 00406 0 00 0519+70
			0140/0000	LENGTH(AH 3031 BK 3491)
SKUNK HOLLOW RD (PRDR)	0130/1279	==		
BLUEGILL RD (PRDR)	0130/1135	==		
CHEYENNE DR (PRDR)	0130/0492	==		
KITCHEN DR (PRDR)	0130/0227	==		

DIR: B TOTAL LEN: 9.184 MI. DIST: 09-3 SR: 1023
 LEFT MUN: WHITE T RIGHT MUN: WHITE T

034790 FT

034790 FT 1 0 00406 0 00 0485+06
 NC FISKE RD



MARINA RD
 (SR1026 SEG 0100/0000)
 LENGTH(AH 3491 BK 2741)
 MAPLE ST
 (PRDR)
 (APRA) NOELS TRAILER CT
 NOELS TRAILOR CT
 (PRDR)

032049 FT

032049 FT 1 0 00406 0 00 0457+57
 GATES RD

(T512)
 LENGTH(AH 2741 BK 2744)

029305 FT

029305 FT 1 0 00406 0 00 0427+87
 LENGTH(AH 2744 BK 3062)

UNKNOWN RD
 (PRDR)

0100/1880

==

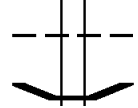
TRIB GLENDALE LAKE
 STRUCTURE LENGTH 9 FT
 BMSID 11/1023/0100/0792
 CAMP LN

0100/0792

(PRDR)
 026243 FT 1 0 00406 0 00 0397+25
 LENGTH(AH 3062 BK 1990)

026243 FT

0100/0000



0090/0692 WHITE
 CLEARFIELD T

0090/0025 BMSEN 11/1023/0090/0000

DIR: B TOTAL LEN: 9.184 MI. DIST: 09-3 SR: 1023
 LEFT MUN: CLEARFIELD T RIGHT MUN: CLEARFIELD T

024253 FT

024253 FT 1 0 00406 0 00 0380+04
 SLATE LICK RUN
 BMSBG 11/1023/0090/0000
 0090/0000 LENGTH(AH 1990 BK 3831)

MCGOUGH LN
 (PRDR)

0080/1144

==

020422 FT

020422 FT 1 0 00406 0 00 0341+60
 MARRA RD
 (T510)
 0080/0000 LENGTH(AH 3831 BK 2506)

RANGE RD
 (SR1027 SEG 0010/0000) 0070/1134

==

1 0 00406 0 00 0316+42 017916 FT
 NAGLE RD
 (T525) 0070/0000

==

017916 FT
 0070/0000 LENGTH(AH 2506 BK 3174)

014742 FT

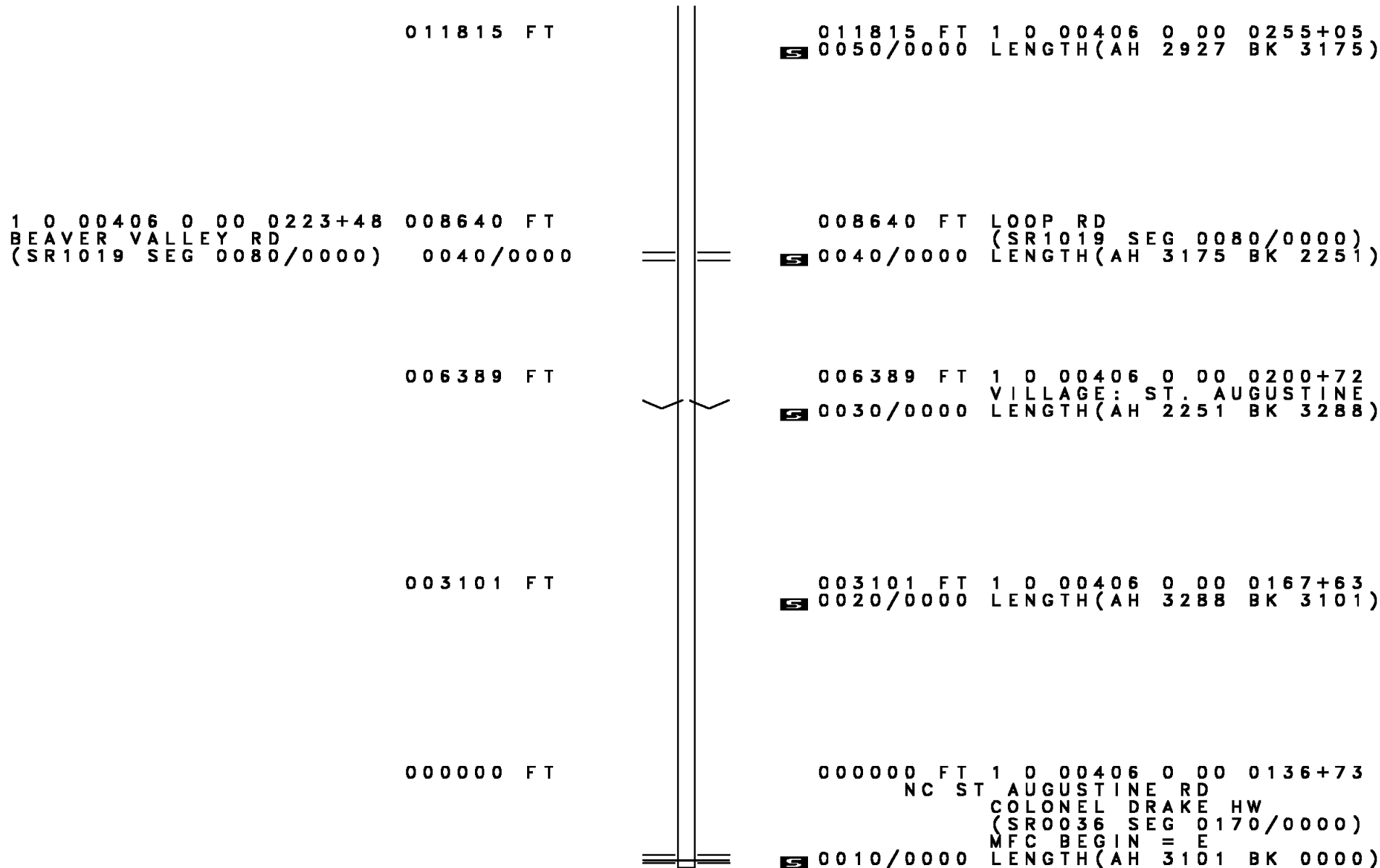
014742 FT 1 0 00406 0 00 0284+67
 0060/0000 LENGTH(AH 3174 BK 2927)

GLENDALAKE LAKE RD
 (SR1025 SEG 0010/0000) 0050/1851

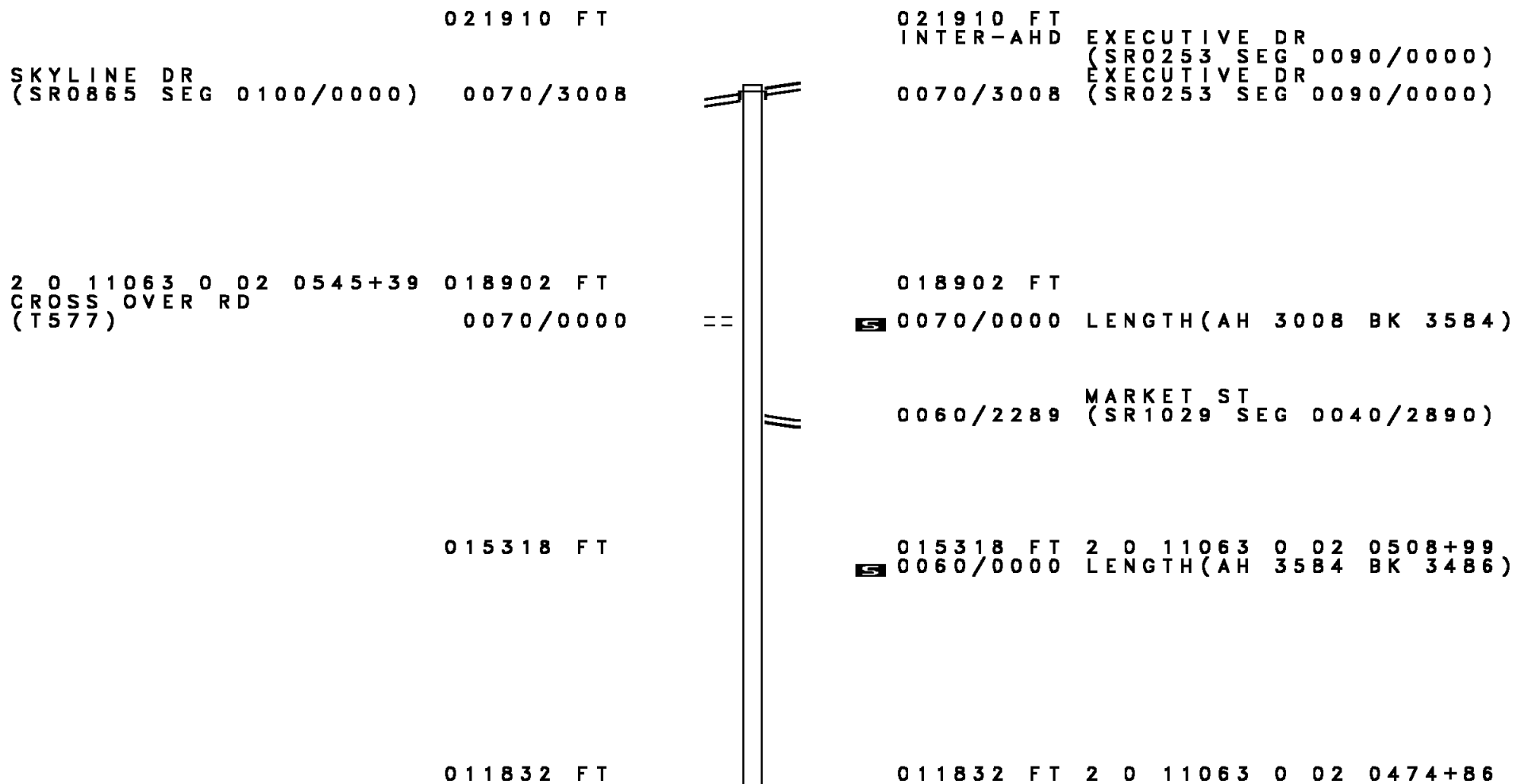
==

0050/1835 CARL RD
 (T518)

DIR: B TOTAL LEN: 9.184 MI. DIST: 09-3 SR: 1023
LEFT MUN: CLEARFIELD T RIGHT MUN: CLEARFIELD T



DIR: B TOTAL LEN: 4.150 MI. DIST: 09-3 SR: 1022
LEFT MUN: READE T RIGHT MUN: READE T



DIR: B TOTAL LEN: 4.150 MI. DIST: 09-3 SR: 1022
LEFT MUN: READE T RIGHT MUN: READE T

COAL COUNTRY CAMPGROUND
(PRDR)

0040/0638

POI

0040/0638 (APRA) COAL COUNTRY CAM

008905 FT

008905 FT 2 0 11063 0 02 0445+60
0040/0000 LENGTH(AH 2927 BK 2051)

006854 FT

006854 FT 2 0 11063 0 02 0425+38
0030/0000 LENGTH(AH 2051 BK 3523)

003331 FT

003331 FT 2 0 11063 0 02 0390+20
0020/0000 LENGTH(AH 3523 BK 3331)

==

0010/1415 FIRST ST
(T601)

000000 FT

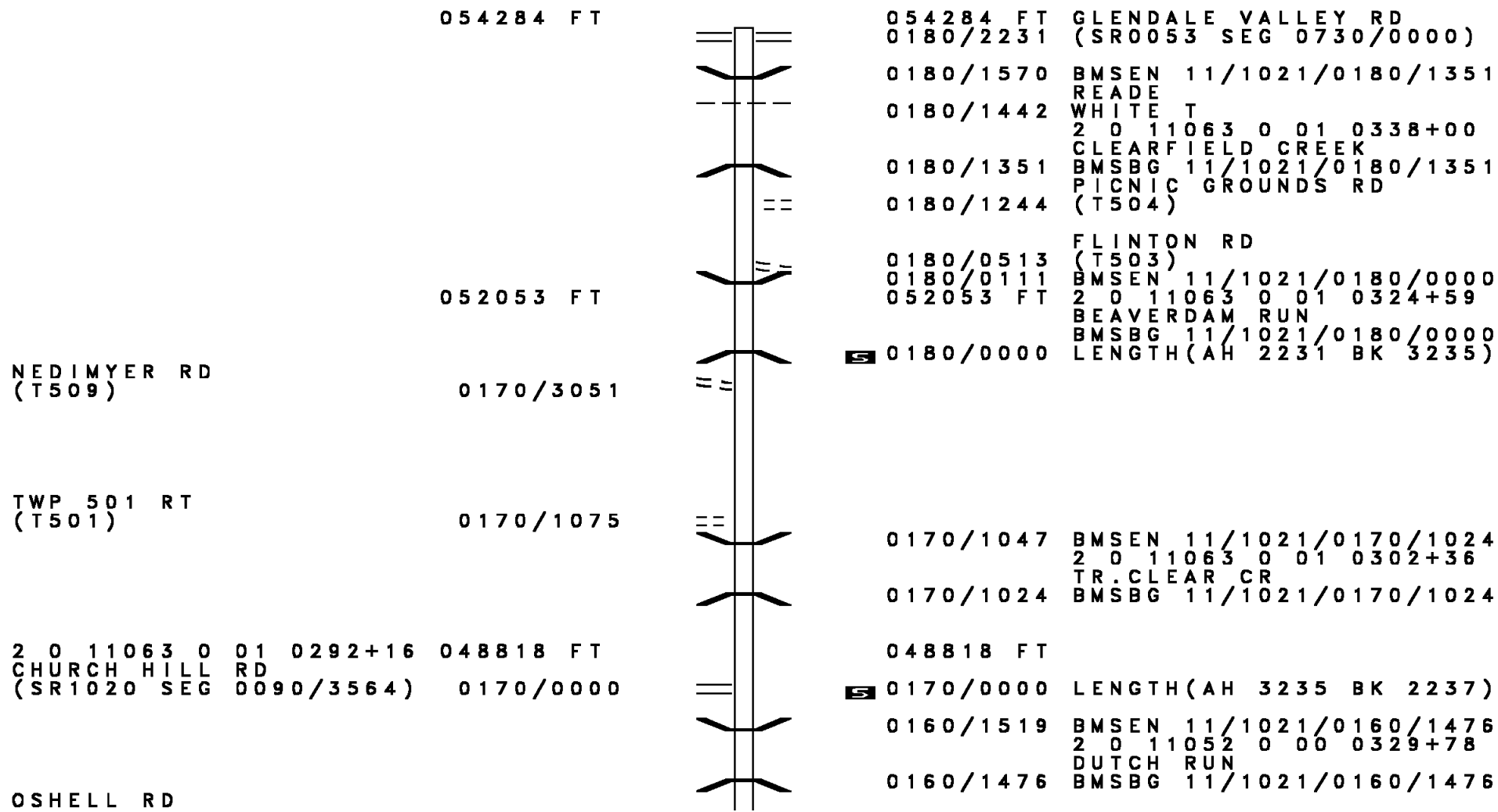
000000 FT 2 0 11063 0 02 0356+61
VILLAGE: FLINTON
NC RO SELAND RD
GLENDALE VALLEY RD
(SRO053 SEG 0720/1042)
MFC BEGIN = E
0010/0000 LENGTH(AH 3331 BK 0000)

SHADY LN
(T572)

0050/0000 LENGTH(AH 3486 BK 2927)

==

DIR: B TOTAL LEN: 10.281 MI. DIST: 09-3 SR: 1021
 LEFT MUN: READE T RIGHT MUN: READE T



DIR: B TOTAL LEN: 10.281 MI. DIST: 09-3 SR: 1021
 LEFT MUN: WHITE T RIGHT MUN: WHITE T

(T505)	0160/1437	==								
			0160/1213	==		HUGHSTOWN RD				
	046581 FT					(T508)				
			046581 FT			2 0 11052 0 00 0315+47				
						LENGTH(AH 2237 BK 3295)				
			043286 FT			043286 FT				
						2 0 11052 0 00 0281+97				
						BEAVER DAM RUN BOAT LAU				
						(PARK)				
						LENGTH(AH 3295 BK 3757)				
						0140/1574				
						MCKEES RUN BOAT LAUNCH				
						(PARK)				
						039529 FT				
2 0 11052 0 00 0244+40	039529 FT					039529 FT				
SWARTZ RD						0140/0000				
(T569)	0140/0000	==				LENGTH(AH 3757 BK 3514)				
						0130/2223				
						BEAVER BOAT LAUNCH RD				
						(PARK)				
						TURTLE COVE				
						(PARK)				
						036015 FT				
						036015 FT				
						2 0 11052 0 00 0209+45				
						LENGTH(AH 3514 BK 3660)				
						PICKEREL POND				

DIR: B TOTAL LEN: 10.281 MI. DIST: 09-3 SR: 1021
 LEFT MUN: WHITE T RIGHT MUN: WHITE T

		==		0120/3062 (PARK)
		==		0120/1527 STATE PARK ACCESS RD (PARK)
				0120/0127 BMS EN 11/1021/0120/0000
032355 FT				032355 FT 2 0 11052 0 00 0173+01
				GLENDAL LAKE, WYEROUGH
				BMSBG 11/1021/0120/0000
				LENGTH(AH 3660 BK 1201)
				0120/0000
				031154 FT 2 0 11052 0 00 0160+85
031154 FT				WYEROUGH BOAT LAUNCH RD
				(PARK)
		==		0110/0000 LENGTH(AH 1201 BK 3736)
		==		0100/3227 CROOKED RUN CAMPGROUND (PARK)
				0100/2260
CROOKED RUN NATURE TR (PARK)		==		
				027418 FT HEADACHE HILL (PARK)
2 0 11052 0 00 0123+77 027418 FT				0100/0000 LENGTH(AH 3736 BK 3037)
LONG'S RD (T558)		==	==	
				0090/0674 WHITE CHEST T
				0090/0033 BMS EN 11/1021/0090/0000
024381 FT				024381 FT 2 0 11052 0 00 0093+47
				KILLBUCK RUN
				BMSBG 11/1021/0090/0000

DIR: B TOTAL LEN: 10.281 MI. DIST: 09-3 SR: 1021
 LEFT MUN: CHEST T RIGHT MUN: CHEST T

2 0 11052 0 00 0069+00 021942 FT
 GROZANICK RD
 (T524) 0080/0000

5 0090/0000 LENGTH(AH 3037 BK 2439)

021942 FT

5 0080/0000 LENGTH(AH 2439 BK 3440)

018502 FT

BVR.DAM RUN
 STRUCTURE LENGTH 29 FT
 0070/0512 BMSID 11/1021/0070/0512
 018502 FT 2 0 11052 0 00 0034+52
 5 0070/0000 LENGTH(AH 3440 BK 3463)

015039 FT

0060/0531 CHEST CLEARFIELD T
 015039 FT 2 0 11052 0 00 0000+00
 GLENDALE LAKE RD
 (SR1025 SEG 0040/3876)
 NC BEAVER VALLEY RD
 BEAVER VALLEY RD
 (SR1019 SEG 0110/2857)
 5 0060/0000 LENGTH(AH 3463 BK 2020)

013019 FT

013019 FT 2 0 11050 0 00 0135+31
 5 0050/0000 LENGTH(AH 2020 BK 2085)

DIR: B TOTAL LEN: 10.281 MI. DIST: 09-3 SR: 1021
 LEFT MUN: CLEARFIELD T RIGHT MUN: CLEARFIELD T

010934 FT

010934 FT 2 0 11050 0 00 0110+75
 STOLTZ RD
 (T523)

== 5 0040/0000 LENGTH(AH 2085 BK 3867)

2 0 11050 0 00 0071+65 007067 FT
 GROZANICK RD
 (T524)

0030/0000

==

007067 FT

5 0030/0000 LENGTH(AH 3867 BK 3689)

==

0020/1632 BENDER RD
 (T528)

003378 FT

003378 FT 2 0 11050 0 00 0035+03
 5 0020/0000 LENGTH(AH 3689 BK 3378)

000000 FT

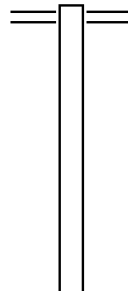
000000 FT 2 0 11050 0 00 0000+00
 COL DRAKE HW
 (SR0036 SEG 0210/2972)
 NC GL ENDALE LAKE RD
 MFC BEGIN = D

COL DRAKE HW
 (SR0036 SEG 0210/2972) 0010/0000

5 0010/0000 LENGTH(AH 3378 BK 0000)

EXTRACT DATE: 12/18/2023 ROADWAY MANAGEMENT SYSTEM PAGE NUMBER: 208
PRINT DATE: 12/20/2023 SLD COUNTY/SR - ANNUAL PRINT COUNTY: CAMBRIA
DIR: B TOTAL LEN: 5.518 MI. DIST: 09-3 SR: 1020
LEFT MUN: WHITE T RIGHT MUN: WHITE T

029135 FT



029135 FT BEAVER VALLEY RD
0090/3564 (SR1021 SEG 0170/0000)

025571 FT

025571 FT 2 0 11063 0 01 0255+00

DIR: B TOTAL LEN: 5.518 MI.
LEFT MUN: WHITE T

DIST: 09-3 SR: 1020
RIGHT MUN: WHITE T

0090/0000 LENGTH(AH 3564 BK 3586)

021985 FT

021985 FT 2 0 11063 0 01 0219+75
0080/0000 LENGTH(AH 3586 BK 3567)

2 0 11063 0 00 0184+65 018418 FT
ST LAWRENCE RD
(SR1031 SEG 0010/0000) 0070/0000

018418 FT
NC CHURCH HILL RD
0070/0000 LENGTH(AH 3567 BK 3438)

2 0 11063 0 00 0149+68 014980 FT
OAK LN
(T568) 0060/0000

0060/1087 WHITE CHEST T
014980 FT
0060/0000 LENGTH(AH 3438 BK 2973)

012007 FT

012007 FT 2 0 11063 0 00 0119+28
0050/0000 LENGTH(AH 2973 BK 3614)

DIR: B TOTAL LEN: 5.518 MI. DIST: 09-3 SR: 1020
 LEFT MUN: CHEST T RIGHT MUN: CHEST T

2 0 11063 0 00 0083+65 008393 FT
 WITMER RD
 (TWP) 0040/0000

008393 FT KLINE RD
 (T538)
 0040/0000 LENGTH(AH 3614 BK 2820)

005573 FT

005573 FT 2 0 11063 0 00 0055+67
 SWARTZ RD
 (T569)
 0030/0000 LENGTH(AH 2820 BK 2008)

003565 FT

003565 FT 2 0 11063 0 00 0035+22
 0020/0000 LENGTH(AH 2008 BK 3565)

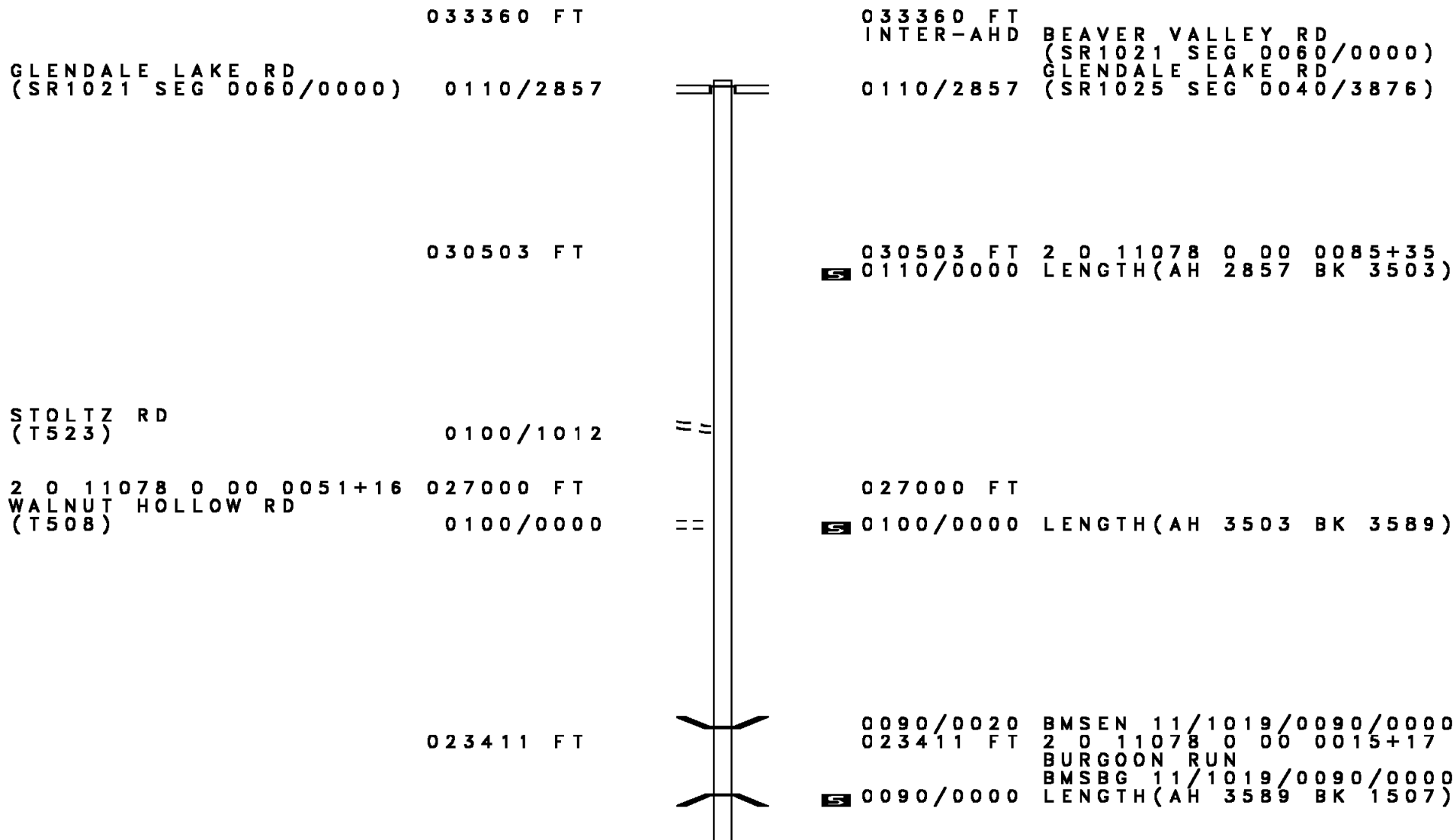
000000 FT

000000 FT 2 0 11063 0 00 0000+00
 NC ST LAWRENCE RD
 ST LAWRENCE RD
 (SR4017 SEG 0100/0000)

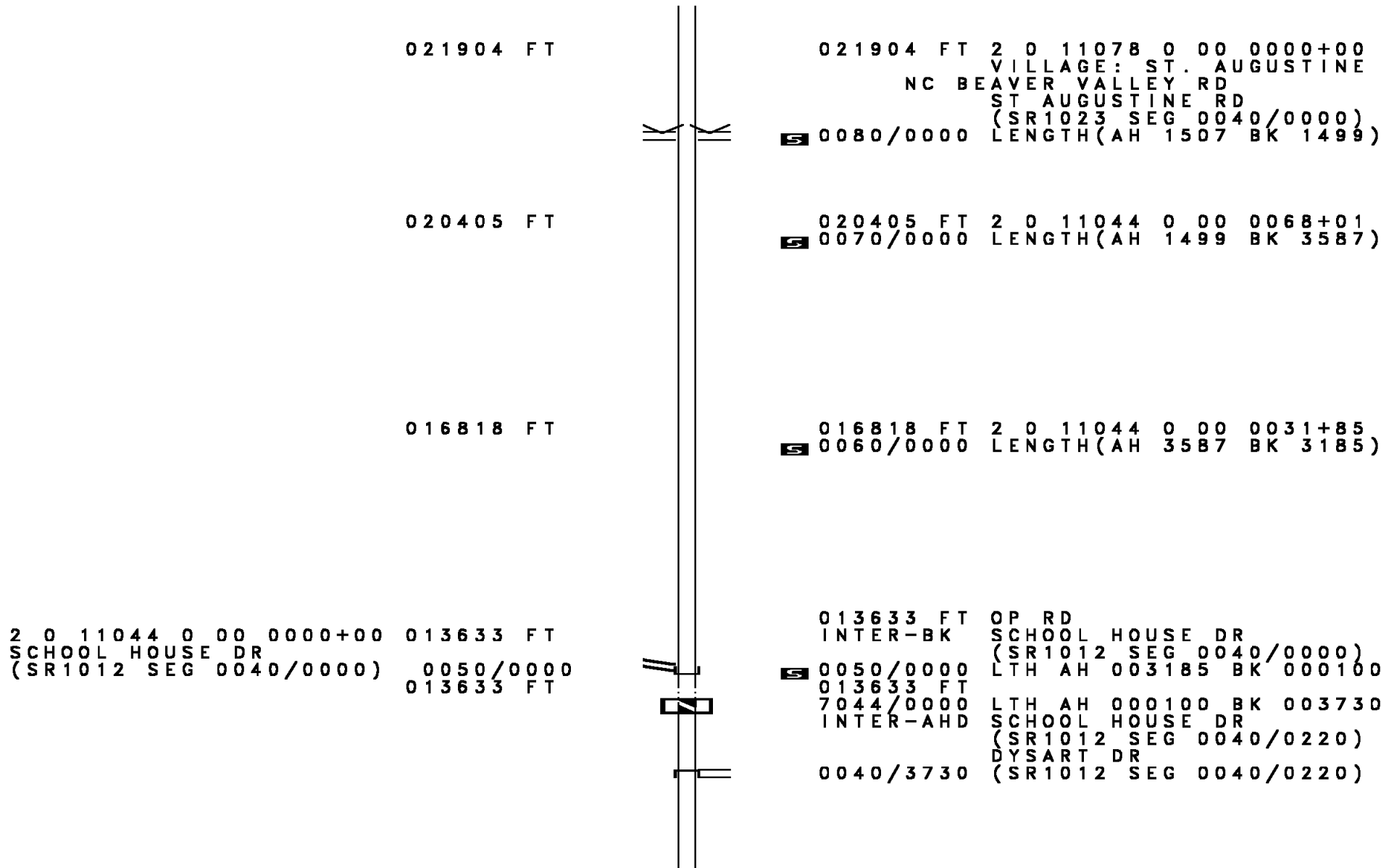
BARRENS RD
 (SR4017 SEG 0100/0000) 0010/0000

INTER-BK LEIDEN LN
 (T528)
 MFC BEGIN = D
 0010/0000 LENGTH(AH 3565 BK 0000)

DIR: B TOTAL LEN: 6.318 MI. DIST: 09-3 SR: 1019
 LEFT MUN: CLEARFIELD T RIGHT MUN: CLEARFIELD T



DIR: B TOTAL LEN: 6.318 MI. DIST: 09-3 SR: 1019
 LEFT MUN: CLEARFIELD T RIGHT MUN: CLEARFIELD T



021904 FT

021904 FT 2 0 11078 0 00 0000+00
 VILLAGE: ST. AUGUSTINE
 NC BEAVER VALLEY RD
 ST AUGUSTINE RD
 (SR1023 SEG 0040/0000)
 0080/0000 LENGTH(AH 1507 BK 1499)

020405 FT

020405 FT 2 0 11044 0 00 0068+01
 0070/0000 LENGTH(AH 1499 BK 3587)

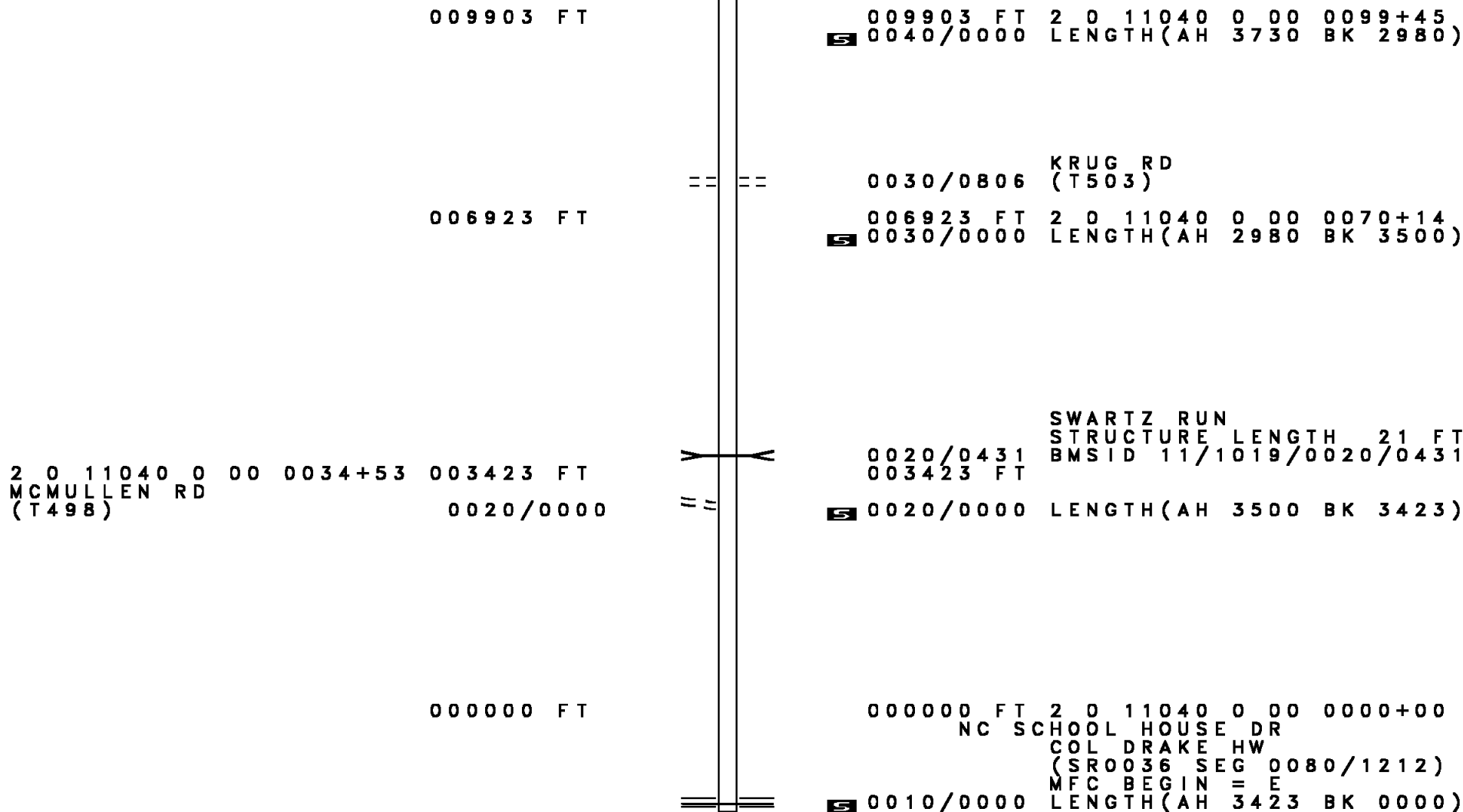
016818 FT

016818 FT 2 0 11044 0 00 0031+85
 0060/0000 LENGTH(AH 3587 BK 3185)











2 0 11044 0 00 0000+00 013633 FT
 SCHOOL HOUSE DR
 (SR1012 SEG 0040/0000) 0050/0000
 013633 FT

013633 FT OP RD
 INTER-BK SCHOOL HOUSE DR
 (SR1012 SEG 0040/0000)
 0050/0000 LTH AH 003185 BK 000100
 013633 FT
 7044/0000 LTH AH 000100 BK 003730
 INTER-AHD SCHOOL HOUSE DR
 (SR1012 SEG 0040/0220)
 DYSART DR
 0040/3730 (SR1012 SEG 0040/0220)

DIR: B TOTAL LEN: 6.318 MI. DIST: 09-3 SR: 1019
 LEFT MUN: CLEARFIELD T RIGHT MUN: CLEARFIELD T




EXTRACT DATE: 12/18/2023 ROADWAY MANAGEMENT SYSTEM PAGE NUMBER: 202
 PRINT DATE: 12/20/2023 SLD COUNTY/SR - ANNUAL PRINT COUNTY: CAMBRIA
 DIR: B TOTAL LEN: .000 MI. DIST: 09-3 SR: 1018
 LEFT MUN: GALLITZIN T RIGHT MUN: GALLITZIN T

000000 FT		000000 FT	
000000 FT		7060/0000	LENGTH(AH 3161 BK 3511)
000000 FT		000000 FT	
000000 FT		7050/0000	LENGTH(AH 3511 BK 3570)
000000 FT		000000 FT	
000000 FT		7040/0000	LENGTH(AH 3570 BK 3502)
000000 FT		000000 FT	
000000 FT		7030/0000	LENGTH(AH 3502 BK 3493)
000000 FT		000000 FT	
000000 FT		7020/0000	LENGTH(AH 3493 BK 3560)
		000000 FT	
		7010/0000	LENGTH(AH 3560 BK 0000)

EXTRACT DATE: 12/18/2023 ROADWAY MANAGEMENT SYSTEM PAGE NUMBER: 201
PRINT DATE: 12/20/2023 SLD COUNTY/SR - ANNUAL PRINT COUNTY: CAMBRIA
DIR: B TOTAL LEN: 2.332 MI. DIST: 09-3 SR: 1017
LEFT MUN: GALLITZIN T RIGHT MUN: GALLITZIN T

COL DRAKE HW 012313 FT
(SR0036 SEG 0060/1051) 0050/0763
011550 FT



012313 FT COL DRAKE HW
0050/0763 (SR0036 SEG 0060/1051)
0050/0013 BMS EN 11/1017/0050/0000
011550 FT 2 0 11072 0 00 0115+88
PATTY'S RUN

DIR: B TOTAL LEN: 2.332 MI. DIST: 09-3 SR: 1017
 LEFT MUN: GALLITZIN T RIGHT MUN: GALLITZIN T

BEISWENGER LN
 (PRDR)

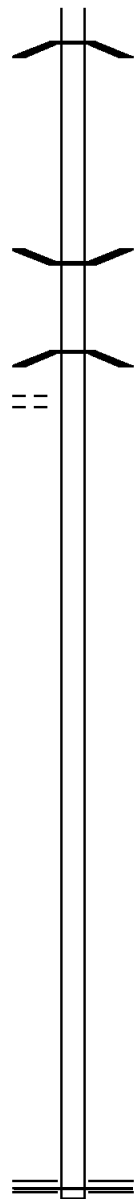
008571 FT

0030/1321

006682 FT

003653 FT

000000 FT



0050/0000 BMSBG 11/1017/0050/0000
 LENGTH(AH 0763 BK 2979)

0040/0013 BMSBG 11/1017/0040/0000
 008571 FT 2 0 11072 0 00 0086+05
 B.CLRFLD.CR.

0040/0000 BMSBG 11/1017/0040/0000
 LENGTH(AH 2979 BK 1889)

006682 FT 2 0 11072 0 00 0066+86
 0030/0000 LENGTH(AH 1889 BK 3029)

003653 FT 2 0 11072 0 00 0036+29
 0020/0000 LENGTH(AH 3029 BK 3653)

000000 FT 2 0 11072 0 00 0000+00
 NC MARK HANNA RD
 COUPON GALLITZIN RD
 (SR1015 SEG 0110/0000)
 MFC BEGIN = E
 0010/0000 LENGTH(AH 3653 BK 0000)

EXTRACT DATE: 12/18/2023 ROADWAY MANAGEMENT SYSTEM PAGE NUMBER: 199
PRINT DATE: 12/20/2023 SLD COUNTY/SR - ANNUAL PRINT COUNTY: CAMBRIA

DIR: B TOTAL LEN: 4.157 MI. DIST: 09-3 SR: 1016
LEFT MUN: DEAN T RIGHT MUN: DEAN T

021950 FT

021950 FT AH-BLAIR (07)
INTER-AHD JUNIATA GAP RD
0070/3320 (SR4017 SEG 0150/2542)

018630 FT

018630 FT 1 0 00860 0 00 0032+79
S 0070/0000 LENGTH(AH 3320 BK 3669)

014961 FT

014961 FT 1 0 00860 0 00 0069+48
S 0060/0000 LENGTH(AH 3669 BK 3260)

011701 FT

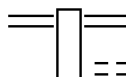
011701 FT 1 0 00860 0 00 0101+84

DIR: B TOTAL LEN: 4.157 MI. DIST: 09-3 SR: 1016
 LEFT MUN: DEAN T RIGHT MUN: DEAN T

		0050/0000 LENGTH(AH 3260 BK 2813)
008888 FT	008888 FT 2 0 11088 0 00 0088+23	
	VILLAGE: DAUGHERTY	
	0040/0000 LENGTH(AH 2813 BK 3002)	
005886 FT	005886 FT 2 0 11088 0 00 0058+21	
	0030/0000 LENGTH(AH 3002 BK 2960)	
002926 FT	002926 FT 2 0 11088 0 00 0028+20	
	0020/0000 LENGTH(AH 2960 BK 2926)	
000000 FT	000000 FT 2 0 11088 0 00 0000+00	
	VILLAGE: DEAN	
	NC WO PPSY RD	
	CLEARFIELD VALLEY BL	
	(SR0053 SEG 0580/3133)	
	INTER-BK MAIN ST	
	(T604)	
	MFC BEGIN = D	
	0010/0000 LENGTH(AH 2926 BK 0000)	

EXTRACT DATE: 12/18/2023 ROADWAY MANAGEMENT SYSTEM PAGE NUMBER: 197
 PRINT DATE: 12/20/2023 SLD COUNTY/SR - ANNUAL PRINT COUNTY: CAMBRIA
 DIR: N TOTAL LEN: 6.527 MI. DIST: 09-3 SR: 1015
 LEFT MUN: GALLITZIN T RIGHT MUN: GALLITZIN T

034460 FT



034460 FT COL DRAKE HW
 0140/1883 (SR0036 SEG 0030/0466)
 0140/1729 SAND SPRINGS RD
 (TWP)

032577 FT

032577 FT 2 0 11035 0 00 0306+92
 0140/0000 LENGTH(AH 1883 BK 3461)

029116 FT



029116 FT 2 0 11035 0 00 0271+89
 WALNUT ST
 (T485)

DIR: N TOTAL LEN: 6.527 MI. DIST: 09-3 SR: 1015
 LEFT MUN: GALLITZIN T RIGHT MUN: GALLITZIN T

BIG BEAR LN
 (PRDR)

0120/1071

026540 FT

2 0 11035 0 00 0213+65 023290 FT
 MARK HANNA RD
 (SR1017 SEG 0010/0000) 0110/0000

019438 FT

015991 FT

0130/0000 LENGTH(AH 3461 BK 2576)
 MAPLE ST
 0120/2253 (T483)

026540 FT 2 0 11035 0 00 0246+13
 VILLAGE: COUPON
 0120/0000 LENGTH(AH 2576 BK 3250)
 PEAR LN
 0110/2754 (PRDR)

023290 FT
 0110/0000 LENGTH(AH 3250 BK 3852)

019438 FT 2 0 11035 0 00 0174+91
 VILLAGE: ELSTIE
 0100/0000 LENGTH(AH 3852 BK 3447)

0090/1667 VETERAN'S MEMORIAL HW
 (SR1034 SEG 0010/0000)

015991 FT 2 0 11035 0 00 0140+11

DIR: N TOTAL LEN: 6.527 MI. DIST: 09-3 SR: 1015
 LEFT MUN: GALLITZIN T RIGHT MUN: GALLITZIN T

Stationing	Description	Length	Start	End	Notes
013634 FT	0080/0000	34.47	0000	2357	LENGTH(AH BK 2357) GALLITZIN
010932 FT	0080/1799	17.99	1799		ALLEGHENY T
008019 FT	0080/0000	27.02	0000	2702	LENGTH(AH BK 2702) 0115+16
0060/0000	0070/0000	27.02	0000	2702	LENGTH(AH BK 2913) 0084+96
0060/0000	0080/19	29.13	0000	3026	LENGTH(AH BK 3026) QUENTIN ST
0050/2613	0050/2613	26.13	2613		(TWP)
0050/2380	0050/2380	23.80	2380		
0050/2210	0050/2210	22.10	2210		
0050/1540	0050/1540	15.40	1540		NC TUNNEL HILL ST TUNNEL HILL ST (SR2016 SEG 0010/2769) ALLEGHENY
0050/1092	0050/1092	10.92	1092		TUNNEL HILL B CONVENT ST (BORO)
0050/0785	0050/0785	7.85	0785		TUNNEL HILL GALLITZIN B
0050/0615	0050/0615	6.15	0615		
0050/0436	0050/0436	4.36	0436		VINE ST (BORO)

WALDO ST
(TWP)

BRADLEY ST
(T453)
GALLITZIN
TUNNEL HILL B

MIDDLE ST
(BORO)

DIR: N TOTAL LEN: 6.527 MI. DIST: 09-3 SR: 1015
 LEFT MUN: GALLITZIN B RIGHT MUN: GALLITZIN B

STREET NAME (BORO)	LENGTH (FT)	STARTING POINT (SR/ST)	ENDING POINT (SR/ST)	ADDITIONAL INFO
IVY ST (BORO)	004993	0050/0307	004993	2 0 11035 0 00 0030+51
WILSON ST (BORO)		0050/0000		LENGTH(AH 3026 BK 1204)
HEMLOCK ST (BORO)		0040/0888		
NORTH MAIN ST (BORO)	003789	0040/0506	003789	2 0 11035 0 00 0018+52
QUARRY ST (BORO)		0040/0000		LENGTH(AH 1204 BK 1621)
ST. MARY ST (BORO)	0030/1402			
ST. JOSEPH ST (BORO)		0030/1222		
DONOUGHE ST (BORO)		0030/1099		
DONOUGHE ST (BORO)	0030/1088			
WEBSTER ST (BORO)	0030/0862			
CHESTNUT ST (BORO)	002168	002168		2 0 11035 0 00 0002+36
NC FOREST ST (BORO)		0030/0000		LENGTH(AH 1621 BK 1520)
GALLITZIN T		0020/1282		
WEBSTER ST (BORO)	0020/1090			
WYE RD A (SR9101)		0010/0456		SEG 0010/0413
MFC BEGIN = D	000648	0020/0000		LENGTH(AH 1520 BK 0648)
NC CHESTNUT ST (SR0053)		000000		1 0 00053 4 00 0000+00
GALLITZIN RD (SR0053)		0010/0000		LENGTH(AH 0648 BK 0000)
MFC BEGIN = D				
LENGTH(AH 0648 BK 0000)	0011/0000			

EXTRACT DATE: 12/18/2023 ROADWAY MANAGEMENT SYSTEM PAGE NUMBER: 193
PRINT DATE: 12/20/2023 SLD COUNTY/SR - ANNUAL PRINT COUNTY: CAMBRIA

DIR: B TOTAL LEN: 4.047 MI. DIST: 09-3 SR: 1014
LEFT MUN: GALLITZIN T RIGHT MUN: GALLITZIN T

021366 FT

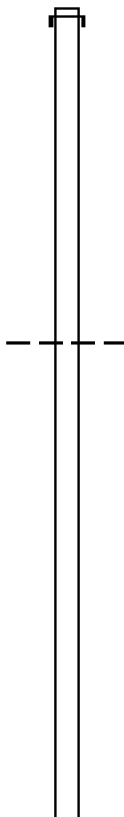
021366 FT AH-BLAIR (07)
INTER-AHD BLACK SNAKE RD
0070/3373 (SR4039 SEG 0010/1409)

017993 FT

017993 FT 2 0 11039 0 00 0038+62
GALLITZIN
DEAN T
S 0070/0000 LENGTH(AH 3373 BK 3429)

014564 FT

014564 FT 2 0 11039 0 00 0073+57
S 0060/0000 LENGTH(AH 3429 BK 4000)



DIR: B TOTAL LEN: 4.047 MI. DIST: 09-3 SR: 1014
 LEFT MUN: DEAN T RIGHT MUN: DEAN T

010564 FT

010564 FT 2 0 11039 0 00 0112+95
 0050/0000 LENGTH(AH 4000 BK 3405)

007159 FT

007159 FT 2 0 11039 0 00 0147+00
 0040/0000 LENGTH(AH 3405 BK 3486)

003673 FT

003673 FT 2 0 11039 0 00 0181+92
 0030/0000 LENGTH(AH 3486 BK 2976)

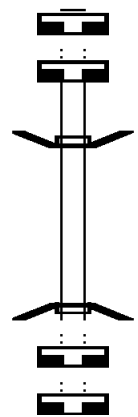
000697 FT

000697 FT 2 0 11039 0 00 0211+68
 0020/0000 LENGTH(AH 2976 BK 0697)

000000 FT

000000 FT 2 0 11039 0 00 0218+65
 NC BLACK SNAKE RD
 CLEARFIELD VALLEY BL
 (SR0053 SEG 0550/1297)
 INTER-BK DYSART DR
 (SR1012 SEG 0090/2179)
 MFC BEGIN = E
 0010/0000 LENGTH(AH 0697 BK 0000)

000063 FT
 000063 FT
 000000 FT
 000000 FT
 000000 FT



000063 FT
 7030/0000 LENGTH(AH 0731 BK 0157)
 000063 FT
 7024/0000 LENGTH(AH 0157 BK 0063)
 BMSSEN 11/1013/0022/0000
 INTER-AHD MAIN ST
 0022/0063 (TWP)
 000000 FT 2 0 11113 0 00 0093+69
 NC MA IN ST
 INTER-BK MAIN ST
 (TWP)
 NORFOLK SOUTHERN RAI RR
 BMSBG 11/1013/0022/0000
 0022/0000 LENGTH(AH 0063 BK 1318)
 000000 FT
 7020/0000 LENGTH(AH 1318 BK 0979)
 000000 FT
 7010/0000 LENGTH(AH 0979 BK 0000)

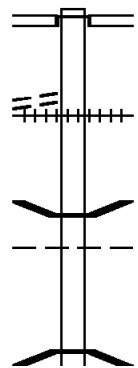
EXTRACT DATE: 12/18/2023 ROADWAY MANAGEMENT SYSTEM PAGE NUMBER: 190
 PRINT DATE: 12/20/2023 SLD COUNTY/SR - ANNUAL PRINT COUNTY: CAMBRIA
 DIR: B TOTAL LEN: 5.317 MI. DIST: 09-3 SR: 1012
 LEFT MUN: DEAN T RIGHT MUN: DEAN T

FIRST ST
(T570)

028073 FT

0090/1495

025894 FT



028073 FT
INTER-AHD

0090/2179

0090/1455

0090/0102

0090/0048

025894 FT

0090/0000

BLACK SNAKE RD
 (SR1014 SEG 0010/0000)
 CLEARFIELD VALLEY BL
 (SR0053 SEG 0550/1297)

(AAR 506682M)#TRKS 01

BMSEN 11/1012/0090/0000
 DEAN

CLEARFIELD T
 2 0 11039 0 01 0240+53
 CLEARFIELD CREEK

BMSBG 11/1012/0090/0000
 LENGTH(AH 2179 BK 3609)

DIR: B TOTAL LEN: 5.317 MI. DIST: 09-3 SR: 1012
LEFT MUN: CLEARFIELD T RIGHT MUN: CLEARFIELD T

2 0 11039 0 01 0276+81 022285 FT
KOLAK RD
(T512) 0080/0000

==

022285 FT
S 0080/0000 LENGTH(AH 3609 BK 3242)

2 0 11039 0 01 0309+38 019043 FT
CARL RD
(T518) 0070/0000

==

019043 FT
S 0070/0000 LENGTH(AH 3242 BK 3527)

HOOVER LN
(PRDR) 0060/0370
015516 FT


==

015516 FT 2 0 11039 0 01 0344+65
S 0060/0000 LENGTH(AH 3527 BK 3527)

011989 FT

011989 FT 2 0 11039 0 01 0379+96

DIR: B TOTAL LEN: 5.317 MI. DIST: 09-3 SR: 1012
LEFT MUN: CLEARFIELD T RIGHT MUN: CLEARFIELD T



0050/0000 LENGTH(AH 3527 BK 1690)

SCHOOL HOUSE DR
(SR1019 SEG 0040/3730)
NC DYSART DR
010299 FT 2 0 11039 0 01 0396+78
NC SCHOOL HOUSE RD
0040/0000 LENGTH(AH 1690 BK 3353)

006946 FT 2 0 11039 0 01 0430+31
0030/0000 LENGTH(AH 3353 BK 3448)

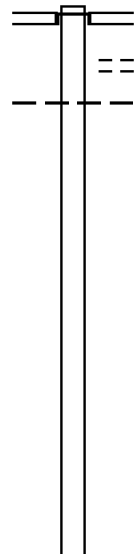
003498 FT 2 0 11039 0 01 0464+56
0020/0000 LENGTH(AH 3448 BK 3498)

MCMULLEN RD
0010/1265 (T498)

NC SCHOOL HOUSE DR
COL DRAKE HW
000000 FT (SR0036 SEG 0150/1586)
MFC BEGIN = E
0010/0000 LENGTH(AH 3498 BK 0000)

EXTRACT DATE: 12/18/2023 ROADWAY MANAGEMENT SYSTEM PAGE NUMBER: 187
 PRINT DATE: 12/20/2023 SLD COUNTY/SR - ANNUAL PRINT COUNTY: CAMBRIA
 DIR: B TOTAL LEN: 5.523 MI. DIST: 09-3 SR: 1011
 LEFT MUN: CHEST SPRINGS B RIGHT MUN: CHEST SPRINGS B

029163 FT



029163 FT
 INTER-AHD JEFFERSON ST
 (BORO)
 COLUMBIA ST
 0100/3906 (SR1001 SEG 0220/1007)
 ECONOMY ST
 0100/3602 (BORO)
 CHEST SPRINGS
 0100/3398 ALLEGHENY T

025257 FT

025257 FT 2 0 11082 0 02 0255+74
 NC JEFFERSON ST
 0100/0000 LENGTH(AH 3906 BK 3970)

DIR: B TOTAL LEN: 5.523 MI. DIST: 09-3 SR: 1011
 LEFT MUN: ALLEGHENY T RIGHT MUN: ALLEGHENY T

021287 FT

021287 FT 2 0 11082 0 02 0215+54
 0090/0000 LENGTH(AH 3970 BK 1551)

019736 FT

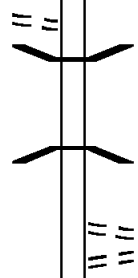
019736 FT 2 0 11082 0 02 0199+53
 HOLSTEIN RD
 (T495)
 0080/0000 LENGTH(AH 1551 BK 1763)

017973 FT

017973 FT 2 0 11082 0 01 0180+63
 0070/0000 LENGTH(AH 1763 BK 3403)

SHEEHEN RD
 (T468)

0060/0474
 014570 FT



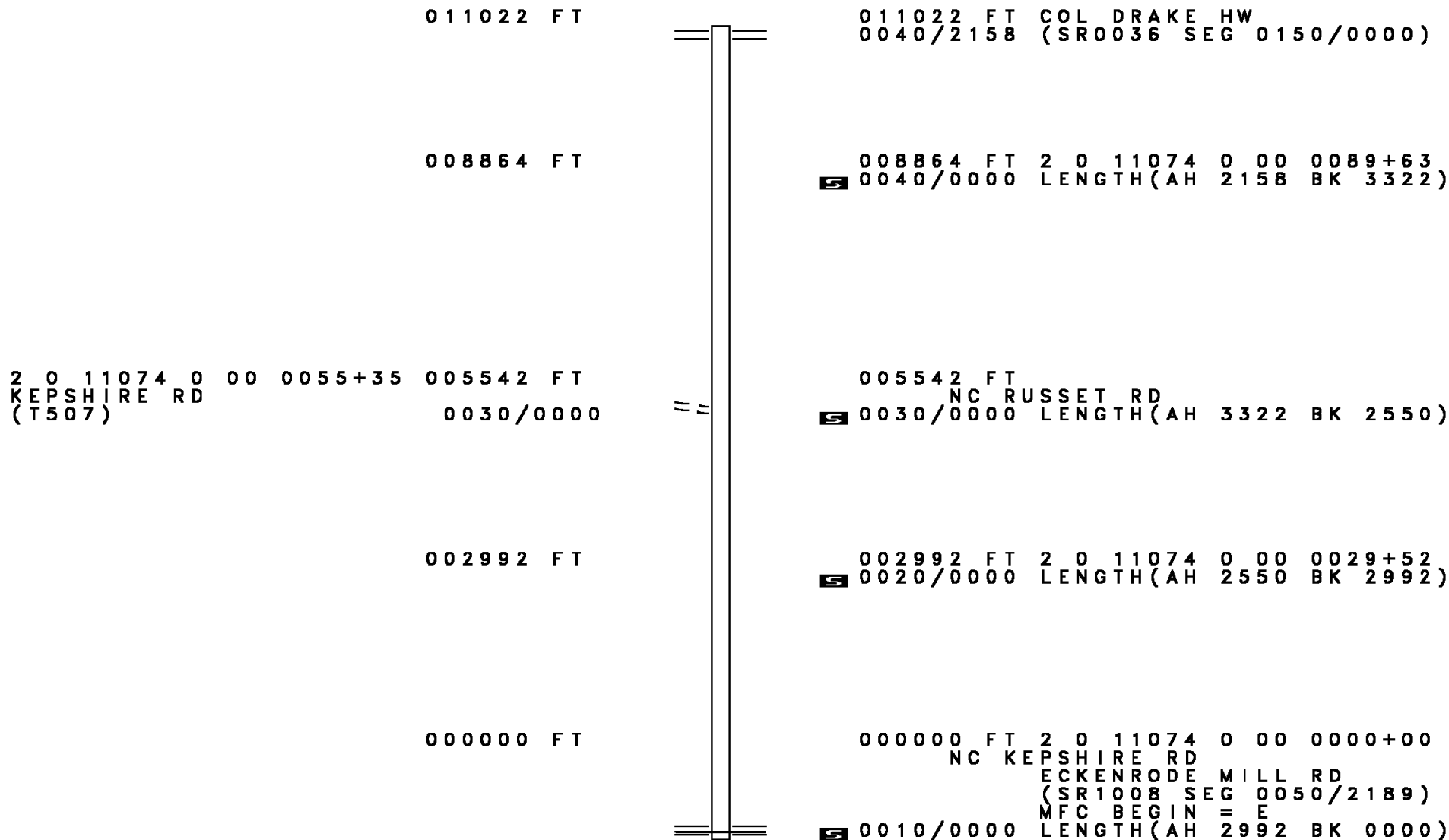
0060/0014 BMS EN 11/1011/0060/0000
 014570 FT 2 0 11082 0 01 0146+61
 TRIB BEAVER DAM RUN
 BMSBG 11/1011/0060/0000
 0060/0000 LENGTH(AH 3403 BK 3380)

LINK RD
 (T465)
 BOTTOM RD
 0050/2731
 0050/2468 (T487)

DIR: B TOTAL LEN: 5.523 MI. DIST: 09-3 SR: 1011
 LEFT MUN: ALLEGHENY T RIGHT MUN: ALLEGHENY T

Stationing	Description	Stationing	Description
011190 FT		0050/0031	BMSEN 11/1011/0050/0000
		011190 FT	2 0 11082 0 01 0112+77
			BEAVER DAM R
		0050/0000	BMSBG 11/1011/0050/0000
			LENGTH(AH 3380 BK 3111)
SHARP RD (T481)	0040/1126		
	008079 FT	008079 FT	2 0 11082 0 00 0080+59
		0040/0000	LENGTH(AH 3111 BK 3655)
2 0 11082 0 00 0044+58	004424 FT	004424 FT	HANLON RD
TREXLER RD (T463)	0030/0000		(T469)
		0030/0000	LENGTH(AH 3655 BK 1325)
	003099 FT	003099 FT	2 0 11082 0 00 0031+07
		0020/0000	LENGTH(AH 1325 BK 3099)
	000000 FT	000000 FT	2 0 11082 0 00 0000+00
			NC LINCOLN RD
			SYBERTON RD
			(SR1006 SEG 0050/2480)
		0010/0000	MFC BEGIN = D
			LENGTH(AH 3099 BK 0000)

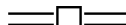
DIR: B TOTAL LEN: 2.088 MI. DIST: 09-3 SR: 1010
 LEFT MUN: CLEARFIELD T RIGHT MUN: CLEARFIELD T



DIR: B TOTAL LEN: 6.278 MI. DIST: 09-3 SR: 1009
 LEFT MUN: EAST CARROLL T RIGHT MUN: EAST CARROLL T

FEE RD
 (T501)

033146 FT



033146 FT PLANK RD
 0100/2209 (SR0219 SEG 0640/1006)
 ELM ST
 (TWP)
 CHURCH ST
 (T510)

0100/1423



0100/0827 FARM HOUSE LN
 (PRDR)

030937 FT




030937 FT 2 0 11038 0 01 0310+26
 0100/0000 LENGTH(AH 2209 BK 3269)

027668 FT



027668 FT 2 0 11038 0 01 0277+26
 LINK RD
 (T514)
 0090/0000 LENGTH(AH 3269 BK 3319)



0080/2525 TB.CHEST CRK
 STRUCTURE LENGTH 9 FT
 BMSID 11/1009/0080/2525



0080/1531 GABBIE LN
 (PRDR)

DIR: B TOTAL LEN: 6.278 MI. DIST: 09-3 SR: 1009
LEFT MUN: EAST CARROLL T RIGHT MUN: EAST CARROLL T

024349 FT

024349 FT 2 0 11038 0 01 0245+69
S 0080/0000 LENGTH(AH 3319 BK 3570)

0070/1588 FEIGHNER RD
(T466)

020779 FT

020779 FT 2 0 11038 0 01 0210+31
S 0070/0000 LENGTH(AH 3570 BK 3341)

FARABAUGH RD
(T468)

0060/1118

==

017438 FT

017438 FT 2 0 11038 0 01 0175+22
S 0060/0000 LENGTH(AH 3341 BK 3463)

0050/2568 BENDER FARM LN
(PRDR)

013975 FT

013975 FT 2 0 11038 0 01 0140+17
S 0050/0000 LENGTH(AH 3463 BK 3366)

HOGUE RD
(T489)

0040/0460

++++
==
V

0040/0803 (AAR 506085F)#TRKS 01

BMS EN 11/1009/0040/0000

EXTRACT DATE: 12/18/2023
PRINT DATE: 12/20/2023

ROADWAY MANAGEMENT SYSTEM
SLD COUNTY/SR - ANNUAL PRINT

PAGE NUMBER: 181
COUNTY: CAMBRIA

DIR: B TOTAL LEN: 6.278 MI.
LEFT MUN: EAST CARROLL T

DIST: 09-3 SR: 1009
RIGHT MUN: EAST CARROLL T

LC FOR BECK RD
(CONN)
BECK RD
(T486)

010609 FT

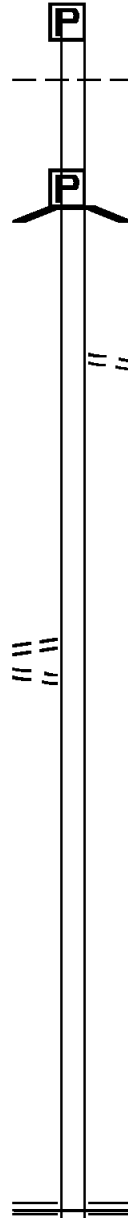
007132 FT

0020/2103

0020/1625

003556 FT

000000 FT



0040/0096 BRIDGE POSTED (TONS)
EAST CARROLL
0040/0046 ALLEGHENY T
010609 FT 2 0 11038 0 00 0106+20
SGL 13 COMB
CHEST CREEK
BMSBG 11/1009/0040/0000
5 0040/0000 LENGTH(AH 3366 BK 3477)

0030/1960 KRUG RD
(T499)

007132 FT 2 0 11038 0 00 0070+24
5 0030/0000 LENGTH(AH 3477 BK 3576)

003556 FT 2 0 11038 0 00 0034+48
5 0020/0000 LENGTH(AH 3576 BK 3556)

000000 FT 2 0 11038 0 00 0000+00
NC DU TCH RD
COLUMBIA ST
(SR1001 SEG 0170/0000)
MFC BEGIN = D
5 0010/0000 LENGTH(AH 3556 BK 0000)

DIR: B TOTAL LEN: 4.186 MI. DIST: 09-3 SR: 1008
 LEFT MUN: CHEST SPRINGS B RIGHT MUN: CHEST SPRINGS B

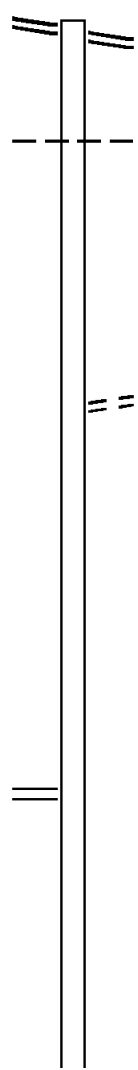
COLUMBIA ST 022100 FT
 (SR1001 SEG 0220/0000) 0070/3920

CHEST SPRINGS 0070/2440
 CLEARFIELD T

018180 FT

KEPSHIRE RD 0050/2189
 (SR1010 SEG 0010/0000)

011593 FT



022100 FT COLUMBIA ST
 0070/3920 (SR1001 SEG 0220/0000)

0070/2440 CHEST SPRINGS
 ALLEGHENY T

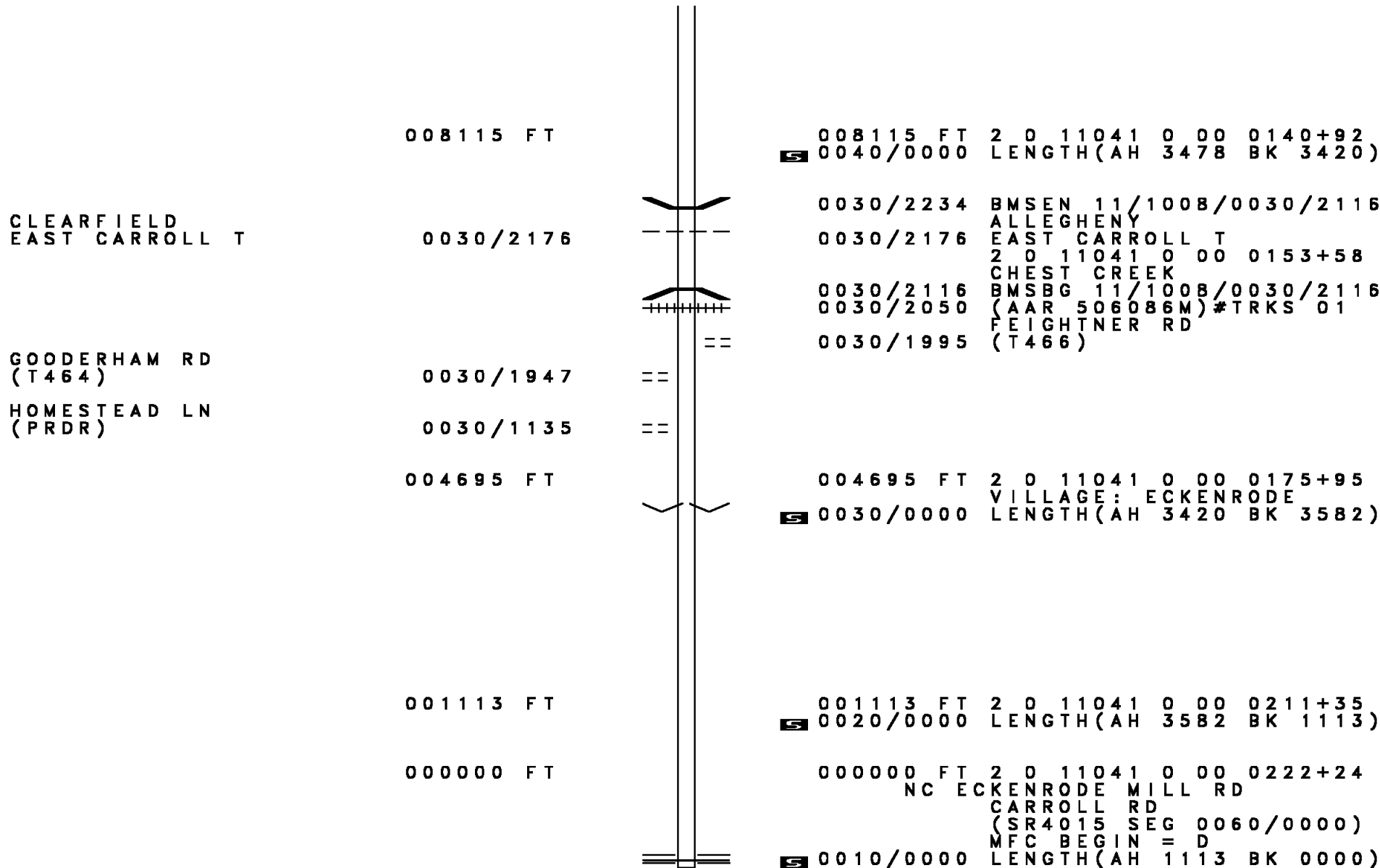
018180 FT 2 0 11041 0 00 0039+89
 BARNETT RD
 (T467)

0070/0000 LENGTH(AH 3920 BK 3099)

015081 FT 2 0 11041 0 00 0069+69
 0060/0000 LENGTH(AH 3099 BK 3488)

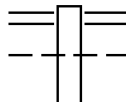
011593 FT 2 0 11041 0 00 0105+01
 0050/0000 LENGTH(AH 3488 BK 3478)

DIR: B TOTAL LEN: 4.186 MI. DIST: 09-3 SR: 1008
 LEFT MUN: CLEARFIELD T RIGHT MUN: EAST CARROLL T



EXTRACT DATE: 12/18/2023 ROADWAY MANAGEMENT SYSTEM PAGE NUMBER: 178
PRINT DATE: 12/20/2023 SLD COUNTY/SR - ANNUAL PRINT COUNTY: CAMBRIA
DIR: B TOTAL LEN: 6.741 MI. DIST: 09-3 SR: 1007
LEFT MUN: CAMBRIA T RIGHT MUN: CAMBRIA T

035595 FT



035595 FT PLANK RD
0120/3409 (SR4031 SEG 0140/0000)
CAMBRIA
0120/2914 EAST CARROLL T

DIR: B TOTAL LEN: 6.741 MI. DIST: 09-3 SR: 1007
 LEFT MUN: CAMBRIA T RIGHT MUN: CAMBRIA T

CUNNINGHAM RD
 (T481)

032186 FT

032186 FT 2 0 11090 0 00 0033+94
 0120/0000 LENGTH(AH 3409 BK 3017)

0110/2155 ==

029169 FT

029169 FT 2 0 11090 0 00 0063+10
 BUCK RD
 (T486)
 0110/0000 LENGTH(AH 3017 BK 3681)
 LC FOR BUCK RD
 0100/3457 (T486)

025488 FT

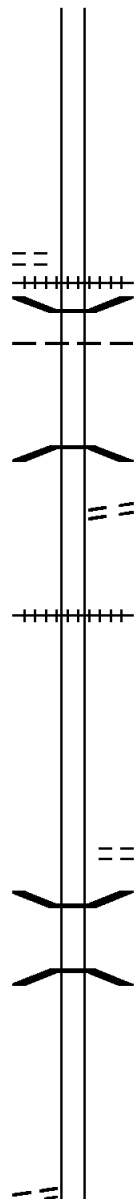
025488 FT 2 0 11090 0 00 0100+44
 0100/0000 LENGTH(AH 3681 BK 3445)

022043 FT

0090/0286 CLUB HOUSE LN
 (PRDR)
 022043 FT 2 0 11090 0 00 0135+29
 0090/0000 LENGTH(AH 3445 BK 3117)

DIR: B TOTAL LEN: 6.741 MI. DIST: 09-3 SR: 1007
 LEFT MUN: EAST CARROLL T RIGHT MUN: EAST CARROLL T

2 0 11090 0 00 0166+90 018926 FT
 CAMPBELL RD
 (T454) 0080/0000



018249 FT

015996 FT

012594 FT

DRISKEL RD
 (T483)

0040/1797

018926 FT

5 0080/0000 LENGTH(AH 3117 BK 0677)
 0070/0436 (AAR 506082K)#TRKS 01
 0070/0060 BMSSEN 11/1007/0070/0000
 EAST CARROLL
 ALLEGHENY T
 0070/0049 2 0 11090 0 00 0173+85
 018249 FT CHEST CREEK
 BMSBG 11/1007/0070/0000
 5 0070/0000 LENGTH(AH 0677 BK 2253)
 BRICK RD
 (T465)
 NC LEMON DROP RD

0060/0692 (AAR 506082K)#TRKS 01

015996 FT 2 0 11130 0 00 0160+03
 5 0060/0000 LENGTH(AH 2253 BK 3402)

0050/1522 BECK RD
 (T486)

0050/0768 BMSSEN 11/1007/0050/0756
 0 0 00000 0 00 0000+00
 TR. CHEST CR.

0050/0756 BMSBG 11/1007/0050/0756

012594 FT 2 0 11130 0 00 0125+96
 5 0050/0000 LENGTH(AH 3402 BK 3449)

DIR: B TOTAL LEN: 6.741 MI. DIST: 09-3 SR: 1007
 LEFT MUN: ALLEGHENY T RIGHT MUN: ALLEGHENY T

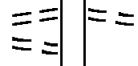
LC FOR DRISKEL RD
 (CONN)

0040/1209



2 0 11130 0 00 0091+78 009145 FT
 STOCK RD
 (T462)
 LC FROM STOCK RD
 (CONN)

0040/0000
 0030/3523



009145 FT ECKENRODE RD
 (T482)
 0040/0000 LENGTH(AH 3449 BK 3611)

005534 FT

005534 FT 2 0 11130 0 00 0055+41
 0030/0000 LENGTH(AH 3611 BK 3421)

002113 FT

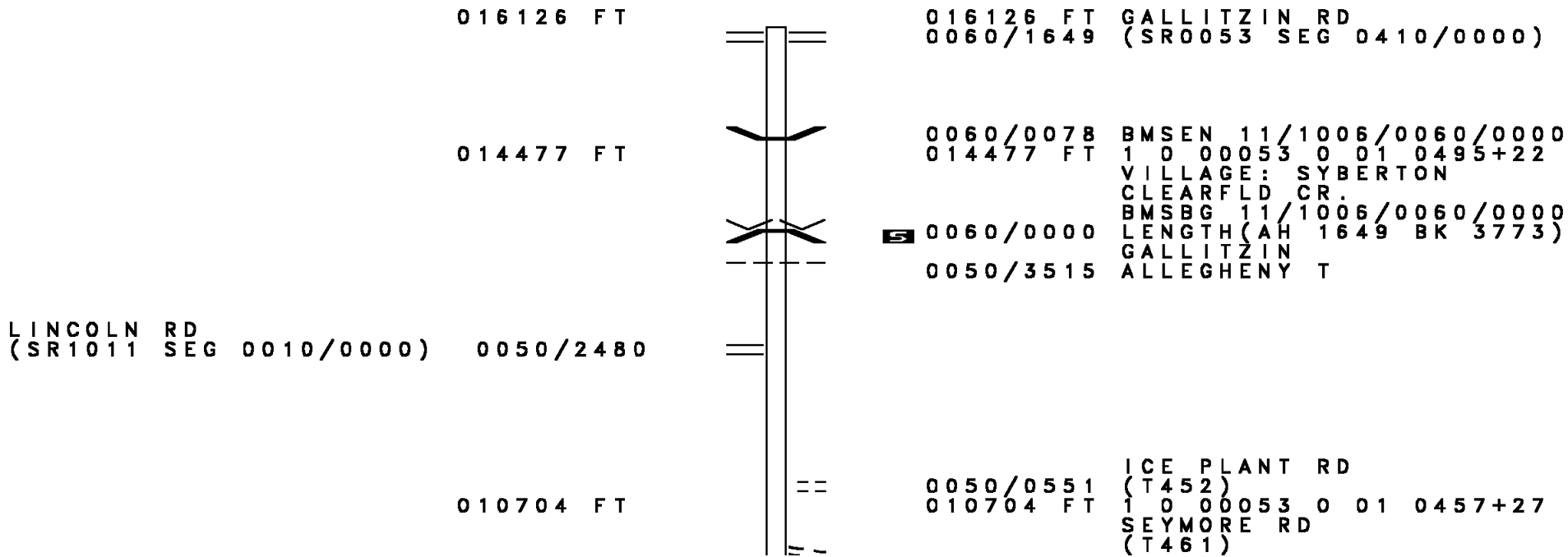
002113 FT 2 0 11130 0 00 0021+20
 ALLEGHENY
 LORETTO B
 0020/0000 LENGTH(AH 3421 BK 2113)

000000 FT

000000 FT 2 0 11130 0 00 0000+00
 NC BRICK RD
 COLUMBIA ST
 (SR1001 SEG 0130/0000)
 INTER-BK MANOR DR
 (SR1001 SEG 0130/0000)
 MFC BEGIN = D
 0010/0000 LENGTH(AH 2113 BK 0000)



EXTRACT DATE: 12/18/2023 ROADWAY MANAGEMENT SYSTEM PAGE NUMBER: 174
 PRINT DATE: 12/20/2023 SLD COUNTY/SR - ANNUAL PRINT COUNTY: CAMBRIA
 DIR: B TOTAL LEN: 3.054 MI. DIST: 09-3 SR: 1006
 LEFT MUN: GALLITZIN T RIGHT MUN: GALLITZIN T



DIR: B TOTAL LEN: 3.054 MI. DIST: 09-3 SR: 1006
 LEFT MUN: ALLEGHENY T RIGHT MUN: ALLEGHENY T

Stationing	Length	Notes	Stationing	Length	Notes
			0050/0000	LENGTH(AH 3773 BK 3746)	
	006958 FT		006958 FT 1 0 00053 0 01 0418+59		
			0040/0000	LENGTH(AH 3746 BK 1890)	
TREXLER RD (T463)	0030/1234	==			
1 0 00053 0 01 0400+65 NOLL RD (T458)	005068 FT		005068 FT		
	0030/0000	==	0030/0000	LENGTH(AH 1890 BK 2815)	
	002253 FT		002253 FT 1 0 00053 0 01 0372+58		
			ALLEGHENY LORETTO B		
			0020/0000	LENGTH(AH 2815 BK 2253)	
SAINT ELIZABETH ST (BORO)	0010/0246	==	0010/0426	SAINT ANN ST (BORO)	
	000000 FT	==	000000 FT 1 0 00053 0 01 0349+89		
			NC SYBERTON RD		
			SAINT MARY ST		
			(SR1005 SEG 0090/0000)		
			MFC BEGIN = D		
			0010/0000	LENGTH(AH 2253 BK 0000)	

DIR: B TOTAL LEN: 4.677 MI. DIST: 09-3 SR: 1005
 LEFT MUN: LORETTO B RIGHT MUN: LORETTO B

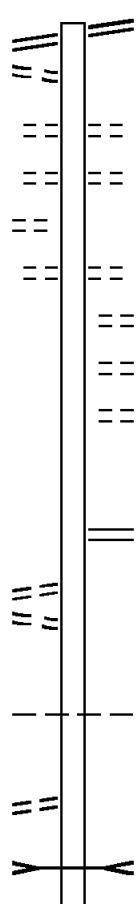
MANOR DR 024695 FT
 (SR1001 SEG 0110/1276) 0090/2779
 FOR SR 1001 AND 1005
 (CONN) 0090/2694

SECOND ST
 (BORO) 0090/1718

021916 FT

METZ RD
 (T444) 0080/1872
 ST JOSEPH ST
 (BORO) 0080/1354

1 0 00276 0 05 1538+27 019622 FT
 ITLE RD
 (T444) 0080/0000



024695 FT MANOR DR
 0090/2779 (SR1001 SEG 0110/1276)

0090/2410 FIRST ST
 (BORO)
 0090/2067 SAINT PAUL ST
 (BORO)

0090/1379 SAINT PETER ST
 (BORO)
 0090/1038 THIRD ST
 (BORO)
 0090/0697 SAINT JOHN ST
 (BORO)
 0090/0350 FOURTH ST
 (BORO)
 021916 FT 1 0 00053 0 01 0349+89
 NC SA INT MARY ST
 SYBERTON RD
 (SR1006 SEG 0010/0000)
 0090/0000 LENGTH(AH 2779 BK 2294)

0080/0377 LORETTO
 019622 FT ALLEGHENY T

0080/0000 LENGTH(AH 2294 BK 2898)
 BR. CLRFLD CR
 STRUCTURE LENGTH 12 FT
 0070/2612 BMSID 11/1005/0070/2612

DIR: B TOTAL LEN: 4.677 MI. DIST: 09-3 SR: 1005
 LEFT MUN: ALLEGHENY T RIGHT MUN: ALLEGHENY T

	016724 FT	==	016724 FT	1 0 00276 0 05 1514+00 SEYMORE RD (T461)
			5 0070/0000	LENGTH(AH 2898 BK 1636)
1 0 00276 0 05 1495+80 GREEN LN (T455)	015088 FT	==	015088 FT	
	0060/0000		5 0060/0000	LENGTH(AH 1636 BK 2445)
	012643 FT	==	012643 FT	1 0 00276 0 05 1468+52 SHAPIRO RD (T456)
			5 0050/0000	LENGTH(AH 2445 BK 3777)
			0040/1476	BMS EN 11/1005/0040/1442 0 0 00000 0 00 0000+00 CLRFLD CR
			0040/1442	BMSBG 11/1005/0040/1442 ALLEGHENY
			0040/1339	CRESSON T
			0040/1251	ICE PLANT RD (T452)
			0040/0296	SPRING HILL LN (PRDR)
			0040/0018	BMS EN 11/1005/0040/0000
008866 FT	008866 FT		1 0 00276 0 05 1430+33	TR. CLRFLD. C.
				BMSBG 11/1005/0040/0000

DIR: B TOTAL LEN: 4.677 MI. DIST: 09-3 SR: 1005
 LEFT MUN: CRESSON T RIGHT MUN: CRESSON T

VALE WOOD RD
 (SR1004 SEG 0060/3253) 0030/2360

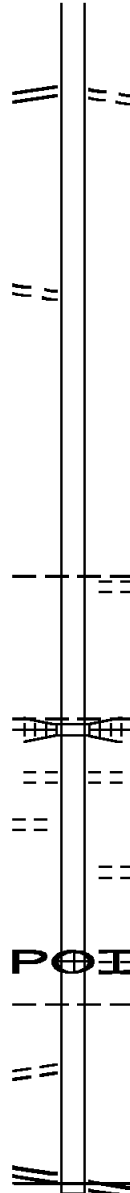
1 0 00276 0 05 1400+00 005839 FT
 VALEWOOD RD
 (T446) 0030/0000

002738 FT

TANK RD
 (TWP) 0010/1877

CONN FOR 1005/2014 SH
 (CONN) 0010/0272

1 0 00276 0 05 1340+60 000000 FT
 ADMIRAL PEARY HW
 (SR2014 SEG 0120/0442) 0010/0000



0040/0000 LENGTH(AH 3777 BK 3027)
 PLANK RD
 0030/2360 (T445)

005839 FT

0030/0000 LENGTH(AH 3027 BK 3101)

0020/0347
 002738 FT

0020/0000 LENGTH(AH 3101 BK 2738)
 BROAD AV
 0010/2344 (T440)

0010/1328 LAUREL WOODS TRAILER CT
 (PRDR)

0010/0462 (APRA) LAUREL WOODS TRA
 LAUREL WOODS TRAILER CT
 (PRDR)
 0010/0276 CRESSON
 CRESSON B

NC SR 1005 SH
 000000 FT ADMIRAL PEARY HW
 (SR2014 SEG 0120/0442)
 MFC BEGIN = D
 0010/0000 LENGTH(AH 2738 BK 0000)

EXTRACT DATE: 12/18/2023 ROADWAY MANAGEMENT SYSTEM PAGE NUMBER: 169
 PRINT DATE: 12/20/2023 SLD COUNTY/SR - ANNUAL PRINT COUNTY: CAMBRIA
 DIR: B TOTAL LEN: 3.178 MI. DIST: 09-3 SR: 1004
 LEFT MUN: CRESSON T RIGHT MUN: CRESSON T

SR 1005 SH 016782 FT
 (SR1005 SEG 0030/2360) 0060/3253

016782 FT SR 1005 SH
 0060/3253 (SR1005 SEG 0030/2360)

0060/2201 VALEWOOD RD
 (T446)

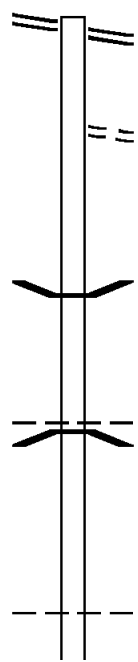
013529 FT

0060/0020 BMS EN 11/1004/0060/0000
 013529 FT 2 0 11120 0 00 0016+18
 CLEARFIELD C
 BMSBG 11/1004/0060/0000
 CRESSON

5 0060/0000 ALLEGHENY T
 LENGTH(AH 3253 BK 1608)

011921 FT

011921 FT 2 0 11120 0 00 0000+00
 ALLEGHENY
 MUNSTER T
 5 0050/0000 LENGTH(AH 1608 BK 3755)



DIR: B TOTAL LEN: 3.178 MI. DIST: 09-3 SR: 1004
 LEFT MUN: MUNSTER T RIGHT MUN: MUNSTER T

HOOVER RD
(T446)

0040/2532 ==

ITLLE RD
(T442)

0040/1127 ==

008166 FT

008166 FT 2 0 11119 0 00 0081+59
 CRISTE RD

(T443)

0040/0000 LENGTH(AH 3755 BK 2076)

006090 FT

006090 FT 2 0 11119 0 00 0060+34
 0030/0000 LENGTH(AH 2076 BK 2334)

2 0 11119 0 00 0037+00 003756 FT
 DREAM RD
(T444)

0020/0000 ==

003756 FT

0020/0000 LENGTH(AH 2334 BK 3756)

CLEARFIELD CREEK

STRUCTURE LENGTH 12 FT

0010/3605 BMSID 11/1004/0010/3605

2 0 11119 0 00 0000+00 000000 FT
 MUNSTER RD
 (SR1003 SEG 0010/2231) 0010/0000

0010/0086 (AAR 506070R)#TRKS 01
 NC VA LE WOOD RD

000000 FT (SR1003 SEG 0010/2231)

MUNSTER RD
 MFC BEGIN = E

0010/0000 LENGTH(AH 3756 BK 0000)

DIR: N TOTAL LEN: 3.405 MI. DIST: 09-3 SR: 1003
 LEFT MUN: ALLEGHENY T RIGHT MUN: ALLEGHENY T

017977 FT

017974 FT INTER-AHD BOVINE RD
 (T471)
 MANOR DR
 0060/1109 (SR1001 SEG 0090/0000)

016868 FT

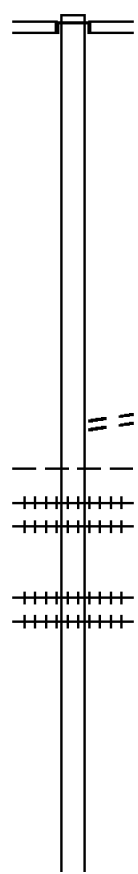
016865 FT 2 0 11031 0 00 0162+12
 0060/0000 LENGTH(AH 1109 BK 3187)

013681 FT

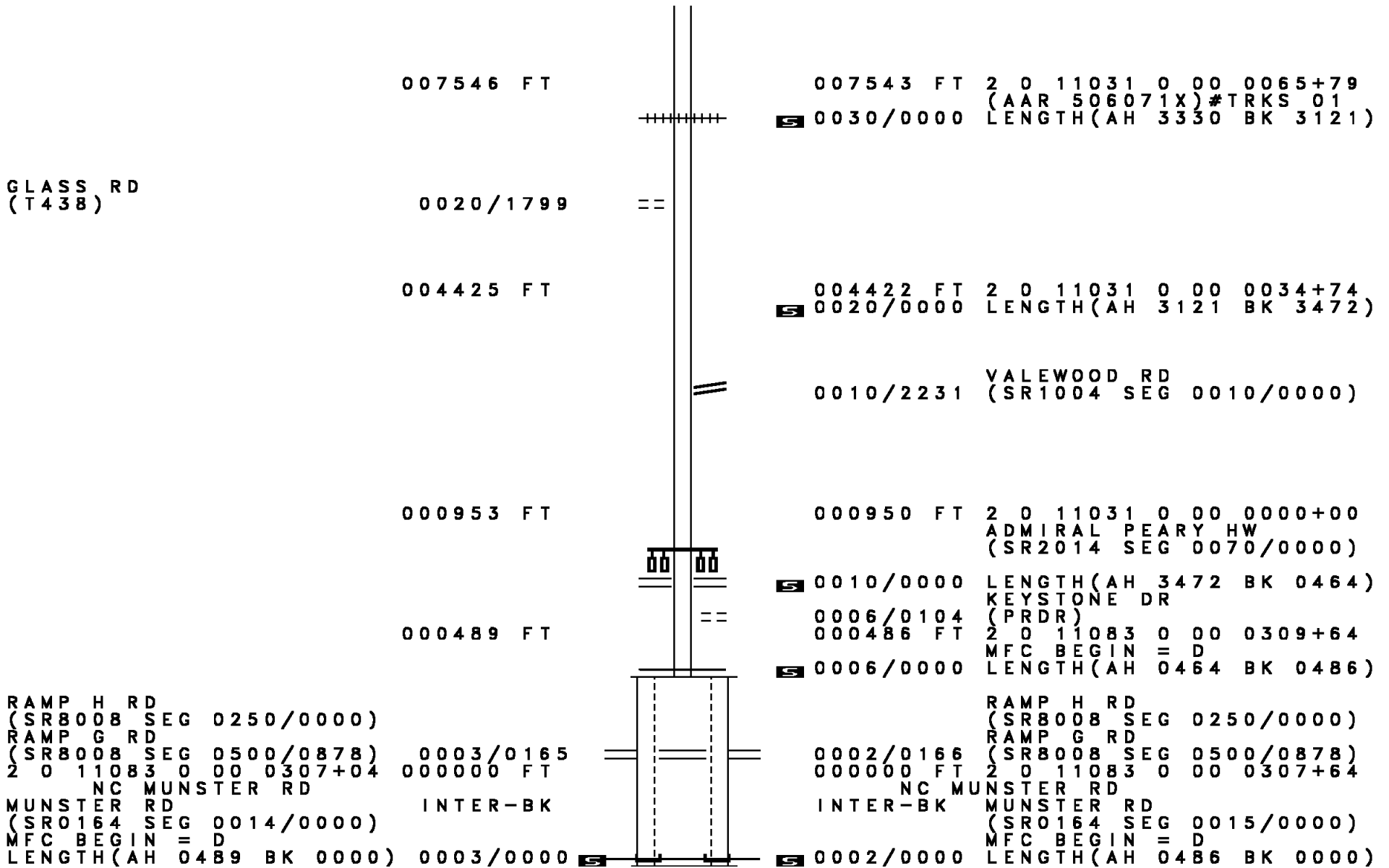
013678 FT 2 0 11031 0 00 0130+25
 THOMAS RD
 (T460)
 LENGTH(AH 3187 BK 2805)
 ALLEGHENY
 0040/2495 MUNSTER T
 0040/2368 (AAR 506075A)#TRKS 01
 0040/2366 (AAR 506075A)#TRKS 01

010876 FT

010873 FT 2 0 11031 0 00 0100+09
 0040/0000 LENGTH(AH 2805 BK 3330)



DIR: N TOTAL LEN: 3.405 MI. DIST: 09-3 SR: 1003
 LEFT MUN: MUNSTER T RIGHT MUN: MUNSTER T



007546 FT

007543 FT 2 0 11031 0 00 0065+79
 (AAR 506071X)#TRKS 01
 0030/0000 LENGTH(AH 3330 BK 3121)

GLASS RD
 (T438)

0020/1799

004425 FT

004422 FT 2 0 11031 0 00 0034+74
 0020/0000 LENGTH(AH 3121 BK 3472)

0010/2231 VALEWOOD RD
 (SR1004 SEG 0010/0000)

000953 FT

000950 FT 2 0 11031 0 00 0000+00
 ADMIRAL PEARY HW
 (SR2014 SEG 0070/0000)

0010/0000 LENGTH(AH 3472 BK 0464)
 KEYSTONE DR

000489 FT

0006/0104 (PRDR)
 000486 FT 2 0 11083 0 00 0309+64
 MFC BEGIN = D
 0006/0000 LENGTH(AH 0464 BK 0486)

RAMP H RD
 (SR8008 SEG 0250/0000)

RAMP G RD
 (SR8008 SEG 0500/0878)

2 0 11083 0 00 0307+04
 NC MUNSTER RD

MUNSTER RD
 (SR0164 SEG 0014/0000)

MFC BEGIN = D
 LENGTH(AH 0489 BK 0000)

0003/0165
 000000 FT

INTER-BK

0003/0000

0002/0166
 000000 FT

NC MUNSTER RD
 INTER-BK

0002/0000

RAMP H RD
 (SR8008 SEG 0250/0000)

RAMP G RD
 (SR8008 SEG 0500/0878)

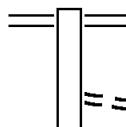
2 0 11083 0 00 0307+64
 NC MUNSTER RD

MUNSTER RD
 (SR0164 SEG 0015/0000)

MFC BEGIN = D
 LENGTH(AH 0486 BK 0000)

EXTRACT DATE: 12/18/2023 ROADWAY MANAGEMENT SYSTEM PAGE NUMBER: 165
PRINT DATE: 12/20/2023 SLD COUNTY/SR - ANNUAL PRINT COUNTY: CAMBRIA
DIR: B TOTAL LEN: 4.334 MI. DIST: 09-3 SR: 1002
LEFT MUN: CAMBRIA T RIGHT MUN: CAMBRIA T

022883 FT

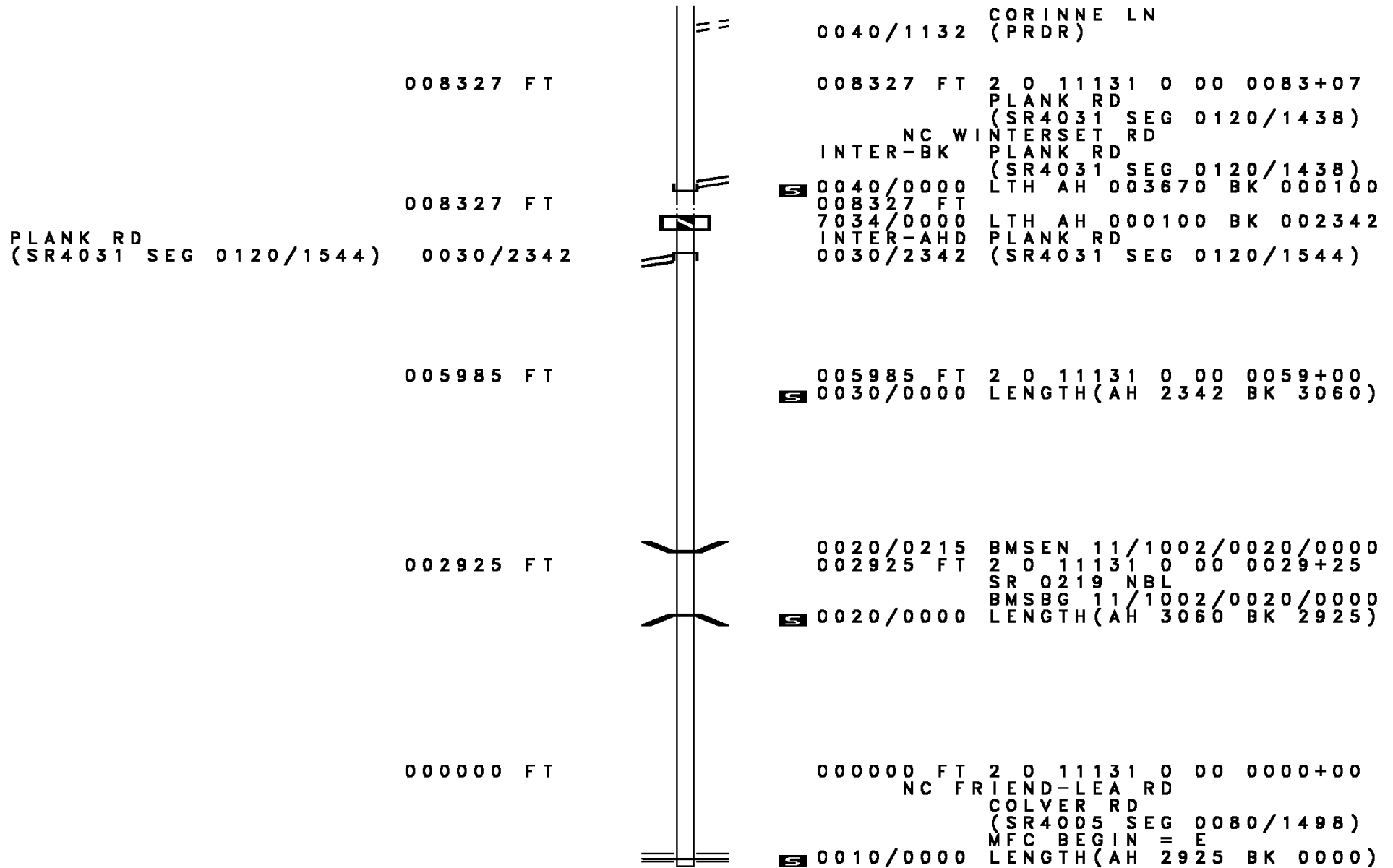


022883 FT MANOR DR
0080/2754 (SR1001 SEG 0050/0637)
0080/2104 A FRAME RD
(T465)

DIR: B TOTAL LEN: 4.334 MI. DIST: 09-3 SR: 1002
 LEFT MUN: CAMBRIA T RIGHT MUN: CAMBRIA T

2 0 11131 0 00 0202+80	020129 FT		020129 FT
MEADOWVIEW CT			
(T624)	0080/0000	==	5 0080/0000 LENGTH(AH 2754 BK 1927)
JONES PORTAL RD			
(PRDR)	0070/1567	==	
		==	0070/0770 HIGHVIEW CT
			(T625)
	018202 FT		018202 FT 2 0 11131 0 00 0181+68
			TANNER ST
		==	(T455)
			5 0070/0000 LENGTH(AH 1927 BK 3160)
GRATA RD			
(T454)	0060/1769	==	
	015042 FT		015042 FT 2 0 11131 0 00 0149+55
			SERVICE RD
		==	(TWP)
			5 0060/0000 LENGTH(AH 3160 BK 3045)
	011997 FT		011997 FT 2 0 11131 0 00 0119+70
			5 0050/0000 LENGTH(AH 3045 BK 3670)
BOLAND LN			
(PRDR)	0040/2394	==	

DIR: B TOTAL LEN: 4.334 MI. DIST: 09-3 SR: 1002
 LEFT MUN: CAMBRIA T RIGHT MUN: CAMBRIA T

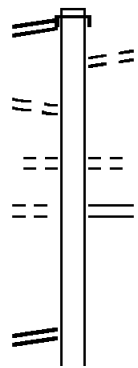


PLANK RD
 (SR4031 SEG 0120/1544)

		0040/1132	CORINNE LN (PRDR)
008327 FT		008327 FT	2 0 11131 0 00 0083+07 PLANK RD (SR4031 SEG 0120/1438)
			NC WINTERSET RD INTER-BK PLANK RD (SR4031 SEG 0120/1438)
008327 FT		0040/0000	LTH AH 003670 BK 000100
		008327 FT	
		7034/0000	LTH AH 000100 BK 002342
		INTER-AHD	PLANK RD
		0030/2342	(SR4031 SEG 0120/1544)
005985 FT		005985 FT	2 0 11131 0 00 0059+00
		0030/0000	LENGTH(AH 2342 BK 3060)
		0020/0215	BMS EN 11/1002/0020/0000
002925 FT		002925 FT	2 0 11131 0 00 0029+25
			SR 0219 NBL
		0020/0000	BMSBG 11/1002/0020/0000
			LENGTH(AH 3060 BK 2925)
000000 FT		000000 FT	2 0 11131 0 00 0000+00
			NC FRIEND-LEA RD COLVER RD (SR4005 SEG 0080/1498)
		0010/0000	MFC BEGIN = E LENGTH(AH 2925 BK 0000)

EXTRACT DATE: 12/18/2023 ROADWAY MANAGEMENT SYSTEM PAGE NUMBER: 162
 PRINT DATE: 12/20/2023 SLD COUNTY/SR - ANNUAL PRINT COUNTY: CAMBRIA
 DIR: B TOTAL LEN: 11.505 MI. DIST: 09-3 SR: 1001
 LEFT MUN: CHEST SPRINGS B RIGHT MUN: CHEST SPRINGS B

COL DRAKE HW 060747 FT
 (SR0036 SEG 0140/0000) 0220/2292
 FOR SR 0036 AND 1001
 (CONN) 0220/2028
 JEFFERSON ST
 (BORO) 0220/1007
 1 0 00406 0 00 0114+82 058455 FT
 ECKENRODE MILL RD
 (SR1008 SEG 0070/3920) 0220/0000



060747 FT
 INTER-AHD COL DRAKE HW
 0220/2292 (SR0036 SEG 0140/0000)
 WASHINGTON ST
 0220/2103 (BORO)
 UNION ST
 0220/1559 (BORO)
 JEFFERSON ST
 0220/1007 (SR1011 SEG 0100/3906)
 058455 FT
 5 0220/0000 LENGTH(AH 2292 BK 3696)

DIR: B TOTAL LEN: 11.505 MI. DIST: 09-3 SR: 1001
 LEFT MUN: CHEST SPRINGS B RIGHT MUN: CHEST SPRINGS B

Stationing	Distance (FT)	Right of Way (SR)	Property Name	Property Address
		0210/2982	CHEST SPRINGS ALLEGHENY T	
	054759 FT	0210/0000		054759 FT 1 0 00406 0 00 0080+40 LENGTH(AH 3696 BK 2153)
BARNETT RD (T467)	0200/1077			
1 0 00406 0 00 0059+25 KRUG RD (T499)	052606 FT	0200/0000		052606 FT 0200/0000 LENGTH(AH 2153 BK 3824)
	048782 FT	0190/0000	SHEEHAN RD (T468)	048782 FT 1 0 00406 0 00 0020+87 LENGTH(AH 3824 BK 2385)
	046397 FT	0180/0000	STORM RD (T489)	046397 FT 2 0 11037 0 00 0172+57 LENGTH(AH 2385 BK 2213)

DIR: B TOTAL LEN: 11.505 MI. DIST: 09-3 SR: 1001
 LEFT MUN: ALLEGHENY T RIGHT MUN: ALLEGHENY T

2 0 11037 0 00 0150+43 044184 FT
 DUTCH RD
 (SR1009 SEG 0010/0000) 0170/0000

044184 FT
 0170/0000 LENGTH(AH 2213 BK 3828)

CRETIN LN
 (PRDR) 0160/2462

0160/2336 MAPLE LN
 (PRDR)
 0160/1553 SMITHBOWER LN
 (PRDR)

040356 FT

040356 FT 2 0 11037 0 00 0112+15
 0160/0000 LENGTH(AH 3828 BK 3685)

ECKENRODE RD
 (T482) 0150/0790
 036671 FT

0150/0988 SHARP RD
 (T481)
 036671 FT 2 0 11037 0 00 0075+30
 0150/0000 LENGTH(AH 3685 BK 3259)

033412 FT

033412 FT 2 0 11037 0 00 0042+50
 ALLEGHENY
 LORETTO B
 0140/0000 LENGTH(AH 3259 BK 1983)

DIR: B TOTAL LEN: 11.505 MI. DIST: 09-3 SR: 1001
 LEFT MUN: LORETTO B RIGHT MUN: LORETTO B

SAINT CHRISTOPHER ST
 (BORO) 0130/0898 ==

2 0 11037 0 00 0022+90 031429 FT
 BRICK RD
 (SR1007 SEG 0010/0000) 0130/0000 ==

029381 FT

027924 FT

027099 FT

BITER LN
 (PRDR) 0090/2827 ==

1 0 00053 0 01 0268+45 023826 FT
 BOVINE RD
 (T471) 0090/0000 ==

031429 FT
 NC COLUMBIA ST
 0130/0000 LENGTH(AH 1983 BK 2048)

029381 FT 2 0 11037 0 00 0000+00
 ST ELIZABETH ST
 (BORO)
 0120/0000 LENGTH(AH 2048 BK 1457)

0110/1276 SAINT MARY ST
 (SR1005 SEG 0090/2779)
 FOR SR 1001 AND 1005

0110/1168 (CONN)
 0110/0968 SAINT JOSEPH ST
 (BORO)

0110/0697 SAINT CATHERINE ST
 (BORO)
 0110/0108 EVERGREEN DR
 (BORO)
 027924 FT 2 0 11037 0 01 0310+03
 0110/0000 LENGTH(AH 1457 BK 0825)

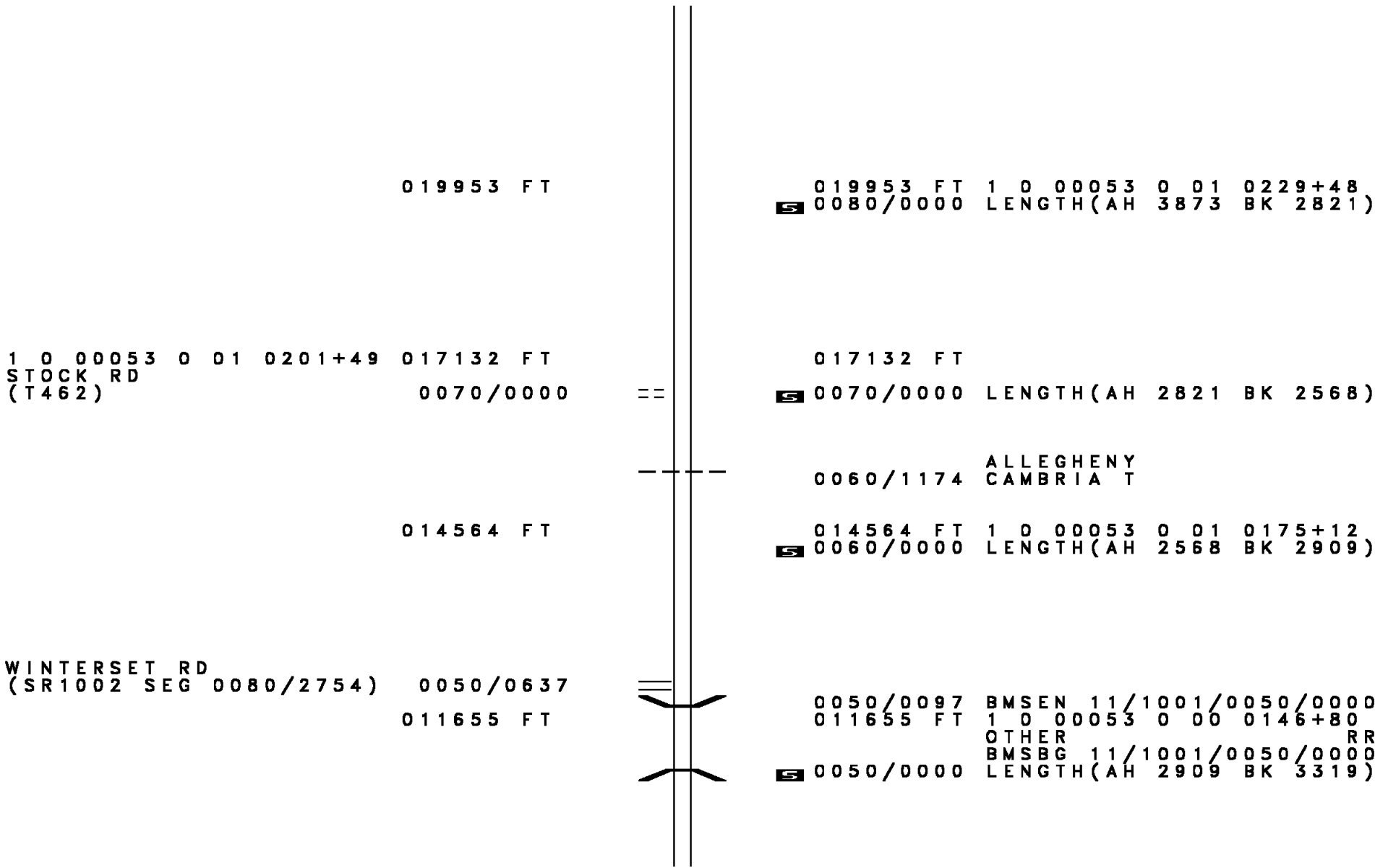
027099 FT 1 0 00053 0 01 0301+27
 KELLY DR
 (BORO)
 0100/0000 LENGTH(AH 0825 BK 3273)

0090/3251 LORETTO
 ALLEGHENY T

0090/0553 BMS EN 11/1001/0090/0449
 1 0 00053 0 01 0272+86
 OTHER RR

0090/0449 BMSBG 11/1001/0090/0449
 023826 FT MUNSTER RD
 (SR1003 SEG 0060/1109)
 0090/0000 LENGTH(AH 3273 BK 3873)

DIR: B TOTAL LEN: 11.505 MI. DIST: 09-3 SR: 1001
 LEFT MUN: ALLEGHENY T RIGHT MUN: ALLEGHENY T



019953 FT

019953 FT 1 0 00053 0 01 0229+48
 0080/0000 LENGTH(AH 3873 BK 2821)

1 0 00053 0 01 0201+49 017132 FT
 STOCK RD
 (T462) 0070/0000

017132 FT
 0070/0000 LENGTH(AH 2821 BK 2568)

0060/1174 ALLEGHENY
 CAMBRIA T

014564 FT

014564 FT 1 0 00053 0 01 0175+12
 0060/0000 LENGTH(AH 2568 BK 2909)

WINTERSET RD
 (SR1002 SEG 0080/2754) 0050/0637
 011655 FT

0050/0097 BMS EN 11/1001/0050/0000
 011655 FT 1 0 00053 0 00 0146+80
 OTHER RR
 BMSBG 11/1001/0050/0000
 0050/0000 LENGTH(AH 2909 BK 3319)

DIR: B TOTAL LEN: 11.505 MI. DIST: 09-3 SR: 1001
 LEFT MUN: CAMBRIA T RIGHT MUN: CAMBRIA T

008336 FT

008336 FT 1 0 00053 0 00 0113+74
 LOU'S RD
 (T484)
 0040/0000 LENGTH(AH 3319 BK 2773)

==

005563 FT

0030/0667 WINDY VALLEY RD
 (PRDR)
 005563 FT 1 0 00053 0 00 0086+01
 0030/0000 LENGTH(AH 2773 BK 2567)

==

002996 FT

002996 FT 1 0 00053 0 00 0060+55
 0020/0000 LENGTH(AH 2567 BK 2996)



0010/0894 LEHIGH VALLEY RAILROAD
 OVERPASS IS RR X-ING
 0010/0443 BMSBN 11/1001/0010/0423
 1 0 00053 0 00 0034+86



0010/0423 HOWELLS RUN
 BMSBG 11/1001/0010/0423

000000 FT

0010/0397 CAMBRIA
 EBENSBURG B
 000000 FT 1 0 00053 0 00 0030+13
 ROWENA DR
 (SR1036 SEG 0060/0000)
 NC MANOR DR

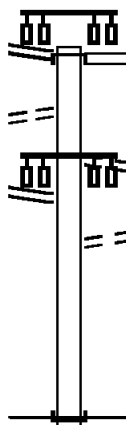


ROWENA DR
 (SR1036 SEG 0060/0000) 0010/0000

0010/0000 MFC BEGIN = D
 LENGTH(AH 2996 BK 0000)

DIR: B TOTAL LEN: .201 MI. DIST: 09-3 SR: 985
 LEFT MUN: UPPER YODER T RIGHT MUN: UPPER YODER T

001063 FT
 OLD COUNTRY RD
 (SR3009 SEG 0011/0000) 0010/1063
 TO 3011/0010 SH 0010/0670
 (CONN)
 FRANKLIN ST
 (SR3011 SEG 0010/0000) 0010/0496
 000000 FT



001063 FT
 INTER-AHD FERNDALE AV
 (SR0403 SEG 0020/0000)
 FLEMING AV
 (SR0403 SEG 0020/0000)
 0010/1063
 FOR SR 0985N TO SR 0985
 (CONN)
 NC FERNDALE AV
 0010/0496
 FOR SR 0985N TO SR 0985
 (CONN)
 0010/0321 1 0 00317 0 00 0000+00
 000000 FT NC SOMERSET PK
 INTER-BK SOMERSET PK
 (SR0985 SEG 0380/4193)
 MFC BEGIN = C
 BK-SOMERSET (55)
 0010/0000 LENGTH(AH 1063 BK 0000)

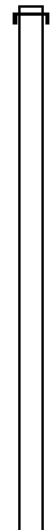
EXTRACT DATE: 12/18/2023 ROADWAY MANAGEMENT SYSTEM PAGE NUMBER: 155
PRINT DATE: 12/20/2023 SLD COUNTY/SR - ANNUAL PRINT COUNTY: CAMBRIA
DIR: E TOTAL LEN: 9.417 MI. DIST: 09-3 SR: 869
LEFT MUN: SUMMERHILL T RIGHT MUN: SUMMERHILL T

049710 FT

049722 FT AH-BEDFORD (05)
INTER-AHD SR 0869 SH
0200/3675 (SR0869 SEG 0010/0000)

046035 FT

046047 FT 1 0 00748 0 01 0160+33
5 0200/0000 LENGTH(AH 3675 BK 2954)



DIR: E TOTAL LEN: 9.417 MI. DIST: 09-3 SR: 869
 LEFT MUN: SUMMERHILL T RIGHT MUN: SUMMERHILL T

043081 FT

043093 FT 1 0 00748 0 01 0130+79
 0190/0000 LENGTH(AH 2954 BK 3183)

039898 FT

039910 FT 1 0 00748 0 01 0098+48
 0180/0000 LENGTH(AH 3183 BK 4000)

ONNALINDA RD
 (T323)

0170/1559

==

1 0 00748 0 00 0060+55 035898 FT
 STEPSIDE AV
 (SR2002 SEG 0010/0000) 0170/0000

035910 FT

0170/0000 LENGTH(AH 4000 BK 2630)

==

033268 FT

033280 FT 1 0 00748 0 00 0034+62
 0160/0000 LENGTH(AH 2630 BK 3429)

GREENHILL AV
 (T703)

0150/2306

==

0150/1711 BMS EN 11/0869/0150/1672
 1 0 00748 0 00 0016+70

NC SHAWNEE RD

L. CONEMA R

0150/1672 BMSBG 11/0869/0150/1672

==

RAILROAD AV
 (T702)

0150/0831

==

NC RAILROAD ST

DIR: E TOTAL LEN: 9.417 MI. DIST: 09-3 SR: 869
 LEFT MUN: SUMMERHILL T RIGHT MUN: SUMMERHILL T

Stationing	Distance	Right of Way	Structure	Notes
029839	FT	0150/0680	SZALAY AV (T702)	
		0150/0309	JEFFERSON AV (T331)	
		029851	1 0 00748 0 00 0000+00	
			CAMERON AV (SR2003 SEG 0090/2085)	
			NC OAK ST	
			OAK ST (T699)	
		0150/0000	LENGTH (AH 3429 BK 1026)	
			POPLAR ST (T676)	
028813	FT	0140/0541	2 0 11009 0 04 0635+14	
		028825	FT CHESTNUT ST (T309)	
		0140/0000	LENGTH (AH 1026 BK 0848)	
			SPRUCE ST (T313)	
027965	FT	0130/0441	2 0 11009 0 04 0643+52	
		027977	FT VILLAGE: LLOYDELL STEWART ST (T581)	
		0130/0000	LENGTH (AH 0848 BK 1146)	
			CEDAR ST (T680)	
			NC CAMERON AV	
		0120/0788	CAMERON AV (T677)	
			CENTER PL (TWP)	
		0120/0624	JEFFERSON AV (T331)	
		0120/0454	2 0 11009 0 04 0655+27	
		026831	FT NC CEDAR ST	
026819	FT	0120/0000	LENGTH (AH 1146 BK 3848)	
			UNKNOWN STREAM	
			STRUCTURE LENGTH 7 FT	
		0110/3531	BMSID 11/0869/0110/3531	
		0110/2787	BMSEN 11/0869/0110/2776	
			2 0 11095 0 01 0142+40	
			TR. LITTLE CONEMAUGH RI	
		0110/2776	BMSBG 11/0869/0110/2776	
			TR. LT. CONMGH	
			STRUCTURE LENGTH 8 FT	
		0110/1570	BMSID 11/0869/0110/1570	

MARGARET AV (SR2007 SEG 0010/0000) 0120/0000

DIR: E TOTAL LEN: 9.417 MI. DIST: 09-3 SR: 869
 LEFT MUN: SUMMERHILL T RIGHT MUN: SUMMERHILL T

BEAVER ST
 (T705)

0110/1041

022971 FT

022983 FT 2 0 11095 0 01 0114+87
 VILLAGE: BEAVERDALE

0110/0000 LENGTH(AH 3848 BK 3311)

019660 FT

019672 FT 2 0 11095 0 01 0081+15
 0100/0000 LENGTH(AH 3311 BK 1518)
 (APRA) HIGHLAND NORTH W
 HIGHLAND NORTH WIND FAR
 (PRDR)

POE

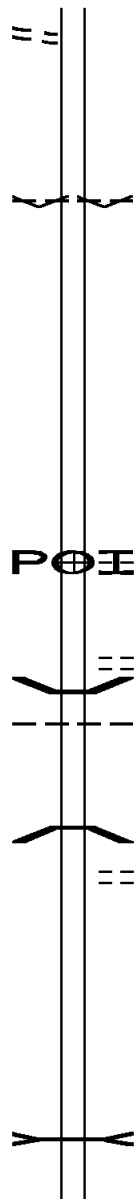
0090/0108 CHEVY LN
 (TWP)
 0090/0081 BMSEN 11/0869/0090/0000
 ADAMS TOWNSHIP

018142 FT

0090/0039 CROYLE T
 018154 FT 2 0 11095 0 00 0066+10
 S FORK BR L CONEMAUGH R
 BMSBG 11/0869/0090/0000
 0090/0000 LENGTH(AH 1518 BK 2792)
 FOREST ST
 0080/2349 (T503)

015350 FT

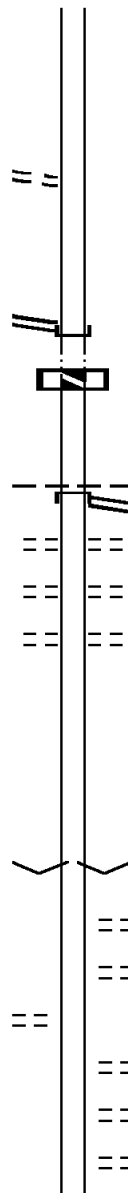
015362 FT 2 0 11095 0 00 0038+16
 T.LT.CONEMA
 STRUCTURE LENGTH 9 FT
 BMSID 11/0869/0080/0000
 0080/0000 LENGTH(AH 2792 BK 2619)



DIR: E TOTAL LEN: 9.417 MI. DIST: 09-3 SR: 869
LEFT MUN: CROYLE T RIGHT MUN: CROYLE T

2 0 11095 0 00 0011+87 012731 FT
HUMBERT RD
(T760) 0070/0000

2 0 11095 0 00 0000+00 011537 FT
MILL RD
(SR0160 SEG 0200/0000) 0060/0000
011537 FT



012743 FT
5 0070/0000 LENGTH(AH 2619 BK 1194)

011549 FT AVER RUN RD
INTER-BK FOREST HILLS DR
(SR0160 SEG 0200/0000)
5 0060/0000 LTH AH 001194 BK 001173
011549 FT
7054/0000 LTH AH 001173 BK 003366
INTER-AHD FOREST HILLS DR
(SR0160 SEG 0180/0000)
FOREST HILLS DR
(SR0160 SEG 0180/0000)

0050/3366 ADAMS TOWNSHIP T
MEADOW ST
0050/3172 (T402)
0050/2835 MAPLE ST
(T406)
0050/2485 GROVE ST
(T401)

008171 FT

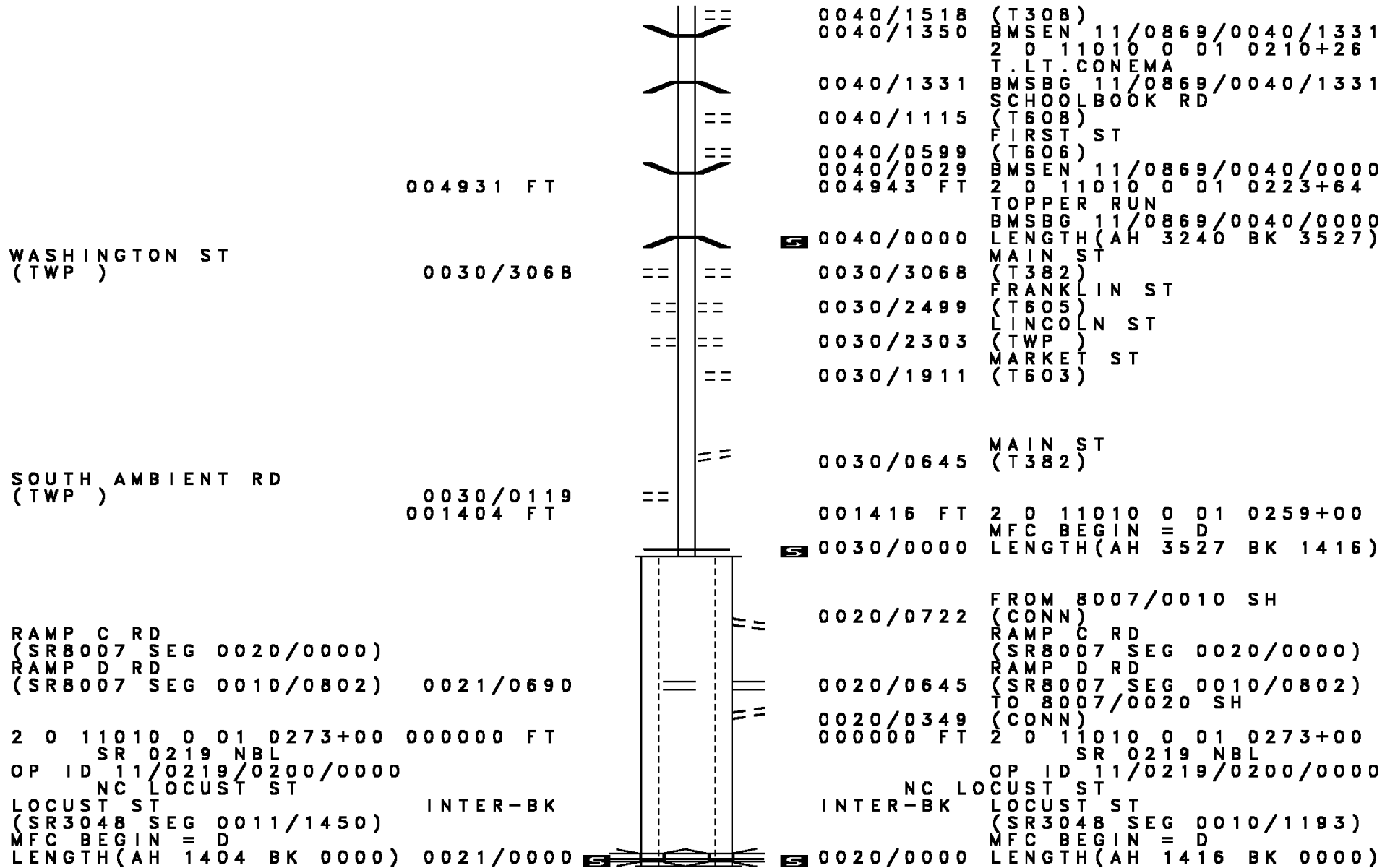
008183 FT 2 0 11010 0 01 0191+24
5 0050/0000 VILLAGE: SIDMAN
LENGTH(AH 3366 BK 3240)
SIXTH ST

0040/3101 (T615)
0040/2780 FIFTH ST
(T614)

LAKE RD
(T352) 0040/2724

0040/2464 FOURTH ST
(T613)
0040/2160 THIRD ST
(T305)
0040/1849 SECOND ST
(T504)
WPA-RD

DIR: E TOTAL LEN: 9.417 MI. DIST: 09-3 SR: 869
 LEFT MUN: ADAMS TOWNSHIP T RIGHT MUN: ADAMS TOWNSHIP T



WASHINGTON ST
(TWP)

004931 FT

0030/3068

SOUTH AMBIENT RD
(TWP)

0030/0119
001404 FT

RAMP C RD
(SR8007 SEG 0020/0000)
RAMP D RD
(SR8007 SEG 0010/0802) 0021/0690

2 0 11010 0 01 0273+00 000000 FT
SR 0219 NBL
OP ID 11/0219/0200/0000
NC LOCUST ST
LOCUST ST INTER-BK
(SR3048 SEG 0011/1450)
MFC BEGIN = D
LENGTH(AH 1404 BK 0000) 0021/0000

0040/1518 (T308)
0040/1350 BMSSEN 11/0869/0040/1331
2 0 11010 0 01 0210+26
T.LT.CONEMA
0040/1331 BMSBG 11/0869/0040/1331
SCHOOLBOOK RD
0040/1115 (T608)
FIRST ST
0040/0599 (T606)
0040/0029 BMSSEN 11/0869/0040/0000
004943 FT 2 0 11010 0 01 0223+64
TOPPER RUN
BMSBG 11/0869/0040/0000
5 0040/0000 LENGTH(AH 3240 BK 3527)
MAIN ST
0030/3068 (T382)
FRANKLIN ST
0030/2499 (T605)
LINCOLN ST
0030/2303 (TWP)
MARKET ST
0030/1911 (T603)
MAIN ST
0030/0645 (T382)
001416 FT 2 0 11010 0 01 0259+00
MFC BEGIN = D
5 0030/0000 LENGTH(AH 3527 BK 1416)
FROM 8007/0010 SH
0020/0722 (CONN)
RAMP C RD
(SR8007 SEG 0020/0000)
RAMP D RD
0020/0645 (SR8007 SEG 0010/0802)
TO 8007/0020 SH
0020/0349 (CONN)
000000 FT 2 0 11010 0 01 0273+00
SR 0219 NBL
OP ID 11/0219/0200/0000
NC LO
LOCUST ST
INTER-BK
(SR3048 SEG 0010/1193)
MFC BEGIN = D
5 0020/0000 LENGTH(AH 1416 BK 0000)

EXTRACT DATE: 12/18/2023 ROADWAY MANAGEMENT SYSTEM PAGE NUMBER: 149
 PRINT DATE: 12/20/2023 SLD COUNTY/SR - ANNUAL PRINT COUNTY: CAMBRIA
 DIR: B TOTAL LEN: 7.139 MI. DIST: 09-3 SR: 865
 LEFT MUN: READE T RIGHT MUN: READE T

037693 FT

037693 FT AH-CLEARFIELD (17)
 INTER-AHD UTAHVILLE RD
 0120/2154 (SR0865 SEG 0010/0000)

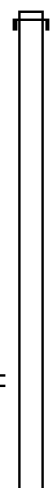
035539 FT

035539 FT 2 0 11063 0 02 0640+47
 0120/0000 LENGTH(AH 2154 BK 3583)

GILL HOLLOW RD
(T577)

0110/1558

==



DIR: B TOTAL LEN: 7.139 MI. DIST: 09-3 SR: 865
 LEFT MUN: READE T RIGHT MUN: READE T

2 0 11063 0 02 0604+90 031956 FT
 CROSSOVER RD
 (T578) 0110/0000

031956 FT
 0110/0000 LENGTH(AH 3583 BK 2961)

2 0 11063 0 02 0575+41 028995 FT
 ROSELAND RD
 (SR1022 SEG 0070/3008) 0100/0000
 028995 FT

EXECUTIVE DR
 (SR0253 SEG 0090/0000)
 SKYLINE DR
 (SR0253 SEG 0090/0000)
 MFC BEGIN = E
 LTH AH 002961 BK 002136
 LTH AH 002136 BK 002592
 SKYLINE DR
 (SR0253 SEG 0080/0000)

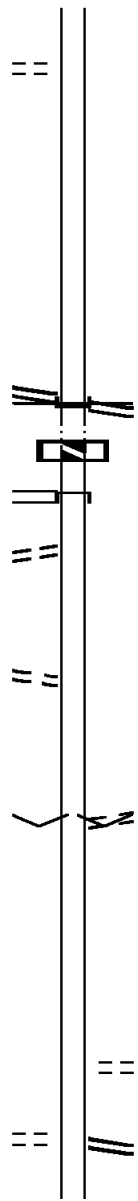
EXECUTIVE DR
 (SR0253 SEG 0080/0000) 0090/2592
 HOLLENWAY DR
 (T563) 0090/2530

HOLLENWAY DR
 (T563) 0090/0848
 026403 FT

026403 FT 2 0 11060 0 00 0075+75
 VILLAGE: MOUNTAINDALE
 DUMP RD
 (T571)
 0090/0000 LENGTH(AH 2592 BK 3217)

2 0 11060 0 00 0043+37 023186 FT
 RIDGE RD
 (T567) 0080/0000

0080/0312 (TWP)
 023186 FT MOUNTAINDALE RD
 (SR1024 SEG 0010/0000)
 0080/0000 LENGTH(AH 3217 BK 3500)



DIR: B TOTAL LEN: 7.139 MI. DIST: 09-3 SR: 865
 LEFT MUN: READE T RIGHT MUN: READE T

	019686 FT			019686 FT 2 0 11060 0 00 0008+36 S 0070/0000 LENGTH(AH 3500 BK 3185)
1 0 00383 0 01 0165+35	016501 FT			016501 FT
READE ST (T564)	0060/0000	==		S 0060/0000 LENGTH(AH 3185 BK 3127)
POST OFFICE RD (T562)	0050/2410	==		
READE ST (T564)	0050/0126	==	==	0050/0126 MOUNTAINDALE RD (SR1024 SEG 0030/3078)
	013374 FT			0050/0101 BMSSEN 11/0865/0050/0000 013374 FT 1 0 00383 0 00 0133+98
				CONSOLIDATED RAIL CO RR BMSBG 11/0865/0050/0000
NO NAME RD (PRDR)	0040/2398	==		S 0050/0000 LENGTH(AH 3127 BK 2488)
			==	0040/2299 SAW MILL RD (T565)
			==	0040/1691 FIRE TOWER RD (TWP)
	010886 FT			010886 FT 1 0 00383 0 00 0109+23

DIR: B TOTAL LEN: 7.139 MI. DIST: 09-3 SR: 865
 LEFT MUN: READE T RIGHT MUN: READE T

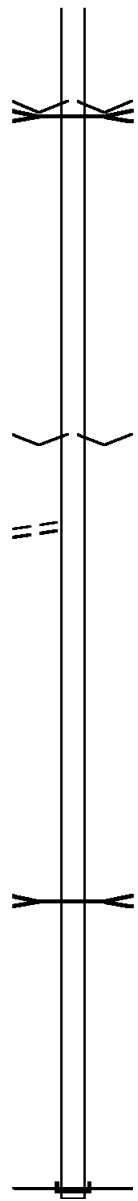
MINING RD
 (PRDR)

007000 FT

0020/2689

003520 FT

000000 FT



VILLAGE: BLANDBURG
 POWELL RUN
 STRUCTURE LENGTH 10 FT
 BMSID 11/0865/0040/0000
 LENGTH(AH 2488 BK 3886)

007000 FT 1 0 00383 0 00 0070+62
 VILLAGE: LLOYDSVILLE
 LENGTH(AH 3886 BK 3480)

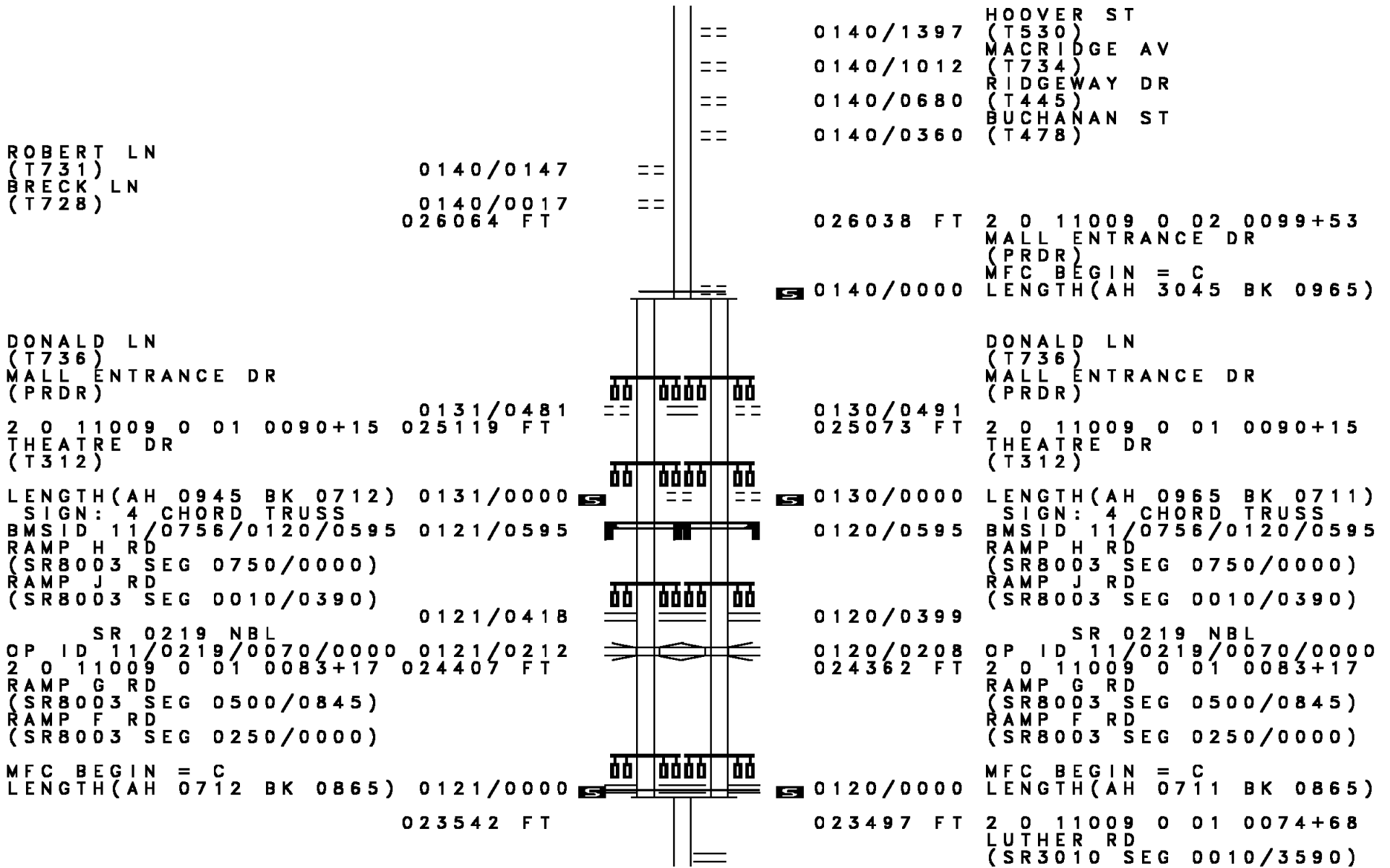
003520 FT 1 0 00383 0 00 0035+55
 LENGTH(AH 3480 BK 3520)

LLOYDSVILLE RUN
 STRUCTURE LENGTH 8 FT
 BMSID 11/0865/0010/1805

000000 FT 1 0 00383 0 00 0000+00
 NC SKYLINE DR
 INTER-BK SR 0865 SH
 (SR0865 SEG 0120/0942)
 MFC BEGIN = D
 BK-BLAIR (07)
 LENGTH(AH 3520 BK 0000)

FORREST HILLS DR (SRO160 SEG 0060/0000) POST ST (T407)	038038 FT 0170/2727 0170/2462	==	038012 FT FORREST HILLS DR 0170/2727 (SRO160 SEG 0060/0000)
	035311 FT	==	035285 FT 2 0 11009 0 03 0193+65 VILLAGE: ELTON [S] 0170/0000 LENGTH(AH 2727 BK 2653) ADAMS TOWNSHIP 0160/2638 RICHLAND T
	032658 FT	==	0160/0595 SCHOOL HOUSE RD (T305) 032632 FT 2 0 11009 0 02 0166+04 [S] 0160/0000 LENGTH(AH 2653 BK 3549)
		==	0150/1668 NEVIN ST (T806)
INDUSTRIAL PARK RD (T737)	0150/0252 029109 FT	POI	0150/0252 (APRA) JOHNSTOWN INDUST 029083 FT 2 0 11009 0 02 0130+55 [S] 0150/0000 LENGTH(AH 3549 BK 3045)
GIBBY LN (TWP)	0140/1792	==	0140/2351 VO-TECH DR (T805)

DIR: B TOTAL LEN: 7.204 MI. DIST: 09-3 SR: 756
 LEFT MUN: RICHLAND T RIGHT MUN: RICHLAND T



ROBERT LN (T731)
 BRECK LN (T728)
 0140/0147
 0140/0017
 026064 FT

DONALD LN (T736)
 MALL ENTRANCE DR (PRDR)
 0131/0481
 025119 FT

2 0 11009 0 01 0090+15
 THEATRE DR (T312)
 0131/0000
 SIGN: 4 CHORD TRUSS
 BMSID 11/0756/0120/0595
 RAMP H RD (SR8003 SEG 0750/0000)
 RAMP J RD (SR8003 SEG 0010/0390)
 0121/0595
 0121/0418

SR 0219 NBL
 OP ID 11/0219/0070/0000
 2 0 11009 0 01 0083+17
 RAMP G RD (SR8003 SEG 0500/0845)
 RAMP F RD (SR8003 SEG 0250/0000)
 0121/0212
 024407 FT

MFC BEGIN = C
 LENGTH(AH 0712 BK 0865)
 0121/0000
 023542 FT

0140/1397
 0140/1012
 0140/0680
 0140/0360
 HOOVER ST (T530)
 MACRIDGE AV (T734)
 RIDGEWAY DR (T445)
 BUCHANAN ST (T478)

026038 FT
 2 0 11009 0 02 0099+53
 MALL ENTRANCE DR (PRDR)
 MFC BEGIN = C
 LENGTH(AH 3045 BK 0965)
 0140/0000

DONALD LN (T736)
 MALL ENTRANCE DR (PRDR)
 0130/0491
 025073 FT

2 0 11009 0 01 0090+15
 THEATRE DR (T312)
 0130/0000
 SIGN: 4 CHORD TRUSS
 BMSID 11/0756/0120/0595
 RAMP H RD (SR8003 SEG 0750/0000)
 RAMP J RD (SR8003 SEG 0010/0390)
 0120/0595
 0120/0399

SR 0219 NBL
 OP ID 11/0219/0070/0000
 2 0 11009 0 01 0083+17
 RAMP G RD (SR8003 SEG 0500/0845)
 RAMP F RD (SR8003 SEG 0250/0000)
 0120/0208
 024362 FT

MFC BEGIN = C
 LENGTH(AH 0711 BK 0865)
 0120/0000
 023497 FT

2 0 11009 0 01 0074+68
 LUTHER RD (SR3010 SEG 0010/3590)

DIR: B TOTAL LEN: 7.204 MI. DIST: 09-3 SR: 756
 LEFT MUN: RICHLAND T RIGHT MUN: RICHLAND T

Street Name	Parcel ID	Length (FT)	Notes
ALVIN ST (T464)	0100/2261		
MCMINN ST (T455)	0100/1017		
	020199 FT		
OAKRIDGE DR (BORO)	0090/2819		
LEVENTRY RD (BORO)			
GERRY LN (BORO)	0090/1748		
CLAYTON DR (BORO)	0090/1258		
MICHELLE DR (BORO)	0090/0503		
MELVIN ST (BORO)	0090/0215		
LION ST (BORO)	017186 FT		
	0090/0000		
NEES ST			
	0110/0000		LENGTH (AH 0865 BK 3343)
	0100/2979		HOFFMAN DR (T476)
	0100/2403		NOAH'S ARK LN (T522)
	0100/1289		CHERRY LN (T317)
	020154 FT		2 0 11009 0 01 0041+45
			NC ELTON RD
			RICHLAND
			GEISTOWN B
	0100/0000		LENGTH (AH 3343 BK 3013)
	0090/2819		
	0090/2298		EUCLID AV (BORO)
	0090/1849		WESTERN AV (BORO)
	0090/0632		BRANDLE ST (BORO)
	0090/0155		RANDOM WY (BORO)
	017141 FT		
	0090/0000		LENGTH (AH 3013 BK 1629)
	0080/0656		LAMBERD AV (BORO)

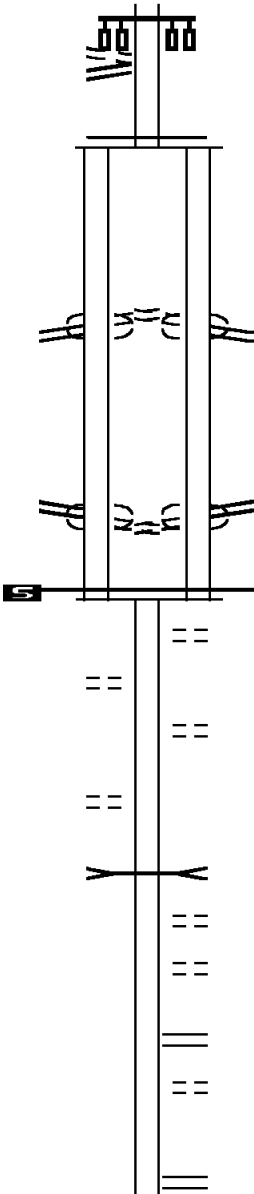
DIR: B TOTAL LEN: 7.204 MI. DIST: 09-3 SR: 756
 LEFT MUN: GEISTOWN B RIGHT MUN: GEISTOWN B

(BORO)
 RUTH WY
 (SR3018 SEG 0020/0464) 0080/0320
 015557 FT

FOR SR 3016E TO 3016W
 (CONN)
 GEISTOWN BORO
 (BORO)
 BEDFORD ST
 (SR3016 SEG 0104/0135)
 (SR3016 SEG 0105/0135) 0073/0290
 BEDFORD ST
 (SR3016 SEG 0105/0135)
 (SR3016 SEG 0104/0135)
 NC BEDFORD ST
 GEISTOWN BORO
 (BORO)
 FOR SR 3016W TO 3016E
 (CONN) 0073/0165
 0 0 00000 0 00 0000+00 015172 FT
 MFC BEGIN = C
 LENGTH(AH 0385 BK 1360) 0073/0000

CLEARWATER ST
 (BORO) 0070/0845
 1 1 01591 0 01 0153+08 013812 FT
 DANNER ST
 (BORO) 0070/0000

011181 FT



0080/0320
 015512 FT
 2 0 11009 0 00 0008+99
 MFC BEGIN = C
 LENGTH(AH 1629 BK 0340)
 0080/0000
 FOR SR 3016E TO 3016W
 (CONN)
 GEISTOWN BORO
 (BORO)
 SCALP AV
 (SR3016 SEG 0108/0000)
 (SR3016 SEG 0109/0000)
 SCALP AV
 (SR3016 SEG 0109/0000)
 (SR3016 SEG 0108/0000)
 NC BEDFORD ST
 GEISTOWN BORO
 (BORO)
 FOR SR 3016W TO 3016E
 (CONN) 0072/0240
 0072/0140
 015172 FT
 0 0 00000 0 00 0000+00
 MFC BEGIN = C
 LENGTH(AH 0340 BK 1360)
 BERNARD ST
 (BORO) 0072/0000
 0070/1175
 DEMUTH ST
 (BORO) 0070/0440
 013812 FT
 LENGTH(AH 1360 BK 2631)
 SAMS RUN
 STRUCTURE LENGTH 16 FT
 BMSID 11/0756/0060/2159
 BASS ST
 (BORO) 0060/2159
 CORRIGAN DR
 (BORO) 0060/1802
 0060/1247
 LURAY AV
 (SR3012 SEG 0010/0000)
 NADONA AV
 (T307) 0060/0614
 1 1 01591 0 00 0111+13
 ARBUTUS AV
 (SR3008 SEG 0010/0000)
 LENGTH(AH 2631 BK 2567) 0060/0372
 011181 FT
 0060/0000

DIR: B TOTAL LEN: 7.204 MI. DIST: 09-3 SR: 756
 LEFT MUN: GEISTOWN B RIGHT MUN: GEISTOWN B

Street Name	Segment	Length (FT)	Stationing	Notes
BROOKSIDE WY (BORO)	0050/1480			
ELKS LODGE LN (BORO)	0050/0928			
BENTWOOD AV (SR3017 SEG 0010/0000)	0050/0000	008614 FT	0086+13	NC BENTWOOD AV LENGTH(AH 2567 BK 2315)
MCCORT PL (TWP)	0040/1711			
ATLANTIC ST (TWP)	0040/1550			
CLAIR AV (BORO)	0030/0438	006299 FT	0062+83	STONYCREEK LORAIN B
OAKLAND AV (SR3019 SEG 0010/0000)	0030/0000	003962 FT	0039+53	HIGHLAND DR (BORO) LENGTH(AH 2337 BK 1095)
FALLIER ST (BORO)	0020/0790			
RAGER ST (BORO)	0020/0411			GREEN VALLEY ST (BORO)

DIR: B TOTAL LEN: 7.204 MI. DIST: 09-3 SR: 756
 LEFT MUN: LORAIN B RIGHT MUN: LORAIN B

VICTOR ST
 (BORO)

0020/0161

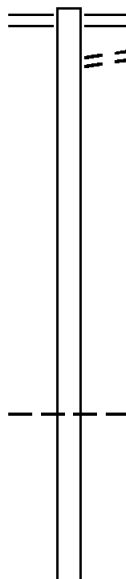
002867 FT

000000 FT

==	==		LORAIN
---	---	0020/0036	JOHNSTOWN C
		002867 FT	1 1 01591 0 00 0028+46
			WOODLAND AV
==	==	5 0020/0000	(CITY) LENGTH(AH 1095 BK 2867)
			15TH PL
==	==	0010/2697	(CITY) FOREST AV
			(CITY)
==	==	0010/2534	(CITY) 14TH PL
			(CITY)
==	==	0010/2371	(CITY) RUSSELL AV
			(CITY)
==	==	0010/2214	(CITY) 13TH PL
			(CITY)
==	==	0010/2060	(CITY) LINDEN AV
00	00		(CITY)
==	==	0010/1903	800 PL
			(CITY)
==	==	0010/1746	(CITY) HIGHLAND AV
			(CITY)
==	==	0010/1582	(CITY) 700 PL
			(CITY)
==	==	0010/1428	(CITY) CYPRESS AV
			(CITY)
==	==	0010/1264	(CITY) 600 PL
			(CITY)
==	==	0010/1112	(CITY) GROVE AV
00	00		(CITY)
==	==	0010/0955	500 PL
			(CITY)
==	==	0010/0796	(CITY) PARK AV
			(CITY)
==	==	0010/0631	(CITY) 400 PL
			(CITY)
==	==	0010/0481	(CITY) COLEMAN AV
			(CITY)
==	==	0010/0310	(CITY) 300 PL
			(CITY)
==	==	0010/0163	(CITY) 10 ST
			(SR0403 SEG 0090/0797)
==	==	000000 FT	MFC BEGIN = C
			1 1 01591 0 00 0000+00
			NC OH
==	==	5 0010/0000	LENGTH(AH 2867 BK 0000)

EXTRACT DATE: 12/18/2023 ROADWAY MANAGEMENT SYSTEM PAGE NUMBER: 139
 PRINT DATE: 12/20/2023 SLD COUNTY/SR - ANNUAL PRINT COUNTY: CAMBRIA
 DIR: B TOTAL LEN: 7.377 MI. DIST: 09-3 SR: 553
 LEFT MUN: EAST CARROLL T RIGHT MUN: EAST CARROLL T

038948 FT



038948 FT PLANK RD
 0150/3813 (SR0219 SEG 0610/0000)
 TO 0219/0600 SH
 0150/3727 (CONN)

035135 FT

035135 FT 2 0 11043 0 00 0074+06
 EAST CARROLL
 WEST CARROLL T
 5 0150/0000 LENGTH(AH 3813 BK 1382)

033753 FT

033753 FT 2 0 11043 0 00 0060+24
 5 0140/0000 LENGTH(AH 1382 BK 3333)

DIR: B TOTAL LEN: 7.377 MI. DIST: 09-3 SR: 553
LEFT MUN: WEST CARROLL T RIGHT MUN: WEST CARROLL T

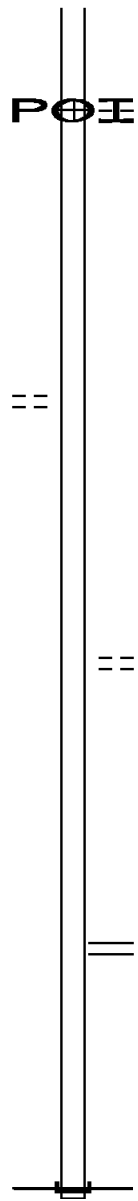
Stationing	Segment	Length	Right of Way	Property
030420 FT			2 0 11043 0 00 0026+65	BRAWLEY RD
	0130/0000		(T504)	LENGTH(AH 3333 BK 2650)
027770 FT			2 0 11043 0 00 0000+00	NUMBER SIX RD
	0120/0000		(SR4004 SEG 0010/0000)	LENGTH(AH 2650 BK 1543)
026227 FT			2 0 11045 0 00 0293+05	WEST CARROLL
	0110/0000		0100/2505	LENGTH(AH 1543 BK 2692)
				BARR T
023535 FT			2 0 11045 0 00 0266+65	LIEB RD
	0100/0000		(T494)	LENGTH(AH 2692 BK 3338)

DIR: B TOTAL LEN: 7.377 MI. DIST: 09-3 SR: 553
 LEFT MUN: BARR T RIGHT MUN: BARR T

2 0 11045 0 00 0233+08	020197 FT		020197 FT
BUCKWHEAT HILL RD		==	
(T534)	0090/0000		0090/0000 LENGTH(AH 3338 BK 1768)
DIST 9-3 STOCKPILE			
(GOVT)	0080/0733	==	
	018429 FT		018429 FT 2 0 11045 0 00 0216+23
			0080/0000 LENGTH(AH 1768 BK 2561)
	015868 FT		015868 FT 2 0 11045 0 00 0189+72
		=	SPRINGER RD
			(T471)
			0070/0000 LENGTH(AH 2561 BK 1829)
FOR SR 0271 AND 0553			
(CONN)	0060/0363	==	
2 0 11045 0 00 0171+28	014039 FT		014039 FT DGE RD
NICKTOWN HILL RD			INTER-BK RIDGE RD
(SR0271 SEG 0730/0000)	0060/0000		(SR0271 SEG 0730/0000)
	014039 FT		0060/0000 LTH AH 001829 BK 000100
			014039 FT
			7054/0000 LTH AH 000100 BK 003794
			INTER-AHD RIDGE RD
			(SR0271 SEG 0720/0000)
			0050/3794 BLUE GOOSE RD
			(SR0271 SEG 0720/0000)
			0050/3074 LUTHER RD
			(T523)

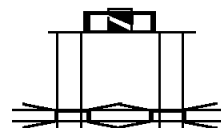
DIR: B TOTAL LEN: 7.377 MI. DIST: 09-3 SR: 553
 LEFT MUN: BARR T RIGHT MUN: BARR T

Stationing	Length	Description	Stationing	Length	Description
010245 FT			010245 FT	2 0 11045 0 00 0101+91	
			0050/0000		LENGTH(AH 3794 BK 3500)
					(APRA) WENTURINE BROS L
			0040/3125		WENTURINE BROS LUMBER I
					(PRDR)
2 0 11045 0 00 0067+55 006745 FT			006745 FT		
MOSS CREEK RD			0040/0000		LENGTH(AH 3500 BK 2453)
(T530)					
004292 FT			004292 FT	2 0 11045 0 00 0043+05	
					WATER FALLS RD
					(T507)
			0030/0000		LENGTH(AH 2453 BK 2901)
001391 FT			001391 FT	2 0 11045 0 00 0014+44	
					KILLEN SCHOOL RD
					(SR4001 SEG 0160/1928)
			0020/0000		LENGTH(AH 2901 BK 1391)
000000 FT			000000 FT	2 0 11045 0 00 0000+00	
					NC ALVERDA RD
					INTER-BK SR 0553 SH
					(SR0553 SEG 0200/1256)
					MFC BEGIN = D
					BK-INDIANA (32)
			0010/0000		LENGTH(AH 1391 BK 0000)



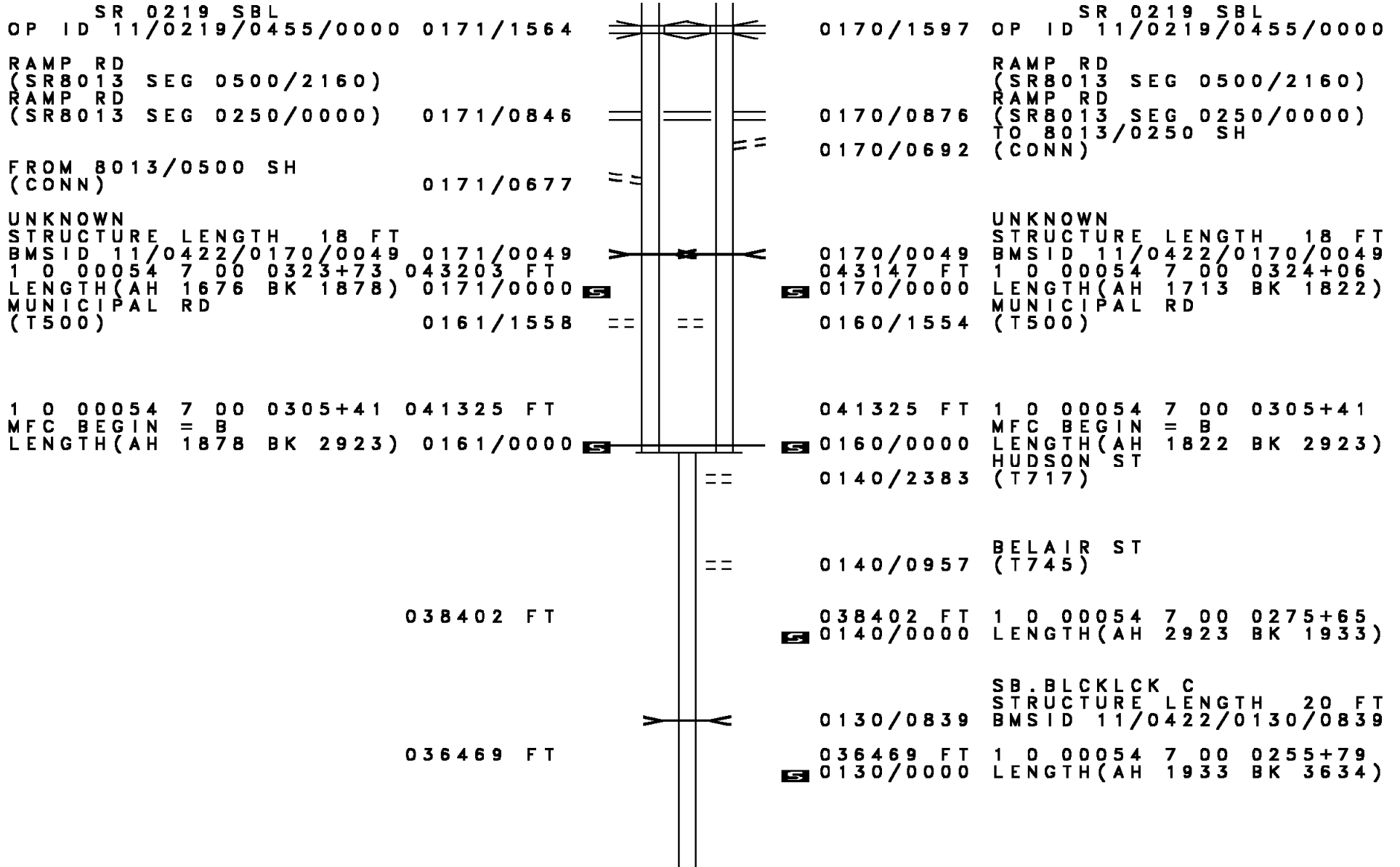
EXTRACT DATE: 12/18/2023 ROADWAY MANAGEMENT SYSTEM PAGE NUMBER: 135
 PRINT DATE: 12/20/2023 SLD COUNTY/SR - ANNUAL PRINT COUNTY: CAMBRIA
 DIR: B TOTAL LEN: 8.500 MI. DIST: 09-3 SR: 422
 LEFT MUN: CAMBRIA T RIGHT MUN: CAMBRIA T

044879 FT
 INTER-AHD
 OLD US 422 SH
 (SR1036 SEG 0011/0000)
 SR 0219 NBL
 OP ID 11/0219/0454/0000 0171/1676



044860 FT AH-BLAIR (07)
 7174/0000 LTH AH 000100 BK 001713
 INTER-AHD OLD US 422 SH
 (SR1036 SEG 0010/0000)
 SR 0219 NBL
 0170/1713 OP ID 11/0219/0454/0000

DIR: B TOTAL LEN: 8.500 MI. DIST: 09-3 SR: 422
 LEFT MUN: CAMBRIA T RIGHT MUN: CAMBRIA T



DIR: B TOTAL LEN: 8.500 MI. DIST: 09-3 SR: 422
 LEFT MUN: CAMBRIA T RIGHT MUN: CAMBRIA T

PINDLETON RIDGE RD (T791)	032835 FT	==	==	032835 FT 1 0 00054 7 00 0219+45
	0110/3108			0120/0000 LENGTH(AH 3634 BK 3258)
				0110/2845 SYLVAN GLEN DR (TWP)
	029577 FT			029577 FT 1 0 00054 7 00 0186+87
				CAMBRIA BLACKLICK T 0110/0000 LENGTH(AH 3258 BK 3755)
BETHEL RD (T475)	0100/0760	==	==	0100/0760 CARDIFF RD (SR3049 SEG 0060/2270)
	025822 FT			025822 FT 1 0 00054 7 00 0149+47
				0100/0000 LENGTH(AH 3755 BK 3583)
REED HALL RD (SR4033 SEG 0010/0000)	0090/2673			
	022239 FT			022239 FT 1 0 00054 7 00 0113+41
				0090/0000 LENGTH(AH 3583 BK 3177)

DIR: B TOTAL LEN: 8.500 MI. DIST: 09-3 SR: 422
 LEFT MUN: BLACKLICK T RIGHT MUN: BLACKLICK T

019062 FT

019062 FT 1 0 00054 7 00 0080+51
 5 0080/0000 LENGTH(AH 3177 BK 3517)

015545 FT

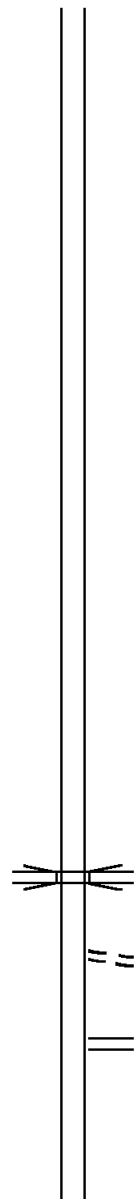
015545 FT 1 0 00054 7 00 0046+70
 5 0070/0000 LENGTH(AH 3517 BK 3536)

012009 FT

012009 FT 1 0 00054 7 00 0011+34
 RAILS TO TRAILS
 OP ID 11/0422/0060/0000
 5 0060/0000 LENGTH(AH 3536 BK 0905)

011104 FT

0050/0076 FROM 0271/0580 SH
 (CONN)
 011104 FT 1 0 00054 0 00 0108+00
 STATION RD
 (SR0271 SEG 0580/2255)
 5 0050/0000 LENGTH(AH 0905 BK 2178)



DIR: B TOTAL LEN: 8.500 MI. DIST: 09-3 SR: 422
 LEFT MUN: BLACKLICK T RIGHT MUN: BLACKLICK T

1 0 00054 0 00 0088+98 008926 FT
 DUMAN RD
 (SR0271 SEG 0590/0000) 0040/0000

008926 FT
 0040/0000 LENGTH(AH 2178 BK 2776)
 SOUTH ST
 (T460)
 BURR ST
 (T758)
 NAVAJO ST
 (TWP)
 FRANKLIN ST
 (T759)

006150 FT

0030/0012 BMSBG 11/0422/0030/0000
 006150 FT 1 0 00054 0 00 0061+46
 SIMMONS RUN
 BMSBG 11/0422/0030/0000
 0030/0000 LENGTH(AH 2776 BK 3271)

1 0 00054 0 00 0028+72 002879 FT
 VIC MILLER RD
 (T476) 0020/0000

002879 FT
 0020/0000 LENGTH(AH 3271 BK 2879)
 0010/2734 BMSBG 11/0422/0010/2664
 1 0 00054 0 00 0026+66
 N. BR. BLK LK. C
 0010/2664 BMSBG 11/0422/0010/2664

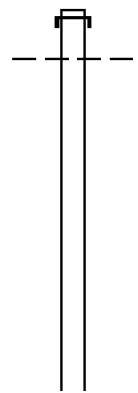
IVERSON RD
 (SR4001 SEG 0010/0000) 0010/1021

000000 FT 1 0 00054 0 00 0000+00
 NC BENJAMIN FRANKLIN HW
 INTER-BK BENJAMIN FRANKLIN HW
 (SR0422 SEG 0670/1993)
 MFC BEGIN = B
 BK-INDIANA (32)
 0010/0000 LENGTH(AH 2879 BK 0000)

EXTRACT DATE: 12/18/2023 ROADWAY MANAGEMENT SYSTEM PAGE NUMBER: 130
 PRINT DATE: 12/20/2023 SLD COUNTY/SR - ANNUAL PRINT COUNTY: CAMBRIA
 DIR: B TOTAL LEN: 9.255 MI. DIST: 09-3 SR: 403
 LEFT MUN: JACKSON T RIGHT MUN: JACKSON T

048841 FT

048869 FT AH-INDIANA (32)
 INTER-AHD CRAMER PK
 0290/1283 (SR0403 SEG 0010/0000)
 JACKSON
 0290/0783 WEST TAYLOR T



047558 FT

047586 FT 1 0 00223 0 00 0014+52
 0290/0000 LENGTH(AH 1283 BK 2320)

045238 FT

045266 FT 1 0 00223 0 00 0036+83
 0280/0000 LENGTH(AH 2320 BK 3341)

DIR: B TOTAL LEN: 9.255 MI. DIST: 09-3 SR: 403
 LEFT MUN: WEST TAYLOR T RIGHT MUN: WEST TAYLOR T

041897 FT

041925 FT 1 0 00223 0 00 0071+18
 0270/0000 LENGTH(AH 3341 BK 3581)

038316 FT

038344 FT 1 0 00223 0 00 0106+43
 0260/0000 LENGTH(AH 3581 BK 2914)

ASPHALT RD
 (T770)

0250/0390
 035402 FT

==

035430 FT 1 0 00223 0 00 0131+38
 0250/0000 LENGTH(AH 2914 BK 2390)

ASPHALT PLANT RD
 (T770)

0240/1078

POI

0240/1078 (APRA) ASPHALT PLANT RD

033012 FT

033040 FT 1 0 00223 0 00 0158+31
 TOLLGATE RD
 (T390)

==

0240/0000 LENGTH(AH 2390 BK 0695)

032317 FT

←→

LAUREL RUN
 STRUCTURE LENGTH 26 FT
 0230/0076 BMSID 11/0403/0230/0076
 032345 FT 1 0 00223 0 00 0168+29
 NC CRAMER PK

EXTRACT DATE: 12/18/2023
PRINT DATE: 12/20/2023

ROADWAY MANAGEMENT SYSTEM
SLD COUNTY/SR - ANNUAL PRINT

PAGE NUMBER: 128
COUNTY: CAMBRIA

DIR: B TOTAL LEN: 9.255 MI.
LEFT MUN: WEST TAYLOR T

DIST: 09-3 SR: 403
RIGHT MUN: WEST TAYLOR T

UNKNOWN RD
(CITY)

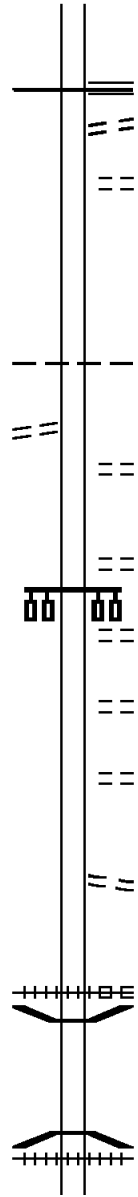
030306 FT

0210/0855

029178 FT

026089 FT

025745 FT



COOPER AV
(SR3041 SEG 0010/0000)
MFC BEGIN = D
LENGTH(AH 0695 BK 2011)
TO 3041/0010 SH

0230/0000
0220/1769
0220/1675

NATALIE ST
(T391)

030334 FT 1 0 00223 0 01 0189+59
WEST TAYLOR
JOHNSTOWN C

0220/0000 LENGTH(AH 2011 BK 1128)

0210/0379
029206 FT 1 0 00223 0 01 0200+97
STUTZMAN ST
(CITY)

0210/0000 LENGTH(AH 1128 BK 3089)
DAVIS ST
(CITY)

0200/2553
0200/1831 KUNKLE ST
(CITY)

0200/1167 HAGEN ST
(CITY)

0200/0080 LC FROM IRON ST
(CITY)
026117 FT 1 0 00223 0 01 0230+78
(AAR 862473H)#TRKS 01
IRON ST
(CITY)

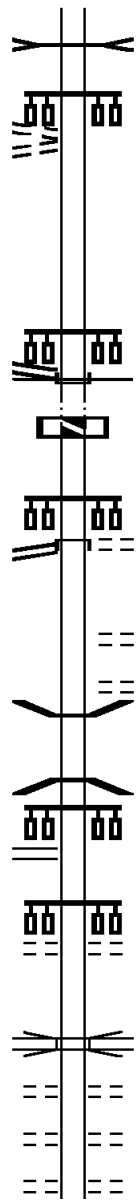
0200/0000 LENGTH(AH 3089 BK 0344)
0190/0281 BMSBN 11/0403/0190/0000
025773 FT 1 0 00223 0 01 0233+96
NC COOPER AV
CONEMAUGH RIVER

0190/0000 BMSBG 11/0403/0190/0000
0180/1795 LENGTH(AH 0344 BK 1812)
(AAR 862474P)#TRKS 01
ST CLAIR RUN

DIR: B TOTAL LEN: 9.255 MI. DIST: 09-3 SR: 403
 LEFT MUN: JOHNSTOWN C RIGHT MUN: JOHNSTOWN C

JWT DRIVE
 (PRDR)
 LAUREL AV
 (CITY)

0180/1755



0180/1770 STRUCTURE LENGTH 20 FT
 BMSID 11/0403/0180/1770

0180/1755

1 0 00223 0 01 0253+65 023933 FT
 FAIRFIELD AV
 (SR0056 SEG 0091/0000)
 (SR0056 SEG 0090/0000)
 0180/0000
 023933 FT

NC BROAD ST
 023961 FT
 INTER-BK BROAD ST
 (SR0056 SEG 0090/0000)
 MFC BEGIN = C
 LTH AH 001812 BK 009727
 0180/0000
 023961 FT
 7164/0000 LTH AH 009727 BK 000592
 INTER-AHD JOHNSTOWN EX
 (SR0056 SEG 0130/1966)
 WALNUT ST
 (CITY)

JOHNSTOWN EX
 (SR0056 SEG 0130/1966) 0160/0592
 023341 FT

0160/0592
 023369 FT
 1 0 00525 0 00 0004+89
 MARKET ST
 (CITY)
 LENGTH(AH 0592 BK 0489)
 STONYCREEK ST
 (CITY)
 0150/0375
 0150/0360 BMSEN 11/0403/0150/0132
 1 0 00525 0 00 0001+23
 STONYCREEK RIVER
 BMSBG 11/0403/0150/0132
 0150/0132
 022880 FT

1 0 00525 0 00 0000+00 022852 FT
 SOMERSET ST
 (SR3055 SEG 0010/0870) 0150/0000

0150/0000 LENGTH(AH 0489 BK 0779)

022073 FT

HAYNES ST
 (CITY)
 0140/0168
 022101 FT
 1 0 00052 0 02 0220+46
 SR 0056 EBL
 OP ID 11/0056/0150/0000
 LENGTH(AH 0779 BK 2212)
 0140/0000 DIBERT ST
 (CITY)
 0130/1870 CROW PL
 (CITY)
 0130/1515 SOUTH ST
 (CITY)

EXTRACT DATE: 12/18/2023
PRINT DATE: 12/20/2023

ROADWAY MANAGEMENT SYSTEM
SLD COUNTY/SR - ANNUAL PRINT

PAGE NUMBER: 126
COUNTY: CAMBRIA

DIR: B TOTAL LEN: 9.255 MI.
LEFT MUN: JOHNSTOWN C

DIST: 09-3 SR: 403
RIGHT MUN: JOHNSTOWN C

1 0 00052 0 02 0198+24 019861 FT
STRAUSS AV
(CITY) 0130/0000

018288 FT

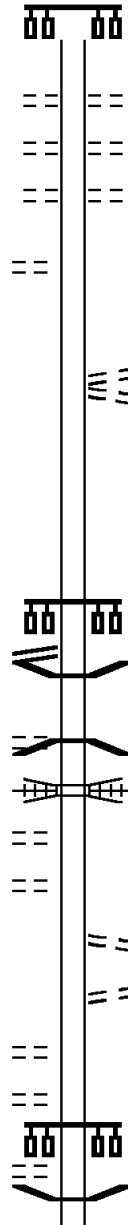
017161 FT

FRANKLIN ST
(SR3011 SEG 0050/3381) 0110/0000

1 0 00052 0 02 0165+58
EDMONDS PL
(CITY) 0100/2192

CONRAD ST
(CITY) 0100/1648
LINTON ST
(CITY) 0100/1210

HAY AV
(CITY) 0100/0604
SUPPES AV
(CITY) 0100/0305
1 0 00052 0 02 0143+75 014387 FT
OSBORNE ST
(CITY) 0100/0000



0130/1164 KILLDEER PL
0130/0806 (CITY)
0130/0686 SKYLARK PL
(CITY)
0130/0354 EVERHART ST
019889 FT (CITY)

5 0130/0000 LENGTH(AH 2212 BK 1573)
FRANKLIN ST
(CITY)
NC NAPOLEON ST
0120/1353 HICKORY ST
(CITY)

018316 FT 1 0 00052 0 02 0182+76
5 0120/0000 LENGTH(AH 1573 BK 1127)

017189 FT 1 0 00052 0 02 0171+34
NC FRANKLIN ST

5 0110/0000 LENGTH(AH 1127 BK 2774)
0100/2212 BMSBN 11/0403/0100/2192

0100/2192 CHERRY RUN
BMSBG 11/0403/0100/2192
0100/2008 CSX RAIL TRANSPORTATION
OVERPASS IS RR X-ING

0100/0839 LC FROM HORNER ST
(CONN)
HORNER ST
(CITY)
NC VALLEY PK

014415 FT

5 0100/0000 LENGTH(AH 2774 BK 1974)
0090/1818 BMSBN 11/0403/0090/1582
1 0 00052 0 02 0139+25

DIR: B TOTAL LEN: 9.255 MI. DIST: 09-3 SR: 403
 LEFT MUN: JOHNSTOWN C RIGHT MUN: JOHNSTOWN C

U.S. STEEL DR
 (PRDR)

0090/0324
 012413 FT


BOND ST
 (CITY)

0080/0174
 011452 FT

010064 FT

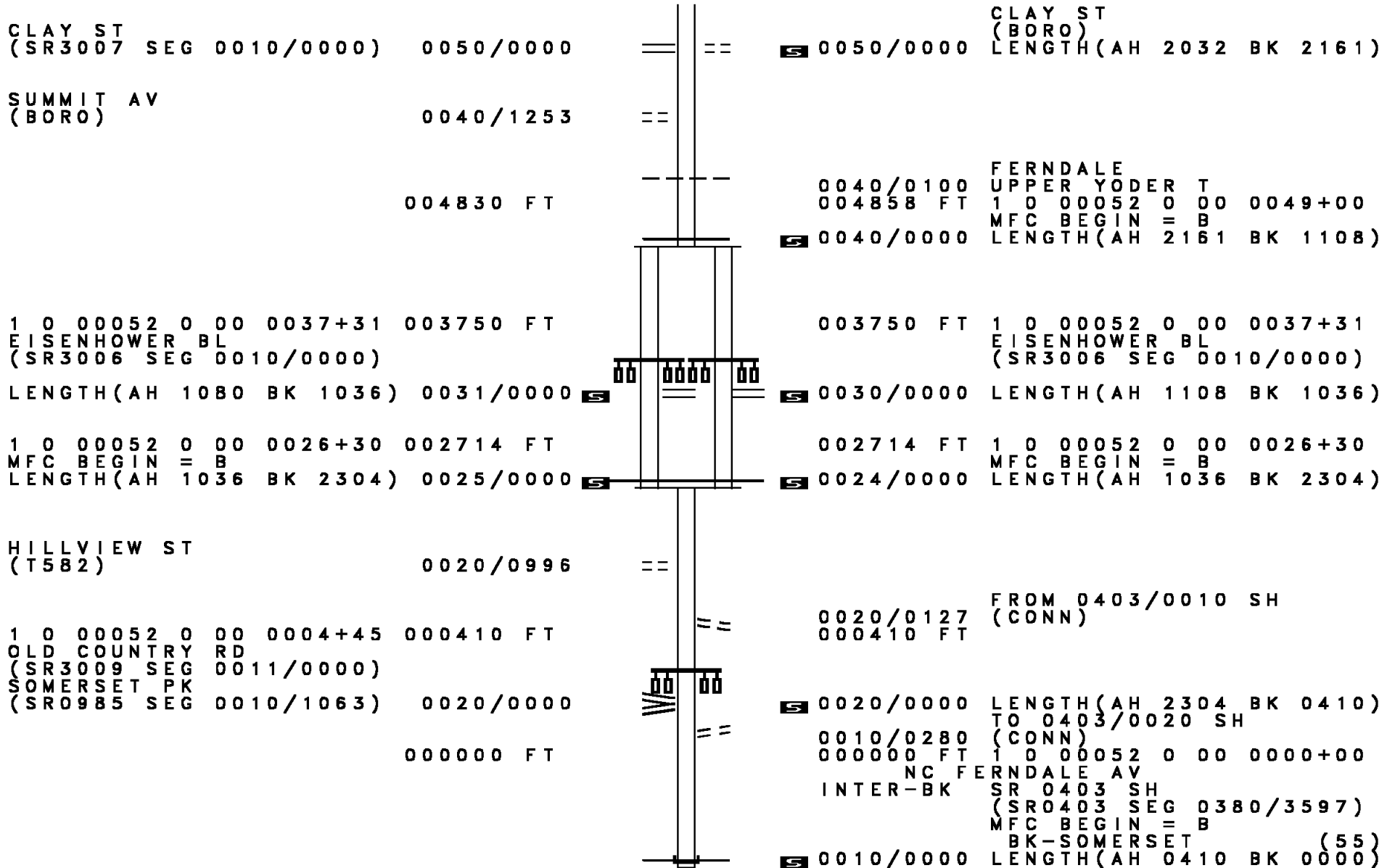
009023 FT

006991 FT



0090/1582 STONYCREEK RIVER
 BMSBG 11/0403/0090/1582
 DUPONT ST
 0090/1138 (CITY)
 OHIO ST
 0090/0797 (SR0756 SEG 0010/0000)
 0090/0559 BMSEN 11/0403/0090/0541
 1 0 00052 0 02 0129+40
 SAMS RUN
 0090/0541 BMSBG 11/0403/0090/0541
 ONE HUNDRED PL
 0090/0324 (CITY)
 012441 FT 1 0 00052 0 02 0124+06
 VILLAGE ST
 (CITY)
 0090/0000 LENGTH(AH 1974 BK 0961)
 0080/0219 CENTRAL AV
 (CITY)
 BOND ST
 (CITY)
 NC CENTRAL AV
 0080/0174
 011480 FT 1 0 00052 0 02 0114+48
 0080/0000 LENGTH(AH 0961 BK 1388)
 0070/0237 BMSEN 11/0403/0070/0000
 JOHNSTOWN
 0070/0108 FERNDAL B
 010092 FT 1 0 00052 0 01 0100+80
 NC BRIDGE ST
 STONYCREEK RIVER
 0070/0000 BMSBG 11/0403/0070/0000
 LENGTH(AH 1388 BK 1041)
 0060/0896 (AAR 145252D)#TRKS 01
 009051 FT 1 0 00052 0 01 0090+30
 OGLE ST
 (BORO)
 0060/0000 LENGTH(AH 1041 BK 2032)
 HARLAN AV
 (BORO)
 0050/1555 (BORO)
 STATION ST
 (BORO)
 0050/0910 (BORO)
 ATLEE ST
 (BORO)
 0050/0457 (BORO)
 007019 FT 1 0 00052 0 01 0070+12

DIR: B TOTAL LEN: 9.255 MI. DIST: 09-3 SR: 403
 LEFT MUN: FERNDAL B RIGHT MUN: FERNDAL B



196859 FT

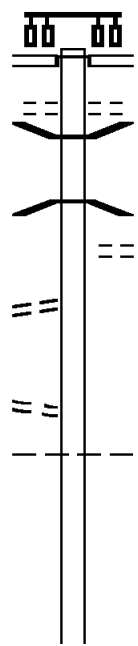
MOUNTAIN DR
(BORO)

0770/0776

2 0 11046 0 00 0133+84
BROWN ST
(BORO)

195292 FT

0770/0000



196849 FT
INTER-AHD

TWENTYFOURTH ST
(BORO)
BIGLER AV
(SR0219 SEG 0770/0000)

0770/1567

BETTS AV
(BORO)
BMSEN 11/0271/0770/0824
2 0 11046 0 00 0141+40
W. BR. SUSQ. R.

0770/1214

0770/0898

0770/0824

0770/0807

BMSBG 11/0271/0770/0824
MARINO DR
(BORO)

NC TWENTYFOURTH ST

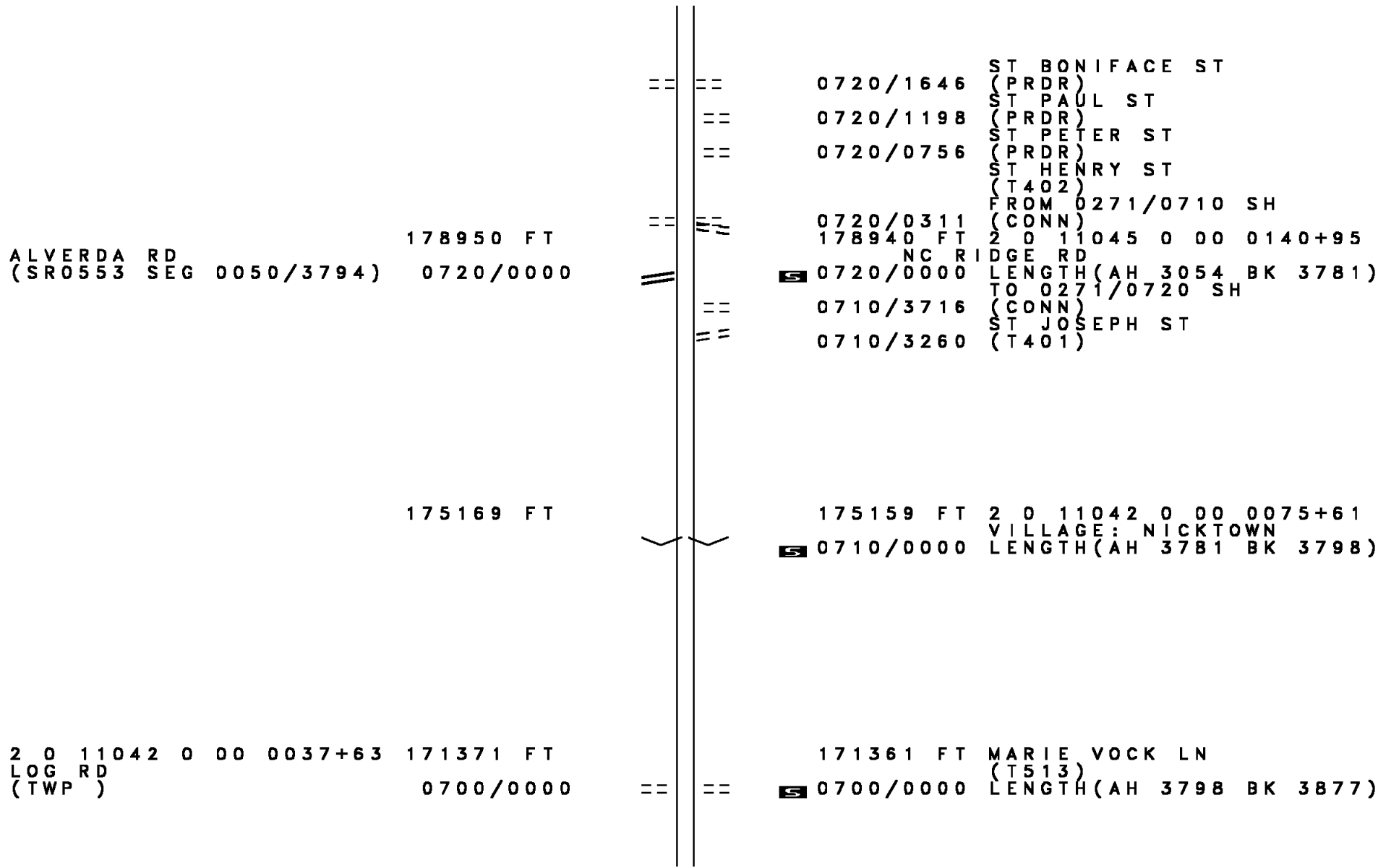
195282 FT

5 0770/0000 LENGTH(AH 1567 BK 2862)
NORTHERN CAMBRIA
0760/2728 BARR T

DIR: B TOTAL LEN: 37.284 MI. DIST: 09-3 SR: 271
 LEFT MUN: NORTHERN CAMBRIA B RIGHT MUN: NORTHERN CAMBRIA B

	192430 FT			192420 FT	2 0 11046 0 00 0104+34
				0760/0000	LENGTH(AH 2862 BK 3880)
				0750/2192	BMSEN 11/0271/0750/2162
					2 0 11046 0 00 0087+66
					BROWNS RUN
				0750/2162	BMSBG 11/0271/0750/2162
					YASICK RD
				0750/1872	(T522)
	188550 FT			188540 FT	2 0 11046 0 00 0066+99
					YASICK RD
					(T522)
				0750/0000	LENGTH(AH 3880 BK 3533)
				0740/2135	BRICK ROAD LN
					(TWP)
KIRCH RD	0740/1147			0740/1147	BRICK ROAD LN
(T535)					(TWP)
2 0 11046 0 00 0030+83	185017 FT			185007 FT	
KLINE RD	0740/0000			0740/0000	LENGTH(AH 3533 BK 3013)
(T470)					
	182004 FT			0730/0489	FOR SR 0271 AND 0553
				181994 FT	(CONN)
					2 0 11046 0 00 0000+00
					RIDGE RD
					(SR0553 SEG 0060/0000)
					NC NICKTOWN HILL RD
				0730/0000	LENGTH(AH 3013 BK 3054)

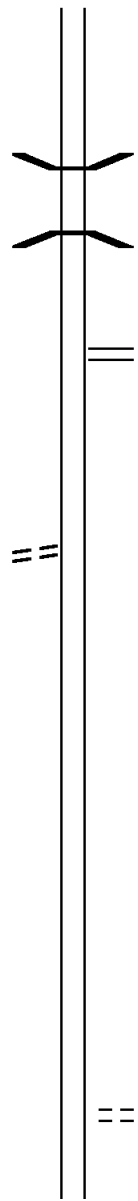
DIR: B TOTAL LEN: 37.284 MI. DIST: 09-3 SR: 271
 LEFT MUN: BARR T RIGHT MUN: BARR T



2 0 11042 0 00 0037+63 171371 FT
 LOG RD
 (TWP) 0700/0000

171361 FT MARIE VOCK LN
 (T513)
 0700/0000 LENGTH(AH 3798 BK 3877)

DIR: B TOTAL LEN: 37.284 MI. DIST: 09-3 SR: 271
 LEFT MUN: BARR T RIGHT MUN: BARR T



167494 FT 0690/0462 BMS EN 11/0271/0690/0415
 2 0 11042 0 00 0003+08
 N BR BLACKLICK CREEK
 0690/0415 BMSBG 11/0271/0690/0415
 167484 FT 1 0 00747 0 02 0321+36
 NC BLUE GOOSE RD
 WOLFE RD
 (SR4007 SEG 0050/1842)
 0690/0000 LENGTH(AH 3877 BK 3454)

AMADEI RD
 (T509) 0680/1322

164040 FT 164030 FT 1 0 00747 0 02 0287+65
 0680/0000 LENGTH(AH 3454 BK 2663)

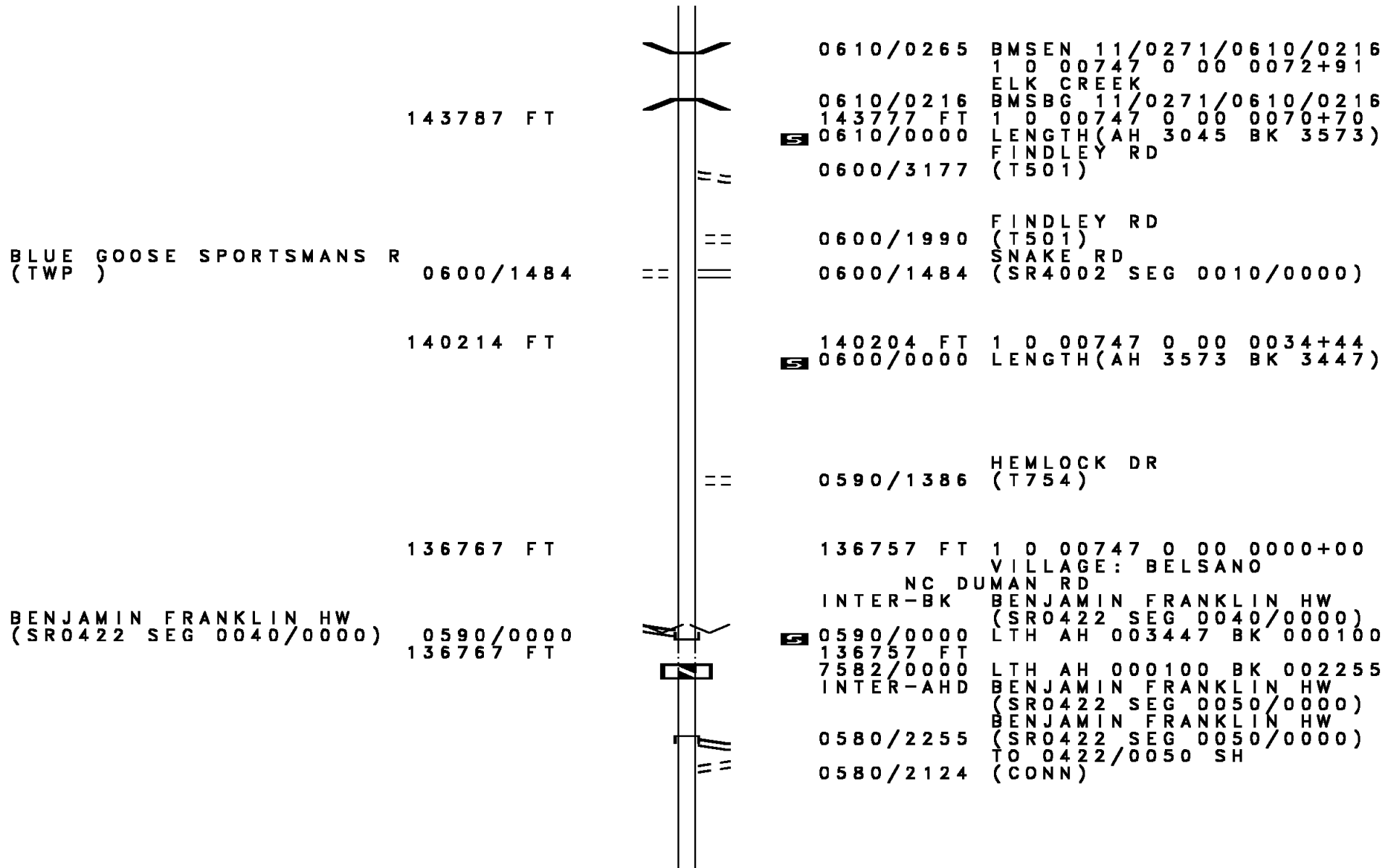
161377 FT 161367 FT 1 0 00747 0 02 0260+76
 0670/0000 LENGTH(AH 2663 BK 2134)

159243 FT 159233 FT 1 0 00747 0 01 0233+75
 COUNTRY PARK RD
 (T497)
 0660/0000 LENGTH(AH 2134 BK 3256)

DUMANS DAM RD

DIR: B TOTAL LEN: 37.284 MI. DIST: 09-3 SR: 271
 LEFT MUN: BARR T RIGHT MUN: BARR T

Segment Name	Segment ID	Length (FT)	Start Station	End Station	Notes
	0650/2281				(T497)
DUMAN LAKE PARK DR (PARK)	0650/1040	155987	0650/1040	0650/1040	DUMAN LAKE PARK DR (PARK)
	0650/0000		155977	0200+46	LENGTH(AH 3256 BK 1997)
	0640/0682	153990	0640/0682	0640/0682	BARR BLACKLICK T
	0640/0000		153980	0179+96	LENGTH(AH 1997 BK 3542)
IRON BRIDGE RD (T498)	0630/2106	150448	0630/2106	0630/2106	
	0630/0000		150438	0144+91	LENGTH(AH 3542 BK 3616)
	0620/0000	146832	0620/0000	0108+75	LENGTH(AH 3616 BK 3045)
ADAMS X RD (T502)	0610/1932				



143787 FT

BLUE GOOSE SPORTSMANS R
(TWP) 0600/1484

140214 FT

BENJAMIN FRANKLIN HW
(SR0422 SEG 0040/0000) 0590/0000
136767 FT

0610/0265 BMS EN 11/0271/0610/0216
1 0 00747 0 00 0072+91

0610/0216 BMSBG 11/0271/0610/0216
143777 FT 1 0 00747 0 00 0070+70

0610/0000 LENGTH(AH 3045 BK 3573)
FINDLEY RD
(T501)

0600/1990 FINDLEY RD
(T501)
0600/1484 SNAKE RD
(SR4002 SEG 0010/0000)

140204 FT 1 0 00747 0 00 0034+44
0600/0000 LENGTH(AH 3573 BK 3447)

0590/1386 HEMLOCK DR
(T754)

136757 FT 1 0 00747 0 00 0000+00
VILLAGE: BELSANO

NC DU MAN RD
INTER-BK BENJAMIN FRANKLIN HW
(SR0422 SEG 0040/0000)

0590/0000 LTH AH 003447 BK 000100
136757 FT

7582/0000 LTH AH 000100 BK 002255
INTER-AHD BENJAMIN FRANKLIN HW
(SR0422 SEG 0050/0000)

0580/2255 BENJAMIN FRANKLIN HW
(SR0422 SEG 0050/0000)

0580/2124 TO 0422/0050 SH
(CONN)

DIR: B TOTAL LEN: 37.284 MI. DIST: 09-3 SR: 271
 LEFT MUN: BLACKLICK T RIGHT MUN: BLACKLICK T

Stationing	Segment	Length	Right of Way	Notes
1 0 00054 0 00 0132+73	RED MILL RD (T459)	134512 FT	0580/0000	SHAWNEE RD (TWP)
				5 0580/0000 LENGTH(AH 2255 BK 2739)
		131773 FT		WHISKEY LN (PRDR)
				1 0 00054 0 00 0159+98 EXPEDITE RD (SR3036 SEG 0010/0000)
				5 0570/0000 LENGTH(AH 2739 BK 2351)
				SIXTH ST (T769)
				FIFTH ST (T755)
KELLY ST (T503)			0560/0839	
				FOURTH ST (T768)
				THIRD ST (T504)
1 0 00054 0 00 0183+50	SECOND ST (T756)	129422 FT	0560/0000	
	FIRST ST (T753)		0550/2872	
				5 0560/0000 LENGTH(AH 2351 BK 3289)
				0550/2701 BMS EN 11/0271/0550/2678
				1 0 00054 0 00 0189+46 COAL PIT RUN
				0550/2678 BMSBG 11/0271/0550/2678
				CHURCH ST (T766)
				PEACH ST (T767)
FOR SR 0271 AND 3047 (CONN)			0550/0342	
1 0 00054 0 00 0216+50	PLANK RD (SR3047 SEG 0050/3433)	126133 FT	0550/0000	
				5 0550/0000 LENGTH(AH 3289 BK 3685)

DIR: B TOTAL LEN: 37.284 MI. DIST: 09-3 SR: 271
 LEFT MUN: BLACKLICK T RIGHT MUN: BLACKLICK T

122448 FT

122438 FT 1 0 00054 0 00 0252+92
 5 0540/0000 LENGTH(AH 3685 BK 2208)

120240 FT

0530/0401 BMSBN 11/0271/0530/0392
 0 0 00000 0 00 0000+00
 TR. BLACKLICK CREEK
 0530/0392 BMSBG 11/0271/0530/0392
 120230 FT 1 0 00054 0 00 0274+75
 5 0530/0000 LENGTH(AH 2208 BK 1561)

118679 FT

118669 FT 1 0 00054 0 00 0290+37
 NC STATION RD
 PINE ST
 (T477)
 5 0520/0000 LENGTH(AH 1561 BK 3318)

0510/2419 BLACKLICK
 NANTY GLO B

0510/1667 LOCUST ST
 (BORO)

0510/1385 POPLAR ST
 (BORO)

0510/1185 UNKNOWN RD
 (BORO)

0510/1038 HILL ST
 (BORO)

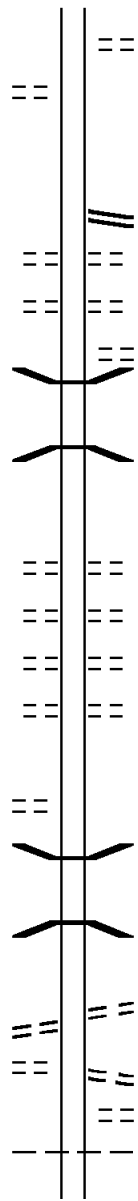
0510/0815 UNKNOWN RD
 (BORO)

0510/0566 WALNUT ST
 (BORO)

DIR: B TOTAL LEN: 37.284 MI. DIST: 09-3 SR: 271
 LEFT MUN: NANTY GLO B RIGHT MUN: NANTY GLO B

UNKNOWN RD
(BORO)

0510/0230
115361 FT



0510/0346 MAPLE ST
(BORO)
 115351 FT 1 0 00054 0 00 0322+21
 NC SE SECOND ST
 SECOND ST
 (SR3034 SEG 0010/0000)
 5 0510/0000 LENGTH(AH 3318 BK 0769)
 UNKNOWN RD
 (BORO)
 0500/0595 FIRST ST
 (BORO)
 0500/0430 MCCOY ST
 (BORO)
 0500/0321 (BORO)
 0500/0138 BMS EN 11/0271/0500/0052
 2 0 11030 0 00 0098+29
 BR. BLACKLICK
 0500/0052 BMSBG 11/0271/0500/0052
 114582 FT 2 0 11030 0 00 0097+73
 NC CH ESTNUT ST
 ROBERTS ST
 (BORO)
 5 0500/0000 LENGTH(AH 0769 BK 2875)
 FOSTER ST
 (BORO)
 0490/2518 DAVIS ST
 (BORO)
 0490/2146 JOHNSON ST
 (BORO)
 0490/1842 (BORO)

LLOYD ST
(BORO)

0490/0790

0490/0147 BMS EN 11/0271/0490/0127
 2 0 11030 0 00 0068+71
 PERGRIN RUN
 0490/0127 BMSBG 11/0271/0490/0127
 111707 FT 2 0 11030 0 00 0068+71
 LORRAINE RD

111717 FT

LORRAINE RD
(BORO)
 LC FOR LORRAINE RD
(CONN)

0490/0000
0480/3829

5 0490/0000 LENGTH(AH 2875 BK 3956)
 CHRISTOFF ST
 (BORO)
 0480/3829 UNKNOWN RD
 (BORO)
 0480/3419 NANTY GLO
 JACKSON T
 0480/2835 PERGRIM ST

DIR: B TOTAL LEN: 37.284 MI. DIST: 09-3 SR: 271
 LEFT MUN: JACKSON T RIGHT MUN: JACKSON T

OLD NANTY GLO RD
 (T447) 0480/1154
 LC FOR OLD NANTY GLO RD
 (CONN) 0480/0947

107761 FT

RAMP RD
 (SR8002 SEG 0270/0000) 0471/0561
 RAMP A RD
 (SR8002 SEG 0250/0000)
 RAMP B RD
 (SR8002 SEG 0260/0620)
 PACE ST
 (PRDR)

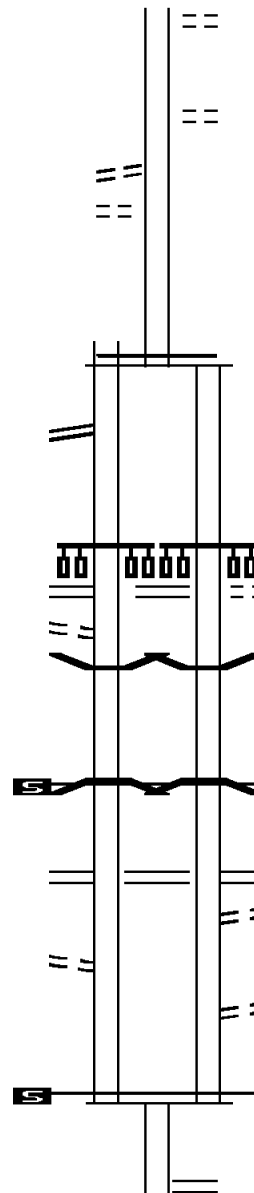
0471/0382

FROM 8002/0260 SH
 (CONN) 0471/0271
 BMSSEN 11/0271/0470/0000 0471/0098
 1 0 00052 0 06 0832+97 106841 FT
 SR 0022 EBL
 BMSBG 11/0271/0470/0000
 MFC BEGIN = D
 LENGTH(AH 0920 BK 1014) 0471/0000
 RAMP C RD
 (SR8002 SEG 0010/0486)
 RAMP D RD
 (SR8002 SEG 0750/0000) 0461/0850

FROM 8002/0010 SH
 (CONN) 0461/0644

1 0 00052 0 06 0822+69 105827 FT
 MFC BEGIN = C
 LENGTH(AH 1014 BK 1036) 0461/0000

1 0 00052 0 06 0812+44 104791 FT
 PIKE RD



0480/2693 (T430)

0480/1513 CEE JAYS LN
 (PRDR)

107751 FT 2 0 11030 0 00 0030+75
 NC SHOEMAKER ST

0480/0000 LENGTH(AH 3956 BK 0903)

RAMP A RD
 (SR8002 SEG 0250/0000)
 RAMP B RD
 (SR8002 SEG 0260/0620)
 PACE ST
 (PRDR)

0470/0372

0470/0098 BMSSEN 11/0271/0470/0000
 106848 FT 1 0 00052 0 06 0832+97

0470/0000 LENGTH(AH 0903 BK 1021)

0460/0855 (SR8002 SEG 0010/0486)
 0460/0714 (SR8002 SEG 0750/0000)
 TO 8002/0750 SH
 (CONN)

0460/0401 SOLAR ST
 105827 FT (TWP)
 1 0 00052 0 06 0822+69

0460/0000 LENGTH(AH 1021 BK 1036)

104791 FT PIKE RD
 (SR3043 SEG 0130/2317)

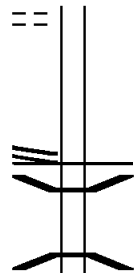
DIR: B TOTAL LEN: 37.284 MI. DIST: 09-3 SR: 271
 LEFT MUN: JACKSON T RIGHT MUN: JACKSON T

(T509)	0450/0000	==	5 0450/0000	LENGTH(AH 1036 BK 2086)
MARTINA LN (TWP)	0440/0485 102705 FT	==	102705 FT	1 0 00052 0 06 0792+37 BRACKEN ST (T428)
		==	5 0440/0000	LENGTH(AH 2086 BK 3745)
CUSTOM LN (TWP)	0430/3003	==		
SIMMONS LN (T739)	0430/1879	==		
SIMMONS LN (T739)	0430/0919	==		
	098960 FT	==	098960 FT	1 0 00052 0 06 0754+07 BRACKEN ST (T482)
		==	5 0430/0000	LENGTH(AH 3745 BK 2638)
		==	0420/1832	SWAN DR (TWP)
		==	0420/1207	DONJAY ST (PRDR)
		==	0420/0613	ANDERSON DR (TB31)
MOSHANNON DR (T801)	0420/0118 096322 FT	==	096322 FT	1 0 00052 0 06 0728+04 MOSHANNON DR (T801)
		==	5 0420/0000	LENGTH(AH 2638 BK 3301)
		==	0410/1937	MOSHANNON DR (T801)
		==	0410/1613	MECHANICS RD (TWP)
MOCKINGBIRD LN				

DIR: B TOTAL LEN: 37.284 MI. DIST: 09-3 SR: 271
 LEFT MUN: JACKSON T RIGHT MUN: JACKSON T

(TWP) 0410/1427 ==

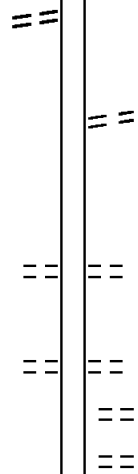
1 0 00052 0 06 0694+92 093021 FT
 BENSHOFF HILL RD
 (SR3039 SEG 0160/1794) 0410/0000



093021 FT
 0410/0000 MFC BEGIN = C
 0400/3238 LENGTH(AH 3301 BK 3492)
 BMSBN 11/0271/0400/3226
 1 0 00052 0 06 0692+17
 0400/3226 TRIB TO HINCKSTON RUN
 BMSBG 11/0271/0400/3226

HARMONY DR (T438) 0400/1935 ==

089529 FT



0400/0562 POLARIS DR
 089529 FT (PRDR)
 1 0 00052 0 06 0659+48
 0400/0000 LENGTH(AH 3492 BK 3611)

0390/2604 ADAMS ST (T429) ==

0390/1606 COURTER AV (T761) ==
 0390/1254 PATTON TE (T834) ==
 0390/0709 GRIFFITH AV (T811) ==

1 0 00052 0 06 0623+90 085918 FT
 HARMONY DR
 (T428) 0390/0000

085918 FT RANCH RD (TWP)
 0390/0000 LENGTH(AH 3611 BK 2793)
 GOODS RUN
 STRUCTURE LENGTH 11 FT
 0380/2634 BMSID 11/0271/0380/2634
 0380/2382 RAYMOND DR (TWP)

0380/0880 JACKSON EAST TAYLOR T

DIR: B TOTAL LEN: 37.284 MI. DIST: 09-3 SR: 271
 LEFT MUN: JACKSON T RIGHT MUN: JACKSON T

Left Side Description	Left Side ID	Left Side Length	Right Side Description	Right Side ID	Right Side Length	Right Side Stationing
DERUBIS LN (PRDR)	0380/0302		EAST TAYLOR JACKSON T	0380/0541		
			LC FOR BRAZIL LN (TWP) JACKSON	0380/0287		
			EAST TAYLOR T BRAZIL LN (T759)	0380/0111		
		083125 FT	HANNAH LN (T417)	0380/0105		083125 FT 1 0 00052 0 06 0597+00
CANDLER LN (PRDR)	0370/1382		LENGTH(AH 2793 BK 1656)	0380/0000		
HINCKSTON RUN RD (T380)	0370/0745		CHAPEL LN (T753) KNAUER LN (PRDR)	0370/0745		
		081469 FT	MINERAL POINT RD (SR3030 SEG 0010/0000)	0370/0221		081469 FT 1 0 00052 0 06 0579+32
			LENGTH(AH 1656 BK 2188)	0370/0000		
			MITNIK AV (T418)	0360/2059		
			MITNIK AV (T418)	0360/0515		
		079281 FT	CLARISSA LN (PRDR)	0360/0515		079281 FT 1 0 00052 0 06 0553+00
			LENGTH(AH 2188 BK 2337)	0360/0000		
CLARISSA LN (T416)	0350/2270					
JESSE LN (T416)	0350/1787					
VARNER LN (T420)	0350/1020					
		076944 FT	RALPH LN (T419)			076944 FT 1 0 00052 0 06 0528+50
			LENGTH(AH 2337 BK 1475)	0350/0000		

DIR: B TOTAL LEN: 37.284 MI. DIST: 09-3 SR: 271
 LEFT MUN: EAST TAYLOR T RIGHT MUN: EAST TAYLOR T

VARNER LN (T420)	0340/0411	==	0340/0876	LYMAN LN (T716)
WILLIAM PENN HW (SR3037 SEG 0110/3076) FOR SR 0271 AND 3037 (CONN)	075469 FT 0340/0000 0330/1500	==	0340/0322 075469 FT 0340/0000	CULLIS LN (T413) 1 0 00052 0 06 0521+70 NC WILLIAM PENN BL LENGTH(AH 1475 BK 1921)
PASTURE LN (T500)	0330/0316 073548 FT	==	073548 FT	1 0 00052 0 05 0496+88 BAILING ST (T504)
BINDER ST (T719)	0320/1541	==	0330/0000	LENGTH(AH 1921 BK 2235) THRASHER ST (T505)
RESERVOIR DR (T717)	0320/1326	==	0320/1895	BINDER ST (T719)
STANS LN (PRDR)	0320/0938	==	0320/1541	
	071313 FT		071313 FT	1 0 00052 0 05 0474+39 LENGTH(AH 2235 BK 3476)
			0320/0000	(APRA) YANKO BROS. TRUCK YANKO BROS. TRUCKING LT (PRDR)
DORMER ST (T390)	0310/2362	==	0310/2825	IMS C&S AGGREGATES (PRDR)
			0310/2498	
			0310/2298	MELE ST (T391)
			0310/1892	HAZEL ST (T383)
	067837 FT		067837 FT	1 0 00052 0 05 0439+92

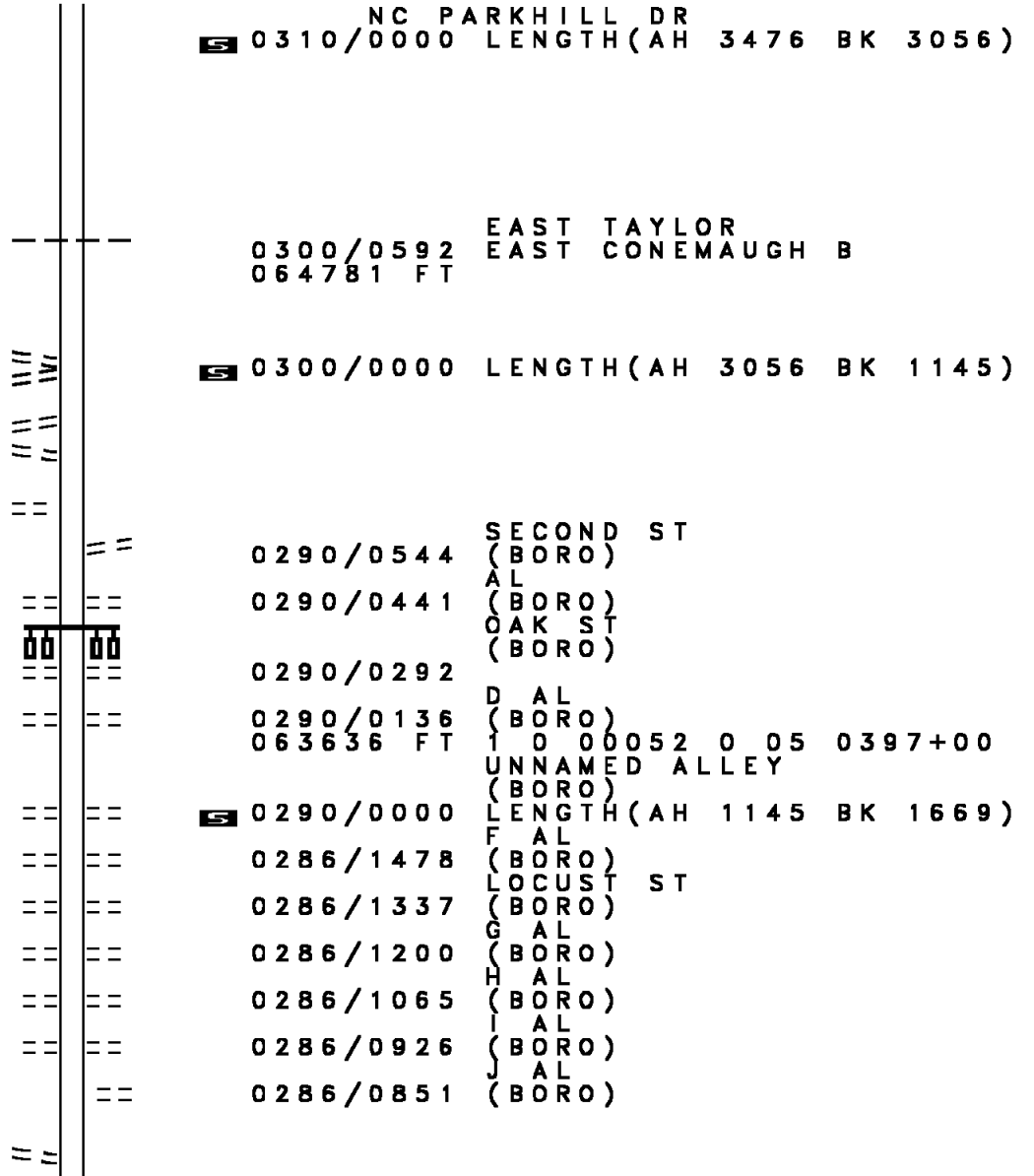
POE

DIR: B TOTAL LEN: 37.284 MI. DIST: 09-3 SR: 271
 LEFT MUN: EAST TAYLOR T RIGHT MUN: EAST TAYLOR T

1 0 00052 0 05 0409+17 064781 FT
 LINDEN ST
 (BORO)
 E THIRD ST
 (BORO) 0300/0000
 A AL 0290/0906
 (BORO)
 B AL 0290/0730
 (BORO)
 C AL 0290/0584
 (BORO)

063636 FT

MAIN ST
 (BORO)
 SECOND ST



DIR: B TOTAL LEN: 37.284 MI. DIST: 09-3 SR: 271
 LEFT MUN: EAST CONEMAUGH B RIGHT MUN: EAST CONEMAUGH B

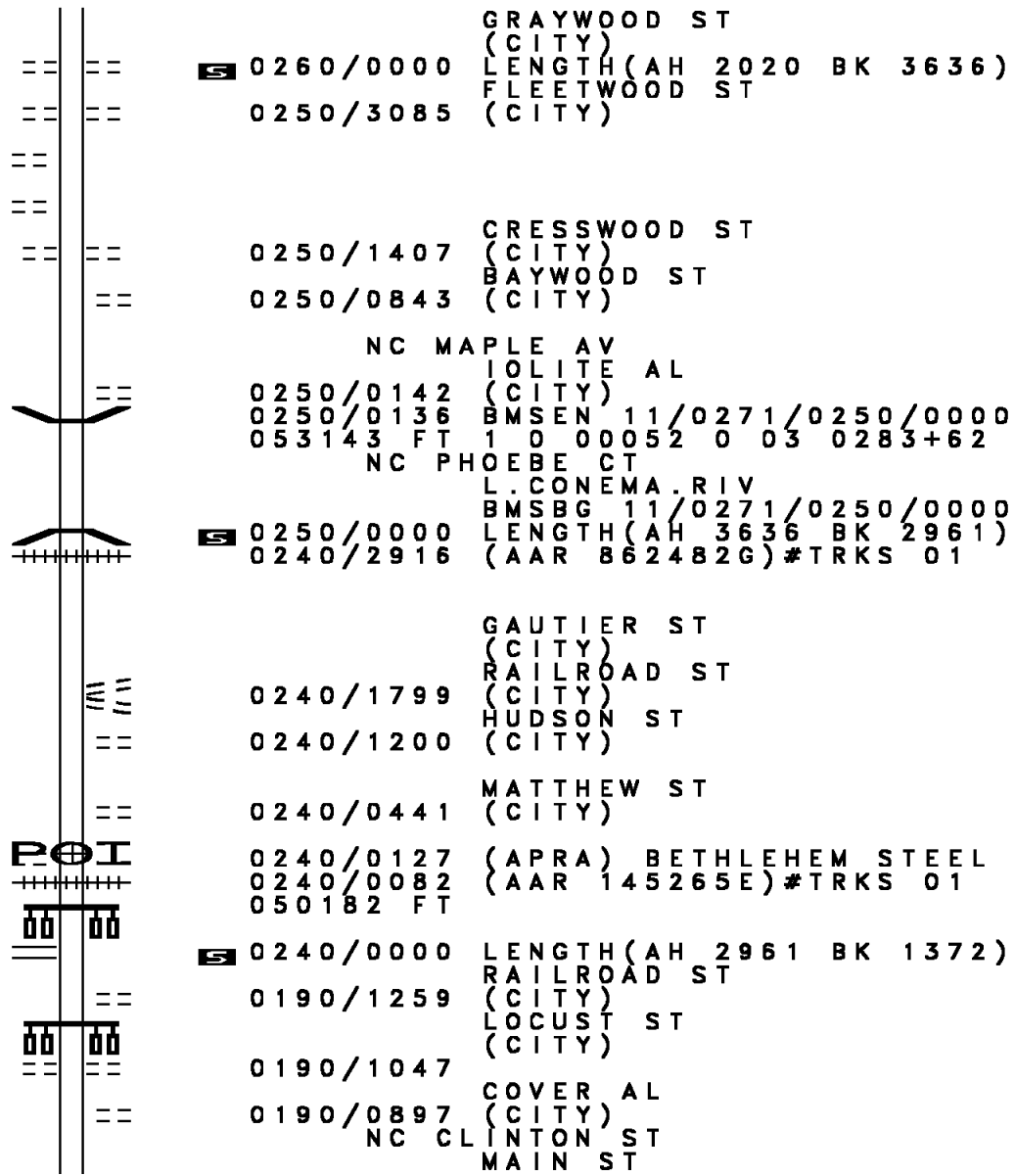
Street Name	Address	Length	Notes
(BORO)	0286/0652		NC SECOND ST
			SECOND AL
			(BORO)
			E FIRST ST
			(BORO)
			FIRST CT AL
			(BORO)
HERITAGE ST (BORO)	0286/0137	061967 FT	061967 FT 0 0 00000 0 00 0000+00
			GREEVE ST
			(BORO)
			EAST CONEMAUGH
			FRANKLIN B
CHESTNUT ST (BORO)	0282/0892		0286/0000 LENGTH(AH 1669 BK 0946)
			0282/0684 BMSEN 11/0271/0282/0000
			NC FRANKLIN ST
			FRANKLIN ST
			(SR3029 SEG 0090/0380)
			061021 FT 0 0 00000 0 00 0000+00
			RAILROAD STREET
			BMSBG 11/0271/0282/0000
			0282/0000 LENGTH(AH 0946 BK 2222)
			058799 FT 0 0 00000 0 00 0000+00
			NC RIVER AV
			0270/0000 LENGTH(AH 2222 BK 2020)
			FREIGHTCAR AMERICA LT
			(PRDR)
			0260/1874
			0260/1725 BMSEN 11/0271/0260/0791
			FRANKLIN
			0260/1572 JOHNSTOWN C
			1 0 00052 0 03 0328+61
			L. CONEMA R.
			0260/0791 BMSBG 11/0271/0260/0791
			PARROT PL
			0260/0394 (CITY)
IVYWOOD ST (CITY)	0260/0258	056779 FT	056779 FT 1 0 00052 0 03 0320+92

DIR: B TOTAL LEN: 37.284 MI. DIST: 09-3 SR: 271
 LEFT MUN: JOHNSTOWN C RIGHT MUN: JOHNSTOWN C

ENGLEWOOD ST (CITY) 0250/2520
 DELLWOOD ST (CITY) 0250/1937

053143 FT

BETHLEHEM STEEL DR (PRDR) 0240/0127
 1 0 00052 0 03 0254+59 050182 FT
 WASHINGTON ST (SR3044 SEG 0030/0576) 0240/0000



GRAYWOOD ST (CITY) 0260/0000 LENGTH(AH 2020 BK 3636)
 FLEETWOOD ST (CITY) 0250/3085
 CRESSWOOD ST (CITY) 0250/1407
 BAYWOOD ST (CITY) 0250/0843
 NC MAPLE AV IOLITE AL (CITY) 0250/0142
 BMSBN 11/0271/0250/0000 0250/0136
 1 0 00052 0 03 0283+62 053143 FT
 NC PHOEBE CT L. CONEMA. RIV (CITY) 0250/0000
 BMSBG 11/0271/0250/0000 0240/2916 LENGTH(AH 3636 BK 2961)
 (AAR 862482G)#TRKS 01
 GAUTIER ST (CITY) 0240/1799
 RAILROAD ST (CITY) 0240/1200
 HUDSON ST (CITY) 0240/0441
 MATTHEW ST (CITY) 0240/0127 (APRA) BETHLEHEM STEEL
 0240/0082 (AAR 145265E)#TRKS 01
 050182 FT
 LENGTH(AH 2961 BK 1372) 0240/0000
 RAILROAD ST (CITY) 0190/1259
 LOCUST ST (CITY) 0190/1047
 COVER AL (CITY) 0190/0897
 NC CLINTON ST MAIN ST

DIR: B TOTAL LEN: 37.284 MI. DIST: 09-3 SR: 271
 LEFT MUN: JOHNSTOWN C RIGHT MUN: JOHNSTOWN C

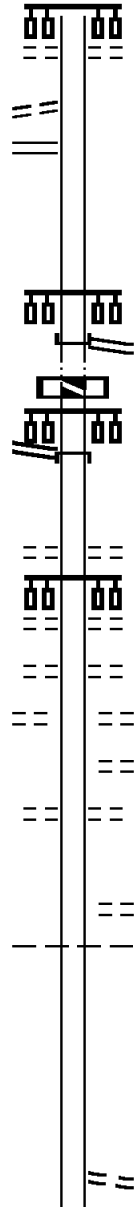
LEVERGOOD ST
 (CITY) 0190/0620
 VINE ST
 (SR3016 SEG 0031/0879) 0190/0298
 048810 FT

MENOHER BL
 (SR3055 SEG 0010/0000) 0180/2070

KILLDEER PL
 (CITY) 0180/0457

046740 FT

043875 FT



0190/0719 (CITY)
 048810 FT 1 0 00222 0 03 0375+17
 NC BEDFORD ST
 BEDFORD ST
 (SR3016 SEG 0040/0000)
 INTER-BK HAYNES ST
 (CITY)
 0190/0000 LTH AH 001372 BK 001865
 048810 FT
 7182/0000 LTH AH 001865 BK 002070
 INTER-AHD HAYNES ST
 (CITY)
 0180/2070
 0180/0944 PLUMMER PL
 (CITY)
 SOUTH ST
 (CITY)
 0180/0805
 0180/0695 BRINKER PL
 (CITY)
 PAUL AL
 (CITY)
 0180/0457 SKYLARK PL
 (CITY)
 0180/0347 LVELLY AL
 (CITY)
 0180/0120
 046740 FT 2 0 11011 7 00 0148+44
 EVERHART ST
 (CITY)
 0180/0000 LENGTH (AH 2070 BK 2865)
 JOHNSTOWN
 0170/2540 SOUTHMONT B
 FROM 3021/0010 SH
 (CONN)
 0170/0115
 043875 FT 2 0 11011 7 00 0120+24

DIR: B TOTAL LEN: 37.284 MI. DIST: 09-3 SR: 271
 LEFT MUN: SOUTHMONT B RIGHT MUN: SOUTHMONT B

Stationing	Length	Location	SR	Length	Location
		BARNETT ST (SR3021 SEG 0010/0444)			
	0170/0000	LENGTH(AH 2865 BK 2505)			
	0160/2444	TO 3021/0010 SH (CONN)			
041370 FT					
	041370 FT	2 0 11011 7 00 0095+41			
	0160/0000	LENGTH(AH 2505 BK 3202)			
	0150/1381	CELESTE DR (BORO)			
	0150/0926	SUSAN DR (BORO)			
2 0 11011 7 00 0063+59	038168 FT				
GENEVA ST (BORO)	0150/0000				
MILLCREEK RD (BORO)	0140/2031				
SOUTHMONT WESTMONT B	0140/1987				
WESTMONT SOUTHMONT B	0140/1041				
TENTH AV (BORO)	0140/0922				
2 0 11011 7 00 0037+78	035643 FT				
LUZERNE ST (BORO)	0140/0000				
		DIAMOND BL (BORO)			
		ORCHARD ST (BORO)			
		GARDNER ST (BORO)			
	035643 FT				
	0140/0000	LENGTH(AH 2525 BK 3777)			

DIR: B TOTAL LEN: 37.284 MI. DIST: 09-3 SR: 271
 LEFT MUN: SOUTHMONT B RIGHT MUN: SOUTHMONT B

					0130/3487	SOUTHMONT
					0130/3221	WESTMONT B CHRISTOPHER ST (BORO)
CARNEGIE AV (BORO)	0130/3009	==	==			
DREXEL AV (BORO)	0130/2747	==	==		0130/2885	YALE AV (BORO)
CASE AV (BORO)	0130/2418	==	==			
SUNNEHANNA DR (BORO)	0130/2106	==	==		0130/2276	HARVARD AV (BORO)
CORNELL PL (BORO)	0130/1236	==	==		0130/1738	PRINCETON AV (BORO)
MIAMI ST (BORO)	0130/0887	==	==		0130/1370	ELKNUD LN (BORO)
					0130/1003	THEO CT (BORO)
					0130/0642	HEIDELBERG LN (BORO)
	031866 FT				031866 FT	2 0 11011 7 00 0000+00 GOUCHER ST (SR3007 SEG 0090/0000)
					0130/0000	LENGTH(AH 3777 BK 3204)
FARRAGUT ST (BORO)	0120/2483	==	==		0120/2734	SUSQUEHANNA ST (BORO)
PARKVIEW DR (BORO)	0120/2107	==	==			
VIEWMONT AV (BORO)	0120/1817	==	==			
SUNSET AV (BORO)	0120/1513	==	==		0120/1798	VIEWMONT AV (BORO)
STANFORD AV (BORO)	0120/1121	==	==			
BENCHMARK LN (TWP)	0120/1058	==	==		0120/1121	STANFORD AV (BORO)

DIR: B TOTAL LEN: 37.284 MI. DIST: 09-3 SR: 271
 LEFT MUN: WESTMONT B RIGHT MUN: WESTMONT B

BENCHMARK LN (TWP)	0120/0103 028662 FT	==		028662 FT	2 0 11011 0 02 0073+52 WEST SAINT CLAIR RD (BORO)
ST CLAIR RD (SR3005 SEG 0010/0000)	0120/0000	==	==	5 0120/0000	LENGTH(AH 3204 BK 1741)
MARTHA LN (BORO)	0110/1404	==			
PAMELA LN (BORO)	0110/1169	==			
MCCAFFREY LN (BORO)	0110/0884	==			
GRAYSTONE LN (BORO)	0110/0669	==	==	0110/0811	JIMDOT LN (TWP)
	026921 FT	==	==	0110/0580 026921 FT	ALICIA LN (TWP)
				5 0110/0000	2 0 11006 0 01 0199+10 LENGTH(AH 1741 BK 1827) DEERFIELD LN
DRURY LN (BORO)	0100/1021	==	==	0100/1522	(TWP)
				0100/0772	WESTMONT UPPER YODER T WHISPERING PINES LN (TWP)
2 0 11006 0 01 0180+80 WOODMONT RD (T728)	025094 FT 0100/0000	==	==	0100/0356 025094 FT	MFC BEGIN = B LENGTH(AH 1827 BK 3005)
				5 0100/0000	
				0090/1084	MILL CREEK STRUCTURE LENGTH 17 FT BMSID 11/0271/0090/1084 SILVER BIRCH LN (PRDR)
	022089 FT	==	==	0090/0911	
				5 0090/0000	2 0 11006 0 01 0150+12 LENGTH(AH 3005 BK 2890)
PENNWOODS RD (PRDR)	0080/2080	==			

DIR: B TOTAL LEN: 37.284 MI. DIST: 09-3 SR: 271
 LEFT MUN: UPPER YODER T RIGHT MUN: UPPER YODER T

OLD PETERSON DR
 (PRDR)

008909 FT

008909 FT 2 0 11006 0 00 0017+69
 LIGONIER PK
 (SR3001 SEG 0020/0000)
 NORTHFORK RD
 (SR3001 SEG 0020/0000)
 LENGTH(AH 2695 BK 1887)

0030/1642

007022 FT

007022 FT 2 0 11068 0 00 0070+21
 LENGTH(AH 1887 BK 3503)

003519 FT

003519 FT 2 0 11068 0 00 0034+88
 LENGTH(AH 3503 BK 3519)

000000 FT

RETAINING WALL END
 BMSID 11/0271/0010/0000
 000000 FT 2 0 11068 0 00 0000+00
 NC MENOHER BL
 RETAINING WALL BEGIN
 BMSID 11/0271/0010/0000
 INTER-BK MENOHER HW
 (SR0271 SEG 0020/2360)
 MFC BEGIN = C
 BK-SOMERSET (55)
 LENGTH(AH 3519 BK 0000)

EXTRACT DATE: 12/18/2023 ROADWAY MANAGEMENT SYSTEM PAGE NUMBER: 100
PRINT DATE: 12/20/2023 SLD COUNTY/SR - ANNUAL PRINT COUNTY: CAMBRIA





DIR: B TOTAL LEN: 6.449 MI. DIST: 09-3 SR: 253
LEFT MUN: READE T RIGHT MUN: READE T

034052 FT



034052 FT AH-CLEARFIELD (17)
INTER-AHD CAMBRIA ST
0140/3614 (SR0253 SEG 0010/0000)

DIR: B TOTAL LEN: 6.449 MI. DIST: 09-3 SR: 253
 LEFT MUN: READE T RIGHT MUN: READE T

030438 FT		0140/0013 BMS EN 11/0253/0140/0000 030438 FT 1 0 00276 0 07 2097+68 CURTIS RUN
		0140/0000 BMSBG 11/0253/0140/0000 LENGTH(AH 3614 BK 3127)
027311 FT		0130/0027 BMS EN 11/0253/0130/0000 027311 FT 1 0 00276 0 07 2066+55 MUDDY RUN
026793 FT		0130/0000 BMSBG 11/0253/0130/0000 026793 FT 1 0 00276 0 07 2061+20 CAMBRIA MILLS RD
	=	0120/0000 LENGTH(AH 0518 BK 1867)
024926 FT		024926 FT 1 0 00276 0 07 2041+28 0110/0000 LENGTH(AH 1867 BK 2862)
CUSTOM TRUSS INC LT (PRDR) DAKOTA RIDGE RD (T570)	POI	0100/0350 (APRA) CUSTOM TRUSS INC
	=	022064 FT 1 0 00276 0 07 2013+91 DUMP RD (T571)
	=	0100/0000 LENGTH(AH 2862 BK 2442) MCCELLAN ST
	=	0090/2048 (PRDR)

DIR: B TOTAL LEN: 6.449 MI. DIST: 09-3 SR: 253
 LEFT MUN: READE T RIGHT MUN: READE T

1 0 00276 0 07 1989+21 019622 FT
 SKYLINE DR
 (SR0865 SEG 0100/0000)
 ROSELAND RD
 (SR1022 SEG 0070/3008) 0090/0000

019622 FT



0090/0000 LENGTH(AH 2442 BK 2136)

017486 FT



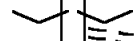
0080/0688 DAISY AV
 (PRDR)

017486 FT 1 0 00276 0 07 1967+70

0080/0000 LENGTH(AH 2136 BK 1281)

016205 FT

016205 FT 1 0 00276 0 07 1954+75



0070/0000 LENGTH(AH 1281 BK 2968)

013237 FT



0060/1870 RODEO DR
 (PRDR)
 0060/1667 SUNSET BL
 (PRDR)

013237 FT 1 0 00276 0 07 1925+07
 0060/0000 LENGTH(AH 2968 BK 2588)

010649 FT



010649 FT 1 0 00276 0 07 1899+49
 RIDGE RD
 (T567)

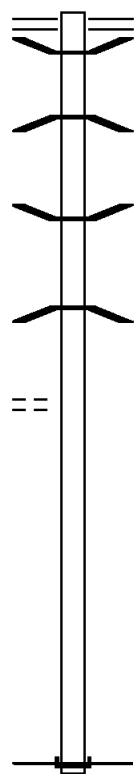
DIR: B TOTAL LEN: 6.449 MI. DIST: 09-3 SR: 253
 LEFT MUN: READE T RIGHT MUN: READE T

WOOD ST
(PRDR)

		==	0050/0000	LENGTH(AH 2588 BK 2923)
			0040/2309	UNKNOWN RD (PRDR)
007726 FT			007726 FT	1 0 00276 0 07 1870+49
			0040/0000	VILLAGE: HOLLENTOWN LENGTH(AH 2923 BK 2549)
005177 FT			005177 FT	1 0 00276 0 07 1844+72
			0030/0000	LENGTH(AH 2549 BK 2437)
002740 FT			002740 FT	1 0 00276 0 07 1819+78
			0020/0000	LENGTH(AH 2437 BK 2740)
		==	0010/0872	
		==	0010/0135	MAIN ST (PRDR)
000000 FT		==	000000 FT	1 0 00276 0 07 1792+93
				VILLAGE: VAN ORMER NC EXECUTIVE DR GLENDALE VALLEY RD (SR0053 SEG 0660/0000)
			INTER-BK	VAN ORMER RD (T561)
			0010/0000	MFC BEGIN = D LENGTH(AH 2740 BK 0000)

RELATIVE LN
(PRDR)

005355 FT



005355 FT SHAWNA RD
 0020/1455 (SR0219 SEG 0870/2367)
 0020/1359 BMSBN 11/0240/0020/1256
 2 0 11069 0 00 0052+00
 W BR SUSQUEHANNA RIVER
 0020/1256 BMSBG 11/0240/0020/1256

003900 FT

0020/0023 BMSBN 11/0240/0020/0000
 003900 FT 2 0 11069 0 00 0039+24
 PEG'S RUN
 BMSBG 11/0240/0020/0000
 5 0020/0000 LENGTH(AH 1455 BK 3900)

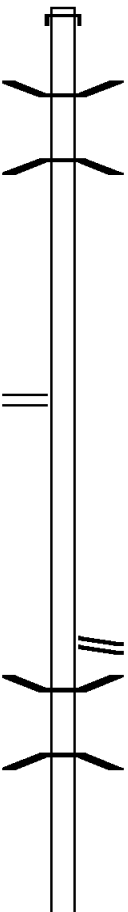
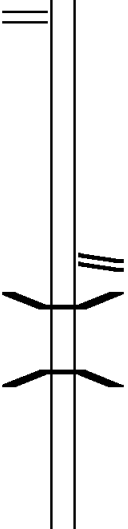
0010/2983

==

000000 FT

000000 FT 2 0 11069 0 00 0000+00
 NC PEG RUN RD
 INTER-BK UNIONTOWN RD
 (SR0240 SEG 0150/2091)
 MFC BEGIN = D
 BK-INDIANA (32)
 5 0010/0000 LENGTH(AH 3900 BK 0000)

DIR: N TOTAL LEN: 40.081 MI. DIST: 09-3 SR: 219
 LEFT MUN: SUSQUEHANNA T RIGHT MUN: SUSQUEHANNA T

211627 FT		210512 FT AH-INDIANA (32) INTER-AHD MAIN ST 0880/2293 (SR0219 SEG 0010/0000)
		0880/1273 BMS EN 11/0219/0880/1264 1 0 00062 0 04 1132+63 TR W BR SUSQUEHANNA RIV 0880/1264 BMSBG 11/0219/0880/1264
209334 FT		208219 FT 1 0 00062 0 04 1119+90 0880/0000 LENGTH(AH 2293 BK 3851)
PEG RUN RD (SR0240 SEG 0020/1455) 0870/2367		
205483 FT		204368 FT 1 0 00062 0 04 1081+86 MAIN ST (SR4027 SEG 0110/2987) 0870/0000 LENGTH(AH 3851 BK 2638)
		0860/1995 BMS EN 11/0219/0860/1974 1 0 00062 0 04 1074+86 EMEIGH RUN 0860/1974 BMSBG 11/0219/0860/1974
202845 FT		201730 FT 1 0 00062 0 04 1054+83

DIR: N TOTAL LEN: 40.081 MI. DIST: 09-3 SR: 219
 LEFT MUN: SUSQUEHANNA T RIGHT MUN: SUSQUEHANNA T

					0860/0000 LENGTH(AH 2638 BK 3499)
		199346 FT			
				198231 FT	1 0 00062 0 04 1019+94
				0850/0000	LENGTH(AH 3499 BK 1052)
				0840/0334	BMSEN 11/0219/0840/0256
					1 0 00062 0 04 1009+44
				0840/0256	W BR SUSQUEHANNA RIVER
				197179 FT	BMSBG 11/0219/0840/0256
1 0 00062 0 04 1009+44	198294 FT				
GREENWICH RD					
(SR4018 SEG 0030/1498)	0840/0000			0840/0000	LENGTH(AH 1052 BK 2281)
MOSS CREEK RD					
(SR4029 SEG 0040/2596)	0830/0737				
	196013 FT			0830/0079	BMSEN 11/0219/0830/0000
				194898 FT	1 0 00062 0 04 0986+50
					VILLAGE: GARMAN
					W BR SUSQUEHANNA RIVER
					BMSBG 11/0219/0830/0000
				0830/0000	LENGTH(AH 2281 BK 3545)
					MARY ST
				0820/3166	(T563)
				0820/1861	BMSEN 11/0219/0820/1848
					1 0 00062 0 04 0969+55
					TR W BR SUSQUEHANNA RIV
				0820/1848	BMSBG 11/0219/0820/1848
	192468 FT			191353 FT	1 0 00062 0 04 0951+03
					NC SHAWNA RD

EXTRACT DATE: 12/18/2023
PRINT DATE: 12/20/2023

ROADWAY MANAGEMENT SYSTEM
SLD COUNTY/SR - ANNUAL PRINT

PAGE NUMBER: 93
COUNTY: CAMBRIA

DIR: N TOTAL LEN: 40.081 MI.
LEFT MUN: SUSQUEHANNA T

DIST: 09-3 SR: 219
RIGHT MUN: SUSQUEHANNA T

Stationing	Length	Street Name	Notes
0820/0000		SUSQUEHANNA NORTHERN CAMBRIA B	LENGTH(AH 3545 BK 1761)
0810/0695		SYCAMORE ST (BORO)	
0810/0349	189592 FT	SPRUCE ST (BORO)	
0810/0000		SASSAFRAS ST (BORO)	1 0 00062 0 04 0933+43
0800/1668		REDBUD ST (BORO)	LENGTH(AH 1761 BK 1995)
0800/1318		POPLAR ST (BORO)	
0800/0963		MULBERRY ST (BORO)	
0800/0609		MAGNOLIA ST (BORO)	
0800/0398		LAUREL ST (SR4027 SEG 0010/0000)	
0800/0344		BMSSEN 11/0219/0800/0332	1 0 00062 0 04 0916+60
0800/0332		PORTER RUN BMSBG 11/0219/0800/0332	
0800/0090	187597 FT	JUNIPER ST (BORO)	1 0 00062 0 04 0913+46
0800/0000		CHESTNUT AV (BORO)	LENGTH(AH 1995 BK 2660)
0790/2255		DELTA ST (BORO)	(CLOSED)
0790/1865		HAZEL ST (BORO)	
0790/1438		GUM ST (BORO)	
0790/1065		HOLLY ST (BORO)	
0790/0709		DOGWOOD ST (BORO)	
0790/0354	184937 FT	COTTONWOOD ST (BORO)	1 0 00062 0 04 0886+85
		CRAWFORD AV (BORO)	
		NC PHILADELPHIA AV	

190707 FT

JUNIPER ST (BORO)

0800/0090
188712 FT

186052 FT

EXTRACT DATE: 12/18/2023
PRINT DATE: 12/20/2023

ROADWAY MANAGEMENT SYSTEM
SLD COUNTY/SR - ANNUAL PRINT

PAGE NUMBER: 92
COUNTY: CAMBRIA

DIR: N TOTAL LEN: 40.081 MI.
LEFT MUN: NORTHERN CAMBRIA B

DIST: 09-3 SR: 219
RIGHT MUN: NORTHERN CAMBRIA B

Street Name (Boro)	Segment ID	Distance (FT)	Notes
RIVER ST (BORO)	0780/3260		
ST PAT'S AV (BORO)	0780/3095		
ST PAT'S AV (BORO)	0780/2650		
BARR AV (BORO)	0780/1752		
		182237 FT	
	0790/0000		PHILADELPHIA AV (SR4016 SEG 0010/0000) LENGTH(AH 2660 BK 3815)
	0780/3624		NIXON AV (BORO)
	0780/3435		MAPLE ST (BORO)
	0780/3256		BMS EN 11/0219/0780/3223 1 0 00062 0 04 0880+62
	0780/3223		WALNUT RUN BMSBG 11/0219/0780/3223
	0780/2762		NC CRAWFORD AV (BORO) FORTIETH ST (BORO) CRAWFORD ST (BORO)
	0780/2100		THIRTYNINTH ST (BORO)
	0780/1752		
	0780/1400		THIRTYSEVENTH ST (BORO)
	0780/1050		THIRTY SIXTH ST (BORO)
	0780/0696		THIRTYFIFTH ST (BORO)
	0780/0348		THIRTYFOURTH ST (BORO)
	181122 FT		1 0 00062 0 04 0848+57
	0780/0000		THIRTYTHIRD ST (BORO) LENGTH(AH 3815 BK 3125)
	0770/1356		TWENTYEIGHTH ST (BORO)
	0770/1001		TWENTYSEVENTH ST (BORO)
	0770/0655		TWENTYSIXTH ST (BORO)

DIR: N TOTAL LEN: 40.081 MI. DIST: 09-3 SR: 219
 LEFT MUN: NORTHERN CAMBRIA B RIGHT MUN: NORTHERN CAMBRIA B

Stationing	Segment	Length (FT)	Right-of-Way	Street	Notes
179112		FT	0770/0349	TWENTYFIFTH ST	
			177997	(BORO)	
				1 0 00062 0 04 0817+38	
				TWENTYFOURTH ST	
				(BORO)	
0770/0000			0770/0000	LENGTH(AH 3125 BK 2159)	
				TWENTYTHIRD ST	
			0760/1803	(BORO)	
			0760/1453	TWENTYSECOND ST	
				(BORO)	
			0760/1070	TWENTYFIRST ST	
				(BORO)	
			0760/0694	TWENTIETH ST	
				(BORO)	
			0760/0346	NINETEENTH ST	
			175838	(BORO)	
176953		FT		1 0 00062 0 04 0795+80	
				EIGHTEENTH ST	
				(BORO)	
			0760/0000	LENGTH(AH 2159 BK 1421)	
175532		FT	174417		
0750/0000			0750/0000	LENGTH(AH 1421 BK 1413)	
				THIRTEENTH ST	
			0740/1049	(BORO)	
			0740/0708	TWELFTH ST	
				(BORO)	
			0740/0358	ELEVENTH ST	
			173004	(BORO)	
174119		FT		1 0 00062 0 03 0766+05	
				TENTH ST	
				(BORO)	
			0740/0000	LENGTH(AH 1413 BK 2070)	
				NINTH ST	
			0730/1726	(BORO)	
0730/1372					
172049		FT	170934		
				1 0 00062 0 03 0745+53	
				FOURTH ST	
				(BORO)	
			0730/0000	LENGTH(AH 2070 BK 3406)	
				SECOND ST	

EXTRACT DATE: 12/18/2023
PRINT DATE: 12/20/2023

ROADWAY MANAGEMENT SYSTEM
SLD COUNTY/SR - ANNUAL PRINT

PAGE NUMBER: 90
COUNTY: CAMBRIA

DIR: N TOTAL LEN: 40.081 MI.
LEFT MUN: NORTHERN CAMBRIA B

DIST: 09-3 SR: 219
RIGHT MUN: NORTHERN CAMBRIA B

SPORTSMEN RD
(T626)

168643 FT

0710/3165

165148 FT

162674 FT

==	0720/2793	(BORO)	FIRST ST
==	0720/2371	(BORO)	NC BIGLER AV
- - -	0720/2330	NORTHERN CAMBRIA	SUSQUEHANNA T
^	0720/2295	BMSBN 11/0219/0720/2258	1 0 00062 0 03 0733+77
^	0720/2258	BMSBG 11/0219/0720/2258	TR W BR SUSQUEHANNA RIV
==	0720/1690	NUMBER NINE RD	(SR4021 SEG 0010/0000)
- - -	0720/0816	SUSQUEHANNA	WEST CARROLL T
	167528 FT	1 0 00062 0 03	0712+12
S	0720/0000	LENGTH(AH 3406	BK 3495)
==			
	164033 FT	1 0 00062 0 03	0677+37
		PERCO RD	(T534)
S	0710/0000	LENGTH(AH 3495	BK 2474)
==			
==	0700/1820	POST OFFICE RD	(T612)
==			
==	0700/0494	POST OFFICE RD	(T610)
==		JACKMAN ST	(TWP)
==		RAILROAD ST	(TWP)
==	0700/0132		
^	0700/0015	BMSBN 11/0219/0700/0000	1 0 00062 0 03 0651+37
^	161559 FT	FOX RUN	BMSBG 11/0219/0700/0000
S	0700/0000	LENGTH(AH 2474	BK 2261)

DIR: N TOTAL LEN: 40.081 MI. DIST: 09-3 SR: 219
 LEFT MUN: WEST CARROLL T RIGHT MUN: WEST CARROLL T

Street Name	Segment	Length (FT)	SR	Other Info
ARBLE ST (TWP)	0690/1332			
FORD ST (T611)	0690/1015			
		160413 FT		
COLE RD (SR4011 SEG 0050/0926)	0690/0000		5	159298 FT 1 0 00062 0 03 0628+65 ST JOE'S RD (T531) LENGTH(AH 2261 BK 2531) BMSSEN 11/0219/0680/2475 1 0 00062 0 03 0601+14 FOX RUN BMSBG 11/0219/0680/2475
				0680/2485
				0680/2475
		157882 FT		
			5	156767 FT 1 0 00062 0 03 0601+14 LENGTH(AH 2531 BK 3965)
				0680/0000
				NC THEATRE DR WEST CARROLL CARROLLTOWN B
AMERICAN LEGION PARK RD (BORO)	0670/0821			0670/1987 KLINE RD (BORO)
				0670/1400
				HIMMEL ST (BORO)
				0670/0778
				FOR SR 0219 AND 4013 (CONN)
		153917 FT		152802 FT 1 0 00062 0 02 0563+00 SUNSET RD (SR4013 SEG 0010/0000)
			5	LENGTH(AH 3965 BK 2336)
				0670/0000
CAMERON ST (BORO)	0660/1592			
HUBER ST (BORO)	0660/1308			

DIR: N TOTAL LEN: 40.081 MI. DIST: 09-3 SR: 219
 LEFT MUN: CARROLLTOWN B RIGHT MUN: CARROLLTOWN B

		==	0660/0997	MILL ST (BORO)
		==	0660/0580	CAMPBELL ST (BORO)
WENTZ ST (BORO)	0660/0055 151581 FT	==	150466 FT	1 0 00062 0 02 0539+66 FLYNN ST (BORO)
		==	S 0660/0000	LENGTH(AH 2336 BK 1931) CARROLL ST (SR4015 SEG 0010/0000)
CARROLL ST (BORO)	0650/1476	==	0650/1476	SCANLAN ST (BORO)
OAK ST (SR4004 SEG 0050/3188)	0650/0745 149650 FT	==	0650/0570	XAVIER ST (BORO)
		==	148535 FT	1 0 00062 0 02 0520+37 LEHMIER ST (BORO)
		==	S 0650/0000	LENGTH(AH 1931 BK 1926) FLICK AV
		==	0640/1395	(BORO)
		==	NC MA IN ST	
		==	0640/1154	CARROLLTOWN EAST CARROLL T DUTCH RD
		==	0640/1006	(SR1009 SEG 0100/2209)
	147724 FT	==	146609 FT	1 0 00062 0 02 0499+57
		==	S 0640/0000	LENGTH(AH 1926 BK 2101)
	145623 FT	==	144508 FT	1 0 00062 0 02 0479+66
		==	S 0630/0000	LENGTH(AH 2101 BK 2050)
	143573 FT	==	142458 FT	1 0 00062 0 02 0458+00 BRICK RD (T465)

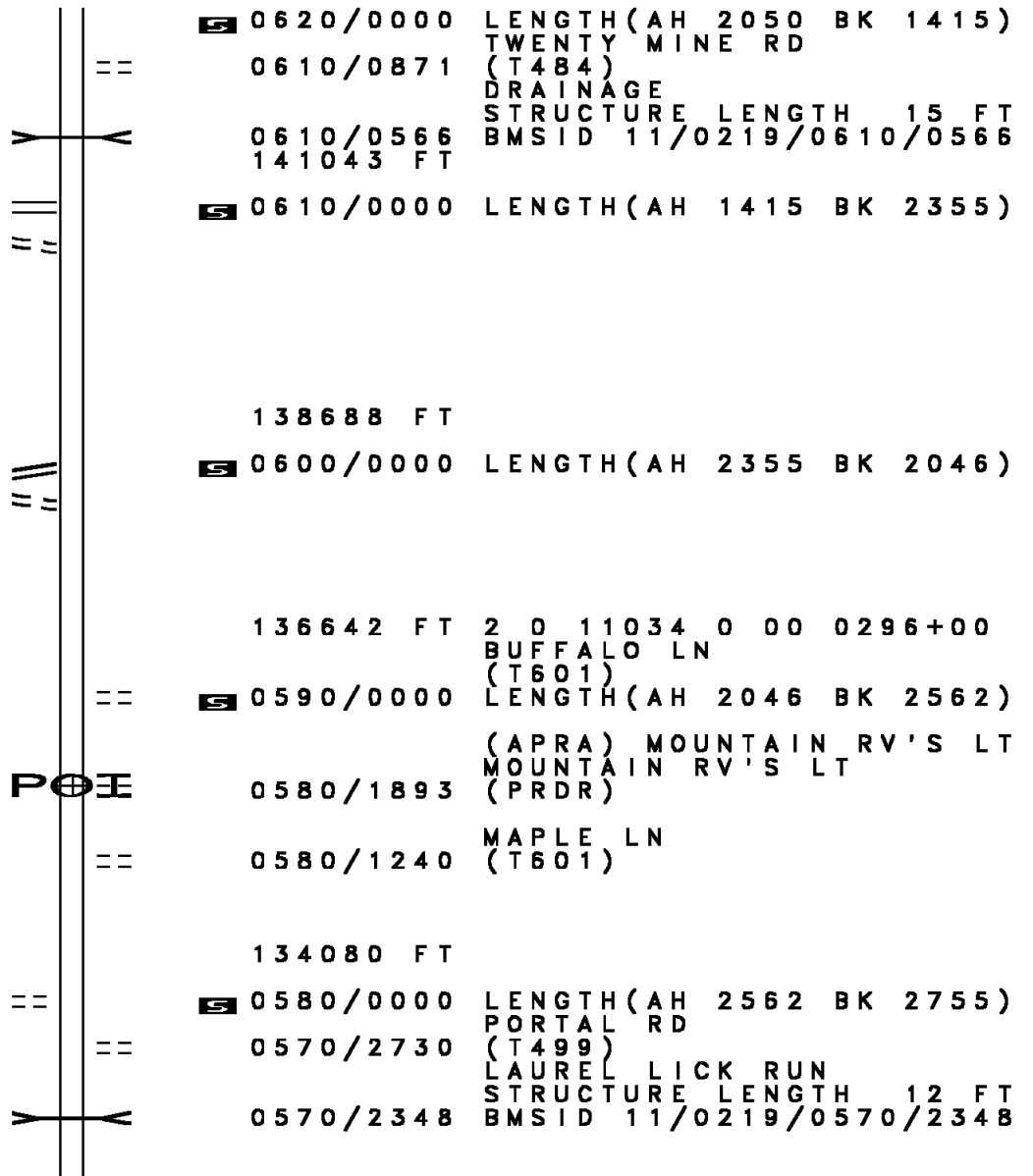
DIR: N TOTAL LEN: 40.081 MI. DIST: 09-3 SR: 219
 LEFT MUN: EAST CARROLL T RIGHT MUN: EAST CARROLL T

1 0 00062 0 01 0432+70 142158 FT
 RIDGE RD
 (SR0553 SEG 0150/3813) 0610/0000
 FROM 0553/0150 SH
 (CONN) 0600/2255

1 0 00062 0 01 0410+32 139803 FT
 COLVER RD
 (SR4005 SEG 0160/3164) 0600/0000
 FOR SR 0219 AND 4005
 (CONN) 0590/1750

137757 FT

2 0 11034 0 00 0270+75 135195 FT
 MILLER RD
 (T599) 0580/0000



DIR: N TOTAL LEN: 40.081 MI. DIST: 09-3 SR: 219
 LEFT MUN: EAST CARROLL T RIGHT MUN: EAST CARROLL T

SADDLE CLUB LN
 (PRDR)

0570/1125 ==

132440 FT

131325 FT 2 0 11034 0 00 0243+09

NC PLANK RD
 INTER-BK PLANK RD
 (SR4031 SEG 0164/1356)
 MFC BEGIN = B

LTH AH 001112 BK 002640 132440 FT
 RAMP C RD 7551/0000
 (SR8017 SEG 0262/0911) 0545/2640

0570/0000 LTH AH 002755 BK 002439
 131325 FT
 7550/0000 LTH AH 002439 BK 002300
 INTER-AHD RAMP D RD
 0544/2300 (SR8017 SEG 0022/0000)

MILEPOST 075.00 0545/1510

0544/2195 MILEPOST 075.00

0 0 00000 0 00 0000+00 129800 FT
 LENGTH(AH 2640 BK 2640) 0545/0000

129025 FT 0 0 00000 0 00 0000+00
 0544/0000 LENGTH(AH 2300 BK 2637)

EAST CARROLL
 CAMBRIA T

0535/0470

EAST CARROLL
 CAMBRIA T

0534/1154

0 0 00000 0 00 0000+00 127160 FT
 LENGTH(AH 2640 BK 2640) 0535/0000

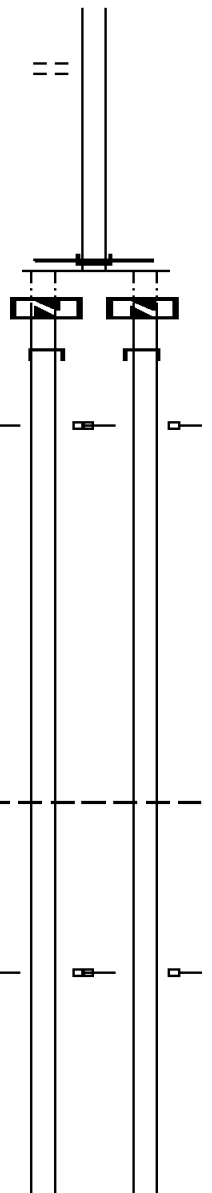
126388 FT 0 0 00000 0 00 0000+00
 0534/0000 LENGTH(AH 2637 BK 2132)

MILEPOST 074.00 0525/1475










0524/1657 MILEPOST 074.00

0 0 00000 0 00 0000+00 124520 FT
 LENGTH(AH 2640 BK 2924) 0525/0000

124256 FT 0 0 00000 0 00 0000+00
 0524/0000 LENGTH(AH 2132 BK 2640)



DIR: N TOTAL LEN: 40.081 MI. DIST: 09-3 SR: 219
 LEFT MUN: CAMBRIA T RIGHT MUN: CAMBRIA T

CROSSOVER RD (CONN)	0515/0655		0514/0660	CROSSOVER RD (CONN)
0 0 00000 0 00 0000+00	121596 FT		121616 FT	0 0 00000 0 00 0000+00
SR 1002				SR 1002
OP ID 11/1002/0020/0000				OP ID 11/1002/0020/0000
LENGTH(AH 2924 BK 2640)	0515/0000		0514/0000	LENGTH(AH 2640 BK 3821)
MILEPOST 073.00	0505/1680		0504/2838	MILEPOST 073.00
0 0 00000 0 00 0000+00	118956 FT		117795 FT	0 0 00000 0 00 0000+00
LENGTH(AH 2640 BK 2640)	0505/0000		0504/0000	LENGTH(AH 3821 BK 3110)
BR BLACKLICK CREEK				BR BLACKLICK CREEK
STRUCTURE LENGTH 14 FT				STRUCTURE LENGTH 14 FT
BMSID 11/0219/0494/2068	0495/0517		0494/2068	BMSID 11/0219/0494/2068
MILEPOST 072.00	0485/1680		0494/0668	MILEPOST 072.00
0 0 00000 0 00 0000+00	116316 FT		114685 FT	0 0 00000 0 00 0000+00
LENGTH(AH 2640 BK 2640)	0495/0000		0494/0000	LENGTH(AH 3110 BK 2590)
MILEPOST 072.00	0485/1680		0484/0000	MILEPOST 072.00
0 0 00000 0 00 0000+00	113676 FT		112095 FT	0 0 00000 0 00 0000+00
LENGTH(AH 2640 BK 3493)	0485/0000		0484/0000	LENGTH(AH 2590 BK 1970)

DIR: N TOTAL LEN: 40.081 MI. DIST: 09-3 SR: 219
 LEFT MUN: CAMBRIA T RIGHT MUN: CAMBRIA T

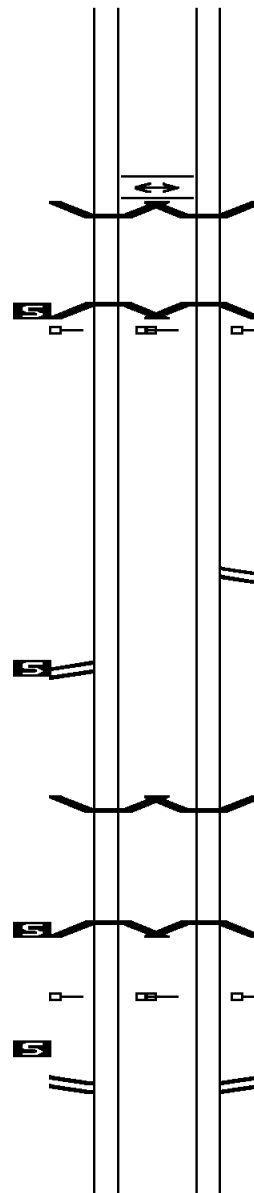
CROSSOVER RD
 (CONN) 0475/0627
 BMSSEN 11/0219/0475/0000 0475/0122
 0 0 00000 0 00 0000+00 110183 FT
 SR 4005
 BMSBG 11/0219/0475/0000
 LENGTH(AH 3493 BK 2360) 0475/0000
 MILEPOST 071.00 0465/2290

0 0 00000 0 00 0000+00 107823 FT
 TO 422 W/1036 RAMP A RD
 (SR8013 SEG 0500/0000)
 LENGTH(AH 2360 BK 2067) 0465/0000

BMSSEN 11/0219/0455/0000 0455/0214
 0 0 00000 0 00 0000+00 105756 FT
 NC JACK P MURTHA HW
 SR 0422 EBL
 BMSBG 11/0219/0455/0000
 LENGTH(AH 2067 BK 1166) 0455/0000

MILEPOST 070.00 0445/0245
 1 0 01022 0 02 1195+06 104590 FT
 LENGTH(AH 1166 BK 2879) 0445/0000
 FROM 422 E RAMP E RD
 (SR8013 SEG 0250/1564) 0435/2832

TRIB BLACKLICK CREEK
 STRUCTURE LENGTH 8 FT



0474/0701
 0474/0115
 110125 FT
 0474/0000
 0464/3046

0464/0069 FROM 422 E/1036 RAMP B
 (SR8013 SEG 0750/1232)
 107027 FT 0 0 00000 0 00 0000+00
 0464/0000 LENGTH(AH 3098 BK 1307)




0454/0201 BMSSEN 11/0219/0454/0000
 105720 FT 0 0 00000 0 00 0000+00
 NC JACK P MURTHA HW
 SR 1036 EBL
 BMSBG 11/0219/0454/0000
 LENGTH(AH 1307 BK 1061)



MILEPOST 070.00
 1 0 01022 0 02 1193+73
 LENGTH(AH 1061 BK 2916)
 TO 422 W/1036 RAMP C RD
 (SR8013 SEG 0010/0000)




CROSSOVER RD
 (CONN)
 BMSSEN 11/0219/0474/0000
 0 0 00000 0 00 0000+00
 SR 4005
 BMSBG 11/0219/0474/0000
 LENGTH(AH 1970 BK 3098)
 MILEPOST 071.00

TRIB BLACKLICK CREEK
 STRUCTURE LENGTH 8 FT


DIR: N TOTAL LEN: 40.081 MI. DIST: 09-3 SR: 219
 LEFT MUN: CAMBRIA T RIGHT MUN: CAMBRIA T


BMSID 11/0219/0434/1865	0435/1918		0434/1865	BMSID 11/0219/0434/1865
BMSEN 11/0219/0435/1462	0435/1608		0434/1494	BMSEN 11/0219/0434/1348
1 0 01022 0 02 1180+69				1 0 01022 0 02 1178+62
OTHER RR				OTHER RR
BMSBG 11/0219/0435/1462	0435/1462		0434/1348	BMSBG 11/0219/0434/1348





1 0 01022 0 02 1166+27	101711 FT		101743 FT	1 0 01022 0 02 1165+04
LENGTH(AH 2879 BK 2920)	0435/0000		0434/0000	LENGTH(AH 2916 BK 2992)
CROSSOVER RD			0424/2628	CROSSOVER RD
(CONN)	0425/2694			(CONN)

BMSEN 11/0219/0425/0000	MILEPOST 069.00	0425/0770		0424/0715	BMSEN 11/0219/0424/0000
1 0 01022 0 02 1137+07		0425/0238		0424/0208	1 0 01022 0 02 1135+46
SR 3034		098791 FT		098751 FT	SR 3034
BMSBG 11/0219/0425/0000				0424/0000	BMSBG 11/0219/0424/0000
LENGTH(AH 2920 BK 2567)		0425/0000		0424/0000	LENGTH(AH 2992 BK 2006)

SIGN: 4 CHORD TRUSS
 BMSID 11/0219/0415/0913 0415/0913 

1 0 01022 0 02 1110+71	096224 FT		096745 FT	1 0 01022 0 02 1115+16
RAMP U RD			0414/0000	LENGTH(AH 2006 BK 1563)
(SR8011 SEG 0250/0000)			0404/0973	RAMP W RD
LENGTH(AH 2567 BK 1176)	0415/0000			(SR8011 SEG 0510/1161)

RAMP V RD			0404/0373	RAMP X RD
(SR8011 SEG 0260/1713)	0405/0560			(SR8011 SEG 0500/0000)

BMSID 11/0219/0405/0082	0405/0082		095182 FT	1 0 01022 0 02 1099+28
1 0 01022 0 02 1098+81	095048 FT		0404/0000	LENGTH(AH 1563 BK 0191)
LENGTH(AH 1176 BK 0191)	0405/0000		0394/0191	BMSEN 11/0219/0394/0000
BMSEN 11/0219/0395/0000	0395/0191		094991 FT	1 0 01022 0 02 1097+52
1 0 01022 0 02 1097+05	094857 FT			SR 0022 EBL
SR 0022 EBL				BMSBG 11/0219/0394/0000
BMSBG 11/0219/0395/0000			0394/0000	LENGTH(AH 0191 BK 0798)
LENGTH(AH 0191 BK 0700)	0395/0000			SIGN: CANTILEVER

DIR: N TOTAL LEN: 40.081 MI. DIST: 09-3 SR: 219
LEFT MUN: CAMBRIA T RIGHT MUN: CAMBRIA T

Segment	Station	Length (FT)	Notes	Station	Length (FT)	Notes
RAMP T RD (SR8011 SEG 0020/0000)	0391/0260	094157		0390/0695	BMSID 11/0219/0390/0695	
1 0 01022 0 02 1089+82	0391/0260	094157		0390/0258	RAMP Z RD (SR8011 SEG 0750/1458)	
LENGTH(AH 0700 BK 2522)	0391/0000	094157		094193	1 0 01022 0 02 1089+49	
MILEPOST 068.00	0381/2435	0381/2435		0390/0000	LENGTH(AH 0798 BK 2493)	
RAMP S RD (SR8011 SEG 0010/1151)	0381/2274	0381/2274		0380/2480	MILEPOST 068.00	
				0380/2331	RAMP Y RD (SR8011 SEG 0760/0000)	
CROSSOVER RD (CONN)	0381/1122	0381/1122		0380/1307	SIGN: 4 CHORD TRUSS BMSID 11/0219/0380/1307	
1 0 01022 0 02 1064+82	0381/0000	091635		0380/1151	CROSSOVER RD (CONN)	
LENGTH(AH 2522 BK 2451)	0381/0000	091635		091700	1 0 01022 0 02 1064+68	
				0380/0000	LENGTH(AH 2493 BK 2411)	
1 0 01022 0 02 1039+69	0371/0000	089184		089289	1 0 01022 0 02 1040+06	
LENGTH(AH 2451 BK 2698)	0371/0000	089184		0370/0000	LENGTH(AH 2411 BK 2952)	
MILEPOST 067.00	0361/2375	0361/2375		0360/2565	MILEPOST 067.00	
BMS EN 11/0219/0361/0000	0361/0037	0361/0037		0360/0037	BMS EN 11/0219/0360/0000	
1 0 01022 0 02 1012+66	086486	086486		086337	1 0 01022 0 02 1010+91	
T418 PENSACOLA ROAD					T418 PENSACOLA ROAD	
BMSBG 11/0219/0361/0000	0361/0000	0361/0000		0360/0000	BMSBG 11/0219/0360/0000	
LENGTH(AH 2698 BK 2302)	0361/0000	0361/0000		0360/0000	LENGTH(AH 2952 BK 2068)	
1 0 01022 0 02 0988+35	0351/0000	084184		084269	1 0 01022 0 02 0990+55	
LENGTH(AH 2302 BK 2429)	0351/0000	084184		0350/0000	LENGTH(AH 2068 BK 2599)	
MILEPOST 066.00	0341/1830	0341/1830		0340/1926	MILEPOST 066.00	

DIR: N TOTAL LEN: 40.081 MI. DIST: 09-3 SR: 219
 LEFT MUN: CAMBRIA T RIGHT MUN: CAMBRIA T

Stationing	Length (AH/BK)	Notes	Stationing	Length (AH/BK)	Notes
0965+01 081755 FT	0341/0000		081670 FT	0340/0000	
0940+18 079272 FT	0331/0000		079150 FT	0330/0000	
0915+13 076774 FT	0321/0000		076665 FT	0320/0000	
0889+46 074157 FT	0311/0000		074125 FT	0310/0000	
0864+82 071728 FT	0301/0000		071613 FT	0300/0000	
0964+82 0964+82	0341/0000		0939+62 0939+62	0340/0000	
0940+18 0940+18	0331/0000		0939+62 0939+62	0330/0000	
0915+13 0915+13	0321/0000		0915+18 0915+18	0320/0000	
0889+46 0889+46	0311/0000		0888+83 0888+83	0310/0000	
0864+82 0864+82	0301/0000		0864+84 0864+84	0300/0000	
0964+82 0964+82	0341/0000		0939+62 0939+62	0340/0000	
0940+18 0940+18	0331/0000		0939+62 0939+62	0330/0000	
0915+13 0915+13	0321/0000		0915+18 0915+18	0320/0000	
0889+46 0889+46	0311/0000		0888+83 0888+83	0310/0000	
0864+82 0864+82	0301/0000		0864+84 0864+84	0300/0000	
0964+82 0964+82	0341/0000		0939+62 0939+62	0340/0000	
0940+18 0940+18	0331/0000		0939+62 0939+62	0330/0000	
0915+13 0915+13	0321/0000		0915+18 0915+18	0320/0000	
0889+46 0889+46	0311/0000		0888+83 0888+83	0310/0000	
0864+82 0864+82	0301/0000		0864+84 0864+84	0300/0000	
0964+82 0964+82	0341/0000		0939+62 0939+62	0340/0000	
0940+18 0940+18	0331/0000		0939+62 0939+62	0330/0000	
0915+13 0915+13	0321/0000		0915+18 0915+18	0320/0000	
0889+46 0889+46	0311/0000		0888+83 0888+83	0310/0000	
0864+82 0864+82	0301/0000		0864+84 0864+84	0300/0000	

1 0 01022 0 02 0940+18 079272 FT
 LENGTH(AH 2483 BK 2498) 0331/0000
 CAMBRIA
 CROYLE T
 MILEPOST 065.00
 CROSSOVER RD
 (CONN)

079150 FT 1 0 01022 0 02 0939+62
 0330/0000 LENGTH(AH 2520 BK 2485)
 CAMBRIA
 CROYLE T
 MILEPOST 065.00
 CROSSOVER RD
 (CONN)

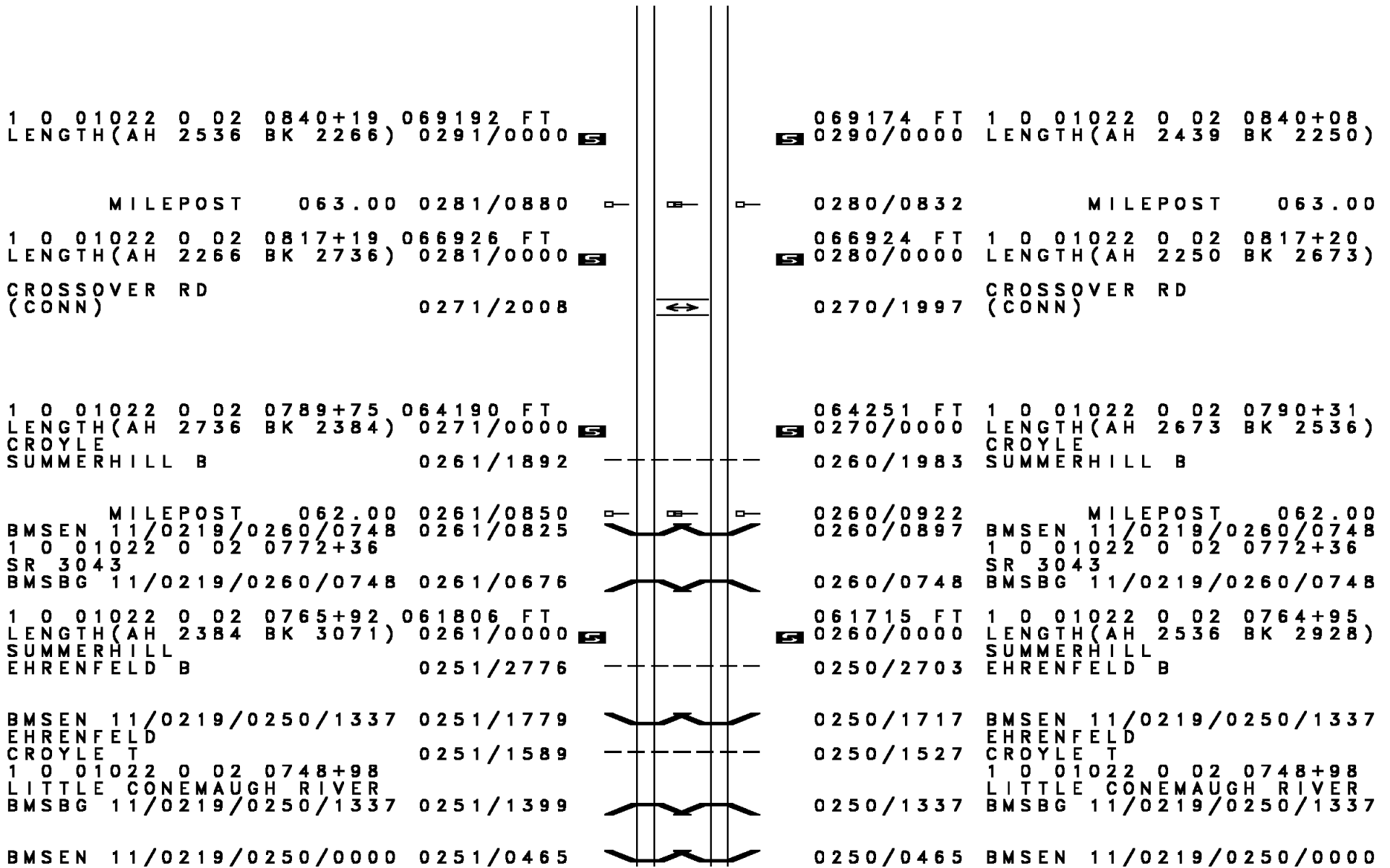
1 0 01022 0 02 0889+46 074157 FT
 SR 3106 BR
 OP ID 11/3106/0010/0000
 LENGTH(AH 2617 BK 2429) 0311/0000
 MILEPOST 064.00
 0301/1410

0310/0995 RAMP RD
 (SR8019 SEG 0750/1003)
 074125 FT 1 0 01022 0 02 0888+83
 SR 3106 BR
 OP ID 11/3106/0010/0000
 LENGTH(AH 2540 BK 2512)
 RAMP RD
 (SR8019 SEG 0010/0000)
 MILEPOST 064.00

1 0 01022 0 02 0864+82 071728 FT
 LENGTH(AH 2429 BK 2536) 0301/0000
 CROSSOVER RD
 (CONN)
 0291/2268

071613 FT 1 0 01022 0 02 0864+84
 0300/0000 LENGTH(AH 2512 BK 2439)
 CROSSOVER RD
 (CONN)
 0290/2244

DIR: N TOTAL LEN: 40.081 MI. DIST: 09-3 SR: 219
 LEFT MUN: CROYLE T RIGHT MUN: CROYLE T



DIR: N TOTAL LEN: 40.081 MI. DIST: 09-3 SR: 219
 LEFT MUN: CROYLE T RIGHT MUN: CROYLE T

Station	Length (AH/BK)	Segment	Offset	Right Station	Length (AH/BK)	Segment	Offset
1 0 01022 0 02 0735+57	058735 FT			058787 FT	1 0 01022 0 02 0735+57		
SR 3024 EBL					SR 3024 EBL		
BMSBG 11/0219/0250/0000	0251/0000			0250/0000	BMSBG 11/0219/0250/0000		
LENGTH(AH 3071 BK 1506)				0240/1297	LENGTH(AH 2928 BK 1574)		
RAMP F RD				0240/0870	RAMP H RD		
(SR8009 SEG 0260/0000)	0241/1322				(SR8009 SEG 0020/1124)		
RAMP E RD					RAMP G RD		
(SR8009 SEG 0250/0923)	0241/0932				(SR8009 SEG 0010/0000)		
1 0 01022 0 02 0720+32	057229 FT			0240/0029		MILEPOST	061.00
LENGTH(AH 1506 BK 2484)	0241/0000			057213 FT	1 0 01022 0 02 0719+93		
MILEPOST 061.00	0231/2460			0240/0000	LENGTH(AH 1574 BK 2478)		
1 0 01022 0 02 0694+90	054745 FT			054735 FT	1 0 01022 0 02 0695+35		
LENGTH(AH 2484 BK 2006)	0231/0000			0230/0000	LENGTH(AH 2478 BK 1955)		
BMSEN 11/0219/0220/0000	0221/0120			0220/0120	BMSEN 11/0219/0220/0000		
1 0 01022 0 02 0675+20	052739 FT			052780 FT	1 0 01022 0 02 0675+20		
SR 2006					SR 2006		
BMSBG 11/0219/0220/0000	0221/0000			0220/0000	BMSBG 11/0219/0220/0000		
LENGTH(AH 2006 BK 3291)				0210/2504	LENGTH(AH 1955 BK 3322)		
MILEPOST 060.00	0211/2490				MILEPOST 060.00		
T SO FORK BR L CONEMAUG				0210/1169	T SO FORK BR L CONEMAUG		
STRUCTURE LENGTH 8 FT					STRUCTURE LENGTH 8 FT		
BMSID 11/0219/0210/1169	0211/1310			0210/0494	BMSID 11/0219/0210/1169		
BMSEN 11/0219/0210/0000	0211/0494			0210/0187	BMSEN 11/0219/0210/0000		
CROYLE				049458 FT	CROYLE		
ADAMS TOWNSHIP T	0211/0199				ADAMS TOWNSHIP T		
1 0 01022 0 02 0642+15	049448 FT				1 0 01022 0 02 0642+15		
S FORK LITTLE CONEMAUGH					S FORK LITTLE CONEMAUGH		
BMSBG 11/0219/0210/0000	0211/0000			0210/0000	BMSBG 11/0219/0210/0000		
LENGTH(AH 3291 BK 2082)					LENGTH(AH 3322 BK 2085)		

DIR: N TOTAL LEN: 40.081 MI. DIST: 09-3 SR: 219
 LEFT MUN: ADAMS TOWNSHIP T RIGHT MUN: ADAMS TOWNSHIP T

RAMP B RD
 (SR8007 SEG 0500/0000) 0201/1173

BMSID 11/0219/0200/0000 0201/0230
 1 0 01022 0 02 0621+17 047366 FT
 SR 3048 EBL
 BMSBG 11/0219/0200/0000
 LENGTH(AH 2082 BK 2283) 0201/0000
 RAMP A RD
 (SR8007 SEG 0250/0722) 0191/1770
 MILEPOST 059.00 0191/1555

TRIB SANDY RUN
 STRUCTURE LENGTH 15 FT
 BMSID 11/0219/0190/0067 0191/0067
 BMSEN 11/0219/0190/0000 0191/0045
 1 0 01022 0 02 0598+12 045083 FT
 TWP RD T316
 BMSBG 11/0219/0190/0000
 LENGTH(AH 2283 BK 2307) 0191/0000

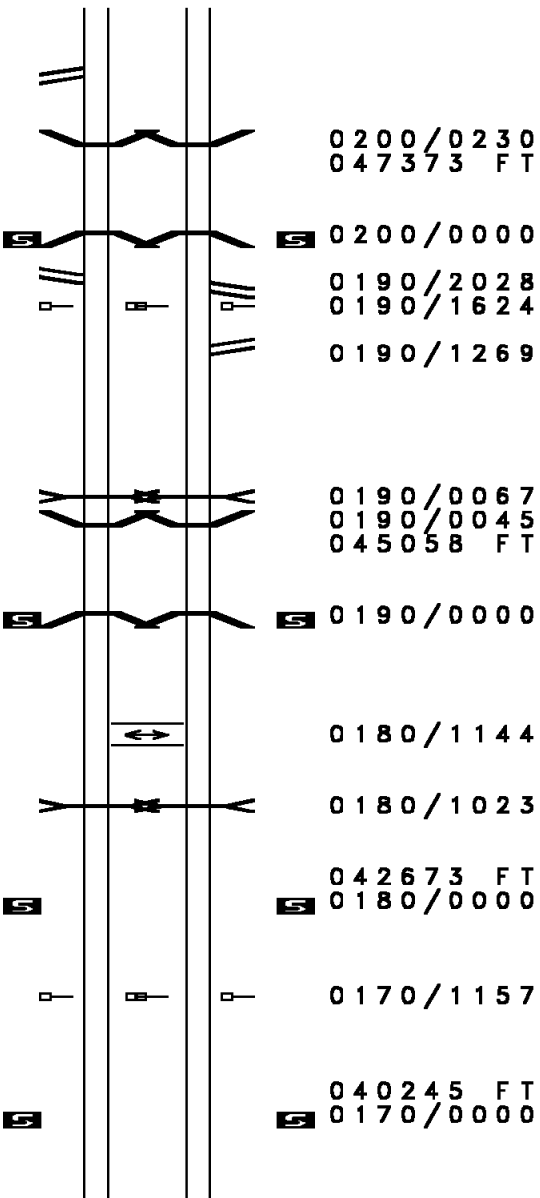
CROSSOVER RD
 (CONN) 0181/1041
 SANDY RUN
 STRUCTURE LENGTH 52 FT
 BMSID 11/0219/0180/1023 0181/1039

1 0 01022 0 02 0574+73 042776 FT
 LENGTH(AH 2307 BK 2537) 0181/0000

MILEPOST 058.00 0171/1200

1 0 01022 0 02 0550+11 040239 FT
 LENGTH(AH 2537 BK 2447) 0171/0000

TRIB SANDY RUN
 STRUCTURE LENGTH 8 FT



0200/0230
 047373 FT
 0200/0000
 0190/2028
 0190/1624
 0190/1269

BMSID 11/0219/0200/0000
 1 0 01022 0 02 0621+17
 SR 3048 EBL
 BMSBG 11/0219/0200/0000
 LENGTH(AH 2085 BK 2315)
 RAMP C RD
 (SR8007 SEG 0020/0653)
 MILEPOST 059.00
 RAMP D RD
 (SR8007 SEG 0010/0000)

TRIB SANDY RUN
 STRUCTURE LENGTH 15 FT
 BMSID 11/0219/0190/0067
 BMSEN 11/0219/0190/0000
 1 0 01022 0 02 0598+12
 TWP RD T316
 BMSBG 11/0219/0190/0000
 LENGTH(AH 2315 BK 2385)

CROSSOVER RD
 (CONN) 0180/1144
 SANDY RUN
 STRUCTURE LENGTH 52 FT
 BMSID 11/0219/0180/1023

1 0 01022 0 02 0575+54
 LENGTH(AH 2385 BK 2428)

MILEPOST 058.00

1 0 01022 0 02 0549+89
 LENGTH(AH 2428 BK 2505)

TRIB SANDY RUN
 STRUCTURE LENGTH 8 FT

DIR: N TOTAL LEN: 40.081 MI. DIST: 09-3 SR: 219
LEFT MUN: ADAMS TOWNSHIP T RIGHT MUN: ADAMS TOWNSHIP T

BMSID 11/0219/0160/1724 0161/1705 >|< 0160/1724 BMSID 11/0219/0160/1724

1 0 01022 0 02 0525+02 037792 FT 037740 FT 1 0 01022 0 02 0525+07
LENGTH(AH 2447 BK 2525) 0161/0000 [S] [S] 0160/0000 LENGTH(AH 2505 BK 2554)

MILEPOST 057.00 0151/0660 □ □ □ 0150/0936 MILEPOST 057.00

1 0 01022 0 02 0500+20 035267 FT 035186 FT 1 0 01022 0 02 0500+63
LENGTH(AH 2525 BK 2520) 0151/0000 [S] [S] 0150/0000 LENGTH(AH 2554 BK 2511)

1 0 01022 0 02 0474+37 032747 FT 032675 FT 1 0 01022 0 02 0475+02
LENGTH(AH 2520 BK 2436) 0141/0000 [S] [S] 0140/0000 LENGTH(AH 2511 BK 2458)
CROSSOVER RD (CONN) 0131/2006 ←→ CROSSOVER RD
ADAMS TOWNSHIP 0130/2206 ADAMS TOWNSHIP
RICHLAND T 0130/1759 RICHLAND T

MILEPOST 056.00 0131/0485 □ □ □ 0130/0625 MILEPOST 056.00

1 0 01022 0 02 0449+73 030311 FT 030217 FT 1 0 01022 0 02 0449+91
LENGTH(AH 2436 BK 2471) 0131/0000 [S] [S] 0130/0000 LENGTH(AH 2458 BK 2581)

SIGN: CENTER MOUNTD
BMSID 11/0219/0121/1840 0121/1840 [S] M0120/1950 CAVC 985
CAVC 985 0121/1775M

1 0 01022 0 02 0425+09 027840 FT 027636 FT 1 0 01022 0 02 0424+47
LENGTH(AH 2471 BK 1818) 0121/0000 [S] [S] 0120/0000 LENGTH(AH 2581 BK 1540)

DIR: N TOTAL LEN: 40.081 MI. DIST: 09-3 SR: 219
 LEFT MUN: RICHLAND T RIGHT MUN: RICHLAND T

CROSSOVER RD (CONN)	0111/0831	0110/0830	CROSSOVER RD (CONN)
SIGN: 4 CHORD TRUSS			
BMSID 11/0219/0111/0075 0111/0075			
1 0 01022 0 02 0408+45 026022 FT		026096 FT	1 0 01022 0 02 0408+18
SR 3104 BR			SR 3104 BR
OP ID 11/3104/0010/0000			OP ID 11/3104/0010/0000
LENGTH(AH 1818 BK 3586) 0111/0000		0110/0000	LENGTH(AH 1540 BK 3302)
MILEPOST 055.00 0101/3080		0100/2782	MILEPOST 055.00
RAMP RD (SR8015 SEG 0500/0000) 0101/2636		0100/2128	RAMP RD (SR8015 SEG 0750/0955)
SR 3031 NBL			SR 3031 NBL
OP ID 11/3031/0010/0916 0101/1974		0100/1542	OP ID 11/3031/0010/0916
RAMP RD (SR8015 SEG 0250/1093) 0101/1014			
SIGN: CANTILEVER			
BMSID 11/0219/0101/0250 0101/0250			
1 0 01022 0 02 0374+91 022436 FT		022794 FT	1 0 01022 0 02 0375+33
LENGTH(AH 3586 BK 1667) 0101/0000		0100/0000	LENGTH(AH 3302 BK 1887)
SIGN: CENTER MOUNTD			
BMSID 11/0219/0091/1510 0091/1510			
CROSSOVER RD (CONN) 0091/1335		0090/1480	RAMP RD (SR8015 SEG 0010/0000)
SIGN: 4 CHORD TRUSS		0090/1308	CROSSOVER RD (CONN)
BMSID 11/0219/0091/0895 0091/0895		0090/0800	SIGN: 3 CHORD TRUSS
RAMP L RD (SR8005 SEG 0500/0000) 0091/0264			BMSID 11/0219/0090/0800
1 0 01022 0 02 0355+93 020769 FT		020907 FT	1 0 01022 0 02 0356+23
SR 0056 EBL			SR 0056 EBL
OP ID 11/0056/0270/0752			OP ID 11/0056/0270/0752
LENGTH(AH 1667 BK 3091) 0091/0000		0090/0000	LENGTH(AH 1887 BK 3195)
RAMP K RD (SR8005 SEG 0250/0392) 0081/2835		0080/2715	RAMP N RD (SR8005 SEG 0020/0945)
MILEPOST 054.00 0081/2415		0080/2584	MILEPOST 054.00
SIGN: CANTILEVER		0080/2276	RAMP M RD (SR8005 SEG 0010/0000)
BMSID 11/0219/0081/1715 0081/1715			
SR 3102 BR			
OP ID 11/3102/0010/0000 0081/1544		0080/1685	OP ID 11/3102/0010/0000
			SIGN: 3 CHORD TRUSS

DIR: N TOTAL LEN: 40.081 MI. DIST: 09-3 SR: 219
 LEFT MUN: RICHLAND T RIGHT MUN: RICHLAND T

					0080/1514	BMSID 11/0219/0080/1514
SIGN: 3 CHORD TRUSS						SIGN: CANTILEVER
BMSID 11/0219/0081/0360	0081/0360				0080/0477	BMSID 11/0219/0080/0477
1 0 01022 0 02 0325+06	017678 FT				017712 FT	1 0 01022 0 02 0324+11
LENGTH(AH 3091 BK 2561)	0081/0000				0080/0000	LENGTH(AH 3195 BK 2491)
SIGN: 3 CHORD TRUSS						SIGN: 3 CHORD TRUSS
BMSID 11/0219/0071/1715	0071/1715				0070/1791	BMSID 11/0219/0070/1791
RAMP G RD						RAMP H RD
(SR8003 SEG 0500/0000)	0071/1008				0070/0470	(SR8003 SEG 0750/0423)
BMSEN 11/0219/0070/0000	0071/0137				0070/0137	BMSEN 11/0219/0070/0000
1 0 01022 0 02 0299+65	015117 FT				015221 FT	1 0 01022 0 02 0299+65
SR 0756 EBL						SR 0756 EBL
BMSBG 11/0219/0070/0000						BMSBG 11/0219/0070/0000
LENGTH(AH 2561 BK 3121)	0071/0000				0070/0000	LENGTH(AH 2491 BK 3147)
MILEPOST 053.00	0061/2885				0060/2914	MILEPOST 053.00
RAMP F RD						RAMP J RD
(SR8003 SEG 0250/0719)	0061/2485				0060/2807	(SR8003 SEG 0010/0000)
SIGN: CANTILEVER						SIGN: 3 CHORD TRUSS
BMSID 11/0219/0061/1962	0061/1962				0060/2005	BMSID 11/0219/0060/2005
SIGN: 3 CHORD TRUSS						SIGN: 3 CHORD TRUSS
BMSID 11/0219/0061/0769	0061/0769				0060/0819	BMSID 11/0219/0060/0819
RAMP F RD						RAMP E RD
(SR8001 SEG 0500/0000)	0061/0266					(SR8001 SEG 0760/1002)
1 0 01022 0 02 0268+50	011996 FT				0060/0074	1 0 01022 0 02 0268+50
LENGTH(AH 3121 BK 0844)	0061/0000				012074 FT	LENGTH(AH 3147 BK 0889)
BMSEN 11/0219/0050/0000	0051/0150				0050/0000	RAMP C RD
1 0 01022 0 01 0122+76	011152 FT				0050/0570	(SR8001 SEG 0750/0000)
SR 3016 EBL					0050/0150	BMSEN 11/0219/0050/0000
BMSBG 11/0219/0050/0000					011185 FT	1 0 01022 0 01 0122+76
LENGTH(AH 0844 BK 3972)	0051/0000					SR 3016 EBL
SIGN: 4 CHORD TRUSS						BMSBG 11/0219/0050/0000
BMSID 11/0219/0040/3665	0041/3836				0040/3665	LENGTH(AH 0889 BK 3759)
RAMP B RD						SIGN: 4 CHORD TRUSS
(SR8001 SEG 0260/0000)	0041/3392					BMSID 11/0219/0040/3665
RAMP A RD						
(SR8001 SEG 0250/1180)	0041/2981					

DIR: N TOTAL LEN: 40.081 MI. DIST: 09-3 SR: 219
 LEFT MUN: RICHLAND T RIGHT MUN: RICHLAND T

MILEPOST 052.00 0041/2490 0040/2324 MILEPOST 052.00

CROSSOVER RD (CONN) 0041/0915

1 0 01022 0 00 0083+74 007180 FT
 TR STONY CREEK RIVER
 STRUCTURE LENGTH 12 FT
 BMSID 11/0219/0040/0000
 LENGTH(AH 3972 BK 2383) 0041/0000

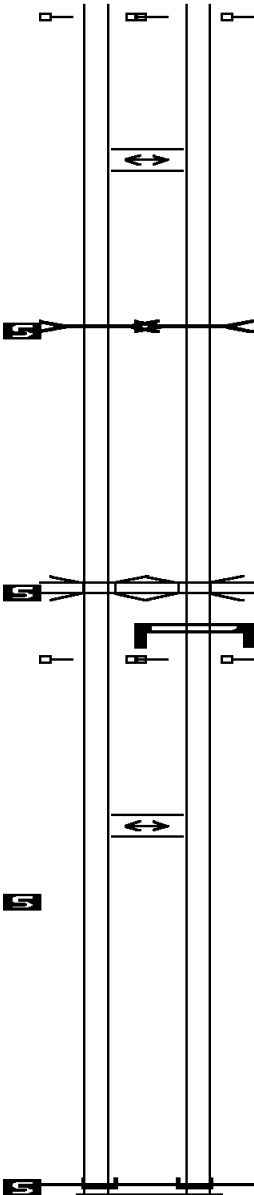
1 0 01022 0 00 0059+45 004797 FT
 SR 3006
 OP ID 11/3006/0090/0000
 LENGTH(AH 2383 BK 2994) 0031/0000

MILEPOST 051.00 0021/2600

CROSSOVER RD (CONN) 0021/0628

1 0 01022 0 00 0030+26 001803 FT
 LENGTH(AH 2994 BK 1803) 0021/0000

1 0 01022 0 00 0006+92 000000 FT
 NC SR 0219 SH
 NORTH STAR WY INTER-BK
 (SR0219 SEG 0991/2778)
 MFC BEGIN = B
 LENGTH(AH 1803 BK 0000) 0011/0000



0040/0734 CROSSOVER RD (CONN)

007426 FT 1 0 01022 0 00 0084+09
 TR STONY CREEK RIVER
 STRUCTURE LENGTH 12 FT
 BMSID 11/0219/0040/0000
 LENGTH(AH 3759 BK 2505)

004921 FT 1 0 01022 0 00 0060+01
 SR 3006
 OP ID 11/3006/0090/0000
 LENGTH(AH 2505 BK 3025)
 SIGN: CENTER MOUNTD
 BMSID 11/0219/0020/2900
 MILEPOST 051.00

0020/0628 CROSSOVER RD (CONN)

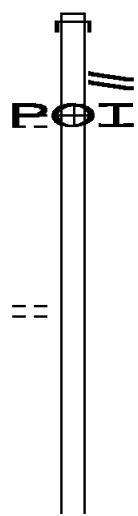
001896 FT 1 0 01022 0 00 0028+27
 LENGTH(AH 3025 BK 1896)

000000 FT 1 0 01022 0 00 0006+92
 NC SR 0219 SH
 INTER-BK NORTH STAR WY
 (SR0219 SEG 0990/2713)
 MFC BEGIN = B
 BK-SOMERSET (55)
 LENGTH(AH 1896 BK 0000)

EXTRACT DATE: 12/18/2023 ROADWAY MANAGEMENT SYSTEM PAGE NUMBER: 73
 PRINT DATE: 12/20/2023 SLD COUNTY/SR - ANNUAL PRINT COUNTY: CAMBRIA
 DIR: E TOTAL LEN: 11.699 MI. DIST: 09-3 SR: 164
 LEFT MUN: PORTAGE T RIGHT MUN: PORTAGE T

061772 FT
 ALLEGHENY RIDGE WIND FA (PRDR) 0200/2600

CIDKOTA LN (TWP) 0200/0408
 058517 FT




061748 FT AH-BLAIR (07)
 INTER-AHD JOHNSTOWN RD
 0200/3255 (SR0164 SEG 0010/0000)
 FRANKSTOWN RD
 0200/3117 (SR2010 SEG 0070/3284)
 0200/2600 (APRA) ALLEGHENY RIDGE

058493 FT 2 0 11024 0 00 0279+61
 5 0200/0000 LENGTH(AH 3255 BK 3531)

DIR: E TOTAL LEN: 11.699 MI. DIST: 09-3 SR: 164
 LEFT MUN: PORTAGE T RIGHT MUN: PORTAGE T

Stationing / Description	Distance (FT)	Notes / Details
054986 FT	054962 FT	2 0 11024 0 00 0244+23
	0190/0000	LENGTH(AH 3531 BK 3308)
	0180/1031	SALT BLOCK LN (TWP)
051678 FT	0180/0109	SALT BLOCK LN (TWP)
	051654 FT	2 0 11024 0 00 0210+70
		GIGGUETOWN RD (T372)
	0180/0000	LENGTH(AH 3308 BK 2553)
FRAZER AV (T672)	0170/1231	
	0170/1035	TROUT RUN STRUCTURE LENGTH 21 FT BMSID 11/0164/0170/1035
STORM ST (T670)	049125 FT	049101 FT
	0170/0000	2 0 11024 0 00 0185+75
		VILLAGE: MARTINDALE
	0170/0000	LENGTH(AH 2553 BK 3893)
BECKS LN (TWP)	0160/3114	
	0160/1830	ZIMMERMAN LN (TWP)
BECKS LN (TWP)	0160/1005	
045232 FT	045208 FT	2 0 11024 0 00 0147+06
		COUNTRY LN

DIR: E TOTAL LEN: 11.699 MI. DIST: 09-3 SR: 164
 LEFT MUN: PORTAGE T RIGHT MUN: PORTAGE T



== 0160/0000 (TWP)
 LENGTH(AH 3893 BK 3783)

041449 FT == 0150/0373 FIDDLERS CR
 (TWP)
 == 0150/0067 FIDDLERS CR
 (TWP)
 0150/0015 BMSID 11/0164/0150/0000
 041425 FT 2 0 11024 0 00 0109+19
 FARREN RUN
 BMSBG 11/0164/0150/0000
 S 0150/0000 LENGTH(AH 3783 BK 3218)

038231 FT 038207 FT 2 0 11024 0 00 0076+92
 DRAINAGE
 STRUCTURE LENGTH 8 FT
 BMSID 11/0164/0140/0000
 S 0140/0000 LENGTH(AH 3218 BK 3508)

LC FOR MUNICIPAL RD
 (CONN)
 MUNICIPAL RD
 (T510)
 0130/2566
 0130/2435

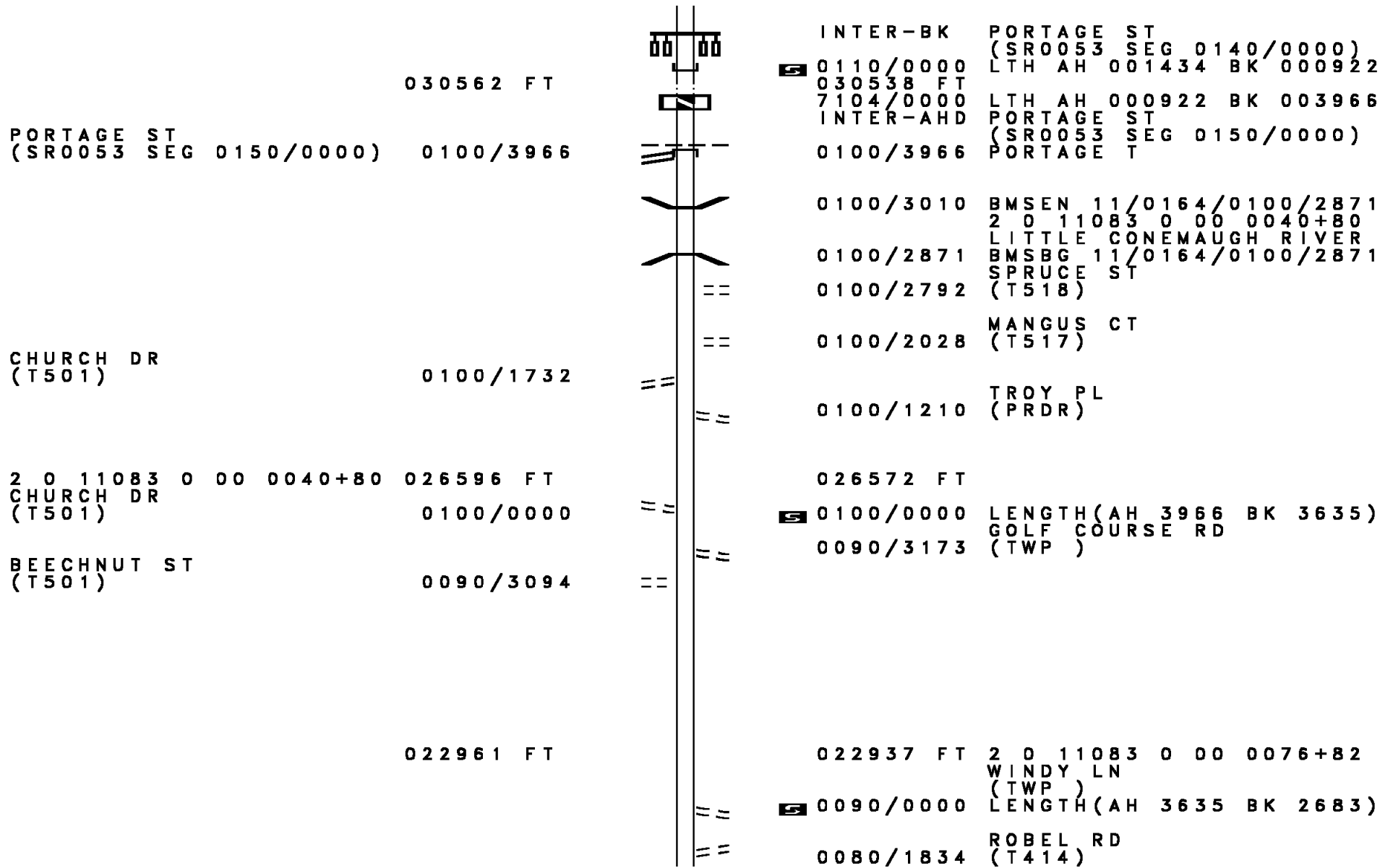
== 0130/2738 UPPER RD
 (T511)
 ==
 ==
 0130/2098 UPPER RD
 (T511)

==
 SPRING HILL RD
 (SR2006 SEG 0160/3444)

DIR: E TOTAL LEN: 11.699 MI. DIST: 09-3 SR: 164
 LEFT MUN: PORTAGE T RIGHT MUN: PORTAGE T

Location	Segment ID	Length (FT)	Notes
NC PURITAN RD			
JOHNSON AV (BORO)	0120/2715	034723	PORTAGE B BMSSEN 11/0164/0130/0000 2 0 11024 0 00 0041+86 TROUT RUN BMSBG 11/0164/0130/0000 LENGTH(AH 3508 BK 2727)
MOUNTAIN AV (BORO)	0120/1972	0120/2488	SONMAN AV (BORO)
CALDWELL AV (BORO)	0120/1074	0120/2157	CONEMAUGH AV (BORO)
DULANCEY DR (SR2012 SEG 0010/0000)	0120/0000	0120/1972	JEFFERSON AV (BORO)
GREEN AV (BORO)	0110/0538	0120/1827	GILLESPIE AV (BORO)
	030562	0120/1496	CALDWELL AV (BORO)
		0120/1159	S RAILROAD AV (BORO)
		0120/0583	(AAR 529269V)#TRKS 01
		0120/0524	N RAILROAD AV (BORO)
		0120/0460	DULANCEY DR (BORO)
		031972	LENGTH(AH 2727 BK 1434)
			CONSOLIDATED RAIL CORPO
			OVERPASS IS RR X-ING
			LEGION AV (BORO)
			BMSSEN 11/0164/0110/0571
			2 0 11024 0 00 0005+58
			SONMAN RUN
			BMSBG 11/0164/0110/0571
			PORTAGE ST (SR0053 SEG 0140/0000)
			NC MAIN ST

DIR: E TOTAL LEN: 11.699 MI. DIST: 09-3 SR: 164
 LEFT MUN: PORTAGE B RIGHT MUN: PORTAGE B



DIR: E TOTAL LEN: 11.699 MI. DIST: 09-3 SR: 164
 LEFT MUN: PORTAGE T RIGHT MUN: PORTAGE T

020278 FT

020254 FT 2 0 11083 0 00 0102+83
 0080/0000 LENGTH(AH 2683 BK 3595)

016683 FT

016659 FT 2 0 11083 0 00 0138+45
 0070/0000 LENGTH(AH 3595 BK 3102)
 PORTAGE
 0060/2700 MUNSTER T

2 0 11083 0 00 0168+00 013581 FT
 JIMTOWN RD
 (T406) 0060/0000

013557 FT
 0060/0000 LENGTH(AH 3102 BK 2313)

011268 FT

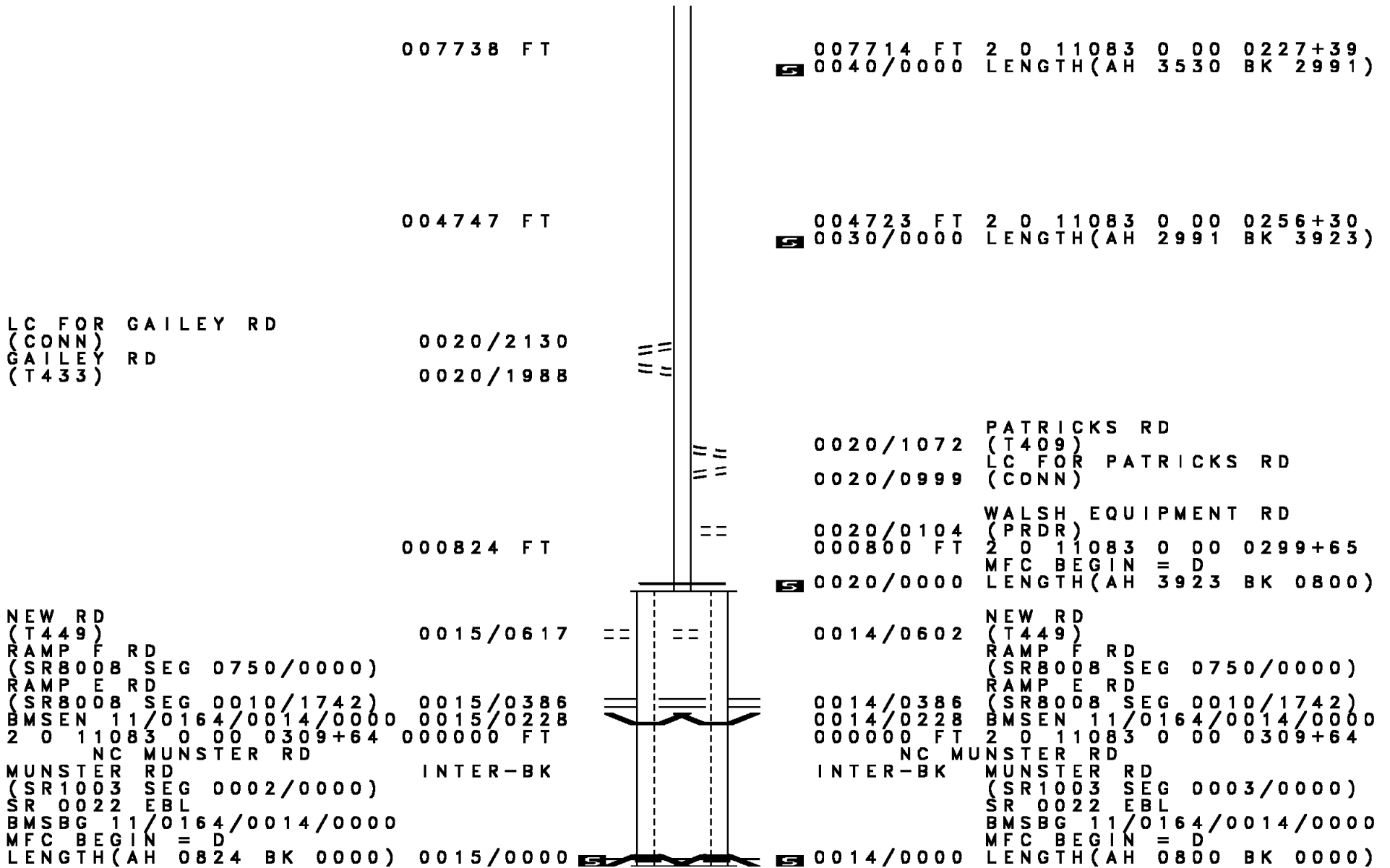
011244 FT 2 0 11083 0 00 0191+13
 0050/0000 LENGTH(AH 2313 BK 3530)

DUSTY LN
 (PRDR)

0040/0987

0040/1273 KILLDEER LN
 (PRDR)

DIR: E TOTAL LEN: 11.699 MI. DIST: 09-3 SR: 164
 LEFT MUN: MUNSTER T RIGHT MUN: MUNSTER T



007738 FT

007714 FT 2 0 11083 0 00 0227+39
 0040/0000 LENGTH(AH 3530 BK 2991)

004747 FT

004723 FT 2 0 11083 0 00 0256+30
 0030/0000 LENGTH(AH 2991 BK 3923)

LC FOR GAILEY RD
 (CONN)
 GAILEY RD
 (T433)

0020/2130
 0020/1988

0020/1072 PATRICKS RD
 (T409)
 LC FOR PATRICKS RD
 (CONN)
 0020/0999

000824 FT

0020/0104 WALSH EQUIPMENT RD
 (PRDR)
 000800 FT 2 0 11083 0 00 0299+65
 MFC BEGIN = D
 0020/0000 LENGTH(AH 3923 BK 0800)

NEW RD (T449) 0015/0617
 RAMP F RD (SR8008 SEG 0750/0000)
 RAMP E RD (SR8008 SEG 0010/1742) 0015/0386
 BMSSEN 11/0164/0014/0000 0015/0228
 2 0 11083 0 00 0309+64 000000 FT
 NC MUNSTER RD
 MUNSTER RD INTER-BK
 (SR1003 SEG 0002/0000)
 SR 0022 EBL
 BMSBG 11/0164/0014/0000
 MFC BEGIN = D
 LENGTH(AH 0824 BK 0000) 0015/0000

0014/0602 NEW RD (T449)
 RAMP F RD (SR8008 SEG 0750/0000)
 RAMP E RD (SR8008 SEG 0010/1742)
 0014/0386 (SR8008 SEG 0010/1742)
 0014/0228 BMSSEN 11/0164/0014/0000
 000000 FT 2 0 11083 0 00 0309+64
 NC MUNSTER RD
 INTER-BK MUNSTER RD
 (SR1003 SEG 0003/0000)
 SR 0022 EBL
 BMSBG 11/0164/0014/0000
 MFC BEGIN = D
 LENGTH(AH 0800 BK 0000) 0014/0000

HIGH ST 120543 FT
 (SR4031 SEG 0020/1578) 0500/1648

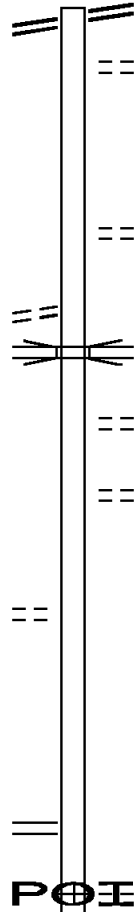
118895 FT

BEECHWOOD DR 0490/2173
 (T611)

115951 FT

PADOT SP #01 - EBENSBUR 0480/2163
 (GOVT)

1 0 00853 0 00 0000+00 112951 FT
 MINI MALL RD
 (SR3032 SEG 0010/2329) 0480/0000



120543 FT HIGH ST
 0500/1648 (SR4031 SEG 0020/1578)
 0500/1395 LOVELL AV
 (BORO)

118895 FT 1 0 00853 0 00 0059+50
 PINE ST
 (BORO)
 5 0500/0000 LENGTH(AH 1648 BK 2944)

0490/2024 SR 0022 EBL
 OP ID 11/0022/0200/0435

0490/1261 CRESTWOOD DR
 (T613)

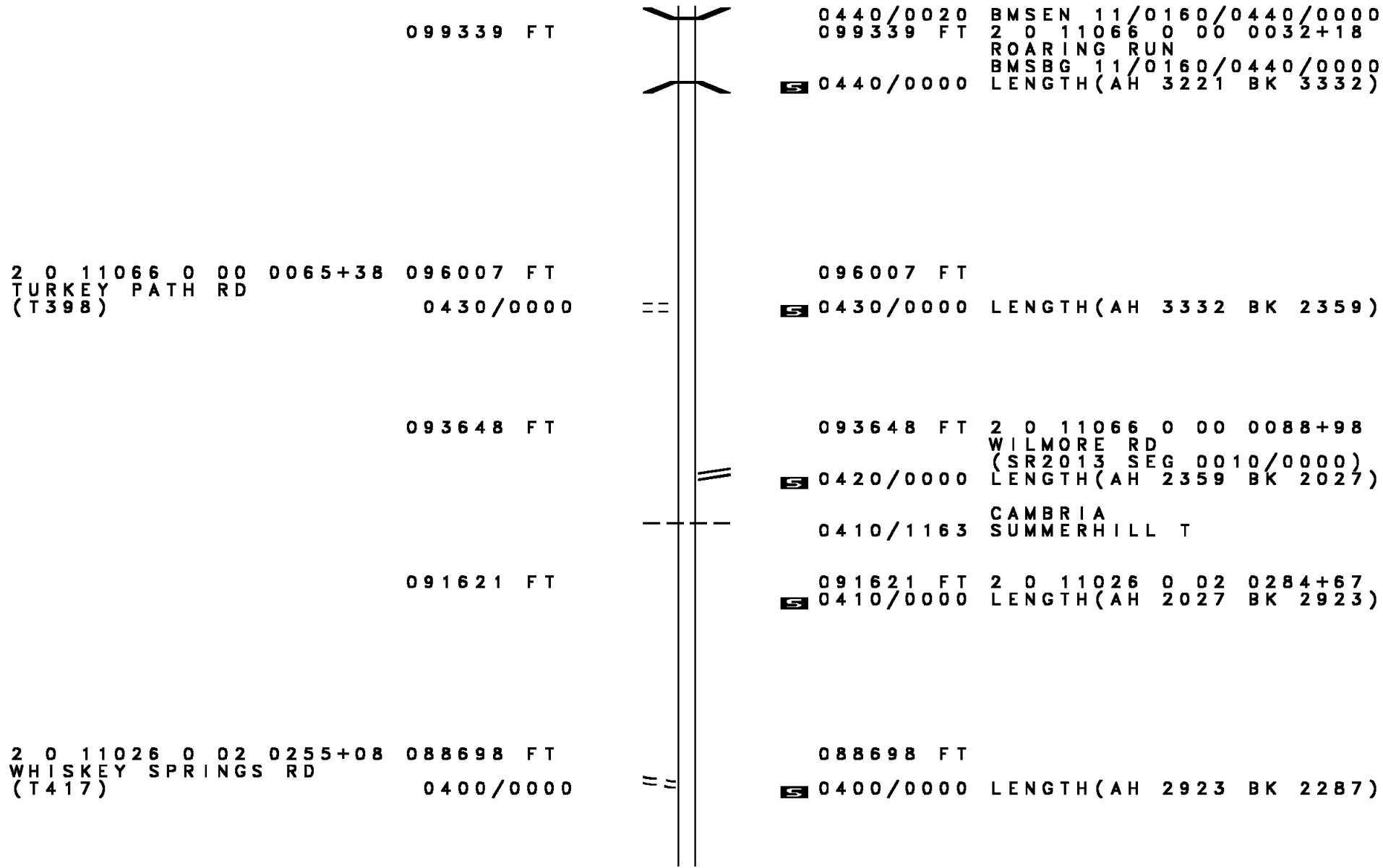
0490/0434 ROYALWOOD DR
 (T612)
 115951 FT 1 0 00853 0 00 0030+77
 5 0490/0000 LENGTH(AH 2944 BK 3000)

112951 FT
 5 0480/0000 LENGTH(AH 3000 BK 3716)
 (APRA) WISE'S TRAILER S
 HORSESHOE DR
 (PRDR)
 0470/3581

DIR: B TOTAL LEN: 22.830 MI. DIST: 09-3 SR: 160
 LEFT MUN: CAMBRIA T RIGHT MUN: CAMBRIA T

		==	0470/3358	CIRCLE DR (PRDR)
		==	0470/2464	HORSESHOE DR (PRDR)
MINI MALL LT (PRDR)	0470/2117	==		
	109235 FT			
B & W RD (PRDR)	0460/2920	==	0460/2920	EBENSBERG CO-GEN PLANT (PRDR)
	105728 FT			
			0460/0000	LENGTH(AH 3507 BK 3168)
PENSACOLA RD (T418)	0450/0183	==		
	102560 FT			
NEW GERMANY RD (SR2009 SEG 0090/2720)	0450/0000	==	0450/0000	NC NEW GERMANY RD LENGTH(AH 3168 BK 3221)

DIR: B TOTAL LEN: 22.830 MI. DIST: 09-3 SR: 160
 LEFT MUN: CAMBRIA T RIGHT MUN: CAMBRIA T



099339 FT

0440/0020 BMS EN 11/0160/0440/0000
 099339 FT 2 0 11066 0 00 0032+18
 ROARING RUN
 BMSBG 11/0160/0440/0000
 0440/0000 LENGTH(AH 3221 BK 3332)

2 0 11066 0 00 0065+38 096007 FT
 TURKEY PATH RD
 (T398) 0430/0000

096007 FT
 0430/0000 LENGTH(AH 3332 BK 2359)

093648 FT

093648 FT 2 0 11066 0 00 0088+98
 WILMORE RD
 (SR2013 SEG 0010/0000)
 0420/0000 LENGTH(AH 2359 BK 2027)

0410/1163 CAMBRIA
 SUMMERHILL T

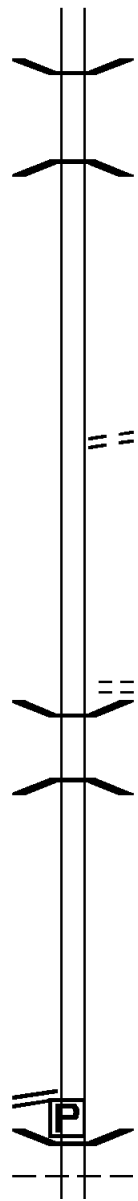
091621 FT

091621 FT 2 0 11026 0 02 0284+67
 0410/0000 LENGTH(AH 2027 BK 2923)

2 0 11026 0 02 0255+08 088698 FT
 WHISKEY SPRINGS RD
 (T417) 0400/0000

088698 FT
 0400/0000 LENGTH(AH 2923 BK 2287)

DIR: B TOTAL LEN: 22.830 MI. DIST: 09-3 SR: 160
 LEFT MUN: SUMMERHILL T RIGHT MUN: SUMMERHILL T



086411 FT 0390/0020 BMS EN 11/0160/0390/0000
 086411 FT 2 0 11026 0 02 0232+41
 SETTLEMAYER RUN
 BMSBG 11/0160/0390/0000
 0390/0000 LENGTH(AH 2287 BK 2885)

083526 FT 083526 FT 2 0 11026 0 02 0202+88
 MCCORMICK RD
 (T420)
 0380/0000 LENGTH(AH 2885 BK 2140)

081386 FT 081386 FT 2 0 11026 0 02 0182+00
 0370/0000 LENGTH(AH 2140 BK 1150)
 WILLOW BEACH RD
 (T416)
 0360/0840 BMS EN 11/0160/0360/0800
 0360/0816 2 0 11026 0 01 0178+13
 SETTLEMAYER RUN
 0360/0800 BMSBG 11/0160/0360/0800

080236 FT 080236 FT 2 0 11026 0 01 0170+14
 0360/0000 LENGTH(AH 1150 BK 2679)

2 0 11026 0 01 0143+16 077557 FT
 GATES HILL RD
 (SR2011 SEG 0010/0000) 0350/0000

077557 FT
 0350/0000 LENGTH(AH 2679 BK 1051)
 BMS EN 11/0160/0340/0867
 0340/0978 BRIDGE POSTED (TONS)
 SUMMERHILL
 0340/0910 WILMORE B

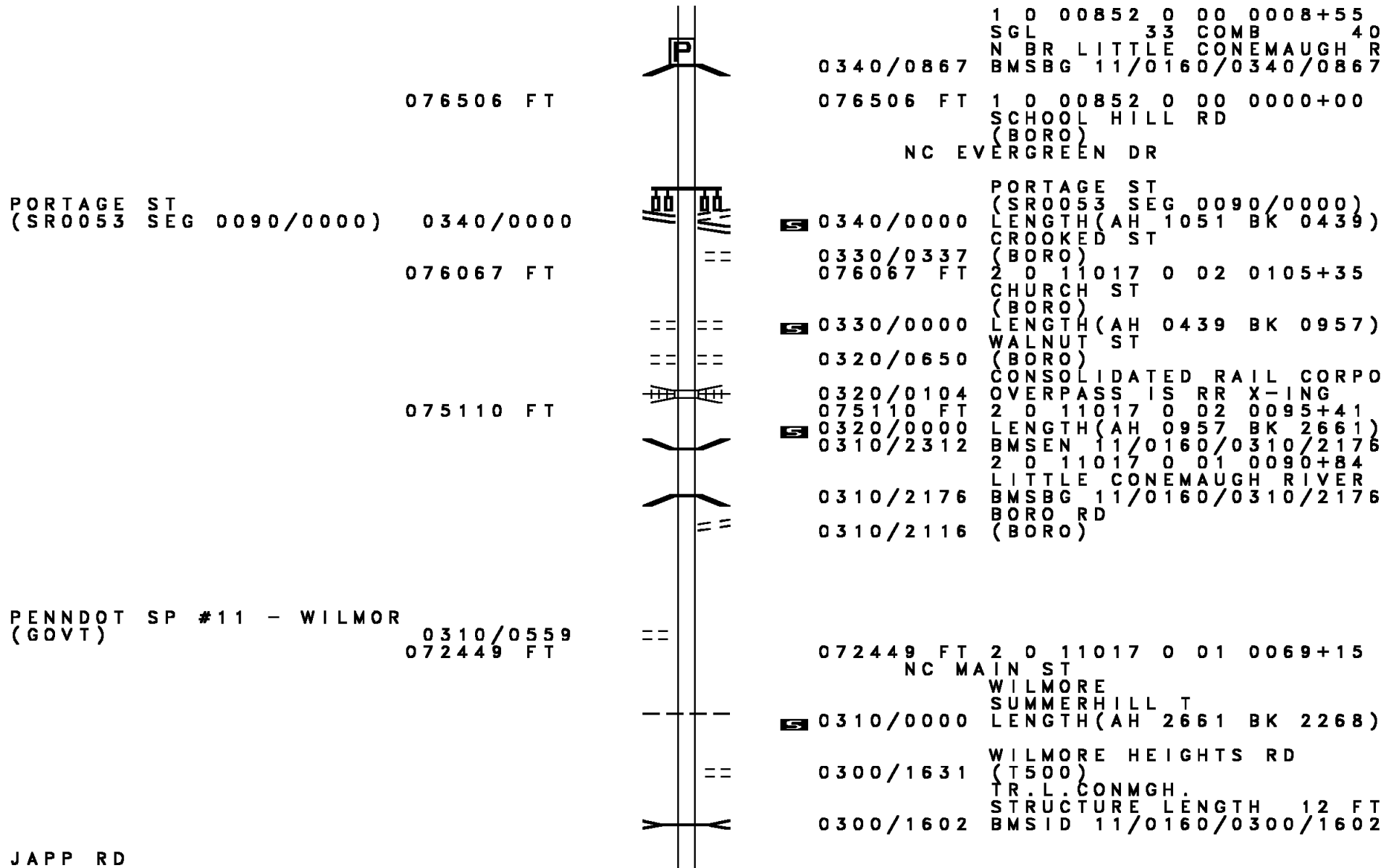
EXTRACT DATE: 12/18/2023
PRINT DATE: 12/20/2023

ROADWAY MANAGEMENT SYSTEM
SLD COUNTY/SR - ANNUAL PRINT

PAGE NUMBER: 62
COUNTY: CAMBRIA

DIR: B TOTAL LEN: 22.830 MI.
LEFT MUN: SUMMERHILL T

DIST: 09-3 SR: 160
RIGHT MUN: SUMMERHILL T



DIR: B TOTAL LEN: 22.830 MI. DIST: 09-3 SR: 160
LEFT MUN: SUMMERHILL T RIGHT MUN: SUMMERHILL T

(T393)

0300/0719

070181 FT

069091 FT

2 0 11017 0 00 0000+00 065566 FT
FIELDSTONE AV
(SR2006 SEG 0090/1983) 0280/0000

063866 FT

060377 FT

070181 FT 2 0 11017 0 01 0046+52
0300/0000 LENGTH(AH 2268 BK 1090)

069091 FT 2 0 11017 0 00 0035+25
0290/0000 LENGTH(AH 1090 BK 3525)

065566 FT
NC SPRINGSIDE AV
0280/0000 LENGTH(AH 3525 BK 1700)

063866 FT 2 0 11019 0 01 0253+40
NC FIELDSTONE AV
FIELDSTONE AV
(SR2006 SEG 0100/0000)
0270/0000 LENGTH(AH 1700 BK 3489)

0260/2087 MINOR RD
(T356)

060377 FT 2 0 11070 0 01 0083+43
SUMMERHILL
CROYLE T
0260/0000 LENGTH(AH 3489 BK 3510)

DIR: B TOTAL LEN: 22.830 MI. DIST: 09-3 SR: 160
 LEFT MUN: CROYLE T RIGHT MUN: CROYLE T

2 0 11070 0 01 0048+33 056867 FT
 BETZ RD
 (T368) 0250/0000
 MILLER RD
 (T354) 0240/0833
 LC FOR MILLER RD
 (CONN) 0240/0696
 055680 FT

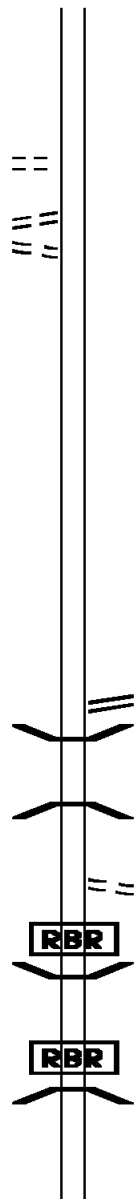
056867 FT
 0250/0000 LENGTH(AH 3510 BK 1187)
 055680 FT 2 0 11070 0 01 0035+86
 0240/0000 LENGTH(AH 1187 BK 3609)

052071 FT

052071 FT 2 0 11070 0 00 0000+00
 PINE BLUFF RD
 (SR2004 SEG 0010/0000)
 NC FA IRVIEW AV
 0230/0000 LENGTH(AH 3609 BK 1080)
 0220/1001 BMSSEN 11/0160/0220/0983
 2 0 11014 0 00 0069+00
 LAUREL RUN
 0220/0983 BMSBG 11/0160/0220/0983
 0220/0250 HUMBERT RD
 (T760)

050991 FT

0220/0059 BMSSEN 11/0160/0220/0000
 050991 FT 2 0 11014 0 00 0059+18
 P3
 LAUREL RUN
 BMSBG 11/0160/0220/0000
 0220/0000 LENGTH(AH 1080 BK 2355)



DIR: B TOTAL LEN: 22.830 MI. DIST: 09-3 SR: 160
 LEFT MUN: CROYLE T RIGHT MUN: CROYLE T

	048636 FT			048636 FT 2 0 11014 0 00 0035+88 [S] 0210/0000 LENGTH(AH 2355 BK 3099)
MILLERS RD (T354)	0200/1119	==	[RBR]	0200/0889 BMS EN 11/0160/0200/0862 2 0 11014 0 00 0013+30 P3 LAUREL RUN
			[RBR]	0200/0862 BMSBG 11/0160/0200/0862
	045537 FT			045537 FT 2 0 11014 0 00 0004+89 BEAVER RUN RD (SR0869 SEG 0060/0000)
				NC MI LL RD [S] 0200/0000 LENGTH(AH 3099 BK 0519) MYERS RD
PLUMMER RD (T330)	0190/0099	==		0190/0184 (T601)
				0190/0063 BMS EN 11/0160/0190/0000 CROYLE
	045018 FT	--		0190/0029 ADAMS TOWNSHIP T 045018 FT 2 0 11014 1 01 0006+70 S FORK BR LITTLE CONEMA BMSBG 11/0160/0190/0000
				[S] 0190/0000 LENGTH(AH 0519 BK 0654) SEESTOWN RD
				0180/0539 (T330) 0180/0432 (AAR 529132B)#TRKS 01 0180/0145 BMS EN 11/0160/0180/0102 2 0 11014 1 00 0001+27 BR LITTLE CONEMAUGH RIV
2 0 11014 1 00 0000+00	044364 FT			0180/0102 044364 FT BMSBG 11/0160/0180/0102
LOCUST ST (SR0869 SEG 0050/3366)	0180/0000	==		[S] 0180/0000 LENGTH(AH 0654 BK 0886)
CHURCH ST (T403)	0170/0498	==		RETAINING WALL END
				[S] 0170/0242 BMSID 11/0160/0170/0192

DIR: B TOTAL LEN: 22.830 MI. DIST: 09-3 SR: 160
 LEFT MUN: ADAMS TOWNSHIP T RIGHT MUN: ADAMS TOWNSHIP T

CROWN ST
 (T404)

0170/0135 ==
 043478 FT

RETAINING WALL BEGIN
 0170/0192 BMSID 11/0160/0170/0192
 043478 FT 2 0 11010 0 00 0145+66
 0170/0000 LENGTH(AH 0886 BK 2595)

EVERGREEN LN
 (T343)

0160/1502 ==

040883 FT

040883 FT 2 0 11010 0 00 0119+71
 0160/0000 LENGTH(AH 2595 BK 2960)

037923 FT

CANDY LN
 (PRDR)
 0150/0224 ==
 037923 FT 2 0 11010 0 00 0089+62
 0150/0000 LENGTH(AH 2960 BK 3099)

034824 FT

RHODES CROSS ROADS TR
 (T359)
 0140/1257 ==
 034824 FT 2 0 11010 0 00 0059+39
 0140/0000 LENGTH(AH 3099 BK 3308)

MAXINE DR
 (T413)

0130/1102 ==

ADAMS DR
 (T420)
 0130/1730 ==

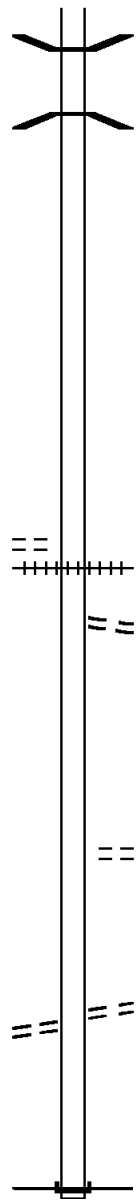
MAPLE DR

DIR: B TOTAL LEN: 22.830 MI. DIST: 09-3 SR: 160
 LEFT MUN: ADAMS TOWNSHIP T RIGHT MUN: ADAMS TOWNSHIP T

	031516 FT	==	0130/0537 (T427)	
			031516 FT 2 0 11010 0 00 0027+50	
			WISSINGER ST	
			(T329)	
		==	5 0130/0000 LENGTH(AH 3308 BK 1993)	
LC FOR WPA RD	0120/1472	==		
(CONN)		==		
WPA RD	0120/1276	==		
(T308)		==		
OAK RIDGE DR	0120/0336	==	0120/0930 SCHOOL ST	
(T319)	029523 FT	==	(T310)	
		==	CENTER ST	
		==	(T406)	
		==	0120/0336 2 0 11010 0 00 0007+26	
		==	029523 FT WISSINGER ST	
		==	(T329)	
		==	5 0120/0000 LENGTH(AH 1993 BK 0758)	
2 0 11010 0 00 0000+00	028765 FT	==	028765 FT PEACEFUL VALLEY RD	
SPRING ST		==	(SR2003 SEG 0010/0000)	
(TWP)	0110/0000	==	5 0110/0000 LENGTH(AH 0758 BK 2096)	
MILLER RD	0100/0941	==		
(TWP)		==		
2 0 11009 0 03 0329+24	026669 FT	==	026669 FT	
MILLER RD		==	5 0100/0000 LENGTH(AH 2096 BK 3412)	
(TWP)	0100/0000	==		
PALESTINE RD	0090/2233	==	0090/2233 KRAYN RD	
(T316)		==	(T326)	
	023257 FT	==	023257 FT 2 0 11009 0 03 0295+15	
		==	5 0090/0000 LENGTH(AH 3412 BK 3448)	
C & B RD	0080/3212	==		
(TWP)		==		
BAUMGARDNER RD		==		
(T332)		==		
CRESTVIEW DR		==		

DIR: B TOTAL LEN: 22.830 MI. DIST: 09-3 SR: 160
 LEFT MUN: ADAMS TOWNSHIP T RIGHT MUN: ADAMS TOWNSHIP T

(T501)	0080/1722	==		
GLORY DR (T639)	0080/1109	==		
	019809 FT		0080/0678	LYN LN (T641)
			019809 FT	2 0 11009 0 03 0260+45
			5 0080/0000	LENGTH(AH 3448 BK 3257)
			0070/2393	NEALYN DR (T619)
			0070/1072	VILLA RD (T320)
			0070/0779	BROOKSIDE DR (T320)
			016552 FT	
2 0 11009 0 03 0227+95	016552 FT		5 0070/0000	LENGTH(AH 3257 BK 0658)
HELSEL RD (T324)	0070/0000	==		
MOUNT AIRY DR (T302)	0060/0280	==		
2 0 11009 0 03 0220+85	015894 FT		015894 FT	
ELTON RD (SR0756 SEG 0170/2727)	0060/0000	==	5 0060/0000	MFC BEGIN = D LENGTH(AH 0658 BK 3778)
			0050/3738	OLD BEDFORD PK (SR2001 SEG 0080/1994)
	012116 FT		012116 FT	2 0 11002 0 00 0092+95
			5 0050/0000	ADAMS TOWNSHIP RICHLAND T LENGTH(AH 3778 BK 3702)



0040/1562 BMS EN 11/0160/0040/1532
 2 0 11002 0 00 0071+30
 L. PAINT CRK.
 0040/1532 BMSBG 11/0160/0040/1532

008414 FT

008414 FT 2 0 11002 0 00 0055+96
 5 0040/0000 LENGTH(AH 3702 BK 3029)

2 0 11002 0 00 0025+74 005385 FT
 BERWICK RD
 (T346) 0030/0000

005385 FT
 5 0030/0000 LENGTH(AH 3029 BK 2767)
 0020/2747 (AAR 529075P)#TRKS 01
 MINNOW CREEK LN
 0020/2196 (TWP)

002618 FT

002618 FT 2 0 11002 0 00 0000+00
 5 0020/0000 LENGTH(AH 2767 BK 2618)
 HOFFMAN FARM RD
 0010/2133 (T341)

CEMETERY RD
 (TWP) 0010/0173
 000000 FT

0010/0173 RECREATION RD
 (T527)
 000000 FT 1 1 07010 0 00 0000+00
 NC FOREST HILLS DR
 INTER-BK NINTH ST
 (SR0160 SEG 0940/1941)
 MFC BEGIN = C
 BK-SOMERSET (55)
 5 0010/0000 LENGTH(AH 2618 BK 0000)

EXTRACT DATE: 12/18/2023 ROADWAY MANAGEMENT SYSTEM PAGE NUMBER: 54
PRINT DATE: 12/20/2023 SLD COUNTY/SR - ANNUAL PRINT COUNTY: CAMBRIA
DIR: B TOTAL LEN: 13.766 MI. DIST: 09-3 SR: 56
LEFT MUN: SCALP LEVEL B RIGHT MUN: SCALP LEVEL B

AH-SOMERSET

(55)072608 FT

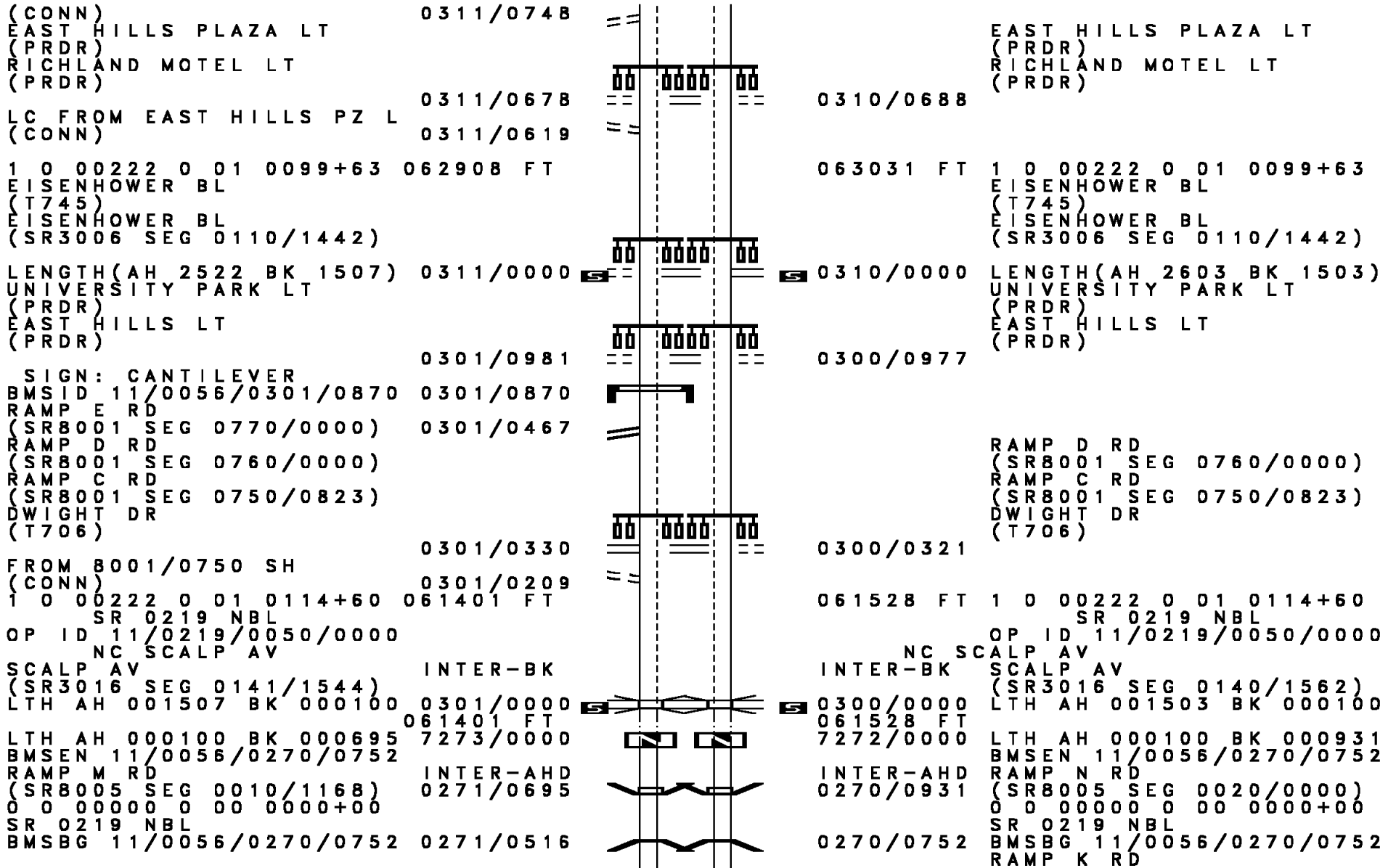
□ □

072686 FT

DIR: B TOTAL LEN: 13.766 MI. DIST: 09-3 SR: 56
 LEFT MUN: SCALP LEVEL B RIGHT MUN: SCALP LEVEL B

SCALP AV (SRO056 SEG 0011/0000) PAINT CREEK STRUCTURE LENGTH 67 FT BMSID 11/0056/0340/1264	INTER-AHD 0341/1307		INTER-AHD 0340/1331	SCALP AV (SRO056 SEG 0010/0000) PAINT CREEK STRUCTURE LENGTH 67 FT BMSID 11/0056/0340/1264
BMSEN 11/0056/0340/0000 1 0 00222 0 00 0013+29 SR 3015 BMSBG 11/0056/0340/0000 LENGTH(AH 1307 BK 3627)	0341/0123 071301 FT		0340/0123 071355 FT	BMSEN 11/0056/0340/0000 1 0 00222 0 00 0013+29 SR 3015 BMSBG 11/0056/0340/0000 LENGTH(AH 1331 BK 3587)
DRAINAGE STRUCTURE LENGTH 10 FT BMSID 11/0056/0330/2397	0331/2372		0330/2397	DRAINAGE STRUCTURE LENGTH 10 FT BMSID 11/0056/0330/2397
SCALP LEVEL RICHLAND T	0331/1451		0330/1440	SCALP LEVEL RICHLAND T
1 0 00222 0 00 0049+26 OLD SCALP HILL RD (T527) BERWICK RD (T346)	067674 FT		067768 FT	1 0 00222 0 00 0049+26 OLD SCALP HILL RD (T516) BERWICK RD (T346)
LENGTH(AH 3627 BK 2244) TERLYN DR (T726)	0331/0000 0321/1706		0330/0000 0320/1593	LENGTH(AH 3587 BK 2134) TERLYN DR (T726)
THEATRE DR (T312)	0321/0607		0320/0499	THEATRE DR (T312)
1 0 00222 0 00 0071+47 LENGTH(AH 2244 BK 2522)	065430 FT 0321/0000		065634 FT 0320/0000	1 0 00222 0 00 0071+43 LENGTH(AH 2134 BK 2603)
CARWYN DR (T513) LC TO EAST HILLS PZ LT	0311/1086		0310/1081	CARWYN DR (T513)

DIR: B TOTAL LEN: 13.766 MI. DIST: 09-3 SR: 56
 LEFT MUN: RICHLAND T RIGHT MUN: RICHLAND T



DIR: B TOTAL LEN: 13.766 MI. DIST: 09-3 SR: 56
 LEFT MUN: RICHLAND T RIGHT MUN: RICHLAND T

Segment ID	Segment Description	Start Station	End Station	Length (FT)	Structure	Segment ID	Segment Description	Start Station	End Station	Length (FT)	Structure
0270/0498	(SR8005 SEG 0250/0000)					0270/0155	SIGN: 4 CHORD TRUSS				
RAMP L RD	(SR8005 SEG 0500/0484)	0271/0162				060597 FT	BMSID 11/0056/0270/0155				
2 0 11012 7 00	0042+00	060706 FT				0270/0000	LENGTH(AH 0931 BK 1966)				
LENGTH(AH 0695 BK 1871)		0271/0000									
SIGN: 4 CHORD TRUSS						0260/0805	SIGN: 4 CHORD TRUSS				
BMSID 11/0056/0270/0155		0261/1778					BMSID 11/0056/0260/0805				
2 0 11012 7 00	0024+84	058835 FT				058631 FT	2 0 11012 7 00	0022+30			
LENGTH(AH 1871 BK 2502)		0261/0000				0260/0000	LENGTH(AH 1966 BK 2230)				
						0250/0824	RAMP P RD				
							(SR8022 SEG 0760/0910)				
						0250/0532	RAMP Q RD				
						0250/0043	(SR8022 SEG 0750/0000)				
BMSEN 11/0056/0250/0000		0251/0043				056401 FT	BMSEN 11/0056/0250/0000				
2 0 11012 0 02	0142+84	056333 FT					2 0 11012 0 02	0142+84			
SR 3033							SR 3033				
BMSBG 11/0056/0250/0000							BMSBG 11/0056/0250/0000				
LENGTH(AH 2502 BK 1905)		0251/0000					LENGTH(AH 2230 BK 1831)				
							SIGN: CANTILEVER				
							BMSID 11/0056/0240/1748				
RAMP R RD	(SR8022 SEG 0260/0000)	0241/1239				0240/1748					
RAMP S RD	(SR8022 SEG 0250/0742)	0241/0792									
DRAINAGE											
STRUCTURE LENGTH 12 FT							DRAINAGE				
BMSID 11/0056/0240/0733		0241/0745				0240/0733	STRUCTURE LENGTH 12 FT				
2 0 11012 0 01	0124+11	054428 FT				054570 FT	BMSID 11/0056/0240/0733				
LENGTH(AH 1905 BK 1608)		0241/0000				0240/0000	2 0 11012 0 02	0124+23			
SOLOMON RUN							LENGTH(AH 1831 BK 1649)				
STRUCTURE LENGTH 23 FT							SOLOMON RUN				
BMSID 11/0056/0230/1425		0231/1526				0230/1425	STRUCTURE LENGTH 23 FT				
							BMSID 11/0056/0230/1425				
2 0 11012 0 01	0106+76	052820 FT				052921 FT	2 0 11012 0 02	0107+99			

DIR: B TOTAL LEN: 13.766 MI. DIST: 09-3 SR: 56
 LEFT MUN: RICHLAND T RIGHT MUN: RICHLAND T

Left Side Description	Left Side Length	Right Side Description	Right Side Length
RICHLAND STONYCREEK T LENGTH(AH 1608 BK 3313)	0231/0000	RICHLAND STONYCREEK T LENGTH(AH 1649 BK 3291)	0230/0000
TR. SOLOMN RN STRUCTURE LENGTH 12 FT BMSID 11/0056/0220/1111	0221/1141	TR. SOLOMN RN STRUCTURE LENGTH 12 FT BMSID 11/0056/0220/1111	0220/1111
2 0 11012 0 01 0074+55 049507 FT LENGTH(AH 3313 BK 2421)	0221/0000	049630 FT 2 0 11012 0 02 0074+85 LENGTH(AH 3291 BK 2472)	0220/0000
2 0 11012 0 01 0050+79 047086 FT LENGTH(AH 2421 BK 2326)	0211/0000	047158 FT 2 0 11012 0 01 0049+99 LENGTH(AH 2472 BK 2300)	0210/0000
STONYCREEK JOHNSTOWN C 0201/1698		STONYCREEK JOHNSTOWN C 0200/1681	
RAMP V RD (SR8020 SEG 0500/0000)	0201/0653	RAMP T RD (SR8020 SEG 0750/0937)	0200/0973
BMSEN 11/0056/0200/0000 0201/0043 2 0 11012 0 01 0027+31 044760 FT TWP. RD. 693	0201/0043	0200/0043 044858 FT BMSEN 11/0056/0200/0000 2 0 11012 0 01 0027+31	0200/0043
BMSBG 11/0056/0200/0000 LENGTH(AH 2326 BK 1236)	0201/0000	BMSBG 11/0056/0200/0000 LENGTH(AH 2300 BK 1292)	0200/0000
TR. SOLOMN RN STRUCTURE LENGTH 9 FT BMSID 11/0056/0190/1233	0191/1184	TR. SOLOMN RN STRUCTURE LENGTH 9 FT BMSID 11/0056/0190/1233	0190/1233
RAMP W RD (SR8020 SEG 0250/0389)	0191/0826	RAMP U RD (SR8020 SEG 0010/0000)	0190/0829
2 0 11012 0 01 0014+83 043524 FT LENGTH(AH 1236 BK 2309)	0191/0000	043566 FT 2 0 11012 0 01 0014+83 LENGTH(AH 1292 BK 2290)	0190/0000
		RAMP C RD	

DIR: B TOTAL LEN: 13.766 MI. DIST: 09-3 SR: 56
 LEFT MUN: JOHNSTOWN C RIGHT MUN: JOHNSTOWN C

SHINGLE RUN
 STRUCTURE LENGTH 9 FT
 BMSID 11/0056/0180/0873 0181/0882
 BMSEN 11/0056/0180/0783 0181/0824
 2 0 11012 0 00 0080+05
 BECKLEY AVE.
 BMSBG 11/0056/0180/0783 0181/0751

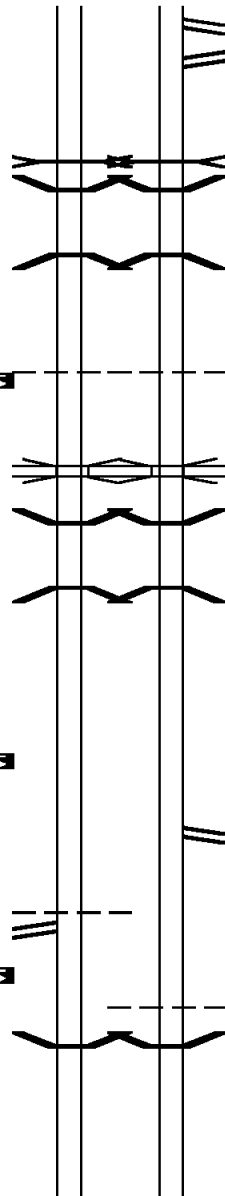
2 0 11012 0 00 0071+88 041215 FT
 JOHNSTOWN
 DALE BOROUGH B
 LENGTH(AH 2309 BK 3038) 0181/0000

SR 3027
 OP ID 11/3027/0010/0789 0171/2144
 BMSEN 11/0056/0170/1905 0171/1473
 2 0 11012 0 00 0056+58
 NO UNDERPASS INFORMATIO
 BMSBG 11/0056/0170/1905 0171/1435

2 0 11012 0 00 0041+98 038177 FT
 LENGTH(AH 3038 BK 1249) 0171/0000

RAMP A RD
 (SR8016 SEG 0500/0000)
 DALE BOROUGH
 JOHNSTOWN C 0161/0026
 2 0 11012 0 00 0029+49 036928 FT
 LENGTH(AH 1249 BK 3284) 0161/0000

BMSEN 11/0056/0150/0000 0151/2728



0180/1882 (SR8018 SEG 0750/0958)
 RAMP D RD
 0180/1475 (SR8018 SEG 0010/0000)

SHINGLE RUN
 STRUCTURE LENGTH 9 FT
 BMSID 11/0056/0180/0873
 BMSEN 11/0056/0180/0783
 2 0 11012 0 00 0080+05
 BECKLEY AVE.
 BMSBG 11/0056/0180/0783

041276 FT 2 0 11012 0 00 0072+49
 JOHNSTOWN
 DALE BOROUGH B
 LENGTH(AH 2290 BK 3457)

SR 3027
 OP ID 11/3027/0010/0789 0170/2547
 BMSEN 11/0056/0170/1905 0170/1943
 2 0 11012 0 00 0056+58
 NO UNDERPASS INFORMATIO
 BMSBG 11/0056/0170/1905 0170/1905

037819 FT 2 0 11012 0 00 0038+00
 LENGTH(AH 3457 BK 1045)

RAMP B RD
 (SR8016 SEG 0250/1195)

036774 FT 2 0 11012 0 00 0027+41
 LENGTH(AH 1045 BK 3086)

DALE BOROUGH
 JOHNSTOWN C
 BMSEN 11/0056/0150/0000

0150/2969
 0150/2728

DIR: B TOTAL LEN: 13.766 MI. DIST: 09-3 SR: 56
 LEFT MUN: JOHNSTOWN C RIGHT MUN: JOHNSTOWN C

Stationing	Description	Length	Diagram	Stationing	Description	Length
1 0 00525 3 01 0003+47	033644 FT			033688 FT	1 0 00525 3 01 0003+47	
SR 3055, SPAN 4				SR 3055, SPAN 4		
BMSBG 11/0056/0150/0000				BMSBG 11/0056/0150/0000		
LENGTH(AH 3284 BK 0631)	0151/0000			LENGTH(AH 3086 BK 0732)	0150/0000	
BMSEN 11/0056/0140/0000	0141/0385			BMSEN 11/0056/0140/0000	0140/0385	
1 0 00525 3 01 0011+07	033013 FT			032956 FT	1 0 00525 3 01 0011+07	
STONYCRK RIV				STONYCRK RIV		
BMSBG 11/0056/0140/0000				BMSBG 11/0056/0140/0000		
LENGTH(AH 0631 BK 2381)	0141/0000			LENGTH(AH 0732 BK 2263)	0140/0000	
NAPOLEON ST				NAPOLEON ST		
(SR0403 SEG 0160/0592)				(SR0403 SEG 0160/0592)		
WALNUT ST				WALNUT ST		
(CITY)				(CITY)		
	0131/2027			0130/1966		
MORRELL PL				MORRELL PL		
(CITY)	0131/1618			(CITY)	0130/1521	
UNION ST				UNION ST		
(SR3025 SEG 0010/0000)	0131/1235			(SR3025 SEG 0010/0000)	0130/1116	
PEDESTRIAN WALKWAY				PEDESTRIAN WALKWAY		
OP ID 11/0056/0130/1116	0131/1174			OP ID 11/0056/0130/1116	0130/1116	
VINE ST				VINE ST		
(SR3016 SEG 0011/0000)	0131/1158			(SR3016 SEG 0011/0000)	0130/1097	
LINCOLN ST				LINCOLN ST		
(CITY)	0131/0742			(CITY)	0130/0667	
JOHNS ST				JOHNS ST		
(CITY)				(CITY)		
	0131/0606			0130/0531		
BMSEN 11/0056/0130/0000	0131/0339			BMSEN 11/0056/0130/0000	0130/0339	
1 0 00525 3 01 0021+56	030632 FT			030693 FT	1 0 00525 3 01 0021+56	
NC JOHNSTOWN EX				NC JOHNSTOWN EX		
STONYCRK RIV				STONYCRK RIV		
BMSBG 11/0056/0130/0000				BMSBG 11/0056/0130/0000		
LENGTH(AH 2381 BK 0664)	0131/0000			LENGTH(AH 2263 BK 0771)	0130/0000	
1 0 00525 3 01 0029+11	029968 FT			029922 FT	1 0 00525 3 01 0029+11	
WASHINGTON ST				WASHINGTON ST		
(SR3044 SEG 0010/0000)				(SR3044 SEG 0010/0000)		
LENGTH(AH 0664 BK 2836)	0121/0000			LENGTH(AH 0771 BK 2777)	0120/0000	
CONSOLIDATED RAIL CORPO				CONSOLIDATED RAIL CORPO		
OVERPASS IS RR X-ING	0111/2037			OVERPASS IS RR X-ING	0110/1971	
BRANCH ST				BRANCH ST		
(CITY)	0111/0980			(CITY)	0110/0932	
MCCONAUGHY ST				MCCONAUGHY ST		

DIR: B TOTAL LEN: 13.766 MI. DIST: 09-3 SR: 56
LEFT MUN: JOHNSTOWN C RIGHT MUN: JOHNSTOWN C

(CITY)	0111/0684	0110/0634	(CITY)
NC ROOSEVELT BL			NC ROOSEVELT BL
ROOSEVELT BL	0111/0339		
LC FROM ROOSEVELT BL			
(CONN)	0111/0270		
1 0 00223 0 02 0296+29	027132 FT	027145 FT	1 0 00223 0 02 0296+29
SECOND AV			SECOND AV
(CITY)			(CITY)
LENGTH(AH 2836 BK 2464)	0111/0000	0110/0000	LENGTH(AH 2777 BK 2451)
THIRD AV			THIRD AV
(CITY)	0101/2118	0100/2111	(CITY)
FOURTH AV			FOURTH AV
(SR3039 SEG 0010/0000)	0101/1764	0100/1767	(SR3039 SEG 0010/0000)
FIFTH AV			FIFTH AV
(CITY)	0101/1409	0100/1401	(CITY)
SIXTH AV			SIXTH AV
(CITY)	0101/1052	0100/1052	(CITY)
SEVENTH AV			SEVENTH AV
(CITY)	0101/0696	0100/0701	(CITY)
EIGHTH AV			EIGHTH AV
(CITY)	0101/0351	0100/0342	(CITY)
1 0 00223 0 02 0271+64	024668 FT	024694 FT	1 0 00223 0 02 0271+64
NINTH AV			NINTH AV
(CITY)	0101/0000	0100/0000	(CITY)
LENGTH(AH 2464 BK 1715)			LENGTH(AH 2451 BK 1741)
TENTH ST			TENTH ST
(CITY)	0091/1365	0090/1381	(CITY)
SHEETZ LT			SHEETZ LT
(PRDR)			(PRDR)
COMMERCE CENTER (GATE 2			COMMERCE CENTER (GATE 2
(PRDR)	0091/1155	0090/1174	(PRDR)
DELAWARE AV			DELAWARE AV
(CITY)	0091/0341	0090/0362	(CITY)
1 0 00223 0 02 0253+65	022953 FT	022953 FT	1 0 00223 0 02 0253+65
NC BROAD ST			NC BROAD ST
BROAD ST			BROAD ST
(SR0403 SEG 0180/0000)			(SR0403 SEG 0180/0000)
MFC BEGIN = B			MFC BEGIN = B
LENGTH(AH 1715 BK 3403)	0091/0000	0090/0000	LENGTH(AH 1741 BK 3403)
			(APRA) (SIGNAL LIGHT ON
		0080/3234	

DIR: B TOTAL LEN: 13.766 MI. DIST: 09-3 SR: 56
 LEFT MUN: JOHNSTOWN C RIGHT MUN: JOHNSTOWN C

Location	Segment ID	Diagram	Segment ID	Description
B ST (CITY)	0080/2778	==	0080/2967	CONSOLIDATED RAIL CORPO OVERPASS IS RR X-ING
C ST (CITY)	0080/2420	==	0080/2701	VIRGINIA ST (CITY)
D ST (CITY)	0080/2052	==	0080/2052	D ST (SR3007 SEG 0140/0989)
CHANDLER AV (CITY)	0080/1697	==	0080/1611	G ST (CITY)
H ST (CITY)	0080/1350	==	0080/0999	I ST (CITY)
TIBBOT PL (CITY)	0080/0834	==	0080/0522	J ST (CITY)
		==	0080/0473	BMS EN 11/0056/0080/0455 1 0 00525 0 00 0061+25
		==	0080/0455	ST CLAIR RUN BMSBG 11/0056/0080/0455
		==	0080/0398	ESTHER ST (CITY)
GARFIELD ST (CITY)	0080/0249	==	0080/0105	K ST (CITY)
CLIO PL (CITY)	0080/0105	==	019550 FT	1 0 00525 0 00 0065+85
	019550 FT	==		NC FAIRFIELD AV
		==	0080/0000	FAIRFIELD AV (SR3005 SEG 0060/1909) LENGTH(AH 3403 BK 2112)
		==	0070/1915	FIGART AL (CITY)
		==	0070/1850	MCKEE AV (CITY)
HATTIE AV (CITY)	0070/1631	==	0070/1394	ORANGE AV (CITY)
RIPPLE AV (CITY)	0070/1276	==		GRAPE AV

DIR: B TOTAL LEN: 13.766 MI. DIST: 09-3 SR: 56
 LEFT MUN: JOHNSTOWN C RIGHT MUN: JOHNSTOWN C

Address	City	Parcel ID	Area	Length	Notes
SOPHIE AL	(CITY)	0070/0835			
PRISCILLA AL	(CITY)	0070/0770			
CHANDLER AV	(CITY)	0070/0560			
SCHOOLHOUSE PL	(CITY)	0070/0255			
		017438 FT			
			1 0	00525 0 00	0086+96
					BUTLER AV
					(CITY)
					LENGTH (AH 2112 BK 3109)
					PINEY PL
					(CITY)
LAUREL AV	(CITY)	0060/2652			
					DECKER AV
					(CITY)
CORINNE AV	(CITY)	0060/2185			
ROY AL	(CITY)	0060/2009			
DOROTHY AV	(CITY)	0060/1816			
EDITH AV	(CITY)	0060/1517			
					GULL PL
					(CITY)
					DUWELL ST
					(CITY)
HAROLD AV	(CITY)	0060/0996			
					NC STRAYER ST
					BRUSH AV
					(CITY)
					GREGG AV
					(CITY)
		014329 FT			
			1 0	00525 0 00	0118+53
					NC HAROLD ST
					JOHNSTOWN
					LOWER YODER T
HOFFMAN AV	(CITY)	0060/0000			
					LENGTH (AH 3109 BK 2925)

DIR: B TOTAL LEN: 13.766 MI. DIST: 09-3 SR: 56
LEFT MUN: LOWER YODER T RIGHT MUN: LOWER YODER T

011404 FT

011404 FT 1 0 00525 0 00 0148+78
S 0050/0000 LENGTH(AH 2925 BK 3180)

008224 FT

008224 FT 1 0 00525 0 00 0180+17
S 0040/0000 LENGTH(AH 3180 BK 3013)

005211 FT

005211 FT 1 0 00525 0 00 0210+30
S 0030/0000 LENGTH(AH 3013 BK 3224)

001987 FT

001987 FT 1 0 00525 0 00 0242+54
S 0020/0000 LENGTH(AH 3224 BK 1987)

000000 FT

000000 FT 1 0 00525 0 00 0262+59
NC HAWS PK
INTER-BK KEYSTONE RD
(SRO056 SEG 0400/2343)
MFC BEGIN = B
BK-WESTMORELAND (64)
S 0010/0000 LENGTH(AH 1987 BK 0000)

EXTRACT DATE: 12/18/2023 ROADWAY MANAGEMENT SYSTEM PAGE NUMBER: 43
 PRINT DATE: 12/20/2023 SLD COUNTY/SR - ANNUAL PRINT COUNTY: CAMBRIA
 DIR: N TOTAL LEN: 35.816 MI. DIST: 09-3 SR: 53
 LEFT MUN: READE T RIGHT MUN: READE T

189085 FT

189108 FT AH-CLEARFIELD (17)
 INTER-AHD GLENDALE VALLEY BL
 0730/3132 (SR0053 SEG 0010/0000)

1 0 00234 0 00 0682+28 185953 FT
 BEAVER VALLEY RD
 (SR1021 SEG 0180/2231) 0730/0000

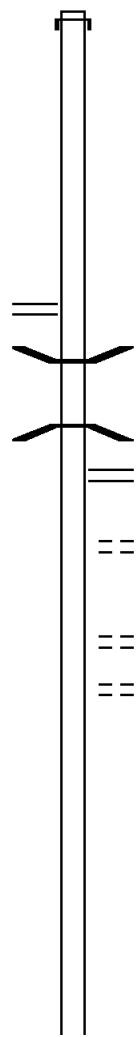
185976 FT
 0730/0000 LENGTH(AH 3132 BK 2263)
 0720/1446 BMS EN 11/0053/0720/1433
 1 0 00234 0 00 0673+95
 CLEAR CREEK
 0720/1433 BMSBG 11/0053/0720/1433
 ROSELAND RD
 0720/1042 (SR1022 SEG 0010/0000)

183690 FT

0720/0311 FIRST ST
 (T601)
 183713 FT 1 0 00234 0 00 0659+80
 SECOND ST
 (T602)
 0720/0000 LENGTH(AH 2263 BK 3528)
 THIRD ST
 (T603)
 0710/3210

180162 FT

180185 FT 1 0 00234 0 00 0624+13
 0710/0000 LENGTH(AH 3528 BK 3485)



Stationing	Distance (FT)	Notes
176677	176700 FT	1 0 00234 0 00 0589+56
	0700/0000	LENGTH(AH 3485 BK 1930)
174747	174770 FT	1 0 00234 0 00 0570+26
	0690/0000	LENGTH(AH 1930 BK 2076)
	0680/1612	OP ID 11/0053/0680/1612 COAL CONVEYOR
172671	172694 FT	1 0 00234 0 00 0549+82
	0680/0000	LENGTH(AH 2076 BK 3487)
	0670/2658	APPLE ST (TWP)
	0670/2311	MARKET ST (SR1029 SEG 0010/0000)
FISKE RD (SR1023 SEG 0170/0713)	0670/2100	
169184	169207 FT	1 0 00234 0 00 0514+90
	0670/0000	LENGTH(AH 3487 BK 1278)
	0660/0750	PINE ST (TWP)
	0660/0530	BMSBN 11/0053/0660/0512
	0660/0512	1 0 00234 0 00 0507+28
	167929 FT	FALLEN TIMBER RUN
	0660/0512	BMSBG 11/0053/0660/0512
1 0 00234 0 00 0502+22	167906 FT	EXECUTIVE DR
LIDWELL RD (T561)	0660/0000	(SR0253 SEG 0010/0000)
	0660/0000	LENGTH(AH 1278 BK 1878)

DIR: N TOTAL LEN: 35.816 MI. DIST: 09-3 SR: 53
 LEFT MUN: READE T RIGHT MUN: READE T

1 0 00234 0 00 0483+37 166028 FT
 VAN ORMER RD
 (T561) 0650/0000

166051 FT
 0650/0000 LENGTH(AH 1878 BK 2381)
 NC GL LENDALE VALLEY RD
 0640/1974 BMSBG 11/0053/0640/1916
 1 0 00234 0 00 0478+73
 POWELL RUN
 0640/1916 BMSBG 11/0053/0640/1916

163647 FT

0640/0023 BMSBG 11/0053/0640/0000
 163670 FT 1 0 00234 0 00 0459+53
 SANDY RUN
 0640/0000 BMSBG 11/0053/0640/0000
 LENGTH(AH 2381 BK 3368)

1 0 00234 0 00 0425+84 160279 FT
 SAINT JOAN OF ARC DR
 (PRDR) 0630/0000


160302 FT
 0630/0000 LENGTH(AH 3368 BK 3627)

STATE PARK DR
 (SR1026 SEG 0110/2834) 0620/2437

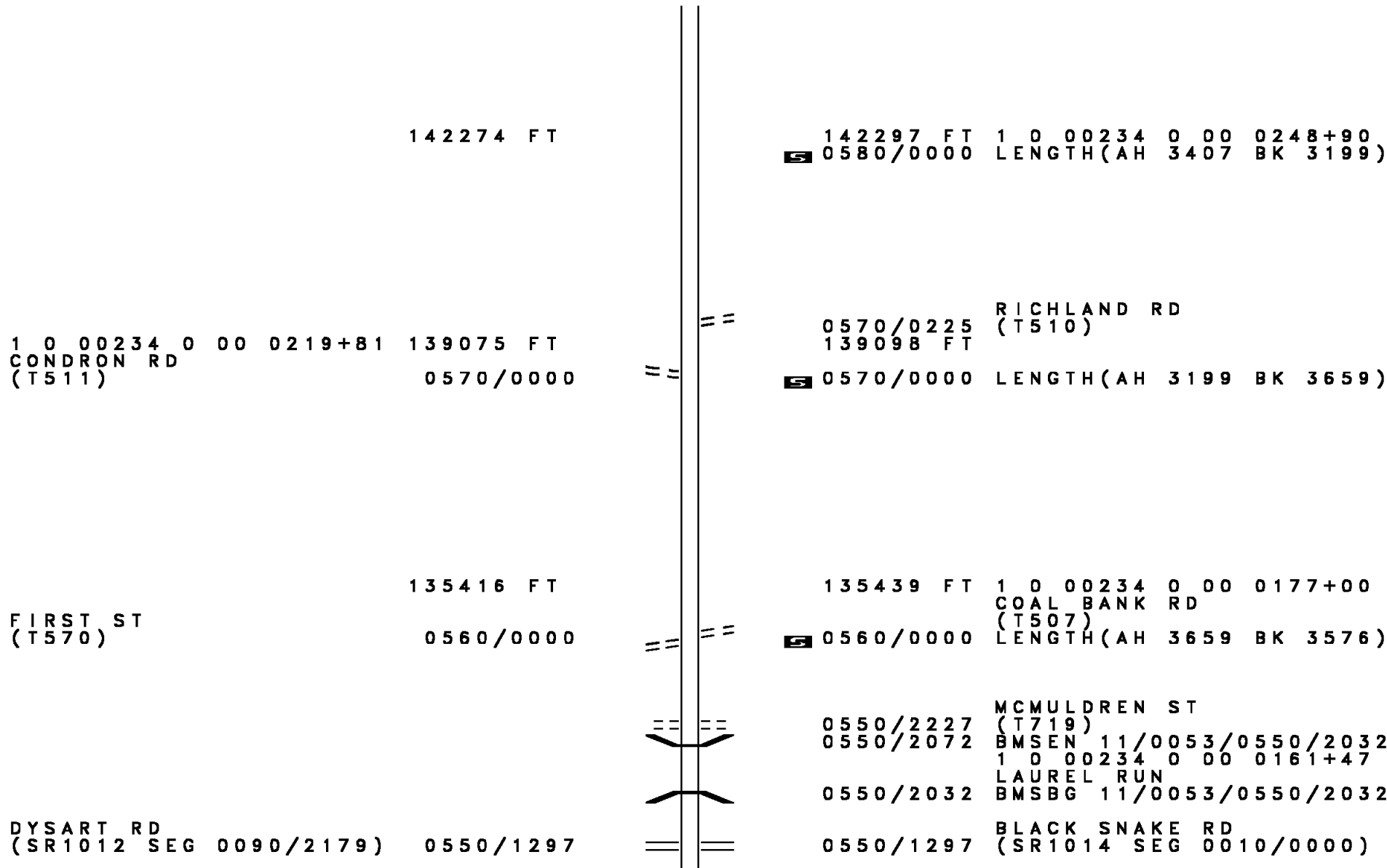
156652 FT

0620/0013 BMSBG 11/0053/0620/0000
 156675 FT 1 0 00234 0 00 0389+60
 LAUREL RUN
 0620/0000 BMSBG 11/0053/0620/0000
 LENGTH(AH 3627 BK 3960)

DIR: N TOTAL LEN: 35.816 MI. DIST: 09-3 SR: 53
 LEFT MUN: READE T RIGHT MUN: READE T

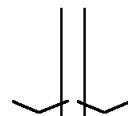


DIR: N TOTAL LEN: 35.816 MI. DIST: 09-3 SR: 53
 LEFT MUN: DEAN T RIGHT MUN: DEAN T

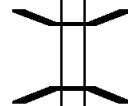


DIR: N TOTAL LEN: 35.816 MI. DIST: 09-3 SR: 53
 LEFT MUN: DEAN T RIGHT MUN: DEAN T

131840 FT

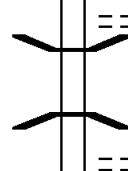


131863 FT 1 0 00234 0 00 0141+24
 VILLAGE: DYSART
 0550/0000 LENGTH(AH 3576 BK 3604)



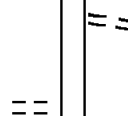
0540/0934 BMS EN 11/0053/0540/0926
 1 0 00234 0 00 0105+03
 0540/0926 TRIB CLEARFIELD CREEK
 BMSBG 11/0053/0540/0926

128236 FT



128259 FT 1 0 00234 0 00 0105+03
 BENDERS COAL CO DR
 (PRDR)
 0540/0000 LENGTH(AH 3604 BK 3530)
 0530/2953 BMS EN 11/0053/0530/2936
 1 0 00234 0 00 0099+06
 0530/2936 LITTLE LAUREL RUN
 BMSBG 11/0053/0530/2936
 0530/2913 BELDIN HOLLOW RD
 (T472)

124706 FT



0530/0340 LIDWELL DR
 (PRDR)
 124729 FT 1 0 00234 0 00 0070+20
 0530/0000 LENGTH(AH 3530 BK 3463)

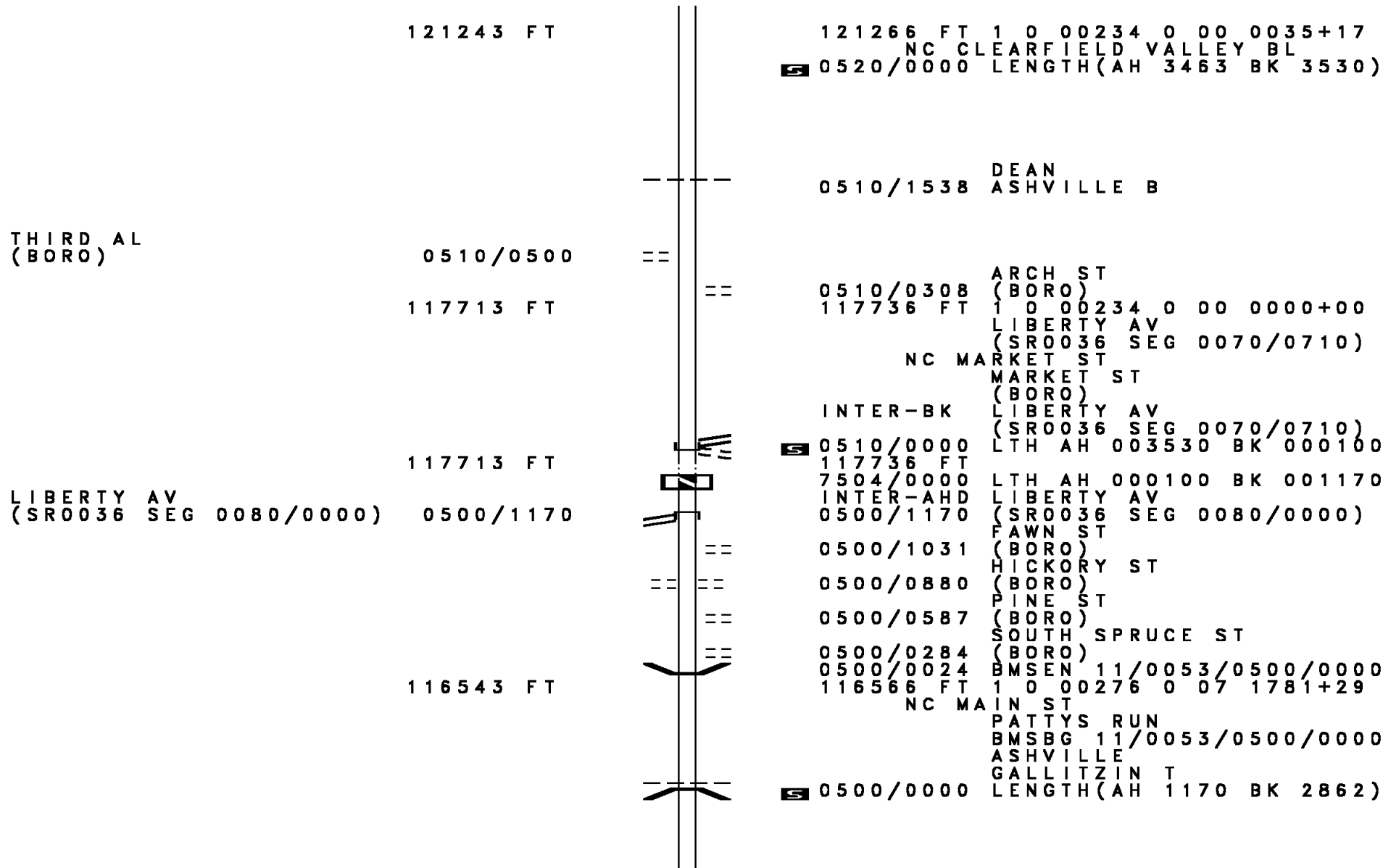
PENNDOT STOCKPILE #09
 (PRDR)

0520/3037



0520/1396 TRIB CLEARFIELD CREEK
 STRUCTURE LENGTH 8 FT
 BMSID 11/0053/0520/1396

DIR: N TOTAL LEN: 35.816 MI. DIST: 09-3 SR: 53
 LEFT MUN: DEAN T RIGHT MUN: DEAN T



121243 FT

121266 FT 1 0 00234 0 00 0035+17
 NC CLEARFIELD VALLEY BL
 S 0520/0000 LENGTH(AH 3463 BK 3530)

THIRD AL
 (BORO)

0510/0500

0510/1538 DEAN
 ASHVILLE B

117713 FT

0510/0308 ARCH ST
 (BORO)
 117736 FT 1 0 00234 0 00 0000+00
 LIBERTY AV
 (SR0036 SEG 0070/0710)

NC MARKET ST
 MARKET ST
 (BORO)

INTER-BK LIBERTY AV
 (SR0036 SEG 0070/0710)

117713 FT

S 0510/0000 LTH AH 003530 BK 000100
 117736 FT

LIBERTY AV
 (SR0036 SEG 0080/0000)

0500/1170

7504/0000 LTH AH 000100 BK 001170
 INTER-AHD LIBERTY AV
 0500/1170 (SR0036 SEG 0080/0000)

0500/1031 FAWN ST
 (BORO)
 0500/0880 HICKORY ST
 (BORO)

0500/0587 PINE ST
 (BORO)

0500/0284 SOUTH SPRUCE ST
 (BORO)

116543 FT

0500/0024 BMS EN 11/0053/0500/0000
 116566 FT 1 0 00276 0 07 1781+29

NC MAIN ST
 PATTYS RUN
 BMSBG 11/0053/0500/0000
 ASHVILLE

S 0500/0000 GALLITZIN T
 LENGTH(AH 1170 BK 2862)

DIR: N TOTAL LEN: 35.816 MI. DIST: 09-3 SR: 53
 LEFT MUN: GALLITZIN T RIGHT MUN: GALLITZIN T

Stationing	Right of Way	Property	Property Details
	113681 FT	0490/0081	BMSEN 11/0053/0490/0000 113704 FT 1 0 00276 0 07 1752+71 CLEARFIELD CREEK
WATTS RD (T488)	0480/2547	0490/0000	BMSBG 11/0053/0490/0000 LENGTH(AH 2862 BK 2611)
1 0 00276 0 07 1726+50 KID LONG RD (T466)	111070 FT 0480/0000	0480/0000	LENGTH(AH 2611 BK 2523)
	108547 FT	0470/0000	108570 FT 1 0 00276 0 07 1700+79 LENGTH(AH 2523 BK 2970)
		0460/1651	AMSBRY RD (T708)
1 0 00276 0 07 1675+65 SPINDLEY CITY RD (T487)	105577 FT 0460/0000	0460/0000	105600 FT LENGTH(AH 2970 BK 2022)
	103555 FT	0450/0000	103578 FT 1 0 00276 0 07 1650+90 LENGTH(AH 2022 BK 3567)

DIR: N TOTAL LEN: 35.816 MI. DIST: 09-3 SR: 53
 LEFT MUN: GALLITZIN T RIGHT MUN: GALLITZIN T

1 0 00276 0 07 1615+86 099988 FT
 TADDY RD
 (T468) 0440/0000

100011 FT
 0440/0000 LENGTH(AH 3567 BK 2585)

ADAMS NURSERY RD
 (T469) 097403 FT
 0420/0650
 096478 FT

097426 FT 1 0 00276 0 07 1589+80
 0430/0000 LENGTH(AH 2585 BK 0925)

0420/0079 BMSBG 11/0053/0420/0000
 096501 FT 1 0 00276 0 06 1579+14
 CLEARFIELD CREEK
 0420/0000 LENGTH(AH 0925 BK 1839)

1 0 00276 0 05 1561+42 094639 FT
 SYBERTON RD
 (SR1006 SEG 0060/1649) 0410/0000

0410/0215 BMSBG 11/0053/0410/0163
 1 0 00276 0 05 1563+08
 BRADLEY RUN

0410/0163 BMSBG 11/0053/0410/0163
 094662 FT


0410/0000 LENGTH(AH 1839 BK 2154)

0400/1471 (AAR 529278U)#TRKS 01

1 0 00053 0 01 0533+03 092485 FT
 STEVENS RD
 (T457) 0400/0000

092508 FT
 0400/0000 LENGTH(AH 2154 BK 3324)

DIR: N TOTAL LEN: 35.816 MI. DIST: 09-3 SR: 53
 LEFT MUN: GALLITZIN T RIGHT MUN: GALLITZIN T



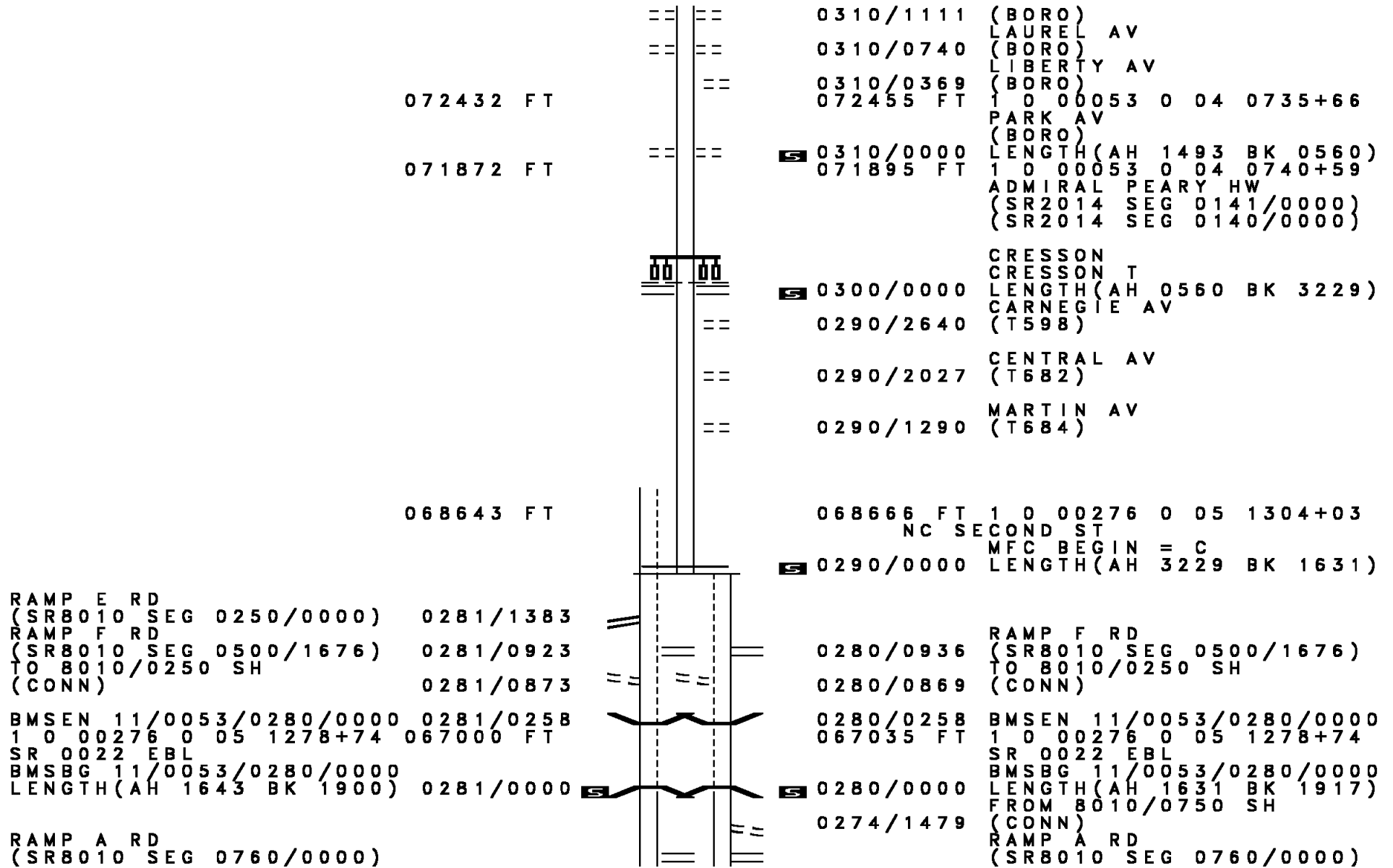
SHAFT RD

DIR: N TOTAL LEN: 35.816 MI. DIST: 09-3 SR: 53
 LEFT MUN: GALLITZIN T RIGHT MUN: GALLITZIN T

Segment	Start	End	Length	Notes
(T441)	0350/0486	080429 FT		
INDUSTRIAL DR (PRDR)	0340/0912	078901 FT		
MANOR DR (T443)	0330/1022			
MANOR DR (T443)	0330/0834	075466 FT		
	0320/0801	073925 FT		
	0320/0374			
	0320/1136			
	0320/1195			
	0330/0000			
	0330/0128			
	0330/0834			
	0340/0636			
	0340/1222			
	0350/0000			
	0350/0329			

BMS EN 11/0053/0350/0000
 1 0 00053 0 03 0654+58
 NORFOLK SOUTHERN RAI RR
 BMSBG 11/0053/0350/0000
 LENGTH(AH 2522 BK 1528)
 COUNTRY CLUB RD
 (T432)
 TIMBERLINE DR
 (T431)
 1 0 00053 0 03 0669+56
 GALLITZIN
 CRESSON T
 LENGTH(AH 1528 BK 3435)
 TIMBERLINE DR
 (T710)
 MCGARRITY LN
 (T443)
 CRESSON
 CRESSON B
 1 0 00053 0 04 0705+43
 JACKSON AV
 (BORO)
 LENGTH(AH 3435 BK 1541)
 CATHEDRAL AV
 (BORO)
 MAPLE AL
 (BORO)
 GALLITZIN RD
 COLUMBUS AV
 (BORO)
 POWELL AV
 (BORO)
 1 0 00053 0 04 0720+80
 KEYSTONE AV
 (BORO)
 LENGTH(AH 1541 BK 1493)
 ASHCROFT AV

DIR: N TOTAL LEN: 35.816 MI. DIST: 09-3 SR: 53
 LEFT MUN: CRESSON B RIGHT MUN: CRESSON B



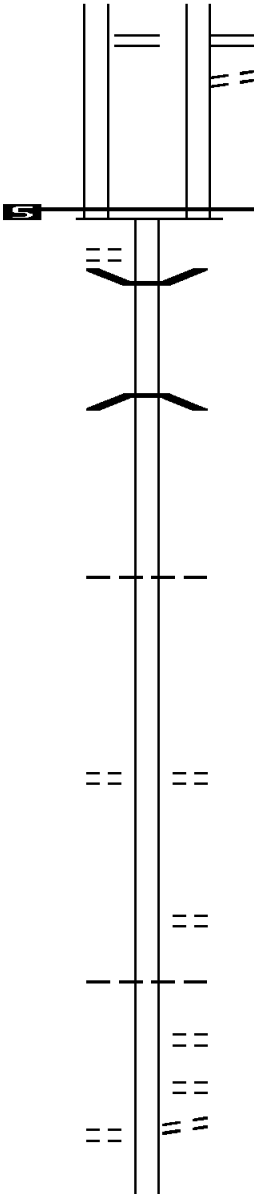
DIR: N TOTAL LEN: 35.816 MI. DIST: 09-3 SR: 53
 LEFT MUN: CRESSON T RIGHT MUN: CRESSON T

RAMP B RD
 (SR8010 SEG 0750/1572) 0275/1296

1 0 00276 0 05 1259+75 065100 FT
 MFC BEGIN = C
 LENGTH(AH 1900 BK 0923) 0275/0000
 KOKOMO RD
 (T447) 0270/0468
 064177 FT

CARNEY'S CROSSING RD
 (T436) 0260/0000

CHURCH ST
 (BORO) 0250/0518
 1 0 00276 0 05 1171+75 056351 FT
 CLEVELAND ST



0274/1306 RAMP B RD
 (SR8010 SEG 0750/1572)
 0274/1145 TO 8010/0760 SH
 (CONN)

065118 FT 1 0 00276 0 05 1259+75
 MFC BEGIN = C
 LENGTH(AH 1917 BK 0923) 0274/0000

0270/0022 BMSBN 11/0053/0270/0000
 064195 FT 1 0 00276 0 05 1250+52
 NC SR 0053 SH
 KOKAMO CREEK
 BMSBG 11/0053/0270/0000
 LENGTH(AH 0923 BK 3833) 0270/0000

0260/1484 CRESSON
 WASHINGTON T
 060344 FT 060362 FT 1 0 00276 0 05 1211+86
 NC EV ERGREEN ST
 SUGAR RD
 (T424)
 LENGTH(AH 3833 BK 3993) 0260/0000

0250/2287 HIGH ST
 (T450)
 0250/1682 WASHINGTON
 LILLY B
 HAGAN ST
 (BORO)
 NORTH ST
 (BORO)
 MAIN ST
 (BORO)
 0250/0959
 0250/0518
 056369 FT

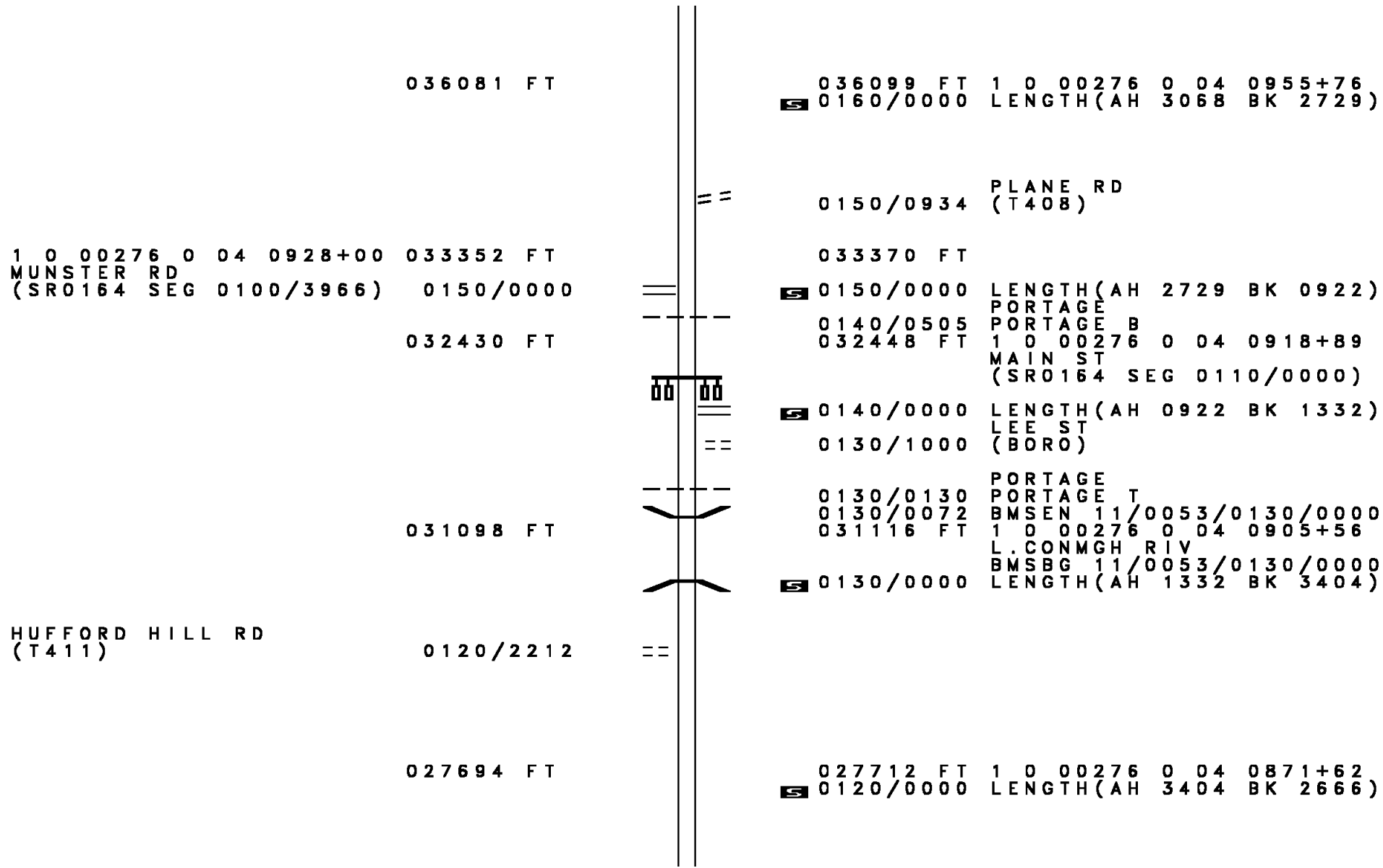
DIR: N TOTAL LEN: 35.816 MI. DIST: 09-3 SR: 53
 LEFT MUN: LILLY B RIGHT MUN: LILLY B

Stationing / Description	Length / Notes	Stationing / Description	Length / Notes
(BORO) OVERBRIDGE ST (SR2015 SEG 0080/0971) WILLOW ST (BORO)	0250/0000 0240/0272 055756 FT	0250/0000 LENGTH(AH 3993 BK 0595) WILLOW ST (SR2019 SEG 0010/0000) 1 0 00276 0 05 1165+70 JONES ST (BORO) NC CL LEVELAND ST PIPER ST (BORO)	
WASHINGTON ST (BORO)	0230/2534	0240/0000 LENGTH(AH 0595 BK 2917) 0230/2494 BMS EN 11/0053/0230/2476 1 0 00276 0 05 1161+40 BURGOON RUN 0230/2476 BMSBG 11/0053/0230/2476	
BRIDGE ST (BORO)	0230/2414		
GRANT ST (BORO)	0230/1478 052839 FT	0230/1478 MOUNTAIN RD (BORO) 052857 FT 1 0 00276 0 05 1136+15 0230/0000 LENGTH(AH 2917 BK 2814) LILLY WASHINGTON T	
1 0 00276 0 05 1108+65 PLANE BANK RD (T301)	050025 FT 0220/0000	050043 FT 0220/0000 LENGTH(AH 2814 BK 1394)	
PLANE BANK RD (T301)	0210/0320 048631 FT	048649 FT 1 0 00276 0 05 1095+52 SCANLON HILL RD	

DIR: N TOTAL LEN: 35.816 MI. DIST: 09-3 SR: 53
 LEFT MUN: WASHINGTON T RIGHT MUN: WASHINGTON T

Stationing	Structure / Feature	Length (FT)	Notes
0210/0000	(SR2012 SEG 0070/2142)		LENGTH(AH 1394 BK 2954)
045677 FT			
045695 FT	WASHINGTON	1 0 00276 0 04 1052+01	LENGTH(AH 2954 BK 2809)
0200/0000	PORTAGE T		
0190/2227			
0190/1026	BENS CREEK STRUCTURE	18 FT	BMSID 11/0053/0190/1026
CASSANDRA RD (SR2015 SEG 0010/0000)		0190/0965	
042868 FT			
042886 FT	BENSCREEK RD (T412)	1 0 00276 0 04 1023+92	
0190/0000			LENGTH(AH 2809 BK 1720)
041148 FT			
041166 FT	CONSOLIDATED RAIL CORPO OVERPASS IS RR X-ING PLANE RD (T408)	1 0 00276 0 04 1007+00	
0180/0000			LENGTH(AH 1720 BK 1999)
0170/1477			
1 0 00276 0 04 0987+00	JAMESTOWN RD (T406)	039149 FT	
SPORTSMAN RD (T407)		0170/0000	
0170/0000			LENGTH(AH 1999 BK 3068)
GROGGIN LN (TWP)		0160/2219	
MEADOW DR (TWP)		0160/1958	

DIR: N TOTAL LEN: 35.816 MI. DIST: 09-3 SR: 53
 LEFT MUN: PORTAGE T RIGHT MUN: PORTAGE T



036081 FT

036099 FT 1 0 00276 0 04 0955+76
 0160/0000 LENGTH(AH 3068 BK 2729)

1 0 00276 0 04 0928+00 033352 FT
 MUNSTER RD
 (SR0164 SEG 0100/3966) 0150/0000

0150/0934 PLANE RD
 (T408)

033370 FT

0150/0000 LENGTH(AH 2729 BK 0922)

032430 FT

0140/0505 PORTAGE B
 032448 FT 1 0 00276 0 04 0918+89
 MAIN ST
 (SR0164 SEG 0110/0000)

0140/0000 LENGTH(AH 0922 BK 1332)
 LEE ST
 (BORO)

031098 FT

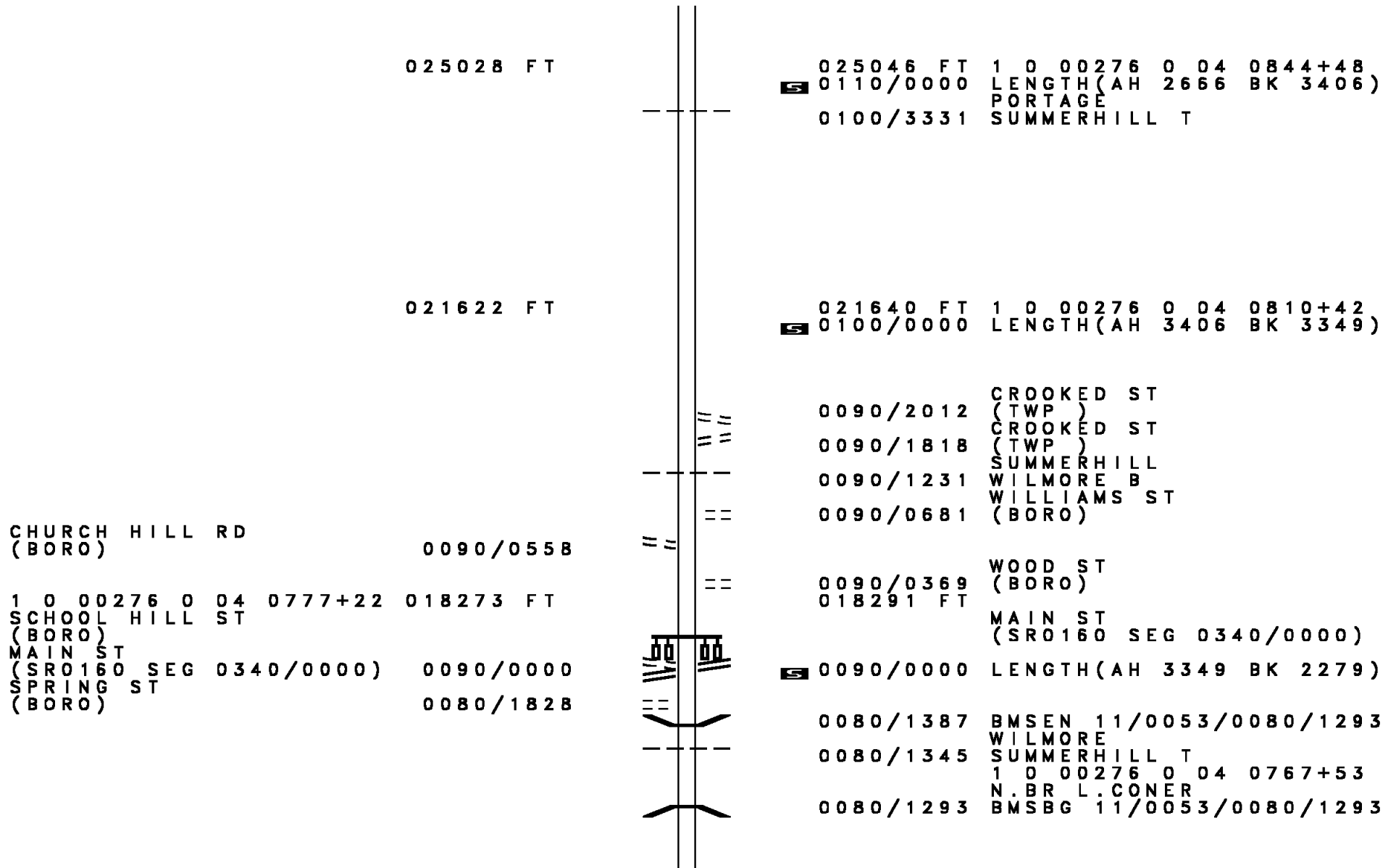
0130/0130 PORTAGE
 0130/0072 PORTAGE T
 031116 FT BMSSEN 11/0053/0130/0000
 1 0 00276 0 04 0905+56
 L.CONMGR RIV
 BMSBG 11/0053/0130/0000
 0130/0000 LENGTH(AH 1332 BK 3404)

HUFFORD HILL RD
 (T411)

0120/2212

027694 FT

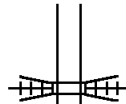
027712 FT 1 0 00276 0 04 0871+62
 0120/0000 LENGTH(AH 3404 BK 2666)



DIR: N TOTAL LEN: 35.816 MI. DIST: 09-3 SR: 53
 LEFT MUN: SUMMERHILL T RIGHT MUN: SUMMERHILL T

TUNNEL ST
 (T505)

015994 FT

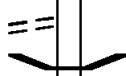


016012 FT 1 0 00276 0 04 0755+00
 CONSOLIDATED RAIL CORPO
 OVERPASS IS RR X-ING
 0080/0000 LENGTH(AH 2279 BK 1680)

014314 FT

014332 FT 1 0 00276 0 03 0723+60
 0070/0000 LENGTH(AH 1680 BK 2053)

0060/0928



012261 FT

0060/0163 BMS EN 11/0053/0060/0000
 012279 FT 1 0 00276 0 03 0703+11
 LITTLE CONEMAUGH RIVER
 BMSBG 11/0053/0060/0000
 0060/0000 LENGTH(AH 2053 BK 2318)

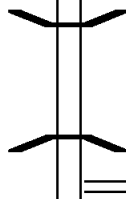
0050/1158 SUMMERHILL
 CROYLE T

009943 FT

009961 FT 1 0 00276 0 03 0680+03
 0050/0000 LENGTH(AH 2318 BK 3111)

0040/2050 BMS EN 11/0053/0040/1801
 1 0 00276 0 03 0667+03
 LITTLE CONEMAUGH RIVER
 0040/1801 BMSBG 11/0053/0040/1801

006832 FT



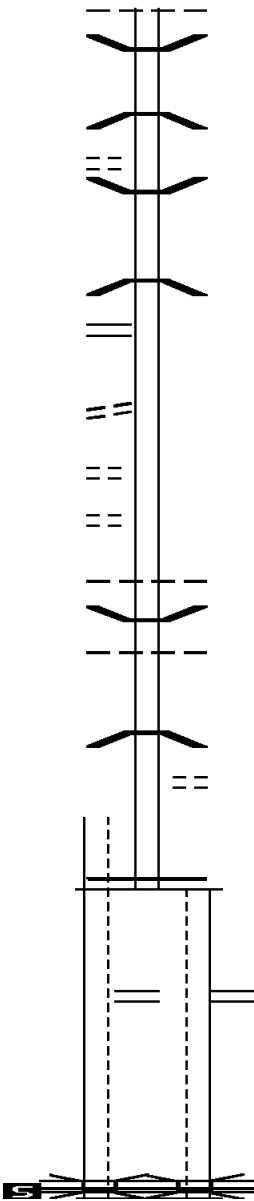
0040/0234 BMS EN 11/0053/0040/0000
 006850 FT 1 0 00276 0 03 0648+95
 NC PORTAGE ST
 LITTLE CONEMAUGH RIVER
 BMSBG 11/0053/0040/0000
 0040/0000 LENGTH(AH 3111 BK 2471)
 GRANGE HALL RD
 0030/2384 (SR2008 SEG 0020/1513)

CROYLE

DIR: N TOTAL LEN: 35.816 MI. DIST: 09-3 SR: 53
 LEFT MUN: CROYLE T RIGHT MUN: CROYLE T

TUNNEL ST (BORO) 0030/0116
 004361 FT
 MAIN ST (SR2009 SEG 0010/0000) 0020/3583
 MILL ST (BORO) 0020/2956
 CROYLE ST (BORO) 0020/2307
 MCARDLES ST (BORO) 0020/1847

RAMP H RD (SR8009 SEG 0020/0000)
 RAMP G RD (SR8009 SEG 0010/1196) 0011/0212
 1 0 00276 0 02 0580+23 000000 FT
 SR 0219 NBL
 OP ID 11/0219/0250/0000
 NC RAILROAD ST INTER-BK
 (SR3024 SEG 0251/1931)
 MFC BEGIN = C
 LENGTH(AH 0679 BK 0000) 0011/0000



0030/1064 SUMMERHILL B
 0030/0469 BMSSEN 11/0053/0030/0318
 1 0 00276 0 03 0627+40
 LITTLE CONEMAUGH RIVER
 0030/0318 BMSBG 11/0053/0030/0318
 0030/0033 BMSSEN 11/0053/0030/0000
 004379 FT 1 0 00276 0 03 0624+05
 LAUREL RUN
 BMSBG 11/0053/0030/0000
 LENGTH(AH 2471 BK 3682)
 0020/1117 SUMMERHILL
 0020/0971 EHRENFELD B
 EHRENFELD
 0020/0892 CROYLE T
 0 0 00000 0 00 0000+00
 L. CONEM. RIV.
 0020/0812 BMSBG 11/0053/0020/0812
 NELSON RD
 0020/0759 (T686)
 000679 FT
 000697 FT 1 0 00276 0 03 0589+94
 MFC BEGIN = C
 LENGTH(AH 3682 BK 0697)
 RAMP H RD (SR8009 SEG 0020/0000)
 RAMP G RD (SR8009 SEG 0010/1196) 0010/0232
 000000 FT 1 0 00276 0 02 0580+23
 SR 0219 NBL
 OP ID 11/0219/0250/0000
 NC RAILROAD ST INTER-BK
 (SR3024 SEG 0250/1935)
 MFC BEGIN = C
 LENGTH(AH 0697 BK 0000)

EXTRACT DATE: 12/18/2023 ROADWAY MANAGEMENT SYSTEM PAGE NUMBER: 24
PRINT DATE: 12/20/2023 SLD COUNTY/SR - ANNUAL PRINT COUNTY: CAMBRIA
DIR: B TOTAL LEN: 20.352 MI. DIST: 09-3 SR: 36
LEFT MUN: ELDER T RIGHT MUN: ELDER T

107461 FT

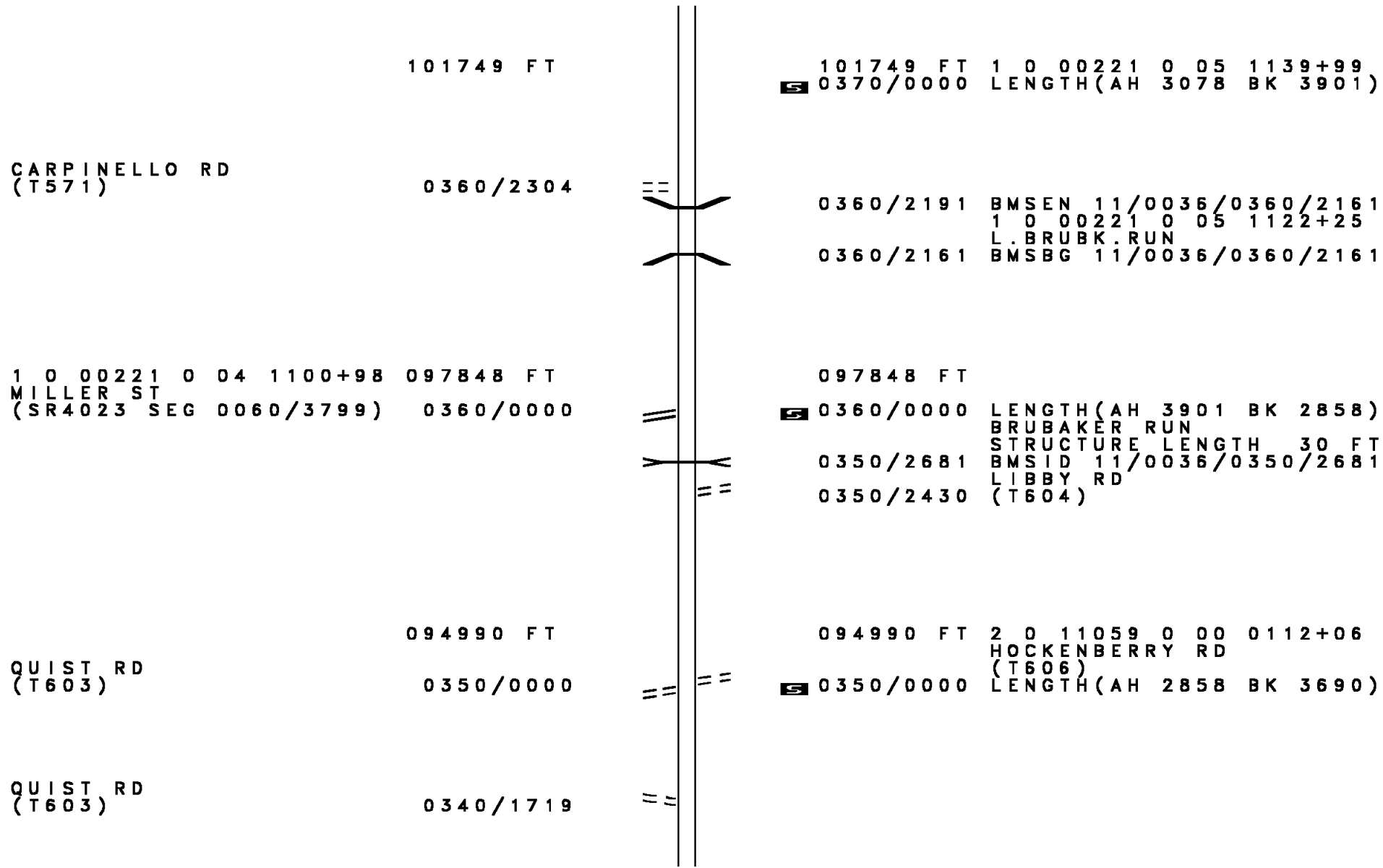
107461 FT AH-CLEARFIELD (17)
INTER-AHD MAIN ST
0380/2634 (SR0036 SEG 0010/0000)

104827 FT

104827 FT 1 0 00221 0 05 1170+14
5 0380/0000 LENGTH(AH 2634 BK 3078)



DIR: B TOTAL LEN: 20.352 MI. DIST: 09-3 SR: 36
 LEFT MUN: ELDER T RIGHT MUN: ELDER T



101749 FT

101749 FT 1 0 00221 0 05 1139+99
 0370/0000 LENGTH(AH 3078 BK 3901)

CARPINELLO RD
 (T571)

0360/2304

0360/2191 BMSID 11/0036/0360/2161
 1 0 00221 0 05 1122+25
 L.BRUBK.RUN
 0360/2161 BMSBG 11/0036/0360/2161

1 0 00221 0 04 1100+98 097848 FT
 MILLER ST
 (SR4023 SEG 0060/3799) 0360/0000

097848 FT
 0360/0000 LENGTH(AH 3901 BK 2858)
 BRUBAKER RUN
 STRUCTURE LENGTH 30 FT
 0350/2681 BMSID 11/0036/0350/2681
 LIBBY RD
 (T604)
 0350/2430

QUIST RD
 (T603)

094990 FT
 0350/0000

094990 FT 2 0 11059 0 00 0112+06
 HOCKENBERRY RD
 (T606)
 0350/0000 LENGTH(AH 2858 BK 3690)

QUIST RD
 (T603)

0340/1719

DIR: B TOTAL LEN: 20.352 MI. DIST: 09-3 SR: 36
 LEFT MUN: ELDER T RIGHT MUN: ELDER T

SCOUT RD
 (T565)

0340/0181
 091300 FT

091300 FT 2 0 11059 0 00 0075+08
 SELDOM SEEN RD

5 0340/0000 LENGTH(AH 3690 BK 3020)

088280 FT

088280 FT 2 0 11059 0 00 0045+04
 SELDOM SEEN RD

5 0330/0000 LENGTH(AH 3020 BK 2125)

2 0 11059 0 00 0023+64 086155 FT
 YEAGER RD
 (T601) 0320/0000

086155 FT

5 0320/0000 LENGTH(AH 2125 BK 2383)

PINE RD
 (SR4022 SEG 0030/1942) 0310/1215

083772 FT

083772 FT 2 0 11059 0 00 0000+00
 VILLAGE: ST BONIFACE

BRIDGE ST
 (SR4021 SEG 0100/2107) 0310/0000

5 0310/0000 LENGTH(AH 2383 BK 1941)

081831 FT

0300/0475 THOMAS MILL RD
 (SR4024 SEG 0010/0000)


081831 FT 1 0 00221 0 04 0860+00

5 0300/0000 LENGTH(AH 1941 BK 2447)

THIRD AV
 (T551)

0290/1909

DIR: B TOTAL LEN: 20.352 MI. DIST: 09-3 SR: 36
 LEFT MUN: ELDER T RIGHT MUN: ELDER T



DIR: B TOTAL LEN: 20.352 MI. DIST: 09-3 SR: 36
 LEFT MUN: PATTON B RIGHT MUN: PATTON B

Stationing / Description	Stationing / Description	Stationing / Description	Stationing / Description
068410 FT	0250/1169	0260/0034 (PRDR)	068410 FT 2 0 11077 0 00 0075+11
KINKEAD AV (BORO)	0250/0827	0250/1660 (GOVT)	NC MAIN ST
FIFTH AV (BORO)	066398 FT	0250/1482 (BORO)	RIVER RD
			MCINTYRE AV (BORO)
			066398 FT 2 0 11077 0 00 0094+87
			HIGHLAND AV (SR4017 SEG 0010/0000)
			NC RAILROAD AV
			0250/0000 LENGTH(AH 2012 BK 1140)
			HERRIMAN AV
			0240/1052 (BORO)
			HEATHER ST
			0240/0883 (BORO)
			PALMER AV
			0240/0705 (BORO)
GARDENIA ST (BORO)	0240/0529		FLAGS ST (BORO)
BEECH AV (BORO)	0240/0354		0240/0180
			065258 FT
2 0 11054 0 00 0000+00	065258 FT		
MAGEE AV (SR4008 SEG 0112/0683)	0240/0000		NC FOURTH AV
FOURTH AV (BORO)			0240/0000 LENGTH(AH 1140 BK 1089)
			0230/0907 (AAR 506087U)#TRKS 01
			0230/0872 BMSSEN 11/0036/0230/0785
			1 0 00221 0 03 0660+46
			CHEST CREEK
			0230/0785 BMSBG 11/0036/0230/0785
THIRD AV (BORO)	0230/0567		
	064169 FT		0230/0418 (BORO)
			064169 FT 1 0 00221 0 03 0652+65
			HALUSKA AV (BORO)
			0230/0000 LENGTH(AH 1089 BK 1153)

DIR: B TOTAL LEN: 20.352 MI. DIST: 09-3 SR: 36
 LEFT MUN: PATTON B RIGHT MUN: PATTON B

Stationing	Segment	Description	Stationing
063016 FT	0220/0106	PATTON CLEARFIELD T	0639+77
	063016 FT	1 0 00221 0 02	
		FIRST AV (BORO)	
		NC MA GEE AV	
	0220/0000	LENGTH(AH 1153 BK 3120)	
	0210/2972	GLENDAL E LAKE RD (SR1021 SEG 0010/0000)	
HIGHLAND HEIGHTS LN (PRDR)	0210/0982		
059896 FT	059896 FT	1 0 00221 0 02	0609+57
	0210/0000	LENGTH(AH 3120 BK 3428)	
	0200/2372	UNKNOWN DR (PRDR)	
	0200/0958	WILLOW LN (PRDR)	
	0200/0737	LEVEL RD (T527)	
056468 FT	056468 FT	1 0 00221 0 02	0575+29
	0200/0000	BENDER RD (T528) LENGTH(AH 3428 BK 3068)	
DUCLOS RD (TWP)	0190/2140		
	0190/1380	UNKNOWN RD (PRDR)	
KLONDIKE RD (TWP)	0190/0937		
053400 FT	053400 FT	1 0 00221 0 02	0544+89

DIR: B TOTAL LEN: 20.352 MI. DIST: 09-3 SR: 36
 LEFT MUN: CLEARFIELD T RIGHT MUN: CLEARFIELD T

LINK LN
 (T464)

0180/1929 ==

050275 FT

050275 FT 1 0 00221 0 02 0513+64
 WALNUT HOLLOW RD

== 0180/0000 LENGTH(AH 3125 BK 2694)

KEPSHIRE RD
 (T507)

0170/0404 ==
 047581 FT

047581 FT 1 0 00221 0 02 0486+57
 ST AUGUSTINE RD

== 0170/0000 LENGTH(AH 2694 BK 3138)
 (SR1023 SEG 0010/0000)

044443 FT

044443 FT 1 0 00221 0 02 0455+62
 0160/0000 LENGTH(AH 3138 BK 2458)

0150/1586 SCHOOL HOUSE RD
 (SR1012 SEG 0010/0000)

1 0 00221 0 02 0431+04 041985 FT
 RUSSET RD
 (SR1010 SEG 0040/2158) 0150/0000

041985 FT

0150/0000 LENGTH(AH 2458 BK 2951)

DIR: B TOTAL LEN: 20.352 MI. DIST: 09-3 SR: 36
 LEFT MUN: CLEARFIELD T RIGHT MUN: CLEARFIELD T

FOR SR 0036 AND 1001
 (CONN) 0140/0379
 1 0 00221 0 02 0402+40 039034 FT
 COLUMBIA ST
 (SR1001 SEG 0220/2292) 0140/0000

WATT RD
 (T488)

CLEARFIELD
 ALLEGHENY T

035813 FT

0120/0378

034069 FT

0110/2773

030538 FT

0140/1054 CLEARFIELD
 CHEST SPRINGS B

039034 FT

5 0140/0000 LENGTH(AH 2951 BK 3221)

0130/2367 CHEST SPRINGS
 ALLEGHENY T
 0130/2071 ALLEGHENY
 CLEARFIELD T

035813 FT 1 0 00221 0 02 0368+96
 5 0130/0000 LENGTH(AH 3221 BK 1744)
 CLEARFIELD
 0120/1556 ALLEGHENY T

0120/0647 ALLEGHENY
 CLEARFIELD T

0120/0122 CLEARFIELD
 ALLEGHENY T
 034069 FT 1 0 00221 0 02 0351+00
 5 0120/0000 LENGTH(AH 1744 BK 3531)
 ALLEGHENY
 0110/3063 CLEARFIELD T

0110/0573 CLEARFIELD
 ALLEGHENY T
 030538 FT 1 0 00221 0 02 0314+90
 5 0110/0000 LENGTH(AH 3531 BK 3448)


DIR: B TOTAL LEN: 20.352 MI. DIST: 09-3 SR: 36
 LEFT MUN: ALLEGHENY T RIGHT MUN: ALLEGHENY T

					0100/1862	ALLEGHENY CLEARFIELD T
	027090 FT				027090 FT	1 0 00221 0 01 0279+12 CLEARFIELD ALLEGHENY T
					0100/0000	LENGTH(AH 3448 BK 2414) ALLEGHENY T
					0090/2168	CLEARFIELD T
	024676 FT				024676 FT	1 0 00221 0 01 0254+98 LENGTH(AH 2414 BK 3710) CLEARFIELD
					0090/0000	ALLEGHENY T
					0080/3173	ALLEGHENY T
					0080/2817	ALLEGHENY CLEARFIELD T
					0080/1212	SCHOOL HOUSE DR (SR1019 SEG 0010/0000)
					0080/0496	BMS EN 11/0036/0080/0397 1 0 00221 0 01 0222+20 CLEARFIELD CREEK
					0080/0397	BMSBG 11/0036/0080/0397 NC COL DRAKE HW
WALNUT ST (BORO)	0080/0288					
BEAR ST (BORO)	0080/0151					
1 0 00221 0 01 0218+22	020966 FT				020966 FT	CLEARFIELD ASHVILLE B
MAIN ST (SR0053 SEG 0500/1170)	0080/0000				0080/0000	LENGTH(AH 3710 BK 1525)
W RAILROAD AV (BORO)	0070/1361					
E RAILROAD AV					0070/1330	(AAR 529282J)#TRKS 01

DIR: B TOTAL LEN: 20.352 MI. DIST: 09-3 SR: 36
LEFT MUN: ASHVILLE B RIGHT MUN: ASHVILLE B

(BORO)	0070/1295	==	
LIONAL			
(BORO)	0070/1148	==	
		==	0070/0962 MAIN ST (BORO)
CHERRY ST			
(BORO)	0070/0816	==	
MARKET ST			
(BORO)	0070/0710	==	0070/0710 MARKET ST (SR0053 SEG 0510/0000)
			HICKORY LN
			(BORO)
			CHESTNUT ST
			(BORO)
			WALNUT ST
			(BORO)
	019441 FT		019441 FT 1 0 00221 0 00 0194+04
			S 0070/0000 LENGTH(AH 1525 BK 2536)
RONAN DR			
(PRDR)	0060/2419	==	
			NC LIBERTY AV
ASHVILLE			ASHVILLE
GALLITZIN T	0060/1981	--	0060/1981 DEAN T
MARK HANNA RD			
(SR1017 SEG 0050/0763)	0060/1051	==	
			DEAN
			GALLITZIN T
			SUTTON RD
			(T536)
	016905 FT		016905 FT 1 0 00221 0 00 0168+68
			S 0060/0000 LENGTH(AH 2536 BK 2934)
			PETTENATTI RD
			(PRDR)
	013971 FT		013971 FT 1 0 00221 0 00 0139+34
			S 0050/0000 LENGTH(AH 2934 BK 3517)

DIR: B TOTAL LEN: 20.352 MI. DIST: 09-3 SR: 36
 LEFT MUN: GALLITZIN T RIGHT MUN: GALLITZIN T



EXTRACT DATE: 12/18/2023 ROADWAY MANAGEMENT SYSTEM PAGE NUMBER: 13
PRINT DATE: 12/20/2023 SLD COUNTY/SR - ANNUAL PRINT COUNTY: CAMBRIA
DIR: E TOTAL LEN: 23.576 MI. DIST: 09-3 SR: 22
LEFT MUN: CRESSON T RIGHT MUN: CRESSON T

AH-BLAIR

(07) 124481 FT

□ □

124475 FT

DIR: E TOTAL LEN: 23.576 MI. DIST: 09-3 SR: 22
 LEFT MUN: CRESSON T RIGHT MUN: CRESSON T

WILLIAM PENN HW (SR0022 SEG 0011/0000) RAMP C RD (SR8014 SEG 0260/0000)	INTER-AHD 0431/3175 0431/2977		INTER-AHD 0430/3148 0430/2826	WILLIAM PENN HW (SR0022 SEG 0010/0000) RAMP B RD (SR8014 SEG 0020/1387)
RAMP D RD (SR8014 SEG 0250/1565)	0431/2008		0430/0940	RAMP A RD (SR8014 SEG 0010/0000)
1 0 01101 0 00 1221+11 121306 FT CROSSOVER RD (CONN) LENGTH(AH 3175 BK 2569)	0431/0000		121327 FT 0430/0000	1 0 01101 0 00 1220+56 CROSSOVER RD (CONN) LENGTH(AH 3148 BK 2527)
1 0 01101 0 00 1196+42 118737 FT LENGTH(AH 2569 BK 2328)	0421/0000		118800 FT 0420/0000	1 0 01101 0 00 1194+29 LENGTH(AH 2527 BK 2116)
BMS EN 11/0022/0411/0000 0411/0063 1 0 01101 0 00 1173+14 116409 FT NO UNDERPASS INFORMATIO BMSBG 11/0022/0411/0000 LENGTH(AH 2328 BK 1379) RAMP H RD (SR8012 SEG 0500/0000)	0411/0000 0401/0892		W 0410/0249 0410/0063 116684 FT 0410/0000 0400/1021	RWIS SITE/AT CRESSON MO BMS EN 11/0022/0410/0000 1 0 01101 0 00 1173+49 NO UNDERPASS INFORMATIO BMSBG 11/0022/0410/0000 LENGTH(AH 2116 BK 1463) RAMP G RD (SR8012 SEG 0750/0959)
1 0 01101 0 00 1157+44 115030 FT SR 2014 EBL OP ID 11/2014/0170/0000 LENGTH(AH 1379 BK 2606)	0401/0000		115221 FT 0400/0000	1 0 01101 0 00 1158+81 SR 2014 EBL OP ID 11/2014/0170/0000 LENGTH(AH 1463 BK 2597)

DIR: E TOTAL LEN: 23.576 MI. DIST: 09-3 SR: 22
 LEFT MUN: CRESSON T RIGHT MUN: CRESSON T

RAMP K RD (SR8012 SEG 0250/0981) 0391/1500 RAMP L RD (SR8012 SEG 0010/0000) 0390/1138

1 0 01101 0 00 1131+49 112424 FT DMS SIGN STRUCTURE
 LENGTH(AH 2606 BK 3319) 0391/0000 112624 FT BMSID 11/0022/0380/3300
 1 0 01101 0 00 1133+51
 0390/0000 LENGTH(AH 2597 BK 3318)

CROSSOVER RD (CONN) 0381/2406 CROSSOVER RD (CONN) 0380/2280

1 0 01101 0 00 1098+74 109105 FT 109306 FT 1 0 01101 0 00 1099+54
 LENGTH(AH 3319 BK 2212) 0381/0000 0380/0000 LENGTH(AH 3318 BK 2435)

CROSSOVER RD (CONN) 0371/0490 CROSSOVER RD (CONN) 0370/0560
 1 0 01101 0 00 1074+65 106893 FT 106871 FT 1 0 01101 0 00 1074+07
 SR 2019 SR 2019
 OP ID 11/2019/0050/0919 OP ID 11/2019/0050/0919
 LENGTH(AH 2212 BK 2827) 0371/0000 0370/0000 LENGTH(AH 2435 BK 2786)

KOKOMO CREEK STRUCTURE LENGTH 14 FT KOKOMO CREEK STRUCTURE LENGTH 14 FT
 BMSID 11/0022/0360/2108 0361/2138 0360/2108 BMSID 11/0022/0360/2108

RAMP F RD (SR8010 SEG 0500/0000) 0361/1571 RAMP A RD (SR8010 SEG 0760/1713) 0360/1403

1 0 01101 0 00 1047+26 104066 FT 0360/0204 RAMP B RD (SR8010 SEG 0750/0000)
 104085 FT 1 0 01101 0 00 1047+11
 SR 0053 NBL SR 0053 NBL
 OP ID 11/0053/0280/0000 OP ID 11/0053/0280/0000
 LENGTH(AH 2827 BK 3719) 0361/0000 0360/0000 LENGTH(AH 2786 BK 3751)

DIR: E TOTAL LEN: 23.576 MI. DIST: 09-3 SR: 22
 LEFT MUN: CRESSON T RIGHT MUN: CRESSON T

RAMP E RD (SR8010 SEG 0250/1315)	0351/3176		0350/3045	BMSID 11/0022/0350/2847
BMSID 11/0022/0351/2856	0351/3054		0350/2847	BMSID 11/0022/0350/2847
1 0 01101 0 00 1037+98			0350/2415	BMSID 11/0022/0350/2415
NORFOLK SOUTHERN RAI RR				
BMSBG 11/0022/0351/2856	0351/2856			
LITTLE CONEMAUGH RIVER				
STRUCTURE LENGTH 12 FT				
BMSID 11/0022/0350/2415	0351/2424			

1 0 01101 0 00 1009+42	100347 FT		100334 FT	1 0 01101 0 00 1009+56
LENGTH(AH 3719 BK 2876)	0351/0000		0350/0000	LENGTH(AH 3751 BK 2815)

CRESSON MUNSTER T	0341/0364		0340/0309	CRESSON MUNSTER T
1 0 01101 0 00 0981+70	097471 FT		097519 FT	1 0 01101 0 00 0981+41
LENGTH(AH 2876 BK 0641)	0341/0000		0340/0000	LENGTH(AH 2815 BK 0623)
1 0 01101 0 00 0975+18	096830 FT		096896 FT	1 0 01101 0 00 0975+13
SR 2101 BR				SR 2101 BR
OP ID 11/2101/0010/0000				OP ID 11/2101/0010/0000
LENGTH(AH 0641 BK 2720)	0331/0000		0330/0000	LENGTH(AH 0623 BK 2810)

CROSSOVER RD (CONN)	0321/1436		0320/1467	CROSSOVER RD (CONN)
------------------------	-----------	--	-----------	------------------------

1 0 01101 0 00 0947+57	094110 FT		094086 FT	1 0 01101 0 00 0946+62
LENGTH(AH 2720 BK 2415)	0321/0000		0320/0000	LENGTH(AH 2810 BK 2507)

DIR: E TOTAL LEN: 23.576 MI. DIST: 09-3 SR: 22
LEFT MUN: MUNSTER T RIGHT MUN: MUNSTER T

1 0 01101 0 00 0923+12 091695 FT
LENGTH(AH 2415 BK 2337) 0311/0000 [5]

091579 FT 1 0 01101 0 00 0921+98
[5] 0310/0000 LENGTH(AH 2507 BK 2291)

1 0 01101 0 00 0899+49 089358 FT
LENGTH(AH 2337 BK 1701) 0301/0000 [5]

089288 FT 1 0 01101 0 00 0899+07
[5] 0300/0000 LENGTH(AH 2291 BK 1578)

RAMP G RD
(SR8008 SEG 0500/0000) 0291/0884

RAMP F RD
(SR8008 SEG 0750/0912) 0290/0868

1 0 01101 0 00 0883+19 087657 FT
SR 0164 EBL

087710 FT 1 0 01101 0 00 0883+29
SR 0164 EBL

OP ID 11/0164/0014/0000
LENGTH(AH 1701 BK 2724) 0291/0000 [5]

OP ID 11/0164/0014/0000
[5] 0290/0000 LENGTH(AH 1578 BK 2805)

RAMP H RD
(SR8008 SEG 0250/1235) 0281/1521

RAMP E RD
(SR8008 SEG 0010/0000) 0280/1028

BMS EN 11/0022/0280/0000 0281/0130
1 0 01101 0 00 0855+30 084933 FT

0280/0130 BMS EN 11/0022/0280/0000
084905 FT 1 0 01101 0 00 0855+30

SR 2014
BMSBG 11/0022/0280/0000
LENGTH(AH 2724 BK 3092) 0281/0000 [5]

SR 2014
BMSBG 11/0022/0280/0000
[5] 0280/0000 LENGTH(AH 2805 BK 3169)

1 0 01101 0 00 0824+75 081841 FT
LENGTH(AH 3092 BK 3184) 0271/0000 [5]

081736 FT 1 0 01101 0 00 0824+76
[5] 0270/0000 LENGTH(AH 3169 BK 3220)

LITTLE CONEMAUGH RUN
STRUCTURE LENGTH 7 FT
BMSID 11/0022/0260/2337 0261/2121

LITTLE CONEMAUGH RUN
STRUCTURE LENGTH 7 FT
BMSID 11/0022/0260/2337

DIR: E TOTAL LEN: 23.576 MI. DIST: 09-3 SR: 22
 LEFT MUN: MUNSTER T RIGHT MUN: MUNSTER T

MUNSTER CAMBRIA T 1 0 01101 0 00 0793+14 078657 FT LENGTH(AH 3184 BK 2665) 0261/0000		MUNSTER CAMBRIA T 0260/0358 078516 FT 0260/0000	MUNSTER CAMBRIA T 1 0 01101 0 00 0791+47 LENGTH(AH 3220 BK 2189)
1 0 01101 0 00 0766+49 075992 FT LENGTH(AH 2665 BK 1747) 0251/0000		076327 FT 0250/0000	1 0 01101 0 00 0769+73 LENGTH(AH 2189 BK 2026)
1 0 01101 0 00 0748+77 074245 FT OTHER OVERPASS IS RR X-ING LENGTH(AH 1747 BK 3030) 0241/0000		074301 FT 0240/0000	1 0 01101 0 00 0749+26 OTHER OVERPASS IS RR X-ING LENGTH(AH 2026 BK 3011)
SIGN: 4 CHORD TRUSS BMSID 11/0022/0230/1279 0231/1333 RAMP D RD (SR8006 SEG 0500/0000) 0231/1275		0230/1279 0230/1091	SIGN: 4 CHORD TRUSS BMSID 11/0022/0230/1279 RAMP C RD (SR8006 SEG 0752/0673)
1 0 00052 0 07 1233+78 071215 FT SR 2014 EBL OP ID 11/2014/0010/0000 NC WILLIAM PENN HW LENGTH(AH 3030 BK 2095) 0231/0000		0230/0495 071290 FT	RAMP B RD (SR8006 SEG 0762/0000) 1 0 00052 0 06 1233+23 SR 2014 EBL OP ID 11/2014/0010/0000 NC WILLIAM PENN HW LENGTH(AH 3011 BK 2146)
RAMP A RD (SR8006 SEG 0262/0421) 0221/1430 TR LAKE ROWENA STRUCTURE LENGTH 16 FT BMSID 11/0022/0220/1419 0221/1373		0220/1419	TR LAKE ROWENA STRUCTURE LENGTH 16 FT BMSID 11/0022/0220/1419

DIR: E TOTAL LEN: 23.576 MI. DIST: 09-3 SR: 22
LEFT MUN: CAMBRIA T RIGHT MUN: CAMBRIA T

1 0 00052 0 06 1211+00 069120 FT
LENGTH(AH 2095 BK 3643) 0221/0000

(APRA) FOSTER WINELAND
RUBISCH RD
(T447) 0211/2712
BMS EN 11/0022/0210/2243 0211/2301
1 0 00052 0 06 1197+79
TRIB ROARNG RUN
BMSBG 11/0022/0210/2243 0211/2253

CENTER ST
(SR2013 SEG 0080/0000)
WILMORE RD
(SR2013 SEG 0080/0000) 0211/1203

1 0 00052 0 06 1174+94 065477 FT
LENGTH(AH 3643 BK 3460) 0211/0000

BMS EN 11/0022/0200/0435 0201/0544
1 0 00052 0 06 1145+69
SR 0160
BMSBG 11/0022/0200/0435 0201/0493
1 0 00052 0 06 1139+91 062017 FT
LENGTH(AH 3460 BK 3604) 0201/0000

BMS EN 11/0022/0190/2749 0191/2839
1 0 00052 0 06 1132+80
SR 8004 0010(TO SR 4031
BMSBG 11/0022/0190/2749 0191/2781
SIGN: CANTILEVER
BMSID 11/0022/0191/2562 0191/2562
RAMP C RD
(SR8004 SEG 0250/0740) 0191/2369

069144 FT 1 0 00052 0 06 1211+74
0220/0000 LENGTH(AH 2146 BK 3690)

(APRA) FOSTER WINELAND
RUBISCH RD
(T447) 0210/2749
0210/2291 BMS EN 11/0022/0210/2243
1 0 00052 0 06 1197+79
TRIB ROARNG RUN
BMSBG 11/0022/0210/2243

CENTER ST
(SR2013 SEG 0080/0000)
WILMORE RD
(SR2013 SEG 0080/0000) 0210/1259

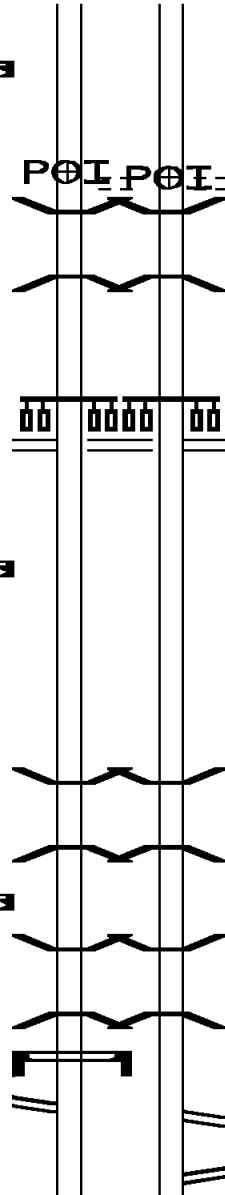
065454 FT 1 0 00052 0 06 1175+05
0210/0000 LENGTH(AH 3690 BK 3428)

0200/0486 BMS EN 11/0022/0200/0435
1 0 00052 0 06 1145+69
SR 0160
0200/0435 BMSBG 11/0022/0200/0435
062026 FT 1 0 00052 0 06 1141+33
0200/0000 LENGTH(AH 3428 BK 3571)

0190/2807 BMS EN 11/0022/0190/2749
1 0 00052 0 06 1132+80
SR 8004 0010(TO SR 4031
0190/2749 BMSBG 11/0022/0190/2749

0190/2246 RAMP B RD
(SR8004 SEG 0260/1688)


0190/1605 RAMP A RD
(SR8004 SEG 0010/0000)



DIR: E TOTAL LEN: 23.576 MI. DIST: 09-3 SR: 22
 LEFT MUN: CAMBRIA T RIGHT MUN: CAMBRIA T

WALMART LT (PRDR) PENNDOT DISTRICT 9-3 LT (PRDR)	0191/1304	==	0000	==	0190/1311	WALMART LT (PRDR) PENNDOT DISTRICT 9-3 LT (PRDR)
WESTMORELAND AV (T602)	0191/0630				0190/0630	WESTMORELAND AV (T602)
1 0 00052 0 06 1105+25 058413 FT BEULAH RD (SR3034 SEG 0100/3593)					058455 FT	1 0 00052 0 06 1105+25 BEULAH RD (SR3034 SEG 0100/3593)
LENGTH(AH 3604 BK 2834) LC TO PLAZA LT (CONN) SIGN: POLE MOUNTED BMSID 11/0022/0181/2275 LC FROM PLAZA LT (CONN) LC TO PLAZA LT (CONN) REL.WWAY STRUCTURE LENGTH 8 FT BMSID 11/0022/0180/1894 LC FROM PLAZA LT (CONN)	0191/0000 0181/2417 0181/2275 0181/2237 0181/1817 0181/1741 0181/1617	== == =	0000	== =	0190/0000 0180/1894	LENGTH(AH 3571 BK 2932) REL.WWAY STRUCTURE LENGTH 8 FT BMSID 11/0022/0180/1894
COOKS RD (T608) MINI MALL RD (SR3032 SEG 0010/0000)	0181/0807				0180/1381 0180/1222 0180/0896	LC FROM SHEETZ LT (CONN) LC TO SHEETZ LT (CONN) COOKS RD (T608) MINI MALL RD (SR3032 SEG 0010/0000)
SIGN: 4 CHORD TRUSS BMSID 11/0022/0180/0104 1 0 00052 0 06 1076+54 055579 FT LENGTH(AH 2834 BK 3167) RAMP W RD (SR8011 SEG 0510/0000) RAMP X RD (SR8011 SEG 0500/0978) SR 0219 NBL OP ID 11/0219/0394/0000 SR 0219 SBL OP ID 11/0219/0395/0000 RAMP V RD	0181/0017 0181/0000 0171/2896 0171/2471 0171/1897 0171/1751	== =	0000	== =	0180/0104 0180/0000 0170/2752 0170/2279 0170/1869 0170/1724	SIGN: 4 CHORD TRUSS BMSID 11/0022/0180/0104 1 0 00052 0 06 1075+62 LENGTH(AH 2932 BK 3039) RAMP Y RD (SR8011 SEG 0760/1618) RAMP Z RD (SR8011 SEG 0750/0000) SR 0219 NBL OP ID 11/0219/0394/0000 SR 0219 SBL OP ID 11/0219/0395/0000 RAMP T RD

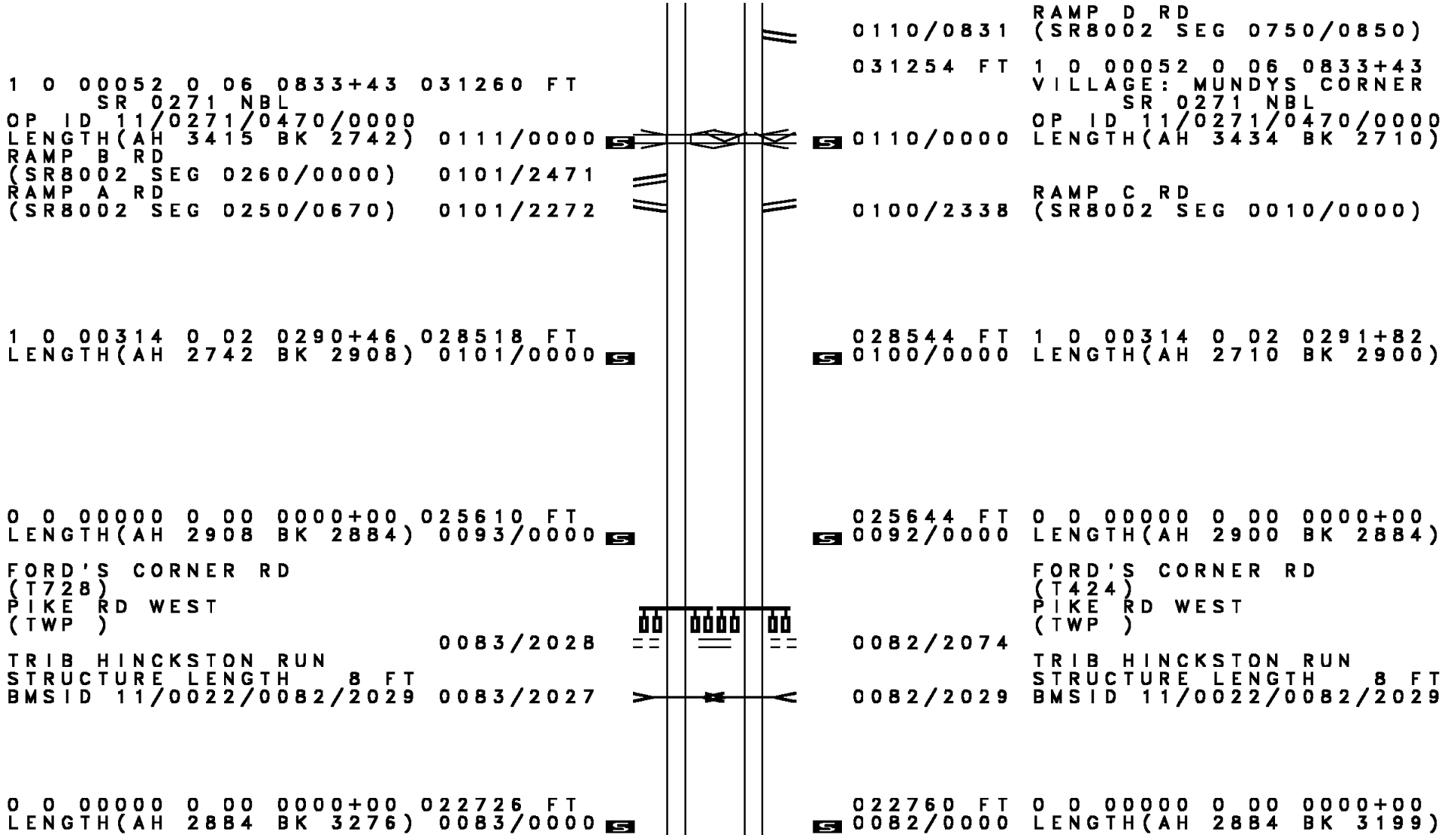
DIR: E TOTAL LEN: 23.576 MI. DIST: 09-3 SR: 22
 LEFT MUN: CAMBRIA T RIGHT MUN: CAMBRIA T



DIR: E TOTAL LEN: 23.576 MI. DIST: 09-3 SR: 22
LEFT MUN: JACKSON T RIGHT MUN: JACKSON T

STRUCTURE	LENGTH	24 FT	BMSID	11/0022/0140/1179	0141/1045				0140/1179	STRUCTURE	LENGTH	24 FT	BMSID	11/0022/0140/1179	OGDEN RD	(T431)
OGDEN RD							==	==	0140/0968	OGDEN RD						(T431)
										LC FROM PIKE RD						
1 0 00052 0 06 0935+70	041480 FT								0140/0092	(CONN)			1 0 00052 0 06 0935+70			
PIKE RD									041490 FT	PIKE RD			PIKE RD			
(T508)										(T508)			(T508)			
LENGTH(AH 3888 BK 2983)	0141/0000						==	==	0140/0000	LENGTH(AH 3445 BK 3508)			LENGTH(AH 3445 BK 3508)			
										LC TO PIKE RD			LC TO PIKE RD			
									0130/3414	(CONN)			(CONN)			
1 0 00052 0 06 0905+73	038497 FT								037982 FT	1 0 00052 0 06 0900+27			037982 FT			
LENGTH(AH 2983 BK 3822)	0131/0000								0130/0000	LENGTH(AH 3508 BK 3294)			0130/0000	LENGTH(AH 3508 BK 3294)		
1 0 00052 0 06 0867+61	034675 FT								034688 FT	1 0 00052 0 06 0867+02			034688 FT			
LENGTH(AH 3822 BK 3415)	0121/0000								0120/0000	LENGTH(AH 3294 BK 3434)			0120/0000	LENGTH(AH 3294 BK 3434)		
SUNFLOWER ST										SUNFLOWER ST				SUNFLOWER ST		
(T507)									0110/3202	(T507)			(T507)			
TRIB S BR BLACKLICK CRK									0110/1156	TRIB S BR BLACKLICK CRK			0110/1156	TRIB S BR BLACKLICK CRK		
STRUCTURE LENGTH 14 FT										STRUCTURE LENGTH 14 FT			STRUCTURE LENGTH 14 FT			
BMSID 11/0022/0110/1156	0111/1156									BMSID 11/0022/0110/1156			BMSID 11/0022/0110/1156			
DMS SIGN STRUCTURE										DMS SIGN STRUCTURE			DMS SIGN STRUCTURE			
BMSID 11/0022/0111/1019	0111/1019									BMSID 11/0022/0111/1019			BMSID 11/0022/0111/1019			

DIR: E TOTAL LEN: 23.576 MI. DIST: 09-3 SR: 22
 LEFT MUN: JACKSON T RIGHT MUN: JACKSON T



DIR: E TOTAL LEN: 23.576 MI. DIST: 09-3 SR: 22
 LEFT MUN: JACKSON T RIGHT MUN: JACKSON T

0 0 00000 0 00 0000+00 019450 FT
 LENGTH(AH 3276 BK 3291) 0073/0000 **S**

MILE HILL RD
 (T428)
 CHICKAREE HILL RD
 (SR3045 SEG 0010/0000)

0063/2484



019561 FT 0 0 00000 0 00 0000+00
S 0072/0000 LENGTH(AH 3199 BK 3316)

MILE HILL RD
 (T428)
 CHICKAREE HILL RD
 (SR3045 SEG 0010/0000)

0062/2484

0 0 00000 0 00 0000+00 016159 FT
 JUGHANDLE RD
 (SR9404 SEG 0010/0000)
 JUGHANDLE RD
 (SR9406 SEG 0010/0000)
 LENGTH(AH 3291 BK 3445) 0063/0000 **S**
 JUGHANDLE RD
 (SR9404 SEG 0010/0489) 0053/3199

0 0 00000 0 00 0000+00 012714 FT
 LENGTH(AH 3445 BK 3543) 0053/0000 **S**

RAMP A RD

0062/0246
 016245 FT

S 0062/0000

JUGHANDLE RD
 (SR9406 SEG 0010/0515)
 0 0 00000 0 00 0000+00
 JUGHANDLE RD
 (SR9404 SEG 0010/0000)
 JUGHANDLE RD
 (SR9406 SEG 0010/0000)
 LENGTH(AH 3316 BK 3445)

012800 FT 0 0 00000 0 00 0000+00
S 0052/0000 LENGTH(AH 3445 BK 3543)

RAMP D RD

DIR: E TOTAL LEN: 23.576 MI. DIST: 09-3 SR: 22
LEFT MUN: JACKSON T RIGHT MUN: JACKSON T

(SR8026 SEG 0500/0000) 0043/0427 RAMP B RD
(SR8026 SEG 0510/0523) 0043/0226 RAMP C RD
0 0 00000 0 00 0000+00 009171 FT (SR8026 SEG 0750/0702)
SR 3041 (SR8026 SEG 0760/0000)
OP ID 11/3041/0100/1785 009257 FT 0 0 00000 0 00 0000+00
LENGTH(AH 3543 BK 2723) 0043/0000 SR 3041
OP ID 11/3041/0100/1785
LENGTH(AH 3543 BK 2805) 0042/0000

0 0 00000 0 00 0000+00 006448 FT
LENGTH(AH 2723 BK 3307) 0033/0000 006452 FT 0 0 00000 0 00 0000+00
0032/0000 LENGTH(AH 2805 BK 3307)

== 0022/2641 LYNX LN (TWP)

0 0 00000 0 00 0000+00 003141 FT
LENGTH(AH 3307 BK 3141) 0023/0000 003145 FT 0 0 00000 0 00 0000+00
JUGHANDLE RD (TWP) LONGSPUR LN
(SR9402 SEG 0010/0000) 0013/2710 == 0022/0000 LENGTH(AH 3307 BK 3145)
JUGHANDLE RD (SR9402 SEG 0010/0000) 0012/2710 JUGHANDLE RD
(SR9402 SEG 0010/0439) 0013/2477 (SR9402 SEG 0010/0000)
COUNTY LINE RD 0013/2005 ==

== 0012/0645 BLUE SPRUCE RD (PRDR)

0 0 00000 0 00 0000+00 000000 FT
NC ADMIRAL PEARY HW INTER-BK 000000 FT 0 0 00000 0 00 0000+00
WILLIAM PENN HW INTER-BK WILLIAM PENN HW
(SRO022 SEG 0423/0705) (SRO022 SEG 0422/0695)
MFC BEGIN = B MFC BEGIN = B
LENGTH(AH 3141 BK 0000) 0013/0000 BK-INDIANA (32)
0012/0000 LENGTH(AH 3145 BK 0000)