

Straight Line Diagram

**Fulton
29**

January 2024

This document was produced by the Pennsylvania Department of Transportation (PENNDOT) as an internal management tool for State maintained highways and is not to be used for other purposes. The printed information was compiled from the Department's computerized Roadway Management System (RMS) and is subject to change without notice. Use of any or all of the printed information for purposes other than those intended by the Department may not satisfy other accuracy and completeness requirements and the Department does not warrant that such printed information is accurate or complete.



December 30, 2023

Pennsylvania State Roads - Straight Line Diagrams

Contained within this document are the 2024 Pennsylvania Straight Line Diagrams (SLDs) for State Routes by county within a particular PennDOT district. At the end of each year, PennDOT takes a snapshot of its current SLD database and creates PDF files from the SLD snapshot. The SLDs are a graphical representation of State Routes (SRs) that PennDOT maintains. The information shown on the SLD is generated from data found in PennDOT's Roadway Management System (RMS) database. The data from RMS is constantly being updated to match actual roadway inventory data found on Pennsylvania's state highways. PennDOT's SR system is explained briefly in this document along with symbol definitions for each type of roadway feature or attribute found on the SLD. This PDF version of the SLD contains an individual county list of all state roads found in that county. The SRs found on the list are linked to the actual pages that show the individual SLDs. To find an SLD for a particular road that you want, simply point to that road on the SR index list and click on it to jump to the beginning page of that SLD.

If you have any questions or comments concerning information found in this document, please contact Ty Reed, Chief, Roadway Inventory and Testing Unit, Asset Management Division, Bureau of Operations, by calling (717) 787-7294.

Additional information on state owned highways is available from your local PENNDOT Engineering District Office, RMS Unit, RMS Coordinator.

Straight Line Diagram Disclaimer: This document is for informational purposes only and may be viewed by anyone. No part of the information contained in this document may be altered or redistributed without prior written consent of PENNDOT. Straight Line Diagram information is provided "as is" without warranty of any kind, either expressed or implied. This information could include technical inaccuracies or errors of omission. Changes may be made periodically to the information herein.

Copyright © 2023 by the Commonwealth of Pennsylvania. All rights reserved.



Asset Management Division

Mission Statement

To protect and preserve Pennsylvania's infrastructure by providing meaningful, timely, and accurate pavement and roadway management, design, standards, strategies, inventory and condition, as well as fair, consistent and efficient application of Commonwealth laws and regulations.

CUSTOMER SERVICE RATING FORM

Straight Line Diagram (SLD) – Customer Service Rating

As means to improve customer service, we would like you to rate the product/ service you have received, by circling a “grade” from “A” (excellent) to “E” (fail).

A **B** **C** **D** **E**

If your rating is not an “A,” please let us know what we could do better.

Name and Organization (optional)

Thank You.

(Fold along line, and tape or staple together before mailing)

(Cut along dashed line)

Bureau of Operations
Asset Management Division – PennDOT Annex
907 Elmerton Avenue
Harrisburg, PA 17110
ATTN: Ty Reed

PENNSYLVANIA DEPARTMENT OF TRANSPORTATION
Bureau of Operations, Asset Management Division

Location Referencing System (LRS) – Definitions, Uses & Testing

The Department's LRS, implemented in 1987, is the mechanism to designate the State highway network, to define roadway lengths, locations, and route connectivity, and to serve as the basis for the collection, storage, and integration of roadway information.

An LRS key is a unique series of numbers that identifies the location of each point or feature along a State route. The fourteen digit number is an integral part of the Roadway Management System (RMS) where roadway data is stored. 07/4016/0100/0857 is an example of an LRS key, which identifies County (CO) = 07, State Route (SR) = 4016, Segment (SEG) = 0100, and Offset = 0857.

County (CO)

Each of Pennsylvania's sixty-seven counties is identified by a number.

Name	#	Name	#	Name	#	Name	#
Adams	1	Clinton	18	Lackawanna	35	Potter	52
Allegheny	2	Columbia	19	Lancaster	36	Schuylkill	53
Armstrong	3	Crawford	20	Lawrence	37	Snyder	54
Beaver	4	Cumberland	21	Lebanon	38	Somerset	55
Bedford	5	Dauphin	22	Lehigh	39	Sullivan	56
Berks	6	Delaware	23	Luzerne	40	Susquehanna	57
Blair	7	Elk	24	Lycoming	41	Tioga	58
Bradford	8	Erie	25	McKean	42	Union	59
Bucks	9	Fayette	26	Mercer	43	Venango	60
Butler	10	Forest	27	Mifflin	44	Warren	61
Cambria	11	Franklin	28	Monroe	45	Washington	62
Cameron	12	Fulton	29	Montgomery	46	Wayne	63
Carbon	13	Greene	30	Montour	47	Westmoreland	64
Centre	14	Huntingdon	31	Northampton	48	Wyoming	65
Chester	15	Indiana	32	Northumberland	49	York	66
Clarion	16	Jefferson	33	Perry	50	Philadelphia	67
Clearfield	17	Juniata	34	Pike	51		

State Route (SR)

State Routes (SR's) are identified by four-digit numbers. SR numbers are assigned as follows:

- | | |
|--|-----------|
| 1. Traffic Routes: Routes designated as Interstates, US or PA Routes | 0001-0999 |
| 2. Quadrant Routes (Non-Traffic Routes) | 1001-4999 |
| 3. Relocated Traffic Routes | 6000-6999 |
| 4. Turned Back, Abandoned, or Null Routes | 7000-7999 |
| 5. Interchanges | 8001-8999 |
| 6. WYE's | 9101-9199 |
| 7. Rest Areas | 9201-9299 |
| 8. Truck Escape Ramps | 9301-9399 |
| 9. Others | 9401-9499 |
| 10. Park and Rides | 9501-9599 |

Even/Odd Convention: Even numbers are typically given to SR's in the East/West direction, and odd numbers to SR's that run North/South. This convention applies to Interstate Routes (except those that are Beltways or Spurs), and Quadrant Routes. This convention may or may not apply to PA or US Traffic Routes.

Hierarchy: If two or more traffic routes occupy the same section of roadway, the SR number is based on the "higher" type route, according to the following hierarchy. If the traffic routes are the same hierarchy class, then the SR number is assigned the lower numbered traffic route (Figure 1).

1. Interstates
2. U.S. Routes
3. PA Routes
4. Quadrant Routes



FIGURE 1

Other Numbering Conventions:

1. The first digit of a quadrant route is based on which quadrant of the county the route is located, as shown in the following diagram (Figure 2).
2. The last three digits of a Relocated Traffic Route are the same as the Traffic Route that was relocated.
3. Interchanges are numbered sequentially. Odd numbers are given to interchanges along SR's in the North/South direction; even numbers are given to interchanges along SR's in the East/West direction (Figure 3).
4. WYE's are given odd numbers if the connecting SR is odd numbered, and even numbers if the connecting SR is even numbered.
5. Rest Areas or Truck Escape Ramps are given odd numbers if they connect to the Southbound or Westbound side of an SR, and even numbers if they connect to the Northbound or Eastbound side.

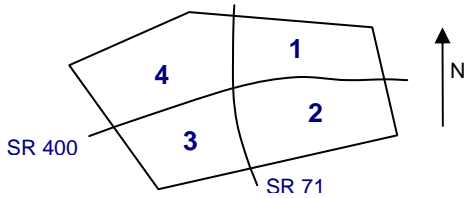


FIGURE 2

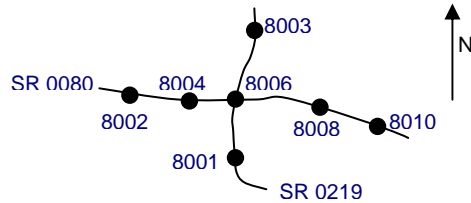


FIGURE 3

Segment (SEG)

State routes are divided into segments, which are approximately one-half mile long, and are identified by a four-digit number. Segment begin and end points are placed at physical features where possible. Segment numbers increase in the North or East direction, and typically by 10's (Figure 4). Segments are even numbered on undivided roadways, and in the Northbound or Eastbound direction of divided roadways. Segments are odd numbered in the Southbound or Westbound direction of divided roadways (Figure 5). Interstate segments are associated with the mile posts (Figure 6).

Undivided Roadways



FIGURE 4

Divided Roadways



FIGURE 5

Interstate Roadways



FIGURE 6

Turned Back, Abandoned, and Null Segments are given numbers in the range of 7000-7999. For two coinciding State routes, the route with "lower" hierarchy is "nulled."

Segment numbering restarts on Traffic Routes at County boundaries, except Interstates (Figure 7).

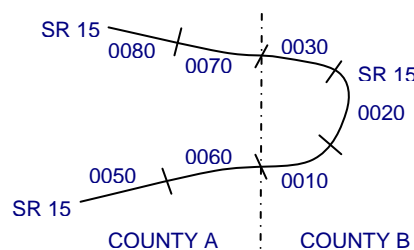


FIGURE 7

Offset

The offset, a subdivision of the segment, is the distance (in feet) from the beginning of the segment, expressed as a four-digit number. Offsets are measured in the increasing segment direction.

Segment Markers

Segment markers, which allow for easy identification of the LRS location on the State highway system, indicate the State route and segment number at the point that each segment is entered. If the beginning of a segment occurs at a physical feature, then the point of reference is at the physical feature and not the sign. At intersections, signs are used to identify beginning or ending State routes or segments.



Users of the LRS

Locations of all intersections, structures, and other points of interest are field verified and inventoried in the RMS. This information can be displayed on Straight Line Diagrams (SLD's) which can be viewed in the RMS, or hardcopy form. SLD books are refreshed and printed annually for distribution to the Department's District and County offices, as well as too many external entities.

A list of those within the Department that use the LRS to identify locations in the RMS and in the field includes personnel from the following organizations: Pavement Testing, County Maintenance, Traffic, Design, Surveys, Construction, Bridge, Permits, Crash Review, Planning and Programming, Posted & Bonded Roads, Tort Liability, and Emergency Management.

Users outside the Department include: County & Municipal governments, County 911, Planning Commissions, Federal Highway Administration, State & Local Police, Local Emergency Management, Delivery Services (UPS, Fed Ex, etc.), Fire Departments, Utility Companies, Contractors, and Consultants.

Without segment markers located in the field, all of these users would have to rely solely on the SLD, which would be extremely cumbersome at best and impossible for some.

Verification, QA & QC

In order to assure that LRS information is indicated properly in the RMS, on SLD's, and in the field, LRS Quality Assurance (QA) and Quality Commitment (QC) programs are performed each year. The Bureau of Operations, Asset Management Division, Roadway Inventory & Testing Unit (RITU) performs all Statewide QC testing. Field verification and QA is also performed by RITS, except in Engineering Districts 2-0, 11-0, and 12-0, where it is done "in-house." Each Engineering District is responsible for its own LRS completeness and maintenance with respect to the RMS.

Twenty percent of each county is field tested annually as part of the QA program, and five percent of each county is tested for the annual QC program. The goal of the QC program is to maintain at least 90% accuracy between the RMS and the actual field locations of highway features. Annual QC ratings are developed and reported to the Engineering Districts.

Field testing is performed by two-person teams (a permanent employee that operates the test, and a temporary employee that drives the device) with the use of vans equipped with an on-board computer and a Data Measurement Subsystem. Testing is typically performed during the months of April through November.

Vehicle location and roadway features are displayed on the van's computer screen in SLD format, and the software accepts operator inputs verifying or modifying roadway feature locations, as well as comments. Though the system can function at greater speed, test speeds are typically less than 25 mph to ensure accuracy.

There are five categories of information that is verified and/or modified:

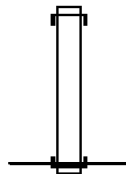
1. State Route Length
2. Segment Length
3. Roadway Geometry (lane count, pavement & shoulder types & widths)
4. Intersecting Feature Location (intersections & bridges)
5. Segment Marker Location

STRAIGHT LINE DIAGRAM (SLD) ANNUAL REFRESH ATTRIBUTE KEY PAGE 1 OF 2

 SEGMENT MARKER	 AHEAD LEFT INTER STATE OWNED	 RAILROAD CROSSING	 INTERSTATE MILEPOST
 TURNBACK	 AHEAD LEFT INTER NON-STATE	 RAILROAD OVER-PASS	 MFC BEGIN
 NULL	 AHEAD RIGHT INTE STATE OWNED	 OVER-PASS	 MUNICIPAL BOUNDARY
 UNDIVIDED HIGHWAY	 AHEAD RIGHT INTE NON-STATE	 BRIDGE END	 VILLAGE BEGIN
 PHYSICALLY DIVIDED	 BACK LEFT INTER STATE OWNED	 BRIDGE BEGIN	AH - LENGTH FORWARD TO NEXT SEGMENT BEGIN BK - LENGTH BACKWARD TO PREVIOUS SEGMENT BEGIN
 PAINT DIVIDED	 BACK LEFT INTER NON-STATE	 TUNNEL	
 INTERSECTION AHEAD	 BACK RIGHT INTER STATE OWNED	 SIGN STRUCTURE	MFC - MAINTENANCE FUNCTIONAL CLASS A = INTERSTATE EXPRESSWAY AND/OR PRINCIPLE ARTERIAL C = MINOR ARTERIAL D = COLLECTOR E = LOCAL ACCESS F = INTERCHANGE RAMP
 INTERSECTION BACK	 BACK RIGHT INTER NON-STATE	 P3 BRIDGE	
 REFERENCE AHEAD/BACK	 T-LEFT INTERSEC STATE OWNED	 RETAINING WALL	
 DIVIDED CONNECTOR	 T-LEFT INTERSEC NON-STATE	 BRIDGE/CULVERT UNDER FILL	NULL AND TURNBACK SEGMENTS ARE DISPLAYED IN THE DEPARTMENT'S ROADWAY MANAGEMENT SYSTEM (RMS) AS 100 FEET IN LENGTH. ACTUAL SEGMENT AND SECTION LENGTHS MAY VARY SIGNIFICANTLY
 CROSS INTERSEC STATE OWNED	 T-RIGHT INTERSEC STATE OWNED	 PIPE (STAMPP)	
 CROSS INTERSEC NON-STATE	 T-RIGHT INTERSEC NON-STATE	 ROTARY INTERSEC	

EXTRACT DATE: 12/18/2023 ROADWAY MANAGEMENT SYSTEM PAGE NUMBER: 219
 PRINT DATE: 12/21/2023 SLD COUNTY/SR - ANNUAL PRINT COUNTY: FULTON
 DIR: E TOTAL LEN: .034 MI. DIST: 09-4 SR: 9406
 LEFT MUN: BRUSH CREEK T RIGHT MUN: BRUSH CREEK T

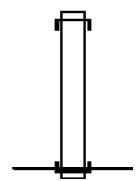
000179 FT
 000000 FT



000179 FT
 INTER-AHD LINCOLN HW
 0010/0179 (SR0030 SEG 0110/0516)
 000000 FT 0 0 00000 0 00 0000+00
 NC TRUCK PULLOFF NUMBER 3
 INTER-BK LINCOLN HW
 (SR0030 SEG 0110/0356)
 MFC BEGIN = F
 0010/0000 LENGTH(AH 0179 BK 0000)

EXTRACT DATE: 12/18/2023 ROADWAY MANAGEMENT SYSTEM PAGE NUMBER: 218
 PRINT DATE: 12/21/2023 SLD COUNTY/SR - ANNUAL PRINT COUNTY: FULTON
 DIR: E TOTAL LEN: .035 MI. DIST: 09-4 SR: 9404
 LEFT MUN: BRUSH CREEK T RIGHT MUN: BRUSH CREEK T

000184 FT
 000000 FT

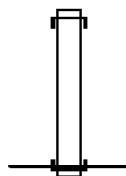


000184 FT
 INTER-AHD LINCOLN HW
 0010/0184 (SR0030 SEG 0100/0183)
 000000 FT 0 0 00000 0 00 0000+00
 NC TRUCK PULLOFF NUMBER 2
 INTER-BK LINCOLN HW
 (SR0030 SEG 0100/0000)
 MFC BEGIN = F
 0010/0000 LENGTH(AH 0184 BK 0000)

EXTRACT DATE: 12/18/2023 ROADWAY MANAGEMENT SYSTEM PAGE NUMBER: 217
 PRINT DATE: 12/21/2023 SLD COUNTY/SR - ANNUAL PRINT COUNTY: FULTON
 DIR: E TOTAL LEN: .031 MI. DIST: 09-4 SR: 9402
 LEFT MUN: BRUSH CREEK T RIGHT MUN: BRUSH CREEK T

000164 FT

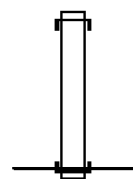
000000 FT



000164 FT
 INTER-AHD LINCOLN HW
 0010/0164 (SR0030 SEG 0080/2931)
 000000 FT 0 0 00000 0 00 0000+00
 NC TRUCK PULLOFF NUMBER 1
 INTER-BK LINCOLN HW
 (SR0030 SEG 0080/2758)
 MFC BEGIN = F
 0010/0000 LENGTH(AH 0164 BK 0000)

EXTRACT DATE: 12/18/2023 ROADWAY MANAGEMENT SYSTEM PAGE NUMBER: 216
 PRINT DATE: 12/21/2023 SLD COUNTY/SR - ANNUAL PRINT COUNTY: FULTON
 DIR: E TOTAL LEN: .086 MI. DIST: 09-4 SR: 9304
 LEFT MUN: LICKING CREEK T RIGHT MUN: LICKING CREEK T

000453 FT
 000000 FT

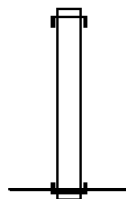


000453 FT
 INTER-AHD END TRUCK ESCAPE RAMP
 0010/0453 (TWP)
 000000 FT 0 0 00000 0 00 0000+00
 NC TRUCK ESCAPE RD
 INTER-BK LINCOLN HW
 (SR0030 SEG 0110/0000)
 MFC BEGIN = F
 0010/0000 LENGTH(AH 0453 BK 0000)

EXTRACT DATE: 12/18/2023 ROADWAY MANAGEMENT SYSTEM PAGE NUMBER: 215
 PRINT DATE: 12/21/2023 SLD COUNTY/SR - ANNUAL PRINT COUNTY: FULTON
 DIR: E TOTAL LEN: .138 MI. DIST: 09-4 SR: 9302
 LEFT MUN: LICKING CREEK T RIGHT MUN: LICKING CREEK T

000726 FT

000000 FT

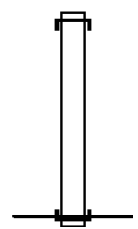


000726 FT
 INTER-AHD END TRUCK ESCAPE RAMP
 0012/0726 (TWP)
 000000 FT 0 0 00000 0 00 0000+00
 NC TRUCK ESCAPE RD
 INTER-BK LINCOLN HW
 (SRO030 SEG 0120/0000)
 MFC BEGIN = F
 0012/0000 LENGTH(AH 0726 BK 0000)

EXTRACT DATE: 12/18/2023 ROADWAY MANAGEMENT SYSTEM PAGE NUMBER: 214
 PRINT DATE: 12/21/2023 SLD COUNTY/SR - ANNUAL PRINT COUNTY: FULTON
 DIR: N TOTAL LEN: .209 MI. DIST: 09-4 SR: 9204
 LEFT MUN: BRUSH CREEK T RIGHT MUN: BRUSH CREEK T

001102 FT

000000 FT



001102 FT
 INTER-AHD DWIGHT D EISENHOWER HW
 0010/1102 (SR0070 SEG 1532/0526)

000000 FT 1 0 00267 2 00 0034+58
 NC CRYSTAL SPRINGS REST RD
 INTER-BK DWIGHT D EISENHOWER HW
 (SR0070 SEG 1526/2208)
 MFC BEGIN = F

0010/0000 LENGTH(AH 1102 BK 0000)

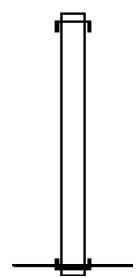
EXTRACT DATE: 12/18/2023 ROADWAY MANAGEMENT SYSTEM PAGE NUMBER: 213
 PRINT DATE: 12/21/2023 SLD COUNTY/SR - ANNUAL PRINT COUNTY: FULTON
 DIR: N TOTAL LEN: .289 MI. DIST: 09-4 SR: 9201
 LEFT MUN: BETHEL T RIGHT MUN: BETHEL T

001526 FT

001526 FT
 INTER-AHD DWIGHT D EISENHOWER HW
 0010/1526 (SR0070 SEG 1693/0827)

000000 FT

000000 FT 1 0 00038 2 00 0036+33
 NC WA RFORDSBURG REST AREA
 INTER-BK DWIGHT D EISENHOWER HW
 (SR0070 SEG 1693/2330)
 MFC BEGIN = F
 0010/0000 LENGTH(AH 1526 BK 0000)



EXTRACT DATE: 12/18/2023 ROADWAY MANAGEMENT SYSTEM PAGE NUMBER: 212
PRINT DATE: 12/21/2023 SLD COUNTY/SR - ANNUAL PRINT COUNTY: FULTON
DIR: N TOTAL LEN: .584 MI. DIST: 09-4 SR: 8022
LEFT MUN: TODD T RIGHT MUN: TODD T

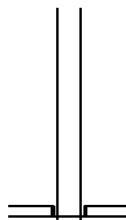
003083 FT



003083 FT
INTER-AHD LINCOLN HW
0750/0930 (SR0030 SEG 0360/2233)

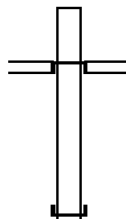
DIR: N TOTAL LEN: .584 MI. DIST: 09-4 SR: 8022
 LEFT MUN: TODD T RIGHT MUN: TODD T

002153 FT



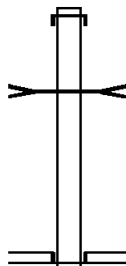
002153 FT 1 0 01054 2 02 0000+00
 NC RAMP D RD
 GREAT COVE RD
 (SR0522 SEG 0470/0618)
 INTER-BK RAMP A RD
 (SR8022 SEG 0010/0749)
 0750/0000 LENGTH(AH 0930 BK 0750)

001403 FT



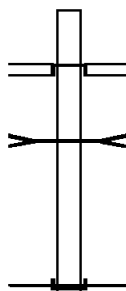
INTER-AHD RAMP B RD
 (SR8022 SEG 0250/0000)
 GREAT COVE RD
 (SR0522 SEG 0471/1023)
 0500/0750
 001403 FT 1 0 01054 2 01 0000+00
 NC RAMP C RD
 INTER-BK LINCOLN HW
 (SR0030 SEG 0361/2328)
 0500/0000 LENGTH(AH 0750 BK 0654)

000749 FT

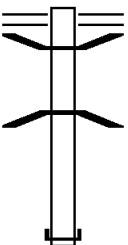
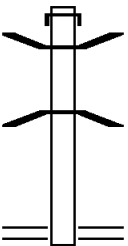
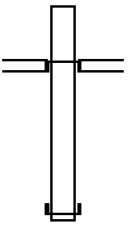
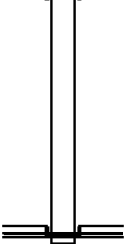



INTER-AHD LINCOLN HW
 (SR0030 SEG 0361/0887)
 COVE CREEK
 STRUCTURE LENGTH 18 FT
 BMSID 29/0030/0360/1043
 0250/0448
 000749 FT 1 0 01054 2 00 0000+00
 NC RAMP B RD
 GREAT COVE RD
 (SR0522 SEG 0471/1023)
 INTER-BK RAMP C RD
 (SR8022 SEG 0500/0750)
 0250/0000 LENGTH(AH 0654 BK 0749)

000000 FT

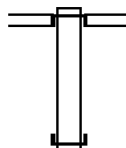


INTER-AHD RAMP D RD
 (SR8022 SEG 0750/0000)
 GREAT COVE RD
 (SR0522 SEG 0471/0635)
 COVE CREEK
 STRUCTURE LENGTH 18 FT
 BMSID 29/0030/0360/1043
 0010/0435
 000000 FT 1 0 01054 2 03 0000+00
 NC RAMP A RD
 INTER-BK LINCOLN HW
 (SR0030 SEG 0360/0527)
 MFC BEGIN = F
 0010/0000 LENGTH(AH 0749 BK 0000)

DIR:	E	TOTAL LEN:	.603 MI.	DIST:	09-4	SR:	8014
LEFT MUN:	BRUSH CREEK T			RIGHT MUN:	BRUSH CREEK T		
003186	FT		003186 FT	0762/0668	OLD 126 RD (SR3017 SEG 0090/2819)	0762/0204	BMSSEN 29/8014/0762/0149 0 00000 0 0 0000+00
002518	FT		002518 FT	0762/0149	SOUTH BRUSH CREEK BMSBG 29/8014/0762/0149	002518 FT	0 0 00000 0 00 0000+00
001818	FT		001818 FT	0752/0462	NC RAMP B RD DWIGHT D EISENHOWER HW (SR0070 SEG 1512/0323)	001818 FT	0 0 00000 0 00 0000+00
000938	FT		000938 FT	0752/0517	OLD 126 RD (SR3017 SEG 0090/2819)	001818 FT	0 0 00000 0 00 0000+00
000000	FT		000000 FT	0260/0880	INTER-AHD DWIGHT D EISENHOWER HW (SR4005 SEG 0010/0000)	000938 FT	1 0 00267 2 16 0008+70
				0250/0938	SOUTH VALLEY RD (SR0915 SEG 0020/0000)		
				0260/0000	NC RAMP C RD DWIGHT D EISENHOWER HW (SR0070 SEG 1507/1987)		
				0250/0000	OLD 126 RD (SR3017 SEG 0090/2819)		
				0250/0938	INTER-AHD DWIGHT D EISENHOWER HW (SR0070 SEG 1507/1797)		
				000000 FT	NC RAMP D RD SOUTH VALLEY RD (SR0915 SEG 0020/0000)		
				0250/0000	INTER-BK PLEASANT VALLEY RD (SR4005 SEG 0010/0000)		
					MFC BEGIN = F		
					LENGTH(AH 0668 BK 0700)		
					LENGTH(AH 0700 BK 0880)		
					LENGTH(AH 0880 BK 0938)		
					LENGTH(AH 0938 BK 0000)		

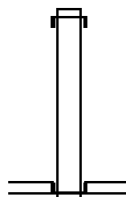
DIR: N TOTAL LEN: .146 MI. DIST: 09-4 SR: 8008
 LEFT MUN: BRUSH CREEK T RIGHT MUN: BRUSH CREEK T

000772 FT



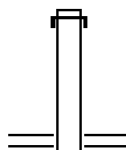
000772 FT
 INTER-AHD BUSINESS ENTR/EXIT RD
 (PRDR)
 OLD 126 RD
 0510/0205 (SR0643 SEG 0010/0679)
 000567 FT 1 0 00267 2 14 0001+00
 NC RAMP E RD
 INTER-BK DWIGHT D EISENHOWER HW
 (SR0070 SEG 1557/0459)
 0510/0000 LENGTH(AH 0205 BK 0193)

000567 FT



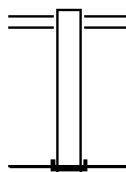
INTER-AHD DWIGHT D EISENHOWER HW
 0500/0193 (SR0070 SEG 1557/0380)
 000374 FT 1 0 00267 2 15 0001+00
 NC RAMP F RD
 OLD 126 RD
 (SR0643 SEG 0010/0679)
 INTER-BK BUSINESS ENTR/EXIT RD
 (PRDR)
 0500/0000 LENGTH(AH 0193 BK 0187)

000374 FT



INTER-AHD DWIGHT D EISENHOWER HW
 0020/0187 (SR0070 SEG 1552/2302)
 000187 FT 1 0 00267 2 12 0001+13
 NC RAMP G RD
 OLD 126 RD
 (SR3017 SEG 0010/0534)
 0020/0000 LENGTH(AH 0187 BK 0187)

000187 FT

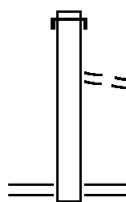


OLD 126 RD
 0010/0187 (SR3017 SEG 0010/0534)
 000000 FT 1 0 00267 2 11 0001+13
 NC RAMP H RD
 INTER-BK DWIGHT D EISENHOWER HW
 (SR0070 SEG 1552/2236)
 MFC BEGIN = F
 0010/0000 LENGTH(AH 0187 BK 0000)

000000 FT

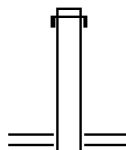
DIR: N TOTAL LEN: .314 MI. DIST: 09-4 SR: 8006
 LEFT MUN: UNION T RIGHT MUN: UNION T

001658 FT



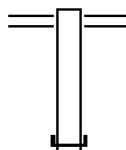
001658 FT
 INTER-AHD DWIGHT D EISENHOWER HW
 0750/0520 (SR0070 SEG 1632/0598)
 FROM 0731/0100 SH
 (CONN)
 0750/0097 0 0 00000 0 00 0000+00
 001138 FT NC RAMP E RD
 MCKEES GAP RD
 (SR0731 SEG 0100/1950)
 0750/0000 LENGTH(AH 0520 BK 0146)

001138 FT



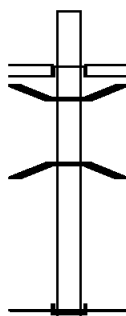
INTER-AHD DWIGHT D EISENHOWER HW
 0512/0146 (SR0070 SEG 1633/0465)
 000992 FT 0 0 00000 0 00 0000+00
 NC RAMP H RD
 DENEENS GAP RD
 (SR3007 SEG 0010/0490)
 0512/0000 LENGTH(AH 0146 BK 0152)

000992 FT



DENEENS GAP RD
 0502/0152 (SR3007 SEG 0010/0490)
 000840 FT 0 0 00000 0 00 0000+00
 NC RAMP G RD
 INTER-BK DWIGHT D EISENHOWER HW
 (SR0070 SEG 1633/0566)
 0502/0000 LENGTH(AH 0152 BK 0840)

000840 FT



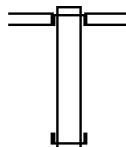
INTER-AHD OLD ROUTE 126 RD
 (T404)
 MCKEES GAP RD
 0010/0840 (SR0731 SEG 0100/1726)
 0010/0593 BMSSEN 29/8006/0010/0566
 0 0 00000 0 00 0000+00
 MCKEES RUN
 0010/0566 BMSBG 29/8006/0010/0566
 000000 FT 1 0 00267 2 08 0000+50
 NC RAMP F RD
 INTER-BK DWIGHT D EISENHOWER HW
 (SR0070 SEG 1626/1980)
 MFC BEGIN = F
 0010/0000 LENGTH(AH 0840 BK 0000)

000000 FT

DIR: N TOTAL LEN: .413 MI. DIST: 09-4 SR: 8004
 LEFT MUN: BETHEL T RIGHT MUN: BETHEL T

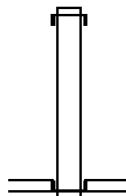
002181 FT

002181 FT
 INTER-AHD RAMP B RD
 (SR8004 SEG 0250/0000)
 GREAT COVE RD
 0500/0560 (SR0522 SEG 0010/0270)
 001621 FT 1 0 00267 2 03 0002+46
 NC RAMP A RD
 INTER-BK DWIGHT D EISENHOWER HW
 (SR0070 SEG 1677/1823)
 0500/0000 LENGTH(AH 0560 BK 0438)



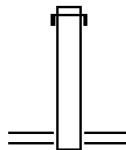
001621 FT

INTER-AHD DWIGHT D EISENHOWER HW
 0250/0438 (SR0070 SEG 1677/0841)
 001183 FT 0 0 00000 0 00 0000+00
 NC RAMP B RD
 GREAT COVE RD
 (SR0522 SEG 0010/0270)
 INTER-BK RAMP A RD
 (SR8004 SEG 0500/0560)
 0250/0000 LENGTH(AH 0438 BK 0523)



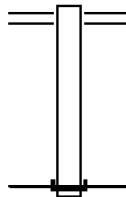
001183 FT

INTER-AHD DWIGHT D EISENHOWER HW
 0020/0523 (SR0070 SEG 1676/0959)
 000660 FT 0 0 00000 0 00 0000+00
 NC RAMP C RD
 GREAT COVE RD
 (SR3019 SEG 0010/0173)
 0020/0000 LENGTH(AH 0523 BK 0660)



000660 FT

0010/0660 GREAT COVE RD
 (SR3019 SEG 0010/0173)
 000000 FT 1 0 00267 2 00 0002+70
 NC RAMP D RD
 INTER-BK DWIGHT D EISENHOWER HW
 (SR0070 SEG 1676/0577)
 MFC BEGIN = F
 0010/0000 LENGTH(AH 0660 BK 0000)



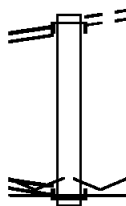
000000 FT

EXTRACT DATE: 12/18/2023 ROADWAY MANAGEMENT SYSTEM PAGE NUMBER: 206
PRINT DATE: 12/21/2023 SLD COUNTY/SR - ANNUAL PRINT COUNTY: FULTON

DIR: B TOTAL LEN: .099 MI. DIST: 09-4 SR: 4019
LEFT MUN: TAYLOR T RIGHT MUN: TAYLOR T

NEW GRENADA HW
(SR0913 SEG 0060/3047) 0010/0524
000000 FT

WATERFALL RD
(SR0655 SEG 0630/0000) 0010/0000



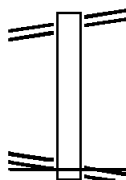
000524 FT
INTER-AHD NEW GRENADA HW
(SR0913 SEG 0060/3047)
CUTCHALL RD
0010/0524 (T460)
000000 FT 1 0 00430 7 00 0005+76
VILLAGE: WATERFALL
PLEBY RD
NC AP
INTER-BK WATERFALL RD
(SR0655 SEG 0630/0000)
MFC BEGIN = C
0010/0000 LENGTH(AH 0524 BK 0000)

EXTRACT DATE: 12/18/2023 ROADWAY MANAGEMENT SYSTEM PAGE NUMBER: 205
PRINT DATE: 12/21/2023 SLD COUNTY/SR - ANNUAL PRINT COUNTY: FULTON

DIR: B TOTAL LEN: .138 MI. DIST: 09-4 SR: 4017
LEFT MUN: WELLS T RIGHT MUN: WELLS T

HOOVER RD 000730 FT
(SR4015 SEG 0010/0477) 0010/0730

2 0 29048 0 00 0000+00 000000 FT
NEW GRENADA HW
(SR0913 SEG 0050/0000) 0010/0000



000730 FT HOOVER RD
0010/0730 (SR4015 SEG 0010/0477)

NC HOUCK RD
NEW GRENADA HW
000000 FT (SR0913 SEG 0050/0000)
MFC BEGIN = E
5 0010/0000 LENGTH(AH 0730 BK 0000)

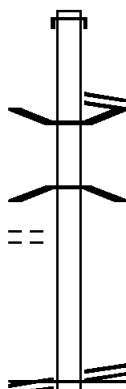
EXTRACT DATE: 12/18/2023 ROADWAY MANAGEMENT SYSTEM PAGE NUMBER: 204
 PRINT DATE: 12/21/2023 SLD COUNTY/SR - ANNUAL PRINT COUNTY: FULTON
 DIR: B TOTAL LEN: .247 MI. DIST: 09-4 SR: 4015
 LEFT MUN: WELLS T RIGHT MUN: WELLS T

GRACEY RD
(T461)

NEW GRENADA HW
(SR0913 SEG 0040/1128) 0010/0000

001306 FT

0010/0115
000000 FT



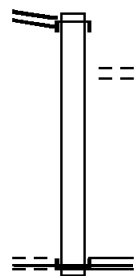
001306 FT AH-HUNTINGDON (31)
 INTER-AHD COLES VALLEY RD
 0010/1306 (SR3021 SEG 0010/0000)

HOUCK RD
 0010/0477 (SR4017 SEG 0010/0730)
 0010/0408 BMSSEN 29/4015/0010/0372
 2 0 29034 1 00 0004+00
 ROARING RUN
 0010/0372 BMSBG 29/4015/0010/0372

000000 FT 2 0 29034 1 00 0000+00
 NEW GRENADA HW
 (SR0913 SEG 0040/1128)
 NC HOVER RD
 MFC BEGIN = E
 0010/0000 LENGTH(AH 1306 BK 0000)

EXTRACT DATE: 12/18/2023 ROADWAY MANAGEMENT SYSTEM PAGE NUMBER: 203
 PRINT DATE: 12/21/2023 SLD COUNTY/SR - ANNUAL PRINT COUNTY: FULTON
 DIR: B TOTAL LEN: .066 MI. DIST: 09-4 SR: 4014
 LEFT MUN: TAYLOR T RIGHT MUN: TAYLOR T

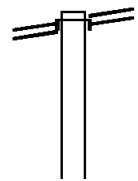
NORTH CLEAR RIDGE RD 000350 FT
 (SR0475 SEG 0100/0000) 0012/0350
 000000 FT
 SPRING DR 0012/0000
 (PRDR)



000350 FT
 INTER-AHD WATERFALL RD
 0012/0350 (SR0475 SEG 0100/0000)
 PITT ST
 0012/0253 (TWP)
 000000 FT 1 0 00192 0 02 0607+00
 NC PI TT ST
 CHURCH ST
 INTER-BK (SR0655 SEG 0490/0000)
 PITT ST
 (SR0655 SEG 0490/0000)
 MFC BEGIN = C
 0012/0000 LENGTH(AH 0350 BK 0000)

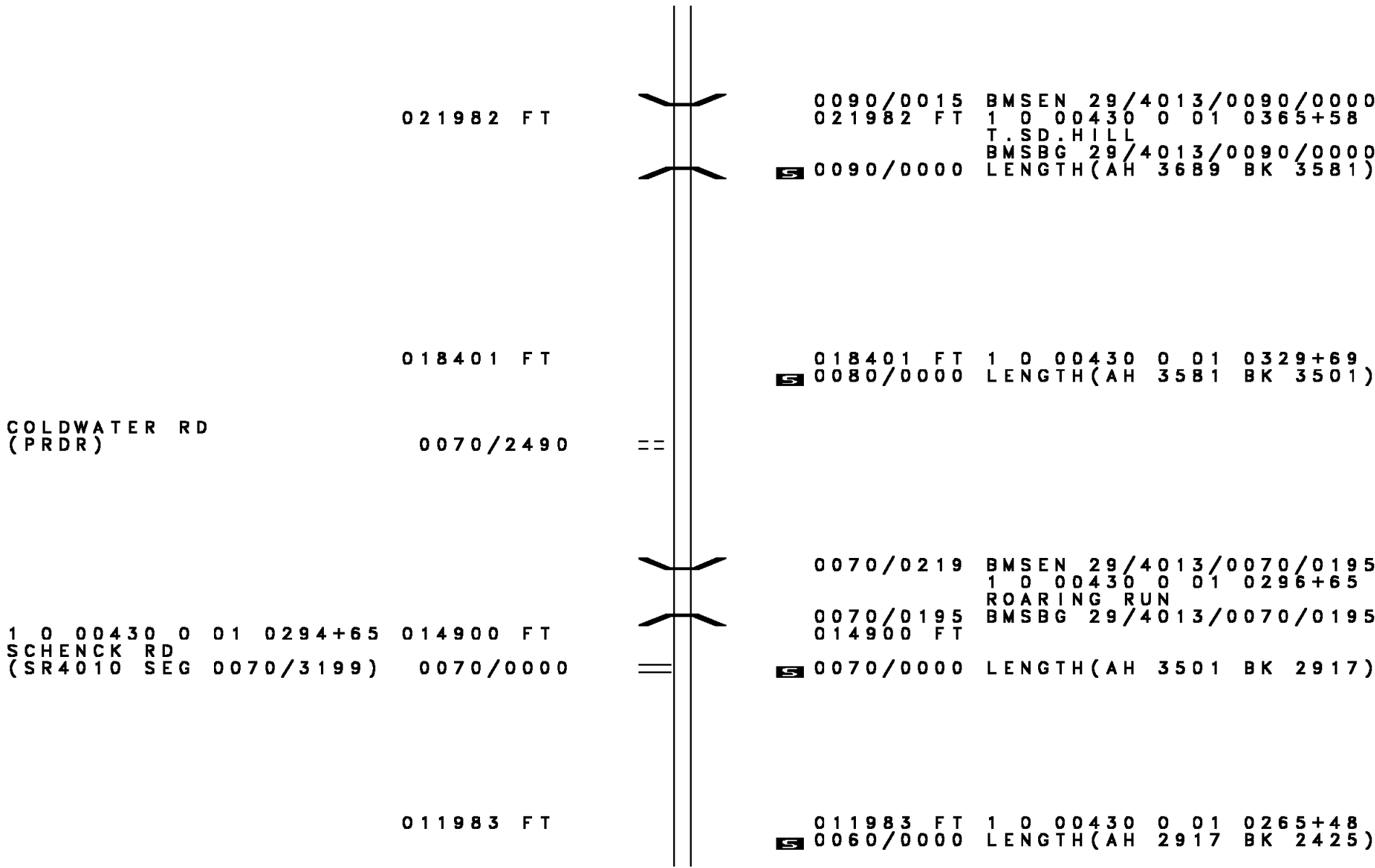
EXTRACT DATE: 12/18/2023 ROADWAY MANAGEMENT SYSTEM PAGE NUMBER: 202
PRINT DATE: 12/21/2023 SLD COUNTY/SR - ANNUAL PRINT COUNTY: FULTON
DIR: B TOTAL LEN: 4.862 MI. DIST: 09-4 SR: 4013
LEFT MUN: WELLS T RIGHT MUN: WELLS T

025671 FT
NEW GRENADA HW
(SR0913 SEG 0040/0000) 0090/3689



025671 FT
INTER-AHD GRACEY RD
(T461)
0090/3689 NEW GRENADA HW
(SR0913 SEG 0040/0000)

DIR: B TOTAL LEN: 4.862 MI. DIST: 09-4 SR: 4013
 LEFT MUN: WELLS T RIGHT MUN: WELLS T



021982 FT

0090/0015 BMS EN 29/4013/0090/0000
 021982 FT 1 0 00430 0 01 0365+58
 T.S.D.HILL
 BMSBG 29/4013/0090/0000
 S 0090/0000 LENGTH(AH 3689 BK 3581)

018401 FT

018401 FT 1 0 00430 0 01 0329+69
 S 0080/0000 LENGTH(AH 3581 BK 3501)

COLDWATER RD
 (PRDR)

0070/2490

==

1 0 00430 0 01 0294+65 014900 FT
 SCHENCK RD
 (SR4010 SEG 0070/3199) 0070/0000

0070/0219 BMS EN 29/4013/0070/0195
 1 0 00430 0 01 0296+65
 ROARING RUN
 BMSBG 29/4013/0070/0195
 0070/0195
 014900 FT
 S 0070/0000 LENGTH(AH 3501 BK 2917)

011983 FT

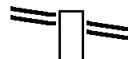
011983 FT 1 0 00430 0 01 0265+48
 S 0060/0000 LENGTH(AH 2917 BK 2425)

DIR: B TOTAL LEN: 4.862 MI. DIST: 09-4 SR: 4013
 LEFT MUN: WELLS T RIGHT MUN: WELLS T

Segment	Start Station	End Station	Length	Right of Way	Notes
ENID RD (T445)	0050/1326	0050/1353	009558 FT	0050/0000	ENID RD (T445) 009558 FT 1 0 00430 0 01 0240+54 LENGTH(AH 2425 BK 2733)
METZLER RD (SR4012 SEG 0040/1079)	0040/0000	0040/0000	006825 FT	0040/0000	006825 FT LENGTH(AH 2733 BK 2643)
PURNELL RD (T441)	0030/0000	0030/0000	004182 FT	0030/0000	004182 FT LENGTH(AH 2643 BK 3032)
	001150 FT		001150 FT	0020/0000	0024+83 LENGTH(AH 3032 BK 1150)
	000000 FT		000000 FT	0010/0000	0013+50 NC WELLS VALLEY RD NORTH VALLEY RD (SR0915 SEG 0260/0000) MFC BEGIN = D LENGTH(AH 1150 BK 0000)

EXTRACT DATE: 12/18/2023 ROADWAY MANAGEMENT SYSTEM PAGE NUMBER: 199
PRINT DATE: 12/21/2023 SLD COUNTY/SR - ANNUAL PRINT COUNTY: FULTON
DIR: B TOTAL LEN: 2.078 MI. DIST: 09-4 SR: 4012
LEFT MUN: WELLS T RIGHT MUN: WELLS T

WELLS VALLEY RD 010972 FT
(SR4013 SEG 0040/0000) 0040/1079



010972 FT WELLS VALLEY RD
0040/1079 (SR4013 SEG 0040/0000)

DIR: B TOTAL LEN: 2.078 MI. DIST: 09-4 SR: 4012
 LEFT MUN: WELLS T RIGHT MUN: WELLS T

009893 FT

009893 FT 1 0 00430 0 01 0201+59
 0040/0000 LENGTH(AH 1079 BK 2779)

007114 FT

0030/0543 PURNELL RD
 (T441)
 007114 FT 1 0 00430 0 01 0173+00
 0030/0000 LENGTH(AH 2779 BK 3448)

003666 FT

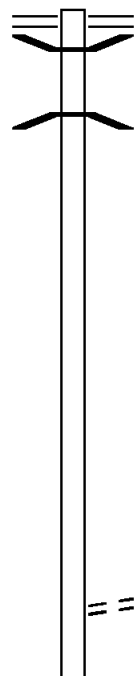
003666 FT 1 0 00430 0 01 0138+40
 MOSEBEY RD
 (T446)
 0020/0000 LENGTH(AH 3448 BK 3666)

000000 FT

0010/1260 BMS EN 29/4012/0010/1245
 1 0 00430 0 01 0114+24
 T. SIDLNG HL.
 0010/1245 BMSBG 29/4012/0010/1245

000000 FT 1 0 00430 0 01 0101+64
 VILLAGE: WELL'S TANNERY
 NC ME TZLER RD
 NORTH VALLEY RD
 (SR0915 SEG 0290/0000)
 INTER-BK TANNERY RD
 (T502)
 MFC BEGIN = D
 0010/0000 LENGTH(AH 3666 BK 0000)

028820 FT



028820 FT WATERFALL RD
 0124/1035 (SR0655 SEG 0640/1725)
 0124/0846 BMSEN 29/4011/0124/0768
 0 0 00000 0 00 0000+00
 SIDE LING HIL
 0124/0768 BMSBG 29/4011/0124/0768

027785 FT

027785 FT 0 0 00000 0 00 0000+00
 5 0124/0000 LENGTH(AH 1035 BK 1562)

026223 FT

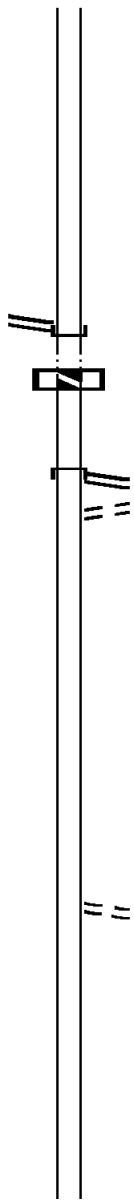
026223 FT 2 0 29031 0 00 0160+91
 5 0110/0000 LENGTH(AH 1562 BK 2891)

023332 FT

023332 FT 2 0 29031 0 00 0132+00
 MILLERS RD
 (T458)
 5 0100/0000 LENGTH(AH 2891 BK 3927)

DIR: B TOTAL LEN: 5.458 MI. DIST: 09-4 SR: 4011
 LEFT MUN: TAYLOR T RIGHT MUN: TAYLOR T

2 0 29031 0 00 0092+39 019405 FT
 DUBLIN MILLS RD
 (SR4008 SEG 0050/0000) 0090/0000
 019405 FT



019405 FT RTH MADDEN RD
 INTER-BK DUBLIN MILLS RD
 (SR4008 SEG 0050/0000)
 0090/0000 LTH AH 003927 BK 000353
 019405 FT
 7084/0000 LTH AH 000353 BK 001516
 INTER-AHD DUBLIN MILLS RD
 (SR4008 SEG 0060/0000)
 DUBLIN MILLS RD
 (SR4008 SEG 0060/0000)
 0080/1516 FOR SR 4008 AND 4011
 0080/1372 (CONN)

017889 FT

017889 FT 2 0 29028 0 02 0179+89
 0080/0000 LENGTH(AH 1516 BK 2529)

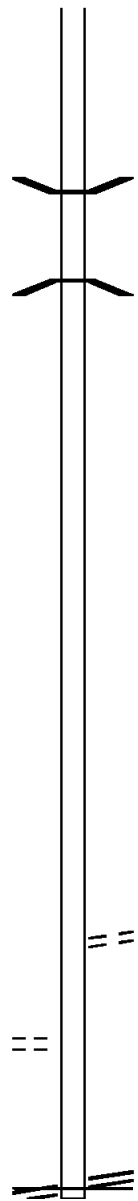
015360 FT

015360 FT 2 0 29028 0 02 0154+60
 IRON BRIDGE RD
 (T447)
 0070/0000 LENGTH(AH 2529 BK 2971)

012389 FT

012389 FT 2 0 29028 0 02 0124+89
 0060/0000 LENGTH(AH 2971 BK 3177)

DIR: B TOTAL LEN: 5.458 MI. DIST: 09-4 SR: 4011
 LEFT MUN: TAYLOR T RIGHT MUN: TAYLOR T

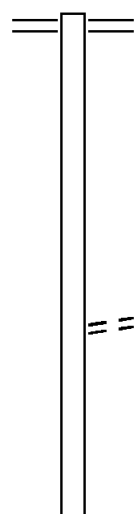


009212 FT		0050/0077	BMS EN 29/4011/0050/0000
		009212 FT	2 0 29028 0 00 0092+57
			WOODEN BR CK
		0050/0000	BMSBG 29/4011/0050/0000
			LENGTH(AH 3177 BK 1621)
007591 FT		007591 FT	2 0 29028 0 00 0075+70
		0040/0000	LENGTH(AH 1621 BK 2568)
005023 FT		005023 FT	2 0 29028 0 00 0050+18
		0030/0000	LENGTH(AH 2568 BK 2514)
002509 FT		002509 FT	2 0 29028 0 00 0025+09
		0020/0000	LENGTH(AH 2514 BK 2509)
		0010/1528	MEMORY LN (PRDR)
WOODEN BRIDGE RD (T437)		0010/0335	
		000000 FT	
		000000 FT	2 0 29028 0 00 0000+00
			NORTH CLEAR RIDGE RD (SR0475 SEG 0130/0000)
			NC SOUTH MADDEN RD
			MFC BEGIN = E
NORTH CLEAR RIDGE RD (SR0475 SEG 0130/0000)		0010/0000	LENGTH(AH 2509 BK 0000)

EXTRACT DATE: 12/18/2023 ROADWAY MANAGEMENT SYSTEM PAGE NUMBER: 194
PRINT DATE: 12/21/2023 SLD COUNTY/SR - ANNUAL PRINT COUNTY: FULTON

DIR: B TOTAL LEN: 3.244 MI. DIST: 09-4 SR: 4010
LEFT MUN: WELLS T RIGHT MUN: WELLS T

017130 FT



017130 FT WELLS VALLEY RD
0070/3199 (SR4013 SEG 0070/0000)

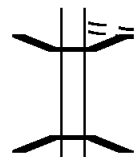
013931 FT

013931 FT 2 0 29033 0 01 0142+53
ENID RD
(T445)
S 0070/0000 LENGTH(AH 3199 BK 2349)

THOMAS RD

DIR: B TOTAL LEN: 3.244 MI. DIST: 09-4 SR: 4010
 LEFT MUN: WELLS T RIGHT MUN: WELLS T

011582 FT



0060/0185 (T501)
 0060/0021 BMS EN 29/4010/0060/0000
 011582 FT 2 0 29033 0 00 0117+20
 ROARING RUN
 BMSBG 29/4010/0060/0000
 0060/0000 LENGTH(AH 2349 BK 2684)

008898 FT

008898 FT 2 0 29033 0 00 0089+95
 0050/0000 LENGTH(AH 2684 BK 2559)

006339 FT

006339 FT 2 0 29033 0 00 0063+95
 0040/0000 LENGTH(AH 2559 BK 1414)

004925 FT

004925 FT 2 0 29033 0 00 0049+57
 0030/0000 LENGTH(AH 1414 BK 2565)

002360 FT

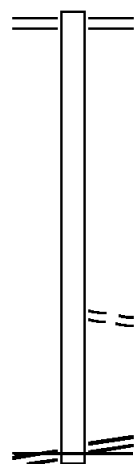
002360 FT 2 0 29033 0 00 0023+60
 0020/0000 LENGTH(AH 2565 BK 2360)

000000 FT

000000 FT 2 0 29033 0 00 0000+00
 NC SCHENCK RD
 INTER-BK ENID MOUNTAIN RD
 (T125)
 MFC BEGIN = D
 0010/0000 LENGTH(AH 2360 BK 0000)

003595 FT

003595 FT WATERFALL RD
 0010/3595 (SR0655 SEG 0530/0000)



000000 FT

FOR SR 4004 AND 4009
 (CONN)
 0010/0155 2 0 29025 1 00 0000+00
 000000 FT NORTH HESS RD
 (SR4004 SEG 0020/0000)
 NC KING RD
 MFC BEGIN = D
 0010/0000 LENGTH(AH 3595 BK 0000)

NORTH HESS RD
 (SR4004 SEG 0020/0000) 0010/0000

EXTRACT DATE: 12/18/2023 ROADWAY MANAGEMENT SYSTEM PAGE NUMBER: 191
PRINT DATE: 12/21/2023 SLD COUNTY/SR - ANNUAL PRINT COUNTY: FULTON

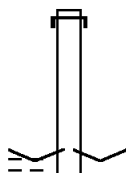
DIR: B TOTAL LEN: 3.153 MI. DIST: 09-4 SR: 4008
LEFT MUN: TAYLOR T RIGHT MUN: TAYLOR T

MILLERS RD
(T458)

016647 FT

016647 FT AH-HUNTINGDON (31)
INTER-AHD SELEA HOLLOW RD
0080/1444 (SR2001 SEG 0010/0000)

015203 FT
0080/0000



015203 FT 2 0 29028 0 02 0252+68
VILLAGE: DUBLIN MILLS
S 0080/0000 LENGTH(AH 1444 BK 2757)

012446 FT

012446 FT 2 0 29028 0 02 0225+61
S 0070/0000 LENGTH(AH 2757 BK 3100)

FOR SR 4008 AND 4011

DIR: B TOTAL LEN: 3.153 MI. DIST: 09-4 SR: 4008
 LEFT MUN: TAYLOR T RIGHT MUN: TAYLOR T

Stationing	Distance (FT)	Notes
2 0 29031 7 00 0000+00	008993 FT	NORTH MADDEN RD (SR4011 SEG 0090/0000)
0050/0000	0050/0000	
009346 FT	009346 FT	
007484 FT	007484 FT	
004703 FT	004703 FT	
002496 FT	002496 FT	
000000 FT	000000 FT	
0060/0143	0060/0143	(CONN)
009346 FT	009346 FT	2 0 29028 0 02 0195+14 SOUTH MADDEN RD (SR4011 SEG 0080/1516)
0060/0000	0060/0000	LENGTH(AH 3100 BK 0353)
008993 FT	008993 FT	
0050/0000	0050/0000	LENGTH(AH 0353 BK 1509)
007484 FT	007484 FT	2 0 29031 0 00 0076+00
0040/0000	0040/0000	LENGTH(AH 1509 BK 2781)
004703 FT	004703 FT	2 0 29031 0 00 0048+14 FRICK RD (T450)
0030/0000	0030/0000	LENGTH(AH 2781 BK 2207)
0020/1933	0020/1933	DORAN RD (T440)
002496 FT	002496 FT	2 0 29031 0 00 0025+80
0020/0000	0020/0000	LENGTH(AH 2207 BK 2496)
000000 FT	000000 FT	2 0 29031 0 00 0000+00 NC DUBLIN MILLS RD WATERFALL RD (SR0655 SEG 0580/0000)
INTER-BK	INTER-BK	WITTER RD (T449)
0010/0000	0010/0000	MFC BEGIN = E LENGTH(AH 2496 BK 0000)

DIR: B TOTAL LEN: 8.047 MI. DIST: 09-4 SR: 4007
 LEFT MUN: TAYLOR T RIGHT MUN: TAYLOR T

RED BIRD DR
 (PRDR)
 RED BIRD DR
 (PRDR)

042486 FT

0150/2232

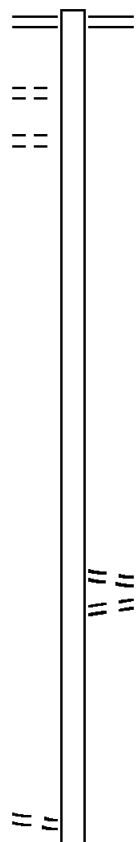
0150/1994

039454 FT

036960 FT

BLACK MOUNTAIN RD
 (T444)

0130/1212



042486 FT WATERFALL RD
 0150/3032 (SR0655 SEG 0560/0000)

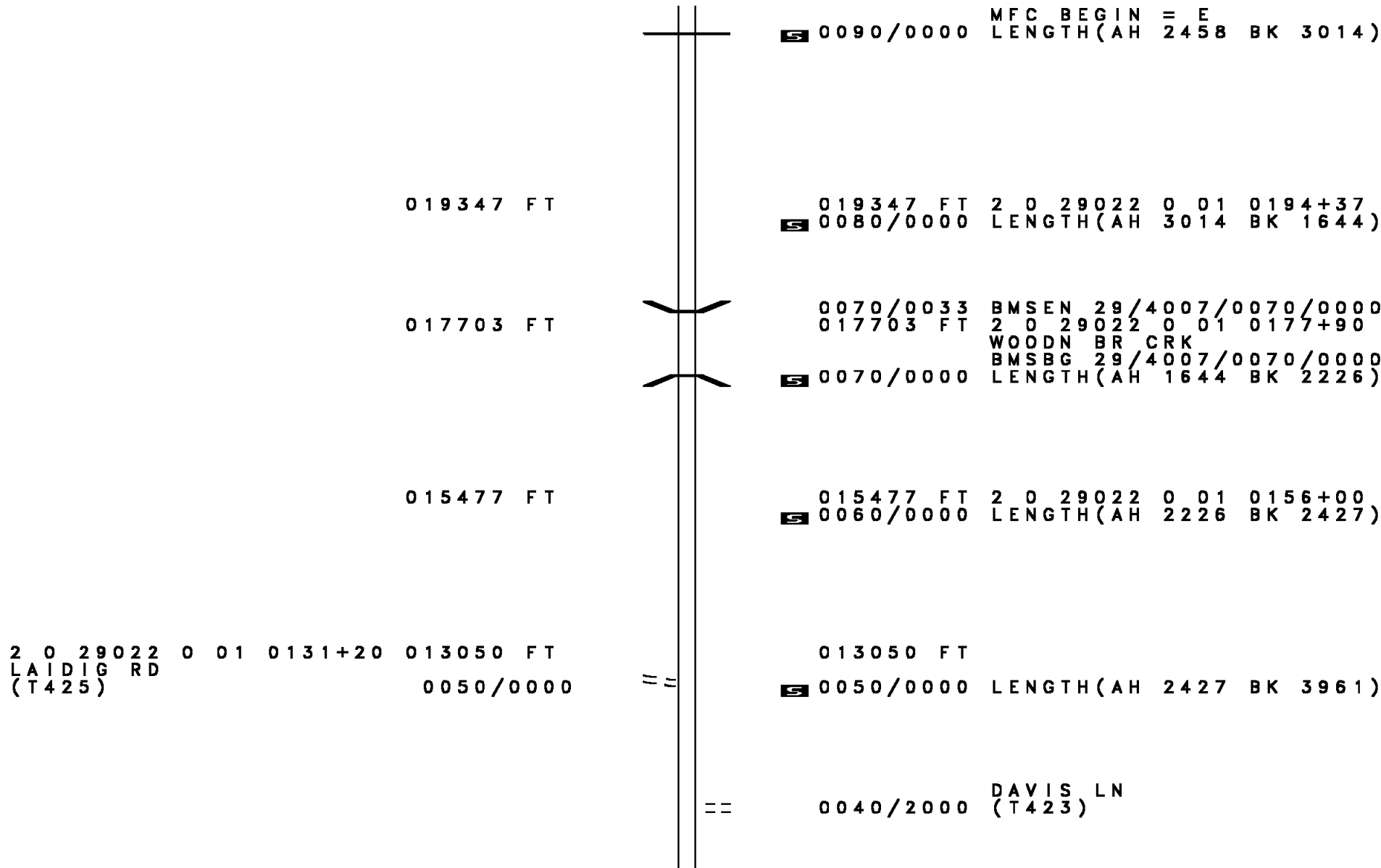
039454 FT 2 0 29022 0 05 0394+05
 0150/0000 LENGTH(AH 3032 BK 2494)

036960 FT 2 0 29022 0 05 0369+55
 HOLLOW RD
 (T433)
 0140/0000 LENGTH(AH 2494 BK 3927)
 LC FOR HOLLOW RD
 0130/3814 (CONN)

DIR: B TOTAL LEN: 8.047 MI. DIST: 09-4 SR: 4007
 LEFT MUN: TAYLOR T RIGHT MUN: TAYLOR T

	033033 FT					
						033033 FT 2 0 29022 0 05 0335+65 [5] 0130/0000 LENGTH(AH 3927 BK 2170)
	030863 FT					030863 FT 2 0 29022 0 04 0313+85 [5] 0120/0000 LENGTH(AH 2170 BK 2921)
MOUNTAIN HOUSE RD (SR4006 SEG 0060/2119)	0110/1970	==	==			0110/1970 SERVICE RD (PRDR)
						1-76 WB 0110/1839 OP ID 29/7076/9901/7186
						PA TPK (1-76 EB) 0110/1764 OP ID 29/7076/9901/7185
2 0 29022 0 03 0282+90 PUMPING STATION RD (T428)	027942 FT 0110/0000	==	==			027942 FT [5] 0110/0000 LENGTH(AH 2921 BK 3123)
	024819 FT					024819 FT 2 0 29022 0 02 0250+00 [5] 0100/0000 LENGTH(AH 3123 BK 2458)
	022361 FT					022361 FT 2 0 29022 0 02 0225+65 NC NORTH HESS RD NORTH HESS RD (SR4004 SEG 0010/0000)

DIR: B TOTAL LEN: 8.047 MI. DIST: 09-4 SR: 4007
LEFT MUN: TAYLOR T RIGHT MUN: TAYLOR T



DIR: B TOTAL LEN: 8.047 MI. DIST: 09-4 SR: 4007
 LEFT MUN: TAYLOR T RIGHT MUN: TAYLOR T

TRI RIDGE LN
 (PRDR)

009089 FT

009089 FT 2 0 29022 0 01 0091+05
 TAYLOR
 LICKING CREEK T
 0040/0000 LENGTH(AH 3961 BK 2960)

0030/1718

0030/1023 LEAR RD
 (T414)

006129 FT

006129 FT 2 0 29022 0 00 0061+53
 SIPES BRANCH
 STRUCTURE LENGTH 18 FT
 BMSID 29/4007/0030/0000
 0030/0000 LENGTH(AH 2960 BK 3133)

002996 FT

002996 FT 2 0 29022 0 00 0030+50
 0020/0000 LENGTH(AH 3133 BK 2996)
 MADELINE DR
 (PRDR)

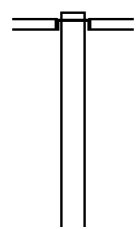
000000 FT

0010/0182 SINDLEDECKER BR
 STRUCTURE LENGTH 20 FT
 BMSID 29/4007/0010/0182
 000000 FT 2 0 29022 0 00 0000+00
 VILLAGE: SALUVIA
 NC LI TLE EGYPT RD
 LINCOLN HW
 (SRO030 SEG 0160/0000)
 MFC BEGIN = D
 0010/0000 LENGTH(AH 2996 BK 0000)

EXTRACT DATE: 12/18/2023 ROADWAY MANAGEMENT SYSTEM PAGE NUMBER: 185
 PRINT DATE: 12/21/2023 SLD COUNTY/SR - ANNUAL PRINT COUNTY: FULTON
 DIR: B TOTAL LEN: 2.796 MI. DIST: 09-4 SR: 4006
 LEFT MUN: TAYLOR T RIGHT MUN: TAYLOR T

014764 FT

014764 FT
 INTER-AHD TURNPIKE MAINTENANCE RD
 (GOVT)
 NORTH HESS RD
 (SR4007 SEG 0110/1970)



012645 FT

012645 FT 2 0 29023 0 00 0126+45
 0060/0000 LENGTH(AH 2119 BK 2382)

DIR: B TOTAL LEN: 2.796 MI. DIST: 09-4 SR: 4006
 LEFT MUN: TAYLOR T RIGHT MUN: TAYLOR T

010263 FT

010263 FT 2 0 29023 0 00 0102+63
 0050/0000 LENGTH(AH 2382 BK 1787)

008476 FT

008476 FT 2 0 29023 0 00 0084+76
 0040/0000 LENGTH(AH 1787 BK 2445)

006031 FT

006031 FT 2 0 29023 0 00 0060+31
 0030/0000 LENGTH(AH 2445 BK 2205)

003826 FT

003826 FT 2 0 29023 0 00 0038+26
 0020/0000 LENGTH(AH 2205 BK 3826)
 TAYLOR
 0010/3645 WELLS T

SUMMIT RD
 (FRST)

0010/1410

FOR SR 0915 AND 4006
 (CONN)

0010/0250

2 0 29023 0 00 0000+00 000000 FT
 NORTH VALLEY RD
 (SR0915 SEG 0210/0000) 0010/0000

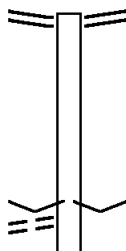
NC MOUNTAIN HOUSE RD
 NORTH VALLEY RD
 000000 FT (SR0915 SEG 0210/0000)
 MFC BEGIN = E
 0010/0000 LENGTH(AH 3826 BK 0000)

EXTRACT DATE: 12/18/2023 ROADWAY MANAGEMENT SYSTEM PAGE NUMBER: 183
 PRINT DATE: 12/21/2023 SLD COUNTY/SR - ANNUAL PRINT COUNTY: FULTON
 DIR: B TOTAL LEN: 4.950 MI. DIST: 09-4 SR: 4005
 LEFT MUN: BRUSH CREEK T RIGHT MUN: BRUSH CREEK T

SOUTH VALLEY RD 026137 FT
 (SR0915 SEG 0090/0000) 0100/1840

PIPER RD
 (T392)

024297 FT
 0100/0000



026137 FT SOUTH VALLEY RD
 0100/1840 (SR0915 SEG 0090/0000)

024297 FT 2 0 29047 0 00 0105+00
 VILLAGE: AKERSVILLE
 S 0100/0000 LENGTH(AH 1840 BK 2935)

DIR: B TOTAL LEN: 4.950 MI. DIST: 09-4 SR: 4005
LEFT MUN: BRUSH CREEK T RIGHT MUN: BRUSH CREEK T

021362 FT

021362 FT 2 0 29047 0 00 0075+22
5 0090/0000 LENGTH(AH 2935 BK 2401)
WEST PITTMAN RD
0080/2340 (T403)

018961 FT

018961 FT 2 0 29047 0 00 0051+08
5 0080/0000 LENGTH(AH 2401 BK 2632)

016329 FT

016329 FT 2 0 29047 0 00 0024+51
5 0070/0000 LENGTH(AH 2632 BK 2077)

2 0 29047 0 00 0003+97 014252 FT
PIPER RD
(T392) 0060/0000

014252 FT
5 0060/0000 LENGTH(AH 2077 BK 2904)

011348 FT

011348 FT 2 0 29039 0 01 0113+78
5 0050/0000 LENGTH(AH 2904 BK 2498)

DIR: B TOTAL LEN: 4.950 MI. DIST: 09-4 SR: 4005
 LEFT MUN: BRUSH CREEK T RIGHT MUN: BRUSH CREEK T

BIG WIND LN
 (PRDR)

008850 FT

008850 FT 2 0 29039 0 01 0089+07
 0040/0000 LENGTH(AH 2498 BK 2708)

0030/0350
 006142 FT

==

006142 FT 2 0 29039 0 01 0062+16
 0030/0000 LENGTH(AH 2708 BK 2692)

003450 FT

⌋

0020/0019 BMS EN 29/4005/0020/0000
 003450 FT 2 0 29039 0 01 0035+26
 LAUREL RUN
 BMSBG 29/4005/0020/0000
 0020/0000 LENGTH(AH 2692 BK 3450)

⌋

000000 FT

==

⌋

⌋

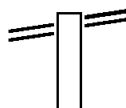
0010/0305 CAMPMEETING RD
 (TWP)
 0010/0231 BMS EN 29/4005/0010/0145
 2 0 29039 0 00 0001+57
 LITTLE BRUSH CREEK
 0010/0145 BMSBG 29/4005/0010/0145
 000000 FT 2 0 29039 0 00 0000+00
 NC PL LEASANT VALLEY RD
 SOUTH VALLEY RD
 (SR0915 SEG 0020/0000)
 INTER-BK RAMP D RD
 (SR8014 SEG 0250/0000)
 MFC BEGIN = E
 0010/0000 LENGTH(AH 3450 BK 0000)

⌋

EXTRACT DATE: 12/18/2023 ROADWAY MANAGEMENT SYSTEM PAGE NUMBER: 180
PRINT DATE: 12/21/2023 SLD COUNTY/SR - ANNUAL PRINT COUNTY: FULTON

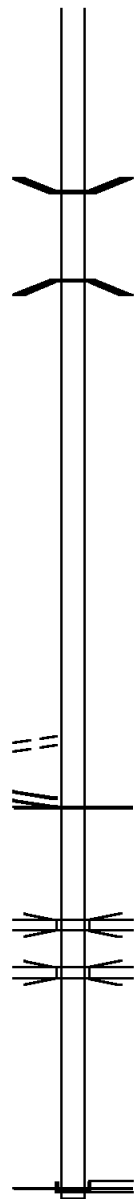
DIR: B TOTAL LEN: 2.222 MI. DIST: 09-4 SR: 4004
LEFT MUN: TAYLOR T RIGHT MUN: TAYLOR T

WATERFALL RD 011731 FT
(SR0655 SEG 0500/0000) 0040/3510



011731 FT WATERFALL RD
0040/3510 (SR0655 SEG 0500/0000)

DIR: B TOTAL LEN: 2.222 MI. DIST: 09-4 SR: 4004
 LEFT MUN: TAYLOR T RIGHT MUN: TAYLOR T



008221 FT

0040/0040 BMSBN 29/4004/0040/0000
 008221 FT 2 0 29025 0 00 0082+76
 WOODEN BRIDGE CREEK
 BMSBG 29/4004/0040/0000
 0040/0000 LENGTH(AH 3510 BK 3245)

004976 FT

004976 FT 2 0 29025 0 00 0050+28
 0030/0000 LENGTH(AH 3245 BK 2553)

FOR SR 4004 AND 4009
 (CONN) 0020/0210
 2 0 29025 0 00 0025+02 002423 FT
 KING RD
 (SR4009 SEG 0010/0000) 0020/0000

002423 FT
 0020/0000 MFC BEGIN = E
 LENGTH(AH 2553 BK 2423)

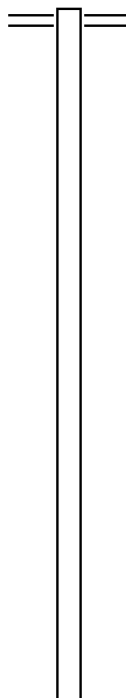
000000 FT

0010/1004 OP ID PA TPK (1-76 WB)
 29/7076/9901/7289
 0010/0865 OP ID PA TPK (1-76 EB)
 29/7076/9901/7288
 000000 FT 2 0 29025 0 00 0000+00
 NC NORTH HESS RD
 LITTLE EGYPT RD
 (SR4007 SEG 0090/0000)
 INTER-BK NORTH HESS RD
 (SR4007 SEG 0090/0000)
 MFC BEGIN = D
 0010/0000 LENGTH(AH 2423 BK 0000)

EXTRACT DATE: 12/18/2023 ROADWAY MANAGEMENT SYSTEM PAGE NUMBER: 178
PRINT DATE: 12/21/2023 SLD COUNTY/SR - ANNUAL PRINT COUNTY: FULTON

DIR: B TOTAL LEN: 8.411 MI. DIST: 09-4 SR: 4003
LEFT MUN: LICKING CREEK T RIGHT MUN: LICKING CREEK T

044408 FT



044408 FT LINCOLN HW
0180/2471 (SR0030 SEG 0150/0000)

041937 FT

041937 FT 2 0 29043 0 00 0419+07
S 0180/0000 LENGTH(AH 2471 BK 2541)

039396 FT

039396 FT 2 0 29043 0 00 0394+17
S 0170/0000 LENGTH(AH 2541 BK 2783)

036613 FT

036613 FT 2 0 29043 0 00 0366+50
GORDONS LN

DIR: B TOTAL LEN: 8.411 MI. DIST: 09-4 SR: 4003
LEFT MUN: LICKING CREEK T RIGHT MUN: LICKING CREEK T

Station	Length	Grade	Right of Way	Block
		(T409)		
	0160/0000		2783	2323
034290 FT	0150/0000	2 0 29043	2323	2604
			0342+81	
031686 FT	0140/0000	2 0 29043	2604	3747
			0316+58	
027939 FT	0130/0000	2 0 29043	3747	1821
			0279+81	
026118 FT	0120/0000	2 0 29043	1821	2625
		GRADE RD (T493)		
023493 FT	0110/0000	2 0 29043	2625	2476
			0234+93	

DIR: B TOTAL LEN: 8.411 MI. DIST: 09-4 SR: 4003
 LEFT MUN: LICKING CREEK T RIGHT MUN: LICKING CREEK T

021017 FT

021017 FT 2 0 29043 0 00 0209+97
 0100/0000 LENGTH(AH 2476 BK 2817)

018200 FT

018200 FT 2 0 29043 0 00 0182+30
 LLAMA LN
 (T395)
 0090/0000 LENGTH(AH 2817 BK 1218)
 LC FOR LLAMA LN
 0080/1074 (CONN)

016982 FT

016982 FT 2 0 29043 0 00 0169+64
 0080/0000 LENGTH(AH 1218 BK 2502)

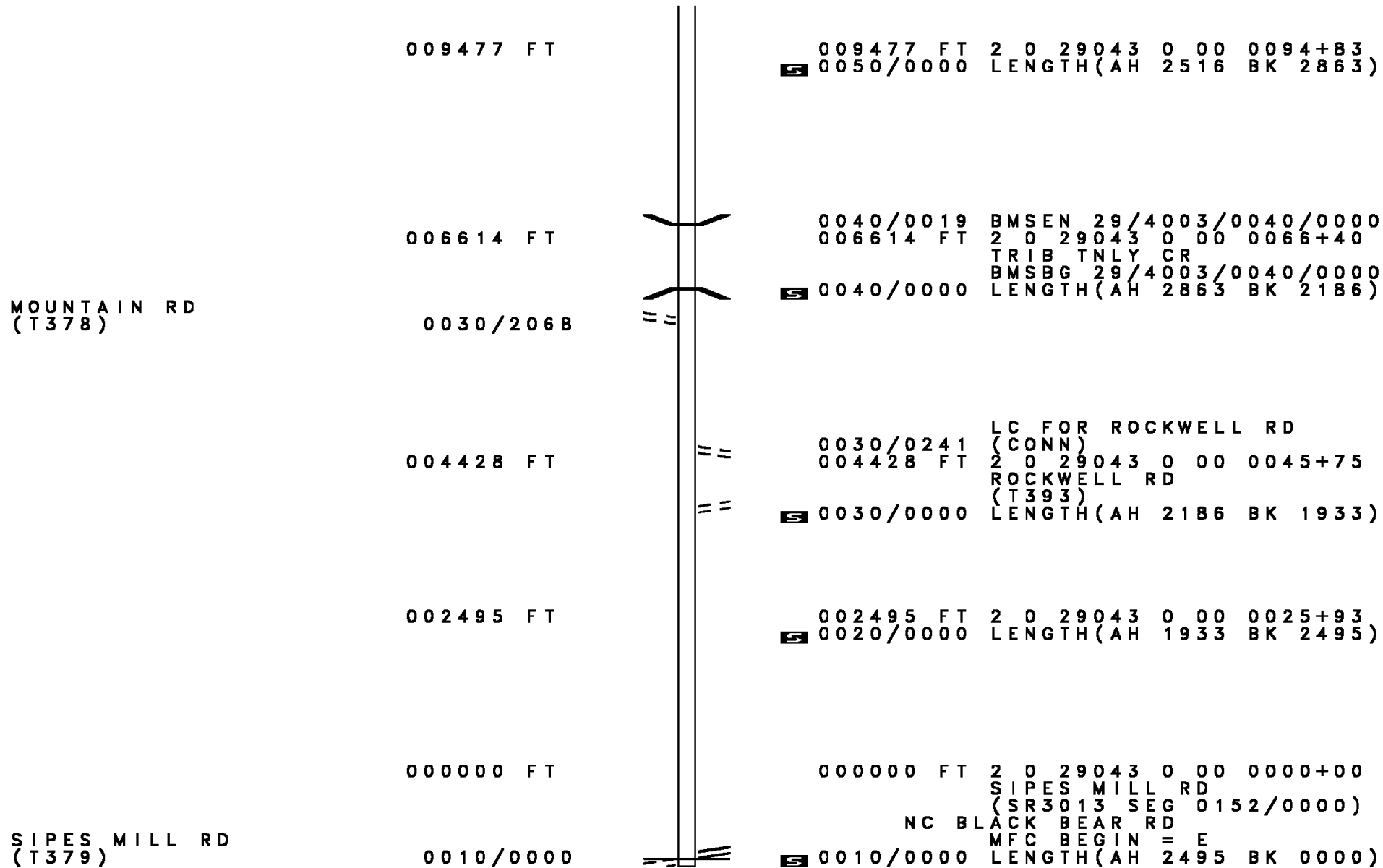
014480 FT

014480 FT 2 0 29043 0 00 0144+62
 0070/0000 LENGTH(AH 2502 BK 2487)
 LICKING CREEK
 0060/1702 BELFAST T

011993 FT

011993 FT 2 0 29043 0 00 0119+75
 0060/0000 LENGTH(AH 2487 BK 2516)

DIR: B TOTAL LEN: 8.411 MI. DIST: 09-4 SR: 4003
 LEFT MUN: BELFAST T RIGHT MUN: BELFAST T



009477 FT

009477 FT 2 0 29043 0 00 0094+83
 0050/0000 LENGTH(AH 2516 BK 2863)

006614 FT

0040/0019 BMSBG 29/4003/0040/0000
 006614 FT 2 0 29043 0 00 0066+40
 TRIB TNL CR
 BMSBG 29/4003/0040/0000
 0040/0000 LENGTH(AH 2863 BK 2186)

MOUNTAIN RD
 (T378)

0030/2068

004428 FT

0030/0241 LC FOR ROCKWELL RD
 (CONN)
 004428 FT 2 0 29043 0 00 0045+75
 ROCKWELL RD
 (T393)
 0030/0000 LENGTH(AH 2186 BK 1933)

002495 FT

002495 FT 2 0 29043 0 00 0025+93
 0020/0000 LENGTH(AH 1933 BK 2495)

000000 FT

000000 FT 2 0 29043 0 00 0000+00
 SIPES MILL RD
 (SR3013 SEG 0152/0000)
 NC BLACK BEAR RD
 MFC BEGIN = E
 0010/0000 LENGTH(AH 2495 BK 0000)

SIPES MILL RD
 (T379)

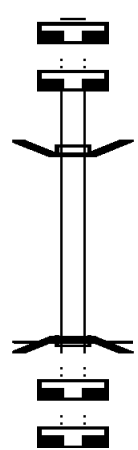
0010/0000

EXTRACT DATE: 12/18/2023 ROADWAY MANAGEMENT SYSTEM PAGE NUMBER: 174
 PRINT DATE: 12/21/2023 SLD COUNTY/SR - ANNUAL PRINT COUNTY: FULTON
 DIR: B TOTAL LEN: .003 MI. DIST: 09-4 SR: 4002
 LEFT MUN: BELFAST T RIGHT MUN: BELFAST T

000016 FT
 000016 FT

 000000 FT

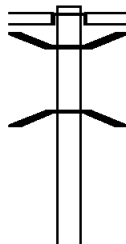
 000000 FT
 000000 FT



000016 FT
 7040/0000 LENGTH(AH 3137 BK 2339)
 000016 FT
 7032/0000 LENGTH(AH 2339 BK 0016)
 BMSFN 29/4002/0030/0000
 INTER-AHD EBENEZER CHURCH RD
 0030/0016 (TWP)
 000000 FT 2 0 29018 0 00 0046+43
 NC EB EBENEZER CHURCH RD
 INTER-BK EB EBENEZER CHURCH RD
 (TWP)
 FOSTER CREEK
 BMSBG 29/4002/0030/0000
 MFC BEGIN = E
 0030/0000 LENGTH(AH 0016 BK 2159)
 000000 FT
 7020/0000 LENGTH(AH 2159 BK 2504)
 000000 FT
 7010/0000 LENGTH(AH 2504 BK 0000)

EXTRACT DATE: 12/18/2023 ROADWAY MANAGEMENT SYSTEM PAGE NUMBER: 173
 PRINT DATE: 12/21/2023 SLD COUNTY/SR - ANNUAL PRINT COUNTY: FULTON
 DIR: B TOTAL LEN: 6.851 MI. DIST: 09-4 SR: 4001
 LEFT MUN: LICKING CREEK T RIGHT MUN: LICKING CREEK T

036171 FT



036171 FT
 INTER-AHD LEAR RD
 (T414)
 LINCOLN HW
 0140/3284 (SR0030 SEG 0170/0000)
 0140/3046 BMSSEN 29/4001/0140/3015
 2 0 29016 0 00 0366+38
 SINDLDCKR RN
 0140/3015 BMSBG 29/4001/0140/3015

DIR: B TOTAL LEN: 6.851 MI. DIST: 09-4 SR: 4001
 LEFT MUN: LICKING CREEK T RIGHT MUN: LICKING CREEK T

N GORDON LN
 (T409)

032887 FT

032887 FT 2 0 29016 0 00 0336+35
 SCHOOL HOUSE RD
 (T403)

0140/0000 LENGTH(AH 3284 BK 3643)

0130/1827 ==

029244 FT

029244 FT 2 0 29016 0 00 0298+70
 FORRESTDALE RD
 (T405)

0130/0000 LENGTH(AH 3643 BK 2408)

026836 FT

026836 FT 2 0 29016 0 00 0274+91
 0120/0000 LENGTH(AH 2408 BK 2684)

024152 FT

024152 FT 2 0 29016 0 00 0248+11
 0110/0000 LENGTH(AH 2684 BK 2282)

021870 FT

021870 FT 2 0 29016 0 00 0224+83
 0100/0000 LENGTH(AH 2282 BK 2209)

DIR: B TOTAL LEN: 6.851 MI. DIST: 09-4 SR: 4001
 LEFT MUN: LICKING CREEK T RIGHT MUN: LICKING CREEK T

Stationing	Notes	Stationing	Notes
019661 FT		0090/0033	BMS EN 29/4001/0090/0000
		019661 FT	2 0 29016 0 00 0202+66
GRADE RD (T493)			OWL CREEK
		0090/0000	BMSBG 29/4001/0090/0000
0080/1606	==	0080/1606	LENGTH(AH 2209 BK 1686)
			OWL CREEK RD
			(T401)
017975 FT		017975 FT	2 0 29016 0 00 0185+94
		0080/0000	LENGTH(AH 1686 BK 2565)
015410 FT		015410 FT	2 0 29016 0 00 0160+97
			CAMP RIDGE RD
BACK RIDGE RD (T396)			(T397)
		0070/0000	LENGTH(AH 2565 BK 2439)
012971 FT		012971 FT	2 0 29016 0 00 0135+40
		0060/0000	LENGTH(AH 2439 BK 2971)
BACK RIDGE RD (T396)			
0050/1107	==		
010000 FT	---	0050/0572	LICKING CREEK
		010000 FT	BELFAST T
			2 0 29016 0 00 0104+73

DIR: B TOTAL LEN: 6.851 MI. DIST: 09-4 SR: 4001
 LEFT MUN: LICKING CREEK T RIGHT MUN: LICKING CREEK T

ROCKWELL RD
 (T393)

0040/0050
 006865 FT

0050/0000 LENGTH(AH 2971 BK 3135)

006865 FT 2 0 29016 0 00 0073+30
 EBENEZER CHURCH RD
 (T380)

0040/0000 LENGTH(AH 3135 BK 2744)

004121 FT

004121 FT 2 0 29016 0 00 0045+00
 SWOPE RD
 (T401)

0030/0000 LENGTH(AH 2744 BK 2063)
 LC FOR SWOPE RD
 (CONN)

002058 FT 2 0 29016 0 00 0024+37
 0020/0000 LENGTH(AH 2063 BK 2058)

002058 FT

000000 FT

000000 FT 2 0 29016 0 00 0004+86
 NC S I P E S M I L L R D
 B L A I R S H I L L R D
 (T381)

INTER-BK S I P E S M I L L R D
 (SR3013 SEG 0152/0292)
 MFC BEGIN = D

0010/0000 LENGTH(AH 2058 BK 0000)

EXTRACT DATE: 12/18/2023 ROADWAY MANAGEMENT SYSTEM PAGE NUMBER: 169
 PRINT DATE: 12/21/2023 SLD COUNTY/SR - ANNUAL PRINT COUNTY: FULTON
 DIR: B TOTAL LEN: .042 MI. DIST: 09-4 SR: 3101
 LEFT MUN: BRUSH CREEK T RIGHT MUN: BRUSH CREEK T

000222 FT
 000000 FT



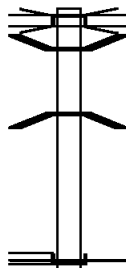
000222 FT BMS EN 29/3101/0010/0000
 INTER-AHD LAYTON RD
 0010/0222 (T335)
 000000 FT 0 0 00000 0 00 0000+00
 NC LAYTON RD
 INTER-BK LAYTON RD
 (T335)
 SR 0070 EBL
 BMSBG 29/3101/0010/0000
 MFC BEGIN = E
 0010/0000 LENGTH(AH 0222 BK 0000)

EXTRACT DATE: 12/18/2023 ROADWAY MANAGEMENT SYSTEM PAGE NUMBER: 168
 PRINT DATE: 12/21/2023 SLD COUNTY/SR - ANNUAL PRINT COUNTY: FULTON

DIR: B TOTAL LEN: .047 MI. DIST: 09-4 SR: 3023
 LEFT MUN: BRUSH CREEK T RIGHT MUN: BRUSH CREEK T

000250 FT

000250 FT
 INTER-AHD SOUTH VALLEY RD
 (SR0915 SEG 0012/0000)
 SR 0070 EBL
 0010/0250 OP ID 29/0070/1506/2382
 0010/0169 BMSSEN 29/3023/0010/0090
 2 0 29019 0 01 0317+86
 LITTLE BRUSH CREEK
 0010/0090 BMSBG 29/3023/0010/0090
 000000 FT 2 0 29019 0 01 0316+89
 NC SOUTH VALLEY RD
 INTER-BK OLD 126 RD
 (SR3017 SEG 0100/0000)
 MFC BEGIN = D
 0010/0000 LENGTH(AH 0250 BK 0000)



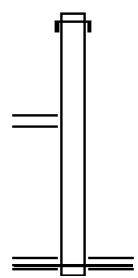
000000 FT

OLD 126 RD
 (SR3017 SEG 0100/0000) 0010/0000

EXTRACT DATE: 12/18/2023 ROADWAY MANAGEMENT SYSTEM PAGE NUMBER: 167
 PRINT DATE: 12/21/2023 SLD COUNTY/SR - ANNUAL PRINT COUNTY: FULTON
 DIR: B TOTAL LEN: .092 MI. DIST: 09-4 SR: 3019
 LEFT MUN: BETHEL T RIGHT MUN: BETHEL T

000485 FT

000000 FT



000485 FT
 INTER-AHD GREAT COVE RD
 0010/0485 (SR0522 SEG 0010/0000)
 RAMP C RD
 (SR8004 SEG 0020/0000)
 RAMP D RD
 0010/0173 (SR8004 SEG 0010/0660)
 000000 FT 1 0 00329 7 00 0000+00
 NC GR GREAT COVE RD
 BUCK VALLEY RD
 (SR0484 SEG 0240/1868)
 MFC BEGIN = D
 0010/0000 LENGTH(AH 0485 BK 0000)

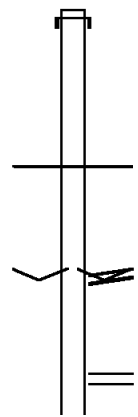
EXTRACT DATE: 12/18/2023 ROADWAY MANAGEMENT SYSTEM PAGE NUMBER: 166
 PRINT DATE: 12/21/2023 SLD COUNTY/SR - ANNUAL PRINT COUNTY: FULTON
 DIR: B TOTAL LEN: 5.093 MI. DIST: 09-4 SR: 3017
 LEFT MUN: BRUSH CREEK T RIGHT MUN: BRUSH CREEK T

026889 FT

026889 FT AH-BEDFORD (05)
 INTER-AHD BRUSH CREEK RD
 0100/2351 (SR2024 SEG 0060/2026)

024538 FT

0100/0364 MFC BEGIN = E
 024538 FT 2 0 29019 1 00 0000+00
 VILLAGE: CRYSTAL SPRING
 SOUTH VALLEY RD
 (SR3023 SEG 0010/0000)
 0100/0000 LENGTH(AH 2351 BK 3198)
 RAMP A RD
 (SR8014 SEG 0752/0000)
 RAMP B RD
 0090/2819 (SR8014 SEG 0762/0668)



DIR: B TOTAL LEN: 5.093 MI. DIST: 09-4 SR: 3017
LEFT MUN: BRUSH CREEK T RIGHT MUN: BRUSH CREEK T

021340 FT 021340 FT 2 0 29019 0 01 0284+35
5 0090/0000 LENGTH(AH 3198 BK 2588)

018752 FT 018752 FT 2 0 29019 0 01 0259+35
5 0080/0000 LENGTH(AH 2588 BK 2421)

016331 FT 016331 FT 2 0 29019 0 01 0235+14
LODGE RD
(T390)
5 0070/0000 LENGTH(AH 2421 BK 2508)

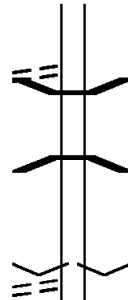
013823 FT 013823 FT 2 0 29019 0 01 0210+06
5 0060/0000 LENGTH(AH 2508 BK 2990)

010833 FT 010833 FT 2 0 29019 0 01 0180+34
5 0050/0000 LENGTH(AH 2990 BK 2390)

DIR: B TOTAL LEN: 5.093 MI. DIST: 09-4 SR: 3017
LEFT MUN: BRUSH CREEK T RIGHT MUN: BRUSH CREEK T

SPADE RD
(T376)

0040/1068



0040/1016 BMS EN 29/3017/0040/0976
2 0 29019 0 01 0165+72
S.BRUSH CRK
0040/0976 BMSBG 29/3017/0040/0976

HANKS RD
(T384)

008443 FT
0040/0000

008443 FT 2 0 29019 0 01 0156+10
VILLAGE: EMMAVILLE
S 0040/0000 LENGTH(AH 2390 BK 3537)

004906 FT

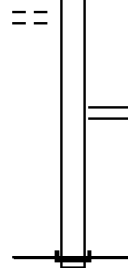
004906 FT 2 0 29019 0 01 0120+61
S 0030/0000 LENGTH(AH 3537 BK 3899)

001007 FT

001007 FT 2 0 29019 0 00 0087+92
S 0020/0000 LENGTH(AH 3899 BK 1007)

PENNDOT SP #12
(PRDR)

0010/0985



RAMP G RD
(SR8008 SEG 0020/0000)
RAMP H RD
(SR8008 SEG 0010/0187)
0010/0534
000000 FT 2 0 29019 0 00 0077+53
NC OLD 126 RD
INTER-BK OLD 126 RD
(SR0643 SEG 0010/0000)
MFC BEGIN = D
S 0010/0000 LENGTH(AH 1007 BK 0000)

000000 FT

EXTRACT DATE: 12/18/2023
PRINT DATE: 12/20/2023

ROADWAY MANAGEMENT SYSTEM
SLD COUNTY/SR - ANNUAL PRINT

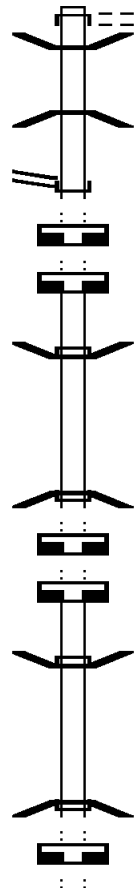
PAGE NUMBER: 163
COUNTY: FULTON

DIR: B TOTAL LEN: .012 MI.
LEFT MUN: BELFAST T

DIST: 09-4 SR: 3015
RIGHT MUN: BELFAST T

Stationing	Unit	Structure	Stationing	Unit	Description
000063	FT		000063	FT	
000063	FT		7080/0000		LENGTH(AH 2559 BK 1964)
000063	FT		000063	FT	
000063	FT		7070/0000		LENGTH(AH 1964 BK 2519)
000063	FT		000063	FT	
000063	FT		7060/0000		LENGTH(AH 2519 BK 1747)
000063	FT		000063	FT	
000063	FT		7054/0000		LENGTH(AH 1747 BK 0027)
000036	FT		INTER-AHD		WERTZVILLE RD
000036	FT		0052/0027		(T384)
000036	FT		000036	FT	2 0 29037 0 01 0091+10
000036	FT				CUMMINGS RUN
000036	FT				STRUCTURE LENGTH 27 FT
000036	FT				BMSID 29/3015/0052/0000
000036	FT		INTER-BK		WERTZVILLE RD
000036	FT				(T384)
000036	FT		0052/0000		LENGTH(AH 0027 BK 1000)
000036	FT		000036	FT	
000036	FT		7050/0000		LENGTH(AH 1000 BK 2490)
000036	FT		000036	FT	
000036	FT		7040/0000		LENGTH(AH 2490 BK 2814)
000036	FT		000036	FT	
000036	FT		7030/0000		LENGTH(AH 2814 BK 1735)
000036	FT		000036	FT	
000036	FT		7022/0000		LENGTH(AH 1735 BK 0009)
000027	FT		INTER-AHD		WERTZVILLE RD
000027	FT		0020/0009		(T384)
000027	FT		000027	FT	2 0 29037 0 00 0009+73
000027	FT				COMERERS RUN
000027	FT				STRUCTURE LENGTH 9 FT
000027	FT				BMSID 29/3015/0020/0000
000027	FT		INTER-BK		WERTZVILLE RD
000027	FT				(T384)
000027	FT		0020/0000		LENGTH(AH 0009 BK 3536)
000027	FT		000027	FT	
000027	FT		7014/0000		LENGTH(AH 3536 BK 0027)
000000	FT				BMSEN 29/3015/0012/0000
000000	FT		INTER-AHD		WERTZVILLE RD
000000	FT		0012/0027		(T384)
000000	FT		000000	FT	2 0 29037 1 00 0001+88
000000	FT				NC WE WERTZVILLE RD
000000	FT		INTER-BK		WERTZVILLE RD
000000	FT				(T384)
000000	FT				PALMER RUN
000000	FT				BMSBG 29/3015/0012/0000
000000	FT				MFC BEGIN = E
000000	FT		0012/0000		LENGTH(AH 0027 BK 0168)
000000	FT		000000	FT	
000000	FT		7010/0000		LENGTH(AH 0168 BK 0000)

Stationing	Description	Stationing	Description
000480 FT		000480 FT	SIPES MILL RD (SR4001 SEG 0010/0000)
		INTER-AHD	BLAIRS HILL RD (T381)
		0152/0292	BMSSEN 29/3013/0152/0051
		0152/0094	2 0 29016 0 00 0002+42
			L. TONOLWAY
2 0 29016 0 00 0001+76	000188 FT	0152/0051	BMSBG 29/3013/0152/0051
BLACK BEAR RD (SR4003 SEG 0010/0000)	0152/0000	INTER-BK	SIPES MILL RD (T379)
	000188 FT	0152/0000	LENGTH(AH 0292 BK 0245)
	000188 FT	000188 FT	LENGTH(AH 0245 BK 0744)
		7150/0000	LENGTH(AH 0744 BK 0017)
		000188 FT	BMSSEN 29/3013/0142/0000
		7144/0000	SIPES MILL RD (T379)
		INTER-AHD	2 0 29015 0 01 0333+60
		0142/0017	SIPES MILL RD (T379)
000171 FT		000171 FT	TRIB TONOLWAY CREEK
		INTER-BK	BMSBG 29/3013/0142/0000
		0142/0000	LENGTH(AH 0017 BK 2229)
		000171 FT	LENGTH(AH 2229 BK 2486)
000171 FT		7140/0000	LENGTH(AH 2486 BK 0019)
000171 FT		000171 FT	BMSSEN 29/3013/0132/0000
		7134/0000	SIPES MILL RD (T379)
		INTER-AHD	2 0 29015 0 01 0286+02
		0132/0019	SIPES MILL RD (T379)
000152 FT		000152 FT	SAWMILL RUN
		INTER-BK	BMSBG 29/3013/0132/0000
		0132/0000	LENGTH(AH 0019 BK 0708)
000152 FT		000152 FT	LENGTH(AH 0708 BK 2370)
000152 FT		7130/0000	
		000152 FT	



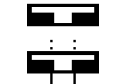









EXTRACT DATE: 12/18/2023
PRINT DATE: 12/20/2023

ROADWAY MANAGEMENT SYSTEM
SLD COUNTY/SR - ANNUAL PRINT

PAGE NUMBER: 161
COUNTY: FULTON

DIR: B TOTAL LEN: .091 MI.
LEFT MUN: BELFAST T

DIST: 09-4 SR: 3013
RIGHT MUN: BELFAST T

000152 FT		7122/0000 000152 FT 7120/0000	LENGTH(AH 2370 BK 1422)
000135 FT		INTER-AHD 0118/0017 000135 FT INTER-BK	LENGTH(AH 1422 BK 0017) BMSSEN 29/3013/0118/0000 SIPES MILL RD (T379) 2 0 29 015 0 01 0241+02 SIPES MILL RD (T379) COMERER RUN
000135 FT		0118/0000 000135 FT 7116/0000	BMSBG 29/3013/0118/0000 LENGTH(AH 0017 BK 0457)
000122 FT		INTER-AHD 0114/0013 000122 FT INTER-BK	LENGTH(AH 0457 BK 0013) BMSSEN 29/3013/0114/0000 SIPES MILL RD (T379) 2 0 29 015 0 01 0236+34 SIPES MILL RD (T379) T. COMERER R
000122 FT		0114/0000 000122 FT 7112/0000	BMSBG 29/3013/0114/0000 LENGTH(AH 0013 BK 1722)
000110 FT		INTER-AHD 0110/0012 000110 FT INTER-BK	LENGTH(AH 1722 BK 0012) BMSSEN 29/3013/0110/0000 SIPES MILL RD (T379) 2 0 29 015 0 01 0219+05 SIPES MILL RD (T379) T. CUMMINGS R
000110 FT		0110/0000 000110 FT 7106/0000	BMSBG 29/3013/0110/0000 LENGTH(AH 0012 BK 2984)
000097 FT		INTER-AHD 0104/0013 000097 FT INTER-BK	LENGTH(AH 2984 BK 0013) BMSSEN 29/3013/0104/0000 SIPES MILL RD (T379) 2 0 29 015 0 01 0189+08 SIPES MILL RD (T379) T. CUMMINGS R
000097 FT		0104/0000 000097 FT 7102/0000	BMSBG 29/3013/0104/0000 LENGTH(AH 0013 BK 0618)
		INTER-AHD 0100/0018	LENGTH(AH 0618 BK 0018) BMSSEN 29/3013/0100/0000 SIPES MILL RD (T379)

EXTRACT DATE: 12/18/2023
PRINT DATE: 12/20/2023

ROADWAY MANAGEMENT SYSTEM
SLD COUNTY/SR - ANNUAL PRINT

PAGE NUMBER: 160
COUNTY: FULTON

DIR: B TOTAL LEN: .091 MI.
LEFT MUN: BELFAST T

DIST: 09-4 SR: 3013
RIGHT MUN: BELFAST T

000079 FT



000079 FT 2 0 29015 0 01 0182+27
INTER-BK SIPES MILL RD

000079 FT

0100/0000 (T379)
TR CUMMINGS RUN
BMSBG 29/3013/0100/0000
LENGTH(AH 0018 BK 2749)

000079 FT

7090/0000 LENGTH(AH 2749 BK 2498)

000079 FT

7080/0000 LENGTH(AH 2498 BK 2273)

000079 FT

7070/0000 LENGTH(AH 2273 BK 2557)

000079 FT

7060/0000 LENGTH(AH 2557 BK 2732)

000079 FT

7050/0000 LENGTH(AH 2732 BK 2610)

000079 FT

7040/0000 LENGTH(AH 2610 BK 2736)

000079 FT

7030/0000 LENGTH(AH 2736 BK 2389)

000079 FT

7020/0000 LENGTH(AH 2389 BK 0050)

000079 FT

7018/0000 LENGTH(AH 0050 BK 0060)

BMSSEN 29/3013/0016/0000
INTER-AHD SIPES MILL RD

000019 FT

0016/0060 (T379)
BRIDGE POSTED (TONS)

000019 FT 2 0 29014 0 01 0360+37
INTER-BK SIPES MILL RD

000019 FT

0016/0000 SGL 26 COMB
BARNETTS RUN
BMSBG 29/3013/0016/0000
LENGTH(AH 0060 BK 1136)

7014/0000 LENGTH(AH 1136 BK 0019)

BMSSEN 29/3013/0012/0000
INTER-AHD SIPES MILL RD

000000 FT

0012/0019 (T379)
2 0 29014 0 02 0371+84
PES MILL RD

INTER-BK SIPES MILL RD

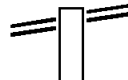
000000 FT

0012/0000 TRIB BARNETTS RUN
BMSBG 29/3013/0012/0000
MFC BEGIN = D
LENGTH(AH 0019 BK 0322)

7010/0000 LENGTH(AH 0322 BK 0000)

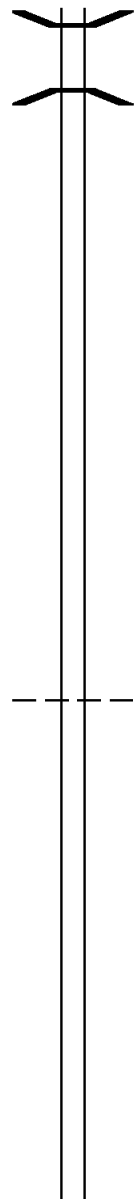
EXTRACT DATE: 12/18/2023 ROADWAY MANAGEMENT SYSTEM PAGE NUMBER: 159
PRINT DATE: 12/20/2023 SLD COUNTY/SR - ANNUAL PRINT COUNTY: FULTON
DIR: B TOTAL LEN: 7.025 MI. DIST: 09-4 SR: 3011
LEFT MUN: BELFAST T RIGHT MUN: BELFAST T

GREAT COVE RD 037092 FT
(SR0522 SEG 0140/2563) 0140/3273



037092 FT GREAT COVE RD
0140/3273 (SR0522 SEG 0140/2563)

DIR: B TOTAL LEN: 7.025 MI. DIST: 09-4 SR: 3011
LEFT MUN: BELFAST T RIGHT MUN: BELFAST T



0140/2239 BMS EN 29/3011/0140/2206
2 0 29007 0 02 0362+99
BARNETTS RUN
0140/2206 BMSBG 29/3011/0140/2206

033819 FT

033819 FT 2 0 29007 0 02 0340+64
S 0140/0000 LENGTH(AH 3273 BK 2486)

031333 FT

031333 FT 2 0 29007 0 02 0315+78
S 0130/0000 LENGTH(AH 2486 BK 1999)

029334 FT

029334 FT 2 0 29007 0 02 0295+94
S 0120/0000 LENGTH(AH 1999 BK 3441)
BELFAST
0110/2914 BETHEL T

025893 FT

025893 FT 2 0 29007 0 02 0260+89
S 0110/0000 LENGTH(AH 3441 BK 2956)

2 0 29007 0 02 0231+85 022937 FT
ALPINE RD

022937 FT

DIR: B TOTAL LEN: 7.025 MI. DIST: 09-4 SR: 3011
LEFT MUN: BETHEL T RIGHT MUN: BETHEL T

(T349)	0100/0000	==	0100/0000	LENGTH(AH 2956 BK 2503)
	020434 FT		020434 FT	2 0 29007 0 02 0204+85 FRANK RD (T341)
		==	0090/0000	LENGTH(AH 2503 BK 2557)
	017877 FT		017877 FT	2 0 29007 0 02 0180+00
			0080/0000	LENGTH(AH 2557 BK 2528)
	015349 FT		015349 FT	2 0 29007 0 02 0155+33
			0070/0000	LENGTH(AH 2528 BK 2464)
	012885 FT		012885 FT	2 0 29007 0 02 0131+23
			0060/0000	LENGTH(AH 2464 BK 2372)
	010513 FT		010513 FT	2 0 29007 0 02 0107+37
			0050/0000	LENGTH(AH 2372 BK 1544)

DIR: B TOTAL LEN: 7.025 MI. DIST: 09-4 SR: 3011
 LEFT MUN: BETHEL T RIGHT MUN: BETHEL T

2 0 29007 0 02 0091+93 008969 FT
 CIDER MILL RD
 (T359) 0040/0000

008969 FT
 0040/0000 LENGTH(AH 1544 BK 2543)

006426 FT

006426 FT 2 0 29007 0 02 0066+02
 0030/0000 LENGTH(AH 2543 BK 2497)

003929 FT

003929 FT 2 0 29007 0 02 0041+05
 0020/0000 LENGTH(AH 2497 BK 3929)

0010/3273 P&W EXCAVATING-ENTR RD
 (PRDR)
 (APRA) P&W EXCAVATING I
 0010/2803 P&W EXCAVATING-ENTR RD
 (PRDR)

POE

POE

000000 FT

0010/0368 (APRA) BLUEGRASS MATERI
 0010/0297 WARFORDSBURG QUARRY RD
 (PRDR)
 BMSBN 29/3011/0010/0154
 2 0 29007 0 00 0001+43
 L. TONOLWAY
 0010/0154 BMSBG 29/3011/0010/0154
 000000 FT 2 0 29007 0 00 0013+30
 NC PIGEON COVE RD
 STILLWELL RD
 (SRO484 SEG 0270/0000)
 INTER-BK PIGEON COVE RD
 (SRO484 SEG 0270/0000)
 MFC BEGIN = E
 0010/0000 LENGTH(AH 3929 BK 0000)

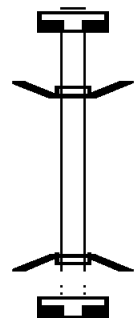
POE

EXTRACT DATE: 12/18/2023 ROADWAY MANAGEMENT SYSTEM PAGE NUMBER: 155
 PRINT DATE: 12/20/2023 SLD COUNTY/SR - ANNUAL PRINT COUNTY: FULTON
 DIR: B TOTAL LEN: .003 MI. DIST: 09-4 SR: 3010
 LEFT MUN: BRUSH CREEK T RIGHT MUN: BRUSH CREEK T

000018 FT

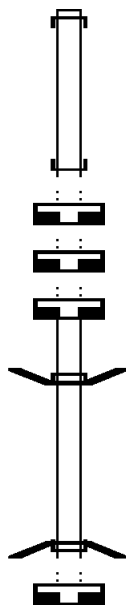
 000000 FT

 000000 FT



000018 FT
 7022/0000 LENGTH(AH 2581 BK 0018)
 INTER-AHD BMSBN 29/3010/0020/0000
 0020/0018 CAMPMEETING RD
 (T500)
 000000 FT 2 0 29040 0 00 0031+19
 NC CAMPMEETING RD
 INTER-BK CAMPMEETING RD
 (T500)
 BARTON RUN
 BMSBG 29/3010/0020/0000
 0020/0000 LENGTH(AH 0018 BK 3099)
 000000 FT
 7010/0000 LENGTH(AH 3099 BK 0000)

001194 FT		001194 FT	INTER-AHD KLONDIKE RD
		0034/1172	(T403)
000022 FT		000022 FT	0 0 00000 0 00 0000+00
		INTER-BK	KLONDIKE RD
			(T403)
000022 FT		0034/0000	LENGTH(AH 1172 BK 0113)
		000022 FT	
000022 FT		7030/0000	LENGTH(AH 0113 BK 1210)
		000022 FT	
000022 FT		7020/0000	LENGTH(AH 1210 BK 0354)
		000022 FT	
		7016/0000	LENGTH(AH 0354 BK 0022)
			BMSBN 29/3009/0014/0000
		INTER-AHD	KLONDIKE RD
		0014/0022	(T403)
000000 FT		000000 FT	2 0 29015 0 03 0424+18
		NC KL	ONDIKE RD
		INTER-BK	KLONDIKE RD
			(T403)
			WHITE OAK RUN
			BMSBG 29/3009/0014/0000
000000 FT		0014/0000	LENGTH(AH 0022 BK 1429)
		000000 FT	
		7010/0000	LENGTH(AH 1429 BK 0000)



DIR: B TOTAL LEN: .025 MI. DIST: 09-4 SR: 3008
 LEFT MUN: BELFAST T RIGHT MUN: BELFAST T

000130 FT		000130 FT	7050/0000	LENGTH(AH 1716 BK 2558)
000130 FT		000130 FT	7046/0000	LENGTH(AH 2558 BK 0037)
		INTER-AHD	0044/0037	BMSSEN 29/3008/0044/0000
000093 FT		000093 FT	INTER-BK	BLAIRS HILL RD
				(T381)
				2 0 29 015 0 03 0424+18
				BLAIRS HILL RD
				(T381)
				FOSTER CREEK
				BMSBG 29/3008/0044/0000
000093 FT		0044/0000	000093 FT	LENGTH(AH 0037 BK 0616)
		7042/0000		LENGTH(AH 0616 BK 0051)
		INTER-AHD		BMSSEN 29/3008/0040/0000
		0040/0051		BLAIRS HILL RD
000042 FT		000042 FT	INTER-BK	(T381)
				2 0 29 015 0 03 0417+50
				BLAIRS HILL RD
				(T381)
				LT. TONOLWY.
				BMSBG 29/3008/0040/0000
000042 FT		0040/0000	000042 FT	LENGTH(AH 0051 BK 2843)
		7030/0000		LENGTH(AH 2843 BK 0708)
000042 FT		000042 FT		LENGTH(AH 0708 BK 0042)
		7024/0000		BMSSEN 29/3008/0022/0000
		INTER-AHD		BLAIRS HILL RD
		0022/0042		(T381)
000000 FT		000000 FT		2 0 29 015 0 02 0381+39
				BLAIRS HILL RD
				BLAIRS HILL RD
				(T381)
				L. TONOLWAY
				BMSBG 29/3008/0022/0000
000000 FT		0022/0000	000000 FT	LENGTH(AH 0042 BK 2055)
		7020/0000		LENGTH(AH 2055 BK 2075)
000000 FT		000000 FT		LENGTH(AH 2075 BK 0000)
		7010/0000		

EXTRACT DATE: 12/18/2023 ROADWAY MANAGEMENT SYSTEM PAGE NUMBER: 152
 PRINT DATE: 12/20/2023 SLD COUNTY/SR - ANNUAL PRINT COUNTY: FULTON
 DIR: B TOTAL LEN: 9.553 MI. DIST: 09-4 SR: 3007
 LEFT MUN: BELFAST T RIGHT MUN: BELFAST T

050439 FT

050439 FT
 INTER-AHD THOMPSON RD
 (SR0655 SEG 0170/2874)
 GREAT COVE RD
 0200/2376 (SR0522 SEG 0150/0000)

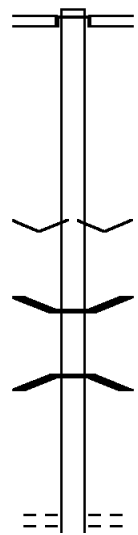
048063 FT

048063 FT 2 0 29015 0 00 0024+52
 VILLAGE: NEEDMORE
 0200/0000 LENGTH(AH 2376 BK 2453)

0190/1528 BMS EN 29/3007/0190/1498
 2 0 29015 0 00 0033+65
 PALMER RUN
 0190/1498 BMSBG 29/3007/0190/1498

045610 FT

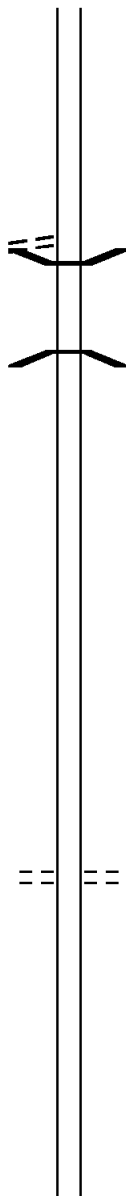
045610 FT 2 0 29015 0 00 0048+60
 BARNHART RD
 (T358)



DIR: B TOTAL LEN: 9.553 MI. DIST: 09-4 SR: 3007
 LEFT MUN: BELFAST T RIGHT MUN: BELFAST T

HUMMINGBIRD LN
 (PRDR)

0180/0063
 043091 FT



0190/0000 LENGTH(AH 2453 BK 2519)

0180/0035 BMS EN 29/3007/0180/0000
 043091 FT 2 0 29015 0 00 0074+03
 PALMER RUN
 BMSBG 29/3007/0180/0000
 0180/0000 LENGTH(AH 2519 BK 2490)

040601 FT

040601 FT 2 0 29015 0 01 0100+24
 0170/0000 LENGTH(AH 2490 BK 3042)

037559 FT

037559 FT 2 0 29015 0 01 0130+21
 SIPES MILL RD
 (T379)
 0160/0000 LENGTH(AH 3042 BK 1903)

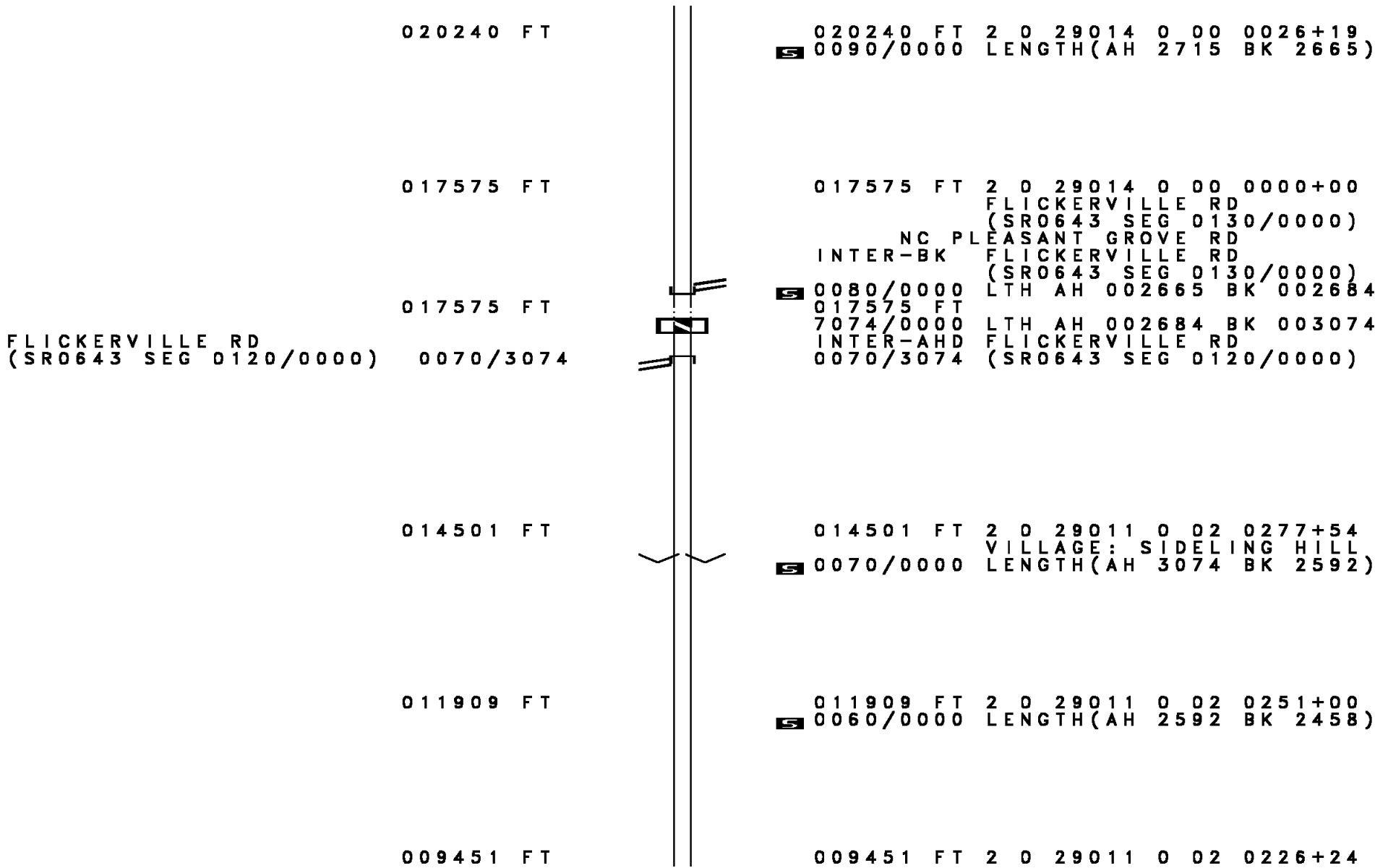
035656 FT

035656 FT 2 0 29014 0 00 0180+75
 0150/0000 LENGTH(AH 1903 BK 2363)

DIR: B TOTAL LEN: 9.553 MI. DIST: 09-4 SR: 3007
 LEFT MUN: BELFAST T RIGHT MUN: BELFAST T

GOBBLER RUN DR (T349)	033293 FT	==	033293 FT	2	0	29014	0	00	0156+80
	0130/2471		5	0140/0000	LENGTH(AH 2363 BK 2696)				
	030597 FT		030597 FT	2	0	29014	0	00	0130+05
			5	0130/0000	LENGTH(AH 2696 BK 1494)				
	029103 FT		029103 FT	2	0	29014	0	00	0115+11
			5	0120/0000	LENGTH(AH 1494 BK 2597)				
	026506 FT	==	0110/1015	BRADSHAW RD (T361)					
			026506 FT	2	0	29014	0	00	0089+55
		--		BELFAST BETHEL T					
			5	0110/0000	LENGTH(AH 2597 BK 3551)				
SPRING RD (T354)	022955 FT	==	022955 FT	2	0	29014	0	00	0053+75
	0090/2429		5	0100/0000	LENGTH(AH 3551 BK 2715)				

DIR: B TOTAL LEN: 9.553 MI. DIST: 09-4 SR: 3007
 LEFT MUN: BETHEL T RIGHT MUN: BETHEL T



FLICKERVILLE RD
 (SR0643 SEG 0120/0000) 0070/3074

020240 FT 2 0 29014 0 00 0026+19
 S 0090/0000 LENGTH(AH 2715 BK 2665)

017575 FT 2 0 29014 0 00 0000+00
 FLICKERVILLE RD
 (SR0643 SEG 0130/0000)
 NC PLEASANT GROVE RD
 INTER-BK FLICKERVILLE RD
 (SR0643 SEG 0130/0000)

S 0080/0000 LTH AH 002665 BK 002684
 017575 FT
 7074/0000 LTH AH 002684 BK 003074
 INTER-AHD FLICKERVILLE RD
 0070/3074 (SR0643 SEG 0120/0000)

014501 FT 2 0 29011 0 02 0277+54
 S 0070/0000 VILLAGE: SIDELING HILL
 LENGTH(AH 3074 BK 2592)

S 011909 FT 2 0 29011 0 02 0251+00
 S 0060/0000 LENGTH(AH 2592 BK 2458)

009451 FT 2 0 29011 0 02 0226+24

DIR: B TOTAL LEN: 9.553 MI. DIST: 09-4 SR: 3007
 LEFT MUN: BETHEL T RIGHT MUN: BETHEL T

MOSS RD
(T318)

OLDE 126 RD
(T366)

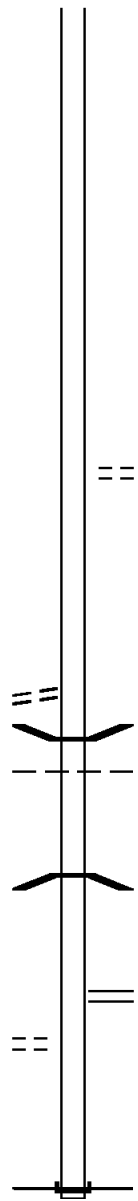
006879 FT

004592 FT

0020/0806

001257 FT

0010/0123
000000 FT



0050/0000 LENGTH(AH 2458 BK 2572)

006879 FT 2 0 29011 0 02 0200+52
 0040/0000 LENGTH(AH 2572 BK 2287)

004592 FT 2 0 29011 0 02 0177+15
 MILL HILL RD
 (T325)
 0030/0000 LENGTH(AH 2287 BK 3335)

0020/0122 BMSBN 29/3007/0020/0000
 BETHEL
 0020/0063 UNION T
 001257 FT 2 0 29036 0 00 0018+64
 LITTLE TONOLOWAY CREEK
 BMSBG 29/3007/0020/0000
 0020/0000 LENGTH(AH 3335 BK 1257)

RAMP H RD
 (SR8006 SEG 0512/0000)
 RAMP G RD
 0010/0490 (SR8006 SEG 0502/0152)

000000 FT 2 0 29036 0 00 0005+76
 NC DENNEENS GAP RD
 INTER-BK MCKEES GAP RD
 (SR0731 SEG 0100/2320)
 MFC BEGIN = E
 0010/0000 LENGTH(AH 1257 BK 0000)

EXTRACT DATE: 12/18/2023 ROADWAY MANAGEMENT SYSTEM PAGE NUMBER: 147
PRINT DATE: 12/20/2023 SLD COUNTY/SR - ANNUAL PRINT COUNTY: FULTON

DIR: B TOTAL LEN: 1.095 MI. DIST: 09-4 SR: 3006
LEFT MUN: BETHEL T RIGHT MUN: BETHEL T

005781 FT

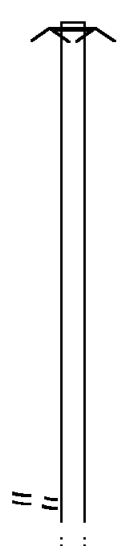
005781 FT END OF SR 3006 SH
0060/2734 ROAD CLOSED AHEAD

003047 FT

003047 FT 2 0 29011 0 01 0055+00
S 0060/0000 LENGTH(AH 2734 BK 2550)

2 0 29011 0 01 0080+87 000497 FT
MILL HILL RD
(T325)
0050/0000
000497 FT

000497 FT
NC ROBINSON RD
S 0050/0000 LENGTH(AH 2550 BK 0244)
000497 FT



EXTRACT DATE: 12/18/2023
PRINT DATE: 12/20/2023

ROADWAY MANAGEMENT SYSTEM
SLD COUNTY/SR - ANNUAL PRINT

PAGE NUMBER: 146
COUNTY: FULTON

DIR: B TOTAL LEN: 1.095 MI.
LEFT MUN: BETHEL T

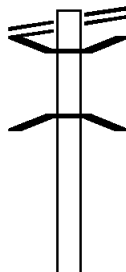
DIST: 09-4 SR: 3006
RIGHT MUN: BETHEL T

		7048/0000	LENGTH(AH 0244 BK 0186)
			BMSSEN 29/3006/0046/0000
		INTER-AHD	MILL HILL RD
		0046/0186	(T325)
000311	FT	000311 FT	0 00000 0 0 0000+00
		INTER-BK	MILL HILL RD
			(T325)
			SR 0070 EBL
			BMSBG 29/3006/0046/0000
000311	FT	0046/0000	LENGTH(AH 0186 BK 0120)
		000311 FT	
		7044/0000	LENGTH(AH 0120 BK 0070)
			BMSSEN 29/3006/0042/0000
		INTER-AHD	MILL HILL RD
		0042/0070	(T325)
000241	FT	000241 FT	0 00000 0 0 0000+00
		INTER-BK	MILL HILL RD
			(T325)
			L. TONOLOWAY
			BMSBG 29/3006/0042/0000
000241	FT	0042/0000	LENGTH(AH 0070 BK 1763)
		000241 FT	
		7040/0000	LENGTH(AH 1763 BK 2216)
000241	FT	000241 FT	
		7030/0000	LENGTH(AH 2216 BK 0671)
000241	FT	000241 FT	
		7026/0000	LENGTH(AH 0671 BK 0178)
		INTER-AHD	MILL HILL RD
		0024/0178	(T325)
000063	FT	000063 FT	2 0 29011 0 01 0147+80
		INTER-BK	MILL HILL RD
			(T325)
			SR 0070 EBL
			BMSBG 29/3006/0024/0000
000063	FT	0024/0000	LENGTH(AH 0178 BK 1153)
		000063 FT	
		7022/0000	LENGTH(AH 1153 BK 0063)
		INTER-AHD	MILL HILL RD
		0020/0063	(T325)
000000	FT	000000 FT	2 0 29011 0 01 0147+80
		INTER-BK	MILL HILL RD
			(T325)
			LITTLE TONOLOWAY CREEK
			BMSBG 29/3006/0020/0000
000000	FT	0020/0000	LENGTH(AH 0063 BK 1356)
		000000 FT	
		7010/0000	LENGTH(AH 1356 BK 0000)

EXTRACT DATE: 12/18/2023 ROADWAY MANAGEMENT SYSTEM PAGE NUMBER: 145
 PRINT DATE: 12/20/2023 SLD COUNTY/SR - ANNUAL PRINT COUNTY: FULTON
 DIR: B TOTAL LEN: 2.657 MI. DIST: 09-4 SR: 3005
 LEFT MUN: UNION T RIGHT MUN: UNION T

HARMONIA RD 014031 FT
 (SR3002 SEG 0040/2416) 0060/0479

013552 FT



014031 FT HARMONIA RD
 0060/0479 (SR3002 SEG 0040/2416)
 0060/0234 BMS EN 29/3005/0060/0195
 2 0 29001 0 00 0136+85
 BEAR CREEK
 0060/0195 BMS BG 29/3005/0060/0195
 013552 FT 2 0 29001 0 00 0134+89
 5 0060/0000 LENGTH(AH 0479 BK 3770)

DIR: B TOTAL LEN: 2.657 MI. DIST: 09-4 SR: 3005
 LEFT MUN: UNION T RIGHT MUN: UNION T

HEREFORD LN
 (PRDR)

0050/1818 ==

2 0 29001 0 00 0097+40 009782 FT
 SCHULTZ RD
 (T465)

0050/0000 ==

009782 FT

5 0050/0000 LENGTH(AH 3770 BK 2094)

007688 FT

5 007688 FT 2 0 29001 0 00 0076+73
 5 0040/0000 LENGTH(AH 2094 BK 2716)

004972 FT

5 004972 FT 2 0 29001 0 00 0049+10
 5 0030/0000 LENGTH(AH 2716 BK 2463)

002509 FT

5 002509 FT 2 0 29001 0 00 0024+32
 5 0020/0000 LENGTH(AH 2463 BK 2509)

000000 FT

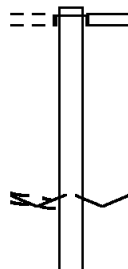
000000 FT 2 0 29001 0 00 0000+00
 NC HIGH GERMANY RD
 INTER-BK MARYLAND STATE LINE
 (STBD)
 MFC BEGIN = E
 5 0010/0000 LENGTH(AH 2509 BK 0000)

EXTRACT DATE: 12/18/2023 ROADWAY MANAGEMENT SYSTEM PAGE NUMBER: 143
 PRINT DATE: 12/20/2023 SLD COUNTY/SR - ANNUAL PRINT COUNTY: FULTON
 DIR: B TOTAL LEN: 2.562 MI. DIST: 09-4 SR: 3004
 LEFT MUN: UNION T RIGHT MUN: UNION T

FAIRVIEW DR
(T340)

013528 FT

0060/1836



013528 FT
INTER-AHD

0060/1836

MCKEES GAP RD
(SR0731 SEG 0070/0000)
FAIRVIEW DR
(SR0731 SEG 0070/0000)

RICE RD
(T402)

011692 FT

0060/0000

011692 FT

























5 0060/0000

2 0 29012 0 00 0117+30
VILLAGE: AMARATH
LENGTH(AH 1836 BK 2292)
MC KIBBIN LN

DIR: B TOTAL LEN: 2.562 MI. DIST: 09-4 SR: 3004
 LEFT MUN: UNION T RIGHT MUN: UNION T

		==	0050/1573 (T326)
	009400 FT		009400 FT 2 0 29012 0 00 0095+00 [S] 0050/0000 LENGTH(AH 2292 BK 2699)
2 0 29012 0 00 0068+45 INDIAN GRAVE RD (T334)	006701 FT	==	006701 FT [S] 0040/0000 LENGTH(AH 2699 BK 2109)
	004592 FT		004592 FT 2 0 29012 0 00 0046+85 FINGER BOARD RD (T310) [S] 0030/0000 LENGTH(AH 2109 BK 2167)
	002425 FT		002425 FT 2 0 29012 0 00 0024+97 [S] 0020/0000 LENGTH(AH 2167 BK 2425)
	000000 FT		000000 FT 2 0 29012 0 00 0000+00 NC MCKEES GAP RD INTER-BK SR 2006 SH (SR2006 SEG 0030/1730) MFC BEGIN = E BK-BEDFORD (05) [S] 0010/0000 LENGTH(AH 2425 BK 0000)

DIR: B TOTAL LEN: .005 MI. DIST: 09-4 SR: 3003
 LEFT MUN: BETHEL T RIGHT MUN: BETHEL T

000028 FT		000028 FT	
000028 FT		7080/0000	LENGTH(AH 2965 BK 2484)
000028 FT		000028 FT	
000028 FT		7070/0000	LENGTH(AH 2484 BK 2682)
000028 FT		000028 FT	
000028 FT		7060/0000	LENGTH(AH 2682 BK 2391)
000028 FT		000028 FT	
000028 FT		7050/0000	LENGTH(AH 2391 BK 3415)
000028 FT		000028 FT	
000028 FT		7040/0000	LENGTH(AH 3415 BK 2027)
000028 FT		000028 FT	
000028 FT		7030/0000	LENGTH(AH 2027 BK 2460)
000028 FT		000028 FT	
000028 FT		7020/0000	LENGTH(AH 2460 BK 2211)
		000028 FT	
		7014/0000	LENGTH(AH 2211 BK 0028)
			BMSBN 29/3003/0012/0000
		INTER-AHD	STONEBREAK RD
		0012/0028	(TWP)
000000 FT		000000 FT	2 0 29001 0 00 0181+85
		INTER-BK	STONEBREAK RD
			(TWP)
			MINNOW RUN
		0012/0000	BMSBG 29/3003/0012/0000
000000 FT		000000 FT	LENGTH(AH 0028 BK 0279)
		7010/0000	LENGTH(AH 0279 BK 0000)

EXTRACT DATE: 12/18/2023 ROADWAY MANAGEMENT SYSTEM PAGE NUMBER: 140
 PRINT DATE: 12/20/2023 SLD COUNTY/SR - ANNUAL PRINT COUNTY: FULTON
 DIR: B TOTAL LEN: 3.216 MI. DIST: 09-4 SR: 3002
 LEFT MUN: UNION T RIGHT MUN: UNION T

016981 FT

016981 FT BUCK VALLEY RD
 0070/2340 (SR0484 SEG 0150/0000)

014641 FT

014641 FT 2 0 29001 0 00 0181+85
 LEHMAN RD
 (T308)
 S 0070/0000 LENGTH(AH 2340 BK 2139)

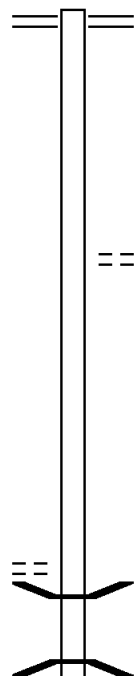
012502 FT

012502 FT 2 0 29001 0 00 0159+68
 S 0060/0000 LENGTH(AH 2139 BK 1959)

SCHRIEVER RD
 (T316)

0050/0596
 010543 FT

0050/0019 BMSBN 29/3002/0050/0000
 010543 FT 2 0 29001 0 00 0140+40
 STAHLER RUN
 BMSBG 29/3002/0050/0000



DIR: B TOTAL LEN: 3.216 MI. DIST: 09-4 SR: 3002
 LEFT MUN: UNION T RIGHT MUN: UNION T

STAHLER RD
 (T314)

0040/2019

008031 FT

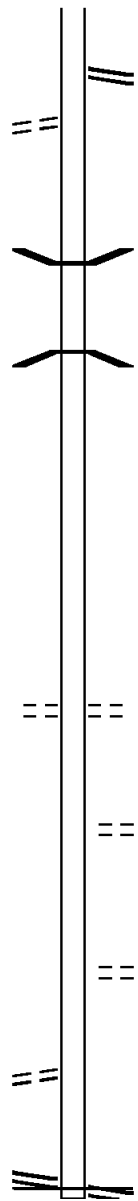
005530 FT

002892 FT

FOR SR 0484 AND 3002
 (CONN)

0010/0246

2 0 29006 0 00 0000+00 000000 FT
 BUCK VALLEY RD
 (SR0484 SEG 0060/0000) 0010/0000



0050/0000 LENGTH(AH 1959 BK 2512)
 HIGH GERMANY RD
 0040/2416 (SR3005 SEG 0060/0479)

0040/0020 BMSBN 29/3002/0040/0000
 008031 FT 2 0 29006 0 01 0078+66
 BEAR CREEK
 BMSBG 29/3002/0040/0000
 0040/0000 LENGTH(AH 2512 BK 2501)

005530 FT 2 0 29006 0 01 0053+38
 0030/0000 LENGTH(AH 2501 BK 2638)

0020/0854 SCHULTZ RD
 (T465)
 002892 FT 2 0 29006 0 01 0027+00
 HARMON RD
 (T307)
 0020/0000 LENGTH(AH 2638 BK 2892)

0010/1357 UNKNOWN RD
 (PRDR)

NC HARMONIA RD
 BUCK VALLEY RD
 000000 FT (SR0484 SEG 0060/0000)
 MFC BEGIN = E
 0010/0000 LENGTH(AH 2892 BK 0000)

DIR: B TOTAL LEN: 1.925 MI. DIST: 09-4 SR: 3001
 LEFT MUN: BETHEL T RIGHT MUN: BETHEL T

010164 FT

010164 FT
 INTER-AHD BUCK VALLEY RD
 (SR0484 SEG 0260/0000)
 PIGEON COVE RD
 (SR0484 SEG 0260/0000)

009164 FT

009164 FT 1 0 00329 0 00 0094+17
 0040/0000 LENGTH(AH 1000 BK 2643)

006521 FT

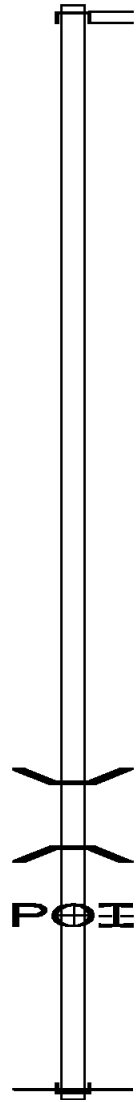
006521 FT 1 0 00329 0 00 0067+00
 0030/0000 LENGTH(AH 2643 BK 3030)

003491 FT

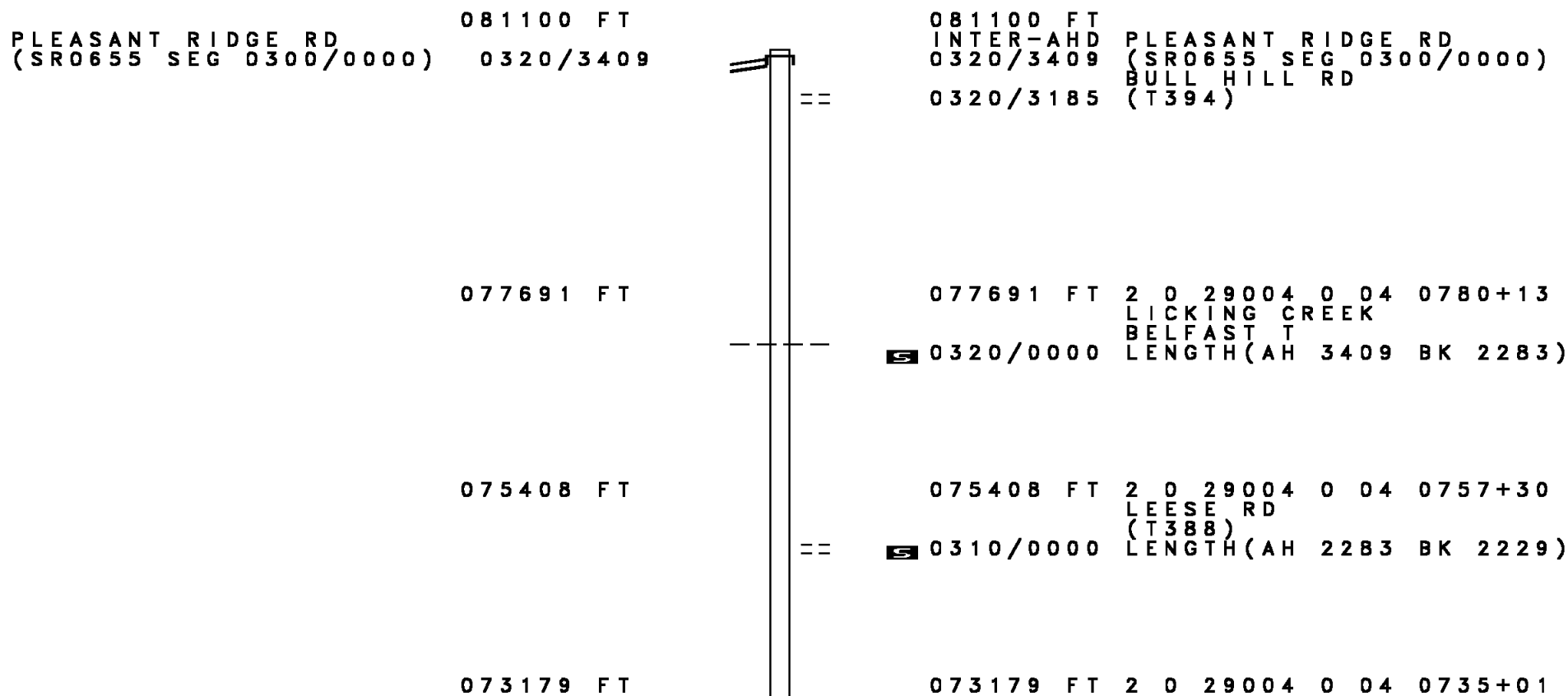
003491 FT 1 0 00329 0 00 0034+91
 0020/0000 LENGTH(AH 3030 BK 3491)

000000 FT

0010/1027 BMS EN 29/3001/0010/0894
 1 0 00329 0 00 0009+02
 SR 0070 EBL
 0010/0894 BMSBG 29/3001/0010/0894
 (APRA) H.B.MELLOTT
 QUARRY HILL RD
 0010/0791 (T401)
 000000 FT 1 0 00329 0 00 0000+00
 NC BU BUCK VALLEY RD
 INTER-BK MARYLAND STATE LINE
 (STBD)
 MFC BEGIN = D
 0010/0000 LENGTH(AH 3491 BK 0000)

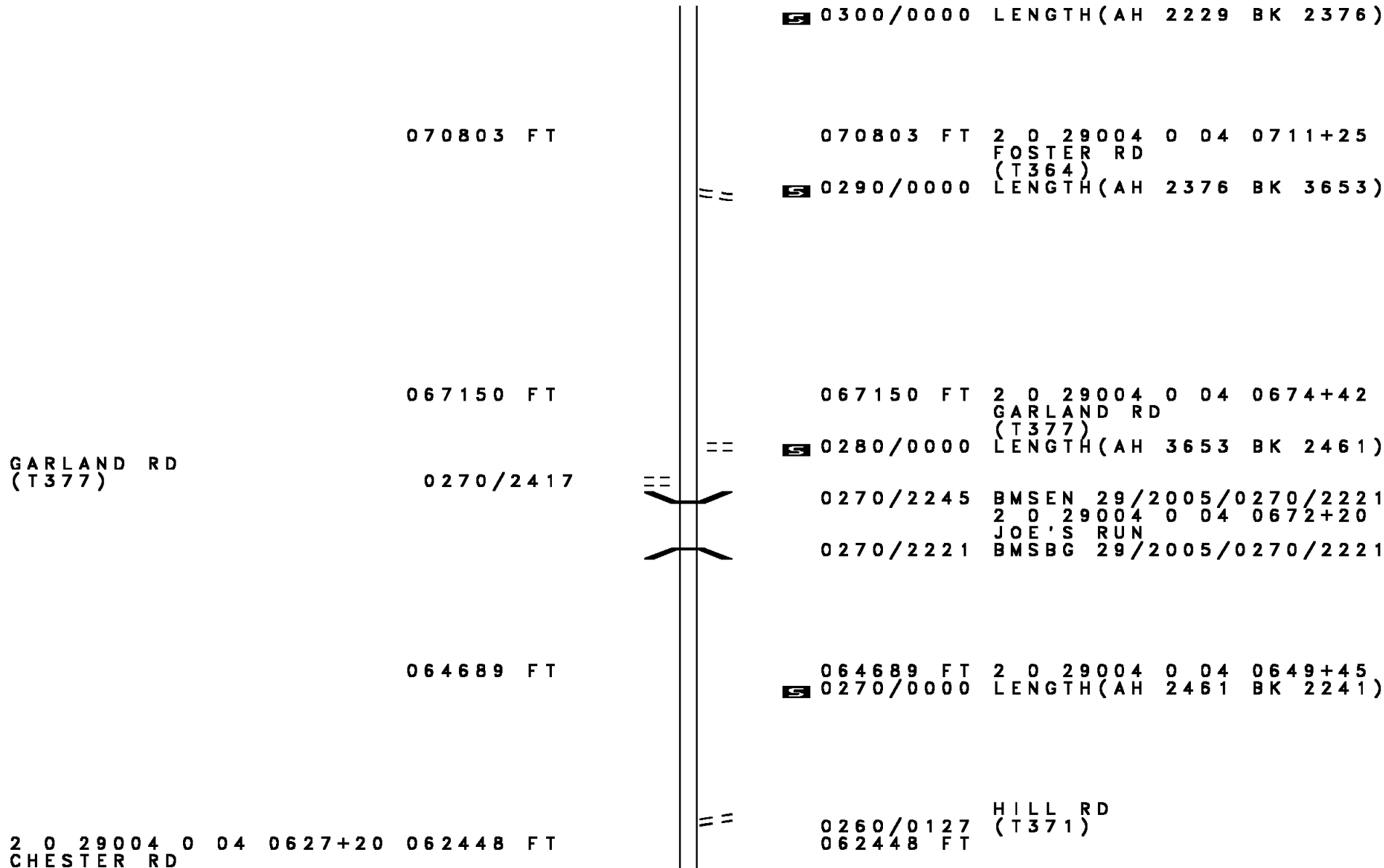


DIR: B TOTAL LEN: 15.360 MI. DIST: 09-4 SR: 2005
 LEFT MUN: LICKING CREEK T RIGHT MUN: LICKING CREEK T



DIR: B TOTAL LEN: 15.360 MI.
LEFT MUN: BELFAST T

DIST: 09-4 SR: 2005
RIGHT MUN: BELFAST T



DIR: B TOTAL LEN: 15.360 MI. DIST: 09-4 SR: 2005
 LEFT MUN: BELFAST T RIGHT MUN: BELFAST T

(T375)	0260/0000	=	5 0260/0000 LENGTH(AH 2241 BK 1744)
	060704 FT		5 060704 FT 2 0 29004 0 04 0609+76 5 0250/0000 LENGTH(AH 1744 BK 2507)
	058197 FT		5 058197 FT 2 0 29004 0 04 0584+69 5 0240/0000 LENGTH(AH 2507 BK 2459)
	055738 FT		5 055738 FT 2 0 29004 0 04 0560+10 5 0230/0000 LENGTH(AH 2459 BK 2573)
	053165 FT		053165 FT 2 0 29004 0 04 0534+37
GREAT COVE RD (SR0522 SEG 0200/0000) PENNDOT SP #09 (PRDR)	0220/0000 0210/2207	= =	5 0220/0000 GREAT COVE RD (SR0522 SEG 0200/0000) LENGTH(AH 2573 BK 2512)
	050653 FT		5 050653 FT 2 0 29004 0 04 0509+05 5 0210/0000 LENGTH(AH 2512 BK 2485)

DIR: B TOTAL LEN: 15.360 MI. DIST: 09-4 SR: 2005
 LEFT MUN: BELFAST T RIGHT MUN: BELFAST T

048168 FT

048168 FT 2 0 29004 0 04 0484+70
 0200/0000 LENGTH(AH 2485 BK 3012)

045156 FT

045156 FT 2 0 29004 0 04 0454+58
 0190/0000 LENGTH(AH 3012 BK 2375)
 BISHOP RD
 (T352)
 BISHOP RD
 (T352)
 BELFAST
 THOMPSON T

042781 FT

042781 FT 2 0 29004 0 04 0430+72
 HESS RD
 (T348)
 0180/0000 LENGTH(AH 2375 BK 3075)

EVERETTS RD
 (T346)

0170/1146

039706 FT

039706 FT 2 0 29004 0 04 0398+93
 0170/0000 LENGTH(AH 3075 BK 2807)

LC FOR DENT RD
 (CONN)

2 0 29004 0 04 0371+45 0160/0169
 036899 FT

036899 FT DENT RD

DIR: B TOTAL LEN: 15.360 MI. DIST: 09-4 SR: 2005
 LEFT MUN: THOMPSON T RIGHT MUN: THOMPSON T

022967 FT

022967 FT 2 0 29004 0 03 0231+70
 TOLLGATE RIDGE RD
 (SR2002 SEG 0010/0000)
 0110/0000 LENGTH(AH 2738 BK 3495)

019472 FT

019472 FT 2 0 29004 0 02 0195+47
 0100/0000 LENGTH(AH 3495 BK 2521)

016951 FT

016951 FT 2 0 29004 0 02 0170+49
 0090/0000 LENGTH(AH 2521 BK 2416)


2 0 29004 0 02 0142+81 014535 FT
 JOHNSONS MILL RD
 (SR2004 SEG 0050/1542) 0080/0000

014535 FT
 0080/0000 LENGTH(AH 2416 BK 2026)

012509 FT

012509 FT 2 0 29004 0 02 0122+55
 0070/0000 LENGTH(AH 2026 BK 2514)

DIR: B TOTAL LEN: 15.360 MI. DIST: 09-4 SR: 2005
 LEFT MUN: THOMPSON T RIGHT MUN: THOMPSON T



EXTRACT DATE: 12/18/2023 ROADWAY MANAGEMENT SYSTEM PAGE NUMBER: 130
PRINT DATE: 12/20/2023 SLD COUNTY/SR - ANNUAL PRINT COUNTY: FULTON
DIR: B TOTAL LEN: 2.172 MI. DIST: 09-4 SR: 2004
LEFT MUN: THOMPSON T RIGHT MUN: THOMPSON T

TIMBER RIDGE RD 011470 FT
(SR2005 SEG 0080/0000) 0050/1542



011470 FT TIMBER RIDGE RD
0050/1542 (SR2005 SEG 0080/0000)

DIR: B TOTAL LEN: 2.172 MI. DIST: 09-4 SR: 2004
 LEFT MUN: THOMPSON T RIGHT MUN: THOMPSON T

MYERS RD
 (T320)

009928 FT

009928 FT 2 0 29008 0 01 0142+84
 0050/0000 LENGTH(AH 1542 BK 2869)

007059 FT

0040/0088 BMS EN 29/2004/0040/0000
 007059 FT 2 0 29008 0 00 0000+00
 TONOLWAY CREEK
 BMSBG 29/2004/0040/0000
 0040/0000 LENGTH(AH 2869 BK 1815)

0030/1287

0030/1136 BMS EN 29/2004/0030/1053
 0 0 00000 0 00 0000+00
 LITTLE TONOLWAY CREEK
 BMSBG 29/2004/0030/1053

005244 FT

005244 FT 2 0 29008 0 01 0095+01
 0030/0000 LENGTH(AH 1815 BK 2525)

002719 FT

002719 FT 2 0 29008 0 01 0070+03
 0020/0000 LENGTH(AH 2525 BK 2719)

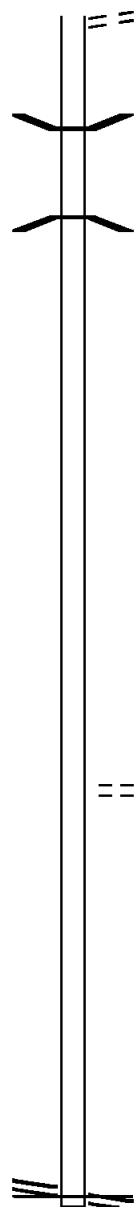
000000 FT

000000 FT 2 0 29008 0 01 0042+65
 NC JOHNSONS MILL RD
 THOMPSON RD
 (SR0655 SEG 0040/1740)
 MFC BEGIN = E
 0010/0000 LENGTH(AH 2719 BK 0000)

DIR: B TOTAL LEN: 7.035 MI. DIST: 09-4 SR: 2003
LEFT MUN: BELFAST T RIGHT MUN: BELFAST T

Stationing	Distance (FT)	Right of Way	Property/Segment
037146	037146 FT	==	037146 FT GREAT COVE RD 0140/2689 (SR0522 SEG 0210/0000)
034457	034457 FT		034457 FT 2 0 29042 0 00 0345+25 0140/0000 LENGTH(AH 2689 BK 2525)
031932	031932 FT		031932 FT 2 0 29042 0 00 0319+84 0130/0000 LENGTH(AH 2525 BK 3715)
028217	028217 FT		028217 FT 2 0 29042 0 00 0283+15 CEDAR LANE RD (T348)
BISHOP RD (T352)	0120/0000	==	0120/0000 LENGTH(AH 3715 BK 3185)
			0110/1575 BELFAST THOMPSON T
2 0 29042 0 00 0251+76	025032 FT		025032 FT
HESS RD (T348)	0110/0000	==	0110/0000 LENGTH(AH 3185 BK 3558)

DIR: B TOTAL LEN: 7.035 MI. DIST: 09-4 SR: 2003
 LEFT MUN: THOMPSON T RIGHT MUN: THOMPSON T



0050/1361 (T331)

010424 FT

0050/0015 BMS EN 29/2003/0050/0000
 010424 FT 2 0 29042 0 00 0104+96
 TR. LICKING C
 BMSBG 29/2003/0050/0000
 0050/0000 LENGTH(AH 2594 BK 2407)

008017 FT

008017 FT 2 0 29042 0 00 0080+04
 0040/0000 LENGTH(AH 2407 BK 3036)

004981 FT

004981 FT 2 0 29042 0 00 0050+06
 0030/0000 LENGTH(AH 3036 BK 2490)

0020/1297 MAPLE HOLLOW LN
 (T465)

002491 FT

002491 FT 2 0 29042 0 00 0025+16
 0020/0000 LENGTH(AH 2490 BK 2491)

2 0 29042 0 00 0000+00 000000 FT
 TOLLGATE RIDGE RD
 (SR2002 SEG 0020/0000) 0010/0000

NC GEM BRIDGE RD
 TOLLGATE RIDGE RD
 000000 FT (SR2002 SEG 0020/0000)
 MFC BEGIN = E
 0010/0000 LENGTH(AH 2491 BK 0000)

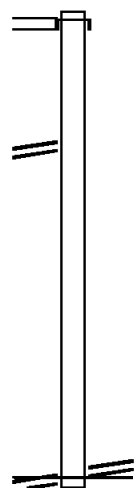
EXTRACT DATE: 12/18/2023 ROADWAY MANAGEMENT SYSTEM PAGE NUMBER: 125
 PRINT DATE: 12/20/2023 SLD COUNTY/SR - ANNUAL PRINT COUNTY: FULTON
 DIR: B TOTAL LEN: .744 MI. DIST: 09-4 SR: 2002
 LEFT MUN: THOMPSON T RIGHT MUN: THOMPSON T

BIG COVE TANNERY RD 003927 FT
 (SR0928 SEG 0070/0000) 0020/1188

 2 0 29009 0 00 0027+65 002739 FT
 GEM BRIDGE RD
 (SR2003 SEG 0010/0000) 0020/0000

 000000 FT

 TIMBER RIDGE RD
 (SR2005 SEG 0110/0000) 0010/0000



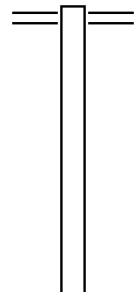
003927 FT
 INTER-AHD TOLLGATE RIDGE RD
 0020/1188 (SR0928 SEG 0070/0000)

 002739 FT
 0020/0000 LENGTH(AH 1188 BK 2739)

 000000 FT 2 0 29009 0 00 0000+00
 TIMBER RIDGE RD
 (SR2005 SEG 0110/0000)
 NC TO TOLLGATE RIDGE RD
 MFC BEGIN = E
 0010/0000 LENGTH(AH 2739 BK 0000)

EXTRACT DATE: 12/18/2023 ROADWAY MANAGEMENT SYSTEM PAGE NUMBER: 124
PRINT DATE: 12/20/2023 SLD COUNTY/SR - ANNUAL PRINT COUNTY: FULTON
DIR: B TOTAL LEN: 2.896 MI. DIST: 09-4 SR: 2001
LEFT MUN: THOMPSON T RIGHT MUN: THOMPSON T

015291 FT



015291 FT BIG COVE TANNERY RD
0050/2654 (SR0928 SEG 0080/0000)

012637 FT

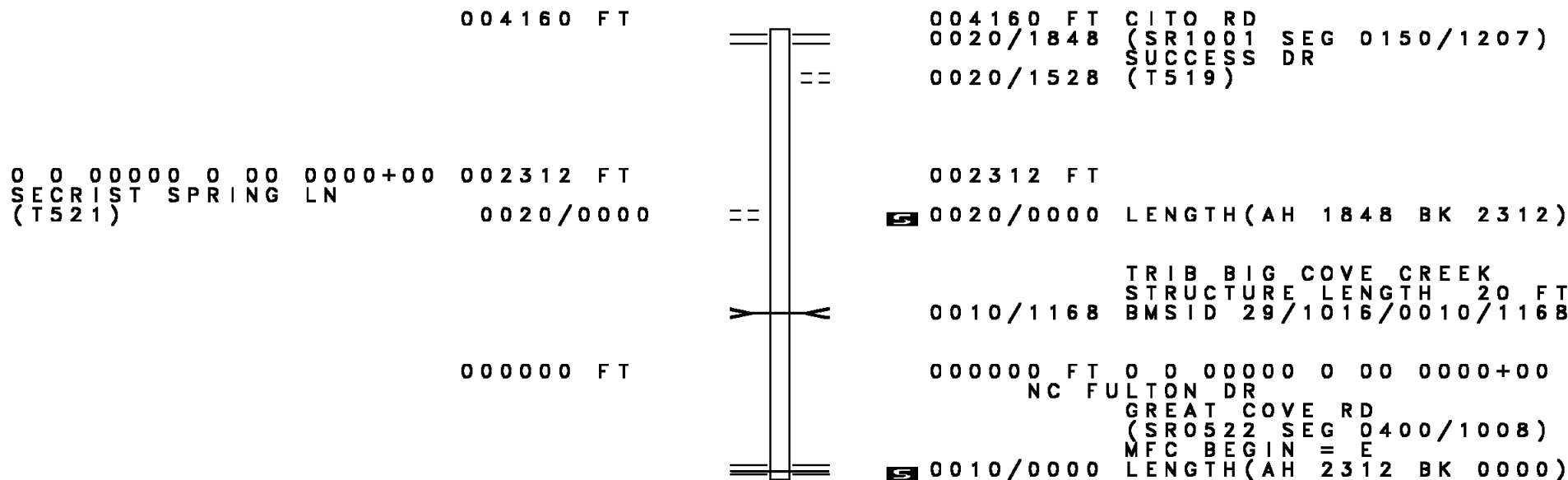
012637 FT 2 0 29005 0 01 0130+00
5 0050/0000 LENGTH(AH 2654 BK 2338)

DIR: B TOTAL LEN: 2.896 MI. DIST: 09-4 SR: 2001
 LEFT MUN: THOMPSON T RIGHT MUN: THOMPSON T

010299 FT	==	010299 FT 2 0 29005 0 01 0106+50
		0040/0000 LENGTH(AH 2338 BK 3520)
		DAMNERAGH LN
		0030/3483 (PRDR)
2 0 29005 0 00 0069+00 006779 FT	==	006779 FT
LANDERS RD		0030/0000 LENGTH(AH 3520 BK 3363)
(T311)		
		0020/1678 REDWOOD LN
		(PRDR)
003416 FT	==	003416 FT 2 0 29005 0 00 0035+35
		0020/0000 LENGTH(AH 3363 BK 3416)
		0010/1461 DYER RD
		(T303)
ORCHARD RD	==	000000 FT 2 0 29005 0 00 0000+00
(T305)		NC HEAVENLY ACRES RIDGE RD
		0010/0485
000000 FT		INTER-BK MARYLAND STATE LINE
		(STBD)
		MFC BEGIN = E
		0010/0000 LENGTH(AH 3416 BK 0000)

EXTRACT DATE: 12/18/2023 ROADWAY MANAGEMENT SYSTEM PAGE NUMBER: 122
 PRINT DATE: 12/20/2023 SLD COUNTY/SR - ANNUAL PRINT COUNTY: FULTON

DIR: B TOTAL LEN: .788 MI. DIST: 09-4 SR: 1016
 LEFT MUN: AYR T RIGHT MUN: AYR T

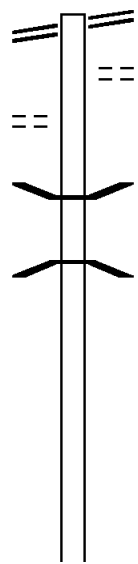


EXTRACT DATE: 12/18/2023 ROADWAY MANAGEMENT SYSTEM PAGE NUMBER: 121
 PRINT DATE: 12/20/2023 SLD COUNTY/SR - ANNUAL PRINT COUNTY: FULTON
 DIR: B TOTAL LEN: 3.000 MI. DIST: 09-4 SR: 1012
 LEFT MUN: DUBLIN T RIGHT MUN: DUBLIN T

GREAT COVE RD 015839 FT
 (SR0522 SEG 0670/3214) 0060/3528

BROWN RD
 (T433) 0060/3069

012311 FT



015839 FT GREAT COVE RD
 0060/3528 (SR0522 SEG 0670/3214)
 0060/3249 (TWP)

0060/2096 BMS EN 29/1012/0060/2065
 2 0 29030 0 00 0014+35
 TR L AWGK C
 0060/2065 BMSBG 29/1012/0060/2065

012311 FT 2 0 29030 0 00 0035+01
 0060/0000 LENGTH(AH 3528 BK 2536)

DIR: B TOTAL LEN: 3.000 MI. DIST: 09-4 SR: 1012
 LEFT MUN: DUBLIN T RIGHT MUN: DUBLIN T

009775 FT		009775 FT 2 0 29030 0 00 0060+31 0050/0000 LENGTH(AH 2536 BK 2270)
		0040/1353 BMS EN 29/1012/0040/1337 2 0 29030 0 00 0000+00 PLUM RUN 0040/1337 BMSBG 29/1012/0040/1337
007505 FT		0040/0018 BMS EN 29/1012/0040/0000 007505 FT 2 0 29030 0 00 0000+00 TR. PLUM RUN BMSBG 29/1012/0040/0000 0040/0000 LENGTH(AH 2270 BK 2691)
004814 FT		004814 FT 2 0 29030 0 00 0110+24 0030/0000 LENGTH(AH 2691 BK 2488)
002326 FT		002326 FT 2 0 29030 0 00 0135+12 0020/0000 LENGTH(AH 2488 BK 2326)
	== 	0010/1230 SMOKY DR (PRDR)
000000 FT		000000 FT 2 0 29030 0 00 0158+95 VILLAGE: CLEAR RIDGE NORTH CLEAR RIDGE RD (SR0475 SEG 0160/0000) NC PLUM HOLLOW RD MFC BEGIN = E 0010/0000 LENGTH(AH 2326 BK 0000)
NORTH CLEAR RIDGE RD (SR0475 SEG 0160/0000)		0010/0000

EXTRACT DATE: 12/18/2023 ROADWAY MANAGEMENT SYSTEM PAGE NUMBER: 119
 PRINT DATE: 12/20/2023 SLD COUNTY/SR - ANNUAL PRINT COUNTY: FULTON
 DIR: B TOTAL LEN: 3.253 MI. DIST: 09-4 SR: 1011
 LEFT MUN: DUBLIN T RIGHT MUN: DUBLIN T

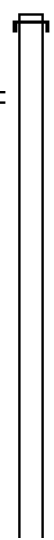
PARKS RD
(T308)

017174 FT

017174 FT AH-HUNTINGDON (31)
 INTER-AHD FORT LITTLETON RD
 0070/2293 (SR2003 SEG 0010/0000)

0070/1660

==



014881 FT

014881 FT 2 0 29046 0 01 0149+87
 0070/0000 LENGTH(AH 2293 BK 2503)

012378 FT

012378 FT 2 0 29046 0 01 0124+84
 0060/0000 LENGTH(AH 2503 BK 2617)

DIR: B TOTAL LEN: 3.253 MI. DIST: 09-4 SR: 1011
 LEFT MUN: DUBLIN T RIGHT MUN: DUBLIN T

2 0 29046 0 01 0098+79 009761 FT
 BOY SCOUT RD
 (T542) 0050/0000

009761 FT
 0050/0000 LENGTH(AH 2617 BK 2341)

007420 FT

007420 FT 2 0 29046 0 01 0075+10
 0040/0000 LENGTH(AH 2341 BK 2581)

004839 FT

004839 FT 2 0 29046 0 01 0050+20
 0030/0000 LENGTH(AH 2581 BK 3200)

001639 FT

0020/0093 BMS EN 29/1011/0020/0000
 001639 FT 2 0 29046 0 01 0016+42
 L. AUGHCK CR.
 BMSBG 29/1011/0020/0000
 0020/0000 LENGTH(AH 3200 BK 1639)

BROWN RD
 (T433)

0010/0041
 000000 FT

000000 FT 2 0 29046 0 00 0000+00
 NC SINOQUIPE RD
 GREAT COVE RD
 (SRO522 SEG 0680/0268)
 MFC BEGIN = E
 0010/0000 LENGTH(AH 1639 BK 0000)

004410 FT

004410 FT AH-HUNTINGDON (31)
 INTER-AHD GRIST MILL RD
 0030/2432 (SR2018 SEG 0010/0000)
 AUGHWICK RD
 0030/2297 (SR1005 SEG 0250/3353)
 PA TPK (1-76)
 0030/1930 OP ID 29/7076/9901/8414

001978 FT

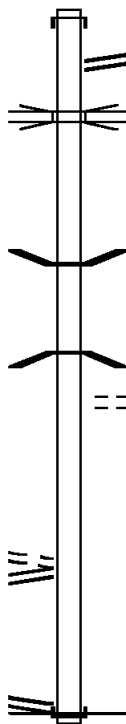
0030/0110 BMSB 29/1010/0030/0000
 001978 FT 2 0 29035 0 00 0015+06
 S BR LITTLE AUGHWICK CR
 BMSB 29/1010/0030/0000
 0030/0000 LENGTH(AH 2432 BK 1315)
 ST FOREST RD
 0020/1131 (FRST)

2 0 29035 0 00 0000+00 000663 FT
 DECORUM RD
 (T311)
 NEELEYTON RD
 (SR1009 SEG 0010/0647) 0020/0000

000663 FT

2 0 29032 0 00 0000+00 000000 FT
 CROGHAN PK
 (SR0522 SEG 0740/1016) 0010/0000

0020/0000 LENGTH(AH 1315 BK 0663)
 NC GRIST MILL RD
 INTER-BK CROGHAN PK
 000000 FT (SR0522 SEG 0740/1016)
 MFC BEGIN = D
 0010/0000 LENGTH(AH 0663 BK 0000)



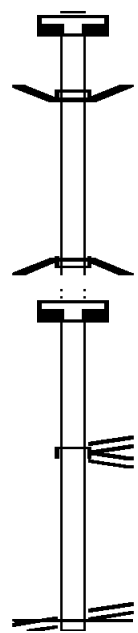
DIR: B TOTAL LEN: .136 MI. DIST: 09-4 SR: 1009
 LEFT MUN: DUBLIN T RIGHT MUN: DUBLIN T

000717 FT

000647 FT

000647 FT

000000 FT



000717 FT
 7024/0000 LENGTH(AH 0451 BK 0070)
 BMSBN 29/1009/0022/0000
 INTER-AHD DECORUM RD
 0022/0070 (T311)
 000647 FT 2 0 29032 0 00 0015+53
 NC DE DECORUM RD
 INTER-BK (T311)
 S BR LITTLE AUGHWICK CR
 BMSBG 29/1009/0022/0000
 0022/0000 LENGTH(AH 0070 BK 0901)
 000647 FT
 7020/0000 LENGTH(AH 0901 BK 0647)
 INTER-AHD DECORUM RD
 (T311)
 GRIST MILL RD
 (SR1010 SEG 0020/0000)
 GRIST MILL RD
 0010/0647 (SR1010 SEG 0020/0000)
 000000 FT 2 0 29035 1 00 0000+00
 GREAT COVE RD
 (SR0522 SEG 0740/1765)
 NC NE ELYTON RD
 MFC BEGIN = D
 0010/0000 LENGTH(AH 0647 BK 0000)

CROGHAN RD
 (SR0522 SEG 0740/1765) 0010/0000

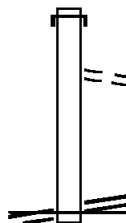
EXTRACT DATE: 12/18/2023 ROADWAY MANAGEMENT SYSTEM PAGE NUMBER: 115
PRINT DATE: 12/20/2023 SLD COUNTY/SR - ANNUAL PRINT COUNTY: FULTON

DIR: B TOTAL LEN: .106 MI. DIST: 09-4 SR: 1008
LEFT MUN: TODD T RIGHT MUN: TODD T

000561 FT

000000 FT

AUGHWICK RD
(SR1005 SEG 0140/0000) 0010/0000

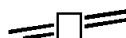


000561 FT AH-FRANKLIN (28)
INTER-AHD RICHMOND RD
0010/0561 (SR4003 SEG 0060/3649)
FOR SR 1005 AND 1008
0010/0156 (CONN)
000000 FT 1 0 00045 7 00 0166+13
AUGHWICK RD
(SR1005 SEG 0140/0000)
NC RICHMOND RD
MFC BEGIN = D
0010/0000 LENGTH(AH 0561 BK 0000)

EXTRACT DATE: 12/18/2023 ROADWAY MANAGEMENT SYSTEM PAGE NUMBER: 114
PRINT DATE: 12/20/2023 SLD COUNTY/SR - ANNUAL PRINT COUNTY: FULTON

DIR: B TOTAL LEN: 8.837 MI. DIST: 09-4 SR: 1007
LEFT MUN: DUBLIN T RIGHT MUN: DUBLIN T

GREAT COVE RD 046657 FT
(SR0522 SEG 0610/0572) 0180/3737



046657 FT GREAT COVE RD
0180/3737 (SR0522 SEG 0610/0572)

DIR: B TOTAL LEN: 8.837 MI. DIST: 09-4 SR: 1007
 LEFT MUN: DUBLIN T RIGHT MUN: DUBLIN T

FRIENDSHIP LN
 (PRDR)

0180/1297 ==

042920 FT

0180/0093 BMS EN 29/1007/0180/0000
 042920 FT 2 0 29021 0 00 0235+22
 LICKING CRK
 BMSBG 29/1007/0180/0000
 0180/0000 LENGTH(AH 3737 BK 1864)

041056 FT

041056 FT 2 0 29021 0 00 0216+54
 0170/0000 LENGTH(AH 1864 BK 2562)

038494 FT

038494 FT 2 0 29021 0 00 0190+70
 0160/0000 LENGTH(AH 2562 BK 2372)

036122 FT

036122 FT 2 0 29021 0 00 0167+60
 DUBLIN
 LICKING CREEK T
 0150/0000 LENGTH(AH 2372 BK 2546)

DIR: B TOTAL LEN: 8.837 MI. DIST: 09-4 SR: 1007
 LEFT MUN: LICKING CREEK T RIGHT MUN: LICKING CREEK T

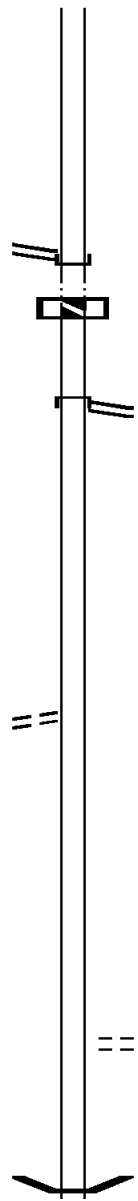
2 0 29021 0 00 0141+81 033576 FT CHERRY LANE RD (T494)	0140/0000	==	==	033576 FT PEACH ORCHARD RD (TBC) 0140/0000 LENGTH(AH 2546 BK 2217)
	031359 FT			031359 FT 2 0 29021 0 00 0119+64 0130/0000 LENGTH(AH 2217 BK 2414)
	028945 FT		==	028945 FT 2 0 29021 0 00 0095+57 OVERLY RAKER RD (T406) 0120/0000 LENGTH(AH 2414 BK 1930)
LC FOR MILL RD (CONN) 2 0 29021 0 00 0076+00 027015 FT MILL RD (T417)	0110/0349 027015 FT 0110/0000	==	==	027015 FT 0110/0000 LENGTH(AH 1930 BK 2639)
	024376 FT			024376 FT 2 0 29021 0 00 0049+46 0100/0000 LENGTH(AH 2639 BK 2361)
	022015 FT		==	022015 FT 2 0 29021 0 00 0026+35 DUTCH CORNER RD (T407) 0090/0000 LENGTH(AH 2361 BK 2635)

DIR: B TOTAL LEN: 8.837 MI. DIST: 09-4 SR: 1007
 LEFT MUN: LICKING CREEK T RIGHT MUN: LICKING CREEK T

2 0 29021 0 00 0000+00 019380 FT
 LINCOLN HW
 (SR0030 SEG 0220/1244) 0080/0000
 019380 FT

2 0 29041 0 02 0165+10 015995 FT
 REUNION GROUND RD
 (T404) 0070/0000

012967 FT



019380 FT EEZY POINT RD
 INTER-BK LINCOLN HW
 (SR0030 SEG 0220/1244)
 0080/0000 LTH AH 002635 BK 000686
 019380 FT
 7074/0000 LTH AH 000686 BK 003385
 INTER-AHD LINCOLN HW
 (SR0030 SEG 0220/1947)
 0070/3385 LINCOLN HW
 (SR0030 SEG 0220/1947)

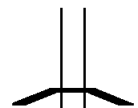
015995 FT
 0070/0000 LENGTH(AH 3385 BK 3028)

012967 FT 2 0 29041 0 02 0135+05
 0060/0000 LENGTH(AH 3028 BK 2585)
 0050/1861 DEER HAVEN RD
 (PRDR)

0050/0050 BMS EN 29/1007/0050/0000

DIR: B TOTAL LEN: 8.837 MI. DIST: 09-4 SR: 1007
 LEFT MUN: LICKING CREEK T RIGHT MUN: LICKING CREEK T

010382 FT



010382 FT 2 0 29041 0 01 0108+35
 PATTERSON RN
 BMSBG 29/1007/0050/0000
 0050/0000 LENGTH(AH 2585 BK 3247)

007135 FT



007135 FT 2 0 29041 0 01 0075+70
 0040/0000 LENGTH(AH 3247 BK 2505)
 STRAIT WAY DR
 0030/2479 (PRDR)

004630 FT

004630 FT 2 0 29041 0 01 0050+50
 0030/0000 LENGTH(AH 2505 BK 2381)

002249 FT



002249 FT 2 0 29041 0 01 0026+16
 0020/0000 LENGTH(AH 2381 BK 2249)

CREEK RD
 (T388)
 0010/1499 BMSSEN 29/1007/0010/1254
 0010/1430 2 0 29041 0 00 0012+74
 LICKING CREEK
 0010/1254 BMSBG 29/1007/0010/1254

000000 FT



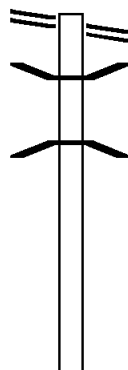
000000 FT 2 0 29041 0 00 0000+00
 NC PATTERSON RUN RD
 PLEASANT RIDGE RD
 (SRO655 SEG 0330/0315)
 MFC BEGIN = E
 0010/0000 LENGTH(AH 2249 BK 0000)

DIR: B TOTAL LEN: 1.430 MI. DIST: 09-4 SR: 1006
 LEFT MUN: TODD T RIGHT MUN: TODD T

FROM	TO	LENGTH	DESCRIPTION
0030/0400 SH (CONN)	0040/0812	007548 FT	LINCOLN HW
	0040/0812	0040/0926	(SR0030 SEG 0403/0524)
	0040/0812	0040/0812	(SR0030 SEG 0400/0524)
	0040/0300	0040/0300	TO 0030/0400 SH
AYR TODD T	0030/0421	006622 FT	(CONN) TODD AYR T
	005808 FT	006622 FT	1 0 00037 0 00 0094+76
		0040/0000	LENGTH(AH 0926 BK 0814)
		005808 FT	1 0 00037 0 00 0086+62
		0030/0000	LENGTH(AH 0814 BK 3260)
		002548 FT	1 0 00037 0 00 0054+27
		0020/0000	LENGTH(AH 3260 BK 2548)
RESERVOIR RD (T407)	0010/1715	0010/1715	HORTON DR (T505)
ESTATE DR (PRDR)	0010/0561	0010/1436	
	000000 FT	000000 FT	1 0 00037 0 00 0029+40
LINCOLN WY EAST (SR0016 SEG 0030/0000)	0010/0000	000000 FT	NC LINCOLN WY EAST BUCHANAN TR (SR0016 SEG 0030/0000) MFC BEGIN = D
		0010/0000	LENGTH(AH 2548 BK 0000)

EXTRACT DATE: 12/18/2023 ROADWAY MANAGEMENT SYSTEM PAGE NUMBER: 108
 PRINT DATE: 12/20/2023 SLD COUNTY/SR - ANNUAL PRINT COUNTY: FULTON
 DIR: B TOTAL LEN: 12.339 MI. DIST: 09-4 SR: 1005
 LEFT MUN: DUBLIN T RIGHT MUN: DUBLIN T

GRIST MILL RD 065152 FT
 (SR1010 SEG 0030/2297) 0250/3353



065152 FT GRIST MILL RD
 0250/3353 (SR1010 SEG 0030/2297)
 0250/2657 BMS EN 29/1005/0250/2607
 2 0 29044 0 00 0311+43
 L. AUGHWICK C
 0250/2607 BMSBG 29/1005/0250/2607

061799 FT

061799 FT 2 0 29044 0 00 0286+00
 0250/0000 LENGTH(AH 3353 BK 2513)

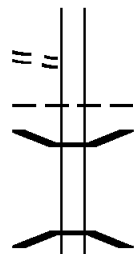
EXTRACT DATE: 12/18/2023 ROADWAY MANAGEMENT SYSTEM PAGE NUMBER: 107
PRINT DATE: 12/20/2023 SLD COUNTY/SR - ANNUAL PRINT COUNTY: FULTON

DIR: B TOTAL LEN: 12.339 MI. DIST: 09-4 SR: 1005
LEFT MUN: DUBLIN T RIGHT MUN: DUBLIN T

059286 FT	059286 FT 2 0 29044 0 00 0260+84 S 0240/0000 LENGTH(AH 2513 BK 2528)
056758 FT	056758 FT 2 0 29044 0 00 0235+49 S 0230/0000 LENGTH(AH 2528 BK 2510)
054248 FT	054248 FT 2 0 29044 0 00 0210+28 S 0220/0000 LENGTH(AH 2510 BK 2515)
051733 FT	051733 FT 2 0 29044 0 00 0184+93 S 0210/0000 LENGTH(AH 2515 BK 2526)
049207 FT	049207 FT 2 0 29044 0 00 0159+37 S 0200/0000 LENGTH(AH 2526 BK 2568)

DIR: B TOTAL LEN: 12.339 MI. DIST: 09-4 SR: 1005
 LEFT MUN: DUBLIN T RIGHT MUN: DUBLIN T

FORESTRY RD FORBES RD
 (PARK) 0190/0246



046639 FT

0190/0120 DUBLIN
 0190/0036 TODD T
 046639 FT BMSSEN 29/1005/0190/0000
 2 0 29044 0 00 0133+38
 S BR LITTLE AUGHWICK CR
 BMSBG 29/1005/0190/0000
 0190/0000 LENGTH(AH 2568 BK 2294)

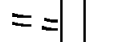
044345 FT

044345 FT 2 0 29044 0 00 0110+49
 0180/0000 LENGTH(AH 2294 BK 2621)

041724 FT

041724 FT 2 0 29044 0 00 0084+28
 0170/0000 LENGTH(AH 2621 BK 2738)

WAGNER TRAIL RD
 (FRST) 0160/1183



038986 FT

038986 FT 2 0 29044 0 00 0056+90
 0160/0000 LENGTH(AH 2738 BK 3379)

035607 FT





035607 FT 2 0 29044 0 00 0023+00
 0150/0000 LENGTH(AH 3379 BK 2289)

DIR: B TOTAL LEN: 12.339 MI. DIST: 09-4 SR: 1005
 LEFT MUN: TODD T RIGHT MUN: TODD T

Location / Description	Segment ID	Length (FT)	Stationing	Notes
PARKING AREA ENTRANCE R (PARK)	0140/0193	033318	0000+00	STUMPY LN (T600) LC FOR STUMPY LN (CONN)
STATE PARK RD (PARK)	0130/1313	031449	0314+74	RICHMOND RD (SR1008 SEG 0010/0000) LENGTH(AH 2289 BK 1869) FOR SR 1005 AND 1008 (CONN) PARK MAINTENANCE RD (PARK)
COWANS GAP ST PARK RD (PARK)	0130/0918	027921	0279+83	PARK MAINTENANCE RD (PARK)
	0130/0000	025434	0255+19	LENGTH(AH 1869 BK 3528)
	0120/0000	025434	0255+19	LENGTH(AH 2487 BK 2783)

DIR: B TOTAL LEN: 12.339 MI. DIST: 09-4 SR: 1005
 LEFT MUN: TODD T RIGHT MUN: TODD T

CREEK CROSSING TR
 (FRST)

022651 FT		0100/0024 BMS EN 29/1005/0100/0000 022651 FT 2 0 29045 0 00 0227+38 SB.L.AUG CRK
0090/1474		0100/0000 BMSBG 29/1005/0100/0000 LENGTH(AH 2783 BK 1654)
020997 FT		020997 FT 2 0 29045 0 00 0210+55 0090/0000 LENGTH(AH 1654 BK 2513)
018484 FT		018484 FT 2 0 29045 0 00 0185+46 LTL.AUGHWICK STRUCTURE LENGTH 9 FT BMSID 29/1005/0080/0000 0080/0000 LENGTH(AH 2513 BK 3318)
015166 FT		015166 FT 2 0 29045 0 00 0152+90 0070/0000 LENGTH(AH 3318 BK 2557)
012609 FT		012609 FT 2 0 29045 0 00 0126+68 0060/0000 LENGTH(AH 2557 BK 2484)

DIR: B TOTAL LEN: 12.339 MI. DIST: 09-4 SR: 1005
 LEFT MUN: TODD T RIGHT MUN: TODD T

010125 FT

010125 FT 2 0 29045 0 00 0100+92
 0050/0000 LENGTH(AH 2484 BK 2530)

007595 FT

007595 FT 2 0 29045 0 00 0075+39
 0040/0000 LENGTH(AH 2530 BK 2490)

005105 FT

005105 FT 2 0 29045 0 00 0051+00
 TOWER RD
 (TWP)
 0030/0000 LENGTH(AH 2490 BK 2467)

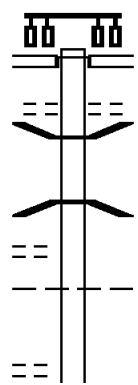
002638 FT

002638 FT 2 0 29045 0 00 0026+38
 0020/0000 LENGTH(AH 2467 BK 2638)
 OAK DR
 (T595)

000000 FT

000000 FT 2 0 29045 0 00 0000+00
 NC AUGHWICK RD
 LINCOLN HW
 (SRO030 SEG 0450/2254)
 MFC BEGIN = E
 0010/0000 LENGTH(AH 2638 BK 0000)

010437 FT



BROOKLYN DR
 (T515)
 MCCONNELLSBURG
 TODD T
 WASHABAUGH DR
 (T517)

0050/1852
 0050/1703
 0050/0927

010437 FT
 INTER-AHD

LINCOLN WY
 (SR0016 SEG 0010/0000)
 SECOND ST
 (SR0522 SEG 0450/0000)
 FIRST ST
 (BORO)
 BMS EN 29/1004/0050/2112
 1 0 00039 0 04 0780+19
 BIG COVE CR.
 BMSBG 29/1004/0050/2112
 MCCONNELLSBURG
 AYR T

0050/3088
 0050/2578
 0050/2139
 0050/2112
 0050/1703

DIR: B TOTAL LEN: 1.977 MI. DIST: 09-4 SR: 1004
 LEFT MUN: TODD T RIGHT MUN: AYR T

1 0 00039 0 04 0759+48 007349 FT
 PEACH ORCHARD RD
 (T516) 0050/0000

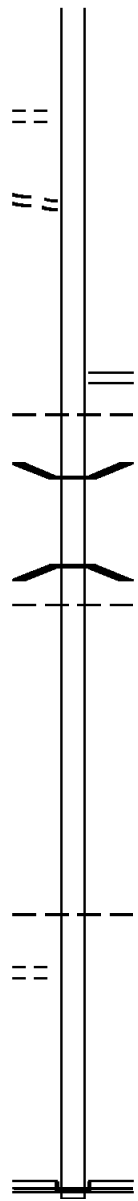
HERITAGE DR
 (TWP) 0040/1395

TODD
 AYR T 0030/0917

003468 FT

AYR
 TODD T 0020/3135

TODD
 AYR T
 RIDGEVIEW DR
 (PRDR) 0010/0125
 0010/0095
 000000 FT



007349 FT
 0050/0000 LENGTH(AH 3088 BK 2408)

004941 FT 1 0 00039 0 04 0734+85
 BACK RUN RD
 (SR1003 SEG 0070/3222)
 0040/0000 LENGTH(AH 2408 BK 1473)

0030/0161 BMS EN 29/1004/0030/0000
 003468 FT 1 0 00039 0 03 0719+83
 SR 0030
 BMSBG 29/1004/0030/0000
 0030/0000 LENGTH(AH 1473 BK 3168)

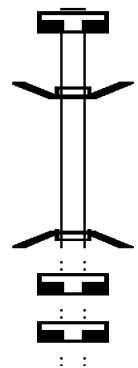
000300 FT 1 0 00039 0 03 0688+82
 0020/0000 LENGTH(AH 3168 BK 0300)

000000 FT 1 0 00039 0 03 0684+80
 NC LINCOLN WY WEST
 LINCOLN HW
 (SR0030 SEG 0283/0548)
 (SR0030 SEG 0280/0543)
 INTER-BK OLIVER DR
 (T502)
 MFC BEGIN = C
 0010/0000 LENGTH(AH 0300 BK 0000)

015883 FT

 015860 FT

 015860 FT
 015860 FT
 015860 FT



015883 FT
 7192/0000 LENGTH(AH 2802 BK 0023)
 INTER-AHD BMSFN 29/1003/0190/0000
 0190/0023 PEACH ORCHARD RD
 015860 FT (TWP)
 INTER-BK 2 0 29020 0 01 0254+80
 PEACH ORCHARD RD
 (TWP)
 TR PTRSON RN
 BMSBG 29/1003/0190/0000
 0190/0000 LENGTH(AH 0023 BK 2764)
 015860 FT
 7180/0000 LENGTH(AH 2764 BK 2376)
 015860 FT
 7170/0000 LENGTH(AH 2376 BK 2267)
 015860 FT

EXTRACT DATE: 12/18/2023
PRINT DATE: 12/20/2023

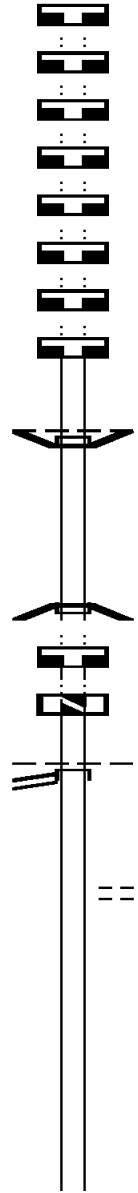
ROADWAY MANAGEMENT SYSTEM
SLD COUNTY/SR - ANNUAL PRINT

PAGE NUMBER: 99
COUNTY: FULTON

DIR: B TOTAL LEN: 3.008 MI.
LEFT MUN: TODD T

DIST: 09-4 SR: 1003
RIGHT MUN: TODD T

015860 FT
015860 FT
015860 FT
015860 FT
015860 FT
015860 FT
015860 FT
015860 FT



7160/0000 LENGTH(AH 2267 BK 2912)
015860 FT
7150/0000 LENGTH(AH 2912 BK 0931)
015860 FT
7140/0000 LENGTH(AH 0931 BK 3698)
015860 FT
7130/0000 LENGTH(AH 3698 BK 2338)
015860 FT
7120/0000 LENGTH(AH 2338 BK 2736)
015860 FT
7110/0000 LENGTH(AH 2736 BK 1493)
015860 FT
7100/0000 LENGTH(AH 1493 BK 0878)
015860 FT
7092/0000 LENGTH(AH 0878 BK 0071)

015789 FT

015789 FT
015789 FT

INTER-AHD PEACH ORCHARD RD
(TWP)
TODD T
0090/0071 2 0 29020 0 00 0030+14
015789 FT NC PEACH ORCHARD RD
INTER-BK PEACH ORCHARD RD
(TWP)
SR 0030
BMSBG 29/1003/0090/0000

LINCOLN WY WEST
(SR1004 SEG 0040/0000) 0070/3222

0090/0000 LENGTH(AH 0071 BK 2967)
015789 FT
7080/0000 LTH AH 002967 BK 000100
015789 FT
7074/0000 LTH AH 000100 BK 003222
INTER-AHD LINCOLN WY WEST
(SR1004 SEG 0040/0000)
0070/3222 AYR T

0070/1803 JUNE LN
(PRDR)

012567 FT

012567 FT 2 0 29029 0 01 0129+70
0070/0000 LENGTH(AH 3222 BK 2179)

DIR: B TOTAL LEN: 3.008 MI. DIST: 09-4 SR: 1003
 LEFT MUN: AYR T RIGHT MUN: AYR T

2 0 29029 0 00 0103+37 010388 FT
 MEADOW GROUNDS RD
 (T389) 0060/0000
 LC FOR MEADOW GROUNDS R 0050/1335
 (CONN)



010388 FT
 0060/0000 LENGTH(AH 2179 BK 1426)

008962 FT

008962 FT 2 0 29029 0 00 0089+10
 0050/0000 LENGTH(AH 1426 BK 2511)

006451 FT

006451 FT 2 0 29029 0 00 0063+97
 0040/0000 LENGTH(AH 2511 BK 2497)

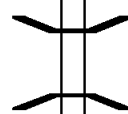
2 0 29029 0 00 0039+00 003954 FT
 ROCK HILL RD
 (T379) 0030/0000



003954 FT
 0030/0000 LENGTH(AH 2497 BK 1422)

002532 FT

002532 FT 2 0 29029 0 00 0025+23
 0020/0000 LENGTH(AH 1422 BK 2532)



0010/1121 BMS EN 29/1003/0010/1070
 2 0 29029 0 00 0010+76
 COVE CREEK
 0010/1070 BMSBG 29/1003/0010/1070

000000 FT

000000 FT 2 0 29029 0 00 0000+00
 NC BACK RUN RD
 GREAT COVE RD
 (SRO522 SEG 0380/0000)
 MFC BEGIN = E
 0010/0000 LENGTH(AH 2532 BK 0000)

DIR: B TOTAL LEN: 1.470 MI. DIST: 09-4 SR: 1002
 LEFT MUN: AYR T RIGHT MUN: AYR T

MOSSER LN
 (PRDR)

007761 FT

007761 FT CITO RD
 0030/2516 (SR1001 SEG 0080/0000)

0030/1801

005245 FT

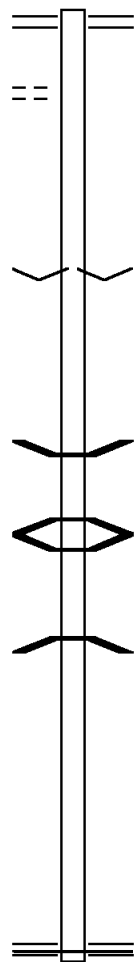
005245 FT 2 0 29017 0 01 0054+06
 VILLAGE: CITO
 0030/0000 LENGTH(AH 2516 BK 2779)

002466 FT

0020/0470 BMS EN 29/1002/0020/0449
 2 0 29017 0 00 0029+41
 SPRING RUN
 0020/0449 BMSBG 29/1002/0020/0449
 0020/0022 BMS EN 29/1002/0020/0000
 002466 FT 2 0 29017 0 00 0024+90
 TR. SPRING RN
 BMSBG 29/1002/0020/0000
 0020/0000 LENGTH(AH 2779 BK 2466)

000000 FT

000000 FT 2 0 29017 0 00 0000+00
 NC UN ION CHURCH RD
 GREAT COVE RD
 (SR0522 SEG 0340/0000)
 MFC BEGIN = E
 0010/0000 LENGTH(AH 2466 BK 0000)



DIR: B TOTAL LEN: 7.654 MI. DIST: 09-4 SR: 1001
 LEFT MUN: MCCONNELLSBURG B RIGHT MUN: MCCONNELLSBURG B

	040415 FT		040415 FT	
			INTER-AHD	CRYSTAL DR
				(BORO)
MAPLE ST				EAST LINCOLN WY
(BORO)	0160/1637	==	0160/2001	(SR0016 SEG 0020/0939)
WOODSIDE DR	0160/1257	==		
(TWP)				
				NC SEVENTH ST
				MCCONNELLSBURG
				0160/1110 AYR T
	038414 FT			
				038414 FT 2 0 29017 0 01 0272+64
FULTON DR			5	0160/0000 LENGTH(AH 2001 BK 2306)
(SR1016 SEG 0020/1848)	0150/1207			

DIR: B TOTAL LEN: 7.654 MI. DIST: 09-4 SR: 1001
 LEFT MUN: AYR T RIGHT MUN: AYR T

	036108 FT			036108 FT	2 0 29017 0 01 0249+88
				5 0150/0000	LENGTH(AH 2306 BK 1191)
2 0 29017 0 01 0237+70	034917 FT			034917 FT	
THORTON DR				5 0140/0000	LENGTH(AH 1191 BK 3203)
(T506)	0140/0000	==			
				0130/0881	JUGTOWN RD
			==	(PRDR)	
2 0 29017 0 01 0205+67	031714 FT			031714 FT	
TRITTLE DR				5 0130/0000	LENGTH(AH 3203 BK 3413)
(T509)	0130/0000	==			
				0120/2075	KENWOOD DR
			==	(PRDR)	
2 0 29017 0 01 0171+54	028301 FT			028301 FT	
CROSSROADS RD				5 0120/0000	LENGTH(AH 3413 BK 1618)
(T381)	0120/0000	==			
	026683 FT			026683 FT	2 0 29017 0 01 0155+14
				5 0110/0000	LENGTH(AH 1618 BK 2495)
WOODLAND DR					
(T512)	0100/2241	==			
	024188 FT			024188 FT	2 0 29017 0 01 0130+19

DIR: B TOTAL LEN: 7.654 MI. DIST: 09-4 SR: 1001
LEFT MUN: AYR T RIGHT MUN: AYR T

Stationing	Segment	Length	Start	End	Notes
			0100+00	0100+00	LENGTH(AH 2495 BK 2477)
			0217+11	0217+11	LENGTH(AH 2477 BK 2624)
UNION CHURCH RD (SR1002 SEG 0030/2516)		019087 FT	0190+87	0190+87	VILLAGE: CITO LENGTH(AH 2624 BK 3463)
			0156+24	0156+24	LENGTH(AH 3463 BK 2515)
			0131+09	0131+09	LENGTH(AH 2515 BK 2564)
			0105+45	0105+45	LENGTH(AH 2564 BK 2536)

DIR: B TOTAL LEN: 7.654 MI. DIST: 09-4 SR: 1001
 LEFT MUN: AYR T RIGHT MUN: AYR T

PLUM TREE DR
 (PRDR)

0040/1242 ==

008009 FT

008009 FT 2 0 29038 0 00 0079+15
 BUCK HOLLOW RD
 (T356)

==

0040/0000 LENGTH(AH 2536 BK 2978)

005031 FT

005031 FT 2 0 29038 0 00 0049+37
 0030/0000 LENGTH(AH 2978 BK 2517)

002514 FT

002514 FT 2 0 29038 0 00 0025+58
 0020/0000 LENGTH(AH 2517 BK 2514)

RBR

0010/0305 BMS EN 29/1001/0010/0266
 2 0 29038 0 00 0002+79









RBR

000000 FT

0010/0266 BMSBG 29/1001/0010/0266
 000000 FT 2 0 29038 0 00 0000+00
 VILLAGE: WEBSTER'S MILL
 NC CI TO RD
 GREAT COVE RD
 (SRO522 SEG 0310/0000)
 MFC BEGIN = E
 0010/0000 LENGTH(AH 2514 BK 0000)

EXTRACT DATE: 12/18/2023 ROADWAY MANAGEMENT SYSTEM PAGE NUMBER: 92
PRINT DATE: 12/20/2023 SLD COUNTY/SR - ANNUAL PRINT COUNTY: FULTON
DIR: B TOTAL LEN: 11.427 MI. DIST: 09-4 SR: 928
LEFT MUN: AYR T RIGHT MUN: AYR T

DIR: B TOTAL LEN: 11.427 MI. DIST: 09-4 SR: 928
 LEFT MUN: AYR T RIGHT MUN: AYR T

(SR0522 SEG 0280/0000)	0230/2869		0230/2869 (SR0522 SEG 0280/0000)
			0230/1955 BMS EN 29/0928/0230/1943 1 0 00619 0 00 0292+37
			TR B COVE CR
CHAINSAW DR (PRDR)	0230/1782	=	0230/1943 BMSBG 29/0928/0230/1943
			0230/0056 BMS EN 29/0928/0230/0000
057468 FT			057468 FT 1 0 00619 0 00 0272+85
			BIG COVE CREEK
			BMSBG 29/0928/0230/0000
		POE	5 0230/0000 LENGTH(AH 2869 BK 2014)
			(APRA) H.B.MELLOTT RD
			0220/1872 CORNER RD (T342)
			0220/0029 BMS EN 29/0928/0220/0000
055454 FT			055454 FT 1 0 00619 0 00 0252+71
			VILLAGE: BIG COVE TANNE
			ESTHER RUN
			BMSBG 29/0928/0220/0000
			5 0220/0000 LENGTH(AH 2014 BK 2788)
052666 FT			052666 FT 1 0 00619 0 00 0224+67
			5 0210/0000 LENGTH(AH 2788 BK 2760)

DIR: B TOTAL LEN: 11.427 MI. DIST: 09-4 SR: 928
 LEFT MUN: AYR T RIGHT MUN: AYR T

LAUREL RIDGE RD
 (T338)

Stationing (Left)	Stationing (Right)	Right Side Details
049906 FT 0200/0000	049906 FT	1 0 00619 0 00 0197+35 VILLAGE: POTTS MILLS LENGTH(AH 2760 BK 2948)
046958 FT	046958 FT	1 0 00619 0 00 0166+03 LENGTH(AH 2948 BK 3037)
043921 FT	043921 FT	1 0 00619 0 00 0134+48 LENGTH(AH 3037 BK 2440)
041481 FT	041481 FT	1 0 00619 0 00 0110+33 AYR THOMPSON T LENGTH(AH 2440 BK 2048)
039433 FT	039433 FT	1 0 00619 0 00 0089+85 LENGTH(AH 2048 BK 2526)
036907 FT	036907 FT	1 0 00619 0 00 0064+80

DIR: B TOTAL LEN: 11.427 MI. DIST: 09-4 SR: 928
 LEFT MUN: THOMPSON T RIGHT MUN: THOMPSON T

1 0 00619 0 00 0038+42 034209 FT
 PITTMAN RD
 (T331)

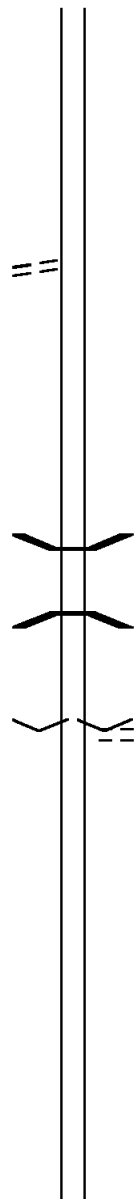
0140/0000

032802 FT

030358 FT

028116 FT

024727 FT



0150/0000 LENGTH(AH 2526 BK 2698)

034209 FT

0140/0000 LENGTH(AH 2698 BK 1407)

032802 FT 1 0 00619 0 00 0024+95
 0130/0000 LENGTH(AH 1407 BK 2444)

0120/0231 BMSBN 29/0928/0120/0080
 1 0 00619 0 00 0000+72

0120/0080 BMSBG 29/0928/0120/0080
 030358 FT 1 0 00619 0 00 0000+00
 VILLAGE: DICKEY'S MT
 GORDON RD
 (T312)

0120/0000 LENGTH(AH 2444 BK 2242)

028116 FT 2 0 29005 0 02 0242+80
 0110/0000 LENGTH(AH 2242 BK 3389)

024727 FT 2 0 29005 0 02 0209+75

DIR: B TOTAL LEN: 11.427 MI.
LEFT MUN: THOMPSON T

DIST: 09-4 SR: 928
RIGHT MUN: THOMPSON T

0100/0000 LENGTH(AH 3389 BK 2599)

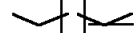
022128 FT

022128 FT 2 0 29005 0 02 0183+97
0090/0000 LENGTH(AH 2599 BK 2722)

== 0080/1700 JOHNSON RD
(T319)

019406 FT

019406 FT 2 0 29005 0 02 0157+07
VILLAGE: DAMASCUS CEM
HEAVENLY ACRES RIDGE RD
(SR2001 SEG 0050/2654)
0080/0000 LENGTH(AH 2722 BK 3347)



2 0 29009 0 01 0040+44 016059 FT
TOLLGATE RIDGE RD
(SR2002 SEG 0020/1188) 0070/0000

016059 FT
NC BIG COVE TANNERY RD
0070/0000 LENGTH(AH 3347 BK 2535)



013524 FT

013524 FT 2 0 29003 0 00 0134+96
0060/0000 LENGTH(AH 2535 BK 2542)

DIR: B TOTAL LEN: 11.427 MI. DIST: 09-4 SR: 928
 LEFT MUN: THOMPSON T RIGHT MUN: THOMPSON T

010982 FT

010982 FT 2 0 29003 0 00 0109+83
 S 0050/0000 LENGTH(AH 2542 BK 2715)

008267 FT

008267 FT 2 0 29003 0 00 0082+91
 LANDERS RD
 (T311)
 == S 0040/0000 LENGTH(AH 2715 BK 3243)

005024 FT

005024 FT 2 0 29003 0 00 0049+79
 S 0030/0000 LENGTH(AH 3243 BK 2514)

002510 FT

002510 FT 2 0 29003 0 00 0025+03
 S 0020/0000 LENGTH(AH 2514 BK 2510)

== == 0010/1307 ORCHARD RD
 (T305)

000000 FT

000000 FT 2 0 29003 0 00 0000+00
 NC TO ILLGATE RIDGE RD
 INTER-BK MARYLAND STATE LINE
 (STBD)
 MFC BEGIN = D
 S 0010/0000 LENGTH(AH 2510 BK 0000)

DIR: B TOTAL LEN: 14.581 MI. DIST: 09-4 SR: 915
LEFT MUN: WELLS T RIGHT MUN: WELLS T

076988 FT

076988 FT AH-BEDFORD (05)
INTER-AHD SANDY RUN RD
0310/3611 (SR0915 SEG 0010/0000)

073377 FT

073377 FT 1 0 00430 0 00 0035+96
0310/0000 LENGTH(AH 3611 BK 2810)

1 0 00430 0 00 0064+31 070567 FT
TANNERY RD
(T502) 0300/0000

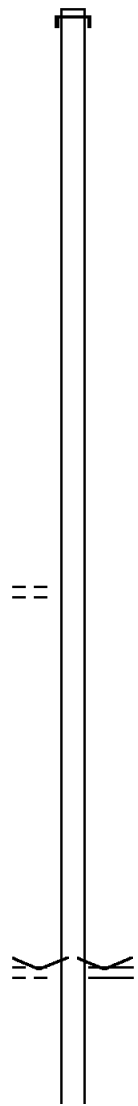
070567 FT
0300/0000 LENGTH(AH 2810 BK 3628)

066939 FT

066939 FT 1 0 00430 0 00 0100+72
VILLAGE: WELLS TANNERY
METZLER RD
(SR4012 SEG 0010/0000)
0290/0000 LENGTH(AH 3628 BK 3534)

TANNERY RD
(T502)

0290/0000



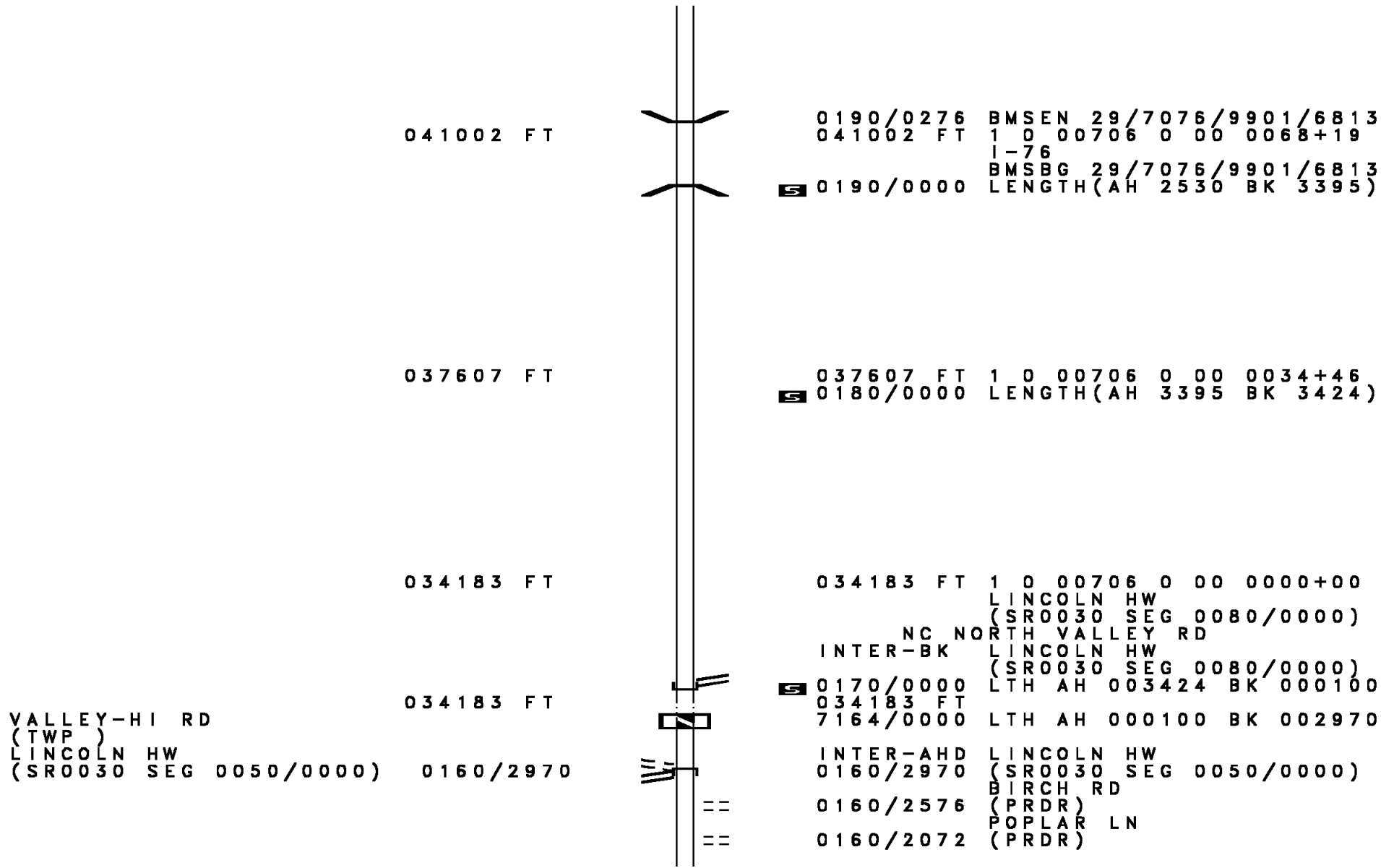
DIR: B TOTAL LEN: 14.581 MI. DIST: 09-4 SR: 915
 LEFT MUN: WELLS T RIGHT MUN: WELLS T

Stationing	Notes	Stationing	Notes
063405 FT	[P]	0280/0031	BMS EN 29/0915/0280/0000 BRIDGE POSTED (TONS)
		063405 FT	2 0 29024 0 00 0148+30 SGL 31 COMB 40 UNT LAUREL FORK
	[P]	0280/0000	BMSBG 29/0915/0280/0000 LENGTH(AH 3534 BK 1567)
061838 FT		061838 FT	2 0 29024 0 00 0132+67 MOSEBEY RD (T446)
FORD RD (T439)	==	0270/0000	LENGTH(AH 1567 BK 2120)
		0260/2040	
BLUE JAY LN (PRDR)	==	0260/0944	
		059718 FT	2 0 29024 0 00 0111+43 WELLS VALLEY RD (SR4013 SEG 0010/0000)
	==	0260/0000	LENGTH(AH 2120 BK 3731)
		0250/1740	BMS EN 29/0915/0250/1687 2 0 29024 0 00 0091+21 SIDLG. HILL C
		0250/1687	BMSBG 29/0915/0250/1687 SLABTOWN DR
	==	0250/1416	(PRDR)
055987 FT		055987 FT	2 0 29024 0 00 0074+34
		0250/0000	LENGTH(AH 3731 BK 2512)

DIR: B TOTAL LEN: 14.581 MI. DIST: 09-4 SR: 915
 LEFT MUN: WELLS T RIGHT MUN: WELLS T

2 0 29024 0 00 0049+50 053475 FT		053475 FT	
OREGON RD		5 0240/0000	LENGTH(AH 2512 BK 3169)
(FRST)	0240/0000	0230/3125	HINISH TR (FRST)
	050306 FT	050306 FT	2 0 29024 0 00 0018+50
		5 0230/0000	LENGTH(AH 3169 BK 1802)
	048504 FT	048504 FT	2 0 29024 0 00 0000+00
		5 0220/0000	LENGTH(AH 1802 BK 1979)
	046525 FT	0210/0192	FOR SR 0915 AND 4006
		046525 FT	(CONN)
			1 0 00706 0 00 0125+35
			MOUNTAIN HOUSE RD
		5 0210/0000	(SR4006 SEG 0010/0000)
			LENGTH(AH 1979 BK 2993)
	043532 FT	043532 FT	1 0 00706 0 00 0093+79
			WELLS
		5 0200/0000	BRUSH CREEK T
			LENGTH(AH 2993 BK 2530)

DIR: B TOTAL LEN: 14.581 MI. DIST: 09-4 SR: 915
 LEFT MUN: BRUSH CREEK T RIGHT MUN: BRUSH CREEK T



DIR: B TOTAL LEN: 14.581 MI. DIST: 09-4 SR: 915
 LEFT MUN: BRUSH CREEK T RIGHT MUN: BRUSH CREEK T

031213 FT

031213 FT 2 0 29019 0 02 0312+44
 S 0160/0000 LENGTH(AH 2970 BK 0938)
 POPLAR LN
 (PRDR)
 ==

030275 FT

030275 FT 2 0 29019 0 02 0303+54
 DUVAL RD
 (T408)
 == S 0150/0000 LENGTH(AH 0938 BK 1380)

028895 FT

028895 FT 2 0 29019 0 02 0289+74
 S 0140/0000 LENGTH(AH 1380 BK 2510)

026385 FT

026385 FT 2 0 29019 0 02 0264+64
 S 0130/0000 LENGTH(AH 2510 BK 2446)

023939 FT

023939 FT 2 0 29019 0 02 0239+95
 S 0120/0000 LENGTH(AH 2446 BK 2646)

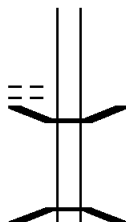
021293 FT

021293 FT 2 0 29019 0 02 0213+75
 S 0110/0000 LENGTH(AH 2646 BK 2843)

DIR: B TOTAL LEN: 14.581 MI. DIST: 09-4 SR: 915
 LEFT MUN: BRUSH CREEK T RIGHT MUN: BRUSH CREEK T

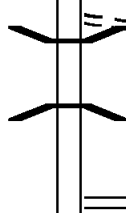
MEADOW BROOK LN
 (PRDR)

0100/0188
 018450 FT



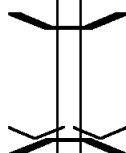
0100/0046 BMSSEN 29/0915/0100/0000
 018450 FT 2 0 29019 0 02 0184+95
 LITTLE BRUSH CREEK
 BMSBG 29/0915/0100/0000
 5 0100/0000 LENGTH(AH 2843 BK 2566)

015884 FT



0090/0355 DUVALL RD
 (T408)
 0090/0138 BMSSEN 29/0915/0090/0099
 2 0 29019 0 02 0160+20
 ROARING RUN
 0090/0099 BMSBG 29/0915/0090/0099
 015884 FT 2 0 29019 0 02 0159+21
 PLEASANT VALLEY RD
 (SR4005 SEG 0100/1840)
 5 0090/0000 LENGTH(AH 2566 BK 2750)

013134 FT



0080/0064 BMSSEN 29/0915/0080/0000
 013134 FT 2 0 29019 0 02 0131+87
 VILLAGE: AKERSVILLE
 LITTLE BRUSH CREEK
 BMSBG 29/0915/0080/0000
 5 0080/0000 LENGTH(AH 2750 BK 2319)

010815 FT

010815 FT 2 0 29019 0 02 0109+61
 5 0070/0000 LENGTH(AH 2319 BK 2567)

DIR: B TOTAL LEN: 14.581 MI. DIST: 09-4 SR: 915
 LEFT MUN: BRUSH CREEK T RIGHT MUN: BRUSH CREEK T

008248 FT

008248 FT 2 0 29019 0 02 0083+94
 0060/0000 LENGTH(AH 2567 BK 2405)

005843 FT

005843 FT 2 0 29019 0 02 0059+66
 0050/0000 LENGTH(AH 2405 BK 2463)

003380 FT

003380 FT 2 0 29019 0 02 0035+03
 0040/0000 LENGTH(AH 2463 BK 1293)

002087 FT

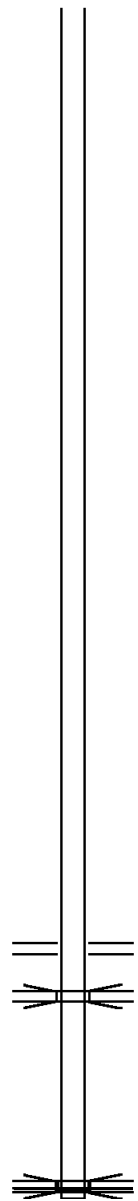
002087 FT 2 0 29019 0 02 0022+10
 0030/0000 LENGTH(AH 1293 BK 1534)

000553 FT

000553 FT 2 0 29019 0 01 0325+15
 RAMP D RD
 (SR8014 SEG 0250/0000)
 RAMP C RD
 (SR8014 SEG 0260/0880)
 PLEASANT VALLEY RD
 (SR4005 SEG 0010/0000)
 0020/0000 LENGTH(AH 1534 BK 0553)

000000 FT

0012/0070 OP ID 29/0070/1507/2425
 000000 FT 2 0 29019 0 01 0319+69
 SR 0070 WBL
 OP ID 29/0070/1506/2382
 NC SOUTH VALLEY RD
 INTER-BK SOUTH VALLEY RD
 (SR3023 SEG 0010/0250)
 MFC BEGIN = D
 0012/0000 LENGTH(AH 0553 BK 0000)

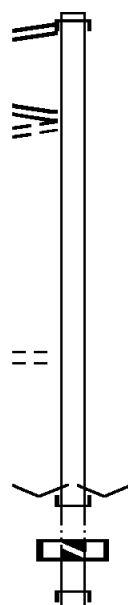


DIR: B TOTAL LEN: 2.659 MI. DIST: 09-4 SR: 913
 LEFT MUN: TAYLOR T RIGHT MUN: TAYLOR T

WATERFALL RD 014039 FT
 (SR0655 SEG 0620/0000) 0060/3558
 APPLEBY RD
 (SR4019 SEG 0010/0524)
 CUTCHALL RD 0060/3047
 (T460)

ZION CHURCH RD
 (T459) 0060/0331
 010481 FT

 010481 FT



014039 FT
 INTER-AHD WATERFALL RD
 0060/3558 (SR0655 SEG 0620/0000)

010481 FT 1 0 00430 0 03 0461+03
 INTER-BK VILLAGE: WATERFALL
 NEW GRENADA HW
 (SR0913 SEG 0250/1876)
 BK-HUNTINGDON (31)
 0060/0000 LTH AH 003558 BK 001876
 010481 FT AH-HUNTINGDON (31)
 7054/0000 LTH AH 001876 BK 001698
 INTER-AHD NEW GRENADA HW
 (SR0913 SEG 0250/0000)

DIR: B TOTAL LEN: 2.659 MI. DIST: 09-4 SR: 913
 LEFT MUN: WELLS T RIGHT MUN: WELLS T

1 0 00430 0 01 0422+66 008783 FT
 HOUCK RD
 (SR4017 SEG 0010/0000) 0050/0000

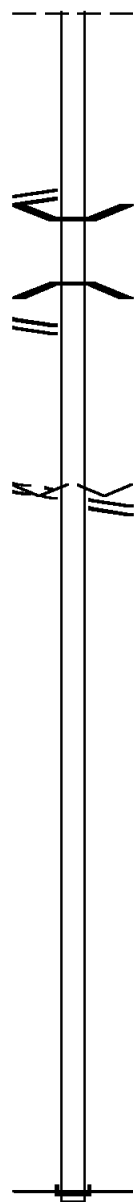
HOOVER RD
 (SR4015 SEG 0010/0000) 0040/1128

GRACEY RD
 (T461) 0040/0000

004620 FT

002261 FT

000000 FT



0050/1698 WELLS T

008783 FT

5 0050/0000 LENGTH(AH 1698 BK 1965)
 0040/1650 BMSEN 29/0913/0040/1607
 1 0 00430 0 01 0418+77
 ROARING RUN
 0040/1607 BMSBG 29/0913/0040/1607

006818 FT 1 0 00430 0 01 0402+50
 VILLAGE: NEW GRANADA
 WELLS VALLEY RD

5 0040/0000 (SR4013 SEG 0090/3689)
 LENGTH(AH 1965 BK 2198)

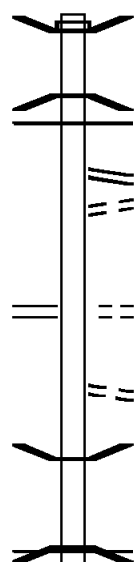
5 004620 FT 1 0 00707 0 00 0021+25
 0030/0000 LENGTH(AH 2198 BK 2359)

5 002261 FT 1 0 00707 0 00 0044+84
 0020/0000 LENGTH(AH 2359 BK 2261)

000000 FT 1 0 00707 0 00 0067+46
 NC NEW GRANADA HW
 INTER-BK NEW GRANADA RD
 (SR0913 SEG 0240/2553)
 MFC BEGIN = C

5 0010/0000 BK-HUNTINGDON (31)
 LENGTH(AH 2261 BK 0000)


025366 FT



025366 FT BMS EN 29/0731/0100/2136
 INTER-AHD DENEENS GAP RD
 0100/2320 (SR3007 SEG 0010/0000)
 2 0 29036 0 00 0004+04
 SR 0070 EBL
 0100/2136 BMSBG 29/0731/0100/2136
 0100/2123 MFC BEGIN = E
 RAMP E RD
 0100/1950 (SR8006 SEG 0750/0000)
 TO 8006/0750 SH
 0100/1780 (CONN)
 RAMP F RD
 (SR8006 SEG 0010/0840)
 0100/1726 OLD ROUTE 126 RD
 (T404)
 0100/1026 HENDERSHOT RD
 (T319)
 0100/0043 BMS EN 29/0731/0100/0000
 023046 FT 1 0 00267 4 00 0087+59
 MCKEES RUN
 BMSBG 29/0731/0100/0000
 MFC BEGIN = D

023046 FT

DIR: B TOTAL LEN: 4.804 MI. DIST: 09-4 SR: 731
 LEFT MUN: UNION T RIGHT MUN: UNION T



0100/0000 LENGTH(AH 2320 BK 3677)
 ZACHS RIDGE RD
 0090/3645 (T330)

019369 FT

019369 FT 1 0 00267 4 00 0049+70
 0090/0000 LENGTH(AH 3677 BK 2530)

016839 FT

016839 FT 1 0 00267 4 00 0025+00
 0080/0000 LENGTH(AH 2530 BK 2528)

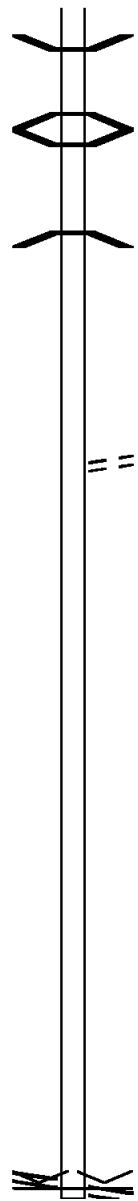
FAIRVIEW DR
 (T340)
 MCKEES GAP RD
 (SR3004 SEG 0060/1836) 014311 FT
 0070/0000

014311 FT 1 0 00267 4 00 0000+00
 VILLAGE: AMARANTH
 NC MCKEES GAP RD
 0070/0000 LENGTH(AH 2528 BK 2235)

012076 FT

012076 FT 2 0 29010 0 01 0121+40
 0060/0000 LENGTH(AH 2235 BK 2895)

DIR: B TOTAL LEN: 4.804 MI. DIST: 09-4 SR: 731
 LEFT MUN: UNION T RIGHT MUN: UNION T



	0050/0375	BMS EN 29/0731/0050/0360 2 0 29010 0 00 0096+16 MCKEES RUN
009181 FT	0050/0360 0050/0017 009181 FT	BMSBG 29/0731/0050/0360 BMS EN 29/0731/0050/0000 2 0 29010 0 00 0092+45 SHARK RUN BMSBG 29/0731/0050/0000
	0050/0000	LENGTH(AH 2895 BK 2256)
006925 FT	006925 FT	2 0 29010 0 00 0069+70 ZACHS RIDGE RD (T330)
	0040/0000	LENGTH(AH 2256 BK 1833)
005092 FT	005092 FT	2 0 29010 0 00 0049+92
	0030/0000	LENGTH(AH 1833 BK 2591)
002501 FT	002501 FT	2 0 29010 0 00 0024+98
	0020/0000	LENGTH(AH 2591 BK 2501)
000000 FT	000000 FT	2 0 29010 0 00 0000+00 VILLAGE: BUCK VALLEY NC FA IRVIEW DR BUCK VALLEY RD (SR0484 SEG 0130/0000) MFC BEGIN = E
	0010/0000	LENGTH(AH 2501 BK 0000)

BUCK VALLEY RD
 (SR0484 SEG 0130/0000) 0010/0000

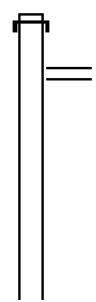
EXTRACT DATE: 12/18/2023 ROADWAY MANAGEMENT SYSTEM PAGE NUMBER: 74
 PRINT DATE: 12/20/2023 SLD COUNTY/SR - ANNUAL PRINT COUNTY: FULTON
 DIR: B TOTAL LEN: 33.442 MI. DIST: 09-4 SR: 655
 LEFT MUN: TAYLOR T RIGHT MUN: TAYLOR T

176575 FT

176575 FT AH-HUNTINGDON (31)
 INTER-AHD WATERFALL RD
 0640/2047 (SR0655 SEG 0010/0000)
 N MADDEN RD
 0640/1725 (SR4011 SEG 0124/1035)

174528 FT

174528 FT 1 0 00192 0 03 1003+21
 0640/0000 LENGTH(AH 2047 BK 2467)



DIR: B TOTAL LEN: 33.442 MI. DIST: 09-4 SR: 655
 LEFT MUN: TAYLOR T RIGHT MUN: TAYLOR T

1 0 00192 0 02 0976+57 172061 FT
 APPLEBY RD
 (SR4019 SEG 0010/0000) 0630/0000
 171703 FT

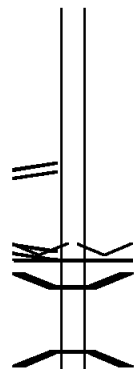
NEW GRENADA HW
 (SR0913 SEG 0060/3558) 0620/0000

1 0 00192 0 02 0948+70 169322 FT
 BLACK MOUNTAIN RD
 (T444) 0610/0000

166955 FT

164558 FT

1 0 00192 0 02 0868+42 161334 FT



172061 FT

5 0630/0000 LENGTH(AH 2467 BK 0358)
 171703 FT 1 0 00192 0 02 0971+73

5 0620/0000 LENGTH(AH 0358 BK 2381)
 0610/2262 BMSSEN 29/0655/0610/2186
 1 0 00192 0 02 0970+41
 0610/2186 SIDELING HILL CREEK
 BMSBG 29/0655/0610/2186

169322 FT

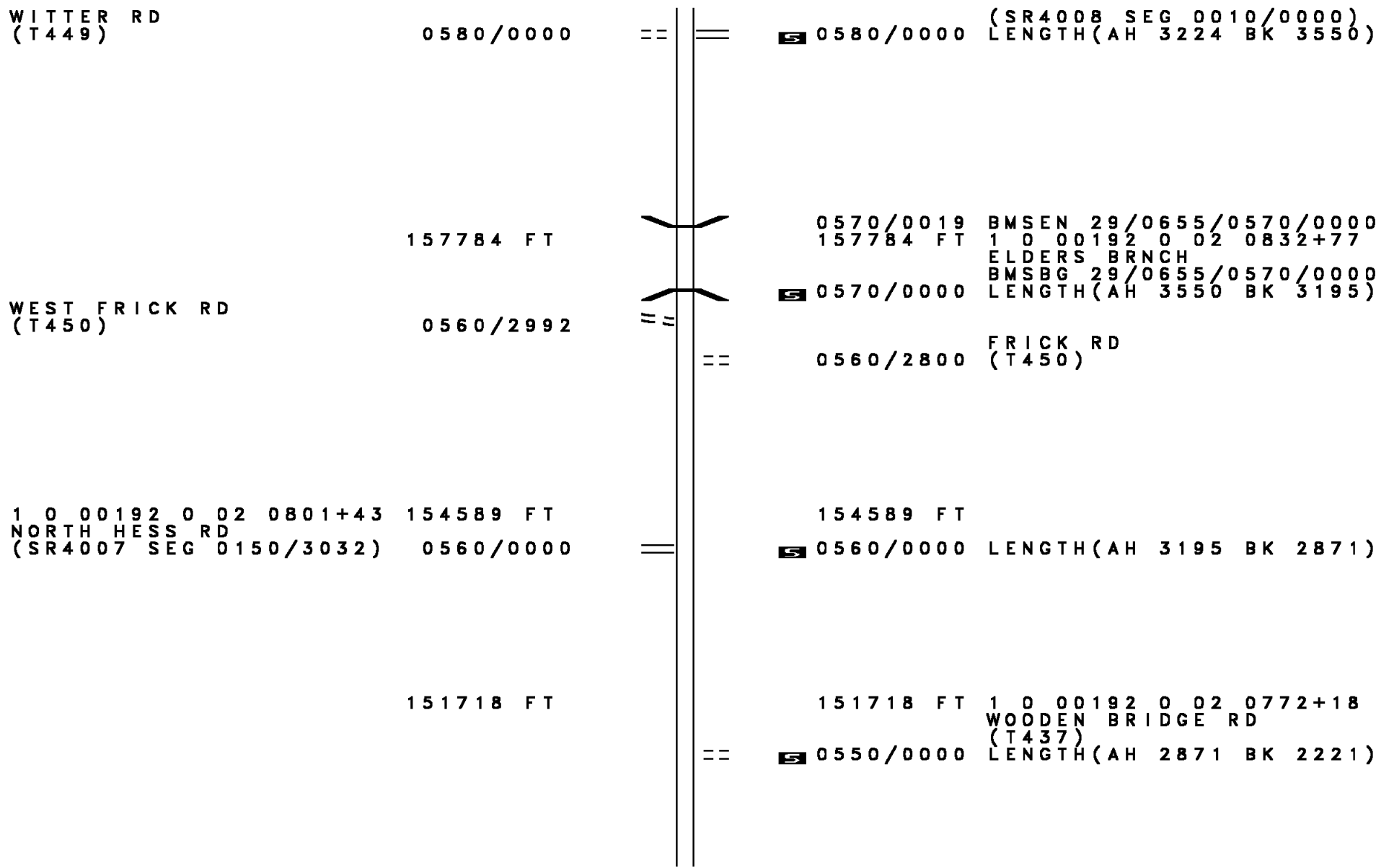
5 0610/0000 LENGTH(AH 2381 BK 2367)

166955 FT 1 0 00192 0 02 0925+03
 5 0600/0000 LENGTH(AH 2367 BK 2397)

164558 FT 1 0 00192 0 02 0900+66
 5 0590/0000 LENGTH(AH 2397 BK 3224)

161334 FT DUBLIN MILLS RD

DIR: B TOTAL LEN: 33.442 MI. DIST: 09-4 SR: 655
 LEFT MUN: TAYLOR T RIGHT MUN: TAYLOR T





DIR: B TOTAL LEN: 33.442 MI. DIST: 09-4 SR: 655
 LEFT MUN: TAYLOR T RIGHT MUN: TAYLOR T

Stationing	Segment	Length (FT)	Notes
149497		149497 FT	
0540/0000		0540/0000	LENGTH(AH 2221 BK 2530)
HOLLOW RD (T433)	0530/1214	0530/1214	==
	0530/0997	0530/0997	LICK BRANCH STRUCTURE LENGTH 14 FT BMSID 29/0655/0530/0997
1 0 00192 0 02 0724+70		146967 FT	
KING RD (SR4009 SEG 0010/3595)	0530/0000	0530/0000	==
	0530/0000	0530/0000	LENGTH(AH 2530 BK 3035)
143932		143932 FT	
	0520/0000	0520/0000	==
	0510/1219	0510/1219	BMSEN 29/0655/0510/1192 1 0 00192 0 02 0677+34
	0510/1192	0510/1192	WOODEN BR. CR BMSBG 29/0655/0510/1192
141073		141073 FT	
	0510/0000	0510/0000	==
	0510/0000	0510/0000	LENGTH(AH 2859 BK 2874)
1 0 00192 0 02 0635+58		138199 FT	
NORTH HESS RD			

DIR: B TOTAL LEN: 33.442 MI. DIST: 09-4 SR: 655
 LEFT MUN: TAYLOR T RIGHT MUN: TAYLOR T


(SR4004 SEG 0040/3510) 0500/0000  0500/0000 LENGTH(AH 2874 BK 2863)

DAVIS LN (T423) 0490/1529  NC WATERFALL RD


RAILROAD ST (T422) 0490/0431 135336 FT 
 135336 FT 1 0 00192 0 02 0607+00
 VILLAGE: HUSTONTOWN
 SPRING DR
 (BORO)
 NC PITT ST


FIRST ST (T424) 0480/1651  0490/0000 LENGTH(AH 2863 BK 2006)
 MFC BEGIN = C


SECOND ST (T426) 0480/1294  0480/1600 TAYLOR DUBLIN T

133330 FT 
 0480/0123 BMSBN 29/7076/9901/7539
 133330 FT 1 0 00323 0 09 1397+27
 NC CHURCH ST

 0480/0000 LENGTH(AH 2006 BK 3403)
 PA TPK (I-76)
 BMSBG 29/7076/9901/7539

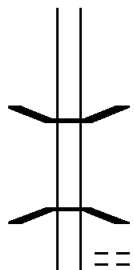
HUSTON HILL RD (T462) 0470/2212 

129927 FT 
 129927 FT 1 0 00323 0 09 1362+83
 TAYLOR RD
 (T432)

 0470/0000 LENGTH(AH 3403 BK 2506)

DIR: B TOTAL LEN: 33.442 MI. DIST: 09-4 SR: 655
 LEFT MUN: DUBLIN T RIGHT MUN: DUBLIN T

127421 FT



0460/0012 BMS EN 29/0655/0460/0000
 127421 FT 1 0 00323 0 09 1337+81
 FOR.TEL.CR.
 BMSBG 29/0655/0460/0000
 5 0460/0000 LENGTH(AH 2506 BK 2549)
 CHERRY LN
 0450/2501 (T422)

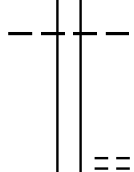
0450/1229 BMS EN 29/0655/0450/1203
 1 0 00323 0 09 1324+86
 P3
 FORTUNE T CR
 0450/1203 BMSBG 29/0655/0450/1203

124872 FT

124872 FT 1 0 00323 0 09 1312+00
 5 0450/0000 LENGTH(AH 2549 BK 3840)

0440/2095 BMS EN 29/0655/0440/2083
 1 0 00323 0 09 1294+38
 SHOEMAKER RN
 0440/2083 BMSBG 29/0655/0440/2083

121032 FT



0440/0799 DUBLIN LICKING CREEK T
 121032 FT 1 0 00323 0 09 1273+68
 MILL RD
 (T417)
 5 0440/0000 LENGTH(AH 3840 BK 2248)

118784 FT

118784 FT 1 0 00323 0 09 1250+18

DIR: B TOTAL LEN: 33.442 MI. DIST: 09-4 SR: 655
LEFT MUN: LICKING CREEK T RIGHT MUN: LICKING CREEK T

0430/0000 LENGTH(AH 2248 BK 3696)

115088 FT

0420/0016 BMS EN 29/0655/0420/0000
115088 FT 1 0 00323 0 08 1217+72
MELLOT RUN
BMSBG 29/0655/0420/0000
0420/0000 LENGTH(AH 3696 BK 3043)

DOE RD
(T420)

0410/2866

1 0 00323 0 08 1187+20 112045 FT
BUCK RD
(T419)

0410/0000

112045 FT
0410/0000 LENGTH(AH 3043 BK 1679)

110366 FT

110366 FT 1 0 00323 0 08 1169+91
0400/0000 LENGTH(AH 1679 BK 3082)

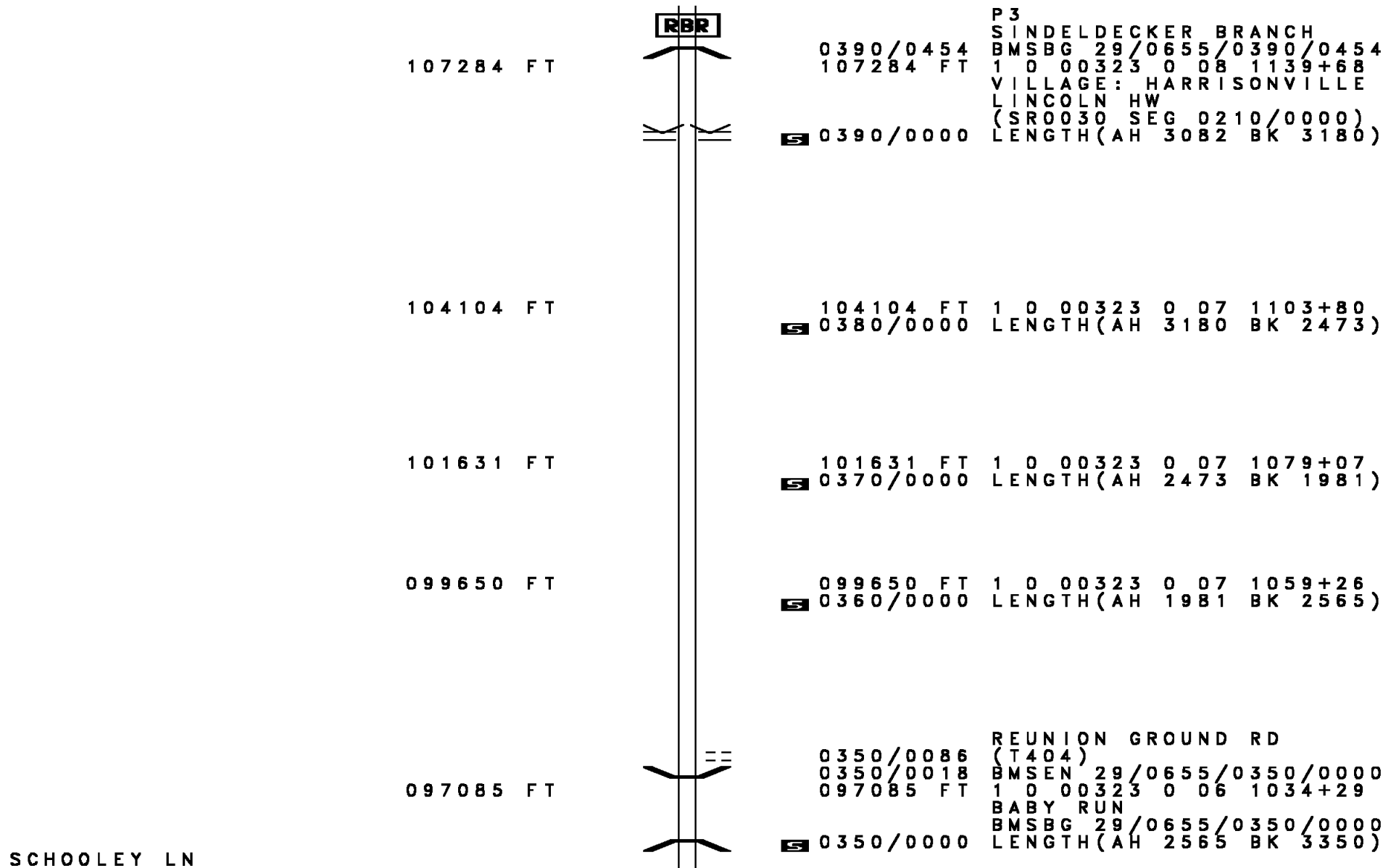
POSSUM HOLLOW RD
(T411)

0390/0519

RBR

0390/0490 BMS EN 29/0655/0390/0454
1 0 00323 0 08 1144+34

DIR: B TOTAL LEN: 33.442 MI. DIST: 09-4 SR: 655
 LEFT MUN: LICKING CREEK T RIGHT MUN: LICKING CREEK T



SCHOOLEY LN

DIR: B TOTAL LEN: 33.442 MI. DIST: 09-4 SR: 655
LEFT MUN: LICKING CREEK T RIGHT MUN: LICKING CREEK T

(T402)

0340/3329 ==

093735 FT

093735 FT 1 0 00323 0 06 1000+29
S 0340/0000 LENGTH(AH 3350 BK 3694)

OWL CREEK RD
(T401)

0330/0764 ==

090041 FT

0330/0315 PATTERSON RUN RD
(SR1007 SEG 0010/0000)
0330/0038 BMSSEN 29/0655/0330/0000
090041 FT 1 0 00323 0 05 0962+87
OWL RUN
BMSBG 29/0655/0330/0000
S 0330/0000 LENGTH(AH 3694 BK 3200)

086841 FT

086841 FT 1 0 00323 0 05 0930+38
S 0320/0000 LENGTH(AH 3200 BK 3515)

DIR: B TOTAL LEN: 33.442 MI. DIST: 09-4 SR: 655
 LEFT MUN: LICKING CREEK T RIGHT MUN: LICKING CREEK T

Stationing / Description	Length (FT)	Segment / Details
083326 FT	0310/0000	1 0 00323 0 05 0895+18 LENGTH(AH 3515 BK 2548)
080778 FT	0300/0000	1 0 00323 0 05 0869+35 TIMBER RIDGE RD (SR2005 SEG 0320/3409) LENGTH(AH 2548 BK 2194)
078584 FT	0290/0000	1 0 00323 0 05 0850+25 LENGTH(AH 2194 BK 2016)
CAMP GROUND RD (T399)	0280/1027	
1 0 00323 0 04 0826+44 CAMP RIDGE RD (T397)	0280/0000	076568 FT LENGTH(AH 2016 BK 3684) LICKING CREEK
EBENEZER CHURCH RD (T380)	0270/3275	0270/3437 BELFAST T
072884 FT	0270/0000	1 0 00323 0 04 0790+03 LENGTH(AH 3684 BK 3763)

DIR: B TOTAL LEN: 33.442 MI. DIST: 09-4 SR: 655
 LEFT MUN: BELFAST T RIGHT MUN: BELFAST T

069121 FT

069121 FT 1 0 00323 0 04 0752+40
 0260/0000 LENGTH(AH 3763 BK 2239)

066882 FT

066882 FT 1 0 00323 0 03 0729+12
 0250/0000 LENGTH(AH 2239 BK 2694)

1 0 00323 0 03 0702+20 064188 FT
 BLAIRS HILL RD
 (T381) 0240/0000

064188 FT
 0240/0000 LENGTH(AH 2694 BK 1891)

==
 ==

062297 FT

0230/0938 GARLAND RD
 (T377)
 062297 FT 1 0 00323 0 02 0680+07
 0230/0000 LENGTH(AH 1891 BK 3277)

059020 FT

059020 FT 1 0 00323 0 02 0647+35
 LC FOR CHESTER RD
 (CONN)
 0220/0000 LENGTH(AH 3277 BK 2755)
 CHESTER RD
 0210/2552 (T375)

==
 ==

EXTRACT DATE: 12/18/2023
PRINT DATE: 12/20/2023

ROADWAY MANAGEMENT SYSTEM
SLD COUNTY/SR - ANNUAL PRINT

PAGE NUMBER: 63
COUNTY: FULTON











DIR: B TOTAL LEN: 33.442 MI.
LEFT MUN: BELFAST T

DIST: 09-4 SR: 655
RIGHT MUN: BELFAST T

056265 FT	=	056265 FT	1	0	00323	0	02	0619+25
					SAMS RD			
					(T372)			
		0210/0000			LENGTH(AH	2755	BK	3394)
052871 FT		052871 FT	1	0	00323	0	02	0585+31
		0200/0000			LENGTH(AH	3394	BK	3507)
049364 FT		049364 FT	1	0	00323	0	02	0549+92
		0190/0000			LENGTH(AH	3507	BK	1981)
047383 FT		047383 FT	1	0	00323	0	02	0530+48
					GREAT COVE RD			
					(SR0522 SEG 0170/0000)			
					NC PL EASANT RIDGE RD			
					INTER-BK GREAT COVE RD			
					(SR0522 SEG 0170/0000)			
		0180/0000			LTH AH	001981	BK	004442
		047383 FT						
		7174/0000			LTH AH	004442	BK	002874

PLEASANT GROVE RD
(SR3007 SEG 0200/2376)

DIR: B TOTAL LEN: 33.442 MI. DIST: 09-4 SR: 655
 LEFT MUN: BELFAST T RIGHT MUN: BELFAST T

GREAT COVE RD (SR0522 SEG 0150/0000)	0170/2874		INTER-AHD GREAT COVE RD 0170/2874 (SR0522 SEG 0150/0000)
			0170/1715 MARTIN RD (T363)
044509 FT			0170/0077 BMSEN 29/0655/0170/0000 044509 FT 1 0 00323 0 01 0444+04 VILLAGE: NEEDMORE BARNETTS RUN
			 0170/0000 BMSBG 29/0655/0170/0000 LENGTH(AH 2874 BK 3136)
041373 FT			041373 FT 1 0 00323 0 01 0412+59 GORDON LN (T402)
			 0160/0000 LENGTH(AH 3136 BK 2756)
038617 FT			038617 FT 1 0 00323 0 01 0385+32  0150/0000 LENGTH(AH 2756 BK 2566) BELFAST
			0140/2506 THOMPSON T
036051 FT			036051 FT 1 0 00323 0 01 0359+36  0140/0000 LENGTH(AH 2566 BK 3240)

DIR: B TOTAL LEN: 33.442 MI. DIST: 09-4 SR: 655
LEFT MUN: THOMPSON T RIGHT MUN: THOMPSON T

Stationing	Segment	Length	Notes
	0130/1590		POWELL RD (T347)
032811 FT	0130/0000	032811 FT	1 0 00323 0 01 0327+25 DIEHL RD (T341) LENGTH(AH 3240 BK 3068)
029743 FT	0120/0000	029743 FT	DIEHL RD (T341) LENGTH(AH 3068 BK 2525)
027218 FT	0110/0000	027218 FT	1 0 00323 0 01 0270+96 COVALT RD (T332) LENGTH(AH 2525 BK 3677)
023541 FT	0100/0000	023541 FT	1 0 00323 0 01 0234+23 LENGTH(AH 3677 BK 2431)

DIR: B TOTAL LEN: 33.442 MI. DIST: 09-4 SR: 655
 LEFT MUN: THOMPSON T RIGHT MUN: THOMPSON T

021110 FT

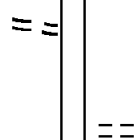
021110 FT 1 0 00323 0 01 0209+97
 0090/0000 LENGTH(AH 2431 BK 2024)

019086 FT

019086 FT 1 0 00323 0 01 0189+73
 0080/0000 LENGTH(AH 2024 BK 2835)

SHIVES RD
 (T326)

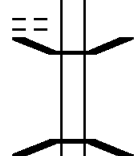
0070/0112
 016251 FT



016251 FT 1 0 00323 0 01 0161+54
 MYERS RD
 (T320)
 0070/0000 LENGTH(AH 2835 BK 3542)

SOUDERS RD
 (T320)

0060/0119
 012709 FT



0060/0100 BMSBN 29/0655/0060/0000
 012709 FT 1 0 00323 0 01 0126+08
 LITTLE TONOLWAY CREEK
 BMSBG 29/0655/0060/0000
 0060/0000 LENGTH(AH 3542 BK 1754)

DIR: B TOTAL LEN: 33.442 MI. DIST: 09-4 SR: 655
 LEFT MUN: THOMPSON T RIGHT MUN: THOMPSON T

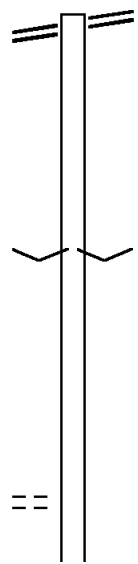
Stationing	Description	Length	Start Station	End Station	Notes
010955 FT	STILL WELL RD (SR0484 SEG 0280/1414)	0050/0000	0108+75	010955	LENGTH(AH 1754 BK 2998)
0040/2293	CLIFF CREEK LN (PRDR)	0040/1740	0079+57	0040/2293	JOHNSONS MILL RD (SR2004 SEG 0010/0000)
007957 FT		0040/0000	0079+63	007957	LENGTH(AH 2998 BK 2531)
005426 FT		0030/0000	0054+32	005426	WEST VIEW RD (T463) LENGTH(AH 2531 BK 2934)
002492 FT		0020/0000	0025+08	002492	LENGTH(AH 2934 BK 2492)
0010/1558		0010/1558	0010/1558	0010/1558	TIMBER RIDGE RD (SR2005 SEG 0010/0000)
000000 FT	INTER-BK NC THOMPSON RD (STBD) MFC BEGIN = D	0010/0000	0000+00	000000	LENGTH(AH 2492 BK 0000)

EXTRACT DATE: 12/18/2023 ROADWAY MANAGEMENT SYSTEM PAGE NUMBER: 58
 PRINT DATE: 12/20/2023 SLD COUNTY/SR - ANNUAL PRINT COUNTY: FULTON
 DIR: B TOTAL LEN: 7.340 MI. DIST: 09-4 SR: 643
 LEFT MUN: BETHEL T RIGHT MUN: BETHEL T

GREAT COVE RD 038755 FT
 (SR0522 SEG 0090/0000) 0150/2544

036211 FT

2 0 29013 0 00 0050+12 033731 FT
 CLARK LN
 (PRDR) 0140/0000



038755 FT GREAT COVE RD
 0150/2544 (SR0522 SEG 0090/0000)


036211 FT 2 0 29013 0 00 0025+72
 VILLAGE: DOTT
 0150/0000 LENGTH(AH 2544 BK 2480)

033731 FT
 0140/0000 LENGTH(AH 2480 BK 3754)

DIR: B TOTAL LEN: 7.340 MI. DIST: 09-4 SR: 643
 LEFT MUN: BETHEL T RIGHT MUN: BETHEL T

Stationing	Segment	Length (FT)	Notes
			0130/2272 HAVEN LN (PRDR)
2 0 29013 0 00 0087+66	029977 FT	029977 FT	
PLEASANT GROVE RD			
(SR3007 SEG 0080/0000)	0130/0000		0130/0000 LENGTH(AH 3754 BK 2684)
	027293 FT	027293 FT	
SPRING RD			
(T354)	0110/1913		0120/0000 LENGTH(AH 2684 BK 1948)
	025345 FT	025345 FT	
			0110/0000 LENGTH(AH 1948 BK 2662)
	022683 FT	022683 FT	
			0100/0000 LENGTH(AH 2662 BK 2640)
PLESSINGER RD			
(T362)	0090/0124		

DIR: B TOTAL LEN: 7.340 MI. DIST: 09-4 SR: 643
 LEFT MUN: BETHEL T RIGHT MUN: BETHEL T



MOSS RD
(T318)

0090/0112 BETHEL
 020043 FT BRUSH CREEK T
 020043 FT 2 0 29013 0 00 0185+89
 S 0090/0000 LENGTH(AH 2640 BK 2276)

017767 FT 017767 FT 2 0 29013 0 01 0205+22
 FISCHER RD
 (T359)
 S 0080/0000 LENGTH(AH 2276 BK 1968)

015799 FT 015799 FT 2 0 29013 0 01 0228+46
 S 0070/0000 LENGTH(AH 1968 BK 2614)

0060/0886 BMS EN 29/0643/0060/0876
 2 0 29013 0 01 0246+42
 T.LTL.TNLOWY

0060/0876 BMSBG 29/0643/0060/0876

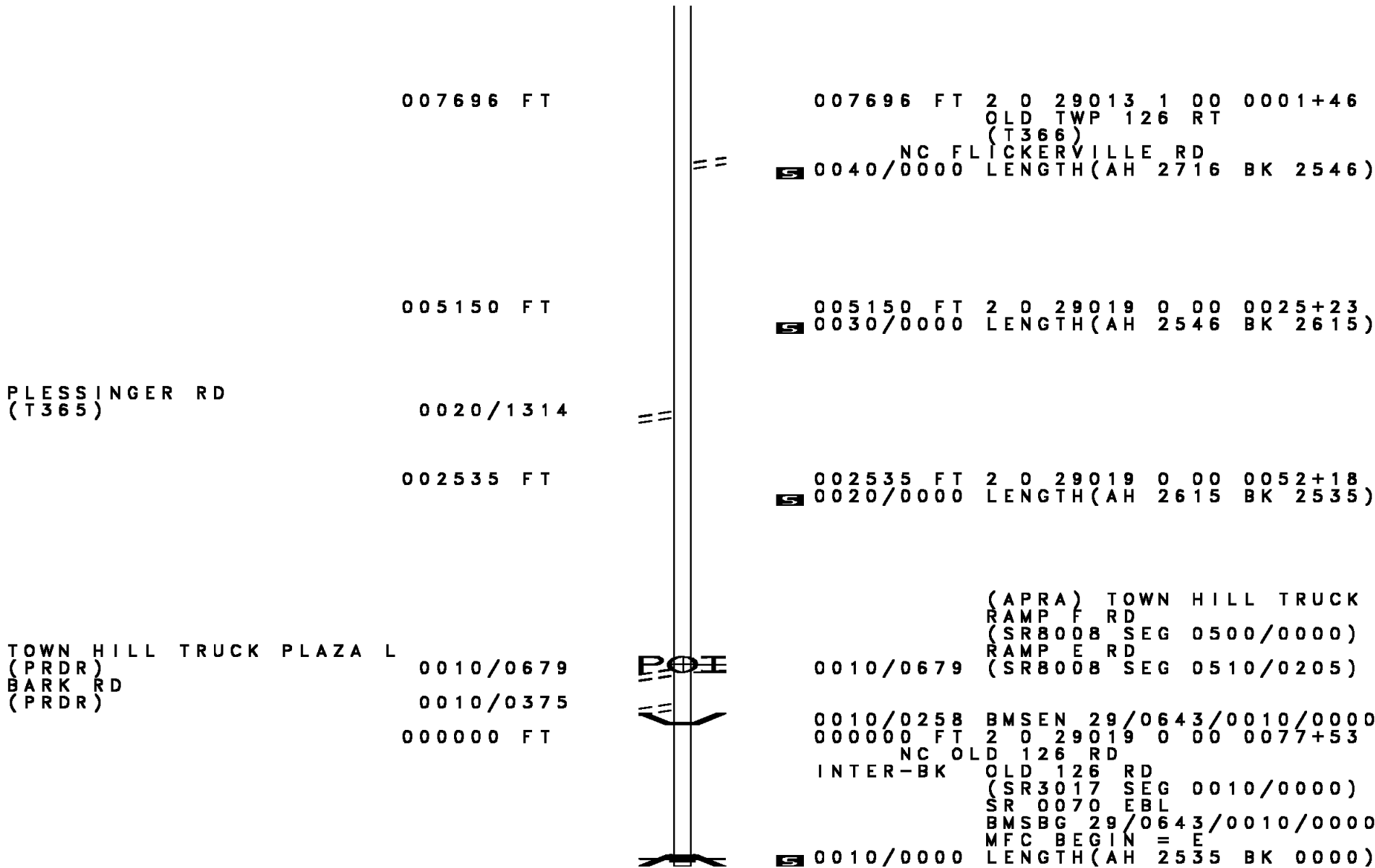
013185 FT 0060/0040 BMS EN 29/0643/0060/0000
 013185 FT 2 0 29013 0 01 0255+23
 L.TONLOWAY

S 0060/0000 BMSBG 29/0643/0060/0000
 LENGTH(AH 2614 BK 2773)

0050/1348 MOSS RD
 (T318)

010412 FT 010412 FT 2 0 29013 0 01 0284+93
 S 0050/0000 LENGTH(AH 2773 BK 2716)

DIR: B TOTAL LEN: 7.340 MI. DIST: 09-4 SR: 643
 LEFT MUN: BRUSH CREEK T RIGHT MUN: BRUSH CREEK T



007696 FT

007696 FT 2 0 29013 1 00 0001+46
 OLD TWP 126 RT
 (T366)

SR 0040/0000 NC FLICKERVILLE RD
 LENGTH(AH 2716 BK 2546)

005150 FT

SR 0030/0000 005150 FT 2 0 29019 0 00 0025+23
 LENGTH(AH 2546 BK 2615)

PLESSINGER RD
 (T365)

0020/1314

002535 FT

SR 0020/0000 002535 FT 2 0 29019 0 00 0052+18
 LENGTH(AH 2615 BK 2535)

TOWN HILL TRUCK PLAZA L
 (PRDR)
 BARK RD
 (PRDR)

0010/0679

0010/0375

000000 FT

(APRA) TOWN HILL TRUCK
 RAMP F RD
 (SR8008 SEG 0500/0000)
 RAMP E RD
 (SR8008 SEG 0510/0205)

0010/0679

0010/0258 BMS EN 29/0643/0010/0000
 000000 FT 2 0 29019 0 00 0077+53
 NC OLD 126 RD

SR 0010/0000 INTER-BK OLD 126 RD
 (SR3017 SEG 0010/0000)
 SR 0070 EBL
 BMSBG 29/0643/0010/0000
 MFC BEGIN = E
 SR 0010/0000 LENGTH(AH 2535 BK 0000)

EXTRACT DATE: 12/18/2023 ROADWAY MANAGEMENT SYSTEM PAGE NUMBER: 54
PRINT DATE: 12/20/2023 SLD COUNTY/SR - ANNUAL PRINT COUNTY: FULTON
DIR: B TOTAL LEN: 35.175 MI. DIST: 09-4 SR: 522
LEFT MUN: DUBLIN T RIGHT MUN: DUBLIN T

185712 FT



185722 FT AH-HUNTINGDON
INTER-AHD CROGHAN PK

(31)

DIR: B TOTAL LEN: 35.175 MI. DIST: 09-4 SR: 522
 LEFT MUN: DUBLIN T RIGHT MUN: DUBLIN T

184663 FT

0750/1049 (SR0522 SEG 0010/0000)

0750/0072 BMS EN 29/0522/0750/0000
 184673 FT 1 0 00193 0 00 0331+73
 VILLAGE: BURNT CABINS
 L. AUGHWICK C

5 0750/0000 BMSBG 29/0522/0750/0000
 NC CR LENGTH(AH 1049 BK 2256)
 CROGHAN PK

0740/1765 (SR1009 SEG 0010/0000)

0740/1016 GRIST MILL RD
 (SR1010 SEG 0010/0000)

182407 FT

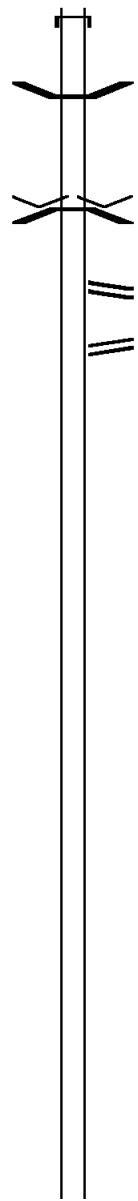
182417 FT 1 0 00193 0 00 0308+80
 5 0740/0000 LENGTH(AH 2256 BK 3389)

179018 FT

179028 FT 1 0 00193 0 00 0275+17
 5 0730/0000 LENGTH(AH 3389 BK 3012)

176006 FT

176016 FT 1 0 00193 0 00 0244+73
 5 0720/0000 LENGTH(AH 3012 BK 2952)



DIR: B TOTAL LEN: 35.175 MI. DIST: 09-4 SR: 522
 LEFT MUN: DUBLIN T RIGHT MUN: DUBLIN T

173054 FT

173064 FT 1 0 00193 0 00 0215+61
 NINEMILE RUN
 STRUCTURE LENGTH 16 FT
 BMSID 29/0522/0710/0000
 LENGTH(AH 2952 BK 2981)



0710/0000

170073 FT

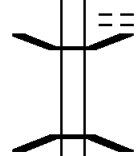
170083 FT 1 0 00193 0 00 0185+35
 LENGTH(AH 2981 BK 3223)

0700/0000

166850 FT

0690/0321 SHEEP SKIN HOLLOW RD
 (T429)
 0690/0023 BMSEN 29/0522/0690/0000
 166860 FT 1 0 00193 0 00 0153+51
 TENMILE RUN
 BMSBG 29/0522/0690/0000
 LENGTH(AH 3223 BK 3766)

0690/0000



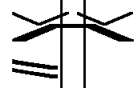
SINOQUIPE RD
 (SR1011 SEG 0010/0000) 0680/0268

163084 FT

0680/0017 BMSEN 29/0522/0680/0000
 163094 FT 1 0 00193 0 00 0115+64
 VILLAGE: FORT LITTLETON
 T.TEN MI.RUN
 BMSBG 29/0522/0680/0000
 LENGTH(AH 3766 BK 3565)

0680/0000

PLUM HOLLOW RD
 (SR1012 SEG 0060/3528) 0670/3214



DIR: B TOTAL LEN: 35.175 MI. DIST: 09-4 SR: 522
 LEFT MUN: DUBLIN T RIGHT MUN: DUBLIN T

FORBES TRAIL RD
 (T431)

0670/2378 ==

159519 FT

159529 FT 1 0 00193 0 00 0078+89
 0670/0000 LENGTH(AH 3565 BK 2993)

==

0660/1530 TURNPIKE RAMP RD
 (TNPK)

156526 FT



TR. AUGHWICK
 STRUCTURE LENGTH 17 FT
 0660/0278 BMSID 29/0522/0660/0278
 0660/0122 BMSSEN 29/7076/9901/7908
 156536 FT 1 0 00193 0 00 0050+07
 PA TPK (I-76)
 BMSBG 29/7076/9901/7908
 MFC BEGIN = B
 0660/0000 LENGTH(AH 2993 BK 2120)

154406 FT

154416 FT 1 0 00193 0 00 0028+29
 0650/0000 LENGTH(AH 2120 BK 2614)

==

0640/1083 SHEEPSKIN HOLLOW RD
 (T429)

TO 0475/0010 SH
 (CONN) 0640/0147
 0 0 00000 0 00 0000+00 151792 FT
 WATERFALL RD
 (SR0475 SEG 0010/0000) 0640/0000

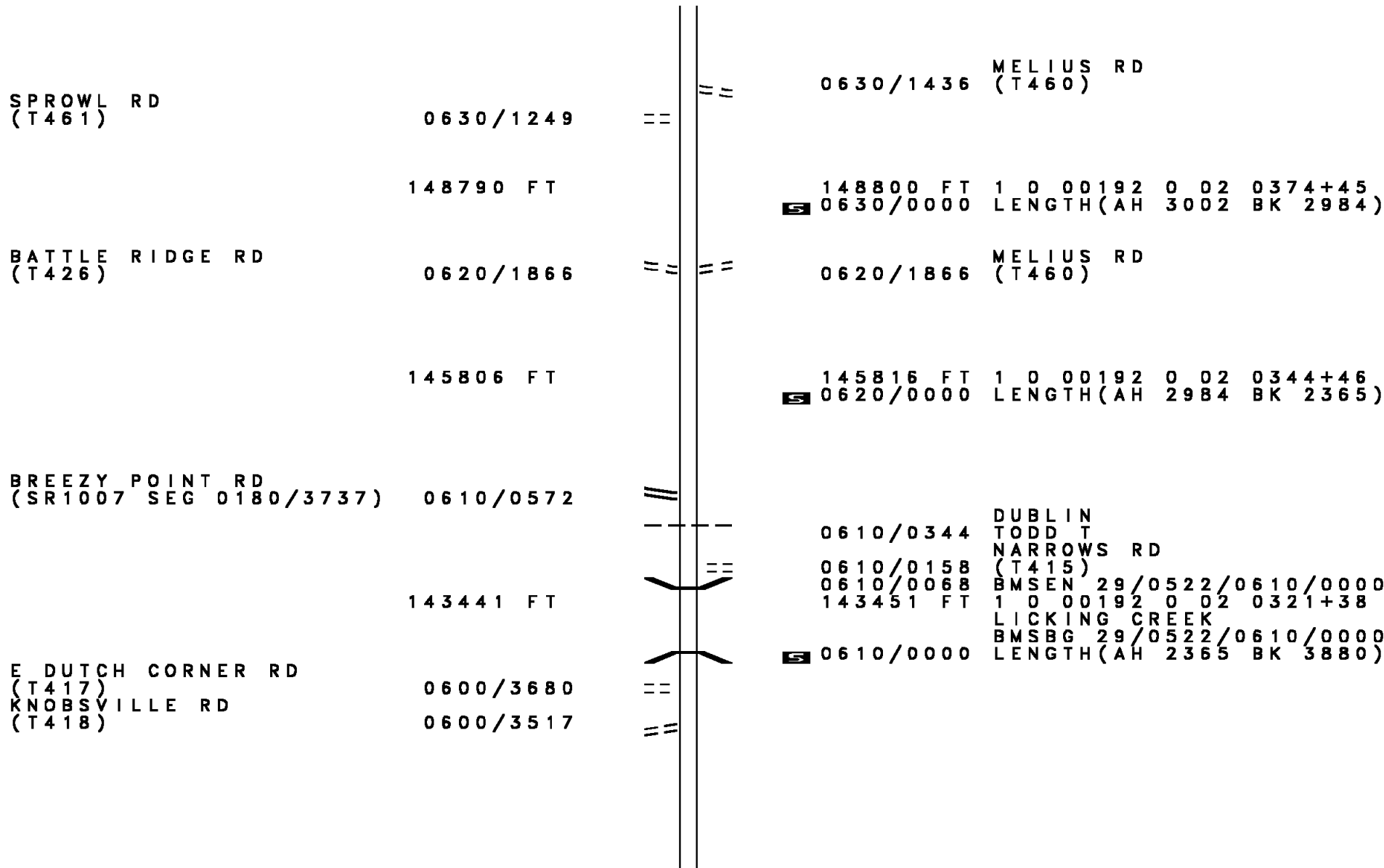
==

151802 FT

==

0640/0000 LENGTH(AH 2614 BK 3002)


DIR: B TOTAL LEN: 35.175 MI. DIST: 09-4 SR: 522
 LEFT MUN: DUBLIN T RIGHT MUN: DUBLIN T



DIR: B TOTAL LEN: 35.175 MI. DIST: 09-4 SR: 522
 LEFT MUN: TODD T RIGHT MUN: TODD T

Knobsville Rd
 (T418)

139561 FT
 0600/0000



139571 FT 1 0 00192 0 02 0282+40
 VILLAGE: KNOBSVILLE
 0600/0000 LENGTH(AH 3880 BK 3499)
 0590/3096 MEADOW LN
 (T514)

136062 FT



0590/0660 BARMONT RD
 (T420)
 136072 FT 1 0 00192 0 01 0244+48
 BARMONT RD
 (T420)
 0590/0000 LENGTH(AH 3499 BK 3875)

Blackberry Ln
 (PRDR)

0580/2064



132187 FT

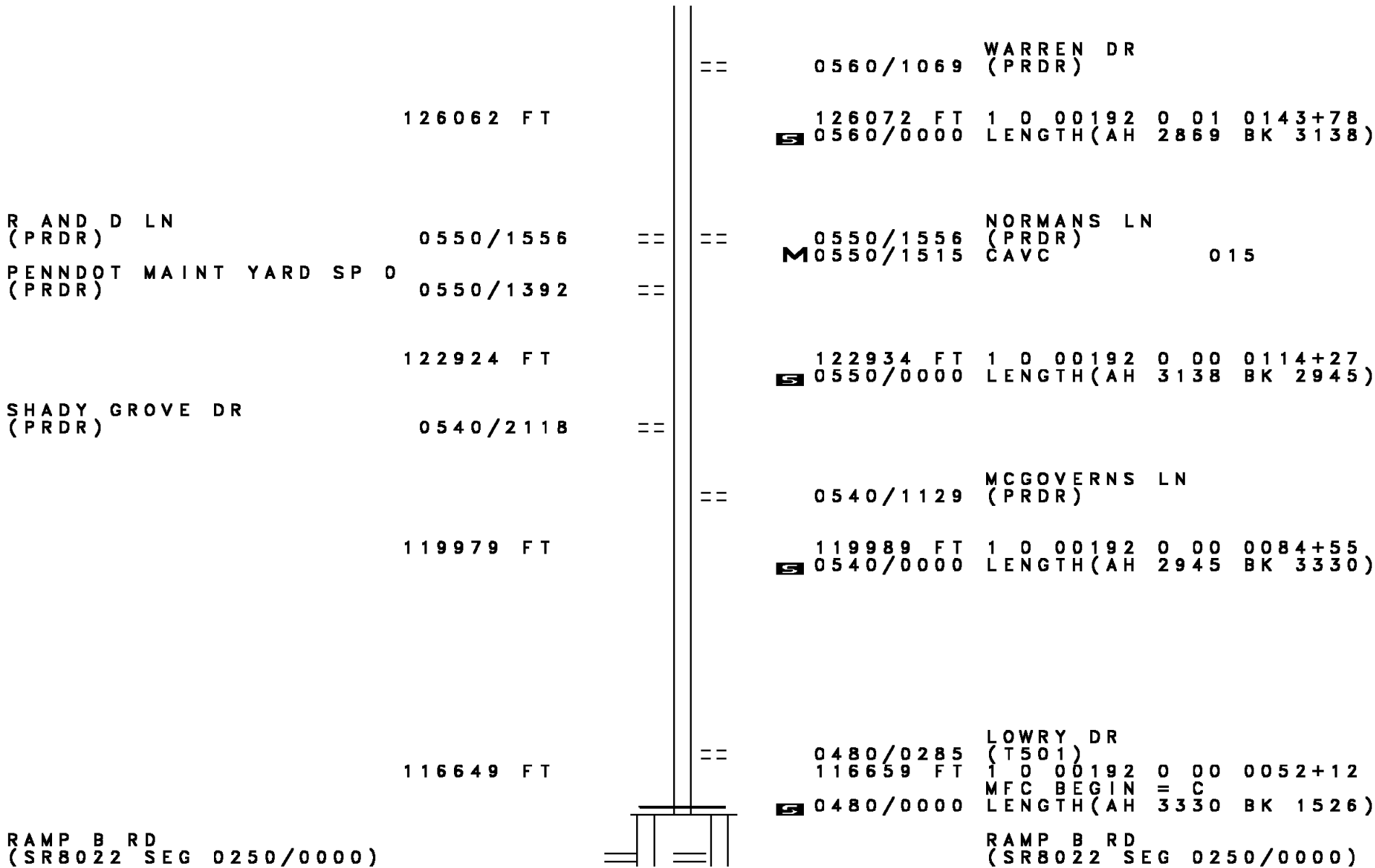
132197 FT 1 0 00192 0 01 0204+95
 0580/0000 LENGTH(AH 3875 BK 3256)

128931 FT



0570/1125 GLENN ROCK LN
 (PRDR)
 128941 FT 1 0 00192 0 01 0172+47
 0570/0000 LENGTH(AH 3256 BK 2869)

DIR: B TOTAL LEN: 35.175 MI. DIST: 09-4 SR: 522
 LEFT MUN: TODD T RIGHT MUN: TODD T



RAMP B RD
 (SR8022 SEG 0250/0000)

RAMP B RD
 (SR8022 SEG 0250/0000)

DIR: B TOTAL LEN: 35.175 MI. DIST: 09-4 SR: 522
 LEFT MUN: TODD T RIGHT MUN: TODD T

Segment	Start Station	End Station	Length (FT)	Notes
RAMP C RD (SR8022 SEG 0500/0750)	0471/1023	0470/1049		
OP ID 29/0030/0360/1336	0471/0839	0470/0850		
RAMP A RD (SR8022 SEG 0010/0749)				
RAMP D RD (SR8022 SEG 0750/0000)	0471/0635	0470/0618		
1 0 00192 0 00 0035+12	115133 FT	115133 FT		
MFC BEGIN = C				
LTH AH 001516 BK 001737	0471/0000	0470/0000		
		0460/1346		
		0460/1331		
	113396 FT	113396 FT		
		1 0 00192 0 00 0018+57		
		NC GREAT COVE RD		
		AL (BORO) TODD MCCONNELLSBURG B		
		LENGTH (AH 1737 BK 1865)		
		(APRA) HILLSIDES ESTATE		
		NORTH ST (BORO)		
		WALNUT ST (BORO)		
		MARKET ST (BORO)		
		LINCOLN WY (SR0016 SEG 0010/0000)		
1 0 00192 0 00 0000+00	111531 FT	111531 FT		
LINCOLN WY (SR1004 SEG 0050/3088)	0450/0000	0450/0000		
		LENGTH (AH 1865 BK 0498)		
		TR. COVE CRK. STRUCTURE LENGTH 11 FT		
		BMSID 29/0522/0410/0406		
		PINE ST (BORO)		
	111033 FT	0410/0406		
		0410/0256		
		111033 FT		
		1 0 00038 0 05 1253+61		
		MAPLE ST (BORO)		
		LENGTH (AH 0498 BK 2924)		
AL (BORO)	0400/2785			
AL (BORO)	0400/2670			

DIR: B TOTAL LEN: 35.175 MI. DIST: 09-4 SR: 522
 LEFT MUN: MCCONNELLSBURG B RIGHT MUN: MCCONNELLSBURG B

AL
 (BORO)

0400/2419

0400/2530 CHERRY ST
 (BORO)

NC SECOND ST
 MCCONNELLSBURG
 0400/1578 AYR T
 LC FROM AYR TOWN CTR
 0400/1460 (CONN)
 AYR TOWN CENTER
 0400/1390 (PRDR)
 LC TO AYR TOWN CTR
 0400/1310 (CONN)
 FULTON DR
 0400/1008 (SR1016 SEG 0010/0000)

108109 FT

0400/0018 BMS EN 29/0522/0400/0000
 108109 FT 1 0 00038 0 05 1224+36
 TRIB TO BIG COVE CREEK
 BMSBG 29/0522/0400/0000
 0400/0000 LENGTH(AH 2924 BK 2860)

105249 FT

105249 FT 1 0 00038 0 05 1195+00
 0390/0000 LENGTH(AH 2860 BK 3041)

1 0 00038 0 05 1165+23 102208 FT
 BACK RUN RD
 (SR1003 SEG 0010/0000) 0380/0000

102208 FT
 0380/0000 LENGTH(AH 3041 BK 1541)

0370/0023 BMS EN 29/0522/0370/0000

DIR: B TOTAL LEN: 35.175 MI. DIST: 09-4 SR: 522
LEFT MUN: AYR T RIGHT MUN: AYR T

100667 FT

100667 FT 1 0 00038 0 04 1148+31
KENDALLS RUN
BMSBG 29/0522/0370/0000
S 0370/0000 LENGTH(AH 1541 BK 3322)
CROSSROADS RD
0360/3085 (T381)

097345 FT

097345 FT 1 0 00038 0 03 1114+94
S 0360/0000 LENGTH(AH 3322 BK 2182)

1 0 00038 0 03 1093+11 095163 FT
ROCK HILL RD
(T379) 0350/0000

095163 FT
S 0350/0000 LENGTH(AH 2182 BK 3756)

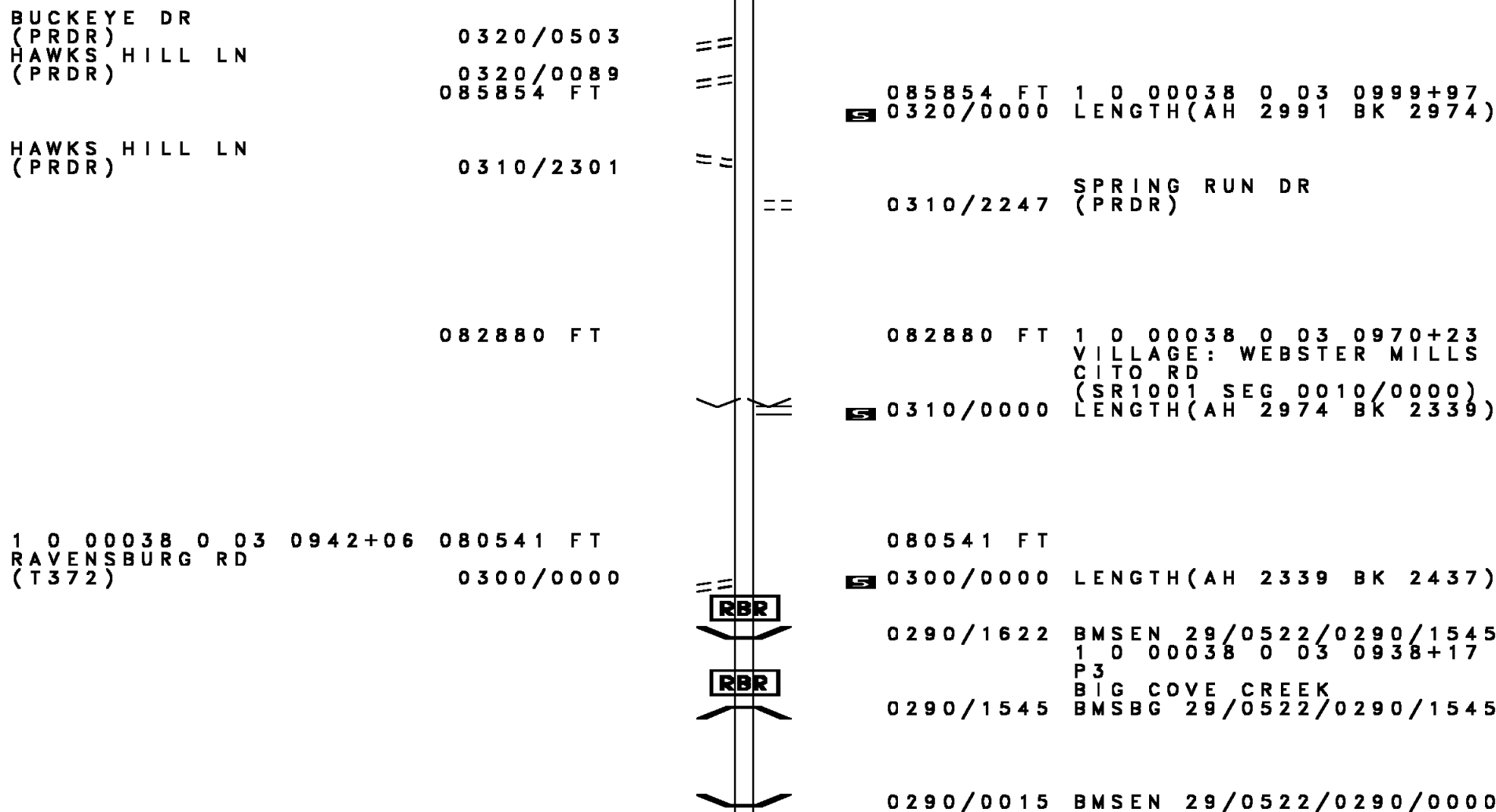
091407 FT

091407 FT 1 0 00038 0 03 1055+63
UNION CHURCH RD
(SR1002 SEG 0010/0000)
S 0340/0000 LENGTH(AH 3756 BK 2562)

088845 FT

088845 FT 1 0 00038 0 03 1029+73
S 0330/0000 LENGTH(AH 2562 BK 2991)

DIR: B TOTAL LEN: 35.175 MI. DIST: 09-4 SR: 522
 LEFT MUN: AYR T RIGHT MUN: AYR T

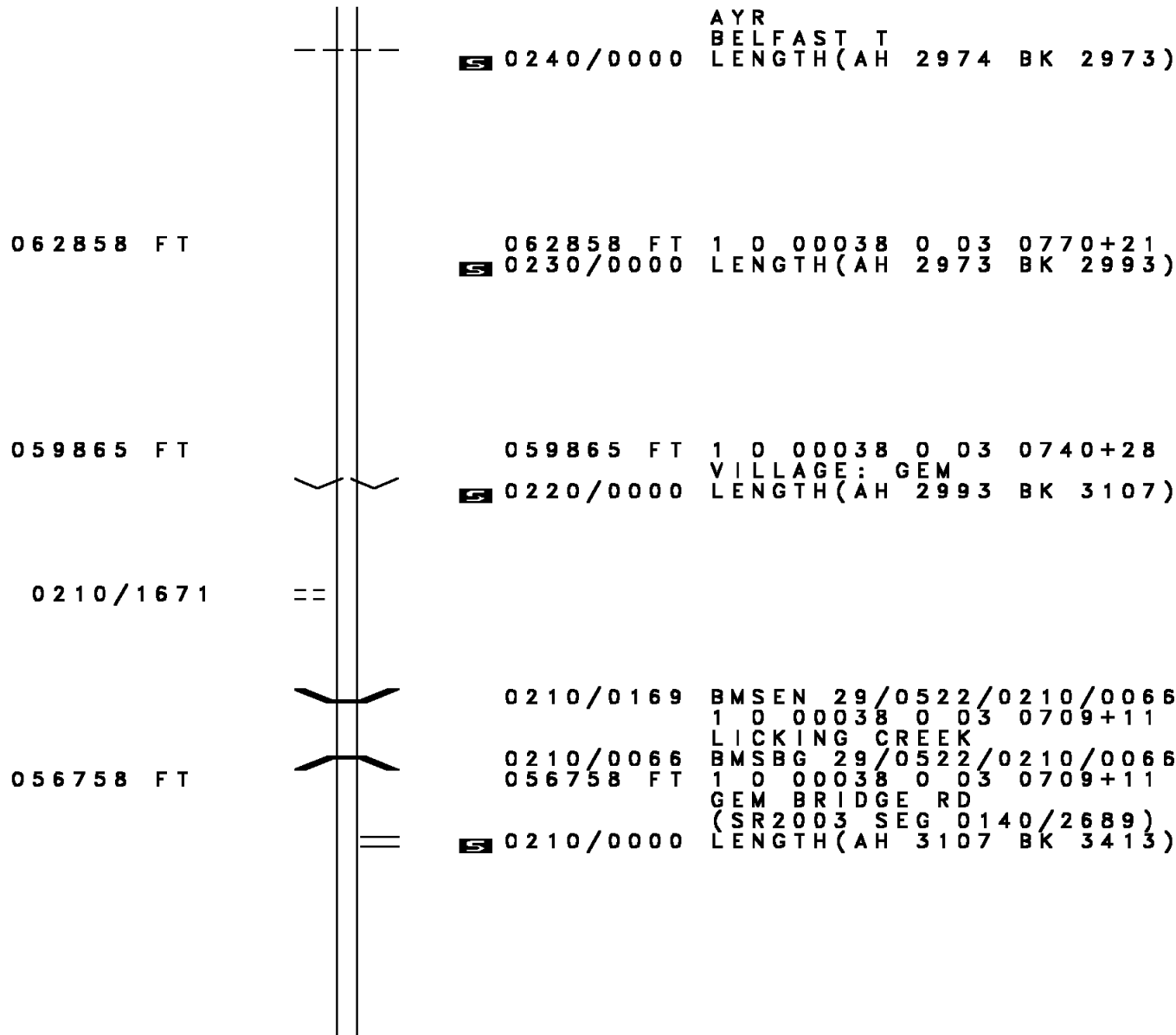


DIR: B TOTAL LEN: 35.175 MI. DIST: 09-4 SR: 522
 LEFT MUN: AYR T RIGHT MUN: AYR T

078104 FT									078104 FT	1 0 00038 0 03 0922+54
										TRIB BIG COVE CREEK
										BMSBG 29/0522/0290/0000
										LENGTH(AH 2437 BK 0950)
077154 FT									077154 FT	1 0 00038 0 03 0913+00
										BIG COVE TANNERY RD
										(SR0928 SEG 0230/2869)
										LENGTH(AH 0950 BK 3002)
										TR. BIG COVE
										STRUCTURE LENGTH 8 FT
										BMSID 29/0522/0270/1979
074152 FT									074152 FT	1 0 00038 0 03 0882+97
										LENGTH(AH 3002 BK 2235)
071917 FT									071917 FT	1 0 00038 0 03 0860+39
										LENGTH(AH 2235 BK 3112)
										MOUNTAIN RIDGE RD
										(T354)
068805 FT									068805 FT	1 0 00038 0 03 0829+27
										LENGTH(AH 3112 BK 2974)
065831 FT									065831 FT	1 0 00038 0 03 0799+29

DIR: B TOTAL LEN: 35.175 MI. DIST: 09-4 SR: 522
 LEFT MUN: AYR T RIGHT MUN: AYR T

GEM RD
(T368)



DIR: B TOTAL LEN: 35.175 MI. DIST: 09-4 SR: 522
LEFT MUN: BELFAST T RIGHT MUN: BELFAST T

1 0 00038 0 03 0674+62 053345 FT
TIMBER RIDGE RD
(SR2005 SEG 0220/0000) 0200/0000

053345 FT TIMBER RIDGE RD
(SR2005 SEG 0220/0000)
S 0200/0000 LENGTH(AH 3413 BK 3468)

0190/2010 MARTIN RD
(T363)

049877 FT

049877 FT 1 0 00038 0 03 0639+94
S 0190/0000 LENGTH(AH 3468 BK 2986)

046891 FT

046891 FT 1 0 00038 0 03 0610+19
S 0180/0000 LENGTH(AH 2986 BK 1647)

1 0 00038 0 03 0593+72 045244 FT
PLEASANT RIDGE RD
(SR0655 SEG 0180/0000) 0170/0000

045244 FT
S 0170/0000 LENGTH(AH 1647 BK 1511)

RBR

0160/1469 BMS EN 29/0522/0160/1370
1 0 00038 0 03 0592+25

RBR

0160/1370 P3
BMSBG 29/0522/0160/1370
TONOLOWAY CREEK

RBR

0160/0381 BMS EN 29/0522/0160/0330
1 0 00038 0 03 0581+69

RBR


0160/0330 P3
PALMER RUN
S 0160/0330 BMSBG 29/0522/0160/0330
043733 FT

1 0 00038 0 03 0578+58 043733 FT

DIR: B TOTAL LEN: 35.175 MI. DIST: 09-4 SR: 522
 LEFT MUN: BELFAST T RIGHT MUN: BELFAST T

Segment Description	Segment ID	Length (FT)	Notes
WERTZVILLE RD (T384)	0160/0000		LENGTH(AH 1511 BK 2957)
		040776 FT	1 0 00038 0 03 0549+00 VILLAGE: NEEDMORE
PLEASANT GROVE RD (SR3007 SEG 0200/2376)	0150/0000		THOMPSON RD (SR0655 SEG 0170/2874) LENGTH(AH 2957 BK 2915)
	0140/2563		PIGEON COVE RD (SR3011 SEG 0140/3273)
	0140/1634		BMS EN 29/0522/0140/1573 1 0 00038 0 03 0535+62 P3
	0140/1573		BARNETT RUN BMSBG 29/0522/0140/1573
		037861 FT	1 0 00038 0 03 0519+65
	0140/0000		LENGTH(AH 2915 BK 2979)
		034882 FT	SOUTHWOOD DR (PRDR)
	0130/0243		1 0 00038 0 03 0490+06
	0130/0000		LENGTH(AH 2979 BK 3056)
SIPES MILL RD (T379)	0120/1687		

DIR: B TOTAL LEN: 35.175 MI. DIST: 09-4 SR: 522
 LEFT MUN: BELFAST T RIGHT MUN: BELFAST T



DIR: B TOTAL LEN: 35.175 MI. DIST: 09-4 SR: 522
LEFT MUN: BETHEL T RIGHT MUN: BETHEL T

(SR0643 SEG 0150/2544) 0090/0000

0090/0000 LENGTH(AH 3138 BK 2734)

019062 FT

019062 FT 1 0 00038 0 03 0331+52
0080/0000 LENGTH(AH 2734 BK 3150)

015912 FT

015912 FT 1 0 00038 0 03 0299+60
0070/0000 LENGTH(AH 3150 BK 2154)

== 0060/1476 S FULTON ELEMEN. SCHOOL
(PRDR)

1 0 00038 0 03 0278+70 013758 FT
MILL HILL RD
(T325) 0060/0000

013758 FT
0060/0000 LENGTH(AH 2154 BK 3447)

010311 FT

010311 FT 1 0 00038 0 03 0243+63
0050/0000 LENGTH(AH 3447 BK 2757)

WHITE OAK RN
STRUCTURE LENGTH 16 FT

DIR: B TOTAL LEN: 35.175 MI. DIST: 09-4 SR: 522
 LEFT MUN: BETHEL T RIGHT MUN: BETHEL T

1 0 00038 0 03 0216+65 007554 FT
 KLONDIKE RD
 (TBC) 0040/0000

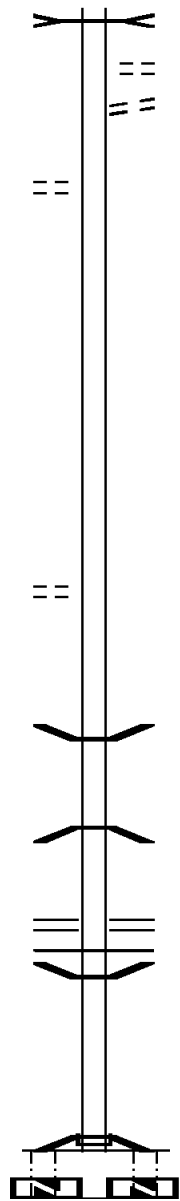
LONG HOLLOW RD
 (T405) 0020/1978

003885 FT

000845 FT

000000 FT

LTH AH 000100 BK 000000 000000 FT
 7009/0000



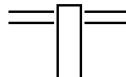
0040/0701 BMSID 29/0522/0040/0701
 LC FOR BETHEL CHURCH
 (CONN)
 0040/0670 BETHEL CHURCH RD
 (T328)
 0040/0514
 007554 FT
 5 0040/0000 LENGTH(AH 2757 BK 3669)

003885 FT 1 0 00038 0 03 0179+96
 5 0030/0000 LENGTH(AH 3669 BK 3040)

0020/0152 BMSEN 29/0522/0020/0000
 000845 FT 1 0 00038 0 03 0149+47
 LITTLE TONOLOWAY CREEK
 5 0020/0000 BMSBG 29/0522/0020/0000
 LENGTH(AH 3040 BK 0845)
 RAMP B RD
 (SR8004 SEG 0250/0000)
 RAMP A RD
 (SR8004 SEG 0500/0560)
 0010/0270 MFC BEGIN = C
 0010/0209
 0010/0197 BMSEN 29/0522/0010/0000
 000000 FT 1 0 00329 7 00 0005+23
 NC GR GREAT COVE RD
 INTER-BK GREAT COVE RD
 (SR3019 SEG 0010/0485)
 SR 0070 EBL
 BMSBG 29/0522/0010/0000
 5 0010/0000 LTH AH 000845 BK 000100
 000000 FT
 7008/0000 LTH AH 000100 BK 000000

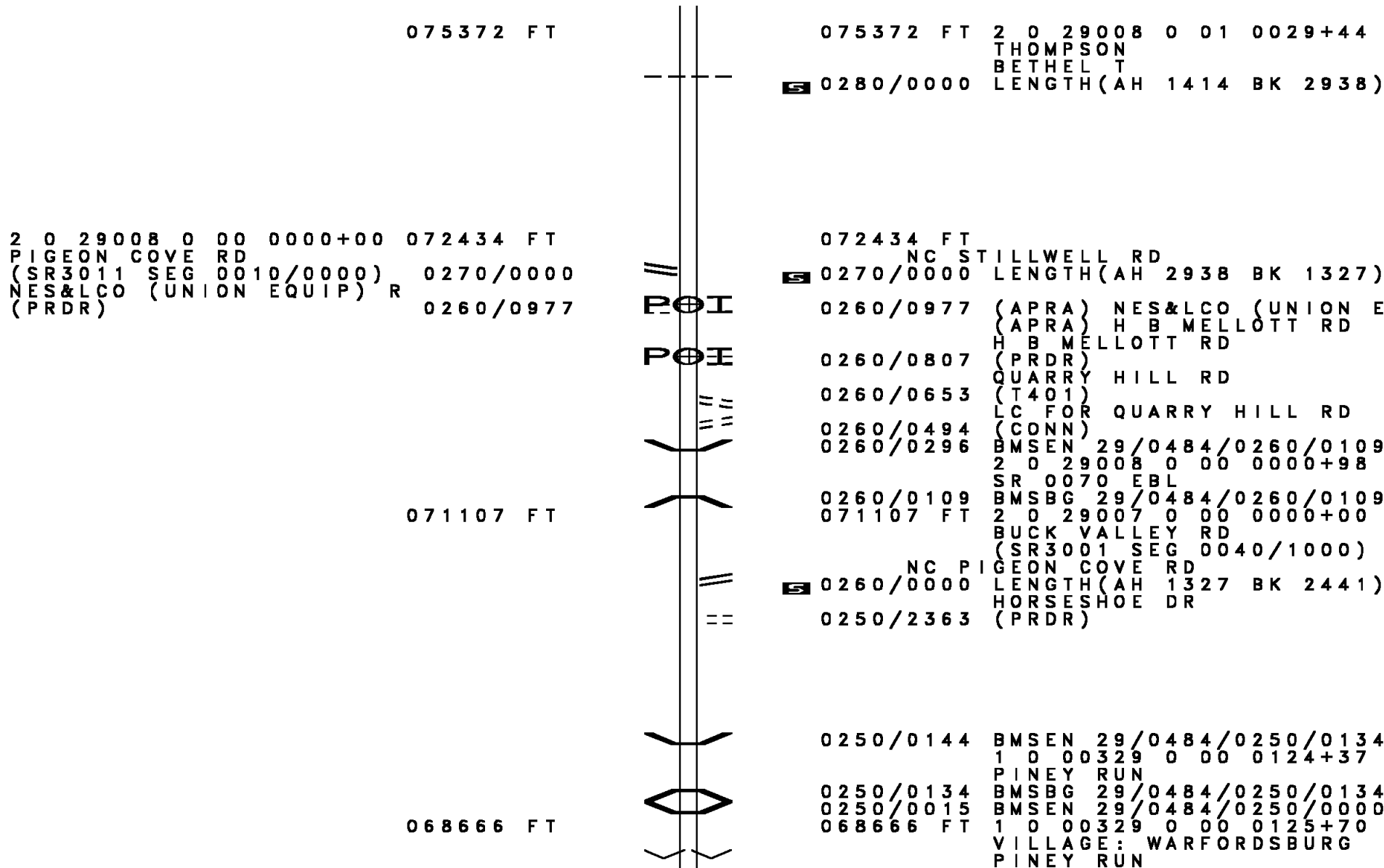
EXTRACT DATE: 12/18/2023 ROADWAY MANAGEMENT SYSTEM PAGE NUMBER: 36
PRINT DATE: 12/20/2023 SLD COUNTY/SR - ANNUAL PRINT COUNTY: FULTON
DIR: B TOTAL LEN: 14.543 MI. DIST: 09-4 SR: 484
LEFT MUN: THOMPSON T RIGHT MUN: THOMPSON T

076786 FT



076786 FT THOMPSON RD
0280/1414 (SR0655 SEG 0050/0000)

DIR: B TOTAL LEN: 14.543 MI. DIST: 09-4 SR: 484
 LEFT MUN: THOMPSON T RIGHT MUN: THOMPSON T



2 0 29008 0 00 0000+00 072434 FT
 PIGEON COVE RD
 (SR3011 SEG 0010/0000) 0270/0000
 NES&LCO (UNION EQUIP) R 0260/0977
 (PRDR)

075372 FT 2 0 29008 0 01 0029+44
 THOMPSON
 BETHEL T
 0280/0000 LENGTH(AH 1414 BK 2938)

072434 FT
 NC STILLWELL RD
 0270/0000 LENGTH(AH 2938 BK 1327)

0260/0977 (APRA) NES&LCO (UNION E
 (APRA) H B MELLOTT RD
 H B MELLOTT RD
 (PRDR)
 QUARRY HILL RD
 (T401)
 LC FOR QUARRY HILL RD
 (CONN)
 0260/0494
 0260/0296 BMSSEN 29/0484/0260/0109
 2 0 29008 0 00 0000+98
 SR 0070 EBL

071107 FT

0260/0109 BMSBG 29/0484/0260/0109
 071107 FT 2 0 29007 0 00 0000+00
 BUCK VALLEY RD
 (SR3001 SEG 0040/1000)
 NC PIGEON COVE RD
 0260/0000 LENGTH(AH 1327 BK 2441)
 HORSESHOE DR
 (PRDR)
 0250/2363

068666 FT

0250/0144 BMSSEN 29/0484/0250/0134
 1 0 00329 0 00 0124+37
 PINEY RUN
 0250/0134 BMSBG 29/0484/0250/0134
 0250/0015 BMSSEN 29/0484/0250/0000
 068666 FT 1 0 00329 0 00 0125+70
 VILLAGE: WARFORDSBURG
 PINEY RUN

DIR: B TOTAL LEN: 14.543 MI. DIST: 09-4 SR: 484
 LEFT MUN: BETHEL T RIGHT MUN: BETHEL T

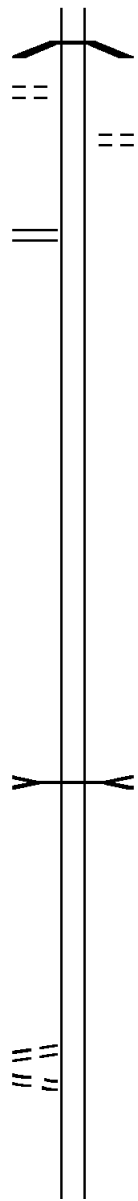
SO FULTON H.S. LN
 (PRDR) 0240/3236

GREAT COVE RD - TO I-70
 (SR3019 SEG 0010/0000) 0240/1868

065372 FT

061761 FT

LC TO PERSIMMON RD
 (CONN) 0220/0201
 PERSIMMON RD 0220/0133
 (PRDR) 058371 FT



0250/0000 BMSBG 29/0484/0250/0000
 LENGTH(AH 2441 BK 3294)

0240/3033 GREEN LN
 (T306)

065372 FT 1 0 00329 0 00 0158+61
 0240/0000 LENGTH(AH 3294 BK 3611)

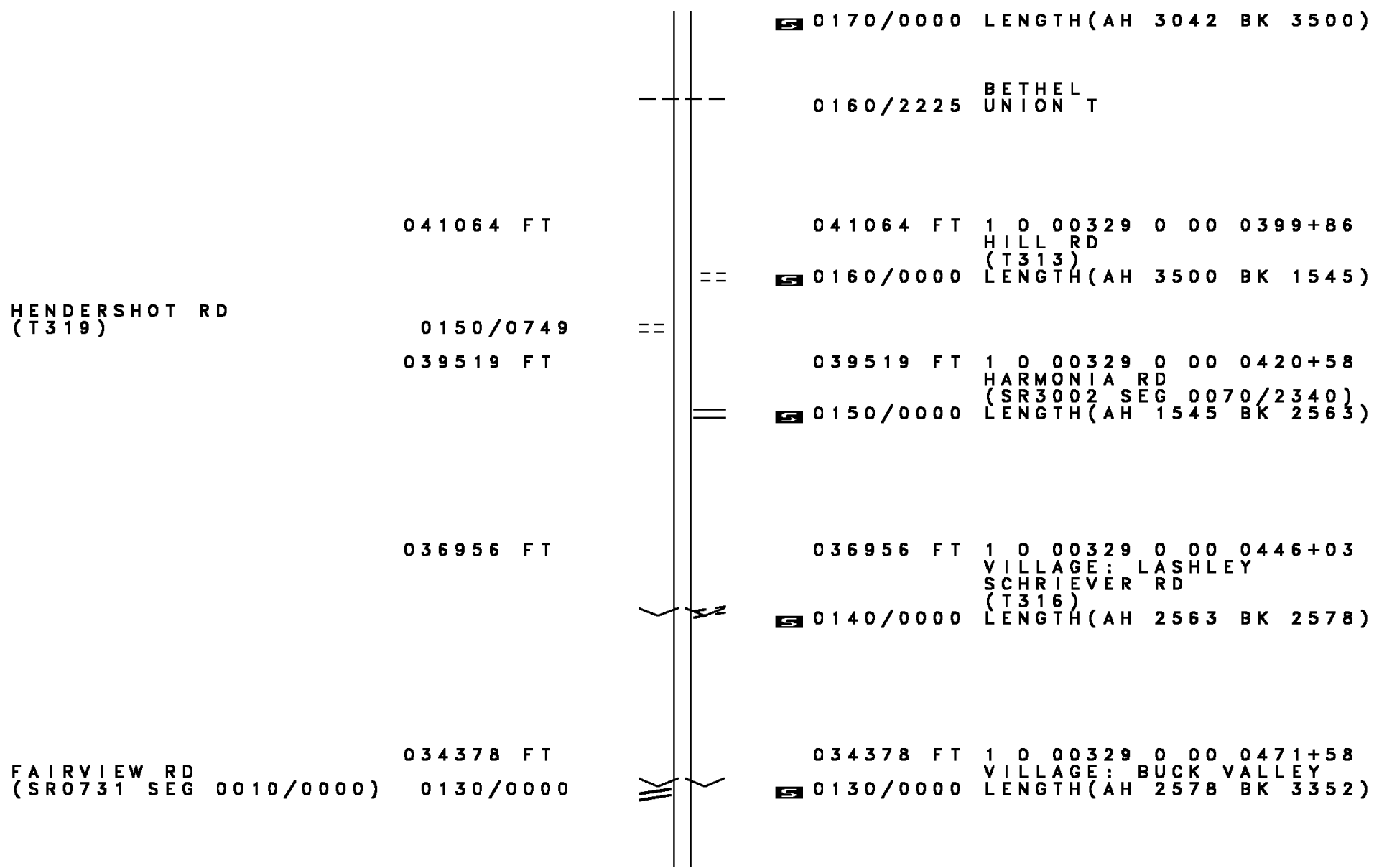
061761 FT 1 0 00329 0 00 0195+16
 HUNTER RUN
 STRUCTURE LENGTH 14 FT
 BMSID 29/0484/0230/0000
 0230/0000 LENGTH(AH 3611 BK 3390)

058371 FT 1 0 00329 0 00 0228+71
 0220/0000 LENGTH(AH 3390 BK 3852)

DIR: B TOTAL LEN: 14.543 MI. DIST: 09-4 SR: 484
 LEFT MUN: BETHEL T RIGHT MUN: BETHEL T

		==	0210/0924 DEER LICK LN (PRDR)
1 0 00329 0 00 0267+75 054519 FT			054519 FT
MAYS CHAPEL RD		==	5 0210/0000 LENGTH(AH 3852 BK 2606)
(T327)	0210/0000		
	051913 FT		5 051913 FT 1 0 00329 0 00 0294+18 5 0200/0000 LENGTH(AH 2606 BK 1963)
LC FOR OLDE 126		==	
(CONN)	0190/0162		049950 FT STONEYBREAK RD
1 0 00329 0 00 0315+68 049950 FT		==	(TWP)
OLDE 126		==	5 0190/0000 LENGTH(AH 1963 BK 2344)
(T404)	0190/0000		
	047606 FT		5 047606 FT 1 0 00329 0 00 0334+44 5 0180/0000 LENGTH(AH 2344 BK 3042)
	044564 FT		044564 FT 1 0 00329 0 00 0364+86

DIR: B TOTAL LEN: 14.543 MI. DIST: 09-4 SR: 484
 LEFT MUN: BETHEL T RIGHT MUN: BETHEL T



DIR: B TOTAL LEN: 14.543 MI. DIST: 09-4 SR: 484
 LEFT MUN: UNION T RIGHT MUN: UNION T

1 0 00329 0 00 0506+55 031026 FT
 MCKIBBIN LN
 (T326)
 FINGERBOARD RD
 (T324)
 LC FOR FINGERBOARD RD
 (CONN)

0120/0000
 0110/3427




031026 FT

5 0120/0000 LENGTH(AH 3352 BK 3722)

0110/1385 STAHL RD
 (T314)

027304 FT

027304 FT 1 0 00329 0 00 0543+02
 BEAR CREEK
 STRUCTURE LENGTH 10 FT
 BMSID 29/0484/0110/0000
 5 0110/0000 LENGTH(AH 3722 BK 3108)



024196 FT

024196 FT 1 0 00329 0 00 0574+47
 5 0100/0000 LENGTH(AH 3108 BK 3327)

1 0 00329 0 00 0608+30 020869 FT

020869 FT

DIR: B TOTAL LEN: 14.543 MI. DIST: 09-4 SR: 484
 LEFT MUN: UNION T RIGHT MUN: UNION T

HAMMANN DR
 (T323)
 LC FOR HAMMANN DR
 (CONN)

0090/0000
 0080/2877



0090/0000 LENGTH(AH 3327 BK 3229)

017640 FT

017640 FT 1 0 00329 0 00 0640+16
 0080/0000 LENGTH(AH 3229 BK 0981)

016659 FT

016659 FT 1 0 00329 0 00 0649+75
 SCHULTZ RD
 (T465)
 0070/0000 LENGTH(AH 0981 BK 2300)



014359 FT

0060/0244 FOR SR 0484 AND 3002
 (CONN)
 014359 FT 1 0 00329 0 00 0672+35
 HARMONIA RD
 (SR3002 SEG 0010/0000)
 0060/0000 LENGTH(AH 2300 BK 3231)



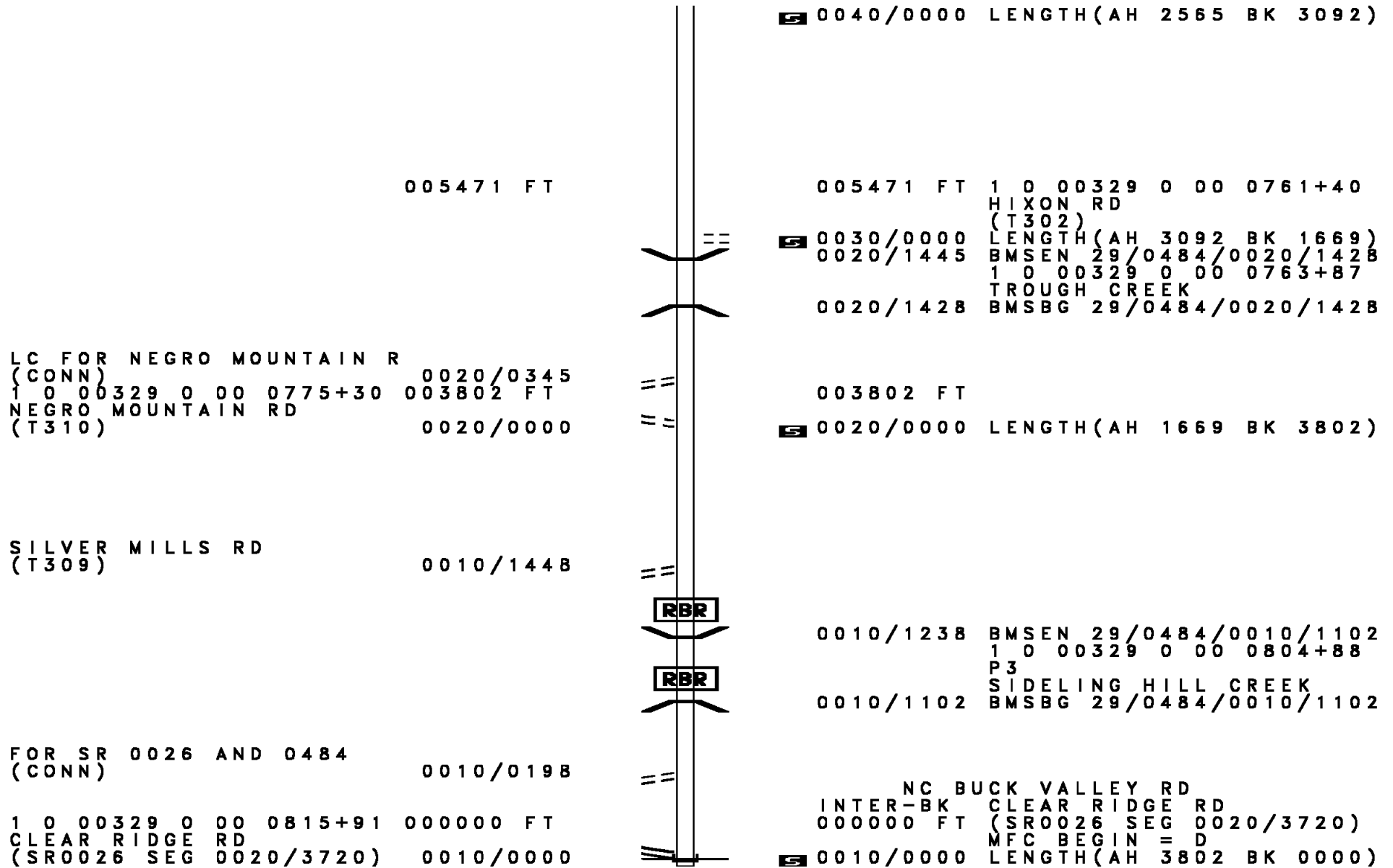
011128 FT

011128 FT 1 0 00329 0 00 0705+10
 0050/0000 LENGTH(AH 3231 BK 2565)

008563 FT

008563 FT 1 0 00329 0 00 0730+72

DIR: B TOTAL LEN: 14.543 MI. DIST: 09-4 SR: 484
 LEFT MUN: UNION T RIGHT MUN: UNION T



5 0040/0000 LENGTH(AH 2565 BK 3092)

005471 FT 005471 FT 1 0 00329 0 00 0761+40

HIXON RD
 (T302)
 5 0030/0000 LENGTH(AH 3092 BK 1669)
 0020/1445 BMSEN 29/0484/0020/1428
 1 0 00329 0 00 0763+87
 TROUGH CREEK
 0020/1428 BMSBG 29/0484/0020/1428

LC FOR NEGRO MOUNTAIN R
 (CONN) 0020/0345
 1 0 00329 0 00 0775+30 003802 FT
 NEGRO MOUNTAIN RD
 (T310) 0020/0000

003802 FT
 5 0020/0000 LENGTH(AH 1669 BK 3802)

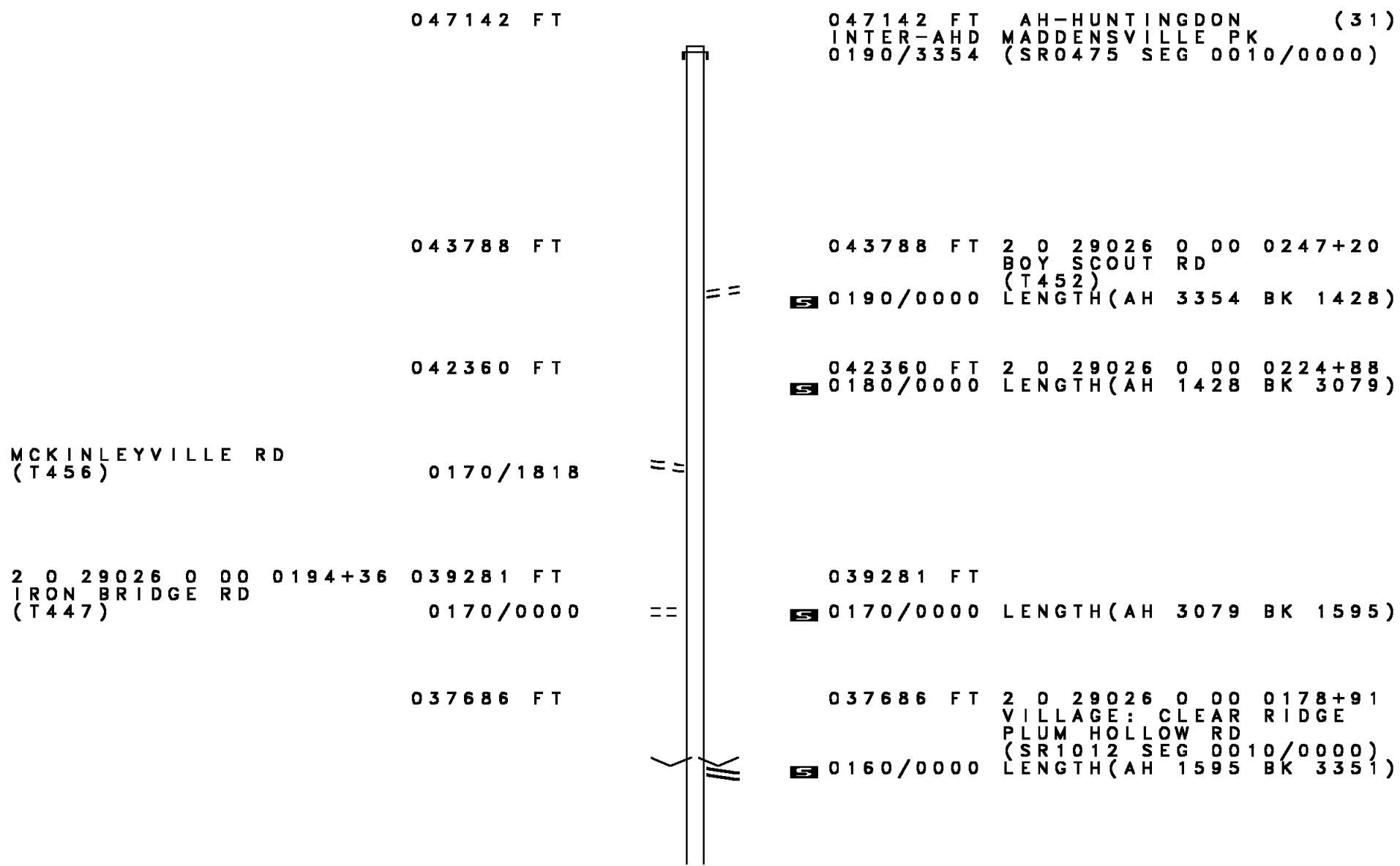
SILVER MILLS RD
 (T309) 0010/1448

0010/1238 BMSEN 29/0484/0010/1102
 1 0 00329 0 00 0804+88
 P3
 SIDELING HILL CREEK
 0010/1102 BMSBG 29/0484/0010/1102

FOR SR 0026 AND 0484
 (CONN) 0010/0198
 1 0 00329 0 00 0815+91 000000 FT
 CLEAR RIDGE RD
 (SR0026 SEG 0020/3720) 0010/0000

NC BUCK VALLEY RD
 INTER-BK CLEAR RIDGE RD
 000000 FT (SR0026 SEG 0020/3720)
 MFC BEGIN = D
 5 0010/0000 LENGTH(AH 3802 BK 0000)

DIR: B TOTAL LEN: 8.928 MI. DIST: 09-4 SR: 475
 LEFT MUN: TAYLOR T RIGHT MUN: DUBLIN T



047142 FT

047142 FT AH-HUNTINGDON (31)
 INTER-AHD MADDENSVILLE PK
 0190/3354 (SR0475 SEG 0010/0000)

043788 FT

043788 FT 2 0 29026 0 00 0247+20
 BOY SCOUT RD
 (T452)
 0190/0000 LENGTH(AH 3354 BK 1428)

042360 FT

042360 FT 2 0 29026 0 00 0224+88
 0180/0000 LENGTH(AH 1428 BK 3079)

MCKINLEYVILLE RD
 (T456)

0170/1818

2 0 29026 0 00 0194+36
 IRON BRIDGE RD
 (T447)

039281 FT

0170/0000

039281 FT
 0170/0000 LENGTH(AH 3079 BK 1595)

037686 FT

037686 FT 2 0 29026 0 00 0178+91
 VILLAGE: CLEAR RIDGE
 PLUM HOLLOW RD
 (SR1012 SEG 0010/0000)
 0160/0000 LENGTH(AH 1595 BK 3351)

DIR: B TOTAL LEN: 8.928 MI. DIST: 09-4 SR: 475
LEFT MUN: TAYLOR T RIGHT MUN: DUBLIN T

034335 FT

034335 FT 2 0 29026 0 00 0145+40
S 0150/0000 LENGTH(AH 3351 BK 3490)

030845 FT

030845 FT 2 0 29026 0 00 0109+76
S 0140/0000 LENGTH(AH 3490 BK 3549)

== 0130/1577 HORTON MEADOW LN
(PRDR)

2 0 29026 0 00 0074+68 027296 FT
SOUTH MADDEN RD
(SR4011 SEG 0010/0000) 0130/0000

027296 FT
S 0130/0000 LENGTH(AH 3549 BK 1628)

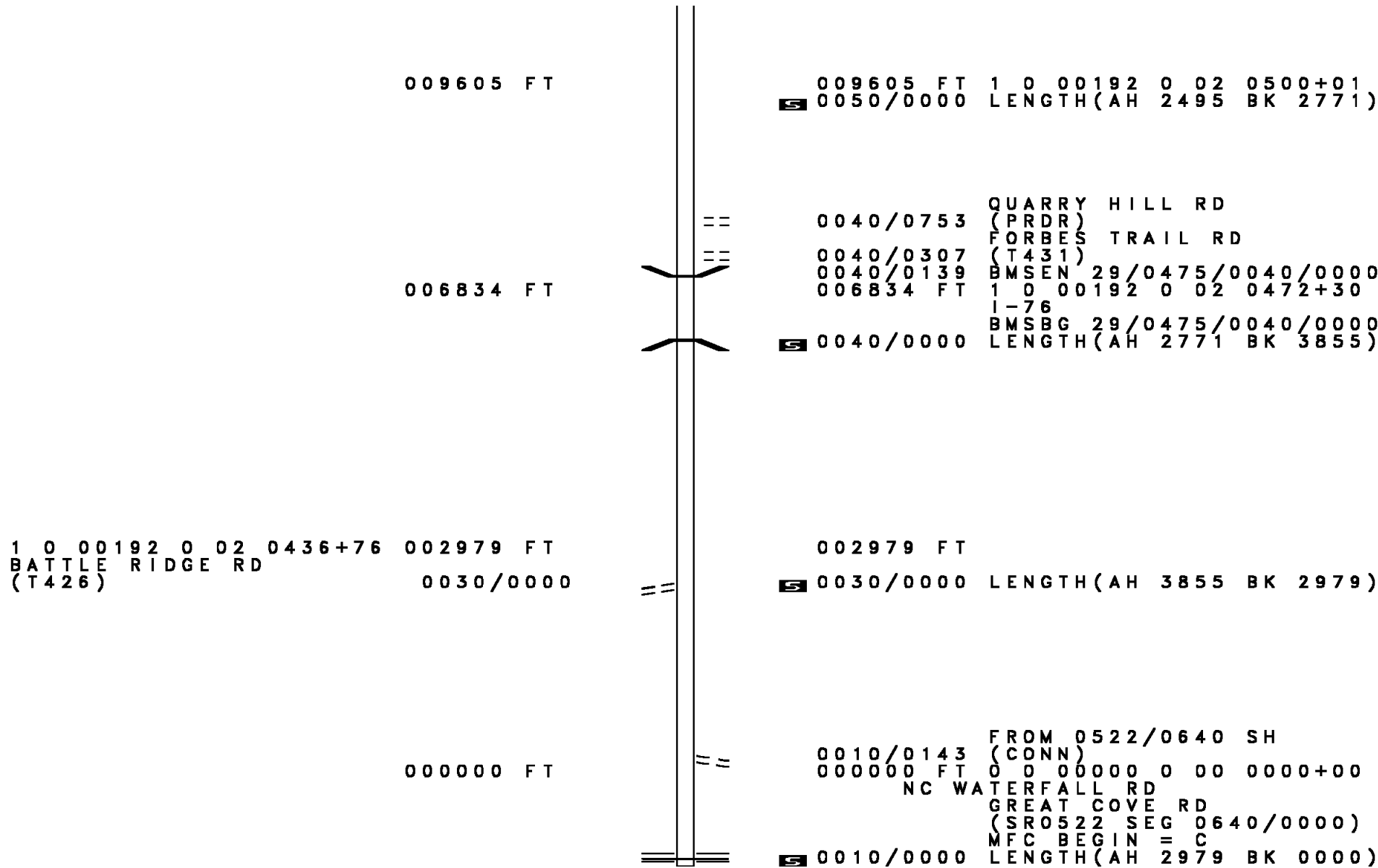
025668 FT

025668 FT 2 0 29026 0 00 0058+35
COLE RD
(T434)
S 0120/0000 LENGTH(AH 1628 BK 3324)

DIR: B TOTAL LEN: 8.928 MI. DIST: 09-4 SR: 475
 LEFT MUN: TAYLOR T RIGHT MUN: DUBLIN T

Left Side Data	Center Line	Right Side Data
022344 FT		022344 FT 2 0 29026 0 00 0024+91 [S] 0110/0000 LENGTH(AH 3324 BK 2491)
PITT ST (SR4014 SEG 0012/0350) TAYLOR DUBLIN T	019853 FT 0100/0000	0100/0406 (PRDR) 019853 FT 2 0 29026 0 00 0000+00 MCGOWAN LN VILLAGE: HUSTONTOWN NC NORTH CLEAR RIDGE RD MFC BEGIN = D [S] 0100/0000 LENGTH(AH 2491 BK 2034)
	017819 FT	017819 FT 1 0 00192 0 02 0584+17 [S] 0090/0000 LENGTH(AH 2034 BK 1582)
	016237 FT	016237 FT 1 0 00192 0 02 0567+35 FORTUNE TELL STRUCTURE LENGTH 8 FT BMSID 29/0475/0080/0000 [S] 0080/0000 LENGTH(AH 1582 BK 2035)
1 0 00192 0 02 0552+34 TAYLOR RD (T432)	014202 FT 0070/0000	014202 FT [S] 0070/0000 LENGTH(AH 2035 BK 2102) COLE RD (T434)
	012100 FT	012100 FT 1 0 00192 0 02 0525+01 [S] 0060/0000 LENGTH(AH 2102 BK 2495)

DIR: B TOTAL LEN: 8.928 MI. DIST: 09-4 SR: 475
 LEFT MUN: DUBLIN T RIGHT MUN: DUBLIN T



009605 FT

009605 FT 1 0 00192 0 02 0500+01
 0050/0000 LENGTH(AH 2495 BK 2771)

006834 FT

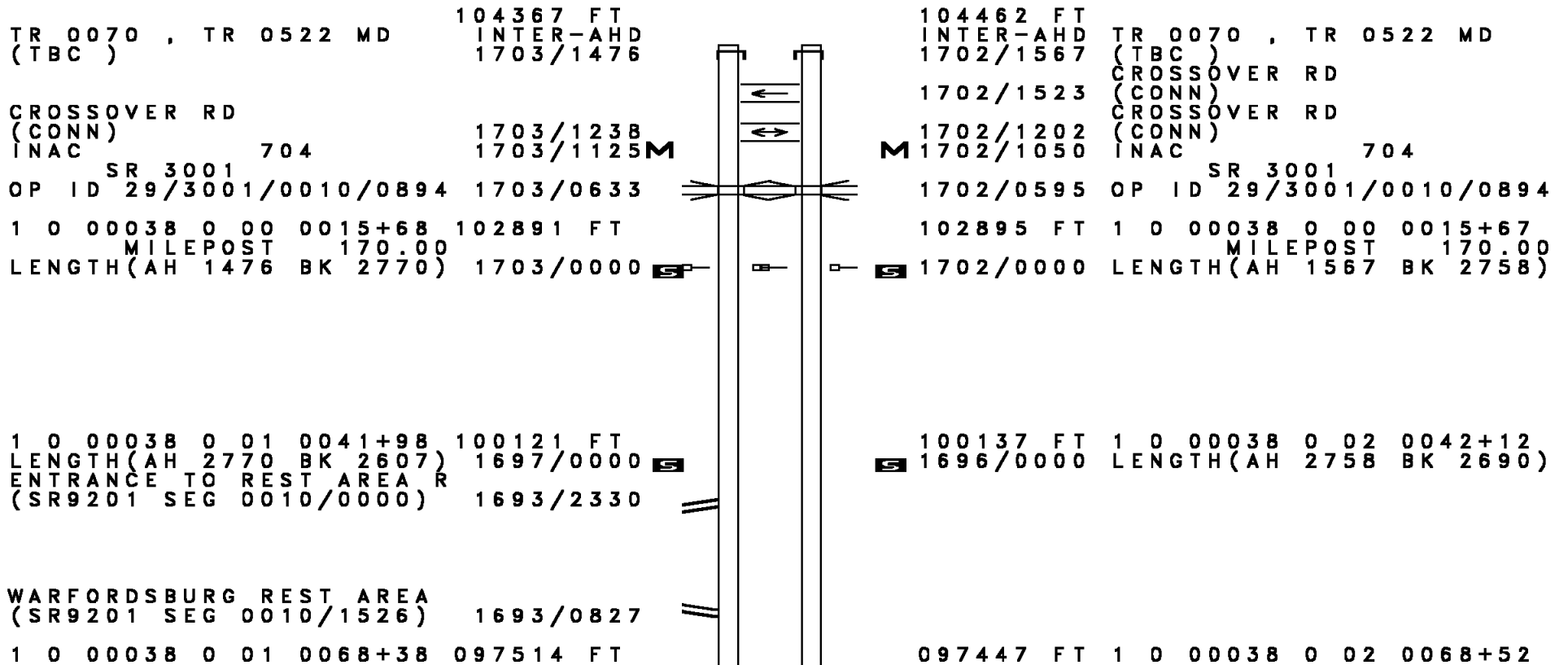
0040/0753 QUARRY HILL RD
 (PRDR)
 0040/0307 FORBES TRAIL RD
 (T431)
 0040/0139 BMS EN 29/0475/0040/0000
 006834 FT 1 0 00192 0 02 0472+30
 I-76
 BMSBG 29/0475/0040/0000
 0040/0000 LENGTH(AH 2771 BK 3855)

1 0 00192 0 02 0436+76 002979 FT
 BATTLE RIDGE RD
 (T426) 0030/0000

002979 FT
 0030/0000 LENGTH(AH 3855 BK 2979)

000000 FT

0010/0143 FROM 0522/0640 SH
 (CONN)
 000000 FT 0 0 00000 0 00 0000+00
 NC WA TERFALL RD
 GREAT COVE RD
 (SRO522 SEG 0640/0000)
 MFC BEGIN = C
 0010/0000 LENGTH(AH 2979 BK 0000)



DIR: E TOTAL LEN: 19.784 MI. DIST: 09-4 SR: 70
 LEFT MUN: BETHEL T RIGHT MUN: BETHEL T

MILEPOST	169.00							MILEPOST	169.00
LENGTH(AH 2607 BK 2848)	1693/0000					1692/0000	LENGTH(AH 2690 BK 2768)		
TR LITTLE TONOLOWAY CRE							TR LITTLE TONOLOWAY CRE		
STRUCTURE LENGTH 16 FT							STRUCTURE LENGTH 16 FT		
BMSID 29/0070/1686/0893	1687/0908					1686/0893	BMSID 29/0070/1686/0893		
1 0 00038 0 01 0096+86	094666 FT					094679 FT	1 0 00038 0 02 0096+81		
SR 0484							SR 0484		
OP ID 29/0484/0260/0109							OP ID 29/0484/0260/0109		
LENGTH(AH 2848 BK 2394)	1687/0000					1686/0000	LENGTH(AH 2768 BK 2352)		
TR LITTLE TONOLOWAY CRE							TR LITTLE TONOLOWAY CRE		
STRUCTURE LENGTH 13 FT							STRUCTURE LENGTH 13 FT		
BMSID 29/0070/1682/0512	1683/0602					1682/0512	BMSID 29/0070/1682/0512		
1 0 00038 0 01 0120+80	092272 FT					092327 FT	1 0 00038 0 02 0120+33		
MILEPOST 168.00							MILEPOST 168.00		
LENGTH(AH 2394 BK 2564)	1683/0000					1682/0000	LENGTH(AH 2352 BK 2572)		
RAMP A RD									
(SR8004 SEG 0500/0000)	1677/1823								
OP ID SR 0522							OP ID SR 0522		
29/0522/0010/0000	1677/1237					1676/1203	29/0522/0010/0000		
						1676/0959	RAMP C RD		
							(SR8004 SEG 0020/0523)		
RAMP B RD									
(SR8004 SEG 0250/0438)	1677/0841								
1 0 00267 0 00 0024+02	089708 FT					1676/0577	RAMP D RD		
LENGTH(AH 2564 BK 2615)	1677/0000					089755 FT	(SR8004 SEG 0010/0000)		
						1676/0000	1 0 00267 0 00 0021+38		
							LENGTH(AH 2572 BK 2640)		
BMSEN 29/0070/1673/0903	1673/1043					1672/0975	BMSEN 29/0070/1672/0835		
0 0 00000 0 00 0000+00							0 0 00000 0 00 0000+00		
LITTLE TONOLOWAY CREEK							LITTLE TONOLOWAY CREEK		
BMSBG 29/0070/1673/0903	1673/0903					1672/0835	BMSBG 29/0070/1672/0835		

DIR: E TOTAL LEN: 19.784 MI. DIST: 09-4 SR: 70
LEFT MUN: BETHEL T RIGHT MUN: BETHEL T

1 0 00267 0 00 0048+32 087093 FT 087115 FT 1 0 00267 0 00 0047+78
MILEPOST 167.00 MILEPOST 167.00
LENGTH(AH 2615 BK 2825) 1673/0000 1672/0000 LENGTH(AH 2640 BK 2627)

1 0 00267 0 00 0076+57 084268 FT 084488 FT 1 0 00267 0 00 0074+05
LENGTH(AH 2825 BK 2517) 1667/0000 1666/0000 LENGTH(AH 2627 BK 2730)


BMS EN 29/0070/1663/1059 1663/1097 1662/1048 BMS EN 29/0070/1662/1010
0 0 00000 0 00 0000+00 0 0 00000 0 00 0000+00
SR 3009 SR 3009
BMSBG 29/0070/1663/1059 1663/1059 1662/1010 BMSBG 29/0070/1662/1010

1 0 00267 0 00 0101+74 081751 FT 081758 FT 1 0 00267 0 00 0101+35
MILEPOST 166.00 MILEPOST 166.00
LENGTH(AH 2517 BK 2528) 1663/0000 1662/0000 LENGTH(AH 2730 BK 2563)












CROSSOVER RD (CONN) 1657/0443 1656/0504 CROSSOVER RD (CONN)
1 0 00267 0 00 0127+02 079223 FT 079195 FT 1 0 00267 0 00 0126+98
LENGTH(AH 2528 BK 2606) 1657/0000 1656/0000 LENGTH(AH 2563 BK 2640)

SR 3006 SR 3006
OP ID 29/3006/0046/0000 1653/0960 1652/0960 OP ID 29/3006/0046/0000
BMS EN 29/0070/1653/0235 1653/0398 1652/0474 BMS EN 29/0070/1652/0310
0 0 00000 0 00 0000+00 0 0 00000 0 00 0000+00
LITTLE TONOLWAY CREEK LITTLE TONOLWAY CREEK
BMSBG 29/0070/1653/0235 1653/0235 1652/0310 BMSBG 29/0070/1652/0310
1 0 00267 0 00 0153+42 076617 FT 076555 FT 1 0 00267 0 00 0153+38
MILEPOST 165.00 MILEPOST 165.00
LENGTH(AH 2606 BK 2780) 1653/0000 1652/0000 LENGTH(AH 2640 BK 2675)


DIR: E TOTAL LEN: 19.784 MI. DIST: 09-4 SR: 70
 LEFT MUN: BETHEL T RIGHT MUN: BETHEL T



DIR: E TOTAL LEN: 19.784 MI. DIST: 09-4 SR: 70
 LEFT MUN: UNION T RIGHT MUN: UNION T

BMSID 29/0070/1627/2607	1627/2651		1626/2647	BMSID 29/0070/1626/2603
0 0 00000 0 00 0000+00				0 0 00000 0 00 0000+00
MCKEES RUN				MCKEES RUN
BMSBG 29/0070/1627/2607	1627/2607		1626/2603	BMSBG 29/0070/1626/2603
			1626/1980	RAMP F RD (SR8006 SEG 0010/0000)
BMSID 29/0070/1627/1519	1627/1552			
0 0 00000 0 00 0000+00				
INDIAN GRAVE RUN				
BMSBG 29/0070/1627/1519	1627/1519			
1 0 00267 0 01 0286+17	063270 FT		063270 FT	1 0 00267 0 01 0286+36
LENGTH(AH 2651 BK 2640)	1627/0000		1626/0000	LENGTH(AH 2675 BK 2672)
				INDIAN GRAVE RUN
			1622/2390	STRUCTURE LENGTH 22 FT
				BMSID 29/0070/1622/2390
1 0 00267 0 01 0312+76	060630 FT		060598 FT	1 0 00267 0 01 0312+76
MILEPOST 162.00				MILEPOST 162.00
LENGTH(AH 2640 BK 2461)	1623/0000		1622/0000	LENGTH(AH 2672 BK 2619)
INDIAN GRAVE RUN				INDIAN GRAVE RUN
STRUCTURE LENGTH 18 FT				STRUCTURE LENGTH 18 FT
BMSID 29/0070/1616/1718	1617/1575		1616/1718	BMSID 29/0070/1616/1718
INDIAN GRAVE RUN				INDIAN GRAVE RUN
STRUCTURE LENGTH 19 FT				STRUCTURE LENGTH 19 FT
BMSID 29/0070/1616/0740	1617/0702		1616/0740	BMSID 29/0070/1616/0740
BMSEN 29/0070/1617/0406	1617/0526		1616/0614	BMSEN 29/0070/1616/0466
0 0 00000 0 00 0000+00				0 0 00000 0 00 0000+00
T340 FAIRWAY ROAD				T340 FAIRVIEW ROAD
BMSBG 29/0070/1617/0406	1617/0406		1616/0466	BMSBG 29/0070/1616/0466
1 0 00267 0 01 0338+11	058169 FT		057979 FT	1 0 00267 0 01 0339+16
LENGTH(AH 2461 BK 2640)	1617/0000		1616/0000	LENGTH(AH 2619 BK 2640)

DIR: E TOTAL LEN: 19.784 MI. DIST: 09-4 SR: 70
 LEFT MUN: UNION T RIGHT MUN: UNION T



DIR: E TOTAL LEN: 19.784 MI. DIST: 09-4 SR: 70
LEFT MUN: BRUSH CREEK T RIGHT MUN: BRUSH CREEK T

1 0 00267 0 02 0493+33 042413 FT
LENGTH(AH 2664 BK 2666) 1587/0000 [S]

042162 FT 1 0 00267 0 02 0496+46
[S] 1586/0000 LENGTH(AH 2792 BK 2640)

1 0 00267 0 02 0522+86 039747 FT
MILEPOST 158.00
LENGTH(AH 2666 BK 2608) 1583/0000 [S]

039522 FT 1 0 00267 0 02 0522+86
MILEPOST 158.00
[S] 1582/0000 LENGTH(AH 2640 BK 2576)

1 0 00267 0 02 0549+22 037139 FT
LENGTH(AH 2608 BK 2667) 1577/0000 [S]

036946 FT 1 0 00267 0 02 0549+06
[S] 1576/0000 LENGTH(AH 2576 BK 2664)

1 0 00267 0 02 0575+66 034472 FT
MILEPOST 157.00
LENGTH(AH 2667 BK 2590) 1573/0000 [S]

034282 FT 1 0 00267 0 02 0575+66
MILEPOST 157.00
[S] 1572/0000 LENGTH(AH 2664 BK 2577)

1 0 00267 0 02 0600+79 031882 FT
LENGTH(AH 2590 BK 2673) 1567/0000 [S]

031705 FT 1 0 00267 0 02 0601+01
[S] 1566/0000 LENGTH(AH 2577 BK 2664)

DIR: E TOTAL LEN: 19.784 MI. DIST: 09-4 SR: 70
 LEFT MUN: BRUSH CREEK T RIGHT MUN: BRUSH CREEK T

1 0 00267 0 02 0627+52 029209 FT 029041 FT 1 0 00267 0 02 0627+65
 MILEPOST 156.00 MILEPOST 156.00
 LENGTH(AH 2673 BK 2594) 1563/0000 S 1562/0000 LENGTH(AH 2664 BK 2574)

RAMP E RD (SR8008 SEG 0510/0000) 1557/0459
 RAMP F RD (SR8008 SEG 0500/0193) 1557/0380
 RWIS SITE/AT TOWNHILL 1557/0140 W
 1 0 00267 0 02 0653+19 026615 FT 026467 FT 1 0 00267 0 02 0653+62
 SR 0643 SR 0643
 OP ID 29/0643/0010/0000 OP ID 29/0643/0010/0000
 LENGTH(AH 2594 BK 2863) 1557/0000 S 1556/0000 LENGTH(AH 2574 BK 2727)
 RAMP G RD (SR8008 SEG 0020/0187)
 RAMP H RD (SR8008 SEG 0010/0000)
 1552/2302
 1552/2236

1 0 00267 0 02 0682+26 023752 FT 023740 FT 1 0 00267 0 02 0681+26
 MILEPOST 155.00 MILEPOST 155.00
 LENGTH(AH 2863 BK 2502) 1553/0000 S 1552/0000 LENGTH(AH 2727 BK 2614)

1 0 00267 0 02 0707+07 021250 FT 021126 FT 1 0 00267 0 02 0707+40
 LENGTH(AH 2502 BK 2640) 1547/0000 S 1546/0000 LENGTH(AH 2614 BK 2640)

ENTR CLOSED REST AREA (PRDR) 1543/1142

EXTRACT DATE: 12/18/2023
PRINT DATE: 12/20/2023

ROADWAY MANAGEMENT SYSTEM
SLD COUNTY/SR - ANNUAL PRINT

PAGE NUMBER: 16
COUNTY: FULTON

DIR: E TOTAL LEN: 19.784 MI.
LEFT MUN: BRUSH CREEK T

DIST: 09-4 SR: 70
RIGHT MUN: BRUSH CREEK T

1 0 00267 0 02 0734+06 018610 FT
MILEPOST 154.00
LENGTH(AH 2640 BK 2584) 1543/0000
EXIT CLOSED REST AREA
(PRDR) 1537/2441

018486 FT 1 0 00267 0 02 0734+06
MILEPOST 154.00
LENGTH(AH 2640 BK 2611)

1 0 00267 0 02 0759+93 016026 FT
LENGTH(AH 2584 BK 2640) 1537/0000

015875 FT 1 0 00267 0 02 0759+40
1536/0000 LENGTH(AH 2611 BK 2616)

BMS EN 29/0070/1533/0800 1533/0813
0 0 00000 0 00 0000+00
TR SOUTH BRUSH CREEK
BMSBG 29/0070/1533/0800 1533/0800

1532/0832 BMS EN 29/0070/1532/0820
0 0 00000 0 00 0000+00
TR SOUTH BRUSH CREEK
BMSBG 29/0070/1532/0820

1 0 00267 0 02 0786+86 013386 FT
MILEPOST 153.00
LENGTH(AH 2640 BK 2709) 1533/0000

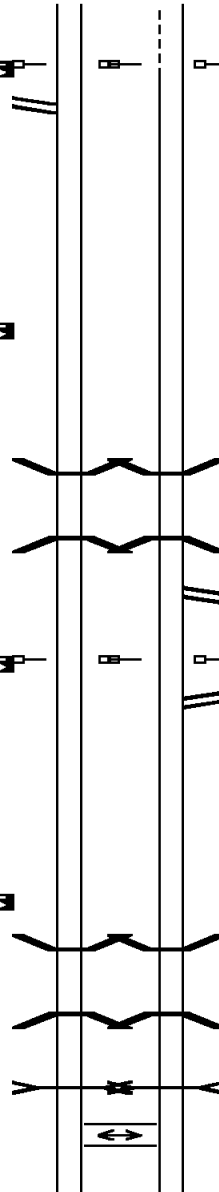
1532/0526
013259 FT 1 0 00267 0 02 0785+95
MILEPOST 153.00
LENGTH(AH 2616 BK 2730)
ENTRANCE TO REST AREA R
(SR9204 SEG 0010/0000)

1 0 00267 0 02 0812+81 010677 FT
LENGTH(AH 2709 BK 2612) 1527/0000

010529 FT 1 0 00267 0 02 0813+25
1526/0000 LENGTH(AH 2730 BK 2612)

BMS EN 29/0070/1523/1840 1523/1862
0 0 00000 0 00 0000+00
T390 LODGE ROAD
BMSBG 29/0070/1523/1840 1523/1840
LITTLE BRUSH CREEK
STRUCTURE LENGTH 10 FT
BMSID 29/0070/1522/1824 1523/1775
CROSSOVER RD
(CONN) 1523/1534

1522/1910 BMS EN 29/0070/1522/1888
0 0 00000 0 00 0000+00
T390 LODGE ROAD
BMSBG 29/0070/1522/1888
LITTLE BRUSH CREEK
STRUCTURE LENGTH 10 FT
BMSID 29/0070/1522/1824
CROSSOVER RD
(CONN)



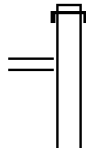
DIR: E TOTAL LEN: 19.784 MI. DIST: 09-4 SR: 70
 LEFT MUN: BRUSH CREEK T RIGHT MUN: BRUSH CREEK T

INAC	371	1523/0314M			M 1522/0322	INAC	371
1 0 00267 0 02 0838+90	008065 FT				007917 FT	1 0 00267 0 02 0839+65	
MILEPOST 152.00					MILEPOST 152.00		
LENGTH(AH 2612 BK 2626)	1523/0000				1522/0000	LENGTH(AH 2612 BK 2614)	
BMSEN 29/0070/1517/0000	1517/0018				1516/0018	BMSEN 29/0070/1516/0000	
1 0 00267 0 02 0865+29	005439 FT				005303 FT	1 0 00267 0 02 0866+02	
BARTON RUN						BARTON RUN	
BMSBG 29/0070/1517/0000					1516/0000	BMSBG 29/0070/1516/0000	
LENGTH(AH 2626 BK 2583)	1517/0000				1516/0000	LENGTH(AH 2614 BK 2484)	
					1512/0410	RAMP A RD	
						(SR8014 SEG 0752/0700)	
					1512/0323	RAMP B RD	
1 0 00267 0 02 0891+17	002856 FT				002819 FT	(SR8014 SEG 0762/0000)	
MILEPOST 151.00							
LENGTH(AH 2583 BK 2856)	1513/0000				1512/0000	LENGTH(AH 2484 BK 2819)	
BMSEN 29/0070/1507/2425	1507/2677				1506/2644	BMSEN 29/0070/1506/2382	
1 0 00267 0 02 0895+42						1 0 00267 0 02 0895+51	
SR 0915						SR 3023	
BMSBG 29/0070/1507/2425	1507/2425				1506/2382	BMSBG 29/0070/1506/2382	
RAMP C RD							
(SR8014 SEG 0260/0000)	1507/1987						
RAMP D RD							
(SR8014 SEG 0250/0938)	1507/1797						
					000000 FT	1 0 00267 0 02 0919+39	
1 0 00267 0 02 0919+73	000000 FT					NC DWIGHT D EISENHOWER HW	
NC DWIGHT D EISENHOWER HW					INTER-BK	DWIGHT D EISENHOWER HW	
(SR0070 SEG 1503/2565)						(SR0070 SEG 1502/2607)	
MFC BEGIN = A						MFC BEGIN = A	
BK-BEDFORD						BK-BEDFORD	(05)
LENGTH(AH 2856 BK 0000)	1507/0000				1506/0000	LENGTH(AH 2819 BK 0000)	

EXTRACT DATE: 12/18/2023 ROADWAY MANAGEMENT SYSTEM PAGE NUMBER: 14
PRINT DATE: 12/20/2023 SLD COUNTY/SR - ANNUAL PRINT COUNTY: FULTON
DIR: B TOTAL LEN: 18.654 MI. DIST: 09-4 SR: 30
LEFT MUN: TODD T RIGHT MUN: AYR T

098493 FT

AUGHWICK RD
(SR1005 SEG 0010/0000) 0450/2254



098478 FT AH-FRANKLIN (28)
INTER-AHD LINCOLN HW
0450/2330 (SR0030 SEG 0010/0000)

DIR: B TOTAL LEN: 18.654 MI. DIST: 09-4 SR: 30
 LEFT MUN: TODD T RIGHT MUN: AYR T

TODD
 AYR T

LINCOLN WY EAST
 (SR1006 SEG 0040/0926) 0403/0524

1 0 01054 0 00 0221+18 089249 FT
 MFC BEGIN = B
 LENGTH(AH 0800 BK 2082) 0403/0000

096163 FT

093526 FT

0430/1035

092279 FT

091279 FT

090049 FT

087167 FT

096148 FT 1 0 00037 0 01 0159+92
 0450/0000 LENGTH(AH 2330 BK 2637)

093511 FT 1 0 00037 0 01 0133+31
 0440/0000 LENGTH(AH 2637 BK 1247)

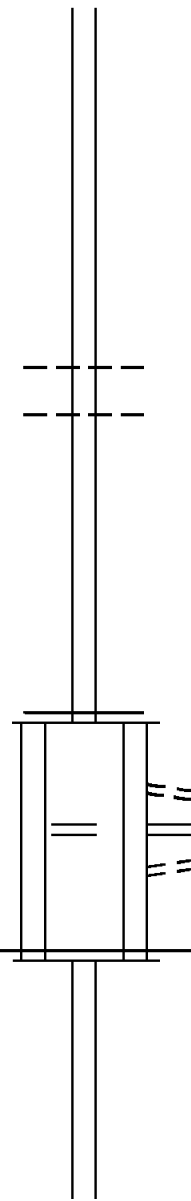
0430/0452 AYR
 TODD T
 092264 FT 1 0 01054 0 00 0251+42
 0430/0000 LENGTH(AH 1247 BK 1000)

091264 FT 1 0 01054 0 00 0241+42
 0420/0000 LENGTH(AH 1000 BK 1230)

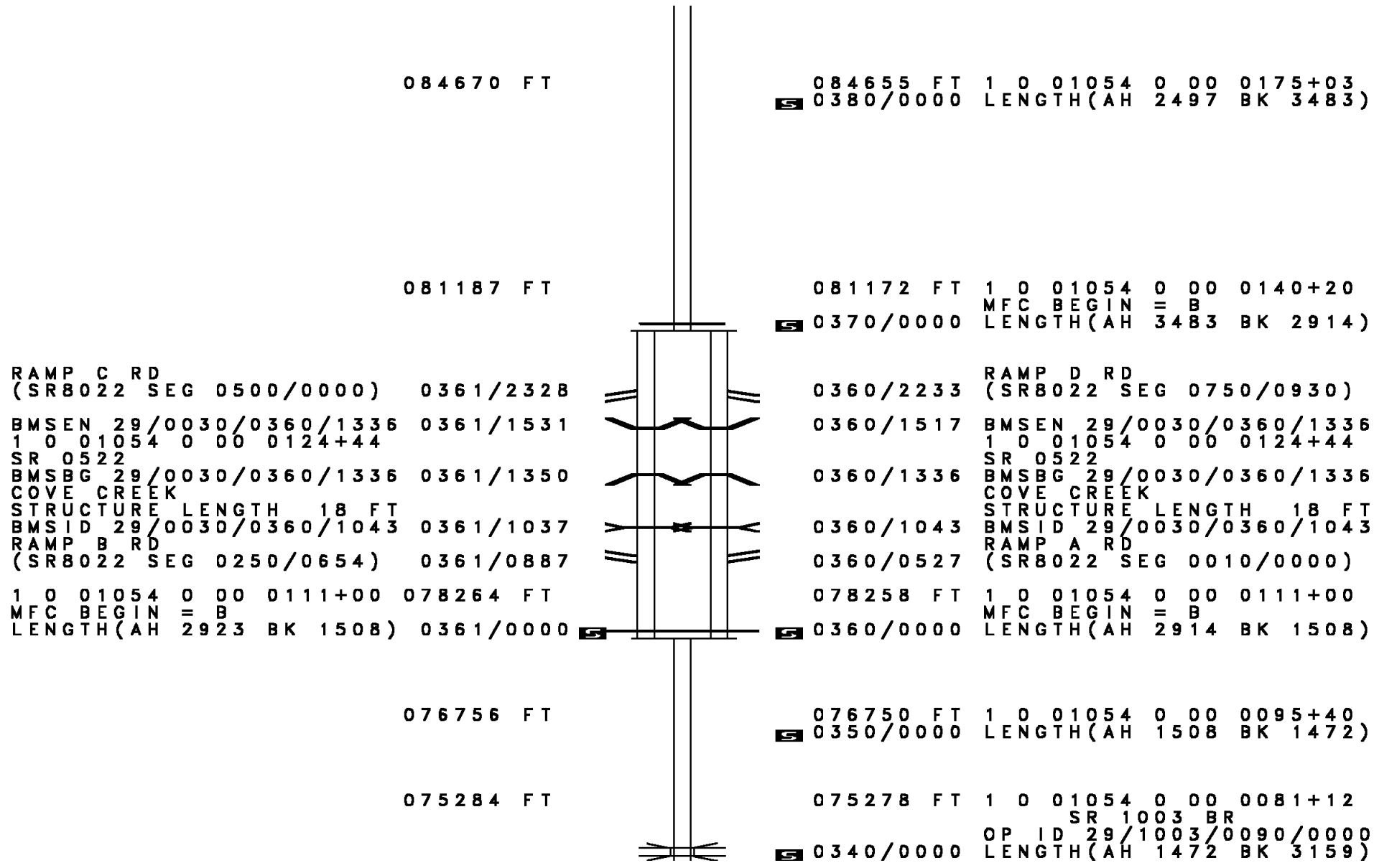
090034 FT 1 0 01054 0 00 0231+42
 MFC BEGIN = B
 0410/0000 LENGTH(AH 1230 BK 0800)

0400/0639 FROM 1006/0040 SH
 (CONN)
 0400/0524 LINCOLN WY EAST
 (SR1006 SEG 0040/0926)
 TO 1006/0040 SH
 (CONN)
 0400/0420
 089234 FT 1 0 01054 0 00 0221+18
 MFC BEGIN = B
 0400/0000 LENGTH(AH 0800 BK 2082)

087152 FT 1 0 01054 0 00 0199+92
 0390/0000 LENGTH(AH 2082 BK 2497)



DIR: B TOTAL LEN: 18.654 MI. DIST: 09-4 SR: 30
 LEFT MUN: TODD T RIGHT MUN: TODD T



084670 FT

084655 FT 1 0 01054 0 00 0175+03
 S 0380/0000 LENGTH(AH 2497 BK 3483)

081187 FT

081172 FT 1 0 01054 0 00 0140+20
 S 0370/0000 MFC BEGIN = B
 LENGTH(AH 3483 BK 2914)

RAMP C RD
 (SR8022 SEG 0500/0000) 0361/2328
 BMSID 29/0030/0360/1336 0361/1531
 1 0 01054 0 00 0124+44
 SR 0522
 BMSBG 29/0030/0360/1336 0361/1350
 COVE CREEK
 STRUCTURE LENGTH 18 FT
 BMSID 29/0030/0360/1043 0361/1037
 RAMP B RD
 (SR8022 SEG 0250/0654) 0361/0887
 1 0 01054 0 00 0111+00 078264 FT
 MFC BEGIN = B
 LENGTH(AH 2923 BK 1508) 0361/0000

0360/2233 RAMP D RD
 (SR8022 SEG 0750/0930)
 0360/1517 BMSID 29/0030/0360/1336
 1 0 01054 0 00 0124+44
 SR 0522
 0360/1336 BMSBG 29/0030/0360/1336
 COVE CREEK
 STRUCTURE LENGTH 18 FT
 0360/1043 BMSID 29/0030/0360/1043
 RAMP A RD
 (SR8022 SEG 0010/0000)
 078258 FT 1 0 01054 0 00 0111+00
 MFC BEGIN = B
 S 0360/0000 LENGTH(AH 2914 BK 1508)

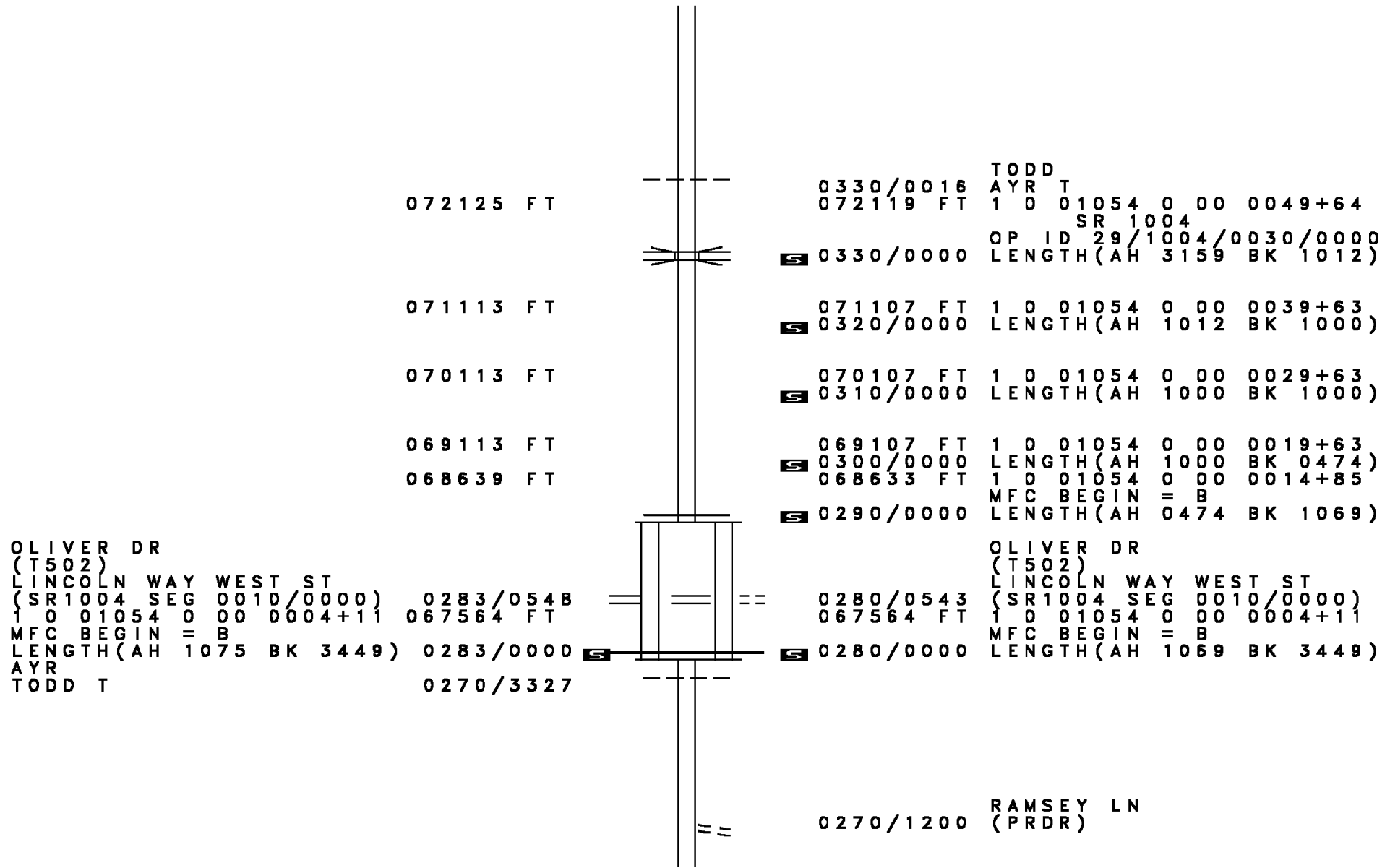
076756 FT

076750 FT 1 0 01054 0 00 0095+40
 S 0350/0000 LENGTH(AH 1508 BK 1472)

075284 FT

075278 FT 1 0 01054 0 00 0081+12
 SR 1003 BR
 OP ID 29/1003/0090/0000
 S 0340/0000 LENGTH(AH 1472 BK 3159)

DIR: B TOTAL LEN: 18.654 MI. DIST: 09-4 SR: 30
 LEFT MUN: TODD T RIGHT MUN: TODD T



072125 FT 0330/0016 TODD
 072119 FT AYR T
 1 0 01054 0 00 0049+64
 SR 1004
 OP ID 29/1004/0030/0000
 0330/0000 LENGTH(AH 3159 BK 1012)

071113 FT 071107 FT 1 0 01054 0 00 0039+63
 0320/0000 LENGTH(AH 1012 BK 1000)

070113 FT 070107 FT 1 0 01054 0 00 0029+63
 0310/0000 LENGTH(AH 1000 BK 1000)

069113 FT 069107 FT 1 0 01054 0 00 0019+63
 0300/0000 LENGTH(AH 1000 BK 0474)
 068639 FT 1 0 01054 0 00 0014+85
 MFC BEGIN = B
 0290/0000 LENGTH(AH 0474 BK 1069)

OLIVER DR
 (T502)
 LINCOLN WAY WEST ST
 (SR1004 SEG 0010/0000) 0283/0548
 1 0 01054 0 00 0004+11 067564 FT
 MFC BEGIN = B
 LENGTH(AH 1075 BK 3449) 0283/0000
 AYR
 TODD T 0270/3327

OLIVER DR
 (T502)
 LINCOLN WAY WEST ST
 (SR1004 SEG 0010/0000) 0280/0543
 1 0 01054 0 00 0004+11 067564 FT
 MFC BEGIN = B
 LENGTH(AH 1069 BK 3449) 0280/0000

0270/1200 RAMSEY LN
 (PRDR)

DIR: B TOTAL LEN: 18.654 MI. DIST: 09-4 SR: 30
 LEFT MUN: TODD T RIGHT MUN: LICKING CREEK T

	064115 FT		064115 FT 1 0 00039 0 02 0646+88 0270/0000 LENGTH(AH 3449 BK 3071)
	061044 FT		061044 FT 1 0 00039 0 02 0616+17 0260/0000 LENGTH(AH 3071 BK 3193)
TODD LICKING CREEK T	0250/1797	---	0250/1797 AYR LICKING CREEK T
	057851 FT		057851 FT 1 0 00039 0 02 0584+24 JAMIE RD (T429) 0250/0000 LENGTH(AH 3193 BK 2897)
GOLDIE RD (T430)	0240/1830	==	
LEASURE MT RD (T433)	0240/0879	==	
	054954 FT		054954 FT 1 0 00039 0 02 0555+05 0240/0000 LENGTH(AH 2897 BK 2976)
MOUNTAIN VISTA RD (T435)	0230/2779	==	
	051978 FT	==	0230/0464 OAK RIDGE DR (PRDR) 0230/0050 BMSSEN 29/0030/0230/0000 051978 FT 1 0 00039 0 02 0524+01

DIR: B TOTAL LEN: 18.654 MI. DIST: 09-4 SR: 30
 LEFT MUN: LICKING CREEK T RIGHT MUN: LICKING CREEK T

BREEZY POINT RD
 (SR1007 SEG 0080/0000) 0220/1244

048638 FT

PATTERSON RUN
 BMSBG 29/0030/0230/0000
 0230/0000 LENGTH(AH 2976 BK 3340)

0220/1947 PATTERSON RUN RD
 (SR1007 SEG 0070/3385)

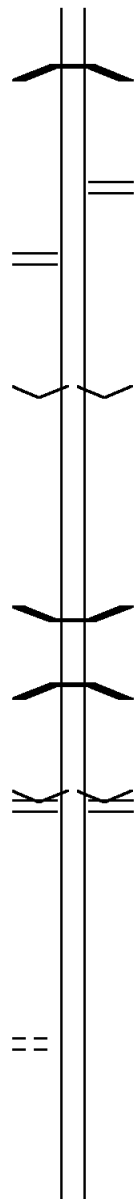
048638 FT 1 0 00039 0 02 0490+35
 0220/0000 VILLAGE: BREEZY POINT
 LENGTH(AH 3340 BK 3072)

045566 FT

0210/0262 BMSEN 29/0030/0210/0169
 1 0 00039 0 02 0461+13
 LICKING CREEK
 0210/0169 BMSBG 29/0030/0210/0169
 045566 FT 1 0 00039 0 02 0459+40
 VILLAGE: HARRISONVILLE
 PLEASANT RIDGE RD
 (SR0655 SEG 0390/0000)
 0210/0000 LENGTH(AH 3072 BK 2631)

1 0 00039 0 02 0433+00 042935 FT
 CIRCLE DR
 (T410) 0200/0000

042935 FT
 0200/0000 LENGTH(AH 2631 BK 2164)



DIR: B TOTAL LEN: 18.654 MI. DIST: 09-4 SR: 30
 LEFT MUN: LICKING CREEK T RIGHT MUN: LICKING CREEK T

040771 FT

040771 FT 1 0 00039 0 02 0410+03
 0190/0000 LENGTH(AH 2164 BK 3081)

CIRCLE DR
 (T410)

0180/0030
 037690 FT

037690 FT 1 0 00039 0 02 0380+50
 SCHOOL HOUSE RD

0180/0000 LENGTH(AH 3081 BK 3359)

POSSUM HOLLOW RD
 (T411)

0170/1568

0170/1226 BMS EN 29/0030/0170/1204
 1 0 00039 0 02 0358+89
 SINDELDKR RN

0170/1204 BMSBG 29/0030/0170/1204

034331 FT

034331 FT 1 0 00039 0 02 0346+86
 SIPES MILL RD

0170/0000 LENGTH(AH 3359 BK 3179)
 (SR4001 SEG 0140/3284)

LEAR RD
 (T414)

0160/3164

0160/3063 SINDLKER RN
 STRUCTURE LENGTH 21 FT
 BMSID 29/0030/0160/3063

0160/1381 LUVIA LN
 (PRDR)

1 0 00039 0 02 0315+30 031152 FT
 LITTLE EGYPT RD

031152 FT

EXTRACT DATE: 12/18/2023
PRINT DATE: 12/20/2023

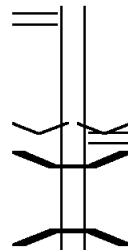
ROADWAY MANAGEMENT SYSTEM
SLD COUNTY/SR - ANNUAL PRINT

PAGE NUMBER: 7
COUNTY: FULTON

DIR: B TOTAL LEN: 18.654 MI.
LEFT MUN: LICKING CREEK T

DIST: 09-4 SR: 30
RIGHT MUN: LICKING CREEK T

(SR4007 SEG 0010/0000) 0160/0000
030718 FT



0160/0000 LENGTH(AH 3179 BK 0434)
030718 FT 1 0 00039 0 02 0310+50
VILLAGE: SALUVIA
BLACK BEAR RD
(SR4003 SEG 0180/2471)

0150/0000 LENGTH(AH 0434 BK 1699)
0140/1690 BMSID 29/0030/0140/1682
1 0 00039 0 02 0291+50
DISHONG RUN
0140/1682 BMSBG 29/0030/0140/1682

029019 FT

029019 FT 1 0 00039 0 02 0291+50
0140/0000 LENGTH(AH 1699 BK 1830)

1 0 00039 0 02 0271+50 027189 FT
PUMP STATION RD
(T428) 0130/0000

027189 FT
0130/0000 LENGTH(AH 1830 BK 1525)

025664 FT

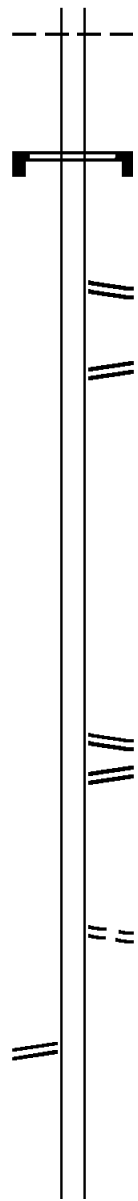
PENNDOT SP #05
(PRDR) 0120/0000

025664 FT 1 0 00039 0 01 0256+00
TRUCK ESCAPE RAMP
(SR9302 SEG 0012/0000)
0120/0000 LENGTH(AH 1525 BK 2125)
SIGN: CANTILEVER
0110/2023 BMSID 29/0030/0110/2055

023539 FT

0110/0516 TRUCK PULLOFF NUMBER 3
(SR9406 SEG 0010/0179)
0110/0356 TRUCK PULLOFF NUMBER 3
(SR9406 SEG 0010/0000)
023539 FT 1 0 00039 0 01 0234+31
TRUCK ESCAPE RAMP
(SR9304 SEG 0010/0000)
0110/0000 LENGTH(AH 2125 BK 3959)
SIGN: CANTILEVER
0100/3857 BMSID 29/0030/0100/3884

DIR: B TOTAL LEN: 18.654 MI. DIST: 09-4 SR: 30
 LEFT MUN: LICKING CREEK T RIGHT MUN: LICKING CREEK T



0100/2814 LICKING CREEK
 BRUSH CREEK T

0100/1519 SIGN: POLE MOUNTED
 BMSID 29/0030/0100/1519

019580 FT

0100/0183 TRUCK PULLOFF NUMBER 2
 (SR9404 SEG 0010/0184)
 019580 FT 1 0 00039 0 01 0196+51
 TRUCK PULLOFF NUMBER 2
 (SR9404 SEG 0010/0000)
 0100/0000 LENGTH(AH 3959 BK 3734)

015846 FT

015846 FT 1 0 00039 0 01 0159+25
 0090/0000 LENGTH(AH 3734 BK 3387)
 TRUCK PULLOFF NUMBER 1
 0080/2931 (SR9402 SEG 0010/0164)
 TRUCK PULLOFF NUMBER 1
 0080/2758 (SR9402 SEG 0010/0000)

0080/1078 AKERSVILLE RD
 (FRST)

012459 FT

0080/0000 LENGTH(AH 3387 BK 2517)

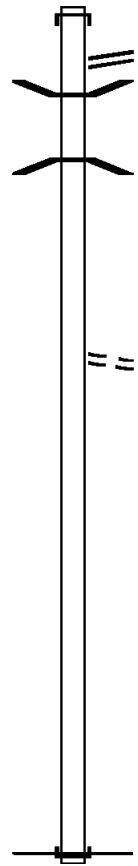
1 0 00039 0 01 0125+80 012459 FT
 NORTH VALLEY RD
 (SR0915 SEG 0170/0000) 0080/0000

DIR: B TOTAL LEN: 18.654 MI. DIST: 09-4 SR: 30
 LEFT MUN: BRUSH CREEK T RIGHT MUN: BRUSH CREEK T

Stationing	Description	Length	Start	End	Notes
009942 FT		0070/0000	0100+03	0100+03	LENGTH(AH 2517 BK 2890)
007052 FT		0060/0000	0071+50	0071+50	WOODLAND DR (TWP) LENGTH(AH 2890 BK 1900)
0050/1539	PINEY LN (PRDR)				
0050/0843	BUCKHORN LN (PRDR)				
005152 FT	1 0 00039 0 01 0052+52 VALLEY-HI RD (TWP)	0050/0000	005152	005152	SOUTH VALLEY RD (SR0915 SEG 0160/2970) LENGTH(AH 1900 BK 1802)
003350 FT		0040/0000	0033+84	0033+84	LENGTH(AH 1802 BK 1385)
001965 FT		0030/0000	0019+38	0019+38	LENGTH(AH 1385 BK 1000)
000965 FT		0020/0000	0010+00	0010+00	LENGTH(AH 1000 BK 0965)
000000 FT		0010/0352	0000+00	0000+00	SIGN: POLE MOUNTED BMSID 29/0030/0010/0394 INTER-BK LINCOLN HW (SR0030 SEG 0720/2262) MFC BEGIN = B BK-BEDFORD (05) LENGTH(AH 0965 BK 0000)

007276 FT

007276 FT AH-BEDFORD (05)
 INTER-AHD CLEAR RIDGE RD
 0020/3811 (SR0026 SEG 0010/0000)
 BUCK VALLEY RD
 0020/3720 (SR0484 SEG 0010/0000)
 0020/3559 BMSSEN 29/0026/0020/3513
 1 0 00286 0 00 0069+96
 CROOKED RUN
 0020/3513 BMSBG 29/0026/0020/3513



0020/1337 FOSTER RD
 (T300)

003465 FT

003465 FT 1 0 00286 0 00 0034+73
 5 0020/0000 LENGTH(AH 3811 BK 3465)

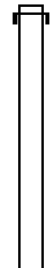
000000 FT

000000 FT 1 0 00286 0 00 0000+00
 NC SOUTH CLEAR RIDGE RD
 INTER-BK MARYLAND STATE LINE
 (STBD)
 MFC BEGIN = D
 5 0010/0000 LENGTH(AH 3465 BK 0000)

EXTRACT DATE: 12/18/2023 ROADWAY MANAGEMENT SYSTEM PAGE NUMBER: 3
PRINT DATE: 12/20/2023 SLD COUNTY/SR - ANNUAL PRINT COUNTY: FULTON
DIR: B TOTAL LEN: 3.627 MI. DIST: 09-4 SR: 16
LEFT MUN: AYR T RIGHT MUN: AYR T

019151 FT

019151 FT AH-FRANKLIN (28)
INTER-AHD BUCHANAN TR
0080/2979 (SR0016 SEG 0010/0000)



016172 FT

016172 FT 1 0 00224 0 00 0030+20
0080/0000 LENGTH(AH 2979 BK 3015)

DIR: B TOTAL LEN: 3.627 MI. DIST: 09-4 SR: 16
 LEFT MUN: AYR T RIGHT MUN: AYR T

013157 FT

013157 FT 1 0 00224 0 00 0061+20
 0070/0000 LENGTH(AH 3015 BK 2955)

010202 FT

010202 FT 1 0 00224 0 00 0090+73
 0060/0000 LENGTH(AH 2955 BK 1527)

DOYLE LN
 (PRDR)

0050/0075
 008675 FT

==

008675 FT 1 0 00224 0 00 0106+00
 0050/0000 LENGTH(AH 1527 BK 3534)

POE

(APRA) PECK'S MOBILE HO
 GERALD CR
 0040/1977 (PRDR)
 GERALD CR
 0040/1765 (PRDR)

HORTON DR
 (T505)

0040/0483

POI

1 0 00224 0 00 0141+00 005141 FT
 PYLE DR
 (T503) 0040/0000

==

(APRA) (PLANT ENTRANCE)
 0040/0033
 005141 FT
 0040/0000 LENGTH(AH 3534 BK 2147)
 (APRA) JLG INDUSTRIES
 JLG DR
 (PRDR) 0030/1818

POE

DIR: B TOTAL LEN: 3.627 MI. DIST: 09-4 SR: 16
 LEFT MUN: AYR T RIGHT MUN: AYR T

PYLE DR
 (T503)

0030/1037

LINCOLN WY EAST
 (SR1006 SEG 0010/0000)

0030/0000

CRYSTAL DR
 (BORO)

0020/0919

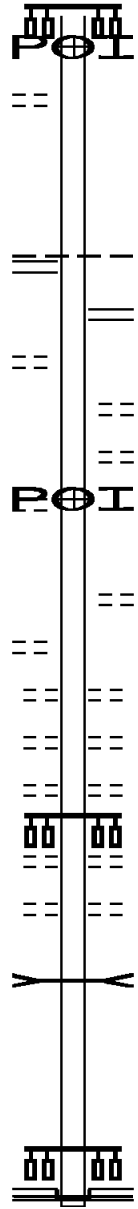
SIXTH ST
 (BORO)

0020/0110
 001601 FT

VETERANS AV
 (BORO)

0010/1470

000000 FT



0030/1397 (APRA) (PLANT ENTRANCE

002994 FT 1 0 00224 0 00 0161+88
 NC BU BUCHANAN TR

5 0030/0000 MCCONNELLSBURG B
 LENGTH(AH 2147 BK 1393)
 CITO RD/SEVENTH ST
 0020/0939 (SR1001 SEG 0160/2001)

0020/0545 UNNAMED AL
 (BORO)
 0020/0345 UNNAMED AL
 (BORO)

POI 0020/0110 (APRA) HILLSIDES ESTATE
 001601 FT 1 0 00037 0 00 0016+00
 SIXTH ST
 (BORO)
 5 0020/0000 LENGTH(AH 1393 BK 1601)

0010/1235 FIFTH ST
 (BORO)
 UNNAMED AL
 0010/1010 (BORO)
 0010/0769 FOURTH ST
 (BORO)
 THIRD ST
 (BORO)

0010/0511 SECOND AV
 (BORO)
 0010/0261 TRIB COVE CREEK
 STRUCTURE LENGTH 13 FT
 0010/0200 BMSID 29/0016/0010/0200
 000000 FT 1 0 00037 0 00 0000+00
 NC LI LINCOLN WY EAST
 SECOND ST
 (SR0522 SEG 0450/0000)

INTER-BK LINCOLN WY
 (SR1004 SEG 0050/3088)
 MFC BEGIN = C
 5 0010/0000 LENGTH(AH 1601 BK 0000)