

# **Straight Line Diagram**

**(Including Drain Pipes)**

## **Huntingdon**

### **31**

## **January 2024**

This document was produced by the Pennsylvania Department of Transportation (PENNDOT) as an internal management tool for State maintained highways and is not to be used for other purposes. The printed information was compiled from the Department's computerized Roadway Management System (RMS) and is subject to change without notice. Use of any or all of the printed information for purposes other than those intended by the Department may not satisfy other accuracy and completeness requirements and the Department does not warrant that such printed information is accurate or complete.

ROADWAY MANAGEMENT SYSTEM  
INDEX FOR SR'S LOCATED IN THE COUNTY OF HUNTINGDON

SR	BGN	PAGE	END	PAGE	SR	BGN	PAGE	END	PAGE	SR	BGN	PAGE	END	PAGE
0022		1		18	2012		315		317	3049		448		448
0026		19		50	2013		318		320	3051		449		450
0035		51		58	2014		321		321	3053		451		451
0045		59		67	2015		322		325	4001		452		452
0103		68		71	2016		326		328	4002		453		454
0305		72		89	2017		329		336	4003		455		455
0350		90		94	2018		337		338	4004		456		460
0422		95		95	2019		339		341	4005		461		464
0453		96		100	2020		342		342	4006		465		466
0475	101			108	2021		343		344	4007		467		470
0522	109			126	2022		345		346	4008		471		473
0550	127			132	2023		347		348	4009		474		476
0641	133			136	2024		349		350	4010		477		477
0655	137			159	2025		351		352	4011		478		478
0747	160			172	2026		353		353	4012		479		479
0829	173			186	2028		354		354	4013		480		483
0913	187			197	3001		355		359	4014		484		484
0994	198			218	3002		360		361	4015		485		486
1001	219			226	3003		362		364	4016		487		488
1002	227			227	3004		365		365	4017		489		490
1003	228			231	3005		366		367	4018		491		491
1004	232			232	3006		368		370	4019		492		492
1005	233			236	3007		371		371	4021		493		494
1006	237			240	3008		372		372	4023		495		497
1007	241			242	3009		373		374	4025		498		501
1008	243			244	3010		375		375	4027		502		502
1009	245			248	3011		376		378	4029		503		503
1010	249			249	3012		379		379	4031		504		504
1011	250			253	3013		380		380	8004		505		506
1013	254			257	3014		381		383	8006		507		507
1015	258			260	3015		384		385					
1017	261			261	3016		386		386					
1019	262			266	3017		387		390					
1021	267			268	3018		391		391					
1023	269			272	3019		392		398					
1025	273			274	3020		399		399					
1027	275			276	3021		400		403					
1029	277			281	3023		404		406					
1031	282			282	3025		407		409					
2001	283			285	3027		410		413					
2002	286			287	3029		414		422					
2003	288			289	3031		423		424					
2004	290			293	3033		425		429					
2005	294			299	3035		430		432					
2006	300			301	3037		433		436					
2007	302			302	3039		437		440					
2008	303			305	3041		441		441					
2009	306			310	3043		442		444					
2010	311			313	3045		445		446					
2011	314			314	3047		447		447					



December 30, 2023

## Pennsylvania State Roads - Straight Line Diagrams

Contained within this document are the 2024 Pennsylvania Straight Line Diagrams (SLDs) for State Routes by county within a particular PennDOT district. At the end of each year, PennDOT takes a snapshot of its current SLD database and creates PDF files from the SLD snapshot. The SLDs are a graphical representation of State Routes (SRs) that PennDOT maintains. The information shown on the SLD is generated from data found in PennDOT's Roadway Management System (RMS) database. The data from RMS is constantly being updated to match actual roadway inventory data found on Pennsylvania's state highways. PennDOT's SR system is explained briefly in this document along with symbol definitions for each type of roadway feature or attribute found on the SLD. This PDF version of the SLD contains an individual county list of all state roads found in that county. The SRs found on the list are linked to the actual pages that show the individual SLDs. To find an SLD for a particular road that you want, simply point to that road on the SR index list and click on it to jump to the beginning page of that SLD.

If you have any questions or comments concerning information found in this document, please contact Ty Reed, Chief, Roadway Inventory and Testing Unit, Asset Management Division, Bureau of Operations, by calling (717) 787-7294.

*Additional information on state owned highways is available from your local PENNDOT Engineering District Office, RMS Unit, RMS Coordinator.*

**Straight Line Diagram Disclaimer:** This document is for informational purposes only and may be viewed by anyone. No part of the information contained in this document may be altered or redistributed without prior written consent of PENNDOT. Straight Line Diagram information is provided "as is" without warranty of any kind, either expressed or implied. This information could include technical inaccuracies or errors of omission. Changes may be made periodically to the information herein.

Copyright © 2023 by the Commonwealth of Pennsylvania. All rights reserved.



## **Asset Management Division**

### **Mission Statement**

To protect and preserve Pennsylvania's infrastructure by providing meaningful, timely, and accurate pavement and roadway management, design, standards, strategies, inventory and condition, as well as fair, consistent and efficient application of Commonwealth laws and regulations.

# CUSTOMER SERVICE RATING FORM

## Straight Line Diagram (SLD) – Customer Service Rating

As means to improve customer service, we would like you to rate the product/ service you have received, by circling a “grade” from “A” (excellent) to “E” (fail).

**A**                      **B**                      **C**                      **D**                      **E**

If your rating is not an “A,” please let us know what we could do better.

---

---

---

---

---

Name and Organization (optional)

---

Thank You.

*(Fold along line, and tape or staple together before mailing)*

*(Cut along dashed line)*

---

---

---

Bureau of Operations  
Asset Management Division – PennDOT Annex  
907 Elmerton Avenue  
Harrisburg, PA 17110  
ATTN: Ty Reed

**PENNSYLVANIA DEPARTMENT OF TRANSPORTATION**  
**Bureau of Operations, Asset Management Division**

**Location Referencing System (LRS) – Definitions, Uses & Testing**

The Department's LRS, implemented in 1987, is the mechanism to designate the State highway network, to define roadway lengths, locations, and route connectivity, and to serve as the basis for the collection, storage, and integration of roadway information.

An LRS key is a unique series of numbers that identifies the location of each point or feature along a State route. The fourteen digit number is an integral part of the Roadway Management System (RMS) where roadway data is stored. 07/4016/0100/0857 is an example of an LRS key, which identifies County (CO) = 07, State Route (SR) = 4016, Segment (SEG) = 0100, and Offset = 0857.

**County (CO)**

Each of Pennsylvania's sixty-seven counties is identified by a number.

Name	#	Name	#	Name	#	Name	#
Adams	1	Clinton	18	Lackawanna	35	Potter	52
Allegheny	2	Columbia	19	Lancaster	36	Schuylkill	53
Armstrong	3	Crawford	20	Lawrence	37	Snyder	54
Beaver	4	Cumberland	21	Lebanon	38	Somerset	55
Bedford	5	Dauphin	22	Lehigh	39	Sullivan	56
Berks	6	Delaware	23	Luzerne	40	Susquehanna	57
Blair	7	Elk	24	Lycoming	41	Tioga	58
Bradford	8	Erie	25	McKean	42	Union	59
Bucks	9	Fayette	26	Mercer	43	Venango	60
Butler	10	Forest	27	Mifflin	44	Warren	61
Cambria	11	Franklin	28	Monroe	45	Washington	62
Cameron	12	Fulton	29	Montgomery	46	Wayne	63
Carbon	13	Greene	30	Montour	47	Westmoreland	64
Centre	14	Huntingdon	31	Northampton	48	Wyoming	65
Chester	15	Indiana	32	Northumberland	49	York	66
Clarion	16	Jefferson	33	Perry	50	Philadelphia	67
Clearfield	17	Juniata	34	Pike	51		

**State Route (SR)**

State Routes (SR's) are identified by four-digit numbers. SR numbers are assigned as follows:

- |  |           |
|--|-----------|
| 1. Traffic Routes: Routes designated as Interstates, US or PA Routes | 0001-0999 |
| 2. Quadrant Routes (Non-Traffic Routes)                              | 1001-4999 |
| 3. Relocated Traffic Routes  | 6000-6999 |
| 4. Turned Back, Abandoned, or Null Routes                            | 7000-7999 |
| 5. Interchanges  | 8001-8999 |
| 6. WYE's   | 9101-9199 |
| 7. Rest Areas  | 9201-9299 |
| 8. Truck Escape Ramps  | 9301-9399 |
| 9. Others  | 9401-9499 |
| 10. Park and Rides   | 9501-9599 |

Even/Odd Convention: Even numbers are typically given to SR's in the East/West direction, and odd numbers to SR's that run North/South. This convention applies to Interstate Routes (except those that are Beltways or Spurs), and Quadrant Routes. This convention may or may not apply to PA or US Traffic Routes.

Hierarchy: If two or more traffic routes occupy the same section of roadway, the SR number is based on the "higher" type route, according to the following hierarchy. If the traffic routes are the same hierarchy class, then the SR number is assigned the lower numbered traffic route (Figure 1).

1. Interstates
2. U.S. Routes
3. PA Routes
4. Quadrant Routes

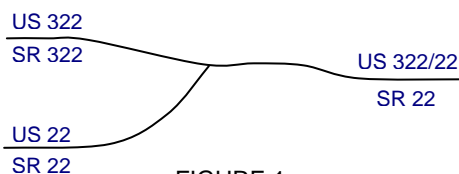


FIGURE 1

Other Numbering Conventions:

1. The first digit of a quadrant route is based on which quadrant of the county the route is located, as shown in the following diagram (Figure 2).
2. The last three digits of a Relocated Traffic Route are the same as the Traffic Route that was relocated.
3. Interchanges are numbered sequentially. Odd numbers are given to interchanges along SR's in the North/South direction; even numbers are given to interchanges along SR's in the East/West direction (Figure 3).
4. WYE's are given odd numbers if the connecting SR is odd numbered, and even numbers if the connecting SR is even numbered.
5. Rest Areas or Truck Escape Ramps are given odd numbers if they connect to the Southbound or Westbound side of an SR, and even numbers if they connect to the Northbound or Eastbound side.

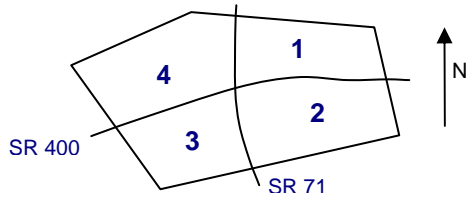


FIGURE 2

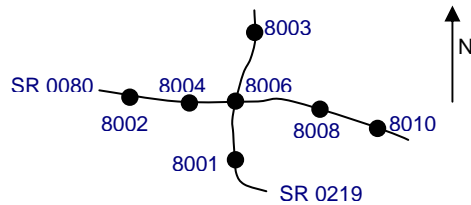


FIGURE 3

**Segment (SEG)**

State routes are divided into segments, which are approximately one-half mile long, and are identified by a four-digit number. Segment begin and end points are placed at physical features where possible. Segment numbers increase in the North or East direction, and typically by 10's (Figure 4). Segments are even numbered on undivided roadways, and in the Northbound or Eastbound direction of divided roadways. Segments are odd numbered in the Southbound or Westbound direction of divided roadways (Figure 5). Interstate segments are associated with the mile posts (Figure 6).

Undivided Roadways

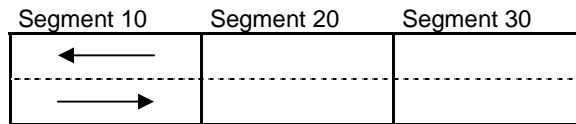


FIGURE 4

Divided Roadways

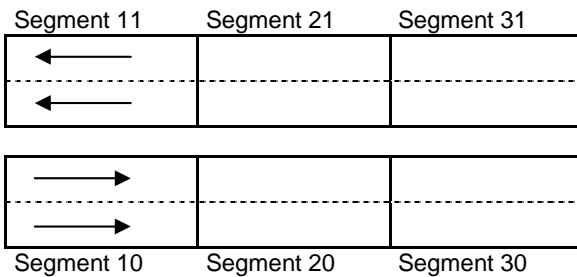


FIGURE 5

Interstate Roadways

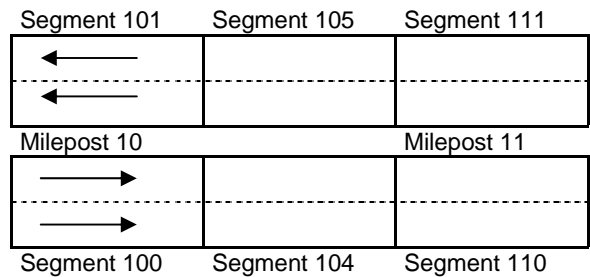


FIGURE 6

Turned Back, Abandoned, and Null Segments are given numbers in the range of 7000-7999. For two coinciding State routes, the route with "lower" hierarchy is "nulled."

Segment numbering restarts on Traffic Routes at County boundaries, except Interstates (Figure 7).

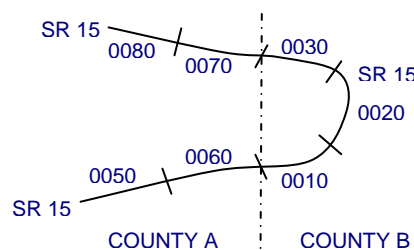


FIGURE 7

## Offset

The offset, a subdivision of the segment, is the distance (in feet) from the beginning of the segment, expressed as a four-digit number. Offsets are measured in the increasing segment direction.

## Segment Markers

Segment markers, which allow for easy identification of the LRS location on the State highway system, indicate the State route and segment number at the point that each segment is entered. If the beginning of a segment occurs at a physical feature, then the point of reference is at the physical feature and not the sign. At intersections, signs are used to identify beginning or ending State routes or segments.



## Users of the LRS

Locations of all intersections, structures, and other points of interest are field verified and inventoried in the RMS. This information can be displayed on Straight Line Diagrams (SLD's) which can be viewed in the RMS, or hardcopy form. SLD books are refreshed and printed annually for distribution to the Department's District and County offices, as well as too many external entities.

A list of those within the Department that use the LRS to identify locations in the RMS and in the field includes personnel from the following organizations: Pavement Testing, County Maintenance, Traffic, Design, Surveys, Construction, Bridge, Permits, Crash Review, Planning and Programming, Posted & Bonded Roads, Tort Liability, and Emergency Management.

Users outside the Department include: County & Municipal governments, County 911, Planning Commissions, Federal Highway Administration, State & Local Police, Local Emergency Management, Delivery Services (UPS, Fed Ex, etc.), Fire Departments, Utility Companies, Contractors, and Consultants.

Without segment markers located in the field, all of these users would have to rely solely on the SLD, which would be extremely cumbersome at best and impossible for some.

## Verification, QA & QC

In order to assure that LRS information is indicated properly in the RMS, on SLD's, and in the field, LRS Quality Assurance (QA) and Quality Commitment (QC) programs are performed each year. The Bureau of Operations, Asset Management Division, Roadway Inventory & Testing Unit (RITU) performs all Statewide QC testing. Field verification and QA is also performed by RITS, except in Engineering Districts 2-0, 11-0, and 12-0, where it is done "in-house." Each Engineering District is responsible for its own LRS completeness and maintenance with respect to the RMS.

Twenty percent of each county is field tested annually as part of the QA program, and five percent of each county is tested for the annual QC program. The goal of the QC program is to maintain at least 90% accuracy between the RMS and the actual field locations of highway features. Annual QC ratings are developed and reported to the Engineering Districts.

Field testing is performed by two-person teams (a permanent employee that operates the test, and a temporary employee that drives the device) with the use of vans equipped with an on-board computer and a Data Measurement Subsystem. Testing is typically performed during the months of April through November.









































Vehicle location and roadway features are displayed on the van's computer screen in SLD format, and the software accepts operator inputs verifying or modifying roadway feature locations, as well as comments. Though the system can function at greater speed, test speeds are typically less than 25 mph to ensure accuracy.

There are five categories of information that is verified and/or modified:

1. State Route Length
2. Segment Length
3. Roadway Geometry (lane count, pavement & shoulder types & widths)
4. Intersecting Feature Location (intersections & bridges)
5. Segment Marker Location

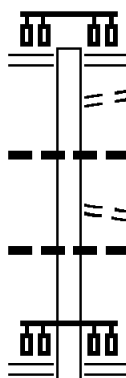


STRAIGHT LINE DIAGRAM (SLD) ANNUAL REFRESH ATTRIBUTE KEY PAGE 1 OF 2

 SEGMENT MARKER	 AHEAD LEFT INTER STATE OWNED	 RAILROAD CROSSING	 INTERSTATE MILEPOST
 TURNBACK	 AHEAD LEFT INTER NON-STATE	 RAILROAD OVER-PASS	 MFC BEGIN
 NULL	 AHEAD RIGHT INTE STATE OWNED	 OVER-PASS	 MUNICIPAL BOUNDARY
 UNDIVIDED HIGHWAY	 AHEAD RIGHT INTE NON-STATE	 BRIDGE END	 VILLAGE BEGIN
 PHYSICALLY DIVIDED	 BACK LEFT INTER STATE OWNED	 BRIDGE BEGIN	AH - LENGTH FORWARD TO NEXT SEGMENT BEGIN BK - LENGTH BACKWARD TO PREVIOUS SEGMENT BEGIN
 PAINT DIVIDED	 BACK LEFT INTER NON-STATE	 TUNNEL	
 INTERSECTION AHEAD	 BACK RIGHT INTER STATE OWNED	 SIGN STRUCTURE	MFC - MAINTENANCE FUNCTIONAL CLASS A = INTERSTATE EXPRESSWAY AND/OR PRINCIPLE ARTERIAL C = MINOR ARTERIAL D = COLLECTOR E = LOCAL ACCESS F = INTERCHANGE RAMP
 INTERSECTION BACK	 BACK RIGHT INTER NON-STATE	 P3 BRIDGE	
 REFERENCE AHEAD/BACK	 T-LEFT INTERSEC STATE OWNED	 RETAINING WALL	
 DIVIDED CONNECTOR	 T-LEFT INTERSEC NON-STATE	 BRIDGE/CULVERT UNDER FILL	NULL AND TURNBACK SEGMENTS ARE DISPLAYED IN THE DEPARTMENT'S ROADWAY MANAGEMENT SYSTEM (RMS) AS 100 FEET IN LENGTH. ACTUAL SEGMENT AND SECTION LENGTHS MAY VARY SIGNIFICANTLY
 CROSS INTERSEC STATE OWNED	 T-RIGHT INTERSEC STATE OWNED	 PIPE (STAMPP)	
 CROSS INTERSEC NON-STATE	 T-RIGHT INTERSEC NON-STATE	 ROTARY INTERSEC	



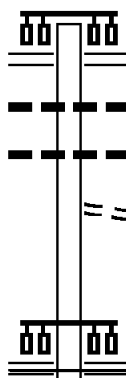
001273 FT



000647 FT

001273 FT BK-HUNTINGDON (31)  
 WILLIAM PENN HW  
 (SR0022 SEG 0260/0832)  
 0510/0626 TO 0022/0260 SH  
 (CONN)  
 0510/0550 024 " DIA CIRC METAL  
 0510/0531 LEN=0050 INSTALLED 1988  
 FROM 3035/0070 SH  
 0510/0181 (CONN)  
 014"H 23"W ELLIP CONC  
 0510/0075 LEN=0050 INSTALLED UNKN  
 000647 FT 1 0 00055 7 00 0000+00  
 FAIRGROUNDS RD  
 (SR3035 SEG 0070/0285)  
 0510/0000 LENGTH(AH 0626 BK 0647)

000000 FT



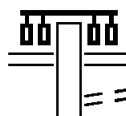
FAIRGROUNDS RD  
 (SR3035 SEG 0070/0285)  
 0500/0647 018 " DIA CIRC CONCR  
 0500/0340 LEN=0050 INSTALLED 1988  
 024 " DIA CIRC METAL  
 0500/0160 LEN=0060 INSTALLED 1988  
 FROM 0022/0260 SH  
 0500/0105 (CONN)  
 000000 FT 1 0 00055 7 00 0006+98  
 NC RAMP RD  
 WILLIAM PENN HW  
 (SR0022 SEG 0260/0832)  
 MFC BEGIN = F  
 0500/0000 LENGTH(AH 0647 BK 0000)

EXTRACT DATE: 12/18/2023 ROADWAY MANAGEMENT SYSTEM PAGE NUMBER: 506  
 PRINT DATE: 12/21/2023 SLD COUNTY/SR - ANNUAL PRINT COUNTY: HUNTINGDON  
 DIR: N TOTAL LEN: .560 MI. DIST: 09-5 SR: 8004  
 LEFT MUN: SMITHFIELD T RIGHT MUN: SMITHFIELD T

002959 FT



002242 FT



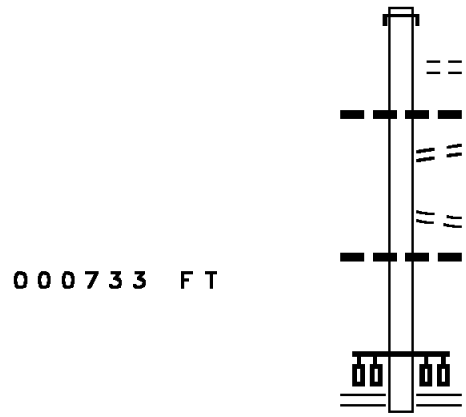
002959 FT  
 INTER-AHD WILLIAM PENN HW  
 0754/0717 (SR0022 SEG 0230/0460)  
 030 " DIA CIRC CONCR  
 0754/0225 LEN=0070 INSTALLED 1988  
 FROM 0026/0350 SH  
 0754/0102 (CONN)  
 002242 FT 0 0 00000 0 00 0000+00  
 NC RAMP A EAST RD  
 RIDGE RD  
 (SR0026 SEG 0350/0718)  
 0754/0000 LENGTH(AH 0717 BK 0701)

RIDGE RD  
 (SR0026 SEG 0350/0718)  
 0752/0701  
 TO 0026/0350 SH  
 0752/0608 (CONN)

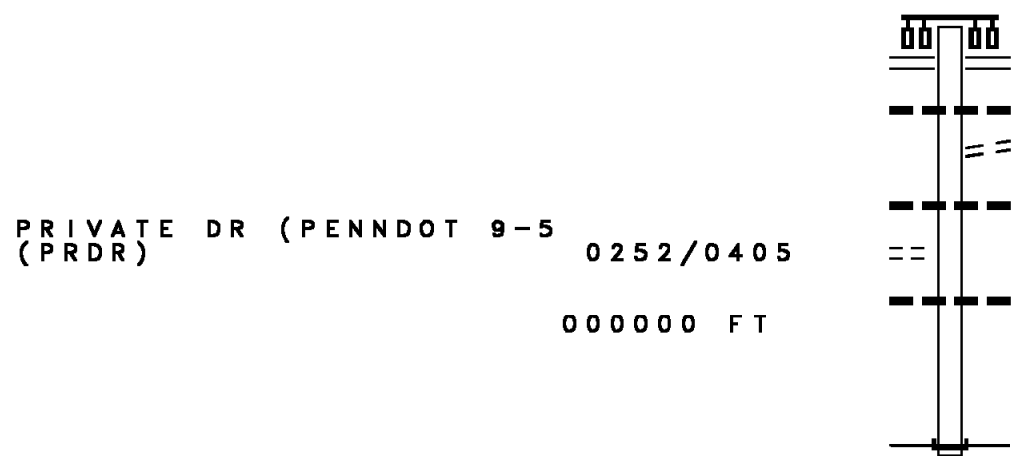
DIR: N TOTAL LEN: .560 MI. DIST: 09-5 SR: 8004  
 LEFT MUN: SMITHFIELD T RIGHT MUN: SMITHFIELD T



0752/0417 030 " DIA CIRC CONCR  
 LEN=0035 INSTALLED 1988  
 0752/0060 018 " DIA CIRC CONCR  
 LEN=0070 INSTALLED 1988  
 001541 FT 1 0 00055 2 03 0000+00  
 NC RAMP A WEST RD  
 INTER-BK WILLIAM PENN HW  
 (SR0022 SEG 0230/0325)  
 0752/0000 LENGTH(AH 0701 BK 0808)



INTER-AHD WILLIAM PENN HW  
 0254/0808 (SR0022 SEG 0221/1220)  
 PRIVATE DR (PENNDOT 9-5  
 (PRDR)  
 0254/0337 018 " DIA CIRC CONCR  
 LEN=0035 INSTALLED 1988  
 LC TO PRIVATE DR (9-5)  
 0254/0129 (CONN)  
 FROM 0026/0360 SH  
 0254/0085 (CONN)  
 014"H 23"W ELLIP CONC  
 0254/0077 LEN=0053 INSTALLED UNKN  
 000733 FT 0 0 00000 0 00 0000+00  
 NC RAMP B WEST RD  
 RIDGE RD  
 (SR0026 SEG 0360/0344)  
 0254/0000 LENGTH(AH 0808 BK 0733)



PRIVATE DR (PENNDOT 9-5  
 (PRDR) 0252/0405  
 000000 FT

RIDGE RD  
 (SR0026 SEG 0360/0344)  
 0252/0733 014"H 23"W ELLIP CONC  
 LEN=0012 INSTALLED UNKN  
 TO 0026/0360 SH  
 0252/0585 (CONN)  
 018 " DIA CIRC CONCR  
 0252/0453 LEN=0035 INSTALLED 1988  
 0252/0190 015 " DIA CIRC CONCR  
 LEN=0050 INSTALLED 1988  
 000000 FT 0 0 00000 0 00 0000+00  
 NC RAMP B EAST RD  
 INTER-BK WILLIAM PENN HW  
 (SR0022 SEG 0221/1400)  
 MFC BEGIN = F  
 0252/0000 LENGTH(AH 0733 BK 0000)



EXTRACT DATE: 12/18/2023 ROADWAY MANAGEMENT SYSTEM PAGE NUMBER: 503  
PRINT DATE: 12/21/2023 SLD COUNTY/SR - ANNUAL PRINT COUNTY: HUNTINGDON  
DIR: B TOTAL LEN: .000 MI. DIST: 09-5 SR: 4029  
LEFT MUN: WARRIORS MARK T RIGHT MUN: WARRIORS MARK T

000000 FT  
000000 FT



000000 FT  
7020/0000 LENGTH(AH 1791 BK 2445)  
000000 FT  
7010/0000 LENGTH(AH 2445 BK 0000)

EXTRACT DATE: 12/18/2023 ROADWAY MANAGEMENT SYSTEM PAGE NUMBER: 502  
PRINT DATE: 12/21/2023 SLD COUNTY/SR - ANNUAL PRINT COUNTY: HUNTINGDON  
DIR: B TOTAL LEN: .000 MI. DIST: 09-5 SR: 4027  
LEFT MUN: WARRIORS MARK T RIGHT MUN: WARRIORS MARK T

000000 FT  
000000 FT

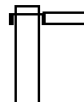


000000 FT  
7020/0000 LENGTH(AH 2811 BK 2685)  
000000 FT  
7010/0000 LENGTH(AH 2685 BK 0000)



EXTRACT DATE: 12/18/2023 ROADWAY MANAGEMENT SYSTEM PAGE NUMBER: 501  
PRINT DATE: 12/21/2023 SLD COUNTY/SR - ANNUAL PRINT COUNTY: HUNTINGDON  
DIR: B TOTAL LEN: 5.633 MI. DIST: 09-5 SR: 4025  
LEFT MUN: WARRIORS MARK T RIGHT MUN: WARRIORS MARK T

029742 FT



029742 FT  
INTER-AHD HALF MOON VALLEY RD  
(SR0550 SEG 0160/0000)  
CENTRE LINE RD  
0120/1569 (SR0550 SEG 0160/0000)

DIR: B TOTAL LEN: 5.633 MI. DIST: 09-5 SR: 4025  
 LEFT MUN: WARRIORS MARK T RIGHT MUN: WARRIORS MARK T

REESE LN  
 (T550)

0120/0268

==

028173 FT

---|---

0120/0127 030 "DIA CIRC CONCR  
 LEN=0032 INSTALLED UNKN

028173 FT 2 0 31071 0 01 0296+00

5 0120/0000 LENGTH(AH 1569 BK 3076)

0110/2751 015 "DIA CIRC CONCR  
 LEN=0030 INSTALLED UNKN

---|---

0110/2113 018 "DIA CIR PLASTIC  
 LEN=0036 INSTALLED 2001

---|---

0110/0904 015 "DIA CIRC CONCR  
 LEN=0100 INSTALLED UNKN

---|---

0110/0589 015 "DIA CIRC CONCR  
 LEN=0024 INSTALLED UNKN

---|---

0110/0120 015 "DIA CIRC CONCR  
 LEN=0030 INSTALLED UNKN

025097 FT

---|---

025097 FT 2 0 31071 0 01 0264+96

5 0110/0000 LENGTH(AH 3076 BK 2679)

0100/2410 015 "DIA CIRC CONCR  
 LEN=0030 INSTALLED UNKN

---|---

0100/1554 015 "DIA CIRC CONCR  
 LEN=0029 INSTALLED UNKN

---|---

0100/0655 015 "DIA CIRC CONCR  
 LEN=0030 INSTALLED UNKN

---|---

022418 FT

022418 FT 2 0 31071 0 01 0238+33

VILLAGE: SPRING MOUNT

WARRIORS MARK PATH RD

(SR0350 SEG 0090/2241)

5 0100/0000 LENGTH(AH 2679 BK 1094)

060"H 84"W ELLIP METAL

0090/0981 015 "DIA CIRC CONCR  
 LEN=0039 INSTALLED UNKN

---|---

0090/0724 015 "DIA CIRC CONCR  
 LEN=0052 INSTALLED UNKN

---|---

0090/0020 018 "DIA CIRC CONCR  
 LEN=0030 INSTALLED UNKN

---|---

021324 FT

021324 FT 2 0 31071 0 01 0227+44

5 0090/0000 LENGTH(AH 1094 BK 2702)

---|---

0080/1640 018 "DIA CIR PLASTIC  
 LEN=0024 INSTALLED UNKN  
 024 "DIA CIRC CONCR

---|---

DIR: B TOTAL LEN: 5.633 MI. DIST: 09-5 SR: 4025  
 LEFT MUN: WARRIORS MARK T RIGHT MUN: WARRIORS MARK T

Stationing	Segment	Material	Length	Status
	0080/1310		LEN=0024	INSTALLED UNKN
018622 FT	0080/0230	015 "DIA CIRC CONCR	LEN=0024	INSTALLED UNKN
	018622 FT	2 0 31071 0 01 0200+19		
	0080/0000	015 "DIA CIRC CONCR	LEN=0030	INSTALLED UNKN
		LENGTH(AH 2702 BK 1499)		
017123 FT	017123 FT	2 0 31071 0 01 0184+99		
	0070/0000	LENGTH(AH 1499 BK 3756)		
	0060/3006	018 "DIA CIRC CONCR	LEN=0032	INSTALLED UNKN
	0060/2742	012 "DIA CIRC CONCR	LEN=0025	INSTALLED UNKN
	0060/2201	024 "DIA CIRC CONCR	LEN=0041	INSTALLED UNKN
	0060/1853	018 "DIA CIRC CONCR	LEN=0036	INSTALLED UNKN
	0060/1166	036 "DIA CIRC CONCR	LEN=0031	INSTALLED UNKN
013367 FT	013367 FT	2 0 31071 0 01 0147+67		
	0060/0000	LENGTH(AH 3756 BK 2284)		
	0050/1429	018 "DIA CIRC CONCR	LEN=0042	INSTALLED UNKN
	0050/0823	018 "DIA CIRC CONCR	LEN=0031	INSTALLED UNKN
MORRISSEY LN (PRDR)	0050/0587			
	011083 FT	2 0 31071 0 01 0124+59		
		STIVER RD (T544)		
	0050/0000	LENGTH(AH 2284 BK 3045)		
	0040/2805	018 "DIA CIR PLASTIC	LEN=0032	INSTALLED UNKN
	0040/2220	018 "DIA CIRC CONCR	LEN=0045	INSTALLED UNKN
	0040/1705	018 "DIA CIRC CONCR	LEN=0030	INSTALLED UNKN

DIR: B TOTAL LEN: 5.633 MI. DIST: 09-5 SR: 4025  
 LEFT MUN: WARRIORS MARK T RIGHT MUN: WARRIORS MARK T

008038 FT

008038 FT 2 0 31071 0 01 0094+14  
 0040/0000 LENGTH(AH 3045 BK 3437)

---|---

0030/2527 018 " DIA CIRC CONCR  
 LEN=0032 INSTALLED UNKN

---|---

0030/1753 024 " DIA CIRC CONCR  
 LEN=0032 INSTALLED UNKN

---|---

0030/1467 015 " DIA CIRC CONCR  
 LEN=0031 INSTALLED UNKN

---|---

0030/1296 050 " DIA CIRC CONCR  
 LEN=0031 INSTALLED UNKN

004601 FT

004601 FT 2 0 31071 0 01 0059+77  
 0030/0000 LENGTH(AH 3437 BK 1861)

002740 FT

0020/0455 018 " DIA CIR PLASTIC  
 LEN=0023 INSTALLED UNKN  
 002740 FT 2 0 31071 0 01 0041+74  
 0020/0000 LENGTH(AH 1861 BK 2740)

---|---

0010/2378 015 " DIA CIRC METAL  
 LEN=0036 INSTALLED UNKN

---|---

0010/1855 015 " DIA CIRC METAL  
 LEN=0036 INSTALLED UNKN

---|---

0010/1734 018 " DIA CIR PLASTIC  
 LEN=0036 INSTALLED 1989

---|---

0010/1445 015 " DIA CIRC METAL  
 LEN=0036 INSTALLED UNKN

---|---

0010/1100 018 " DIA CIR PLASTIC  
 LEN=0037 INSTALLED UNKN

---|---

0010/0962 018 " DIA CIR PLASTIC  
 LEN=0038 INSTALLED UNKN

---|---

0010/0708 015 " DIA CIRC METAL  
 LEN=0038 INSTALLED UNKN

000000 FT

0010/0540 018 " DIA CIR PLASTIC  
 LEN=0045 INSTALLED UNKN  
 000000 FT 2 0 31071 0 00 0000+00

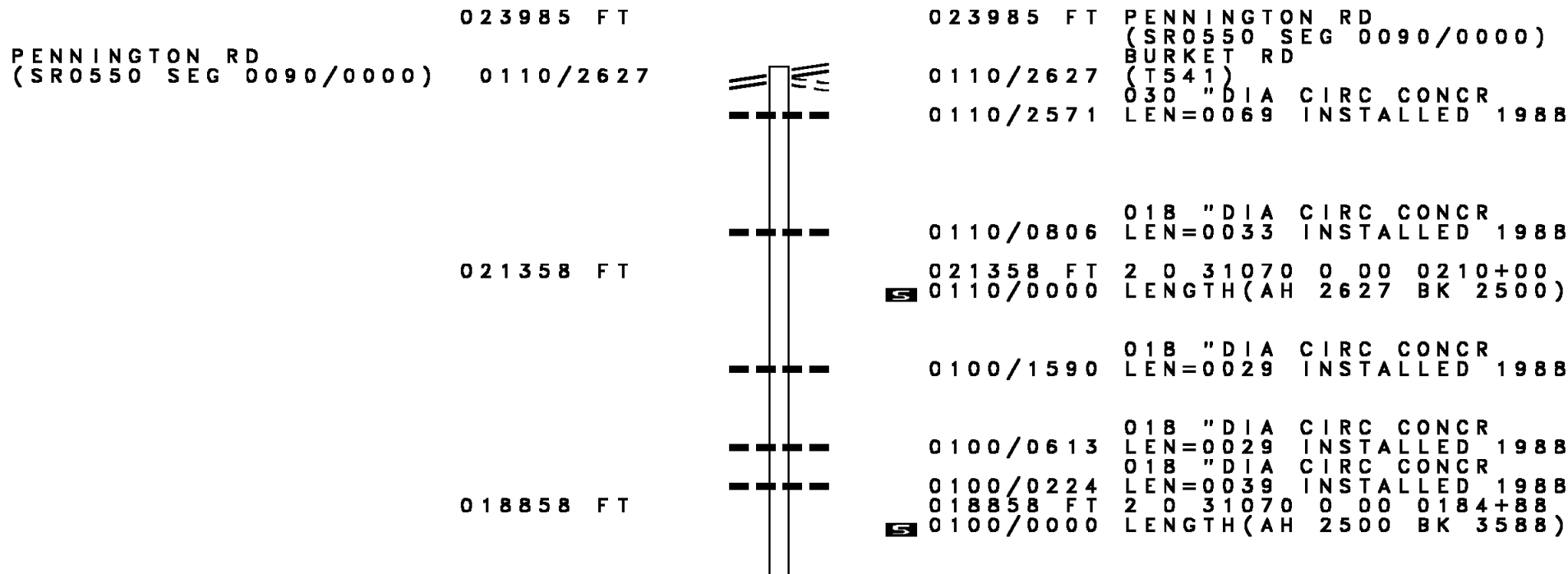
---|---

PENNINGTON RD  
 (SR0550 SEG 0030/0000)

PENNINGTON RD  
 (SR0550 SEG 0030/0000) 0010/0000

NC RI DGE RD  
 MFC BEGIN = E  
 0010/0000 LENGTH(AH 2740 BK 0000)

DIR: B TOTAL LEN: 4.543 MI. DIST: 09-5 SR: 4023  
 LEFT MUN: WARRIORS MARK T RIGHT MUN: WARRIORS MARK T



DIR: B TOTAL LEN: 4.543 MI. DIST: 09-5 SR: 4023  
 LEFT MUN: WARRIORS MARK T RIGHT MUN: WARRIORS MARK T

	0090/0735	018 " DIA CIRC CONCR LEN=0029 INSTALLED 1988
015270 FT	0090/0151 015270 FT	018 " DIA CIRC CONCR LEN=0029 INSTALLED 1988 2 0 31070 0 00 0149+00 FULCOMER LN (T532)
	0090/0000	LENGTH(AH 3588 BK 1826)
	0080/1552	018 " DIA CIRC CONCR LEN=0033 INSTALLED 1988
	0080/0912	018 " DIA CIR PLASTIC LEN=0029 INSTALLED 1988
013444 FT	0080/0256 013444 FT	018 " DIA CIRC CONCR LEN=0033 INSTALLED 1988 2 0 31070 0 00 0131+00
	0080/0000	LENGTH(AH 1826 BK 1504)
	0070/0704	018 " DIA CIRC CONCR LEN=0033 INSTALLED 1988
011940 FT	011940 FT	2 0 31070 0 00 0116+00
	0070/0000	LENGTH(AH 1504 BK 1355)
	0060/1288	018 " DIA CIRC CONCR LEN=0030 INSTALLED 1988
010585 FT	010585 FT	2 0 31070 0 00 0102+59 KNARR RD (T528)
	0060/0000	LENGTH(AH 1355 BK 2724)
	0050/1656	018 " DIA CIRC CONCR LEN=0033 INSTALLED UNKN
	0050/1274	018 " DIA CIRC CONCR LEN=0033 INSTALLED 1988
	0050/1035	018 " DIA CIRC CONCR LEN=0033 INSTALLED 1988
	0050/0773	018 " DIA CIRC CONCR LEN=0034 INSTALLED 1988

EXTRACT DATE: 12/18/2023  
PRINT DATE: 12/21/2023

ROADWAY MANAGEMENT SYSTEM  
SLD COUNTY/SR - ANNUAL PRINT

PAGE NUMBER: 495  
COUNTY: HUNTINGDON

DIR: B TOTAL LEN: 4.543 MI.  
LEFT MUN: WARRIORS MARK T

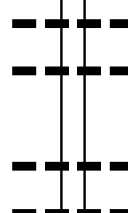
DIST: 09-5 SR: 4023  
RIGHT MUN: WARRIORS MARK T

007861 FT



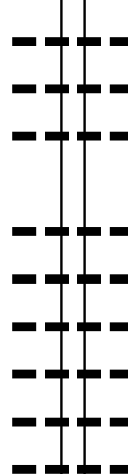
007861 FT 2 0 31070 0 00 0075+00  
S 0050/0000 LENGTH(AH 2724 BK 2501)  
018 "DIA CIRC CONCR  
0040/2048 LEN=0040 INSTALLED 1988

005360 FT



0040/0975 018 "DIA CIRC CONCR  
LEN=0037 INSTALLED 1988  
036 "DIA CIRC CONCR  
0040/0417 LEN=0043 INSTALLED 1988  
005360 FT 2 0 31070 0 00 0050+00  
S 0040/0000 LENGTH(AH 2501 BK 2488)  
018 "DIA CIRC CONCR  
0030/2246 LEN=0037 INSTALLED 1988  
018 "DIA CIRC CONCR  
0030/1744 LEN=0033 INSTALLED 1988

002872 FT



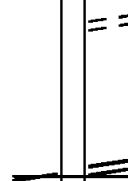
0030/1135 024 "DIA CIRC CONCR  
LEN=0032 INSTALLED 1988  
018 "DIA CIRC CONCR  
0030/0614 LEN=0034 INSTALLED 1988  
018 "DIA CIRC CONCR  
0030/0204 LEN=0032 INSTALLED 1988  
002872 FT 2 0 31070 0 00 0025+25  
018 "DIA CIRC CONCR  
LEN=0033 INSTALLED 1988  
S 0030/0000 LENGTH(AH 2488 BK 2525)  
018 "DIA CIRC CONCR  
0020/2049 LEN=0033 INSTALLED 1988  
024 "DIA CIRC CONCR  
0020/1681 LEN=0037 INSTALLED 1988  
018 "DIA CIRC METAL  
0020/1607 LEN=0033 INSTALLED 1988  
018 "DIA CIRC CONCR  
0020/1402 LEN=0033 INSTALLED 1988  
018 "DIA CIRC CONCR  
0020/0978 LEN=0029 INSTALLED 1988

000347 FT



0020/0315 018 "DIA CIRC CONCR  
LEN=0030 INSTALLED 1988  
000347 FT 2 0 31070 0 00 0000+00  
DRY HOLLOW RD  
(T534)

000000 FT



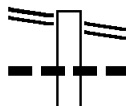
S 0020/0000 LENGTH(AH 2525 BK 0347)  
000000 FT 2 0 31070 1 00 0000+00  
BIRMINGHAM PK  
(SR0453 SEG 0110/2788)  
NC HU DRED SPRINGS RD  
MFC BEGIN = E  
S 0010/0000 LENGTH(AH 0347 BK 0000)

BIRMINGHAM PK  
(SR0453 SEG 0110/2788) 0010/0000

EXTRACT DATE: 12/18/2023 ROADWAY MANAGEMENT SYSTEM PAGE NUMBER: 494  
PRINT DATE: 12/21/2023 SLD COUNTY/SR - ANNUAL PRINT COUNTY: HUNTINGDON

DIR: B TOTAL LEN: 1.578 MI. DIST: 09-5 SR: 4021  
LEFT MUN: SPRUCE CREEK T RIGHT MUN: SPRUCE CREEK T

EDEN HILL RD 008330 FT  
(SR4017 SEG 0050/0000) 0030/1694



008330 FT EDEN HILL RD  
0030/1694 (SR4017 SEG 0050/0000)  
024"H 00"W MULT METAL  
0030/1690 LEN=0044 INSTALLED UNKN



DIR: B TOTAL LEN: 1.578 MI. DIST: 09-5 SR: 4021  
 LEFT MUN: SPRUCE CREEK T RIGHT MUN: SPRUCE CREEK T

Location / Description	Stationing	Length	Material / Details
	006636 FT	0030/0000	2 0 31061 0 00 0058+15 LENGTH(AH 1694 BK 3000) 015 "DIA CIR PLASTIC
		0020/2672	LEN=0025 INSTALLED 2008 015 "DIA CIR PLASTIC
		0020/2120	LEN=0025 INSTALLED 2008
EDEN RD (T514)	0020/0677		
		0020/0335	015 "DIA CIR PLASTIC LEN=0025 INSTALLED 2008
		0020/0232	015 "DIA CIR PLASTIC LEN=0025 INSTALLED 2008
	003636 FT	003636 FT	2 0 31060 0 00 0028+15 GENSIMORE LN (T517)
		0020/0000	LENGTH(AH 3000 BK 3636) 015 "DIA CIR PLASTIC
		0010/3403	LEN=0025 INSTALLED 2008
		0010/2721	028"H 53"W ELLIP CONC LEN=0032 INSTALLED 2009
		0010/2362	018 "DIA CIRC CONCR LEN=0035 INSTALLED 2009
		0010/2298	018 "DIA CIR PLASTIC LEN=0036 INSTALLED 2009
		0010/2023	018 "DIA CIRC CONCR LEN=0040 INSTALLED 2009
		0010/1755	018 "DIA CIR PLASTIC LEN=0040 INSTALLED 2009
		0010/1081	018 "DIA CIRC CONCR LEN=0040 INSTALLED 2009
NES&LCO UNION FURNACE Q (PRDR)	0010/0548		
		0010/0548	(APRA) NES&LCO UNION FU
		0010/0482	(AAR 506520K)#TRKS 02
LINESTONE RD (PRDR)	0010/0307		
	000000 FT	000000 FT	2 0 31060 0 00 0000+70 NC JOHNSON HILL RD INTER-BK PEMBERTON RD (SR1013 SEG 0370/1175) MFC BEGIN = E BK-BLAIR (07)
		0010/0000	LENGTH(AH 3636 BK 0000)

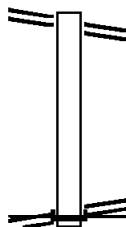


EXTRACT DATE: 12/18/2023 ROADWAY MANAGEMENT SYSTEM PAGE NUMBER: 491  
PRINT DATE: 12/21/2023 SLD COUNTY/SR - ANNUAL PRINT COUNTY: HUNTINGDON

DIR: B TOTAL LEN: .062 MI. DIST: 09-5 SR: 4018  
LEFT MUN: PORTER T RIGHT MUN: PORTER T

BRIDGE ST 000325 FT  
(SR0305 SEG 0010/0329) 0010/0325  
000000 FT

WILLIAM PENN HW  
(SR0022 SEG 0120/0000) 0010/0000



000325 FT BRIDGE ST  
0010/0325 (SR0305 SEG 0010/0329)  
000000 FT 0 0 00000 0 00 0000+00  
WILLIAM PENN HW  
(SR0022 SEG 0120/0000)  
NC SR 4018 SH  
INTER-BK LOOP RD  
(T616)  
MFC BEGIN = E  
0010/0000 LENGTH(AH 0325 BK 0000)

DIR: B TOTAL LEN: 3.143 MI. DIST: 09-5 SR: 4017  
 LEFT MUN: WARRIORS MARK T RIGHT MUN: WARRIORS MARK T

Stationing	Segment	Length (FT)	Notes
016595		016595 FT	
HUNTINGDON FURNACE RD (SR4013 SEG 0050/0000)	0080/2543	0080/2543	INTER-AHD KEEFERTOWN RD (T537) HUNTINGDON FURNACE RD (SR4013 SEG 0050/0000) 015" DIA CIR PLASTIC LEN=0036 INSTALLED UNKN
		0080/2513	
		0080/1111	WARRIORS MARK SPRUCE CREEK T 015" DIA CIR PLASTIC LEN=0036 INSTALLED UNKN
		0080/0649	
014052		014052 FT	
		0080/0000	2 0 31058 0 00 0140+38 LENGTH(AH 2543 BK 2037) 018" DIA CIR PLASTIC LEN=0036 INSTALLED UNKN
		0070/1460	018" DIA CIR PLASTIC LEN=0036 INSTALLED UNKN
		0070/0960	018" DIA CIR PLASTIC LEN=0036 INSTALLED UNKN
2 0 31058 0 00 0120+00	EDEN RD (T514)	012015 FT	
		0070/0000	012015 FT 0070/0000 LENGTH(AH 2037 BK 0973)
		011042 FT	
		0060/0000	2 0 31058 0 00 0110+33 LENGTH(AH 0973 BK 2717) 018" DIA CIR PLASTIC LEN=0038 INSTALLED UNKN
		0050/2273	
		0050/0846	018" DIA CIR PLASTIC LEN=0036 INSTALLED UNKN
2 0 31058 0 00 0083+38	JOHNSON HILL RD (SR4021 SEG 0030/1694)	008325 FT	
		0050/0000	008325 FT 0050/0000 LENGTH(AH 2717 BK 1792) 018" DIA CIR PLASTIC LEN=0038 INSTALLED UNKN
		0040/1766	
		0040/1129	018" DIA CIR PLASTIC LEN=0033 INSTALLED UNKN
		0040/0705	015" DIA CIR PLASTIC LEN=0032 INSTALLED UNKN

EXTRACT DATE: 12/18/2023  
PRINT DATE: 12/21/2023

ROADWAY MANAGEMENT SYSTEM  
SLD COUNTY/SR - ANNUAL PRINT

PAGE NUMBER: 489  
COUNTY: HUNTINGDON

DIR: B TOTAL LEN: 3.143 MI.  
LEFT MUN: SPRUCE CREEK T

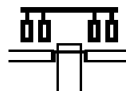
DIST: 09-5 SR: 4017  
RIGHT MUN: SPRUCE CREEK T

006533 FT	0040/0576	015 " DIA CIR PLASTIC
	006533 FT	LEN=0028 INSTALLED UNKN
	0040/0000	2 0 31058 0 00 0065+46
		LENGTH(AH 1792 BK 1790)
	0030/1726	015 " DIA CIR PLASTIC
		LEN=0030 INSTALLED UNKN
	0030/0707	015 " DIA CIR PLASTIC
		LEN=0028 INSTALLED UNKN
	0030/0279	015 " DIA CIRC CONCR
		LEN=0030 INSTALLED UNKN
004743 FT	0030/0146	015 " DIA CIRC CONCR
	004743 FT	LEN=0023 INSTALLED UNKN
	0030/0000	2 0 31058 0 00 0047+84
		LENGTH(AH 1790 BK 2531)
	0020/2467	018 " DIA CIR PLASTIC
		LEN=0030 INSTALLED UNKN
	0020/1608	015 " DIA CIR PLASTIC
		LEN=0028 INSTALLED UNKN
	0020/0978	015 " DIA CIR PLASTIC
		LEN=0032 INSTALLED UNKN
	0020/0632	018 " DIA CIR PLASTIC
		LEN=0040 INSTALLED UNKN
	0020/0281	015 " DIA CIR PLASTIC
		LEN=0030 INSTALLED UNKN
002212 FT	0020/0023	018 " DIA CIR PLASTIC
	002212 FT	LEN=0040 INSTALLED UNKN
	0020/0000	2 0 31058 0 00 0022+53
		LENGTH(AH 2531 BK 2212)
	0010/1875	015 " DIA CIR PLASTIC
		LEN=0030 INSTALLED UNKN
	0010/1161	018 " DIA CIR PLASTIC
		LEN=0030 INSTALLED 1990
	0010/0797	015 " DIA CIRC METAL
		LEN=0002 INSTALLED UNKN
	0010/0352	018 " DIA CIR PLASTIC
		LEN=0038 INSTALLED UNKN
	0010/0167	018 " DIA CIR PLASTIC
000000 FT	000000 FT	LEN=0032 INSTALLED UNKN
		2 0 31058 0 00 0000+00
		VILLAGE: SPRUCE CREEK
		NC ED DEN HILL RD
		SPRUCE CREEK RD
		(SRO045 SEG 0070/0167)
		MFC BEGIN = E
	0010/0000	LENGTH(AH 2212 BK 0000)

EXTRACT DATE: 12/18/2023 ROADWAY MANAGEMENT SYSTEM PAGE NUMBER: 488  
PRINT DATE: 12/21/2023 SLD COUNTY/SR - ANNUAL PRINT COUNTY: HUNTINGDON

DIR: B TOTAL LEN: 1.315 MI. DIST: 09-5 SR: 4016  
LEFT MUN: MORRIS T RIGHT MUN: MORRIS T

006942 FT



006942 FT  
INTER-AHD

BIRMINGHAM PK  
(SR0453 SEG 0010/0000)  
WILLIAM PENN HW  
(SR0022 SEG 0078/0000)

0030/1634

018 "DIA CONC

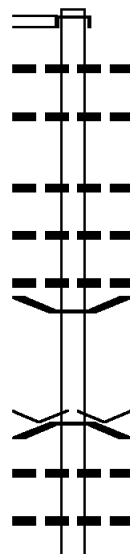
DIR: B TOTAL LEN: 1.315 MI. DIST: 09-5 SR: 4016  
 LEFT MUN: MORRIS T RIGHT MUN: MORRIS T

Location / Segment	Length (FT)	Segment ID	Material / Details
		0030/1500	LEN=0090 INSTALLED 2001 018 "DIA CIRC CONCR
		0030/1210	LEN=0045 INSTALLED UNKN
		0030/0400	024 "DIA CIRC CONCR LEN=0055 INSTALLED 1999 SR 0022
	005308 FT	0030/0364	OP ID 31/0022/0074/0000
		0030/0049	BMSSEN 31/4016/0030/0000
		005308 FT	1 0 00260 0 02 0150+75 SHAFFERS RUN
HUNGRY HOLLOW RD (SR4001 SEG 0010/0000)	0020/2418	0030/0000	BMSBG 31/4016/0030/0000 LENGTH(AH 1634 BK 2640)
		0020/1142	015 "DIA CIRC CONCR LEN=0037 INSTALLED UNKN
		0020/0708	015 "DIA CIRC CONCR LEN=0042 INSTALLED UNKN
		0020/0175	BMSSEN 31/4016/0020/0163 1 0 00260 0 02 0126+01 TRIB SHAFFERS RUN
	002668 FT	0020/0163	BMSBG 31/4016/0020/0163
		002668 FT	1 0 00260 0 02 0124+45 VILLAGE: SHAFFERSVILLE
TIPPERY RD (T495)	0020/0000	0020/0000	LENGTH(AH 2640 BK 2668) 018 "DIA CIRC CONCR
		0010/2217	LEN=0062 INSTALLED UNKN
		0010/2114	BMSSEN 31/4016/0010/2100 1 0 00260 0 02 0118+80 TR. SHAFRS RN
		0010/2100	BMSBG 31/4016/0010/2100
		0010/1600	018 "DIA CIRC CONCR LEN=0060 INSTALLED UNKN
		0010/1029	018 "DIA CIRC CONCR LEN=0040 INSTALLED UNKN
		0010/0705	GOODMAN RD (T482)
	000000 FT	0010/0063	048 "DIA CIRC METAL LEN=0039 INSTALLED UNKN
		000000 FT	0 0 00000 0 00 0000+00 NC SHAFFERSVILLE RD WILLIAM PENN HW (SR0022 SEG 0044/1601) MFC BEGIN = E
		0010/0000	LENGTH(AH 2668 BK 0000)

DIR: B TOTAL LEN: 1.891 MI. DIST: 09-5 SR: 4015  
 LEFT MUN: FRANKLIN T RIGHT MUN: FRANKLIN T

HUNTINGDON FURNACE RD 009985 FT  
 (SR4013 SEG 0140/0000) 0050/2434

007551 FT

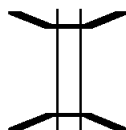


009985 FT	OLD MILL RD
INTER-AHD	(SR4013 SEG 0140/0000)
0050/2434	012 " DIA CIR PLASTIC
0050/2166	LEN=0029 INSTALLED UNKN
0050/1844	018 " DIA CIR PLASTIC
	LEN=0027 INSTALLED 1988
	018 " DIA CIR PLASTIC
0050/1185	LEN=0040 INSTALLED 1988
	018 " DIA CIR PLASTIC
0050/0722	LEN=0029 INSTALLED 1988
	018 " DIA CIR PLASTIC
0050/0554	LEN=0038 INSTALLED 1988
0050/0067	BMSBN 31/4015/0050/0000
007551 FT	2 0 31106 0 01 0076+16
	VILLAGE: HUNT. FURNACE
	WARRIORS MARK RUN
	BMSBG 31/4015/0050/0000
5 0050/0000	LENGTH(AH 2434 BK 1115)
	018 " DIA CIRC METAL
0040/1015	LEN=0060 INSTALLED 1988
	018 " DIA CIR PLASTIC
0040/0653	LEN=0040 INSTALLED 1988



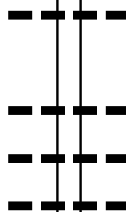
DIR: B TOTAL LEN: 1.891 MI. DIST: 09-5 SR: 4015  
 LEFT MUN: FRANKLIN T RIGHT MUN: FRANKLIN T

006436 FT



0040/0052 BMS EN 31/4015/0040/0000  
 006436 FT 2 0 31106 0 01 0062+05  
 WARRIORS MARK RUN  
 BMSBG 31/4015/0040/0000  
 5 0040/0000 LENGTH(AH 1115 BK 1963)  
 036 "DIA CIRC METAL  
 0030/1460 LEN=0041 INSTALLED 1988  
 012 "DIA CIRC METAL  
 0030/1152 LEN=0020 INSTALLED 1988

004473 FT



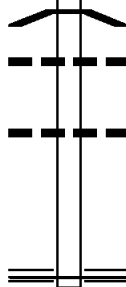
0030/0167 018 "DIA CIRC PLASTIC  
 004473 FT 2 0 31106 0 01 0045+40  
 LEN=0040 INSTALLED 1988  
 018 "DIA CIRC PLASTIC  
 5 0030/0000 LENGTH(AH 1963 BK 2772)  
 018 "DIA CIRC PLASTIC  
 0020/2365 LEN=0040 INSTALLED 1998  
 036 "DIA CIRC PLASTIC  
 0020/2204 LEN=0030 INSTALLED 1988

001701 FT



0020/1504 018 "DIA CIRC PLASTIC  
 0020/1343 LEN=0040 INSTALLED 1988  
 018 "DIA CIRC PLASTIC  
 0020/0731 012 "DIA CIRC PLASTIC  
 LEN=0028 INSTALLED 1988  
 018 "DIA CIRC PLASTIC  
 0020/0390 LEN=0040 INSTALLED 1988  
 001701 FT 2 0 31106 0 01 0017+68  
 5 0020/0000 LENGTH(AH 2772 BK 1701)  
 018 "DIA CIRC CONCR

000000 FT

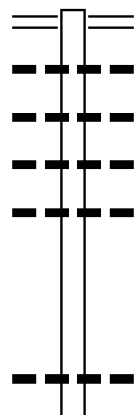


0010/1371 LEN=0045 INSTALLED 1998  
 0010/1004 BMS EN 31/4015/0010/0915  
 2 0 31106 0 00 0009+21  
 WARRIORS MARK RUN  
 0010/0915 BMSBG 31/4015/0010/0915  
 018 "DIA CIRC CONCR  
 0010/0765 LEN=0045 INSTALLED 1988  
 018 "DIA CIRC CONCR  
 0010/0118 LEN=0026 INSTALLED 1988  
 000000 FT 2 0 31106 0 00 0000+00  
 NC HU NTINGDON FURNACE RD  
 SPRUCE CREEK RD  
 (SRO045 SEG 0130/0000)  
 MFC BEGIN = E  
 5 0010/0000 LENGTH(AH 1701 BK 0000)



EXTRACT DATE: 12/18/2023 ROADWAY MANAGEMENT SYSTEM PAGE NUMBER: 483  
 PRINT DATE: 12/21/2023 SLD COUNTY/SR - ANNUAL PRINT COUNTY: HUNTINGDON  
 DIR: B TOTAL LEN: 5.814 MI. DIST: 09-5 SR: 4013  
 LEFT MUN: FRANKLIN T RIGHT MUN: FRANKLIN T

030700 FT



029408 FT

030700 FT	WARRIORS	MARK	PATH	RD
0150/1292	(SR0350	SEG	0030/2887)	
	036 "DIA	CIR	PLASTIC	
0150/1230	LEN=0066	INSTALLED	UNKN	
	015 "DIA	CIRC	CONCR	
0150/0822	LEN=0032	INSTALLED	UNKN	
	015 "DIA	CIR	PLASTIC	
0150/0433	LEN=0032	INSTALLED	UNKN	
	018 "DIA	CIRC	CONCR	
0150/0109	LEN=0030	INSTALLED	UNKN	
029408 FT	2 0 31069	0 02	0296+45	
5 0150/0000	LENGTH(AH	1292	BK 2840)	
	018 "DIA	CIRC	CONCR	
0140/1500	LEN=0026	INSTALLED	UNKN	

Stationing	Notes	Stationing	Notes
026568 FT		026568 FT	2 0 31069 0 02 0268+35 VILLAGE: HUNT.FURNACE NC OLD MILL RD HUNTINGDON FURNACE RD (SR4015 SEG 0050/2434)
		0140/0000	LENGTH(AH 2840 BK 1367)
		0130/1299	BMSSEN 31/4013/0130/1249 2 0 31069 0 02 0267+52
		0130/1249	WARRIORS MARK RUN BMSBG 31/4013/0130/1249
		0130/1110	018 "DIA CIRC CONCR LEN=0044 INSTALLED 1999
		0130/0214	060 "DIA CIRC METAL LEN=0099 INSTALLED UNKN
025201 FT		025201 FT	2 0 31069 0 02 0255+27
		0130/0000	LENGTH(AH 1367 BK 2524)
022677 FT		022677 FT	2 0 31069 0 02 0229+58
		0120/0000	LENGTH(AH 2524 BK 2103)
		0110/1396	018 "DIA CIRC CONCR LEN=0025 INSTALLED UNKN
		0110/1030	018 "DIA CIRC CONCR LEN=0032 INSTALLED 2005
		0110/0542	018 "DIA CIR PLASTIC LEN=0026 INSTALLED UNKN
		0110/0015	018 "DIA CIRC CONCR LEN=0032 INSTALLED 2005
020574 FT		020574 FT	2 0 31069 0 02 0208+55
		0110/0000	LENGTH(AH 2103 BK 2282)
		0100/1931	018 "DIA CIRC CONCR LEN=0029 INSTALLED UNKN
		0100/1560	015 "DIA CIR PLASTIC LEN=0035 INSTALLED UNKN
		0100/1290	018 "DIA CIR PLASTIC LEN=0008 INSTALLED 2005
		0100/0420	015 "DIA CIR PLASTIC LEN=0040 INSTALLED UNKN
		018292 FT	
2 0 31069 0 02 0185+30		018292 FT	



DIR: B TOTAL LEN: 5.814 MI. DIST: 09-5 SR: 4013  
 LEFT MUN: WARRIORS MARK T RIGHT MUN: WARRIORS MARK T

KEEFERTOWN RD  
 (T538)

Distance (FT)	Segment ID	Material / Notes
008033	0050/0553	018 " DIA CIRC CONCR LEN=0048 INSTALLED 1980
008033	0050/0121	018 " DIA CIRC CONCR LEN=0045 INSTALLED UNKN
0050/0000	008033	2 0 31069 0 01 0080+16 EDEN HILL RD (SR4017 SEG 0080/2543) LENGTH(AH 1262 BK 1239)
006794	0040/0433	015 " DIA CIRC CONCR LEN=0070 INSTALLED UNKN
006794	006794	2 0 31069 0 01 0068+64
0040/0000	0040/0000	LENGTH(AH 1239 BK 1257)
0030/0755	0030/0755	018 " DIA CIRC CONCR LEN=0030 INSTALLED UNKN
0030/0529	0030/0529	018 " DIA CIRC CONCR LEN=0066 INSTALLED UNKN
0030/0026	0030/0026	BMSSEN 31/4013/0030/0000
005537	005537	2 0 31069 0 01 0055+75 GENS MORE RN
0030/0000	0030/0000	BMSBG 31/4013/0030/0000 LENGTH(AH 1257 BK 2971)
0020/2118	0020/2118	018 " DIA CIRC CONCR LEN=0030 INSTALLED UNKN
002566	002566	2 0 31069 0 01 0026+43
0020/0000	0020/0000	LENGTH(AH 2971 BK 2566)
0010/2274	0010/2274	018 " DIA CIRC CONCR LEN=0072 INSTALLED UNKN
0010/1757	0010/1757	018 " DIA CIRC CONCR LEN=0048 INSTALLED 2005
0010/1308	0010/1308	018 " DIA CIRC CONCR LEN=0064 INSTALLED 2005
0010/0866	0010/0866	018 " DIA CIRC METAL LEN=0010 INSTALLED 2005
0010/0490	0010/0490	018 " DIA CIRC CONCR LEN=0045 INSTALLED UNKN
000000	000000	2 0 31069 0 00 0000+00 NC HU NTINGDON FURNACE RD BIRMINGHAM PK (SRO453 SEG 0080/0000) MFC BEGIN = E
0010/0000	0010/0000	LENGTH(AH 2566 BK 0000)

DIR: B TOTAL LEN: .375 MI. DIST: 09-5 SR: 4012  
 LEFT MUN: BIRMINGHAM B RIGHT MUN: BIRMINGHAM B

FURNACE ST  
 (BORO)

SPRING ST  
 (BORO)  
 MARKET ST  
 (BORO)

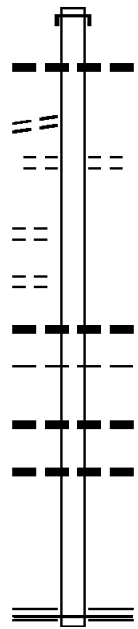
001980 FT

0010/1625

0010/0810

0010/0636

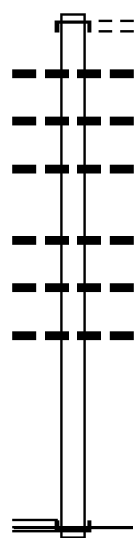
000000 FT



001980 FT  
 INTER-AHD BUTTERNUT RD  
 0010/1980 (T315)  
 015 " DIA CIR PLASTIC  
 0010/1721 LEN=0045 INSTALLED 1997  
 NC BUTTERNUT RD  
 CENTRE AL  
 0010/1415 (BORO)  
 NC JUNIATA ST  
 015 " DIA CIRC METAL  
 0010/0600 LEN=0025 INSTALLED UNKN  
 BIRMINGHAM  
 0010/0422 WARRIORS MARK T  
 018 " DIA CIRC METAL  
 0010/0407 LEN=0051 INSTALLED UNKN  
 018 " DIA CIRC CONCR  
 0010/0046 LEN=0054 INSTALLED UNKN  
 000000 FT 2 0 31108 0 00 0000+00  
 NC TYRONE ST  
 BIRMINGHAM PK  
 (SRO453 SEG 0110/0000)  
 MFC BEGIN = E  
 0010/0000 LENGTH(AH 1980 BK 0000)

003483 FT

003483 FT  
 INTER-AHD DIAMOND VALLEY RD  
 (T602)  
 SNEATH RD  
 (T504)  
 0010/3483 040 " DIA CIR PLASTIC  
 0010/2946 LEN=0034 INSTALLED UNKN  
 043"H 72"W ELLIP CONC  
 0010/2725 LEN=0025 INSTALLED UNKN  
 015 " DIA CIR PLASTIC  
 0010/2245 LEN=0030 INSTALLED UNKN  
 015 " DIA CIR PLASTIC  
 0010/1593 LEN=0035 INSTALLED 2001  
 015 " DIA CIR PLASTIC  
 0010/1190 LEN=0040 INSTALLED 2001  
 018 " DIA CIR PLASTIC  
 0010/0968 LEN=0030 INSTALLED 2001



000000 FT

000000 FT 2 0 31114 0 00 0000+00  
 NC DIAMOND VALLEY RD  
 INTER-BK DIAMOND VALLEY RD  
 (SR4002 SEG 0050/0000)  
 MFC BEGIN = E  
 0010/0000 LENGTH(AH 3483 BK 0000)

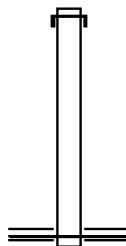
BROOKSIDE RD  
 (SR4002 SEG 0050/0000) 0010/0000



EXTRACT DATE: 12/18/2023 ROADWAY MANAGEMENT SYSTEM PAGE NUMBER: 477  
 PRINT DATE: 12/21/2023 SLD COUNTY/SR - ANNUAL PRINT COUNTY: HUNTINGDON  
 DIR: B TOTAL LEN: .260 MI. DIST: 09-5 SR: 4010  
 LEFT MUN: FRANKLIN T RIGHT MUN: FRANKLIN T

001374 FT

000000 FT

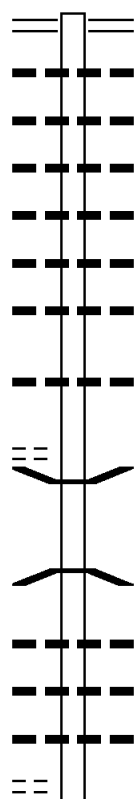


001374 FT  
 INTER-AHD WHITEHALL RD  
 0010/1374 (TWP )

000000 FT 2 0 31104 0 00 0000+00  
 NC WHITEHALL RD  
 SPRUCE CREEK RD  
 (SRO045 SEG 0260/0000)  
 MFC BEGIN = E  
 0010/0000 LENGTH(AH 1374 BK 0000)

DIR: B TOTAL LEN: 3.405 MI. DIST: 09-5 SR: 4009  
 LEFT MUN: WEST T RIGHT MUN: WEST T

017978 FT



017978 FT SHAVERS CREEK RD  
 0080/2732 (SR0305 SEG 0210/0000)  
 018 " DIA CIR PLASTIC  
 0080/2722 LEN=0038 INSTALLED 2016  
 018 " DIA CIR PLASTIC  
 0080/2520 LEN=0028 INSTALLED UNKN  
 018 " DIA CIR PLASTIC  
 0080/2445 LEN=0030 INSTALLED UNKN  
 018 " DIA CIR PLASTIC  
 0080/2216 LEN=0040 INSTALLED UNKN  
 018 " DIA CIR PLASTIC  
 0080/2162 LEN=0039 INSTALLED 2016  
 018 " DIA CIR PLASTIC  
 0080/1638 LEN=0040 INSTALLED UNKN  
 018 " DIA CIR PLASTIC  
 0080/0843 LEN=0032 INSTALLED UNKN

ORMSBY RD  
 (T505)

0080/0029  
 015246 FT

0080/0018 BMSBN 31/4009/0080/0000  
 015246 FT 2 0 31087 0 01 0152+05  
 LIGHTNER R C  
 BMSBG 31/4009/0080/0000  
 5 0080/0000 LENGTH(AH 2732 BK 2545)

SNEATH RD  
 (T504)

0070/1195

0070/1906 018 " DIA CIR PLASTIC  
 LEN=0033 INSTALLED 2016  
 0070/1529 018 " DIA CIR PLASTIC  
 LEN=0034 INSTALLED UNKN  
 018 " DIA CIRC CONCR  
 0070/1243 LEN=0048 INSTALLED 2002

EXTRACT DATE: 12/18/2023  
PRINT DATE: 12/21/2023

ROADWAY MANAGEMENT SYSTEM  
SLD COUNTY/SR - ANNUAL PRINT

PAGE NUMBER: 475  
COUNTY: HUNTINGDON

DIR: B  
LEFT MUN: WEST T

TOTAL LEN: 3.405 MI.

DIST: 09-5  
RIGHT MUN: WEST T

SR: 4009

Stationing	Structure	Material	Length	Notes
0070/1169	048" H 00" W MULT PLSTIC	INSTALLED UNKN		T SHAVERS CK
0070/0519	WEST LOGAN T			
0070/0446	036" DIA CIR PLASTIC	INSTALLED 2016		
012701 FT	2 0 31087 0 01 0126+77			
0070/0000	015" DIA CIRC CONCR	INSTALLED UNKN		
0060/2221	LEN=0032	INSTALLED UNKN		LENGTH(AH 2545 BK 2716)
0060/1912	018" DIA CIR PLASTIC	INSTALLED UNKN		
0060/1036	015" DIA CIR PLASTIC	INSTALLED 2002		
0060/0670	018" DIA CIR PLASTIC	INSTALLED UNKN		
009985 FT	024" DIA CIRC CONCR	INSTALLED UNKN		
009985 FT	2 0 31087 0 01 0099+60			
0060/0000	LEN=0040	INSTALLED UNKN		LENGTH(AH 2716 BK 2527)
0050/1947	018" DIA CIRC CONCR	INSTALLED 2002		
0050/1095	018" DIA CIR PLASTIC	INSTALLED UNKN		
0050/0526	018" DIA CIR PLASTIC	INSTALLED 2016		
0074+33 007458 FT	007458 FT			
0050/0000	LEN=0030	INSTALLED 2016		
0040/2066	0050/0000	LENGTH(AH 2527 BK 2396)		
0040/2047	0040/2066	BMSSEN 31/4009/0040/2047		
0040/1850	2 0 31087 0 01 0070+70			
0040/1760	BR SHAVER CR			
0040/0935	BMSBG 31/4009/0040/2047			
	NELSON RD			
	(T507)			
	018" DIA CIR PLASTIC	INSTALLED UNKN		
	LEN=0036	INSTALLED UNKN		
	018" DIA CIR PLASTIC	INSTALLED UNKN		
	LEN=0034	INSTALLED UNKN		
005062 FT	005062 FT	2 0 31087 0 01 0050+30		

EXTRACT DATE: 12/18/2023  
PRINT DATE: 12/21/2023

ROADWAY MANAGEMENT SYSTEM  
SLD COUNTY/SR - ANNUAL PRINT

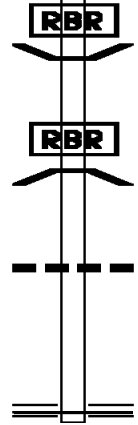
PAGE NUMBER: 474  
COUNTY: HUNTINGDON

DIR: B TOTAL LEN: 3.405 MI.  
LEFT MUN: LOGAN T

DIST: 09-5 SR: 4009  
RIGHT MUN: LOGAN T

Stationing	Description	Material	Length	Notes
0040/0000	MILL RD (T505)	060" DIA CIRC METAL	2396	BK 1456
0030/1415	LC FOR MILL RD		0038	INSTALLED UNKN
0030/1338	(TWP)			
0030/1262	015" DIA CIR PLASTIC		0032	INSTALLED UNKN
0030/0881	015" DIA CIR PLASTIC		0028	INSTALLED UNKN
0030/0455	018" DIA CIR PLASTIC		0030	INSTALLED 2016
003606 FT	2 0 31087 0 01 0035+77			
0030/0000	018" DIA CIR PLASTIC		0031	INSTALLED 2016
0020/1716	LENGTH(AH 1456 BK 2297)			
0020/1647	018" DIA CIR PLASTIC		0040	INSTALLED UNKN
0020/1418	024" DIA CIR PLASTIC		0038	INSTALLED UNKN
0020/0891	018" DIA CIR PLASTIC		0034	INSTALLED UNKN
0020/0370	018" DIA CIR PLASTIC		0040	INSTALLED UNKN
0020/0255	018" DIA CIR PLASTIC		0038	INSTALLED UNKN
0020/0140				
0020/0126	NC BETHEL RD			
001309 FT	BMSBN 31/4009/0020/0000			
0020/0000	2 0 31087 0 00 0013+20			
0010/0253	P3 SHAVERS CREEK			
000000 FT	BMSBG 31/4009/0020/0000			
0010/0000	LENGTH(AH 2297 BK 1309)			
0010/0253	018" DIA CIR PLASTIC		0026	INSTALLED 2016
000000 FT	2 0 31087 0 00 0000+00			
0010/0000	NC DIAMOND VALLEY RD			
	SHAVERS CREEK RD			
	(SR0305 SEG 0120/0000)			
	MFC BEGIN = E			
	LENGTH(AH 1309 BK 0000)			

FOR SR 4002 AND 4009  
(CONN)  
DIAMOND VALLEY RD  
(SR4002 SEG 0050/2761)

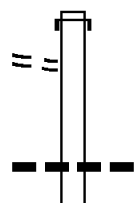


EXTRACT DATE: 12/18/2023 ROADWAY MANAGEMENT SYSTEM PAGE NUMBER: 473  
 PRINT DATE: 12/21/2023 SLD COUNTY/SR - ANNUAL PRINT COUNTY: HUNTINGDON  
 DIR: B TOTAL LEN: 3.519 MI. DIST: 09-5 SR: 4008  
 LEFT MUN: WARRIORS MARK T RIGHT MUN: WARRIORS MARK T

CLAYBANK LN  
 (PRDR)

018582 FT

0080/0295  
 018117 FT



018582 FT  
 INTER-AHD DRY HOLLOW RD  
 0080/0465 (TWP)

018117 FT 2 0 31074 0 00 0181+35  
 0080/0000 LENGTH(AH 0465 BK 2551)  
 018 " DIA CIR PLASTIC  
 0070/2125 LEN=0024 INSTALLED UNKN  
 018 " DIA CIR PLASTIC

EXTRACT DATE: 12/18/2023  
PRINT DATE: 12/21/2023

ROADWAY MANAGEMENT SYSTEM  
SLD COUNTY/SR - ANNUAL PRINT

PAGE NUMBER: 472  
COUNTY: HUNTINGDON

DIR: B TOTAL LEN: 3.519 MI.  
LEFT MUN: WARRIORS MARK T

DIST: 09-5 SR: 4008  
RIGHT MUN: WARRIORS MARK T

Stationing	Length	Material	Notes
0070/1822	LEN=0024	018 " DIA CIR PLASTIC	INSTALLED UNKN
0070/1580	LEN=0024	018 " DIA CIR PLASTIC	INSTALLED UNKN
0070/1202	LEN=0024	018 " DIA CIR PLASTIC	INSTALLED UNKN
0070/0689	LEN=0024	018 " DIA CIR PLASTIC	INSTALLED UNKN
0070/0460	LEN=0031	018 " DIA CIRC CONCR	INSTALLED UNKN
015566 FT	2 0 31074 0 00 0155+84		
0070/0000	LENGTH(AH 2551 BK 2522)	018 " DIA CIRC CONCR	
0060/2448	LEN=0032	015 " DIA CIR PLASTIC	INSTALLED UNKN
0060/2021	LEN=0025	015 " DIA CIR PLASTIC	INSTALLED UNKN
0060/1151	ARBUTUS LN (PRDR)	015 " DIA CIRC METAL	
0060/1066	LEN=0025	015 " DIA CIRC METAL	INSTALLED UNKN
013044 FT	2 0 31074 0 00 0130+34		
0060/0000	LENGTH(AH 2522 BK 2574)		
0050/1270	LEN=0030	018 " DIA CIRC CONCR	INSTALLED UNKN
0050/1004	LEN=0030	018 " DIA CIRC CONCR	INSTALLED UNKN
0050/0700	LEN=0030	018 " DIA CIRC CONCR	INSTALLED UNKN
010470 FT	2 0 31074 0 00 0104+60		
0050/0000	LENGTH(AH 2574 BK 2910)		
0040/2793	LC FOR DRY HOLLOW RD (CONN)		
0040/2758	LEN=0025	018 " DIA CIR PLASTIC	INSTALLED UNKN
0040/1937	LEN=0027	018 " DIA CIRC CONCR	INSTALLED UNKN
0040/1785		015 " DIA CIRC CONCR	

ON POINT LN (PRDR)

EXTRACT DATE: 12/18/2023  
PRINT DATE: 12/21/2023

ROADWAY MANAGEMENT SYSTEM  
SLD COUNTY/SR - ANNUAL PRINT

PAGE NUMBER: 471  
COUNTY: HUNTINGDON

DIR: B TOTAL LEN: 3.519 MI.  
LEFT MUN: WARRIORS MARK T

DIST: 09-5 SR: 4008  
RIGHT MUN: WARRIORS MARK T

Station	Distance	Material	Length	Status
	0040/1586		LEN=0025	INSTALLED UNKN
	0040/0230	015 "DIA CIRC CONCR	LEN=0025	INSTALLED UNKN
007560 FT	007560 FT	2 0 31074 0 00 0075+50		
	0040/0000	LENGTH(AH 2910 BK 2487)		
	0030/1755	015 "DIA CIRC CONCR	LEN=0075	INSTALLED UNKN
	0030/1174	015 "DIA CIRC CONCR	LEN=0040	INSTALLED UNKN
	0030/0694	015 "DIA CIRC CONCR	LEN=0037	INSTALLED UNKN
005073 FT	005073 FT	2 0 31074 0 00 0050+63		
	0030/0000	LENGTH(AH 2487 BK 2393)		
	0020/2000	015 "DIA CIRC CONCR	LEN=0042	INSTALLED UNKN
	0020/1531	015 "DIA CIRC CONCR	LEN=0031	INSTALLED UNKN
	0020/1321	018 "DIA CIRC CONCR	LEN=0030	INSTALLED UNKN
002680 FT	002680 FT	2 0 31074 0 00 0027+03		
	0020/0000	015 "DIA CIRC CONCR	LEN=0042	INSTALLED UNKN
		LENGTH(AH 2393 BK 2680)		
SHAW LN (PRDR)	0010/2423			
	0010/1328	015 "DIA CIR PLASTIC	LEN=0025	INSTALLED UNKN
HANNAH'S LN (PRDR)	0010/1189			
	0010/0722	018 "DIA CIR PLASTIC	LEN=0030	INSTALLED UNKN
	0010/0060	018 "DIA CIRC CONCR	LEN=0074	INSTALLED UNKN
000000 FT	000000 FT	2 0 31074 0 00 0000+00		
		NC DUNGARVIN RD		
		CENTRE LINE RD		
		(SRO550 SEG 0140/0000)		
		MFC BEGIN = E		
	0010/0000	LENGTH(AH 2680 BK 0000)		

DIR: B TOTAL LEN: 6.647 MI. DIST: 09-5 SR: 4007  
 LEFT MUN: PETERSBURG B RIGHT MUN: PETERSBURG B

Street Name	Segment ID	Length (FT)	Material / Notes
KING ST (BORO)	0140/3753	035097	INTER-AHD DIAMOND ST (SRO305 SEG 0100/0629)
HILL ST (BORO)	0140/3328	035097	KING ST (SRO305 SEG 0100/0629)
WARRIOR RIDGE RD (T492)	0140/2596	035097	024" DIA CAST IRON LEN=0050 INSTALLED UNKN
			HILL ST (BORO) PETERSBURG
			LOGAN T
			018" DIA CIR PLASTIC LEN=0042 INSTALLED 2019
			015" DIA CIRC CONCR LEN=0030 INSTALLED UNKN
			018" DIA CIRC CONCR LEN=0032 INSTALLED 2001
			018" DIA CIRC CONCR LEN=0040 INSTALLED 2001



DIR: B TOTAL LEN: 6.647 MI. DIST: 09-5 SR: 4007  
 LEFT MUN: LOGAN T RIGHT MUN: LOGAN T

031344 FT	0140/0172	018 "DIA CIR PLASTIC
	031344 FT	LEN=0036 INSTALLED 2019
	0140/0000	2 0 31107 0 00 0037+46
		LENGTH(AH 3753 BK 2171)
	0130/1552	018 "DIA CIR PLASTIC
		LEN=0034 INSTALLED 2019
	0130/0951	018 "DIA CIR PLASTIC
		LEN=0030 INSTALLED 2019
029173 FT	029173 FT	2 0 31107 0 00 0059+87
	0130/0000	LENGTH(AH 2171 BK 1938)
	0120/1563	018 "DIA CIR PLASTIC
		LEN=0030 INSTALLED 2019
	0120/0842	018 "DIA CIR PLASTIC
		LEN=0035 INSTALLED 2019
027235 FT	027235 FT	2 0 31107 0 00 0079+25
	0120/0000	LENGTH(AH 1938 BK 2519)
	0110/2450	018 "DIA CIR PLASTIC
		LEN=0040 INSTALLED 2019
	0110/1977	034"H 53"W ELLIP CONC
		LEN=0072 INSTALLED 2019
	0110/0662	018 "DIA CIRC CONCR
		LEN=0040 INSTALLED 2001
024716 FT	024716 FT	2 0 31107 0 00 0105+11
	0110/0000	LENGTH(AH 2519 BK 2031)
	0100/0555	018 "DIA CIRC CONCR
		LEN=0030 INSTALLED UNKN
	0100/0098	018 "DIA CIRC CONCR
		LEN=0040 INSTALLED 2001
022685 FT	022685 FT	2 0 31107 0 00 0125+42
	0100/0000	LENGTH(AH 2031 BK 2300)
	0090/1670	015 "DIA CIR PLASTIC
		LEN=0038 INSTALLED UNKN
	0090/1131	015 "DIA CIRC CONCR
		LEN=0032 INSTALLED 2001

DIR: B TOTAL LEN: 6.647 MI. DIST: 09-5 SR: 4007  
 LEFT MUN: LOGAN T RIGHT MUN: LOGAN T

Stationing (Left)	Stationing (Right)	Description
020385 FT	020385 FT	2 0 31107 0 00 0148+00 GROVES RD (T476)
	0090/0000	LENGTH(AH 2300 BK 2760)
	0080/2016	015 "DIA CIRC CONCR LEN=0030 INSTALLED UNKN
017625 FT	017625 FT	2 0 31107 0 00 0175+60
	0080/0000	LENGTH(AH 2760 BK 2560)
	0070/1502	FRY'S LN (PRDR)
015065 FT	0070/0456	018 "DIA CIRC CONCR LEN=0032 INSTALLED 2001
	015065 FT	2 0 31107 0 00 0200+95
	0070/0000	LENGTH(AH 2560 BK 1824)
	0060/0913	018 "DIA CIRC CONCR LEN=0040 INSTALLED 2001
	0060/0429	018 "DIA CIRC CONCR LEN=0040 INSTALLED 2001
013241 FT	0060/0116	LOGAN ONEIDA T
	013241 FT	2 0 31107 0 00 0219+19
	0060/0000	LENGTH(AH 1824 BK 2669)
	0050/1698	018 "DIA CIRC CONCR LEN=0036 INSTALLED 2001
	0050/1483	018 "DIA CIR PLASTIC LEN=0034 INSTALLED UNKN
010572 FT	0050/0540	018 "DIA CIRC CONCR LEN=0032 INSTALLED 2001
	010572 FT	2 0 31107 0 00 0245+88
	0050/0000	LENGTH(AH 2669 BK 2920)

DIR: B TOTAL LEN: 6.647 MI. DIST: 09-5 SR: 4007  
 LEFT MUN: ONEIDA T RIGHT MUN: ONEIDA T

Stationing	Notes	Material	Length	Installation
007652 FT	0040/0000	018 " DIA CIRC CONCR	20	INSTALLED 2001
	0030/1329	018 " DIA CIRC CONCR	0040	INSTALLED 2001
005571 FT	0030/0583	018 " DIA CIRC CONCR	0040	INSTALLED 2001
	0030/0000	018 " DIA CIRC CONCR	20	INSTALLED 2001
	0020/2718	018 " DIA CIRC CONCR	0040	INSTALLED 2001
	0020/2101	018 " DIA CIRC CONCR	0040	INSTALLED 2001
	0020/1867	018 " DIA CIRC CONCR	0048	INSTALLED 2001
	0020/0700	018 " DIA CIRC CONCR	0056	INSTALLED 2001
	0020/0267	018 " DIA CIRC CONCR	0048	INSTALLED 2001
002717 FT	0020/0100	018 " DIA CIRC CONCR	0048	INSTALLED 2001
	0020/0000	018 " DIA CIRC CONCR	20	INSTALLED 2001
	0010/2401	018 " DIA CIRC CONCR	0040	INSTALLED 2001
	0010/1800	018 " DIA CIRC METAL	0048	INSTALLED UNKN
	0010/1191	018 " DIA CIR PLASTIC	0040	INSTALLED 2019
0010/0479	0010/0211	018 " DIA CIRC CONCR	0185	INSTALLED UNKN
000000 FT	000000 FT	018 " DIA CIRC CONCR	20	INSTALLED UNKN
	NC PE	COLD SPRINGS RD		
		(SR1009 SEG 0070/0000)		
		MFC BEGIN = E		
	0010/0000	018 " DIA CIRC CONCR	2717	INSTALLED UNKN

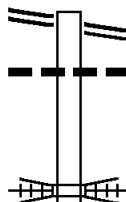
WALNUT LN  
(PRDR)

EXTRACT DATE: 12/18/2023 ROADWAY MANAGEMENT SYSTEM PAGE NUMBER: 466  
 PRINT DATE: 12/21/2023 SLD COUNTY/SR - ANNUAL PRINT COUNTY: HUNTINGDON

DIR: B TOTAL LEN: 1.755 MI. DIST: 09-5 SR: 4006  
 LEFT MUN: SPRUCE CREEK T RIGHT MUN: SPRUCE CREEK T

SPRUCE CREEK RD 009268 FT  
 (SR0045 SEG 0060/0000) 0050/0926

008342 FT



009268 FT SPRUCE CREEK RD  
 0050/0926 (SR0045 SEG 0060/0000)  
 0050/0874 018 " DIA CIR PLASTIC  
 LEN=0040 INSTALLED UNKN  
 008342 FT 2 0 31057 0 00 0083+85  
 CONSOLIDATED RAIL CORPO  
 OVERPASS IS RR X-ING  
 0050/0000 LENGTH(AH 0926 BK 2246)

EXTRACT DATE: 12/18/2023  
PRINT DATE: 12/21/2023

ROADWAY MANAGEMENT SYSTEM  
SLD COUNTY/SR - ANNUAL PRINT

PAGE NUMBER: 465  
COUNTY: HUNTINGDON

DIR: B TOTAL LEN: 1.755 MI.  
LEFT MUN: SPRUCE CREEK T

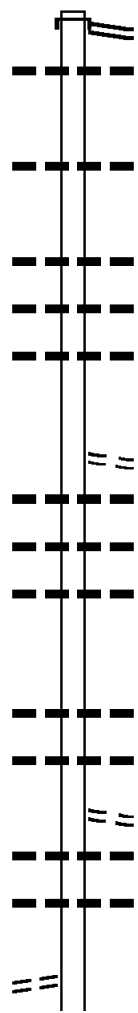
DIST: 09-5 SR: 4006  
RIGHT MUN: SPRUCE CREEK T

Stationing	Length	Description	Material	Status
0040/1622	018"	DIA CIR PLASTIC	LEN=0036	INSTALLED UNKN
0040/1400	018"	DIA CIR PLASTIC	LEN=0030	INSTALLED UNKN
0040/1026	018"	DIA CIR PLASTIC	LEN=0032	INSTALLED UNKN
0040/0522	030"	DIA CIR PLASTIC	LEN=0040	INSTALLED UNKN
006096 FT	2 0 31057 0 00 0061+12			
0040/0000	5	LENGTH(AH 2246 BK 2375)		
0030/1250	030"	DIA CIR PLASTIC	LEN=0030	INSTALLED 2001
0030/1213		SPRUCE CREEK MORRIS T		
0030/0522	015"	DIA CIR PLASTIC	LEN=0024	INSTALLED 2001
0030/0052	018"	DIA CIR PLASTIC	LEN=0036	INSTALLED 2001
003721 FT	2 0 31057 0 00 0037+37			
0030/0000	5	LENGTH(AH 2375 BK 2032)		
0020/1924	018"	DIA CIR PLASTIC	LEN=0037	INSTALLED UNKN
0020/1620	015"	DIA CIR PLASTIC	LEN=0030	INSTALLED 2001
0020/1183	018"	DIA CIR PLASTIC	LEN=0050	INSTALLED UNKN
0020/0593	018"	DIA CIR PLASTIC	LEN=0030	INSTALLED 2001
0020/0334	018"	DIA CIR PLASTIC	LEN=0028	INSTALLED UNKN
001689 FT	2 0 31057 0 00 0017+12			
UNION FURNACE RD				
(SR4019 SEG 0012/0000)	0020/0000	5	LENGTH(AH 2032 BK 1689)	
0010/1328	018"	DIA CIR PLASTIC	LEN=0030	INSTALLED 2001
000000 FT	2 0 31057 0 00 0000+00			
NC SHOVEL WORKS RD				
BIRMINGHAM PK				
(SRO453 SEG 0060/0000)				
MFC BEGIN = E				
0010/0000	5	LENGTH(AH 1689 BK 0000)		

DIR: B TOTAL LEN: 6.214 MI. DIST: 09-5 SR: 4005  
 LEFT MUN: PORTER T RIGHT MUN: PORTER T

032810 FT

032810 FT  
 INTER-AHD JUNIATA VALLEY PK  
 (SR0305 SEG 0030/0000)  
 JUNIATA VALLEY PK  
 0150/2458 (SR0305 SEG 0030/0000)  
 018 "DIA CIRC METAL  
 0150/2393 LEN=0036 INSTALLED 1988



0150/1423 015 "DIA CIR PLASTIC  
 LEN=0040 INSTALLED 2006

0150/0478 015 "DIA CIR PLASTIC  
 LEN=0040 INSTALLED 2006  
 0150/0352 015 "DIA CIR PLASTIC  
 LEN=0040 INSTALLED 2006

030352 FT

0150/0058 015 "DIA CIR PLASTIC  
 LEN=0040 INSTALLED 2006  
 030352 FT 1 0 00885 0 00 0304+15  
 SHADE LN  
 (T480)

0150/0000 LENGTH(AH 2458 BK 2677)  
 015 "DIA CIRC CONCR  
 0140/2602 LEN=0030 INSTALLED 1988  
 015 "DIA CIR PLASTIC  
 0140/2091 LEN=0034 INSTALLED 1988  
 018 "DIA CIR PLASTIC  
 0140/1787 LEN=0030 INSTALLED 1988

0140/0572 015 "DIA CIRC CONCR  
 LEN=0026 INSTALLED 1988  
 015 "DIA CIRC CONCR  
 0140/0343 LEN=0028 INSTALLED 1988  
 CODDINGTON LN  
 (T481)

0140/0168 015 "DIA CIRC CONCR  
 LEN=0034 INSTALLED 1988  
 012 "DIA CAST IRON  
 0140/0050 LEN=0050 INSTALLED UNKN  
 027675 FT

1 0 00885 0 00 0276+92 027675 FT  
 BERWICK FORGE RD  
 (T477) 0140/0000

0140/0000 LENGTH(AH 2677 BK 0969)

DIR: B TOTAL LEN: 6.214 MI. DIST: 09-5 SR: 4005  
 LEFT MUN: PORTER T RIGHT MUN: PORTER T

MARDON LN  
(T619)

026706 FT

026706 FT 1 0 00885 0 00 0267+21  
 0130/0000 LENGTH(AH 0969 BK 2271)

024435 FT

0120/0159 BRIDGE POSTED (TONS)  
 024435 FT 1 0 00885 0 00 0244+71  
 SGL 20 COMB  
 FRANKSTOWN BR JUNIATA R  
 BMSBG 31/4005/0120/0000  
 0120/0000 LENGTH(AH 2271 BK 2545)  
 RIVER RD  
 (T618)

0110/2006

0110/1382 015 " DIA CIRC CONCR  
 LEN=0034 INSTALLED 1988  
 0110/1035 018 " DIA CIRC CONCR  
 LEN=0030 INSTALLED 1988  
 0110/0706 018 " DIA CIRC CONCR  
 LEN=0036 INSTALLED 1988  
 0110/0354 015 " DIA CIRC CONCR  
 LEN=0036 INSTALLED 1988  
 021890 FT 1 0 00885 0 00 0219+33  
 0110/0000 LENGTH(AH 2545 BK 1980)  
 0100/1769 018 " DIA CIRC CONCR  
 LEN=0040 INSTALLED 1988  
 0100/1583 018 " DIA CIRC CONCR  
 LEN=0040 INSTALLED 1988  
 0100/1425 018 " DIA CIRC CONCR  
 LEN=0040 INSTALLED 1988  
 0100/1145 015 " DIA CIRC CONCR  
 LEN=0036 INSTALLED 1988  
 0100/0999 018 " DIA CIRC CONCR  
 LEN=0032 INSTALLED 1988  
 0100/0757 018 " DIA CIRC CONCR  
 LEN=0030 INSTALLED 1988  
 0100/0522 018 " DIA CIRC CONCR  
 LEN=0038 INSTALLED 1998  
 0100/0175 018 " DIA CIRC CONCR  
 LEN=0032 INSTALLED 1988  
 019910 FT 1 0 00885 0 00 0199+53  
 0100/0000 LENGTH(AH 1980 BK 2729)  
 036 " DIA CIR PLASTIC

019910 FT

DIR: B TOTAL LEN: 6.214 MI. DIST: 09-5 SR: 4005  
 LEFT MUN: PORTER T RIGHT MUN: PORTER T

Stationing	Segment	Material	Length	Notes
	0090/2616	018" DIA CIRC CONCR	0048	INSTALLED 1988
	0090/2474	018" DIA CIRC CONCR	0034	INSTALLED 1988
	0090/0801	018" DIA CIR PLASTIC	0034	INSTALLED 1988
	0090/0355	018" DIA CIR PLASTIC	0032	INSTALLED 1988
017181 FT	017181 FT	1 0 00885 0 00 0171+91		
	0090/0000	LENGTH(AH 2729 BK 1804)		
	0080/1012	015" DIA CIRC CONCR	0030	INSTALLED 1988
	0080/0470	018" DIA CIRC METAL	0032	INSTALLED 1988
1 0 00885 0 00 0153+92 RUNKS RD (T432)	015377 FT			
	0080/0000	LENGTH(AH 1804 BK 1885)		
	0070/1654	015" DIA CIR PLASTIC	0034	INSTALLED 1988
	0070/1626	HORSE SHOW RD (T602)		
	0070/0788	018" DIA CIR PLASTIC	0030	INSTALLED 1988
013492 FT	013492 FT	1 0 00885 0 00 0135+08		
	0070/0000	018" DIA CIRC METAL LENGTH(AH 1885 BK 1995)		
	0060/1588	018" DIA CIRC METAL	0032	INSTALLED 1988
	0060/1024	015" DIA CIRC CONCR	0028	INSTALLED 1988
	0060/0620	015" DIA CIRC CONCR	0030	INSTALLED 1988
011497 FT	011497 FT	1 0 00885 0 00 0115+13		
	0060/0000	LENGTH(AH 1995 BK 2581)		
	0050/1961	015" DIA CIRC CONCR	0036	INSTALLED 1988
	0050/1514	018" DIA CIR PLASTIC	0032	INSTALLED UNKN
	0050/1091	018" DIA CIR PLASTIC	0034	INSTALLED 1988

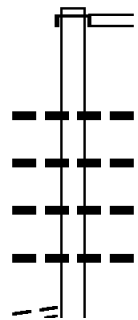




EXTRACT DATE: 12/18/2023 ROADWAY MANAGEMENT SYSTEM PAGE NUMBER: 460  
 PRINT DATE: 12/21/2023 SLD COUNTY/SR - ANNUAL PRINT COUNTY: HUNTINGDON  
 DIR: B TOTAL LEN: 5.327 MI. DIST: 09-5 SR: 4004  
 LEFT MUN: LOGAN T RIGHT MUN: LOGAN T

028126 FT

028126 FT  
 INTER-AHD JUNIATA VALLEY PK  
 (SR0305 SEG 0080/0173)  
 JUNIATA VALLEY PK  
 0120/2476 (SR0305 SEG 0080/0173)



0120/1553 015 " DIA CIR PLASTIC  
 LEN=0030 INSTALLED 2001  
 0120/1162 015 " DIA CIR PLASTIC  
 LEN=0035 INSTALLED UNKN  
 0120/0679 018 " DIA CIR PLASTIC  
 LEN=0035 INSTALLED 2001  
 0120/0233 018 " DIA CIRC METAL  
 LEN=0035 INSTALLED UNKN

FITZGERALD LN  
 (PRDR)

0120/0123

DIR: B TOTAL LEN: 5.327 MI. DIST: 09-5 SR: 4004  
 LEFT MUN: LOGAN T RIGHT MUN: LOGAN T

Stationing	Material	Length	Notes
025650 FT	0120/0000	12 FT	TR. JUN. RIV. STRUCTURE LENGTH 12 FT BMSID 31/4004/0120/0000 LENGTH(AH 2476 BK 1140)
024510 FT	0110/0505	0036	015" DIA CIR PLASTIC INSTALLED UNKN
024510 FT	0110/0010	0030	015" DIA CIR PLASTIC INSTALLED 2001
024510 FT	0110/0000	1140	LENGTH(AH 1140 BK 2356)
	0100/2040	0030	012" DIA CIR CONCR INSTALLED UNKN
	0100/1642	0044	015" DIA CIR PLASTIC INSTALLED 2001
	0100/1038	0032	015" DIA CIR PLASTIC INSTALLED 2001
	0100/0320	0035	015" DIA CIR PLASTIC INSTALLED 2001
	0100/0112	0035	015" DIA CIR PLASTIC INSTALLED 2001
	0100/0010	0045	015" DIA CIR PLASTIC INSTALLED 2001
2 0 31051 0 00 0248+00 022154 FT	0100/0000	2356	LENGTH(AH 2356 BK 1439)
BROOKSIDE RD (SR4002 SEG 0010/0000)	0090/1280	0030	042" DIA CIRC METAL INSTALLED UNKN
	0090/0639	0024	015" DIA CIR CONCR INSTALLED UNKN
	0090/0362	0035	015" DIA CIR PLASTIC INSTALLED 2001
020715 FT	0090/0000	1439	LOGAN PORTER T LENGTH(AH 1439 BK 2126)
	0080/1931	0032	015" DIA CIR PLASTIC INSTALLED 2001
	0080/1302	0080	015" DIA CIR PLASTIC INSTALLED 2001
	0080/0791	0035	018" DIA CIR PLASTIC INSTALLED 2001
	0080/0712	0032	018" DIA CIR PLASTIC INSTALLED UNKN
			015" DIA CIR PLASTIC

DIR: B TOTAL LEN: 5.327 MI. DIST: 09-5 SR: 4004  
 LEFT MUN: PORTER T RIGHT MUN: PORTER T

2 0 31051 0 00 0212+31 018589 FT  
 HEETER RD  
 (T510)

TEABERRY HOLLOW RD  
 (FRST)

MOUNTAIN RD  
 (T514)

0080/0526	LEN=0032	INSTALLED 2001
018 " DIA	CIR PLASTIC	
0080/0220	LEN=0035	INSTALLED 2001
018589 FT		
0080/0000	LENGTH(AH 2126 BK 3087)	
042 " DIA	CIRC METAL	
0070/3064	LEN=0045	INSTALLED UNKN
015 " DIA	CIRC METAL	
0070/2789	LEN=0026	INSTALLED UNKN
018 " DIA	CIR PLASTIC	
0070/2675	LEN=0035	INSTALLED 2001
024 " DIA	CIRC CONCR	
0070/2310	LEN=0032	INSTALLED UNKN
030 " DIA	CIRC METAL	
0070/2263	LEN=0042	INSTALLED UNKN
015 " DIA	CIR UNKNOWN	
0070/1979	LEN=0036	INSTALLED UNKN
018 " DIA	CIR PLASTIC	
0070/1615	LEN=0035	INSTALLED 2001
018 " DIA	CIR PLASTIC	
0070/1262	LEN=0035	INSTALLED 2001
018 " DIA	CIR PLASTIC	
0070/1066	LEN=0032	INSTALLED 2001
018 " DIA	CIR PLASTIC	
0070/0701	LEN=0040	INSTALLED 2001
018 " DIA	CIR PLASTIC	
0070/0185	LEN=0035	INSTALLED 2001
015 " DIA	CIR PLASTIC	
0070/0012	LEN=0035	INSTALLED 2001
015502 FT		
0070/0000	LENGTH(AH 3087 BK 2963)	
012 " DIA	CIR PLASTIC	
0060/2161	LEN=0035	INSTALLED 2001
0060/1576	BMS EN 31/4004/0060/1560	
2 0 31051 0 00 0168+17		
MCCLAIR RUN		
0060/1560	BMSBG 31/4004/0060/1560	
0060/1219	BMS EN 31/4004/0060/1059	
2 0 31051 0 00 0152+79		
LITTLE JUNIATA RIVER		
0060/1059	BMSBG 31/4004/0060/1059	
BLACK OAK RD		
0060/0930	(T606)	

EXTRACT DATE: 12/18/2023  
PRINT DATE: 12/21/2023

ROADWAY MANAGEMENT SYSTEM  
SLD COUNTY/SR - ANNUAL PRINT

PAGE NUMBER: 457  
COUNTY: HUNTINGDON

DIR: B TOTAL LEN: 5.327 MI.  
LEFT MUN: PORTER T

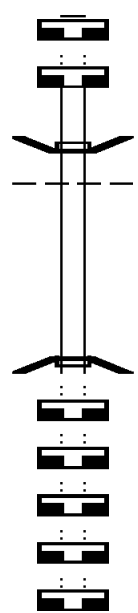
DIST: 09-5 SR: 4004  
RIGHT MUN: PORTER T

Stationing	Notes	Material	Length	Installation
012539 FT	BARREE LN (T606)	024 " DIA CIR PLASTIC	0048	INSTALLED UNKN
009330 FT	WOODS LN (T515)	015 " DIA CIR PLASTIC	0036	INSTALLED 2001
0040/2117	ICE POND LN (PRDR)	018 " DIA CIR PLASTIC	0048	INSTALLED UNKN
0040/1558	TRIMERS RD (T607)	024 " DIA CIR PLASTIC	0050	INSTALLED 2001
006407 FT		018 " DIA CIR PLASTIC	0037	INSTALLED 2001
0040/0000		018 " DIA CIR PLASTIC	0036	INSTALLED UNKN
0030/2255		018 " DIA CIR PLASTIC	0040	INSTALLED UNKN
0030/1748		020 " DIA CIR PLASTIC	0040	INSTALLED UNKN
0030/1397		018 " DIA CIR PLASTIC	0034	INSTALLED UNKN

DIR: B TOTAL LEN: 5.327 MI. DIST: 09-5 SR: 4004  
 LEFT MUN: PORTER T RIGHT MUN: PORTER T

Stationing	Description	Material	Length	Notes
003878 FT	0030/0953	018" DIA CIR PLASTIC	LEN=0038	INSTALLED UNKN
	0030/0466	015" DIA CIRC METAL	LEN=0028	INSTALLED UNKN
	003878 FT	2 0 31051 0 00 0066+06		SHELTON AV (T493)
	0030/0000	LENGTH(AH 2529 BK 1381)		018" DIA CIRC METAL
	0020/0817	LEN=0036		INSTALLED UNKN
	0020/0779	MEDICAL CENTER RD (T605)		
MAIN ST (SR4014 SEG 0030/1498)	0020/0527	NC BA RRREE RD		MFC BEGIN = E
	0020/0527	MEDICAL CENTER RD (T605)		
002497 FT	0020/0034	BMSSEN 31/4004/0020/0000		
	0020/0013	2 0 31051 0 00 0052+07		BLUE RUN
	0020/0000	BMSBG 31/4004/0020/0000		LENGTH(AH 1381 BK 2497)
	0010/2446	PORTER ALEXANDRIA B SEVENTH ST		
	0010/2128	(BORO) SIXTH ST		
	0010/1792	(BORO)		
	0010/1778	024"H 24"W CON BOX CUL	LEN=0030	INSTALLED UNKN
GEMMILL LN (BORO)	0010/1387	024"H 24"W CON BOX CUL	LEN=0030	INSTALLED UNKN
	0010/1029	CHURCH ST (BORO)		
	0010/0859	024"H 24"W CON BOX CUL	LEN=0030	INSTALLED UNKN
	0010/0554	024"H 24"W CON BOX CUL	LEN=0030	INSTALLED UNKN
	0010/0530	HARTSLOG ST (BORO)		
	0010/0025	024"H 24"W CON BOX CUL	LEN=0032	INSTALLED UNKN
000000 FT	000000 FT	2 0 31051 0 00 0027+10		
		NC MA IN ST SECOND ST (BORO)		
	INTER-BK	MAIN ST (SR0305 SEG 0020/0000)		
BRIDGE ST (SR0305 SEG 0020/0000)	0010/0000	MFC BEGIN = D		
	0010/0000	LENGTH(AH 2497 BK 0000)		

000230 FT  
 000230 FT  
  
 000000 FT  
  
 000000 FT  
 000000 FT  
 000000 FT  
 000000 FT  
 000000 FT



000230 FT  
 7056/0000 LENGTH(AH 1531 BK 0514)  
 000230 FT  
 7054/0000 LENGTH(AH 0514 BK 0230)  
 INTER-AHD RIVER RD BMSSEN 31/4003/0050/0000  
 0050/0230 (T618)  
 LOGAN  
 0050/0088 PORTER T  
 000000 FT 2 0 31098 0 00 0134+64  
 INTER-BK RIVER RD  
 (T618)  
 FRANKS TOWN BR JUNIATA R  
 BMSBG 31/4003/0050/0000  
 LENGTH(AH 0230 BK 0197)  
 S 0050/0000  
 000000 FT  
 7050/0000 LENGTH(AH 0197 BK 2681)  
 000000 FT  
 7040/0000 LENGTH(AH 2681 BK 3977)  
 000000 FT  
 7030/0000 LENGTH(AH 3977 BK 3666)  
 000000 FT  
 7020/0000 LENGTH(AH 3666 BK 3112)  
 000000 FT  
 7010/0000 LENGTH(AH 3112 BK 0000)





EXTRACT DATE: 12/18/2023  
PRINT DATE: 12/21/2023

ROADWAY MANAGEMENT SYSTEM  
SLD COUNTY/SR - ANNUAL PRINT

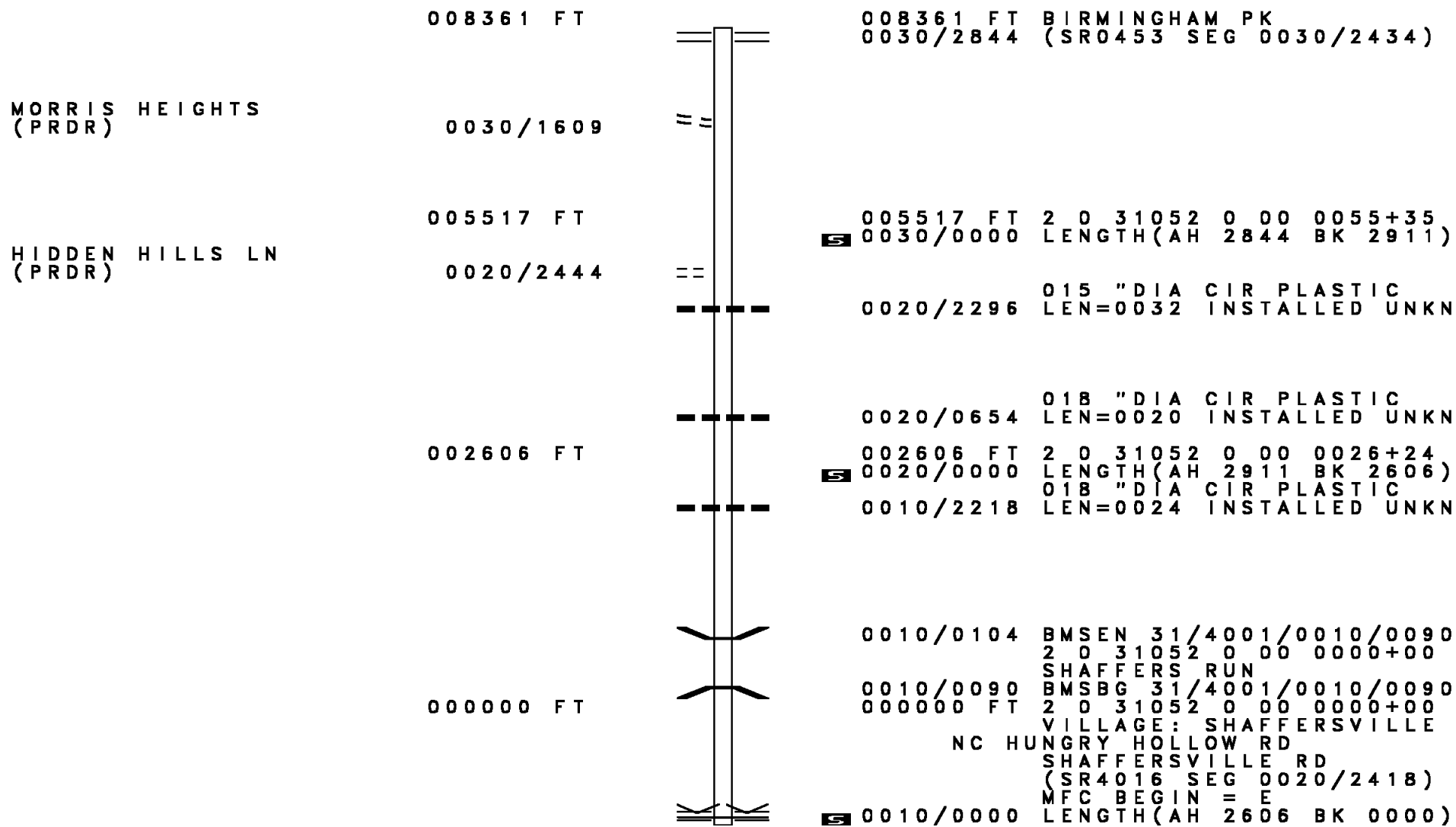
PAGE NUMBER: 453  
COUNTY: HUNTINGDON

DIR: B TOTAL LEN: 2.353 MI.  
LEFT MUN: LOGAN T

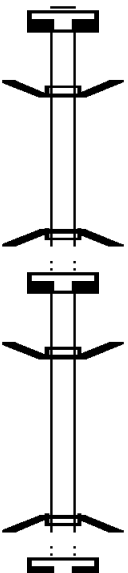
DIST: 09-5 SR: 4002  
RIGHT MUN: LOGAN T

Stationing	Length	Material	Notes
0040/1100	LEN=0030	015" DIA CIR PLASTIC	INSTALLED 2000
0040/0900	LEN=0032	015" DIA CIR PLASTIC	INSTALLED 2000
0040/0445	LEN=0030	015" DIA CIR PLASTIC	INSTALLED 2000
0040/0042	LEN=0030	015" DIA CIR PLASTIC	INSTALLED UNKN
007605 FT	2 0 31088 0 00 0075+06		
0040/0000	LEN=0000	LENGTH(AH 2056 BK 2963)	
0030/2500	LEN=0035	015" DIA CIRC METAL	INSTALLED UNKN
0030/2097	LEN=0050	024" DIA CIR PLASTIC	INSTALLED 2000
0030/1227	LEN=0032	015" DIA CIRC CONCR	INSTALLED UNKN
0030/0732	LEN=0049	024" DIA CIRC CONCR	INSTALLED UNKN
0030/0279	LEN=0043	018" DIA CIR PLASTIC	INSTALLED UNKN
004642 FT	2 0 31088 0 00 0046+80		
0030/0000	LEN=0000	LENGTH(AH 2963 BK 2051)	
0020/1774	LEN=0040	021" DIA CIRC CONCR	INSTALLED UNKN
0020/0905	LEN=0055	015" DIA CIR PLASTIC	INSTALLED 2000
0020/0370	LEN=0032	018" DIA CIR PLASTIC	INSTALLED UNKN
002591 FT	2 0 31088 0 00 0025+19		
0020/0000	LEN=0000	LENGTH(AH 2051 BK 2591)	
0010/2066	LEN=0051	015" DIA CIR PLASTIC	INSTALLED UNKN
0010/1546	LEN=0037	018" DIA CIR PLASTIC	INSTALLED UNKN
0010/1361	LEN=0035	018" DIA CIR PLASTIC	INSTALLED 2000
0010/1250	LEN=0035	018" DIA CIR PLASTIC	INSTALLED 2000
0010/0850	LEN=0040	015" DIA CIR PLASTIC	INSTALLED 2000
0010/0354	LEN=0035	015" DIA CIR PLASTIC	INSTALLED 2000
000000 FT	2 0 31088 0 00 0000+00		
		NC BR	
		ROOKSIDE RD	
		BARREE RD	
		(SR4004 SEG 0100/0000)	
		MFC BEGIN = E	
0010/0000	LEN=0000	LENGTH(AH 2591 BK 0000)	

DIR: B TOTAL LEN: 1.584 MI. DIST: 09-5 SR: 4001  
 LEFT MUN: MORRIS T RIGHT MUN: MORRIS T



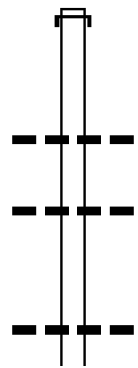
EXTRACT DATE: 12/18/2023 ROADWAY MANAGEMENT SYSTEM PAGE NUMBER: 451  
 PRINT DATE: 12/21/2023 SLD COUNTY/SR - ANNUAL PRINT COUNTY: HUNTINGDON  
 DIR: B TOTAL LEN: .012 MI. DIST: 09-5 SR: 3053  
 LEFT MUN: PORTER T RIGHT MUN: PORTER T

000065 FT		000065 FT 7024/0000 INTER-AHD 0020/0042 INTER-BK	LENGTH(AH 0100 BK 0042) BMSSEN 31/3053/0020/0000 OLD ROUTE 22 RD (T613) 2 0 31033 0 01 0094+70 OLD ROUTE 22 RD (T613) ROBINSON RUN BMSBG 31/3053/0020/0000 LENGTH(AH 0042 BK 0100)
000023 FT		000023 FT 7014/0000 INTER-AHD 0010/0023 INTER-BK	LENGTH(AH 0100 BK 0023) BMSSEN 31/3053/0010/0000 OLD ROUTE 22 RD (T613) 2 0 31033 0 00 0091+24 NC SR 3053 SH OLD ROUTE 22 RD (T613) TRIB ROBINSON RUN BMSBG 31/3053/0010/0000 LENGTH(AH 0023 BK 0100)
000023 FT		000023 FT 7014/0000 INTER-AHD 0010/0023 INTER-BK	LENGTH(AH 0100 BK 0023) BMSSEN 31/3053/0010/0000 OLD ROUTE 22 RD (T613) 2 0 31033 0 00 0091+24 NC SR 3053 SH OLD ROUTE 22 RD (T613) TRIB ROBINSON RUN BMSBG 31/3053/0010/0000 LENGTH(AH 0023 BK 0100)
000000 FT		000000 FT 7004/0000 INTER-AHD 0010/0023 INTER-BK	LENGTH(AH 0100 BK 0000)

EXTRACT DATE: 12/18/2023 ROADWAY MANAGEMENT SYSTEM PAGE NUMBER: 450  
 PRINT DATE: 12/21/2023 SLD COUNTY/SR - ANNUAL PRINT COUNTY: HUNTINGDON  
 DIR: B TOTAL LEN: 1.970 MI. DIST: 09-5 SR: 3051  
 LEFT MUN: UNION T RIGHT MUN: UNION T

010399 FT

010399 FT  
 INTER-AHD JUNIATA TOWNSHIP RD  
 0040/2826 (GOVT)



0040/1465 015 " DIA CIRC METAL  
 LEN=0040 INSTALLED UNKN

0040/0670 018 " DIA CIR PLASTIC  
 LEN=0045 INSTALLED UNKN

007573 FT

007573 FT 2 0 31110 0 01 0075+17  
 0040/0000 LENGTH(AH 2826 BK 2482)  
 018 " DIA CIR PLASTIC  
 0030/2180 LEN=0060 INSTALLED UNKN

DIR: B TOTAL LEN: 1.970 MI. DIST: 09-5 SR: 3051  
 LEFT MUN: UNION T RIGHT MUN: UNION T

RAYMOND RD  
 (PRDR)

0030/0842  
 005091 FT

002593 FT

000000 FT

0030/1567	015 " DIA	CIR PLASTIC	LEN=0030	INSTALLED UNKN
0020/2123	018 " DIA	CIR PLASTIC	LEN=0005	INSTALLED 2000
0020/1664	024 " DIA	CIR PLASTIC	LEN=0060	INSTALLED 2000
0020/1400	015 " DIA	CIR PLASTIC	LEN=0030	INSTALLED UNKN
0020/0969	018 " DIA	CIRC CONCR	LEN=0040	INSTALLED UNKN
0020/0835	024 " DIA	CIR PLASTIC	LEN=0026	INSTALLED UNKN
0020/0140	BMS EN 31/3051	0020/0130	054" H 00" W	MULT METAL
0020/0139	LEN=0036	INSTALLED UNKN	2 0 3 1 1 1 0	0 0 1 0026+64
0020/0130	LTL TROUGH C	BMS BG 31/3051	0020/0130	002593 FT
002593 FT	SMITH RD	(T423)	2 0 3 1 1 1 0	0 0 1 0025+20
0020/0000	LENGTH (AH 2498 BK 2593)	015 " DIA	CIRC CONCR	LEN=0036
0010/2304	015 " DIA	CIRC CONCR	LEN=0034	INSTALLED UNKN
0010/1922	015 " DIA	CIRC CONCR	LEN=0034	INSTALLED UNKN
0010/1662	ROMECKI LN	(PRDR)	015 " DIA	CIR PLASTIC
0010/1646	LEN=0028	INSTALLED UNKN	015 " DIA	CIRC CONCR
0010/1450	LEN=0026	INSTALLED UNKN	015 " DIA	CIR PLASTIC
0010/1025	LEN=0026	INSTALLED UNKN	024 " DIA	CIRC METAL
0010/0170	LEN=0032	INSTALLED UNKN	2 0 3 1 1 1 0	0 0 0 0000+00
000000 FT	NC HAWNS BRIDGE RD	TROUGH CREEK VALLEY PK	(SR0829 SEG 0310/0000)	MFC BEGIN = E
0010/0000	LENGTH (AH 2593 BK 0000)			

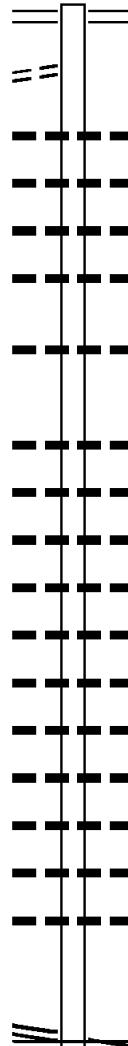
MILLERS RD  
(T453)

006567 FT

0020/3388

002844 FT

2 0 31102 0 00 0000+00 000000 FT  
 SMITH VALLEY RD  
 (SR3029 SEG 0210/3004) 0010/0000



006567 FT TROUGH CREEK PK  
 0020/3723 (SR0829 SEG 0390/0000)

0020/2779	018 " DIA	CIR PLASTIC
	LEN=0040	INSTALLED UNKN
0020/2193	018 " DIA	CIRC CONCR
	LEN=0032	INSTALLED UNKN
0020/1695	018 " DIA	CIRC CONCR
	LEN=0032	INSTALLED UNKN
0020/1152	024 " DIA	CIR PLASTIC
	LEN=0032	INSTALLED 2006
0020/0326	018 " DIA	CIR PLASTIC
	LEN=0038	INSTALLED UNKN
002844 FT	2 0 31102 0 00 0028+44	
0020/0000	LENGTH(AH 3723 BK 2844)	
0010/2844	060 " DIA	CIRC CONCR
	LEN=0038	INSTALLED UNKN
0010/2720	015 " DIA	CIR PLASTIC
	LEN=0035	INSTALLED UNKN
0010/2244	024 " DIA	CIR PLASTIC
	LEN=0040	INSTALLED 2006
0010/1902	030 " DIA	CIRC CONCR
	LEN=0040	INSTALLED UNKN
0010/1680	018 " DIA	CIR PLASTIC
	LEN=0032	INSTALLED 2006
0010/1500	024 " DIA	CIR PLASTIC
	LEN=0034	INSTALLED UNKN
0010/1052	018 " DIA	CIR PLASTIC
	LEN=0040	INSTALLED 2006
0010/0868	015 " DIA	CIR PLASTIC
	LEN=0034	INSTALLED 2006
0010/0615	018 " DIA	CIRC CONCR
	LEN=0040	INSTALLED 2002
0010/0121	018 " DIA	CIR PLASTIC
	LEN=0032	INSTALLED 2006
0010/0023	024 " DIA	CIR PLASTIC
	LEN=0032	INSTALLED 1996
	NC P O	
000000 FT	LECAT HOLLOW RD	
	SMITH VALLEY RD	
000000 FT	(SR3029 SEG 0210/3004)	
	MFC BEGIN = D	
0010/0000	LENGTH(AH 2844 BK 0000)	



EXTRACT DATE: 12/18/2023 ROADWAY MANAGEMENT SYSTEM PAGE NUMBER: 446  
PRINT DATE: 12/21/2023 SLD COUNTY/SR - ANNUAL PRINT COUNTY: HUNTINGDON  
DIR: B TOTAL LEN: 1.193 MI. DIST: 09-5 SR: 3045  
LEFT MUN: SMITHFIELD T RIGHT MUN: SMITHFIELD T

SNYDERS RUN RD 006301 FT  
(SR3043 SEG 0080/0000) 0020/3951



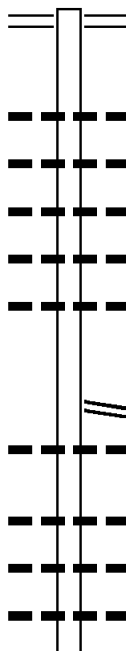
006301 FT SNYDERS RUN RD  
0020/3951 (SR3043 SEG 0080/0000)  
0020/3924 BMS EN 31/3045/0020/3904  
2 0 31109 0 00 0000+73





DIR: B TOTAL LEN: 3.208 MI. DIST: 09-5 SR: 3043  
 LEFT MUN: SMITHFIELD T RIGHT MUN: SMITHFIELD T

016939 FT



016939 FT WILLIAM PENN HW  
 0080/2122 (SR0022 SEG 0270/1971)

0080/1189	015 " DIA	CIR PLASTIC
	LEN=0050	INSTALLED UNKN
0080/0722	015 " DIA	CIRC METAL
	LEN=0045	INSTALLED UNKN
0080/0596	018 " DIA	CIRC METAL
	LEN=0045	INSTALLED UNKN
0080/0378	015 " DIA	CIRC CONCR
	LEN=0035	INSTALLED UNKN
0080/0125	015 " DIA	CIRC METAL
	LEN=0035	INSTALLED UNKN
014817 FT	2 0 31032	0 01 0911+12
	HENDERSON OVERLOOK RD	
	(SR3045 SEG 0020/3951)	
0080/0000	LENGTH(AH 2122 BK 3284)	
0070/2732	015 " DIA	CIR UNKNOWN
	LEN=0035	INSTALLED UNKN
0070/1915	018 " DIA	CIR PLASTIC
	LEN=0035	INSTALLED UNKN
0070/1616	042 " DIA	CAST IRON
	LEN=0200	INSTALLED UNKN
0070/1615	024 " DIA	CIR PLASTIC
	LEN=0035	INSTALLED UNKN
	015 " DIA	CIRC METAL

014817 FT

DIR: B TOTAL LEN: 3.208 MI. DIST: 09-5 SR: 3043  
 LEFT MUN: SMITHFIELD T RIGHT MUN: SMITHFIELD T

011533 FT

009211 FT

008167 FT

0070/1413	LEN=0032	INSTALLED	UNKN
	015 "DIA	CIR PLASTIC	
0070/1096	LEN=0032	INSTALLED	UNKN
	015 "DIA	CIR PLASTIC	
0070/0802	LEN=0032	INSTALLED	UNKN
	018 "DIA	CIR PLASTIC	
0070/0521	LEN=0032	INSTALLED	UNKN
	030 "DIA	CIRC METAL	
0070/0520	LEN=0020	INSTALLED	UNKN
011533 FT	2 0 31032	0 01 0877+44	
5 0070/0000	LENGTH(AH	3284 BK 2322)	
	015 "DIA	CIRC METAL	
0060/2266	LEN=0036	INSTALLED	UNKN
	015 "DIA	CIR PLASTIC	
0060/1992	LEN=0034	INSTALLED	UNKN
	015 "DIA	CIRC METAL	
0060/1789	LEN=0036	INSTALLED	UNKN
	024 "DIA	CIRC METAL	
0060/1738	LEN=0130	INSTALLED	UNKN
	036 "DIA	CIR PLASTIC	
0060/1737	LEN=0040	INSTALLED	UNKN
	015 "DIA	CIRC METAL	
0060/1498	LEN=0038	INSTALLED	UNKN
	015 "DIA	CIR PLASTIC	
0060/1343	LEN=0042	INSTALLED	UNKN
	015 "DIA	CIR PLASTIC	
0060/0993	LEN=0032	INSTALLED	UNKN
	015 "DIA	CIRC CONCR	
0060/0676	LEN=0032	INSTALLED	UNKN
	015 "DIA	CIR PLASTIC	
0060/0588	LEN=0033	INSTALLED	UNKN
	015 "DIA	CIR PLASTIC	
0060/0309	LEN=0050	INSTALLED	UNKN
	SMITHFIELD		
0060/0284	JUNIATA		
009211 FT	2 0 31032	0 01 0853+96	
5 0060/0000	LENGTH(AH	2322 BK 1044)	
	036 "DIA	CIR PLASTIC	
0050/0969	LEN=0030	INSTALLED	1999
	015 "DIA	CIR PLASTIC	
0050/0445	LEN=0032	INSTALLED	UNKN
008167 FT	2 0 31032	0 01 0843+76	
5 0050/0000	LENGTH(AH	1044 BK 3126)	
	015 "DIA	CIR PLASTIC	
0040/3092	LEN=0033	INSTALLED	UNKN
	015 "DIA	CIRC METAL	
0040/2930	LEN=0032	INSTALLED	UNKN
	015 "DIA	CIRC METAL	
0040/2551	LEN=0034	INSTALLED	UNKN
	048 "DIA	CIRC CONCR	

DIR: B TOTAL LEN: 3.208 MI. DIST: 09-5 SR: 3043  
 LEFT MUN: JUNIATA T RIGHT MUN: JUNIATA T

0040/2151	LEN=0045	INSTALLED UNKN
	024 "DIA	CIRC METAL
0040/1581	LEN=0033	INSTALLED UNKN
	015 "DIA	CIRC CONCR
0040/1135	LEN=0032	INSTALLED UNKN
	015 "DIA	CIR PLASTIC
0040/0901	LEN=0032	INSTALLED UNKN
	018 "DIA	CIRC CONCR
0040/0543	LEN=0033	INSTALLED 1997
	015 "DIA	CIRC CONCR
0040/0324	LEN=0032	INSTALLED UNKN
	024 "DIA	CIR PLASTIC
0040/0227	LEN=0034	INSTALLED UNKN
005041 FT	2 0 31032 0 01 0812+50	
005041 FT	LENGTH(AH 3126 BK 2216)	
0040/0000	015 "DIA	CIR PLASTIC
0030/1991	LEN=0032	INSTALLED UNKN
0030/1532	==	
0030/1373	==	
0030/0458	==	
002825 FT	002825 FT	2 0 31032 0 01 0790+57
0030/0000	LENGTH(AH 2216 BK 2825)	COUNTRY OAKS DR
0020/2714	(PRDR)	018 "DIA CIR PLASTIC
0020/2668	LEN=0040	INSTALLED UNKN
0020/2586	==	
0020/2381	018 "DIA	CIR PLASTIC
	LEN=0040	INSTALLED UNKN
0020/1310	==	
0020/1293	018 "DIA	CIR PLASTIC
	LEN=0048	INSTALLED UNKN
0020/0745	015 "DIA	CIRC CONCR
	LEN=0036	INSTALLED UNKN
000000 FT	000000 FT	2 0 31032 0 01 0763+00
	NC SN	YDERS RUN RD
	INTER-BK	SNYDERS RUN RD
	(TWP)	
	MFC BEGIN = D	
0020/0000	LENGTH(AH 2825 BK 0000)	

LC FOR WATSON DR  
 (CONN)  
 WATSON DR  
 (PRDR)

WILLOWBROOK CR  
 (PRDR)

APRIL DR  
 (PRDR)

CRESTWOOD DR  
 (PRDR)

EXTRACT DATE: 12/18/2023 ROADWAY MANAGEMENT SYSTEM PAGE NUMBER: 441  
PRINT DATE: 12/21/2023 SLD COUNTY/SR - ANNUAL PRINT COUNTY: HUNTINGDON  
DIR: B TOTAL LEN: .000 MI. DIST: 09-5 SR: 3041  
LEFT MUN: PORTER T RIGHT MUN: PORTER T

000000 FT



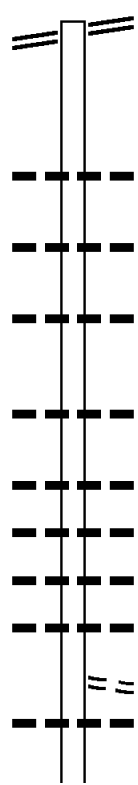
000000 FT  
7010/0000 LENGTH(AH 0100 BK 0000)

WILLIAM PENN HW 027308 FT  
 (SR0022 SEG 0190/2049) 0130/1009

026299 FT

024449 FT

021985 FT



027308 FT WILLIAM PENN HW  
 0130/1009 (SR0022 SEG 0190/2049)

026299 FT 2 0 31038 0 01 0263+90  
 S 0130/0000 LENGTH(AH 1009 BK 1850)  
 0120/1772 012 "DIA CAST IRON  
 LEN=0028 INSTALLED UNKN

0120/0978 015 "DIA CIRC METAL  
 LEN=0030 INSTALLED UNKN

0120/0375 018 "DIA CIRC METAL  
 LEN=0035 INSTALLED UNKN  
 024449 FT 2 0 31038 0 00 0244+93  
 S 0120/0000 LENGTH(AH 1850 BK 2464)  
 0110/2452 015 "DIA CIRC METAL  
 LEN=0035 INSTALLED UNKN

0110/1583 018 "DIA CIRC METAL  
 LEN=0034 INSTALLED UNKN  
 0110/1399 015 "DIA CIRC METAL  
 LEN=0038 INSTALLED UNKN  
 0110/0960 015 "DIA CIRC METAL  
 LEN=0040 INSTALLED UNKN  
 0110/0546 015 "DIA CIRC METAL  
 LEN=0028 INSTALLED UNKN  
 REED RD  
 (PRDR)  
 0110/0535 024 "DIA CIR PLASTIC  
 LEN=0044 INSTALLED 1996

021985 FT 2 0 31038 0 00 0220+05  
 S 0110/0000 LENGTH(AH 2464 BK 2370)

DIR: B TOTAL LEN: 5.172 MI. DIST: 09-5 SR: 3039  
 LEFT MUN: PORTER T RIGHT MUN: PORTER T

2 0 31038 0 00 0196+35 019615 FT  
 HOMESTEAD RD  
 (T467) 0100/0000

017864 FT

SIPES RD  
 (T464) 0080/0284

2 0 31038 0 00 0159+70 015933 FT  
 WILLIAMSBURG MOUNTAIN R  
 (SR3014 SEG 0070/1884) 0080/0000

0100/2176	015 " DIA	CIRC METAL
	LEN=0028	INSTALLED UNKN
0100/1610	018 " DIA	CIRC METAL
	LEN=0028	INSTALLED UNKN
0100/1195	018 " DIA	CIRC METAL
	LEN=0040	INSTALLED UNKN
0100/0363	015 " DIA	CIRC METAL
019615 FT	LEN=0030	INSTALLED UNKN
0100/0000	LENGTH(AH 2370 BK 1751)	
	015 " DIA	CIRC METAL
0090/1710	LEN=0067	INSTALLED UNKN
0090/0815	015 " DIA	CIRC METAL
	LEN=0032	INSTALLED UNKN
0090/0467	015 " DIA	CIRC METAL
	LEN=0031	INSTALLED UNKN
0090/0369	024 " DIA	CIRC METAL
	LEN=0052	INSTALLED UNKN
0090/0144	015 " DIA	CIRC METAL
	LEN=0036	INSTALLED UNKN
017864 FT	2 0 31038 0 00 0178+84	
0090/0000	LENGTH(AH 1751 BK 1931)	
	015 " DIA	CIRC METAL
0080/1696	LEN=0036	INSTALLED UNKN
	015 " DIA	CIRC METAL
0080/1355	LEN=0032	INSTALLED UNKN
0080/0372	BMS EN 31/3039/0080/0354	
	2 0 31038 0 00 0163+11	
0080/0354	TRIB CROOKED CREEK	
	BMSBG 31/3039/0080/0354	
0080/0158	015 " DIA	CIRC METAL
015933 FT	LEN=0028	INSTALLED UNKN
	PORTER	
	WALKER T	
0080/0000	LENGTH(AH 1931 BK 2844)	
	060 " DIA	CIRC METAL
0070/2637	LEN=0030	INSTALLED UNKN
	018 " DIA	CIRC CONCR
0070/2218	LEN=0032	INSTALLED UNKN
	036 " DIA	CIRC CONCR
0070/1854	LEN=0034	INSTALLED UNKN
	015 " DIA	CIRC CONCR
0070/1606	LEN=0004	INSTALLED 2002

DIR: B TOTAL LEN: 5.172 MI. DIST: 09-5 SR: 3039  
 LEFT MUN: WALKER T RIGHT MUN: WALKER T

Stationing	Segment	Material	Length	Notes
0131+05	0070/0602	015" DIA CIRC CONCR	0602	LEN=0030 INSTALLED UNKN
013089 FT	0070/0260	018" DIA CIRC CONCR	0260	LEN=0036 INSTALLED UNKN
013089 FT	013089 FT			
0131+05	0070/0000	LENGTH(AH 2844 BK 2277)	0000	048"H 60"W ELLIP METAL
013089 FT	0060/2151	015" DIA CIRC PLASTIC	2151	LEN=0038 INSTALLED UNKN
013089 FT	0060/1314	015" DIA CIRC CONCR	1314	LEN=0032 INSTALLED UNKN
013089 FT	0060/0892	015" DIA CIRC CONCR	0892	LEN=0030 INSTALLED UNKN
013089 FT	0060/0665	DALES LN (PRDR)	0665	LEN=0036 INSTALLED UNKN
013089 FT	0060/0572	015" DIA CIRC METAL	0572	LEN=0036 INSTALLED UNKN
013089 FT	0060/0542	015" DIA CIRC METAL	0542	LEN=0036 INSTALLED UNKN
013089 FT	010812 FT			
0107+70	0060/0000	LENGTH(AH 2277 BK 1583)	0000	042"H 00"W MULT METAL
010812 FT	0050/1553	015" DIA CIRC CONCR	1553	LEN=0038 INSTALLED UNKN
010812 FT	0050/0973	024" DIA CIRC CONCR	0973	LEN=0030 INSTALLED UNKN
010812 FT	0050/0099	015" DIA CIRC CONCR	0099	LEN=0029 INSTALLED UNKN
010812 FT	009229 FT			
010812 FT	0050/0000	LENGTH(AH 1583 BK 3169)	0000	018" DIA CIR PLASTIC
010812 FT	0040/2945	015" DIA CIRC CONCR	2945	LEN=0040 INSTALLED UNKN
010812 FT	0040/2745	015" DIA CIRC CONCR	2745	LEN=0038 INSTALLED UNKN
010812 FT	0040/2496	015" DIA CIR PLASTIC	2496	LEN=0032 INSTALLED UNKN
010812 FT	0040/2106	015" DIA CIRC CONCR	2106	LEN=0032 INSTALLED 2002
010812 FT	0040/1469	015" DIA CIRC METAL	1469	LEN=0028 INSTALLED UNKN
010812 FT	0040/0756	BUSH RD (T404)	0756	
010812 FT	0040/0261		0261	

2 0 31038 0 00 0131+05 013089 FT  
 BLUE MOON RD  
 (T453)

2 0 31038 0 00 0107+70 010812 FT  
 LLOYD RD  
 (T447)

LC FOR IRON ORE RD  
 (CONN)



DIR: B TOTAL LEN: 5.172 MI. DIST: 09-5 SR: 3039  
 LEFT MUN: WALKER T RIGHT MUN: WALKER T

Stationing	Description	Length	Material	Status
0061+10	006060 FT	0040/0250	018 " DIA CIRC CONCR	INSTALLED UNKN
		0040/0032	015 " DIA CIRC CONCR	INSTALLED 2002
2 0 31038 0 00 0061+10	006060 FT IRON ORE RD (T445)	0040/0000	015 " DIA CIRC CONCR	LENGTH(AH 3169 BK 1445) INSTALLED 2002
		0030/1057	015 " DIA CIRC CONCR	INSTALLED 2002
	004615 FT	0030/0016	015 " DIA CIRC CONCR	INSTALLED 2002
		004615 FT	2 0 31038 0 00 0046+30	LENGTH(AH 1445 BK 2588)
		0030/0000	015 " DIA CIRC CONCR	INSTALLED 2002
		0020/2229	015 " DIA CIRC CONCR	INSTALLED 2002
		0020/2005	015 " DIA CIRC CONCR	INSTALLED UNKN
		0020/1615	015 " DIA CIRC CONCR	INSTALLED UNKN
		0020/1148	015 " DIA CIRC CONCR	INSTALLED UNKN
		0020/1025	015 " DIA CIRC CONCR	INSTALLED UNKN
		0020/0865	015 " DIA CIRC CONCR	INSTALLED UNKN
		0020/0786	015 " DIA CIRC CONCR	INSTALLED UNKN
		0020/0489	015 " DIA CIRC CONCR	INSTALLED UNKN
		0020/0023	015 " DIA CIRC METAL	INSTALLED UNKN
2 0 31038 0 00 0020+54	002027 FT VINEYARD LN (T436)	0020/0000	015 " DIA CIRC CONCR	LENGTH(AH 2588 BK 2027) INSTALLED UNKN
		0010/1535	015 " DIA CIRC CONCR	INSTALLED UNKN
		0010/1035	015 " DIA CIRC CONCR	INSTALLED UNKN
	000000 FT	0010/0115	018 " DIA CIRC CONCR	INSTALLED 2002
		000000 FT	2 0 31038 0 00 0000+00	NC HA ARTSLOG VALLEY RD RAYSTOWN RD (SR0026 SEG 0290/0000) MFC BEGIN = D
		0010/0000	015 " DIA CIRC CONCR	LENGTH(AH 2027 BK 0000)



EXTRACT DATE: 12/18/2023  
PRINT DATE: 12/21/2023

ROADWAY MANAGEMENT SYSTEM  
SLD COUNTY/SR - ANNUAL PRINT

PAGE NUMBER: 435  
COUNTY: HUNTINGDON

DIR: B TOTAL LEN: 4.744 MI.  
LEFT MUN: WALKER T

DIST: 09-5 SR: 3037  
RIGHT MUN: WALKER T

Station	Length	Material	Notes
0120/0761	LEN=0032	INSTALLED UNKN	
0120/0530	LEN=0035	INSTALLED UNKN	
0120/0369	JACKELYN DR		
020927 FT	2 0 3 1 0 3 4	0 0 1 0 4 7 8 + 7 9	
0120/0000	LENGTH(AH 16 3 6 BK 2 4 3 7)		
0110/1898	LEN=0034	INSTALLED UNKN	
0110/1643	LEN=0040	INSTALLED UNKN	
0110/1267	LEN=0040	INSTALLED UNKN	
0110/1060	LEN=0040	INSTALLED UNKN	
0110/0928	LEN=0032	INSTALLED UNKN	
0110/0601	LEN=0050	INSTALLED UNKN	
0110/0253	LEN=0032	INSTALLED UNKN	
0110/0027	LEN=0032	INSTALLED UNKN	
018490 FT	2 0 3 1 0 3 4	0 0 1 0 4 5 4 + 4 2	
0110/0000	LENGTH(AH 2 4 3 7 BK 2 4 7 4)		
0100/2264	LEN=0032	INSTALLED UNKN	
0100/2031	LEN=0040	INSTALLED UNKN	
0100/1673	LEN=0034	INSTALLED 2018	
0100/1292	LEN=0034	INSTALLED 2018	
0100/0970	LEN=0032	INSTALLED UNKN	
0100/0588	LEN=0036	INSTALLED UNKN	
0100/0323	LEN=0036	INSTALLED UNKN	
016016 FT	2 0 3 1 0 3 4	0 0 1 0 4 2 9 + 6 8	
0100/0000	LENGTH(AH 2 4 7 4 BK 2 1 8 6)		
0090/1961	LEN=0032	INSTALLED UNKN	
0090/1791	LEN=0032	INSTALLED UNKN	
0090/1630	LEN=0040	INSTALLED 2018	
0090/0850	LEN=0030	INSTALLED 2018	

DIR: B TOTAL LEN: 4.744 MI. DIST: 09-5 SR: 3037  
 LEFT MUN: WALKER T RIGHT MUN: WALKER T

STATION RD  
(T448)

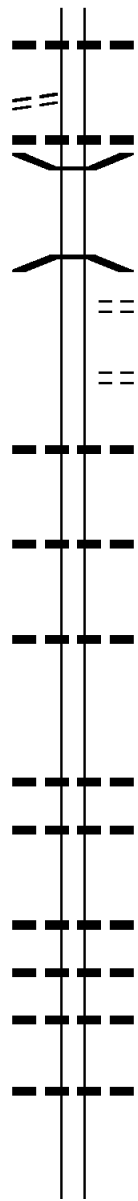
0090/0325

013830 FT

011041 FT

008576 FT

006062 FT



0090/0760 024 " DIA CIR PLASTIC  
 LEN=0030 INSTALLED 2018

NC STATION RD

0090/0304 018 " DIA CIR PLASTIC  
 LEN=0060 INSTALLED 2018

0090/0071 BMSBN 31/3037/0090/0000  
 013830 FT 2 0 31034 0 00 0407+48

0090/0000 CROOKED CREEK  
 BMSBG 31/3037/0090/0000  
 LENGTH(AH 2186 BK 2789)  
 ORCHARD RD

0080/2713 (T438)

0080/2024 ARBORVITAE RD  
 (PRDR)

0080/1333 024 " DIA CIR PLASTIC  
 LEN=0034 INSTALLED UNKN

0080/0215 018 " DIA CIR PLASTIC  
 LEN=0040 INSTALLED UNKN  
 011041 FT 2 0 31034 0 00 0380+50

0080/0000 036 " DIA CIR PLASTIC  
 LEN=0030 INSTALLED 2018  
 LENGTH(AH 2789 BK 2465)

0070/0708 018 " DIA CIR PLASTIC  
 LEN=0030 INSTALLED UNKN

0070/0254 018 " DIA CIR PLASTIC  
 LEN=0032 INSTALLED UNKN  
 008576 FT 2 0 31034 0 00 0356+70

0070/0000 LENGTH(AH 2465 BK 2514)

0060/1927 018 " DIA CIR PLASTIC  
 LEN=0032 INSTALLED UNKN

0060/1511 018 " DIA CIR PLASTIC  
 LEN=0032 INSTALLED 2017

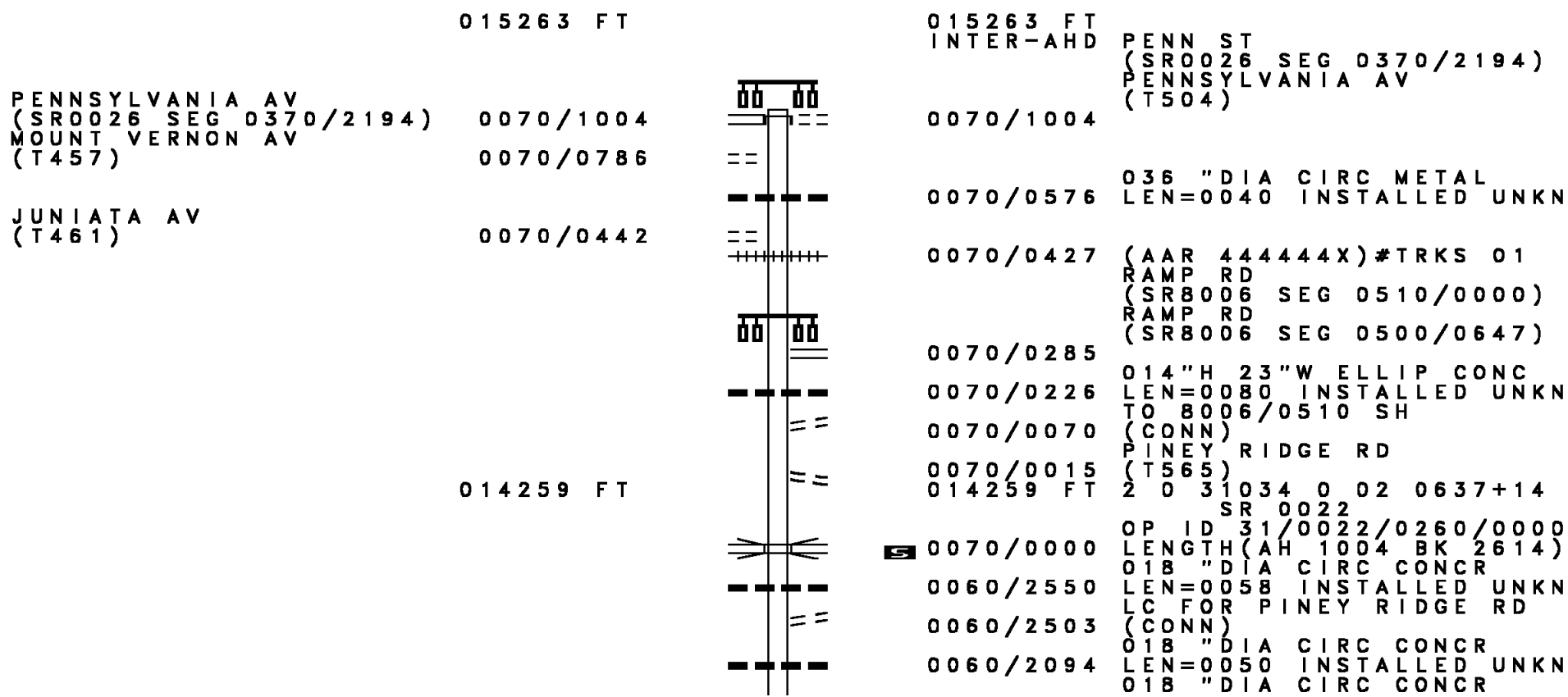
0060/0986 015 " DIA CIR PLASTIC  
 LEN=0033 INSTALLED UNKN

0060/0272 015 " DIA CIR PLASTIC  
 LEN=0033 INSTALLED UNKN  
 006062 FT 2 0 31034 0 00 0332+50

0060/0000 LENGTH(AH 2514 BK 3031)



DIR: B TOTAL LEN: 2.891 MI. DIST: 09-5 SR: 3035  
 LEFT MUN: SMITHFIELD T RIGHT MUN: SMITHFIELD T



PENNSYLVANIA AV  
 (SR0026 SEG 0370/2194)  
 MOUNT VERNON AV  
 (T457)

JUNIATA AV  
 (T461)

015263 FT

0070/1004  
 0070/0786  
 0070/0442

014259 FT

015263 FT  
 INTER-AHD

0070/1004  
 0070/0576  
 0070/0427  
 0070/0285  
 0070/0226  
 0070/0070  
 0070/0015  
 014259 FT  
 0070/0000  
 0060/2550  
 0060/2503  
 0060/2094

PENN ST  
 (SR0026 SEG 0370/2194)  
 PENNSYLVANIA AV  
 (T504)  
 036 " DIA CIRC METAL  
 LEN=0040 INSTALLED UNKN  
 (AAR 444444X)#TRKS 01  
 RAMP RD  
 (SR8006 SEG 0510/0000)  
 RAMP RD  
 (SR8006 SEG 0500/0647)  
 014"H 23"W ELLIP CONC  
 LEN=0080 INSTALLED UNKN  
 TO 8006/0510 SH  
 (CONN)  
 PINEY RIDGE RD  
 (T565)  
 2 0 31034 0 02 0637+14  
 SR 0022  
 OP ID 31/0022/0260/0000  
 LENGTH(AH 1004 BK 2614)  
 018 " DIA CIRC CONCR  
 LEN=0058 INSTALLED UNKN  
 LC FOR PINEY RIDGE RD  
 (CONN)  
 018 " DIA CIRC CONCR  
 LEN=0050 INSTALLED UNKN  
 018 " DIA CIRC CONCR

EXTRACT DATE: 12/18/2023  
PRINT DATE: 12/21/2023

ROADWAY MANAGEMENT SYSTEM  
SLD COUNTY/SR - ANNUAL PRINT

PAGE NUMBER: 431  
COUNTY: HUNTINGDON

DIR: B TOTAL LEN: 2.891 MI.  
LEFT MUN: SMITHFIELD T

DIST: 09-5 SR: 3035  
RIGHT MUN: SMITHFIELD T

Station	Length	Material	Notes
0060/1843	LEN=0050	028 " DIA CIRC CONCR	INSTALLED UNKN
0060/1163	LEN=0049	018 " DIA CIRC METAL	INSTALLED UNKN
0060/0857	LEN=0047	018 " DIA CIRC CONCR	INSTALLED UNKN
0060/0402	LEN=0048	018 " DIA CIRC CONCR	INSTALLED UNKN
011645 FT	2 0 31034	0 02 0611+28	
0060/0000	LENGTH(AH 2614 BK 2748)	032 " DIA CIRC CONCR	
0050/2241	LEN=0049	018 " DIA CIRC METAL	INSTALLED UNKN
0050/1876	LEN=0038	024 " DIA CIRC CONCR	INSTALLED UNKN
0050/1313	LEN=0048	015 "H 24 "W ELLIP METAL	INSTALLED UNKN
0050/1042	LEN=0056	024 " DIA CIRC CONCR	INSTALLED UNKN
0050/0773	LEN=0047	018 " DIA CIRC CONCR	INSTALLED UNKN
008897 FT	2 0 31034	0 02 0583+80	
008897 FT	FAIRGROUNDS ACCESS RD	(T502)	
0050/0000	LENGTH(AH 2748 BK 1279)	018 " DIA CIRC CONCR	
0040/1243	LEN=0040	016 " DIA CIR PLASTIC	INSTALLED UNKN
0040/0882	LEN=0361	030 " DIA CIRC CONCR	INSTALLED UNKN
0040/0057	LEN=0060	2 0 31034	INSTALLED UNKN
007618 FT	2 0 31034	0 02 0570+81	
007618 FT	FAIRGROUNDS ACCESS RD	(T502)	
0040/0000	LENGTH(AH 1279 BK 2099)	030 " DIA CIRC CONCR	
0030/1991	LEN=0105	SMITHFIELD	INSTALLED UNKN
0030/1979	WALKER T		
0030/1436	(APRA)	MARKS BROS CONTR	
0030/1358	LEN=0100	018 " DIA CIRC CONCR	INSTALLED UNKN
0030/1040	(APRA) NES&L CO	NES&L CO	
0030/1040	(PRDR)	018 " DIA CIRC CONCR	

HORDUBAY RD  
(T510)

MARKS BROS CONTRACTING  
(PRDR)

POI  
POE

DIR: B TOTAL LEN: 2.891 MI. DIST: 09-5 SR: 3035  
 LEFT MUN: WALKER T RIGHT MUN: WALKER T

2 0 31034 0 02 0549+33 005519 FT  
 SARAH LN  
 (PRDR)

BUCK RUN DR  
 (PRDR)

0030/0000

0020/1154

002606 FT

000000 FT

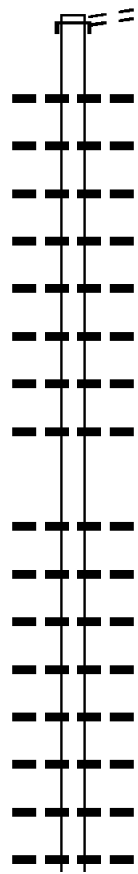
0030/0874	LEN=0065	INSTALLED UNKN
018 "DIA	CIRC CONCR	
0030/0424	LEN=0065	INSTALLED UNKN
018 "DIA	CIRC CONCR	
0030/0131	LEN=0060	INSTALLED UNKN
005519 FT		
5 0030/0000	LENGTH(AH 2099 BK 2913)	
018 "DIA	CIRC CONCR	
0020/2690	LEN=0055	INSTALLED UNKN
018 "DIA	CIRC CONCR	
0020/2468	LEN=0055	INSTALLED UNKN
018 "DIA	CIRC CONCR	
0020/1909	LEN=0055	INSTALLED UNKN
018 "DIA	CIRC CONCR	
0020/1621	LEN=0055	INSTALLED UNKN
018 "DIA	CIRC CONCR	
0020/1380	LEN=0085	INSTALLED UNKN
030"H 50"W METAL UNKN		
0020/1080	LEN=0070	INSTALLED 1996
BEAVER LN		
0020/0998		
018 "DIA	CIRC CONCR	
0020/0803	LEN=0060	INSTALLED UNKN
016 "DIA	CIRC CONCR	
0020/0426	LEN=0060	INSTALLED UNKN
018 "DIA	CIRC CONCR	
0020/0082	LEN=0060	INSTALLED UNKN
002606 FT		
2 0 31034 0 02 0520+55		
STATION RD		
(SR3037 SEG 0130/2486)		
5 0020/0000	LENGTH(AH 2913 BK 2606)	
0010/1092	015 "DIA	CIRC METAL
LEN=0034	INSTALLED UNKN	
0010/0904	JILL DR	
(T473)		
000000 FT		
2 0 31039 0 00 0000+00		
NC FA AIRGROUNDS RD		
RAYSTOWN RD		
(SR0026 SEG 0320/0000)		
MFC BEGIN = D		
5 0010/0000	LENGTH(AH 2606 BK 0000)	



037181 FT

037181 FT  
 INTER-AHD

PINEY RIDGE RD  
 (T565)  
 CROOKED CREEK RD  
 (T564)



034186 FT

5

0150/2995	024 " DIA	CIRC METAL	
0150/2190	LEN=0099	INSTALLED	1988
0150/1906	018 " DIA	CIRC METAL	
0150/1672	LEN=0052	INSTALLED	1988
0150/1389	015 " DIA	CIRC METAL	
0150/1054	LEN=0040	INSTALLED	1988
0150/0849	015 " DIA	CIRC METAL	
0150/0642	LEN=0048	INSTALLED	1988
0150/0250	018 " DIA	CIR PLASTIC	
034186 FT	LEN=0040	INSTALLED	1988
0150/0000	018 " DIA	CIR PLASTIC	
0140/2327	LEN=0038	INSTALLED	1988
0140/2100	018 " DIA	CIR PLASTIC	
0140/1926	LEN=0040	INSTALLED	1988
0140/1595	018 " DIA	CIR PLASTIC	
0140/1212	LEN=0040	INSTALLED	1988
0140/1011	018 " DIA	CIR PLASTIC	
0140/0719	LEN=0040	INSTALLED	1988
0140/0409	018 " DIA	CIR PLASTIC	
	LEN=0042	INSTALLED	1988
	015 " DIA	CIRC METAL	
	LEN=0042	INSTALLED	1988
	015 " DIA	CIRC METAL	
	LEN=0040	INSTALLED	1988
	018 " DIA	CIR PLASTIC	
	LEN=0042	INSTALLED	1988
	015 " DIA	CIRC METAL	
	LEN=0038	INSTALLED	1987
	015 " DIA	CIRC METAL	
	LEN=0033	INSTALLED	1988
	024 " DIA	CIR PLASTIC	
	LEN=0046	INSTALLED	1988
	024 " DIA	CIR PLASTIC	
	LEN=0040	INSTALLED	1988

2 0 3 1 0 8 5 0 0 1 0 2 4 0 + 3 3  
 LENGTH(AH 2995 BK 2398)

DIR: B TOTAL LEN: 7.042 MI. DIST: 09-5 SR: 3033  
 LEFT MUN: SMITHFIELD T RIGHT MUN: SMITHFIELD T

SMITHFIELD  
WALKER T

WALKER  
JUNIATA T

JUNIATA  
WALKER T

031788 FT	0140/0216	015 " DIA CIRC METAL LEN=0035 INSTALLED 1988
	031788 FT	2 0 31085 0 01 0215+70 LEFFARD BENCH RD (T503) SMITHFIELD JUNIATA T
0140/0000	0140/0000	018 " DIA CIR PLASTIC LEN=0037 INSTALLED 1988
	0130/2058	LC TO LEFFARD BENCH RD (CONN)
	0130/1890	
029728 FT	0130/0162	015 " DIA CIRC METAL LEN=0045 INSTALLED 1988
	029728 FT	2 0 31085 0 01 0194+87 LENGTH(AH 2060 BK 2393)
	0130/0000	015 " DIA CIRC METAL LEN=0042 INSTALLED 1988
	0120/2166	
	0120/1487	012 " DIA CIRC METAL LEN=0099 INSTALLED 1988
	0120/1223	015 " DIA CIRC METAL LEN=0036 INSTALLED 1988
	0120/0977	015 " DIA CIRC METAL LEN=0048 INSTALLED 1988
027335 FT	027335 FT	2 0 31085 0 01 0170+94 LENGTH(AH 2393 BK 2556) PEACH LN (PRDR)
	0110/2054	015 " DIA CIRC METAL LEN=0030 INSTALLED 1988
	0110/1838	015 " DIA CIRC METAL LEN=0032 INSTALLED 1988
	0110/1490	
0110/0866	0110/0713	015 " DIA CIRC METAL LEN=0033 INSTALLED 1988
	0110/0293	015 " DIA CIRC METAL LEN=0030 INSTALLED 1988
0110/0215 024779 FT	024779 FT	2 0 31085 0 01 0145+34 LENGTH(AH 2556 BK 2867)
	0110/0000	

DIR: B TOTAL LEN: 7.042 MI. DIST: 09-5 SR: 3033  
 LEFT MUN: WALKER T RIGHT MUN: JUNIATA T

WALKER  
 JUNIATA T

0100/2453

JUNIATA  
 WALKER T

0100/1648

021912 FT

018714 FT

0100/2800	015 " DIA	CIRC METAL
	LEN=0032	INSTALLED UNKN
0100/2360	015 " DIA	CIR PLASTIC
	LEN=0032	INSTALLED 1988
0100/1959	(PRDR)	UNKNOWN RD
0100/1681	015 " DIA	CIRC METAL
	LEN=0032	INSTALLED 1988
0100/0707	015 " DIA	CIRC METAL
	LEN=0032	INSTALLED 1988
0100/0213	015 " DIA	CIRC METAL
	LEN=0035	INSTALLED 1988
021912 FT	2 0 31085	0 01 0116+42
0100/0000	LENGTH(AH	2867 BK 3198)
0090/3052	015 " DIA	CIRC METAL
	LEN=0032	INSTALLED 1988
0090/2724	018 " DIA	CIR PLASTIC
	LEN=0018	INSTALLED 1988
0090/2103	018 " DIA	CIR PLASTIC
	LEN=0040	INSTALLED 1988
0090/1615	018 " DIA	CIR PLASTIC
	LEN=0040	INSTALLED 1988
0090/1285	018 " DIA	CIR PLASTIC
	LEN=0042	INSTALLED 1988
0090/0819	018 " DIA	CIR PLASTIC
	LEN=0040	INSTALLED 1988
0090/0222	018 " DIA	CIR PLASTIC
	LEN=0040	INSTALLED 1988
018714 FT	2 0 31085	0 01 0084+98
0090/0000	LENGTH(AH	3198 BK 2804)
0080/1755	018 " DIA	CIR PLASTIC
	LEN=0030	INSTALLED 1988
0080/1700	BERLY RD	(PRDR)
0080/1558	018 " DIA	CIR PLASTIC
	LEN=0030	INSTALLED 1988
0080/0625	018 " DIA	CIRC METAL
	LEN=0032	INSTALLED 1988

DIR: B TOTAL LEN: 7.042 MI. DIST: 09-5 SR: 3033  
 LEFT MUN: WALKER T RIGHT MUN: PENN T

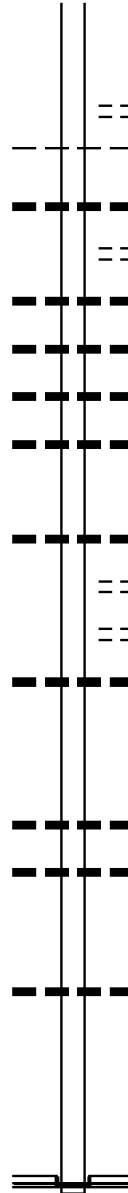
ORCHARD RD  
(T438)

015910 FT		015910 FT	2 0 31085 0 01 0056+70
			PARKS RD
			(SR3018 SEG 0010/0000)
		0080/0000	LENGTH(AH 2804 BK 2123)
0070/2087		0070/1595	THOMPSON RD
			(PRDR)
		0070/1542	018 " DIA CIR PLASTIC
			LEN=0070 INSTALLED 1988
		0070/0799	018 " DIA CIRC METAL
			LEN=0032 INSTALLED 1988
		0070/0266	018 " DIA CIRC METAL
			LEN=0030 INSTALLED 1988
013787 FT		013787 FT	2 0 31085 0 00 0140+00
		0070/0000	LENGTH(AH 2123 BK 2477)
		0060/1831	018 " DIA CIR PLASTIC
			LEN=0030 INSTALLED 1988
		0060/1046	018 " DIA CIRC METAL
			LEN=0030 INSTALLED 1988
		0060/1012	WINDSTAR WY
			(PRDR)
		0060/0261	NORRIS FARM DR
			(PRDR)
011310 FT		011310 FT	2 0 31085 0 00 0115+00
			018 " DIA CIRC METAL
		0060/0000	LEN=0030 INSTALLED 1988
			LENGTH(AH 2477 BK 2514)
		0050/1920	015 " DIA CIR PLASTIC
			LEN=0034 INSTALLED 1988
		0050/1137	018 " DIA CIRC METAL
			LEN=0032 INSTALLED 1988
		0050/0065	018 " DIA CIRC METAL
			LEN=0032 INSTALLED 1988
008796 FT		008796 FT	2 0 31085 0 00 0090+00
		0050/0000	LENGTH(AH 2514 BK 2377)
		0040/1605	018 " DIA CIRC METAL
			LEN=0045 INSTALLED 1988
		0040/0652	018 " DIA CIRC METAL
			LEN=0030 INSTALLED 1988

DIR: B TOTAL LEN: 7.042 MI. DIST: 09-5 SR: 3033  
 LEFT MUN: WALKER T RIGHT MUN: PENN T

WALKER  
 PENN T

006419 FT



006419 FT 2 0 31085 0 00 0065+00  
 0040/0000 LENGTH(AH 2377 BK 2340)  
 LEERD  
 (PRDR)  
 JUNIATA  
 PENN T  
 0030/1936 018 "DIA CIR PLASTIC  
 0030/1860 LEN=0036 INSTALLED 1988  
 LEISURE LN  
 (PRDR)  
 0030/1563 015 "DIA CIRC METAL  
 0030/1152 LEN=0030 INSTALLED 1988  
 018 "DIA CIR PLASTIC  
 0030/0957 LEN=0040 INSTALLED 1988  
 018 "DIA CIR PLASTIC  
 0030/0678 LEN=0032 INSTALLED 1988  
 018 "DIA CIR PLASTIC  
 0030/0112 LEN=0030 INSTALLED 1988  
 004079 FT 2 0 31085 0 00 0039+80  
 0030/0000 LENGTH(AH 2340 BK 1478)  
 018 "DIA CIR PLASTIC  
 0020/1264 LEN=0045 INSTALLED 1988  
 LC FOR CHERRY DR  
 (CONN)  
 CHERRY DR  
 (PRDR)  
 0020/0988 018 "DIA CIRC METAL  
 0020/0931 LEN=0036 INSTALLED 1988  
 002601 FT 2 0 31085 0 00 0025+50  
 0020/0000 LENGTH(AH 1478 BK 2601)  
 018 "DIA CIRC METAL  
 0010/2358 LEN=0034 INSTALLED 1988  
 018 "DIA CIRC METAL  
 0010/1801 LEN=0032 INSTALLED 1988  
 0010/0598 015 "DIA CIRC METAL  
 000000 FT 2 0 31085 0 00 0000+00  
 NC PI NEY RIDGE RD  
 SEVEN POINTS RD  
 (SR3011 SEG 0080/0000)  
 INTER-BK SCHOOL HOUSE RD  
 (T423)  
 MFC BEGIN = D  
 0010/0000 LENGTH(AH 2601 BK 0000)

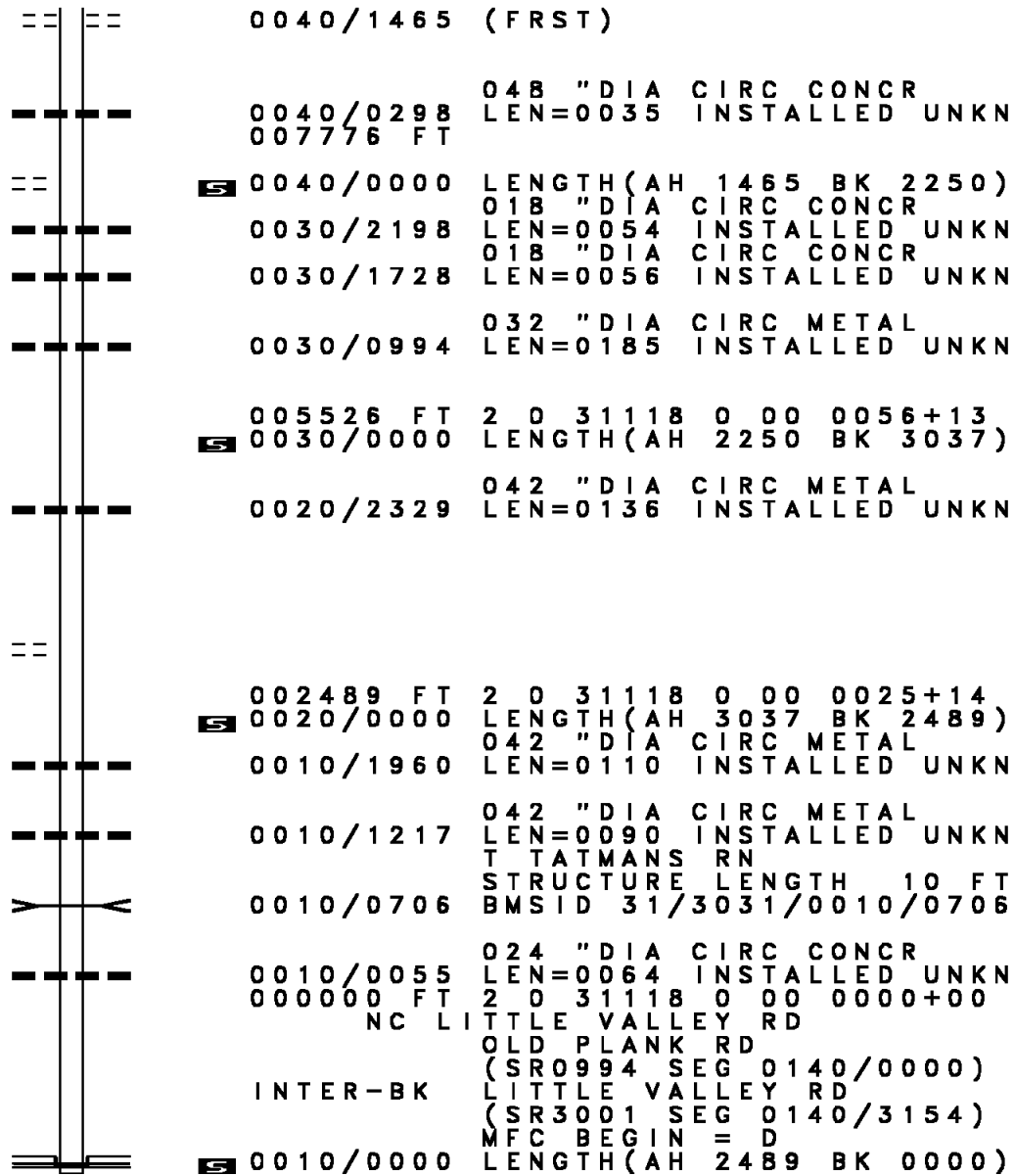
EXTRACT DATE: 12/18/2023 ROADWAY MANAGEMENT SYSTEM PAGE NUMBER: 424  
PRINT DATE: 12/21/2023 SLD COUNTY/SR - ANNUAL PRINT COUNTY: HUNTINGDON

DIR: B TOTAL LEN: 1.750 MI. DIST: 09-5 SR: 3031  
LEFT MUN: TODD T RIGHT MUN: TODD T

DIR: B TOTAL LEN: 1.750 MI. DIST: 09-5 SR: 3031  
 LEFT MUN: TODD T RIGHT MUN: TODD T

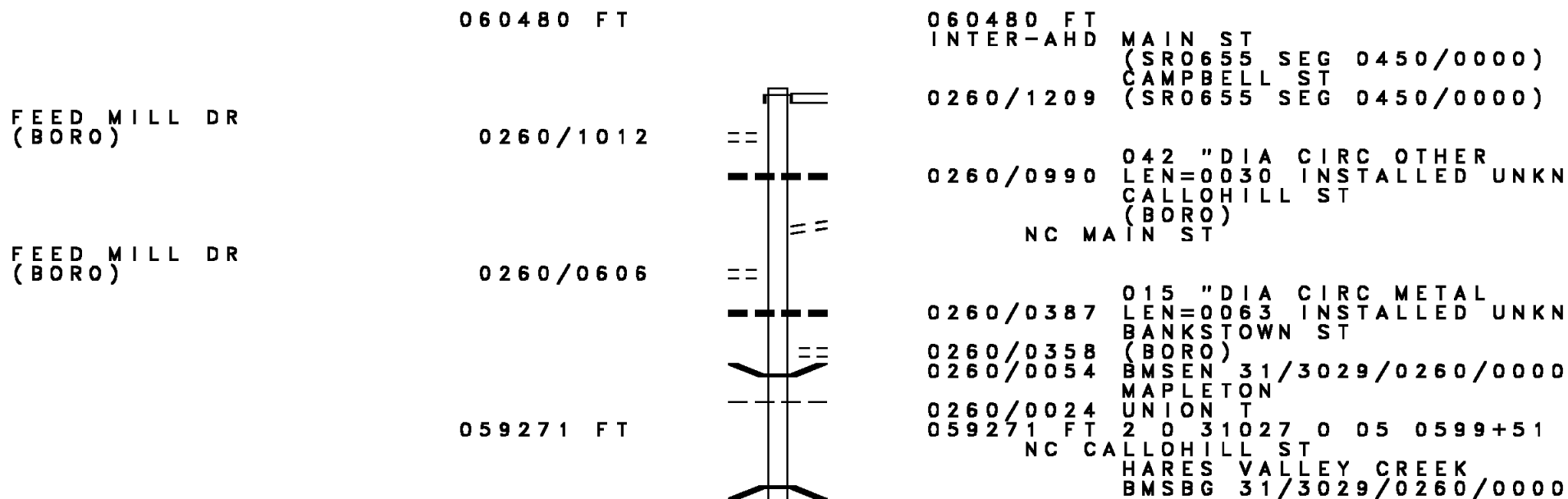
2 0 31118 0 00 0078+00 007776 FT  
 OLD FORGE RD  
 (TWP ) 0040/0000

RHODES DR  
 (PRDR) 0020/0644  
 002489 FT



0040/1465 (FRST)  
 048 " DIA CIRC CONCR  
 LEN=0035 INSTALLED UNKN  
 0040/0298  
 007776 FT  
 5 0040/0000 LENGTH(AH 1465 BK 2250)  
 018 " DIA CIRC CONCR  
 0030/2198 LEN=0054 INSTALLED UNKN  
 018 " DIA CIRC CONCR  
 0030/1728 LEN=0056 INSTALLED UNKN  
 032 " DIA CIRC METAL  
 0030/0994 LEN=0185 INSTALLED UNKN  
 005526 FT  
 5 0030/0000 LENGTH(AH 2250 BK 3037)  
 042 " DIA CIRC METAL  
 0020/2329 LEN=0136 INSTALLED UNKN  
 0020/0644  
 002489 FT  
 5 0020/0000 LENGTH(AH 3037 BK 2489)  
 042 " DIA CIRC METAL  
 0010/1960 LEN=0110 INSTALLED UNKN  
 042 " DIA CIRC METAL  
 0010/1217 LEN=0090 INSTALLED UNKN  
 T TATMANS RN  
 STRUCTURE LENGTH 10 FT  
 0010/0706 BMSID 31/3031/0010/0706  
 024 " DIA CIRC CONCR  
 0010/0055 LEN=0064 INSTALLED UNKN  
 000000 FT  
 2 0 31118 0 00 0000+00  
 NC LI  
 LITTLE VALLEY RD  
 OLD PLANK RD  
 (SR0994 SEG 0140/0000)  
 INTER-BK LITTLE VALLEY RD  
 (SR3001 SEG 0140/3154)  
 MFC BEGIN = D  
 5 0010/0000 LENGTH(AH 2489 BK 0000)

EXTRACT DATE: 12/18/2023 ROADWAY MANAGEMENT SYSTEM PAGE NUMBER: 422  
 PRINT DATE: 12/21/2023 SLD COUNTY/SR - ANNUAL PRINT COUNTY: HUNTINGDON  
 DIR: B TOTAL LEN: 11.455 MI. DIST: 09-5 SR: 3029  
 LEFT MUN: MAPLETON B RIGHT MUN: MAPLETON B





DIR: B TOTAL LEN: 11.455 MI. DIST: 09-5 SR: 3029  
 LEFT MUN: UNION T RIGHT MUN: UNION T

HONEYSUCKLE LN  
 (PRDR)  
 2 0 31027 0 04 0570+90 0240/0382  
 RIVER RD 056393 FT  
 (T432) 0240/0000

		5	0260/0000	LENGTH(AH 1209 BK 1252)
058019 FT			0250/0035	BMS EN 31/3029/0250/0000
			058019 FT	2 0 31027 0 04 0586+99
				SMITH RUN
		5	0250/0000	BMSBG 31/3029/0250/0000
			0240/1162	LENGTH(AH 1252 BK 1626)
			0240/0584	BIRDVALE RD
				(T401)
				036 " DIA CIRC METAL
				LEN=0100 INSTALLED UNKN
			056393 FT	
		5	0240/0000	LENGTH(AH 1626 BK 1982)
			0230/1866	BIRDVALE RD
			0230/1826	(T401)
				015 " DIA CIRC METAL
				LEN=0051 INSTALLED UNKN
				015 " DIA CIRC METAL
				LEN=0036 INSTALLED UNKN
				018 " DIA CIRC METAL
				LEN=0042 INSTALLED UNKN
				024 " DIA CIRC METAL
				LEN=0036 INSTALLED UNKN
054411 FT			054411 FT	2 0 31027 0 04 0551+05
		5	0230/0000	VILLAGE: BIRDVALE
			0220/2500	LENGTH(AH 1982 BK 2563)
				018 " DIA CIRC CONCR
				LEN=0032 INSTALLED 2006
				015 " DIA CIRC METAL
				LEN=0040 INSTALLED UNKN
				018 " DIA CIR PLASTIC
				LEN=0040 INSTALLED UNKN
				018 " DIA CIR PLASTIC
				LEN=0040 INSTALLED UNKN
				018 " DIA CIR PLASTIC
				LEN=0040 INSTALLED UNKN
				018 " DIA CIR PLASTIC
				LEN=0040 INSTALLED UNKN
				018 " DIA CIR PLASTIC
				LEN=0030 INSTALLED 2006
				018 " DIA CIRC CONCR
				LEN=0036 INSTALLED UNKN
				018 " DIA CIRC CONCR
				LEN=0035 INSTALLED UNKN

EXTRACT DATE: 12/18/2023  
PRINT DATE: 12/21/2023

ROADWAY MANAGEMENT SYSTEM  
SLD COUNTY/SR - ANNUAL PRINT

PAGE NUMBER: 420  
COUNTY: HUNTINGDON

DIR: B TOTAL LEN: 11.455 MI.  
LEFT MUN: UNION T

DIST: 09-5 SR: 3029  
RIGHT MUN: UNION T

Stationing	Notes	Material	Length	Status
051848 FT				
0220/0013	BMSEN 31/3029/0220/0000			
051848 FT	2 0 3 1027 0 03 0524+78			
	TRIB SMITH RUN			
	BMSBG 31/3029/0220/0000			
	MFC BEGIN = D			
0220/0000	LENGTH(AH 2563 BK 3031)			
POLECAT HOLLOW RD (SR3049 SEG 0010/0000) 0210/3004				
0210/2508	018 " DIA CIR PLASTIC LEN=0050			INSTALLED UNKN
0210/1850	036 " DIA CIRC CONCR LEN=0048			INSTALLED UNKN
0210/1615	015 " DIA CIRC METAL LEN=0036			INSTALLED UNKN
0210/1370	018 " DIA CIR PLASTIC LEN=0033			INSTALLED UNKN
0210/0421	018 " DIA CIR PLASTIC LEN=0035			INSTALLED UNKN
0210/0312	030 " DIA CIR PLASTIC LEN=0040			INSTALLED UNKN
0210/0192	018 " DIA CIR PLASTIC LEN=0042			INSTALLED UNKN
048817 FT	2 0 3 1027 0 03 0494+30			
0210/0000	024 " DIA CIR PLASTIC LEN=0040			INSTALLED 1996
0200/2356	LENGTH(AH 3031 BK 2564) 018 " DIA CIR PLASTIC LEN=0052			INSTALLED UNKN
0200/1665	036 " DIA CIR PLASTIC LEN=0050			INSTALLED UNKN
0200/1205	036 " DIA CIRC CONCR LEN=0036			INSTALLED UNKN
0200/0965	018 " DIA CIR PLASTIC LEN=0040			INSTALLED UNKN
0200/0237	030 " DIA CIR PLASTIC LEN=0040			INSTALLED UNKN
046253 FT	2 0 3 1027 0 03 0468+66			
0200/0000	LENGTH(AH 2564 BK 1358) 018 " DIA CIR PLASTIC LEN=0034			INSTALLED UNKN
0190/1152	024 " DIA CIR PLASTIC LEN=0040			INSTALLED UNKN
0190/0842	018 " DIA CIR PLASTIC LEN=0035			INSTALLED UNKN
0190/0643	018 " DIA CIR PLASTIC			

EXTRACT DATE: 12/18/2023  
PRINT DATE: 12/21/2023

ROADWAY MANAGEMENT SYSTEM  
SLD COUNTY/SR - ANNUAL PRINT

PAGE NUMBER: 419  
COUNTY: HUNTINGDON

DIR: B TOTAL LEN: 11.455 MI.  
LEFT MUN: UNION T

DIST: 09-5 SR: 3029  
RIGHT MUN: UNION T

Stationing	Length	Material	Status
044895 FT	0190/0289	LEN=0035	INSTALLED UNKN
	0190/0068	BMSFN 31/3029/0190/0000	
	044895 FT	2 0 31027 0 02 0451+38	
		SMITH RUN	
		BMSBG 31/3029/0190/0000	
	0190/0000	LENGTH(AH 1358 BK 2287)	
	0180/2171	015 "DIA CIR PLASTIC	
	0180/1965	LEN=0040 INSTALLED UNKN	
		024 "DIA CIR PLASTIC	
	0180/1703	LEN=0045 INSTALLED UNKN	
		024 "DIA CIR PLASTIC	
	0180/1402	LEN=0040 INSTALLED UNKN	
		015 "DIA CIR CONCR	
	0180/0502	LEN=0034 INSTALLED UNKN	
		015 "DIA CIR CONCR	
	0180/0293	LEN=0033 INSTALLED UNKN	
		015 "DIA CIR CONCR	
042608 FT	0180/0017	LEN=0036 INSTALLED UNKN	
	042608 FT	2 0 31027 0 02 0428+51	
	0180/0000	LENGTH(AH 2287 BK 2538)	
		018 "DIA CIR PLASTIC	
	0170/2075	LEN=0032 INSTALLED UNKN	
		024 "DIA CIR PLASTIC	
	0170/1903	LEN=0030 INSTALLED UNKN	
		015 "DIA CIR METAL	
	0170/1804	LEN=0039 INSTALLED UNKN	
		015 "DIA CIR CONCR	
	0170/1322	LEN=0036 INSTALLED UNKN	
		015 "DIA CIR METAL	
	0170/1259	LEN=0030 INSTALLED UNKN	
		018 "DIA CIR PLASTIC	
	0170/1034	LEN=0035 INSTALLED UNKN	
		030 "DIA CIR PLASTIC	
	0170/0808	LEN=0040 INSTALLED UNKN	
		018 "DIA CIR PLASTIC	
	0170/0465	LEN=0050 INSTALLED UNKN	
		018 "DIA CIR PLASTIC	
040070 FT	0170/0219	LEN=0040 INSTALLED UNKN	
	040070 FT	2 0 31027 0 02 0403+13	
	0170/0000	LENGTH(AH 2538 BK 2472)	
		024 "DIA CIR PLASTIC	
	0160/2443	LEN=0032 INSTALLED UNKN	
		018 "DIA CIR PLASTIC	
	0160/2284	LEN=0040 INSTALLED UNKN	
		018 "DIA CIR PLASTIC	
	0160/1859	LEN=0040 INSTALLED UNKN	

DIR: B TOTAL LEN: 11.455 MI. DIST: 09-5 SR: 3029  
 LEFT MUN: UNION T RIGHT MUN: UNION T

037598 FT

035199 FT

032593 FT

0160/1544	018 " DIA	CIR PLASTIC
	LEN=0037	INSTALLED UNKN
0160/1155	018 " DIA	CIRC CONCR
	LEN=0033	INSTALLED UNKN
0160/0985	024 " DIA	CIR PLASTIC
	LEN=0033	INSTALLED UNKN
0160/0849	018 " DIA	CIR PLASTIC
	LEN=0040	INSTALLED UNKN
0160/0404	036 " DIA	CIRC METAL
	LEN=0039	INSTALLED UNKN
037598 FT	2 0 31027	0 02 0378+41
0160/0000	LENGTH(AH	2472 BK 2399)
	018 " DIA	CIR PLASTIC
	LEN=0040	INSTALLED 2005
0150/1185	018 " DIA	CIR PLASTIC
	LEN=0040	INSTALLED UNKN
0150/1052	015 " DIA	CIR PLASTIC
	LEN=0036	INSTALLED UNKN
0150/0748	018 " DIA	CIR PLASTIC
	LEN=0040	INSTALLED UNKN
0150/0346	018 " DIA	CIR PLASTIC
	LEN=0040	INSTALLED 2005
0150/0125	018 " DIA	CIR PLASTIC
	LEN=0060	INSTALLED UNKN
035199 FT	2 0 31027	0 02 0354+42
0150/0000	LENGTH(AH	2399 BK 2606)
	036 " DIA	CIR PLASTIC
	LEN=0045	INSTALLED UNKN
0140/2558	015 " DIA	CIR PLASTIC
	LEN=0035	INSTALLED UNKN
0140/2126	015 " DIA	CIR PLASTIC
	LEN=0040	INSTALLED UNKN
0140/1662	015 " DIA	CIRC CONCR
	LEN=0035	INSTALLED UNKN
0140/1460	015 " DIA	CIRC CONCR
	LEN=0030	INSTALLED UNKN
0140/0676	015 " DIA	CIRC CONCR
	LEN=0030	INSTALLED UNKN
032593 FT	2 0 31027	0 01 0328+05
0140/0000	030 " DIA	CIRC CONCR
	LEN=0036	INSTALLED UNKN
	LENGTH(AH	2606 BK 2501)
	015 " DIA	CIRC CONCR
	LEN=0040	INSTALLED UNKN
0130/1945	018 " DIA	CIR PLASTIC
	LEN=0040	INSTALLED 2005
0130/1452	015 " DIA	CIRC CONCR
	LEN=0042	INSTALLED UNKN
0130/0993	015 " DIA	CIRC CONCR

DIR: B TOTAL LEN: 11.455 MI. DIST: 09-5 SR: 3029  
 LEFT MUN: UNION T RIGHT MUN: UNION T

	0130/0745	LEN=0040	INSTALLED UNKN
		018 "DIA	CIRC CONCR
	0130/0370	LEN=0046	INSTALLED UNKN
		036 "DIA	CIR PLASTIC
030092 FT	0130/0225	LEN=0050	INSTALLED UNKN
	030092 FT	2 0 31027	0 01 0303+04
	0130/0000	LENGTH(AH	2501 BK 2348)
	0120/1565	018 "DIA	CIRC CONCR
		LEN=0045	INSTALLED UNKN
	0120/0886	018 "DIA	CIR PLASTIC
		LEN=0040	INSTALLED UNKN
	0120/0713	018 "DIA	CIR PLASTIC
		LEN=0040	INSTALLED UNKN
	0120/0321	015 "DIA	CIR PLASTIC
		LEN=0034	INSTALLED UNKN
	0120/0205	018 "DIA	CIR PLASTIC
		LEN=0040	INSTALLED UNKN
027744 FT	027744 FT	2 0 31027	0 00 0278+07
	0120/0000	LENGTH(AH	2348 BK 2075)
	0110/1856	024 "DIA	CIR PLASTIC
		LEN=0055	INSTALLED UNKN
	0110/1482	018 "DIA	CIR PLASTIC
		LEN=0040	INSTALLED UNKN
	0110/1065	024 "DIA	CIR PLASTIC
		LEN=0040	INSTALLED 2005
	0110/0835	018 "DIA	CIR PLASTIC
		LEN=0040	INSTALLED UNKN
	0110/0234	018 "DIA	CIR PLASTIC
		LEN=0035	INSTALLED UNKN
025669 FT	025669 FT	2 0 31027	0 00 0257+32
	0110/0000	LENGTH(AH	2075 BK 2750)
	0100/2275	036 "DIA	CIR PLASTIC
		LEN=0060	INSTALLED 1988
	0100/1846	042 "DIA	CIR PLASTIC
		LEN=0040	INSTALLED 1988
	0100/1698	018 "DIA	CIR PLASTIC
		LEN=0040	INSTALLED 1988
	0100/1475	018 "DIA	CIR PLASTIC
		LEN=0040	INSTALLED UNKN
	0100/0976	018 "DIA	CIR PLASTIC
		LEN=0040	INSTALLED 1988
	0100/0406	018 "DIA	CIR PLASTIC
		LEN=0040	INSTALLED 1988
	0100/0189	042 "DIA	CIR PLASTIC
		LEN=0040	INSTALLED 1988
022919 FT	022919 FT	2 0 31027	0 00 0229+82
	0100/0000	LENGTH(AH	2750 BK 2372)

DIR: B TOTAL LEN: 11.455 MI. DIST: 09-5 SR: 3029  
 LEFT MUN: UNION T RIGHT MUN: UNION T

020547 FT

2 0 31027 0 00 0178+85 017821 FT  
 DIRT MOUNTAIN RD  
 (T386) 0080/0000

0090/1783	018 " DIA	CIR PLASTIC
	LEN=0040	INSTALLED UNKN
0090/1423	030 " DIA	CIR PLASTIC
	LEN=0054	INSTALLED UNKN
0090/0860	018 " DIA	CIR PLASTIC
	LEN=0040	INSTALLED UNKN
0090/0605	024 " DIA	CIR PLASTIC
	LEN=0040	INSTALLED UNKN
0090/0464	024 " DIA	CIR PLASTIC
	LEN=0040	INSTALLED UNKN
0090/0252	018 " DIA	CIR PLASTIC
	LEN=0040	INSTALLED UNKN
020547 FT	2 0 31027	0 00 0206+10
0090/0000	LENGTH(AH	2372 BK 2726)
	UNION	
0080/2707	CASS T	
0080/2360	018 " DIA	CIR PLASTIC
	LEN=0040	INSTALLED UNKN
0080/2010	018 " DIA	CIR PLASTIC
	LEN=0040	INSTALLED UNKN
0080/1845	042 " DIA	CIR PLASTIC
	LEN=0040	INSTALLED UNKN
0080/1165	018 " DIA	CIR PLASTIC
	LEN=0040	INSTALLED UNKN
0080/0855	018 " DIA	CIR PLASTIC
	LEN=0036	INSTALLED UNKN
0080/0585	018 " DIA	CIR PLASTIC
	LEN=0036	INSTALLED UNKN
0080/0425	018 " DIA	CIR PLASTIC
	LEN=0036	INSTALLED UNKN
017821 FT	LENGTH(AH	2726 BK 2822)
0080/0000	052 " DIA	CIR PLASTIC
	LEN=0040	INSTALLED UNKN
0070/2785	RIDGE RD	
	(T390)	
0070/2711	015 " DIA	CIR PLASTIC
	LEN=0040	INSTALLED UNKN
0070/2283	018 " DIA	CIR PLASTIC
	LEN=0033	INSTALLED UNKN
0070/1959	036 " DIA	CIR PLASTIC
	LEN=0050	INSTALLED UNKN
0070/1547	HUMMINGBIRD LN	
	(TWP)	
0070/0978	030 " DIA	CIR PLASTIC
	LEN=0048	INSTALLED UNKN
0070/0940	015 " DIA	CIR PLASTIC
	LEN=0036	INSTALLED UNKN
0070/0527		

DIR: B TOTAL LEN: 11.455 MI. DIST: 09-5 SR: 3029  
 LEFT MUN: CASS T RIGHT MUN: CASS T

MEGAN LN  
 (TWP )

0070/0075

014999 FT

012583 FT

010012 FT

0070/0265	018 " DIA	CIR PLASTIC
	LEN=0042	INSTALLED 1996
0070/0035	018 " DIA	CIR PLASTIC
	LEN=0040	INSTALLED UNKN
014999 FT	2 0 31027	0 00 0150+35
0070/0000	LENGTH(AH	2822 BK 2416)
	018 " DIA	CIR PLASTIC
0060/2187	LEN=0040	INSTALLED UNKN
	036 " DIA	CIR PLASTIC
0060/1876	LEN=0050	INSTALLED 1999
	018 " DIA	CIR PLASTIC
0060/1328	LEN=0040	INSTALLED UNKN
	018 " DIA	CIR PLASTIC
0060/1088	LEN=0033	INSTALLED UNKN
	018 " DIA	CIR PLASTIC
0060/0909	LEN=0038	INSTALLED UNKN
	018 " DIA	CIR PLASTIC
0060/0516	LEN=0040	INSTALLED UNKN
	018 " DIA	CIR PLASTIC
0060/0125	LEN=0060	INSTALLED UNKN
012583 FT	2 0 31027	0 00 0125+71
	024 " DIA	CIR PLASTIC
	LEN=0036	INSTALLED UNKN
0060/0000	LENGTH(AH	2416 BK 2571)
	018 " DIA	CIR PLASTIC
0050/2147	LEN=0040	INSTALLED UNKN
	018 " DIA	CIR PLASTIC
0050/1864	LEN=0032	INSTALLED UNKN
	036 " DIA	CIR PLASTIC
0050/1232	LEN=0055	INSTALLED UNKN
	018 " DIA	CIR PLASTIC
0050/0819	LEN=0040	INSTALLED UNKN
	018 " DIA	CIR PLASTIC
0050/0551	LEN=0036	INSTALLED UNKN
010012 FT	2 0 31027	0 00 0100+00
	018 " DIA	CIR PLASTIC
	LEN=0040	INSTALLED UNKN
0050/0000	LENGTH(AH	2571 BK 2585)
	036 " DIA	CIR PLASTIC
0040/2410	LEN=0040	INSTALLED UNKN
	018 " DIA	CIR PLASTIC
0040/1640	LEN=0040	INSTALLED UNKN
	030 " DIA	CIR PLASTIC
0040/1176	LEN=0040	INSTALLED UNKN
	030 " DIA	CIR PLASTIC
0040/0754	LEN=0040	INSTALLED UNKN

DIR: B TOTAL LEN: 11.455 MI. DIST: 09-5 SR: 3029  
 LEFT MUN: CASS T RIGHT MUN: CASS T

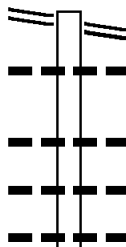
007427 FT	0040/0407	018 " DIA	CIR PLASTIC
	007427 FT	LEN=0035	INSTALLED UNKN
		2 0 31027	0 00 0074+15
		GARLOCK RD	
		(T383)	
	0040/0000	LENGTH(AH	2585 BK 2386)
	0030/2340	024 " DIA	CIR PLASTIC
	0030/1768	LEN=0040	INSTALLED UNKN
		030 " DIA	CIR PLASTIC
	0030/1025	LEN=0040	INSTALLED UNKN
		030 " DIA	CIR PLASTIC
		LEN=0040	INSTALLED 1997
005041 FT	0030/0394	024 " DIA	CIR PLASTIC
	005041 FT	LEN=0040	INSTALLED UNKN
	0030/0000	2 0 31027	0 00 0049+90
		LENGTH(AH	2386 BK 2507)
	0020/2291	036 " DIA	CIR PLASTIC
	0020/1831	LEN=0050	INSTALLED UNKN
		018 " DIA	CIR PLASTIC
	0020/1560	LEN=0036	INSTALLED UNKN
		018 " DIA	CIR PLASTIC
	0020/1335	LEN=0035	INSTALLED UNKN
		036 " DIA	CIR PLASTIC
	0020/0797	LEN=0040	INSTALLED UNKN
		018 " DIA	CIR PLASTIC
002534 FT	0020/0234	LEN=0035	INSTALLED UNKN
	002534 FT	036 " DIA	CIR PLASTIC
	0020/0000	LEN=0040	INSTALLED UNKN
		2 0 31027	0 00 0024+83
		LENGTH(AH	2507 BK 2534)
	0010/2160	018 " DIA	CIR PLASTIC
	0010/1990	LEN=0040	INSTALLED UNKN
		018 " DIA	CIR PLASTIC
	0010/1540	LEN=0035	INSTALLED UNKN
		030 " DIA	CIR PLASTIC
	0010/0970	LEN=0040	INSTALLED UNKN
		024 " DIA	CIR PLASTIC
		LEN=0040	INSTALLED UNKN
000000 FT	000000 FT	2 0 31027	0 00 0000+00
		NC SM	WITH VALLEY RD
			ZINOBILE RD
		(SR3020	SEG 0010/0000)
	INTER-BK	SR 0829	SH
		(SR0829	SEG 0090/0000)
		MFC BEGIN	= E
	0010/0000	LENGTH(AH	2534 BK 0000)

SR 0829 SH  
 (SR0829 SEG 0090/0000) 0010/0000



EXTRACT DATE: 12/18/2023 ROADWAY MANAGEMENT SYSTEM PAGE NUMBER: 413  
 PRINT DATE: 12/21/2023 SLD COUNTY/SR - ANNUAL PRINT COUNTY: HUNTINGDON  
 DIR: B TOTAL LEN: 5.243 MI. DIST: 09-5 SR: 3027  
 LEFT MUN: CASS T RIGHT MUN: CASS T

TROUGH CREEK VALLEY PK 027683 FT  
 (SR0829 SEG 0190/0000) 0110/1820



027683 FT	TROUGH CREEK VALLEY PK
0110/1820	(SR0829 SEG 0190/0000)
0110/1743	015 " DIA CIRC CONCR LEN=0036 INSTALLED UNKN
0110/1090	036 " DIA CIR PLASTIC LEN=0028 INSTALLED UNKN
0110/0610	012 " DIA CIRC CONCR LEN=0040 INSTALLED UNKN
0110/0390	018 " DIA CIR PLASTIC LEN=0040 INSTALLED UNKN

DIR: B TOTAL LEN: 5.243 MI. DIST: 09-5 SR: 3027  
 LEFT MUN: CASS T RIGHT MUN: CASS T

2 0 31024 0 01 0263+00 025863 FT  
 FINK RD  
 (T391) 0110/0000

0110/0248 018 "DIA CIRC CONCR  
 LEN=0034 INSTALLED UNKN  
 0110/0013 015 "DIA CIRC CONCR  
 025863 FT LEN=0034 INSTALLED UNKN

0110/0000 LENGTH(AH 1820 BK 2797)

0100/1153 BMS EN 31/3027/0100/1023  
 2 0 31024 0 01 0245+34  
 LITTLE TROUGH CREEK

0100/1023 BMSBG 31/3027/0100/1023  
 015 "DIA CIRC CONCR

0100/0546 LEN=0030 INSTALLED UNKN  
 036 "DIA CIRC CONCR

023066 FT

0100/0065 LEN=0034 INSTALLED UNKN  
 023066 FT 2 0 31024 0 01 0235+00  
 WRIGHT RD  
 (T387)

0100/0000 LENGTH(AH 2797 BK 3365)

0090/1734 015 "DIA CIRC METAL  
 LEN=0032 INSTALLED UNKN

0090/1329 042 "DIA CIRC CONCR  
 LEN=0038 INSTALLED UNKN

0090/0239 015 "DIA CIRC CONCR  
 LEN=0032 INSTALLED UNKN

019701 FT

0090/0058 015 "DIA CIR PLASTIC  
 LEN=0035 INSTALLED 2007

019701 FT 2 0 31024 0 01 0200+54  
 0090/0000 LENGTH(AH 3365 BK 2497)

0080/1529 015 "DIA CIRC CONCR  
 LEN=0032 INSTALLED UNKN

0080/0956 030 "DIA CIRC CONCR  
 LEN=0036 INSTALLED UNKN

017204 FT

0080/0035 018 "DIA CIRC ALUMIN  
 LEN=0034 INSTALLED 2014

017204 FT 2 0 31024 0 01 0175+07

DIR: B TOTAL LEN: 5.243 MI. DIST: 09-5 SR: 3027  
 LEFT MUN: CASS T RIGHT MUN: CASS T

Stationing	Length	Material	Notes
2 0 31024 0 01 0150+30 014761 FT CASSVILLE RD (T385)	0070/0000	0080/0000	LENGTH(AH 2497 BK 2443) 072 " DIA CIRC CONCR LEN=0036 INSTALLED UNKN
		0070/1858	015 " DIA CIRC CONCR LEN=0034 INSTALLED UNKN
		0070/0759	030 " DIA CIR PLASTIC LEN=0044 INSTALLED UNKN
		0070/0513	014761 FT CASSVILLE RD (SR3008 SEG 0010/0000)
	0070/0000	0070/0000	LENGTH(AH 2443 BK 3406)
		0060/2636	036 " DIA CIRC CONCR LEN=0040 INSTALLED UNKN
		0060/2095	018 " DIA CIRC ALUMIN LEN=0040 INSTALLED 2014
PINEDALE LN (PRDR)	0060/1455		
		0060/0831	036 " DIA CIRC ALUMIN LEN=0032 INSTALLED 2014
		0060/0269	015 " DIA CIRC CONCR LEN=0036 INSTALLED UNKN
PINEVIEW DR (PRDR)	0060/0156 011355 FT		
		011355 FT	2 0 31024 0 01 0117+40 CASS TODD T
		0060/0000	LENGTH(AH 3406 BK 2602) 015 " DIA CIRC CONCR
		0050/2515	LEN=0032 INSTALLED UNKN
		0050/1765	024 " DIA CIRC CONCR LEN=0040 INSTALLED UNKN
		0050/0623	042 " DIA CIRC CONCR LEN=0042 INSTALLED UNKN
2 0 31024 0 01 0091+00 008753 FT STATE FOREST RD (FRST)	0050/0000	008753 FT	
		0050/0000	LENGTH(AH 2602 BK 1825) 024 " DIA CIRC CONCR
		0040/1585	LEN=0042 INSTALLED UNKN
		0040/1000	036 " DIA CIR PLASTIC LEN=0052 INSTALLED 2006

DIR: B TOTAL LEN: 5.243 MI. DIST: 09-5 SR: 3027  
 LEFT MUN: TODD T RIGHT MUN: TODD T

Stationing	Description	Material	Length	Status
006928 FT	MILL LN (T369)			
0040/0000	LENGTH(AH 1825 BK 2221)			
0030/2079	012 " DIA CIR PLASTIC		LEN=0025	INSTALLED UNKN
0030/1563	024 " DIA CIR PLASTIC		LEN=0036	INSTALLED UNKN
0030/1370	018 " DIA CIRC ALUMIN		LEN=0040	INSTALLED 2014
0030/0670	024 " DIA CIRC CONCR		LEN=0036	INSTALLED UNKN
004707 FT				
0030/0000	LENGTH(AH 2221 BK 2099)			
0020/1181	024 " DIA CIRC ALUMIN		LEN=0060	INSTALLED 2014
0020/0605	024 " DIA CIRC ALUMIN		LEN=0040	INSTALLED 2014
0020/0340	015 " DIA CIRC CONCR		LEN=0130	INSTALLED UNKN
0020/0066	BMSSEN 31/3027/0020/0000			
002608 FT	2 0 31024 0 00 0027+08			
0020/0000	GREAT TROUGH CREEK			
0010/2087	BMSBG 31/3027/0020/0000			
0010/1840	LENGTH(AH 2099 BK 2608)			
0010/1431	015 " DIA CIRC CONCR		LEN=0030	INSTALLED UNKN
0010/0732	015 " DIA CIR PLASTIC		LEN=0036	INSTALLED UNKN
0010/0506	015 " DIA CIR PLASTIC		LEN=0036	INSTALLED UNKN
0010/0041	015 " DIA CIRC CONCR		LEN=0026	INSTALLED UNKN
000000 FT	018 " DIA CIR PLASTIC		LEN=0030	INSTALLED UNKN
000000 FT	024 " DIA CIR PLASTIC		LEN=0040	INSTALLED UNKN
0010/0000	2 0 31024 0 00 0000+00			
0010/0000	VILLAGE: TODD			
0010/0000	NC BE AVERTOWN RD			
0010/0000	SUGAR RUN RD			
0010/0000	(SR3025 SEG 0060/0134)			
0010/0000	MFC BEGIN = E			
0010/0000	LENGTH(AH 2608 BK 0000)			

2 0 31024 0 01 0050+00  
 NEW FORDING RD  
 (T368)

SUGAR RUN RD  
 (SR3025 SEG 0060/0134) 0010/0000

EXTRACT DATE: 12/18/2023 ROADWAY MANAGEMENT SYSTEM PAGE NUMBER: 409  
PRINT DATE: 12/21/2023 SLD COUNTY/SR - ANNUAL PRINT COUNTY: HUNTINGDON  
DIR: B TOTAL LEN: 3.093 MI. DIST: 09-5 SR: 3025  
LEFT MUN: TODD T RIGHT MUN: TODD T

016333 FT



016333 FT COOKS RD  
0070/2390 (SR3019 SEG 0160/0000)  
018 " DIA CIRC METAL

DIR: B TOTAL LEN: 3.093 MI. DIST: 09-5 SR: 3025  
 LEFT MUN: TODD T RIGHT MUN: TODD T

Stationing	Length	Material	Status
0070/2304	LEN=0042	024 " DIA CIRC CONCR	INSTALLED UNKN
0070/1585	LEN=0044	024 " DIA CIRC CONCR	INSTALLED UNKN
0070/0514	LEN=0034	024 " DIA CIRC CONCR	INSTALLED UNKN
013943 FT	1 0 00738	0 00 0140+50	
0070/0000	LENGTH(AH 2390 BK 2192)	015 " DIA CIRC CONCR	
0060/1994	LEN=0036	015 " DIA CIRC CONCR	INSTALLED UNKN
0060/1725	LEN=0040	015 " DIA CIRC CONCR	INSTALLED UNKN
0060/1236	LEN=0032	015 " DIA CIRC CONCR	INSTALLED UNKN
0060/0686	LEN=0060	LANE RD (T367)	INSTALLED UNKN
0060/0550	LEN=0028	015 " DIA CIRC CONCR	INSTALLED UNKN
0060/0520	LEN=0035	024 " DIA CIR PLASTIC	INSTALLED UNKN
0060/0200	LEN=0035	015 " DIA CIRC METAL	INSTALLED UNKN
0060/0129	LEN=0099	1 0 00738 0 00 0117+83	
011751 FT	BR. TROUGH CR	STRUCTURE LENGTH 12 FT	
0060/0000	BMSID 31/3025/0060/0000	LENGTH(AH 2192 BK 1784)	
0050/1085	LEN=0042	015 " DIA CIRC CONCR	INSTALLED UNKN
0050/0379	LEN=0082	015 " DIA CIRC CONCR	INSTALLED UNKN
009967 FT	1 0 00738 0 00 0099+80	VILLAGE: TODD	
0050/0000	LENGTH(AH 1784 BK 2995)	015 " DIA CIRC CONCR	
0040/2915	LEN=0036	018 " DIA CIRC CONCR	INSTALLED UNKN
0040/1896	LEN=0034	030 " DIA CIRC CONCR	INSTALLED UNKN

BEAVERTOWN RD  
 (SR3027 SEG 0010/0000) 0060/0134

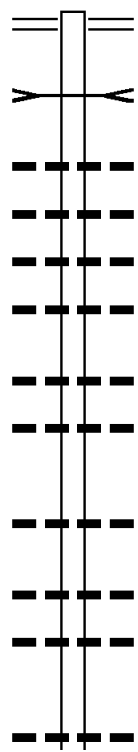
GRANGE HALL RD  
 (T363) 0050/0000

DIR: B TOTAL LEN: 3.093 MI. DIST: 09-5 SR: 3025  
 LEFT MUN: TODD T RIGHT MUN: TODD T

Stationing	Length	Material	Status
0040/1243	LEN=0036	015 "DIA CIRC CONCR	INSTALLED UNKN
0040/0846	LEN=0040	018 "DIA CIRC CONCR	INSTALLED UNKN
0040/0675	LEN=0038	015 "DIA CIRC CONCR	INSTALLED UNKN
0040/0520	LEN=0030	024 "DIA CIRC CONCR	INSTALLED UNKN
0040/0092	LEN=0030	015 "DIA CIRC CONCR	INSTALLED UNKN
006972 FT	1 0 00738 0 00 0070+25		
0040/0000	LENGTH(AH 2995 BK 2438)	030 "DIA CIRC CONCR	
0030/2230	LEN=0036	015 "DIA CIRC CONCR	INSTALLED UNKN
0030/1583	LEN=0032	015 "DIA CIRC CONCR	INSTALLED UNKN
0030/1326	LEN=0032	BARNETT DR	INSTALLED UNKN
0030/1093	(PRDR)	015 "DIA CIRC CONCR	
0030/0988	LEN=0034	024 "DIA CIRC CONCR	INSTALLED UNKN
0030/0417	LEN=0042	1 0 00738 0 00 0045+63	INSTALLED UNKN
004534 FT	LENGTH(AH 2438 BK 2082)	015 "DIA CIRC CONCR	
0030/0000	LEN=0036	018 "DIA CIRC CONCR	INSTALLED UNKN
0020/1655	LEN=0034	015 "DIA CIRC CONCR	INSTALLED UNKN
0020/1362	LEN=0030	018 "DIA CIRC CONCR	INSTALLED UNKN
0020/0596	LEN=0030	015 "DIA CIRC CONCR	INSTALLED UNKN
002452 FT	1 0 00738 0 00 0024+81		
0020/0000	LENGTH(AH 2082 BK 2452)	018 "DIA CIRC CONCR	
0010/2206	LEN=0036	015 "DIA CIRC CONCR	INSTALLED UNKN
0010/1797	LEN=0034	024 "DIA CIRC CONCR	INSTALLED UNKN
0010/1644	LEN=0032	015 "DIA CIRC CONCR	INSTALLED UNKN
0010/0528	LEN=0032	015 "DIA CIRC CONCR	INSTALLED UNKN
000000 FT	NC SU GAR RUN RD	OLD PLANK RD	
0010/0000	(SR0994 SEG 0270/0000)	MFC BEGIN = E	
0010/0000	LENGTH(AH 2452 BK 0000)		

1 0 00738 0 00 0000+00 000000 FT  
 OLD PLANK RD  
 (SR0994 SEG 0270/0000) 0010/0000

023279 FT



023279 FT OLD PLANK RD  
 0090/3279 (SR0994 SEG 0420/0000)  
 SPRING RUN  
 STRUCTURE LENGTH 16 FT  
 0090/3189 BMSID 31/3023/0090/3189  
 0090/2523 018 " DIA CIR PLASTIC  
 LEN=0040 INSTALLED 2006  
 0090/2074 015 " DIA CIRC CONCR  
 LEN=0030 INSTALLED UNKN  
 0090/1617 036 " DIA CIR PLASTIC  
 LEN=0040 INSTALLED 2006  
 0090/1273 015 " DIA CIRC CONCR  
 LEN=0036 INSTALLED UNKN  
 0090/0624 015 " DIA CIRC CONCR  
 LEN=0027 INSTALLED UNKN  
 024 " DIA CIR PLASTIC  
 0090/0059 LEN=0040 INSTALLED 2000  
 020000 FT 2 0 31008 0 00 0200+70  
 5 0090/0000 LENGTH(AH 3279 BK 1512)  
 015 " DIA CIRC CONCR  
 0080/1239 LEN=0032 INSTALLED UNKN  
 0080/0622 018 " DIA CIRC CONCR  
 LEN=0030 INSTALLED UNKN  
 015 " DIA CIR PLASTIC  
 0080/0211 LEN=0033 INSTALLED UNKN  
 018488 FT 2 0 31008 0 00 0185+50  
 5 0080/0000 LENGTH(AH 1512 BK 2651)  
 015 " DIA CIRC CONCR  
 0070/2362 LEN=0037 INSTALLED 2006

020000 FT

018488 FT



DIR: B TOTAL LEN: 4.409 MI. DIST: 09-5 SR: 3023  
 LEFT MUN: CLAY T RIGHT MUN: CLAY T

	0070/1941	048 "DIA LEN=0030	CIRC CONCR INSTALLED UNKN
	0070/1183	018 "DIA LEN=0033	CIRC CONCR INSTALLED UNKN
015837 FT	0070/0597	018 "DIA LEN=0032	CIRC CONCR INSTALLED UNKN
	015837 FT	2 0 31008	0 00 0158+67
	0070/0000	LENGTH(AH	2651 BK 2515)
	0060/2153	024 "DIA LEN=0040	CIR PLASTIC INSTALLED 2006
	0060/1816	018 "DIA LEN=0034	CIRC CONCR INSTALLED UNKN
	0060/1142	018 "DIA LEN=0038	CIRC CONCR INSTALLED UNKN
	0060/0650	015 "DIA LEN=0032	CIRC CONCR INSTALLED 2006
013322 FT	0060/0052	024 "DIA LEN=0041	CIR PLASTIC INSTALLED 2006
	013322 FT	2 0 31008	0 00 0133+52
	0060/0000	LENGTH(AH	2515 BK 2832)
	0050/2286	015 "DIA LEN=0030	CIR PLASTIC INSTALLED UNKN
	0050/1547	036 "DIA LEN=0030	CIR PLASTIC INSTALLED 2000
	0050/0606	018 "DIA LEN=0033	CIRC CONCR INSTALLED UNKN
010490 FT	010490 FT	2 0 31008	0 00 0105+20
	0050/0000	LENGTH(AH	2832 BK 2614)
	0040/2428	015 "DIA LEN=0033	CIRC CONCR INSTALLED 1999
	0040/1700	030 "DIA LEN=0040	CIR PLASTIC INSTALLED 2006
	0040/1027	018 "DIA LEN=0040	CIR PLASTIC INSTALLED 2006
	0040/0876	015 "DIA LEN=0030	CIRC CONCR INSTALLED UNKN
007876 FT	007876 FT	2 0 31008	0 00 0079+00
	0040/0000	018 "DIA LEN=0045	CIRC CONCR INSTALLED UNKN
		LENGTH(AH	2614 BK 2433)

DIR: B TOTAL LEN: 4.409 MI. DIST: 09-5 SR: 3023  
 LEFT MUN: CLAY T RIGHT MUN: CLAY T

2 0 31008 0 00 0054+43 005443 FT  
 ZION CHURCH RD  
 (T322) 0030/0000

0030/1444	024 " DIA	CIR PLASTIC
0030/0848	LEN=0040	INSTALLED 2006
0030/0285	018 " DIA	CIRC CONCR
005443 FT	LEN=0035	INSTALLED UNKN
	018 " DIA	CIRC CONCR
	LEN=0030	INSTALLED UNKN
==	5 0030/0000	LENGTH(AH 2433 BK 2996)
	018 " DIA	CIRC CONCR
	LEN=0030	INSTALLED UNKN
	018 " DIA	CIRC CONCR
	LEN=0034	INSTALLED UNKN
	018 " DIA	CIR PLASTIC
	LEN=0040	INSTALLED 2006
	018 " DIA	CIRC CONCR
	LEN=0030	INSTALLED UNKN
	018 " DIA	CIRC CONCR
	LEN=0030	INSTALLED UNKN
	018 " DIA	CIRC CONCR
	LEN=0030	INSTALLED UNKN

002447 FT

0020/0387	018 " DIA	CIRC CONCR
002447 FT	LEN=0032	INSTALLED UNKN
	2 0 31008 0 00 0024+43	
	018 " DIA	CIRC CONCR
	LEN=0030	INSTALLED 1999
	5 0020/0000	LENGTH(AH 2996 BK 2447)
	018 " DIA	CIRC CONCR
	LEN=0033	INSTALLED UNKN
	018 " DIA	CIRC CONCR
	LEN=0038	INSTALLED UNKN
	018 " DIA	CIRC CONCR
	LEN=0030	INSTALLED UNKN
	030 " DIA	CIR PLASTIC
	LEN=0040	INSTALLED 2006

CUTSHALL RD  
 (T315) 0010/0683

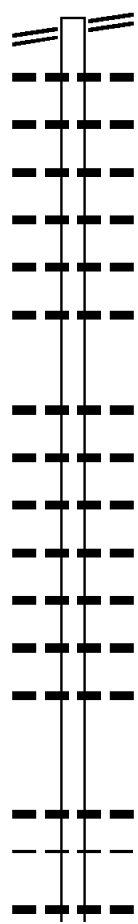
0010/0648	015 " DIA	CIRC CONCR
	LEN=0035	INSTALLED UNKN

2 0 31008 0 00 0000+00 000000 FT  
 WATERFALL RD  
 (SR0655 SEG 0020/1674) 0010/0000

0010/0033	015 " DIA	CIRC CONCR
	LEN=0045	INSTALLED UNKN
	NC SHORE VALLEY RD	
	WATERFALL RD	
	(SR0655 SEG 0020/1674)	
	MFC BEGIN = E	
	5 0010/0000	LENGTH(AH 2447 BK 0000)

DIR: B TOTAL LEN: 5.261 MI. DIST: 09-5 SR: 3021  
 LEFT MUN: TODD T RIGHT MUN: TODD T

OLD PLANK RD 027777 FT  
 (SR0994 SEG 0380/0000) 0110/2288



025489 FT

023108 FT

027777 FT	OLD PLANK RD
0110/2288	(SR0994 SEG 0380/0000)
0110/1854	018 "DIA CIR PLASTIC
0110/1702	LEN=0040 INSTALLED 1999
0110/1567	018 "DIA CIR CONCR
0110/1349	LEN=0040 INSTALLED 2003
0110/0777	015 "DIA CIR CONCR
0110/0411	LEN=0044 INSTALLED UNKN
025489 FT	015 "DIA CIR CONCR
025489 FT	LEN=0038 INSTALLED UNKN
0110/0000	018 "DIA CIR CONCR
0100/1940	LEN=0040 INSTALLED 2003
0100/1570	030 "DIA CIR METAL
0100/1186	LEN=0072 INSTALLED UNKN
0100/0856	2 0 31007 0 00 0256+02
0100/0725	018 "DIA CIR CONCR
0100/0601	LEN=0037 INSTALLED 2003
0090/3093	LENGTH(AH 2288 BK 2381)
0090/2883	018 "DIA CIR CONCR
	LEN=0048 INSTALLED 2003
	018 "DIA CIR CONCR
	LEN=0040 INSTALLED 2003
	018 "DIA CIR CONCR
	LEN=0040 INSTALLED 2003
	018 "DIA CIR CONCR
	LEN=0040 INSTALLED 2003
	018 "DIA CIR CONCR
	LEN=0050 INSTALLED UNKN
	018 "DIA CIR PLASTIC
	LEN=0040 INSTALLED UNKN
	024 "DIA CIR CONCR
	LEN=0038 INSTALLED UNKN
	2 0 31007 0 00 0232+02
	030 "DIA CIR PLASTIC
	LEN=0040 INSTALLED 1997
	LENGTH(AH 2381 BK 3252)
	TODD
	WOOD T
	018 "DIA CIR PLASTIC
	LEN=0032 INSTALLED UNKN

DIR: B TOTAL LEN: 5.261 MI. DIST: 09-5 SR: 3021  
 LEFT MUN: WOOD T RIGHT MUN: WOOD T

019856 FT


016895 FT

---	0090/2390	018 " DIA	CIRC CONCR
---		LEN=0040	INSTALLED 2003
---	0090/2147	018 " DIA	CIRC CONCR
---		LEN=0040	INSTALLED 2003
---	0090/1823	024 " DIA	CIRC METAL
---		LEN=0085	INSTALLED UNKN
---	0090/1212	015 " DIA	CIR PLASTIC
---		LEN=0032	INSTALLED UNKN
---	0090/1025	018 " DIA	CIRC CONCR
---		LEN=0040	INSTALLED 2003
---	0090/0537	015 " DIA	CIRC CONCR
---		LEN=0028	INSTALLED UNKN
---	0090/0404	ACORN RD	
---	0090/0013	(PRDR)	
---	019856 FT	BMSBN 31/3021/0090/0000	
---		2 0 3 1007 0 00 0199+50	
---		W BR RING R.	
---	0090/0000	BMSBG 31/3021/0090/0000	
---		LENGTH(AH 3252 BK 2961)	
---	0080/2828	018 " DIA	CIR PLASTIC
---		LEN=0040	INSTALLED UNKN
---	0080/2815	ROARING RUN RD	
---		(PRDR)	
---	0080/2358	018 " DIA	CIRC CONCR
---		LEN=0040	INSTALLED 2003
---	0080/1754	018 " DIA	CIRC CONCR
---		LEN=0040	INSTALLED 2003
---	0080/1385	018 " DIA	CIRC CONCR
---		LEN=0040	INSTALLED 2003
---	0080/0300	ROARING RUN RD	
---		(PRDR)	
---	0080/0250	018 " DIA	CIRC CONCR
---		LEN=0040	INSTALLED 2003
---	0080/0020	024 " DIA	CIR PLASTIC
---		LEN=0076	INSTALLED UNKN
---	016895 FT	2 0 3 1007 0 00 0169+86	
---	0080/0000	LENGTH(AH 2961 BK 2849)	
---	0070/2623	018 " DIA	CIRC CONCR
---		LEN=0032	INSTALLED 2003
---	0070/2357	030 " DIA	CIR PLASTIC
---		LEN=0044	INSTALLED 2007
---	0070/1422	015 " DIA	CIRC CONCR
---		LEN=0030	INSTALLED UNKN
---		018 " DIA	CIRC CONCR

DIR: B TOTAL LEN: 5.261 MI. DIST: 09-5 SR: 3021  
 LEFT MUN: WOOD T RIGHT MUN: WOOD T

	0070/1224	LEN=0040	INSTALLED	2003
		018 "DIA	CIRC CONCR	
	0070/0871	LEN=0040	INSTALLED	2003
		018 "DIA	CIRC METAL	
014046 FT	0070/0547	LEN=0054	INSTALLED	UNKN
	014046 FT	2 0 31007	0 00 0141+15	
	0070/0000	LENGTH(AH	2849 BK 1856)	
		018 "DIA	CIRC CONCR	
	0060/1784	LEN=0040	INSTALLED	2003
		018 "DIA	CIRC METAL	
	0060/1168	LEN=0076	INSTALLED	UNKN
		018 "DIA	CIRC CONCR	
	0060/0500	LEN=0035	INSTALLED	UNKN
		018 "DIA	CIRC CONCR	
012190 FT	0060/0421	LEN=0040	INSTALLED	2003
	012190 FT	2 0 31007	0 00 0122+59	
	0060/0000	LENGTH(AH	1856 BK 2460)	
		042 "DIA	CIRC CONCR	
	0050/2058	LEN=0055	INSTALLED	2008
		015 "DIA	CIRC CONCR	
	0050/1484	LEN=0040	INSTALLED	UNKN
		024 "DIA	CAST IRON	
	0050/1150	LEN=0080	INSTALLED	UNKN
		018 "DIA	CIRC CONCR	
	0050/0790	LEN=0035	INSTALLED	UNKN
009730 FT	009730 FT	2 0 31007	0 00 0097+99	
		030 "DIA	CIRC CONCR	
		LEN=0040	INSTALLED	2003
	0050/0000	LENGTH(AH	2460 BK 2872)	
		036 "DIA	CIRC METAL	
	0040/2035	LEN=0180	INSTALLED	UNKN
		018 "DIA	CIRC CONCR	
	0040/1554	LEN=0040	INSTALLED	2003
		024 "DIA	CIRC METAL	
	0040/1224	LEN=0055	INSTALLED	UNKN
		048 "DIA	CIRC METAL	
	0040/0856	LEN=0092	INSTALLED	UNKN
		018 "DIA	CIRC CONCR	
	0040/0290	LEN=0034	INSTALLED	2003
006858 FT	006858 FT	2 0 31007	0 00 0069+27	
		018 "DIA	CIRC CONCR	
		LEN=0036	INSTALLED	2003
	0040/0000	LENGTH(AH	2872 BK 2634)	
		048 "DIA	CIRC METAL	
	0030/2179	LEN=0186	INSTALLED	UNKN
		018 "DIA	CIRC CONCR	

DIR: B TOTAL LEN: 5.261 MI. DIST: 09-5 SR: 3021  
 LEFT MUN: WOOD T RIGHT MUN: WOOD T



004224 FT

0020/2179

BOOK RD  
(PRDR)

2 0 31007 0 00 0017+13 001648 FT  
 SUMMIT LN  
(PRDR) 0020/0000

000000 FT

0030/1596 LEN=0040 INSTALLED 2003  
 015 "DIA CIRC CONCR  
 0030/1217 LEN=0044 INSTALLED UNKN  
 036 "DIA CIRC METAL  
 0030/1031 LEN=0040 INSTALLED UNKN  
 015 "DIA CIRC CONCR  
 0030/0616 LEN=0032 INSTALLED 2002  
 0030/0012 BMS EN 31/3021/0030/0000  
 004224 FT 2 0 31007 0 00 0042+95  
 TRIB ROARING RUN  
 BMSBG 31/3021/0030/0000  
 5 0030/0000 LENGTH(AH 2634 BK 2576)  
 0020/2132 BMS EN 31/3021/0020/2096  
 2 0 31007 0 00 0038+14  
 ROARING RUN  
 0020/2096 BMSBG 31/3021/0020/2096  
 015 "DIA CIRC CONCR  
 0020/1725 LEN=0052 INSTALLED 2002  
 015 "DIA CIRC CONCR  
 0020/1417 LEN=0040 INSTALLED 2002  
 018 "DIA CIRC CONCR  
 0020/1186 LEN=0040 INSTALLED 2002  
 015 "DIA CIRC CONCR  
 0020/0732 LEN=0040 INSTALLED 2001  
 015 "DIA CIRC CONCR  
 0020/0191 LEN=0032 INSTALLED 2001  
 001648 FT  
 5 0020/0000 LENGTH(AH 2576 BK 1648)  
 015 "DIA CIRC CONCR  
 0010/1567 LEN=0040 INSTALLED 2001  
 018 "DIA CIRC CONCR  
 0010/1088 LEN=0040 INSTALLED 2001  
 018 "DIA CIRC CONCR  
 0010/0717 LEN=0040 INSTALLED 2001  
 015 "DIA CIRC CONCR  
 0010/0523 LEN=0040 INSTALLED 2001  
 018 "DIA CIRC CONCR  
 0010/0130 LEN=0040 INSTALLED 2001  
 000000 FT 2 0 31007 0 00 0000+00  
 VILLAGE: NEW GRANADA  
 NC CO LES VALLEY RD  
 INTER-BK HOOVER RD  
 (SR4015 SEG 0010/1306)  
 MFC BEGIN = E  
 BK-FULTON (29)  
 5 0010/0000 LENGTH(AH 1648 BK 0000)

DIR: B TOTAL LEN: 1.260 MI. DIST: 09-5 SR: 3020  
 LEFT MUN: CASS T RIGHT MUN: CASS T

Stationing	Material	Quantity	Notes
006653 FT	0030/1632	018 " DIA	CIRC CONCR (SR0655 SEG 0220/0000)
	0030/1326	LEN=0065	INSTALLED 1988
	0030/1191	015 " DIA	CIR PLASTIC
	0030/0976	LEN=0040	INSTALLED 1988
	0030/0801	015 " DIA	CIR PLASTIC
	0030/0591	LEN=0032	INSTALLED 1988
	0030/0304	018 " DIA	CIRC CONCR
	005021 FT	LEN=0034	INSTALLED 1988
	005021 FT	020 " DIA	CIRC CONCR
	0030/0000	LEN=0030	INSTALLED 1988
	0020/2142	2 0 31095	0 00 0050+43
	0020/1414	018 " DIA	CIRC CONCR
	0020/0907	LEN=0065	INSTALLED 1988
	0020/0493	018 " DIA	CIRC CONCR
	0020/0014	LEN=0065	INSTALLED 1988
	002416 FT	018 " DIA	CIR PLASTIC
	0020/0000	LEN=0065	INSTALLED 1988
	0020/0000	2 0 31095	0 00 0024+41
	0020/0000	LENGTH(AH	2605 BK 2416)
BUCK RIDGE CR (T453)	0010/1070	018 " DIA	CIRC CONCR
	0010/0698	LEN=0028	INSTALLED 1988
	0010/0055	018 " DIA	CIRC METAL
	000000 FT	LEN=0036	INSTALLED 1988
	000000 FT	2 0 31095	0 00 0000+00
	NC Z I	SR 0829	SH
	INTER-BK	(SR0829	SEG 0090/0000)
		SR 0829	SH
		(SR0829	SEG 0090/0000)
		MFC BEGIN	= E
SMITH VALLEY RD (SR3029 SEG 0010/0000)	0010/0000	LENGTH(AH	2416 BK 0000)

EXTRACT DATE: 12/18/2023  
PRINT DATE: 12/21/2023

ROADWAY MANAGEMENT SYSTEM  
SLD COUNTY/SR - ANNUAL PRINT

PAGE NUMBER: 398  
COUNTY: HUNTINGDON

DIR: B TOTAL LEN: 9.784 MI.  
LEFT MUN: CASSVILLE B

DIST: 09-5 SR: 3019  
RIGHT MUN: CASSVILLE B

Stationing	Street Name	Material	Length	Notes
051660 FT				
0240/1996	SEMINARY ST (BORO)	INTER-AHD		
0240/1905	WATER ST (SR0829)	SEG 0130/1826		
0240/1699	015" DIA	CIR PLASTIC	LEN=0030	INSTALLED UNKN
0240/1645	MAIN ST (BORO)	018" DIA	CIR CONCR	LEN=0040 INSTALLED UNKN
0240/1532	015" DIA	CIR PLASTIC	LEN=0043	INSTALLED 1997
0240/1321	018" DIA	CIR PLASTIC	LEN=0060	INSTALLED UNKN
0240/0780	018" DIA	CIR PLASTIC	LEN=0055	INSTALLED UNKN
049664 FT	0240/0342	1 0 00738	0 00 0323+12	
0240/0000	CASSVILLE CASS T	LENGTH(AH 1996 BK 1840)		
0230/1831	018" DIA	CIR PLASTIC	LEN=0039	INSTALLED UNKN
0230/1020	018" DIA	CIR CONCR	LEN=0080	INSTALLED 1997
0230/0468	015" DIA	CIR METAL	LEN=0050	INSTALLED UNKN
047824 FT	047824 FT	1 0 00738	0 00 0304+74	
0230/0000	NC SEMINARY ST	LENGTH(AH 1840 BK 1517)		
0220/1480	018" DIA	CIR PLASTIC	LEN=0045	INSTALLED 1997
0220/0935	015" DIA	CIR PLASTIC	LEN=0045	INSTALLED UNKN
0220/0530	018" DIA	CIR CONCR	LEN=0040	INSTALLED 1997
046307 FT	046307 FT	1 0 00738	0 00 0289+57	
0220/0000	LENGTH(AH 1517 BK 2312)			
0210/2216	015" DIA	CIR PLASTIC	LEN=0045	INSTALLED UNKN



EXTRACT DATE: 12/18/2023  
PRINT DATE: 12/21/2023

ROADWAY MANAGEMENT SYSTEM  
SLD COUNTY/SR - ANNUAL PRINT

PAGE NUMBER: 397  
COUNTY: HUNTINGDON

DIR: B TOTAL LEN: 9.784 MI.  
LEFT MUN: CASS T

DIST: 09-5 SR: 3019  
RIGHT MUN: CASS T

Stationing	Notes	Stationing	Notes
	==	0210/1460	018 " DIA CIRC CONCR LEN=0060 INSTALLED UNKN SHIRLEY'S KNOB RD
		0210/1266	(T301)
		0210/1035	018 " DIA CIRC CONCR LEN=0040 INSTALLED 1997
043995 FT		043995 FT	1 0 00738 0 00 0266+51
		0210/0000	015 " DIA CIR PLASTIC LEN=0040 INSTALLED 1997 LENGTH(AH 2312 BK 1861)
		0200/1535	015 " DIA CIR PLASTIC LEN=0040 INSTALLED 1997
		0200/1040	018 " DIA CIR PLASTIC LEN=0040 INSTALLED UNKN
		0200/0487	015 " DIA CIRC METAL LEN=0050 INSTALLED 1999
042134 FT		0200/0110	BMSSEN 31/3019/0200/0000
		042134 FT	1 0 00738 0 00 0248+06 GREAT TROUGH CREEK
		0200/0000	BMSBG 31/3019/0200/0000 LENGTH(AH 1861 BK 1227)
		0190/0410	036 " DIA CIR PLASTIC LEN=0040 INSTALLED UNKN
040907 FT		040907 FT	1 0 00738 0 00 0235+69 CASS TODD T
		0190/0000	LENGTH(AH 1227 BK 2098)
		0180/1770	018 " DIA CIRC CONCR LEN=0048 INSTALLED UNKN
		0180/1555	018 " DIA CIRC CONCR LEN=0050 INSTALLED UNKN
		0180/1077	018 " DIA CIRC METAL LEN=0055 INSTALLED UNKN
		0180/0989	JACOBS RD (T340)
		0180/0959	015 " DIA CIR PLASTIC LEN=0051 INSTALLED UNKN
		0180/0520	015 " DIA CIRC CONCR LEN=0045 INSTALLED UNKN
		0180/0050	036 " DIA CIRC CONCR LEN=0050 INSTALLED UNKN
1 0 00738 0 00 0214+42 038809 FT MILL LN (T369)		038809 FT	
		0180/0000	LENGTH(AH 2098 BK 2421)

DIR: B TOTAL LEN: 9.784 MI. DIST: 09-5 SR: 3019  
 LEFT MUN: TODD T RIGHT MUN: TODD T

Location / Description	Stationing	Length (FT)	Material / Details
	0170/0933	015" DIA	CIR PLASTIC
		LEN=0038	INSTALLED UNKN
	0170/0764	015" DIA	CIR PLASTIC
		LEN=0065	INSTALLED 1997
TROUGH CREEK ELEM SCHOO (PRDR)	0170/0584		
TROUGH CREEK ELEM SCHOO (PRDR)	0170/0312		
	036388 FT		
	0170/0252	024" DIA	CIR PLASTIC
	036388 FT	LEN=0040	INSTALLED 1997
	0170/0000	1 0 00738 0 00 0189+91	LENGTH(AH 2421 BK 2520)
	0160/1777	024" DIA	CIRC CONCR
		LEN=0060	INSTALLED UNKN
	0160/1252	018" DIA	CIRC CONCR
		LEN=0040	INSTALLED 1997
	0160/0580	015" DIA	CIR PLASTIC
		LEN=0050	INSTALLED 1997
	0160/0232	015" DIA	CIR PLASTIC
	033868 FT	LEN=0040	INSTALLED 1997
1 0 00738 0 00 0164+71 SUGAR RUN RD (SR3025 SEG 0070/2390)	033868 FT		
	0160/0000		LENGTH(AH 2520 BK 2528)
	0150/2350	015" DIA	CIR PLASTIC
		LEN=0051	INSTALLED UNKN
	0150/2120	015" DIA	CIR PLASTIC
		LEN=0039	INSTALLED UNKN
	0150/1445	015" DIA	CIRC METAL
		LEN=0036	INSTALLED UNKN
	031340 FT		
	031340 FT	2 0 31094 0 00 0193+80	
	0150/0000	018" DIA	CIRC CONCR
		LEN=0040	INSTALLED UNKN
	0140/1827	LENGTH(AH 2528 BK 2053)	
		024" DIA	CIR PLASTIC
		LEN=0039	INSTALLED UNKN
	0140/1120	018" DIA	CIR PLASTIC
		LEN=0033	INSTALLED UNKN
	0140/0427	024" DIA	CIR PLASTIC
	029287 FT	LEN=0030	INSTALLED UNKN
2 0 31094 0 00 0172+05 W TAYLOR TOWN RD (T364)	029287 FT		TAYLOR TOWN RD (T365)
	0140/0000		LENGTH(AH 2053 BK 1179)

DIR: B TOTAL LEN: 9.784 MI. DIST: 09-5 SR: 3019  
 LEFT MUN: TODD T RIGHT MUN: TODD T

028108 FT

0130/1150	024 " DIA	CIR PLASTIC
	LEN=0030	INSTALLED UNKN
0130/0878	015 " DIA	CIR PLASTIC
	LEN=0027	INSTALLED UNKN
0130/0517	015 " DIA	CIR PLASTIC
	LEN=0030	INSTALLED UNKN
028108 FT	2 0 31094	0 00 0160+26
5 0130/0000	LENGTH(AH	1179 BK 2501)
	015 " DIA	CIRC CONCR
	LEN=0031	INSTALLED UNKN
0120/2428	030 " DIA	CIR PLASTIC
	LEN=0048	INSTALLED UNKN
0120/1725	024 " DIA	CIR PLASTIC
	LEN=0050	INSTALLED 1997
0120/1427	015 " DIA	CIRC CONCR
	LEN=0042	INSTALLED UNKN
0120/1203	018 " DIA	CIRC CONCR
	LEN=0092	INSTALLED UNKN
0120/0916		

025607 FT

025607 FT	2 0 31094	0 00 0135+25
5 0120/0000	LENGTH(AH	2501 BK 3599)
	015 " DIA	CIR PLASTIC
	LEN=0030	INSTALLED UNKN
0110/3440	015 " DIA	CIRC CONCR
	LEN=0030	INSTALLED UNKN
0110/3200	024 " DIA	CIRC CONCR
	LEN=0040	INSTALLED UNKN
0110/3094		
0110/2372	036 " DIA	CIRC CONCR
	LEN=0042	INSTALLED UNKN
0110/2049	015 " DIA	CIR PLASTIC
	LEN=0036	INSTALLED UNKN
0110/1820	015 " DIA	CIR PLASTIC
	LEN=0039	INSTALLED UNKN
0110/1040	015 " DIA	CIRC CONCR
	LEN=0045	INSTALLED UNKN

PLEASANT VIEW DR  
(PRDR)

0110/0860

022008 FT

0110/0312	027 " DIA	CIRC CONCR
	LEN=0040	INSTALLED UNKN
022008 FT	2 0 31094	0 00 0098+76
5 0110/0000	LENGTH(AH	3599 BK 2559)
	030 " DIA	CIR PLASTIC
	LEN=0060	INSTALLED 1997
0100/2518	015 " DIA	CIR PLASTIC
	LEN=0050	INSTALLED 1997
0100/2144	018 " DIA	CIR PLASTIC

DIR: B TOTAL LEN: 9.784 MI. DIST: 09-5 SR: 3019  
 LEFT MUN: TODD T RIGHT MUN: TODD T

	0100/1810	LEN=0055	INSTALLED	UNKN
		018 "DIA	CIRC CONCR	
	0100/1381	LEN=0055	INSTALLED	UNKN
		015 "DIA	CIR PLASTIC	
	0100/0860	LEN=0050	INSTALLED	UNKN
		024 "DIA	CIR PLASTIC	
	0100/0525	LEN=0040	INSTALLED	UNKN
019449 FT	019449 FT	2 0 31094	0 00 0073+23	
	5 0100/0000	LENGTH(AH	2559 BK 2435)	
		015 "DIA	CIR PLASTIC	
	0090/2254	LEN=0030	INSTALLED	UNKN
		015 "DIA	CIR PLASTIC	
	0090/1864	LEN=0035	INSTALLED	UNKN
		015 "DIA	CIR PLASTIC	
	0090/1404	LEN=0030	INSTALLED	UNKN
		015 "DIA	CIR PLASTIC	
	0090/1115	LEN=0035	INSTALLED	UNKN
		060 "DIA	CIRC CONCR	
	0090/0020	LEN=0040	INSTALLED	UNKN
017014 FT	017014 FT	2 0 31094	0 00 0048+77	
	5 0090/0000	LENGTH(AH	2435 BK 2507)	
		018 "DIA	CIRC CONCR	
	0080/2381	LEN=0008	INSTALLED	2005
		018 "DIA	CIRC CONCR	
	0080/2217	LEN=0030	INSTALLED	UNKN
		015 "DIA	CIRC CONCR	
	0080/2110	LEN=0030	INSTALLED	UNKN
		015 "DIA	CIRC CONCR	
	0080/1860	LEN=0030	INSTALLED	UNKN
		015 "DIA	CIRC CONCR	
	0080/1653	LEN=0035	INSTALLED	UNKN
		018 "DIA	CIRC CONCR	
	0080/1595	LEN=0030	INSTALLED	UNKN
		015 "DIA	CIR PLASTIC	
	0080/1326	LEN=0040	INSTALLED	UNKN
		015 "DIA	CIRC CONCR	
	0080/0834	LEN=0030	INSTALLED	UNKN
		015 "DIA	CIR PLASTIC	
	0080/0481	LEN=0030	INSTALLED	UNKN
		015 "DIA	CIR PLASTIC	
	0080/0230	LEN=0030	INSTALLED	UNKN
014507 FT	014507 FT	2 0 31094	0 00 0023+35	
	5 0080/0000	LENGTH(AH	2507 BK 2335)	
		018 "DIA	CIR PLASTIC	
	0070/2209	LEN=0030	INSTALLED	UNKN
		018 "DIA	CIR PLASTIC	
	0070/1813	LEN=0030	INSTALLED	UNKN
		018 "DIA	CIR PLASTIC	

DIR: B TOTAL LEN: 9.784 MI. DIST: 09-5 SR: 3019  
 LEFT MUN: TODD T RIGHT MUN: TODD T

Stationing	Notes	Structure ID	Material	Length	Installation
		0070/1665	018 " DIA CIR PLASTIC	LEN=0030	INSTALLED UNKN
		0070/0978	072 " DIA CIRC CONCR	LEN=0040	INSTALLED 2000
012172 FT		0070/0281	2 0 31094 0 00 0000+30	LEN=0036	INSTALLED 1997
		012172 FT	VILLAGE: COOKS OLD PLANK RD (SR0994 SEG 0330/0000)		
		0070/0000	TODD WOOD T	LENGTH(AH 2335 BK 1543)	
		0060/0470	024 " DIA CIRC METAL	LEN=0035	INSTALLED UNKN
2 0 31013 0 00 0106+59		010629 FT	WOOD		
BOLLINGER RD (T339)		0060/0000	TODD T	LENGTH(AH 1543 BK 1787)	
		0050/1761	015 " DIA CIRC CONCR	LEN=0050	INSTALLED UNKN
LC FOR BOLLINGER RD (CONN)		0050/1624	024 " DIA CIRC METAL	LEN=0040	INSTALLED UNKN
		0050/1605	018 " DIA CIR PLASTIC	LEN=0030	INSTALLED UNKN
		0050/0920	015 " DIA CIRC CONCR	LEN=0060	INSTALLED UNKN
008842 FT		008842 FT	TODD WOOD T	LENGTH(AH 1787 BK 1871)	
		0040/1810	015 " DIA CIRC METAL	LEN=0036	INSTALLED UNKN
		0040/1667	015 " DIA CIRC METAL	LEN=0036	INSTALLED UNKN
		0040/1508	015 " DIA CIRC METAL	LEN=0036	INSTALLED UNKN
		0040/1252	015 " DIA CIRC METAL	LEN=0035	INSTALLED UNKN
		0040/0842	015 " DIA CIRC METAL	LEN=0036	INSTALLED UNKN
		0040/0232	015 " DIA CIRC METAL	LEN=0036	INSTALLED UNKN
006971 FT		006971 FT	2 0 31013 0 00 0069+83		
		0040/0000	LENGTH(AH 1871 BK 2024)		
			015 " DIA CIRC METAL		

DIR: B TOTAL LEN: 9.784 MI. DIST: 09-5 SR: 3019  
 LEFT MUN: WOOD T RIGHT MUN: WOOD T

004947 FT

002309 FT

000000 FT

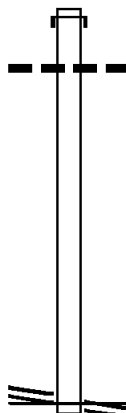
0030/1909	LEN=0030	INSTALLED UNKN
	018 "DIA	CIRC METAL
0030/1621	LEN=0030	INSTALLED UNKN
	015 "DIA	CIRC METAL
0030/1299	LEN=0035	INSTALLED UNKN
	015 "DIA	CIRC METAL
0030/0987	LEN=0036	INSTALLED UNKN
	015 "DIA	CIRC METAL
0030/0734	LEN=0036	INSTALLED UNKN
	018 "DIA	CIRC METAL
0030/0579	LEN=0040	INSTALLED UNKN
	024 "DIA	CIRC METAL
0030/0403	LEN=0045	INSTALLED UNKN
	015 "DIA	CIRC METAL
0030/0056	LEN=0035	INSTALLED UNKN
004947 FT	2 0 31013	0 00 0049+59
0030/0000	LENGTH(AH	2024 BK 2638)
	018 "DIA	CIRC METAL
0020/2324	LEN=0040	INSTALLED UNKN
	018 "DIA	CIRC CONCR
0020/1454	LEN=0035	INSTALLED UNKN
	018 "DIA	CIR PLASTIC
0020/1230	LEN=0020	INSTALLED 2005
	018 "DIA	CIRC METAL
0020/0610	LEN=0035	INSTALLED UNKN
	018 "DIA	CIRC CONCR
0020/0410	LEN=0040	INSTALLED UNKN
002309 FT	2 0 31013	0 00 0023+21
	TRIB GREAT TROUGH	CREEK
	STRUCTURE LENGTH	16 FT
	BMSID 31/3019/0020/0000	
0020/0000	LENGTH(AH	2638 BK 2309)
	018 "DIA	CIRC CONCR
0010/1842	LEN=0035	INSTALLED UNKN
	018 "DIA	CIRC CONCR
0010/1473	LEN=0045	INSTALLED UNKN
	018 "DIA	CIRC CONCR
0010/0750	LEN=0045	INSTALLED UNKN
	018 "DIA	CIRC CONCR
0010/0412	LEN=0045	INSTALLED UNKN
000000 FT	2 0 31013	0 00 0000+00
	VILLAGE:	ROBERTSDALE
	NC COOKS RD	
	MAIN ST	
	(SR0913	SEG 0190/0000)
	MFC BEGIN = D	
0010/0000	LENGTH(AH	2309 BK 0000)

EXTRACT DATE: 12/18/2023 ROADWAY MANAGEMENT SYSTEM PAGE NUMBER: 391  
PRINT DATE: 12/21/2023 SLD COUNTY/SR - ANNUAL PRINT COUNTY: HUNTINGDON

DIR: B TOTAL LEN: .657 MI. DIST: 09-5 SR: 3018  
LEFT MUN: JUNIATA T RIGHT MUN: JUNIATA T

003470 FT

003470 FT  
INTER-AHD U.S. GOVNT BOUNDARY RD  
0010/3470 (GOVT)  
0010/3203 015" DIA CIRC CONCR  
LEN=0038 INSTALLED UNKN



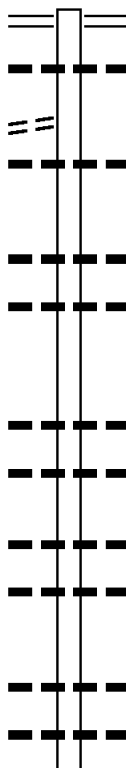
2 0 31117 0 00 0000+00 000000 FT  
PINEY RIDGE RD  
(SR3033 SEG 0080/0000) 0010/0000

NC PARKS RD  
PINEY RIDGE RD  
000000 FT (SR3033 SEG 0080/0000)  
MFC BEGIN = E  
0010/0000 LENGTH(AH 3470 BK 0000)

DIR: B TOTAL LEN: 5.530 MI. DIST: 09-5 SR: 3017  
 LEFT MUN: TODD T RIGHT MUN: TODD T

SHADY MAPLE RD  
 (T370)

029198 FT



0160/0551

028182 FT

027614 FT

025138 FT

029198 FT OLD PLANK RD  
 0160/1016 (SR0994 SEG 0280/0000)  
 048 "DIA CIRC METAL  
 0160/0728 LEN=0038 INSTALLED UNKN

015 "DIA CIR PLASTIC  
 LEN=0028 INSTALLED UNKN  
 028182 FT 2 0 31103 0 00 0081+00  
 0160/0000 LENGTH(AH 1016 BK 0568)  
 015 "DIA CIRC METAL  
 0150/0383 LEN=0036 INSTALLED UNKN  
 018 "DIA CIRC CONCR  
 0150/0150 LEN=0044 INSTALLED UNKN  
 027614 FT 2 0 31103 0 00 0074+75  
 0150/0000 LENGTH(AH 0568 BK 2476)

015 "DIA CIR PLASTIC  
 LEN=0042 INSTALLED UNKN  
 024 "DIA CIR PLASTIC  
 0140/1608 LEN=0050 INSTALLED UNKN

015 "DIA CIRC CONCR  
 LEN=0040 INSTALLED UNKN  
 015 "DIA CIR PLASTIC  
 LEN=0040 INSTALLED UNKN  
 025138 FT 2 0 31103 0 00 0049+47  
 0140/0000 LENGTH(AH 2476 BK 2744)  
 030 "DIA CIR PLASTIC  
 0130/2259 LEN=0042 INSTALLED UNKN  
 015 "DIA CIR PLASTIC  
 0130/1799 LEN=0048 INSTALLED UNKN



DIR: B TOTAL LEN: 5.530 MI. DIST: 09-5 SR: 3017  
 LEFT MUN: TODD T RIGHT MUN: TODD T

	0130/0862	024 " DIA CIRC CONCR LEN=0032 INSTALLED 2006
	0130/0358	024 " DIA CIRC CONCR LEN=0032 INSTALLED 2006
022394 FT	022394 FT	2 0 3 1 1 0 3 0 0 0 0 0 2 2 + 5 3 TODD WOOD T
	0130/0000	LENGTH(AH 2744 BK 2221) 015 " DIA CIRC CONCR
	0120/1807	LEN=0030 INSTALLED UNKN
	0120/1446	018 " DIA CIR PLASTIC LEN=0028 INSTALLED UNKN
	0120/0626	030 " DIA CIRC CONCR LEN=0024 INSTALLED UNKN
	0120/0348	015 " DIA CIRC METAL LEN=0034 INSTALLED UNKN
020173 FT	020173 FT	2 0 3 1 1 0 3 0 0 0 0 0 0 0 + 0 0
	0120/0000	LENGTH(AH 2221 BK 1948) 015 " DIA CIRC CONCR
	0110/1887	LEN=0036 INSTALLED UNKN
	0110/1514	018 " DIA CIR PLASTIC LEN=0030 INSTALLED 2005
	0110/0915	015 " DIA CIRC CONCR LEN=0056 INSTALLED UNKN
	0110/0268	018 " DIA CIRC CONCR LEN=0032 INSTALLED UNKN
018225 FT	018225 FT	1 1 0 4 9 7 3 0 0 0 0 9 5 + 6 3
	0110/0000	LENGTH(AH 1948 BK 1706) 024 " DIA CIRC CONCR
	0100/1682	LEN=0036 INSTALLED UNKN
	0100/1364	024 " DIA CIRC CONCR LEN=0034 INSTALLED UNKN
	0100/0799	015 " DIA CIRC CONCR LEN=0050 INSTALLED UNKN
016519 FT	016519 FT	1 1 0 4 9 7 3 0 0 0 0 7 8 + 5 7
	0100/0000	LENGTH(AH 1706 BK 1217) 015 " DIA CIRC CONCR
	0090/0993	LEN=0038 INSTALLED UNKN
	0090/0064	018 " DIA CIRC CONCR LEN=0016 INSTALLED 2006
015302 FT	015302 FT	1 1 0 4 9 7 3 0 0 0 0 6 6 + 4 0 WOOD CARBON T
	0090/0000	LENGTH(AH 1217 BK 2315)

DIR: B TOTAL LEN: 5.530 MI. DIST: 09-5 SR: 3017  
 LEFT MUN: CARBON T RIGHT MUN: CARBON T

ADAMS DR  
(BORO)

012987 FT

0070/1387

010998 FT

009230 FT

007385 FT

---	---	0080/1709	015 " DIA	CIRC CONCR				
			LEN=0042	INSTALLED	UNKN			
---	---	0080/1023	015 " DIA	CIRC CONCR				
			LEN=0032	INSTALLED	UNKN			
---	---	0080/0633	015 " DIA	CIRC CONCR				
			LEN=0032	INSTALLED	UNKN			
		012987 FT	1 1 04973	0 00	0043+34			
			NC SR	3017 SH				
		0080/0000	LENGTH(AH	2315 BK	1989)			
			CARBON					
		0070/1791	BROAD TOP	CITY B				
---	---	0070/1719	015 " DIA	CIRC METAL				
			LEN=0030	INSTALLED	UNKN			
==	==							
==	==	0070/0476	CHESTNUT ST					
			(BORO)					
---	---	0070/0105	018 " DIA	CIRC CONCR				
			LEN=0030	INSTALLED	UNKN			
---	---	0070/0017	030 " DIA	CIRC CONCR				
			LEN=0072	INSTALLED	UNKN			
		010998 FT	1 1 04973	0 00	0023+43			
			RAILROAD AV					
			(SR0913	SEG	0160/0000)			
		0070/0000	LENGTH(AH	1989 BK	1768)			
			WALNUT ST					
==	==	0060/1270	(BORO)					
==	==	0060/0834	SPRUCE ST					
			(BORO)					
			LOCUST ST					
			(BORO)					
		0060/0472	1 1 04973	0 00	0005+77			
		009230 FT	(APRA)	CAR DON	SALES DR			
			WATER ST					
			(BORO)					
		0060/0000	LENGTH(AH	1768 BK	1845)			
			BARN ST					
==	==	0050/1444	(BORO)					
---	---	0050/0848	015 " DIA	CIRC CONCR				
			LEN=0032	INSTALLED	UNKN			
---	---	0050/0479	015 " DIA	CIRC CONCR				
			LEN=0032	INSTALLED	UNKN			
		007385 FT	2 0 31012	0 00	0073+77			
			NC BR	ROAD ST				
			BROAD TOP	CITY				

EXTRACT DATE: 12/18/2023  
PRINT DATE: 12/21/2023

ROADWAY MANAGEMENT SYSTEM  
SLD COUNTY/SR - ANNUAL PRINT

PAGE NUMBER: 387  
COUNTY: HUNTINGDON

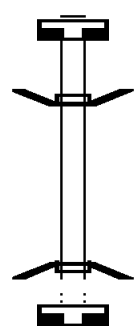
DIR: B TOTAL LEN: 5.530 MI.  
LEFT MUN: BROAD TOP CITY B

DIST: 09-5 SR: 3017  
RIGHT MUN: BROAD TOP CITY B

Stationing	Material	Length	Notes
	CARBON T		
0050/0000	LENGTH(AH 1845 BK 1263)		
0040/1058	PENNDOT STOCKPILE # 10 (GOVT)		
0040/0952	015 " DIA CIRC CONCR LEN=0176		INSTALLED UNKN
0040/0330	015 " DIA CIRC CONCR LEN=0032		INSTALLED UNKN
006122 FT	2 0 31012 0 00 0061+14		
0040/0000	LENGTH(AH 1263 BK 2054)		
0030/1683	015 " DIA CIRC CONCR LEN=0034		INSTALLED UNKN
0030/1050	015 " DIA CIRC CONCR LEN=0034		INSTALLED UNKN
0030/0543	015 " DIA CIRC CONCR LEN=0038		INSTALLED UNKN
004068 FT	2 0 31012 0 00 0040+60		
0030/0000	LENGTH(AH 2054 BK 2700)		
0020/2298	015 " DIA CIR PLASTIC LEN=0026		INSTALLED UNKN
0020/1337	015 " DIA CIRC CONCR LEN=0040		INSTALLED UNKN
0020/0676	018 " DIA CIRC METAL LEN=0034		INSTALLED UNKN
0020/0273	015 " DIA CIRC CONCR LEN=0034		INSTALLED UNKN
0020/0034	015 " DIA CIRC CONCR LEN=0044		INSTALLED UNKN
001368 FT	2 0 31012 0 00 0013+76		
0020/0000	HIGH ST (SR3006 SEG 0010/0000) LENGTH(AH 2700 BK 1368)		
0010/0937	015 " DIA CIRC CONCR LEN=0036		INSTALLED UNKN
0010/0664	015 " DIA CIRC CONCR LEN=0040		INSTALLED UNKN
0010/0113	015 " DIA CIR PLASTIC LEN=0026		INSTALLED UNKN
000000 FT	2 0 31012 0 00 0000+00		
	NC SR 3017 SH INTER-BK SIX MILE RUN (SR1036 SEG 0130/2805)		
	MFC BEGIN = D BK-BEDFORD (05)		
0010/0000	LENGTH(AH 1368 BK 0000)		

EXTRACT DATE: 12/18/2023 ROADWAY MANAGEMENT SYSTEM PAGE NUMBER: 386  
 PRINT DATE: 12/21/2023 SLD COUNTY/SR - ANNUAL PRINT COUNTY: HUNTINGDON  
 DIR: B TOTAL LEN: .018 MI. DIST: 09-5 SR: 3016  
 LEFT MUN: SMITHFIELD T RIGHT MUN: SMITHFIELD T

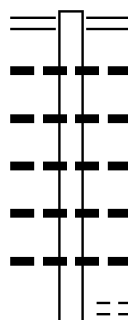
000093 FT  
  
 000000 FT  
  
 000000 FT



000093 FT  
 7014/0000 LENGTH(AH 2420 BK 0093)  
 BMSSEN 31/3016/0012/0000  
 INTER-AHD PINEY RIDGE RD  
 0012/0093 (T565)  
 000000 FT 2 0 31041 0 00 0008+33  
 NC P PINEY RIDGE RD  
 INTER-BK PINEY RIDGE RD  
 (T565)  
 CROOKED CREEK  
 BMSBG 31/3016/0012/0000  
 5 0012/0000 LENGTH(AH 0093 BK 0870)  
 000000 FT  
 7010/0000 LENGTH(AH 0870 BK 0000)

EXTRACT DATE: 12/18/2023      ROADWAY MANAGEMENT SYSTEM      PAGE NUMBER: 385  
 PRINT DATE: 12/21/2023      SLD COUNTY/SR - ANNUAL PRINT      COUNTY: HUNTINGDON  
 DIR: B      TOTAL LEN: 1.146 MI.      DIST: 09-5      SR: 3015  
 LEFT MUN: DUDLEY B      RIGHT MUN: DUDLEY B

006053 FT



006053 FT	BROAD TOP MTN RD
0030/2644	(SR0913 SEG 0120/0348)
	060 "DIA CIRC METAL
0030/2610	LEN=0060 INSTALLED UNKN
	024 "DIA CIRC PLASTIC
0030/2328	LEN=0036 INSTALLED UNKN
	024 "DIA CIRC PLASTIC
0030/1985	LEN=0030 INSTALLED UNKN
	015 "DIA CIRC METAL
0030/1627	LEN=0034 INSTALLED UNKN
	024 "DIA CIRC CONCR
0030/1494	LEN=0062 INSTALLED UNKN
	FRONT ST
0030/1471	(BORO)

DIR: B TOTAL LEN: 1.146 MI. DIST: 09-5 SR: 3015  
 LEFT MUN: DUDLEY B RIGHT MUN: DUDLEY B

CHARLIE FESSLER RD  
 (BORO)

0030/0171  
 003409 FT

FIFTH ST  
 (BORO)

0030/0000

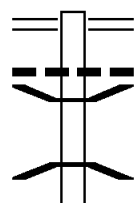
001967 FT

000000 FT

==	==	0030/1105	SECOND ST (BORO)
---	---	0030/1048	018" DIA CIRC CONCR LEN=0060 INSTALLED 1999
	==	0030/0916	PAPS LN (BORO)
---	---	0030/0800	015" DIA CIRC CONCR LEN=0032 INSTALLED UNKN
	==	0030/0545	THIRD ST (BORO)
==	==	0030/0364	FOURTH ST (BORO)
---	---	0030/0315	024" DIA CIRC CONCR LEN=0028 INSTALLED UNKN
	==	003409 FT	2 0 31014 0 00 0034+10 NC WA SHINGTON ST
	==	0030/0000	FIFTH ST (BORO) LENGTH(AH 2644 BK 1442)
---	---	0020/1418	DUDLEY CARBON T
	==	0020/1357	LC TO FIFTH ST (CONN)
---	---	0020/1309	018" DIA CIR PLASTIC LEN=0026 INSTALLED UNKN
---	---	0020/0666	015" DIA CIR PLASTIC LEN=0028 INSTALLED UNKN
---	---	0020/0185	015" DIA CIRC CONCR LEN=0050 INSTALLED UNKN
	==	001967 FT	2 0 31014 0 00 0019+90
	==	0020/0000	LENGTH(AH 1442 BK 1967)
---	---	0010/1686	015" DIA CIR PLASTIC LEN=0045 INSTALLED UNKN
---	---	0010/1357	015" DIA CIRC CONCR LEN=0030 INSTALLED UNKN
---	---	0010/1012	015" DIA CIRC CONCR LEN=0028 INSTALLED UNKN
---	---	0010/0697	015" DIA CIRC CONCR LEN=0030 INSTALLED UNKN
---	---	0010/0441	015" DIA CIR PLASTIC LEN=0030 INSTALLED UNKN
	==	000000 FT	2 0 31014 0 00 0000+00 NC WA SHINGTON ST ET
	==	0010/0000	INTER-BK DUDLEY RD (T123) MFC BEGIN = D LENGTH(AH 1967 BK 0000)

EXTRACT DATE: 12/18/2023      ROADWAY MANAGEMENT SYSTEM      PAGE NUMBER: 383  
 PRINT DATE: 12/21/2023      SLD COUNTY/SR - ANNUAL PRINT      COUNTY: HUNTINGDON  
 DIR: B      TOTAL LEN: 3.639 MI.      DIST: 09-5      SR: 3014  
 LEFT MUN: PORTER T      RIGHT MUN: WALKER T

019216 FT



019216 FT HARTSLOG VALLEY RD  
 0070/1884 (SR3039 SEG 0080/0000)  
 024 " DIA CIR PLASTIC  
 0070/1341 LEN=0075 INSTALLED UNKN  
 0070/0995 BMSFN 31/3014/0070/0976  
 2 0 31086 0 00 0182+82  
 BR. CROOKED C  
 0070/0976 BMSBG 31/3014/0070/0976  
 024 " DIA CIRC METAL

DIR: B TOTAL LEN: 3.639 MI. DIST: 09-5 SR: 3014  
 LEFT MUN: PORTER T RIGHT MUN: WALKER T

2 0 31086 0 00 0173+03 017332 FT  
 HARTSLOG RD  
 (T461)  
 PORTER  
 WALKER T

0070/0000

013572 FT

009958 FT

0070/0523	LEN=0045	INSTALLED UNKN
017332 FT		
0070/0000	LENGTH(AH 1884 BK 3760)	
0060/3681	024 " DIA CIRC METAL	INSTALLED UNKN
0060/2978	015 " DIA CIRC CONCR	INSTALLED 2002
0060/2300	015 " DIA CIRC METAL	INSTALLED 2003
0060/0556	015 " DIA CIRC CONCR	INSTALLED UNKN
0060/0057	015 " DIA CIRC METAL	INSTALLED UNKN
013572 FT	2 0 31086 0 00 0135+00	
0060/0000	WALKER T	
0050/3380	PORTER T	
0050/2886	LENGTH(AH 3760 BK 3614)	
0050/2482	015 " DIA CIRC METAL	INSTALLED UNKN
0050/2257	024 " DIA CIRC METAL	INSTALLED UNKN
0050/1796	015 " DIA CIRC METAL	INSTALLED UNKN
0050/1382	015 " DIA CIRC METAL	INSTALLED UNKN
0050/0761	015 " DIA CIRC METAL	INSTALLED UNKN
0050/0282	015 " DIA CIRC METAL	INSTALLED UNKN
009958 FT	2 0 31086 0 00 0099+00	
0050/0000	WALKER T	
0040/2034	PORTER T	
0040/1311	LENGTH(AH 3614 BK 2433)	
	015 " DIA CIRC CONCR	INSTALLED UNKN
	015 " DIA CIR PLASTIC	INSTALLED UNKN



DIR: B TOTAL LEN: 3.639 MI. DIST: 09-5 SR: 3014  
 LEFT MUN: PORTER T RIGHT MUN: PORTER T

007525 FT

005034 FT

002565 FT

000000 FT

0040/0875	015 " DIA	CIRC METAL	LEN=0050	INSTALLED UNKN
0040/0458	015 " DIA	CIRC METAL	LEN=0046	INSTALLED UNKN
007525 FT	2 0 31086	0 00 0074+54		
0040/0000	LENGTH(AH	2433 BK 2491)		
0030/2055	015 " DIA	CIRC METAL	LEN=0047	INSTALLED UNKN
0030/1437	015 " DIA	CIRC METAL	LEN=0048	INSTALLED UNKN
0030/0881	015 " DIA	CIRC METAL	LEN=0063	INSTALLED UNKN
0030/0371	015 " DIA	CIRC METAL	LEN=0051	INSTALLED UNKN
005034 FT	2 0 31086	0 00 0050+00		
0030/0000	LENGTH(AH	2491 BK 2469)		
0020/2352	015 " DIA	CIRC METAL	LEN=0060	INSTALLED UNKN
0020/1999	015 " DIA	CIRC METAL	LEN=0063	INSTALLED UNKN
0020/1588	015 " DIA	CIRC METAL	LEN=0053	INSTALLED UNKN
0020/1033	015 " DIA	CIRC METAL	LEN=0042	INSTALLED UNKN
0020/0527	015 " DIA	CIRC METAL	LEN=0042	INSTALLED UNKN
0020/0025	015 " DIA	CIRC METAL	LEN=0051	INSTALLED UNKN
002565 FT	2 0 31086	0 00 0025+31		
0020/0000	LENGTH(AH	2469 BK 2565)		
0010/2078	015 " DIA	CIRC METAL	LEN=0042	INSTALLED UNKN
0010/1330	LC FOR FIRE TOWER RD (CONN)			
0010/1212	FIRE TOWER RD (FRST)			
0010/0499	015 " DIA	CIRC METAL	LEN=0040	INSTALLED UNKN
0010/0209	018 " DIA	CIR PLASTIC	LEN=0038	INSTALLED UNKN
000000 FT	2 0 31086	0 00 0000+00		
INTER-BK	NC WILLIAMSBURG MOUNTAIN RD COVEDALE RD (SR2013 SEG 0110/2976) MFC BEGIN = D BK-BLAIR (07)			
0010/0000	LENGTH(AH	2565 BK 0000)		

DIR: B TOTAL LEN: .562 MI. DIST: 09-5 SR: 3013  
 LEFT MUN: COALMONT B RIGHT MUN: COALMONT B

AL  
(BORO)

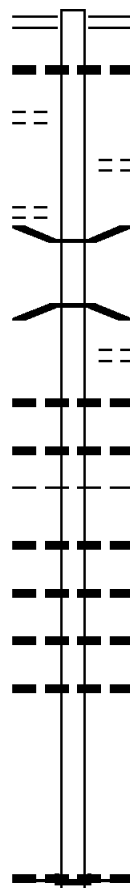
WATSON ST  
(BORO)

002968 FT

0010/2761

0010/2369

000000 FT



002968 FT BROAD TOP MTN RD  
 0010/2968 (SR0913 SEG 0070/0096)  
 0010/2837 015 " DIA CIRC CONCR  
 LEN=0035 INSTALLED UNKN

0010/2733 SCHELL ST  
 (BORO)

0010/2368 BMS EN 31/3013/0010/2349  
 2 0 31096 0 00 0023+62  
 TRIB SHOUPS RUN

0010/2349 BMSBG 31/3013/0010/2349  
 WATSON ST  
 (BORO)

0010/2345 008 " DIA CIRC CONCR  
 LEN=0237 INSTALLED UNKN

0010/2063 036 " DIA CIR PLASTIC  
 LEN=0035 INSTALLED UNKN

0010/1840 COALMONT  
 CARBON T

0010/1576 015 " DIA CIRC CONCR  
 LEN=0046 INSTALLED UNKN

0010/1312 015 " DIA CIRC CONCR  
 LEN=0044 INSTALLED UNKN

0010/1093 018 " DIA CIR PLASTIC  
 LEN=0048 INSTALLED UNKN

0010/0617 030 " DIA CIR PLASTIC  
 LEN=0080 INSTALLED UNKN

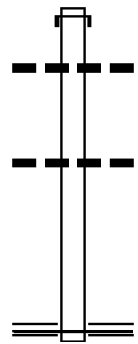
0010/0550 000000 FT 2 0 31096 0 00 0000+00  
 018 " DIA CIR PLASTIC  
 LEN=0036 INSTALLED UNKN

NC HI  
 INTER-BK HICKORY HILL RD  
 (T121)  
 MFC BEGIN = D

0010/0000 LENGTH(AH 2968 BK 0000)

EXTRACT DATE: 12/18/2023 ROADWAY MANAGEMENT SYSTEM PAGE NUMBER: 379  
 PRINT DATE: 12/21/2023 SLD COUNTY/SR - ANNUAL PRINT COUNTY: HUNTINGDON  
 DIR: B TOTAL LEN: .428 MI. DIST: 09-5 SR: 3012  
 LEFT MUN: PENN T RIGHT MUN: PENN T

002259 FT



000000 FT

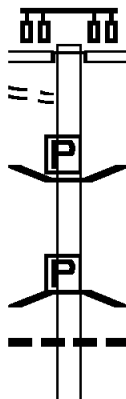
002259 FT  
 INTER-AHD CUL-DE-SAC RD  
 0010/2259 (GOVT)  
 018 " DIA CIRC CONCR  
 0010/1794 LEN=0032 INSTALLED UNKN  
  
 0010/0750 024 " DIA CIR PLASTIC  
 LEN=0040 INSTALLED UNKN  
  
 000000 FT 2 0 31036 0 00 0000+00  
 NC GA RNER RD  
 RAYSTOWN RD  
 (SRO026 SEG 0180/0000)  
 MFC BEGIN = E  
 0010/0000 LENGTH(AH 2259 BK 0000)

FROM 0026/0240 SH  
 (CONN)

015595 FT

0120/0825

014586 FT



015595 FT  
 INTER-AHD

0120/1009

0120/0026  
 014586 FT

0120/0000

0110/2035  
 M0110/1696

RACE TRACK RD  
 (T429)  
 RAYSTOWN RD  
 (SR0026 SEG 0250/0000)

BMSBN 31/3011/0120/0000  
 BRIDGE POSTED (TONS)  
 2 0 31037 0 03 0126+64  
 SGL 27 COMB 33  
 T CROOKED CK  
 BMSBG 31/3011/0120/0000  
 LENGTH(AH 1009 BK 2350)  
 018 "DIA CIRC CONCR  
 LEN=0065 INSTALLED 1998  
 CAVC 855  
 018 "DIA CIRC CONCR

DIR: B TOTAL LEN: 2.954 MI. DIST: 09-5 SR: 3011  
 LEFT MUN: PENN T RIGHT MUN: PENN T

2 0 31037 0 03 0100+29 012236 FT  
 STATES RD  
 (T427) 0110/0000

2 0 31034 0 00 0262+35 011006 FT  
 BACKBONE RD  
 (T452) 0100/0000

2 0 31037 0 02 0056+63 006827 FT  
 SCHOOLHOUSE RD  
 (T423) 0080/0000

JIMS ANCHORAGE RD  
 (T402) 0070/1794

0110/1582	LEN=0065	INSTALLED	1988
0110/0798	024 "DIA	CIRC METAL	
	LEN=0065	INSTALLED	1988
012236 FT	TURKEY FARM RD		
	(SR3037 SEG 0040/0000)		
0110/0000	LENGTH(AH 2350 BK 1230)		
	036 "DIA	CIRC METAL	
0100/0864	LEN=0065	INSTALLED	1988
	GRAFTON RD		
0100/0275	(T424)		
	T CROOKED CK		
	STRUCTURE LENGTH 17 FT		
0100/0038	BMSID 31/3011/0100/0038		
011006 FT			
0100/0000	LENGTH(AH 1230 BK 2012)		
	024 "DIA	CIRC CONCR	
0090/1976	LEN=0171	INSTALLED	1988
	036 "DIA	CIRC CONCR	
0090/1452	LEN=0085	INSTALLED	1988
008994 FT			
0090/0000	2 0 31037 0 02 0081+67		
	LENGTH(AH 2012 BK 2167)		
	018 "DIA	CIRC CONCR	
0080/1727	LEN=0076	INSTALLED	1988
	018 "DIA	CIRC CONCR	
0080/1360	LEN=0130	INSTALLED	1988
	018 "DIA	CIRC METAL	
0080/1107	LEN=0085	INSTALLED	1988
	018 "DIA	CIRC CONCR	
0080/0681	LEN=0036	INSTALLED	1988
	018 "DIA	CIRC CONCR	
0080/0026	LEN=0034	INSTALLED	1988
006827 FT	PINEY RIDGE RD		
	(SR3033 SEG 0010/0000)		
0080/0000	LENGTH(AH 2167 BK 2757)		
	024 "DIA	CIRC CONCR	
0070/2162	LEN=0088	INSTALLED	1988
	018 "DIA	CIRC CONCR	
0070/1890	LEN=0088	INSTALLED	1988
	024 "DIA	CIRC CONCR	
0070/1557	LEN=0088	INSTALLED	1988
	RIDGEWOOD DR		

DIR: B TOTAL LEN: 2.954 MI. DIST: 09-5 SR: 3011  
 LEFT MUN: PENN T RIGHT MUN: PENN T

2 0 31037 0 02 0026+50 004070 FT  
 SCHOOLHOUSE RD  
 (T423)

0070/0000

ROSENBERRY LN  
 (PRDR)

0060/1364

001511 FT

BUNKER HILL RD  
 (T417)

0050/0632

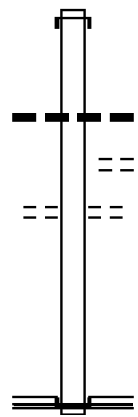
UPPER CORNERS RD  
 (T450)

0050/0068  
 000000 FT

000000 FT  
 000000 FT  
 000000 FT  
 000000 FT  
 000000 FT

==	0070/1262	(TWP )
---	0070/0665	018 " DIA CIRC CONCR LEN=0040 INSTALLED 1988 PLEASANT HILLS DR
==	0070/0358	(PRDR)
---	004070 FT	
==	5 0070/0000	LENGTH(AH 2757 BK 2559) LAKELAND DR
==	0060/2315	(PRDR)
---	0060/2252	018 " DIA CIRC CONCR LEN=0070 INSTALLED 1988
==	0060/1581	PRIMROSE DR (PRDR)
==	0060/0457	PRIMROSE DR (PRDR)
---	001511 FT	2 0 31037 0 02 0000+00 BAKER'S HOLLOW RD (T430)
==	5 0060/0000	LENGTH(AH 2559 BK 1511) 018 " DIA CIRC CONCR
---	0050/1465	LEN=0289 INSTALLED 1988
---	0050/1076	018 " DIA CIRC CONCR LEN=0100 INSTALLED 1988
==	0050/0632	
==	0050/0393	ADMIN BUILDING RD (GOVT)
==	000000 FT	2 0 31037 0 01 0367+89 018 " DIA CIRC METAL LEN=0043 INSTALLED 1988
		NC SEVEN POINTS RD INTER-BK SEVEN POINTS RD (GOVT)
---	5 0050/0000	LENGTH(AH 1511 BK 0833)
	000000 FT	
	7040/0000	LENGTH(AH 0833 BK 2995)
	000000 FT	
	7030/0000	LENGTH(AH 2995 BK 1981)
	000000 FT	
	7020/0000	LENGTH(AH 1981 BK 2875)
	000000 FT	
	7010/0000	LENGTH(AH 2875 BK 0000)

001732 FT



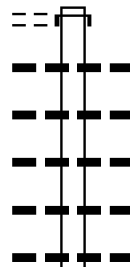
000000 FT

001732 FT  
 INTER-AHD US GOVNT BOUNDARY RD  
 0010/1732 (GOVT)  
  
 0010/0813 015 " DIA CIRC CONCR  
 LEN=0032 INSTALLED UNKN  
 FULTON ST  
 0010/0381 (BORO)  
 DIAMOND ST  
 0010/0198 (BORO)  
 000000 FT 2 0 31079 0 00 0000+00  
 NC A I TCH RD  
 RAYSTOWN RD  
 (SR0026 SEG 0150/2122)  
 INTER-BK CHESTNUT ST  
 (BORO)  
 MFC BEGIN = D  
 0010/0000 LENGTH(AH 1732 BK 0000)

EXTRACT DATE: 12/18/2023 ROADWAY MANAGEMENT SYSTEM PAGE NUMBER: 374  
 PRINT DATE: 12/21/2023 SLD COUNTY/SR - ANNUAL PRINT COUNTY: HUNTINGDON  
 DIR: B TOTAL LEN: 1.764 MI. DIST: 09-5 SR: 3009  
 LEFT MUN: LINCOLN T RIGHT MUN: LINCOLN T

FOUSES CROSSING RD  
(T405)

009313 FT  
0040/1769



009313 FT INTER-AHD 0040/1769	JAMES CREEK BT LAUNCH R (PARK)
0040/1727	018 "DIA CIR PLASTIC LEN=0036 INSTALLED 2001
0040/1483	012 "DIA CIRC CONCR LEN=0028 INSTALLED UNKN
0040/1058	015 "DIA CIRC CONCR LEN=0028 INSTALLED UNKN
0040/0835	015 "DIA CIRC CONCR LEN=0028 INSTALLED UNKN
0040/0348	024 "DIA CIR PLASTIC LEN=0026 INSTALLED UNKN



DIR: B TOTAL LEN: 1.764 MI. DIST: 09-5 SR: 3009  
 LEFT MUN: LINCOLN T RIGHT MUN: LINCOLN T

TUSSEY LN  
 (PRDR)

007544 FT

007544 FT 2 0 31037 0 00 0075+31  
 0040/0000 LENGTH(AH 1769 BK 2564)

0030/1952 018 " DIA CIRC CONCR  
 LEN=0040 INSTALLED UNKN

004980 FT

0030/0068 036 " DIA CIR PLASTIC  
 LEN=0033 INSTALLED 2001  
 004980 FT 2 0 31037 0 00 0049+80  
 0030/0000 LENGTH(AH 2564 BK 2410)

0020/1965 024 " DIA CIRC CONCR  
 LEN=0037 INSTALLED UNKN

0020/1930

0020/1896 024 " DIA CIRC CONCR  
 LEN=0028 INSTALLED UNKN  
 0020/1600 015 " DIA CAST IRON  
 LEN=0028 INSTALLED UNKN  
 0020/1205 015 " DIA CIR PLASTIC  
 LEN=0035 INSTALLED UNKN  
 0020/0990 015 " DIA CIRC CONCR  
 LEN=0034 INSTALLED UNKN  
 0020/0856 015 " DIA CIRC CONCR  
 LEN=0032 INSTALLED UNKN

002570 FT

002570 FT 2 0 31037 0 00 0025+70  
 0020/0000 LENGTH(AH 2410 BK 2570)

0010/2236 030 " DIA CIRC CONCR  
 LEN=0030 INSTALLED UNKN  
 0010/1723 015 " DIA CIR PLASTIC  
 LEN=0030 INSTALLED UNKN  
 0010/1596 018 " DIA CIR PLASTIC  
 LEN=0032 INSTALLED 2001  
 0010/1244 018 " DIA CIR PLASTIC  
 LEN=0030 INSTALLED UNKN  
 0010/0801 018 " DIA CIRC CONCR  
 LEN=0026 INSTALLED UNKN

000000 FT

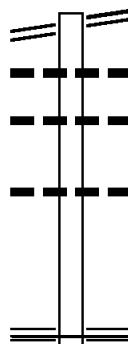
0010/0050 018 " DIA CIRC CONCR  
 LEN=0048 INSTALLED UNKN  
 000000 FT 2 0 31037 0 00 0000+00  
 NC JAMES CREEK RD  
 OLD PLANK RD  
 (SR0994 SEG 0040/0000)  
 MFC BEGIN = D  
 0010/0000 LENGTH(AH 2570 BK 0000)



EXTRACT DATE: 12/18/2023 ROADWAY MANAGEMENT SYSTEM PAGE NUMBER: 371  
 PRINT DATE: 12/21/2023 SLD COUNTY/SR - ANNUAL PRINT COUNTY: HUNTINGDON  
 DIR: B TOTAL LEN: .352 MI. DIST: 09-5 SR: 3007  
 LEFT MUN: HOPEWELL T RIGHT MUN: HOPEWELL T

POWER PLANT RD 001861 FT  
 (SR3003 SEG 0020/0000) 0010/1861

000000 FT



001861 FT POWER PLANT RD  
 0010/1861 (SR3003 SEG 0020/0000)  
 018 " DIA CIR PLASTIC  
 0010/1624 LEN=0038 INSTALLED 1988  
 018 " DIA CIR PLASTIC  
 0010/1420 LEN=0038 INSTALLED 1988  
 024 " DIA CIR PLASTIC  
 0010/0571 LEN=0040 INSTALLED 1988  
 000000 FT 2 0 31018 0 00 0000+00  
 NC WEAVER FALLS RD  
 BARNETT PK  
 (SR0913 SEG 0020/0000)  
 MFC BEGIN = E  
 0010/0000 LENGTH(AH 1861 BK 0000)

EXTRACT DATE: 12/18/2023 ROADWAY MANAGEMENT SYSTEM PAGE NUMBER: 370  
PRINT DATE: 12/21/2023 SLD COUNTY/SR - ANNUAL PRINT COUNTY: HUNTINGDON  
DIR: B TOTAL LEN: 2.479 MI. DIST: 09-5 SR: 3006  
LEFT MUN: WOOD T RIGHT MUN: WOOD T

013090 FT



013090 FT  
INTER-AHD MAIN ST  
(SR0913 SEG 0200/0000)  
NEW GRENADA RD

EXTRACT DATE: 12/18/2023  
PRINT DATE: 12/21/2023

ROADWAY MANAGEMENT SYSTEM  
SLD COUNTY/SR - ANNUAL PRINT

PAGE NUMBER: 369  
COUNTY: HUNTINGDON

DIR: B  
LEFT MUN: WOOD T

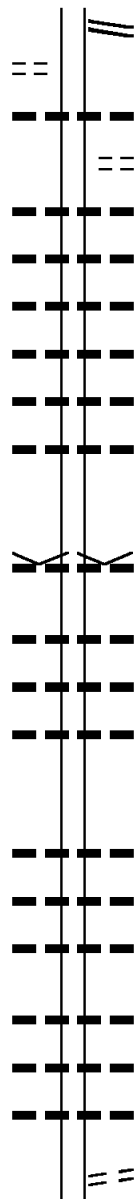
TOTAL LEN: 2.479 MI.

DIST: 09-5  
RIGHT MUN: WOOD T

SR: 3006

REALITY ST  
(T558)

0060/2885



0060/2926 (SR0913 SEG 0200/0000)

0060/2849 015 "DIA CIRC CONCR  
LEN=0050 INSTALLED UNKN

BEECH ST  
(T560)

0060/2444 015 "DIA CIRC CONCR  
LEN=0034 INSTALLED UNKN

0060/1945 048"H 48"W CONC STRUCT  
LEN=0032 INSTALLED UNKN

0060/1673 015 "DIA CIRC CONCR  
LEN=0036 INSTALLED UNKN

0060/1355 015 "DIA CIRC CONCR  
LEN=0034 INSTALLED UNKN

0060/1143 015 "DIA CIRC CONCR  
LEN=0070 INSTALLED UNKN

0060/0579 015 "DIA CIRC CONCR  
LEN=0044 INSTALLED UNKN

010164 FT

0060/0292 2 0 31011 0 00 0101+50  
010164 FT VILLAGE: ROBERTSDALE

0060/0000 015 "DIA CIRC CONCR  
LEN=0044 INSTALLED UNKN  
LENGTH(AH 2926 BK 1911)

0050/1154 018 "DIA CIR PLASTIC  
LEN=0038 INSTALLED UNKN

0050/1025 018 "DIA CIR PLASTIC  
LEN=0034 INSTALLED UNKN

0050/0805 015 "DIA CIR PLASTIC  
LEN=0038 INSTALLED UNKN

008253 FT

008253 FT 2 0 31011 0 00 0081+73  
015 "DIA CIR PLASTIC  
LEN=0034 INSTALLED UNKN

0050/0000 LENGTH(AH 1911 BK 1883)  
015 "DIA CIR PLASTIC

0040/1635 LEN=0080 INSTALLED 1999  
018 "DIA CIR PLASTIC

0040/1439 LEN=0040 INSTALLED UNKN

0040/0760 015 "DIA CIR PLASTIC  
LEN=0038 INSTALLED UNKN

0040/0428 018 "DIA CIR PLASTIC  
LEN=0038 INSTALLED UNKN

0040/0245 018 "DIA CIRC CONCR  
LEN=0038 INSTALLED UNKN

TROUT RD  
(T571)  
EAST FULTON ST



EXTRACT DATE: 12/18/2023  
PRINT DATE: 12/21/2023

ROADWAY MANAGEMENT SYSTEM  
SLD COUNTY/SR - ANNUAL PRINT

PAGE NUMBER: 368  
COUNTY: HUNTINGDON

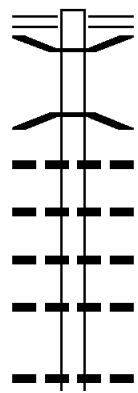
DIR: B TOTAL LEN: 2.479 MI.  
LEFT MUN: WOOD T

DIST: 09-5 SR: 3006  
RIGHT MUN: WOOD T

006370 FT	==	0040/0141 (T572)
		0040/0033 BMSSEN 31/3006/0040/0000
		006370 FT 2 0 31011 0 00 0063+58
		VILLAGE: WOOD
		GREAT TROUGH CREEK
		BMSBG 31/3006/0040/0000
	5	0040/0000 LENGTH(AH 1883 BK 2060)
		015" DIA CIR PLASTIC
		LEN=0040 INSTALLED UNKN
		BEDFORD ST
		0030/1722 (T527)
		015" DIA CIR PLASTIC
		LEN=0040 INSTALLED 1999
		012"H 24"W ELLIP CONC
		0030/1206 LEN=0034 INSTALLED UNKN
		SCHOOL LN
		0030/0766 (T524)
		PINE ST
		0030/0395 (T523)
		015" DIA CIR PLASTIC
004310 FT		0030/0349 LEN=0075 INSTALLED UNKN
		004310 FT 2 0 31011 0 00 0043+60
		ELM ST
		(T575)
	5	0030/0000 LENGTH(AH 2060 BK 1923)
		HICKORY ST
		(T520)
		NC NORTH ST
002387 FT		002387 FT 2 0 31011 0 00 0024+00
		018" DIA CIRC CONCR
		LEN=0032 INSTALLED UNKN
	5	0020/0000 LENGTH(AH 1923 BK 2387)
000000 FT		WOOD
		CARBON T
		000000 FT 2 0 31011 0 00 0000+00
		NC HIGH ST
		SR 3017 SH
		(SR3017 SEG 0020/0000)
		MFC BEGIN = D
	5	0010/0000 LENGTH(AH 2387 BK 0000)

EXTRACT DATE: 12/18/2023      ROADWAY MANAGEMENT SYSTEM      PAGE NUMBER: 367  
 PRINT DATE: 12/21/2023      SLD COUNTY/SR - ANNUAL PRINT      COUNTY: HUNTINGDON  
 DIR: B      TOTAL LEN: 2.257 MI.      DIST: 09-5      SR: 3005  
 LEFT MUN: LINCOLN T      RIGHT MUN: LINCOLN T

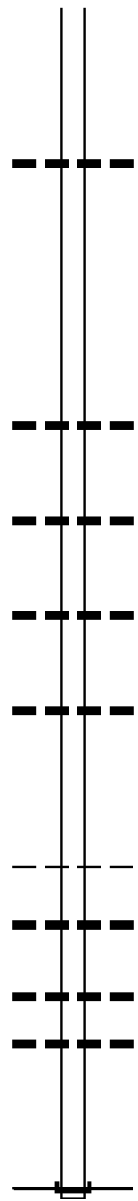
011917 FT



011917 FT OLD PLANK RD  
 0050/3272 (SR0994 SEG 0024/2543)  
 0050/3044 BMSSEN 31/3005/0050/3018  
 2 0 31019 0 01 0499+82  
 COFFEE RUN  
 0050/3018 BMSBG 31/3005/0050/3018  
 018 " DIA CIR PLASTIC  
 0050/2675 LEN=0040 INSTALLED UNKN  
 024 " DIA CIR PLASTIC  
 0050/2475 LEN=0040 INSTALLED UNKN  
 024 " DIA CIR PLASTIC  
 0050/2000 LEN=0040 INSTALLED UNKN  
 018 " DIA CIR PLASTIC  
 0050/1607 LEN=0033 INSTALLED 2009  
 018 " DIA CIR PLASTIC  
 0050/0954 LEN=0033 INSTALLED 2009

DIR: B TOTAL LEN: 2.257 MI. DIST: 09-5 SR: 3005  
 LEFT MUN: LINCOLN T RIGHT MUN: LINCOLN T

008645 FT



008645 FT 2 0 31019 0 01 0499+82  
 0050/0000 LENGTH(AH 3272 BK 2894)  
 0040/2214 018 "DIA CIR PLASTIC  
 LEN=0035 INSTALLED 2009

005751 FT

005751 FT 2 0 31019 0 01 0471+22  
 0040/0000 LENGTH(AH 2894 BK 2098)  
 0030/1327 018 "DIA CIR PLASTIC  
 LEN=0030 INSTALLED 2009

003653 FT

0030/0343 018 "DIA CIR PLASTIC  
 LEN=0040 INSTALLED 2009  
 003653 FT 2 0 31019 0 01 0450+24  
 018 "DIA CIR PLASTIC  
 LEN=0028 INSTALLED 2009  
 0030/0000 LENGTH(AH 2098 BK 2222)  
 0020/1240 018 "DIA CIRC CONCR  
 LEN=0028 INSTALLED UNKN

001431 FT

001431 FT 2 0 31019 0 01 0428+02  
 LINCOLN  
 HOPEWELL T  
 0020/0000 LENGTH(AH 2222 BK 1431)  
 0010/1427 018 "DIA CIR PLASTIC  
 LEN=0026 INSTALLED UNKN

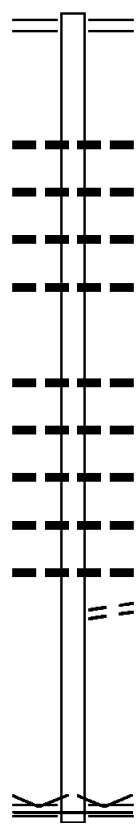
000000 FT

0010/0807 015 "DIA CIR PLASTIC  
 LEN=0034 INSTALLED 2009  
 018 "DIA CIR PLASTIC  
 LEN=0033 INSTALLED 2009  
 0010/0420 000000 FT 2 0 31019 0 01 0420+15  
 NC CL APPERS RIDGE RD  
 INTER-BK CUL-DE-SAC RD  
 (GOVT)  
 MFC BEGIN = E  
 0010/0000 LENGTH(AH 1431 BK 0000)



004814 FT

004814 FT SHY BEAVER RD  
0020/2508 (SR3002 SEG 0040/0000)



0020/1195 015 " DIA CIRC CONCR  
 LEN=0032 INSTALLED UNKN  
 0020/0940 018 " DIA CIRC METAL  
 LEN=0048 INSTALLED 2002  
 0020/0660 015 " DIA CIRC CONCR  
 LEN=0032 INSTALLED 2002  
 0020/0295 018 " DIA CIRC CONCR  
 LEN=0048 INSTALLED 2002  
 002306 FT 2 0 31026 0 00 0023+50  
 036 " DIA CIRC METAL  
 LEN=0053 INSTALLED 2002  
 0020/0000 LENGTH(AH 2508 BK 2306)  
 0010/1857 015 " DIA CIRC METAL  
 LEN=0030 INSTALLED 2002  
 0010/1536 036 " DIA CIRC METAL  
 LEN=0068 INSTALLED 2002  
 0010/1491 015 " DIA CIRC CONCR  
 LEN=0028 INSTALLED UNKN  
 0010/0917 015 " DIA CIR PLASTIC  
 LEN=0040 INSTALLED 2002  
 TRIPLE C DR  
 0010/0842 (PRDR)

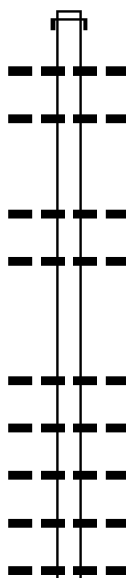
002306 FT

000000 FT

000000 FT 2 0 31026 0 00 0000+00  
 VILLAGE: RUSSELLVILLE  
 NC DO GTOWN RD  
 RAYSTOWN RD  
 (SR0026 SEG 0050/0000)  
 MFC BEGIN = E  
 0010/0000 LENGTH(AH 2306 BK 0000)

DIR: B TOTAL LEN: 3.705 MI. DIST: 09-5 SR: 3003  
 LEFT MUN: HOPEWELL T RIGHT MUN: HOPEWELL T

019561 FT



019561 FT	INTER-AHD	CUL-DE-SAC CR
0090/2093	(TWP)	
	018 " DIA	CIRC CONCR
0090/1925	LEN=0030	INSTALLED 1988
	018 " DIA	CIR PLASTIC
0090/1777	LEN=0030	INSTALLED 1988
	018 " DIA	CIRC CONCR
0090/0658	LEN=0032	INSTALLED 1988
	018 " DIA	CIR PLASTIC
0090/0491	LEN=0030	INSTALLED 1988
017468 FT	2 0 31019 0 00 0176+73	
0090/0000	LENGTH(AH 2093 BK 3192)	
	015 " DIA	CIR PLASTIC
0080/2380	LEN=0040	INSTALLED 1999
	015 " DIA	CIR PLASTIC
0080/2198	LEN=0040	INSTALLED 1999
	015 " DIA	CIR PLASTIC
0080/1960	LEN=0035	INSTALLED 1988
	015 " DIA	CIRC CONCR
0080/1564	LEN=0026	INSTALLED 1988
	015 " DIA	CIR PLASTIC
0080/1384	LEN=0040	INSTALLED 1999

017468 FT

DIR: B TOTAL LEN: 3.705 MI. DIST: 09-5 SR: 3003  
 LEFT MUN: HOPEWELL T RIGHT MUN: HOPEWELL T

Stationing	Material	Length	Notes
014276 FT	0080/0839	015" DIA	CIR PLASTIC
		LEN=0034	INSTALLED 1988
	0080/0557	018" DIA	CIR PLASTIC
		LEN=0034	INSTALLED 1988
	0080/0155	015" DIA	CIRC CONCR
		LEN=0003	INSTALLED 1999
	014276 FT	2 0 31019 0 00	0144+66
	0080/0000	LENGTH(AH 3192 BK 1714)	
	0070/1046	018"H 01"W	* * UNKNOWN * *
		LEN=0065	INSTALLED 1988
	0070/0510	024" DIA	CIR PLASTIC
		LEN=0040	INSTALLED UNKN
	0070/0043	018" DIA	CIR PLASTIC
		LEN=0040	INSTALLED 2001
2 0 31019 0 00 0127+80 PINE RIDGE RD (T639)	012562 FT		
	0070/0000	LENGTH(AH 1714 BK 1605)	
	0060/0999	024" DIA	CIR PLASTIC
		LEN=0042	INSTALLED 1988
010957 FT	010957 FT	2 0 31019 0 00	0111+00
	0060/0000	024" DIA	CIR PLASTIC
		LEN=0038	INSTALLED 1988
		LENGTH(AH 1605 BK 2050)	
	0050/1640	018" DIA	CIR PLASTIC
		LEN=0034	INSTALLED 1988
	0050/1313	024" DIA	CIR PLASTIC
		LEN=0034	INSTALLED 1988
	0050/0886	024" DIA	CIR PLASTIC
		LEN=0036	INSTALLED 1988
	0050/0614	024" DIA	CIR PLASTIC
		LEN=0032	INSTALLED 1988
	0050/0270	018" DIA	CIR PLASTIC
		LEN=0036	INSTALLED 1988
008907 FT	008907 FT	2 0 31019 0 00	0089+94
	0050/0000	LENGTH(AH 2050 BK 2208)	
	0040/2162	018" DIA	CIR PLASTIC
		LEN=0048	INSTALLED 1988
	0040/1455	018" DIA	CIR PLASTIC
		LEN=0048	INSTALLED 1988
	0040/0937	018" DIA	CIR PLASTIC
		LEN=0030	INSTALLED 1988
RIVER RD (T359)	0040/0545		
	0040/0440	018" DIA	CIRC CONCR
		LEN=0021	INSTALLED UNKN

EXTRACT DATE: 12/18/2023  
PRINT DATE: 12/21/2023

ROADWAY MANAGEMENT SYSTEM  
SLD COUNTY/SR - ANNUAL PRINT

PAGE NUMBER: 362  
COUNTY: HUNTINGDON

DIR: B TOTAL LEN: 3.705 MI.  
LEFT MUN: HOPEWELL T

DIST: 09-5 SR: 3003  
RIGHT MUN: HOPEWELL T

006699 FT	0040/0396	BMS EN 31/3003/0040/0000
	006699 FT	2 0 31019 0 00 0068+41
		RAYSTOWN LAKE
	5 0040/0000	BMSBG 31/3003/0040/0000
		LENGTH(AH 2208 BK 1665)
	0030/1643	018 "DIA CIRC CONCR
		LEN=0042 INSTALLED 1988
	0030/1177	024 "DIA CIR PLASTIC
		LEN=0052 INSTALLED 1988
	0030/0628	024 "DIA CIR PLASTIC
		LEN=0042 INSTALLED 1988
	0030/0295	018 "DIA CIR PLASTIC
		LEN=0055 INSTALLED 1988
005034 FT	005034 FT	2 0 31019 0 00 0050+31
	5 0030/0000	LENGTH(AH 1665 BK 2011)
		018 "DIA CIR PLASTIC
	0020/1924	LEN=0044 INSTALLED 1988
		018 "DIA CIR PLASTIC
	0020/1510	LEN=0040 INSTALLED 1988
		018 "DIA CIR PLASTIC
	0020/1017	LEN=0040 INSTALLED 1988
		024 "DIA CIR PLASTIC
	0020/0573	LEN=0048 INSTALLED 1988
003023 FT	003023 FT	2 0 31019 0 00 0029+97
		WEAVER FALLS RD
	5 0020/0000	(SR3007 SEG 0010/1861)
		LENGTH(AH 2011 BK 3023)
		015 "DIA CIR PLASTIC
	0010/2945	LEN=0034 INSTALLED 1988
		018 "DIA CIR PLASTIC
	0010/2429	LEN=0038 INSTALLED 1988
		018 "DIA CIR PLASTIC
	0010/2129	LEN=0040 INSTALLED 1988
		WOODSIDE LN
	0010/1556	(PRDR)
		018 "DIA CIRC CONCR
	0010/0999	LEN=0036 INSTALLED 1988
		018 "DIA CIRC CONCR
	0010/0720	LEN=0045 INSTALLED 1988
		015 "DIA CIRC CONCR
	0010/0400	LEN=0032 INSTALLED 1988
		018 "DIA CIR PLASTIC
	0010/0026	LEN=0030 INSTALLED 1988
000000 FT	000000 FT	2 0 31019 0 00 0000+00
		NC POWER PLANT RD
	INTER-BK	SR 1040 SH
		(SR1040 SEG 0010/1331)
		MFC BEGIN = E
		BK-BEDFORD (05)
	5 0010/0000	LENGTH(AH 3023 BK 0000)



DIR: B TOTAL LEN: 1.574 MI. DIST: 09-5 SR: 3002  
 LEFT MUN: HOPEWELL T RIGHT MUN: HOPEWELL T

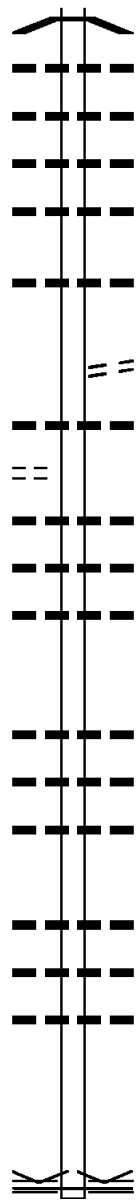
MILLER LN  
(T373)

004400 FT

0020/1697

002574 FT

000000 FT



0030/2112	BMSBG 31/	3002/0030/2112
	015 " DIA	CIRC CONCR
0030/1689	LEN=0048	INSTALLED 2002
	015 " DIA	CIRC CONCR
0030/1492	LEN=0040	INSTALLED 2002
	015 " DIA	CIRC CONCR
0030/1252	LEN=0040	INSTALLED 2002
	015 " DIA	CIRC METAL
0030/1031	LEN=0034	INSTALLED UNKN
	015 " DIA	CIRC CONCR
0030/0318	LEN=0040	INSTALLED 2002
004400 FT	2 0 31025	0 00 0044+07
	LOWER RIDGE RD	
	(T374)	
S 0030/0000	LENGTH(AH 2197 BK 1826)	
	018 " DIA	CIRC CONCR
0020/1751	LEN=0035	INSTALLED UNKN
	024 " DIA	CIRC CONCR
0020/1652	LEN=0036	INSTALLED UNKN
	015 " DIA	CIR PLASTIC
0020/1152	LEN=0042	INSTALLED UNKN
	018 " DIA	CIR PLASTIC
0020/0713	LEN=0042	INSTALLED UNKN
002574 FT	2 0 31025	0 00 0025+81
S 0020/0000	LENGTH(AH 1826 BK 2574)	
	015 " DIA	CIRC CONCR
0010/2510	LEN=0050	INSTALLED UNKN
	015 " DIA	CIRC CONCR
0010/2374	LEN=0038	INSTALLED UNKN
	042 " DIA	CIRC METAL
0010/1829	LEN=0052	INSTALLED UNKN
	015 " DIA	CIR PLASTIC
0010/0898	LEN=0042	INSTALLED UNKN
	018 " DIA	CIRC CONCR
0010/0576	LEN=0054	INSTALLED UNKN
	015 " DIA	CIRC CONCR
0010/0374	LEN=0056	INSTALLED 2002
000000 FT	2 0 31025	0 00 0000+00
	VILLAGE: SHY BEAVER	
	NC SHY BEAVER RD	
	RAYSTOWN RD	
	(SR0026 SEG 0040/0000)	
	MFC BEGIN = E	
S 0010/0000	LENGTH(AH 2574 BK 0000)	

DIR: B TOTAL LEN: 6.417 MI. DIST: 09-5 SR: 3001  
 LEFT MUN: TODD T RIGHT MUN: TODD T

	033881 FT		033881 FT		
OLD PLANK RD (SR0994 SEG 0140/0000)	0140/3154		INTER-AHD 0140/3154 0140/3095 0140/2891  0140/2282 0140/1888 0140/1578  0140/0644 0140/0347 0140/0020 030727 FT 0140/0000	LITTLE VALLEY RD (SR3031 SEG 0010/0000) OLD PLANK RD (SR0994 SEG 0140/0000) 024"H 36"W ELLIP CONC LEN=0054 INSTALLED UNKN 018 "DIA CIRC CONCR LEN=0038 INSTALLED UNKN  015 "DIA CIRC CONCR LEN=0028 INSTALLED UNKN 048 "DIA CIRC METAL LEN=0150 INSTALLED UNKN 015 "DIA CIRC CONCR LEN=0035 INSTALLED UNKN  015 "DIA CIRC CONCR LEN=0030 INSTALLED UNKN 018 "DIA CIRC CONCR LEN=0050 INSTALLED UNKN 024 "DIA CIRC CONCR LEN=0065 INSTALLED UNKN 2 0 31020 0 02 0310+00 LENGTH(AH 3154 BK 2520) 036 "DIA CIRC CONCR	030727 FT

DIR: B TOTAL LEN: 6.417 MI. DIST: 09-5 SR: 3001  
 LEFT MUN: TODD T RIGHT MUN: TODD T

	0130/2167	LEN=0065	INSTALLED	1997
	0130/1395	024 " DIA LEN=0050	CIRC METAL INSTALLED	1997
	0130/1082	036 " DIA LEN=0050	CIRC CONCR INSTALLED	1997
028207 FT	028207 FT	2 0 31020	0 02 0285+00	
	0130/0000	LENGTH(AH 2520 BK 2380) 048 " DIA	CIRC CONCR	
	0120/2326	LEN=0050	INSTALLED	1997
	0120/1698	030 " DIA LEN=0050	CIRC CONCR INSTALLED	1988
	0120/1604	030 " DIA LEN=0050	CIRC CONCR INSTALLED	1988
025827 FT	0120/0388	024 " DIA LEN=0035	CIRC CONCR INSTALLED	1998
	025827 FT	2 0 31020	0 01 0256+74	
	0120/0000	LENGTH(AH 2380 BK 2970) 018 " DIA	CIRC CONCR	
	0110/2545	LEN=0035	INSTALLED	UNKN
	0110/1537	012 " DIA LEN=0035	CIR PLASTIC INSTALLED	UNKN
	0110/1406	018 " DIA LEN=0040	CIRC CONCR INSTALLED	2002
	0110/1276	012 " DIA LEN=0035	CIR PLASTIC INSTALLED	UNKN
	0110/0915	036 " DIA LEN=0035	CIRC CONCR INSTALLED	1998
	0110/0910	042"H 72"W LEN=0040	ELLIP METAL INSTALLED	UNKN
022857 FT	0110/0267	018 " DIA LEN=0035	CIRC CONCR INSTALLED	UNKN
	022857 FT	2 0 31020	0 01 0227+04	
	0110/0000	018 " DIA LEN=0035	CIRC CONCR INSTALLED	1997
	0100/0457	LENGTH(AH 2970 BK 0659) 018 " DIA	CIRC CONCR	
	0100/0229	LEN=0035	INSTALLED	1998
	0100/0229	018 " DIA LEN=0035	CIRC CONCR INSTALLED	UNKN
	0100/0229	018 " DIA	CIR PLASTIC	



EXTRACT DATE: 12/18/2023  
PRINT DATE: 12/21/2023

ROADWAY MANAGEMENT SYSTEM  
SLD COUNTY/SR - ANNUAL PRINT

PAGE NUMBER: 357  
COUNTY: HUNTINGDON

DIR: B  
LEFT MUN: TODD T

TOTAL LEN: 6.417 MI.

DIST: 09-5  
RIGHT MUN: TODD T

SR: 3001

LAUREL SUMMIT DR  
(PRDR)

Stationing	Notes	Material	Length	Year
022198 FT	0100/0040	LEN=0060	INSTALLED	1998
	022198 FT	2 0 3 1020 0 01 0220+20	BUNN MOUNTAIN RD	
		(T378)		
	5 0100/0000	LENGTH(AH 0659 BK 2461)		
		018 "DIA CIRC CONCR		
	0090/2450	LEN=0050	INSTALLED	1998
		018 "DIA CIRC CONCR		
	0090/2165	LEN=0042	INSTALLED	1998
		018 "DIA CIRC CONCR		
	0090/1679	LEN=0042	INSTALLED	1998
		018 "DIA CIR PLASTIC		
	0090/1241	LEN=0036	INSTALLED	1998
		048 "DIA CIRC METAL		
	0090/0945	LEN=0045	INSTALLED	1998
		019737 FT	2 0 3 1020 0 01 0195+86	
	5 0090/0000	LENGTH(AH 2461 BK 2810)		
		018 "DIA CIRC CONCR		
	0080/2712	LEN=0036	INSTALLED	1988
		018 "DIA CIR PLASTIC		
	0080/2533	LEN=0040	INSTALLED	1988
		024 "DIA CIRC CONCR		
	0080/2100	LEN=0100	INSTALLED	1988
		018 "DIA CIRC CONCR		
	0080/1535	LEN=0045	INSTALLED	1988
		024 "DIA CIRC CONCR		
	0080/1100	LEN=0038	INSTALLED	1988
		018 "DIA CIRC CONCR		
	0080/0597	LEN=0045	INSTALLED	1988
		018 "DIA CIRC CONCR		
	0080/0327	LEN=0042	INSTALLED	1988
		018 "DIA CIRC CONCR		
	0080/0048	LEN=0045	INSTALLED	1988
	016927 FT	2 0 3 1020 0 01 0167+76		
	5 0080/0000	LENGTH(AH 2810 BK 2361)		
		018 "DIA CIRC CONCR		
	0070/2118	LEN=0050	INSTALLED	1988
		018 "DIA CIRC CONCR		
	0070/1519	LEN=0060	INSTALLED	1988
		018 "DIA CIRC CONCR		
	0070/0985	LEN=0045	INSTALLED	1988
		018 "DIA CIRC CONCR		
	0070/0573	LEN=0045	INSTALLED	1988
	014566 FT	2 0 3 1020 0 01 0146+15		
		TODD		
		CARBON T		

EXTRACT DATE: 12/18/2023  
PRINT DATE: 12/21/2023

ROADWAY MANAGEMENT SYSTEM  
SLD COUNTY/SR - ANNUAL PRINT

PAGE NUMBER: 356  
COUNTY: HUNTINGDON

DIR: B  
LEFT MUN: TODD T

TOTAL LEN: 6.417 MI.

DIST: 09-5  
RIGHT MUN: TODD T

SR: 3001

		0070/0000	LENGTH(AH 2361 BK 2159)
	---	0060/1158	018 "DIA CIRC CONCR LEN=0055 INSTALLED 1988
012407 FT	==	0060/0199	TILLAMOOK LN (PRDR)
		012407 FT	2 0 31020 0 01 0123+71
		0060/0000	LENGTH(AH 2159 BK 1908)
	---	0050/0959	024 "DIA CIRC CONCR LEN=0060 INSTALLED 1988
	---	0050/0604	018 "DIA CIR PLASTIC LEN=0040 INSTALLED 1988
	---	0050/0357	018 "DIA CIRC CONCR LEN=0040 INSTALLED 1988
010499 FT	---	0050/0007	018 "DIA CIRC CONCR LEN=0040 INSTALLED 1988
		010499 FT	2 0 31020 0 01 0104+68
			STATE GAME LANDS RD (FRST)
	==	0050/0000	LENGTH(AH 1908 BK 3610)
	---	0040/3307	018 "DIA CIRC CONCR LEN=0040 INSTALLED 1988
	---	0040/3157	024 "DIA CIR PLASTIC LEN=0035 INSTALLED 1988
	---	0040/2866	WILDLIFE LN (PRDR)
	---	0040/2852	018 "DIA CIRC CONCR LEN=0030 INSTALLED 1988
	---	0040/2277	018 "DIA CIRC CONCR LEN=0045 INSTALLED 1988
	---	0040/1808	018 "DIA CIRC CONCR LEN=0040 INSTALLED 1988
	---	0040/1060	036 "DIA CIRC CONCR LEN=0040 INSTALLED 1988
006889 FT		006889 FT	2 0 31020 0 00 0069+39
		0040/0000	LENGTH(AH 3610 BK 1960)
	---	0030/1462	024 "DIA CIRC CONCR LEN=0060 INSTALLED 1988
	---	0030/1348	036 "DIA CIRC CONCR LEN=0035 INSTALLED 1988
	---	0030/1227	018 "DIA CIRC CONCR LEN=0040 INSTALLED 1988

EXTRACT DATE: 12/18/2023  
PRINT DATE: 12/21/2023

ROADWAY MANAGEMENT SYSTEM  
SLD COUNTY/SR - ANNUAL PRINT

PAGE NUMBER: 355  
COUNTY: HUNTINGDON

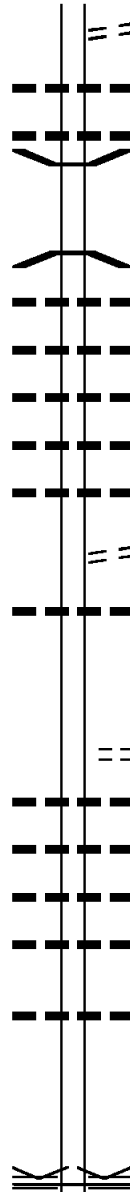
DIR: B TOTAL LEN: 6.417 MI.  
LEFT MUN: CARBON T

DIST: 09-5 SR: 3001  
RIGHT MUN: CARBON T

004929 FT

001655 FT

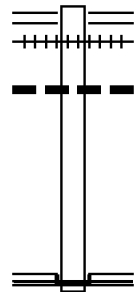
000000 FT



0030/1050 LEMIN HILL DR  
(PRDR)  
018 " DIA CIR PLASTIC  
0030/0658 LEN=0055 INSTALLED 1988  
018 " DIA CIR CONCR  
0030/0531 LEN=0040 INSTALLED 1988  
0030/0013 BMSSEN 31/3001/0030/0000  
004929 FT 2 0 3 1020 0 00 0049+30  
HOUSE RUN  
BMSBG 31/3001/0030/0000  
5 0030/0000 LENGTH(AH 1960 BK 3274)  
018 " DIA CIR CONCR  
0020/3146 LEN=0035 INSTALLED 1988  
018 " DIA CIR CONCR  
0020/2653 LEN=0055 INSTALLED 1988  
018 " DIA CIR CONCR  
0020/2365 LEN=0055 INSTALLED 1988  
018 " DIA CIR CONCR  
0020/1918 LEN=0050 INSTALLED 1988  
018 " DIA CIR CONCR  
0020/1813 LEN=0035 INSTALLED 1988  
STAPLETON LN  
(PRDR)  
018 " DIA CIR PLASTIC  
0020/0959 LEN=0040 INSTALLED 1988  
001655 FT 2 0 3 1020 0 00 0016+33  
LYTLE LN  
(T403)  
5 0020/0000 LENGTH(AH 3274 BK 1655)  
018 " DIA CIR CONCR  
0010/1517 LEN=0053 INSTALLED 1998  
018 " DIA CIR PLASTIC  
0010/1352 LEN=0060 INSTALLED 1998  
018 " DIA CIR CONCR  
0010/1115 LEN=0031 INSTALLED 1998  
018 " DIA CIR CONCR  
0010/0890 LEN=0130 INSTALLED 1998  
018 " DIA CIR CONCR  
0010/0118 LEN=0045 INSTALLED 1998  
000000 FT 2 0 3 1020 0 00 0000+00  
VILLAGE: MIDDLETOWN  
NC LI TTLE VALLEY RD  
BROAD TOP MTN RD  
(SR0913 SEG 0030/3239)  
MFC BEGIN = D  
5 0010/0000 LENGTH(AH 1655 BK 0000)

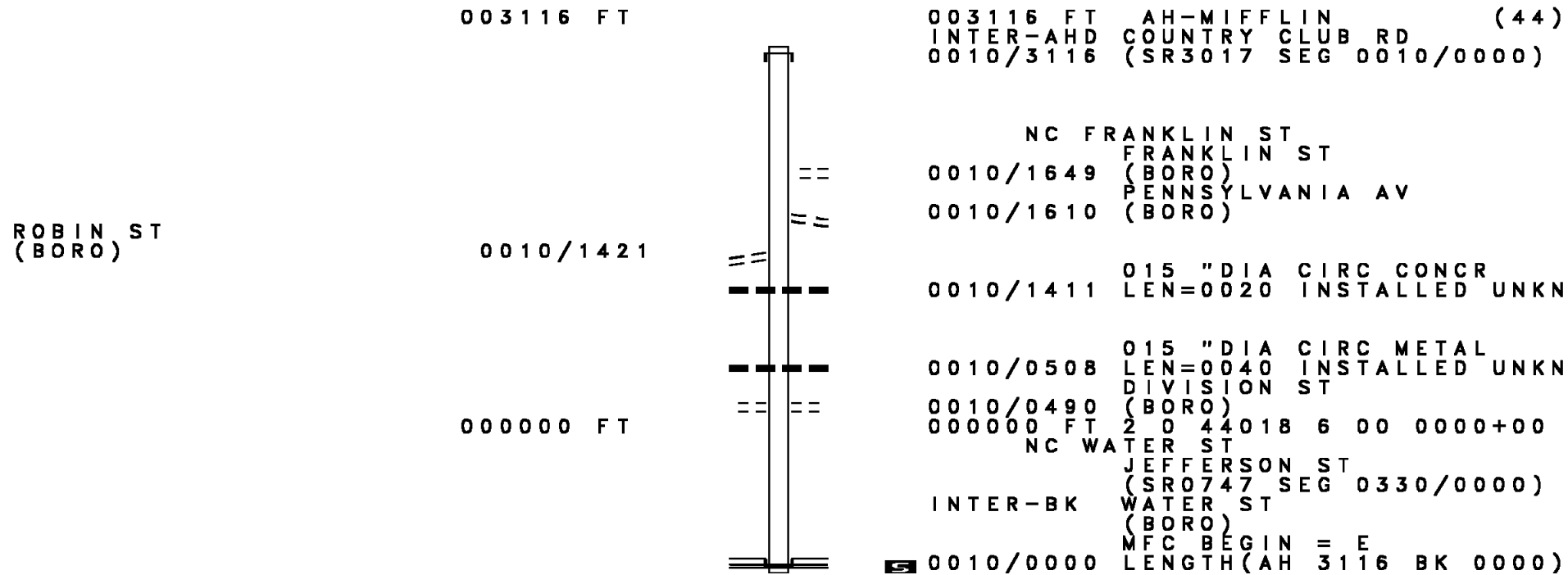
EXTRACT DATE: 12/18/2023 ROADWAY MANAGEMENT SYSTEM PAGE NUMBER: 354  
 PRINT DATE: 12/21/2023 SLD COUNTY/SR - ANNUAL PRINT COUNTY: HUNTINGDON  
 DIR: B TOTAL LEN: .066 MI. DIST: 09-5 SR: 2028  
 LEFT MUN: SHIRLEY T RIGHT MUN: SHIRLEY T

000348 FT



000000 FT

000348 FT BEACON LODGE RD  
 0010/0348 (SR0103 SEG 0020/0000)  
 0010/0060 (AAR 003185\*)#TRKS 01  
 030 "DIA CIRC METAL  
 0010/0030 LEN=0055 INSTALLED UNKN  
 000000 FT 2 0 31035 1 00 0000+00  
 NC EXTRACT RD  
 CROGHAN RD  
 (SR0522 SEG 0400/0311)  
 INTER-BK EXTRACT RD  
 (T412)  
 MFC BEGIN = E  
 0010/0000 LENGTH(AH 0348 BK 0000)



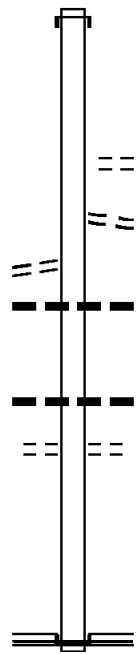
003116 FT

003116 FT AH-MIFFLIN (44)  
 INTER-AHD COUNTRY CLUB RD  
 0010/3116 (SR3017 SEG 0010/0000)

ROBIN ST  
 (BORO)

0010/1421

NC FRANKLIN ST  
 FRANKLIN ST  
 0010/1649 (BORO)  
 PENNSYLVANIA AV  
 0010/1610 (BORO)



0010/1411 015" DIA CIRC CONCR  
 LEN=0020 INSTALLED UNKN

0010/0508 015" DIA CIRC METAL  
 LEN=0040 INSTALLED UNKN  
 DIVISION ST

000000 FT

0010/0490 (BORO)  
 000000 FT 2044018 6 00 0000+00  
 NC WATER ST

JEFFERSON ST  
 (SR0747 SEG 0330/0000)  
 INTER-BK WATER ST  
 (BORO)

0010/0000 MFC BEGIN = E  
 LENGTH(AH 3116 BK 0000)

EXTRACT DATE: 12/18/2023 ROADWAY MANAGEMENT SYSTEM PAGE NUMBER: 352  
PRINT DATE: 12/21/2023 SLD COUNTY/SR - ANNUAL PRINT COUNTY: HUNTINGDON  
DIR: B TOTAL LEN: .856 MI. DIST: 09-5 SR: 2025  
LEFT MUN: MOUNT UNION B RIGHT MUN: MOUNT UNION B

004521 FT



004521 FT  
INTER-AHD SHIRLEY ST  
(SR0747 SEG 0310/0000)  
DIVISION ST

EXTRACT DATE: 12/18/2023  
PRINT DATE: 12/21/2023

ROADWAY MANAGEMENT SYSTEM  
SLD COUNTY/SR - ANNUAL PRINT

PAGE NUMBER: 351  
COUNTY: HUNTINGDON

DIR: B TOTAL LEN: .856 MI.  
LEFT MUN: MOUNT UNION B

DIST: 09-5 SR: 2025  
RIGHT MUN: MOUNT UNION B

DIVISION ST (SR0747 SEG 0310/0000) 0030/2031

SHAVER ST (BORO) 0030/1368

GREENE ST (BORO) 0030/0844

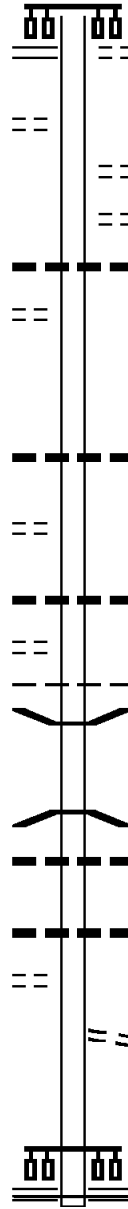
1 0 00121 0 02 1137+12 002490 FT  
MOORE AV (BORO) 0030/0000

LIVERPOOL ST (BORO) 0020/0187

001493 FT

WRANGLETOWN RD (T394) 0010/0450

000000 FT



0030/2031 (BORO)

0030/1214 SMALL ST (BORO)  
0030/1018 N FRANKLIN ST (BORO)  
0030/0990 010 "DIA CIRC METAL  
LEN=0033 INSTALLED UNKN

0030/0830 RETAINING WALL END BMSID 31/2025/0030/0488  
0030/0488 RETAINING WALL BEGIN BMSID 31/2025/0030/0488  
018 "DIA CIRC CONCR  
LEN=0078 INSTALLED UNKN

0030/0348 002490 FT  
0030/0000 LENGTH(AH 2031 BK 0997)  
0020/0235 018 "DIA CIRC CONCR  
LEN=0050 INSTALLED UNKN

0020/0133 MOUNT UNION SHIRLEY T  
0020/0062 BMSSEN 31/2025/0020/0000  
001493 FT 1 0 00121 0 02 1127+27  
HILL VALLEY  
0020/0000 BMSBG 31/2025/0020/0000  
LENGTH(AH 0997 BK 1493)  
018 "DIA CIRC CONCR  
LEN=0054 INSTALLED UNKN

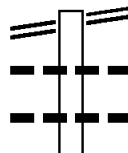
0010/1162 018 "DIA CIRC CONCR  
LEN=0054 INSTALLED UNKN

0010/0562 FROM 0522/0414 SH (CONN)  
000000 FT 0 0 00000 0 00 0000+00  
NC SH IRLEY ST  
CROGHAN PK (SR0522 SEG 0414/1396)

0010/0000 MFC BEGIN = B  
LENGTH(AH 1493 BK 0000)

EXTRACT DATE: 12/18/2023 ROADWAY MANAGEMENT SYSTEM PAGE NUMBER: 350  
 PRINT DATE: 12/21/2023 SLD COUNTY/SR - ANNUAL PRINT COUNTY: HUNTINGDON  
 DIR: B TOTAL LEN: 1.708 MI. DIST: 09-5 SR: 2024  
 LEFT MUN: CLAY T RIGHT MUN: CLAY T

SELEA HOLLOW RD 009017 FT  
 (SR2001 SEG 0020/0000) 0050/1457



009017 FT SELEA HOLLOW RD  
 0050/1457 (SR2001 SEG 0020/0000)  
 0050/1392 015 " DIA CIR PLASTIC  
 0050/1104 015 " DIA CIR PLASTIC  
 015 " DIA CIR PLASTIC  
 015 " DIA CIR PLASTIC



DIR: B TOTAL LEN: 1.708 MI. DIST: 09-5 SR: 2024  
 LEFT MUN: CLAY T RIGHT MUN: CLAY T

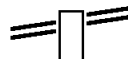
Stationing	Description	Material / Details
007560 FT	0050/0728	LEN=0026 INSTALLED UNKN
	007560 FT	2 0 31005 0 00 0014+46
	0050/0000	LENGTH(AH 1457 BK 2517) 024"H 00"W MULT PLSTIC
	0040/2491	LEN=0038 INSTALLED 1988
	0040/1838	015 "DIA CIR PLASTIC LEN=0022 INSTALLED 1988
005043 FT	0040/0444	018 "DIA CIR PLASTIC LEN=0025 INSTALLED 2006
	005043 FT	2 0 31005 0 00 0039+88
	0040/0000	LENGTH(AH 2517 BK 1377) 015 "DIA CIR PLASTIC
	0030/1345	LEN=0035 INSTALLED 2006
003666 FT	0030/0279	018 "DIA CIR PLASTIC LEN=0030 INSTALLED 2006
	003666 FT	2 0 31005 0 00 0053+33
	0030/0000	LENGTH(AH 1377 BK 2109)
001557 FT	0020/0191	024 "DIA CIRC METAL LEN=0048 INSTALLED 1988
	0020/0115	BMSSEN 31/2024/0020/0000
	001557 FT	2 0 31005 0 00 0074+42
	0020/0000	SIDELING HILL CREEK BMSBG 31/2024/0020/0000 LENGTH(AH 2109 BK 1557)
0010/1491	0010/0382	015 "DIA CIRC METAL LEN=0028 INSTALLED 1988
	0010/0286	CRAMER RD (T318)
000000 FT	000000 FT	2 0 31005 1 00 0091+96
		WATERFALL RD (SR0655 SEG 0030/0000)
0010/0000	0010/0000	NC FORDING RD MFC BEGIN = E LENGTH(AH 1557 BK 0000)

BLACK HOLLOW RD  
(T328)

WATERFALL RD  
(SR0655 SEG 0030/0000)

EXTRACT DATE: 12/18/2023 ROADWAY MANAGEMENT SYSTEM PAGE NUMBER: 348  
PRINT DATE: 12/21/2023 SLD COUNTY/SR - ANNUAL PRINT COUNTY: HUNTINGDON  
DIR: B TOTAL LEN: 1.776 MI. DIST: 09-5 SR: 2023  
LEFT MUN: SPRINGFIELD T RIGHT MUN: SPRINGFIELD T

MEADOW GAP RD 009377 FT  
(SR2004 SEG 0070/0000) 0040/1947



009377 FT MEADOW GAP RD  
0040/1947 (SR2004 SEG 0070/0000)  
015 " DIA CIR PLASTIC

EXTRACT DATE: 12/18/2023  
PRINT DATE: 12/21/2023

ROADWAY MANAGEMENT SYSTEM  
SLD COUNTY/SR - ANNUAL PRINT

PAGE NUMBER: 347  
COUNTY: HUNTINGDON

DIR: B TOTAL LEN: 1.776 MI.  
LEFT MUN: SPRINGFIELD T

DIST: 09-5 SR: 2023  
RIGHT MUN: SPRINGFIELD T

Stationing	Segment	Material	Length	Status
	0040/1382	015" DIA CIRC CONCR	LEN=0024	INSTALLED UNKN
	0040/0876	015" DIA CIRC CONCR	LEN=0026	INSTALLED UNKN
007430 FT	0040/0037	018" DIA CIRC CONCR	LEN=0030	INSTALLED UNKN
	007430 FT	2 0 31078 0 00 0074+32		
	0040/0000	LENGTH(AH 1947 BK 2285)		
	0030/1661	024" DIA CIRC CONCR	LEN=0052	INSTALLED UNKN
	0030/1148	015" DIA CIR PLASTIC	LEN=0030	INSTALLED UNKN
	0030/0555	015" DIA CIRC METAL	LEN=0022	INSTALLED UNKN
2 0 31078 0 00 0051+47 MT CARMEL RD (T325)	005145 FT			
	0030/0000	LENGTH(AH 2285 BK 3342)		
	0020/2541	018" DIA CIR PLASTIC	LEN=0010	INSTALLED 2000
	0020/2203	WIBLE REUNION RD (T324)		
	0020/1636	018" DIA CIR PLASTIC	LEN=0005	INSTALLED 2001
	0020/1568	PINE RIDGE DR (TWP)		
	0020/1006	018" DIA CIRC METAL	LEN=0024	INSTALLED UNKN
	0020/0441	015" DIA CIRC CONCR	LEN=0022	INSTALLED UNKN
	0020/0126	018" DIA CIR PLASTIC	LEN=0030	INSTALLED UNKN
001803 FT	001803 FT	2 0 31078 0 00 0018+00		
	0020/0000	LENGTH(AH 3342 BK 1803)		
	0010/1097	018" DIA CIRC CONCR	LEN=0036	INSTALLED UNKN
	0010/0063	BMSEN 31/2023/0010/0046 2 0 31078 0 00 0000+58		
	0010/0046	ELLIOTTS RUN BMSBG 31/2023/0010/0046		
000000 FT	000000 FT	2 0 31078 0 00 0000+00		
	NC GR	ISSINGER RD ELLIOTTS RUN RD (SR2005 SEG 0070/0000)		
	0010/0000	MFC BEGIN = E LENGTH(AH 1803 BK 0000)		

Station	Description	Material	Length	Status
009014 FT	MAIN ST			
0030/3091	(SR0655 SEG 0140/0000)			
0030/2837	FISHER ST (BORO)			
0030/2780	018 " DIA CIRC CONCR	LEN=0024	INSTALLED UNKN	
0030/2626	PINE ST (BORO)			
0030/2587	CHURCH ST (BORO)			
0030/2402				
0030/2400	015 " DIA CIRC CONCR	LEN=0075	INSTALLED UNKN	
0030/2131	UTTLEY ST (BORO)			
0030/2115	018 " DIA CIRC CONCR	LEN=0090	INSTALLED UNKN	
0030/1901	018 " DIA CIRC PLASTIC	LEN=0040	INSTALLED UNKN	
0030/1750	015 " DIA CIRC CONCR	LEN=0040	INSTALLED UNKN	
0030/1233	015 " DIA CIRC CONCR	LEN=0040	INSTALLED UNKN	
0030/0790	018 " DIA CIRC CONCR	LEN=0040	INSTALLED UNKN	
0030/0474	018 " DIA CIRC CONCR	LEN=0050	INSTALLED UNKN	
0030/0399				
0030/0353	018 " DIA CIRC CONCR	LEN=0042	INSTALLED UNKN	
0030/0131	018 " DIA CAST IRON	LEN=0048	INSTALLED UNKN	
0030/0109	STATE GAME LAND RD (FRST)			
005923 FT	1 0 00192 0 06 0443+23			
0030/0000	NC OAK ST	LENGTH(AH 3091 BK 3395)		
0020/3301	SALTILLO CLAY T			
0020/2976	015 " DIA CIRC CONCR	LEN=0045	INSTALLED UNKN	

DIR: B TOTAL LEN: 1.707 MI. DIST: 09-5 SR: 2022  
 LEFT MUN: CLAY T RIGHT MUN: CLAY T

Stationing	Description	Material	Status
0020/2364	015" DIA	CIRC CONCR	INSTALLED UNKN
0020/2086	015" DIA	CIRC CONCR	INSTALLED UNKN
0020/1715	015" DIA	CIRC CONCR	INSTALLED UNKN
0020/1338	018" DIA	CIRC CONCR	INSTALLED UNKN
0020/0952	018" DIA	CIRC CONCR	INSTALLED UNKN
0020/0509	018" DIA	CIRC CONCR	INSTALLED UNKN
0020/0204	018" DIA	CIRC CONCR	INSTALLED UNKN
002528 FT	1 0 00192 0 06 0409+28		
0020/0000	NC SR 2022 SH		
0010/2470	LENGTH(AH 3395 BK 2528)		
0010/2340	CLAY THREE SPRINGS B		
0010/1980	018" DIA	CIRC CONCR	INSTALLED UNKN
0010/1665	036" DIA	CIRC CONCR	INSTALLED UNKN
0010/1621	036" DIA	CIR PLASTIC	INSTALLED UNKN
0010/1340	LEN=0035	INSTALLED UNKN	
0010/1224	STONE QUARRY RD		
0010/0940	(BORO) BELLE ST		
0010/0854	018" DIA	CIRC CONCR	INSTALLED UNKN
0010/0836	RESERVOIR ST		
0010/0532	(BORO) 018" DIA	CIRC CONCR	INSTALLED UNKN
000000 FT	1 0 00192 0 06 0384+39		
0010/0151	NC HUDSON ST		
000000 FT	CHURCH ST		
0010/0000	(SR0747 SEG 0010/0000)		
0010/0000	INTER-BK HUDSON ST		
0010/0000	(SR0994 SEG 0490/0000)		
0010/0000	MFC BEGIN = D		
0010/0000	LENGTH(AH 2528 BK 0000)		

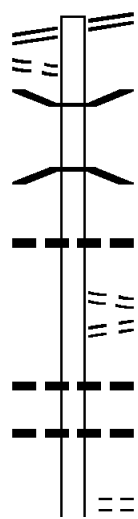
ASHMAN ST (BORO)

FIX ST (BORO)

CHURCH ST (SR0994 SEG 0490/0000) 0010/0000

EXTRACT DATE: 12/18/2023 ROADWAY MANAGEMENT SYSTEM PAGE NUMBER: 344  
 PRINT DATE: 12/21/2023 SLD COUNTY/SR - ANNUAL PRINT COUNTY: HUNTINGDON  
 DIR: B TOTAL LEN: 2.004 MI. DIST: 09-5 SR: 2021  
 LEFT MUN: SHIRLEY T RIGHT MUN: SHIRLEY T

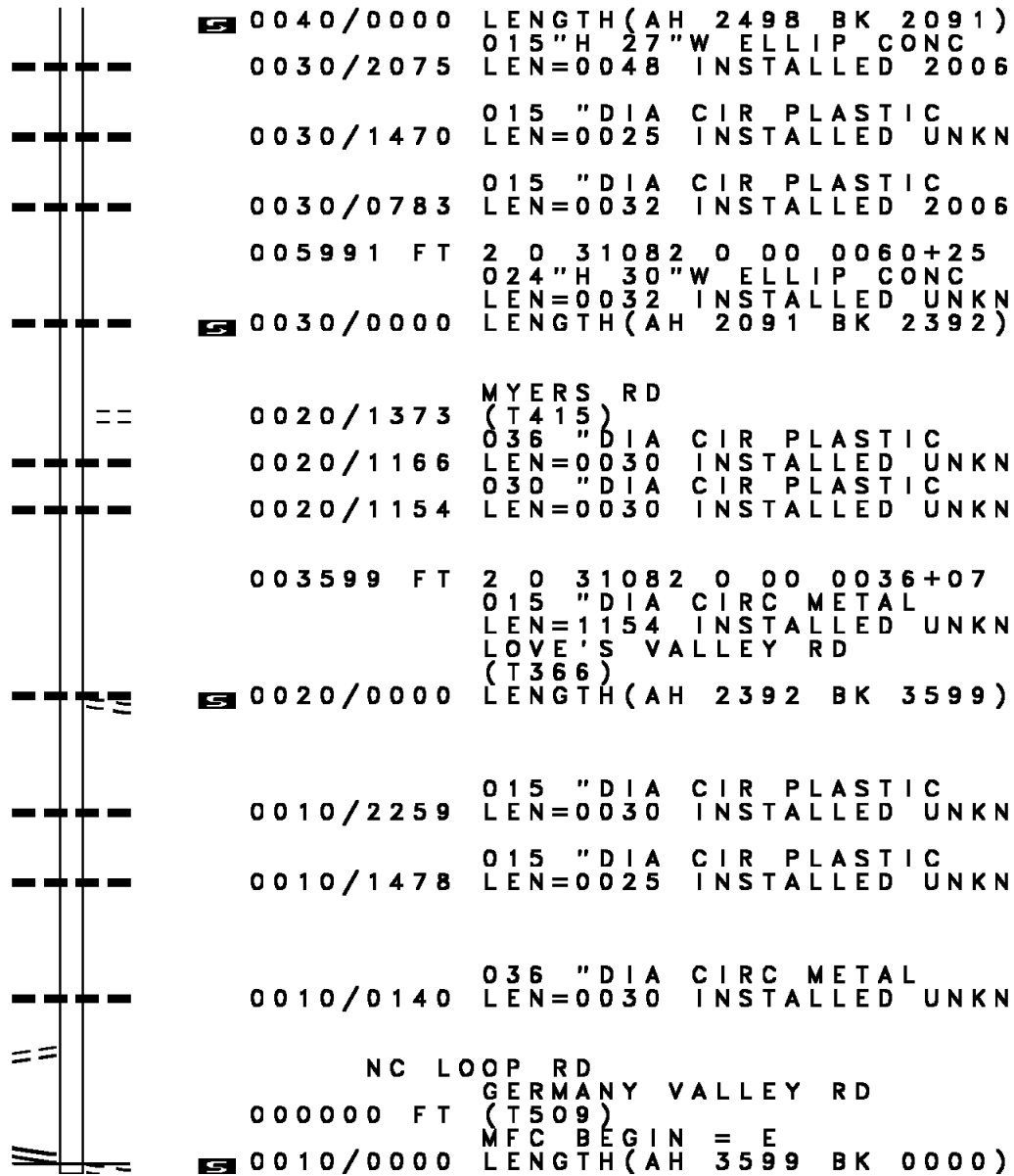
GERMAN VALLEY RD 010580 FT  
 (SR2019 SEG 0050/0000) 0040/2498  
 FOR SR 2019 AND 2021  
 (CONN) 0040/2305



008082 FT

010580 FT GERMAN VALLEY RD  
 0040/2498 (SR2019 SEG 0050/0000)  
 0040/2117 BMS EN 31/2021/0040/2084  
 2 0 3 1082 0 00 0101+91  
 FORT RUN  
 0040/2084 BMSBG 31/2021/0040/2084  
 0040/1430 018 " DIA CIR PLASTIC  
 LEN=0024 INSTALLED UNKN  
 ROLES RD  
 0040/1187 (T418)  
 LC TO ROLES RD  
 0040/1115 (CONN)  
 0040/0719 015 " DIA CIR PLASTIC  
 LEN=0024 INSTALLED UNKN  
 036 " DIA CIRC METAL  
 0040/0304 LEN=0026 INSTALLED UNKN  
 008082 FT 2 0 3 1082 0 00 0081+16  
 GROVE RD  
 (T501)

DIR: B TOTAL LEN: 2.004 MI. DIST: 09-5 SR: 2021  
 LEFT MUN: SHIRLEY T RIGHT MUN: SHIRLEY T



005991 FT

**S** 0040/0000 LENGTH(AH 2498 BK 2091)  
 015"H 27"W ELLIP CONC  
 0030/2075 LEN=0048 INSTALLED 2006  
 0030/1470 015 "DIA CIR PLASTIC  
 LEN=0025 INSTALLED UNKN  
 0030/0783 015 "DIA CIR PLASTIC  
 LEN=0032 INSTALLED 2006  
**S** 0030/0000 LENGTH(AH 2091 BK 2392)

MYERS RD  
 (T415)  
 0020/1373 036 "DIA CIR PLASTIC  
 LEN=0030 INSTALLED UNKN  
 0020/1166 030 "DIA CIR PLASTIC  
 LEN=0030 INSTALLED UNKN  
 0020/1154 030 "DIA CIR PLASTIC  
 LEN=0030 INSTALLED UNKN

003599 FT

003599 FT 2 0 31082 0 00 0060+25  
 024"H 30"W ELLIP CONC  
 LEN=0032 INSTALLED UNKN  
**S** 0020/0000 LENGTH(AH 2392 BK 3599)

0010/2259 015 "DIA CIR PLASTIC  
 LEN=0030 INSTALLED UNKN  
 0010/1478 015 "DIA CIR PLASTIC  
 LEN=0025 INSTALLED UNKN

0010/0140 036 "DIA CIRC METAL  
 LEN=0030 INSTALLED UNKN

TO 2019/0020 SH  
 (CONN)

0010/0111

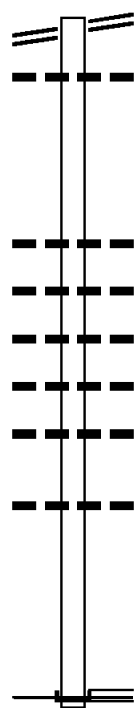
2 0 31082 0 00 0000+00 000000 FT  
 GERMAN VALLEY RD  
 (SR2019 SEG 0020/0000) 0010/0000

NC LOOP RD  
 GERMANY VALLEY RD  
 (T509)  
 MFC BEGIN = E  
**S** 0010/0000 LENGTH(AH 3599 BK 0000)

WILLIAM PENN HW 004261 FT  
 (SR0022 SEG 0460/0000) 0020/1394

002867 FT

000000 FT



004261 FT WILLIAM PENN HW  
 0020/1394 (SR0022 SEG 0460/0000)  
 015 "DIA CIR PLASTIC  
 0020/1035 LEN=0040 INSTALLED 1998

002867 FT 2 0 31084 0 01 0044+71  
 024 "DIA CIRC CONCR  
 LEN=0040 INSTALLED UNKN  
 NC SR 2020 SH

5 0020/0000 LENGTH(AH 1394 BK 2867)  
 015 "DIA CIR PLASTIC  
 0010/2600 LEN=0040 INSTALLED UNKN  
 018 "DIA CIR PLASTIC  
 0010/2166 LEN=0050 INSTALLED 2000  
 015 "DIA CIRC CONCR  
 0010/1656 LEN=0040 INSTALLED UNKN  
 018 "DIA CIRC CONCR  
 0010/1193 LEN=0040 INSTALLED UNKN

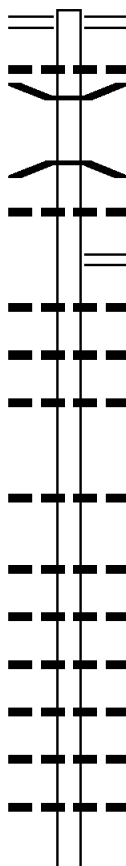
015 "DIA CIRC OTHER  
 0010/0557 LEN=0033 INSTALLED UNKN  
 000000 FT 2 0 31084 0 01 0016+33  
 NC OR BRISKANY RD  
 BRIDGE ST  
 (SR0655 SEG 0470/0000)  
 INTER-BK ORISKANY RD  
 (SR0655 SEG 0470/0000)  
 MFC BEGIN = D

5 0010/0000 LENGTH(AH 2867 BK 0000)



DIR: B TOTAL LEN: 3.722 MI. DIST: 09-5 SR: 2019  
 LEFT MUN: SHIRLEY T RIGHT MUN: SHIRLEY T

019651 FT



019651 FT BEACON LODGE RD  
 0090/2505 (SR0103 SEG 0110/0000)  
 018 "DIA CIRC METAL  
 0090/2180 LEN=0042 INSTALLED UNKN  
 0090/1849 BMSSEN 31/2019/0090/1821  
 2 0 31030 0 01 0278+85  
 LICKING CREEK  
 0090/1821 BMSBG 31/2019/0090/1821  
 015 "DIA CIR PLASTIC  
 0090/1460 LEN=0036 INSTALLED 199B  
 BLACKLOG MOUNTAIN RD  
 0090/1095 (SR2012 SEG 0010/0000)  
 015 "DIA CIR PLASTIC  
 0090/0737 LEN=0030 INSTALLED UNKN  
 015 "DIA CIR PLASTIC  
 0090/0409 LEN=0035 INSTALLED 199B  
 036 "DIA CIR PLASTIC  
 0090/0173 LEN=0033 INSTALLED 2006  
 017146 FT 2 0 31030 0 01 0260+22  
 0090/0000 LENGTH(AH 2505 BK 2470)  
 015 "DIA CIRC CONCR  
 0080/2391 LEN=0032 INSTALLED UNKN  
 015 "DIA CIRC CONCR  
 0080/1737 LEN=0032 INSTALLED UNKN  
 015 "DIA CIRC CONCR  
 0080/1604 LEN=0036 INSTALLED UNKN  
 018 "DIA CIR PLASTIC  
 0080/1413 LEN=0030 INSTALLED UNKN  
 018 "DIA CIR PLASTIC  
 0080/0875 LEN=0031 INSTALLED UNKN  
 018 "DIA CIR PLASTIC  
 0080/0507 LEN=0030 INSTALLED UNKN  
 018 "DIA CIR PLASTIC  
 0080/0034 LEN=0028 INSTALLED UNKN  
 014676 FT 2 0 31030 0 01 0235+52  
 0080/0000 LENGTH(AH 2470 BK 2598)

017146 FT

014676 FT

DIR: B TOTAL LEN: 3.722 MI. DIST: 09-5 SR: 2019  
 LEFT MUN: SHIRLEY T RIGHT MUN: SHIRLEY T

	0070/2271	018 " DIA	CIRC CONCR
		LEN=0034	INSTALLED UNKN
	0070/1723	018 " DIA	CIR PLASTIC
		LEN=0036	INSTALLED UNKN
	0070/1450	018 " DIA	CIR PLASTIC
		LEN=0030	INSTALLED UNKN
	0070/0952	024 " DIA	CIR PLASTIC
		LEN=0030	INSTALLED UNKN
	0070/0426	018 " DIA	CIR PLASTIC
		LEN=0032	INSTALLED UNKN
	0070/0097	024 " DIA	CIRC CONCR
012078 FT	012078 FT	LEN=0035	INSTALLED UNKN
	5 0070/0000	2 0 31030	0 00 0209+54
		LENGTH(AH	2598 BK 2458)
	0060/0637	036 " DIA	CIR PLASTIC
		LEN=0035	INSTALLED 2006
009620 FT	009620 FT	2 0 31030	0 00 0186+25
		SALT RD	
		(T367)	
	5 0060/0000	LENGTH(AH	2458 BK 2720)
	0050/2700	015 " DIA	CIRC CONCR
		LEN=0034	INSTALLED 2003
	0050/1828	018 " DIA	CIRC CONCR
		LEN=0034	INSTALLED 2002
	0050/1407	030 " DIA	CIR PLASTIC
		LEN=0040	INSTALLED 1998
	0050/0833	018 " DIA	CIR PLASTIC
		LEN=0034	INSTALLED UNKN
	0050/0658	018 " DIA	CIR PLASTIC
		LEN=0033	INSTALLED UNKN
	0050/0246	018 " DIA	CIR PLASTIC
		LEN=0032	INSTALLED UNKN
006900 FT	006900 FT	2 0 31030	0 00 0157+25
		LOOP RD	
		(SR2021	SEG 0040/2498)
	5 0050/0000	LENGTH(AH	2720 BK 1261)
		FOR SR	2019 AND 2021
	0040/1047	(CONN)	
	0040/0021	BMS EN 31/2019/0040/0000	
005639 FT	005639 FT	2 0 31030	0 00 0146+34
		FORT RUN	

DIR: B TOTAL LEN: 3.722 MI. DIST: 09-5 SR: 2019  
 LEFT MUN: SHIRLEY T RIGHT MUN: SHIRLEY T

AUGHWICK MILLS RD  
 (T403)

0030/1625

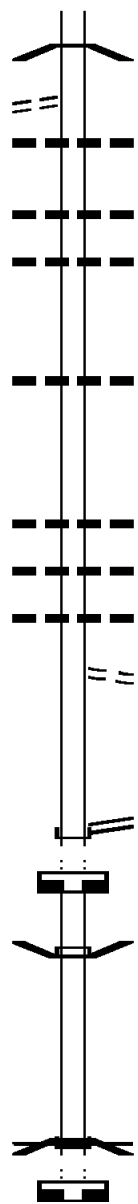
003683 FT

000018 FT

000018 FT

000000 FT

000000 FT



0040/0000 BMSBG 31/2019/0040/0000  
 LENGTH(AH 1261 BK 1956)

0030/1420 015 " DIA CIR PLASTIC  
 LEN=0030 INSTALLED 1998

0030/0767 015 " DIA CIR PLASTIC  
 LEN=0035 INSTALLED 1998

0030/0395 036 " DIA CIR PLASTIC  
 LEN=0030 INSTALLED UNKN

003683 FT 2 0 31030 0 00 0126+78

0030/0000 LENGTH(AH 1956 BK 3665)

0020/2787 018 " DIA CIRC CONCR  
 LEN=0031 INSTALLED UNKN

0020/1100 015 " DIA CIRC METAL  
 LEN=0030 INSTALLED UNKN

0020/0824 018 " DIA CIR PLASTIC  
 LEN=0030 INSTALLED UNKN

0020/0289 015 " DIA CIR PLASTIC  
 LEN=0040 INSTALLED UNKN

0020/0170 FROM 2021/0010 SH  
 (CONN)

000018 FT 2 0 31030 0 00 0090+70  
 LOOP RD  
 (SR2021 SEG 0010/0000)

NC GERMAN VALLEY RD  
 INTER-BK GERMANY VALLEY RD  
 (T509)

0020/0000 LENGTH(AH 3665 BK 1308)

000018 FT

7014/0000 LENGTH(AH 1308 BK 0018)  
 BMSBG 31/2019/0010/0000

INTER-AHD GERMANY VALLEY RD  
 (T509)

0010/0018 2 0 31030 0 00 0076+67

000000 FT NC SR 2019 SH

INTER-BK GERMANY VALLEY RD  
 (T509)

TRIB FORT RUN  
 BMSBG 31/2019/0010/0000

MFC BEGIN = E

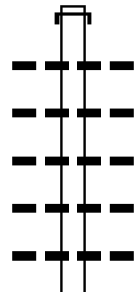
0010/0000 LENGTH(AH 0018 BK 0100)

000000 FT

7008/0000 LENGTH(AH 0100 BK 0000)

EXTRACT DATE: 12/18/2023      ROADWAY MANAGEMENT SYSTEM      PAGE NUMBER: 338  
 PRINT DATE: 12/21/2023      SLD COUNTY/SR - ANNUAL PRINT      COUNTY: HUNTINGDON  
 DIR: B      TOTAL LEN: 1.955 MI.      DIST: 09-5      SR: 2018  
 LEFT MUN: DUBLIN T      RIGHT MUN: DUBLIN T

010322 FT

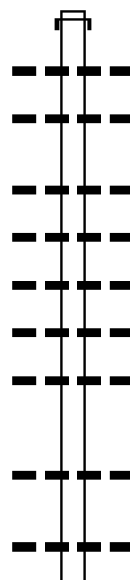


010322 FT	AH-FRANKLIN	(28)
INTER-AHD	BURNT CABINS RD	
0040/2932	(SR4004 SEG 0010/0000)	
	015 " DIA CIRC METAL	
0040/2537	LEN=0048 INSTALLED UNKN	
	015 " DIA CIRC METAL	
0040/1940	LEN=0052 INSTALLED UNKN	
	015 " DIA CIRC METAL	
0040/1492	LEN=0050 INSTALLED UNKN	
	015 " DIA CIRC METAL	
0040/1189	LEN=0046 INSTALLED UNKN	
	015 " DIA CIRC METAL	
0040/0879	LEN=0046 INSTALLED UNKN	
	018 " DIA CIR PLASTIC	

DIR: B TOTAL LEN: 1.955 MI. DIST: 09-5 SR: 2018  
 LEFT MUN: DUBLIN T RIGHT MUN: DUBLIN T

Stationing	Description	Material	Length	Status
007390 FT	0040/0519	015" DIA CIR PLASTIC	LEN=0060	INSTALLED 2000
	0040/0027	015" DIA CIR PLASTIC	LEN=0050	INSTALLED UNKN
	007390 FT	2 0 31077 0 00 0070+00	2 0 31077 0 00 0070+00	
	0040/0000	LENGTH(AH 2932 BK 2598)		
	0030/1843	028"H 44"W ELLIP METAL	LEN=0056	INSTALLED UNKN
	0030/1201	015" DIA CIR PLASTIC	LEN=0055	INSTALLED 1999
	0030/0759	015" DIA CIR PLASTIC	LEN=0054	INSTALLED UNKN
	0030/0233	015" DIA CIR PLASTIC	LEN=0040	INSTALLED UNKN
2 0 31077 0 00 0044+05 LOCKE RD (T300)	004792 FT			
	0030/0000	LENGTH(AH 2598 BK 3252)		
	0020/3100	015" DIA CIRC CONCR	LEN=0056	INSTALLED UNKN
	0020/3040	015" DIA CIRC CONCR	LEN=0060	INSTALLED UNKN
	0020/2545	015" DIA CIR PLASTIC	LEN=0048	INSTALLED UNKN
	0020/2124	018" DIA CIR PLASTIC	LEN=0063	INSTALLED 2000
	0020/1912	015" DIA CIR PLASTIC	LEN=0038	INSTALLED UNKN
	0020/1670	015" DIA CIR PLASTIC	LEN=0060	INSTALLED 2000
	0020/0692	018" DIA CIR PLASTIC	LEN=0050	INSTALLED 1999
	0020/0145	018" DIA CIR PLASTIC	LEN=0050	INSTALLED 2000
2 0 31077 0 00 0010+58 TOWER RD (T308)	001540 FT			
	0020/0000	LENGTH(AH 3252 BK 1540)		
	0010/0726	048" DIA CIR PLASTIC	LEN=0066	INSTALLED UNKN
000000 FT	000000 FT	2 0 31077 0 00 0000+00		
	INTER-BK	NC FA ANNETTSBURG PK GRIST MILL RD (SR1010 SEG 0030/2432) MFC BEGIN = D BK-FULTON (29)		
	0010/0000	LENGTH(AH 1540 BK 0000)		

061617 FT

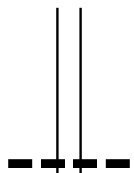


058945 FT

Stationing	Description	Material	Year
061617 FT	INTER-AHD	BLACKLOG	VALLEY RD
0250/2672	(T371)		
0250/2450	018 " DIA	CIRC CONCR	2017
0250/2124	LEN=0034	INSTALLED	
	018 " DIA	CIRC CONCR	2017
	LEN=0032	INSTALLED	
0250/1339	018 " DIA	CIR PLASTIC	1999
	LEN=0035	INSTALLED	
0250/1015	024 " DIA	CIRC CONCR	UNKN
	LEN=0027	INSTALLED	
0250/0694	015 " DIA	CIRC CONCR	UNKN
	LEN=0029	INSTALLED	
0250/0397	018 " DIA	CIR PLASTIC	UNKN
	LEN=0027	INSTALLED	
0250/0225	024 " DIA	CIRC CONCR	UNKN
	LEN=0026	INSTALLED	
058945 FT	2 0 31049	0 01 0589+81	
0250/0000	LENGTH(AH	2672 BK 2356)	
	018 " DIA	CIRC CONCR	
0240/2287	LEN=0028	INSTALLED	UNKN
	024 " DIA	CIRC CONCR	
0240/1523	LEN=0032	INSTALLED	UNKN

DIR: B TOTAL LEN: 11.670 MI. DIST: 09-5 SR: 2017  
 LEFT MUN: SHIRLEY T RIGHT MUN: SHIRLEY T

056589 FT



056589 FT 2 0 31049 0 01 0566+53  
 030 "DIA CIRC CONCR  
 LEN=0032 INSTALLED 2017  
 LENGTH(AH 2356 BK 2660)

5

0240/0000 024 "DIA CIRC CONCR  
 LEN=0032 INSTALLED UNKN



0230/1172 018 "DIA CIRC CONCR  
 LEN=0030 INSTALLED 2017



0230/0451 024 "DIA CIRC CONCR  
 LEN=0034 INSTALLED UNKN



053929 FT



0230/0297 2 0 31049 0 01 0539+93  
 053929 FT 018 "DIA CIRC CONCR  
 LEN=0034 INSTALLED UNKN

5

0230/0000 LENGTH(AH 2660 BK 2641)



0220/2419 024 "DIA CIRC CONCR  
 LEN=0032 INSTALLED 2017



0220/1609 024 "DIA CIRC CONCR  
 LEN=0038 INSTALLED 2017



0220/1065 024 "DIA CIRC CONCR  
 LEN=0040 INSTALLED 2017

051288 FT



0220/0041 BMS EN 31/2017/0220/0000  
 051288 FT 2 0 31049 0 01 0513+76  
 SPRUCE RUN



5

0220/0000 BMSBG 31/2017/0220/0000  
 LENGTH(AH 2641 BK 1871)



0210/0834 024 "H 00" W MULT PLSTIC  
 LEN=0033 INSTALLED UNKN



0210/0542 018 "DIA CIR PLASTIC  
 LEN=0032 INSTALLED 2006



0210/0172 018 "DIA CIR PLASTIC  
 LEN=0080 INSTALLED 1999

049417 FT



5

049417 FT 2 0 31049 0 01 0494+68  
 0210/0000 LENGTH(AH 1871 BK 1993)



0200/1838 024 "DIA CIRC CONCR  
 LEN=0033 INSTALLED UNKN



0200/1481 018 "DIA CIR PLASTIC  
 LEN=0032 INSTALLED UNKN



0200/0836 015 "DIA CIRC CONCR  
 LEN=0030 INSTALLED UNKN

DIR: B TOTAL LEN: 11.670 MI. DIST: 09-5 SR: 2017  
 LEFT MUN: SHIRLEY T RIGHT MUN: SHIRLEY T

Stationing	Description	Material	Length	Status
047424 FT	0200/0379	015" DIA CIRC CONCR	LEN=0035	INSTALLED UNKN
	047424 FT	2 0 31049 0 01 0474+75		
	0200/0000	LENGTH(AH 1993 BK 3425)		
	0190/2865	030" DIA CIR PLASTIC	LEN=0032	INSTALLED 1996
	0190/2338	018" DIA CIRC CONCR	LEN=0030	INSTALLED 2017
	0190/2189	018" DIA CIRC CONCR	LEN=0032	INSTALLED UNKN
	0190/1817	018" DIA CIRC CONCR	LEN=0032	INSTALLED 2017
	0190/1657	018" DIA CIRC CONCR	LEN=0032	INSTALLED 2017
2 0 31049 0 01 0441+00 BLACK LOG MOUNTAIN RD (SR2012 SEG 0110/2390)	043999 FT	030" DIA CIRC CONCR	LEN=0040	INSTALLED 2017
	043999 FT			
	0190/0000	LENGTH(AH 3425 BK 2269)		
	0180/1563	036" DIA CIR PLASTIC	LEN=0034	INSTALLED UNKN
	0180/1000	015" DIA CIRC CONCR	LEN=0030	INSTALLED UNKN
	0180/0300	015" DIA CIRC CONCR	LEN=0036	INSTALLED UNKN
	0180/0186	018" DIA CIRC CONCR	LEN=0043	INSTALLED UNKN
041730 FT	041730 FT	2 0 31049 0 01 0418+27		
	0180/0000	LENGTH(AH 2269 BK 2421)		
	0170/2044	018" DIA CIRC CONCR	LEN=0031	INSTALLED UNKN
	0170/1583	015" DIA CIRC CONCR	LEN=0031	INSTALLED UNKN
	0170/0744	050" DIA CIR PLASTIC	LEN=0025	INSTALLED UNKN
039309 FT	039309 FT	2 0 31049 0 01 0393+66		
	0170/0000	015" DIA CIR PLASTIC	LEN=0031	INSTALLED UNKN
	0160/2744	LENGTH(AH 2421 BK 3144)		
		018" DIA CIRC CONCR	LEN=0032	INSTALLED UNKN
		018" DIA CIRC CONCR		



DIR: B TOTAL LEN: 11.670 MI. DIST: 09-5 SR: 2017  
 LEFT MUN: SHIRLEY T RIGHT MUN: SHIRLEY T

	0160/2449	LEN=0028	INSTALLED	UNKN
		018 "DIA	CIRC CONCR	
	0160/2070	LEN=0032	INSTALLED	UNKN
		018 "DIA	CIRC CONCR	
	0160/1722	LEN=0032	INSTALLED	UNKN
		018 "DIA	CIRC CONCR	
	0160/1215	LEN=0030	INSTALLED	UNKN
		010 "DIA	CIRC CONCR	
	0160/1053	LEN=0030	INSTALLED	UNKN
		015 "DIA	CIR PLASTIC	
	0160/1023	LEN=0025	INSTALLED	UNKN
		024 "DIA	CIRC CONCR	
	0160/0737	LEN=0029	INSTALLED	UNKN
		030 "DIA	CIRC CONCR	
	0160/0180	LEN=0034	INSTALLED	UNKN
036165 FT	036165 FT	2 0 31049	0 01 0362+00	
	0160/0000	LENGTH(AH	3144 BK 2545)	
		018 "DIA	CIRC CONCR	
	0150/2076	LEN=0027	INSTALLED	UNKN
		018 "DIA	CIRC CONCR	
	0150/0696	LEN=0027	INSTALLED	UNKN
		015 "DIA	CIRC CONCR	
	0150/0026	LEN=0030	INSTALLED	UNKN
033620 FT	033620 FT	2 0 31049	0 01 0336+00	
	0150/0000	LENGTH(AH	2545 BK 2072)	
		018 "DIA	CIR PLASTIC	
	0140/1814	LEN=0045	INSTALLED	UNKN
		018 "DIA	CIRC CONCR	
	0140/1600	LEN=0025	INSTALLED	UNKN
		024 "DIA	CIRC CONCR	
	0140/0632	LEN=0034	INSTALLED	UNKN
		024 "DIA	CIR PLASTIC	
	0140/0604	LEN=0020	INSTALLED	UNKN
031548 FT	031548 FT	2 0 31049	0 00 0312+42	
	0140/0000	LENGTH(AH	2072 BK 2510)	
		018 "DIA	CIRC CONCR	
	0130/2510	LEN=0040	INSTALLED	UNKN
		030 "DIA	CIRC CONCR	
	0130/2230	LEN=0070	INSTALLED	UNKN
		018 "DIA	CIR PLASTIC	
	0130/1960	LEN=0058	INSTALLED	2006
		018 "DIA	CIR PLASTIC	
	0130/1670	LEN=0036	INSTALLED	UNKN

DIR: B TOTAL LEN: 11.670 MI. DIST: 09-5 SR: 2017  
 LEFT MUN: SHIRLEY T RIGHT MUN: SHIRLEY T

	0130/0753	018 " DIA	CIRC CONCR
		LEN=0025	INSTALLED UNKN
029038 FT	029038 FT	2 0 31049	0 00 0287+00
	0130/0000	LENGTH(AH	2510 BK 2541)
		018 " DIA	CIRC CONCR
	0120/2420	LEN=0035	INSTALLED UNKN
	0120/2048	018 " DIA	CIR PLASTIC
		LEN=0065	INSTALLED 2017
	0120/1710	015 " DIA	CIR PLASTIC
		LEN=0024	INSTALLED UNKN
	0120/1563	018 " DIA	CIRC CONCR
		LEN=0032	INSTALLED UNKN
	0120/1052	015 " DIA	CIRC CONCR
		LEN=0032	INSTALLED UNKN
	0120/0580	018 " DIA	CIR PLASTIC
		LEN=0046	INSTALLED UNKN
	0120/0268	SHIRLEY	CROMWELL T
026497 FT	026497 FT	2 0 31049	0 00 0261+59
	0120/0000	LENGTH(AH	2541 BK 1209)
		018 " DIA	CIR PLASTIC
	0110/1086	LEN=0033	INSTALLED UNKN
	0110/0908	030 " DIA	CIRC CONCR
		LEN=0034	INSTALLED UNKN
	0110/0544	030 " DIA	CIRC CONCR
		LEN=0033	INSTALLED UNKN
	0110/0216	015 " DIA	CIRC CONCR
		LEN=0033	INSTALLED UNKN
	0110/0100	015 " DIA	CIRC CONCR
		LEN=0033	INSTALLED UNKN
025288 FT	025288 FT	2 0 31049	0 00 0249+50
	0110/0000	LENGTH(AH	1209 BK 2521)
		018 " DIA	CIRC CONCR
	0100/2178	LEN=0034	INSTALLED UNKN
	0100/1890	015 " DIA	CIR PLASTIC
		LEN=0049	INSTALLED UNKN
	0100/1760	015 " DIA	CIRC CONCR
		LEN=0037	INSTALLED UNKN
	0100/0961	018 " DIA	CIR PLASTIC
		LEN=0034	INSTALLED UNKN
	0100/0730	015 " DIA	CIR PLASTIC
		LEN=0035	INSTALLED UNKN
	0100/0656	018 " DIA	CIR PLASTIC
		LEN=0085	INSTALLED 1997
	0100/0543	018 " DIA	CIR PLASTIC
		LEN=0035	INSTALLED 2005

DIR: B TOTAL LEN: 11.670 MI. DIST: 09-5 SR: 2017  
 LEFT MUN: CROMWELL T RIGHT MUN: CROMWELL T

Stationing	Length	Material	Notes
022767 FT	2 0 31049	0 00	0224+44
0100/0000	LENGTH(AH	2521 BK	2604)
0090/2335	018 "DIA	CIRC CONCR	
0090/2290	LEN=0034	INSTALLED	UNKN
0090/1815	036 "DIA	CIRC CONCR	
0090/1100	LEN=0037	INSTALLED	UNKN
	018 "DIA	CIRC CONCR	
	LEN=0043	INSTALLED	UNKN
	015 "DIA	CIRC CONCR	
	LEN=0035	INSTALLED	UNKN
020163 FT	018 "DIA	CIR PLASTIC	
020163 FT	LEN=0036	INSTALLED	2017
0090/0000	2 0 31049	0 00	0198+60
0080/2385	LENGTH(AH	2604 BK	2458)
0080/2175	024 "DIA	CIRC CONCR	
0080/1890	LEN=0041	INSTALLED	UNKN
0080/1638	015 "DIA	CIRC CONCR	
0080/1590	LEN=0031	INSTALLED	UNKN
0080/1003	015 "DIA	CIRC CONCR	
0080/0826	LEN=0031	INSTALLED	UNKN
	015 "DIA	CIRC CONCR	
	LEN=0030	INSTALLED	UNKN
	018 "DIA	CIR PLASTIC	
	LEN=0030	INSTALLED	2018
	028 "DIA	CIR PLASTIC	
	LEN=0030	INSTALLED	UNKN
	018 "DIA	CIR PLASTIC	
	LEN=0030	INSTALLED	UNKN
017705 FT	2 0 31049	0 00	0174+00
0080/0000	LENGTH(AH	2458 BK	2534)
0070/2331	015 "DIA	CIRC CONCR	
0070/1942	LEN=0031	INSTALLED	UNKN
0070/1681	015 "DIA	CIRC CONCR	
0070/1513	LEN=0031	INSTALLED	UNKN
0070/1348	015 "DIA	CIRC CONCR	
	LEN=0032	INSTALLED	UNKN
	015 "DIA	CIRC CONCR	
	LEN=0031	INSTALLED	UNKN
	030 "DIA	CIRC CONCR	
	LEN=0041	INSTALLED	UNKN
015171 FT	018 "DIA	CIRC CONCR	
015171 FT	LEN=0030	INSTALLED	UNKN
0070/0000	2 0 31049	0 00	0148+53
	LENGTH(AH	2534 BK	2704)

DIR: B TOTAL LEN: 11.670 MI. DIST: 09-5 SR: 2017  
 LEFT MUN: CROMWELL T RIGHT MUN: CROMWELL T

	0060/2321	036 " DIA	CIR PLASTIC
		LEN=0034	INSTALLED 1998
	0060/2135	015 " DIA	CIRC CONCR
		LEN=0031	INSTALLED UNKN
	0060/1941	015 " DIA	CIRC CONCR
		LEN=0032	INSTALLED UNKN
	0060/1768	016 " DIA	CIRC CONCR
		LEN=0033	INSTALLED UNKN
012467 FT	012467 FT	2 0 31049	0 00 0121+90
	0060/0000	LENGTH(AH	2704 BK 2428)
		018 " DIA	CIRC CONCR
	0050/2275	LEN=0035	INSTALLED UNKN
		024 " DIA	CIR PLASTIC
	0050/1966	LEN=0033	INSTALLED UNKN
		018 " DIA	CIRC CONCR
	0050/1442	LEN=0035	INSTALLED UNKN
		028 " DIA	CIRC CONCR
	0050/1250	LEN=0032	INSTALLED UNKN
		SHEETS DR	
	0050/1180	(TWP )	
		018 " DIA	CIRC CONCR
	0050/0965	LEN=0032	INSTALLED UNKN
		018 " DIA	CIRC CONCR
	0050/0788	LEN=0033	INSTALLED UNKN
010039 FT	010039 FT	2 0 31049	0 00 0097+18
	0050/0000	LENGTH(AH	2428 BK 2494)
		024 " DIA	CIRC CONCR
	0040/1846	LEN=0033	INSTALLED UNKN
		015 " DIA	CIRC CONCR
	0040/1189	LEN=0035	INSTALLED UNKN
		018 " DIA	CIR PLASTIC
	0040/0889	LEN=0036	INSTALLED 2018
		015 " DIA	CIRC CONCR
	0040/0722	LEN=0030	INSTALLED UNKN
007545 FT	007545 FT	2 0 31049	0 00 0072+45
		018 " DIA	CIR PLASTIC
		LEN=0030	INSTALLED UNKN
	0040/0000	LENGTH(AH	2494 BK 2480)
		018 " DIA	CIR PLASTIC
	0030/2194	LEN=0030	INSTALLED 1997
		016 " DIA	CIRC CONCR
	0030/2030	LEN=0030	INSTALLED UNKN

EXTRACT DATE: 12/18/2023  
PRINT DATE: 12/21/2023

ROADWAY MANAGEMENT SYSTEM  
SLD COUNTY/SR - ANNUAL PRINT

PAGE NUMBER: 329  
COUNTY: HUNTINGDON

DIR: B TOTAL LEN: 11.670 MI.  
LEFT MUN: CROMWELL T

DIST: 09-5 SR: 2017  
RIGHT MUN: CROMWELL T

005065 FT

002900 FT

000000 FT

0030/1694	018 " DIA	CIR PLASTIC
	LEN=0030	INSTALLED UNKN
0030/1565	036 " DIA	CIRC CONCR
	LEN=0040	INSTALLED UNKN
0030/1472	018 " DIA	CIRC CONCR
	LEN=0040	INSTALLED UNKN
0030/0963	016 " DIA	CIRC CONCR
	LEN=0030	INSTALLED UNKN
0030/0467	015 " DIA	CIR PLASTIC
	LEN=0031	INSTALLED UNKN
005065 FT	2 0 31049	0 00 0047+65
0030/0000	LENGTH(AH	2480 BK 2165)
	015 " DIA	CIRC CONCR
0020/2090	LEN=0036	INSTALLED UNKN
	018 " DIA	CIR PLASTIC
0020/1946	LEN=0032	INSTALLED 2017
	030 " DIA	CIR PLASTIC
0020/1090	LEN=0035	INSTALLED 1997
	015 " DIA	CIRC CONCR
0020/0800	LEN=0030	INSTALLED UNKN
	015 " DIA	CIR PLASTIC
0020/0483	LEN=0035	INSTALLED UNKN
	018 " DIA	CIR PLASTIC
0020/0123	LEN=0040	INSTALLED 2017
002900 FT	2 0 31049	0 00 0026+00
	PETERSON RD	
	(T360)	
0020/0000	LENGTH(AH	2165 BK 2900)
	018 " DIA	CIRC CONCR
0010/2265	LEN=0034	INSTALLED UNKN
	024 " DIA	CIR PLASTIC
0010/2109	LEN=0027	INSTALLED UNKN
	016 " DIA	CIRC CONCR
0010/1436	LEN=0036	INSTALLED UNKN
	018 " DIA	CIR PLASTIC
0010/0707	LEN=0080	INSTALLED 1997
	015 " DIA	CIRC CONCR
0010/0452	LEN=0036	INSTALLED UNKN
	018 " DIA	CIRC CONCR
0010/0291	LEN=0041	INSTALLED UNKN
000000 FT	2 0 31049	0 00 0000+00
	NC BL	LACKLOG VALLEY RD
	CROGHAN PK	
	(SR0522	SEG 0200/0000)
	MFC BEGIN	= E
0010/0000	LENGTH(AH	2900 BK 0000)

DIR: B TOTAL LEN: 3.281 MI. DIST: 09-5 SR: 2016  
 LEFT MUN: ROCKHILL B RIGHT MUN: ROCKHILL B

Stationing	Segment Description	Length (FT)	Notes
0070/1355	MEADOW ST (SR0994 SEG 0600/0000)	0070	
0070/1155	HICKORY ST (BORO)	0070	
0070/0891	OAK ST (BORO)	0070	
0070/0447	CHERRY ST (BORO)	0070	
015967	VALLEY ST (SR0994 SEG 0600/0000)	015967	
0070/0000	INTER-AHD VALLEY ST (BORO)	0070	
0060/3326	ROCKHILL CROMWELL T	0060	LENGTH (AH 1355 BK 3527)
0060/3209	CROMWELL T	0060	015 "DIA CIRC CONCR
0060/3152	CROMWELL T	0060	LEN=0104 INSTALLED 1988
0060/3040	CROMWELL T	0060	015 "DIA CIRC CONCR
0060/2835	CROMWELL T	0060	LEN=0034 INSTALLED 1988
0060/2514	CROMWELL T	0060	018 "DIA CIRC CONCR
	CROMWELL T		LEN=0150 INSTALLED 1988
	CROMWELL T		015 "DIA CIRC CONCR
	CROMWELL T		LEN=0032 INSTALLED 1988
	CROMWELL T		015 "DIA CIRC CONCR
	CROMWELL T		LEN=0036 INSTALLED 1988
	CROMWELL T		015 "DIA CIRC CONCR

DIR: B TOTAL LEN: 3.281 MI. DIST: 09-5 SR: 2016  
 LEFT MUN: CROMWELL T RIGHT MUN: CROMWELL T

Stationing	Notes	Stationing	Notes
	0060/1795	LEN=0036	INSTALLED 1988
	0060/1441	015 "DIA	CIRC CONCR
		LEN=0034	INSTALLED 1988
	0060/0830	015 "DIA	CIRC CONCR
		LEN=0034	INSTALLED 1988
	0060/0562	018 "DIA	CIR PLASTIC
		LEN=0035	INSTALLED 1997
	0060/0259	BEERS RD	
		(T346)	
012440 FT	0060/0155	BMSEN 31/2016/0060/0000	
	012440 FT	2 0 31023 0 00 0048+61	
		BLACK LOG CREEK	
		BMSBG 31/2016/0060/0000	
	5 0060/0000	LENGTH(AH 3527 BK 1811)	
ENYEART RD (T365)	0050/1678		
CLARK RD (T555)	0050/1397		
	0050/1370	024 "DIA	CIRC CONCR
		LEN=0042	INSTALLED 1988
	0050/0860	015 "DIA	CIRC CONCR
		LEN=0040	INSTALLED 1988
010629 FT	0050/0228	BMSEN 31/2016/0050/0000	
	010629 FT	2 0 31023 0 01 0065+22	
		AUGHWICK CR.	
		BMSBG 31/2016/0050/0000	
	5 0050/0000	LENGTH(AH 1811 BK 2766)	
MCCLURE RD (T378)	0040/2393		
	0040/0878	015 "DIA	CIR PLASTIC
		LEN=0032	INSTALLED 1988
007863 FT	007863 FT	2 0 31023 0 01 0092+80	
		MONROE VALLEY RD	
		(T362)	
	5 0040/0000	LENGTH(AH 2766 BK 2524)	
	0030/2494	015 "DIA	CIR PLASTIC
		LEN=0032	INSTALLED 1988
	0030/2359	015 "DIA	CIRC CONCR
		LEN=0032	INSTALLED 1988
	0030/1798	015 "DIA	CIR PLASTIC
		LEN=0030	INSTALLED 1988
		015 "DIA	CIR PLASTIC
	0030/1370	LEN=0030	INSTALLED 1988

EXTRACT DATE: 12/18/2023  
PRINT DATE: 12/21/2023

ROADWAY MANAGEMENT SYSTEM  
SLD COUNTY/SR - ANNUAL PRINT

PAGE NUMBER: 326  
COUNTY: HUNTINGDON

DIR: B TOTAL LEN: 3.281 MI.  
LEFT MUN: CROMWELL T

DIST: 09-5 SR: 2016  
RIGHT MUN: CROMWELL T

005339 FT

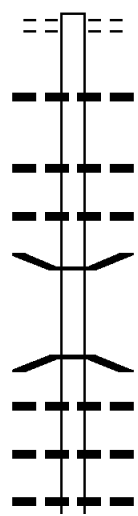
003237 FT

000000 FT

0030/1030	015 " DIA CIR PLASTIC LEN=0030 INSTALLED 1988
0030/0787	018 " DIA CIR PLASTIC LEN=0030 INSTALLED 1988
0030/0386	024 " DIA CIR PLASTIC LEN=0032 INSTALLED 1988
0030/0038	BMSSEN 31/2016/0030/0000
005339 FT	2 0 31023 0 01 0118+16 OLD WOMAN RN BMSBG 31/2016/0030/0000
5 0030/0000	LENGTH(AH 2524 BK 2102)
0020/1121	015 " DIA CIR PLASTIC LEN=0032 INSTALLED 1988
0020/0902	015 " DIA CIRC CONCR LEN=0040 INSTALLED 1988
0020/0262	036 " DIA CIR PLASTIC LEN=0040 INSTALLED 1988
003237 FT	2 0 31023 0 02 0139+53 GABERT RD (T368)
5 0020/0000	LENGTH(AH 2102 BK 3237)
0010/3188	015 " DIA CIRC CONCR LEN=0030 INSTALLED 1988
0010/2390	018 " DIA CIR PLASTIC LEN=0032 INSTALLED 1988
0010/1630	018 " DIA CIR PLASTIC LEN=0038 INSTALLED 1988
0010/1489	015 " DIA CIR PLASTIC LEN=0032 INSTALLED 1988
0010/0702	015 " DIA CIR PLASTIC LEN=0042 INSTALLED 1988
0010/0634	CAROTHERS RUN RD (T374)
0010/0489	048"H 00"W MULT CONCR LEN=0075 INSTALLED 1997
0010/0476	CAROTHERS GA STRUCTURE LENGTH 9 FT
000000 FT	BMSID 31/2016/0010/0476
NC CH	2 0 31023 0 02 0172+02
5 0010/0000	HESTER FURNACE RD HILL VALLEY RD (SR0747 SEG 0110/0000) MFC BEGIN = D LENGTH(AH 3237 BK 0000)



029380 FT



029380 FT TUSCARORA CREEK RD  
 0140/2578 (T409)  
 0140/1885 036 " DIA CIRC METAL  
 LEN=0033 INSTALLED UNKN  
 0140/1175 015 " DIA CIRC CONCR  
 LEN=0025 INSTALLED UNKN  
 0140/0670 018 " DIA CIRC CONCR  
 LEN=0030 INSTALLED UNKN  
 0140/0015 BMS EN 31/2015/0140/0000  
 026802 FT 2 0 31021 0 00 0266+75  
 TR TUSCARO C  
 BMSBG 31/2015/0140/0000  
 LENGTH(AH 2578 BK 2168)  
 018 " DIA CIRC CONCR  
 0130/1616 LEN=0030 INSTALLED UNKN  
 018 " DIA CIRC CONCR  
 0130/1300 LEN=0034 INSTALLED UNKN  
 018 " DIA CIRC CONCR  
 0130/0892 LEN=0036 INSTALLED UNKN

026802 FT

5

DIR: B TOTAL LEN: 5.564 MI. DIST: 09-5 SR: 2015  
 LEFT MUN: TELL T RIGHT MUN: TELL T

JEFFRIES RD  
 (T353)

0130/0847

==

024634 FT

---|---

0130/0296 015 "DIA CIRC CONCR  
 LEN=0008 INSTALLED 2005  
 024634 FT 2 0 31021 0 00 0244+88  
 0130/0000 LENGTH(AH 2168 BK 2026)

0120/1923 018 "DIA CIRC CONCR  
 LEN=0030 INSTALLED UNKN

0120/1648 018 "DIA CIRC CONCR  
 LEN=0030 INSTALLED UNKN

---|---

---|---

---|---

0120/1035 018 "DIA CIRC CONCR  
 LEN=0030 INSTALLED UNKN

0120/0638 018 "DIA CIRC CONCR  
 LEN=0038 INSTALLED UNKN

0120/0100 018 "DIA CIR PLASTIC  
 LEN=0040 INSTALLED UNKN

022608 FT

---|---

0120/0000 030 "DIA CIR PLASTIC  
 LEN=0040 INSTALLED UNKN  
 022608 FT 2 0 31021 0 00 0224+27  
 0120/0000 LENGTH(AH 2026 BK 1298)

0110/1270 018 "DIA CIRC CONCR  
 LEN=0032 INSTALLED UNKN

0110/0946 018 "DIA CIR PLASTIC  
 LEN=0040 INSTALLED 1998

0110/0460 018 "DIA CIRC CONCR  
 LEN=0041 INSTALLED UNKN

021310 FT

---|---

0110/0000 015 "DIA CIRC CONCR  
 LEN=0041 INSTALLED UNKN  
 021310 FT 2 0 31021 0 00 0211+85  
 0110/0000 LENGTH(AH 1298 BK 3489)

0100/3211 018 "DIA CIRC CONCR  
 LEN=0032 INSTALLED UNKN

0100/3083 018 "DIA CIRC CONCR  
 LEN=0030 INSTALLED UNKN

---|---

---|---

---|---

0100/1597 030 "DIA CIRC METAL  
 LEN=0032 INSTALLED UNKN

0100/0912 030 "DIA CIR PLASTIC  
 LEN=0035 INSTALLED 2006

---|---

==

0100/0119 CENTER RD  
 (T357)

0100/0106 024 "DIA CIRC CONCR  
 LEN=0033 INSTALLED UNKN

017821 FT

---|---

017821 FT 2 0 31021 0 00 0176+80  
 0100/0000 LENGTH(AH 3489 BK 2635)

0090/2446 018 "DIA CIRC METAL  
 LEN=0033 INSTALLED UNKN

---|---

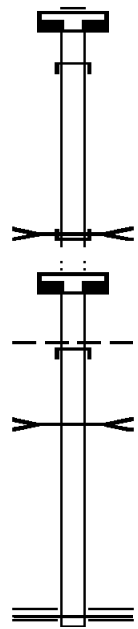
DIR: B TOTAL LEN: 5.564 MI. DIST: 09-5 SR: 2015  
 LEFT MUN: TELL T RIGHT MUN: TELL T

	0090/1038	018 " DIA	CIRC	CONCR	
		LEN=0032	INSTALLED	UNKN	
	0090/0538	018 " DIA	CIRC	CONCR	
		LEN=0030	INSTALLED	UNKN	
015186 FT	0090/0191	018 " DIA	CIRC	CONCR	
	015186 FT	LEN=0030	INSTALLED	UNKN	
	0090/0000	2 0 31021	0 00	0150+34	
		LENGTH(AH	2635	BK 2149)	
	0080/0914	018 " DIA	CIRC	CONCR	
		LEN=0030	INSTALLED	UNKN	
	0080/0445	018 " DIA	CIRC	CONCR	
		LEN=0030	INSTALLED	UNKN	
013037 FT	0080/0079	018 " DIA	CIRC	CONCR	
	013037 FT	LEN=0030	INSTALLED	UNKN	
		2 0 31021	0 00	0129+55	
		BEECH SLICK RD			
		(T355)			
	0080/0000	LENGTH(AH	2149	BK 1382)	
	0070/1328	018 " DIA	CIR	PLASTIC	
		LEN=0045	INSTALLED	2006	
011655 FT	011655 FT	2 0 31021	0 00	0115+73	
	0070/0000	LENGTH(AH	1382	BK 2384)	
	0060/2361	018 " DIA	CIRC	CONCR	
		LEN=0033	INSTALLED	UNKN	
	0060/1563	018 " DIA	CIRC	CONCR	
		LEN=0038	INSTALLED	UNKN	
	0060/0845	018 " DIA	CIRC	CONCR	
		LEN=0030	INSTALLED	UNKN	
009271 FT	0060/0167	018 " DIA	CIRC	CONCR	
	009271 FT	LEN=0028	INSTALLED	UNKN	
		2 0 31021	0 00	0091+75	
		MOORE RD			
		(T343)			
	0060/0000	LENGTH(AH	2384	BK 1270)	
	0050/0660	030 " DIA	CIR	PLASTIC	
		LEN=0050	INSTALLED	2006	
008001 FT	008001 FT	2 0 31021	0 00	0080+00	
	0050/0000	LENGTH(AH	1270	BK 2246)	

DIR: B TOTAL LEN: 5.564 MI. DIST: 09-5 SR: 2015  
 LEFT MUN: TELL T RIGHT MUN: TELL T

Block ID	Block Name	Start Station	End Station	Length (FT)	Material	Status
		0040/1818	0040/1818	0033	018" DIA CIRC CONCR	INSTALLED UNKN
		0040/0372	0040/0372	0032	018" DIA CIRC CONCR	INSTALLED UNKN
2 0 31021 0 00	BLOCKS HOLLOW RD (T347)	0058+40	005755	0000	0040/0000	LENGTH(AH 2246 BK 1206) MCMULLEN RD (T346)
		0030/1059	0030/1059	0035	018" DIA CIRC CONCR	INSTALLED UNKN
		0030/0970	0030/0970	0035	018" DIA CIRC CONCR	INSTALLED UNKN
		0030/0964	0030/0964	0035	018" DIA CIRC CONCR	INSTALLED UNKN
		0030/0265	0030/0265	0040	036" DIA CIR PLASTIC	INSTALLED 2006
2 0 31021 0 00	RIDGE LN (T356)	0044+90	004549	0000	0030/0000	LENGTH(AH 1206 BK 2484) 018" DIA CIR PLASTIC
		0020/2164	0020/2164	0040	018" DIA CIR PLASTIC	INSTALLED 2004
		0020/1490	0020/1490	0040	018" DIA CIRC CONCR	INSTALLED UNKN
		0020/0953	0020/0953	0031	018" DIA CIRC CONCR	INSTALLED UNKN
		0020/0558	0020/0558	0030	018" DIA CIRC CONCR	INSTALLED UNKN
	002065 FT	0020/0000	0020/0000	0030	018" DIA CIRC CONCR	INSTALLED UNKN
		0010/1801	0010/1801	0028	018" DIA CIRC CONCR	INSTALLED UNKN
		0010/1619	0010/1619	0028	018" DIA CIRC CONCR	INSTALLED UNKN
		0010/1125	0010/1125	0028	018" DIA CIRC CONCR	INSTALLED UNKN
		0010/0438	0010/0438	0060	018" DIA CIRC CONCR	INSTALLED UNKN
	000000 FT	0000/0000	0000/0000	0000	0000/0000	NC RE SORT RD SHADE VALLEY RD (SR0035 SEG 0090/0000) MFC BEGIN = E
		0010/0000	0010/0000	2065	0010/0000	LENGTH(AH 2065 BK 0000)

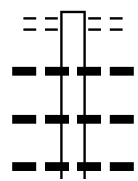
001136 FT  
 001118 FT  
 001118 FT  
 000000 FT



001136 FT 7024/0000 LENGTH(AH 0100 BK 0018)  
 INTER-AHD KEYSTONE RD  
 0020/0018 (T507)  
 001118 FT 2 0 31029 0 01 0141+00  
 TRIB AUGHWICK CREEK  
 STRUCTURE LENGTH 18 FT  
 BMSID 31/2014/0020/0000  
 INTER-BK KEYSTONE RD  
 (T507)  
 0020/0000 LENGTH(AH 0018 BK 0100)  
 001118 FT 001118 FT  
 7014/0000 LENGTH(AH 0100 BK 1118)  
 INTER-AHD KEYSTONE RD  
 (T507)  
 0010/1118 CROMWELL T  
 SUGAR RUN  
 STRUCTURE LENGTH 34 FT  
 0010/1084 BMSID 31/2014/0010/1084  
 000000 FT 2 0 31029 0 00 0000+00  
 NC KEYSTONE RD  
 HILL VALLEY RD  
 (SR0747 SEG 0150/0000)  
 MFC BEGIN = E  
 0010/0000 LENGTH(AH 1118 BK 0000)

EXTRACT DATE: 12/18/2023      ROADWAY MANAGEMENT SYSTEM      PAGE NUMBER: 320  
 PRINT DATE: 12/21/2023      SLD COUNTY/SR - ANNUAL PRINT      COUNTY: HUNTINGDON  
 DIR: B      TOTAL LEN: 3.541 MI.      DIST: 09-5      SR: 2013  
 LEFT MUN: TELL T      RIGHT MUN: TELL T

018699 FT



018699 FT	TUSCARORA CREEK RD
0090/2765	(T409)
0090/2299	018 " DIA CIRC CONCR INSTALLED UNKN
0090/1818	018 " DIA CIR PLASTIC INSTALLED UNKN
0090/1221	018 " DIA CIR PLASTIC INSTALLED UNKN

EXTRACT DATE: 12/18/2023  
PRINT DATE: 12/21/2023

ROADWAY MANAGEMENT SYSTEM  
SLD COUNTY/SR - ANNUAL PRINT

PAGE NUMBER: 319  
COUNTY: HUNTINGDON

DIR: B TOTAL LEN: 3.541 MI.  
LEFT MUN: TELL T

DIST: 09-5 SR: 2013  
RIGHT MUN: TELL T

Stationing	Material	Length	Notes
015934 FT	0090/0582	018 " DIA	CIR PLASTIC
		LEN=0038	INSTALLED UNKN
	0090/0080	018 " DIA	CIR PLASTIC
		LEN=0036	INSTALLED UNKN
	015934 FT	2 0 31016	0 00 0160+17
	0090/0000	LENGTH(AH	2765 BK 1975)
		048 " DIA	CIR PLASTIC
		LEN=0040	INSTALLED UNKN
	0080/1730	018 " DIA	CIR PLASTIC
		LEN=0040	INSTALLED UNKN
	0080/0900	018 " DIA	CIR PLASTIC
		LEN=0040	INSTALLED UNKN
	0080/0740	018 " DIA	CIR PLASTIC
		LEN=0049	INSTALLED UNKN
		048 " DIA	CIR PLASTIC
	0080/0437	LEN=0040	INSTALLED UNKN
		018 " DIA	CIR PLASTIC
013959 FT	0080/0172	LEN=0040	INSTALLED UNKN
	013959 FT	2 0 31016	0 00 0140+21
	0080/0000	LENGTH(AH	1975 BK 2330)
		018 " DIA	CIRC CONCR
		LEN=0034	INSTALLED UNKN
	0070/1806	018 " DIA	CIRC CONCR
		LEN=0034	INSTALLED UNKN
	0070/1545	018 " DIA	CIR PLASTIC
		LEN=0040	INSTALLED UNKN
	0070/1016	018 " DIA	CIR PLASTIC
		LEN=0040	INSTALLED UNKN
	0070/0442	018 " DIA	CIR PLASTIC
		LEN=0040	INSTALLED UNKN
2 0 31016 0 00 0116+91 PHILLIPS RD (T349)	011629 FT		
	0070/0000	LENGTH(AH	2330 BK 3229)
		018 " DIA	CIRC CONCR
		LEN=0043	INSTALLED UNKN
	0060/3170	018 " DIA	CIR PLASTIC
		LEN=0041	INSTALLED UNKN
	0060/1075	WINDY ACRES LN	
		(PRDR)	
	0060/0877	018 " DIA	CIR PLASTIC
		LEN=0028	INSTALLED UNKN
	0060/0606	018 " DIA	CIR PLASTIC
		LEN=0037	INSTALLED UNKN
008400 FT	0060/0228	2 0 31016	0 00 0084+62
	008400 FT	LENGTH(AH	3229 BK 1633)
	0060/0000	018 " DIA	CIR PLASTIC
		LEN=0028	INSTALLED UNKN
	0050/1470		

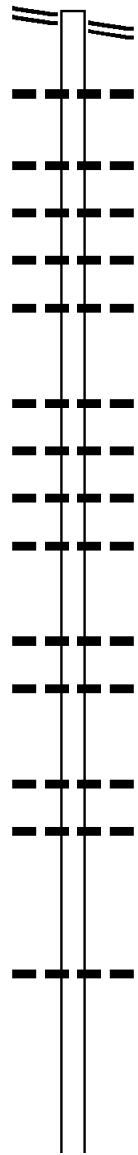
DIR: B TOTAL LEN: 3.541 MI. DIST: 09-5 SR: 2013  
 LEFT MUN: TELL T RIGHT MUN: TELL T

Stationing	Length	Material	Notes
006767 FT	0050/0614	018" DIA CIRC CONCR	LEN=0033 INSTALLED UNKN
	006767 FT	2 0 31016 0 00 0067+74	LENGTH(AH 1633 BK 2658)
	0050/0000	015" DIA CIR PLASTIC	LEN=0040 INSTALLED UNKN
	0040/2639	018" DIA CIR PLASTIC	LEN=0031 INSTALLED UNKN
	0040/2315	015" DIA CIRC CONCR	LEN=0038 INSTALLED UNKN
	0040/1415	015" DIA CIRC CONCR	LEN=0038 INSTALLED UNKN
	0040/1107	015" DIA CIRC CONCR	LEN=0037 INSTALLED UNKN
	0040/0617	016" DIA CIRC CONCR	LEN=0041 INSTALLED UNKN
2 0 31016 0 00 0040+50 004109 FT	004109 FT	TELL DUBLIN T	
HARPERS RD (T408)	0040/0000	024" DIA CIR PLASTIC	LEN=0035 INSTALLED UNKN
	0030/2295	042" DIA CIR PLASTIC	LEN=0037 INSTALLED UNKN
	0030/2040	018" DIA CIR PLASTIC	LEN=0040 INSTALLED UNKN
	0030/1688	015" DIA CIRC CONCR	LEN=0038 INSTALLED UNKN
	0030/1240	020" DIA CIRC CONCR	LEN=0033 INSTALLED UNKN
001467 FT	0030/0292	2 0 31016 0 00 0014+62	LENGTH(AH 2642 BK 0682)
	001467 FT	018" DIA CIR PLASTIC	LEN=0037 INSTALLED UNKN
	0030/0000	018" DIA CIR PLASTIC	LEN=0037 INSTALLED UNKN
000785 FT	000785 FT	2 0 31016 0 00 0007+80	LENGTH(AH 0682 BK 0785)
	0020/0000	018" DIA CIRC CONCR	LEN=0025 INSTALLED UNKN
000000 FT	0010/0344	2 0 31016 0 00 0000+00	NC PA ARSONS FARM RD
	000000 FT	SAWMILL RD	(SR2006 SEG 0060/0000)
	0010/0000	MFC BEGIN = E	LENGTH(AH 0785 BK 0000)



DIR: B TOTAL LEN: 4.257 MI. DIST: 09-5 SR: 2012  
 LEFT MUN: SHIRLEY T RIGHT MUN: SHIRLEY T

BLACKLOG VALLEY RD 022479 FT  
 (SR2017 SEG 0190/0000) 0110/2390



022479 FT BLACKLOG VALLEY RD  
 0110/2390 (SR2017 SEG 0190/0000)

	0110/1593	015 " DIA LEN=0045	CIR PLASTIC INSTALLED UNKN
	0110/0969	015 " DIA LEN=0040	CIRC METAL INSTALLED UNKN
	0110/0590	018 " DIA LEN=0045	CIR PLASTIC INSTALLED UNKN
	0110/0270	015 " DIA LEN=0060	CIR PLASTIC INSTALLED UNKN
	0110/0033	024 " DIA LEN=0020	CIR PLASTIC INSTALLED 2000
020089 FT	020089 FT	2 0 31097	0 00 0024+80
	0110/0000	LENGTH(AH	2390 BK 2615)
	0100/2563	015 " DIA LEN=0035	CIRC METAL INSTALLED UNKN
	0100/2388	015 " DIA LEN=0033	CIR CONC INSTALLED UNKN
	0100/2085	015 " DIA LEN=0030	CIR PLASTIC INSTALLED UNKN
	0100/1709	018 " DIA LEN=0044	CIR PLASTIC INSTALLED 2000
	0100/0716	015 " DIA LEN=0040	CIR PLASTIC INSTALLED UNKN
	0100/0183	015 " DIA LEN=0030	CIR PLASTIC INSTALLED UNKN
017474 FT	017474 FT	2 0 31097	0 00 0051+00
	0100/0000	LENGTH(AH	2615 BK 2558)
	0090/2087	015 " DIA LEN=0045	CIR CONC INSTALLED UNKN
	0090/1814	015 " DIA LEN=0033	CIR CONC INSTALLED UNKN
	0090/0263	018 " DIA LEN=0035	CIR PLASTIC INSTALLED 2006
014916 FT	014916 FT	2 0 31097	0 00 0077+44
	0090/0000	LENGTH(AH	2558 BK 3585)

018 " DIA CIR PLASTIC

DIR: B TOTAL LEN: 4.257 MI. DIST: 09-5 SR: 2012  
 LEFT MUN: SHIRLEY T RIGHT MUN: SHIRLEY T

	0080/1864	LEN=0020	INSTALLED	2005
		015 "DIA	CIR PLASTIC	
	0080/1497	LEN=0042	INSTALLED	UNKN
		018 "DIA	CIR PLASTIC	
	0080/1271	LEN=0040	INSTALLED	2005
		018 "DIA	CIR PLASTIC	
	0080/1021	LEN=0027	INSTALLED	UNKN
		015 "DIA	CIR PLASTIC	
	0080/0680	LEN=0036	INSTALLED	UNKN
		018 "DIA	CIR PLASTIC	
	0080/0600	LEN=0036	INSTALLED	UNKN
		015 "DIA	CIRC CONCR	
	0080/0191	LEN=0040	INSTALLED	UNKN
011331 FT	011331 FT	2 0 31097	0 00 0113+51	
	0080/0000	LENGTH(AH	3585 BK 1358)	
		024 "DIA	CIR PLASTIC	
	0070/0621	LEN=0040	INSTALLED	UNKN
		015 "DIA	CIRC CONCR	
	0070/0198	LEN=0030	INSTALLED	UNKN
009973 FT	009973 FT	2 0 31097	0 00 0127+09	
	0070/0000	LENGTH(AH	1358 BK 1422)	
		015 "DIA	CIRC CONCR	
	0060/1384	LEN=0040	INSTALLED	UNKN
		018 "DIA	CIR PLASTIC	
	0060/0821	LEN=0040	INSTALLED	UNKN
		024 "DIA	CIR PLASTIC	
	0060/0150	LEN=0060	INSTALLED	UNKN
008551 FT	008551 FT	2 0 31097	0 00 0141+31	
		SALT RD		
		(T367)		
	0060/0000	LENGTH(AH	1422 BK 2858)	
		015 "DIA	CIRC CONCR	
	0050/2755	LEN=0030	INSTALLED	UNKN
		030 "DIA	CIR PLASTIC	
	0050/2038	LEN=0037	INSTALLED	2005
		018 "DIA	CIR PLASTIC	
	0050/1446	LEN=0035	INSTALLED	1997
		018 "DIA	CIRC CONCR	
	0050/1279	LEN=0024	INSTALLED	UNKN
		036 "DIA	CIRC METAL	
	0050/0695	LEN=0036	INSTALLED	UNKN
		015 "DIA	CIRC CONCR	
	0050/0032	LEN=0042	INSTALLED	UNKN
2 0 31097 0 00 0170+06	005693 FT			
BELL FURNACE RD				
(FRST)	0050/0000	LENGTH(AH	2858 BK 0541)	



DIR: B TOTAL LEN: .355 MI. DIST: 09-5 SR: 2011  
 LEFT MUN: TELL T RIGHT MUN: TELL T

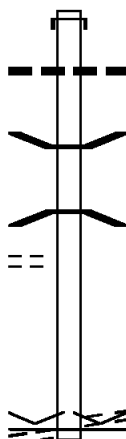
HOTEL RD  
(T407)

BLAIRS MILLS RD  
(T410)

001875 FT

0010/0165  
000000 FT

0010/0000



001875 FT AH-JUNIATA (34)  
 INTER-AHD BRICK CHURCH RD  
 0010/1875 (SR3027 SEG 0020/3023)  
 042 " DIA CIRC CONCR  
 0010/1318 LEN=0030 INSTALLED UNKN

0010/0262 BMS EN 31/2011/0010/0201  
 2 0 31116 0 00 0002+00  
 NARROWS CREEK

0010/0201 BMSBG 31/2011/0010/0201

000000 FT 2 0 31116 0 00 0000+00  
 VILLAGE: BLAIR MILLS  
 BLAIRS MILLS RD  
 (T410)  
 NC BRICK CHURCH RD  
 MFC BEGIN = E  
 0010/0000 LENGTH(AH 1875 BK 0000)

EXTRACT DATE: 12/18/2023 ROADWAY MANAGEMENT SYSTEM PAGE NUMBER: 313  
PRINT DATE: 12/21/2023 SLD COUNTY/SR - ANNUAL PRINT COUNTY: HUNTINGDON

DIR: B TOTAL LEN: 3.156 MI. DIST: 09-5 SR: 2010  
LEFT MUN: TELL T RIGHT MUN: TELL T

TUSCARORA CREEK RD  
(T409)

016663 FT  
0070/2096



016663 FT TUSCARORA CREEK RD  
0070/2096 (T409)  
0070/1997 BMSN 31/2010/0070/1983

EXTRACT DATE: 12/18/2023  
PRINT DATE: 12/21/2023

ROADWAY MANAGEMENT SYSTEM  
SLD COUNTY/SR - ANNUAL PRINT

PAGE NUMBER: 312  
COUNTY: HUNTINGDON

DIR: B TOTAL LEN: 3.156 MI.  
LEFT MUN: TELL T

DIST: 09-5 SR: 2010  
RIGHT MUN: TELL T

Stationing	Material	Length	Year
014567 FT	0070/1983	2 0 31031 0 00	0165+32
	TR. TUSC. CR.		
	BMSBG 31/2010		0070/1983
	018 " DIA		CIR PLASTIC
	LEN=0047		INSTALLED 2016
	036 " DIA		CIRC METAL
	LEN=0036		INSTALLED UNKN
	024 " DIA		CIRC CONCR
	LEN=0008		INSTALLED 2005
014567 FT	014567 FT	2 0 31031 0 00	0145+35
	018 " DIA		CIRC METAL
	LEN=0040		INSTALLED 2016
	LENGTH(AH 2096 BK 2133)		
	018 " DIA		CIR PLASTIC
	LEN=0046		INSTALLED 2016
	018 " DIA		CIR PLASTIC
	LEN=0044		INSTALLED 2016
012434 FT	012434 FT	2 0 31031 0 00	0123+89
	MT ZION RD		
	(T377)		
	LENGTH(AH 2133 BK 2299)		
	018 " DIA		CIR PLASTIC
	LEN=0040		INSTALLED 2016
	018 " DIA		CIR PLASTIC
	LEN=0036		INSTALLED 2016
	015 " DIA		CIR PLASTIC
	LEN=0036		INSTALLED UNKN
	018 " DIA		CIRC CONCR
	LEN=0036		INSTALLED UNKN
	015 " DIA		CIRC CONCR
	LEN=0040		INSTALLED UNKN
010135 FT	010135 FT	2 0 31031 0 00	0101+39
	CROWS RD		
	(T382)		
	LENGTH(AH 2299 BK 1957)		
	040 " DIA		CIRC METAL
	LEN=0036		INSTALLED UNKN
	012 " DIA		CIR PLASTIC
	LEN=0038		INSTALLED UNKN
	018 " DIA		CIR PLASTIC
	LEN=0040		INSTALLED 2016
	018 " DIA		CIR PLASTIC

CROWE HOLLOW RD  
(T382)

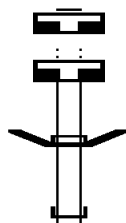
0040/1789

DIR: B TOTAL LEN: 3.156 MI. DIST: 09-5 SR: 2010  
 LEFT MUN: TELL T RIGHT MUN: TELL T

Stationing	Description	Length	Material	Status
008178 FT	0040/0497	LEN=0040	018" DIA CIRC METAL	INSTALLED 2016
	0040/0054	LEN=0038	018" DIA CIRC METAL	INSTALLED UNKN
	008178 FT	2 0 31031 0 00 0081+57		
	0040/0000	LENGTH(AH 1957 BK 2655)		
	0030/1784	LEN=0048	018" DIA CIRC METAL	INSTALLED UNKN
	0030/1461	LEN=0048	018" DIA CIRC METAL	INSTALLED UNKN
005523 FT	005523 FT	2 0 31031 0 00 0055+10		
	0030/0000	LENGTH(AH 2655 BK 2241)		
	0020/1810	LEN=0045	018" DIA CIR PLASTIC	INSTALLED 2016
	0020/1201	LEN=0038	015" DIA CIRC CONCR	INSTALLED UNKN
	0020/0649	FULTZ HOLLOW RD (T348)		
	0020/0358	LEN=0032	030" DIA CIR PLASTIC	INSTALLED UNKN
	0020/0142	LEN=0032	048" DIA CIRC METAL	INSTALLED UNKN
003282 FT	003282 FT			
LC FOR HOG HOLLOW RD (CONN)	0020/0000	LENGTH(AH 2241 BK 3282)		
HOG HOLLOW RD (T386)	0010/3169			
	0010/3000	LEN=0045	018" DIA CIR PLASTIC	INSTALLED 2016
	0010/2850	LEN=0050	018" DIA CIR PLASTIC	INSTALLED 2016
	0010/2483	LEN=0030	018" DIA CIR PLASTIC	INSTALLED 2016
	0010/1960	LEN=0034	036" DIA CIRC CONCR	INSTALLED UNKN
000000 FT	000000 FT	2 0 31031 0 00 0000+00		
	NC AL	SHADE VALLEY RD (SRO035 SEG 0270/0000)		
	0010/0000	MFC BEGIN = E LENGTH(AH 3282 BK 0000)		

EXTRACT DATE: 12/18/2023      ROADWAY MANAGEMENT SYSTEM      PAGE NUMBER: 310  
 PRINT DATE: 12/21/2023      SLD COUNTY/SR - ANNUAL PRINT      COUNTY: HUNTINGDON  
 DIR: B      TOTAL LEN: .079 MI.      DIST: 09-5      SR: 2009  
 LEFT MUN: TELL T      RIGHT MUN: TELL T

000419 FT  
 000419 FT  
  
 000365 FT



000419 FT  
 7450/0000 LENGTH(AH 3761 BK 3067)  
 000419 FT  
 7442/0000 LENGTH(AH 3067 BK 0054)  
 INTER-AHD BMSSEN 31/2009/0440/0000  
 0440/0054 TUSCARORA CREEK RD  
 (T409)  
 000365 FT 1 0 00193 4 01 0195+43  
 INTER-BK TUSCARORA CREEK RD  
 (T409)



DIR: B TOTAL LEN: .079 MI. DIST: 09-5 SR: 2009  
 LEFT MUN: TELL T RIGHT MUN: TELL T

Distance (FT)	Diagram	Stationing	Description
000365		0440/0000	TUSCARORA CR BMSBG 31/2009/0440/0000 LENGTH(AH 0054 BK 3488)
000365		000365/0000	000365 FT
000365		7430/0000	LENGTH(AH 3488 BK 2946)
		000365/0000	000365 FT
		7426/0000	LENGTH(AH 2946 BK 0050)
			BMSEN 31/2009/0424/0000
000315		0424/0050	TUSCARORA CREEK RD (T409)
		000315/0000	0 0 00000 0 00 0000+00
			TUSCARORA CREEK RD (T409)
			TROUGH SP BR
			BMSBG 31/2009/0424/0000
000315		0424/0000	LENGTH(AH 0050 BK 0143)
		000315/0000	000315 FT
		7422/0000	LENGTH(AH 0143 BK 0050)
			BMSEN 31/2009/0420/0000
			TUSCARORA CREEK RD (T409)
000265		0420/0050	TUSCARORA CREEK RD (T409)
		000265/0000	2 0 31001 0 02 0902+22
			TUSCARORA CREEK RD (T409)
			TUSCARORA CK
			BMSBG 31/2009/0420/0000
			MFC BEGIN = D
000265		0420/0000	LENGTH(AH 0050 BK 2737)
		000265/0000	000265 FT
		7412/0000	LENGTH(AH 2737 BK 0015)
			TUSCARORA CREEK RD (T409)
000250		0410/0015	TUSCARORA CREEK RD (T409)
		000250/0000	2 0 31001 0 03 0874+72
			TR TUSCARORA CREEK STRUCTURE LENGTH 15 FT
			BMSID 31/2009/0410/0000
			TUSCARORA CREEK RD (T409)
000250		0410/0000	LENGTH(AH 0015 BK 2610)
		000250/0000	000250 FT
		7400/0000	LENGTH(AH 2610 BK 2396)
			000250 FT
		7390/0000	LENGTH(AH 2396 BK 1510)
			000250 FT
		7384/0000	LENGTH(AH 1510 BK 0062)
			BMSEN 31/2009/0382/0000
			TUSCARORA CREEK RD (T409)
000188		0382/0062	TUSCARORA CREEK RD (T409)
		000188/0000	0 0 00000 0 00 0000+00
			TUSCARORA CREEK RD

DIR: B TOTAL LEN: .079 MI. DIST: 09-5 SR: 2009  
 LEFT MUN: TELL T RIGHT MUN: TELL T

Distance (FT)	Diagram	Stationing	Description
000188		0382/0000 000188 FT 7380/0000	(T409) TUSCARORA CREEK BMSBG 31/2009/0382/0000 LENGTH(AH 0062 BK 0606)
000188		000188 FT 7374/0000	LENGTH(AH 0606 BK 0025)
000173		INTER-AHD 0372/0015 000173 FT INTER-BK	LENGTH(AH 0025 BK 0015) BMSSEN 31/2009/0372/0000 TUSCARORA CREEK RD (T409) 0 0 00000 0 00 0000+00 TUSCARORA CREEK RD (T409)
000173		0372/0000 000173 FT 7370/0000	TRIB TUSCARORA CREEK BMSBG 31/2009/0372/0000 LENGTH(AH 0015 BK 1270)
000173		000173 FT 7362/0000	LENGTH(AH 1270 BK 2279)
000129		INTER-AHD 0360/0044 000129 FT INTER-BK	LENGTH(AH 2279 BK 0044) BMSSEN 31/2009/0360/0000 TUSCARORA CREEK RD (T409) 2 0 31001 0 03 0766+68 TUSCARORA CREEK RD (T409)
000129		0360/0000 000129 FT 7350/0000	TUSCARORA CR BMSBG 31/2009/0360/0000 LENGTH(AH 0044 BK 1036)
000129		000129 FT 7340/0000	LENGTH(AH 1036 BK 2688)
000129		000129 FT 7332/0000	LENGTH(AH 2688 BK 2219)
000090		INTER-AHD 0330/0039 000090 FT INTER-BK	LENGTH(AH 2219 BK 0039) BMSSEN 31/2009/0330/0000 TUSCARORA CREEK RD (T409) 2 0 31001 0 03 0706+82 VILLAGE: NOSSVILLE TUSCARORA CREEK RD (T409)
000090		0330/0000 000090 FT 7322/0000	TUSCARORA CREEK BMSBG 31/2009/0330/0000 LENGTH(AH 0039 BK 1935)
000090		INTER-AHD	LENGTH(AH 1935 BK 0018) BMSSEN 31/2009/0320/0000 TUSCARORA CREEK RD

EXTRACT DATE: 12/18/2023  
PRINT DATE: 12/21/2023

ROADWAY MANAGEMENT SYSTEM  
SLD COUNTY/SR - ANNUAL PRINT

PAGE NUMBER: 307  
COUNTY: HUNTINGDON

DIR: B  
LEFT MUN: TELL T

TOTAL LEN: .079 MI.

DIST: 09-5  
RIGHT MUN: TELL T

SR: 2009

000072	FT		0320/0018 (T409)
			000072 FT 2 0 31001 0 03 0687+18
			INTER-BK TUSCARORA CREEK RD
			(T409)
			BEECH LICK CREEK
			BMSBG 31/2009/0320/0000
			LENGTH(AH 0018 BK 1665)
000072	FT	5	0320/0000
			000072 FT
000072	FT		7310/0000 LENGTH(AH 1665 BK 2565)
			000072 FT
			7300/0000 LENGTH(AH 2565 BK 1465)
000072	FT		000072 FT
			7292/0000 LENGTH(AH 1465 BK 0023)
			BMSEN 31/2009/0290/0000
			INTER-AHD TUSCARORA CREEK RD
			(T409)
000049	FT		0290/0023
			000049 FT 2 0 31001 0 03 0629+76
			INTER-BK TUSCARORA CREEK RD
			(T409)
			PARSONS RUN
			BMSBG 31/2009/0290/0000
			LENGTH(AH 0023 BK 0835)
000049	FT	5	0290/0000
			000049 FT
			7282/0000 LENGTH(AH 0835 BK 0032)
			BMSEN 31/2009/0280/0000
			INTER-AHD TUSCARORA CREEK RD
			(T409)
000017	FT		0280/0032
			000017 FT 2 0 31001 0 02 0615+20
			NC TU SCARORA CREEK RD
			INTER-BK TUSCARORA CREEK RD
			(T409)
			TUSCARORA CREEK
			BMSBG 31/2009/0280/0000
			MFC BEGIN = E
			LENGTH(AH 0032 BK 2418)
000017	FT	5	0280/0000
			000017 FT
			7270/0000 LENGTH(AH 2418 BK 1686)
000017	FT		000017 FT
			7260/0000 LENGTH(AH 1686 BK 2411)
000017	FT		000017 FT
			7250/0000 LENGTH(AH 2411 BK 2155)
000017	FT		000017 FT
			7240/0000 LENGTH(AH 2155 BK 1858)
000017	FT		000017 FT
			7230/0000 LENGTH(AH 1858 BK 1979)
000017	FT		000017 FT
			7220/0000 LENGTH(AH 1979 BK 2604)
000017	FT		000017 FT
			7210/0000 LENGTH(AH 2604 BK 2901)
000017	FT		000017 FT

DIR: B TOTAL LEN: .079 MI. DIST: 09-5 SR: 2009  
 LEFT MUN: DUBLIN T RIGHT MUN: DUBLIN T

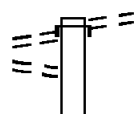
000017	FT	7200/0000	LENGTH(AH 2901 BK 2458)
000017	FT	000017 FT	
000017	FT	7190/0000	LENGTH(AH 2458 BK 2386)
000017	FT	000017 FT	
000017	FT	7180/0000	LENGTH(AH 2386 BK 0963)
000017	FT	000017 FT	
000017	FT	7170/0000	LENGTH(AH 0963 BK 2557)
000017	FT	000017 FT	
000017	FT	7160/0000	LENGTH(AH 2557 BK 2465)
000017	FT	000017 FT	
000017	FT	7150/0000	LENGTH(AH 2465 BK 3034)
000017	FT	000017 FT	
000017	FT	7140/0000	LENGTH(AH 3034 BK 2484)
000017	FT	000017 FT	
000017	FT	7130/0000	LENGTH(AH 2484 BK 2018)
000017	FT	000017 FT	
000017	FT	7120/0000	LENGTH(AH 2018 BK 2002)
000017	FT	000017 FT	
000017	FT	7110/0000	LENGTH(AH 2002 BK 2104)
000017	FT	000017 FT	
		7102/0000	LENGTH(AH 2104 BK 0017)
			BMSSEN 31/2009/0100/0000
		INTER-AHD	DECORUM RD
			(TWP)
000000	FT	0100/0017	DUBLIN T
		000000 FT	2 0 31001 0 00 0208+77
			NC DECORUM RD
		INTER-BK	DECORUM RD
			(TWP)
			T N BR AUG C
			BMSBG 31/2009/0100/0000
000000	FT	0100/0000	LENGTH(AH 0017 BK 2806)
000000	FT	000000 FT	
000000	FT	7090/0000	LENGTH(AH 2806 BK 2082)
000000	FT	000000 FT	
000000	FT	7080/0000	LENGTH(AH 2082 BK 2807)
000000	FT	000000 FT	
000000	FT	7070/0000	LENGTH(AH 2807 BK 1103)
000000	FT	000000 FT	
000000	FT	7060/0000	LENGTH(AH 1103 BK 2991)
000000	FT	000000 FT	
000000	FT	7050/0000	LENGTH(AH 2991 BK 1527)
000000	FT	000000 FT	
000000	FT	7040/0000	LENGTH(AH 1527 BK 3289)
000000	FT	000000 FT	
000000	FT	7030/0000	LENGTH(AH 3289 BK 2188)
000000	FT	000000 FT	
000000	FT	7020/0000	LENGTH(AH 2188 BK 2079)
000000	FT	000000 FT	
		7010/0000	LENGTH(AH 2079 BK 0000)

EXTRACT DATE: 12/18/2023 ROADWAY MANAGEMENT SYSTEM PAGE NUMBER: 305  
 PRINT DATE: 12/21/2023 SLD COUNTY/SR - ANNUAL PRINT COUNTY: HUNTINGDON  
 DIR: B TOTAL LEN: 2.510 MI. DIST: 09-5 SR: 2008  
 LEFT MUN: TELL T RIGHT MUN: TELL T

TUSCORORA CREEK RD  
 (T409)  
 LC FOR TUSCORORA CREE  
 (CONN)

013252 FT

0050/2721  
 0050/2615



013252 FT  
 INTER-AHD

0050/2721

HARRY RD  
 (T375)  
 TUSCORORA CREEK RD  
 (T409)

018 "DIA CIR PLASTIC

DIR: B TOTAL LEN: 2.510 MI. DIST: 09-5 SR: 2008  
 LEFT MUN: TELL T RIGHT MUN: TELL T

010531 FT

007738 FT

0050/2400	LEN=0060	015 "DIA	CIRC CONCR	INSTALLED	2005
0050/1833	LEN=0038	024 "DIA	CIRC CONCR	INSTALLED	UNKN
0050/1248	LEN=0032	015 "DIA	CIRC CONCR	INSTALLED	UNKN
0050/0982	LEN=0033	015 "DIA	CIRC CONCR	INSTALLED	UNKN
0050/0523	LEN=0032	015 "DIA	CIRC CONCR	INSTALLED	UNKN
0050/0402	LEN=0032	018 "DIA	CIRC CONCR	INSTALLED	UNKN
010531 FT	1 0 00193	4 00	0103+50		
0050/0000	LENGTH(AH	2721	BK 2793)		
0040/2655	LEN=0032	015 "DIA	CIRC CONCR	INSTALLED	UNKN
0040/2412	LEN=0034	015 "DIA	CIRC CONCR	INSTALLED	UNKN
0040/2304	LEN=0032	018 "DIA	CIRC CONCR	INSTALLED	UNKN
0040/1726	LEN=0034	015 "DIA	CIRC CONCR	INSTALLED	UNKN
0040/1633	LEN=0030	015 "DIA	CIRC CONCR	INSTALLED	UNKN
0040/1414	LEN=0032	015 "DIA	CIRC CONCR	INSTALLED	UNKN
0040/0865	LEN=0038	036 "DIA	CIRC CONCR	INSTALLED	UNKN
0040/0811	LEN=0036	015 "DIA	CIRC CONCR	INSTALLED	UNKN
0040/0535	LEN=0032	020 "DIA	CIRC CONCR	INSTALLED	UNKN
0040/0371	LEN=0032	015 "DIA	CIRC CONCR	INSTALLED	UNKN
0040/0266	LEN=0032	018 "DIA	CIR PLASTIC	INSTALLED	UNKN
007738 FT	1 0 00193	4 00	0075+03		
0040/0000	LENGTH(AH	2793	BK 2181)		
0030/1894	LEN=0036	016 "DIA	CIRC CONCR	INSTALLED	UNKN
0030/1661	LEN=0033	048 "DIA	CIRC CONCR	INSTALLED	UNKN
0030/1118	LEN=0032	015 "DIA	CIRC CONCR	INSTALLED	UNKN
0030/0414	LEN=0032	015 "DIA	CIRC CONCR	INSTALLED	UNKN
0030/0194	LEN=0032	015 "DIA	CIRC CONCR	INSTALLED	UNKN

DIR: B TOTAL LEN: 2.510 MI. DIST: 09-5 SR: 2008  
 LEFT MUN: TELL T RIGHT MUN: TELL T

005557 FT

005557 FT	1 0 00193 4 00 0053+22
0030/0000	LENGTH(AH 2181 BK 2566)
0020/2494	024 " DIA CIR PLASTIC
0020/2031	LEN=0040 INSTALLED 2005
0020/1617	018 " DIA CIR CONCR
0020/1065	LEN=0048 INSTALLED UNKN
0020/0768	018 " DIA CIR PLASTIC
	LEN=0035 INSTALLED 2005
	015 " DIA CIR CONCR
	LEN=0030 INSTALLED UNKN
	018 " DIA CIR CONCR
	LEN=0032 INSTALLED UNKN




































1 0 00193 4 00 0027+31 002991 FT  
 FULTZ HOLLOW RD  
 (T346) 0020/0000

0020/0000	LENGTH(AH 2566 BK 2991)
0010/2905	036 " DIA CIR CONCR
0010/2585	LEN=0036 INSTALLED UNKN
	018 " DIA CIR CONCR
	LEN=0040 INSTALLED UNKN
	015 " DIA CIR PLASTIC
0010/1907	LEN=0035 INSTALLED 2005
0010/1750	015 " DIA CIR PLASTIC
	LEN=0035 INSTALLED UNKN
	BLOCKS HOLLOW RD
	(T347)
0010/1570	015 " DIA CIR PLASTIC
0010/1475	LEN=0031 INSTALLED 2005
	018 " DIA CIR PLASTIC
0010/1400	LEN=0036 INSTALLED UNKN
	015 " DIA CIR CONCR
0010/1272	LEN=0038 INSTALLED UNKN
	015 " DIA CIR CONCR
0010/1126	LEN=0030 INSTALLED UNKN
	015 " DIA CIR PLASTIC
0010/0827	LEN=0030 INSTALLED UNKN
	015 " DIA CIR CONCR
0010/0568	LEN=0033 INSTALLED UNKN
	015 " DIA CIR CONCR
0010/0233	LEN=0032 INSTALLED UNKN
	FOR SR 0035 AND 2008
	(CONN)

000000 FT

000000 FT	1 0 00193 4 00 0000+00
	VILLAGE: RICHVALE
	SHADE VALLEY RD
	(SR0035 SEG 0200/0000)
	NC RI CHVALE RD
	MFC BEGIN = D
0010/0000	LENGTH(AH 2991 BK 0000)

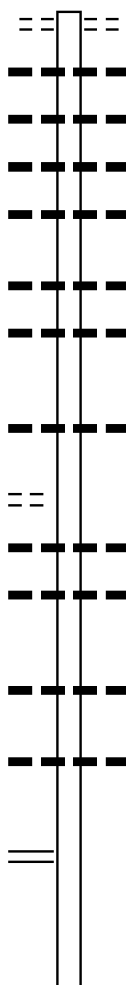
SHADE VALLEY RD  
 (SR0035 SEG 0200/0000) 0010/0000

000068 FT		000068 FT	7110/0000	LENGTH(AH 2276 BK 2351)
000068 FT		000068 FT	7100/0000	LENGTH(AH 2351 BK 2743)
000068 FT		000068 FT	7090/0000	LENGTH(AH 2743 BK 1961)
000068 FT		000068 FT	7080/0000	LENGTH(AH 1961 BK 2506)
000068 FT		000068 FT	7070/0000	LENGTH(AH 2506 BK 2600)
000068 FT		000068 FT	7062/0000	LENGTH(AH 2600 BK 0029)
				BMSBN 31/2007/0060/0000
				INTER-AHD PLEASANT HILL RD
				(TWP)
000039 FT		000039 FT	1 0 31002 0 00 0083+47	PLEASANT HILL RD
				(TWP)
				BR. AUGHWICK
				BMSBG 31/2007/0060/0000
000039 FT			0060/0000	LENGTH(AH 0029 BK 0986)
			000039 FT	
			7052/0000	LENGTH(AH 0986 BK 0039)
				BMSBN 31/2007/0050/0000
				INTER-AHD PLEASANT HILL RD
				(TWP)
000000 FT		000000 FT	2 0 31002 0 00 0073+24	PLEASANT HILL RD
				NC PL
				INTER-BK PLEASANT HILL RD
				(TWP)
				L AUGHWK CRK
			0050/0000	BMSBG 31/2007/0050/0000
000000 FT			000000 FT	LENGTH(AH 0039 BK 1775)
			7040/0000	LENGTH(AH 1775 BK 2300)
000000 FT			000000 FT	
			7030/0000	LENGTH(AH 2300 BK 1372)
000000 FT			000000 FT	
			7020/0000	LENGTH(AH 1372 BK 1897)
000000 FT			000000 FT	
			7010/0000	LENGTH(AH 1897 BK 0000)



DIR: B TOTAL LEN: 3.397 MI. DIST: 09-5 SR: 2006  
 LEFT MUN: DUBLIN T RIGHT MUN: DUBLIN T

017851 FT



017851 FT MOUNTAIN FOOT RD  
 0070/3434 (T311)  
 015 " DIA CIR PLASTIC  
 0070/3273 LEN=0036 INSTALLED UNKN  
 015 " DIA CIR PLASTIC  
 0070/3125 LEN=0035 INSTALLED UNKN  
 030 " DIA CIRC CONCR  
 0070/2900 LEN=0035 INSTALLED UNKN  
 015 " DIA CIR PLASTIC  
 0070/2590 LEN=0035 INSTALLED UNKN  
  
 015 " DIA CIR PLASTIC  
 0070/1850 LEN=0041 INSTALLED UNKN  
 018 " DIA CIR PLASTIC  
 0070/1385 LEN=0041 INSTALLED UNKN  
  
 024 " DIA CIR PLASTIC  
 0070/0215 LEN=0030 INSTALLED UNKN  
 014417 FT  
 0070/0000 LENGTH(AH 3517 BK 2826)  
 018 " DIA CIR PLASTIC  
 0060/2639 LEN=0031 INSTALLED UNKN  
 018 " DIA CIRC CONCR  
 0060/2406 LEN=0041 INSTALLED UNKN  
  
 015 " DIA CIR PLASTIC  
 0060/1390 LEN=0034 INSTALLED UNKN  
  
 018 " DIA CIR PLASTIC  
 0060/0746 LEN=0034 INSTALLED UNKN  
 011591 FT  
 0060/0000 LENGTH(AH 2826 BK 1784)  
  
 009807 FT 2 0 31015 0 01 0100+12

2 0 31015 0 01 0145+65 014417 FT  
 VAN BUREN RD  
 (T336) 0070/0000

2 0 31015 0 01 0117+32 011591 FT  
 PARSONS FARM RD  
 (SR2013 SEG 0010/0000) 0060/0000

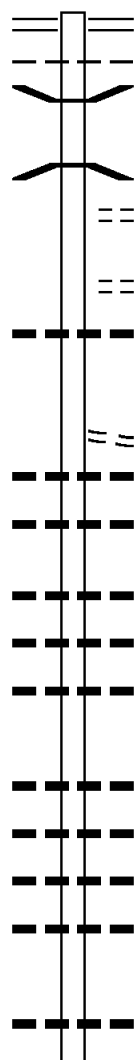
009807 FT

DIR: B TOTAL LEN: 3.397 MI. DIST: 09-5 SR: 2006  
 LEFT MUN: DUBLIN T RIGHT MUN: DUBLIN T

		0050/0000	LENGTH(AH 1784 BK 2425)
		0040/1315	015 "DIA CIRC METAL LEN=0031 INSTALLED UNKN
007382 FT		0040/0560	015 "DIA CIRC METAL LEN=0037 INSTALLED UNKN
		007382 FT	2 0 31015 0 01 0075+65
		0040/0000	015 "DIA CIRC CONCR LEN=0041 INSTALLED UNKN
		0030/2730	LENGTH(AH 2425 BK 3104) 015 "DIA CIRC CONCR LEN=0041 INSTALLED UNKN
		0030/1150	015 "DIA CIRC METAL LEN=0040 INSTALLED UNKN
004278 FT		0030/0042	015 "DIA CIRC METAL LEN=0040 INSTALLED UNKN
		004278 FT	2 0 31015 0 01 0044+39
		0030/0000	LENGTH(AH 3104 BK 2324)
		0020/1273	015 "DIA CIR PLASTIC LEN=0050 INSTALLED UNKN
001954 FT		001954 FT	2 0 31015 0 01 0020+58
		0020/0000	024 "DIA CIR PLASTIC LEN=0035 INSTALLED UNKN LENGTH(AH 2324 BK 1954)
		0010/0517	BMS EN 31/2006/0010/0453 2 0 31015 0 00 0004+49
		0010/0453	SHADE CREEK
000000 FT		000000 FT	BMS BG 31/2006/0010/0453 2 0 31015 0 00 0000+00
			NC SAWMILL RD SHADE VALLEY RD (SRO035 SEG 0030/0000) MFC BEGIN = E
		0010/0000	LENGTH(AH 1954 BK 0000)

DIR: B TOTAL LEN: 6.911 MI. DIST: 09-5 SR: 2005  
 LEFT MUN: THREE SPRINGS B RIGHT MUN: THREE SPRINGS B

036492 FT



036492 FT HUDSON ST  
 0170/1383 (SR0994 SEG 0490/1472)  
 THREE SPRINGS  
 0170/1308 CLAY T  
 0170/1266 BMSSEN 31/2005/0170/1207  
 2 0 3 1 0 1 0 0 0 1 0 2 9 2 + 3 7  
 THR. SPRNG. CR  
 0170/1207 BMSBG 31/2005/0170/1207  
 FIRST AV  
 0170/0935 (T567)  
 FIRST AV  
 0170/0241 (T568)  
 040 " DIA CIRC CONCR  
 LEN=0038 INSTALLED 1988  
 035109 FT 2 0 3 1 0 1 0 0 0 1 0 2 8 0 + 0 0  
 MAIN ST  
 (T569)  
 0170/0000 LENGTH(AH 1383 BK 2472)  
 018 " DIA CIRC CONCR  
 0160/2214 LEN=0030 INSTALLED 1988  
 015 " DIA CIRC CONCR  
 0160/1950 LEN=0035 INSTALLED 1988  
 018 " DIA CIRC CONCR  
 0160/1298 LEN=0038 INSTALLED 1988  
 018 " DIA CIRC CONCR  
 0160/0888 LEN=0036 INSTALLED 1988  
 015 " DIA CIRC CONCR  
 0160/0418 LEN=0060 INSTALLED 1988  
 032637 FT 2 0 3 1 0 1 0 0 0 1 0 2 5 4 + 5 1  
 0160/0000 LENGTH(AH 2472 BK 3440)  
 015 " DIA CIRC CONCR  
 0150/3361 LEN=0040 INSTALLED 1988  
 018 " DIA CIRC PLASTIC  
 0150/3042 LEN=0050 INSTALLED 1988  
 018 " DIA CIRC CONCR  
 0150/2485 LEN=0050 INSTALLED 1988  
 018 " DIA CIRC CONCR  
 0150/2098 LEN=0034 INSTALLED 1988  
 015 " DIA CIRC CONCR  
 0150/1178 LEN=0035 INSTALLED 1988  
 018 " DIA CIRC CONCR

035109 FT

032637 FT

EXTRACT DATE: 12/18/2023  
PRINT DATE: 12/21/2023

ROADWAY MANAGEMENT SYSTEM  
SLD COUNTY/SR - ANNUAL PRINT

PAGE NUMBER: 298  
COUNTY: HUNTINGDON

DIR: B  
LEFT MUN: CLAY T

TOTAL LEN: 6.911 MI.

DIST: 09-5  
RIGHT MUN: CLAY T

SR: 2005

029197 FT

026928 FT

025372 FT

0150/0715	LEN=0038	INSTALLED	1988
018 "DIA	CIRC	CONCR	
0150/0531	LEN=0036	INSTALLED	1988
018 "DIA	CIRC	CONCR	
0150/0080	LEN=0035	INSTALLED	1988
036 "DIA	CIRC	CONCR	
0150/0008	LEN=0052	INSTALLED	1988
029197 FT	2 0 31010	0 01	0220+28
	SPRINGHILL DR		
	(TWP)		
5 0150/0000	LENGTH(AH	3440	BK 2269)
018 "DIA	CIRC	CONCR	
0140/1950	LEN=0035	INSTALLED	1988
018 "DIA	CIRC	CONCR	
0140/1634	LEN=0030	INSTALLED	1988
018 "DIA	CIRC	CONCR	
0140/1458	LEN=0030	INSTALLED	1988
018 "DIA	CIRC	CONCR	
0140/1214	LEN=0036	INSTALLED	1988
018 "DIA	CIRC	CONCR	
0140/0980	LEN=0030	INSTALLED	1988
018 "DIA	CIRC	CONCR	
0140/0890	LEN=0040	INSTALLED	UNKN
018 "DIA	CIRC	CONCR	
0140/0733	LEN=0032	INSTALLED	1988
015 "DIA	CIRC	CONCR	
0140/0425	LEN=0033	INSTALLED	1988
026928 FT	2 0 31010	0 01	0197+59
5 0140/0000	LENGTH(AH	2269	BK 1556)
018 "DIA	CIRC	CONCR	
0130/1531	LEN=0030	INSTALLED	1988
018 "DIA	CIR	PLASTIC	
0130/1273	LEN=0050	INSTALLED	1988
018 "DIA	CIRC	CONCR	
0130/1211	LEN=0032	INSTALLED	1988
018 "DIA	CIRC	CONCR	
0130/0917	LEN=0032	INSTALLED	1988
018 "DIA	CIRC	CONCR	
0130/0634	LEN=0034	INSTALLED	1988
018 "DIA	CIRC	CONCR	
0130/0317	LEN=0032	INSTALLED	1988
015 "DIA	CIRC	CONCR	
0130/0033	LEN=0030	INSTALLED	1988
025372 FT	2 0 31010	0 01	0182+22
5 0130/0000	LENGTH(AH	1556	BK 2473)
018 "DIA	CIRC	CONCR	
0120/2397	LEN=0036	INSTALLED	1988
018 "DIA	CIRC	CONCR	
0120/2049	LEN=0032	INSTALLED	1988
015 "DIA	CIR	PLASTIC	

DIR: B TOTAL LEN: 6.911 MI. DIST: 09-5 SR: 2005  
 LEFT MUN: CLAY T RIGHT MUN: CLAY T

GREENROAD RD  
 (T331)

0120/1373

2 0 31010 0 00 0157+70 022899 FT  
 CHERRY GROVE CHURCH RD  
 (SR2002 SEG 0040/3276) 0120/0000

020466 FT

018872 FT

017795 FT

0120/1711	LEN=0032	INSTALLED	1988
ELLIOTTS RUN			
0120/0063	STRUCTURE LENGTH	11 FT	
022899 FT	BMSID	31/2005/0120/0063	
0120/0000	LENGTH(AH	2473 BK	2433)
0110/2332	018 " DIA	CIR PLASTIC	
0110/1800	LEN=0040	INSTALLED	1999
0110/1582	018 " DIA	CIR PLASTIC	
0110/1052	LEN=0030	INSTALLED	UNKN
0110/0817	018 " DIA	CIR PLASTIC	
0110/0600	LEN=0030	INSTALLED	1988
0110/0453	036 "H	60 "W	ELLIP CONC
0110/0220	LEN=0100	INSTALLED	1988
020466 FT	018 " DIA	CIR PLASTIC	
0110/0000	LEN=0040	INSTALLED	1999
	015 " DIA	CIR PLASTIC	
	LEN=0086	INSTALLED	2006
	015 " DIA	CIR PLASTIC	
	LEN=0037	INSTALLED	1999
	015 " DIA	CIR PLASTIC	
	LEN=0030	INSTALLED	1988
	2 0 31009	0 00	0024+71
	0110/0000	LENGTH(AH	2433 BK
		1594)	
ELLIOTTS RUN			
0100/0750	STRUCTURE LENGTH	21 FT	
018872 FT	BMSID	31/2005/0100/0750	
0100/0000	LENGTH(AH	1594 BK	1077)
0090/1058	CLAY		
0090/0875	SPRINGFIELD T		
0090/0621	018 " DIA	CIRC CONCR	
0090/0588	LEN=0037	INSTALLED	1988
0090/0249	OWL HOLLOW RD		
0090/0155	(T332)		
017795 FT	018 " DIA	CIRC CONCR	
	LEN=0035	INSTALLED	2001
	018 " DIA	CIRC CONCR	
	LEN=0032	INSTALLED	1988
	060 "H	72 "W	METAL ARCH
	LEN=0030	INSTALLED	1988
	2 0 31009	0 00	0051+59

EXTRACT DATE: 12/18/2023  
PRINT DATE: 12/21/2023

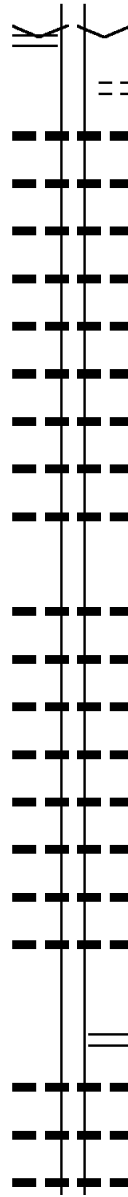
ROADWAY MANAGEMENT SYSTEM  
SLD COUNTY/SR - ANNUAL PRINT

PAGE NUMBER: 296  
COUNTY: HUNTINGDON

DIR: B TOTAL LEN: 6.911 MI.  
LEFT MUN: SPRINGFIELD T

DIST: 09-5 SR: 2005  
RIGHT MUN: SPRINGFIELD T

SELEA HOLLOW RD  
(SR2001 SEG 0080/1032) 0090/0000



Segment ID	Length (ft)	Material	Installation Date
5 0090/0000	0090	VILLAGE: SELEA	
		LENGTH(AH 1077 BK 2396)	
		SELEA HOLLOW RD	
		(T3330)	
0080/2298	0034	018" DIA CIR PLASTIC	1999
0080/2006	0034	018" DIA CIR PLASTIC	1999
0080/1805	0034	018" DIA CIR PLASTIC	2001
0080/1486	0034	018" DIA CIR PLASTIC	2001
0080/1258	0044	018" DIA CIR PLASTIC	2001
0080/0906	0030	036" DIA CIR PLASTIC	1988
0080/0890	0034	015" DIA CIR PLASTIC	UNKN
0080/0343	0032	018" DIA CIR PLASTIC	1988
0080/0189	0040	018" DIA CIR PLASTIC	2001
0080/0060	0052	018" DIA CIR PLASTIC	2001
015399 FT	2 0 3 1 0 0 9	0 0 1 0 0 7 5 + 3 0	
5 0080/0000	0080	LENGTH(AH 2396 BK 2455)	
0070/2098	0050	018" DIA CIR PLASTIC	2001
0070/1996	0030	015" DIA CIRC CONCR	1988
0070/1520	0035	018" DIA CIRC CONCR	UNKN
0070/1418	0040	018" DIA CIR PLASTIC	2001
0070/1237	0035	018" DIA CIR PLASTIC	2001
0070/0979	0038	015" DIA CIR PLASTIC	1988
0070/0627	0035	018" DIA CIR PLASTIC	2001
0070/0243	0033	015" DIA CIR PLASTIC	1988
012944 FT	2 0 3 1 0 0 9	0 0 1 0 0 9 9 + 8 5	
		GRISSINGER RD	
5 0070/0000	0070	(SR2023 SEG 0010/0000)	
		LENGTH(AH 2455 BK 1680)	
0060/1300	0040	015" DIA CIR PLASTIC	UNKN
0060/1276	0062	018" DIA CIR PLASTIC	2001
0060/0805	0060	018" DIA CIR PLASTIC	1999

EXTRACT DATE: 12/18/2023  
PRINT DATE: 12/21/2023

ROADWAY MANAGEMENT SYSTEM  
SLD COUNTY/SR - ANNUAL PRINT

PAGE NUMBER: 295  
COUNTY: HUNTINGDON

DIR: B TOTAL LEN: 6.911 MI.  
LEFT MUN: SPRINGFIELD T

DIST: 09-5 SR: 2005  
RIGHT MUN: SPRINGFIELD T

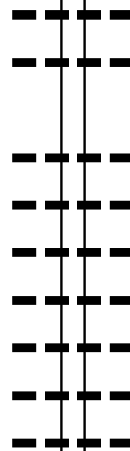
011264 FT



0060/0235 018 " DIA CIR PLASTIC  
LEN=0036 INSTALLED 2001  
0060/0018 BMSID 31/2005/0060/0000  
011264 FT 2 0 31009 0 01 0116+72  
ELLIOTS RUN  
BMSBG 31/2005/0060/0000  
LENGTH(AH 1680 BK 2376)

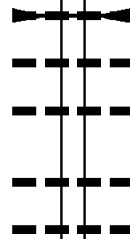
0050/1750 015 " DIA CIR PLASTIC  
LEN=0035 INSTALLED UNKN  
0050/1457 015 " DIA CIR PLASTIC  
LEN=0034 INSTALLED 2001

008888 FT



0050/0483 024 " DIA CIR PLASTIC  
LEN=0040 INSTALLED 2001  
0050/0373 015 " DIA CIR PLASTIC  
LEN=0033 INSTALLED 2001  
008888 FT 2 0 31009 0 01 0140+45  
LENGTH(AH 2376 BK 1877)  
0050/0000 015 " DIA CIR PLASTIC  
LEN=0032 INSTALLED 2001  
0040/1660 015 " DIA CIR PLASTIC  
LEN=0032 INSTALLED UNKN  
0040/1408 015 " DIA CIR PLASTIC  
LEN=0035 INSTALLED 2001  
0040/1272 015 " DIA CIR PLASTIC  
LEN=0027 INSTALLED 1988  
0040/1114 024 " DIA CIRC METAL  
LEN=0036 INSTALLED 1988  
0040/0988 015 " DIA CIR PLASTIC  
LEN=0035 INSTALLED 2001  
0040/0479 018 " DIA CIR PLASTIC  
LEN=0034 INSTALLED 2001

007011 FT



0040/0205 2 0 31009 0 01 0159+20  
007011 FT 048 " H 00 " W MULT CONCR  
LEN=0030 INSTALLED 2001  
TR. SDLNG. CR.  
STRUCTURE LENGTH 16 FT  
BMSID 31/2005/0040/0000  
LENGTH(AH 1877 BK 3009)  
0040/0000 018 " DIA CIR PLASTIC  
LEN=0028 INSTALLED 1988  
0030/2662 015 " DIA CIR PLASTIC  
LEN=0035 INSTALLED 2001  
0030/2623 018 " DIA CIR PLASTIC  
LEN=0030 INSTALLED UNKN  
0030/1968 015 " DIA CIR PLASTIC  
LEN=0030 INSTALLED UNKN  
0030/1730 015 " DIA CIR PLASTIC  
LEN=0030 INSTALLED UNKN

EXTRACT DATE: 12/18/2023  
PRINT DATE: 12/21/2023

ROADWAY MANAGEMENT SYSTEM  
SLD COUNTY/SR - ANNUAL PRINT

PAGE NUMBER: 294  
COUNTY: HUNTINGDON

DIR: B TOTAL LEN: 6.911 MI.  
LEFT MUN: SPRINGFIELD T

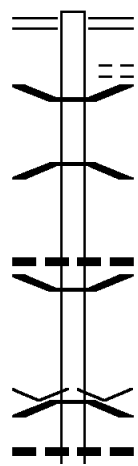
DIST: 09-5 SR: 2005  
RIGHT MUN: SPRINGFIELD T

Stationing	Description	Material	Length	Notes
0030/1517	015 " DIA CIR PLASTIC	CIR PLASTIC	LEN=0030	INSTALLED 1988
0030/0796	036 " DIA CIRC CONCR	CIRC CONCR	LEN=0040	INSTALLED 1988
0030/0489	015 " DIA CIR PLASTIC	CIR PLASTIC	LEN=0030	INSTALLED 1988
0030/0230	015 " DIA CIR PLASTIC	CIR PLASTIC	LEN=0030	INSTALLED 1988
004002 FT	2 0 31009 0 01 0189+30	WIBLE REUNION RD		(T324)
0030/0000	LENGTH(AH 3009 BK 2342)			
0020/2133	015 " DIA CIR PLASTIC	CIR PLASTIC	LEN=0030	INSTALLED 1988
0020/1886	015 " DIA CIR PLASTIC	CIR PLASTIC	LEN=0030	INSTALLED 1988
0020/1874	LC FOR LANE RD			(CONN)
0020/1712	LANE RD			(T314)
0020/0784	018 " DIA CIRC CONCR	CIRC CONCR	LEN=0030	INSTALLED 1988
001660 FT	2 0 31009 0 01 0214+80	WALNUT GROVE RD		(T313)
0020/0000	LENGTH(AH 2342 BK 1660)			
0010/1060	015 " DIA CIR PLASTIC	CIR PLASTIC	LEN=0035	INSTALLED 1988
0010/0850	BMSSEN 31/2005/0010/0715			2 0 31009 0 01 0222+36
0010/0715	SIDELING HILL CREEK			BMSBG 31/2005/0010/0715
0010/0700	018 " DIA CIRC CONCR	CIRC CONCR	LEN=0024	INSTALLED 1988
0010/0683	015 " DIA CIRC METAL	CIRC METAL	LEN=0035	INSTALLED 2001
000000 FT	2 0 31009 0 02 0231+54	VILLAGE: MADDENVILLE		NC EL
INTER-BK	MADDENSVILLE PK			(SRO475 SEG 0070/0000)
	MADDENSVILLE PK			(SRO475 SEG 0070/0000)
	MFC BEGIN = E			
0010/0000	LENGTH(AH 1660 BK 0000)			



EXTRACT DATE: 12/18/2023 ROADWAY MANAGEMENT SYSTEM PAGE NUMBER: 293  
 PRINT DATE: 12/21/2023 SLD COUNTY/SR - ANNUAL PRINT COUNTY: HUNTINGDON  
 DIR: B TOTAL LEN: 4.376 MI. DIST: 09-5 SR: 2004  
 LEFT MUN: SPRINGFIELD T RIGHT MUN: SPRINGFIELD T

023103 FT



023103 FT MADDENSVILLE PK  
 0110/1604 (SR0475 SEG 0140/0000)  
 CREEKVIEW LN  
 0110/1350 (PRDR)  
 0110/1203 BMSSEN 31/2004/0110/1045  
 2 0 31006 0 00 0005+60  
 AUGHWICK CREEK  
 0110/1045 BMSBG 31/2004/0110/1045

0110/0127 015 " DIA CIR PLASTIC  
 0110/0046 LEN=0052 INSTALLED 2004  
 021499 FT BMSSEN 31/2004/0110/0000  
 2 0 31006 0 01 0016+40  
 VILLAGE: MEADOW GAP  
 LICK RUN  
 BMSBG 31/2004/0110/0000  
 5 0110/0000 LENGTH(AH 1604 BK 2936)  
 0100/2619 018 " DIA CIR PLASTIC  
 LEN=0038 INSTALLED UNKN

021499 FT

DIR: B TOTAL LEN: 4.376 MI. DIST: 09-5 SR: 2004  
 LEFT MUN: SPRINGFIELD T RIGHT MUN: SPRINGFIELD T

Stationing	Length	Material	Status
0100/2081	0048	018" DIA CIR PLASTIC	INSTALLED 2004
0100/0871	0030	018" DIA CIR PLASTIC	INSTALLED UNKN
018563 FT		2 0 31006 0 01 0045+20	COVERT RD (T322)
0100/0000	2936	LENGTH(AH 2936 BK 1563)	
0090/1500	0040	015" DIA CIR PLASTIC	INSTALLED 2004
0090/1342		LC FOR COVERT RD (CONN)	
0090/1334	0040	015" DIA CIR PLASTIC	INSTALLED 2004
0090/1109	0040	015" DIA CIR PLASTIC	INSTALLED 2004
0090/0811	0040	015" DIA CIR PLASTIC	INSTALLED 2004
0090/0525	0046	015" DIA CIR PLASTIC	INSTALLED 2004
0090/0038		BMSSEN 31/2004/0090/0000	
017000 FT		2 0 31006 0 01 0061+72	LICK RUN
0090/0000	1563	LENGTH(AH 1563 BK 2361)	
0080/1986	0040	015" DIA CIR PLASTIC	INSTALLED 2004
0080/1602	0040	018" DIA CIR PLASTIC	INSTALLED 2004
0080/1106	0036	015" DIA CIR PLASTIC	INSTALLED UNKN
0080/0801	0040	015" DIA CIR PLASTIC	INSTALLED 2004
0080/0510	0032	015" DIA CIR PLASTIC	INSTALLED UNKN
0080/0235	0040	018" DIA CIR PLASTIC	INSTALLED 2004
014639 FT		2 0 31006 0 01 0085+41	FLECK RD (T334)
0080/0000	2361	LENGTH(AH 2361 BK 2875)	
0070/2506	0060	036" DIA CIR PLASTIC	INSTALLED UNKN
0070/2204	0036	012" DIA CIR PLASTIC	INSTALLED UNKN
0070/1950	0038	015" DIA CIR PLASTIC	INSTALLED UNKN

EXTRACT DATE: 12/18/2023  
PRINT DATE: 12/21/2023

ROADWAY MANAGEMENT SYSTEM  
SLD COUNTY/SR - ANNUAL PRINT

PAGE NUMBER: 291  
COUNTY: HUNTINGDON

DIR: B TOTAL LEN: 4.376 MI.  
LEFT MUN: SPRINGFIELD T

DIST: 09-5 SR: 2004  
RIGHT MUN: SPRINGFIELD T

Stationing	Material	Length	Notes
0070/1520	015 " DIA CIR PLASTIC	LEN=0030	INSTALLED UNKN
0070/1135	015 " DIA CIR PLASTIC	LEN=0040	INSTALLED 2004
0070/0832	015 " DIA CIR PLASTIC	LEN=0040	INSTALLED UNKN
0070/0568	012 " DIA CIR PLASTIC	LEN=0030	INSTALLED UNKN
0070/0270	015 " DIA CIR PLASTIC	LEN=0040	INSTALLED 2004
0070/0033	018 " DIA CIR PLASTIC	LEN=0048	INSTALLED 2004
011764 FT	2 0 31006 0 01 0114+46		GRISSINGER RD (SR2023 SEG 0040/1947)
0070/0000	036 " DIA CIRC CONCR	LENGTH(AH 2875 BK 2145)	
0060/2124	018 " DIA CIR PLASTIC	LEN=0045	INSTALLED UNKN
0060/1827	018 " DIA CIR PLASTIC	LEN=0040	INSTALLED UNKN
0060/1542	036 " DIA CIR PLASTIC	LEN=0040	INSTALLED 2004
0060/1212	036 " DIA CIR PLASTIC	LEN=0060	INSTALLED 2004
0060/0319	015 " DIA CIR PLASTIC	LEN=0040	INSTALLED 2004
009619 FT	2 0 31006 0 02 0138+26		MOUNT CARMEL RD (T324)
0060/0000	024 " DIA CIR PLASTIC	LENGTH(AH 2145 BK 2006)	
0050/1974	015 " DIA CIR PLASTIC	LEN=0040	INSTALLED 2004
0050/1568	015 " DIA CIR PLASTIC	LEN=0040	INSTALLED 2004
0050/1313	036 " DIA CIR PLASTIC	ANDERSON LN (T565)	
0050/1175	018 " DIA CIR PLASTIC	LEN=0060	INSTALLED UNKN
0050/0669	024 " DIA CIR PLASTIC	LEN=0040	INSTALLED 2004
0050/0365	024 " DIA CIR PLASTIC	LEN=0048	INSTALLED 2004
007613 FT	SELEA HOLLOW RD	(T330)	
0050/0000	018 " DIA CIR PLASTIC	LENGTH(AH 2006 BK 1259)	
0040/1073	015 " DIA CIR PLASTIC	LEN=0032	INSTALLED 2004
0040/0827	015 " DIA CIR PLASTIC	LEN=0040	INSTALLED 2004

2 0 31006 0 02 0158+50 007613 FT  
BAPTIST CHURCH RD (T331) 0050/0000

DIR: B TOTAL LEN: 4.376 MI. DIST: 09-5 SR: 2004  
 LEFT MUN: SPRINGFIELD T RIGHT MUN: SPRINGFIELD T

006354 FT

004011 FT

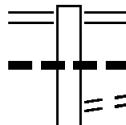
002116 FT

000000 FT

0040/0345	036 " DIA CIR PLASTIC
	LEN=0060 INSTALLED 2004
0040/0222	015 " DIA CIR PLASTIC
	LEN=0036 INSTALLED 2004
006354 FT	2 0 31006 0 02 0171+09
	SPRINGFIELD
	CLAY T
0040/0000	LENGTH(AH 1259 BK 2343)
	015 " DIA CIR PLASTIC
0030/2340	LEN=0030 INSTALLED 2004
	018 " DIA CIR PLASTIC
0030/2105	LEN=0040 INSTALLED 2004
	015 " DIA CIR PLASTIC
0030/1428	LEN=0040 INSTALLED 2004
	018 " DIA CIR PLASTIC
0030/0953	LEN=0040 INSTALLED 2004
	018 " DIA CIR PLASTIC
0030/0484	LEN=0040 INSTALLED 2004
	018 " DIA CIR PLASTIC
0030/0150	LEN=0055 INSTALLED 2005
004011 FT	2 0 31006 0 02 0194+73
0030/0000	LENGTH(AH 2343 BK 1895)
	018 " DIA CIR PLASTIC
0020/1871	LEN=0070 INSTALLED 2005
	018 " DIA CIR PLASTIC
0020/1503	LEN=0045 INSTALLED 2005
	024 " DIA CIR PLASTIC
0020/0880	LEN=0071 INSTALLED 2005
	OWL HOLLOW RD
0020/0563	(T332)
0020/0019	BMSSEN 31/2004/0020/0000
002116 FT	2 0 31006 0 02 0214+09
	THR. SPRGS. CR
	BMSBG 31/2004/0020/0000
0020/0000	LENGTH(AH 1895 BK 2116)
	015 " DIA CIR PLASTIC
0010/1750	LEN=0040 INSTALLED 2005
	015 " DIA CIR PLASTIC
0010/1301	LEN=0040 INSTALLED 2005
	000000 FT 2 0 31006 0 02 0235+10
	NC MEADOW GAP RD
	HUDSON ST
	(SR0994 SEG 0500/0555)
	MFC BEGIN = D
0010/0000	LENGTH(AH 2116 BK 0000)

EXTRACT DATE: 12/18/2023      ROADWAY MANAGEMENT SYSTEM      PAGE NUMBER: 289  
 PRINT DATE: 12/21/2023      SLD COUNTY/SR - ANNUAL PRINT      COUNTY: HUNTINGDON  
 DIR: B      TOTAL LEN: 1.884 MI.      DIST: 09-5      SR: 2003  
 LEFT MUN: SPRINGFIELD T      RIGHT MUN: SPRINGFIELD T

009945 FT



009945 FT MADDENSVILLE PK  
 0040/2418 (SR0475 SEG 0090/0000)  
 060 " DIA CIRC CONCR  
 0040/2378 LEN=0036 INSTALLED UNKN  
 RHOADES LN  
 0040/2097 (PRDR)

EXTRACT DATE: 12/18/2023  
PRINT DATE: 12/21/2023

ROADWAY MANAGEMENT SYSTEM  
SLD COUNTY/SR - ANNUAL PRINT

PAGE NUMBER: 288  
COUNTY: HUNTINGDON

DIR: B TOTAL LEN: 1.884 MI.  
LEFT MUN: SPRINGFIELD T

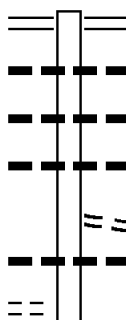
DIST: 09-5 SR: 2003  
RIGHT MUN: SPRINGFIELD T

Stationing	Material	Length	Notes
007527 FT	0040/1020	018 " DIA CIRC METAL LEN=0030	INSTALLED UNKN
007527 FT	0040/0000	2 0 31080 0 00 0077+00 LENGTH(AH 2418 BK 2287)	
0030/1447	024 " DIA CIRC PLASTIC LEN=0050		INSTALLED UNKN
0030/0930	015 " DIA CIRC PLASTIC LEN=0038		INSTALLED UNKN
0030/0263	018 " DIA CIRC PLASTIC LEN=0052		INSTALLED UNKN
005240 FT	0030/0000	LENGTH(AH 2287 BK 2875)	
0020/2472	036 " DIA CIRC METAL LEN=0048		INSTALLED UNKN
0020/2266	024 " DIA CIRC METAL LEN=0036		INSTALLED UNKN
0020/1567	015 " DIA CIRC METAL LEN=0040		INSTALLED UNKN
0020/1242	015 " DIA CIRC METAL LEN=0040		INSTALLED UNKN
0020/0847	015 " DIA CIRC METAL LEN=0036		INSTALLED UNKN
002365 FT	0020/0000	2 0 31080 0 00 0024+00 LENGTH(AH 2875 BK 2365)	
0010/1748	015 " DIA CIRC METAL LEN=0042		INSTALLED UNKN
0010/1428	024 " DIA CIRC METAL LEN=0046		INSTALLED UNKN
0010/0819	015 " DIA CIRC CONCR LEN=0030		INSTALLED UNKN
0010/0519	015 " DIA CIRC METAL LEN=0030		INSTALLED UNKN
000000 FT	000000 FT	2 0 31080 0 00 0000+00	
	INTER-BK	NC FORT LITTLETON RD SINOQUIPE RD (SR1011 SEG 0070/2293) MFC BEGIN = E BK-FULTON (29)	
	0010/0000	LENGTH(AH 2365 BK 0000)	

EXTRACT DATE: 12/18/2023 ROADWAY MANAGEMENT SYSTEM PAGE NUMBER: 287  
 PRINT DATE: 12/21/2023 SLD COUNTY/SR - ANNUAL PRINT COUNTY: HUNTINGDON

DIR: B TOTAL LEN: 1.885 MI. DIST: 09-5 SR: 2002  
 LEFT MUN: CLAY T RIGHT MUN: CLAY T

009951 FT



009951 FT	ELLIOTS	RUN	RD
0040/3276	(SR2005	SEG	0120/0000)
0040/2824	018 "DIA	CIR	PLASTIC
0040/2256	LEN=0030	INSTALLED	2000
0040/2054	015 "DIA	CIR	PLASTIC
0040/1609	LEN=0030	INSTALLED	1999
0040/1235	015 "DIA	CIR	PLASTIC
	LEN=0030	INSTALLED	UNKN
	SCOTTISH	DR	
	(PRDR)		
	018 "DIA	CIRC	CONCR
	LEN=0030	INSTALLED	UNKN

DUG HILL RD  
(T323)

0040/0769

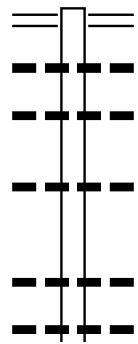
DIR: B TOTAL LEN: 1.885 MI. DIST: 09-5 SR: 2002  
 LEFT MUN: CLAY T RIGHT MUN: CLAY T

	0040/0751	015 "DIA CIR PLASTIC LEN=0030 INSTALLED 1988
006675 FT	006675 FT	2 0 31010 0 00 0125+30 BLACK HOLLOW RD (T328)
	0040/0000	LENGTH(AH 3276 BK 1899) 015 "DIA CIRC CONCR
	0030/1833	LEN=0030 INSTALLED UNKN
	0030/1680	015 "DIA CIRC CONCR LEN=0032 INSTALLED UNKN
004776 FT	004776 FT	2 0 31010 0 00 0106+71
	0030/0000	LENGTH(AH 1899 BK 2599) 015 "DIA CIRC CONCR
	0020/2236	LEN=0038 INSTALLED UNKN
	0020/1973	015 "DIA CIRC CONCR LEN=0036 INSTALLED UNKN
	0020/1517	015 "DIA CIRC CONCR LEN=0038 INSTALLED UNKN
	0020/1323	018 "DIA CIRC METAL LEN=0030 INSTALLED UNKN
	0020/1152	015 "DIA CIRC CONCR LEN=0032 INSTALLED UNKN
	0020/1042	018 "DIA CIRC CONCR LEN=0036 INSTALLED UNKN
	0020/0745	018 "DIA CIRC METAL LEN=0050 INSTALLED UNKN
	0020/0238	015 "DIA CIRC CONCR LEN=0032 INSTALLED UNKN
002177 FT	002177 FT	2 0 31010 0 00 0080+48
	0020/0000	LENGTH(AH 2599 BK 2177) 015 "DIA CIRC CONCR
	0010/1854	LEN=0040 INSTALLED UNKN
	0010/0896	LIME KILN RD (PRDR)
000000 FT	0010/0035	015 "DIA CIRC CONCR LEN=0034 INSTALLED UNKN
	000000 FT	2 0 31010 0 00 0058+33 NC CHERRY GROVE CHURCH RD WATERFALL RD (SR0655 SEG 0060/0000) MFC BEGIN = E
	0010/0000	LENGTH(AH 2177 BK 0000)



EXTRACT DATE: 12/18/2023 ROADWAY MANAGEMENT SYSTEM PAGE NUMBER: 285  
 PRINT DATE: 12/21/2023 SLD COUNTY/SR - ANNUAL PRINT COUNTY: HUNTINGDON  
 DIR: B TOTAL LEN: 2.977 MI. DIST: 09-5 SR: 2001  
 LEFT MUN: SPRINGFIELD T RIGHT MUN: SPRINGFIELD T

015720 FT



015720 FT ELLIOTS RUN RD  
 0080/1032 (SR2005 SEG 0090/0000)  
 018 " DIA CIRC CONCR  
 0080/1006 LEN=0056 INSTALLED 1988  
 015 " DIA CIR PLASTIC  
 0080/0651 LEN=0030 INSTALLED 1998  
 018 " DIA CIR PLASTIC  
 0080/0026 LEN=0034 INSTALLED 1988  
 014688 FT 2 0 31004 0 00 0146+95  
 5 0080/0000 LENGTH(AH 1032 BK 2385)  
 018 " DIA CIR PLASTIC  
 0070/1923 LEN=0035 INSTALLED 1999  
 018 " DIA CIR PLASTIC  
 0070/1496 LEN=0030 INSTALLED 1988

014688 FT

DIR: B TOTAL LEN: 2.977 MI. DIST: 09-5 SR: 2001  
 LEFT MUN: SPRINGFIELD T RIGHT MUN: SPRINGFIELD T

012303 FT

010024 FT

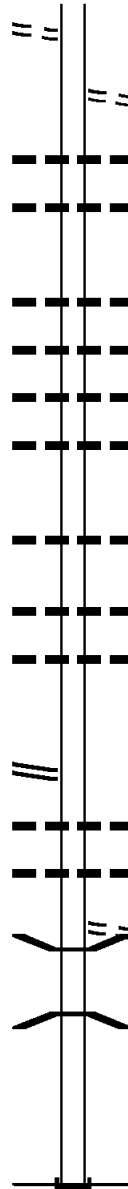
007330 FT

0070/1222	015 " DIA	CIR PLASTIC
	LEN=0035	INSTALLED 1999
0070/0790	018 " DIA	CIR PLASTIC
	LEN=0035	INSTALLED 1999
0070/0520	018 " DIA	CIR PLASTIC
	LEN=0040	INSTALLED 1999
0070/0058	018 " DIA	CIRC CONCR
	LEN=0034	INSTALLED 1988
012303 FT	2 0 31004	0 00 0122+80
	SPRINGFIELD	
	CLAY T	
0070/0000	LENGTH(AH 2385 BK 2279)	
0060/1392	015 " DIA	CIRC CONCR
	LEN=0038	INSTALLED 1988
0060/0972	015 " DIA	CIRC CONCR
	LEN=0032	INSTALLED 1988
0060/0707	024 " DIA	CIR PLASTIC
	LEN=0005	INSTALLED 1999
0060/0426	015 " DIA	CIRC CONCR
	LEN=0038	INSTALLED 1988
010024 FT	2 0 31004	0 00 0099+50
0060/0000	LENGTH(AH 2279 BK 2694)	
0050/2547	015 " DIA	CIRC CONCR
	LEN=0034	INSTALLED 1988
0050/2302	015 " DIA	CIRC CONCR
	LEN=0034	INSTALLED 1988
0050/1899	015 " DIA	CIR PLASTIC
	LEN=0035	INSTALLED 1999
0050/1789	015 " DIA	CIR PLASTIC
	LEN=0035	INSTALLED 1999
0050/1643	015 " DIA	CIR PLASTIC
	LEN=0035	INSTALLED 1999
0050/1110	015 " DIA	CIR PLASTIC
	LEN=0035	INSTALLED 1999
0050/0950	015 " DIA	CIR PLASTIC
	LEN=0035	INSTALLED 1999
0050/0781	018 " DIA	CIR PLASTIC
	LEN=0035	INSTALLED 1999
0050/0070	018 " DIA	CIR PLASTIC
	LEN=0040	INSTALLED 1999
007330 FT	2 0 31004	0 00 0072+46
	CROMWELL RD	
	(T317)	
0050/0000	LENGTH(AH 2694 BK 2296)	
0040/2276	015 " DIA	CIR PLASTIC
	LEN=0040	INSTALLED 1999
0040/1762	024 " DIA	CIRC CONCR
	LEN=0034	INSTALLED 1988

DIR: B TOTAL LEN: 2.977 MI. DIST: 09-5 SR: 2001  
 LEFT MUN: CLAY T RIGHT MUN: CLAY T

STARR RD  
 (T321)

0040/1484



0040/1437 HOLLOW RD  
 (T320)

005034 FT

0040/0683 018 " DIA CIR PLASTIC  
 LEN=0035 INSTALLED 1999  
 015 " DIA CIR PLASTIC  
 LEN=0038 INSTALLED 1999

003004 FT

0040/0221 2 0 31004 0 00 0050+00  
 005034 FT LENGTH(AH 2296 BK 2030)  
 0040/0000 018 " DIA CIR PLASTIC  
 LEN=0034 INSTALLED 1988

0030/1813 018 " DIA CIRC CONCR  
 LEN=0030 INSTALLED 1988

0030/1394 018 " DIA CIRC CONCR  
 LEN=0030 INSTALLED 1988

0030/1017 015 " DIA CIRC CONCR  
 LEN=0032 INSTALLED 1988

0030/0569 2 0 31004 0 00 0029+92  
 003004 FT 015 " DIA CIR PLASTIC  
 LEN=0030 INSTALLED 1988

0030/0000 LENGTH(AH 2030 BK 2267)

0020/1613 015 " DIA CIR PLASTIC  
 LEN=0030 INSTALLED 1988

0020/1163 018 " DIA CIR PLASTIC  
 LEN=0035 INSTALLED 1999

2 0 31004 0 00 0007+25 000737 FT  
 FORDING RD  
 (SR2024 SEG 0050/1457) 0020/0000

000737 FT  
 0020/0000 LENGTH(AH 2267 BK 0737)

0010/0737 018 " DIA CIRC CONCR  
 LEN=0038 INSTALLED 1988

0010/0348 015 " DIA CIRC CONCR  
 LEN=0036 INSTALLED 1988

0010/0205 BRATTON RD  
 (T453)

0010/0176 BMSSEN 31/2001/0010/0090  
 2 0 31004 0 00 0000+93

0010/0090 SIDELING HILL CREEK  
 BMSBG 31/2001/0010/0090  
 000000 FT 2 0 31004 0 00 0000+00

0010/0000 NC SE LEA HOLLOW RD  
 INTER-BK DUBLIN MILLS RD  
 (SR4008 SEG 0080/1444)

MFC BEGIN = E  
 BK-FULTON (29)

0010/0000 LENGTH(AH 0737 BK 0000)

EXTRACT DATE: 12/18/2023 ROADWAY MANAGEMENT SYSTEM PAGE NUMBER: 282  
 PRINT DATE: 12/21/2023 SLD COUNTY/SR - ANNUAL PRINT COUNTY: HUNTINGDON

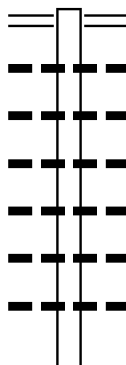
DIR: B TOTAL LEN: .000 MI. DIST: 09-5 SR: 1031  
 LEFT MUN: BARREE T RIGHT MUN: BARREE T

	000000 FT		000000 FT	
	000000 FT		7060/0000	LENGTH(AH 2594 BK 2217)
	000000 FT		000000 FT	
	000000 FT		7050/0000	LENGTH(AH 2217 BK 3192)
	000000 FT		000000 FT	
	000000 FT		7040/0000	LENGTH(AH 3192 BK 1170)
LTH AH 000100 BK 000373	7031/0000		000000 FT	
	000000 FT		7030/0000	LENGTH(AH 1170 BK 0373)
	000000 FT		000000 FT	
	000000 FT		7020/0000	LTH AH 000373 BK 000509
LENGTH(AH 1460 BK 0000)	7011/0000		000000 FT	
			7010/0000	LTH AH 000509 BK 000000

EXTRACT DATE: 12/18/2023 ROADWAY MANAGEMENT SYSTEM PAGE NUMBER: 281  
 PRINT DATE: 12/21/2023 SLD COUNTY/SR - ANNUAL PRINT COUNTY: HUNTINGDON

DIR: B TOTAL LEN: 5.946 MI. DIST: 09-5 SR: 1029  
 LEFT MUN: BARREE T RIGHT MUN: BARREE T

031395 FT



031395 FT	MCALEVYS	FORT RD
0160/2476	(SR0026	SEG 0760/0000)
015	"DIA	CIRC CONCR
0160/2335	LEN=0040	INSTALLED UNKN
018	"DIA	CIR PLASTIC
0160/2215	LEN=0034	INSTALLED 2014
024	"DIA	CIR PLASTIC
0160/1868	LEN=0030	INSTALLED 2014
018	"DIA	CIR PLASTIC
0160/1745	LEN=0030	INSTALLED 2014
018	"DIA	CIR PLASTIC
0160/1520	LEN=0032	INSTALLED UNKN
018	"DIA	CIR PLASTIC
0160/1415	LEN=0036	INSTALLED 2014
	018	"DIA CIR PLASTIC

DIR: B TOTAL LEN: 5.946 MI. DIST: 09-5 SR: 1029  
 LEFT MUN: BARREE T RIGHT MUN: BARREE T

	0160/0748	LEN=0030	INSTALLED UNKN
		024 "DIA	CIR PLASTIC
	0160/0540	LEN=0032	INSTALLED 2014
		018 "DIA	CIR PLASTIC
	0160/0432	LEN=0030	INSTALLED UNKN
		018 "DIA	CIR PLASTIC
	0160/0194	LEN=0034	INSTALLED UNKN
028919 FT	028919 FT	2 0 31067	0 00 0290+00
		018 "DIA	CIR PLASTIC
		LEN=0032	INSTALLED 2014
	5 0160/0000	LENGTH(AH	2476 BK 2013)
		018 "DIA	CIR PLASTIC
	0150/1713	LEN=0030	INSTALLED UNKN
		018 "DIA	CIR PLASTIC
	0150/1622	LEN=0032	INSTALLED UNKN
		018 "DIA	CIR PLASTIC
	0150/0966	LEN=0032	INSTALLED UNKN
		018 "DIA	CIR PLASTIC
	0150/0813	LEN=0030	INSTALLED UNKN
		024 "DIA	CIR PLASTIC
	0150/0477	LEN=0036	INSTALLED UNKN
		015 "DIA	CIR PLASTIC
026906 FT	0150/0093	LEN=0032	INSTALLED UNKN
	026906 FT	2 0 31067	0 00 0270+00
	5 0150/0000	LENGTH(AH	2013 BK 2440)
		018 "DIA	CIR PLASTIC
	0140/2407	LEN=0032	INSTALLED UNKN
		018 "DIA	CIR PLASTIC
	0140/1941	LEN=0038	INSTALLED UNKN
		018 "DIA	CIR PLASTIC
	0140/1464	LEN=0050	INSTALLED 1997
		018 "DIA	CIR PLASTIC
	0140/1182	LEN=0032	INSTALLED UNKN
		018 "DIA	CIR PLASTIC
	0140/0871	LEN=0038	INSTALLED UNKN
		012 "DIA	CIRC METAL
	0140/0689	LEN=0030	INSTALLED UNKN
		018 "DIA	CIR PLASTIC
	0140/0468	LEN=0042	INSTALLED UNKN
		015 "DIA	CIR PLASTIC
024466 FT	0140/0189	LEN=0040	INSTALLED UNKN
	024466 FT	2 0 31067	0 00 0245+63
	5 0140/0000	LENGTH(AH	2440 BK 2217)
		029 "H	42 "W ELLIP METAL
	0130/2119	LEN=0040	INSTALLED 2014
		015 "DIA	CIR PLASTIC
	0130/1460	LEN=0036	INSTALLED UNKN

DIR: B TOTAL LEN: 5.946 MI. DIST: 09-5 SR: 1029  
 LEFT MUN: BARREE T RIGHT MUN: BARREE T

SCOTT LN  
 (PRDR)

	0130/0752	038"H 57"W ELLIP METAL LEN=0028 INSTALLED 2014
022249 FT	022249 FT	2 0 31067 0 00 0223+46 RED ROSE RD (T539)
	0130/0000	LENGTH(AH 2217 BK 1383) 031"H 41"W ELLIP METAL
	0120/1264	LEN=0034 INSTALLED 2014
	0120/0077	015 "DIA CIR PLASTIC LEN=0034 INSTALLED UNKN
020866 FT	020866 FT	2 0 31067 0 00 0209+50
	0120/0000	LENGTH(AH 1383 BK 1930)
0110/1279	0110/1218	043"H 64"W ELLIP METAL LEN=0030 INSTALLED 2014
018936 FT	018936 FT	2 0 31067 0 00 0189+83
	0110/0000	LENGTH(AH 1930 BK 2064) 018 "DIA CIR PLASTIC
	0100/1702	LEN=0032 INSTALLED 2014
	0100/0989	018 "DIA CIR PLASTIC LEN=0036 INSTALLED UNKN
	0100/0409	015 "DIA CIR PLASTIC LEN=0032 INSTALLED UNKN
016872 FT	0100/0023	064"H 43"W ELLIP METAL LEN=0040 INSTALLED 2004
	016872 FT	2 0 31067 0 00 0168+59
	0100/0000	LENGTH(AH 2064 BK 2005) 018 "DIA CIR PLASTIC
	0090/1555	LEN=0038 INSTALLED UNKN
	0090/1075	038"H 57"W ELLIP METAL LEN=0030 INSTALLED 2014
	0090/0722	018 "DIA CIR PLASTIC LEN=0036 INSTALLED 2014
014867 FT	0090/0152	038"H 57"W ELLIP METAL LEN=0048 INSTALLED 2014
	014867 FT	2 0 31067 0 00 0148+54 LODGE LN (T537)
	0090/0000	LENGTH(AH 2005 BK 1303) 024 "DIA CIR PLASTIC
	0080/1256	LEN=0032 INSTALLED 2014

DIR: B TOTAL LEN: 5.946 MI. DIST: 09-5 SR: 1029  
 LEFT MUN: BARREE T RIGHT MUN: BARREE T

	0080/0595	015 " DIA CIR PLASTIC LEN=0034 INSTALLED UNKN
	0080/0031	018 " DIA CIR PLASTIC LEN=0032 INSTALLED 2014
013564 FT	013564 FT	2 0 31067 0 00 0135+21
	0080/0000	LENGTH(AH 1303 BK 1036) MASSEYSBURG RD
	0070/0994	(T536)
	0070/0870	BMSSEN 31/1029/0070/0851 2 0 31067 0 00 0133+69
	0070/0851	BR. SHAVERS C BMSBG 31/1029/0070/0851
	0070/0057	060 " DIA CIRC CONCR LEN=0032 INSTALLED UNKN
012528 FT	012528 FT	2 0 31067 0 00 0125+75
	0070/0000	LENGTH(AH 1036 BK 1514)
	0060/1396	015 " DIA CIR PLASTIC LEN=0036 INSTALLED UNKN
	0060/0906	018 " DIA CIR PLASTIC LEN=0034 INSTALLED 2014
	0060/0382	018 " DIA CIR PLASTIC LEN=0032 INSTALLED 2014
	0060/0035	018 " DIA CIR PLASTIC LEN=0032 INSTALLED 2014
011014 FT	011014 FT	2 0 31067 0 00 0110+00
	0060/0000	LENGTH(AH 1514 BK 2039)
	0050/1063	018 " DIA CIR PLASTIC LEN=0038 INSTALLED 2014
	0050/0372	015 " DIA CIR PLASTIC LEN=0032 INSTALLED UNKN
008975 FT	008975 FT	2 0 31067 0 00 0090+00
	0050/0000	LENGTH(AH 2039 BK 2903)
	0040/2535	018 " DIA CIR PLASTIC LEN=0030 INSTALLED 2014
	0040/2158	024 " DIA CIR PLASTIC LEN=0030 INSTALLED UNKN
	0040/1871	018 " DIA CIR PLASTIC LEN=0030 INSTALLED UNKN
	0040/1607	024 " DIA CIR PLASTIC LEN=0034 INSTALLED UNKN
	0040/1310	018 " DIA CIR PLASTIC LEN=0030 INSTALLED UNKN
	0040/1164	018 " DIA CIR PLASTIC LEN=0032 INSTALLED 2014
		024 " DIA CIR PLASTIC

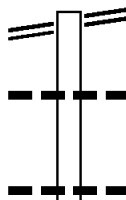


DIR: B TOTAL LEN: 5.946 MI. DIST: 09-5 SR: 1029  
 LEFT MUN: BARREE T RIGHT MUN: BARREE T

	0040/0910	LEN=0036	INSTALLED UNKN
		COTTAGE LN	
	0040/0772	(PRDR)	
		018 " DIA CIR PLASTIC	
006072 FT	0040/0220	LEN=0032	INSTALLED 2014
	006072 FT	2 0 31067 0 00 0063+31	
		HUTCHINSON RD	
		(T524)	
	0040/0000	LENGTH(AH 2903 BK 2750)	
	0030/1954	018 " DIA CIR PLASTIC	
		LEN=0030	INSTALLED UNKN
	0030/0627	018 " DIA CIR PLASTIC	
		LEN=0032	INSTALLED UNKN
003322 FT	0030/0019	BMS EN 31/1029/0030/0000	
	003322 FT	2 0 31067 0 00 0033+23	
		PHRANTON RUN	
		BMSBG 31/1029/0030/0000	
		BARREE	
		WEST T	
	0030/0000	LENGTH(AH 2750 BK 1196)	
	0020/0326	018 " DIA CIR PLASTIC	
		LEN=0032	INSTALLED UNKN
002126 FT	002126 FT	2 0 31067 0 00 0021+26	
	0020/0000	LENGTH(AH 1196 BK 2126)	
	0010/1958	018 " DIA CIR PLASTIC	
		LEN=0032	INSTALLED 2014
	0010/1559	018 " DIA CIR PLASTIC	
		LEN=0085	INSTALLED UNKN
	0010/0079	018 " DIA CIR PLASTIC	
		LEN=0030	INSTALLED 2014
		015 " DIA CIRC METAL	
000000 FT	0010/0034	LEN=0036	INSTALLED UNKN
	000000 FT	2 0 31067 0 00 0000+00	
		VILLAGE: MOORESVILLE	
		GREENWOOD RD	
		(SRO305 SEG 0280/1124)	
		NC CHARTER OAK RD	
		INTER-BK SHAVERS CREEK RD	
		(SRO305 SEG 0280/1124)	
		MFC BEGIN = D	
	0010/0000	LENGTH(AH 2126 BK 0000)	

EXTRACT DATE: 12/18/2023 ROADWAY MANAGEMENT SYSTEM PAGE NUMBER: 276  
 PRINT DATE: 12/21/2023 SLD COUNTY/SR - ANNUAL PRINT COUNTY: HUNTINGDON  
 DIR: B TOTAL LEN: 1.334 MI. DIST: 09-5 SR: 1027  
 LEFT MUN: JACKSON T RIGHT MUN: JACKSON T

MCALEVYS FORT RD 007045 FT  
 (SR0026 SEG 0710/0337) 0140/2218



007045 FT MCALEVYS FORT RD  
 0140/2218 (SR0026 SEG 0710/0337)

0140/1614 018 " DIA CIRC CONCR  
 LEN=0032 INSTALLED UNKN

0140/0582 018 " DIA CIRC CONCR  
 LEN=0030 INSTALLED UNKN

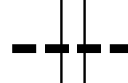
DIR: B TOTAL LEN: 1.334 MI. DIST: 09-5 SR: 1027  
 LEFT MUN: JACKSON T RIGHT MUN: JACKSON T

004827 FT



004827 FT 2 0 31065 0 00 0256+50  
 0140/0000 LENGTH(AH 2218 BK 2073)

0130/1178 018 "DIA CIRC CONCR  
 LEN=0034 INSTALLED UNKN



0130/0440 018 "DIA CIRC CONCR  
 LEN=0032 INSTALLED UNKN

002754 FT



0130/0125 018 "DIA CIRC CONCR  
 LEN=0032 INSTALLED UNKN

002754 FT 2 0 31065 0 00 0234+78  
 0130/0000 018 "DIA CIR PLASTIC  
 LEN=0046 INSTALLED UNKN  
 LENGTH(AH 2073 BK 2754)



0120/1849 018 "DIA CIRC CONCR  
 LEN=0046 INSTALLED UNKN

SASSAFRAS RD  
 (T540)

0120/0561  
 000000 FT

==

000000 FT 2 0 31065 0 00 0207+24  
 NC W WINCHESTER RD  
 INTER-BK WINCHESTER RD  
 (T539)

000000 FT



0120/0000 LENGTH(AH 2754 BK 2186)

000000 FT



7110/0000 LENGTH(AH 2186 BK 2431)

000000 FT



000000 FT LENGTH(AH 2431 BK 2407)

000000 FT



7090/0000 LENGTH(AH 2407 BK 2097)

000000 FT



000000 FT LENGTH(AH 2097 BK 2679)

000000 FT



7070/0000 LENGTH(AH 2679 BK 1193)

000000 FT



000000 FT LENGTH(AH 1193 BK 1716)

000000 FT



7050/0000 LENGTH(AH 1716 BK 2964)

000000 FT



000000 FT LENGTH(AH 2964 BK 1170)

000000 FT



7040/0000 LENGTH(AH 1170 BK 1005)

000000 FT



000000 FT LENGTH(AH 1005 BK 0971)



7020/0000 LENGTH(AH 0971 BK 0000)

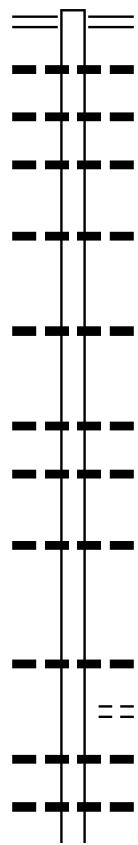


000000 FT

7010/0000 LENGTH(AH 0971 BK 0000)

DIR: B TOTAL LEN: 2.053 MI. DIST: 09-5 SR: 1025  
 LEFT MUN: JACKSON T RIGHT MUN: JACKSON T

010840 FT



010840 FT ALAN SEEGER RD  
 0070/1784 (SR1023 SEG 0040/0491)  
 036 " DIA CIR PLASTIC  
 0070/1471 LEN=0055 INSTALLED 2004  
 018 " DIA CIR PLASTIC  
 0070/1371 LEN=0040 INSTALLED UNKN  
 018 " DIA CIR PLASTIC  
 0070/1098 LEN=0040 INSTALLED 2004  
 018 " DIA CIR PLASTIC  
 0070/0345 LEN=0040 INSTALLED UNKN  
 009056 FT 2 0 31089 0 00 0091+00  
 S 0070/0000 LENGTH(AH 1784 BK 2496)  
 015 " DIA CIR PLASTIC  
 0060/2417 LEN=0024 INSTALLED UNKN  
 015 " DIA CIR PLASTIC  
 0060/1337 LEN=0040 INSTALLED 2004  
 015 " DIA CIRC CONCR  
 0060/0904 LEN=0038 INSTALLED UNKN  
 015 " DIA CIRC CONCR  
 0060/0284 LEN=0042 INSTALLED UNKN  
 006560 FT 2 0 31089 0 00 0065+14  
 S 0060/0000 LENGTH(AH 2496 BK 2457)  
 018 " DIA CIRC CONCR  
 0050/1768 LEN=0035 INSTALLED 2004  
 CONEMAUGH LN  
 0050/1723 (PRDR)  
 015 " DIA CIR PLASTIC  
 0050/1407 LEN=0040 INSTALLED 2004  
 015 " DIA CIRC CONCR  
 0050/1114 LEN=0032 INSTALLED 2004  
 024 " DIA CIRC CONCR

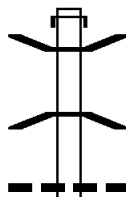
DIR: B TOTAL LEN: 2.053 MI. DIST: 09-5 SR: 1025  
 LEFT MUN: JACKSON T RIGHT MUN: JACKSON T

2 0 31089 0 00 0040+28 004103 FT  
 GREENWOOD RD  
 (SR0305 SEG 0500/0000) 0050/0000  
 004103 FT

0050/0748	LEN=0034	INSTALLED UNKN
0050/0198	015 "DIA CIRC CONCR	INSTALLED UNKN
0050/0017	018 "DIA CIR PLASTIC	INSTALLED UNKN
INTER-BK	LEN=0062	GREENWOOD RD
0050/0000	(SR0305 SEG 0500/0000)	LTH AH 002457 BK 000064
004103 FT	7042/0000	LTH AH 000064 BK 001069
7042/0000	INTER-AHD	GREENWOOD RD
	(SR0305 SEG 0500/0064)	GREENWOOD RD
0040/1069	(SR0305 SEG 0500/0064)	015 "DIA CIRC METAL
0040/1050	LEN=0035	INSTALLED UNKN
0040/0478	018 "DIA CIR PLASTIC	INSTALLED UNKN
0040/0284	LEN=0036	INSTALLED UNKN
003034 FT	015 "DIA CIRC CONCR	INSTALLED UNKN
	2 0 31089 0 00 0030+00	015 "DIA CIR PLASTIC
	LEN=0034	INSTALLED UNKN
0040/0000	LENGTH(AH 1069 BK 0589)	015 "DIA CIR PLASTIC
	LEN=0034	INSTALLED UNKN
002445 FT	2 0 31089 0 00 0025+00	LENGTH(AH 0589 BK 1940)
002445 FT	015 "DIA CIR PLASTIC	LEN=0030
0020/1727	INSTALLED	2006
	040"H 72"W ELLIP CONC	INSTALLED UNKN
0020/0779	LEN=0487	INSTALLED UNKN
0020/0592	015 "DIA CIRC CONCR	INSTALLED UNKN
0020/0249	LEN=0030	INSTALLED UNKN
	018 "DIA CIR PLASTIC	INSTALLED UNKN
0020/0093	LEN=0040	INSTALLED UNKN
000505 FT	018 "DIA CIR PLASTIC	INSTALLED UNKN
000505 FT	LEN=0034	INSTALLED UNKN
0020/0000	2 0 31089 0 00 0005+33	LENGTH(AH 1940 BK 0505)
	036"H 00"W MULT METAL	LEN=0026
0010/0196	INSTALLED UNKN	2 0 31089 0 00 0000+00
000000 FT	NC WE	I LER RD
	EAST BRANCH RD	(SR1019 SEG 0130/0000)
	MFC BEGIN = E	LENGTH(AH 0505 BK 0000)
0010/0000	LENGTH(AH 0505 BK 0000)	

EXTRACT DATE: 12/18/2023 ROADWAY MANAGEMENT SYSTEM PAGE NUMBER: 272  
 PRINT DATE: 12/21/2023 SLD COUNTY/SR - ANNUAL PRINT COUNTY: HUNTINGDON  
 DIR: B TOTAL LEN: 5.061 MI. DIST: 09-5 SR: 1023  
 LEFT MUN: JACKSON T RIGHT MUN: JACKSON T

026722 FT



026722 FT  
 INTER-AHD FORESTRY RD  
 0110/3298 (FRST)  
 0110/3007 BMSEN 31/1023/0110/2942  
 2031068 000 0261+59  
 STANDING STONE CREEK  
 0110/2942 BMSBG 31/1023/0110/2942  
 0110/2099 036 "DIA CIR PLASTIC  
 LEN=0032 INSTALLED UNKN

DIR: B TOTAL LEN: 5.061 MI. DIST: 09-5 SR: 1023  
 LEFT MUN: JACKSON T RIGHT MUN: JACKSON T

Stationing	Material	Length	Notes
023424 FT	0110 / 1187	015 " DIA	CIR PLASTIC
		LEN=0024	INSTALLED UNKN
	0110 / 0694	015 " DIA	CIRC CONCR
		LEN=0026	INSTALLED UNKN
	0110 / 0510	015 " DIA	CIRC CONCR
		LEN=0026	INSTALLED UNKN
	023424 FT	2 0 31068	0 00 0233+45
	0110 / 0000	LENGTH(AH	3298 BK 3210)
		015 " DIA	CIRC CONCR
	0100 / 2870	LEN=0026	INSTALLED UNKN
		015 " DIA	CIRC CONCR
	0100 / 2609	LEN=0032	INSTALLED 2002
		015 " DIA	CIRC CONCR
	0100 / 2106	LEN=0032	INSTALLED UNKN
		018 " DIA	CIR PLASTIC
	0100 / 1803	LEN=0040	INSTALLED UNKN
SILVER PINE RD (T544)	0100 / 1521		
	0100 / 0567	015 " DIA	CIRC CONCR
		LEN=0032	INSTALLED 2002
	0100 / 0006	018 " DIA	CIR PLASTIC
		LEN=0028	INSTALLED UNKN
020214 FT	020214 FT	2 0 31068	0 00 0200+76
	0100 / 0000	LENGTH(AH	3210 BK 2561)
		015 " DIA	CIRC CONCR
	0090 / 2139	LEN=0032	INSTALLED 2002
		015 " DIA	CIRC CONCR
	0090 / 1889	LEN=0032	INSTALLED 2002
		015 " DIA	CIRC CONCR
	0090 / 1373	LEN=0032	INSTALLED 2002
		015 " DIA	CIRC CONCR
	0090 / 1033	LEN=0032	INSTALLED 2002
		036 " DIA	CIRC METAL
	0090 / 0600	LEN=0030	INSTALLED UNKN
		018 " DIA	CIR PLASTIC
	0090 / 0553	LEN=0028	INSTALLED UNKN
		015 " DIA	CIRC CONCR
	0090 / 0448	LEN=0030	INSTALLED UNKN
		015 " DIA	CIR PLASTIC
	0090 / 0309	LEN=0035	INSTALLED UNKN
017653 FT	017653 FT	2 0 31068	0 00 0175+15
	0090 / 0000	LENGTH(AH	2561 BK 2404)
		018 " DIA	CIR PLASTIC
	0080 / 2057	LEN=0022	INSTALLED UNKN
		015 " DIA	CIRC CONCR

DIR: B TOTAL LEN: 5.061 MI. DIST: 09-5 SR: 1023  
 LEFT MUN: JACKSON T RIGHT MUN: JACKSON T

2 0 31068 0 00 0150+87 015249 FT  
 SLATE HILL RD  
 (T525)

0080/0000

014362 FT

010697 FT

008185 FT

0080/1251	LEN=0032	INSTALLED	2002
0080/0481	018 "DIA	CIRC CONCR	
	LEN=0034	INSTALLED	UNKN
0080/0023	015 "DIA	CIRC CONCR	
015249 FT	LEN=0048	INSTALLED	2002
0080/0000	LENGTH(AH 2404 BK 0887)		
	018 "DIA	CIR PLASTIC	
0070/0589	LEN=0040	INSTALLED	UNKN
	BROAD MOUNTAIN RD		
0070/0428	(T531)		
0070/0019	BMSSEN 31/1023/0070/0000		
014362 FT	2 0 31068 0 00 0143+32		
	BLACKLICK RN		
0070/0000	BMSBG 31/1023/0070/0000		
	LENGTH(AH 0887 BK 3665)		
0060/3147	015 "DIA	CIRC METAL	
	LEN=0034	INSTALLED	UNKN
0060/3033	015 "DIA	CIRC METAL	
	LEN=0034	INSTALLED	UNKN
0060/2373	036 "DIA	CIRC METAL	
	LEN=0028	INSTALLED	UNKN
0060/1628	015 "DIA	CIRC METAL	
	LEN=0028	INSTALLED	UNKN
0060/0760	015 "DIA	CIR PLASTIC	
	LEN=0050	INSTALLED	UNKN
0060/0349	024 "DIA	CIR PLASTIC	
010697 FT	LEN=0050	INSTALLED	UNKN
0060/0000	2 0 31068 0 00 0106+00		
	LENGTH(AH 3665 BK 2512)		
0050/2302	015 "DIA	CIR PLASTIC	
	LEN=0026	INSTALLED	UNKN
0050/2105	015 "DIA	CIR PLASTIC	
	LEN=0032	INSTALLED	UNKN
0050/1113	024 "DIA	CIR PLASTIC	
	LEN=0036	INSTALLED	UNKN
0050/0108	024 "DIA	CIRC METAL	
008185 FT	LEN=0034	INSTALLED	UNKN
0050/0000	2 0 31068 0 00 0080+97		
	LENGTH(AH 2512 BK 2795)		
	015 "DIA	CIR PLASTIC	



DIR: B TOTAL LEN: 5.061 MI. DIST: 09-5 SR: 1023  
 LEFT MUN: JACKSON T RIGHT MUN: JACKSON T

Stationing	Notes	Item ID	Length	Material	Status
		0040/2333	LEN=0050	024" DIA CIRC METAL	INSTALLED UNKN
		0040/2035	LEN=0060	024" DIA CIRC METAL	INSTALLED UNKN
		0040/1084	LEN=0050	015" DIA CIR PLASTIC	INSTALLED UNKN
		0040/0655	LEN=0028	018" DIA CIR PLASTIC	INSTALLED UNKN
		0040/0518	LEN=0050	018" DIA CIR PLASTIC	INSTALLED UNKN
		0040/0491		WEILER RD	
		0040/0103		(SR1025 SEG 0070/1784)	
005390 FT		005390 FT		BMSSEN 31/1023/0040/0000	
		0040/0000		2 0 31068 0 00 0052+43	
		0030/2057		STANDING STONE CREEK	
		0030/1750		BMSBG 31/1023/0040/0000	
		0030/1734		LENGTH(AH 2795 BK 2637)	
		0030/1292		015" DIA CIR PLASTIC	INSTALLED UNKN
		0030/0338		015" DIA CIR PLASTIC	INSTALLED UNKN
002753 FT		002753 FT		015" DIA CIR PLASTIC	INSTALLED UNKN
		0030/0000		024" DIA CIR PLASTIC	INSTALLED UNKN
		0020/1355		2 0 31068 0 00 0025+84	
		0020/0620		LENGTH(AH 2637 BK 1710)	
		001043 FT		030" DIA CIR PLASTIC	INSTALLED UNKN
		0020/0000		015" DIA CIR PLASTIC	INSTALLED UNKN
		0010/0164		015" DIA CIR PLASTIC	INSTALLED UNKN
		0010/0070		015" DIA CIR PLASTIC	INSTALLED UNKN
		000000 FT		015" DIA CIR PLASTIC	INSTALLED UNKN
		0010/0000		2 0 31068 0 00 0008+52	
		0010/0000		LENGTH(AH 1710 BK 1043)	
		0010/0070		018" DIA CIR PLASTIC	INSTALLED UNKN
		000000 FT		LEN=0060	INSTALLED UNKN
		0010/0000		NC ALAN SEEGER RD	
		0010/0000		MCALEVYS FORT RD	
		0010/0000		(SR0026 SEG 0680/0000)	
		0010/0000		MFC BEGIN = E	
		0010/0000		LENGTH(AH 1043 BK 0000)	

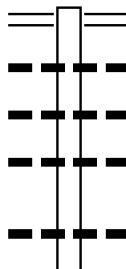
POWELLS RD  
(T530)

FOR SR 0026 AND 1023  
(CONN)

2 0 31068 1 00 0000+00 000000 FT  
 MCALEVYS FORT RD  
 (SR0026 SEG 0680/0000) 0010/0000

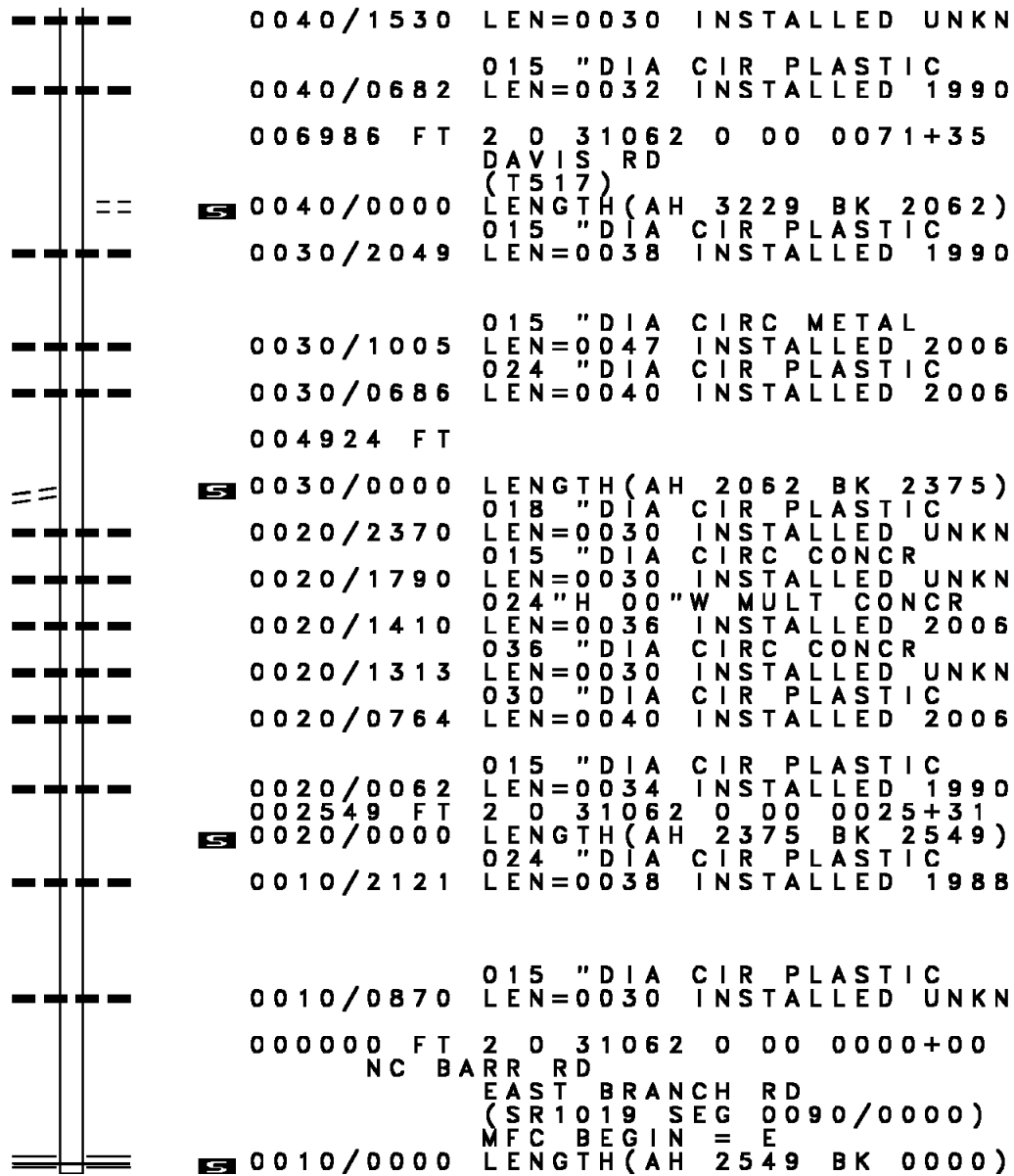
EXTRACT DATE: 12/18/2023 ROADWAY MANAGEMENT SYSTEM PAGE NUMBER: 268  
 PRINT DATE: 12/21/2023 SLD COUNTY/SR - ANNUAL PRINT COUNTY: HUNTINGDON  
 DIR: B TOTAL LEN: 1.935 MI. DIST: 09-5 SR: 1021  
 LEFT MUN: JACKSON T RIGHT MUN: JACKSON T

010215 FT



010215 FT	GREENWOOD RD
0040/3229	(SR0305 SEG 0480/0000)
	018 " DIA CIR PLASTIC
0040/2850	LEN=0060 INSTALLED UNKN
	036 " DIA CIR PLASTIC
0040/2800	LEN=0050 INSTALLED 2018
	015 " DIA CIR PLASTIC
0040/2280	LEN=0032 INSTALLED UNKN
	024 " DIA CIR PLASTIC
0040/1560	LEN=0032 INSTALLED 1990
	015 " DIA CIR PLASTIC

DIR: B TOTAL LEN: 1.935 MI. DIST: 09-5 SR: 1021  
 LEFT MUN: JACKSON T RIGHT MUN: JACKSON T



006986 FT

2 0 3 1062 0 00 0049+44 004924 FT  
 RIDGE RD  
 (T509)  
 0030/0000

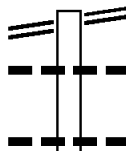
002549 FT

000000 FT

S 0010/0000 LENGTH(AH 2549 BK 0000)

EXTRACT DATE: 12/18/2023 ROADWAY MANAGEMENT SYSTEM PAGE NUMBER: 266  
 PRINT DATE: 12/21/2023 SLD COUNTY/SR - ANNUAL PRINT COUNTY: HUNTINGDON  
 DIR: B TOTAL LEN: 5.623 MI. DIST: 09-5 SR: 1019  
 LEFT MUN: JACKSON T RIGHT MUN: JACKSON T

GREENWOOD RD 029689 FT  
 (SR0305 SEG 0530/0000) 0140/2956



029689 FT GREENWOOD RD  
 0140/2956 (SR0305 SEG 0530/0000)  
 0140/2485 018 " DIA CIR PLASTIC  
 LEN=0036 INSTALLED UNKN  
 0140/1865 015 " DIA CIR PLASTIC  
 LEN=0043 INSTALLED UNKN

DIR: B TOTAL LEN: 5.623 MI. DIST: 09-5 SR: 1019  
 LEFT MUN: JACKSON T RIGHT MUN: JACKSON T

Stationing	Material	Length	Notes
0140/1581	015" DIA CIRC CONCR	LEN=0030	INSTALLED UNKN
0140/1386	015" DIA CIR PLASTIC	LEN=0030	INSTALLED UNKN
0140/0870	015" DIA CIR PLASTIC	LEN=0032	INSTALLED UNKN
0140/0467	012" DIA CIR PLASTIC	LEN=0030	INSTALLED UNKN
026733 FT	2 0 31056 0 04 0269+74		
0140/0000	LENGTH(AH 2956 BK 2257)		
0130/1591	018" DIA CIRC CONCR	LEN=0040	INSTALLED 2003
0130/1271	015" DIA CIR PLASTIC	LEN=0030	INSTALLED UNKN
0130/1091	018" DIA CIRC CONCR	LEN=0032	INSTALLED 2003
0130/0034	015" DIA CIR PLASTIC	LEN=0034	INSTALLED UNKN
024476 FT			
0130/0000	LENGTH(AH 2257 BK 2230)		
0120/2004	030" DIA CIRC METAL	LEN=0034	INSTALLED UNKN
0120/1663	036" DIA CIRC METAL	LEN=0030	INSTALLED UNKN
0120/1505	015" DIA CIRC CONCR	LEN=0036	INSTALLED UNKN
0120/1282	018" DIA CIR PLASTIC	LEN=0035	INSTALLED UNKN
0120/1065	018" DIA CIR PLASTIC	LEN=0032	INSTALLED UNKN
0120/0618	018" DIA CIR PLASTIC	LEN=0038	INSTALLED UNKN
0120/0514	048" DIA CIRC METAL	LEN=0040	INSTALLED UNKN
022246 FT	BMSFN 31/1019/0120/0000		
0120/0068	2 0 31056 0 03 0223+97		
022246 FT	E BR STANDING STONE CK.		
0120/0000	BMSBG 31/1019/0120/0000		
0110/1180	LENGTH(AH 2230 BK 1457)		
0110/0797	030" DIA CIRC METAL	LEN=0036	INSTALLED UNKN
0110/0210	015" DIA CIRC CONCR	LEN=0040	INSTALLED 2003
020789 FT	030" DIA CIRC CONCR	LEN=0036	INSTALLED UNKN
020789 FT	2 0 31056 0 03 0209+73		

2 0 31056 0 04 0247+17 024476 FT  
 WEILER RD  
 (SR1025 SEG 0010/0000) 0130/0000

DIR: B TOTAL LEN: 5.623 MI. DIST: 09-5 SR: 1019  
 LEFT MUN: JACKSON T RIGHT MUN: JACKSON T

2 0 31056 0 03 0188+30 018699 FT  
 DAVIS RD  
 (T517) 0100/0000

2 0 31056 0 03 0159+46 015820 FT  
 BARR RD  
 (SR1021 SEG 0010/0000) 0090/0000

013350 FT

O'BRYAN RD

0110/0000	LENGTH(AH 1457 BK 2090)
024 "DIA	CIRC METAL
0100/1653	LEN=0040 INSTALLED 2003
015 "DIA	CIRC CONCR
0100/1215	LEN=0038 INSTALLED UNKN
034 "DIA	CIR PLASTIC
0100/0680	LEN=0031 INSTALLED UNKN
018 "DIA	CIRC CONCR
0100/0295	LEN=0040 INSTALLED UNKN
018 "DIA	CIR PLASTIC
0100/0149	LEN=0032 INSTALLED UNKN
018699 FT	
0100/0000	LENGTH(AH 2090 BK 2879)
018 "DIA	CIR PLASTIC
0090/2619	LEN=0046 INSTALLED UNKN
018 "DIA	CIR PLASTIC
0090/2410	LEN=0046 INSTALLED UNKN
015 "DIA	CIRC CONCR
0090/1617	LEN=0040 INSTALLED 2003
0090/1056	BMSSEN 31/1019/0090/1029
	2 0 31056 0 03 0169+72
	E BR STANDING STONE CRK
0090/1029	BMSBG 31/1019/0090/1029
015 "DIA	CIRC CONCR
0090/0871	LEN=0040 INSTALLED 2003
018 "DIA	CIRC CONCR
0090/0047	LEN=0058 INSTALLED UNKN
015820 FT	
0090/0000	LENGTH(AH 2879 BK 2470)
018 "DIA	CIR PLASTIC
0080/2450	LEN=0060 INSTALLED UNKN
036 "DIA	CIR PLASTIC
0080/2311	LEN=0044 INSTALLED UNKN
036 "DIA	CIR PLASTIC
0080/2146	LEN=0048 INSTALLED UNKN
018 "DIA	CIRC METAL
0080/0963	LEN=0035 INSTALLED UNKN
0080/0092	BMSSEN 31/1019/0080/0000
013350 FT	2 0 31056 0 02 0133+80
	E BR STANDING STONE CRE
	BMSBG 31/1019/0080/0000
0080/0000	LENGTH(AH 2470 BK 1554)

DIR: B TOTAL LEN: 5.623 MI. DIST: 09-5 SR: 1019  
 LEFT MUN: JACKSON T RIGHT MUN: JACKSON T

(T601)

Stationing	Notes	Material	Status
0070/0995	==		
0070/0801	---	024 " DIA CIRC CONCR	LEN=0032 INSTALLED UNKN
011796 FT	---	015 " DIA CIR PLASTIC	LEN=0038 INSTALLED UNKN
	---	2 0 31056 0 02 0118+04	
	---	036 " DIA CIRC METAL	LEN=0040 INSTALLED UNKN
0070/0000	---	LENGTH(AH 1554 BK 2539)	
0060/1794	---	018 " DIA CIRC CONCR	LEN=0034 INSTALLED UNKN
0060/1043	---	015 " DIA CIR PLASTIC	LEN=0036 INSTALLED UNKN
0060/0822	---	LC FOR ALLENSVILLE RD	(CONN)
0060/0814	---	024 " DIA CIR PLASTIC	LEN=0044 INSTALLED 2002
0060/0694	---	ALLENSVILLE RD	(T508)
	<b>RBR</b>		
009257 FT	---	0060/0073 BMS EN 31/1019/0060/0000	2 0 31056 0 01 0092+76
	<b>RBR</b>		
	---	0060/0000 E BR STANDING STONE CRK	BMSBG 31/1019/0060/0000
	---	LENGTH(AH 2539 BK 1591)	
	---	024 " DIA CIRC METAL	LEN=0038 INSTALLED UNKN
	---	015 " DIA CIRC CONCR	LEN=0045 INSTALLED UNKN
	---	015 " DIA CIRC CONCR	LEN=0032 INSTALLED UNKN
	---	018 " DIA CIR PLASTIC	LEN=0040 INSTALLED UNKN
007666 FT	---	2 0 31056 0 01 0076+81	
	---	0050/0000 LENGTH(AH 1591 BK 2739)	
	---	JACKSON	
	---	0040/2655 MILLER T	
	---	018 " DIA CIRC CONCR	LEN=0040 INSTALLED 2003
	---	018 " DIA CIR PLASTIC	LEN=0036 INSTALLED UNKN
	---	018 " DIA CIR PLASTIC	LEN=0036 INSTALLED UNKN
	---	024 " DIA CIRC CONCR	

EXTRACT DATE: 12/18/2023  
PRINT DATE: 12/21/2023

ROADWAY MANAGEMENT SYSTEM  
SLD COUNTY/SR - ANNUAL PRINT

PAGE NUMBER: 262  
COUNTY: HUNTINGDON

DIR: B TOTAL LEN: 5.623 MI.  
LEFT MUN: MILLER T

DIST: 09-5 SR: 1019  
RIGHT MUN: MILLER T

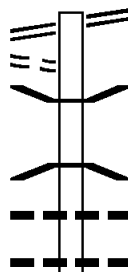
Station	Length	Material	Notes
004927 FT	0040/0968	024" DIA CIR PLASTIC	INSTALLED UNKN
	0040/0524	015" DIA CIR PLASTIC	INSTALLED UNKN
	004927 FT	2 0 31056 0 01	0049+60
	0040/0000	LENGTH(AH 2739 BK 1927)	
	0030/1412	018" DIA CIR PLASTIC	INSTALLED UNKN
	0030/1321	018" DIA CIR PLASTIC	INSTALLED UNKN
	0030/1063	024" DIA CIR PLASTIC	INSTALLED UNKN
	0030/0709	015" DIA CIR PLASTIC	INSTALLED UNKN
003000 FT	003000 FT	2 0 31056 0 01	0029+56
	0030/0000	018" DIA CIR PLASTIC	INSTALLED UNKN
	0030/0000	LENGTH(AH 1927 BK 2036)	
	0020/0632	018" DIA CIR PLASTIC	INSTALLED UNKN
	0020/0128	015" DIA CIR PLASTIC	INSTALLED UNKN
000964 FT	000964 FT	2 0 31056 0 01	0009+20
	0020/0000	GEISLER RUN RD	(T486)
	0010/0925	LENGTH(AH 2036 BK 0964)	LC TO GEISLER RUN RD
	0010/0653	(CONN)	
	0010/0653	015" DIA CIR PLASTIC	INSTALLED UNKN
TUCKER'S LN (PRDR)	0010/0352		
	0010/0311	BMS EN 31/1019/0010/0185	
	0010/0185	2 0 31056 0 00	0002+12
000000 FT	000000 FT	P3	
	0010/0185	STANDING STONE CREEK	
	000000 FT	BMSBG 31/1019/0010/0185	
		2 0 31056 0 00	0000+00
		VILLAGE: JACKSON CORNER	
		NC EA ST BRANCH RD	
		STANDING STONE RD	
		(SRO026 SEG 0600/0000)	
		MFC BEGIN = E	
	0010/0000	LENGTH(AH 0964 BK 0000)	



Stationing	Notes	Stationing	Description
005640 FT		005640 FT	STANDING STONE RD
		0020/3112	(SR0026 SEG 0590/0000)
		0020/2273	024 " DIA CIR PLASTIC LEN=0048 INSTALLED 2006
OLD TOWN RD (T560)		0020/1760	
		0020/1258	015 " DIA CIR PLASTIC LEN=0040 INSTALLED 2006
		0020/1027	024 " DIA CIR PLASTIC LEN=0040 INSTALLED 2006
		0020/0920	015 " DIA CIR PLASTIC LEN=0040 INSTALLED 2006
		0020/0570	024 " DIA CIR PLASTIC LEN=0048 INSTALLED 2006
		0020/0418	015 " DIA CIR PLASTIC LEN=0032 INSTALLED 1988
		0020/0219	030 " DIA CIR PLASTIC LEN=0040 INSTALLED 1988
		0020/0046	036 " DIA CIR PLASTIC LEN=0028 INSTALLED 1988
002528 FT		002528 FT	2 0 31112 0 00 0025+34
		0020/0000	LENGTH(AH 3112 BK 2528)
		0010/2386	015 " DIA CIR PLASTIC LEN=0040 INSTALLED 2006
		0010/2160	018 " DIA CIR PLASTIC LEN=0040 INSTALLED 2006
		0010/1936	018 " DIA CIR PLASTIC LEN=0040 INSTALLED 1988
		0010/1631	018 " DIA CIR PLASTIC LEN=0040 INSTALLED 2006
		0010/1140	015 " DIA CIR PLASTIC LEN=0030 INSTALLED 1988
		0010/0179	015 " DIA CIRC CONCR LEN=0036 INSTALLED 1988
TONER CAMP RD (T487)		0010/0123	
		0010/0086	BMS EN 31/7935/5105/0010 2 0 31112 0 00 0000+00
		0010/0029	STANDING STONE CREEK BMSBG 31/7935/5105/0010
000000 FT		000000 FT	2 0 31112 0 00 0000+00
			NC MARTIN GAP RD (T486) MFC BEGIN = E
		0010/0000	LENGTH(AH 2528 BK 0000)

EXTRACT DATE: 12/18/2023 ROADWAY MANAGEMENT SYSTEM PAGE NUMBER: 260  
 PRINT DATE: 12/21/2023 SLD COUNTY/SR - ANNUAL PRINT COUNTY: HUNTINGDON  
 DIR: B TOTAL LEN: 2.672 MI. DIST: 09-5 SR: 1015  
 LEFT MUN: BARREE T RIGHT MUN: BARREE T

GREENWOOD RD 014108 FT  
 (SR0305 SEG 0390/0000) 0070/2048  
 FOR SR 0305 AND 1015  
 (CONN) 0070/1646



014108 FT GREENWOOD RD  
 0070/2048 (SR0305 SEG 0390/0000)  
 0070/1563 BMS EN 31/1015/0070/1553  
 2 0 31054 0 01 0236+05  
 TR. OAK RUN  
 0070/1553 BMSBG 31/1015/0070/1553  
 0070/1286 015 "DIA CIR PLASTIC  
 LEN=0030 INSTALLED 2000  
 0070/1098 015 "DIA CIR PLASTIC  
 LEN=0030 INSTALLED UNKN

DIR: B TOTAL LEN: 2.672 MI. DIST: 09-5 SR: 1015  
 LEFT MUN: BARREE T RIGHT MUN: BARREE T

2 0 31054 0 01 0220+50 012060 FT  
 FRANKS RD  
 (T513) 0070/0000

009827 FT

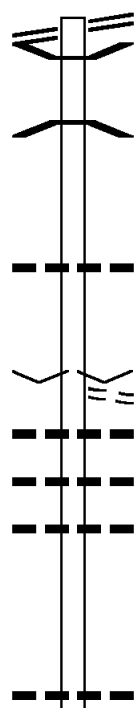
0070/0721	015 " DIA	CIR PLASTIC	LEN=0034	INSTALLED	2000
0070/0512	015 " DIA	CIR PLASTIC	LEN=0034	INSTALLED	2000
0070/0316	015 " DIA	CIR PLASTIC	LEN=0033	INSTALLED	2000
0070/0189	BMS	SEN 31/1015/0070/0167	2 0 31054 0 01 0222+03		
0070/0167	GIBBONEYS RN				
012060 FT	BMSBG 31/1015/0070/0167				
0070/0000	LENGTH (AH 2048 BK 2233)				
0060/2213	015 " DIA	CIR PLASTIC	LEN=0040	INSTALLED	1997
0060/1777	060 " DIA	CIRC METAL	LEN=0038	INSTALLED	UNKN
0060/1237	015 " DIA	CIR PLASTIC	LEN=0034	INSTALLED	2000
0060/0993	015 " DIA	CIR PLASTIC	LEN=0040	INSTALLED	2000
0060/0731	015 " DIA	CIR PLASTIC	LEN=0040	INSTALLED	2000
0060/0498	015 " DIA	CIR PLASTIC	LEN=0035	INSTALLED	2000
0060/0244	BARREE MILLER T				
0060/0145	015 " DIA	CIR PLASTIC	LEN=0033	INSTALLED	2000
009827 FT	2 0 31054 0 01 0198+11				
0060/0000	015 " DIA	CIR PLASTIC	LEN=0038	INSTALLED	UNKN
0050/2270	HORNING WOODS RD (T513)				
0050/1947	LENGTH (AH 2233 BK 2281)				
0050/1325	035 " DIA	CIRC METAL	LEN=0040	INSTALLED	2000
0050/1059	015 " DIA	CIR PLASTIC	LEN=0040	INSTALLED	UNKN
0050/0930	015 " DIA	CIR PLASTIC	LEN=0029	INSTALLED	UNKN
0050/0514	015 " DIA	CIR PLASTIC	LEN=0359	INSTALLED	1999
0050/0170	030 " DIA	CIR PLASTIC	LEN=0045	INSTALLED	1999

DIR: B TOTAL LEN: 2.672 MI. DIST: 09-5 SR: 1015  
 LEFT MUN: MILLER T RIGHT MUN: MILLER T

Stationing	Description	Material	Length	Year
007546 FT	007546 FT	2 0 31054 0 00 0174+69		
	0050/0000	LENGTH(AH 2281 BK 2015)		
	0040/1904	018 "DIA CIR PLASTIC		
	0040/1540	LEN=0050 INSTALLED 1999		
		024 "DIA CIR PLASTIC		
		LEN=0040 INSTALLED 1999		
		015 "DIA CIR PLASTIC		
	0040/0322	LEN=0036 INSTALLED UNKN		
005531 FT	005531 FT	2 0 31054 0 00 0154+54		
		SUMMIT SCHOOL RD		
		(T517)		
	0040/0000	LENGTH(AH 2015 BK 2324)		
		015 "DIA CIR PLASTIC		
	0030/1620	LEN=0040 INSTALLED 2000		
		015 "DIA CIR PLASTIC		
	0030/0841	LEN=0050 INSTALLED 1999		
		015 "DIA CIR PLASTIC		
	0030/0363	LEN=0050 INSTALLED 1999		
003207 FT	003207 FT	2 0 31054 0 00 0130+98		
		CHANEY SPRING RD		
		(T509)		
	0030/0000	LENGTH(AH 2324 BK 1032)		
		036 "DIA CIRC METAL		
	0020/0592	LEN=0050 INSTALLED 1999		
		018 "DIA CIR PLASTIC		
	0020/0053	LEN=0050 INSTALLED 1999		
002175 FT	002175 FT	2 0 31054 0 00 0121+09		
	0020/0000	LENGTH(AH 1032 BK 2175)		
		015 "DIA CIR PLASTIC		
	0010/1707	LEN=0055 INSTALLED 2000		
		015 "DIA CIR PLASTIC		
	0010/0785	LEN=0040 INSTALLED 2000		
		015 "DIA CIRC CONCR		
	0010/0027	LEN=0032 INSTALLED UNKN		
		015 "DIA CIRC METAL		
	0010/0022	LEN=0032 INSTALLED UNKN		
000000 FT	000000 FT	2 0 31054 0 00 0099+80		
		NC WE SLEY CHAPEL RD		
		STANDING STONE RD		
		(SR0026 SEG 0590/0050)		
		MFC BEGIN = E		
	0010/0000	LENGTH(AH 2175 BK 0000)		

DIR: B TOTAL LEN: 5.155 MI. DIST: 09-5 SR: 1013  
 LEFT MUN: BARREE T RIGHT MUN: BARREE T

GREENWOOD RD 027219 FT  
 (SR0305 SEG 0350/0449) 0120/2143



027219 FT GREENWOOD RD  
 0120/2143 (SR0305 SEG 0350/0449)  
 0120/1809 BMSEN 31/1013/0120/1794  
 2 0 31055 0 01 0269+92  
 HENRYS RUN  
 0120/1794 BMSBG 31/1013/0120/1794

025076 FT

0120/0227 015 " DIA CIRC METAL  
 025076 FT LEN=0025 INSTALLED UNKN  
 2 0 31055 0 01 0250+00  
 VILLAGE: MANOR HILL  
 CLAR RD  
 (T515)

0120/0000 LENGTH(AH 2143 BK 2144)  
 0110/2135 015 " DIA CIRC CONCR  
 LEN=0065 INSTALLED UNKN  
 0110/1785 038"H 55"W ELLIP METAL  
 LEN=0045 INSTALLED UNKN  
 0110/1660 015 " DIA CIRC CONCR  
 LEN=0030 INSTALLED UNKN

022932 FT

022932 FT 2 0 31055 0 01 0228+56  
 018 " DIA CIR PLASTIC  
 LEN=0032 INSTALLED UNKN

EXTRACT DATE: 12/18/2023  
PRINT DATE: 12/21/2023

ROADWAY MANAGEMENT SYSTEM  
SLD COUNTY/SR - ANNUAL PRINT

PAGE NUMBER: 256  
COUNTY: HUNTINGDON

DIR: B TOTAL LEN: 5.155 MI.  
LEFT MUN: BARREE T

DIST: 09-5 SR: 1013  
RIGHT MUN: BARREE T

Stationing	Material	Length	Notes
0110/0000	018 " DIA CIRC METAL	2144	BK 2819
0100/1180	018 " DIA CIRC METAL	0028	INSTALLED UNKN
020113 FT			
2 0 31055 0 01 0202+52			BARREE WEST T
0100/0000	015 " DIA CIR PLASTIC	2819	BK 2254
0090/1350	015 " DIA CIR PLASTIC	0060	INSTALLED 1999
017859 FT			
2 0 31055 0 01 0179+88 017859 FT			HARPER HILL RD (T518) MYTON RD (SR1008 SEG 0050/3420)
0090/0000	015 " DIA CIR PLASTIC	0050	INSTALLED 2003
0080/2530	042 " DIA CIR PLASTIC	0032	INSTALLED UNKN
0080/1855	012 " DIA CIRC CONCR	0025	INSTALLED UNKN
0080/1175	015 " DIA CIRC CONCR	0025	INSTALLED UNKN
0080/1080	015 " DIA CIRC CONCR	0033	INSTALLED UNKN
0080/0499	018 " DIA CIRC CONCR	0030	INSTALLED UNKN
0080/0031	015 " DIA CIR PLASTIC	0040	INSTALLED UNKN
015293 FT			
2 0 31055 0 00 0153+50			CLAAR RD (T513)
0080/0000	015 " DIA CIR PLASTIC	2566	BK 1717
0070/1690	015 " DIA CIR PLASTIC	0036	INSTALLED UNKN
0070/1550	048 " H 00 " W MULT CONCR	0042	INSTALLED UNKN
0070/1090	015 " DIA CIRC CONCR	0032	INSTALLED UNKN
	015 " DIA CIRC CONCR		

DIR: B TOTAL LEN: 5.155 MI. DIST: 09-5 SR: 1013  
 LEFT MUN: WEST T RIGHT MUN: WEST T

2 0 31055 0 00 0135+00 013576 FT  
 SCHILLING LN  
 (T601) 0070/0000  
 LC FOR SCHILLING LN  
 (CONN) 0060/2419

0070/0845	LEN=0032	INSTALLED UNKN
015 "DIA	CIRC CONCR	
0070/0450	LEN=0032	INSTALLED UNKN
013576 FT		
5 0070/0000	LENGTH(AH 1717 BK 2601)	
0060/2405	042 "DIA	CIRC METAL
	LEN=0033	INSTALLED UNKN
	015 "DIA	CIRC CONCR
0060/1855	LEN=0048	INSTALLED UNKN
	024 "H 00"	W MULT CONCR
0060/1500	LEN=0045	INSTALLED UNKN
	015 "DIA	CIRC CONCR
0060/1165	LEN=0042	INSTALLED UNKN
	015 "DIA	CIRC CONCR
0060/0810	LEN=0033	INSTALLED UNKN
	015 "DIA	CIRC CONCR
0060/0470	LEN=0034	INSTALLED UNKN
010975 FT	2 0 31055 0 00 0108+99	
	042 "DIA	CIR PLASTIC
	LEN=0070	INSTALLED UNKN
5 0060/0000	LENGTH(AH 2601 BK 2437)	
	015 "DIA	CIRC CONCR
0050/2025	LEN=0032	INSTALLED UNKN
	024 "DIA	CIRC CONCR
0050/1790	LEN=0030	INSTALLED UNKN
	015 "DIA	CIRC CONCR
0050/1636	LEN=0037	INSTALLED UNKN
	015 "DIA	CIRC CONCR
0050/1240	LEN=0038	INSTALLED UNKN
	015 "DIA	CIR PLASTIC
0050/0965	LEN=0038	INSTALLED UNKN
	024 "DIA	CIRC CONCR
0050/0880	LEN=0030	INSTALLED UNKN
008538 FT	2 0 31055 0 00 0085+35	
	KYPER RD	
	(T501)	
5 0050/0000	LENGTH(AH 2437 BK 2519)	
	018 "DIA	CIRC CONCR
0040/2391	LEN=0024	INSTALLED UNKN
	015 "DIA	CIRC METAL
0040/2308	LEN=0036	INSTALLED UNKN
	015 "DIA	CIR PLASTIC
0040/2150	LEN=0025	INSTALLED UNKN
	015 "DIA	CIRC CONCR
0040/1840	LEN=0028	INSTALLED UNKN
	015 "DIA	CIRC CONCR

DIR: B TOTAL LEN: 5.155 MI. DIST: 09-5 SR: 1013  
 LEFT MUN: WEST T RIGHT MUN: WEST T

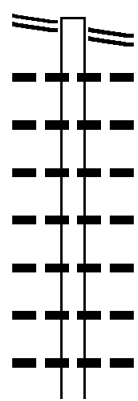
0040/1645	LEN=0028	INSTALLED UNKN
0040/0785	024 " DIA LEN=0035	CIRC CONCR INSTALLED UNKN
0040/0425	015 " DIA LEN=0028	CIRC CONCR INSTALLED UNKN
0040/0230	015 " DIA LEN=0030	CIRC CONCR INSTALLED UNKN
006019 FT	2 0 31055 0 00 0060+16	
0040/0000	LENGTH(AH 2519 BK 3567)	
0030/2474	036 " DIA LEN=0025	CIRC METAL INSTALLED UNKN
0030/1415	015 " DIA LEN=0043	CIRC CONCR INSTALLED UNKN
0030/0877	015 " DIA LEN=0030	CIRC CONCR INSTALLED UNKN
0030/0164	015 " DIA LEN=0034	CIRC CONCR INSTALLED UNKN
002452 FT		
0030/0000	LENGTH(AH 3567 BK 0929)	
0020/0525	015 " DIA LEN=0032	CIRC CONCR INSTALLED UNKN
0020/0251	015 " DIA LEN=0032	CIRC CONCR INSTALLED UNKN
001523 FT	2 0 31055 0 00 0015+35	
0020/0000	LENGTH(AH 0929 BK 1523)	
0010/1445	015 " DIA LEN=0032	CIRC CONCR INSTALLED UNKN
0010/1216	WEST LOGAN T	
0010/0048	015 " DIA LEN=0035	CIR PLASTIC INSTALLED UNKN
000000 FT	2 0 31055 0 00 0000+00	
INTER-BK	NC EW ING RD CHILCOTE HOLLOW RD (SR1006 SEG 0060/0000) CHILCOTE HOLLOW RD (SR1006 SEG 0060/0000) MFC BEGIN = E	
0010/0000	LENGTH(AH 1523 BK 0000)	

HAWN RD  
 (T602)  
 2 0 31055 0 00 0024+64 002452 FT  
 LC TO HAWN RD  
 (CONN)  
 0030/0151  
 0030/0000



EXTRACT DATE: 12/18/2023 ROADWAY MANAGEMENT SYSTEM PAGE NUMBER: 253  
 PRINT DATE: 12/21/2023 SLD COUNTY/SR - ANNUAL PRINT COUNTY: HUNTINGDON  
 DIR: B TOTAL LEN: 4.643 MI. DIST: 09-5 SR: 1011  
 LEFT MUN: MILLER T RIGHT MUN: MILLER T

STONE CREEK RIDGE RD 024515 FT  
 (SR1001 SEG 0270/0000) 0100/2740



024515 FT	STONE CREEK RIDGE RD
0100/2740	(SR1001 SEG 0270/0000)
	048 " DIA CIRC CONCR
0100/2546	LEN=0038 INSTALLED 1988
	024 " DIA CIRC CONCR
0100/2137	LEN=0040 INSTALLED 1988
	018 " DIA CIR PLASTIC
0100/2075	LEN=0030 INSTALLED 1988
	018 " DIA CIR PLASTIC
0100/1557	LEN=0030 INSTALLED 1988
	018 " DIA CIR PLASTIC
0100/1357	LEN=0046 INSTALLED 1988
	024 " DIA CIRC CONCR
0100/1209	LEN=0028 INSTALLED 1988
	018 " DIA CIR PLASTIC
0100/0925	LEN=0053 INSTALLED 2006
	015 " DIA CIR PLASTIC

DIR: B TOTAL LEN: 4.643 MI. DIST: 09-5 SR: 1011  
 LEFT MUN: MILLER T RIGHT MUN: MILLER T

	0100/0509	LEN=0034	INSTALLED 1988
		030 "DIA	CIR PLASTIC
021775 FT	0100/0012	LEN=0042	INSTALLED 1988
	021775 FT	2 0 31111	0 01 0218+07
	0100/0000	LENGTH(AH	2740 BK 2525)
	0090/1792	015 "DIA	CIR PLASTIC
		LEN=0050	INSTALLED 1988
	0090/1380	015 "DIA	CIR PLASTIC
		LEN=0054	INSTALLED 1988
	0090/0472	018 "DIA	CIR PLASTIC
		LEN=0036	INSTALLED 1988
019250 FT	0090/0024	018 "DIA	CIR PLASTIC
	019250 FT	2 0 31111	0 01 0192+82
	0090/0000	LENGTH(AH	2525 BK 2182)
	0080/1438	015 "DIA	CIR PLASTIC
		LEN=0030	INSTALLED 1988
	0080/0822	024 "DIA	CIRC CONCR
		LEN=0034	INSTALLED 1988
	0080/0701	018 "DIA	CIR PLASTIC
		LEN=0028	INSTALLED 1988
	0080/0422	015 "DIA	CIR PLASTIC
		LEN=0028	INSTALLED 1988
017068 FT	0080/0244	MILLER	ONEIDA T
	017068 FT	2 0 31111	0 01 0171+00
		SUNRISE CAMP RD	(T486)
	0080/0000	018 "DIA	CIR PLASTIC
		LEN=0030	INSTALLED 1988
		LENGTH(AH	2182 BK 1613)
	0070/1226	018 "DIA	CIR PLASTIC
		LEN=0030	INSTALLED 1988
	0070/1082	024 "DIA	CIR PLASTIC
		LEN=0030	INSTALLED 2019
	0070/0750	018 "DIA	CIRC CONCR
		LEN=0028	INSTALLED 1988
	0070/0290	018 "DIA	CIR PLASTIC
		LEN=0030	INSTALLED 1988
015455 FT	0070/0015	018 "DIA	CIR PLASTIC
	015455 FT	2 0 31111	0 01 0154+94
	0070/0000	LENGTH(AH	1613 BK 2543)
		018 "DIA	CIR PLASTIC
	0060/1995	LEN=0034	INSTALLED 1988

DIR: B TOTAL LEN: 4.643 MI. DIST: 09-5 SR: 1011  
 LEFT MUN: ONEIDA T RIGHT MUN: ONEIDA T

Segment Length (FT)	Start Station	End Station	Material	Year Installed
012912 FT	0060/1680	018 " DIA	CIR PLASTIC	1988
	0060/1216	LEN=0030	INSTALLED	1988
	0060/0773	015 " DIA	CIR PLASTIC	2006
	0060/0620	LEN=0040	INSTALLED	1988
	0060/0426	015 " DIA	CIRC CONCR	1988
	012912 FT	LEN=0024	INSTALLED	1988
	0060/0000	015 " DIA	CIRC CONCR	1988
		LEN=0028	INSTALLED	1988
		015 " DIA	CIRC CONCR	1988
		LEN=0028	INSTALLED	1988
010543 FT	0050/2250	2 0 3 1 1 1 1	0 0 1 0 1 2 9 + 5 1	(2543 BK 2369)
	0050/2075	LEN=0032	INSTALLED	1988
	0050/1834	018 " DIA	CIRC CONCR	1988
	0050/1290	LEN=0032	INSTALLED	1988
	0050/0715	015 " DIA	CIRC CONCR	1988
	0050/0356	LEN=0028	INSTALLED	1988
	0050/0041	015 " DIA	CIRC CONCR	1988
	010543 FT	LEN=0026	INSTALLED	1988
	0050/0000	015 " DIA	CIR PLASTIC	2006
		LEN=0034	INSTALLED	2006
007460 FT	0040/2575	015 " DIA	CIRC CONCR	1988
	0040/2203	LEN=0030	INSTALLED	1988
	0040/1734	018 " DIA	CIRC CONCR	2005
	0040/1411	LEN=0032	INSTALLED	2005
	0040/1257	015 " DIA	CIRC CONCR	2005
	0040/0884	LEN=0032	INSTALLED	2005
	0040/0423	018 " DIA	CIRC CONCR	1988
	007460 FT	LEN=0043	INSTALLED	2005
	0040/0000	015 " DIA	CIRC CONCR	1988
		LEN=0028	INSTALLED	1988
	0030/2298	024 " DIA	CIRC CONCR	1988
	0030/2053	LEN=0032	INSTALLED	1988
	0030/1870	015 " DIA	CIR PLASTIC	1988
		LEN=0024	INSTALLED	1988
		015 " DIA	CIRC CONCR	1988

DIR: B TOTAL LEN: 4.643 MI. DIST: 09-5 SR: 1011  
 LEFT MUN: ONEIDA T RIGHT MUN: ONEIDA T

Stationing	Length	Material	Year
0030/1679	0026	015" DIA CIR PLASTIC	1988
0030/1542	0030	018" DIA CIRC CONCR	2005
0030/1036	0032	018" DIA CIRC CONCR	2005
0030/0574	0032	018" DIA CIRC CONCR	2005
005046 FT	2031111	20 01 0050+99	
0030/0000	2414	0030/0000 LENGTH(AH BK 2431)	
0020/1731	0030	024" DIA CIRC CONCR	1988
0020/1518	0046	018" DIA CIRC CONCR	1988
0020/1350	0040	018" DIA CIRC CONCR	2005
0020/0430	0032	018" DIA CIR PLASTIC	2005
002615 FT	2031111	20 01 0026+56	
0020/0000	2431	WIKES RD (T483) LENGTH(AH BK 2615)	
0010/2279	0032	018" DIA CIRC CONCR	2005
0010/1830	0026	015" DIA CIR PLASTIC	1988
0010/0903	0036	018" DIA CIR PLASTIC	1988
0010/0518	31/1011/0010/0475	BMSSEN 31/1011/0010/0475	
0010/0475	31/1011/0010/0475	MURRAYS RUN BMSBG 31/1011/0010/0475	
0010/0351	0030	018" DIA CIR PLASTIC	1988
0010/0157	0060	036" DIA CIR PLASTIC	1988
000000 FT	2031111	20 00 0000+00	
0010/0000	2615	VILLAGE: CENTER UNION NC MU RRAY RUN RD STANDING STONE PY (SR0026 SEG 0490/0000) MFC BEGIN = E LENGTH(AH BK 0000)	

FOR SR 0026 AND 1011 (CONN)

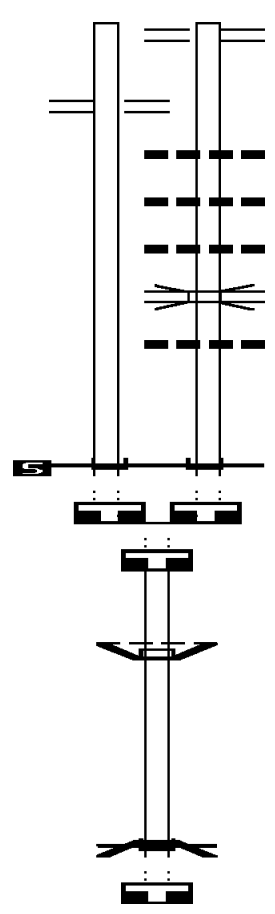
STANDING STONE PY (SR0026 SEG 0490/0000) 0010/0000

WILLIAM PENN HW  
 (SR0022 SEG 0290/0000) 0033/0575

1 0 00033 0 00 0031+18 000107 FT  
 PENN ST INTER-BK  
 (BORO)  
 MFC BEGIN = B  
 LENGTH(AH 0575 BK 0315) 0033/0000  
 000107 FT  
 LENGTH(AH 0315 BK 1352) 7031/0000  
 000107 FT

HUNTINGDON B 0020/0107  
 000000 FT

000000 FT



001502 FT WILLIAM PENN HW  
 0032/1395 (SR0022 SEG 0290/0770)

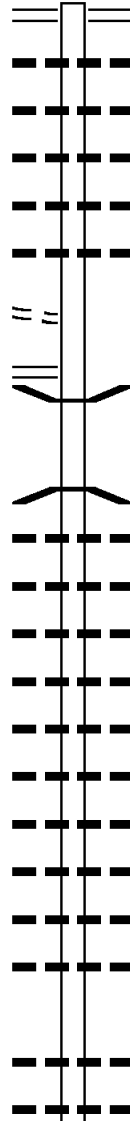
0032/0550 018 "DIA CIRC CONCR  
 LEN=0060 INSTALLED 2000  
 024 "DIA CIRC CONCR  
 0032/0530 LEN=0030 INSTALLED UNKN  
 018 "DIA CIRC CONCR  
 0032/0525 LEN=0025 INSTALLED 2018  
 SR 0022  
 0032/0473 OP ID 31/0022/0280/0000  
 024 "DIA CIRC METAL  
 0032/0360 LEN=0170 INSTALLED UNKN  
 000107 FT 1 0 00033 0 00 0031+18  
 INTER-BK PENN ST  
 (BORO)  
 MFC BEGIN = B  
 0032/0000 LENGTH(AH 1395 BK 0315)  
 000107 FT  
 7030/0000 LENGTH(AH 0315 BK 1352)  
 000107 FT  
 7022/0000 LENGTH(AH 1352 BK 0107)  
 INTER-AHD BMSSEN 31/1010/0020/0000  
 PENN ST  
 (BORO)  
 0020/0107 HUNTINGDON B  
 000000 FT 1 0 00033 0 00 0013+40  
 INTER-BK NC PENN ST  
 (BORO)  
 STANDING STONE CREEK  
 BMSBG 31/1010/0020/0000  
 MFC BEGIN = B  
 0020/0000 LENGTH(AH 0107 BK 1050)  
 000000 FT  
 7010/0000 LENGTH(AH 1050 BK 0000)

GRACE LN  
 (PRDR)  
 CHILCOTE HOLLOW RD  
 (SR1006 SEG 0130/1085)

021838 FT

0150/0443  
 0150/0161  
 019406 FT

016441 FT



021838 FT	STANDING	STONE RD
0150/2432	(SR0026	SEG 0510/0000)
	018 " DIA	CIR PLASTIC
0150/2145	LEN=0045	INSTALLED UNKN
	015 " DIA	CIR PLASTIC
0150/1811	LEN=0042	INSTALLED UNKN
	015 " DIA	CIR PLASTIC
0150/1549	LEN=0045	INSTALLED UNKN
	015 " DIA	CIR PLASTIC
0150/1445	LEN=0036	INSTALLED UNKN
	015 " DIA	CIR PLASTIC
0150/1047	LEN=0040	INSTALLED UNKN

0150/0034	BMS	SEN 31/1009/0150/0000
019406 FT	2 0 31048	0 00 0146+47
	CHILCOTE	RUN
	BMSBG 31/1009/0150/0000	
5 0150/0000	LENGTH(AH	2432 BK 2965)
	015 " DIA	CIR PLASTIC
0140/2651	LEN=0050	INSTALLED UNKN
	015 " DIA	CIRC METAL
0140/2395	LEN=0045	INSTALLED UNKN
	015 " DIA	CIR PLASTIC
0140/1942	LEN=0040	INSTALLED UNKN
	015 " DIA	CIR PLASTIC
0140/1606	LEN=0050	INSTALLED UNKN
	015 " DIA	CIRC METAL
0140/1363	LEN=0048	INSTALLED UNKN
	015 " DIA	CIRC METAL
0140/1130	LEN=0048	INSTALLED UNKN
	015 " DIA	CIRC METAL
0140/0983	LEN=0048	INSTALLED UNKN
	015 " DIA	CIR PLASTIC
0140/0683	LEN=0040	INSTALLED UNKN
	015 " DIA	CIRC METAL
0140/0414	LEN=0048	INSTALLED UNKN
	015 " DIA	CIRC METAL
0140/0210	LEN=0061	INSTALLED UNKN
016441 FT	2 0 31048	0 00 0116+81
	015 " DIA	CIRC METAL
	LEN=0050	INSTALLED UNKN
5 0140/0000	LENGTH(AH	2965 BK 2159)
	015 " DIA	CIRC METAL
0130/1675	LEN=0032	INSTALLED UNKN

DIR: B TOTAL LEN: 4.136 MI. DIST: 09-5 SR: 1009  
 LEFT MUN: ONEIDA T RIGHT MUN: ONEIDA T

Stationing	Material	Quantity	Unit	Notes
014282 FT	0130/1110	024	" DIA	CIR PLASTIC
	LEN=0048			INSTALLED UNKN
	0130/0705	024	" DIA	CIR PLASTIC
	LEN=0048			INSTALLED UNKN
	0130/0135	015	" DIA	CIR PLASTIC
	LEN=0048			INSTALLED UNKN
	014282 FT	2 0	31048	0 00 0094+68
	0130/0000	5	LENGTH(AH	2159 BK 2001)
	0120/1803	024	" DIA	CIR PLASTIC
	LEN=0042			INSTALLED UNKN
	0120/1396	015	" DIA	CIRC METAL
	LEN=0032			INSTALLED UNKN
	0120/1050	015	" DIA	CIRC METAL
	LEN=0041			INSTALLED UNKN
	0120/0853	015	" DIA	CIRC METAL
	LEN=0040			INSTALLED UNKN
	0120/0567	015	" DIA	CIRC METAL
	LEN=0042			INSTALLED UNKN
OAKWOOD ACRES RD (PRDR)	0120/0497	" "		
012281 FT	0120/0358	024	" DIA	CIR PLASTIC
	LEN=0048			INSTALLED UNKN
	012281 FT	2 0	31048	0 00 0074+98
	0120/0000	5	LENGTH(AH	2001 BK 2563)
	0110/2534	015	" DIA	CIR PLASTIC
	LEN=0040			INSTALLED UNKN
	0110/2317	015	" DIA	CIRC METAL
	LEN=0042			INSTALLED UNKN
	0110/2022	015	" DIA	CIR PLASTIC
	LEN=0036			INSTALLED UNKN
	0110/1923	024	" DIA	CIR PLASTIC
	LEN=0042			INSTALLED UNKN
	0110/1631	015	" DIA	CIRC METAL
	LEN=0040			INSTALLED UNKN
	0110/1094	024	" DIA	CIR PLASTIC
	LEN=0042			INSTALLED UNKN
	0110/0615	036	" DIA	CIR PLASTIC
	LEN=0042			INSTALLED UNKN
009718 FT	009718 FT	2 0	31048	0 00 0049+48
	0110/0000	5	LENGTH(AH	2563 BK 2448)
	0100/2071	018	" DIA	CIR PLASTIC
	LEN=0042			INSTALLED UNKN
	0100/1804	018	" DIA	CIR PLASTIC
	LEN=0048			INSTALLED UNKN
	0100/1584	028	" DIA	CIR PLASTIC
	LEN=0044			INSTALLED UNKN
		015	" DIA	CIR PLASTIC

DIR: B TOTAL LEN: 4.136 MI. DIST: 09-5 SR: 1009  
 LEFT MUN: ONEIDA T RIGHT MUN: ONEIDA T

Stationing	Length	Material	Notes
0100/1197	LEN=0044	INSTALLED UNKN	
0100/1010	LEN=0055	INSTALLED UNKN	
0100/0490	LEN=0040	INSTALLED UNKN	
007270 FT	2 0 31048 0 00 0024+74		
0100/0000	LENGTH(AH 2448 BK 2498)		
0090/2366	LEN=0040	INSTALLED UNKN	
0090/2088	LEN=0036	INSTALLED UNKN	
0090/2010	LEN=0037	INSTALLED UNKN	
0090/1675	LEN=0042	INSTALLED UNKN	
0090/1140	LEN=0040	INSTALLED UNKN	
004772 FT	2 0 31048 0 00 0000+00		
0090/0000	LENGTH(AH 2498 BK 1384)		
0080/1135	LEN=0042	INSTALLED UNKN	
0080/0635	LEN=0040	INSTALLED 1999	
LEWIS LN (PRDR)			
0080/0383	VALLEY VIEW RD		
003388 FT	(T608)		
0080/0000	LENGTH(AH 1384 BK 2761)		
0070/2457	LEN=0052	INSTALLED UNKN	
WILDFLOWER LN (PRDR)			
0070/1915	LEN=0048	INSTALLED UNKN	
0070/0620	LEN=0030	INSTALLED UNKN	
0070/0424	LEN=0060	INSTALLED UNKN	
000627 FT	1 0 00759 0 00 0115+43		
0070/0000	LENGTH(AH 2761 BK 0560)		
000067 FT	1 0 00759 0 00 0109+85		
	NC CO		
	INTER-BK		



DIR: B TOTAL LEN: 4.136 MI. DIST: 09-5 SR: 1009  
 LEFT MUN: ONEIDA T RIGHT MUN: ONEIDA T

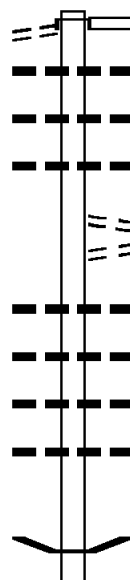
			(BORO)
000067 FT		0062/0000	LENGTH(AH 0560 BK 1000)
		000067 FT	
000067 FT		7060/0000	LENGTH(AH 1000 BK 2880)
		000067 FT	
000067 FT		7050/0000	LENGTH(AH 2880 BK 1766)
		000067 FT	
000067 FT		7040/0000	LENGTH(AH 1766 BK 2680)
		000067 FT	
000067 FT		7030/0000	LENGTH(AH 2680 BK 0327)
		000067 FT	
000067 FT		7024/0000	LENGTH(AH 0327 BK 0013)
		INTER-AHD	MOORE ST
			(BORO)
000054 FT		0022/0013	HUNTINGDON B
		000054 FT	1 0 00759 0 00 0022+69
			MUDDY RUN
			STRUCTURE LENGTH 13 FT
			BMSID 31/1009/0022/0000
			MOORE ST
			(BORO)
000054 FT		0022/0000	LENGTH(AH 0013 BK 0565)
		000054 FT	
000054 FT		7020/0000	LENGTH(AH 0565 BK 0545)
		000054 FT	
		7018/0000	LENGTH(AH 0545 BK 0017)
		INTER-AHD	MOORE ST
			(BORO)
000037 FT		0016/0017	1 0 00759 0 00 0011+93
		000037 FT	MUDDY RUN
			STRUCTURE LENGTH 17 FT
			BMSID 31/1009/0016/0000
			MOORE ST
			(BORO)
000037 FT		0016/0000	LENGTH(AH 0017 BK 0756)
		000037 FT	
		7014/0000	LENGTH(AH 0756 BK 0037)
			BMSID 31/1009/0012/0000
			INTER-AHD
			MOORE ST
			(BORO)
000000 FT		0012/0037	1 0 00759 0 00 0003+33
		000000 FT	NC MOORE ST
			INTER-BK
			MOORE ST
			(BORO)
			MUDDY RUN
			BMSBG 31/1009/0012/0000
			MFC BEGIN = C
000000 FT		0012/0000	LENGTH(AH 0037 BK 0430)
		000000 FT	
		7010/0000	LENGTH(AH 0430 BK 0000)

DIR: B TOTAL LEN: 2.035 MI. DIST: 09-5 SR: 1008  
 LEFT MUN: WEST T RIGHT MUN: WEST T

HARPER HILL RD  
 (T518)

010743 FT

0050/3420



007323 FT

010743 FT  
 INTER-AHD

0050/3420

0050/3265

0050/2870

0050/2635

0050/2463

0050/2368

0050/1945

0050/1803

0050/1635

0050/1499

0050/0018

007323 FT

EWING RD  
 (SR1013 SEG 0090/0000)  
 EWING RD  
 (SR1013 SEG 0090/0000)  
 015 " DIA CIRC CONCR  
 LEN=0025 INSTALLED 1988  
 018 " DIA CIR PLASTIC  
 LEN=0025 INSTALLED 1988  
 015 " DIA CIR PLASTIC  
 LEN=0065 INSTALLED 1999  
 HUGHES RD  
 (T600)  
 LC FOR HUGHES RD  
 (CONN)  
 015 " DIA CIR PLASTIC  
 LEN=0030 INSTALLED 1999  
 015 " DIA CIRC CONCR  
 LEN=0032 INSTALLED 1988  
 018 " DIA CIR PLASTIC  
 LEN=0040 INSTALLED 1988  
 018 " DIA CIR PLASTIC  
 LEN=0025 INSTALLED 1988  
 BMS EN 31/1008/0050/0000  
 2 0 31064 0 00 0073+20



DIR: B TOTAL LEN: 2.663 MI. DIST: 09-5 SR: 1007  
 LEFT MUN: BRADY T RIGHT MUN: BRADY T

014058 FT

014058 FT AH-MIFFLIN (44)  
 INTER-AHD FRONT MOUNTAIN RD  
 0060/3073 (SR4004 SEG 0010/0000)

0060/1993 FAWN LN  
 (PRDR)

0060/0998 036 " DIA CIR PLASTIC  
 LEN=0040 INSTALLED 1999  
 0060/0553 018 " DIA CIRC CONCR  
 LEN=0028 INSTALLED UNKN  
 0060/0280 024 " DIA CIRC CONCR  
 LEN=0030 INSTALLED UNKN

010985 FT

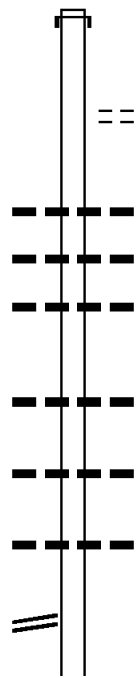
010985 FT 2 0 31043 0 00 0108+46  
 0060/0000 LENGTH(AH 3073 BK 1988)  
 015 " DIA CIRC CONCR  
 0050/1462 LEN=0030 INSTALLED UNKN

0050/0801 001 " DIA CIR PLASTIC  
 LEN=0030 INSTALLED 1999

0050/0009 018 " DIA CIRC CONCR  
 008997 FT LEN=0600 INSTALLED UNKN

2 0 31043 0 00 0088+86 008997 FT  
 METZTOWN RD  
 (SR1002 SEG 0020/1532) 0050/0000

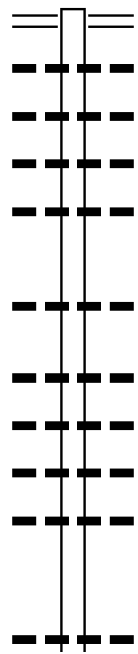
0050/0000 LENGTH(AH 1988 BK 1700)  
 015 " DIA CIRC CONCR



DIR: B TOTAL LEN: 2.663 MI. DIST: 09-5 SR: 1007  
 LEFT MUN: BRADY T RIGHT MUN: BRADY T

	0040/1071	LEN=0030	INSTALLED UNKN
		015 "DIA	CIRC CONCR
	0040/0620	LEN=0030	INSTALLED UNKN
007297 FT	007297 FT	2 0 31043	0 00 0073+87
	0040/0000	LENGTH(AH	1700 BK 2229)
		018 "DIA	CIRC CONCR
	0030/2146	LEN=0032	INSTALLED UNKN
		024 "DIA	CIR PLASTIC
	0030/0743	LEN=0040	INSTALLED 1999
005068 FT	005068 FT	2 0 31043	0 00 0051+58
	0030/0000	LENGTH(AH	2229 BK 1911)
		018 "DIA	CIR PLASTIC
	0020/1911	LEN=0040	INSTALLED 1999
		018 "DIA	CIRC CONCR
	0020/1296	LEN=0032	INSTALLED UNKN
		018 "DIA	CIRC CONCR
	0020/1215	LEN=0028	INSTALLED UNKN
		018 "DIA	CIRC CONCR
	0020/0534	LEN=0032	INSTALLED UNKN
		024 "DIA	CIRC CONCR
003157 FT	0020/0069	LEN=0084	INSTALLED UNKN
	003157 FT	2 0 31043	0 00 0031+57
		WISHMERE DR	
		(TWP)	
		GROVE DR	
		(PRDR)	
	0020/0000	LENGTH(AH	1911 BK 3157)
		060 "DIA	CIRC CONCR
	0010/2377	LEN=0042	INSTALLED UNKN
		018 "DIA	CIRC CONCR
	0010/0699	LEN=0034	INSTALLED UNKN
000000 FT	000000 FT	2 0 31043	0 00 0000+00
	NC FR	ONT MOUNTAIN RD	
		BIG VALLEY PK	
		(SR0655 SEG	0620/0000)
		MFC BEGIN = E	
	0010/0000	LENGTH(AH	3157 BK 0000)

030422 FT



030422 FT COLD SPRINGS RD  
 0130/1085 (SR1009 SEG 0150/0161)  
 015 "DIA CIR PLASTIC  
 0130/0975 LEN=0028 INSTALLED UNKN  
 015 "DIA CIR PLASTIC  
 0130/0667 LEN=0028 INSTALLED UNKN  
 018 "DIA CIR PLASTIC  
 0130/0401 LEN=0032 INSTALLED UNKN  
 015 "DIA CIR PLASTIC  
 0130/0027 LEN=0030 INSTALLED UNKN  
 029337 FT 2 0 31050 0 01 0293+80  
 0130/0000 LENGTH(AH 1085 BK 2437)  
 015 "DIA CIR PLASTIC  
 0120/2075 LEN=0040 INSTALLED 1997  
 018 "DIA CIR PLASTIC  
 0120/1471 LEN=0032 INSTALLED UNKN  
 015 "DIA CIR PLASTIC  
 0120/0916 LEN=0040 INSTALLED 1997  
 018 "DIA CIR PLASTIC  
 0120/0514 LEN=0036 INSTALLED UNKN  
 018 "DIA CIR PLASTIC  
 0120/0076 LEN=0028 INSTALLED UNKN  
 026900 FT 2 0 31050 0 00 0269+51  
 0120/0000 LENGTH(AH 2437 BK 2771)  
 015 "DIA CIR PLASTIC  
 0110/1931 LEN=0040 INSTALLED 1997

029337 FT

026900 FT

DIR: B TOTAL LEN: 5.762 MI. DIST: 09-5 SR: 1006  
 LEFT MUN: ONEIDA T RIGHT MUN: ONEIDA T

	0110/1534	015 "DIA LEN=0028	CIRC CONCR INSTALLED UNKN
	0110/0915	015 "DIA LEN=0028	CIR PLASTIC INSTALLED UNKN
024129 FT	0110/0052 024129 FT	018 "DIA LEN=0040	CIR PLASTIC INSTALLED 1997
		2 0 31050	0 00 0241+80
		ONEIDA LOGAN T	
	0110/0000	LENGTH(AH 2771 BK 1517)	
	0100/1420	018 "DIA LEN=0038	CIR PLASTIC INSTALLED UNKN
	0100/0538	015 "DIA LEN=0050	CIR PLASTIC INSTALLED 1997
	0100/0150	018 "DIA LEN=0038	CIR PLASTIC INSTALLED UNKN
022612 FT	022612 FT	2 0 31050	0 00 0227+04
	0100/0000	LENGTH(AH 1517 BK 1924)	
	0090/1912	018 "DIA LEN=0048	CIRC CONCR INSTALLED UNKN
	0090/1039	015 "DIA LEN=0040	CIR PLASTIC INSTALLED 1997
	0090/0256	015 "DIA LEN=0035	CIRC CONCR INSTALLED 1999
020688 FT	020688 FT	2 0 31050	0 00 0207+58
	0090/0000	LENGTH(AH 1924 BK 3033)	
	0080/3017	036"H 00"W	MULT CONCR INSTALLED UNKN
	0080/2093	018 "DIA LEN=0032	CIR PLASTIC INSTALLED UNKN
	0080/1846	015 "DIA LEN=0030	CIR PLASTIC INSTALLED UNKN
	0080/1437	030 "DIA LEN=0050	CIR PLASTIC INSTALLED 1997
	0080/0970	015 "DIA LEN=0030	CIRC CONCR INSTALLED UNKN
	0080/0743	015 "DIA LEN=0030	CIRC CONCR INSTALLED UNKN
	0080/0483	015 "DIA LEN=0026	CIR PLASTIC INSTALLED UNKN
	0080/0071	018 "DIA LEN=0040	CIR PLASTIC INSTALLED 1997
017655 FT	017655 FT	2 0 31050	0 00 0176+94

DIR: B TOTAL LEN: 5.762 MI. DIST: 09-5 SR: 1006  
 LEFT MUN: LOGAN T RIGHT MUN: LOGAN T

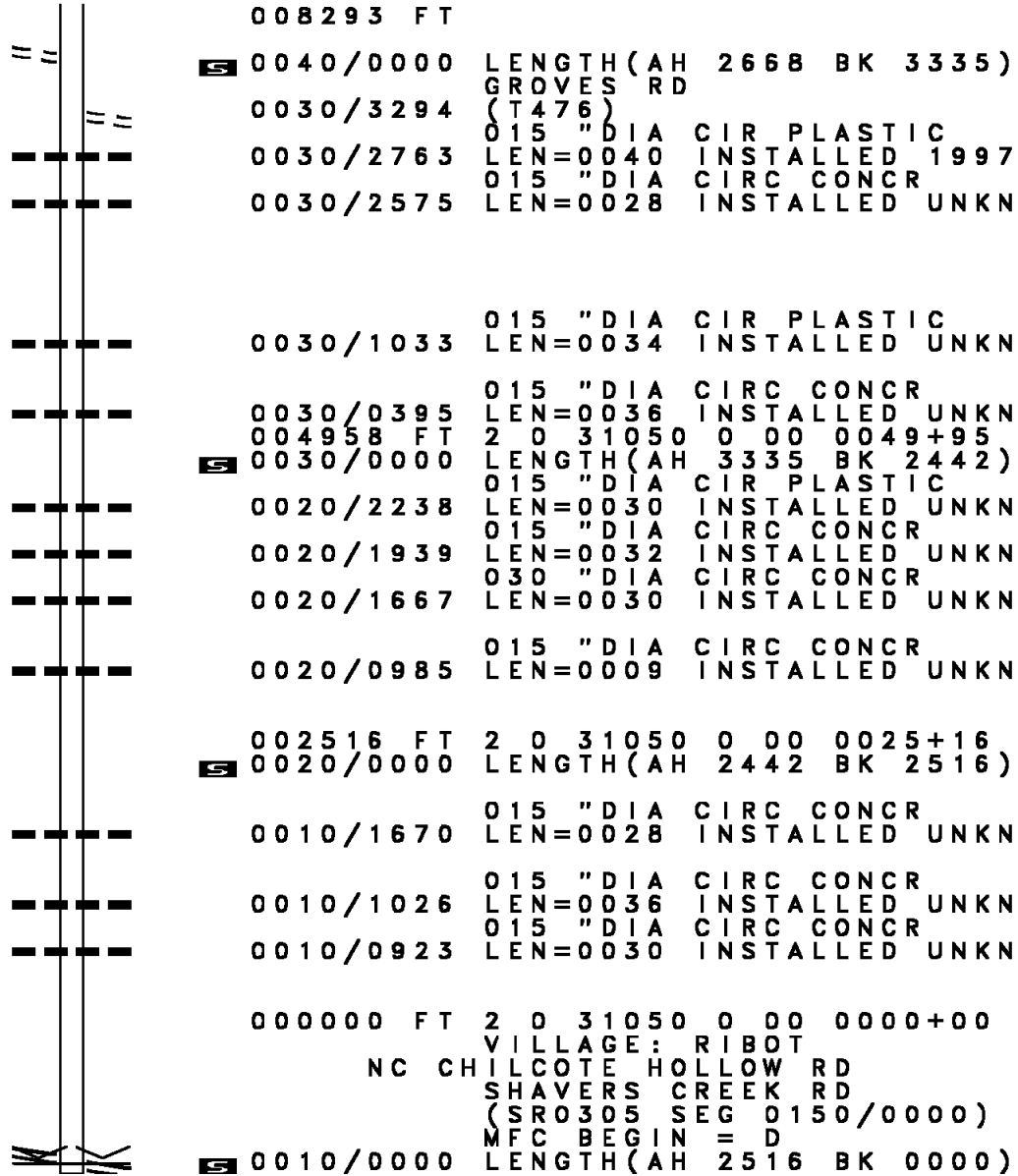
		0080/0000	LENGTH(AH 3033 BK 2487)
		018 "DIA	CIR PLASTIC
---	---	0070/2225	LEN=0038 INSTALLED UNKN
		015 "DIA	CIR PLASTIC
---	---	0070/1970	LEN=0048 INSTALLED 1997
		015 "DIA	CIR PLASTIC
---	---	0070/1744	LEN=0040 INSTALLED UNKN
		015 "DIA	CIR PLASTIC
---	---	0070/1438	LEN=0040 INSTALLED 1997
		015 "DIA	CIR PLASTIC
---	---	0070/0481	LEN=0026 INSTALLED UNKN
		018 "DIA	CIR PLASTIC
---	---	0070/0076	LEN=0040 INSTALLED 1997
		015168 FT	2 0 31050 0 00 0151+78
	015168 FT	0070/0000	LENGTH(AH 2487 BK 2796)
		018 "DIA	CIR PLASTIC
---	---	0060/2564	LEN=0028 INSTALLED UNKN
		018 "DIA	CIR PLASTIC
---	---	0060/2147	LEN=0030 INSTALLED UNKN
		015 "DIA	CIR PLASTIC
---	---	0060/1913	LEN=0040 INSTALLED 1998
		018 "DIA	CIR PLASTIC
---	---	0060/1767	LEN=0032 INSTALLED UNKN
		015 "DIA	CIR PLASTIC
---	---	0060/1264	LEN=0040 INSTALLED 1998
		018 "DIA	CIR PLASTIC
---	---	0060/0777	LEN=0028 INSTALLED UNKN
		018 "DIA	CIR PLASTIC
---	---	0060/0151	LEN=0040 INSTALLED UNKN
		012372 FT	
		0060/0000	LENGTH(AH 2796 BK 1411)
		010961 FT	2 0 31050 0 00 0109+47
	010961 FT	0050/0000	LENGTH(AH 1411 BK 2668)
		015 "DIA	CIRC CONCR
---	---	0040/2202	LEN=0036 INSTALLED UNKN
		015 "DIA	CIRC CONCR
---	---	0040/1127	LEN=0040 INSTALLED UNKN
		015 "DIA	CIRC CONCR
---	---	0040/0130	LEN=0024 INSTALLED UNKN

2 0 31050 0 00 0124+09 012372 FT  
 EWING RD  
 (SR1013 SEG 0010/0000) 0060/0000



DIR: B TOTAL LEN: 5.762 MI. DIST: 09-5 SR: 1006  
 LEFT MUN: LOGAN T RIGHT MUN: LOGAN T

2 0 31050 0 00 0082+61 008293 FT  
 IRVIN RD  
 (T477) 0040/0000



008293 FT  
 5 0040/0000 LENGTH(AH 2668 BK 3335)  
 GROVES RD  
 (T476)  
 0030/3294 015 " DIA CIR PLASTIC  
 0030/2763 LEN=0040 INSTALLED 1997  
 015 " DIA CIRC CONCR  
 0030/2575 LEN=0028 INSTALLED UNKN  
  
 0030/1033 015 " DIA CIR PLASTIC  
 LEN=0034 INSTALLED UNKN  
  
 0030/0395 015 " DIA CIRC CONCR  
 LEN=0036 INSTALLED UNKN  
 004958 FT 2 0 31050 0 00 0049+95  
 5 0030/0000 LENGTH(AH 3335 BK 2442)  
 015 " DIA CIR PLASTIC  
 0020/2238 LEN=0030 INSTALLED UNKN  
 015 " DIA CIRC CONCR  
 0020/1939 LEN=0032 INSTALLED UNKN  
 030 " DIA CIRC CONCR  
 0020/1667 LEN=0030 INSTALLED UNKN  
  
 0020/0985 015 " DIA CIRC CONCR  
 LEN=0009 INSTALLED UNKN  
  
 002516 FT 2 0 31050 0 00 0025+16  
 5 0020/0000 LENGTH(AH 2442 BK 2516)  
  
 0010/1670 015 " DIA CIRC CONCR  
 LEN=0028 INSTALLED UNKN  
  
 0010/1026 015 " DIA CIRC CONCR  
 LEN=0036 INSTALLED UNKN  
 015 " DIA CIRC CONCR  
 0010/0923 LEN=0030 INSTALLED UNKN  
  
 000000 FT 000000 FT 2 0 31050 0 00 0000+00  
 VILLAGE: RIBOT  
 NC CH ILCOTE HOLLOW RD  
 SHAVERS CREEK RD  
 (SR0305 SEG 0150/0000)  
 MFC BEGIN = D  
 5 0010/0000 LENGTH(AH 2516 BK 0000)

SHAVERS CREEK RD  
 (SR0305 SEG 0150/0000) 0010/0000

DIR: B TOTAL LEN: 3.195 MI. DIST: 09-5 SR: 1005  
 LEFT MUN: MILLER T RIGHT MUN: MILLER T

Stationing	Material	Length	Status
016871 FT	STONE CREEK RIDGE RD		
0190/2894	(SR1001 SEG 0240/0636)		
0190/2780	018" DIA CIR PLASTIC	LEN=0040	INSTALLED UNKN
0190/1838	015" DIA CIR PLASTIC	LEN=0032	INSTALLED UNKN
0190/1374	015" DIA CIR PLASTIC	LEN=0034	INSTALLED UNKN
0190/1080	018" DIA CIR PLASTIC	LEN=0040	INSTALLED UNKN
0190/0706	018" DIA CIR PLASTIC	LEN=0044	INSTALLED UNKN
0190/0435	015" DIA CIR PLASTIC	LEN=0036	INSTALLED UNKN
013977 FT	2 0 31040 0 04 0363+00		
0190/0000	LENGTH(AH 2894 BK 2276)		
0180/1611	015" DIA CIR PLASTIC	LEN=0039	INSTALLED UNKN
0180/1212	015" DIA CIR PLASTIC	LEN=0045	INSTALLED UNKN
0180/0815	018" DIA CIR PLASTIC	LEN=0032	INSTALLED UNKN
0180/0313	015" DIA CIR PLASTIC	LEN=0036	INSTALLED UNKN
011701 FT	2 0 31040 0 04 0339+73		
0180/0000	LENGTH(AH 2276 BK 2187)		
0170/2130	015" DIA CIR PLASTIC	LEN=0035	INSTALLED UNKN
0170/1842	018" DIA CIR PLASTIC	LEN=0034	INSTALLED UNKN
0170/1571	018" DIA CIR PLASTIC	LEN=0038	INSTALLED UNKN
0170/0949	018" DIA CIR PLASTIC	LEN=0034	INSTALLED UNKN
0170/0296	018" DIA CIR PLASTIC	LEN=0040	INSTALLED UNKN
0170/0149	018" DIA CIR PLASTIC	LEN=0034	INSTALLED UNKN

DIR: B TOTAL LEN: 3.195 MI. DIST: 09-5 SR: 1005  
 LEFT MUN: MILLER T RIGHT MUN: MILLER T

Stationing	Length	Material	Notes
009514 FT			
0170/0000	018"	DIA CIR PLASTIC	LENGTH(AH 2187 BK 2854)
0160/2715	018"	DIA CIR PLASTIC	LEN=0032 INSTALLED UNKN
0160/2254	018"	DIA CIR PLASTIC	LEN=0040 INSTALLED UNKN
0160/1641	015"	DIA CIR PLASTIC	LEN=0038 INSTALLED UNKN
0160/1111	015"	DIA CIR PLASTIC	LEN=0042 INSTALLED UNKN
0160/0697	048"	DIA CIRC CONCR	LEN=0040 INSTALLED UNKN
0160/0111	015"	DIA CIR PLASTIC	LEN=0040 INSTALLED UNKN
006660 FT			
0160/0000	015"	DIA CIR PLASTIC	LENGTH(AH 2854 BK 2260)
0150/1731	015"	DIA CIR PLASTIC	LEN=0034 INSTALLED UNKN
0150/1585	015"	DIA CIR PLASTIC	LEN=0038 INSTALLED UNKN
0150/0864	060"	DIA CIR PLASTIC	LEN=0040 INSTALLED UNKN
0150/0115	072"	DIA CIRC METAL	LEN=0040 INSTALLED UNKN
004400 FT			
0150/0000	018"	DIA CIR PLASTIC	LENGTH(AH 2260 BK 1447)
0140/0790	018"	DIA CIR PLASTIC	LEN=0028 INSTALLED UNKN
0140/0485	018"	DIA CIR PLASTIC	LEN=0032 INSTALLED UNKN
0140/0030	018"	DIA CIR PLASTIC	LEN=0030 INSTALLED UNKN
002953 FT			
0140/0000	024"	H 34" W ELLIP METAL	LENGTH(AH 1447 BK 2053)
0130/1723	015"	DIA CIR PLASTIC	LEN=0034 INSTALLED UNKN
0130/1096	018"	DIA CIR PLASTIC	LEN=0032 INSTALLED UNKN
0130/0938	018"	DIA CIR PLASTIC	LEN=0028 INSTALLED UNKN
0130/0757	015"	DIA CIR PLASTIC	LEN=0042 INSTALLED UNKN

2 0 31040 0 04 0267+35  
 STATE GAMELAND RD  
 (T474)

EXTRACT DATE: 12/18/2023  
PRINT DATE: 12/21/2023

ROADWAY MANAGEMENT SYSTEM  
SLD COUNTY/SR - ANNUAL PRINT

PAGE NUMBER: 234  
COUNTY: HUNTINGDON

DIR: B TOTAL LEN: 3.195 MI.  
LEFT MUN: HENDERSON T

DIST: 09-5 SR: 1005  
RIGHT MUN: HENDERSON T

Distance (FT)	Diagram	Object ID	Description
000900		0130/0386 0130/0050 000900 FT	018 " DIA CIR PLASTIC LEN=0032 INSTALLED UNKN BMSSEN 31/1005/0130/0000 2 0 31040 0 03 0232+41 MILL CREEK
		0130/0000	BMSBG 31/1005/0130/0000 LENGTH(AH 2053 BK 0643)
		0124/0483	018 " DIA CIR PLASTIC LEN=0099 INSTALLED 2001
		0124/0229	018 " DIA CIR PLASTIC LEN=0040 INSTALLED 2001
000257		0124/0025 000257 FT	018 " DIA CIR PLASTIC LEN=0035 INSTALLED 2001 2 0 31040 0 03 0219+74
		INTER-BK	MILL CREEK HOLLOW RD (TWP )
000257		0124/0000 000257 FT 7122/0000	LENGTH(AH 0643 BK 0664) BMSSEN 31/1005/0120/0000 MILL CREEK HOLLOW RD (TWP )
		0120/0051 000206 FT	BRADY T 2 0 31040 0 03 0212+58
000206		INTER-BK	MILL CREEK HOLLOW RD (TWP ) MILL CREEK
		0120/0000 000206 FT 7112/0000	BMSBG 31/1005/0120/0000 LENGTH(AH 0051 BK 1567)
		INTER-AHD	LENGTH(AH 1567 BK 0046) BMSSEN 31/1005/0110/0000
000160		0110/0046 000160 FT	MILL CREEK HOLLOW RD (TWP ) 2 0 31040 0 02 0195+75
		INTER-BK	MILL CREEK HOLLOW RD (TWP ) MILL CREEK
		0110/0000 000160 FT 7100/0000	BMSBG 31/1005/0110/0000 LENGTH(AH 0046 BK 1766)
000160		000160 FT	LENGTH(AH 1766 BK 2091)
000160		000160 FT	LENGTH(AH 2091 BK 1733)
000160		000160 FT 7082/0000	LENGTH(AH 1733 BK 0057) BMSSEN 31/1005/0080/0000
		INTER-AHD	MILL CREEK HOLLOW RD (TWP )
000103		0080/0057 000103 FT	2 0 31040 0 02 0139+53

EXTRACT DATE: 12/18/2023  
PRINT DATE: 12/21/2023

ROADWAY MANAGEMENT SYSTEM  
SLD COUNTY/SR - ANNUAL PRINT

PAGE NUMBER: 233  
COUNTY: HUNTINGDON

DIR: B TOTAL LEN: 3.195 MI.  
LEFT MUN: BRADY T

DIST: 09-5 SR: 1005  
RIGHT MUN: BRADY T

Distance (FT)	Diagram	Segment Type	Segment Description
000103	[Diagram: Top section with two bridge structures]	INTER-BK	MILL CREEK HOLLOW RD (TWP ) MILL CREEK BMSBG 31/1005/0080/0000 LENGTH(AH 0057 BK 1810)
000103	[Diagram: Bridge structure]	INTER-BK	00080/0000 000103 FT 7070/0000 LENGTH(AH 1810 BK 2146)
000092	[Diagram: Bridge structure]	INTER-AHD	000103 FT 7062/0000 LENGTH(AH 2146 BK 0011) MILL CREEK HOLLOW RD (TWP ) 000092 FT 2 0 31040 0 01 0098+59 TR. MILL CRK. STRUCTURE LENGTH 11 FT BMSID 31/1005/0060/0000
000092	[Diagram: Bridge structure]	INTER-BK	MILL CREEK HOLLOW RD (TWP ) 000092 FT 0060/0000 LENGTH(AH 0011 BK 1336)
000052	[Diagram: Bridge structure]	INTER-AHD	000092 FT 7052/0000 LENGTH(AH 1336 BK 0040) MILL CREEK HOLLOW RD (TWP ) 000052 FT 2 0 31040 0 01 0084+77
000052	[Diagram: Bridge structure]	INTER-BK	MILL CREEK HOLLOW RD (TWP ) 000052 FT 0050/0040 MILL CREEK BMSBG 31/1005/0050/0000 LENGTH(AH 0040 BK 1498)
000052	[Diagram: Bridge structure]	INTER-BK	000052 FT 7040/0000 LENGTH(AH 1498 BK 2480)
000052	[Diagram: Bridge structure]	INTER-BK	000052 FT 7030/0000 LENGTH(AH 2480 BK 2321)
000052	[Diagram: Bridge structure]	INTER-BK	000052 FT 7020/0000 LENGTH(AH 2321 BK 1857)
000052	[Diagram: Bridge structure]	INTER-BK	000052 FT 7014/0000 LENGTH(AH 1857 BK 0052) BMSEN 31/1005/0012/0000
000000	[Diagram: Bridge structure]	INTER-AHD	MILL CREEK HOLLOW RD (TWP ) 000000 FT 0012/0052 2 0 31040 0 00 0001+57 VILLAGE: FOUSETOWN
000000	[Diagram: Bridge structure]	INTER-BK	NC MI MILL CREEK HOLLOW RD (TWP ) SADDLERS RUN BMSBG 31/1005/0012/0000 LENGTH(AH 0052 BK 0159)
000000	[Diagram: Bridge structure]	INTER-BK	000000 FT 7010/0000 LENGTH(AH 0159 BK 0000)

EXTRACT DATE: 12/18/2023 ROADWAY MANAGEMENT SYSTEM PAGE NUMBER: 232  
 PRINT DATE: 12/21/2023 SLD COUNTY/SR - ANNUAL PRINT COUNTY: HUNTINGDON  
 DIR: B TOTAL LEN: .629 MI. DIST: 09-5 SR: 1004  
 LEFT MUN: BRADY T RIGHT MUN: BRADY T

003320 FT

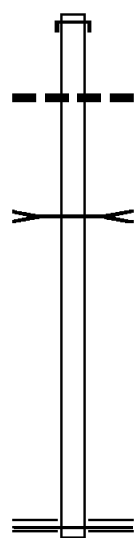
003320 FT AH-MIFFLIN (44)  
 INTER-AHD SHARPSBURG RD  
 0020/0717 (SR4002 SEG 0010/0000)

002603 FT

0020/0015 048"H 00"W MULT CONCR  
 002603 FT LEN=0030 INSTALLED UNKN  
 2 0 31047 0 00 0026+13  
 SADDLERS RUN  
 STRUCTURE LENGTH 9 FT  
 BMSID 31/1004/0020/0000  
 0020/0000 LENGTH(AH 0717 BK 2603)

000000 FT

000000 FT 2 0 31047 0 00 0000+00  
 NC SHARPSBURG RD  
 BIG VALLEY PK  
 (SR0655 SEG 0660/0000)  
 MFC BEGIN = E  
 0010/0000 LENGTH(AH 2603 BK 0000)



DIR: B TOTAL LEN: 5.657 MI. DIST: 09-5 SR: 1003  
 LEFT MUN: HENDERSON T RIGHT MUN: HENDERSON T

029869 FT		029869 FT	STONE CREEK RIDGE RD
		0140/1002	(SR1001 SEG 0150/0968)
		0140/0930	015 "DIA CIRC CONCR LEN=0030 INSTALLED UNKN
028867 FT		028867 FT	2 0 31113 0 00 0288+73
		0140/0000	LENGTH(AH 1002 BK 0614) 012 "DIA CIRC METAL
		0130/0340	LEN=0030 INSTALLED UNKN
028253 FT		028253 FT	2 0 31113 0 00 0282+59
		0130/0000	LENGTH(AH 0614 BK 3578) 015 "DIA CIRC CONCR
		0120/3485	LEN=0028 INSTALLED UNKN
		0120/2719	015 "DIA CIR PLASTIC LEN=0040 INSTALLED 1999
		0120/2292	015 "DIA CIR PLASTIC LEN=0040 INSTALLED 2000
		0120/1940	015 "DIA CIRC CONCR LEN=0030 INSTALLED UNKN
024675 FT		024675 FT	2 0 31113 0 00 0246+81
		0120/0000	LENGTH(AH 3578 BK 2098) 015 "DIA CIRC CONCR
		0110/1552	LEN=0028 INSTALLED UNKN
		0110/0725	018 "DIA CIR PLASTIC LEN=0030 INSTALLED UNKN
		0110/0528	HENDERSON BRADY T
		0110/0068	015 "DIA CIRC METAL LEN=0024 INSTALLED UNKN
022577 FT		022577 FT	2 0 31113 0 00 0226+18
		0110/0000	FRAIN RD (T452) LENGTH(AH 2098 BK 1759)

FERN HOLLOW LN  
(PRDR)

DIR: B TOTAL LEN: 5.657 MI. DIST: 09-5 SR: 1003  
 LEFT MUN: BRADY T RIGHT MUN: BRADY T

Segment Length (FT)	Stationing	Material / Notes
	0100/1231	BRADY HENDERSON T
	0100/0806	018 " DIA CIRC CONCR LEN=0030 INSTALLED UNKN
020818 FT	0100/0125	015 " DIA CIRC METAL LEN=0030 INSTALLED UNKN
	020818 FT	2 0 31113 0 00 0208+59
	0100/0000	LENGTH(AH 1759 BK 2922) 018 " DIA CIR PLASTIC
	0090/2885	LEN=0040 INSTALLED UNKN
	0090/2530	024 " DIA CIRC CONCR LEN=0036 INSTALLED UNKN
	0090/1640	015 " DIA CIRC CONCR LEN=0030 INSTALLED UNKN
	0090/1249	DEER ACRES LN (PRDR)
017896 FT	017896 FT	2 0 31113 0 00 0179+37
	0090/0000	LENGTH(AH 2922 BK 1349) 015 " DIA CIRC CONCR
	0080/1310	LEN=0028 INSTALLED UNKN
	0080/1079	015 " DIA CIRC CONCR LEN=0034 INSTALLED UNKN
	0080/0631	015 " DIA CIRC CONCR LEN=0030 INSTALLED UNKN
016547 FT	016547 FT	2 0 31113 0 00 0166+61
	0080/0000	VILLAGE: UNION CHURCH LENGTH(AH 1349 BK 2204) 015 " DIA CIRC CONCR
	0070/2013	LEN=0030 INSTALLED UNKN
	0070/1570	015 " DIA CIRC METAL LEN=0022 INSTALLED UNKN
014343 FT	0070/0176	018 " DIA CIR PLASTIC LEN=0040 INSTALLED UNKN
	014343 FT	2 0 31113 0 00 0144+09
	0070/0000	LENGTH(AH 2204 BK 2889) 024 " DIA CIRC CONCR
	0060/2860	LEN=0030 INSTALLED UNKN
	0060/2445	015 " DIA CIRC CONCR LEN=0038 INSTALLED UNKN
	0060/1890	030 " DIA CIRC METAL LEN=0046 INSTALLED UNKN



EXTRACT DATE: 12/18/2023  
PRINT DATE: 12/21/2023

ROADWAY MANAGEMENT SYSTEM  
SLD COUNTY/SR - ANNUAL PRINT

PAGE NUMBER: 229  
COUNTY: HUNTINGDON

DIR: B TOTAL LEN: 5.657 MI.  
LEFT MUN: HENDERSON T

DIST: 09-5 SR: 1003  
RIGHT MUN: HENDERSON T

2 0 31113 0 00 0114+82 011454 FT  
IVY LN  
(TWP )

0060/0000

2 0 31113 0 00 0092+66 009238 FT  
PENN WOODS RD  
(T570)

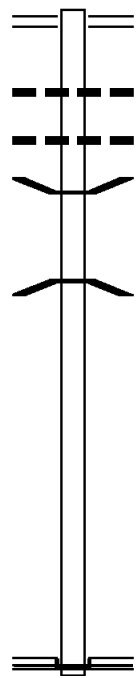
0050/0000

007533 FT

0060/1460	015 " DIA	CIRC METAL
	LEN=0030	INSTALLED UNKN
0060/1015	018 " DIA	CIR PLASTIC
	LEN=0032	INSTALLED 1996
0060/0447	036 " DIA	CIRC METAL
	LEN=0042	INSTALLED UNKN
0060/0050	024 " DIA	CIRC CONCR
011454 FT	LEN=0040	INSTALLED 2006
0060/0000	LENGTH(AH 2889 BK 2216)	
	018 " DIA	CIR PLASTIC
0050/2216	LEN=0050	INSTALLED UNKN
	018 " DIA	CIRC CONCR
0050/1852	LEN=0036	INSTALLED UNKN
0050/0952	018 " DIA	CIRC CONCR
	LEN=0034	INSTALLED UNKN
0050/0814	030 " DIA	CIRC CONCR
	LEN=0032	INSTALLED UNKN
0050/0705	015 " DIA	CIRC CONCR
	LEN=0034	INSTALLED UNKN
0050/0560	030 " DIA	CIRC CONCR
	LEN=0032	INSTALLED UNKN
0050/0262	015 " DIA	CIRC CONCR
	LEN=0036	INSTALLED UNKN
0050/0046	018 " DIA	CIR PLASTIC
009238 FT	LEN=0040	INSTALLED UNKN
0050/0000	LENGTH(AH 2216 BK 1705)	
	024 " DIA	CIR PLASTIC
0040/1292	LEN=0034	INSTALLED UNKN
	015 " DIA	CIRC CONCR
0040/1128	LEN=0034	INSTALLED UNKN
0040/0421	018 " DIA	CIR PLASTIC
007533 FT	LEN=0040	INSTALLED UNKN
	2 0 31113 0 00 0075+37	
	015 " DIA	CIRC CONCR
	LEN=0032	INSTALLED UNKN
0040/0000	LENGTH(AH 1705 BK 2452)	
	015 " DIA	CIRC CONCR
0030/2082	LEN=0030	INSTALLED UNKN
	036 " DIA	CIRC CONCR
0030/1743	LEN=0036	INSTALLED UNKN
	015 " DIA	CIRC CONCR
0030/1628	LEN=0032	INSTALLED UNKN



004429 FT



004429 FT FRONT MOUNTAIN RD  
 0020/1532 (SR1007 SEG 0050/0000)  
 0020/0912 024 " DIA CIR PLASTIC  
 LEN=0025 INSTALLED 1990  
 0020/0624 015 " DIA CIR PLASTIC  
 LEN=0024 INSTALLED 1990  
 0020/0017 BMS EN 31/1002/0020/0000  
 002897 FT 2 0 31045 0 00 0028+95  
 SADDLER RUN  
 BMSBG 31/1002/0020/0000  
 0020/0000 LENGTH(AH 1532 BK 2897)

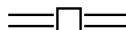
002897 FT

000000 FT

000000 FT 2 0 31045 0 00 0000+00  
 NC ME TIZTOWN RD  
 BIG VALLEY PK  
 (SR0655 SEG 0640/1498)  
 INTER-BK HICKORY LN  
 (TWP )  
 MFC BEGIN = E  
 0010/0000 LENGTH(AH 2897 BK 0000)

EXTRACT DATE: 12/18/2023 ROADWAY MANAGEMENT SYSTEM PAGE NUMBER: 226  
 PRINT DATE: 12/21/2023 SLD COUNTY/SR - ANNUAL PRINT COUNTY: HUNTINGDON  
 DIR: B TOTAL LEN: 12.755 MI. DIST: 09-5 SR: 1001  
 LEFT MUN: MILLER T RIGHT MUN: MILLER T

067348 FT



067348 FT STANDING STONE RD  
 0310/1765 (SR0026 SEG 0570/0000)

065583 FT



0310/0203 OLD TOWN RD  
 (T560)  
 0310/0144 BMS EN 31/1001/0310/0000  
 065583 FT 2 0 31042 0 00 0664+42  
 STANDING STONE CREEK  
 BMSBG 31/1001/0310/0000  
 0310/0000 LENGTH(AH 1765 BK 2658)



0300/1924 048 " DIA CIRC METAL  
 LEN=0095 INSTALLED UNKN  
 0300/1518 015 " DIA CIRC CONCR  
 LEN=0034 INSTALLED UNKN  
 0300/0963 015 " DIA CIR PLASTIC  
 LEN=0028 INSTALLED UNKN



062925 FT



0300/0193 018 " DIA CIR PLASTIC  
 LEN=0032 INSTALLED UNKN  
 062925 FT 2 0 31042 0 00 0638+17

DIR: B TOTAL LEN: 12.755 MI. DIST: 09-5 SR: 1001  
 LEFT MUN: MILLER T RIGHT MUN: MILLER T

Stationing	Segment	Length	Material	Installation
0300+00	0300/0000	0300 FT	VILLAGE: CORNPRSPT MILL	
0290+00	0290/2071	0090 FT	LENGTH(AH 2658 BK 2071) 015" DIA CIR PLASTIC	INSTALLED UNKN
0290+00	0290/1222	0168 FT	024" DIA CIRC CONCR LEN=0038	INSTALLED UNKN
0290+00	0290/0584	0236 FT	018" DIA CIRC CONCR LEN=0036	INSTALLED UNKN
0290+00	0290/0410	0180 FT	015" DIA CIR PLASTIC LEN=0050	INSTALLED UNKN
0290+00	0290/0017	0290 FT	018" DIA CIR PLASTIC LEN=0080	INSTALLED UNKN
0608+54	0290/0000	0608 FT	LENGTH(AH 2071 BK 1207)	
0596+47	0280/0036	0596 FT	018" DIA CIR PLASTIC LEN=0034	INSTALLED UNKN
0596+47	0280/0000	0596 FT	20310420000605+24 015" DIA CIRC CONCR LEN=0036	INSTALLED UNKN
0280+00	0280/0000	0280 FT	CREEK CROSSING RD (T563) LENGTH(AH 1207 BK 3308)	
0270+00	0270/2481	0270 FT	018" DIA CIRC CONCR LEN=0032	INSTALLED UNKN
0270+00	0270/1766	0270 FT	015" DIA CIR PLASTIC LEN=0010	INSTALLED 2007
0270+00	0270/1282	0270 FT	018" DIA CIR PLASTIC LEN=0034	INSTALLED UNKN
0270+00	0270/0321	0270 FT	018" DIA CIRC CONCR LEN=0032	INSTALLED UNKN
0270+00	0270/0000	0270 FT	LENGTH(AH 3308 BK 2515) 048" DIA CIR PLASTIC	
0260+00	0260/2474	0260 FT	LEN=0058	INSTALLED UNKN
0260+00	0260/1576	0260 FT	018" DIA CIR PLASTIC LEN=0036	INSTALLED UNKN
0260+00	0260/1241	0260 FT	036" DIA CIR PLASTIC LEN=0050	INSTALLED 1997

2 0 31042 0 00 0617+38 060854 FT  
 CARRIAGE HILL RD  
 (T561) 0290/0000

2 0 31042 0 00 0571+99 056339 FT  
 MURRAY RUN RD  
 (SR1011 SEG 0100/2740) 0270/0000

DIR: B TOTAL LEN: 12.755 MI. DIST: 09-5 SR: 1001  
 LEFT MUN: MILLER T RIGHT MUN: MILLER T

Stationing	Notes	Material	Length
053824 FT	0260/0347	015 " DIA CIRC CONCR	LEN=0028
	053824 FT	INSTALLED UNKN	
	0260/0000	2 0 31042 0 00 0546+70	LENGTH(AH 2515 BK 2505)
	0250/1991	015 " DIA CIR PLASTIC	LEN=0030
	0250/1387	015 " DIA CIR PLASTIC	LEN=0032
	0250/0913	015 " DIA CIR PLASTIC	LEN=0038
051319 FT	0250/0413	015 " DIA CIR PLASTIC	LEN=0028
	051319 FT	2 0 31042 0 00 0521+65	INSTALLED UNKN
	0250/0000	LENGTH(AH 2505 BK 2878)	
	0240/2454	018 " DIA CIR PLASTIC	LEN=0040
	0240/0958	018 " DIA CIR PLASTIC	LEN=0048
	0240/0636	INSTALLED 2007	
	0240/0426	MILL CREEK HOLLOW RD	
	048441 FT	(SR1005 SEG 0190/2894)	
2 0 31042 0 00 0492+65	048441 FT	018 " DIA CIR PLASTIC	LEN=0032
SUNRISE CAMP RD	0240/0000	INSTALLED UNKN	
(T485)	0240/0000	LENGTH(AH 2878 BK 1813)	
046628 FT	0230/1779	024 " DIA CIRC CONCR	LEN=0030
	0230/1246	015 " DIA CIRC CONCR	LEN=0024
	0230/0621	018 " DIA CIR PLASTIC	LEN=0036
	046628 FT	INSTALLED UNKN	
	0230/0000	2 0 31042 0 00 0474+52	LENGTH(AH 1813 BK 2432)
	0220/2295	MILLER	
	0220/2199	HENDERSON T	
	0220/2199	018 " DIA CIR PLASTIC	LEN=0032
	0220/0534	INSTALLED UNKN	
	0220/0534	YESHUA WY	
		(PRDR)	
		018 " DIA CIRC CONCR	

DIR: B TOTAL LEN: 12.755 MI. DIST: 09-5 SR: 1001  
 LEFT MUN: HENDERSON T RIGHT MUN: HENDERSON T

Stationing	Length (FT)	Material / Notes
2 0 31042 0 00 0450+00 BUMGARDNER RD (T488)	044196 FT	0220/0058 LEN=0030 INSTALLED UNKN 044196 FT
	0220/0000	5 0220/0000 LENGTH(AH 2432 BK 1324)
	042872 FT	0210/0410 015 "DIA CIR PLASTIC LEN=0040 INSTALLED UNKN 0210/0114 015 "DIA CIRC CONCR LEN=0028 INSTALLED UNKN 042872 FT 2 0 31042 0 00 0436+76 5 0210/0000 LENGTH(AH 1324 BK 2651)
		0200/2010 018 "DIA CIRC CONCR LEN=0028 INSTALLED UNKN 0200/1693 015 "DIA CIR PLASTIC LEN=0036 INSTALLED UNKN
2 0 31042 0 00 0410+29 MCCALLS HILL RD (T486)	040221 FT	0200/0547 015 "DIA CIRC CONCR LEN=0028 INSTALLED UNKN 040221 FT
	0200/0000	5 0200/0000 LENGTH(AH 2651 BK 1492) 015 "DIA CIRC CONCR
	038729 FT	0190/1478 LEN=0020 INSTALLED UNKN  038729 FT 2 0 31042 0 00 0395+37 030 "DIA CIRC CONCR LEN=0032 INSTALLED UNKN 5 0190/0000 LENGTH(AH 1492 BK 2495) 015 "DIA CIRC CONCR
		0180/2251 LEN=0032 INSTALLED UNKN  0180/1350 015 "DIA CIRC CONCR LEN=0030 INSTALLED UNKN 0180/0984 015 "DIA CIRC CONCR LEN=0028 INSTALLED UNKN
	036234 FT	036234 FT 2 0 31042 0 00 0370+42 015 "DIA CIR PLASTIC LEN=0032 INSTALLED 1999 5 0180/0000 LENGTH(AH 2495 BK 2113)

DIR: B TOTAL LEN: 12.755 MI. DIST: 09-5 SR: 1001  
 LEFT MUN: HENDERSON T RIGHT MUN: HENDERSON T

Stationing	Notes	Material	Length	Year
034121 FT	0170/0475	015 "DIA CIRC CONCR	LEN=0032	INSTALLED UNKN
	0170/0290	015 "DIA CIRC CONCR	LEN=0032	INSTALLED UNKN
	034121 FT	2 0 31042 0 00 0349+12		STATE GAMESLANDS RD (T474)
	0170/0000	LENGTH(AH 2113 BK 1686)		
032435 FT	0160/0781	015 "DIA CIR PLASTIC	LEN=0030	INSTALLED UNKN
	032435 FT	2 0 31042 0 00 0332+18		VILLAGE: UNION CHURCH
PONDEROSA RD (T473)	0160/0000	024 "DIA CIRC METAL	LEN=0030	INSTALLED UNKN
	0160/0000	LENGTH(AH 1686 BK 2779)		
	0150/2762	024 "DIA CIR PLASTIC	LEN=0028	INSTALLED UNKN
GIBBONEY LN (PRDR)	0150/1323			
	0150/0968	SUGAR GROVE RD (SR1003 SEG 0140/1002)		
	0150/0692	024 "DIA CIR PLASTIC	LEN=0060	INSTALLED 1997
	0150/0341	015 "DIA CIRC CONCR	LEN=0034	INSTALLED UNKN
029656 FT	0150/0126	015 "DIA CIRC CONCR	LEN=0036	INSTALLED UNKN
	029656 FT	2 0 31042 0 00 0305+00		SCHOOL HOUSE HOLLOW RD (T448)
	0150/0000	LENGTH(AH 2779 BK 0943)		
	0140/0756	015 "DIA CIRC CONCR	LEN=0044	INSTALLED UNKN
	0140/0198	015 "DIA CIRC CONCR	LEN=0036	INSTALLED UNKN
028713 FT	028713 FT	2 0 31042 0 00 0295+57		
	0140/0000	LENGTH(AH 0943 BK 2272)		
	0130/1816	015 "DIA CIRC CONCR	LEN=0044	INSTALLED UNKN
	0130/1360	015 "DIA CIRC CONCR	LEN=0040	INSTALLED UNKN
	0130/0841	015 "DIA CIRC CONCR	LEN=0046	INSTALLED UNKN



DIR: B TOTAL LEN: 12.755 MI. DIST: 09-5 SR: 1001  
 LEFT MUN: HENDERSON T RIGHT MUN: HENDERSON T

Stationing	Material	Length	Notes
026441 FT	015 "DIA CIRC METAL	0030	INSTALLED UNKN
0130/0000	015 "DIA CIRC METAL	0030	INSTALLED UNKN
0120/2055	015 "DIA CIRC METAL	0030	INSTALLED UNKN
0120/1411	015 "DIA CIRC CONCR	0032	INSTALLED UNKN
0120/0717	015 "DIA CIRC CONCR	0030	INSTALLED UNKN
0120/0190	015 "DIA CIRC CONCR	0030	INSTALLED UNKN
023749 FT	2 0 31042 0 00	0244+47	LENGTH(AH 2692 BK 2220)
0120/0000	018 "DIA CIRC CONCR	0050	INSTALLED UNKN
0110/1218	015 "DIA CIRC CONCR	0032	INSTALLED UNKN
021529 FT	2 0 31042 0 00	0195+35	BARK RIDGE RD (T462)
0110/0000	015 "DIA CIRC CONCR	0032	INSTALLED UNKN
0100/2012	015 "DIA CIRC CONCR	0042	INSTALLED UNKN
0100/1702	2 0 31042 0 00	0181+30	030 "DIA CIR PLASTIC
018937 FT	0100/0000	0100	INSTALLED 2006
0100/0000	018 "DIA CIR PLASTIC	0062	INSTALLED UNKN
0090/0682	2 0 31042 0 00	0171+00	LENGTH(AH 1565 BK 1590)
017372 FT	0090/0000	0038	INSTALLED UNKN
0080/1495	015 "DIA CIRC METAL	0038	INSTALLED UNKN

GORSUCH RD  
(T464)

DIR: B TOTAL LEN: 12.755 MI. DIST: 09-5 SR: 1001  
 LEFT MUN: HENDERSON T RIGHT MUN: HENDERSON T

015782 FT	0080/0752	012 " DIA CIRC METAL LEN=0036 INSTALLED UNKN
	0080/0469	018 " DIA CIR PLASTIC LEN=0040 INSTALLED UNKN
	015782 FT	2 0 31042 0 00 0161+60
	0080/0000	LENGTH(AH 1590 BK 2540) 015 " DIA CIRC METAL LEN=0038 INSTALLED UNKN
013242 FT	0070/0169	012 " DIA CIRC METAL LEN=0034 INSTALLED UNKN
	013242 FT	2 0 31042 0 00 0137+10
	0070/0000	LENGTH(AH 2540 BK 2449) 012 " DIA CIRC METAL LEN=0038 INSTALLED UNKN
010793 FT	0060/2287	018 " DIA CIR PLASTIC LEN=0040 INSTALLED UNKN
	010793 FT	2 0 31042 0 00 0113+60
008262 FT	0060/0000	LENGTH(AH 2449 BK 2531) 012 " DIA CIRC METAL LEN=0032 INSTALLED UNKN
	0050/1514	012 " DIA CIRC METAL LEN=0036 INSTALLED UNKN
	0050/1247	018 " DIA CIRC METAL LEN=0032 INSTALLED UNKN
	0050/0950	018 " DIA CIRC METAL LEN=0030 INSTALLED UNKN
	0050/0457	2 0 31042 0 00 0089+60
	008262 FT	LENGTH(AH 2531 BK 2606) 018 " DIA CIR PLASTIC LEN=0040 INSTALLED UNKN
	0050/0000	018 " DIA CIRC METAL LEN=0042 INSTALLED UNKN
	0040/2082	018 " DIA CIRC METAL LEN=0030 INSTALLED UNKN
	0040/1778	018 " DIA CIRC METAL LEN=0030 INSTALLED UNKN
	0040/1436	018 " DIA CIRC METAL LEN=0030 INSTALLED UNKN
0040/1037	018 " DIA CIRC METAL LEN=0030 INSTALLED UNKN	

EXTRACT DATE: 12/18/2023  
PRINT DATE: 12/21/2023

ROADWAY MANAGEMENT SYSTEM  
SLD COUNTY/SR - ANNUAL PRINT

PAGE NUMBER: 219  
COUNTY: HUNTINGDON

DIR: B TOTAL LEN: 12.755 MI.  
LEFT MUN: HENDERSON T

DIST: 09-5 SR: 1001  
RIGHT MUN: HENDERSON T

Distance (FT)	Segment ID	Material	Length (FT)	Notes
005656	0040/0077	018" DIA CIRC METAL	0034	INSTALLED UNKN
	005656	2031042 000 0064+50		BARK RIDGE RD (T462)
	0040/0000	LENGTH(AH 2606 BK 2844)		
	0030/2201	018" DIA CIRC METAL	0030	INSTALLED UNKN
	0030/1834	HOOVERS HILL RD (T602)		
	0030/1787	015" DIA CIRC CONCR	0044	INSTALLED UNKN
	0030/1433	015" DIA CIR PLASTIC	0032	INSTALLED UNKN
	0030/1060	015" DIA CIRC CONCR	0040	INSTALLED UNKN
	0030/0719	015" DIA CIRC CONCR	0048	INSTALLED UNKN
	0030/0420	015" DIA CIRC CONCR	0044	INSTALLED UNKN
002812	0030/0011	015" DIA CIRC CONCR	0040	INSTALLED UNKN
	002812	2031042 000 0035+91		
	0030/0000	LENGTH(AH 2844 BK 2812)		
	0020/2491	015" DIA CIRC CONCR	0048	INSTALLED UNKN
	0020/2214	015" DIA CIRC CONCR	0044	INSTALLED UNKN
	0020/1411	015" DIA CIRC CONCR	0044	INSTALLED UNKN
	0020/1021	018" DIA CIRC CONCR	0040	INSTALLED UNKN
	0020/0576	018" DIA CIRC CONCR	0060	INSTALLED UNKN
	0020/0288	018" DIA CIRC CONCR	0036	INSTALLED UNKN
	0020/0221	SWAINS HILL RD (T463)		
	0020/0160	015" DIA CIRC CONCR	0030	INSTALLED UNKN
000000	000000	2031042 000 0007+57		NC STONE CREEK RIDGE RD
		INTER-BK FIRST ST (BORO)		
	0020/0000	MFC BEGIN = E	2812	BK 0757
000000	000000	LENGTH(AH 0757 BK 0000)		

144655 FT

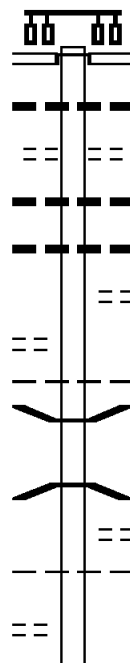
144655 FT  
 INTER-AHD

WATER ST  
 (BORO)

0600/2308

CUMMINS ST  
 (BORO)

0600/1822



ELLIOT ST  
 (BORO)  
 RIDGELY ST  
 (SR0522 SEG 0230/0000)  
 0600/2669 018 " DIA CIRC CONCR  
 0600/2624 LEN=0030 INSTALLED 1990  
 DIVISION ST  
 (BORO)  
 0600/2513 024 " DIA CIRC CONCR  
 0600/2500 LEN=0030 INSTALLED UNKN  
 0600/2419 018 " DIA CIRC CONCR  
 LEN=0036 INSTALLED 1990  
 WATER ST  
 (BORO)  
 0600/2369  
 ORBISONIA  
 CROMWELL T  
 0600/2284 BMSSEN 31/0994/0600/2005  
 0600/2195 1 0 00431 0 01 0360+29  
 BLACK LOG CREEK  
 0600/2005 BMSBG 31/0994/0600/2005  
 CUMMINS ST  
 (BORO)  
 0600/1836 CROMWELL  
 0600/1829 ROCKHILL B  
 FURNACE RD

DIR: B TOTAL LEN: 27.397 MI. DIST: 09-5 SR: 994  
 LEFT MUN: ROCKHILL B RIGHT MUN: ROCKHILL B

Street Name	Stationing	Notes
CENTER ST (BORO)	0600/1281	0600/1673 (BORO) 018" DIA CAST IRON 0600/1636 LEN=0037 INSTALLED 1990
IRON ST (BORO)	0600/0718	024" DIA CIR PLASTIC 0600/1263 LEN=0034 INSTALLED 1990 0600/0871 (AAR 845091T)#TRKS 07
CULVERT ST (BORO)	0600/0361	0600/0455 BMS EN 31/0994/0600/0436 1 0 00431 0 01 0344+56 0600/0436 BMSBG 31/0994/0600/0436 JORDANS CRK.
VALLEY ST (SR2016 SEG 0070/1355)	141986 FT	0600/0081 FROM 0994/0590 SH 141986 FT (CONN)
MEADOW ST (BORO)	0600/0000	0600/0000 NC MEADOWS ST LENGTH (AH 2669 BK 2373) TO 0994/0600 SH
HILL ST (BORO)	0590/1924	0590/2265 (CONN)
SPRING ST (BORO)	0590/1471	0590/1828 018" DIA CIRC CONCR LEN=0038 INSTALLED 1990 0590/1525 018" DIA CIRC CONCR LEN=0056 INSTALLED 1990
		0590/1275 018" DIA CIRC CONCR LEN=0033 INSTALLED 1990 0590/1099 018" DIA CIR PLASTIC LEN=0038 INSTALLED 1990 RESEVOIR ST (BORO) ROCKHILL CROMWELL T
		0590/1049
		0590/0373 015" DIA CIRC CONCR LEN=0029 INSTALLED 1990 015" DIA CIR PLASTIC 0590/0160 LEN=0030 INSTALLED 1990 139613 FT 1 0 00431 0 01 0315+80 NC VA LLEY ST ODD FELLOWS CEMETERY RD (T375)
	139613 FT	

EXTRACT DATE: 12/18/2023  
PRINT DATE: 12/21/2023

ROADWAY MANAGEMENT SYSTEM  
SLD COUNTY/SR - ANNUAL PRINT

PAGE NUMBER: 216  
COUNTY: HUNTINGDON

DIR: B TOTAL LEN: 27.397 MI.  
LEFT MUN: CROMWELL T

DIST: 09-5 SR: 994  
RIGHT MUN: CROMWELL T

137395 FT

135127 FT

5	0590/0000	LENGTH(AH 2373 BK 2218)
	015 "DIA	CIRC CONCR
---	0580/2150	LEN=0030 INSTALLED 1990
	015 "DIA	CIRC CONCR
---	0580/1783	LEN=0030 INSTALLED 1990
	015 "DIA	CIR PLASTIC
---	0580/1378	LEN=0029 INSTALLED 1990
	024 "DIA	CIR PLASTIC
---	0580/1007	LEN=0033 INSTALLED 1990
	015 "DIA	CIRC CONCR
---	0580/0544	LEN=0028 INSTALLED 1990
	015 "DIA	CIRC CONCR
---	0580/0336	LEN=0030 INSTALLED 1990
	024 "DIA	CIRC CONCR
---	0580/0112	LEN=0029 INSTALLED 1990
	1 0 00431 0 01 0294+00	MADDENSVILLE PK
	137395 FT	(SR0475 SEG 0250/2915)
5	0580/0000	LENGTH(AH 2218 BK 2268)
	015 "DIA	CIRC CONCR
---	0570/2005	LEN=0030 INSTALLED 1990
	024 "DIA	CIRC CONCR
---	0570/1788	LEN=0020 INSTALLED 2000
	015 "DIA	CIRC CONCR
---	0570/1668	LEN=0028 INSTALLED 1990
	018 "DIA	CIRC CONCR
---	0570/1554	LEN=0029 INSTALLED 1990
	018 "DIA	CIRC CONCR
---	0570/1362	LEN=0028 INSTALLED 1990
	018 "DIA	CIRC CONCR
---	0570/1112	LEN=0028 INSTALLED 1990
	015 "DIA	CIRC CONCR
---	0570/0765	LEN=0028 INSTALLED 1990
	015 "DIA	CIRC CONCR
---	0570/0418	LEN=0028 INSTALLED 1990
	015 "DIA	CIRC CONCR
---	0570/0267	LEN=0028 INSTALLED 1990
	135127 FT	1 0 00431 0 01 0270+80
5	0570/0000	LENGTH(AH 2268 BK 3674)
	015 "DIA	CIRC CONCR
---	0560/3567	LEN=0029 INSTALLED 1990
	015 "DIA	CIRC CONCR
---	0560/3334	LEN=0029 INSTALLED 1990
	015 "DIA	CIRC CONCR
---	0560/2986	LEN=0029 INSTALLED 1990
	015 "DIA	CIRC CONCR
---	0560/2703	LEN=0029 INSTALLED 1990
	JORDAN CEMETERY RD	(T341)
---	0560/2491	015 "DIA CIRC CONCR

DIR: B TOTAL LEN: 27.397 MI. DIST: 09-5 SR: 994  
 LEFT MUN: CROMWELL T RIGHT MUN: CROMWELL T

BEERS RD  
(T348)

0560/0789  
131453 FT

0560/2275	LEN=0034	INSTALLED	1990
	012 "DIA	CIRC CONCR	
0560/1936	LEN=0028	INSTALLED	1990
	018 "DIA	CIRC METAL	
0560/1588	LEN=0040	INSTALLED	1990
	036 "DIA	CIRC CONCR	
0560/0808	LEN=0049	INSTALLED	1990
	030 "DIA	CIRC CONCR	
0560/0201	LEN=0044	INSTALLED	1990
131453 FT	1 0 00431	0 01 0234	+72
	MCCOY RD		
	(T349)		
0560/0000	LENGTH(AH	3674 BK	3658)
	015 "DIA	CIR PLASTIC	
0550/3518	LEN=0045	INSTALLED	1990
	018 "DIA	CIR PLASTIC	
0550/3152	LEN=0031	INSTALLED	1990
	024 "DIA	CIR PLASTIC	
0550/2751	LEN=0008	INSTALLED	1999
	015 "DIA	CIRC CONCR	
0550/2452	LEN=0029	INSTALLED	1990
	015 "DIA	CIRC CONCR	
0550/1988	LEN=0045	INSTALLED	1990
	015 "DIA	CIRC METAL	
0550/1513	LEN=0044	INSTALLED	1990
	018 "DIA	CIRC METAL	
0550/1017	LEN=0035	INSTALLED	1990
	JEFFERSON SCHOOL RD		
	(T341)		
	018 "DIA	CIRC METAL	
0550/0730	LEN=0036	INSTALLED	1990
0550/0145	BMSFN 31/0994/0550/0000		
127795 FT	1 0 00431	0 00 0197	+97
	AUGHWICK CREEK		
	BMSBG 31/0994/0550/0000		
0550/0000	LENGTH(AH	3658 BK	3804)
	MCKENDREE CHURCH RD		
	(T334)		
0540/2822			
	015 "DIA	CIRC CONCR	
0540/2223	LEN=0027	INSTALLED	1990
	024 "DIA	CIRC CONCR	
0540/1859	LEN=0056	INSTALLED	1990

WILSON RD  
(T573)

0540/3577

SPRING CREEK RD  
(T342)

0540/2271

DIR: B TOTAL LEN: 27.397 MI. DIST: 09-5 SR: 994  
 LEFT MUN: CROMWELL T RIGHT MUN: CROMWELL T

123991 FT

120584 FT

0540/1670	015 " DIA	CIRC CONCR	LEN=0029	INSTALLED	1990
0540/1202	015 " DIA	CIRC CONCR	LEN=0040	INSTALLED	1990
0540/0607	015 " DIA	CIRC CONCR	LEN=0029	INSTALLED	1990
0540/0307	015 " DIA	CIRC CONCR	LEN=0030	INSTALLED	1990
0540/0020	018 " DIA	CIRC METAL	LEN=0040	INSTALLED	1990
123991 FT	1 0 0043 1	0 00 0159+88	VILLAGE: POGUE		
5 0540/0000	LENGTH(AH	3804 BK 3407)	036 " DIA	CIRC CONCR	
0530/3168	018 " DIA	CIR PLASTIC	LEN=0048	INSTALLED	1988
0530/2753	030 " DIA	CIRC CONCR	LEN=0030	INSTALLED	1988
0530/2226	024 " DIA	CIRC CONCR	LEN=0034	INSTALLED	1988
0530/2005	015 " DIA	CIRC CONCR	LEN=0032	INSTALLED	1988
0530/1812	018 " DIA	CIRC CONCR	LEN=0032	INSTALLED	1988
0530/1447	072 " H 72 "	W CONCR ARCH	LEN=0045	INSTALLED	1988
0530/1370	015 " DIA	CIR PLASTIC	LEN=0068	INSTALLED	1988
0530/0806	015 " DIA	CIR PLASTIC	LEN=0032	INSTALLED	1988
0530/0534	024 " DIA	CIR PLASTIC	LEN=0029	INSTALLED	1988
0530/0297	024 " DIA	CIRC CONCR	LEN=0018	INSTALLED	1997
0530/0124	024 " DIA	CIRC CONCR	LEN=0033	INSTALLED	1988
120584 FT	1 0 0043 1	0 00 0125+45	5 0530/0000 LENGTH(AH 3407 BK 3582)		
0520/2845	030 " DIA	CIRC CONCR	LEN=0045	INSTALLED	1988
0520/2767	018 " DIA	CIR PLASTIC	LEN=0029	INSTALLED	1988
0520/2665	030 " DIA	CIRC CONCR	LEN=0028	INSTALLED	1988
0520/2521	024 " DIA	CIRC CONCR	LEN=0028	INSTALLED	1988
0520/2304	018 " DIA	CIR PLASTIC	LEN=0032	INSTALLED	1988
0520/1968	018 " DIA	CIR PLASTIC	LEN=0028	INSTALLED	1988



DIR: B TOTAL LEN: 27.397 MI. DIST: 09-5 SR: 994  
 LEFT MUN: CROMWELL T RIGHT MUN: CROMWELL T

Station	Material	Length	Notes
0520/1745	018" DIA CIR PLASTIC	LEN=0028	INSTALLED 1988
0520/1288	018" DIA CIR PLASTIC	LEN=0032	INSTALLED 1988
0520/0955	018" DIA CIR PLASTIC	LEN=0028	INSTALLED 1988
0520/0737	024" DIA CIRC CONCR	LEN=0038	INSTALLED 1988
0520/0347	018" DIA CIR PLASTIC	LEN=0010	INSTALLED 2006
0520/0130	018" DIA CIR PLASTIC	LEN=0033	INSTALLED 1988
117002 FT	1 0 0043 1 0 00 0089+47		048" H 76" W ELLIP CONC
0520/0000	LEN=0030 INSTALLED 2006	LENGTH(AH 3582 BK 3433)	CROMWELL
0510/3270	CLAY T		
0510/3096	015" DIA CIRC CONCR	LEN=0028	INSTALLED 1988
0510/2580	NC POGUE RD		
0510/2536	018" DIA CIR PLASTIC	LEN=0027	INSTALLED 1988
0510/2239	018" DIA CIR PLASTIC	LEN=0027	INSTALLED 1988
0510/1495	018" DIA CIR PLASTIC	LEN=0028	INSTALLED 1988
0510/0888	015" DIA CIR PLASTIC	LEN=0032	INSTALLED 1988
0510/0170	015" DIA CIRC CONCR	LEN=0028	INSTALLED 1988
113569 FT	1 0 0043 1 0 00 0055+36		
0510/0000	018" DIA CIR PLASTIC	LEN=0040	INSTALLED 1988
0500/2993	024" DIA CIRC CONCR	LEN=0030	INSTALLED 2006
0500/2800	024" DIA CIRC CONCR	LEN=0030	INSTALLED UNKN
0500/2238	048" DIA CIRC CONCR	LEN=0028	INSTALLED 1988
0500/1043	018" DIA CIR PLASTIC	LEN=0035	INSTALLED 1988
	018" DIA CIRC CONCR		

EXTRACT DATE: 12/18/2023  
PRINT DATE: 12/21/2023

ROADWAY MANAGEMENT SYSTEM  
SLD COUNTY/SR - ANNUAL PRINT

PAGE NUMBER: 212  
COUNTY: HUNTINGDON

DIR: B TOTAL LEN: 27.397 MI.  
LEFT MUN: CLAY T

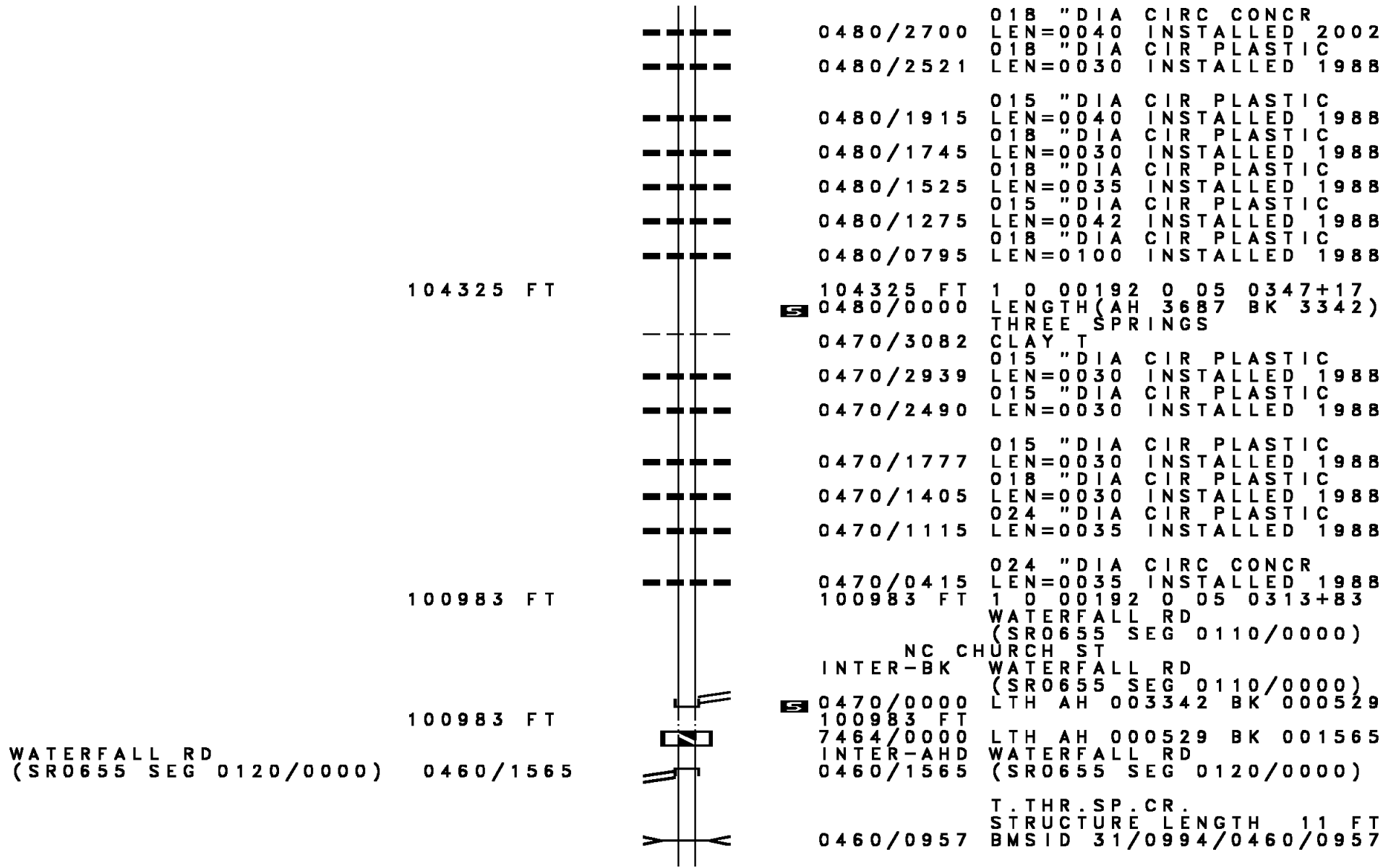
DIST: 09-5 SR: 994  
RIGHT MUN: CLAY T

110295 FT

1 0 00431 0 00 0000+00 108012 FT  
CHURCH ST  
(SR0747 SEG 0010/0000)  
HUDSON ST  
(SR2022 SEG 0010/0000) 0490/0000

0500/0740	LEN=0047	INSTALLED	1988
0500/0555	MEADOW GAP RD	(SR2004 SEG 0010/0000)	015 "DIA CIRC CONCR
0500/0522	LEN=0025	INSTALLED	1988
0500/0063	BMSSEN 31/0994/0500/0000	1 0 00431 0 00 0023+00	THREE SPRINGS CREEK
110295 FT	BMSBG 31/0994/0500/0000	LENGTH(AH 3274 BK 2283)	CLAY
0500/0000	THREE SPRINGS B	036"H 60"W CONC STRUCT	LEN=0052 INSTALLED 1988
0490/2049	018 "DIA CIRC CONCR	LEN=0099 INSTALLED 1988	ELLIOTS RUN RD
0490/2005	(SR2005 SEG 0170/1383)	018 "DIA CIRC METAL	LEN=0099 INSTALLED 1988
0490/1525	RIO GRANDE ST	(BORO)	FREEDOM ST
0490/1472	(BORO)	015 "DIA CIRC CONCR	LEN=0030 INSTALLED 1988
0490/1226	NC HUDSON ST	0490/0000	LENGTH(AH 2283 BK 3687)
0490/0568	ASHMAN ST	(BORO)	FURMAN ST
0490/0276	(BORO)	018 "DIA CIRC CONCR	LEN=0040 INSTALLED 1988
0490/0257	RAILROAD ST	(BORO)	018 "DIA CIRC CONCR
108012 FT	LEN=0030	INSTALLED	2002
CHURCH ST	BMSSEN 31/0994/0480/2965	0 0 00000 0 00 0000+00	N. SPRING CRK
(SR0747 SEG 0010/0000)	0480/3021	0480/2965	BMSBG 31/0994/0480/2965
HUDSON ST	0480/3552	(BORO)	018 "DIA CIRC CONCR
(SR2022 SEG 0010/0000)	0480/3364	(BORO)	LEN=0040 INSTALLED 2002
	0480/3208	018 "DIA CIRC CONCR	LEN=0040 INSTALLED 2002
	0480/3193	018 "DIA CIRC CONCR	LEN=0044 INSTALLED 2002
	0480/3085	LEN=0030	INSTALLED 2002
	0480/3021	BMSSEN 31/0994/0480/2965	0 0 00000 0 00 0000+00
	0480/2965	N. SPRING CRK	BMSBG 31/0994/0480/2965
	0480/2910	018 "DIA CIRC CONCR	LEN=0040 INSTALLED 2002
	0480/2820	018 "DIA CIRC CONCR	LEN=0044 INSTALLED 2002

DIR: B TOTAL LEN: 27.397 MI. DIST: 09-5 SR: 994  
 LEFT MUN: THREE SPRINGS B RIGHT MUN: THREE SPRINGS B



WATERFALL RD  
 (SR0655 SEG 0120/0000) 0460/1565

EXTRACT DATE: 12/18/2023  
PRINT DATE: 12/21/2023

ROADWAY MANAGEMENT SYSTEM  
SLD COUNTY/SR - ANNUAL PRINT

PAGE NUMBER: 210  
COUNTY: HUNTINGDON

DIR: B TOTAL LEN: 27.397 MI.  
LEFT MUN: CLAY T

DIST: 09-5 SR: 994  
RIGHT MUN: CLAY T

Stationing	Notes	Stationing	Notes
099418 FT		0460/0013	BMS EN 31/0994/0460/0000
		099418 FT	2 0 31008 0 00 0330+03
			T. TH. SPR. CRK
		0460/0000	BMSBG 31/0994/0460/0000
			LENGTH(AH 1565 BK 2500)
		0450/2102	015 "DIA CIR PLASTIC
			LEN=0060 INSTALLED 2001
		0450/1665	015 "DIA CIR PLASTIC
			LEN=0040 INSTALLED 2001
		0450/1300	015 "DIA CIR PLASTIC
		0450/0940	LEN=0045 INSTALLED 1988
			BMS EN 31/0994/0450/0922
			2 0 31008 0 00 0317+14
			T. SPRING CRK
		0450/0922	BMSBG 31/0994/0450/0922
			018 "DIA CIR PLASTIC
		0450/0246	LEN=0050 INSTALLED 2001
		096918 FT	
2 0 31008 0 00 0308+11			
MILL ST			
(T334)			
LUCIANNA BOTTOM RD			
(T343)			
0450/0000		0450/0000	LENGTH(AH 2500 BK 2125)
			018 "DIA CIR PLASTIC
		0440/2039	LEN=0065 INSTALLED 2000
			015 "DIA CIR PLASTIC
		0440/1703	LEN=0060 INSTALLED 2000
			018 "DIA CIR PLASTIC
		0440/1396	LEN=0045 INSTALLED 2000
			018 "DIA CIR PLASTIC
		0440/0585	LEN=0040 INSTALLED 2000
094793 FT		094793 FT	2 0 31008 0 00 0286+38
			HALL RD
			(T330)
		0440/0000	LENGTH(AH 2125 BK 2691)
			018 "DIA CIR PLASTIC
		0430/2574	LEN=0040 INSTALLED 2000
			018 "DIA CIRC CONCR
		0430/2492	LEN=0036 INSTALLED 1988
			015 "DIA CIR PLASTIC
		0430/2032	LEN=0040 INSTALLED 2000
			015 "DIA CIR PLASTIC
		0430/1634	LEN=0040 INSTALLED 2000
			018 "DIA CIR PLASTIC
		0430/1478	LEN=0040 INSTALLED 2000
			015 "DIA CIR PLASTIC
		0430/1037	LEN=0040 INSTALLED 2000
			024 "DIA CIR PLASTIC

DIR: B TOTAL LEN: 27.397 MI. DIST: 09-5 SR: 994  
 LEFT MUN: CLAY T RIGHT MUN: CLAY T

Stationing	Description	Material	Length	Notes
0430/0625	LEN=0050	INSTALLED	2000	
092102 FT	092102 FT	2 0 31008	0 00 0259+45	
		018 "DIA	CIR PLASTIC	
		LEN=0040	INSTALLED 2000	
0430/0000	LENGTH(AH 2691 BK 2584)	018 "DIA	CIR PLASTIC	
0420/2130	LEN=0039	INSTALLED	1988	
		018 "DIA	CIR PLASTIC	
0420/1419	LEN=0040	INSTALLED	2000	
		015 "DIA	CIR PLASTIC	
0420/1130	LEN=0040	INSTALLED	2000	
		015 "DIA	CIR PLASTIC	
0420/0823	LEN=0040	INSTALLED	2000	
		036 "DIA	CIR PLASTIC	
0420/0625	LEN=0040	INSTALLED	2000	
		018 "DIA	CIR PLASTIC	
0420/0153	LEN=0040	INSTALLED	1999	
089518 FT	089518 FT	2 0 31008	0 00 0233+61	
		SHORE VALLEY RD		
		(SR3023 SEG 0090/3279)		
0420/0000	LENGTH(AH 2584 BK 1657)	015 "DIA	CIR PLASTIC	
0410/1531	LEN=0040	INSTALLED	1999	
		018 "DIA	CIR PLASTIC	
0410/1138	LEN=0030	INSTALLED	1988	
		018 "DIA	CIR PLASTIC	
0410/0892	LEN=0040	INSTALLED	1999	
		024 "DIA	CIR PLASTIC	
0410/0592	LEN=0040	INSTALLED	1999	
		015 "DIA	CIR PLASTIC	
LC FOR FAIRVIEW CHURCH (TWP)	0410/0115			
2 0 31081 0 02 0212+25	087861 FT			
FAIRVIEW CHURCH RD (T342)	0410/0000			
	087861 FT			
0410/0000	LENGTH(AH 1657 BK 3299)	024 "DIA	CIR PLASTIC	
0400/3255	LEN=0054	INSTALLED	1988	
		015 "DIA	CIRC CONCR	
0400/2825	LEN=0039	INSTALLED	1988	
		015 "DIA	CIR PLASTIC	
0400/2469	LEN=0040	INSTALLED	1999	
		015 "DIA	CIR PLASTIC	
0400/2230	LEN=0040	INSTALLED	1999	
		015 "DIA	CIR PLASTIC	
0400/1861	LEN=0040	INSTALLED	1999	
		015 "DIA	CIR PLASTIC	
0400/1357	LEN=0040	INSTALLED	2001	
		015 "DIA	CIR PLASTIC	

DIR: B TOTAL LEN: 27.397 MI. DIST: 09-5 SR: 994  
 LEFT MUN: CLAY T RIGHT MUN: CLAY T

Stationing	Length	Material	Year
0400/0738	LEN=0040	INSTALLED	1999
0400/0222	015" DIA CIR PLASTIC		
084562 FT	LEN=0060	INSTALLED	1999
084562 FT	2 0 3 1081 0 02 0178+58		
0400/0000	(AAR 003200*)#TRKS 01		
0400/0000	LENGTH(AH 3299 BK 3539)		
0390/3138	018" DIA CIR PLASTIC		
0390/2808	LEN=0030	INSTALLED	1988
0390/2808	018" DIA CIR PLASTIC		
0390/2262	LEN=0026	INSTALLED	1999
0390/2262	015" DIA CIR PLASTIC		
0390/1921	LEN=0040	INSTALLED	1999
0390/1921	015" DIA CIRC METAL		
0390/1637	LEN=0036	INSTALLED	1988
0390/1637	CLAY TODD T		
0390/1144	015" DIA CIR PLASTIC		
0390/1144	LEN=0040	INSTALLED	1999
0390/0925	015" DIA CIR PLASTIC		
0390/0925	LEN=0040	INSTALLED	1999
0390/0610	015" DIA CIR PLASTIC		
0390/0610	LEN=0040	INSTALLED	1999
0390/0060	015" DIA CIR PLASTIC		
081023 FT	LEN=0040	INSTALLED	1999
081023 FT	2 0 3 1081 0 02 0142+69		
0390/0000	LENGTH(AH 3539 BK 1675)		
0380/1557	015" DIA CIR PLASTIC		
0380/1232	LEN=0040	INSTALLED	1999
0380/1232	BMSSEN 31/0994/0380/1214		
0380/1214	2 0 3 1081 0 02 0138+10		
0380/1214	ROARING RUN BMSBG 31/0994/0380/1214		
0380/0801	015" DIA CIRC CONCR		
0380/0801	LEN=0033	INSTALLED	1988
0380/0520	015" DIA CIR PLASTIC		
0380/0520	LEN=0042	INSTALLED	1988
0380/0426	018" DIA CIR PLASTIC		
0380/0426	LEN=0060	INSTALLED	1999
0380/0393	015" DIA CIRC METAL		
0380/0287	LEN=0045	INSTALLED	1999
0380/0287	018" DIA CIRC CONCR		
0380/0022	LEN=0050	INSTALLED	1988
079348 FT	2 0 3 1081 0 02 0125+55		
079348 FT	COLES VALLEY RD (SR3021 SEG 0110/2288)		
0380/0000	LENGTH(AH 1675 BK 2985)		
0370/2644	018" DIA CIRC CONCR		
0370/2644	LEN=0036	INSTALLED	1988

DIR: B TOTAL LEN: 27.397 MI. DIST: 09-5 SR: 994  
 LEFT MUN: TODD T RIGHT MUN: TODD T

076363 FT

5

072941 FT

5

0370/2485	018 " DIA	CIRC CONCR	
	LEN=0039	INSTALLED	1988
0370/2071	018 " DIA	CIRC CONCR	
	LEN=0037	INSTALLED	1988
0370/1967	015 " DIA	CIR PLASTIC	
	LEN=0040	INSTALLED	1999
0370/1850	018 " DIA	CIR PLASTIC	
	LEN=0036	INSTALLED	1988
0370/1730	015 " DIA	CIRC CONCR	
	LEN=0036	INSTALLED	1988
0370/1370	018 " DIA	CIR PLASTIC	
	LEN=0039	INSTALLED	1988
0370/1275	018 " DIA	CIR PLASTIC	
	LEN=0040	INSTALLED	1999
0370/1065	018 " DIA	CIR PLASTIC	
	LEN=0040	INSTALLED	1999
0370/0878	018 " DIA	CIR PLASTIC	
	LEN=0040	INSTALLED	1999
0370/0706	018 " DIA	CIR PLASTIC	
	LEN=0040	INSTALLED	1999
0370/0500	018 " DIA	CIR PLASTIC	
	LEN=0040	INSTALLED	1999
0370/0260	015 " DIA	CIR PLASTIC	
	LEN=0040	INSTALLED	1999
076363 FT	2 0 31081	0 02 0095+57	
0370/0000	LENGTH(AH	2985 BK 3422)	
0360/3319	015 " DIA	CIR PLASTIC	
	LEN=0040	INSTALLED	1999
0360/2208	015 " DIA	CIR PLASTIC	
	LEN=0030	INSTALLED	1988
0360/1745	018 " DIA	CIR PLASTIC	
	LEN=0030	INSTALLED	1988
0360/1580	018 " DIA	CIR PLASTIC	
	LEN=0033	INSTALLED	1988
0360/1380	024 " DIA	CIRC CONCR	
	LEN=0008	INSTALLED	2003
0360/1165	015 " DIA	CIRC CONCR	
	LEN=0008	INSTALLED	2003
0360/0201	024 " DIA	CIR PLASTIC	
	LEN=0040	INSTALLED	1999
072941 FT	2 0 31081	0 01 0058+92	
0360/0000	LENGTH(AH	3422 BK 1308)	
0350/0380	018 " DIA	CIR PLASTIC	
	LEN=0033	INSTALLED	1988

DIR: B TOTAL LEN: 27.397 MI. DIST: 09-5 SR: 994  
 LEFT MUN: TODD T RIGHT MUN: TODD T

071633 FT	---	0350/0185	018 " DIA	CIR PLASTIC
	---	071633 FT	LEN=0033	INSTALLED 1988
	---	0350/0000	2 0 31081	0 01 0045+84
	---		LENGTH(AH	1308 BK 2889)
	---	0340/2740	015 " DIA	CIRC CONCR
	---		LEN=0045	INSTALLED 1988
	---	0340/2155	015 " DIA	CIRC CONCR
	---		LEN=0040	INSTALLED 1988
	---	0340/1730	018 " DIA	CIRC CONCR
	---		LEN=0033	INSTALLED 1988
	---	0340/1550	018 " DIA	CIR PLASTIC
	---		LEN=0048	INSTALLED 1988
	---	0340/1213	030 "H 42 "W	ELLIP CONC
	---		LEN=0030	INSTALLED 1998
	---	0340/0686	015 " DIA	CIR PLASTIC
	---		LEN=0030	INSTALLED 1998
068744 FT	---	068744 FT	2 0 31081	0 01 0016+95
	---	0340/0000	LENGTH(AH	2889 BK 1520)
	---		018 " DIA	CIR PLASTIC
	---	0330/1500	LEN=0030	INSTALLED 1988
	---		015 " DIA	CIR PLASTIC
	---	0330/1142	LEN=0039	INSTALLED 1988
	---		018 " DIA	CIRC METAL
	---	0330/0922	LEN=0045	INSTALLED 1998
	---	0330/0796	BMSSEN 31/0994/0330/0744	
	---		2 0 31081	0 00 0007+59
	---		GT. TROUGH	CK
	---	0330/0744	BMSBG 31/0994/0330/0744	
	---		015 " DIA	CIRC METAL
	---	0330/0079	LEN=0051	INSTALLED 1998
067224 FT	---	067224 FT	2 0 31081	0 00 0000+00
	---		COOKS RD	
	---	0330/0000	(SR3019	SEG 0070/0000)
	---	0320/0850	LENGTH(AH	1520 BK 1035)
	---		BMSSEN 31/0994/0320/0830	
	---		2 0 31013	0 00 0231+73
	---		TR. GR. TRH.	CK
	---	0320/0830	BMSBG 31/0994/0320/0830	
	---		024 " DIA	CIRC METAL
	---	0320/0690	LEN=0099	INSTALLED 1988
066189 FT	---	066189 FT	2 0 31013	0 00 0131+34
MARTINS LN	---		VILLAGE: COOKS	
(T360)	---	0320/0000	LENGTH(AH	1035 BK 1938)
	---		018 " DIA	CIRC CONCR
	---	0310/1436	LEN=0040	INSTALLED 1988
	---		018 " DIA	CIR PLASTIC
	---	0310/1175	LEN=0042	INSTALLED 1998



DIR: B TOTAL LEN: 27.397 MI. DIST: 09-5 SR: 994  
 LEFT MUN: TODD T RIGHT MUN: TODD T

	0310/0750	018 "DIA LEN=0045	CIRC CONCR INSTALLED 1988
064251 FT	064251 FT	2 0 31013	0 00 0150+72
	0310/0000	LEN=0045	LENGTH(AH 1938 BK 2367)
	0300/2103	018 "DIA LEN=0042	CIR PLASTIC INSTALLED 1998
	0300/1544	024 "DIA LEN=0042	CIR PLASTIC INSTALLED 1988
	0300/1192	018 "DIA LEN=0050	CIR PLASTIC INSTALLED 1988
	0300/0850	036 "DIA LEN=0050	CIRC CONCR INSTALLED 1988
	0300/0280	015 "DIA LEN=0045	CIRC CONCR INSTALLED 1988
	0300/0015	015 "DIA LEN=0048	CIR PLASTIC INSTALLED 1988
061884 FT	061884 FT	2 0 31013	0 00 0174+85
	0300/0000	LEN=0048	LENGTH(AH 2367 BK 1996)
	0290/1672	024 "H 36" LEN=0042	W ELLIPTICAL* INSTALLED 1988
	0290/1545	015 "DIA LEN=0055	CIR PLASTIC INSTALLED 1998
	0290/1410	018 "DIA LEN=0055	CIR PLASTIC INSTALLED 1998
	0290/0942	018 "DIA LEN=0042	CIR PLASTIC INSTALLED 1998
	0290/0495	018 "DIA LEN=0036	CIR PLASTIC INSTALLED 1988
	0290/0100	018 "DIA LEN=0036	CIRC METAL INSTALLED 1988
059888 FT	059888 FT	2 0 31013	0 00 0195+04
	0290/0000	LEN=0036	LENGTH(AH 1996 BK 1556)
	0280/1065	015 "DIA LEN=0050	CIRC METAL INSTALLED 1998
	0280/0810	018 "DIA LEN=0070	CIR PLASTIC INSTALLED 1998
	0280/0532	018 "DIA LEN=0058	CIRC METAL INSTALLED 1998
	0280/0197	015 "DIA LEN=0065	CIR PLASTIC INSTALLED 1998
	0280/0031	024 "DIA LEN=0032	CIR PLASTIC INSTALLED 1998
058332 FT	058332 FT	2 0 31013	0 00 0210+85
	0280/0000	SR 3017 SH (SR3017 SEG 0160/1016)	LENGTH(AH 1556 BK 1892)
	0270/1090	018 "DIA LEN=0042	CIR PLASTIC INSTALLED 1988

DIR: B TOTAL LEN: 27.397 MI. DIST: 09-5 SR: 994  
 LEFT MUN: TODD T RIGHT MUN: TODD T

Stationing / Description	Material / Length	Notes
0270/0520	036 " DIA CIRC METAL LEN=0040 INSTALLED 1998	
0270/0196	015 " DIA CIR PLASTIC LEN=0065 INSTALLED 1998	
056440 FT	2 0 31013 0 00 0229+63 VILLAGE: EAGLE FOUNDRY	
SUGAR RUN RD (SR3025 SEG 0010/0000) 0270/0000	015 " DIA CIR PLASTIC LEN=0050 INSTALLED 1998	
0260/2283	5 0270/0000 LENGTH(AH 1892 BK 2477) BMSSEN 31/0994/0260/2246	
0260/2246	2 0 31013 0 00 0231+73 SUGAR CREEK BMSBG 31/0994/0260/2246	
0260/2112	036 " DIA CIR PLASTIC LEN=0040 INSTALLED 1988	
0260/1434	018 " DIA CIRC CONCR LEN=0036 INSTALLED 1988	
0260/1286	018 " DIA CIR PLASTIC LEN=0036 INSTALLED 1988	
TWP 313 RT (T313) 0260/1274		
053963 FT		
053963 FT	2 0 31013 0 00 0254+14 5 0260/0000 LENGTH(AH 2477 BK 1906)	
0250/1882	036 " DIA CIRC CONCR LEN=0032 INSTALLED 1988	
0250/1746	036 " DIA CIR PLASTIC LEN=0054 INSTALLED 1988	
2 0 31013 0 00 0273+20 052057 FT		
NEW FORDING RD (T368) 0250/0000		
LC FOR NEW FORDING RD (CONN) 0240/2497	5 0250/0000 LENGTH(AH 1906 BK 2575)	
0240/2466	036 " DIA CIR PLASTIC LEN=0030 INSTALLED 1998	
0240/2026	015 " DIA CIR PLASTIC LEN=0045 INSTALLED 1988	
0240/1437	036 " DIA CIR PLASTIC LEN=0040 INSTALLED 1988	
0240/0835	015 " DIA CIR PLASTIC LEN=0035 INSTALLED 1988	
	036 " DIA CIR PLASTIC	

DIR: B TOTAL LEN: 27.397 MI. DIST: 09-5 SR: 994  
 LEFT MUN: TODD T RIGHT MUN: TODD T

Stationing	Length	Material	Installation
049482 FT	0240/0696	LEN=0032	INSTALLED 1998
	018 "DIA	CIR PLASTIC	
	0240/0380	LEN=0040	INSTALLED 1998
	036 "DIA	CIR PLASTIC	
	0240/0032	LEN=0040	INSTALLED 1988
	049482 FT	2 0 31013 0 00	0299+05
	0240/0000	LENGTH(AH 2575 BK 1892)	
	0230/1051	LEN=0040	INSTALLED 1988
	018 "DIA	CIR PLASTIC	
	0230/0256	LEN=0033	INSTALLED 1988
	015 "DIA	CIRC CONCR	
	0230/0060	LEN=0030	INSTALLED 1988
	024 "DIA	CIR PLASTIC	
047590 FT	047590 FT	SHADY MAPLE RD	
	0230/0000	LENGTH(AH 1892 BK 2033)	
	0220/1273	LEN=0050	INSTALLED 1998
	018 "DIA	CIR PLASTIC	
	0220/0649	LEN=0030	INSTALLED 1988
	015 "DIA	CIR PLASTIC	
045557 FT	045557 FT	2 0 31013 0 00	0338+51
	0220/0000	LENGTH(AH 2033 BK 2920)	
	0210/2774	LEN=0042	INSTALLED 1988
	015 "DIA	CIRC CONCR	
	0210/2445	LEN=0040	INSTALLED 1988
	015 "DIA	CIR PLASTIC	
	0210/2230	LEN=0034	INSTALLED 1988
	015 "DIA	CIRC CONCR	
	0210/1797	LEN=0036	INSTALLED 1988
	030 "DIA	CIR PLASTIC	
042637 FT	042637 FT	2 0 31013 0 00	0367+53
	0210/0000	LENGTH(AH 2920 BK 1932)	
	0200/1797	LEN=0032	INSTALLED 1988
	024 "DIA	CIR PLASTIC	
	0200/1369	LEN=0032	INSTALLED 1988
	018 "DIA	CIRC CONCR	
	0200/0823	LEN=0032	INSTALLED 1988
	024 "DIA	CIRC CONCR	
	0200/0300	LEN=0032	INSTALLED 2003
	015 "DIA	CIRC CONCR	

2 0 31013 0 00 0317+97  
 CHESTNUT GROVE RD  
 (T371)

2 0 31013 0 00 0367+53  
 GRANGE HALL RD  
 (T363)

DIR: B TOTAL LEN: 27.397 MI. DIST: 09-5 SR: 994  
 LEFT MUN: TODD T RIGHT MUN: TODD T

Stationing	Length	Material	Notes
040705 FT	0200/0000	018" DIA CIR PLASTIC	LEN=0040 INSTALLED 1998
040705 FT	0190/2034	018" DIA CIR PLASTIC	LEN=0045 INSTALLED UNKN
040705 FT	0190/0617	018" DIA CIR PLASTIC	LEN=0045 INSTALLED 1988
0409+79	038545 FT	0190/0000	LENGTH(AH 2160 BK 1796) 024" DIA CIRC CONCR LEN=0033 INSTALLED UNKN
0409+79	0190/0000	0180/1593	048"H 95"W ELLIP METAL LEN=0033 INSTALLED 1988 HAW RUN STRUCTURE LENGTH 9 FT BMSID 31/0994/0180/0236
0409+79	036749 FT	0180/0236	2 0 31013 0 00 0427+64 NEWBURG SCHOOL RD (T361)
0409+79	0170/2391	0180/0000	LENGTH(AH 1796 BK 2439)
0409+79	0170/1799	042" DIA CIRC METAL	LEN=0035 INSTALLED 1988
0409+79	0170/1419	018" DIA CIRC CONCR	LEN=0032 INSTALLED 1988
0409+79	0170/1064	018" DIA CIRC METAL	LEN=0036 INSTALLED 1988
044310 FT	034310 FT	2 0 31013 0 00	0451+17 VILLAGE: NEWBURG BUN MT RD (T378)
044310 FT	0170/0000	018" DIA CIRC CONCR	LENGTH(AH 2439 BK 2370) LEN=0040 INSTALLED 1988
044310 FT	0160/1940	018" DIA CIR PLASTIC	LEN=0040 INSTALLED 2006
044310 FT	0160/1611	024" DIA CIRC CONCR	LEN=0001 INSTALLED 2007
044310 FT	0160/1470	036" DIA CIRC METAL	

DIR: B TOTAL LEN: 27.397 MI. DIST: 09-5 SR: 994  
 LEFT MUN: TODD T RIGHT MUN: TODD T

Stationing	Length	Material	Year
0160/0980	LEN=0030	INSTALLED	1988
015 "DIA	CIR PLASTIC		
0160/0650	LEN=0040	INSTALLED	2006
015 "DIA	CIRC CONCR		
0160/0468	LEN=0051	INSTALLED	1988
031940 FT	2 0 31013 0 00 0474+87		
018 "DIA	CIR PLASTIC		
LEN=0040	INSTALLED	2006	
5 0160/0000	LENGTH(AH 2370 BK 2441)		
018 "DIA	CIRC CONCR		
0150/2100	LEN=0008	INSTALLED	2005
048 "DIA	CIRC CONCR		
0150/1606	LEN=0045	INSTALLED	1988
018 "DIA	CIR PLASTIC		
0150/1370	LEN=0040	INSTALLED	1998
048 "DIA	CIRC CONCR		
0150/0947	LEN=0045	INSTALLED	1988
015 "DIA	CIR PLASTIC		
0150/0386	LEN=0039	INSTALLED	1988
029499 FT	2 0 31013 0 00 0499+54		
5 0150/0000	LENGTH(AH 2441 BK 2168)		
015 "DIA	CIR PLASTIC		
0140/1784	LEN=0045	INSTALLED	1988
015 "DIA	CIR PLASTIC		
0140/1213	LEN=0030	INSTALLED	1988
018 "DIA	CIR PLASTIC		
0140/0420	LEN=0042	INSTALLED	2005
024"H 36"W	CONC STRUCT		
0140/0025	LEN=0075	INSTALLED	1988
027331 FT	LITTLE VALLEY RD		
(SR3031 SEG 0010/0000)	0140/0000		
5 0140/0000	LENGTH(AH 2168 BK 0927)		
018 "DIA	CIRC CONCR		
0130/0498	LEN=0100	INSTALLED	UNKN
0130/0020	BMSSEN 31/0994/0130/0000		
026404 FT	2 0 31013 0 01 0531+30		
TATMAN RUN			
5 0130/0000	BMSBG 31/0994/0130/0000		
LENGTH(AH 0927 BK 1111)			
018 "DIA	CIRC METAL		
0120/0446	LEN=0040	INSTALLED	1988
025293 FT	2 0 31013 0 01 0542+42		
5 0120/0000	LENGTH(AH 1111 BK 0987)		
TATMAN RUN RD (PRDR)	0110/0154		
0110/0040	BMSSEN 31/0994/0110/0000		
024306 FT	2 0 31013 0 01 0552+30		

EXTRACT DATE: 12/18/2023  
PRINT DATE: 12/21/2023

ROADWAY MANAGEMENT SYSTEM  
SLD COUNTY/SR - ANNUAL PRINT

PAGE NUMBER: 200  
COUNTY: HUNTINGDON

DIR: B TOTAL LEN: 27.397 MI.  
LEFT MUN: TODD T

DIST: 09-5 SR: 994  
RIGHT MUN: TODD T

021088 FT

017613 FT

Stationing	Material	Length	Notes
0110/0000	018" DIA CIRC METAL	LEN=0036	INSTALLED 1988
0100/2711	018" DIA CIRC METAL	LEN=0036	INSTALLED 1988
0100/2568	018" DIA CIRC METAL	LEN=0036	INSTALLED 1988
0100/2386	018" DIA CIRC METAL	LEN=0036	INSTALLED 1988
0100/2226	018" DIA CIRC METAL	LEN=0036	INSTALLED 1988
0100/2081	018" DIA CIRC METAL	LEN=0036	INSTALLED 1988
0100/1658	018" DIA CIRC METAL	LEN=0032	INSTALLED 1988
0100/1396	018" DIA CIRC METAL	LEN=0036	INSTALLED 1988
0100/1024	018" DIA CIRC METAL	LEN=0048	INSTALLED 1988
0100/0724	018" DIA CIRC METAL	LEN=0035	INSTALLED 1988
0100/0154	018" DIA CIRC METAL	LEN=0042	INSTALLED 1988
021088 FT	20' 31013' 0' 02' 0584+91'		LAKE RAYSTOWN RESORT RD (PRDR)
0100/0000	018" DIA CIRC CONCR	LEN=0063	INSTALLED 1988
0090/2785	018" DIA CIRC CONCR	LEN=0063	INSTALLED 1988
0090/0390	018" DIA CIRC CONCR	LEN=0063	INSTALLED 1988
017613 FT	20' 31013' 0' 02' 0619+66'		RAYSTOWN LAKE-MAIN CHAN
0090/0000	024" DIA CIRC METAL	LEN=0110	INSTALLED 1988
0080/1852	024" DIA CIRC CONCR	LEN=0099	INSTALLED 1988
0080/1534	024" DIA CIRC CONCR	LEN=0099	INSTALLED 1988
0080/0988	048" DIA CIRC METAL	LEN=0099	INSTALLED 1988
0080/0350	048" DIA CIRC METAL	LEN=0099	INSTALLED 1988

DIR: B TOTAL LEN: 27.397 MI. DIST: 09-5 SR: 994  
 LEFT MUN: LINCOLN T RIGHT MUN: LINCOLN T

Stationing	Description	Material	Length	Notes
015603 FT	0080/0000	030" DIA CIRC CONCR	2010 BK 2362	INSTALLED 1988
	0070/1894	030" DIA CIRC CONCR	LEN=0065	INSTALLED 1988
	0070/1893	030" DIA CIRC CONCR	LEN=0065	INSTALLED 1988
	0070/1083	024" DIA CIRC METAL	LEN=0080	INSTALLED 1988
013241 FT	0070/0390	BMS EN 31/0994/0070/0000	2 0 31013 0 02 0663+34	RAYSTOWN LAKE, COFFEE RU
	013241 FT	BMSBG 31/0994/0070/0000	LENGTH(AH 2362 BK 2142)	
	0060/0011	036" DIA CIRC METAL	LEN=0070	INSTALLED 1988
011099 FT	011099 FT	2 0 31013 0 02 0685+26		
	0060/0000	018" DIA CIRC METAL	LENGTH(AH 2142 BK 1971)	
	0050/1541	018" DIA CIRC METAL	LEN=0070	INSTALLED 1988
009128 FT	009128 FT	2 0 31013 0 02 0704+41		
	0050/0000	060" DIA CIRC CONCR	LENGTH(AH 1971 BK 1559)	
	0040/1110	060" DIA CIRC CONCR	LEN=0080	INSTALLED 1988
	0040/0362	TR. COFFEE RN	STRUCTURE LENGTH 12 FT	
	007569 FT	BMSID 31/0994/0040/0362		
2 0 31013 0 02 0720+16 JAMES CREEK RD (SR3009 SEG 0010/0000)	007569 FT	BMSID 31/0994/0040/0362		
	0040/0000	024" DIA CIRC CONCR	LENGTH(AH 1559 BK 2016)	
	0034/1960	018" DIA CIRC CONCR	LEN=0100	INSTALLED 1988
	0034/1380	018" DIA CIRC CONCR	LEN=0060	INSTALLED 1988
	0034/1140	024" DIA CIRC METAL	LEN=0070	INSTALLED 1988
	0034/0834	024" DIA CIRC METAL	LEN=0075	INSTALLED 1988

Stationing	Description	Material	Length	Year
005553 FT	0034/0661	024" DIA CIRC METAL	0060	1988
	0034/0200	024" DIA CIRC METAL	0060	UNKN
	005553 FT	000000000000000000		
	0034/0000	036" DIA CIRC METAL	0060	1988
	0024/2543	LENGTH(AH 2016 BK 2843) CLAPPERS RIDGE RD (SR3005 SEG 0050/3272)		
	0024/2501	036" DIA CIRC METAL	0060	1992
	0024/2144	018" DIA CIRC CONCR	0060	1992
	0024/1473	018" DIA CIRC CONCR	0060	1992
	0024/1175	038" DIA CIRC CONCR	0060	1992
	0024/0747	018" DIA CIRC CONCR	0060	1992
	0024/0540	018" DIA CIRC CONCR	0060	1992
	0024/0328	018" DIA CIRC CONCR	0050	1992
	0024/0159	018" DIA CIRC CONCR	0050	1992
	0024/0020	018" DIA CIRC CONCR	0065	1992
00 000000 00 0000+00 002710 FT	002710 FT	ENTRIKEN CEMETARY RD (T406)		
	0024/0000	LENGTH(AH 2843 BK 2710) COFFEE RUN STRUCTURE LENGTH 22 FT		
	0014/2343	BMSID 31/0994/0014/2343		
	0014/1575	018" DIA CIRC CONCR	0065	1992
	0014/1360	018" DIA CIRC CONCR	0050	1992
000000 FT	0014/0512	024" DIA CIRC CONCR	0100	1992
	000000 FT	000000000000000000		
		NC OLD PLANK RD RAYSTOWN RD (SR0026 SEG 0090/0794)		
	0014/0000	MFC BEGIN = D LENGTH(AH 2710 BK 0000)		



EXTRACT DATE: 12/18/2023  
PRINT DATE: 12/21/2023

ROADWAY MANAGEMENT SYSTEM  
SLD COUNTY/SR - ANNUAL PRINT

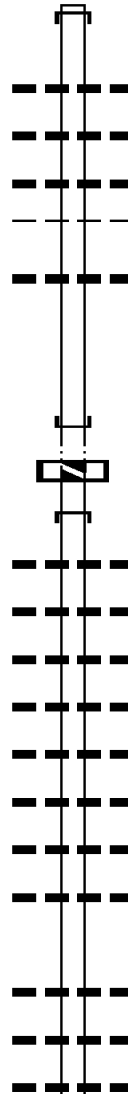
PAGE NUMBER: 197  
COUNTY: HUNTINGDON

DIR: B TOTAL LEN: 12.659 MI.  
LEFT MUN: CLAY T

DIST: 09-5 SR: 913  
RIGHT MUN: CLAY T

066839 FT

066839 FT AH-FULTON (29)  
INTER-AHD NEW GRENADA HW  
0250/1876 (SR0913 SEG 0060/0000)



0250/1180 048 " DIA CIRC CONCR  
LEN=0065 INSTALLED UNKN  
0250/0918 015 " DIA CIR PLASTIC  
LEN=0045 INSTALLED UNKN  
0250/0543 015 " DIA CIRC METAL  
LEN=0075 INSTALLED UNKN

064963 FT

0250/0309 CLAY  
WOOD T  
0250/0263 018 " DIA CIRC CONCR  
LEN=0135 INSTALLED UNKN  
064963 FT 1 0 00430 0 00 0439+12  
NC NEW GRENADA HW  
INTER-BK NEW GRENADA HW

064963 FT

(SR0913 SEG 0050/1698)  
BK-FULTON (29)  
LTH AH 001876 BK 010485  
0250/0000 AH-FULTON (29)  
7242/0000 LTH AH 010485 BK 002553  
INTER-AHD NEW GRENADA HW  
0240/2553 (SR0913 SEG 0010/0000)

0240/2430 018 " DIA CIRC METAL  
LEN=0032 INSTALLED UNKN  
0240/2399 015 " DIA CIRC METAL  
LEN=0071 INSTALLED UNKN  
0240/2071 015 " DIA CIRC METAL  
LEN=0042 INSTALLED UNKN  
0240/1857 015 " DIA CIRC METAL  
LEN=0060 INSTALLED UNKN  
0240/1647 015 " DIA CIRC METAL  
LEN=0069 INSTALLED UNKN  
0240/1125 015 " DIA CIRC METAL  
LEN=0060 INSTALLED UNKN  
0240/0847 015 " DIA CIRC METAL  
LEN=0052 INSTALLED UNKN  
024 " DIA CIRC METAL

062410 FT

0240/0427 LEN=0120 INSTALLED UNKN  
062410 FT 1 0 00721 0 01 0625+31  
0240/0000 LENGTH(AH 2553 BK 2192)  
015 " DIA CIRC METAL  
0230/2000 LEN=0050 INSTALLED UNKN  
015 " DIA CIRC METAL  
0230/1805 LEN=0050 INSTALLED UNKN  
015 " DIA CIRC METAL  
0230/1540 LEN=0032 INSTALLED UNKN

DIR: B TOTAL LEN: 12.659 MI. DIST: 09-5 SR: 913  
 LEFT MUN: WOOD T RIGHT MUN: WOOD T

	0230/1334	015 " DIA	CIRC METAL
		LEN=0051	INSTALLED UNKN
	0230/1100	015 " DIA	CIRC METAL
		LEN=0051	INSTALLED UNKN
	0230/0904	015 " DIA	CIRC METAL
		LEN=0051	INSTALLED UNKN
	0230/0717	015 " DIA	CIRC METAL
		LEN=0042	INSTALLED UNKN
	0230/0397	015 " DIA	CIRC METAL
		LEN=0049	INSTALLED UNKN
	0230/0087	015 " DIA	CIRC METAL
		LEN=0060	INSTALLED UNKN
060218 FT	060218 FT	1 0 00721	0 01 0602+84
	0230/0000	LENGTH(AH	2192 BK 3362)
		018 " DIA	CIRC METAL
	0220/3126	015 " DIA	CIRC CONCR
		LEN=0045	INSTALLED UNKN
	0220/2673	015 " DIA	CIRC CONCR
		LEN=0039	INSTALLED UNKN
	0220/2285	015 " DIA	CIRC CONCR
		LEN=0036	INSTALLED UNKN
	0220/0717	015 " DIA	CIRC CONCR
		LEN=0042	INSTALLED UNKN
	0220/0397	015 " DIA	CIRC METAL
		LEN=0042	INSTALLED UNKN
056856 FT	056856 FT	1 0 00721	0 01 0569+74
	0220/0000	LENGTH(AH	3362 BK 3474)
		015 " DIA	CIRC METAL
	0210/3385	015 " DIA	CIRC CONCR
		LEN=0035	INSTALLED UNKN
	0210/2955	015 " DIA	CIRC CONCR
		LEN=0040	INSTALLED UNKN
	0210/2461	015 " DIA	CIRC METAL
		LEN=0036	INSTALLED UNKN
	0210/2020	015 " DIA	CIRC CONCR
		LEN=0036	INSTALLED UNKN
	0210/1940	TROUT RD	
		(T571)	
	0210/1511	015 " DIA	CIRC CONCR
		LEN=0036	INSTALLED UNKN
	0210/1051	015 " DIA	CIRC CONCR
		LEN=0036	INSTALLED UNKN
	0210/0784	015 " DIA	CIRC CONCR
		LEN=0035	INSTALLED UNKN
	0210/0031	015 " DIA	CIRC CONCR
		LEN=0035	INSTALLED UNKN
053382 FT	053382 FT	1 0 00721	0 01 0534+89

DIR: B TOTAL LEN: 12.659 MI. DIST: 09-5 SR: 913  
 LEFT MUN: WOOD T RIGHT MUN: WOOD T

Street Name	Segment ID	Length	Material	Notes
	0210/0000	3474	CONCR	LENGTH (AH 3474 BK 3667)
	0200/3311	0045	CONCR	LEN=0045 INSTALLED UNKN
	0200/2792	0036	CONCR	LEN=0036 INSTALLED UNKN
	0200/2372	0036	METAL	LEN=0036 INSTALLED UNKN
	0200/1899	0048	CONCR	LEN=0048 INSTALLED UNKN
	0200/1144	0054	CONCR	LEN=0054 INSTALLED UNKN
WOOD ST (T563)	0200/0324			WOOD ST (T563)
	0200/0194			ALLEY (TWP)
	0200/0142	0045	METAL	LEN=0045 INSTALLED UNKN
049715 FT	049715 FT	00721		1 0 00721 0 01 0497+69
				VILLAGE: ROBERTSDALE
				NORTH ST (SR3006 SEG 0060/2926)
				NC NEW GRENADA RD
				REALITY ST (T558)
	0200/0000	3667	CONCR	LENGTH (AH 3667 BK 2635)
	0190/2213			MORGAN ST (T559)
LINCOLN ST (T570)	0190/2065			
	0190/1941	1896		BMSBN 31/0913/0190/1896
	0190/1896	0489		1 0 00721 0 01 0489+95
				GREAT TROUGH CREEK
RAILROAD ST (T579)	0190/1700			BMSBG 31/0913/0190/1896
	0190/1675			ALLEY (TWP)
	0190/1589	0039	CONCR	LEN=0039 INSTALLED UNKN
		0057	METAL	LEN=0057 INSTALLED UNKN
	0190/1345			CHURCH ST (T565)
ALLEY (TWP)	0190/0897			
EAST ST	0190/0893	0258	CONCR	LEN=0258 INSTALLED UNKN



DIR: B TOTAL LEN: 12.659 MI. DIST: 09-5 SR: 913  
 LEFT MUN: WOOD T RIGHT MUN: WOOD T

Street Name	Stationing	Notes	Material	Length	Installation
	0170/0000	5	018" DIA CIRC CONCR	LEN=0032	INSTALLED UNKN
	0160/2317		WOOD	LENGTH(AH 3553 BK 2444)	
	0160/1925		BROAD TOP CITY B	018" DIA CIRC CONCR	LEN=0036 INSTALLED UNKN
	0160/1611		015" DIA CIRC METAL	LEN=0036	INSTALLED UNKN
	0160/1331		015" DIA CIRC CONCR	LEN=0039	INSTALLED UNKN
ELM ST (BORO)	0160/1103	==			
SERVICE ST (BORO)	0160/0925	==			
PINE ST (BORO)	0160/0747	==			
LINN ST (BORO)	0160/0562	==			
	0160/0719		015" DIA CIRC CONCR	LEN=0120	INSTALLED UNKN
	0160/0367	==	CHERRY ST (BORO)		
	0160/0201	==	LAUREL ST (BORO)		
	0160/0075		015" DIA CIRC CONCR	LEN=0050	INSTALLED UNKN
037446 FT	037446 FT		1 0 00721 0 01 0374+41		
	0160/0000	5	BROAD ST (SR3017 SEG 0070/0000)	LENGTH(AH 2444 BK 2388)	
	0150/2195	==	HAZEL ST (BORO)		
	0150/2150		024" DIA CIRC CONCR	LEN=0040	INSTALLED 1963
	0150/2010	==	OAK ST (BORO)		
	0150/2000		018" DIA CIRC CONCR	LEN=0040	INSTALLED 1963
	0150/1824	==	ALDER ST (BORO)		
	0150/1695	==	CEDAR ST (BORO)		
CEDAR ST (BORO)	0150/1633	==	018" DIA CIRC CONCR	LEN=0040	INSTALLED 1963
	0150/1600		018" DIA CIRC CONCR	LEN=0040	INSTALLED 1963

EXTRACT DATE: 12/18/2023  
PRINT DATE: 12/21/2023

ROADWAY MANAGEMENT SYSTEM  
SLD COUNTY/SR - ANNUAL PRINT

PAGE NUMBER: 192  
COUNTY: HUNTINGDON

DIR: B TOTAL LEN: 12.659 MI.  
LEFT MUN: BROAD TOP CITY B

DIST: 09-5 SR: 913  
RIGHT MUN: BROAD TOP CITY B

035058 FT

0150/1100 LEN=0040 INSTALLED 1963  
018 "DIA CIRC CONCR  
0150/0820 LEN=0040 INSTALLED 1963  
018 "DIA CIRC CONCR  
0150/0420 LEN=0040 INSTALLED 1963  
0150/0011 BMSSEN 31/0913/0150/0000  
035058 FT 1 0 00721 0 01 0345+00  
NC RA

5 0150/0000 BMSBG 31/0913/0150/0000  
LENGTH(AH 2388 BK 3606)  
018 "DIA CIRC CONCR  
0140/3450 LEN=0032 INSTALLED UNKN  
024 "DIA CIRC CONCR  
0140/3040 LEN=0033 INSTALLED 1980  
BROAD TOP CITY  
0140/2989 CARBON T  
018 "DIA CIRC CONCR  
0140/2705 LEN=0036 INSTALLED UNKN  
0140/2411 BMSSEN 31/0913/0140/2398  
1 0 00721 0 01 0338+91  
SHOUPS RUN  
0140/2398 BMSBG 31/0913/0140/2398  
018 "DIA CIRC CONCR  
0140/2025 LEN=0036 INSTALLED 1980

031452 FT

0140/0917 015 "DIA CIRC METAL  
LEN=0031 INSTALLED UNKN  
048"H 60"W CONC STRUCT  
0140/0662 LEN=0036 INSTALLED UNKN  
015 "DIA CAST IRON  
0140/0285 LEN=0042 INSTALLED UNKN  
031452 FT 1 0 00721 0 01 0315+02  
5 0140/0000 LENGTH(AH 3606 BK 3586)  
015 "DIA CAST IRON  
0130/3535 LEN=0036 INSTALLED UNKN  
018 "DIA CAST IRON  
0130/3056 LEN=0048 INSTALLED UNKN  
015 "DIA CAST IRON  
0130/2926 LEN=0045 INSTALLED UNKN  
SHOUP RUN  
STRUCTURE LENGTH 23 FT  
0130/2628 BMSID 31/0913/0130/2628  
015 "DIA CAST IRON  
0130/2161 LEN=0048 INSTALLED UNKN  
015 "DIA CAST IRON  
0130/1725 LEN=0036 INSTALLED UNKN

GREEN GARDEN RD  
(T553)

0130/1460

DIR: B TOTAL LEN: 12.659 MI. DIST: 09-5 SR: 913  
 LEFT MUN: CARBON T RIGHT MUN: CARBON T

Station	Description	Length	Material	Status
0130/1354	015" DIA CAST IRON	LEN=0045	INSTALLED	UNKN
0130/1069	BMS EN 31/0913/0130/1050	1 0 00721 0 01 0289+47		
0130/1050	SHOUPS RUN			
0130/0635	BMSBG 31/0913/0130/1050			
0130/0398	015" DIA CAST IRON	LEN=0045	INSTALLED	UNKN
027866 FT	015" DIA CAST IRON	LEN=0045	INSTALLED	UNKN
	1 0 00721 0 01 0279+13			
	CARBON DUDLEY B			
0130/0000	LENGTH(AH 3586 BK 2844)			
0120/2820	018" DIA CAST IRON	LEN=0032	INSTALLED	UNKN
0120/2590	015" DIA CAST IRON	LEN=0060	INSTALLED	UNKN
GREEN GARDEN RD (BORO)				
0120/2506				
0120/2090	060"H 95"W CON BOX CUL	LEN=0084	INSTALLED	UNKN
0120/2050	TRIB SHOUPS RUN			
0120/2000	STRUCTURE LENGTH 8 FT			
0120/1813	BMSID 31/0913/0120/2050			
0120/1470	OAK ST (BORO)			
0120/1133	015" DIA CAST IRON	LEN=0045	INSTALLED	UNKN
0120/1124	015" DIA CAST IRON	LEN=0045	INSTALLED	UNKN
CLAPPER RD (BORO)	015" DIA CAST IRON	LEN=0045	INSTALLED	UNKN
0120/0621	SCHOOL ST (BORO)			
0120/0348	WASHINGTON ST (SR3015 SEG 0030/2644)			
0120/0311	072"H 95"W CON BOX CUL	LEN=0064	INSTALLED	UNKN
0120/0253	SULPHUR RUN			
025022 FT	STRUCTURE LENGTH 8 FT			
0120/0000	BMSID 31/0913/0120/0253	1 0 00721 0 01 0250+78		
0110/0811	DUDLEY CARBON T			
BLACKS DR (T339)	LENGTH(AH 2844 BK 1288)			

DIR: B TOTAL LEN: 12.659 MI. DIST: 09-5 SR: 913  
 LEFT MUN: CARBON T RIGHT MUN: CARBON T

Structure ID	Length	Material	Notes
0110/0805	28 FT	BMSID 31/0913/0110/0805	SHOUPS RUN
0110/0343	LEN=0036	015 " DIA CIRC CONCR	INSTALLED UNKN
0110/0015	LEN=0045	020 " DIA CAST IRON	INSTALLED UNKN
0110/0000	LENGTH(AH 1288 BK 3318)	020 " DIA CAST IRON	INSTALLED UNKN
0100/3053	LEN=0050	015 " DIA CAST IRON	INSTALLED UNKN
0100/2900	LEN=0032	018 " DIA CAST IRON	INSTALLED UNKN
0100/2626	LEN=0078	018 " DIA CAST IRON	INSTALLED UNKN
0100/2505	BMSEN 31/0913/0100/2433	1 0 00721 0 01 0229+01	SHOUPS RUN
0100/2433	BMSBG 31/0913/0100/2433		
0100/0551	MINNICKS DR (T343)	018 " DIA CAST IRON	INSTALLED UNKN
0100/0247	LEN=0048	018 " DIA CAST IRON	INSTALLED UNKN
0090/3444	LEN=0045	015 " DIA CAST IRON	INSTALLED UNKN
0090/3263	LEN=0045	015 " DIA CAST IRON	INSTALLED UNKN
0090/3056	LEN=0045	015 " DIA CAST IRON	INSTALLED UNKN
0090/2725	LEN=0042	015 " DIA CAST IRON	INSTALLED UNKN
0090/2709	MINNICKS DR (T343)	018 " DIA CAST IRON	INSTALLED UNKN
0090/2417	LEN=0055	018 " DIA CAST IRON	INSTALLED UNKN

1 0 00721 0 01 0237+75 023734 FT  
 HORTON ST (T342) 0110/0000

ANDERSON ST (T345) 0100/2928

CRAWFORD ST (T554) 0100/2607

MINERSVILLE RD (T354) 0100/2357

020416 FT



EXTRACT DATE: 12/18/2023  
PRINT DATE: 12/21/2023

ROADWAY MANAGEMENT SYSTEM  
SLD COUNTY/SR - ANNUAL PRINT

PAGE NUMBER: 189  
COUNTY: HUNTINGDON

DIR: B TOTAL LEN: 12.659 MI.  
LEFT MUN: CARBON T

DIST: 09-5 SR: 913  
RIGHT MUN: CARBON T

	0090/2145	LEN=0042	INSTALLED	UNKN
		018" DIA	CAST IRON	
	0090/1865	LEN=0048	INSTALLED	UNKN
		018" DIA	CAST IRON	
	0090/1584	LEN=0045	INSTALLED	UNKN
		018" DIA	CAST IRON	
	0090/1238	LEN=0052	INSTALLED	UNKN
		015" DIA	CAST IRON	
	0090/0663	LEN=0048	INSTALLED	UNKN
		015" DIA	CAST IRON	
	0090/0294	LEN=0050	INSTALLED	UNKN
016833 FT	016833 FT	1 0 00721	0 01 0169+59	
	0090/0000	LENGTH(AH 3583 BK 0783)		
		CARBON		
	0080/0745	COALMONT B		
		024" DIA	CIRC CONCR	
016050 FT	0080/0165	LEN=0045	INSTALLED	UNKN
	016050 FT	1 0 00721	0 01 0161+76	
		STRONG ST		
		(TWP)		
	0080/0000	LENGTH(AH 0783 BK 1621)		
		STRONG ST		
		(BORO)		
	0070/1453	024" DIA	CIRC CONCR	
	0070/1351	LEN=0055	INSTALLED	UNKN
		048"H 60"W	CON BOX CUL	
	0070/1204	LEN=0039	INSTALLED	UNKN
		DAUGHERTY ST		
		(BORO)		
	0070/0815	KING ST		
		(BORO)		
	0070/0440	BMSSEN 31/0913/0070/0222		
	0070/0244	1 0 00721	0 01 0147+15	
		COAL BANK RUN		
	0070/0222	BMSBG 31/0913/0070/0222		
		HICKORY HILL RD		
	0070/0096	(SR3013 SEG 0010/2968)		
014429 FT	0070/0082	BMSSEN 31/0913/0070/0000		
	014429 FT	1 0 00721	0 01 0144+84	
		SHOUP RUN		
		BMSBG 31/0913/0070/0000		
	0070/0000	LENGTH(AH 1621 BK 1719)		
		024" DIA	CIRC CONCR	
	0060/1525	LEN=0069	INSTALLED	2015
		018" DIA	CIRC CONCR	
	0060/1110	LEN=0060	INSTALLED	UNKN
		015" DIA	CIRC CONCR	
	0060/0445	LEN=0032	INSTALLED	UNKN
		COALMONT		

DIR: B TOTAL LEN: 12.659 MI. DIST: 09-5 SR: 913  
 LEFT MUN: COALMONT B RIGHT MUN: COALMONT B

Stationing	Description	Material	Length	Status
012710 FT	0060/0416	CARBON T	012710 FT	1 0 00721 0 01 0127+82
	0060/0000	LENGTH(AH 1719 BK 1701)		
	0050/1621	015 "DIA CIR PLASTIC	LEN=0045	INSTALLED UNKN
011009 FT	0050/0017	BMSEN 31/0913/0050/0000	011009 FT	1 0 00721 0 01 0110+58
	0050/0000	SUGAR CAMP RUN		
	0050/0000	BMSBG 31/0913/0050/0000	LENGTH(AH 1701 BK 2936)	
0040/2876	0040/2480	015 "DIA CIR PLASTIC	LEN=0039	INSTALLED UNKN
	0040/2243	015 "DIA CIRC METAL	LEN=0039	INSTALLED UNKN
	0040/1760	SHOUP RUN CT (PRDR)		
	0040/1263	015 "DIA CIRC METAL	LEN=0008	INSTALLED 2002
	0040/0714	MUNICIPAL DR (TWP)		
008073 FT	0040/0410	036 "DIA CIRC METAL	LEN=0042	INSTALLED UNKN
	0040/0017	BMSEN 31/0913/0040/0000	008073 FT	1 0 00721 0 01 0081+24
	0040/0000	HOUSE RUN		
	0040/0000	BMSBG 31/0913/0040/0000	LENGTH(AH 2936 BK 3466)	
0030/3239	0030/3195	015 "DIA CIRC CONCR	LEN=0040	INSTALLED UNKN
	0030/2825	015 "DIA CIRC CONCR	LEN=0038	INSTALLED UNKN
	0030/2500	015 "DIA CIRC CONCR	LEN=0042	INSTALLED UNKN
	0030/1660	015 "DIA CIRC METAL	LEN=0046	INSTALLED 2001
	0030/1270	015 "DIA CIRC METAL	LEN=0038	INSTALLED UNKN
	0030/0962	015 "DIA CIRC METAL	LEN=0038	INSTALLED UNKN
	0030/0605	015 "DIA CIRC CONCR	LEN=0036	INSTALLED UNKN

RISBONS LN  
(T402)

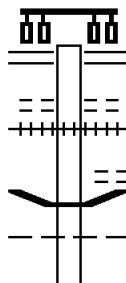
LITTLE VALLEY RD  
(SR3001 SEG 0010/0000)

DIR: B TOTAL LEN: 12.659 MI. DIST: 09-5 SR: 913  
 LEFT MUN: CARBON T RIGHT MUN: CARBON T

Stationing	Description	Material	Length	Status
004607 FT	0030/0020	015" DIA CIR PLASTIC	LEN=0040	INSTALLED UNKN
	004607 FT	1 0 00721 0 01 0046+55		
		VILLAGE: MIDDLETOWN		
		CARBON HOPEWELL T		
	0030/0000	LENGTH(AH 3466 BK 1669)		
	0020/1230	015" DIA CIRC METAL	LEN=0032	INSTALLED UNKN
	0020/0890	015" DIA CIRC METAL	LEN=0036	INSTALLED UNKN
	0020/0632	015" DIA CIRC METAL	LEN=0036	INSTALLED UNKN
	0020/0210	018" DIA CIRC CONCR	LEN=0040	INSTALLED UNKN
	002938 FT			
1 0 00721 0 01 0030+25	002938 FT			
WEAVER FALLS RD				
(SR3007 SEG 0010/0000)	0020/0000			
	0020/0000	LENGTH(AH 1669 BK 2938)		
	0010/2740	BMSSEN 31/0913/0010/2638		
		1 0 00721 0 01 0026+40		
		SHOUPS RUN		
	0010/2638	BMSBG 31/0913/0010/2638		
	0010/2170	024" DIA CIR PLASTIC	LEN=0032	INSTALLED 2001
		SHERLOCK RD		
	0010/1952	(T362)		
	0010/1870	015" DIA CIR PLASTIC	LEN=0007	INSTALLED 2001
PEMBROOKE LN				
(PRDR)	0010/1819			
	0010/1670	015" DIA CIR PLASTIC	LEN=0030	INSTALLED 2001
	0010/1497	018" DIA CIR PLASTIC	LEN=0035	INSTALLED UNKN
	0010/1118	015" DIA CIR PLASTIC	LEN=0032	INSTALLED 2001
		BAKER RD		
	0010/0541	(T364)		
	0010/0500	018" DIA CIR PLASTIC	LEN=0035	INSTALLED UNKN
	0010/0127	018" DIA CIR PLASTIC	LEN=0050	INSTALLED UNKN
000000 FT	000000 FT	1 0 00721 0 00 0000+00		
		VILLAGE: PUTTSTOWN		
		NC BR ROAD TOP MTN RD		
		INTER-BK SIXTH ST		
		(SR0913 SEG 0050/2977)		
		MFC BEGIN = C		
		BK-BEDFORD (05)		
	0010/0000	LENGTH(AH 2938 BK 0000)		

EXTRACT DATE: 12/18/2023 ROADWAY MANAGEMENT SYSTEM PAGE NUMBER: 186  
 PRINT DATE: 12/21/2023 SLD COUNTY/SR - ANNUAL PRINT COUNTY: HUNTINGDON  
 DIR: B TOTAL LEN: 17.037 MI. DIST: 09-5 SR: 829  
 LEFT MUN: HENDERSON T RIGHT MUN: HENDERSON T

089954 FT



088445 FT

089954 FT WILLIAM PENN HW  
 (SR0022 SEG 0370/0000)  
 0420/1509  
 0420/1298 MAIN ST  
 (T444)  
 0420/1152 (AAR 506534T)#TRKS 02  
 MALLEY RUN DR  
 (PRDR)  
 0420/0657 BMSEN 31/0829/0420/0000  
 0420/0470 HENDERSON  
 UNION T  
 0420/0231  
 088445 FT 1 0 00192 0 08 1480+31

EXTRACT DATE: 12/18/2023  
PRINT DATE: 12/21/2023

ROADWAY MANAGEMENT SYSTEM  
SLD COUNTY/SR - ANNUAL PRINT

PAGE NUMBER: 185  
COUNTY: HUNTINGDON

DIR: B TOTAL LEN: 17.037 MI.  
LEFT MUN: HENDERSON T

DIST: 09-5 SR: 829  
RIGHT MUN: HENDERSON T

086964 FT

084604 FT

Stationing	Structure	Length	Material
0420/0000	JUNIATA RIV.	14 FT	CONCR
0410/1465	BMSBG 31/0829/0420/0000	1509	BK 1481
0410/1333	018 "DIA CIRC CONCR	0055	INSTALLED 2000
0410/0765	TR. JUN. RIV.	14 FT	CONCR
0410/0573	STRUCTURE	14 FT	CONCR
0410/0083	BMSID 31/0829/0410/1333	0042	INSTALLED UNKN
086964 FT	015 "DIA CIRC CONCR	0042	INSTALLED UNKN
0410/0000	TRIB JUNIATA RIVER	14 FT	CONCR
0400/2181	STRUCTURE	14 FT	CONCR
0400/1650	BMSID 31/0829/0410/0573	024	"DIA CIRC CONCR
0400/1172	024 "DIA CIRC CONCR	0050	INSTALLED UNKN
0400/0928	1 0 00192 0 08 1464+80	00192	0 08 1464+80
0400/0680	018 "DIA CIRC CONCR	0035	INSTALLED UNKN
0400/0427	030 "DIA CIRC CONCR	0050	INSTALLED UNKN
0400/0140	018 "DIA CIRC CONCR	0042	INSTALLED UNKN
084604 FT	018 "DIA CIRC CONCR	0045	INSTALLED UNKN
0400/0000	018 "DIA CIRC CONCR	0045	INSTALLED UNKN
0390/2641	024 "DIA CIRC CONCR	0058	INSTALLED UNKN
0390/2353	024 "DIA CIRC CONCR	0058	INSTALLED UNKN
0390/1950	1 0 00192 0 08 1441+46	00192	0 08 1441+46
0390/1665	018 "DIA CIRC CONCR	0058	INSTALLED UNKN
0390/1321	018 "DIA CIRC CONCR	0040	INSTALLED UNKN
0390/1170	024 "DIA CIRC CONCR	0060	INSTALLED UNKN
0390/0977	036 "DIA CIRC CONCR	0049	INSTALLED UNKN
0390/0760	018 "DIA CIRC CONCR	0042	INSTALLED UNKN
	018 "DIA CIRC CONCR	0060	INSTALLED UNKN
	018 "DIA CIRC CONCR	0060	INSTALLED UNKN
	018 "DIA CIRC CONCR	0060	INSTALLED UNKN
	018 "DIA CIRC CONCR	0050	INSTALLED UNKN

DIR: B TOTAL LEN: 17.037 MI. DIST: 09-5 SR: 829  
 LEFT MUN: UNION T RIGHT MUN: UNION T

Stationing	Right of Way	Length	Material	Notes
081824 FT	0390/0503	LEN=0045	INSTALLED UNKN	
	081824 FT	1 0 00192	0 08 1414+07	
		POLECAT HOLLOW RD		
		(SR3049 SEG 0020/3723)		
	0390/0000	LENGTH(AH 2780 BK 1902)		
		018 "DIA CIRC CONCR		
	0380/1723	LEN=0035	INSTALLED UNKN	
		018 "DIA CIRC CONCR		
	0380/1470	LEN=0035	INSTALLED UNKN	
		018 "DIA CIRC CONCR		
	0380/1221	LEN=0042	INSTALLED UNKN	
SUNRISE ACRES RD (T454)	0380/1160			
		015 "DIA CIRC METAL		
	0380/1120	LEN=0030	INSTALLED UNKN	
		018 "DIA CIRC CONCR		
	0380/0558	LEN=0055	INSTALLED UNKN	
		024 "DIA CIRC CONCR		
	0380/0261	LEN=0052	INSTALLED UNKN	
079922 FT	079922 FT	1 0 00192	0 08 1394+66	
	0380/0000	LENGTH(AH 1902 BK 1603)		
		018 "DIA CIRC CONCR		
	0370/1420	LEN=0060	INSTALLED UNKN	
		018 "DIA CIRC CONCR		
	0370/1120	LEN=0050	INSTALLED UNKN	
		018 "DIA CIRC CONCR		
	0370/0723	LEN=0046	INSTALLED UNKN	
		018 "DIA CIRC CONCR		
	0370/0426	LEN=0048	INSTALLED UNKN	
		018 "DIA CIRC CONCR		
	0370/0128	LEN=0048	INSTALLED UNKN	
078319 FT	078319 FT	1 0 00192	0 08 1378+63	
		SLOAN RD (T402)		
	0370/0000	LENGTH(AH 1603 BK 3423)		
		018 "DIA CIRC CONCR		
	0360/3312	LEN=0074	INSTALLED UNKN	
		018 "DIA CIRC CONCR		
	0360/3018	LEN=0047	INSTALLED UNKN	
		018 "DIA CIRC CONCR		
	0360/2764	LEN=0048	INSTALLED UNKN	
		018 "DIA CIRC CONCR		
	0360/2515	LEN=0047	INSTALLED UNKN	
		018 "DIA CIRC CONCR		
	0360/2266	LEN=0050	INSTALLED UNKN	
		018 "DIA CIRC CONCR		
	0360/1918	LEN=0046	INSTALLED UNKN	
		018 "DIA CIRC CONCR		
	0360/1720	LEN=0047	INSTALLED UNKN	
		018 "DIA CIRC CONCR		

DIR: B TOTAL LEN: 17.037 MI. DIST: 09-5 SR: 829  
 LEFT MUN: UNION T RIGHT MUN: UNION T

074896 FT

072376 FT

0360/1480	LEN=0050	INSTALLED	UNKN
	018 "DIA	CIRC CONCR	
0360/1249	LEN=0045	INSTALLED	UNKN
	018 "DIA	CIRC CONCR	
0360/0999	LEN=0045	INSTALLED	UNKN
	018 "DIA	CIRC CONCR	
0360/0754	LEN=0045	INSTALLED	UNKN
	018 "DIA	CIRC CONCR	
0360/0500	LEN=0045	INSTALLED	UNKN
	018 "DIA	CIRC CONCR	
0360/0284	LEN=0060	INSTALLED	UNKN
	015 "DIA	CIRC CONCR	
0360/0041	LEN=0050	INSTALLED	UNKN
074896 FT	1 0 00192	0 08 1344+40	
5 0360/0000	LENGTH(AH	3423 BK 2520)	
	018 "DIA	CIRC CONCR	
0350/2292	LEN=0045	INSTALLED	UNKN
	018 "DIA	CIRC CONCR	
0350/2043	LEN=0045	INSTALLED	UNKN
	018 "DIA	CIRC CONCR	
0350/1793	LEN=0040	INSTALLED	UNKN
	018 "DIA	CIRC CONCR	
0350/1542	LEN=0008	INSTALLED	2005
	018 "DIA	CIRC CONCR	
0350/1290	LEN=0008	INSTALLED	2005
	018 "DIA	CIRC CONCR	
0350/1052	LEN=0045	INSTALLED	UNKN
	015 "DIA	CIRC CONCR	
0350/0798	LEN=0040	INSTALLED	UNKN
	018 "DIA	CIRC CONCR	
0350/0552	LEN=0008	INSTALLED	2005
	015 "DIA	CIRC CONCR	
0350/0305	LEN=0040	INSTALLED	UNKN
	015 "DIA	CIRC CONCR	
0350/0055	LEN=0040	INSTALLED	UNKN
072376 FT	1 0 00192	0 08 1320+00	
5 0350/0000	LENGTH(AH	2520 BK 2284)	
	018 "DIA	CIRC CONCR	
0340/2100	LEN=0045	INSTALLED	UNKN
	018 "DIA	CIRC CONCR	
0340/1840	LEN=0040	INSTALLED	UNKN
	018 "DIA	CIRC CONCR	
0340/1595	LEN=0040	INSTALLED	2005
	018 "DIA	CIRC CONCR	
0340/1334	LEN=0040	INSTALLED	UNKN
	018 "DIA	CIRC CONCR	
0340/1080	LEN=0040	INSTALLED	UNKN
	018 "DIA	CIRC CONCR	
0340/0871	LEN=0016	INSTALLED	2005
	018 "DIA	CIRC CONCR	

DIR: B TOTAL LEN: 17.037 MI. DIST: 09-5 SR: 829  
 LEFT MUN: UNION T RIGHT MUN: UNION T

1 0 00192 0 08 1296+62 070092 FT  
 SMITH RD  
 (T423) 0340/0000

066884 FT

064368 FT

0340/0690	LEN=0040	INSTALLED UNKN
	018 "DIA	CIRC CONCR
0340/0455	LEN=0040	INSTALLED UNKN
070092 FT		
0340/0000	LENGTH(AH	2284 BK 3208)
	015 "DIA	CIRC CONCR
0330/2652	LEN=0030	INSTALLED 2000
	015 "DIA	CIRC CONCR
0330/2130	LEN=0030	INSTALLED 2000
	015 "DIA	CIRC CONCR
0330/1861	LEN=0030	INSTALLED 2000
	015 "DIA	CIRC CONCR
0330/1550	LEN=0030	INSTALLED 2000
	015 "DIA	CIRC CONCR
0330/1292	LEN=0030	INSTALLED 2000
	015 "DIA	CIRC CONCR
0330/1040	LEN=0030	INSTALLED 2000
	015 "DIA	CIRC CONCR
0330/0796	LEN=0030	INSTALLED 2000
	015 "DIA	CIRC CONCR
0330/0547	LEN=0030	INSTALLED 2000
	015 "DIA	CIRC CONCR
0330/0300	LEN=0030	INSTALLED 2000
066884 FT	1 0 00192 0 08 1264+86	
	015 "DIA	CIRC CONCR
	LEN=0040	INSTALLED 2000
0330/0000	LENGTH(AH	3208 BK 2516)
	015 "DIA	CIRC CONCR
0320/2269	LEN=0040	INSTALLED UNKN
	015 "DIA	CIRC CONCR
0320/1662	LEN=0060	INSTALLED UNKN
	015 "DIA	CIRC CONCR
0320/1368	LEN=0055	INSTALLED UNKN
	015 "DIA	CIRC CONCR
0320/1002	LEN=0060	INSTALLED UNKN
	018 "DIA	CIRC CONCR
0320/0750	LEN=0050	INSTALLED UNKN
	015 "DIA	CIRC CONCR
0320/0448	LEN=0050	INSTALLED UNKN
	015 "DIA	CIRC CONCR
0320/0158	LEN=0050	INSTALLED UNKN
064368 FT	1 0 00192 0 08 1239+81	
0320/0000	LENGTH(AH	2516 BK 2032)
	015 "DIA	CIRC CONCR
0310/1877	LEN=0036	INSTALLED UNKN
	018 "DIA	CIRC CONCR
0310/1580	LEN=0065	INSTALLED UNKN
	018 "DIA	CIRC CONCR



DIR: B TOTAL LEN: 17.037 MI. DIST: 09-5 SR: 829  
 LEFT MUN: UNION T RIGHT MUN: UNION T

Stationing	Length	Material	Status
	0310/0986	LEN=0055	INSTALLED UNKN
	0310/0302	030 "DIA CIRC CONCR	
	062336 FT	LEN=0060	INSTALLED UNKN
1 0 00192 0 08 1219+49 062336 FT HAWNS BRIDGE RD (SR3051 SEG 0010/0000)	0310/0000	5 0310/0000	LENGTH(AH 2032 BK 1952) 030 "DIA CIRC CONCR
	0300/1690	LEN=0048	INSTALLED UNKN
	0300/1430	015 "DIA CIRC CONCR	
	0300/1030	LEN=0050	INSTALLED UNKN
	0300/1030	015 "DIA CIRC CONCR	
SCOTT RD (T427)	0300/0993	LEN=0054	INSTALLED UNKN
	0300/0604	015 "DIA CIRC CONCR	
	0300/0260	LEN=0040	INSTALLED UNKN
	0300/0056	024 "DIA CIR PLASTIC	
	060384 FT	LEN=0035	INSTALLED UNKN
LONGHORN RD (T409)	0300/0000	015 "DIA CIR PLASTIC	
	0300/0000	LEN=0030	INSTALLED UNKN
	0290/1828	1 0 00192 0 08 1200+00 VILLAGE: COLFAX	
	0290/1129	5 0300/0000	LENGTH(AH 1952 BK 1985) 015 "DIA CIRC CONCR
	0290/0758	LEN=0034	INSTALLED UNKN
	0290/0642	030 "DIA CIR PLASTIC	
	0290/0110	LEN=0040	INSTALLED 1997
	058399 FT	015 "DIA CIR PLASTIC	
	0290/0000	LEN=0033	INSTALLED UNKN
	0280/1848	1 0 00192 0 08 1179+60	
	0280/1638	5 0290/0000	LENGTH(AH 1985 BK 1960) 015 "DIA CIR PLASTIC
	0280/1224	LEN=0040	INSTALLED 2001
	0280/0842	030 "DIA CIRC CONCR	
	0280/0519	LEN=0030	INSTALLED UNKN
1 0 00192 0 08 1160+00 056439 FT FOSTER RD (T403)	0280/0000	015 "DIA CIR PLASTIC	
	0280/0000	LEN=0030	INSTALLED UNKN
	0280/0000	5 0280/0000	LENGTH(AH 1960 BK 2521)

DIR: B TOTAL LEN: 17.037 MI. DIST: 09-5 SR: 829  
 LEFT MUN: UNION T RIGHT MUN: UNION T

1 0 00192 0 08 1135+00 053918 FT  
 HAPPY HILLS RD  
 (T408) 0270/0000

052391 FT

049838 FT

0270/2250	030 " DIA	CIR PLASTIC
	LEN=0040	INSTALLED 1999
0270/1982	015 " DIA	CIR PLASTIC
	LEN=0032	INSTALLED UNKN
0270/1681	015 " DIA	CIRC CONCR
	LEN=0034	INSTALLED UNKN
0270/1473	015 " DIA	CIRC CONCR
	LEN=0036	INSTALLED UNKN
0270/0864	024 " DIA	CIR PLASTIC
	LEN=0040	INSTALLED 2001
0270/0597	015 " DIA	CIRC CONCR
	LEN=0033	INSTALLED UNKN
0270/0339	015 " DIA	CIRC CONCR
	LEN=0033	INSTALLED UNKN
0270/0161	015 " DIA	CIRC CONCR
053918 FT	LEN=0035	INSTALLED UNKN
0270/0000	LENGTH(AH 2521 BK 1527)	
	015 " DIA	CIRC CONCR
0260/1343	LEN=0038	INSTALLED UNKN
	015 " DIA	CIRC CONCR
0260/1046	LEN=0035	INSTALLED UNKN
	015 " DIA	CIR PLASTIC
0260/0864	LEN=0040	INSTALLED 2001
	048 " DIA	CIR PLASTIC
0260/0495	LEN=0035	INSTALLED UNKN
052391 FT	1 0 00192 0 08 1120+00	
	015 " DIA	CIRC CONCR
0260/0000	LEN=0034	INSTALLED UNKN
	LENGTH(AH 1527 BK 2553)	
0250/2248	015 " DIA	CIR PLASTIC
	LEN=0040	INSTALLED 2001
0250/2171	015 " DIA	CIR PLASTIC
	LEN=0040	INSTALLED 2001
0250/1949	024 " DIA	CIRC METAL
	LEN=0040	INSTALLED 1998
0250/1634	018 " DIA	CIR PLASTIC
	LEN=0042	INSTALLED UNKN
0250/1058	018 " DIA	CIRC CONCR
	LEN=0036	INSTALLED UNKN
0250/0806	015 " DIA	CIR PLASTIC
	LEN=0040	INSTALLED 2001
0250/0432	024 " DIA	CIR PLASTIC
	LEN=0040	INSTALLED 2001
049838 FT	1 0 00192 0 08 1094+48	
0250/0000	LENGTH(AH 2553 BK 1527)	
	MT VIEW DR	
0240/1442	(PRDR)	

DIR: B TOTAL LEN: 17.037 MI. DIST: 09-5 SR: 829  
 LEFT MUN: UNION T RIGHT MUN: UNION T

1 0 00192 0 08 1079+55 048311 FT  
 MORGANS RD  
 (T411) 0240/0000

1 0 00192 0 08 1045+10 045003 FT  
 LORRY RD  
 (T408) 0230/0000

0240/1394	036 " DIA	CIRC CONCR
0240/0806	LEN=0042	INSTALLED UNKN
0240/0574	018 " DIA	CIRC CONCR
0240/0279	LEN=0051	INSTALLED UNKN
048311 FT	015 " DIA	CIRC CONCR
	LEN=0036	INSTALLED UNKN
	015 " DIA	CIRC CONCR
	LEN=0040	INSTALLED UNKN
5 0240/0000	LENGTH(AH 1527 BK 3308)	
0230/3296	024 " DIA	CIRC CONCR
0230/2979	LEN=0060	INSTALLED UNKN
0230/2449	018 " DIA	CIRC CONCR
0230/1874	LEN=0042	INSTALLED UNKN
0230/1659	060"H 72"W	CONC STRUCT
0230/1493	LEN=0045	INSTALLED UNKN
0230/1319	024 " DIA	CIRC CONCR
	LEN=0040	INSTALLED UNKN
	015 " DIA	CIRC CONCR
	LEN=0042	INSTALLED UNKN
	018 " DIA	CIRC CONCR
	LEN=0045	INSTALLED UNKN
	048"H 60"W	CONC STRUCT
	LEN=0042	INSTALLED UNKN
	015 " DIA	CIRC CONCR
	LEN=0200	INSTALLED UNKN
	015 " DIA	CIRC CONCR
	LEN=0150	INSTALLED UNKN
5 0230/0000	LENGTH(AH 3308 BK 2642)	
0220/2534	072"H 72"W	CON BOX CUL
	LEN=0050	INSTALLED UNKN
	015 " DIA	CIRC CONCR
	LEN=0063	INSTALLED UNKN
	015 " DIA	CIRC CONCR
	LEN=0040	INSTALLED UNKN
	015 " DIA	CIRC CONCR
	LEN=0200	INSTALLED UNKN
	015 " DIA	CIRC CONCR
	LEN=0040	INSTALLED UNKN
	015 " DIA	CIRC CONCR
	LEN=0040	INSTALLED UNKN
	015 " DIA	CIRC CONCR
	LEN=0040	INSTALLED UNKN
	COLBERT RD	
	(T455)	
	036 " H 60 " W	BOX CULVRT*

DIR: B TOTAL LEN: 17.037 MI. DIST: 09-5 SR: 829  
 LEFT MUN: UNION T RIGHT MUN: UNION T

1 0 00192 0 08 1018+52 042361 FT  
 HARMONY CHURCH RD  
 (T392) 0220/0000

040393 FT

038398 FT

0220/0460	LEN=0052	INSTALLED	UNKN
015 "DIA	CIRC	CONCR	
0220/0041	LEN=0100	INSTALLED	UNKN
042361 FT			
0220/0000	LENGTH(AH 2642 BK 1968)		
0210/1883	SPORTSMANS CLUB RD		
0210/1676	(T393)		
0210/1223	018 "DIA	CIRC	CONCR
0210/0845	LEN=0042	INSTALLED	UNKN
0210/0375	015 "DIA	CIRC	CONCR
0210/0135	LEN=0037	INSTALLED	UNKN
040393 FT	018 "DIA	CAST	IRON
0210/0000	LEN=0045	INSTALLED	UNKN
0200/1850	015 "DIA	CIRC	CONCR
0200/1444	LEN=0036	INSTALLED	UNKN
0200/1030	LEN=0045	INSTALLED	UNKN
0200/0779	LEN=0036	INSTALLED	UNKN
0200/0549	UNION		
0200/0013	CASS T		
038398 FT	1 0 00192 0 08 0999+90		
0190/2099	VILLAGE: CALVIN		
0190/1765	LENGTH(AH 1968 BK 1995)		
0190/1175	018 "DIA	CIRC	CONCR
0190/0679	LEN=0042	INSTALLED	UNKN
0190/0473	018 "DIA	CIRC	CONCR
0190/0210	LEN=0048	INSTALLED	UNKN
0190/0100	015 "DIA	CIRC	CONCR
	LEN=0060	INSTALLED	UNKN
	015 "DIA	CIRC	CONCR
	LEN=0140	INSTALLED	UNKN
	015 "DIA	CIRC	CONCR
	LEN=0040	INSTALLED	UNKN
	BMSSEN 31/0829/0200/0000		
	1 0 00192 0 08 0979+95		
	TR. L. TRGH. CR		
	BMSBG 31/0829/0200/0000		
	LENGTH(AH 1995 BK 2275)		
	018 "DIA	CIRC	CONCR
	LEN=0036	INSTALLED	UNKN
	015 "DIA	CIRC	CONCR
	LEN=0040	INSTALLED	UNKN
	015 "DIA	CIRC	CONCR
	LEN=0045	INSTALLED	UNKN
	015 "DIA	CIRC	CONCR
	LEN=0054	INSTALLED	UNKN
	015 "DIA	CIRC	CONCR
	LEN=0040	INSTALLED	UNKN
	036 "H 48 "W	ELLIP	CONC
	LEN=0045	INSTALLED	UNKN
	072 "H 72 "W	CONCR	ARCH
	LEN=0051	INSTALLED	1930

DIR: B TOTAL LEN: 17.037 MI. DIST: 09-5 SR: 829  
 LEFT MUN: CASS T RIGHT MUN: CASS T

1 0 00192 0 08 0957+81 036123 FT  
 BEAVERTOWN RD  
 (SR3027 SEG 0110/1820) 0190/0000

035337 FT

WRIGHT RD  
 (T387)

031916 FT

0160/1587

029805 FT

Stationing	Structure	Length	Material	Status
036123 FT				
0190/0000		2275	BK 0786	LENGTH(AH)
035337 FT				
0180/0000		0949+30	BK 3421	LENGTH(AH)
0170/3386		060"	H 72" W	CONC STRUCT
0170/2840		018"	" DIA	CIRC CONCR
0170/2545		018"	" DIA	CIRC CONCR
0170/2081		015"	" DIA	CIRC CONCR
0170/1685		018"	" DIA	CIRC CONCR
		018"	" DIA	CIRC CONCR
0170/0440		015"	" DIA	CIRC CONCR
0170/0082		015"	" DIA	CIRC CONCR
031916 FT		3421	BK 2111	LENGTH(AH)
0170/0000		015"	" DIA	CIRC CONCR
0160/1826		015"	" DIA	CIRC CONCR
0160/1202	TR. L. TRGH. CR	10	FT	STRUCTURE
0160/0730	BMSID 31/0829			
0160/0417	015"	" DIA	CIRC CONCR	
0160/0255	018"	" DIA	CIRC CONCR	
0160/0020	015"	" DIA	CIRC CONCR	
029805 FT	BMSFN 31/0829			
0160/0000	015"	" DIA	CIRC CONCR	
0150/1032	T. L. TRGH. CR			
0150/0944	BMSBG 31/0829			
0150/0653	015"	" DIA	CIRC CONCR	

DIR: B TOTAL LEN: 17.037 MI. DIST: 09-5 SR: 829  
 LEFT MUN: CASSVILLE B RIGHT MUN: CASSVILLE B

Stationing	Segment	Length (FT)	Material	Notes
028430		0425	LEN=0042	INSTALLED UNKN
028430		0000	LEN=00192	0 08 0879+69
				SPORTSMANS CLUB RD
				(T392)
	NC TROUGH			CREEK VALLEY PK
0150	0000		LENGTH(AH 1375 BK 2423)	
0140	2388		LEN=0036	INSTALLED UNKN
0140	1865		LEN=0060	INSTALLED UNKN
0140	1545		LEN=0060	INSTALLED UNKN
0140	1271		LEN=0045	INSTALLED UNKN
0140	1048		LEN=0045	INSTALLED UNKN
				DIRT MOUNTAIN RD
				(T386)
0140	0485		LEN=0040	INSTALLED UNKN
026007		0000	LENGTH(AH 2423 BK 2348)	
				CHERRY ST
				(BORO)
				015 "DIA CIRC METAL
				LEN=0027 INSTALLED UNKN
				018 "DIA CIRC METAL
				LEN=0175 INSTALLED UNKN
				SEMINARY ST
				(BORO)
				015 "DIA CIRC METAL
				LEN=0045 INSTALLED UNKN
				018 "DIA CIR PLASTIC
				LEN=0040 INSTALLED 2005
				018 "DIA CIR PLASTIC
				LEN=0036 INSTALLED UNKN
				CASSVILLE
				CASS T
				CASS
				CASSVILLE B
				1 0 00192 0 07 0832+05
				NC WATER ST
				LENGTH(AH 2348 BK 2155)
				030 "DIA CIRC CONCR
				LEN=0098 INSTALLED UNKN
				CASSVILLE

DIR: B TOTAL LEN: 17.037 MI. DIST: 09-5 SR: 829  
 LEFT MUN: CASSVILLE B RIGHT MUN: CASSVILLE B

021504 FT

019534 FT

016955 FT

014930 FT

0120/1559	CASS T	018 " DIA	CIRC CONCR
0120/1329	LEN=0052		INSTALLED UNKN
0120/0593	015 " DIA	CIR PLASTIC	
021504 FT	LEN=0040		INSTALLED UNKN
5 0120/0000	1 0 00192	0 07 0810+50	
	LENGTH(AH	2155 BK 1970)	
0110/1762	018 " DIA	CIR PLASTIC	
	LEN=0036		INSTALLED UNKN
0110/1195	015 " DIA	CIR PLASTIC	
	LEN=0040		INSTALLED UNKN
0110/0360	015 " DIA	CIR PLASTIC	
019534 FT	LEN=0040		INSTALLED UNKN
5 0110/0000	1 0 00192	0 07 0790+47	
	LENGTH(AH	1970 BK 2579)	
0100/2495	015 " DIA	CIR PLASTIC	
	LEN=0036		INSTALLED UNKN
0100/1911	015 " DIA	CIR PLASTIC	
	LEN=0040		INSTALLED UNKN
0100/1414	015 " DIA	CIR PLASTIC	
	LEN=0036		INSTALLED UNKN
0100/0773	015 " DIA	CIR PLASTIC	
	LEN=0039		INSTALLED UNKN
0100/0182	015 " DIA	CIR PLASTIC	
016955 FT	LEN=0036		INSTALLED UNKN
5 0100/0000	1 0 00192	0 07 0764+25	
	LENGTH(AH	2579 BK 2025)	
0090/1710	018 " DIA	CIR PLASTIC	
	LEN=0045		INSTALLED UNKN
0090/1402	018 " DIA	CIR PLASTIC	
	LEN=0042		INSTALLED UNKN
0090/0895	015 " DIA	CIR PLASTIC	
	LEN=0033		INSTALLED UNKN
0090/0300	018 " DIA	CIR PLASTIC	
014930 FT	LEN=0033		INSTALLED UNKN
	1 0 00192	0 07 0744+00	
	SMITH VALLEY RD		
	(SR3029	SEG 0010/0000)	
	ZINOBILE RD		
	(SR3020	SEG 0010/0000)	
5 0090/0000	LENGTH(AH	2025 BK 1632)	
0080/1010	018 " DIA	CIR PLASTIC	
	LEN=0036		INSTALLED UNKN
0080/0657	018 " DIA	CIR PLASTIC	
	LEN=0040		INSTALLED 1998
	018 " DIA	CIR PLASTIC	

EXTRACT DATE: 12/18/2023  
PRINT DATE: 12/21/2023

ROADWAY MANAGEMENT SYSTEM  
SLD COUNTY/SR - ANNUAL PRINT

PAGE NUMBER: 174  
COUNTY: HUNTINGDON

DIR: B  
LEFT MUN: CASS T

TOTAL LEN: 17.037 MI.

DIST: 09-5  
RIGHT MUN: CASS T

SR: 829

Stationing	Length	Material	Year
013298 FT	0080/0475	LEN=0040 018" DIA CIR PLASTIC	1998
	0080/0255	LEN=0040 018" DIA CIR PLASTIC	1998
	013298 FT	1 0 00192 0 07 0727+42	
	0080/0000	LEN=0040 LENGTH(AH 1632 BK 2486) 018" DIA CIR PLASTIC	
	0070/2318	LEN=0040 018" DIA CIR PLASTIC	1998
	0070/1869	LEN=0040 015" DIA CIRC CONCR	1998
	0070/1380	LEN=0030 024" DIA CIR PLASTIC	UNKN
	0070/1241	LEN=0040 018" DIA CIR PLASTIC	1998
	0070/0629	LEN=0040 018" DIA CIR PLASTIC	1998
010812 FT	0070/0106	LEN=0035 018" DIA CIRC CONCR	UNKN
	010812 FT	1 0 00192 0 07 0702+24	
	0070/0000	LEN=0040 LENGTH(AH 2486 BK 1958) 018" DIA CIRC CONCR	
	0060/1907	LEN=0040 015" DIA CIR PLASTIC	1998
	0060/1663	LEN=0036 024" DIA CIR PLASTIC	UNKN
	0060/1190	LEN=0040 024" DIA CIR PLASTIC	2006
	0060/0339	LEN=0040 018" DIA CIR PLASTIC	UNKN
008854 FT	008854 FT	1 0 00192 0 07 0682+30	
	0060/0000	LEN=0040 LENGTH(AH 1958 BK 2650) 018" DIA CIR PLASTIC	
	0050/2200	LEN=0040 030" DIA CIRC METAL	1998
	0050/1981	LEN=0036 018" DIA CIR PLASTIC	UNKN
	0050/1737	LEN=0040 018" DIA CIR PLASTIC	1998
	0050/0716	LEN=0040 024" DIA CIR PLASTIC	2006
	0050/0482	LEN=0040 018" DIA CIR PLASTIC	1998
006204 FT	0050/0013	BMS EN 31/0829/0050/0000	
	006204 FT	1 0 00192 0 07 0655+93	
	0050/0000	SMITH VAL RN BMSBG 31/0829/0050/0000	
	0050/0000	LEN=0040 LENGTH(AH 2650 BK 1851) 030" DIA CIR PLASTIC	
	0040/1630	LEN=0040 018" DIA CIR PLASTIC	1998



DIR: B TOTAL LEN: 17.037 MI. DIST: 09-5 SR: 829  
 LEFT MUN: CASS T RIGHT MUN: CASS T

FAIRVIEW CHURCH RD  
 (T342)

0040/0076  
 004353 FT

WAGNER HOLLOW LN  
 (PRDR)

0030/0298  
 002827 FT

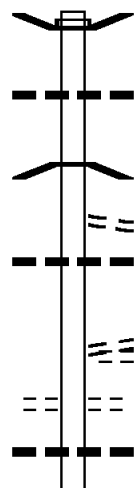
HARES VALLEY RD  
 (SR0655 SEG 0190/0000)

0010/0000

0040/1100	024 " DIA CIR PLASTIC LEN=0048 INSTALLED UNKN LOGGERS LN
0040/1011	(PRDR)
0040/0580	018 " DIA CIR PLASTIC LEN=0040 INSTALLED 1998
0040/0347	036 " DIA CIRC CONCR LEN=0056 INSTALLED UNKN
0040/0017	BMS EN 31/0829/0040/0000 1 0 00192 0 07 0636+63
004353 FT	SMITH VAL RN
0040/0000	BMSBG 31/0829/0040/0000 LENGTH(AH 1851 BK 1526)
0030/1361	015 " DIA CIR PLASTIC LEN=0040 INSTALLED 1998
0030/0749	015 " DIA CIR PLASTIC LEN=0040 INSTALLED 1998
0030/0264	018 " DIA CIR PLASTIC LEN=0040 INSTALLED 1998
002827 FT	1 0 00192 0 07 0620+88
0030/0000	LENGTH(AH 1526 BK 1859)
0020/1714	024 " DIA CIR PLASTIC LEN=0040 INSTALLED 1998
0020/1654	018 " DIA CIR PLASTIC LEN=0040 INSTALLED UNKN
0020/0855	018 " DIA CIR PLASTIC LEN=0040 INSTALLED UNKN
0020/0707	018 " DIA CIR PLASTIC LEN=0040 INSTALLED 1998
000968 FT	1 0 00192 0 07 0601+96
0020/0000	LENGTH(AH 1859 BK 0968)
0010/0906	024 " DIA CIR PLASTIC LEN=0048 INSTALLED UNKN
0010/0311	BMS EN 31/0829/0010/0285 1 0 00192 0 07 0595+43
0010/0285	NORTH SPRING CREEK BMSBG 31/0829/0010/0285 1 0 00192 0 06 0591+72
000000 FT	HARES VALLEY RD (SR0655 SEG 0190/0000)
0010/0000	NC SR 0829 SH MFC BEGIN = D
0010/0000	LENGTH(AH 0968 BK 0000)

EXTRACT DATE: 12/18/2023 ROADWAY MANAGEMENT SYSTEM PAGE NUMBER: 172  
 PRINT DATE: 12/21/2023 SLD COUNTY/SR - ANNUAL PRINT COUNTY: HUNTINGDON  
 DIR: B TOTAL LEN: 15.295 MI. DIST: 09-5 SR: 747  
 LEFT MUN: MOUNT UNION B RIGHT MUN: MOUNT UNION B

080755 FT



080755 FT AH-MIFFLIN (44)  
 BMSSEN 31/0747/0330/2237  
 INTER-AHD JEFFERSON ST  
 0330/2951 (SR0747 SEG 0010/0000)  
 0330/2250 018 " DIA CIRC CONCR  
 LEN=0040 INSTALLED 2000  
 1 0 00121 0 03 1180+05  
 JUNIATA RIV.  
 0330/2237 BMSBG 31/0747/0330/2237  
 SHERMAN ST  
 0330/2181 (BORO)  
 0330/2020 018 " DIA CIRC CONCR  
 LEN=0030 INSTALLED 2000  
 JUNIPER ST  
 (BORO)  
 0330/2007 AL  
 (BORO)  
 GRANT ST  
 0330/1855 (BORO)  
 0330/1778 018 " DIA CIRC CONCR  
 LEN=0400 INSTALLED UNKN  
 LOCUST ST

EXTRACT DATE: 12/18/2023  
PRINT DATE: 12/21/2023

ROADWAY MANAGEMENT SYSTEM  
SLD COUNTY/SR - ANNUAL PRINT

PAGE NUMBER: 171  
COUNTY: HUNTINGDON

DIR: B TOTAL LEN: 15.295 MI.  
LEFT MUN: MOUNT UNION B

DIST: 09-5 SR: 747  
RIGHT MUN: MOUNT UNION B

1 0 00121 0 03 1177+60 077804 FT  
WATER ST  
(BORO)  
CENTER ST  
(BORO)

1 0 00121 0 03 1169+94 077037 FT

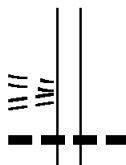
==	==	0330/1702	(BORO)
			PINE ST
==	==	0330/1546	(BORO)
			MAPLE ST
==	==	0330/1390	(BORO)
			024 "DIA CIRC CONCR
---	---	0330/1341	LEN=0027 INSTALLED UNKN
			CHESTNUT ST
==	==	0330/1196	(BORO)
			024 "DIA CIRC CONCR
---	---	0330/1104	LEN=0025 INSTALLED UNKN
			024 "DIA CIRC CONCR
---	---	0330/1054	LEN=0025 INSTALLED UNKN
			VINE ST
==	==	0330/0998	(BORO)
			018 "DIA CIRC CONCR
---	---	0330/0934	LEN=0025 INSTALLED UNKN
			WALNUT ST
==	==	0330/0803	(BORO)
			018 "DIA CIRC CONCR
---	---	0330/0714	LEN=0035 INSTALLED UNKN
			018 "DIA CIRC CONCR
---	---	0330/0631	LEN=0025 INSTALLED UNKN
			FILBERT ST
==	==	0330/0609	(BORO)
			POPLAR ST
==	==	0330/0415	(BORO)
			CONSOLIDATED RAIL CORPO
+++	+++	0330/0245	OVERPASS IS RR X-ING
			012 "DIA CIRC METAL
---	---	0330/0207	LEN=0033 INSTALLED UNKN
			018 "DIA CIRC OTHER
---	---	0330/0084	LEN=0033 INSTALLED UNKN
			077804 FT WATER ST
			(SR2026 SEG 0010/0000)
==	==	5 0330/0000	LENGTH(AH 2951 BK 0767)
==	==		
		0320/0585	CENTER ST
			(BORO)
			PENNSYLVANIA AV WEST
==	==	0320/0459	(BORO)
+++	+++	0320/0384	(AAR 506467B)#TRKS 02
			PENNSYLVANIA AV WEST
==	==	0320/0378	(BORO)
			012 "DIA CIRC OTHER
---	---	0320/0205	LEN=0033 INSTALLED UNKN
			SMALL ST
==	==	0320/0193	(BORO)
			077037 FT

DIR: B TOTAL LEN: 15.295 MI. DIST: 09-5 SR: 747  
 LEFT MUN: MOUNT UNION B RIGHT MUN: MOUNT UNION B

SHIRLEY ST  
 (BORO)  
 JEFFERSON ST  
 (BORO)

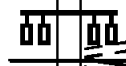
0320/0000

076537 FT



NC JEFFERSON ST  
 0320/0000 LENGTH(AH 0767 BK 0500)  
 018 " DIA CIR PLASTIC  
 0310/0489 LEN=0025 INSTALLED 2015  
 076537 FT 1 0 00121 0 03 1164+94

NC SHIRLEY ST



SHIRLEY ST  
 (SR2025 SEG 0030/2031)  
 MFC BEGIN = B  
 0310/0000 LENGTH(AH 0500 BK 0757)  
 ACADEMIA ST

0300/0586

0300/0391

0300/0354

0300/0195

075780 FT

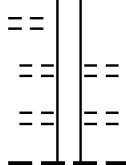
0300/0172

075780 FT

0300/0000 LENGTH(AH 0757 BK 0955)  
 015 " DIA CIR CIRC OTHER  
 0290/0952 LEN=0004 INSTALLED UNKN

DAVIS ST  
 (BORO)

0290/0756



0290/0564

0290/0369

0290/0177

074825 FT

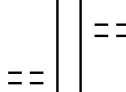
0290/0175

074825 FT

0290/0000 LENGTH(AH 0955 BK 1335)  
 VANDEVENDER ST  
 0280/1157 (BORO)

VANDEVENDER ST  
 (BORO)

0280/1141



TYLER ST

DIR: B TOTAL LEN: 15.295 MI. DIST: 09-5 SR: 747  
 LEFT MUN: MOUNT UNION B RIGHT MUN: MOUNT UNION B

JONES ST  
(T414)

VALLEY VIEW CR  
(TWP)

073490 FT

0280/0000

0270/0241

072415 FT

070456 FT

==	0280/0977	(BORO)
==	0280/0807	MAXWELL ST (BORO)
---	0280/0200	018 " DIA CIR PLASTIC LEN=0035 INSTALLED UNKN
---	0280/0056	MOUNT UNION SHIRLEY T
---	073490 FT	2 0 31017 0 04 0740+00
==	5 0280/0000	NC SOUTH DIVISION ST LENGTH(AH 1335 BK 1075)
---	0270/0500	024 " DIA CIR PLASTIC LEN=0049 INSTALLED 1988
==	0270/0062	BMS EN 31/0747/0270/0000
---	072415 FT	2 0 31017 0 04 0733+16
5	0270/0000	HILL VALLEY CREEK BMSBG 31/0747/0270/0000 LENGTH(AH 1075 BK 1959)
---	0260/1616	018 " DIA CIRC CONCR LEN=0040 INSTALLED 1988
==	0260/1443	CHRISTOFF AV (T505)
---	0260/1430	018 " DIA CIRC METAL LEN=0040 INSTALLED 1988
---	0260/1315	018 " DIA CIRC CONCR LEN=0040 INSTALLED 1988
---	0260/1176	015 " DIA CIRC METAL LEN=0050 INSTALLED 1988
---	0260/0911	018 " DIA CIRC CONCR LEN=0040 INSTALLED 1988
---	0260/0729	018 " DIA CIRC METAL LEN=0036 INSTALLED 1988
---	0260/0642	018 " DIA CIRC METAL LEN=0036 INSTALLED 1988
---	0260/0412	018 " DIA CIRC METAL LEN=0040 INSTALLED 1988
---	070456 FT	2 0 31017 0 03 0711+09
==	5 0260/0000	CHRISTOFF AV (T505) LENGTH(AH 1959 BK 2646)
---	0250/1754	018 " DIA CIR PLASTIC LEN=0034 INSTALLED 1988
---	0250/1117	018 " DIA CIRC METAL LEN=0032 INSTALLED 1988
---	0250/0825	015 " DIA CIRC CONCR LEN=0045 INSTALLED 1988

DIR: B TOTAL LEN: 15.295 MI. DIST: 09-5 SR: 747  
 LEFT MUN: SHIRLEY T RIGHT MUN: SHIRLEY T

Location	Stationing	Notes	Material/Length	Installation
STATE GAME LAND (TWP)	067810 FT		0250/0038	BMS EN 31/0747/0250/0000
			067810 FT	2 0 31017 0 03 0686+82
				HILL VALLEY CREEK
			0250/0000	BMSBG 31/0747/0250/0000
				LENGTH(AH 2646 BK 2088)
			0240/1923	015 "DIA CIR PLASTIC
				LEN=0042 INSTALLED 2000
				015 "DIA CIR PLASTIC
			0240/1106	LEN=0040 INSTALLED 2000
		0240/0575	==	
SWOPE LN (PRDR)	065722 FT		0240/0403	T.HL VLY CR
			0240/0039	STRUCTURE LENGTH 11 FT
			065722 FT	BMSID 31/0747/0240/0403
				BMS EN 31/0747/0240/0000
				2 0 31017 0 02 0664+28
				HILL VALLEY CREEK
			0240/0000	BMSBG 31/0747/0240/0000
				LENGTH(AH 2088 BK 2060)
			0230/1208	018 "DIA CIR PLASTIC
				LEN=0035 INSTALLED 1988
SUCHAN LN (PRDR)	063662 FT		0230/0481	018 "DIA CIR PLASTIC
			063662 FT	LEN=0035 INSTALLED 1988
			0230/0000	2 0 31017 0 02 0643+62
				LENGTH(AH 2060 BK 1064)
			0220/0601	015 "DIA CIR PLASTIC
				LEN=0034 INSTALLED 1988
			0220/0420	018 "DIA CIRC CONCR
				LEN=0050 INSTALLED 1988
			0220/0310	018 "DIA CIR PLASTIC
				LEN=0046 INSTALLED 1988
SUCHAN LN (PRDR)	062598 FT		0220/0310	2 0 31017 0 01 0629+24
			062598 FT	LENGTH(AH 1064 BK 3415)
			0220/0000	018 "DIA CIRC CONCR
				LEN=0038 INSTALLED 1988
			0210/2946	018 "DIA CIRC CONCR
				LEN=0055 INSTALLED 1988
			0210/2339	018 "DIA CIRC CONCR
				LEN=0039 INSTALLED 1988
			0210/1641	018 "DIA CIRC CONCR
				LEN=0039 INSTALLED 1988
	0210/0873	==		

DIR: B TOTAL LEN: 15.295 MI. DIST: 09-5 SR: 747  
 LEFT MUN: SHIRLEY T RIGHT MUN: SHIRLEY T

Stationing	Material	Length	Notes
0210/0783	018" DIA CIRC CONCR	LEN=0034	INSTALLED 1988
0210/0710	024" DIA CIRC CONCR	LEN=0040	INSTALLED 1988
0210/0668	024" DIA CIRC CONCR	LEN=0048	INSTALLED 1988
059183 FT			
0210/0000	2 0 31017 0 01 0595+09	LENGTH(AH 3415 BK 3531)	
0200/3327	018" DIA CIRC CONCR	LEN=0048	INSTALLED 1988
0200/2962	018" DIA CIRC CONCR	LEN=0048	INSTALLED 1988
0200/2400	018" DIA CIRC CONCR	LEN=0038	INSTALLED 1988
0200/1900	018" DIA CIRC METAL	LEN=0034	INSTALLED 1988
0200/1707	018" DIA CIRC CONCR	LEN=0038	INSTALLED 1988
0200/1047	018" DIA CIRC CONCR	LEN=0030	INSTALLED 1988
0200/0717	018" DIA CIRC CONCR	LEN=0030	INSTALLED 1988
055652 FT			
0200/0560	018" DIA CIRC CONCR	LEN=0040	INSTALLED 1988
0200/0000	2 0 31017 0 01 0559+78	LENGTH(AH 3531 BK 3023)	
0190/2355	020" H 40" W ELLIP CONC	LEN=0044	INSTALLED 1988
0190/2155	018" DIA CIR PLASTIC	LEN=0045	INSTALLED 1988
0190/1050	018" DIA CIR PLASTIC	LEN=0040	INSTALLED 1988
STONEY RIDGE DR (PRDR)			
0190/0944			
0190/0458	018" DIA CIR PLASTIC	LEN=0028	INSTALLED 1988
0190/0437	RIDGE RD (T381)		
052629 FT			
0190/0021	BMSSEN 31/0747/0190/0000		
052629 FT	2 0 31017 0 01 0529+60		
0190/0000	HILL VALLEY BMSBG 31/0747/0190/0000	LENGTH(AH 3023 BK 3724)	





DIR: B TOTAL LEN: 15.295 MI. DIST: 09-5 SR: 747  
 LEFT MUN: SHIRLEY T RIGHT MUN: SHIRLEY T

		0160/1194	LEN=0039	INSTALLED	1988
		0160/0517	060"H 72"W ELLIP METAL	LEN=0038	INSTALLED 1988
041316	FT	0160/0015	BMSID 31/0747/0160/0000	2 0 31017 0 01 0416+39	
		041316	FT	SUGAR RUN	
				BMSBG 31/0747/0160/0000	
				SHIRLEY	
				CROMWELL T	
		0160/0000	LENGTH(AH 3965 BK 0533)	018 "DIA CIRC METAL	
040783	FT	0150/0035	LEN=0047	INSTALLED	1988
		040783	FT	2 0 31017 0 01 0411+02	
				KEYSTONE RD	
				(SR2014 SEG 0010/0000)	
040306	FT	0150/0000	LENGTH(AH 0533 BK 0477)	2 0 31017 0 01 0405+71	
		040306	FT	VILLAGE: CORA	
		0140/0000	LENGTH(AH 0477 BK 3519)	018 "DIA CIR PLASTIC	
		0130/3083	LEN=0036	INSTALLED	1988
		0130/2846	LEN=0036	INSTALLED	1988
		0130/2254	LEN=0050	INSTALLED	2000
		0130/1751	LEN=0036	INSTALLED	1988
		0130/1561	LEN=0060	INSTALLED	1988
				T. SUGAR RUN	
		0130/0840	STRUCTURE LENGTH 9 FT	BMSID 31/0747/0130/0840	
		0130/0805	LEN=0056	INSTALLED	1988
036787	FT	036787	FT	2 0 31017 0 01 0370+79	
		0130/0000	LENGTH(AH 3519 BK 3529)	024 "DIA CIRC METAL	
		0120/2656	LEN=0058	INSTALLED	1988
				COLGATE RD	
		0120/1718	(T379)	BEECH RUN	
		0120/1244	STRUCTURE LENGTH 17 FT	BMSID 31/0747/0120/1244	

DIR: B TOTAL LEN: 15.295 MI. DIST: 09-5 SR: 747  
 LEFT MUN: CROMWELL T RIGHT MUN: CROMWELL T

Stationing	Description	Material	Length	Year
0120/0551	018" DIA	CIRC METAL	LEN=0037	1988
0120/0339	018" DIA	CIRC METAL	LEN=0041	1988
0120/0037	018" DIA	CIRC METAL	LEN=0045	1988
033258 FT	2 0 31017	0 01 0335+77		
0120/0000	LENGTH(AH 3529 BK 3759)			
0110/3395	018" DIA	CIR PLASTIC	LEN=0045	1988
0110/3027	018" DIA	CIRC METAL	LEN=0043	1988
0110/2312	018" DIA	CIR PLASTIC	LEN=0042	1988
0110/1924	018" DIA	CIR PLASTIC	LEN=0040	1988
0110/1517	018" DIA	CIR PLASTIC	LEN=0036	1988
0110/0768	018" DIA	CIR PLASTIC	LEN=0042	1988
0110/0114	072" DIA	CIRC METAL	LEN=0045	1988
0110/0091	OLD WOMNS RN			
029499 FT	STRUCTURE LENGTH 10 FT			
0110/0000	BMSID 31/0747/0110/0091			
0100/1692	2 0 31017	0 01 0298+25		
0100/0832	CHESTER FURNACE RD			
0100/0580	(SR2016 SEG 0010/0000)			
0100/0266	LENGTH(AH 3759 BK 2229)			
0100/0115	024" DIA	CIR PLASTIC	LEN=0030	1988
0100/0021	018" DIA	CIR PLASTIC	LEN=0040	1988
0100/0000	CAROTHERS RUN RD			
0090/0410	(T374)			
	024" DIA	CIR PLASTIC	LEN=0030	1988
	GABERT RD			
	(T368)			
	BMSEN 31/0747/0100/0000			
	2 0 31017	0 00 0272+56		
	OLD WMNS RUN			
	BMSBG 31/0747/0100/0000			
	LENGTH(AH 2229 BK 0790)			
	018" DIA	CIRC CONCR	LEN=0050	1988

WHITE RD  
(T367)

0100/0115  
027270 FT

DIR: B TOTAL LEN: 15.295 MI. DIST: 09-5 SR: 747  
 LEFT MUN: CROMWELL T RIGHT MUN: CROMWELL T

Stationing	Structure	Length	Material	Year
026480 FT	0090/0260	LEN=0050	018 " DIA CIRC CONCR	1988
	026480 FT	2 0 31017	INSTALLED	1988
	0090/0000	LENGTH(AH 0790 BK 3462)	018 " DIA CIRC CONCR	1988
	0080/3152	LEN=0036	INSTALLED	1988
	0080/2781	LEN=0045	INSTALLED	1988
	0080/2455	LEN=0040	INSTALLED	1988
	0080/1939	LEN=0040	INSTALLED	1988
	0080/1469	LEN=0040	INSTALLED	1988
	0080/1158	LEN=0033	INSTALLED	1988
	0080/0812	LOGAN RUN STRUCTURE LENGTH 12 FT	BMSID 31/0747/0080/0812	
023018 FT	023018 FT	2 0 31017	015 " DIA CIRC CONCR	1988
	0080/0000	LENGTH(AH 3462 BK 3412)	INSTALLED	1988
	0070/3350	LEN=0042	INSTALLED	1988
	0070/2774	LEN=0045	INSTALLED	1988
	0070/1909	LEN=0045	INSTALLED	1988
	0070/1522	LEN=0044	INSTALLED	1988
	0070/1125	LEN=0048	INSTALLED	1988
WILLOW SPRINGS LN (PRDR)	0070/1056		018 " DIA CIRC CONCR	1988
	0070/1031	LEN=0045	INSTALLED	1988
	0070/0649	LEN=0045	INSTALLED	1988
	0070/0232	LEN=0057	INSTALLED	1988
019606 FT	019606 FT	2 0 31017	015 " DIA CIRC CONCR	1988
	0070/0000	LENGTH(AH 3412 BK 3775)	INSTALLED	1988
	0060/3711	LEN=0030	INSTALLED	1988
	0060/3453	LEN=0150	INSTALLED	1988
PRICE RD (T352)	0060/2903		015 " DIA CIRC CONCR	



DIR: B TOTAL LEN: 15.295 MI. DIST: 09-5 SR: 747  
 LEFT MUN: CROMWELL T RIGHT MUN: CROMWELL T

009001 FT

005088 FT

0040/2479	LEN=0042	INSTALLED	1988
	018 "DIA	CIRC CONCR	
0040/2174	LEN=0036	INSTALLED	1988
	018 "DIA	CIRC CONCR	
0040/1938	LEN=0045	INSTALLED	1988
	018 "DIA	CIRC CONCR	
0040/1610	LEN=0042	INSTALLED	1988
	018 "DIA	CIRC CONCR	
0040/1304	LEN=0040	INSTALLED	1988
	018 "DIA	CIRC CONCR	
0040/1005	LEN=0042	INSTALLED	1988
	018 "DIA	CIRC CONCR	
0040/0694	LEN=0040	INSTALLED	1988
	048"H 95"W	ELLIP METAL	
	LEN=0055	INSTALLED	1988
	TR. THR. SPRNG		
	STRUCTURE	LENGTH	10 FT
0040/0254	BMSID 31/0747/0040/0254		
009001 FT	2 0 3 1 0 1 7 0 0 0 0 0 9 0 + 1 2		
	SUGAR GROVE RD		
	(T350)		
0040/0000	LENGTH(AH 3510 BK 3913)		
	036 "DIA	CIRC CONCR	
0030/3835	LEN=0035	INSTALLED	1988
	018 "DIA	CIRC CONCR	
0030/3570	LEN=0035	INSTALLED	1988
	GARTLAND HILL RD		
	(T345)		
	036 "DIA	CIRC CONCR	
0030/2218	LEN=0060	INSTALLED	1988
	CROMWELL		
	CLAY T		
0030/1837	018 "DIA	CIRC CONCR	
	LEN=0075	INSTALLED	1988
0030/1438	015 "DIA	CIRC CONCR	
	LEN=0042	INSTALLED	1988
0030/0903	015 "DIA	CIRC CONCR	
	LEN=0028	INSTALLED	1988
0030/0314	030 "DIA	CIRC CONCR	
	LEN=0065	INSTALLED	1988
0030/0007	2 0 3 1 0 1 7 0 0 0 0 0 5 1 + 0 9		
005088 FT	NC HI		
	LL VALLEY RD		
	CLAY		
	THREE SPRINGS B		
0030/0000	LENGTH(AH 3913 BK 1789)		
	018 "DIA	CIRC CONCR	
0020/1446	LEN=0054	INSTALLED	1988
	018 "DIA	CIRC CONCR	

DIR: B TOTAL LEN: 15.295 MI. DIST: 09-5 SR: 747  
 LEFT MUN: THREE SPRINGS B RIGHT MUN: THREE SPRINGS B

Stationing	Description	Material	Year
0020/1139	LEN=0046	INSTALLED	1988
0020/0790	LEN=0060	INSTALLED	1988
0020/0340	LEN=0036	INSTALLED	1988
0020/0092	LEN=0045	INSTALLED	1988
003299 FT	2 0 31017 0 00 0032+99		
0020/0000	NO NAME RD (BORO)		
0010/3079	LEN=0033	INSTALLED	1988
0010/2526	LEN=0100	INSTALLED	1988
0010/2517	STRUCTURE LENGTH 10 FT		
0010/2296	LEN=0066	INSTALLED	1988
0010/1618	LEN=0036	INSTALLED	1988
0010/1169	LEN=0042	INSTALLED	1988
0010/0923	LEN=0035	INSTALLED	1988
0010/0897			
0010/0772	LEN=0027	INSTALLED	1988
0010/0568	LEN=0030	INSTALLED	1988
0010/0521	SCHOOL ST (BORO)		
0010/0336			
000000 FT	2 0 31017 0 00 0000+00		
0010/0134	NC CHURCH ST		
0010/0000	HUDSON ST (SR0994 SEG 0490/0000)		
0010/0000	INTER-BK CHURCH ST (SR0994 SEG 0490/0000)		
0010/0000	MFC BEGIN = D		
0010/0000	LEN=0329	INSTALLED	1988

SALEM ST (BORO)

MCCLAIN DR (PRDR)

HUDSON ST (SR2022 SEG 0010/0000)

EXTRACT DATE: 12/18/2023 ROADWAY MANAGEMENT SYSTEM PAGE NUMBER: 159  
 PRINT DATE: 12/21/2023 SLD COUNTY/SR - ANNUAL PRINT COUNTY: HUNTINGDON  
 DIR: B TOTAL LEN: 31.345 MI. DIST: 09-5 SR: 655  
 LEFT MUN: BRADY T RIGHT MUN: BRADY T

165504 FT

165504 FT AH-MIFFLIN (44)  
 INTER-AHD MAIN ST  
 0660/1929 (SR0655 SEG 0010/0000)

163575 FT

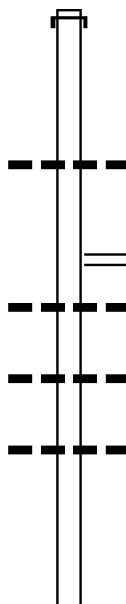
0660/0385 072 " DIA CIRC CONCR  
 163575 FT LEN=0040 INSTALLED UNKN  
 1 0 00192 0 10 1949+79  
 SHARPSBURG RD  
 (SR1004 SEG 0010/0000)

0660/0000 LENGTH(AH 1929 BK 2096)  
 015 " DIA CIRC CONCR  
 0650/1660 LEN=0040 INSTALLED UNKN

0650/0896 015 " DIA CIRC CONCR  
 LEN=0030 INSTALLED UNKN

161479 FT

0650/0045 018 " DIA CIRC CONCR  
 161479 FT LEN=0035 INSTALLED UNKN  
 1 0 00192 0 10 1928+83  
 0650/0000 LENGTH(AH 2096 BK 3569)



DIR: B TOTAL LEN: 31.345 MI. DIST: 09-5 SR: 655  
 LEFT MUN: BRADY T RIGHT MUN: BRADY T

HICKORY LN  
 (TWP )

Stationing	Notes	Material	Status
0640/1498	0640/2027	018 " DIA CIRC CONCR	INSTALLED UNKN
		LEN=0030	
		METZTOWN RD	
	0640/1498	(SR1002 SEG 0010/0000)	
	0640/1306	BMSSEN 31/0655/0640/1295	
		1 0 00192 0 10 1906+04	
		TBSADDLER RN	
	0640/1295	BMSBG 31/0655/0640/1295	
		048"H 70"W CONC STRUCT	
	0640/1287	LEN=0027	INSTALLED UNKN
157910 FT	0640/0045	018 " DIA CIR PLASTIC	INSTALLED UNKN
	157910 FT	LEN=0030	
	0640/0000	1 0 00192 0 10 1893+11	
		LENGTH(AH 3569 BK 3810)	
	0630/3572	024 " DIA CIRC CONCR	INSTALLED 1999
		LEN=0050	
	0630/3347	015 " DIA CIRC CONCR	INSTALLED UNKN
		LEN=0030	
154100 FT	0630/1437	024 " DIA CIR PLASTIC	INSTALLED UNKN
		LEN=0035	
	0630/0987	015 " DIA CIRC CONCR	INSTALLED UNKN
		LEN=0030	
	154100 FT	1 0 00192 0 10 1855+01	
	0630/0000	LENGTH(AH 3810 BK 2795)	
	0620/2388	018 " DIA CIR PLASTIC	INSTALLED UNKN
		LEN=0030	
	0620/1817	015 " DIA CIRC CONCR	INSTALLED UNKN
		LEN=0037	
	0620/1201	015 " DIA CIRC CONCR	INSTALLED UNKN
		LEN=0030	
	0620/1027	015 " DIA CIRC CONCR	INSTALLED UNKN
		LEN=0036	
	0620/0525	015 " DIA CIRC CONCR	INSTALLED UNKN
		LEN=0036	
	0620/0102	015 " DIA CIRC CONCR	INSTALLED UNKN
		LEN=0040	
151305 FT	151305 FT	1 0 00192 0 10 1826+83	
		FRONT MOUNTAIN RD	
		(SR1007 SEG 0010/0000)	



DIR: B TOTAL LEN: 31.345 MI. DIST: 09-5 SR: 655  
 LEFT MUN: BRADY T RIGHT MUN: BRADY T

		5	0620/0000	LENGTH(AH 2795 BK 1637)
			0610/1540	015 "DIA CIRC PLASTIC
			0610/1330	LEN=0030 INSTALLED UNKN
				015 "DIA CIRC CONCR
				LEN=0030 INSTALLED UNKN
149668 FT			149668 FT	1 0 00192 0 10 1810+46
		5	0610/0000	LENGTH(AH 1637 BK 2609)
			0600/2231	018 "DIA CIRC CONCR
			0600/2000	LEN=0033 INSTALLED UNKN
			0600/1650	015 "DIA CIRC CONCR
				LEN=0032 INSTALLED UNKN
				015 "DIA CIRC CONCR
			0600/1046	LEN=0030 INSTALLED UNKN
			0600/0863	015 "DIA CIRC CONCR
				LEN=0030 INSTALLED UNKN
147059 FT			147059 FT	1 0 00192 0 10 1784+44
				BROWN RD
				(T454)
		5	0600/0000	LENGTH(AH 2609 BK 1483)
			0594/1463	015 "DIA CIRC CONCR
				LEN=0036 INSTALLED UNKN
145576 FT			145576 FT	1 0 00192 0 10 1769+27
		5	0594/0000	VILLAGE: AIRYDALE
			0590/2460	LENGTH(AH 1483 BK 2551)
			0590/2071	015 "DIA CIRC CONCR
				LEN=0030 INSTALLED UNKN
				024 "DIA CIRC CONCR
				LEN=0038 INSTALLED UNKN
				024 "DIA CIRC CONCR
			0590/0957	LEN=0040 INSTALLED UNKN
				018 "DIA CIRC CONCR
			0590/0494	LEN=0042 INSTALLED UNKN
143025 FT			143025 FT	1 0 00192 0 10 1743+76
		5	0590/0000	LENGTH(AH 2551 BK 3908)
			0580/3693	018 "DIA CIRC CONCR
				LEN=0046 INSTALLED UNKN
				036 "DIA CIRC CONCR

DIR: B TOTAL LEN: 31.345 MI. DIST: 09-5 SR: 655  
 LEFT MUN: BRADY T RIGHT MUN: BRADY T

	0580/3046	LEN=0048	INSTALLED UNKN
		018 "DIA	CIRC CONCR
	0580/2724	LEN=0040	INSTALLED UNKN
		018 "DIA	CIRC CONCR
	0580/1953	LEN=0042	INSTALLED UNKN
		015 "DIA	CIRC CONCR
	0580/1185	LEN=0046	INSTALLED UNKN
		015 "DIA	CIRC CONCR
139117 FT	0580/0393	LEN=0046	INSTALLED UNKN
	139117 FT	1 0 00192	0 09 1704+63
	0580/0000	LENGTH(AH	3908 BK 3479)
		015 "DIA	CIRC CONCR
	0570/3082	LEN=0048	INSTALLED UNKN
		018 "DIA	CIRC CONCR
	0570/2893	LEN=0060	INSTALLED UNKN
		015 "DIA	CIRC CONCR
	0570/2176	LEN=0050	INSTALLED UNKN
		018 "DIA	CIRC CONCR
	0570/1919	LEN=0050	INSTALLED UNKN
		018 "DIA	CIRC CONCR
	0570/1734	LEN=0050	INSTALLED UNKN
		006 "DIA	CIRC METAL
	0570/1145	LEN=0050	INSTALLED UNKN
		024 "DIA	CIRC METAL
	0570/0930	LEN=0062	INSTALLED UNKN
		024 "DIA	CIR PLASTIC
	0570/0533	LEN=0010	INSTALLED 2006
		018 "DIA	CIRC CONCR
135638 FT	0570/0175	LEN=0045	INSTALLED UNKN
	135638 FT	1 0 00192	0 09 1669+84
	0570/0000	LENGTH(AH	3479 BK 0740)
		018 "DIA	CIRC CONCR
	0560/0338	LEN=0040	INSTALLED UNKN
		018 "DIA	CIRC CONCR
	0560/0078	LEN=0038	INSTALLED UNKN
	134898 FT	1 0 00192	0 09 1662+44
134898 FT	0560/0000	LENGTH(AH	0740 BK 2790)
		015 "DIA	CIRC CONCR
	0550/2545	LEN=0042	INSTALLED UNKN
		015 "DIA	CIRC CONCR
	0550/2148	LEN=0039	INSTALLED UNKN
		015 "DIA	CIRC CONCR
	0550/1760	LEN=0050	INSTALLED UNKN
		015 "DIA	CIRC CONCR
	0550/1484	LEN=0055	INSTALLED UNKN
		024 "DIA	CIR PLASTIC

EXTRACT DATE: 12/18/2023  
PRINT DATE: 12/21/2023

ROADWAY MANAGEMENT SYSTEM  
SLD COUNTY/SR - ANNUAL PRINT

PAGE NUMBER: 155  
COUNTY: HUNTINGDON

DIR: B TOTAL LEN: 31.345 MI.  
LEFT MUN: BRADY T

DIST: 09-5 SR: 655  
RIGHT MUN: BRADY T

132108 FT

130081 FT

0550/1195	LEN=0035	INSTALLED 2006
0550/0868	024 "DIA CIR PLASTIC	INSTALLED 2006
0550/0636	LEN=0006	INSTALLED 2006
0550/0335	015 "DIA CIR PLASTIC	INSTALLED UNKN
0550/0037	LEN=0044	INSTALLED UNKN
132108 FT	015 "DIA CIRC CONCR	INSTALLED UNKN
5 0550/0000	018 "DIA CIRC CONCR	INSTALLED UNKN
0540/1430	LEN=0055	INSTALLED UNKN
	018 "DIA CIRC CONCR	INSTALLED UNKN
	LEN=0042	INSTALLED UNKN
	1 0 00192 0 09 1634+54	
	5 LENGTH(AH 2790 BK 2027)	
	015 "DIA CIRC CONCR	
	LEN=0060	INSTALLED UNKN
	RBR	
	0540/0622	BMS EN 31/0655/0540/0533
		1 0 00192 0 09 1619+63
		P3
		SADDLERS CREEK
		BMSBG 31/0655/0540/0533
		BEATTY RD
		(T446)
		1 0 00192 0 09 1614+46
		015 "DIA CIRC CONCR
		LEN=0059
		INSTALLED UNKN
		5 LENGTH(AH 2027 BK 3169)
		018 "DIA CIRC CONCR
		LEN=0042
		INSTALLED UNKN
		015 "DIA CIRC CONCR
		LEN=0046
		INSTALLED UNKN
		018 "DIA CIRC CONCR
		LEN=0032
		INSTALLED UNKN
		(APRA) U.S. SILICA
		SAND PLANT RD
		(PRDR)
		0530/2488
		023 "DIA CIRC CONCR
		LEN=0060
		INSTALLED 1999
		015 "DIA CIRC CONCR
		LEN=0042
		INSTALLED UNKN
		030 "DIA CIRC CONCR
		LEN=0048
		INSTALLED UNKN
		018 "DIA CIR PLASTIC
		LEN=0027
		INSTALLED 1999
		018 "DIA CIR PLASTIC
		LEN=0034
		INSTALLED UNKN
		0530/0458
		126912 FT

1 0 00192 0 09 1582+77 126912 FT  
MILL CREEK HOLLOW RD

EXTRACT DATE: 12/18/2023  
PRINT DATE: 12/21/2023

ROADWAY MANAGEMENT SYSTEM  
SLD COUNTY/SR - ANNUAL PRINT

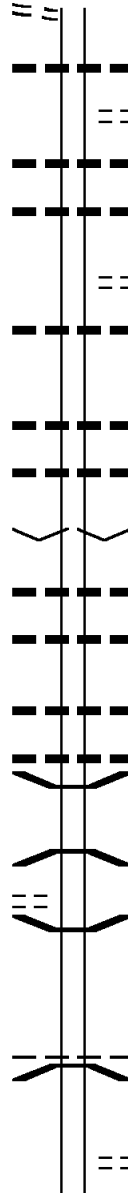
PAGE NUMBER: 154  
COUNTY: HUNTINGDON

DIR: B TOTAL LEN: 31.345 MI.  
LEFT MUN: BRADY T

DIST: 09-5 SR: 655  
RIGHT MUN: BRADY T

(T504)

0530/0000



5 0530/0000 LENGTH(AH 3169 BK 2728)  
018 " DIA CIR PLASTIC  
0520/2723 LEN=0050 INSTALLED UNKN  
WALL ST  
0520/2429 (T501)  
015 " DIA CIRC CONCR  
0520/2348 LEN=0036 INSTALLED UNKN  
018 " DIA CIRC CONCR  
0520/2035 LEN=0038 INSTALLED UNKN  
WALL ST  
0520/1406 (T501)  
036 " DIA CIRC METAL  
0520/1324 LEN=0070 INSTALLED UNKN  
018 " DIA CIRC CONCR  
0520/0345 LEN=0035 INSTALLED 1999  
018 " DIA CIRC CONCR  
0520/0200 LEN=0038 INSTALLED UNKN  
124184 FT 1 0 00192 0 09 1555+52  
VILLAGE: FOUSETOWN  
5 0520/0000 LENGTH(AH 2728 BK 2621)  
015 " DIA CIRC CONCR  
0510/2235 LEN=0040 INSTALLED 1999  
018 " DIA CIRC CONCR  
0510/1675 LEN=0022 INSTALLED UNKN  
018 " DIA CIRC CONCR  
0510/1075 LEN=0024 INSTALLED UNKN  
018 " DIA CIRC CONCR  
0510/0548 LEN=0034 INSTALLED UNKN  
0510/0487 BMSBG 31/0655/0510/0475  
1 0 00192 0 09 1534+06  
TBIB MILL CREEK  
0510/0475 BMSBG 31/0655/0510/0475  
0510/0285  
121563 FT  
0510/0019 BMSBG 31/0655/0510/0000  
1 0 00192 0 09 1529+31  
FLUSH RUN  
BMSBG 31/0655/0510/0000  
BRADY  
MILL CREEK B  
5 0510/0000 LENGTH(AH 2621 BK 2611)  
MOUNTAIN RD  
(BORO)  
048 "H 48 "W CON BOX CUL

124184 FT

MILL STONE DR  
(PRDR)

0510/0285  
121563 FT

EXTRACT DATE: 12/18/2023  
PRINT DATE: 12/21/2023

ROADWAY MANAGEMENT SYSTEM  
SLD COUNTY/SR - ANNUAL PRINT

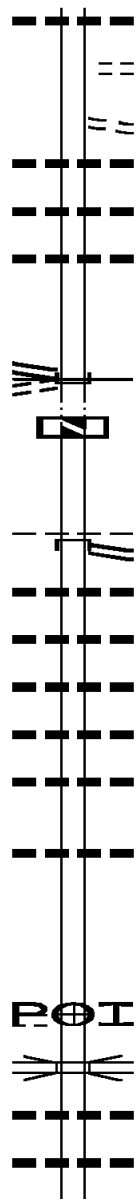
PAGE NUMBER: 153  
COUNTY: HUNTINGDON

DIR: B TOTAL LEN: 31.345 MI.  
LEFT MUN: MILL CREEK B

DIST: 09-5 SR: 655  
RIGHT MUN: MILL CREEK B

1 0 00192 0 09 1503+20 118952 FT  
WILLIAM PENN HW  
(SRO022 SEG 0390/0000)  
WALNUT ST  
(BORO)

0500/0000  
118952 FT



0500/1388 LEN=0038 INSTALLED UNKN  
TECHNOLOGY DR  
0500/1259 (BORO)  
VALLEY ST  
0500/0866 (BORO)  
018 " DIA CIR PLASTIC  
0500/0517 LEN=0032 INSTALLED 2006  
015 " DIA CIR PLASTIC  
0500/0243 LEN=0032 INSTALLED 2006  
018 " DIA CIR PLASTIC  
0500/0055 LEN=0054 INSTALLED 2021  
NC BIG VALLEY PK  
INTER-BK WILLIAM PENN HW  
(SRO022 SEG 0390/0000)  
MFC BEGIN = C  
0500/0000 LTH AH 002611 BK 007409  
118952 FT  
7494/0000 LTH AH 007409 BK 002594  
INTER-AHD WILLIAM PENN HW  
(SRO022 SEG 0420/0000)  
WILLIAM PENN HW  
(SRO022 SEG 0420/0000)  
0490/2594 BRADY T  
015 " DIA CIRC METAL  
0490/2402 LEN=0060 INSTALLED UNKN  
018 " DIA CIRC CONCR  
0490/2086 LEN=0034 INSTALLED UNKN  
036 " DIA CIRC CONCR  
0490/1615 LEN=0046 INSTALLED UNKN  
018 " DIA CIRC CONCR  
0490/1298 LEN=0040 INSTALLED UNKN  
018 " DIA CIRC CONCR  
0490/0984 LEN=0036 INSTALLED UNKN  
030 " DIA CIRC CONCR  
0490/0275 LEN=0038 INSTALLED UNKN  
116358 FT 2 0 31084 7 00 0062+40  
0490/0000 LENGTH(AH 2594 BK 3668)

0480/2275 (APRA) U.S. SILICA PLAN  
CONVEYOR  
0480/2096 OP ID 31/0655/0480/2096  
015 " DIA CIRC METAL  
0480/1688 LEN=0010 INSTALLED UNKN  
015 " DIA CIRC CONCR  
0480/1686 LEN=0030 INSTALLED UNKN  
015 " DIA CIRC CONCR

U.S. SILICA PLANT  
(PRDR)

0480/2275

DIR: B TOTAL LEN: 31.345 MI. DIST: 09-5 SR: 655  
 LEFT MUN: BRADY T RIGHT MUN: BRADY T

112690 FT

110025 FT

109246 FT

0480/1283	LEN=0030	INSTALLED UNKN
	PRIVATE ROAD	
0480/1058	OP ID 31/0655/0480/1058	
	018 "DIA CIRC CONCR	
0480/0944	LEN=0040	INSTALLED UNKN
	018 "DIA CIRC CONCR	
0480/0498	LEN=0040	INSTALLED UNKN
	024 "DIA CIRC CONCR	
0480/0063	LEN=0042	INSTALLED UNKN
112690 FT	2 0 31084 7 00 0025+72	
5 0480/0000	LENGTH(AH 3668 BK 2665)	
	024 "DIA CIRC CONCR	
0470/2214	LEN=0040	INSTALLED UNKN
	018 "DIA CIRC CONCR	
0470/2056	LEN=0040	INSTALLED UNKN
	018 "DIA CIRC CONCR	
0470/1655	LEN=0040	INSTALLED UNKN
	015 "DIA CIRC CONCR	
0470/1364	LEN=0040	INSTALLED UNKN
	015 "DIA CIRC CONCR	
0470/0984	LEN=0040	INSTALLED UNKN
	015 "DIA CIRC CONCR	
0470/0658	LEN=0041	INSTALLED UNKN
	018 "DIA CIRC CONCR	
0470/0262	LEN=0045	INSTALLED UNKN
110025 FT	2 0 31084 7 00 0000+00	
	NC OR RISKANY RD	
	SR 2020 SH	
	(SR2020 SEG 0010/0000)	
5 0470/0000	LENGTH(AH 2665 BK 0779)	
	018 "DIA CIRC CONCR	
0460/0750	LEN=0050	INSTALLED 2001
0460/0709	BMSBN 31/0655/0460/0338	
	BRADY	
0460/0382	MAPLETON B	
	0 0 00000 0 00 0000+00	
	JUNIATA RIVER	
0460/0338	BMSBG 31/0655/0460/0338	
	018 "DIA CIRC CONCR	
0460/0300	LEN=0050	INSTALLED 2001
	RAILROAD ST	
0460/0200	(BORO)	
	018 "DIA CIRC CONCR	
0460/0070	LEN=0030	INSTALLED 2001
109246 FT	2 0 31084 0 00 0007+00	
	NORFOLK SOUTHERN	
	OVERPASS IS RR X-ING	
5 0460/0000	LENGTH(AH 0779 BK 0701)	
	018 "DIA CIRC CONCR	
0450/0650	LEN=0040	INSTALLED 2001

DIR: B TOTAL LEN: 31.345 MI. DIST: 09-5 SR: 655  
 LEFT MUN: MAPLETON B RIGHT MUN: MAPLETON B

Segment Description	Segment ID	Length (FT)	Material / Notes
TANNERY LOOP (BORO)	0450/0317		
SHERIDAN ST (BORO)	0450/0179		
TANNERY LOOP (BORO)	0450/0044		
MAIN ST (SR3029 SEG 0260/1209)	0450/0000	108545 FT	NC MA IN ST
			LENGTH(AH 0701 BK 1239)
			018 " DIA CIRC CONCR
			LEN=0061 INSTALLED UNKN
			018 " DIA CIRC CONCR
			LEN=0034 INSTALLED UNKN
			BASS LN (PRDR)
			018 " DIA CIRC METAL
			LEN=0028 INSTALLED UNKN
			MAPLETON UNION T
		107306 FT	
			2 0 31022 0 01 0601+40
			NC CA MPBELL ST
			LENGTH(AH 1239 BK 1987)
			036 " DIA CIRC METAL
			LEN=0042 INSTALLED UNKN
CALLOWHILL RD (T419)	0430/1535		
			015 " DIA CIRC CONCR
			LEN=0042 INSTALLED UNKN
			018 " DIA CIRC CONCR
			LEN=0034 INSTALLED UNKN
			018 " DIA CIRC CONCR
			LEN=0042 INSTALLED UNKN
			024 " DIA CIRC CONCR
			LEN=0033 INSTALLED UNKN
		105319 FT	
			2 0 31022 0 01 0580+65
			LENGTH(AH 1987 BK 2260)
			018 " DIA CIR PLASTIC
			LEN=0030 INSTALLED UNKN
2 0 31022 0 01 0557+35 KYLERS RD (T420)	0420/0000	103059 FT	
			LENGTH(AH 2260 BK 2883)

DIR: B TOTAL LEN: 31.345 MI. DIST: 09-5 SR: 655  
 LEFT MUN: UNION T RIGHT MUN: UNION T

100176 FT

097747 FT

0410/2725	015 " DIA	CIRC CONCR
	LEN=0042	INSTALLED UNKN
0410/2681	018 " DIA	CIR PLASTIC
	LEN=0032	INSTALLED UNKN
0410/2361	015 " DIA	CIRC METAL
	LEN=0040	INSTALLED 2003
0410/1554	036 " DIA	CIRC CONCR
	LEN=0045	INSTALLED UNKN
0410/1440	015 " DIA	CIRC METAL
	LEN=0040	INSTALLED UNKN
0410/1126	018 " DIA	CIRC CONCR
	LEN=0032	INSTALLED 2003
0410/0486	018 " DIA	CIR PLASTIC
	LEN=0032	INSTALLED UNKN
0410/0385	015 " DIA	CIRC CONCR
	LEN=0032	INSTALLED UNKN
0410/0056	018 " DIA	CIRC CONCR
	LEN=0032	INSTALLED 2003
100176 FT	2 0 31022	0 01 0529+20
0410/0000	LENGTH(AH	2883 BK 2429)
0400/2332	018 " DIA	CIR PLASTIC
	LEN=0032	INSTALLED UNKN
0400/1905	015 " DIA	CIR PLASTIC
	LEN=0037	INSTALLED UNKN
0400/1661	015 " DIA	CIRC CONCR
	LEN=0032	INSTALLED 2003
0400/1369	015 " DIA	CIRC CONCR
	LEN=0031	INSTALLED UNKN
0400/1004	018 " DIA	CIRC CONCR
	LEN=0040	INSTALLED UNKN
0400/0827	015 " DIA	CIRC CONCR
	LEN=0035	INSTALLED UNKN
0400/0048	018 " DIA	CIRC CONCR
	LEN=0040	INSTALLED 2003
097747 FT	2 0 31022	0 01 0505+03
0400/0000	LENGTH(AH	2429 BK 2452)
0390/2026	030 " DIA	CIR PLASTIC
	LEN=0040	INSTALLED 2003
0390/1590	018 " DIA	CIR PLASTIC
	LEN=0036	INSTALLED UNKN
0390/1351	018 " DIA	CIR PLASTIC
	LEN=0030	INSTALLED UNKN
0390/0876	018 " DIA	CIR PLASTIC
	LEN=0035	INSTALLED 1999
0390/0465	018 " DIA	CIR PLASTIC
	LEN=0031	INSTALLED UNKN
	018 " DIA	CIRC CONCR



EXTRACT DATE: 12/18/2023  
PRINT DATE: 12/21/2023

ROADWAY MANAGEMENT SYSTEM  
SLD COUNTY/SR - ANNUAL PRINT

PAGE NUMBER: 149  
COUNTY: HUNTINGDON

DIR: B TOTAL LEN: 31.345 MI.  
LEFT MUN: UNION T

DIST: 09-5 SR: 655  
RIGHT MUN: UNION T

Stationing	Length	Material	Year
0390/0391	LEN=0040	018 " DIA CIRC CONCR	2003
0390/0261	LEN=0035	018 " DIA CIRC CONCR	UNKN
095295 FT	2 0 31022	0 01 0480+21	
0390/0000	LENGTH(AH	2452 BK 2659)	
0380/2600	LEN=0045	018 " DIA CIRC CONCR	UNKN
0380/2440	LEN=0045	018 " DIA CIRC CONCR	UNKN
0380/1287	LEN=0038	018 " DIA CIRC CONCR	UNKN
0380/0961	LEN=0035	018 " DIA CIR PLASTIC	UNKN
0380/0789	LEN=0030	018 " DIA CIR PLASTIC	UNKN
0380/0033	LEN=0030	018 " DIA CIR PLASTIC	UNKN
092636 FT	2 0 31022	0 01 0453+62	
0380/0000	LENGTH(AH	2659 BK 2464)	
0370/2384	LEN=0040	036 " DIA CIRC METAL	1998
0370/1920	LEN=0030	015 " DIA CIRC CONCR	UNKN
0370/1812	LEN=0040	018 " DIA CIRC CONCR	2003
0370/1475	LEN=0035	015 " DIA CIR PLASTIC	UNKN
0370/1258	LEN=0032	018 " DIA CIR PLASTIC	UNKN
0370/0701	LEN=0030	018 " DIA CIRC CONCR	UNKN
090172 FT	2 0 31022	0 01 0428+69	
0370/0000	LENGTH(AH	2464 BK 1806)	
0360/1581	LEN=0030	018 " DIA CIR PLASTIC	UNKN
0360/0994	LEN=0030	018 " DIA CIRC METAL	UNKN
0360/0435	LEN=0042	015 " DIA CIRC CONCR	UNKN
0360/0019	BMSSEN 31/0655	0360/0000	
088366 FT	2 0 31022	0 00 0401+02	
0360/0000	ENGLISHMNRN	BMSBG 31/0655	0360/0000
	LENGTH(AH	1806 BK 2283)	
		018 " DIA CIRC CONCR	

DIR: B TOTAL LEN: 31.345 MI. DIST: 09-5 SR: 655  
 LEFT MUN: UNION T RIGHT MUN: UNION T

Segment ID	Length (FT)	Start Station	End Station	Material	Notes
		0350/1605	0350/1401	LEN=0045 018 " DIA CIRC CONCR	INSTALLED UNKN
		0350/1401	0350/0595	LEN=0038 018 " DIA CIRC CONCR	INSTALLED UNKN
086083 FT		0350/0595	0350/0000	LEN=0034 2 0 31022 0 00 0376+66 LENGTH(AH 2283 BK 1818)	INSTALLED UNKN
		0350/0000	0340/1623	018 " DIA CIRC CONCR	INSTALLED UNKN
		0340/1623	0340/1336	LEN=0040 018 " DIA CIRC CONCR	INSTALLED UNKN
		0340/1336	0340/1180	LEN=0038 PARKS RD (T450)	INSTALLED UNKN
		0340/1180	0340/0923	030 " DIA CIRC CONCR	INSTALLED UNKN
		0340/0923	0340/0319	LEN=0053 018 " DIA CIRC CONCR	INSTALLED UNKN
084265 FT		0340/0319	0340/0000	LEN=0050 2 0 31022 0 00 0360+48 PARKS RD (T450)	INSTALLED UNKN
		0340/0000	0330/2665	LENGTH(AH 1818 BK 3003) 015 " DIA CIRC CONCR	INSTALLED UNKN
		0330/2665	0330/2397	LEN=0055 036 " DIA CIRC CONCR	INSTALLED UNKN
		0330/2397	081262 FT	LEN=0050	INSTALLED UNKN
081262 FT		081262 FT	0330/0000	2 0 31022 0 00 0330+35 018 " DIA CIRC CONCR	INSTALLED UNKN
BECKWITH RD (T452)		0330/0000	0320/2040	LEN=0038 LENGTH(AH 3003 BK 2411) 015 " DIA CIRC CONCR	INSTALLED UNKN
		0320/2040	0320/1818	LEN=0031 UNION CASS T	INSTALLED UNKN
BECKWITH RD (T452)		0320/1818	0320/1639	036 " DIA CIRC CONCR	INSTALLED UNKN
		0320/1639	0320/1355	LEN=0050 018 " DIA CIRC CONCR	INSTALLED UNKN
		0320/1355	0320/1053	LEN=0041 018 " DIA CIRC CONCR	INSTALLED UNKN
		0320/1053		LEN=0042 018 " DIA CIRC CONCR	INSTALLED UNKN

DIR: B TOTAL LEN: 31.345 MI. DIST: 09-5 SR: 655  
 LEFT MUN: CASS T RIGHT MUN: CASS T

2 0 31022 0 00 0306+20 078851 FT  
 BARNEYTOWN RD  
 (T396) 0320/0000

BARNEYTOWN RD  
 (T396) 0310/0657

RIDGE RD  
 (T390) 077087 FT  
 0310/0000

075245 FT

0320/0681	LEN=0039	INSTALLED UNKN
018 " DIA	CIRC CONCR	
0320/0313	LEN=0045	INSTALLED UNKN
078851 FT		
0320/0000	LENGTH(AH 2411 BK 1764)	
0310/1712	018 " DIA	CIRC CONCR UNKN
0310/1504	LEN=0042	INSTALLED UNKN
0310/1207	015 " DIA	CIRC CONCR UNKN
0310/0907	LEN=0042	INSTALLED UNKN
0310/0804	018 " DIA	CIRC CONCR UNKN
0310/0678	LEN=0030	INSTALLED UNKN
	042 " DIA	CIRC METAL
	JACKS MOUNTAIN RD	
	(T398)	
	024 " DIA	CIRC CONCR UNKN
	LEN=0045	INSTALLED UNKN
0310/0407	018 " DIA	CIRC CONCR UNKN
0310/0094	LEN=0040	INSTALLED UNKN
077087 FT	015 " DIA	CIRC CONCR UNKN
0310/0000	LEN=0040	INSTALLED UNKN
0300/1595	2 0 31022 0 00 0288+43	
0300/1372	VILLAGE: BARNEYTOWN	
0300/1032	LENGTH(AH 1764 BK 1842)	
0300/0759	018 " DIA	CIRC CONCR UNKN
0300/0352	LEN=0048	INSTALLED UNKN
0300/0077	036 " DIA	CIRC CONCR UNKN
075245 FT	LEN=0050	INSTALLED 1997
0300/0000	018 " DIA	CIRC CONCR UNKN
0290/1403	LEN=0038	INSTALLED UNKN
0290/1113	018 " DIA	CIRC CONCR UNKN
0290/0737	LEN=0038	INSTALLED UNKN
0290/0439	018 " DIA	CIRC CONCR UNKN
	LEN=0044	INSTALLED UNKN
	018 " DIA	CIRC CONCR UNKN
	LEN=0038	INSTALLED UNKN
	018 " DIA	CIRC CONCR UNKN
	LEN=0042	INSTALLED UNKN
	018 " DIA	CIRC CONCR UNKN
	LEN=0050	INSTALLED UNKN

DIR: B TOTAL LEN: 31.345 MI. DIST: 09-5 SR: 655  
 LEFT MUN: CASS T RIGHT MUN: CASS T

Stationing	Length	Material	Notes
073199 FT	073199 FT	TR. HARES CR. STRUCTURE	LENGTH 10 FT
		BMSID 31/0655/0290/0000	
	0290/0000	018 "DIA CIRC CONCR	LEN=0034 INSTALLED UNKN
	0280/2121	036 "DIA CIRC CONCR	LEN=0048 INSTALLED UNKN
	0280/1672	018 "DIA CIRC CONCR	LEN=0038 INSTALLED UNKN
	0280/1352	018 "DIA CIRC CONCR	LEN=0046 INSTALLED UNKN
	0280/1019	036 "DIA CIRC CONCR	LEN=0042 INSTALLED UNKN
	0280/0477	018 "DIA CIRC CONCR	LEN=0030 INSTALLED UNKN
070675 FT	070675 FT	018 "DIA CIRC CONCR	LEN=0042 INSTALLED UNKN
	0280/0000	036 "DIA CIRC CONCR	LEN=0040 INSTALLED UNKN
	0270/2010	018 "DIA CIR PLASTIC	LEN=0040 INSTALLED UNKN
	0270/1365	018 "DIA CIR PLASTIC	LEN=0042 INSTALLED UNKN
	0270/1041	030 "DIA CIR PLASTIC	LEN=0039 INSTALLED UNKN
	0270/0053	024 "DIA CIR PLASTIC	LEN=0038 INSTALLED UNKN
	068350 FT	018 "DIA CIRC CONCR	LEN=0040 INSTALLED 2003
	0270/0000	024 "DIA CIR PLASTIC	LEN=0054 INSTALLED UNKN
	0260/1943	2 0 31022 0 00 0180+65	LENGTH(AH 2144 BK 1992)
	0260/1327	018 "DIA CIRC METAL	LEN=0040 INSTALLED UNKN
	0260/0408	015 "DIA CIRC METAL	LEN=0032 INSTALLED UNKN
	066206 FT	015 "DIA CIRC METAL	LEN=0032 INSTALLED UNKN
	0260/0000	015 "DIA CIRC METAL	LEN=0032 INSTALLED UNKN
	0250/1992		
	0250/1200		

2 0 31022 0 00 0202+45 068350 FT  
 GARLOCK RD  
 (T383) 0270/0000

DIR: B TOTAL LEN: 31.345 MI. DIST: 09-5 SR: 655  
 LEFT MUN: CASS T RIGHT MUN: CASS T

Stationing	Length	Material	Notes
064214 FT	0250/0823	LEN=0032 INSTALLED UNKN	
	060 " DIA	CIRC METAL	
	0250/0340	LEN=0038 INSTALLED UNKN	
	064214 FT	2 0 31022 0 00 0161+25	
	0250/0000	LENGTH(AH 1992 BK 2649)	
	015 " DIA	CIRC METAL	
	0240/2148	LEN=0040 INSTALLED UNKN	
	015 " DIA	CIRC METAL	
	0240/1753	LEN=0036 INSTALLED UNKN	
	015 " DIA	CIR PLASTIC	
	0240/1276	LEN=0036 INSTALLED UNKN	
	015 " DIA	CIRC METAL	
	0240/0821	LEN=0038 INSTALLED UNKN	
	015 " DIA	CIR PLASTIC	
2 0 31022 0 00 0134+69	0240/0047	LEN=0032 INSTALLED UNKN	
DOWNIN LN	061565 FT	WINDY SUMMIT LN	
(PRDR)	0240/0000	(PRDR)	
	0240/0000	LENGTH(AH 2649 BK 2351)	
	015 " DIA	CIRC METAL	
	0230/1570	LEN=0032 INSTALLED UNKN	
	015 " DIA	CIRC METAL	
	0230/0990	LEN=0032 INSTALLED UNKN	
	015 " DIA	CIR PLASTIC	
	0230/0511	LEN=0038 INSTALLED UNKN	
	036 " DIA	CIR PLASTIC	
059214 FT	0230/0026	LEN=0033 INSTALLED UNKN	
	059214 FT	2 0 31022 0 00 0111+18	
	0230/0000	LENGTH(AH 2351 BK 2596)	
	030 " DIA	CIRC METAL	
	0220/2249	LEN=0030 INSTALLED UNKN	
	015 " DIA	CIR PLASTIC	
	0220/1358	LEN=0032 INSTALLED UNKN	
	018 " DIA	CIR PLASTIC	
	0220/1051	LEN=0038 INSTALLED UNKN	
	018 " DIA	CIR PLASTIC	
	0220/0710	LEN=0032 INSTALLED UNKN	
	015 " DIA	CIR PLASTIC	
2 0 31022 0 00 0085+22	0220/0048	LEN=0038 INSTALLED UNKN	
ZINOBILE RD	056618 FT		
(SR3020 SEG 0030/1632)	0220/0000	LENGTH(AH 2596 BK 2336)	
	036 " DIA	CIR PLASTIC	
	0210/2213	LEN=0040 INSTALLED 2001	
	030 " DIA	CIR PLASTIC	
	0210/1408	LEN=0040 INSTALLED 2001	

DIR: B TOTAL LEN: 31.345 MI. DIST: 09-5 SR: 655  
 LEFT MUN: CASS T RIGHT MUN: CASS T

Stationing	Material	Length	Notes
054282 FT	0210/0804	018 " DIA CIR PLASTIC	LEN=0040 INSTALLED UNKN
	0210/0347	018 " DIA CIR CONCR	LEN=0040 INSTALLED UNKN
	0210/0023	BMSSEN 31/0655/0210/0000	2 0 31022 0 00 0061+76
	054282 FT	N. SPRING CR.	
	0210/0000	BMSBG 31/0655/0210/0000	LENGTH(AH 2336 BK 3501)
	0200/2598	018 " DIA CIRC CONCR	LEN=0030 INSTALLED UNKN
	0200/2570	024 " DIA CIRC CONCR	LEN=0040 INSTALLED UNKN
	0200/2261	024 " DIA CIRC CONCR	LEN=0036 INSTALLED UNKN
	0200/2160	015 " DIA CIRC CONCR	LEN=0032 INSTALLED UNKN
	0200/1769	015 " DIA CIR PLASTIC	LEN=0040 INSTALLED UNKN
	0200/1055	018 " DIA CIRC CONCR	LEN=0038 INSTALLED UNKN
	0200/0871	015 " DIA CIRC CONCR	LEN=0030 INSTALLED UNKN
	0200/0433	018 " DIA CIRC CONCR	LEN=0040 INSTALLED UNKN
050781 FT	0200/0015	BMSSEN 31/0655/0200/0000	2 0 31022 0 00 0026+85
	050781 FT	ROARING RUN	
	0200/0000	BMSBG 31/0655/0200/0000	LENGTH(AH 3501 BK 2708)
	0190/1961	015 " DIA CIRC METAL	LEN=0033 INSTALLED UNKN
	0190/1655	015 " DIA CIRC CONCR	LEN=0032 INSTALLED UNKN
	0190/1018	018 " DIA CIR PLASTIC	LEN=0010 INSTALLED 1999
	0190/0778	018 " DIA CIRC CONCR	LEN=0032 INSTALLED UNKN
	0190/0112	015 " DIA CIR PLASTIC	LEN=0030 INSTALLED UNKN
048073 FT	048073 FT		
(SR0829 SEG 0010/0000)	0190/0000		LENGTH(AH 2708 BK 2248)

2 0 31022 0 00 0000+00 048073 FT  
 SR 0829 SH  
 (SR0829 SEG 0010/0000) 0190/0000

DIR: B TOTAL LEN: 31.345 MI. DIST: 09-5 SR: 655  
 LEFT MUN: CASS T RIGHT MUN: CASS T

CASTLE MOUNTAIN LN  
 (PRDR)

0180/1957

045825 FT

042857 FT

1 0 00192 0 06 0519+23 040763 FT


0180/1977	042 " DIA LEN=0040	CIRC CONCR INSTALLED UNKN
0180/1600	015 " DIA LEN=0045	CIRC CONCR INSTALLED UNKN
0180/1210	015 " DIA LEN=0060	CIRC METAL INSTALLED UNKN
0180/0484	018 " DIA LEN=0048	CIRC CONCR INSTALLED UNKN
0180/0231	CASS CLAY T	
0180/0193	036 " DIA LEN=0072	CIRC CONCR INSTALLED UNKN
0180/0109	018 " DIA LEN=0042	CIRC METAL INSTALLED UNKN
0180/0000	1 0 00192 0 06 0569+85 LENGTH(AH 2248 BK 2968)	018 " DIA CIRC CONCR
0170/2617	018 " DIA LEN=0040	CIRC CONCR INSTALLED UNKN
0170/2291	024 " DIA LEN=0045	CIRC CONCR INSTALLED UNKN
0170/1990	018 " DIA LEN=0048	CIRC CONCR INSTALLED UNKN
0170/1760	018 " DIA LEN=0048	CIRC CONCR INSTALLED UNKN
0170/1343	018 " DIA LEN=0042	CIRC CONCR INSTALLED UNKN
0170/0997	018 " DIA LEN=0040	CIRC CONCR INSTALLED UNKN
0170/0322	030 " DIA LEN=0062	CIRC CONCR INSTALLED UNKN
0170/0000	1 0 00192 0 06 0540+17 LENGTH(AH 2968 BK 2094)	018 " DIA CIRC CONCR
0160/1978	018 " DIA LEN=0050	CIRC CONCR INSTALLED UNKN
0160/1693	018 " DIA LEN=0083	CIRC CONCR INSTALLED UNKN
0160/1256	018 " DIA LEN=0048	CIRC CONCR INSTALLED UNKN
0160/0564	018 " DIA LEN=0064	CIRC CONCR INSTALLED UNKN
0160/0420	036 " DIA LEN=0052	CIRC CONCR INSTALLED UNKN
0160/0072	018 " DIA LEN=0048	CIRC CONCR INSTALLED UNKN
040763 FT		

DIR: B TOTAL LEN: 31.345 MI. DIST: 09-5 SR: 655  
 LEFT MUN: CLAY T RIGHT MUN: CLAY T

ROAD NAME	START	END	LENGTH	DESCRIPTION
PINE GROVE RD (T353)	0160/0000	0150/1790	0090	018" DIA CIRC CONCR
		0150/1452	0012	018" DIA CIRC CONCR
		0150/1239	0021	018" DIA CIRC CONCR
		0150/1142	0016	036" DIA CIRC CONCR
		0150/1142	0000	018" DIA CIRC CONCR
		0150/0837	0303	018" DIA CIRC CONCR
		038597 FT	038597 FT	1 0 00192 0 06 0497+67
OLD MILL RD (BORO)	0140/1171	0140/1109	0062	015" DIA CIRC METAL
		0140/1092	0007	CLAY ST (BORO)
		0140/1002	0089	015" DIA CIRC METAL
		0140/0319	0852	CROSS ST (BORO)
		0140/0288	0023	018" DIA CIRC METAL
RAILROAD ST (BORO)	0140/0182	0140/0054	0128	036" DIA CIRC METAL
		036262 FT	036262 FT	1 0 00192 0 06 0474+52
RAILROAD ST (BORO)	0130/2697	0130/2764	0067	OAK ST (SR2022 SEG 0030/3091)
		0130/2304	0363	EBT STATION RD (BORO)



DIR: B TOTAL LEN: 31.345 MI. DIST: 09-5 SR: 655  
 LEFT MUN: SALTILLO B RIGHT MUN: SALTILLO B



033214 FT

1 0 00432 0 00 0005+91 030810 FT  
 OLD PLANK RD  
 (SR0994 SEG 0460/1565) 0120/0000  
 030281 FT

0130/2287 SALTILLO  
 CLAY T  
 0130/2276 SALTILLO CEMETERY RD  
 (T333)  
 1 0 00432 0 00 0052+06  
 N. SPRING CRK  
 0130/2262 BMSBG 31/0655/0130/2262  
 018 " DIA CIR PLASTIC  
 0130/1857 LEN=0050 INSTALLED 1999  
 018 " DIA CIR PLASTIC  
 0130/1265 LEN=0050 INSTALLED 1999  
 015 " DIA CIR PLASTIC  
 0130/0963 LEN=0060 INSTALLED 1999  
 015 " DIA CIR PLASTIC  
 0130/0230 LEN=0040 INSTALLED 2000  
 033214 FT 1 0 00432 0 00 0029+42  
 NC MAIN ST  
 S 0130/0000 LENGTH(AH 3048 BK 2404)  
 015 " DIA CIR PLASTIC  
 0120/2306 LEN=0040 INSTALLED 2000  
 018 " DIA CIR PLASTIC  
 0120/1727 LEN=0032 INSTALLED UNKN  
 015 " DIA CIR PLASTIC  
 0120/1285 LEN=0040 INSTALLED 1999  
 018 " DIA CIR PLASTIC  
 0120/0806 LEN=0040 INSTALLED UNKN  
 015 " DIA CIR PLASTIC  
 0120/0401 LEN=0040 INSTALLED 2000  
 018 " DIA CIRC METAL  
 0120/0059 LEN=0034 INSTALLED UNKN  
 030810 FT  
 S 0120/0000 LENGTH(AH 2404 BK 0529)  
 030281 FT 1 0 00432 0 00 0000+00  
 CHURCH ST  
 (SR0994 SEG 0470/0000)  
 S 0110/0000 LENGTH(AH 0529 BK 3057)  
 0100/2489 BMSSEN 31/0655/0100/2454  
 1 0 00192 0 04 0306+59  
 SPRING CREEK  
 0100/2454 BMSBG 31/0655/0100/2454  
 018 " DIA CIRC METAL  
 0100/1843 LEN=0032 INSTALLED UNKN  
 015 " DIA CIRC METAL  
 0100/1693 LEN=0033 INSTALLED UNKN  
 018 " DIA CIRC METAL  
 0100/1503 LEN=0034 INSTALLED UNKN  
 015 " DIA CIRC CONCR

DIR: B TOTAL LEN: 31.345 MI. DIST: 09-5 SR: 655  
 LEFT MUN: CLAY T RIGHT MUN: CLAY T

Stationing	Length	Material	Notes
0100/1362	LEN=0037	018" DIA CIR PLASTIC	INSTALLED UNKN
0100/0985	LEN=0040	015" DIA CIR CONC	INSTALLED UNKN
0100/0560	LEN=0044	018" DIA CIR CONC	INSTALLED UNKN
027224 FT	1 0 00192 0 04	0282+10	DUG HILL RD
0100/0000	LENGTH(AH 3057 BK 2739)		(T323)
0090/2700	LEN=0055	018" DIA CIR PLASTIC	INSTALLED UNKN
0090/2410	LEN=0040	018" DIA CIR PLASTIC	INSTALLED UNKN
0090/2047	TR. SPRG CRK. STRUCTURE LENGTH 10 FT	BMSID 31/0655/0090/2047	
0090/1602	LEN=0040	018" DIA CIR CONC	INSTALLED UNKN
0090/1552	LEN=0030	018" DIA CIR CONC	INSTALLED UNKN
0090/1026	LEN=0030	018" DIA CIR CONC	INSTALLED UNKN
024485 FT	1 0 00192 0 04	0254+48	
HALL RD (T330)	0090/0000	LEN=0032	018" DIA CIR CONC INSTALLED UNKN
	0090/0000	LENGTH(AH 2739 BK 3411)	
	0080/2996	LEN=0030	015" DIA CIR CONC INSTALLED UNKN
	0080/2302	LEN=0040	018" DIA CIR CONC INSTALLED UNKN
	0080/2100	LEN=0030	015" DIA CIR CONC INSTALLED UNKN
	0080/1737	LEN=0030	015" DIA CIR CONC INSTALLED UNKN
	0080/1585	SKI SLOPE RD (T329)	
	0080/1438	LEN=0070	018" DIA CIR CONC INSTALLED 2000
	0080/1195	BMSEN 31/0655/0080/1151	
	0080/1151	TR SPRING CR	1 0 00192 0 03 0231+72
	0080/1151	BMSBG 31/0655/0080/1151	
WATERFALL HILL RD (PRDR)	0080/0648		
	0080/0464	LEN=0050	018" DIA CIR CONC INSTALLED UNKN
021074 FT	021074 FT	1 0 00192 0 03	0220+19

DIR: B TOTAL LEN: 31.345 MI. DIST: 09-5 SR: 655  
 LEFT MUN: CLAY T RIGHT MUN: CLAY T

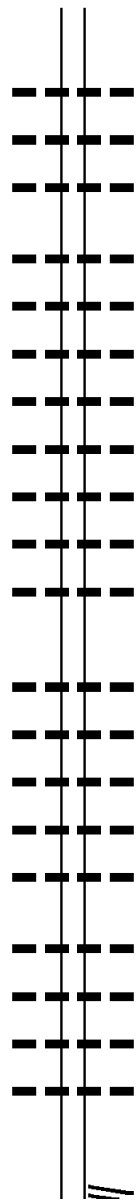
017559 FT

015070 FT

5	0080/0000	LENGTH(AH 3411 BK 3515)	018 "DIA	CIRC CONCR
	0070/3239	LEN=0030	INSTALLED	UNKN
	0070/2946	LEN=0032	INSTALLED	UNKN
	0070/2360	LEN=0032	INSTALLED	UNKN
	0070/2100	LEN=0038	INSTALLED	UNKN
	0070/1757	LEN=0030	INSTALLED	UNKN
	0070/1148	036 "DIA	CIRC CONCR	UNKN
	0070/0659	036 "DIA	CIRC CONCR	UNKN
	0070/0282	030 "DIA	CIRC METAL	UNKN
	0070/0158	024 "DIA	CIRC CONCR	UNKN
	017559 FT	1 0 00192	0 03 0184	+58
5	0070/0000	LENGTH(AH 3515 BK 2489)	018 "DIA	CIRC CONCR
	0060/2343	LEN=0030	INSTALLED	UNKN
	0060/2070	LEN=0038	INSTALLED	UNKN
	0060/1903	LEN=0040	INSTALLED	UNKN
	0060/1505	LEN=0030	INSTALLED	UNKN
	0060/0862	018 "DIA	CIR PLASTIC	UNKN
	0060/0687	018 "DIA	CIR PLASTIC	UNKN
	0060/0088	LEN=0030	INSTALLED	UNKN
	015070 FT	1 0 00192	0 02 0152	+33
		CHERRY GROVE CHURCH RD		
		(SR2002 SEG 0010/0000)		
5	0060/0000	LENGTH(AH 2489 BK 2249)	015 "DIA	CIRC CONCR
	0050/0994	LEN=0034	INSTALLED	UNKN
	0050/0699	LEN=0031	INSTALLED	UNKN
	0050/0155	LEN=0030	INSTALLED	UNKN

DIR: B TOTAL LEN: 31.345 MI. DIST: 09-5 SR: 655  
 LEFT MUN: CLAY T RIGHT MUN: CLAY T

012821 FT



012821 FT	1	0	00192	0	02	0130+33
0050/0000	LENGTH(AH	2249	BK	3408)		
0040/3171	015 "DIA	CIRC	CONCR			
	LEN=0038	INSTALLED	UNKN			
0040/2942	015 "DIA	CIRC	CONCR			
	LEN=0036	INSTALLED	UNKN			
0040/2410	015 "DIA	CIRC	CONCR			
	LEN=0040	INSTALLED	UNKN			
0040/1805	015 "DIA	CIRC	CONCR			
	LEN=0035	INSTALLED	UNKN			
0040/1512	015 "DIA	CIRC	CONCR			
	LEN=0035	INSTALLED	2004			
0040/1390	015 "DIA	CIRC	CONCR			
	LEN=0034	INSTALLED	UNKN			
0040/0999	015 "DIA	CIRC	CONCR			
	LEN=0032	INSTALLED	UNKN			
0040/0769	015 "DIA	CIRC	CONCR			
	LEN=0034	INSTALLED	UNKN			
0040/0657	015 "DIA	CIRC	CONCR			
	LEN=0038	INSTALLED	UNKN			
0040/0316	015 "DIA	CIRC	CONCR			
	LEN=0038	INSTALLED	UNKN			
0040/0055	015 "DIA	CIRC	CONCR			
	LEN=0037	INSTALLED	1997			
009413 FT	1	0	00192	0	02	0096+19
0040/0000	LENGTH(AH	3408	BK	3603)		
0030/3354	015 "DIA	CIRC	CONCR			
	LEN=0036	INSTALLED	UNKN			
0030/2927	015 "DIA	CIRC	CONCR			
	LEN=0038	INSTALLED	UNKN			
0030/2842	018 "DIA	CIR	PLASTIC			
	LEN=0042	INSTALLED	UNKN			
0030/2301	018 "DIA	CIRC	CONCR			
	LEN=0039	INSTALLED	UNKN			
0030/2081	018 "DIA	CIRC	CONCR			
	LEN=0046	INSTALLED	UNKN			
0030/1432	018 "DIA	CIRC	CONCR			
	LEN=0050	INSTALLED	UNKN			
0030/1092	015 "DIA	CIRC	CONCR			
	LEN=0040	INSTALLED	UNKN			
0030/0768	015 "DIA	CIRC	CONCR			
	LEN=0039	INSTALLED	UNKN			
0030/0306	015 "DIA	CIRC	CONCR			
	LEN=0038	INSTALLED	UNKN			
005810 FT	1	0	00192	0	02	0060+57
	FORDING RD					
	(SR2024 SEG	0010/0000)				
0030/0000	LENGTH(AH	3603	BK	3007)		

009413 FT

005810 FT

DIR: B TOTAL LEN: 31.345 MI. DIST: 09-5 SR: 655  
 LEFT MUN: CLAY T RIGHT MUN: CLAY T

SHORE VALLEY RD  
 (SR3023 SEG 0010/0000) 0020/1674

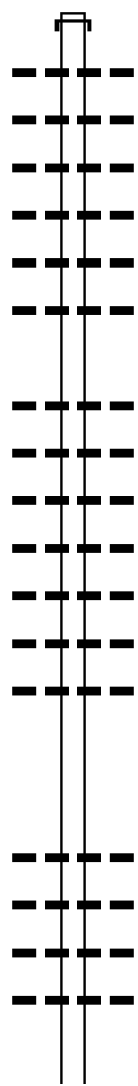
002803 FT

000000 FT

0020/2935	BMS	SEN	31	/	0655	/	0020	/	2916	
	1	0	00		192		0		01	0057+42
	T. SIDE L N G H L									
0020/2916	BMS	SBG	31	/	0655	/	0020	/	2916	
	018 " DIA CIRC CONCR									
0020/2578	LEN=0050 INSTALLED UNKN									
	CRAMER RD									
0020/2532	(T318)									
	018 " DIA CIRC CONCR									
0020/1655	LEN=0066 INSTALLED 2001									
0020/1643	BMS	SEN	31	/	0655	/	0020	/	1607	
	0	0	00		000		0		00	0000+00
	T. SIDE L N G H L									
0020/1607	BMS	SBG	31	/	0655	/	0020	/	1607	
	018 " DIA CIRC CONCR									
0020/1579	LEN=0034 INSTALLED 2001									
	018 " DIA CIRC CONCR									
0020/0966	LEN=0036 INSTALLED UNKN									
	018 " DIA CIR PLASTIC									
0020/0414	LEN=0042 INSTALLED UNKN									
0020/0012	BMS	SEN	31	/	0655	/	0020	/	0000	
002803 FT	1	0	00		192		0		01	0028+00
	T. SIDE L N G H L									
0020/0000	BMS	SBG	31	/	0655	/	0020	/	0000	
	LENGTH(AH 3007 BK 2803)									
	018 " DIA CIRC METAL									
0010/2086	LEN=0040 INSTALLED UNKN									
	024 " DIA CIRC CONCR									
0010/1255	LEN=0032 INSTALLED UNKN									
	018 " DIA CIRC CONCR									
0010/1128	LEN=0044 INSTALLED UNKN									
	018 " DIA CIRC CONCR									
0010/0758	LEN=0038 INSTALLED UNKN									
	015 " DIA CIRC CONCR									
0010/0574	LEN=0039 INSTALLED UNKN									
000000 FT	1	0	00		192		0		00	0000+00
	018 " DIA CIRC CONCR									
	LEN=0036 INSTALLED 2001									
	NC WA TERFALL RD									
	INTER-BK WATERFALL RD									
	(SR0655 SEG 0640/2047)									
	MFC BEGIN = D									
	BK-FULTON (29)									
0010/0000	LENGTH(AH 2803 BK 0000)									

DIR: B TOTAL LEN: 5.473 MI. DIST: 09-5 SR: 641  
 LEFT MUN: DUBLIN T RIGHT MUN: DUBLIN T

028895 FT



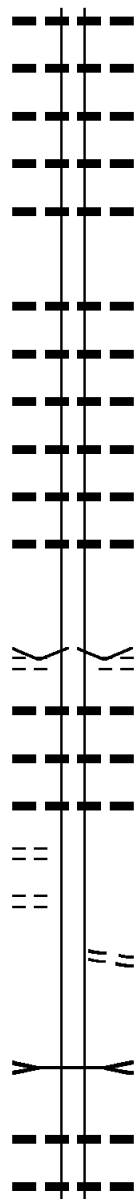
028895 FT	INTER-AHD	028895 FT	AH-FRANKLIN	(28)
0140/2498		0140/2498	TIMMONS RD	
			(SR0641 SEG 0010/0000)	
		0140/2189	015 " DIA	CIRC METAL
			LEN=0050	INSTALLED 1990
		0140/1625	015 " DIA	CIRC METAL
			LEN=0005	INSTALLED 1990
		0140/1264	015 " DIA	CIRC METAL
			LEN=0043	INSTALLED 1990
		0140/0994	015 " DIA	CIRC METAL
			LEN=0044	INSTALLED 1990
		0140/0774	015 " DIA	CIRC METAL
			LEN=0045	INSTALLED 1990
		0140/0194	015 " DIA	CIRC METAL
			LEN=0048	INSTALLED 1990
026397 FT		026397 FT	1 0 00121	0 00 0024+80
		0140/0000	LENGTH(AH	2498 BK 2453)
			015 " DIA	CIR PLASTIC
		0130/2326	LEN=0043	INSTALLED 1990
			015 " DIA	CIRC METAL
		0130/1962	LEN=0048	INSTALLED 1990
			015 " DIA	CIRC METAL
		0130/1538	LEN=0049	INSTALLED 1990
			018 " DIA	CIRC METAL
		0130/1276	LEN=0042	INSTALLED 1990
			018 " DIA	CIR PLASTIC
		0130/0965	LEN=0045	INSTALLED 1990
			015 " DIA	CAST IRON
		0130/0669	LEN=0060	INSTALLED 1990
			015 " DIA	CIR PLASTIC
		0130/0119	LEN=0042	INSTALLED 1990
023944 FT		023944 FT	1 0 00121	0 00 0049+00
		0130/0000	LENGTH(AH	2453 BK 2566)
			018 " DIA	CIR PLASTIC
		0120/1236	LEN=0052	INSTALLED 1990
			018 " DIA	CAST IRON
		0120/0803	LEN=0048	INSTALLED 1990
			018 " DIA	CIR PLASTIC
		0120/0507	LEN=0055	INSTALLED 1990
			018 " DIA	CIR PLASTIC
		0120/0148	LEN=0049	INSTALLED 1990
021378 FT		021378 FT	1 0 00121	0 00 0074+65
		0120/0000	LENGTH(AH	2566 BK 1945)
			018 " DIA	CIR PLASTIC

DIR: B TOTAL LEN: 5.473 MI. DIST: 09-5 SR: 641  
 LEFT MUN: DUBLIN T RIGHT MUN: DUBLIN T

Stationing	Length	Material	Year
0110/1617	LEN=0051	INSTALLED	1990
0110/1298	LEN=0051	INSTALLED	1990
0110/0867	LEN=0037	INSTALLED	1990
0110/0673	LEN=0055	INSTALLED	1990
0110/0315	LEN=0051	INSTALLED	1990
019433 FT	1 0 00121 0 00 0094+10		
0110/0000	LEN=0042	INSTALLED	1990
0100/1529	LEN=0051	INSTALLED	1990
0100/1258	LEN=0051	INSTALLED	1990
0100/0722	LEN=0054	INSTALLED	1990
0100/0368	LEN=0081	INSTALLED	1990
0100/0042	LEN=0075	INSTALLED	1990
017568 FT	1 0 00121 0 00 0113+12		
0100/0000	VILLAGE: NEELYTON		
0100/0000	DECORUM RD (T311)		
0090/2163	LEN=0070	INSTALLED	UNKN
0090/1742	LEN=0037	INSTALLED	1990
0090/1385	LEN=0044	INSTALLED	1990
0090/0991			
0090/0610			
015355 FT	1 0 00121 0 00 0135+25		
0090/0599	SHADE CREEK		
0090/0000	STRUCTURE LENGTH 16 FT		
0080/0660	BMSID 31/0641/0090/0000		
0080/0409	LEN=0040	INSTALLED	2002

MOUNTAIN FOOT RD (PRDR)

WILEY ST (TWP)  
 WILEY ST (TWP)



DIR: B TOTAL LEN: 5.473 MI. DIST: 09-5 SR: 641  
 LEFT MUN: DUBLIN T RIGHT MUN: DUBLIN T

013912 FT



013912 FT 1 0 00121 0 00 0149+65

HOLLOW RD  
 (T310)  
 LENGTH(AH 1443 BK 2705)  
 018 " DIA CIRC METAL  
 LEN=0057 INSTALLED 1990  
 036 " DIA CIRC METAL  
 LEN=0042 INSTALLED 1990  
 018 " DIA CIRC CONCR  
 LEN=0066 INSTALLED 1990  
 018 " DIA CIRC CONCR  
 LEN=0036 INSTALLED 1990  
 018 " DIA CIRC METAL  
 LEN=0060 INSTALLED 1990  
 018 " DIA CAST IRON  
 LEN=0075 INSTALLED 1990  
 018 " DIA CIRC METAL  
 LEN=0040 INSTALLED UNKN  
 048"H 60"W CON BOX CUL  
 LEN=0041 INSTALLED 1990

0080/0000  
 0070/2650  
 0070/2507  
 0070/2120  
 0070/1897  
 0070/1521  
 0070/0949  
 0070/0290  
 0070/0149  
 011207 FT

1 0 00121 0 00 0176+72 011207 FT  
 CREEK RD  
 (T315) 0070/0000

0070/0000 LENGTH(AH 2705 BK 2659)  
 GIFFORD RD  
 (T314)  
 018 " DIA CIRC METAL  
 LEN=0045 INSTALLED 1990  
 018 " DIA CIR PLASTIC  
 LEN=0048 INSTALLED 1990  
 060 " DIA CIR PLASTIC  
 LEN=0042 INSTALLED 1990  
 018 " DIA CIR PLASTIC  
 LEN=0045 INSTALLED 1990  
 018 " DIA CIR PLASTIC  
 LEN=0048 INSTALLED 1990  
 018 " DIA CIRC CONCR  
 LEN=0042 INSTALLED 1990  
 024 " DIA CIR PLASTIC  
 LEN=0033 INSTALLED 1990  
 024 " DIA CIR PLASTIC  
 LEN=0040 INSTALLED 2002

0060/2385  
 0060/2322  
 0060/2133  
 0060/1787  
 0060/1558  
 0060/1298  
 0060/0720  
 0060/0385  
 0060/0083  
 008548 FT  
 0060/0000  
 0050/1500  
 0050/1303

1 0 00121 0 00 0203+00 008548 FT  
 APPLEBY RD  
 (T316) 0060/0000



DIR: B TOTAL LEN: 5.473 MI. DIST: 09-5 SR: 641  
 LEFT MUN: DUBLIN T RIGHT MUN: DUBLIN T

DELL RD  
(T319)

	0050/1075	LEN=0040	INSTALLED 2002
006504 FT	006504 FT	1 0 00121 0 00 0223+87	015 "DIA CIRC METAL
	0050/0000	LEN=0030	INSTALLED 1990
	0040/1898	015 "DIA CIRC CONCR	LENGTH(AH 2044 BK 2175)
	0040/1547	LEN=0040	INSTALLED 2002
		018 "DIA CIR PLASTIC	LEN=0040 INSTALLED 1990
004329 FT	0040/0020	BMS EN 31/0641/0040/0000	1 0 00121 0 00 0245+62
	0040/0000	BR. SHADE CREEK	BMSBG 31/0641/0040/0000
		LENGTH(AH 2175 BK 0910)	
003419 FT	0030/0024	BMS EN 31/0641/0030/0000	1 0 00121 0 00 0254+73
	0030/0000	TR. SHADE CREEK	BMSBG 31/0641/0030/0000
		LENGTH(AH 0910 BK 2615)	
	0020/1620	018 "DIA CIR PLASTIC	LEN=0040 INSTALLED 1998
000804 FT	000804 FT	1 0 00121 0 00 0281+95	SHADE VALLEY RD
	0020/0000	(SRO035 SEG 0020/0000)	LENGTH(AH 2615 BK 0804)
	0010/0453	042 "DIA CIR PLASTIC	LEN=0060 INSTALLED 1998
	0010/0126	024"H 30"W ELLIP CONC	LEN=0060 INSTALLED 1998
000000 FT	000000 FT	1 0 00121 7 00 0007+15	NC NE ELYTON RD
		CROGHAN PK	(SRO522 SEG 0130/0787)
		MFC BEGIN = D	
	0010/0000	LENGTH(AH 0804 BK 0000)	





DIR: B TOTAL LEN: 8.793 MI. DIST: 09-5 SR: 550  
 LEFT MUN: WARRIORS MARK T RIGHT MUN: WARRIORS MARK T

Stationing	Notes	Object ID	Description
030764 FT	0120/0549	018 " DIA CIR PLASTIC	LEN=0038 INSTALLED UNKN
	0120/0209	FIREHOUSE RD	(T604)
	030764 FT	1 0 00346 0 04 0440+86	
	0120/0000	LENGTH(AH 2249 BK 2488)	
028276 FT	0110/1396	MEADOW WOOD LN	(T573)
	0110/1070	018 " DIA CIR PLASTIC	LEN=0035 INSTALLED UNKN
	0110/0860	015 " DIA CIRC CONCR	LEN=0100 INSTALLED UNKN
	0110/0653	018 " DIA CIR PLASTIC	LEN=0031 INSTALLED UNKN
	0110/0054	018 " DIA CIRC METAL	LEN=0033 INSTALLED UNKN
	028276 FT	1 0 00346 0 04 0416+00	
		VILLAGE: WARRIORS MARK	
		NC CENTRE LINE RD	
	0110/0000	WARRIORS MARK PATH RD	(SRO350 SEG 0080/0000)
	0100/3461	LENGTH(AH 2488 BK 3621)	
	0100/3449	018 " DIA CIR PLASTIC	BMSSEN 31/0550/0100/3445
	0100/3445	018 " DIA CIRC METAL	LEN=0100 INSTALLED UNKN
	0100/3340	1 0 00056 0 01 0281+93	
		TR. WARS. MK R	
		BMSBG 31/0550/0100/3445	
		018"H 24"W BOX CULVRT*	
		LEN=0059 INSTALLED UNKN	
DEERFIELD CR (PRDR)	0100/1542	018 " DIA CIRC CONCR	LEN=0037 INSTALLED UNKN
	0100/0990	018 " DIA CIRC CONCR	LEN=0042 INSTALLED UNKN
	024655 FT	1 0 00056 0 01 0247+07	
	0100/0000	LENGTH(AH 3621 BK 2732)	
DEERFIELD CR (PRDR)	0090/2523	024 " DIA CIRC CONCR	LEN=0036 INSTALLED UNKN
	0090/2175	DIAMOND DR	(PRDR)

DIR: B TOTAL LEN: 8.793 MI. DIST: 09-5 SR: 550  
 LEFT MUN: WARRIORS MARK T RIGHT MUN: WARRIORS MARK T

	0090/2121	024 " DIA CIRC CONCR LEN=0037 INSTALLED UNKN
	0090/1695	024 " DIA CIRC CONCR LEN=0036 INSTALLED UNKN
	0090/1239	RED FOX LN (PRDR)
	0090/0952	024 " DIA CIRC CONCR LEN=0047 INSTALLED UNKN
021923 FT	021923 FT	1 0 00056 0 01 0219+75 BURKET RD (T541) HUNDRED SPRINGS RD (SR4023 SEG 0110/2627)
	0090/0000	LENGTH(AH 2732 BK 2083)
	0080/1991	024 " DIA CIRC CONCR LEN=0057 INSTALLED UNKN
	0080/0398	018 " DIA CIRC CONCR LEN=0048 INSTALLED UNKN
019840 FT	019840 FT	1 0 00056 0 01 0199+03
	0080/0000	LENGTH(AH 2083 BK 3465)
	0070/2542	024 " DIA CIR PLASTIC LEN=0037 INSTALLED 2005
	0070/2299	024 " DIA CIR PLASTIC LEN=0007 INSTALLED 2005
	0070/1451	018 " DIA CIRC CONCR LEN=0039 INSTALLED UNKN
	0070/0916	018 " DIA CIR PLASTIC LEN=0006 INSTALLED 2005
	0070/0291	018 " DIA CIRC CONCR LEN=0034 INSTALLED UNKN
016375 FT	016375 FT	1 0 00056 0 01 0164+40
	0070/0000	LENGTH(AH 3465 BK 2081)
	0060/1795	018 " DIA CIRC CONCR LEN=0036 INSTALLED UNKN
	0060/1470	018 " DIA CIRC CONCR LEN=0043 INSTALLED UNKN
	0060/1049	018 " DIA CIRC CONCR LEN=0038 INSTALLED UNKN

EXTRACT DATE: 12/18/2023  
PRINT DATE: 12/21/2023

ROADWAY MANAGEMENT SYSTEM  
SLD COUNTY/SR - ANNUAL PRINT

PAGE NUMBER: 128  
COUNTY: HUNTINGDON

DIR: B TOTAL LEN: 8.793 MI.  
LEFT MUN: WARRIORS MARK T

DIST: 09-5 SR: 550  
RIGHT MUN: WARRIORS MARK T

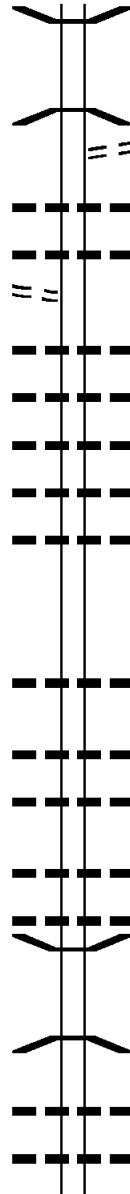
STIVER RD  
(T544)

014294 FT

0050/1669

011992 FT

008248 FT



0060/0008	BMSEN 31/0550/0060/0000
014294 FT	1 0 00056 0 01 0143+58
	DRAINAGE
5 0060/0000	BMSBG 31/0550/0060/0000
	LENGTH(AH 2081 BK 2302)
0050/2197	EYER STATION LN
	(T545)
0050/2064	018 " DIA CIRC CONCR
	LEN=0036 INSTALLED UNKN
0050/1835	018 " DIA CIRC CONCR
	LEN=0045 INSTALLED UNKN
	018 " DIA CIRC CONCR
0050/1158	LEN=0041 INSTALLED UNKN
	018 " DIA CIRC CONCR
0050/0861	LEN=0039 INSTALLED UNKN
	018 " DIA CIRC CONCR
0050/0502	LEN=0033 INSTALLED UNKN
	018 " DIA CIRC CONCR
0050/0260	LEN=0037 INSTALLED UNKN
	018 " DIA CIRC CONCR
0050/0011	LEN=0045 INSTALLED UNKN
011992 FT	1 0 00056 0 01 0120+17
5 0050/0000	LENGTH(AH 2302 BK 3744)
	036 " DIA CIRC CONCR
0040/2805	LEN=0043 INSTALLED UNKN
	015 " DIA CIRC CONCR
0040/1930	LEN=0040 INSTALLED UNKN
	015 " DIA CIRC CONCR
0040/1661	LEN=0039 INSTALLED UNKN
	024 " DIA CIRC CONCR
0040/0945	LEN=0040 INSTALLED UNKN
	015 " DIA CIRC CONCR
0040/0526	LEN=0042 INSTALLED UNKN
0040/0032	BMSEN 31/0550/0040/0000
008248 FT	1 0 00056 0 01 0083+07
	LOGAN SPRING RUN
5 0040/0000	BMSBG 31/0550/0040/0000
	LENGTH(AH 3744 BK 3143)
	018 " DIA CIRC CONCR
0030/2422	LEN=0037 INSTALLED UNKN
	015 " DIA CIR UNKNOWN
0030/2240	LEN=0032 INSTALLED UNKN
	024 " DIA CIR PLASTIC

EXTRACT DATE: 12/18/2023  
PRINT DATE: 12/21/2023

ROADWAY MANAGEMENT SYSTEM  
SLD COUNTY/SR - ANNUAL PRINT

PAGE NUMBER: 127  
COUNTY: HUNTINGDON

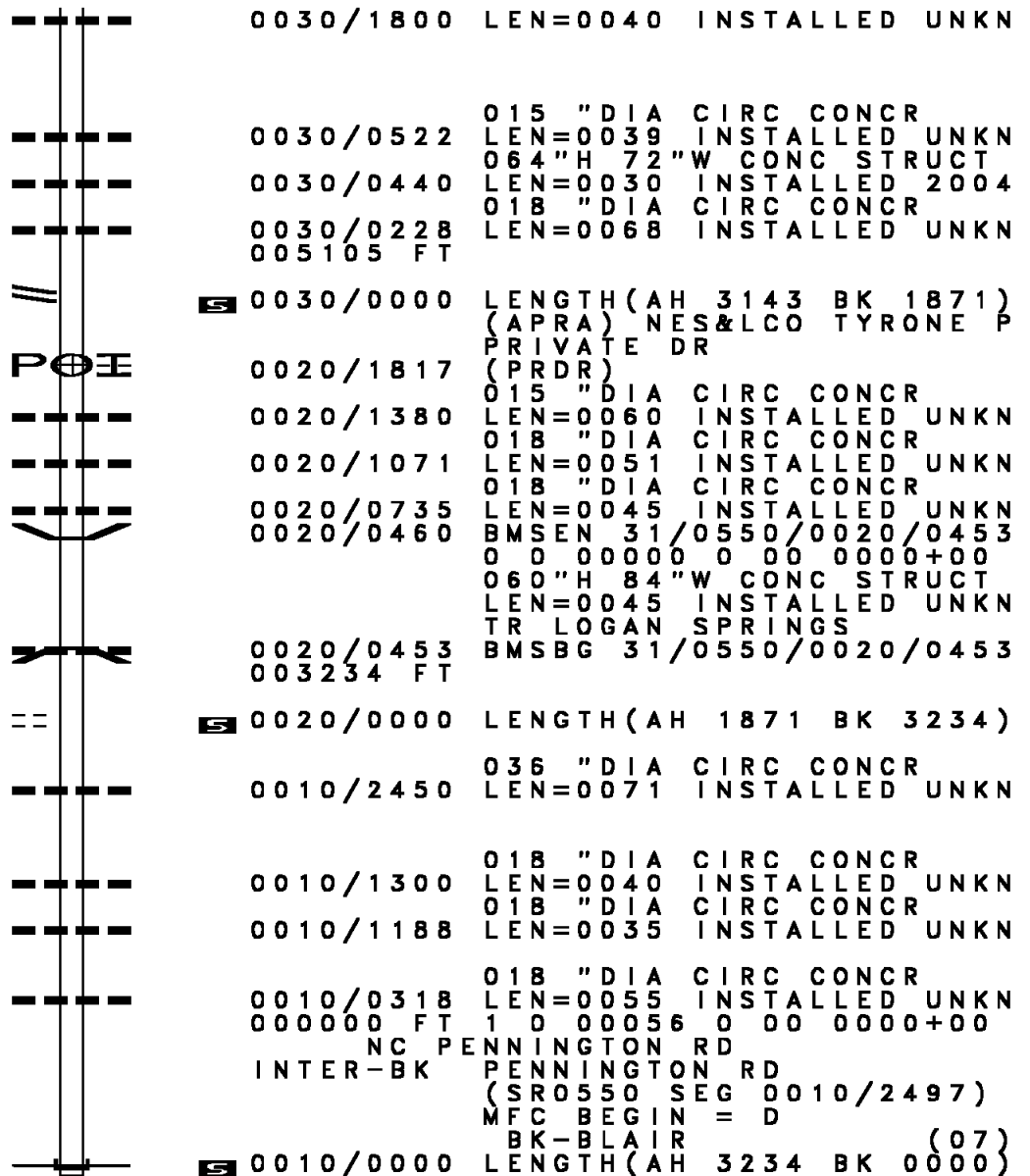
DIR: B TOTAL LEN: 8.793 MI.  
LEFT MUN: WARRIORS MARK T

DIST: 09-5 SR: 550  
RIGHT MUN: WARRIORS MARK T

1 0 00056 0 01 0052+10 005105 FT  
RIDGE RD  
(SR4025 SEG 0010/0000) 0030/0000

1 0 00056 0 01 0033+64 003234 FT  
STOVER LN  
(T572) 0020/0000

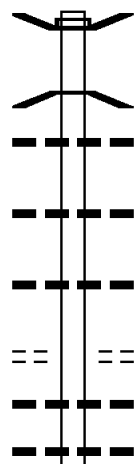
000000 FT



DIR: B TOTAL LEN: 24.223 MI. DIST: 09-5 SR: 522  
 LEFT MUN: MOUNT UNION B RIGHT MUN: MOUNT UNION B

127897 FT

0 0 00000 0 00 0000+00 125495 FT  
 CHESTNUT ST  
 (BORO) 0444/0000



127897 FT AH-MIFFLIN (44)  
 BMSSEN 31/0522/0444/1833  
 INTER-AHD CROGHAN PK  
 0444/2402 (SR0522 SEG 0012/0000)  
 0 0 00000 0 00 0000+00  
 JUNIATA RIVR  
 0444/1833 BMSBG 31/0522/0444/1833  
 018 " DIA CIRC CONCR  
 0444/1820 LEN=0046 INSTALLED 1999  
 024 " DIA CIRC CONCR  
 0444/1088 LEN=0120 INSTALLED 1999  
 030 " DIA CIRC CONCR  
 0444/0445 LEN=0105 INSTALLED 1999  
 125495 FT ACCESS RD  
 (BORO)  
 0444/0000 LENGTH(AH 2402 BK 1116)  
 024 " DIA CIRC CONCR  
 0434/0926 LEN=0088 INSTALLED 1999  
 018 " DIA CIRC CONCR  
 0434/0720 LEN=0032 INSTALLED 1999



DIR: B TOTAL LEN: 24.223 MI. DIST: 09-5 SR: 522  
 LEFT MUN: MOUNT UNION B RIGHT MUN: MOUNT UNION B

124379 FT

121637 FT

TO 2025/0010 SH  
 (CONN)  
 SHIRLEY ST  
 (SR2025 SEG 0010/0000)

EAST AV  
 (T548)  
 SPRING AV  
 (T549)  
 UNKNOWN RD  
 (TWP)  
 JUNIATA AV

0434/0630	030 " DIA	CIRC CONCR	LEN=0105	INSTALLED	1999
0434/0369	024 " DIA	CIRC CONCR	LEN=0090	INSTALLED	1999
0434/0194	048 " DIA	CIRC CONCR	LEN=0100	INSTALLED	1999
124379 FT	0 0 00000	0 00 0000+00	CONSOLIDATED RAIL CORPO		
0434/0000	OVERPASS	IS RR X-ING	LENGTH(AH	1116 BK	2742)
0424/2659	036 " DIA	CIRC CONCR	LEN=0081	INSTALLED	1999
0424/2618	018 " DIA	CIRC CONCR	LEN=0100	INSTALLED	1999
0424/2311	OP ID	44/3017/0010/0000	LR	44018	
0424/2162	024 " DIA	CIRC CONCR	LEN=0074	INSTALLED	1999
0424/0985	024 " DIA	CIRC CONCR	LEN=0065	INSTALLED	1999
0424/0342	024 " DIA	CIRC CONCR	LEN=0098	INSTALLED	1999
0424/0095	018 " DIA	CIRC CONCR	LEN=0042	INSTALLED	1999
0424/0074	BMSSEN	31/0522/0424/0000	MOUNT UNION		
0424/0036	SHIRLEY T		0 0 00000	0 00 0000+00	
121637 FT	HILL VALLEY CREEK		BMSBG	31/0522/0424/0000	
0424/0000	LENGTH(AH	2742 BK	1792)		
0414/1767	030 " DIA	CIRC CONCR	LEN=0068	INSTALLED	1999
0414/1523	018 " DIA	CIRC CONCR	LEN=0022	INSTALLED	1999
0414/1396					
0414/1379					
0414/0722					
0414/0552					
0414/0397					

DIR: B TOTAL LEN: 24.223 MI. DIST: 09-5 SR: 522  
 LEFT MUN: SHIRLEY T RIGHT MUN: SHIRLEY T

Stationing	Segment	Material	Notes
(T546)	0414/0242	042 " DIA CIRC CONCR	
UNKNOWN RD (PRDR)	0414/0215	LEN=0038	INSTALLED 1999
	0414/0085		
	119845 FT	0 0 00000	0 00 0000+00
		018 " DIA CIRC CONCR	
	5 0414/0000	LEN=0010	INSTALLED 1999
		LENGTH(AH 1792 BK 0386)	
		018 " DIA CIRC CONCR	
1 0 00121 0 02 1094+70	0410/0290	LEN=0100	INSTALLED UNKN
MILLERS ST (T415)	119459 FT	BEACON LODGE RD	
		(SR0103 SEG 0010/0000)	
	5 0410/0000	LENGTH(AH 0386 BK 1773)	
		018 " DIA CIRC CONCR	
	0400/1734	LEN=0052	INSTALLED UNKN
	0400/1400	015 " DIA CIRC METAL	
		LEN=0030	INSTALLED UNKN
	0400/0870	015 " DIA CIRC METAL	
		LEN=0057	INSTALLED UNKN
GREEN AV (T550)	0400/0579		
	0400/0336	018 " DIA CIRC CONCR	
		LEN=0054	INSTALLED UNKN
EXTRACT RD (T412)	0400/0311	EXTRACT RD	
		(SR2028 SEG 0010/0000)	
		BARNES RUN	
		STRUCTURE LENGTH 14 FT	
	0400/0140	BMSID 31/0522/0400/0140	
		024 " DIA CIRC CONCR	
	0400/0030	LEN=0072	INSTALLED UNKN
1 0 00121 0 02 1076+90	117686 FT		
JEANNE ST (T414)	0400/0000	5 0400/0000	LENGTH(AH 1773 BK 3409)
		(APRA) CONTAINMENT SOLU	
		CONTAINMENT SOLUTIONS R	
		(PRDR)	
	0390/2719	015 " DIA CIRC METAL	
	0390/2630	LEN=0054	INSTALLED UNKN
		(APRA) CONTAINMENT SOLU	
		CONTAINMENT SOLUTIONS R	
		(PRDR)	
	0390/1997	015 " DIA CIRC METAL	
	0390/1725	LEN=0076	INSTALLED UNKN
BROOK WOOD DR (PRDR)	0390/1055	LENAPE DR (T555)	
		015 " DIA CIRC METAL	

DIR: B TOTAL LEN: 24.223 MI. DIST: 09-5 SR: 522  
 LEFT MUN: SHIRLEY T RIGHT MUN: SHIRLEY T

BROOK WOOD DR  
 (PRDR)

0390/0431

114277 FT

112925 FT

JEANNE ST  
 (T503)

0370/2175

1 0 00121 0 02 1000+64 110055 FT  
 NEBO RD  
 (T407)

0370/0000

0390/0835	LEN=0076	INSTALLED UNKN
0390/0380	LEN=0081	INSTALLED UNKN
114277 FT	1 0 00121 0 02 1042+55	
0390/0000	LENGTH(AH 3409 BK 1352)	
0380/1287	LEN=0078	INSTALLED UNKN
0380/0170	LEN=0040	INSTALLED UNKN
112925 FT	1 0 00121 0 02 1021+90	
0380/0000	LENGTH(AH 1352 BK 2870)	
0370/2870	LEN=0044	INSTALLED UNKN
0370/2050	LEN=0072	INSTALLED UNKN
0370/1390	LEN=0066	INSTALLED UNKN
0370/1061	LEN=0051	INSTALLED UNKN
0370/0803	LEN=0040	INSTALLED UNKN
0370/0796	LEN=0044	INSTALLED UNKN
0370/0010	LEN=0075	INSTALLED UNKN
110055 FT	1 0 00121 0 02 0969+35	
0370/0000	LENGTH(AH 2870 BK 3112)	
0360/3033	LEN=0050	INSTALLED UNKN
0360/3009	BMSSEN 31/0522/0360/3002	
0360/3002	BMSBG 31/0522/0360/3002	
0360/1968	LEN=0060	INSTALLED UNKN
042 "DIA	CIRC CONCR	

DIR: B TOTAL LEN: 24.223 MI. DIST: 09-5 SR: 522  
 LEFT MUN: SHIRLEY T RIGHT MUN: SHIRLEY T

---	---	0360/1718	LEN=0084	INSTALLED UNKN
---	---	0360/1523	LEN=0057	INSTALLED UNKN
---	---	0360/1133	LEN=0063	INSTALLED UNKN
---	---	0360/0298	LEN=0080	INSTALLED UNKN
106943 FT	106943 FT	1 0 00121	0 02 0969+35	AUGHWICK MILLS RD
==	5	0360/0000	LENGTH(AH 3112 BK 3615)	
---	---	0350/3368	LEN=0048	INSTALLED UNKN
---	---	0350/3218	LEN=0070	INSTALLED UNKN
---	---	0350/3068	LEN=0048	INSTALLED UNKN
---	---	0350/2929	LEN=0060	INSTALLED UNKN
---	---	0350/2561	LEN=0111	INSTALLED UNKN
---	---	0350/2287	LEN=0039	INSTALLED UNKN
---	---	0350/0760	LEN=0066	INSTALLED UNKN
---	---	0350/0050	LEN=0060	INSTALLED UNKN
103328 FT	103328 FT	1 0 00121	0 02 0932+69	
5	5	0350/0000	LENGTH(AH 3615 BK 2679)	
---	---	0340/2500	LEN=0060	INSTALLED UNKN
---	---	0340/2025	LEN=0090	INSTALLED UNKN
---	---	0340/1600	LEN=0088	INSTALLED UNKN
---	---	0340/1000	LEN=0093	INSTALLED UNKN
---	---	0340/0760	LEN=0075	INSTALLED UNKN
100649 FT	100649 FT			
==	5	0340/0000	LENGTH(AH 2679 BK 3756)	

1 0 00121 0 02 0905+90 100649 FT  
 HOGAN RD  
 (T397) 0340/0000

DIR: B TOTAL LEN: 24.223 MI. DIST: 09-5 SR: 522  
 LEFT MUN: SHIRLEY T RIGHT MUN: SHIRLEY T

---	0330/3356	042 " DIA	CIRC METAL
---	0330/2942	042 " DIA	CIRC METAL
---	0330/2468	018 " DIA	CIRC CONCR
---	0330/2127	018 " DIA	CIRC METAL
---	0330/1777	036 " DIA	CIRC METAL
---	0330/0831	038 " DIA	CIRC CONCR
---	0330/0656	024 " DIA	CIRC CONCR
==	0330/0000	LENGTH(AH 3756 BK 3421)	
---	0320/3142	018 " DIA	CIRC CONCR
---	0320/3106	LEN=0040	INSTALLED UNKN
---	0320/1965	BMSBG 31/0522/0320/1965	
---	0320/1861	018 " DIA	CIRC CONCR
---	0320/0776	LEN=0072	INSTALLED UNKN
==	0310/3176	018 " DIA	CIRC CONCR
---	0310/2836	LEN=0090	INSTALLED UNKN
---	0310/2661	LEN=0040	INSTALLED UNKN
---	0310/2435	LEN=0072	INSTALLED UNKN

1 0 00121 0 02 0854+25 096893 FT  
 KEYSTONE RD  
 (T507) 0330/0000

093472 FT  
 PUMP STATION RD  
 (T396) 0310/2895

FORT RUN  
 STRUCTURE LENGTH 21 FT  
 BMSID 31/0522/0310/2836  
 SHIRLEY  
 SHIRLEYSBURG B  
 018 " DIA CIRC CONCR  
 LEN=0040 INSTALLED UNKN  
 FIRST ST  
 (BORO)

DIR: B TOTAL LEN: 24.223 MI. DIST: 09-5 SR: 522  
 LEFT MUN: SHIRLEYSBURG B RIGHT MUN: SHIRLEYSBURG B

STREET NAME	STREET ID	STREET TYPE	START STATION	END STATION	DESCRIPTION
SECOND ST (BORO)	0310/2124	018 "DIA CIRC CONCR	0310/2381	0310/2124	LEN=0060 INSTALLED UNKN GERMANY VALLEY RD
		018 "DIA CIRC CONCR	0310/2021	0310/2124	LEN=0040 INSTALLED 1989
		THIRD ST (BORO)	0310/1400	0310/1393	BMSSEN 31/0522/0310/1383
THIRD ST (BORO)	0310/1383	T.AUGHWICK C	0310/1383	0310/1383	BMSBG 31/0522/0310/1383
		018 "DIA CIRC CONCR	0310/1307	0310/1307	LEN=0045 INSTALLED UNKN
		FOURTH ST (BORO)	0310/0920	0310/0920	
FIFTH ST (BORO)	0310/0617	018 "DIA CIRC METAL	0310/0249	0310/0235	LEN=0039 INSTALLED UNKN
		BMSSEN 31/0522/0310/0226	0310/0235	0310/0234	030 "DIA CIRC CONCR
		LEN=0040 INSTALLED 1998	0310/0234	0310/0234	1 0 00121 0 02 0799+46
		POOR HSE RN	0310/0226	0310/0226	BMSBG 31/0522/0310/0226
090150 FT		1 0 00121 0 02 0796+66	090150 FT	090150 FT	COUNTRY VIEW LN (BORO)
		LENGTH(AH 3322 BK 1861)	0310/0000	0310/0000	
BOOKS LN (BORO)	0300/1646	018 "DIA CIRC CONCR	0300/1636	0300/1636	LEN=0030 INSTALLED 1998
		SHIRLEYSBURG	0300/1630	0300/1630	SHIRLEY T
		024 "DIA CIRC CONCR	0300/0960	0300/0960	LEN=0040 INSTALLED 1989
		024 "DIA CIRC CONCR	0300/0410	0300/0410	LEN=0040 INSTALLED 1989
088289 FT		1 0 00121 0 02 0778+27	088289 FT	088289 FT	CLAYSPUR RD (T378)
		LENGTH(AH 1861 BK 2576)	0300/0000	0300/0000	
		036 "DIA CIRC CONCR	0290/2360	0290/2360	LEN=0080 INSTALLED 1998
		018 "DIA CIRC CONCR	0290/2033	0290/2033	LEN=0074 INSTALLED 1998

DIR: B TOTAL LEN: 24.223 MI. DIST: 09-5 SR: 522  
 LEFT MUN: SHIRLEY T RIGHT MUN: SHIRLEY T

Stationing	Length	Material	Notes
0290/1764	030 " DIA	CIRC CONCR	LEN=0095 INSTALLED 1998
085713 FT	085713 FT	1 0 00121 0 02	0752+12 BATTISTELLA RD (T502)
0290/0000	LENGTH(AH 2576 BK 1816)		
0280/1171	060 " DIA	CIRC CONCR	LEN=0080 INSTALLED 1998
0280/0196	024 " DIA	CIRC CONCR	LEN=0082 INSTALLED 1998
083897 FT	083897 FT		
0280/0000	LENGTH(AH 1816 BK 3616)		
0270/3561	030 " DIA	CIRC CONCR	LEN=0131 INSTALLED 1998
0270/3266	018 " DIA	CIRC CONCR	LEN=0084 INSTALLED 1998
0270/2704	024 " DIA	CIRC CONCR	LEN=0067 INSTALLED 1998
0270/2052	036 " DIA	CIRC CONCR	LEN=0078 INSTALLED 1998
0270/1600	036 " DIA	CIRC CONCR	LEN=0085 INSTALLED 1989
0270/1543	SHIRLEY CROMWELL T		
0270/1010	042 " DIA	CIRC CONCR	LEN=0074 INSTALLED 1998
080281 FT	080281 FT	1 0 00121 0 02	0697+99
0270/0000	030 " DIA	CIRC METAL	LEN=0096 INSTALLED 1998
0260/2900	LENGTH(AH 3616 BK 3214)		
0260/2900	042 " DIA	CIRC CONCR	LEN=0074 INSTALLED 1998
0260/2250	036 " DIA	CIRC CONCR	LEN=0074 INSTALLED 1998
0260/2081	036 "H 00 "W	MULT CONCR	LEN=0074 INSTALLED 1998

1 0 00121 0 02 0733+96 083897 FT  
 RUNK RD  
 (T373) 0280/0000

Stationing	Description	Material	Length	Year
077067 FT	0260/0000	027" DIA CIRC CONCR	0090	1998
	0250/2293	027" DIA CIRC METAL	0073	1998
	0250/1936	036" DIA CIRC CONCR	0081	1998
	0250/1619	024" DIA CIRC CONCR	0062	1998
	0250/1187	036" DIA CIRC CONCR	0074	1998
	0250/0850	018" DIA CIRC METAL	0115	1998
074098 FT	0250/0000	024" DIA CIRC CONCR	0084	1998
	0240/2423	036" DIA CIRC CONCR	0058	1998
	0240/1608	018" DIA CIRC CONCR	0040	1998
	0240/1204	024" DIA CIRC CONCR	0045	UNKN
	0240/0465	CROMWELL ST		
	0240/0464	(T330)		
	0240/0219	BMS EN 31/0522/0240/0203		
071225 FT	0240/0203	1 0 00121 0 02 0609+44		
	071225 FT	CHAMBERS CRK		
		BMS BG 31/0522/0240/0203		
		1 0 00121 0 02 0607+11		
		NC CR ROGHAN PK		
		CROMWELL		
		ORBISONIA B		
	0240/0000	LENGTH(AH 2873 BK 1433)		
	0230/1153	MAPLE ST		
		(BORO)		
		ASHMAN ST		
	0230/0477	(BORO)		
		018" DIA CIRC CONCR		
	0230/0040	LEN=0045		UNKN

1 0 00121 0 02 0636+16 074098 FT  
 ENYEART RD  
 (T365) 0250/0000

WATER ST  
 (TWP) 0240/0000



EXTRACT DATE: 12/18/2023  
PRINT DATE: 12/21/2023

ROADWAY MANAGEMENT SYSTEM  
SLD COUNTY/SR - ANNUAL PRINT

PAGE NUMBER: 117  
COUNTY: HUNTINGDON

DIR: B TOTAL LEN: 24.223 MI.  
LEFT MUN: ORBISONIA B

DIST: 09-5 SR: 522  
RIGHT MUN: ORBISONIA B

Stationing	Segment	Length	Notes
069792 FT			
MEADOW ST (SR0994 SEG 0600/2669)	0230/0000	0230/0000	LENGTH(AH 1433 BK 1589) 024" DIA CIRC CONCR
	0220/1160	0220/1160	LEN=0050 INSTALLED UNKN WINCHESTER ST
	0220/1114	0220/1114	(BORO) 018" DIA CIRC CONCR
	0220/0675	0220/0675	LEN=0040 INSTALLED UNKN
	0220/0440	0220/0440	018" DIA CIRC CONCR
	0220/0409	0220/0409	LEN=0040 INSTALLED UNKN ERWIN ST
	0220/0251	0220/0251	(BORO) 018" DIA CIRC CONCR
068203 FT		068203 FT	LEN=0050 INSTALLED UNKN
PALMER ST (BORO)	0220/0000	0220/0000	1 0 00121 0 02 0577+19 NC RD
	0210/1500	0210/1500	DGLEY ST ORBISONIA CROMWELL T
	0210/0689	0210/0689	LENGTH(AH 1589 BK 1540) 018" DIA CIRC CONCR
	0210/0290	0210/0290	LEN=0034 INSTALLED UNKN
066663 FT		066663 FT	018" DIA CIRC CONCR
	0210/0000	0210/0000	LEN=0072 INSTALLED UNKN
	0200/3597	0200/3597	036" DIA CIRC CONCR
	0200/3573	0200/3573	LEN=0088 INSTALLED UNKN
	0200/3325	0200/3325	066663 FT 1 0 00121 0 02 0561+56
	0200/3093	0200/3093	LENGTH(AH 1540 BK 3695) 018" DIA CIRC CONCR
	0200/2675	0200/2675	LEN=0071 INSTALLED UNKN
	0200/2507	0200/2507	SHEPHERD RD (T361) 018" DIA CIRC CONCR
	0200/2290	0200/2290	LEN=0090 INSTALLED UNKN
	0200/1695	0200/1695	018" DIA CIRC CONCR
	0200/1525	0200/1525	LEN=0123 INSTALLED UNKN
			027" DIA CIRC CONCR
			LEN=0064 INSTALLED UNKN
			024" DIA CIRC CONCR
			LEN=0072 INSTALLED UNKN
			024" DIA CIRC CONCR
			LEN=0082 INSTALLED UNKN
			027" DIA CIRC CONCR
			LEN=0059 INSTALLED UNKN
			024" DIA CIRC CONCR
			LEN=0076 INSTALLED UNKN

DIR: B TOTAL LEN: 24.223 MI. DIST: 09-5 SR: 522  
 LEFT MUN: CROMWELL T RIGHT MUN: CROMWELL T

062968 FT

0200/0615	024 " DIA	CIRC	CONCR	LEN=0076	INSTALLED	UNKN
0200/0375	018 " DIA	CIRC	CONCR	LEN=0072	INSTALLED	UNKN
0200/0175	036 " DIA	CIRC	CONCR	LEN=0055	INSTALLED	UNKN
062968 FT	1 0 00121	0 02	0000+00			
	NC CR	ROGHAN PK				
		BLACKLOG	VALLEY RD			
		(SR2017	SEG 0010/0000)			
0200/0000	LENGTH(AH	3695	BK 3428)			
0190/3424	BMSBN 31/0522/0190/3285					
	0 0 00000	0 00	0000+00			
		BLACKLOG	CR.			
0190/3285	BMSBG 31/0522/0190/3285					
0190/3130	021 " DIA	CIRC	CONCR	LEN=0109	INSTALLED	UNKN
0190/2180	018 " DIA	CIRC	CONCR	LEN=0082	INSTALLED	UNKN
	(APRA)	NES&LCO	ORBISONI			
	QUARRY RD					
0190/2015	(T359)					
0190/1810	022"H 34"W	ELLIP	CONC	LEN=0094	INSTALLED	UNKN
0190/1093	024 " DIA	CIRC	CONCR	LEN=0116	INSTALLED	UNKN
	PENNDOT	STOCKPILE #11				
0190/0685	(PRDR)					
0190/0580	036 " DIA	CIRC	CONCR	LEN=0078	INSTALLED	UNKN
0190/0424	018 " DIA	CIRC	CONCR	LEN=0089	INSTALLED	UNKN
	NC SR	0522	SH			
059540 FT	1 0 00121	0 01	0480+96			
0190/0000	LENGTH(AH	3428	BK 3540)			
0180/2790	018 " DIA	CIRC	CONCR	LEN=0060	INSTALLED	UNKN
0180/2445	018 " DIA	CIRC	CONCR	LEN=0068	INSTALLED	UNKN
0180/2150	018 " DIA	CIRC	CONCR	LEN=0064	INSTALLED	UNKN
0180/1865	018 " DIA	CIRC	CONCR	LEN=0065	INSTALLED	UNKN
0180/1861	018 " DIA	CIRC	CONCR	LEN=0060	INSTALLED	UNKN

059540 FT

POE

DIR: B TOTAL LEN: 24.223 MI. DIST: 09-5 SR: 522  
 LEFT MUN: CROMWELL T RIGHT MUN: CROMWELL T

Station	Length	Material	Notes
0180/1561	030	" DIA CIRC CONCR	LEN=0093 INSTALLED UNKN
0180/0706	036	" DIA CIRC CONCR	LEN=0076 INSTALLED UNKN
0180/0550	018	" DIA CIRC CONCR	LEN=0042 INSTALLED UNKN
0180/0291	018	" DIA CIRC CONCR	LEN=0045 INSTALLED UNKN
0180/0020	018	" DIA CIRC CONCR	LEN=0046 INSTALLED UNKN
056000 FT	1 0 00	00121 0 01 0444	+93
0180/0000	5	LENGTH(AH 3540 BK 3286)	
0170/2988	018	" DIA CIRC CONCR	LEN=0045 INSTALLED UNKN
0170/2468	032	" DIA CIRC METAL	LEN=0200 INSTALLED UNKN
0170/1846	018	" DIA CIRC CONCR	LEN=0082 INSTALLED UNKN
0170/0788	024	" DIA CIRC CONCR	LEN=0096 INSTALLED UNKN
0170/0480	018	" DIA CIRC CONCR	LEN=0045 INSTALLED UNKN
0170/0116	030	" DIA CIRC CONCR	LEN=0072 INSTALLED UNKN
052714 FT	1 0 00	00121 0 01 0412	+35
0170/0000	5	COVERED BRIDGE RD (T358) LENGTH(AH 3286 BK 2220)	
0160/2000	018	" DIA CIRC CONCR	LEN=0080 INSTALLED UNKN
0160/1530	060	" DIA CIRC CONCR	LEN=0102 INSTALLED UNKN
0160/1111	018	" DIA CIRC CONCR	LEN=0040 INSTALLED UNKN
0160/0846	018	" DIA CIRC CONCR	LEN=0040 INSTALLED UNKN
0160/0588	018	" DIA CIRC CONCR	LEN=0040 INSTALLED UNKN
050494 FT	1 0 00	00121 0 01 0389	+83
0160/0000	5	LENGTH(AH 2220 BK 3235)	
0150/3116	054	" DIA CIRC CONCR	LEN=0061 INSTALLED UNKN
0150/2710	015	" DIA CIRC CONCR	LEN=0061 INSTALLED UNKN
0150/2350	018	" DIA CIRC CONCR	LEN=0070 INSTALLED UNKN

DIR: B TOTAL LEN: 24.223 MI. DIST: 09-5 SR: 522  
 LEFT MUN: CROMWELL T RIGHT MUN: CROMWELL T

Location / Stationing	Stationing	Notes	Stationing	Material / Length	Status
			0150/1850	018" DIA LEN=0445	CIRC CONCR INSTALLED UNKN
			0150/1650	018" DIA LEN=0082	CIRC CONCR INSTALLED UNKN
			0150/1400	018" DIA LEN=0077	CIRC CONCR INSTALLED UNKN
PENNDOT REST AREA PT (PARK)	0150/1042	==			
			0150/1015	018" DIA LEN=0114	CIRC CONCR INSTALLED UNKN
STARR FARM RD (T401)	0150/0889	==			
			0150/0620	054" DIA LEN=0131	CIRC CONCR INSTALLED UNKN
	047259 FT		0150/0049	BMS EN 31/0522/0150/0000	
			047259 FT	1 0 00121 0 01 0357+60	
			0150/0000	CRAIG RUN BMSBG 31/0522/0150/0000	LENGTH(AH 3235 BK 3875)
LC FOR STARR FARM RD (CONN)	0140/2468	==			
			0140/2430	030" DIA LEN=0070	CIRC CONCR INSTALLED UNKN
STARR FARM RD (T401)	0140/2197	==			
			0140/2053	018" DIA LEN=0050	CIRC CONCR INSTALLED UNKN
			0140/1780	018" DIA LEN=0050	CIRC CONCR INSTALLED UNKN
LOCKE VALLEY RD (T329)	0140/1309	==			
			0140/1293	018" DIA LEN=0070	CIRC CONCR INSTALLED UNKN
			0140/0900	018" DIA LEN=0082	CIRC CONCR INSTALLED UNKN
			0140/0545	018" DIA LEN=0050	CIRC CONCR INSTALLED UNKN
			0140/0445	018" DIA LEN=0078	CIRC CONCR INSTALLED UNKN
	043384 FT	==	0140/0301	COVERED BRIDGE RD (T358)	
			043384 FT	1 0 00121 0 01 0318+71	
			0140/0000	LENGTH(AH 3875 BK 3697)	
			0130/3420	018" DIA LEN=0030	CIRC CONCR INSTALLED UNKN
			0130/3157	015" DIA LEN=0070	CIRC METAL INSTALLED UNKN

DIR: B TOTAL LEN: 24.223 MI. DIST: 09-5 SR: 522  
 LEFT MUN: CROMWELL T RIGHT MUN: CROMWELL T

Street Name	Segment ID	Length (FT)	Material	Status
MAIN ST (T408)	0130/2855		015" DIA CIRC METAL	INSTALLED UNKN
	0130/2649		018" DIA CIRC CONCR	INSTALLED UNKN
	0130/2541		018" DIA CIRC CONCR	INSTALLED UNKN
	0130/2287		018" DIA CIRC CONCR	INSTALLED UNKN
	0130/1971		018" DIA CIRC CONCR	INSTALLED UNKN
BANK ST (T411)	0130/1945		018" DIA CIRC CONCR	INSTALLED UNKN
TOWN HILL ST (T409)	0130/0990		024" DIA CIRC CONCR	INSTALLED UNKN
	0130/0951		024" DIA CIRC CONCR	INSTALLED UNKN
	0130/0787		048" DIA CIRC CONCR	INSTALLED UNKN
	0130/0491		048" DIA CIRC CONCR	INSTALLED UNKN
	0130/0147		048" DIA CIRC CONCR	INSTALLED UNKN
INTERFOREST LUMBER (PRDR)	039687 FT	039687 FT	1 0 00121 0 01 0281+74	
AUXILIARY DR	0130/0000		SHADE VALLEY RD	
	0120/1420		(SR0035 SEG 0010/0000)	
	0120/1160		LENGTH(AH 3697 BK 3192)	
	0120/0890		018" DIA CIRC CONCR	INSTALLED UNKN
	0120/0245		018" DIA CIRC CONCR	INSTALLED UNKN
	036495 FT	036495 FT		
	0120/0000		018" DIA CIRC CONCR	INSTALLED UNKN
	0110/3445		018" DIA CIRC CONCR	INSTALLED UNKN
	0110/3144		018" DIA CIRC CONCR	INSTALLED UNKN

DIR: B TOTAL LEN: 24.223 MI. DIST: 09-5 SR: 522  
 LEFT MUN: DUBLIN T RIGHT MUN: DUBLIN T

Stationing	Structure ID	Structure Description	Length	Material	Status
(T413)	0110/2970				
	0110/1932	048" DIA CIRC CONCR	LEN=0082		INSTALLED UNKN
MAIN ST (T408)	0110/1433				
	0110/1281	TANNERY RUN STRUCTURE	LENGTH 23 FT		
	0110/0743	018" DIA CIRC CONCR	LEN=0081		INSTALLED UNKN
	0110/0455	018" DIA CIRC METAL	LEN=0088		INSTALLED UNKN
	0110/0142	018" DIA CIRC CONCR	LEN=0065		INSTALLED UNKN
032985 FT	0110/0000	1 0 00193 0 00 0330+00	LENGTH(AH 3510 BK 3566)		
	0100/3425	018" DIA CIRC CONCR	LEN=0060		INSTALLED UNKN
	0100/3175	018" DIA CIRC CONCR	LEN=0058		INSTALLED UNKN
	0100/2953	MILLER RD (T318)			
	0100/2925	018" DIA CIRC CONCR	LEN=0070		INSTALLED UNKN
	0100/2700	018" DIA CIRC METAL	LEN=0086		INSTALLED UNKN
	0100/1640	018" DIA CIRC CONCR	LEN=0077		INSTALLED UNKN
029419 FT	0100/0000	1 0 00193 0 00 0295+24	LENGTH(AH 3566 BK 3421)		
	0090/1746	PLEASANT HILL RD (T312)			
025998 FT	0090/0000	1 0 00193 0 00 0260+65	LENGTH(AH 3421 BK 3539)		

DIR: B TOTAL LEN: 24.223 MI. DIST: 09-5 SR: 522  
 LEFT MUN: DUBLIN T RIGHT MUN: DUBLIN T

Station	Segment	Material	Length	Status
	0080/2406	018" DIA CIRC CONCR	LEN=0064	INSTALLED UNKN
	0080/1480	018" DIA CIRC CONCR	LEN=0065	INSTALLED UNKN
	0080/1067	DLG DR (PRDR)		
	0080/1041	018" DIA CIRC CONCR	LEN=0086	INSTALLED UNKN
022459 FT	022459 FT	1 0 00193 0 00 0224+81		
	0080/0000	LENGTH(AH 3539 BK 3464)		
	0070/2910	018" DIA CIRC CONCR	LEN=0088	INSTALLED UNKN
MILLS HILL RD (T306)	0070/2180			
	0070/1770	024" DIA CIRC METAL	LEN=0162	INSTALLED UNKN
	0070/1095	018" DIA CIRC CONCR	LEN=0041	INSTALLED UNKN
	0070/0700	018" DIA CIRC METAL	LEN=0091	INSTALLED UNKN
	0070/0100	018" DIA CIRC CONCR	LEN=0059	INSTALLED UNKN
018995 FT	018995 FT	1 0 00193 0 00 0189+77		
	0070/0000	LENGTH(AH 3464 BK 3785)		
PIPER LN (T407)	0060/3427			
	0060/2948	018" DIA CIRC CONCR	LEN=0084	INSTALLED UNKN
MENTZER LN (T406)	0060/2669			
	0060/2596	018" DIA CIRC CONCR	LEN=0074	INSTALLED UNKN
MENTZER RD (T406)	0060/1357			
	0060/1228	JOHNSON LN (T405)		
	0060/0998	018" DIA CIRC CONCR	LEN=0122	INSTALLED UNKN

DIR: B TOTAL LEN: 24.223 MI. DIST: 09-5 SR: 522  
 LEFT MUN: DUBLIN T RIGHT MUN: DUBLIN T

Stationing	Notes	Material	Length	Status
015210 FT	0060/0274	018" DIA CIRC CONCR	LEN=0067	INSTALLED UNKN
	015210 FT	1 0 00193 0 00 0152+10		
	0060/0000	JOHNSON LN (T405)	LENGTH(AH 3785 BK 3652)	
	0050/3638	018" DIA CIRC METAL	LEN=0060	INSTALLED UNKN
	0050/1845	018" DIA CIRC METAL	LEN=0147	INSTALLED UNKN
	0050/1154	018" DIA CIRC CONCR	LEN=0086	INSTALLED UNKN
	0050/0640	018" DIA CIRC CONCR	LEN=0126	INSTALLED UNKN
011558 FT	011558 FT	1 0 00193 0 00 0114+93		
	0050/0000	LENGTH(AH 3652 BK 3423)		
WILSON LN (T402)	0040/2926	018" DIA CIRC CONCR	LEN=0071	INSTALLED UNKN
	0040/1981	030" DIA CIRC METAL	LEN=0176	INSTALLED UNKN
WILSON LN (T402)	0040/1586	018" DIA CIRC CONCR	LEN=0064	INSTALLED UNKN
	0040/0806	018" DIA CIRC CONCR	LEN=0065	INSTALLED UNKN
008135 FT	0040/0117	018" DIA CIRC CONCR	LEN=0074	INSTALLED UNKN
	008135 FT	1 0 00193 0 00 0080+04		
	0040/0000	LENGTH(AH 3423 BK 3252)		
	0030/3156	018" DIA CIRC CONCR	LEN=0045	INSTALLED UNKN
	0030/2995	036" DIA CIRC CONCR	LEN=0096	INSTALLED UNKN
	0030/2710	018" DIA CIRC CONCR	LEN=0045	INSTALLED UNKN
	0030/2240	048" DIA CIRC METAL	LEN=0156	INSTALLED UNKN
	0030/1920	018" DIA CIRC CONCR	LEN=0064	INSTALLED UNKN



DIR: B TOTAL LEN: 24.223 MI. DIST: 09-5 SR: 522  
 LEFT MUN: DUBLIN T RIGHT MUN: DUBLIN T

MATHIAS LN  
(T401)

0030/1410

MATHIAS LN  
(T401)

0030/0168  
004883 FT

1 0 00193 0 00 0018+75 001881 FT  
TANNERY RD  
(T304)

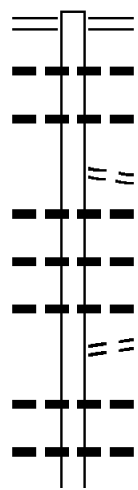
0020/0000

000000 FT

0030/1615	018 "DIA CIRC CONCR LEN=0070	INSTALLED UNKN
0030/1258	TR.N BR AGWK STRUCTURE LENGTH 17 FT BMSID 31/0522/0030/1258	
0030/0815	018 "DIA CIRC CONCR LEN=0050	INSTALLED UNKN
0030/0191	WATTERS RD (T305)	
0030/0063 004883 FT	BMSEN 31/0522/0030/0000 1 0 00193 0 00 0048+85 NB.L.AUG.CR.	
0030/0000	BMSBG 31/0522/0030/0000 LENGTH(AH 3252 BK 3002)	
0020/2270	024 "DIA CIRC CONCR LEN=0075	INSTALLED UNKN
0020/1690	018 "DIA CIRC CONCR LEN=0075	INSTALLED UNKN
0020/0906	018 "DIA CIRC CONCR LEN=0050	INSTALLED UNKN
0020/0326	018 "DIA CIRC CONCR LEN=0040	INSTALLED UNKN
0020/0057 001881 FT	018 "DIA CIRC CONCR LEN=0050	INSTALLED UNKN
0020/0000	LENGTH(AH 3002 BK 1881) 018 "DIA CIRC CONCR LEN=0066	INSTALLED UNKN
0010/1659	018 "DIA CIRC CONCR LEN=0058	INSTALLED UNKN
0010/1376	015 "DIA CIRC CONCR LEN=0058	INSTALLED UNKN
0010/0706	015 "DIA CIRC CONCR LEN=0083	INSTALLED UNKN
0010/0387 000000 FT	1 0 00193 0 00 0000+00 NC CR INTER-BK	
0010/0000	ROGHAN PK CROGHAN PK (SR0522 SEG 0750/1049) MFC BEGIN = B BK-FULTON (29)	LENGTH(AH 1881 BK 0000)

EXTRACT DATE: 12/18/2023 ROADWAY MANAGEMENT SYSTEM PAGE NUMBER: 108  
 PRINT DATE: 12/21/2023 SLD COUNTY/SR - ANNUAL PRINT COUNTY: HUNTINGDON  
 DIR: B TOTAL LEN: 10.691 MI. DIST: 09-5 SR: 475  
 LEFT MUN: CROMWELL T RIGHT MUN: CROMWELL T

056446 FT



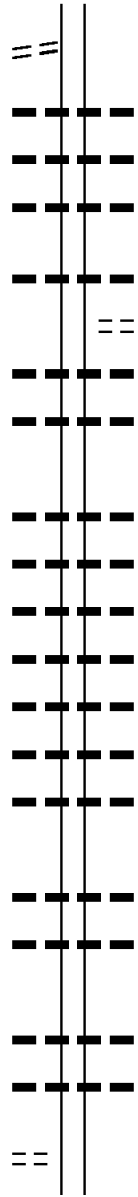
056446 FT	HUDSON ST
0250/2915	(SR0994 SEG 0580/0000)
	015 " DIA CIR PLASTIC
0250/2844	LEN=0036 INSTALLED UNKN
	048 " H 00 " W MULT PLSTIC
0250/2707	LEN=0032 INSTALLED UNKN
	BRODBECK RD
0250/2597	(T376)
	015 " DIA CIR PLASTIC
0250/2200	LEN=0030 INSTALLED UNKN
	015 " DIA CIR PLASTIC
0250/1644	LEN=0030 INSTALLED UNKN
	048 " DIA CIRC METAL
0250/1576	LEN=0048 INSTALLED UNKN
	BRODBECK RD
0250/1113	(T376)
	01B " DIA CIR PLASTIC
0250/0729	LEN=0040 INSTALLED UNKN
	015 " DIA CIR PLASTIC
0250/0484	LEN=0035 INSTALLED UNKN
053531 FT	

2 0 31003 0 04 0416+76 053531 FT

DIR: B TOTAL LEN: 10.691 MI. DIST: 09-5 SR: 475  
 LEFT MUN: CROMWELL T RIGHT MUN: CROMWELL T

JORDAN CEMETERY RD  
 (T343)

0250/0000



0250/0000	LENGTH(AH 2915 BK 2715)
0240/1872	015 " DIA CIR PLASTIC LEN=0030 INSTALLED UNKN
0240/1535	015 " DIA CIR PLASTIC LEN=0035 INSTALLED UNKN
0240/1206	015 " DIA CIR PLASTIC LEN=0032 INSTALLED UNKN
0240/0573	036 " DIA CIR PLASTIC LEN=0040 INSTALLED 2004 COMPANY ORCHARD LN
0240/0439	(PRDR)
0240/0379	015 " DIA CIR PLASTIC LEN=0040 INSTALLED UNKN
0240/0138	015 " DIA CIR PLASTIC LEN=0034 INSTALLED UNKN
050816 FT	2 0 31003 0 04 0389+53
0240/0000	LENGTH(AH 2715 BK 2420)
0230/1938	015 " DIA CIR PLASTIC LEN=0030 INSTALLED UNKN
0230/1665	015 " DIA CIR PLASTIC LEN=0030 INSTALLED UNKN
0230/1372	012 " DIA CIR PLASTIC LEN=0030 INSTALLED UNKN
0230/1031	015 " DIA CIR PLASTIC LEN=0030 INSTALLED UNKN
0230/0691	036 " DIA CIR PLASTIC LEN=0030 INSTALLED UNKN
0230/0466	015 " DIA CIR PLASTIC LEN=0030 INSTALLED UNKN
0230/0152	015 " DIA CIR PLASTIC LEN=0030 INSTALLED UNKN
048396 FT	2 0 31003 0 04 0365+34
0230/0000	LENGTH(AH 2420 BK 2127)
0220/1976	015 " DIA CIR PLASTIC LEN=0060 INSTALLED UNKN
0220/1768	018 " DIA CIR PLASTIC LEN=0030 INSTALLED UNKN
0220/0731	024 " DIA CIR PLASTIC LEN=0036 INSTALLED UNKN
0220/0369	015 " DIA CIRC CONCR LEN=0030 INSTALLED UNKN
046269 FT	
0220/0000	LENGTH(AH 2127 BK 2439) 048 " DIA CIRC METAL

2 0 31003 0 04 0343+85 046269 FT  
 JEFFERSON SCHOOL RD  
 (T341) 0220/0000

DIR: B TOTAL LEN: 10.691 MI. DIST: 09-5 SR: 475  
 LEFT MUN: CROMWELL T RIGHT MUN: CROMWELL T

Distance (FT)	Segment ID	Length (FT)	Material	Status
	0210/2337	0040	INSTALLED	UNKN
	0210/0939	0040	018 " DIA CIRC CONCR	INSTALLED UNKN
043830	0210/0043	0032	024 " DIA CIRC CONCR	INSTALLED UNKN
	043830 FT	2 0 31003	0 04 0319+85	
	0210/0000		LENGTH(AH 2439 BK 1832)	
	0200/1233	0038	018 " DIA CIRC CONCR	INSTALLED UNKN
	0200/1023	0030	018 " DIA CIRC CONCR	INSTALLED UNKN
	0200/0523	0032	018 " DIA CIRC CONCR	INSTALLED UNKN
041998	0200/0032	0034	018 " DIA CIRC CONCR	INSTALLED UNKN
	041998 FT	2 0 31003	0 04 0301+53	
	0200/0000		LENGTH(AH 1832 BK 2469)	
	0190/2039	0052	036 " DIA CIRC CONCR	INSTALLED UNKN
	0190/1707	0034	024 " DIA CIR PLASTIC	INSTALLED UNKN
	0190/1515	0034	036 " DIA CIRC METAL	INSTALLED UNKN
	0190/1385	0034	018 " DIA CIRC CONCR	INSTALLED UNKN
	0190/1162	0038	018 " DIA CIRC CONCR	INSTALLED UNKN
	0190/0949	0030	018 " DIA CIRC CONCR	INSTALLED UNKN
	0190/0807	0034	018 " DIA CIRC CONCR	INSTALLED UNKN
	0190/0479	0048	018 " DIA CIRC CONCR	INSTALLED UNKN
039529	0190/0142	0034	015 " DIA CIRC CONCR	INSTALLED UNKN
	039529 FT	2 0 31003	0 04 0276+85	
	0190/0000		LENGTH(AH 2469 BK 2535)	
	0180/2441		CROMWELL SPRINGFIELD T	
	0180/1693	0030	018 " DIA CIRC CONCR	INSTALLED UNKN
	0180/1375	0037	036 " DIA CIRC CONCR	INSTALLED UNKN
			018 " DIA CIRC CONCR	

EXTRACT DATE: 12/18/2023  
PRINT DATE: 12/21/2023

ROADWAY MANAGEMENT SYSTEM  
SLD COUNTY/SR - ANNUAL PRINT

PAGE NUMBER: 105  
COUNTY: HUNTINGDON

DIR: B TOTAL LEN: 10.691 MI.  
LEFT MUN: SPRINGFIELD T

DIST: 09-5 SR: 475  
RIGHT MUN: SPRINGFIELD T

2 0 31003 0 04 0251+50 036994 FT  
MATTHEWS BRIDGE RD  
(T333)  
LC FOR MATTHEWS BR RD  
(CONN) 0180/0000  
0170/1585

035252 FT

032722 FT

030845 FT

0180/0790	LEN=0033	INSTALLED UNKN
0180/0479	018 "DIA CIRC CONCR	LEN=0032 INSTALLED UNKN
0180/0045	018 "DIA CIRC CONCR	LEN=0042 INSTALLED UNKN
036994 FT		
5 0180/0000	LENGTH(AH 2535 BK 1742)	
0170/1074	018 "DIA CIRC CONCR	LEN=0039 INSTALLED UNKN
0170/0514	036 "DIA CIRC CONCR	LEN=0038 INSTALLED UNKN
0170/0309	018 "DIA CIRC CONCR	LEN=0042 INSTALLED UNKN
0170/0126	018 "DIA CIRC CONCR	LEN=0038 INSTALLED UNKN
0170/0048	036 "DIA CIRC CONCR	LEN=0040 INSTALLED UNKN
035252 FT	2 0 31003 0 04 0234+51	
5 0170/0000	LENGTH(AH 1742 BK 2530)	
0160/2083	018 "DIA CIRC CONCR	LEN=0038 INSTALLED UNKN
0160/1877	018 "DIA CIRC CONCR	LEN=0040 INSTALLED UNKN
0160/1727	024 "DIA CIRC CONCR	LEN=0040 INSTALLED UNKN
0160/1441	024 "DIA CIRC CONCR	LEN=0046 INSTALLED UNKN
0160/1253	030 "DIA CIRC CONCR	LEN=0030 INSTALLED UNKN
0160/0742	030 "DIA CIRC CONCR	LEN=0032 INSTALLED UNKN
0160/0464	030 "DIA CIRC CONCR	LEN=0038 INSTALLED UNKN
0160/0024	024 "DIA CIRC CONCR	LEN=0042 INSTALLED UNKN
032722 FT	2 0 31003 0 04 0209+21	
5 0160/0000	LENGTH(AH 2530 BK 1877)	
0150/1286	015 "DIA CIRC CONCR	LEN=0048 INSTALLED UNKN
0150/0818	018 "DIA CIRC CONCR	LEN=0040 INSTALLED UNKN
0150/0143	015 "DIA CIRC CONCR	LEN=0044 INSTALLED UNKN
030845 FT	2 0 31003 0 04 0190+09	
5 0150/0000	LENGTH(AH 1877 BK 2533)	

EXTRACT DATE: 12/18/2023  
PRINT DATE: 12/21/2023

ROADWAY MANAGEMENT SYSTEM  
SLD COUNTY/SR - ANNUAL PRINT

PAGE NUMBER: 104  
COUNTY: HUNTINGDON

DIR: B TOTAL LEN: 10.691 MI.  
LEFT MUN: SPRINGFIELD T

DIST: 09-5 SR: 475  
RIGHT MUN: SPRINGFIELD T

MEADOW GAP RD  
(SR2004 SEG 0110/1604) 0140/0000

028312 FT

027027 FT

024093 FT

0140/1794	015 " DIA LEN=0040	CIRC CONCR INSTALLED UNKN
0140/1113	024 " DIA LEN=0038	CIRC CONCR INSTALLED UNKN
0140/0801	015 " DIA LEN=0032	CIRC CONCR INSTALLED UNKN
0140/0724	015 " DIA LEN=0038	CIRC CONCR INSTALLED UNKN
0140/0388	018 " DIA LEN=0034	CIR PLASTIC INSTALLED UNKN
0140/0113	048 " DIA LEN=0052	CIRC CONCR INSTALLED UNKN
028312 FT	2 0 31003	0 03 0164+47
0140/0000	VILLAGE: MEADOW GAP LENGTH(AH 2533 BK 1285)	
0130/0410	024 " DIA LEN=0075	CIR PLASTIC INSTALLED UNKN
0130/0035	015 " DIA LEN=0035	CIR PLASTIC INSTALLED 2006
027027 FT	2 0 31003	0 03 0151+00
0130/0000	LOCKES VALLEY RD (T329) LENGTH(AH 1285 BK 2934)	
0120/2572	018 " DIA LEN=0032	CIR PLASTIC INSTALLED 2006
0120/1780	018 " DIA LEN=0025	CIRC CONCR INSTALLED UNKN
0120/1392	015 " DIA LEN=0045	CIR PLASTIC INSTALLED UNKN
0120/1121	015 " DIA LEN=0029	CIR PLASTIC INSTALLED UNKN
0120/0906	015 " DIA LEN=0045	CIR PLASTIC INSTALLED UNKN
0120/0544	036 " DIA LEN=0054	CIRC METAL INSTALLED UNKN
0120/0476	015 " DIA LEN=0033	CIRC CONCR INSTALLED UNKN
0120/0150	015 " DIA LEN=0025	CIRC METAL INSTALLED UNKN
0120/0014	030 " DIA LEN=0040	CIR PLASTIC INSTALLED 2006
024093 FT	2 0 31003	0 02 0121+66
0120/0000	LENGTH(AH 2934 BK 2479)	
0110/2406	018 " DIA LEN=0045	CIR PLASTIC INSTALLED UNKN
0110/2005	018 " DIA LEN=0040	CIR PLASTIC INSTALLED UNKN

DIR: B TOTAL LEN: 10.691 MI. DIST: 09-5 SR: 475  
 LEFT MUN: SPRINGFIELD T RIGHT MUN: SPRINGFIELD T

	0110/1880	015 " DIA	CIRC CONCR
		LEN=0039	INSTALLED UNKN
	0110/1673	015 " DIA	CIR PLASTIC
		LEN=0040	INSTALLED UNKN
	0110/1478	015 " DIA	CIR PLASTIC
		LEN=0040	INSTALLED UNKN
	0110/1084	015 " DIA	CIRC CONCR
		LEN=0054	INSTALLED UNKN
	0110/0962	018 " DIA	CIRC CONCR
		LEN=0033	INSTALLED UNKN
	0110/0790	015 " DIA	CIRC CONCR
		LEN=0032	INSTALLED UNKN
	0110/0524	015 " DIA	CIR PLASTIC
		LEN=0040	INSTALLED UNKN
	0110/0269	015 " DIA	CIR PLASTIC
		LEN=0040	INSTALLED UNKN
021614 FT	0110/0088	018 " DIA	CIR PLASTIC
	021614 FT	LEN=0045	INSTALLED UNKN
	5 0110/0000	2 0 31003	0 02 0096+53
		LENGTH(AH 2479 BK 2488)	
	0100/1938	015 " DIA	CIRC CONCR
		LEN=0036	INSTALLED UNKN
	0100/1450	015 " DIA	CIR PLASTIC
		LEN=0045	INSTALLED UNKN
	0100/1016	015 " DIA	CIR PLASTIC
		LEN=0045	INSTALLED 1996
	0100/0121	030 " DIA	CIRC CONCR
		LEN=0056	INSTALLED UNKN
019126 FT	019126 FT	2 0 31003	0 01 0073+24
	5 0100/0000	LENGTH(AH 2488 BK 2578)	
	0090/2173	015 " DIA	CIRC CONCR
		LEN=0030	INSTALLED UNKN
	0090/1708	018 " DIA	CIR PLASTIC
		LEN=0030	INSTALLED UNKN
	0090/1256	018 " DIA	CIRC CONCR
		LEN=0030	INSTALLED UNKN
016548 FT	016548 FT	2 0 31003	0 01 0047+46
		FORT LITTLETON RD	
	5 0090/0000	(SR2003 SEG 0040/2418)	
		LENGTH(AH 2578 BK 3181)	
	0080/2768	015 " DIA	CIR PLASTIC
		LEN=0035	INSTALLED UNKN
	0080/2027	039 " DIA	CIR PLASTIC
		LEN=0040	INSTALLED UNKN
		039 "H 48 "W	ELLIP CONC

EXTRACT DATE: 12/18/2023  
PRINT DATE: 12/21/2023

ROADWAY MANAGEMENT SYSTEM  
SLD COUNTY/SR - ANNUAL PRINT

PAGE NUMBER: 102  
COUNTY: HUNTINGDON

DIR: B TOTAL LEN: 10.691 MI.  
LEFT MUN: SPRINGFIELD T

DIST: 09-5 SR: 475  
RIGHT MUN: SPRINGFIELD T

2 0 31003 0 00 0009+25 013367 FT  
ANDERSON HOLLOW RD  
(T310) 0080/0000

2 0 31003 0 00 0000+00 012470 FT  
ELLIOTS RUN RD  
(SR2005 SEG 0010/0000) 0070/0000  
012139 FT

010777 FT

0080/1964	LEN=0040	INSTALLED UNKN
0080/1266	015 " DIA	CIR PLASTIC
	LEN=0035	INSTALLED UNKN
0080/0890	015 " DIA	CIR PLASTIC
	LEN=0040	INSTALLED UNKN
0080/0165	018 " DIA	CIRC METAL
013367 FT	LEN=0042	INSTALLED UNKN
0080/0000	LENGTH(AH 3181 BK 0897)	
0070/0342	BMSSEN 31/0475/0070/022B	
	2 0 31003 0 00 0002+41	
	LITTLE AUGHWICK CREEK	
0070/0228	BMSBG 31/0475/0070/022B	
012470 FT		
0070/0000	LENGTH(AH 0897 BK 0331)	
012139 FT	2 0 31009 0 02 0233+75	
0060/0000	LENGTH(AH 0331 BK 1362)	
	018 " DIA	CIR PLASTIC
0050/0928	LEN=0040	INSTALLED UNKN
	018 " DIA	CIR PLASTIC
0050/0697	LEN=0030	INSTALLED UNKN
	015 " DIA	CIR PLASTIC
0050/0481	LEN=0028	INSTALLED UNKN
	015 " DIA	CIRC CONCR
0050/0097	LEN=0061	INSTALLED UNKN
010777 FT	2 0 31076 0 00 0108+00	
	VILLAGE: MADDENSVILLE	
	RAMSEY RD	
	(T308)	
0050/0000	LENGTH(AH 1362 BK 3448)	
	018 " DIA	CIR PLASTIC
0040/3187	LEN=0030	INSTALLED UNKN
	018 " DIA	CIR PLASTIC
0040/2475	LEN=0030	INSTALLED UNKN
	018 " DIA	CIR PLASTIC
0040/2226	LEN=0040	INSTALLED UNKN
	018 " DIA	CIR PLASTIC
0040/1918	LEN=0030	INSTALLED UNKN
	015 " DIA	CIR PLASTIC
0040/1680	LEN=0032	INSTALLED UNKN
	018 " DIA	CIR PLASTIC
0040/1410	LEN=0030	INSTALLED UNKN
	018 " DIA	CIR PLASTIC
0040/1250	LEN=0040	INSTALLED UNKN
	015 " DIA	CIR PLASTIC



EXTRACT DATE: 12/18/2023  
PRINT DATE: 12/21/2023

ROADWAY MANAGEMENT SYSTEM  
SLD COUNTY/SR - ANNUAL PRINT

PAGE NUMBER: 101  
COUNTY: HUNTINGDON

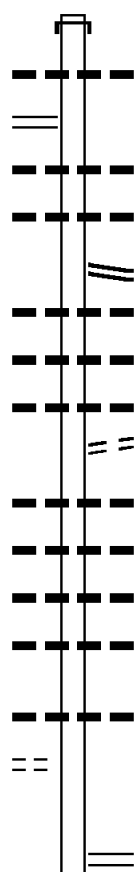
DIR: B TOTAL LEN: 10.691 MI.  
LEFT MUN: SPRINGFIELD T

DIST: 09-5 SR: 475  
RIGHT MUN: SPRINGFIELD T

Stationing	Notes	Segment	Material	Length	Status
007329 FT		0040/0913	018" DIA CIR PLASTIC	0025	INSTALLED UNKN
		0040/0415	018" DIA CIR PLASTIC	0032	INSTALLED UNKN
		0040/0050	018" DIA CIR PLASTIC	0032	INSTALLED UNKN
		007329 FT		2 0 31076 0 00 0073+78	
		0040/0000		LENGTH(AH 3448 BK 2370)	
		0030/1762	015" DIA CIRC CONCR	0034	INSTALLED UNKN
		0030/1187	015" DIA CIR PLASTIC	0035	INSTALLED 2006
		0030/0898	SQUIRREL HILL LN (PRDR)		
004959 FT		004959 FT		2 0 31076 0 00 0049+75	
		0030/0000		LENGTH(AH 2370 BK 2539)	
		0020/2030	018" DIA CIRC CONCR	0032	INSTALLED UNKN
		0020/1851	018" DIA CIRC CONCR	0032	INSTALLED UNKN
		0020/1425	015" DIA CIR PLASTIC	0026	INSTALLED UNKN
		0020/0945	015" DIA CIR PLASTIC	0027	INSTALLED UNKN
2 0 31076 0 00 0024+36 HAR-DON LN (PRDR)		002420 FT			
		0020/0000		LENGTH(AH 2539 BK 2420)	
		0010/2375	018" DIA CIR PLASTIC	0030	INSTALLED UNKN
		0010/1943	015" DIA CIRC CONCR	0030	INSTALLED UNKN
		0010/1600	018" DIA CIR PLASTIC	0030	INSTALLED UNKN
CROMWELL CHURCH RD (T307)		0010/1328			
		0010/0526	018" DIA CIR PLASTIC	0030	INSTALLED UNKN
		0010/0241	015" DIA CIRC METAL	0025	INSTALLED UNKN
000000 FT		000000 FT		2 0 31076 0 00 0000+00	
		INTER-BK	NC MA ADDENSVILLE PK		
			NORTH CLEAR RIDGE RD (SR0475 SEG 0190/3354)		
			MFC BEGIN = D		
			BK-FULTON (29)		
		0010/0000		LENGTH(AH 2420 BK 0000)	

DIR: B TOTAL LEN: 5.973 MI. DIST: 09-5 SR: 453  
 LEFT MUN: WARRIORS MARK T RIGHT MUN: WARRIORS MARK T

Location / Segment	Stationing	Structure / Material	Status
SILVER BARN RD (SR1017 SEG 0070/2786)	0110/3414	018" DIA CAST IRON	UNKN
	0110/3514	018" DIA CAST IRON	UNKN
	0110/3313	015" DIA CAST IRON	UNKN
	0110/2958	015" DIA CAST IRON	UNKN
	0110/2788	015" DIA CAST IRON	UNKN
	0110/2732	060"H 72"W CONC STRUCT	UNKN
	0110/2300	018" DIA CIRC METAL	UNKN
	0110/1926	015" DIA CAST IRON	UNKN
	0110/1710	015" DIA CAST IRON	UNKN
	0110/1706	015" DIA CAST IRON	UNKN
	0110/1531	015" DIA CIRC CONC R	UNKN
	0110/1331	015" DIA CAST IRON	UNKN
	0110/1042	015" DIA CAST IRON	UNKN
	0110/0275	015" DIA CAST IRON	UNKN
IRISH FLATS LN (T512)	0110/0227 027833 FT	1 0 00055 0 00 0038+29 TYRONE ST	
	0110/0000	LENGTH(AH 3705 BK 1538)	



EXTRACT DATE: 12/18/2023  
PRINT DATE: 12/21/2023

ROADWAY MANAGEMENT SYSTEM  
SLD COUNTY/SR - ANNUAL PRINT

PAGE NUMBER: 99  
COUNTY: HUNTINGDON

DIR: B TOTAL LEN: 5.973 MI.  
LEFT MUN: WARRIORS MARK T

DIST: 09-5 SR: 453  
RIGHT MUN: WARRIORS MARK T

Stationing	Material	Length	Notes
0100/1359	036 " DIA CAST IRON	LEN=0061	INSTALLED UNKN
0100/0973	WARRIORS MARK BIRMINGHAM	015 " DIA CAST IRON	LEN=0065 INSTALLED UNKN
0100/0650	015 " DIA CAST IRON	LEN=0049	INSTALLED UNKN
0100/0444	015 " DIA CIRC CONCR	LEN=0055	INSTALLED UNKN
0100/0072	015 " DIA CIRC CONCR	LEN=0055	INSTALLED UNKN
026295 FT	1 0 00055 0 00 0054+80		
0100/0000	LENGTH(AH 1538 BK 3763)		
0090/3521	WARRIORS MARK T BIRMINGHAM	015 " DIA CAST IRON	LEN=0044 INSTALLED UNKN
0090/3509	018 " DIA CAST IRON	LEN=0045	INSTALLED UNKN
0090/3077	015 " DIA CAST IRON	LEN=0054	INSTALLED UNKN
0090/2356	015 " DIA CIRC METAL	LEN=0051	INSTALLED UNKN
0090/1656	015 " DIA CIRC METAL	LEN=0057	INSTALLED UNKN
0090/1441	015 " DIA CAST IRON	LEN=0045	INSTALLED UNKN
0090/1176	015 " DIA CAST IRON	LEN=0054	INSTALLED UNKN
0090/0882	015 " DIA CAST IRON	LEN=0045	INSTALLED UNKN
0090/0526	015 " DIA CAST IRON	LEN=0051	INSTALLED UNKN
0090/0234	015 " DIA CAST IRON	LEN=0055	INSTALLED UNKN
022532 FT	1 0 00055 0 00 0093+51		
0090/0000	LENGTH(AH 3763 BK 1667)		
0080/1559	015 " DIA CAST IRON	LEN=0052	INSTALLED UNKN
0080/0470	024 " DIA CIRC CONCR	LEN=0054	INSTALLED UNKN
0080/0439	024 " DIA CIRC CONCR	LEN=0048	INSTALLED UNKN
0080/0210	018 " DIA CIRC CONCR	LEN=0045	INSTALLED UNKN
020865 FT	1 0 00055 0 00 0110+18		
	HUNTINGDON FURNACE RD		

DIR: B TOTAL LEN: 5.973 MI. DIST: 09-5 SR: 453  
 LEFT MUN: WARRIORS MARK T RIGHT MUN: WARRIORS MARK T

Location / Description	Segment ID	Length (FT)	Material / Notes
	0080/0000		(SR4013 SEG 0010/0000) LENGTH(AH 1667 BK 2957)
	0070/2907		018 "DIA CIRC CONCR INSTALLED UNKN
	0070/2707		018 "DIA CIRC CONCR INSTALLED UNKN
	0070/2479		018 "DIA CIRC CONCR INSTALLED UNKN
	0070/2234		018 "DIA CIRC CONCR INSTALLED UNKN
	0070/1988		018 "DIA CIRC CONCR INSTALLED UNKN
	0070/1246		018 "DIA CIRC CONCR INSTALLED UNKN
LC TO LIME STONE RD (CONN)	0070/1103		018 "DIA CIRC CONCR INSTALLED UNKN
LIME STONE RD (TBC )	0070/0815		018 "DIA CIRC CONCR INSTALLED UNKN
	0070/0781		018 "DIA CIRC CONCR INSTALLED UNKN
	0070/0559		018 "DIA CIRC CONCR INSTALLED UNKN
	0070/0558		015 "DIA CIRC METAL INSTALLED UNKN
	0070/0335		018 "DIA CIRC CONCR INSTALLED UNKN
017908 FT	0070/0060		018 "DIA CIRC CONCR INSTALLED UNKN
	017908 FT		1 0 00055 0 00 0139+83 INTER-BK BIRMINGHAM PK (SR0453 SEG 0030/2049) BK-BLAIR (07)
017908 FT	0070/0000		LTH AH 002957 BK 005827 (07)
	017908 FT		AH-BLAIR (07)
	7064/0000		LTH AH 005827 BK 001879 BIRMINGHAM PK (SR0453 SEG 0010/0000)
	0060/1879		MORRIS T
NICHOLS RD (T601)	0060/0515		018 "DIA CIRC CONCR INSTALLED UNKN
016029 FT	0060/0100		1 0 00055 0 00 0162+84 SHOVEL WORKS RD

DIR: B TOTAL LEN: 5.973 MI. DIST: 09-5 SR: 453  
 LEFT MUN: MORRIS T RIGHT MUN: MORRIS T

Street Name	Segment ID	Length (FT)	Material	Notes
ANNIE'S LN (PRDR)	0050/3373	0050/3373	018" DIA CIRC CONCR	LEN=0112 INSTALLED UNKN
	0050/3311	0050/3311	030" DIA CIRC CONCR	LEN=0042 INSTALLED UNKN
HILLTOP RD (PRDR)	0050/2611	0050/2611	018" DIA CIRC CONCR	LEN=0064 INSTALLED UNKN
	0050/2032	0050/2032	036" DIA CIRC CONCR	LEN=0120 INSTALLED UNKN
MARTIN'S GARDEN CENTER (PRDR)	0040/3280	012203 FT	018" DIA CIRC CONCR	LEN=0054 INSTALLED UNKN
	0040/2318	0040/2318	018" DIA CIRC CONCR	LEN=0054 INSTALLED UNKN
GARDEN RD (PRDR)	0040/2035	0040/2035	018" DIA CIRC CONCR	LEN=0056 INSTALLED UNKN
	0040/1440	0040/1440	024" DIA CIRC CONCR	LEN=0064 INSTALLED UNKN
KOOKEN LN (PRDR)	0040/1560	0040/1560	018" DIA CIRC CONCR	LEN=0056 INSTALLED UNKN
	0040/0793	0040/0793	018" DIA CIRC CONCR	LEN=0056 INSTALLED UNKN
HUNGRY HOLLOW RD	0030/3174	008685 FT	018" DIA CIRC CONCR	LEN=0051 INSTALLED UNKN
	0030/2647	0030/2647	030" DIA CIRC CONCR	LEN=0064 INSTALLED UNKN
	0030/2518	0030/2518	HAWTHORNE RD	(T512)

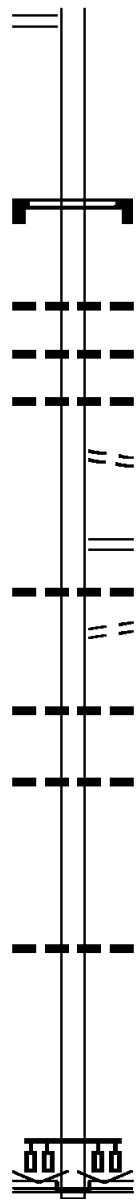
DIR: B TOTAL LEN: 5.973 MI. DIST: 09-5 SR: 453  
 LEFT MUN: MORRIS T RIGHT MUN: MORRIS T

(SR4001 SEG 0030/2844) 0030/2434

005187 FT

003901 FT

000000 FT



0030/0271 SIGN: POLE MOUNTED  
 005187 FT BMSID 31/0453/0030/0271  
 0030/0000 1 0 00055 0 01 0352+03  
 LENGTH(AH 3498 BK 1286)  
 0020/0791 024 "DIA CIRC CONCR  
 LEN=0140 INSTALLED UNKN  
 0020/0437 042 "DIA CIRC CONCR  
 LEN=0128 INSTALLED UNKN  
 0020/0249 024 "DIA CIRC CONCR  
 LEN=0123 INSTALLED UNKN  
 FROM 0045/0010 SH  
 0020/0070 (CONN)  
 003901 FT 1 0 00055 0 01 0366+35  
 SPRUCE CREEK RD  
 (SR0045 SEG 0010/0000)  
 0020/0000 LENGTH(AH 1286 BK 3901)  
 018 "DIA CIRC CONCR  
 0010/3766 LEN=0130 INSTALLED UNKN  
 TO 0045/0010 SH  
 0010/3580 (CONN)  
 0010/2685 036 "DIA CIRC CONCR  
 LEN=0174 INSTALLED UNKN  
 0010/1950 084 "DIA CIRC CONCR  
 LEN=0250 INSTALLED UNKN  
 0010/0100 036 "DIA CIRC CONCR  
 LEN=0120 INSTALLED 2001  
 000000 FT 1 0 00000 0 00 0000+00  
 VILLAGE: WATER STREET  
 NC BIRMINGHAM PK  
 WILLIAM PENN HW  
 (SR0022 SEG 0078/0000)  
 INTER-BK SHAFFERSVILLE RD  
 (SR4016 SEG 0030/1634)  
 MFC BEGIN = C  
 0010/0000 LENGTH(AH 3901 BK 0000)

EXTRACT DATE: 12/18/2023 ROADWAY MANAGEMENT SYSTEM PAGE NUMBER: 95  
PRINT DATE: 12/21/2023 SLD COUNTY/SR - ANNUAL PRINT COUNTY: HUNTINGDON  
DIR: B TOTAL LEN: .000 MI. DIST: 09-5 SR: 422  
LEFT MUN: WARRIORS MARK T RIGHT MUN: WARRIORS MARK T

000000 FT



000000 FT BK-BLAIR (07)  
7014/0000 LTH AH 000100 BK 000000





DIR: B TOTAL LEN: 6.225 MI. DIST: 09-5 SR: 350  
 LEFT MUN: WARRIORS MARK T RIGHT MUN: WARRIORS MARK T

0090/2270	015 " DIA CIRC METAL	LEN=0090 INSTALLED 1988
0090/2241	RIDGE RD (SR4025 SEG 0100/0000)	015 " DIA CIRC CONCR
0090/2012	015 " DIA CIRC CONCR	LEN=0031 INSTALLED 1988
0090/1612	015 " DIA CIRC CONCR	LEN=0034 INSTALLED 1988
0090/1320	015 " DIA CIR PLASTIC	LEN=0025 INSTALLED 1988
0090/1099	015 " DIA CIRC CONCR	LEN=0030 INSTALLED 1988
0090/0711	015 " DIA CIRC CONCR	LEN=0031 INSTALLED 1988
0090/0219	BMS EN 31/0350/0090/0195	1 0 00524 0 00 0070+98
0090/0195	TRIB WARRIORS MARK RUN	BMSBG 31/0350/0090/0195
0090/0027	BMS EN 31/0350/0090/0000	1 0 00524 0 00 0073+06
026064 FT	VILLAGE: SPRING MOUNT	TR WARRIORS MARK RUN
0090/0000	BMSBG 31/0350/0090/0000	LENGTH(AH 2451 BK 3219)
0080/2821	015 " DIA CIRC CONCR	LEN=0031 INSTALLED 1988
0080/2456	015 " DIA CIRC CONCR	LEN=0030 INSTALLED 1988
0080/1586	018 " DIA CIR PLASTIC	LEN=0036 INSTALLED 2001
0080/1365	015 " DIA CIRC CONCR	LEN=0031 INSTALLED 1988
0080/0920	015 " DIA CIRC CONCR	LEN=0036 INSTALLED 1988
0080/0337	015 " DIA CIRC CONCR	LEN=0030 INSTALLED 1988
0080/0069	015 " DIA CIRC METAL	LEN=0034 INSTALLED 1988
022845 FT	1 0 00524 0 00 0105+05	VILLAGE: WARRIORS MARK
PENNINGTON RD	CENTER LINE RD	(SR0550 SEG 0110/0000)
(SR0550 SEG 0110/0000) 0080/0000	0080/0000	LENGTH(AH 3219 BK 3566)
0070/3513	030 " DIA CIRC METAL	LEN=0050 INSTALLED 1988
	024 " DIA CIRC METAL	

EXTRACT DATE: 12/18/2023  
PRINT DATE: 12/21/2023

ROADWAY MANAGEMENT SYSTEM  
SLD COUNTY/SR - ANNUAL PRINT

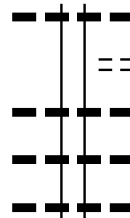
PAGE NUMBER: 92  
COUNTY: HUNTINGDON

DIR: B TOTAL LEN: 6.225 MI.  
LEFT MUN: WARRIORS MARK T

DIST: 09-5 SR: 350  
RIGHT MUN: WARRIORS MARK T

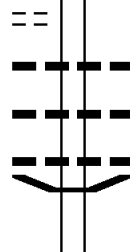
HARSHBERGER LN  
(PRDR)

0070/1188



0070/2311 LEN=0065 INSTALLED 1988  
STATION RD  
0070/2279 (T603)  
018 "DIA CIRC METAL  
0070/1971 LEN=0058 INSTALLED 1988  
018 "DIA CIRC METAL  
0070/1681 LEN=0052 INSTALLED 1988  
018 "DIA CIRC METAL  
0070/1398 LEN=0038 INSTALLED 1988

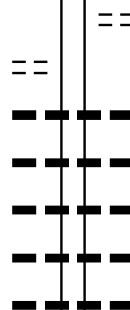
019279 FT



018 "DIA CIRC METAL  
0070/1179 LEN=0094 INSTALLED 1988  
015 "DIA CIRC METAL  
0070/0776 LEN=0065 INSTALLED 1988  
015 "DIA CIRC METAL  
0070/0489 LEN=0039 INSTALLED 1988  
0070/0158 BMSSEN 31/0350/0070/0108  
1 0 00056 0 02 0318+26  
WAR.MARK.RUN  
0070/0108 BMSBG 31/0350/0070/0108  
019279 FT 1 0 00056 0 02 0319+45  
NEFF RD  
(T602)

BURKET RD  
(T541)

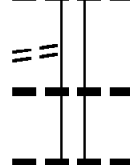
0060/3868



0070/0000 LENGTH(AH 3566 BK 3888)  
018 "DIA CIRC METAL  
0060/3673 LEN=0049 INSTALLED 1988  
018 "DIA CIRC METAL  
0060/3211 LEN=0050 INSTALLED 1988  
018 "DIA CIRC METAL  
0060/2838 LEN=0062 INSTALLED 1988  
018 "DIA CIRC METAL  
0060/2515 LEN=0048 INSTALLED 1988  
015 "DIA CIRC METAL  
0060/2131 LEN=0062 INSTALLED 1988

BICKLE RD  
(TWP)

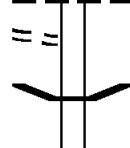
0060/1769



018 "DIA CIRC METAL  
0060/1734 LEN=0066 INSTALLED 1988  
024 "DIA CIRC METAL  
0060/0907 LEN=0052 INSTALLED 1988

BICKLE RD  
(TWP)

0060/0899



0060/0042 BMSSEN 31/0350/0060/0000  
015391 FT 1 0 00056 0 02 0358+36  
WRRS.MK.RUN

015391 FT



DIR: B TOTAL LEN: 6.225 MI. DIST: 09-5 SR: 350  
 LEFT MUN: FRANKLIN T RIGHT MUN: FRANKLIN T

OLD MILL RD  
 (SR4013 SEG 0150/1292) 0030/2887

004191 FT

001119 FT

TO 0045/0160 SH  
 (CONN)

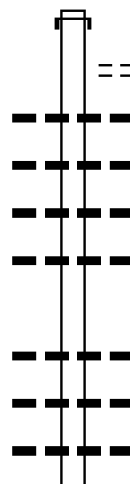
0010/0092

000000 FT

0030/3396	LEN=0060	INSTALLED	1988
0030/2755	036 " DIA	CIR PLASTIC	
	LEN=0070	INSTALLED	UNKN
0030/2200	024 " DIA	CIRC METAL	
	LEN=0054	INSTALLED	1988
0030/1619	015 " DIA	CIRC METAL	
	LEN=0057	INSTALLED	1988
0030/1035	015 " DIA	CIRC METAL	
	LEN=0066	INSTALLED	1988
0030/0500	015 " DIA	CIRC METAL	
	LEN=0048	INSTALLED	1988
004191 FT	1 0 00056	0 02 0470+19	
	015 " DIA	CIRC METAL	
	LEN=0048	INSTALLED	1988
0030/0000	LENGTH(AH	3548 BK 3072)	
	018 " DIA	CIRC METAL	
0020/2605	LEN=0045	INSTALLED	1988
	018 " DIA	CIR PLASTIC	
0020/1946	LEN=0060	INSTALLED	1988
	015 " DIA	CIRC METAL	
0020/1510	LEN=0045	INSTALLED	1988
	018 " DIA	CIRC CONCR	
0020/1192	LEN=0051	INSTALLED	1988
	018 " DIA	CIRC METAL	
0020/0760	LEN=0041	INSTALLED	1988
001119 FT	1 0 00056	0 02 0500+91	
0020/0000	LENGTH(AH	3072 BK 1119)	
	024 " DIA	CIRC CONCR	
0010/1119	LEN=0070	INSTALLED	1988
	024 " DIA	CIRC METAL	
0010/0629	LEN=0047	INSTALLED	1988
	030 " DIA	CIRC METAL	
0010/0424	LEN=0048	INSTALLED	1988
0010/0086	FROM 0045/0170 SH		
	(CONN)		
	054" H 72" W CON BOX CUL		
0010/0080	LEN=0076	INSTALLED	1988
000000 FT	1 0 00056	0 02 0512+47	
	VILLAGE: SEVEN STARS		
	NC WA RRIORS MARK PATH RD		
	SPRUCE CREEK RD		
	(SRO045 SEG 0170/0000)		
	MFC BEGIN = D		
0010/0000	LENGTH(AH	1119 BK 0000)	

EXTRACT DATE: 12/18/2023 ROADWAY MANAGEMENT SYSTEM PAGE NUMBER: 89  
 PRINT DATE: 12/21/2023 SLD COUNTY/SR - ANNUAL PRINT COUNTY: HUNTINGDON  
 DIR: B TOTAL LEN: 24.546 MI. DIST: 09-5 SR: 305  
 LEFT MUN: JACKSON T RIGHT MUN: JACKSON T

129605 FT



127953 FT

129605 FT	AH-MIFFLIN	(44)
INTER-AHD	GREENWOOD RD	
0600/1652	(SR0305 SEG 0010/0000)	
	MOUNTAIN TOP RD	
0600/1428	(PRDR)	
0600/1170	018 " DIA CIR PLASTIC	LEN=0051 INSTALLED 2014
0600/0760	018 " DIA CIR METAL	LEN=0048 INSTALLED 2014
0600/0400	018 " DIA CIR PLASTIC	LEN=0045 INSTALLED 2014
0600/0120	018 " DIA CIR PLASTIC	LEN=0043 INSTALLED 2014
127953 FT	1 0 00261 0 02 1204+99	
0600/0000	LENGTH(AH 1652 BK 2485)	
0590/2325	018 " DIA CIR PLASTIC	LEN=0046 INSTALLED 2014
0590/1975	018 " DIA CIR PLASTIC	LEN=0043 INSTALLED 2014
0590/1512	018 " DIA CIR PLASTIC	LEN=0047 INSTALLED 2014
	015 " DIA CIR PLASTIC	

DIR: B TOTAL LEN: 24.546 MI. DIST: 09-5 SR: 305  
 LEFT MUN: JACKSON T RIGHT MUN: JACKSON T

Stationing	Length	Material	Installation
0590/1200	LEN=0041	018 "DIA CIR PLASTIC	INSTALLED 2014
0590/0770	LEN=0050	018 "DIA CIR PLASTIC	INSTALLED 2014
0590/0430	LEN=0045	018 "DIA CIR PLASTIC	INSTALLED 2014
0590/0214	LEN=0045	018 "DIA CIR PLASTIC	INSTALLED 2014
125468 FT	1 0 00261 0 02 1180+14		
0590/0000	LEN=0045	018 "DIA CIR PLASTIC	INSTALLED 2014
0580/2050	LEN=0050	018 "DIA CIR PLASTIC	INSTALLED UNKN
0580/1820	LEN=0045	018 "DIA CIR PLASTIC	INSTALLED 2014
0580/1570	LEN=0049	018 "DIA CIR PLASTIC	INSTALLED 2014
0580/1210	LEN=0050	018 "DIA CIR PLASTIC	INSTALLED 2014
0580/0790	LEN=0044	018 "DIA CIR PLASTIC	INSTALLED 2014
0580/0500	LEN=0045	018 "DIA CIR PLASTIC	INSTALLED 2014
0580/0431	LEN=0049	018 "DIA CIR PLASTIC	INSTALLED UNKN
0580/0257	LEN=0050	018 "DIA CIR PLASTIC	INSTALLED 2014
0580/0160	LEN=0049	018 "DIA CIR PLASTIC	INSTALLED 2014
123310 FT	1 0 00261 0 02 1158+29		
0580/0000	LEN=0049	018 "DIA CIR PLASTIC	INSTALLED 2014
0570/3017	LEN=0035	018 "DIA CIR PLASTIC	INSTALLED 2014
0570/2708	LEN=0048	018 "DIA CIR PLASTIC	INSTALLED 2014
0570/2245	LEN=0045	018 "DIA CIR PLASTIC	INSTALLED 2014
BARRVILLE RD (FRST)	0570/1780	018 "DIA CIR PLASTIC	INSTALLED 2014
	0570/1774	018 "DIA CIR PLASTIC	INSTALLED 2014
	0570/1369	018 "DIA CIR PLASTIC	INSTALLED 2014
	0570/1016	018 "DIA CIR PLASTIC	INSTALLED UNKN
RAG HOLLOW RD (FRST)	0570/0370		
120194 FT	1 0 00261 0 02 1126+65		
	TR STANDING STONE CREEK		
	STRUCTURE LENGTH 15 FT		
	BMSID 31/0305/0570/0000		

DIR: B TOTAL LEN: 24.546 MI. DIST: 09-5 SR: 305  
 LEFT MUN: JACKSON T RIGHT MUN: JACKSON T

BROAD MOUNTAIN RD  
 (T531)

0560/1709

117289 FT

113976 FT

0570/0000	LENGTH(AH 3116 BK 2905)
018 "DIA	CIR PLASTIC
0560/2403	LEN=0042 INSTALLED 2014
018 "DIA	CIR PLASTIC
0560/1795	LEN=0048 INSTALLED 2014
024 "DIA	CIR PLASTIC
0560/1417	LEN=0042 INSTALLED 2014
018 "DIA	CIRC METAL
0560/1080	LEN=0047 INSTALLED UNKN
0560/0028	BMSEN 31/0305/0560/0000
117289 FT	1 0 00261 0 02 1097+65
	VILLAGE: GREENWOOD FURN
	E.BR. STANDING STONE CR.
	BMSBG 31/0305/0560/0000
0560/0000	LENGTH(AH 2905 BK 3313)
018 "DIA	CIR PLASTIC
0550/2907	LEN=0049 INSTALLED 2014
018 "DIA	CIR PLASTIC
0550/2484	LEN=0049 INSTALLED 2014
018 "DIA	CIR PLASTIC
0550/1549	LEN=0049 INSTALLED 2014
018 "DIA	CIR PLASTIC
0550/1169	LEN=0045 INSTALLED 2014
015 "DIA	CIRC METAL
0550/0630	LEN=0435 INSTALLED UNKN
018 "DIA	CIR PLASTIC
0550/0349	LEN=0042 INSTALLED 2014
113976 FT	1 0 00261 0 02 1064+51
0550/0000	LENGTH(AH 3313 BK 2500)
018 "DIA	CIR PLASTIC
0540/2390	LEN=0040 INSTALLED 2014
018 "DIA	CIRC CONCR
0540/1900	LEN=0056 INSTALLED 2002
015 "DIA	CIRC CONCR
0540/1686	LEN=0040 INSTALLED 2002
018 "DIA	CIRC CONCR
0540/1520	LEN=0048 INSTALLED 2002
018 "DIA	CIRC CONCR
0540/0785	LEN=0056 INSTALLED 2002
015 "DIA	CIRC CONCR
0540/0474	LEN=0040 INSTALLED 2002
018 "DIA	CIRC CONCR

DIR: B TOTAL LEN: 24.546 MI. DIST: 09-5 SR: 305  
 LEFT MUN: JACKSON T RIGHT MUN: JACKSON T

111476 FT	0540/0250	LEN=0041	INSTALLED	UNKN
	111476 FT	1 0 00261	0 02	1039+65
	0540/0000	LENGTH(AH	2500	BK 2479)
		018 "DIA	CIR	PLASTIC
	0530/2444	LEN=0037	INSTALLED	2014
		018 "DIA	CIR	PLASTIC
	0530/1770	LEN=0037	INSTALLED	2014
		018 "DIA	CIR	PLASTIC
	0530/1019	LEN=0049	INSTALLED	2014
		018 "DIA	CIRC	METAL
	0530/0655	LEN=0045	INSTALLED	UNKN
		018 "DIA	CIRC	METAL
	0530/0429	LEN=0056	INSTALLED	UNKN
		015 "DIA	CIRC	CONCR
108997 FT	0530/0015	LEN=0056	INSTALLED	2002
	108997 FT	1 0 00261	0 02	1014+60
		EAST BRANCH RD		
		(SR1019	SEG	0140/2956)
	0530/0000	LENGTH(AH	2479	BK 1884)
		018 "DIA	CIR	PLASTIC
	0520/1435	LEN=0049	INSTALLED	UNKN
		018 "DIA	CIR	PLASTIC
	0520/0939	LEN=0041	INSTALLED	2014
		018 "DIA	CIR	PLASTIC
	0520/0799	LEN=0048	INSTALLED	2014
		018 "DIA	CIR	PLASTIC
	0520/0662	LEN=0044	INSTALLED	UNKN
107113 FT	107113 FT	1 0 00261	0 02	0995+61
		018 "DIA	CIRC	CONCR
		LEN=0052	INSTALLED	UNKN
	0520/0000	LENGTH(AH	1884	BK 2479)
		018 "DIA	CIRC	CONCR
	0510/2100	LEN=0056	INSTALLED	2002
		018 "DIA	CIRC	METAL
	0510/1700	LEN=0068	INSTALLED	UNKN
		018 "DIA	CIRC	METAL
	0510/1313	LEN=0051	INSTALLED	UNKN
		018 "DIA	CIR	PLASTIC
	0510/0600	LEN=0044	INSTALLED	2014
		018 "DIA	CIR	PLASTIC
104634 FT	0510/0461	LEN=0046	INSTALLED	2014
	104634 FT	1 0 00261	0 02	0970+45
	0510/0000	LENGTH(AH	2479	BK 2578)
		018 "DIA	CIR	PLASTIC
	0500/2285	LEN=0046	INSTALLED	2014
		018 "DIA	CIR	PLASTIC



DIR: B TOTAL LEN: 24.546 MI. DIST: 09-5 SR: 305  
 LEFT MUN: JACKSON T RIGHT MUN: JACKSON T

1 0 00261 0 02 0945+24 102056 FT  
 WEILER RD  
 (SR1025 SEG 0050/0000) 0500/0000

099083 FT

096450 FT

0500/1935	LEN=0045	INSTALLED 2014
	018 "DIA	CIR PLASTIC
0500/1660	LEN=0044	INSTALLED 2014
	018 "DIA	CIR PLASTIC
0500/1310	LEN=0044	INSTALLED 2014
	018 "DIA	CIR PLASTIC
0500/0993	LEN=0050	INSTALLED 2014
	018 "DIA	CIR PLASTIC
0500/0687	LEN=0045	INSTALLED UNKN
	018 "DIA	CIRC CONCR
0500/0387	LEN=0040	INSTALLED 2002
	WEILER RD	
0500/0064	(SR1025	SEG 0040/1069)
102056 FT		
0500/0000	LENGTH(AH 2578 BK 2973)	
	018 "DIA	CIR PLASTIC
0490/2790	LEN=0043	INSTALLED 2014
	038"H 57"	W ELLIP METAL
0490/2480	LEN=0042	INSTALLED 2014
	018 "DIA	CIR PLASTIC
0490/2260	LEN=0043	INSTALLED UNKN
	018 "DIA	CIR PLASTIC
0490/1910	LEN=0046	INSTALLED UNKN
	024 "DIA	CIR PLASTIC
0490/1375	LEN=0080	INSTALLED 2014
	018 "DIA	CIR PLASTIC
0490/1000	LEN=0046	INSTALLED 2014
	018 "DIA	CIR PLASTIC
0490/0308	LEN=0060	INSTALLED UNKN
099083 FT	1 0 00261 0 02 0915+36	
0490/0000	LENGTH(AH 2973 BK 2633)	
	018 "DIA	CIR PLASTIC
0480/2384	LEN=0042	INSTALLED UNKN
	018 "DIA	CIR PLASTIC
0480/1720	LEN=0045	INSTALLED 2003
	018 "DIA	CIR PLASTIC
0480/0435	LEN=0036	INSTALLED 2014
	018 "DIA	CIRC METAL
0480/0061	LEN=0058	INSTALLED UNKN
096450 FT	1 0 00261 0 02 0889+40	
	BARR RD	
0480/0000	(SR1021	SEG 0040/3229)
	LENGTH(AH 2633 BK 3425)	
	018 "DIA	CIR PLASTIC

DIR: B TOTAL LEN: 24.546 MI. DIST: 09-5 SR: 305  
 LEFT MUN: JACKSON T RIGHT MUN: JACKSON T

MCALEVYS FORT RD  
 (SR0026 SEG 0670/0000)

093025 FT

0470/0000  
 093025 FT

092184 FT

090148 FT

0470/2991	LEN=0051	018 " DIA	CIR PLASTIC	INSTALLED 2014
0470/2549	LEN=0051	018 " DIA	CIR PLASTIC	INSTALLED 2014
0470/1225	LEN=0054	018 " DIA	CIR METAL	INSTALLED UNKN
0470/0877	LEN=0054	018 " DIA	CIR PLASTIC	INSTALLED 2014
0470/0475	LEN=0060	015 " DIA	CIRC CONCR	INSTALLED UNKN
0470/0075	LEN=0057	018 " DIA	CIR PLASTIC	INSTALLED 2018
093025 FT	1 0 00261	0 02 0854+79	VILLAGE: MCALEVEYS FORT	
0470/0000	INTER-BK	(SR0026 SEG 0670/0000)		
0470/0000	LTH AH 003425	BK 004545	MCALEVYS FORT RD	
093025 FT	(SR0026 SEG 0650/0000)			
7464/0000	STANDING STONE RD			
INTER-AHD	(SR0026 SEG 0650/0000)			
0460/0841	FOR SR 0026 AND 0305			
0460/0629	(CONN)			
0460/0044	LEN=0040	015 " DIA	CIR PLASTIC	INSTALLED 2000
092184 FT	1 0 00352	0 00 0896+77	VILLAGE: ENNISVILLE	
0460/0000	LENGTH(AH 0841	BK 2036)	015 " DIA CIR PLASTIC	
0450/1615	LEN=0040	015 " DIA	CIR PLASTIC	INSTALLED 2000
0450/0070	LEN=0050	024 " DIA	CIR PLASTIC	INSTALLED 2000
090148 FT	1 0 00352	0 00 0876+02	LENGTH(AH 2036 BK 2441)	
0450/0000	015 " DIA CIR PLASTIC			
0440/1823	LEN=0040	015 " DIA	CIR PLASTIC	INSTALLED 2000
0440/1412	LEN=0040	015 " DIA	CIR PLASTIC	INSTALLED 2000
0440/1162	LEN=0040	015 " DIA	CIR PLASTIC	INSTALLED 2000

DIR: B TOTAL LEN: 24.546 MI. DIST: 09-5 SR: 305  
 LEFT MUN: JACKSON T RIGHT MUN: JACKSON T

Location	Stationing	Material	Length	Notes
087707 FT	0440/0318	015" DIA CIR PLASTIC	LEN=0040	INSTALLED UNKN
	0440/0020	015" DIA CIR PLASTIC	LEN=0040	INSTALLED 2000
	087707 FT	1 0 00352	0 00 0851+35	
	0440/0000	LENGTH(AH	2441 BK 2667)	
	0430/2318	015" DIA CIR PLASTIC	LEN=0032	INSTALLED UNKN
	0430/2008	015" DIA CIR PLASTIC	LEN=0040	INSTALLED 2000
	0430/1680	015" DIA CIR PLASTIC	LEN=0035	INSTALLED 2000
	0430/0814	BMS EN 31/0305/0430/0787	1 0 00352	0 00 0832+28
	0430/0787	HEROD RUN	BMSBG 31/0305/0430/0787	
	0430/0720	YODER RD	(T532)	
085040 FT	0430/0530	018" DIA CIR PLASTIC	LEN=0052	INSTALLED UNKN
	0430/0507	JACKSON		
	0430/0051	BARREE T	1 0 00352	0 00 0824+53
	085040 FT	LENGTH(AH	2667 BK 2486)	
	0430/0000	024" DIA CIRC METAL	LEN=0043	INSTALLED UNKN
	0420/2241	015" DIA CIR PLASTIC	LEN=0045	INSTALLED UNKN
	0420/1769	015" DIA CIR PLASTIC	LEN=0044	INSTALLED 2000
	0420/1452	016" DIA CIR PLASTIC	LEN=0025	INSTALLED UNKN
	082554 FT	082554 FT	1 0 00352	0 00 0800+28
	0420/0000	LENGTH(AH	2486 BK 2911)	
082554 FT	0410/2856	024" DIA CIR PLASTIC	LEN=0045	INSTALLED UNKN
	0410/2500	015" DIA CIR PLASTIC	LEN=0042	INSTALLED UNKN
	0410/2154	024" DIA CIR PLASTIC	LEN=0042	INSTALLED UNKN
	0410/2051	015" DIA CIR PLASTIC	LEN=0042	INSTALLED UNKN
	0410/1777	015" DIA CIR PLASTIC	LEN=0042	INSTALLED UNKN
	0410/1777	015" DIA CIR PLASTIC	LEN=0042	INSTALLED UNKN
	0410/1777	015" DIA CIR PLASTIC	LEN=0042	INSTALLED UNKN
	0410/1777	015" DIA CIR PLASTIC	LEN=0042	INSTALLED UNKN

DIR: B TOTAL LEN: 24.546 MI. DIST: 09-5 SR: 305  
 LEFT MUN: BARREE T RIGHT MUN: BARREE T

	0410/1657	LEN=0042	INSTALLED UNKN
		048 "DIA	CIRC METAL
	0410/1220	LEN=0041	INSTALLED UNKN
	0410/0387	BMS EN 31/0305/0410/0380	
		060"H 84"W	CONC STRUCT
	0410/0381	LEN=0026	INSTALLED UNKN
		00000000	00000000
		TRIB OAK	RUN
079643 FT	0410/0380	BMSBG 31/0305/0410/0380	
	079643 FT	1000352	0000771+06
		048"H 84"W	CONC STRUCT
	0410/0000	LEN=0030	INSTALLED UNKN
		LENGTH(AH 2911	BK 2434)
		015 "DIA	CIRC CONCR
	0400/1995	LEN=0031	INSTALLED UNKN
		015 "DIA	CIRC CONCR
	0400/1600	LEN=0031	INSTALLED UNKN
		015 "DIA	CIRC CONCR
	0400/1000	LEN=0046	INSTALLED UNKN
		015 "DIA	CIRC CONCR
	0400/0726	LEN=0031	INSTALLED UNKN
		015 "DIA	CIR PLASTIC
077209 FT	0400/0100	LEN=0035	INSTALLED 2000
	077209 FT	1000352	000746+17
	0400/0000	LENGTH(AH 2434	BK 0972)
		024 "DIA	CIR PLASTIC
	0390/0719	LEN=0040	INSTALLED 2000
		048 "DIA	CIRC CONCR
076237 FT	0390/0083	LEN=0056	INSTALLED UNKN
	076237 FT	1000352	000736+73
		WESLEY CHAPEL RD	
		(SR1015	SEG 0070/2048)
	0390/0000	LENGTH(AH 0972	BK 2589)
		FOR SR 0305	AND 1015
	0380/2113	(CONN)	
		015 "DIA	CIR PLASTIC
	0380/2060	LEN=0040	INSTALLED 2000
		015 "DIA	CIR PLASTIC
	0380/1320	LEN=0040	INSTALLED 2000
		024 "DIA	CIRC CONCR
	0380/0922	LEN=0041	INSTALLED UNKN
		BMS EN 31/0305/0380/0000	
073648 FT	0380/0012	1000352	000710+87
	073648 FT		

DIR: B TOTAL LEN: 24.546 MI. DIST: 09-5 SR: 305  
 LEFT MUN: BARREE T RIGHT MUN: BARREE T

Stationing	Notes	Material	Length	Installation
0380/0000	OAK RUN BMSBG 31/0305/0380/0000 LENGTH(AH 2589 BK 2219)			
0370/1390	036 " DIA CIR PLASTIC LEN=0060 INSTALLED 2000			
0370/1290	015 " DIA CIRC CONCR LEN=0034 INSTALLED UNKN			
0370/0894	015 " DIA CIRC CONCR LEN=0036 INSTALLED UNKN			
0370/0115	015 " DIA CIR PLASTIC LEN=0032 INSTALLED UNKN			
071429 FT	071429 FT 1 0 00352 0 00 0688+95			
0370/0000	LENGTH(AH 2219 BK 2431) 018 " DIA CIR PLASTIC			
0360/2345	LEN=0030 INSTALLED UNKN			
0360/1621	015 " DIA CIR PLASTIC LEN=0020 INSTALLED 1999			
0360/1255	024 " DIA CIRC METAL LEN=0032 INSTALLED UNKN			
0360/0986	015 " DIA CIRC METAL LEN=0030 INSTALLED UNKN			
0360/0578	015 " DIA CIR PLASTIC LEN=0028 INSTALLED UNKN			
0360/0055	MANOR HILL RD (T496)			
068998 FT	068998 FT 1 0 00352 0 00 0665+27			
0360/0000	018 " DIA CIR PLASTIC LEN=0050 INSTALLED 1999 FRANKS RD (T513)			
0350/0820	LENGTH(AH 2431 BK 1105) 015 " DIA CIR PLASTIC LEN=0029 INSTALLED UNKN			
0350/0518	015 " DIA CIR PLASTIC LEN=0031 INSTALLED UNKN EWING RD			
0350/0449	(SR1013 SEG 0120/2143) 015 " DIA CIR PLASTIC LEN=0029 INSTALLED UNKN			
0350/0290	0350/0012			
067893 FT	067893 FT 1 0 00352 0 00 0654+29			
0350/0000	VILLAGE: MANOR HILL TRIB HENRYS RUN BMSBG 31/0305/0350/0000 LENGTH(AH 1105 BK 2549)			
0340/2229	015 " DIA CIR PLASTIC LEN=0028 INSTALLED UNKN			

DIR: B TOTAL LEN: 24.546 MI. DIST: 09-5 SR: 305  
 LEFT MUN: BARREE T RIGHT MUN: BARREE T

Stationing	Length	Material	Status
0340/1580	015" DIA	CIRC METAL	INSTALLED UNKN
0340/1316	015" DIA	CIRC CONCR	INSTALLED UNKN
0340/0700	015" DIA	CIRC CONCR	INSTALLED UNKN
0340/0515	015" DIA	CIRC CONCR	INSTALLED UNKN
065344 FT	1 0 00352 0 00 0628+82		
0340/0000	042" DIA	CIR PLASTIC	INSTALLED UNKN
0330/1426	LEN=0028	INSTALLED	UNKN
0330/1050	LENGTH(AH 2549 BK 1939)		
0330/0628	015"H 10"W	BOX CULVRT*	INSTALLED 1999
0330/0274	015"H 12"W	STRUCTURE *	INSTALLED 1999
063405 FT	015" DIA	CIRC CONCR	INSTALLED UNKN
0330/0000	024" DIA	CIRC CONCR	INSTALLED UNKN
0320/1941	LEN=0037	INSTALLED	UNKN
0320/1804	1 0 00352 0 00 0609+43		
0320/1456	LENGTH(AH 1939 BK 2034)		
0320/1324	018" DIA	CIRC CONCR	INSTALLED UNKN
0320/0680	LEN=0039	INSTALLED	UNKN
061371 FT	015" DIA	CIR PLASTIC	INSTALLED UNKN
WINCHESTER RD (T539)	015" DIA	CIR PLASTIC	INSTALLED UNKN
0320/0000	LEN=0036	INSTALLED	UNKN
HUTCHISON RD (T524)	015" DIA	CIRC CONCR	INSTALLED UNKN
0310/0978	015" DIA	CIRC CONCR	INSTALLED UNKN
0310/0907	015" DIA	CIRC CONCR	INSTALLED UNKN
0310/0679	015" DIA	CIRC CONCR	INSTALLED UNKN
059824 FT	015" DIA	CIRC CONCR	INSTALLED UNKN
	018" DIA	CIRC CONCR	INSTALLED UNKN
	LEN=0045	INSTALLED	UNKN
	BMSBG 31/0305/0310/0907		
	1 0 00352 0 00 0583+32		
	SHAVERS CREEK		
	BMSBG 31/0305/0310/0907		
	018" DIA	CIRC CONCR	INSTALLED UNKN
	LEN=0045	INSTALLED	UNKN
	BMSBG 31/0305/0310/0000		
	1 0 00352 0 00 0574+36		
	TRIB HENRYS RUN		

DIR: B TOTAL LEN: 24.546 MI. DIST: 09-5 SR: 305  
 LEFT MUN: BARREE T RIGHT MUN: BARREE T



057881 FT

0310/0000 BMSBG 31/0305/0310/0000  
 LENGTH(AH 1547 BK 1943)  
 015 "DIA CIR PLASTIC  
 0300/1560 LEN=0034 INSTALLED UNKN  
 015 "DIA CIR CONCR  
 0300/1137 LEN=0038 INSTALLED UNKN  
 015 "DIA CIR PLASTIC  
 0300/0562 LEN=0037 INSTALLED UNKN  
 0300/0020 BMSSEN 31/0305/0300/0000  
 057881 FT 1 0 00352 0 00 0554+84  
 PHRANTONS RUN  
 BMSBG 31/0305/0300/0000  
 BARREE  
 WEST T

056338 FT

0300/0000 LENGTH(AH 1943 BK 1543)  
 015 "DIA CIR PLASTIC  
 0290/0870 LEN=0036 INSTALLED UNKN  
 015 "DIA CIR CONCR  
 0290/0340 LEN=0035 INSTALLED UNKN  
 LC TO HARPER HILL RD  
 0290/0332 (CONN)  
 056338 FT 1 0 00352 0 00 0540+29  
 HARPER HILL RD  
 (T518)  
 0290/0000 LENGTH(AH 1543 BK 2864)  
 015 "DIA CIR CONCR  
 0280/2750 LEN=0035 INSTALLED UNKN

CHARTER OAK RD  
 (SR1029 SEG 0010/0000) 0280/1124  
 PLAYHOUSE RD  
 (T519) 0280/0867

053474 FT

0280/1511 015 "DIA CIR PLASTIC  
 LEN=0030 INSTALLED UNKN  
 0280/0020 BMSSEN 31/0305/0280/0000  
 053474 FT 1 0 00352 0 00 0511+65  
 VILLAGE: MOORESVILLE  
 NC GR GREENWOOD RD  
 GARNERS RUN  
 BMSBG 31/0305/0280/0000  
 0280/0000 LENGTH(AH 2864 BK 1470)  
 015 "DIA CIR METAL  
 0270/1350 LEN=0036 INSTALLED UNKN  
 015 "DIA CIR METAL  
 0270/1148 LEN=0050 INSTALLED UNKN

CHESNEY RD

DIR: B TOTAL LEN: 24.546 MI. DIST: 09-5 SR: 305  
 LEFT MUN: WEST T RIGHT MUN: WEST T

(T522)

0270/0992



0270/0850 015 "DIA CIRC METAL  
 LEN=0034 INSTALLED UNKN

052004 FT



0270/0014 BMSBN 31/0305/0270/0000  
 052004 FT 1 0 00352 0 00 0497+11  
 VILLAGE: NEFF MILLS



0270/0000 BMSBG 31/0305/0270/0000  
 LENGTH(AH 1470 BK 1644)  
 024"H 90"W CON BOX CUL



0260/1210 LEN=0032 INSTALLED UNKN  
 0260/1202 BMSBN 31/0305/0260/1192



1 0 00352 0 00 0492+39  
 TRIB GARNER RUN



0260/1192 BMSBG 31/0305/0260/1192



0260/1132 015 "DIA CIRC CONCR  
 LEN=0048 INSTALLED UNKN



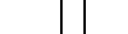
0260/1049 015 "DIA CIRC CONCR  
 LEN=0042 INSTALLED UNKN



050360 FT



0260/0261 030 "DIA CIRC METAL  
 050360 FT LEN=0050 INSTALLED UNKN



0260/0000 1 0 00352 0 00 0480+46  
 LENGTH(AH 1644 BK 2671)  
 001 "DIA CIRC CONCR




0250/2083 LEN=0042 INSTALLED UNKN

1 0 00352 0 00 0453+39 047689 FT  
 GLOBE RUN RD

(T520)

0250/0000



0250/0000 LENGTH(AH 2671 BK 1306)  
 0240/0999 BMSBN 31/0305/0240/0946



1 0 00352 0 00 0451+24  
 GLOBE RUN



0240/0946 BMSBG 31/0305/0240/0946

046383 FT



046383 FT 1 0 00352 0 00 0440+60  
 VILLAGE: COTTAGE



MYTON RD  
 (SR1008 SEG 0010/0000)



0240/0000 LENGTH(AH 1306 BK 2518)  
 015 "DIA CIRC METAL



0230/2440 LEN=0062 INSTALLED UNKN



015 "DIA CIRC METAL





DIR: B TOTAL LEN: 24.546 MI. DIST: 09-5 SR: 305  
 LEFT MUN: WEST T RIGHT MUN: WEST T

036629 FT

036629 FT 1 0 00352 0 00 0343+11  
 0190/0000 LENGTH(AH 1388 BK 1637)

034992 FT

0180/0587 036 "DIA CIRC CONCR  
 LEN=0068 INSTALLED UNKN  
 034992 FT 1 0 00352 0 00 0326+74  
 0180/0000 LENGTH(AH 1637 BK 2143)

0170/1249 015 "DIA CIRC CONCR  
 LEN=0033 INSTALLED UNKN  
 024 "DIA CIR PLASTIC  
 0170/1091 LEN=0033 INSTALLED UNKN

032849 FT

0170/0412 072 "DIA CIRC METAL  
 LEN=0042 INSTALLED UNKN  
 032849 FT 1 0 00352 0 00 0305+49  
 0170/0000 LENGTH(AH 2143 BK 1985)

015 "DIA CIRC METAL  
 0160/1985 LEN=0042 INSTALLED UNKN  
 015 "DIA CIRC METAL  
 0160/1720 LEN=0042 INSTALLED UNKN  
 015 "DIA CIRC METAL  
 0160/1129 LEN=0030 INSTALLED UNKN  
 015 "DIA CIR PLASTIC  
 0160/0624 LEN=0030 INSTALLED UNKN

030864 FT

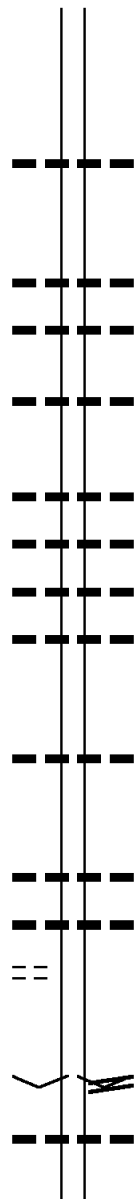
030864 FT 1 0 00352 0 00 0285+34  
 0160/0000 LENGTH(AH 1985 BK 3153)  
 015 "DIA CIRC METAL  
 0150/2623 LEN=0040 INSTALLED 2000

015 "DIA CIRC METAL  
 0150/1239 LEN=0045 INSTALLED UNKN  
 015 "DIA CIRC METAL  
 0150/1110 LEN=0050 INSTALLED UNKN

MILL RD  
 (T505)

0150/0512  
 027711 FT

027711 FT 1 0 00352 0 00 0253+08  
 VILLAGE: RIBOT  
 CHILCOTE HOLLOW RD  
 (SR1006 SEG 0010/0000)  
 0150/0000 LENGTH(AH 3153 BK 2041)  
 030 "DIA CIRC METAL  
 0140/1855 LEN=0040 INSTALLED UNKN



DIR: B TOTAL LEN: 24.546 MI. DIST: 09-5 SR: 305  
 LEFT MUN: LOGAN T RIGHT MUN: LOGAN T

Stationing	Segment	Length	Material	Notes
025670	FT	0140/0836	024" DIA CIRC CONCR	LEN=0040 INSTALLED 2002
		0140/0319	018" DIA CIRC METAL	LEN=0038 INSTALLED UNKN
		025670 FT	1 0 00352 0 00 0231+53	
		0140/0000	LENGTH(AH 2041 BK 1934)	
023736	FT	0130/0194	018" DIA CIRC CONCR	LEN=0040 INSTALLED 2002
		023736 FT	1 0 00352 0 00 0211+03	
		0130/0000	LENGTH(AH 1934 BK 1241)	
022495	FT	0120/0000	LENGTH(AH 1241 BK 2629)	
0110/2293		0110/2293	024" DIA CIRC METAL	LEN=0038 INSTALLED UNKN
0110/1532		0110/1532	JUNIATA VILLAGE RD	(TWP )
0110/1342		0110/1342	NC SHAVERS CREEK RD	LOGAN
0110/1339		0110/1339	PETERSBURG B	018" DIA CIRC METAL
0110/1010		0110/1010	LEN=0034 INSTALLED UNKN	018" DIA CIR PLASTIC
0110/1005		0110/1005	LEN=0034 INSTALLED UNKN	
0110/0764		0110/0764	TECHNITROL RD	(PRDR)
0110/0570		0110/0570	GATE ST	(BORO)
0110/0515		0110/0515	015" DIA CIR PLASTIC	LEN=0025 INSTALLED UNKN
0110/0010		0110/0010	015" DIA CIRC METAL	LEN=0120 INSTALLED UNKN
019866	FT	019866 FT	1 0 00352 0 00 0171+34	
0110/0000		0110/0000	SAINT PETERS ST	(BORO)
0100/1394		0100/1394	LENGTH(AH 2629 BK 1780)	TOWER ST (BORO)

1 0 00352 0 00 0198+03 022495 FT  
 DIAMOND VALLEY RD  
 (SR4009 SEG 0010/0000) 0120/0000

WASHINGTON ST  
 (BORO)

SHAVER ST  
 (BORO)

Location / Stationing	Notes / Details
WASHINGTON ST (BORO) 0100/0426	==
LONG ST (BORO) 0100/0249	==
018086 FT	NC DIAMOND ST PETERSBURG LOGAN T 0100/0147 0100/0144 BMS EN 31/0305/0100/0000 018086 FT 1 0 00352 0 00 0154+94 SHAVERS CREEK BMSBG 31/0305/0100/0000 5 0100/0000 LENGTH(AH 1780 BK 1978) 015"H 24"W ELLIP METAL 0090/1594 LEN=0035 INSTALLED 2000
016108 FT	5 016108 FT 1 0 00352 0 00 0135+30 5 0090/0000 LENGTH(AH 1978 BK 2351) 0080/2281 015 "DIA CIRC CONCR LEN=0036 INSTALLED UNKN 0080/1750 015 "DIA CIRC CONCR LEN=0048 INSTALLED UNKN 0080/1264 018 "DIA CIRC METAL LEN=0042 INSTALLED UNKN 0080/0590 030 "DIA CIRC METAL LEN=0048 INSTALLED UNKN
MOUNTAIN RD (SR4004 SEG 0120/2476) 0080/0173	
013757 FT	0080/0060 BMS EN 31/0305/0080/0000 013757 FT 1 0 00352 0 00 0112+53 NORFOLK SOUTHERN RAI RR 5 0080/0000 BMSBG 31/0305/0080/0000 LENGTH(AH 2351 BK 1842) 015 "DIA CIRC CONCR 0070/1838 LEN=0040 INSTALLED UNKN TR. JUN. RIV. STRUCTURE LENGTH 9 FT 0070/1370 BMSID 31/0305/0070/1370 065 "DIA CIRC METAL 0070/1365 LEN=0080 INSTALLED UNKN

DIR: B TOTAL LEN: 24.546 MI. DIST: 09-5 SR: 305  
 LEFT MUN: LOGAN T RIGHT MUN: LOGAN T

ALLISON RD  
(T480)

SHELTON AV  
(T493)

011915 FT		0070/0294	BMSEN 31/0305/0070/0000
		011915 FT	1 0 00352 0 00 0095+58
			L. JUNIATA R.
			BMSBG 31/0305/0070/0000
			LOGAN
			PORTER T
		0070/0000	LENGTH(AH 1842 BK 2178)
		0060/1989	RIVER RD
			(T618)
			015 "DIA CIR PLASTIC
		0060/1094	LEN=0030 INSTALLED 199B
			SCHOOL LN
		0060/0865	(T612)
009737 FT		009737 FT	1 0 00352 0 00 0070+07
		0060/0000	LENGTH(AH 2178 BK 2071)
			030 "DIA CIRC METAL
		0050/0652	LEN=0026 INSTALLED 1999
007666 FT		007666 FT	1 0 00352 0 00 0049+36
		0050/0000	LENGTH(AH 2071 BK 1942)
			018 "DIA CIRC METAL
		0040/0427	LEN=0032 INSTALLED UNKN
005724 FT		005724 FT	1 0 00352 0 00 0029+89
		0040/0000	LENGTH(AH 1942 BK 1894)
			015 "DIA CIRC METAL
		0030/1035	LEN=0080 INSTALLED UNKN
			015 "DIA CIR PLASTIC
		0030/0623	LEN=0052 INSTALLED UNKN
		0030/0443	
003830 FT		003830 FT	1 0 00352 0 00 0011+35
			ALEXANDRIA PK
			(SR4005 SEG 0150/2458)
			0305 SH
		0030/0000	LENGTH(AH 1894 BK 1135)
			018 "DIA CIR PLASTIC
		0020/1116	LEN=0042 INSTALLED UNKN
			DERRY RUN
			STRUCTURE LENGTH 10 FT





DIR: B TOTAL LEN: 4.153 MI. DIST: 09-5 SR: 103  
 LEFT MUN: SHIRLEY T RIGHT MUN: SHIRLEY T

018089 FT

015420 FT

0110/1770	015 " DIA	CIRC CONCR
	LEN=0036	INSTALLED UNKN
0110/1448	018 " DIA	CIRC CONCR
	LEN=0010	INSTALLED 2004
0110/1030	018 " DIA	CIRC CONCR
	LEN=0010	INSTALLED 2004
0110/0850	015 " DIA	CIRC CONCR
	LEN=0035	INSTALLED 2000
0110/0635	012 " DIA	CIRC CONCR
	LEN=0035	INSTALLED UNKN
0110/0388	018 " DIA	CIRC METAL
	LEN=0035	INSTALLED UNKN
018089 FT	2 0 31035	0 01 0146+96
	GERMANY VALLEY RD	
	(SR2019 SEG 0090/2505)	
0110/0000	LENGTH(AH 2280 BK 2669)	
	LICKING CR	
	STRUCTURE LENGTH 36 FT	
0100/2622	BMSID 31/0103/0100/2622	
	018 " DIA	CIRC METAL
0100/2480	LEN=0041	INSTALLED UNKN
	018 " DIA	CIRC CONCR
0100/2197	LEN=0040	INSTALLED UNKN
	018 " DIA	CIRC METAL
0100/1684	LEN=0060	INSTALLED UNKN
	018 " DIA	CIRC METAL
0100/1415	LEN=0050	INSTALLED UNKN
	018 " DIA	CIRC METAL
0100/0797	LEN=0038	INSTALLED UNKN
	018 " DIA	CIRC METAL
0100/0520	LEN=0040	INSTALLED 2000
	018 " DIA	CIRC METAL
0100/0250	LEN=0040	INSTALLED 2000
015420 FT	2 0 31035	0 01 0120+24
0100/0000	LENGTH(AH 2669 BK 2759)	
	018 " DIA	CIR PLASTIC
0090/2592	LEN=0029	INSTALLED UNKN
	015 " DIA	CIRC CONCR
0090/2349	LEN=0031	INSTALLED UNKN
	018 " DIA	CIRC CONCR
0090/2130	LEN=0030	INSTALLED UNKN
	018 " DIA	CIRC CONCR
0090/1680	LEN=0035	INSTALLED UNKN
	018 " DIA	CIRC CONCR
0090/1415	LEN=0030	INSTALLED UNKN
	015 " DIA	CIRC CONCR
0090/1063	LEN=0032	INSTALLED UNKN
	018 " DIA	CIR PLASTIC
0090/0858	LEN=0025	INSTALLED UNKN



DIR: B TOTAL LEN: 4.153 MI. DIST: 09-5 SR: 103  
 LEFT MUN: SHIRLEY T RIGHT MUN: SHIRLEY T


		0090/0715	018 " DIA CIR PLASTIC LEN=0030 INSTALLED UNKN BILGER RD (T410)
012661 FT		0090/0180 0090/0127 012661 FT	BMSSEN 31/0103/0090/0000 2 0 31035 0 01 0092+17 AUGHWICK CRK BMSBG 31/0103/0090/0000
		0090/0000	LENGTH(AH 2759 BK 1693)
		0080/1685	018 " DIA CIR PLASTIC LEN=0040 INSTALLED 2001
010968 FT		010968 FT	2 0 31035 0 01 0075+74
		0080/0000	LENGTH(AH 1693 BK 2541)
		0070/1830	015 " DIA CIRC CONCR LEN=0035 INSTALLED 2000
		0070/1515	015 " DIA CIR PLASTIC LEN=0034 INSTALLED 2002
		0070/1377	015 " DIA CIR PLASTIC LEN=0025 INSTALLED UNKN
		0070/1145	015 " DIA CIR PLASTIC LEN=0025 INSTALLED UNKN
		0070/0990	018 " DIA CIR PLASTIC LEN=0045 INSTALLED UNKN
008427 FT		008427 FT	2 0 31035 0 01 0049+99
		0070/0000	018 " DIA CIR PLASTIC LEN=0025 INSTALLED UNKN LENGTH(AH 2541 BK 1573)
		0060/0825	018 " DIA CIR PLASTIC LEN=0024 INSTALLED UNKN
		0060/0520	018 " DIA CIR PLASTIC LEN=0025 INSTALLED UNKN
		0060/0370	018 " DIA CIR PLASTIC LEN=0024 INSTALLED UNKN
		0060/0296	018 " DIA CIR PLASTIC LEN=0025 INSTALLED UNKN
006854 FT		0060/0120	018 " DIA CIRC CONCR LEN=0038 INSTALLED UNKN
		0060/0000	2 0 31035 0 01 0034+26 LENGTH(AH 1573 BK 1438)
		0050/1378	018 " DIA CIR PLASTIC LEN=0050 INSTALLED UNKN 024 " DIA CIRC METAL

DIR: B TOTAL LEN: 4.153 MI. DIST: 09-5 SR: 103  
 LEFT MUN: SHIRLEY T RIGHT MUN: SHIRLEY T

	0050/1039	LEN=0056	INSTALLED UNKN
	0050/0335	018 "DIA CIR PLASTIC	
005416 FT	005416 FT	LEN=0045	INSTALLED UNKN
		2 0 31035	0 00 0019+72
		060 "DIA CIRC CONCR	
	0050/0000	LEN=0042	INSTALLED UNKN
		LENGTH(AH 1438	BK 1928)
		ARROWHEAD WY	
	0040/1854	(T554)	
	0040/0440	012 "DIA CIR PLASTIC	
		LEN=0030	INSTALLED UNKN
		072 "DIA CIRC CONCR	
003488 FT	0040/0178	LEN=0041	INSTALLED UNKN
	003488 FT	2 0 31035	0 00 0000+00
	0040/0000	LENGTH(AH 1928	BK 1531)
		018 "DIA CIRC CONCR	
	0030/1502	LEN=0035	INSTALLED UNKN
	0030/0019	BMS EN 31/0103/0030/0000	
001957 FT	001957 FT	BRIDGE POSTED (TONS)	
		2 0 31035	1 00 0007+13
		SGL 30	COMB 38
		BARNES RUN	
	0030/0000	BMSBG 31/0103/0030/0000	
		LENGTH(AH 1531	BK 0357)
		012 "DIA CIR PLASTIC	
001600 FT	0020/0140	LEN=0035	INSTALLED UNKN
	001600 FT	2 0 31035	1 00 0003+60
		EXTRACT RD	
		(SR2028	SEG 0010/0348)
	0020/0000	LENGTH(AH 0357	BK 1600)
		012 "DIA CIR PLASTIC	
	0010/1097	LEN=0040	INSTALLED UNKN
		012 "DIA CIR PLASTIC	
	0010/0516	LEN=0024	INSTALLED UNKN
	0010/0038	(AAR 003210*)	#TRKS 01
000000 FT	000000 FT	2 0 31100	0 00 0016+09
		NC BEACON LODGE RD	
		CROGHAN PK	
		(SR0522	SEG 0410/0000)
	INTER-BK	MILLERS ST	
		(T547)	
		MFC BEGIN = D	
	0010/0000	LENGTH(AH 1600	BK 0000)

EXTRACT DATE: 12/18/2023 ROADWAY MANAGEMENT SYSTEM PAGE NUMBER: 67  
PRINT DATE: 12/21/2023 SLD COUNTY/SR - ANNUAL PRINT COUNTY: HUNTINGDON  
DIR: B TOTAL LEN: 13.709 MI. DIST: 09-5 SR: 45  
LEFT MUN: FRANKLIN T RIGHT MUN: FRANKLIN T

072386 FT



072386 FT AH-CENTRE (14)  
INTER-AHD PINE GROVE RD  
0260/2414 (SR0045 SEG 0010/0000)

DIR: B TOTAL LEN: 13.709 MI. DIST: 09-5 SR: 45  
 LEFT MUN: FRANKLIN T RIGHT MUN: FRANKLIN T

1 0 00056 0 02 0802+22 069972 FT  
 WHITEHALL RD  
 (SR4010 SEG 0010/0000) 0260/0000

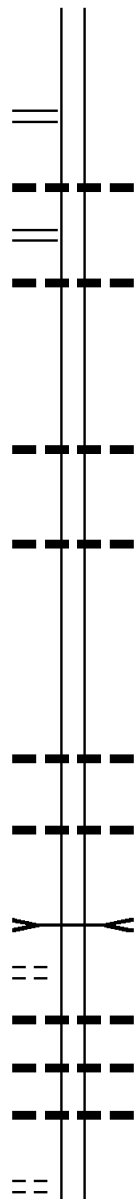
MARENGO RD  
 (SR4031 SEG 0010/0000) 0250/1353

067617 FT

064355 FT

FOWLER RUN LN  
 (TWP ) 0230/1041

1 0 00056 0 02 0711+22 060935 FT  
 GRAYSVILLE MILL RD  
 (T548) 0230/0000



069972 FT  
 0260/0000 LENGTH(AH 2414 BK 2355)  
 030 "DIA CIRC CONCR  
 LEN=0043 INSTALLED UNKN  
 0250/1700  
 024 "DIA CIRC CONCR  
 LEN=0076 INSTALLED UNKN  
 0250/1350  
 067617 FT 1 0 00056 0 02 0779+33  
 0250/0000 LENGTH(AH 2355 BK 3262)  
 018 "DIA CIRC CONCR  
 LEN=0051 INSTALLED UNKN  
 0240/3140  
 018 "DIA CIRC CONCR  
 LEN=0054 INSTALLED UNKN  
 0240/2020  
 064355 FT 1 0 00056 0 02 0745+87  
 0240/0000 LENGTH(AH 3262 BK 3420)  
 018 "DIA CIRC CONCR  
 LEN=0041 INSTALLED UNKN  
 0230/2986  
 018 "DIA CIRC CONCR  
 LEN=0095 INSTALLED UNKN  
 0230/2171  
 FOWLER RUN  
 STRUCTURE LENGTH 25 FT  
 BMSID 31/0045/0230/1332  
 0230/1332  
 018 "DIA CIRC CONCR  
 LEN=0046 INSTALLED UNKN  
 018 "DIA CIRC CONCR  
 LEN=0045 INSTALLED UNKN  
 018 "DIA CIRC CONCR  
 LEN=0046 INSTALLED UNKN  
 0230/0026  
 060935 FT  
 0230/0000 LENGTH(AH 3420 BK 3771)

DIR: B TOTAL LEN: 13.709 MI. DIST: 09-5 SR: 45  
 LEFT MUN: FRANKLIN T RIGHT MUN: FRANKLIN T

GRAYSVILLE CEMETERY RD  
 (T549)

Stationing	Notes	Material	Length	Status
0220/3450		018 " DIA CIRC CONCR	LEN=0036	INSTALLED UNKN
0220/3220		018 " DIA CIRC CONCR	LEN=0059	INSTALLED UNKN
0220/3040	GRAYSVILLE CEMETERY RD (T549)			
0220/2590		BMS EN 31/0045/0220/2502		
		1 0 00056 0 02 0698+92		
		SPRUCE CREEK		
0220/2502		BMS BG 31/0045/0220/2502		
		024 " DIA CIRC CONCR		
0220/2070		024 " DIA CIRC CONCR	LEN=0046	INSTALLED UNKN
0220/1470		024 " DIA CIRC CONCR	LEN=0042	INSTALLED UNKN
0220/0970		024 " DIA CIRC CONCR	LEN=0073	INSTALLED UNKN
057164 FT				
057164 FT		1 0 00056 0 02 0673+87		
		RELIEF W/W		
		STRUCTURE LENGTH 18 FT		
		BMS ID 31/0045/0220/0000		
0220/0000		LENGTH(AH 3771 BK 2869)		
0210/2146		018 " DIA CIRC CONCR	LEN=0045	INSTALLED UNKN
0210/1465		SQUIRREL HILL LN (PRDR)		
054295 FT				
054295 FT		1 0 00056 0 02 0645+18		
0210/0000		LENGTH(AH 2869 BK 3561)		
0200/2437		EVERGREEN LN (PRDR)		
0200/2430		060 " DIA CIRC CONCR	LEN=0071	INSTALLED UNKN
0200/1940		018 " DIA CIRC CONCR	LEN=0047	INSTALLED UNKN
0200/0595		018 " DIA CIRC CONCR	LEN=0038	INSTALLED UNKN
050734 FT				
050734 FT		1 0 00056 0 02 0610+14		
0200/0000		LENGTH(AH 3561 BK 2393)		

DIR: B TOTAL LEN: 13.709 MI. DIST: 09-5 SR: 45  
 LEFT MUN: FRANKLIN T RIGHT MUN: FRANKLIN T

Stationing	Notes	Structure	Material	Length	Installation
048341 FT		0190/1235	018" DIA CIRC CONCR	LEN=0060	INSTALLED UNKN
048341 FT		0190/0000	1 0 00056 0 02 0586+21 LENGTH(AH 2393 BK 3631)		
		0180/3600	018" DIA CIRC CONCR	LEN=0045	INSTALLED UNKN
		0180/1986	BMS EN 31/0045/0180/1971 1 0 00056 0 02 0568+99 BR. SPRUCE CR		
		0180/1971	BMS BG 31/0045/0180/1971		
		0180/1189	018" DIA CIRC CONCR	LEN=0050	INSTALLED UNKN
044710 FT		0180/0565	018" DIA CIRC CONCR	LEN=0045	INSTALLED UNKN
044710 FT		044710 FT	OVERLOOK LN		
044710 FT		0180/0000	(PRDR) LENGTH(AH 3631 BK 3694)		
		0170/3600	018" DIA CIRC CONCR	LEN=0060	INSTALLED UNKN
		0170/3350	018" DIA CIRC CONCR	LEN=0049	INSTALLED UNKN
		0170/1780	018" DIA CIRC CONCR	LEN=0049	INSTALLED UNKN
		0170/0861	018" DIA CIRC CONCR	LEN=0042	INSTALLED UNKN
		0170/0250	024" DIA CIRC CONCR	LEN=0068	INSTALLED UNKN
041016 FT		041016 FT	1 0 00056 0 02 0512+47 VILLAGE: SEVEN STARS		
041016 FT		0170/0000	LENGTH(AH 3694 BK 2651)		

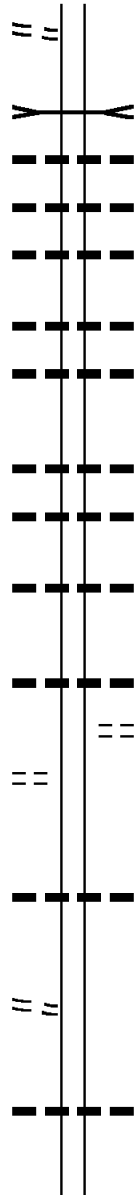
1 0 00056 0 02 0549+27 044710 FT  
 WILLOW OAK RD  
 (PRDR) 0180/0000

TO 0350/0010 SH  
 (CONN) 0170/0161  
 WARRIORS MARK PATH RD 041016 FT  
 (SR0350 SEG 0010/0000) 0170/0000

DIR: B TOTAL LEN: 13.709 MI. DIST: 09-5 SR: 45  
 LEFT MUN: FRANKLIN T RIGHT MUN: FRANKLIN T

FROM 0350/0010 SH  
 (CONN)

0160/2547



	BR. SPRUCE CR	
	STRUCTURE	LENGTH 8 FT
0160/2362	BMSID 31/0045/0160/2362	
	018"H 72"W METAL STRUC	
0160/2340	LEN=0056 INSTALLED UNKN	
	018"DIA CIRC METAL	
0160/1800	LEN=0068 INSTALLED UNKN	
	018"DIA CIRC METAL	
0160/1380	LEN=0064 INSTALLED UNKN	
	018"DIA CIRC METAL	
0160/0565	LEN=0043 INSTALLED UNKN	
	024"DIA CIRC METAL	
0160/0430	LEN=0040 INSTALLED 2002	
038365 FT	1 0 00346 0 03 0385+20	
0160/0000	LENGTH(AH 2651 BK 2075)	
	018"DIA CIRC METAL	
0150/1620	LEN=0045 INSTALLED UNKN	
	018"DIA CIRC METAL	
0150/1250	LEN=0041 INSTALLED UNKN	
	015"DIA CIRC METAL	
0150/0385	LEN=0048 INSTALLED UNKN	
036290 FT	1 0 00346 0 03 0364+00	
0150/0000	LENGTH(AH 2075 BK 2537)	
	024"DIA CIRC METAL	
0140/2478	LEN=0010 INSTALLED UNKN	
	HAMILTON GAP LN	
0140/2251	(PRDR)	
	030"DIA CIRC METAL	
0140/0762	LEN=0058 INSTALLED UNKN	
	033753 FT 1 0 00346 0 03 0339+56	
033753 FT	0140/0000 LENGTH(AH 2537 BK 3228)	
	018"DIA CIRC METAL	
0130/2179	LEN=0040 INSTALLED UNKN	
	018"DIA CIRC METAL	

WHITE BIRCH LN  
 (PRDR)

0140/1963

FRANKLINVILLE CEMETERY  
 (T533)

0130/3212

DIR: B TOTAL LEN: 13.709 MI. DIST: 09-5 SR: 45  
 LEFT MUN: FRANKLIN T RIGHT MUN: FRANKLIN T

HUNTINGDON FURNACE RD 030525 FT  
 (SR4015 SEG 0010/0000) 0130/0000

0130/1170	LEN=0045	INSTALLED UNKN
0130/0570	018 "DIA CIRC METAL LEN=0150	INSTALLED UNKN
0130/0188	SHADOW LN (PRDR)	
0130/0139	BMSSEN 31/0045/0130/0046 1 0 00346 0 03 0307+44	
0130/0046	WARRIORS MARK RUN BMSBG 31/0045/0130/0046	
030525 FT	1 0 00346 0 03 0306+80	
0130/0000	VILLAGE: FRANKLINVILLE LENGTH(AH 3228 BK 3282)	
0120/2290	018 "DIA CIRC METAL LEN=0033	INSTALLED UNKN
0120/1990	018 "DIA CIRC METAL LEN=0042	INSTALLED UNKN
0120/1680	018 "DIA CIRC METAL LEN=0038	INSTALLED UNKN
0120/1505	018 "DIA CIRC METAL LEN=0037	INSTALLED UNKN
0120/1129	018 "DIA CIRC METAL LEN=0047	INSTALLED UNKN
0120/0722	048 "DIA CIRC CONCR LEN=0050	INSTALLED UNKN
0120/0262	018 "DIA CIRC METAL LEN=0053	INSTALLED UNKN
027243 FT	1 0 00346 0 03 0274+30	
0120/0000	LENGTH(AH 3282 BK 2187)	
0110/1359	018 "DIA CIRC METAL LEN=0043	INSTALLED UNKN
0110/0854	018 "DIA CIRC METAL LEN=0030	INSTALLED UNKN
0110/0525	SMILEY LN (PRDR)	
0110/0426	018 "DIA CIRC METAL LEN=0042	INSTALLED UNKN
0110/0172	024 "DIA CIRC METAL LEN=0052	INSTALLED UNKN
025056 FT	1 0 00346 0 03 0253+27	
0110/0000	FRANKLIN SPRUCE CREEK T LENGTH(AH 2187 BK 3431)	
0100/2754	054 "DIA CIRC METAL LEN=0038	INSTALLED UNKN



EXTRACT DATE: 12/18/2023  
PRINT DATE: 12/21/2023

ROADWAY MANAGEMENT SYSTEM  
SLD COUNTY/SR - ANNUAL PRINT

PAGE NUMBER: 61  
COUNTY: HUNTINGDON

DIR: B TOTAL LEN: 13.709 MI.  
LEFT MUN: SPRUCE CREEK T

DIST: 09-5 SR: 45  
RIGHT MUN: SPRUCE CREEK T

Stationing	Structure	Material	Length	Status
0100/2154	018" DIA	CIRC METAL	LEN=0037	INSTALLED UNKN
0100/1609	024" DIA	CIRC METAL	LEN=0040	INSTALLED UNKN
0100/1179	024" DIA	CIRC METAL	LEN=0030	INSTALLED UNKN
0100/0650	018" DIA	CIRC METAL	LEN=0040	INSTALLED UNKN
021625 FT				
0100/0000	024" DIA	CIRC METAL	LENGTH(AH 3431 BK 2703)	INSTALLED UNKN
0090/2663	018" DIA	CIRC METAL	LEN=0115	INSTALLED UNKN
0090/1660	018" DIA	CIRC METAL	LEN=0035	INSTALLED UNKN
0090/0451	018" DIA	CIRC METAL	LEN=0040	INSTALLED UNKN
0090/0073	BMS EN 31/0045	0090/0041	1 0 00346 0 03 0191+33	BR. SPRUCE CR
0090/0041	BMS BG 31/0045	0090/0041	018922 FT	
0090/0000			LENGTH(AH 2703 BK 3426)	
0080/2500	015" DIA	CIRC METAL	LEN=0045	INSTALLED UNKN
0080/2265	018" DIA	CIRC METAL	LEN=0043	INSTALLED UNKN
0080/1880	018" DIA	CIRC CONCR	LEN=0043	INSTALLED UNKN
0080/1676	TROUT RUN LN		(T515)	
0080/1550	018" DIA	CIRC METAL	LEN=0043	INSTALLED UNKN
0080/1392	015" DIA	CIRC METAL	LEN=0040	INSTALLED UNKN
0080/1000	015" DIA	CIRC METAL	LEN=0040	INSTALLED UNKN
0080/0865	015" DIA	CIRC METAL	LEN=0040	INSTALLED UNKN

1 0 00346 0 03 0191+00 018922 FT  
TURNPIKE RD  
(T512) 0090/0000

DIR: B TOTAL LEN: 13.709 MI.  
 LEFT MUN: SPRUCE CREEK T

DIST: 09-5 SR: 45  
 RIGHT MUN: SPRUCE CREEK T

Stationing	Notes	Stationing	Notes
015496 FT		015496 FT	1 0 00346 0 03 0156+74
ISETT RD (T603)	0070/0796	0080/0000	LENGTH(AH 3426 BK 1240)
		0070/0785	015 " DIA CIR PLASTIC LEN=0001 INSTALLED UNKN RIVERSIDE DR
		0070/0296	(T513)
		0070/0278	018 " DIA CIRC METAL LEN=0001 INSTALLED UNKN
		0070/0218	018 " DIA CIRC CONCR LEN=0001 INSTALLED UNKN
EDEN HILL RD (SR4017 SEG 0010/0000)	0070/0167	0070/0127	BMS EN 31/0045/0070/0000
	014256 FT	014256 FT	1 0 00346 0 02 0144+20 VILLAGE: SPRUCE CREEK L. JUNIATA R.
		0070/0000	BMSBG 31/0045/0070/0000 LENGTH(AH 1240 BK 1646)
		0060/0977	018 " DIA CIRC CONCR LEN=0081 INSTALLED UNKN
		0060/0803	018 " DIA CIRC CONCR LEN=0058 INSTALLED UNKN
		0060/0583	018 " DIA CIRC CONCR LEN=0056 INSTALLED UNKN
		0060/0145	018 " DIA CIR PLASTIC LEN=0037 INSTALLED UNKN
1 0 00346 0 02 0128+58	012610 FT	012610 FT	
UNION FURNACE RD (SR4006 SEG 0050/0926)	0060/0000	0060/0000	LENGTH(AH 1646 BK 2066) CONSOLIDATED RAIL CORPO OVERPASS IS RR X-ING
		0050/1901	
		0050/0979	015 " DIA CIR PLASTIC LEN=0027 INSTALLED UNKN
		010544 FT	1 0 00346 0 01 0107+00
		0050/0000	LENGTH(AH 2066 BK 3528)
		0040/3528	018 " DIA CIRC METAL LEN=0035 INSTALLED UNKN
		0040/3357	018 " DIA CIRC METAL LEN=0033 INSTALLED UNKN
		0040/2868	024 " DIA CIRC METAL LEN=0034 INSTALLED UNKN
			018 " DIA CIR PLASTIC

DIR: B TOTAL LEN: 13.709 MI. DIST: 09-5 SR: 45  
 LEFT MUN: SPRUCE CREEK T RIGHT MUN: SPRUCE CREEK T

Stationing	Description	Material	Length	Notes
0040/2091	LEN=0040	018 "DIA CIR PLASTIC	0040	INSTALLED 2001
0040/1383	LEN=0040	018 "DIA CIR PLASTIC	0040	INSTALLED 2001
0040/0743	LEN=0040	018 "DIA CIR PLASTIC	0040	INSTALLED 2001
0040/0254	LEN=0047	018 "DIA CIR PLASTIC	0047	INSTALLED UNKN
007016 FT	1 0 00346 0 01 0071+00			
0040/0000	LENGTH(AH 3528 BK 2751)	018 "DIA CIRC CONCR		
0030/2231	LEN=0032	012 "DIA CIRC METAL	0032	INSTALLED UNKN
0030/1758	LEN=0035	018 "DIA CIRC CONCR	0035	INSTALLED UNKN
0030/1079	LEN=0033	018 "DIA CIRC CONCR	0033	INSTALLED UNKN
SPRUCE CREEK				
0030/0085	MORRIS T			
004265 FT	1 0 00346 0 01 0043+05			
0030/0000	LENGTH(AH 2751 BK 1776)	018 "DIA CIR PLASTIC		
0020/0310	LEN=0035	018 "DIA CIR PLASTIC	0035	INSTALLED UNKN
002489 FT	1 0 00346 0 01 0025+29			
0020/0000	LENGTH(AH 1776 BK 2489)	018 "DIA CIRC CONCR		
0010/1600	LEN=0035	018 "DIA CIRC CONCR	0035	INSTALLED UNKN
0010/0440	LEN=0035	018 "DIA CIR PLASTIC	0035	INSTALLED UNKN
0010/0230	FROM 0453/0010 SH (CONN)			
000000 FT	1 0 00346 0 00 0000+00			
000000 FT	NC SP			
0010/0110				
000000 FT				
0010/0000	LENGTH(AH 2489 BK 0000)			

UNKNOWN RD (PRDR)

TO 0453/0020 SH (CONN)



DIR: B TOTAL LEN: 12.835 MI. DIST: 09-5 SR: 35  
 LEFT MUN: TELL T RIGHT MUN: TELL T

MEFFORD RD  
(T405)

0280/1364

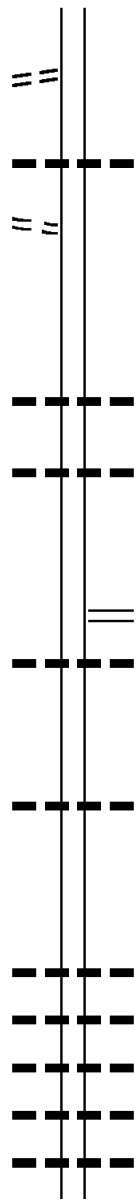
1 0 00193 0 02 1057+93 064128 FT  
 MEFFORD RD  
(T405)

0280/0000

060695 FT

057678 FT

055839 FT



0280/0195 054 "DIA CIR PLASTIC  
 064128 FT LEN=0085 INSTALLED UNKN

0280/0000 LENGTH(AH 3643 BK 3433)

0270/1630 018 "DIA CIR PLASTIC  
 LEN=0031 INSTALLED UNKN

0270/0916 054 "DIA CIRC CONCR  
 LEN=0053 INSTALLED UNKN

060695 FT 1 0 00193 0 02 1023+36  
 ALLISON RD  
 (SR2010 SEG 0010/0000)  
 0270/0000 LENGTH(AH 3433 BK 3017)  
 018 "DIA CIR PLASTIC  
 LEN=0068 INSTALLED UNKN

0260/2937

0260/1300 024 "DIA CIR PLASTIC  
 LEN=0054 INSTALLED UNKN

057678 FT 1 0 00193 0 02 0993+40  
 054 "DIA CIRC METAL  
 LEN=0058 INSTALLED 1957  
 0260/0000 LENGTH(AH 3017 BK 1839)  
 018 "DIA CIR PLASTIC  
 LEN=0030 INSTALLED UNKN

0250/1390 018 "DIA CIR PLASTIC  
 LEN=0030 INSTALLED UNKN

0250/1041 018 "DIA CIR PLASTIC  
 LEN=0030 INSTALLED UNKN

0250/0812 018 "DIA CIR PLASTIC  
 LEN=0035 INSTALLED UNKN

0250/0360 018 "DIA CIR PLASTIC  
 LEN=0043 INSTALLED UNKN

055839 FT 1 0 00193 0 02 0974+80

DIR: B TOTAL LEN: 12.835 MI. DIST: 09-5 SR: 35  
 LEFT MUN: TELL T RIGHT MUN: TELL T

1 0 00193 0 02 0947+36 053106 FT  
 SUMMIT VISTA LN  
 (PRDR) 0240/0000

051635 FT

048817 FT

046330 FT

0250/0000	LENGTH(AH 1839 BK 2733)
0240/0340	054 " DIA CIRC METAL LEN=0096 INSTALLED UNKN
053106 FT	GOSHORN RD (T406)
0240/0000	LENGTH(AH 2733 BK 1471)
0230/1200	024 " DIA CIRC CONCR LEN=0050 INSTALLED 2001
0230/0736	GOSHORN RD (T406)
0230/0187	018 " DIA CIR PLASTIC LEN=0056 INSTALLED UNKN
051635 FT	1 0 00193 0 02 0932+50 MT ZION RD (T377)
0230/0000	LENGTH(AH 1471 BK 2818)
0220/2653	018 " DIA CIR PLASTIC LEN=0056 INSTALLED UNKN
0220/2366	018 " DIA CIR UNKNOWN LEN=0045 INSTALLED 2001
0220/1961	018 " DIA CIR PLASTIC LEN=0054 INSTALLED UNKN
0220/1642	018 " DIA CIR PLASTIC LEN=0045 INSTALLED 2001
0220/1170	018 " DIA CIR PLASTIC LEN=0044 INSTALLED UNKN
0220/0841	018 " DIA CIR PLASTIC LEN=0042 INSTALLED UNKN
0220/0278	018 " DIA CIR PLASTIC LEN=0045 INSTALLED 2001
048817 FT	1 0 00193 0 02 0904+69
0220/0000	LENGTH(AH 2818 BK 2487)
0210/2132	018 " DIA CIR PLASTIC LEN=0064 INSTALLED UNKN
0210/1050	018 " DIA CIRC METAL LEN=0052 INSTALLED UNKN
0210/0655	018 " DIA CIR PLASTIC LEN=0058 INSTALLED UNKN
0210/0188	018 " DIA CIR PLASTIC LEN=0050 INSTALLED 2001
046330 FT	1 0 00193 0 02 0879+44
0210/0000	LENGTH(AH 2487 BK 2695)



DIR: B TOTAL LEN: 12.835 MI. DIST: 09-5 SR: 35  
 LEFT MUN: TELL T RIGHT MUN: TELL T

037064 FT	0170/0049	018 "DIA CIRC CONCR
	037064 FT	LEN=0030 INSTALLED UNKN
	0170/0000	1 0 00193 0 01 0787+61
		LENGTH(AH 2000 BK 0816)
		TRIB TROUGH SPRING BRAN
		STRUCTURE LENGTH 13 FT
036248 FT	0160/0471	BMSID 31/0035/0160/0471
	036248 FT	1 0 00193 0 01 0779+69
	0160/0000	LENGTH(AH 0816 BK 3483)
	0150/2856	018 "DIA CIRC METAL
		LEN=0042 INSTALLED UNKN
	0150/1175	024 "DIA CIRC CONCR
		LEN=0035 INSTALLED UNKN
032765 FT	0150/0024	018 "DIA CIR PLASTIC
	032765 FT	LEN=0035 INSTALLED UNKN
	0150/0000	1 0 00193 0 01 0744+59
		LENGTH(AH 3483 BK 2947)
029818 FT	029818 FT	1 0 00193 0 01 0715+02
	0140/0000	LENGTH(AH 2947 BK 2449)
	0130/2141	018 "DIA CIR PLASTIC
		LEN=0040 INSTALLED 2000
027369 FT	0130/0880	018 "DIA CIRC METAL
		LEN=0040 INSTALLED UNKN
	027369 FT	1 0 00193 0 01 0690+26
	0130/0000	LENGTH(AH 2449 BK 2970)
	0120/2541	060 "DIA CIRC CONCR
		LEN=0056 INSTALLED UNKN
	0120/2218	030 "DIA CIRC CONCR
		LEN=0048 INSTALLED UNKN



DIR: B TOTAL LEN: 12.835 MI. DIST: 09-5 SR: 35  
 LEFT MUN: TELL T RIGHT MUN: TELL T

	0120/1535	036 " DIA	CIRC METAL
		LEN=0050	INSTALLED UNKN
	0120/1475	060 " DIA	CIRC CONCR
		LEN=0072	INSTALLED UNKN
	0120/1000	018 " DIA	CIRC METAL
		LEN=0040	INSTALLED UNKN
024399 FT	024399 FT	1 0 00193	0 01 0660+56
	5 0120/0000	LENGTH(AH 2970 BK 2427)	
		015 " DIA	CIRC CONCR
	0110/2330	LEN=0035	INSTALLED UNKN
		015 " DIA	CIRC METAL
	0110/1786	LEN=0046	INSTALLED UNKN
		015 " DIA	CIRC METAL
	0110/1110	LEN=0040	INSTALLED UNKN
		015 " DIA	CIRC METAL
	0110/0623	LEN=0037	INSTALLED UNKN
021972 FT	021972 FT	1 0 00193	0 01 0636+29
		018 "H 24 "W CON BOX CUL	
	5 0110/0000	LENGTH(AH 2427 BK 2515)	
		018 " DIA	CIR PLASTIC
	0100/2001	LEN=0031	INSTALLED UNKN
		018 " DIA	CIR PLASTIC
	0100/1150	LEN=0031	INSTALLED UNKN
019457 FT	019457 FT	1 0 00193	0 01 0611+14
		RIDGE LN	
	5 0100/0000	(T356)	
		LENGTH(AH 2515 BK 3305)	
		018 " DIA	CIRC CONCR
	0090/2728	LEN=0031	INSTALLED UNKN
		024 " DIA	CIRC CONCR
	0090/1051	LEN=0035	INSTALLED UNKN
		018 " DIA	CIR PLASTIC
	0090/0294	LEN=0035	INSTALLED 2001
		018 " DIA	CIRC CONCR
	0090/0030	LEN=0031	INSTALLED UNKN
016152 FT	016152 FT	1 0 00193	0 01 0578+17

DIR: B TOTAL LEN: 12.835 MI. DIST: 09-5 SR: 35  
 LEFT MUN: TELL T RIGHT MUN: TELL T

Distance (FT)	Segment ID	Description
	0090/0000	RESORT RD (SR2015 SEG 0010/0000) LENGTH(AH 3305 BK 1246)
014906 FT	0080/0000	014906 FT 1 0 00193 0 01 0565+71 024 "DIA CIR PLASTIC LEN=0032 INSTALLED UNKN LENGTH(AH 1246 BK 3545)
	0070/0960	018 "DIA CIR PLASTIC LEN=0037 INSTALLED UNKN
	0070/0612	018 "DIA CIR PLASTIC LEN=0031 INSTALLED UNKN
011361 FT	0070/0000	011361 FT 1 0 00193 0 01 0530+26 LENGTH(AH 3545 BK 2876)
	0060/2110	018 "DIA CIR PLASTIC LEN=0035 INSTALLED UNKN
	0060/0677	024 "DIA CIRC METAL LEN=0031 INSTALLED UNKN
008485 FT	0060/0185	018 "DIA CIR PLASTIC LEN=0031 INSTALLED UNKN
	0060/0000	008485 FT 1 0 00193 0 01 0501+53 LENGTH(AH 2876 BK 2523)
	0050/2372	TELL DUBLIN T
005962 FT	0050/0071	LC FOR HARPERS RD (CONN)
	0050/0000	005962 FT 1 0 00193 0 01 0476+60 HARPERS RD (T344) LENGTH(AH 2523 BK 3041)

DIR: B TOTAL LEN: 12.835 MI. DIST: 09-5 SR: 35  
 LEFT MUN: DUBLIN T RIGHT MUN: DUBLIN T

TAYLOR RD  
 (T415)

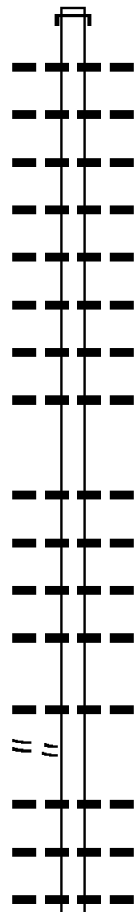
1 0 00193 0 01 0416+50 000000 FT  
 CROGHAN PK  
 (SR0522 SEG 0130/0000) 0010/0000

	0040/2849	018 " DIA CIR PLASTIC LEN=0034 INSTALLED UNKN
002921 FT	0040/0118 002921 FT 0040/0000	015 "H 26 "W PIPE ARCH * LEN=0060 INSTALLED UNKN 1 0 00193 0 01 0446+06 LENGTH(AH 3041 BK 0872)
	0030/0763	018 " DIA CIR PLASTIC LEN=0109 INSTALLED UNKN
	0030/0702	018 " DIA CIR PLASTIC LEN=0060 INSTALLED UNKN
002049 FT	0030/0235 0030/0168 002049 FT	BMSBN 31/0035/0030/0168 1 0 00193 0 01 0438+68 SHADE CREEK BMSBG 31/0035/0030/0168 1 0 00193 0 01 0437+08 SAWMILL RD (SR2006 SEG 0010/0000)
	0030/0000	LENGTH(AH 0872 BK 1425)
	0020/0780 0020/0575	018 " DIA CIR PLASTIC LEN=0054 INSTALLED UNKN MFC BEGIN = D
	0020/0534	018 " DIA CIR PLASTIC LEN=0054 INSTALLED UNKN
000624 FT	0020/0265 000624 FT	018 " DIA CIRC METAL LEN=0045 INSTALLED UNKN 1 0 00193 0 01 0422+80 NEELYTON RD (SR0641 SEG 0020/0000)
	0020/0000	LENGTH(AH 1425 BK 0624)
	0010/0023 NC SH	018 " DIA CIRC CONCR LEN=0062 INSTALLED UNKN SHADE VALLEY RD CROGHAN PK (SR0522 SEG 0130/0000)
	INTER-BK 000000 FT	TOWN HILL ST (T409)
	0010/0000	MFC BEGIN = E LENGTH(AH 0624 BK 0000)

237362 FT

237331 FT AH-CENTRE (14)

INTER-AHD WATER ST  
 0790/3200 (SR0026 SEG 0010/0000)



018 "DIA CIRC CONCR UNKN

LEN=0100 INSTALLED UNKN  
 018 "DIA CIRC PLASTIC

LEN=0042 INSTALLED 2012  
 018 "DIA CIRC PLASTIC

LEN=0048 INSTALLED 2012  
 018 "DIA CIRC PLASTIC

LEN=0048 INSTALLED 2012  
 018 "DIA CIRC PLASTIC

LEN=0043 INSTALLED 2012  
 018 "DIA CIRC PLASTIC

LEN=0045 INSTALLED 2012  
 015 "DIA CIRC PLASTIC

LEN=0045 INSTALLED 2012  
 015 "DIA CIRC PLASTIC

LEN=0043 INSTALLED 2012  
 0790/0125 234131 FT 1 0 00352 0 00 1265+27

234162 FT

5 0790/0000 LENGTH(AH 3200 BK 3485)  
 018 "DIA CIRC PLASTIC

LEN=0044 INSTALLED 2012  
 018 "DIA CIRC PLASTIC

LEN=0045 INSTALLED 2012  
 018 "DIA CIRC PLASTIC

LEN=0045 INSTALLED 2012  
 015 "DIA CIRC CONCR

LEN=0042 INSTALLED UNKN  
 048"H 60"W CONCR ARCH

LEN=0086 INSTALLED UNKN  
 0780/1330

FORESTRY RD  
 (FRST)

0780/1130

015 "DIA CIRC PLASTIC  
 LEN=0045 INSTALLED 2012

018 "DIA CIRC PLASTIC  
 LEN=0042 INSTALLED 2012

018 "DIA CIRC PLASTIC  
 LEN=0045 INSTALLED 2012

DIR: B TOTAL LEN: 44.955 MI. DIST: 09-5 SR: 26  
 LEFT MUN: BARREE T RIGHT MUN: BARREE T

230677 FT

230646 FT 1 0 00352 0 00 1230+06  
 0780/0000 LENGTH(AH 3485 BK 3353)  
 018 " DIA CIR PLASTIC  
 0770/3045 LEN=0045 INSTALLED 2012  
 018 " DIA CIR PLASTIC  
 0770/2765 LEN=0045 INSTALLED 2012  
 018 " DIA CIR PLASTIC  
 0770/2310 LEN=0045 INSTALLED 2012  
 018 " DIA CIR PLASTIC  
 0770/1980 LEN=0045 INSTALLED UNKN  
 018 " DIA CIR PLASTIC  
 0770/1620 LEN=0045 INSTALLED 2012  
 018 " DIA CIR PLASTIC  
 0770/1395 LEN=0045 INSTALLED 2012  
 018 " DIA CIRC CONCR  
 0770/0950 LEN=0045 INSTALLED 2012

227324 FT

0770/0805 FOREST RD  
 (T548)  
 024 " DIA CIR CONCR  
 0770/0540 LEN=0045 INSTALLED UNKN  
 227293 FT 1 0 00352 0 00 1196+36  
 FOREST RD  
 (T548)  
 012 " DIA CIR PLASTIC  
 0770/0000 LEN=0050 INSTALLED UNKN  
 LENGTH(AH 3353 BK 0792)

1 0 00352 0 00 1187+92 226532 FT  
 CHARTER OAK RD  
 (SR1029 SEG 0160/2476) 0760/0000

0760/0000 LENGTH(AH 0792 BK 3233)  
 0750/2583 BMS EN 31/0026/0750/2563  
 1 0 00352 0 00 1156+03  
 SHAVER CREEK  
 0750/2563 BMSBG 31/0026/0750/2563  
 024 " DIA CIR PLASTIC  
 0750/2466 LEN=0041 INSTALLED 1988  
 018 " DIA CIR PLASTIC  
 0750/2172 LEN=0040 INSTALLED 1988  
 018 " DIA CIR PLASTIC  
 0750/1790 LEN=0050 INSTALLED 1997  
 BARREE  
 0750/1673 JACKSON T

PENNDOT STOCKPILE #05  
 (PRDR)

0750/1553

0750/1447 015 " DIA CIR PLASTIC  
 LEN=0040 INSTALLED 1988  
 0750/1022 015 " DIA CIR PLASTIC  
 LEN=0040 INSTALLED 1988

DIR: B TOTAL LEN: 44.955 MI. DIST: 09-5 SR: 26  
 LEFT MUN: JACKSON T RIGHT MUN: JACKSON T

Stationing	Notes	Material	Length	Year
223299 FT				
223268 FT		1 0 00352 0 00 1156+03		
0750/0000	5	LENGTH(AH 3233 BK 3795)		
0740/3750		018 " DIA CIRC CONCR	LEN=0040	INSTALLED 2012
	==			
0740/2839		CAMP RD (T546)		
		015 " DIA CIRC CONCR	LEN=0045	INSTALLED UNKN
0740/1590		018 " DIA CIR PLASTIC	LEN=0040	INSTALLED 1997
0740/1270		018 " DIA CIR PLASTIC	LEN=0040	INSTALLED 1997
0740/0900		018 " DIA CIR PLASTIC	LEN=0050	INSTALLED 1997
0740/0530		018 " DIA CIR PLASTIC	LEN=0050	INSTALLED 1997
219504 FT				
219473 FT		1 0 00352 0 00 1117+74		
0740/0000	5	LENGTH(AH 3795 BK 3775)		
0730/3640		030 " DIA CIRC CONCR	LEN=0045	INSTALLED 2012
	==			
0730/3621				
		030 " DIA CIRC CONCR	LEN=0041	INSTALLED UNKN
0730/2950		WHIPPLE DAM RD (T541)		
	==			
0730/2583		018 " DIA CIR PLASTIC	LEN=0040	INSTALLED UNKN
0730/2308				
	==			
0730/2281				
		030 " DIA CIRC CONCR	LEN=0090	INSTALLED UNKN
0730/1360				
		018 " DIA CAST IRON	LEN=0068	INSTALLED UNKN
0730/0480		1 0 00352 0 00 1079+00		
215729 FT				
215698 FT		LENGTH(AH 3775 BK 3274)		
0730/0000	5	018 " DIA CIRC CONCR	LEN=0060	INSTALLED UNKN
0720/3050		018 " DIA CIR PLASTIC	LEN=0050	INSTALLED 1997
0720/2500		024 " DIA CIR PLASTIC	LEN=0038	INSTALLED UNKN
0720/2383				

DIR: B TOTAL LEN: 44.955 MI. DIST: 09-5 SR: 26  
 LEFT MUN: JACKSON T RIGHT MUN: JACKSON T

Stationing	Length	Material	Notes
0720/1973	030 " DIA	CIRC CONCR	LEN=0050
0720/1625	018 " DIA	CIR PLASTIC	LEN=0050
0720/1355	018 " DIA	CIR PLASTIC	LEN=0070
0720/0423	018 " DIA	CIRC CONCR	LEN=0050
212424 FT			
0720/0000	LENGTH(AH 3274 BK 2531)		
0710/1200	015 " DIA	CIR PLASTIC	LEN=0042
0710/0632	018 " DIA	CIR PLASTIC	LEN=0060
209893 FT			
0710/0000	LENGTH(AH 2531 BK 3611)		
0700/3514	018 " DIA	CIR PLASTIC	LEN=0040
0700/2654	018 " DIA	CIR PLASTIC	LEN=0050
0700/2424	015 " DIA	CIR PLASTIC	LEN=0038
0700/1958	015 " DIA	CIR PLASTIC	LEN=0050
0700/0885	018 " DIA	CIRC CONCR	LEN=0063
0700/0860	SAWMILL RD		
0700/0455	015 " DIA	CIRC METAL	LEN=0060
206282 FT			
0700/0000	LENGTH(AH 3611 BK 3405)		
0690/3190	018 " DIA	CIR PLASTIC	LEN=0040
0690/2944	015 " DIA	CIRC METAL	LEN=0080
	018 " DIA	CIR PLASTIC	LEN=0050

1 0 00352 0 00 1046+03 212455 FT  
 SCARE POND RD  
 (T537) 0720/0000

WINCHESTER RD  
 (SR1027 SEG 0140/2218) 0710/0337  
 209924 FT

GUYER RD  
 (T533) 0700/0860  
 206313 FT

DIR: B TOTAL LEN: 44.955 MI. DIST: 09-5 SR: 26  
 LEFT MUN: JACKSON T RIGHT MUN: JACKSON T

	0690/2600	LEN=0040	INSTALLED UNKN
		015 "DIA	CIRC METAL
	0690/2200	LEN=0082	INSTALLED UNKN
		SAWMILL RD	
	0690/1239	(T528)	
	0690/0514	BMS EN 31/0026/0690/0392	
		1 0 00352 0 00	0951+64
		LAUREL RUN	
	0690/0392	BMSBG 31/0026/0690/0392	
	202877 FT	1 0 00352 0 00	0951+64
	0690/0000	LENGTH(AH 3405 BK 3822)	
		018 "DIA	CIR PLASTIC
	0680/3780	LEN=0040	INSTALLED 1997
		018 "DIA	CIR PLASTIC
	0680/3230	LEN=0040	INSTALLED 1997
		024 "DIA CIRC CONCR	
	0680/2535	LEN=0045	INSTALLED 2012
		018 "DIA CIR PLASTIC	
	0680/1262	LEN=0040	INSTALLED 1997
		FOR SR 0026 AND 1023	
	0680/0155	(CONN)	
	199055 FT	1 0 00352 0 00	0912+26
		ALAN SEEGER RD	
		(SR1023 SEG 0010/0000)	
	0680/0000	LENGTH(AH 3822 BK 0846)	
		024 "DIA	CIRC CONCR
	0670/0451	LEN=0060	INSTALLED UNKN
	0670/0356	BMS EN 31/0026/0670/0222	
		1 0 00352 0 00	0903+75
		STANDING STONE CREEK	
	0670/0222	BMSBG 31/0026/0670/0222	
	198209 FT	1 0 00352 0 00	0903+75
		VILLAGE: MCALEVYS FORT	
		GREENWOOD RD	
		(SR0305 SEG 0470/0000)	
	0670/0000	LENGTH(AH 0846 BK 3789)	
		018 "DIA	CIRC CONCR
	0660/3695	LEN=0045	INSTALLED 2018
		084"H 84"W	CONC STRUCT
	0660/3628	LEN=0030	INSTALLED 1930

202908 FT

PEACHY RD  
(T526)

0680/2974

199086 FT

198240 FT



DIR: B TOTAL LEN: 44.955 MI. DIST: 09-5 SR: 26  
 LEFT MUN: JACKSON T RIGHT MUN: JACKSON T

Stationing	Notes	Material	Length	Status
0660/3140		012" DIA CAST IRON	LEN=0051	INSTALLED UNKN
0660/2310		018" DIA CIRC CONCR	LEN=0025	INSTALLED 2012
0660/1280		015" DIA CIR PLASTIC	LEN=0030	INSTALLED UNKN
0660/0980		036" DIA CIRC CONCR	LEN=0032	INSTALLED UNKN
0660/0705		018" DIA CIRC CONCR	LEN=0028	INSTALLED 2012
0660/0175		024" DIA CIRC CONCR	LEN=0050	INSTALLED UNKN
0660/0146		BMSSEN 31/0026/0660/0000		
194451 FT		1 0 00261 0 02 0816+51		
		STANDING STONE CREEK		
		BMSBG 31/0026/0660/0000		
0660/0000		LENGTH(AH 3789 BK 0713)		
193738 FT		1 0 00261 0 02 0809+39		
GREENWOOD RD		VILLAGE: ENNISVILLE		
(SR0305 SEG 0460/0841)		LENGTH(AH 0713 BK 3945)		
0650/0000		NC MC CALEVYS FORT RD		
		015" DIA CIRC METAL		
0640/3765		LEN=0054		INSTALLED UNKN
FOR SR 0026 AND 0305				
(CONN)				
0640/3714				
		018" DIA CIRC CONCR		
0640/2675		LEN=0040		INSTALLED UNKN
		015" DIA CIRC METAL		
0640/2171		LEN=0036		INSTALLED UNKN
		036" DIA CIRC METAL		
0640/1467		LEN=0041		INSTALLED UNKN
		015" DIA CIRC METAL		
0640/1275		LEN=0041		INSTALLED UNKN
		018" DIA CIRC METAL		
0640/0749		LEN=0041		INSTALLED UNKN
		015" DIA CIRC METAL		
0640/0035		LEN=0041		INSTALLED UNKN
189793 FT		1 0 00261 0 02 0769+70		
0640/0000		LENGTH(AH 3945 BK 3283)		
		015" DIA CIRC METAL		
0630/2910		LEN=0037		INSTALLED UNKN
		015" DIA CIRC METAL		

DIR: B TOTAL LEN: 44.955 MI. DIST: 09-5 SR: 26  
 LEFT MUN: JACKSON T RIGHT MUN: JACKSON T

YODER RD  
(T532)

0630/0970

186510 FT

SUMMIT SCHOOL RD  
(T517)

0620/1936

182924 FT

0630/2350	LEN=0041	INSTALLED UNKN
0630/2075	015 "DIA CIRC METAL	LEN=0036 INSTALLED UNKN
0630/1605	CUNNINGHAM RD	(T602)
0630/1500	015 "DIA CIRC METAL	LEN=0046 INSTALLED UNKN
0630/1278	BMSSEN 31/0026/0630/1249	1 0 00261 0 02 0749+22
0630/1249	HERODS RUN	BMSBG 31/0026/0630/1249
0630/0752	BR STANDING STONE CREEK	STRUCTURE LENGTH 9 FT
0630/0536	BMSID 31/0026/0630/0752	JACKSON
0630/0000	MILLER T	1 0 00261 0 02 0736+70
0620/3163	LENGTH(AH 3283 BK 3586)	030 "DIA CIRC CONCR
0620/3025	LEN=0068 INSTALLED UNKN	RETAINING WALL END
0620/2946	BMSID 31/0026/0620/2946	RETAINING WALL BEGIN
0620/2043	BMSID 31/0026/0620/2946	060"H 72"W CONCR ARCH
0620/1638	LEN=0046 INSTALLED UNKN	015 "DIA CIRC METAL
0620/0974	LEN=0036 INSTALLED UNKN	CUMMINSVILLE LN
0620/0745	(T516)	015 "DIA CIRC METAL
0620/0430	LEN=0046 INSTALLED UNKN	015 "DIA CIRC CONCR
0620/0000	LEN=0035 INSTALLED UNKN	1 0 00261 0 02 0700+45
0610/3536	LENGTH(AH 3586 BK 3536)	015 "DIA CIRC METAL
0610/2961	LEN=0037 INSTALLED UNKN	015 "DIA CIRC METAL
0610/2405	LEN=0037 INSTALLED UNKN	018 "DIA CIRC CONCR
	LEN=0037	INSTALLED 2012

DIR: B TOTAL LEN: 44.955 MI. DIST: 09-5 SR: 26  
 LEFT MUN: MILLER T RIGHT MUN: MILLER T

179388 FT

175848 FT

0610/1740	024 " DIA	CIRC CONCR
	LEN=0038	INSTALLED 2012
0610/1290	018 " DIA	CIRC CONCR
	LEN=0045	INSTALLED 2012
0610/0770	024 " DIA	CIRC CONCR
	LEN=0035	INSTALLED 2012
0610/0610	024 " DIA	CIRC CONCR
	LEN=0045	INSTALLED 2012
0610/0310	018 " DIA	CIRC CONCR
	LEN=0035	INSTALLED 2012
0610/0144	018 " DIA	CAST IRON
	LEN=0045	INSTALLED UNKN
179357 FT	1 0 00261	0 02 0665+09
0610/0000	LENGTH(AH	3536 BK 3540)
	018 " DIA	CIRC CONCR
0600/3265	LEN=0055	INSTALLED 2021
	018 " DIA	CIRC CONCR
0600/3060	LEN=0047	INSTALLED 2021
0600/2075	024 " DIA	CIR PLASTIC
	LEN=0045	INSTALLED 2021
0600/1743	018 " DIA	CIRC CONCR
	LEN=0035	INSTALLED UNKN
0600/1645	042 " DIA	CIRC CONCR
	LEN=0035	INSTALLED 2012
0600/1531	018 " DIA	CIRC CONCR
	LEN=0035	INSTALLED 2012
0600/1068	018 " DIA	CIRC CONCR
	LEN=0047	INSTALLED UNKN
0600/0731	015 " DIA	CIR UNKNOWN
	LEN=0036	INSTALLED UNKN
175817 FT	1 0 00261	0 02 0629+75
	EAST BRANCH RD	
	(SR1019 SEG 0010/0000)	
0600/0000	LENGTH(AH	3540 BK 3673)
	015 " DIA	CIRC CONCR
0590/3370	LEN=0050	INSTALLED UNKN
	015 " DIA	CIRC CONCR
0590/3085	LEN=0049	INSTALLED UNKN
0590/2399	015 " DIA	CAST IRON
	LEN=0030	INSTALLED UNKN
0590/2030	024 " DIA	CIRC CONCR
	LEN=0055	INSTALLED UNKN
0590/1527	024 " DIA	CIRC CONCR
	LEN=0112	INSTALLED UNKN
0590/1008	024 " DIA	CIRC CONCR
	LEN=0040	INSTALLED UNKN

DIR: B TOTAL LEN: 44.955 MI. DIST: 09-5 SR: 26  
 LEFT MUN: MILLER T RIGHT MUN: MILLER T

WESLEY CHAPEL RD  
 (SR1015 SEG 0010/0000) 0590/0050  
 172175 FT

169401 FT

165904 FT

TIPPLING HOUSE LN

0590/0480	015 " DIA	CIRC CONCR	LEN=0040	INSTALLED UNKN
172144 FT	1 0 00261	0 02 0593+32	VILLAGE: JACKSON CORNER	
			MARTINS GAP RD	
			(SR1017 SEG 0020/3112)	
0590/0000	LENGTH(AH	3673 BK 2774)	027"H 42"W ELLIP METAL	
0580/2763	LEN=0062	INSTALLED UNKN	024 " DIA CIRC CONCR	
0580/2523	LEN=0047	INSTALLED UNKN	018 " DIA CIRC CONCR	
0580/1900	LEN=0040	INSTALLED UNKN	018 " DIA CIRC CONCR	
0580/0580	LEN=0044	INSTALLED UNKN	018 " DIA CIRC CONCR	
0580/0200	LEN=0034	INSTALLED UNKN	1 0 00261 0 01 0569+97	
169370 FT	0580/0000	LENGTH(AH	2774 BK 3497)	
	018 " DIA	CIRC CONCR	LEN=0037 INSTALLED UNKN	
0570/3365	024 " DIA	CIRC CONCR	LEN=0042 INSTALLED UNKN	
0570/2835	030 " DIA	CIRC CONCR	LEN=0048 INSTALLED 1980	
0570/1930	024 " DIA	CIRC CONCR	LEN=0044 INSTALLED UNKN	
0570/1855	015 " DIA	CAST IRON	LEN=0037 INSTALLED UNKN	
0570/1310	015 " DIA	CIRC CONCR	LEN=0040 INSTALLED UNKN	
0570/0864	030 " DIA	CIRC CONCR	LEN=0045 INSTALLED UNKN	
0570/0510	015 " DIA	CIRC CONCR	LEN=0038 INSTALLED UNKN	
0570/0110	1 0 00261	0 01 0535+00	STONE CREEK RIDGE RD	
165873 FT	0570/0000	LENGTH(AH	3497 BK 2461)	
	036 " DIA	CIRC CONCR	LEN=0056 INSTALLED UNKN	
0560/2040				

DIR: B TOTAL LEN: 44.955 MI. DIST: 09-5 SR: 26  
 LEFT MUN: MILLER T RIGHT MUN: MILLER T

Stationing	Length	Material	Notes
0560/1837			
0560/1610		015 " DIA CIRC CONCR	LEN=0038 INSTALLED UNKN
0560/0831		036 " DIA CIRC CONCR	LEN=0040 INSTALLED UNKN
163443 FT	163412 FT	1 0 00261 0 01 0510+49	LENGTH(AH 2461 BK 3777)
0550/3600		018 " DIA CIRC CONCR	LEN=0040 INSTALLED UNKN
0550/3052		015 " DIA CIRC CONCR	LEN=0035 INSTALLED UNKN
0550/2566		015 " DIA CIRC CONCR	LEN=0035 INSTALLED UNKN
0550/1962		015 " DIA CIRC CONCR	LEN=0042 INSTALLED UNKN
0550/1641		036 " DIA CIRC CONCR	LEN=0035 INSTALLED UNKN
0550/1240		015 " DIA CIRC CONCR	LEN=0050 INSTALLED UNKN
0550/0250	159666 FT	018 " DIA CIRC CONCR	LEN=0044 INSTALLED UNKN
0550/0000	159635 FT	1 0 00261 0 01 0472+72	048"H 60"W CONC STRUCT LEN=0030 INSTALLED 1967 LENGTH(AH 3777 BK 3365)
0540/2607		MILLER ONEIDA T	
0540/2406		015 " DIA CIRC CONCR	LEN=0036 INSTALLED UNKN
0540/1982		036 " DIA CIRC CONCR	LEN=0038 INSTALLED UNKN
0540/1193		018 " DIA CIRC CONCR	LEN=0042 INSTALLED UNKN
0540/0270	156301 FT	024 " DIA CIRC CONCR	LEN=0046 INSTALLED UNKN
0540/0000	156270 FT		LENGTH(AH 3365 BK 3909)
0530/3586		018 " DIA CIRC CONCR	LEN=0040 INSTALLED UNKN
		030 " DIA CIRC CONCR	

1 0 00261 0 01 0438+87 156301 FT  
 KYPER RD  
 (T496) 0540/0000

EXTRACT DATE: 12/18/2023  
PRINT DATE: 12/21/2023

ROADWAY MANAGEMENT SYSTEM  
SLD COUNTY/SR - ANNUAL PRINT

PAGE NUMBER: 40  
COUNTY: HUNTINGDON

DIR: B TOTAL LEN: 44.955 MI.  
LEFT MUN: ONEIDA T

DIST: 09-5 SR: 26  
RIGHT MUN: ONEIDA T

---	0530/3010	LEN=0044	INSTALLED UNKN
---		024 " DIA	CIRC CONCR
---	0530/2736	LEN=0042	INSTALLED UNKN
---		048 "H 90 "W	CONC STRUCT
---	0530/2310	LEN=0032	INSTALLED UNKN
---	0530/2295	BMSFN 31/0026/0530/2285	
---		1 0 00261 0 01 0422+63	
---		TRIB. 2	STANDING STONE
---	0530/2285	BMSBG 31/0026/0530/2285	
---			
---	0530/1006	015 " DIA	CIRC CONCR
---		LEN=0040	INSTALLED UNKN
---			
---	0530/0100	030 " DIA	CIRC CONCR
---		LEN=0062	INSTALLED UNKN
---	152361 FT	1 0 00261 0 01 0399+78	
---		VILLAGE: DONATION	
---	5 0530/0000	LENGTH(AH 3909 BK 3487)	
---		BLAIR RD	
---		(T497)	
---	0520/3065	015 " DIA	CIRC CONCR
---	0520/3045	LEN=0062	INSTALLED UNKN
---			
---	0520/2745	015 " DIA	CIRC CONCR
---		LEN=0050	INSTALLED UNKN
---			
---	0520/1662	015 " DIA	CIRC CONCR
---		LEN=0043	INSTALLED UNKN
---		015 " DIA	CIRC CONCR
---	0520/1255	LEN=0061	INSTALLED UNKN
---		024 " DIA	CIRC CONCR
---	0520/0753	LEN=0046	INSTALLED UNKN
---		018 " DIA	CIRC CONCR
---	0520/0315	LEN=0037	INSTALLED UNKN
---	148874 FT	1 0 00261 0 01 0364+91	
---	5 0520/0000	LENGTH(AH 3487 BK 3299)	
---		015 " DIA	CIRC CONCR
---	0510/2936	LEN=0037	INSTALLED UNKN
---		015 " DIA	CIRC CONCR
---	0510/2565	LEN=0037	INSTALLED UNKN
---		015 " DIA	CIRC CONCR
---	0510/2255	LEN=0036	INSTALLED UNKN
---			
---		018 " DIA	CIRC CONCR

152392 FT

LOOP RD  
(T500)

0520/2745

148905 FT

DIR: B TOTAL LEN: 44.955 MI. DIST: 09-5 SR: 26  
 LEFT MUN: ONEIDA T RIGHT MUN: ONEIDA T

LOVELAND DR  
 (T603)

1 0 00261 0 00 0329+50 145606 FT  
 COLD SPRINGS RD  
 (SR1009 SEG 0150/2432) 0510/0000

0510/0897

142173 FT

0510/1270	LEN=0060	INSTALLED UNKN
0510/1021	BMS EN 31/0026/0510/0972 1 0 00261 0 01 0341+79 P3	
0510/0972	HORN RUN BMSBG 31/0026/0510/0972	
0510/0085	018 " DIA CIRC CONCR LEN=0070	INSTALLED UNKN
0510/0000	LENGTH(AH 3299 BK 3433) 018 " DIA CIRC CONCR	
0500/3250	LEN=0060	INSTALLED UNKN
0500/2505	036 " DIA CIRC CONCR LEN=0060	INSTALLED UNKN
0500/2239	BMS EN 31/0026/0500/2073 1 0 00261 0 00 0295+05	
0500/2073	STANDING STONE CREEK BMSBG 31/0026/0500/2073	
0500/1735	018 " DIA CIRC CONCR LEN=0041	INSTALLED UNKN
0500/1391	018 " DIA CIRC CONCR LEN=0030	INSTALLED UNKN
0500/1028	015 " DIA CIRC CONCR LEN=0046	INSTALLED UNKN
0500/0734	015 " DIA CIRC CONCR LEN=0048	INSTALLED UNKN
0500/0282	024 " DIA CIRC CONCR LEN=0048	INSTALLED UNKN
0500/0131	018 " DIA CIRC CONCR LEN=0052	INSTALLED UNKN
0500/0000	1 0 00261 0 00 0295+05 LENGTH(AH 3433 BK 3710)	
0490/3615	036 " DIA CIRC CONCR LEN=0044	INSTALLED UNKN
0490/3251	015 " DIA CIRC CONCR LEN=0052	INSTALLED UNKN
0490/2982	015 " DIA CIRC CONCR LEN=0150	INSTALLED UNKN
0490/2751	015 " DIA CIRC CONCR LEN=0045	INSTALLED UNKN
0490/2441	015 " DIA CIRC METAL LEN=0043	INSTALLED UNKN

DIR: B TOTAL LEN: 44.955 MI. DIST: 09-5 SR: 26  
 LEFT MUN: ONEIDA T RIGHT MUN: ONEIDA T

Stationing	Description	Material	Length
0490/2285		015" DIA CIRC CONCR	LEN=0045
0490/1985		024" DIA CIRC CONCR	LEN=0058
0490/1770		018" DIA CIRC CONCR	LEN=0060
0490/0930		015" DIA CIRC CONCR	LEN=0046
0490/0730	RBR	BMS EN 31/0026/0490/0654	1 0 00261 0 00 0264+54
0490/0654	RBR	MURRAY RUN	BMSBG 31/0026/0490/0654
0490/0187		FOR SR 0026 AND 1011	(CONN)
138463 FT		1 0 00261 0 00 0257+99	VILLAGE: CENTER UNION
0490/0000		MURRAY RUN RD	(SR1011 SEG 0010/0000)
0480/3466		LENGTH(AH 3710 BK 3504)	018" DIA CIRC CONCR
0480/2875		GORSUCH RD	LEN=0036
0480/2766		(T462)	018" DIA CIRC CONCR
0480/2050		LEN=0060	INSTALLED UNKN
0480/1851	CENTER UNION BYPASS RD (T463)	018" DIA CIRC CONCR	LEN=0065
0480/1760		015" DIA CIRC CONCR	LEN=0080
0480/1530		030" DIA CIRC CONCR	LEN=0082
0480/1080	CENTER UNION BYPASS RD (T463)	030" DIA CIRC CONCR	LEN=0054
0480/0862		018" DIA CIR PLASTIC	LEN=0045
0480/0450		018" DIA CIRC CONCR	LEN=0040
134959 FT	1 0 00261 0 00 0222+95 DEFORREST RD (T484)		
0480/0000		LENGTH(AH 3504 BK 3623)	



DIR: B TOTAL LEN: 44.955 MI. DIST: 09-5 SR: 26  
 LEFT MUN: ONEIDA T RIGHT MUN: ONEIDA T

Stationing	Description	Material	Length	Status
0470/3564	042" H 72" W	ELLIP METAL	LEN=0065	INSTALLED UNKN
0470/3209	018" DIA	CIRC CONCR	LEN=0050	INSTALLED UNKN
0470/2685	018" DIA	CIRC CONCR	LEN=0048	INSTALLED UNKN
0470/1946	024" DIA	CIRC CONCR	LEN=0060	INSTALLED UNKN
0470/1581	024" DIA	CIRC METAL	LEN=0050	INSTALLED UNKN
0470/1149	015" DIA	CIRC CONCR	LEN=0050	INSTALLED UNKN
131336 FT				
0470/0098	BMS EN 31/0026/0470/0000	STANDING STONE CREEK	1 0 00261 0 00 0186+62	
0470/0000	BMS BG 31/0026/0470/0000	LENGTH(AH 3623 BK 3650)		
0460/3617	018" DIA	CIRC CONCR	LEN=0040	INSTALLED UNKN
0460/2935	024" DIA	CIRC CONCR	LEN=0058	INSTALLED UNKN
0460/2298	018" DIA	CIRC CONCR	LEN=0038	INSTALLED UNKN
0460/2065	015" DIA	CIRC CONCR	LEN=0045	INSTALLED UNKN
0460/1693	015" DIA	CIRC CONCR	LEN=0046	INSTALLED UNKN
0460/1365	015" DIA	CIRC CONCR	LEN=0048	INSTALLED UNKN
0460/0840	048" H 77" W	ELLIP METAL	LEN=0045	INSTALLED UNKN
127686 FT				
0460/0000	127655 FT	LENGTH(AH 3650 BK 3490)	1 0 00261 0 00 0150+51	
0450/3400	018" DIA	CIRC CONCR	LEN=0052	INSTALLED UNKN
0450/2700	024" DIA	CIRC CONCR	LEN=0064	INSTALLED UNKN
0450/2596	048" DIA	CIRC CONCR	LEN=0100	INSTALLED UNKN
0450/2292	048" DIA	CIRC CONCR	LEN=0100	INSTALLED UNKN

BLUE HOLE RD (T469)

BLUE HOLE RD (T469)

DIR: B TOTAL LEN: 44.955 MI. DIST: 09-5 SR: 26  
 LEFT MUN: ONEIDA T RIGHT MUN: ONEIDA T

RIDGEVIEW RD  
 (T605)

0450/1460

124196 FT

120612 FT

0450/2070	018 " DIA	CIRC CONCR	LEN=0020	INSTALLED UNKN
0450/1330	024 " DIA	CIRC CONCR	LEN=0056	INSTALLED UNKN
0450/0677	042 " DIA	CIRC CONCR	LEN=0050	INSTALLED UNKN
124165 FT	1 0 00261	0 00 0115+59		
0450/0000	LENGTH(AH	3490 BK 3584)		
0440/3323	024 " DIA	CIRC CONCR	LEN=0080	INSTALLED 1988
0440/3115	018 " DIA	CIRC METAL	LEN=0050	INSTALLED UNKN
0440/2949	018 " DIA	CIRC CONCR	LEN=0098	INSTALLED 1988
0440/2900	018 " DIA	CIRC CONCR	LEN=0098	INSTALLED UNKN
0440/2255	048 " H 90 " W	CON BOX CUL	LEN=0036	INSTALLED 1988
0440/2247	BMSSEN 31/0026/0440/2239			
	1 0 00261	0 00 0101+81		
0440/2239	TRIB STANDING STONE CRE			
	BMSBG 31/0026/0440/2239			
0440/1436	018 " DIA	CIRC CONCR	LEN=0049	INSTALLED 1988
0440/1280	018 " DIA	CIRC METAL	LEN=0094	INSTALLED 1988
0440/1028	018 " DIA	CIRC CONCR	LEN=0048	INSTALLED 1988
120581 FT	1 0 00261	0 00 0079+30		
0440/0000	048 " DIA	CIRC CONCR	LEN=0048	INSTALLED UNKN
	LENGTH(AH	3584 BK 3231)		
0430/2860	018 " DIA	CIRC CONCR	LEN=0054	INSTALLED UNKN
0430/2442	018 " DIA	CIRC CONCR	LEN=0049	INSTALLED UNKN
0430/1959	024 " DIA	CIR PLASTIC	LEN=0055	INSTALLED UNKN
0430/1580	024 " DIA	CIRC CONCR	LEN=0050	INSTALLED UNKN
	036 " DIA	CIRC CONCR		

DIR: B TOTAL LEN: 44.955 MI. DIST: 09-5 SR: 26  
 LEFT MUN: ONEIDA T RIGHT MUN: ONEIDA T

FRAZIER CREST  
 (T609)

0430/0149  
 117381 FT

0430/1093	LEN=0052	INSTALLED UNKN
018 "DIA	CIRC CONCR	
0430/0833	LEN=0054	INSTALLED UNKN
018 "DIA	CIRC CONCR	
0430/0316	LEN=0049	INSTALLED UNKN
117350 FT	1 0 00261 0 00 0047+05	
NC ST	ANDING STONE RD	
	HUNTINGDON B	

0430/0000	LENGTH(AH 3231 BK 1493)	
048 "DIA	CIRC CONCR	
0420/1377	LEN=0049	INSTALLED UNKN
018 "DIA	CIRC CONCR	
0420/1094	LEN=0045	INSTALLED UNKN
030 "DIA	CIRC CONCR	
0420/0785	LEN=0054	INSTALLED UNKN

SIMPSON AV  
 (BORO)

0420/0767

1 0 00261 0 00 0032+12 115888 FT  
 AFRICA AV  
 (BORO)

0420/0000

0420/0123	024 "DIA	CIRC CONCR
115857 FT	LEN=0041	INSTALLED UNKN
0420/0000	LENGTH(AH 1493 BK 2468)	
0410/2405	018 "DIA	CIRC CONCR
0410/1949	LEN=0027	INSTALLED UNKN
0410/1765	018 "DIA	CIRC CONCR
0410/1459	LEN=0026	INSTALLED UNKN
0410/1090	018 "DIA	CIRC CONCR
0410/1077	LEN=0026	INSTALLED UNKN
0410/0757	018 "DIA	CIRC CONCR
0410/0600	LEN=0026	INSTALLED UNKN
0410/0574	018 "DIA	CIRC CONCR
	LEN=0050	INSTALLED UNKN
	018 "DIA	CIRC CONCR
	LEN=0027	INSTALLED UNKN
	022"H 13"W	BOX CULVRT+
	LEN=0040	INSTALLED UNKN
	018 "DIA	CIRC CONCR
	LEN=0070	INSTALLED UNKN
	022"H 13"W	ELLIP METAL
	LEN=0040	INSTALLED 1963

RIVERVIEW RD  
 (BORO)

0410/0532

1 0 00261 0 00 0007+00 113420 FT  
 SECOND ST

0410/0269	018 "DIA	CIRC CONCR
113389 FT	LEN=0040	INSTALLED UNKN

DIR: B TOTAL LEN: 44.955 MI. DIST: 09-5 SR: 26  
 LEFT MUN: HUNTINGDON B RIGHT MUN: HUNTINGDON B

(BORO)  
 CHURCH ST  
 (BORO)  
 MIFFLIN ST  
 (BORO)

WASHINGTON ST  
 (BORO)

0410/0000

0400/0520

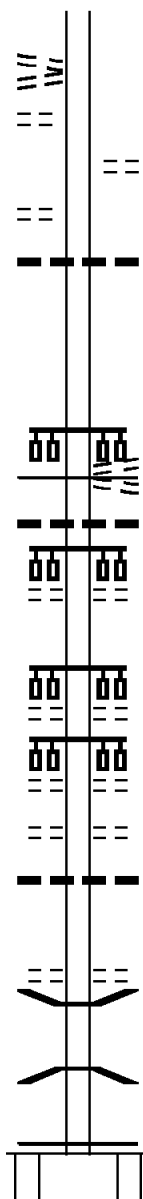
0400/0260

112671 FT

111621 FT

110300 FT

110072 FT



NC STANDING STONE AV  
 0410/0000 LENGTH(AH 2468 BK 0749)

0400/0295 WATER WORKS AL  
 (BORO)

0400/0230 018 " DIA CIRC CONCR  
 LEN=0035 INSTALLED UNKN  
 112640 FT 1 0 00261 0 00 0000+00

PENN ST  
 (BORO)

NC SECOND ST

SECOND ST  
 (BORO)

0400/0000 MFC BEGIN = C  
 LENGTH(AH 0749 BK 1050)

0390/0993 012 " DIA CIRC CONCR  
 LEN=0013 INSTALLED 1990  
 WILLIAM SMITH ST  
 (BORO)

0390/0525 1 0 00046 0 03 1120+75  
 111590 FT FOURTH ST  
 (BORO)

0390/0000 LENGTH(AH 1050 BK 1321)  
 FIFTH ST  
 (BORO)

0380/0860

0380/0409 SIXTH ST  
 (BORO)

0380/0017 015 " DIA CIRC CONCR  
 LEN=0035 INSTALLED UNKN  
 110269 FT 1 0 00046 0 03 1107+59

SEVENTH ST  
 (BORO)

0380/0000 LENGTH(AH 1321 BK 0228)  
 0374/0186 BMSSEN 31/0026/0374/0173  
 0 0 00000 0 00 0000+00

MUDDY RUN

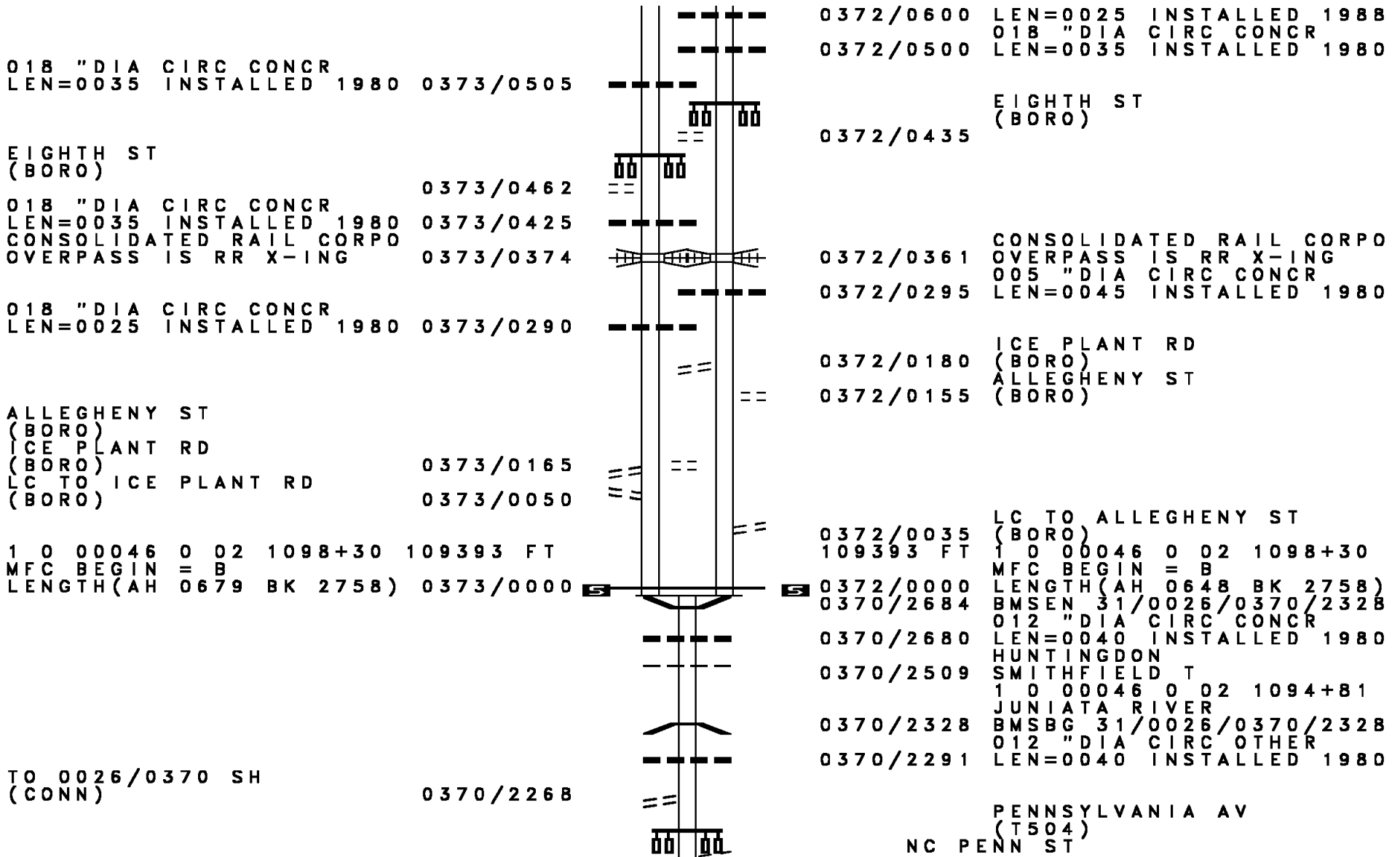
0374/0173 BMSBG 31/0026/0374/0173  
 110041 FT 1 0 00046 0 02 1104+71

MFC BEGIN = B

0374/0000 LENGTH(AH 0228 BK 0648)

018 " DIA CIRC CONCR

DIR: B TOTAL LEN: 44.955 MI. DIST: 09-5 SR: 26  
 LEFT MUN: HUNTINGDON B RIGHT MUN: HUNTINGDON B



018 "DIA CIRC CONCR  
 LEN=0035 INSTALLED 1980 0373/0505

EIGHTH ST  
 (BORO) 0373/0462

018 "DIA CIRC CONCR  
 LEN=0035 INSTALLED 1980 0373/0425  
 CONSOLIDATED RAIL CORPO  
 OVERPASS IS RR X-ING 0373/0374

018 "DIA CIRC CONCR  
 LEN=0025 INSTALLED 1980 0373/0290

ALLEGHENY ST  
 (BORO) 0373/0165  
 ICE PLANT RD  
 (BORO) 0373/0050  
 LC TO ICE PLANT RD  
 (BORO)

1 0 00046 0 02 1098+30 109393 FT  
 MFC BEGIN = B  
 LENGTH(AH 0679 BK 2758) 0373/0000

TO 0026/0370 SH  
 (CONN) 0370/2268

0372/0600 LEN=0025 INSTALLED 1988  
 018 "DIA CIRC CONCR  
 0372/0500 LEN=0035 INSTALLED 1980

EIGHTH ST  
 (BORO) 0372/0435

CONSOLIDATED RAIL CORPO  
 OVERPASS IS RR X-ING  
 005 "DIA CIRC CONCR  
 0372/0361 LEN=0045 INSTALLED 1980

ICE PLANT RD  
 (BORO) 0372/0180  
 ALLEGHENY ST  
 (BORO) 0372/0155

LC TO ALLEGHENY ST  
 (BORO) 0372/0035  
 1 0 00046 0 02 1098+30 109393 FT  
 MFC BEGIN = B  
 LENGTH(AH 0648 BK 2758) 0372/0000

0370/2684 BMSBN 31/0026/0370/2328  
 012 "DIA CIRC CONCR  
 0370/2680 LEN=0040 INSTALLED 1980  
 HUNTINGDON  
 0370/2509 SMITHFIELD T  
 1 0 00046 0 02 1094+81  
 JUNIATA RIVER  
 0370/2328 BMSBG 31/0026/0370/2328  
 012 "DIA CIRC OTHER  
 0370/2291 LEN=0040 INSTALLED 1980

PENNSYLVANIA AV  
 (T504)  
 NC PENN ST

DIR: B TOTAL LEN: 44.955 MI. DIST: 09-5 SR: 26  
 LEFT MUN: SMITHFIELD T RIGHT MUN: SMITHFIELD T

FROM 0026/0370 SH  
 (CONN)

0370/2130

1 0 00046 0 02 1071+65 106635 FT  
 PIKE ST  
 (SR4005 SEG 0010/0000) 0370/0000

INSTITUTION DR  
 (TBC )

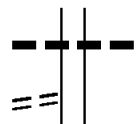
0360/3328

0370/2194	FAIRGROUNDS RD (SR3035 SEG 0070/1004)
0370/1932	012 " DIA CIRC OTHER LEN=0040 INSTALLED 1980
0370/1735	012 " DIA CIRC OTHER LEN=0040 INSTALLED 1980 PINE ST
0370/1702	(T456)
0370/1590	012 " DIA CIRC OTHER LEN=0040 INSTALLED 1980 SPRUCE ST
0370/1366	(T455)
0370/1280	012 " DIA CIRC OTHER LEN=0036 INSTALLED 1980 SEVENTH ST
0370/1075	(T563)
0370/1074	012 " DIA CIRC CONCR LEN=0036 INSTALLED 1980 EIGHTH ST
0370/0779	(T560)
0370/0700	015 " DIA CIRC CONCR LEN=0036 INSTALLED 1988 NINTH ST
0370/0219	(T459)
0370/0200	030 " DIA CIRC CONCR LEN=0040 INSTALLED 1980
0370/0000	LENGTH(AH 2758 BK 3784) TENTH ST
0360/3598	(T458)
0360/3140	ELEVENTH ST (T460)
0360/2693	TWELFTH ST (T462)
0360/2670	024 " DIA CIR PLASTIC LEN=0030 INSTALLED 1999 THIRTEENTH ST
0360/2250	(T501) NC PENNSYLVANIA AV
0360/1748	FOURTEENTH ST (T453)
0360/1548	018 " DIA CIR UNKNOWN LEN=0030 INSTALLED 1999 ROTHROCK LN
0360/1126	(T562)

DIR: B TOTAL LEN: 44.955 MI. DIST: 09-5 SR: 26  
 LEFT MUN: SMITHFIELD T RIGHT MUN: SMITHFIELD T

TO 8004/0254 SH  
 (CONN)

0360/0449

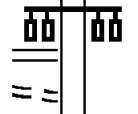


0360/0724 018 " DIA CIRC CONCR  
 LEN=0057 INSTALLED UNKN

RAMP B WEST RD  
 (SR8004 SEG 0254/0000)  
 RAMP B EAST RD  
 (SR8004 SEG 0252/0733)

FROM 8004/0252 SH  
 (CONN)

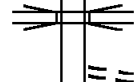
0360/0188



0360/0344

102851 FT

0360/0092 018 " DIA CIRC CONCR  
 102851 FT LEN=0100 INSTALLED UNKN  
 1 0 00046 0 02 1033+41



0360/0000

SR 0022 EBL  
 OP ID 31/0022/0230/0000  
 LENGTH(AH 3784 BK 0960)  
 FROM 8004/0752 SH

0350/0829

(CONN)  
 RAMP A EAST RD  
 (SR8004 SEG 0754/0000)  
 RAMP A WEST RD  
 (SR8004 SEG 0752/0701)



0350/0718



0350/0689 036 " DIA CIRC CONCR  
 0350/0683 LEN=0084 INSTALLED UNKN  
 MFC BEGIN = B

0350/0564

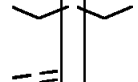
TO 8004/0754 SH  
 (CONN)



0350/0072 030 " DIA CIRC CONCR  
 101891 FT LEN=0074 INSTALLED UNKN  
 1 0 00046 0 02 1024+00

101891 FT

VILLAGE: SMITHFIELD

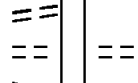


0350/0000

NC RIDGE RD  
 LENGTH(AH 0960 BK 3584)

LC TO TOWNE CTR BL  
 (CONN)

0340/3480



0340/3260

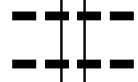
SHANER BL  
 (PRDR)

TOWNE CTR BL  
 (PRDR)

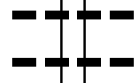
0340/3260

LC FROM TOWNE CTR BL  
 (CONN)

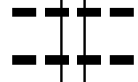
0340/3077



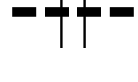
0340/2530 018 " DIA CIRC CONCR  
 LEN=0046 INSTALLED UNKN



0340/2190 018 " DIA CIRC CONCR  
 LEN=0055 INSTALLED UNKN



0340/1810 018 " DIA CIRC CONCR  
 LEN=0057 INSTALLED UNKN



0340/1445 018 " DIA CIRC CONCR  
 LEN=0030 INSTALLED UNKN

018 " DIA CIRC CONCR

EXTRACT DATE: 12/18/2023  
PRINT DATE: 12/21/2023

ROADWAY MANAGEMENT SYSTEM  
SLD COUNTY/SR - ANNUAL PRINT

PAGE NUMBER: 30  
COUNTY: HUNTINGDON

DIR: B TOTAL LEN: 44.955 MI.  
LEFT MUN: SMITHFIELD T

DIST: 09-5 SR: 26  
RIGHT MUN: SMITHFIELD T

Station	Segment	Length	Material	Status
	0340/0855	LEN=0115	018 "DIA CIRC CONCR	INSTALLED UNKN
	0340/0625	LEN=0054	018 "DIA CIRC CONCR	INSTALLED UNKN
	0340/0335	LEN=0046	018 "DIA CIRC CONCR	INSTALLED UNKN
098307 FT	098307 FT	1 0 00046	0 01 0984+94	
	0340/0000	LENGTH(AH 3584 BK 2832)	SMITHFIELD	
	0330/2774	WALKER T	018 "DIA CIRC CONCR	
	0330/2615	LEN=0041	018 "DIA CIRC CONCR	INSTALLED UNKN
	0330/2480	LEN=0044	018 "DIA CIRC CONCR	INSTALLED UNKN
HILL RD (T403)	0330/2102	==		
	0330/2000	LEN=0045	024 "DIA CIRC CONCR	INSTALLED UNKN
	0330/1670	LEISTER LN (T401)	018 "DIA CIRC CONCR	
	0330/1180	LEN=0046	018 "DIA CIRC CONCR	INSTALLED UNKN
	0330/0800	LEN=0045	018 "DIA CIRC CONCR	INSTALLED UNKN
WAGNER RD (T405)	0330/0785	==		
	0330/0460	LEN=0046	018 "DIA CIRC CONCR	INSTALLED UNKN
	0330/0125	LEN=0042	018 "DIA CIRC CONCR	INSTALLED UNKN
095475 FT	095475 FT	1 0 00046	0 01 0955+70	
	0330/0000	LENGTH(AH 2832 BK 3561)	018 "DIA CIRC CONCR	
	0320/3515	LEN=0043	018 "DIA CIRC CONCR	INSTALLED UNKN
	0320/3060	LEN=0250	018 "DIA CIRC CONCR	INSTALLED UNKN
	0320/2807	MARGY DR (PRDR)	018 "DIA CIRC CONCR	
	0320/2780	LEN=0040	018 "DIA CIRC CONCR	INSTALLED UNKN
	0320/2230	LEN=0045	018 "DIA CIRC CONCR	INSTALLED UNKN
	0320/1770	LEN=0072	024 "DIA CIRC CONCR	INSTALLED UNKN
	091914 FT	091914 FT	1 0 00046	0 01 0919+97
			FAIRGROUNDS RD (SR3035 SEG 0010/0000)	



DIR: B TOTAL LEN: 44.955 MI. DIST: 09-5 SR: 26  
 LEFT MUN: WALKER T RIGHT MUN: WALKER T

JENNIFER DR  
 (T470)

0310/2807

SHENECOY RD  
 (T471)

0310/0239  
 088284 FT

085892 FT

---	---	5	0320/0000	LENGTH(AH 3561 BK 3630)
---	---		0310/3420	024 "DIA CIRC CONCR LEN=0085 INSTALLED UNKN
---	---		0310/3120	018 "DIA CIRC CONCR LEN=0070 INSTALLED UNKN
==				
---	---		0310/2785	018 "DIA CIRC CONCR LEN=0042 INSTALLED UNKN
---	---		0310/2390	018 "DIA CIRC CONCR LEN=0045 INSTALLED UNKN
---	---		0310/2041	NIKKI CT (PRDR)
---	---		0310/1885	024 "DIA CIRC CONCR LEN=0072 INSTALLED UNKN
---	---		0310/1335	018 "DIA CIRC CONCR LEN=0036 INSTALLED UNKN
---	---		0310/0854	024 "DIA CIRC CONCR LEN=0150 INSTALLED UNKN
==				
---	---		088284 FT	1 0 00046 0 01 0883+76 CIDER PRESS RD (T445)
---	---	5	0310/0000	LENGTH(AH 3630 BK 2392)
---	---		0300/2141	015 "DIA CIRC CONCR LEN=0050 INSTALLED UNKN
---	---		0300/2140	018 "DIA CIRC CONCR LEN=0033 INSTALLED UNKN
---	---		0300/1982	018 "DIA CIRC CONCR LEN=0022 INSTALLED UNKN
---	---		0300/1230	015 "DIA CIRC CONCR LEN=0040 INSTALLED UNKN
---	---		0300/0570	015 "DIA CIRC METAL LEN=0040 INSTALLED UNKN
---	---		0300/0468	NEWTOWN AV (T437)
---	---		0300/0200	015 "DIA CIRC CONCR LEN=0100 INSTALLED UNKN
---	---		085892 FT	1 0 00046 0 01 0859+93
---	---	5	0300/0000	LENGTH(AH 2392 BK 3742)
---	---		0290/3200	018 "DIA CIRC CONCR LEN=0027 INSTALLED 1988
---	---		0290/2889	018 "DIA CIRC CONCR LEN=9999 INSTALLED UNKN
---	---		0290/2465	018 "DIA CIRC CONCR LEN=0028 INSTALLED 1988



DIR: B TOTAL LEN: 44.955 MI. DIST: 09-5 SR: 26  
 LEFT MUN: WALKER T RIGHT MUN: WALKER T

1 0 00046 0 01 0756+55 075577 FT  
 REDSTONE RIDGE RD  
 (T426) 0270/0000

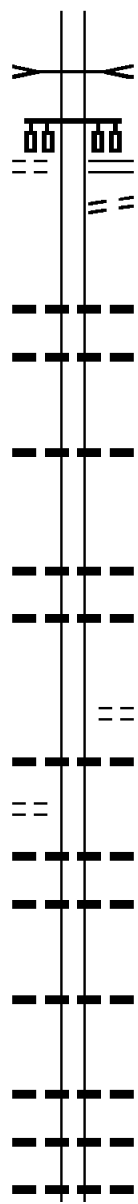
LOCUST RD  
 (T427) 0260/2880

071965 FT

---	---	0270/2750	015 " DIA LEN=0052	CIRC CONCR INSTALLED UNKN
---	---	0270/2291	018 " DIA LEN=0040	CIRC CONCR INSTALLED UNKN
---	---	0270/0822	018 " DIA LEN=0063	CIRC CONCR INSTALLED UNKN
---	---	0270/0510	018 " DIA LEN=0040	CIRC CONCR INSTALLED UNKN
---	---	0270/0287 075577 FT	018 " DIA LEN=0050	CIRC CONCR INSTALLED UNKN
==	5	0270/0000	LENGTH(AH 2960 BK 3612) 018 " DIA	CIRC CONCR
---	---	0260/3590	LEN=0069	INSTALLED UNKN
==	==			
---	---	0260/2835	018 " DIA LEN=0025	CIRC CONCR INSTALLED UNKN
---	---	0260/2480	018 " DIA LEN=0051	CIRC CONCR INSTALLED UNKN
---	---	0260/1980	018 " DIA LEN=0049	CIRC CONCR INSTALLED UNKN
---	---	0260/1480	018 " DIA LEN=0050	CIRC CONCR INSTALLED UNKN
---	---	0260/1175	018 " DIA LEN=0051	CIRC CONCR INSTALLED UNKN
---	---	0260/0710	018 " DIA LEN=0060	CIRC CONCR INSTALLED UNKN
---	---	0260/0175 071965 FT	018 " DIA LEN=0040	CIRC CONCR INSTALLED UNKN
---	5	0260/0000	LENGTH(AH 3612 BK 2651) WALKER	
---	---	0250/2620	PENN T 018 " DIA	CIRC CONCR
---	---	0250/2428	LEN=0049	INSTALLED UNKN
---	---	0250/1823	018 " DIA LEN=0046	CIRC CONCR INSTALLED UNKN
---	---	0250/0830	024 " DIA LEN=0055	CIRC CONCR INSTALLED 2004
---	---	0250/0320	018 " DIA LEN=0064	CIRC CONCR INSTALLED 2004

DIR: B TOTAL LEN: 44.955 MI. DIST: 09-5 SR: 26  
 LEFT MUN: PENN T RIGHT MUN: PENN T

1 0 00046 0 01 0694+70 069314 FT  
 RACE TRACK RD  
 (T429) 0250/0000



0250/0102 T. CROOKED CR  
 STRUCTURE LENGTH 18 FT  
 BMSID 31/0026/0250/0102  
 SEVEN POINTS RD  
 (SR3011 SEG 0120/1009)  
 069314 FT  
 0250/0000 LENGTH(AH 2651 BK 1875)  
 TO 3011/0120 SH  
 (CONN)  
 0240/1712  
 0240/0560 018 " DIA CIRC CONCR  
 LEN=0106 INSTALLED 1980  
 0240/0125 018 " DIA CIRC CONCR  
 LEN=0061 INSTALLED UNKN  
 067439 FT 1 0 00046 0 01 0675+95  
 0240/0000 LENGTH(AH 1875 BK 2127)  
 024 " DIA CIRC CONCR  
 LEN=0090 INSTALLED 1980  
 0230/2010  
 0230/0800 018 " DIA CIRC CONCR  
 LEN=0050 INSTALLED UNKN  
 0230/0329 015 " DIA CIRC CONCR  
 LEN=0084 INSTALLED UNKN  
 065312 FT 1 0 00046 0 01 0654+81  
 STATES RD  
 (T427)  
 0230/0000 LENGTH(AH 2127 BK 1361)  
 072"H 72"W CON BOX CUL  
 LEN=0044 INSTALLED UNKN  
 0220/1200  
 0220/0800 018 " DIA CIRC CONCR  
 LEN=0039 INSTALLED UNKN  
 0220/0370 018 " DIA CIRC CONCR  
 LEN=0067 INSTALLED UNKN  
 063951 FT 1 0 00046 0 01 0640+88  
 0220/0000 LENGTH(AH 1361 BK 3583)  
 018 " DIA CIRC CONCR  
 LEN=0040 INSTALLED UNKN  
 0210/3410  
 0210/2240 018 " DIA CIRC CONCR  
 LEN=0050 INSTALLED UNKN  
 0210/1850 018 " DIA CIRC CONCR  
 LEN=0050 INSTALLED UNKN  
 0210/1350 018 " DIA CIRC CONCR  
 LEN=0054 INSTALLED UNKN

STATES RD  
 (T427) 0220/1109

063951 FT

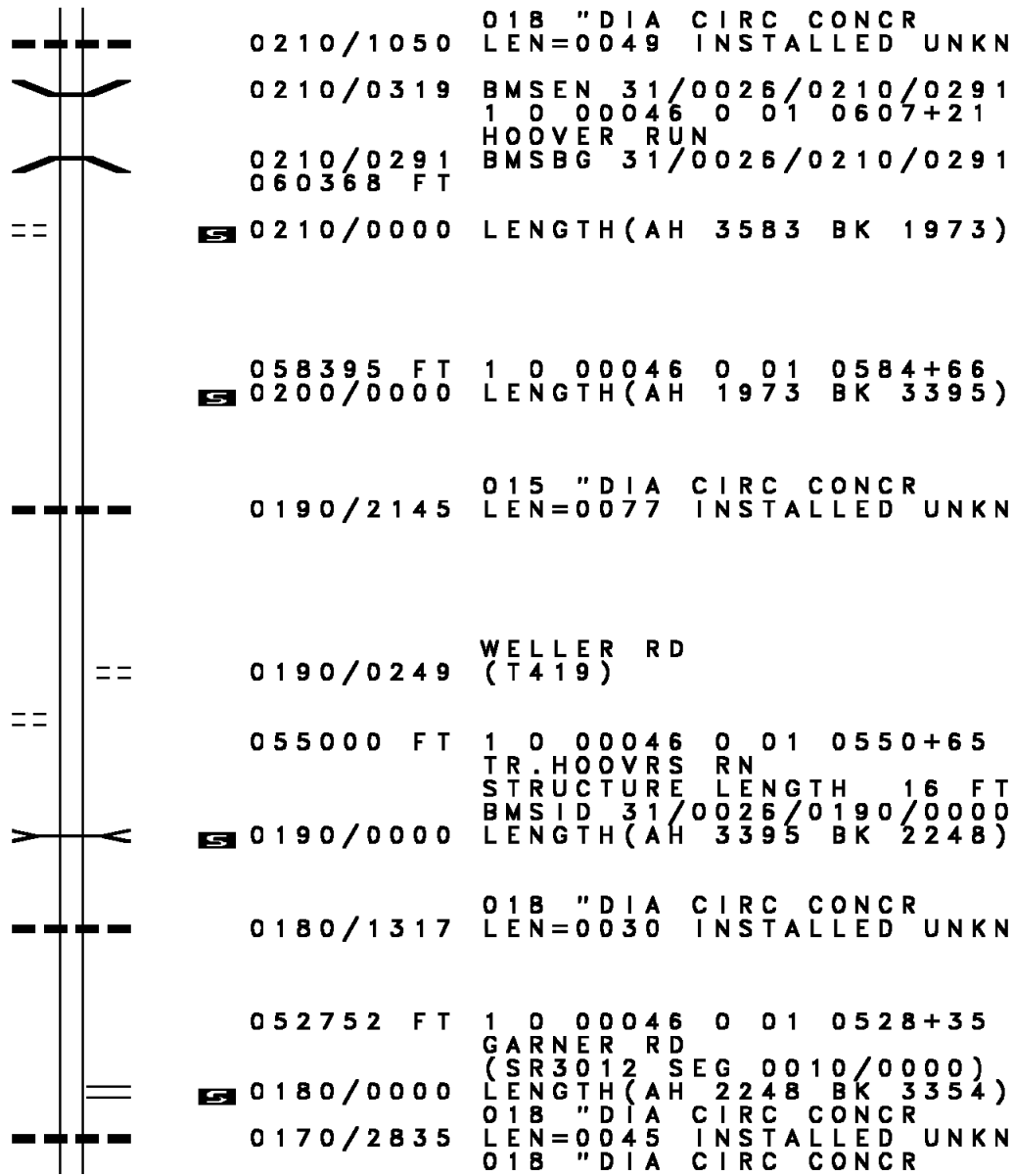
DIR: B TOTAL LEN: 44.955 MI. DIST: 09-5 SR: 26  
 LEFT MUN: PENN T RIGHT MUN: PENN T

1 0 00046 0 01 0604+39 060368 FT  
 FLUKE RD  
 (T425) 0210/0000

058395 FT

WELLER RD  
 (T419) 0190/0072  
 055000 FT

052752 FT



0210/1050 018 "DIA CIRC CONCR  
 LEN=0049 INSTALLED UNKN

0210/0319 BMSEN 31/0026/0210/0291  
 1 0 00046 0 01 0607+21  
 HOOVER RUN

0210/0291 BMSBG 31/0026/0210/0291  
 060368 FT

0210/0000 LENGTH(AH 3583 BK 1973)

058395 FT 1 0 00046 0 01 0584+66  
 0200/0000 LENGTH(AH 1973 BK 3395)

0190/2145 015 "DIA CIRC CONCR  
 LEN=0077 INSTALLED UNKN

0190/0249 WELLER RD  
 (T419)

055000 FT 1 0 00046 0 01 0550+65  
 TR.HOOVRS RN  
 STRUCTURE LENGTH 16 FT

0190/0000 BMSID 31/0026/0190/0000  
 LENGTH(AH 3395 BK 2248)

0180/1317 018 "DIA CIRC CONCR  
 LEN=0030 INSTALLED UNKN

052752 FT 1 0 00046 0 01 0528+35  
 GARNER RD  
 (SR3012 SEG 0010/0000)

0180/0000 LENGTH(AH 2248 BK 3354)  
 018 "DIA CIRC CONCR  
 0170/2835 LEN=0045 INSTALLED UNKN  
 018 "DIA CIRC CONCR

EXTRACT DATE: 12/18/2023  
PRINT DATE: 12/21/2023

ROADWAY MANAGEMENT SYSTEM  
SLD COUNTY/SR - ANNUAL PRINT

PAGE NUMBER: 24  
COUNTY: HUNTINGDON

DIR: B  
LEFT MUN: PENN T

TOTAL LEN: 44.955 MI.

DIST: 09-5  
RIGHT MUN: PENN T

SR: 26

Location	Segment ID	Length (FT)	Material	Status
	0170/2251	0053	PENN	INSTALLED UNKN
	0170/1589		MARKLESBURG B	
	0170/0572	0084	"DIA CIRC CONCR	INSTALLED UNKN
	0170/0532		MARKLESBURG	
	0170/0216		PENN T	
	0170/0199	049398	BMSBN 31/0026/0170/0199 1 0 00046 0 01 0496+91 TR. HOOVERS R	
MOUNTAIN RD (T420)	0170/0000	049398	BMSBG 31/0026/0170/0199 1 0 00046 0 01 0494+92	
	0170/0000		018 "DIA CIRC CONCR LEN=0030 INSTALLED UNKN	
	0160/1475		018 "DIA CIRC CONCR LENGTH(AH 3354 BK 1506)	
	0160/1108		PENN	INSTALLED UNKN
	0160/0940		MARKLESBURG B	
	0160/0380		018 "DIA CIRC CONCR LEN=0035 INSTALLED UNKN	
	0160/0191	047892	015 "DIA CIRC CONCR LEN=0035 INSTALLED UNKN	
	0160/0000		012 "DIA CIRC CONCR LEN=0029 INSTALLED UNKN	
	0150/3415		1 0 00046 0 01 0479+00 LENGTH(AH 1506 BK 3497) 040"H 48"W BOX CULVRT*	
BEACH AL (BORO)	0150/3077		LEN=0040 INSTALLED UNKN	
	0150/2949		CHURCH ST (BORO)	
	0150/2742		FILBERT ST (BORO)	
	0150/2525		PLUM AL (BORO)	
	0150/2332		PEACH AL (BORO)	
	0150/2277		024"H 05"W CON BOX CUL LEN=0035 INSTALLED UNKN	
CHESTNUT ST (BORO)	0150/2122		AITCH RD (SR3010 SEG 0010/0000)	
	0150/2038		018 "DIA CIRC CONCR LEN=0035 INSTALLED UNKN	
LAKEVIEW DR (BORO)	0150/1702		WALNUT ST (BORO)	

DIR: B TOTAL LEN: 44.955 MI. DIST: 09-5 SR: 26  
 LEFT MUN: MARKLESBURG B RIGHT MUN: MARKLESBURG B

OLD MOUNTAIN RD  
 (BORO)

0150/1215

OAK ST  
 (BORO)

0150/0619

044395 FT

042059 FT

038429 FT

==	0150/1494	APPLE AL (BORO)
==	0150/0893	065"H 65"W CON BOX CUL LEN=0026 INSTALLED UNKN
---	0150/0379	012 " DIA CIRC CONCR LEN=0031 INSTALLED UNKN
---	044395 FT	1 0 00046 0 01 0445+40 MARKLESBURG LINCOLN T
---	0150/0000	LENGTH(AH 3497 BK 2336)
---	0140/1875	024 " DIA CIRC CONCR LEN=0041 INSTALLED UNKN
---	0140/0374	036 " DIA CIRC CONCR LEN=0032 INSTALLED UNKN
---	042059 FT	1 0 00046 0 00 0420+07
---	0140/0000	LENGTH(AH 2336 BK 3630)
---	0130/3090	018 " DIA CIRC CONCR LEN=0040 INSTALLED UNKN
---	0130/2630	051"H 72"W ELLIP CONC LEN=0053 INSTALLED UNKN
---	0130/0931	BMS EN 31/0026/0130/0923 1 0 00046 0 00 0384+26
---	0130/0923	BRANCH JAMES CREEK BMSBG 31/0026/0130/0923
---	0130/0310	018 " DIA CIRC CONCR LEN=0040 INSTALLED UNKN
---	038429 FT	1 0 00046 0 00 0384+26 FOUSES CROSSING RD (T405)
---	0130/0000	LENGTH(AH 3630 BK 3394)
---	0120/3304	048"H 24"W CON BOX CUL LEN=0053 INSTALLED UNKN
---		034 " DIA CIRC CONCR

DIR: B TOTAL LEN: 44.955 MI. DIST: 09-5 SR: 26  
 LEFT MUN: LINCOLN T RIGHT MUN: LINCOLN T

WHITSEL RD  
 (TWP )

Segment ID	Length (FT)	Start Station	End Station	Material / Notes
0120/1673				LEN=0038 INSTALLED UNKN
0120/1330				015" DIA CIRC CONCR LEN=0035 INSTALLED UNKN
0120/1047				==
0120/0965				018" DIA CIRC METAL LEN=0040 INSTALLED UNKN
035035 FT				
0120/0000				5 035035 FT 1 0 00046 0 00 0350+26 LENGTH(AH 3394 BK 3693)
0110/2980				024" DIA CIRC CONCR LEN=0039 INSTALLED UNKN
0110/1640				018" DIA CIRC CONCR LEN=0048 INSTALLED UNKN
0110/0545				024" DIA CIRC CONCR LEN=0050 INSTALLED UNKN
0110/0230				015"H 00"W MULT CONCR LEN=0050 INSTALLED UNKN
031342 FT				
0110/0000				5 031342 FT 1 0 00046 0 00 0313+33 042"H 72"W CONCR ARCH LEN=0044 INSTALLED UNKN LENGTH(AH 3693 BK 3758)
0100/2000				015" DIA CIRC CONCR LEN=0036 INSTALLED UNKN
0100/1610				015" DIA CIRC CONCR LEN=0036 INSTALLED UNKN
0100/0706				052"H 72"W CONCR ARCH LEN=0042 INSTALLED UNKN
027584 FT				
0100/0000				5 027584 FT 1 0 00046 0 00 0275+86 ENTRIKEN RD (T406) LENGTH(AH 3758 BK 2104)
0090/1054				052"H 72"W ELLIP CONC LEN=0050 INSTALLED UNKN



DIR: B TOTAL LEN: 44.955 MI. DIST: 09-5 SR: 26  
 LEFT MUN: LINCOLN T RIGHT MUN: LINCOLN T

025480 FT

0090/1000 018 " DIA CIRC CONCR  
 LEN=0060 INSTALLED 2001  
 OLD PLANK RD  
 (SR0994 SEG 0014/0000)  
 0090/0794  
 025480 FT 1 0 00046 0 00 0255+06  
 0090/0000 LENGTH(AH 2104 BK 2687)  
 052"H 72"W CON BOX CUL  
 0080/2389 LEN=0045 INSTALLED UNKN  
 015 " DIA CIRC CONCR  
 0080/2114 LEN=0038 INSTALLED UNKN

022793 FT

0080/1059 015 " DIA CIRC CONCR  
 LEN=0048 INSTALLED 2001  
 0080/0163 BMS EN 31/0026/0080/0153  
 1 0 00046 0 00 0229+40  
 TRIB COFFEE RUN  
 0080/0153 BMSBG 31/0026/0080/0153  
 036"H 72"W CON BOX CUL  
 0080/0129 LEN=0045 INSTALLED UNKN  
 LC FOR ENTRIKEN CEMETER  
 (CONN)  
 0080/0110 022793 FT 1 0 00046 0 00 0228+54  
 ENTRIKEN CEMETERY RD  
 (T400)  
 0080/0000 LENGTH(AH 2687 BK 2463)

020330 FT

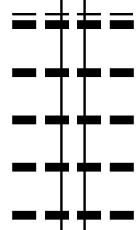
0070/1122 078"H 72"W CONCR ARCH  
 LEN=0047 INSTALLED UNKN  
 020330 FT 1 0 00046 0 00 0203+16  
 048"H 72"W CONC STRUCT  
 LEN=0024 INSTALLED 1942  
 0070/0000 LENGTH(AH 2463 BK 3248)

0060/1527 015 " DIA CIRC CONCR  
 LEN=0035 INSTALLED UNKN  
 024 " DIA CIRC CONCR  
 0060/1200 LEN=0040 INSTALLED UNKN

DIR: B TOTAL LEN: 44.955 MI. DIST: 09-5 SR: 26  
 LEFT MUN: LINCOLN T RIGHT MUN: LINCOLN T

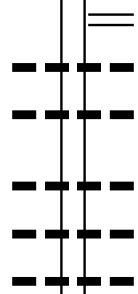
017082 FT

017082 FT 1 0 00046 0 00 0170+68  
 018 "DIA CIRC CONCR  
 LEN=0035 INSTALLED 2001  
 LINCOLN  
 HOPEWELL T  
 0060/0000 LENGTH(AH 3248 BK 3697)  
 015 "DIA CIRC METAL  
 0050/3315 LEN=0039 INSTALLED UNKN  
 036 "DIA CIRC CONCR  
 0050/2956 LEN=0042 INSTALLED UNKN  
 032 "DIA CIRC METAL  
 0050/2359 LEN=0038 INSTALLED UNKN  
 015 "DIA CIRC CONCR  
 0050/2090 LEN=0072 INSTALLED UNKN



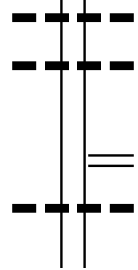
013385 FT

0050/1343 015 "DIA CIRC CONCR  
 LEN=0035 INSTALLED UNKN  
 0050/0868 015 "DIA CIRC METAL  
 LEN=0035 INSTALLED UNKN  
 042 "DIA CIRC CONCR  
 0050/0530 LEN=0081 INSTALLED UNKN  
 013385 FT 1 0 00046 0 00 0134+00  
 DOGTOWN RD  
 (SR3004 SEG 0010/0000)  
 0050/0000 LENGTH(AH 3697 BK 3462)  
 018 "DIA CIR PLASTIC  
 0040/3256 LEN=0035 INSTALLED UNKN  
 018 "DIA CIRC METAL  
 0040/2945 LEN=0048 INSTALLED UNKN  
 015 "DIA CIRC METAL  
 0040/2081 LEN=0040 INSTALLED UNKN  
 018 "DIA CIRC CONCR  
 0040/1909 LEN=0036 INSTALLED UNKN  
 018 "DIA CIRC CONCR  
 0040/1564 LEN=0036 INSTALLED UNKN



009923 FT

0040/0711 018 "DIA CIRC CONCR  
 LEN=0065 INSTALLED UNKN  
 036 "DIA CIRC CONCR  
 0040/0346 LEN=0051 INSTALLED UNKN  
 009923 FT 1 0 00046 0 00 0099+38  
 SHY BEAVER RD  
 (SR3002 SEG 0010/0000)  
 0040/0000 LENGTH(AH 3462 BK 2950)  
 015 "DIA CIRC CONCR  
 0030/2710 LEN=0050 INSTALLED UNKN  
 024 "DIA CIRC CONCR



DIR: B TOTAL LEN: 44.955 MI. DIST: 09-5 SR: 26  
 LEFT MUN: HOPEWELL T RIGHT MUN: HOPEWELL T

DORMAN RD  
(T401)

ACORN LN  
(PRDR)

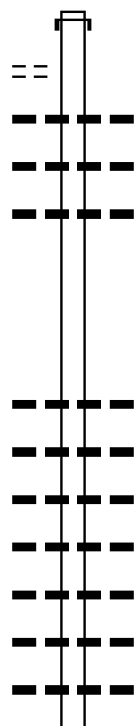
Stationing	Notes	Material	Length	Status
0030/1909		036 " DIA	LEN=0046	INSTALLED UNKN
0030/1161		036 " DIA	LEN=0042	INSTALLED UNKN
006973 FT		015 " DIA	LEN=0035	INSTALLED UNKN
		1 0 00046	0 00 0069+88	
		VILLAGE: CHERRYTOWN		
		0030/0000	LENGTH(AH 2950 BK 3436)	
		015 " DIA	LEN=0123	INSTALLED UNKN
		032 " DIA	LEN=0053	INSTALLED UNKN
0020/1949		015 " DIA	LEN=0029	INSTALLED UNKN
0020/1457		015 " DIA	LEN=0033	INSTALLED UNKN
0020/0972		015 " DIA	LEN=0039	INSTALLED UNKN
003537 FT		1 0 00046	0 00 0035+52	
		0020/0000	LENGTH(AH 3436 BK 3537)	
		036 " DIA	LEN=0042	INSTALLED UNKN
		024 " DIA	LEN=0031	INSTALLED UNKN
		015 " DIA	LEN=0041	INSTALLED UNKN
		015 " DIA	LEN=0035	INSTALLED UNKN
		015 " DIA	LEN=0044	INSTALLED UNKN
		012 " DIA	LEN=0033	INSTALLED UNKN
0010/0340		015 " DIA	LEN=0038	INSTALLED UNKN
000000 FT		1 0 00046	0 00 0000+00	
		NC RA YSTOWN RD		
		INTER-BK RAYSTOWN RD		
			SEG 0930/1052)	
		MFC BEGIN = C		
		BK-BEDFORD (05)		
		0010/0000	LENGTH(AH 3537 BK 0000)	

SUBSTATION RD  
(T775)

124812 FT

0490/1138

123509 FT



124860 FT AH-MIFFLIN (44)  
 INTER-AHD WILLIAM PENN HW  
 0490/1303 (SR0022 SEG 0010/0000)

0490/0567	018 " DIA	CIRC	CONCR	LEN=0061	INSTALLED	UNKN
0490/0368	024 " DIA	CIRC	CONCR	LEN=0061	INSTALLED	UNKN
0490/0064	024 " DIA	CIRC	CONCR	LEN=0061	INSTALLED	UNKN
123557 FT	1 0 00033	0 01	0553+40	LENGTH(AH 1303 BK 3701)		
0490/0000	RETAINING WALL END					
0480/3639	BMSID 31/0022/0480/3535	RETAINING WALL BEGIN				
0480/3535	BMSID 31/0022/0480/3535	018 " DIA	CIRC	CONCR		
0480/3300	018 " DIA	CIRC	CONCR	LEN=0063	INSTALLED	UNKN
0480/3003	018 " DIA	CIRC	CONCR	LEN=0058	INSTALLED	UNKN
0480/2781	018 " DIA	CIRC	CONCR	LEN=0057	INSTALLED	UNKN
0480/2628	018 " DIA	CIRC	CONCR	LEN=0056	INSTALLED	UNKN
0480/2302	024 " DIA	CIRC	CONCR	LEN=0071	INSTALLED	UNKN
0480/1985	024 " DIA	CIRC	CONCR	LEN=0062	INSTALLED	UNKN
0480/1666	024 " DIA	CIRC	CONCR	LEN=0062	INSTALLED	UNKN

EXTRACT DATE: 12/18/2023  
PRINT DATE: 12/21/2023

ROADWAY MANAGEMENT SYSTEM  
SLD COUNTY/SR - ANNUAL PRINT

PAGE NUMBER: 17  
COUNTY: HUNTINGDON

DIR: B TOTAL LEN: 23.648 MI.  
LEFT MUN: BRADY T

DIST: 09-5 SR: 22  
RIGHT MUN: BRADY T

119808 FT

116061 FT

---	0480/1392	LEN=0076	INSTALLED	UNKN
---	0480/1160	LEN=0074	INSTALLED	UNKN
---	0480/0905	LEN=0071	INSTALLED	UNKN
---	0480/0544	LEN=0065	INSTALLED	UNKN
---	0480/0209	LEN=0083	INSTALLED	UNKN
---	0480/0067	LEN=0078	INSTALLED	UNKN
---	119856 FT	1 0 00033	0 01 0516+11	
---	5 0480/0000	LENGTH(AH 3701 BK 3747)		
---	0470/3594	LEN=0063	INSTALLED	UNKN
---	0470/3035	LEN=0071	INSTALLED	UNKN
---	0470/2796	LEN=0068	INSTALLED	UNKN
---	0470/2542	LEN=0075	INSTALLED	UNKN
---	0470/2264	LEN=0072	INSTALLED	UNKN
---	0470/2079	LEN=0081	INSTALLED	UNKN
---	0470/1834	LEN=0068	INSTALLED	UNKN
---	0470/1603	LEN=0130	INSTALLED	UNKN
---	0470/1427	LEN=0082	INSTALLED	UNKN
---	0470/1132	LEN=0100	INSTALLED	UNKN
---	0470/0810	LEN=0075	INSTALLED	UNKN
---	0470/0480	LEN=0065	INSTALLED	UNKN
---	0470/0162	LEN=0064	INSTALLED	UNKN
---	116109 FT	1 0 00033	0 01 0479+00	
---	5 0470/0000	LENGTH(AH 3747 BK 1796)		
---	0460/1796	BMSID 31/0022/0460/1294	RETAINING WALL END	
---	0460/1294	BMSID 31/0022/0460/1294	RETAINING WALL BEGIN	
---	0460/1135	LEN=0063	INSTALLED	UNKN
---	0460/1101	BMSID 31/0022/0460/0851	RETAINING WALL BEGIN	

EXTRACT DATE: 12/18/2023  
PRINT DATE: 12/21/2023

ROADWAY MANAGEMENT SYSTEM  
SLD COUNTY/SR - ANNUAL PRINT

PAGE NUMBER: 16  
COUNTY: HUNTINGDON

DIR: B TOTAL LEN: 23.648 MI.  
LEFT MUN: BRADY T

DIST: 09-5 SR: 22  
RIGHT MUN: BRADY T

Stationing	Structure	Material	Length	Notes
114265 FT	0460/0851	BMSID 31/0022/0460/0851 018" DIA CIRC METAL		
	0460/0823	LEN=0050 INSTALLED 2001 054"H 72"W ELLIP CONC		
	0460/0706	LEN=0090 INSTALLED UNKN 018" DIA CIRC METAL		
	0460/0440	LEN=0056 INSTALLED UNKN 1 0 00033 0 01 0461+28		
	0460/0000	SR 2020 SH (SR2020 SEG 0020/1394) LENGTH(AH 1796 BK 3196)		
111069 FT	0450/1515	036" DIA CIRC CONCR LEN=0075 INSTALLED UNKN		
	0450/1242	015" DIA CIRC CONCR LEN=0060 INSTALLED UNKN		
	0450/0935	015" DIA CIRC CONCR LEN=0060 INSTALLED UNKN		
	0450/0547	018" DIA CIRC CONCR LEN=0060 INSTALLED UNKN		
	0450/0277	015" DIA CIRC METAL LEN=0060 INSTALLED UNKN		
	0450/0000	1 0 00033 0 01 0429+74 LENGTH(AH 3196 BK 2912)		
108157 FT	0440/2895	018" DIA CIRC CONCR LEN=0060 INSTALLED UNKN		
	0440/2550	018" DIA CIRC METAL LEN=0060 INSTALLED UNKN		
	0440/2220	024" DIA CIRC METAL LEN=0100 INSTALLED UNKN		
	0440/1845	024" DIA CIRC METAL LEN=0090 INSTALLED UNKN		
	0440/1380	024" DIA CIRC METAL LEN=0060 INSTALLED UNKN		
	0440/1014	024" DIA CIRC CONCR LEN=0060 INSTALLED UNKN		
	0440/0775	018" DIA CIRC CONCR LEN=0060 INSTALLED UNKN		
	0440/0475	018" DIA CIRC METAL LEN=0060 INSTALLED UNKN		
	0440/0150	018" DIA CIRC CONCR LEN=0060 INSTALLED UNKN		
	0440/0000	1 0 00033 0 01 0400+62 MFC BEGIN = B LENGTH(AH 2912 BK 0542)		
1 0 00033 0 01 0395+20	107613 FT			
	107663 FT	1 0 00033 0 01 0395+20		

DIR: B TOTAL LEN: 23.648 MI. DIST: 09-5 SR: 22  
 LEFT MUN: BRADY T RIGHT MUN: BRADY T

MFC BEGIN = B	LENGTH(AH 0544 BK 3820) 0431/0000		MFC BEGIN = B	LENGTH(AH 0542 BK 3820)
		0430/0000	018 " DIA	CIRC CONCR
		0420/3600	LEN=0195	INSTALLED UNKN
		0420/3320	018 " DIA	CIRC METAL
		0420/3070	LEN=0060	INSTALLED UNKN
			018 " DIA	CIRC METAL
			LEN=0092	INSTALLED UNKN
			018 " DIA	CIRC CONCR
		0420/1985	LEN=0092	INSTALLED UNKN
			024 " DIA	CIRC CONCR
		0420/1950	LEN=0050	INSTALLED UNKN
			024 " DIA	CIRC CONCR
		0420/1815	LEN=0065	INSTALLED UNKN
			024 " DIA	CIRC METAL
		0420/1469	LEN=0066	INSTALLED UNKN
			018 " DIA	CIRC METAL
		0420/1190	LEN=0060	INSTALLED UNKN
		0420/0836	BMS EN 31/0022/0420/0704	
			1 0 00033 0 01 0363+93	
			NO UNDERPASS	INFORMATION
		0420/0704	BMS BG 31/0022/0420/0704	
			018 " DIA	CIRC CONCR
		0420/0192	LEN=0054	INSTALLED UNKN
103793 FT		103843 FT	1 0 00033 0 01 0357+00	
			ORISKANY RD	
			(SR0655 SEG 0490/2594)	
		0420/0000	LENGTH(AH 3820 BK 2184)	
			024 " DIA	CIRC METAL
		0410/2060	LEN=0131	INSTALLED UNKN
			018 " DIA	CIRC METAL
		0410/1667	LEN=0085	INSTALLED UNKN
			018 " DIA	CIRC METAL
		0410/1237	LEN=0073	INSTALLED UNKN
			024 " DIA	CIRC METAL
		0410/0984	LEN=0089	INSTALLED UNKN
			RETAINING WALL	END
		0410/0850	BMS ID 31/0022/0410/0800	
			RETAINING WALL	BEGIN
		0410/0800	BMS ID 31/0022/0410/0800	
			018 " DIA	CAST IRON
		0410/0764	LEN=0071	INSTALLED UNKN
			018 " DIA	CAST IRON
		0410/0602	LEN=0058	INSTALLED UNKN
101609 FT		101659 FT	1 0 00033 0 01 0335+12	
			DEXTER FALLOW RUN	
			STRUCTURE LENGTH	8 FT

EXTRACT DATE: 12/18/2023  
PRINT DATE: 12/21/2023

ROADWAY MANAGEMENT SYSTEM  
SLD COUNTY/SR - ANNUAL PRINT

PAGE NUMBER: 14  
COUNTY: HUNTINGDON

DIR: B TOTAL LEN: 23.648 MI.  
LEFT MUN: BRADY T

DIST: 09-5 SR: 22  
RIGHT MUN: BRADY T

Station	Length	Notes
0410/0000		BMSID 31/0022/0410/0000 LENGTH(AH 2184 BK 2905)
0400/2233		018 " DIA CIRC CONCR LEN=0077 INSTALLED UNKN
0400/1911		018 " DIA CIR PLASTIC LEN=0061 INSTALLED UNKN
0400/1400		060 " DIA CIR UNKNOWN LEN=0040 INSTALLED 1941 (APRA) COUNTY MOBILE HO COUNTY MOBILE HOMES RD
POE 0400/1170		(PRDR)
0400/0808		036 " DIA CIR PLASTIC LEN=0167 INSTALLED UNKN
0400/0358		018 " DIA CIR PLASTIC LEN=0069 INSTALLED UNKN
0400/0277		BRADY MILL CREEK B
0400/0006		018 " DIA CIRC METAL LEN=0070 INSTALLED UNKN
098704 FT		1 0 00033 0 01 0305+63
0400/0000		LENGTH(AH 2905 BK 2320)
0390/1895		018 " DIA CIRC METAL LEN=0070 INSTALLED UNKN
0390/1613		015 " DIA CIRC METAL LEN=0061 INSTALLED UNKN
0390/1143		015 " DIA CAST IRON LEN=0082 INSTALLED UNKN
0390/0871		018 " DIA CIRC METAL LEN=0500 INSTALLED UNKN
0390/0657		018 " DIA CIRC METAL LEN=0259 INSTALLED UNKN
WISTERIA LN (BORO) 0390/0535		==
0390/0367		VALLEY ST (BORO) 018 " DIA CIR PLASTIC
VALLEY ST (BORO) 0390/0329		LEN=0030 INSTALLED 1999
096384 FT		==
096434 FT		1 0 00033 0 01 0282+43
BIG VALLEY PK (SR0655 SEG 0500/0000) 0390/0000		WALNUT ST (BORO) ==
0390/0000		LENGTH(AH 2320 BK 1798)
0380/1437		MILL CREEK STRUCTURE LENGTH 50 FT BMSID 31/0022/0380/1437



EXTRACT DATE: 12/18/2023  
PRINT DATE: 12/21/2023

ROADWAY MANAGEMENT SYSTEM  
SLD COUNTY/SR - ANNUAL PRINT

PAGE NUMBER: 13  
COUNTY: HUNTINGDON

DIR: B TOTAL LEN: 23.648 MI.  
LEFT MUN: MILL CREEK B

DIST: 09-5 SR: 22  
RIGHT MUN: MILL CREEK B

Stationing	Structure	Description
094586 FT	0380/0353	015 " DIA CIRC METAL LEN=0042 INSTALLED UNKN SUGAR GROVE RD
	0380/0102	(BORO)
	094636 FT	1 0 00033 0 01 0264+51 MILL CREEK HENDERSON T
	0380/0000	LENGTH(AH 1798 BK 2214) SUGAR GR. RUN STRUCTURE LENGTH 20 FT
	0370/1943	BMSID 31/0022/0370/1943
	0370/1667	018 " DIA CIRC METAL LEN=0055 INSTALLED UNKN
	0370/1435	018 " DIA CIRC CONCR LEN=0040 INSTALLED UNKN
	0370/1242	018 " DIA CIRC METAL LEN=0258 INSTALLED UNKN DRY RUN STRUCTURE LENGTH 8 FT
092372 FT	0370/0851	BMSID 31/0022/0370/0851 BLUE MOON HOLLOW RD
	0370/0814	(T445)
	092422 FT	1 0 00033 0 01 0242+43 TROUGH CREEK VALLEY PK (SR0829 SEG 0420/1509)
	0370/0000	LENGTH(AH 2214 BK 1308) 018 " DIA CIRC METAL
	0360/0925	LEN=0091 INSTALLED UNKN
091064 FT	0360/0065	018 " DIA CIRC METAL LEN=0060 INSTALLED UNKN
	091114 FT	1 0 00033 0 01 0228+63
SMOKERS HILL RD (T601)	0360/0000	LENGTH(AH 1308 BK 3443)
0350/3180		
	0350/3135	018 " H 20 " W ELLIP CONC LEN=0090 INSTALLED UNKN MAIN ST
	0350/3056	(T444)
	0350/2688	036 " DIA CIRC CONCR LEN=0102 INSTALLED UNKN
	0350/2462	018 " DIA CIRC CONCR LEN=0065 INSTALLED UNKN
	0350/2023	018 " DIA CIRC METAL LEN=0087 INSTALLED UNKN
	0350/1349	024 " DIA CIRC CONCR LEN=0075 INSTALLED UNKN

DIR: B TOTAL LEN: 23.648 MI. DIST: 09-5 SR: 22  
 LEFT MUN: HENDERSON T RIGHT MUN: HENDERSON T

GLENBURK DR  
 (TWP )

0350/0997

087621 FT

084972 FT

1 0 00033 0 00 0137+82  
 PENN WOODS RD  
 (T570)

0330/0000

079664 FT

0350/1050	018 " DIA CIRC CONCR LEN=0075 INSTALLED UNKN
0350/0452	018 " DIA CIRC CONCR LEN=0050 INSTALLED UNKN
087671 FT	1 0 00033 0 00 0190+93 PIKES RUN STRUCTURE LENGTH 22 FT BMSID 31/0022/0350/0000
0350/0000	LENGTH(AH 3443 BK 2649)
0340/1745	006 " DIA CIR PLASTIC LEN=0050 INSTALLED UNKN
0340/1600	006 " DIA CIR PLASTIC LEN=0045 INSTALLED 194B
0340/0989	006 " DIA CIRC CONCR LEN=0045 INSTALLED UNKN
085022 FT	1 0 00033 0 00 0164+78
0340/0000	LENGTH(AH 2649 BK 2696)
0330/0583	JACOBS CROSSING RD (T443)
0330/0179	048 " DIA CIRC CONCR LEN=0143 INSTALLED UNKN
082326 FT	
0330/0000	LENGTH(AH 2696 BK 2612)
0320/2344	018 " DIA CIR PLASTIC LEN=0050 INSTALLED UNKN
0320/1835	048 "H 50" W CON BOX CUL LEN=0141 INSTALLED UNKN
0320/1576	032 " DIA CIRC CONCR LEN=0092 INSTALLED UNKN
0320/0953	024 " DIA CIRC CONCR LEN=0074 INSTALLED UNKN
0320/0105	024 " DIA CIRC CONCR LEN=0076 INSTALLED UNKN
079714 FT	1 0 00033 0 00 0111+53

DIR: B TOTAL LEN: 23.648 MI. DIST: 09-5 SR: 22  
 LEFT MUN: HENDERSON T RIGHT MUN: HENDERSON T

Location / Stationing	Stationing	Structure / Notes	Length / Details
	0320/0000	VILLAGE: ARDENHEIM	LENGTH(AH 2612 BK 3634)
	0310/3300	060"H 72"W CON BOX CUL	LEN=0051 INSTALLED UNKN
SCHOOL HOUSE HOLLOW RD (T448)	0310/1668	048"H 60"W CON BOX CUL	LEN=0075 INSTALLED UNKN
	0310/1350	018"H 22"W CON BOX CUL	LEN=0200 INSTALLED UNKN
NUMERS HOLLOW RD (T450)	0310/0416	018" DIA CIRC CONCR	LEN=0106 INSTALLED UNKN
LC FOR NUMERS HOLLOW RD (CONN)	0310/0281		
	076030 FT		
	0310/0023	BMS EN 31/0022/0310/0000	1 0 00033 0 00 0075+19
	076080 FT	NO UNDERPASS INFORMATION	
	0310/0000	BMS BG 31/0022/0310/0000	LENGTH(AH 3634 BK 2235)
	0300/2150	TR. JUN. RIV. STRUCTURE LENGTH 10 FT	BMSID 31/0022/0300/2150
	0300/1968	024" DIA CIRC CONCR	LEN=0200 INSTALLED UNKN
	0300/1545	018" DIA CIRC CONCR	LEN=0069 INSTALLED UNKN
	0300/1077	024" DIA CIRC CONCR	LEN=0050 INSTALLED UNKN
	0300/0604	024" DIA CIRC CONCR	LEN=0052 INSTALLED UNKN
	0300/0285	018" DIA CIRC CONCR	LEN=0050 INSTALLED UNKN
	073795 FT		
	073845 FT		
	0300/0000	1 0 00033 0 00 0052+30	LENGTH(AH 2235 BK 1579)
	0290/1180	SNYDERS RUN STRUCTURE LENGTH 12 FT	BMSID 31/0022/0290/1180
	0290/0770	PENN ST (SR1010 SEG 0032/1395)	
	072266 FT		
1 0 00033 0 00 0036+13	072216 FT		
PENN ST (SR1010 SEG 0033/0575)	0290/0000		
	0290/0000	LENGTH(AH 1579 BK 1065)	
	0280/0983	BMS EN 31/0022/0280/0000	

DIR: B TOTAL LEN: 23.648 MI. DIST: 09-5 SR: 22  
 LEFT MUN: HENDERSON T RIGHT MUN: HENDERSON T

Stationing / Description	Stationing / Description	Stationing / Description	Stationing / Description
	071151 FT	0280/0409 071201 FT	HENDERSON SMITHFIELD T 1 0 00055 0 02 0963+38 SR 1010 EBL BMSBG 31/0022/0280/0000 LENGTH(AH 1065 BK 3357)
		0280/0000	
		0270/1971	SNYDERS RUN RD (SR3043 SEG 0080/2122)
		0270/1306	018 " DIA CIRC CONCR LEN=0078 INSTALLED UNKN
		0270/1089	018 " DIA CIRC METAL LEN=0090 INSTALLED UNKN
		0270/0665	018 " DIA CIRC CONCR LEN=0020 INSTALLED UNKN
LC TO LAKE RAYSTOWN CTR (CONN)	0270/0605		
LAKE RAYSTOWN SHOP CTR (PRDR)	0270/0500		
LC FROM LAKE RAYSTOWN C (CONN)	0270/0377		
1 0 00055 0 02 0929+89	067794 FT		
FOURTH ST (SR3047 SEG 0010/0000)	0270/0000		
		0270/0500	
		067844 FT	
		0270/0000	LENGTH(AH 3357 BK 3040) CROOKED CREEK RD (T564)
		0260/2605	MCDONALDS RD (PRDR)
SHOPPING CENTER RD (PRDR)	0260/2045		
		0260/2045	
		0260/1588	BMSBG 31/0022/0260/1517 1 0 00055 0 02 0914+58 CROOKED CRK.
		0260/1517	BMSBG 31/0022/0260/1517
TO 8006/0500 SH (CONN)	0260/0961		
			RAMP RD (SR8006 SEG 0500/0000)
			RAMP RD (SR8006 SEG 0510/0626)
		0260/0832	
FROM 8006/0510 SH (CONN)	0260/0741		
	064754 FT		
		0260/0503	BMSBG 31/0022/0260/0000 1 0 00055 0 02 0899+37 SR 3035
		064804 FT	
		0260/0000	BMSBG 31/0022/0260/0000 LENGTH(AH 3040 BK 1776)



DIR: B TOTAL LEN: 23.648 MI. DIST: 09-5 SR: 22  
 LEFT MUN: SMITHFIELD T RIGHT MUN: SMITHFIELD T

Stationing	Notes	Stationing	Notes
018 "DIA CIRC CONCR LEN=0060	INSTALLED UNKN 0221/1147	0220/1142	018 "DIA CIRC CONCR LEN=0060 INSTALLED UNKN
		0220/0817	018 "DIA CIRC CONCR LEN=0054 INSTALLED UNKN
018 "DIA CIRC CONCR LEN=0055	INSTALLED UNKN 0221/0787		
018 "DIA CIRC CONCR LEN=0050	INSTALLED UNKN 0221/0529		
024 "DIA CIRC CONCR LEN=0054	INSTALLED UNKN 0221/0296	0220/0342	WALMART EXIT LT (PRDR)
		0220/0053	WALMART ENTRANCE LT (PRDR)
1 0 00055 0 02 0839+28 057927 FT		057974 FT	1 0 00055 0 02 0839+28
MFC BEGIN = B			MFC BEGIN = B
LENGTH(AH 1671 BK 1084)	0221/0000	0220/0000	LENGTH(AH 1667 BK 1084)
		0210/0670	018 "DIA CIRC CONCR LEN=0066 INSTALLED UNKN
WALNUT TERRACE RD (T561)	0210/0598		
		0210/0460	018 "DIA CIRC CONCR LEN=0060 INSTALLED UNKN
		0210/0153	018 "DIA CIRC CONCR LEN=0073 INSTALLED UNKN
056843 FT		056890 FT	1 0 00055 0 02 0819+96
		0210/0000	LENGTH(AH 1084 BK 1629)
		0200/1536	024 "DIA CIRC CONCR LEN=0127 INSTALLED UNKN
		0200/1399	SMITHFIELD PORTER T
WARRIOR OAK RD (T401)	0200/1200		
		0200/0669	018 "DIA CIRC CONCR LEN=0066 INSTALLED UNKN
		0200/0363	018 "DIA CIRC CONCR LEN=0060 INSTALLED UNKN
		0200/0308	WESTWOOD LN (PRDR)
055214 FT		055261 FT	1 0 00055 0 02 0802+77
		0200/0000	LENGTH(AH 1629 BK 3716)
		0190/3680	045 "DIA CIRC CONCR LEN=0060 INSTALLED UNKN
		0190/3175	018 "DIA CIRC CONCR LEN=0030 INSTALLED UNKN
		0190/2885	018 "DIA CIRC CONCR LEN=0320 INSTALLED UNKN
			018 "DIA CIRC CONCR

DIR: B TOTAL LEN: 23.648 MI. DIST: 09-5 SR: 22  
 LEFT MUN: PORTER T RIGHT MUN: PORTER T

Stationing	Segment	Length	Material	Status
	0190/2670	LEN=0060	018 "DIA CIRC CONCR	INSTALLED UNKN
	0190/2120	LEN=0080	018 "DIA CIRC CONCR	INSTALLED UNKN
	0190/2049	(SR3039 SEG 0130/1009)	HARTSLOG VALLEY RD	
	0190/1890	LEN=0100	018 "DIA CIRC CONCR	INSTALLED UNKN
	0190/1475	LEN=0090	018 "DIA CIRC CONCR	INSTALLED UNKN
	0190/1150	LEN=0070	018 "DIA CIRC CONCR	INSTALLED UNKN
	0190/0915	LEN=0070	018 "DIA CIRC CONCR	INSTALLED UNKN
	0190/0570	LEN=0080	018 "DIA CIRC CONCR	INSTALLED UNKN
	0190/0445	LEN=0080	018 "DIA CIRC CONCR	INSTALLED UNKN
	0190/0200	LEN=0080	018 "DIA CIRC CONCR	INSTALLED UNKN
051498 FT	051545 FT	1 0 00055	0 02 0765+20	
	0190/0000	LENGTH(AH 3716 BK 0688)		
050810 FT	050857 FT	1 0 00055	0 02 0758+34	
	0184/0000	LENGTH(AH 0688 BK 3449)		
	0180/3195	LEN=0090	018 "DIA CIRC CONCR	INSTALLED UNKN
RUNK RD (T432)	0180/2552			
	0180/2085	LEN=0080	018 "DIA CIRC CONCR	INSTALLED UNKN
	0180/1895	LEN=0080	018 "DIA CIRC CONCR	INSTALLED UNKN
	0180/1715	(T613)	OLD TWENTY-TWO RD	
	0180/1625	LEN=0085	018 "DIA CIRC CONCR	INSTALLED UNKN
	0180/1125	LEN=0115	042"H 48"W ELLIP CONC	INSTALLED 1956
047361 FT	0180/0045	LEN=0095	024 "DIA CIRC CONCR	INSTALLED UNKN
	047408 FT	1 0 00055	0 02 0723+85	
	0180/0000	LENGTH(AH 3449 BK 3245)		
	0170/2325	LEN=0080	018 "DIA CIRC CONCR	INSTALLED UNKN

DIR: B TOTAL LEN: 23.648 MI. DIST: 09-5 SR: 22  
 LEFT MUN: PORTER T RIGHT MUN: PORTER T

Item ID	Description	Length	Material	Status	Stationing
0170/1945	046"H 48"W ELLIP CONC	0080	INSTALLED	UNKN	0161/3305
0170/1146	018 "DIA CIRC METAL	0150	INSTALLED	UNKN	0161/2960
0170/0450	1 0 00055 0 02 0691+40	0094	INSTALLED	UNKN	0161/2225
044163 FT	MFC BEGIN = B				0161/1560
0170/0000	LENGTH(AH 3245 BK 3413)				0161/0825
0160/3335	015 "DIA CIRC CONC	0030	INSTALLED	UNKN	0151/3752
0160/2965	018 "DIA CIRC CONC	0040	INSTALLED	UNKN	0151/3437
0160/2225	036"H 60"W ELLIP CONC	0050	INSTALLED	UNKN	0151/3137
0160/1545	018 "DIA CIRC CONC	0035	INSTALLED	UNKN	0151/2992
0160/1285	018 "DIA CIRC CONC	0035	INSTALLED	UNKN	0151/2596
0160/0815	018 "DIA CIRC CONC	0070	INSTALLED	UNKN	
040750 FT	1 0 00055 0 02 0657+27				
0160/0000	LENGTH(AH 3413 BK 3880)				
0150/3692	015 "DIA CIRC CONC	0240	INSTALLED	UNKN	
0150/2950	018 "DIA CIRC CONC	0030	INSTALLED	UNKN	

044116 FT

5

5



DIR: B TOTAL LEN: 23.648 MI. DIST: 09-5 SR: 22  
 LEFT MUN: PORTER T RIGHT MUN: PORTER T

Structure	Length	Start	End	Notes
TR. HEWITTS R	8 FT	0151/2097	0150/2077	
STRUCTURE LENGTH	8 FT			
BMSID 31/0022/0150/1800				
REDBUD LN		0151/1554	0150/1588	
(PRDR)				
018 "DIA CIRC CONCR			0150/1544	
LEN=0030 INSTALLED UNKN		0151/1206	0150/1206	
040 "DIA CAST IRON		0151/0601		
LEN=0030 INSTALLED UNKN		0151/0277		
MFC BEGIN = B			036870 FT	
1 0 00055 0 02 0621+23		0151/0000	0150/0000	1 0 00055 0 02 0621+23
LENGTH(AH 3871 BK 1814)				MFC BEGIN = B
HARTSLOG HOMES DR		0140/0989	0140/0989	(APRA) HARTSLOG HOMES D
(PRDR)				
RIVER RD		0140/0358	0140/0358	OLD ROUTE 22 RD
(T618)				(T613)
	035056 FT		0140/0024	BMSEN 31/0022/0140/0000
			035056 FT	1 0 00055 0 02 0601+32
				EMMAS CREEK
			0140/0000	BMSBG 31/0022/0140/0000
				LENGTH(AH 1814 BK 2920)
			0130/1981	015 "DIA CIRC CONCR
				LEN=0099 INSTALLED UNKN
			0130/1808	015 "DIA CIRC CONCR
				LEN=0085 INSTALLED UNKN
			0130/1625	015 "DIA CIRC CONCR
				LEN=0104 INSTALLED UNKN
			0130/1186	018 "DIA CAST IRON
				LEN=0101 INSTALLED UNKN
			0130/0904	015 "DIA CIRC METAL
				LEN=0119 INSTALLED UNKN
GRANGE HALL RD		0130/0726		024 "DIA CIRC METAL
(T564)				LEN=0100 INSTALLED UNKN
			0130/0505	024 "DIA CIRC METAL
				LEN=0067 INSTALLED UNKN
	032136 FT		0130/0065	1 0 00055 0 01 0559+68
			032136 FT	LENGTH(AH 2920 BK 2473)
			0130/0000	018 "DIA CIRC METAL
				LEN=0078 INSTALLED UNKN
			0120/2102	018 "DIA CIRC METAL
				LEN=0078 INSTALLED UNKN

DIR: B TOTAL LEN: 23.648 MI. DIST: 09-5 SR: 22  
 LEFT MUN: PORTER T RIGHT MUN: PORTER T

BRIDGE ST  
 (SR0305 SEG 0010/0000) 0120/0426  
 1 0 00055 0 01 0534+30 029663 FT  
 SR 4018 SH  
 (SR4018 SEG 0010/0000) 0120/0000

0120/1712	LEN=0067	INSTALLED UNKN
0120/0328	LEN=0107	INSTALLED UNKN
029663 FT	029663 FT	015 " DIA CIRC METAL LOOP RD (T616)
0120/0000	LEN=0000	LENGTH(AH 2473 BK 3871) T. JUNIATA R. STRUCTURE LENGTH 16 FT BMSID 31/0022/0110/3842
0110/3842	0110/3842	LOCUST LN (T611)
0110/3195	0110/3195	018 " DIA CIRC METAL LEN=0168 INSTALLED UNKN
0110/2778	0110/2778	018 " DIA CIRC METAL LEN=0067 INSTALLED UNKN
0110/2310	0110/2310	018 " DIA CIRC METAL LEN=0100 INSTALLED UNKN
0110/1730	0110/1730	016 " DIA CIRC METAL LEN=0072 INSTALLED UNKN
0110/1304	0110/1304	018 " DIA CIRC METAL LEN=0072 INSTALLED UNKN
0110/0949	0110/0949	018 " DIA CIRC METAL LEN=0072 INSTALLED UNKN
025792 FT	025792 FT	1 0 00055 0 01 0495+13 LENGTH(AH 3871 BK 3775) 018 " DIA CIRC CONCR
0100/3532	0100/3532	LEN=0060 INSTALLED UNKN
0100/3194	0100/3194	018 " DIA CIRC METAL LEN=0075 INSTALLED UNKN SPORTSMAN RD
0100/3026	0100/3026	(T610) 048 " DIA CIRC METAL LEN=0170 INSTALLED UNKN
0100/2621	0100/2621	018 " DIA CIRC METAL LEN=0087 INSTALLED UNKN
0100/2139	0100/2139	018 " DIA CIRC METAL LEN=0091 INSTALLED UNKN
0100/0979	0100/0979	018 " DIA CIRC METAL LEN=0095 INSTALLED UNKN
0100/0737	0100/0737	018 " DIA CIRC METAL LEN=0092 INSTALLED UNKN
0100/0438	0100/0438	LEN=0092 INSTALLED UNKN
022017 FT	022017 FT	1 0 00055 0 01 0457+45

DIR: B TOTAL LEN: 23.648 MI. DIST: 09-5 SR: 22  
 LEFT MUN: PORTER T RIGHT MUN: PORTER T

Stationing	Structure / Feature	Description
020223 FT	0100/0000	072"H 72"W CONCR ARCH LEN=0119 INSTALLED 1941 LENGTH(AH 3775 BK 1794)
	0090/1432	018 "DIA CIRC CONCR LEN=0072 INSTALLED UNKN DMS SIGN STRUCTURE
	0090/1270	BMSID 31/0022/0090/1270 016 "DIA CAST IRON
	0090/1117	LEN=0065 INSTALLED UNKN
	0090/0724	BMSEN 31/0022/0090/0000
020223 FT	020223 FT	1 0 00055 0 01 0439+67 FRANKSTOWN BR JUNIATA R
0080/2290	0090/0000	BMSBG 31/0022/0090/0000 LENGTH(AH 1794 BK 2450)
0080/2025	0080/2025	018 "DIA CIRC CONCR LEN=0064 INSTALLED UNKN
0080/2014	0080/2014	PORTER MORRIS T
017773 FT	017773 FT	1 0 00055 0 01 0415+17
	0080/0000	LENGTH(AH 2450 BK 1460) 042 "DIA CIRC METAL
	0078/1201	LEN=0100 INSTALLED 2001
	0078/0435	SIGN: CANTILEVER BMSID 31/0022/0078/0435 TR SHAFFER R
016313 FT	0078/0164	STRUCTURE LENGTH 13 FT
	016313 FT	BMSID 31/0022/0078/0164 0 0 00000 0 00 0000+00
	0078/0000	VILLAGE: WATER STREET SHAFFERSVILLE RD (SR4016 SEG 0030/1634)
0078/0000	0078/0000	LENGTH(AH 1460 BK 1480)
014833 FT	0074/0470	018 "DIA CIRC CONCR LEN=0053 INSTALLED 2001
	0074/0455	BMSEN 31/0022/0074/0000
	014833 FT	0 0 00000 0 00 0000+00 SR 4016 BMSBG 31/0022/0074/0000

Stationing	Description	Material	Length	Notes
012455 FT	0074/0000	018" DIA CIRC CONCR	1480	BK 2378
	0064/2350	LEN=0055		INSTALLED 2001
	0064/2250	024" DIA CIRC CONCR	0100	INSTALLED 2001
012455 FT	012455 FT	0 0 00000	0 00	0000+00
	0064/0000	030" DIA CIRC CONCR	2378	BK 2212
	0054/2000	LEN=0230		INSTALLED 2001
	0054/1250	042" DIA CIRC CONCR	0210	INSTALLED 2001
	0054/0175	018" DIA CIRC CONCR	0023	INSTALLED 2001
	0054/0120	018" DIA CIRC CONCR	0055	INSTALLED 2001
010243 FT	0054/0116	BMSSEN 31/0022/0054/0000		
	010243 FT	0 0 00000	0 00	0000+00
	0054/0000	T-482		
	0054/0000	BMSBG 31/0022/0054/0000		
	0044/2100	018" DIA CIRC CONCR	2212	BK 2117
	0044/1470	LEN=0055		INSTALLED 2002
	0044/1470	024" DIA CIRC CONCR	0002	INSTALLED 2001
008126 FT	008126 FT	1 0 00260	0 02	0082+71
	0044/0000	018" DIA CIRC CONCR	2117	BK 1271
	0040/1145	LEN=0054		INSTALLED UNKN
	0040/0642	018" DIA CIRC CONCR	0050	INSTALLED UNKN
	0040/0292	018" DIA CIRC CONCR	0051	INSTALLED UNKN
006855 FT	006855 FT	1 0 00260	0 01	0070+00
	0040/0000	016" DIA CIRC CONCR	1271	BK 3460
	0030/3379	LEN=0058		INSTALLED UNKN

SHAFFERSVILLE RD  
 (SR4016 SEG 0010/0000) 0044/1601

DIR: B TOTAL LEN: 23.648 MI. DIST: 09-5 SR: 22  
 LEFT MUN: MORRIS T RIGHT MUN: MORRIS T

PAINT HORSE LN  
 (PRDR)

0030/2912

POI

0030/2912 (APRA) CANOE VALLEY AGG  
 018 " DIA CIRC CONCR  
 0030/2896 LEN=0055 INSTALLED UNKN

---

==

0030/1870 KIMLER LN  
 (PRDR)  
 018 " DIA CIRC CONCR  
 0030/1820 LEN=0054 INSTALLED UNKN

---

---

0030/1368 015 " DIA CIRC CONCR  
 018 " DIA CIRC CONCR  
 0030/1050 LEN=0064 INSTALLED UNKN

---

---

0030/0721 018 " DIA CIRC CONCR  
 018 " DIA CIRC CONCR  
 0030/0348 LEN=0050 INSTALLED UNKN

---

003395 FT

003395 FT 1 0 00260 0 01 0035+80  
 0030/0000 LENGTH(AH 3460 BK 1845)

---

---

0020/1151 018 " DIA CIRC CONCR  
 018 " DIA CIRC CONCR  
 0020/0778 LEN=0080 INSTALLED UNKN

---

==

0020/0676 BLACKBERRY LN  
 (PRDR)  
 018 " DIA CIRC CONCR  
 0020/0285 LEN=0072 INSTALLED UNKN

---

001550 FT

001550 FT 1 0 00260 0 01 0017+40  
 0020/0000 LENGTH(AH 1845 BK 1550)  
 018 " DIA CIRC CONCR

---

SUNRISE DR  
 (PRDR)

0010/1357

==

0010/1401 018 " DIA CIRC CONCR  
 018 " DIA CIRC CONCR  
 0010/1024 LEN=0064 INSTALLED UNKN

---

---

0010/0713 018 " DIA CIRC CONCR  
 0010/0430 (PRDR) BRENNEMAN LN

---

BARKER RD  
 (PRDR)

0010/0058  
 000000 FT

==

000000 FT 1 0 00260 0 00 0000+00  
 NC WI WILLIAM PENN HW  
 INTER-BK WILLIAM PENN HW  
 (SRO022 SEG 0620/0962)  
 MFC BEGIN = B  
 BK-BLAIR (07)  
 0010/0000 LENGTH(AH 1550 BK 0000)