

# **Straight Line Diagram**

## **Huntingdon 31**

### **January 2024**

This document was produced by the Pennsylvania Department of Transportation (PENNDOT) as an internal management tool for State maintained highways and is not to be used for other purposes. The printed information was compiled from the Department's computerized Roadway Management System (RMS) and is subject to change without notice. Use of any or all of the printed information for purposes other than those intended by the Department may not satisfy other accuracy and completeness requirements and the Department does not warrant that such printed information is accurate or complete.

ROADWAY MANAGEMENT SYSTEM  
INDEX FOR SR'S LOCATED IN THE COUNTY OF HUNTINGDON

SR	BGN	PAGE	END	PAGE	SR	BGN	PAGE	END	PAGE	SR	BGN	PAGE	END	PAGE
0022		1		12	2012	228		229		3049	324		324	
0026		13		35	2013	230		231		3051	325		325	
0035		36		41	2014	232		232		3053	326		326	
0045		42		48	2015	233		235		4001	327		327	
0103		49		51	2016	236		237		4002	328		329	
0305		52		64	2017	238		242		4003	330		330	
0350		65		68	2018	243		243		4004	331		334	
0422		69		69	2019	244		246		4005	335		337	
0453		70		73	2020	247		247		4006	338		338	
0475		74		78	2021	248		249		4007	339		341	
0522		79		91	2022	250		251		4008	342		343	
0550		92		96	2023	252		252		4009	344		345	
0641		97		99	2024	253		253		4010	346		346	
0655	100		114		2025	254		254		4011	347		347	
0747	115		123		2026	255		255		4012	348		348	
0829	124		131		2028	256		256		4013	349		351	
0913	132		139		3001	257		259		4014	352		352	
0994	140		153		3002	260		260		4015	353		354	
1001	154		159		3003	261		262		4016	355		355	
1002	160		160		3004	263		263		4017	356		357	
1003	161		163		3005	264		265		4018	358		358	
1004	164		164		3006	266		267		4019	359		359	
1005	165		168		3007	268		268		4021	360		360	
1006	169		171		3008	269		269		4023	361		363	
1007	172		173		3009	270		270		4025	364		366	
1008	174		175		3010	271		271		4027	367		367	
1009	176		178		3011	272		273		4029	368		368	
1010	179		179		3012	274		274		4031	369		369	
1011	180		182		3013	275		275		8004	370		371	
1013	183		185		3014	276		277		8006	372		372	
1015	186		187		3015	278		278						
1017	188		188		3016	279		279						
1019	189		191		3017	280		282						
1021	192		192		3018	283		283						
1023	193		195		3019	284		288						
1025	196		197		3020	289		289						
1027	198		199		3021	290		292						
1029	200		202		3023	293		294						
1031	203		203		3025	295		296						
2001	204		205		3027	297		299						
2002	206		206		3029	300		305						
2003	207		207		3031	306		306						
2004	208		210		3033	307		310						
2005	211		214		3035	311		312						
2006	215		216		3037	313		315						
2007	217		217		3039	316		318						
2008	218		219		3041	319		319						
2009	220		224		3043	320		321						
2010	225		226		3045	322		322						
2011	227		227		3047	323		323						



December 30, 2023

## Pennsylvania State Roads - Straight Line Diagrams

Contained within this document are the 2024 Pennsylvania Straight Line Diagrams (SLDs) for State Routes by county within a particular PennDOT district. At the end of each year, PennDOT takes a snapshot of its current SLD database and creates PDF files from the SLD snapshot. The SLDs are a graphical representation of State Routes (SRs) that PennDOT maintains. The information shown on the SLD is generated from data found in PennDOT's Roadway Management System (RMS) database. The data from RMS is constantly being updated to match actual roadway inventory data found on Pennsylvania's state highways. PennDOT's SR system is explained briefly in this document along with symbol definitions for each type of roadway feature or attribute found on the SLD. This PDF version of the SLD contains an individual county list of all state roads found in that county. The SRs found on the list are linked to the actual pages that show the individual SLDs. To find an SLD for a particular road that you want, simply point to that road on the SR index list and click on it to jump to the beginning page of that SLD.

If you have any questions or comments concerning information found in this document, please contact Ty Reed, Chief, Roadway Inventory and Testing Unit, Asset Management Division, Bureau of Operations, by calling (717) 787-7294.

*Additional information on state owned highways is available from your local PENNDOT Engineering District Office, RMS Unit, RMS Coordinator.*

**Straight Line Diagram Disclaimer:** This document is for informational purposes only and may be viewed by anyone. No part of the information contained in this document may be altered or redistributed without prior written consent of PENNDOT. Straight Line Diagram information is provided "as is" without warranty of any kind, either expressed or implied. This information could include technical inaccuracies or errors of omission. Changes may be made periodically to the information herein.

Copyright © 2023 by the Commonwealth of Pennsylvania. All rights reserved.



## **Asset Management Division**

### **Mission Statement**

To protect and preserve Pennsylvania's infrastructure by providing meaningful, timely, and accurate pavement and roadway management, design, standards, strategies, inventory and condition, as well as fair, consistent and efficient application of Commonwealth laws and regulations.

# CUSTOMER SERVICE RATING FORM

## Straight Line Diagram (SLD) – Customer Service Rating

As means to improve customer service, we would like you to rate the product/ service you have received, by circling a “grade” from “A” (excellent) to “E” (fail).

**A**                      **B**                      **C**                      **D**                      **E**

If your rating is not an “A,” please let us know what we could do better.

---

---

---

---

---

Name and Organization (optional)

---

Thank You.

*(Fold along line, and tape or staple together before mailing)*

*(Cut along dashed line)*

---

---

---

Bureau of Operations  
Asset Management Division – PennDOT Annex  
907 Elmerton Avenue  
Harrisburg, PA 17110  
ATTN: Ty Reed

**PENNSYLVANIA DEPARTMENT OF TRANSPORTATION**  
**Bureau of Operations, Asset Management Division**

**Location Referencing System (LRS) – Definitions, Uses & Testing**

The Department's LRS, implemented in 1987, is the mechanism to designate the State highway network, to define roadway lengths, locations, and route connectivity, and to serve as the basis for the collection, storage, and integration of roadway information.

An LRS key is a unique series of numbers that identifies the location of each point or feature along a State route. The fourteen digit number is an integral part of the Roadway Management System (RMS) where roadway data is stored. 07/4016/0100/0857 is an example of an LRS key, which identifies County (CO) = 07, State Route (SR) = 4016, Segment (SEG) = 0100, and Offset = 0857.

**County (CO)**

Each of Pennsylvania's sixty-seven counties is identified by a number.

Name	#	Name	#	Name	#	Name	#
Adams	1	Clinton	18	Lackawanna	35	Potter	52
Allegheny	2	Columbia	19	Lancaster	36	Schuylkill	53
Armstrong	3	Crawford	20	Lawrence	37	Snyder	54
Beaver	4	Cumberland	21	Lebanon	38	Somerset	55
Bedford	5	Dauphin	22	Lehigh	39	Sullivan	56
Berks	6	Delaware	23	Luzerne	40	Susquehanna	57
Blair	7	Elk	24	Lycoming	41	Tioga	58
Bradford	8	Erie	25	McKean	42	Union	59
Bucks	9	Fayette	26	Mercer	43	Venango	60
Butler	10	Forest	27	Mifflin	44	Warren	61
Cambria	11	Franklin	28	Monroe	45	Washington	62
Cameron	12	Fulton	29	Montgomery	46	Wayne	63
Carbon	13	Greene	30	Montour	47	Westmoreland	64
Centre	14	Huntingdon	31	Northampton	48	Wyoming	65
Chester	15	Indiana	32	Northumberland	49	York	66
Clarion	16	Jefferson	33	Perry	50	Philadelphia	67
Clearfield	17	Juniata	34	Pike	51		

**State Route (SR)**

State Routes (SR's) are identified by four-digit numbers. SR numbers are assigned as follows:

- |  |           |
|--|-----------|
| 1. Traffic Routes: Routes designated as Interstates, US or PA Routes | 0001-0999 |
| 2. Quadrant Routes (Non-Traffic Routes)                              | 1001-4999 |
| 3. Relocated Traffic Routes  | 6000-6999 |
| 4. Turned Back, Abandoned, or Null Routes                            | 7000-7999 |
| 5. Interchanges  | 8001-8999 |
| 6. WYE's   | 9101-9199 |
| 7. Rest Areas  | 9201-9299 |
| 8. Truck Escape Ramps  | 9301-9399 |
| 9. Others  | 9401-9499 |
| 10. Park and Rides   | 9501-9599 |

Even/Odd Convention: Even numbers are typically given to SR's in the East/West direction, and odd numbers to SR's that run North/South. This convention applies to Interstate Routes (except those that are Beltways or Spurs), and Quadrant Routes. This convention may or may not apply to PA or US Traffic Routes.

Hierarchy: If two or more traffic routes occupy the same section of roadway, the SR number is based on the "higher" type route, according to the following hierarchy. If the traffic routes are the same hierarchy class, then the SR number is assigned the lower numbered traffic route (Figure 1).

1. Interstates
2. U.S. Routes
3. PA Routes
4. Quadrant Routes



FIGURE 1

Other Numbering Conventions:

1. The first digit of a quadrant route is based on which quadrant of the county the route is located, as shown in the following diagram (Figure 2).
2. The last three digits of a Relocated Traffic Route are the same as the Traffic Route that was relocated.
3. Interchanges are numbered sequentially. Odd numbers are given to interchanges along SR's in the North/South direction; even numbers are given to interchanges along SR's in the East/West direction (Figure 3).
4. WYE's are given odd numbers if the connecting SR is odd numbered, and even numbers if the connecting SR is even numbered.
5. Rest Areas or Truck Escape Ramps are given odd numbers if they connect to the Southbound or Westbound side of an SR, and even numbers if they connect to the Northbound or Eastbound side.

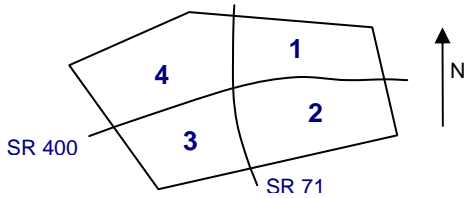


FIGURE 2

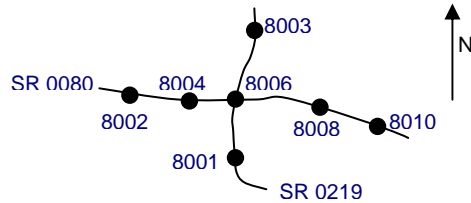


FIGURE 3

**Segment (SEG)**

State routes are divided into segments, which are approximately one-half mile long, and are identified by a four-digit number. Segment begin and end points are placed at physical features where possible. Segment numbers increase in the North or East direction, and typically by 10's (Figure 4). Segments are even numbered on undivided roadways, and in the Northbound or Eastbound direction of divided roadways. Segments are odd numbered in the Southbound or Westbound direction of divided roadways (Figure 5). Interstate segments are associated with the mile posts (Figure 6).

Undivided Roadways



FIGURE 4

Divided Roadways



FIGURE 5

Interstate Roadways



FIGURE 6

Turned Back, Abandoned, and Null Segments are given numbers in the range of 7000-7999. For two coinciding State routes, the route with "lower" hierarchy is "nulled."

Segment numbering restarts on Traffic Routes at County boundaries, except Interstates (Figure 7).

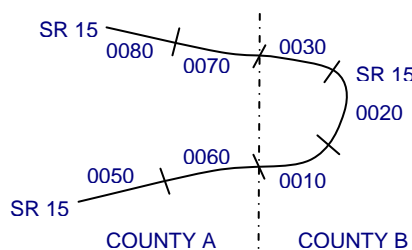


FIGURE 7

## Offset

The offset, a subdivision of the segment, is the distance (in feet) from the beginning of the segment, expressed as a four-digit number. Offsets are measured in the increasing segment direction.

## Segment Markers

Segment markers, which allow for easy identification of the LRS location on the State highway system, indicate the State route and segment number at the point that each segment is entered. If the beginning of a segment occurs at a physical feature, then the point of reference is at the physical feature and not the sign. At intersections, signs are used to identify beginning or ending State routes or segments.



## Users of the LRS

Locations of all intersections, structures, and other points of interest are field verified and inventoried in the RMS. This information can be displayed on Straight Line Diagrams (SLD's) which can be viewed in the RMS, or hardcopy form. SLD books are refreshed and printed annually for distribution to the Department's District and County offices, as well as too many external entities.

A list of those within the Department that use the LRS to identify locations in the RMS and in the field includes personnel from the following organizations: Pavement Testing, County Maintenance, Traffic, Design, Surveys, Construction, Bridge, Permits, Crash Review, Planning and Programming, Posted & Bonded Roads, Tort Liability, and Emergency Management.

Users outside the Department include: County & Municipal governments, County 911, Planning Commissions, Federal Highway Administration, State & Local Police, Local Emergency Management, Delivery Services (UPS, Fed Ex, etc.), Fire Departments, Utility Companies, Contractors, and Consultants.

Without segment markers located in the field, all of these users would have to rely solely on the SLD, which would be extremely cumbersome at best and impossible for some.

## Verification, QA & QC

In order to assure that LRS information is indicated properly in the RMS, on SLD's, and in the field, LRS Quality Assurance (QA) and Quality Commitment (QC) programs are performed each year. The Bureau of Operations, Asset Management Division, Roadway Inventory & Testing Unit (RITU) performs all Statewide QC testing. Field verification and QA is also performed by RITS, except in Engineering Districts 2-0, 11-0, and 12-0, where it is done "in-house." Each Engineering District is responsible for its own LRS completeness and maintenance with respect to the RMS.

Twenty percent of each county is field tested annually as part of the QA program, and five percent of each county is tested for the annual QC program. The goal of the QC program is to maintain at least 90% accuracy between the RMS and the actual field locations of highway features. Annual QC ratings are developed and reported to the Engineering Districts.

Field testing is performed by two-person teams (a permanent employee that operates the test, and a temporary employee that drives the device) with the use of vans equipped with an on-board computer and a Data Measurement Subsystem. Testing is typically performed during the months of April through November.

Vehicle location and roadway features are displayed on the van's computer screen in SLD format, and the software accepts operator inputs verifying or modifying roadway feature locations, as well as comments. Though the system can function at greater speed, test speeds are typically less than 25 mph to ensure accuracy.

There are five categories of information that is verified and/or modified:

1. State Route Length
2. Segment Length
3. Roadway Geometry (lane count, pavement & shoulder types & widths)
4. Intersecting Feature Location (intersections & bridges)
5. Segment Marker Location



STRAIGHT LINE DIAGRAM (SLD) ANNUAL REFRESH ATTRIBUTE KEY PAGE 1 OF 2

 SEGMENT MARKER	 AHEAD LEFT INTER STATE OWNED	 RAILROAD CROSSING	 INTERSTATE MILEPOST
 TURNBACK	 AHEAD LEFT INTER NON-STATE	 RAILROAD OVER-PASS	 MFC BEGIN
 NULL	 AHEAD RIGHT INTE STATE OWNED	 OVER-PASS	 MUNICIPAL BOUNDARY
 UNDIVIDED HIGHWAY	 AHEAD RIGHT INTE NON-STATE	 BRIDGE END	 VILLAGE BEGIN
 PHYSICALLY DIVIDED	 BACK LEFT INTER STATE OWNED	 BRIDGE BEGIN	AH - LENGTH FORWARD TO NEXT SEGMENT BEGIN BK - LENGTH BACKWARD TO PREVIOUS SEGMENT BEGIN
 PAINT DIVIDED	 BACK LEFT INTER NON-STATE	 TUNNEL	
 INTERSECTION AHEAD	 BACK RIGHT INTER STATE OWNED	 SIGN STRUCTURE	MFC - MAINTENANCE FUNCTIONAL CLASS A = INTERSTATE EXPRESSWAY AND/OR PRINCIPLE ARTERIAL C = MINOR ARTERIAL D = COLLECTOR E = LOCAL ACCESS F = INTERCHANGE RAMP
 INTERSECTION BACK	 BACK RIGHT INTER NON-STATE	 P3 BRIDGE	
 REFERENCE AHEAD/BACK	 T-LEFT INTERSEC STATE OWNED	 RETAINING WALL	
 DIVIDED CONNECTOR	 T-LEFT INTERSEC NON-STATE	 BRIDGE/CULVERT UNDER FILL	NULL AND TURNBACK SEGMENTS ARE DISPLAYED IN THE DEPARTMENT'S ROADWAY MANAGEMENT SYSTEM (RMS) AS 100 FEET IN LENGTH. ACTUAL SEGMENT AND SECTION LENGTHS MAY VARY SIGNIFICANTLY
 CROSS INTERSEC STATE OWNED	 T-RIGHT INTERSEC STATE OWNED	 PIPE (STAMPP)	
 CROSS INTERSEC NON-STATE	 T-RIGHT INTERSEC NON-STATE	 ROTARY INTERSEC	



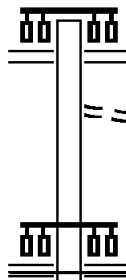
001273 FT



000647 FT

001273 FT BK-HUNTINGDON (31)  
 WILLIAM PENN HW  
 (SR0022 SEG 0260/0832)  
 0510/0626 TO 0022/0260 SH  
 0510/0550 (CONN)  
 FROM 3035/0070 SH  
 0510/0181 (CONN)  
 000647 FT 1 0 00055 7 00 0000+00  
 FAIRGROUNDS RD  
 (SR3035 SEG 0070/0285)  
 0510/0000 LENGTH(AH 0626 BK 0647)

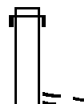
000000 FT



0500/0647 FAIRGROUNDS RD  
 (SR3035 SEG 0070/0285)  
 FROM 0022/0260 SH  
 0500/0105 (CONN)  
 000000 FT 1 0 00055 7 00 0006+98  
 NC RAMP RD  
 WILLIAM PENN HW  
 (SR0022 SEG 0260/0832)  
 0500/0000 MFC BEGIN = F  
 LENGTH(AH 0647 BK 0000)

EXTRACT DATE: 12/18/2023 ROADWAY MANAGEMENT SYSTEM PAGE NUMBER: 371  
PRINT DATE: 12/21/2023 SLD COUNTY/SR - ANNUAL PRINT COUNTY: HUNTINGDON  
DIR: N TOTAL LEN: .560 MI. DIST: 09-5 SR: 8004  
LEFT MUN: SMITHFIELD T RIGHT MUN: SMITHFIELD T

002959 FT

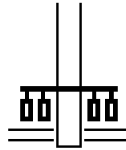


002959 FT  
INTER-AHD WILLIAM PENN HW  
0754/0717 (SR0022 SEG 0230/0460)  
FROM 0026/0350 SH  
0754/0102 (CONN)

DIR: N TOTAL LEN: .560 MI.  
 LEFT MUN: SMITHFIELD T

DIST: 09-5 SR: 8004  
 RIGHT MUN: SMITHFIELD T

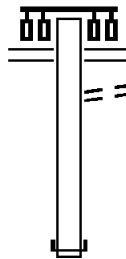
002242 FT



002242 FT 0 0 00000 0 00 0000+00  
 NC RAMP A EAST RD  
 RIDGE RD  
 (SR0026 SEG 0350/0718)

0754/0000 LENGTH(AH 0717 BK 0701)

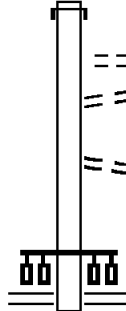
001541 FT



0752/0701 RIDGE RD  
 (SR0026 SEG 0350/0718)  
 TO 0026/0350 SH  
 0752/0608 (CONN)

001541 FT 1 0 00055 2 03 0000+00  
 NC RAMP A WEST RD  
 INTER-BK WILLIAM PENN HW  
 (SR0022 SEG 0230/0325)  
 0752/0000 LENGTH(AH 0701 BK 0808)

000733 FT

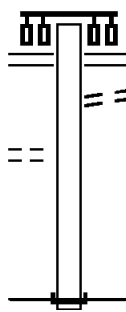


INTER-AHD WILLIAM PENN HW  
 0254/0808 (SR0022 SEG 0221/1220)  
 PRIVATE DR (PENNDOT 9-5)  
 0254/0337 (PRDR)  
 LC TO PRIVATE DR (9-5)  
 0254/0129 (CONN)  
 FROM 0026/0360 SH  
 0254/0085 (CONN)  
 000733 FT 0 0 00000 0 00 0000+00  
 NC RAMP B WEST RD  
 RIDGE RD  
 (SR0026 SEG 0360/0344)

0254/0000 LENGTH(AH 0808 BK 0733)

PRIVATE DR (PENNDOT 9-5  
 (PRDR)

0252/0405  
 000000 FT



0252/0733 RIDGE RD  
 (SR0026 SEG 0360/0344)  
 TO 0026/0360 SH  
 0252/0585 (CONN)

000000 FT 0 0 00000 0 00 0000+00  
 NC RAMP B EAST RD  
 INTER-BK WILLIAM PENN HW  
 (SR0022 SEG 0221/1400)  
 MFC BEGIN = F  
 0252/0000 LENGTH(AH 0733 BK 0000)

EXTRACT DATE: 12/18/2023 ROADWAY MANAGEMENT SYSTEM PAGE NUMBER: 369  
 PRINT DATE: 12/21/2023 SLD COUNTY/SR - ANNUAL PRINT COUNTY: HUNTINGDON

DIR: B TOTAL LEN: .958 MI. DIST: 09-5 SR: 4031  
 LEFT MUN: FRANKLIN T RIGHT MUN: FRANKLIN T

CAMPBELL LN  
(PRDR)

005057 FT

005057 FT  
 INTER-AHD MARENGO RD  
 0020/3507 (TWP)

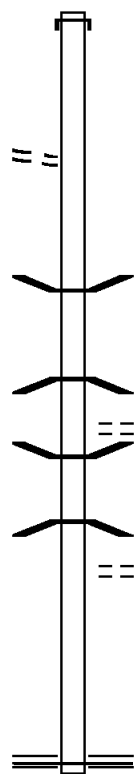
0020/1810

001550 FT

0020/0033 BMS EN 31/4031/0020/0000  
 001550 FT 2 0 31091 0 00 0015+64  
 BEAVER BRANCH  
 BMSBG 31/4031/0020/0000  
 5 0020/0000 LENGTH(AH 3507 BK 1550)  
 FURNACE LN  
 (PRDR)  
 0010/1355 BMS EN 31/4031/0010/1190  
 0010/1216 2 0 31091 0 00 0011+95  
 SPRUCE CREEK RD  
 0010/1190 BMSBG 31/4031/0010/1190  
 JOHNSON RD  
 0010/1014 (T552)

000000 FT

000000 FT 2 0 31091 0 00 0000+00  
 NC MA MARENGO RD  
 SPRUCE CREEK RD  
 (SRO045 SEG 0250/1353)  
 MFC BEGIN = E  
 5 0010/0000 LENGTH(AH 1550 BK 0000)



EXTRACT DATE: 12/18/2023 ROADWAY MANAGEMENT SYSTEM PAGE NUMBER: 368  
PRINT DATE: 12/21/2023 SLD COUNTY/SR - ANNUAL PRINT COUNTY: HUNTINGDON  
DIR: B TOTAL LEN: .000 MI. DIST: 09-5 SR: 4029  
LEFT MUN: WARRIORS MARK T RIGHT MUN: WARRIORS MARK T

000000 FT  
000000 FT



000000 FT  
7020/0000 LENGTH(AH 1791 BK 2445)  
000000 FT  
7010/0000 LENGTH(AH 2445 BK 0000)

EXTRACT DATE: 12/18/2023 ROADWAY MANAGEMENT SYSTEM PAGE NUMBER: 367  
PRINT DATE: 12/21/2023 SLD COUNTY/SR - ANNUAL PRINT COUNTY: HUNTINGDON  
DIR: B TOTAL LEN: .000 MI. DIST: 09-5 SR: 4027  
LEFT MUN: WARRIORS MARK T RIGHT MUN: WARRIORS MARK T

000000 FT  
000000 FT



000000 FT  
7020/0000 LENGTH(AH 2811 BK 2685)  
000000 FT  
7010/0000 LENGTH(AH 2685 BK 0000)



EXTRACT DATE: 12/18/2023 ROADWAY MANAGEMENT SYSTEM PAGE NUMBER: 366  
PRINT DATE: 12/21/2023 SLD COUNTY/SR - ANNUAL PRINT COUNTY: HUNTINGDON

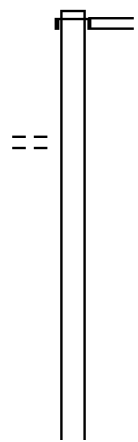
DIR: B TOTAL LEN: 5.633 MI. DIST: 09-5 SR: 4025  
LEFT MUN: WARRIORS MARK T RIGHT MUN: WARRIORS MARK T

REESE LN  
(T550)

029742 FT

0120/0268  
028173 FT

025097 FT



029742 FT  
INTER-AHD HALF MOON VALLEY RD  
(SR0550 SEG 0160/0000)  
CENTRE LINE RD  
0120/1569 (SR0550 SEG 0160/0000)

028173 FT 2 0 31071 0 01 0296+00  
5 0120/0000 LENGTH(AH 1569 BK 3076)

025097 FT 2 0 31071 0 01 0264+96

DIR: B TOTAL LEN: 5.633 MI.  
LEFT MUN: WARRIORS MARK T

DIST: 09-5 SR: 4025  
RIGHT MUN: WARRIORS MARK T

		0110/0000	LENGTH(AH 3076 BK 2679)
022418 FT		022418 FT	2 0 31071 0 01 0238+33 VILLAGE: SPRING MOUNT WARRIORS MARK PATH RD (SR0350 SEG 0090/2241)
		0100/0000	LENGTH(AH 2679 BK 1094)
021324 FT		021324 FT	2 0 31071 0 01 0227+44
		0090/0000	LENGTH(AH 1094 BK 2702)
018622 FT		018622 FT	2 0 31071 0 01 0200+19
		0080/0000	LENGTH(AH 2702 BK 1499)
017123 FT		017123 FT	2 0 31071 0 01 0184+99
		0070/0000	LENGTH(AH 1499 BK 3756)
013367 FT		013367 FT	2 0 31071 0 01 0147+67
		0060/0000	LENGTH(AH 3756 BK 2284)

DIR: B TOTAL LEN: 5.633 MI. DIST: 09-5 SR: 4025  
LEFT MUN: WARRIORS MARK T RIGHT MUN: WARRIORS MARK T

MORRISSEY LN  
(PRDR)

0050/0587 ==  
011083 FT

011083 FT 2 0 31071 0 01 0124+59  
STIVER RD  
(T544)

== S 0050/0000 LENGTH(AH 2284 BK 3045)

008038 FT

008038 FT 2 0 31071 0 01 0094+14  
S 0040/0000 LENGTH(AH 3045 BK 3437)

004601 FT

004601 FT 2 0 31071 0 01 0059+77  
S 0030/0000 LENGTH(AH 3437 BK 1861)

002740 FT

002740 FT 2 0 31071 0 01 0041+74  
S 0020/0000 LENGTH(AH 1861 BK 2740)

000000 FT

000000 FT 2 0 31071 0 00 0000+00  
PENNINGTON RD  
(SR0550 SEG 0030/0000)

PENNINGTON RD  
(SR0550 SEG 0030/0000) 0010/0000

NC RIDGE RD  
MFC BEGIN = E  
S 0010/0000 LENGTH(AH 2740 BK 0000)

EXTRACT DATE: 12/18/2023 ROADWAY MANAGEMENT SYSTEM PAGE NUMBER: 363  
PRINT DATE: 12/21/2023 SLD COUNTY/SR - ANNUAL PRINT COUNTY: HUNTINGDON  
DIR: B TOTAL LEN: 4.543 MI. DIST: 09-5 SR: 4023  
LEFT MUN: WARRIORS MARK T RIGHT MUN: WARRIORS MARK T

023985 FT

023985 FT PENNINGTON RD

DIR: B TOTAL LEN: 4.543 MI. DIST: 09-5 SR: 4023  
LEFT MUN: WARRIORS MARK T RIGHT MUN: WARRIORS MARK T

PENNINGTON RD  
(SR0550 SEG 0090/0000) 0110/2627

(SR0550 SEG 0090/0000)  
BURKET RD  
(T541) 0110/2627

021358 FT

021358 FT 2 0 31070 0 00 0210+00  
S 0110/0000 LENGTH(AH 2627 BK 2500)

018858 FT

018858 FT 2 0 31070 0 00 0184+88  
S 0100/0000 LENGTH(AH 2500 BK 3588)

015270 FT

015270 FT 2 0 31070 0 00 0149+00  
FULCOMER LN  
(T532)  
S 0090/0000 LENGTH(AH 3588 BK 1826)

013444 FT

013444 FT 2 0 31070 0 00 0131+00  
S 0080/0000 LENGTH(AH 1826 BK 1504)

011940 FT

011940 FT 2 0 31070 0 00 0116+00  
S 0070/0000 LENGTH(AH 1504 BK 1355)

DIR: B TOTAL LEN: 4.543 MI. DIST: 09-5 SR: 4023  
 LEFT MUN: WARRIORS MARK T RIGHT MUN: WARRIORS MARK T

010585 FT

==

010585 FT 2 0 31070 0 00 0102+59  
 KNARR RD  
 (T528)  
 0060/0000 LENGTH(AH 1355 BK 2724)

007861 FT

007861 FT 2 0 31070 0 00 0075+00  
 0050/0000 LENGTH(AH 2724 BK 2501)

005360 FT

005360 FT 2 0 31070 0 00 0050+00  
 0040/0000 LENGTH(AH 2501 BK 2488)

002872 FT

002872 FT 2 0 31070 0 00 0025+25  
 0030/0000 LENGTH(AH 2488 BK 2525)

000347 FT

000347 FT 2 0 31070 0 00 0000+00  
 DRY HOLLOW RD

==

000000 FT

0020/0000 LENGTH(AH 2525 BK 0347)  
 000000 FT 2 0 31070 1 00 0000+00  
 BIRMINGHAM PK  
 (SR0453 SEG 0110/2788)

BIRMINGHAM PK  
 (SR0453 SEG 0110/2788) 0010/0000

NC HUNDRED SPRINGS RD  
 MFC BEGIN = E  
 0010/0000 LENGTH(AH 0347 BK 0000)

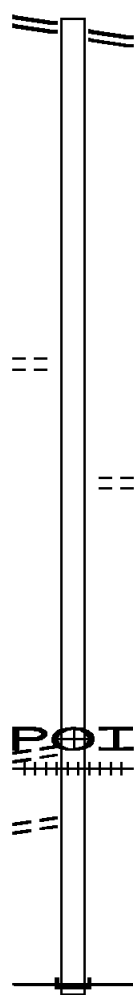
DIR: B TOTAL LEN: 1.578 MI. DIST: 09-5 SR: 4021  
 LEFT MUN: SPRUCE CREEK T RIGHT MUN: SPRUCE CREEK T

EDEN HILL RD 008330 FT  
 (SR4017 SEG 0050/0000) 0030/1694

006636 FT

EDEN RD 0020/0677  
 (T514) 003636 FT

NES&LCO UNION FURNACE Q 0010/0548  
 (PRDR) 0010/0307  
 LINSTONE RD 000000 FT  
 (PRDR)



008330 FT EDEN HILL RD  
 0030/1694 (SR4017 SEG 0050/0000)

006636 FT 2 0 31061 0 00 0058+15  
 0030/0000 LENGTH(AH 1694 BK 3000)

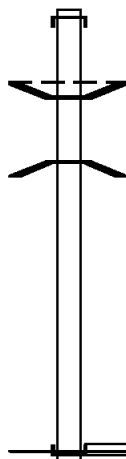
003636 FT 2 0 31060 0 00 0028+15  
 GENSIMORE LN  
 (T517)  
 0020/0000 LENGTH(AH 3000 BK 3636)

0010/0548 (APRA) NES&LCO UNION FU  
 0010/0482 (AAR 506520K)#TRKS 02

000000 FT 2 0 31060 0 00 0000+70  
 NC JOHNSON HILL RD  
 INTER-BK PEMBERTON RD  
 (SR1013 SEG 0370/1175)  
 MFC BEGIN = E  
 BK-BLAIR (07)  
 0010/0000 LENGTH(AH 3636 BK 0000)

DIR: B TOTAL LEN: .424 MI. DIST: 09-5 SR: 4019  
 LEFT MUN: TYRONE T RIGHT MUN: TYRONE T

002240 FT



000000 FT

002240 FT AH-BLAIR (07)  
 INTER-AHD UNION FURNACE RD  
 0012/2240 (SR1010 SEG 0012/0693)  
 BMSSEN 31/4019/0012/1711  
 TYRONE  
 0012/1738 MORRIS T  
 0 00000 0 0 0000+00  
 ARCH SPRING RUN  
 0012/1711 BMSBG 31/4019/0012/1711

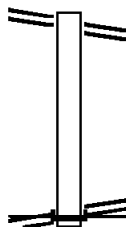
000000 FT 0 0 00000 0 00 0000+00  
 NC UN ION FURNACE RD  
 UNION FURNACE RD  
 (SR4006 SEG 0020/0000)  
 INTER-BK SHOVEL WORKS RD  
 (SR4006 SEG 0020/0000)  
 MFC BEGIN = E  
 0012/0000 LENGTH(AH 2240 BK 0000)



EXTRACT DATE: 12/18/2023 ROADWAY MANAGEMENT SYSTEM PAGE NUMBER: 358  
 PRINT DATE: 12/21/2023 SLD COUNTY/SR - ANNUAL PRINT COUNTY: HUNTINGDON  
 DIR: B TOTAL LEN: .062 MI. DIST: 09-5 SR: 4018  
 LEFT MUN: PORTER T RIGHT MUN: PORTER T

BRIDGE ST 000325 FT  
 (SR0305 SEG 0010/0329) 0010/0325  
 000000 FT

WILLIAM PENN HW  
 (SR0022 SEG 0120/0000) 0010/0000



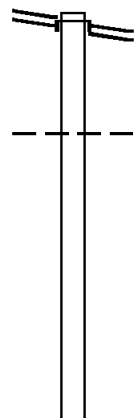
000325 FT BRIDGE ST  
 0010/0325 (SR0305 SEG 0010/0329)  
 000000 FT 0 0 00000 0 00 0000+00  
 WILLIAM PENN HW  
 (SR0022 SEG 0120/0000)  
 NC SR 4018 SH  
 INTER-BK LOOP RD  
 (T616)  
 MFC BEGIN = E  
 0010/0000 LENGTH(AH 0325 BK 0000)

EXTRACT DATE: 12/18/2023 ROADWAY MANAGEMENT SYSTEM PAGE NUMBER: 357  
 PRINT DATE: 12/21/2023 SLD COUNTY/SR - ANNUAL PRINT COUNTY: HUNTINGDON  
 DIR: B TOTAL LEN: 3.143 MI. DIST: 09-5 SR: 4017  
 LEFT MUN: WARRIORS MARK T RIGHT MUN: WARRIORS MARK T

016595 FT  
 HUNTINGDON FURNACE RD  
 (SR4013 SEG 0050/0000) 0080/2543

014052 FT

2 0 31058 0 00 0120+00 012015 FT  
 EDEN RD



016595 FT  
 INTER-AHD KEEFERTOWN RD  
 (T537)  
 HUNTINGDON FURNACE RD  
 (SR4013 SEG 0050/0000) 0080/2543

0080/1111 WARRIORS MARK  
 SPRUCE CREEK T

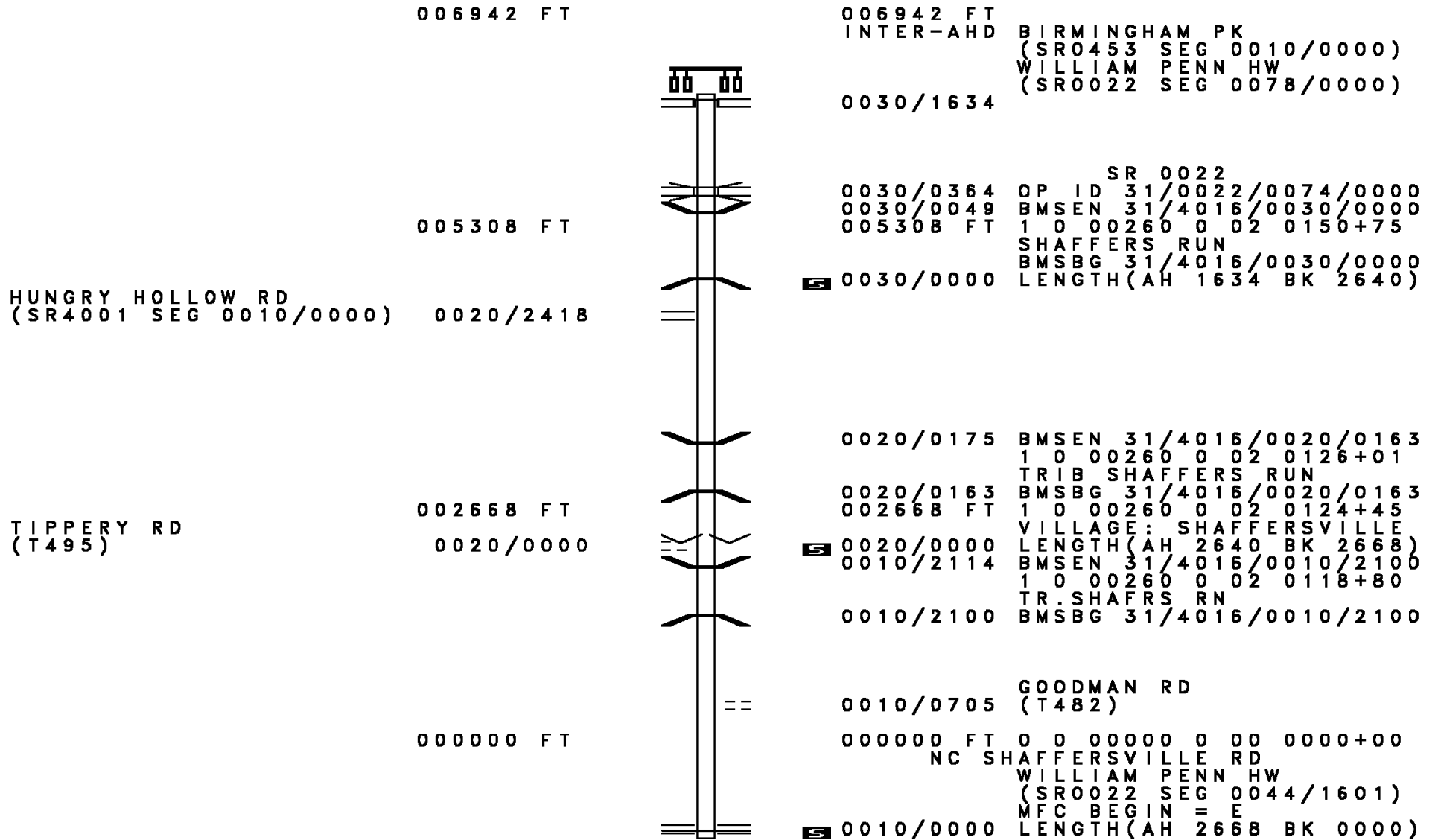
014052 FT 2 0 31058 0 00 0140+38  
 0080/0000 LENGTH(AH 2543 BK 2037)

012015 FT

DIR: B TOTAL LEN: 3.143 MI.  
 LEFT MUN: SPRUCE CREEK T

DIST: 09-5 SR: 4017  
 RIGHT MUN: SPRUCE CREEK T

(T514)	0070/0000	==	5 0070/0000	LENGTH(AH 2037 BK 0973)
	011042 FT		5 011042 FT	2 0 31058 0 00 0110+33
			5 0060/0000	LENGTH(AH 0973 BK 2717)
2 0 31058 0 00 0083+38	008325 FT			008325 FT
JOHNSON HILL RD		==	5 0050/0000	LENGTH(AH 2717 BK 1792)
(SR4021 SEG 0030/1694)	0050/0000			
	006533 FT		5 006533 FT	2 0 31058 0 00 0065+46
			5 0040/0000	LENGTH(AH 1792 BK 1790)
	004743 FT			
			5 004743 FT	2 0 31058 0 00 0047+84
			5 0030/0000	LENGTH(AH 1790 BK 2531)
	002212 FT			
			5 002212 FT	2 0 31058 0 00 0022+53
			5 0020/0000	LENGTH(AH 2531 BK 2212)
	000000 FT			
			5 000000 FT	2 0 31058 0 00 0000+00
				VILLAGE: SPRUCE CREEK
				NC ED DEN HILL RD
				SPRUCE CREEK RD
				(SR0045 SEG 0070/0167)
				MFC BEGIN = E
			5 0010/0000	LENGTH(AH 2212 BK 0000)














EXTRACT DATE: 12/18/2023 ROADWAY MANAGEMENT SYSTEM PAGE NUMBER: 354  
PRINT DATE: 12/21/2023 SLD COUNTY/SR - ANNUAL PRINT COUNTY: HUNTINGDON  
DIR: B TOTAL LEN: 1.891 MI. DIST: 09-5 SR: 4015  
LEFT MUN: FRANKLIN T RIGHT MUN: FRANKLIN T

HUNTINGDON FURNACE RD 009985 FT

009985 FT  
INTER-AHD OLD MILL RD

DIR: B TOTAL LEN: 1.891 MI. DIST: 09-5 SR: 4015  
 LEFT MUN: FRANKLIN T RIGHT MUN: FRANKLIN T

(SR4013 SEG 0140/0000)	0050/2434		0050/2434 (SR4013 SEG 0140/0000)
			
007551 FT			0050/0067 BMSBG 31/4015/0050/0000 007551 FT 2 0 31106 0 01 0076+16 VILLAGE: HUNT.FURNACE WARRIORS MARK RUN
			0040/0052 BMSBG 31/4015/0040/0000 006436 FT 2 0 31106 0 01 0062+05 WARRIORS MARK RUN
006436 FT			0040/0000 LENGTH(AH 1115 BK 1963)
			004473 FT 2 0 31106 0 01 0045+40 0030/0000 LENGTH(AH 1963 BK 2772)
004473 FT			001701 FT 2 0 31106 0 01 0017+68 0020/0000 LENGTH(AH 2772 BK 1701)
001701 FT			0010/1004 BMSBG 31/4015/0010/0915 2 0 31106 0 00 0009+21 WARRIORS MARK RUN
			0010/0915 BMSBG 31/4015/0010/0915
000000 FT			000000 FT 2 0 31106 0 00 0000+00 NC HUNTINGDON FURNACE RD SPRUCE CREEK RD (SRO045 SEG 0130/0000) MFC BEGIN = E
			0010/0000 LENGTH(AH 1701 BK 0000)

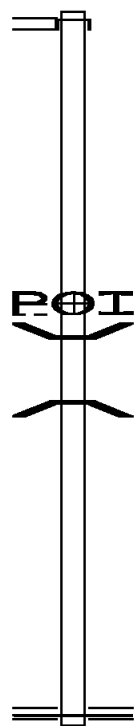
BARREE RD  
 (SR4004 SEG 0020/0527) 005949 FT  
 0030/1498

004451 FT

RUSSELL RIDGE TRANSPORT  
 (PRDR) 0020/0900

001653 FT

000000 FT



005949 FT  
 INTER-AHD MAIN ST  
 0030/1498 (SR4004 SEG 0020/0527)

004451 FT 2 0 31101 0 00 0045+00  
 0030/0000 LENGTH(AH 1498 BK 2798)

0020/0900 (APRA) RUSSELL RIDGE TR  
 0020/0648 BMSBN 31/4014/0020/0642  
 0 0 00000 0 00 0000+00  
 T FB JUN RIV  
 0020/0642 BMSBG 31/4014/0020/0642

001653 FT 2 0 31101 0 00 0017+16  
 0020/0000 LENGTH(AH 2798 BK 1653)

000000 FT 2 0 31101 0 00 0000+00  
 NC MAIN ST  
 WILLIAM PENN HW  
 (SRO022 SEG 0080/2290)  
 MFC BEGIN = D  
 0010/0000 LENGTH(AH 1653 BK 0000)

EXTRACT DATE: 12/18/2023 ROADWAY MANAGEMENT SYSTEM PAGE NUMBER: 351  
 PRINT DATE: 12/21/2023 SLD COUNTY/SR - ANNUAL PRINT COUNTY: HUNTINGDON

DIR: B TOTAL LEN: 5.814 MI. DIST: 09-5 SR: 4013  
 LEFT MUN: FRANKLIN T RIGHT MUN: FRANKLIN T

030700 FT

030700 FT WARRIORS MARK PATH RD  
 0150/1292 (SR0350 SEG 0030/2887)

029408 FT

029408 FT 2 0 31069 0 02 0296+45  
 0150/0000 LENGTH(AH 1292 BK 2840)

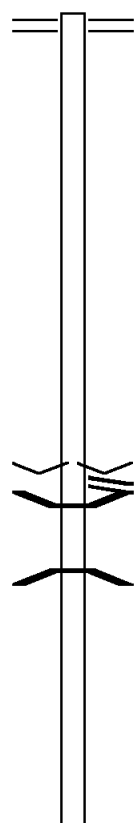
026568 FT

026568 FT 2 0 31069 0 02 0268+35  
 VILLAGE: HUNT.FURNACE  
 NC OLD MILL RD

HUNTINGDON FURNACE RD  
 (SR4015 SEG 0050/2434)  
 0140/0000 LENGTH(AH 2840 BK 1367)  
 0130/1299 BMSBN 31/4013/0130/1249  
 2 0 31069 0 02 0267+52  
 WARRIORS MARK RUN  
 0130/1249 BMSBG 31/4013/0130/1249

025201 FT

025201 FT 2 0 31069 0 02 0255+27  
 0130/0000 LENGTH(AH 1367 BK 2524)





DIR: B TOTAL LEN: 5.814 MI. DIST: 09-5 SR: 4013  
 LEFT MUN: FRANKLIN T RIGHT MUN: FRANKLIN T

022677 FT		022677 FT 2 0 31069 0 02 0229+58
		0120/0000 LENGTH(AH 2524 BK 2103)
020574 FT		020574 FT 2 0 31069 0 02 0208+55
		0110/0000 LENGTH(AH 2103 BK 2282)
2 0 31069 0 02 0185+30 018292 FT		018292 FT
CURFMAN RD		0100/0000 LENGTH(AH 2282 BK 1645)
(T531)		ARCHIE SMITH LN
		0090/1231 (PRDR)
016647 FT		016647 FT 2 0 31069 0 02 0168+00
		0090/0000 LENGTH(AH 1645 BK 2424)
		FRANKLIN
		0080/2214 WARRIORS MARK T
BIG DREAM LN		
(PRDR)		
0080/0861		
014223 FT		014223 FT 2 0 31069 0 02 0143+51
		0080/0000 LENGTH(AH 2424 BK 2468)
011755 FT		011755 FT 2 0 31069 0 02 0119+00
		0070/0000 LENGTH(AH 2468 BK 2460)
PENNDOT STOCKPILE #6		ORE LN
(GOVT)		0060/2204 (PRDR)

DIR: B TOTAL LEN: 5.814 MI. DIST: 09-5 SR: 4013  
 LEFT MUN: WARRIORS MARK T RIGHT MUN: WARRIORS MARK T

KEEFERTOWN RD  
 (T538)

009295 FT

009295 FT 2 0 31069 0 02 0094+10  
 0060/0000 LENGTH(AH 2460 BK 1262)

008033 FT

008033 FT 2 0 31069 0 01 0080+16  
 EDEN HILL RD  
 (SR4017 SEG 0080/2543)  
 0050/0000 LENGTH(AH 1262 BK 1239)

006794 FT

006794 FT 2 0 31069 0 01 0068+64  
 0040/0000 LENGTH(AH 1239 BK 1257)

005537 FT

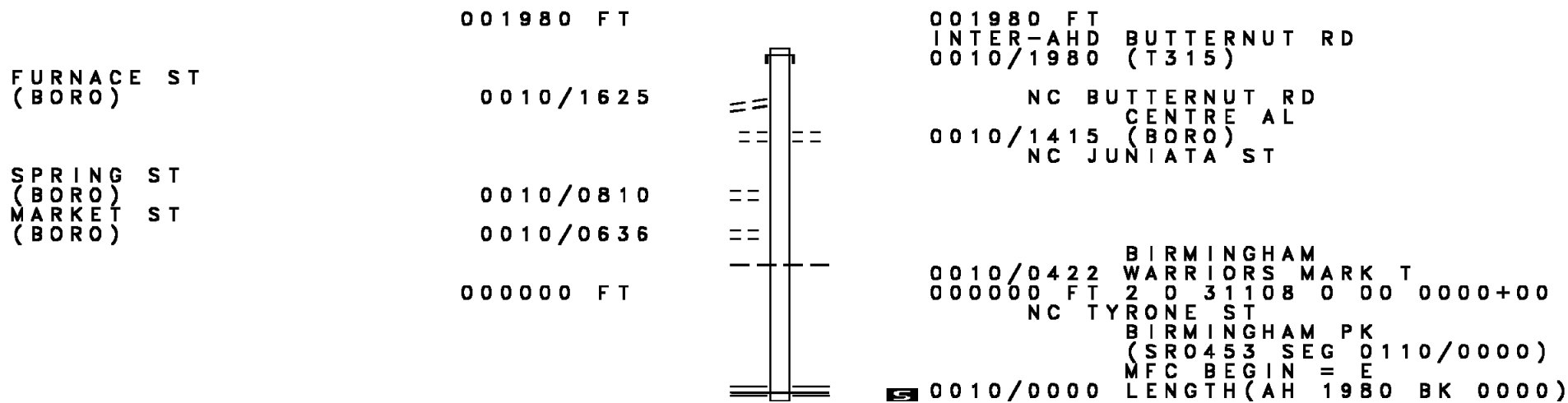
0030/0026 BMS EN 31/4013/0030/0000  
 005537 FT 2 0 31069 0 01 0055+75  
 GENSIMORE RN  
 BMSBG 31/4013/0030/0000  
 0030/0000 LENGTH(AH 1257 BK 2971)

002566 FT

002566 FT 2 0 31069 0 01 0026+43  
 0020/0000 LENGTH(AH 2971 BK 2566)

000000 FT

000000 FT 2 0 31069 0 00 0000+00  
 NC HUNTINGDON FURNACE RD  
 BIRMINGHAM PK  
 (SR0453 SEG 0080/0000)  
 MFC BEGIN = E  
 0010/0000 LENGTH(AH 2566 BK 0000)



FURNACE ST  
(BORO)

SPRING ST  
(BORO)

MARKET ST  
(BORO)

001980 FT

0010/1625

0010/0810

0010/0636

000000 FT

001980 FT  
 INTER-AHD BUTTERNUT RD  
 0010/1980 (T315)

NC BUTTERNUT RD  
 CENTRE AL  
 0010/1415 (BORO)  
 NC JUNIATA ST

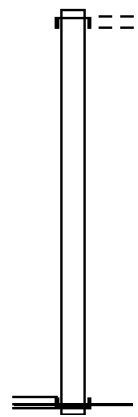
BIRMINGHAM  
 0010/0422 WARRIORS MARK T  
 000000 FT 2031108 000 0000+00  
 NC TYRONE ST  
 BIRMINGHAM PK  
 (SRO453 SEG 0110/0000)  
 MFC BEGIN = E

0010/0000 LENGTH(AH 1980 BK 0000)

EXTRACT DATE: 12/18/2023 ROADWAY MANAGEMENT SYSTEM PAGE NUMBER: 347  
 PRINT DATE: 12/21/2023 SLD COUNTY/SR - ANNUAL PRINT COUNTY: HUNTINGDON  
 DIR: B TOTAL LEN: .660 MI. DIST: 09-5 SR: 4011  
 LEFT MUN: LOGAN T RIGHT MUN: LOGAN T

003483 FT

003483 FT  
 INTER-AHD DIAMOND VALLEY RD  
 (T602)  
 SNEATH RD  
 (T504)



000000 FT

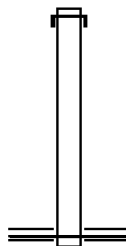
000000 FT 2 0 31114 0 00 0000+00  
 NC DIAMOND VALLEY RD  
 INTER-BK DIAMOND VALLEY RD  
 (SR4002 SEG 0050/0000)  
 MFC BEGIN = E  
 0010/0000 LENGTH(AH 3483 BK 0000)

BROOKSIDE RD  
 (SR4002 SEG 0050/0000) 0010/0000

EXTRACT DATE: 12/18/2023      ROADWAY MANAGEMENT SYSTEM      PAGE NUMBER: 346  
 PRINT DATE: 12/21/2023      SLD COUNTY/SR - ANNUAL PRINT      COUNTY: HUNTINGDON  
 DIR: B      TOTAL LEN: .260 MI.      DIST: 09-5      SR: 4010  
 LEFT MUN: FRANKLIN T      RIGHT MUN: FRANKLIN T

001374 FT

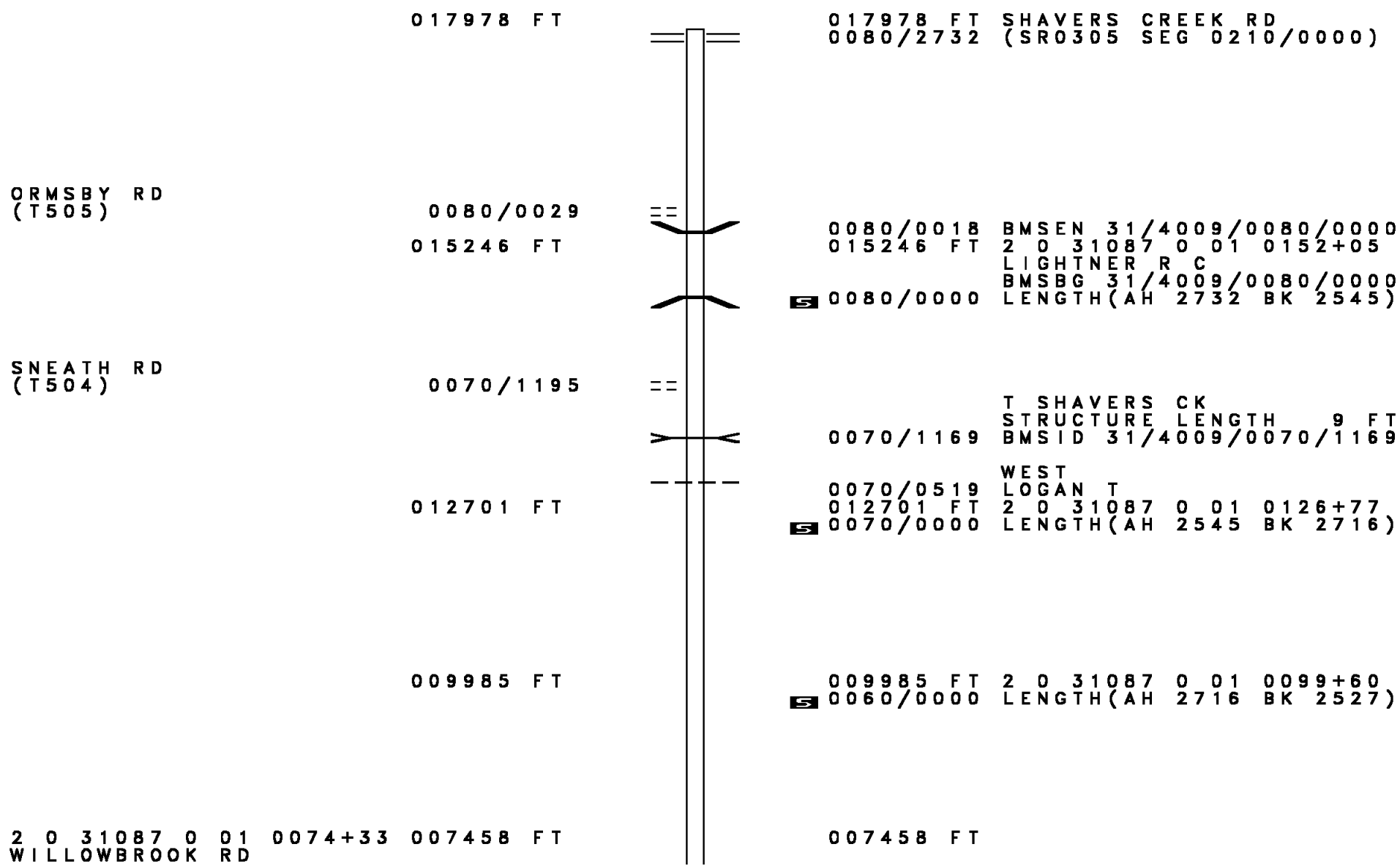
000000 FT



001374 FT  
 INTER-AHD WHITEHALL RD  
 0010/1374 (TWP )

000000 FT 2 0 31104 0 00 0000+00  
 NC WHITEHALL RD  
 SPRUCE CREEK RD  
 (SRO045 SEG 0260/0000)  
 MFC BEGIN = E  
 0010/0000 LENGTH(AH 1374 BK 0000)

DIR: B TOTAL LEN: 3.405 MI. DIST: 09-5 SR: 4009  
 LEFT MUN: WEST T RIGHT MUN: WEST T



017978 FT

017978 FT SHIVERS CREEK RD  
 0080/2732 (SR0305 SEG 0210/0000)

ORMSBY RD  
 (T505)

0080/0029  
 015246 FT

0080/0018 BMSID 31/4009/0080/0000  
 015246 FT 2 0 31087 0 01 0152+05  
 LIGHTNER R C  
 BMSBG 31/4009/0080/0000  
 5 0080/0000 LENGTH(AH 2732 BK 2545)

SNEATH RD  
 (T504)

0070/1195

T SHIVERS CK  
 STRUCTURE LENGTH 9 FT  
 0070/1169 BMSID 31/4009/0070/1169

012701 FT

WEST  
 LOGAN T  
 012701 FT 2 0 31087 0 01 0126+77  
 5 0070/0000 LENGTH(AH 2545 BK 2716)

009985 FT

009985 FT 2 0 31087 0 01 0099+60  
 5 0060/0000 LENGTH(AH 2716 BK 2527)

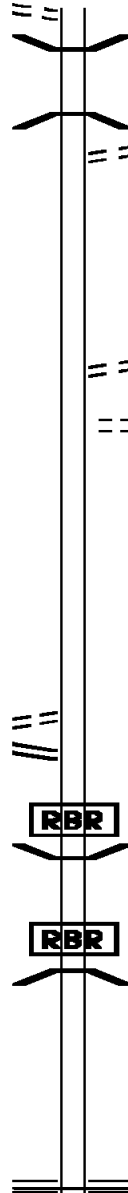
2 0 31087 0 01 0074+33 007458 FT  
 WILLOWBROOK RD

007458 FT

DIR: B TOTAL LEN: 3.405 MI. DIST: 09-5 SR: 4009  
 LEFT MUN: LOGAN T RIGHT MUN: LOGAN T

(T506)

0050/0000



0050/0000 LENGTH(AH 2527 BK 2396)  
 0040/2066 BMSSEN 31/4009/0040/2047  
 2 0 31087 0 01 0070+70  
 BR SHAVER CR  
 0040/2047 BMSBG 31/4009/0040/2047  
 NELSON RD  
 0040/1850 (T507)

005062 FT

005062 FT 2 0 31087 0 01 0050+30  
 MILL RD  
 (T505)

0040/0000 LENGTH(AH 2396 BK 1456)  
 LC FOR MILL RD  
 0030/1338 (TWP)

003606 FT

003606 FT 2 0 31087 0 01 0035+77  
 0030/0000 LENGTH(AH 1456 BK 2297)

FOR SR 4002 AND 4009  
 (CONN)  
 DIAMOND VALLEY RD  
 (SR4002 SEG 0050/2761)

0020/0255

0020/0140

NC BETHEL RD

RBR

001309 FT

0020/0126 BMSSEN 31/4009/0020/0000  
 001309 FT 2 0 31087 0 00 0013+20  
 P3

RBR

0020/0000 SHAVERS CREEK  
 BMSBG 31/4009/0020/0000  
 LENGTH(AH 2297 BK 1309)

000000 FT

000000 FT 2 0 31087 0 00 0000+00  
 NC DIAMOND VALLEY RD  
 SHAVERS CREEK RD  
 (SRO305 SEG 0120/0000)

0010/0000 MFC BEGIN = E  
 LENGTH(AH 1309 BK 0000)

EXTRACT DATE: 12/18/2023 ROADWAY MANAGEMENT SYSTEM PAGE NUMBER: 343  
PRINT DATE: 12/21/2023 SLD COUNTY/SR - ANNUAL PRINT COUNTY: HUNTINGDON

DIR: B TOTAL LEN: 3.519 MI. DIST: 09-5 SR: 4008  
LEFT MUN: WARRIORS MARK T RIGHT MUN: WARRIORS MARK T

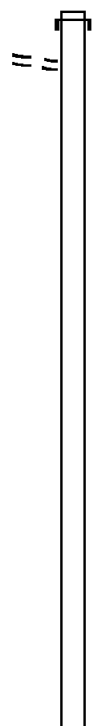
CLAYBANK LN  
(PRDR)

018582 FT

0080/0295  
018117 FT

015566 FT

013044 FT



018582 FT  
INTER-AHD DRY HOLLOW RD  
0080/0465 (TWP)

018117 FT 2 0 31074 0 00 0181+35  
S 0080/0000 LENGTH(AH 0465 BK 2551)

015566 FT 2 0 31074 0 00 0155+84  
S 0070/0000 LENGTH(AH 2551 BK 2522)

0060/1151 ARBUTUS LN  
(PRDR)

013044 FT 2 0 31074 0 00 0130+34  
S 0060/0000 LENGTH(AH 2522 BK 2574)



DIR: B TOTAL LEN: 3.519 MI. DIST: 09-5 SR: 4008  
 LEFT MUN: WARRIORS MARK T RIGHT MUN: WARRIORS MARK T

Stationing / Description	Distance (FT)	Segment / Details
010470 FT	010470 FT	2 0 31074 0 00 0104+60 VILLAGE: DUNGARVIN NC DRY HOLLOW RD DRY HOLLOW RD (T534)
ON POINT LN (PRDR)	0040/1785	5 0050/0000 LENGTH(AH 2574 BK 2910) LC FOR DRY HOLLOW RD 0040/2793 (CONN)
007560 FT	007560 FT	2 0 31074 0 00 0075+50 5 0040/0000 LENGTH(AH 2910 BK 2487)
005073 FT	005073 FT	2 0 31074 0 00 0050+63 5 0030/0000 LENGTH(AH 2487 BK 2393)
SHAW LN (PRDR)	0010/2423	5 002680 FT 2 0 31074 0 00 0027+03 0020/0000 LENGTH(AH 2393 BK 2680)
HANNAH'S LN (PRDR)	0010/1189	5 000000 FT 2 0 31074 0 00 0000+00 NC DUNGARVIN RD CENTRE LINE RD (SRO550 SEG 0140/0000) MFC BEGIN = E 5 0010/0000 LENGTH(AH 2680 BK 0000)

DIR: B TOTAL LEN: 6.647 MI. DIST: 09-5 SR: 4007  
 LEFT MUN: PETERSBURG B RIGHT MUN: PETERSBURG B

KING ST  
 (BORO)  
 HILL ST  
 (BORO)

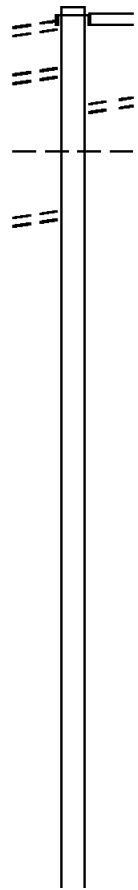
WARRIOR RIDGE RD  
 (T492)

035097 FT

0140/3753

0140/3328

0140/2596



035097 FT  
 INTER-AHD

0140/3753

0140/3299

0140/2920

DIAMOND ST  
 (SR0305 SEG 0100/0629)  
 KING ST  
 (SR0305 SEG 0100/0629)  
 HILL ST  
 (BORO)  
 PETERSBURG  
 LOGAN T

031344 FT

031344 FT 2 0 31107 0 00 0037+46  
 0140/0000 LENGTH(AH 3753 BK 2171)

029173 FT

029173 FT 2 0 31107 0 00 0059+87  
 0130/0000 LENGTH(AH 2171 BK 1938)

027235 FT

027235 FT 2 0 31107 0 00 0079+25  
 0120/0000 LENGTH(AH 1938 BK 2519)

DIR: B TOTAL LEN: 6.647 MI. DIST: 09-5 SR: 4007  
 LEFT MUN: LOGAN T RIGHT MUN: LOGAN T

024716 FT

024716 FT 2 0 31107 0 00 0105+11  
 0110/0000 LENGTH(AH 2519 BK 2031)

022685 FT

022685 FT 2 0 31107 0 00 0125+42  
 0100/0000 LENGTH(AH 2031 BK 2300)

020385 FT

020385 FT 2 0 31107 0 00 0148+00  
 GROVES RD  
 (T476)  
 0090/0000 LENGTH(AH 2300 BK 2760)

017625 FT

017625 FT 2 0 31107 0 00 0175+60  
 0080/0000 LENGTH(AH 2760 BK 2560)

0070/1502 FRY'S LN  
 (PRDR)

015065 FT

015065 FT 2 0 31107 0 00 0200+95  
 0070/0000 LENGTH(AH 2560 BK 1824)

013241 FT

LOGAN  
 ONEIDA T  
 0060/0116  
 013241 FT 2 0 31107 0 00 0219+19  
 0060/0000 LENGTH(AH 1824 BK 2669)

DIR: B TOTAL LEN: 6.647 MI. DIST: 09-5 SR: 4007  
 LEFT MUN: ONEIDA T RIGHT MUN: ONEIDA T

010572 FT 010572 FT 2 0 31107 0 00 0245+88  
 0050/0000 LENGTH(AH 2669 BK 2920)

007652 FT 007652 FT 2 0 31107 0 00 0275+08  
 0040/0000 LENGTH(AH 2920 BK 2081)

005571 FT 005571 FT 2 0 31107 0 00 0295+89  
 0030/0000 LENGTH(AH 2081 BK 2854)

002717 FT 002717 FT 2 0 31107 0 00 0324+18  
 0020/0000 LENGTH(AH 2854 BK 2717)

WALNUT LN  
 (PRDR)

0010/0479 == 000000 FT 2 0 31107 0 00 0351+45  
 000000 FT NC PETERSBURG PK  
 COLD SPRINGS RD  
 (SR1009 SEG 0070/0000)  
 MFC BEGIN = E  
 0010/0000 LENGTH(AH 2717 BK 0000)

DIR: B TOTAL LEN: 1.755 MI. DIST: 09-5 SR: 4006  
 LEFT MUN: SPRUCE CREEK T RIGHT MUN: SPRUCE CREEK T

SPRUCE CREEK RD 009268 FT  
 (SR0045 SEG 0060/0000) 0050/0926

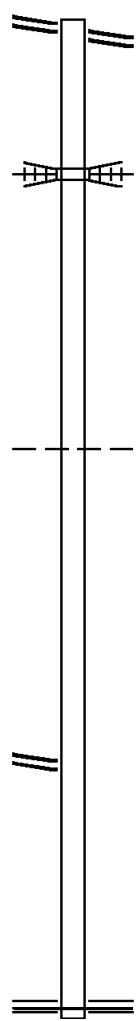
008342 FT

006096 FT

003721 FT

2 0 31057 0 00 0017+12 001689 FT  
 UNION FURNACE RD  
 (SR4019 SEG 0012/0000) 0020/0000

000000 FT



009268 FT SPRUCE CREEK RD  
 0050/0926 (SR0045 SEG 0060/0000)

008342 FT 2 0 31057 0 00 0083+85  
 CONSOLIDATED RAIL CORPO  
 OVERPASS IS RR X-ING  
 0050/0000 LENGTH(AH 0926 BK 2246)

006096 FT 2 0 31057 0 00 0061+12  
 0040/0000 LENGTH(AH 2246 BK 2375)

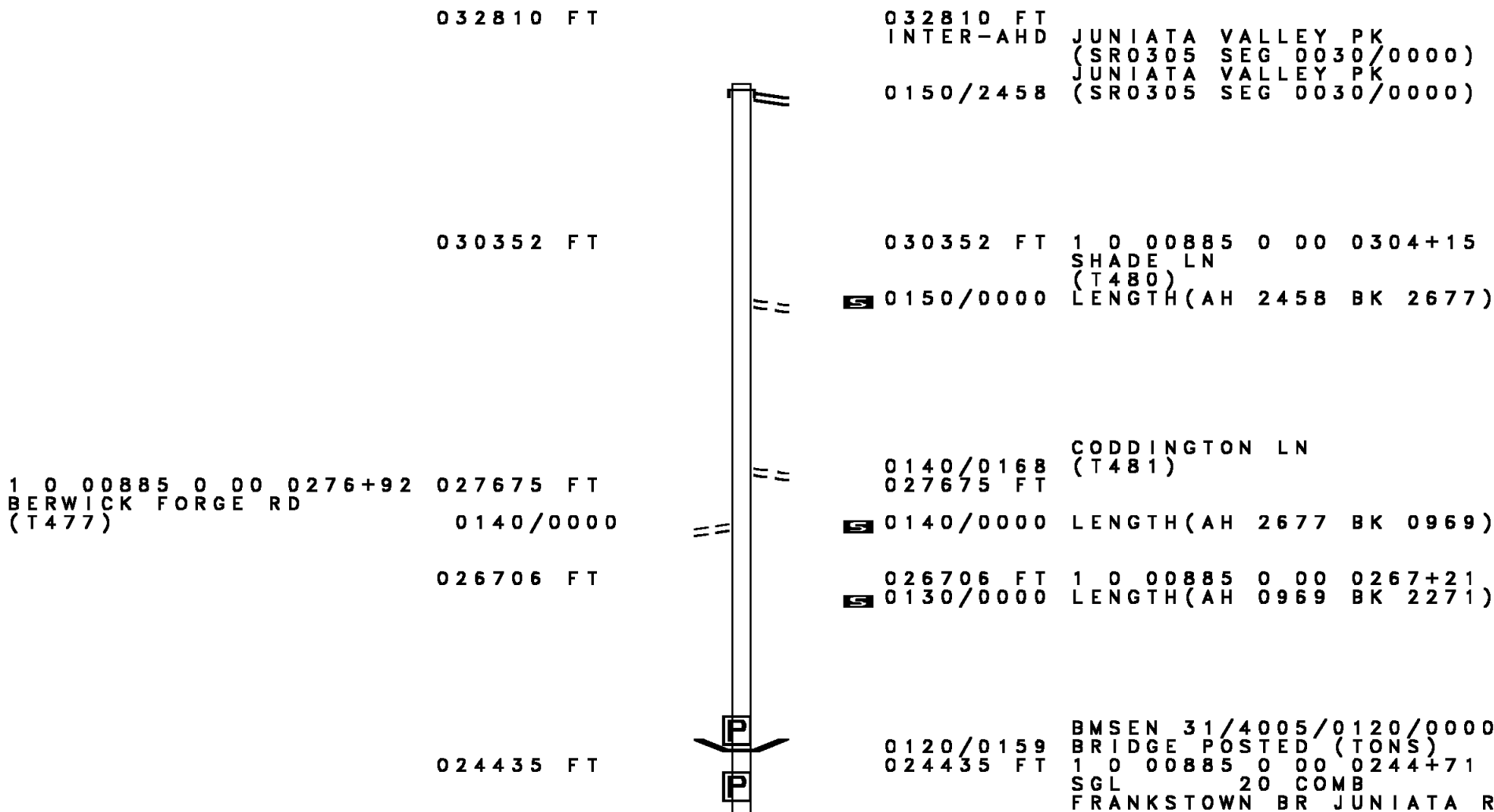
0030/1213 SPRUCE CREEK  
 MORRIS T

003721 FT 2 0 31057 0 00 0037+37  
 0030/0000 LENGTH(AH 2375 BK 2032)

001689 FT  
 NC UNION FURNACE RD  
 0020/0000 LENGTH(AH 2032 BK 1689)

000000 FT 2 0 31057 0 00 0000+00  
 NC SHOVEL WORKS RD  
 BIRMINGHAM PK  
 (SR0453 SEG 0060/0000)  
 MFC BEGIN = E  
 0010/0000 LENGTH(AH 1689 BK 0000)

DIR: B TOTAL LEN: 6.214 MI. DIST: 09-5 SR: 4005  
 LEFT MUN: PORTER T RIGHT MUN: PORTER T



DIR: B TOTAL LEN: 6.214 MI. DIST: 09-5 SR: 4005  
 LEFT MUN: PORTER T RIGHT MUN: PORTER T

MARDON LN  
 (T619)

0110/2006

021890 FT

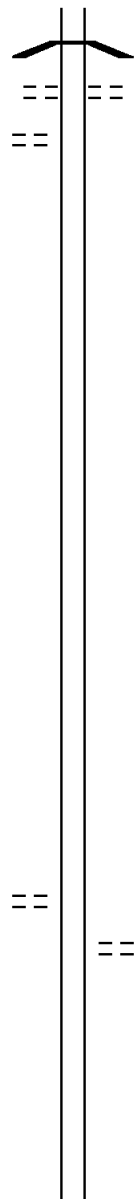
019910 FT

017181 FT

1 0 00885 0 00 0153+92 015377 FT  
 RUNKS RD  
 (T432)

0080/0000

013492 FT



0120/0000 BMSBG 31/4005/0120/0000  
 LENGTH(AH 2271 BK 2545)  
 RIVER RD  
 (T618)

021890 FT 1 0 00885 0 00 0219+33  
 0110/0000 LENGTH(AH 2545 BK 1980)

019910 FT 1 0 00885 0 00 0199+53  
 0100/0000 LENGTH(AH 1980 BK 2729)

017181 FT 1 0 00885 0 00 0171+91  
 0090/0000 LENGTH(AH 2729 BK 1804)

015377 FT  
 0080/0000 LENGTH(AH 1804 BK 1885)  
 HORSE SHOW RD  
 (T602)

013492 FT 1 0 00885 0 00 0135+08  
 0070/0000 LENGTH(AH 1885 BK 1995)

DIR: B TOTAL LEN: 6.214 MI. DIST: 09-5 SR: 4005  
 LEFT MUN: PORTER T RIGHT MUN: PORTER T

011497 FT

011497 FT 1 0 00885 0 00 0115+13  
 S 0060/0000 LENGTH(AH 1995 BK 2581)

008916 FT

008916 FT 1 0 00885 0 00 0089+32  
 S 0050/0000 LENGTH(AH 2581 BK 1979)

006937 FT

006937 FT 1 0 00885 0 00 0069+53  
 S 0040/0000 LENGTH(AH 1979 BK 1418)  
 PORTER  
 0030/1193 SMITHFIELD T

005519 FT

005519 FT 1 0 00885 0 00 0055+15  
 S 0030/0000 LENGTH(AH 1418 BK 3731)

STATE CORRECT INSTITUTE  
 (GOVT) 0020/1451 ==

001788 FT

001788 FT 1 0 00885 0 00 0017+46  
 NC ALEXANDRIA PK  
 S 0020/0000 LENGTH(AH 3731 BK 1788)

INSTITUTION DR  
 (GOVT) 0010/0334 ==

==

0010/0817 BRIDGE ST  
 (TWP)


1 0 00885 0 00 0000+00 000000 FT  
 PENNSYLVANIA AV  
 (SR0026 SEG 0370/0000) 0010/0000

NC PIKE ST  
 PENNSYLVANIA AV  
 000000 FT (SR0026 SEG 0370/0000)  
 MFC BEGIN = E  
 S 0010/0000 LENGTH(AH 1788 BK 0000)



EXTRACT DATE: 12/18/2023 ROADWAY MANAGEMENT SYSTEM PAGE NUMBER: 334  
PRINT DATE: 12/21/2023 SLD COUNTY/SR - ANNUAL PRINT COUNTY: HUNTINGDON  
DIR: B TOTAL LEN: 5.327 MI. DIST: 09-5 SR: 4004  
LEFT MUN: LOGAN T RIGHT MUN: LOGAN T

DIR: B TOTAL LEN: 5.327 MI. DIST: 09-5 SR: 4004  
 LEFT MUN: LOGAN T RIGHT MUN: LOGAN T



INTER-AHD JUNIATA VALLEY PK  
 (SR0305 SEG 0080/0173)  
 JUNIATA VALLEY PK  
 0120/2476 (SR0305 SEG 0080/0173)

FITZGERALD LN  
 (PRDR) 0120/0123  
 025650 FT

025650 FT 2 0 31051 0 00 0283+00  
 TR. JUN. RIV.  
 STRUCTURE LENGTH 12 FT  
 BMSID 31/4004/0120/0000  
 0120/0000 LENGTH(AH 2476 BK 1140)

024510 FT

024510 FT 2 0 31051 0 00 0271+60  
 0110/0000 LENGTH(AH 1140 BK 2356)

2 0 31051 0 00 0248+00 022154 FT  
 BROOKSIDE RD  
 (SR4002 SEG 0010/0000) 0100/0000

022154 FT  
 0100/0000 LENGTH(AH 2356 BK 1439)

020715 FT

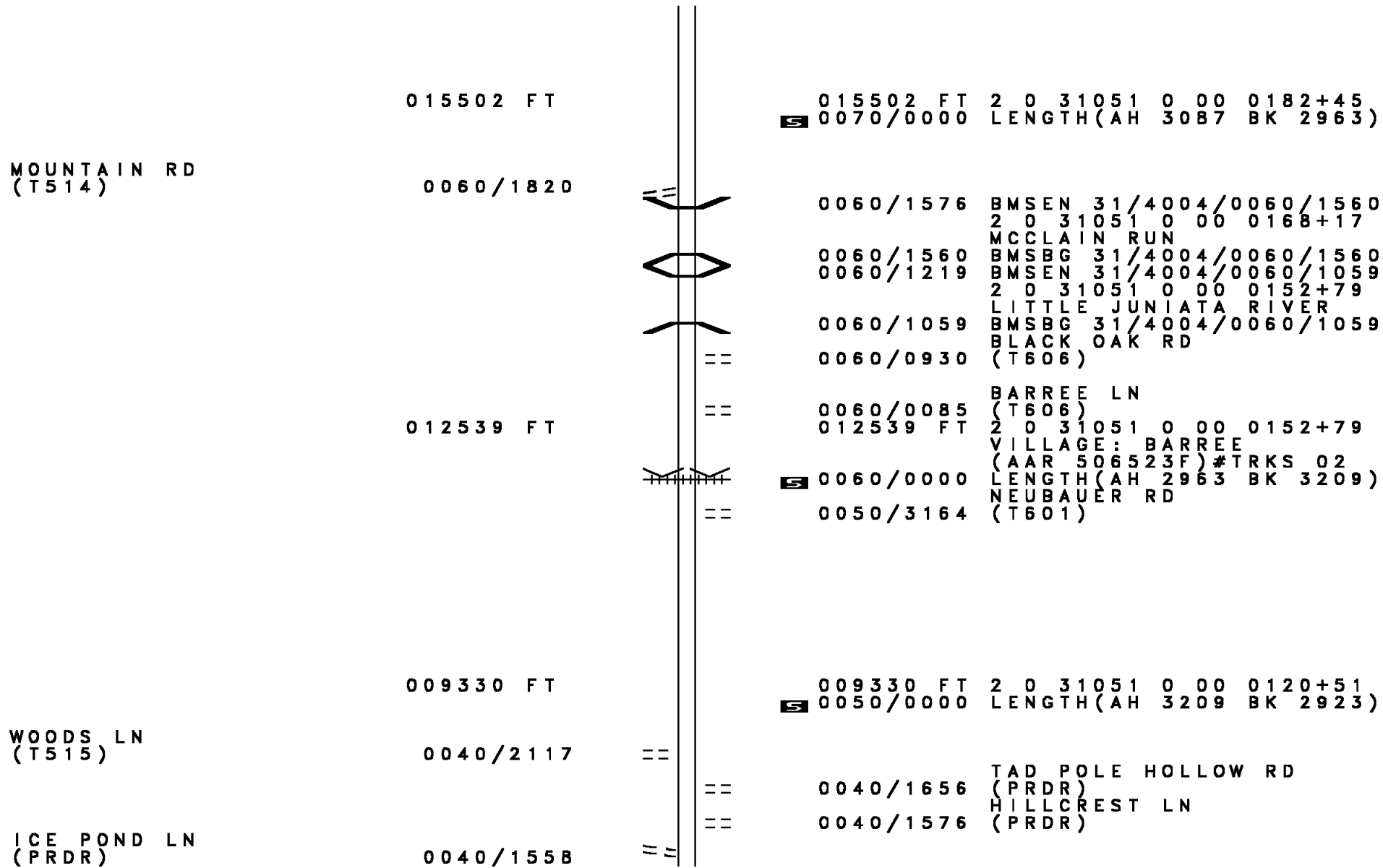
020715 FT 2 0 31051 0 00 0233+57  
 LOGAN PORTER T  
 0090/0000 LENGTH(AH 1439 BK 2126)

2 0 31051 0 00 0212+31 018589 FT  
 HEETER RD  
 (T510) 0080/0000

018589 FT  
 0080/0000 LENGTH(AH 2126 BK 3087)

TEABERRY HOLLOW RD  
 (FRST) 0070/2207

DIR: B TOTAL LEN: 5.327 MI. DIST: 09-5 SR: 4004  
 LEFT MUN: PORTER T RIGHT MUN: PORTER T



015502 FT

015502 FT 2 0 31051 0 00 0182+45  
 0070/0000 LENGTH(AH 3087 BK 2963)

MOUNTAIN RD  
 (T514)

0060/1820

0060/1576 BMS EN 31/4004/0060/1560  
 2 0 31051 0 00 0168+17  
 MCCLAIN RUN

0060/1560 BMSBG 31/4004/0060/1560  
 0060/1219 BMS EN 31/4004/0060/1059  
 2 0 31051 0 00 0152+79  
 LITTLE JUNIATA RIVER

0060/1059 BMSBG 31/4004/0060/1059  
 BLACK OAK RD  
 (T606)

012539 FT

0060/0085 BARREE LN  
 (T606)  
 012539 FT 2 0 31051 0 00 0152+79  
 VILLAGE: BARREE  
 (AAR 506523F)#TRKS 02  
 0060/0000 LENGTH(AH 2963 BK 3209)  
 NEUBAUER RD  
 (T601)

WOODS LN  
 (T515)

009330 FT

009330 FT 2 0 31051 0 00 0120+51  
 0050/0000 LENGTH(AH 3209 BK 2923)

0040/2117

0040/1656 TAD POLE HOLLOW RD  
 (PRDR)  
 0040/1576 HILLCREST LN  
 (PRDR)

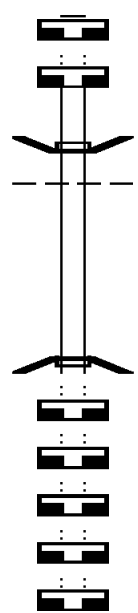
ICE POND LN  
 (PRDR)

0040/1558

DIR: B TOTAL LEN: 5.327 MI. DIST: 09-5 SR: 4004  
 LEFT MUN: PORTER T RIGHT MUN: PORTER T

Stationing / Description	Length (FT)	Notes
2 0 31051 0 00 0091+39 TRIMERS RD (T607)	006407 FT 0040/0000	006407 FT [S] 0040/0000 LENGTH(AH 2923 BK 2529)
	003878 FT	003878 FT 2 0 31051 0 00 0066+06 SHELTON AV (T493) [S] 0030/0000 LENGTH(AH 2529 BK 1381)
MAIN ST (SR4014 SEG 0030/1498)	0020/0527	[S] 0020/0779 MEDICAL CENTER RD (T605) NC BA RREE RD 0020/0527 MFC BEGIN = E MEDICAL CENTER RD
	002497 FT	[S] 0020/0034 (T605) 0020/0013 BMSBN 31/4004/0020/0000 002497 FT 2 0 31051 0 00 0052+07 BLUE RUN [S] 0020/0000 BMSBG 31/4004/0020/0000 LENGTH(AH 1381 BK 2497)
GEMMILL LN (BORO)	0010/1386	0010/2446 PORTER ALEXANDRIA B SEVENTH ST 0010/2128 (BORO) SIXTH ST 0010/1792 (BORO)
	000000 FT	0010/1029 CHURCH ST (BORO) HARTSLOG ST (BORO) 0010/0530 2 0 31051 0 00 0027+10 000000 FT NC MA IN ST SECOND ST (BORO) INTER-BK MAIN ST (SR0305 SEG 0020/0000) MFC BEGIN = D
BRIDGE ST (SR0305 SEG 0020/0000)	0010/0000	[S] 0010/0000 LENGTH(AH 2497 BK 0000)

000230 FT  
 000230 FT  
  
 000000 FT  
  
  
 000000 FT  
 000000 FT  
 000000 FT  
 000000 FT  
 000000 FT



000230 FT  
 7056/0000 LENGTH(AH 1531 BK 0514)  
 000230 FT  
 7054/0000 LENGTH(AH 0514 BK 0230)  
 INTER-AHD RIVER RD BMSSEN 31/4003/0050/0000  
 0050/0230 (T618)  
 LOGAN  
 0050/0088 PORTER T  
 000000 FT 2 0 31098 0 00 0134+64  
 INTER-BK RIVER RD  
 (T618)  
 FRANKSTOWN BR JUNIATA R  
 BMSBG 31/4003/0050/0000  
 LENGTH(AH 0230 BK 0197)  
 S 0050/0000  
 000000 FT  
 7050/0000 LENGTH(AH 0197 BK 2681)  
 000000 FT  
 7040/0000 LENGTH(AH 2681 BK 3977)  
 000000 FT  
 7030/0000 LENGTH(AH 3977 BK 3666)  
 000000 FT  
 7020/0000 LENGTH(AH 3666 BK 3112)  
 000000 FT  
 7010/0000 LENGTH(AH 3112 BK 0000)

EXTRACT DATE: 12/18/2023 ROADWAY MANAGEMENT SYSTEM PAGE NUMBER: 329  
PRINT DATE: 12/21/2023 SLD COUNTY/SR - ANNUAL PRINT COUNTY: HUNTINGDON  
DIR: B TOTAL LEN: 2.353 MI. DIST: 09-5 SR: 4002  
LEFT MUN: LOGAN T RIGHT MUN: LOGAN T

BETHEL RD 012422 FT  
(SR4009 SEG 0020/0140) 0050/2761  
FOR SR 4002 AND 4009  
(CONN) 0050/2643



012422 FT  
INTER-AHD BETHEL RD  
0050/2761 (SR4009 SEG 0020/0140)

DIR: B TOTAL LEN: 2.353 MI. DIST: 09-5 SR: 4002  
 LEFT MUN: LOGAN T RIGHT MUN: LOGAN T

DIAMOND VALLEY RD 009661 FT  
 (SR4011 SEG 0010/0000) 0050/0000

009661 FT 2 0 31092 0 01 0028+16  
 NC DIAMOND VALLEY RD  
 0050/0000 LENGTH(AH 2761 BK 2056)  
 0040/1876 BMS EN 31/4002/0040/1838  
 2 0 31088 0 00 0094+37  
 REEDS RUN  
 0040/1838 BMSBG 31/4002/0040/1838

007605 FT

007605 FT 2 0 31088 0 00 0075+06  
 0040/0000 LENGTH(AH 2056 BK 2963)

2 0 31088 0 00 0046+80 004642 FT  
 DIEHL RD  
 (T508) 0030/0000

004642 FT  
 0030/0000 LENGTH(AH 2963 BK 2051)

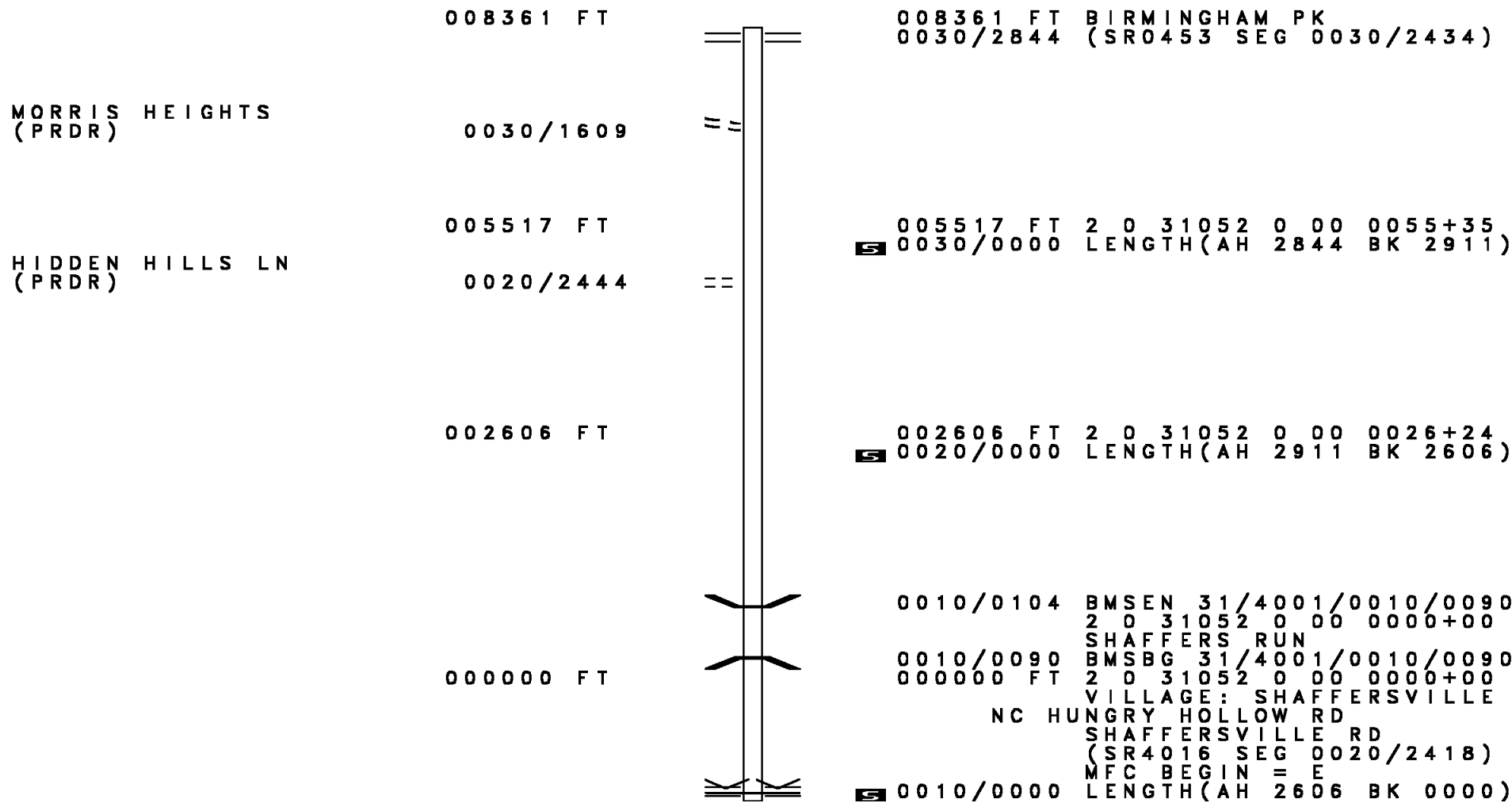
002591 FT

002591 FT 2 0 31088 0 00 0025+19  
 0020/0000 LENGTH(AH 2051 BK 2591)

000000 FT









000000 FT 2 0 31088 0 00 0000+00  
 NC BROOKSIDE RD  
 BARREE RD  
 (SR4004 SEG 0100/0000)  
 MFC BEGIN = E  
 0010/0000 LENGTH(AH 2591 BK 0000)

DIR: B TOTAL LEN: 1.584 MI. DIST: 09-5 SR: 4001  
 LEFT MUN: MORRIS T RIGHT MUN: MORRIS T





EXTRACT DATE: 12/18/2023 ROADWAY MANAGEMENT SYSTEM PAGE NUMBER: 326  
 PRINT DATE: 12/21/2023 SLD COUNTY/SR - ANNUAL PRINT COUNTY: HUNTINGDON  
 DIR: B TOTAL LEN: .012 MI. DIST: 09-5 SR: 3053  
 LEFT MUN: PORTER T RIGHT MUN: PORTER T

000065 FT		000065 FT 7024/0000	LENGTH(AH 0100 BK 0042) BMSSEN 31/3053/0020/0000
		INTER-AHD 0020/0042	OLD ROUTE 22 RD (T613)
000023 FT		000023 FT INTER-BK	2 0 31033 0 01 0094+70 OLD ROUTE 22 RD (T613)
		0020/0000 000023 FT 7014/0000	ROBINSON RUN BMSBG 31/3053/0020/0000 LENGTH(AH 0042 BK 0100)
000023 FT		INTER-AHD 0010/0023	LENGTH(AH 0100 BK 0023) BMSSEN 31/3053/0010/0000 OLD ROUTE 22 RD (T613)
000000 FT		000000 FT INTER-BK SR	2 0 31033 0 00 0091+24 3053 SH OLD ROUTE 22 RD (T613)
		0010/0000 000000 FT 7004/0000	TRIB ROBINSON RUN BMSBG 31/3053/0010/0000 LENGTH(AH 0023 BK 0100)
000000 FT		000000 FT 7004/0000	LENGTH(AH 0100 BK 0000)

DIR: B TOTAL LEN: 1.970 MI. DIST: 09-5 SR: 3051  
 LEFT MUN: UNION T RIGHT MUN: UNION T

010399 FT

010399 FT  
 INTER-AHD JUNIATA TOWNSHIP RD  
 0040/2826 (GOVT)

007573 FT

007573 FT 2 0 31110 0 01 0075+17  
 0040/0000 LENGTH(AH 2826 BK 2482)

RAYMOND RD  
 (PRDR)

0030/0842 ==

005091 FT

005091 FT 2 0 31110 0 01 0050+09  
 0030/0000 LENGTH(AH 2482 BK 2498)

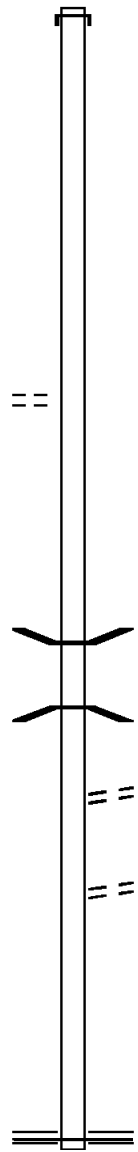
002593 FT

0020/0140 BMS EN 31/3051/0020/0130  
 2 0 31110 0 01 0026+64  
 LTL TROUGH C  
 0020/0130 BMSBG 31/3051/0020/0130  
 002593 FT 2 0 31110 0 01 0025+20  
 SMITH RD  
 (T423)  
 0020/0000 LENGTH(AH 2498 BK 2593)

0010/1662 ROMECKI LN  
 (PRDR)

000000 FT

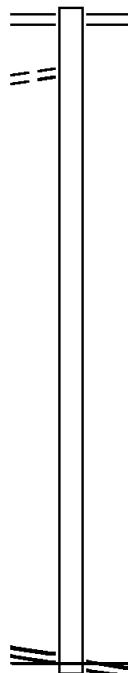
000000 FT 2 0 31110 0 00 0000+00  
 NC HAWNS BRIDGE RD  
 TROUGH CREEK VALLEY PK  
 (SR0829 SEG 0310/0000)  
 MFC BEGIN = E  
 0010/0000 LENGTH(AH 2593 BK 0000)



EXTRACT DATE: 12/18/2023 ROADWAY MANAGEMENT SYSTEM PAGE NUMBER: 324  
 PRINT DATE: 12/21/2023 SLD COUNTY/SR - ANNUAL PRINT COUNTY: HUNTINGDON  
 DIR: B TOTAL LEN: 1.244 MI. DIST: 09-5 SR: 3049  
 LEFT MUN: UNION T RIGHT MUN: UNION T

MILLERS RD  
(T453)

006567 FT  
0020/3388



006567 FT TROUGH CREEK PK  
0020/3723 (SR0829 SEG 0390/0000)

002844 FT

002844 FT 2 0 31102 0 00 0028+44  
 0020/0000 LENGTH(AH 3723 BK 2844)

2 0 31102 0 00 0000+00 000000 FT  
 SMITH VALLEY RD  
 (SR3029 SEG 0210/3004) 0010/0000

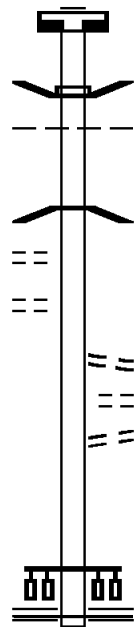
NC POLECAT HOLLOW RD  
 SMITH VALLEY RD  
 000000 FT (SR3029 SEG 0210/3004)  
 MFC BEGIN = D  
 0010/0000 LENGTH(AH 2844 BK 0000)

EXTRACT DATE: 12/18/2023 ROADWAY MANAGEMENT SYSTEM PAGE NUMBER: 323  
 PRINT DATE: 12/21/2023 SLD COUNTY/SR - ANNUAL PRINT COUNTY: HUNTINGDON  
 DIR: B TOTAL LEN: .304 MI. DIST: 09-5 SR: 3047  
 LEFT MUN: HUNTINGDON B RIGHT MUN: HUNTINGDON B

PENNSYLVANIA AV  
 (T505)  
 SHOPPING CENTER ENTR RD 0010/1024  
 (PRDR) 0010/0692

001604 FT

000000 FT



001604 FT  
 7018/0000 LENGTH(AH 0500 BK 1604)  
 INTER-AHD BMSBN 31/3047/0010/1245  
 0010/1604 FOURTH ST  
 (BORO)  
 HUNTINGDON  
 0010/1426 SMITHFIELD T  
 1 1 00135 0 00 0013+53  
 JUNIATA RIV.  
 0010/1245 BMSBG 31/3047/0010/1245

0010/0401 LC FROM RAYSTOWN SHOP C  
 (CONN)  
 LAKE RAYSTOWN SHOP CTR  
 0010/0349 (PRDR)  
 LC TO RAYSTOWN SHOP CTR  
 0010/0271 (CONN)  
 000000 FT 1 1 00135 0 00 0000+46  
 NC FOURTH ST  
 WM PENN HW  
 (SR0022 SEG 0270/0000)

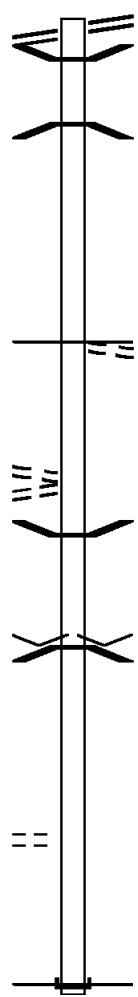
0010/0000 MFC BEGIN = C  
 LENGTH(AH 1604 BK 0000)

DIR: B TOTAL LEN: 1.193 MI. DIST: 09-5 SR: 3045  
 LEFT MUN: SMITHFIELD T RIGHT MUN: SMITHFIELD T

SNYDERS RUN RD 006301 FT  
 (SR3043 SEG 0080/0000) 0020/3951

ROHER HILL DR  
 (PRDR)  
 SHEFFIELD MTN LN  
 (PRDR) 0020/0724

ECHO HEIGHTS DR  
 (PRDR) 0010/0115  
 000000 FT



006301 FT SNYDERS RUN RD  
 0020/3951 (SR3043 SEG 0080/0000)  
 0020/3924 BMSSEN 31/3045/0020/3904  
 2 0 31109 0 00 0000+73  
 SNYDERS RUN  
 0020/3904 BMSBG 31/3045/0020/3904

POINT RD  
 (T430)  
 0020/1663 MFC BEGIN = D

0020/0023 BMSSEN 31/3045/0020/0000  
 002350 FT 2 0 31109 0 01 0038+40  
 VILLAGE: HENDERSON HOLL  
 TRIB JUNIATA RIVER  
 BMSBG 31/3045/0020/0000  
 0020/0000 LENGTH(AH 3951 BK 2350)

000000 FT 2 0 31109 0 01 0063+36  
 NC HENDERSON OVERLOOK RD  
 INTER-BK OVERLOOK RD  
 (T434)  
 MFC BEGIN = E  
 0010/0000 LENGTH(AH 2350 BK 0000)

EXTRACT DATE: 12/18/2023 ROADWAY MANAGEMENT SYSTEM PAGE NUMBER: 321  
PRINT DATE: 12/21/2023 SLD COUNTY/SR - ANNUAL PRINT COUNTY: HUNTINGDON

DIR: B TOTAL LEN: 3.208 MI. DIST: 09-5 SR: 3043  
LEFT MUN: SMITHFIELD T RIGHT MUN: SMITHFIELD T

016939 FT

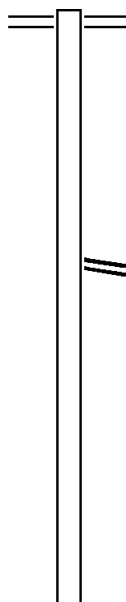
016939 FT WILLIAM PENN HW  
0080/2122 (SR0022 SEG 0270/1971)

014817 FT

014817 FT 2 0 31032 0 01 0911+12  
HENDERSON OVERLOOK RD  
(SR3045 SEG 0020/3951)  
0080/0000 LENGTH(AH 2122 BK 3284)

011533 FT

011533 FT 2 0 31032 0 01 0877+44  
0070/0000 LENGTH(AH 3284 BK 2322)



DIR: B TOTAL LEN: 3.208 MI. DIST: 09-5 SR: 3043  
 LEFT MUN: SMITHFIELD T RIGHT MUN: SMITHFIELD T

Stationing / Description	Length (FT)	County / SR	Length (AH)	BK	Notes
009211 FT	0060/0284	SMITHFIELD JUNIATA T	2322	1044	0853+96
008167 FT	0060/0000	SMITHFIELD JUNIATA T	1044	3126	0843+76
005041 FT	0050/0000	SMITHFIELD JUNIATA T	3126	2216	0812+50
LC FOR WATSON DR (CONN) WATSON DR (PRDR)	0030/1532 0030/1373	SMITHFIELD JUNIATA T	2216	2825	0790+57
WILLOWBROOK CR (PRDR)	0030/0458 002825 FT	SMITHFIELD JUNIATA T	2216	2825	0790+57
APRIL DR (PRDR)	0020/2586	SMITHFIELD JUNIATA T	2216	2825	0790+57
CRESTWOOD DR (PRDR)	0020/1310	SMITHFIELD JUNIATA T	2216	2825	0790+57
000000 FT	0020/0000	SMITHFIELD JUNIATA T	2825	0000	0763+00

EXTRACT DATE: 12/18/2023 ROADWAY MANAGEMENT SYSTEM PAGE NUMBER: 319  
PRINT DATE: 12/21/2023 SLD COUNTY/SR - ANNUAL PRINT COUNTY: HUNTINGDON  
DIR: B TOTAL LEN: .000 MI. DIST: 09-5 SR: 3041  
LEFT MUN: PORTER T RIGHT MUN: PORTER T

000000 FT



000000 FT  
7010/0000 LENGTH(AH 0100 BK 0000)

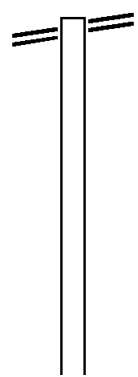


EXTRACT DATE: 12/18/2023 ROADWAY MANAGEMENT SYSTEM PAGE NUMBER: 318  
 PRINT DATE: 12/21/2023 SLD COUNTY/SR - ANNUAL PRINT COUNTY: HUNTINGDON  
 DIR: B TOTAL LEN: 5.172 MI. DIST: 09-5 SR: 3039  
 LEFT MUN: PORTER T RIGHT MUN: PORTER T

WILLIAM PENN HW 027308 FT  
 (SR0022 SEG 0190/2049) 0130/1009

026299 FT

024449 FT



027308 FT WILLIAM PENN HW  
 0130/1009 (SR0022 SEG 0190/2049)

026299 FT 2 0 31038 0 01 0263+90  
 0130/0000 LENGTH(AH 1009 BK 1850)

024449 FT 2 0 31038 0 00 0244+93  
 0120/0000 LENGTH(AH 1850 BK 2464)

DIR: B TOTAL LEN: 5.172 MI. DIST: 09-5 SR: 3039  
 LEFT MUN: PORTER T RIGHT MUN: PORTER T

Stationing	Distance (FT)	Segment	Length (FT)	Notes
021985	021985	0110/0535 (PRDR)		REED RD
021985	021985	021985		2 0 31038 0 00 0220+05
0110/0000		0110/0000		LENGTH(AH 2464 BK 2370)
019615	019615	0100/0000		HOMESTEAD RD (T467) 2 0 31038 0 00 0196+35 019615 FT
017864	017864	0090/0000		017864 FT 2 0 31038 0 00 0178+84 LENGTH(AH 1751 BK 1931)
0080/0372		0080/0372		BMSSEN 31/3039/0080/0354
0080/0354		0080/0354		2 0 31038 0 00 0163+11 TRIB CROOKED CREEK
015933	015933	0080/0000		PORTER WALKER T WILLIAMSBURG MOUNTAIN R (SR3014 SEG 0070/1884) 0080/0284 015933 FT
013089	013089	0070/0000		013089 FT 2 0 31038 0 00 0131+05 013089 FT BLUE MOON RD (T453)

DIR: B TOTAL LEN: 5.172 MI. DIST: 09-5 SR: 3039  
 LEFT MUN: WALKER T RIGHT MUN: WALKER T

2 0 31038 0 00 0107+70 010812 FT  
 LLOYD RD  
 (T447)

0060/0000

009229 FT

LC FOR IRON ORE RD  
 (CONN)  
 2 0 31038 0 00 0061+10 006060 FT  
 IRON ORE RD  
 (T445)

0040/0261

0040/0000

004615 FT

2 0 31038 0 00 0020+54 002027 FT  
 VINEYARD LN  
 (T436)

0020/0000

000000 FT

==

0060/0572 (PRDR)  
 010812 FT

==

0060/0000 LENGTH(AH 2277 BK 1583)

009229 FT 2 0 31038 0 00 0092+00  
 0050/0000 LENGTH(AH 1583 BK 3169)

==

0040/0756 BUSH RD  
 (T404)

==

006060 FT

==

0040/0000 LENGTH(AH 3169 BK 1445)

004615 FT 2 0 31038 0 00 0046+30  
 0030/0000 LENGTH(AH 1445 BK 2588)

==

002027 FT

0020/0000 LENGTH(AH 2588 BK 2027)

000000 FT 2 0 31038 0 00 0000+00  
 NC HARTSLOG VALLEY RD  
 RAYSTOWN RD  
 (SR0026 SEG 0290/0000)  
 MFC BEGIN = D

0010/0000 LENGTH(AH 2027 BK 0000)

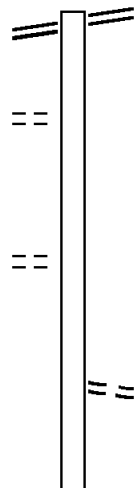
EXTRACT DATE: 12/18/2023 ROADWAY MANAGEMENT SYSTEM PAGE NUMBER: 315  
 PRINT DATE: 12/21/2023 SLD COUNTY/SR - ANNUAL PRINT COUNTY: HUNTINGDON  
 DIR: B TOTAL LEN: 4.744 MI. DIST: 09-5 SR: 3037  
 LEFT MUN: WALKER T RIGHT MUN: WALKER T

FAIRGROUNDS RD 025049 FT  
 (SR3035 SEG 0020/0000) 0130/2486

CREE DR  
 (PRDR) 0130/1455

2 0 31034 0 01 0495+15 022563 FT  
 CIDER PRESS RD 0130/0000  
 (T443)

020927 FT



025049 FT FAIRGROUNDS RD  
 0130/2486 (SR3035 SEG 0020/0000)

022563 FT  
 5 0130/0000 LENGTH(AH 2486 BK 1636)

0120/0369 JACKELYN'S DR  
 (TWP)  
 020927 FT 2 0 31034 0 01 0478+79  
 5 0120/0000 LENGTH(AH 1636 BK 2437)

DIR: B TOTAL LEN: 4.744 MI. DIST: 09-5 SR: 3037  
 LEFT MUN: WALKER T RIGHT MUN: WALKER T

018490 FT

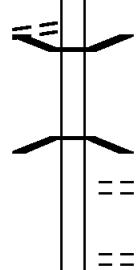
018490 FT 2 0 31034 0 01 0454+42  
 S 0110/0000 LENGTH(AH 2437 BK 2474)

016016 FT

016016 FT 2 0 31034 0 01 0429+68  
 S 0100/0000 LENGTH(AH 2474 BK 2186)

STATION RD  
 (T448)

0090/0325  
 013830 FT



NC STATION RD  
 0090/0071 BMS EN 31/3037/0090/0000  
 013830 FT 2 0 31034 0 00 0407+48  
 CROOKED CREEK  
 BMSBG 31/3037/0090/0000  
 S 0090/0000 LENGTH(AH 2186 BK 2789)  
 ORCHARD RD  
 (T438)  
 ARBORVITAE RD  
 (PRDR)  
 0080/2713  
 0080/2024

011041 FT

011041 FT 2 0 31034 0 00 0380+50  
 S 0080/0000 LENGTH(AH 2789 BK 2465)

008576 FT

008576 FT 2 0 31034 0 00 0356+70  
 S 0070/0000 LENGTH(AH 2465 BK 2514)

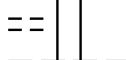
DIR: B TOTAL LEN: 4.744 MI. DIST: 09-5 SR: 3037  
 LEFT MUN: WALKER T RIGHT MUN: WALKER T

GLADYS LN  
 (PRDR)

006062 FT

006062 FT 2 0 31034 0 00 0332+50  
 0060/0000 LENGTH(AH 2514 BK 3031)

0050/0961 ==

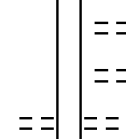


0050/0592 WALKER  
 PENN T  
 MEADOW RD  
 (T420)

003031 FT ==

0050/0520 2 0 31034 0 00 0303+00  
 003031 FT  
 0050/0000 LENGTH(AH 3031 BK 3031)

000000 FT ==



0040/0802 STONE AL  
 (PRDR)  
 0040/0448 GRAFTON RD  
 (T424)  
 0040/0279 BRIGGS RD  
 (T428)  
 000000 FT 2 0 31034 0 00 0273+08  
 VILLAGE: HESSTON  
 NC TU TURKEY FARM RD  
 SEVEN POINTS RD  
 (SR3011 SEG 0110/0000)  
 INTER-BK STATES RD  
 (T427)

000000 FT



0040/0000 LTH AH 003031 BK 001230

000000 FT



000000 FT LTH AH 001230 BK 002890

000000 FT



7030/0000 LENGTH(AH 2890 BK 2900)

000000 FT



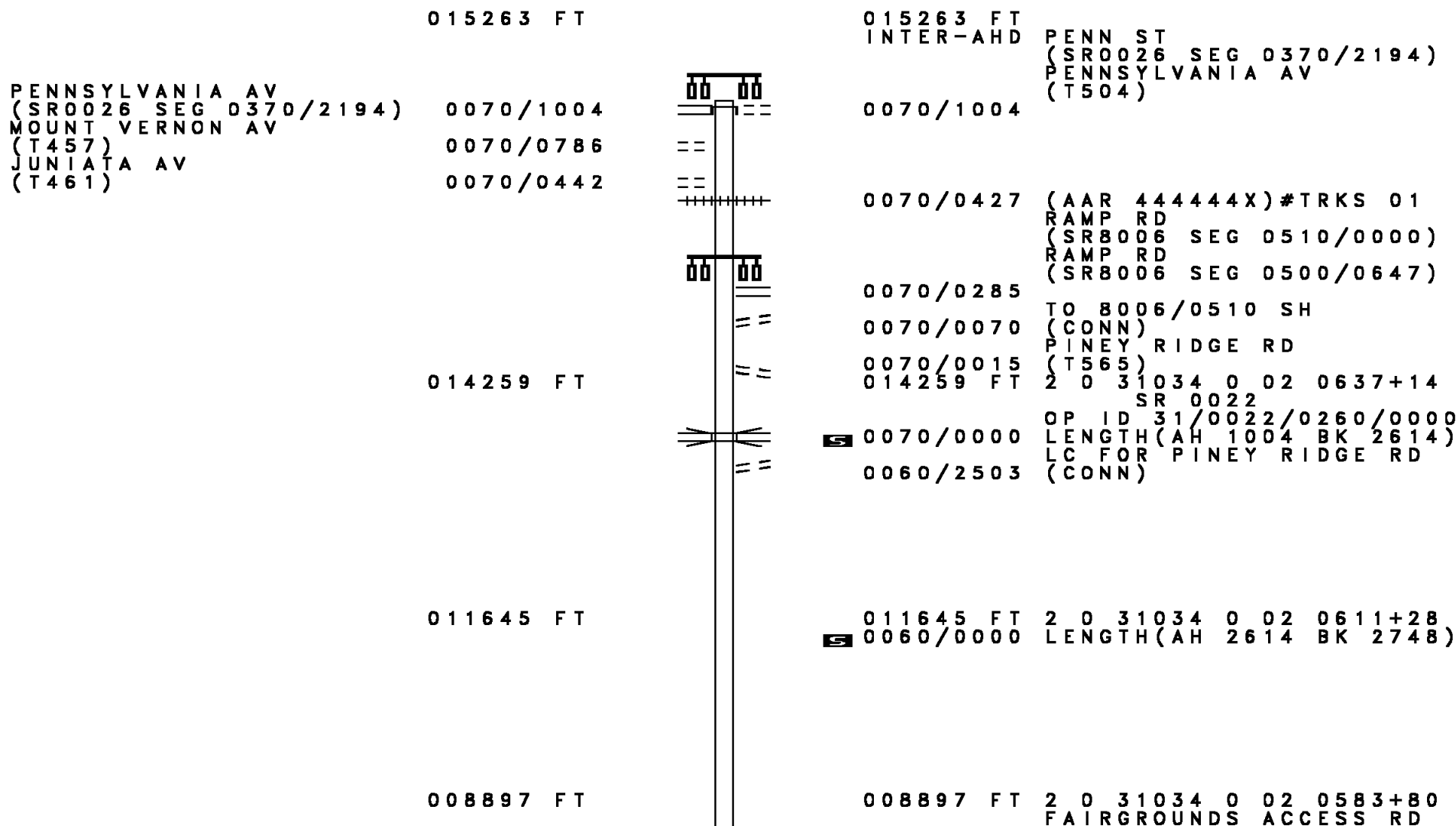
000000 FT LENGTH(AH 2900 BK 2942)

000000 FT



7010/0000 LENGTH(AH 2942 BK 0000)

DIR: B TOTAL LEN: 2.891 MI. DIST: 09-5 SR: 3035  
 LEFT MUN: SMITHFIELD T RIGHT MUN: SMITHFIELD T



PENNSYLVANIA AV  
 (SR0026 SEG 0370/2194)  
 MOUNT VERNON AV  
 (T457)  
 JUNIATA AV  
 (T461)

015263 FT

0070/1004  
 0070/0786  
 0070/0442

014259 FT

011645 FT

008897 FT

015263 FT  
 INTER-AHD

0070/1004

0070/0427

0070/0285

0070/0070

0070/0015

014259 FT

0070/0000

0060/2503

011645 FT

0060/0000

008897 FT

PENN ST  
 (SR0026 SEG 0370/2194)  
 PENNSYLVANIA AV  
 (T504)

(AAR 44444X)#TRKS 01  
 RAMP RD  
 (SR8006 SEG 0510/0000)  
 RAMP RD  
 (SR8006 SEG 0500/0647)

TO 8006/0510 SH  
 (CONN)  
 PINEY RIDGE RD  
 (T565)  
 2 0 31034 0 02 0637+14  
 SR 0022

OP ID 31/0022/0260/0000  
 LENGTH(AH 1004 BK 2614)  
 LC FOR PINEY RIDGE RD  
 (CONN)

2 0 31034 0 02 0611+28  
 LENGTH(AH 2614 BK 2748)

2 0 31034 0 02 0583+80  
 FAIRGROUNDS ACCESS RD

DIR: B TOTAL LEN: 2.891 MI. DIST: 09-5 SR: 3035  
 LEFT MUN: SMITHFIELD T RIGHT MUN: SMITHFIELD T

Property/Address	Parcel ID	Length (FT)	Notes/Access
HORDUBAY RD (T510)	0040/0908	007618	0050/0000 LENGTH(AH 2748 BK 1279) (T502)
MARKS BROS CONTRACTING (PRDR)	0030/1436	0030	0040/0000 LENGTH(AH 1279 BK 2099) SMITHFIELD WALKER T
2 0 31034 0 02 0549+33 SARAH LN (PRDR)	0030/0000	005519	0030/1979 WALKER T (APRA) MARKS BROS CONTR (APRA) NES&L CO (PRDR)
BUCK RUN DR (PRDR)	0020/1154	002606	0030/1040 (PRDR) BEAVER LN (PRDR)
		000000	0020/0998 BEAVER LN (PRDR)
		000000	002606 FT 2 0 31034 0 02 0520+55 STATION RD (SR3037 SEG 0130/2486)
		000000	0020/0000 LENGTH(AH 2913 BK 2606)
		000000	0010/0904 JILL DR (T473)
		000000	000000 FT 2 0 31039 0 00 0000+00 NC FA IIRGROUNDS RD RAYSTOWN RD (SR0026 SEG 0320/0000) MFC BEGIN = D
		000000	0010/0000 LENGTH(AH 2606 BK 0000)



EXTRACT DATE: 12/18/2023 ROADWAY MANAGEMENT SYSTEM PAGE NUMBER: 310  
PRINT DATE: 12/21/2023 SLD COUNTY/SR - ANNUAL PRINT COUNTY: HUNTINGDON

DIR: B TOTAL LEN: 7.042 MI. DIST: 09-5 SR: 3033  
LEFT MUN: SMITHFIELD T RIGHT MUN: SMITHFIELD T

037181 FT



037181 FT  
INTER-AHD PINEY RIDGE RD  
(T565)  
0150/2995 CROOKED CREEK RD  
(T564)

DIR: B TOTAL LEN: 7.042 MI. DIST: 09-5 SR: 3033  
 LEFT MUN: SMITHFIELD T RIGHT MUN: SMITHFIELD T

Station	Distance (FT)	Right of Way (FT)	Notes
	034186	034186	2 0 31085 0 01 0240+33 LENGTH(AH 2995 BK 2398)
	031788	031788	2 0 31085 0 01 0215+70 LEFFARD BENCH RD (T503) SMITHFIELD JUNIATA T
SMITHFIELD WALKER T	0140/0000	0140/0000	2 0 31085 0 01 0215+70 LEFFARD BENCH RD (T503) SMITHFIELD JUNIATA T LENGTH(AH 2398 BK 2060) LC TO LEFFARD BENCH RD (CONN)
	029728	029728	2 0 31085 0 01 0194+87 LENGTH(AH 2060 BK 2393)
	027335	027335	2 0 31085 0 01 0170+94 LENGTH(AH 2393 BK 2556) PEACH LN (PRDR)
WALKER JUNIATA T	0110/0866	0110/0866	
JUNIATA WALKER T	0110/0215	0110/0215	
	024779	024779	2 0 31085 0 01 0145+34 LENGTH(AH 2556 BK 2867)
WALKER JUNIATA T	0100/2453	0100/2453	
JUNIATA WALKER T	0100/1648	0100/1959	UNKNOWN RD (PRDR)

DIR: B TOTAL LEN: 7.042 MI. DIST: 09-5 SR: 3033  
 LEFT MUN: JUNIATA T RIGHT MUN: JUNIATA T

021912 FT

021912 FT 2 0 31085 0 01 0116+42  
 0100/0000 LENGTH(AH 2867 BK 3198)

018714 FT

018714 FT 2 0 31085 0 01 0084+98  
 0090/0000 LENGTH(AH 3198 BK 2804)

== 0080/1700 BERLY RD  
 (PRDR)

015910 FT

015910 FT 2 0 31085 0 01 0056+70  
 PARKS RD  
 (SR3018 SEG 0010/0000)  
 0080/0000 LENGTH(AH 2804 BK 2123)

ORCHARD RD  
 (T438)

0070/2087

== 0070/1595 THOMPSON RD  
 (PRDR)

013787 FT

013787 FT 2 0 31085 0 00 0140+00  
 0070/0000 LENGTH(AH 2123 BK 2477)

== 0060/1012 WINDSTAR WY  
 (PRDR)

011310 FT

0060/0261 NORRIS FARM DR  
 (PRDR)  
 011310 FT 2 0 31085 0 00 0115+00  
 0060/0000 LENGTH(AH 2477 BK 2514)

DIR: B TOTAL LEN: 7.042 MI. DIST: 09-5 SR: 3033  
 LEFT MUN: WALKER T RIGHT MUN: PENN T

WALKER  
 PENN T

008796 FT

008796 FT 2 0 31085 0 00 0090+00  
 0050/0000 LENGTH(AH 2514 BK 2377)

006419 FT

006419 FT 2 0 31085 0 00 0065+00  
 0040/0000 LENGTH(AH 2377 BK 2340)

0030/1860

0030/1936 (PRDR)  
 JUNIATA  
 PENN T  
 LEISURE LN  
 0030/1563 (PRDR)

004079 FT

004079 FT 2 0 31085 0 00 0039+80  
 0030/0000 LENGTH(AH 2340 BK 1478)  
 LC FOR CHERRY DR  
 0020/1049 (CONN)  
 CHERRY DR  
 0020/0988 (PRDR)

002601 FT

002601 FT 2 0 31085 0 00 0025+50  
 0020/0000 LENGTH(AH 1478 BK 2601)

000000 FT

000000 FT 2 0 31085 0 00 0000+00  
 NC PI NEY RIDGE RD  
 SEVEN POINTS RD  
 (SR3011 SEG 0080/0000)  
 INTER-BK SCHOOL HOUSE RD  
 (T423)  
 MFC BEGIN = D  
 0010/0000 LENGTH(AH 2601 BK 0000)

DIR: B TOTAL LEN: 1.750 MI. DIST: 09-5 SR: 3031  
 LEFT MUN: TODD T RIGHT MUN: TODD T

	009241 FT	==	009241 FT STATE FOREST RD 0040/1465 (FRST)
2 0 31118 0 00 0078+00 OLD FORGE RD (TWP )	007776 FT 0040/0000	==	007776 FT [S] 0040/0000 LENGTH(AH 1465 BK 2250)
	005526 FT		[S] 005526 FT 2 0 31118 0 00 0056+13 0030/0000 LENGTH(AH 2250 BK 3037)
RHODES DR (PRDR)	0020/0644 002489 FT	==	[S] 002489 FT 2 0 31118 0 00 0025+14 0020/0000 LENGTH(AH 3037 BK 2489)
	000000 FT	⌘	T TATMANS RN STRUCTURE LENGTH 10 FT BMSID 31/3031/0010/0706 0010/0706 000000 FT 2 0 31118 0 00 0000+00 NC LI TTTLE VALLEY RD OLD PLANK RD (SR0994 SEG 0140/0000) INTER-BK LITTLE VALLEY RD (SR3001 SEG 0140/3154) MFC BEGIN = D [S] 0010/0000 LENGTH(AH 2489 BK 0000)

EXTRACT DATE: 12/18/2023 ROADWAY MANAGEMENT SYSTEM PAGE NUMBER: 305  
 PRINT DATE: 12/21/2023 SLD COUNTY/SR - ANNUAL PRINT COUNTY: HUNTINGDON  
 DIR: B TOTAL LEN: 11.455 MI. DIST: 09-5 SR: 3029  
 LEFT MUN: MAPLETON B RIGHT MUN: MAPLETON B

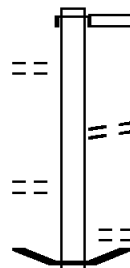
FEED MILL DR  
(BORO)

FEED MILL DR  
(BORO)

060480 FT

0260/1012

0260/0606



060480 FT  
 INTER-AHD MAIN ST  
 (SR0655 SEG 0450/0000)  
 CAMPBELL ST  
 (SR0655 SEG 0450/0000)

CALLOHILL ST  
 (BORO)  
 NC MAIN ST

BANKSTOWN ST  
 (BORO)  
 0260/0358  
 0260/0054 BMSN 31/3029/0260/0000

DIR: B TOTAL LEN: 11.455 MI. DIST: 09-5 SR: 3029  
 LEFT MUN: MAPLETON B RIGHT MUN: MAPLETON B

Stationing	Length	Description	Notes
059271 FT	0260/0024	MAPLETON UNION T	
	059271 FT	2 0 31027 0 05 0599+51	
		NC CA LLOHILL ST	
		HARES VALLEY CREEK	
		BMSBG 31/3029/0260/0000	
	0260/0000	LENGTH(AH 1209 BK 1252)	
058019 FT	0250/0035	BMSBG 31/3029/0250/0000	
	058019 FT	2 0 31027 0 04 0586+99	
		SMITH RUN	
		BMSBG 31/3029/0250/0000	
	0250/0000	LENGTH(AH 1252 BK 1626)	
		BIRDVALE RD	
	0240/1162	(T401)	
HONEYSUCKLE LN (PRDR)	0240/0382		
2 0 31027 0 04 0570+90	056393 FT		
RIVER RD (T432)	0240/0000		
	056393 FT		
	0240/0000	LENGTH(AH 1626 BK 1982)	
		BIRDVALE RD	
	0230/1866	(T401)	
054411 FT	054411 FT	2 0 31027 0 04 0551+05	
		VILLAGE: BIRDVALE	
	0230/0000	LENGTH(AH 1982 BK 2563)	
051848 FT	0220/0013	BMSBG 31/3029/0220/0000	
	051848 FT	2 0 31027 0 03 0524+78	
		TRIB SMITH RUN	
		BMSBG 31/3029/0220/0000	
		MFC BEGIN = D	
	0220/0000	LENGTH(AH 2563 BK 3031)	
POLECAT HOLLOW RD (SR3049 SEG 0010/0000)	0210/3004		

DIR: B TOTAL LEN: 11.455 MI. DIST: 09-5 SR: 3029  
 LEFT MUN: UNION T RIGHT MUN: UNION T

048817 FT

048817 FT 2 0 31027 0 03 0494+30  
 0210/0000 LENGTH(AH 3031 BK 2564)

046253 FT

046253 FT 2 0 31027 0 03 0468+66  
 0200/0000 LENGTH(AH 2564 BK 1358)

044895 FT

0190/0068 BMS EN 31/3029/0190/0000  
 044895 FT 2 0 31027 0 02 0451+38  
 SMITH RUN  
 BMSBG 31/3029/0190/0000  
 0190/0000 LENGTH(AH 1358 BK 2287)

042608 FT

042608 FT 2 0 31027 0 02 0428+51  
 0180/0000 LENGTH(AH 2287 BK 2538)

040070 FT

040070 FT 2 0 31027 0 02 0403+13  
 0170/0000 LENGTH(AH 2538 BK 2472)



EXTRACT DATE: 12/18/2023 ROADWAY MANAGEMENT SYSTEM PAGE NUMBER: 302  
PRINT DATE: 12/21/2023 SLD COUNTY/SR - ANNUAL PRINT COUNTY: HUNTINGDON

DIR: B TOTAL LEN: 11.455 MI.  
LEFT MUN: UNION T

DIST: 09-5 SR: 3029  
RIGHT MUN: UNION T

037598 FT

037598 FT 2 0 31027 0 02 0378+41  
S 0160/0000 LENGTH(AH 2472 BK 2399)

035199 FT

035199 FT 2 0 31027 0 02 0354+42  
S 0150/0000 LENGTH(AH 2399 BK 2606)

032593 FT

032593 FT 2 0 31027 0 01 0328+05  
S 0140/0000 LENGTH(AH 2606 BK 2501)

030092 FT

030092 FT 2 0 31027 0 01 0303+04  
S 0130/0000 LENGTH(AH 2501 BK 2348)

027744 FT

027744 FT 2 0 31027 0 00 0278+07  
S 0120/0000 LENGTH(AH 2348 BK 2075)

025669 FT

025669 FT 2 0 31027 0 00 0257+32  
S 0110/0000 LENGTH(AH 2075 BK 2750)

DIR: B TOTAL LEN: 11.455 MI. DIST: 09-5 SR: 3029  
 LEFT MUN: UNION T RIGHT MUN: UNION T

022919 FT

022919 FT 2 0 31027 0 00 0229+82  
 0100/0000 LENGTH(AH 2750 BK 2372)

020547 FT

020547 FT 2 0 31027 0 00 0206+10  
 0090/0000 LENGTH(AH 2372 BK 2726)  
 UNION  
 0080/2707 CASS T

2 0 31027 0 00 0178+85 017821 FT  
 DIRT MOUNTAIN RD  
 (T386) 0080/0000

017821 FT  
 0080/0000 LENGTH(AH 2726 BK 2822)  
 RIDGE RD  
 (T390)

MEGAN LN  
 (TWP)

0070/0075  
 014999 FT

0070/0978 HUMMINGBIRD LN  
 (TWP)  
 014999 FT 2 0 31027 0 00 0150+35  
 0070/0000 LENGTH(AH 2822 BK 2416)

012583 FT

012583 FT 2 0 31027 0 00 0125+71  
 0060/0000 LENGTH(AH 2416 BK 2571)

DIR: B TOTAL LEN: 11.455 MI. DIST: 09-5 SR: 3029  
 LEFT MUN: CASS T RIGHT MUN: CASS T

010012 FT 010012 FT 2 0 31027 0 00 0100+00  
 S 0050/0000 LENGTH(AH 2571 BK 2585)

007427 FT 007427 FT 2 0 31027 0 00 0074+15  
 GARLOCK RD  
 (T383)  
 S 0040/0000 LENGTH(AH 2585 BK 2386)

005041 FT 005041 FT 2 0 31027 0 00 0049+90  
 S 0030/0000 LENGTH(AH 2386 BK 2507)

002534 FT 002534 FT 2 0 31027 0 00 0024+83  
 S 0020/0000 LENGTH(AH 2507 BK 2534)

000000 FT 000000 FT 2 0 31027 0 00 0000+00  
 NC SMITH VALLEY RD  
 ZINOBILE RD  
 (SR3020 SEG 0010/0000)  
 INTER-BK SR 0829 SH  
 (SR0829 SEG 0090/0000)  
 MFC BEGIN = E  
 S 0010/0000 LENGTH(AH 2534 BK 0000)

SR 0829 SH  
 (SR0829 SEG 0090/0000) 0010/0000

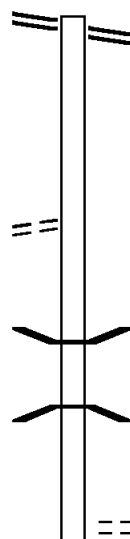
EXTRACT DATE: 12/18/2023 ROADWAY MANAGEMENT SYSTEM PAGE NUMBER: 299  
PRINT DATE: 12/21/2023 SLD COUNTY/SR - ANNUAL PRINT COUNTY: HUNTINGDON

DIR: B TOTAL LEN: 5.243 MI. DIST: 09-5 SR: 3027  
LEFT MUN: CASS T RIGHT MUN: CASS T

TROUGH CREEK VALLEY PK 027683 FT  
(SR0829 SEG 0190/0000) 0110/1820

2 0 31024 0 01 0263+00 025863 FT  
FINK RD  
(T391) 0110/0000

023066 FT



027683 FT TROUGH CREEK VALLEY PK  
0110/1820 (SR0829 SEG 0190/0000)

025863 FT  
0110/0000 LENGTH(AH 1820 BK 2797)

0100/1153 BMS EN 31/3027/0100/1023  
2 0 31024 0 01 0245+34  
LITTLE TROUGH CREEK  
0100/1023 BMSBG 31/3027/0100/1023

023066 FT 2 0 31024 0 01 0235+00  
WRIGHT RD  
(T387)

DIR: B TOTAL LEN: 5.243 MI. DIST: 09-5 SR: 3027  
 LEFT MUN: CASS T RIGHT MUN: CASS T

Stationing	Length	Notes	Stationing	Length	Notes
			0100/0000		LENGTH(AH 2797 BK 3365)
019701 FT			019701 FT	2 0 31024 0 01	0200+54
			0090/0000		LENGTH(AH 3365 BK 2497)
017204 FT			017204 FT	2 0 31024 0 01	0175+07
			0080/0000		LENGTH(AH 2497 BK 2443)
2 0 31024 0 01 0150+30	014761 FT		014761 FT		CASSVILLE RD
CASSVILLE RD					(SR3008 SEG 0010/0000)
(T385)	0070/0000	==	0070/0000		LENGTH(AH 2443 BK 3406)
PINEDALE LN					
(PRDR)	0060/1455	==			
PINEVIEW DR					
(PRDR)	0060/0156	==	011355 FT	2 0 31024 0 01	0117+40
	011355 FT	==			CASS
					TODD T
			0060/0000		LENGTH(AH 3406 BK 2602)

DIR: B TOTAL LEN: 5.243 MI. DIST: 09-5 SR: 3027  
 LEFT MUN: TODD T RIGHT MUN: TODD T

Stationing	Left Side Description	Left Side Length	Right Side Description	Right Side Length
0091+00	STATE FOREST RD (FRST)	008753 FT 0050/0000		008753 FT 0050/0000 LENGTH(AH 2602 BK 1825)
0072+78		006928 FT	MILL LN (T369)	006928 FT 0040/0000 LENGTH(AH 1825 BK 2221)
0050+00	NEW FORDING RD (T368)	004707 FT 0030/0000		004707 FT 0030/0000 LENGTH(AH 2221 BK 2099)
0027+08		002608 FT	GREAT TROUGH CREEK	0020/0066 BMSBG 31/3027/0020/0000 002608 FT 0020/0000 LENGTH(AH 2099 BK 2608)
0000+00	SUGAR RUN RD (SR3025 SEG 0060/0134)	0010/0000	VILLAGE: TODD NC BEAVER TOWN RD SUGAR RUN RD (SR3025 SEG 0060/0134) MFC BEGIN = E	000000 FT 0010/0000 LENGTH(AH 2608 BK 0000)

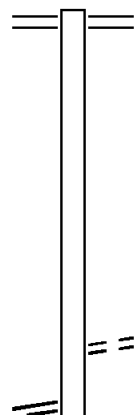
EXTRACT DATE: 12/18/2023 ROADWAY MANAGEMENT SYSTEM PAGE NUMBER: 296  
 PRINT DATE: 12/21/2023 SLD COUNTY/SR - ANNUAL PRINT COUNTY: HUNTINGDON  
 DIR: B TOTAL LEN: 3.093 MI. DIST: 09-5 SR: 3025  
 LEFT MUN: TODD T RIGHT MUN: TODD T

016333 FT

016333 FT COOKS RD  
 0070/2390 (SR3019 SEG 0160/0000)

013943 FT

013943 FT 1 0 00738 0 00 0140+50  
 0070/0000 LENGTH(AH 2390 BK 2192)



BEAVERTOWN RD  
 (SR3027 SEG 0010/0000) 0060/0134

0060/0550 LANE RD  
 (T367)

DIR: B TOTAL LEN: 3.093 MI. DIST: 09-5 SR: 3025  
 LEFT MUN: TODD T RIGHT MUN: TODD T

Stationing	Structure	Length	Notes
011751 FT	BR. TROUGH CR	12 FT	STRUCTURE LENGTH 12 FT BMSID 31/3025/0060/0000 LENGTH(AH 2192 BK 1784)
009967 FT	VILLAGE: TODD	1784 FT	LENGTH(AH 1784 BK 2995)
006972 FT	BARNETT DR	2995 FT	LENGTH(AH 2995 BK 2438)
004534 FT	(PRDR)	2438 FT	LENGTH(AH 2438 BK 2082)
002452 FT		2082 FT	LENGTH(AH 2082 BK 2452)
000000 FT	OLD PLANK RD	0270 FT	(SR0994 SEG 0270/0000) MFC BEGIN = E LENGTH(AH 2452 BK 0000)

GRANGE HALL RD  
(T363)

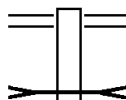
1 0 00738 0 00 0000+00 000000 FT  
 OLD PLANK RD  
 (SR0994 SEG 0270/0000) 0010/0000

NC SUGAR RUN RD  
 OLD PLANK RD  
 000000 FT (SR0994 SEG 0270/0000)  
 MFC BEGIN = E  
 LENGTH(AH 2452 BK 0000)



DIR: B TOTAL LEN: 4.409 MI. DIST: 09-5 SR: 3023  
 LEFT MUN: CLAY T RIGHT MUN: CLAY T

023279 FT



023279 FT OLD PLANK RD  
 0090/3279 (SR0994 SEG 0420/0000)  
 SPRING RUN  
 STRUCTURE LENGTH 16 FT  
 0090/3189 BMSID 31/3023/0090/3189

020000 FT

020000 FT 2 0 31008 0 00 0200+70  
 0090/0000 LENGTH(AH 3279 BK 1512)

018488 FT

018488 FT 2 0 31008 0 00 0185+50  
 0080/0000 LENGTH(AH 1512 BK 2651)

015837 FT

015837 FT 2 0 31008 0 00 0158+67  
 0070/0000 LENGTH(AH 2651 BK 2515)

013322 FT

013322 FT 2 0 31008 0 00 0133+52  
 0060/0000 LENGTH(AH 2515 BK 2832)

DIR: B TOTAL LEN: 4.409 MI. DIST: 09-5 SR: 3023  
LEFT MUN: CLAY T RIGHT MUN: CLAY T

010490 FT

010490 FT 2 0 31008 0 00 0105+20  
5 0050/0000 LENGTH(AH 2832 BK 2614)

007876 FT

007876 FT 2 0 31008 0 00 0079+00  
5 0040/0000 LENGTH(AH 2614 BK 2433)

2 0 31008 0 00 0054+43 005443 FT  
ZION CHURCH RD  
(T322) 0030/0000 ==

005443 FT  
5 0030/0000 LENGTH(AH 2433 BK 2996)

002447 FT

002447 FT 2 0 31008 0 00 0024+43  
5 0020/0000 LENGTH(AH 2996 BK 2447)

CUTSHALL RD  
(T315) 0010/0683 ==

2 0 31008 0 00 0000+00 000000 FT  
WATERFALL RD  
(SR0655 SEG 0020/1674) 0010/0000

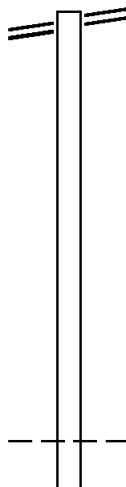
NC SHORE VALLEY RD  
WATERFALL RD  
000000 FT (SR0655 SEG 0020/1674)  
MFC BEGIN = E  
5 0010/0000 LENGTH(AH 2447 BK 0000)

EXTRACT DATE: 12/18/2023 ROADWAY MANAGEMENT SYSTEM PAGE NUMBER: 292  
 PRINT DATE: 12/21/2023 SLD COUNTY/SR - ANNUAL PRINT COUNTY: HUNTINGDON  
 DIR: B TOTAL LEN: 5.261 MI. DIST: 09-5 SR: 3021  
 LEFT MUN: TODD T RIGHT MUN: TODD T

OLD PLANK RD 027777 FT  
 (SR0994 SEG 0380/0000) 0110/2288

025489 FT

023108 FT



027777 FT OLD PLANK RD  
 0110/2288 (SR0994 SEG 0380/0000)

025489 FT 2 0 31007 0 00 0256+02  
 0110/0000 LENGTH(AH 2288 BK 2381)

023108 FT 2 0 31007 0 00 0232+02  
 0100/0000 LENGTH(AH 2381 BK 3252)  
 TODD  
 0090/3093 WOOD T

DIR: B TOTAL LEN: 5.261 MI. DIST: 09-5 SR: 3021  
 LEFT MUN: TODD T RIGHT MUN: TODD T

019856 FT		0090/0404 ACORN RD (PRDR) 0090/0013 BMSEN 31/3021/0090/0000 019856 FT 2 0 31007 0 00 0199+50 W BR RING R. BMSBG 31/3021/0090/0000 0090/0000 LENGTH(AH 3252 BK 2961) ROARING RUN RD 0080/2815 (PRDR)
016895 FT		0080/0300 ROARING RUN RD (PRDR) 016895 FT 2 0 31007 0 00 0169+86 0080/0000 LENGTH(AH 2961 BK 2849)
014046 FT		014046 FT 2 0 31007 0 00 0141+15 0070/0000 LENGTH(AH 2849 BK 1856)
012190 FT		012190 FT 2 0 31007 0 00 0122+59 0060/0000 LENGTH(AH 1856 BK 2460)

DIR: B TOTAL LEN: 5.261 MI. DIST: 09-5 SR: 3021  
 LEFT MUN: WOOD T RIGHT MUN: WOOD T

009730 FT

009730 FT 2 0 31007 0 00 0097+99  
 0050/0000 LENGTH(AH 2460 BK 2872)

006858 FT

006858 FT 2 0 31007 0 00 0069+27  
 0040/0000 LENGTH(AH 2872 BK 2634)

004224 FT

0030/0012 BMS EN 31/3021/0030/0000  
 004224 FT 2 0 31007 0 00 0042+95  
 TRIB ROARING RUN  
 BMSBG 31/3021/0030/0000  
 0030/0000 LENGTH(AH 2634 BK 2576)

BOOK RD  
 (PRDR)

0020/2179

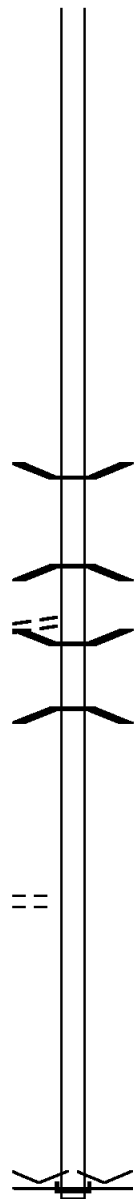
0020/2132 BMS EN 31/3021/0020/2096  
 2 0 31007 0 00 0038+14  
 ROARING RUN  
 0020/2096 BMSBG 31/3021/0020/2096

2 0 31007 0 00 0017+13 001648 FT  
 SUMMIT LN  
 (PRDR) 0020/0000

001648 FT  
 0020/0000 LENGTH(AH 2576 BK 1648)

000000 FT

000000 FT 2 0 31007 0 00 0000+00  
 VILLAGE: NEW GRANADA  
 NC CO LES VALLEY RD  
 INTER-BK HOOVER RD  
 (SR4015 SEG 0010/1306)  
 MFC BEGIN = E  
 BK-FULTON (29)  
 0010/0000 LENGTH(AH 1648 BK 0000)



DIR: B TOTAL LEN: 1.260 MI. DIST: 09-5 SR: 3020  
 LEFT MUN: CASS T RIGHT MUN: CASS T

006653 FT		006653 FT HARES VALLEY RD 0030/1632 (SR0655 SEG 0220/0000)
005021 FT		005021 FT 2 0 31095 0 00 0050+43 S 0030/0000 LENGTH(AH 1632 BK 2605)
002416 FT		002416 FT 2 0 31095 0 00 0024+41 S 0020/0000 LENGTH(AH 2605 BK 2416)
BUCK RIDGE CR (T453)	0010/1070	==
000000 FT		000000 FT 2 0 31095 0 00 0000+00 NC Z INOBILE RD SR 0829 SH (SR0829 SEG 0090/0000)
SMITH VALLEY RD (SR3029 SEG 0010/0000)	0010/0000	INTER-BK SR 0829 SH (SR0829 SEG 0090/0000) MFC BEGIN = E S 0010/0000 LENGTH(AH 2416 BK 0000)

	051660 FT		051660 FT	
			INTER-AHD	SEMINARY ST
MAIN ST				(BORO)
(BORO)				WATER ST
MAPLE ST	0240/1699	==	0240/1996	(SR0829 SEG 0130/1826)
(BORO)	0240/1532	==	0240/1699	MAIN ST
				(BORO)
	049664 FT		049664 FT	1 0 00738 0 00 0323+12
				CASSVILLE
				CASS T
			5 0240/0000	LENGTH(AH 1996 BK 1840)
	047824 FT		047824 FT	1 0 00738 0 00 0304+74
CASSVILLE RD				NC SEMINARY ST
(SR3008 SEG 0030/3011)	0230/0000	==	5 0230/0000	LENGTH(AH 1840 BK 1517)

DIR: B TOTAL LEN: 9.784 MI. DIST: 09-5 SR: 3019  
 LEFT MUN: CASS T RIGHT MUN: CASS T

		046307 FT							
				==					
						046307 FT	1 0 00738	0 00	0289+57
						0220/0000	LENGTH(AH	1517	BK 2312)
						0210/1266			SHIRLEY'S KNOB RD (T301)
		043995 FT							
						043995 FT	1 0 00738	0 00	0266+51
						0210/0000	LENGTH(AH	2312	BK 1861)
						0200/0110	BMS	31/3019/0200/0000	
		042134 FT				042134 FT	1 0 00738	0 00	0248+06
									GREAT TROUGH CREEK
						0200/0000	BMSBG	31/3019/0200/0000	
							LENGTH(AH	1861	BK 1227)
		040907 FT				040907 FT	1 0 00738	0 00	0235+69
									CASS
						0190/0000	LENGTH(AH	1227	BK 2098)
									TODD T
						0180/0989			JACOBS RD (T340)
		1 0 00738 0 00 0214+42 038809 FT				038809 FT			
		MILL LN							
		(T369)				0180/0000	LENGTH(AH	2098	BK 2421)
		TROUGH CREEK ELEM SCHOO							
		(PRDR)				0170/0584			
		TROUGH CREEK ELEM SCHOO							
		(PRDR)				0170/0312			
						036388 FT			
									036388 FT 1 0 00738 0 00 0189+91



EXTRACT DATE: 12/18/2023  
PRINT DATE: 12/21/2023

ROADWAY MANAGEMENT SYSTEM  
SLD COUNTY/SR - ANNUAL PRINT

PAGE NUMBER: 286  
COUNTY: HUNTINGDON

DIR: B TOTAL LEN: 9.784 MI.  
LEFT MUN: TODD T

DIST: 09-5 SR: 3019  
RIGHT MUN: TODD T

1 0 00738 0 00 0164+71 033868 FT  
SUGAR RUN RD  
(SR3025 SEG 0070/2390) 0160/0000

2 0 31094 0 00 0193+80 031340 FT  
LANE RD  
(T367) 0150/0000

2 0 31094 0 00 0172+05 029287 FT  
W TAYLOR TOWN RD  
(T364) 0140/0000

028108 FT

025607 FT

0170/0000 LENGTH(AH 2421 BK 2520)

033868 FT

0160/0000 LENGTH(AH 2520 BK 2528)

031340 FT

0150/0000 LENGTH(AH 2528 BK 2053)

029287 FT TAYLOR TOWN RD  
(T365)

0140/0000 LENGTH(AH 2053 BK 1179)

028108 FT 2 0 31094 0 00 0160+26  
0130/0000 LENGTH(AH 1179 BK 2501)

025607 FT 2 0 31094 0 00 0135+25  
0120/0000 LENGTH(AH 2501 BK 3599)

DIR: B TOTAL LEN: 9.784 MI. DIST: 09-5 SR: 3019  
 LEFT MUN: TODD T RIGHT MUN: TODD T

PLEASANT VIEW DR  
 (PRDR)

0110/0860 ==

022008 FT

022008 FT 2 0 31094 0 00 0098+76  
 0110/0000 LENGTH(AH 3599 BK 2559)

019449 FT

019449 FT 2 0 31094 0 00 0073+23  
 0100/0000 LENGTH(AH 2559 BK 2435)

017014 FT

017014 FT 2 0 31094 0 00 0048+77  
 0090/0000 LENGTH(AH 2435 BK 2507)

014507 FT

014507 FT 2 0 31094 0 00 0023+35  
 0080/0000 LENGTH(AH 2507 BK 2335)

012172 FT

012172 FT 2 0 31094 0 00 0000+30  
 VILLAGE: COOKS  
 OLD PLANK RD  
 (SR0994 SEG 0330/0000)  
 TODD  
 WOOD T  
 0070/0000 LENGTH(AH 2335 BK 1543)

2 0 31013 0 00 0106+59 010629 FT

010629 FT WOOD

DIR: B TOTAL LEN: 9.784 MI. DIST: 09-5 SR: 3019  
 LEFT MUN: WOOD T RIGHT MUN: WOOD T

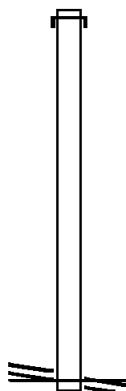
Segment Description	Start Station	End Station	Length (FT)	Notes
BOLLINGER RD (T339) LC FOR BOLLINGER RD (CONN)	0060/0000	0050/1624	008842	TODD T LENGTH(AH 1543 BK 1787)
	0050/0000	0040/1667	008842	LENGTH(AH 1787 BK 1871) TODD WOOD T
	0040/0000	006971	006971	LENGTH(AH 1871 BK 2024)
	0030/0000	004947	004947	LENGTH(AH 2024 BK 2638)
	0020/0000	002309	002309	TRIB GREAT TROUGH CREEK STRUCTURE LENGTH 16 FT BMSID 31/3019/0020/0000 LENGTH(AH 2638 BK 2309)
	0010/0000	000000	000000	VILLAGE: ROBERTSDALE NC COOKS RD MAIN ST (SRO913 SEG 0190/0000) MFC BEGIN = D LENGTH(AH 2309 BK 0000)

EXTRACT DATE: 12/18/2023 ROADWAY MANAGEMENT SYSTEM PAGE NUMBER: 283  
 PRINT DATE: 12/21/2023 SLD COUNTY/SR - ANNUAL PRINT COUNTY: HUNTINGDON  
 DIR: B TOTAL LEN: .657 MI. DIST: 09-5 SR: 3018  
 LEFT MUN: JUNIATA T RIGHT MUN: JUNIATA T

003470 FT

003470 FT  
 INTER-AHD U.S. GOVNT BOUNDARY RD  
 0010/3470 (GOVT)

2 0 31117 0 00 0000+00 000000 FT  
 PINEY RIDGE RD  
 (SR3033 SEG 0080/0000) 0010/0000



NC PARKS RD  
 PINEY RIDGE RD  
 000000 FT (SR3033 SEG 0080/0000)  
 MFC BEGIN = E  
 0010/0000 LENGTH(AH 3470 BK 0000)

DIR: B TOTAL LEN: 5.530 MI. DIST: 09-5 SR: 3017  
 LEFT MUN: TODD T RIGHT MUN: TODD T

SHADY MAPLE RD  
 (T370)

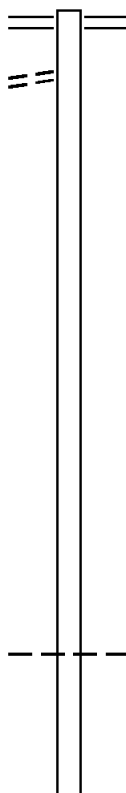
029198 FT

0160/0551  
 028182 FT

027614 FT

025138 FT

022394 FT



029198 FT OLD PLANK RD  
 0160/1016 (SR0994 SEG 0280/0000)

028182 FT 2 0 31103 0 00 0081+00  
 S 0160/0000 LENGTH(AH 1016 BK 0568)  
 S 027614 FT 2 0 31103 0 00 0074+75  
 S 0150/0000 LENGTH(AH 0568 BK 2476)

025138 FT 2 0 31103 0 00 0049+47  
 S 0140/0000 LENGTH(AH 2476 BK 2744)

022394 FT 2 0 31103 0 00 0022+53  
 TODD  
 WOOD T  
 S 0130/0000 LENGTH(AH 2744 BK 2221)

DIR: B TOTAL LEN: 5.530 MI. DIST: 09-5 SR: 3017  
 LEFT MUN: WOOD T RIGHT MUN: WOOD T

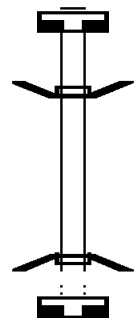
020173 FT				020173 FT 2 0 31103 0 00 0000+00
				0120/0000 LENGTH(AH 2221 BK 1948)
018225 FT				018225 FT 1 1 04973 0 00 0095+63
				0110/0000 LENGTH(AH 1948 BK 1706)
016519 FT				016519 FT 1 1 04973 0 00 0078+57
				0100/0000 LENGTH(AH 1706 BK 1217)
015302 FT				015302 FT 1 1 04973 0 00 0066+40
				WOOD CARBON T
				0090/0000 LENGTH(AH 1217 BK 2315)
012987 FT				012987 FT 1 1 04973 0 00 0043+34
				NC SR 3017 SH
				0080/0000 LENGTH(AH 2315 BK 1989)
				CARBON
				0070/1791 BROAD TOP CITY B
ADAMS DR (BORO)	0070/1387	==		
				CHESTNUT ST
				(BORO)
010998 FT		==		0070/0476
				010998 FT 1 1 04973 0 00 0023+43
				RAILROAD AV
				(SR0913 SEG 0160/0000)
				0070/0000 LENGTH(AH 1989 BK 1768)
				WALNUT ST
				(BORO)
				0060/1270
				SPRUCE ST
				(BORO)
				0060/0834
				LOCUST ST
				(BORO)
				0060/0472

DIR: B TOTAL LEN: 5.530 MI. DIST: 09-5 SR: 3017  
 LEFT MUN: BROAD TOP CITY B RIGHT MUN: BROAD TOP CITY B

009230 FT		009230 FT	1 1 04973 0 00 0005+77
			(APRA) CAR DON SALES DR
			WATER ST
			(BORO)
	POE	5 0060/0000	LENGTH(AH 1768 BK 1845)
			BARN ST
		5 0050/1444	(BORO)
007385 FT		007385 FT	2 0 31012 0 00 0073+77
			NC BR BROAD ST
			BROAD TOP CITY
			CARBON T
		5 0050/0000	LENGTH(AH 1845 BK 1263)
			PENNDOT STOCKPILE # 10
		5 0040/1058	(GOVT)
006122 FT		006122 FT	2 0 31012 0 00 0061+14
		5 0040/0000	LENGTH(AH 1263 BK 2054)
004068 FT		004068 FT	2 0 31012 0 00 0040+60
		5 0030/0000	LENGTH(AH 2054 BK 2700)
001368 FT		001368 FT	2 0 31012 0 00 0013+76
			HIGH ST
			(SR3006 SEG 0010/0000)
		5 0020/0000	LENGTH(AH 2700 BK 1368)
000000 FT		000000 FT	2 0 31012 0 00 0000+00
			NC SR 3017 SH
			INTER-BK SIX MILE RUN
			(SR1036 SEG 0130/2805)
			MFC BEGIN = D
			BK-BEDFORD (05)
		5 0010/0000	LENGTH(AH 1368 BK 0000)

EXTRACT DATE: 12/18/2023      ROADWAY MANAGEMENT SYSTEM      PAGE NUMBER: 279  
 PRINT DATE: 12/21/2023      SLD COUNTY/SR - ANNUAL PRINT      COUNTY: HUNTINGDON  
 DIR: B      TOTAL LEN: .018 MI.      DIST: 09-5      SR: 3016  
 LEFT MUN: SMITHFIELD T      RIGHT MUN: SMITHFIELD T

000093 FT  
  
 000000 FT  
  
 000000 FT



000093 FT  
 7014/0000 LENGTH(AH 2420 BK 0093)  
 INTER-AHD BMSSEN 31/3016/0012/0000  
 0012/0093 PINEY RIDGE RD  
 000000 FT (T565)  
 NC PINEY RIDGE RD 2 0 31041 0 00 0008+33  
 INTER-BK PINEY RIDGE RD  
 (T565)  
 CROOKED CREEK  
 BMSBG 31/3016/0012/0000  
 5 0012/0000 LENGTH(AH 0093 BK 0870)  
 000000 FT  
 7010/0000 LENGTH(AH 0870 BK 0000)

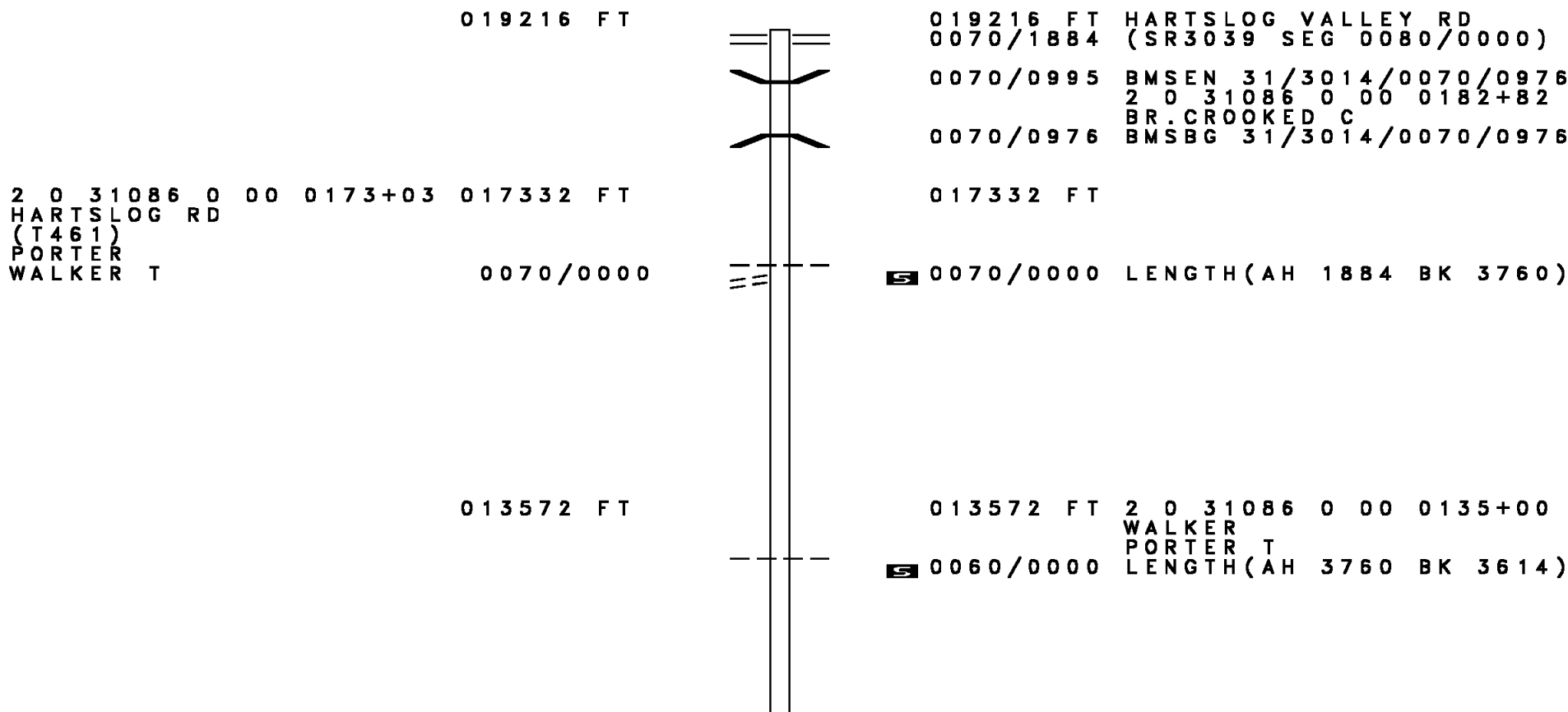


DIR: B TOTAL LEN: 1.146 MI. DIST: 09-5 SR: 3015  
 LEFT MUN: DUDLEY B RIGHT MUN: DUDLEY B

Stationing	Location	Stationing	Description
006053 FT		006053 FT	BROAD TOP MTN RD (SR0913 SEG 0120/0348)
		0030/2644	FRONT ST (BORO)
		0030/1471	SECOND ST (BORO)
		0030/1105	PAPS LN (BORO)
		0030/0916	THIRD ST (BORO)
		0030/0545	FOURTH ST (BORO)
		0030/0364	(BORO)
CHARLIE FESSLER RD (BORO)		0030/0171	
		003409 FT	2 0 31014 0 00 0034+10 NC WASHINGTON ST
FIFTH ST (BORO)		0030/0000	FIFTH ST (BORO)
		0030/0000	LENGTH (AH 2644 BK 1442) DUDLEY
		0020/1418	CARBON T LC TO FIFTH ST (CONN)
		0020/1357	
001967 FT		001967 FT	2 0 31014 0 00 0019+90
		0020/0000	LENGTH (AH 1442 BK 1967)
000000 FT		000000 FT	2 0 31014 0 00 0000+00
		000000 FT	NC WASHINGTON ST ET INTER-BK DUDLEY RD (T123) MFC BEGIN = D
		0010/0000	LENGTH (AH 1967 BK 0000)

EXTRACT DATE: 12/18/2023 ROADWAY MANAGEMENT SYSTEM PAGE NUMBER: 277  
PRINT DATE: 12/21/2023 SLD COUNTY/SR - ANNUAL PRINT COUNTY: HUNTINGDON

DIR: B TOTAL LEN: 3.639 MI. DIST: 09-5 SR: 3014  
LEFT MUN: PORTER T RIGHT MUN: WALKER T



DIR: B TOTAL LEN: 3.639 MI. DIST: 09-5 SR: 3014  
 LEFT MUN: PORTER T RIGHT MUN: PORTER T

009958 FT

009958 FT 2 0 31086 0 00 0099+00  
 0050/0000 LENGTH(AH 3614 BK 2433)

007525 FT

007525 FT 2 0 31086 0 00 0074+54  
 0040/0000 LENGTH(AH 2433 BK 2491)

005034 FT

005034 FT 2 0 31086 0 00 0050+00  
 0030/0000 LENGTH(AH 2491 BK 2469)

002565 FT

002565 FT 2 0 31086 0 00 0025+31  
 0020/0000 LENGTH(AH 2469 BK 2565)

0010/1330 LC FOR FIRE TOWER RD  
 (CONN)  
 0010/1212 FIRE TOWER RD  
 (FRST)

000000 FT

000000 FT 2 0 31086 0 00 0000+00  
 NC WILLIAMSBURG MOUNTAIN RD  
 INTER-BK COVEDALE RD  
 (SR2013 SEG 0110/2976)  
 MFC BEGIN = D  
 BK-BLAIR (07)  
 0010/0000 LENGTH(AH 2565 BK 0000)

AL  
(BORO)

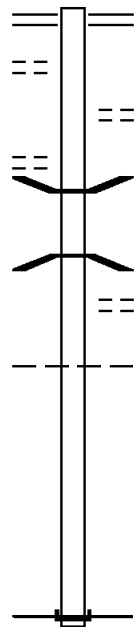
WATSON ST  
(BORO)

002968 FT

0010/2761

0010/2369

000000 FT



002968 FT BROAD TOP MTN RD  
 0010/2968 (SR0913 SEG 0070/0096)

0010/2733 SCHELL ST  
 (BORO)

0010/2368 BMSBN 31/3013/0010/2349  
 2 0 31096 0 00 0023+62  
 TRIB SHOUPS RUN

0010/2349 BMSBG 31/3013/0010/2349  
 WATSON ST  
 0010/2345 (BORO)

0010/1576 COALMONT  
 CARBON T

000000 FT 2 0 31096 0 00 0000+00  
 NC HI HICKORY HILL RD  
 INTER-BK HICKORY HILL RD  
 (T121)

0010/0000 MFC BEGIN = D  
 LENGTH(AH 2968 BK 0000)

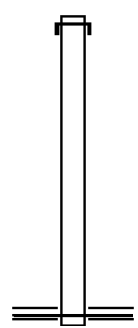
EXTRACT DATE: 12/18/2023      ROADWAY MANAGEMENT SYSTEM      PAGE NUMBER: 274  
 PRINT DATE: 12/21/2023      SLD COUNTY/SR - ANNUAL PRINT      COUNTY: HUNTINGDON  
 DIR: B      TOTAL LEN: .428 MI.      DIST: 09-5      SR: 3012  
 LEFT MUN: PENN T      RIGHT MUN: PENN T

002259 FT

002259 FT  
 INTER-AHD CUL-DE-SAC RD  
 0010/2259 (GOVT)

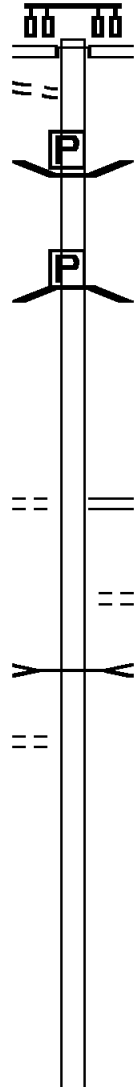
000000 FT

000000 FT 2 0 31036 0 00 0000+00  
 NC GARNER RD  
 RAYSTOWN RD  
 (SRO026 SEG 0180/0000)  
 MFC BEGIN = E  
 0010/0000 LENGTH(AH 2259 BK 0000)



DIR: B TOTAL LEN: 2.954 MI. DIST: 09-5 SR: 3011  
 LEFT MUN: PENN T RIGHT MUN: PENN T

Stationing	Distance (FT)	Notes
015595	015595	INTER-AHD RACE TRACK RD (T429) RAYSTOWN RD (SR0026 SEG 0250/0000)
0120/0825	0120/1009	
014586	0120/0026	BMSEN 31/3011/0120/0000 BRIDGE POSTED (TONS) 2 0 31037 0 03 0126+64 SGL 27 COMB 33 T CROOKED CK
	014586	BMSBG 31/3011/0120/0000
	0120/0000	LENGTH(AH 1009 BK 2350)
	M0110/1696	CAVC 855
2 0 31037 0 03 0100+29	012236	TURKEY FARM RD (SR3037 SEG 0040/0000)
STATES RD (T427)	0110/0000	LENGTH(AH 2350 BK 1230)
	0100/0275	GRAFTON RD (T424) T CROOKED CK
2 0 31034 0 00 0262+35	011006	STRUCTURE LENGTH 17 FT
BACKBONE RD (T452)	0100/0038	BMSID 31/3011/0100/0038
	011006	
	0100/0000	LENGTH(AH 1230 BK 2012)
	008994	
	008994	2 0 31037 0 02 0081+67
	0090/0000	LENGTH(AH 2012 BK 2167)
2 0 31037 0 02 0056+63	006827	PINEY RIDGE RD



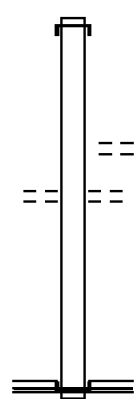
DIR: B TOTAL LEN: 2.954 MI. DIST: 09-5 SR: 3011  
 LEFT MUN: PENN T RIGHT MUN: PENN T

ROAD NAME / TWP	START STATION	END STATION	LENGTH (FT)	RIGHT OF WAY	ADJACENT ROAD / TWP	START STATION	END STATION	LENGTH (FT)	ADDITIONAL INFO
SCHOOLHOUSE RD (T423)	0080/0000	0080/0000		5		0080/0000	0080/0000		(SR3033 SEG 0010/0000) LENGTH(AH 2167 BK 2757)
JIMS ANCHORAGE RD (T402)	0070/1794	0070/1794			RIDGEWOOD DR (TWP)	0070/1262	0070/1262		
2 0 31037 0 02 SCHOOLHOUSE RD (T423)	0026+50 004070 FT	004070 FT			PLEASANT HILLS DR (PRDR)	0070/0358	004070 FT		
	0070/0000	0070/0000		5	LAKELAND DR (PRDR)	0070/0000	0070/0000		LENGTH(AH 2757 BK 2559)
					PRIMROSE DR (PRDR)	0060/2315	0060/2315		
ROSENBERRY LN (PRDR)	0060/1364	0060/1364			PRIMROSE DR (PRDR)	0060/1581	0060/1581		
	001511 FT	001511 FT			BAKER'S HOLLOW RD (T430)	0060/0457	001511 FT		2 0 31037 0 02 0000+00
				5		0060/0000	0060/0000		LENGTH(AH 2559 BK 1511)
BUNKER HILL RD (T417)	0050/0632	0050/0632			ADMIN BUILDING RD (GOVT)	0050/0393	0050/0393		
UPPER CORNERS RD (T450)	0050/0068	0050/0068			SEVEN POINTS RD (GOVT)	000000 FT	000000 FT		2 0 31037 0 01 0367+89
	000000 FT	000000 FT		5		0050/0000	0050/0000		LENGTH(AH 1511 BK 0833)
	000000 FT	000000 FT				7040/0000	7040/0000		LENGTH(AH 0833 BK 2995)
	000000 FT	000000 FT				7030/0000	7030/0000		LENGTH(AH 2995 BK 1981)
	000000 FT	000000 FT				7020/0000	7020/0000		LENGTH(AH 1981 BK 2875)
	000000 FT	000000 FT				7010/0000	7010/0000		LENGTH(AH 2875 BK 0000)

EXTRACT DATE: 12/18/2023 ROADWAY MANAGEMENT SYSTEM PAGE NUMBER: 271  
 PRINT DATE: 12/21/2023 SLD COUNTY/SR - ANNUAL PRINT COUNTY: HUNTINGDON  
 DIR: B TOTAL LEN: .328 MI. DIST: 09-5 SR: 3010  
 LEFT MUN: MARKLESBURG B RIGHT MUN: MARKLESBURG B

001732 FT

000000 FT

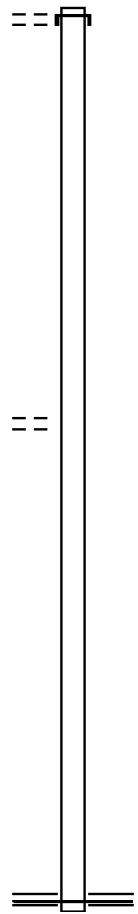


001732 FT  
 INTER-AHD US GOVNT BOUNDARY RD  
 0010/1732 (GOVT)  
  
 0010/0381 FULTON ST  
 (BORO)  
 DIAMOND ST  
 0010/0198 (BORO)  
 000000 FT 2 0 31079 0 00 0000+00  
 NC A I TCH RD  
 RAYSTOWN RD  
 (SR0026 SEG 0150/2122)  
 INTER-BK CHESTNUT ST  
 (BORO)  
 MFC BEGIN = D  
 0010/0000 LENGTH(AH 1732 BK 0000)



DIR: B TOTAL LEN: 1.764 MI. DIST: 09-5 SR: 3009  
 LEFT MUN: LINCOLN T RIGHT MUN: LINCOLN T

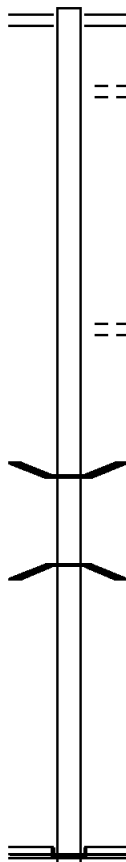
Location / Description	Stationing (Start/End)	Distance (FT)	Segment Length (AH)	Block Length (BK)	Offset
FOUSES CROSSING RD (T405)	0040/1769	009313 FT	1769	1769	0000+00
		007544 FT	0040/0000	2564	0075+31
		004980 FT	0030/0000	2564	0049+80
TUSSEY LN (PRDR)	0020/1930	002570 FT	0020/0000	2410	0025+70
		000000 FT	0010/0000	2570	0000+00



009313 FT INTER-AHD JAMES CREEK BT LAUNCH R (PARK)  
 0040/1769  
 007544 FT 2 0 31037 0 00 0075+31  
 0040/0000 LENGTH(AH 1769 BK 2564)  
 004980 FT 2 0 31037 0 00 0049+80  
 0030/0000 LENGTH(AH 2564 BK 2410)  
 002570 FT 2 0 31037 0 00 0025+70  
 0020/0000 LENGTH(AH 2410 BK 2570)  
 000000 FT 2 0 31037 0 00 0000+00  
 NC JAMES CREEK RD  
 OLD PLANK RD  
 (SR0994 SEG 0040/0000)  
 MFC BEGIN = D  
 0010/0000 LENGTH(AH 2570 BK 0000)

DIR: B TOTAL LEN: 1.334 MI. DIST: 09-5 SR: 3008  
 LEFT MUN: CASS T RIGHT MUN: CASS T

007046 FT



007046 FT SEMINARY ST  
 0030/3011 (SR3019 SEG 0230/0000)

0030/2368 PENNDOT STOCKPILE #9  
 (PRDR)

004035 FT

004035 FT 2 0 31028 0 01 0040+49  
 0030/0000 LENGTH(AH 3011 BK 2380)  
 OSWALD LN  
 0020/2092 (PRDR)

001655 FT

0020/0126 BMS EN 31/3008/0020/0000  
 001655 FT 2 0 31028 0 00 0016+72  
 LITTLE TROUGH CREEK  
 BMSBG 31/3008/0020/0000  
 0020/0000 LENGTH(AH 2380 BK 1655)

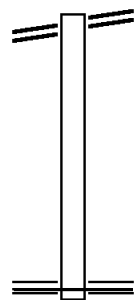
000000 FT

000000 FT 2 0 31028 0 00 0000+00  
 NC CASSVILLE RD  
 BEAVERTOWN RD  
 (SR3027 SEG 0070/0000)  
 INTER-BK PARADISE RD  
 (T385)  
 MFC BEGIN = E  
 0010/0000 LENGTH(AH 1655 BK 0000)

EXTRACT DATE: 12/18/2023 ROADWAY MANAGEMENT SYSTEM PAGE NUMBER: 268  
 PRINT DATE: 12/21/2023 SLD COUNTY/SR - ANNUAL PRINT COUNTY: HUNTINGDON  
 DIR: B TOTAL LEN: .352 MI. DIST: 09-5 SR: 3007  
 LEFT MUN: HOPEWELL T RIGHT MUN: HOPEWELL T

POWER PLANT RD 001861 FT  
 (SR3003 SEG 0020/0000) 0010/1861

000000 FT



001861 FT POWER PLANT RD  
 0010/1861 (SR3003 SEG 0020/0000)

000000 FT 2 0 31018 0 00 0000+00  
 NC WEAVER FALLS RD  
 BARNETT PK  
 (SR0913 SEG 0020/0000)  
 MFC BEGIN = E  
 0010/0000 LENGTH(AH 1861 BK 0000)

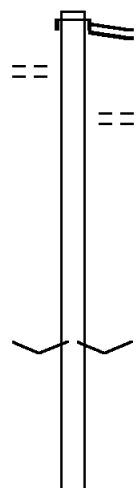
EXTRACT DATE: 12/18/2023 ROADWAY MANAGEMENT SYSTEM PAGE NUMBER: 267  
 PRINT DATE: 12/21/2023 SLD COUNTY/SR - ANNUAL PRINT COUNTY: HUNTINGDON  
 DIR: B TOTAL LEN: 2.479 MI. DIST: 09-5 SR: 3006  
 LEFT MUN: WOOD T RIGHT MUN: WOOD T

REALITY ST  
(T558)

013090 FT

0060/2885

010164 FT



013090 FT  
INTER-AHD

MAIN ST  
(SR0913 SEG 0200/0000)  
NEW GRENADA RD  
(SR0913 SEG 0200/0000)

0060/2926

0060/2444

BEECH ST  
(T560)

010164 FT 2 0 31011 0 00 0101+50  
VILLAGE: ROBERTSDALE  
5 0060/0000 LENGTH(AH 2926 BK 1911)

DIR: B TOTAL LEN: 2.479 MI. DIST: 09-5 SR: 3006  
 LEFT MUN: WOOD T RIGHT MUN: WOOD T

008253 FT

008253 FT 2 0 31011 0 00 0081+73  
 0050/0000 LENGTH(AH 1911 BK 1883)

006370 FT

0040/0141 TROUT RD  
 (T571)  
 0040/0033 EAST FULTON ST  
 (T572)  
 006370 FT BMSEN 31/3006/0040/0000  
 2 0 31011 0 00 0063+58  
 VILLAGE: WOOD  
 GREAT TROUGH CREEK  
 BMSBG 31/3006/0040/0000  
 0040/0000 LENGTH(AH 1883 BK 2060)  
 BEDFORD ST  
 (T527)  
 0030/1594

004310 FT

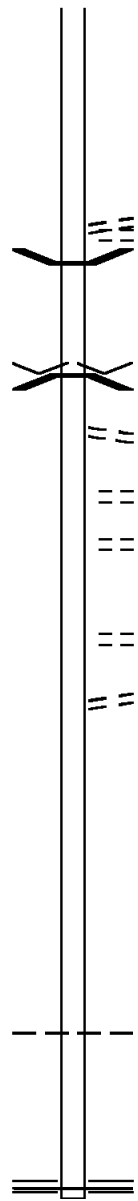
0030/0766 SCHOOL LN  
 (T524)  
 0030/0395 PINE ST  
 (T523)  
 004310 FT 2 0 31011 0 00 0043+60  
 ELM ST  
 (T575)  
 0030/0000 LENGTH(AH 2060 BK 1923)  
 HICKORY ST  
 (T520)  
 NC NORTH ST

002387 FT

002387 FT 2 0 31011 0 00 0024+00  
 0020/0000 LENGTH(AH 1923 BK 2387)

000000 FT

0010/0205 WOOD  
 CARBON T  
 000000 FT 2 0 31011 0 00 0000+00  
 NC HIGH ST  
 SR 3017 SH  
 (SR3017 SEG 0020/0000)  
 MFC BEGIN = D  
 0010/0000 LENGTH(AH 2387 BK 0000)



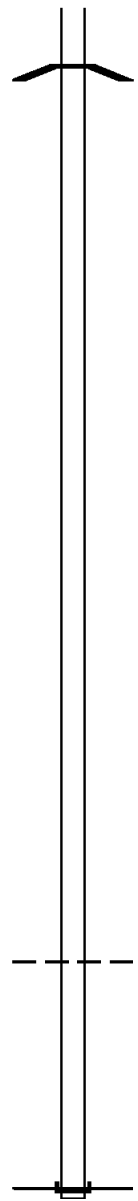
EXTRACT DATE: 12/18/2023 ROADWAY MANAGEMENT SYSTEM PAGE NUMBER: 265  
PRINT DATE: 12/21/2023 SLD COUNTY/SR - ANNUAL PRINT COUNTY: HUNTINGDON  
DIR: B TOTAL LEN: 2.257 MI. DIST: 09-5 SR: 3005  
LEFT MUN: LINCOLN T RIGHT MUN: LINCOLN T

011917 FT



011917 FT OLD PLANK RD  
0050/3272 (SR0994 SEG 0024/2543)  
0050/3044 BMS EN 31/3005/0050/301B

DIR: B TOTAL LEN: 2.257 MI. DIST: 09-5 SR: 3005  
LEFT MUN: LINCOLN T RIGHT MUN: LINCOLN T



2 0 31019 0 01 0499+82  
COFFEE RUN  
0050/3018 BMSBG 31/3005/0050/3018

008645 FT

008645 FT 2 0 31019 0 01 0499+82  
0050/0000 LENGTH(AH 3272 BK 2894)

005751 FT

005751 FT 2 0 31019 0 01 0471+22  
0040/0000 LENGTH(AH 2894 BK 2098)

003653 FT

003653 FT 2 0 31019 0 01 0450+24  
0030/0000 LENGTH(AH 2098 BK 2222)

001431 FT

001431 FT 2 0 31019 0 01 0428+02  
LINCOLN  
HOPEWELL T  
0020/0000 LENGTH(AH 2222 BK 1431)

000000 FT

000000 FT 2 0 31019 0 01 0420+15  
NC CLAPPERS RIDGE RD  
INTER-BK CUL-DE-SAC RD  
(GOVT)  
MFC BEGIN = E  
0010/0000 LENGTH(AH 1431 BK 0000)

EXTRACT DATE: 12/18/2023 ROADWAY MANAGEMENT SYSTEM PAGE NUMBER: 263  
 PRINT DATE: 12/21/2023 SLD COUNTY/SR - ANNUAL PRINT COUNTY: HUNTINGDON  
 DIR: B TOTAL LEN: .912 MI. DIST: 09-5 SR: 3004  
 LEFT MUN: HOPEWELL T RIGHT MUN: HOPEWELL T

004814 FT

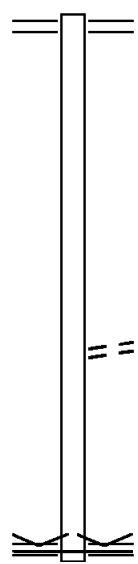
004814 FT SHY BEAVER RD  
 0020/2508 (SR3002 SEG 0040/0000)

002306 FT

002306 FT 2 0 31026 0 00 0023+50  
 0020/0000 LENGTH(AH 2508 BK 2306)

000000 FT

0010/0842 TRIPLE C DR  
 (PRDR)  
 000000 FT 2 0 31026 0 00 0000+00  
 VILLAGE: RUSSELLVILLE  
 NC DO GTOWN RD  
 RAYSTOWN RD  
 (SR0026 SEG 0050/0000)  
 MFC BEGIN = E  
 0010/0000 LENGTH(AH 2306 BK 0000)





EXTRACT DATE: 12/18/2023 ROADWAY MANAGEMENT SYSTEM PAGE NUMBER: 262  
 PRINT DATE: 12/21/2023 SLD COUNTY/SR - ANNUAL PRINT COUNTY: HUNTINGDON  
 DIR: B TOTAL LEN: 3.705 MI. DIST: 09-5 SR: 3003  
 LEFT MUN: HOPEWELL T RIGHT MUN: HOPEWELL T

019561 FT

019561 FT  
 INTER-AHD CUL-DE-SAC CR  
 0090/2093 (TWP)

017468 FT

017468 FT 2 0 31019 0 00 0176+73  
 0090/0000 LENGTH(AH 2093 BK 3192)

014276 FT

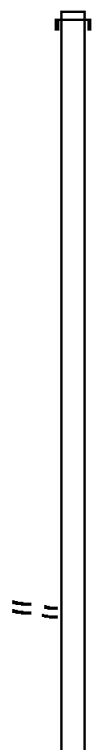
014276 FT 2 0 31019 0 00 0144+66  
 0080/0000 LENGTH(AH 3192 BK 1714)

2 0 31019 0 00 0127+80 012562 FT  
 PINE RIDGE RD  
 (T639) 0070/0000

012562 FT  
 0070/0000 LENGTH(AH 1714 BK 1605)

010957 FT

010957 FT 2 0 31019 0 00 0111+00



DIR: B TOTAL LEN: 3.705 MI.  
 LEFT MUN: HOPEWELL T

DIST: 09-5 SR: 3003  
 RIGHT MUN: HOPEWELL T

RIVER RD  
 (T359)

008907 FT

0060/0000 LENGTH(AH 1605 BK 2050)

008907 FT 2 0 31019 0 00 0089+94  
 0050/0000 LENGTH(AH 2050 BK 2208)

0040/0545



006699 FT

0040/0396 BMSBN 31/3003/0040/0000  
 006699 FT 2 0 31019 0 00 0068+41  
 RAYSTOWN LAKE  
 BMSBG 31/3003/0040/0000  
 0040/0000 LENGTH(AH 2208 BK 1665)

005034 FT

005034 FT 2 0 31019 0 00 0050+31  
 0030/0000 LENGTH(AH 1665 BK 2011)

003023 FT

003023 FT 2 0 31019 0 00 0029+97  
 WEAVER FALLS RD  
 (SR3007 SEG 0010/1861)  
 0020/0000 LENGTH(AH 2011 BK 3023)

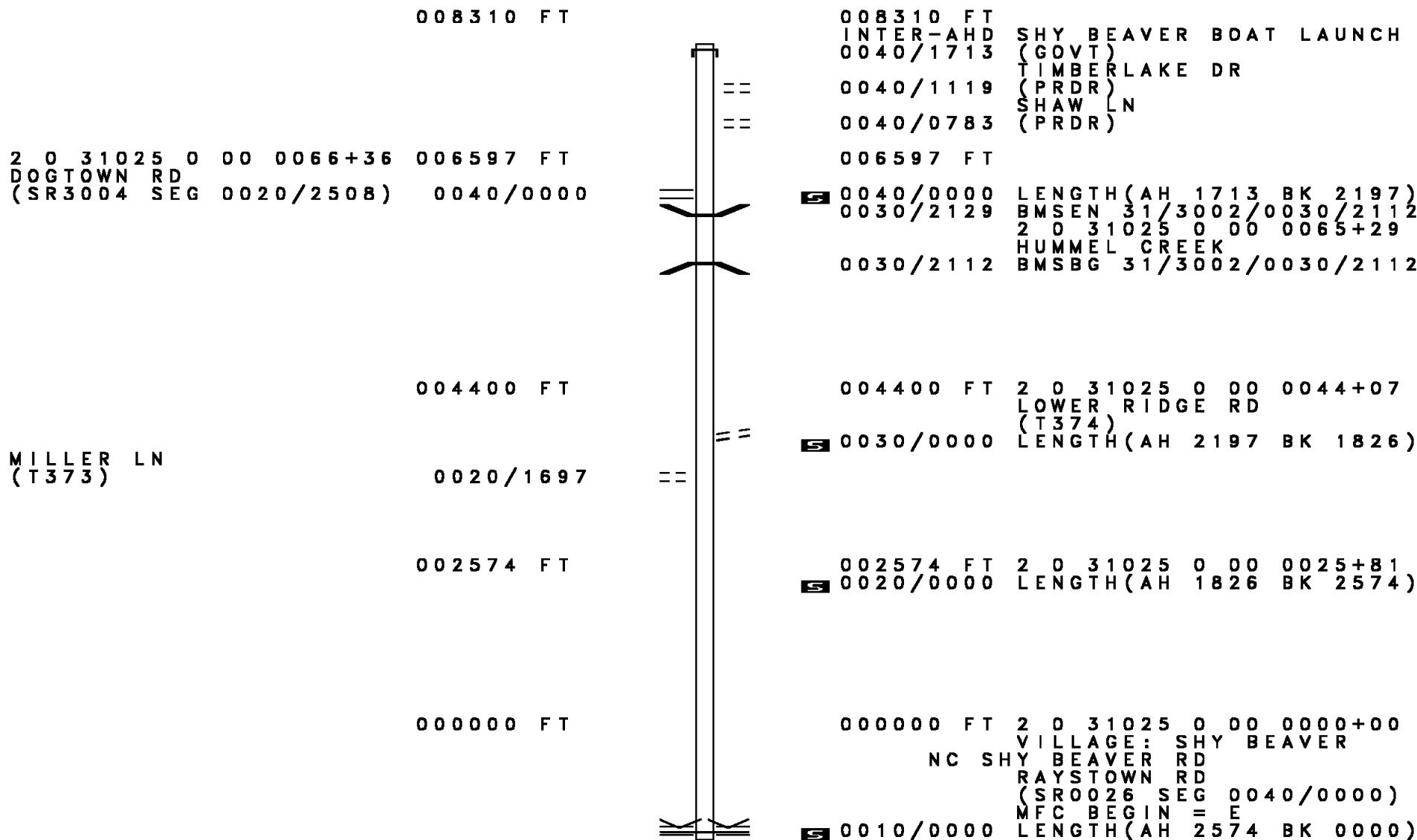


0010/1556 WOODSIDE LN  
 (PRDR)

000000 FT

000000 FT 2 0 31019 0 00 0000+00  
 NC POWER PLANT RD  
 INTER-BK SR 1040 SH  
 (SR1040 SEG 0010/1331)  
 MFC BEGIN = E  
 BK-BEDFORD (05)  
 0010/0000 LENGTH(AH 3023 BK 0000)

DIR: B TOTAL LEN: 1.574 MI. DIST: 09-5 SR: 3002  
 LEFT MUN: HOPEWELL T RIGHT MUN: HOPEWELL T





DIR: B TOTAL LEN: 6.417 MI. DIST: 09-5 SR: 3001  
 LEFT MUN: TODD T RIGHT MUN: TODD T

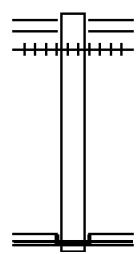
LAUREL SUMMIT DR (PRDR)	0090/1552	==	0100/0000	BUNN MOUNTAIN RD (T378) LENGTH(AH 0659 BK 2461)
019737 FT			019737 FT 2 0 31020 0 01 0195+86 0090/0000	LENGTH(AH 2461 BK 2810)
016927 FT			016927 FT 2 0 31020 0 01 0167+76 0080/0000	LENGTH(AH 2810 BK 2361)
014566 FT			014566 FT 2 0 31020 0 01 0146+15 TODD CARBON T 0070/0000	LENGTH(AH 2361 BK 2159)
012407 FT		==	0060/0199 012407 FT 2 0 31020 0 01 0123+71 0060/0000	TILLAMOOK LN (PRDR) LENGTH(AH 2159 BK 1908)
010499 FT			010499 FT 2 0 31020 0 01 0104+68 STATE GAME LANDS RD (FRST)	

DIR: B TOTAL LEN: 6.417 MI. DIST: 09-5 SR: 3001  
 LEFT MUN: CARBON T RIGHT MUN: CARBON T

		0050/0000	LENGTH(AH 1908 BK 3610)
	==	0040/2866	WILDLIFE LN (PRDR)
006889 FT		006889 FT	2 0 31020 0 00 0069+39
		0040/0000	LENGTH(AH 3610 BK 1960)
	==	0030/1050	LEMIN HILL DR (PRDR)
004929 FT		0030/0013	BMSEN 31/3001/0030/0000
		004929 FT	2 0 31020 0 00 0049+30
			HOUSE RUN
		0030/0000	BMSBG 31/3001/0030/0000
			LENGTH(AH 1960 BK 3274)
	==	0020/0990	STAPLETON LN (PRDR)
001655 FT		001655 FT	2 0 31020 0 00 0016+33
			LYTLE LN
			(T403)
	==	0020/0000	LENGTH(AH 3274 BK 1655)
000000 FT		000000 FT	2 0 31020 0 00 0000+00
			VILLAGE: MIDDLETOWN
			NC LI TTTLE VALLEY RD
			BROAD TOP MTN RD
			(SR0913 SEG 0030/3239)
			MFC BEGIN = D
		0010/0000	LENGTH(AH 1655 BK 0000)

EXTRACT DATE: 12/18/2023 ROADWAY MANAGEMENT SYSTEM PAGE NUMBER: 256  
 PRINT DATE: 12/21/2023 SLD COUNTY/SR - ANNUAL PRINT COUNTY: HUNTINGDON  
 DIR: B TOTAL LEN: .066 MI. DIST: 09-5 SR: 2028  
 LEFT MUN: SHIRLEY T RIGHT MUN: SHIRLEY T

000348 FT  
 000000 FT



000348 FT BEACON LODGE RD  
 0010/0348 (SR0103 SEG 0020/0000)  
 0010/0060 (AAR 003185\*)#TRKS 01  
 000000 FT 2 0 31035 1 00 0000+00  
 NC EXTRACT RD  
 CROGHAN RD  
 (SR0522 SEG 0400/0311)  
 INTER-BK EXTRACT RD  
 (T412)  
 MFC BEGIN = E  
 0010/0000 LENGTH(AH 0348 BK 0000)

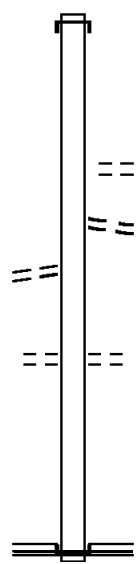
EXTRACT DATE: 12/18/2023 ROADWAY MANAGEMENT SYSTEM PAGE NUMBER: 255  
 PRINT DATE: 12/21/2023 SLD COUNTY/SR - ANNUAL PRINT COUNTY: HUNTINGDON  
 DIR: B TOTAL LEN: .590 MI. DIST: 09-5 SR: 2026  
 LEFT MUN: MOUNT UNION B RIGHT MUN: MOUNT UNION B

ROBIN ST  
(BORO)

003116 FT

0010/1421

000000 FT

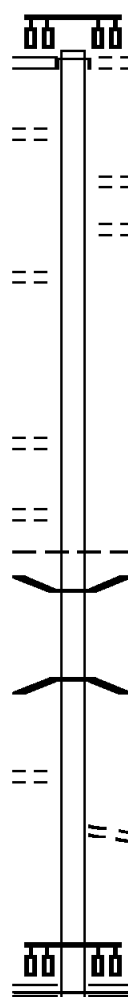


003116 FT AH-MIFFLIN (44)  
 INTER-AHD COUNTRY CLUB RD  
 0010/3116 (SR3017 SEG 0010/0000)

NC FRANKLIN ST  
 FRANKLIN ST  
 0010/1649 (BORO)  
 PENNSYLVANIA AV  
 0010/1610 (BORO)

DIVISION ST  
 (BORO)  
 0010/0490  
 000000 FT 2 0 44018 6 00 0000+00  
 NC WATER ST  
 JEFFERSON ST  
 (SR0747 SEG 0330/0000)  
 INTER-BK WATER ST  
 (BORO)  
 MFC BEGIN = E  
 0010/0000 LENGTH(AH 3116 BK 0000)



	004521 FT		004521 FT	
			INTER-AHD	SHIRLEY ST
DIVISION ST				(SR0747 SEG 0310/0000)
(SR0747 SEG 0310/0000)	0030/2031		0030/2031	DIVISION ST
SHAVER ST				(BORO)
(BORO)	0030/1368			
				SMALL ST
				(BORO)
				N FRANKLIN ST
GREENE ST				(BORO)
(BORO)	0030/0844			
				RETAINING WALL END
				BMSID 31/2025/0030/0488
				RETAINING WALL BEGIN
				BMSID 31/2025/0030/0488
1 0 00121 0 02 1137+12	002490 FT			
MOORE AV				
(BORO)	0030/0000			
				LENGTH(AH 2031 BK 0997)
LIVERPOOL ST				
(BORO)	0020/0187			
				MOUNT UNION
				SHIRLEY T
				BMSEN 31/2025/0020/0000
	001493 FT			1 0 00121 0 02 1127+27
				HILL VALLEY
				BMSBG 31/2025/0020/0000
				LENGTH(AH 0997 BK 1493)
WRANGLETOWN RD				
(T394)	0010/0450			
				FROM 0522/0414 SH
				(CONN)
	000000 FT			0 0 00000 0 00 0000+00
				NC SH
				SHIRLEY ST
				CROGHAN PK
				(SR0522 SEG 0414/1396)
				MFC BEGIN = B
				LENGTH(AH 1493 BK 0000)

DIR: B TOTAL LEN: 1.708 MI. DIST: 09-5 SR: 2024  
 LEFT MUN: CLAY T RIGHT MUN: CLAY T

SELEA HOLLOW RD (SR2001 SEG 0020/0000)	009017 FT 0050/1457		009017 FT SELEA HOLLOW RD 0050/1457 (SR2001 SEG 0020/0000)
	007560 FT		007560 FT 2 0 31005 0 00 0014+46 0050/0000 LENGTH(AH 1457 BK 2517)
	005043 FT		005043 FT 2 0 31005 0 00 0039+88 0040/0000 LENGTH(AH 2517 BK 1377)
	003666 FT		003666 FT 2 0 31005 0 00 0053+33 0030/0000 LENGTH(AH 1377 BK 2109)
	001557 FT		0020/0115 BMS EN 31/2024/0020/0000 001557 FT 2 0 31005 0 00 0074+42 SIDELING HILL CREEK BMSBG 31/2024/0020/0000 0020/0000 LENGTH(AH 2109 BK 1557)
BLACK HOLLOW RD (T328)	0010/1491		
	000000 FT		0010/0286 CRAMER RD (T318) 000000 FT 2 0 31005 1 00 0091+96 WATERFALL RD (SR0655 SEG 0030/0000)
WATERFALL RD (SR0655 SEG 0030/0000)	0010/0000		NC FORDING RD MFC BEGIN = E 0010/0000 LENGTH(AH 1557 BK 0000)

DIR: B TOTAL LEN: 1.776 MI. DIST: 09-5 SR: 2023  
 LEFT MUN: SPRINGFIELD T RIGHT MUN: SPRINGFIELD T

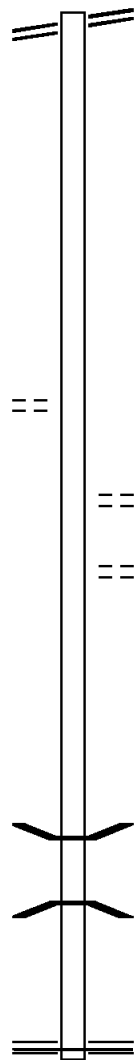
MEADOW GAP RD 009377 FT  
 (SR2004 SEG 0070/0000) 0040/1947

007430 FT

2 0 31078 0 00 0051+47 005145 FT  
 MT CARMEL RD 0030/0000  
 (T325)

001803 FT

000000 FT



009377 FT MEADOW GAP RD  
 0040/1947 (SR2004 SEG 0070/0000)

007430 FT 2 0 31078 0 00 0074+32  
 0040/0000 LENGTH(AH 1947 BK 2285)

005145 FT  
 0030/0000 LENGTH(AH 2285 BK 3342)

0020/2203 WIBLE REUNION RD  
 (T324)

0020/1568 PINE RIDGE DR  
 (TWP)

001803 FT 2 0 31078 0 00 0018+00  
 0020/0000 LENGTH(AH 3342 BK 1803)

0010/0063 BMS EN 31/2023/0010/0046  
 2 0 31078 0 00 0000+58

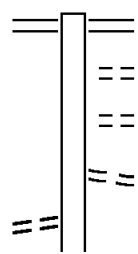
0010/0046 ELLIOTT'S RUN  
 BMSBG 31/2023/0010/0046  
 000000 FT 2 0 31078 0 00 0000+00

NC GR ISSINGER RD  
 ELLIOTS RUN RD  
 (SR2005 SEG 0070/0000)  
 MFC BEGIN = E

0010/0000 LENGTH(AH 1803 BK 0000)

EXTRACT DATE: 12/18/2023 ROADWAY MANAGEMENT SYSTEM PAGE NUMBER: 251  
 PRINT DATE: 12/21/2023 SLD COUNTY/SR - ANNUAL PRINT COUNTY: HUNTINGDON  
 DIR: B TOTAL LEN: 1.707 MI. DIST: 09-5 SR: 2022  
 LEFT MUN: SALTILLO B RIGHT MUN: SALTILLO B

009014 FT



009014 FT MAIN ST  
 0030/3091 (SR0655 SEG 0140/0000)  
 FISH ST  
 0030/2837 (BORO)  
 PINE ST  
 0030/2626 (BORO)  
 CHURCH ST  
 0030/2587 (BORO)  
 UT TLEY ST

OLD TANNERY RD  
 (BORO)

0030/2402

DIR: B TOTAL LEN: 1.707 MI. DIST: 09-5 SR: 2022  
 LEFT MUN: SALTILLO B RIGHT MUN: SALTILLO B

OLD TANNERY RD  
 (BORO)

0030/0399

005923 FT

0030/2131 (BORO)

STATE GAME LAND RD  
 (FRST)  
 0030/0109  
 005923 FT 1 0 00192 0 06 0443+23  
 NC OAK ST  
 0030/0000 LENGTH(AH 3091 BK 3395)  
 SALTILLO  
 0020/3301 CLAY T

002528 FT

002528 FT 1 0 00192 0 06 0409+28  
 NC SR 2022 SH  
 0020/0000 LENGTH(AH 3395 BK 2528)  
 CLAY

0010/2470 THREE SPRINGS B

ASHMAN ST  
 (BORO)

0010/0940

STONE QUARRY RD  
 (BORO)  
 BELLE ST  
 (BORO)

0010/0836 RESERVOIR ST  
 (BORO)

FIX ST  
 (BORO)

0010/0151  
 000000 FT

000000 FT 1 0 00192 0 06 0384+39  
 NC HUDSON ST  
 CHURCH ST  
 (SR0747 SEG 0010/0000)

CHURCH ST  
 (SR0994 SEG 0490/0000)

0010/0000

INTER-BK HUDSON ST  
 (SR0994 SEG 0490/0000)  
 MFC BEGIN = D  
 0010/0000 LENGTH(AH 2528 BK 0000)

EXTRACT DATE: 12/18/2023 ROADWAY MANAGEMENT SYSTEM PAGE NUMBER: 249  
PRINT DATE: 12/21/2023 SLD COUNTY/SR - ANNUAL PRINT COUNTY: HUNTINGDON  
DIR: B TOTAL LEN: 2.004 MI. DIST: 09-5 SR: 2021  
LEFT MUN: SHIRLEY T RIGHT MUN: SHIRLEY T

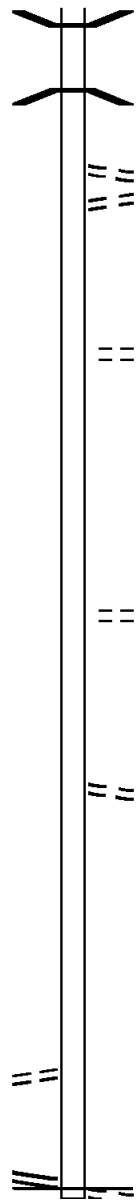
GERMAN VALLEY RD 010580 FT  
(SR2019 SEG 0050/0000) 0040/2498  
FOR SR 2019 AND 2021  
(CONN) 0040/2305



010580 FT GERMAN VALLEY RD  
0040/2498 (SR2019 SEG 0050/0000)

DIR: B TOTAL LEN: 2.004 MI.  
 LEFT MUN: SHIRLEY T

DIST: 09-5 SR: 2021  
 RIGHT MUN: SHIRLEY T



	0040/2117	BMSEN 31/2021/0040/2084 2 0 31082 0 00 0101+91 FORT RUN
	0040/2084	BMSBG 31/2021/0040/2084
	0040/1187	ROLES RD (T418)
	0040/1115	LC TO ROLES RD (CONN)
008082 FT	008082 FT	2 0 31082 0 00 0081+16 GROVE RD (T501)
	5 0040/0000	LENGTH(AH 2498 BK 2091)
005991 FT	005991 FT	2 0 31082 0 00 0060+25
	5 0030/0000	LENGTH(AH 2091 BK 2392)
	0020/1373	MYERS RD (T415)
003599 FT	003599 FT	2 0 31082 0 00 0036+07 LOVE'S VALLEY RD (T366)
	5 0020/0000	LENGTH(AH 2392 BK 3599)
TO 2019/0020 SH (CONN)	0010/0111	
2 0 31082 0 00 0000+00	000000 FT	
GERMAN VALLEY RD		
(SR2019 SEG 0020/0000)	0010/0000	
		NC LOOP RD GERMAN VALLEY RD (T509)
	000000 FT	MFC BEGIN = E
	5 0010/0000	LENGTH(AH 3599 BK 0000)

TO 2019/0020 SH  
(CONN)

0010/0111

2 0 31082 0 00 0000+00 000000 FT  
 GERMAN VALLEY RD  
 (SR2019 SEG 0020/0000) 0010/0000

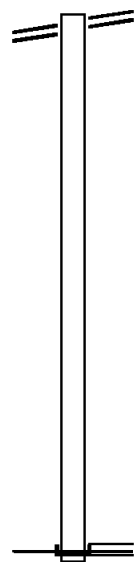
NC LOOP RD  
 GERMAN VALLEY RD  
 (T509)  
 MFC BEGIN = E  
 5 0010/0000 LENGTH(AH 3599 BK 0000)

EXTRACT DATE: 12/18/2023 ROADWAY MANAGEMENT SYSTEM PAGE NUMBER: 247  
 PRINT DATE: 12/21/2023 SLD COUNTY/SR - ANNUAL PRINT COUNTY: HUNTINGDON  
 DIR: B TOTAL LEN: .807 MI. DIST: 09-5 SR: 2020  
 LEFT MUN: BRADY T RIGHT MUN: BRADY T

WILLIAM PENN HW 004261 FT  
 (SR0022 SEG 0460/0000) 0020/1394

002867 FT

000000 FT



004261 FT WILLIAM PENN HW  
 0020/1394 (SR0022 SEG 0460/0000)

002867 FT 2 0 31084 0 01 0044+71  
 NC SR 2020 SH  
 0020/0000 LENGTH(AH 1394 BK 2867)

000000 FT 2 0 31084 0 01 0016+33  
 NC OR

BRISKANY RD  
 BRIDGE ST  
 (SR0655 SEG 0470/0000)  
 INTER-BK ORISKANY RD  
 (SR0655 SEG 0470/0000)  
 MFC BEGIN = D

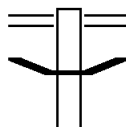
0010/0000 LENGTH(AH 2867 BK 0000)



EXTRACT DATE: 12/18/2023 ROADWAY MANAGEMENT SYSTEM PAGE NUMBER: 246  
PRINT DATE: 12/21/2023 SLD COUNTY/SR - ANNUAL PRINT COUNTY: HUNTINGDON

DIR: B TOTAL LEN: 3.722 MI. DIST: 09-5 SR: 2019  
LEFT MUN: SHIRLEY T RIGHT MUN: SHIRLEY T

019651 FT



019651 FT BEACON LODGE RD  
0090/2505 (SR0103 SEG 0110/0000)  
0090/1849 BMSN 31/2019/0090/1821  
2 0 31030 0 01 0278+85  
LICKING CREEK

DIR: B TOTAL LEN: 3.722 MI. DIST: 09-5 SR: 2019  
 LEFT MUN: SHIRLEY T RIGHT MUN: SHIRLEY T

017146 FT

0090/1821 BMSBG 31/2019/0090/1821  
 BLACKLOG MOUNTAIN RD  
 (SR2012 SEG 0010/0000)  
 017146 FT 2 0 31030 0 01 0260+22  
 0090/0000 LENGTH(AH 2505 BK 2470)

014676 FT

014676 FT 2 0 31030 0 01 0235+52  
 0080/0000 LENGTH(AH 2470 BK 2598)

012078 FT

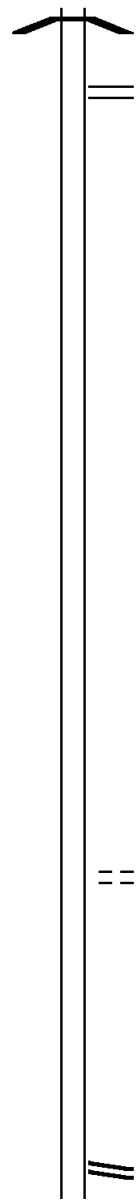
012078 FT 2 0 31030 0 00 0209+54  
 0070/0000 LENGTH(AH 2598 BK 2458)

009620 FT

009620 FT 2 0 31030 0 00 0186+25  
 SALT RD  
 (T367)  
 0060/0000 LENGTH(AH 2458 BK 2720)

006900 FT

006900 FT 2 0 31030 0 00 0157+25  
 LOOP RD  
 (SR2021 SEG 0040/2498)  
 0050/0000 LENGTH(AH 2720 BK 1261)  
 FOR SR 2019 AND 2021



EXTRACT DATE: 12/18/2023  
PRINT DATE: 12/21/2023

ROADWAY MANAGEMENT SYSTEM  
SLD COUNTY/SR - ANNUAL PRINT

PAGE NUMBER: 244  
COUNTY: HUNTINGDON

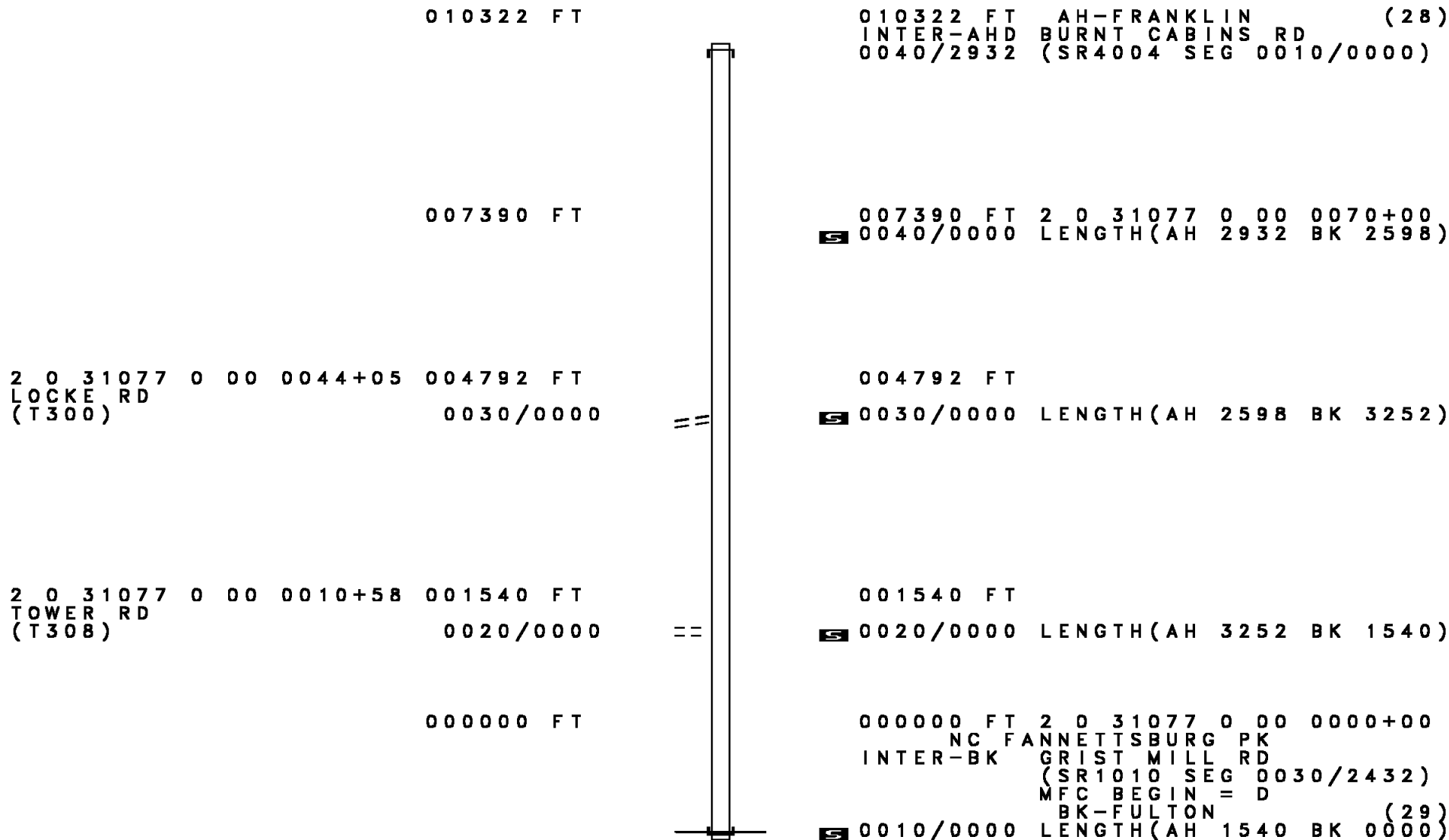
DIR: B TOTAL LEN: 3.722 MI.  
LEFT MUN: SHIRLEY T

DIST: 09-5 SR: 2019  
RIGHT MUN: SHIRLEY T

AUGHWICK MILLS RD  
(T403)

		0040/1047 (CONN)	
005639 FT		0040/0021 BMS EN 31/2019/0040/0000 005639 FT 2 0 31030 0 00 0146+34 FORT RUN	
		0040/0000 BMSBG 31/2019/0040/0000 LENGTH(AH 1261 BK 1956)	
003683 FT		003683 FT 2 0 31030 0 00 0126+78 0030/0000 LENGTH(AH 1956 BK 3665)	
000018 FT		0020/0170 FROM 2021/0010 SH 000018 FT 2 0 31030 0 00 0090+70 (CONN) LOOP RD (SR2021 SEG 0010/0000)	
		INTER-BK GERMAN VALLEY RD GERMANY VALLEY RD (T509)	
000018 FT		0020/0000 LENGTH(AH 3665 BK 1308) 000018 FT 7014/0000 LENGTH(AH 1308 BK 0018) BMS EN 31/2019/0010/0000	
000000 FT		0010/0018 GERMANY VALLEY RD 000000 FT 2 0 31030 0 00 0076+67 (T509) NC SR 2019 SH	
		INTER-BK GERMANY VALLEY RD (T509) TRIB FORT RUN BMSBG 31/2019/0010/0000 MFC BEGIN = E	
000000 FT		0010/0000 LENGTH(AH 0018 BK 0100) 000000 FT 7008/0000 LENGTH(AH 0100 BK 0000)	

DIR: B TOTAL LEN: 1.955 MI. DIST: 09-5 SR: 2018  
 LEFT MUN: DUBLIN T RIGHT MUN: DUBLIN T



EXTRACT DATE: 12/18/2023      ROADWAY MANAGEMENT SYSTEM      PAGE NUMBER: 242  
 PRINT DATE: 12/21/2023      SLD COUNTY/SR - ANNUAL PRINT      COUNTY: HUNTINGDON  
 DIR: B      TOTAL LEN: 11.670 MI.      DIST: 09-5      SR: 2017  
 LEFT MUN: SHIRLEY T      RIGHT MUN: SHIRLEY T

061617 FT

061617 FT  
 INTER-AHD BLACKLOG VALLEY RD  
 0250/2672 (T371)

058945 FT

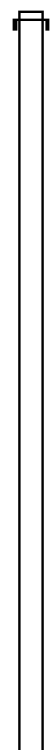
058945 FT 2 0 31049 0 01 0589+81  
 0250/0000 LENGTH(AH 2672 BK 2356)

056589 FT

056589 FT 2 0 31049 0 01 0566+53  
 0240/0000 LENGTH(AH 2356 BK 2660)

053929 FT

053929 FT 2 0 31049 0 01 0539+93  
 0230/0000 LENGTH(AH 2660 BK 2641)



DIR: B TOTAL LEN: 11.670 MI. DIST: 09-5 SR: 2017  
 LEFT MUN: SHIRLEY T RIGHT MUN: SHIRLEY T

051288 FT

0220/0041 BMS EN 31/2017/0220/0000  
 051288 FT 2 0 31049 0 01 0513+76

SPRUCE RUN  
 BMSBG 31/2017/0220/0000

0220/0000 LENGTH(AH 2641 BK 1871)

049417 FT

049417 FT 2 0 31049 0 01 0494+68  
 0210/0000 LENGTH(AH 1871 BK 1993)

047424 FT

047424 FT 2 0 31049 0 01 0474+75  
 0200/0000 LENGTH(AH 1993 BK 3425)

2 0 31049 0 01 0441+00 043999 FT  
 BLACK LOG MOUNTAIN RD  
 (SR2012 SEG 0110/2390) 0190/0000

043999 FT

0190/0000 LENGTH(AH 3425 BK 2269)

041730 FT

041730 FT 2 0 31049 0 01 0418+27  
 0180/0000 LENGTH(AH 2269 BK 2421)

DIR: B TOTAL LEN: 11.670 MI.  
LEFT MUN: SHIRLEY T

DIST: 09-5 SR: 2017  
RIGHT MUN: SHIRLEY T

039309 FT

039309 FT 2 0 31049 0 01 0393+66  
S 0170/0000 LENGTH(AH 2421 BK 3144)

036165 FT

036165 FT 2 0 31049 0 01 0362+00  
S 0160/0000 LENGTH(AH 3144 BK 2545)

033620 FT

033620 FT 2 0 31049 0 01 0336+00  
S 0150/0000 LENGTH(AH 2545 BK 2072)

031548 FT

031548 FT 2 0 31049 0 00 0312+42  
S 0140/0000 LENGTH(AH 2072 BK 2510)

029038 FT

029038 FT 2 0 31049 0 00 0287+00  
S 0130/0000 LENGTH(AH 2510 BK 2541)

026497 FT

SHIRLEY  
0120/0268 CROMWELL T  
026497 FT 2 0 31049 0 00 0261+59  
S 0120/0000 LENGTH(AH 2541 BK 1209)

EXTRACT DATE: 12/18/2023 ROADWAY MANAGEMENT SYSTEM PAGE NUMBER: 239  
PRINT DATE: 12/21/2023 SLD COUNTY/SR - ANNUAL PRINT COUNTY: HUNTINGDON

DIR: B TOTAL LEN: 11.670 MI.  
LEFT MUN: CROMWELL T

DIST: 09-5 SR: 2017  
RIGHT MUN: CROMWELL T

025288 FT

025288 FT 2 0 31049 0 00 0249+50  
S 0110/0000 LENGTH(AH 1209 BK 2521)

022767 FT

022767 FT 2 0 31049 0 00 0224+44  
S 0100/0000 LENGTH(AH 2521 BK 2604)

020163 FT

020163 FT 2 0 31049 0 00 0198+60  
S 0090/0000 LENGTH(AH 2604 BK 2458)

017705 FT

017705 FT 2 0 31049 0 00 0174+00  
S 0080/0000 LENGTH(AH 2458 BK 2534)

015171 FT

015171 FT 2 0 31049 0 00 0148+53  
S 0070/0000 LENGTH(AH 2534 BK 2704)

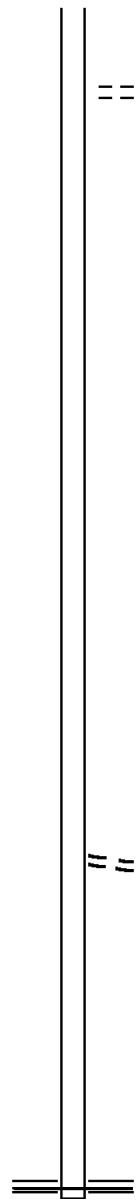
012467 FT

012467 FT 2 0 31049 0 00 0121+90  
S 0060/0000 LENGTH(AH 2704 BK 2428)



DIR: B TOTAL LEN: 11.670 MI. DIST: 09-5 SR: 2017  
 LEFT MUN: CROMWELL T RIGHT MUN: CROMWELL T

Distance (FT)	Stationing	Sheet/Block	Length (AH)	Block (BK)	Notes
010039	0050/0000	0050/1180	2428	2494	SHEETS DR (TWP)
007545	0040/0000	007545	2494	2480	0097+18
005065	0030/0000	005065	2480	2165	0072+45
002900	0020/0000	002900	2165	2900	0047+65 PETERSON RD (T360)
000000	0010/0000	000000	2900	0000	0026+00 NC BLACKLOG VALLEY RD CROGHAN PK (SRO522 SEG 0200/0000) MFC BEGIN = E





DIR: B TOTAL LEN: 3.281 MI. DIST: 09-5 SR: 2016  
 LEFT MUN: CROMWELL T RIGHT MUN: CROMWELL T

007863 FT

007863 FT 2 0 31023 0 01 0092+80  
 MONROE VALLEY RD  
 (T362)  
 0040/0000 LENGTH(AH 2766 BK 2524)

005339 FT

0030/0038 BMS EN 31/2016/0030/0000  
 005339 FT 2 0 31023 0 01 0118+16  
 OLD WOMAN RN  
 BMSBG 31/2016/0030/0000  
 0030/0000 LENGTH(AH 2524 BK 2102)

003237 FT

003237 FT 2 0 31023 0 02 0139+53  
 GABERT RD  
 (T368)  
 0020/0000 LENGTH(AH 2102 BK 3237)

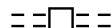
000000 FT

0010/0634 CAROTHERS RUN RD  
 (T374)  
 CAROTHERS GA  
 STRUCTURE LENGTH 9 FT  
 0010/0476 BMSID 31/2016/0010/0476  
 000000 FT 2 0 31023 0 02 0172+02  
 NC CH CHESTER FURNACE RD  
 HILL VALLEY RD  
 (SR0747 SEG 0110/0000)  
 MFC BEGIN = D  
 0010/0000 LENGTH(AH 3237 BK 0000)

EXTRACT DATE: 12/18/2023 ROADWAY MANAGEMENT SYSTEM PAGE NUMBER: 235  
PRINT DATE: 12/21/2023 SLD COUNTY/SR - ANNUAL PRINT COUNTY: HUNTINGDON

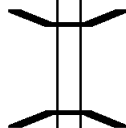
DIR: B TOTAL LEN: 5.564 MI. DIST: 09-5 SR: 2015  
LEFT MUN: TELL T RIGHT MUN: TELL T

029380 FT



029380 FT TUSCARORA CREEK RD  
0140/2578 (T409)

026802 FT



0140/0015 BMS EN 31/2015/0140/0000  
026802 FT 2 0 31021 0 00 0266+75  
TR TUSCARO C  
BMSBG 31/2015/0140/0000  
0140/0000 LENGTH(AH 2578 BK 2168)

JEFFRIES RD  
(T353)

0130/0847



024634 FT

024634 FT 2 0 31021 0 00 0244+88  
0130/0000 LENGTH(AH 2168 BK 2026)

DIR: B TOTAL LEN: 5.564 MI. DIST: 09-5 SR: 2015  
 LEFT MUN: TELL T RIGHT MUN: TELL T

022608 FT

022608 FT 2 0 31021 0 00 0224+27  
 0120/0000 LENGTH(AH 2026 BK 1298)

021310 FT

021310 FT 2 0 31021 0 00 0211+85  
 0110/0000 LENGTH(AH 1298 BK 3489)

017821 FT

== 0100/0119 CENTER RD  
 (T357)  
 017821 FT 2 0 31021 0 00 0176+80  
 0100/0000 LENGTH(AH 3489 BK 2635)

015186 FT

015186 FT 2 0 31021 0 00 0150+34  
 0090/0000 LENGTH(AH 2635 BK 2149)

013037 FT

== 013037 FT 2 0 31021 0 00 0129+55  
 BEECH SLICK RD  
 (T355)  
 0080/0000 LENGTH(AH 2149 BK 1382)

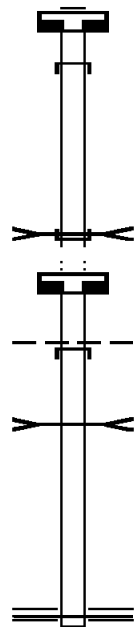
011655 FT

011655 FT 2 0 31021 0 00 0115+73  
 0070/0000 LENGTH(AH 1382 BK 2384)

DIR: B TOTAL LEN: 5.564 MI. DIST: 09-5 SR: 2015  
 LEFT MUN: TELL T RIGHT MUN: TELL T

009271 FT	==	009271 FT	2 0 31021 0 00 0091+75
			MOORE RD
			(T343)
		5 0060/0000	LENGTH(AH 2384 BK 1270)
008001 FT		008001 FT	2 0 31021 0 00 0080+00
		5 0050/0000	LENGTH(AH 1270 BK 2246)
2 0 31021 0 00 0058+40		005755 FT	
BLOCKS HOLLOW RD	==		
(T347)			
		5 0040/0000	LENGTH(AH 2246 BK 1206)
			MCMULLEN RD
		0030/1059	(T346)
	==		LC TO MCMULLEN RD
		0030/0964	(CONN)
2 0 31021 0 00 0044+90		004549 FT	
RIDGE LN	==		
(T356)		5 0030/0000	LENGTH(AH 1206 BK 2484)
002065 FT		002065 FT	2 0 31021 0 00 0020+06
		5 0020/0000	LENGTH(AH 2484 BK 2065)
000000 FT		000000 FT	2 0 31021 0 00 0000+00
			NC RESORT RD
			SHADE VALLEY RD
			(SRO035 SEG 0090/0000)
			MFC BEGIN = E
		5 0010/0000	LENGTH(AH 2065 BK 0000)

001136 FT  
 001118 FT  
 001118 FT  
 000000 FT



001136 FT  
 7024/0000 LENGTH(AH 0100 BK 0018)  
 INTER-AHD KEYSTONE RD  
 0020/0018 (T507)  
 001118 FT 2 0 31029 0 01 0141+00  
 TRIB AUGHWICK CREEK  
 STRUCTURE LENGTH 18 FT  
 BMSID 31/2014/0020/0000  
 INTER-BK KEYSTONE RD  
 (T507)  
 0020/0000 LENGTH(AH 0018 BK 0100)  
 001118 FT  
 7014/0000 LENGTH(AH 0100 BK 1118)  
 INTER-AHD KEYSTONE RD  
 (T507)  
 0010/1118 CROMWELL T  
 SUGAR RUN  
 STRUCTURE LENGTH 34 FT  
 0010/1084 BMSID 31/2014/0010/1084  
 000000 FT 2 0 31029 0 00 0000+00  
 NC KEYSTONE RD  
 HILL VALLEY RD  
 (SR0747 SEG 0150/0000)  
 MFC BEGIN = E  
 0010/0000 LENGTH(AH 1118 BK 0000)

EXTRACT DATE: 12/18/2023 ROADWAY MANAGEMENT SYSTEM PAGE NUMBER: 231  
PRINT DATE: 12/21/2023 SLD COUNTY/SR - ANNUAL PRINT COUNTY: HUNTINGDON

DIR: B TOTAL LEN: 3.541 MI. DIST: 09-5 SR: 2013  
LEFT MUN: TELL T RIGHT MUN: TELL T

018699 FT

==

018699 FT TUSCARORA CREEK RD  
0090/2765 (T409)

015934 FT

015934 FT 2 0 31016 0 00 0160+17  
5 0090/0000 LENGTH(AH 2765 BK 1975)

013959 FT

013959 FT 2 0 31016 0 00 0140+21  
5 0080/0000 LENGTH(AH 1975 BK 2330)



DIR: B TOTAL LEN: 3.541 MI. DIST: 09-5 SR: 2013  
 LEFT MUN: TELL T RIGHT MUN: TELL T

2 0 31016 0 00 0116+91 011629 FT  
 PHILLIPS RD  
 (T349) 0070/0000 ==

011629 FT  
 0070/0000 LENGTH(AH 2330 BK 3229)

008400 FT ==

0060/0877 WINDY ACRES LN  
 (PRDR)

008400 FT 2 0 31016 0 00 0084+62  
 0060/0000 LENGTH(AH 3229 BK 1633)

006767 FT

006767 FT 2 0 31016 0 00 0067+74  
 0050/0000 LENGTH(AH 1633 BK 2658)

2 0 31016 0 00 0040+50 004109 FT  
 HARPERS RD  
 (T408) 0040/0000 ==

004109 FT TELL  
 DUBLIN T  
 0040/0000 LENGTH(AH 2658 BK 2642)

001467 FT

001467 FT 2 0 31016 0 00 0014+62  
 0030/0000 LENGTH(AH 2642 BK 0682)

000785 FT

000785 FT 2 0 31016 0 00 0007+80  
 0020/0000 LENGTH(AH 0682 BK 0785)

000000 FT

000000 FT 2 0 31016 0 00 0000+00  
 NC PARSONS FARM RD  
 SAWMILL RD  
 (SR2006 SEG 0060/0000)  
 MFC BEGIN = E  
 0010/0000 LENGTH(AH 0785 BK 0000)

EXTRACT DATE: 12/18/2023 ROADWAY MANAGEMENT SYSTEM PAGE NUMBER: 229  
PRINT DATE: 12/21/2023 SLD COUNTY/SR - ANNUAL PRINT COUNTY: HUNTINGDON

DIR: B TOTAL LEN: 4.257 MI. DIST: 09-5 SR: 2012  
LEFT MUN: SHIRLEY T RIGHT MUN: SHIRLEY T

BLACKLOG VALLEY RD 022479 FT  
(SR2017 SEG 0190/0000) 0110/2390

022479 FT BLACKLOG VALLEY RD  
0110/2390 (SR2017 SEG 0190/0000)

020089 FT

020089 FT 2 0 31097 0 00 0024+80  
S 0110/0000 LENGTH(AH 2390 BK 2615)

017474 FT

017474 FT 2 0 31097 0 00 0051+00  
S 0100/0000 LENGTH(AH 2615 BK 2558)

014916 FT

014916 FT 2 0 31097 0 00 0077+44  
S 0090/0000 LENGTH(AH 2558 BK 3585)

011331 FT

011331 FT 2 0 31097 0 00 0113+51  
S 0080/0000 LENGTH(AH 3585 BK 1358)

009973 FT

009973 FT 2 0 31097 0 00 0127+09  
S 0070/0000 LENGTH(AH 1358 BK 1422)

008551 FT

008551 FT 2 0 31097 0 00 0141+31

DIR: B TOTAL LEN: 4.257 MI. DIST: 09-5 SR: 2012  
 LEFT MUN: SHIRLEY T RIGHT MUN: SHIRLEY T

Stationing	Description	Length (FT)	Notes
	SALT RD (T367)	0060/0000	LENGTH(AH 1422 BK 2858)
2 0 31097 0 00 0170+06	BELL FURNACE RD (FRST)	005693 FT	
		0050/0000	LENGTH(AH 2858 BK 0541)
	LICKING CREEK RD (FRST)	0040/0299	STRUCTURE LENGTH 21 FT
2 0 31097 0 00 0175+45	LICKING CREEK RD (FRST)	005152 FT	BMSID 31/2012/0040/0494
		0040/0000	LENGTH(AH 0541 BK 1522)
		003630 FT	
		0030/0000	LENGTH(AH 1522 BK 1500)
2 0 31097 0 00 0205+95	GIFFORD RD (FRST)	002130 FT	
		0020/0000	LENGTH(AH 1500 BK 2130)
		0010/0062	BMS EN 31/2012/0010/0024
		0010/0024	LICKING CREEK
		000000 FT	BMS BG 31/2012/0010/0024
			NC BLACKLOG MOUNTAIN RD
			GERMANY VALLEY RD
			(SR2019 SEG 0090/1095)
			MFC BEGIN = E
		0010/0000	LENGTH(AH 2130 BK 0000)

EXTRACT DATE: 12/18/2023 ROADWAY MANAGEMENT SYSTEM PAGE NUMBER: 227  
 PRINT DATE: 12/21/2023 SLD COUNTY/SR - ANNUAL PRINT COUNTY: HUNTINGDON

DIR: B TOTAL LEN: .355 MI. DIST: 09-5 SR: 2011  
 LEFT MUN: TELL T RIGHT MUN: TELL T

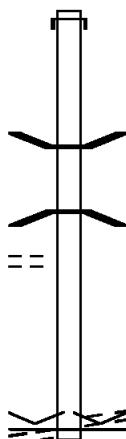
HOTEL RD  
(T407)

BLAIRS MILLS RD  
(T410)

001875 FT

0010/0165  
000000 FT

0010/0000



001875 FT AH-JUNIATA (34)  
 INTER-AHD BRICK CHURCH RD  
 0010/1875 (SR3027 SEG 0020/3023)

0010/0262 BMS EN 31/2011/0010/0201  
 2 0 31116 0 00 0002+00  
 NARROWS CREEK

0010/0201 BMSBG 31/2011/0010/0201

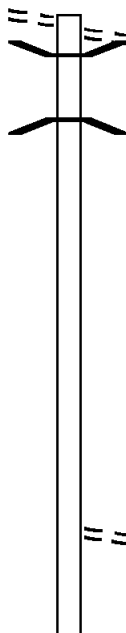
000000 FT 2 0 31116 0 00 0000+00  
 VILLAGE: BLAIR MILLS  
 BLAIRS MILLS RD  
 (T410)

NC BRICK CHURCH RD  
 MFC BEGIN = E  
 0010/0000 LENGTH(AH 1875 BK 0000)

EXTRACT DATE: 12/18/2023 ROADWAY MANAGEMENT SYSTEM PAGE NUMBER: 226  
 PRINT DATE: 12/21/2023 SLD COUNTY/SR - ANNUAL PRINT COUNTY: HUNTINGDON  
 DIR: B TOTAL LEN: 3.156 MI. DIST: 09-5 SR: 2010  
 LEFT MUN: TELL T RIGHT MUN: TELL T

TUSCARORA CREEK RD  
 (T409)

016663 FT  
 0070/2096



016663 FT TUSCARORA CREEK RD  
 0070/2096 (T409)  
 0070/1997 BMSSEN 31/2010/0070/1983  
 2 0 31031 0 00 0165+32  
 TR. TUSC. CR.  
 0070/1983 BMSBG 31/2010/0070/1983

014567 FT

014567 FT 2 0 31031 0 00 0145+35  
 5 0070/0000 LENGTH(AH 2096 BK 2133)

012434 FT

012434 FT 2 0 31031 0 00 0123+89  
 MT ZION RD  
 (T377)  
 5 0060/0000 LENGTH(AH 2133 BK 2299)

DIR: B TOTAL LEN: 3.156 MI. DIST: 09-5 SR: 2010  
 LEFT MUN: TELL T RIGHT MUN: TELL T

CROWE HOLLOW RD  
 (T382)

010135 FT

0040/1789

008178 FT

005523 FT

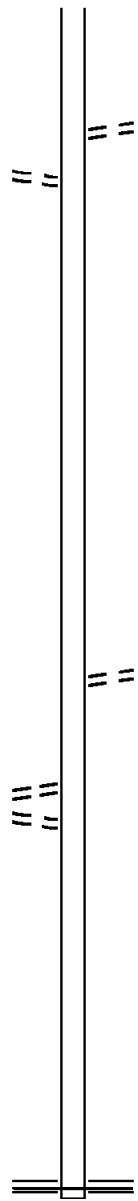
2 0 31031 0 00 0032+70  
 LC FOR HOG HOLLOW RD  
 (CONN)  
 HOG HOLLOW RD  
 (T386)

003282 FT

0020/0000

0010/3169

000000 FT



010135 FT 2 0 31031 0 00 0101+39

0050/0000 LENGTH(AH 2299 BK 1957)

008178 FT 2 0 31031 0 00 0081+57  
 0040/0000 LENGTH(AH 1957 BK 2655)

005523 FT 2 0 31031 0 00 0055+10  
 0030/0000 LENGTH(AH 2655 BK 2241)

0020/0649 FULTZ HOLLOW RD  
 (T348)

003282 FT

0020/0000 LENGTH(AH 2241 BK 3282)

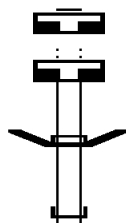
000000 FT 2 0 31031 0 00 0000+00  
 NC AL LISON RD

SHADE VALLEY RD  
 (SRO035 SEG 0270/0000)  
 MFC BEGIN = E  
 0010/0000 LENGTH(AH 3282 BK 0000)

EXTRACT DATE: 12/18/2023 ROADWAY MANAGEMENT SYSTEM PAGE NUMBER: 224  
 PRINT DATE: 12/21/2023 SLD COUNTY/SR - ANNUAL PRINT COUNTY: HUNTINGDON

DIR: B TOTAL LEN: .079 MI. DIST: 09-5 SR: 2009  
 LEFT MUN: TELL T RIGHT MUN: TELL T

000419 FT  
 000419 FT  
  
 000365 FT



000419 FT  
 7450/0000 LENGTH(AH 3761 BK 3067)  
 000419 FT  
 7442/0000 LENGTH(AH 3067 BK 0054)  
 INTER-AHD BMSSEN 31/2009/0440/0000  
 0440/0054 TUSCARORA CREEK RD  
 (T409)  
 000365 FT 1 0 00193 4 01 0195+43  
 INTER-BK TUSCARORA CREEK RD  
 (T409)

EXTRACT DATE: 12/18/2023  
PRINT DATE: 12/21/2023

ROADWAY MANAGEMENT SYSTEM  
SLD COUNTY/SR - ANNUAL PRINT

PAGE NUMBER: 223  
COUNTY: HUNTINGDON

DIR: B  
LEFT MUN: TELL T

TOTAL LEN: .079 MI.

DIST: 09-5  
RIGHT MUN: TELL T

SR: 2009

Distance (FT)	Diagram	Stationing	Description
000365		0440/0000	TUSCARORA CR
000365		000365/0000	BMSBG 31/2009/0440/0000
000365		7430/0000	LENGTH(AH 0054 BK 3488)
000365		000365/0000	LENGTH(AH 3488 BK 2946)
000315		0424/0050	INTER-AHD
000315		000315/0000	TUSCARORA CREEK RD
000315		7426/0000	(T409)
000315		0424/0000	0 0 00000 0 00 0000+00
000315		000315/0000	TUSCARORA CREEK RD
000315		7422/0000	(T409)
000265		0420/0050	TROUGH SP BR
000265		000265/0000	BMSBG 31/2009/0424/0000
000265		7412/0000	LENGTH(AH 0050 BK 0143)
000265		0420/0000	LENGTH(AH 0143 BK 0050)
000265		000265/0000	BMSSEN 31/2009/0420/0000
000265		7410/0015	TUSCARORA CREEK RD
000265		000265/0000	(T409)
000250		0410/0015	2 0 31001 0 02 0902+22
000250		000250/0000	TUSCARORA CREEK RD
000250		7412/0000	(T409)
000250		0410/0015	TUSCARORA CK
000250		000250/0000	BMSBG 31/2009/0420/0000
000250		7412/0000	MFC BEGIN = D
000250		0410/0015	LENGTH(AH 0050 BK 2737)
000250		000250/0000	LENGTH(AH 2737 BK 0015)
000250		7410/0015	TUSCARORA CREEK RD
000250		000250/0000	(T409)
000250		7410/0015	2 0 31001 0 03 0874+72
000250		000250/0000	TR TUSCARORA CREEK
000250		7410/0015	STRUCTURE LENGTH 15 FT
000250		000250/0000	BMSID 31/2009/0410/0000
000250		7410/0015	TUSCARORA CREEK RD
000250		000250/0000	(T409)
000250		7410/0015	LENGTH(AH 0015 BK 2610)
000250		000250/0000	LENGTH(AH 2610 BK 2396)
000250		7400/0000	LENGTH(AH 2396 BK 1510)
000250		000250/0000	LENGTH(AH 1510 BK 0062)
000250		7390/0000	BMSSEN 31/2009/0382/0000
000250		000250/0000	TUSCARORA CREEK RD
000250		7384/0000	(T409)
000188		0382/0062	0 0 00000 0 00 0000+00
000188		000188/0000	TUSCARORA CREEK RD
000188		7384/0000	INTER-BK



EXTRACT DATE: 12/18/2023  
PRINT DATE: 12/21/2023

ROADWAY MANAGEMENT SYSTEM  
SLD COUNTY/SR - ANNUAL PRINT

PAGE NUMBER: 222  
COUNTY: HUNTINGDON

DIR: B TOTAL LEN: .079 MI.  
LEFT MUN: TELL T

DIST: 09-5 SR: 2009  
RIGHT MUN: TELL T

Distance (FT)	Diagram	Stationing	Description
000188		0382/0000 000188 FT 7380/0000	(T409) TUSCARORA CREEK BMSBG 31/2009/0382/0000 LENGTH(AH 0062 BK 0606)
000188		000188 FT 7374/0000	LENGTH(AH 0606 BK 0025)
000173		000188 FT 7374/0000	LENGTH(AH 0025 BK 0015) BMSSEN 31/2009/0372/0000
000173		INTER-AHD 0372/0015 000173 FT INTER-BK	TUSCARORA CREEK RD (T409) 0 0 00000 0 00 0000+00 TUSCARORA CREEK RD (T409)
000173		0372/0000 000173 FT 7370/0000	TRIB TUSCARORA CREEK BMSBG 31/2009/0372/0000 LENGTH(AH 0015 BK 1270)
000173		000173 FT 7362/0000	LENGTH(AH 1270 BK 2279)
000129		000173 FT 7362/0000	LENGTH(AH 2279 BK 0044) BMSSEN 31/2009/0360/0000
000129		INTER-AHD 0360/0044 000129 FT INTER-BK	TUSCARORA CREEK RD (T409) 2 0 31001 0 03 0766+68 TUSCARORA CREEK RD (T409)
000129		0360/0000 000129 FT 7350/0000	TUSCARORA CR BMSBG 31/2009/0360/0000 LENGTH(AH 0044 BK 1036)
000129		000129 FT 7340/0000	LENGTH(AH 1036 BK 2688)
000129		000129 FT 7332/0000	LENGTH(AH 2688 BK 2219)
000090		000129 FT 7332/0000	LENGTH(AH 2219 BK 0039) BMSSEN 31/2009/0330/0000
000090		INTER-AHD 0330/0039 000090 FT INTER-BK	TUSCARORA CREEK RD (T409) 2 0 31001 0 03 0706+82 VILLAGE: NOSSVILLE TUSCARORA CREEK RD (T409)
000090		0330/0000 000090 FT 7322/0000	TUSCARORA CREEK BMSBG 31/2009/0330/0000 LENGTH(AH 0039 BK 1935)
000090		000090 FT 7322/0000	LENGTH(AH 1935 BK 0018) BMSSEN 31/2009/0320/0000
		INTER-AHD	TUSCARORA CREEK RD

EXTRACT DATE: 12/18/2023  
PRINT DATE: 12/21/2023

ROADWAY MANAGEMENT SYSTEM  
SLD COUNTY/SR - ANNUAL PRINT

PAGE NUMBER: 221  
COUNTY: HUNTINGDON

DIR: B  
LEFT MUN: TELL T

TOTAL LEN: .079 MI.

DIST: 09-5  
RIGHT MUN: TELL T

SR: 2009

000072 FT		0320/0018 (T409)
		000072 FT 2 0 31001 0 03 0687+18
		INTER-BK TUSCARORA CREEK RD
		(T409)
		BEECH LICK CREEK
		BMSBG 31/2009/0320/0000
		LENGTH(AH 0018 BK 1665)
000072 FT	5	0320/0000
		000072 FT
000072 FT		7310/0000 LENGTH(AH 1665 BK 2565)
		000072 FT
000072 FT		7300/0000 LENGTH(AH 2565 BK 1465)
		000072 FT
		7292/0000 LENGTH(AH 1465 BK 0023)
		BMSEN 31/2009/0290/0000
		INTER-AHD TUSCARORA CREEK RD
		(T409)
000049 FT		0290/0023
		000049 FT 2 0 31001 0 03 0629+76
		INTER-BK TUSCARORA CREEK RD
		(T409)
		PARSONS RUN
		BMSBG 31/2009/0290/0000
		LENGTH(AH 0023 BK 0835)
000049 FT	5	0290/0000
		000049 FT
		7282/0000 LENGTH(AH 0835 BK 0032)
		BMSEN 31/2009/0280/0000
		INTER-AHD TUSCARORA CREEK RD
		(T409)
000017 FT		0280/0032
		000017 FT 2 0 31001 0 02 0615+20
		NC TU SCARORA CREEK RD
		INTER-BK TUSCARORA CREEK RD
		(T409)
		TUSCARORA CREEK
		BMSBG 31/2009/0280/0000
		MFC BEGIN = E
		LENGTH(AH 0032 BK 2418)
000017 FT	5	0280/0000
		000017 FT
		7270/0000 LENGTH(AH 2418 BK 1686)
000017 FT		000017 FT
		7260/0000 LENGTH(AH 1686 BK 2411)
000017 FT		000017 FT
		7250/0000 LENGTH(AH 2411 BK 2155)
000017 FT		000017 FT
		7240/0000 LENGTH(AH 2155 BK 1858)
000017 FT		000017 FT
		7230/0000 LENGTH(AH 1858 BK 1979)
000017 FT		000017 FT
		7220/0000 LENGTH(AH 1979 BK 2604)
000017 FT		000017 FT
		7210/0000 LENGTH(AH 2604 BK 2901)
000017 FT		000017 FT

DIR: B TOTAL LEN: .079 MI. DIST: 09-5 SR: 2009  
 LEFT MUN: DUBLIN T RIGHT MUN: DUBLIN T

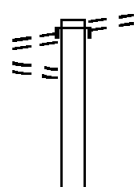
000017	FT	7200/0000	LENGTH(AH 2901 BK 2458)
000017	FT	000017 FT	
000017	FT	7190/0000	LENGTH(AH 2458 BK 2386)
000017	FT	000017 FT	
000017	FT	7180/0000	LENGTH(AH 2386 BK 0963)
000017	FT	000017 FT	
000017	FT	7170/0000	LENGTH(AH 0963 BK 2557)
000017	FT	000017 FT	
000017	FT	7160/0000	LENGTH(AH 2557 BK 2465)
000017	FT	000017 FT	
000017	FT	7150/0000	LENGTH(AH 2465 BK 3034)
000017	FT	000017 FT	
000017	FT	7140/0000	LENGTH(AH 3034 BK 2484)
000017	FT	000017 FT	
000017	FT	7130/0000	LENGTH(AH 2484 BK 2018)
000017	FT	000017 FT	
000017	FT	7120/0000	LENGTH(AH 2018 BK 2002)
000017	FT	000017 FT	
000017	FT	7110/0000	LENGTH(AH 2002 BK 2104)
000017	FT	000017 FT	
		7102/0000	LENGTH(AH 2104 BK 0017)
			BMSSEN 31/2009/0100/0000
		INTER-AHD	DECORUM RD
			(TWP)
000000	FT	0100/0017	DUBLIN T
		000000 FT	2 0 31001 0 00 0208+77
			NC DECORUM RD
		INTER-BK	DECORUM RD
			(TWP)
			T N BR AUG C
			BMSBG 31/2009/0100/0000
000000	FT	0100/0000	LENGTH(AH 0017 BK 2806)
000000	FT	000000 FT	
000000	FT	7090/0000	LENGTH(AH 2806 BK 2082)
000000	FT	000000 FT	
000000	FT	7080/0000	LENGTH(AH 2082 BK 2807)
000000	FT	000000 FT	
000000	FT	7070/0000	LENGTH(AH 2807 BK 1103)
000000	FT	000000 FT	
000000	FT	7060/0000	LENGTH(AH 1103 BK 2991)
000000	FT	000000 FT	
000000	FT	7050/0000	LENGTH(AH 2991 BK 1527)
000000	FT	000000 FT	
000000	FT	7040/0000	LENGTH(AH 1527 BK 3289)
000000	FT	000000 FT	
000000	FT	7030/0000	LENGTH(AH 3289 BK 2188)
000000	FT	000000 FT	
000000	FT	7020/0000	LENGTH(AH 2188 BK 2079)
000000	FT	000000 FT	
		7010/0000	LENGTH(AH 2079 BK 0000)

EXTRACT DATE: 12/18/2023 ROADWAY MANAGEMENT SYSTEM PAGE NUMBER: 219  
PRINT DATE: 12/21/2023 SLD COUNTY/SR - ANNUAL PRINT COUNTY: HUNTINGDON

DIR: B TOTAL LEN: 2.510 MI. DIST: 09-5 SR: 2008  
LEFT MUN: TELL T RIGHT MUN: TELL T

TUSCORORA CREEK RD  
(T409)  
LC FOR TUSCORORA CREE  
(CONN)

013252 FT  
0050/2721  
0050/2615



013252 FT  
INTER-AHD HARRY RD  
(T375)  
TUSCORORA CREEK RD  
(T409)

DIR: B TOTAL LEN: 2.510 MI. DIST: 09-5 SR: 2008  
 LEFT MUN: TELL T RIGHT MUN: TELL T

010531 FT

010531 FT 1 0 00193 4 00 0103+50  
 0050/0000 LENGTH(AH 2721 BK 2793)

007738 FT

007738 FT 1 0 00193 4 00 0075+03  
 0040/0000 LENGTH(AH 2793 BK 2181)

005557 FT

005557 FT 1 0 00193 4 00 0053+22  
 0030/0000 LENGTH(AH 2181 BK 2566)

1 0 00193 4 00 0027+31 002991 FT  
 FULTZ HOLLOW RD  
 (T346) 0020/0000

002991 FT  
 0020/0000 LENGTH(AH 2566 BK 2991)

==

==

0010/1570 BLOCKS HOLLOW RD  
 (T347)

000000 FT




































0010/0145 FOR SR 0035 AND 2008  
 (CONN)  
 000000 FT 1 0 00193 4 00 0000+00  
 VILLAGE: RICHVALE  
 SHADE VALLEY RD  
 (SR0035 SEG 0200/0000)

SHADE VALLEY RD  
 (SR0035 SEG 0200/0000) 0010/0000

NC RI CHVALE RD  
 MFC BEGIN = D  
 0010/0000 LENGTH(AH 2991 BK 0000)

==

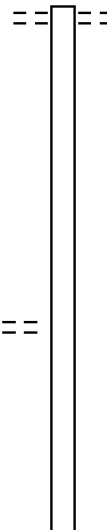
DIR: B TOTAL LEN: .013 MI. DIST: 09-5 SR: 2007  
 LEFT MUN: DUBLIN T RIGHT MUN: DUBLIN T

000068 FT		000068 FT	7110/0000 LENGTH(AH 2276 BK 2351)
000068 FT		000068 FT	7100/0000 LENGTH(AH 2351 BK 2743)
000068 FT		000068 FT	7090/0000 LENGTH(AH 2743 BK 1961)
000068 FT		000068 FT	7080/0000 LENGTH(AH 1961 BK 2506)
000068 FT		000068 FT	7070/0000 LENGTH(AH 2506 BK 2600)
000068 FT		000068 FT	7062/0000 LENGTH(AH 2600 BK 0029)
			BMSSEN 31/2007/0060/0000
			INTER-AHD PLEASANT HILL RD
			(TWP)
000039 FT		000039 FT	1 0 31002 0 00 0083+47
			INTER-BK PLEASANT HILL RD
			(TWP)
			BR. AUGHWICK
			BMSBG 31/2007/0060/0000
000039 FT			0060/0000 LENGTH(AH 0029 BK 0986)
			000039 FT
			7052/0000 LENGTH(AH 0986 BK 0039)
			BMSSEN 31/2007/0050/0000
			INTER-AHD PLEASANT HILL RD
			(TWP)
000000 FT		000000 FT	2 0 31002 0 00 0073+24
			NC PL PLEASANT HILL RD
			INTER-BK PLEASANT HILL RD
			(TWP)
			L AUGHWK CRK
			BMSBG 31/2007/0050/0000
000000 FT			0050/0000 LENGTH(AH 0039 BK 1775)
			000000 FT
			7040/0000 LENGTH(AH 1775 BK 2300)
000000 FT			000000 FT
			7030/0000 LENGTH(AH 2300 BK 1372)
000000 FT			000000 FT
			7020/0000 LENGTH(AH 1372 BK 1897)
000000 FT			000000 FT
			7010/0000 LENGTH(AH 1897 BK 0000)

EXTRACT DATE: 12/18/2023      ROADWAY MANAGEMENT SYSTEM      PAGE NUMBER: 216  
 PRINT DATE: 12/21/2023      SLD COUNTY/SR - ANNUAL PRINT      COUNTY: HUNTINGDON  
 DIR: B      TOTAL LEN: 3.397 MI.      DIST: 09-5      SR: 2006  
 LEFT MUN: DUBLIN T      RIGHT MUN: DUBLIN T

017851 FT

017851 FT MOUNTAIN FOOT RD  
0070/3434 (T311)



2 0 31015 0 01 0145+65 014417 FT  
 VAN BUREN RD  
 (T336)      0070/0000

014417 FT  
 0070/0000 LENGTH(AH 3517 BK 2826)

DIR: B TOTAL LEN: 3.397 MI. DIST: 09-5 SR: 2006  
 LEFT MUN: DUBLIN T RIGHT MUN: DUBLIN T

2 0 31015 0 01 0117+32 011591 FT  
 PARSONS FARM RD  
 (SR2013 SEG 0010/0000) 0060/0000

011591 FT

5 0060/0000 LENGTH(AH 2826 BK 1784)

009807 FT

009807 FT 2 0 31015 0 01 0100+12  
 5 0050/0000 LENGTH(AH 1784 BK 2425)

007382 FT

007382 FT 2 0 31015 0 01 0075+65  
 5 0040/0000 LENGTH(AH 2425 BK 3104)

004278 FT

004278 FT 2 0 31015 0 01 0044+39  
 5 0030/0000 LENGTH(AH 3104 BK 2324)

001954 FT

001954 FT 2 0 31015 0 01 0020+58  
 5 0020/0000 LENGTH(AH 2324 BK 1954)

000000 FT

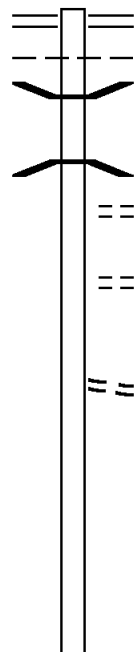
0010/0517 BMS EN 31/2006/0010/0453  
 2 0 31015 0 00 0004+49

0010/0453 SHAD CREEK  
 BMSBG 31/2006/0010/0453  
 000000 FT 2 0 31015 0 00 0000+00

NC SAWMILL RD  
 SHAD VALLEY RD  
 (SR0035 SEG 0030/0000)  
 MFC BEGIN = E  
 5 0010/0000 LENGTH(AH 1954 BK 0000)



036492 FT



036492 FT HUDSON ST  
 0170/1383 (SR0994 SEG 0490/1472)  
 THREE SPRINGS  
 0170/1308 CLAY T  
 0170/1266 BMSEN 31/2005/0170/1207  
 2 0 31010 0 01 0292+37  
 THR. SPRNG. CR  
 0170/1207 BMSBG 31/2005/0170/1207  
 FIRST AV  
 0170/0935 (T567)  
 FIRST AV  
 0170/0241 (T568)  
 035109 FT 2 0 31010 0 01 0280+00  
 MAIN ST  
 (T569)  
 0170/0000 LENGTH(AH 1383 BK 2472)

035109 FT

032637 FT

032637 FT 2 0 31010 0 01 0254+51  
 0160/0000 LENGTH(AH 2472 BK 3440)

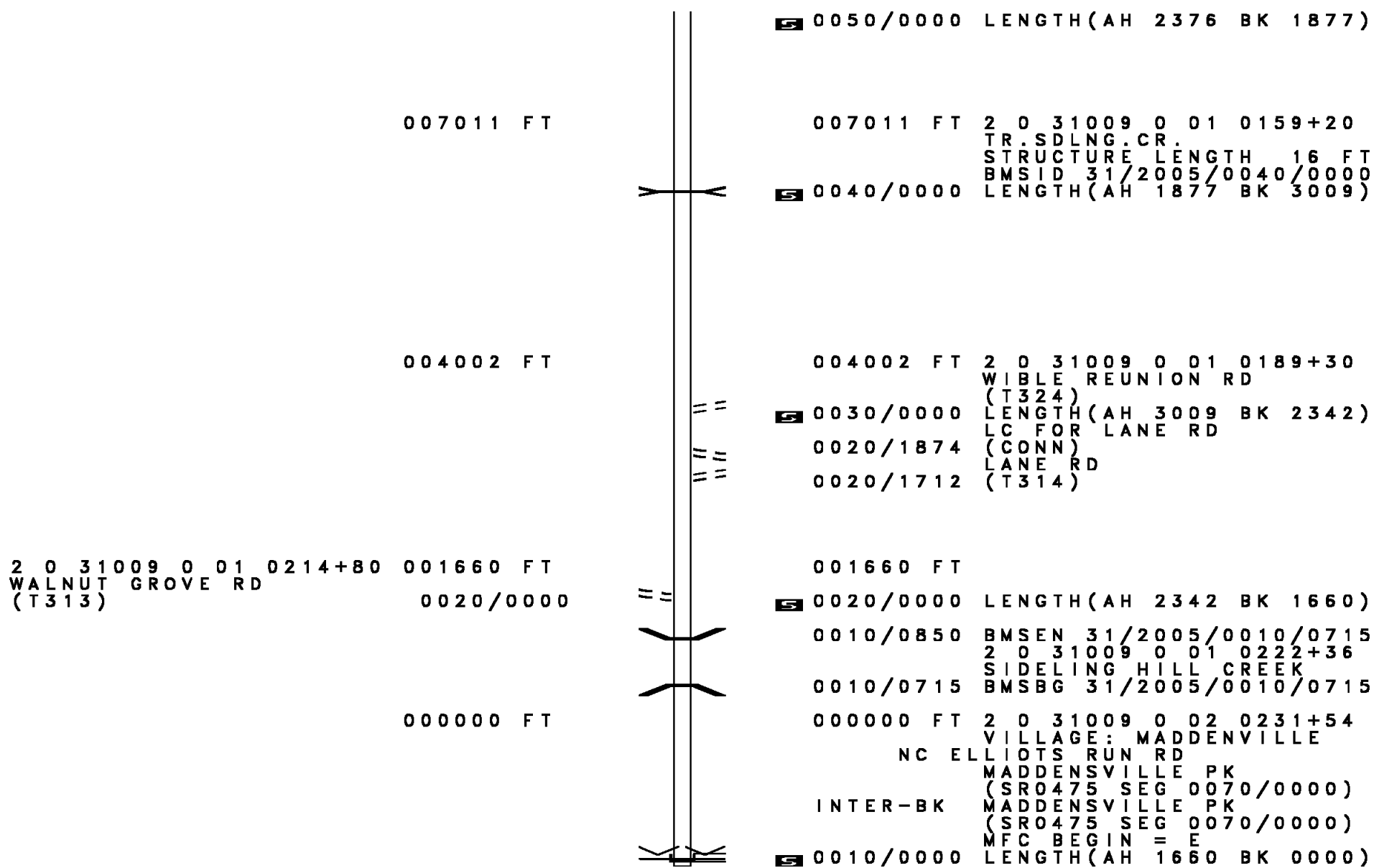
DIR: B TOTAL LEN: 6.911 MI. DIST: 09-5 SR: 2005  
 LEFT MUN: CLAY T RIGHT MUN: CLAY T

Stationing	Segment	Length	Right of Way	Structure	Notes
029197 FT	0150/0000	029197 FT	2 0 31010 0 01	SPRINGHILL DR (TWP)	LENGTH(AH 3440 BK 2269)
026928 FT	0140/0000	026928 FT	2 0 31010 0 01		LENGTH(AH 2269 BK 1556)
025372 FT	0130/0000	025372 FT	2 0 31010 0 01		LENGTH(AH 1556 BK 2473)
GREENROAD RD (T331)	0120/1373				
2 0 31010 0 00 0157+70	0120/0000	022899 FT		ELLIOTTS RUN STRUCTURE LENGTH 11 FT	
CHERRY GROVE CHURCH RD (SR2002 SEG 0040/3276)	0120/0000	022899 FT		BMSID 31/2005/0120/0063	
	0120/0000				LENGTH(AH 2473 BK 2433)
020466 FT	0110/0000	020466 FT	2 0 31009 0 00		LENGTH(AH 2433 BK 1594)
					ELLIOTTS RUN

DIR: B TOTAL LEN: 6.911 MI. DIST: 09-5 SR: 2005  
 LEFT MUN: CLAY T RIGHT MUN: CLAY T

Stationing	Structure	Length	Structure Length	Notes
	0100/0750	21 FT	BMSID 31/2005/0100/0750	
018872 FT	018872 FT	2 0 31009 0 00	0040+76	
	0100/0000	LENGTH(AH 1594 BK 1077)	CLAY	
	0090/1058	SPRINGFIELD T		
	0090/0621	OWL HOLLOW RD	(T332)	
017795 FT	017795 FT	2 0 31009 0 00	0051+59	
SELEA HOLLOW RD (SR2001 SEG 0080/1032)	0090/0000	VILLAGE: SELEA		
	0090/0000	LENGTH(AH 1077 BK 2396)	SELEA HOLLOW RD	
	0080/2298	(T330)		
015399 FT	015399 FT	2 0 31009 0 01	0075+30	
	0080/0000	LENGTH(AH 2396 BK 2455)		
012944 FT	012944 FT	2 0 31009 0 01	0099+85	
	0070/0000	GRISSINGER RD	(SR2023 SEG 0010/0000)	
	0070/0000	LENGTH(AH 2455 BK 1680)		
011264 FT	0060/0018	BMSEN 31/2005/0060/0000		
	011264 FT	2 0 31009 0 01	0116+72	
	0060/0000	ELLIOTS RUN	BMSBG 31/2005/0060/0000	
	0060/0000	LENGTH(AH 1680 BK 2376)		
008888 FT	008888 FT	2 0 31009 0 01	0140+45	

DIR: B TOTAL LEN: 6.911 MI. DIST: 09-5 SR: 2005  
 LEFT MUN: SPRINGFIELD T RIGHT MUN: SPRINGFIELD T



007011 FT

5 0050/0000 LENGTH(AH 2376 BK 1877)

007011 FT 2 0 31009 0 01 0159+20  
 TR. SDLNG. CR.  
 STRUCTURE LENGTH 16 FT  
 BMSID 31/2005/0040/0000  
 5 0040/0000 LENGTH(AH 1877 BK 3009)

004002 FT

004002 FT 2 0 31009 0 01 0189+30  
 WIBLE REUNION RD  
 (T324)  
 5 0030/0000 LENGTH(AH 3009 BK 2342)  
 LC FOR LANE RD  
 0020/1874 (CONN)  
 LANE RD  
 0020/1712 (T314)

2 0 31009 0 01 0214+80 001660 FT  
 WALNUT GROVE RD  
 (T313) 0020/0000

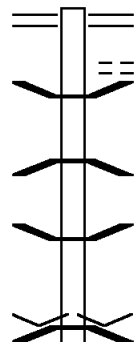
001660 FT  
 5 0020/0000 LENGTH(AH 2342 BK 1660)  
 0010/0850 BMSEN 31/2005/0010/0715  
 2 0 31009 0 01 0222+36  
 SIDELING HILL CREEK  
 0010/0715 BMSBG 31/2005/0010/0715

000000 FT

000000 FT 2 0 31009 0 02 0231+54  
 VILLAGE: MADDENVILLE  
 NC EL LIOTS RUN RD  
 MADDENSVILLE PK  
 (SRO475 SEG 0070/0000)  
 INTER-BK MADDENSVILLE PK  
 (SRO475 SEG 0070/0000)  
 MFC BEGIN = E  
 5 0010/0000 LENGTH(AH 1660 BK 0000)

EXTRACT DATE: 12/18/2023 ROADWAY MANAGEMENT SYSTEM PAGE NUMBER: 210  
 PRINT DATE: 12/21/2023 SLD COUNTY/SR - ANNUAL PRINT COUNTY: HUNTINGDON  
 DIR: B TOTAL LEN: 4.376 MI. DIST: 09-5 SR: 2004  
 LEFT MUN: SPRINGFIELD T RIGHT MUN: SPRINGFIELD T

023103 FT



023103 FT MADDENSVILLE PK  
 0110/1604 (SR0475 SEG 0140/0000)  
 CREEKVIEW LN  
 0110/1350 (PRDR)  
 0110/1203 BMSEN 31/2004/0110/1045  
 2 0 31006 0 00 0005+60  
 AUGHWICK CREEK  
 0110/1045 BMSBG 31/2004/0110/1045

021499 FT

0110/0046 BMSEN 31/2004/0110/0000  
 021499 FT 2 0 31006 0 01 0016+40  
 VILLAGE: MEADOW GAP  
 LICK RUN  
 BMSBG 31/2004/0110/0000

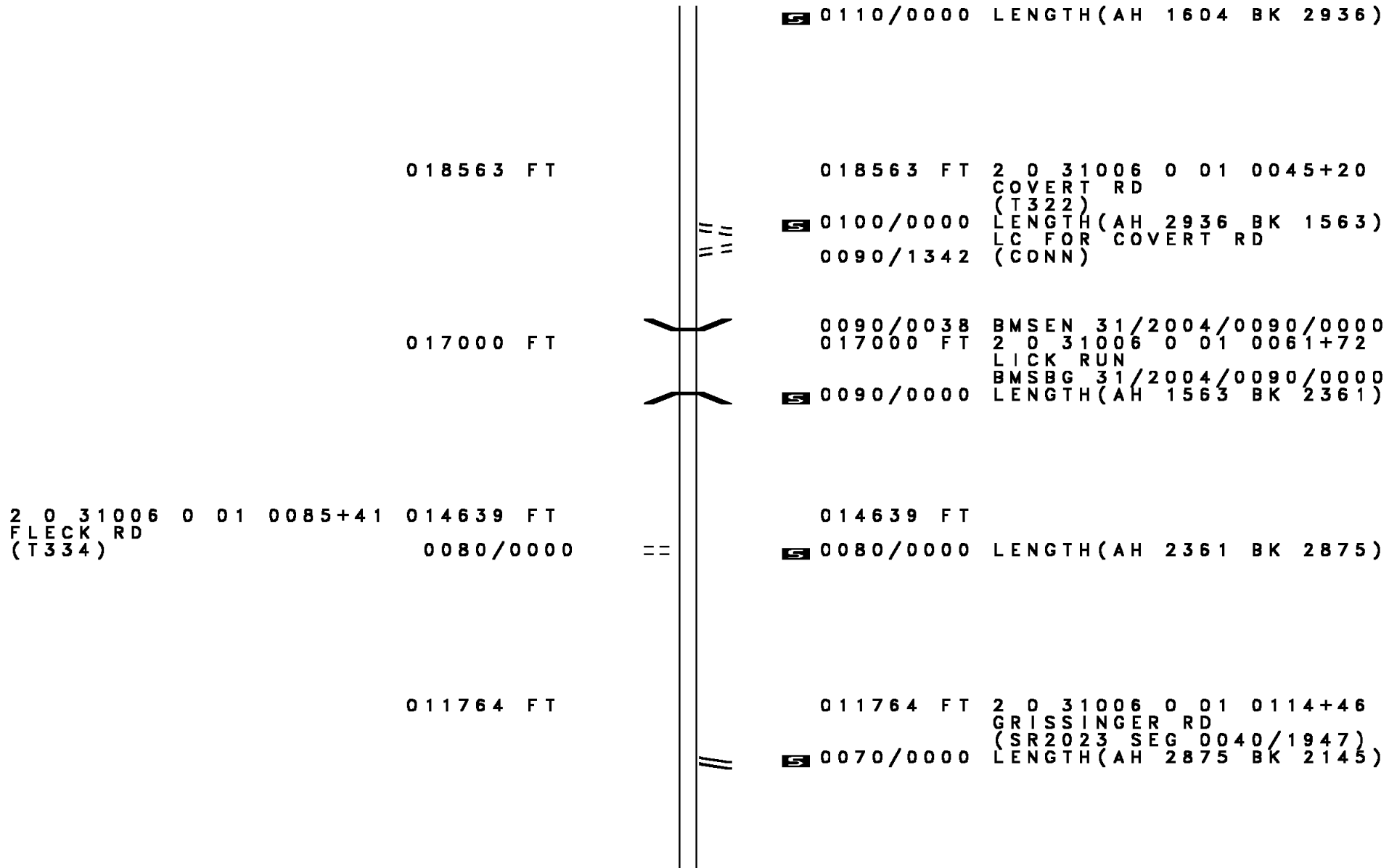
EXTRACT DATE: 12/18/2023  
PRINT DATE: 12/21/2023

ROADWAY MANAGEMENT SYSTEM  
SLD COUNTY/SR - ANNUAL PRINT

PAGE NUMBER: 209  
COUNTY: HUNTINGDON

DIR: B TOTAL LEN: 4.376 MI.  
LEFT MUN: SPRINGFIELD T

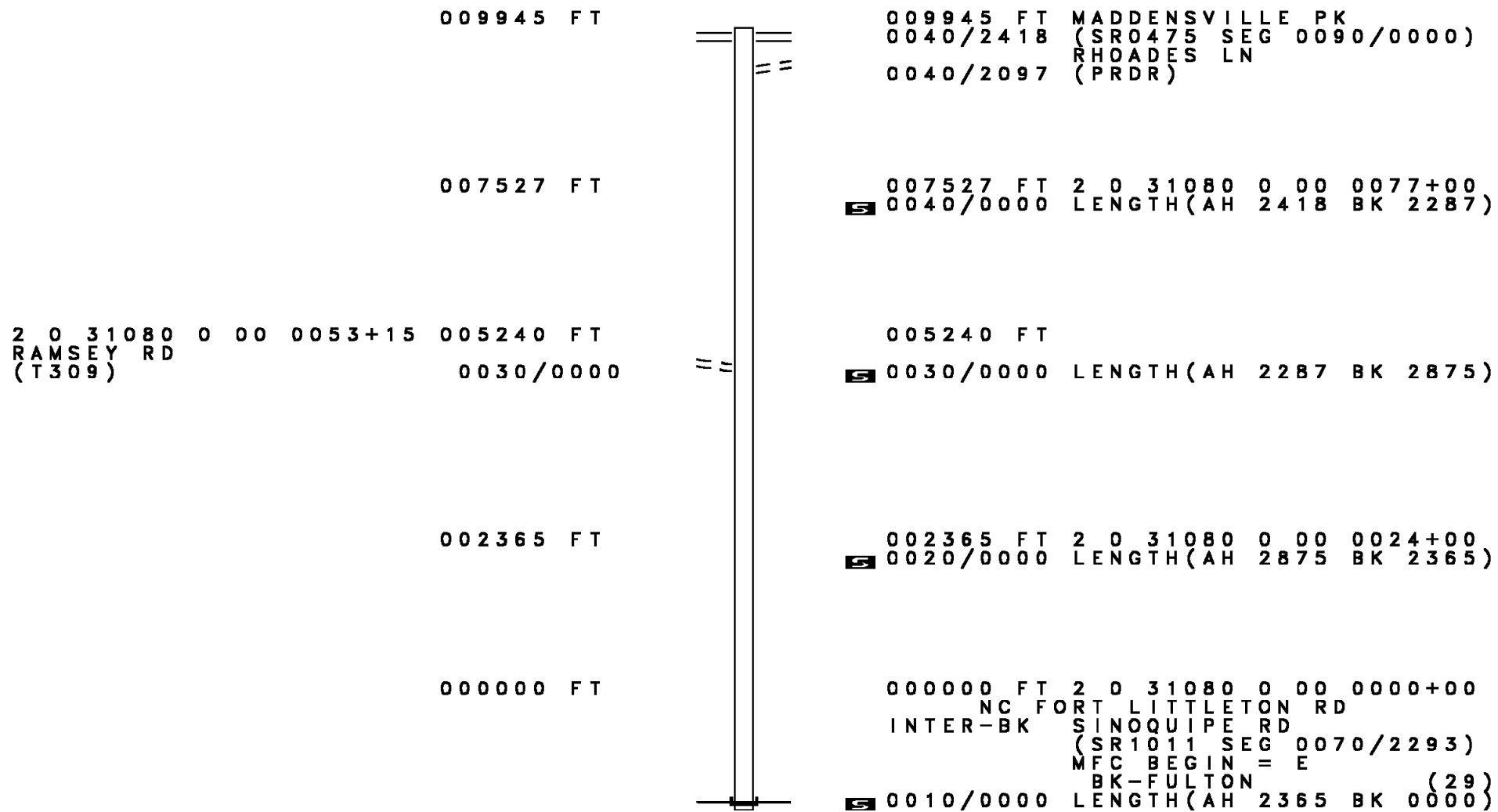
DIST: 09-5 SR: 2004  
RIGHT MUN: SPRINGFIELD T



DIR: B TOTAL LEN: 4.376 MI. DIST: 09-5 SR: 2004  
 LEFT MUN: SPRINGFIELD T RIGHT MUN: SPRINGFIELD T

Stationing	Distance	Right of Way	Property/Address	Length	Block
009619	FT		MOUNT CARMEL RD (T324)	0060/0000	2006
			ANDERSON LN (T565)	0050/1313	
2 0 31006 0 02 0158+50	007613	FT	SELEA HOLLOW RD (T330)	0050/0000	1259
BAPTIST CHURCH RD (T331)	0050/0000				
006354	FT		SPRINGFIELD CLAY T	0040/0000	2343
004011	FT			0030/0000	1895
002116	FT		OWL HOLLOW RD (T332)	0020/0563	
			BMSSEN 31/2004/0020/0000	0020/0019	
			THR. SPRGS. CR	002116	0214+09
			BMSBG 31/2004/0020/0000	0020/0000	2116
000000	FT		NC MEADOW GAP RD HUDSON ST (SR0994 SEG 0500/0555)	0010/0000	0000
			MFC BEGIN = D		

DIR: B TOTAL LEN: 1.884 MI. DIST: 09-5 SR: 2003  
 LEFT MUN: SPRINGFIELD T RIGHT MUN: SPRINGFIELD T



009945 FT

009945 FT MADDENSVILLE PK  
 0040/2418 (SR0475 SEG 0090/0000)  
 0040/2097 RHOADES LN  
 (PRDR)

007527 FT

007527 FT 2 0 31080 0 00 0077+00  
 0040/0000 LENGTH(AH 2418 BK 2287)

2 0 31080 0 00 0053+15 005240 FT  
 RAMSEY RD  
 (T309) 0030/0000

005240 FT  
 0030/0000 LENGTH(AH 2287 BK 2875)

002365 FT

002365 FT 2 0 31080 0 00 0024+00  
 0020/0000 LENGTH(AH 2875 BK 2365)

000000 FT

000000 FT 2 0 31080 0 00 0000+00  
 NC FORT LITTLETON RD  
 INTER-BK SINOQUIPE RD  
 (SR1011 SEG 0070/2293)  
 MFC BEGIN = E  
 BK-FULTON (29)  
 0010/0000 LENGTH(AH 2365 BK 0000)



DIR: B TOTAL LEN: 1.885 MI. DIST: 09-5 SR: 2002  
 LEFT MUN: CLAY T RIGHT MUN: CLAY T

DUG HILL RD  
 (T323)

009951 FT	009951 FT	ELLIOTS RUN RD (SR2005 SEG 0120/0000)
	0040/3276	
		SCOTTISH DR (PRDR)
	0040/1609	
0040/0769	006675 FT	2 0 31010 0 00 0125+30 BLACK HOLLOW RD (T328)
006675 FT	0040/0000	LENGTH(AH 3276 BK 1899)
004776 FT	004776 FT	2 0 31010 0 00 0106+71
	0030/0000	LENGTH(AH 1899 BK 2599)
002177 FT	002177 FT	2 0 31010 0 00 0080+48
	0020/0000	LENGTH(AH 2599 BK 2177)
		LIME KILN RD (PRDR)
000000 FT	000000 FT	2 0 31010 0 00 0058+33
		NC CHERRY GROVE CHURCH RD WATERFALL RD (SR0655 SEG 0060/0000) MFC BEGIN = E
	0010/0000	LENGTH(AH 2177 BK 0000)

EXTRACT DATE: 12/18/2023      ROADWAY MANAGEMENT SYSTEM      PAGE NUMBER: 205  
 PRINT DATE: 12/21/2023      SLD COUNTY/SR - ANNUAL PRINT      COUNTY: HUNTINGDON  
 DIR: B      TOTAL LEN: 2.977 MI.      DIST: 09-5      SR: 2001  
 LEFT MUN: SPRINGFIELD T      RIGHT MUN: SPRINGFIELD T

015720 FT



015720 FT ELLIOTS RUN RD  
 0080/1032 (SR2005 SEG 0090/0000)

014688 FT

014688 FT 2 0 31004 0 00 0146+95  
 0080/0000 LENGTH(AH 1032 BK 2385)

012303 FT



012303 FT 2 0 31004 0 00 0122+80  
 SPRINGFIELD  
 CLAY T  
 0070/0000 LENGTH(AH 2385 BK 2279)

010024 FT

010024 FT 2 0 31004 0 00 0099+50  
 0060/0000 LENGTH(AH 2279 BK 2694)

DIR: B TOTAL LEN: 2.977 MI. DIST: 09-5 SR: 2001  
 LEFT MUN: CLAY T RIGHT MUN: CLAY T

STARR RD  
(T321)

2 0 31004 0 00 0007+25 000737 FT  
 FORDING RD  
 (SR2024 SEG 0050/1457) 0020/0000

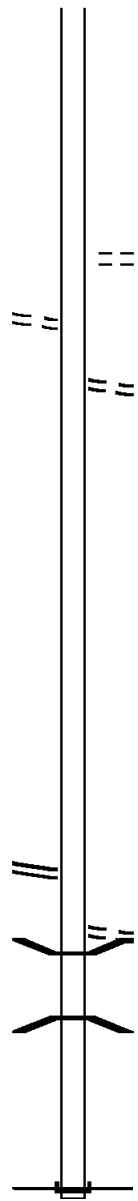
007330 FT

0040/1484

005034 FT

003004 FT

000000 FT



007330 FT 2 0 31004 0 00 0072+46  
 CROMWELL RD  
 (T317)  
 0050/0000 LENGTH(AH 2694 BK 2296)

0040/1437 HOLLOW RD  
 (T320)

005034 FT 2 0 31004 0 00 0050+00  
 0040/0000 LENGTH(AH 2296 BK 2030)

003004 FT 2 0 31004 0 00 0029+92  
 0030/0000 LENGTH(AH 2030 BK 2267)

000737 FT  
 0020/0000 LENGTH(AH 2267 BK 0737)  
 BRATTON RD  
 (T453)

0010/0205  
 0010/0176 BMSSEN 31/2001/0010/0090  
 2 0 31004 0 00 0000+93  
 SIDELING HILL CREEK

0010/0090 BMSBG 31/2001/0010/0090  
 000000 FT 2 0 31004 0 00 0000+00  
 NC SE LEA HOLLOW RD  
 INTER-BK DUBLIN MILLS RD  
 (SR4008 SEG 0080/1444)

MFC BEGIN = E  
 BK-FULTON (29)  
 0010/0000 LENGTH(AH 0737 BK 0000)

EXTRACT DATE: 12/18/2023 ROADWAY MANAGEMENT SYSTEM PAGE NUMBER: 203  
 PRINT DATE: 12/21/2023 SLD COUNTY/SR - ANNUAL PRINT COUNTY: HUNTINGDON

DIR: B TOTAL LEN: .000 MI. DIST: 09-5 SR: 1031  
 LEFT MUN: BARREE T RIGHT MUN: BARREE T

	000000 FT		000000 FT	
	000000 FT		7060/0000	LENGTH(AH 2594 BK 2217)
	000000 FT		000000 FT	
	000000 FT		7050/0000	LENGTH(AH 2217 BK 3192)
	000000 FT		000000 FT	
	000000 FT		7040/0000	LENGTH(AH 3192 BK 1170)
LTH AH 000100 BK 000373	7031/0000		000000 FT	
	000000 FT		7030/0000	LENGTH(AH 1170 BK 0373)
	000000 FT		000000 FT	
	000000 FT		7020/0000	LTH AH 000373 BK 000509
LENGTH(AH 1460 BK 0000)	7011/0000		000000 FT	
			7010/0000	LTH AH 000509 BK 000000

EXTRACT DATE: 12/18/2023 ROADWAY MANAGEMENT SYSTEM PAGE NUMBER: 202  
PRINT DATE: 12/21/2023 SLD COUNTY/SR - ANNUAL PRINT COUNTY: HUNTINGDON

DIR: B TOTAL LEN: 5.946 MI. DIST: 09-5 SR: 1029  
LEFT MUN: BARREE T RIGHT MUN: BARREE T

031395 FT	031395 FT MCALEVYS FORT RD 0160/2476 (SR0026 SEG 0760/0000)
028919 FT	028919 FT 2 0 31067 0 00 0290+00 S 0160/0000 LENGTH(AH 2476 BK 2013)
026906 FT	026906 FT 2 0 31067 0 00 0270+00 S 0150/0000 LENGTH(AH 2013 BK 2440)
024466 FT	024466 FT 2 0 31067 0 00 0245+63 S 0140/0000 LENGTH(AH 2440 BK 2217)
022249 FT	022249 FT 2 0 31067 0 00 0223+46 RED ROSE RD (T539) S 0130/0000 LENGTH(AH 2217 BK 1383)

DIR: B TOTAL LEN: 5.946 MI.  
 LEFT MUN: BARREE T

DIST: 09-5 SR: 1029  
 RIGHT MUN: BARREE T

SCOTT LN  
 (PRDR)

020866 FT

020866 FT 2 0 31067 0 00 0209+50  
 0120/0000 LENGTH(AH 1383 BK 1930)

0110/1279 ==

018936 FT

018936 FT 2 0 31067 0 00 0189+83  
 0110/0000 LENGTH(AH 1930 BK 2064)

016872 FT

016872 FT 2 0 31067 0 00 0168+59  
 0100/0000 LENGTH(AH 2064 BK 2005)

014867 FT

014867 FT 2 0 31067 0 00 0148+54  
 LODGE LN  
 (T537)  
 0090/0000 LENGTH(AH 2005 BK 1303)

013564 FT

013564 FT 2 0 31067 0 00 0135+21  
 0080/0000 LENGTH(AH 1303 BK 1036)  
 MASSEYSBURG RD  
 (T536)  
 0070/0994 BMSSEN 31/1029/0070/0851  
 0070/0870 2 0 31067 0 00 0133+69  
 BR. SHAVERS C  
 0070/0851 BMSBG 31/1029/0070/0851

012528 FT

012528 FT 2 0 31067 0 00 0125+75  
 0070/0000 LENGTH(AH 1036 BK 1514)

011014 FT

011014 FT 2 0 31067 0 00 0110+00  
 0060/0000 LENGTH(AH 1514 BK 2039)

DIR: B TOTAL LEN: 5.946 MI. DIST: 09-5 SR: 1029  
 LEFT MUN: BARREE T RIGHT MUN: BARREE T

008975 FT

008975 FT 2 0 31067 0 00 0090+00  
 0050/0000 LENGTH(AH 2039 BK 2903)

006072 FT

0040/0772 COTTAGE LN (PRDR)  
 006072 FT 2 0 31067 0 00 0063+31  
 HUTCHINSON RD (T524)  
 0040/0000 LENGTH(AH 2903 BK 2750)

003322 FT

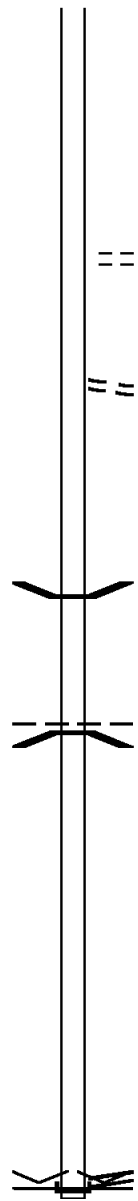
0030/0019 BMS EN 31/1029/0030/0000  
 003322 FT 2 0 31067 0 00 0033+23  
 PHRANTON RUN  
 BMSBG 31/1029/0030/0000  
 BARREE WEST T  
 0030/0000 LENGTH(AH 2750 BK 1196)

002126 FT

002126 FT 2 0 31067 0 00 0021+26  
 0020/0000 LENGTH(AH 1196 BK 2126)

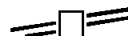
000000 FT

000000 FT 2 0 31067 0 00 0000+00  
 VILLAGE: MOORESVILLE  
 GREENWOOD RD  
 (SRO305 SEG 0280/1124)  
 NC CHARTER OAK RD  
 INTER-BK SHAVERS CREEK RD  
 (SRO305 SEG 0280/1124)  
 MFC BEGIN = D  
 0010/0000 LENGTH(AH 2126 BK 0000)



EXTRACT DATE: 12/18/2023 ROADWAY MANAGEMENT SYSTEM PAGE NUMBER: 199  
PRINT DATE: 12/21/2023 SLD COUNTY/SR - ANNUAL PRINT COUNTY: HUNTINGDON  
DIR: B TOTAL LEN: 1.334 MI. DIST: 09-5 SR: 1027  
LEFT MUN: JACKSON T RIGHT MUN: JACKSON T

MCALEVYS FORT RD 007045 FT  
(SR0026 SEG 0710/0337) 0140/2218



007045 FT MCALEVYS FORT RD  
0140/2218 (SR0026 SEG 0710/0337)



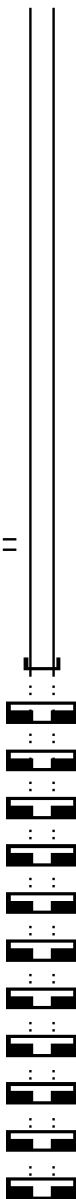
DIR: B TOTAL LEN: 1.334 MI. DIST: 09-5 SR: 1027  
 LEFT MUN: JACKSON T RIGHT MUN: JACKSON T

004827 FT		004827 FT	2 0 31065 0 00 0256+50
		0140/0000	LENGTH(AH 2218 BK 2073)
002754 FT		002754 FT	2 0 31065 0 00 0234+78
		0130/0000	LENGTH(AH 2073 BK 2754)
		000000 FT	2 0 31065 0 00 0207+24
		000000 FT	NC WINCHESTER RD
		INTER-BK	WINCHESTER RD
			(T539)
		0120/0000	LENGTH(AH 2754 BK 2186)
		000000 FT	
		7110/0000	LENGTH(AH 2186 BK 2431)
		000000 FT	
		7100/0000	LENGTH(AH 2431 BK 2407)
		000000 FT	
		7090/0000	LENGTH(AH 2407 BK 2097)
		000000 FT	
		7080/0000	LENGTH(AH 2097 BK 2679)
		000000 FT	
		7070/0000	LENGTH(AH 2679 BK 1193)
		000000 FT	
		7060/0000	LENGTH(AH 1193 BK 1716)
		000000 FT	
		7050/0000	LENGTH(AH 1716 BK 2964)
		000000 FT	
		7040/0000	LENGTH(AH 2964 BK 1170)
		000000 FT	
		7030/0000	LENGTH(AH 1170 BK 1005)
		000000 FT	
		7020/0000	LENGTH(AH 1005 BK 0971)
		000000 FT	
		7010/0000	LENGTH(AH 0971 BK 0000)

SASSAFRAS RD  
 (T540)

0120/0561  
 000000 FT

==



EXTRACT DATE: 12/18/2023 ROADWAY MANAGEMENT SYSTEM PAGE NUMBER: 197  
PRINT DATE: 12/21/2023 SLD COUNTY/SR - ANNUAL PRINT COUNTY: HUNTINGDON

DIR: B TOTAL LEN: 2.053 MI. DIST: 09-5 SR: 1025  
LEFT MUN: JACKSON T RIGHT MUN: JACKSON T

010840 FT



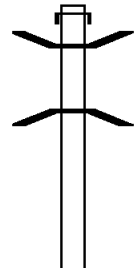
010840 FT ALAN SEEGER RD  
0070/1784 (SR1023 SEG 0040/0491)

DIR: B TOTAL LEN: 2.053 MI. DIST: 09-5 SR: 1025  
 LEFT MUN: JACKSON T RIGHT MUN: JACKSON T

Stationing	Description	Stationing	Description
009056 FT		009056 FT 2 0 31089 0 00 0091+00	
		0070/0000 LENGTH(AH 1784 BK 2496)	
006560 FT		006560 FT 2 0 31089 0 00 0065+14	
		0060/0000 LENGTH(AH 2496 BK 2457)	
		0050/1723 CONEMAUGH LN (PRDR)	
2 0 31089 0 00 0040+28	004103 FT	004103 FT	
GREENWOOD RD		INTER-BK	GREENWOOD RD
(SR0305 SEG 0500/0000)	0050/0000		(SR0305 SEG 0500/0000)
	004103 FT	0050/0000	LTH AH 002457 BK 000064
		004103 FT	
		7042/0000	LTH AH 000064 BK 001069
		INTER-AHD	GREENWOOD RD
			(SR0305 SEG 0500/0064)
		0040/1069	GREENWOOD RD
			(SR0305 SEG 0500/0064)
003034 FT		003034 FT 2 0 31089 0 00 0030+00	
002445 FT		0040/0000 LENGTH(AH 1069 BK 0589)	
		002445 FT 2 0 31089 0 00 0025+00	
		0030/0000 LENGTH(AH 0589 BK 1940)	
000505 FT		000505 FT 2 0 31089 0 00 0005+33	
000000 FT		0020/0000 LENGTH(AH 1940 BK 0505)	
		000000 FT 2 0 31089 0 00 0000+00	
			NC WEILER RD
			EAST BRANCH RD
			(SR1019 SEG 0130/0000)
			MFC BEGIN = E
		0010/0000	LENGTH(AH 0505 BK 0000)

EXTRACT DATE: 12/18/2023 ROADWAY MANAGEMENT SYSTEM PAGE NUMBER: 195  
PRINT DATE: 12/21/2023 SLD COUNTY/SR - ANNUAL PRINT COUNTY: HUNTINGDON  
DIR: B TOTAL LEN: 5.061 MI. DIST: 09-5 SR: 1023  
LEFT MUN: JACKSON T RIGHT MUN: JACKSON T

026722 FT







026722 FT  
INTER-AHD FORESTRY RD  
0110/3298 (FRST)  
0110/3007 BMSBN 31/1023/0110/2942  
2 0 31068 0 00 0261+59  
STANDING STONE CREEK  
0110/2942 BMSBG 31/1023/0110/2942

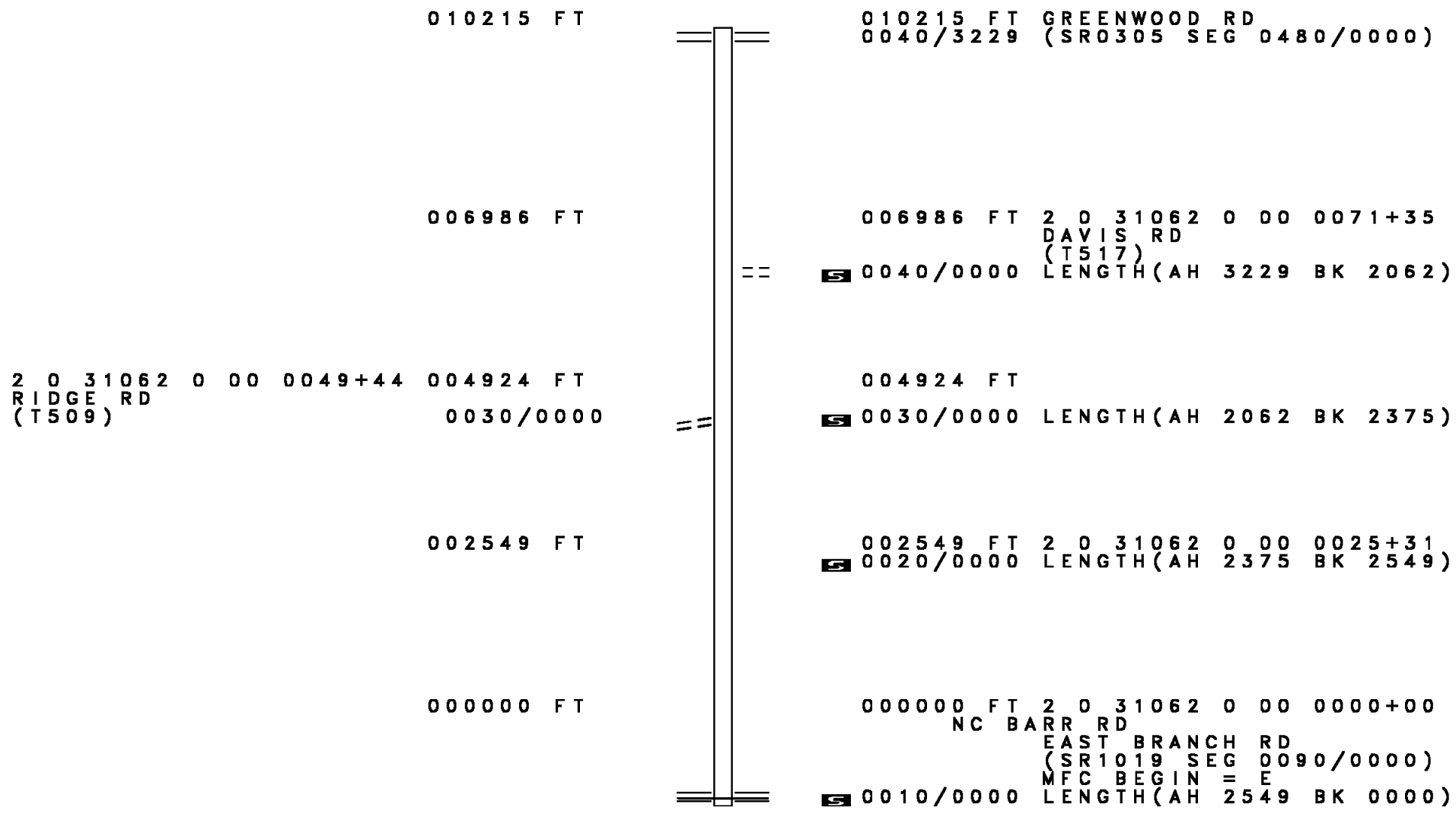
DIR: B TOTAL LEN: 5.061 MI. DIST: 09-5 SR: 1023  
 LEFT MUN: JACKSON T RIGHT MUN: JACKSON T

	023424 FT			023424 FT 2 0 31068 0 00 0233+45
				0110/0000 LENGTH(AH 3298 BK 3210)
SILVER PINE RD (T544)	0100/1521	==		
	020214 FT			020214 FT 2 0 31068 0 00 0200+76
				0100/0000 LENGTH(AH 3210 BK 2561)
	017653 FT			017653 FT 2 0 31068 0 00 0175+15
				0090/0000 LENGTH(AH 2561 BK 2404)
2 0 31068 0 00 0150+87 SLATE HILL RD (T525)	015249 FT	==		015249 FT
	0080/0000			0080/0000 LENGTH(AH 2404 BK 0887)
				BROAD MOUNTAIN RD
	014362 FT	==		0070/0428 (T531)
				0070/0019 BMSSEN 31/1023/0070/0000
				014362 FT 2 0 31068 0 00 0143+32
				BLACKLICK RN
				BMSBG 31/1023/0070/0000
				0070/0000 LENGTH(AH 0887 BK 3665)

DIR: B TOTAL LEN: 5.061 MI. DIST: 09-5 SR: 1023  
 LEFT MUN: JACKSON T RIGHT MUN: JACKSON T

	010697 FT			010697 FT 2 0 31068 0 00 0106+00 0060/0000 LENGTH(AH 3665 BK 2512)
	008185 FT			008185 FT 2 0 31068 0 00 0080+97 0050/0000 LENGTH(AH 2512 BK 2795)
	005390 FT	==  ==		WEILER RD 0040/0491 (SR1025 SEG 0070/1784) 0040/0103 BMSBN 31/1023/0040/0000 005390 FT 2 0 31068 0 00 0052+43 STANDING STONE CREEK BMSBG 31/1023/0040/0000 0040/0000 LENGTH(AH 2795 BK 2637)
POWELLS RD (T530)	0030/1750	==  ==		
	002753 FT			002753 FT 2 0 31068 0 00 0025+84 0030/0000 LENGTH(AH 2637 BK 1710)
	001043 FT			001043 FT 2 0 31068 0 00 0008+52 0020/0000 LENGTH(AH 1710 BK 1043)
FOR SR 0026 AND 1023 (CONN)	0010/0164	==  ==		
2 0 31068 1 00 0000+00 MCALEVYS FORT RD (SR0026 SEG 0680/0000)	000000 FT 0010/0000	==  ==		NC ALAN SEEGER RD MCALEVYS FORT RD 000000 FT (SR0026 SEG 0680/0000) MFC BEGIN = E 0010/0000 LENGTH(AH 1043 BK 0000)

DIR: B TOTAL LEN: 1.935 MI. DIST: 09-5 SR: 1021  
 LEFT MUN: JACKSON T RIGHT MUN: JACKSON T



010215 FT

010215 FT GREENWOOD RD  
 0040/3229 (SR0305 SEG 0480/0000)

006986 FT

006986 FT 2 0 31062 0 00 0071+35  
 DAVIS RD  
 (T517)  
 0040/0000 LENGTH(AH 3229 BK 2062)

2 0 31062 0 00 0049+44 004924 FT  
 RIDGE RD  
 (T509)  
 0030/0000

004924 FT  
 0030/0000 LENGTH(AH 2062 BK 2375)

002549 FT

002549 FT 2 0 31062 0 00 0025+31  
 0020/0000 LENGTH(AH 2375 BK 2549)

000000 FT

000000 FT 2 0 31062 0 00 0000+00  
 NC BARR RD  
 EAST BRANCH RD  
 (SR1019 SEG 0090/0000)  
 MFC BEGIN = E  
 0010/0000 LENGTH(AH 2549 BK 0000)

DIR: B TOTAL LEN: 5.623 MI. DIST: 09-5 SR: 1019  
LEFT MUN: JACKSON T RIGHT MUN: JACKSON T

GREENWOOD RD 029689 FT  
(SR0305 SEG 0530/0000) 0140/2956

029689 FT GREENWOOD RD  
0140/2956 (SR0305 SEG 0530/0000)

026733 FT

026733 FT 2 0 31056 0 04 0269+74  
S 0140/0000 LENGTH(AH 2956 BK 2257)

2 0 31056 0 04 0247+17 024476 FT  
WEILER RD  
(SR1025 SEG 0010/0000) 0130/0000

024476 FT  
S 0130/0000 LENGTH(AH 2257 BK 2230)

022246 FT

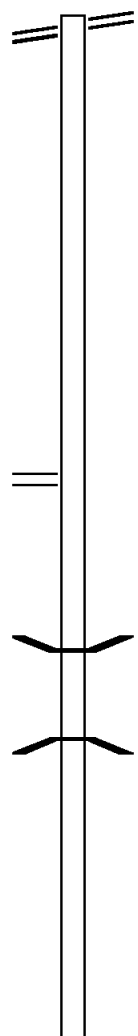
0120/0068 BMS EN 31/1019/0120/0000  
022246 FT 2 0 31056 0 03 0223+97  
E BR STANDING STONE CK.  
S 0120/0000 BMSBG 31/1019/0120/0000  
LENGTH(AH 2230 BK 1457)

020789 FT

020789 FT 2 0 31056 0 03 0209+73  
S 0110/0000 LENGTH(AH 1457 BK 2090)

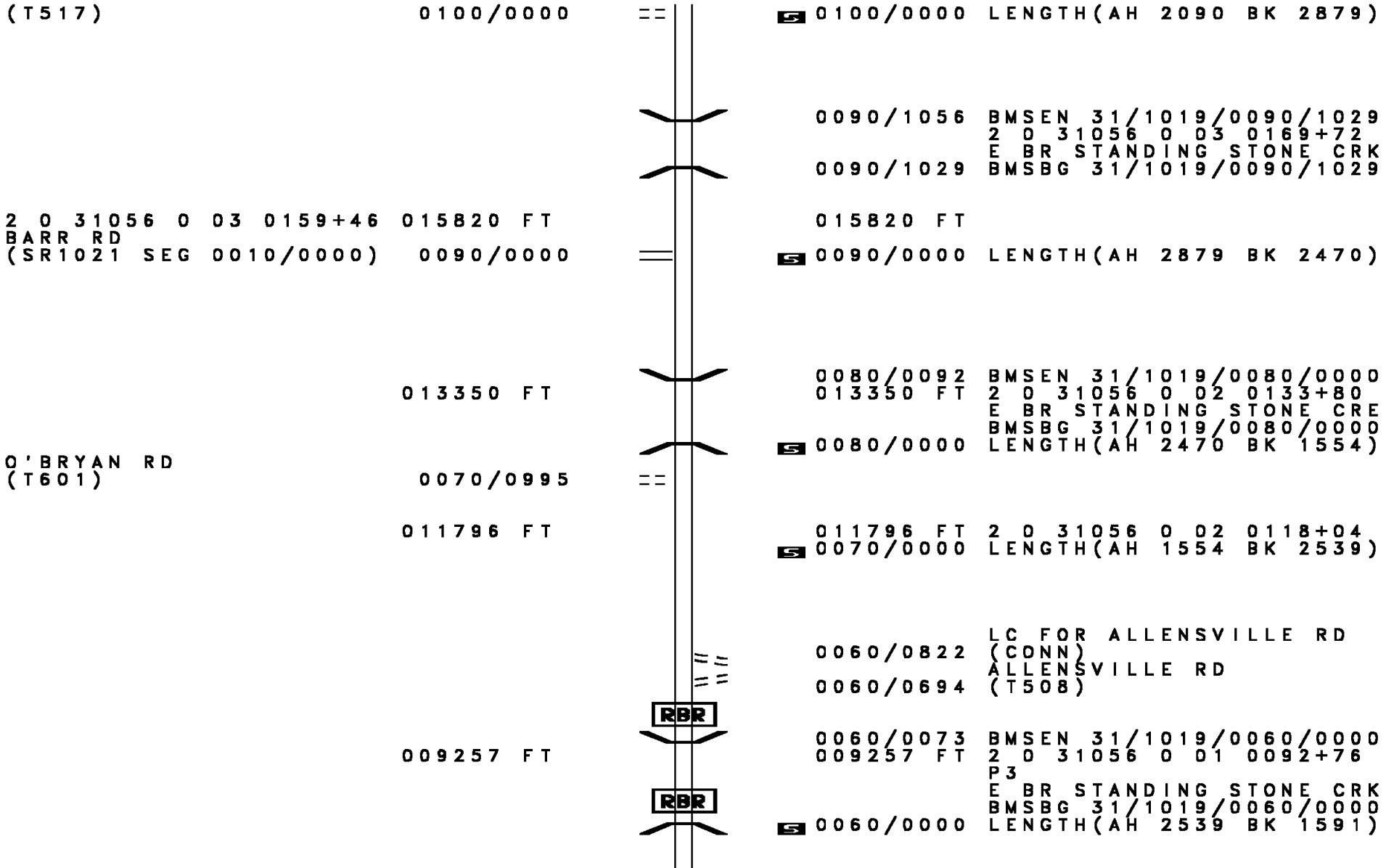
2 0 31056 0 03 0188+30 018699 FT  
DAVIS RD

018699 FT





DIR: B TOTAL LEN: 5.623 MI. DIST: 09-5 SR: 1019  
 LEFT MUN: JACKSON T RIGHT MUN: JACKSON T



DIR: B TOTAL LEN: 5.623 MI. DIST: 09-5 SR: 1019  
 LEFT MUN: JACKSON T RIGHT MUN: JACKSON T

TUCKER'S LN  
 (PRDR)

007666 FT

007666 FT 2 0 31056 0 01 0076+81  
 0050/0000 LENGTH(AH 1591 BK 2739)  
 JACKSON  
 0040/2655 MILLER T

004927 FT

004927 FT 2 0 31056 0 01 0049+60  
 0040/0000 LENGTH(AH 2739 BK 1927)

003000 FT

003000 FT 2 0 31056 0 01 0029+56  
 0030/0000 LENGTH(AH 1927 BK 2036)

000964 FT

000964 FT 2 0 31056 0 01 0009+20  
 GEISLER RUN RD  
 (T486)  
 0020/0000 LENGTH(AH 2036 BK 0964)  
 LC TO GEISLER RUN RD  
 0010/0925 (CONN)

0010/0352

RBR

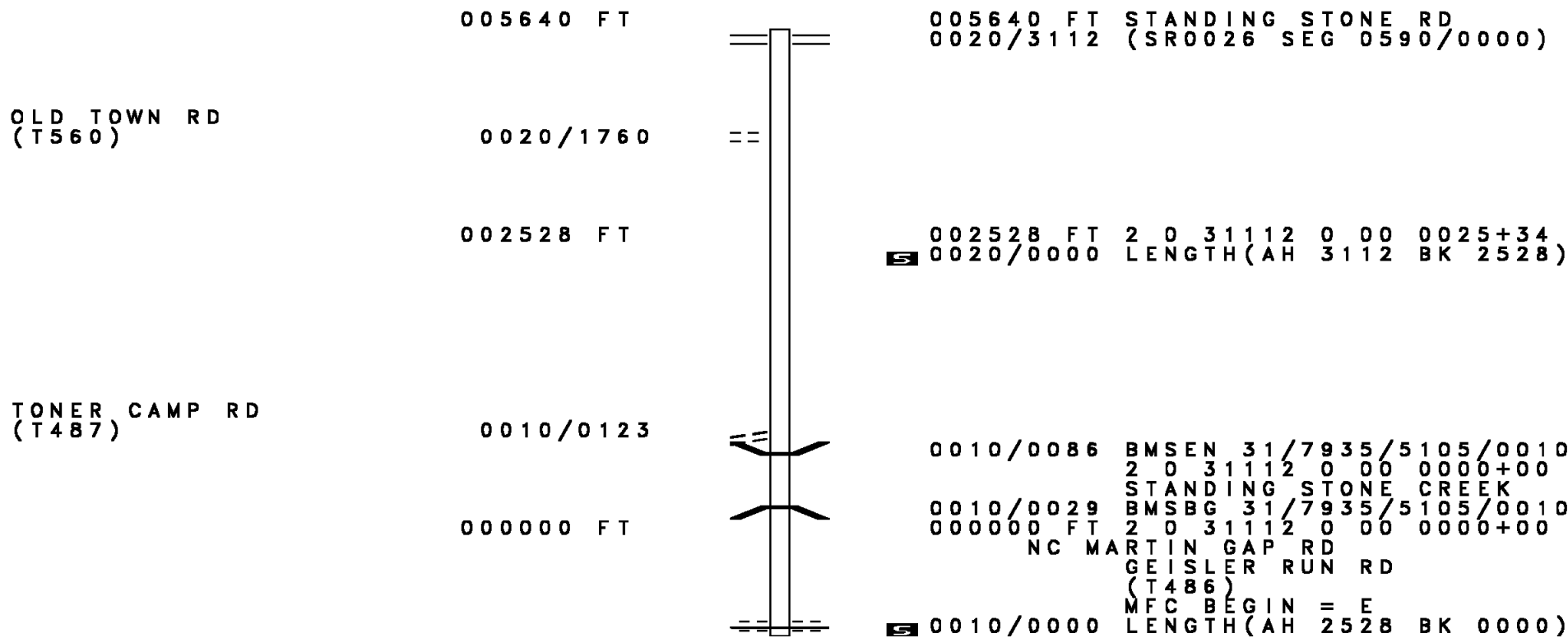
0010/0311 BMSBN 31/1019/0010/0185  
 2 0 31056 0 00 0002+12

RBR

000000 FT

P3  
 STANDING STONE CREEK  
 0010/0185 BMSBG 31/1019/0010/0185  
 000000 FT 2 0 31056 0 00 0000+00  
 VILLAGE: JACKSON CORNER  
 NC EAST BRANCH RD  
 STANDING STONE RD  
 (SRO026 SEG 0600/0000)  
 MFC BEGIN = E  
 0010/0000 LENGTH(AH 0964 BK 0000)

EXTRACT DATE: 12/18/2023 ROADWAY MANAGEMENT SYSTEM PAGE NUMBER: 188  
 PRINT DATE: 12/21/2023 SLD COUNTY/SR - ANNUAL PRINT COUNTY: HUNTINGDON  
 DIR: B TOTAL LEN: 1.068 MI. DIST: 09-5 SR: 1017  
 LEFT MUN: MILLER T RIGHT MUN: MILLER T

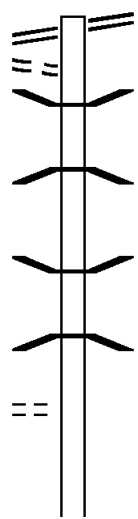


EXTRACT DATE: 12/18/2023 ROADWAY MANAGEMENT SYSTEM PAGE NUMBER: 187  
PRINT DATE: 12/21/2023 SLD COUNTY/SR - ANNUAL PRINT COUNTY: HUNTINGDON

DIR: B TOTAL LEN: 2.672 MI. DIST: 09-5 SR: 1015  
LEFT MUN: BARREE T RIGHT MUN: BARREE T

GREENWOOD RD 014108 FT  
(SR0305 SEG 0390/0000) 0070/2048  
FOR SR 0305 AND 1015  
(CONN) 0070/1646

2 0 31054 0 01 0220+50 012060 FT  
FRANKS RD  
(T513) 0070/0000



014108 FT GREENWOOD RD  
0070/2048 (SR0305 SEG 0390/0000)

0070/1563 BMS EN 31/1015/0070/1553  
2 0 31054 0 01 0236+05  
TR. OAK RUN  
0070/1553 BMSBG 31/1015/0070/1553

0070/0189 BMS EN 31/1015/0070/0167  
2 0 31054 0 01 0222+03  
GIBBONEYS RN  
0070/0167 BMSBG 31/1015/0070/0167  
012060 FT

5 0070/0000 LENGTH(AH 2048 BK 2233)

DIR: B TOTAL LEN: 2.672 MI. DIST: 09-5 SR: 1015  
 LEFT MUN: BARREE T RIGHT MUN: BARREE T

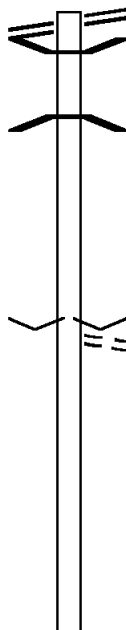
009827 FT	==	0060/0244	BARREE MILLER T	2 0 31054 0 01 0198+11
		009827 FT	HORNING WOODS RD (T513)	
		0060/0000	LENGTH(AH 2233 BK 2281)	
007546 FT		007546 FT	2 0 31054 0 00 0174+69	
		0050/0000	LENGTH(AH 2281 BK 2015)	
005531 FT		005531 FT	2 0 31054 0 00 0154+54	
			SUMMIT SCHOOL RD (T517)	
		0040/0000	LENGTH(AH 2015 BK 2324)	
003207 FT		003207 FT	2 0 31054 0 00 0130+98	
			CHANEY SPRING RD (T509)	
		0030/0000	LENGTH(AH 2324 BK 1032)	
002175 FT		002175 FT	2 0 31054 0 00 0121+09	
		0020/0000	LENGTH(AH 1032 BK 2175)	
000000 FT		000000 FT	2 0 31054 0 00 0099+80	
			NC WESLEY CHAPEL RD	
			STANDING STONE RD (SR0026 SEG 0590/0050)	
			MFC BEGIN = E	
		0010/0000	LENGTH(AH 2175 BK 0000)	

EXTRACT DATE: 12/18/2023 ROADWAY MANAGEMENT SYSTEM PAGE NUMBER: 185  
 PRINT DATE: 12/21/2023 SLD COUNTY/SR - ANNUAL PRINT COUNTY: HUNTINGDON  
 DIR: B TOTAL LEN: 5.155 MI. DIST: 09-5 SR: 1013  
 LEFT MUN: BARREE T RIGHT MUN: BARREE T

GREENWOOD RD 027219 FT  
 (SR0305 SEG 0350/0449) 0120/2143

025076 FT

022932 FT



027219 FT GREENWOOD RD  
 0120/2143 (SR0305 SEG 0350/0449)  
 0120/1809 BMSEN 31/1013/0120/1794  
 2 0 31055 0 01 0269+92  
 HENRYS RUN  
 0120/1794 BMSBG 31/1013/0120/1794

025076 FT 2 0 31055 0 01 0250+00  
 VILLAGE: MANOR HILL  
 CLAAAR RD

5 0120/0000 (T515)  
 LENGTH(AH 2143 BK 2144)

022932 FT 2 0 31055 0 01 0228+56  
 5 0110/0000 LENGTH(AH 2144 BK 2819)

DIR: B TOTAL LEN: 5.155 MI. DIST: 09-5 SR: 1013  
 LEFT MUN: BARREE T RIGHT MUN: BARREE T

Stationing	Description	Length	Notes
020113		FT	
0100+00	BARREE WEST T	0100/0000	LENGTH(AH 2819 BK 2254)
0179+88	HARPER HILL RD (T518) MYTON RD (SR1008 SEG 0050/3420)	017859 FT	
0090+00		0090/0000	LENGTH(AH 2254 BK 2566)
015293		FT	
0080+00	CLAAR RD (T513)	0080/0000	LENGTH(AH 2566 BK 1717)
0135+00	SCHILLING LN (T601) LC FOR SCHILLING LN (CONN)	013576 FT	
0070+00		0070/0000	LENGTH(AH 1717 BK 2601)
010975		FT	
0060+00		0060/0000	LENGTH(AH 2601 BK 2437)

DIR: B TOTAL LEN: 5.155 MI. DIST: 09-5 SR: 1013  
 LEFT MUN: WEST T RIGHT MUN: WEST T

008538 FT

008538 FT 2 0 31055 0 00 0085+35  
 KYPER RD  
 (T501)  
 0050/0000 LENGTH(AH 2437 BK 2519)

006019 FT

006019 FT 2 0 31055 0 00 0060+16  
 0040/0000 LENGTH(AH 2519 BK 3567)

HAWN RD  
 (T602)  
 2 0 31055 0 00 0024+64 002452 FT  
 LC TO HAWN RD  
 (CONN) 0030/0151  
 0030/0000

002452 FT  
 0030/0000 LENGTH(AH 3567 BK 0929)

001523 FT

001523 FT 2 0 31055 0 00 0015+35  
 0020/0000 LENGTH(AH 0929 BK 1523)  
 WEST  
 0010/1216 LOGAN T

000000 FT

000000 FT 2 0 31055 0 00 0000+00  
 NC EWING RD  
 CHILCOTE HOLLOW RD  
 (SR1006 SEG 0060/0000)  
 INTER-BK CHILCOTE HOLLOW RD  
 (SR1006 SEG 0060/0000)  
 MFC BEGIN = E  
 0010/0000 LENGTH(AH 1523 BK 0000)



EXTRACT DATE: 12/18/2023 ROADWAY MANAGEMENT SYSTEM PAGE NUMBER: 182  
PRINT DATE: 12/21/2023 SLD COUNTY/SR - ANNUAL PRINT COUNTY: HUNTINGDON

DIR: B TOTAL LEN: 4.643 MI. DIST: 09-5 SR: 1011  
LEFT MUN: MILLER T RIGHT MUN: MILLER T

STONE CREEK RIDGE RD 024515 FT  
(SR1001 SEG 0270/0000) 0100/2740



024515 FT STONE CREEK RIDGE RD  
0100/2740 (SR1001 SEG 0270/0000)

DIR: B TOTAL LEN: 4.643 MI. DIST: 09-5 SR: 1011  
LEFT MUN: MILLER T RIGHT MUN: MILLER T

021775 FT

021775 FT 2 0 31111 0 01 0218+07  
S 0100/0000 LENGTH(AH 2740 BK 2525)

019250 FT

019250 FT 2 0 31111 0 01 0192+82  
S 0090/0000 LENGTH(AH 2525 BK 2182)

017068 FT

0080/0244 MILLER  
017068 FT ONEIDA T  
2 0 31111 0 01 0171+00  
SUNRISE CAMP RD  
(T486)  
S 0080/0000 LENGTH(AH 2182 BK 1613)

015455 FT

015455 FT 2 0 31111 0 01 0154+94  
S 0070/0000 LENGTH(AH 1613 BK 2543)

012912 FT

012912 FT 2 0 31111 0 01 0129+51  
S 0060/0000 LENGTH(AH 2543 BK 2369)

010543 FT

010543 FT 2 0 31111 0 01 0105+82

DIR: B TOTAL LEN: 4.643 MI. DIST: 09-5 SR: 1011  
LEFT MUN: ONEIDA T RIGHT MUN: ONEIDA T

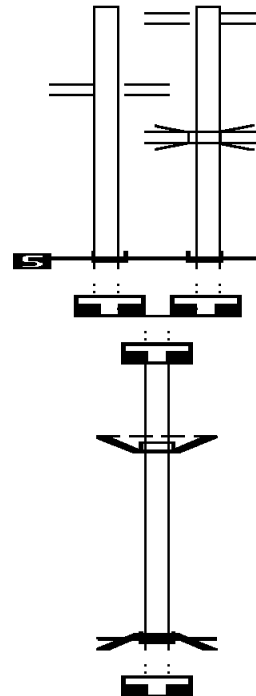
Stationing	Description	Stationing	Description
		0050/0000	LENGTH(AH 2369 BK 3083)
007460 FT		007460 FT 2 0 31111 0 01 0074+79	
		0040/0000	LENGTH(AH 3083 BK 2414)
005046 FT		005046 FT 2 0 31111 0 01 0050+99	
		0030/0000	LENGTH(AH 2414 BK 2431)
002615 FT		002615 FT 2 0 31111 0 01 0026+56	
			WIKES RD
			(T483)
		0020/0000	LENGTH(AH 2431 BK 2615)
		0010/0518	BMSEN 31/1011/0010/0475
			2 0 31111 0 01 0004+75
			MURRAYS RUN
		0010/0475	BMSBG 31/1011/0010/0475
FOR SR 0026 AND 1011 (CONN)		000000 FT 2 0 31111 0 00 0000+00	
	0010/0157 000000 FT		VILLAGE: CENTER UNION
			NC MU MURRAY RUN RD
			STANDING STONE PY
			(SR0026 SEG 0490/0000)
STANDING STONE PY (SR0026 SEG 0490/0000)	0010/0000		MFC BEGIN = E
		0010/0000	LENGTH(AH 2615 BK 0000)

WILLIAM PENN HW  
 (SR0022 SEG 0290/0000) 0033/0575

1 0 00033 0 00 0031+18 000107 FT  
 PENN ST INTER-BK  
 (BORO)  
 MFC BEGIN = B  
 LENGTH(AH 0575 BK 0315) 0033/0000  
 000107 FT  
 LENGTH(AH 0315 BK 1352) 7031/0000  
 000107 FT

HUNTINGDON B 0020/0107  
 000000 FT

000000 FT



001502 FT WILLIAM PENN HW  
 0032/1395 (SR0022 SEG 0290/0770)

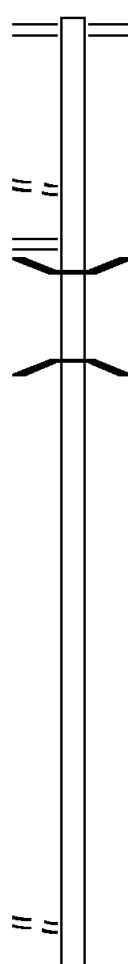
0032/0473 SR 0022  
 000107 FT OP ID 31/0022/0280/0000  
 INTER-BK 1 0 00033 0 00 0031+18  
 PENN ST  
 (BORO)

MFC BEGIN = B  
 LENGTH(AH 1395 BK 0315) 0032/0000  
 000107 FT  
 7030/0000 LENGTH(AH 0315 BK 1352)  
 000107 FT  
 7022/0000 LENGTH(AH 1352 BK 0107)

BMSSEN 31/1010/0020/0000  
 INTER-AHD PENN ST  
 (BORO)  
 HUNTINGDON B  
 0020/0107  
 000000 FT 1 0 00033 0 00 0013+40  
 NC PENN ST  
 INTER-BK (BORO)

STANDING STONE CREEK  
 BMSBG 31/1010/0020/0000  
 MFC BEGIN = B  
 LENGTH(AH 0107 BK 1050) 0020/0000  
 000000 FT  
 LENGTH(AH 1050 BK 0000) 7010/0000

DIR: B TOTAL LEN: 4.136 MI. DIST: 09-5 SR: 1009  
 LEFT MUN: ONEIDA T RIGHT MUN: ONEIDA T

	021838 FT		021838 FT STANDING STONE RD 0150/2432 (SR0026 SEG 0510/0000)
GRACE LN (PRDR)	0150/0443		
CHILCOTE HOLLOW RD (SR1006 SEG 0130/1085)	0150/0161		
	019406 FT		0150/0034 BMSBG 31/1009/0150/0000 019406 FT 2 0 31048 0 00 0146+47 CHILCOTE RUN
			0150/0000 LENGTH(AH 2432 BK 2965)
	016441 FT		016441 FT 2 0 31048 0 00 0116+81 0140/0000 LENGTH(AH 2965 BK 2159)
	014282 FT		014282 FT 2 0 31048 0 00 0094+68 0130/0000 LENGTH(AH 2159 BK 2001)
OAKWOOD ACRES RD (PRDR)	0120/0497		
	012281 FT		012281 FT 2 0 31048 0 00 0074+98



EXTRACT DATE: 12/18/2023  
PRINT DATE: 12/21/2023

ROADWAY MANAGEMENT SYSTEM  
SLD COUNTY/SR - ANNUAL PRINT

PAGE NUMBER: 176  
COUNTY: HUNTINGDON

DIR: B TOTAL LEN: 4.136 MI.  
LEFT MUN: ONEIDA T

DIST: 09-5 SR: 1009  
RIGHT MUN: ONEIDA T

Distance (FT)	Diagram	Stationing	Description
000067	[Diagram]	0062/0000	(BORO) LENGTH(AH 0560 BK 1000)
000067	[Diagram]	000067	000067 FT
000067	[Diagram]	7060/0000	LENGTH(AH 1000 BK 2880)
000067	[Diagram]	000067	000067 FT
000067	[Diagram]	7050/0000	LENGTH(AH 2880 BK 1766)
000067	[Diagram]	000067	000067 FT
000067	[Diagram]	7040/0000	LENGTH(AH 1766 BK 2680)
000067	[Diagram]	000067	000067 FT
000067	[Diagram]	7030/0000	LENGTH(AH 2680 BK 0327)
000067	[Diagram]	000067	000067 FT
000067	[Diagram]	7024/0000	LENGTH(AH 0327 BK 0013)
000054	[Diagram]	INTER-AHD	MOORE ST (BORO) HUNTINGDON B
000054	[Diagram]	0022/0013	1 0 00759 0 00 0022+69
000054	[Diagram]	000054	MUDDY RUN STRUCTURE LENGTH 13 FT
000054	[Diagram]	INTER-BK	BMSID 31/1009/0022/0000 MOORE ST (BORO)
000054	[Diagram]	0022/0000	LENGTH(AH 0013 BK 0565)
000054	[Diagram]	000054	000054 FT
000054	[Diagram]	7020/0000	LENGTH(AH 0565 BK 0545)
000054	[Diagram]	000054	000054 FT
000054	[Diagram]	7018/0000	LENGTH(AH 0545 BK 0017)
000037	[Diagram]	INTER-AHD	MOORE ST (BORO)
000037	[Diagram]	0016/0017	1 0 00759 0 00 0011+93
000037	[Diagram]	000037	MUDDY RUN STRUCTURE LENGTH 17 FT
000037	[Diagram]	INTER-BK	BMSID 31/1009/0016/0000 MOORE ST (BORO)
000037	[Diagram]	0016/0000	LENGTH(AH 0017 BK 0756)
000037	[Diagram]	000037	000037 FT
000037	[Diagram]	7014/0000	LENGTH(AH 0756 BK 0037)
000000	[Diagram]	INTER-AHD	BMSEN 31/1009/0012/0000 MOORE ST (BORO)
000000	[Diagram]	0012/0037	1 0 00759 0 00 0003+33
000000	[Diagram]	000000	NC MOORE ST (BORO)
000000	[Diagram]	INTER-BK	MUDDY RUN BMSBG 31/1009/0012/0000
000000	[Diagram]	0012/0000	MFC BEGIN = C LENGTH(AH 0037 BK 0430)
000000	[Diagram]	000000	000000 FT
000000	[Diagram]	7010/0000	LENGTH(AH 0430 BK 0000)

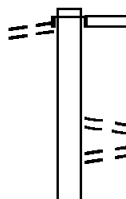
EXTRACT DATE: 12/18/2023 ROADWAY MANAGEMENT SYSTEM PAGE NUMBER: 175  
PRINT DATE: 12/21/2023 SLD COUNTY/SR - ANNUAL PRINT COUNTY: HUNTINGDON

DIR: B TOTAL LEN: 2.035 MI. DIST: 09-5 SR: 1008  
LEFT MUN: WEST T RIGHT MUN: WEST T

HARPER HILL RD  
(T518)

010743 FT

0050/3420



010743 FT  
INTER-AHD

0050/3420

EWING RD  
(SR1013 SEG 0090/0000)  
EWING RD  
(SR1013 SEG 0090/0000)

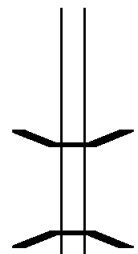
0050/2463  
0050/2368

HUGHES RD  
(T600)  
LC FOR HUGHES RD  
(CONN)



DIR: B TOTAL LEN: 2.035 MI. DIST: 09-5 SR: 1008  
 LEFT MUN: WEST T RIGHT MUN: WEST T

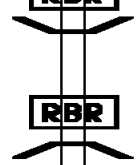
007323 FT



0050/0018 BMS EN 31/1008/0050/0000  
 007323 FT 2 0 31064 0 00 0073+20  
 GREGORY RUN  
 BMSBG 31/1008/0050/0000  
 LENGTH(AH 3420 BK 1288)

RBR

006035 FT



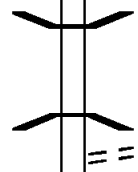
0040/0088 BMS EN 31/1008/0040/0000  
 006035 FT 2 0 31064 0 00 0060+37  
 P3  
 SHAVER CREEK  
 BMSBG 31/1008/0040/0000  
 LENGTH(AH 1288 BK 2244)

RBR

003791 FT

003791 FT 2 0 31064 0 00 0037+91  
 LENGTH(AH 2244 BK 2046)

001745 FT



0020/0028 BMS EN 31/1008/0020/0000  
 001745 FT 2 0 31064 0 00 0017+55  
 GLOBE RUN  
 BMSBG 31/1008/0020/0000  
 LENGTH(AH 2046 BK 1745)  
 MCMAHON RD  
 (T511)

000000 FT

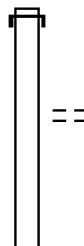


000000 FT 2 0 31064 0 00 0000+00  
 VILLAGE: COTTAGE  
 NC MY TON RD  
 SHAVERS CREEK RD  
 (SRO305 SEG 0240/0000)  
 MFC BEGIN = E  
 LENGTH(AH 1745 BK 0000)

EXTRACT DATE: 12/18/2023 ROADWAY MANAGEMENT SYSTEM PAGE NUMBER: 173  
PRINT DATE: 12/21/2023 SLD COUNTY/SR - ANNUAL PRINT COUNTY: HUNTINGDON

DIR: B TOTAL LEN: 2.663 MI. DIST: 09-5 SR: 1007  
LEFT MUN: BRADY T RIGHT MUN: BRADY T

014058 FT



014058 FT AH-MIFFLIN (44)  
INTER-AHD FRONT MOUNTAIN RD  
0060/3073 (SR4004 SEG 0010/0000)

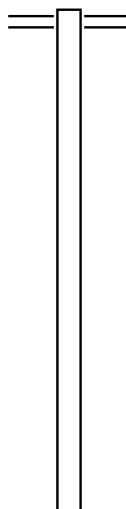
0060/1993 FAWN LN  
(PRDR)

DIR: B TOTAL LEN: 2.663 MI. DIST: 09-5 SR: 1007  
 LEFT MUN: BRADY T RIGHT MUN: BRADY T

Stationing	Description	Stationing	Description
010985 FT		010985 FT	2 0 31043 0 00 0108+46 S 0060/0000 LENGTH(AH 3073 BK 1988)
2 0 31043 0 00 0088+86	008997 FT	008997 FT	
METZTOWN RD		S 0050/0000	LENGTH(AH 1988 BK 1700)
(SR1002 SEG 0020/1532)	0050/0000		
007297 FT		007297 FT	2 0 31043 0 00 0073+87 S 0040/0000 LENGTH(AH 1700 BK 2229)
005068 FT		005068 FT	2 0 31043 0 00 0051+58 S 0030/0000 LENGTH(AH 2229 BK 1911)
003157 FT		003157 FT	2 0 31043 0 00 0031+57 WISHMERE DR (TWP) GROVE DR (PRDR) S 0020/0000 LENGTH(AH 1911 BK 3157)
000000 FT		000000 FT	2 0 31043 0 00 0000+00 NC FRONT MOUNTAIN RD BIG VALLEY PK (SR0655 SEG 0620/0000) MFC BEGIN = E S 0010/0000 LENGTH(AH 3157 BK 0000)

EXTRACT DATE: 12/18/2023      ROADWAY MANAGEMENT SYSTEM      PAGE NUMBER: 171  
 PRINT DATE: 12/21/2023      SLD COUNTY/SR - ANNUAL PRINT      COUNTY: HUNTINGDON  
 DIR: B      TOTAL LEN: 5.762 MI.      DIST: 09-5      SR: 1006  
 LEFT MUN: ONEIDA T      RIGHT MUN: ONEIDA T

030422 FT



030422 FT COLD SPRINGS RD  
 0130/1085 (SR1009 SEG 0150/0161)

029337 FT

029337 FT 2 0 31050 0 01 0293+80  
 0130/0000 LENGTH(AH 1085 BK 2437)

026900 FT

026900 FT 2 0 31050 0 00 0269+51  
 0120/0000 LENGTH(AH 2437 BK 2771)

DIR: B TOTAL LEN: 5.762 MI. DIST: 09-5 SR: 1006  
 LEFT MUN: ONEIDA T RIGHT MUN: ONEIDA T

024129 FT

024129 FT 2 0 31050 0 00 0241+80

ONEIDA  
LOGAN T

5 0110/0000 LENGTH(AH 2771 BK 1517)

022612 FT

022612 FT 2 0 31050 0 00 0227+04

5 0100/0000 LENGTH(AH 1517 BK 1924)

020688 FT

020688 FT 2 0 31050 0 00 0207+58

5 0090/0000 LENGTH(AH 1924 BK 3033)

017655 FT

017655 FT 2 0 31050 0 00 0176+94

5 0080/0000 LENGTH(AH 3033 BK 2487)

015168 FT

015168 FT 2 0 31050 0 00 0151+78

5 0070/0000 LENGTH(AH 2487 BK 2796)

2 0 31050 0 00 0124+09 012372 FT  
 EWING RD  
 (SR1013 SEG 0010/0000) 0060/0000

012372 FT

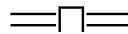
5 0060/0000 LENGTH(AH 2796 BK 1411)

DIR: B TOTAL LEN: 5.762 MI. DIST: 09-5 SR: 1006  
LEFT MUN: LOGAN T RIGHT MUN: LOGAN T

Stationing	Length	Description	Stationing	Length	Description
010961 FT			010961 FT	2 0 31050 0 00	0109+47
			0050/0000		LENGTH(AH 1411 BK 2668)
2 0 31050 0 00 0082+61 008293 FT			008293 FT		
IRVIN RD			0040/0000		LENGTH(AH 2668 BK 3335)
(T477)			0030/3294		GROVES RD (T476)
004958 FT			004958 FT	2 0 31050 0 00	0049+95
			0030/0000		LENGTH(AH 3335 BK 2442)
002516 FT			002516 FT	2 0 31050 0 00	0025+16
			0020/0000		LENGTH(AH 2442 BK 2516)
000000 FT			000000 FT	2 0 31050 0 00	0000+00
					VILLAGE: RIBOT
					NC CH ILCOTE HOLLOW RD
					SHAVERS CREEK RD
					(SR0305 SEG 0150/0000)
SHAVERS CREEK RD					MFC BEGIN = D
(SR0305 SEG 0150/0000)			0010/0000		LENGTH(AH 2516 BK 0000)

EXTRACT DATE: 12/18/2023 ROADWAY MANAGEMENT SYSTEM PAGE NUMBER: 168  
PRINT DATE: 12/21/2023 SLD COUNTY/SR - ANNUAL PRINT COUNTY: HUNTINGDON  
DIR: B TOTAL LEN: 3.195 MI. DIST: 09-5 SR: 1005  
LEFT MUN: MILLER T RIGHT MUN: MILLER T

016871 FT



016871 FT STONE CREEK RIDGE RD  
0190/2894 (SR1001 SEG 0240/0636)

DIR: B TOTAL LEN: 3.195 MI. DIST: 09-5 SR: 1005  
 LEFT MUN: MILLER T RIGHT MUN: MILLER T

013977 FT

013977 FT 2 0 31040 0 04 0363+00  
 0190/0000 LENGTH(AH 2894 BK 2276)

011701 FT

011701 FT 2 0 31040 0 04 0339+73  
 0180/0000 LENGTH(AH 2276 BK 2187)

009514 FT

009514 FT 2 0 31040 0 04 0318+53  
 MILLER  
 HENDERSON T  
 0170/0000 LENGTH(AH 2187 BK 2854)

006660 FT

006660 FT 2 0 31040 0 04 0290+26  
 0160/0000 LENGTH(AH 2854 BK 2260)

2 0 31040 0 04 0267+35 004400 FT  
 STATE GAMELAND RD  
 (T474) 0150/0000

004400 FT  
 0150/0000 LENGTH(AH 2260 BK 1447)



DIR: B TOTAL LEN: 3.195 MI. DIST: 09-5 SR: 1005  
 LEFT MUN: HENDERSON T RIGHT MUN: HENDERSON T

Distance (FT)	Diagram	Segment ID	Length (FT)	Start Station	End Station	Notes
002953		002953	FT	2 0 31040 0 04	0253+10	LENGTH(AH 1447 BK 2053)
000900		0130/0050	FT	2 0 31040 0 03	0232+41	BMSSEN 31/1005/0130/0000 MILL CREEK
000257		0130/0000	FT	2 0 31040 0 03	0219+74	BMSBG 31/1005/0130/0000 LENGTH(AH 2053 BK 0643)
000257		0124/0000	FT	2 0 31040 0 03	0219+74	INTER-BK MILL CREEK HOLLOW RD (TWP)
000257		000257	FT	2 0 31040 0 03	0219+74	LENGTH(AH 0664 BK 0664)
000206		0120/0051	FT	2 0 31040 0 03	0212+58	7122/0000 INTER-AHD MILL CREEK HOLLOW RD (TWP)
000206		0120/0000	FT	2 0 31040 0 03	0212+58	BRADY T MILL CREEK HOLLOW RD (TWP)
000160		0110/0046	FT	2 0 31040 0 02	0195+75	BMSBG 31/1005/0120/0000 LENGTH(AH 0051 BK 1567)
000160		0110/0000	FT	2 0 31040 0 02	0195+75	INTER-AHD MILL CREEK HOLLOW RD (TWP)
000160		000160	FT	2 0 31040 0 02	0195+75	LENGTH(AH 1567 BK 0046)
000160		000160	FT	2 0 31040 0 02	0195+75	BMSSEN 31/1005/0110/0000 MILL CREEK HOLLOW RD (TWP)
000160		000160	FT	2 0 31040 0 02	0195+75	LENGTH(AH 2091 BK 1733)
000103		0080/0057	FT	2 0 31040 0 02	0139+53	BMSBG 31/1005/0110/0000 LENGTH(AH 0046 BK 1766)
000103		000103	FT	2 0 31040 0 02	0139+53	INTER-AHD MILL CREEK HOLLOW RD (TWP)

EXTRACT DATE: 12/18/2023  
PRINT DATE: 12/21/2023

ROADWAY MANAGEMENT SYSTEM  
SLD COUNTY/SR - ANNUAL PRINT

PAGE NUMBER: 165  
COUNTY: HUNTINGDON

DIR: B TOTAL LEN: 3.195 MI.  
LEFT MUN: BRADY T

DIST: 09-5 SR: 1005  
RIGHT MUN: BRADY T

Distance (FT)	Diagram	Segment Type	Segment Description
000103	[Diagram: Top section with two bridge structures]	INTER-BK	MILL CREEK HOLLOW RD (TWP ) MILL CREEK BMSBG 31/1005/0080/0000 LENGTH(AH 0057 BK 1810)
000103	[Diagram: Bridge structure]	000103	000103 FT LENGTH(AH 1810 BK 2146)
000103	[Diagram: Bridge structure]	000103	000103 FT LENGTH(AH 2146 BK 0011)
000092	[Diagram: Bridge structure]	INTER-AHD	MILL CREEK HOLLOW RD (TWP ) 2 0 31040 0 01 0098+59 TR. MILL CRK. STRUCTURE LENGTH 11 FT BMSID 31/1005/0060/0000
000092	[Diagram: Bridge structure]	INTER-BK	MILL CREEK HOLLOW RD (TWP ) LENGTH(AH 0011 BK 1336)
000092	[Diagram: Bridge structure]	000092	000092 FT LENGTH(AH 1336 BK 0040) BMSEN 31/1005/0050/0000
000052	[Diagram: Bridge structure]	INTER-AHD	MILL CREEK HOLLOW RD (TWP ) 2 0 31040 0 01 0084+77
000052	[Diagram: Bridge structure]	INTER-BK	MILL CREEK HOLLOW RD (TWP ) MILL CREEK BMSBG 31/1005/0050/0000
000052	[Diagram: Bridge structure]	000052	000052 FT LENGTH(AH 0040 BK 1498)
000052	[Diagram: Bridge structure]	000052	000052 FT LENGTH(AH 1498 BK 2480)
000052	[Diagram: Bridge structure]	000052	000052 FT LENGTH(AH 2480 BK 2321)
000052	[Diagram: Bridge structure]	000052	000052 FT LENGTH(AH 2321 BK 1857)
000052	[Diagram: Bridge structure]	000052	000052 FT LENGTH(AH 1857 BK 0052) BMSEN 31/1005/0012/0000
000000	[Diagram: Bridge structure]	INTER-AHD	MILL CREEK HOLLOW RD (TWP ) 2 0 31040 0 00 0001+57
000000	[Diagram: Bridge structure]	INTER-BK	NC MI LL CREEK HOLLOW RD MILL CREEK HOLLOW RD (TWP ) SADDLERS RUN BMSBG 31/1005/0012/0000
000000	[Diagram: Bridge structure]	000000	000000 FT LENGTH(AH 0052 BK 0159)
000000	[Diagram: Bridge structure]	000000	000000 FT LENGTH(AH 0159 BK 0000)

EXTRACT DATE: 12/18/2023      ROADWAY MANAGEMENT SYSTEM      PAGE NUMBER: 164  
 PRINT DATE: 12/21/2023      SLD COUNTY/SR - ANNUAL PRINT      COUNTY: HUNTINGDON  
 DIR: B      TOTAL LEN: .629 MI.      DIST: 09-5      SR: 1004  
 LEFT MUN: BRADY T      RIGHT MUN: BRADY T

003320 FT

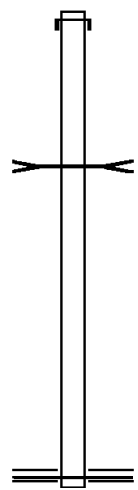
003320 FT AH-MIFFLIN (44)  
 INTER-AHD SHARPSBURG RD  
 0020/0717 (SR4002 SEG 0010/0000)

002603 FT

002603 FT 2 0 31047 0 00 0026+13  
 SADDLERS RUN  
 STRUCTURE LENGTH 9 FT  
 BMSID 31/1004/0020/0000  
 0020/0000 LENGTH(AH 0717 BK 2603)

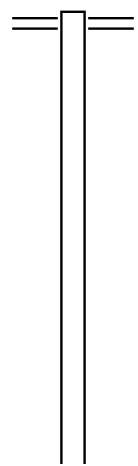
000000 FT

000000 FT 2 0 31047 0 00 0000+00  
 NC SHARPSBURG RD  
 BIG VALLEY PK  
 (SR0655 SEG 0660/0000)  
 MFC BEGIN = E  
 0010/0000 LENGTH(AH 2603 BK 0000)



EXTRACT DATE: 12/18/2023 ROADWAY MANAGEMENT SYSTEM PAGE NUMBER: 163  
 PRINT DATE: 12/21/2023 SLD COUNTY/SR - ANNUAL PRINT COUNTY: HUNTINGDON  
 DIR: B TOTAL LEN: 5.657 MI. DIST: 09-5 SR: 1003  
 LEFT MUN: HENDERSON T RIGHT MUN: HENDERSON T

029869 FT



029869 FT STONE CREEK RIDGE RD  
 0140/1002 (SR1001 SEG 0150/0968)

028867 FT

028867 FT 2 0 31113 0 00 0288+73  
 0140/0000 LENGTH(AH 1002 BK 0614)

028253 FT

028253 FT 2 0 31113 0 00 0282+59  
 0130/0000 LENGTH(AH 0614 BK 3578)

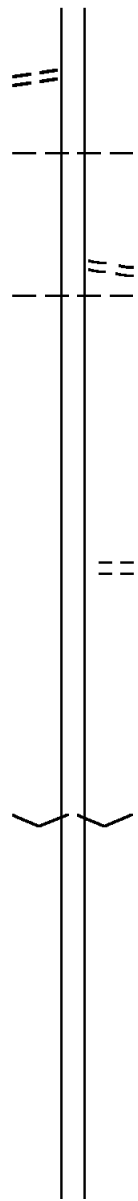
024675 FT

024675 FT 2 0 31113 0 00 0246+81

DIR: B TOTAL LEN: 5.657 MI. DIST: 09-5 SR: 1003  
 LEFT MUN: HENDERSON T RIGHT MUN: HENDERSON T

FERN HOLLOW LN  
 (PRDR)

0110/1713



022577 FT

0120/0000 LENGTH(AH 3578 BK 2098)

0110/0528 HENDERSON  
 022577 FT BRADY T  
 2 0 31113 0 00 0226+18  
 FRAIN RD  
 (T452)

0110/0000 LENGTH(AH 2098 BK 1759)  
 0100/1231 BRADY  
 HENDERSON T

020818 FT

020818 FT 2 0 31113 0 00 0208+59  
 0100/0000 LENGTH(AH 1759 BK 2922)

0090/1249 DEER ACRES LN  
 (PRDR)

017896 FT

017896 FT 2 0 31113 0 00 0179+37  
 0090/0000 LENGTH(AH 2922 BK 1349)

016547 FT

016547 FT 2 0 31113 0 00 0166+61  
 0080/0000 VILLAGE: UNION CHURCH  
 LENGTH(AH 1349 BK 2204)

014343 FT

014343 FT 2 0 31113 0 00 0144+09  
 0070/0000 LENGTH(AH 2204 BK 2889)

DIR: B TOTAL LEN: 5.657 MI. DIST: 09-5 SR: 1003  
 LEFT MUN: HENDERSON T RIGHT MUN: HENDERSON T

2 0 31113 0 00 0114+82 011454 FT  
 IVY LN  
 (TWP ) 0060/0000

||

011454 FT  
 0060/0000 LENGTH(AH 2889 BK 2216)

2 0 31113 0 00 0092+66 009238 FT  
 PENN WOODS RD  
 (T570) 0050/0000

==

009238 FT  
 0050/0000 LENGTH(AH 2216 BK 1705)

007533 FT

007533 FT 2 0 31113 0 00 0075+37  
 0040/0000 LENGTH(AH 1705 BK 2452)

005081 FT

005081 FT 2 0 31113 0 00 0050+85  
 0030/0000 LENGTH(AH 2452 BK 2478)

002603 FT

002603 FT 2 0 31113 0 00 0026+07  
 0020/0000 LENGTH(AH 2478 BK 2603)

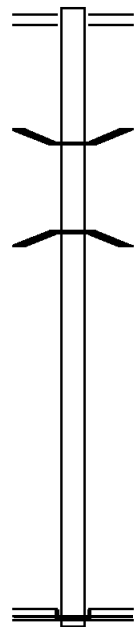
000000 FT

000000 FT 2 0 31113 0 00 0000+00  
 NC SUGAR GROVE RD  
 INTER-BK SUGAR GROVE RD  
 (T442)  
 MFC BEGIN = E  
 0010/0000 LENGTH(AH 2603 BK 0000)



EXTRACT DATE: 12/18/2023 ROADWAY MANAGEMENT SYSTEM PAGE NUMBER: 160  
 PRINT DATE: 12/21/2023 SLD COUNTY/SR - ANNUAL PRINT COUNTY: HUNTINGDON  
 DIR: B TOTAL LEN: .839 MI. DIST: 09-5 SR: 1002  
 LEFT MUN: BRADY T RIGHT MUN: BRADY T

004429 FT



004429 FT FRONT MOUNTAIN RD  
 0020/1532 (SR1007 SEG 0050/0000)

002897 FT

0020/0017 BMS EN 31/1002/0020/0000  
 002897 FT 2 0 31045 0 00 0028+95  
 SADDLER RUN  
 BMSBG 31/1002/0020/0000  
 0020/0000 LENGTH(AH 1532 BK 2897)

000000 FT

000000 FT 2 0 31045 0 00 0000+00  
 NC METZTOWN RD  
 BIG VALLEY PK  
 (SR0655 SEG 0640/1498)  
 INTER-BK HICKORY LN  
 (TWP)  
 MFC BEGIN = E  
 0010/0000 LENGTH(AH 2897 BK 0000)

EXTRACT DATE: 12/18/2023 ROADWAY MANAGEMENT SYSTEM PAGE NUMBER: 159  
 PRINT DATE: 12/21/2023 SLD COUNTY/SR - ANNUAL PRINT COUNTY: HUNTINGDON

DIR: B TOTAL LEN: 12.755 MI. DIST: 09-5 SR: 1001  
 LEFT MUN: MILLER T RIGHT MUN: MILLER T

067348 FT

067348 FT STANDING STONE RD  
 0310/1765 (SR0026 SEG 0570/0000)

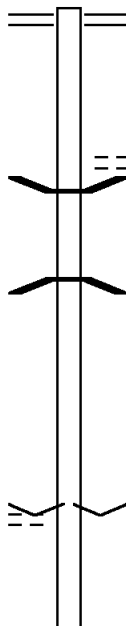
065583 FT

0310/0203 OLD TOWN RD  
 (T560)  
 0310/0144 BMSEN 31/1001/0310/0000  
 065583 FT 2 0 31042 0 00 0664+42  
 STANDING STONE CREEK  
 BMSBG 31/1001/0310/0000  
 0310/0000 LENGTH(AH 1765 BK 2658)

CARRIAGE HILL RD  
 (T561)

062925 FT  
 0300/0000

062925 FT 2 0 31042 0 00 0638+17  
 VILLAGE: CORNPRSP MILL  
 0300/0000 LENGTH(AH 2658 BK 2071)





DIR: B TOTAL LEN: 12.755 MI. DIST: 09-5 SR: 1001  
LEFT MUN: MILLER T RIGHT MUN: MILLER T

2 0 31042 0 00 0617+38 060854 FT  
CARRIAGE HILL RD  
(T561) 0290/0000

059647 FT

2 0 31042 0 00 0571+99 056339 FT  
MURRAY RUN RD  
(SR1011 SEG 0100/2740) 0270/0000

053824 FT

051319 FT

060854 FT

5 0290/0000 LENGTH(AH 2071 BK 1207)

059647 FT 2 0 31042 0 00 0605+24  
CREEK CROSSING RD  
(T563)

5 0280/0000 LENGTH(AH 1207 BK 3308)

056339 FT

5 0270/0000 LENGTH(AH 3308 BK 2515)

053824 FT 2 0 31042 0 00 0546+70  
5 0260/0000 LENGTH(AH 2515 BK 2505)

051319 FT 2 0 31042 0 00 0521+65  
5 0250/0000 LENGTH(AH 2505 BK 2878)

0240/0636 MILL CREEK HOLLOW RD  
(SR1005 SEG 0190/2894)

DIR: B TOTAL LEN: 12.755 MI. DIST: 09-5 SR: 1001  
 LEFT MUN: MILLER T RIGHT MUN: MILLER T

2 0 31042 0 00 0492+65 048441 FT		048441 FT
SUNRISE CAMP RD		
(T485)	0240/0000 ==	5 0240/0000 LENGTH(AH 2878 BK 1813)
046628 FT		046628 FT
		5 0230/0000 LENGTH(AH 1813 BK 2432)
		MILLER
		0220/2295 HENDERSON T
		YESHUA WY
2 0 31042 0 00 0450+00 044196 FT	==	0220/0534 (PRDR)
BUMGARDNER RD		044196 FT
(T488)	0220/0000 ==	5 0220/0000 LENGTH(AH 2432 BK 1324)
042872 FT		042872 FT
		5 0210/0000 LENGTH(AH 1324 BK 2651)
2 0 31042 0 00 0410+29 040221 FT		040221 FT
MCCALLS HILL RD		
(T486)	0200/0000 ==	5 0200/0000 LENGTH(AH 2651 BK 1492)
038729 FT		038729 FT
		5 0190/0000 LENGTH(AH 1492 BK 2495)
036234 FT		036234 FT
		2 0 31042 0 00 0370+42

DIR: B TOTAL LEN: 12.755 MI.  
 LEFT MUN: HENDERSON T

DIST: 09-5 SR: 1001  
 RIGHT MUN: HENDERSON T

				0180/0000	LENGTH(AH 2495 BK 2113)
	034121 FT			034121 FT	2 0 31042 0 00 0349+12 STATE GAMLANDS RD (T474)
		=		0170/0000	LENGTH(AH 2113 BK 1686)
	032435 FT			032435 FT	2 0 31042 0 00 0332+18 VILLAGE: UNION CHURCH
PONDEROSA RD (T473)	0160/0000	=		0160/0000	LENGTH(AH 1686 BK 2779)
GIBBONEY LN (PRDR)	0150/1323	=		0150/0968	SUGAR GROVE RD (SR1003 SEG 0140/1002)
	029656 FT			029656 FT	2 0 31042 0 00 0305+00 SCHOOL HOUSE HOLLOW RD (T448)
		=		0150/0000	LENGTH(AH 2779 BK 0943)
	028713 FT			028713 FT	2 0 31042 0 00 0295+57
				0140/0000	LENGTH(AH 0943 BK 2272)
	026441 FT			026441 FT	2 0 31042 0 00 0272+85
				0130/0000	LENGTH(AH 2272 BK 2692)

DIR: B TOTAL LEN: 12.755 MI. DIST: 09-5 SR: 1001  
 LEFT MUN: HENDERSON T RIGHT MUN: HENDERSON T

023749 FT

023749 FT 2 0 31042 0 00 0244+47  
 0120/0000 LENGTH(AH 2692 BK 2220)

021529 FT

021529 FT 2 0 31042 0 00 0195+35  
 BARK RIDGE RD  
 (T462)  
 0110/0000 LENGTH(AH 2220 BK 2592)

2 0 31042 0 00 0181+30 018937 FT  
 GORSUCH RD  
 (T464) 0100/0000

==

018937 FT  
 0100/0000 LENGTH(AH 2592 BK 1565)

017372 FT

017372 FT 2 0 31042 0 00 0171+00  
 0090/0000 LENGTH(AH 1565 BK 1590)

015782 FT

015782 FT 2 0 31042 0 00 0161+60  
 0080/0000 LENGTH(AH 1590 BK 2540)

013242 FT

013242 FT 2 0 31042 0 00 0137+10  
 0070/0000 LENGTH(AH 2540 BK 2449)

DIR: B TOTAL LEN: 12.755 MI.  
 LEFT MUN: HENDERSON T

DIST: 09-5 SR: 1001  
 RIGHT MUN: HENDERSON T

010793 FT

010793 FT 2 0 31042 0 00 0113+60  
 0060/0000 LENGTH(AH 2449 BK 2531)

008262 FT

008262 FT 2 0 31042 0 00 0089+60  
 0050/0000 LENGTH(AH 2531 BK 2606)

005656 FT

005656 FT 2 0 31042 0 00 0064+50  
 BARK RIDGE RD  
 (T462)  
 0040/0000 LENGTH(AH 2606 BK 2844)

0030/1834 HOOVERS HILL RD  
 (T602)

002812 FT

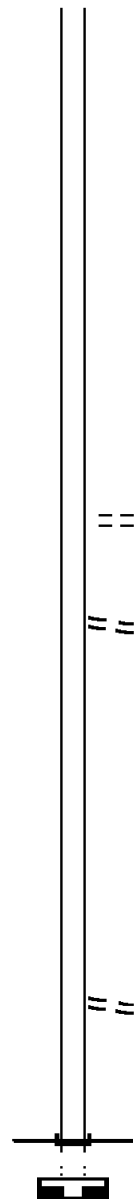
002812 FT 2 0 31042 0 00 0035+91  
 0030/0000 LENGTH(AH 2844 BK 2812)

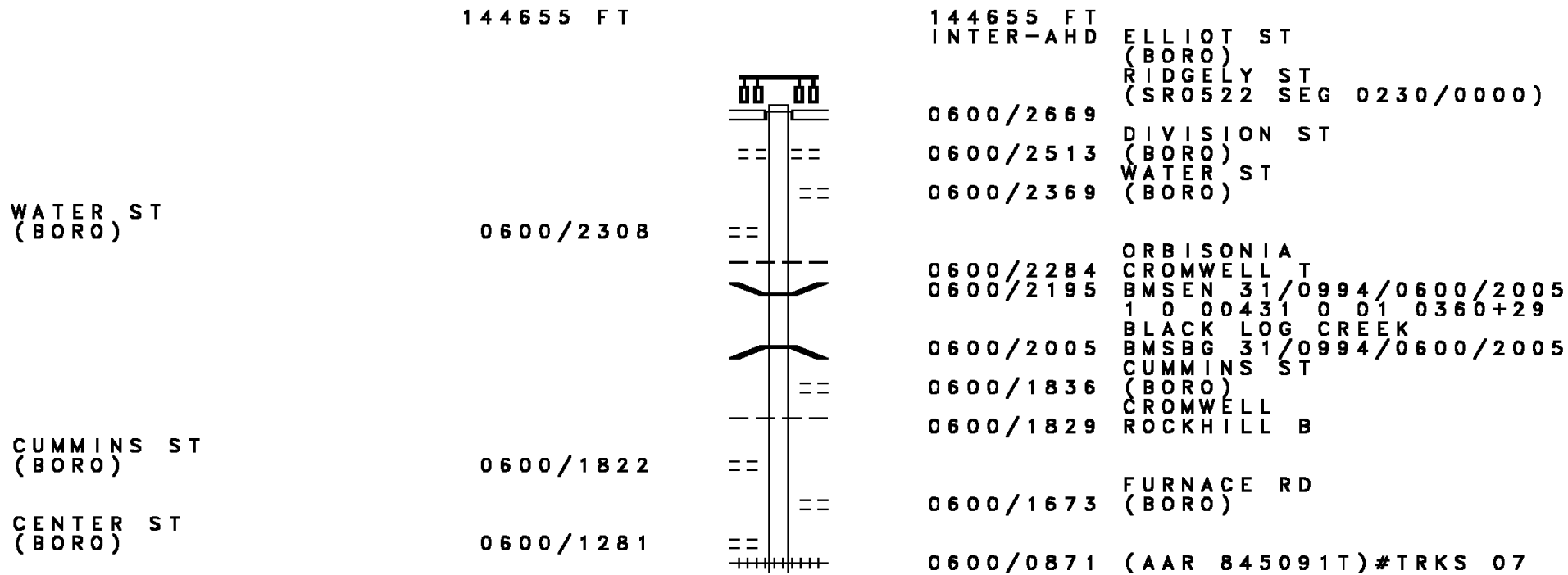
000000 FT

0020/0221 SWAINS HILL RD  
 (T463)  
 000000 FT 2 0 31042 0 00 0007+57  
 NC STONE CREEK RIDGE RD  
 INTER-BK FIRST ST  
 (BORO)  
 MFC BEGIN = E

000000 FT

0020/0000 LENGTH(AH 2812 BK 0757)  
 000000 FT  
 7010/0000 LENGTH(AH 0757 BK 0000)

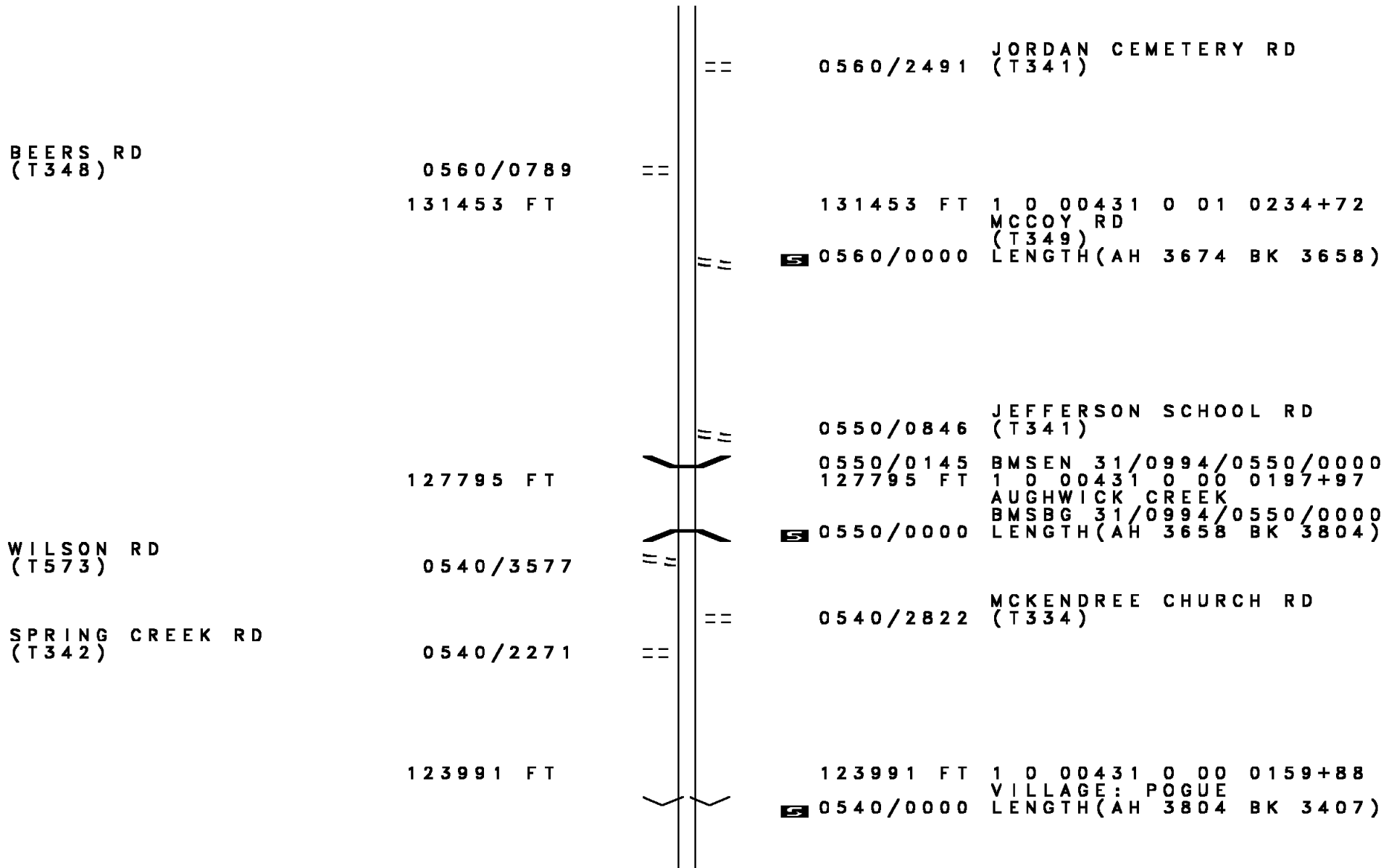




DIR: B TOTAL LEN: 27.397 MI. DIST: 09-5 SR: 994  
 LEFT MUN: ROCKHILL B RIGHT MUN: ROCKHILL B

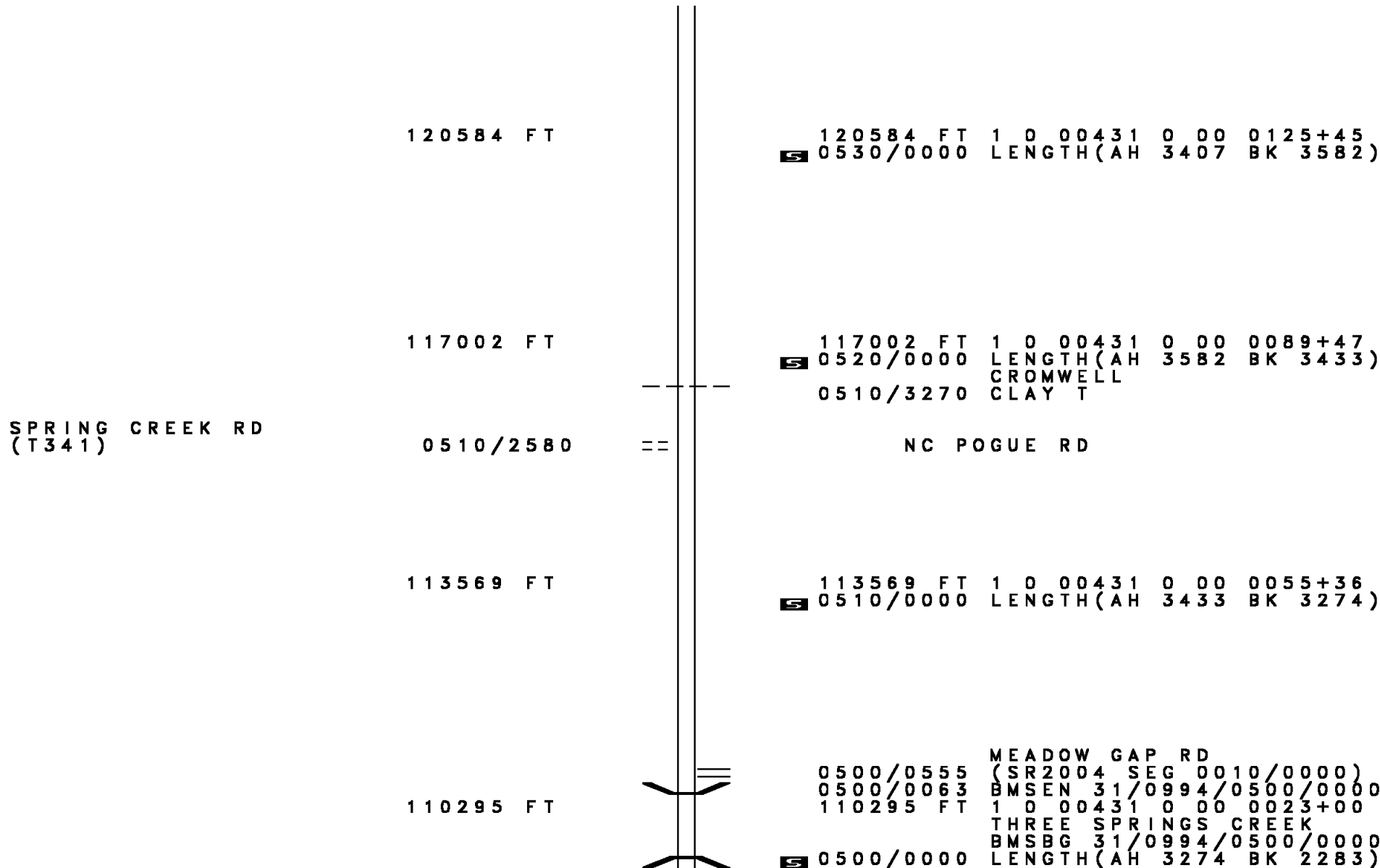
IRON ST (BORO)	0600/0718	==		0600/0455	BMSEN 31/0994/0600/0436 1 0 00431 0 01 0344+56 JORDANS CRK.
CULVERT ST (BORO)	0600/0361	==		0600/0436	BMSBG 31/0994/0600/0436
1 0 00431 0 01 0340+05	141986 FT	==		0600/0081	FROM 0994/0590 SH (CONN)
VALLEY ST (SR2016 SEG 0070/1355)		==		141986 FT	
MEADOW ST (BORO)	0600/0000	==		0600/0000	NC MEADOWS ST LENGTH(AH 2669 BK 2373) TO 0994/0600 SH
HILL ST (BORO)	0590/1924	==		0590/2265	(CONN)
SPRING ST (BORO)	0590/1471	==			
		==		0590/1049	RESEVOIR ST (BORO) ROCKHILL CROMWELL T
	139613 FT	==		139613 FT	1 0 00431 0 01 0315+80 NC VALLEY ST
		==		0590/0000	ODD FELLOWS CEMETERY RD (T375) LENGTH(AH 2373 BK 2218)
	137395 FT	==		137395 FT	1 0 00431 0 01 0294+00 MADDENSVILLE PK
		==		0580/0000	(SR0475 SEG 0250/2915) LENGTH(AH 2218 BK 2268)
	135127 FT	==		135127 FT	1 0 00431 0 01 0270+80
		==		0570/0000	LENGTH(AH 2268 BK 3674)

DIR: B TOTAL LEN: 27.397 MI. DIST: 09-5 SR: 994  
 LEFT MUN: CROMWELL T RIGHT MUN: CROMWELL T



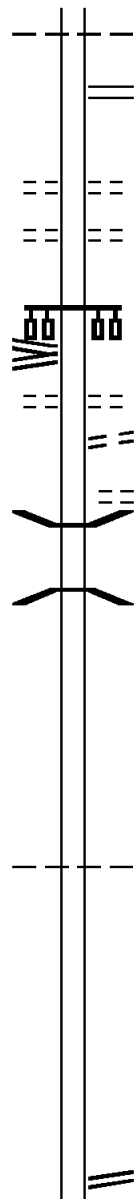


DIR: B TOTAL LEN: 27.397 MI. DIST: 09-5 SR: 994  
 LEFT MUN: CROMWELL T RIGHT MUN: CROMWELL T



DIR: B TOTAL LEN: 27.397 MI. DIST: 09-5 SR: 994  
 LEFT MUN: CLAY T RIGHT MUN: CLAY T

1 0 00431 0 00 0000+00 108012 FT  
 CHURCH ST  
 (SR0747 SEG 0010/0000)  
 HUDSON ST  
 (SR2022 SEG 0010/0000) 0490/0000



0490/2049 CLAY  
 THREE SPRINGS B  
 ELLIOTS RUN RD  
 0490/1472 (SR2005 SEG 0170/1383)

0490/0568 RIO GRANDE ST  
 (BORO)  
 0490/0276 FREEDOM ST  
 (BORO)  
 108012 FT

NC HUDSON ST  
 0490/0000 LENGTH (AH 2283 BK 3687)  
 ASHMAN ST  
 0480/3552 (BORO)  
 FURMAN ST  
 0480/3364 (BORO)  
 RAILROAD ST  
 0480/3193 (BORO)  
 0480/3021 BMSSEN 31/0994/0480/2965  
 0 0 00000 0 00 0000+00  
 N. SPRING CRK  
 0480/2965 BMSBG 31/0994/0480/2965

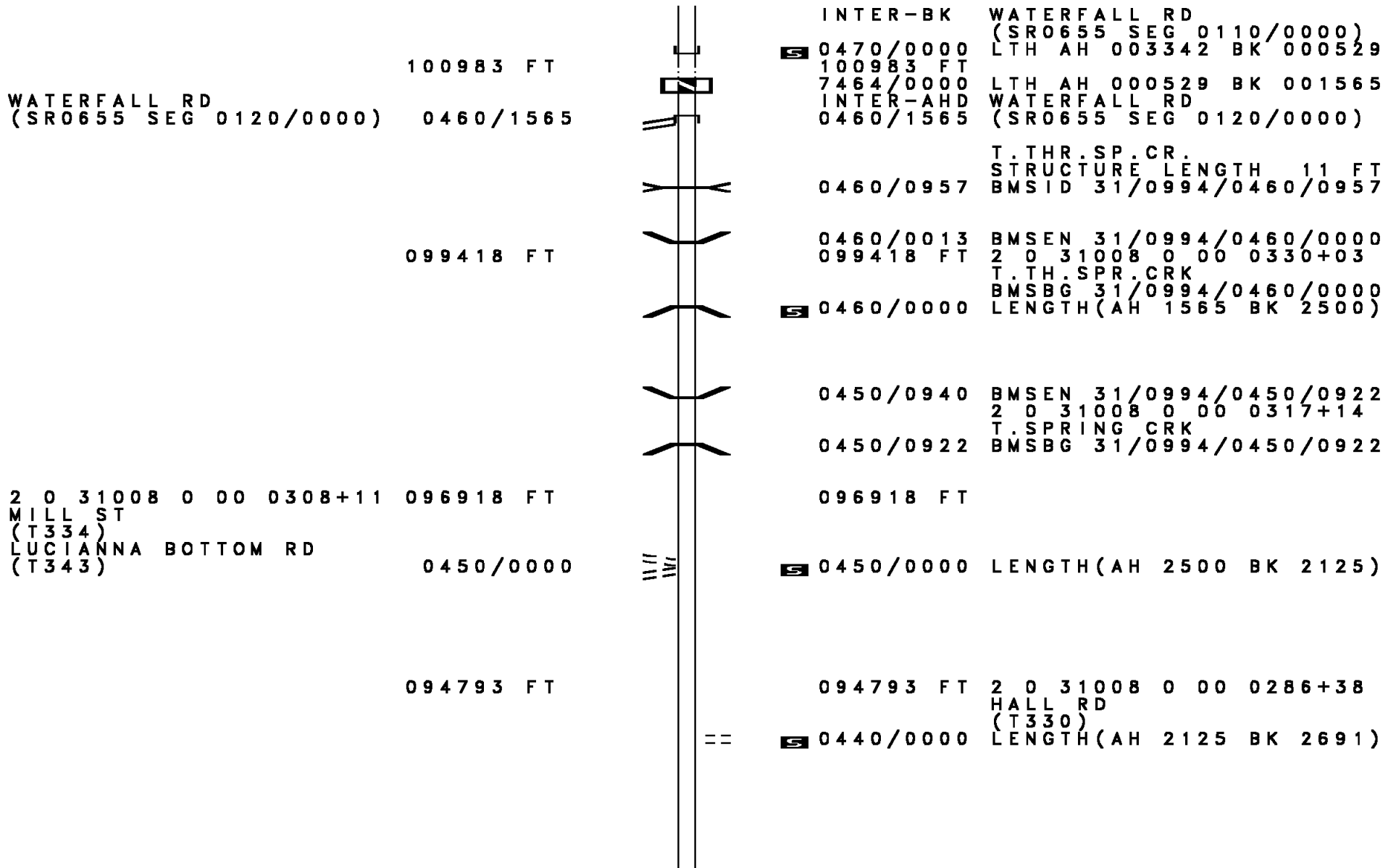
104325 FT

104325 FT 1 0 00192 0 05 0347+17  
 0480/0000 LENGTH (AH 3687 BK 3342)  
 THREE SPRINGS  
 0470/3082 CLAY T

100983 FT

100983 FT 1 0 00192 0 05 0313+83  
 WATERFALL RD  
 (SR0655 SEG 0110/0000)  
 NC CHURCH ST

DIR: B TOTAL LEN: 27.397 MI. DIST: 09-5 SR: 994  
 LEFT MUN: CLAY T RIGHT MUN: CLAY T



DIR: B TOTAL LEN: 27.397 MI. DIST: 09-5 SR: 994  
 LEFT MUN: CLAY T RIGHT MUN: CLAY T

092102 FT

092102 FT 2 0 31008 0 00 0259+45  
 0430/0000 LENGTH(AH 2691 BK 2584)

089518 FT

089518 FT 2 0 31008 0 00 0233+61  
 SHORE VALLEY RD  
 (SR3023 SEG 0090/3279)  
 0420/0000 LENGTH(AH 2584 BK 1657)

LC FOR FAIRVIEW CHURCH  
 (TWP )  
 2 0 31081 0 02 0212+25  
 FAIRVIEW CHURCH RD  
 (T342)

0410/0115  
 087861 FT  
 0410/0000

087861 FT  
 0410/0000 LENGTH(AH 1657 BK 3299)

084562 FT

084562 FT 2 0 31081 0 02 0178+58  
 (AAR 003200\*)#TRKS 01  
 0400/0000 LENGTH(AH 3299 BK 3539)

0390/1637 CLAY  
 TODD T

081023 FT

081023 FT 2 0 31081 0 02 0142+69  
 0390/0000 LENGTH(AH 3539 BK 1675)  
 0380/1232 BMSSEN 31/0994/0380/1214  
 2 0 31081 0 02 0138+10

DIR: B TOTAL LEN: 27.397 MI. DIST: 09-5 SR: 994  
 LEFT MUN: TODD T RIGHT MUN: TODD T

COLES VALLEY RD  
 (T340)

0380/0393  
 079348 FT

0380/1214 ROARING RUN  
 BMSBG 31/0994/0380/1214

079348 FT 2 0 31081 0 02 0125+55  
 COLES VALLEY RD

5 0380/0000 (SR3021 SEG 0110/2288)  
 LENGTH(AH 1675 BK 2985)

076363 FT

5 076363 FT 2 0 31081 0 02 0095+57  
 0370/0000 LENGTH(AH 2985 BK 3422)

072941 FT

5 072941 FT 2 0 31081 0 01 0058+92  
 0360/0000 LENGTH(AH 3422 BK 1308)

071633 FT

5 071633 FT 2 0 31081 0 01 0045+84  
 0350/0000 LENGTH(AH 1308 BK 2889)





068744 FT

5 068744 FT 2 0 31081 0 01 0016+95  
 0340/0000 LENGTH(AH 2889 BK 1520)

0330/0796 BMSSEN 31/0994/0330/0744  
 2 0 31081 0 00 0007+59  
 GT.TROUGH CK

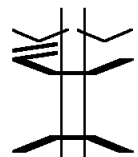
DIR: B TOTAL LEN: 27.397 MI. DIST: 09-5 SR: 994  
 LEFT MUN: TODD T RIGHT MUN: TODD T

MARTINS LN  
 (T360)

067224 FT		0330/0744 BMSBG 31/0994/0330/0744
		067224 FT 2 0 31081 0 00 0000+00 COOKS RD (SR3019 SEG 0070/0000)
		0330/0000 LENGTH(AH 1520 BK 1035) 0320/0850 BMSSEN 31/0994/0320/0830 2 0 31013 0 00 0231+73 TR. GR. TRH. CK
066189 FT		0320/0830 BMSBG 31/0994/0320/0830
0320/0000		066189 FT 2 0 31013 0 00 0131+34 VILLAGE: COOKS 0320/0000 LENGTH(AH 1035 BK 1938)
064251 FT		064251 FT 2 0 31013 0 00 0150+72 0310/0000 LENGTH(AH 1938 BK 2367)
061884 FT		061884 FT 2 0 31013 0 00 0174+85 0300/0000 LENGTH(AH 2367 BK 1996)
059888 FT		059888 FT 2 0 31013 0 00 0195+04 0290/0000 LENGTH(AH 1996 BK 1556)
058332 FT		058332 FT 2 0 31013 0 00 0210+85 SR 3017 SH (SR3017 SEG 0160/1016) 0280/0000 LENGTH(AH 1556 BK 1892)
056440 FT		056440 FT 2 0 31013 0 00 0229+63

DIR: B TOTAL LEN: 27.397 MI. DIST: 09-5 SR: 994  
 LEFT MUN: TODD T RIGHT MUN: TODD T

SUGAR RUN RD  
 (SR3025 SEG 0010/0000) 0270/0000



0270/0000  
 0260/2283

VILLAGE: EAGLE FOUNDRY  
 LENGTH(AH 1892 BK 2477)  
 BMSEN 31/0994/0260/2246  
 2 0 31013 0 00 0231+73  
 SUGAR CREEK  
 BMSBG 31/0994/0260/2246

TWP 313 RT  
 (T313) 0260/1274



053963 FT

053963 FT 2 0 31013 0 00 0254+14  
 0260/0000 LENGTH(AH 2477 BK 1906)

2 0 31013 0 00 0273+20 052057 FT  
 NEW FORDING RD  
 (T368) 0250/0000  
 LC FOR NEW FORDING RD  
 (CONN) 0240/2497



052057 FT  
 0250/0000 LENGTH(AH 1906 BK 2575)

049482 FT

049482 FT 2 0 31013 0 00 0299+05  
 0240/0000 LENGTH(AH 2575 BK 1892)

2 0 31013 0 00 0317+97 047590 FT  
 CHESTNUT GROVE RD  
 (T371) 0230/0000



047590 FT SHADY MAPLE RD  
 (T370)  
 0230/0000 LENGTH(AH 1892 BK 2033)

045557 FT

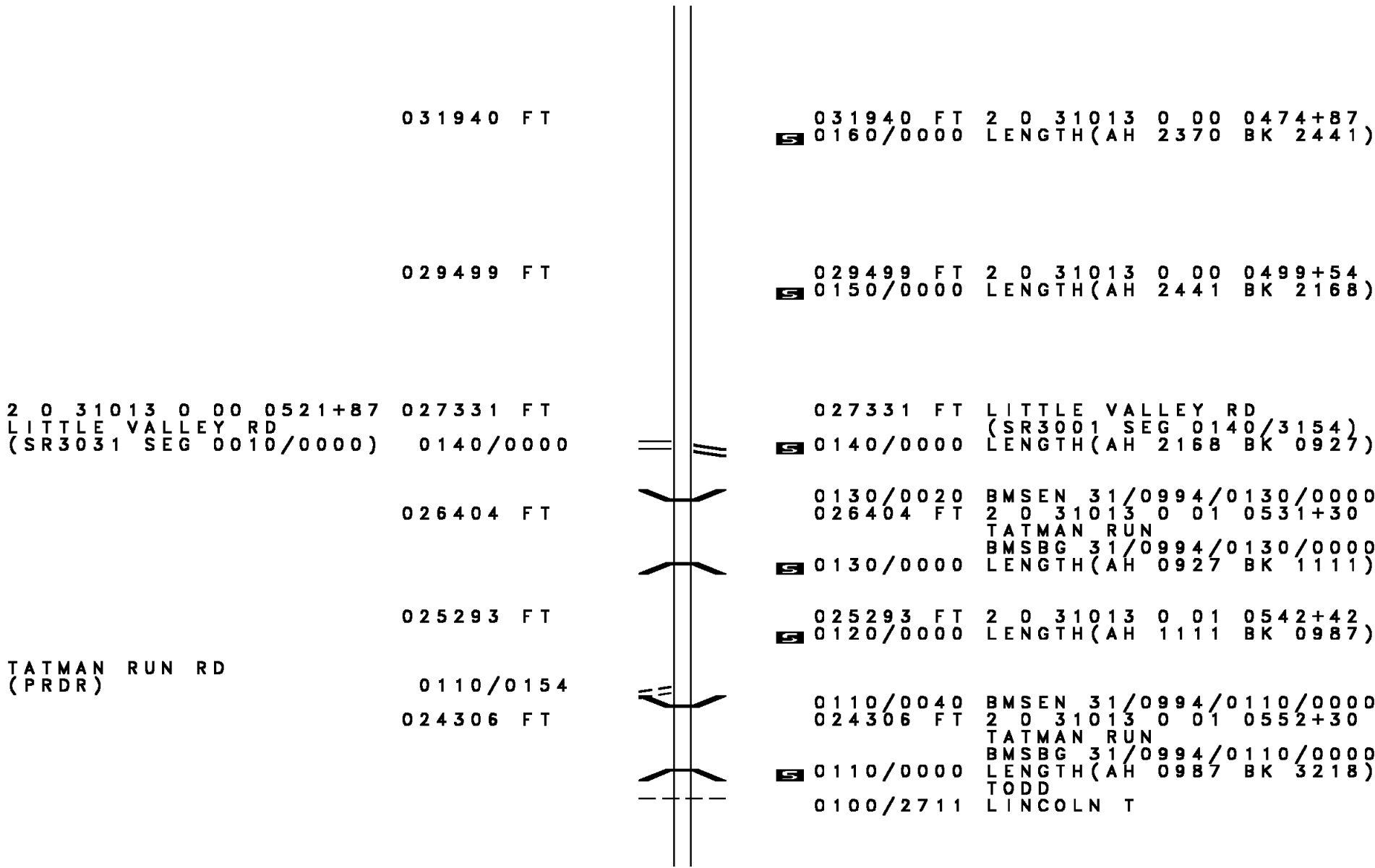
045557 FT 2 0 31013 0 00 0338+51  
 0220/0000 LENGTH(AH 2033 BK 2920)

DIR: B TOTAL LEN: 27.397 MI. DIST: 09-5 SR: 994  
 LEFT MUN: TODD T RIGHT MUN: TODD T

Stationing	Right of Way	Structure	Length	Notes
2 0 31013 0 00 0367+53	042637 FT		0210/0000	GRANGE HALL RD (T363)
	040705 FT		0200/0000	
2 0 31013 0 00 0409+79	038545 FT		0190/0000	NEWBURG PARK RD (T377)
	036749 FT	HAW RUN STRUCTURE	0180/0236	
		BMSID 31/0994/0180/0236	036749 FT	
		2 0 31013 0 00 0427+64	0180/0000	NEWBURG SCHOOL RD (T361)
PARADISE RD (T379)	0170/2391			
	034310 FT		0170/0000	
		2 0 31013 0 00 0451+17		VILLAGE: NEWBURG BUN MT RD (T378)
				LENGTH(AH 2439 BK 2370)



DIR: B TOTAL LEN: 27.397 MI. DIST: 09-5 SR: 994  
 LEFT MUN: TODD T RIGHT MUN: TODD T



031940 FT

031940 FT 2 0 31013 0 00 0474+87  
 0160/0000 LENGTH(AH 2370 BK 2441)

029499 FT

029499 FT 2 0 31013 0 00 0499+54  
 0150/0000 LENGTH(AH 2441 BK 2168)

2 0 31013 0 00 0521+87 027331 FT  
 LITTLE VALLEY RD  
 (SR3031 SEG 0010/0000) 0140/0000

027331 FT LITTLE VALLEY RD  
 (SR3001 SEG 0140/3154)  
 0140/0000 LENGTH(AH 2168 BK 0927)

026404 FT

0130/0020 BMSEN 31/0994/0130/0000  
 026404 FT 2 0 31013 0 01 0531+30  
 TATMAN RUN  
 0130/0000 BMSBG 31/0994/0130/0000  
 LENGTH(AH 0927 BK 1111)

025293 FT

025293 FT 2 0 31013 0 01 0542+42  
 0120/0000 LENGTH(AH 1111 BK 0987)

TATMAN RUN RD  
 (PRDR)

0110/0154  
 024306 FT

0110/0040 BMSEN 31/0994/0110/0000  
 024306 FT 2 0 31013 0 01 0552+30  
 TATMAN RUN  
 0110/0000 BMSBG 31/0994/0110/0000  
 LENGTH(AH 0987 BK 3218)  
 TODD  
 0100/2711 LINCOLN T

DIR: B TOTAL LEN: 27.397 MI. DIST: 09-5 SR: 994  
 LEFT MUN: TODD T RIGHT MUN: TODD T

021088 FT

==

021088 FT 2 0 31013 0 02 0584+91  
 LAKE RAYSTOWN RESORT RD  
 (PRDR)  
 0100/0000 LENGTH(AH 3218 BK 3475)

017613 FT



0090/0390 BMS EN 31/0994/0090/0000  
 017613 FT 2 0 31013 0 02 0619+66  
 RAYSTOWN LAKE-MAIN CHAN  
 BMSBG 31/0994/0090/0000  
 0090/0000 LENGTH(AH 3475 BK 2010)  
 RAYSTOWN PARKING LT  
 0080/1852 (PARK)



==

015603 FT

015603 FT

015603 FT 2 0 31013 0 02 0639+36  
 0080/0000 LENGTH(AH 2010 BK 2362)

013241 FT



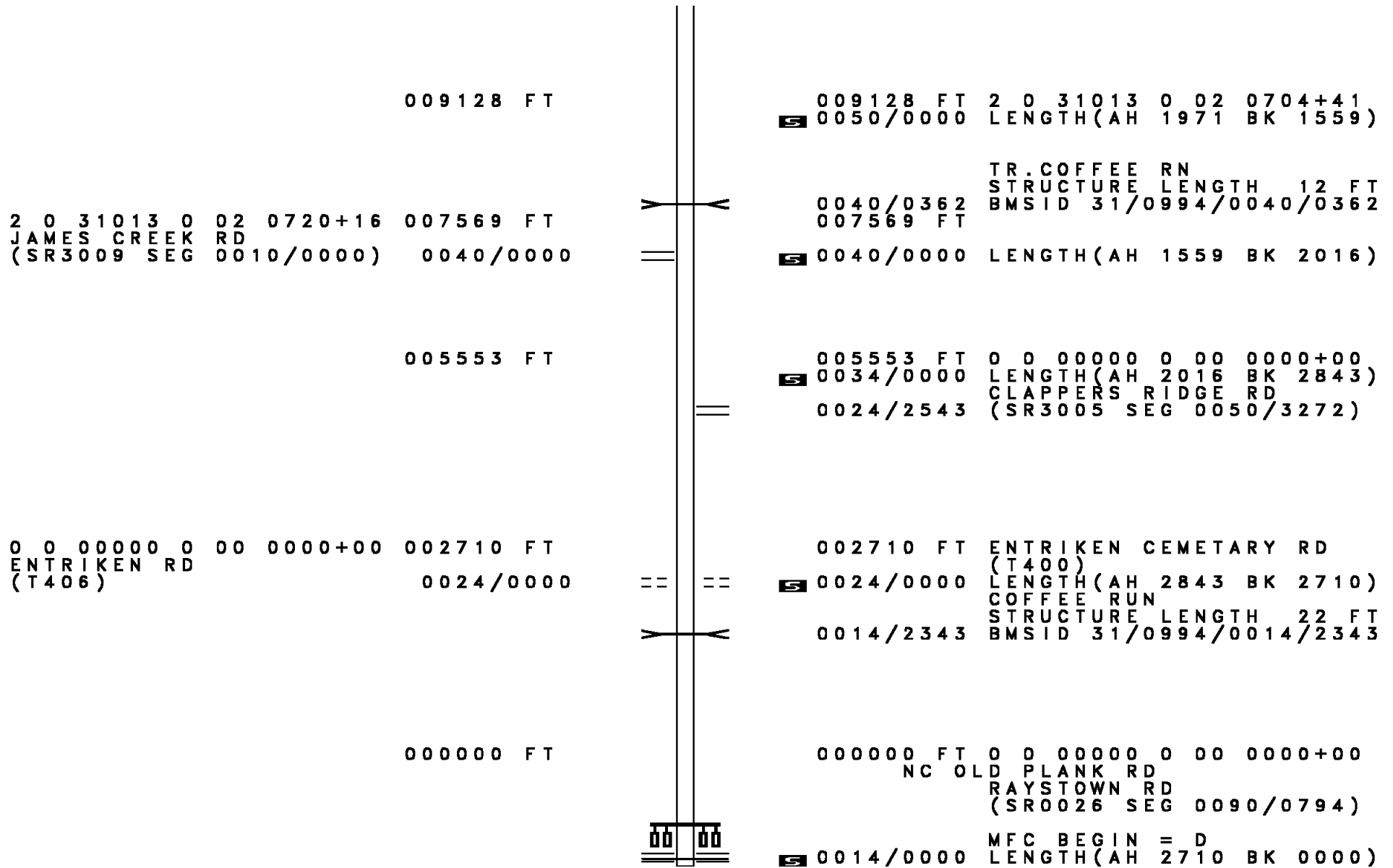
0070/0390 BMS EN 31/0994/0070/0000  
 013241 FT 2 0 31013 0 02 0663+34  
 RAYSTOWN LAKE, COFFEE RU  
 BMSBG 31/0994/0070/0000  
 0070/0000 LENGTH(AH 2362 BK 2142)



011099 FT

011099 FT

011099 FT 2 0 31013 0 02 0685+26  
 0060/0000 LENGTH(AH 2142 BK 1971)



EXTRACT DATE: 12/18/2023 ROADWAY MANAGEMENT SYSTEM PAGE NUMBER: 139  
 PRINT DATE: 12/21/2023 SLD COUNTY/SR - ANNUAL PRINT COUNTY: HUNTINGDON

DIR: B TOTAL LEN: 12.659 MI. DIST: 09-5 SR: 913  
 LEFT MUN: CLAY T RIGHT MUN: CLAY T

066839 FT

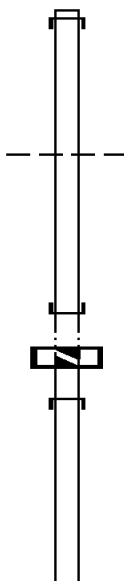
066839 FT AH-FULTON (29)  
 INTER-AHD NEW GRENADA HW  
 0250/1876 (SR0913 SEG 0060/0000)

064963 FT

0250/0309 CLAY WOOD T  
 064963 FT 1 0 00430 0 00 0439+12  
 INTER-NC NEW GRENADA HW  
 INTER-BK NEW GRENADA HW  
 (SR0913 SEG 0050/1698)  
 BK-FULTON (29)

064963 FT

0250/0000 LTH AH 001876 BK 010485  
 064963 FT AH-FULTON (29)  
 7242/0000 LTH AH 010485 BK 002553  
 INTER-AHD NEW GRENADA HW  
 0240/2553 (SR0913 SEG 0010/0000)



DIR: B TOTAL LEN: 12.659 MI.  
LEFT MUN: WOOD T

DIST: 09-5 SR: 913  
RIGHT MUN: WOOD T

062410 FT

062410 FT 1 0 00721 0 01 0625+31  
S 0240/0000 LENGTH(AH 2553 BK 2192)

060218 FT

060218 FT 1 0 00721 0 01 0602+84  
S 0230/0000 LENGTH(AH 2192 BK 3362)

056856 FT

056856 FT 1 0 00721 0 01 0569+74  
S 0220/0000 LENGTH(AH 3362 BK 3474)

0210/1940 TROUT RD  
(T571)

053382 FT

053382 FT 1 0 00721 0 01 0534+89  
S 0210/0000 LENGTH(AH 3474 BK 3667)

WOOD ST  
(T563)

0200/0324

0200/0324 WOOD ST  
(T563)  
ALLEY  
(TWP)

049715 FT

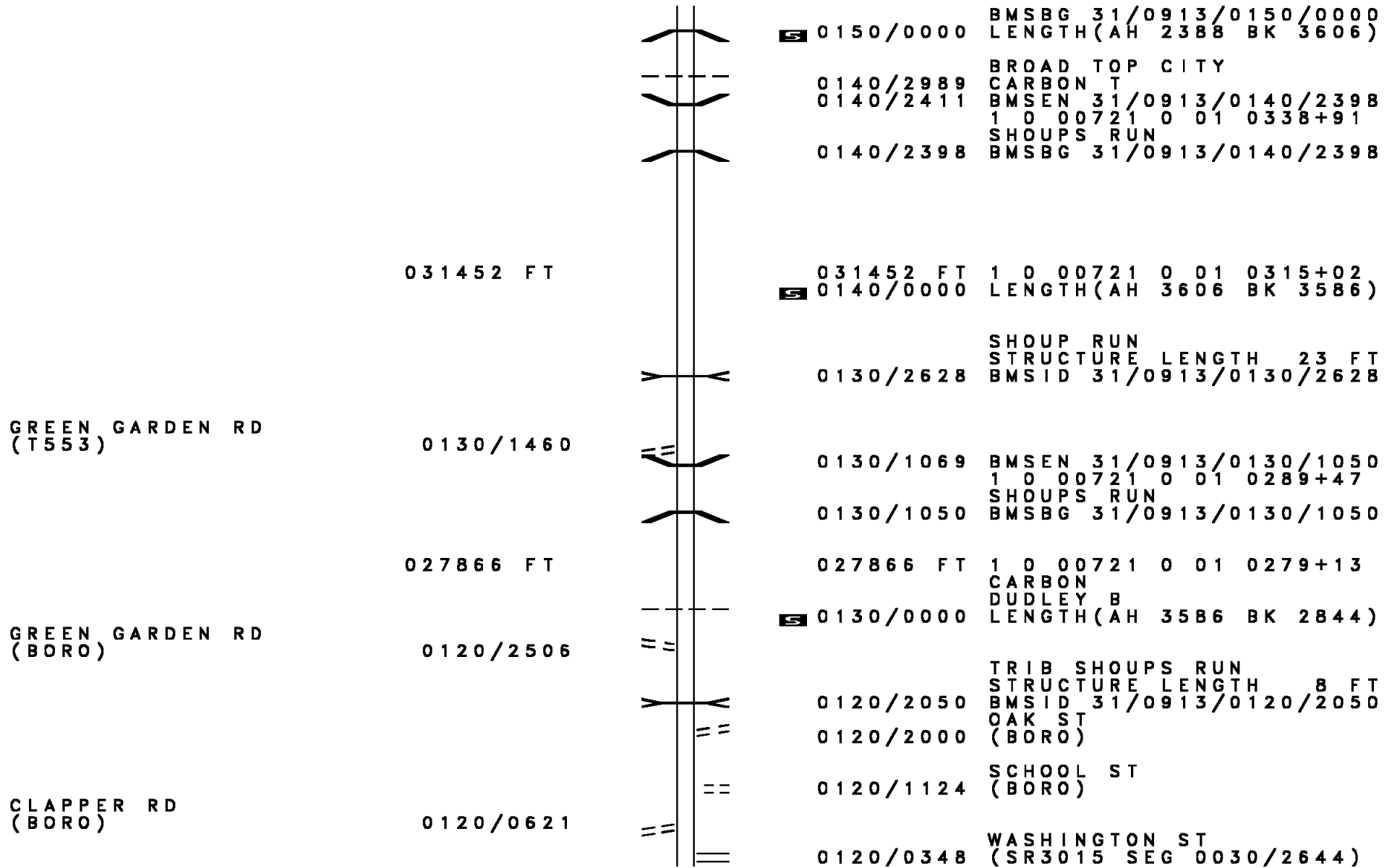
049715 FT 1 0 00721 0 01 0497+69



DIR: B TOTAL LEN: 12.659 MI. DIST: 09-5 SR: 913  
 LEFT MUN: WOOD T RIGHT MUN: WOOD T

Stationing	Street Name	Notes
039890 FT		039890 FT 1 0 00721 0 01 0399+11 0170/0000 LENGTH(AH 3553 BK 2444) WOOD 0160/2317 BROAD TOP CITY B
0160/1103	ELM ST (BORO)	
0160/0925	SERVICE ST (BORO)	
0160/0747	PINE ST (BORO)	
0160/0562	LINN ST (BORO)	
037446 FT		0160/0367 CHERRY ST (BORO) 0160/0201 LAUREL ST (BORO) 037446 FT 1 0 00721 0 01 0374+41 BROAD ST (SR3017 SEG 0070/0000) 0160/0000 LENGTH(AH 2444 BK 2388) HAZEL ST (BORO) 0150/2195 OAK ST (BORO) 0150/2010 ALDER ST (BORO) 0150/1824 CEDAR ST (BORO) 0150/1695 (BORO)
0150/1633	CEDAR ST (BORO)	
035058 FT		0150/0011 BMS EN 31/0913/0150/0000 035058 FT 1 0 00721 0 01 0345+00 NC RAILROAD AV TRIB SHOUPS RUN

DIR: B TOTAL LEN: 12.659 MI. DIST: 09-5 SR: 913  
 LEFT MUN: BROAD TOP CITY B RIGHT MUN: BROAD TOP CITY B





DIR: B TOTAL LEN: 12.659 MI. DIST: 09-5 SR: 913  
 LEFT MUN: DUDLEY B RIGHT MUN: DUDLEY B

Structure Name	Stationing	Length	Notes
SULPHUR RUN	0120/0253	8 FT	BMSID 31/0913/0120/0253
STRUCTURE LENGTH	025022 FT		1 0 00721 0 01 0250+78
DUDLEY CARBON T	0120/0000		LENGTH(AH 2844 BK 1288)
SHOUPS RUN	0110/0805	28 FT	BMSID 31/0913/0110/0805
STRUCTURE LENGTH	023734 FT		1 0 00721 0 01 0237+75
DUDLEY CARBON T	0110/0000		LENGTH(AH 1288 BK 3318)
BMSEN	0100/2505		BMSID 31/0913/0100/2433
SHOUPS RUN	0100/2433		1 0 00721 0 01 0229+01
BMSBG	0100/2357		BMSID 31/0913/0100/2433
MINNICKS DR (T343)	0100/0551		1 0 00721 0 01 0205+18
DUDLEY CARBON T	020416 FT		LENGTH(AH 3318 BK 3583)
MINNICKS DR (T343)	0090/2709		
DUDLEY CARBON T	016833 FT		1 0 00721 0 01 0169+59
COALMONT B	0090/0000		LENGTH(AH 3583 BK 0783)
	0080/0745		

DIR: B TOTAL LEN: 12.659 MI. DIST: 09-5 SR: 913  
 LEFT MUN: CARBON T RIGHT MUN: CARBON T

016050 FT

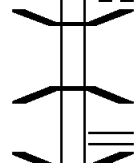
016050 FT 1 0 00721 0 01 0161+76  
 STRONG ST  
 (TWP)  
 LENGTH(AH 0783 BK 1621)  
 STRONG ST  
 (BORO)

==  
 ==

0080/0000  
 0070/1453

==  
 ==

0070/0815 DAUGHERTY ST  
 (BORO)  
 KING ST  
 (BORO)  
 BMSSEN 31/0913/0070/0222  
 1 0 00721 0 01 0147+15



0070/0222 COAL BANK RUN  
 BMSBG 31/0913/0070/0222  
 HICKORY HILL RD  
 (SR3013 SEG 0010/2968)  
 0070/0096 BMSSEN 31/0913/0070/0000  
 0070/0082 1 0 00721 0 01 0144+84

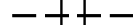
014429 FT

014429 FT SHOUP RUN  
 BMSBG 31/0913/0070/0000  
 LENGTH(AH 1621 BK 1719)



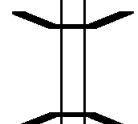
012710 FT

0060/0416 COALMONT  
 CARBON T  
 012710 FT 1 0 00721 0 01 0127+82  
 LENGTH(AH 1719 BK 1701)



011009 FT

0050/0017 BMSSEN 31/0913/0050/0000  
 011009 FT 1 0 00721 0 01 0110+58  
 SUGAR CAMP RUN  
 BMSBG 31/0913/0050/0000  
 LENGTH(AH 1701 BK 2936)



RISBONS LN  
 (T402)

0040/2876

==  
 ==  
 ==

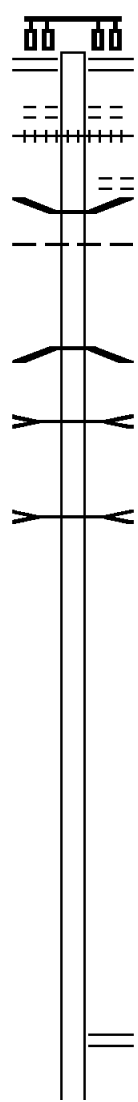
0040/1760 SHOUP RUN CT  
 (PRDR)  
 0040/0714 MUNICIPAL DR  
 (TWP)

DIR: B TOTAL LEN: 12.659 MI. DIST: 09-5 SR: 913  
 LEFT MUN: CARBON T RIGHT MUN: CARBON T

Segment Description	Length (FT)	Stationing	Notes
LITTLE VALLEY RD (SR3001 SEG 0010/0000)	008073 FT	0030/3239	0040/0017 BMSSEN 31/0913/0040/0000 008073 FT 1 0 00721 0 01 0081+24 HOUSE RUN BMSBG 31/0913/0040/0000 LENGTH(AH 2936 BK 3466)
	004607 FT		004607 FT 1 0 00721 0 01 0046+55 VILLAGE: MIDDLETOWN CARBON HOPEWELL T LENGTH(AH 3466 BK 1669)
WEAVER FALLS RD (SR3007 SEG 0010/0000)	002938 FT	0020/0000	002938 FT LENGTH(AH 1669 BK 2938) 0010/2740 BMSSEN 31/0913/0010/2638 1 0 00721 0 01 0026+40 SHOUPS RUN BMSBG 31/0913/0010/2638
PEMBROOKE LN (PRDR)	0010/1819		0010/2638 SHERLOCK RD (T362) 0010/1952
	000000 FT		0010/0541 BAKER RD (T364) 000000 FT 1 0 00721 0 00 0000+00 VILLAGE: PUTTSTOWN NC BR ROAD TOP MTN RD INTER-BK SIXTH ST (SR0913 SEG 0050/2977) MFC BEGIN = C BK-BEDFORD (05) LENGTH(AH 2938 BK 0000)

DIR: B TOTAL LEN: 17.037 MI. DIST: 09-5 SR: 829  
 LEFT MUN: HENDERSON T RIGHT MUN: HENDERSON T

089954 FT



089954 FT WILLIAM PENN HW  
 (SR0022 SEG 0370/0000)

0420/1509 MAIN ST  
 (T444)  
 0420/1152 (AAR 506534T)#TRKS 02  
 MALLEY RUN DR  
 (PRDR)

0420/0657 BMSID 31/0829/0420/0000  
 0420/0470 HENDERSON

088445 FT

0420/0231 UNION T  
 088445 FT 1 0 00192 0 08 1480+31

JUNIATA RIV.  
 BMSBG 31/0829/0420/0000  
 0420/0000 LENGTH(AH 1509 BK 1481)  
 TR. JUN. RIV.

0410/1333 STRUCTURE LENGTH 14 FT  
 BMSID 31/0829/0410/1333

086964 FT

0410/0573 TRIB JUNIATA RIVER  
 STRUCTURE LENGTH 14 FT  
 BMSID 31/0829/0410/0573

086964 FT 1 0 00192 0 08 1464+80  
 0410/0000 LENGTH(AH 1481 BK 2360)

084604 FT

084604 FT 1 0 00192 0 08 1441+46  
 0400/0000 LENGTH(AH 2360 BK 2780)

081824 FT

081824 FT 1 0 00192 0 08 1414+07  
 POLECAT HOLLOW RD  
 (SR3049 SEG 0020/3723)  
 0390/0000 LENGTH(AH 2780 BK 1902)

DIR: B TOTAL LEN: 17.037 MI. DIST: 09-5 SR: 829  
 LEFT MUN: UNION T RIGHT MUN: UNION T

Stationing	Length	Notes
(T454) 0380/1160	079922 FT	079922 FT 1 0 00192 0 08 1394+66 [S] 0380/0000 LENGTH(AH 1902 BK 1603)
078319 FT	078319 FT	078319 FT 1 0 00192 0 08 1378+63 SLOAN RD (T402) [S] 0370/0000 LENGTH(AH 1603 BK 3423)
074896 FT	074896 FT	074896 FT 1 0 00192 0 08 1344+40 [S] 0360/0000 LENGTH(AH 3423 BK 2520)
072376 FT	072376 FT	072376 FT 1 0 00192 0 08 1320+00 [S] 0350/0000 LENGTH(AH 2520 BK 2284)
1 0 00192 0 08 1296+62 SMITH RD (T423)	070092 FT	070092 FT [S] 0340/0000 LENGTH(AH 2284 BK 3208)

DIR: B TOTAL LEN: 17.037 MI. DIST: 09-5 SR: 829  
 LEFT MUN: UNION T RIGHT MUN: UNION T

	066884 FT			066884 FT 1 0 00192 0 08 1264+86
				5 0330/0000 LENGTH(AH 3208 BK 2516)
	064368 FT			064368 FT 1 0 00192 0 08 1239+81
				5 0320/0000 LENGTH(AH 2516 BK 2032)
1 0 00192 0 08 1219+49	062336 FT			062336 FT
HAWNS BRIDGE RD				
(SR3051 SEG 0010/0000)	0310/0000	=		5 0310/0000 LENGTH(AH 2032 BK 1952)
SCOTT RD				
(T427)	0300/0993	=		
	060384 FT			060384 FT 1 0 00192 0 08 1200+00
LONGHORN RD				VILLAGE: COLFAX
(T409)	0300/0000	=		5 0300/0000 LENGTH(AH 1952 BK 1985)
	058399 FT			058399 FT 1 0 00192 0 08 1179+60
				5 0290/0000 LENGTH(AH 1985 BK 1960)
1 0 00192 0 08 1160+00	056439 FT			056439 FT
FOSTER RD				
(T403)	0280/0000	=		5 0280/0000 LENGTH(AH 1960 BK 2521)

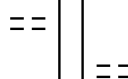
DIR: B TOTAL LEN: 17.037 MI. DIST: 09-5 SR: 829  
 LEFT MUN: UNION T RIGHT MUN: UNION T

1 0 00192 0 08 1135+00 053918 FT HAPPY HILLS RD (T408)	0270/0000	053918 FT	5 0270/0000 LENGTH(AH 2521 BK 1527)
	052391 FT	052391 FT	5 0260/0000 LENGTH(AH 1527 BK 2553)
	049838 FT	049838 FT	5 0250/0000 LENGTH(AH 2553 BK 1527) MT VIEW DR (PRDR)
1 0 00192 0 08 1079+55 048311 FT MORGANS RD (T411)	0240/0000	048311 FT	5 0240/0000 LENGTH(AH 1527 BK 3308)
1 0 00192 0 08 1045+10 045003 FT LORRY RD (T408)	0230/0000	045003 FT	5 0230/0000 LENGTH(AH 3308 BK 2642)
		0220/0712	COLBERT RD (T455)
1 0 00192 0 08 1018+52 042361 FT		042361 FT	

DIR: B TOTAL LEN: 17.037 MI. DIST: 09-5 SR: 829  
 LEFT MUN: UNION T RIGHT MUN: UNION T

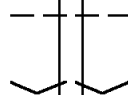
HARMONY CHURCH RD  
 (T392)

0220/0000



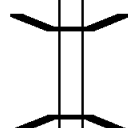
0220/0000 LENGTH(AH 2642 BK 1968)  
 0210/1883 SPORTSMANS CLUB RD  
 (T393)

040393 FT



0210/0135 UNION  
 040393 FT CASS T  
 1 0 00192 0 08 0999+90  
 VILLAGE: CALVIN  
 0210/0000 LENGTH(AH 1968 BK 1995)

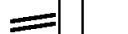
038398 FT



0200/0013 BMS EN 31/0829/0200/0000  
 038398 FT 1 0 00192 0 08 0979+95  
 TR.L.TRGH.CR  
 0200/0000 BMSBG 31/0829/0200/0000  
 LENGTH(AH 1995 BK 2275)

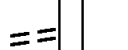
1 0 00192 0 08 0957+81 036123 FT  
 BEAVERTOWN RD  
 (SR3027 SEG 0110/1820) 0190/0000

035337 FT



036123 FT  
 0190/0000 LENGTH(AH 2275 BK 0786)  
 035337 FT 1 0 00192 0 08 0949+30  
 0180/0000 LENGTH(AH 0786 BK 3421)

031916 FT



031916 FT 1 0 00192 0 08 0915+09  
 0170/0000 LENGTH(AH 3421 BK 2111)

WRIGHT RD  
 (T387)

0160/1587

TR.L.TRGH.CR



DIR: B TOTAL LEN: 17.037 MI. DIST: 09-5 SR: 829  
 LEFT MUN: CASS T RIGHT MUN: CASS T

Stationing	Structure	Length	Notes
	0160/1202	10 FT	STRUCTURE LENGTH 10 FT BMSID 31/0829/0160/1202
029805 FT	0160/0020		BMSEN 31/0829/0160/0000
	029805 FT		1 0 00192 0 08 0893+82 T.L. TRGH. CR.
	0160/0000		BMSBG 31/0829/0160/0000
	0150/1032		LENGTH(AH 2111 BK 1375) CASSVILLE B
028430 FT	028430 FT		1 0 00192 0 08 0879+69 SPORTSMANS CLUB RD (T392)
	0150/0000		NC TROUGH CREEK VALLEY PK LENGTH(AH 1375 BK 2423)
	0140/0644		DIRT MOUNTAIN RD (T386)
026007 FT	026007 FT		
1 0 00192 0 08 0855+58 CHERRY ST (BORO)	0140/0000		LENGTH(AH 2423 BK 2348) CHERRY ST (BORO)
SEMINARY ST (SR3019 SEG 0240/1996)	0130/1826		SEMINARY ST (BORO)
MAIN ST (BORO)	0130/1575		
	0130/0118		CASSVILLE CASS T CASS
023659 FT	0130/0016		CASSVILLE B
	023659 FT		1 0 00192 0 07 0832+05 NC WATER ST
WALNUT ST (BORO)	0130/0000		LENGTH(AH 2348 BK 2155) CASSVILLE CASS T
	0120/1559		

DIR: B TOTAL LEN: 17.037 MI.  
LEFT MUN: CASSVILLE B

DIST: 09-5 SR: 829  
RIGHT MUN: CASSVILLE B

021504 FT

021504 FT 1 0 00192 0 07 0810+50  
S 0120/0000 LENGTH(AH 2155 BK 1970)

019534 FT

019534 FT 1 0 00192 0 07 0790+47  
S 0110/0000 LENGTH(AH 1970 BK 2579)

016955 FT

016955 FT 1 0 00192 0 07 0764+25  
S 0100/0000 LENGTH(AH 2579 BK 2025)

014930 FT

014930 FT 1 0 00192 0 07 0744+00  
SMITH VALLEY RD  
(SR3029 SEG 0010/0000)  
ZINOBILE RD  
(SR3020 SEG 0010/0000)  
S 0090/0000 LENGTH(AH 2025 BK 1632)

013298 FT

013298 FT 1 0 00192 0 07 0727+42  
S 0080/0000 LENGTH(AH 1632 BK 2486)

010812 FT

010812 FT 1 0 00192 0 07 0702+24  
S 0070/0000 LENGTH(AH 2486 BK 1958)

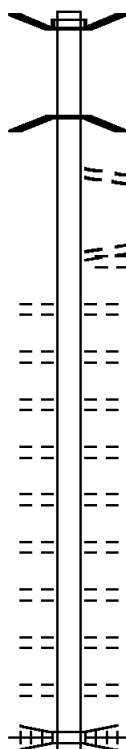
008854 FT

008854 FT 1 0 00192 0 07 0682+30

DIR: B TOTAL LEN: 17.037 MI. DIST: 09-5 SR: 829  
 LEFT MUN: CASS T RIGHT MUN: CASS T

Stationing	Right of Way	Notes	Stationing	Right of Way	Notes
			0060/0000		LENGTH(AH 1958 BK 2650)
006204 FT			0050/0013		BMSEN 31/0829/0050/0000
			006204 FT		1 0 00192 0 07 0655+93
					SMITH VAL RN
			0050/0000		BMSBG 31/0829/0050/0000
					LENGTH(AH 2650 BK 1851)
			0040/1011		LOGGERS LN (PRDR)
FAIRVIEW CHURCH RD (T342)			0040/0017		BMSEN 31/0829/0040/0000
004353 FT			004353 FT		1 0 00192 0 07 0636+63
					SMITH VAL RN
			0040/0000		BMSBG 31/0829/0040/0000
					LENGTH(AH 1851 BK 1526)
WAGNER HOLLOW LN (PRDR)			002827 FT		1 0 00192 0 07 0620+88
002827 FT			0030/0000		LENGTH(AH 1526 BK 1859)
000968 FT			000968 FT		1 0 00192 0 07 0601+96
			0020/0000		LENGTH(AH 1859 BK 0968)
000000 FT			0010/0311		BMSEN 31/0829/0010/0285
					1 0 00192 0 07 0595+43
			0010/0285		NORTH SPRING CREEK
			000000 FT		BMSBG 31/0829/0010/0285
					1 0 00192 0 06 0591+72
					HARES VALLEY RD
					(SR0655 SEG 0190/0000)
HARES VALLEY RD (SR0655 SEG 0190/0000)			0010/0000		NC SR 0829 SH
					MFC BEGIN = D
			0010/0000		LENGTH(AH 0968 BK 0000)

080755 FT



080755 FT AH-MIFFLIN (44)  
 INTER-AHD BMSBN 31/0747/0330/2237  
 0330/2951 JEFFERSON ST  
 (SR0747 SEG 0010/0000)  
 1 0 00121 0 03 1180+05  
 0330/2237 JUNIATA RIV.  
 BMSBG 31/0747/0330/2237  
 0330/2181 SHERMAN ST  
 (BORO)  
 JUNIPER ST  
 (BORO)  
 0330/2007 AL  
 (BORO)  
 GRANT ST  
 0330/1855 (BORO)  
 LOCUST ST  
 0330/1702 (BORO)  
 PINE ST  
 0330/1546 (BORO)  
 MAPLE ST  
 0330/1390 (BORO)  
 CHESTNUT ST  
 0330/1196 (BORO)  
 VINE ST  
 0330/0998 (BORO)  
 WALNUT ST  
 0330/0803 (BORO)  
 FILBERT ST  
 0330/0609 (BORO)  
 POPLAR ST  
 0330/0415 (BORO)  
 0330/0245 CONSOLIDATED RAIL CORPO  
 OVERPASS IS RR X-ING

DIR: B TOTAL LEN: 15.295 MI. DIST: 09-5 SR: 747  
 LEFT MUN: MOUNT UNION B RIGHT MUN: MOUNT UNION B

Stationing	Segment	Length	Notes
1 0 00121 0 03 1177+60	077804 FT		
WATER ST (BORO)	0330/0000	077804 FT	WATER ST (SR2026 SEG 0010/0000)
CENTER ST (BORO)	0320/0614	0330/0000	LENGTH(AH 2951 BK 0767)
			CENTER ST (BORO)
			PENNSYLVANIA AV WEST (BORO)
			(AAR 506467B)#TRKS 02
			PENNSYLVANIA AV WEST (BORO)
			SMALL ST (BORO)
			0320/0193
			077037 FT
1 0 00121 0 03 1169+94	077037 FT		
SHIRLEY ST (BORO)	0320/0000		NC JEFFERSON ST
JEFFERSON ST (BORO)	076537 FT	0320/0000	LENGTH(AH 0767 BK 0500)
			1 0 00121 0 03 1164+94
			DIVISION ST (BORO)
			NC SHIRLEY ST
			SHIRLEY ST (SR2025 SEG 0030/2031)
			MFC BEGIN = B
			0310/0000
			LENGTH(AH 0500 BK 0757)
			ACADEMIA ST (BORO)
			MARKET ST (BORO)
			WILLOW ST (BORO)
			0300/0195
			075780 FT
			2 0 31017 0 05 0767+64
			MILFORD ST (BORO)
			0300/0000
			LENGTH(AH 0757 BK 0955)
			GARBER ST (BORO)
			GAYTON ST (BORO)
			HALLEY ST (BORO)
			0290/0175
			074825 FT
			2 0 31017 0 05 0758+14
			HARRISON ST (BORO)
			0290/0000
			LENGTH(AH 0955 BK 1335)
			DAVIS ST (BORO)
			0290/0756
			075780 FT
			074825 FT

DIR: B TOTAL LEN: 15.295 MI. DIST: 09-5 SR: 747  
 LEFT MUN: MOUNT UNION B RIGHT MUN: MOUNT UNION B

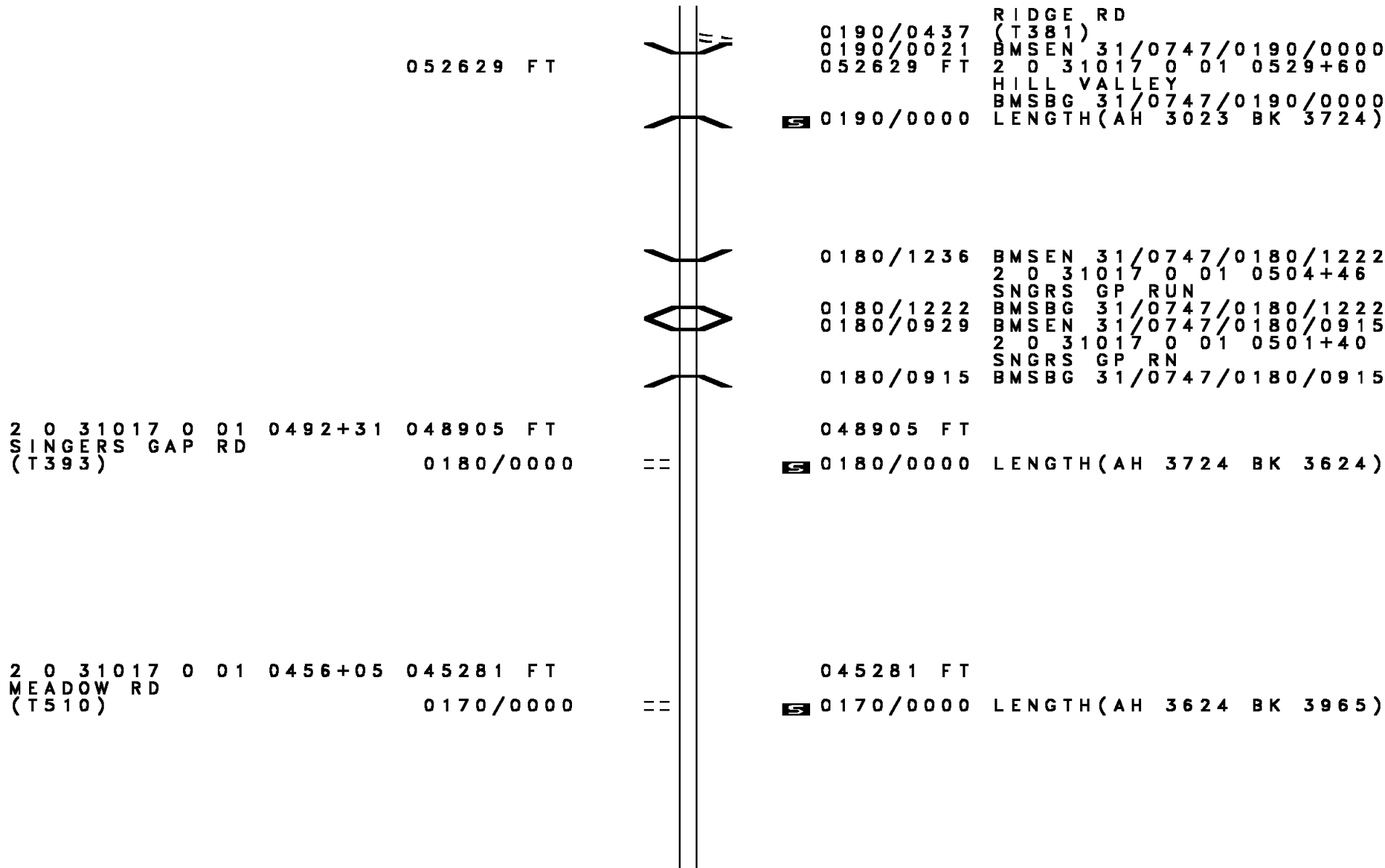
Location	Segment ID	Length (FT)	Notes
VANDEVENDER ST (BORO)	0280/1141		0280/1157 VANDEVENDER ST (BORO)
			0280/0977 TYLER ST (BORO)
			0280/0807 MAXWELL ST (BORO)
JONES ST (T414)	0280/0000	073490 FT	0280/0056 MOUNT UNION SHIRLEY T 073490 FT 2 0 31017 0 04 0740+00 NC SOUTH DIVISION ST 0280/0000 LENGTH(AH 1335 BK 1075)
VALLEY VIEW CR (TWP)	0270/0241	072415 FT	0270/0062 BMS 31/0747/0270/0000 072415 FT 2 0 31017 0 04 0733+16 HILL VALLEY CREEK BMSBG 31/0747/0270/0000 0270/0000 LENGTH(AH 1075 BK 1959)
	0260/1443	070456 FT	0260/1443 CHRISTOFF AV (T505)
	0260/0000	070456 FT	070456 FT 2 0 31017 0 03 0711+09 CHRISTOFF AV (T505) 0260/0000 LENGTH(AH 1959 BK 2646)
	0250/0038	067810 FT	0250/0038 BMS 31/0747/0250/0000 067810 FT 2 0 31017 0 03 0686+82 HILL VALLEY CREEK BMSBG 31/0747/0250/0000 0250/0000 LENGTH(AH 2646 BK 2088)
STATE GAME LAND (TWP)	0240/0575		T.HL VLY CR

DIR: B TOTAL LEN: 15.295 MI. DIST: 09-5 SR: 747  
 LEFT MUN: SHIRLEY T RIGHT MUN: SHIRLEY T

Structure ID	Length (ft)	Structure Type	Start Station	End Station	Notes
0240/0403	11	BMSID	0240/0403	0240/0403	
0240/0039		BMSSEN	0240/0000	0240/0000	
065722	FT		2 0 31017	0 02 0664+28	
0240/0000		BMSBG	0240/0000	0240/0000	
			LENGTH(AH 2088	BK 2060)	
<b>SWOPE LN (PRDR)</b>					
0230/0800					
063662	FT		063662	FT	
0230/0000			2 0 31017	0 02 0643+62	
			LENGTH(AH 2060	BK 1064)	
062598	FT		062598	FT	
0220/0000			2 0 31017	0 01 0629+24	
			LENGTH(AH 1064	BK 3415)	
<b>SUCHAN LN (PRDR)</b>					
0210/0873					
059183	FT		059183	FT	
0210/0000			2 0 31017	0 01 0595+09	
			LENGTH(AH 3415	BK 3531)	
055652	FT		055652	FT	
0200/0000			2 0 31017	0 01 0559+78	
			LENGTH(AH 3531	BK 3023)	
<b>STONEY RIDGE DR (PRDR)</b>					
0190/0944					

DIR: B TOTAL LEN: 15.295 MI.  
 LEFT MUN: SHIRLEY T

DIST: 09-5 SR: 747  
 RIGHT MUN: SHIRLEY T



052629 FT

RIDGE RD  
 (T381)  
 0190/0437 BMSSEN 31/0747/0190/0000  
 0190/0021 2 0 31017 0 01 0529+60  
 052629 FT HILL VALLEY  
 BMSBG 31/0747/0190/0000  
 0190/0000 LENGTH(AH 3023 BK 3724)

0180/1236 BMSSEN 31/0747/0180/1222  
 2 0 31017 0 01 0504+46  
 SNGRS GP RUN  
 0180/1222 BMSBG 31/0747/0180/1222  
 0180/0929 BMSSEN 31/0747/0180/0915  
 2 0 31017 0 01 0501+40  
 SNGRS GP RN  
 0180/0915 BMSBG 31/0747/0180/0915

2 0 31017 0 01 0492+31 048905 FT  
 SINGERS GAP RD  
 (T393) 0180/0000


048905 FT  
 0180/0000 LENGTH(AH 3724 BK 3624)

2 0 31017 0 01 0456+05 045281 FT  
 MEADOW RD  
 (T510) 0170/0000

045281 FT  
 0170/0000 LENGTH(AH 3624 BK 3965)



DIR: B TOTAL LEN: 15.295 MI. DIST: 09-5 SR: 747  
 LEFT MUN: SHIRLEY T RIGHT MUN: SHIRLEY T



041316 FT 0160/0015 BMSID 31/0747/0160/0000  
 041316 FT 2 0 31017 0 01 0416+39

040783 FT 0160/0000 LENGTH(AH 3965 BK 0533)  
 040783 FT 2 0 31017 0 01 0411+02

040306 FT 0150/0000 LENGTH(AH 0533 BK 0477)  
 040306 FT 2 0 31017 0 01 0405+71

0140/0000 LENGTH(AH 0477 BK 3519)

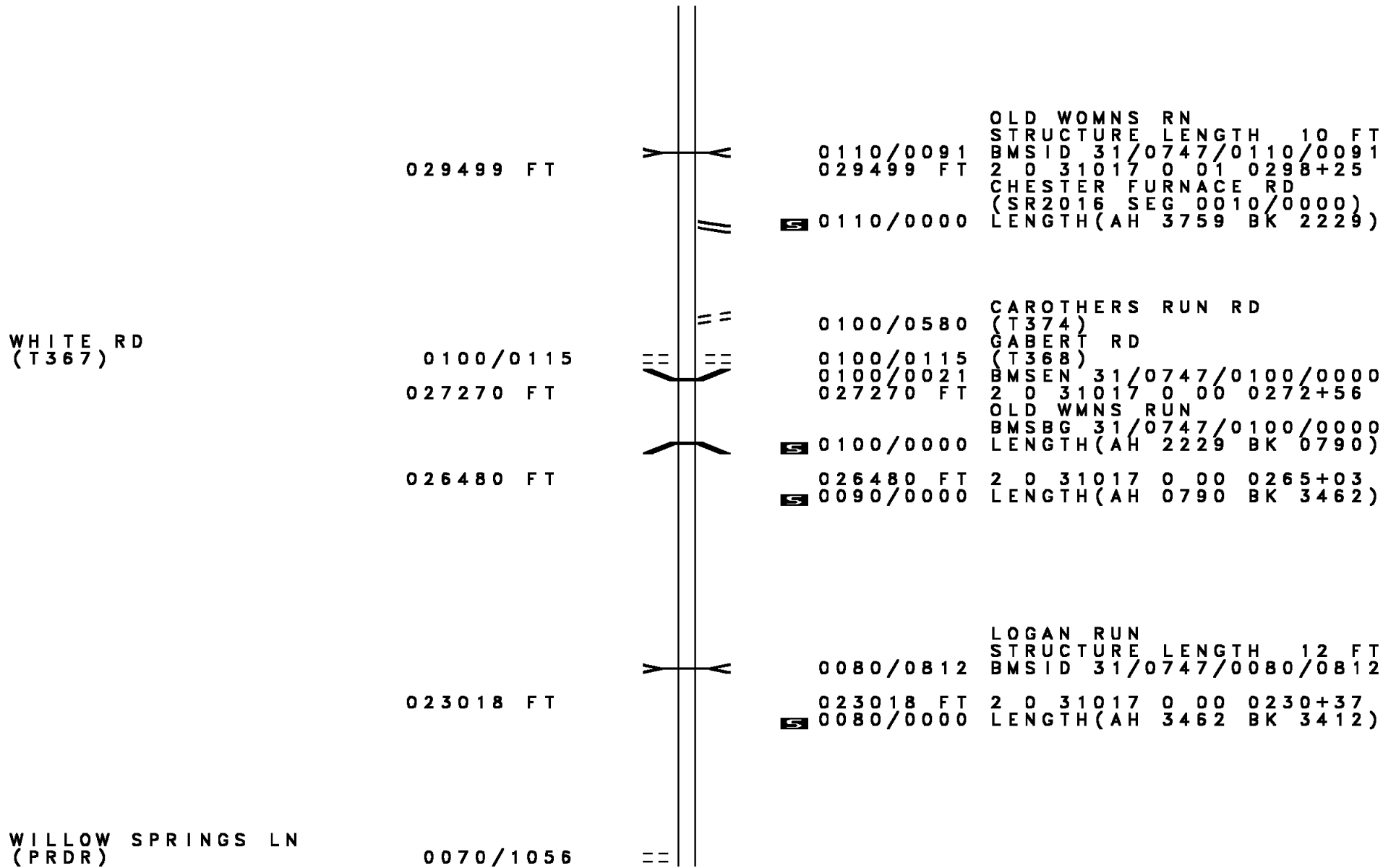
0130/0840 T. SUGAR RUN  
 STRUCTURE LENGTH 9 FT  
 BMSID 31/0747/0130/0840

036787 FT 0130/0000 LENGTH(AH 3519 BK 3529)  
 036787 FT 2 0 31017 0 01 0370+79

0120/1718 COLGATE RD  
 (T379)

0120/1244 BEECH RUN  
 STRUCTURE LENGTH 17 FT  
 BMSID 31/0747/0120/1244

033258 FT 0120/0000 LENGTH(AH 3529 BK 3759)  
 033258 FT 2 0 31017 0 01 0335+77



029499 FT

0110/0091  
029499 FT

OLD WOMNS RN  
STRUCTURE LENGTH 10 FT  
BMSID 31/0747/0110/0091  
2 0 31017 0 01 0298+25  
CHESTER FURNACE RD  
(SR2016 SEG 0010/0000)  
LENGTH(AH 3759 BK 2229)

WHITE RD  
(T367)

0100/0115  
027270 FT

0100/0580  
0100/0115  
0100/0021  
027270 FT

CAROTHERS RUN RD  
(T374)  
GABERT RD  
(T368)  
BMSEN 31/0747/0100/0000  
2 0 31017 0 00 0272+56  
OLD WMNS RUN  
BMSBG 31/0747/0100/0000  
LENGTH(AH 2229 BK 0790)  
026480 FT  
0090/0000 LENGTH(AH 0790 BK 3462)

026480 FT

0100/0000  
026480 FT  
0090/0000

023018 FT

0080/0812  
023018 FT  
0080/0000

LOGAN RUN  
STRUCTURE LENGTH 12 FT  
BMSID 31/0747/0080/0812  
2 0 31017 0 00 0230+37  
LENGTH(AH 3462 BK 3412)

WILLOW SPRINGS LN  
(PRDR)

0070/1056

==

DIR: B TOTAL LEN: 15.295 MI. DIST: 09-5 SR: 747  
 LEFT MUN: CROMWELL T RIGHT MUN: CROMWELL T

PRICE RD  
 (T352)

019606 FT

019606 FT 2 0 31017 0 00 0195+96  
 0070/0000 LENGTH(AH 3412 BK 3775)

0060/2903 ==

== 0060/0998 LAUREL HOLLOW RD  
 (T351)


015831 FT

== 0060/0283 WYE LN  
 (PRDR)  
 015831 FT 2 0 31017 0 00 0159+16  
 0060/0000 LENGTH(AH 3775 BK 3320)

012511 FT

012511 FT 2 0 31017 0 00 0125+05  
 0050/0000 LENGTH(AH 3320 BK 3510)

009001 FT



TR. THR. SPRNG  
 STRUCTURE LENGTH 10 FT  
 BMSID 31/0747/0040/0254  
 009001 FT 2 0 31017 0 00 0090+12  
 SUGAR GROVE RD  
 (T350)  
 0040/0000 LENGTH(AH 3510 BK 3913)

DIR: B TOTAL LEN: 15.295 MI. DIST: 09-5 SR: 747  
 LEFT MUN: CROMWELL T RIGHT MUN: CROMWELL T

Segment ID	Length (FT)	Start Station	End Station	Description
0030/2450				GARTLAND HILL RD (T345)
0030/1837				CROMWELL CLAY T
005088 FT	005088 FT	2 0 31017 0 00 0051+09		NC HILL VALLEY RD CLAY THREE SPRINGS B
0030/0000				LENGTH(AH 3913 BK 1789)
003299 FT	003299 FT	2 0 31017 0 00 0032+99		NO NAME RD (BORO)
0020/0000				LENGTH(AH 1789 BK 3299)
0010/2517				T. THR. SPR. C. STRUCTURE LENGTH 10 FT BMSID 31/0747/0010/2482
SALEM ST (BORO)	0010/0897			
MCCLAIN DR (PRDR)	0010/0336			
				SCHOOL ST (BORO)
				SUGAR ST (BORO)
				AL (BORO)
000000 FT	000000 FT	2 0 31017 0 00 0000+00		NC CHURCH ST HUDSON ST (SR0994 SEG 0490/0000)
HUDSON ST (SR2022 SEG 0010/0000)	0010/0000			INTER-BK CHURCH ST (SR0994 SEG 0490/0000) MFC BEGIN = D
				LENGTH(AH 3299 BK 0000)

DIR: B TOTAL LEN: 31.345 MI. DIST: 09-5 SR: 655  
 LEFT MUN: BRADY T RIGHT MUN: BRADY T

165504 FT

165504 FT AH-MIFFLIN (44)  
 INTER-AHD MAIN ST  
 0660/1929 (SR0655 SEG 0010/0000)

163575 FT

163575 FT 1 0 00192 0 10 1949+79  
 SHARPSBURG RD  
 (SR1004 SEG 0010/0000)  
 0660/0000 LENGTH(AH 1929 BK 2096)

161479 FT

161479 FT 1 0 00192 0 10 1928+83  
 0650/0000 LENGTH(AH 2096 BK 3569)

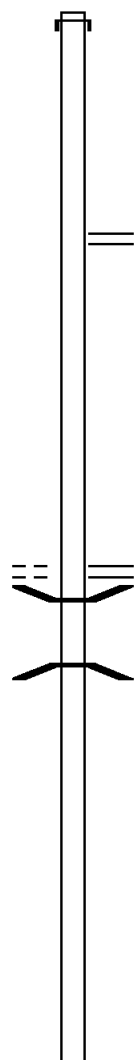
HICKORY LN  
 (TWP)

0640/1498

0640/1498 METZTOWN RD  
 (SR1002 SEG 0010/0000)  
 0640/1306 BMSBN 31/0655/0640/1295  
 1 0 00192 0 10 1906+04  
 TBSADDLER RN  
 0640/1295 BMSBG 31/0655/0640/1295

157910 FT

157910 FT 1 0 00192 0 10 1893+11  
 0640/0000 LENGTH(AH 3569 BK 3810)



DIR: B TOTAL LEN: 31.345 MI.  
 LEFT MUN: BRADY T

DIST: 09-5 SR: 655  
 RIGHT MUN: BRADY T

154100 FT

154100 FT 1 0 00192 0 10 1855+01  
 0630/0000 LENGTH(AH 3810 BK 2795)

151305 FT

151305 FT 1 0 00192 0 10 1826+83  
 FRONT MOUNTAIN RD  
 (SR1007 SEG 0010/0000)  
 0620/0000 LENGTH(AH 2795 BK 1637)

149668 FT

149668 FT 1 0 00192 0 10 1810+46  
 0610/0000 LENGTH(AH 1637 BK 2609)

147059 FT

147059 FT 1 0 00192 0 10 1784+44  
 BROWN RD  
 (T454)  
 0600/0000 LENGTH(AH 2609 BK 1483)

145576 FT

145576 FT 1 0 00192 0 10 1769+27  
 VILLAGE: AIRYDALE  
 0594/0000 LENGTH(AH 1483 BK 2551)

143025 FT

143025 FT 1 0 00192 0 10 1743+76  
 0590/0000 LENGTH(AH 2551 BK 3908)

DIR: B TOTAL LEN: 31.345 MI. DIST: 09-5 SR: 655  
 LEFT MUN: BRADY T RIGHT MUN: BRADY T

139117 FT

139117 FT 1 0 00192 0 09 1704+63  
 0580/0000 LENGTH(AH 3908 BK 3479)

135638 FT

135638 FT 1 0 00192 0 09 1669+84  
 0570/0000 LENGTH(AH 3479 BK 0740)

134898 FT

134898 FT 1 0 00192 0 09 1662+44  
 0560/0000 LENGTH(AH 0740 BK 2790)

132108 FT

132108 FT 1 0 00192 0 09 1634+54  
 0550/0000 LENGTH(AH 2790 BK 2027)

RBR

0540/0622 BMSEN 31/0655/0540/0533  
 1 0 00192 0 09 1619+63

RBR

P3  
 SADDLERS CREEK  
 0540/0533 BMSBG 31/0655/0540/0533  
 BEATTY RD  
 (T446)

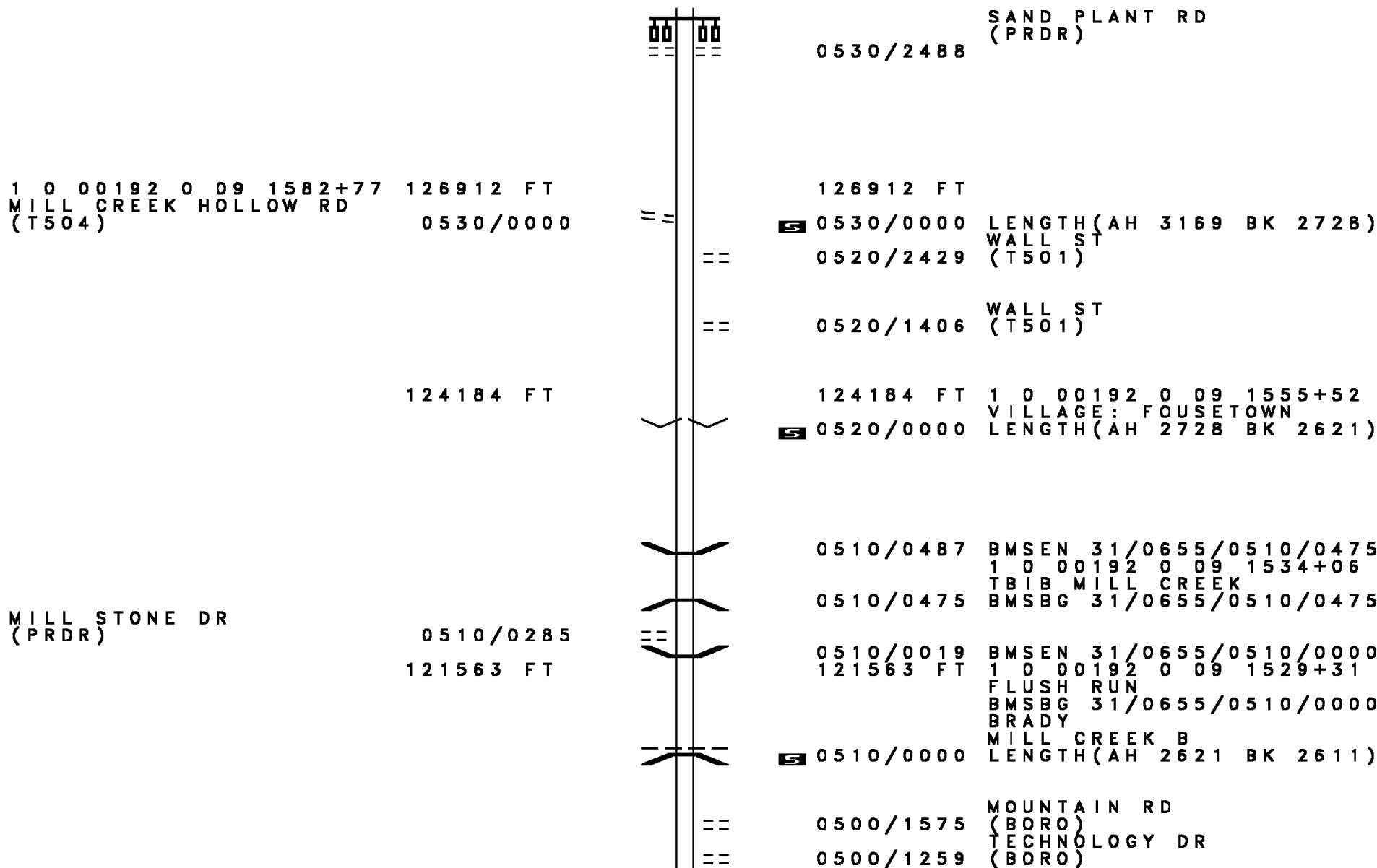
130081 FT

0540/0403  
 130081 FT 1 0 00192 0 09 1614+46  
 0540/0000 LENGTH(AH 2027 BK 3169)

POI

(APRA) U.S. SILICA

DIR: B TOTAL LEN: 31.345 MI. DIST: 09-5 SR: 655  
 LEFT MUN: BRADY T RIGHT MUN: BRADY T



1 0 00192 0 09 1582+77 126912 FT  
 MILL CREEK HOLLOW RD  
 (T504) 0530/0000

SAND PLANT RD  
 (PRDR)  
 0530/2488  
 126912 FT  
 5 0530/0000 LENGTH(AH 3169 BK 2728)  
 WALL ST  
 (T501)  
 0520/2429

0520/1406 WALL ST  
 (T501)  
 124184 FT  
 124184 FT 1 0 00192 0 09 1555+52  
 VILLAGE: FOUSETOWN  
 5 0520/0000 LENGTH(AH 2728 BK 2621)

MILL STONE DR  
 (PRDR) 0510/0285  
 121563 FT

0510/0487 BMSBG 31/0655/0510/0475  
 1 0 00192 0 09 1534+06  
 TBIB MILL CREEK  
 0510/0475 BMSBG 31/0655/0510/0475  
 0510/0019 BMSBG 31/0655/0510/0000  
 121563 FT 1 0 00192 0 09 1529+31  
 FLUSH RUN  
 BMSBG 31/0655/0510/0000  
 BRADY  
 MILL CREEK B  
 5 0510/0000 LENGTH(AH 2621 BK 2611)

0500/1575 MOUNTAIN RD  
 (BORO)  
 0500/1259 TECHNOLOGY DR  
 (BORO)





DIR: B TOTAL LEN: 31.345 MI.  
 LEFT MUN: BRADY T

DIST: 09-5 SR: 655  
 RIGHT MUN: BRADY T

				5	0470/0000	LENGTH(AH 2665 BK 0779)		
					0460/0709	BMSBN 31/0655/0460/0338		
					0460/0382	BRADY MAPLETON B		
					0460/0338	0 0 0000 0 00 0000+00 JUNIATA RIVER		
					0460/0200	BMSBG 31/0655/0460/0338		
	109246 FT				109246 FT	RAILROAD ST (BORO)		
					0460/0000	2 0 31084 0 00 0007+00 NORFOLK SOUTHERN		
				5	0460/0000	OVERPASS IS RR X-ING		
					0450/0502	LENGTH(AH 0779 BK 0701) BRIDGE ST (BORO)		
						MAIN ST (BORO)		
						NC BRIDGE ST		
TANNERY LOOP (BORO)	0450/0317							
SHERIDAN ST (BORO)	0450/0179							
TANNERY LOOP (BORO)	0450/0044							
	108545 FT							
MAIN ST (SR3029 SEG 0260/1209)	0450/0000							
						108545 FT 2 0 31084 0 00 0000+00 NC MAIN ST		
				5	0450/0000	LENGTH(AH 0701 BK 1239)		
					0440/0313	BASS LN (PRDR)		
					0440/0175	MAPLETON UNION T		
	107306 FT				107306 FT	2 0 31022 0 01 0601+40 NC CAMPBELL ST		
				5	0440/0000	LENGTH(AH 1239 BK 1987)		
CALLOWHILL RD (T419)	0430/1535							
						105319 FT 2 0 31022 0 01 0580+65		
	105319 FT			5	0430/0000	LENGTH(AH 1987 BK 2260)		

DIR: B TOTAL LEN: 31.345 MI.  
LEFT MUN: UNION T

DIST: 09-5 SR: 655  
RIGHT MUN: UNION T

2 0 31022 0 01 0557+35 103059 FT  
KYLERS RD  
(T420) 0420/0000

103059 FT  
S 0420/0000 LENGTH(AH 2260 BK 2883)

100176 FT

100176 FT 2 0 31022 0 01 0529+20  
S 0410/0000 LENGTH(AH 2883 BK 2429)

097747 FT

097747 FT 2 0 31022 0 01 0505+03  
S 0400/0000 LENGTH(AH 2429 BK 2452)

095295 FT

095295 FT 2 0 31022 0 01 0480+21  
S 0390/0000 LENGTH(AH 2452 BK 2659)

092636 FT

092636 FT 2 0 31022 0 01 0453+62  
S 0380/0000 LENGTH(AH 2659 BK 2464)

090172 FT

090172 FT 2 0 31022 0 01 0428+69  
S 0370/0000 LENGTH(AH 2464 BK 1806)

DIR: B TOTAL LEN: 31.345 MI. DIST: 09-5 SR: 655  
 LEFT MUN: UNION T RIGHT MUN: UNION T

Stationing	Distance (FT)	Notes	Stationing	Distance (FT)	Notes
	088366		0360/0019		BMS EN 31/0655/0360/0000
			088366		2 0 31022 0 00 0401+02
					ENGLISHMNRN
			0360/0000		BMSBG 31/0655/0360/0000
					LENGTH(AH 1806 BK 2283)
	086083		086083		2 0 31022 0 00 0376+66
			0350/0000		LENGTH(AH 2283 BK 1818)
			0340/1180		PARKS RD (T450)
	084265		084265		2 0 31022 0 00 0360+48
			0340/0000		PARKS RD (T450)
					LENGTH(AH 1818 BK 3003)
2 0 31022 0 00 0330+35	081262		081262		
BECKWITH RD (T452)			0330/0000		LENGTH(AH 3003 BK 2411)
			0320/1648		UNION CASS T
2 0 31022 0 00 0306+20	078851		078851		
BARNEYTOWN RD (T396)			0320/0000		LENGTH(AH 2411 BK 1764)

DIR: B TOTAL LEN: 31.345 MI. DIST: 09-5 SR: 655  
 LEFT MUN: CASS T RIGHT MUN: CASS T

BARNEYTOWN RD  
(T396)

0310/0657

RIDGE RD  
(T390)

077087 FT

0310/0000

075245 FT

073199 FT

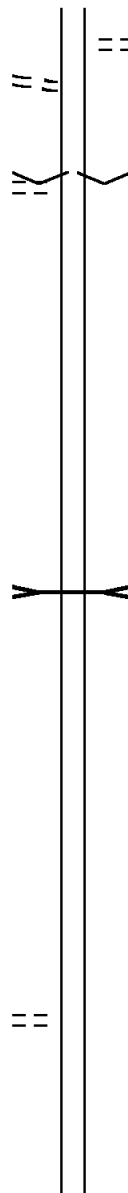
070675 FT

2 0 31022 0 00 0202+45  
 GARLOCK RD  
(T383)

068350 FT

0270/0000

066206 FT



0310/0804 JACKS MOUNTAIN RD  
(T398)

077087 FT 2 0 31022 0 00 0288+43

VILLAGE: BARNEYTOWN  
 LENGTH(AH 1764 BK 1842)

075245 FT 2 0 31022 0 00 0269+76  
 LENGTH(AH 1842 BK 2046)

073199 FT 2 0 31022 0 00 0249+45  
 TR. HARES CR.  
 STRUCTURE LENGTH 10 FT  
 BMSID 31/0655/0290/0000  
 LENGTH(AH 2046 BK 2524)

070675 FT 2 0 31022 0 00 0225+20  
 LENGTH(AH 2524 BK 2325)

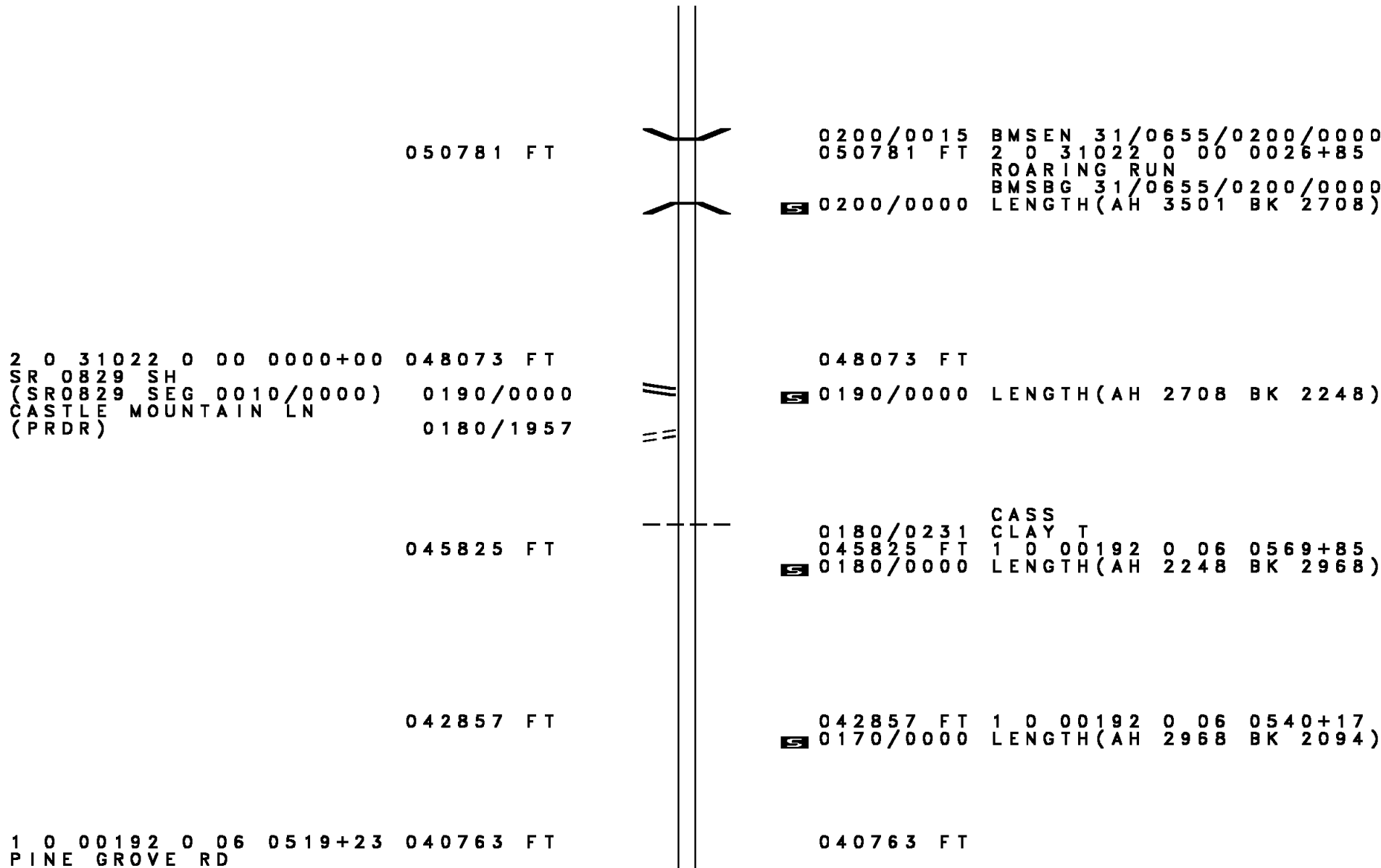
068350 FT  
 LENGTH(AH 2325 BK 2144)

066206 FT 2 0 31022 0 00 0180+65



EXTRACT DATE: 12/18/2023 ROADWAY MANAGEMENT SYSTEM PAGE NUMBER: 104  
PRINT DATE: 12/21/2023 SLD COUNTY/SR - ANNUAL PRINT COUNTY: HUNTINGDON

DIR: B TOTAL LEN: 31.345 MI. DIST: 09-5 SR: 655  
LEFT MUN: CASS T RIGHT MUN: CASS T



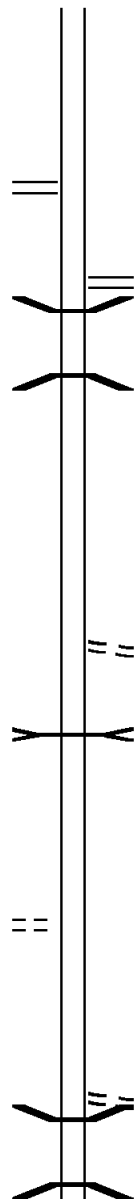
DIR: B TOTAL LEN: 31.345 MI. DIST: 09-5 SR: 655  
 LEFT MUN: CLAY T RIGHT MUN: CLAY T

Stationing	Description	Stationing	Description
(T353) 0160/0000	==	0160/0000	LENGTH(AH 2094 BK 2166)
038597 FT		038597 FT	1 0 00192 0 06 0497+67 NC HARES VALLEY RD
	---		CLAY SALTILLO B
	---	0150/0000	LENGTH(AH 2166 BK 2335)
OLD MILL RD (BORO) 0140/1171	==		
	==	0140/1092	CLAY ST (BORO)
	==	0140/0319	CROSS ST (BORO)
RAILROAD ST (BORO) 0140/0182 036262 FT	==	036262 FT	1 0 00192 0 06 0474+52 OAK ST (SR2022 SEG 0030/3091)
	==	0140/0000	LENGTH(AH 2335 BK 3048) EBT STATION RD
	==	0130/2764	(BORO)
RAILROAD ST (BORO) 0130/2697	==	0130/2304	BMSBN 31/0655/0130/2262 SALTILLO
	---	0130/2287	CLAY T
	==	0130/2276	SALTILLO CEMETERY RD (T333)
	---		1 0 00432 0 00 0052+06 N. SPRING CRK
	---	0130/2262	BMSBG 31/0655/0130/2262
		033214 FT	1 0 00432 0 00 0029+42 NC MAIN ST
		0130/0000	LENGTH(AH 3048 BK 2404)



DIR: B TOTAL LEN: 31.345 MI. DIST: 09-5 SR: 655  
 LEFT MUN: CLAY T RIGHT MUN: CLAY T

1 0 00432 0 00 0005+91 030810 FT  
 OLD PLANK RD  
 (SR0994 SEG 0460/1565) 0120/0000  
 030281 FT



030810 FT

0120/0000 LENGTH(AH 2404 BK 0529)  
 030281 FT 1 0 00432 0 00 0000+00  
 CHURCH ST  
 (SR0994 SEG 0470/0000)  
 0110/0000 LENGTH(AH 0529 BK 3057)  
 0100/2489 BMSEN 31/0655/0100/2454  
 1 0 00192 0 04 0306+59  
 SPRING CREEK  
 0100/2454 BMSBG 31/0655/0100/2454

027224 FT

027224 FT

1 0 00192 0 04 0282+10  
 DUG HILL RD  
 (T323)  
 0100/0000 LENGTH(AH 3057 BK 2739)  
 TR. SPRG CRK.  
 STRUCTURE LENGTH 10 FT  
 0090/2047 BMSID 31/0655/0090/2047

1 0 00192 0 04 0254+48 024485 FT  
 HALL RD  
 (T330) 0090/0000

024485 FT

0090/0000 LENGTH(AH 2739 BK 3411)

0080/1585 SKI SLOPE RD  
 (T329)  
 0080/1195 BMSEN 31/0655/0080/1151  
 1 0 00192 0 03 0231+72  
 TR SPRING CR  
 0080/1151 BMSBG 31/0655/0080/1151

DIR: B TOTAL LEN: 31.345 MI. DIST: 09-5 SR: 655  
 LEFT MUN: CLAY T RIGHT MUN: CLAY T

WATERFALL HILL RD  
 (PRDR)

0080/0648 ==

021074 FT

021074 FT 1 0 00192 0 03 0220+19  
 0080/0000 LENGTH(AH 3411 BK 3515)

017559 FT

017559 FT 1 0 00192 0 03 0184+58  
 0070/0000 LENGTH(AH 3515 BK 2489)

015070 FT

015070 FT 1 0 00192 0 02 0152+33  
 CHERRY GROVE CHURCH RD  
 (SR2002 SEG 0010/0000)  
 0060/0000 LENGTH(AH 2489 BK 2249)

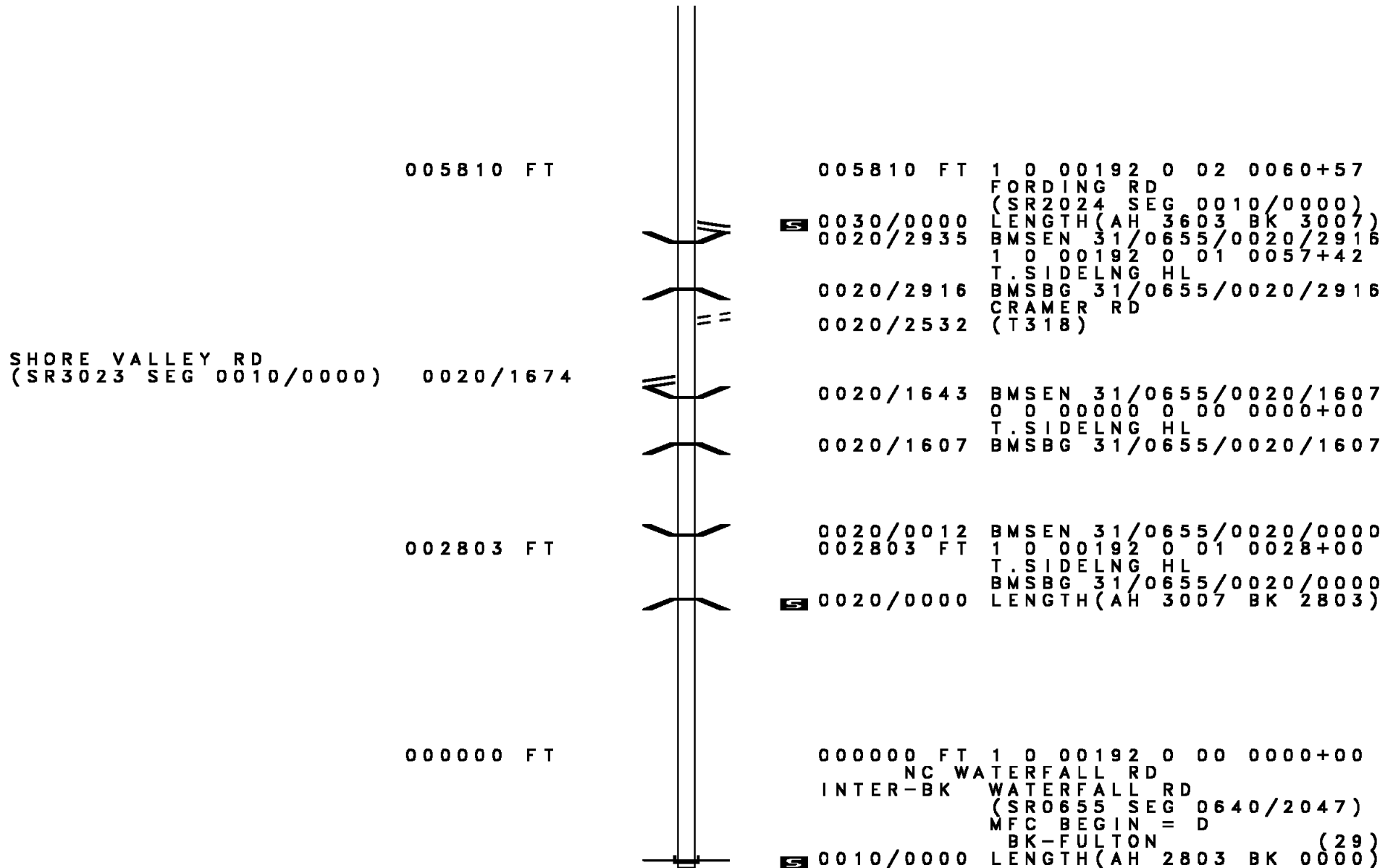
012821 FT

012821 FT 1 0 00192 0 02 0130+33  
 0050/0000 LENGTH(AH 2249 BK 3408)

009413 FT

009413 FT 1 0 00192 0 02 0096+19  
 0040/0000 LENGTH(AH 3408 BK 3603)

DIR: B TOTAL LEN: 31.345 MI. DIST: 09-5 SR: 655  
 LEFT MUN: CLAY T RIGHT MUN: CLAY T



005810 FT

005810 FT 1 0 00192 0 02 0060+57  
 FORDING RD  
 (SR2024 SEG 0010/0000)  
 5 0030/0000 LENGTH(AH 3603 BK 3007)  
 0020/2935 BMSSEN 31/0655/0020/2916  
 1 0 00192 0 01 0057+42  
 T. SIDELNG HL  
 0020/2916 BMSBG 31/0655/0020/2916  
 CRAMER RD  
 0020/2532 (T318)

SHORE VALLEY RD  
 (SR3023 SEG 0010/0000) 0020/1674

0020/1643 BMSSEN 31/0655/0020/1607  
 0 0 00000 0 00 0000+00  
 T. SIDELNG HL  
 0020/1607 BMSBG 31/0655/0020/1607

002803 FT

0020/0012 BMSSEN 31/0655/0020/0000  
 002803 FT 1 0 00192 0 01 0028+00  
 T. SIDELNG HL  
 BMSBG 31/0655/0020/0000  
 5 0020/0000 LENGTH(AH 3007 BK 2803)

000000 FT

000000 FT 1 0 00192 0 00 0000+00  
 NC WA WATERFALL RD  
 INTER-BK WATERFALL RD  
 (SR0655 SEG 0640/2047)  
 MFC BEGIN = D  
 BK-FULTON (29)  
 5 0010/0000 LENGTH(AH 2803 BK 0000)

EXTRACT DATE: 12/18/2023 ROADWAY MANAGEMENT SYSTEM PAGE NUMBER: 99  
PRINT DATE: 12/21/2023 SLD COUNTY/SR - ANNUAL PRINT COUNTY: HUNTINGDON

DIR: B TOTAL LEN: 5.473 MI. DIST: 09-5 SR: 641  
LEFT MUN: DUBLIN T RIGHT MUN: DUBLIN T

028895 FT

028895 FT AH-FRANKLIN (28)  
INTER-AHD TIMMONS RD  
0140/2498 (SR0641 SEG 0010/0000)

026397 FT

026397 FT 1 0 00121 0 00 0024+80  
S 0140/0000 LENGTH(AH 2498 BK 2453)

023944 FT

023944 FT 1 0 00121 0 00 0049+00  
S 0130/0000 LENGTH(AH 2453 BK 2566)

021378 FT

021378 FT 1 0 00121 0 00 0074+65  
S 0120/0000 LENGTH(AH 2566 BK 1945)

DIR: B TOTAL LEN: 5.473 MI. DIST: 09-5 SR: 641  
 LEFT MUN: DUBLIN T RIGHT MUN: DUBLIN T

Stationing	Structure / Notes	Stationing	Structure / Notes
019433 FT		019433 FT 1 0 00121 0 00 0094+10	5 0110/0000 LENGTH(AH 1945 BK 1865)
017568 FT		017568 FT 1 0 00121 0 00 0113+12	VILLAGE: NEELYTON DECORUM RD (T311)
MOUNTAIN FOOT RD (PRDR) 0100/0000	==	5 0100/0000	LENGTH(AH 1865 BK 2213)
WILEY ST (TWP ) 0090/0991	==		
WILEY ST (TWP ) 0090/0610	==		
015355 FT	==	0090/0599	FLEMING ST (T412)
		015355 FT	1 0 00121 0 00 0135+25 SHADE CREEK STRUCTURE LENGTH 16 FT BMSID 31/0641/0090/0000
		5 0090/0000	LENGTH(AH 2213 BK 1443)
013912 FT		013912 FT 1 0 00121 0 00 0149+65	HOLLOW RD (T310)
	==	5 0080/0000	LENGTH(AH 1443 BK 2705)
1 0 00121 0 00 0176+72 011207 FT		011207 FT	
CREEK RD (T315) 0070/0000	==	5 0070/0000	LENGTH(AH 2705 BK 2659)
		0060/2385	GIFFORD RD (T314)

DIR: B TOTAL LEN: 5.473 MI. DIST: 09-5 SR: 641  
 LEFT MUN: DUBLIN T RIGHT MUN: DUBLIN T

1 0 00121 0 00 0203+00 008548 FT  
 APPLEBY RD  
 (T316)

0060/0000

==

008548 FT

0060/0000 LENGTH(AH 2659 BK 2044)

006504 FT

006504 FT 1 0 00121 0 00 0223+87  
 0050/0000 LENGTH(AH 2044 BK 2175)

004329 FT

0040/0020 BMSBN 31/0641/0040/0000  
 004329 FT 1 0 00121 0 00 0245+62  
 BR. SHADE CREEK  
 BMSBG 31/0641/0040/0000  
 0040/0000 LENGTH(AH 2175 BK 0910)

DELL RD  
 (T319)

0030/0296

==

003419 FT

0030/0024 BMSBN 31/0641/0030/0000  
 003419 FT 1 0 00121 0 00 0254+73  
 TR. SHADE CREEK  
 BMSBG 31/0641/0030/0000  
 0030/0000 LENGTH(AH 0910 BK 2615)

000804 FT

000804 FT 1 0 00121 0 00 0281+95  
 SHADE VALLEY RD  
 (SRO035 SEG 0020/0000)  
 0020/0000 LENGTH(AH 2615 BK 0804)

000000 FT

000000 FT 1 0 00121 7 00 0007+15  
 NC NE ELYTON RD  
 CROGHAN PK  
 (SRO522 SEG 0130/0787)  
 MFC BEGIN = D  
 0010/0000 LENGTH(AH 0804 BK 0000)

EXTRACT DATE: 12/18/2023 ROADWAY MANAGEMENT SYSTEM PAGE NUMBER: 96  
PRINT DATE: 12/21/2023 SLD COUNTY/SR - ANNUAL PRINT COUNTY: HUNTINGDON  
DIR: B TOTAL LEN: 8.793 MI. DIST: 09-5 SR: 550  
LEFT MUN: WARRIORS MARK T RIGHT MUN: WARRIORS MARK T

046426 FT



046426 FT AH-CENTRE (14)  
INTER-AHD BUFFALO RUN RD  
0180/3515 (SR0550 SEG 0010/0000)

DIR: B TOTAL LEN: 8.793 MI. DIST: 09-5 SR: 550  
 LEFT MUN: WARRIORS MARK T RIGHT MUN: WARRIORS MARK T

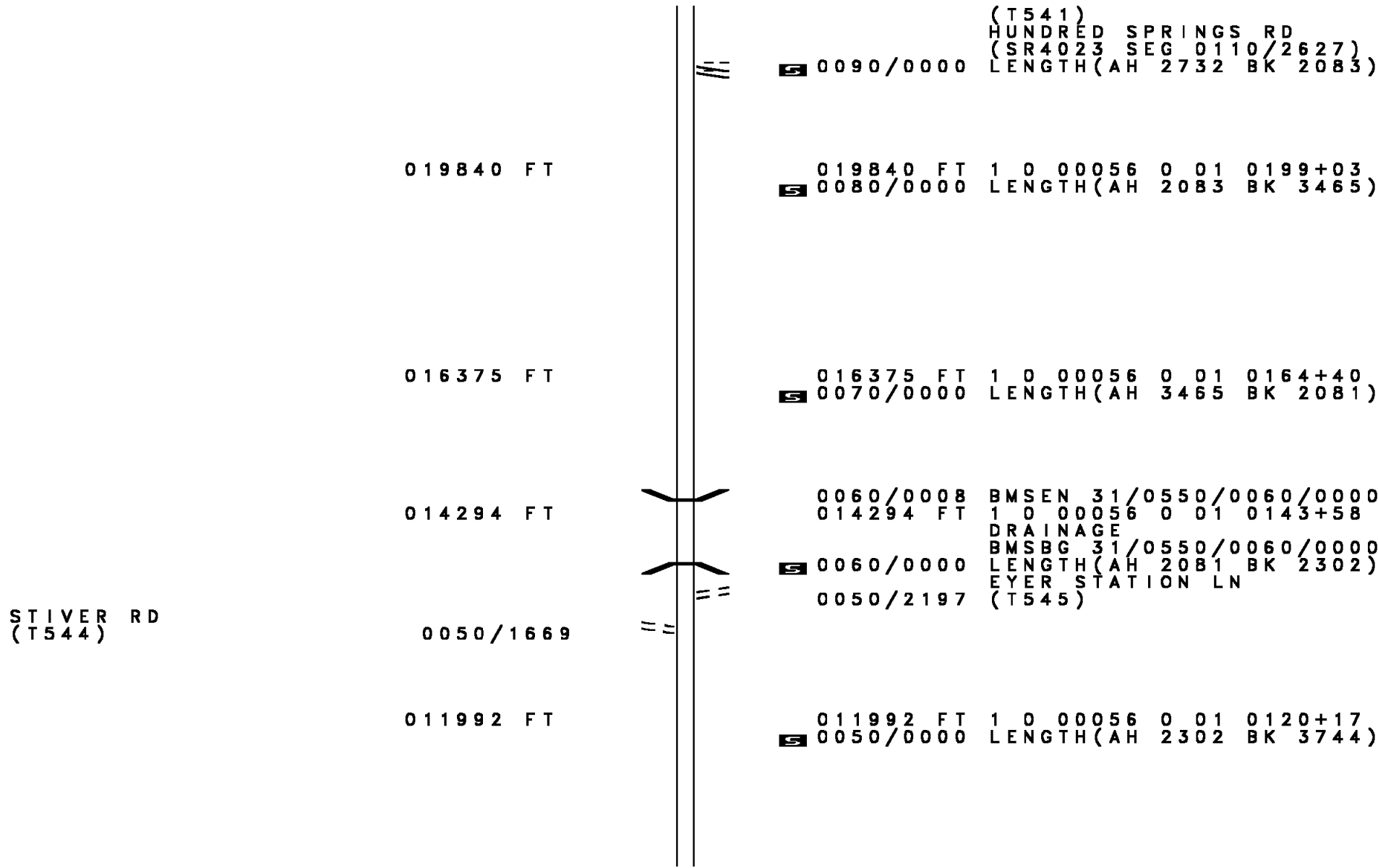
Stationing	Notes	Stationing	Notes
042911 FT		0180/0012	BMSEN 31/0550/0180/0000
		042911 FT	1 0 00346 0 04 0562+91
			BR.WAR.MK.RN
		0180/0000	BMSBG 31/0550/0180/0000
			LENGTH(AH 3515 BK 1578)
041333 FT		041333 FT	1 0 00346 0 04 0547+12
		0170/0000	LENGTH(AH 1578 BK 2359)
038974 FT		038974 FT	1 0 00346 0 04 0523+41
RIDGE RD			NC HALF MOON VALLEY RD
(SR4025 SEG 0120/1569)		0160/0000	LENGTH(AH 2359 BK 1163)
037811 FT		037811 FT	1 0 00346 0 04 0511+78
		0150/0000	LENGTH(AH 1163 BK 2571)
035240 FT		0140/0561	BMSEN 31/0550/0140/0540
			0 0 00000 0 00 0000+00
			E.BR.WRS MRK
		0140/0540	BMSBG 31/0550/0140/0540
		035240 FT	1 0 00346 0 04 0485+75
			DUNGARVIN RD
		0140/0000	(SR4008 SEG 0010/0000)
			LENGTH(AH 2571 BK 2227)
			E.BR.WRS.MK.
		0130/2131	STRUCTURE LENGTH 35 FT
			BMSID 31/0550/0130/2131
033013 FT		033013 FT	1 0 00346 0 04 0463+35
			STATION RD
			(T603)
		0130/0000	LENGTH(AH 2227 BK 2249)



DIR: B TOTAL LEN: 8.793 MI. DIST: 09-5 SR: 550  
 LEFT MUN: WARRIORS MARK T RIGHT MUN: WARRIORS MARK T

Stationing	Distance	Notes	Stationing	Distance	Notes
					FIREHOUSE RD (T604)
	030764 FT		0120/0209		
			030764 FT	1 0 00346 0 04	0440+86
			0120/0000		LENGTH(AH 2249 BK 2488)
					MEADOW WOOD LN (T573)
	028276 FT		0110/1396		
			028276 FT	1 0 00346 0 04	0416+00
					VILLAGE: WARRIORS MARK
					NC CENTRE LINE RD
					WARRIORS MARK PATH RD
					(SR0350 SEG 0080/0000)
			0110/0000		LENGTH(AH 2488 BK 3621)
			0100/3461		BMSEN 31/0550/0100/3445
					1 0 00056 0 01 0281+93
					TR. WARS. MK R
			0100/3445		BMSBG 31/0550/0100/3445
DEERFIELD CR (PRDR)	0100/0444				
	024655 FT		024655 FT	1 0 00056 0 01	0247+07
			0100/0000		LENGTH(AH 3621 BK 2732)
DEERFIELD CR (PRDR)	0090/2175				DIAMOND DR (PRDR)
			0090/2175		
					RED FOX LN (PRDR)
	021923 FT		0090/1239		
			021923 FT	1 0 00056 0 01	0219+75
					BURKET RD

DIR: B TOTAL LEN: 8.793 MI. DIST: 09-5 SR: 550  
LEFT MUN: WARRIORS MARK T RIGHT MUN: WARRIORS MARK T



STIVER RD  
(T544)

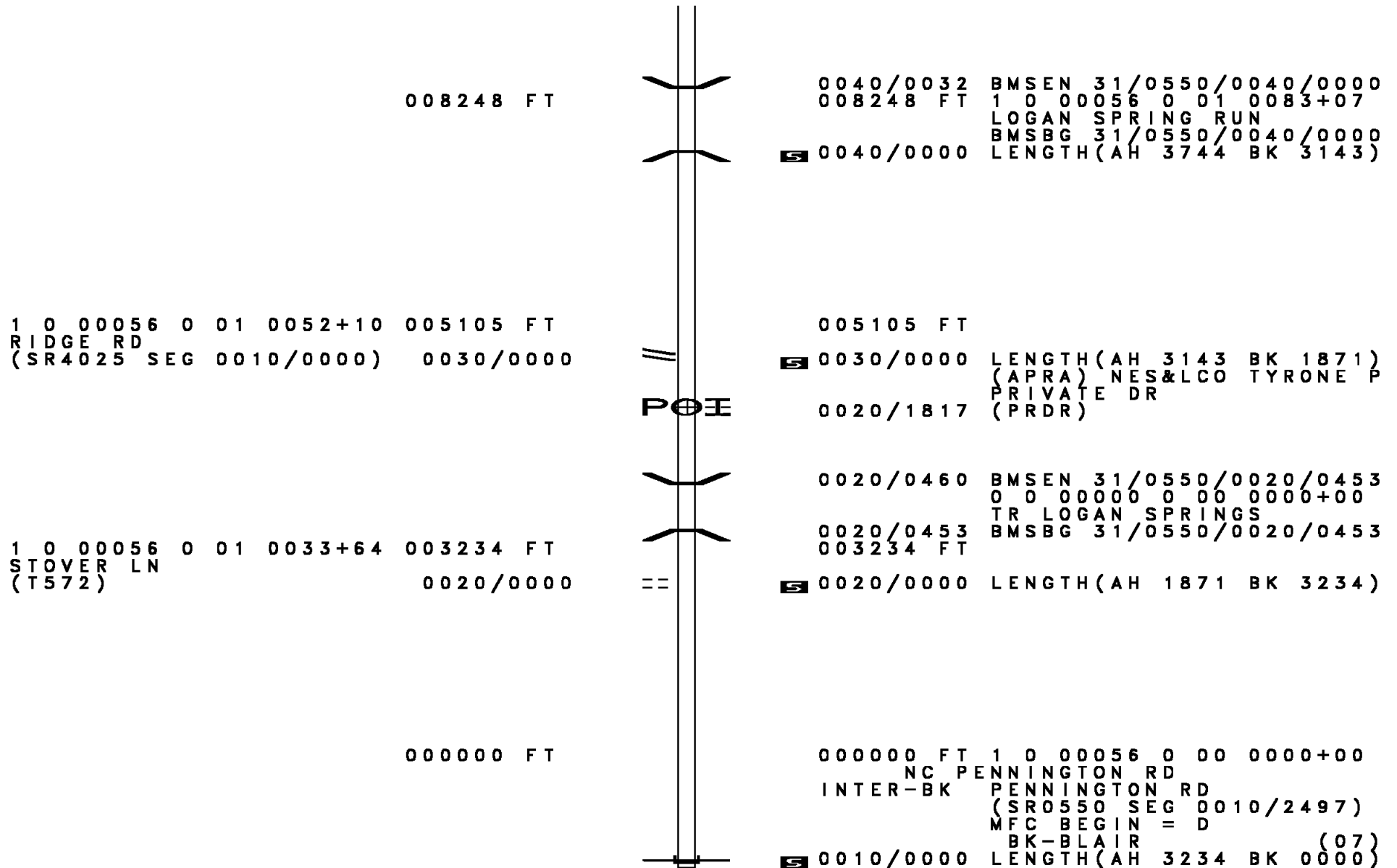
EXTRACT DATE: 12/18/2023  
PRINT DATE: 12/21/2023

ROADWAY MANAGEMENT SYSTEM  
SLD COUNTY/SR - ANNUAL PRINT

PAGE NUMBER: 92  
COUNTY: HUNTINGDON

DIR: B TOTAL LEN: 8.793 MI.  
LEFT MUN: WARRIORS MARK T

DIST: 09-5 SR: 550  
RIGHT MUN: WARRIORS MARK T



EXTRACT DATE: 12/18/2023 ROADWAY MANAGEMENT SYSTEM PAGE NUMBER: 91  
PRINT DATE: 12/21/2023 SLD COUNTY/SR - ANNUAL PRINT COUNTY: HUNTINGDON  
DIR: B TOTAL LEN: 24.223 MI. DIST: 09-5 SR: 522  
LEFT MUN: MOUNT UNION B RIGHT MUN: MOUNT UNION B



EXTRACT DATE: 12/18/2023  
PRINT DATE: 12/21/2023

ROADWAY MANAGEMENT SYSTEM  
SLD COUNTY/SR - ANNUAL PRINT

PAGE NUMBER: 90  
COUNTY: HUNTINGDON

DIR: B TOTAL LEN: 24.223 MI.  
LEFT MUN: MOUNT UNION B

DIST: 09-5 SR: 522  
RIGHT MUN: MOUNT UNION B

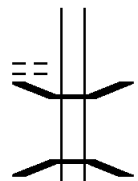
Stationing	Description	Stationing	Description
0 0 00000 0 00 0000+00	CHESTNUT ST (BORO)	125495 FT	125495 FT ACCESS RD (BORO)
0444/0000		0444/0000	LENGTH(AH 2402 BK 1116)
124379 FT		124379 FT	0 0 00000 0 00 0000+00
			CONSOLIDATED RAIL CORPO
			OVERPASS IS RR X-ING
		0434/0000	LENGTH(AH 1116 BK 2742)
		0424/2311	LR 44018
			OP ID 44/3017/0010/0000
		0424/0074	BMSBG 31/0522/0424/0000
		0424/0036	MOUNT UNION
		121637 FT	SHIRLEY T
			0 0 00000 0 00 0000+00
			HILL VALLEY CREEK
			BMSBG 31/0522/0424/0000
		0424/0000	LENGTH(AH 2742 BK 1792)
TO 2025/0010 SH			
(CONN)		0414/1523	
SHIRLEY ST			
(SR2025 SEG 0010/0000)		0414/1396	
EAST AV			
(T548)		0414/0722	
SPRING AV			
(T549)		0414/0552	
UNKNOWN RD			
(TWP )		0414/0397	
JUNIATA AV			
(T546)		0414/0242	
UNKNOWN RD			
(PRDR)		0414/0085	

DIR: B TOTAL LEN: 24.223 MI. DIST: 09-5 SR: 522  
 LEFT MUN: SHIRLEY T RIGHT MUN: SHIRLEY T

Stationing	Left Side Description	Right Side Description
119845 FT		119845 FT 0 0 00000 0 00 0000+00
1 0 00121 0 02 1094+70 119459 FT	MILLERS ST (T415)	0414/0000 LENGTH(AH 1792 BK 0386)
0410/0000		119459 FT BEACON LODGE RD (SR0103 SEG 0010/0000)
		0410/0000 LENGTH(AH 0386 BK 1773)
0400/0579	GREEN AV (T550)	
0400/0311	EXTRACT RD (T412)	0400/0311 EXTRACT RD (SR2028 SEG 0010/0000)
		BARNES RUN STRUCTURE LENGTH 14 FT
1 0 00121 0 02 1076+90 117686 FT	JEANNE ST (T414)	0400/0140 BMSID 31/0522/0400/0140
0400/0000		117686 FT
		0400/0000 LENGTH(AH 1773 BK 3409)
	POE	(APRA) CONTAINMENT SOLU CONTAINMENT SOLUTIONS R (PRDR)
		0390/2719
	POE	(APRA) CONTAINMENT SOLU CONTAINMENT SOLUTIONS R (PRDR)
		0390/1997
0390/1055	BROOK WOOD DR (PRDR)	0390/1055 LENAPE DR (T555)
0390/0431	BROOK WOOD DR (PRDR)	
114277 FT		114277 FT 1 0 00121 0 02 1042+55
		0390/0000 LENGTH(AH 3409 BK 1352)
112925 FT		112925 FT 1 0 00121 0 02 1021+90
		SHIRLEY AYR RD (TWP)
		0380/0000 LENGTH(AH 1352 BK 2870)
0370/2175	JEANNE ST (T503)	
		0370/0796 MCM LN (PRDR)

DIR: B TOTAL LEN: 24.223 MI. DIST: 09-5 SR: 522  
LEFT MUN: SHIRLEY T RIGHT MUN: SHIRLEY T

1 0 00121 0 02 1000+64 110055 FT  
NEBO RD  
(T407) 0370/0000



110055 FT  
0370/0000 LENGTH(AH 2870 BK 3112)  
0360/3009 BMSBN 31/0522/0360/3002  
1 0 00121 0 02 0969+35  
BARNES RUN  
0360/3002 BMSBG 31/0522/0360/3002

106943 FT



106943 FT 1 0 00121 0 02 0969+35  
AUGHWICK MILLS RD  
(T403)  
0360/0000 LENGTH(AH 3112 BK 3615)

103328 FT

103328 FT 1 0 00121 0 02 0932+69  
0350/0000 LENGTH(AH 3615 BK 2679)

1 0 00121 0 02 0905+90 100649 FT  
HOGAN RD  
(T397) 0340/0000



100649 FT  
0340/0000 LENGTH(AH 2679 BK 3756)

DIR: B TOTAL LEN: 24.223 MI. DIST: 09-5 SR: 522  
 LEFT MUN: SHIRLEY T RIGHT MUN: SHIRLEY T

1 0 00121 0 02 0854+25 096893 FT  
 KEYSTONE RD  
 (T507) 0330/0000

096893 FT

== 5 0330/0000 LENGTH(AH 3756 BK 3421)  
 0320/3106 BMSSEN 31/0522/0320/1965

0 0 00000 0 00 0000+00  
 TWP.RD.396

0320/1965 BMSBG 31/0522/0320/1965

093472 FT

PUMP STATION RD  
 (T396) 0310/2895

5 093472 FT 1 0 00121 0 02 0826+11  
 0320/0000 LENGTH(AH 3421 BK 3322)  
 BARDS CROSSING  
 0310/3176 (TWP )

FORT RUN  
 STRUCTURE LENGTH 21 FT  
 BMSID 31/0522/0310/2836

0310/2836 SHIRLEY  
 SHIRLEYSBURG B

SECOND ST  
 (BORO) 0310/2124

0310/2435 FIRST ST  
 (BORO)  
 0310/2124 GERMANY VALLEY RD  
 (BORO)

0 0 00000 0 00 0000+00  
 THIRD ST  
 (BORO) 0310/1383

0310/1400 THIRD ST  
 (BORO)  
 0310/1393 BMSSEN 31/0522/0310/1383

FIFTH ST  
 (BORO) 0310/0617

0310/1383 T.AUGHWICK C  
 BMSBG 31/0522/0310/1383  
 0310/0920 FOURTH ST  
 (BORO)

0310/0235 BMSSEN 31/0522/0310/0226  
 1 0 00121 0 02 0799+46

090150 FT

0310/0226 POOR HSE RN  
 BMSBG 31/0522/0310/0226  
 090150 FT 1 0 00121 0 02 0796+66  
 COUNTRY VIEW LN



DIR: B TOTAL LEN: 24.223 MI. DIST: 09-5 SR: 522  
 LEFT MUN: SHIRLEYSBURG B RIGHT MUN: SHIRLEYSBURG B

BOOKS LN  
 (BORO)

0300/1646

==  
 --

0310/0000 (BORO)  
 LENGTH(AH 3322 BK 1861)

0300/1630 SHIRLEYSBURG  
 SHIRLEY T

088289 FT

088289 FT 1 0 00121 0 02 0778+27  
 CLAYSPUR RD  
 (T378)

0300/0000 LENGTH(AH 1861 BK 2576)

085713 FT

085713 FT 1 0 00121 0 02 0752+12  
 BATTISTELLA RD  
 (T502)

0290/0000 LENGTH(AH 2576 BK 1816)

1 0 00121 0 02 0733+96 083897 FT  
 RUNK RD  
 (T373) 0280/0000

==

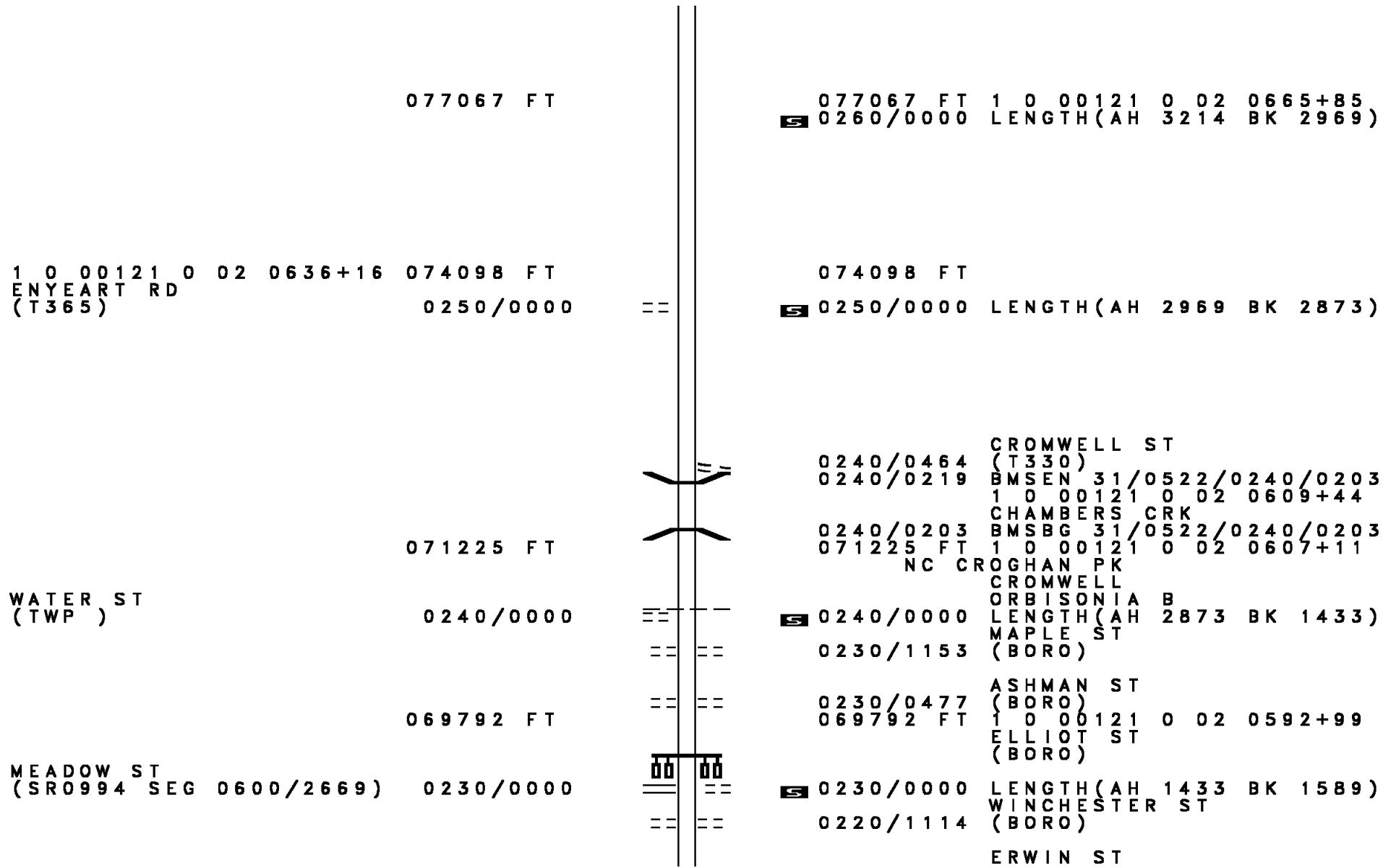
083897 FT  
 0280/0000 LENGTH(AH 1816 BK 3616)

0270/1543 SHIRLEY  
 CROMWELL T

080281 FT

080281 FT 1 0 00121 0 02 0697+99  
 0270/0000 LENGTH(AH 3616 BK 3214)

DIR: B TOTAL LEN: 24.223 MI. DIST: 09-5 SR: 522  
 LEFT MUN: CROMWELL T RIGHT MUN: CROMWELL T



077067 FT

077067 FT 1 0 00121 0 02 0665+85  
 0260/0000 LENGTH(AH 3214 BK 2969)

1 0 00121 0 02 0636+16 074098 FT  
 ENYEART RD  
 (T365) 0250/0000

074098 FT  
 0250/0000 LENGTH(AH 2969 BK 2873)

WATER ST  
 (TWP) 0240/0000

0240/0464 CROMWELL ST  
 (T330)  
 0240/0219 BMSSEN 31/0522/0240/0203  
 1 0 00121 0 02 0609+44  
 CHAMBERS CRK  
 0240/0203 BMSBG 31/0522/0240/0203  
 071225 FT 1 0 00121 0 02 0607+11  
 NC CR ROGHAN PK  
 CROMWELL  
 ORBISONIA B  
 0240/0000 LENGTH(AH 2873 BK 1433)  
 MAPLE ST  
 (BORO)  
 0230/1153

MEADOW ST  
 (SR0994 SEG 0600/2669) 0230/0000

0230/0477 ASHMAN ST  
 (BORO)  
 069792 FT 1 0 00121 0 02 0592+99  
 ELLIOT ST  
 (BORO)  
 0230/0000 LENGTH(AH 1433 BK 1589)  
 WINCHESTER ST  
 (BORO)  
 0220/1114

ERWIN ST

DIR: B TOTAL LEN: 24.223 MI. DIST: 09-5 SR: 522  
 LEFT MUN: ORBISONIA B RIGHT MUN: ORBISONIA B

PALMER ST  
 (BORO)

068203 FT	==	0220/0409 (BORO)
		068203 FT 1 0 00121 0 02 0577+19
		NC RIDGLEY ST
		ORBISONIA
		CROMWELL T
0220/0000	==	0220/0000 LENGTH(AH 1589 BK 1540)
066663 FT		066663 FT 1 0 00121 0 02 0561+56
		0210/0000 LENGTH(AH 1540 BK 3695)
		SHEPHERD RD
		0200/3573 (T361)
062968 FT		062968 FT 1 0 00121 0 02 0000+00
		NC CROGHAN PK
		BLACKLOG VALLEY RD
		(SR2017 SEG 0010/0000)
		0200/0000 LENGTH(AH 3695 BK 3428)
		0190/3424 BMSEN 31/0522/0190/3285
		0 0 00000 0 00 0000+00
		BLACKLOG CR.
		0190/3285 BMSBG 31/0522/0190/3285
		(APRA) NES&LCO ORBISONIA
		QUARRY RD
		0190/2015 (T359)
		PENNDOT STOCKPILE #11
		0190/0685 (PRDR)
059540 FT		NC SR 0522 SH
		059540 FT 1 0 00121 0 01 0480+96
		0190/0000 LENGTH(AH 3428 BK 3540)

POE

DIR: B TOTAL LEN: 24.223 MI. DIST: 09-5 SR: 522  
 LEFT MUN: CROMWELL T RIGHT MUN: CROMWELL T

056000 FT

056000 FT 1 0 00121 0 01 0444+93  
 S 0180/0000 LENGTH(AH 3540 BK 3286)

052714 FT

052714 FT 1 0 00121 0 01 0412+35  
 COVERED BRIDGE RD  
 (T358)  
 == S 0170/0000 LENGTH(AH 3286 BK 2220)

050494 FT

050494 FT 1 0 00121 0 01 0389+83  
 S 0160/0000 LENGTH(AH 2220 BK 3235)

PENNDOT REST AREA PT  
 (PARK)  
 STARR FARM RD  
 (T401)

0150/1042

==

0150/0889

==

047259 FT

0150/0049 BMS EN 31/0522/0150/0000  
 047259 FT 1 0 00121 0 01 0357+60  
 CRAIG RUN  
 BMSBG 31/0522/0150/0000  
 S 0150/0000 LENGTH(AH 3235 BK 3875)

DIR: B TOTAL LEN: 24.223 MI. DIST: 09-5 SR: 522  
 LEFT MUN: CROMWELL T RIGHT MUN: CROMWELL T

LC FOR STARR FARM RD (CONN)	0140/2468	==	
STARR FARM RD (T401)	0140/2197	==	
LOCKE VALLEY RD (T329)	0140/1309	==	
	043384 FT	==	0140/0301 COVERED BRIDGE RD (T358)
			043384 FT 1 0 00121 0 01 0318+71
			5 0140/0000 LENGTH(AH 3875 BK 3697)
			0130/2649 CROMWELL DUBLIN T
MAIN ST (T408)	0130/1945	==	
BANK ST (T411)	0130/0990	==	
	039687 FT	==	0130/0787 NEELYTON RD (SR0641 SEG 0010/0000)
			039687 FT 1 0 00121 0 01 0281+74
TOWN HILL ST (T409)	0130/0000	==	5 0130/0000 SHADE VALLEY RD (SR0035 SEG 0010/0000) LENGTH(AH 3697 BK 3192)
			036495 FT
1 0 00193 0 00 0364+96 INTERFOREST LUMBER	036495 FT	==	5 0120/0000 LENGTH(AH 3192 BK 3510)
(PRDR)	0120/0000	==	
AUXILIARY DR (T413)	0110/2970	==	
MAIN ST			

DIR: B TOTAL LEN: 24.223 MI. DIST: 09-5 SR: 522  
 LEFT MUN: DUBLIN T RIGHT MUN: DUBLIN T

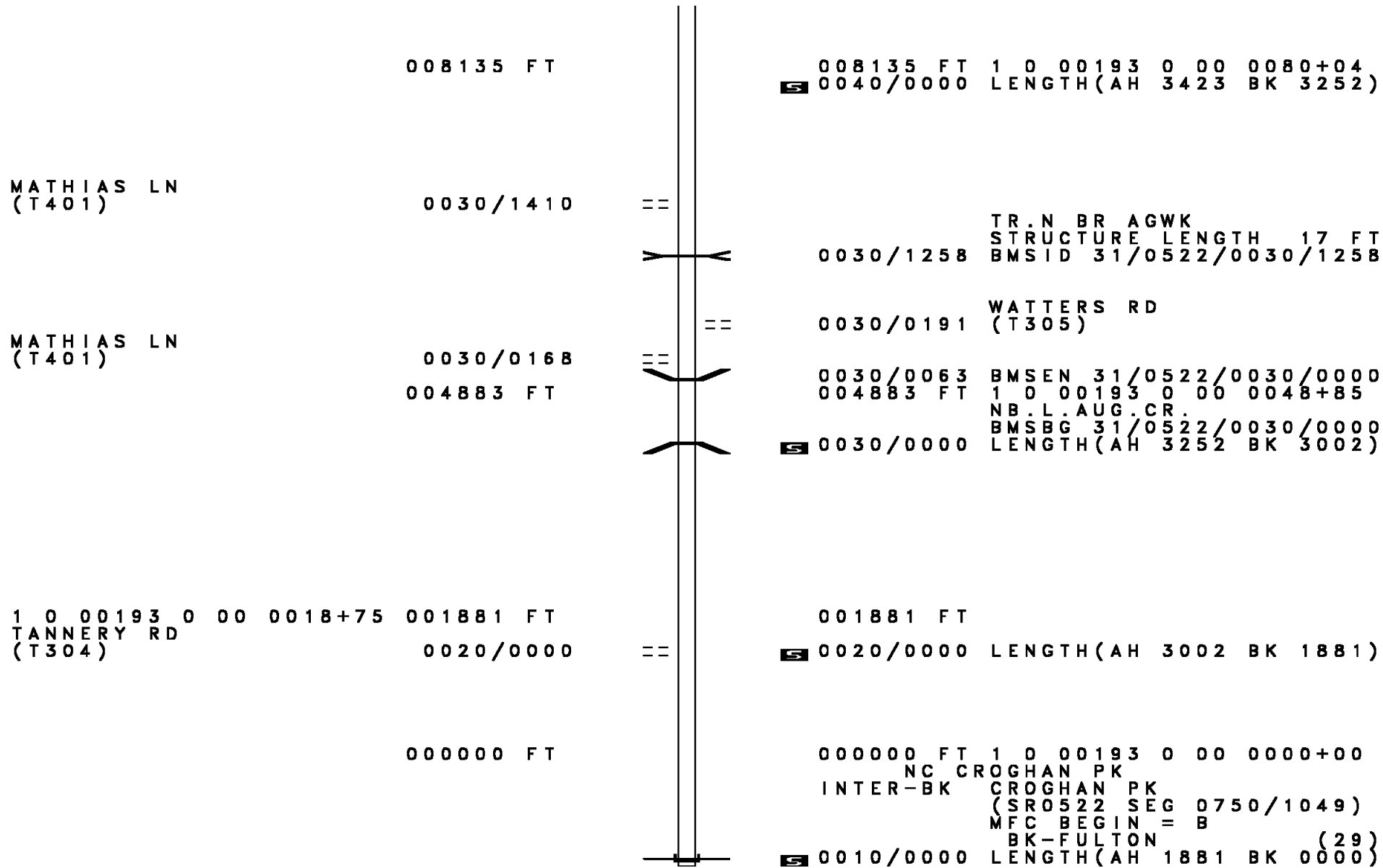
(T408)

0110/1433	==			TANNERY RUN					
			>-----<	STRUCTURE LENGTH	23	FT			
				BMSID	31/0522/0110/1281				
032985 FT				032985 FT	1 0 00193	0 00	0330+00		
				5 0110/0000	LENGTH(AH	3510	BK 3566)		
			==	0100/2953	MILLER RD				
					(T318)				
029419 FT				029419 FT	1 0 00193	0 00	0295+24		
				5 0100/0000	LENGTH(AH	3566	BK 3421)		
			==	0090/1746	PLEASANT HILL RD				
					(T312)				
025998 FT				025998 FT	1 0 00193	0 00	0260+65		
				5 0090/0000	LENGTH(AH	3421	BK 3539)		
			==	0080/1067	DLG DR				
					(PRDR)				
022459 FT				022459 FT	1 0 00193	0 00	0224+81		
				5 0080/0000	LENGTH(AH	3539	BK 3464)		

DIR: B TOTAL LEN: 24.223 MI. DIST: 09-5 SR: 522  
 LEFT MUN: DUBLIN T RIGHT MUN: DUBLIN T

MILLS HILL RD (T306)	0070/2180	==	
	018995 FT		018995 FT 1 0 00193 0 00 0189+77
PIPER LN (T407)	0060/3427	==	5 0070/0000 LENGTH(AH 3464 BK 3785)
MENTZER LN (T406)	0060/2669	==	
MENTZER RD (T406)	0060/1357	==	
			0060/1228 JOHNSON LN (T405)
	015210 FT		015210 FT 1 0 00193 0 00 0152+10
			JOHNSON LN (T405)
			5 0060/0000 LENGTH(AH 3785 BK 3652)
	011558 FT		011558 FT 1 0 00193 0 00 0114+93
WILSON LN (T402)	0040/2926	==	5 0050/0000 LENGTH(AH 3652 BK 3423)
WILSON LN (T402)	0040/1586	==	

DIR: B TOTAL LEN: 24.223 MI. DIST: 09-5 SR: 522  
 LEFT MUN: DUBLIN T RIGHT MUN: DUBLIN T

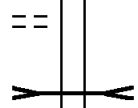


008135 FT

008135 FT 1 0 00193 0 00 0080+04  
 S 0040/0000 LENGTH(AH 3423 BK 3252)

MATHIAS LN  
(T401)

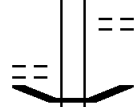
0030/1410



TR.N BR AGWK  
 STRUCTURE LENGTH 17 FT  
 BMSID 31/0522/0030/1258

MATHIAS LN  
(T401)

0030/0168




0030/0191 WATTERS RD  
(T305)

004883 FT

0030/0063 BMSEN 31/0522/0030/0000  
 004883 FT 1 0 00193 0 00 0048+85  
 NB.L.AUG.CR.  
 S 0030/0000 BMSBG 31/0522/0030/0000  
 LENGTH(AH 3252 BK 3002)

1 0 00193 0 00 0018+75  
 TANNERY RD  
(T304)

001881 FT



001881 FT  
 S 0020/0000 LENGTH(AH 3002 BK 1881)

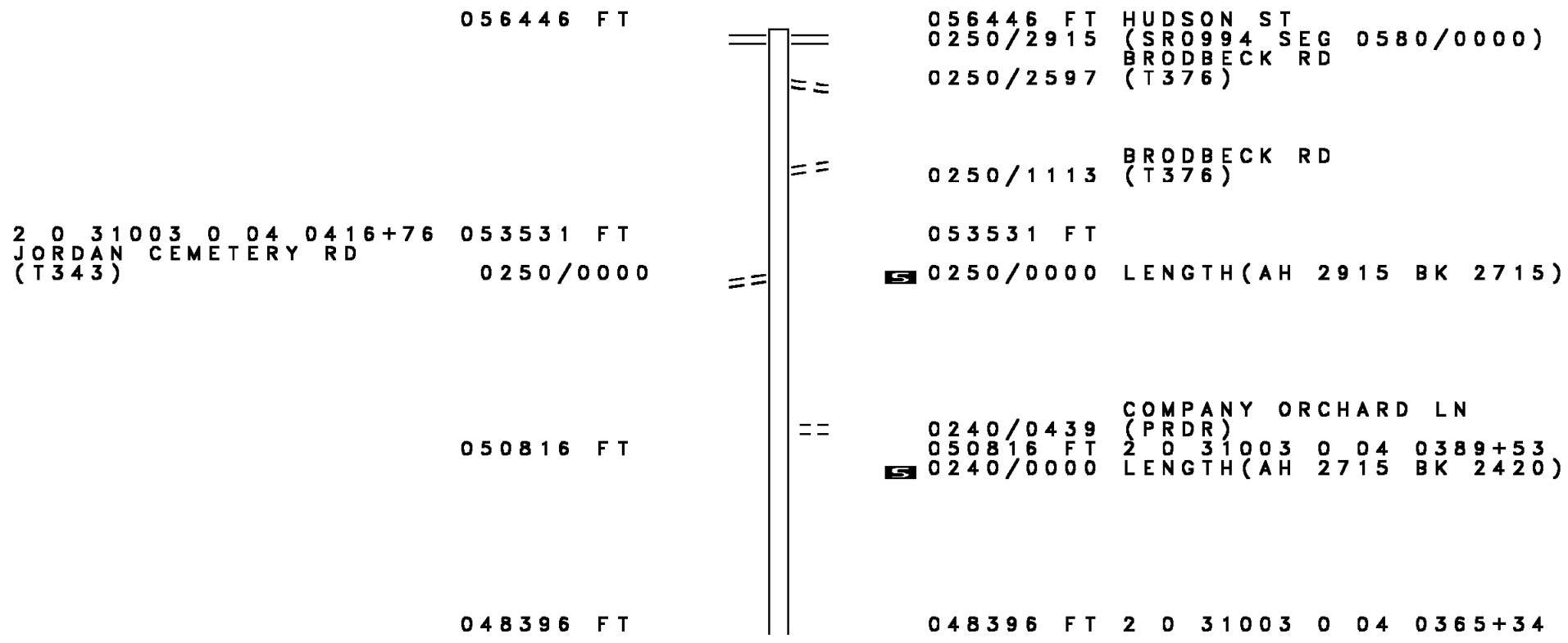
0020/0000

000000 FT

000000 FT 1 0 00193 0 00 0000+00  
 NC CROGHAN PK  
 INTER-BK CROGHAN PK  
 (SR0522 SEG 0750/1049)  
 MFC BEGIN = B  
 BK-FULTON (29)  
 S 0010/0000 LENGTH(AH 1881 BK 0000)



EXTRACT DATE: 12/18/2023 ROADWAY MANAGEMENT SYSTEM PAGE NUMBER: 78  
 PRINT DATE: 12/21/2023 SLD COUNTY/SR - ANNUAL PRINT COUNTY: HUNTINGDON  
 DIR: B TOTAL LEN: 10.691 MI. DIST: 09-5 SR: 475  
 LEFT MUN: CROMWELL T RIGHT MUN: CROMWELL T



2 0 31003 0 04 0416+76 JORDAN CEMETERY RD (T343) 053531 FT 0250/0000

056446 FT

056446 FT HUDSON ST (SR0994 SEG 0580/0000) BRODBECK RD (T376)  
 0250/2597 (T376)

0250/1113 BRODBECK RD (T376)

053531 FT  
 0250/0000 LENGTH(AH 2915 BK 2715)

050816 FT

0240/0439 (PRDR) COMPANY ORCHARD LN  
 050816 FT 2 0 31003 0 04 0389+53  
 0240/0000 LENGTH(AH 2715 BK 2420)

048396 FT

048396 FT 2 0 31003 0 04 0365+34

DIR: B TOTAL LEN: 10.691 MI.  
 LEFT MUN: CROMWELL T

DIST: 09-5 SR: 475  
 RIGHT MUN: CROMWELL T

2 0 31003 0 04 0343+85 046269 FT  
 JEFFERSON SCHOOL RD  
 (T341) 0220/0000

043830 FT

041998 FT

039529 FT

2 0 31003 0 04 0251+50 036994 FT  
 MATTHEWS BRIDGE RD  
 (T333) 0180/0000  
 LC FOR MATTHEWS BR RD 0170/1585  
 (CONN)

0230/0000 LENGTH(AH 2420 BK 2127)

046269 FT

0220/0000 LENGTH(AH 2127 BK 2439)

043830 FT 2 0 31003 0 04 0319+85  
 0210/0000 LENGTH(AH 2439 BK 1832)

041998 FT 2 0 31003 0 04 0301+53  
 0200/0000 LENGTH(AH 1832 BK 2469)

039529 FT 2 0 31003 0 04 0276+85  
 0190/0000 LENGTH(AH 2469 BK 2535)  
 CROMWELL  
 0180/2441 SPRINGFIELD T

036994 FT

0180/0000 LENGTH(AH 2535 BK 1742)

DIR: B TOTAL LEN: 10.691 MI. DIST: 09-5 SR: 475  
 LEFT MUN: SPRINGFIELD T RIGHT MUN: SPRINGFIELD T

035252 FT

035252 FT 2 0 31003 0 04 0234+51  
 0170/0000 LENGTH(AH 1742 BK 2530)

032722 FT

032722 FT 2 0 31003 0 04 0209+21  
 0160/0000 LENGTH(AH 2530 BK 1877)

030845 FT

030845 FT 2 0 31003 0 04 0190+09  
 0150/0000 LENGTH(AH 1877 BK 2533)

MEADOW GAP RD  
 (SR2004 SEG 0110/1604) 0140/0000

028312 FT

028312 FT 2 0 31003 0 03 0164+47  
 VILLAGE: MEADOW GAP  
 0140/0000 LENGTH(AH 2533 BK 1285)

027027 FT

027027 FT 2 0 31003 0 03 0151+00  
 LOCKES VALLEY RD  
 (T329)  
 0130/0000 LENGTH(AH 1285 BK 2934)

024093 FT

024093 FT 2 0 31003 0 02 0121+66  
 0120/0000 LENGTH(AH 2934 BK 2479)

DIR: B TOTAL LEN: 10.691 MI. DIST: 09-5 SR: 475  
 LEFT MUN: SPRINGFIELD T RIGHT MUN: SPRINGFIELD T

021614 FT

021614 FT 2 0 31003 0 02 0096+53  
 0110/0000 LENGTH(AH 2479 BK 2488)

019126 FT

019126 FT 2 0 31003 0 01 0073+24  
 0100/0000 LENGTH(AH 2488 BK 2578)

016548 FT

016548 FT 2 0 31003 0 01 0047+46  
 FORT LITTLETON RD  
 (SR2003 SEG 0040/2418)  
 0090/0000 LENGTH(AH 2578 BK 3181)


2 0 31003 0 00 0009+25 013367 FT  
 ANDERSON HOLLOW RD  
 (T310) 0080/0000

013367 FT  
 0080/0000 LENGTH(AH 3181 BK 0897)  
 0070/0342 BMSBN 31/0475/0070/0228  
 2 0 31003 0 00 0002+41  
 LITTLE AUGHWICK CREEK  
 BMSBG 31/0475/0070/0228

2 0 31003 0 00 0000+00 012470 FT  
 ELLIOTS RUN RD  
 (SR2005 SEG 0010/0000) 0070/0000  
 012139 FT

0070/0000 LENGTH(AH 0897 BK 0331)  
 012139 FT 2 0 31009 0 02 0233+75  
 0060/0000 LENGTH(AH 0331 BK 1362)

DIR: B TOTAL LEN: 10.691 MI. DIST: 09-5 SR: 475  
 LEFT MUN: SPRINGFIELD T RIGHT MUN: SPRINGFIELD T



010777 FT

010777 FT 2 0 31076 0 00 0108+00  
 VILLAGE: MADDENSVILLE  
 RAMSEY RD  
 (T308)  
 5 0050/0000 LENGTH(AH 1362 BK 3448)

007329 FT

007329 FT 2 0 31076 0 00 0073+78  
 5 0040/0000 LENGTH(AH 3448 BK 2370)

004959 FT

0030/0898 SQUIRREL HILL LN  
 (PRDR)  
 004959 FT 2 0 31076 0 00 0049+75  
 5 0030/0000 LENGTH(AH 2370 BK 2539)

2 0 31076 0 00 0024+36 002420 FT  
 HAR-DON LN  
 (PRDR) 0020/0000

002420 FT  
 5 0020/0000 LENGTH(AH 2539 BK 2420)

CROMWELL CHURCH RD  
 (T307) 0010/1328

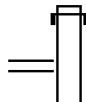
000000 FT

000000 FT 2 0 31076 0 00 0000+00  
 NC MADDENSVILLE PK  
 INTER-BK NORTH CLEAR RIDGE RD  
 (SR0475 SEG 0190/3354)  
 MFC BEGIN = D  
 BK-FULTON (29)  
 5 0010/0000 LENGTH(AH 2420 BK 0000)

EXTRACT DATE: 12/18/2023 ROADWAY MANAGEMENT SYSTEM PAGE NUMBER: 73  
PRINT DATE: 12/21/2023 SLD COUNTY/SR - ANNUAL PRINT COUNTY: HUNTINGDON  
DIR: B TOTAL LEN: 5.973 MI. DIST: 09-5 SR: 453  
LEFT MUN: WARRIORS MARK T RIGHT MUN: WARRIORS MARK T

031538 FT

SILVER BARN RD  
(SR1017 SEG 0070/2786) 0110/3414



031538 FT AH-BLAIR (07)  
INTER-AHD BIRMINGHAM PK  
0110/3705 (SR0453 SEG 0040/0000)

DIR: B TOTAL LEN: 5.973 MI. DIST: 09-5 SR: 453  
 LEFT MUN: WARRIORS MARK T RIGHT MUN: WARRIORS MARK T

IRISH FLATS LN  
 (T512)

0110/0227  
 027833 FT

==

0110/2788 HUNDRED SPRINGS RD  
 (SR4023 SEG 0010/0000)

0110/1710 HUNDRED SPRINGS RD  
 (T536)

027833 FT 1 0 00055 0 00 0038+29  
 TYRONE ST  
 (SR4012 SEG 0010/0000)

5 0110/0000 LENGTH(AH 3705 BK 1538)  
 WARRIORS MARK  
 0100/0973 BIRMINGHAM B

026295 FT

026295 FT 1 0 00055 0 00 0054+80  
 5 0100/0000 LENGTH(AH 1538 BK 3763)  
 BIRMINGHAM  
 0090/3521 WARRIORS MARK T

022532 FT

022532 FT 1 0 00055 0 00 0093+51  
 5 0090/0000 LENGTH(AH 3763 BK 1667)

SHOENBERGER RD  
 (T519)

0080/0439  
 020865 FT

==

020865 FT 1 0 00055 0 00 0110+18  
 HUNTINGDON FURNACE RD  
 (SR4013 SEG 0010/0000)

5 0080/0000 LENGTH(AH 1667 BK 2957)

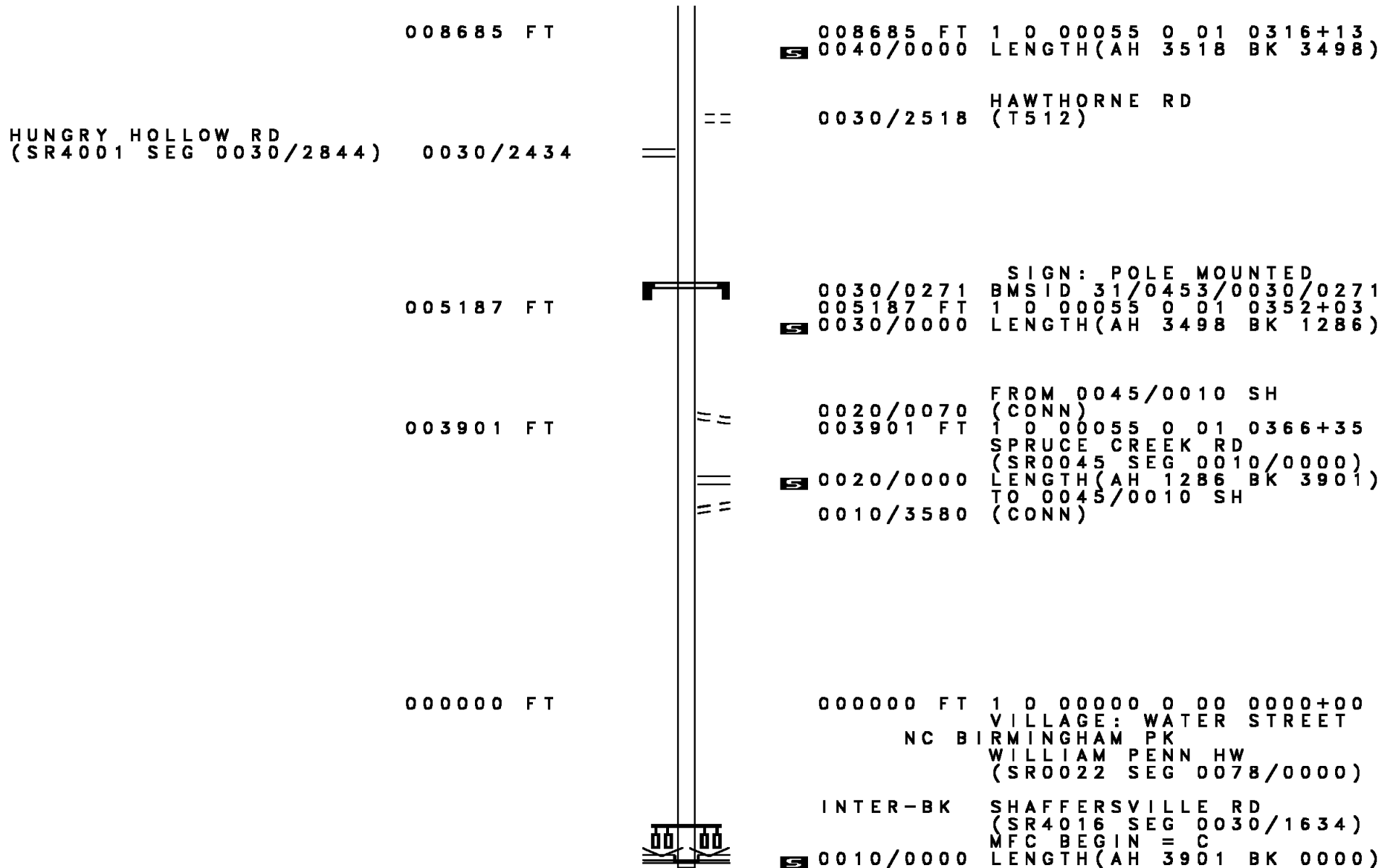
LC TO LIME STONE RD

DIR: B TOTAL LEN: 5.973 MI. DIST: 09-5 SR: 453  
 LEFT MUN: WARRIORS MARK T RIGHT MUN: WARRIORS MARK T

Street Name	Start Station	End Station	Length (FT)	Notes
(CONN) LIME STONE RD (TBC)	0070/1103	0070/0815	017908	
				017908 FT 1 0 00055 0 00 0139+83 INTER-BK BIRMINGHAM PK (SR0453 SEG 0030/2049) BK-BLAIR (07)
				017908 FT LTH AH 002957 BK 005827 (07) 017908 FT AH-BLAIR (07) 7064/0000 LTH AH 005827 BK 001879 INTER-AHD BIRMINGHAM PK (SR0453 SEG 0010/0000)
				0060/1879 MORRIS T
NICHOLS RD (T601)	0060/0515	016029	016029	
				016029 FT 1 0 00055 0 00 0162+84 SHOVEL WORKS RD (SR4006 SEG 0010/0000)
				0060/0000 LENGTH(AH 1879 BK 3826)
ANNIE'S LN (PRDR)	0050/3373			
HILLTOP RD (PRDR)	0050/2130			
				JUDGES LN (PRDR)
				0050/0530 (PRDR) 012203 FT 1 0 00055 0 01 0280+14 012203 FT LENGTH(AH 3826 BK 3518)
MARTIN'S GARDEN CENTER (PRDR)	0040/3280			
GARDEN RD (PRDR)	0040/2035			
KOOKEN LN (PRDR)	0040/1560			



DIR: B TOTAL LEN: 5.973 MI. DIST: 09-5 SR: 453  
 LEFT MUN: MORRIS T RIGHT MUN: MORRIS T



008685 FT

008685 FT 1 0 00055 0 01 0316+13  
 0040/0000 LENGTH(AH 3518 BK 3498)

HUNGRY HOLLOW RD  
 (SR4001 SEG 0030/2844) 0030/2434

0030/2518 HAWTHORNE RD  
 (T512)

005187 FT

0030/0271 SIGN: POLE MOUNTED  
 BMSID 31/0453/0030/0271  
 005187 FT 1 0 00055 0 01 0352+03  
 0030/0000 LENGTH(AH 3498 BK 1286)

003901 FT

0020/0070 FROM 0045/0010 SH  
 (CONN)  
 003901 FT 1 0 00055 0 01 0366+35  
 SPRUCE CREEK RD  
 (SR0045 SEG 0010/0000)  
 0020/0000 LENGTH(AH 1286 BK 3901)  
 TO 0045/0010 SH  
 (CONN)  
 0010/3580

000000 FT

000000 FT 1 0 00000 0 00 0000+00  
 VILLAGE: WATER STREET  
 NC BIRMINGHAM PK  
 WILLIAM PENN HW  
 (SR0022 SEG 0078/0000)  
 INTER-BK SHAFFERSVILLE RD  
 (SR4016 SEG 0030/1634)  
 MFC BEGIN = C  
 0010/0000 LENGTH(AH 3901 BK 0000)

EXTRACT DATE: 12/18/2023      ROADWAY MANAGEMENT SYSTEM      PAGE NUMBER: 69  
PRINT DATE: 12/21/2023      SLD COUNTY/SR - ANNUAL PRINT      COUNTY: HUNTINGDON  
DIR: B      TOTAL LEN: .000 MI.      DIST: 09-5      SR: 422  
LEFT MUN: WARRIORS MARK T      RIGHT MUN: WARRIORS MARK T

000000 FT



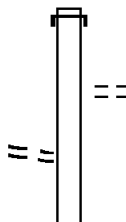
000000 FT BK-BLAIR (07)  
7014/0000 LTH AH 000100 BK 000000

EXTRACT DATE: 12/18/2023 ROADWAY MANAGEMENT SYSTEM PAGE NUMBER: 68  
 PRINT DATE: 12/21/2023 SLD COUNTY/SR - ANNUAL PRINT COUNTY: HUNTINGDON  
 DIR: B TOTAL LEN: 6.225 MI. DIST: 09-5 SR: 350  
 LEFT MUN: WARRIORS MARK T RIGHT MUN: WARRIORS MARK T

MOUNTAIN LAUREL CT  
 (PRDR)

032866 FT

0110/0285  
 031313 FT

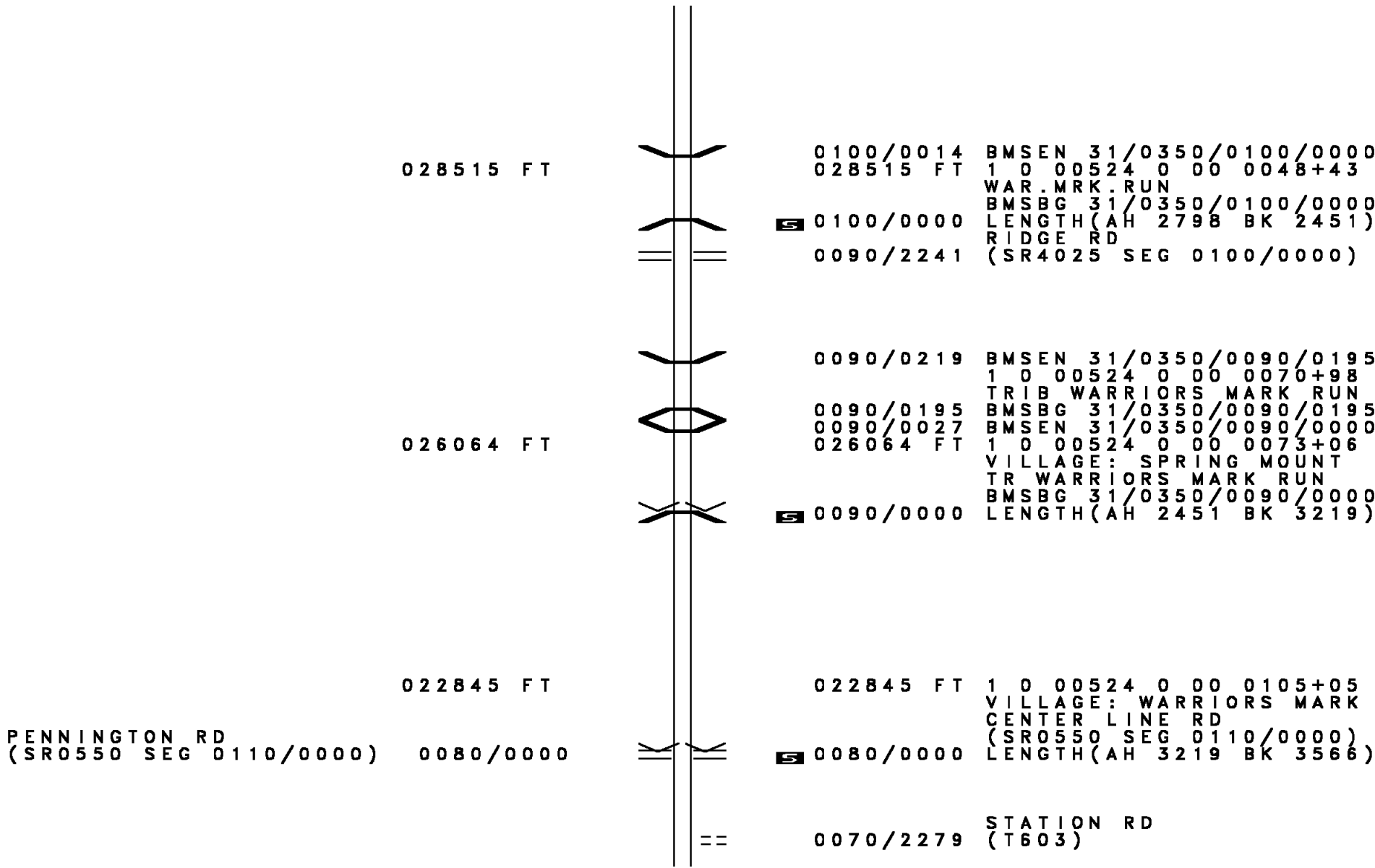


032866 FT AH-BLAIR (07)  
 INTER-AHD SEVEN STARS RD  
 0110/1553 (SR0350 SEG 0010/0000)

0110/0885 LAUREL LN  
 (PRDR)

031313 FT 1 0 00524 0 00 0020+02  
 0110/0000 LENGTH(AH 1553 BK 2798)

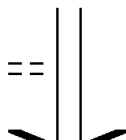
DIR: B TOTAL LEN: 6.225 MI. DIST: 09-5 SR: 350  
 LEFT MUN: WARRIORS MARK T RIGHT MUN: WARRIORS MARK T



DIR: B TOTAL LEN: 6.225 MI. DIST: 09-5 SR: 350  
 LEFT MUN: WARRIORS MARK T RIGHT MUN: WARRIORS MARK T

HARSHBERGER LN  
 (PRDR)

0070/1188 ==



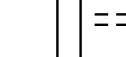
0070/0158 BMS EN 31/0350/0070/0108  
 1 0 00056 0 02 0318+26  
 WAR.MARK RUN

019279 FT

0070/0108 BMSBG 31/0350/0070/0108  
 019279 FT 1 0 00056 0 02 0319+45  
 NEFF RD  
 (T602)

BURKET RD  
 (T541)

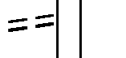
0060/3868 ==



5 0070/0000 LENGTH(AH 3566 BK 3888)

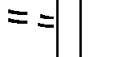
BICKLE RD  
 (TWP)

0060/1769 ==



BICKLE RD  
 (TWP)

0060/0899 ==



015391 FT

0060/0042 BMS EN 31/0350/0060/0000  
 015391 FT 1 0 00056 0 02 0358+36  
 WRRS.MK.RUN  
 BMSBG 31/0350/0060/0000  
 5 0060/0000 LENGTH(AH 3888 BK 3938)

COX RD  
 (T541)

0050/0367  
 011453 FT ==

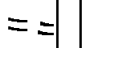


0050/1275 WARRIORS MARK  
 FRANKLIN T

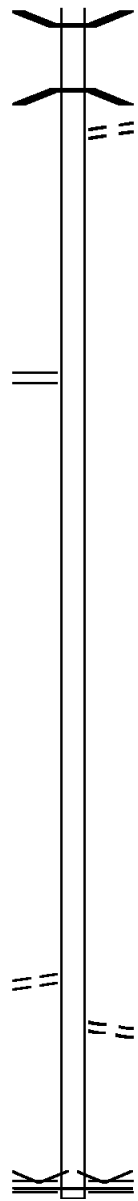
5 011453 FT 1 0 00056 0 02 0397+35  
 5 0050/0000 LENGTH(AH 3938 BK 3714)

COX RD  
 (T541)

0040/2643 ==



DIR: B TOTAL LEN: 6.225 MI. DIST: 09-5 SR: 350  
 LEFT MUN: FRANKLIN T RIGHT MUN: FRANKLIN T



0040/2501 BMS EN 31/0350/0040/2430  
 1 0 00056 0 02 0410+35  
 WARRIORS MARK RUN  
 0040/2430 BMSBG 31/0350/0040/2430  
 DRY HOLLOW RD  
 0040/1966 (T534)

007739 FT

007739 FT 1 0 00056 0 02 0434+81  
 0040/0000 LENGTH(AH 3714 BK 3548)

OLD MILL RD  
 (SR4013 SEG 0150/1292) 0030/2887

004191 FT

004191 FT 1 0 00056 0 02 0470+19  
 0030/0000 LENGTH(AH 3548 BK 3072)

001119 FT

001119 FT 1 0 00056 0 02 0500+91  
 0020/0000 LENGTH(AH 3072 BK 1119)

TO 0045/0160 SH  
 (CONN)

0010/0092

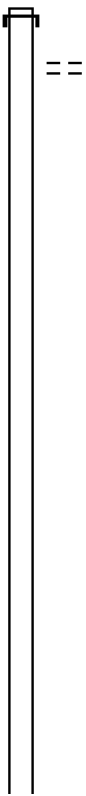
000000 FT

0010/0086 FROM 0045/0170 SH  
 (CONN)  
 000000 FT 1 0 00056 0 02 0512+47  
 VILLAGE: SEVEN STARS  
 NC WA WARRIORS MARK PATH RD  
 SPRUCE CREEK RD  
 (SRO045 SEG 0170/0000)  
 MFC BEGIN = D  
 0010/0000 LENGTH(AH 1119 BK 0000)

EXTRACT DATE: 12/18/2023 ROADWAY MANAGEMENT SYSTEM PAGE NUMBER: 64  
 PRINT DATE: 12/21/2023 SLD COUNTY/SR - ANNUAL PRINT COUNTY: HUNTINGDON  
 DIR: B TOTAL LEN: 24.546 MI. DIST: 09-5 SR: 305  
 LEFT MUN: JACKSON T RIGHT MUN: JACKSON T

129605 FT

129605 FT AH-MIFFLIN (44)  
 INTER-AHD GREENWOOD RD  
 0600/1652 (SRO305 SEG 0010/0000)  
 MOUNTAIN TOP RD  
 0600/1428 (PRDR)



127953 FT

127953 FT 1 0 00261 0 02 1204+99  
 0600/0000 LENGTH(AH 1652 BK 2485)

125468 FT

125468 FT 1 0 00261 0 02 1180+14  
 0590/0000 LENGTH(AH 2485 BK 2158)

123310 FT

123310 FT 1 0 00261 0 02 1158+29  
 0580/0000 LENGTH(AH 2158 BK 3116)

BARRVILLE RD  
 (FRST)

0570/1780

==

DIR: B TOTAL LEN: 24.546 MI. DIST: 09-5 SR: 305  
 LEFT MUN: JACKSON T RIGHT MUN: JACKSON T

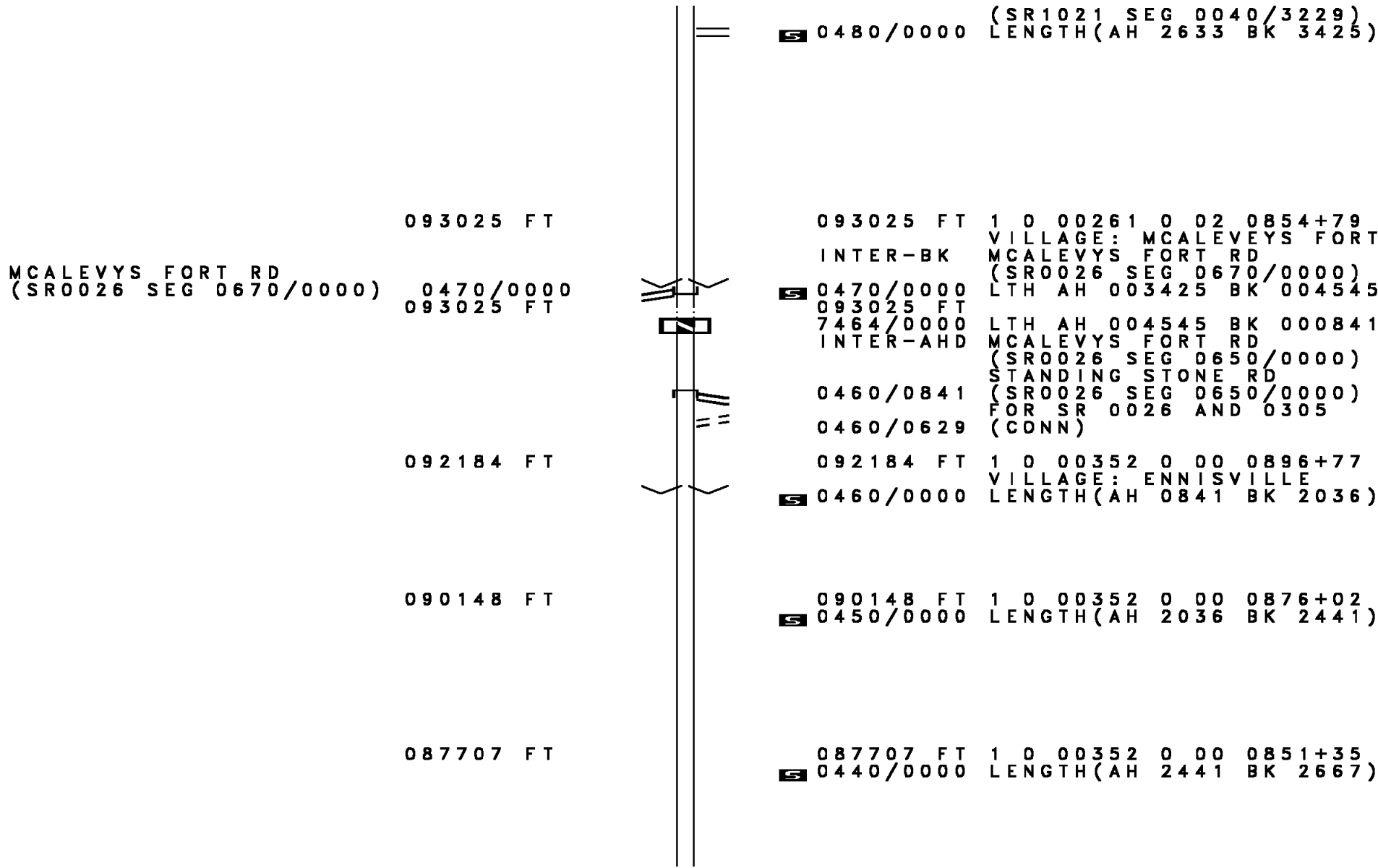
ROAD NAME	START STATION	END STATION	STRUCTURE	LENGTH (FT)	START STATION	END STATION	STRUCTURE	LENGTH (FT)	START STATION	END STATION	STRUCTURE	LENGTH (FT)
RAG HOLLOW RD (FRST)	0570/0370	120194 FT	TR	15	120194 FT	1 0 00261 0 02 1126+65	STANDING	STONE CREEK				
					0570/0000		BMSID	31/0305/0570/0000				
							LENGTH(AH	3116 BK 2905)				
BROAD MOUNTAIN RD (T531)	0560/1709	117289 FT			0560/0028	1 0 00261 0 02 1097+65	BMTEN	31/0305/0560/0000				
					117289 FT		VILLAGE:	GREENWOOD FURN				
							E. BR. STANDING	STONE CR.				
					0560/0000		BMSBG	31/0305/0560/0000				
							LENGTH(AH	2905 BK 3313)				
		113976 FT			113976 FT	1 0 00261 0 02 1064+51						
					0550/0000		LENGTH(AH	3313 BK 2500)				
		111476 FT			111476 FT	1 0 00261 0 02 1039+65						
					0540/0000		LENGTH(AH	2500 BK 2479)				
		108997 FT			108997 FT	1 0 00261 0 02 1014+60						



DIR: B TOTAL LEN: 24.546 MI. DIST: 09-5 SR: 305  
LEFT MUN: JACKSON T RIGHT MUN: JACKSON T

Stationing	Distance (FT)	Segment	Length (FT)	Start Station	End Station	Right of Way
0530+00	107113	EAST BRANCH RD (SR1019 SEG 0140/2956)	0530/0000	0530+00	0530+00	1884
0520+00	107113		0520/0000	0520+00	0520+00	2479
0510+00	104634		0510/0000	0510+00	0510+00	2578
0500+00	102056	WEILER RD (SR1025 SEG 0040/1069)	0500/0064 102056 FT	0500+00	0500+00	2973
0490+00	099083		0490/0000	0490+00	0490+00	2633
0889+40	096450	BARR RD	0889+40	0889+40	0889+40	

DIR: B TOTAL LEN: 24.546 MI. DIST: 09-5 SR: 305  
 LEFT MUN: JACKSON T RIGHT MUN: JACKSON T



MCALEVYS FORT RD  
 (SR0026 SEG 0670/0000)

093025 FT

0470/0000  
 093025 FT

092184 FT

090148 FT

087707 FT

0480/0000 (SR1021 SEG 0040/3229)  
 LENGTH(AH 2633 BK 3425)

093025 FT 1 0 00261 0 02 0854+79  
 INTER-BK VILLAGE: MCALEVEYS FORT  
 MCALEVYS FORT RD  
 (SR0026 SEG 0670/0000)  
 0470/0000 LTH AH 003425 BK 004545

093025 FT  
 7464/0000 LTH AH 004545 BK 000841  
 INTER-AHD MCALEVYS FORT RD  
 (SR0026 SEG 0650/0000)  
 STANDING STONE RD  
 0460/0841 (SR0026 SEG 0650/0000)  
 FOR SR 0026 AND 0305  
 0460/0629 (CONN)

092184 FT 1 0 00352 0 00 0896+77  
 VILLAGE: ENNISVILLE  
 0460/0000 LENGTH(AH 0841 BK 2036)

090148 FT 1 0 00352 0 00 0876+02  
 0450/0000 LENGTH(AH 2036 BK 2441)

087707 FT 1 0 00352 0 00 0851+35  
 0440/0000 LENGTH(AH 2441 BK 2667)

DIR: B TOTAL LEN: 24.546 MI.  
LEFT MUN: JACKSON T

DIST: 09-5 SR: 305  
RIGHT MUN: JACKSON T

GUYER RD  
(T533)

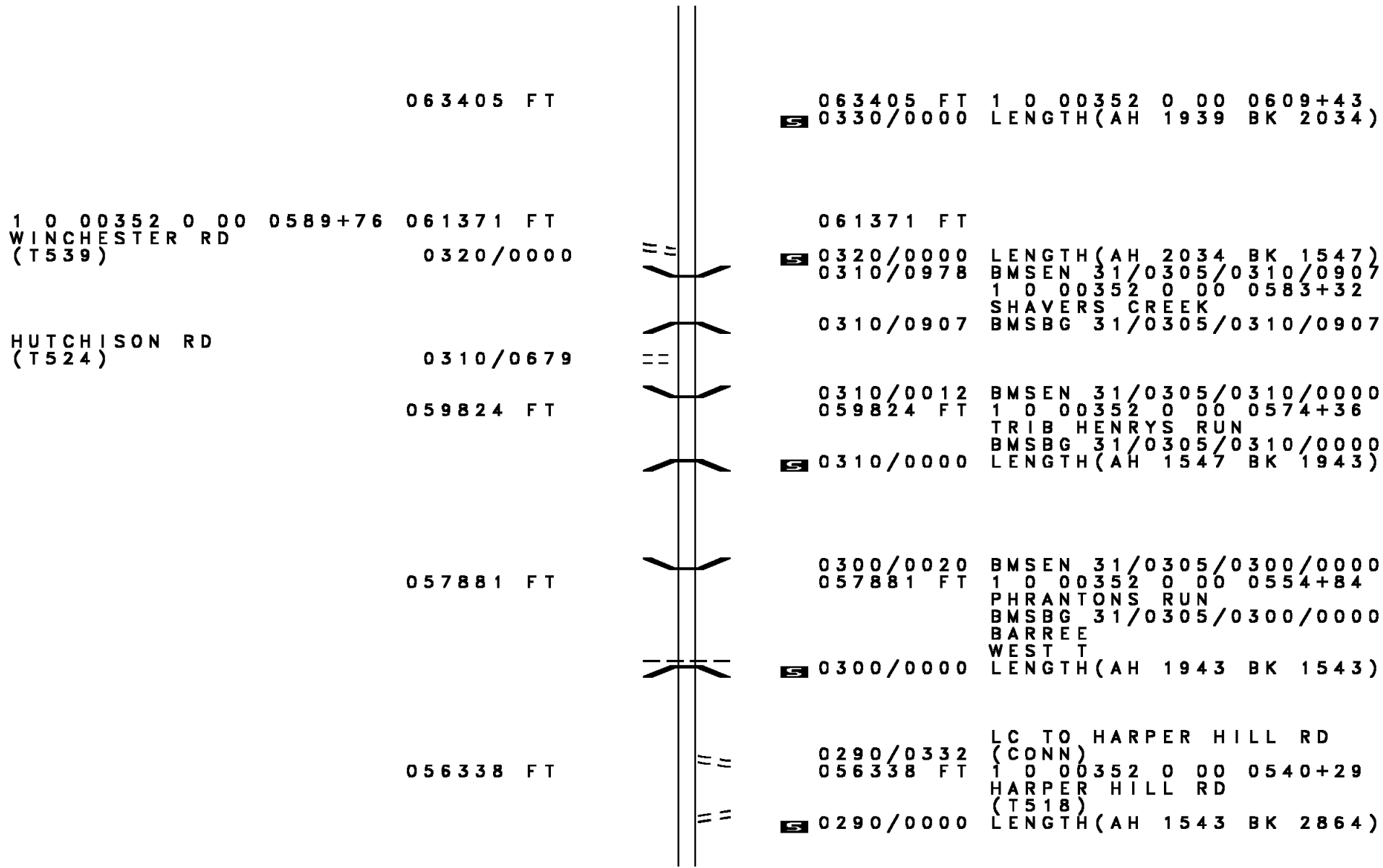
	0430/0814	BMS EN 31/0305/0430/0787 1 0 00352 0 00 0832+28 HEROD RUN
	0430/0787	BMSBG 31/0305/0430/0787 YODER RD
	0430/0720	(T532)
	0430/0530	JACKSON BARREE T
085040 FT	0430/0051	1 0 00352 0 00 0824+53
	085040 FT	
	0430/0000	LENGTH(AH 2667 BK 2486)
	082554 FT	1 0 00352 0 00 0800+28
	0420/0000	LENGTH(AH 2486 BK 2911)
	0410/0387	BMS EN 31/0305/0410/0380 0 0 00000 0 00 0000+00 TRIB OAK RUN
079643 FT	0410/0380	BMSBG 31/0305/0410/0380 1 0 00352 0 00 0771+06
	079643 FT	
	0410/0000	LENGTH(AH 2911 BK 2434)
	077209 FT	1 0 00352 0 00 0746+17
	0400/0000	LENGTH(AH 2434 BK 0972)
	076237 FT	1 0 00352 0 00 0736+73 WESLEY CHAPEL RD
	076237 FT	(SR1015 SEG 0070/2048)
	0390/0000	LENGTH(AH 0972 BK 2589) FOR SR 0305 AND 1015

DIR: B TOTAL LEN: 24.546 MI. DIST: 09-5 SR: 305  
 LEFT MUN: BARREE T RIGHT MUN: BARREE T

MANOR HILL RD  
 (T496)

Stationing	Notes	Stationing	Notes
		0380/2113	(CONN)
073648 FT		0380/0012	BMS EN 31/0305/0380/0000
		073648 FT	1 0 00352 0 00 0710+87
			OAK RUN
		0380/0000	BMSBG 31/0305/0380/0000
			LENGTH(AH 2589 BK 2219)
071429 FT		071429 FT	1 0 00352 0 00 0688+95
		0370/0000	LENGTH(AH 2219 BK 2431)
0360/0055		068998 FT	1 0 00352 0 00 0665+27
068998 FT			FRANKS RD
			(T513)
		0360/0000	LENGTH(AH 2431 BK 1105)
0350/0449			EWING RD
0350/0012			(SR1013 SEG 0120/2143)
067893 FT		0350/0012	BMS EN 31/0305/0350/0000
		067893 FT	1 0 00352 0 00 0654+29
			VILLAGE: MANOR HILL
			TRIB HENRYS RUN
		0350/0000	BMSBG 31/0305/0350/0000
			LENGTH(AH 1105 BK 2549)
065344 FT		065344 FT	1 0 00352 0 00 0628+82
		0340/0000	LENGTH(AH 2549 BK 1939)

DIR: B TOTAL LEN: 24.546 MI. DIST: 09-5 SR: 305  
 LEFT MUN: BARREE T RIGHT MUN: BARREE T



063405 FT

063405 FT 1 0 00352 0 00 0609+43  
 0330/0000 LENGTH(AH 1939 BK 2034)

1 0 00352 0 00 0589+76 061371 FT  
 WINCHESTER RD  
 (T539) 0320/0000

061371 FT  
 0320/0000 LENGTH(AH 2034 BK 1547)  
 0310/0978 BMSBN 31/0305/0310/0907  
 1 0 00352 0 00 0583+32  
 SHAVERS CREEK

HUTCHISON RD  
 (T524) 0310/0679

0310/0907 BMSBG 31/0305/0310/0907

059824 FT

0310/0012 BMSBN 31/0305/0310/0000  
 059824 FT 1 0 00352 0 00 0574+36  
 TRIB HENRYS RUN  
 BMSBG 31/0305/0310/0000  
 0310/0000 LENGTH(AH 1547 BK 1943)

057881 FT

0300/0020 BMSBN 31/0305/0300/0000  
 057881 FT 1 0 00352 0 00 0554+84  
 PHRANTONS RUN  
 BMSBG 31/0305/0300/0000  
 BARREE  
 WEST T  
 0300/0000 LENGTH(AH 1943 BK 1543)

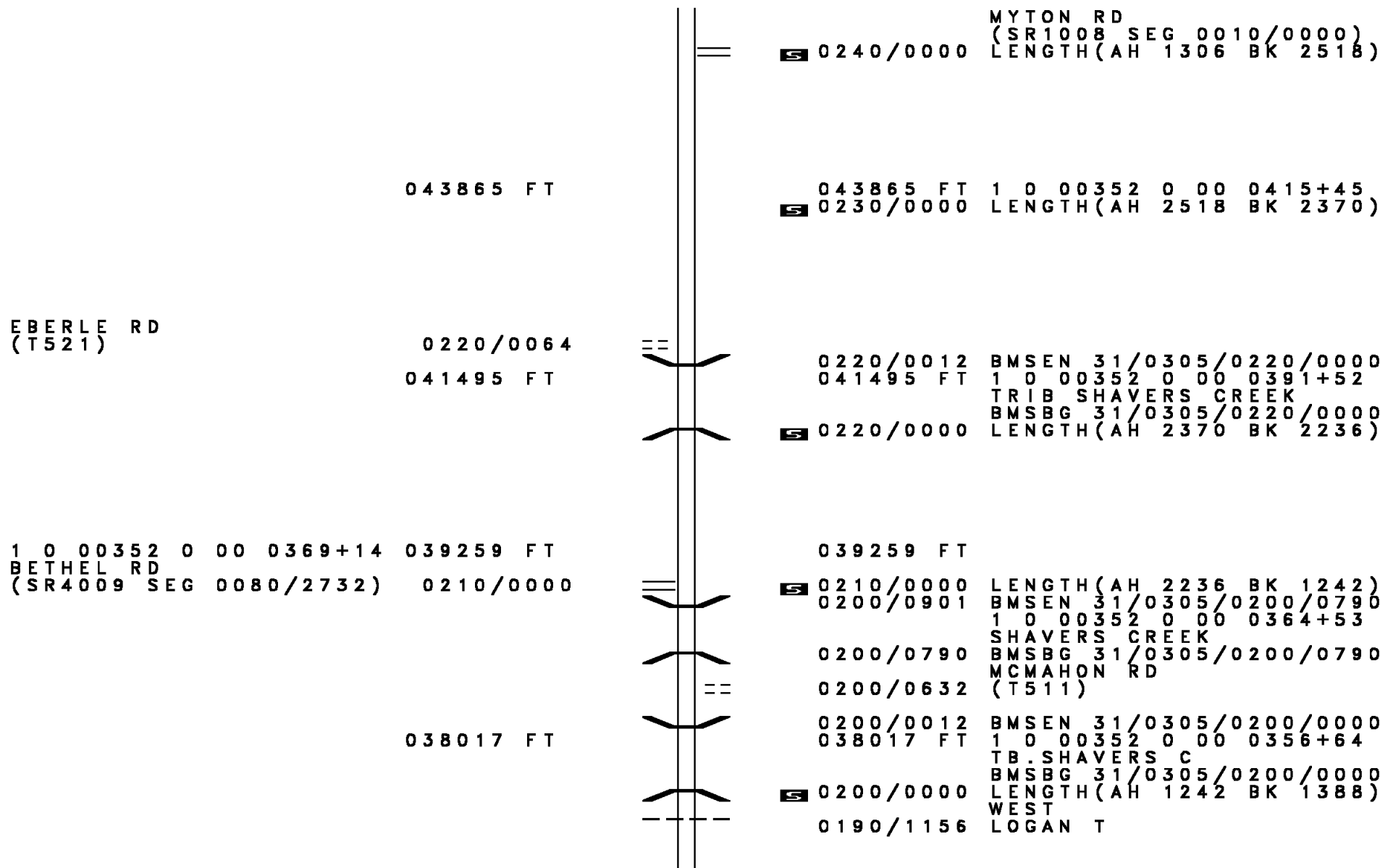
056338 FT

0290/0332 LC TO HARPER HILL RD  
 056338 FT (CONN)  
 1 0 00352 0 00 0540+29  
 HARPER HILL RD  
 (T518)  
 0290/0000 LENGTH(AH 1543 BK 2864)

DIR: B TOTAL LEN: 24.546 MI. DIST: 09-5 SR: 305  
 LEFT MUN: WEST T RIGHT MUN: WEST T

Segment Description	Stationing	Length	Notes
CHARTER OAK RD (SR1029 SEG 0010/0000) PLAYHOUSE RD (T519)	0280/1124 0280/0867	053474 FT	BMSBN 31/0305/0280/0000 1 0 00352 0 00 0511+65 VILLAGE: MOORESVILLE NC GREENWOOD RD GARNERS RUN BMSBG 31/0305/0280/0000 LENGTH(AH 2864 BK 1470)
CHESNEY RD (T522)	0270/0992	052004 FT	BMSBN 31/0305/0270/0000 1 0 00352 0 00 0497+11 VILLAGE: NEFF MILLS TRIB GARNER RUN BMSBG 31/0305/0270/0000 LENGTH(AH 1470 BK 1644)
	0260/1202	0260/1192	BMSBN 31/0305/0260/1192 1 0 00352 0 00 0492+39 TRIB GARNER RUN BMSBG 31/0305/0260/1192
	050360 FT	050360 FT	1 0 00352 0 00 0480+46 LENGTH(AH 1644 BK 2671)
1 0 00352 0 00 0453+39 GLOBE RUN RD (T520)	047689 FT 0250/0000	047689 FT	LENGTH(AH 2671 BK 1306) BMSBN 31/0305/0240/0946 1 0 00352 0 00 0451+24 GLOBE RUN BMSBG 31/0305/0240/0946
	0240/0946	046383 FT	1 0 00352 0 00 0440+60 VILLAGE: COTTAGE

DIR: B TOTAL LEN: 24.546 MI. DIST: 09-5 SR: 305  
 LEFT MUN: WEST T RIGHT MUN: WEST T



DIR: B TOTAL LEN: 24.546 MI. DIST: 09-5 SR: 305  
 LEFT MUN: WEST T RIGHT MUN: WEST T

036629 FT  
 036629 FT 1 0 00352 0 00 0343+11  
 0190/0000 LENGTH(AH 1388 BK 1637)

034992 FT  
 034992 FT 1 0 00352 0 00 0326+74  
 0180/0000 LENGTH(AH 1637 BK 2143)

032849 FT  
 032849 FT 1 0 00352 0 00 0305+49  
 0170/0000 LENGTH(AH 2143 BK 1985)

030864 FT  
 030864 FT 1 0 00352 0 00 0285+34  
 0160/0000 LENGTH(AH 1985 BK 3153)

MILL RD  
 (T505)

0150/0512 ==  
 027711 FT 027711 FT 1 0 00352 0 00 0253+08  
 VILLAGE: RIBOT  
 CHILCOTE HOLLOW RD  
 (SR1006 SEG 0010/0000)  
 0150/0000 LENGTH(AH 3153 BK 2041)

025670 FT  
 025670 FT 1 0 00352 0 00 0231+53  
 0140/0000 LENGTH(AH 2041 BK 1934)

023736 FT 023736 FT 1 0 00352 0 00 0211+03



DIR: B TOTAL LEN: 24.546 MI.  
 LEFT MUN: LOGAN T

DIST: 09-5 SR: 305  
 RIGHT MUN: LOGAN T

1 0 00352 0 00 0198+03 022495 FT  
 DIAMOND VALLEY RD  
 (SR4009 SEG 0010/0000) 0120/0000

WASHINGTON ST  
 (BORO) 0110/1005

SHAVER ST  
 (BORO) 0110/0528  
 019866 FT

WASHINGTON ST  
 (BORO) 0100/0426  
 LONG ST  
 (BORO) 0100/0249

018086 FT

0130/0000 LENGTH(AH 1934 BK 1241)

022495 FT

0120/0000 LENGTH(AH 1241 BK 2629)

0110/1532 JUNIATA VILLAGE RD  
 (TWP)  
 NC SHAVERS CREEK RD

0110/1342 LOGAN  
 PETERSBURG B

0110/0764 TECHNITROL RD  
 (PRDR)  
 GATE ST  
 (BORO)

019866 FT 1 0 00352 0 00 0171+34  
 SAINT PETERS ST  
 (BORO)

0110/0000 LENGTH(AH 2629 BK 1780)  
 TOWER ST

0100/1394 (BORO)

PETERSBURG PK  
 (SR4007 SEG 0140/3753)

0100/0629 NC KING ST  
 KING ST  
 (BORO)

NC DIAMOND ST  
 PETERSBURG

0100/0147 LOGAN T  
 0100/0144 BMSBN 31/0305/0100/0000  
 018086 FT 1 0 00352 0 00 0154+94

0100/0000 SHAVERS CREEK  
 BMSBG 31/0305/0100/0000  
 LENGTH(AH 1780 BK 1978)

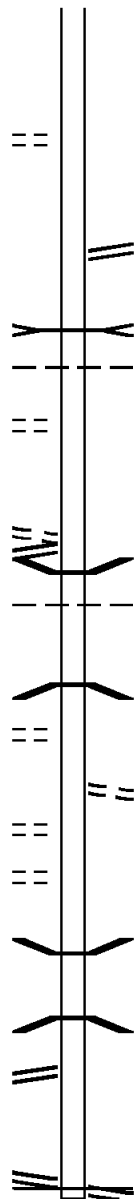
DIR: B TOTAL LEN: 24.546 MI. DIST: 09-5 SR: 305  
 LEFT MUN: LOGAN T RIGHT MUN: LOGAN T

Stationing	Structure	Length	Notes
016108 FT		016108 FT	1 0 00352 0 00 0135+30
		0090/0000	LENGTH(AH 1978 BK 2351)
MOUNTAIN RD (SR4004 SEG 0120/2476)		0080/0173	
013757 FT		0080/0060	BMS EN 31/0305/0080/0000
		013757 FT	1 0 00352 0 00 0112+53
		0080/0000	NORFOLK SOUTHERN RAI RR BMSBG 31/0305/0080/0000
		0070/1370	LENGTH(AH 2351 BK 1842) TR. JUN. RIV. STRUCTURE LENGTH 9 FT
011915 FT		0070/0294	BMS EN 31/0305/0070/0000
		011915 FT	1 0 00352 0 00 0095+58
		0070/0000	L. JUNIATA R. BMSBG 31/0305/0070/0000
		0060/1989	LOGAN PORTER T LENGTH(AH 1842 BK 2178) RIVER RD (T618)
ALLISON RD (T480)		0060/0865	SCHOOL LN (T612)
009737 FT		009737 FT	1 0 00352 0 00 0070+07
		0060/0000	LENGTH(AH 2178 BK 2071)
007666 FT		007666 FT	1 0 00352 0 00 0049+36
		0050/0000	LENGTH(AH 2071 BK 1942)
005724 FT		005724 FT	1 0 00352 0 00 0029+89

DIR: B TOTAL LEN: 24.546 MI. DIST: 09-5 SR: 305  
 LEFT MUN: PORTER T RIGHT MUN: PORTER T

SHELTON AV  
 (T493)

0030/0443  
 003830 FT



0040/0000 LENGTH(AH 1942 BK 1894)

003830 FT 1 0 00352 0 00 0011+35  
 ALEXANDRIA PK  
 (SR4005 SEG 0150/2458)

NC SR 0305 SH  
 0030/0000 LENGTH(AH 1894 BK 1135)  
 DERRY RUN

0020/0919 BMSID 31/0305/0020/0919  
 PORTER  
 0020/0777 ALEXANDRIA B

HIGH ST  
 (BORO)  
 1 0 00352 0 00 0000+00  
 SECOND ST  
 (BORO)  
 MAIN ST  
 (SR4004 SEG 0010/0000)

0020/0526  
 002695 FT

002695 FT

NC MAIN ST  
 0020/0000 LENGTH(AH 1135 BK 2695)  
 0010/2489 BMSEN 31/0305/0010/2230  
 ALEXANDRIA

0010/2480 PORTER T  
 0 0 00000 0 00 0000+00  
 FB JUN RIV

0010/2230 BMSBG 31/0305/0010/2230

JUNIATA ST  
 (T489)

0010/2154

0010/2100 GRANGE HALL RD  
 (T564)

DELMAR ST  
 (T487)  
 CLINTON ST  
 (T486)

0010/1876

0010/1515

0010/0404 BMSEN 31/0305/0010/0384  
 2 0 31051 0 00 0003+76  
 TR JUN RIV

0010/0384 BMSBG 31/0305/0010/0384

SR 4018 SH  
 (SR4018 SEG 0010/0325) 0010/0329

2 0 31051 0 00 0000+00 000000 FT  
 WILLIAM PENN HW  
 (SR0022 SEG 0120/0426) 0010/0000

NC BRIDGE ST  
 WILLIAM PENN HW  
 000000 FT (SR0022 SEG 0120/0426)  
 MFC BEGIN = D

0010/0000 LENGTH(AH 2695 BK 0000)

EXTRACT DATE: 12/18/2023 ROADWAY MANAGEMENT SYSTEM PAGE NUMBER: 51  
PRINT DATE: 12/21/2023 SLD COUNTY/SR - ANNUAL PRINT COUNTY: HUNTINGDON  
DIR: B TOTAL LEN: 4.153 MI. DIST: 09-5 SR: 103  
LEFT MUN: SHIRLEY T RIGHT MUN: SHIRLEY T


021926 FT

021926 FT AH-MIFFLIN (44)  
INTER-AHD BLIND CAMP RD  
0120/1557 (SR0103 SEG 0010/0000)

020369 FT

020369 FT 2 0 31035 0 02 0170+00

DIR: B TOTAL LEN: 4.153 MI. DIST: 09-5 SR: 103  
 LEFT MUN: SHIRLEY T RIGHT MUN: SHIRLEY T



0120/0000 LENGTH(AH 1557 BK 2280)

018089 FT 018089 FT 2 0 31035 0 01 0146+96  
 GERMANY VALLEY RD  
 (SR2019 SEG 0090/2505)  
 0110/0000 LENGTH(AH 2280 BK 2669)  
 LICKING CR  
 STRUCTURE LENGTH 36 FT  
 0100/2622 BMSID 31/0103/0100/2622

015420 FT 015420 FT 2 0 31035 0 01 0120+24  
 0100/0000 LENGTH(AH 2669 BK 2759)

012661 FT 0090/0180 BILGER RD  
 (T410)  
 0090/0127 BMSEN 31/0103/0090/0000  
 012661 FT 2 0 31035 0 01 0092+17  
 AUGHWICK CRK  
 BMSBG 31/0103/0090/0000  
 0090/0000 LENGTH(AH 2759 BK 1693)

010968 FT 010968 FT 2 0 31035 0 01 0075+74  
 0080/0000 LENGTH(AH 1693 BK 2541)

DIR: B TOTAL LEN: 4.153 MI.  
 LEFT MUN: SHIRLEY T

DIST: 09-5 SR: 103  
 RIGHT MUN: SHIRLEY T

008427 FT

008427 FT 2 0 31035 0 01 0049+99  
 0070/0000 LENGTH(AH 2541 BK 1573)

006854 FT

006854 FT 2 0 31035 0 01 0034+26  
 0060/0000 LENGTH(AH 1573 BK 1438)

005416 FT

005416 FT 2 0 31035 0 00 0019+72  
 0050/0000 LENGTH(AH 1438 BK 1928)  
 ARROWHEAD WY  
 (T554)

=

003488 FT

003488 FT 2 0 31035 0 00 0000+00  
 0040/0000 LENGTH(AH 1928 BK 1531)



001957 FT

0030/0019 BMS EN 31/0103/0030/0000  
 001957 FT BRIDGE POSTED (TONS)  
 2 0 31035 1 00 0007+13  
 SGL 30 COMB 38  
 BARNES RUN



001600 FT

0030/0000 BMSBG 31/0103/0030/0000  
 001600 FT LENGTH(AH 1531 BK 0357)  
 2 0 31035 1 00 0003+60  
 EXTRACT RD  
 (SR2028 SEG 0010/0348)  
 0020/0000 LENGTH(AH 0357 BK 1600)



000000 FT

0010/0038 (AAR 003210\*)#TRKS 01  
 000000 FT 2 0 31100 0 00 0016+09  
 NC BEACON LODGE RD  
 CROGHAN PK  
 (SR0522 SEG 0410/0000)  
 INTER-BK MILLERS ST  
 (T547)  
 MFC BEGIN = D  
 0010/0000 LENGTH(AH 1600 BK 0000)

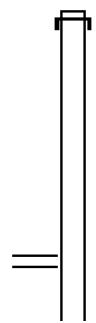
EXTRACT DATE: 12/18/2023 ROADWAY MANAGEMENT SYSTEM PAGE NUMBER: 48  
 PRINT DATE: 12/21/2023 SLD COUNTY/SR - ANNUAL PRINT COUNTY: HUNTINGDON  
 DIR: B TOTAL LEN: 13.709 MI. DIST: 09-5 SR: 45  
 LEFT MUN: FRANKLIN T RIGHT MUN: FRANKLIN T

072386 FT

072386 FT AH-CENTRE (14)  
 INTER-AHD PINE GROVE RD  
 0260/2414 (SR0045 SEG 0010/0000)

1 0 00056 0 02 0802+22 069972 FT  
 WHITEHALL RD  
 (SR4010 SEG 0010/0000) 0260/0000

069972 FT  
 5 0260/0000 LENGTH(AH 2414 BK 2355)



DIR: B TOTAL LEN: 13.709 MI. DIST: 09-5 SR: 45  
 LEFT MUN: FRANKLIN T RIGHT MUN: FRANKLIN T

MARENGO RD  
 (SR4031 SEG 0010/0000) 0250/1353

067617 FT

067617 FT 1 0 00056 0 02 0779+33  
 0250/0000 LENGTH(AH 2355 BK 3262)

064355 FT

064355 FT 1 0 00056 0 02 0745+87  
 0240/0000 LENGTH(AH 3262 BK 3420)

FOWLER RUN LN  
 (TWP ) 0230/1041

FOWLER RUN  
 STRUCTURE LENGTH 25 FT  
 BMSID 31/0045/0230/1332

1 0 00056 0 02 0711+22 060935 FT  
 GRAYSVILLE MILL RD  
 (T548) 0230/0000

060935 FT  
 0230/0000 LENGTH(AH 3420 BK 3771)

GRAYSVILLE CEMETERY RD  
 (T549) 0220/3040


0220/2590 BMSEN 31/0045/0220/2502  
 1 0 00056 0 02 0698+92  
 SPRUCE CREEK  
 0220/2502 BMSBG 31/0045/0220/2502

057164 FT

057164 FT 1 0 00056 0 02 0673+87  
 RELIEF W/W  
 STRUCTURE LENGTH 18 FT



DIR: B TOTAL LEN: 13.709 MI. DIST: 09-5 SR: 45  
 LEFT MUN: FRANKLIN T RIGHT MUN: FRANKLIN T



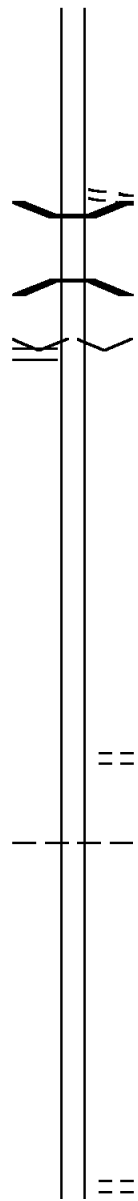
1 0 00056 0 02 0549+27 044710 FT  
 WILLOW OAK RD  
 (PRDR) 0180/0000

DIR: B TOTAL LEN: 13.709 MI. DIST: 09-5 SR: 45  
 LEFT MUN: FRANKLIN T RIGHT MUN: FRANKLIN T

Location / Description	Start Station	End Station	Length (FT)	Notes
TO 0350/0010 SH (CONN)	0170/0161	041016	041016 FT	
WARRIORS MARK PATH RD (SRO350 SEG 0010/0000) FROM 0350/0010 SH (CONN)	0170/0000	0160/2547	0170/0000	VILLAGE: SEVEN STARS LENGTH(AH 3694 BK 2651)
			0160/2362	BR. SPRUCE CR STRUCTURE LENGTH 8 FT BMSID 31/0045/0160/2362
			038365 FT	038365 FT 1 0 00346 0 03 0385+20 LENGTH(AH 2651 BK 2075)
			036290 FT	036290 FT 1 0 00346 0 03 0364+00 LENGTH(AH 2075 BK 2537) HAMILTON GAP LN (PRDR)
WHITE BIRCH LN (PRDR)	0140/1963		0140/2251	
			033753 FT	033753 FT 1 0 00346 0 03 0339+56 LENGTH(AH 2537 BK 3228)
FRANKLINVILLE CEMETERY (T533)	0130/3212			

DIR: B TOTAL LEN: 13.709 MI. DIST: 09-5 SR: 45  
 LEFT MUN: FRANKLIN T RIGHT MUN: FRANKLIN T

HUNTINGDON FURNACE RD 030525 FT  
 (SR4015 SEG 0010/0000) 0130/0000



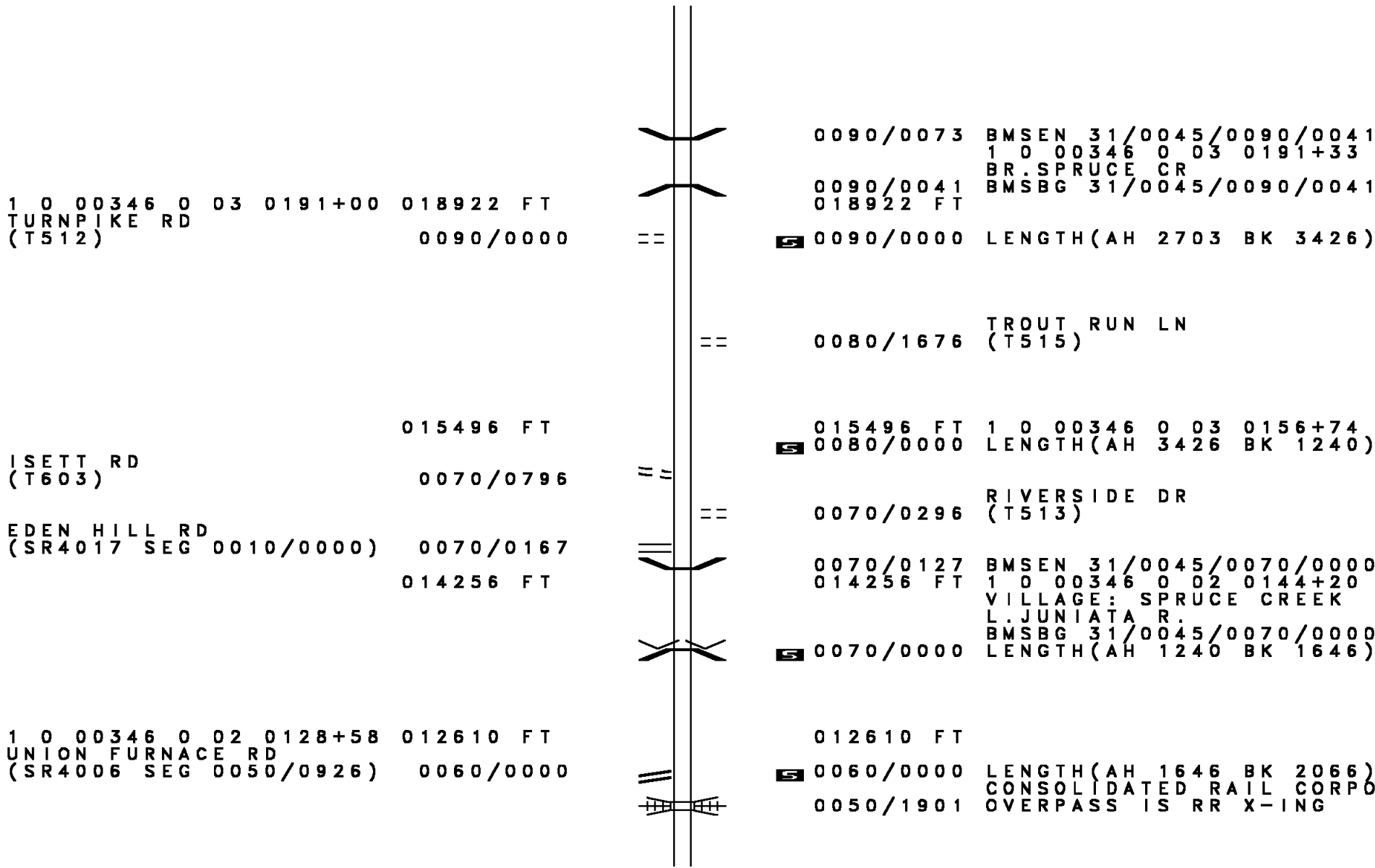
0130/0188 SHADOW LN  
 0130/0139 (PRDR)  
 BMSSEN 31/0045/0130/0046  
 1 0 00346 0 03 0307+44  
 WARRIORS MARK RUN  
 0130/0046 BMSBG 31/0045/0130/0046  
 030525 FT 1 0 00346 0 03 0306+80  
 VILLAGE: FRANKLINVILLE  
 0130/0000 LENGTH(AH 3228 BK 3282)

027243 FT 1 0 00346 0 03 0274+30  
 0120/0000 LENGTH(AH 3282 BK 2187)

0110/0525 SMILEY LN  
 025056 FT (PRDR)  
 1 0 00346 0 03 0253+27  
 FRANKLIN  
 SPRUCE CREEK T  
 0110/0000 LENGTH(AH 2187 BK 3431)

021625 FT 1 0 00346 0 03 0218+92  
 CREEK SIDE LN  
 (T602)  
 0100/0000 LENGTH(AH 3431 BK 2703)

DIR: B TOTAL LEN: 13.709 MI. DIST: 09-5 SR: 45  
 LEFT MUN: SPRUCE CREEK T RIGHT MUN: SPRUCE CREEK T



1 0 00346 0 03 0191+00 018922 FT  
 TURNPIKE RD  
 (T512) 0090/0000

015496 FT  
 ISETT RD  
 (T603) 0070/0796

EDEN HILL RD  
 (SR4017 SEG 0010/0000) 0070/0167  
 014256 FT

1 0 00346 0 02 0128+58 012610 FT  
 UNION FURNACE RD  
 (SR4006 SEG 0050/0926) 0060/0000

0090/0073 BMSSEN 31/0045/0090/0041  
 1 0 00346 0 03 0191+33  
 BR. SPRUCE CR  
 0090/0041 BMSBG 31/0045/0090/0041  
 018922 FT  
 0090/0000 LENGTH(AH 2703 BK 3426)

0080/1676 TROUT RUN LN  
 (T515)  
 015496 FT 1 0 00346 0 03 0156+74  
 0080/0000 LENGTH(AH 3426 BK 1240)

0070/0296 RIVERSIDE DR  
 (T513)  
 0070/0127 BMSSEN 31/0045/0070/0000  
 014256 FT 1 0 00346 0 02 0144+20  
 VILLAGE: SPRUCE CREEK  
 L. JUNIATA R.  
 BMSBG 31/0045/0070/0000  
 0070/0000 LENGTH(AH 1240 BK 1646)

012610 FT  
 0060/0000 LENGTH(AH 1646 BK 2066)  
 CONSOLIDATED RAIL CORPO  
 0050/1901 OVERPASS IS RR X-ING

DIR: B TOTAL LEN: 13.709 MI. DIST: 09-5 SR: 45  
 LEFT MUN: SPRUCE CREEK T RIGHT MUN: SPRUCE CREEK T

010544 FT

010544 FT 1 0 00346 0 01 0107+00  
 0050/0000 LENGTH(AH 2066 BK 3528)

007016 FT

007016 FT 1 0 00346 0 01 0071+00  
 0040/0000 LENGTH(AH 3528 BK 2751)

004265 FT

0030/0085 SPRUCE CREEK  
 MORRIS T  
 004265 FT 1 0 00346 0 01 0043+05  
 0030/0000 LENGTH(AH 2751 BK 1776)

002489 FT

002489 FT 1 0 00346 0 01 0025+29  
 0020/0000 LENGTH(AH 1776 BK 2489)

UNKNOWN RD  
 (PRDR)

0010/1885 ==

TO 0453/0020 SH  
 (CONN)

0010/0110 ==  
 000000 FT ==

0010/0230 FROM 0453/0010 SH  
 (CONN)  
 000000 FT 1 0 00346 0 00 0000+00  
 NC SP SPRUCE CREEK RD  
 BIRMINGHAM PK  
 (SRO453 SEG 0020/0000)  
 MFC BEGIN = C  
 0010/0000 LENGTH(AH 2489 BK 0000)

DIR: B TOTAL LEN: 12.835 MI. DIST: 09-5 SR: 35  
 LEFT MUN: TELL T RIGHT MUN: TELL T

067771 FT

067771 FT AH-JUNIATA (34)  
 INTER-AHD SR 0035 SH  
 0280/3643 (SR0035 SEG 0010/0000)  
 TB GEORGE CR  
 STRUCTURE LENGTH 8 FT  
 0280/3311 BMSID 31/0035/0280/3311

MEFFORD RD  
 (T405)

0280/1364

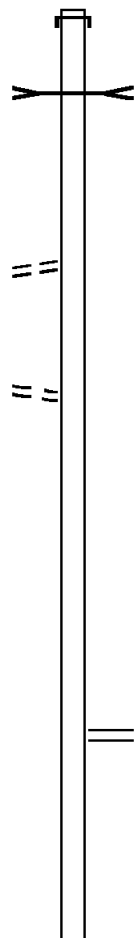
1 0 00193 0 02 1057+93 064128 FT  
 MEFFORD RD  
 (T405)

0280/0000

064128 FT  
 0280/0000 LENGTH(AH 3643 BK 3433)

060695 FT

060695 FT 1 0 00193 0 02 1023+36  
 ALLISON RD  
 (SR2010 SEG 0010/0000)  
 0270/0000 LENGTH(AH 3433 BK 3017)



DIR: B TOTAL LEN: 12.835 MI. DIST: 09-5 SR: 35  
 LEFT MUN: TELL T RIGHT MUN: TELL T

057678 FT

057678 FT 1 0 00193 0 02 0993+40  
 0260/0000 LENGTH(AH 3017 BK 1839)

055839 FT

055839 FT 1 0 00193 0 02 0974+80  
 0250/0000 LENGTH(AH 1839 BK 2733)

1 0 00193 0 02 0947+36 053106 FT  
 SUMMIT VISTA LN  
 (PRDR) 0240/0000

053106 FT GOSHORN RD  
 (T406)  
 0240/0000 LENGTH(AH 2733 BK 1471)

051635 FT

0230/0736 GOSHORN RD  
 (T406)  
 051635 FT 1 0 00193 0 02 0932+50  
 MT ZION RD  
 (T377)  
 0230/0000 LENGTH(AH 1471 BK 2818)

048817 FT


048817 FT 1 0 00193 0 02 0904+69  
 0220/0000 LENGTH(AH 2818 BK 2487)

046330 FT

046330 FT 1 0 00193 0 02 0879+44  
 0210/0000 LENGTH(AH 2487 BK 2695)

DIR: B TOTAL LEN: 12.835 MI. DIST: 09-5 SR: 35  
 LEFT MUN: TELL T RIGHT MUN: TELL T

043635 FT



043635 FT 1 0 00193 0 02 0852+18  
 RICHVALE RD  
 (SR2008 SEG 0010/0000)  
 LENGTH(AH 2695 BK 2458)  
 FOR SR 0035 AND 2008  
 (CONN)  
 BMSEN 31/0035/0190/2142  
 1 0 00193 0 02 0849+67  
 TR TROUGH SP BR TUSCARO  
 BMSBG 31/0035/0190/2142  
 0190/2142 BMSEN 31/0035/0190/1800  
 0190/1837  
 1 0 00193 0 02 0846+30  
 TROUGH SP BR TUSCARORA  
 BMSBG 31/0035/0190/1800  
 0190/1800

041177 FT

0190/0035 BMSEN 31/0035/0190/0000  
 041177 FT 1 0 00193 0 02 0829+82  
 VILLAGE: RICHVALE  
 TROUGH SPRING BRANCH  
 BMSBG 31/0035/0190/0000  
 LENGTH(AH 2458 BK 2113)

039064 FT

039064 FT 1 0 00193 0 02 0807+96  
 LENGTH(AH 2113 BK 2000)

037064 FT

037064 FT 1 0 00193 0 01 0787+61  
 LENGTH(AH 2000 BK 0816)  
 TRIB TROUGH SPRING BRAN  
 STRUCTURE LENGTH 13 FT

036248 FT

0160/0471 BMSID 31/0035/0160/0471  
 036248 FT 1 0 00193 0 01 0779+69  
 LENGTH(AH 0816 BK 3483)



DIR: B TOTAL LEN: 12.835 MI. DIST: 09-5 SR: 35  
LEFT MUN: TELL T RIGHT MUN: TELL T

032765 FT

032765 FT 1 0 00193 0 01 0744+59  
S 0150/0000 LENGTH(AH 3483 BK 2947)

029818 FT

029818 FT 1 0 00193 0 01 0715+02  
S 0140/0000 LENGTH(AH 2947 BK 2449)

027369 FT

027369 FT 1 0 00193 0 01 0690+26  
S 0130/0000 LENGTH(AH 2449 BK 2970)

024399 FT

024399 FT 1 0 00193 0 01 0660+56  
S 0120/0000 LENGTH(AH 2970 BK 2427)

021972 FT

021972 FT 1 0 00193 0 01 0636+29  
S 0110/0000 LENGTH(AH 2427 BK 2515)

DIR: B TOTAL LEN: 12.835 MI. DIST: 09-5 SR: 35  
 LEFT MUN: TELL T RIGHT MUN: TELL T

019457 FT	019457 FT	1 0 00193 0 01 0611+14
		RIDGE LN
		(T356)
	0100/0000	LENGTH(AH 2515 BK 3305)
016152 FT	016152 FT	1 0 00193 0 01 0578+17
		RESORT RD
		(SR2015 SEG 0010/0000)
	0090/0000	LENGTH(AH 3305 BK 1246)
014906 FT	014906 FT	1 0 00193 0 01 0565+71
	0080/0000	LENGTH(AH 1246 BK 3545)
011361 FT	011361 FT	1 0 00193 0 01 0530+26
	0070/0000	LENGTH(AH 3545 BK 2876)
008485 FT	008485 FT	1 0 00193 0 01 0501+53

DIR: B TOTAL LEN: 12.835 MI. DIST: 09-5 SR: 35  
 LEFT MUN: TELL T RIGHT MUN: TELL T

TAYLOR RD  
(T415)

1 0 00193 0 01 0416+50 000000 FT  
 CROGHAN PK  
 (SR0522 SEG 0130/0000) 0010/0000

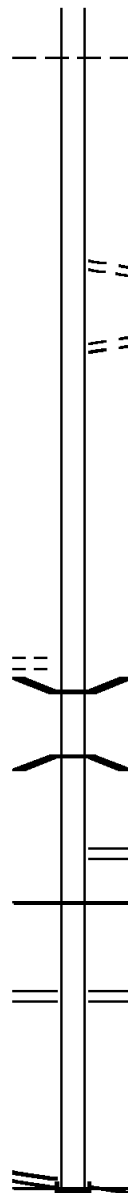
005962 FT

002921 FT

0030/0594

002049 FT

000624 FT



0060/0000 LENGTH(AH 2876 BK 2523)  
 TELL  
 0050/2372 DUBLIN T

0050/0071 LC FOR HARPERS RD  
 (CONN)  
 005962 FT 1 0 00193 0 01 0476+60  
 HARPERS RD  
 (T344)  
 0050/0000 LENGTH(AH 2523 BK 3041)

002921 FT 1 0 00193 0 01 0446+06  
 0040/0000 LENGTH(AH 3041 BK 0872)

0030/0235 BMS EN 31/0035/0030/0168  
 1 0 00193 0 01 0438+68  
 SHADE CREEK  
 0030/0168 BMSBG 31/0035/0030/0168  
 002049 FT 1 0 00193 0 01 0437+08  
 SAWMILL RD  
 (SR2006 SEG 0010/0000)  
 0030/0000 LENGTH(AH 0872 BK 1425)

0020/0575 MFC BEGIN = D  
 000624 FT 1 0 00193 0 01 0422+80  
 NEELYTON RD  
 (SR0641 SEG 0020/0000)  
 0020/0000 LENGTH(AH 1425 BK 0624)

NC SHADE VALLEY RD  
 CROGHAN PK  
 (SR0522 SEG 0130/0000)  
 INTER-BK  
 000000 FT (T409)  
 MFC BEGIN = E  
 0010/0000 LENGTH(AH 0624 BK 0000)

EXTRACT DATE: 12/18/2023 ROADWAY MANAGEMENT SYSTEM PAGE NUMBER: 35  
 PRINT DATE: 12/21/2023 SLD COUNTY/SR - ANNUAL PRINT COUNTY: HUNTINGDON  
 DIR: B TOTAL LEN: 44.955 MI. DIST: 09-5 SR: 26  
 LEFT MUN: BARREE T RIGHT MUN: BARREE T

237362 FT

237331 FT AH-CENTRE (14)  
 INTER-AHD WATER ST  
 0790/3200 (SR0026 SEG 0010/0000)

234162 FT

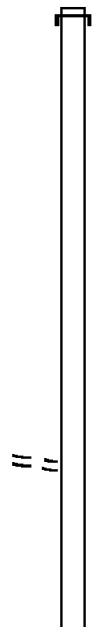
234131 FT 1 0 00352 0 00 1265+27  
 0790/0000 LENGTH(AH 3200 BK 3485)

FORESTRY RD  
 (FRST)

0780/1130

230677 FT

230646 FT 1 0 00352 0 00 1230+06  
 0780/0000 LENGTH(AH 3485 BK 3353)



DIR: B TOTAL LEN: 44.955 MI. DIST: 09-5 SR: 26  
 LEFT MUN: BARREE T RIGHT MUN: BARREE T

		==	0770/0805	FOREST RD (T548)
	227324 FT		227293 FT	1 0 00352 0 00 1196+36
		==	0770/0000	FOREST RD (T548) LENGTH(AH 3353 BK 0792)
1 0 00352 0 00 1187+92	226532 FT		226501 FT	
CHARTER OAK RD		==	0760/0000	LENGTH(AH 0792 BK 3233)
(SR1029 SEG 0160/2476)	0760/0000		0750/2583	BMSEN 31/0026/0750/2563 1 0 00352 0 00 1156+03
			0750/2563	SHAVER CREEK BMSBG 31/0026/0750/2563
			0750/1673	BARREE JACKSON T
PENNDOT STOCKPILE #05 (PRDR)	0750/1553	==		
	223299 FT		223268 FT	1 0 00352 0 00 1156+03
			0750/0000	LENGTH(AH 3233 BK 3795)
		==	0740/2839	CAMP RD (T546)
	219504 FT		219473 FT	1 0 00352 0 00 1117+74
RED ROSE RD (T539)	0730/3621	==	0740/0000	LENGTH(AH 3795 BK 3775)

DIR: B TOTAL LEN: 44.955 MI. DIST: 09-5 SR: 26  
 LEFT MUN: JACKSON T RIGHT MUN: JACKSON T

Left Side Road Name	Left Side Segment	Left Side Length (FT)	Right Side Road Name	Right Side Segment	Right Side Length (FT)	Right Side Stationing
SASSAFRAS RD (T540)	0730/2281	215729	WHIPPLE DAM RD (T541)	0730/2583	215698	1079+00
						LENGTH(AH 3775 BK 3274)
SCARE POND RD (T537)	0720/0000	212455		0720/0000	212424	1046+03
						LENGTH(AH 3274 BK 2531)
WINCHESTER RD (SR1027 SEG 0140/2218)	0710/0337	209924	MILLER RD (T529)	0710/0000	209893	1020+72
						LENGTH(AH 2531 BK 3611)
GUYER RD (T533)	0700/0860	206313	SAWMILL RD (T528)	0700/0860	206282	0986+22
						LENGTH(AH 3611 BK 3405)

DIR: B TOTAL LEN: 44.955 MI. DIST: 09-5 SR: 26  
 LEFT MUN: JACKSON T RIGHT MUN: JACKSON T

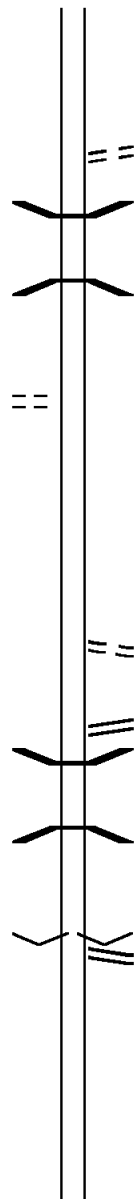
PEACHY RD  
(T526)

202908 FT

0680/2974

199086 FT

198240 FT



0690/1239 SAWMILL RD  
(T528)  
 0690/0514 BMS EN 31/0026/0690/0392  
 1 0 00352 0 00 0951+64  
 LAUREL RUN  
 0690/0392 BMSBG 31/0026/0690/0392  
 202877 FT 1 0 00352 0 00 0951+64  
 0690/0000 LENGTH(AH 3405 BK 3822)

0680/0155 FOR SR 0026 AND 1023  
 199055 FT (CONN)  
 1 0 00352 0 00 0912+26  
 ALAN SEEGER RD  
 (SR1023 SEG 0010/0000)  
 0680/0000 LENGTH(AH 3822 BK 0846)  
 0670/0356 BMS EN 31/0026/0670/0222  
 1 0 00352 0 00 0903+75  
 STANDING STONE CREEK  
 0670/0222 BMSBG 31/0026/0670/0222  
 198209 FT 1 0 00352 0 00 0903+75  
 VILLAGE: MCALEVYS FORT  
 GREENWOOD RD  
 (SR0305 SEG 0470/0000)  
 0670/0000 LENGTH(AH 0846 BK 3789)

DIR: B TOTAL LEN: 44.955 MI. DIST: 09-5 SR: 26  
 LEFT MUN: JACKSON T RIGHT MUN: JACKSON T

			194451 FT		0660/0146 BMS EN 31/0026/0660/0000
					194420 FT 1 0 00261 0 02 0816+51
					STANDING STONE CREEK
					BMSBG 31/0026/0660/0000
					LENGTH(AH 3789 BK 0713)
			193738 FT		193707 FT 1 0 00261 0 02 0809+39
GREENWOOD RD					VILLAGE: ENNISVILLE
(SR0305 SEG 0460/0841)			0650/0000		LENGTH(AH 0713 BK 3945)
FOR SR 0026 AND 0305					NC MCALEVYS FORT RD
(CONN)			0640/3714		
			189793 FT		189762 FT 1 0 00261 0 02 0769+70
					LENGTH(AH 3945 BK 3283)
					CUNNINGHAM RD
					(T602)
					0630/1605 BMS EN 31/0026/0630/1249
					1 0 00261 0 02 0749+22
					HERODS RUN
					0630/1249 BMSBG 31/0026/0630/1249
YODER RD			0630/0970		
(T532)					BR STANDING STONE CREEK
					STRUCTURE LENGTH 9 FT
					0630/0752 BMSID 31/0026/0630/0752
					JACKSON
					MILLER T
			186510 FT		0630/0536 1 0 00261 0 02 0736+70
					186479 FT
					LENGTH(AH 3283 BK 3586)
					RETAINING WALL END
					0620/3025 BMSID 31/0026/0620/2946
					RETAINING WALL BEGIN
					0620/2946 BMSID 31/0026/0620/2946



DIR: B TOTAL LEN: 44.955 MI. DIST: 09-5 SR: 26  
LEFT MUN: MILLER T RIGHT MUN: MILLER T

SUMMIT SCHOOL RD  
(T517)

0620/1936 ==

182924 FT

179388 FT

175848 FT

WESLEY CHAPEL RD  
(SR1015 SEG 0010/0000) 0590/0050 ==

== 0620/0974 CUMMINSVILLE LN  
(T516)

182893 FT 1 0 00261 0 02 0700+45  
5 0620/0000 LENGTH(AH 3586 BK 3536)

179357 FT 1 0 00261 0 02 0665+09  
5 0610/0000 LENGTH(AH 3536 BK 3540)

175817 FT 1 0 00261 0 02 0629+75  
EAST BRANCH RD  
(SR1019 SEG 0010/0000)  
5 0600/0000 LENGTH(AH 3540 BK 3673)

EXTRACT DATE: 12/18/2023 ROADWAY MANAGEMENT SYSTEM PAGE NUMBER: 29  
PRINT DATE: 12/21/2023 SLD COUNTY/SR - ANNUAL PRINT COUNTY: HUNTINGDON

DIR: B TOTAL LEN: 44.955 MI. DIST: 09-5 SR: 26  
LEFT MUN: MILLER T RIGHT MUN: MILLER T

172175 FT

172144 FT 1 0 00261 0 02 0593+32  
VILLAGE: JACKSON CORNER  
MARTINS GAP RD  
(SR1017 SEG 0020/3112)  
LENGTH(AH 3673 BK 2774)

5 0590/0000

169401 FT

169370 FT 1 0 00261 0 01 0569+97  
LENGTH(AH 2774 BK 3497)

5 0580/0000

165904 FT

165873 FT 1 0 00261 0 01 0535+00  
STONE CREEK RIDGE RD  
(SR1001 SEG 0310/1765)  
LENGTH(AH 3497 BK 2461)

5 0570/0000

TIPPLING HOUSE LN  
(T502)

0560/1837

==

163443 FT

163412 FT 1 0 00261 0 01 0510+49  
LENGTH(AH 2461 BK 3777)

5 0560/0000

DIR: B TOTAL LEN: 44.955 MI. DIST: 09-5 SR: 26  
 LEFT MUN: MILLER T RIGHT MUN: MILLER T

159666 FT

159635 FT 1 0 00261 0 01 0472+72  
 0550/0000 LENGTH(AH 3777 BK 3365)

0540/2607 MILLER  
 ONEIDA T

1 0 00261 0 01 0438+87 156301 FT  
 KYPER RD  
 (T496) 0540/0000

156270 FT  
 0540/0000 LENGTH(AH 3365 BK 3909)

0530/2295 BMS EN 31/0026/0530/2285  
 1 0 00261 0 01 0422+63  
 TRIB. 2 STANDING STONE  
 0530/2285 BMSBG 31/0026/0530/2285

152392 FT

152361 FT 1 0 00261 0 01 0399+78  
 0530/0000 VILLAGE: DONATION  
 LENGTH(AH 3909 BK 3487)  
 0520/3065 BLAIR RD  
 (T497)

LOOP RD  
 (T500)

0520/2745

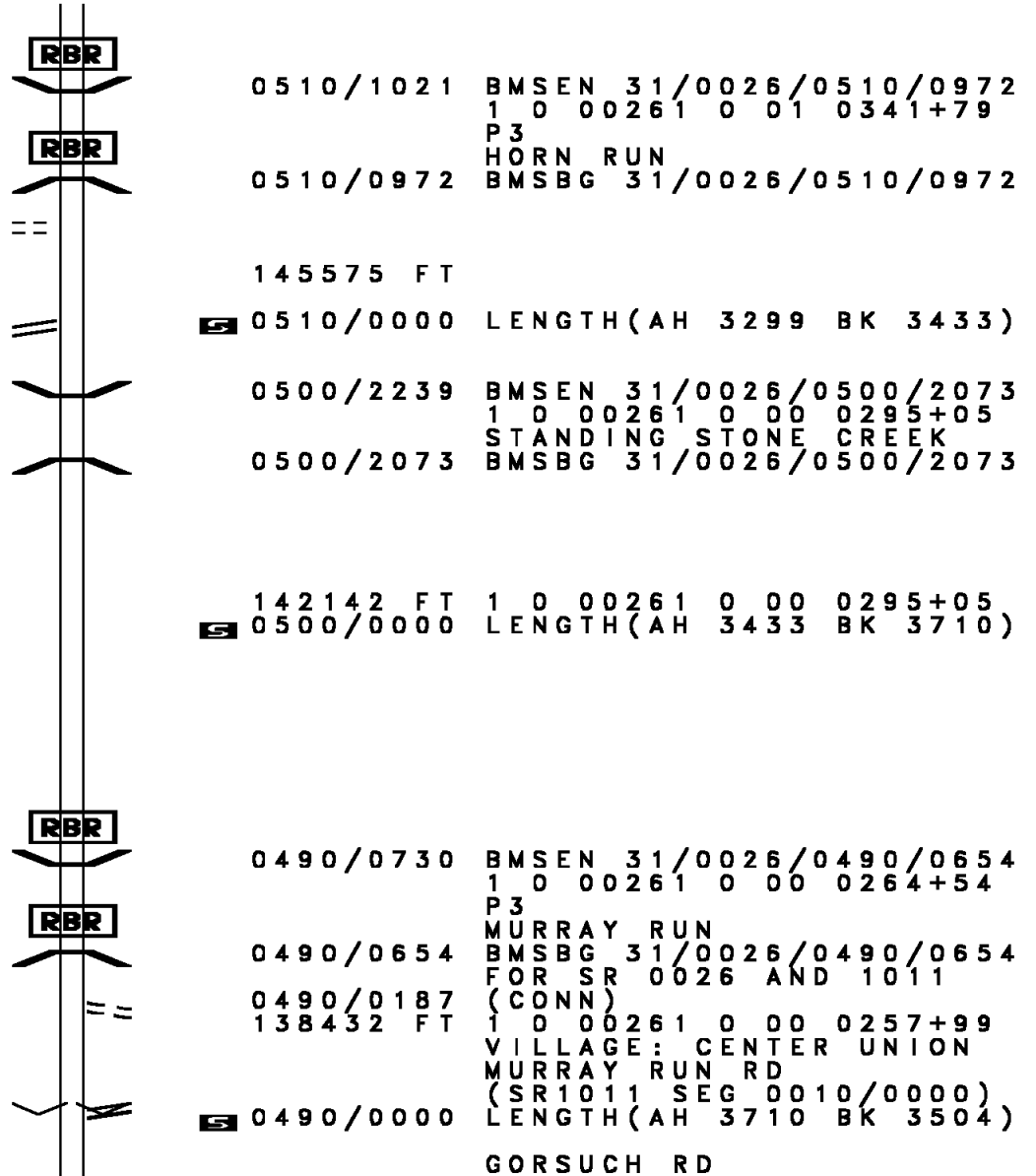
148905 FT

148874 FT 1 0 00261 0 01 0364+91  
 0520/0000 LENGTH(AH 3487 BK 3299)

LOVELAND DR  
 (T603) 0510/0897  
 1 0 00261 0 00 0329+50 145606 FT  
 COLD SPRINGS RD  
 (SR1009 SEG 0150/2432) 0510/0000

142173 FT

138463 FT



DIR: B TOTAL LEN: 44.955 MI. DIST: 09-5 SR: 26  
 LEFT MUN: ONEIDA T RIGHT MUN: ONEIDA T

		==	0480/2875 (T462)
CENTER UNION BYPASS RD (T463)	0480/1851	==	
CENTER UNION BYPASS RD (T463)	0480/1027	==	
1 0 00261 0 00 0222+95 134959 FT DEFORREST RD (T484)	0480/0000	==	134928 FT [S] 0480/0000 LENGTH(AH 3504 BK 3623)
	131336 FT	~	0470/0098 BMS EN 31/0026/0470/0000 131305 FT 1 0 00261 0 00 0186+62 STANDING STONE CREEK [S] 0470/0000 BMSBG 31/0026/0470/0000 LENGTH(AH 3623 BK 3650)
	127686 FT		[S] 127655 FT 1 0 00261 0 00 0150+51 0460/0000 LENGTH(AH 3650 BK 3490)
BLUE HOLE RD (T469)	0450/2596	==	
BLUE HOLE RD (T469)	0450/2292	==	
RIDGEVIEW RD (T605)	0450/1460	==	

DIR: B TOTAL LEN: 44.955 MI. DIST: 09-5 SR: 26  
 LEFT MUN: ONEIDA T RIGHT MUN: ONEIDA T

124196 FT

124165 FT 1 0 00261 0 00 0115+59  
 0450/0000 LENGTH(AH 3490 BK 3584)

0440/2247 BMS EN 31/0026/0440/2239  
 1 0 00261 0 00 0101+81  
 0440/2239 TRIB STANDING STONE CRE  
 BMSBG 31/0026/0440/2239

120612 FT

120581 FT 1 0 00261 0 00 0079+30  
 0440/0000 LENGTH(AH 3584 BK 3231)

FRAZIER CREST  
 (T609)

0430/0149  
 117381 FT

117350 FT 1 0 00261 0 00 0047+05  
 NC STANDING STONE RD  
 ONEIDA  
 HUNTINGDON B  
 0430/0000 LENGTH(AH 3231 BK 1493)

SIMPSON AV  
 (BORO)

0420/0767

1 0 00261 0 00 0032+12 115888 FT  
 AFRICA AV  
 (BORO) 0420/0000

115857 FT  
 0420/0000 LENGTH(AH 1493 BK 2468)

RIVERVIEW RD  
 (BORO)

0410/0532  
 113420 FT

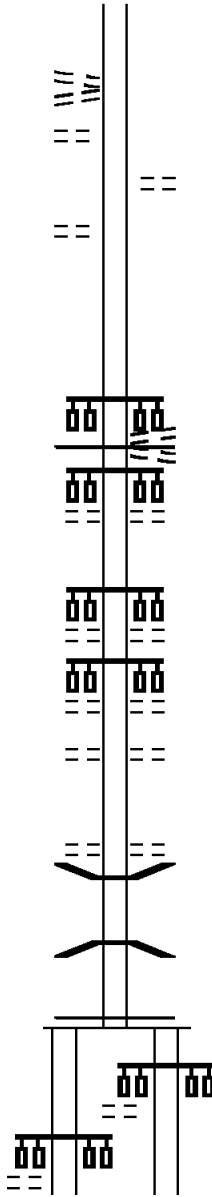
113389 FT

DIR: B TOTAL LEN: 44.955 MI. DIST: 09-5 SR: 26  
 LEFT MUN: HUNTINGDON B RIGHT MUN: HUNTINGDON B

SECOND ST  
 (BORO)  
 CHURCH ST  
 (BORO)  
 MIFFLIN ST  
 (BORO)

WASHINGTON ST  
 (BORO)

0410/0000  
 0400/0520  
 0400/0260  
 112671 FT






NC STANDING STONE AV  
 0410/0000 LENGTH(AH 2468 BK 0749)  
 WATER WORKS AL  
 (BORO)  
 0400/0295  
 112640 FT 1 0 00261 0 00 0000+00  
 PENN ST  
 (BORO)  
 NC SECOND ST  
 SECOND ST  
 (BORO)  
 MFC BEGIN = C  
 0400/0000 LENGTH(AH 0749 BK 1050)  
 WILLIAM SMITH ST  
 (BORO)  
 0390/0525  
 111590 FT 1 0 00046 0 03 1120+75  
 FOURTH ST  
 (BORO)  
 0390/0000 LENGTH(AH 1050 BK 1321)  
 FIFTH ST  
 (BORO)  
 0380/0860  
 0380/0409  
 110269 FT 1 0 00046 0 03 1107+59  
 SIXTH ST  
 (BORO)  
 SEVENTH ST  
 (BORO)  
 0380/0000 LENGTH(AH 1321 BK 0228)  
 0374/0186 BMSSEN 31/0026/0374/0173  
 0 0 00000 0 00 0000+00  
 MUDDY RUN  
 0374/0173 BMSBG 31/0026/0374/0173  
 110041 FT 1 0 00046 0 02 1104+71  
 EIGHTH ST  
 (BORO)  
 MFC BEGIN = B  
 0374/0000 LENGTH(AH 0228 BK 0648)  
 0372/0435

EIGHTH ST  
 (BORO)

0373/0462

DIR: B TOTAL LEN: 44.955 MI. DIST: 09-5 SR: 26  
 LEFT MUN: HUNTINGDON B RIGHT MUN: HUNTINGDON B

CONSOLIDATED RAIL CORPO OVERPASS IS RR X-ING	0373/0374		0372/0361	CONSOLIDATED RAIL CORPO OVERPASS IS RR X-ING
		==	0372/0180	ICE PLANT RD (BORO)
ALLEGHENY ST (BORO) ICE PLANT RD (BORO) LC TO ICE PLANT RD (BORO)	0373/0165	==	0372/0155	(BORO) ALLEGHENY ST (BORO)
	0373/0050	==		
1 0 00046 0 02 1098+30 109393 FT MFC BEGIN = B LENGTH(AH 0679 BK 2758)	0373/0000		0372/0035 109393 FT	LC TO ALLEGHENY ST (BORO) 1 0 00046 0 02 1098+30 MFC BEGIN = B LENGTH(AH 0648 BK 2758)
			0370/2684	BMSBN 31/0026/0370/2328 HUNTINGDON SMITHFIELD T 1 0 00046 0 02 1094+81 JUNIATA RIVER BMSBG 31/0026/0370/2328
			0370/2509	
			0370/2328	
TO 0026/0370 SH (CONN)	0370/2268	==		PENNSYLVANIA AV (T504) NC PENN ST
			0370/2194	FAIRGROUNDS RD (SR3035 SEG 0070/1004)
FROM 0026/0370 SH (CONN)	0370/2130	==		
		==	0370/1702	PINE ST (T456)
		==	0370/1366	SPRUCE ST (T455)
		==	0370/1075	SEVENTH ST (T563)
		==	0370/0779	EIGHTH ST (T560)
		==	0370/0219 106635 FT	NINTH ST (T459)
1 0 00046 0 02 1071+65 106635 FT PIKE ST (SR4005 SEG 0010/0000)	0370/0000	==	0370/0000	LENGTH(AH 2758 BK 3784) TENTH ST (T458)
		==	0360/3598	
INSTITUTION DR (TBC )	0360/3328	==		



DIR: B TOTAL LEN: 44.955 MI. DIST: 09-5 SR: 26  
 LEFT MUN: SMITHFIELD T RIGHT MUN: SMITHFIELD T

TO 8004/0254 SH  
 (CONN)

0360/0449

FROM 8004/0252 SH  
 (CONN)

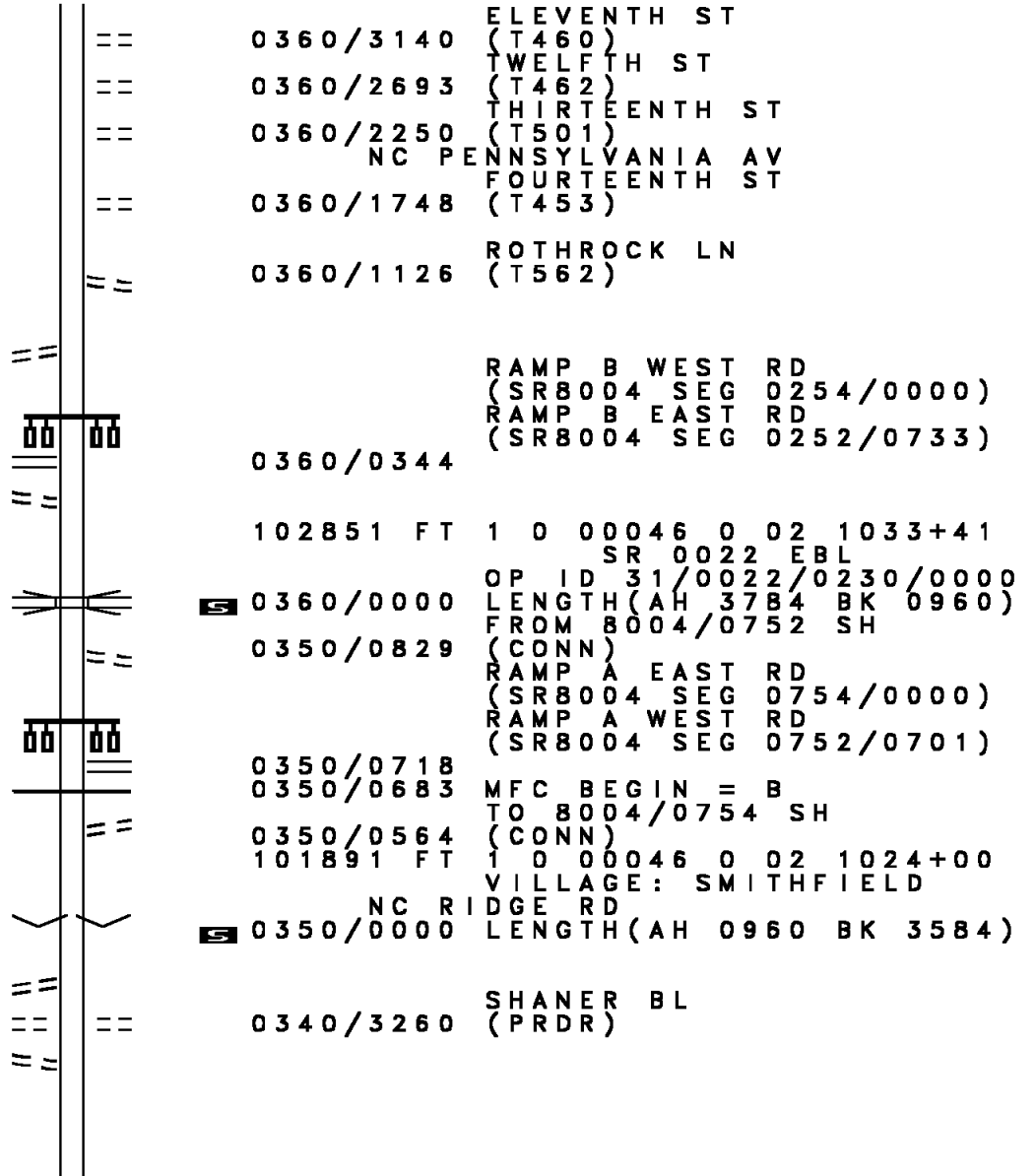
0360/0188  
 102851 FT

LC TO TOWNE CTR BL  
 (CONN)  
 TOWNE CTR BL  
 (PRDR)  
 LC FROM TOWNE CTR BL  
 (CONN)

0340/3480

0340/3260

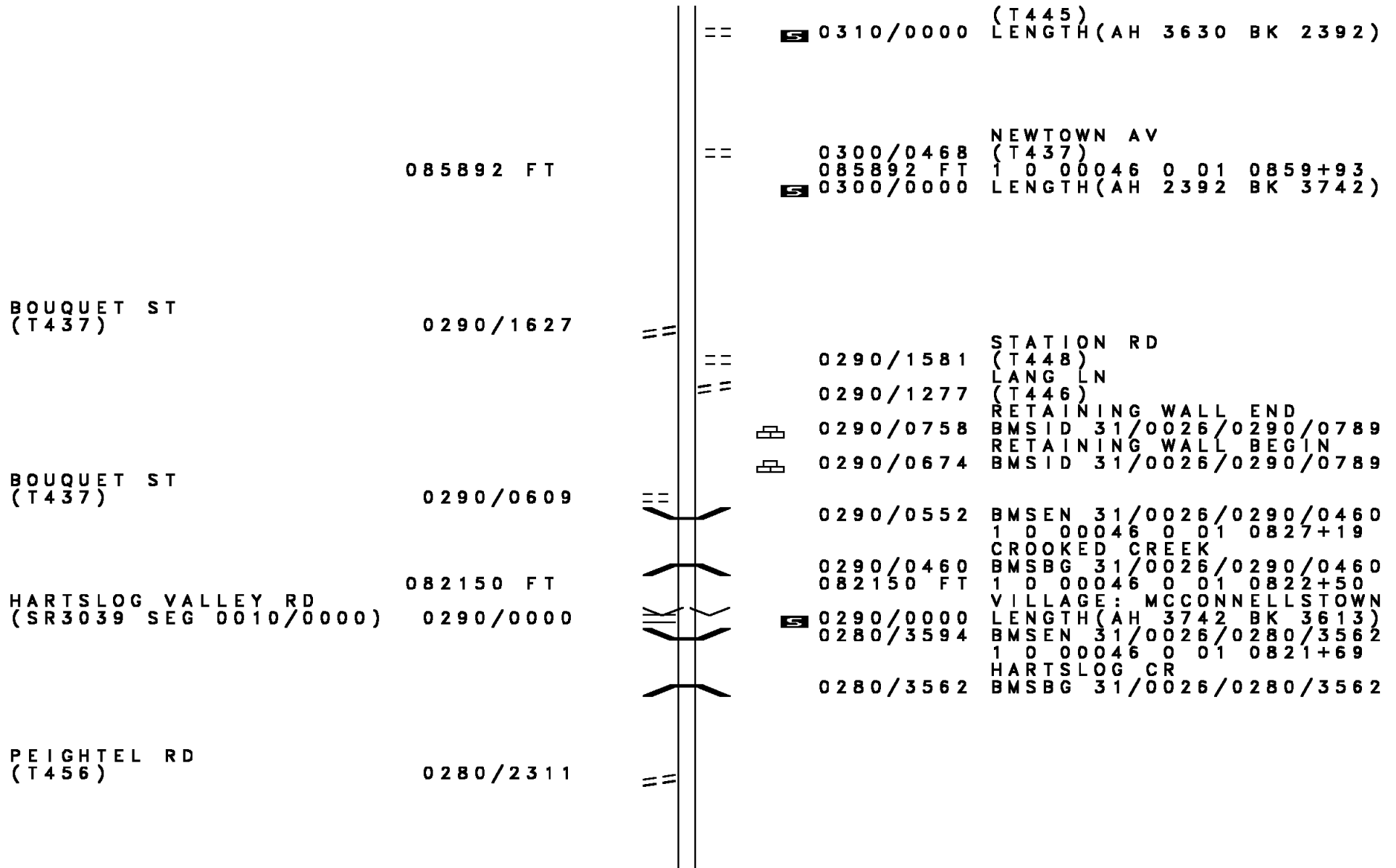
0340/3077



DIR: B TOTAL LEN: 44.955 MI. DIST: 09-5 SR: 26  
 LEFT MUN: SMITHFIELD T RIGHT MUN: SMITHFIELD T

	098307 FT		098307 FT	1 0 00046 0 01	0984+94
		--	0340/0000	LENGTH(AH 3584 BK 2832)	
			0330/2774	SMITHFIELD WALKER T	
HILL RD (T403)	0330/2102	==			
			0330/1670	LEISTER LN (T401)	
WAGNER RD (T405)	0330/0785	==			
	095475 FT		095475 FT	1 0 00046 0 01	0955+70
			0330/0000	LENGTH(AH 2832 BK 3561)	
			0320/2807	MARGY DR (PRDR)	
	091914 FT		091914 FT	1 0 00046 0 01	0919+97
			0320/0000	FAIRGROUNDS RD (SR3035 SEG 0010/0000) LENGTH(AH 3561 BK 3630)	
JENNIFER DR (T470)	0310/2807	==			
			0310/2041	NIKKI CT (PRDR)	
SHENECOY RD (T471)	0310/0239	==			
	088284 FT		088284 FT	1 0 00046 0 01	0883+76
				CIDER PRESS RD	

DIR: B TOTAL LEN: 44.955 MI. DIST: 09-5 SR: 26  
 LEFT MUN: WALKER T RIGHT MUN: WALKER T



DIR: B TOTAL LEN: 44.955 MI. DIST: 09-5 SR: 26  
 LEFT MUN: WALKER T RIGHT MUN: WALKER T

1 0 00046 0 01 0786+14 078537 FT  
 PEIGHTEL RD  
 (T456) 0280/0000

078537 FT  
 0280/0000 LENGTH(AH 3613 BK 2960)

1 0 00046 0 01 0756+55 075577 FT  
 REDSTONE RIDGE RD  
 (T426) 0270/0000  
 LOCUST RD  
 (T427) 0260/2880

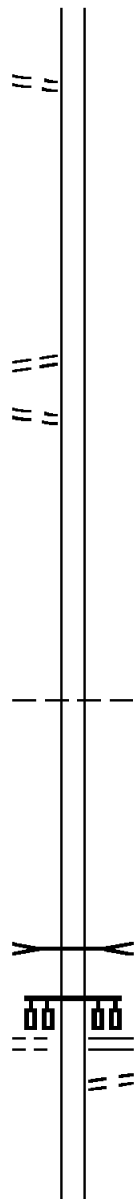
075577 FT  
 0270/0000 LENGTH(AH 2960 BK 3612)

071965 FT

071965 FT 1 0 00046 0 01 0720+73  
 0260/0000 LENGTH(AH 3612 BK 2651)  
 WALKER  
 0250/2620 PENN T

1 0 00046 0 01 0694+70 069314 FT  
 RACE TRACK RD  
 (T429) 0250/0000

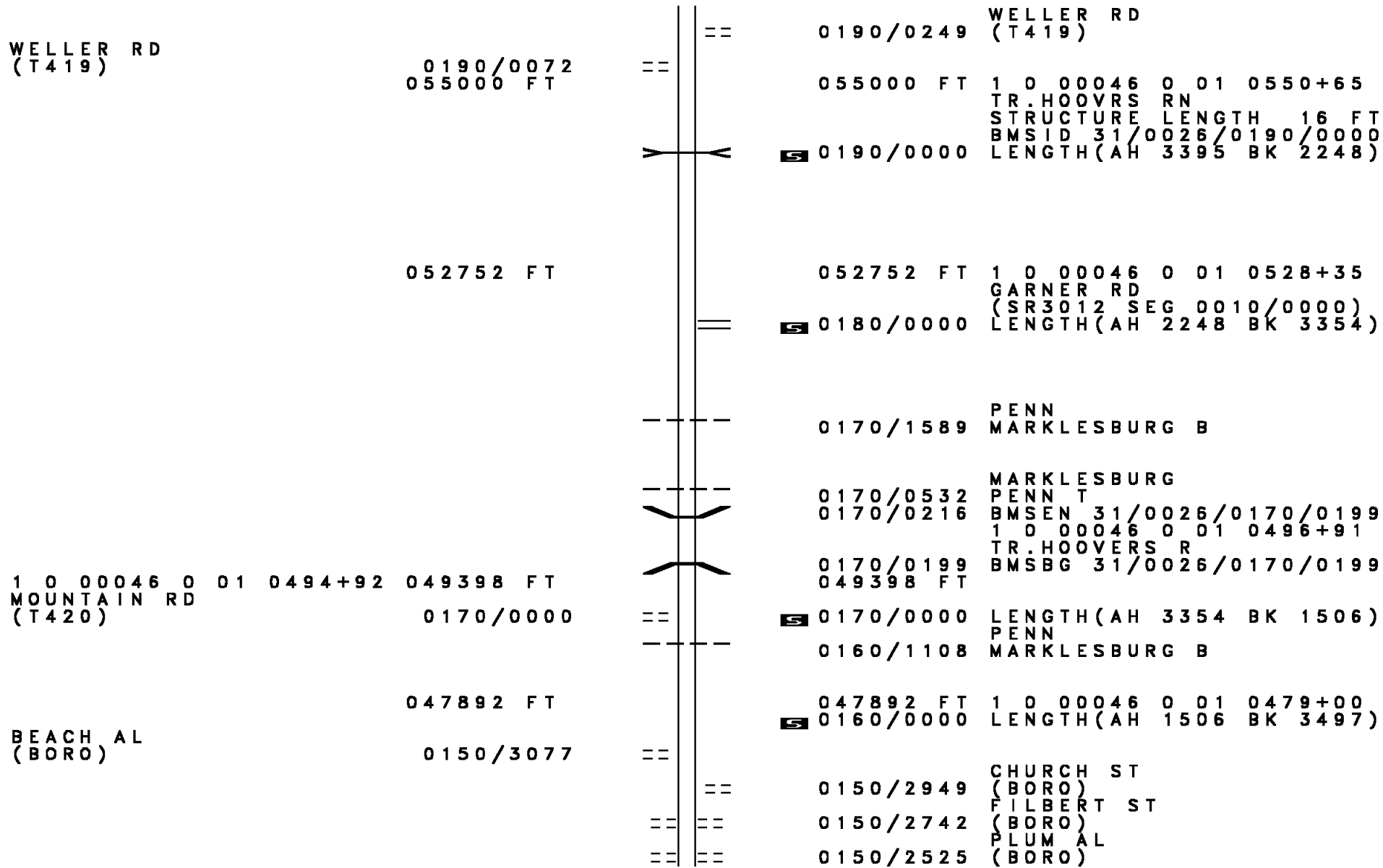
T. CROOKED CR  
 STRUCTURE LENGTH 18 FT  
 0250/0102 BMSID 31/0026/0250/0102  
 SEVEN POINTS RD  
 069314 FT (SR3011 SEG 0120/1009)  
 0250/0000 LENGTH(AH 2651 BK 1875)  
 TO 3011/0120 SH  
 0240/1712 (CONN)



DIR: B TOTAL LEN: 44.955 MI. DIST: 09-5 SR: 26  
LEFT MUN: PENN T RIGHT MUN: PENN T

Stationing	Length	Notes	Stationing	Length	Notes
067439 FT			067439 FT	1 0 00046 0 01	0675+95
			0240/0000	LENGTH(AH 1875 BK 2127)	
065312 FT			065312 FT	1 0 00046 0 01	0654+81
				STATES RD	
				(T427)	
STATES RD (T427)			0230/0000	LENGTH(AH 2127 BK 1361)	
0220/1109					
063951 FT			063951 FT	1 0 00046 0 01	0640+88
			0220/0000	LENGTH(AH 1361 BK 3583)	
			0210/0319	BMS EN 31/0026/0210/0291	
				1 0 00046 0 01	0607+21
				HOOVER RUN	
1 0 00046 0 01 0604+39	060368 FT		0210/0291	BMSBG 31/0026/0210/0291	
FLUKE RD (T425)			060368 FT		
	0210/0000		0210/0000	LENGTH(AH 3583 BK 1973)	
			058395 FT	1 0 00046 0 01	0584+66
			0200/0000	LENGTH(AH 1973 BK 3395)	

DIR: B TOTAL LEN: 44.955 MI. DIST: 09-5 SR: 26  
 LEFT MUN: PENN T RIGHT MUN: PENN T



WELLER RD  
(T419)

0190/0072  
055000 FT

0190/0249 WELLER RD  
(T419)

055000 FT 1 0 00046 0 01 0550+65  
 TR.HOOVRS RN  
 STRUCTURE LENGTH 16 FT  
 BMSID 31/0026/0190/0000  
 LENGTH(AH 3395 BK 2248)

052752 FT

052752 FT 1 0 00046 0 01 0528+35  
 GARNER RD  
 (SR3012 SEG 0010/0000)  
 LENGTH(AH 2248 BK 3354)

1 0 00046 0 01 0494+92 049398 FT  
 MOUNTAIN RD  
 (T420)

0170/0000

0170/1589 PENN  
MARKLESBURG B

0170/0532 MARKLESBURG  
 PENN T  
 0170/0216 BMSEN 31/0026/0170/0199  
 1 0 00046 0 01 0496+91  
 TR.HOOVRS R  
 0170/0199 BMSBG 31/0026/0170/0199  
 049398 FT

0170/0000 LENGTH(AH 3354 BK 1506)  
 PENN  
 0160/1108 MARKLESBURG B

047892 FT

047892 FT 1 0 00046 0 01 0479+00  
 0160/0000 LENGTH(AH 1506 BK 3497)

BEACH AL  
(BORO)

0150/3077

0150/2949 CHURCH ST  
(BORO)  
 0150/2742 FILBERT ST  
(BORO)  
 0150/2525 PLUM AL  
(BORO)

DIR: B TOTAL LEN: 44.955 MI. DIST: 09-5 SR: 26  
 LEFT MUN: MARKLESBURG B RIGHT MUN: MARKLESBURG B

		==	==	0150/2332	PEACH AL (BORO)			
CHESTNUT ST (BORO)	0150/2122	==	==	0150/2122	AITCH RD (SR3010 SEG 0010/0000)			
LAKEVIEW DR (BORO)	0150/1702	==	==	0150/1702	WALNUT ST (BORO)			
			==	0150/1494	APPLE AL (BORO)			
OLD MOUNTAIN RD (BORO)	0150/1215	==						
OAK ST (BORO)	0150/0619	==						
	044395 FT			044395 FT	1 0 00046 0 01 0445+40 MARKLESBURG LINCOLN T			
				<b>S</b> 0150/0000	LENGTH(AH 3497 BK 2336)			
	042059 FT			042059 FT	1 0 00046 0 00 0420+07			
				<b>S</b> 0140/0000	LENGTH(AH 2336 BK 3630)			
				0130/0931	BMS EN 31/0026/0130/0923 1 0 00046 0 00 0384+26			
				0130/0923	BRANCH JAMES CREEK BMSBG 31/0026/0130/0923			
	038429 FT			038429 FT	1 0 00046 0 00 0384+26 FOUSES CROSSING RD (T405)			
			==	<b>S</b> 0130/0000	LENGTH(AH 3630 BK 3394)			
WHITSEL RD								

DIR: B TOTAL LEN: 44.955 MI. DIST: 09-5 SR: 26  
LEFT MUN: LINCOLN T RIGHT MUN: LINCOLN T

(TWP )

0120/1047 ==

035035 FT

035035 FT 1 0 00046 0 00 0350+26  
S 0120/0000 LENGTH(AH 3394 BK 3693)

031342 FT

031342 FT 1 0 00046 0 00 0313+33  
S 0110/0000 LENGTH(AH 3693 BK 3758)

027584 FT

027584 FT 1 0 00046 0 00 0275+86  
ENTRIKEN RD  
(T406)  
S 0100/0000 LENGTH(AH 3758 BK 2104)




025480 FT

0090/0794 OLD PLANK RD  
(SR0994 SEG 0014/0000)  
025480 FT 1 0 00046 0 00 0255+06  
S 0090/0000 LENGTH(AH 2104 BK 2687)

0080/0163 BMS EN 31/0026/0080/0153



DIR: B TOTAL LEN: 44.955 MI. DIST: 09-5 SR: 26  
 LEFT MUN: LINCOLN T RIGHT MUN: LINCOLN T




1 0 00046 0 00 0229+40  
 TRIB COFFEE RUN  
 0080/0153 BMSBG 31/0026/0080/0153  
 LC FOR ENTRIKEN CEMETER  
 (CONN)  
 0080/0110  
 022793 FT 1 0 00046 0 00 0228+54  
 ENTRIKEN CEMETERY RD  
 (T400)  
 S 0080/0000 LENGTH(AH 2687 BK 2463)

020330 FT 1 0 00046 0 00 0203+16  
 S 0070/0000 LENGTH(AH 2463 BK 3248)

017082 FT 1 0 00046 0 00 0170+68  
 LINCOLN  
 HOPEWELL T  
 S 0060/0000 LENGTH(AH 3248 BK 3697)

013385 FT 1 0 00046 0 00 0134+00  
 DOGTOWN RD  
 (SR3004 SEG 0010/0000)  
 S 0050/0000 LENGTH(AH 3697 BK 3462)

DIR: B TOTAL LEN: 44.955 MI. DIST: 09-5 SR: 26  
 LEFT MUN: HOPEWELL T RIGHT MUN: HOPEWELL T



DIR: B TOTAL LEN: 23.648 MI. DIST: 09-5 SR: 22  
 LEFT MUN: BRADY T RIGHT MUN: BRADY T

SUBSTATION RD  
 (T775)

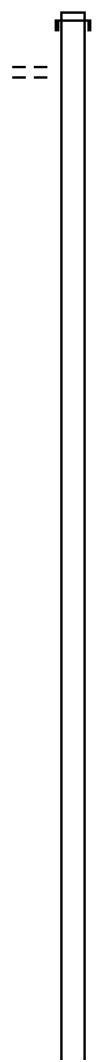
124812 FT

0490/1138

123509 FT

119808 FT

116061 FT



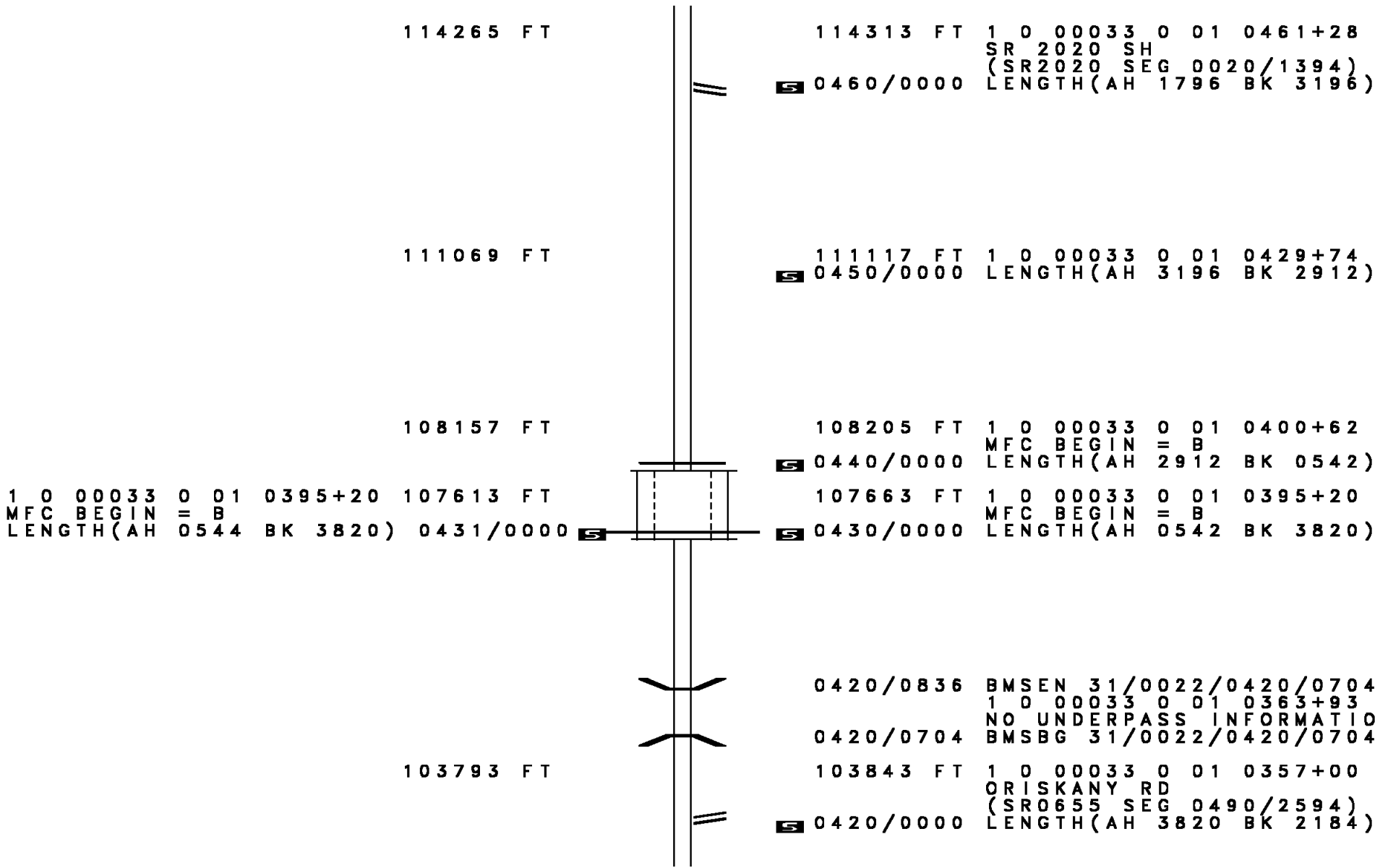
124860 FT AH-MIFFLIN (44)  
 INTER-AHD WILLIAM PENN HW  
 0490/1303 (SR0022 SEG 0010/0000)

123557 FT 1 0 00033 0 01 0553+40  
 0490/0000 LENGTH(AH 1303 BK 3701)  
 RETAINING WALL END  
 0480/3639 BMSID 31/0022/0480/3535  
 RETAINING WALL BEGIN  
 0480/3535 BMSID 31/0022/0480/3535

119856 FT 1 0 00033 0 01 0516+11  
 0480/0000 LENGTH(AH 3701 BK 3747)

116109 FT 1 0 00033 0 01 0479+00  
 0470/0000 LENGTH(AH 3747 BK 1796)  
 RETAINING WALL END  
 0460/1796 BMSID 31/0022/0460/1294  
 RETAINING WALL BEGIN  
 0460/1294 BMSID 31/0022/0460/1294  
 RETAINING WALL END  
 0460/1101 BMSID 31/0022/0460/0851  
 RETAINING WALL BEGIN  
 0460/0851 BMSID 31/0022/0460/0851

DIR: B TOTAL LEN: 23.648 MI. DIST: 09-5 SR: 22  
 LEFT MUN: BRADY T RIGHT MUN: BRADY T



114265 FT

114313 FT 1 0 00033 0 01 0461+28  
 SR 2020 SH  
 (SR2020 SEG 0020/1394)  
 S 0460/0000 LENGTH(AH 1796 BK 3196)

111069 FT

111117 FT 1 0 00033 0 01 0429+74  
 S 0450/0000 LENGTH(AH 3196 BK 2912)

108157 FT


108205 FT 1 0 00033 0 01 0400+62  
 MFC BEGIN = B  
 S 0440/0000 LENGTH(AH 2912 BK 0542)

1 0 00033 0 01 0395+20 107613 FT  
 MFC BEGIN = B  
 LENGTH(AH 0544 BK 3820) 0431/0000 S

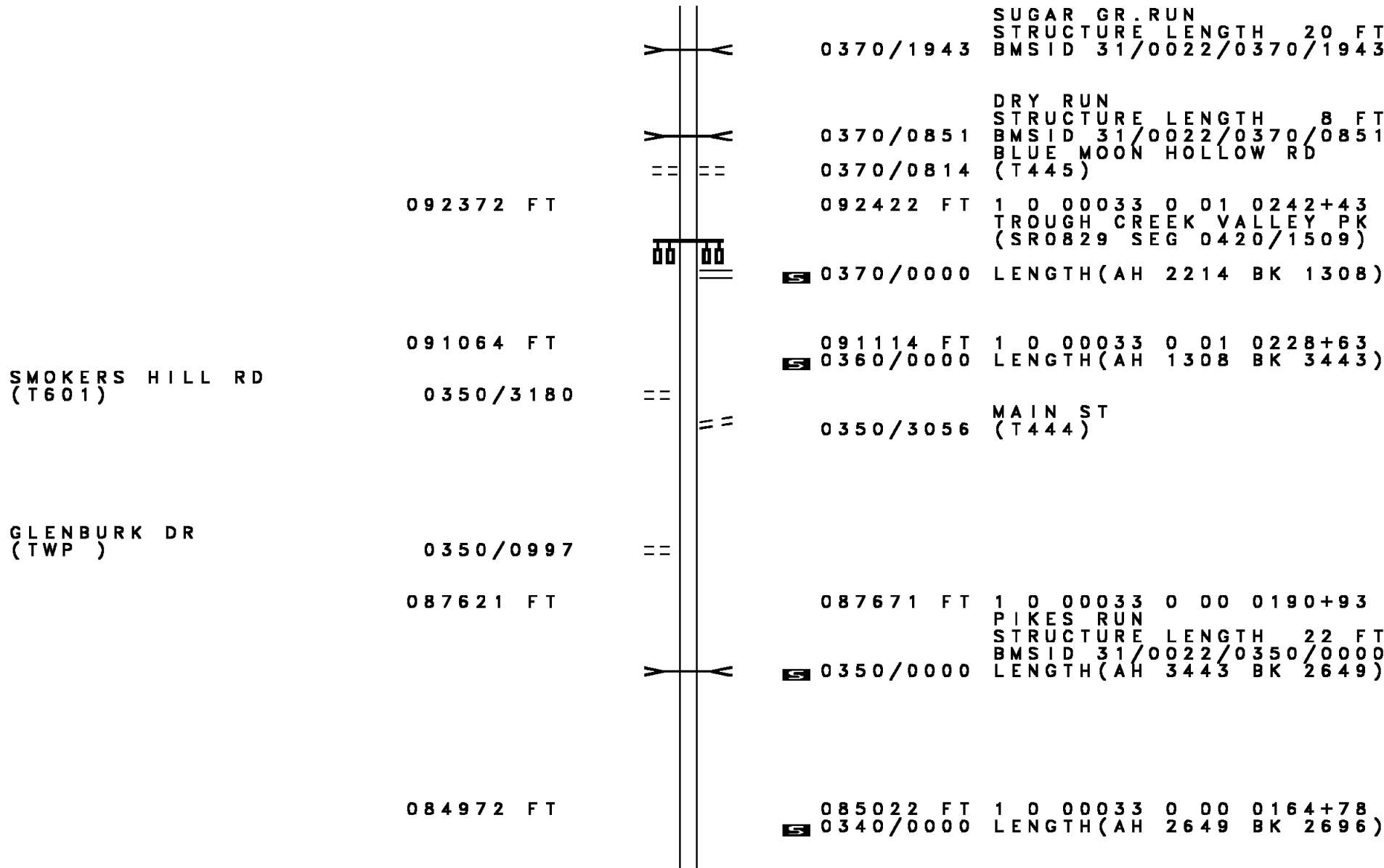
107663 FT 1 0 00033 0 01 0395+20  
 MFC BEGIN = B  
 S 0430/0000 LENGTH(AH 0542 BK 3820)

103793 FT

0420/0836 BMS EN 31/0022/0420/0704  
 1 0 00033 0 01 0363+93  
 NO UNDERPASS INFORMATION  
 0420/0704 BMSBG 31/0022/0420/0704  
 103843 FT 1 0 00033 0 01 0357+00  
 ORISKANY RD  
 (SR0655 SEG 0490/2594)  
 S 0420/0000 LENGTH(AH 3820 BK 2184)



DIR: B TOTAL LEN: 23.648 MI. DIST: 09-5 SR: 22  
 LEFT MUN: HENDERSON T RIGHT MUN: HENDERSON T



Stationing	Length	Description	Stationing	Length	Description
1 0 00033 0 00 0137+82	082276 FT	PENN WOODS RD (T570)	0330/0583	082326 FT	JACOBS CROSSING RD (T443)
	0330/0000		0330/0000		LENGTH(AH 2696 BK 2612)
	079664 FT		079714 FT	1 0 00033 0 00 0111+53	VILLAGE: ARDENHEIM
			0320/0000		LENGTH(AH 2612 BK 3634)
SCHOOL HOUSE HOLLOW RD (T448)	0310/1668				
NUMERS HOLLOW RD (T450)	0310/0416				
LC FOR NUMERS HOLLOW RD (CONN)	0310/0281				
	076030 FT		0310/0023	076080 FT	BMS EN 31/0022/0310/0000
			0310/0000		NO UNDERPASS INFORMATIO
			0300/2150		BMSBG 31/0022/0310/0000
					LENGTH(AH 3634 BK 2235)
					TR. JUN. RIV.
					STRUCTURE LENGTH 10 FT
					BMSID 31/0022/0300/2150
	073795 FT		073845 FT	1 0 00033 0 00 0052+30	
			0300/0000		LENGTH(AH 2235 BK 1579)
					SNYDERS RUN

EXTRACT DATE: 12/18/2023  
PRINT DATE: 12/21/2023

ROADWAY MANAGEMENT SYSTEM  
SLD COUNTY/SR - ANNUAL PRINT

PAGE NUMBER: 7  
COUNTY: HUNTINGDON

DIR: B TOTAL LEN: 23.648 MI.  
LEFT MUN: HENDERSON T

DIST: 09-5 SR: 22  
RIGHT MUN: HENDERSON T

1 0 00033 0 00 0036+13 072216 FT  
PENN ST  
(SR1010 SEG 0033/0575) 0290/0000

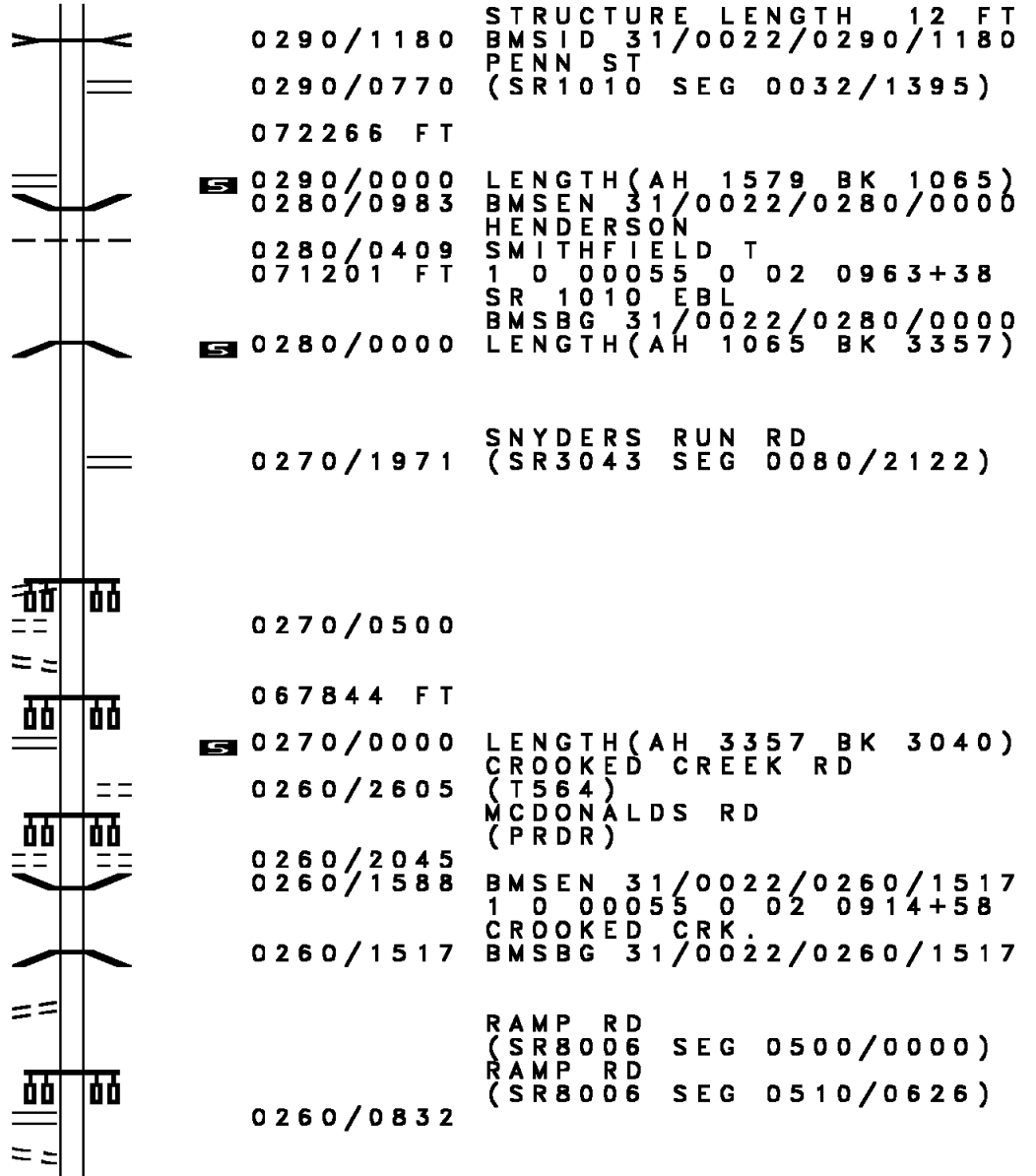
071151 FT

LC TO LAKE RAYSTOWN CTR  
(CONN) 0270/0605  
LAKE RAYSTOWN SHOP CTR  
(PRDR) 0270/0500  
LC FROM LAKE RAYSTOWN C  
(CONN) 0270/0377  
1 0 00055 0 02 0929+89 067794 FT  
FOURTH ST  
(SR3047 SEG 0010/0000) 0270/0000

SHOPPING CENTER RD  
(PRDR) 0260/2045

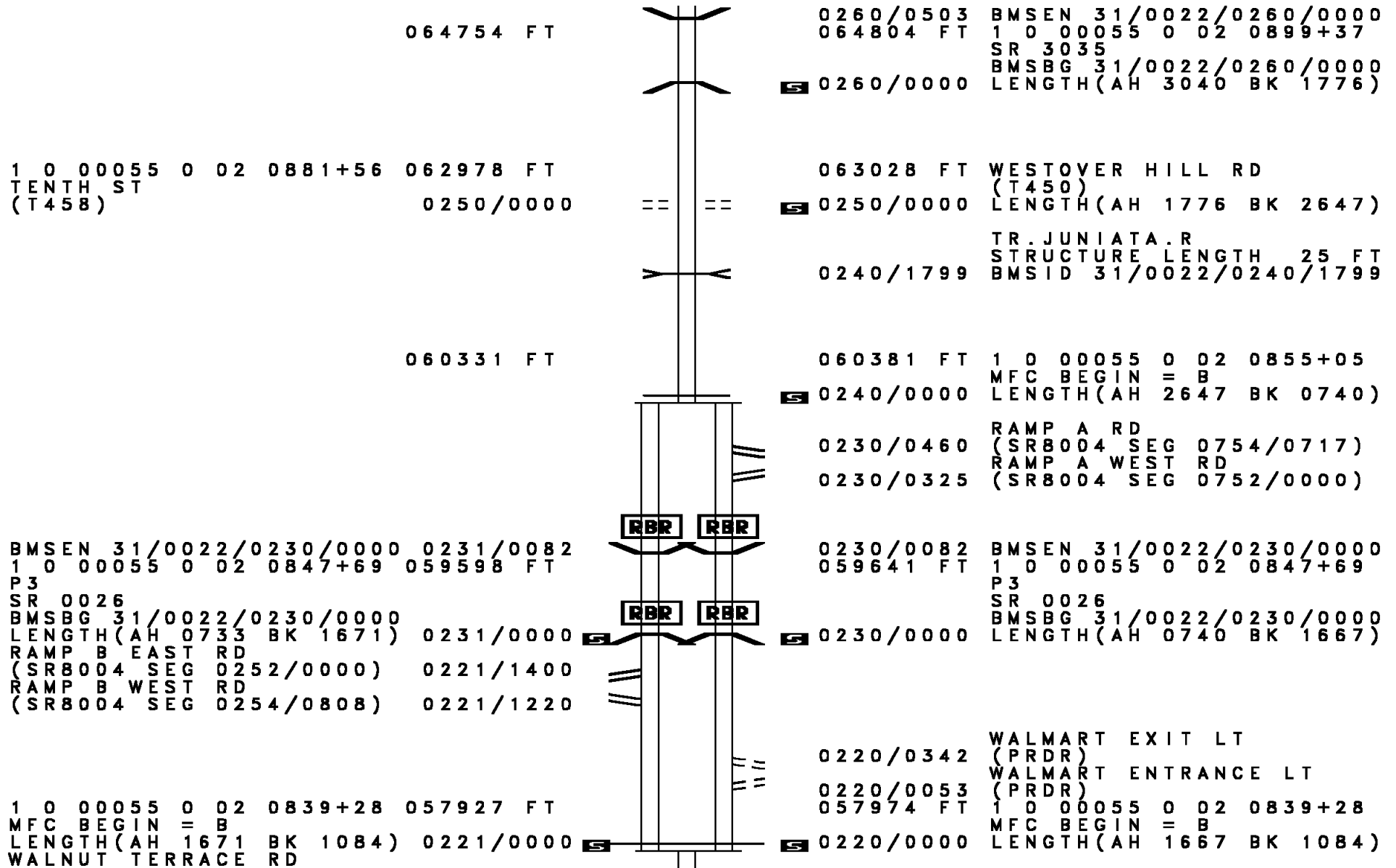
TO 8006/0500 SH  
(CONN) 0260/0961

FROM 8006/0510 SH  
(CONN) 0260/0741





DIR: B TOTAL LEN: 23.648 MI. DIST: 09-5 SR: 22  
 LEFT MUN: SMITHFIELD T RIGHT MUN: SMITHFIELD T



064754 FT

0260/0503 BMS EN 31/0022/0260/0000  
 064804 FT 1 0 00055 0 02 0899+37  
 SR 3035  
 BMSBG 31/0022/0260/0000  
 LENGTH(AH 3040 BK 1776)

1 0 00055 0 02 0881+56 062978 FT  
 TENTH ST  
 (T458)

0250/0000

063028 FT WESTOVER HILL RD  
 (T450)  
 S 0250/0000 LENGTH(AH 1776 BK 2647)

0240/1799 TR. JUNIATA R  
 STRUCTURE LENGTH 25 FT  
 BMSID 31/0022/0240/1799

060331 FT

060381 FT 1 0 00055 0 02 0855+05  
 S 0240/0000 MFC BEGIN = B  
 LENGTH(AH 2647 BK 0740)

0230/0460 RAMP A RD  
 (SR8004 SEG 0754/0717)  
 0230/0325 RAMP A WEST RD  
 (SR8004 SEG 0752/0000)

BMS EN 31/0022/0230/0000 0231/0082  
 1 0 00055 0 02 0847+69 059598 FT  
 P3  
 SR 0026  
 BMSBG 31/0022/0230/0000  
 LENGTH(AH 0733 BK 1671) 0231/0000  
 RAMP B EAST RD  
 (SR8004 SEG 0252/0000) 0221/1400  
 RAMP B WEST RD  
 (SR8004 SEG 0254/0808) 0221/1220

0230/0082 BMS EN 31/0022/0230/0000  
 059641 FT 1 0 00055 0 02 0847+69  
 P3  
 SR 0026  
 BMSBG 31/0022/0230/0000  
 LENGTH(AH 0740 BK 1667)

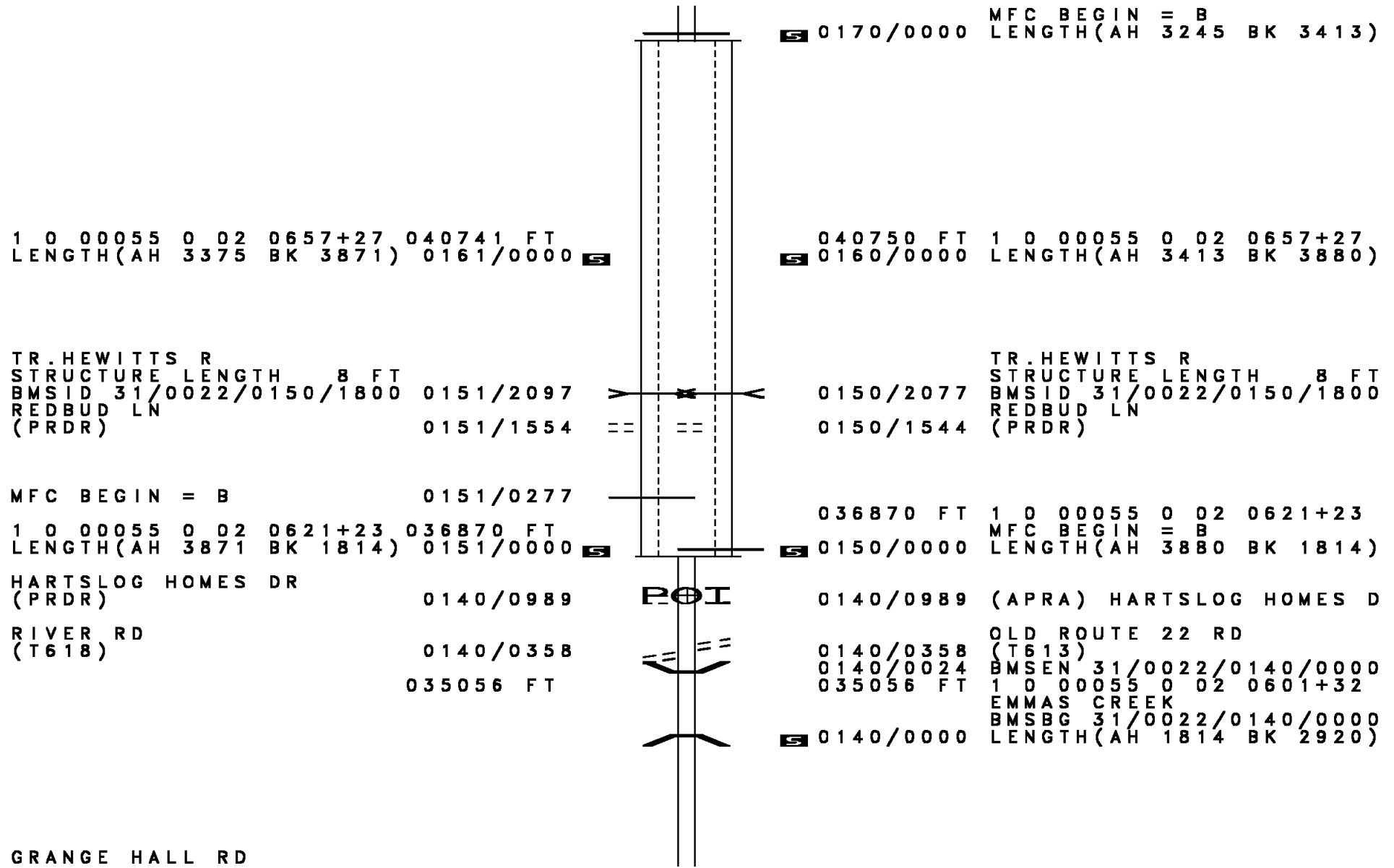
1 0 00055 0 02 0839+28 057927 FT  
 MFC BEGIN = B  
 LENGTH(AH 1671 BK 1084) 0221/0000  
 WALNUT TERRACE RD

0220/0342 WALMART EXIT LT  
 (PRDR)  
 0220/0053 WALMART ENTRANCE LT  
 (PRDR)  
 057974 FT 1 0 00055 0 02 0839+28  
 MFC BEGIN = B  
 S 0220/0000 LENGTH(AH 1667 BK 1084)

DIR: B TOTAL LEN: 23.648 MI. DIST: 09-5 SR: 22  
 LEFT MUN: SMITHFIELD T RIGHT MUN: SMITHFIELD T

Stationing	Distance	Notes	Stationing	Distance	Notes
(T561)	0210/0598 056843 FT		056890 FT	1 0 00055 0 02	0819+96
			0210/0000	LENGTH(AH 1084 BK 1629)	
			0200/1399	SMITHFIELD PORTER T	
WARRIOR OAK RD (T401)	0200/1200				
	055214 FT		0200/0308	WESTWOOD LN (PRDR)	
			055261 FT	1 0 00055 0 02	0802+77
			0200/0000	LENGTH(AH 1629 BK 3716)	
			0190/2049	HARTSLOG VALLEY RD (SR3039 SEG 0130/1009)	
	051498 FT		051545 FT	1 0 00055 0 02	0765+20
			0190/0000	LENGTH(AH 3716 BK 0688)	
	050810 FT		050857 FT	1 0 00055 0 02	0758+34
			0184/0000	LENGTH(AH 0688 BK 3449)	
RUNK RD (T432)	0180/2552				
			0180/1715	OLD TWENTY-TWO RD (T613)	
	047361 FT		047408 FT	1 0 00055 0 02	0723+85
			0180/0000	LENGTH(AH 3449 BK 3245)	
	044116 FT		044163 FT	1 0 00055 0 02	0691+40

DIR: B TOTAL LEN: 23.648 MI. DIST: 09-5 SR: 22  
 LEFT MUN: PORTER T RIGHT MUN: PORTER T



0170/0000 MFC BEGIN = B  
 LENGTH(AH 3245 BK 3413)

1 0 00055 0 02 0657+27 040741 FT  
 LENGTH(AH 3375 BK 3871) 0161/0000

040750 FT 1 0 00055 0 02 0657+27  
 0160/0000 LENGTH(AH 3413 BK 3880)

TR. HEWITTS R  
 STRUCTURE LENGTH 8 FT  
 BMSID 31/0022/0150/1800 0151/2097  
 REDBUD LN (PRDR) 0151/1554

TR. HEWITTS R  
 STRUCTURE LENGTH 8 FT  
 BMSID 31/0022/0150/1800 0150/2077  
 REDBUD LN (PRDR) 0150/1544

MFC BEGIN = B 0151/0277  
 1 0 00055 0 02 0621+23 036870 FT  
 LENGTH(AH 3871 BK 1814) 0151/0000

036870 FT 1 0 00055 0 02 0621+23  
 MFC BEGIN = B 0150/0000  
 LENGTH(AH 3880 BK 1814)

HARTSLOG HOMES DR (PRDR) 0140/0989  
 RIVER RD (T618) 0140/0358  
 035056 FT

0140/0989 (APRA) HARTSLOG HOMES D  
 OLD ROUTE 22 RD (T613)  
 BMSEN 31/0022/0140/0000  
 1 0 00055 0 02 0601+32  
 EMMAS CREEK  
 BMSBG 31/0022/0140/0000  
 LENGTH(AH 1814 BK 2920)

GRANGE HALL RD

DIR: B TOTAL LEN: 23.648 MI. DIST: 09-5 SR: 22  
 LEFT MUN: PORTER T RIGHT MUN: PORTER T

(T564)

0130/0726  
 032136 FT

032136 FT 1 0 00055 0 01 0559+68  
 0130/0000 LENGTH(AH 2920 BK 2473)

BRIDGE ST  
 (SR0305 SEG 0010/0000) 0120/0426  
 1 0 00055 0 01 0534+30 029663 FT  
 SR 4018 SH  
 (SR4018 SEG 0010/0000) 0120/0000

029663 FT LOOP RD  
 (T616)  
 0120/0000 LENGTH(AH 2473 BK 3871)  
 T. JUNIATA R.  
 STRUCTURE LENGTH 16 FT  
 BMSID 31/0022/0110/3842

0110/3842  
 0110/3195 LOCUST LN  
 (T611)

025792 FT

025792 FT 1 0 00055 0 01 0495+13  
 0110/0000 LENGTH(AH 3871 BK 3775)

0100/3026 SPORTSMAN RD  
 (T610)

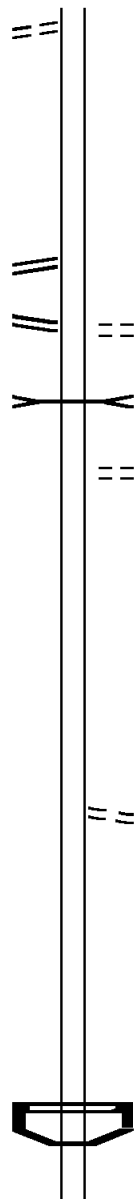
022017 FT

022017 FT 1 0 00055 0 01 0457+45  
 0100/0000 LENGTH(AH 3775 BK 1794)

DMS SIGN STRUCTURE  
 0090/1270 BMSID 31/0022/0090/1270  
 0090/0724 BMSID 31/0022/0090/0000

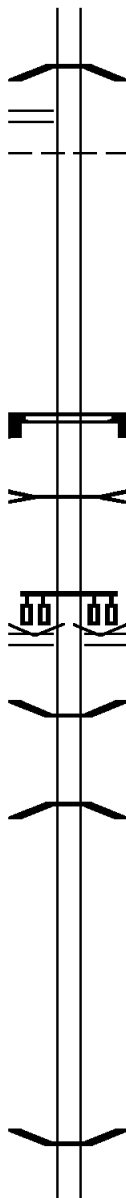
020223 FT

020223 FT 1 0 00055 0 01 0439+67



DIR: B TOTAL LEN: 23.648 MI. DIST: 09-5 SR: 22  
 LEFT MUN: PORTER T RIGHT MUN: PORTER T

MAIN ST  
 (SR4014 SEG 0010/0000) 0080/2290



FRANKSTOWN BR JUNIATA R  
 BMSBG 31/0022/0090/0000  
 LENGTH(AH 1794 BK 2450)

0080/2014 PORTER MORRIS T

017773 FT

017773 FT 1 0 00055 0 01 0415+17  
 LENGTH(AH 2450 BK 1460)

016313 FT

0078/0435 SIGN: CANTILEVER  
 BMSID 31/0022/0078/0435  
 TR SHAFFER R  
 STRUCTURE LENGTH 13 FT  
 0078/0164 BMSID 31/0022/0078/0164  
 016313 FT 0 0 00000 0 00 0000+00  
 VILLAGE: WATER STREET  
 SHAFFERSVILLE RD  
 (SR4016 SEG 0030/1634)

BIRMINGHAM PK  
 (SR0453 SEG 0010/0000) 0078/0000

0078/0000 LENGTH(AH 1460 BK 1480)

014833 FT

0074/0455 BMSEN 31/0022/0074/0000  
 014833 FT 0 0 00000 0 00 0000+00  
 SR 4016  
 BMSBG 31/0022/0074/0000  
 LENGTH(AH 1480 BK 2378)

012455 FT

012455 FT 0 0 00000 0 00 0000+00  
 LENGTH(AH 2378 BK 2212)

010243 FT

0054/0116 BMSEN 31/0022/0054/0000  
 010243 FT 0 0 00000 0 00 0000+00  
 T-482

DIR: B TOTAL LEN: 23.648 MI. DIST: 09-5 SR: 22  
 LEFT MUN: MORRIS T RIGHT MUN: MORRIS T

SHAFFERSVILLE RD  
 (SR4016 SEG 0010/0000) 0044/1601

008126 FT

006855 FT

PAINT HORSE LN  
 (PRDR)

0030/2912

POI

==

003395 FT

SUNRISE DR  
 (PRDR)

0010/1357

==

BARKER RD  
 (PRDR)

0010/0058  
 000000 FT

==

0054/0000 BMSBG 31/0022/0054/0000  
 LENGTH(AH 2212 BK 2117)

008126 FT 1 0 00260 0 02 0082+71  
 0044/0000 LENGTH(AH 2117 BK 1271)

006855 FT 1 0 00260 0 01 0070+00  
 0040/0000 LENGTH(AH 1271 BK 3460)

0030/2912 (APRA) CANOE VALLEY AGG

0030/1870 KIMLER LN  
 (PRDR)

003395 FT 1 0 00260 0 01 0035+80  
 0030/0000 LENGTH(AH 3460 BK 1845)

0020/0676 BLACKBERRY LN  
 (PRDR)

001550 FT 1 0 00260 0 01 0017+40  
 0020/0000 LENGTH(AH 1845 BK 1550)

0010/0430 BRENNEMAN LN  
 (PRDR)

000000 FT 1 0 00260 0 00 0000+00

NC WILLIAM PENN HW  
 INTER-BK WILLIAM PENN HW  
 (SR0022 SEG 0620/0962)  
 MFC BEGIN = B

0010/0000 BK-BLAIR (07)  
 LENGTH(AH 1550 BK 0000)