

Straight Line Diagram

(Including Drain Pipes)

Somerset

55

January 2024

This document was produced by the Pennsylvania Department of Transportation (PENNDOT) as an internal management tool for State maintained highways and is not to be used for other purposes. The printed information was compiled from the Department's computerized Roadway Management System (RMS) and is subject to change without notice. Use of any or all of the printed information for purposes other than those intended by the Department may not satisfy other accuracy and completeness requirements and the Department does not warrant that such printed information is accurate or complete.

ROADWAY MANAGEMENT SYSTEM
 INDEX FOR SR'S LOCATED IN THE COUNTY OF SOMERSET

SR	BGN	PAGE	END	PAGE	SR	BGN	PAGE	END	PAGE	SR	BGN	PAGE	END	PAGE
0030		1		16	2007	389		389		3019	595		599	
0031		17		40	2008	390		390		3021	600		601	
0040		41		45	2009	391		394		3023	602		602	
0056		46		55	2010	395		401		3025	603		604	
0160		56		93	2011	402		405		3027	605		605	
0219		94		141	2012	406		407		3029	606		612	
0271	142		142		2013	408		412		3031	613		614	
0281	143		168		2014	413		415		3033	615		617	
0403	169		184		2015	416		421		3035	618		619	
0523	185		190		2016	422		428		3037	620		622	
0601	191		214		2017	429		438		3039	623		626	
0653	215		226		2018	439		441		3041	627		629	
0669	227		231		2019	442		450		3043	630		630	
0985	232		247		2020	451		456		3045	631		631	
1001	248		252		2021	457		459		3047	632		633	
1002	253		256		2022	460		462		3281	634		634	
1003	257		266		2023	463		469		4001	635		640	
1004	267		269		2024	470		471		4002	641		643	
1005	270		272		2025	472		475		4003	644		644	
1006	273		276		2026	476		477		4004	645		647	
1007	277		283		2027	478		482		4005	648		654	
1008	284		286		2028	483		483		4006	655		656	
1009	287		287		2029	484		485		4007	657		657	
1010	288		290		2030	486		486		4008	658		659	
1011	291		292		2031	487		492		4009	660		665	
1012	293		295		2033	493		497		4010	666		669	
1013	296		297		2035	498		498		4011	670		670	
1014	298		299		2037	499		501		4012	671		672	
1015	300		306		2039	502		502		4013	673		678	
1016	307		307		2041	503		503		4014	679		680	
1017	308		311		2043	504		504		4015	681		685	
1018	312		314		2045	505		505		4016	686		688	
1019	315		317		2047	506		523		4017	689		692	
1021	318		322		2102	524		524		4018	693		695	
1023	323		323		3001	525		530		4019	696		703	
1025	324		328		3002	531		535		4020	704		704	
1027	329		330		3003	536		542		4021	705		709	
1029	331		334		3004	543		543		4022	710		713	
1031	335		339		3005	544		544		4023	714		717	
1033	340		349		3006	545		550		4024	718		718	
1035	350		352		3007	551		557		4025	719		722	
1037	353		353		3008	558		560		4026	723		723	
1039	354		354		3009	561		561		4027	724		728	
1101	355		355		3010	562		571		4028	729		730	
2001	356		358		3011	572		577		4029	731		735	
2002	359		362		3012	578		578		4030	736		736	
2003	363		365		3013	579		580		4031	737		740	
2004	366		379		3014	581		582		4033	741		741	
2005	380		382		3015	583		589		4035	742		745	
2006	383		388		3017	590		594		4037	746		746	



December 30, 2023

Pennsylvania State Roads - Straight Line Diagrams

Contained within this document are the 2024 Pennsylvania Straight Line Diagrams (SLDs) for State Routes by county within a particular PennDOT district. At the end of each year, PennDOT takes a snapshot of its current SLD database and creates PDF files from the SLD snapshot. The SLDs are a graphical representation of State Routes (SRs) that PennDOT maintains. The information shown on the SLD is generated from data found in PennDOT's Roadway Management System (RMS) database. The data from RMS is constantly being updated to match actual roadway inventory data found on Pennsylvania's state highways. PennDOT's SR system is explained briefly in this document along with symbol definitions for each type of roadway feature or attribute found on the SLD. This PDF version of the SLD contains an individual county list of all state roads found in that county. The SRs found on the list are linked to the actual pages that show the individual SLDs. To find an SLD for a particular road that you want, simply point to that road on the SR index list and click on it to jump to the beginning page of that SLD.

If you have any questions or comments concerning information found in this document, please contact Ty Reed, Chief, Roadway Inventory and Testing Unit, Asset Management Division, Bureau of Operations, by calling (717) 787-7294.

Additional information on state owned highways is available from your local PENNDOT Engineering District Office, RMS Unit, RMS Coordinator.

Straight Line Diagram Disclaimer: This document is for informational purposes only and may be viewed by anyone. No part of the information contained in this document may be altered or redistributed without prior written consent of PENNDOT. Straight Line Diagram information is provided "as is" without warranty of any kind, either expressed or implied. This information could include technical inaccuracies or errors of omission. Changes may be made periodically to the information herein.

Copyright © 2023 by the Commonwealth of Pennsylvania. All rights reserved.



Asset Management Division

Mission Statement

To protect and preserve Pennsylvania's infrastructure by providing meaningful, timely, and accurate pavement and roadway management, design, standards, strategies, inventory and condition, as well as fair, consistent and efficient application of Commonwealth laws and regulations.

CUSTOMER SERVICE RATING FORM

Straight Line Diagram (SLD) – Customer Service Rating

As means to improve customer service, we would like you to rate the product/ service you have received, by circling a “grade” from “A” (excellent) to “E” (fail).

A **B** **C** **D** **E**

If your rating is not an “A,” please let us know what we could do better.

Name and Organization (optional)

Thank You.

(Fold along line, and tape or staple together before mailing)

(Cut along dashed line)

Bureau of Operations
Asset Management Division – PennDOT Annex
907 Elmerton Avenue
Harrisburg, PA 17110
ATTN: Ty Reed

PENNSYLVANIA DEPARTMENT OF TRANSPORTATION
Bureau of Operations, Asset Management Division

Location Referencing System (LRS) – Definitions, Uses & Testing

The Department's LRS, implemented in 1987, is the mechanism to designate the State highway network, to define roadway lengths, locations, and route connectivity, and to serve as the basis for the collection, storage, and integration of roadway information.

An LRS key is a unique series of numbers that identifies the location of each point or feature along a State route. The fourteen digit number is an integral part of the Roadway Management System (RMS) where roadway data is stored. 07/4016/0100/0857 is an example of an LRS key, which identifies County (CO) = 07, State Route (SR) = 4016, Segment (SEG) = 0100, and Offset = 0857.

County (CO)

Each of Pennsylvania's sixty-seven counties is identified by a number.

Name	#	Name	#	Name	#	Name	#
Adams	1	Clinton	18	Lackawanna	35	Potter	52
Allegheny	2	Columbia	19	Lancaster	36	Schuylkill	53
Armstrong	3	Crawford	20	Lawrence	37	Snyder	54
Beaver	4	Cumberland	21	Lebanon	38	Somerset	55
Bedford	5	Dauphin	22	Lehigh	39	Sullivan	56
Berks	6	Delaware	23	Luzerne	40	Susquehanna	57
Blair	7	Elk	24	Lycoming	41	Tioga	58
Bradford	8	Erie	25	McKean	42	Union	59
Bucks	9	Fayette	26	Mercer	43	Venango	60
Butler	10	Forest	27	Mifflin	44	Warren	61
Cambria	11	Franklin	28	Monroe	45	Washington	62
Cameron	12	Fulton	29	Montgomery	46	Wayne	63
Carbon	13	Greene	30	Montour	47	Westmoreland	64
Centre	14	Huntingdon	31	Northampton	48	Wyoming	65
Chester	15	Indiana	32	Northumberland	49	York	66
Clarion	16	Jefferson	33	Perry	50	Philadelphia	67
Clearfield	17	Juniata	34	Pike	51		

State Route (SR)

State Routes (SR's) are identified by four-digit numbers. SR numbers are assigned as follows:

- | | |
|--|-----------|
| 1. Traffic Routes: Routes designated as Interstates, US or PA Routes | 0001-0999 |
| 2. Quadrant Routes (Non-Traffic Routes) | 1001-4999 |
| 3. Relocated Traffic Routes | 6000-6999 |
| 4. Turned Back, Abandoned, or Null Routes | 7000-7999 |
| 5. Interchanges | 8001-8999 |
| 6. WYE's | 9101-9199 |
| 7. Rest Areas | 9201-9299 |
| 8. Truck Escape Ramps | 9301-9399 |
| 9. Others | 9401-9499 |
| 10. Park and Rides | 9501-9599 |

Even/Odd Convention: Even numbers are typically given to SR's in the East/West direction, and odd numbers to SR's that run North/South. This convention applies to Interstate Routes (except those that are Beltways or Spurs), and Quadrant Routes. This convention may or may not apply to PA or US Traffic Routes.

Hierarchy: If two or more traffic routes occupy the same section of roadway, the SR number is based on the "higher" type route, according to the following hierarchy. If the traffic routes are the same hierarchy class, then the SR number is assigned the lower numbered traffic route (Figure 1).

1. Interstates
2. U.S. Routes
3. PA Routes
4. Quadrant Routes

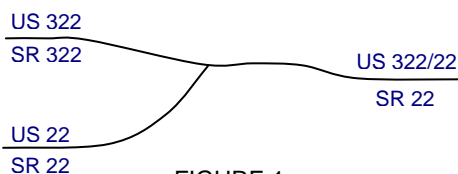


FIGURE 1

Other Numbering Conventions:

1. The first digit of a quadrant route is based on which quadrant of the county the route is located, as shown in the following diagram (Figure 2).
2. The last three digits of a Relocated Traffic Route are the same as the Traffic Route that was relocated.
3. Interchanges are numbered sequentially. Odd numbers are given to interchanges along SR's in the North/South direction; even numbers are given to interchanges along SR's in the East/West direction (Figure 3).
4. WYE's are given odd numbers if the connecting SR is odd numbered, and even numbers if the connecting SR is even numbered.
5. Rest Areas or Truck Escape Ramps are given odd numbers if they connect to the Southbound or Westbound side of an SR, and even numbers if they connect to the Northbound or Eastbound side.

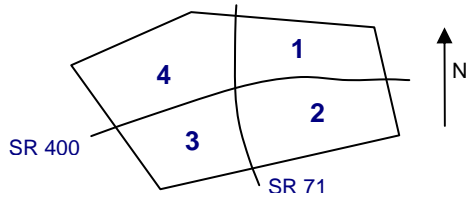


FIGURE 2

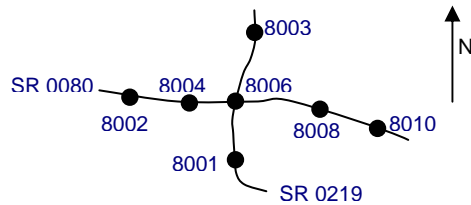


FIGURE 3

Segment (SEG)

State routes are divided into segments, which are approximately one-half mile long, and are identified by a four-digit number. Segment begin and end points are placed at physical features where possible. Segment numbers increase in the North or East direction, and typically by 10's (Figure 4). Segments are even numbered on undivided roadways, and in the Northbound or Eastbound direction of divided roadways. Segments are odd numbered in the Southbound or Westbound direction of divided roadways (Figure 5). Interstate segments are associated with the mile posts (Figure 6).

Undivided Roadways

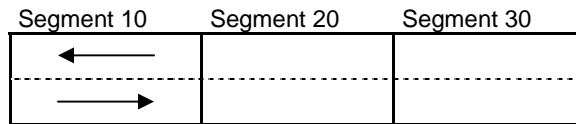


FIGURE 4

Divided Roadways

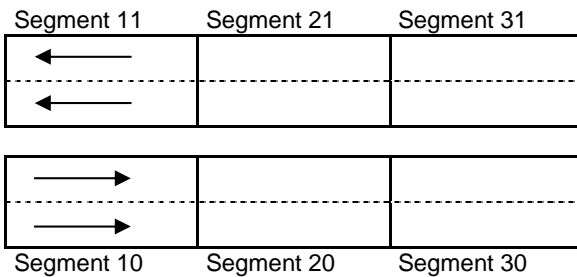


FIGURE 5

Interstate Roadways

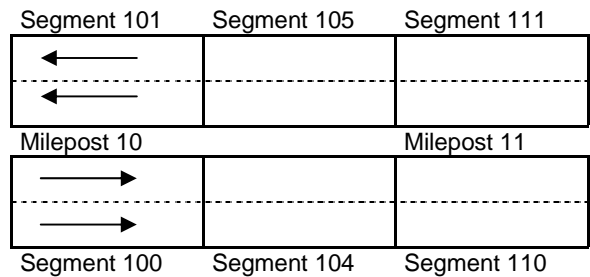


FIGURE 6

Turned Back, Abandoned, and Null Segments are given numbers in the range of 7000-7999. For two coinciding State routes, the route with "lower" hierarchy is "nulled."

Segment numbering restarts on Traffic Routes at County boundaries, except Interstates (Figure 7).

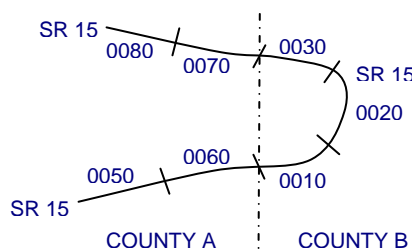


FIGURE 7

Offset

The offset, a subdivision of the segment, is the distance (in feet) from the beginning of the segment, expressed as a four-digit number. Offsets are measured in the increasing segment direction.

Segment Markers

Segment markers, which allow for easy identification of the LRS location on the State highway system, indicate the State route and segment number at the point that each segment is entered. If the beginning of a segment occurs at a physical feature, then the point of reference is at the physical feature and not the sign. At intersections, signs are used to identify beginning or ending State routes or segments.



Users of the LRS

Locations of all intersections, structures, and other points of interest are field verified and inventoried in the RMS. This information can be displayed on Straight Line Diagrams (SLD's) which can be viewed in the RMS, or hardcopy form. SLD books are refreshed and printed annually for distribution to the Department's District and County offices, as well as too many external entities.

A list of those within the Department that use the LRS to identify locations in the RMS and in the field includes personnel from the following organizations: Pavement Testing, County Maintenance, Traffic, Design, Surveys, Construction, Bridge, Permits, Crash Review, Planning and Programming, Posted & Bonded Roads, Tort Liability, and Emergency Management.

Users outside the Department include: County & Municipal governments, County 911, Planning Commissions, Federal Highway Administration, State & Local Police, Local Emergency Management, Delivery Services (UPS, Fed Ex, etc.), Fire Departments, Utility Companies, Contractors, and Consultants.

Without segment markers located in the field, all of these users would have to rely solely on the SLD, which would be extremely cumbersome at best and impossible for some.

Verification, QA & QC

In order to assure that LRS information is indicated properly in the RMS, on SLD's, and in the field, LRS Quality Assurance (QA) and Quality Commitment (QC) programs are performed each year. The Bureau of Operations, Asset Management Division, Roadway Inventory & Testing Unit (RITU) performs all Statewide QC testing. Field verification and QA is also performed by RITS, except in Engineering Districts 2-0, 11-0, and 12-0, where it is done "in-house." Each Engineering District is responsible for its own LRS completeness and maintenance with respect to the RMS.

Twenty percent of each county is field tested annually as part of the QA program, and five percent of each county is tested for the annual QC program. The goal of the QC program is to maintain at least 90% accuracy between the RMS and the actual field locations of highway features. Annual QC ratings are developed and reported to the Engineering Districts.









































Field testing is performed by two-person teams (a permanent employee that operates the test, and a temporary employee that drives the device) with the use of vans equipped with an on-board computer and a Data Measurement Subsystem. Testing is typically performed during the months of April through November.

Vehicle location and roadway features are displayed on the van's computer screen in SLD format, and the software accepts operator inputs verifying or modifying roadway feature locations, as well as comments. Though the system can function at greater speed, test speeds are typically less than 25 mph to ensure accuracy.

There are five categories of information that is verified and/or modified:

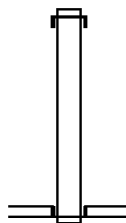
1. State Route Length
2. Segment Length
3. Roadway Geometry (lane count, pavement & shoulder types & widths)
4. Intersecting Feature Location (intersections & bridges)
5. Segment Marker Location

STRAIGHT LINE DIAGRAM (SLD) ANNUAL REFRESH ATTRIBUTE KEY PAGE 1 OF 2

 SEGMENT MARKER	 AHEAD LEFT INTER STATE OWNED	 RAILROAD CROSSING	 INTERSTATE MILEPOST
 TURNBACK	 AHEAD LEFT INTER NON-STATE	 RAILROAD OVER-PASS	 MFC BEGIN
 NULL	 AHEAD RIGHT INTE STATE OWNED	 OVER-PASS	 MUNICIPAL BOUNDARY
 UNDIVIDED HIGHWAY	 AHEAD RIGHT INTE NON-STATE	 BRIDGE END	 VILLAGE BEGIN
 PHYSICALLY DIVIDED	 BACK LEFT INTER STATE OWNED	 BRIDGE BEGIN	AH - LENGTH FORWARD TO NEXT SEGMENT BEGIN BK - LENGTH BACKWARD TO PREVIOUS SEGMENT BEGIN
 PAINT DIVIDED	 BACK LEFT INTER NON-STATE	 TUNNEL	
 INTERSECTION AHEAD	 BACK RIGHT INTER STATE OWNED	 SIGN STRUCTURE	MFC - MAINTENANCE FUNCTIONAL CLASS A = INTERSTATE EXPRESSWAY AND/OR PRINCIPLE ARTERIAL C = MINOR ARTERIAL D = COLLECTOR E = LOCAL ACCESS F = INTERCHANGE RAMP
 INTERSECTION BACK	 BACK RIGHT INTER NON-STATE	 P3 BRIDGE	
 REFERENCE AHEAD/BACK	 T-LEFT INTERSEC STATE OWNED	 RETAINING WALL	
 DIVIDED CONNECTOR	 T-LEFT INTERSEC NON-STATE	 BRIDGE/CULVERT UNDER FILL	NULL AND TURNBACK SEGMENTS ARE DISPLAYED IN THE DEPARTMENT'S ROADWAY MANAGEMENT SYSTEM (RMS) AS 100 FEET IN LENGTH. ACTUAL SEGMENT AND SECTION LENGTHS MAY VARY SIGNIFICANTLY
 CROSS INTERSEC STATE OWNED	 T-RIGHT INTERSEC STATE OWNED	 PIPE (STAMPP)	
 CROSS INTERSEC NON-STATE	 T-RIGHT INTERSEC NON-STATE	 ROTARY INTERSEC	

DIR: N TOTAL LEN: .551 MI. DIST: 09-7 SR: 8017
 LEFT MUN: BLACK T RIGHT MUN: BLACK T

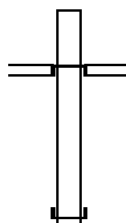
002910 FT



002910 FT BK-SOMERSET (55)
 INTER-AHD SR 219
 0750/0680 (SR0219 SEG 0324/0770)

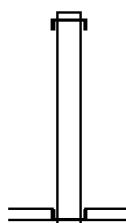
002230 FT

002230 FT 0 0 00000 0 00 0000+00
 NC RAMP H RD
 MUD PK
 (SR3010 SEG 0240/0544)
 INTER-BK RAMP F RD
 (SR8017 SEG 0010/0725)
 0750/0000 LENGTH(AH 0680 BK 0740)



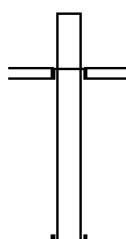
001490 FT

INTER-AHD RAMP E RD
 (SR8017 SEG 0250/0000)
 MUD PK
 0500/0740 (SR3010 SEG 0240/0239)
 001490 FT 0 0 00000 0 00 0000+00
 NC RAMP G RD
 INTER-BK SR 219
 (SR0219 SEG 0325/0810)
 0500/0000 LENGTH(AH 0740 BK 0765)



000725 FT

INTER-AHD SR 219
 0250/0765 (SR0219 SEG 0315/2775)
 000725 FT 0 0 00000 0 00 0000+00
 NC RAMP E RD
 MUD PK
 (SR3010 SEG 0240/0239)
 INTER-BK RAMP G RD
 (SR8017 SEG 0500/0740)
 0250/0000 LENGTH(AH 0765 BK 0725)

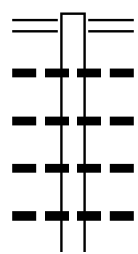


000000 FT

INTER-AHD RAMP H RD
 (SR8017 SEG 0750/0000)
 MUD PK
 0010/0725 (SR3010 SEG 0240/0544)
 000000 FT 0 0 00000 0 00 0000+00
 NC RAMP F RD
 INTER-BK SR 219
 (SR0219 SEG 0314/2805)
 MFC BEGIN = F
 0010/0000 LENGTH(AH 0725 BK 0000)

EXTRACT DATE: 12/18/2023 ROADWAY MANAGEMENT SYSTEM PAGE NUMBER: 785
 PRINT DATE: 12/21/2023 SLD COUNTY/SR - ANNUAL PRINT COUNTY: SOMERSET
 DIR: S TOTAL LEN: 1.232 MI. DIST: 09-7 SR: 8015
 LEFT MUN: SUMMIT T RIGHT MUN: SUMMIT T

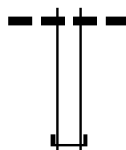
006507 FT



006507 FT	MASON DIXON HW
0760/1895	(SR2047 SEG 0090/1855)
	018 " DIA CIRC CONCR
0760/1705	LEN=0037 INSTALLED 2015
	018 " DIA CIRC CONCR
0760/1260	LEN=0035 INSTALLED 2015
	024 " DIA CIRC CONCR
0760/0880	LEN=0042 INSTALLED 2015
	054 " DIA CIRC CONCR
0760/0640	LEN=0040 INSTALLED 2015
	018 " DIA CIRC CONCR

DIR: S TOTAL LEN: 1.232 MI. DIST: 09-7 SR: 8015
 LEFT MUN: SUMMIT T RIGHT MUN: SUMMIT T

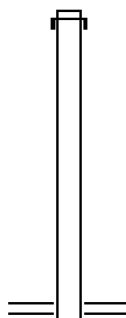
004612 FT



0760/0055 LEN=0061 INSTALLED 2015
 004612 FT 0 0 00000 0 00 0000+00
 NC RAMP C RD
 INTER-BK NORTH STAR WY
 (SR0219 SEG 0194/1305)
 0760/0000 LENGTH(AH 1895 BK 2480)

INTER-AHD SR 219
 0750/2480 (SR0219 SEG 0204/0035)

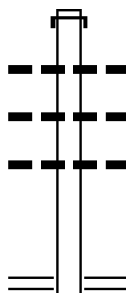
002132 FT



002132 FT 0 0 00000 0 00 0000+00
 NC RAMP D RD
 MASON DIXON HW
 (SR2047 SEG 0090/1855)
 0750/0000 LENGTH(AH 2480 BK 0872)

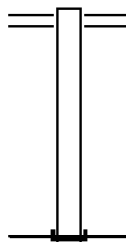
INTER-AHD NORTH STAR WY
 0510/0872 (SR0219 SEG 0195/1925)
 018 "DIA CIRC CONCR
 0510/0465 LEN=0057 INSTALLED 2015
 018 "DIA CIRC CONCR
 0510/0240 LEN=0061 INSTALLED 2015
 018 "DIA CIRC CONCR
 0510/0040 LEN=0047 INSTALLED 2015
 001260 FT 0 0 00000 0 00 0000+00
 NC RAMP A RD
 MASON DIXON HW
 (SR2047 SEG 0100/0280)
 0510/0000 LENGTH(AH 0872 BK 1260)

001260 FT



MASON DIXON HW
 0500/1260 (SR2047 SEG 0100/0280)

000000 FT

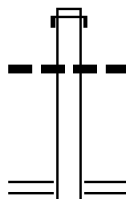


000000 FT 0 0 00000 0 00 0000+00
 NC RAMP B RD
 INTER-BK SR 219
 (SR0219 SEG 0205/0735)
 MFC BEGIN = F
 0500/0000 LENGTH(AH 1260 BK 0000)

EXTRACT DATE: 12/18/2023 ROADWAY MANAGEMENT SYSTEM PAGE NUMBER: 783
 PRINT DATE: 12/21/2023 SLD COUNTY/SR - ANNUAL PRINT COUNTY: SOMERSET
 DIR: N TOTAL LEN: .863 MI. DIST: 09-7 SR: 8013
 LEFT MUN: SUMMIT T RIGHT MUN: SUMMIT T


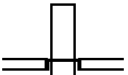
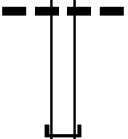
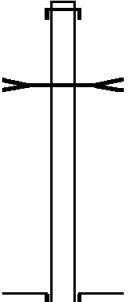
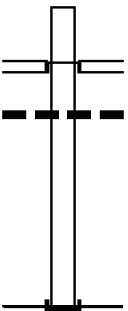
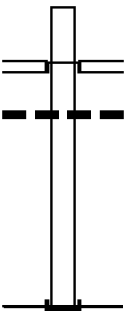
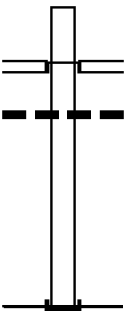
004555 FT

003681 FT



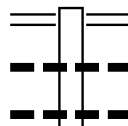
004555 FT
 INTER-AHD NORTH STAR WY
 0750/0874 (SR0219 SEG 0144/1045)
 018 " DIA CIRC CONCR
 0750/0844 LEN=0068 INSTALLED 2001
 003681 FT 0 0 00000 0 00 0000+00
 NC RAMP I RD
 MASON DIXON HW
 (SR2047 SEG 0038/0092)

DIR: N TOTAL LEN: .863 MI. DIST: 09-7 SR: 8013
 LEFT MUN: SUMMIT T RIGHT MUN: SUMMIT T

		INTER-BK RAMP L RD (SR8013 SEG 0010/1034) 0750/0000 LENGTH(AH 0874 BK 1430)
		INTER-AHD RAMP K RD (SR8013 SEG 0250/0000) 0500/1430 MASON DIXON HW (SR2047 SEG 0034/0042)
002251 FT		030 " DIA CIRC CONCR 0500/0475 LEN=0070 INSTALLED 2001 002251 FT 0 0 00000 0 00 0000+00 NC RAMP J RD INTER-BK NORTH STAR WY (SR0219 SEG 0145/1371) 0500/0000 LENGTH(AH 1430 BK 1217)
		INTER-AHD NORTH STAR HW 0250/1217 (SR0219 SEG 0135/0630) MILLER RUN 0250/1165 STRUCTURE LENGTH 18 FT BMSID 55/0219/0134/0445
001034 FT		001034 FT 0 0 00000 0 00 0000+00 NC RAMP K RD MASON DIXON HW (SR2047 SEG 0034/0042) INTER-BK RAMP J RD (SR8013 SEG 0500/1430) 0250/0000 LENGTH(AH 1217 BK 1034)
		INTER-AHD RAMP I RD (SR8013 SEG 0750/0000) 0010/1034 MASON DIXON HW (SR2047 SEG 0038/0092) 018 " DIA CIRC CONCR 0010/0999 LEN=0050 INSTALLED 2001
000000 FT		000000 FT 0 0 00000 0 00 0000+00 NC RAMP L RD INTER-BK NORTH STAR HW (SR0219 SEG 0134/1108) MFC BEGIN = F 0010/0000 LENGTH(AH 1034 BK 0000)

EXTRACT DATE: 12/18/2023 ROADWAY MANAGEMENT SYSTEM PAGE NUMBER: 781
 PRINT DATE: 12/21/2023 SLD COUNTY/SR - ANNUAL PRINT COUNTY: SOMERSET
 DIR: N TOTAL LEN: .541 MI. DIST: 09-7 SR: 8011
 LEFT MUN: CONEMAUGH T RIGHT MUN: CONEMAUGH T

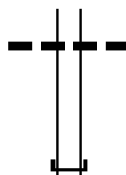
002859 FT



002859 FT SR 0403 SH
 (SR0403 SEG 0271/1310)
 0500/0993 (SR0403 SEG 0270/1310)
 018 "DIA CIRC CONCR
 0500/0920 LEN=0050 INSTALLED 2001
 018 "DIA CIRC CONCR
 0500/0606 LEN=0045 INSTALLED 2001

DIR: N TOTAL LEN: .541 MI. DIST: 09-7 SR: 8011
 LEFT MUN: CONEMAUGH T RIGHT MUN: CONEMAUGH T

001866 FT



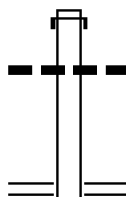
0500/0284 024 " DIA CIRC CONCR
 001866 FT LEN=0050 INSTALLED 2001
 0 0 00000 0 00 0000+00
 NC RAMP D RD
 INTER-BK NORTH STAR WY
 (SR0219 SEG 0931/1283)
 5 0500/0000 LENGTH(AH 0993 BK 0712)

001154 FT



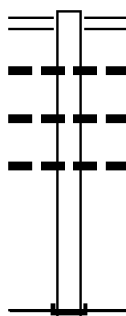
INTER-AHD NORTH STAR WY
 0250/0712 (SR0219 SEG 0921/2788)
 TRIB STONY CREEK
 STRUCTURE LENGTH 13 FT
 0250/0500 BMSID 55/0219/0920/3042
 018 " DIA CIRC CONCR
 0250/0190 LEN=0080 INSTALLED 2001
 FROM 0403/0270 SH
 0250/0070 (CONN)
 001154 FT 1 0 01022 2 37 0013+92
 NC RAMP C RD
 INTER-BK SR 0403
 (SR0403 SEG 0271/1278)
 5 0250/0000 LENGTH(AH 0712 BK 0507)

000647 FT



INTER-AHD NORTH STAR WY
 0020/0507 (SR0219 SEG 0920/2726)
 048 " DIA CIRC METAL
 0020/0160 LEN=0080 INSTALLED 2001
 000647 FT 0 0 00000 0 00 0000+00
 NC RAMP B RD
 WOODSTOWN HW
 (SR4035 SEG 0140/0090)
 5 0020/0000 LENGTH(AH 0507 BK 0647)

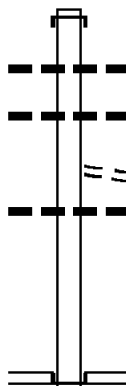
000000 FT



WOODSTOWN HW
 0010/0647 (SR4035 SEG 0140/0090)
 024 " DIA CIRC METAL
 0010/0400 LEN=0065 INSTALLED 2001
 048 " DIA CIRC METAL
 0010/0370 LEN=0065 INSTALLED 2001
 015 " DIA CIRC METAL
 0010/0015 LEN=0080 INSTALLED 2001
 000000 FT 1 0 01022 2 36 0013+73
 NC RAMP A RD
 INTER-BK NORTH STAR WY
 (SR0219 SEG 0920/2106)
 MFC BEGIN = F
 5 0010/0000 LENGTH(AH 0647 BK 0000)

DIR: N TOTAL LEN: .941 MI. DIST: 09-7 SR: 8009
 LEFT MUN: CONEMAUGH T RIGHT MUN: CONEMAUGH T

004966 FT



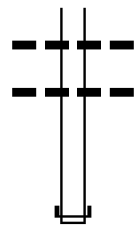
003651 FT

004966 FT
 INTER-AHD NORTH STAR WY
 0750/1315 (SR0219 SEG 0890/1352)
 018 "DIA CIRC CONCR
 0750/0971 LEN=0060 INSTALLED 199B
 018 "DIA CIRC CONCR
 0750/0711 LEN=0060 INSTALLED 199B
 FROM 0601/0390 SH
 0750/0130 (CONN)
 018 "DIA CIRC CONCR
 0750/0100 LEN=0070 INSTALLED 199B
 003651 FT 1 0 01022 2 25 0001+93
 NC RAMP D RD
 SR 0601 SH
 (SR0601 SEG 0390/0237)
 INTER-BK RAMP A RD
 (SR8009 SEG 0010/1261)
 0750/0000 LENGTH(AH 1315 BK 1353)

INTER-AHD RAMP B RD
 (SR8009 SEG 0250/0000)
 SR 0601 SH JEROME
 (SR0601 SEG 0380/1772)
 0500/1353 018 "DIA CIRC CONCR
 0500/1270 LEN=0035 INSTALLED 2001
 018 "DIA CIRC CONCR
 0500/1265 LEN=0035 INSTALLED 2001
 TO 0601/0380 SH
 0500/1094 (CONN)
 018 "DIA CIRC CONCR
 0500/0984 LEN=0060 INSTALLED 2001
 018 "DIA CIRC METAL
 0500/0723 LEN=0060 INSTALLED 2001

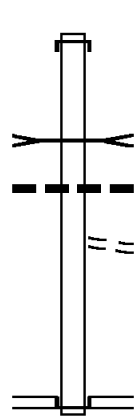
DIR: N TOTAL LEN: .941 MI. DIST: 09-7 SR: 8009
 LEFT MUN: CONEMAUGH T RIGHT MUN: CONEMAUGH T

002298 FT



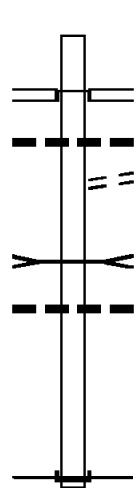
0500/0457 018 " DIA CIRC METAL
 LEN=0060 INSTALLED 2001
 0500/0197 018 " DIA CIRC METAL
 LEN=0060 INSTALLED 2001
 002298 FT 1 0 01022 2 31 0000+00
 NC RAMP C RD
 INTER-BK NORTH STAR WY
 (SR0219 SEG 0891/1420)
 0500/0000 LENGTH(AH 1353 BK 1037)

001261 FT



INTER-AHD NORTH STAR WY
 0250/1037 (SR0219 SEG 0881/0576)
 TRIB QUEMAHONING CREEK
 STRUCTURE LENGTH 12 FT
 0250/0238 BMSID 55/0219/0880/1170
 018 " DIA CIRC METAL
 0250/0235 LEN=0100 INSTALLED 2001
 FROM 0601/0380 SH
 0250/0095 (CONN)
 001261 FT 1 0 01022 2 29 0002+85
 NC RAMP B RD
 SR 0601 SH
 (SR0601 SEG 0380/1772)
 INTER-BK RAMP C RD
 (SR8009 SEG 0500/1353)
 0250/0000 LENGTH(AH 1037 BK 1261)

000000 FT

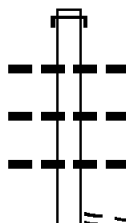
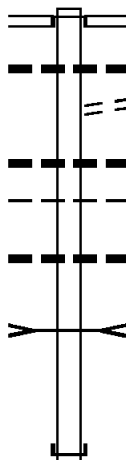


INTER-AHD RAMP D RD
 (SR8009 SEG 0750/0000)
 SR 0601 SH JEROME
 0010/1261 (SR0601 SEG 0390/0237)
 018 " DIA CIRC CONCR
 0010/1216 LEN=0070 INSTALLED 2001
 TO 0601/0390 SH
 0010/1074 (CONN)
 TRIB QUEMAHONING CREEK
 STRUCTURE LENGTH 12 FT
 0010/0836 BMSID 55/0219/0880/1170
 018 " DIA CIRC CONCR
 0010/0815 LEN=0100 INSTALLED 2001
 000000 FT 1 0 01022 2 27 0021+50
 NC RAMP A RD
 INTER-BK NORTH STAR WY
 (SR0219 SEG 0880/0190)
 MFC BEGIN = F
 0010/0000 LENGTH(AH 1261 BK 0000)

003926 FT

003926 FT
 INTER-AHD RAMP D RD
 (SR8007 SEG 0500/0000)
 LINCOLN HW
 (SR0030 SEG 0151/1546)
 0750/1100 (SR0030 SEG 0150/1524)
 018 " DIA CIRC CONCR
 0750/1054 LEN=0050 INSTALLED 1998
 TO 0030/0150 SH
 0750/0981 (CONN)
 018 " DIA CIRC METAL
 0750/0715 LEN=0060 INSTALLED 1998
 JENNER
 0750/0441 QUEMAHONING T
 018 " DIA CIRC METAL
 0750/0405 LEN=0076 INSTALLED 1998
 TWO MILE RUN
 STRUCTURE LENGTH 17 FT
 0750/0310 BMSID 55/0219/0770/1364
 002826 FT 1 0 01022 2 17 0000+00
 NC RAMP A RD
 INTER-BK NORTH STAR WY
 (SR0219 SEG 0770/1086)
 0750/0000 LENGTH(AH 1100 BK 0920)

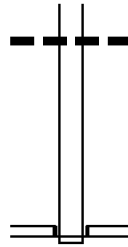
002826 FT



INTER-AHD NORTH STAR WY
 0500/0920 (SR0219 SEG 0780/1000)
 048 " DIA CIRC METAL
 0500/0815 LEN=0065 INSTALLED 1998
 018 " DIA CIRC METAL
 0500/0593 LEN=0050 INSTALLED 1998
 015 " DIA CIRC METAL
 0500/0303 LEN=0048 INSTALLED 1998
 FROM 0030/0151 SH
 0500/0185 (CONN)

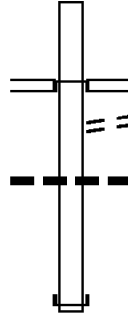
DIR: S TOTAL LEN: .744 MI. DIST: 09-7 SR: 8007
 LEFT MUN: JENNER T RIGHT MUN: JENNER T

001906 FT



0500/0030 015 " DIA CIRC CONCR
 LEN=0085 INSTALLED 1998
 001906 FT 1 0 01022 2 23 0000+00
 NC RAMP D RD
 LINCOLN HW
 (SR0030 SEG 0150/1524)
 (SR0030 SEG 0151/1546)
 INTER-BK RAMP A RD
 (SR8007 SEG 0750/1100)
 0500/0000 LENGTH(AH 0920 BK 0829)

001077 FT



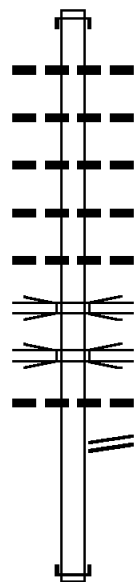
INTER-AHD RAMP B RD
 (SR8007 SEG 0010/0000)
 LINCOLN HW
 (SR0030 SEG 0150/1056)
 (SR0030 SEG 0151/1082)
 TO 0030/0151 SH
 0250/0829 (CONN)
 0250/0703 018 " DIA CIRC CONCR
 LEN=0065 INSTALLED 1998
 001077 FT 1 0 01022 2 21 0014+31
 NC RAMP C RD
 INTER-BK NORTH STAR WY
 (SR0219 SEG 0781/0889)
 0250/0000 LENGTH(AH 0829 BK 1077)

000000 FT



INTER-AHD NORTH STAR WY
 0010/1077 (SR0219 SEG 0771/1171)
 TWO MILE RUN
 STRUCTURE LENGTH 17 FT
 0010/0870 BMSID 55/0219/0770/1364
 QUEMAHONING
 0010/0856 JENNER T
 018 " DIA CIRC METAL
 0010/0644 LEN=0075 INSTALLED 1998
 FROM 0030/0150 SH
 (CONN)
 024 " DIA CIRC CONCR
 0010/0080 LEN=0080 INSTALLED 1998
 000000 FT 1 0 01022 2 19 0022+31
 NC RAMP B RD
 LINCOLN HW
 (SR0030 SEG 0151/1082)
 (SR0030 SEG 0150/1056)
 INTER-BK RAMP C RD
 (SR8007 SEG 0250/0829)
 MFC BEGIN = F
 0010/0000 LENGTH(AH 1077 BK 0000)


012994 FT



012994 FT
 INTER-AHD NORTH STAR WY
 0760/2788 (SR0219 SEG 0650/0070)
 018 \" DIA CIRC CONCR
 0760/2765 LEN=0042 INSTALLED 1980
 018 \" DIA CIRC CONCR
 0760/2309 LEN=0040 INSTALLED 1980
 018 \" DIA CIRC CONCR
 0760/2014 LEN=0040 INSTALLED 1980
 018 \" DIA CIRC CONCR
 0760/1771 LEN=0040 INSTALLED 1980
 018 \" DIA CIRC CONCR
 0760/1515 LEN=0040 INSTALLED 1980
 SR 0219 NBL
 0760/1127 OP ID 55/0219/0640/0000
 SR 0219 SBL
 0760/1000 OP ID 55/0219/0641/0000
 030 \" DIA CIRC CONCR
 0760/0585 LEN=0050 INSTALLED 2001
 RAMP A RD
 0760/0550 (SR8005 SEG 0250/0000)
 010206 FT 0 0 0000 0 0 00 0000+00
 NC RAMP D RD
 INTER-BK RAMP D RD
 (SR8005 SEG 0520/2880)
 0760/0000 LENGTH(AH 2788 BK 2674)

010206 FT

DIR: S TOTAL LEN: 2.461 MI. DIST: 09-7 SR: 8005
 LEFT MUN: SOMERSET T RIGHT MUN: SOMERSET T



NORTH CENTER AV
 (SR0601 SEG 0091/0000)
 (SR0601 SEG 0090/0000)

0510/2880
 0510/2755 018 " DIA CIRC CONCR
 LEN=9999 INSTALLED 1980
 TO 0601/0090 SH
 0510/2735 (CONN)

0510/1179 048 " DIA CIRC METAL
 LEN=0090 INSTALLED 1980

0510/0160 SIGN: 3 CHORD TRUSS
 BMSID 55/8005/0510/0160
 001772 FT 1 0 01022 2 14 0028+55
 NC RAMP CD RD
 INTER-BK RAMP C RD
 (SR8005 SEG 0750/2674)
 0510/0000 LENGTH(AH 2880 BK 1163)

INTER-AHD RAMP C RD
 0500/1163 (SR8005 SEG 0750/2016)
 024 " DIA CIRC CONCR
 0500/1071 LEN=0047 INSTALLED 1980
 018 " DIA CIRC CONCR
 0500/0805 LEN=0347 INSTALLED 1980
 018 " DIA CIRC CONCR
 0500/0458 LEN=0046 INSTALLED 1980
 000609 FT 1 0 01022 2 11 0206+95
 NC RAMP B RD
 INTER-BK NORTH STAR WY
 (SR0219 SEG 0651/0000)
 0500/0000 LENGTH(AH 1163 BK 0609)

INTER-AHD NORTH STAR WY
 0250/0609 (SR0219 SEG 0631/1010)
 024 " DIA CIRC CONCR
 0250/0030 LEN=0045 INSTALLED 1980
 000000 FT 1 0 01022 2 15 0013+07
 NC RAMP A RD
 INTER-BK RAMP D RD
 (SR8005 SEG 0760/0550)
 MFC BEGIN = F
 0250/0000 LENGTH(AH 0609 BK 0000)

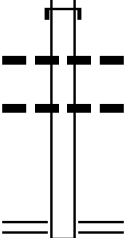
EXTRACT DATE: 12/18/2023 ROADWAY MANAGEMENT SYSTEM PAGE NUMBER: 772
PRINT DATE: 12/21/2023 SLD COUNTY/SR - ANNUAL PRINT COUNTY: SOMERSET
DIR: E TOTAL LEN: .478 MI. DIST: 09-7 SR: 8004
LEFT MUN: PAINT B RIGHT MUN: PAINT B

002524 FT

002524 FT
INTER-AHD SR 0056 SH

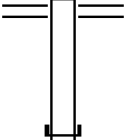
DIR: E TOTAL LEN: .478 MI. DIST: 09-7 SR: 8004
 LEFT MUN: PAINT B RIGHT MUN: PAINT B

001847 FT



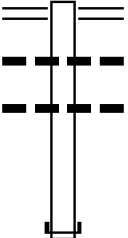
0760/0677 (SR0056 SEG 0010/1500)
 018 "DIA CIRC CONCR
 0760/0507 LEN=0030 INSTALLED 1988
 018 "DIA CIRC CONCR
 0760/0286 LEN=0040 INSTALLED 1988
 001847 FT 0 0 00000 0 00 0000+00
 NC RAMP A-1 RD
 MAIN ST
 (SR0601 SEG 0590/1834)
 0760/0000 LENGTH(AH 0677 BK 0577)

001270 FT



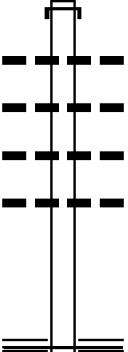
0750/0577 (SR0601 SEG 0590/1834)
 001270 FT 0 0 00000 0 00 0000+00
 NC RAMP A-2 RD
 INTER-BK SR 0056 SH
 (SR0056 SEG 0010/1279)
 0750/0000 LENGTH(AH 0577 BK 0600)

000670 FT



0260/0600 (SR4051 SEG 0010/0065)
 015 "DIA CIRC CONCR
 0260/0305 LEN=0030 INSTALLED 1988
 015 "DIA CIRC CONCR
 0260/0025 LEN=0120 INSTALLED 1988
 000670 FT 0 0 00000 0 00 0000+00
 NC RAMP B-2 RD
 INTER-BK SR 0056 SH
 (SR0056 SEG 0011/0588)
 0260/0000 LENGTH(AH 0600 BK 0670)

000000 FT

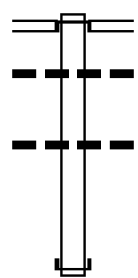


INTER-AHD SR 0056 SH
 0250/0670 (SR0056 SEG 0011/0426)
 018 "DIA CIRC CONCR
 0250/0628 LEN=0050 INSTALLED 1988
 018 "DIA CIRC CONCR
 0250/0608 LEN=0062 INSTALLED 1988
 018 "DIA CIRC CONCR
 0250/0509 LEN=0099 INSTALLED 1988
 015 "DIA CIRC CONCR
 0250/0235 LEN=0030 INSTALLED 1988
 000000 FT 0 0 00000 0 00 0000+00
 NC RAMP B-1 RD
 MAIN ST
 (SR4051 SEG 0010/0065)
 MFC BEGIN = F
 0250/0000 LENGTH(AH 0670 BK 0000)

EXTRACT DATE: 12/18/2023 ROADWAY MANAGEMENT SYSTEM PAGE NUMBER: 770
 PRINT DATE: 12/21/2023 SLD COUNTY/SR - ANNUAL PRINT COUNTY: SOMERSET
 DIR: N TOTAL LEN: 1.068 MI. DIST: 09-7 SR: 8003
 LEFT MUN: SOMERSET T RIGHT MUN: SOMERSET T

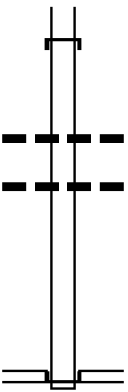
005637 FT

005637 FT
 INTER-AHD RAMP C RD
 (SRB003 SEG 0250/0000)
 STOYSTOWN RD
 (SRO281 SEG 0531/0357)
 0500/0777 (SRO281 SEG 0530/0350)
 027 " DIA CIRC CONCR
 0500/0722 LEN=0105 INSTALLED UNKN
 018 " DIA CIRC METAL
 0500/0085 LEN=0080 INSTALLED 2001
 004860 FT 1 0 01022 2 08 0000+00
 NC RAMP D RD
 INTER-BK NORTH STAR WY
 (SRO219 SEG 0591/0878)
 0500/0000 LENGTH(AH 0777 BK 1701)



004860 FT

003159 FT



INTER-AHD NORTH STAR WY
 0250/1701 (SR0219 SEG 0581/1172)

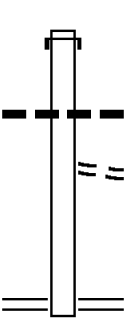
0250/0574 018 " DIA CIRC CONCR
 LEN=0145 INSTALLED 2001

0250/0056 018 " DIA CIRC CONCR
 LEN=0110 INSTALLED UNKN

003159 FT 1 0 01022 2 05 0000+00
 NC RAMP C RD
 STOYSTOWN RD
 (SR0281 SEG 0530/0350)
 (SR0281 SEG 0531/0357)

INTER-BK RAMP C RD
 0250/0000 (SR8003 SEG 0500/0777)
 LENGTH(AH 1701 BK 1252)

001907 FT



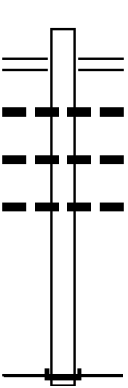
INTER-AHD NORTH STAR WY
 0020/1252 (SR0219 SEG 0580/2283)

0020/0540 018 " DIA CIRC CONCR
 LEN=0210 INSTALLED 2001
 FROM 0281/0530 SH

0020/0150 (CONN)
 001907 FT 0 0 00000 0 00 0000+00
 NC RAMP B RD
 STOYSTOWN RD
 (SR0281 SEG 0541/0000)
 (SR0281 SEG 0540/0000)

0020/0000 LENGTH(AH 1252 BK 1907)

000000 FT



STOYSTOWN RD
 (SR0281 SEG 0541/0000)
 (SR0281 SEG 0540/0000)

0010/1907 024 " DIA CIRC CONCR
 LEN=0090 INSTALLED 2001

0010/1848 018 " DIA CIRC CONCR
 LEN=0040 INSTALLED 2001

0010/1281 018 " DIA CIRC CONCR
 LEN=0040 INSTALLED 2001

0010/0689 018 " DIA CIRC CONCR
 LEN=0200 INSTALLED 2001

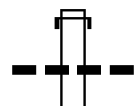
000000 FT 0 0 00000 0 00 0000+00
 NC RAMP A RD

INTER-BK NORTH STAR WY
 (SR0219 SEG 0580/1145)
 MFC BEGIN = F

0010/0000 LENGTH(AH 1907 BK 0000)

EXTRACT DATE: 12/18/2023 ROADWAY MANAGEMENT SYSTEM PAGE NUMBER: 768
 PRINT DATE: 12/21/2023 SLD COUNTY/SR - ANNUAL PRINT COUNTY: SOMERSET
 DIR: S TOTAL LEN: .402 MI. DIST: 09-7 SR: 8002
 LEFT MUN: QUEMAHONING T RIGHT MUN: QUEMAHONING T

002124 FT



001760 FT

002124 FT
 INTER-AHD LINCOLN HW
 0750/0364 (SR0030 SEG 0280/0199)
 048 " DIA CIRC CONCR
 0750/0060 LEN=0045 INSTALLED 2013
 001760 FT 0 0 00000 0 00 0000+00

DIR: S TOTAL LEN: .402 MI. DIST: 09-7 SR: 8002
 LEFT MUN: QUEMAHONING T RIGHT MUN: QUEMAHONING T

MEADOW ST
(BORO)

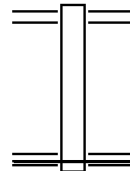
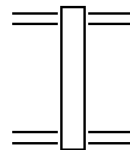
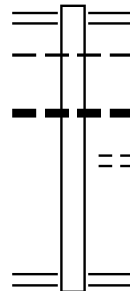
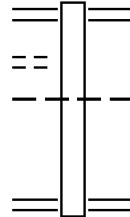
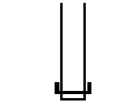
0254/0332

001171 FT

000604 FT

000321 FT

000000 FT



NC RAMP C RD
 INTER-BK STOYSTOWN RD
 (SR0281 SEG 0650/3582)
 0750/0000 LENGTH(AH 0364 BK 0589)

0254/0589 MAIN ST
 (SR4028 SEG 0030/1387)

0254/0066 STOYSTOWN
 001171 FT QUEMAHONING T
 0 0 00000 0 00 0000+00
 LINCOLN HW
 (SR0030 SEG 0271/0413)
 0254/0000 LENGTH(AH 0589 BK 0567)

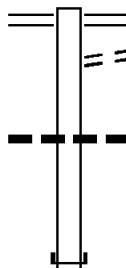
0252/0567 LINCOLN HW
 (SR0030 SEG 0271/0413)
 0252/0524 QUEMAHONING
 STOYSTOWN B
 015 "DIA CIRC CONCR
 0252/0490 LEN=0030 INSTALLED 1988
 MEADOW ST
 0252/0262 (BORO)
 000604 FT 0 0 00000 0 00 0000+00
 NC PINE AV
 MAIN ST
 (SR4028 SEG 0030/1387)
 0252/0000 LENGTH(AH 0567 BK 0283)

0014/0283 LINCOLN HW
 000321 FT (SR0030 SEG 0270/0353)
 0 0 00000 0 00 0000+00
 NC RAMP BB RD
 STOYSTOWN RD
 (SR0281 SEG 0650/3708)
 0014/0000 LENGTH(AH 0283 BK 0321)

0012/0321 STOYSTOWN RD
 000000 FT (SR0281 SEG 0650/3708)
 0 0 00000 0 00 0000+00
 NC RAMP B RD
 LINCOLN HW
 (SR0030 SEG 0270/0353)
 MFC BEGIN = F
 0012/0000 LENGTH(AH 0321 BK 0000)

EXTRACT DATE: 12/18/2023 ROADWAY MANAGEMENT SYSTEM PAGE NUMBER: 766
 PRINT DATE: 12/21/2023 SLD COUNTY/SR - ANNUAL PRINT COUNTY: SOMERSET
 DIR: S TOTAL LEN: .849 MI. DIST: 09-7 SR: 8001
 LEFT MUN: SOMERSET T RIGHT MUN: SOMERSET T

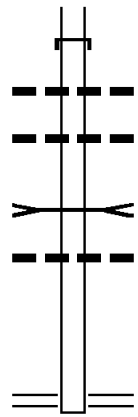
004481 FT



003455 FT

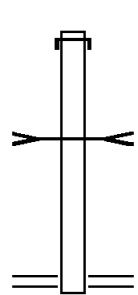
004481 FT BERLIN PLANK RD
 (SR3041 SEG 0011/0185)
 0500/1026 (SR3041 SEG 0010/0175)
 TO 3041/0010 SH
 0500/0943 (CONN)
 018 " DIA CIRC CONCR
 0500/0214 LEN=0068 INSTALLED 2001
 003455 FT 1 0 01022 2 03 0000+00
 NC RAMP D RD
 INTER-BK FLIGHT 93 MEMORIAL HW
 (SR0219 SEG 0521/1250)
 0500/0000 LENGTH(AH 1026 BK 1275)

002180 FT



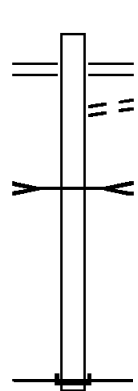
INTER-AHD NORTH STAR WY
 0250/1275 (SR0219 SEG 0515/1165)
 024" DIA CIRC CONCR
 0250/1263 LEN=0090 INSTALLED 2001
 024" DIA CIRC CONCR
 0250/0780 LEN=0125 INSTALLED 2001
 KIMBERLY RUN
 STRUCTURE LENGTH 32 FT
 0250/0392 BMSID 55/0219/0514/1963
 030" DIA CIRC CONCR
 0250/0250 LEN=0160 INSTALLED 2001
 002180 FT 1 0 01022 2 00 0000+00
 NC RAMP C RD
 BERLIN PLANK RD
 (SR3041 SEG 0010/0100)
 (SR3041 SEG 0011/0110)
 0250/0000 LENGTH(AH 1275 BK 0850)

001330 FT



INTER-AHD NORTH STAR WY
 0020/0850 (SR0219 SEG 0514/1290)
 TR KIMBERLY RUN
 STRUCTURE LENGTH 8 FT
 0020/0212 BMSID 55/8001/0010/1188
 001330 FT 0 0 00000 0 00 0000+00
 NC RAMP B RD
 BERLIN PLANK RD
 (SR2047 SEG 0400/0445)
 (SR2047 SEG 0401/0445)
 0020/0000 LENGTH(AH 0850 BK 1330)

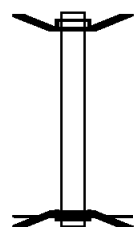
000000 FT



BERLIN PLANK RD
 (SR2047 SEG 0400/0445)
 0010/1330 (SR2047 SEG 0401/0445)
 TO 2047/0401 SH
 0010/1270 (CONN)
 TR KIMBERLY RUN
 STRUCTURE LENGTH 8 FT
 0010/1188 BMSID 55/8001/0010/1188
 000000 FT 0 0 00000 0 00 0000+00
 NC RAMP A RD
 INTER-BK NORTH STAR WY
 (SR0219 SEG 0514/0332)
 MFC BEGIN = F
 0010/0000 LENGTH(AH 1330 BK 0000)

EXTRACT DATE: 12/18/2023 ROADWAY MANAGEMENT SYSTEM PAGE NUMBER: 764
 PRINT DATE: 12/21/2023 SLD COUNTY/SR - ANNUAL PRINT COUNTY: SOMERSET
 DIR: B TOTAL LEN: .055 MI. DIST: 09-7 SR: 4106
 LEFT MUN: CONEMAUGH T RIGHT MUN: CONEMAUGH T

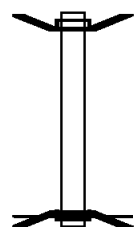
000289 FT
 000000 FT



000289 FT BMS EN 55/4106/0010/0000
 INTER-AHD CAMPUS ST
 0010/0289 (T769)
 000000 FT 0 0 00000 0 00 0000+00
 NC CAMPUS ST
 INTER-BK CAMPUS ST
 (T769)
 SR 0219 NBL
 BMSBG 55/4106/0010/0000
 MFC BEGIN = E
 0010/0000 LENGTH(AH 0289 BK 0000)

EXTRACT DATE: 12/18/2023 ROADWAY MANAGEMENT SYSTEM PAGE NUMBER: 763
 PRINT DATE: 12/21/2023 SLD COUNTY/SR - ANNUAL PRINT COUNTY: SOMERSET
 DIR: B TOTAL LEN: .045 MI. DIST: 09-7 SR: 4104
 LEFT MUN: LINCOLN T RIGHT MUN: LINCOLN T

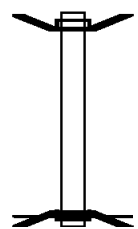
000236 FT
 000000 FT



000236 FT BMS EN 55/4104/0010/0000
 INTER-AHD CRITCHFIELD RD
 0010/0236 (T626)
 000000 FT 0 0 00000 0 00 0000+00
 NC CRITCHFIELD RD
 INTER-BK CRITCHFIELD RD
 (T626)
 SR 0219
 BMSBG 55/4104/0010/0000
 MFC BEGIN = E
 0010/0000 LENGTH(AH 0236 BK 0000)

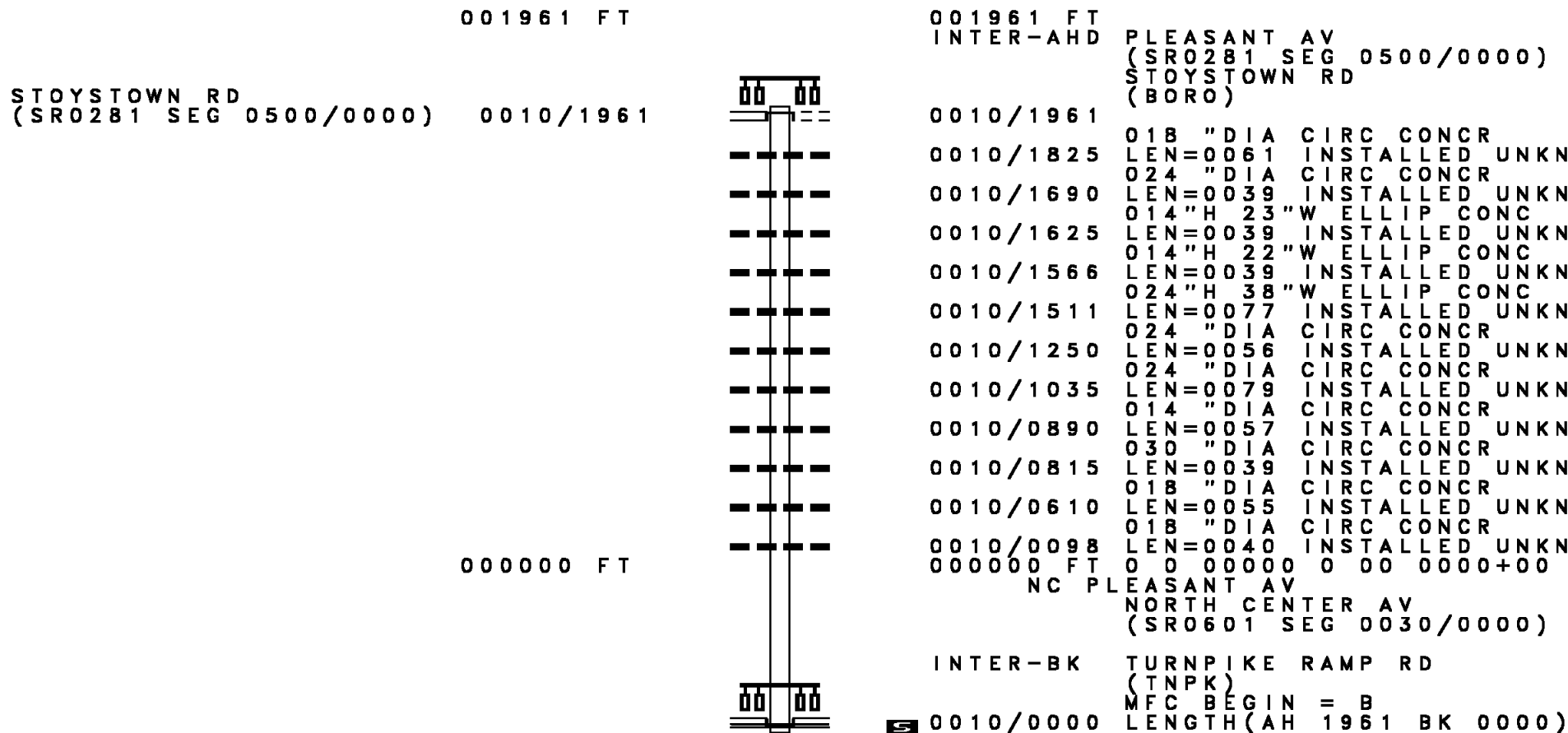
EXTRACT DATE: 12/18/2023 ROADWAY MANAGEMENT SYSTEM PAGE NUMBER: 762
 PRINT DATE: 12/21/2023 SLD COUNTY/SR - ANNUAL PRINT COUNTY: SOMERSET
 DIR: B TOTAL LEN: .066 MI. DIST: 09-7 SR: 4102
 LEFT MUN: SOMERSET T RIGHT MUN: SOMERSET T

000351 FT
 000000 FT



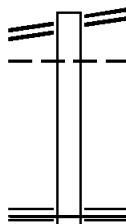
000351 FT BMS EN 55/4102/0010/0000
 INTER-AHD SECHLER RD
 0010/0351 (T524)
 000000 FT 0 0 00000 0 00 0000+00
 NC SECHLER RD
 INTER-BK SECHLER RD
 (T524)
 SR 0219 NBL
 BMSBG 55/4102/0010/0000
 MFC BEGIN = E
 0010/0000 LENGTH(AH 0351 BK 0000)

DIR: B TOTAL LEN: .371 MI. DIST: 09-7 SR: 4055
 LEFT MUN: SOMERSET B RIGHT MUN: SOMERSET B



EXTRACT DATE: 12/18/2023 ROADWAY MANAGEMENT SYSTEM PAGE NUMBER: 760
 PRINT DATE: 12/21/2023 SLD COUNTY/SR - ANNUAL PRINT COUNTY: SOMERSET
 DIR: B TOTAL LEN: .080 MI. DIST: 09-7 SR: 4053
 LEFT MUN: STOYSTOWN B RIGHT MUN: STOYSTOWN B

W MAIN ST 000423 FT
 (SR4028 SEG 0020/0000) 0010/0423
 000000 FT



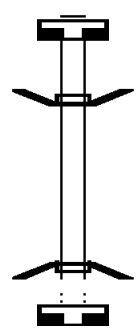
000423 FT W MAIN ST
 0010/0423 (SR4028 SEG 0020/0000)
 STOYSTOWN
 0010/0074 QUEMAHONING T
 000000 FT 1 0 00119 7 00 0000+00
 NC OAK AV
 LINCOLN HW
 (SR0030 SEG 0250/0000)
 MFC BEGIN = E
 0010/0000 LENGTH(AH 0423 BK 0000)

EXTRACT DATE: 12/18/2023 ROADWAY MANAGEMENT SYSTEM PAGE NUMBER: 758
 PRINT DATE: 12/21/2023 SLD COUNTY/SR - ANNUAL PRINT COUNTY: SOMERSET
 DIR: B TOTAL LEN: .004 MI. DIST: 09-7 SR: 4049
 LEFT MUN: QUEMAHONING T RIGHT MUN: QUEMAHONING T

000019 FT

 000000 FT

 000000 FT

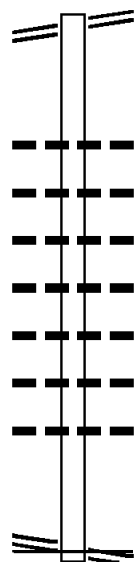


000019 FT
 7014/0000 LENGTH(AH 0228 BK 0019)
 BMSBN 55/4049/0012/0000
 INTER-AHD GEIGER RD
 0012/0019 (TB64)
 000000 FT 2 0 55124 0 00 0167+08
 NC GEIGER RD
 INTER-BK GEIGER RD
 (TB64)
 BEAVR DAM RN
 BMSBG 55/4049/0012/0000
 0012/0000 LENGTH(AH 0019 BK 1194)
 000000 FT
 7010/0000 LENGTH(AH 1194 BK 0000)

EXTRACT DATE: 12/18/2023 ROADWAY MANAGEMENT SYSTEM PAGE NUMBER: 757
 PRINT DATE: 12/21/2023 SLD COUNTY/SR - ANNUAL PRINT COUNTY: SOMERSET
 DIR: B TOTAL LEN: .582 MI. DIST: 09-7 SR: 4047
 LEFT MUN: JENNER T RIGHT MUN: JENNER T

ROARING RUN RD 003073 FT
 (SR4027 SEG 0100/0891) 0010/3073

2 0 55133 0 00 0000+00 000000 FT
 KLINES MILL RD
 (SR4012 SEG 0030/0000) 0010/0000

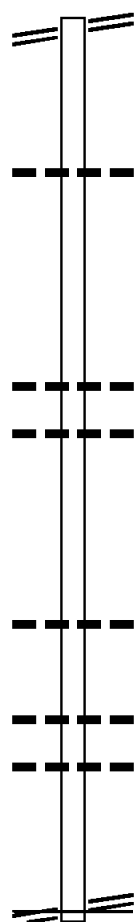


003073 FT ROARING RUN RD
 0010/3073 (SR4027 SEG 0100/0891)

0010/1657	015 " DIA	CIR PLASTIC
	LEN=0026	INSTALLED UNKN
0010/1374	018 " DIA	CIR PLASTIC
	LEN=0040	INSTALLED 2001
0010/1226	015 " DIA	CIRC METAL
	LEN=0042	INSTALLED UNKN
0010/1095	015 " DIA	CIR PLASTIC
	LEN=0025	INSTALLED 1998
0010/0635	015 " DIA	CIR PLASTIC
	LEN=0024	INSTALLED UNKN
0010/0301	018 " DIA	CIR PLASTIC
	LEN=0035	INSTALLED 2001
0010/0010	015 " DIA	CIRC CONCR
	LEN=0086	INSTALLED UNKN
	NC FLAT RUN RD	
000000 FT	KLINES MILL RD	
	(SR4012 SEG 0030/0000)	
	MFC BEGIN = E	
0010/0000	LENGTH(AH 3073 BK 0000)	

SEANOR RD 007779 FT
 (SR0601 SEG 0570/1314) 0030/3212

007779 FT SEANOR RD
 0030/3212 (SR0601 SEG 0570/1314)



0030/1598 018 "DIA CIRC CONCR
 LEN=0030 INSTALLED UNKN

004567 FT

004567 FT 2 0 55151 0 01 0200+00
 0030/0000 LENGTH(AH 3212 BK 2455)

0020/1689 024 "DIA CIRC CONCR
 LEN=0008 INSTALLED 2005
 0020/1563 024 "DIA CIR PLASTIC
 LEN=0027 INSTALLED UNKN

002112 FT

002112 FT 2 0 55151 0 01 0175+00
 0020/0000 LENGTH(AH 2455 BK 2112)
 0010/1852 015 "DIA CIRC METAL
 LEN=0029 INSTALLED UNKN

0010/0830 015 "DIA CIR PLASTIC
 LEN=0029 INSTALLED UNKN
 0010/0490 018 "DIA CIRC CONCR
 LEN=0033 INSTALLED UNKN
 000000 FT 2 0 55151 0 01 0153+83

000000 FT

CAMP DR 0010/0000
 (SR1031 SEG 0080/0000)

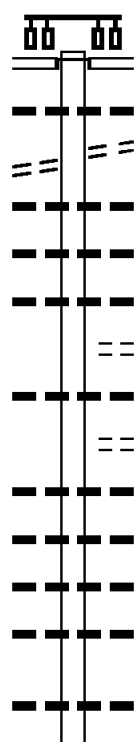
CAMP DR
 (SR1031 SEG 0080/0000)
 NC SPRUCE RUN RD
 MFC BEGIN = E
 0010/0000 LENGTH(AH 2112 BK 0000)

010987 FT

010987 FT
 INTER-AHD

WALNUT ST
 (TB32)

0040/3428



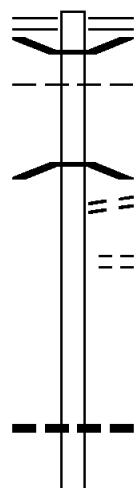
EAST CAMPUS AV
 (T769)
 MAIN ST
 (SR0403 SEG 0300/0612)
 0040/3779 015 " DIA CIR PLASTIC
 LEN=0200 INSTALLED UNKN
 WALNUT ST
 (TB32)
 0040/3428 018 " DIA CIR PLASTIC
 LEN=0030 INSTALLED 2004
 0040/3407 015 " DIA CIRC CONCR
 LEN=0040 INSTALLED UNKN
 0040/3219 015 " DIA CIRC CONCR
 LEN=0032 INSTALLED UNKN
 CONEMAUGH TWP SCHOOL DR
 (GOVT)
 0040/2841 015 " DIA CIRC CONCR
 LEN=0030 INSTALLED UNKN
 CONEMAUGH TWP SCHOOL DR
 (GOVT)
 0040/2503 015 " DIA CIRC METAL
 LEN=0034 INSTALLED UNKN
 0040/2273 015 " DIA CIRC CONCR
 LEN=0037 INSTALLED UNKN
 0040/1902 024 " DIA CIR PLASTIC
 LEN=0045 INSTALLED UNKN
 0040/1621 018 " DIA CIRC CONCR
 LEN=0028 INSTALLED UNKN
 0040/1326 018 " DIA CIR PLASTIC
 LEN=0058 INSTALLED UNKN
 0040/0682

DIR: B TOTAL LEN: 2.081 MI. DIST: 09-7 SR: 4043
 LEFT MUN: CONEMAUGH T RIGHT MUN: CONEMAUGH T

Stationing	Length	Material	Notes
007208 FT	0040/0000	018" DIA CIRC METAL	VILLAGE: DAVIDSVILLE
	0030/1739	015" DIA CIRC METAL	LEN=0036 INSTALLED UNKN
	0030/1359	018" DIA CIRC CONCR	LEN=0034 INSTALLED UNKN
	0030/1159	015" DIA CIRC CONCR	LEN=0065 INSTALLED UNKN
	0030/1090		LEN=0049 INSTALLED UNKN
2 0 55101 0 00 0051+00 HAM RD (T636)	005071 FT		
	0030/0000	015" DIA CIRC CONCR	LENGTH(AH 2137 BK 2247)
	0020/1828		LEN=0032 INSTALLED UNKN
	0020/1197	015" DIA CIRC CONCR	LEN=0036 INSTALLED UNKN
	0020/1020	018" DIA CIRC CONCR	LEN=0030 INSTALLED 2004
	0020/0619	018" DIA CIRC CONCR	LEN=0042 INSTALLED UNKN
	0020/0195	018" DIA CIRC CONCR	LEN=0036 INSTALLED UNKN
002824 FT	002824 FT		2 0 55101 0 00 0027+97 OLD RIDGE RD (T866)
	0020/0000	036" DIA CIRC METAL	LENGTH(AH 2247 BK 2824)
	0010/2602		LEN=0037 INSTALLED UNKN
	0010/2489	018" DIA CIRC CONCR	LEN=0050 INSTALLED UNKN
	0010/0422	015" DIA CIRC METAL	LEN=0060 INSTALLED 2004
	0010/0045	018" DIA CIR PLASTIC	LEN=0041 INSTALLED UNKN
000000 FT	000000 FT		2 0 55101 0 00 0000+00 NC WEST CAMPUS AV INTER-BK SOAP HOLLOW RD (SR4041 SEG 0030/0000) MFC BEGIN = D
SOAP HOLLOW RD (SR4041 SEG 0030/0000)	0010/0000		LENGTH(AH 2824 BK 0000)

EXTRACT DATE: 12/18/2023 ROADWAY MANAGEMENT SYSTEM PAGE NUMBER: 753
 PRINT DATE: 12/21/2023 SLD COUNTY/SR - ANNUAL PRINT COUNTY: SOMERSET
 DIR: B TOTAL LEN: 5.472 MI. DIST: 09-7 SR: 4041
 LEFT MUN: STONYCREEK T RIGHT MUN: STONYCREEK T

028894 FT



028894 FT EISENHOWER BL
 0110/3243 (SR3006 SEG 0050/0000)
 0110/3213 BMSEN 55/4041/0110/2999
 STONYCREEK
 0110/3114 CONEMAUGH T
 2 0 55106 0 00 0046+61
 STONYCREEK RIVER
 0110/2999 BMSBG 55/4041/0110/2999
 WOODHAVEN RD
 0110/2893 (T796)
 SIMCHOCK LN
 0110/2651 (PRDR)

025651 FT

0110/0850 032 " DIA CIR PLASTIC
 LEN=0060 INSTALLED 2004
 025651 FT 2 0 55106 0 00 0016+24

DIR: B TOTAL LEN: 5.472 MI. DIST: 09-7 SR: 4041
 LEFT MUN: CONEMAUGH T RIGHT MUN: CONEMAUGH T

Stationing	Description	Material / Details
0110/0000	WASHINGTON ST (T796)	LENGTH(AH 3243 BK 1628)
0100/1483	WASHINGTON ST (TWP)	
0100/0866	030 " DIA CIR PLASTIC	LEN=0040 INSTALLED 2004
0100/0400	018 " DIA CIR PLASTIC	LEN=0030 INSTALLED UNKN
0100/0139	BMS EN 55/4041/0100/0119	2 0 55106 0 00 0001+19
0100/0119	KAUFFMAN RUN	BMSBG 55/4041/0100/0119
024023 FT	NC KR	2 0 55106 0 00 0000+00
0100/0000	WASHINGTON ST (SR0403 SH)	(SR0403 SEG 0360/1947)
0090/1776	015 " DIA CIR PLASTIC	LEN=0116 INSTALLED UNKN
0090/1660	015 " DIA CIRC CONCR	LEN=0040 INSTALLED 2005
0090/1193	STARVIS LN (T729)	
0090/0641	INTIHAR ST (T706)	
0090/0564	018 " DIA CIR PLASTIC	LEN=0040 INSTALLED 2005
0090/0023	BMS EN 55/4041/0090/0000	2 0 55103 0 00 0221+28
022178 FT	TR. STONY CR.	BMSBG 55/4041/0090/0000
0090/0000	BLACKNER RD (T682)	LENGTH(AH 1845 BK 2717)
0080/1675	RETAINING WALL END	BMSID 55/4041/0080/1600
0080/1600	RETAINING WALL BEGIN	BMSID 55/4041/0080/1600
0080/1563	018 " DIA CIRC CONCR	LEN=0030 INSTALLED UNKN
0080/1412	018 " DIA CIRC CONCR	LEN=0030 INSTALLED UNKN
0080/1201	018 " DIA CIRC METAL	LEN=0032 INSTALLED UNKN
0080/1019	018 " DIA CIRC CONCR	LEN=0075 INSTALLED UNKN

EXTRACT DATE: 12/18/2023
PRINT DATE: 12/21/2023

ROADWAY MANAGEMENT SYSTEM
SLD COUNTY/SR - ANNUAL PRINT

PAGE NUMBER: 751
COUNTY: SOMERSET

DIR: B TOTAL LEN: 5.472 MI.
LEFT MUN: CONEMAUGH T

DIST: 09-7 SR: 4041
RIGHT MUN: CONEMAUGH T

Stationing	Structure	Material	Length	Notes
0080/0917	MOONSHINE HOLLOW RD (T680)	T. STONY CRK.		
0080/0646	STRUCTURE	LENGTH 19 FT		
0080/0476	BMSID 55/4041/0080/0646	015" DIA CIRC CONCR		
0080/0300	LEN=0036	INSTALLED UNKN		
019461 FT	0080/0000	015" DIA CIRC PLASTIC		
019461 FT	2 0 55103 0 00 0197+31	LENGTH(AH 2717 BK 3938)		
0070/3927	0070/3890	015" DIA CIRC PLASTIC		
0070/3117	LEN=0040	INSTALLED UNKN		
0070/2990	015" DIA CIRC METAL	LEN=0060	INSTALLED 2005	
0070/2540	015" DIA CIRC METAL	LEN=0052	INSTALLED UNKN	
0070/2495	015" DIA CIRC METAL	LEN=0030	INSTALLED UNKN	
0070/2053	015" DIA CIRC PLASTIC	LEN=0042	INSTALLED UNKN	
0070/1570	015" DIA CIRC METAL	LEN=0042	INSTALLED UNKN	
0070/1535	018" DIA CIRC PLASTIC	LEN=0040	INSTALLED 2006	
0070/1290	FAMILY LN (PRDR)	BMSSEN 55/4041/0070/1516		
0070/1249	0070/1516	2 0 55103 0 00 0170+68		
0070/0993	TR. STONY CR.	BMSBG 55/4041/0070/1516		
0070/0371	ADDA LN (PRDR)	018" DIA CAST IRON		
015523 FT	0070/0000	LEN=0050	INSTALLED 2004	
0060/2123	015" DIA CIRC METAL	LEN=0034	INSTALLED UNKN	
0060/1790	2 0 55103 0 00 0163+31	MAPLEBROOK LN (T400)		
	0070/0000	LENGTH(AH 3938 BK 2213)		
	0060/2123	024" DIA CIRC PLASTIC		
	0060/1790	LEN=0200	INSTALLED UNKN	
		015" DIA CIRC PLASTIC		
		LEN=0030	INSTALLED UNKN	
		012" DIA CAST IRON		

DIR: B TOTAL LEN: 5.472 MI. DIST: 09-7 SR: 4041
 LEFT MUN: CONEMAUGH T RIGHT MUN: CONEMAUGH T

WEBER RD
(T786)

0060/0099
013310 FT

0060/1270 LEN=0050 INSTALLED UNKN
 012 "DIA CAST IRON
 0060/1086 LEN=0060 INSTALLED UNKN
 015 "DIA CIRC CONCR
 0060/1028 LEN=0052 INSTALLED UNKN
 015 "DIA CIRC METAL
 0060/0660 LEN=0028 INSTALLED UNKN
 018 "DIA CIRC METAL
 0060/0202 LEN=0030 INSTALLED UNKN

==
 013310 FT 2 0 55103 0 00 0133+06
 PENDER RD
 (T784)
 018 "DIA CIR PLASTIC
 0060/0000 LEN=0040 INSTALLED UNKN
 LENGTH(AH 2213 BK 3259)
 018 "DIA CIRC CONCR
 0050/3119 LEN=0040 INSTALLED 2006

048 "DIA CIRC CONCR
 0050/2321 LEN=0041 INSTALLED UNKN
 015 "DIA CIRC METAL
 0050/1784 LEN=0034 INSTALLED UNKN
 018 "DIA CIRC CONCR
 0050/1645 LEN=0030 INSTALLED UNKN
 018 "DIA CIRC CONCR
 0050/1223 LEN=0030 INSTALLED UNKN
 015 "DIA CIRC METAL
 0050/0956 LEN=0046 INSTALLED UNKN
 CHRISTIAN SCHOOL RD

==
 0050/0940
 0050/0508
 010051 FT
 0050/0007
 010051 FT

018 "DIA CIRC METAL
 0050/0508 LEN=0050 INSTALLED UNKN
 015 "DIA CIRC METAL
 0050/0007 LEN=0032 INSTALLED UNKN
 010051 FT 2 0 55103 0 00 0100+55
 HAM RD
 (T636)
 0050/0000 LENGTH(AH 3259 BK 1572)
 018 "DIA CIRC METAL
 0040/1262 LEN=0150 INSTALLED UNKN

2 0 55103 0 00 0089+99 008479 FT
 LEHMAN RD
 (T402) 0040/0000

018 "DIA CIR PLASTIC
 0040/0579 LEN=0035 INSTALLED UNKN
 015 "DIA CIRC CONCR
 0040/0387 LEN=0040 INSTALLED UNKN
 008479 FT
 ==
 0040/0000 LENGTH(AH 1572 BK 2896)

DIR: B TOTAL LEN: 5.472 MI. DIST: 09-7 SR: 4041
 LEFT MUN: CONEMAUGH T RIGHT MUN: CONEMAUGH T

005583 FT

002949 FT

000000 FT

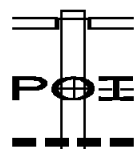
0030/2772	015 " DIA	CIRC CONCR
	LEN=0030	INSTALLED UNKN
0030/2338	018 " DIA	CIR PLASTIC
	LEN=0040	INSTALLED 2006
0030/2119	018"H 32"	W ELLIP METAL
	LEN=0040	INSTALLED UNKN
0030/1925	015 " DIA	CIRC CONCR
	LEN=0032	INSTALLED UNKN
0030/0878	015 " DIA	CIRC CONCR
	LEN=0150	INSTALLED UNKN
0030/0536	036 " DIA	CIRC METAL
	LEN=0034	INSTALLED UNKN
005583 FT	2 0 55103	0 00 0055+75
	WEST CAMPUS AV	
	(SR4043 SEG 0010/0000)	
0030/0000	LENGTH(AH 2896 BK 2634)	
0020/1858	018 " DIA	CIR PLASTIC
	LEN=0040	INSTALLED UNKN
0020/0035	018 " DIA	CIR PLASTIC
	LEN=0040	INSTALLED UNKN
002949 FT	2 0 55103	0 00 0029+50
0020/0000	LENGTH(AH 2634 BK 2949)	
0010/2672	018 " DIA	CIR PLASTIC
	LEN=0040	INSTALLED UNKN
0010/2432	018 " DIA	CIR PLASTIC
	LEN=0040	INSTALLED UNKN
0010/2212	018 " DIA	CIR PLASTIC
	LEN=0042	INSTALLED UNKN
0010/1636	018 " DIA	CIR PLASTIC
	LEN=0040	INSTALLED UNKN
0010/1266	015 " DIA	CIRC METAL
	LEN=0039	INSTALLED UNKN
0010/0855	015 " DIA	CIRC METAL
	LEN=0032	INSTALLED UNKN
0010/0380	018 " DIA	CIR PLASTIC
	LEN=0070	INSTALLED UNKN
000000 FT	2 0 55103	0 00 0000+00
	NC S O AP HOLLOW RD	
	MOONLITE PARK RD	
	(SR4016 SEG 0020/0000)	
	MFC BEGIN = D	
0010/0000	LENGTH(AH 2949 BK 0000)	

DIR: B TOTAL LEN: 2.623 MI. DIST: 09-7 SR: 4039
 LEFT MUN: CONEMAUGH T RIGHT MUN: CONEMAUGH T

013852 FT

013852 FT
 INTER-AHD

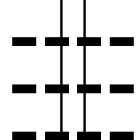
PENDER RD
 (T784)
 SR 0403 SH
 (SR0403 SEG 0330/0000)
 (APRA) NAMMO TALLEY COR
 NAMMO TALLEY CORP
 (PRDR)
 015 "DIA CIRC CONCR
 LEN=0017 INSTALLED 1990



0070/3042

0070/2736

0070/2254



0070/1248

0070/0664

0070/0275

010810 FT

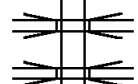
010810 FT

036 "DIA CIRC CONCR
 LEN=0039 INSTALLED 1990
 015 "DIA CIRC CONCR
 LEN=0038 INSTALLED 1990
 024 "DIA CIRC CONCR
 LEN=0064 INSTALLED 1990
 2 0 55100 0 00 0109+75
 KAUFMAN CHURCH RD
 (T782)

==

5 0070/0000

LENGTH(AH 3042 BK 0905)



0060/0266

0060/0153

0060/0085

009905 FT

009905 FT

SR 0219 SBL
 OP ID 55/0219/0951/1768
 SR 0219 NBL
 OP ID 55/0219/0950/1692
 018 "DIA CIRC METAL
 LEN=0030 INSTALLED 1990
 2 0 55100 0 00 0100+25
 VALLEY VIEW DR
 (T430)

==

5 0060/0000

LENGTH(AH 0905 BK 2377)

2 0 55100 0 00 0077+00 007528 FT
 EAST CAMPUS AV
 (T769) 0050/0000

==

5 0050/0000

LENGTH(AH 2377 BK 2585)
 018 "DIA CIR PLASTIC
 LEN=0038 INSTALLED 1990
 012 "DIA CAST IRON



0040/2351

EXTRACT DATE: 12/18/2023
PRINT DATE: 12/21/2023

ROADWAY MANAGEMENT SYSTEM
SLD COUNTY/SR - ANNUAL PRINT

PAGE NUMBER: 747
COUNTY: SOMERSET

DIR: B TOTAL LEN: 2.623 MI.
LEFT MUN: CONEMAUGH T

DIST: 09-7 SR: 4039
RIGHT MUN: CONEMAUGH T

	0040/2006	LEN=0036	INSTALLED	1990
	0040/0648	012 " DIA	CIRC CONCR	
		LEN=0064	INSTALLED	1990
	0040/0476	015 " DIA	CIRC CONCR	
		LEN=0042	INSTALLED	1990
004943 FT	004943 FT	2 0 55100	0 00 0050+34	
	0040/0000	LENGTH(AH	2585 BK 2364)	
	0030/2034	015 " DIA	CIRC CONCR	
		LEN=0017	INSTALLED	1990
	0030/1725	015 " DIA	CIRC CONCR	
		LEN=0044	INSTALLED	1990
	0030/1423	015 " DIA	CIRC CONCR	
		LEN=0046	INSTALLED	1990
	0030/1199	015 " DIA	CIRC CONCR	
		LEN=0036	INSTALLED	1990
	0030/0917	018 " DIA	CIRC CONCR	
		LEN=0056	INSTALLED	1990
	0030/0661	018 " DIA	CIRC CONCR	
		LEN=0042	INSTALLED	1990
	0030/0451	024 " DIA	CIRC CONCR	
		LEN=0042	INSTALLED	1990
	0030/0048	024 " DIA	CIRC CONCR	
		LEN=0040	INSTALLED	1990
002579 FT	002579 FT	2 0 55100	0 00 0025+34	
	0030/0000	LENGTH(AH	2364 BK 1457)	
	0020/0995	015 " DIA	CIRC CONCR	
		LEN=0045	INSTALLED	1990
	0020/0600	015 " DIA	CIRC CONCR	
		LEN=0036	INSTALLED	1990
001122 FT	001122 FT	2 0 55100	0 00 0010+50	
		LUNEN ST		
		(T721)		
	0020/0000	LENGTH(AH	1457 BK 1122)	
	0010/0842	015 " DIA	CIR PLASTIC	
		LEN=0044	INSTALLED	1990
	0010/0660	015 " DIA	CIR PLASTIC	
		LEN=0030	INSTALLED	1990
	0010/0027	024 " DIA	CIRC CONCR	
		LEN=0060	INSTALLED	1990
000000 FT	000000 FT	2 0 55100	0 00 0000+00	
		SR 0601 SH		
		(SR0601 SEG 0500/0000)		
		NC MI		
		LLER PICKING RD		
		MFC BEGIN = E		
	0010/0000	LENGTH(AH	1122 BK 0000)	

SR 0601 SH
(SR0601 SEG 0500/0000) 0010/0000

EXTRACT DATE: 12/18/2023 ROADWAY MANAGEMENT SYSTEM PAGE NUMBER: 746
 PRINT DATE: 12/21/2023 SLD COUNTY/SR - ANNUAL PRINT COUNTY: SOMERSET
 DIR: B TOTAL LEN: .266 MI. DIST: 09-7 SR: 4037
 LEFT MUN: CONEMAUGH T RIGHT MUN: CONEMAUGH T

001402 FT

001402 FT
 INTER-AHD

SR 0403 SH
 (SR0403 SEG 0250/0000)

0010/1402

SR 0403 SH
 (SR0403 SEG 0250/0000)

0010/1176

015 " DIA CIRC CONCR
 LEN=0037 INSTALLED 2000

0010/0736

015 " DIA CIRC CONCR
 LEN=0038 INSTALLED 2000

0010/0408

015 " DIA CIRC CONCR
 LEN=0036 INSTALLED 2000

000000 FT

000000 FT

1 0 00052 0 03 1026+47

SR 0601 SH
 (SR0601 SEG 0460/0000)

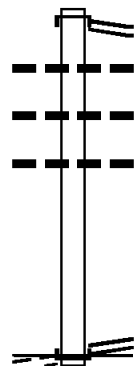
NC SR
 INTER-BK

SR 0601 SH
 (SR0601 SEG 0460/0000)

0010/0000

0010/0000

MFC BEGIN = E
 LENGTH(AH 1402 BK 0000)



SUGAR MAPLE AV
 (T759)

DIR: B TOTAL LEN: 5.641 MI. DIST: 09-7 SR: 4035
 LEFT MUN: CONEMAUGH T RIGHT MUN: CONEMAUGH T

Stationing	Structure / Notes	Stationing	Structure / Notes
029785 FT		029785 FT	SR 0403 SH (SR0403 SEG 0271/0185)
		0140/0847	(SR0403 SEG 0270/0185) TR. STONY CRK
		0140/0724	STRUCTURE LENGTH 14 FT BMSID 55/4035/0140/0724
			RAMP B RD (SR8011 SEG 0020/0000)
			RAMP A RD (SR8011 SEG 0010/0647)
028938 FT		0140/0090	2 0 55141 0 00 0055+31
		028938 FT	LENGTH(AH 0847 BK 1992)
		0140/0000	018 "DIA CIRC CONCR LEN=0052 INSTALLED UNKN
		0130/1968	030 "DIA CIRC CONCR LEN=0065 INSTALLED UNKN
		0130/0789	018 "DIA CIRC CONCR LEN=0050 INSTALLED UNKN
STEVENS LN (T432)		0130/0550	015 "DIA CIRC CONCR LEN=0047 INSTALLED UNKN
		0130/0516	018 "DIA CIRC CONCR LEN=0054 INSTALLED UNKN
2 0 55141 0 00 0035+46		026946 FT	015 "DIA CIRC CONCR LEN=0042 INSTALLED UNKN
OLD CIDERPRESS RD		026946 FT	2 0 55141 0 00 0023+38
(T431)		0130/0000	015 "DIA CIRC CONCR LEN=0038 INSTALLED UNKN
		0120/1024	LENGTH(AH 1992 BK 1201)
		0120/0605	015 "DIA CIRC CONCR LEN=0046 INSTALLED 1999
		0120/0116	018 "DIA CIR PLASTIC LEN=0030 INSTALLED 2018
025745 FT		025745 FT	
		0120/0000	
		0110/1060	
		0110/0062	
		0110/0033	

DIR: B TOTAL LEN: 5.641 MI. DIST: 09-7 SR: 4035
 LEFT MUN: CONEMAUGH T RIGHT MUN: CONEMAUGH T

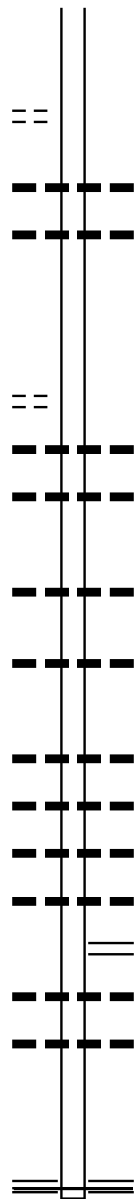
Stationing	Description	Material	Length	Status
023424 FT				
MOONLITE PARK RD (SR4016 SEG 0050/2938)	0110/0000			
	0100/3113	015 " DIA CIRC CONCR	LEN=0037	INSTALLED UNKN
	0100/2142	018 " DIA CIR PLASTIC	LEN=0070	INSTALLED 2018
	0100/1657	015 " DIA CIR PLASTIC	LEN=0070	INSTALLED UNKN
	0100/1114	018 " DIA CIR PLASTIC	LEN=0040	INSTALLED 2018
	0100/0307	BMS EN 55/4035/0100/0290	2 0 55097 0 00 0002+93	
	0100/0290	TR. QUMAHNING		
	0100/0035	BMS BG 55/4035/0100/0290	018 " DIA CIR PLASTIC	LEN=0070 INSTALLED 1999
019677 FT	019677 FT			
	0100/0000	SR 0601 SH	(SR0601 SEG 0410/0000)	MFC BEGIN = D
	0090/2225	018 " DIA CIR PLASTIC	LEN=0060	INSTALLED UNKN
	0090/1430	015 " DIA CIRC CONCR	LEN=0030	INSTALLED UNKN
	0090/0849	015 " DIA CIRC CONCR	LEN=0038	INSTALLED UNKN
	0090/0382	015 " DIA CIRC CONCR	LEN=0036	INSTALLED UNKN
017341 FT	017341 FT			
	0090/0000	2 0 55125 0 04 0176+21		
	0080/0600	LEMONT RD		
	0080/0030	(T630)		
	015740 FT	015 " DIA CIRC CONCR	LEN=0042	INSTALLED UNKN
	015740 FT	018 " DIA CIR PLASTIC	LEN=0040	INSTALLED UNKN
2 0 55125 0 04 0160+44 HYASOTA HILL RD (T638)	0080/0000	FALLEN OAK RD		
	0080/0000	(T628)		
	0080/0000	LENGTH(AH 1601 BK 2465)		

DIR: B TOTAL LEN: 5.641 MI. DIST: 09-7 SR: 4035
 LEFT MUN: CONEMAUGH T RIGHT MUN: CONEMAUGH T

Stationing	Notes	Structure	Material	Length
0070/1275		015" DIA	CIRC METAL	LEN=0048
0070/0638		036" DIA	CIRC METAL	LEN=0090
0070/0298		018" DIA	CIRC METAL	LEN=0030
0070/0047		018" DIA	CIRC METAL	LEN=0030
013275 FT		2 0 55125 0 03 0134+97	MASTILLO RD	
0070/0000		LENGTH(AH 2465 BK 0698)		
0060/0560		018" DIA	CIRC CONCR	LEN=0036
0060/0464		SR 0219	NBL	OP ID 55/0219/0860/1142
0060/0316		SR 0219	SBL	OP ID 55/0219/0861/0830
0060/0238		036" DIA	CIRC METAL	LEN=0066
012577 FT		2 0 55125 0 03 0127+98	DAIRY RD (T608)	
0060/0000		LENGTH(AH 0698 BK 3575)		
0050/3199		015" DIA	CIRC CONCR	LEN=0040
0050/3004			CONEMAUGH JENNER T	
0050/2843		048"H 76"W	ELLIP CONC	LEN=0040
0050/2691		015" DIA	CIRC CONCR	LEN=0048
0050/1862		015" DIA	CIRC CONCR	LEN=0036
0050/1230		015" DIA	CIRC CONCR	LEN=0048
0050/0675		015" DIA	CIRC CONCR	LEN=0052
009002 FT		2 0 55125 0 02 0091+96	THOMAS RD (T660)	
0050/0000		LENGTH(AH 3575 BK 1584)		
0040/1352		015" DIA	CIRC CONCR	LEN=0044
0040/0991		015" DIA	CIRC CONCR	LEN=0070

DIR: B TOTAL LEN: 5.641 MI. DIST: 09-7 SR: 4035
 LEFT MUN: JENNER T RIGHT MUN: JENNER T

2 0 55125 0 02 0074+02 007418 FT
 SHAULIS RD
 (T747) 0040/0000



007418 FT
 0040/0000 LENGTH(AH 1584 BK 2846)
 015 "DIA CIRC CONCR
 LEN=0032 INSTALLED UNKN
 015 "DIA CIRC CONCR
 LEN=0036 INSTALLED UNKN

2 0 55125 0 01 0045+56 004572 FT
 HOPEWELL RD
 (T747) 0030/0000

004572 FT
 0030/0000 LENGTH(AH 2846 BK 2490)
 015 "DIA CIRC CONCR
 LEN=0040 INSTALLED UNKN
 015 "DIA CIRC CONCR
 LEN=0037 INSTALLED UNKN

002082 FT

0020/0914 015 "DIA CIRC CONCR
 LEN=0038 INSTALLED UNKN
 0020/0029 015 "DIA CIRC CONCR
 LEN=0040 INSTALLED UNKN
 0020/0000 LENGTH(AH 2490 BK 2082)
 015 "DIA CIRC CONCR
 LEN=0029 INSTALLED UNKN
 015 "DIA CIRC CONCR
 LEN=0032 INSTALLED UNKN
 015 "DIA CIRC CONCR
 LEN=0042 INSTALLED UNKN
 015 "DIA CIRC CONCR
 LEN=0048 INSTALLED UNKN

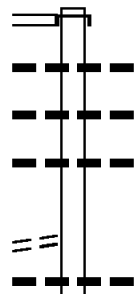
000000 FT

0010/0365 COMMONWEALTH RD
 (SR4033 SEG 0020/1920)
 015 "DIA CIRC CONCR
 LEN=0074 INSTALLED UNKN
 015 "DIA CIRC CONCR
 LEN=0052 INSTALLED UNKN
 000000 FT 2 0 55125 0 00 0000+00
 NC WOODSTOWN HW
 SR 0601 SH
 (SR0601 SEG 0330/0000)
 MFC BEGIN = E
 0010/0000 LENGTH(AH 2082 BK 0000)

EXTRACT DATE: 12/18/2023 ROADWAY MANAGEMENT SYSTEM PAGE NUMBER: 740
 PRINT DATE: 12/21/2023 SLD COUNTY/SR - ANNUAL PRINT COUNTY: SOMERSET
 DIR: B TOTAL LEN: 4.318 MI. DIST: 09-7 SR: 4031
 LEFT MUN: CONEMAUGH T RIGHT MUN: CONEMAUGH T

NORTH FORK DAM RD 022798 FT
 (SR4029 SEG 0070/0000) 0090/1419

2 0 55102 0 01 0122+00 021379 FT
 EDGAR CROYLE RD
 (T783) 0090/0000



022798 FT
 INTER-AHD SAYLOR SCHOOL RD
 0090/1419 (SR4029 SEG 0070/0000)
 015 " DIA CIR PLASTIC
 0090/0937 LEN=0042 INSTALLED UNKN
 015 " DIA CIRC CONCR
 0090/0599 LEN=0044 INSTALLED UNKN
 015 " DIA CIRC CONCR
 0090/0040 LEN=0040 INSTALLED UNKN
 021379 FT
 5 0090/0000 LENGTH(AH 1419 BK 3414)
 024 " DIA CIRC CONCR
 0080/3119 LEN=0042 INSTALLED UNKN

EXTRACT DATE: 12/18/2023
PRINT DATE: 12/21/2023

ROADWAY MANAGEMENT SYSTEM
SLD COUNTY/SR - ANNUAL PRINT

PAGE NUMBER: 739
COUNTY: SOMERSET

DIR: B TOTAL LEN: 4.318 MI.
LEFT MUN: CONEMAUGH T

DIST: 09-7 SR: 4031
RIGHT MUN: CONEMAUGH T

2 0 55102 0 01 0087+32 017965 FT
WINGARD RD
(T589) 0080/0000

2 0 55102 0 00 0030+78 012661 FT
DREAM RD
(T738) 0060/0000

0080/2883	015 " DIA	CIRC CONCR
	LEN=0044	INSTALLED UNKN
0080/2521	024 " DIA	CIR PLASTIC
	LEN=0060	INSTALLED 2016
0080/1990	015 " DIA	CIRC CONCR
	LEN=0043	INSTALLED UNKN
0080/1721	015 " DIA	CIR PLASTIC
	LEN=0040	INSTALLED 2016
0080/1200	015 " DIA	CIR PLASTIC
	LEN=0029	INSTALLED UNKN
0080/0867	036 " DIA	CIR PLASTIC
	LEN=0040	INSTALLED 1998
0080/0140	018 " DIA	CIR PLASTIC
017965 FT	LEN=0040	INSTALLED 2016
	COUNTRY CLUB RD	
	(T588)	
0080/0000	LENGTH(AH 3414 BK 2664)	
0070/1662	018 " DIA	CIR PLASTIC
	LEN=0029	INSTALLED UNKN
0070/1364	015 " DIA	CIR PLASTIC
	LEN=0040	INSTALLED 2002
0070/0952	036 " DIA	CIR PLASTIC
	LEN=0035	INSTALLED UNKN
0070/0534	018 " DIA	CIR PLASTIC
	LEN=0040	INSTALLED 1998
0070/0110	015 " DIA	CIR PLASTIC
015301 FT	LEN=0027	INSTALLED UNKN
	2 0 55102 0 00 0053+10	
	SWANK RD	
	(T739)	
0070/0000	LENGTH(AH 2664 BK 2640)	
0060/2297	036 " DIA	CIRC METAL
	LEN=0084	INSTALLED UNKN
0060/1628	024 " DIA	CIRC CONCR
	LEN=0044	INSTALLED UNKN
0060/1575	018 " DIA	CIR PLASTIC
	LEN=0040	INSTALLED 2016
0060/1340	018 " DIA	CIR PLASTIC
	LEN=0040	INSTALLED 2016
0060/0811	024 " DIA	CIR PLASTIC
	LEN=0043	INSTALLED 1996
012661 FT		
0060/0000	LENGTH(AH 2640 BK 3084)	
	018 " DIA CIR PLASTIC	

DIR: B TOTAL LEN: 4.318 MI. DIST: 09-7 SR: 4031
 LEFT MUN: CONEMAUGH T RIGHT MUN: CONEMAUGH T

---	0050/3065	LEN=0040	INSTALLED	2016
---	0050/2485	LEN=0040	INSTALLED	2016
---	0050/2167	LEN=0028	INSTALLED	UNKN
---	0050/1755	LEN=0034	INSTALLED	UNKN
---	0050/1589	LEN=0040	INSTALLED	2016
---	0050/1352	LEN=0060	INSTALLED	2016
---	0050/0769	LEN=0030	INSTALLED	UNKN
---	0050/0382	LEN=0028	INSTALLED	UNKN
---	0050/0135	LEN=0040	INSTALLED	2016
---	009577 FT	2 0 55102	0 00 0000+00	
		SOMERSET PK (SR0985 SEG 0270/0110)		
		NC SA YLOR SCHOOL RD		
		INTER-BK SOMERSET PK (SR0985 SEG 0270/0110)		
		MFC BEGIN = D		
	0050/0000	LTH AH 003084	BK 000100	
	009577 FT	LTH AH 000100	BK 000272	
	7044/0000	SOMERSET PK (SR0985 SEG 0270/0000)		
	0040/0272	INTER-AHD (SR0985 SEG 0270/0000)		
	0040/0071	BMSSEN 55/4031	0040/0000	
	009305 FT	2 0 55158	0 00 0093+75	
		S. FRK. BENS C		
	0040/0000	BMSBG 55/4031	0040/0000	
		LENGTH(AH 0272 BK 3309)		
		WATERWAY DR (TB74)		
	0030/3155	018 "DIA	CIRC CONCR	
---	0030/3021	LEN=0077	INSTALLED	UNKN
---	0030/2765	LEN=0041	INSTALLED	UNKN
---	0030/2432	LEN=0060	INSTALLED	2016
---	0030/1967	LEN=0060	INSTALLED	2016
---	0030/1810	LEN=0048	INSTALLED	UNKN
---	0030/1546	LEN=0068	INSTALLED	UNKN
---	0030/1243	LEN=0060	INSTALLED	2016

009577 FT

009577 FT

SOMERSET PK (SR0985 SEG 0270/0000) 0040/0272

009305 FT

EXTRACT DATE: 12/18/2023
PRINT DATE: 12/21/2023

ROADWAY MANAGEMENT SYSTEM
SLD COUNTY/SR - ANNUAL PRINT

PAGE NUMBER: 737
COUNTY: SOMERSET

DIR: B TOTAL LEN: 4.318 MI.
LEFT MUN: CONEMAUGH T

DIST: 09-7 SR: 4031
RIGHT MUN: CONEMAUGH T

Stationing	Material	Length	Notes
005996 FT	015" DIA CIR PLASTIC	0060	INSTALLED 2016
	018" DIA CIR PLASTIC	0080	INSTALLED 2016
	2 0 55158	0 00 0060+36	
	0030/0000	LENGTH(AH 3309 BK 2962)	
	015" DIA CIRC CONCR		
	0020/2677	LEN=0099	INSTALLED 1999
	015" DIA CIR PLASTIC		
	0020/2526	LEN=0060	INSTALLED 2016
	024" DIA CIR PLASTIC		
	0020/2149	LEN=0040	INSTALLED 2016
	018" DIA CIR PLASTIC		
	0020/1999	LEN=0040	INSTALLED 2016
	018" DIA CIR PLASTIC		
	0020/1339	LEN=0050	INSTALLED 2016
	018" DIA CIR PLASTIC		
	0020/1131	LEN=0040	INSTALLED 2016
	036" DIA CIR PLASTIC		
	0020/0623	LEN=0060	INSTALLED 2016
	015" DIA CIR PLASTIC		
003034 FT	0020/0228	LEN=0048	INSTALLED 2015
	003034 FT	2 0 55158	0 00 0030+50
	0020/0000	LENGTH(AH 2962 BK 3034)	
	CONEMAUGH		
	0010/2997	JENNER T	
	015" DIA CIR PLASTIC		
	0010/2768	LEN=0060	INSTALLED 2016
	015" DIA CIR PLASTIC		
	0010/2541	LEN=0048	INSTALLED 2015
	018" DIA CIR PLASTIC		
	0010/2180	LEN=0070	INSTALLED 2015
	018" DIA CIR PLASTIC		
	0010/1773	LEN=0075	INSTALLED 2015
MILLER RD (T763)	0010/1300		
	015" DIA CIR PLASTIC		
000000 FT	0010/0015	LEN=0060	INSTALLED 2016
	000000 FT	2 0 55158	0 00 0000+00
	NC JEROME HILL RD		
	PENN AV		
	(SR0601 SEG 0360/2022)		
	INTER-BK BERZONSKI RD		
	(T680)		
	MFC BEGIN = E		
	0010/0000	LENGTH(AH 3034 BK 0000)	

EXTRACT DATE: 12/18/2023 ROADWAY MANAGEMENT SYSTEM PAGE NUMBER: 736
PRINT DATE: 12/21/2023 SLD COUNTY/SR - ANNUAL PRINT COUNTY: SOMERSET
DIR: B TOTAL LEN: .000 MI. DIST: 09-7 SR: 4030
LEFT MUN: CONEMAUGH T RIGHT MUN: CONEMAUGH T

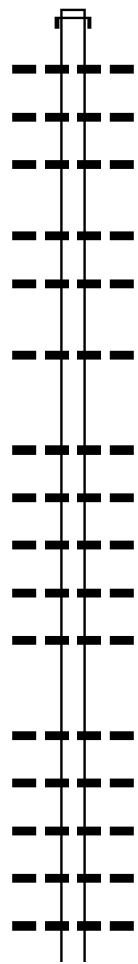
000000 FT



000000 FT
7010/0000 LENGTH(AH 1228 BK 0000)

DIR: B TOTAL LEN: 6.406 MI. DIST: 09-7 SR: 4029
 LEFT MUN: CONEMAUGH T RIGHT MUN: CONEMAUGH T

033826 FT



033826 FT	INTER-AHD	033826 FT	AH-CAMBRIA	(11)
0160/3051		0160/3051	NORTH FORK RD	
			(SR3001 SEG 0010/0000)	
0160/2722		0160/2722	015 "DIA	CIR PLASTIC
			LEN=0035	INSTALLED 1990
0160/2530		0160/2530	015 "DIA	CIR PLASTIC
			LEN=0034	INSTALLED 1990
0160/2288		0160/2288	012 "DIA	CIR PLASTIC
			LEN=0028	INSTALLED 1990
0160/1607		0160/1607	024 "DIA	CIRC CONCR
			LEN=0029	INSTALLED 1990
0160/1066		0160/1066	018 "DIA	CIR PLASTIC
			LEN=0030	INSTALLED 1990
0160/0410		0160/0410	018 "DIA	CIR PLASTIC
			LEN=0030	INSTALLED 1990
030775 FT		030775 FT	2 0 55102	0 01 0254+86
0160/0000		0160/0000	LENGTH(AH	3051 BK 1931)
			018 "DIA	CIR PLASTIC
0150/1549		0150/1549	LEN=0030	INSTALLED 1990
			012 "DIA	CIRC CONCR
0150/1319		0150/1319	LEN=0028	INSTALLED 1990
			018 "DIA	CIR PLASTIC
0150/1028		0150/1028	LEN=0039	INSTALLED 1990
			018 "DIA	CIR PLASTIC
0150/0468		0150/0468	LEN=0028	INSTALLED 1990
			018 "DIA	CIR UNKNOWN
0150/0071		0150/0071	LEN=0029	INSTALLED 1990
028844 FT		028844 FT	2 0 55102	0 01 0235+53
0150/0000		0150/0000	LENGTH(AH	1931 BK 2104)
			015 "DIA	CIR PLASTIC
0140/2091		0140/2091	LEN=0032	INSTALLED 1990
			042 "DIA	CIRC CONCR
0140/1941		0140/1941	LEN=0046	INSTALLED 1990
			012 "DIA	CIRC CONCR
0140/1635		0140/1635	LEN=0040	INSTALLED 1990
			018 "DIA	CIRC CONCR
0140/1411		0140/1411	LEN=0030	INSTALLED 1990
			030 "DIA	CIRC CONCR
0140/1061		0140/1061	LEN=0032	INSTALLED 1990

DIR: B TOTAL LEN: 6.406 MI. DIST: 09-7 SR: 4029
 LEFT MUN: CONEMAUGH T RIGHT MUN: CONEMAUGH T

026740 FT	0140/0163	015 " DIA	CIRC	CONCR	LEN=0026	INSTALLED	1990
	026740 FT	2 0 55102	0 01	0214+48			
	0140/0000	LENGTH(AH	2104	BK 1808)			
	0130/0840	012 " DIA	CIRC	CONCR	LEN=0028	INSTALLED	1990
	0130/0468	012 " DIA	CIRC	CONCR	LEN=0036	INSTALLED	1990
	0130/0077	024 " DIA	CIRC	CONCR	LEN=0050	INSTALLED	1990
024932 FT	024932 FT	2 0 55102	0 01	0196+80			
		NORTH FORK RD					
		(SR4018	SEG	0010/0000)			
		NC NO					
	0130/0000	MFC BEGIN =	E		LENGTH(AH	1808	BK 0684)
	0120/0562	024 " DIA	CIRC	CONCR	LEN=0026	INSTALLED	1990
	0120/0403	015 " DIA	CIRC	CONCR	LEN=0030	INSTALLED	1990
024248 FT	0120/0045	BMSSEN 55/4	029/0120/0000				
	024248 FT	2 0 55105	0 00	0059+69			
		NORTH FORK	BENS	CREEK			
		BMSBG 55/4	029/0120/0000				
	0120/0000	LENGTH(AH	0684	BK 3410)			
	0110/2515	012 " DIA	CIR	UNKNOWN	LEN=0036	INSTALLED	1990
	0110/2361	012 " DIA	CIRC	CONCR	LEN=0028	INSTALLED	1990
	0110/2240	012 " DIA	CIRC	CONCR	LEN=0032	INSTALLED	1990
	0110/2110	012 " DIA	CIRC	CONCR	LEN=0028	INSTALLED	1990
	0110/1925	012 " DIA	CIRC	CONCR	LEN=0032	INSTALLED	1990
	0110/1754	048 " DIA	CIRC	CONCR	LEN=0042	INSTALLED	1990
	0110/1563	024 " DIA	CIRC	CONCR	LEN=0038	INSTALLED	1990
	0110/1475	024 " DIA	CIRC	CONCR	LEN=0045	INSTALLED	1990
	0110/1250	012 " DIA	CIRC	CONCR	LEN=0033	INSTALLED	1990
	0110/1052	012 " DIA	CIRC	CONCR	LEN=0032	INSTALLED	1990
	0110/0848	012 " DIA	CIRC	METAL	LEN=0027	INSTALLED	1990

EXTRACT DATE: 12/18/2023
PRINT DATE: 12/21/2023

ROADWAY MANAGEMENT SYSTEM
SLD COUNTY/SR - ANNUAL PRINT

PAGE NUMBER: 733
COUNTY: SOMERSET

DIR: B TOTAL LEN: 6.406 MI.
LEFT MUN: CONEMAUGH T

DIST: 09-7 SR: 4029
RIGHT MUN: CONEMAUGH T

Stationing	Segment	Length	Material	Year
020838 FT	0110/0507	012 " DIA	CIRC CONCR	1990
		LEN=0026	INSTALLED	
	0110/0353	015 " DIA	CIRC CONCR	1990
		LEN=0026	INSTALLED	
	020838 FT	2 0 55105	0 00 0025+73	
		HIDDEN VALLEY RD (T586)		
	0110/0000	LENGTH(AH 3410 BK 2579)		
	0100/2563	012 " DIA	CIRC CONCR	1990
		LEN=0026	INSTALLED	
	0100/1996	018 " DIA	CIRC CONCR	1990
	LEN=0042	INSTALLED		
018259 FT	0100/1335	042 " DIA	CIRC CONCR	1990
		LEN=0058	INSTALLED	
	0100/0942	048 " DIA	CIRC CONCR	1990
		LEN=0036	INSTALLED	
	0100/0875	024 " DIA	CIRC CONCR	1990
		LEN=0030	INSTALLED	
	0100/0791	024 " DIA	CIRC CONCR	1990
		LEN=0043	INSTALLED	
	0100/0418	018 " DIA	CIRC CONCR	1990
		LEN=0030	INSTALLED	
0100/0248	012 " DIA	CIR UNKNOWN	1990	
	LEN=0028	INSTALLED		
018259 FT	2 0 55105	0 00 0000+00		
HEMLOCK RD (T534)	0100/0000	012 " DIA	CIRC CONCR	1990
		LEN=0040	INSTALLED	
	0100/0000	LENGTH(AH 2579 BK 2665)		
	0090/2510	018 " DIA	CIRC CONCR	1990
		LEN=0044	INSTALLED	
	0090/2285	015 " DIA	CIRC CONCR	1990
		LEN=0038	INSTALLED	
	0090/1712	018 " DIA	CIRC CONCR	1990
		LEN=0036	INSTALLED	
	0090/1413	015 " DIA	CIRC CONCR	1990
	LEN=0034	INSTALLED		
015594 FT	0090/1122	018 " DIA	CIRC CONCR	1990
		LEN=0038	INSTALLED	
	0090/0615	030 " DIA	CIRC CONCR	1990
		LEN=0048	INSTALLED	
	0090/0458	015 " DIA	CIRC CONCR	1990
		LEN=0052	INSTALLED	
	0090/0263	015 " DIA	CIRC CONCR	1990
		LEN=0040	INSTALLED	
	015594 FT	2 0 55102	0 01 0170+15	
	0090/0000	LENGTH(AH 2665 BK 2449)		
0080/2080	018 " DIA	CIRC CONCR	1988	
	LEN=0042	INSTALLED		
	015 " DIA	CIRC CONCR		

EXTRACT DATE: 12/18/2023
PRINT DATE: 12/21/2023

ROADWAY MANAGEMENT SYSTEM
SLD COUNTY/SR - ANNUAL PRINT

PAGE NUMBER: 732
COUNTY: SOMERSET

DIR: B TOTAL LEN: 6.406 MI.
LEFT MUN: CONEMAUGH T

DIST: 09-7 SR: 4029
RIGHT MUN: CONEMAUGH T

Stationing	Segment ID	Length	Material	Installation
	0080/1809	LEN=0044	" DIA CIRC CONCR	INSTALLED 1988
	0080/1453	LEN=0036	" DIA CIRC CONCR	INSTALLED 1988
	0080/1190	LEN=0036	" DIA CIRC CONCR	INSTALLED 1988
	0080/0202	LEN=0042	" DIA CIRC CONCR	INSTALLED 1988
013145 FT	0080/0109	LEN=0050	" DIA CIRC CONCR	INSTALLED 1988
	013145 FT	2 0 55102 0 01 0146+50	CABIN RD	(T587)
	0080/0000	LENGTH(AH 2449 BK 0900)	" DIA CIRC CONCR	
	0070/0868	LEN=0044	" DIA CIRC CONCR	INSTALLED 1988
	0070/0587	LEN=0038	" DIA CIRC CONCR	INSTALLED 1988
	0070/0394	LEN=0040	" DIA CIRC CONCR	INSTALLED 1988
012245 FT	0070/0265	LEN=0036	" DIA CIRC CONCR	INSTALLED 1988
	012245 FT	2 0 55102 0 01 0136+00	NC SA YLOR SCHOOL RD	SAYLOR SCHOOL RD
	0070/0000	LENGTH(AH 0900 BK 1286)	MFC BEGIN = D	(SR4031 SEG 0090/1419)
	0060/1125	STRUCTURE LENGTH 13 FT	RIFLE RUN	BMSID 55/4029/0060/1125
	0060/0754		JENNER T	CONEMAUGH
010959 FT	0060/0187	LEN=0044	" DIA CIRC METAL	INSTALLED 1988
	010959 FT	2 0 55146 0 00 0110+19		
	0060/0000	LENGTH(AH 1286 BK 0781)	" DIA CIR PLASTIC	
	0050/0692	LEN=0022	" DIA CIRC CONCR	INSTALLED 1988
	0050/0416	LEN=0040	" DIA CIRC CONCR	INSTALLED 1988
	0050/0074	LEN=0030	" DIA CIRC CONCR	INSTALLED 1988
2 0 55146 0 00 0102+08 010178 FT	010178 FT			
ST JAMES RD (T785)	0050/0000	LENGTH(AH 0781 BK 2687)	" DIA CIR UNKNOWN	
	0040/2092	LEN=0024	" DIA CIRC CONCR	INSTALLED 1988

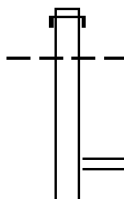
DIR: B TOTAL LEN: 6.406 MI. DIST: 09-7 SR: 4029
 LEFT MUN: JENNER T RIGHT MUN: JENNER T

Stationing	Length	Material	Installation
0040/1708	LEN=0024	018" DIA CIRC CONCR	INSTALLED 1988
0040/1335	LEN=0030	024" DIA CIRC CONCR	INSTALLED 1988
0040/0874	LEN=0032	015" DIA CIRC CONCR	INSTALLED 2005
0040/0133	LEN=0030	015" DIA CIRC CONCR	INSTALLED 1988
007491 FT	2 0 55146 0 00 0075+03		
0040/0000	LENGTH(AH 2687 BK 2593)	018" DIA CIR PLASTIC	
0030/2467	LEN=0036	015" DIA CIR PLASTIC	INSTALLED 1988
0030/1936	LEN=0036	015" DIA CIR PLASTIC	INSTALLED 1988
0030/1656	LEN=0036	015" DIA CIR PLASTIC	INSTALLED 1988
0030/0618	LEN=0024	015" DIA CIRC CONCR	INSTALLED 1988
0030/0483	LEN=0024	015" DIA CIRC CONCR	INSTALLED 1988
004898 FT	2 0 55146 0 00 0049+07		
0030/0000	LENGTH(AH 2593 BK 2404)	024" DIA CIR PLASTIC	
0020/1893	LEN=0030	018" DIA CIRC CONCR	INSTALLED 1988
0020/1591	LEN=0040	024" DIA CIR PLASTIC	INSTALLED 2005
0020/1385	LEN=0022	018" DIA CIR PLASTIC	INSTALLED 1988
0020/0380	LEN=0030	018" DIA CIR PLASTIC	INSTALLED 2005
002494 FT	2 0 55146 0 00 0024+96		
0020/0000	LENGTH(AH 2404 BK 2494)	024" DIA CIRC CONCR	
0010/1979	LEN=0040	018" DIA CIRC CONCR	INSTALLED 1988
0010/1829	LEN=0042	018" DIA CIRC CONCR	INSTALLED 1988
0010/0594	LEN=0040	018" DIA CIR PLASTIC	INSTALLED 2005
NC NO		ORTH FORK DAM RD	
		ROARING RUN RD	
		(SR4027 SEG 0130/0000)	
		MFC BEGIN = E	
0010/0000	LENGTH(AH 2494 BK 0000)		

2 0 55146 0 00 0000+00 000000 FT
 HEMLOCK RD
 (T534)
 ROARING RUN RD
 (SR4027 SEG 0130/0000) 0010/0000

EXTRACT DATE: 12/18/2023 ROADWAY MANAGEMENT SYSTEM PAGE NUMBER: 730
 PRINT DATE: 12/21/2023 SLD COUNTY/SR - ANNUAL PRINT COUNTY: SOMERSET
 DIR: B TOTAL LEN: 1.174 MI. DIST: 09-7 SR: 4028
 LEFT MUN: QUEMAHONING T RIGHT MUN: QUEMAHONING T

006201 FT



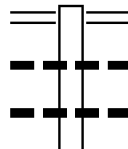
006201 FT
 INTER-AHD STOYSTOWN RD
 0030/1943 (SR0281 SEG 0650/3935)
 QUEMAHONING
 0030/1768 STOYSTOWN B
 RAMP A RD
 (SR8002 SEG 0252/0000)
 RAMP A RD
 0030/1387 (SR8002 SEG 0254/0589)
 MAPLE AV

DIR: B TOTAL LEN: 1.174 MI. DIST: 09-7 SR: 4028
 LEFT MUN: STOYSTOWN B RIGHT MUN: STOYSTOWN B

Segment Description	Segment ID	Length	Notes
(TBK) SR 1010 WALNUT AV (BORO)	0030/1043		
WILLOW AV (BORO)	0030/0703		
CHURCH AV (BORO)	0030/0465		015 "DIA CIRC METAL LEN=0034 INSTALLED UNKN
	004258 FT		LINDEN AV (BORO) 1 0 00052 0 01 0517+92 NC E MAIN ST SOMERSET ST (SR4019 SEG 0080/0000) MFC BEGIN = D
			0030/0000 LENGTH(AH 1943 BK 1501) 012 "DIA CIR PLASTIC LEN=0040 INSTALLED 2005
BORO ST (BORO)	0020/0944		ASH AV (BORO)
BIRCH AV (BORO)	0020/0841		018"H 18"W BOX CULVRT* LEN=0040 INSTALLED 2005
CHESTNUT AV (BORO)	0020/0520		
	002757 FT		ELM AV (BORO) 2 0 55156 0 00 0026+85 OAK AV (SR4053 SEG 0010/0423) LENGTH(AH 1501 BK 2757)
			STOYSTOWN QUEMAHONING T
			018 "DIA CIR PLASTIC LEN=0034 INSTALLED UNKN
	000000 FT		2 0 55156 0 00 0000+00 LINCOLN HW (SR0030 SEG 0240/0000) NC W MAIN ST MFC BEGIN = E
LINCOLN HW (SR0030 SEG 0240/0000)	0010/0000		0010/0000 LENGTH(AH 2757 BK 0000)

EXTRACT DATE: 12/18/2023 ROADWAY MANAGEMENT SYSTEM PAGE NUMBER: 728
 PRINT DATE: 12/21/2023 SLD COUNTY/SR - ANNUAL PRINT COUNTY: SOMERSET
 DIR: B TOTAL LEN: 6.550 MI. DIST: 09-7 SR: 4027
 LEFT MUN: JENNER T RIGHT MUN: JENNER T

034582 FT



034582 FT	SOMERSET	PK
0130/2799	(SR0985	SEG 0210/2540)
	01B " DIA	CIRC METAL
0130/2777	LEN=0050	INSTALLED UNKN
	015 " DIA	CIRC CONCR
0130/2477	LEN=0044	INSTALLED UNKN

DIR: B TOTAL LEN: 6.550 MI. DIST: 09-7 SR: 4027
 LEFT MUN: JENNER T RIGHT MUN: JENNER T

2 0 55025 0 01 0137+99 031783 FT
 NORTHFORK DAM RD
 (SR4029 SEG 0010/0000)
 HEMLOCK RD
 (T534)

0130/0000

028561 FT

0130/1630	012 " DIA CIR UNKNOWN
0130/1228	LEN=0027 INSTALLED 1990
	BMSSEN 55/4027/0130/1189
	2 0 55025 0 01 0151+17
	SOUTH FORK BENS CREEK
0130/1189	BMSBG 55/4027/0130/1189
	036 " DIA CIR PLASTIC
0130/0801	LEN=0030 INSTALLED UNKN
	018 " DIA CIR PLASTIC
0130/0675	LEN=0027 INSTALLED UNKN
	018 " DIA CIR PLASTIC
0130/0164	LEN=0032 INSTALLED UNKN
031783 FT	
0130/0000	LENGTH(AH 2799 BK 3222)
	015 " DIA CIRC CONCR
0120/3193	LEN=0048 INSTALLED UNKN
0120/2843	BMSSEN 55/4027/0120/2813
	2 0 55025 0 01 0135+21
	SOUTH FORK OF BENS CREEK
0120/2813	BMSBG 55/4027/0120/2813
	018 " DIA CIR PLASTIC
0120/2205	LEN=0042 INSTALLED UNKN
0120/0968	048 " DIA CIRC CONCR
	LEN=0040 INSTALLED UNKN
0120/0901	HILLSIDE DR
	(PRDR)
0120/0022	024 " DIA CIR PLASTIC
028561 FT	LEN=0040 INSTALLED 2001
0120/0000	2 0 55025 0 01 0105+79
	LENGTH(AH 3222 BK 2903)
	018 " DIA CIR PLASTIC
0110/2500	LEN=0030 INSTALLED 2001
	015 " DIA CIR PLASTIC
0110/1993	LEN=0040 INSTALLED 1998
	018 " DIA CIR PLASTIC
0110/0875	LEN=0040 INSTALLED 1998
	018 " DIA CIR PLASTIC
0110/0656	LEN=0040 INSTALLED 1998
	018 " DIA CIR PLASTIC
0110/0210	LEN=0030 INSTALLED 2001

DIR: B TOTAL LEN: 6.550 MI. DIST: 09-7 SR: 4027
 LEFT MUN: JENNER T RIGHT MUN: JENNER T

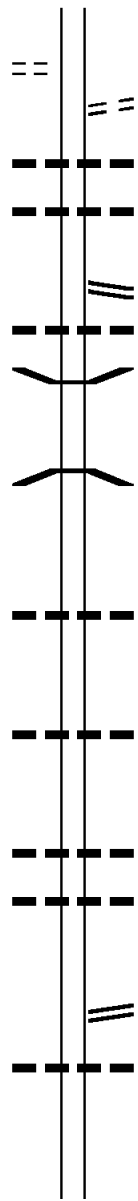
2 0 55025 0 00 0076+44 025658 FT
 BOY SCOUT RD
 (T716)

0110/0000

022715 FT

019563 FT

017980 FT



025658 FT

S 0110/0000 LENGTH(AH 2903 BK 2943)
 THOMAS/SPORY RD
 (T717)
 0100/2403 018 " DIA CIR PLASTIC
 0100/1877 LEN=0040 INSTALLED 2001
 0100/1755 015 " DIA CIR PLASTIC
 LEN=0027 INSTALLED UNKN
 0100/0891 FLAT RUN RD
 (SR4047 SEG 0010/3073)
 0100/0878 018 " DIA CIR PLASTIC
 LEN=0045 INSTALLED 2001
 0100/0011 BMS EN 55/4027/0100/0000
 022715 FT 2 0 55025 0 00 0047+38
 FLAT RUN
S 0100/0000 BMSBG 55/4027/0100/0000
 LENGTH(AH 2943 BK 3152)
 0090/1428 018 " DIA CIR PLASTIC
 LEN=0030 INSTALLED 2001
 0090/0024 018 " DIA CIR PLASTIC
 LEN=0040 INSTALLED 2001
 019563 FT 2 0 55025 0 00 0016+10
S 0090/0000 LENGTH(AH 3152 BK 1583)
 0080/0922 018 " DIA CIRC CONCR
 LEN=0040 INSTALLED 1998
 0080/0558 018 " DIA CIRC CONCR
 LEN=0040 INSTALLED 1998
 017980 FT 2 0 55025 0 00 0000+00
 K LINES MILL RD
 (SR4012 SEG 0010/0000)
S 0080/0000 NC ROAD A RING RUN RD
 LENGTH(AH 1583 BK 2219)
 0070/2050 030 " DIA CIRC CONCR
 LEN=0032 INSTALLED UNKN

015 " DIA CIR PLASTIC

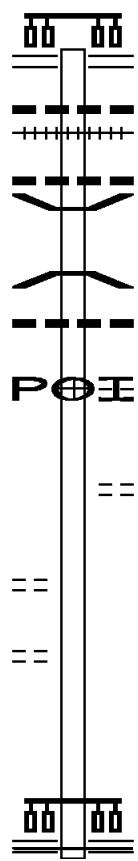
DIR: B TOTAL LEN: 6.550 MI. DIST: 09-7 SR: 4027
 LEFT MUN: JENNER T RIGHT MUN: JENNER T

Stationing	Structure	Material	Length	Status
015761 FT	0070/0327	036" DIA CIRC CONCR	0032	INSTALLED UNKN
	0070/0114	036" DIA CIRC CONCR	0036	INSTALLED UNKN
	0070/0018	BMS EN 55/4027/0070/0000	2 0 55092 0 00 0131+33	ROARING RUN
	015761 FT	BMSBG 55/4027/0070/0000	LENGTH(AH 2219 BK 1917)	
	0060/1195	018" DIA CIR PLASTIC	0036	INSTALLED UNKN
	0060/0608	018" DIA CIRC CONCR	0036	INSTALLED UNKN
	0060/0443	015" DIA CIRC CONCR	0040	INSTALLED UNKN
	0060/0178	024" DIA CIRC CONCR	0038	INSTALLED UNKN
013844 FT	013844 FT	2 0 55092 0 00 0112+10		BLOUGH RD (T486)
	0060/0000	024" DIA CIRC CONCR	1917	INSTALLED UNKN
	0050/3486	015" DIA CIRC CONCR	0048	INSTALLED UNKN
	0050/3096	015" DIA CIRC CONCR	0034	INSTALLED UNKN
	0050/1689	018" DIA CIRC CONCR	0038	INSTALLED UNKN
	0050/0682	024" DIA CIRC CONCR	0046	INSTALLED UNKN
010103 FT	010103 FT	2 0 55092 0 00 0074+41		
	0050/0000	015" DIA CIRC CONCR	3741	INSTALLED UNKN
	0040/2140	015" DIA CIRC CONCR	0046	INSTALLED UNKN
FISH COMMISSION RD (GOVT)	0040/1788	018" DIA CIRC CONCR	0042	INSTALLED UNKN
	0040/1401	012"H 24"W ELLIP CONC	0052	INSTALLED UNKN
SPORTSMAN RD (TWP)	0040/1195	CARDNOCHINE STRUCTURE	LENGTH 12 FT	
	0040/0701	BMSID 55/4027/0040/0701		

DIR: B TOTAL LEN: 6.550 MI. DIST: 09-7 SR: 4027
 LEFT MUN: JENNER T RIGHT MUN: JENNER T

Stationing	Description	Length	Material	Status
007649 FT	0040/0402	0042	018" DIA CIR PLASTIC	INSTALLED UNKN
	007649 FT	2 0 55092 0 00 0049+92		
	0040/0000	LENGTH(AH 2454 BK 3507)	SEVERSTAL COAL CO	
	0030/3330	(PRDR)		
	0030/3309	018" DIA CIRC CONCR	LEN=0056	INSTALLED UNKN
	0030/2847	018" DIA CIRC CONCR	LEN=0099	INSTALLED UNKN
	0030/1770	015" DIA CIRC CONCR	LEN=0042	INSTALLED UNKN
	0030/1443	024" DIA CIRC CONCR	LEN=0036	INSTALLED UNKN
	0030/1015	018" DIA CIRC CONCR	LEN=0050	INSTALLED UNKN
004142 FT	004142 FT	2 0 55092 0 00 0014+85	BARNICK RD	
		(T740)		
	0030/0000	LENGTH(AH 3507 BK 1526)	015" DIA CIRC CONCR	
	0020/1509	LEN=0064	INSTALLED UNKN	
	0020/1260	015" DIA CIRC CONCR	LEN=0032	INSTALLED UNKN
	0020/0444	015" DIA CIRC CONCR	LEN=0040	INSTALLED UNKN
2 0 55092 0 00 0000+00	002616 FT	002616 FT		
SLIDING ROCK RD				
(T737)	0020/0000	LENGTH(AH 1526 BK 2616)	048"H 00"W MULT CONCR	
	0010/2413	LEN=0040	INSTALLED UNKN	
	0010/1953	048" DIA CIRC CONCR	LEN=0032	INSTALLED UNKN
WILLISON RD				
(T456)	0010/1687			
	0010/0770	018" DIA CIRC CONCR	LEN=0032	INSTALLED UNKN
2 0 55092 1 00 0000+00	000000 FT	000000 FT		
LINCOLN HW				
(SR0030 SEG 0050/1770)	0010/0000	(SR0030 SEG 0050/1770)	MFC BEGIN = E	
			LENGTH(AH 2616 BK 0000)	

004644 FT



004644 FT STOYSTOWN RD
 (SR0281 SEG 0510/0000)
 0020/2264 018 " DIA CIR PLASTIC
 LEN=0024 INSTALLED 2017
 0020/1456 (AAR 145189N)#TRKS 01
 012 " DIA CIRC METAL
 0020/0956 LEN=0040 INSTALLED UNKN
 0020/0910 BMSEN 55/4026/0020/0856
 2 0 55164 0 00 0032+52
 EAST BRANCH COXES CREEK
 0020/0856 BMSBG 55/4026/0020/0856
 060 " DIA CIRC CONCR
 0020/0604 LEN=0042 INSTALLED UNKN
 (APRA) BERTI RD
 BERTI RD
 0020/0118 (PRDR)
 002380 FT 2 0 55164 0 00 0024+05
 FORWARD BL
 (T617)
 0020/0000 LENGTH(AH 2264 BK 2380)
 000000 FT 2 0 55164 0 00 0000+00
 NC LAKE RD
 NORTH CENTER AV
 (SR0601 SEG 0040/1599)
 MFC BEGIN = E
 0010/0000 LENGTH(AH 2380 BK 0000)

002380 FT

WOOD DUCK RD
 (T876)
 RIDGE RD
 (T562)

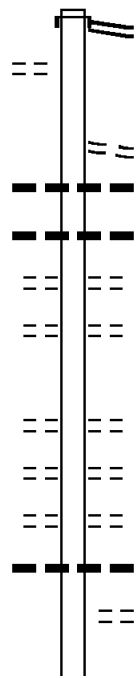
0010/1387
 0010/0745
 000000 FT

AL
(BORO)

025823 FT

0110/1535

024225 FT



025823 FT
INTER-AHD

0110/1598

NC ATKINSON WY
0110/1382

0110/1230

0110/0939

0110/0921

0110/0461

024225 FT

5 0110/0000

0100/1842

0100/1366

0100/1114

0100/0904

ATKINSON WY
(SR0601 SEG 0300/0000)
SR 0601 SH
(SR0601 SEG 0300/0000)

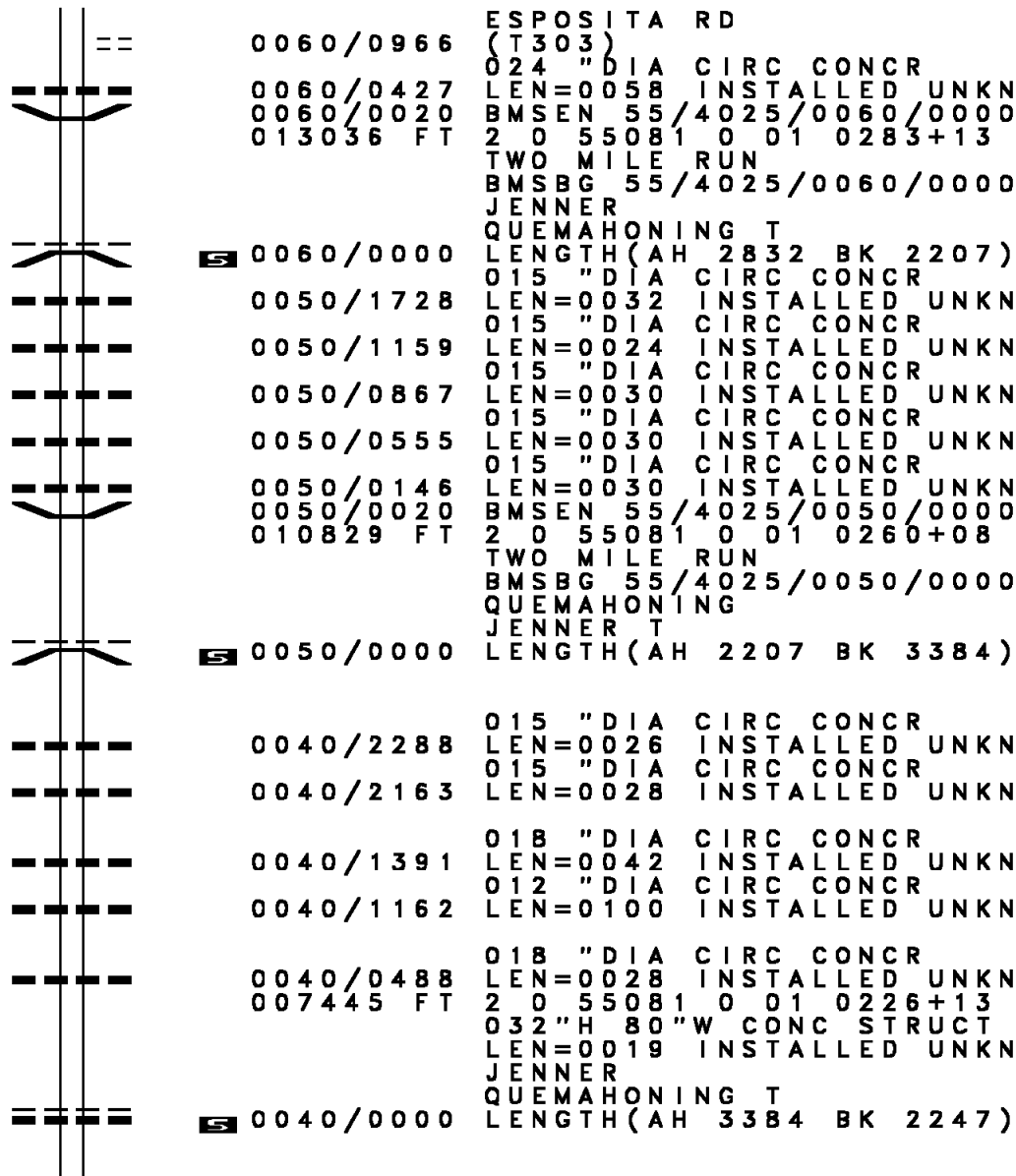
ATKINSON WY
ATKINSON WY
(BORO)
015 " DIA CIRC METAL
LEN=0040 INSTALLED UNKN
012 " DIA CIR UNKNOWN
LEN=0040 INSTALLED UNKN
MORRIS AV
(BORO)
HOWER AV
(BORO)
2 0 55089 0 01 0083+71
MERCHANTS AV
(BORO)
LENGTH(AH 1598 BK 2289)
GARRETT AV
(BORO)
GIBBON AV
(BORO)
018 " DIA CIRC OTHER
LEN=0175 INSTALLED 1988
BOSWOODS RD
(PRDR)

DIR: B TOTAL LEN: 4.891 MI. DIST: 09-7 SR: 4025
 LEFT MUN: JENNER T RIGHT MUN: JENNER T

013036 FT

010829 FT

007445 FT



0060/0966 ESPOSITA RD
 (T303)
 024 " DIA CIRC CONCR
 LEN=0058 INSTALLED UNKN
 0060/0427
 0060/0020 BMSSEN 55/4025/0060/0000
 013036 FT 2 0 55081 0 01 0283+13
 TWO MILE RUN
 BMSBG 55/4025/0060/0000
 JENNER
 QUEMAHONING T
 5 0060/0000 LENGTH(AH 2832 BK 2207)
 015 " DIA CIRC CONCR
 0050/1728 LEN=0032 INSTALLED UNKN
 015 " DIA CIRC CONCR
 0050/1159 LEN=0024 INSTALLED UNKN
 015 " DIA CIRC CONCR
 0050/0867 LEN=0030 INSTALLED UNKN
 015 " DIA CIRC CONCR
 0050/0555 LEN=0030 INSTALLED UNKN
 015 " DIA CIRC CONCR
 0050/0146 LEN=0030 INSTALLED UNKN
 0050/0020 BMSSEN 55/4025/0050/0000
 010829 FT 2 0 55081 0 01 0260+08
 TWO MILE RUN
 BMSBG 55/4025/0050/0000
 QUEMAHONING
 JENNER T
 5 0050/0000 LENGTH(AH 2207 BK 3384)
 015 " DIA CIRC CONCR
 0040/2288 LEN=0026 INSTALLED UNKN
 015 " DIA CIRC CONCR
 0040/2163 LEN=0028 INSTALLED UNKN
 018 " DIA CIRC CONCR
 0040/1391 LEN=0042 INSTALLED UNKN
 012 " DIA CIRC CONCR
 0040/1162 LEN=0100 INSTALLED UNKN
 018 " DIA CIRC CONCR
 0040/0488 LEN=0028 INSTALLED UNKN
 007445 FT 2 0 55081 0 01 0226+13
 032 " H 80 " W CONC STRUCT
 LEN=0019 INSTALLED UNKN
 JENNER
 QUEMAHONING T
 5 0040/0000 LENGTH(AH 3384 BK 2247)

EXTRACT DATE: 12/18/2023
PRINT DATE: 12/21/2023

ROADWAY MANAGEMENT SYSTEM
SLD COUNTY/SR - ANNUAL PRINT

PAGE NUMBER: 719
COUNTY: SOMERSET

DIR: B TOTAL LEN: 4.891 MI.
LEFT MUN: QUEMAHONING T

DIST: 09-7 SR: 4025
RIGHT MUN: QUEMAHONING T

Stationing	Description	Material	Length	Notes
0030/1330	015" DIA CIRC CONCR	LEN=0030	INSTALLED UNKN	
0030/0685	015" DIA CIRC CONCR	LEN=0030	INSTALLED UNKN	
0030/0222	018" DIA CIRC CONCR	LEN=0036	INSTALLED UNKN	MILLER RD (T685)
0030/0190	TWO MILE RUN RD	(T701)		
0030/0013	BMSBN 55/4025/0030/0000			
005198 FT	2 0 55081 0 00 0195+15			VILLAGE: RALPHTON
	TWO MILE RUN			
	BMSBG 55/4025/0030/0000			QUEMAHONING
	JENNER T			
0030/0000	LENGTH(AH 2247 BK 3429)			
0020/2138	015" DIA CIRC CONCR	LEN=0030	INSTALLED UNKN	
0020/1801	015" DIA CIRC CONCR	LEN=0030	INSTALLED UNKN	
0020/0836	018" DIA CIRC METAL	LEN=0029	INSTALLED UNKN	
0020/0672	036" DIA CIRC CONCR	LEN=0054	INSTALLED UNKN	
001769 FT	2 0 55081 0 00 0160+38			
0020/0000	LENGTH(AH 3429 BK 1769)			
0010/1700	015" DIA CIRC CONCR	LEN=0015	INSTALLED UNKN	
	KALTENBAUGH RD			
0010/1218	(T565)			
0010/0991	024" DIA CIRC CONCR	LEN=0046	INSTALLED UNKN	
TRADING POST RD (T546)				
0010/0288				
000000 FT				
	NC RA LPHTON RD			
	INTER-BK PENN AV			
	(SR0601 SEG 0230/0000)			
	MFC BEGIN = E			
PENN AV (SR0601 SEG 0230/0000)	0010/0000			
	LENGTH(AH 1769 BK 0000)			

EXTRACT DATE: 12/18/2023 ROADWAY MANAGEMENT SYSTEM PAGE NUMBER: 718
PRINT DATE: 12/21/2023 SLD COUNTY/SR - ANNUAL PRINT COUNTY: SOMERSET
DIR: B TOTAL LEN: .000 MI. DIST: 09-7 SR: 4024
LEFT MUN: BOSWELL B RIGHT MUN: BOSWELL B

LTH AH 000568 BK 000000 7011/0000



000000 FT
7010/0000 LENGTH(AH 0568 BK 0000)

DIR: B TOTAL LEN: 4.208 MI. DIST: 09-7 SR: 4023
 LEFT MUN: BOSWELL B RIGHT MUN: BOSWELL B

Location	SR	Start Station	End Station	Length (FT)	Material / Notes
CESSNA HILL RD (T735) BOSWELL JENNER T	0090/2013	022217	022217	0	
	0090/2010	022217	022217	0	
	0090/2278	022217	022217	0	SR 0601 SH (SR0601 SEG 0310/0000) 015 " DIA CIRC CONCR LEN=0054 INSTALLED UNKN
2055082001 ROSE RD (T542)	0090/1591	0204+90	0204+90	0	015 " DIA CIRC CONCR LEN=0040 INSTALLED UNKN BOSWELL JENNER T
	0090/1497	0204+90	0204+90	0	015 " DIA CIRC CONCR LEN=0040 INSTALLED UNKN BOSWELL JENNER T
	0090/0680	0204+90	0204+90	0	018 " DIA CIRC CONCR LEN=0036 INSTALLED UNKN
	0090/0442	0204+90	0204+90	0	018 " DIA CIR PLASTIC LEN=0032 INSTALLED 2020
2055082001 ROSE RD (T542)	0090/0235	0204+90	0204+90	0	018 " DIA CIR PLASTIC LEN=0060 INSTALLED 2020
	0090/0000	0204+90	0204+90	0	018 " DIA CIR PLASTIC LEN=0060 INSTALLED 2020
	0080/2477	0204+90	0204+90	0	LENGTH(AH 2298 BK 2572) 048 " DIA CIRC CONCR LEN=0040 INSTALLED UNKN 015 " DIA CIR PLASTIC

DIR: B TOTAL LEN: 4.208 MI. DIST: 09-7 SR: 4023
 LEFT MUN: JENNER T RIGHT MUN: JENNER T

MOUNTAIN RD
(TWP)

0080/0110
017347 FT

LAKE SHORE DR
(PRDR)

0070/2383

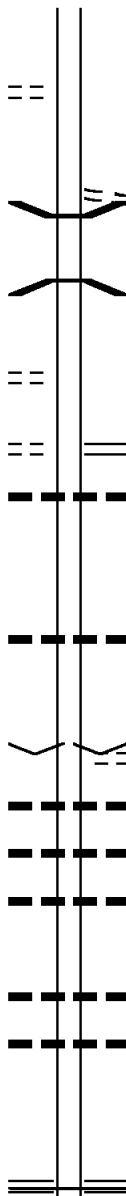
014399 FT

0080/1703	LEN=0027	INSTALLED UNKN
	015 "DIA	CIRC CONCR
0080/1623	LEN=0086	INSTALLED UNKN
	024 "DIA	CIR PLASTIC
0080/1490	LEN=0035	INSTALLED UNKN
	JENNER	
0080/1345	JENNERSTOWN B	
	018 "DIA	CIR PLASTIC
0080/0925	LEN=0030	INSTALLED UNKN
	018 "DIA	CIR PLASTIC
0080/0540	LEN=0043	INSTALLED UNKN
	024 "DIA	CIRC CONCR
0080/0359	LEN=0099	INSTALLED UNKN
0080/0044	BMS EN 55/4023/0080/0000	
017347 FT	2 0 55082 0 01 0179+27	
	BEAVER DAM CREEK	
0080/0000	BMS BG 55/4023/0080/0000	
	LENGTH(AH 2572 BK 2948)	
	JENNERSTOWN	
	JENNER T	
0070/2165	018 "DIA	CIR PLASTIC
0070/1731	LEN=0040	INSTALLED 2020
	GODIN DR	
0070/0470	(PRDR)	
	PENNDOT STOCKPILE 2	
0070/0430	(GOVT)	
	PENNDOT STOCKPILE 2	
0070/0344	(GOVT)	
	015 "DIA	CIRC CONCR
0070/0329	LEN=0056	INSTALLED UNKN
	KAR-RI-MAR DR	
0070/0292	(PRDR)	
	018 "DIA	CIR PLASTIC
0070/0114	LEN=0031	INSTALLED 2020
	018 "DIA	CIRC CONCR
0070/0104	LEN=0058	INSTALLED UNKN
014399 FT	2 0 55082 0 01 0149+68	
	VILLAGE: JENNER CROSSRD	
	018 "DIA	CIRC METAL
	LEN=0099	INSTALLED UNKN
	NC BL	
	BLACKS HILL RD	
	LINCOLN HW	
	(SR0030 SEG 0100/1097)	

DIR: B TOTAL LEN: 4.208 MI. DIST: 09-7 SR: 4023
 LEFT MUN: JENNER T RIGHT MUN: JENNER T

MINE RD
 (TWP)

0040/0111
 006364 FT



006364 FT 2 0 55082 0 00 0063+45
 HOFFMAN CHURCH RD
 (T697)
 LENGTH(AH 2241 BK 0985)
 0030/0695 BMSSEN 55/4023/0030/0626
 2 0 55082 0 00 0059+90
 QUEMAHONING CREEK
 0030/0626 BMSBG 55/4023/0030/0626

2 0 55082 0 00 0054+05
 COAL JUNCTION RD
 (T890)

005379 FT
 0030/0000

005379 FT
 0030/0000 LENGTH(AH 0985 BK 2449)

SUNRISE LN
 (PRDR)

0020/1582

0020/1582 WATSON AV
 (SR4015 SEG 0130/1784)
 018 "DIA CIR PLASTIC
 0020/1541 LEN=0130 INSTALLED 2020

002930 FT

0020/0033 024 "DIA CIR PLASTIC
 LEN=0076 INSTALLED 2020
 002930 FT 2 0 55082 0 00 0029+48
 VILLAGE: COAL JUNCTION
 FRITZ RD
 (T484)

0020/0000 LENGTH(AH 2449 BK 2930)
 018 "DIA CIR PLASTIC
 0010/2488 LEN=0082 INSTALLED 2020
 018 "DIA CIR PLASTIC
 0010/2034 LEN=0077 INSTALLED 2020
 030 "DIA CIR PLASTIC
 0010/1726 LEN=0082 INSTALLED UNKN

000000 FT

0010/0563 030 "DIA CIR PLASTIC
 LEN=0091 INSTALLED 2020
 024 "DIA CIR PLASTIC
 0010/0125 LEN=0030 INSTALLED 2020
 000000 FT 2 0 55082 0 00 0000+00
 NC MI LLION DOLLAR HW
 SOMERSET PK
 (SR0985 SEG 0080/2674)
 MFC BEGIN = D
 0010/0000 LENGTH(AH 2930 BK 0000)

EXTRACT DATE: 12/18/2023
PRINT DATE: 12/21/2023

ROADWAY MANAGEMENT SYSTEM
SLD COUNTY/SR - ANNUAL PRINT

PAGE NUMBER: 712
COUNTY: SOMERSET

DIR: B TOTAL LEN: 4.634 MI.
LEFT MUN: PAINT T

DIST: 09-7 SR: 4022
RIGHT MUN: PAINT T

	0090/0950	LEN=0033	INSTALLED	2000
		015 "DIA	CIRC CONCR	
	0090/0810	LEN=0036	INSTALLED	2000
		018 "DIA	CIR PLASTIC	
	0090/0568	LEN=0032	INSTALLED	2000
		015 "DIA	CIRC CONCR	
	0090/0418	LEN=0034	INSTALLED	2000
		018 "DIA	CIR PLASTIC	
	0090/0023	LEN=0050	INSTALLED	2004
019733 FT	019733 FT	2 0 55127	0 01 0122+91	
	5 0090/0000	LENGTH(AH	3366 BK 2422)	
		024 "DIA	CIR PLASTIC	
	0080/2303	LEN=0036	INSTALLED	UNKN
		018 "DIA	CIR PLASTIC	
	0080/2147	LEN=0040	INSTALLED	2005
		015 "DIA	CIRC CONCR	
	0080/1595	LEN=0036	INSTALLED	2000
		EVA LN		
	0080/1338	(PRDR)		
		015 "DIA	CIR PLASTIC	
	0080/0920	LEN=0034	INSTALLED	2000
		015 "DIA	CIRC CONCR	
	0080/0648	LEN=0032	INSTALLED	2000
		048 "DIA	CIR PLASTIC	
	0080/0498	LEN=0042	INSTALLED	2000
		015 "DIA	CIR PLASTIC	
	0080/0082	LEN=0048	INSTALLED	2000
017311 FT	017311 FT	2 0 55127	0 01 0100+00	
	5 0080/0000	LENGTH(AH	2422 BK 3155)	
		015 "DIA	CIR PLASTIC	
	0070/2836	LEN=0027	INSTALLED	2000
		015 "DIA	CIR PLASTIC	
	0070/2505	LEN=0027	INSTALLED	2000
		015 "DIA	CIRC CONCR	
	0070/2420	LEN=0026	INSTALLED	2000
		018 "DIA	CIR PLASTIC	
	0070/2157	LEN=0040	INSTALLED	2006
		018 "DIA	CIRC METAL	
	0070/1683	LEN=0040	INSTALLED	2006
		018 "DIA	CIR PLASTIC	
	0070/1512	LEN=0040	INSTALLED	2006
		015 "DIA	CIR PLASTIC	
	0070/0983	LEN=0034	INSTALLED	2000
		015 "DIA	CIR PLASTIC	
	0070/0680	LEN=0031	INSTALLED	2000
		018 "DIA	CIR PLASTIC	
	0070/0389	LEN=0047	INSTALLED	2000
014156 FT	014156 FT	2 0 55127	0 01 0068+06	
		(AAR 145245T)#	TRKS 01	
	5 0070/0000	LENGTH(AH	3155 BK 1870)	

DIR: B TOTAL LEN: 4.634 MI. DIST: 09-7 SR: 4022
 LEFT MUN: PAINT T RIGHT MUN: PAINT T

012286 FT

009402 FT

	0060/1720	018 " DIA	CIRC CONCR	LEN=0030	INSTALLED UNKN
	0060/1474	BMS EN 55/4022/0060/1275	NC CO	OTTAGE LN	PAINT
	0060/1453	CONEMAUGH T	2 0 55127 0 00 0049+56	STONYCREEK RIVER	
	0060/1275	BMSBG 55/4022/0060/1275			
	0060/1152	018 " DIA	CIR PLASTIC	LEN=0040	INSTALLED 2006
	0060/0897	015 " DIA	CIRC METAL	LEN=0038	INSTALLED UNKN
	0060/0297	015 " DIA	CIRC METAL	LEN=0146	INSTALLED 2000
	0060/0035	015 " DIA	CIRC METAL	LEN=0042	INSTALLED 2000
	012286 FT	2 0 55127 0 00 0049+56			
	0060/0000	LENGTH(AH 1870 BK 2884)			
	0050/2663	015 " DIA	CIRC METAL	LEN=0042	INSTALLED 2000
	0050/2400	015 " DIA	CIRC METAL	LEN=0044	INSTALLED 2000
	0050/2092	015 " DIA	CIRC METAL	LEN=0044	INSTALLED 2000
	0050/1859	015 " DIA	CIRC METAL	LEN=0051	INSTALLED 2000
	0050/1566	015 " DIA	CIRC METAL	LEN=0045	INSTALLED 2000
	0050/0919	018 " DIA	CIR PLASTIC	LEN=0040	INSTALLED 2006
	0050/0288	BMS EN 55/4022/0050/0000			
	009402 FT	2 0 55127 0 00 0020+85			
	0050/0000	SR 0219	BMSBG 55/4022/0050/0000	LENGTH(AH 2884 BK 2101)	TR STONY CK
	0040/1920	STRUCTURE LENGTH 13 FT	BMSID 55/4022/0040/1920	BOTTOM RD	(T762)
	0040/1352	018 " DIA	CIRC CONCR	LEN=0050	INSTALLED 2000
	0040/1273	018 " DIA	CIRC CONCR	LEN=0043	INSTALLED 2000
	0040/0912	018 " DIA	CIRC CONCR	LEN=0050	INSTALLED 2000
	0040/0694	018 " DIA	CIRC CONCR	LEN=0050	INSTALLED 2000

DIR: B TOTAL LEN: 4.634 MI. DIST: 09-7 SR: 4022
 LEFT MUN: CONEMAUGH T RIGHT MUN: CONEMAUGH T

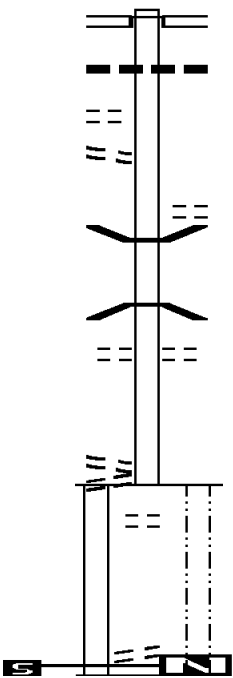
Stationing	Notes	Stationing	Notes
007301 FT	0040/0448	007301 FT	018 " DIA CIRC CONCR LEN=0043 INSTALLED 2000
			2 0 55127 0 00 0000+00 WALNUT HILL RD (T781)
		0040/0000	LENGTH(AH 2101 BK 2268)
		0030/1805	015 " DIA CIRC METAL LEN=0055 INSTALLED 2000
		0030/0806	024 " DIA CIRC CONCR LEN=0047 INSTALLED 2000
005033 FT	005033 FT	005033 FT	2 0 55104 0 00 0050+00 VILLAGE: CARPENTER PARK
DICKEY HILL RD (T787)	0030/0000	0030/0000	LENGTH(AH 2268 BK 2614)
		0020/2350	015 " DIA CIRC CONCR LEN=0043 INSTALLED 1988
		0020/1940	015 " DIA CIRC CONCR LEN=0069 INSTALLED 1988
		0020/1352	018 " DIA CIRC CONCR LEN=0042 INSTALLED 2000
		0020/1008	CAMBRIDGE DR (T878)
NORLIN DR (T900)	0020/0672		
		0020/0442	015 " DIA CIRC CONCR LEN=0046 INSTALLED 2000
		002419 FT	2 0 55104 0 00 0024+10 CAMBRIDGE DR (T878)
		0020/0000	LENGTH(AH 2614 BK 2419)
		0010/2218	024 " DIA CIRC CONCR LEN=0037 INSTALLED 2000
		0010/1703	024 " DIA CIRC CONCR LEN=0035 INSTALLED 2000
		0010/1615	WESTMINSTER DR (T875)
		0010/1045	BEVERLY WY (T416)
		0010/0616	024 " DIA CIRC CONCR LEN=0045 INSTALLED 2000
		0010/0027	024 " DIA CIRC CONCR LEN=0067 INSTALLED 2000
000000 FT	000000 FT	000000 FT	2 0 55104 0 00 0000+00 NC CARPENTER PARK RD SR 0403 SH (SR0403 SEG 0330/2273)
		0010/0000	MFC BEGIN = D LENGTH(AH 2419 BK 0000)
OLD TIRE HILL RD (T684)	0010/0000		

028974 FT

KAUFMAN DR
 (BORO)
 KAUFMAN DR
 (BORO)

0130/0890
 0130/0665

2 0 55083 0 01 0278+45 027659 FT
 MAIN ST
 (BORO)
 RAILROAD ST
 (BORO) 0130/0000
 AL
 (BORO) 0121/0374
 2 0 55083 0 01 0273+45 027149 FT
 WATER ST
 (BORO)
 NC MAIN ST
 MFC BEGIN = D
 LENGTH(AH 0510 BK 2551) 0121/0000



028464 FT
 INTER-AHD

CHARLES ST
 (SR1027 SEG 0010/0000)
 BARN ST
 (SR0403 SEG 0110/0000)
 018 " DIA CIRC CONCR
 0130/1080 LEN=0070 INSTALLED UNKN

NC CHARLES ST
 CLARK ST
 (BORO)
 0130/0605
 0130/0534 BMSBN 55/4021/0130/0375
 2 0 55083 0 01 0282+22
 STONYCREEK RIVER
 0130/0375 BMSBG 55/4021/0130/0375
 WATER ST
 (BORO)
 0130/0326
 027149 FT

NC RAILROAD ST
 0130/0000 LTH AH 001315 BK 000510

027149 FT
 7120/0000 LTH AH 000510 BK 002551

EXTRACT DATE: 12/18/2023
PRINT DATE: 12/21/2023

ROADWAY MANAGEMENT SYSTEM
SLD COUNTY/SR - ANNUAL PRINT

PAGE NUMBER: 708
COUNTY: SOMERSET

DIR: B TOTAL LEN: 5.488 MI.
LEFT MUN: HOOVERSVILLE B

DIST: 09-7 SR: 4021
RIGHT MUN: HOOVERSVILLE B

024598 FT

021849 FT

INTER-AHD	WATER ST				
0110/2551	(BORO)				
0110/2516	018" DIA	CIRC	CONCR		
	LEN=0021	INSTALLED	UNKN		
0110/1079	015" DIA	CIR	PLASTIC		
	LEN=0038	INSTALLED	UNKN		
0110/0900	008" DIA	CIRC	OTHER		
	LEN=0035	INSTALLED	UNKN		
0110/0710	018" DIA	CIR	PLASTIC		
	LEN=0020	INSTALLED	2004		
0110/0147	012" DIA	CIR	PLASTIC		
	LEN=0045	INSTALLED	UNKN		
024598 FT	2 0 55083	0 01	0247+98		
5 0110/0000	NC WA TER ST	LENGTH(AH	2551 BK	2749)	
	HOOVERSVILLE				
0100/2648	QUEMAHONING T				
	024" DIA	CIRC	CONCR		
0100/2540	LEN=0025	INSTALLED	UNKN		
	018" DIA	CIR	PLASTIC		
0100/2048	LEN=0020	INSTALLED	2004		
+++++	0100/1653	(AAR 1452	31K)#TRKS	01	
		015" DIA	CIRC	CONCR	
0100/1536	LEN=0025	INSTALLED	UNKN		
	015" DIA	CIRC	CONCR		
0100/1429	LEN=0025	INSTALLED	UNKN		
	018" DIA	CIRC	CONCR		
0100/1037	LEN=0033	INSTALLED	UNKN		
	018" DIA	CIR	PLASTIC		
0100/0415	LEN=0030	INSTALLED	UNKN		
	018" DIA	CIRC	CONCR		
0100/0209	LEN=0020	INSTALLED	UNKN		
	018" DIA	CIRC	CONCR		
0100/0060	LEN=0024	INSTALLED	UNKN		
021849 FT	2 0 55083	0 01	0220+57		
	PONDEROSA RD				
	(T670)				
5 0100/0000	LENGTH(AH	2749 BK	2581)		
	018" DIA	CIRC	CONCR		
0090/1982	LEN=0024	INSTALLED	UNKN		
	018" DIA	CIRC	CONCR		
0090/0517	LEN=0024	INSTALLED	UNKN		

DIR: B TOTAL LEN: 5.488 MI. DIST: 09-7 SR: 4021
 LEFT MUN: QUEMAHONING T RIGHT MUN: QUEMAHONING T

019268 FT

0090/0272 018 " DIA CIR PLASTIC
 LEN=0040 INSTALLED UNKN
 0090/0252 060 " DIA CIRC CONCR
 LEN=0030 INSTALLED 2000
 019268 FT 2 0 55083 0 01 0194+65
 BASSETT RD

5 0090/0000 LENGTH(AH 2581 BK 2468)
 LC FOR BASSETT RD
 0080/2333 (TWP)
 048 "H 00 "W MULT PLSTIC

0080/2162 LEN=0040 INSTALLED UNKN

0080/1475 048 " DIA CIRC CONCR
 LEN=0036 INSTALLED UNKN

0080/1114 012 " DIA CIRC CONCR
 LEN=0044 INSTALLED UNKN

016800 FT

0080/0270 036 " DIA CIRC CONCR
 LEN=0040 INSTALLED UNKN
 016800 FT 2 0 55083 0 01 0169+94

5 0080/0000 LENGTH(AH 2468 BK 2339)

0070/1517 018 " DIA CIRC CONCR
 LEN=0032 INSTALLED UNKN

0070/0970 024 " DIA CIRC CONCR
 LEN=0036 INSTALLED UNKN

014461 FT

014461 FT 2 0 55083 0 01 0146+55
 NC HO OVERSVILLE RD
 PLANK RD

5 0070/0000 (SR4019 SEG 0160/0000)
 LENGTH(AH 2339 BK 1124)

013337 FT

0060/0206 018 " DIA CIRC CONCR
 LEN=0037 INSTALLED UNKN
 013337 FT 2 0 55083 0 00 0133+83

5 0060/0000 LENGTH(AH 1124 BK 2765)

0050/2515 018 " DIA CIRC CONCR
 LEN=0036 INSTALLED UNKN

0050/2249 018 " DIA CIRC CONCR
 LEN=0050 INSTALLED UNKN

0050/1922 018 " DIA CIRC CONCR
 LEN=0040 INSTALLED UNKN

0050/1835 015 " DIA CIRC CONCR
 LEN=0046 INSTALLED UNKN

0050/1493 015 " DIA CIRC CONCR
 LEN=0046 INSTALLED UNKN

DIR: B TOTAL LEN: 5.488 MI. DIST: 09-7 SR: 4021
 LEFT MUN: QUEMAHONING T RIGHT MUN: QUEMAHONING T

2 0 55083 0 00 0105+82 010572 FT
 BIRDMAN RD
 (T613) 0050/0000

2 0 55083 0 00 0095+00 009487 FT
 GREEN BRIDGE RD
 (SR4010 SEG 0080/2855) 0040/0000

006143 FT

0050/1373	018 " DIA	CIRC	CONCR	LEN=0034	INSTALLED	UNKN
0050/1000	018 " DIA	CIRC	CONCR	LEN=0038	INSTALLED	UNKN
0050/0675	024 " DIA	CIRC	CONCR	LEN=0036	INSTALLED	UNKN
0050/0410	018 " DIA	CIRC	CONCR	LEN=0033	INSTALLED	UNKN
0050/0270	018 " DIA	CIRC	CONCR	LEN=0035	INSTALLED	UNKN
010572 FT	SKUNK HOLLOW RD					
0050/0000	(T615)			LENGTH(AH 2765 BK 1085)		
0040/0528	015 " DIA	CIRC	CONCR	LEN=0030	INSTALLED	UNKN
0040/0247	015 " DIA	CIRC	CONCR	LEN=0032	INSTALLED	UNKN
0040/0066	BMSSEN 55/4021/0040/0033			2 0 55083 0 00 0095+37		
0040/0033	HIGGINS RUN					
009487 FT	BMSBG 55/4021/0040/0033					
0040/0000	LENGTH(AH 1085 BK 3344)					
0030/2858	015 " DIA	CIRC	CONCR	LEN=0048	INSTALLED	UNKN
0030/2614	015 " DIA	CIRC	CONCR	LEN=0034	INSTALLED	UNKN
0030/2509	015 " DIA	CIRC	CONCR	LEN=0040	INSTALLED	UNKN
0030/2284	018 " DIA	CIRC	CONCR	LEN=0034	INSTALLED	UNKN
0030/1879	015 " DIA	CIRC	CONCR	LEN=0048	INSTALLED	UNKN
0030/1705	015 " DIA	CIRC	CONCR	LEN=0028	INSTALLED	UNKN
0030/1076	018 " DIA	CIRC	CONCR	LEN=0034	INSTALLED	UNKN
0030/0946	015 " DIA	CIRC	CONCR	LEN=0042	INSTALLED	UNKN
0030/0278	030 " DIA	CIRC	CONCR	LEN=0038	INSTALLED	UNKN
006143 FT	2 0 55083 0 00 0061+45					
0030/0000	ZIPFEL RD			(T707)		
0020/2973	LENGTH(AH 3344 BK 3400)					
	015 " DIA	CIRC	CONCR	LEN=0038	INSTALLED	UNKN

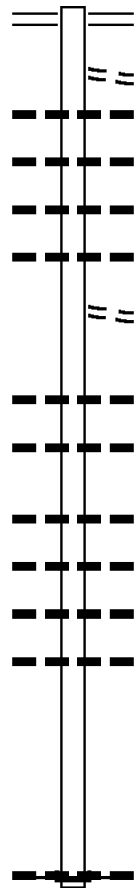
DIR: B TOTAL LEN: 5.488 MI. DIST: 09-7 SR: 4021
 LEFT MUN: QUEMAHONING T RIGHT MUN: QUEMAHONING T

002743 FT

000000 FT

---	0020/2688	015 " DIA	CIRC CONCR
---		LEN=0032	INSTALLED UNKN
---	0020/2386	015 " DIA	CIRC CONCR
---		LEN=0027	INSTALLED UNKN
---	0020/2211	015 " DIA	CIRC CONCR
---		LEN=0052	INSTALLED UNKN
---	0020/1521	030 " DIA	CIRC CONCR
---		LEN=0042	INSTALLED UNKN
---	0020/1305	015 " DIA	CIRC CONCR
---		LEN=0034	INSTALLED UNKN
---	0020/0600	018 " DIA	CIRC CONCR
---		LEN=0036	INSTALLED UNKN
---	0020/0513	024 " DIA	CIRC CONCR
---		LEN=0034	INSTALLED UNKN
---	0020/0388	024 " DIA	CIRC CONCR
---		LEN=0036	INSTALLED UNKN
---	0020/0162	024 " DIA	CIRC CONCR
---		LEN=0038	INSTALLED UNKN
---	002743 FT	2 0 55083	0 00 0027+40
---	0020/0000	018 " DIA	CIRC CONCR
---		LEN=0040	INSTALLED UNKN
---		LENGTH(AH	3400 BK 2743)
---	0010/2453	018 " DIA	CIRC CONCR
---		LEN=0032	INSTALLED UNKN
---	0010/2375	015 " DIA	CIR PLASTIC
---		LEN=0031	INSTALLED UNKN
---	0010/2162	018 " DIA	CIRC CONCR
---		LEN=0024	INSTALLED UNKN
---	0010/1999	018 " DIA	CIR PLASTIC
---		LEN=0032	INSTALLED UNKN
---	0010/1430	018 " DIA	CIRC CONCR
---		LEN=0024	INSTALLED UNKN
---	0010/1220	012 " DIA	CIRC CONCR
---		LEN=0024	INSTALLED UNKN
---	0010/0302	018 " DIA	CIRC CONCR
---		LEN=0020	INSTALLED 1999
---	0010/0020	018 " DIA	CIRC CONCR
---		LEN=0058	INSTALLED UNKN
---	000000 FT	2 0 55083	0 00 0000+00
---		NC SL	AGLE HILL RD
---			LINCOLN HW
---			(SRO030 SEG 0210/0000)
---	INTER-BK		STONERIDGE HUNT CLUB
---			(PRDR)
---			MFC BEGIN = D
---	0010/0000		LENGTH(AH 2743 BK 0000)

004633 FT



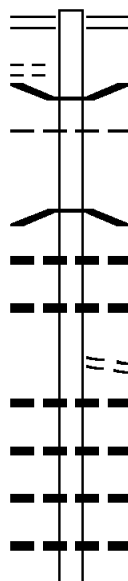
003180 FT

000000 FT

004633 FT SOMERSET PK
 0020/1453 (SR0985 SEG 0360/0000)
 OLD STATE HW
 (T585)
 0020/1198 018 " DIA CIRC METAL
 LEN=0041 INSTALLED 1988
 0020/1090 015 " DIA CIRC CONCR
 LEN=0046 INSTALLED 1988
 0020/0990 015 " DIA CIRC METAL
 LEN=0038 INSTALLED 1988
 0020/0856 015 " DIA CIRC CONCR
 LEN=0075 INSTALLED 1988
 0020/0549 DALTON RUN RD
 (T635)
 0020/0468 2 0 55174 0 00 0031+81
 003180 FT LENGTH(AH 1453 BK 3180)
 0020/0000 015 " DIA CIRC METAL
 0010/2809 LEN=0040 INSTALLED UNKN
 018 " DIA CIRC CONCR
 0010/2285 LEN=0042 INSTALLED UNKN
 018 " DIA CIRC CONCR
 0010/1495 LEN=0055 INSTALLED UNKN
 030 " DIA CIR PLASTIC
 0010/1067 LEN=0070 INSTALLED UNKN
 018 " DIA CIR PLASTIC
 0010/0795 LEN=0041 INSTALLED UNKN
 024 " DIA CIR PLASTIC
 0010/0242 LEN=0040 INSTALLED UNKN
 000000 FT 2 0 55174 0 00 0000+00
 018 " DIA CIR PLASTIC
 LEN=0036 INSTALLED UNKN
 NC FENDER LN
 INTER-BK FENDER LN
 (SR3003 SEG 0010/0000)
 MFC BEGIN = E
 BK-CAMBRIA (11)
 0010/0000 LENGTH(AH 3180 BK 0000)

QUEMAHONING DAM RD
 (T743)

058167 FT
 0240/2922



058167 FT SR 0601 SH
 0240/3035 (SR0601 SEG 0430/0000)

0240/2821 BMS EN 55/4019/0240/2742
 CONEMAUGH
 0240/2782 QUEMAHONING T
 2 0 55093 0 00 0117+29
 QUEMAHONING CREEK
 0240/2742 BMSBG 55/4019/0240/2742
 015 " DIA CIRC CONCR
 0240/2146 LEN=0036 INSTALLED UNKN
 015 " DIA CIRC CONCR
 0240/1768 LEN=0042 INSTALLED UNKN
 JANIDLO RD
 0240/1641 (T673)
 048 " DIA CIR PLASTIC
 0240/1496 LEN=0042 INSTALLED UNKN
 018 " DIA CIR PLASTIC
 0240/1189 LEN=0040 INSTALLED UNKN
 048 " DIA CIRC CONCR
 0240/0973 LEN=0042 INSTALLED UNKN
 015 " DIA CIRC CONCR
 0240/0724 LEN=0030 INSTALLED UNKN
 012 " DIA CIRC OTHER

DIR: B TOTAL LEN: 11.016 MI. DIST: 09-7 SR: 4019
 LEFT MUN: QUEMAHONING T RIGHT MUN: QUEMAHONING T

055132 FT

0240/0552	LEN=0027	INSTALLED	UNKN
055132 FT	2 0 55093	0 00 0089+25	
0240/0000	LENGTH(AH	3035 BK 2544)	
	012 "DIA	CIRC OTHER	
0230/2413	LEN=0026	INSTALLED	UNKN
	012 "DIA	CIRC OTHER	
0230/2164	LEN=0027	INSTALLED	UNKN
	012 "DIA	CIRC METAL	
0230/1729	LEN=0032	INSTALLED	UNKN

052588 FT

0230/0685	060 "DIA	CIRC CONCR	
	LEN=0038	INSTALLED	UNKN
0230/0586	015 "DIA	CIRC CONCR	
	LEN=0040	INSTALLED	UNKN
0230/0482	012 "DIA	CIRC OTHER	
	LEN=0028	INSTALLED	UNKN
052588 FT	2 0 55093	0 00 0064+14	
0230/0000	LENGTH(AH	2544 BK 2422)	
	012 "DIA	CIRC OTHER	
0220/2403	LEN=0028	INSTALLED	UNKN
	012 "DIA	CIRC OTHER	
0220/2228	LEN=0026	INSTALLED	UNKN
	012 "DIA	CIR UNKNOWN	
0220/1928	LEN=0026	INSTALLED	UNKN
	024 "H 36 "	W CON BOX CUL	
0220/1401	LEN=0040	INSTALLED	UNKN
	012 "DIA	CIRC OTHER	
0220/1084	LEN=0042	INSTALLED	UNKN
	015 "DIA	CIRC CONCR	
0220/0795	LEN=0030	INSTALLED	UNKN
	015 "DIA	CIRC CONCR	
0220/0600	LEN=0030	INSTALLED	UNKN
	015 "DIA	CIRC CONCR	
0220/0343	LEN=0030	INSTALLED	UNKN
	015 "DIA	CIRC CONCR	
0220/0182	LEN=0032	INSTALLED	UNKN
	015 "DIA	CIRC CONCR	

050166 FT

0220/0080	LEN=0030	INSTALLED	UNKN
050166 FT	2 0 55093	0 00 0039+76	
0220/0000	LENGTH(AH	2422 BK 2476)	
	015 "DIA	CIRC METAL	
0210/2107	LEN=0045	INSTALLED	UNKN
	018 "DIA	CIR PLASTIC	
0210/1809	LEN=0042	INSTALLED	UNKN
	015 "DIA	CIR PLASTIC	
0210/1471	LEN=0040	INSTALLED	UNKN
	024 "DIA	CAST IRON	
0210/1134	LEN=0044	INSTALLED	UNKN
	024 "H 36 "	W CON BOX CUL	

DIR: B TOTAL LEN: 11.016 MI. DIST: 09-7 SR: 4019
 LEFT MUN: QUEMAHONING T RIGHT MUN: QUEMAHONING T

	0210/0636	LEN=0060	INSTALLED	UNKN
047690 FT	047690 FT	2 0 55093	0 00	0015+00
		KOONTZ RD (T731)		
	0210/0000	LENGTH(AH	2476	BK 1495)
		018 "DIA	CIR CONCR	
	0200/1028	LEN=0060	INSTALLED 1999	
		012 "DIA	CIR PLASTIC	
	0200/0842	LEN=0030	INSTALLED UNKN	
		012 "DIA	CIR PLASTIC	
	0200/0363	LEN=0030	INSTALLED UNKN	
046195 FT	046195 FT	2 0 55093	0 00	0000+00
	0200/0000	LENGTH(AH	1495	BK 3352)
		015 "DIA	CIR PLASTIC	
	0190/2987	LEN=0036	INSTALLED UNKN	
		015 "DIA	CIR CONCR	
	0190/2833	LEN=0032	INSTALLED UNKN	
		018 "DIA	CIR CONCR	
	0190/2680	LEN=0030	INSTALLED UNKN	
		018 "DIA	CIR PLASTIC	
	0190/2512	LEN=0032	INSTALLED UNKN	
		018 "DIA	CIR PLASTIC	
	0190/2380	LEN=0030	INSTALLED UNKN	
		018 "DIA	CIR CONCR	
	0190/2152	LEN=0030	INSTALLED UNKN	
		018 "DIA	CIR METAL	
	0190/1720	LEN=0030	INSTALLED UNKN	
		018 "DIA	CIR CONCR	
	0190/1577	LEN=0031	INSTALLED UNKN	
		024 "DIA	CIR PLASTIC	
	0190/1070	LEN=0040	INSTALLED UNKN	
		015 "DIA	CIR PLASTIC	
	0190/0687	LEN=0031	INSTALLED UNKN	
		024 "DIA	CIR PLASTIC	
	0190/0573	LEN=0040	INSTALLED UNKN	
042843 FT	042843 FT	1 0 00849	0 00	0267+68
	0190/0000	LENGTH(AH	3352	BK 3341)
		015 "DIA	CIR PLASTIC	
	0180/2734	LEN=0030	INSTALLED UNKN	
		018 "DIA	CIR PLASTIC	
	0180/2139	LEN=0030	INSTALLED UNKN	
		015 "DIA	CIR CONCR	
	0180/1782	LEN=0040	INSTALLED UNKN	
		015 "DIA	CIR CONCR	
	0180/1555	LEN=0040	INSTALLED UNKN	
		018 "DIA	CIR PLASTIC	
	0180/1278	LEN=0040	INSTALLED 2005	
		BLOOM RD		

DIR: B TOTAL LEN: 11.016 MI. DIST: 09-7 SR: 4019
 LEFT MUN: QUEMAHONING T RIGHT MUN: QUEMAHONING T

Stationing	Description	Material	Length	Notes
039502 FT				
0180/1235 (T723)				
039502 FT				
0180/0000	LENGTH(AH 3341 BK 2275)			
0170/1117	018 "DIA CIR PLASTIC LEN=0040	INSTALLED 2006		
0170/0049	018 "DIA CIR PLASTIC LEN=0040	INSTALLED 2006		
037227 FT				
0170/0000	LENGTH(AH 2275 BK 2697)			
0160/1402	018 "DIA CIR PLASTIC LEN=0040	INSTALLED 2006		
0160/0656	018 "DIA CIR PLASTIC LEN=0040	INSTALLED 2006		
034530 FT	HOOVERVILLE RD (SR4021 SEG 0070/0000)			
0160/0000	LENGTH(AH 2697 BK 2486)			
0150/2465	018 "DIA CIRC CONCR LEN=0040	INSTALLED 2006		
0150/1958	018 "DIA CIRC CONCR LEN=0040	INSTALLED 2006		
0150/1000	018 "DIA CIR PLASTIC LEN=0030	INSTALLED 2006		
0150/0246	015 "DIA CIR PLASTIC LEN=0027	INSTALLED UNKN		
032044 FT				
0150/0000	LENGTH(AH 2486 BK 3229)			
0140/3220	015 "DIA CIRC CONCR LEN=0020	INSTALLED 1998		
0140/3018	015 "DIA CIRC CONCR LEN=0030	INSTALLED UNKN		
0140/2458	015 "DIA CIRC CONCR LEN=0030	INSTALLED UNKN		

DIR: B TOTAL LEN: 11.016 MI. DIST: 09-7 SR: 4019
 LEFT MUN: QUEMAHONING T RIGHT MUN: QUEMAHONING T

Stationing	Segment	Material	Length	Status
	0140/1731	015 " DIA CIRC CONCR	LEN=0030	INSTALLED UNKN
	0140/1534	015 " DIA CIRC CONCR	LEN=0030	INSTALLED UNKN
	0140/0612	015 " DIA CIRC CONCR	LEN=0028	INSTALLED UNKN
	0140/0265	018 " DIA CIRC CONCR	LEN=0036	INSTALLED UNKN
028815 FT	028815 FT	1 0 00849 0 00 0128+24		
	0140/0000	LENGTH(AH 3229 BK 1222)		
	0130/0448	012 " DIA CIRC CONCR	LEN=0046	INSTALLED UNKN
027593 FT	027593 FT	1 0 00849 0 00 0116+02		
	0130/0000	LENGTH(AH 1222 BK 2705)		
	0120/2536	015 " DIA CIRC CONCR	LEN=0043	INSTALLED UNKN
	0120/2171	018 " DIA CIRC CONCR	LEN=0040	INSTALLED 2006
	0120/1348	024 " DIA CIRC CONCR	LEN=0048	INSTALLED UNKN
	0120/0557	018 " DIA CIRC CONCR	LEN=0038	INSTALLED UNKN
024888 FT	024888 FT	1 0 00849 0 00 0088+64		
		BASSETT RD (T668)		
	0120/0000	LENGTH(AH 2705 BK 2922)		
	0110/2280	018 " DIA CIRC CONCR	LEN=0034	INSTALLED 1998
	0110/0442	024 " DIA CIRC CONCR	LEN=0034	INSTALLED UNKN
021966 FT	021966 FT	1 0 00849 0 00 0054+63		
		SCHOOLHOUSE RD (T661)		
	0110/0000	LENGTH(AH 2922 BK 2388)		
	0100/1406	015 " DIA CIRC CONCR	LEN=0032	INSTALLED UNKN
		015 " DIA CIRC CONCR		

EXTRACT DATE: 12/18/2023
PRINT DATE: 12/21/2023

ROADWAY MANAGEMENT SYSTEM
SLD COUNTY/SR - ANNUAL PRINT

PAGE NUMBER: 698
COUNTY: SOMERSET

DIR: B TOTAL LEN: 11.016 MI.
LEFT MUN: QUEMAHONING T

DIST: 09-7 SR: 4019
RIGHT MUN: QUEMAHONING T

Location	Segment ID	Length (FT)	Material	Status
019578 FT	0100/1217	0038	015" DIA CIRC CONCR	INSTALLED UNKN
	0100/0649	0034	018" DIA CIRC PLASTIC	INSTALLED UNKN
	0100/0322	0026	015" DIA CIRC CONCR	INSTALLED UNKN
	019578 FT	1000849	0000034+05	
	0100/0000	2388	015" DIA CIRC CONCR	LENGTH(AH 2388 BK 2478)
	0090/2308	0040	015" DIA CIRC CONCR	INSTALLED UNKN
	0090/2011	0030	018" DIA CIRC CONCR	INSTALLED UNKN
	0090/1747	0030	018" DIA CIRC CONCR	INSTALLED UNKN
	0090/1314	0048	024" DIA CIRC CONCR	INSTALLED UNKN
	0090/1130	0034	015" DIA CIRC CONCR	INSTALLED UNKN
017100 FT	0090/0870	0032	015" DIA CIRC CONCR	INSTALLED UNKN
	0090/0291		QUEMAHONING ST STOYSTOWN B	
	0090/0154	0175	018" DIA CIRC UNKNOWN	INSTALLED UNKN
	017100 FT	1000849	0000010+57	
	0090/0000	2478	015" DIA CIRC CONCR	LENGTH(AH 2478 BK 1087)
	0080/0842	0045	015" DIA CIRC CONCR	INSTALLED UNKN
	0080/0726	0036	015" DIA CIRC CONCR	INSTALLED UNKN
	0080/0618			
	0080/0275			
	016013 FT	0080/0212		
016013 FT		1000849	0000000+00	
0080/0000		1087	015" DIA CIRC CONCR	LENGTH(AH 1087 BK 1069)
0070/0878		0035	015" DIA CIRC CONCR	INSTALLED UNKN
0070/0852				

DIR: B TOTAL LEN: 11.016 MI. DIST: 09-7 SR: 4019
 LEFT MUN: STOYSTOWN B RIGHT MUN: STOYSTOWN B

Stationing	Structure	Object ID	Description
	--- ---	0070/0604	LEN=0035 INSTALLED UNKN 018 " DIA CIR PLASTIC
	--- ---	0070/0280	LEN=0035 INSTALLED UNKN STOYSTOWN
	--- ---	0070/0099	QUEMAHONING T
	[RBR]		
014944 FT	--- ---	0070/0071	BMS EN 55/4019/0070/0000 014944 FT 2 0 55077 0 00 0149+62 P3 NC SOMERSET ST U.S. ROUTE 30
	[RBR]		
	--- ---	0070/0000	BMSBG 55/4019/0070/0000 LENGTH(AH 1069 BK 3385)
	--- ---	0060/2263	015 " DIA CIRC METAL LEN=0024 INSTALLED UNKN
BERKEYS LN (PRDR)	==	0060/0930	
	--- ---	0060/0901	018 " DIA CIR PLASTIC LEN=0030 INSTALLED 2002
	--- ---	0060/0205	015 " DIA CIRC CONCR LEN=0036 INSTALLED UNKN 011559 FT 2 0 55077 0 00 0116+14
011559 FT	--- ---	0060/0000	LENGTH(AH 3385 BK 2362) 015 " DIA CIRC CONCR
	--- ---	0050/2228	LEN=0030 INSTALLED UNKN
	--- ---	0050/1361	015 " DIA CIR PLASTIC LEN=0030 INSTALLED UNKN LEASE RD
	==	0050/1328	(T644)
	--- ---	0050/0892	060 " DIA CIRC CONCR LEN=0032 INSTALLED UNKN
009197 FT	--- ---	009197 FT	2 0 55077 0 00 0092+79 015 " DIA CIRC CONCR LEN=0030 INSTALLED UNKN
	--- ---	0050/0000	LENGTH(AH 2362 BK 3295)
	==	0040/2644	TEDROW RD (T626)
	--- ---	0040/2126	015 " DIA CIRC CONCR LEN=0028 INSTALLED UNKN

EXTRACT DATE: 12/18/2023
PRINT DATE: 12/21/2023

ROADWAY MANAGEMENT SYSTEM
SLD COUNTY/SR - ANNUAL PRINT

PAGE NUMBER: 696
COUNTY: SOMERSET

DIR: B TOTAL LEN: 11.016 MI.
LEFT MUN: QUEMAHONING T

DIST: 09-7 SR: 4019
RIGHT MUN: QUEMAHONING T

GOLDSMITH RD
(T614)

0040/0198
005902 FT

2 0 55077 0 00 0040+16
GROVE RD
(T681)

003987 FT
0030/0000

HORNER CHURCH RD
(SR4017 SEG 0080/0000)

0010/0000

0040/1949	015 " DIA CIRC CONCR LEN=0024 INSTALLED UNKN
0040/0969	015 " DIA CIRC CONCR LEN=0032 INSTALLED UNKN
0040/0865	ZIMMERMAN RD (T663)
0040/0646	015 " DIA CIRC CONCR LEN=0024 INSTALLED UNKN
0040/0210	015 " DIA CIRC CONCR LEN=0024 INSTALLED UNKN
005902 FT	2 0 55077 0 00 0059+26 GARDNER RD (T612)
0040/0000	LENGTH(AH 3295 BK 1915) 015 " DIA CIRC CONCR
0030/1478	LEN=0024 INSTALLED UNKN
0030/0658	015 " DIA CIRC METAL LEN=0023 INSTALLED UNKN
003987 FT	003987 FT
0030/0000	LENGTH(AH 1915 BK 2037)
0020/1026	018 " DIA CIRC CONCR LEN=0032 INSTALLED UNKN
0020/0562	018 " DIA CIR PLASTIC LEN=0024 INSTALLED UNKN
0020/0238	024 " DIA CIR PLASTIC LEN=0040 INSTALLED 2002
001950 FT	2 0 55077 0 00 0019+50
0020/0000	LENGTH(AH 2037 BK 1950)
0010/0863	036 " DIA CIR PLASTIC LEN=0040 INSTALLED 2004
0010/0064	015 " DIA CIRC CONCR LEN=0044 INSTALLED UNKN
000000 FT	2 0 55077 0 00 0000+00 NC B I CYCLE RD INTER-BK BEAVERDAM RD (SR4017 SEG 0080/0000) MFC BEGIN = E
0010/0000	LENGTH(AH 1950 BK 0000)

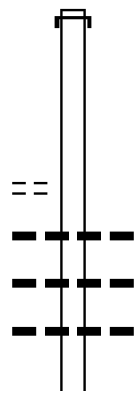
EXTRACT DATE: 12/18/2023 ROADWAY MANAGEMENT SYSTEM PAGE NUMBER: 695
 PRINT DATE: 12/21/2023 SLD COUNTY/SR - ANNUAL PRINT COUNTY: SOMERSET
 DIR: B TOTAL LEN: 3.190 MI. DIST: 09-7 SR: 4018
 LEFT MUN: CONEMAUGH T RIGHT MUN: CONEMAUGH T

016842 FT

016842 FT AH-CAMBRIA (11)
 INTER-AHD LIGONIER PK
 0060/2623 (SR3001 SEG 0020/3230)

KATHY CT
 (T890)

0060/0744



0060/0676 018 " DIA CIRC METAL
 LEN=0038 INSTALLED UNKN
 0060/0428 015 " DIA CIRC METAL
 LEN=0041 INSTALLED UNKN
 0060/0079 018 " DIA CIRC CONCR
 014219 FT LEN=0040 INSTALLED UNKN

1 0 00850 0 00 0074+79 014219 FT
 HOFECKER LN

DIR: B TOTAL LEN: 3.190 MI. DIST: 09-7 SR: 4018
 LEFT MUN: CONEMAUGH T RIGHT MUN: CONEMAUGH T

(T887)

Stationing	Notes	Material	Length	Notes
0060/0000	==	5 0060/0000	LENGTH(AH 2623 BK 3071)	
	---	0050/2874	018 "DIA CIR PLASTIC	
	---	0050/2582	LEN=0041 INSTALLED UNKN	
	---		018 "DIA CIR PLASTIC	
	---	0050/1864	LEN=0048 INSTALLED UNKN	
	---		018 "DIA CIRC METAL	
	---	0050/1489	LEN=0041 INSTALLED UNKN	
	---		015 "DIA CIRC METAL	
	---	0050/1188	LEN=0057 INSTALLED UNKN	
	---		018 "DIA CIRC METAL	
	---	0050/0580	LEN=0042 INSTALLED UNKN	
	---		018 "DIA CIRC METAL	
	---	0050/0275	LEN=0034 INSTALLED UNKN	
011148 FT	---		018 "DIA CIRC METAL	
	---	011148 FT	LEN=0037 INSTALLED UNKN	
	---	5 0050/0000	1 0 00850 0 00 0105+50	
	---		LENGTH(AH 3071 BK 2533)	
	---	0040/2089	015 "DIA CIR METAL	
	---		LEN=0045 INSTALLED UNKN	
	---	0040/1782	015 "DIA CIRC METAL	
	---		LEN=0041 INSTALLED UNKN	
	---	0040/1541	018 "DIA CIR METAL	
	---		LEN=0054 INSTALLED UNKN	
	---	0040/1203	018 "DIA CIRC METAL	
	---		LEN=0067 INSTALLED UNKN	
	---	0040/0700	018 "DIA CIRC METAL	
	---		LEN=0060 INSTALLED 2005	
008615 FT	---	008615 FT	1 0 00850 0 00 0130+35	
	---	5 0040/0000	LENGTH(AH 2533 BK 3074)	
	---		015 "DIA CIR CONC	
	---	0030/3010	LEN=0048 INSTALLED UNKN	
	---		018 "DIA CIR PLASTIC	
	---	0030/2612	LEN=0060 INSTALLED 2005	
	---		018 "DIA CIRC METAL	
	---	0030/2120	LEN=0070 INSTALLED UNKN	
	---		018 "DIA CIRC METAL	
	---	0030/1642	LEN=0060 INSTALLED UNKN	
	---		018 "DIA CIR PLASTIC	
	---	0030/1332	LEN=0040 INSTALLED 2005	
	---		018 "DIA CIR PLASTIC	
	---	0030/1020	LEN=0040 INSTALLED 2005	
	---		018 "DIA CIR PLASTIC	
	---	0030/0730	LEN=0040 INSTALLED 2005	
	---		OLD STATE HW	
005541 FT	==	0030/0052	(T585)	
	---	005541 FT	1 0 00850 0 00 0161+74	

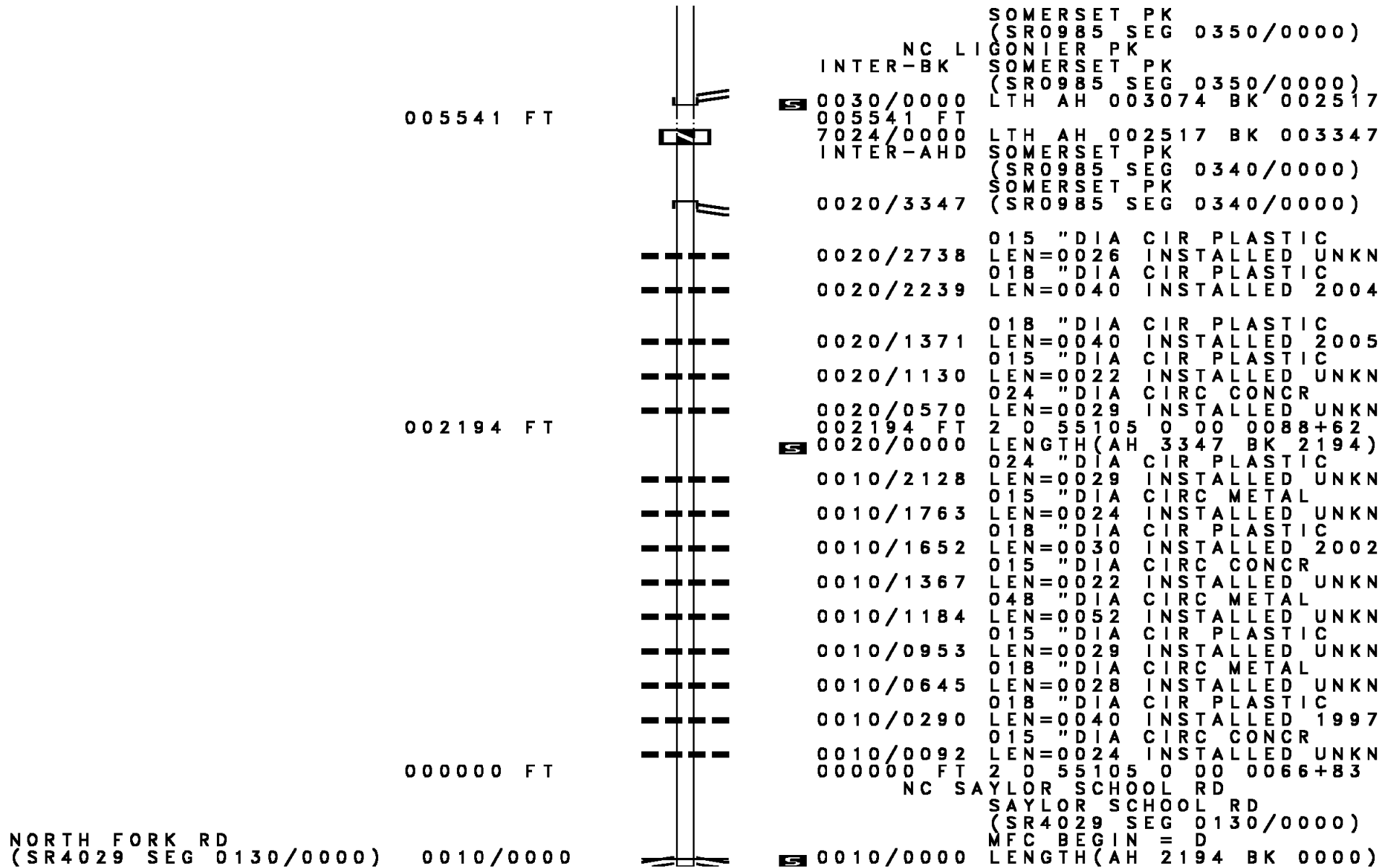
EXTRACT DATE: 12/18/2023
PRINT DATE: 12/21/2023

ROADWAY MANAGEMENT SYSTEM
SLD COUNTY/SR - ANNUAL PRINT

PAGE NUMBER: 693
COUNTY: SOMERSET

DIR: B TOTAL LEN: 3.190 MI.
LEFT MUN: CONEMAUGH T

DIST: 09-7 SR: 4018
RIGHT MUN: CONEMAUGH T



DIR: B TOTAL LEN: 6.488 MI. DIST: 09-7 SR: 4017
 LEFT MUN: QUEMAHONING T RIGHT MUN: QUEMAHONING T

Stationing	Length	Material	Notes
034256 FT	0140/3548	LINCOLN HW	(SR0030 SEG 0200/0000)
	0140/2590	018" DIA CIRC CONCR	LEN=0038 INSTALLED UNKN
	0140/2248	018" DIA CIRC CONCR	LEN=0038 INSTALLED UNKN
	0140/1378	018" DIA CIRC CONCR	LEN=0032 INSTALLED UNKN
	0140/1174	015" DIA CIRC CONCR	LEN=0034 INSTALLED UNKN
2 0 55071 0 03 0310+53 030708 FT HYASOTA FUEL RD (T687)	0140/0000		
	0130/2324	015" DIA CIRC CONCR	LEN=0032 INSTALLED UNKN
	0130/1816	CULLINS RD	(T686)
	0130/0883	015" DIA CIRC CONCR	LEN=0032 INSTALLED UNKN
	0130/0540	015" DIA CIRC CONCR	LEN=0040 INSTALLED UNKN
2 0 55071 0 03 0281+93 027850 FT MILLER RD (T685)	0130/0000		
	0120/0597	015" DIA CIRC CONCR	LEN=0078 INSTALLED UNKN
	0120/0349	015" DIA CIRC CONCR	LEN=0036 INSTALLED UNKN
026679 FT	026679 FT	2 0 55071 0 03 0270+05	
	0120/0000	018" DIA CIRC CONCR	LEN=0050 INSTALLED UNKN
	0110/1392	024" DIA CIRC CONCR	LEN=0036 INSTALLED UNKN
	0110/1226	018" DIA CIRC CONCR	LEN=0034 INSTALLED UNKN
	0110/0915	015" DIA CIRC CONCR	LEN=0048 INSTALLED UNKN

DIR: B TOTAL LEN: 6.488 MI. DIST: 09-7 SR: 4017
 LEFT MUN: QUEMAHONING T RIGHT MUN: QUEMAHONING T

Stationing	Notes	Structure	Material	Length	Status
024548 FT		0110/0438	018" DIA CIRC CONCR	LEN=0038	INSTALLED UNKN
		024548 FT	2 0 55071 0 02 0246+45		
			GROVE RD		
			(T681)		
		0110/0000	LENGTH(AH 2131 BK 1690)		
		0100/1318	015" DIA CIRC CONCR	LEN=0038	INSTALLED UNKN
		0100/0512	018" DIA CIRC CONCR	LEN=0032	INSTALLED UNKN
		0100/0035	018" DIA CIRC CONCR	LEN=0036	INSTALLED UNKN
		022858 FT			
		0100/0000	LENGTH(AH 1690 BK 1703)		
		0090/1314	036" DIA CIRC CONCR	LEN=0042	INSTALLED UNKN
		0090/0703	036" DIA CIRC CONCR	LEN=0050	INSTALLED UNKN
021155 FT		021155 FT	2 0 55071 0 02 0212+54		
			015" DIA CIRC CONCR	LEN=0032	INSTALLED UNKN
		0090/0000	LENGTH(AH 1703 BK 2637)		
		0080/1310	024" DIA CIRC CONCR	LEN=0016	INSTALLED UNKN
		0080/0485	018" DIA CIRC CONCR	LEN=0030	INSTALLED UNKN
		0080/0409	024" DIA CIRC CONCR	LEN=0044	INSTALLED UNKN
		018518 FT	2 0 55071 0 02 0186+24		
			BICYCLE RD		
			(SR4019 SEG 0010/0000)		
		0080/0000	NC HORNER CHURCH RD	LENGTH(AH 2637 BK 3570)	
		0070/3314	036" DIA CIR PLASTIC	LEN=0038	INSTALLED UNKN
		0070/2532	015" DIA CIRC CONCR	LEN=0030	INSTALLED UNKN
		0070/2248	015" DIA CIRC CONCR	LEN=0030	INSTALLED UNKN

2 0 55071 0 02 0229+73
 MC VICKER RD
 (T584)

022858 FT
 0100/0000

021155 FT

018518 FT

DIR: B TOTAL LEN: 6.488 MI. DIST: 09-7 SR: 4017
 LEFT MUN: QUEMAHONING T RIGHT MUN: QUEMAHONING T

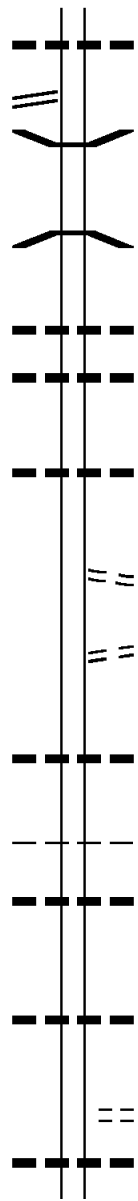
BICYCLE RD
 (SR4004 SEG 0120/2703) 0070/0819

014948 FT

011196 FT

009807 FT

007005 FT



0070/1342 024 "DIA CIRC CONCR
 LEN=0080 INSTALLED UNKN
 NC BICYCLE RD

0070/0044 BMSEN 55/4017/0070/0000
 014948 FT 2 0 55071 0 00 0150+26
 BEAVER DAM CREEK
 BMSBG 55/4017/0070/0000
 S 0070/0000 LENGTH(AH 3570 BK 3752)

0060/2660 018 "DIA CIRC CONCR
 LEN=0040 INSTALLED UNKN
 0060/2347 024 "DIA CIR PLASTIC
 LEN=0060 INSTALLED UNKN

0060/1227 030 "DIA CIRC CONCR
 LEN=0048 INSTALLED UNKN

0060/0190 DARR RD
 (T636)
 011196 FT 2 0 55071 0 00 0114+00
 DARR RD
 (T636)
 S 0060/0000 LENGTH(AH 3752 BK 1389)

0050/0394 024 "DIA CIRC CONCR
 009807 FT LEN=0046 INSTALLED UNKN
 2 0 55071 0 00 0098+32
 QUEMAHONING
 SOMERSET T
 S 0050/0000 LENGTH(AH 1389 BK 2802)

0040/2492 015 "DIA CIRC CONCR
 LEN=0032 INSTALLED UNKN

0040/1252 018 "DIA CIR PLASTIC
 LEN=0032 INSTALLED UNKN

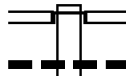
0040/0332 BELLWETHER LN
 (TWP)
 0040/0304 015 "DIA CIRC CONCR
 007005 FT LEN=0040 INSTALLED UNKN
 2 0 55071 0 00 0070+47

DIR: B TOTAL LEN: 6.488 MI. DIST: 09-7 SR: 4017
 LEFT MUN: SOMERSET T RIGHT MUN: SOMERSET T

Stationing	Length	Material	Notes
004376 FT	0030/0000	015" DIA CIRC CONCR	2 0 55071 0 00 0044+13 DAY RD ET (T625)
0020/0882	0030/0000	015" DIA CIR PLASTIC	DAY RD (T625)
0020/0775	0020/0000	015" DIA CIR PLASTIC	2 0 55071 0 00 0032+65 BLACKBURN RD (T598)
003284 FT	0020/0000	015" DIA CIR PLASTIC	003284 FT
0020/0000	0010/1944	030" DIA CIRC CONCR	0020/0000 LENGTH(AH 1092 BK 3284)
0010/1752	0010/1752	030" DIA CIR PLASTIC	0010/1944 LEN=0040 INSTALLED UNKN
0010/1622	0010/1752	024" DIA CIRC CONCR	0010/1752 LEN=0030 INSTALLED UNKN
0010/1290	0010/1622	015" DIA CIR PLASTIC	0010/1622 LEN=0036 INSTALLED UNKN
0010/1195	0010/1290	015" DIA CIR PLASTIC	0010/1290 TAYLOR RD (T610)
0010/0613	0010/1195	015" DIA CIR PLASTIC	0010/1195 LEN=0036 INSTALLED UNKN
0010/0406	0010/0613	015" DIA CIRC METAL	0010/0613
0010/0359	0010/0406	015" DIA CIRC METAL	0010/0406 LEN=0026 INSTALLED UNKN
0010/0228	0010/0359	015" DIA CIRC METAL	0010/0359 MAIN ST (T606)
000000 FT	0010/0228	015" DIA CIRC METAL	0010/0228
000000 FT	000000 FT	015" DIA CIRC METAL	000000 FT 2 0 55071 0 00 0000+00
000000 FT	000000 FT	015" DIA CIRC METAL	NC BEAVER DAM RD
000000 FT	000000 FT	015" DIA CIRC METAL	STOYSTOWN RD
000000 FT	000000 FT	015" DIA CIRC METAL	(SR0281 SEG 0590/1725)
000000 FT	000000 FT	015" DIA CIRC METAL	INTER-BK HEYER RD (T614)
000000 FT	000000 FT	015" DIA CIRC METAL	MFC BEGIN = E
000000 FT	0010/0000	015" DIA CIRC METAL	0010/0000 LENGTH(AH 3284 BK 0000)

EXTRACT DATE: 12/18/2023 ROADWAY MANAGEMENT SYSTEM PAGE NUMBER: 688
PRINT DATE: 12/21/2023 SLD COUNTY/SR - ANNUAL PRINT COUNTY: SOMERSET
DIR: B TOTAL LEN: 2.883 MI. DIST: 09-7 SR: 4016
LEFT MUN: CONEMAUGH T RIGHT MUN: CONEMAUGH T

015223 FT



015223 FT
INTER-AHD SUGAR MAPLE AV
(T759)
WOODSTOWN HW
0050/2938 (SR4035 SEG 0110/0000)
018 " DIA CIR PLASTIC
0050/2413 LEN=0042 INSTALLED UNKN

DIR: B TOTAL LEN: 2.883 MI. DIST: 09-7 SR: 4016
 LEFT MUN: CONEMAUGH T RIGHT MUN: CONEMAUGH T

2 0 55097 0 00 0067+05 012285 FT
 OLD CIDER PRESS RD
 (T431) 0050/0000

---	---	0050/1929	018 " DIA LEN=0042	CIR PLASTIC INSTALLED UNKN
---	---	0050/1292	024 " DIA LEN=0046	CIR PLASTIC INSTALLED UNKN
---	---	0050/1010	018 " DIA LEN=0038	CIR PLASTIC INSTALLED UNKN
---	---	0050/0046	018 " DIA LEN=0034	CIRC CONCR INSTALLED UNKN
---	---	0050/0009	018 " DIA LEN=0020	CIR PLASTIC INSTALLED UNKN
---	---	012285 FT	012285 FT	OLD HERSHBERGER RD (T438)
==	==	0050/0000	LENGTH(AH 2938 BK 2303)	
---	---	0040/2152	018 " DIA LEN=0042	CIRC CONCR INSTALLED 1980
---	---	0040/1808	SR 0219 NBL	OP ID 55/0219/0910/0000
---	---	0040/1696	SR 0219 SBL	OP ID 55/0219/0911/0000
---	---	0040/1311	015 " DIA LEN=0054	CIRC METAL INSTALLED UNKN
---	---	0040/1243	030 " DIA LEN=0100	CIRC METAL INSTALLED UNKN
---	---	0040/1200	MARISA LN (PRDR)	
---	---	0040/0532	018 " DIA LEN=0040	CIR PLASTIC INSTALLED UNKN
---	---	0040/0251	036 " DIA LEN=0065	CAST IRON INSTALLED UNKN
---	---	009982 FT	2 0 55097 0 00 0091+13	
---	---	0040/0000	015 " DIA LEN=0030	CIRC METAL INSTALLED UNKN
---	---	0030/3037	LENGTH(AH 2303 BK 3400)	
---	---	0030/2701	015 " DIA LEN=0046	CIRC METAL INSTALLED UNKN
---	---	0030/2442	015 " DIA LEN=0044	CIRC METAL INSTALLED UNKN
---	---	0030/1219	015 " DIA LEN=0040	CIRC METAL INSTALLED UNKN
---	---	0030/0862	018 " DIA LEN=0030	CIR PLASTIC INSTALLED UNKN
---	---		060 " DIA LEN=0032	CIRC CONCR INSTALLED UNKN

EXTRACT DATE: 12/18/2023
PRINT DATE: 12/21/2023

ROADWAY MANAGEMENT SYSTEM
SLD COUNTY/SR - ANNUAL PRINT

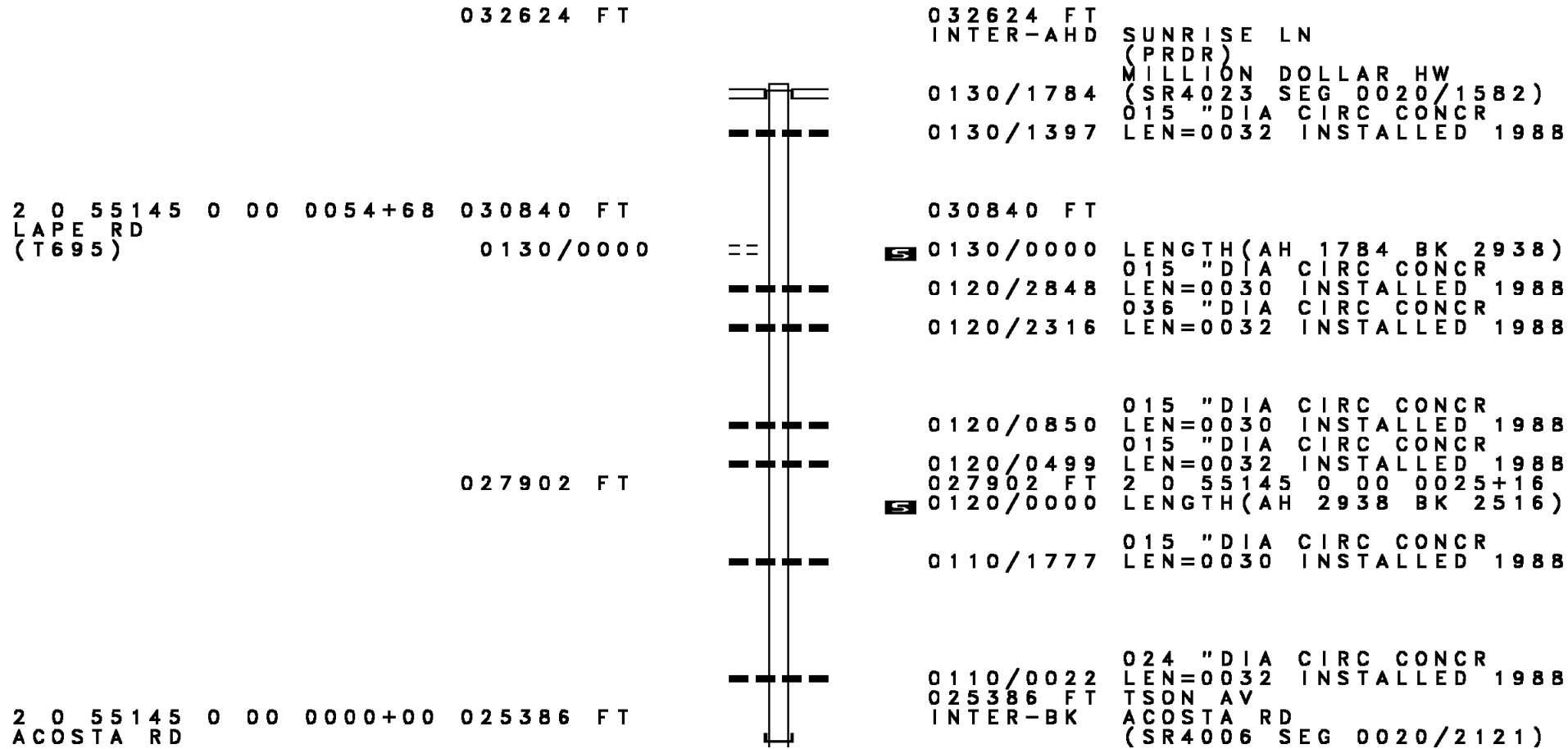
PAGE NUMBER: 686
COUNTY: SOMERSET

DIR: B TOTAL LEN: 2.883 MI.
LEFT MUN: CONEMAUGH T

DIST: 09-7 SR: 4016
RIGHT MUN: CONEMAUGH T

Stationing	Description	Material	Length
006582 FT	0030/0305	015" DIA CIRC METAL	LEN=0060
	006582 FT	2 0 55097 0 00 0125+13	
		MAPLE SPRING RD	
		(T760)	
	0030/0000	LENGTH(AH 3400 BK 2776)	
	0020/2391	018" DIA CIR PLASTIC	LEN=0039
		INSTALLED UNKN	
	0020/1320	018" DIA CIRC METAL	LEN=0030
		INSTALLED UNKN	
	0020/0956	018" DIA CIRC METAL	LEN=0040
		INSTALLED 1980	
	0020/0444	018" DIA CIRC METAL	LEN=0060
		INSTALLED UNKN	
	0020/0254	048" DIA CIRC CONCR	LEN=0052
		INSTALLED UNKN	
	0020/0067	015" DIA CIRC METAL	LEN=0046
	003806 FT	INSTALLED UNKN	
2 0 55097 0 00 0153+14	003806 FT		
SOAP HOLLOW RD			
(SR4041 SEG 0010/0000)	0020/0000	LENGTH(AH 2776 BK 3806)	
		LC FOR MARS LN	
	0010/3272	(CONN)	
	0010/3246	015" DIA CIRC METAL	LEN=0032
		INSTALLED UNKN	
	0010/3148	MARS LN	
		(PRDR)	
	0010/2797	018" DIA CIR PLASTIC	LEN=0050
		INSTALLED UNKN	
	0010/1953	015" DIA CAST IRON	LEN=0033
		INSTALLED UNKN	
	0010/0746	015" DIA CIRC METAL	LEN=0032
		INSTALLED UNKN	
	0010/0088	BMS EN 55/4016/0010/0035	
		2 0 55097 0 00 0189+98	
		SOUTH FORK BENS CREEK	
	0010/0035	BMS BG 55/4016/0010/0035	
000000 FT	000000 FT	2 0 55097 0 00 0190+37	
		NC MO	
		ONLITE PARK RD	
		SOMERSET PK	
		(SR0985 SEG 0280/0000)	
		MFC BEGIN = D	
	0010/0000	LENGTH(AH 3806 BK 0000)	

DIR: B TOTAL LEN: 6.179 MI. DIST: 09-7 SR: 4015
 LEFT MUN: JENNER T RIGHT MUN: JENNER T



EXTRACT DATE: 12/18/2023
PRINT DATE: 12/21/2023

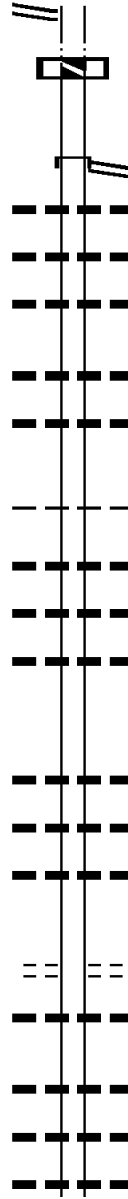
ROADWAY MANAGEMENT SYSTEM
SLD COUNTY/SR - ANNUAL PRINT

PAGE NUMBER: 684
COUNTY: SOMERSET

DIR: B TOTAL LEN: 6.179 MI.
LEFT MUN: JENNER T

DIST: 09-7 SR: 4015
RIGHT MUN: JENNER T

(SR4006 SEG 0020/2121) 0110/0000
025386 FT



0110/0000 LTH AH 002516 BK 000100
025386 FT
7104/0000 LTH AH 000100 BK 001873
INTER-AHD ACOSTA RD
(SR4006 SEG 0020/2427)
ACOSTA RD
0100/1873 (SR4006 SEG 0020/2427)
024 "DIA CIRC CONCR
0100/1868 LEN=0032 INSTALLED 1988
042 "DIA CIRC CONCR
0100/1529 LEN=0044 INSTALLED 1988
018 "DIA CIRC CONCR
0100/1360 LEN=0032 INSTALLED 1988
015 "DIA CIRC CONCR
0100/0568 LEN=0030 INSTALLED 1988
015 "DIA CIRC CONCR
0100/0104 LEN=0024 INSTALLED 1988
023513 FT 2 0 55074 0 01 0119+46
JENNER
LINCOLN T
0100/0000 LENGTH(AH 1873 BK 2771)
015 "DIA CIR UNKNOWN
0090/2595 LEN=0030 INSTALLED UNKN
015 "DIA CIRC CONCR
0090/2560 LEN=0060 INSTALLED 1998
015 "DIA CIRC CONCR
0090/2433 LEN=0030 INSTALLED UNKN
015 "DIA CIRC CONCR
0090/1042 LEN=0030 INSTALLED UNKN
024 "DIA CIR PLASTIC
0090/0753 LEN=0028 INSTALLED UNKN
015 "DIA CIRC CONCR
0090/0420 LEN=0030 INSTALLED UNKN
020742 FT 2 0 55074 0 01 0091+16
BLUEBIRD RD
(T682)
0090/0000 LENGTH(AH 2771 BK 3637)
036 "DIA CIR PLASTIC
0080/3618 LEN=0040 INSTALLED 1997
015 "DIA CIRC CONCR
0080/2746 LEN=0030 INSTALLED UNKN
015 "DIA CIRC CONCR
0080/2663 LEN=0032 INSTALLED UNKN
015 "DIA CIRC CONCR
0080/2208 LEN=0032 INSTALLED 1997

023513 FT

020742 FT

DIR: B TOTAL LEN: 6.179 MI. DIST: 09-7 SR: 4015
 LEFT MUN: LINCOLN T RIGHT MUN: LINCOLN T

2 0 55074 0 01 0057+00 017105 FT
 FIRST ST
 (T534) 0080/0000

SECOND ST
 (T533) 0070/1800
 SCHOOLHOUSE RD
 (SR4002 SEG 0070/2473) 0070/1537

015025 FT

0080/1845	015 " DIA	CIRC CONCR
	LEN=0024	INSTALLED UNKN
0080/1410	015 " DIA	CIRC CONCR
	LEN=0030	INSTALLED UNKN
0080/0975	018 " DIA	CIR PLASTIC
	LEN=0030	INSTALLED UNKN
0080/0905	018 " DIA	CIRC METAL
	LEN=0030	INSTALLED UNKN
0080/0694	015 " DIA	CIRC METAL
	LEN=0030	INSTALLED UNKN
017105 FT		
0080/0000	LENGTH(AH 3637 BK 2080)	
	015 " DIA	CIRC METAL
0070/2012	LEN=0043	INSTALLED UNKN
	015 " DIA	CIRC METAL
0070/1824	LEN=0031	INSTALLED UNKN
0070/1518	BMS EN 55/4015/0070/1478	
	2 0 55074 0 01 0048+59	
	QUEMAHONING CREEK	
0070/1478	BMSBG 55/4015/0070/1478	
	EMERT RD	
0070/1131	(T641)	
	015 " DIA	CIRC CONCR
0070/0611	LEN=0030	INSTALLED UNKN
	015 " DIA	CIRC METAL
0070/0295	LEN=0030	INSTALLED 1990
015025 FT	2 0 55074 0 01 0033+93	
	BR QUEMAHONING CREEK	
	STRUCTURE LENGTH 24 FT	
0070/0000	BMSID 55/4015/0070/0000	
	LENGTH(AH 2080 BK 3741)	
0060/3425	015 " DIA	CIRC CONCR
	LEN=0030	INSTALLED UNKN
0060/3157	015 " DIA	CIRC CONCR
	LEN=0030	INSTALLED UNKN
	CONN RD	
0060/2952	(T628)	
	015 " DIA	CIRC CONCR
0060/2779	LEN=0036	INSTALLED UNKN
	015 " DIA	CIRC CONCR
0060/2412	LEN=0030	INSTALLED UNKN
	015 " DIA	CIRC CONCR
0060/2010	LEN=0030	INSTALLED UNKN
	015 " DIA	CIRC CONCR

DIR: B TOTAL LEN: 6.179 MI. DIST: 09-7 SR: 4015
 LEFT MUN: LINCOLN T RIGHT MUN: LINCOLN T

SHAFFER RD
(T624)

0060/0337
011284 FT

SOMERSET PK
(SR0985 SEG 0020/2437)

0050/2253

009031 FT

2 0 55070 0 00 0069+75 006973 FT
ENOCH RD

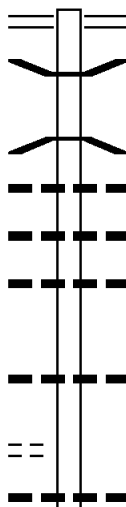
0060/1725	LEN=0032	INSTALLED UNKN
	015 "DIA	CIRC CONCR
0060/1238	LEN=0028	INSTALLED UNKN
	015 "DIA	CIRC CONCR
0060/0831	LEN=0024	INSTALLED UNKN
	036 "DIA	CIR PLASTIC
0060/0531	LEN=0040	INSTALLED 2006
	SHAFFER RD	
0060/0337	(T624)	
011284 FT	2 0 55074 0 00 0000+00	
	SOMERSET PK	
	(SR0985 SEG 0020/1376)	
	NC QU	
	ECCREEK RD	
	HAUPT RD	
	(T623)	
	INTER-BK	
	SOMERSET PK	
	(SR0985 SEG 0020/1376)	
	MFC BEGIN = D	
0060/0000	LTH AH 003741	BK 000100
011284 FT		
7054/0000	LTH AH 000100	BK 002253
INTER-AHD	SOMERSET PK	
0050/2253	(SR0985 SEG 0020/2437)	
	015 "DIA	CIRC CONCR
0050/0921	LEN=0030	INSTALLED UNKN
	015 "DIA	CIRC CONCR
0050/0449	LEN=0030	INSTALLED UNKN
009031 FT	2 0 55070 0 00 0090+47	
0050/0000	LENGTH(AH 2253 BK 2058)	
	015 "DIA	CIRC CONCR
0040/1871	LEN=0030	INSTALLED UNKN
	015 "DIA	CIRC CONCR
0040/1690	LEN=0030	INSTALLED UNKN
	018 "DIA	CIRC CONCR
0040/1130	LEN=0046	INSTALLED UNKN
	015 "DIA	CIRC CONCR
0040/0947	LEN=0042	INSTALLED UNKN
	015 "DIA	CIRC CONCR
0040/0757	LEN=0038	INSTALLED UNKN
	030 "DIA	CIRC METAL
0040/0583	LEN=0046	INSTALLED UNKN
	018 "DIA	CIRC CONCR
0040/0370	LEN=0030	INSTALLED UNKN
	018 "DIA	CIR PLASTIC
0040/0018	LEN=0044	INSTALLED UNKN
006973 FT		

DIR: B TOTAL LEN: 6.179 MI. DIST: 09-7 SR: 4015
LEFT MUN: LINCOLN T RIGHT MUN: LINCOLN T

Stationing	Notes	Material	Length	Notes
(T488) FAIDLEY RD (T437) 0040/0000	==	5 0040/0000	LENGTH(AH 2058 BK 2556)	
0030/2524	==	0030/2524	HAUPT RD (T623)	
	---	0030/2356	024" DIA CAST IRON LEN=0036 INSTALLED UNKN	
	---	0030/0872	018" DIA CIR PLASTIC LEN=0040 INSTALLED 2004	
004417 FT	---	0030/0558	015" DIA CIR PLASTIC LEN=0042 INSTALLED UNKN	
	---	004417 FT	2 0 55070 0 00 0044+59 015" DIA CIRC CONCR LEN=0030 INSTALLED UNKN	
	---	5 0030/0000	LENGTH(AH 2556 BK 2743)	
	---	0020/2092	015" DIA CIRC CONCR LEN=0026 INSTALLED UNKN	
	---	0020/1598	015" DIA CIRC CONCR LEN=0032 INSTALLED UNKN	
	---	0020/0916	015" DIA CIRC CONCR LEN=0026 INSTALLED UNKN	
	---	0020/0645	015" DIA CIRC CONCR LEN=0030 INSTALLED UNKN	
	---	0020/0513	015" DIA CIRC CONCR LEN=0024 INSTALLED UNKN	
	---	0020/0382	015" DIA CIRC CONCR LEN=0024 INSTALLED UNKN	
001674 FT	==	0020/0376	BRIARPATCH RD (T603) 2 0 55070 0 00 0017+16	
	---	5 0020/0000	TR. QUEMAHNG. STRUCTURE LENGTH 22 FT BMSID 55/4015/0020/0000 LENGTH(AH 2743 BK 1674)	
	---	0010/1674	036"H 00"W MULT METAL LEN=0030 INSTALLED UNKN	
	---	0010/0244	036" DIA CIRC CONCR LEN=0038 INSTALLED UNKN	
000000 FT	---	000000 FT	2 0 55070 0 00 0000+00 HUSBAND RD (SR4009 SEG 0120/0000)	
HUSBAND RD (SR4009 SEG 0120/0000) 0010/0000	---	NC CA SEBEER CHURCH RD MFC BEGIN = E		
	---	5 0010/0000	LENGTH(AH 1674 BK 0000)	

DIR: B TOTAL LEN: 2.059 MI. DIST: 09-7 SR: 4014
 LEFT MUN: JENNER T RIGHT MUN: JENNER T

010870 FT



010870 FT PENN AV
 0040/3428 (SR0601 SEG 0330/2054)
 0040/2763 BMS EN 55/4014/0040/2746
 2 0 55096 0 00 0102+40
 PINE RUN
 0040/2746 BMSBG 55/4014/0040/2746
 024 " DIA CIRC CONCR
 0040/2227 LEN=0046 INSTALLED UNKN
 015 " DIA CIRC CONCR
 0040/1930 LEN=0044 INSTALLED UNKN
 015 " DIA CIRC CONCR
 0040/1630 LEN=0037 INSTALLED UNKN
 015 " DIA CIRC CONCR
 0040/0568 LEN=0032 INSTALLED UNKN
 007442 FT
 0040/0000 LENGTH(AH 3428 BK 1414)
 018 " DIA CIRC METAL
 0030/1032 LEN=0012 INSTALLED 2000

2 0 55096 0 00 0087+70 007442 FT
 GRIFFITH RD
 (T592) 0040/0000

EXTRACT DATE: 12/18/2023
PRINT DATE: 12/21/2023

ROADWAY MANAGEMENT SYSTEM
SLD COUNTY/SR - ANNUAL PRINT

PAGE NUMBER: 679
COUNTY: SOMERSET

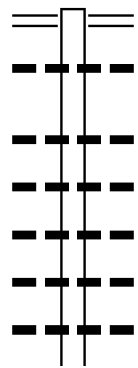
DIR: B TOTAL LEN: 2.059 MI.
LEFT MUN: JENNER T

DIST: 09-7 SR: 4014
RIGHT MUN: JENNER T

Stationing	Material	Quantity	Notes
0030/0808	018 " DIA CIRC CONCR	LEN=0052	INSTALLED UNKN
0030/0741	018 " DIA CIRC CONCR	LEN=0052	INSTALLED UNKN
006028 FT	006028 FT	2 0 55096	0 00 0060+56
0030/0122	015 " DIA CIRC CONCR	LEN=0042	INSTALLED UNKN
0030/0000	018 " DIA CIRC CONCR	LEN=0056	INSTALLED UNKN
0020/2434	018 " DIA CIRC CONCR	LEN=0042	INSTALLED UNKN
0020/1714	018 " DIA CIRC CONCR	LEN=0030	INSTALLED UNKN
0020/1440	018 " DIA CIRC CONCR	LEN=0032	INSTALLED UNKN
0020/0807	018 " DIA CIRC CONCR	LEN=0032	INSTALLED UNKN
003418 FT	003418 FT	2 0 55096	0 00 0034+72
0020/0015	BMSBG 55/4014/0020/0000	LEN=0032	INSTALLED UNKN
0020/0000	018 " DIA CIRC CONCR	LEN=0056	INSTALLED UNKN
SPEIGLE RD (T685)	0010/2969	0010/2931	015 " DIA CIRC CONCR LEN=0052 INSTALLED UNKN
		0010/2500	018 " DIA CIR PLASTIC LEN=0032 INSTALLED UNKN
		0010/1708	018 " DIA CIR PLASTIC LEN=0042 INSTALLED UNKN
		0010/1436	KEYSER RD (T478) 018 " DIA CIRC CONCR LEN=0044 INSTALLED UNKN
		0010/1367	015 " DIA CIRC CONCR LEN=0030 INSTALLED UNKN
		0010/1010	015 " DIA CIRC CONCR LEN=0062 INSTALLED UNKN
000000 FT	000000 FT	2 0 55096	0 00 0000+00
	NC RD		OLLING HILL RD SOMERSET PK (SR0985 SEG 0170/0000) MFC BEGIN = E
	0010/0000	0010/0000	015 " DIA CIRC CONCR LEN=0030 INSTALLED UNKN

EXTRACT DATE: 12/18/2023 ROADWAY MANAGEMENT SYSTEM PAGE NUMBER: 678
 PRINT DATE: 12/21/2023 SLD COUNTY/SR - ANNUAL PRINT COUNTY: SOMERSET
 DIR: B TOTAL LEN: 7.097 MI. DIST: 09-7 SR: 4013
 LEFT MUN: JENNER T RIGHT MUN: JENNER T

037472 FT



037472 FT LINCOLN HW
 0140/3148 (SR0030 SEG 0030/1966)
 015 " DIA CIRC CONCR
 0140/2708 LEN=0036 INSTALLED UNKN

 015 " DIA CIRC CONCR
 0140/1966 LEN=0036 INSTALLED UNKN
 015 " DIA CIR PLASTIC
 0140/1589 LEN=0052 INSTALLED UNKN
 015 " DIA CIRC CONCR
 0140/1026 LEN=0028 INSTALLED UNKN
 015 " DIA CIRC CONCR
 0140/0703 LEN=0032 INSTALLED UNKN
 015 " DIA CIRC METAL
 0140/0465 LEN=0034 INSTALLED UNKN
 034324 FT 2 0 55072 0 01 0344+44

034324 FT

EXTRACT DATE: 12/18/2023
PRINT DATE: 12/21/2023

ROADWAY MANAGEMENT SYSTEM
SLD COUNTY/SR - ANNUAL PRINT

PAGE NUMBER: 677
COUNTY: SOMERSET

DIR: B TOTAL LEN: 7.097 MI.
LEFT MUN: JENNER T


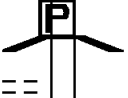
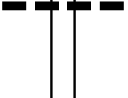



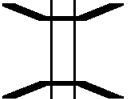
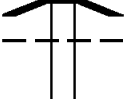




DIST: 09-7 SR: 4013
RIGHT MUN: JENNER T

Stationing	Notes	Material	Length	Notes
0140/0000	5	015" DIA CIRC CONCR	LEN=0036	INSTALLED UNKN
0130/2080		015" DIA CIRC CONCR	LEN=0040	INSTALLED UNKN
0130/1525		015" DIA CIRC CONCR	LEN=0044	INSTALLED UNKN
0130/1181		015" DIA CIRC CONCR	LEN=0038	INSTALLED UNKN
0130/0787		015" DIA CIRC CONCR	LEN=0040	INSTALLED UNKN
WILLISON RD (T456)				
0130/0045		BMS EN 55/4013/0130/0000	2 0 55072 0 01 0320+03	
031884 FT		0130/0020	031884 FT	STREAM
BMSBG 55/4013/0130/0000				
0130/0000	5	030" DIA CIRC CONCR	LEN=0240	INSTALLED UNKN
0120/1598		015" DIA CIRC CONCR	LEN=0040	INSTALLED UNKN
0120/1059		015" DIA CIRC CONCR	LEN=0042	INSTALLED UNKN
0120/0565		015" DIA CIRC CONCR	LEN=0046	INSTALLED UNKN
029898 FT		015" DIA CIRC CONCR	LEN=0044	INSTALLED UNKN
0120/0000	5	015" DIA CIRC CONCR	LEN=0048	INSTALLED UNKN
0110/1391		015" DIA CIRC CONCR	LEN=0048	INSTALLED UNKN
WIGSTROM RD (T454)				
0110/0467		015" DIA CIRC CONCR	LEN=0032	INSTALLED UNKN
028107 FT		015" DIA CIRC CONCR	LEN=0032	INSTALLED UNKN
028107 FT 2 0 55072 0 01 0282+08				
5 0110/0000 LENGTH(AH 1791 BK 2612)				
0100/2605		015" DIA CIRC CONCR	LEN=0101	INSTALLED UNKN
0100/2385		015" DIA CIRC CONCR	LEN=0056	INSTALLED UNKN
SPRUCE RUN RD (TWP)				
0100/0564	==			TIPTON RD (T701)

DIR: B TOTAL LEN: 7.097 MI. DIST: 09-7 SR: 4013
 LEFT MUN: JENNER T RIGHT MUN: JENNER T

ST CLAIR DR
 (PRDR)

OLD GARDNER DR
 (T481)

025495 FT		0100/0398	036 " DIA CIRC METAL LEN=0041 INSTALLED UNKN BMSSEN 55/4013/0100/0000
		0100/0029	BRIDGE POSTED (TONS)
		025495 FT	2 0 55072 0 00 0255+64 SGL 27 COMB 32 SPRUCE RUN
		0100/0000	BMSBG 55/4013/0100/0000 LENGTH(AH 2612 BK 3314)
0090/2740	==	0090/2699	018 " DIA CIRC CONCR LEN=0038 INSTALLED UNKN
022181 FT		0090/0192	015 " DIA CIRC CONCR LEN=0099 INSTALLED UNKN
		022181 FT	2 0 55072 0 00 0222+76 BEAM CHURCH RD (SR4008 SEG 0010/0000) MFC BEGIN = D
		0090/0000	LENGTH(AH 3314 BK 3338)
		0080/2590	015 " DIA CIRC CONCR LEN=0042 INSTALLED UNKN
		0080/2170	018 " DIA CIRC CONCR LEN=0032 INSTALLED UNKN
		0080/1346	BMSSEN 55/4013/0080/1322 2 0 55072 0 00 0202+31 BEAMS RUN
		0080/1322	BMSBG 55/4013/0080/1322
		0080/0869	JENNER LINCOLN T
0080/0482	==	0080/0047	BMSSEN 55/4013/0080/0000
018843 FT		018843 FT	2 0 55072 0 00 0189+23 N BR QUEMAHONING CREEK BMSBG 55/4013/0080/0000
		0080/0000	LENGTH(AH 3338 BK 3068)
		0070/2867	024 " DIA CIRC CONCR LEN=0034 INSTALLED UNKN
		0070/2748	YODER RD (T452)

EXTRACT DATE: 12/18/2023
PRINT DATE: 12/21/2023

ROADWAY MANAGEMENT SYSTEM
SLD COUNTY/SR - ANNUAL PRINT

PAGE NUMBER: 675
COUNTY: SOMERSET

DIR: B TOTAL LEN: 7.097 MI.
LEFT MUN: LINCOLN T

DIST: 09-7 SR: 4013
RIGHT MUN: LINCOLN T

2 0 55072 0 00 0158+35 015775 FT
BELLTOWN RD
(T679)

0070/0000

MAGGIE RD
(T675)

0050/2920

0070/2707	015 "DIA	CIR PLASTIC
	LEN=0060	INSTALLED UNKN
0070/2560	015 "DIA	CIRC CONCR
	LEN=0030	INSTALLED UNKN
0070/2208	015 "DIA	CIRC CONCR
	LEN=0036	INSTALLED UNKN
0070/1987	015 "DIA	CIRC CONCR
	LEN=0032	INSTALLED UNKN
0070/1684	015 "DIA	CIRC CONCR
	LEN=0028	INSTALLED UNKN
0070/1319	015 "DIA	CIRC CONCR
	LEN=0034	INSTALLED UNKN
0070/0671	015 "DIA	CIRC CONCR
	LEN=0038	INSTALLED UNKN
0070/0432	015 "DIA	CIRC CONCR
	LEN=0034	INSTALLED UNKN
0070/0251	015 "DIA	CIRC CONCR
	LEN=0032	INSTALLED UNKN
0070/0163	015 "DIA	CIRC METAL
	LEN=0028	INSTALLED UNKN
0070/0021	024 "DIA	CIRC CONCR
015775 FT	LEN=0022	INSTALLED UNKN
0070/0000	LENGTH(AH 3068 BK 2526)	
	015 "DIA	CIRC CONCR
0060/2014	LEN=0038	INSTALLED UNKN
0060/1239	036 "DIA	CIRC CONCR
	LEN=0048	INSTALLED UNKN
0060/0007	015 "DIA	CIRC METAL
013249 FT	LEN=0044	INSTALLED UNKN
	2 0 55072 0 00 0132+68	
	SCHOOLHOUSE RD	
0060/0000	(SR4002 SEG 0010/0000)	
	LENGTH(AH 2526 BK 3412)	
0050/3345	015 "DIA	CIRC CONCR
	LEN=0030	INSTALLED UNKN
0050/3225	FOR SR 4002 AND 4013	
	(CONN)	
0050/3173	036 "DIA	CIRC CONCR
	LEN=0038	INSTALLED UNKN
0050/2780	018 "DIA	CIRC CONCR
	LEN=0034	INSTALLED UNKN

EXTRACT DATE: 12/18/2023
PRINT DATE: 12/21/2023

ROADWAY MANAGEMENT SYSTEM
SLD COUNTY/SR - ANNUAL PRINT

PAGE NUMBER: 674
COUNTY: SOMERSET

DIR: B TOTAL LEN: 7.097 MI.
LEFT MUN: LINCOLN T

DIST: 09-7 SR: 4013
RIGHT MUN: LINCOLN T

2 0 55072 0 00 0098+15 009837 FT
(TURNBACK) FLICK HILL R
(T678) 0050/0000

LC FOR HORNER RD
(CONN) 0040/0719
HORNER RD
(T418) 0040/0548

007533 FT

	==	0050/2650	(TURNBACK) EDIE RD (T681)
---	---	0050/2592	015 " DIA CIRC CONCR LEN=0030 INSTALLED UNKN
---	---	0050/2391	018 " DIA CIRC CONCR LEN=0030 INSTALLED UNKN
---	---	0050/2360	018 " DIA CIRC CONCR LEN=0032 INSTALLED UNKN
---	---	0050/1963	015 " DIA CIRC CONCR LEN=0028 INSTALLED UNKN
---	---	0050/1586	015 " DIA CIRC CONCR LEN=0030 INSTALLED UNKN
---	---	0050/0983	015 " DIA CIRC CONCR LEN=0034 INSTALLED UNKN
---	---	0050/0817	015 " DIA CIRC CONCR LEN=0032 INSTALLED UNKN
---	---	0050/0708	030 " DIA CIRC CONCR LEN=0046 INSTALLED UNKN
---	---	0050/0622	018 " DIA CIRC CONCR LEN=0050 INSTALLED UNKN
---	---	0050/0057	015 " DIA CIRC CONCR LEN=0032 INSTALLED UNKN
	==	5 0050/0000	LENGTH(AH 3412 BK 2304)
---	---	0040/0767	015 " DIA CIRC CONCR LEN=0028 INSTALLED UNKN
---	---	0040/0200	015 " DIA CIRC METAL LEN=0040 INSTALLED UNKN ROYTOWN RD (T673)
---	---	0040/0168	015 " DIA CIRC CONCR LEN=0048 INSTALLED UNKN
---	---	0040/0073	2 0 55072 0 00 0075+29 DODSON RD (T672)
---	---	5 0040/0000	LENGTH(AH 2304 BK 2247)
---	---	0030/2210	BMS EN 55/4013/0030/2196 2 0 55072 0 00 0074+71 BR. QUEMA. CR.
---	---	0030/2196	BMS BG 55/4013/0030/2196

FARMER RD
(T639)

0030/0403

005286 FT

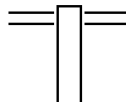
002477 FT

000000 FT

---	0030/1328	015 " DIA	CIRC CONCR
---	0030/0957	LEN=0028	INSTALLED UNKN
---	0030/0574	036 " DIA	CIR PLASTIC
---		LEN=0026	INSTALLED UNKN
---		015 " DIA	CIRC CONCR
---		LEN=0042	INSTALLED UNKN
==			
---	0030/0402	018 " DIA	CIR PLASTIC
---	0030/0049	LEN=0030	INSTALLED UNKN
---	005286 FT	018 " DIA	CIR PLASTIC
---		LEN=0038	INSTALLED UNKN
---		2 0 55072	0 00 0052+75
---		FARMER RD	
---		(T639)	
==	0030/0000	LENGTH(AH 2247 BK 2809)	
---	0020/2069	018 " DIA	CIRC CONCR
---		LEN=0040	INSTALLED 2005
---	0020/1379	015 " DIA	CIR PLASTIC
---		LEN=0032	INSTALLED UNKN
---	0020/0337	030 " DIA	CIRC CONCR
---	0020/0041	LEN=0044	INSTALLED UNKN
---	002477 FT	018 " DIA	CIRC CONCR
---		LEN=0050	INSTALLED UNKN
---		2 0 55072	0 00 0024+73
---		BELL LN	
---		(T629)	
==	0020/0000	LENGTH(AH 2809 BK 2477)	
---	0010/1916	030 " DIA	CIRC CONCR
---		LEN=0036	INSTALLED UNKN
---	0010/1297	015 " DIA	CIRC CONCR
---		LEN=0040	INSTALLED UNKN
---	0010/0784	024 " DIA	CIRC CONCR
---		LEN=0078	INSTALLED UNKN
---	0010/0215	015 " DIA	CIR PLASTIC
---		LEN=0034	INSTALLED UNKN
---	0010/0027	015 " DIA	CIRC CONCR
---	000000 FT	LEN=0030	INSTALLED UNKN
---		2 0 55072	0 00 0000+00
---		NC KEYSERTOWN RD	
---		BAKERSVILLE EDIE RD	
---		(SR4001 SEG 0160/0000)	
---		MFC BEGIN = E	
==	0010/0000	LENGTH(AH 2477 BK 0000)	

EXTRACT DATE: 12/18/2023 ROADWAY MANAGEMENT SYSTEM PAGE NUMBER: 672
PRINT DATE: 12/21/2023 SLD COUNTY/SR - ANNUAL PRINT COUNTY: SOMERSET
DIR: B TOTAL LEN: 1.788 MI. DIST: 09-7 SR: 4012
LEFT MUN: JENNER T RIGHT MUN: JENNER T

009440 FT



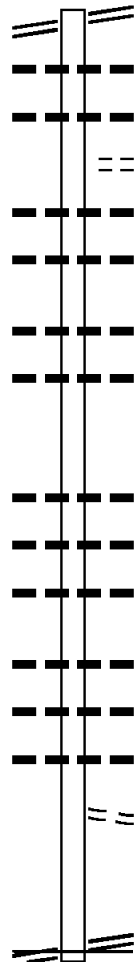
009440 FT SOMERSET PK
0040/2629 (SR0985 SEG 0190/0000)

018 "DIA CIRC CONCR

DIR: B TOTAL LEN: 1.788 MI. DIST: 09-7 SR: 4012
 LEFT MUN: JENNER T RIGHT MUN: JENNER T

Segment	Start Station	End Station	Length	Material	Notes
	0040/1638	0040/1333	LEN=0050	015" DIA CIRC CONCR	INSTALLED 1998
	0040/1333	0040/1063	LEN=0042	015" DIA CIRC CONCR	INSTALLED UNKN
	0040/1063	0040/0548	LEN=0030	015" DIA CIRC CONCR	INSTALLED UNKN
006811 FT	0040/0548	006811 FT	LEN=0030	20 55092 0 01 0221+36	INSTALLED UNKN
	006811 FT	0040/0000	GLESSNER RD (T538)		
	0040/0000	0030/2589	LENGTH(AH 2629 BK 2775)	015" DIA CIRC CONCR	
	0030/2589	0030/2028	LEN=0030	015" DIA CIR PLASTIC	INSTALLED UNKN
	0030/2028	0030/1442	LEN=0024	015" DIA CIRC CONCR	INSTALLED UNKN
	0030/1442	004036 FT	LEN=0030		INSTALLED UNKN
20 55092 0 01 0193+83	004036 FT	0030/0000	FLAT RUN RD (SR4047 SEG 0010/0000)		
	0030/0000	0020/2671	LENGTH(AH 2775 BK 2671)	015" DIA CIRC CONCR	
	0020/2671	0020/2670	LEN=0038	015" DIA CIRC CONCR	INSTALLED UNKN
	0020/2670	0020/2259	LEN=0038	036"H 60"W CONC STRUCT	INSTALLED UNKN
	0020/2259	0020/1407	LEN=0031	015" DIA CIR PLASTIC	INSTALLED UNKN
001365 FT	0020/1407	001365 FT	20 55092 0 01 0167+13		
	001365 FT	0020/0000	FISHER RD (T742)		
	0020/0000	0010/1314	LENGTH(AH 2671 BK 1365)	015" DIA CIRC CONCR	
	0010/1314	0010/0457	LEN=0030		INSTALLED 1980
000000 FT	0010/0457	000000 FT	015" DIA CIRC CONCR		
	000000 FT	0010/0000	20 55092 0 01 0153+48		
	000000 FT	0010/0000	NC KL LINES MILL RD (SR4027 SEG 0080/0000)		
ROARING RUN RD (SR4027 SEG 0080/0000)	0010/0000	0010/0000	MFC BEGIN = E		
	0010/0000	0010/0000	LENGTH(AH 1365 BK 0000)		

STOYSTOWN RD 006023 FT
 (SR0281 SEG 0590/0000) 0020/3002



003021 FT

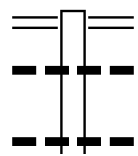
000000 FT

LISTIE RD
 (SR1003 SEG 0250/0436) 0010/0000

006023 FT STOYSTOWN RD
 0020/3002 (SR0281 SEG 0590/0000)
 015 "DIA CIRC CONCR
 0020/2958 LEN=0085 INSTALLED UNKN
 015 "DIA CIRC CONCR
 0020/2622 LEN=0040 INSTALLED UNKN
 WATKINS LN
 (PRDR)
 018 "DIA CIRC CONCR
 0020/2225 LEN=0012 INSTALLED UNKN
 015 "DIA CIRC CONCR
 0020/1903 LEN=0032 INSTALLED UNKN
 015 "DIA CIRC CONCR
 0020/1076 LEN=0034 INSTALLED UNKN
 015 "DIA CIRC CONCR
 0020/0732 LEN=0034 INSTALLED UNKN
 003021 FT 2 0 55135 0 00 0030+00
 024 "DIA CIRC CONCR
 0020/0000 LEN=0055 INSTALLED UNKN
 LENGTH(AH 3002 BK 3021)
 015 "DIA CIRC CONCR
 0010/2436 LEN=0072 INSTALLED UNKN
 015 "DIA CIRC CONCR
 0010/2173 LEN=0048 INSTALLED UNKN
 018 "DIA CIRC CONCR
 0010/1277 LEN=0040 INSTALLED UNKN
 015 "DIA CIRC CONCR
 0010/0986 LEN=0050 INSTALLED 1999
 015 "DIA CIRC CONCR
 0010/0554 LEN=0048 INSTALLED UNKN
 MILLSTONE DR
 (PRDR)
 0010/0423 000000 FT 2 0 55135 0 00 0000+00
 LISTIE RD
 (SR1003 SEG 0250/0436)
 NC ST
 MFC BEGIN = E
 0010/0000 LENGTH(AH 3021 BK 0000)

EXTRACT DATE: 12/18/2023 ROADWAY MANAGEMENT SYSTEM PAGE NUMBER: 669
 PRINT DATE: 12/21/2023 SLD COUNTY/SR - ANNUAL PRINT COUNTY: SOMERSET
 DIR: B TOTAL LEN: 4.150 MI. DIST: 09-7 SR: 4010
 LEFT MUN: QUEMAHONING T RIGHT MUN: QUEMAHONING T

021912 FT



021912 FT SLAGLE HILL RD
 0080/2855 (SR4021 SEG 0040/0000)
 018 " DIA CIRC CONCR
 0080/2755 LEN=0032 INSTALLED 1988
 015 " DIA CIRC METAL
 0080/1928 LEN=0034 INSTALLED 1988

DIR: B TOTAL LEN: 4.150 MI. DIST: 09-7 SR: 4010
 LEFT MUN: QUEMAHONING T RIGHT MUN: QUEMAHONING T

019057 FT

016578 FT

014222 FT

0080/1225	015 " DIA	CIR PLASTIC
0080/1040	LEN=0031	INSTALLED 1988
0080/0763	015 " DIA	CIR PLASTIC
0080/0669	LEN=0034	INSTALLED 1988
0080/0120	015 " DIA	CIR PLASTIC
019057 FT	LEN=0030	INSTALLED 1988
0080/0000	015 " DIA	CIR PLASTIC
0070/2115	LEN=0031	INSTALLED 1988
0070/1900	024 " DIA	CIR PLASTIC
0070/1785	LEN=0040	INSTALLED 2006
0070/1590	2 0 55090	0 01 0194+31
0070/1191	LEN=0040	INSTALLED 2006
0070/1045	015 " DIA	CIR PLASTIC
0070/0768	LEN=0030	INSTALLED UNKN
016578 FT	018 " DIA	CIR PLASTIC
0070/0000	LEN=0040	INSTALLED 2006
0060/2197	015 " DIA	CIR PLASTIC
0060/1918	LEN=0030	INSTALLED 1988
0060/0941	018 " DIA	CIR PLASTIC
0060/0752	LEN=0040	INSTALLED 2006
0060/0063	018 " DIA	CIR PLASTIC
0060/0029	LEN=0040	INSTALLED 2006
0060/0012	015 " DIA	CIR PLASTIC
014222 FT	LEN=0031	INSTALLED 1988
	015 " DIA	CIR PLASTIC
	LEN=0032	INSTALLED 1988
	HAINES RD	
	(T606)	
	BMSEN 55/4010/0060/0000	
	QUEMAHONING	
	JENNER T	
	2 0 55090	0 01 0146+03
	TWO MILE RUN	

EXTRACT DATE: 12/18/2023
PRINT DATE: 12/21/2023

ROADWAY MANAGEMENT SYSTEM
SLD COUNTY/SR - ANNUAL PRINT

PAGE NUMBER: 667
COUNTY: SOMERSET

DIR: B TOTAL LEN: 4.150 MI.
LEFT MUN: JENNER T

DIST: 09-7 SR: 4010
RIGHT MUN: JENNER T

QUEMAHONING DAM RD
(T628)

0050/1715

011117 FT

008047 FT

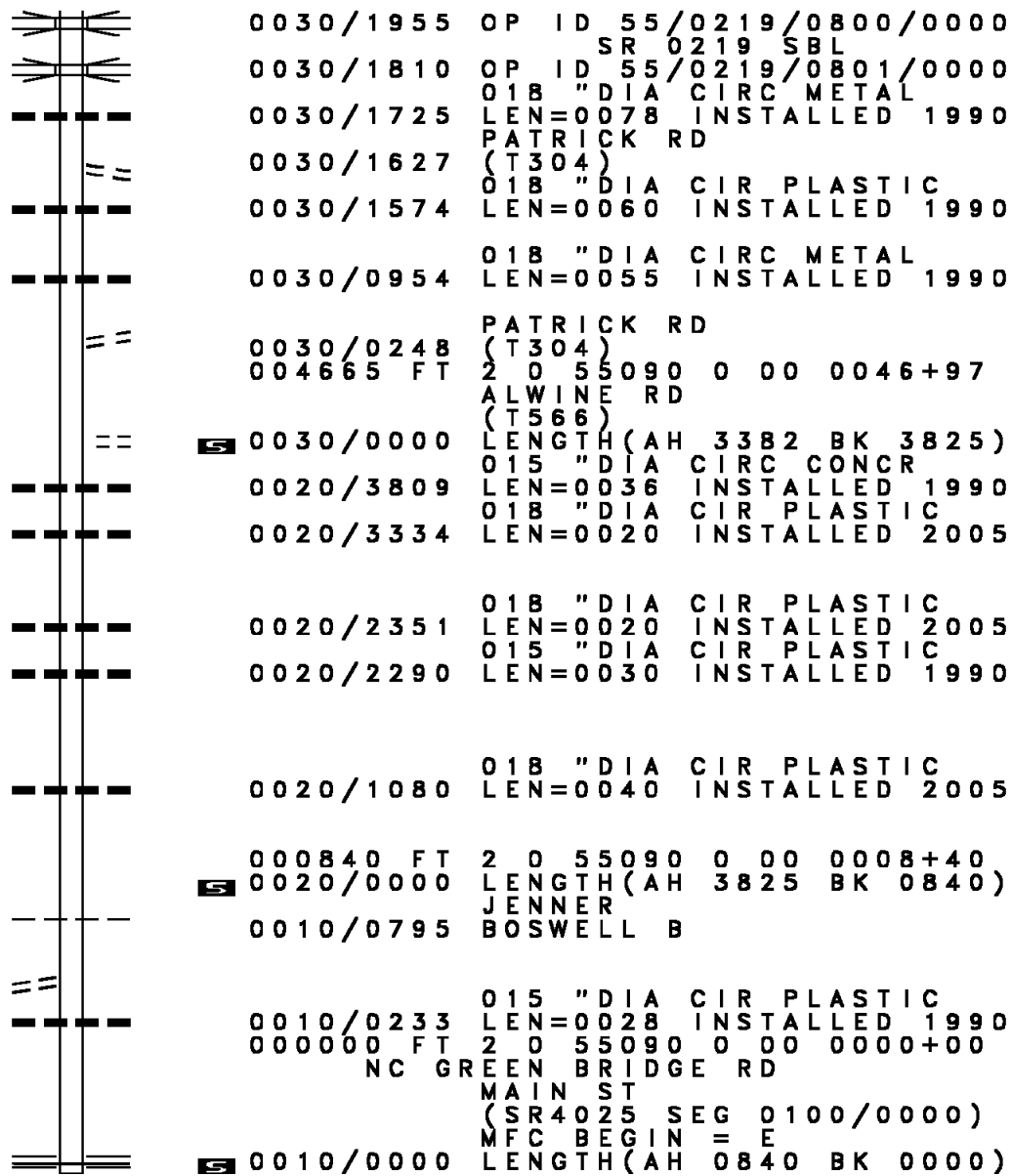
EMERICK RD
(T301)

0030/3265

Item ID	Material	Length	Year
0060/0000	BMSBG 55/4010/0060/0000	2356	1988
0050/2706	018" DIA CIR PLASTIC	0032	1988
0050/1770	015" DIA CIR PLASTIC	0041	1988
0050/0741	015" DIA CIR PLASTIC	0030	1988
0050/0493	015" DIA CIR PLASTIC	0030	1988
0050/0000	2 0 55090 0 01 0116+13	3105	1988
0040/2899	015" DIA CIR PLASTIC	0031	1990
0040/2388	015" DIA CIR PLASTIC	0032	1990
0040/1972	018" DIA CIRC CONCR	0024	1990
0040/1454	015" DIA CIR PLASTIC	0040	1990
0040/0835	015" DIA CIRC CONCR	0028	1990
0040/0451	015" DIA CIRC CONCR	0038	1990
0040/0254	018" DIA CIR PLASTIC	0036	1990
0040/0000	2 0 55090 0 01 0084+45	3070	1990
0030/3314	018" DIA CIR PLASTIC	0045	1990
0030/3040	015" DIA CIRC METAL	0045	1990
0030/2738	018" DIA CIRC METAL	0052	1990
0030/2511	018" DIA CIRC METAL	0062	1990
0030/2092	RANDOLPH RD (T596)	0050	1990
0030/2066	018" DIA CIRC METAL	0050	1990

SR 0219 NBL

DIR: B TOTAL LEN: 4.150 MI. DIST: 09-7 SR: 4010
 LEFT MUN: JENNER T RIGHT MUN: JENNER T



004665 FT

5

000840 FT

5

CENTER ST
(BORO)

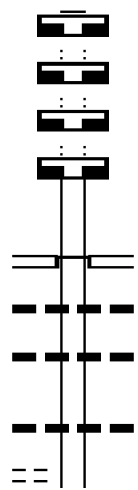
0010/0352

000000 FT

5

0030/1955 OP ID 55/0219/0800/0000
 SR 0219 SBL
 0030/1810 OP ID 55/0219/0801/0000
 018 "DIA CIRC METAL
 LEN=0078 INSTALLED 1990
 PATRICK RD
 (T304)
 0030/1627 018 "DIA CIR PLASTIC
 LEN=0060 INSTALLED 1990
 0030/0954 018 "DIA CIRC METAL
 LEN=0055 INSTALLED 1990
 PATRICK RD
 (T304)
 0030/0248 2 0 55090 0 00 0046+97
 004665 FT ALWINE RD
 (T566)
 5 0030/0000 LENGTH(AH 3382 BK 3825)
 015 "DIA CIRC CONCR
 0020/3809 LEN=0036 INSTALLED 1990
 018 "DIA CIR PLASTIC
 0020/3334 LEN=0020 INSTALLED 2005
 018 "DIA CIR PLASTIC
 0020/2351 LEN=0020 INSTALLED 2005
 015 "DIA CIR PLASTIC
 0020/2290 LEN=0030 INSTALLED 1990
 018 "DIA CIR PLASTIC
 0020/1080 LEN=0040 INSTALLED 2005
 000840 FT 2 0 55090 0 00 0008+40
 5 0020/0000 LENGTH(AH 3825 BK 0840)
 JENNER
 0010/0795 BOSWELL B
 015 "DIA CIR PLASTIC
 0010/0233 LEN=0028 INSTALLED 1990
 000000 FT 2 0 55090 0 00 0000+00
 NC GR GREEN BRIDGE RD
 MAIN ST
 (SR4025 SEG 0100/0000)
 MFC BEGIN = E
 5 0010/0000 LENGTH(AH 0840 BK 0000)

034459 FT
 034459 FT
 034459 FT
 034459 FT



034459 FT
 7180/0000 LENGTH(AH 2477 BK 2405)
 034459 FT
 7170/0000 LENGTH(AH 2405 BK 2598)
 034459 FT
 7160/0000 LENGTH(AH 2598 BK 1553)
 034459 FT
 7150/0000 LENGTH(AH 1553 BK 3777)
 INTER-AHD TURNBACK RD
 (TWP)
 BAKERSVILLE EDIE RD
 0140/3777 (SR4001 SEG 0180/0000)
 030 " DIA CIRC METAL
 0140/3706 LEN=0031 INSTALLED UNKN
 024 " DIA CIR PLASTIC
 0140/3222 LEN=0050 INSTALLED UNKN
 018 " DIA CIR PLASTIC
 0140/2592 LEN=0040 INSTALLED 2004

HOFFMAN RD
 (T420)

0140/2465

DIR: B TOTAL LEN: 6.526 MI. DIST: 09-7 SR: 4009
 LEFT MUN: LINCOLN T RIGHT MUN: LINCOLN T

Stationing	Length	Material	Status
0140/2252	0037	015" DIA CIRC METAL	INSTALLED UNKN
0140/1753	0042	015" DIA CIR PLASTIC	INSTALLED UNKN
0140/0805	0037	036" DIA CIR PLASTIC	INSTALLED UNKN
030682 FT	030682 FT	2 0 55067 0 01 0303+05 BAER RIDGE RD (T627)	
0140/0000	3777	LENGTH(AH 3777 BK 3011)	
0130/2951	0062	015" DIA CIR PLASTIC	INSTALLED UNKN
0130/2783	0050	018" DIA CIR PLASTIC	INSTALLED UNKN
0130/1668	0035	015" DIA CIR PLASTIC	INSTALLED UNKN
0130/1245	0032	015" DIA CIRC CONCR	INSTALLED UNKN
0130/0973	0044	015" DIA CIRC CONCR	INSTALLED UNKN
0130/0777	0042	015" DIA CIRC CONCR	INSTALLED UNKN
0130/0258	0038	036" H 00" W MULT CONCR	INSTALLED UNKN
027671 FT	027671 FT	2 0 55067 0 01 0273+18 HOFFMAN RD (T420)	
0130/0000	3011	LENGTH(AH 3011 BK 1652)	
0120/1613	0048	015" DIA CIRC CONCR	INSTALLED UNKN
0120/0125	0048	024" DIA CIRC CONCR	INSTALLED UNKN
026019 FT	026019 FT	2 0 55067 0 01 0256+38 CASEBEER CHURCH RD (SR4015 SEG 0010/0000)	
0120/0000	1652	LENGTH(AH 1652 BK 1170)	
0110/1079	0042	015" DIA CIRC CONCR	INSTALLED UNKN
0110/0705	0045	015" DIA CIRC CONCR	INSTALLED UNKN
0110/0272	0045	015" DIA CIRC CONCR	INSTALLED UNKN
0110/0040	55/4009/0110/0000	BMSEN 55/4009/0110/0000	

EXTRACT DATE: 12/18/2023
PRINT DATE: 12/21/2023

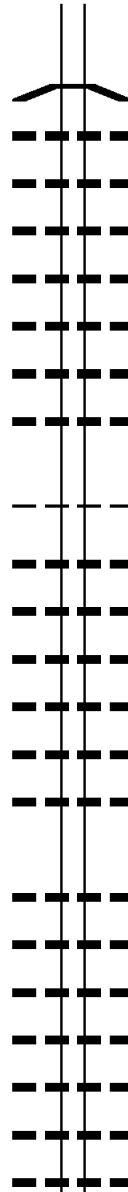
ROADWAY MANAGEMENT SYSTEM
SLD COUNTY/SR - ANNUAL PRINT

PAGE NUMBER: 663
COUNTY: SOMERSET

DIR: B TOTAL LEN: 6.526 MI.
LEFT MUN: LINCOLN T

DIST: 09-7 SR: 4009
RIGHT MUN: LINCOLN T

024849 FT



024849 FT 2 0 55067 0 00 0245+02
QUEMAH CR.
BMSBG 55/4 009/0110/0000
LENGTH(AH 1170 BK 2420)
015 "DIA CIRC CONCR
0100/1984 LEN=0042 INSTALLED UNKN
015 "DIA CIRC CONCR
0100/1713 LEN=0038 INSTALLED UNKN
015 "DIA CIRC CONCR
0100/1335 LEN=0034 INSTALLED UNKN
015 "DIA CIRC CONCR
0100/1095 LEN=0028 INSTALLED UNKN
015 "DIA CIRC CONCR
0100/0986 LEN=0030 INSTALLED UNKN
024 "DIA CIRC CONCR
0100/0426 LEN=0032 INSTALLED UNKN
015 "DIA CIRC CONCR
0100/0344 LEN=0034 INSTALLED UNKN
022429 FT 2 0 55067 0 00 0220+57
LINCOLN T

022429 FT

0100/0000 LENGTH(AH 2420 BK 1473)
015 "DIA CIRC CONCR
0090/1380 LEN=0032 INSTALLED UNKN
015 "DIA CIRC CONCR
0090/1137 LEN=0038 INSTALLED UNKN
015 "DIA CIRC CONCR
0090/1081 LEN=0030 INSTALLED UNKN
015 "DIA CIRC CONCR
0090/0800 LEN=0034 INSTALLED UNKN
018 "DIA CIRC CONCR
0090/0294 LEN=0032 INSTALLED UNKN
015 "DIA CIRC CONCR
0090/0172 LEN=0032 INSTALLED UNKN

020956 FT

020956 FT 2 0 55067 0 00 0205+58
0090/0000 LENGTH(AH 1473 BK 2651)
015 "DIA CIRC CONCR
0080/2354 LEN=0040 INSTALLED UNKN
015 "DIA CIRC CONCR
0080/2088 LEN=0034 INSTALLED UNKN
015 "DIA CIRC CONCR
0080/1754 LEN=0036 INSTALLED UNKN
048 "DIA CIRC METAL
0080/1195 LEN=0034 INSTALLED UNKN
015 "DIA CIRC CONCR
0080/1138 LEN=0030 INSTALLED UNKN
018 "DIA CIRC CONCR
0080/0637 LEN=0038 INSTALLED UNKN
018 "DIA CIRC CONCR
0080/0232 LEN=0030 INSTALLED UNKN

DIR: B TOTAL LEN: 6.526 MI. DIST: 09-7 SR: 4009
 LEFT MUN: SOMERSET T RIGHT MUN: SOMERSET T

Address	Length	Material	Notes
2 0 55067 0 00 0179+32 018305 FT HOOVER RD (T599)	0080/0055 018305 FT	015 " DIA CIRC CONCR	LEN=0070 INSTALLED UNKN
	0080/0000	5 0080/0000	LENGTH(AH 2651 BK 2787)
	0070/2463	015 " DIA CIRC CONCR	LEN=0036 INSTALLED UNKN
	0070/2168	018 " DIA CIR PLASTIC	LEN=0040 INSTALLED UNKN
EVERGREEN LN (PRDR)	0070/0221 015518 FT		
		015518 FT	2 0 55067 0 00 0151+32 RED GOOSE RD (T597)
TRIPLE H LN (PRDR) BRIDGEVIEW DR (T590)	0064/1060 0064/0640 014435 FT		5 0070/0000 LENGTH(AH 2787 BK 1083)
		018 " DIA CIR PLASTIC	LEN=0040 INSTALLED UNKN
		0 0 00000 0 00 0000+00	BYERS RD (TWP)
		5 0064/0000	LENGTH(AH 1083 BK 2800)
	0054/2637	018 " DIA CIRC CONCR	LEN=0153 INSTALLED 2015
	0054/2495	060 " DIA CIRC CONCR	LEN=0125 INSTALLED 2015
	0054/2357	048 " DIA CIRC CONCR	LEN=0174 INSTALLED 2015
	0054/2306	018 " DIA CIRC CONCR	LEN=0036 INSTALLED 2015
	0054/2283	BMSFN 55/4009/0054/2138	0 0 00000 0 00 0000+00
		PA TPK (I-76)	
	0054/2138	BMSBG 55/4009/0054/2138	
	0054/2127	036 " DIA CIRC CONCR	LEN=0307 INSTALLED 2015
	0054/2117	018 " DIA CIRC CONCR	LEN=0038 INSTALLED 2015
MARLWOOD DR (T590)	0054/2032		

DIR: B TOTAL LEN: 6.526 MI. DIST: 09-7 SR: 4009
 LEFT MUN: SOMERSET T RIGHT MUN: SOMERSET T

Stationing	Street Name	Length	Material	Notes
0 0 00000 0 00 0000+00 011635 FT	BELLEVIEW LN (T592)	0054/0407	024 " DIA CIRC CONCR	LEN=0048 INSTALLED 2015
		011635 FT		
		0054/0000	030 " DIA CIRC CONCR	LENGTH(AH 2800 BK 3126)
		0040/3048	030 " DIA CIRC CONCR	LEN=0034 INSTALLED UNKN
		0040/2606	TERRY LN	(TWP)
		0040/2420	SANDRA LN	(TWP)
		0040/2149	BISHOP LN	(TWP)
INDIGO LN (TWP)		0040/1911	PAMELA LN	(TWP)
		0040/1617	DEBRA LN	(TWP)
		0040/1322	HOWARD DR	(T589)
		0040/1264	018 " DIA CIRC CONCR	LEN=0100 INSTALLED UNKN
		008509 FT		
		0040/0000	2 0 55067 0 00 0084+96	LENGTH(AH 3126 BK 3220)
		0030/2339	015 " DIA CIRC METAL	LEN=0033 INSTALLED UNKN
		0030/1736	015 " DIA CIR PLASTIC	LEN=0033 INSTALLED UNKN
HIGH POINT DR (T452)		0030/1132	NC HUSBAND RD	
		0030/0919	015 " DIA CIR PLASTIC	LEN=0050 INSTALLED UNKN
		0030/0750	015 " DIA CIR PLASTIC	LEN=0033 INSTALLED UNKN
		005289 FT		
		005289 FT	2 0 55067 0 00 0052+85	LAUREL CREST DR
		0030/0000	(T863)	LENGTH(AH 3220 BK 2431)
HICKORY HOLLOW RD (T555)		0020/1902		
		0020/1874	SOMERSET	SOMERSET B

DIR: B TOTAL LEN: 6.526 MI. DIST: 09-7 SR: 4009
 LEFT MUN: SOMERSET T RIGHT MUN: SOMERSET T

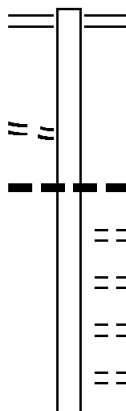
ROADWAY NAME (MUNICIPALITY)	SEGMENT ID	LENGTH (FT)	STATUS	DETAILS
CLOVER HILL RD (TWP)	0020/1661		==	
	0020/1182		---	015 " DIA CIRC METAL LEN=0099 INSTALLED UNKN
FRANKLIN AV (SR4007 SEG 0020/1820)	0020/1175		==	
	0020/1095		---	012 " DIA CIRC METAL LEN=0099 INSTALLED UNKN
	0020/0877		---	018 " DIA CIRC METAL LEN=0042 INSTALLED UNKN
	0020/0520		---	015 " DIA CIRC METAL LEN=0041 INSTALLED UNKN
	0020/0212		---	018 " DIA CIRC METAL LEN=0047 INSTALLED UNKN
	002858 FT			002858 FT 2 0 55067 0 00 0028+53
	0020/0000		---	LENGTH(AH 2431 BK 2858)
N ROSINA AV (BORO)	0010/2105		==	
	0010/1987		---	008 " DIA CIR PLASTIC LEN=0043 INSTALLED UNKN MULBERRY LN (PRDR)
CLARK AV (BORO)	0010/1806		==	
	0010/1636		---	AUTUMN DR (BORO) NC FE LGAR RD
	0010/1513		---	HOUSTON ST (BORO)
LUETERI ST (BORO)	0010/1120		==	
CATHERINE ST (BORO)	0010/0966		==	
	0010/0654		---	CEMETERY ENT RD (BORO) WEST FAIRVIEW ST (BORO)
	0010/0371		---	015 " DIA CIRC CONCR LEN=0099 INSTALLED UNKN UNION ST (BORO)
	0010/0332		---	008 " DIA CIRC OTHER LEN=0043 INSTALLED UNKN
	000000 FT			000000 FT 2 0 55067 0 00 0000+00 NC ED GEWOOD AV MAIN ST (SR0031 SEG 0221/0599)
	INTER-BK			EDGEWOOD AV (SR3015 SEG 0150/3604) MFC BEGIN = D
	0010/0000		---	LENGTH(AH 2858 BK 0000)

EXTRACT DATE: 12/18/2023 ROADWAY MANAGEMENT SYSTEM PAGE NUMBER: 659
 PRINT DATE: 12/21/2023 SLD COUNTY/SR - ANNUAL PRINT COUNTY: SOMERSET
 DIR: B TOTAL LEN: 1.710 MI. DIST: 09-7 SR: 4008
 LEFT MUN: JENNER T RIGHT MUN: JENNER T

SHADY HOLLOW LN
(T703)

009031 FT

0030/2226



009031 FT SOMERSET PK
 0030/3488 (SR0985 SEG 0090/1657)

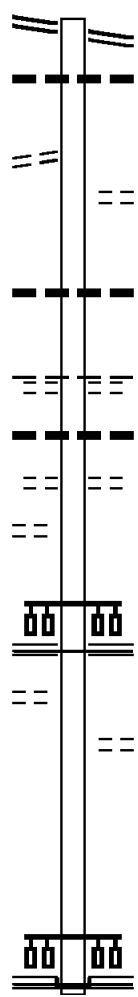
0030/2015 030 " DIA CIRC CONCR
 LEN=0036 INSTALLED UNKN
 EAST FOURTH ST
 0030/1744 (TB62)
 EAST THIRD ST
 0030/1341 (TB64)
 EAST SECOND ST
 0030/1026 (TB66)
 EAST FIRST ST
 0030/0712 (TB67)
 018 " DIA CIR PLASTIC

DIR: B TOTAL LEN: 1.710 MI. DIST: 09-7 SR: 4008
 LEFT MUN: JENNER T RIGHT MUN: JENNER T

Stationing	Segment ID	Description	Material	Length	Status	Year
	0030/0614	WEST FIRST ST	018" DIA CIR PLASTIC	0040	INSTALLED	2003
	0030/0379	(TB70)				
	0030/0298	AL	018" DIA CIR PLASTIC	0080	INSTALLED	2003
005543 FT	0030/0183	(TWP)				
	005543 FT	2 0 55107 0 00 0055+16				
		VILLAGE: GRAY				
		WEST SECOND ST				
		(TB72)				
	0030/0000	LENGTH(AH 3488 BK 2700)	018" DIA CIR PLASTIC			
	0020/2301	WEST THIRD ST	018" DIA CIR PLASTIC	0040	INSTALLED	2003
		(TB74)				
	0020/2277		018" DIA CIR PLASTIC			
	0020/1870		018" DIA CIR PLASTIC	0038	INSTALLED	2003
	0020/1602		018" DIA CIR PLASTIC	0040	INSTALLED	2003
	0020/1098		018" DIA CIR PLASTIC	0027	INSTALLED	UNKN
WIGSTROM RD (T454)	0020/1088					
	0020/0949		015" DIA CIRC CONCR	0028	INSTALLED	UNKN
	0020/0280		018" DIA CIR PLASTIC	0040	INSTALLED	2003
2 0 55107 0 00 0028+25 TIPTON RD (T701)	0020/0000	002843 FT				
		0020/0000				
	0020/0000	LENGTH(AH 2700 BK 2843)				
		SPRUCE RUN				
		STRUCTURE LENGTH 26 FT				
	0010/2120	BMSID 55/4008/0010/2120	024" DIA CIR PLASTIC			
	0010/1696		015" DIA CIR PLASTIC	0035	INSTALLED	2003
	0010/0146		015" DIA CIR PLASTIC	0032	INSTALLED	UNKN
000000 FT	000000 FT	2 0 55107 0 00 0000+00				
		NC BEAM CHURCH RD				
		KEYERSTOWN RD				
		(SR4013 SEG 0090/0000)				
		MFC BEGIN = D				
	0010/0000	LENGTH(AH 2843 BK 0000)				

DIR: B TOTAL LEN: .550 MI. DIST: 09-7 SR: 4007
 LEFT MUN: SOMERSET T RIGHT MUN: SOMERSET B

Location / Segment	Start Station	End Station	Notes / Details
FELGAR RD (SR4009 SEG 0020/1175)	002904 FT	0020/1820	002904 FT FELGAR RD (SR4009 SEG 0020/1175) 015" DIA CIRC METAL
FOREST AV (BORO)	0020/1048	0020/1700	LEN=0058 INSTALLED UNKN
SOMERSET SOMERSET B	001084 FT	0020/0000	HIGH ST (BORO) 015" DIA CIRC METAL LEN=0026 INSTALLED UNKN
AL (BORO)	0010/0595	0010/0781	2 0 55067 1 00 0010+85 FAIRVIEW ST (BORO) LENGTH(AH 1820 BK 1084) 018" DIA CIR PLASTIC
LOUTHER ST (BORO)	0010/0198	0010/0764	LEN=0030 INSTALLED UNKN UNION ST (BORO)
			MAIN ST (SR0031 SEG 0210/0000) (SR0031 SEG 0211/0000)
			0010/0432 MFC BEGIN = D
			PATRIOT ST (BORO) 2 0 55067 1 00 0000+00
			FRANKLIN AV TAYMAN AV (SR0031 SEG 0211/0000) (SR0031 SEG 0210/0000)
			INTER-BK FRANKLIN AV (SR3027 SEG 0020/2036)
			MFC BEGIN = B 0010/0000 LENGTH(AH 1084 BK 0000)



EXTRACT DATE: 12/18/2023 ROADWAY MANAGEMENT SYSTEM PAGE NUMBER: 656
 PRINT DATE: 12/21/2023 SLD COUNTY/SR - ANNUAL PRINT COUNTY: SOMERSET
 DIR: B TOTAL LEN: 1.243 MI. DIST: 09-7 SR: 4006
 LEFT MUN: JENNER T RIGHT MUN: JENNER T

006564 FT
 006564 FT
 006564 FT



006564 FT
 7050/0000 LENGTH(AH 3164 BK 3182)
 006564 FT
 7040/0000 LENGTH(AH 3182 BK 1336)
 006564 FT
 7032/0000 LENGTH(AH 1336 BK 1792)
 INTER-AHD ACOSTA RD

DIR: B TOTAL LEN: 1.243 MI. DIST: 09-7 SR: 4006
 LEFT MUN: JENNER T RIGHT MUN: JENNER T

GRIFFIE RD
(T401)

0030/0268
004772 FT

WATSON AV
(SR4015 SEG 0110/0000)

0020/2121
001999 FT

000000 FT

0030/1792	(TWP)	
0030/1597	015 " DIA CIRC CONCR	LEN=0038 INSTALLED UNKN
0030/1454	015 " DIA CIRC CONCR	LEN=0028 INSTALLED UNKN
0030/1283	015 " DIA CIRC CONCR	LEN=0032 INSTALLED UNKN
0030/1240	BARONI AV (T601)	
0030/0856	018 " DIA CIRC CONCR	LEN=0034 INSTALLED UNKN
0030/0355	MAIN ST (T598)	
0030/0033	BMS EN 55/4006/0030/0000	2 0 55081 0 00 0047+59
0030/0000	QUEMAHONING CREEK BMSBG 55/4006/0030/0000	LENGTH(AH 1792 BK 2773)
0020/2427	QUECREEK RD (SR4015 SEG 0100/1873)	
0020/2150	015 " DIA CIRC CONCR	LEN=0042 INSTALLED UNKN
0020/1719	015 " DIA CIRC CONCR	LEN=0032 INSTALLED UNKN
0020/1333	015 " DIA CIRC CONCR	LEN=0030 INSTALLED UNKN
0020/0707	042 " DIA CIRC CONCR	LEN=0050 INSTALLED UNKN
0020/0252	036 " DIA CIRC CONCR	LEN=0030 INSTALLED UNKN
0020/0000	2 0 55081 0 00 0019+91	LENGTH(AH 2773 BK 1999)
000000 FT	NC AC COSTA RD	2 0 55081 0 00 0000+00
0010/0000	SOMERSET PK (SR0985 SEG 0070/0000)	BARNETT RD (T677) MFC BEGIN = E LENGTH(AH 1999 BK 0000)

EXTRACT DATE: 12/18/2023 ROADWAY MANAGEMENT SYSTEM PAGE NUMBER: 654
PRINT DATE: 12/21/2023 SLD COUNTY/SR - ANNUAL PRINT COUNTY: SOMERSET
DIR: B TOTAL LEN: 9.757 MI. DIST: 09-7 SR: 4005
LEFT MUN: JEFFERSON T RIGHT MUN: LINCOLN T

051516 FT

051516 FT HICKORY FLATS RD

DIR: B TOTAL LEN: 9.757 MI. DIST: 09-7 SR: 4005
 LEFT MUN: JEFFERSON T RIGHT MUN: LINCOLN T

	==	==	0200/2217 (PARK)	
049299 FT			049299 FT 2 0 55064 0 01 0493+56	
			5 0200/0000 LENGTH(AH 2217 BK 2038)	
	---	---	0190/0350 015 "DIA CIR UNKNOWN	
			LEN=0020 INSTALLED UNKN	
	---	---	0190/0259 018 "DIA CIR PLASTIC	
047261 FT			LEN=0030 INSTALLED 199B	
			047261 FT 2 0 55064 0 01 0471+42	
			5 0190/0000 LENGTH(AH 2038 BK 3055)	
	---	---	0180/2907 024 "DIA CIR PLASTIC	
			LEN=0040 INSTALLED 2003	
	---	---	0180/1239 018 "DIA CIR PLASTIC	
			LEN=0040 INSTALLED 2003	
044206 FT			044206 FT 2 0 55064 0 01 0438+80	
			5 0180/0000 LENGTH(AH 3055 BK 1833)	
		==	0170/0145 LC FOR ZUFALL RD	
042373 FT			(CONN)	
			042373 FT 2 0 55064 0 01 0418+81	
			ZUFALL RD	
		==	(PRDR)	
			5 0170/0000 LENGTH(AH 1833 BK 3234)	

DIR: B TOTAL LEN: 9.757 MI. DIST: 09-7 SR: 4005
 LEFT MUN: JEFFERSON T RIGHT MUN: LINCOLN T

Stationing	Length	Description	Material	Installation
039139 FT	039139 FT	2 0 55064 0 01 0407+55	CLINTON RD (T649)	
	0160/0000		LENGTH(AH 3234 BK 3030)	
ROCKY RIDGE RD (T418)	0150/1049		015 "DIA CIR PLASTIC	LEN=0021 INSTALLED 1998
	0150/0628		018 "DIA CIRC CONCR	LEN=0036 INSTALLED 1998
	0150/0453		HORNER RD (T418)	
2 0 55064 0 01 0362+15 BETHANY RD (T422)	036109 FT		015 "DIA CIR PLASTIC	LEN=0045 INSTALLED 1998
	0150/0000		LENGTH(AH 3030 BK 2341)	
	033768 FT		2 0 55064 0 01 0340+11	
	0140/0000		LENGTH(AH 2341 BK 1829)	
2 0 55064 0 01 0321+51 BAKERSVILLE EDIE RD (SR4001 SEG 0140/1734)	031939 FT		COXES CREEK RD (SR4001 SEG 0140/1734)	
	0130/0000		LTH AH 001829 BK 000771	
	031939 FT		7124/0000 LTH AH 000771 BK 003001	
	0120/3001		COXES CREEK RD (SR4001 SEG 0150/0703)	
	0120/2177		BAKERSVILLE EDIE RD (SR4001 SEG 0150/0703)	
	0120/1042		024 "DIA CIRC CONCR	LEN=0032 INSTALLED 1998
			015 "DIA CIRC CONCR	LEN=0030 INSTALLED 1998

DIR: B TOTAL LEN: 9.757 MI. DIST: 09-7 SR: 4005
 LEFT MUN: JEFFERSON T RIGHT MUN: LINCOLN T

Location	Stationing	Structure	Material	Length	Notes
STORM RD (T502)	028938 FT	0120/0058	015 " DIA CIRC CONCR	LEN=0030	INSTALLED 1998
	0110/2801	0120/0000	015 " DIA CIRC CONCR	LEN=0030	INSTALLED 1988
JEFFERSON LINCOLN T	0110/0831	0110/2162	015 " DIA CIRC CONCR	LEN=0042	INSTALLED 1988
		0110/1828	024 " DIA CIR PLASTIC	LEN=0120	INSTALLED 1988
		0110/1318	018 " DIA CIR PLASTIC	LEN=0030	INSTALLED 1988
		0110/0189	018 " DIA CIRC CONCR	LEN=0025	INSTALLED 1988
TURNPIKE ACCESS RD (PRDR)	025575 FT	0110/0163	BMSSEN 55/4005/0110/0000	2 0 55064 0 00 0256+66	
	0100/2697	0110/0129	BMSBG 55/4005/0110/0000	1-70 & 1-76 EBL (PA TUR)	
LINCOLN JEFFERSON T	0100/2252	0110/0000	LENGTH(AH 3363 BK 2772)		
		0100/2616	015 " DIA CIRC METAL	LEN=0034	INSTALLED 1988
TULIP LN (T589) JEFFERSON SOMERSET T	022803 FT	0100/2252	LINCOLN SOMERSET T		
	0100/0000	0100/2111	PIKE RUN RD		
	022803 FT	0100/0558	015 " DIA CIRC CONCR	LEN=0042	INSTALLED 1988
	0100/0000	0100/0000	LENGTH(AH 2772 BK 2897)		
			024 " DIA CIR PLASTIC		

DIR: B TOTAL LEN: 9.757 MI. DIST: 09-7 SR: 4005
 LEFT MUN: SOMERSET T RIGHT MUN: SOMERSET T

---	---	0090/2836	LEN=0038	INSTALLED	1988
---	---	0090/2293	LEN=0030	INSTALLED	1988
---	---	0090/0657	LEN=0024	INSTALLED	1988
---	---	0090/0575	LEN=0030	INSTALLED	1988
---	---	0090/0369	LEN=0024	INSTALLED	1988
---	---	019906 FT	2 0 55064 0 00 0199+59		
---	---	0090/0000	LENGTH(AH 2897 BK 2490)		
---	---	0080/1254	LEN=0025	INSTALLED	1988
---	---	0080/1019	LEN=0027	INSTALLED	1988
---	---	0080/0526	LEN=0031	INSTALLED	1988
---	---	0080/0050	LEN=0047	INSTALLED	1988
---	---	017416 FT			
==	---	0080/0000	LENGTH(AH 2490 BK 2523)		
---	---	0070/2479	LEN=0028	INSTALLED	1988
---	---	0070/2260	LEN=0024	INSTALLED	2003
---	---	0070/2080	LEN=0036	INSTALLED	1988
---	---	0070/1337	LEN=0040	INSTALLED	2000
---	---	0070/0647	LEN=0032	INSTALLED	1988
---	---	014893 FT			
==	---	0070/0000	LENGTH(AH 2523 BK 2790)		
---	---	0060/2775	LEN=0050	INSTALLED	1988

019906 FT

2 0 55064 0 00 0174+43 017416 FT
 (TBK) SR4003 JEFFERSON
 (T859) 0080/0000

(TBK) 4003 LAUREL RUN R
 (T860) 0070/2069

2 0 55064 0 00 0147+80 014893 FT
 SPORTSMANS RD
 (T426) 0070/0000

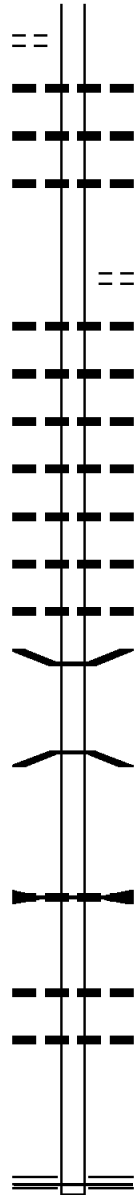
DIR: B TOTAL LEN: 9.757 MI. DIST: 09-7 SR: 4005
 LEFT MUN: SOMERSET T RIGHT MUN: SOMERSET T

Stationing	Segment	Material	Length	Notes
012103 FT	0060/0721	015 " DIA CIR PLASTIC	LEN=0027	INSTALLED 1988
2 0 55064 0 00 0121+30	012103 FT	DEANS RD		(T432)
0060/0000	0060/0000	LENGTH(AH 2790 BK 2143)		
0050/1965	0050/1965	018 " DIA CIR PLASTIC	LEN=0024	INSTALLED 1988
0050/1842	0050/1842	JOLICO RD		(T559)
0050/1536	0050/1536	018 " DIA CIR PLASTIC	LEN=0042	INSTALLED 1988
0050/1285	0050/1285	015 " DIA CIR PLASTIC	LEN=0030	INSTALLED 1988
0050/0959	0050/0959	015 " DIA CIR PLASTIC	LEN=0024	INSTALLED 1988
2 0 55064 0 00 0099+95	009960 FT	STONEY HOLLOW RD		(T557)
0050/0000	0050/0000	LENGTH(AH 2143 BK 2180)		
0040/2080	0040/2080	015 " DIA CIR PLASTIC	LEN=0040	INSTALLED 2004
0040/1548	0040/1548	018 " DIA CIR PLASTIC	LEN=0032	INSTALLED 2004
0040/0982	0040/0982	015 " DIA CIRC CONCR	LEN=0032	INSTALLED 1988
BEAVER HOLLOW RD	0040/0711			(T552)
0040/0648	0040/0648	018 " DIA CIR PLASTIC	LEN=0024	INSTALLED 1988
007780 FT	007780 FT	2 0 55064 0 00 0078+15		TROLLS LAKE RD
0040/0000	0040/0000	LENGTH(AH 2180 BK 3148)		
0030/3013	0030/3013	015 " DIA CIRC CONCR	LEN=0030	INSTALLED UNKN
0030/1811	0030/1811	BMS EN 55/4005/0030/1792		
0030/1792	0030/1792	2 0 55064 0 00 0064+59		BR. COXES CRK
		BMSBG 55/4005/0030/1792		

DIR: B TOTAL LEN: 9.757 MI. DIST: 09-7 SR: 4005
 LEFT MUN: SOMERSET T RIGHT MUN: SOMERSET T

FOGIE RD
 (PRDR)

0030/1375



004632 FT

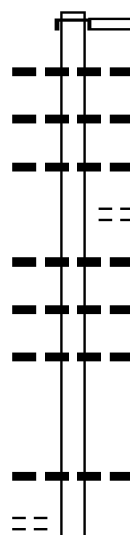
002534 FT

000000 FT

0030/1219 015 " DIA CIR PLASTIC
 LEN=0027 INSTALLED UNKN
 0030/0654 015 " DIA CIRC CONCR
 LEN=0032 INSTALLED UNKN
 0030/0208 015 " DIA CIRC CONCR
 LEN=0030 INSTALLED UNKN
 004632 FT 2 0 55064 0 00 0046+50
 WHITETAIL RD
 (T448)
 0030/0000 LENGTH(AH 3148 BK 2098)
 018 " DIA CIR PLASTIC
 0020/2097 LEN=0030 INSTALLED UNKN
 015 " DIA CIRC CONCR
 0020/1888 LEN=0030 INSTALLED UNKN
 015 " DIA CIR PLASTIC
 0020/1764 LEN=0003 INSTALLED UNKN
 015 " DIA CIRC CONCR
 0020/1545 LEN=0030 INSTALLED UNKN
 015 " DIA CIRC CONCR
 0020/1271 LEN=0032 INSTALLED UNKN
 015 " DIA CIRC CONCR
 0020/0969 LEN=0028 INSTALLED UNKN
 015 " DIA CIRC CONCR
 0020/0689 LEN=0032 INSTALLED UNKN
 0020/0026 BMS EN 55/4005/0020/0000
 002534 FT 2 0 55064 0 00 0025+52
 WEST BRANCH COXES CREEK
 BMSBG 55/4005/0020/0000
 0020/0000 LENGTH(AH 2098 BK 2534)
 060"H 84"W ELLIP METAL
 LEN=0030 INSTALLED 1935
 T. COXES CK.
 STRUCTURE LENGTH 9 FT
 0010/1637 BMSID 55/4005/0010/1637
 0010/0643 015 " DIA CIRC CONCR
 LEN=0030 INSTALLED UNKN
 024 " DIA CIR PLASTIC
 0010/0252 LEN=0030 INSTALLED UNKN
 000000 FT 2 0 55064 0 00 0000+00
 NC COXES CREEK RD
 GLADES PK
 (SRO031 SEG 0160/2561)
 MFC BEGIN = E
 0010/0000 LENGTH(AH 2534 BK 0000)

012666 FT

012666 FT
 INTER-AHD



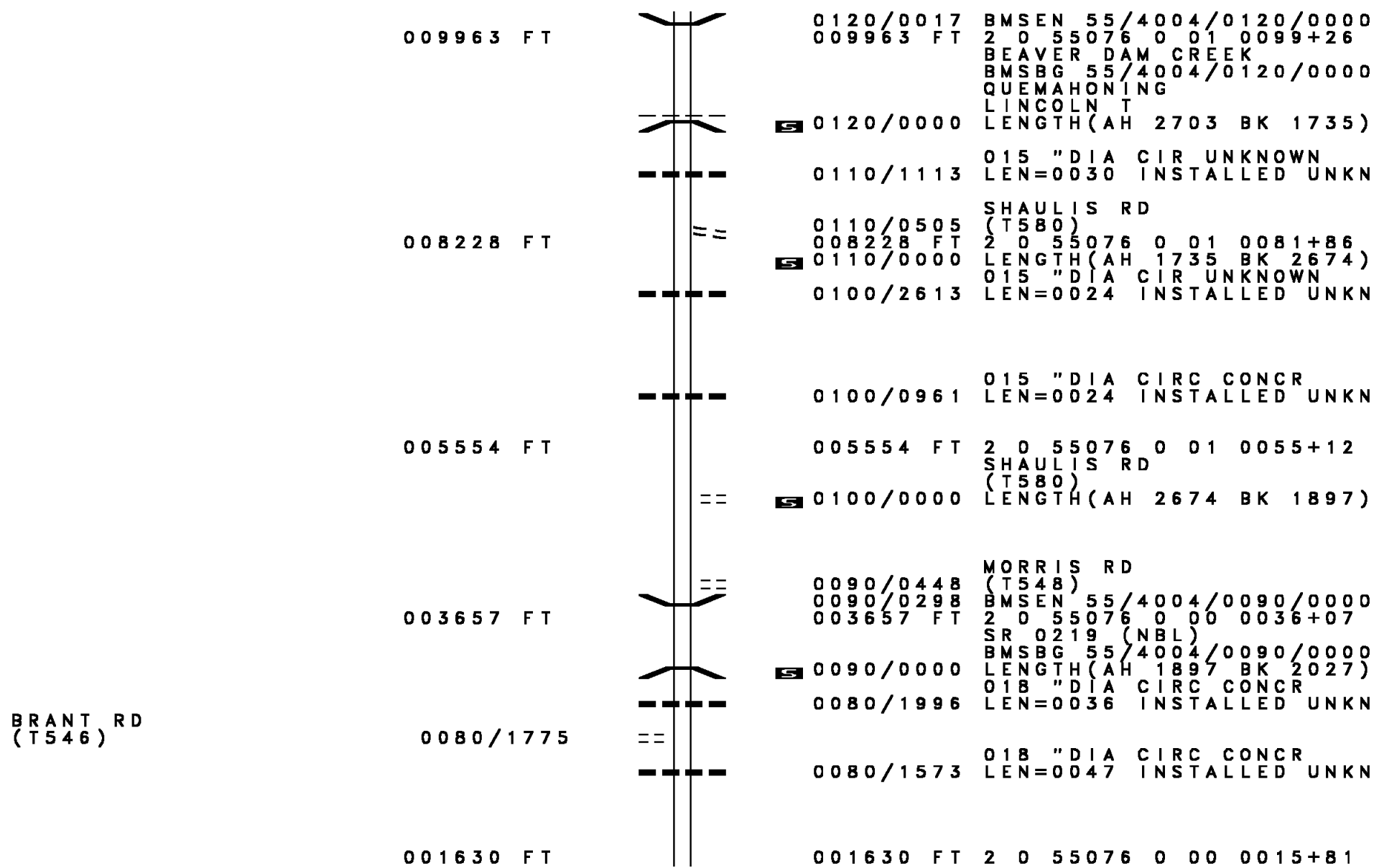
BICYCLE RD
 (SR4017 SEG 0070/0819)
 BEAVER DAM RD
 (SR4017 SEG 0070/0819)
 0120/2703 018 " DIA CIRC CONCR
 0120/2436 LEN=0044 INSTALLED UNKN
 018 " DIA CIR UNKNOWN
 0120/2251 LEN=0058 INSTALLED UNKN
 018 " DIA CIRC CONCR
 0120/2125 LEN=0050 INSTALLED UNKN
 GEIGER RD
 (T865)
 0120/1946 018 " DIA CIRC CONCR
 0120/1929 LEN=0048 INSTALLED UNKN
 018 " DIA CIRC CONCR
 0120/1850 LEN=0030 INSTALLED UNKN
 018 " DIA CIRC CONCR
 0120/1519 LEN=0040 INSTALLED UNKN

 015 " DIA CIRC CONCR
 0120/0133 LEN=0030 INSTALLED UNKN

MILLOW KIMMEL RD
 (T665)

0120/0090

DIR: B TOTAL LEN: 2.399 MI. DIST: 09-7 SR: 4004
 LEFT MUN: QUEMAHONING T RIGHT MUN: QUEMAHONING T



BRANT RD
(T546)

EXTRACT DATE: 12/18/2023
PRINT DATE: 12/21/2023

ROADWAY MANAGEMENT SYSTEM
SLD COUNTY/SR - ANNUAL PRINT

PAGE NUMBER: 645
COUNTY: SOMERSET

DIR: B TOTAL LEN: 2.399 MI.
LEFT MUN: LINCOLN T

DIST: 09-7 SR: 4004
RIGHT MUN: LINCOLN T

Stationing	Notes	Stationing	Notes
	==	0080/0000	KEN LOHR RD (T301) LENGTH(AH 2027 BK 1575) 024" DIA CIR PLASTIC
	---	0070/1310	LEN=0040 INSTALLED UNKN
000055 FT		000055 FT	2 0 55076 0 00 0000+00 NC BI CYCLE RD PENN AV (SR0601 SEG 0170/0000)
		INTER-BK	BLUEBIRD SPRINGS RD (T682)
000055 FT	---	0070/0000	LENGTH(AH 1575 BK 3369)
000055 FT	---	000055 FT	000055 FT
000055 FT	---	7060/0000	LENGTH(AH 3369 BK 1884)
000055 FT	---	000055 FT	000055 FT
000055 FT	---	7050/0000	LENGTH(AH 1884 BK 2636)
000055 FT	---	000055 FT	000055 FT
000055 FT	---	7040/0000	LENGTH(AH 2636 BK 0754)
		000055 FT	000055 FT
		7038/0000	LENGTH(AH 0754 BK 0015) BMSBN 55/4004/0036/0000
		INTER-AHD	BLUEBIRD SPRINGS RD (T682)
000040 FT	---	0036/0015	2 0 55150 0 01 0053+00
		000040 FT	000040 FT
		INTER-BK	BLUEBIRD SPRINGS RD (T682)
			TR QUEMAHONING CREEK BMSBG 55/4004/0036/0000
000040 FT	---	0036/0000	LENGTH(AH 0015 BK 0114)
		000040 FT	000040 FT
		7034/0000	LENGTH(AH 0114 BK 0040) BMSBN 55/4004/0032/0000
		INTER-AHD	BLUEBIRD SPRINGS RD (T682)
000000 FT	---	0032/0040	2 0 55150 0 01 0045+00
		000000 FT	000000 FT
		INTER-BK	BLUEBIRD SPRINGS RD (T682)
			QUEMAHONING CREEK BMSBG 55/4004/0032/0000
000000 FT	---	0032/0000	LENGTH(AH 0040 BK 1834)
		000000 FT	000000 FT
000000 FT	---	7030/0000	LENGTH(AH 1834 BK 2518)
		000000 FT	000000 FT
000000 FT	---	7020/0000	LENGTH(AH 2518 BK 0940)
		000000 FT	000000 FT
000000 FT	---	7010/0000	LENGTH(AH 0940 BK 0000)

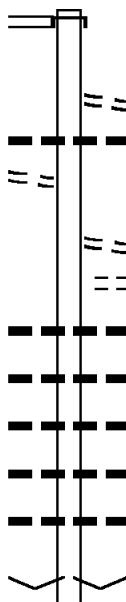
000042 FT		000042 FT	
000042 FT		7078/0000	LENGTH(AH 0100 BK 2146)
000042 FT		000042 FT	
000042 FT		7074/0000	LENGTH(AH 2146 BK 0100)
000042 FT		000042 FT	
000042 FT		7068/0000	LENGTH(AH 0100 BK 1784)
000042 FT		000042 FT	
000042 FT		7064/0000	LENGTH(AH 1784 BK 0100)
000042 FT		000042 FT	
		7054/0000	LENGTH(AH 0100 BK 0025)
		INTER-AHD	BMSSEN 55/4003/0050/0000
000017 FT		0050/0025	LAUREL RUN RD
		(TWP)	
		000017 FT	2 0 55065 0 00 0118+48
		INTER-BK	LAUREL RUN RD
			(TWP)
			LAUREL HL.C.
			BMSBG 55/4003/0050/0000
000017 FT		0050/0000	LENGTH(AH 0025 BK 0100)
		000017 FT	
		7044/0000	LENGTH(AH 0100 BK 0017)
			BMSSEN 55/4003/0030/0000
		INTER-AHD	LAUREL RUN RD
		0030/0017	(TWP)
000000 FT		000000 FT	2 0 55065 0 00 0066+93
		INTER-BK	LAUREL RUN RD
			(TWP)
			LAUREL HL CR
			BMSBG 55/4003/0030/0000
000000 FT		0030/0000	LENGTH(AH 0017 BK 0100)
		000000 FT	
		7024/0000	LENGTH(AH 0100 BK 0000)

EXTRACT DATE: 12/18/2023 ROADWAY MANAGEMENT SYSTEM PAGE NUMBER: 643
 PRINT DATE: 12/21/2023 SLD COUNTY/SR - ANNUAL PRINT COUNTY: SOMERSET
 DIR: B TOTAL LEN: 3.093 MI. DIST: 09-7 SR: 4002
 LEFT MUN: LINCOLN T RIGHT MUN: LINCOLN T

QUEECREEK RD 016330 FT
 (SR4015 SEG 0070/1537) 0070/2473

SIXTH ST
 (T532) 0070/1576

013857 FT



016330 FT
 INTER-AHD SCHOOLHOUSE RD
 0070/2473 (SR4015 SEG 0070/1537)
 0070/1815 THIRD ST
 (T530)
 0070/1723 015 " DIA CIR PLASTIC
 LEN=0039 INSTALLED UNKN
 0070/1462 FOURTH ST
 (T531)
 0070/1131 FIFTH ST
 (T640)
 0070/1074 015 " DIA CIR PLASTIC
 LEN=0051 INSTALLED UNKN
 0070/0832 015 " DIA CIRC CONCR
 LEN=0036 INSTALLED UNKN
 0070/0751 015 " DIA CIRC CONCR
 LEN=0036 INSTALLED UNKN
 0070/0636 015 " DIA CIRC CONCR
 LEN=0042 INSTALLED UNKN
 0070/0263 015 " DIA CIRC CONCR
 LEN=0030 INSTALLED UNKN
 013857 FT 2 0 55167 0 00 0024+71
 VILLAGE: HARRISON
 5 0070/0000 LENGTH(AH 2473 BK 2116)

DIR: B TOTAL LEN: 3.093 MI. DIST: 09-7 SR: 4002
 LEFT MUN: LINCOLN T RIGHT MUN: LINCOLN T

	---	0060/1934	015 " DIA CIR PLASTIC LEN=0031 INSTALLED UNKN
011741 FT	---	0060/0045 011741 FT	015 " DIA CIRC CONCR LEN=0038 INSTALLED UNKN 2 0 55167 0 00 0045+82 SIPESVILLE RD (T448)
	==	5 0060/0000	LENGTH(AH 2116 BK 0704)
	---	0050/0687	024 " DIA CIR PLASTIC LEN=0037 INSTALLED UNKN
011037 FT	---	0050/0517 011037 FT	015 " DIA CIR PLASTIC LEN=0020 INSTALLED 2005 2 0 55080 0 00 0109+48 VILLAGE: SIPESVILLE SOMERSET PK (SR0985 SEG 0050/1021)
	==	5 0050/0000	LENGTH(AH 0704 BK 3643)
	---	0040/2909	024 " DIA CIR PLASTIC LEN=0039 INSTALLED UNKN
	---	0040/2188	015 " DIA CIRC CONCR LEN=0030 INSTALLED UNKN
	---	0040/2021	015 " DIA CIR PLASTIC LEN=0030 INSTALLED UNKN
	---	0040/1655	036 " DIA CIRC CONCR LEN=0060 INSTALLED UNKN
	---	0040/0928	015 " DIA CIRC CONCR LEN=0026 INSTALLED UNKN
007394 FT		007394 FT	2 0 55080 0 00 0074+18 BRENDE RD (T453)
	==	5 0040/0000	LENGTH(AH 3643 BK 1424)
005970 FT	---	0030/0462 005970 FT	015 " DIA CIR PLASTIC LEN=0022 INSTALLED UNKN 2 0 55080 0 00 0059+40
	==	5 0030/0000	LENGTH(AH 1424 BK 3635) SWANK RD (T435)
	---	0020/3424	030 " DIA CIR PLASTIC

EXTRACT DATE: 12/18/2023
PRINT DATE: 12/21/2023

ROADWAY MANAGEMENT SYSTEM
SLD COUNTY/SR - ANNUAL PRINT

PAGE NUMBER: 641
COUNTY: SOMERSET

DIR: B TOTAL LEN: 3.093 MI.
LEFT MUN: LINCOLN T

DIST: 09-7 SR: 4002
RIGHT MUN: LINCOLN T

Stationing	Material	Length	Notes
0020/3411	015" DIA CIRC CONCR	LEN=0028	INSTALLED UNKN
0020/3263	015" DIA CIRC CONCR	LEN=0026	INSTALLED UNKN
0020/2966	015" DIA CIR PLASTIC	LEN=0023	INSTALLED UNKN
0020/2857	015" DIA CIR PLASTIC	LEN=0024	INSTALLED UNKN
0020/2347	015" DIA CIR PLASTIC	LEN=0022	INSTALLED UNKN
0020/2062	018" DIA CIRC CONCR	LEN=0031	INSTALLED UNKN
0020/1768	015" DIA CIR PLASTIC	LEN=0024	INSTALLED UNKN
0020/1303	015" DIA CIR PLASTIC	LEN=0024	INSTALLED UNKN
0020/0690	015" DIA CIR PLASTIC	LEN=0022	INSTALLED UNKN
0020/0057	018" DIA CIRC CONCR	LEN=0032	INSTALLED UNKN
002335 FT	2 0 55080 0 00 0023+50		FLANNERY RD (T436)
0020/0000	LENGTH(AH 3635 BK 2335)		
0010/2190	015" DIA CIRC CONCR	LEN=0023	INSTALLED UNKN
0010/1836	015" DIA CIRC CONCR	LEN=0090	INSTALLED UNKN
0010/1714	015" DIA CIRC CONCR	LEN=0031	INSTALLED UNKN
0010/1676	015" DIA CIR PLASTIC	LEN=0025	INSTALLED UNKN
0010/1048	015" DIA CIR PLASTIC	LEN=0023	INSTALLED UNKN
0010/0816	012" DIA CIR PLASTIC	LEN=0022	INSTALLED UNKN
0010/0442	FOR SR 4002 AND 4013		
0010/0116	(CONN)		
000000 FT	2 0 55080 0 00 0000+00		KEYSERTOWN RD (SR4013 SEG 0060/0000)
0010/0000	NC SC SCHOOLHOUSE RD MFC BEGIN = E		
0010/0000	LENGTH(AH 2335 BK 0000)		

LC FOR BARNETT RD (T677)

BARNETT RD (T677)

KEYSERTOWN RD (SR4013 SEG 0060/0000)

DIR: B TOTAL LEN: 8.654 MI. DIST: 09-7 SR: 4001
 LEFT MUN: LINCOLN T RIGHT MUN: LINCOLN T

ROADWAY NAME (TID)	START STATION	END STATION	LENGTH (FT)	DESCRIPTION
	045692	045692	0	INTER-AHD
MUNICIPAL RD (T450)	0200/2717	0200/2787	0200/2787	018" DIA CIRC CONCR
MUNICIPAL RD (T450)	0200/2357	0200/2739	0200/2739	LEN=0058 INSTALLED UNKN
BRENDLE RD (T453)	0200/0042	0200/2514	0200/2514	060" DIA CIRC METAL LEN=0180 INSTALLED 1957
	042905	0200/2331	0200/2331	018" DIA CIR PLASTIC LEN=0050 INSTALLED UNKN
FLANNERY RD (T436)	0190/1280	0200/0012	0200/0012	BMS EN 55/4001/0200/0000
	039512	042905	042905	2 0 55066 0 01 0399+98
		0200/0000	0200/0000	TRIB QUEMAHONING CREEK BMSBG 55/4001/0200/0000 LENGTH(AH 2787 BK 3393)
		0190/2628	0190/2628	015" DIA CIR PLASTIC LEN=0028 INSTALLED UNKN
		0190/2437	0190/2437	015" DIA CIRC CONCR LEN=0036 INSTALLED UNKN
		0190/1659	0190/1659	015" DIA CIRC CONCR LEN=0034 INSTALLED UNKN
		0190/1280	0190/1280	FAIDLEY RD (T437)
		039512	039512	2 0 55066 0 01 0365+58
		0190/0000	0190/0000	LENGTH(AH 3393 BK 2855)
		0180/2469	0180/2469	036" DIA CIRC CONCR LEN=0055 INSTALLED UNKN
		0180/1767	0180/1767	015" DIA CIRC CONCR LEN=0032 INSTALLED UNKN

DIR: B TOTAL LEN: 8.654 MI. DIST: 09-7 SR: 4001
 LEFT MUN: LINCOLN T RIGHT MUN: LINCOLN T

Stationing	Length	Material	Notes
	0180/0728	015 " DIA CIRC CONCR	LEN=0030 INSTALLED UNKN
2 0 55066 0 01 0337+14	036657 FT	0180/0118	024 " DIA CIR PLASTIC
EDIE RD		036657 FT	LEN=0032 INSTALLED 1997
(T681)	0180/0000	5 0180/0000	HUSBAND RD (SR4009 SEG 0140/3777)
			LENGTH(AH 2855 BK 1275)
		0170/1181	018 " DIA CIRC CONCR
			LEN=0033 INSTALLED UNKN
		0170/0498	018 " DIA CIR PLASTIC
			LEN=0033 INSTALLED UNKN
		0170/0081	015 " DIA CIRC CONCR
			LEN=0033 INSTALLED UNKN
BELL LN	035382 FT	2 0 55066 0 01 0324+29	VILLAGE: EDIE
(T629)	0170/0000	5 0170/0000	LENGTH(AH 1275 BK 3306)
			015 " DIA CIR PLASTIC
		0160/3216	LEN=0029 INSTALLED UNKN
		0160/2401	018 " DIA CIR PLASTIC
			LEN=0030 INSTALLED UNKN
		0160/1958	015 " DIA CIRC CONCR
			LEN=0027 INSTALLED UNKN
		0160/1629	015 " DIA CIR PLASTIC
			LEN=0050 INSTALLED UNKN
		0160/1325	018 " DIA CIRC CONCR
			LEN=0026 INSTALLED UNKN
		0160/0272	015 " DIA CIRC METAL
			LEN=0027 INSTALLED UNKN
	032076 FT	2 0 55066 0 01 0292+00	KEYSERTOWN RD (SR4013 SEG 0010/0000)
		5 0160/0000	015 " DIA CIR PLASTIC
			LEN=0060 INSTALLED UNKN
			LENGTH(AH 3306 BK 1366)
		0150/0747	LINCOLN JEFFERSON T
			015 " DIA CIRC CONCR
		0150/0725	LEN=0040 INSTALLED UNKN
			COXES CREEK RD
		0150/0703	(SR4005 SEG 0120/3001)
			030710 FT
		5 0150/0000	2 0 55066 0 01 0276+80
			LENGTH(AH 1366 BK 1775)
COXES CREEK RD			

DIR: B TOTAL LEN: 8.654 MI. DIST: 09-7 SR: 4001
 LEFT MUN: LINCOLN T RIGHT MUN: JEFFERSON T

(SR4005 SEG 0130/0000)
 LINCOLN
 JEFFERSON T

Stationing	Segment	Material	Length	Notes
0140/1734				
0140/0830		015" DIA CIR PLASTIC	LEN=0030	INSTALLED UNKN
0140/0431		015" DIA CIR PLASTIC	LEN=0026	INSTALLED UNKN
0140/0085		015" DIA CIRC CONCR	LEN=0040	INSTALLED 2003
028935 FT		2 0 55066 0 01 0259+17		VILLAGE: ALLENVALE
0140/0000		LENGTH(AH 1775 BK 2414)		
0130/2175		018" DIA CIRC METAL	LEN=0033	INSTALLED UNKN
0130/1854		018" DIA CIR PLASTIC	LEN=0027	INSTALLED UNKN
0130/1651		018" DIA CIR PLASTIC	LEN=0032	INSTALLED 2003
0130/1216		015" DIA CIR PLASTIC	LEN=0030	INSTALLED UNKN
0130/1150		015" DIA CIR PLASTIC	LEN=0029	INSTALLED UNKN
0130/0661		015" DIA CIRC CONCR	LEN=0025	INSTALLED UNKN
026521 FT		2 0 55066 0 01 0234+99		
0130/0000		LENGTH(AH 2414 BK 1665)		
0120/1422		015" DIA CIRC CONCR	LEN=0032	INSTALLED 2003
0120/0553		036" DIA CIRC METAL	LEN=0025	INSTALLED UNKN
0120/0379		015" DIA CIR PLASTIC	LEN=0025	INSTALLED UNKN
024856 FT		2 0 55066 0 01 0218+41		
0120/0000		LENGTH(AH 1665 BK 2576)		
0110/2301		030" DIA CIR PLASTIC	LEN=0027	INSTALLED UNKN
0110/1914		015" DIA CIR PLASTIC	LEN=0033	INSTALLED UNKN
0110/1256		015" DIA CIR PLASTIC	LEN=0031	INSTALLED UNKN
0110/0827		018" DIA CIRC CONCR	LEN=0040	INSTALLED UNKN
0110/0595		015" DIA CIRC CONCR	LEN=0032	INSTALLED UNKN

2 0 55066 0 01 0218+41 024856 FT
 BETHANY RD
 (T422) 0120/0000

EXTRACT DATE: 12/18/2023
PRINT DATE: 12/21/2023

ROADWAY MANAGEMENT SYSTEM
SLD COUNTY/SR - ANNUAL PRINT

PAGE NUMBER: 637
COUNTY: SOMERSET

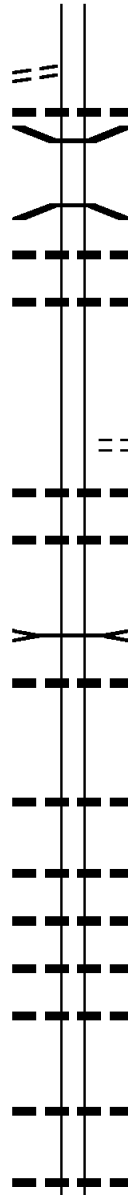
DIR: B TOTAL LEN: 8.654 MI.
LEFT MUN: JEFFERSON T

DIST: 09-7 SR: 4001
RIGHT MUN: JEFFERSON T

2 0 55066 0 01 0192+33 022280 FT
ROCKY RIDGE RD
(T418)

0110/0000

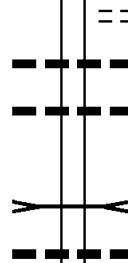
022280 FT



5 0110/0000 LENGTH(AH 2576 BK 1867)
018 "DIA CIRC CONCR
LEN=0045 INSTALLED UNKN
0100/1395
0100/1381 BMSSEN 55/4001/0100/1245
2 0 55066 0 01 0173+66
I-70 & I-76
0100/1245 BMSBG 55/4001/0100/1245
018 "DIA CIRC CONCR
0100/1235 LEN=0050 INSTALLED UNKN
018 "DIA CIRC CONCR
0100/1008 LEN=0064 INSTALLED UNKN

020413 FT

020413 FT

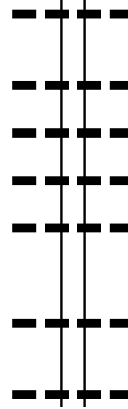


5 0100/0000 LENGTH(AH 1867 BK 2386)
018 "DIA CIR PLASTIC
0090/2166 LEN=0032 INSTALLED UNKN
018 "DIA CIRC CONCR
0090/2104 LEN=0028 INSTALLED UNKN

CLEAR RUN
STRUCTURE LENGTH 16 FT
BMSID 55/4001/0090/1426
015 "DIA CIRC CONCR
0090/0888 LEN=0032 INSTALLED 2003

018027 FT

018027 FT



5 0090/0000 LENGTH(AH 2386 BK 2390)
024 "DIA CIRC METAL
0080/1919 LEN=0035 INSTALLED UNKN
018 "DIA CIR PLASTIC
LEN=0032 INSTALLED 2003
015 "DIA CIRC CONCR
0080/1115 LEN=0025 INSTALLED UNKN
018 "DIA CIR PLASTIC
LEN=0027 INSTALLED UNKN
015 "DIA CIRC CONCR
0080/0766 LEN=0032 INSTALLED 2003
015637 FT 2 0 55066 0 01 0125+77
018 "DIA CIR PLASTIC
LEN=0028 INSTALLED UNKN
5 0080/0000 LENGTH(AH 2390 BK 2202)
015 "DIA CIR PLASTIC
LEN=0031 INSTALLED UNKN
0070/1563

EXTRACT DATE: 12/18/2023
PRINT DATE: 12/21/2023

ROADWAY MANAGEMENT SYSTEM
SLD COUNTY/SR - ANNUAL PRINT

PAGE NUMBER: 636
COUNTY: SOMERSET

DIR: B TOTAL LEN: 8.654 MI.
LEFT MUN: JEFFERSON T

DIST: 09-7 SR: 4001
RIGHT MUN: JEFFERSON T

2 0 55066 0 01 0103+84 013435 FT
KUHNTOWN RD
(T635) 0070/0000

012220 FT

2 0 55066 0 01 0052+38 008333 FT
SHAFFER RUN RD
(T397) 0050/0000

---	---	0070/1373	018 "DIA CIR PLASTIC LEN=0032 INSTALLED UNKN
---	---	0070/1072	015 "DIA CIR PLASTIC LEN=0032 INSTALLED UNKN
---	---	0070/0035 013435 FT	018 "DIA CIR PLASTIC LEN=0041 INSTALLED UNKN
==	5	0070/0000	LENGTH(AH 2202 BK 1215)
---	---	0060/0374 012220 FT	032 "DIA CIRC METAL LEN=0040 INSTALLED 2000
==	5	0060/0000	2 0 55066 0 01 0091+63 DUCK POND RD (T583) LENGTH(AH 1215 BK 3887)
---	---	0050/3843	015 "DIA CIRC CONCR LEN=0050 INSTALLED UNKN
---	---	0050/3522	018 "DIA CIRC CONCR LEN=0037 INSTALLED 2003
---	---	0050/2798	018 "DIA CIR PLASTIC LEN=0040 INSTALLED 2003
---	---	0050/1532	018 "DIA CIR PLASTIC LEN=0042 INSTALLED UNKN
---	---	0050/1019	015 "DIA CIR PLASTIC LEN=0040 INSTALLED UNKN
	P	0050/0815	BMSSEN 55/4001/0050/0783 BRIDGE POSTED (TONS)
	P	0050/0783	2 0 55066 0 01 0060+40 SGL 32 COMB 40 SHAFFER RUN BMSBG 55/4001/0050/0783
---	---	0050/0159 008333 FT	018 "DIA CIR PLASTIC LEN=0030 INSTALLED UNKN
==	5	0050/0000	LENGTH(AH 3887 BK 2187)
---	---	0040/2123	018 "DIA CIR PLASTIC LEN=0025 INSTALLED UNKN
---	---	0040/1864	015 "DIA CIR PLASTIC LEN=0028 INSTALLED UNKN
---	---	0040/1474	015 "DIA CIRC CONCR LEN=0047 INSTALLED UNKN

DIR: B TOTAL LEN: 8.654 MI. DIST: 09-7 SR: 4001
 LEFT MUN: JEFFERSON T RIGHT MUN: JEFFERSON T

Stationing	Segment	Length	Material	Notes
0040/1034	LAUREL HILL/BECK RD (GOVT)		015" DIA CAST IRON	
0040/0823		LEN=0040	INSTALLED	2006
0040/0672		LEN=0025	INSTALLED UNKN	
0040/0577		LEN=0034	INSTALLED UNKN	
006146 FT		2 0 55066 0 01 0030+77		
0040/0000		LENGTH(AH 2187 BK 3077)		
0030/3002				
0030/2752	024" DIA CIR PLASTIC	LEN=0031	INSTALLED	1996
0030/1747	015" DIA CIRC CONCR	LEN=0031	INSTALLED	UNKN
0030/0782	015" DIA CIRC CONCR	LEN=0036	INSTALLED	UNKN
003069 FT				
0030/0000		LENGTH(AH 3077 BK 0845)		
002224 FT				
0020/0320	BRUNER AV (T507)			
0020/0019	BMSBN 55/4001/0020/0000			
002224 FT	2 0 55066 0 00 0024+74			
0020/0000	KOOSER RUN			
0020/0000	BMSBG 55/4001/0020/0000			
0020/0000	LENGTH(AH 0845 BK 2224)			
0010/1438	024" DIA CIRC CONCR	LEN=0060	INSTALLED	UNKN
0010/1022	018" DIA CIRC CONCR	LEN=0032	INSTALLED	2003
0010/0073	018" DIA CIRC METAL	LEN=0045	INSTALLED	UNKN
000000 FT	2 0 55066 0 00 0000+00			
0010/0000	GLADES PK (SR0031 SEG 0090/0000)			
0010/0000	NC BA KERSVILLE EDIE RD			
0010/0000	MFC BEGIN = D			
0010/0000	LENGTH(AH 2224 BK 0000)			

OLDE RD (PRDR)

2 0 55066 0 01 0000+00
 MT ZION RD (T858)

SHORT SCHOOL RD (T588)

GLADES PK (SR0031 SEG 0090/0000)

EXTRACT DATE: 12/18/2023 ROADWAY MANAGEMENT SYSTEM PAGE NUMBER: 634
PRINT DATE: 12/21/2023 SLD COUNTY/SR - ANNUAL PRINT COUNTY: SOMERSET
DIR: B TOTAL LEN: .000 MI. DIST: 09-7 SR: 3281
LEFT MUN: URSINA B RIGHT MUN: URSINA B

000000 FT

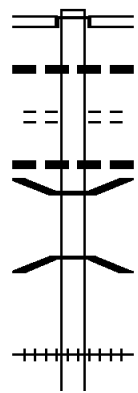


000000 FT
7010/0000 LENGTH(AH 0826 BK 0000)

EXTRACT DATE: 12/18/2023 ROADWAY MANAGEMENT SYSTEM PAGE NUMBER: 633
 PRINT DATE: 12/21/2023 SLD COUNTY/SR - ANNUAL PRINT COUNTY: SOMERSET
 DIR: B TOTAL LEN: 1.496 MI. DIST: 09-7 SR: 3047
 LEFT MUN: URSINA B RIGHT MUN: URSINA B

007899 FT

007899 FT
 INTER-AHD



0040/1336 SECOND ST
 (BORO)
 PARK ST
 (SR0281 SEG 0080/1750)
 015 " DIA CIRC CONCR
 0040/1100 LEN=0030 INSTALLED 1988
 WEYAND ST
 (BORO)
 0040/0957 018 " DIA CIRC CONCR
 0040/0925 LEN=0033 INSTALLED UNKN
 0040/0895 BMSSEN 55/3047/0040/0742
 2 0 55115 0 00 0073+11
 LAUREL HILL CREEK
 0040/0742 BMSBG 55/3047/0040/0742

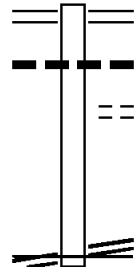
006563 FT 2 0 55115 0 00 0065+60
 0040/0000 LENGTH(AH 1336 BK 1722)
 0030/1440 (AAR 145276S)#TRKS 01
 015 " DIA CIRC CONCR

006563 FT

DIR: B TOTAL LEN: 1.496 MI. DIST: 09-7 SR: 3047
 LEFT MUN: URSINA B RIGHT MUN: URSINA B

Stationing	Segment	Material	Length	Status
	0030/1286	018" DIA CIRC CONCR	0036	INSTALLED UNKN
	0030/0685	018" DIA CIRC CONCR	0062	INSTALLED UNKN
	0030/0407	018" DIA CIRC CONCR	0062	INSTALLED UNKN
004841 FT	0030/0238	LOWER TURKEYFOOT T		
	004841 FT	2 0 55115 0 00 0048+10		
		PECK RD (T322)		
		NC SECOND ST		
	0030/0000	LENGTH(AH 1722 BK 2002)		
	0020/1881	018" DIA CIRC CONCR	0045	INSTALLED UNKN
LYTLE RD (T368)	0020/1370			
	0020/0219	024" DIA CIRC CONCR	0070	INSTALLED UNKN
002839 FT	0020/0205	(AAR 145284J)#TRKS 01		
	002839 FT	2 0 55115 0 00 0028+38		
		COLFLESH RD (T367)		
	0020/0000	LENGTH(AH 2002 BK 2839)		
	0010/2403	018" DIA CIR PLASTIC	0036	INSTALLED UNKN
	0010/1740	018" DIA CIR PLASTIC	0036	INSTALLED UNKN
	0010/1430	018" DIA CIR PLASTIC	0040	INSTALLED UNKN
	0010/1295	018" DIA CIR PLASTIC	0036	INSTALLED UNKN
TURKEYFOOT RD (SR3045 SEG 0010/1519)	0010/1279			
	0010/1090	015" DIA CIR PLASTIC	0040	INSTALLED UNKN
	0010/0789	015" DIA CIRC OTHER	0103	INSTALLED UNKN
	0010/0008	015" DIA CIRC METAL	0036	INSTALLED UNKN
000000 FT	000000 FT	2 0 55115 0 00 0000+00		
		NC HOGBACK RD		
		LITONBURG RD (SR0523 SEG 0110/1235)		
		MFC BEGIN = D		
	0010/0000	LENGTH(AH 2839 BK 0000)		

EXTRACT DATE: 12/18/2023 ROADWAY MANAGEMENT SYSTEM PAGE NUMBER: 631
 PRINT DATE: 12/21/2023 SLD COUNTY/SR - ANNUAL PRINT COUNTY: SOMERSET
 DIR: B TOTAL LEN: .288 MI. DIST: 09-7 SR: 3045
 LEFT MUN: LOWER TURKEYFOOT T RIGHT MUN: LOWER TURKEYFOOT T

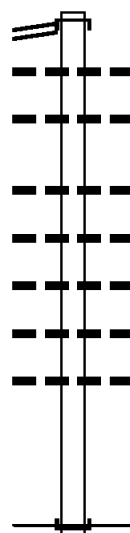
<p>LISTONBURG RD (SR0523 SEG 0120/0775) 0010/0000</p>		<p>001519 FT HOGBACK RD 0010/1519 (SR3047 SEG 0010/1279) 012 " DIA CIRC METAL 0010/0945 LEN=0032 INSTALLED UNKN SCHOOLHOUSE RD 0010/0552 (T801) 000000 FT 2 0 55168 0 00 0000+00 LISTONBURG RD (SR0523 SEG 0120/0775) NC TURKEYFOOT RD MFC BEGIN = E 0010/0000 LENGTH(AH 1519 BK 0000)</p>
--	--	---

001519 FT

 000000 FT

EXTRACT DATE: 12/18/2023 ROADWAY MANAGEMENT SYSTEM PAGE NUMBER: 630
 PRINT DATE: 12/21/2023 SLD COUNTY/SR - ANNUAL PRINT COUNTY: SOMERSET
 DIR: B TOTAL LEN: .530 MI. DIST: 09-7 SR: 3043
 LEFT MUN: ADDISON T RIGHT MUN: ADDISON T

POLK HILL RD 002800 FT
 (SR3002 SEG 0060/0000) 0010/2800



000000 FT

Stationing	Description	Material	Year
002800 FT	INTER-AHD FRIENDSVILLE/ADDISON RD		
0010/2800	(SR3002 SEG 0060/0000)		
0010/2786	018 " DIA CIRC CONCR		1988
0010/2383	018 " DIA CIRC CONCR		1988
0010/1613	018 " DIA CIRC CONCR		1988
0010/1345	018 " DIA CIRC CONCR		1988
0010/1000	018 " DIA CIRC CONCR		1988
0010/0543	018 " DIA CIRC CONCR		1988
0010/0150	024 " DIA CIRC CONCR		1988
000000 FT	1 0 00050 9 00 0000+00		
	NC FR FRIENDSVILLE RD		
	INTER-BK MARYLAND STATE LINE		
	(STBD)		
	MFC BEGIN = D		
0010/0000	LENGTH(AH 2800 BK 0000)		

EXTRACT DATE: 12/18/2023 ROADWAY MANAGEMENT SYSTEM PAGE NUMBER: 629
PRINT DATE: 12/21/2023 SLD COUNTY/SR - ANNUAL PRINT COUNTY: SOMERSET
DIR: N TOTAL LEN: 2.058 MI. DIST: 09-7 SR: 3041
LEFT MUN: SOMERSET B RIGHT MUN: SOMERSET B

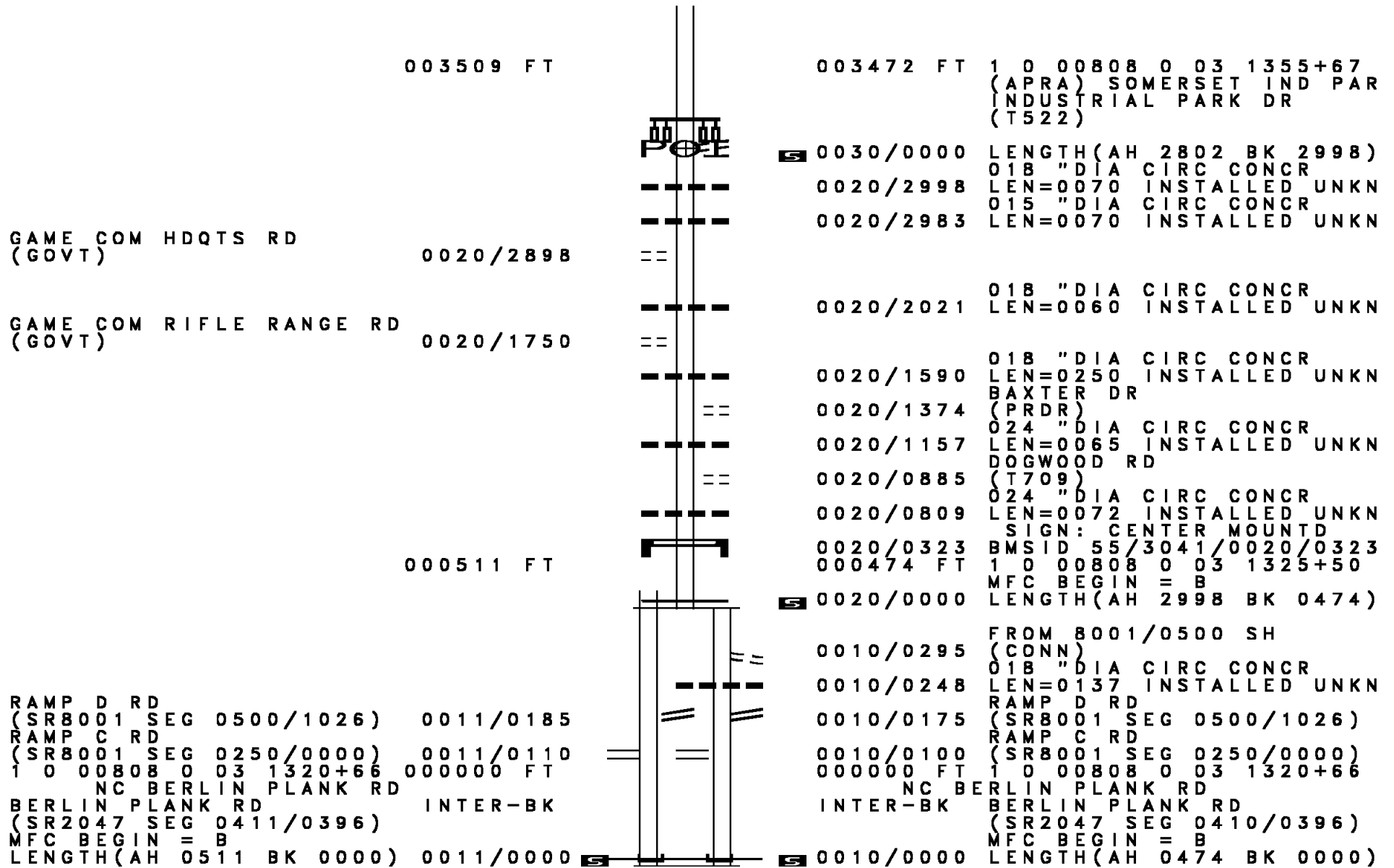
MAIN ST 010866 FT
(SR0031 SEG 0250/0000) 0050/1118



010829 FT MAIN ST
0050/1118 (SR0031 SEG 0250/0000)
015 " DIA CIRC CONCR

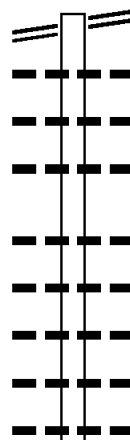
DIR: N TOTAL LEN: 2.058 MI. DIST: 09-7 SR: 3041
 LEFT MUN: SOMERSET B RIGHT MUN: SOMERSET B

Location / Description	Segment ID	Length	Material / Notes
FROM 0031/0240 SH (CONN)	0050/1001	0050/1117	LEN=0047 INSTALLED 1999 FOR SR 0031 AND 3041
BURGESS ST (BORO)	0050/0557	0050/1001	(CONN) 018" DIA CIRC CONCR
ELM ST (BORO)	0050/0110 009748 FT	0050/0576	LEN=0069 INSTALLED UNKN
SOMERSET COUNTRY CLUB (PRDR)	0040/1905	0050/0429	GEIGER RD (BORO)
STEPPING STONE RD (T527)	0040/0430 006311 FT	009711 FT	1 0 00808 0 03 1418+35 OAK ST (BORO)
		0050/0000	LENGTH(AH 1118 BK 3437) 036" DIA CIRC CONCR
		0040/3400	LEN=0052 INSTALLED UNKN
		0040/2900	018" DIA CIRC CONCR
		0040/2590	018" DIA CIRC CONCR
		0040/1925	LEN=0075 INSTALLED UNKN
		0040/1715	015" DIA CIRC CONCR
		0040/1675	LEN=0070 INSTALLED UNKN
		0040/0884	018" DIA CIRC CONCR
		0040/0430	LEN=0050 INSTALLED UNKN
		0040/0390	018" DIA CIRC CONCR
		006274 FT	1 0 00808 0 03 1383+98 TR. KIMB. RUN
		0040/0000	STRUCTURE LENGTH 10 FT BMSID 55/3041/0040/0000
		0030/2342	LENGTH(AH 3437 BK 2802) 018" DIA CIRC CONCR
		0030/2286	LEN=0063 INSTALLED UNKN
		0030/1713	CHAUNCEY'S WOODS RD (TWP) 018" DIA CIRC CONCR
			LEN=0058 INSTALLED UNKN



EXTRACT DATE: 12/18/2023 ROADWAY MANAGEMENT SYSTEM PAGE NUMBER: 626
 PRINT DATE: 12/21/2023 SLD COUNTY/SR - ANNUAL PRINT COUNTY: SOMERSET
 DIR: B TOTAL LEN: 3.722 MI. DIST: 09-7 SR: 3039
 LEFT MUN: MIDDLECREEK T RIGHT MUN: MIDDLECREEK T

COUNTYLINE RD 019654 FT
 (SR3029 SEG 0140/0000) 0060/3784



Segment ID	Material / Length	Installation Status	Year
019654 FT	COUNTYLINE RD		
0060/3784	(SR3029 SEG 0140/0000)		
0060/3512	018 " DIA CIR PLASTIC	INSTALLED	UNKN
0060/3362	018 " DIA CIR PLASTIC	INSTALLED	2005
0060/3085	015 " DIA CIRC CONCR	INSTALLED	UNKN
0060/2213	015 " DIA CIRC CONCR	INSTALLED	UNKN
0060/2009	015 " DIA CIRC CONCR	INSTALLED	UNKN
0060/1713	015 " DIA CIRC CONCR	INSTALLED	UNKN
0060/1361	015 " DIA CIR PLASTIC	INSTALLED	UNKN
0060/0789	018 " DIA CIRC CONCR	INSTALLED	UNKN

EXTRACT DATE: 12/18/2023
PRINT DATE: 12/21/2023

ROADWAY MANAGEMENT SYSTEM
SLD COUNTY/SR - ANNUAL PRINT

PAGE NUMBER: 625
COUNTY: SOMERSET

DIR: B TOTAL LEN: 3.722 MI.
LEFT MUN: MIDDLECREEK T

DIST: 09-7 SR: 3039
RIGHT MUN: MIDDLECREEK T

2 0 55172 0 00 0162+84 015870 FT
FERN CRK MOBILE HOME PK
(PRDR) 0060/0000

FERN CREEK MOBILE HOME
(PRDR) 0050/2418

013261 FT

PRITTS DISTILLERY RD
(T545) 0040/2854

0060/0460	018 " DIA CIR PLASTIC LEN=0040 INSTALLED 2005 SEWER TREATMENT ENT RD (PRDR)
0060/0386	015 " DIA CIRC CONCR LEN=0030 INSTALLED UNKN
0060/0250	015 " DIA CIRC CONCR LEN=0032 INSTALLED UNKN
0060/0069 015870 FT	015 " DIA CIRC CONCR LEN=0032 INSTALLED UNKN
0060/0000	LENGTH(AH 3784 BK 2609) 024 " DIA CIRC CONCR LEN=0034 INSTALLED UNKN
0050/2449	018 " DIA CIR PLASTIC LEN=0030 INSTALLED UNKN
0050/1879	018 " DIA CIR PLASTIC LEN=0030 INSTALLED UNKN
0050/1469	015 " DIA CIRC METAL LEN=0031 INSTALLED UNKN
0050/0796	BMSSEN 55/3039/0050/0000 2 0 55172 0 00 0132+56 ALLEN CREEK BMSBG 55/3039/0050/0000
0050/0015 013261 FT	LENGTH(AH 2609 BK 2922)
0050/0000	015 " DIA CIRC CONCR LEN=0024 INSTALLED UNKN
0040/2776	042 " H 00 " W MULT CONCR LEN=0026 INSTALLED UNKN
0040/2172	015 " DIA CIR PLASTIC LEN=0040 INSTALLED 2005
0040/1919	015 " DIA CIR PLASTIC LEN=0028 INSTALLED UNKN
0040/1538	018 " DIA CIRC CONCR LEN=0028 INSTALLED 1997
0040/1328	018 " DIA CIRC CONCR LEN=0041 INSTALLED UNKN
0040/1099	015 " DIA CIRC CONCR LEN=0035 INSTALLED UNKN
0040/0857	015 " DIA CIRC CONCR LEN=0060 INSTALLED 2003
0040/0490	015 " DIA CIRC CONCR LEN=0040 INSTALLED UNKN
0040/0341	BMSSEN 55/3039/0040/0000
0040/0023	

EXTRACT DATE: 12/18/2023
PRINT DATE: 12/21/2023

ROADWAY MANAGEMENT SYSTEM
SLD COUNTY/SR - ANNUAL PRINT

PAGE NUMBER: 624
COUNTY: SOMERSET

DIR: B TOTAL LEN: 3.722 MI.
LEFT MUN: MIDDLECREEK T

DIST: 09-7 SR: 3039
RIGHT MUN: MIDDLECREEK T

Street Name	Stationing	Material	Length	Notes
	010339 FT			
	0040/0000	015" DIA CIRC METAL	0044	INSTALLED UNKN
	0030/3321	015" DIA CIRC CONCR	0024	INSTALLED UNKN
	0030/3225	015" DIA CIRC METAL	0030	INSTALLED UNKN
	0030/2943	015" DIA CIRC CONCR	0040	INSTALLED UNKN
	0030/2419	015" DIA CIRC CONCR	0036	INSTALLED UNKN
	0030/2048	018" DIA CIR PLASTIC	0041	INSTALLED UNKN
	0030/1869	018" DIA CIR PLASTIC	0045	INSTALLED 2001
	0030/1753	042" DIA CIRC METAL	0034	INSTALLED UNKN
	0030/1679			
SHAFFER LN (PRDR)	0030/1672			
	0030/1278	018" DIA CIRC CONCR	0041	INSTALLED UNKN
	0030/0556	018" DIA CIR PLASTIC	0044	INSTALLED UNKN
	0030/0341	018" DIA CIR PLASTIC		
	0030/0024	BMSSEN 55/3039/0030/0000		
	006491 FT			
	0030/0000	ALLEN CREEK BMSBG 55/3039/0030/0000		
	0020/2079	018" DIA CIR PLASTIC	0024	INSTALLED UNKN
TRIPLE CREEK ACRES DR (PRDR)	0020/1523			
	0020/1510	015" DIA CIR PLASTIC	0040	INSTALLED 2005
	0020/1320	015" DIA CIRC METAL	0025	INSTALLED UNKN
SHRADER LN (PRDR)	0020/1261			
	0020/1091	HOUCK LN (PRDR)		
	0020/0967	036" DIA CIRC CONCR	0040	INSTALLED UNKN

EXTRACT DATE: 12/18/2023
PRINT DATE: 12/21/2023

ROADWAY MANAGEMENT SYSTEM
SLD COUNTY/SR - ANNUAL PRINT

PAGE NUMBER: 623
COUNTY: SOMERSET

DIR: B TOTAL LEN: 3.722 MI.
LEFT MUN: MIDDLECREEK T

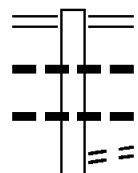
DIST: 09-7 SR: 3039
RIGHT MUN: MIDDLECREEK T

003492 FT

000000 FT

0020/0790	030 " DIA CIRC METAL LEN=0031 INSTALLED UNKN GOEHRING LN
0020/0759	(PRDR) 018 " DIA CIRC CONCR LEN=0024 INSTALLED UNKN
0020/0698	018 " DIA CIRC CONCR LEN=0032 INSTALLED 2002
0020/0531	018 " DIA CIR PLASTIC LEN=0024 INSTALLED UNKN
0020/0370	BMSSEN 55/3039/0020/0000
0020/0051	2 0 55172 0 00 0034+97
003492 FT	LAUREL HILL CREEK BMSBG 55/3039/0020/0000
5 0020/0000	LENGTH(AH 2999 BK 3492)
0010/2735	015 " DIA CIRC CONCR LEN=0036 INSTALLED UNKN
0010/2551	018 " DIA CIR PLASTIC LEN=0040 INSTALLED 2005
0010/2382	018 " DIA CIR PLASTIC LEN=0040 INSTALLED 2005
0010/2297	012 " DIA CIRC CONCR LEN=0058 INSTALLED UNKN
0010/2229	015 " DIA CIRC CONCR LEN=0030 INSTALLED UNKN
0010/2029	015 " DIA CIRC CONCR LEN=0030 INSTALLED UNKN
0010/1819	015 " DIA CIRC CONCR LEN=0028 INSTALLED UNKN
0010/1605	015 " DIA CIRC METAL LEN=0026 INSTALLED UNKN
0010/1549	018 " DIA CIRC CONCR LEN=0040 INSTALLED 2005
0010/1258	018 " DIA CIRC CONCR LEN=0036 INSTALLED UNKN
0010/0892	018 " DIA CIR PLASTIC LEN=0040 INSTALLED 2005
0010/0644	018 " DIA CIRC CONCR LEN=0040 INSTALLED UNKN
0010/0409	018 " DIA CIR PLASTIC LEN=0050 INSTALLED 2002
0010/0283	018 " DIA CIR PLASTIC LEN=0040 INSTALLED 2002
000000 FT	2 0 55172 0 00 0000+00
NC TR	IPLE CREEK RD BARRON CHURCH RD (SR3033 SEG 0090/0000)
5 0010/0000	MFC BEGIN = E LENGTH(AH 3492 BK 0000)

019812 FT



019812 FT GLADES PK
 0080/2031 (SR0031 SEG 0090/1634)
 0080/1584 030 "DIA CIRC CONCR
 LEN=0030 INSTALLED 1988
 0080/1220 018 "DIA CIRC CONCR
 LEN=0062 INSTALLED 1988
 BALDWIN RD
 0080/0735 (T504)

017781 FT

017781 FT 2 0 55052 0 00 0177+65
 0080/0000 LENGTH(AH 2031 BK 2854)
 0070/2444 018 "DIA CIRC CONCR
 LEN=0064 INSTALLED 1988
 0070/2066 024 "DIA CIRC CONCR
 LEN=0048 INSTALLED 1988
 0070/1791 018 "DIA CIR UNKNOWN
 LEN=0066 INSTALLED 1988
 0070/1224 018 "DIA CIRC CONCR
 LEN=0054 INSTALLED 1988
 0070/0967 018 "DIA CIRC CONCR
 LEN=0040 INSTALLED 1988
 0070/0650 018 "DIA CIRC CONCR
 LEN=0030 INSTALLED 1988
 0070/0263 018 "DIA CIRC CONCR
 LEN=0052 INSTALLED 1988

014927 FT

014927 FT 2 0 55052 0 00 0149+11
 0070/0000 LENGTH(AH 2854 BK 2402)
 0060/2276 018 "DIA CIRC CONCR
 LEN=0040 INSTALLED 1988

EXTRACT DATE: 12/18/2023
PRINT DATE: 12/21/2023

ROADWAY MANAGEMENT SYSTEM
SLD COUNTY/SR - ANNUAL PRINT

PAGE NUMBER: 621
COUNTY: SOMERSET

DIR: B TOTAL LEN: 3.752 MI.
LEFT MUN: JEFFERSON T

DIST: 09-7 SR: 3037
RIGHT MUN: JEFFERSON T

Stationing	Segment	Length	Material	Status	Notes
	0060/1780	0074	018" DIA CIRC CONCR	INSTALLED	1988
	0060/1191	0060	042" DIA CIRC CONCR	INSTALLED	1988
	0060/0703	0046	018" DIA CIRC CONCR	INSTALLED	1988
	0060/0339	0048	018" DIA CIRC CONCR	INSTALLED	1988
2 0 55052 0 00 0125+09 JIMTOWN RD (T364)	012525 FT	0060/0000			
	0060/0000	2402	018" DIA CIRC CONCR	INSTALLED	UNKN
	0050/2117	0054	018" DIA CIRC CONCR	INSTALLED	UNKN
	0050/1868	0050	018" DIA CIRC CONCR	INSTALLED	UNKN
	0050/1554	0054	018" DIA CIRC CONCR	INSTALLED	UNKN
	0050/1268	0068	018" DIA CIRC CONCR	INSTALLED	UNKN
	0050/1029	0042	018" DIA CIRC CONCR	INSTALLED	UNKN
LAUREL HILL ST PARK RD (PARK)	0050/0926				
	0050/0707	0040	018" DIA CIRC CONCR	INSTALLED	UNKN
	0050/0400	0050	018" DIA CIRC CONCR	INSTALLED	UNKN
	010009 FT	010009 FT			
	0050/0000	2516	018" DIA CIRC CONCR	INSTALLED	UNKN
INDIANTOWN RD (T370)	0040/2603				
	0040/2603	0010	018" DIA CIRC CONCR	INSTALLED	UNKN
	0040/2565	0062	018" DIA CIRC CONCR	INSTALLED	UNKN
	0040/2130	0050	018" DIA CIRC CONCR	INSTALLED	UNKN
	0040/1404	0054	018" DIA CIRC CONCR	INSTALLED	UNKN
	0040/1024	0048	018" DIA CIRC CONCR	INSTALLED	UNKN
	0040/0687	0040	018" DIA CIRC CONCR	INSTALLED	UNKN
	0040/0312	0030	018" DIA CIRC CONCR	INSTALLED	UNKN
006730 FT	006730 FT				
	0067+24				
	SADDLE RD (T523)				

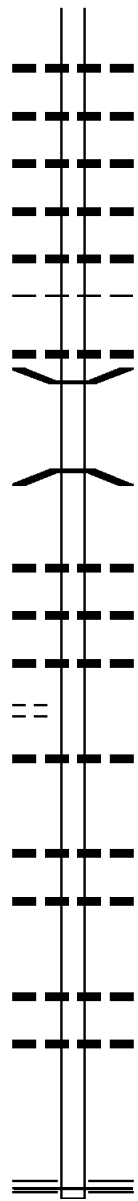
EXTRACT DATE: 12/18/2023
PRINT DATE: 12/21/2023

ROADWAY MANAGEMENT SYSTEM
SLD COUNTY/SR - ANNUAL PRINT

PAGE NUMBER: 620
COUNTY: SOMERSET

DIR: B TOTAL LEN: 3.752 MI.
LEFT MUN: JEFFERSON T

DIST: 09-7 SR: 3037
RIGHT MUN: JEFFERSON T



003875 FT

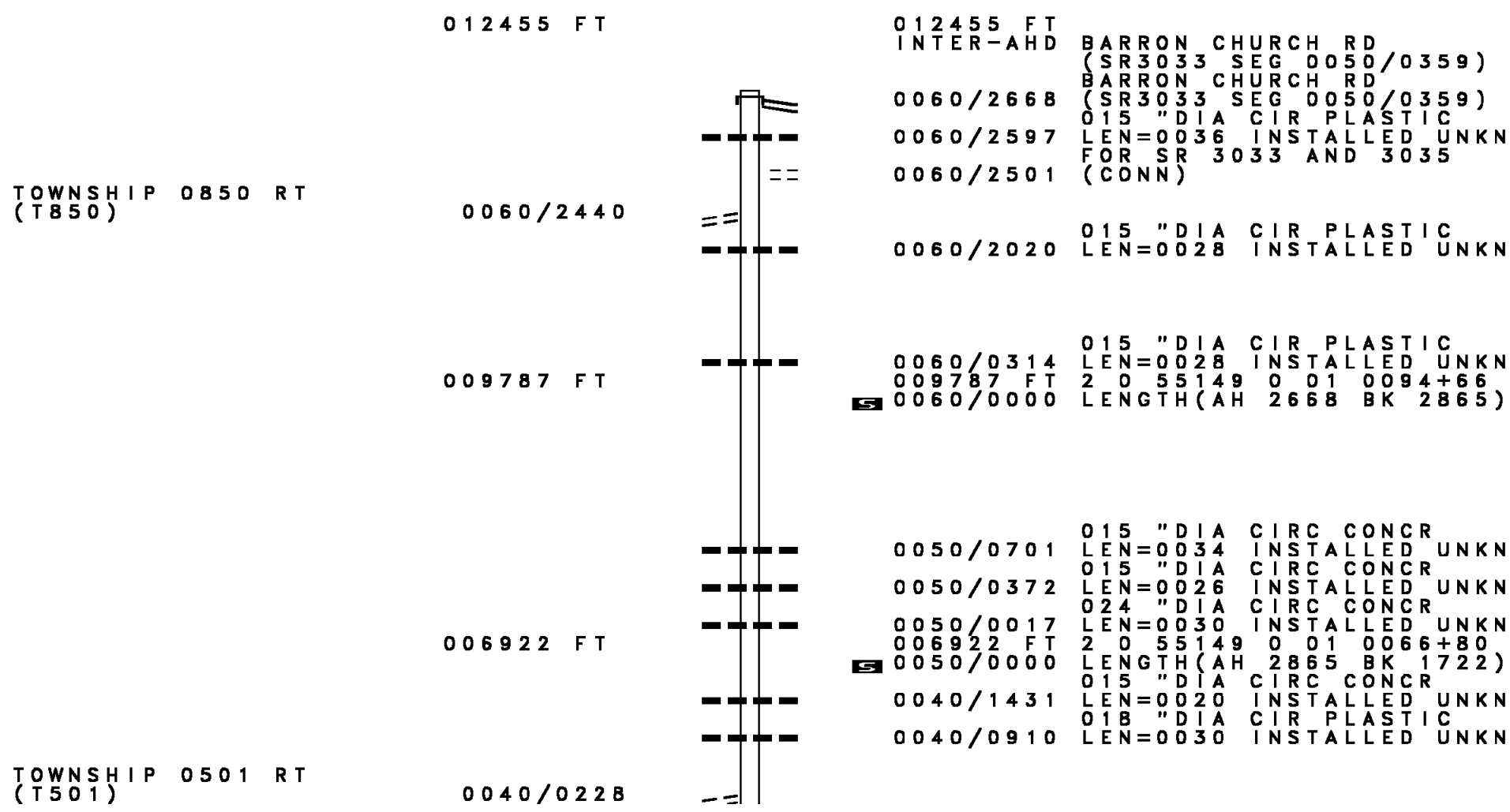
0020/0063

002059 FT

000000 FT

PHILLIPI LN
(PRDR)

0040/0000 LENGTH(AH 3279 BK 2855)
018 "DIA CIRC CONCR
0030/2458 LEN=0058 INSTALLED UNKN
018 "DIA CIRC CONCR
0030/2144 LEN=0062 INSTALLED UNKN
018 "DIA CIRC CONCR
0030/1740 LEN=0048 INSTALLED UNKN
018 "DIA CIRC CONCR
0030/1368 LEN=0062 INSTALLED UNKN
018 "DIA CIRC CONCR
0030/1001 LEN=0050 INSTALLED UNKN
JEFFERSON
0030/0640 MIDDLECREEK T
030 "DIA CIRC CONCR
0030/0286 LEN=0076 INSTALLED UNKN
0030/0019 BMSSEN 55/3037/0030/0000
003875 FT 2 0 55052 0 00 0038+77
SPRUCE RUN
BMSBG 55/3037/0030/0000
0030/0000 LENGTH(AH 2855 BK 1816)
018 "DIA CIRC UNKNOWN
0020/0876 LEN=0030 INSTALLED UNKN
018 "DIA CIRC CONCR
0020/0602 LEN=0030 INSTALLED UNKN
018 "DIA CIRC CONCR
0020/0327 LEN=0030 INSTALLED UNKN
018 "DIA CIRC CONCR
0020/0034 LEN=0050 INSTALLED UNKN
002059 FT 2 0 55052 0 00 0020+60
0020/0000 LENGTH(AH 1816 BK 2059)
018 "DIA CIRC CONCR
0010/1627 LEN=0050 INSTALLED 1988
018 "DIA CIRC CONCR
0010/1230 LEN=0032 INSTALLED 1988
024 "DIA CIRC CONCR
0010/0238 LEN=0050 INSTALLED 1988
015 "DIA CIRC CONCR
0010/0022 LEN=0210 INSTALLED 1988
000000 FT 2 0 55052 0 00 0000+00
NC TR
COPPER KETTLE HW
(SR3029 SEG 0080/0000)
MFC BEGIN = D
0010/0000 LENGTH(AH 2059 BK 0000)



012455 FT

012455 FT
 INTER-AHD BARRON CHURCH RD
 (SR3033 SEG 0050/0359)
 BARRON CHURCH RD
 (SR3033 SEG 0050/0359)
 015 "DIA CIR PLASTIC
 0060/2668
 0060/2597 LEN=0036 INSTALLED UNKN
 0060/2501 FOR SR 3033 AND 3035
 (CONN)

TOWNSHIP 0850 RT
 (T850)

0060/2440

0060/2020 015 "DIA CIR PLASTIC
 LEN=0028 INSTALLED UNKN

009787 FT

0060/0314 015 "DIA CIR PLASTIC
 009787 FT LEN=0028 INSTALLED UNKN
 0060/0000 2 0 55149 0 01 0094+66
 LENGTH(AH 2668 BK 2865)

006922 FT

0050/0701 015 "DIA CIRC CONCR
 LEN=0034 INSTALLED UNKN
 0050/0372 015 "DIA CIRC CONCR
 LEN=0026 INSTALLED UNKN
 024 "DIA CIRC CONCR
 0050/0017 LEN=0030 INSTALLED UNKN
 006922 FT 2 0 55149 0 01 0066+80
 0050/0000 LENGTH(AH 2865 BK 1722)
 015 "DIA CIRC CONCR
 0040/1431 LEN=0020 INSTALLED UNKN
 018 "DIA CIR PLASTIC
 0040/0910 LEN=0030 INSTALLED UNKN

TOWNSHIP 0501 RT
 (T501)

0040/0228

EXTRACT DATE: 12/18/2023
PRINT DATE: 12/21/2023

ROADWAY MANAGEMENT SYSTEM
SLD COUNTY/SR - ANNUAL PRINT

PAGE NUMBER: 618
COUNTY: SOMERSET

DIR: B TOTAL LEN: 2.359 MI.
LEFT MUN: MIDDLECREEK T

DIST: 09-7 SR: 3035
RIGHT MUN: MIDDLECREEK T

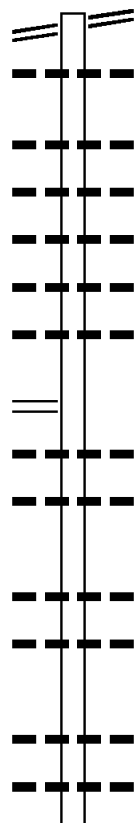
Stationing	Description	Stationing	Material	Length	Notes
005200 FT		0040/0210	015 " DIA CIRC CONCR	LEN=0032	INSTALLED UNKN
		005200 FT	2 0 55149 0 01 0049+70		
			COVERED BRIDGE RD		
			(SR3014 SEG 0050/0813)		
			INTER-BK		
			COVERED BRIDGE RD		
			(SR3014 SEG 0050/0813)		
005200 FT		0040/0000	LTH AH 001722 BK 000100		
		005200 FT			
		7024/0000	LTH AH 000100 BK 002690		
			COVERED BRIDGE RD		
			(SR3014 SEG 0050/0000)		
COVERED BRIDGE RD (SR3014 SEG 0050/0000)		0020/2690			
			024 " DIA CIRC CONCR		
		0020/2568	LEN=0028		INSTALLED UNKN
			024 " DIA CIRC CONCR		
		0020/2167	LEN=0024		INSTALLED UNKN
			015 " DIA CIRC CONCR		
		0020/2030	LEN=0030		INSTALLED UNKN
			015 " DIA CIRC CONCR		
		0020/1904	LEN=0028		INSTALLED UNKN
			018 " DIA CIRC CONCR		
		0020/1503	LEN=0030		INSTALLED UNKN
			018 " DIA CIRC CONCR		
		0020/1224	LEN=0010		INSTALLED 2006
			018 " DIA CIR PLASTIC		
		0020/1081	LEN=0030		INSTALLED 2006
			018 " DIA CIR PLASTIC		
		0020/0531	LEN=0030		INSTALLED UNKN
002510 FT		002510 FT	2 0 55149 0 00 0024+77		
		0020/0000	LENGTH(AH 2690 BK 2510)		
			048"H 70"W ELLIP METAL		
		0010/2502	LEN=0041		INSTALLED UNKN
			024 " DIA CIR PLASTIC		
		0010/2101	LEN=0030		INSTALLED 2003
			018 " DIA CIR PLASTIC		
		0010/1515	LEN=0030		INSTALLED UNKN
			018 " DIA CIR PLASTIC		
		0010/1379	LEN=0030		INSTALLED UNKN
			018 " DIA CIR PLASTIC		
		0010/0660	LEN=0031		INSTALLED UNKN
			018 " DIA CIR PLASTIC		
		0010/0470	LEN=0031		INSTALLED UNKN
			024 " DIA CIR PLASTIC		
		0010/0175	LEN=0041		INSTALLED UNKN
			NC REAM RD		
			SCULLTON RD		
		000000 FT	(SR0653 SEG 0090/2293)		
			MFC BEGIN = E		
2 0 55149 0 00 0000+00 000000 FT		0010/0000	LENGTH(AH 2510 BK 0000)		
SCULLTON RD					
(SR0653 SEG 0090/2293)					

DIR: B TOTAL LEN: 3.844 MI. DIST: 09-7 SR: 3033
 LEFT MUN: MIDDLECREEK T RIGHT MUN: MIDDLECREEK T

COPPER KETTLE HW 020298 FT
 (SR3029 SEG 0090/2246) 0090/2463

2 0 55048 0 00 0180+40 017835 FT
 TRIPLECREEK RD
 (SR3039 SEG 0010/0000) 0090/0000

015244 FT



020298 FT COPPER KETTLE HW
 0090/2463 (SR3029 SEG 0090/2246)
 0090/2274 018 " DIA CIRC CONCR
 LEN=0042 INSTALLED UNKN
 0090/1586 015 " DIA CIRC CONCR
 LEN=0033 INSTALLED UNKN
 0090/1068 015 " DIA CIRC CONCR
 LEN=0033 INSTALLED UNKN
 0090/0558 015 " DIA CIRC CONCR
 LEN=0033 INSTALLED UNKN
 0090/0339 015 " DIA CIRC CONCR
 LEN=0033 INSTALLED UNKN
 0090/0036 015 " DIA CIRC CONCR
 017835 FT LEN=0036 INSTALLED UNKN
 0090/0000 LENGTH(AH 2463 BK 2591)
 0080/2157 018 " DIA CIRC CONCR
 LEN=0042 INSTALLED UNKN
 0080/1921 015 " DIA CIRC CONCR
 LEN=0032 INSTALLED UNKN
 0080/0973 015 " DIA CIRC CONCR
 LEN=0044 INSTALLED UNKN
 0080/0466 015 " DIA CIRC CONCR
 LEN=0062 INSTALLED UNKN
 015244 FT 2 0 55048 0 00 0154+21
 0080/0000 LENGTH(AH 2591 BK 2170)
 0070/1922 030 " DIA CIRC CONCR
 LEN=0038 INSTALLED UNKN
 0070/1502 015 " DIA CIRC CONCR
 LEN=0032 INSTALLED UNKN

EXTRACT DATE: 12/18/2023
PRINT DATE: 12/21/2023

ROADWAY MANAGEMENT SYSTEM
SLD COUNTY/SR - ANNUAL PRINT

PAGE NUMBER: 616
COUNTY: SOMERSET

DIR: B TOTAL LEN: 3.844 MI.
LEFT MUN: MIDDLECREEK T

DIST: 09-7 SR: 3033
RIGHT MUN: MIDDLECREEK T

2 0 55048 0 00 0132+39 013074 FT
GARY RD
(T495)

0070/0000

REAM RD
(SR3035 SEG 0060/2668)
FOR SR 3033 AND 3035
(CONN)

0050/0359
0050/0080
009629 FT

0070/0219	015 " DIA CIRC CONCR LEN=0042 INSTALLED UNKN LYONS RD (T495)
0070/0046 013074 FT	
0070/0000	LENGTH(AH 2170 BK 2285) 015 " DIA CIRC CONCR
0060/2079	LEN=0034 INSTALLED UNKN 024"H 00"W MULT CONCR
0060/1729	LEN=0032 INSTALLED UNKN
0060/1004	015 " DIA CIRC CONCR LEN=0032 INSTALLED UNKN
0060/0672	015 " DIA CIRC CONCR LEN=0034 INSTALLED UNKN
0060/0338 010789 FT	015 " DIA CIRC CONCR LEN=0034 INSTALLED UNKN
0060/0000	2 0 55048 0 00 0108+66 LENGTH(AH 2285 BK 1160) 015 " DIA CIRC CONCR
0050/1039	LEN=0038 INSTALLED UNKN REAM RD (T362)
0050/0470	
009629 FT	2 0 55048 0 00 0096+56 MOORE RD (T493)
0050/0000	LENGTH(AH 1160 BK 3211) 015 " DIA CIRC CONCR
0040/2872	LEN=0032 INSTALLED UNKN
0040/2647	015 " DIA CIRC CONCR LEN=0032 INSTALLED UNKN
0040/2012	015 " DIA CIRC CONCR LEN=0030 INSTALLED UNKN
0040/1610	015 " DIA CIRC CONCR LEN=0036 INSTALLED UNKN
0040/1321	015 " DIA CIRC CONCR LEN=0036 INSTALLED UNKN
0040/0917	015 " DIA CIRC CONCR LEN=0036 INSTALLED UNKN
0040/0802	015 " DIA CIRC CONCR LEN=0048 INSTALLED UNKN
	012 " DIA CIRC CONCR

EXTRACT DATE: 12/18/2023
PRINT DATE: 12/21/2023

ROADWAY MANAGEMENT SYSTEM
SLD COUNTY/SR - ANNUAL PRINT

PAGE NUMBER: 615
COUNTY: SOMERSET

DIR: B TOTAL LEN: 3.844 MI.
LEFT MUN: MIDDLECREEK T

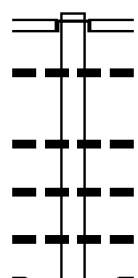
DIST: 09-7 SR: 3033
RIGHT MUN: MIDDLECREEK T

Stationing	Description	Length	Material	Status
006418 FT	0040/0644	0034	INSTALLED	UNKN
	006418 FT	2 0 55048 0 00 0064+21	015 "DIA CIRC CONCR	
	0040/0000	0032	INSTALLED	UNKN
		LENGTH(AH 3211 BK 2052)		
	0030/1108	042 "DIA CIRC PLASTIC	LEN=0050	INSTALLED UNKN
	0030/0886	012 "DIA CIRC CONCR	LEN=0036	INSTALLED UNKN
	0030/0519	012 "DIA CIRC PLASTIC	LEN=0038	INSTALLED UNKN
004366 FT	0030/0024	BMS EN 55/3033/0030/0000		
	004366 FT	2 0 55048 0 00 0043+70		
		LOST CREEK		
	0030/0000	BMSBG 55/3033/0030/0000		
		LENGTH(AH 2052 BK 1358)		
	0020/1028	015 "DIA CIRC CONCR	LEN=0048	INSTALLED UNKN
LOST RUN LODGE RD (PRDR)	0020/1020			
	0020/0769	015 "DIA CIRC CONCR	LEN=0042	INSTALLED UNKN
	003008 FT			
2 0 55048 0 00 0030+04 COVERED BRIDGE RD (SR3014 SEG 0060/2111)	0020/0000			
	0020/0000	LENGTH(AH 1358 BK 3008)		
	0010/2837	015 "DIA CIRC CONCR	LEN=0036	INSTALLED UNKN
	0010/2721	015 "DIA CIRC CONCR	LEN=0036	INSTALLED UNKN
	0010/1853	036 "DIA CIRC CONCR	LEN=0042	INSTALLED UNKN
	0010/1696	015 "DIA CIRC CONCR	LEN=0048	INSTALLED UNKN
	0010/1232	015 "DIA CIRC CONCR	LEN=0038	INSTALLED UNKN
	0010/0956	015 "DIA CIRC CONCR	LEN=0046	INSTALLED UNKN
	0010/0409	015 "DIA CIRC CONCR	LEN=0099	INSTALLED UNKN
000000 FT	000000 FT	2 0 55048 0 00 0000+00		
		NC BARRON CHURCH RD SCULLTON RD (SR0653 SEG 0120/0000)		
		MFC BEGIN = E		
	0010/0000	LENGTH(AH 3008 BK 0000)		

013017 FT

013017 FT
 INTER-AHD

CROSS RD
 (T499)
 COPPER KETTLE HW
 (SR3029 SEG 0040/0000)
 015 " DIA CIR PLASTIC
 LEN=0045 INSTALLED UNKN
 036 " DIA CIR PLASTIC
 LEN=0036 INSTALLED 1996
 018 " DIA CIR PLASTIC
 LEN=0040 INSTALLED UNKN
 015 " DIA CIR PLASTIC
 LEN=0040 INSTALLED 2006

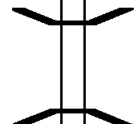


0060/2193
 0060/2177
 0060/1397
 0060/1269
 0060/0720

010824 FT

0060/0048
 010824 FT

BMSBN 55/3031/0060/0000
 2 0 55041 0 00 0110+43
 MIDDLE CREEK
 BMSBG 55/3031/0060/0000
 LENGTH(AH 2193 BK 2549)



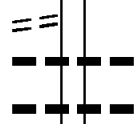
5 0060/0000

KLINK HOLLOW RD
 (T493)

0050/2485

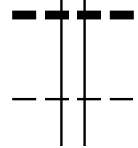
0050/2012
 0050/1564

015 " DIA CIRC CONCR
 LEN=0036 INSTALLED UNKN
 015 " DIA CIRC CONCR
 LEN=0050 INSTALLED UNKN



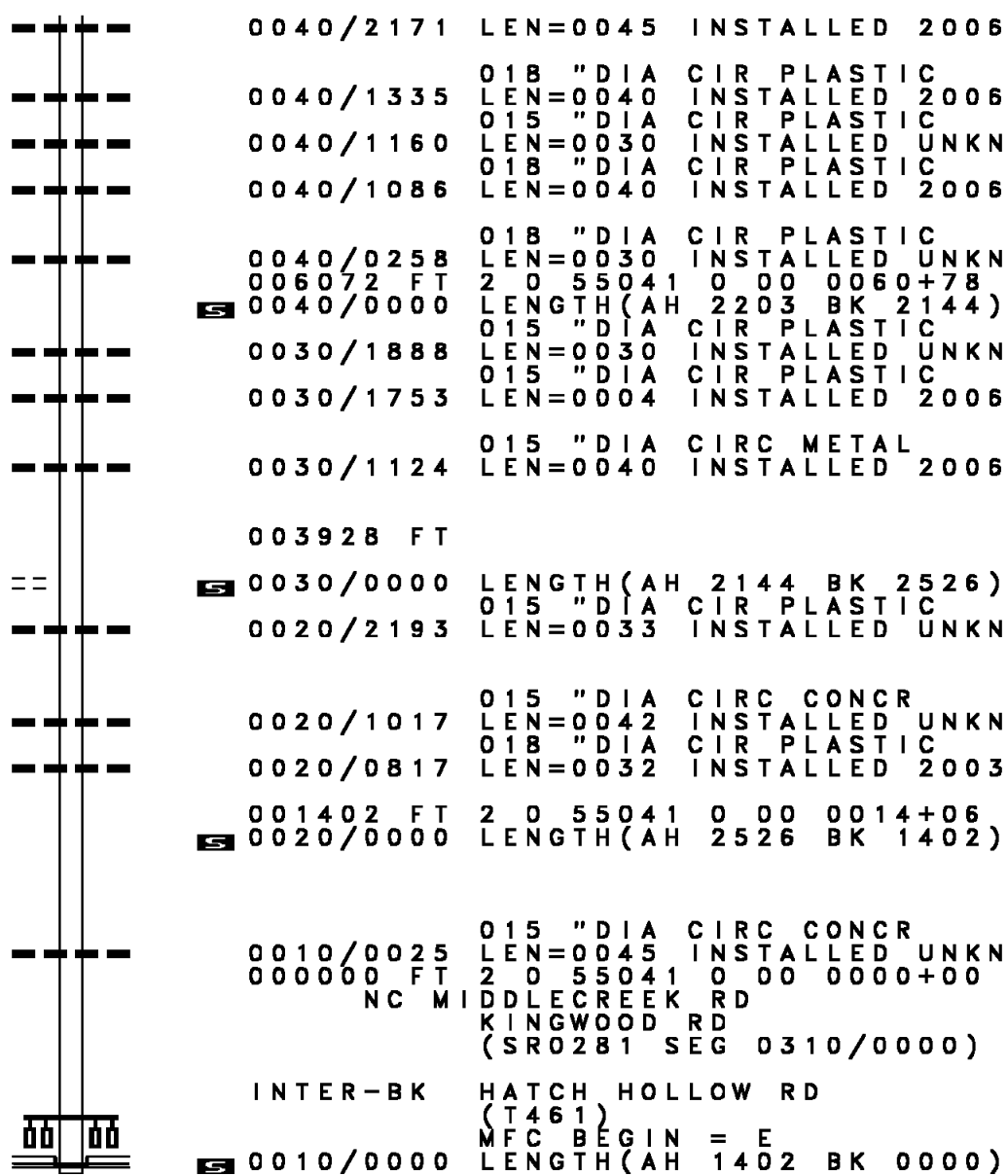
0050/0641
 0050/0427
 008275 FT
 5 0050/0000

036 " DIA CIR PLASTIC
 LEN=0055 INSTALLED UNKN
 015 " DIA CIRC CONCR
 LEN=0039 INSTALLED UNKN
 2 0 55041 0 00 0082+80
 LENGTH(AH 2549 BK 2203)
 MILFORD
 MIDDLECREEK T
 024 " DIA CIR PLASTIC



008275 FT

DIR: B TOTAL LEN: 2.465 MI. DIST: 09-7 SR: 3031
 LEFT MUN: MIDDLECREEK T RIGHT MUN: MIDDLECREEK T



006072 FT

2 0 55041 0 00 0039+22 003928 FT
 MOORE RD
 (T372) 0030/0000

001402 FT

000000 FT

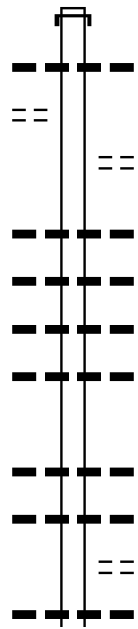
0040/2171 LEN=0045 INSTALLED 2006
 018 " DIA CIR PLASTIC
 0040/1335 LEN=0040 INSTALLED 2006
 015 " DIA CIR PLASTIC
 0040/1160 LEN=0030 INSTALLED UNKN
 018 " DIA CIR PLASTIC
 0040/1086 LEN=0040 INSTALLED 2006
 018 " DIA CIR PLASTIC
 0040/0258 LEN=0030 INSTALLED UNKN
 2 0 55041 0 00 0060+78
 006072 FT
 0040/0000 LENGTH(AH 2203 BK 2144)
 015 " DIA CIR PLASTIC
 0030/1888 LEN=0030 INSTALLED UNKN
 015 " DIA CIR PLASTIC
 0030/1753 LEN=0004 INSTALLED 2006
 015 " DIA CIRC METAL
 0030/1124 LEN=0040 INSTALLED 2006
 003928 FT
 0030/0000 LENGTH(AH 2144 BK 2526)
 015 " DIA CIR PLASTIC
 0020/2193 LEN=0033 INSTALLED UNKN
 015 " DIA CIRC CONCR
 0020/1017 LEN=0042 INSTALLED UNKN
 018 " DIA CIR PLASTIC
 0020/0817 LEN=0032 INSTALLED 2003
 001402 FT
 2 0 55041 0 00 0014+06
 0020/0000 LENGTH(AH 2526 BK 1402)
 015 " DIA CIRC CONCR
 0010/0025 LEN=0045 INSTALLED UNKN
 000000 FT
 2 0 55041 0 00 0000+00
 NC MI MIDDLECREEK RD
 KINGWOOD RD
 (SR0281 SEG 0310/0000)
 INTER-BK HATCH HOLLOW RD
 (T461)
 MFC BEGIN = E
 0010/0000 LENGTH(AH 1402 BK 0000)

HENRY RD
(T551)

048789 FT

0190/2206

046100 FT



048789 FT AH-FAYETTE (26)
 INTER-AHD COUNTY LINE RD
 0190/2689 (SR1058 SEG 0220/3308)
 024 " DIA CIR PLASTIC
 0190/2674 LEN=0038 INSTALLED 1988

SHEETS RD
 (T345)

0190/1865

0190/0981 024 " DIA CIR PLASTIC
 LEN=0066 INSTALLED 1988

0190/0709 024 " DIA CIR PLASTIC
 LEN=0054 INSTALLED 1988

0190/0519 015 " DIA CIR UNKNOWN
 LEN=0044 INSTALLED 1988

0190/0089 015 " DIA CIR PLASTIC
 LEN=0042 INSTALLED 1988

046100 FT 2 0 55049 0 02 0461+22
 5 0190/0000 LENGTH(AH 2689 BK 1650)
 015 " DIA CIRC METAL

0180/1415 LEN=0049 INSTALLED 1988

0180/1119 018 " DIA CIR PLASTIC
 LEN=0050 INSTALLED 1988

0180/0643 PHEASANT RUN LN
 (PRDR)

0180/0490 024 " DIA CIR PLASTIC
 LEN=0050 INSTALLED 2013

EXTRACT DATE: 12/18/2023
PRINT DATE: 12/21/2023

ROADWAY MANAGEMENT SYSTEM
SLD COUNTY/SR - ANNUAL PRINT

PAGE NUMBER: 611
COUNTY: SOMERSET

DIR: B TOTAL LEN: 9.240 MI.
LEFT MUN: MIDDLECREEK T

DIST: 09-7 SR: 3029
RIGHT MUN: MIDDLECREEK T

ROADWAY NAME	START	END	LENGTH	STATUS	INSTALL DATE	REMARKS
PHEASANT HILL LN (PRDR)	0180/0392	0180/0392	0	==		
MIDDLECREEK	0180/0165	0180/0165	0	---		
SEVEN SPRINGS B	0444+42	0444+42	0	---		
2 0 55049 0 02 0444+42	044450	044450	0	---		044450 FT
SEVEN SPRINGS MTN RESOR (PRDR)	0180/0000	0180/0000	0	==		
	0170/2930	0170/2930	0	---		
	0170/2535	0170/2535	0	---		
	0170/2170	0170/2170	0	---		
	0170/1801	0170/1801	0	---		
	0170/1528	0170/1528	0	---		
SEVEN SPRINGS MIDDLECREEK T	0170/1288	0170/1288	0	---		
	0170/1159	0170/1159	0	---		
	0170/0868	0170/0868	0	==		
	0170/0810	0170/0810	0	---		
	0170/0663	0170/0663	0	---		
	0170/0505	0170/0505	0	==		
2 0 55049 0 02 0415+49	041396	041396	0	---		041396 FT
SWISS MOUNTAIN RD (PRDR)	0170/0000	0170/0000	0	==		
	0160/3326	0160/3326	0	---		
	0160/3046	0160/3046	0	---		
	0160/2727	0160/2727	0	---		
	0160/2378	0160/2378	0	---		
	0160/2091	0160/2091	0	---		
	0160/1971	0160/1971	0	---		
	0160/1928	0160/1928	0	---		
	0160/1662	0160/1662	0	---		
	0160/1421	0160/1421	0	---		

EXTRACT DATE: 12/18/2023
PRINT DATE: 12/21/2023

ROADWAY MANAGEMENT SYSTEM
SLD COUNTY/SR - ANNUAL PRINT

PAGE NUMBER: 610
COUNTY: SOMERSET

DIR: B TOTAL LEN: 9.240 MI.
LEFT MUN: MIDDLECREEK T

DIST: 09-7 SR: 3029
RIGHT MUN: MIDDLECREEK T

0160/1086	018 " DIA	CIR PLASTIC
	LEN=0054	INSTALLED 1988
0160/0613	018 " DIA	CIR PLASTIC
	LEN=0045	INSTALLED 1988
0160/0330	015 " DIA	CIR UNKNOWN
	LEN=0035	INSTALLED 2012
0160/0216	018 " DIA	CIR PLASTIC
	LEN=0042	INSTALLED 1988
038018 FT	2 0 55049 0 02 0384+24	
0160/0000	LENGTH(AH 3378 BK 2436)	
	018 " DIA	CIR PLASTIC
	LEN=0045	INSTALLED 1988
0150/2354	018 " DIA	CIRC CONCR
	LEN=0056	INSTALLED 1988
0150/2173	018 " DIA	CIR PLASTIC
	LEN=0040	INSTALLED 1988
0150/1890	015 " DIA	CIR PLASTIC
	LEN=0048	INSTALLED 1988
0150/1662	015 " DIA	CIRC METAL
	LEN=0040	INSTALLED 1988
0150/1352	015 " DIA	CIR PLASTIC
	LEN=0045	INSTALLED 1988
0150/1073	015 " DIA	CIR PLASTIC
	LEN=0048	INSTALLED 1988
0150/0784	015 " DIA	CIR PLASTIC
	LEN=0044	INSTALLED 1988
0150/0338	015 " DIA	CIR PLASTIC
	LEN=0042	INSTALLED 1988
0150/0071	2 0 55049 0 02 0359+88	
035582 FT	LENGTH(AH 2436 BK 2539)	
0150/0000	018 " DIA	CIR PLASTIC
	LEN=0030	INSTALLED 1988
0140/1988	018 " DIA	CIR PLASTIC
	LEN=0040	INSTALLED 1988
0140/1500	018 " DIA	CIR PLASTIC
	LEN=0040	INSTALLED 1988
0140/1194	024 " DIA	CIRC CONCR
	LEN=0048	INSTALLED 1988
0140/0792	018 " DIA	CIR PLASTIC
	LEN=0042	INSTALLED 1988
0140/0577	018 " DIA	CIR PLASTIC
	LEN=0030	INSTALLED 1988
0140/0358	018 " DIA	CIR PLASTIC
	LEN=0030	INSTALLED 1988
0140/0146	018 " DIA	CIR PLASTIC
	LEN=0030	INSTALLED 1988
033043 FT		
0140/0000	LENGTH(AH 2539 BK 2407)	
	015 " DIA	CIR UNKNOWN
	LEN=0060	INSTALLED 1988
0130/2217	018 " DIA	CIR PLASTIC

2 0 55049 0 02 0334+25 033043 FT
TRIPLECREEK RD
(SR3039 SEG 0060/3784) 0140/0000

DIR: B TOTAL LEN: 9.240 MI. DIST: 09-7 SR: 3029
 LEFT MUN: MIDDLECREEK T RIGHT MUN: MIDDLECREEK T

OLD PRITTS LN
(PRDR)

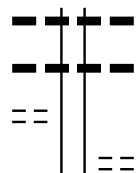
HENRY LN
(PRDR)

	0130/1676	LEN=0051	INSTALLED	1988
		015 "DIA	CIR UNKNOWN	
	0130/1405	LEN=0050	INSTALLED	1988
		018 "DIA	CIR PLASTIC	
	0130/0913	LEN=0030	INSTALLED	1988
		018 "DIA	CIR UNKNOWN	
	0130/0667	LEN=0040	INSTALLED	1988
		018 "DIA	CIRC METAL	
	0130/0083	LEN=0030	INSTALLED	1988
030636 FT	030636 FT	2 0 55049	0 02 0310+18	
	5 0130/0000	LENGTH(AH	2407 BK 2465)	
	0120/1987	==		
		015 "DIA	CIR PLASTIC	
	0120/1340	LEN=0043	INSTALLED	1988
		018 "DIA	CIRC METAL	
	0120/0662	LEN=0042	INSTALLED	1988
	0120/0376	==		
		018 "DIA	CIRC METAL	
	0120/0327	LEN=0044	INSTALLED	1988
		018 "DIA	CIRC METAL	
	0120/0027	LEN=0042	INSTALLED	1988
028171 FT	028171 FT	2 0 55049	0 02 0285+12	
	5 0120/0000	LENGTH(AH	2465 BK 1842)	
		018 "DIA	CIRC METAL	
	0110/1439	LEN=0030	INSTALLED	1988
		018 "DIA	CIRC METAL	
	0110/1063	LEN=0040	INSTALLED	1988
		018 "DIA	CIRC METAL	
	0110/0856	LEN=0037	INSTALLED	1988
		018 "DIA	CIRC METAL	
	0110/0717	LEN=0040	INSTALLED	1988
		018 "DIA	CIRC METAL	
	0110/0475	LEN=0040	INSTALLED	1988
		018 "DIA	CIRC METAL	
	0110/0037	LEN=0044	INSTALLED	UNKN
026329 FT	026329 FT	2 0 55049	0 02 0266+70	
	5 0110/0000	LENGTH(AH	1842 BK 3376)	
		015 "DIA	CIRC METAL	
	0100/3183	LEN=0048	INSTALLED	1988
		015 "DIA	CIRC METAL	
	0100/2931	LEN=0048	INSTALLED	1988
		024 "DIA	CIRC METAL	
	0100/2689	LEN=0040	INSTALLED	1988
		015 "DIA	CIRC METAL	
	0100/2432	LEN=0048	INSTALLED	1988
		015 "DIA	CIRC METAL	

DIR: B TOTAL LEN: 9.240 MI. DIST: 09-7 SR: 3029
 LEFT MUN: MIDDLECREEK T RIGHT MUN: MIDDLECREEK T

PICNIC AREA 1 RD
(PARK)

0100/1471



0100/2091 LEN=0050 INSTALLED 1988
 015 "DIA CIRC METAL
 0100/1777 LEN=0048 INSTALLED 1988

0100/0936 LAUREL HILL ST PARK RD
(T364)

022953 FT

0100/0092 BMS EN 55/3029/0100/0000
 022953 FT 2 0 55049 0 01 0230+00
 NC CO UNTYLINE RD

BARRON CHURCH RD
(SR3033 SEG 0090/2463)

0090/2246



0100/0000 BMSBG 55/3029/0100/0000
 LENGTH(AH 3376 BK 2340)

0090/1804 015 "DIA CIRC METAL
 LEN=0044 INSTALLED 1988

0090/1068 015 "DIA CIRC METAL
 LEN=0045 INSTALLED 1988

0090/0689 036 "DIA CIRC METAL
 LEN=0045 INSTALLED 1988

020613 FT

020613 FT 2 0 55049 0 01 0206+66
 PARK CAMP RD

0090/0000 LENGTH(AH 2340 BK 3401)
 015 "DIA CIRC METAL

HEMLOCK LN
(PRDR)

0080/3088



0080/3305 LEN=0045 INSTALLED 1988

0080/2965 015 "DIA CIRC METAL
 LEN=0030 INSTALLED 1995

0080/2421 015 "DIA CIR PLASTIC
 LEN=0200 INSTALLED 1988

0080/2028 015 "DIA CIRC METAL
 LEN=0035 INSTALLED 1988

KIMMEL LN
(PRDR)

0080/1217



0080/1228 015 "DIA CIR PLASTIC
 LEN=0035 INSTALLED 1988

0080/0945 018 "DIA CIRC METAL
 LEN=0200 INSTALLED 1988

017212 FT

017212 FT 2 0 55049 0 01 0172+38
 TRENT RD
 (SR3037 SEG 0010/0000)

EXTRACT DATE: 12/18/2023
PRINT DATE: 12/21/2023

ROADWAY MANAGEMENT SYSTEM
SLD COUNTY/SR - ANNUAL PRINT

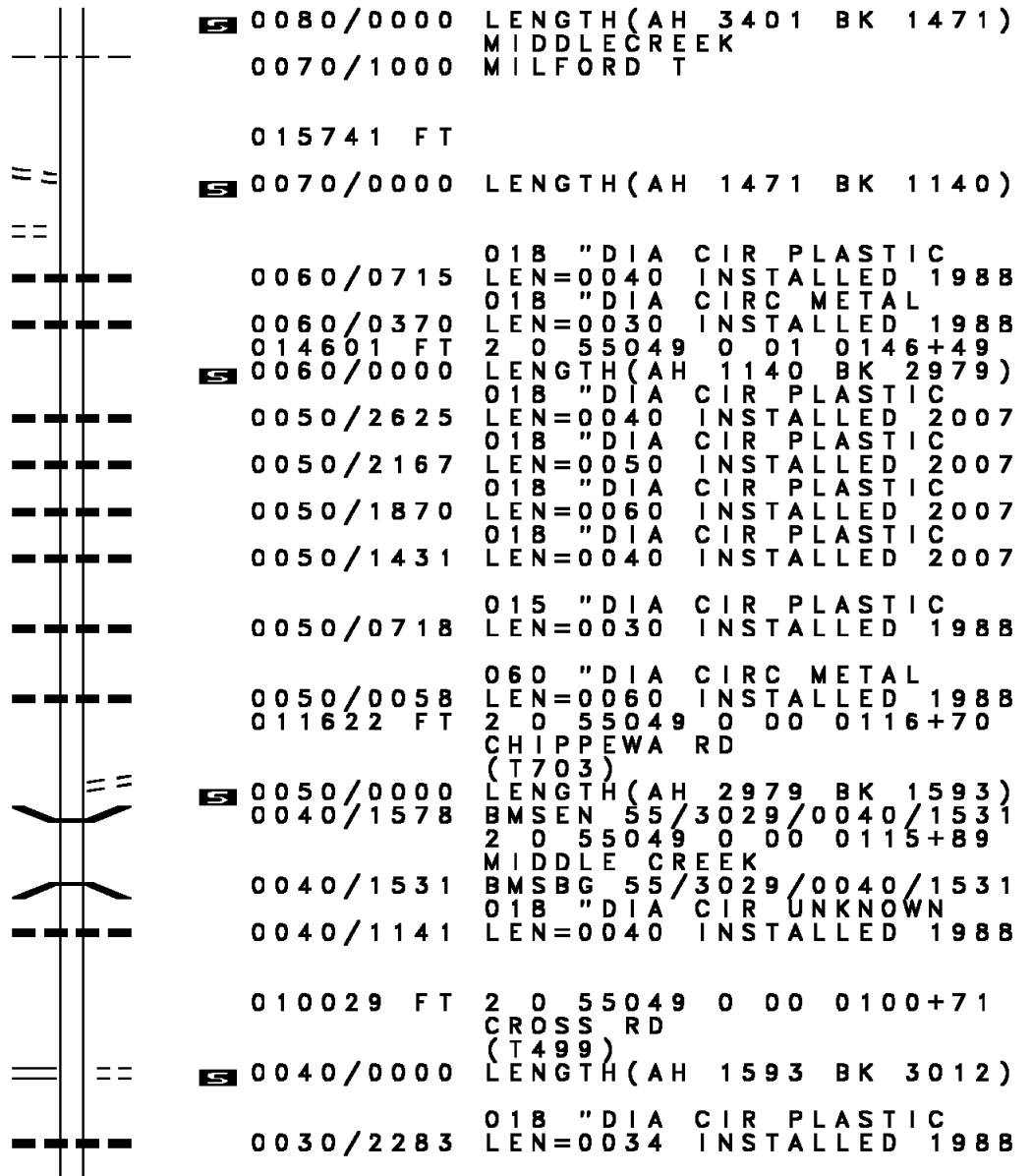
PAGE NUMBER: 607
COUNTY: SOMERSET

DIR: B TOTAL LEN: 9.240 MI.
LEFT MUN: MIDDLECREEK T

DIST: 09-7 SR: 3029
RIGHT MUN: MIDDLECREEK T

2 0 55049 0 01 0157+89 015741 FT
REAM RD
(T493)
PONY HILL LN
(PRDR)

MIDDLE CREEK RD
(SR3031 SEG 0060/2193) 0040/0000



DIR: B TOTAL LEN: 9.240 MI. DIST: 09-7 SR: 3029
 LEFT MUN: MILFORD T RIGHT MUN: MILFORD T

ROCKY ACRES LN
 (PRDR)

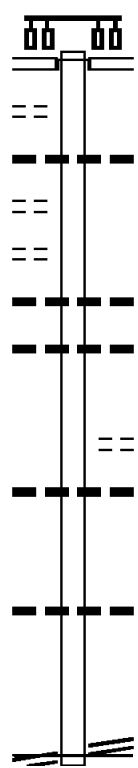
0030/0783
 007017 FT

003591 FT

000000 FT

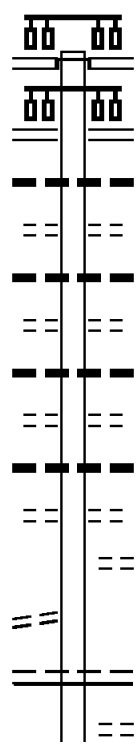
0030/1317	018 " DIA CIR PLASTIC LEN=0043	INSTALLED 1988
007017 FT	2 0 55049 0 00 0070+59	
0030/0000	LENGTH(AH 3012 BK 3426)	
0020/2623	018 " DIA CIR PLASTIC LEN=0054	INSTALLED 2007
0020/2239	018 " DIA CIR PLASTIC LEN=0044	INSTALLED 1988
0020/1673	048"H 72"W ELLIP CONC LEN=0035	INSTALLED 1988
0020/1660	034"H 48"W ELLIP CONC LEN=0035	INSTALLED 1999
003591 FT	2 0 55049 0 00 0035+62	
0020/0000	LENGTH(AH 3426 BK 3591)	
0010/3321	024 " DIA CIRC CONCR LEN=0032	INSTALLED 1988
0010/2362	018 " DIA CIR PLASTIC LEN=0040	INSTALLED 2007
0010/1964	018 " DIA CIR PLASTIC LEN=0033	INSTALLED 1988
0010/0850	018 " DIA CIRC CONCR LEN=0034	INSTALLED 1988
0010/0822	MILFORD NEW CENTERVILLE B	
0010/0493	CHURCH ST (BORO)	
0010/0250	JUBILEE ST (BORO)	
000000 FT	2 0 55049 0 00 0000+00	
	NC COPPER KETTLE HW MAIN ST (SR0281 SEG 0340/1898)	
INTER-BK	BRIDGE ST (SR0653 SEG 0150/0000)	
0010/0000	MFC BEGIN = D LENGTH(AH 3591 BK 0000)	

Street Name	Segment	Length (FT)	Material / Notes
		003576 FT	INTER-AHD
		0020/2036	FRANKLIN AV (SR4007 SEG 0010/0000) TAYMAN AV (SR0031 SEG 0210/0000)
RACE ST (BORO)	0020/1498		012 " DIA CIRC CONCR LEN=0034 INSTALLED UNKN
SANNER ST (BORO)	0020/1113		015 " DIA CIRC METAL LEN=0034 INSTALLED UNKN
GARRETT ST (BORO)	0020/0727		024"H 00"W MULT CONCR LEN=0049 INSTALLED UNKN
		001540 FT	2 0 55170 0 00 0015+40 SCHOOL ENT RD (PRDR)
		0020/0000	LENGTH(AH 2036 BK 1540)
		0010/1297	015 " DIA CIRC METAL LEN=0045 INSTALLED UNKN
		0010/0012	018 " DIA CIR PLASTIC LEN=0086 INSTALLED UNKN
		000000 FT	2 0 55170 0 00 0000+00 CANNEL DR (SR3017 SEG 0140/0000)
CANNEL DR (SR3017 SEG 0140/0000)	0010/0000		NC FRANKLIN AV MFC BEGIN = D LENGTH(AH 1540 BK 0000)



007309 FT

007309 FT
 INTER-AHD



NORTH CENTER AV
 (SR0601 SEG 0010/0000)
 MAIN ST
 (SR0031 SEG 0231/0000)
 0020/3578 PATRIOT ST
 (SR0031 SEG 0230/0000)
 0020/3252
 0020/2946 008 "DIA CIRC CONCR
 LEN=0015 INSTALLED UNKN
 CHURCH ST
 (BORO)
 0020/2927 008 "DIA CIRC CONCR
 LEN=0015 INSTALLED UNKN
 RACE ST
 (BORO)
 0020/2663 008 "DIA CIRC CONCR
 LEN=0015 INSTALLED UNKN
 0020/2611 (BORO)
 0020/2277 008 "DIA CIRC CONCR
 LEN=0015 INSTALLED UNKN
 SANNER ST
 (BORO)
 0020/2225 008 "DIA CIRC CONCR
 LEN=0015 INSTALLED UNKN
 0020/1890 GARRETT ST
 (BORO)
 0020/1838 UNKNOWN RD
 (BORO)
 0020/1588
 (BORO)
 MFC BEGIN = C
 SOMERSET
 SOMERSET T
 ICE ST
 0020/1336 (T710)
 0020/1314

CANNEL DR
 (BORO)

0020/1349

EXTRACT DATE: 12/18/2023
PRINT DATE: 12/21/2023

ROADWAY MANAGEMENT SYSTEM
SLD COUNTY/SR - ANNUAL PRINT

PAGE NUMBER: 603
COUNTY: SOMERSET

DIR: B TOTAL LEN: 1.384 MI.
LEFT MUN: SOMERSET T

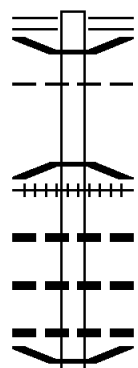
DIST: 09-7 SR: 3025
RIGHT MUN: SOMERSET T

003731 FT

000000 FT

0020/1126	015 " DIA	CIRC CONCR
	LEN=0027	INSTALLED UNKN
0020/0800	015 " DIA	CIRC CONCR
	LEN=0045	INSTALLED UNKN
0020/0510	(AAR 145	160R) #TRKS 02
0020/0052	BMSSEN 55/3025	/0020/0000
003731 FT	2 0 55111	0 02 0037+46
	BR. COXES	CR.
0020/0000	BMSBG 55/3025	/0020/0000
	LENGTH(AH	3578 BK 3731)
0010/3689	018 " DIA	CIRC CONCR
	LEN=0029	INSTALLED UNKN
0010/3550	015 " DIA	CIRC METAL
	LEN=0029	INSTALLED UNKN
0010/3360	CANNERY RD	(T492)
0010/3359	018 " DIA	CIRC CONCR
	LEN=0100	INSTALLED UNKN
	TR. COXES	CR.
0010/3097	STRUCTURE	LENGTH 20 FT
	BMSID 55/3025	/0010/3097
0010/2738	015 " DIA	CIR PLASTIC
	LEN=0031	INSTALLED UNKN
0010/2577	018 " DIA	CIR PLASTIC
	LEN=0029	INSTALLED UNKN
0010/2336	012 " DIA	CIR PLASTIC
	LEN=0025	INSTALLED UNKN
	STEPPING	STONE RD
0010/1576	(T527)	
0010/1358	BMSSEN 55/3025	/0010/1323
	2 0 55111	0 00 0008+35
	KIMBERLY	RUN
0010/1323	BMSBG 55/3025	/0010/1323
	CUSTER RD	
0010/1315	(TB25)	
0010/0845	BMSSEN 55/3025	/0010/0792
	2 0 55111	0 00 0002+60
	E. BR	COXES C
0010/0792	BMSBG 55/3025	/0010/0792
0010/0319	BMSSEN 55/3025	/0010/0208
	2 0 55111	0 00 0000+00
	CSX	RR
0010/0208	BMSBG 55/3025	/0010/0208
000000 FT	2 0 55111	0 00 0000+00
	NC CE	ENTER AV
	EDGEWOOD	AV
	(SR3015	SEG 0140/0000)
	MFC BEGIN	= D
0010/0000	LENGTH(AH	3731 BK 0000)

004978 FT



003266 FT

000000 FT

004978 FT WATER LEVEL RD
 0020/1712 (SR3015 SEG 0090/0000)
 0020/1517 BMSSEN 55/3023/0020/1421
 MILFORD
 0020/1481 BLACK T
 2 0 55163 0 00 0048+25
 COXES CEEK
 0020/1421 BMSBG 55/3023/0020/1421
 0020/0994 (AAR 145151S) #TRKS 01
 048 "DIA CIRC METAL
 0020/0960 LEN=0016 INSTALLED 2006
 048 "DIA CIRC CONCR
 0020/0609 LEN=0025 INSTALLED 1988
 024 "DIA CIRC METAL
 0020/0314 LEN=0052 INSTALLED 1988
 0020/0029 BMSSEN 55/3023/0020/0000
 003266 FT 2 0 55163 0 00 0032+75
 VILLAGE: MILFORD
 LAUREL RUN
 BMSBG 55/3023/0020/0000
 0020/0000 LENGTH(AH 1712 BK 3266)
 BOGNAR RD
 0010/2611 (T485)
 0010/1597 015 "DIA CIR PLASTIC
 LEN=0035 INSTALLED 1988
 0010/1495 015 "DIA CIR PLASTIC
 LEN=0036 INSTALLED 1988
 0010/1018 015 "DIA CIR PLASTIC
 LEN=0025 INSTALLED 1988
 0010/0843 015 "DIA CIR PLASTIC
 LEN=0020 INSTALLED 1988
 0010/0766 015 "DIA CIR PLASTIC
 LEN=0030 INSTALLED 1988
 0010/0211 018 "DIA CIR PLASTIC
 LEN=0020 INSTALLED 1988
 000000 FT 2 0 55163 0 00 0000+00
 NC BA
 NDO RD
 MUD PK
 (SR3010 SEG 0170/1498)
 MFC BEGIN = E
 0010/0000 LENGTH(AH 3266 BK 0000)

EXTRACT DATE: 12/18/2023 ROADWAY MANAGEMENT SYSTEM PAGE NUMBER: 601
 PRINT DATE: 12/21/2023 SLD COUNTY/SR - ANNUAL PRINT COUNTY: SOMERSET
 DIR: B TOTAL LEN: 1.903 MI. DIST: 09-7 SR: 3021
 LEFT MUN: BLACK T RIGHT MUN: BLACK T

010049 FT

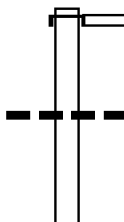
010049 FT
 INTER-AHD HUMBERT SCHOOL RD
 (SR3019 SEG 0120/0000)
 HUMBERT SCHOOL RD
 (SR3019 SEG 0120/0000)

0040/2275

0040/1202 036"H 36"W ELLIP METAL
 LEN=0032 INSTALLED UNKN

007774 FT

007774 FT 2 0 55140 0 01 0082+02



DIR: B TOTAL LEN: 1.903 MI. DIST: 09-7 SR: 3021
 LEFT MUN: BLACK T RIGHT MUN: BLACK T

WILSON CREEK RD
(T437)

HAUGER RD
(T435)

005497 FT

0020/2095

002890 FT

0010/2237

000000 FT

5	0040/0000	LENGTH(AH 2275 BK 2277)
		030 " DIA CIRC CONCR
	0030/1702	LEN=0032 INSTALLED UNKN
		015 " DIA CIRC CONCR
	0030/1357	LEN=0044 INSTALLED UNKN
	0030/0040	BMS EN 55/3021/0030/0000
	005497 FT	2 0 55140 0 01 0059+29
		WILSON CREEK
		BMSBG 55/3021/0030/0000
5	0030/0000	LENGTH(AH 2277 BK 2607)
		015 " DIA CIRC CONCR
	0020/1269	LEN=0056 INSTALLED UNKN
		015 " DIA CIRC CONCR
	0020/0765	LEN=0040 INSTALLED UNKN
		015 " DIA CIR PLASTIC
	0020/0502	LEN=0040 INSTALLED UNKN
		018 " DIA CIR PLASTIC
	0020/0129	LEN=0054 INSTALLED UNKN
	002890 FT	2 0 55140 0 00 0029+00
		BLACKFIELD RD
		(T512)
5	0020/0000	LENGTH(AH 2607 BK 2890)
		015 " DIA CIRC CONCR
	0010/2869	LEN=0056 INSTALLED UNKN
		015 " DIA CIRC CONCR
	0010/2260	LEN=0034 INSTALLED UNKN
		018 " DIA CIR PLASTIC
	0010/1014	LEN=0100 INSTALLED 2005
		018 " DIA CIRC CONCR
	0010/0690	LEN=0032 INSTALLED UNKN
		015 " DIA CIRC CONCR
	0010/0120	LEN=0050 INSTALLED UNKN
	000000 FT	2 0 55140 0 00 0000+00
		NC WA LKER RD
		GARRETT RD
		(SR0653 SEG 0280/0000)
		MFC BEGIN = E
5	0010/0000	LENGTH(AH 2890 BK 0000)

EXTRACT DATE: 12/18/2023 ROADWAY MANAGEMENT SYSTEM PAGE NUMBER: 599
PRINT DATE: 12/21/2023 SLD COUNTY/SR - ANNUAL PRINT COUNTY: SOMERSET
DIR: B TOTAL LEN: 6.219 MI. DIST: 09-7 SR: 3019
LEFT MUN: BLACK T RIGHT MUN: BLACK T

DIR: B TOTAL LEN: 6.219 MI. DIST: 09-7 SR: 3019
 LEFT MUN: BLACK T RIGHT MUN: BLACK T

MUD PK
 (SR3010 SEG 0200/0000) 0140/2105

INTER-AHD BOGNAR RD
 (T480)
 MUD PK
 (SR3010 SEG 0200/0000)
 0140/2105

030732 FT

2 0 55038 0 00 0138+25 028265 FT
 RUBRIGHT RD
 (T512) 0130/0000

0140/0505 015 " DIA CIRC CONCR
 LEN=0030 INSTALLED 1988
 0140/0015 015 " DIA CIRC CONCR
 LEN=0030 INSTALLED 1988
 030732 FT 2 0 55038 0 00 0162+92
 0140/0000 LENGTH(AH 2105 BK 2467)
 015 " DIA CIRC CONCR
 LEN=0030 INSTALLED 1988
 0130/1895 015 " DIA CIRC CONCR
 LEN=0030 INSTALLED 1988
 0130/1701 015 " DIA CIRC CONCR
 LEN=0030 INSTALLED 1988
 0130/1429 015 " DIA CIR UNKNOWN
 LEN=0032 INSTALLED 1988
 0130/0628 015 " DIA CIR PLASTIC
 LEN=0042 INSTALLED 1988
 036 " DIA CIRC CONCR
 0130/0107 LEN=0032 INSTALLED 1988
 028265 FT CAROLUS RD
 (T807)
 0130/0000 LENGTH(AH 2467 BK 2612)

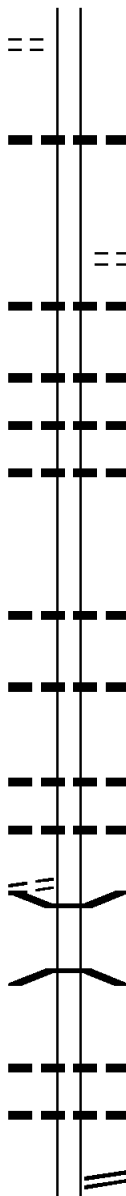
025653 FT

0120/1164 015 " DIA CIRC CONCR
 LEN=0030 INSTALLED 1988
 0120/1062 015 " DIA CIR UNKNOWN
 LEN=0031 INSTALLED 1988
 0120/0654 015 " DIA CIRC CONCR
 LEN=0032 INSTALLED 1988
 025653 FT 2 0 55038 0 00 0109+35
 WALKER RD
 (SR3021 SEG 0040/2275)
 0120/0000 LENGTH(AH 2612 BK 3347)
 015 " DIA CIRC CONCR
 LEN=0030 INSTALLED 1988
 0110/3213 015 " DIA CIRC CONCR
 LEN=0030 INSTALLED 1988
 0110/2155 015 " DIA CIRC CONCR
 LEN=0030 INSTALLED 1988
 0110/1804 015 " DIA CIR UNKNOWN
 LEN=0039 INSTALLED 1988

DIR: B TOTAL LEN: 6.219 MI. DIST: 09-7 SR: 3019
 LEFT MUN: BLACK T RIGHT MUN: BLACK T

BEAGLE RD
 (T501)

0110/1795



022306 FT

0110/0723 015 "DIA CIRC CONCR
 LEN=0028 INSTALLED 1988

022306 FT 2 0 55038 0 00 0075+38
 SNYDER RD
 (T464)

0110/0000 LENGTH(AH 3347 BK 2440)
 0100/2110 015 "DIA CIRC CONCR
 LEN=0030 INSTALLED 1988

0100/1402 015 "DIA CIRC CONCR
 LEN=0034 INSTALLED 1988
 0100/0803 018 "DIA CIR PLASTIC
 INSTALLED 1988
 0100/0702 018 "DIA CIR PLASTIC
 INSTALLED 1988

019866 FT

019866 FT 2 0 55038 0 00 0049+35
 0100/0000 LENGTH(AH 2440 BK 2310)

0090/1440 015 "DIA CIRC CONCR
 LEN=0030 INSTALLED 1988

017556 FT

0090/0574 015 "DIA CIRC CONCR
 LEN=0032 INSTALLED 1988
 017556 FT 2 0 55038 0 00 0024+99

0090/0000 LENGTH(AH 2310 BK 2581)
 015 "DIA CIR PLASTIC
 INSTALLED 1988

AMBROSIA LN
 (T428)

0080/1773

0080/1555 BMS EN 55/3019/0080/1529
 2 0 55038 0 00 0015+28
 WILSON CREEK

0080/1529 BMSBG 55/3019/0080/1529

0080/0599 015 "DIA CIRC CONCR
 LEN=0030 INSTALLED 1988

014975 FT

0080/0359 015 "DIA CIRC CONCR
 LEN=0026 INSTALLED 1988
 014975 FT 2 0 55038 0 00 0000+00
 GARRETT RD
 (SR0653 SEG 0240/0000)

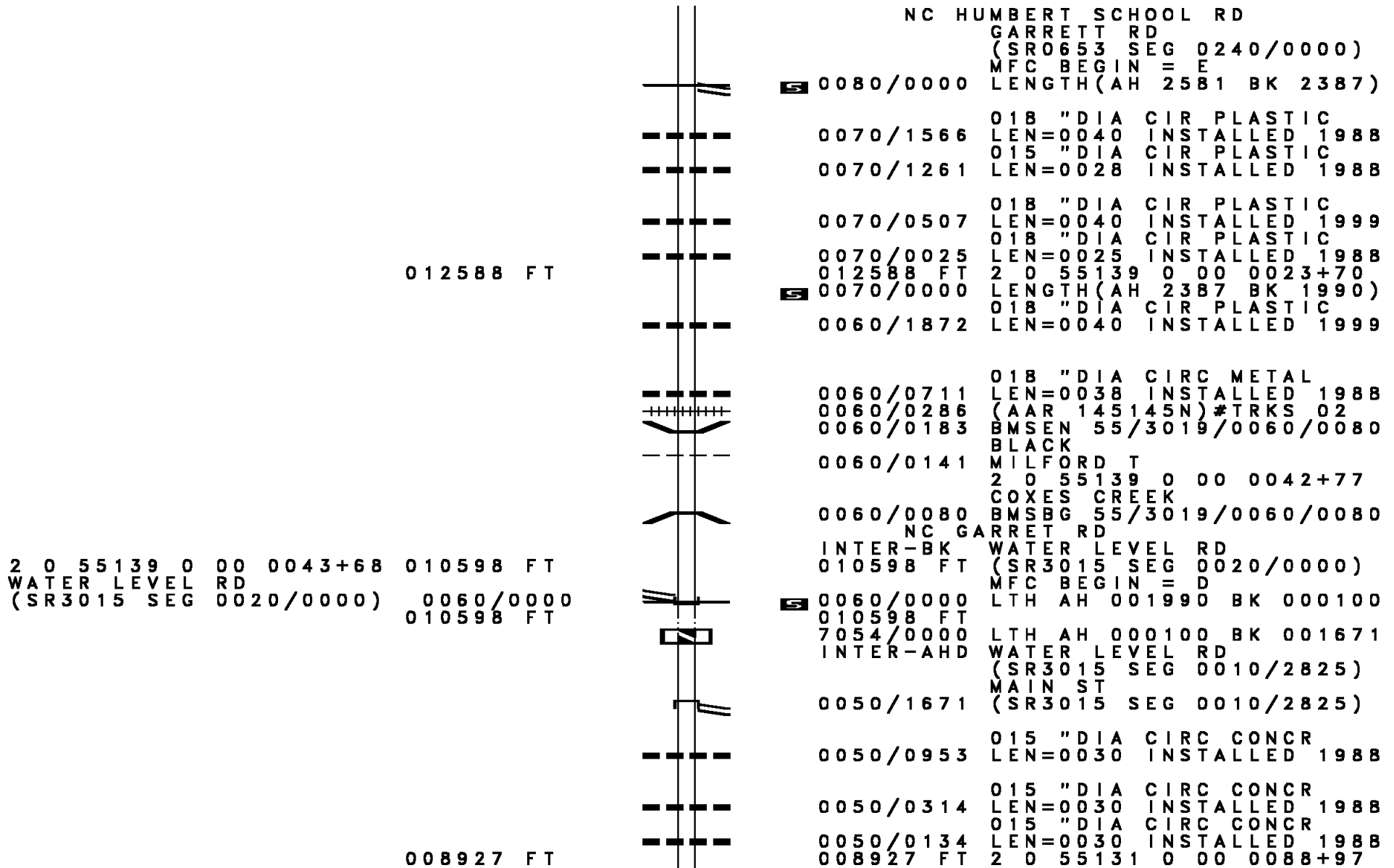
EXTRACT DATE: 12/18/2023
PRINT DATE: 12/21/2023

ROADWAY MANAGEMENT SYSTEM
SLD COUNTY/SR - ANNUAL PRINT

PAGE NUMBER: 596
COUNTY: SOMERSET

DIR: B TOTAL LEN: 6.219 MI.
LEFT MUN: BLACK T

DIST: 09-7 SR: 3019
RIGHT MUN: BLACK T



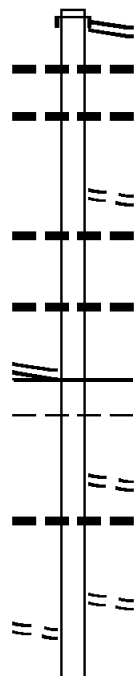
DIR: B TOTAL LEN: 6.219 MI. DIST: 09-7 SR: 3019
 LEFT MUN: MILFORD T RIGHT MUN: MILFORD T

		0050/0000	LENGTH(AH 1671 BK 0810)
		015 "DIA	CIRC CONCR
		0040/0612	LEN=0030 INSTALLED 1988
		036 "DIA	CIRC METAL
008117 FT		0040/0429	LEN=0026 INSTALLED 1988
		008117 FT	2 0 55131 0 00 0081+97
		0040/0000	LENGTH(AH 0810 BK 2204)
		018 "DIA	CIR PLASTIC
		0030/1347	LEN=0040 INSTALLED 2005
		018 "DIA	CIR PLASTIC
		0030/1015	LEN=0036 INSTALLED 1988
005913 FT		005913 FT	2 0 55131 0 00 0059+89
		0030/0000	LENGTH(AH 2204 BK 2267)
		015 "DIA	CIR PLASTIC
		0020/1228	LEN=0032 INSTALLED 1988
003646 FT		0020/0020	BMS EN 55/3019/0020/0000
		003646 FT	2 0 55131 0 00 0036+46
			SOUTH GLADE CREEK
			BMSBG 55/3019/0020/0000
		0020/0000	LENGTH(AH 2267 BK 3646)
		018 "DIA	CIR PLASTIC
		0010/2401	LEN=0040 INSTALLED 2006
		018 "DIA	CIR PLASTIC
		0010/2151	LEN=0040 INSTALLED 2006
		018 "DIA	CIR PLASTIC
		0010/1540	LEN=0032 INSTALLED 2004
		015 "DIA	CIR PLASTIC
		0010/0857	LEN=0030 INSTALLED 1996
		030 "DIA	CIRC CONCR
		0010/0214	LEN=0030 INSTALLED 1988
000000 FT		000000 FT	2 0 55131 0 00 0000+00
			NC GE BHART RD
			W MUD PIKE RD
			(SR3008 SEG 0020/0000)
			MFC BEGIN = E
		0010/0000	LENGTH(AH 3646 BK 0000)

DIR: B TOTAL LEN: 6.743 MI. DIST: 09-7 SR: 3017
 LEFT MUN: SOMERSET B RIGHT MUN: SOMERSET B

035602 FT

035602 FT
 INTER-AHD



1 1 01616 0 00 0032+32 032940 FT
 FRANKLIN AV
 (SR3027 SEG 0010/0000) 0140/0000

STADIUM RD
 (T478)

0130/2111

BORO RD
 (BORO)
 S EDGEWOOD AV
 (SR3015 SEG 0150/1012)
 015 "DIA CIRC CONCR
 0140/2662 LEN=0032 INSTALLED UNKN
 0140/2648 015 "DIA CIRC CONCR
 0140/2313 LEN=0030 INSTALLED UNKN
 GRANDVIEW AV
 (BORO)
 015 "DIA CIRC CONCR
 0140/1590 LEN=0030 INSTALLED UNKN
 0140/1337 012 "DIA CIRC CONCR
 0140/0484 LEN=0026 INSTALLED UNKN
 032940 FT
 MFC BEGIN = D
 LENGTH(AH 2662 BK 3351)
 5 0140/0000 SOMERSET
 SOMERSET T
 FRANKLIN AV
 (TWP)
 0130/3301 012 "DIA CIR PLASTIC
 0130/3265 LEN=0030 INSTALLED UNKN
 0130/2819 BRIERWOOD DR
 (TWP)
 0130/2131 018 "DIA CIR PLASTIC

DIR: B TOTAL LEN: 6.743 MI. DIST: 09-7 SR: 3017
 LEFT MUN: SOMERSET T RIGHT MUN: SOMERSET T

RADIO STATION RD
 (TWP)

0130/0891

WORTHINGTON RD
 (T713)

029589 FT

0130/0000

026387 FT

POVERTY HOLLOW RD
 (T462)
 ROOSTER RD
 (T521)

0110/0915

0130/2108	LEN=0095	INSTALLED 2005
0130/2032	LC FOR BRIERWOOD DR (PRDR)	
0130/1728	015 "DIA CIRC CONCR LEN=0030	INSTALLED UNKN
0130/1179	RIDGEVIEW DR (TWP)	
0130/1083	LC FOR RIDGEVIEW DR (PRDR)	
0130/0865	015 "DIA CIRC CONCR LEN=0032	INSTALLED UNKN
0130/0828	CRESTVIEW DR (T476)	
0130/0103	015 "DIA CIRC CONCR LEN=0061	INSTALLED UNKN
029589 FT	2 0 55042 0 01 0346+45	
0130/0000	NC CANNELL DR LENGTH(AH 3351 BK 3202)	
0120/2138	028 "DIA CIR PLASTIC LEN=0060	INSTALLED UNKN
0120/0915	015 "DIA CIR PLASTIC LEN=0030	INSTALLED UNKN
026387 FT	2 0 55042 0 01 0315+59	
0120/0000	LENGTH(AH 3202 BK 3132)	
0110/2289	018 "DIA CIR PLASTIC LEN=0029	INSTALLED UNKN
0110/1077	BMS EN 55/3017/0110/1029 2 0 55042 0 00 0293+32	
0110/1029	WEST BRANCH COXES CREEK BMSBG 55/3017/0110/1029	
0110/0858	NC SR 3017 SH 018 "DIA CIRC CONCR LEN=0070	INSTALLED UNKN

EXTRACT DATE: 12/18/2023
PRINT DATE: 12/21/2023

ROADWAY MANAGEMENT SYSTEM
SLD COUNTY/SR - ANNUAL PRINT

PAGE NUMBER: 592
COUNTY: SOMERSET

DIR: B TOTAL LEN: 6.743 MI.
LEFT MUN: SOMERSET T

DIST: 09-7 SR: 3017
RIGHT MUN: SOMERSET T

Stationing	Notes	Material	Length
023255 FT	0110/0551	018 " DIA CIR PLASTIC LEN=0030 INSTALLED UNKN	
	0110/0170	018 " DIA CIR PLASTIC LEN=0040 INSTALLED 2001 SHADY HOLLOW RD	
	0110/0128	(T463)	
	0110/0012	BMSSEN 55/3017/0110/0000	
	023255 FT	2 0 55042 0 00 0283+34 TR. BR. COXES	
	0110/0000	BMSBG 55/3017/0110/0000 LENGTH(AH 3132 BK 2412)	
020843 FT	0100/1310	018 " DIA CIR PLASTIC LEN=0040 INSTALLED 2001	
	0100/1171	015 " DIA CIRC METAL LEN=0040 INSTALLED UNKN	
	0100/0803	018 " DIA CIR PLASTIC LEN=0040 INSTALLED 2001	
	0100/0518	018 " DIA CIR PLASTIC LEN=0040 INSTALLED 2001	
	0100/0131	SOMERSET MILFORD T	
	020843 FT	2 0 55042 0 00 0258+92 PINE TREE RD (T510) MILFORD	
	0100/0000	SOMERSET T LENGTH(AH 2412 BK 2821)	
MILFORD SOMERSET T	0090/2801	SOMERSET MILFORD T	
0090/2372	0090/1912	018 " DIA CIR PLASTIC LEN=0034 INSTALLED UNKN	
	0090/1444	MILFORD SOMERSET T	
	0090/1385	SOMERSET MILFORD T	
	0090/1134	PIEDMONT RD (SR3010 SEG 0130/0000)	
	0090/0768	018 " DIA CIR PLASTIC LEN=0040 INSTALLED 2006	
018022 FT	0090/0018	BMSSEN 55/3017/0090/0000	
	018022 FT	2 0 55042 0 00 0230+96 RICE RUN	
	0090/0000	BMSBG 55/3017/0090/0000 LENGTH(AH 2821 BK 2125)	

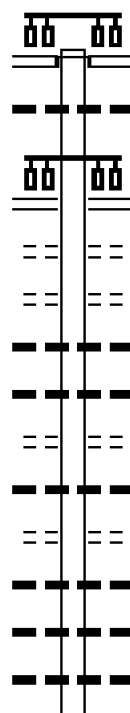
DIR: B TOTAL LEN: 6.743 MI. DIST: 09-7 SR: 3017
 LEFT MUN: MILFORD T RIGHT MUN: MILFORD T

Stationing	Length	Material	Status
015897 FT	0080/0891	018 " DIA CIR PLASTIC	LEN=0028 INSTALLED UNKN
	0080/0662	015 " DIA CIR PLASTIC	LEN=0029 INSTALLED UNKN
2 0 55042 0 00 0203+60	015897 FT	CAREY RD	(T438)
	0080/0000	LENGTH(AH 2125 BK 2005)	018 " DIA CIR PLASTIC
	0070/1843	LEN=0040	INSTALLED 2001
2 0 55042 0 00 0183+55	0070/0629	018 " DIA CIR PLASTIC	LEN=0040 INSTALLED 2001
SCHOOL BUS RD (T521)	013892 FT	013892 FT	
	0070/0000	LENGTH(AH 2005 BK 1694)	018 " DIA CIR PLASTIC
	0060/1426	LEN=0040	INSTALLED 2001
VOUGHT RD (T501)	0060/0248	018 " DIA CIR PLASTIC	LEN=0040 INSTALLED 2001
	0060/0162	018 " DIA CIRC CONCR	LEN=0032 INSTALLED UNKN
012198 FT	012198 FT	2 0 55042 0 00 0166+57	PIONEER RD (T501)
	0060/0000	LENGTH(AH 1694 BK 3345)	
	0050/2421	018 " DIA CIR PLASTIC	LEN=0040 INSTALLED 2001
	0050/1364	018 " DIA CIR PLASTIC	LEN=0037 INSTALLED UNKN
	0050/0799	018 " DIA CIR PLASTIC	LEN=0041 INSTALLED UNKN
	0050/0240	018 " DIA CIR PLASTIC	LEN=0031 INSTALLED UNKN
2 0 55042 0 00 0133+27	008853 FT	008853 FT	
WOODLAND RD			

DIR: B TOTAL LEN: 6.743 MI. DIST: 09-7 SR: 3017
 LEFT MUN: MILFORD T RIGHT MUN: MILFORD T

Stationing	Description	Material	Length	Notes
(T497) 0050/0000	==	0050/0000	3345	LENGTH(AH 3345 BK 3123)
	---	0040/3083	0041	018" DIA CIR PLASTIC INSTALLED UNKN
	---	0040/2885	0048	018" DIA CIR PLASTIC INSTALLED UNKN
	---	0040/1993	0033	018" DIA CIR PLASTIC INSTALLED UNKN
	---	0040/1633	0040	015" DIA CIRC METAL INSTALLED UNKN
	---	0040/0556	0050	018" DIA CIR PLASTIC INSTALLED 2001
005730 FT	---	0040/0021	0040	018" DIA CIR PLASTIC INSTALLED 2001
	---	005730 FT	2 0 55042	0 00 0100+15
	---	0040/0000	3123	LENGTH(AH 3123 BK 2495)
	---	0030/2248	0100	018" DIA CIR PLASTIC INSTALLED UNKN
	---	0030/0871	0030	015" DIA CIRC CONCR INSTALLED UNKN
003235 FT	---	003235 FT	2 0 55042	0 00 0075+20
	---	0030/0000	2495	LENGTH(AH 2495 BK 1808)
	---	0020/1461	0060	030" DIA CIRC METAL INSTALLED UNKN
	---	0020/0016	0030	060"H 00"W MULT CONCR INSTALLED UNKN
001427 FT	---	0020/0011	55/3017/0020/0000	BMSSEN 55/3017/0020/0000
	---	001427 FT	2 0 55042	0 00 0057+16
	---	0020/0000	1808	SOUTH GLADE RUN BMSBG 55/3017/0020/0000 LENGTH(AH 1808 BK 1427)
	---	0010/0526	0042	018" DIA CIR PLASTIC INSTALLED UNKN
000000 FT	---	000000 FT	2 0 55042	0 00 0042+88
	---	0010/0000	1427	NC CHICKENTOWN RD W MUD PIKE RD (SR3008 SEG 0030/0000) MFC BEGIN = E LENGTH(AH 1427 BK 0000)

042304 FT

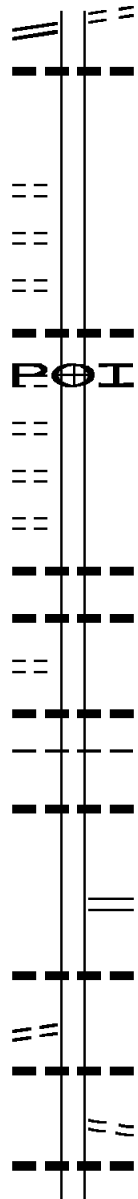


042304 FT
 INTER-AHD EDGEWOOD AV
 (SR4009 SEG 0010/0000)
 MAIN ST
 (SR0031 SEG 0220/0594)
 (SR0031 SEG 0221/0599)
 0150/3604 015 " DIA CIRC CONCR
 0150/3317 LEN=0024 INSTALLED UNKN
 PATRIOT ST
 (SR0031 SEG 0221/0599)
 (SR0031 SEG 0220/0594)
 0150/3284 CHURCH ST
 (BORO)
 RACE ST
 (BORO)
 0150/2960 018 " DIA CIRC CONCR
 0150/2640 LEN=0031 INSTALLED UNKN
 0150/2457 018 " DIA CIRC CONCR
 0150/2292 LEN=0031 INSTALLED UNKN
 SANNER ST
 (BORO)
 0150/2250 012 " DIA CIRC OTHER
 0150/1877 LEN=0010 INSTALLED UNKN
 GARRETT ST
 (BORO)
 0150/1869 012 " DIA CIRC OTHER
 0150/1631 LEN=0050 INSTALLED UNKN
 060"H 60"W CON BOX CUL
 0150/1380 LEN=0075 INSTALLED UNKN
 018 " DIA CIRC CONCR
 0150/1364 LEN=0004 INSTALLED UNKN
 CANNEL DR

CANNEL DR

DIR: B TOTAL LEN: 8.012 MI. DIST: 09-7 SR: 3015
 LEFT MUN: SOMERSET B RIGHT MUN: SOMERSET B

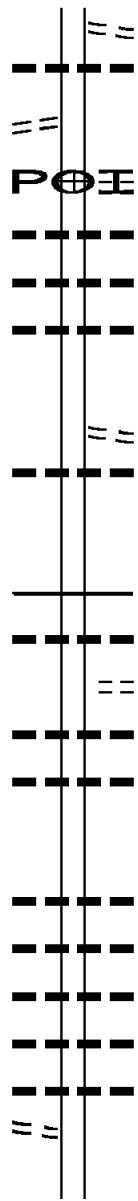
Segment ID	Start Station	End Station	Length (FT)	Material / Notes
(SR3017 SEG 0140/2662)	0150/1012	0150/0957	038700	018" DIA CIRC CONCR LEN=0038 INSTALLED UNKN
PATTON ST (BORO)	0150/0000	0140/2509	038700	LENGTH(AH 3604 BK 2761)
VINE ST (BORO)	0140/2509	0140/2256		
HUGUS ST (BORO)	0140/2256	0140/2179		015" DIA CIR UNKNOWN LEN=0034 INSTALLED UNKN
NES&LCO RD (PRDR)	0140/2060	0140/2060		(APRA) NES&LCO RD
PINE ST (BORO)	0140/2009	0140/1463		
NORTH DR (BORO)	0140/1463	0140/1237		018" DIA CIRC OTHER LEN=0030 INSTALLED UNKN
TABERNACLE DR (BORO)	0140/1254	0140/1042		015" DIA CIRC METAL LEN=0037 INSTALLED UNKN
SOUTH DR (BORO)	0140/0905	0140/0885		018" DIA CIRC CONCR LEN=0044 INSTALLED UNKN
		0140/0664		SOMERSET T
	035939 FT	0140/0382		018" DIA CIRC CONCR LEN=0044 INSTALLED UNKN
		035939 FT		2 0 55043 0 00 0312+12 CENTER AV (SR3025 SEG 0010/0000)
		0140/0000		LENGTH(AH 2761 BK 2440) NC ED GEWOOD AV
GRANDVIEW AV (T824)	0130/2180	0130/2255		018" DIA CIRC CONCR LEN=0048 INSTALLED UNKN
		0130/2161		018" DIA CIRC CONCR LEN=0044 INSTALLED UNKN
		0130/2061		LOWRY RD (T721)
		0130/1920		018" DIA CIRC CONCR LEN=0042 INSTALLED UNKN



DIR: B TOTAL LEN: 8.012 MI. DIST: 09-7 SR: 3015
 LEFT MUN: SOMERSET T RIGHT MUN: SOMERSET T

KUTCHS DR
(T537)

0130/1363



0130/1804 (T721)
 018" DIA CIRC CONCR
 0130/1427 LEN=0054 INSTALLED UNKN

(APRA) NES&LCO RD SOM R
 NES&LCO RD SOM REDI MIX
 (PRDR)

0130/1136
 018" DIA CIRC CONCR
 0130/1074 LEN=0064 INSTALLED UNKN
 018" DIA CIRC CONCR

0130/0658
 LEN=0042 INSTALLED 2000
 030" DIA CIRC CONCR

033499 FT

0130/0349 LEN=0064 INSTALLED UNKN
 033499 FT 2 0 55043 0 00 0285+24

BROMM RD
 (T480)

5 0130/0000 LENGTH(AH 2440 BK 3066)
 015" DIA CIRC METAL
 0120/3032 LEN=0032 INSTALLED 2000

0120/1478 MFC BEGIN = C
 018" DIA CIRC CONCR
 0120/1461 LEN=0062 INSTALLED UNKN

HETZEL RD
 (T481)

0120/1425
 018" DIA CIRC CONCR
 0120/0954 LEN=0042 INSTALLED UNKN
 018" DIA CIRC CONCR

0120/0766 LEN=0066 INSTALLED UNKN

030433 FT

5 030433 FT 2 0 55043 0 00 0256+50
 5 0120/0000 LENGTH(AH 3066 BK 2810)
 072"H 72"W CONCR ARCH

0110/2756 LEN=0054 INSTALLED UNKN
 018" DIA CIRC CONCR

0110/2166 LEN=0054 INSTALLED UNKN
 018" DIA CIRC CONCR

0110/1896 LEN=0042 INSTALLED UNKN
 018" DIA CIRC CONCR

0110/1550 LEN=0052 INSTALLED UNKN
 024" DIA CIRC CONCR

0110/1175 LEN=0068 INSTALLED UNKN

BIG PINE RD
(T705)


0110/1115

DIR: B TOTAL LEN: 8.012 MI. DIST: 09-7 SR: 3015
 LEFT MUN: SOMERSET T RIGHT MUN: SOMERSET T

2 0 55043 0 00 0229+48 027623 FT
 PINE TREE RD
 (T510) 0110/0000

2 0 55043 0 00 0200+08 024681 FT
 HILLVALE RD
 (T503) 0100/0000

021103 FT



WALTER'S MILL RD
 (T519)
 SOMERSET
 MILFORD T

0110/0054
 027623 FT

5 0110/0000 LENGTH(AH 2810 BK 2942)
 018 " DIA CIRC CONCR
 LEN=0048 INSTALLED UNKN
 0100/2760
 024 " DIA CIRC CONCR
 LEN=0070 INSTALLED UNKN
 0100/2199
 018 " DIA CIRC CONCR
 LEN=0046 INSTALLED UNKN
 0100/1912
 018 " DIA CIRC CONCR
 LEN=0048 INSTALLED UNKN
 0100/1630

0100/0744 BMS EN 55/3015/0100/0692
 2 0 55043 0 00 0207+06
 W BR COXES C
 0100/0692 BMSBG 55/3015/0100/0692
 018 " DIA CIRC CONCR
 0100/0359
 024681 FT
 LEN=0054 INSTALLED UNKN

5 0100/0000 LENGTH(AH 2942 BK 3578)
 036 " DIA CIRC CONCR
 LEN=0045 INSTALLED UNKN
 0090/3558
 018 " DIA CIRC CONCR
 LEN=0044 INSTALLED UNKN
 0090/3163

0090/2502
 018 " DIA CIRC CONCR
 LEN=0052 INSTALLED UNKN
 018 " DIA CIRC CONCR
 0090/2215
 LEN=0048 INSTALLED UNKN
 024 " DIA CIRC CONCR
 0090/1929
 LEN=0035 INSTALLED 2000
 018 " DIA CIRC CONCR
 0090/1545
 LEN=0046 INSTALLED UNKN
 018 " DIA CIRC CONCR
 0090/1163
 LEN=0046 INSTALLED UNKN
 018 " DIA CIRC CONCR
 0090/0884
 LEN=0054 INSTALLED UNKN

0090/0218
 021103 FT
 036 " DIA CIRC CONCR
 LEN=0064 INSTALLED UNKN
 2 0 55043 0 00 0164+15
 BANDO RD
 5 0090/0000 SEG 0020/1712)
 LENGTH(AH 3578 BK 3892)
 018 " DIA CIRC CONCR

DIR: B TOTAL LEN: 8.012 MI. DIST: 09-7 SR: 3015
 LEFT MUN: MILFORD T RIGHT MUN: MILFORD T

---	0080/3661	LEN=0072	INSTALLED UNKN
---	0080/3523	LEN=0052	INSTALLED UNKN
---	0080/3285	LEN=0041	INSTALLED UNKN
---	0080/2365	LEN=0048	INSTALLED UNKN
---	0080/2169	LEN=0048	INSTALLED UNKN
---	0080/1989	LEN=0056	INSTALLED UNKN
---	0080/1385	LEN=0052	INSTALLED UNKN
---	0080/0505	LEN=0058	INSTALLED UNKN
---	0070/1494	LEN=0072	INSTALLED UNKN
---	0070/1473	LEN=0072	INSTALLED UNKN
---	0070/0381	LEN=0044	INSTALLED UNKN
---	0070/0244	LEN=0044	INSTALLED UNKN
---	0060/2565	LEN=0072	INSTALLED UNKN
---	0060/2085	LEN=0054	INSTALLED UNKN
---	0060/1821	LEN=0052	INSTALLED UNKN
---	0060/1549	LEN=0053	INSTALLED UNKN

2 0 55043 0 00 0125+18 017211 FT
 PIEDMONT RD
 (SR3010 SEG 0170/0000) 0080/0000

PIONEER RD
 (T501)

015223 FT

0060/2529

SR 0080/0000 LENGTH(AH 3892 BK 1988)
 MUD PK
 (SR3010 SEG 0170/0000)
 BMSBN 55/3015/0070/1473
 2 0 55043 0 00 0119+99
 RICE RUN
 BMSBG 55/3015/0070/1473

018 "DIA CIRC CONCR

DIR: B TOTAL LEN: 8.012 MI. DIST: 09-7 SR: 3015
 LEFT MUN: MILFORD T RIGHT MUN: MILFORD T

2 0 55043 0 00 0079+04 012604 FT
 MUD PIKE RD
 (SR3008 SEG 0070/1986) 0060/0000

---	0060/0255	LEN=0046	INSTALLED	UNKN
---	012604 FT			
==	5 0060/0000	LENGTH(AH 2619 BK 1980)		
---	0050/1628	018 "DIA CIRC CONCR		
---	0050/1337	LEN=0060 INSTALLED UNKN		
---	0050/1150	018 "DIA CIRC CONCR		
---	0050/0970	LEN=0048 INSTALLED UNKN		
---	0050/0669	018 "DIA CIRC CONCR		
---	0050/0081	LEN=0058 INSTALLED UNKN		
010624 FT	010624 FT	018 "DIA CIRC CONCR		
---	5 0050/0000	LENGTH(AH 1980 BK 2967)		
---	0040/2695	036 "DIA CIRC CONCR		
---	0040/2287	LEN=0048 INSTALLED UNKN		
THOMAS RD (T439)	0040/2186	018 "DIA CIRC CONCR		
---	0040/2136	LEN=0046 INSTALLED UNKN		
---	0040/1534	018 "DIA CIRC CONCR		
---	0040/1229	LEN=0052 INSTALLED UNKN		
---	0040/0793	018 "DIA CIRC CONCR		
---	0040/0477	LEN=0056 INSTALLED UNKN		
007657 FT	0040/0017	054 "DIA CIRC METAL		
---	007657 FT	LEN=0062 INSTALLED UNKN		
---	5 0040/0000	018 "DIA CIRC CONCR		
---	0030/2550	LEN=0042 INSTALLED UNKN		
COAL YARD RD (T430)	0030/2282	BMSSEN 55/3015/0040/0000		
---	0030/1724	2 0 55043 0 00 0029+87		
---	0030/1711	TRIB TO COXES CREEK		
---	0030/1542	BMSBG 55/3015/0040/0000		
---		LENGTH(AH 2967 BK 2971)		
---		018 "DIA CIRC CONCR		
---		LEN=0050 INSTALLED UNKN		
---		BMSSEN 55/3015/0030/1711		
---		2 0 55043 0 00 0017+19		
---		TRIB TO COXES CREEK		
---		BMSBG 55/3015/0030/1711		
---		024 "DIA CIRC CONCR		
---		LEN=0056 INSTALLED UNKN		

DIR: B TOTAL LEN: 8.012 MI. DIST: 09-7 SR: 3015
 LEFT MUN: MILFORD T RIGHT MUN: MILFORD T

2 0 55043 0 00 0000+00 004686 FT
 TINKEY RD
 (T428) 0030/0000

GEBHART RD
 (SR3019 SEG 0050/1671) 0010/2825

0030/1194	018 " DIA	CIRC CONCR
	LEN=0042	INSTALLED UNKN
0030/0865	018 " DIA	CIRC CONCR
	LEN=0044	INSTALLED UNKN
0030/0593	018 " DIA	CIRC CONCR
	LEN=0042	INSTALLED UNKN
0030/0191	018 " DIA	CIRC CONCR
	LEN=0050	INSTALLED UNKN
0030/0038	018 " DIA	CIRC CONCR
004686 FT	LEN=0048	INSTALLED UNKN
0030/0000	LENGTH(AH 2971 BK 1705)	
	018 " DIA	CIRC CONCR
0020/1574	LEN=0050	INSTALLED UNKN
	018 " DIA	CIRC CONCR
0020/1225	LEN=0054	INSTALLED UNKN
	024 " DIA	CIRC CONCR
0020/0713	LEN=0060	INSTALLED UNKN
002981 FT	1 1 00280	0 00 0035+25
	NC WATER LEVEL RD	
	GARRET RD	
0020/0000	(SR3019 SEG 0060/0000)	
	LENGTH(AH 1705 BK 2981)	
0010/2954	036 " DIA	CIRC METAL
	LEN=0040	INSTALLED 1999
0010/2840	018 " DIA	CIRC CONCR
	LEN=0040	INSTALLED 1999
	NC MAIN ST	
0010/1593	048 " DIA	CIRC CONCR
	LEN=0035	INSTALLED 1999
0010/0397	024 " DIA	CIRC CONCR
	LEN=0068	INSTALLED UNKN
0010/0041	018 " DIA	CIRC CONCR
000000 FT	LEN=0043	INSTALLED 1999
	1 1 00280	0 00 0005+44
	GARRETT RD	
	(SR0653 SEG 0224/0540)	
	INTER-BK MAIN ST	
	(SR0653 SEG 0224/0540)	
0010/0000	MFC BEGIN = D	
	LENGTH(AH 2981 BK 0000)	

DIR: B TOTAL LEN: 2.718 MI. DIST: 09-7 SR: 3014
 LEFT MUN: MIDDLECREEK T RIGHT MUN: MIDDLECREEK T

Stationing	Notes	Stationing	Description
014351 FT		014351 FT	BARRON CHURCH RD (SR3033 SEG 0020/0000)
		0060/2111	024 " DIA CIRC CONCR LEN=0058 INSTALLED UNKN
		0060/1507	UNKNOWN RD (PRDR)
		0060/1328	015 " DIA CIRC CONCR LEN=0028 INSTALLED UNKN
		0060/0866	015 " DIA CIRC CONCR LEN=0015 INSTALLED UNKN
		0060/0455	BMSSEN 55/3014/0060/0000
012240 FT		0060/0024	2 0 55118 0 01 0124+21 LOST CREEK
		012240 FT	BMSBG 55/3014/0060/0000
		0060/0000	LENGTH(AH 2111 BK 2956)
		0050/2453	018 " DIA CIR PLASTIC LEN=0010 INSTALLED 2006
		0050/2011	015 " DIA CIRC CONCR LEN=0030 INSTALLED UNKN
		0050/1777	015 " DIA CIRC CONCR LEN=0028 INSTALLED UNKN
		0050/1623	015 " DIA CIRC CONCR LEN=0030 INSTALLED UNKN
		0050/1476	015 " DIA CIR PLASTIC LEN=0026 INSTALLED UNKN
REAM RD (SR3035 SEG 0040/0000)		0050/0813	BMSSEN 55/3014/0050/0509
		0050/0676	2 0 55118 0 00 0098+15 LAUREL HILL CREEK
		0050/0509	BMSBG 55/3014/0050/0509
TOWNSHIP 0501 RT (T501) FALL RUN RD (T338)		0050/0249	
		0050/0167	
009284 FT		0050/0141	018 " DIA CIR PLASTIC LEN=0068 INSTALLED UNKN
		009284 FT	2 0 55118 0 00 0093+11 REAM RD
		0050/0000	(SR3035 SEG 0020/2690) LENGTH(AH 2956 BK 2232)
		0040/2191	024 " DIA CIRC CONCR LEN=0032 INSTALLED UNKN

EXTRACT DATE: 12/18/2023
PRINT DATE: 12/21/2023

ROADWAY MANAGEMENT SYSTEM
SLD COUNTY/SR - ANNUAL PRINT

PAGE NUMBER: 581
COUNTY: SOMERSET

DIR: B TOTAL LEN: 2.718 MI.
LEFT MUN: MIDDLECREEK T

DIST: 09-7 SR: 3014
RIGHT MUN: MIDDLECREEK T

Stationing	Material	Length	Notes
007052 FT	0040/0980	015 " DIA CIR PLASTIC LEN=0040	INSTALLED UNKN
007052 FT	0040/0062	015 " DIA CIR PLASTIC LEN=0034	INSTALLED UNKN
004580 FT	0040/0000	2 0 55118 0 00 0070+86 LENGTH(AH 2232 BK 2472)	
004580 FT	0030/1408	015 " DIA CIRC CONCR LEN=0032	INSTALLED UNKN
004580 FT	0030/1180	015 " DIA CIRC CONCR LEN=0032	INSTALLED UNKN
004580 FT	0030/0595	015 " DIA CIRC CONCR LEN=0024	INSTALLED UNKN
004580 FT	0030/0264	015 " DIA CIRC CONCR LEN=0030	INSTALLED UNKN
004580 FT	004580 FT	2 0 55118 0 00 0046+10	
002010 FT	0030/0000	LENGTH(AH 2472 BK 2570)	
002010 FT	0020/2418	015 " DIA CIRC CONCR LEN=0028	INSTALLED 1988
002010 FT	0020/0402	015 " DIA CIRC CONCR LEN=0028	INSTALLED 1988
002010 FT	0020/0000	LENGTH(AH 2570 BK 2010)	
000000 FT	0010/1880	015 " DIA CIRC CONCR LEN=0028	INSTALLED 1988
000000 FT	0010/1662	015 " DIA CIRC CONCR LEN=0032	INSTALLED 1988
000000 FT	0010/1180	015 " DIA CIRC CONCR LEN=0030	INSTALLED 1988
000000 FT	0010/0320	015 " DIA CIRC CONCR LEN=0028	INSTALLED 1988
000000 FT	000000 FT	2 0 55118 0 00 0000+00 NC CO	
000000 FT	0010/0000	VERED BRIDGE RD SCULLTON RD (SR0653 SEG 0070/0000) MFC BEGIN = E	
000000 FT	0010/0000	LENGTH(AH 2010 BK 0000)	

014885 FT



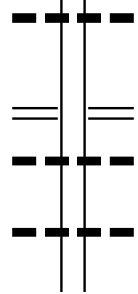
014885 FT MAIN ST
 0060/1622 (SR3008 SEG 0010/2595)
 018 " DIA CIR PLASTIC
 0060/1387 LEN=0024 INSTALLED UNKN

013263 FT



013263 FT 2 0 55035 0 00 0140+07
 BERRY RD
 (T408)
 0060/0000 LENGTH(AH 1622 BK 2370)
 036 " DIA CIR PLASTIC
 0050/2192 LEN=0025 INSTALLED UNKN

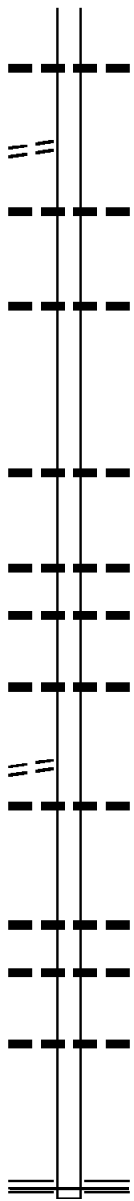
010893 FT



0050/0028 015 " DIA CIRC CONCR
 LEN=0044 INSTALLED UNKN
 010893 FT 2 0 55035 0 00 0116+38
 BRIDGE ST
 (SR0653 SEG 0160/0000)
 0050/0000 LENGTH(AH 2370 BK 2526)
 015 " DIA CIRC CONCR
 0040/2251 LEN=0030 INSTALLED UNKN
 0040/1519 015 " DIA CIRC CONCR
 LEN=0028 INSTALLED UNKN

DIR: B TOTAL LEN: 2.819 MI. DIST: 09-7 SR: 3013
 LEFT MUN: MILFORD T RIGHT MUN: MILFORD T

2 0 55035 0 00 0089+36 008367 FT
 SHAFF RD
 (T384)
 0040/0000



0040/0102 018 " DIA CIRC CONCR
 008367 FT LEN=0032 INSTALLED UNKN
 S 0040/0000 LENGTH(AH 2526 BK 3339)
 0030/2442 036 " DIA CIRC CONCR
 LEN=0030 INSTALLED UNKN
 0030/1247 015 " DIA CIR PLASTIC
 LEN=0046 INSTALLED UNKN
 005028 FT
 S 0030/0000 2 0 55035 0 00 0055+97
 LENGTH(AH 3339 BK 2670)
 0020/2366 018 " DIA CIR PLASTIC
 LEN=0034 INSTALLED UNKN
 0020/1305 015 " DIA CIRC CONCR
 LEN=0036 INSTALLED UNKN
 0020/1062 024 " DIA CIRC CONCR
 LEN=0030 INSTALLED UNKN
 0020/0400 015 " DIA CIRC CONCR
 002358 FT LEN=0038 INSTALLED UNKN
 S 0020/0000 LENGTH(AH 2670 BK 2358)
 0010/2166 015 " DIA CIRC CONCR
 LEN=0034 INSTALLED UNKN
 0010/0864 036 " DIA CIRC CONCR
 LEN=0046 INSTALLED UNKN
 0010/0664 015 " DIA CIR PLASTIC
 LEN=0049 INSTALLED UNKN
 0010/0024 015 " DIA CIR UNKNOWN
 000000 FT 2 0 55035 0 00 0000+00
 NC HARVEST DR
 CASSELMAN RD
 (SR3006 SEG 0140/0000)
 MFC BEGIN = E
 S 0010/0000 LENGTH(AH 2358 BK 0000)

2 0 55035 0 00 0029+27 002358 FT
 SHAFF RD
 (T384)
 0020/0000

000000 FT

EXTRACT DATE: 12/18/2023 ROADWAY MANAGEMENT SYSTEM PAGE NUMBER: 578
PRINT DATE: 12/21/2023 SLD COUNTY/SR - ANNUAL PRINT COUNTY: SOMERSET
DIR: B TOTAL LEN: .000 MI. DIST: 09-7 SR: 3012
LEFT MUN: BLACK T RIGHT MUN: BLACK T

LENGTH(AH 0388 BK 2661) 7021/0000
000000 FT



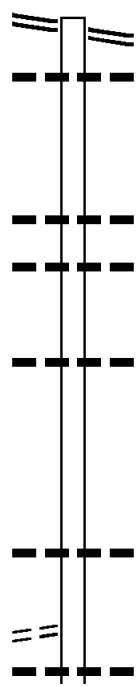
000000 FT
7020/0000 LENGTH(AH 0383 BK 2661)
000000 FT
7010/0000 LENGTH(AH 2661 BK 0000)

ROCKDALE RD 043839 FT
 (SR2016 SEG 0030/0000) 0170/1562

042277 FT

039874 FT

2 0 55029 0 01 0383+00 037947 FT
 VOUGHT RD
 (T441) 0150/0000



043839 FT ROCKDALE RD
 0170/1562 (SR2016 SEG 0030/0000)
 0170/0991 015 "DIA CIRC CONCR
 LEN=0034 INSTALLED UNKN

042277 FT 2 0 55029 0 01 0427+00
 018 "DIA CIR PLASTIC
 LEN=0035 INSTALLED 1997
 0170/0000 LENGTH(AH 1562 BK 2403)
 0160/1970 018 "DIA CIR PLASTIC
 LEN=0045 INSTALLED 1997

0160/0776 015 "DIA CIRC METAL
 LEN=0034 INSTALLED UNKN
 039874 FT 2 0 55029 0 01 0402+97
 0160/0000 LENGTH(AH 2403 BK 1927)

0150/0581 024 "DIA CIRC CONCR
 037947 FT LEN=0036 INSTALLED UNKN
 0150/0000 LENGTH(AH 1927 BK 3349)
 0140/3054 015 "DIA CIRC METAL
 LEN=0034 INSTALLED UNKN

DIR: B TOTAL LEN: 8.303 MI. DIST: 09-7 SR: 3011
 LEFT MUN: BLACK T RIGHT MUN: BLACK T

Stationing	Material	Length	Notes
0140/2845	015 " DIA CIR PLASTIC	LEN=0036	INSTALLED UNKN
0140/1952	018 " DIA CIR PLASTIC	LEN=0040	INSTALLED 2001
0140/1570	018 " DIA CIR PLASTIC	LEN=0034	INSTALLED UNKN
0140/1200	018 " DIA CIR PLASTIC	LEN=0034	INSTALLED UNKN
0140/0821	018 " DIA CIR PLASTIC	LEN=0033	INSTALLED UNKN
0140/0375	018 " DIA CIR PLASTIC	LEN=0036	INSTALLED UNKN
0140/0242	015 " DIA CIR PLASTIC	LEN=0036	INSTALLED UNKN
034598 FT	2 0 55029 0 01 0349+75		
0140/0000	024 " DIA CIR PLASTIC	LEN=0028	INSTALLED UNKN
0130/2279	015 " DIA CIRC METAL	LEN=0033	INSTALLED UNKN
0130/2132	015 " DIA CIRC METAL	LEN=0033	INSTALLED UNKN
0130/1313	018 " DIA CIR PLASTIC	LEN=0040	INSTALLED UNKN
0130/0991	015 " DIA CIRC METAL	LEN=0034	INSTALLED UNKN
0130/0559	015 " DIA CIRC CONCR	LEN=0033	INSTALLED UNKN
0130/0261	015 " DIA CIRC CONCR	LEN=0032	INSTALLED 2003
0130/0053	015 " DIA CIR PLASTIC	LEN=0036	INSTALLED UNKN
031956 FT	2 0 55029 0 01 0323+33		
0130/0000	FOX RD (T439)	LENGTH(AH 2642 BK 2160)	
0120/0054	015 " DIA CIR PLASTIC	LEN=0036	INSTALLED UNKN
029796 FT			
0120/0000	LENGTH(AH 2160 BK 2720)		
	015 " DIA CIRC CONCR		


2 0 55029 0 01 0301+86 029796 FT
 SANNER RD
 (T382) 0120/0000

DIR: B TOTAL LEN: 8.303 MI. DIST: 09-7 SR: 3011
 LEFT MUN: BLACK T RIGHT MUN: BLACK T

0110/2494	LEN=0033	INSTALLED	UNKN
015 "DIA	CIRC	CONCR	
0110/2270	LEN=0034	INSTALLED	UNKN
015 "DIA	CIRC	CONCR	
0110/2067	LEN=0036	INSTALLED	UNKN
015 "DIA	CIRC	CONCR	
0110/1907	LEN=0034	INSTALLED	UNKN
015 "DIA	CIRC	CONCR	
0110/1553	LEN=0036	INSTALLED	UNKN
018 "DIA	CIR	PLASTIC	
0110/0998	LEN=0010	INSTALLED	2007
024 "DIA	CIRC	CONCR	
0110/0617	LEN=0036	INSTALLED	UNKN
024 "DIA	CIR	PLASTIC	
0110/0400	LEN=0034	INSTALLED	UNKN
027076 FT	2 0 55029 0 01 0274+52		
	BEAR TRACK RD		
	(T398)		
5 0110/0000	LENGTH(AH 2720 BK 3274)		
015 "DIA	CIR	PLASTIC	
0100/3248	LEN=0031	INSTALLED	UNKN
018 "DIA	CIRC	CONCR	
0100/3131	LEN=0032	INSTALLED	2003
015 "DIA	CIR	PLASTIC	
0100/2920	LEN=0026	INSTALLED	UNKN
015 "DIA	CIRC	CONCR	
0100/2669	LEN=0027	INSTALLED	UNKN
015 "DIA	CIRC	CONCR	
0100/2100	LEN=0030	INSTALLED	UNKN
015 "DIA	CIRC	CONCR	
0100/1605	LEN=0037	INSTALLED	UNKN
	BASEHORE RD		
	(T399)		
0100/1560	018 "DIA	CIRC	CONCR
0100/1134	LEN=0032	INSTALLED	UNKN
015 "DIA	CIRC	CONCR	
0100/0767	LEN=0031	INSTALLED	UNKN
015 "DIA	CIRC	CONCR	
0100/0335	LEN=0027	INSTALLED	UNKN
015 "DIA	CIRC	METAL	
0100/0220	LEN=0027	INSTALLED	UNKN
023802 FT			
2 0 55029 0 01 0241+80 023802 FT			
BURKETT RD			
(T380)			
0100/0000	5 0100/0000	LENGTH(AH 3274 BK 2745)	
	018 "DIA	CIR	PLASTIC
0090/2745	LEN=0040	INSTALLED	UNKN
015 "DIA	CIRC	CONCR	
0090/2408	LEN=0030	INSTALLED	UNKN
015 "DIA	CIRC	CONCR	
0090/2185	LEN=0038	INSTALLED	UNKN

Station	Length	Material	Notes
0090/0895	015"	DIA CIRC CONCR	LEN=0033 INSTALLED UNKN
0090/0677	015"	DIA CIRC CONCR	LEN=0032 INSTALLED UNKN
0090/0318	015"	DIA CIRC CONCR	LEN=0100 INSTALLED UNKN
021057 FT	2 0	55029 0 01	0214+54
5 0090/0000			LENGTH(AH 2745 BK 3009)
0080/2409	015"	DIA CIRC CONCR	LEN=0032 INSTALLED UNKN
0080/2335	024"	DIA CIRC CONCR	LEN=0038 INSTALLED UNKN
0080/2123	018"	DIA CIRC CONCR	LEN=0040 INSTALLED 2006
0080/1615	015"	DIA CIRC CONCR	LEN=0042 INSTALLED UNKN
0080/1337	015"	DIA CIRC CONCR	LEN=0038 INSTALLED UNKN
0080/0777	015"	DIA CIRC CONCR	LEN=0034 INSTALLED UNKN
0080/0630	015"	DIA CIRC CONCR	LEN=0036 INSTALLED UNKN
0080/0442	030"	DIA CIRC METAL	LEN=0034 INSTALLED UNKN
0080/0162	015"	DIA CIRC CONCR	LEN=0034 INSTALLED UNKN
018048 FT			
2 0 55029 0 01 0184+37 018048 FT			
VOUGHT RD (T441)			
5 0080/0000			LENGTH(AH 3009 BK 1837)
0070/1837	015"	DIA CIRC CONCR	LEN=0035 INSTALLED UNKN
0070/1125	015"	DIA CIRC CONCR	LEN=0041 INSTALLED UNKN
0070/0905	015"	DIA CIRC CONCR	LEN=0033 INSTALLED UNKN
0070/0616	015"	DIA CIRC CONCR	LEN=0033 INSTALLED UNKN
0070/0403	015"	DIA CIRC CONCR	LEN=0031 INSTALLED UNKN
0070/0118	015"	DIA CIRC CONCR	LEN=0025 INSTALLED UNKN
016211 FT	2 0	55029 0 01	0166+08
5 0070/0000			LENGTH(AH 1837 BK 3087)
0060/2984	015"	DIA CIRC CONCR	LEN=0030 INSTALLED UNKN

DIR: B TOTAL LEN: 8.303 MI. DIST: 09-7 SR: 3011
 LEFT MUN: BLACK T RIGHT MUN: BLACK T



0060/2707	015 " DIA	CIRC CONCR
	LEN=0031	INSTALLED UNKN
0060/2120	015 " DIA	CIRC CONCR
	LEN=0045	INSTALLED UNKN
0060/1891	015 " DIA	CIR PLASTIC
	LEN=0031	INSTALLED UNKN
0060/1630	015 " DIA	CIRC CONCR
	LEN=0031	INSTALLED UNKN
0060/1539	015 " DIA	CIRC CONCR
	LEN=0050	INSTALLED UNKN
0060/1489	015 " DIA	CIRC CONCR
	LEN=0043	INSTALLED UNKN
0060/1310	015 " DIA	CIRC CONCR
	LEN=0038	INSTALLED UNKN
0060/0920	015 " DIA	CIRC CONCR
	LEN=0030	INSTALLED UNKN
0060/0289	BMS EN 55/3011/0060/0073	
	BLACK	
0060/0164	UPPER TURKEYFOOT T	
	2 0 55029 0 00	0132+59
	CASSELMAN	
0060/0073	BMS BG 55/3011/0060/0073	
013124 FT	2 0 55029 0 00	0131+86
	VILLAGE: MARKLETON	
0060/0000	LENGTH(AH 3087 BK 3297)	
0050/3228	(AAR 145272P)#TRKS 02	
	OHLER RD	
0050/3188	(T798)	
0050/2359	024 " DIA	CIRC METAL
	LEN=0055	INSTALLED UNKN
0050/1937	024 " DIA	CIR PLASTIC
	LEN=0040	INSTALLED 2003
0050/1360	036 " DIA	CIR PLASTIC
	LEN=0060	INSTALLED 2001
0050/1045	024 " DIA	CIRC CONCR
	LEN=0055	INSTALLED UNKN
0050/0088	OHLER RD	
	(T798)	
0050/0029	015 " DIA	CIRC CONCR
	LEN=0035	INSTALLED UNKN
009827 FT	2 0 55029 0 00	0099+08
	PORTER RD	
	(T397)	
0050/0000	LENGTH(AH 3297 BK 1728)	

MARKLETON RD
(T398)

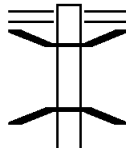
013124 FT
0060/0000

MARKLETON RD
(T398)

0050/0021
009827 FT

EXTRACT DATE: 12/18/2023 ROADWAY MANAGEMENT SYSTEM PAGE NUMBER: 571
 PRINT DATE: 12/21/2023 SLD COUNTY/SR - ANNUAL PRINT COUNTY: SOMERSET
 DIR: B TOTAL LEN: 15.282 MI. DIST: 09-7 SR: 3010
 LEFT MUN: BROTHERS VALLEY T RIGHT MUN: BROTHERS VALLEY T

080688 FT



080688 FT BERLIN PLANK RD
 0320/2647 (SR2047 SEG 0300/0000)
 0320/2191 BMSEN 55/3010/0320/2138
 2 0 55044 0 02 0805+74
 MILLERS RUN
 0320/2138 BMSBG 55/3010/0320/2138
 OLD MILL RD

DIR: B TOTAL LEN: 15.282 MI. DIST: 09-7 SR: 3010
 LEFT MUN: BROTHERS VALLEY T RIGHT MUN: BROTHERS VALLEY T

```

    == 0320/2033 (T618)
    --- 018 "DIA CIR PLASTIC
    --- 0320/2015 LEN=0048 INSTALLED 2020
    --- 018 "DIA CIR PLASTIC
    --- 0320/1725 LEN=0053 INSTALLED 2020
    --- 018 "DIA CIR PLASTIC
    --- 0320/1460 LEN=0044 INSTALLED 2020
    --- 021 "DIA CIR PLASTIC
    --- 0320/1220 LEN=0044 INSTALLED 2020
    
```

2 0 55044 0 02 0787+49 078041 FT
 PRIVATE DRIVE
 (PRDR) 0320/0000

```

    == 5 0320/0000 LENGTH(AH 2647 BK 3599)
    
```

```

    --- 0310/2400 018 "DIA CIR PLASTIC
    --- LEN=0112 INSTALLED 2020
    
```

```

    --- 0310/1265 015 "DIA CIR PLASTIC
    --- LEN=0055 INSTALLED 2020
    --- 024 "DIA CIR PLASTIC
    --- 0310/0840 LEN=0053 INSTALLED 2020
    
```

2 0 55044 0 02 0751+50 074442 FT
 PRIVATE DRIVE
 (PRDR) 0310/0000

```

    == 5 0310/0000 LENGTH(AH 3599 BK 2675)
    
```

```

    --- 0300/1195 027 "DIA CIR PLASTIC
    --- LEN=0048 INSTALLED 2020
    
```

071767 FT

```

    --- 071767 FT 2 0 55044 0 02 0721+14
    --- 5 0300/0000 LENGTH(AH 2675 BK 3140)
    --- 066 "DIA CIR PLASTIC
    --- 0290/2765 LEN=0192 INSTALLED 2020
    
```

068627 FT

068627 FT 2 0 55044 0 02 0690+00

DIR: B TOTAL LEN: 15.282 MI. DIST: 09-7 SR: 3010
 LEFT MUN: BROTHERS VALLEY T RIGHT MUN: BROTHERS VALLEY T

BEACHDALE RD
(T575)

0280/2805

065795 FT

064787 FT

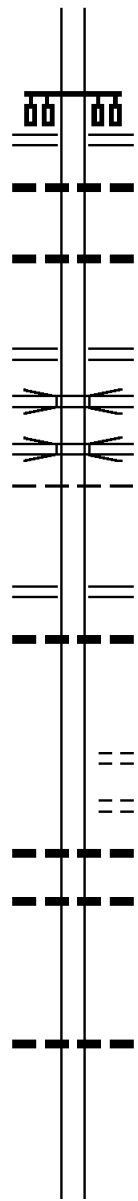
062702 FT

Stationing	Item	Description	Length	Material	Installation
0290/0000	5	BEACHDALE RD (T575)	3140	3140 BK 2832	
0280/2832		030" DIA CIR PLASTIC	0050	INSTALLED	2020
0280/2735		021" DIA CIR PLASTIC	0064	INSTALLED	2020
0280/2475		015" DIA CIR PLASTIC	0050	INSTALLED	2020
0280/2145		018" DIA CIR PLASTIC	0030	INSTALLED	2020
0280/1175		018" DIA CIR PLASTIC	0043	INSTALLED	2020
0280/0820		018" DIA CIR PLASTIC	0050	INSTALLED	2020
0280/0585		018" DIA CIR PLASTIC	0068	INSTALLED	2020
065795 FT		2 0 55044 0 02 0661+77			
		TUBB CREEK			
		STRUCTURE LENGTH 19 FT			
		BMSID 55/3010/0280/0000			
0280/0000	5	LENGTH(AH 2832 BK 1008)			
0270/0800		024" DIA CIR PLASTIC	0094	INSTALLED	2020
0270/0325		024" DIA CIR PLASTIC	0044	INSTALLED	2020
064787 FT		2 0 55044 0 02 0651+78			
		ROCKY LANE RD			
		(T552)			
0270/0000	5	LENGTH(AH 1008 BK 2085)			
0260/1720		038"H 60"W ELLIP CONC	0040	INSTALLED	2020
062702 FT		2 0 55044 0 02 0630+40			
0260/0000	5	LENGTH(AH 2085 BK 2022)			
0250/1825		024" DIA CIR PLASTIC	0042	INSTALLED	2020
0250/1520		024" DIA CIR PLASTIC	0042	INSTALLED	2020

DIR: B TOTAL LEN: 15.282 MI. DIST: 09-7 SR: 3010
 LEFT MUN: BROTHERS VALLEY T RIGHT MUN: BROTHERS VALLEY T

060680 FT

060680 FT 2 0 55044 0 02 0610+49
 NC E MUD PK
 GARRETT SHORT CUT RD
 (SR2031 SEG 0110/0000)



0250/0000 LENGTH(AH 2022 BK 1809)
 018 "DIA CIR PLASTIC
 0240/1238 LEN=0036 INSTALLED 1988

0240/0545 030 "DIA CIRC CONCR
 LEN=0035 INSTALLED 2014
 RAMP H RD
 (SR8017 SEG 0750/0000)
 RAMP F RD

0240/0544 (SR8017 SEG 0010/0725)
 SR 0219

0240/0421 OP ID 55/0219/0324/0000
 SR 0219

0240/0360 OP ID 55/0219/0325/0000
 BROTHERS VALLEY

0240/0330 BLACK T
 RAMP G RD
 (SR8017 SEG 0500/0740)
 RAMP E RD

0240/0239 (SR8017 SEG 0250/0000)
 024 "DIA CIRC CONCR

058871 FT

0240/0165 LEN=0035 INSTALLED 2014
 058871 FT 2 0 55044 0 02 0593+10
 0240/0000 LENGTH(AH 1809 BK 2725)

PENNDOT STOCKPILE #19
 (GOVT)

0230/1893 PENNDOT STOCKPILE #19
 (GOVT)

0230/1558 018 "DIA CIR PLASTIC
 LEN=0050 INSTALLED 2002

0230/0791 018 "DIA CIR PLASTIC
 LEN=0036 INSTALLED 1998

056146 FT

056146 FT 2 0 55044 0 02 0565+00
 0230/0000 LENGTH(AH 2725 BK 2535)

0220/1825 018 "DIA CIR PLASTIC
 LEN=0035 INSTALLED 1988

053611 FT

053611 FT 2 0 55044 0 02 0539+54

DIR: B TOTAL LEN: 15.282 MI. DIST: 09-7 SR: 3010
 LEFT MUN: BLACK T RIGHT MUN: BLACK T

2 0 55044 0 02 0517+93 051450 FT
 SELDOM SEEN RD
 (T485) 0210/0000

2 0 55044 0 02 0488+53 048500 FT
 BOGNAR RD
 (T480) 0200/0000

045667 FT

043858 FT

	0220/0000	LENGTH(AH 2535 BK 2161)
---	0210/0632	018 "DIA CIR PLASTIC LEN=0045 INSTALLED 1988
---	0210/0435	036 "DIA CIR PLASTIC LEN=0040 INSTALLED 2004
---	0210/0033	024 "DIA CIR PLASTIC LEN=0040 INSTALLED 1988
==	0210/0000	LENGTH(AH 2161 BK 2950)
---	0200/2191	018 "DIA CIR PLASTIC LEN=0032 INSTALLED 1988
---	0200/1110	018 "DIA CIRC CONCR LEN=0040 INSTALLED 1988
---	0200/0545	018 "DIA CIR PLASTIC LEN=0040 INSTALLED 1988
---	0200/0268	024 "DIA CIRC CONCR LEN=0036 INSTALLED 1988
---	0200/0206	018 "DIA CIRC CONCR LEN=0036 INSTALLED 1988
==	0200/0000	HUMBERT SCHOOL RD (SR3019 SEG 0140/2105)
---	0190/2788	LENGTH(AH 2950 BK 2833) 018 "DIA CIR PLASTIC LEN=0040 INSTALLED UNKN
---	0190/2321	015 "DIA CIR PLASTIC LEN=0045 INSTALLED 1988
---	0190/1489	015 "DIA CIR PLASTIC LEN=0033 INSTALLED 1988
---	0190/0291	018 "DIA CIR PLASTIC LEN=0034 INSTALLED 1988
---	0190/0000	2 0 55044 0 02 0459+97 LENGTH(AH 2833 BK 1809)
---	0180/0069	015 "DIA CIR PLASTIC LEN=0044 INSTALLED 1988
---	043858 FT	2 0 55044 0 01 0439+84

DIR: B TOTAL LEN: 15.282 MI. DIST: 09-7 SR: 3010
 LEFT MUN: BLACK T RIGHT MUN: BLACK T

BANDO RD
 (SR3023 SEG 0010/0000) 0170/1498

040259 FT

037939 FT

Stationing	Description	Material	Length	Notes
0180/0000	RUBRIGHT RD (T512)			
0170/3478	018" DIA CIR PLASTIC		LEN=0033	INSTALLED 1988
0170/3168	018" DIA CIR UNKNOWN		LEN=0040	INSTALLED 2002
0170/2846	018" DIA CIR PLASTIC		LEN=0045	INSTALLED 2002
0170/2490	018" DIA CIR PLASTIC		LEN=0045	INSTALLED 2002
0170/1560	018" DIA CIRC METAL		LEN=0040	INSTALLED 2002
0170/1149	(AAR 145149R) #TRKS 01			
0170/0847	BLACK MILFORD T			
0170/0807	BMSFN 55/3010/0170/0730			2 0 55044 0 01 0403+98
0170/0730	COXES CREEK			BMSBG 55/3010/0170/0730
0170/0078	MYERS LN (PRDR)			
040259 FT	2 0 55044 0 01 0403+98			
	NC MUD PK			
	WATER LEVEL RD (SR3015 SEG 0080/0000)			
0170/0000	MFC BEGIN = D			
0160/1730	015" DIA CIR PLASTIC		LEN=0064	INSTALLED 2005
0160/1318	018" DIA CIR CONCR		LEN=0040	INSTALLED 2002
0160/0729	018" DIA CIR PLASTIC		LEN=0040	INSTALLED 2002
0160/0563	015" DIA CIR PLASTIC		LEN=0033	INSTALLED 1988
037939 FT	2 0 55044 0 01 0380+60			
0160/0000	015" DIA CIRC CONCR		LEN=0036	INSTALLED 1988
0160/0000	LENGTH(AH 2320 BK 2043)			
0150/1388	015" DIA CIRC CONCR		LEN=0033	INSTALLED 1988
0150/1095	024" DIA CIRC CONCR		LEN=0046	INSTALLED 1988

DIR: B TOTAL LEN: 15.282 MI. DIST: 09-7 SR: 3010
 LEFT MUN: MILFORD T RIGHT MUN: MILFORD T

Segment ID	Start Station	End Station	Length (FT)	Material / Notes
2 0 55044 0 01	0360+17	035896	035896 FT	BUNKER HILL RD (PRDR) 015" DIA CIR PLASTIC LEN=0110 INSTALLED 1988
STOY RD (T702)		0150/0000		
		0150/0277	035896 FT	
		0140/2329		LENGTH(AH 2043 BK 2520) 015" DIA CIR PLASTIC LEN=0034 INSTALLED 1988
		0140/1420		015" DIA CIRC CONCR LEN=0045 INSTALLED 1988
		0140/0962		CAREY RD (T438) 030" DIA CIRC CONCR LEN=0050 INSTALLED 1988
2 0 55044 0 01	0334+47	033376	033376 FT	
HILLVALE RD (T503)		0140/0000		
		0140/0000		LENGTH(AH 2520 BK 3634) 015" DIA CIRC CONCR LEN=0050 INSTALLED 1988
		0130/3333		018" DIA CIRC CONCR LEN=0036 INSTALLED 1988
		0130/2943		024" DIA CIRC CONCR LEN=0030 INSTALLED 2002
		0130/2525		
		0130/0992		030" DIA CIR PLASTIC LEN=0046 INSTALLED 1988
		029742	029742 FT	
		0130/0000		2 0 55044 0 01 0298+13 CHICKENTOWN RD (SR3017 SEG 0090/1134) LENGTH(AH 3634 BK 1791) 018" DIA CIRC CONCR LEN=0032 INSTALLED UNKN
		0120/1386		
2 0 55044 0 01	0280+15	027951	027951 FT	
ROOSTER RD (T521)		0120/0000		
		0120/0000		LENGTH(AH 1791 BK 1966) SCHOOL BUS RD

DIR: B TOTAL LEN: 15.282 MI. DIST: 09-7 SR: 3010
 LEFT MUN: MILFORD T RIGHT MUN: MILFORD T

Stationing	Right of Way	Structure	Material	Notes
025985 FT	0110/1360	(T521)	015" DIA CIRC CONCR	
	0110/1129	LEN=0036	INSTALLED UNKN	
025985 FT	0110/0000	2 0 55044 0 01 0260+05	LENGTH(AH 1966 BK 2433)	
	0100/1496	018" DIA CIRC PLASTIC	LEN=0036 INSTALLED UNKN	
023552 FT	0100/0498	036" DIA CIRC CONCR	LEN=0042 INSTALLED 1980	
023552 FT	0100/0000	LENGTH(AH 2433 BK 2808)		
	0090/2454	015" DIA CIRC CONCR	LEN=0036 INSTALLED UNKN	
020744 FT	0090/0000	NC PIEDMONT RD NEW CENTERVILLE RD (SR0281 SEG 0420/0000)	MFC BEGIN = E LENGTH(AH 2808 BK 3227)	
0080/3025	0080/3026	024" DIA CIRC PLASTIC	LEN=0040 INSTALLED 2001	
	0080/2690	018" DIA CIRC PLASTIC	LEN=0040 INSTALLED 2001	
	0080/1667	018" DIA CIRC PLASTIC	LEN=0035 INSTALLED 2001	
	0080/1030	015" DIA CIRC PLASTIC	LEN=0035 INSTALLED 2001	
017517 FT	0080/0000	2 0 55044 0 01 0180+00	LENGTH(AH 3227 BK 1083)	
	0070/1025	024" DIA CIRC PLASTIC	LEN=0030 INSTALLED 1988	

SOMERSET

DIR: B TOTAL LEN: 15.282 MI. DIST: 09-7 SR: 3010
 LEFT MUN: SOMERSET T RIGHT MUN: MILFORD T

MUNICIPALITY	SECTION ID	LENGTH (FT)	START STATION	END STATION	DESCRIPTION
MILFORD T	0070/1023				
	016434 FT				0070/0023 BMS EN 55/3010/0070/0000 016434 FT 2 0 55044 0 01 0166+75 MIDDLE CREEK BMSBG 55/3010/0070/0000
SUGAR MAPLE RD (T420)	0060/2826				5 0070/0000 LENGTH(AH 1083 BK 3282)
					LING RD (T426)
					0060/2237 018 " DIA CIR PLASTIC 0060/2149 LEN=0040 INSTALLED 2001
					0060/1541 018 " DIA CIR PLASTIC LEN=0045 INSTALLED 2001
					0060/0688 018 " DIA CIR PLASTIC LEN=0040 INSTALLED 2001
	013152 FT				0060/0177 018 " DIA CIR PLASTIC LEN=0033 INSTALLED 1988 013152 FT 2 0 55044 0 01 0132+00 CHIPPEWA LAKE RD (T703)
					5 0060/0000 LENGTH(AH 3282 BK 1738)
					0050/1413 018 " DIA CIR PLASTIC LEN=0030 INSTALLED 1997
					0050/0545 015 " DIA CIR PLASTIC LEN=0030 INSTALLED UNKN
					0050/0073 015 " DIA CIR PLASTIC LEN=0030 INSTALLED UNKN 011414 FT
2 0 55044 0 01 0114+51 RICH RD (T525)	0050/0000				5 0050/0000 LENGTH(AH 1738 BK 2424)
					0040/2145 015 " DIA CIR PLASTIC LEN=0036 INSTALLED 1988
					0040/1732 015 " DIA CIR PLASTIC LEN=0036 INSTALLED 1988
					0040/1234 018 " DIA CIR PLASTIC LEN=0050 INSTALLED 2002
					0040/1232 PLATT RD (T394)
					0040/0388 030 " DIA CIR PLASTIC LEN=0036 INSTALLED 1988 008990 FT
2 0 55044 0 01 0090+49 MILLER RD (T395)	0040/0000				5 0040/0000 LENGTH(AH 2424 BK 2849)

DIR: B TOTAL LEN: 15.282 MI. DIST: 09-7 SR: 3010
 LEFT MUN: MILFORD T RIGHT MUN: MILFORD T

















2 0 55044 0 01 0061+81 006141 FT
 BARRON RD
 (T414) 0030/0000

POTATO FARM RD
 (PRDR) 0020/0650

002671 FT

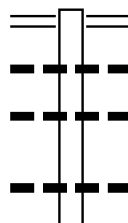
000000 FT

0030/2305	015 " DIA	CIR PLASTIC
	LEN=0036	INSTALLED 2002
0030/2212	015 " DIA	CIR PLASTIC
	LEN=0036	INSTALLED UNKN
0030/1811	024"H 36"W	ELLIP METAL
	LEN=0045	INSTALLED UNKN
0030/1185	018 " DIA	CIR PLASTIC
	LEN=0048	INSTALLED 2003
006141 FT		
0030/0000	LENGTH(AH 2849 BK 3470)	
	015 " DIA	CIR PLASTIC
	LEN=0036	INSTALLED 1988
0020/3432	MILFORD	
0020/3031	JEFFERSON T	
	015 " DIA	CIR PLASTIC
	LEN=0036	INSTALLED UNKN
0020/2450	015 " DIA	CIR PLASTIC
	LEN=0036	INSTALLED 1988
0020/1762	015 " DIA	CIR PLASTIC
	LEN=0036	INSTALLED 1988
0020/0886	015 " DIA	CIR PLASTIC
	LEN=0036	INSTALLED 1988
0020/0517	018 " DIA	CIR PLASTIC
	LEN=0040	INSTALLED 2001
002671 FT	2 0 55044 0 01 0027+11	
	024"H 10"W	ELLIP CONC
	LEN=0032	INSTALLED UNKN
0020/0000	LENGTH(AH 3470 BK 2671)	
	015 " DIA	CIR PLASTIC
	LEN=0040	INSTALLED 2001
0010/2175		
000000 FT	2 0 55044 0 00 0000+00	
	NC INDIANTOWN RD	
	TRENT RD	
	(SR3037 SEG 0040/2603)	
INTER-BK	INDIANTOWN RD	
	(T370)	
	MFC BEGIN = D	
0010/0000	LENGTH(AH 2671 BK 0000)	

000126 FT		000126 FT	
000126 FT		7080/0000	LENGTH(AH 1868 BK 1970)
000126 FT		000126 FT	
000126 FT		7070/0000	LENGTH(AH 1970 BK 2338)
000126 FT		000126 FT	
000126 FT		7060/0000	LENGTH(AH 2338 BK 2453)
000126 FT		000126 FT	
		7050/0000	LENGTH(AH 2453 BK 1738)
		000126 FT	
		7044/0000	LENGTH(AH 1738 BK 0126)
		INTER-AHD WIPKEY DAM RD BMSBN 55/3009/0040/0000 0040/0126 (T460)	
000000 FT		000000 FT	2 0 55037 0 00 0078+39
		INTER-BK WIPKEY DAM RD (T460)	
		LARL HILL CR BMSBG 55/3009/0040/0000 MFC BEGIN = E	
000000 FT		5 0040/0000	LENGTH(AH 0126 BK 0341)
000000 FT		000000 FT	
000000 FT		7040/0000	LENGTH(AH 0341 BK 2541)
000000 FT		000000 FT	
000000 FT		7030/0000	LENGTH(AH 2541 BK 2501)
000000 FT		000000 FT	
000000 FT		7020/0000	LENGTH(AH 2501 BK 2451)
		000000 FT	
		7010/0000	LENGTH(AH 2451 BK 0000)

EXTRACT DATE: 12/18/2023 ROADWAY MANAGEMENT SYSTEM PAGE NUMBER: 560
 PRINT DATE: 12/21/2023 SLD COUNTY/SR - ANNUAL PRINT COUNTY: SOMERSET
 DIR: B TOTAL LEN: 3.397 MI. DIST: 09-7 SR: 3008
 LEFT MUN: MILFORD T RIGHT MUN: MILFORD T

017937 FT



017937 FT WATER LEVEL RD
 0070/1986 (SR3015 SEG 0060/0000)
 018 " DIA CIRC METAL
 0070/1855 LEN=0035 INSTALLED UNKN
 018 " DIA CIRC CONCR
 0070/1770 LEN=0042 INSTALLED UNKN
 015 " DIA CIRC CONCR
 0070/1085 LEN=0032 INSTALLED UNKN

DIR: B TOTAL LEN: 3.397 MI. DIST: 09-7 SR: 3008
 LEFT MUN: MILFORD T RIGHT MUN: MILFORD T

Stationing	Notes	Material	Length	Installation	Remarks
015951 FT	0070/0019	015 " DIA CIRC CONCR	LEN=0019	INSTALLED	UNKN
	015951 FT	2 0 55120 0 00 0116+13			
		THOMAS RD			
		(T439)			
	0070/0000	LENGTH(AH 1986 BK 1826)			
	0060/1294	018 " DIA CIRC CONCR	LEN=0048	INSTALLED	UNKN
	0060/0830	018 " DIA CIRC CONCR	LEN=0048	INSTALLED	UNKN
014125 FT	0060/0101	060 " DIA CIRC METAL	LEN=0045	INSTALLED	UNKN
	014125 FT	2 0 55120 0 00 0097+91			
		COAL YARD RD			
		(T430)			
	0060/0000	LENGTH(AH 1826 BK 3921)			
	0050/3448	015 " DIA CIR PLASTIC	LEN=0048	INSTALLED	UNKN
	0050/3210	018 " DIA CIRC CONCR	LEN=0054	INSTALLED	UNKN
	0050/1730	018 " DIA CIRC CONCR	LEN=0056	INSTALLED	UNKN
	0050/0719	018 " DIA CIRC CONCR	LEN=0040	INSTALLED	UNKN
010204 FT	0050/0045	036 " DIA CIRC CONCR	LEN=0050	INSTALLED	UNKN
	010204 FT	2 0 55120 0 00 0059+05			
	0050/0000	LENGTH(AH 3921 BK 2747)			
	0040/2532	015 " DIA CIRC CONCR	LEN=0036	INSTALLED	UNKN
	0040/1880	018 " DIA CIRC CONCR	LEN=0040	INSTALLED	UNKN
	0040/1189	018 " DIA CIRC CONCR	LEN=0054	INSTALLED	UNKN
007457 FT	007457 FT	2 0 55120 0 00 0031+70			
		TINKEY RD			
		(T428)			
	0040/0000	LENGTH(AH 2747 BK 3218)			

DIR: B TOTAL LEN: 3.397 MI. DIST: 09-7 SR: 3008
 LEFT MUN: MILFORD T RIGHT MUN: MILFORD T

2 0 55120 0 00 0000+00 004239 FT
 CHICKEN TOWN RD
 (SR3017 SEG 0010/0000) 0030/0000

003287 FT

2 0 55042 0 00 0000+00 000000 FT
 MAIN ST
 (SR0281 SEG 0340/2639) 0010/0000

0030/3176	018 " DIA CIRC METAL LEN=0036 INSTALLED UNKN
0030/2670	018 " DIA CIR PLASTIC LEN=0045 INSTALLED 2001
0030/1125	BMS EN 55/3008/0030/1093 2 0 55120 0 00 0010+96 S. GLADE RUN
0030/1093	BMSBG 55/3008/0030/1093
004239 FT	
0030/0000	LENGTH(AH 3218 BK 0952) 018 " DIA CIR PLASTIC
0020/0905	LEN=0040 INSTALLED 2005
0020/0234	018 " DIA CIR PLASTIC LEN=0040 INSTALLED 1997
003287 FT	2 0 55042 0 00 0033+41 GEBHARDT RD (SR3019 SEG 0010/0000)
0020/0000	LENGTH(AH 0952 BK 3287) 015 " DIA CIR PLASTIC
0010/3200	LEN=0030 INSTALLED UNKN
0010/3011	018 " DIA CIR PLASTIC LEN=0036 INSTALLED UNKN
0010/2595	HARVEST DR (SR3013 SEG 0060/1622)
0010/2124	018 " DIA CIR PLASTIC LEN=0030 INSTALLED UNKN
0010/0266	015 " DIA CIRC METAL LEN=0193 INSTALLED UNKN
0010/0166	MILFORD NEW CENTERVILLE B
0010/0115	018 " DIA CIRC CONCR LEN=0030 INSTALLED UNKN
000000 FT	INTER-BK W MUD PIKE RD MAIN ST (SR0281 SEG 0340/2639)
0010/0000	MFC BEGIN = D LENGTH(AH 3287 BK 0000)

DIR: B TOTAL LEN: 9.880 MI. DIST: 09-7 SR: 3007
 LEFT MUN: UPPER TURKEYFOOT T RIGHT MUN: UPPER TURKEYFOOT T

052168 FT

052168 FT
 INTER-AHD LEPHART RD
 (SR3006 SEG 0070/0000)
 CASSELMAN RD
 (SR3006 SEG 0070/0000)

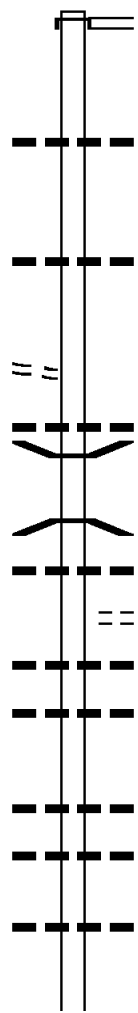
0200/3448
 0200/2240 048"H 00"W MULT PLSTIC
 LEN=0040 INSTALLED UNKN

0200/1010 015 "DIA CIRC METAL
 LEN=0030 INSTALLED UNKN

2 0 55033 0 00 0101+77 048720 FT
 TURKEY FOOT TRAIL RD
 (T358) 0200/0000

048720 FT
 0200/0000 LENGTH(AH 3448 BK 1316)
 015 "DIA CIRC CONCR
 LEN=0032 INSTALLED UNKN
 0190/1261 BMSSEN 55/3007/0190/0850
 0190/0864 2 0 55033 0 00 0106+62
 TR. CASLMN. R.
 0190/0850 BMSBG 55/3007/0190/0850
 018 "DIA CIR PLASTIC
 0190/0565 LEN=0030 INSTALLED UNKN
 TURKEY FOOT TRAIL RD
 0190/0481 (T358)
 018 "DIA CIR PLASTIC
 0190/0480 LEN=0050 INSTALLED UNKN
 018 "DIA CIR PLASTIC
 0190/0278 LEN=0025 INSTALLED UNKN
 047404 FT 2 0 55033 0 00 0114+98
 0190/0000 LENGTH(AH 1316 BK 2616)
 015 "DIA CIRC CONCR
 0180/2312 LEN=0030 INSTALLED UNKN
 015 "DIA CIRC CONCR
 0180/2206 LEN=0030 INSTALLED UNKN
 027"H 00"W MULT CONCR
 0180/1448 LEN=0033 INSTALLED UNKN

047404 FT



DIR: B TOTAL LEN: 9.880 MI. DIST: 09-7 SR: 3007
 LEFT MUN: UPPER TURKEYFOOT T RIGHT MUN: UPPER TURKEYFOOT T

Stationing	Length	Material	Notes
044788 FT	044788 FT	2 0 55033 0 00 0140+59	
	0180/0000	LENGTH(AH 2616 BK 2503)	
	0170/1999	015 "DIA CIRC CONCR	
	0170/1662	LEN=0027 INSTALLED UNKN	
	0170/1047	018 "DIA CIR PLASTIC	
	0170/0884	LEN=0030 INSTALLED UNKN	
	042285 FT	015 "DIA CIRC CONCR	
	0170/0000	LEN=0030 INSTALLED UNKN	
	0170/0884	015 "DIA CIR PLASTIC	
	042285 FT	LEN=0030 INSTALLED UNKN	
2 0 55033 0 00 0166+40 042285 FT			
GARDNER RD			
(T354)			
BUNGARD RD			
(T452)			
0170/0000	0170/0000	015 "DIA CIRC CONCR	
	0160/1249	LEN=0064 INSTALLED UNKN	
	0160/1249	LENGTH(AH 2503 BK 2507)	
	0160/1249	015 "DIA CIRC CONCR	
	0160/1249	LEN=0047 INSTALLED UNKN	
039778 FT	039778 FT	2 0 55033 0 00 0191+29	
	0160/0000	LENGTH(AH 2507 BK 2252)	
	0150/1960	015 "DIA CIRC CONCR	
	0150/1766	LEN=0030 INSTALLED UNKN	
	0150/1618	015 "DIA CIRC CONCR	
	0150/1618	LEN=0030 INSTALLED UNKN	
	0150/1618	018 "DIA CIR PLASTIC	
	0150/1618	LEN=0010 INSTALLED 2006	
	0150/0581	018 "DIA CIR PLASTIC	
	0150/0581	LEN=0030 INSTALLED UNKN	
	037526 FT	NC CA SSELMAN RD	
	037526 FT	KINGWOOD RD	
	037526 FT	(SR0281 SEG 0240/0000)	
	0150/0000	MFC BEGIN = D	
	0150/0000	LENGTH(AH 2252 BK 2868)	
	0140/2459	015 "DIA CIR PLASTIC	
	0140/2459	LEN=0054 INSTALLED UNKN	
2 0 55033 0 00 0213+81 037526 FT			
KINGWOOD RD			
(SR0281 SEG 0240/0000)			
0150/0000			
	0140/1090	015 "DIA CIR PLASTIC	
	0140/1090	LEN=0038 INSTALLED UNKN	
	0140/1090	018 "DIA CIRC CONCR	

DIR: B TOTAL LEN: 9.880 MI. DIST: 09-7 SR: 3007
 LEFT MUN: UPPER TURKEYFOOT T RIGHT MUN: UPPER TURKEYFOOT T

2 0 55030 0 01 0199+70 034658 FT
 HEXIE RD
 (T449)

0140/0000

032811 FT

2 0 55030 0 01 0156+45 030338 FT
 NICKLOW RD
 (T445)

0120/0000

028218 FT

0140/0675	LEN=0034	INSTALLED UNKN
0140/0016	015 "DIA	CIR PLASTIC
034658 FT	LEN=0051	INSTALLED UNKN
0140/0000	LENGTH(AH 2868 BK 1847)	
0130/1171	015 "DIA	CIRC METAL
	LEN=0044	INSTALLED UNKN
0130/0912	015 "DIA	CIR PLASTIC
	LEN=0040	INSTALLED UNKN
0130/0013	018 "DIA	CIR PLASTIC
032811 FT	LEN=0043	INSTALLED UNKN
	2 0 55030 0 01 0180+90	LEMMON RD
		(T334)
0130/0000	LENGTH(AH 1847 BK 2473)	
0120/1588	018 "DIA	CIR PLASTIC
	LEN=0044	INSTALLED UNKN
0120/1284	015 "DIA	CIR PLASTIC
	LEN=0041	INSTALLED UNKN
0120/0800	018 "DIA	CIR PLASTIC
	LEN=0039	INSTALLED UNKN
0120/0305	018 "DIA	CIR PLASTIC
030338 FT	LEN=0042	INSTALLED UNKN
0120/0000	LENGTH(AH 2473 BK 2120)	
0110/2067	015 "DIA	CIR PLASTIC
	LEN=0035	INSTALLED UNKN
0110/1663	015 "DIA	CIR PLASTIC
	LEN=0038	INSTALLED UNKN
0110/1492	015 "DIA	CIR PLASTIC
	LEN=0036	INSTALLED UNKN
0110/1403	015 "DIA	CIR PLASTIC
	LEN=0036	INSTALLED UNKN
0110/1084	015 "DIA	CIR PLASTIC
	LEN=0034	INSTALLED UNKN
0110/0779	015 "DIA	CIR PLASTIC
	LEN=0043	INSTALLED UNKN
0110/0499	015 "DIA	CIR PLASTIC
	LEN=0037	INSTALLED UNKN
0110/0234	015 "DIA	CIR PLASTIC
	LEN=0036	INSTALLED UNKN
028218 FT	2 0 55030 0 01 0134+76	
0110/0000	LENGTH(AH 2120 BK 3474)	
	015 "DIA	CIR PLASTIC

DIR: B TOTAL LEN: 9.880 MI. DIST: 09-7 SR: 3007
 LEFT MUN: UPPER TURKEYFOOT T RIGHT MUN: UPPER TURKEYFOOT T

0100/3258	LEN=0045	INSTALLED	UNKN
	030 "DIA	CIR PLASTIC	
0100/2926	LEN=0058	INSTALLED	UNKN
	015 "DIA	CIR PLASTIC	
0100/2721	LEN=0037	INSTALLED	UNKN
	015 "DIA	CIR PLASTIC	
0100/2454	LEN=0036	INSTALLED	UNKN
	018 "DIA	CIR PLASTIC	
0100/2088	LEN=0040	INSTALLED	UNKN
	018 "DIA	CIR PLASTIC	
0100/2007	LEN=0036	INSTALLED	UNKN
	015 "DIA	CIRC CONCR	
0100/1919	LEN=0038	INSTALLED	UNKN
	018 "DIA	CIR PLASTIC	
0100/1230	LEN=0046	INSTALLED	UNKN
	018 "DIA	CIR PLASTIC	
0100/0922	LEN=0046	INSTALLED	UNKN
	024 "DIA	CIRC OTHER	
0100/0611	LEN=0044	INSTALLED	UNKN
	018 "DIA	CIR PLASTIC	
0100/0305	LEN=0048	INSTALLED	UNKN
024744 FT			
0100/0000	LENGTH(AH 3474 BK 1784)		
	018 "DIA	CIR PLASTIC	
0090/1736	LEN=0040	INSTALLED	UNKN
	018 "DIA	CIR PLASTIC	
0090/1183	LEN=0036	INSTALLED	UNKN
	018 "DIA	CIR PLASTIC	
0090/0920	LEN=0050	INSTALLED	UNKN
	KREGGER RD		
0090/0911	(T395)		
	018 "DIA	CIR PLASTIC	
0090/0624	LEN=0054	INSTALLED	UNKN
	018 "DIA	CIR PLASTIC	
0090/0287	LEN=0052	INSTALLED	UNKN
0090/0019	BMSSEN 55/3007/0090/0000		
022960 FT	2 0 55030 0 01 0082+53		
	COKE OVEN HOLLOW RUN		
	BMSBG 55/3007/0090/0000		
0090/0000	LENGTH(AH 1784 BK 3346)		
	018 "DIA	CIR PLASTIC	
0080/3107	LEN=0040	INSTALLED	UNKN
	015 "DIA	CIRC METAL	
0080/2780	LEN=0040	INSTALLED	UNKN
	018 "DIA	CIR PLASTIC	
0080/2084	LEN=0041	INSTALLED	UNKN
	015 "DIA	CIRC METAL	

2 0 55030 0 01 0100+27 024744 FT
 OLD BETHEL RD
 (T332) 0100/0000

022960 FT

EXTRACT DATE: 12/18/2023
PRINT DATE: 12/21/2023

ROADWAY MANAGEMENT SYSTEM
SLD COUNTY/SR - ANNUAL PRINT

PAGE NUMBER: 553
COUNTY: SOMERSET

DIR: B TOTAL LEN: 9.880 MI.
LEFT MUN: UPPER TURKEYFOOT T

DIST: 09-7 SR: 3007
RIGHT MUN: UPPER TURKEYFOOT T

Station	Length	Material	Status
0080/1524	LEN=0040	018" DIA CIR PLASTIC	INSTALLED UNKN
0080/1025	LEN=0042	018" DIA CIR PLASTIC	INSTALLED UNKN
0080/0763	LEN=0042	018" DIA CIR PLASTIC	INSTALLED UNKN
0080/0522	LEN=0040	018" DIA CIR PLASTIC	INSTALLED 2004
0080/0278	LEN=0046	018" DIA CIRC OTHER	INSTALLED UNKN
019614 FT	2 0 55030 0 01 0049+05		
0080/0000	LENGTH(AH 3346 BK 2695)	015" DIA CIR PLASTIC	INSTALLED UNKN
0070/2695	LEN=0035	015" DIA CIR PLASTIC	INSTALLED UNKN
0070/2398	LEN=0045	015" DIA CIR PLASTIC	INSTALLED UNKN
0070/2106	LEN=0040	015" DIA CIR PLASTIC	INSTALLED UNKN
0070/1607	LEN=0040	015" DIA CIR PLASTIC	INSTALLED UNKN
0070/1250	LEN=0045	015" DIA CIR PLASTIC	INSTALLED UNKN
0070/0895	LEN=0050	018" DIA CIR PLASTIC	INSTALLED UNKN
0070/0661	LEN=0055	015" DIA CIR PLASTIC	INSTALLED UNKN
0070/0390	LEN=0055	UPPER TURKEYFOOT	INSTALLED UNKN
0070/0179	LOWER TURKEYFOOT T		
016919 FT	BMSSEN 55/3007/0070/0000		
0070/0027	2 0 55030 0 01 0021+94		
016919 FT	RED RUN		
0070/0000	BMSBG 55/3007/0070/0000	LENGTH(AH 2695 BK 2210)	
0060/1852	LEN=0055	015" DIA CIR PLASTIC	INSTALLED UNKN
0060/1447	LEN=0036	015" DIA CIRC CONCR	INSTALLED UNKN
0060/1117	LEN=0045	015" DIA CIR PLASTIC	INSTALLED UNKN
0060/0714	LEN=0030	015" DIA CIR PLASTIC	INSTALLED UNKN
0060/0464			
0060/0233	LEN=0045	024" DIA CIR PLASTIC	INSTALLED UNKN
014709 FT	BMSSEN 55/3007/0060/0000		
0060/0026	BRIDGE POSTED (TONS)		
014709 FT	1 0 00050 5 00 0147+76		
	SGL	27 COMB	

WINE-O RD
(T446)

EXTRACT DATE: 12/18/2023
PRINT DATE: 12/21/2023

ROADWAY MANAGEMENT SYSTEM
SLD COUNTY/SR - ANNUAL PRINT

PAGE NUMBER: 552
COUNTY: SOMERSET

DIR: B TOTAL LEN: 9.880 MI.
LEFT MUN: LOWER TURKEYFOOT T

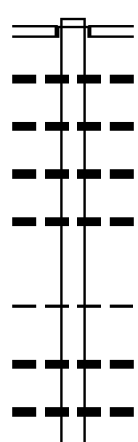
DIST: 09-7 SR: 3007
RIGHT MUN: LOWER TURKEYFOOT T

Stationing	Material	Length	Notes
0060/0000	SMITH RUN		
0050/2924	BMSBG 55/3007/0060/0000		
	LENGTH(AH 2210 BK 3118)		
	COKE OVEN RD		
	(T334)		
0050/2250	018 " DIA		CIR PLASTIC UNKN
	LEN=0032		INSTALLED UNKN
0050/1917	015 " DIA		CIR PLASTIC UNKN
	LEN=0050		INSTALLED UNKN
0050/1668	015 " DIA		CIR PLASTIC UNKN
	LEN=0050		INSTALLED UNKN
0050/1304	018 " DIA		CIR PLASTIC UNKN
	LEN=0040		INSTALLED UNKN
0050/0981	015 " DIA		CIR PLASTIC UNKN
	LEN=0040		INSTALLED UNKN
0050/0653	036 " DIA		CIR PLASTIC UNKN
	LEN=0051		INSTALLED UNKN
011591 FT	1 0 00050		5 00 0116+94
	036 " DIA		CIRC CONCR UNKN
	LEN=0050		INSTALLED UNKN
0050/0000	LENGTH(AH 3118 BK 2761)		
0040/2230	015 " DIA		CIR PLASTIC UNKN
	LEN=0040		INSTALLED UNKN
0040/2062	015 " DIA		CIR PLASTIC 2003
	LEN=0040		INSTALLED 2003
0040/1885	018 " DIA		CIR PLASTIC 2003
	LEN=0040		INSTALLED 2003
0040/1694	018 " DIA		CIR PLASTIC UNKN
	LEN=0046		INSTALLED UNKN
0040/1248	015 " DIA		CIR PLASTIC UNKN
	LEN=0035		INSTALLED UNKN
0040/0780	015 " DIA		CIRC CONCR UNKN
	LEN=0040		INSTALLED UNKN
	CHICKEN BONE RD		
	(T394)		
0040/0359	BMSSEN 55/3007/0040/0000		
0040/0024	1 0 00050		5 00 0088+99
008830 FT	PADDY RUN CREEK		
	BMSBG 55/3007/0040/0000		
0040/0000	LENGTH(AH 2761 BK 3386)		
0030/2900	018 " DIA		CIR PLASTIC UNKN
	LEN=0040		INSTALLED UNKN
0030/2398	015 " DIA		CIR PLASTIC UNKN
	LEN=0035		INSTALLED UNKN
0030/1904	015 " DIA		CIR PLASTIC UNKN
	LEN=0035		INSTALLED UNKN
0030/1572	015 " DIA		CIR PLASTIC UNKN
	LEN=0055		INSTALLED UNKN

DIR: B TOTAL LEN: 9.880 MI. DIST: 09-7 SR: 3007
 LEFT MUN: LOWER TURKEYFOOT T RIGHT MUN: LOWER TURKEYFOOT T

Stationing	Description	Length	Material	Status
0055+08	COVERED BRIDGE RD (T312)	005444 FT	0030/0457	015 "DIA CIR PLASTIC INSTALLED UNKN
		0030/0000	005444 FT	LEN=0035
		0030/0000	LENGTH(AH 3386 BK 2979)	015 "DIA CIR PLASTIC
		0020/2698	0020/2698	LEN=0037 INSTALLED UNKN
		0020/2484	0020/2484	015 "DIA CIR PLASTIC INSTALLED UNKN
		0020/1833	0020/1833	015 "DIA CIR PLASTIC INSTALLED UNKN
		0020/1518	0020/1518	015 "DIA CIR PLASTIC INSTALLED UNKN
		0020/1336	0020/1336	015 "DIA CIR PLASTIC INSTALLED UNKN
		0020/0809	0020/0809	024 "DIA CIR PLASTIC INSTALLED 2004
		0020/0653	0020/0653	018 "DIA CIR PLASTIC INSTALLED UNKN
		0020/0503	0020/0503	015 "DIA CIR PLASTIC INSTALLED UNKN
		0020/0424	0020/0424	015 "DIA CIR PLASTIC INSTALLED UNKN
002465 FT		002465 FT	1 0 00050 5 00 0025+06	018 "DIA CIR PLASTIC INSTALLED UNKN
		0020/0000	0020/0000	LEN=0037 INSTALLED UNKN
		0010/1538	0010/1538	LENGTH(AH 2979 BK 2465)
		0010/1441	0010/1441	015 "DIA CIR PLASTIC INSTALLED UNKN
		0010/1321	0010/1321	015 "DIA CIR PLASTIC INSTALLED UNKN
		0010/1161	0010/1161	015 "DIA CIR PLASTIC INSTALLED UNKN
		0010/0143	0010/0143	018 "DIA CIRC CONCR INSTALLED UNKN
000000 FT		000000 FT	1 0 00050 5 00 0000+00	LEN=0093
		0010/0000	KINGWOOD RD (SR0281 SEG 0100/0000)	NC HUMBERT RD MFC BEGIN = E
KINGWOOD RD (SR0281 SEG 0100/0000)		0010/0000	0010/0000	LEN=0031 INSTALLED UNKN
		0010/0000	0010/0000	LEN=0028 INSTALLED UNKN
		0010/0000	0010/0000	LENGTH(AH 2465 BK 0000)

EXTRACT DATE: 12/18/2023 ROADWAY MANAGEMENT SYSTEM PAGE NUMBER: 550
 PRINT DATE: 12/21/2023 SLD COUNTY/SR - ANNUAL PRINT COUNTY: SOMERSET
 DIR: B TOTAL LEN: 7.801 MI. DIST: 09-7 SR: 3006
 LEFT MUN: ROCKWOOD B RIGHT MUN: ROCKWOOD B

	041191 FT		041191 FT	
MAIN ST			INTER-AHD	MAIN ST
(SR0653 SEG 0200/0000)	0180/1773			(SR0653 SEG 0200/0000)
				BRIDGE ST
				(SR2016 SEG 0010/0000)
			0180/1773	015 " DIA CIR UNKNOWN
			0180/1393	LEN=0031 INSTALLED UNKN
			0180/0890	018 " DIA CIR PLASTIC
			0180/0606	LEN=0029 INSTALLED UNKN
			0180/0255	015 " DIA CIRC METAL
			039418 FT	LEN=0040 INSTALLED UNKN
039418 FT				012 " DIA CIRC METAL
				LEN=0100 INSTALLED UNKN
				2 0 55034 0 02 0195+60
				ROCKWOOD
				MILFORD T
			0180/0000	LENGTH(AH 1773 BK 1456)
			0170/1378	018 " DIA CIR CONCR
			0170/1191	LEN=0032 INSTALLED 2002
				012 " DIA CIR CONCR
				LEN=0040 INSTALLED UNKN
				012 " DIA CIR PLASTIC

EXTRACT DATE: 12/18/2023
PRINT DATE: 12/21/2023

ROADWAY MANAGEMENT SYSTEM
SLD COUNTY/SR - ANNUAL PRINT

PAGE NUMBER: 549
COUNTY: SOMERSET

DIR: B TOTAL LEN: 7.801 MI.
LEFT MUN: MILFORD T

DIST: 09-7 SR: 3006
RIGHT MUN: MILFORD T

Stationing	Material	Length	Material	Length	Material	Length																																																																														
0170/1033	015" DIA	0030	0170/0980	018" DIA	0022	0170/0585	018" DIA	0040	0170/0190	018" DIA	0027	037962 FT	2 0 55034	0 02	0179+79	018" DIA	0030	0170/0000	018" DIA	1456	BK 2342	0160/1927	012" DIA	0030	0160/1810	015" DIA	0024	0160/1464	015" DIA	0032	0160/1309	015" DIA	0030	035620 FT	2 0 55034	0 01	0156+39	S. GLADE RUN	STRUCTURE	LENGTH	30 FT	BMSID	55/3006/0160/0000	0160/0000	018" DIA	0033	0150/2638	018" DIA	0024	0150/2258	015" DIA	0030	0150/2031	015" DIA	0024	0150/1729	015" DIA	0032	0150/1531	018" DIA	0032	0150/1420	018" DIA	0032	0150/1213	015" DIA	0150	0150/0288	2 0 55034	0 01	0112+23	032566 FT	0150/0000	015" DIA	3054	BK 0971	0140/0471	015" DIA	0024	031595 FT	0140/0471	015" DIA	0024	031595 FT

DIR: B TOTAL LEN: 7.801 MI. DIST: 09-7 SR: 3006
 LEFT MUN: MILFORD T RIGHT MUN: MILFORD T

HARVEST DR
 (SR3013 SEG 0010/0000) 0140/0000

0140/0000 LENGTH(AH 0971 BK 3905)
 048 " DIA CIRC METAL
 0130/3636 LEN=0024 INSTALLED UNKN

0130/1727 018 " DIA CIRC CONCR
 LEN=0029 INSTALLED UNKN

0130/0966 018 " DIA CIR PLASTIC
 LEN=0026 INSTALLED UNKN

027690 FT

027690 FT 2 0 55034 0 01 0077+28
 0130/0000 LENGTH(AH 3905 BK 2377)
 018 " DIA CIRC CONCR

0120/2104 LEN=0024 INSTALLED UNKN

0120/1852 018 " DIA CIRC CONCR
 LEN=0031 INSTALLED UNKN

0120/1607 018 " DIA CIRC METAL
 LEN=0028 INSTALLED UNKN

0120/1345 018 " DIA CIRC CONCR
 LEN=0010 INSTALLED UNKN

MILFORD

0120/0909 UPPER TURKEYFOOT T

0120/0804 BMSSEN 55/3006/0120/0736

2 0 55034 0 00 0051+78

MIDDLE CREEK

0120/0736 BMSBG 55/3006/0120/0736

BOWMAN RD
 (T501) 0120/0453

044 " DIA CIRC METAL
 LEN=0069 INSTALLED 1962

2 0 55034 0 00 0045+00 025313 FT

0120/0283 025313 FT

BOWMAN RD
 (T501) 0120/0000

0120/0000 LENGTH(AH 2377 BK 1944)
 018 " DIA CIRC METAL

0110/1904 LEN=0062 INSTALLED UNKN

015 " DIA CIR UNKNOWN

0110/1656 LEN=0038 INSTALLED UNKN

015 " DIA CIR PLASTIC

0110/1390 LEN=0026 INSTALLED UNKN

018 " DIA CIR PLASTIC

0110/0938 LEN=0032 INSTALLED UNKN

018 " DIA CIR PLASTIC

0110/0773 LEN=0040 INSTALLED 2003

018 " DIA CIR PLASTIC

DIR: B TOTAL LEN: 7.801 MI. DIST: 09-7 SR: 3006
 LEFT MUN: UPPER TURKEYFOOT T RIGHT MUN: UPPER TURKEYFOOT T

023369 FT

0110/0623	LEN=0040	INSTALLED	2002
023369 FT	2 0 55034	0 00 0024+90	
0110/0000	LENGTH(AH 1944 BK 2490)		
	015 "DIA	CIR PLASTIC	
0100/2106	LEN=0023	INSTALLED	UNKN
	015 "DIA	CIRC CONCR	
0100/1872	LEN=0028	INSTALLED	UNKN
	015 "DIA	CIR PLASTIC	
0100/1626	LEN=0025	INSTALLED	1999
	015 "DIA	CIR PLASTIC	
0100/1520	LEN=0030	INSTALLED	UNKN

020879 FT

0100/0625	015 "DIA	CIR PLASTIC	
	LEN=0027	INSTALLED	UNKN
0100/0195	015 "DIA	CIRC CONCR	
	LEN=0028	INSTALLED	UNKN
	UPPER TURKEYFOOT		
0100/0033	CASSELMAN B		
020879 FT	2 0 55034	0 00 0000+00	
	NC CASSELMAN RD		
	NORTH ST		
	(BORO)		

0100/0000	LENGTH(AH 2490 BK 1954)		
	015 "DIA	CIRC CONCR	
0090/1935	LEN=0032	INSTALLED	UNKN
	015 "DIA	CIRC CONCR	
0090/1658	LEN=0036	INSTALLED	UNKN
	SHERMAN ST		

0090/1618	015 "DIA	CIRC CONCR	
	LEN=0024	INSTALLED	UNKN
0090/1317	GRANT ST		
	(BORO)		

0090/1037	018 "DIA	CIR PLASTIC	
	LEN=0040	INSTALLED	2003
0090/0840	018 "DIA	CIR PLASTIC	
	LEN=0040	INSTALLED	2003
0090/0548	018 "DIA	CIR PLASTIC	
	LEN=0040	INSTALLED	2003

018925 FT

0090/0147	LEN=0040	INSTALLED	2003
018925 FT	2 0 55033	0 00 0022+29	
0090/0000	LENGTH(AH 1954 BK 2484)		
	CASSELMAN		
	UPPER TURKEYFOOT T		
0080/2445	015 "DIA	CIRC CONCR	
	LEN=0036	INSTALLED	UNKN
0080/2369	018 "DIA	CIR PLASTIC	
	LEN=0030	INSTALLED	UNKN
0080/2131	018 "DIA	CIR PLASTIC	
	LEN=0040	INSTALLED	2003

DIR: B TOTAL LEN: 7.801 MI. DIST: 09-7 SR: 3006
 LEFT MUN: UPPER TURKEYFOOT T RIGHT MUN: UPPER TURKEYFOOT T

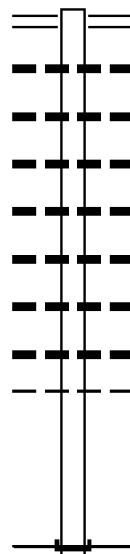
Stationing	Notes	Material	Length	Status
0080/1593	015" DIA	CIR PLASTIC	LEN=0032	INSTALLED UNKN
0080/1485	018" DIA	CIRC CONCR	LEN=0030	INSTALLED UNKN
0080/1301	015" DIA	CIRC CONCR	LEN=0030	INSTALLED 1999
0080/1017	015" DIA	CIRC CONCR	LEN=0038	INSTALLED UNKN
0080/0747	012" DIA	CIR PLASTIC	LEN=0032	INSTALLED UNKN
016441 FT	016441 FT	2 0 55033	0 00 0045+38	
0080/0000	5	LENGTH(AH 2484 BK 2325)		
0070/1155	015" DIA	CIRC CONCR	LEN=0026	INSTALLED UNKN
0070/0891	015" DIA	CIRC CONCR	LEN=0030	INSTALLED UNKN
0070/0535	018" DIA	CIRC CONCR	LEN=0050	INSTALLED 1998
0070/0086	015" DIA	CIRC CONCR	LEN=0030	INSTALLED UNKN
014116 FT	014116 FT	2 0 55033	0 00 0068+00	
0070/0000	5	CASSELMAN RD (SR3007 SEG 0200/3448) MFC BEGIN = D LENGTH(AH 2325 BK 2656)		
BROCHT RD (T374)	0060/2254			
0060/0265	048" DIA	CIRC METAL	LEN=0051	INSTALLED UNKN
0060/0019	BMSSEN 55/3006		0060/0000	
011460 FT	011460 FT	2 0 55119	0 00 0027+28	
0060/0000	5	SNYDERS RUN BMSBG 55/3006 LENGTH(AH 2656 BK 2840)		
MOUNT UNION RD (T321)	0050/2258			
TURKEY FOOT TRAIL RD (T358)	0050/1537			
0050/1537	TURKEY FOOT TRAIL RD (T358)			
0050/1475	015" DIA	CIR PLASTIC	LEN=0034	INSTALLED UNKN
	015" DIA	CIR PLASTIC		

DIR: B TOTAL LEN: 7.801 MI. DIST: 09-7 SR: 3006
 LEFT MUN: UPPER TURKEYFOOT T RIGHT MUN: UPPER TURKEYFOOT T

Stationing	Length	Description	Material	Status
0050/1266	LEN=0030	018 "DIA	CIRC CONCR	INSTALLED UNKN
0050/0735	LEN=0040	048 "DIA	CIR PLASTIC	INSTALLED UNKN
0050/0360	LEN=0038	024 "DIA	CIRC METAL	INSTALLED 1999
008620 FT	2 0 55119 0 00 0055+35			
0050/0000	LENGTH(AH 2840 BK 1943)			
0040/1917	LEN=0040	015 "DIA	CIR PLASTIC	INSTALLED 2002
0040/1820	LEN=0032	INSTALLED UNKN		
0040/0849	LEN=0040	015 "DIA	CIRC METAL	INSTALLED UNKN
006677 FT	2 0 55119 0 00 0071+23			
0040/0000	LENGTH(AH 1943 BK 3211)			
0030/2570	LEN=0023	015 "DIA	CIRC METAL	INSTALLED UNKN
0030/2042	LEN=0030	015 "DIA	CIRC METAL	INSTALLED UNKN
003466 FT	2 0 55119 0 00 0100+64			
	GARDNER RD (T354)			
0030/0000	LENGTH(AH 3211 BK 1950)			
2 0 55119 0 00 0126+43	001516 FT			
DUPPSTADT RD (T335)	0020/0000			
0020/0000	LENGTH(AH 1950 BK 1516)			
0010/0669	LEN=0034	015 "DIA	CIRC METAL	INSTALLED UNKN
0010/0437	LEN=0022	015 "DIA	CIR PLASTIC	INSTALLED UNKN
	NC LE PHART RD			
2 0 55119 0 00 0142+00	000000 FT			
KINGWOOD RD (SR0281 SEG 0260/0441)	0010/0000			
0010/0000	LENGTH(AH 1516 BK 0000)			

EXTRACT DATE: 12/18/2023 ROADWAY MANAGEMENT SYSTEM PAGE NUMBER: 544
 PRINT DATE: 12/21/2023 SLD COUNTY/SR - ANNUAL PRINT COUNTY: SOMERSET
 DIR: B TOTAL LEN: .300 MI. DIST: 09-7 SR: 3005
 LEFT MUN: CONFLUENCE B RIGHT MUN: CONFLUENCE B

001582 FT



000000 FT

001582 FT ROBERT BROWN RD
 0010/1582 (SR0281 SEG 0014/0116)
 015 "DIA CIR PLASTIC
 0010/1267 LEN=0030 INSTALLED 1990
 015 "DIA CIR CONCR
 0010/1028 LEN=0040 INSTALLED 1990
 015 "DIA CIR METAL
 0010/0937 LEN=0040 INSTALLED 1990
 015 "DIA CIR METAL
 0010/0762 LEN=0040 INSTALLED 1990
 024 "DIA CIR METAL
 0010/0600 LEN=0040 INSTALLED 1990
 015 "DIA CIR PLASTIC
 0010/0325 LEN=0040 INSTALLED 1990
 024 "DIA CIR CONCR
 0010/0271 LEN=0040 INSTALLED 1990
 CONFLUENCE
 0010/0100 ADDISON T
 000000 FT 2 0 55114 0 00 0128+74
 NC SR 3005 SH
 INTER-BK TURNAROUND CR
 (GOVT)
 MFC BEGIN = E
 0010/0000 LENGTH(AH 1582 BK 0000)

EXTRACT DATE: 12/18/2023
PRINT DATE: 12/21/2023

ROADWAY MANAGEMENT SYSTEM
SLD COUNTY/SR - ANNUAL PRINT

PAGE NUMBER: 543
COUNTY: SOMERSET

DIR: B TOTAL LEN: .024 MI.
LEFT MUN: ADDISON T

DIST: 09-7 SR: 3004
RIGHT MUN: ADDISON T

000129	FT		000129	FT	7140/0000	LENGTH(AH 1886 BK 2685)
000129	FT		000129	FT	7130/0000	LENGTH(AH 2685 BK 1657)
000129	FT		000129	FT	7120/0000	LENGTH(AH 1657 BK 1003)
000129	FT		000129	FT	7110/0000	LENGTH(AH 1003 BK 3448)
000129	FT		000129	FT	7100/0000	LENGTH(AH 3448 BK 0908)
000129	FT		000129	FT	7092/0000	LENGTH(AH 0908 BK 0058)
						BMSSEN 55/3004/0090/0000
						INTER-AHD WHITES CREEK RD
						(TB64)
000071	FT		0090/0058	WHITES CREEK RD		
			000071	FT	2 0 55 138 0 01 0152+84	
						INTER-BK WHITES CREEK RD
						(TB64)
						WHITES CREEK
						BMSBG 55/3004/0090/0000
						LENGTH(AH 0058 BK 1811)
000071	FT		000071	FT	7080/0000	LENGTH(AH 1811 BK 3014)
000071	FT		000071	FT	7070/0000	LENGTH(AH 3014 BK 2040)
000071	FT		000071	FT	7060/0000	LENGTH(AH 2040 BK 1916)
000071	FT		000071	FT	7050/0000	LENGTH(AH 1916 BK 0387)
000071	FT		000071	FT	7044/0000	LENGTH(AH 0387 BK 0071)
						BMSSEN 55/3004/0040/0000
						INTER-AHD WHITES CREEK RD
						(TB64)
000000	FT		0040/0071	WHITES CREEK RD		
			000000	FT	2 0 55 138 0 00 0059+93	
						NC WHITES CREEK RD
						INTER-BK WHITES CREEK RD
						(TB64)
						WHITES CREEK
						BMSBG 55/3004/0040/0000
						LENGTH(AH 0071 BK 0755)
000000	FT		000000	FT	7040/0000	LENGTH(AH 0755 BK 2691)
000000	FT		000000	FT	7030/0000	LENGTH(AH 2691 BK 1450)
000000	FT		000000	FT	7020/0000	LENGTH(AH 1450 BK 1086)
000000	FT		000000	FT	7010/0000	LENGTH(AH 1086 BK 0000)

Location	Stationing	Notes
	046882 FT	046882 FT INTER-AHD LOGAN PL (SR0281 SEG 0054/0000)
RAILROAD ST (BORO)	0200/0439	0200/0445 (SR0281 SEG 0054/0000)
		AL (BORO) HUGART ST (BORO)
		NC LOGAN PL
	046437 FT	0200/0086 (BORO) AL
		046437 FT 2 0 55018 0 00 0004+41
RAILROAD ST (BORO)	0190/2579	ROSS ST (BORO) LENGTH (AH 0445 BK 2689)
		NC HUGHART ST NC LA TROBE ST
		BAXTER ST (BORO)
		FIFTH AV (BORO)
		0190/2096 (BORO)
		0190/1596 BMS EN 55/3003/0190/1464
		2 0 55018 0 00 0016+77
		LAUREL HILL
FAIRVIEW AV (BORO)	0190/1421	0190/1464 BMSBG 55/3003/0190/1464
FAIROAK RD (BORO)	0190/1129	0190/1138 015 " DIA CIRC CONCR LEN=0040 INSTALLED UNKN
		0190/0667 018 " DIA CIRC CONCR LEN=0040 INSTALLED UNKN
		018 " DIA CAST IRON
		0190/0393 LEN=0030 INSTALLED UNKN
	043748 FT	043748 FT 2 0 55018 0 00 0031+39
		015 " DIA CIRC CONCR

EXTRACT DATE: 12/18/2023
PRINT DATE: 12/21/2023

ROADWAY MANAGEMENT SYSTEM
SLD COUNTY/SR - ANNUAL PRINT

PAGE NUMBER: 541
COUNTY: SOMERSET

DIR: B TOTAL LEN: 8.879 MI.
LEFT MUN: CONFLUENCE B

DIST: 09-7 SR: 3003
RIGHT MUN: CONFLUENCE B

Stationing	Notes	Item	Material	Status
0190/0000		LEN=0030	INSTALLED	UNKN
0180/2594		LEN=0030	INSTALLED	UNKN
0180/2361		LEN=0030	INSTALLED	UNKN
0180/2300		LEN=0030	INSTALLED	UNKN
0180/0306		CONFLUENCE		
0180/0284	040884 FT	LEN=0035	INSTALLED	UNKN
0180/0000	040884 FT	LEN=0035	INSTALLED	UNKN
0170/2040		LEN=0030	INSTALLED	2004
0170/1600		LEN=0030	INSTALLED	UNKN
0170/0987		LEN=0040	INSTALLED	UNKN
0170/0085	038742 FT	LEN=0040	INSTALLED	UNKN
0170/0000	038742 FT	LEN=0040	INSTALLED	UNKN
0160/3374	HUSTON LN (PRDR)	LEN=0040	INSTALLED	UNKN
0160/3092		FIREWEED RD (PRDR)		
0160/2645		LEN=0058	INSTALLED	UNKN
0160/2541		LEN=0045	INSTALLED	UNKN
0160/2201		LEN=0045	INSTALLED	UNKN
0160/1615		LEN=0045	INSTALLED	UNKN
0160/1328		LEN=0040	INSTALLED	UNKN
0160/1153		LEN=0040	INSTALLED	UNKN
0160/0834		BMS EN 55	3003/0160/0808	

DIR: B TOTAL LEN: 8.879 MI. DIST: 09-7 SR: 3003
 LEFT MUN: LOWER TURKEYFOOT T RIGHT MUN: LOWER TURKEYFOOT T

2 0 55018 0 02 0115+95 035269 FT
 DULL HILL RD
 (T391) 0160/0000

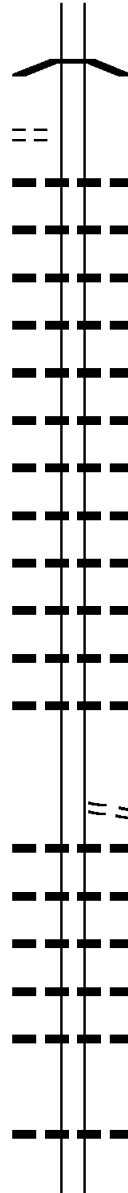
2 0 55018 0 02 0139+46 033011 FT
 KIMMEL LN
 (PRDR) 0150/0000

030537 FT

		2 0 55018 0 01 0108+56	
		TRIB YOUGHIOGHENY RIVER	
	0160/0808	BMSBG 55/3003/0160/0808	
		018 "DIA CIR PLASTIC	
		LEN=0066 INSTALLED UNKN	
	0160/0296		
	035269 FT		
	5 0160/0000	LENGTH(AH 3473 BK 2258)	
		015 "DIA CIRC METAL	
	0150/2123	LEN=0035 INSTALLED UNKN	
		015 "DIA CIRC METAL	
	0150/1650	LEN=0035 INSTALLED UNKN	
		018 "DIA CIRC CONCR	
	0150/1377	LEN=0035 INSTALLED UNKN	
		030 "DIA CIRC CONCR	
	0150/1145	LEN=0035 INSTALLED UNKN	
		015 "DIA CIRC CONCR	
	0150/0141	LEN=0035 INSTALLED UNKN	
	033011 FT		
	5 0150/0000	LENGTH(AH 2258 BK 2474)	
		015 "DIA CIRC CONCR	
	0140/2412	LEN=0040 INSTALLED UNKN	
		015 "DIA CIRC CONCR	
	0140/2190	LEN=0040 INSTALLED UNKN	
		015 "DIA CIRC CONCR	
	0140/1980	LEN=0040 INSTALLED UNKN	
		015 "DIA CIRC CONCR	
	0140/1773	LEN=0035 INSTALLED UNKN	
		015 "DIA CIRC CONCR	
	0140/1285	LEN=0040 INSTALLED UNKN	
		015 "DIA CIRC CONCR	
	0140/0931	LEN=0035 INSTALLED UNKN	
		018 "DIA CIR PLASTIC	
	0140/0482	LEN=0035 INSTALLED UNKN	
	0140/0066	BMSEN 55/3003/0140/0000	
	030537 FT	2 0 55018 0 02 0164+34	
		DRAKE RUN	
		BMSBG 55/3003/0140/0000	
	5 0140/0000	LENGTH(AH 2474 BK 1665)	
	0130/1020	MILKWEED RD (PRDR)	
	0130/0109	CONN RD (T393)	
	0130/0103	BMSEN 55/3003/0130/0073	

DIR: B TOTAL LEN: 8.879 MI. DIST: 09-7 SR: 3003
LEFT MUN: LOWER TURKEYFOOT T RIGHT MUN: LOWER TURKEYFOOT T

2 0 55018 0 02 0180+95 028872 FT
CONN RD
(T393) 0130/0000



026388 FT

023963 FT

0130/0073
028872 FT

Code	Length	Material	Notes
5 0130/0000	LENGTH(AH 1665 BK 2484)	018 "DIA CIR PLASTIC	
	LEN=0035	INSTALLED UNKN	
0120/2276	015 "DIA CIRC METAL		
	LEN=0045	INSTALLED UNKN	
0120/1964	015 "DIA CIRC CONCR		
	LEN=0040	INSTALLED UNKN	
0120/1458	018 "DIA CIR PLASTIC		
	LEN=0030	INSTALLED 2003	
0120/1325	015 "DIA CIRC CONCR		
	LEN=0040	INSTALLED UNKN	
0120/1208	018 "DIA CIR PLASTIC		
	LEN=0040	INSTALLED 2003	
0120/1052	015 "DIA CIRC CONCR		
	LEN=0040	INSTALLED UNKN	
0120/0870	018 "DIA CIR PLASTIC		
	LEN=0035	INSTALLED UNKN	
0120/0639	015 "DIA CIRC CONCR		
	LEN=0033	INSTALLED UNKN	
0120/0502	018 "DIA CIR PLASTIC		
	LEN=0030	INSTALLED UNKN	
0120/0437	018 "DIA CIR PLASTIC		
	LEN=0030	INSTALLED 2003	
0120/0265	018 "DIA CIR PLASTIC		
	LEN=0035	INSTALLED UNKN	
0120/0092	2 0 55018 0 02 0206+40		
026388 FT	BACK RD (T390)		
5 0120/0000	LENGTH(AH 2484 BK 2425)	018 "DIA CIR PLASTIC	
	LEN=0032	INSTALLED 2003	
0110/1936	015 "DIA CIRC CONCR		
	LEN=0035	INSTALLED UNKN	
0110/1471	018 "DIA CIR PLASTIC		
	LEN=0030	INSTALLED UNKN	
0110/0996	018 "DIA CIRC CONCR		
	LEN=0030	INSTALLED UNKN	
0110/0761	018 "DIA CIR PLASTIC		
	LEN=0032	INSTALLED 2003	
0110/0170	2 0 55018 0 02 0229+58		
023963 FT	030 "DIA CIRC CONCR		
	LEN=0048	INSTALLED 2003	
5 0110/0000	LENGTH(AH 2425 BK 3010)	018 "DIA CIR PLASTIC	

DIR: B TOTAL LEN: 8.879 MI. DIST: 09-7 SR: 3003
 LEFT MUN: LOWER TURKEYFOOT T RIGHT MUN: LOWER TURKEYFOOT T

	0100/2240	LEN=0048	INSTALLED	2003
		018 "DIA	CIRC CONCR	
	0100/2020	LEN=0032	INSTALLED	2003
		015 "DIA	CIRC CONCR	
	0100/1730	LEN=0030	INSTALLED	UNKN
		015 "DIA	CIR PLASTIC	
020953 FT	0100/0430	LEN=0030	INSTALLED	UNKN
	020953 FT	2 0 55018	0 02 0260+31	
		JERSEY HOLLOW RD		
		(T803)		
		NC DR	RAKETOWN RD	
			BRUSHTOWN RD	
		(T350)		
	0100/0000	LENGTH(AH	3010 BK 2047)	
		018 "DIA	CIR PLASTIC	
	0090/2030	LEN=0040	INSTALLED	2003
		018 "DIA	CIR PLASTIC	
	0090/0910	LEN=0030	INSTALLED	UNKN
		018 "DIA	CIR PLASTIC	
	0090/0701	LEN=0030	INSTALLED	UNKN
		018 "DIA	CIR PLASTIC	
018906 FT	0090/0557	LEN=0030	INSTALLED	UNKN
	018906 FT	2 0 55021	0 01 0180+66	
	0090/0000	LENGTH(AH	2047 BK 3015)	
		015 "DIA	CIR PLASTIC	
	0080/2961	LEN=0030	INSTALLED	UNKN
		018 "DIA	CIR PLASTIC	
	0080/2610	LEN=0030	INSTALLED	UNKN
		015 "DIA	CIRC METAL	
	0080/2089	LEN=0030	INSTALLED	UNKN
		018 "DIA	CIR PLASTIC	
	0080/1326	LEN=0030	INSTALLED	UNKN
		015 "DIA	CIRC CONCR	
	0080/1012	LEN=0035	INSTALLED	UNKN
		018 "DIA	CIR PLASTIC	
	0080/0694	LEN=0040	INSTALLED	2004
		018 "DIA	CIR PLASTIC	
	0080/0340	LEN=0040	INSTALLED	2004
		015 "DIA	CIRC METAL	
015891 FT	0080/0088	LEN=0035	INSTALLED	UNKN
	015891 FT	2 0 55021	0 01 0150+07	
	0080/0000	LENGTH(AH	3015 BK 2663)	
		018 "DIA	CIR PLASTIC	
	0070/2470	LEN=0040	INSTALLED	2004

EXTRACT DATE: 12/18/2023
PRINT DATE: 12/21/2023

ROADWAY MANAGEMENT SYSTEM
SLD COUNTY/SR - ANNUAL PRINT

PAGE NUMBER: 537
COUNTY: SOMERSET

DIR: B TOTAL LEN: 8.879 MI.
LEFT MUN: LOWER TURKEYFOOT T

DIST: 09-7 SR: 3003
RIGHT MUN: LOWER TURKEYFOOT T

2 0 55021 0 01 0122+59 013228 FT
CONN RD
(T393) 0070/0000

010421 FT

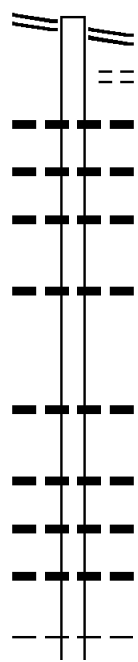
007623 FT

0070/2310	018 " DIA	CIR PLASTIC
	LEN=0040	INSTALLED 2004
0070/2169	018 " DIA	CIR PLASTIC
	LEN=0006	INSTALLED 2004
0070/1902	018 " DIA	CIR PLASTIC
	LEN=0040	INSTALLED 2004
0070/1675	018 " DIA	CIR PLASTIC
	LEN=0040	INSTALLED 2004
0070/1503	024"H 30"W	ELLIP METAL
	LEN=0032	INSTALLED UNKN
0070/0993	018 " DIA	CIR PLASTIC
	LEN=0038	INSTALLED UNKN
0070/0736	018 " DIA	CIR PLASTIC
	LEN=0047	INSTALLED UNKN
	COVERED BRIDGE RD (T312)	
0070/0056		
013228 FT		
0070/0000	LENGTH(AH 2663 BK 2807)	
	018 " DIA	CIRC METAL
0060/2577	LEN=0037	INSTALLED UNKN
0060/2182	018 " DIA	CIR PLASTIC
	LEN=0040	INSTALLED UNKN
0060/1260	018 " DIA	CIR PLASTIC
	LEN=0030	INSTALLED UNKN
0060/0333	018 " DIA	CIR PLASTIC
	LEN=0027	INSTALLED UNKN
010421 FT	2 0 55021 0 01 0094+26	
0060/0000	LENGTH(AH 2807 BK 2798)	
0050/1760	042 " DIA	CIR PLASTIC
	LEN=0050	INSTALLED UNKN
0050/1104	018 " DIA	CIR PLASTIC
	LEN=0050	INSTALLED UNKN
0050/0553	018 " DIA	CIR PLASTIC
	LEN=0052	INSTALLED UNKN
0050/0025	042 " DIA	CIR PLASTIC
	LEN=0030	INSTALLED UNKN
007623 FT	2 0 55021 0 01 0065+82	
0050/0000	LENGTH(AH 2798 BK 1983)	
	015 " DIA	CIRC METAL
0040/1729	LEN=0031	INSTALLED UNKN
	018 " DIA	CIRC METAL

DIR: B TOTAL LEN: 8.879 MI. DIST: 09-7 SR: 3003
 LEFT MUN: LOWER TURKEYFOOT T RIGHT MUN: LOWER TURKEYFOOT T

Stationing	Description	Material	Status
0040/1338	LEN=0031	042" DIA CIR PLASTIC	INSTALLED UNKN
0040/0954	LEN=0051	018" DIA CIR PLASTIC	INSTALLED UNKN
0040/0647	LEN=0040	015" DIA CIR PLASTIC	INSTALLED 2005
0040/0600	LEN=0030	015" DIA CIRC METAL	INSTALLED UNKN
0040/0338	LEN=0032	018" DIA CIR PLASTIC	INSTALLED UNKN
0040/0078	LEN=0039	018" DIA CIR PLASTIC	INSTALLED UNKN
005640 FT	2 0 55021 0 01 0045+70		
0040/0000	LENGTH(AH 1983 BK 2858)	018" DIA CIRC CONCR	
0030/2586	LEN=0034	018" DIA CIR PLASTIC	INSTALLED UNKN
0030/2277	LEN=0033	018" DIA CIR PLASTIC	INSTALLED UNKN
0030/1990	LEN=0030	018" DIA CIR PLASTIC	INSTALLED UNKN
0030/1685	LEN=0030	018" DIA CIR PLASTIC	INSTALLED UNKN
0030/0697	LEN=0042	042" DIA CIRC CONCR	INSTALLED UNKN
002782 FT			
0030/0000	LENGTH(AH 2858 BK 1754)	018" DIA CIR PLASTIC	
0020/1614	LEN=0025	LOWER TURKEYFOOT	INSTALLED UNKN
0020/1159		URSINA B	
0020/0504	LEN=0042	018" DIA CIRC METAL	INSTALLED UNKN
0020/0494		CEMETERY RD (BORO)	
001028 FT	001028 FT	018" DIA CIR PLASTIC	INSTALLED UNKN
0020/0000	NC JERSEY HOLLOW RD	LEN=0047	INSTALLED UNKN
000000 FT	000000 FT	LENGTH(AH 1754 BK 1028)	
	2 0 55021 0 00 0000+00		
	NC GROFF RD		
	PARK ST		
	(SRO281 SEG 0080/0020)		
	MFC BEGIN = E		
0010/0000	LENGTH(AH 1028 BK 0000)		

NATIONAL PK 036834 FT
 (SR0040 SEG 0030/2223) 0130/2591



034243 FT

031734 FT

036834 FT NATIONAL PK
 0130/2591 (SR0040 SEG 0030/2223)
 0130/2240 FOR SR 0040 AND 3002 01
 (CONN)
 0130/1971 036" DIA CIRC METAL
 LEN=0045 INSTALLED 1990
 0130/1695 018" DIA CIRC CONCR
 LEN=0040 INSTALLED 1990
 0130/1441 018" DIA CIR PLASTIC
 LEN=0045 INSTALLED 1990
 0130/0700 024"H 24"W CON BOX CUL
 LEN=0040 INSTALLED 1990
 034243 FT 2 0 55157 0 00 0025+62
 0130/0000 LENGTH(AH 2591 BK 2509)
 0120/2064 036"H 36"W CON BOX CUL
 LEN=0040 INSTALLED 1990
 0120/1291 036"H 36"W CON BOX CUL
 LEN=0045 INSTALLED 1990
 0120/0894 027" DIA CIRC CONCR
 LEN=0041 INSTALLED 1990
 0120/0563 027" DIA CIR PLASTIC
 LEN=0044 INSTALLED 1990
 031734 FT 2 0 55157 0 00 0051+31
 0120/0000 LENGTH(AH 2509 BK 2576)
 ADDISON

DIR: B TOTAL LEN: 6.976 MI. DIST: 09-7 SR: 3002
 LEFT MUN: ADDISON T RIGHT MUN: ADDISON T

Location	Segment ID	Length (FT)	Material / Details
	0110/2369		ADDISON B
	0110/2222		015 " DIA CIRC METAL LEN=0030 INSTALLED 1990
CEMETERY DR (PRDR)	0110/1242		
	0110/1149		024 " DIA CIRC CONCR LEN=0050 INSTALLED 1990
CEMETERY DR (PRDR)	0110/0906		
MOUNTAIN AV (BORO)	0110/0588		
	0110/0334		015 " DIA CIRC CONCR LEN=0200 INSTALLED 1990
029158 FT	029158 FT		2 0 55157 0 00 0076+97 OLD TANNERY LN (BORO)
ACADEMY DR (BORO)	0100/2942		LENGTH(AH 2576 BK 3391)
	0100/2895		ACADEMY DR (BORO)
MAIDEN AL (BORO)	0100/2821		
	0100/2805		MAIDEN AL (BORO)
	0100/2239		018 " DIA CIRC CONCR LEN=0050 INSTALLED 1990
	0100/1026		TOLL HOUSE LN (BORO)
	0100/1011		018 " DIA CIRC CONCR LEN=0060 INSTALLED 1990
	0100/0283		FOR SR 0040 AND 3002 02 (CONN)
025767 FT	0100/0245		018 " DIA CIRC CONCR LEN=0060 INSTALLED 1990
	025767 FT		2 0 55157 0 00 0112+31 NATIONAL PK (SR0040 SEG 0070/1935)
	0100/0000		NC MA IN ST INTER-BK NATIONAL PK (SR0040 SEG 0070/1935) MFC BEGIN = E
025767 FT	0100/0000		LTH AH 003391 BK 000100

DIR: B TOTAL LEN: 6.976 MI. DIST: 09-7 SR: 3002
 LEFT MUN: ADDISON B RIGHT MUN: ADDISON B

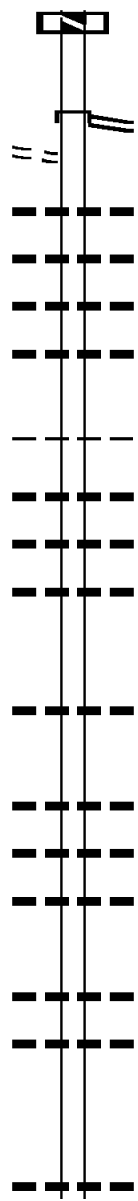
FROM 0040/0070 SH
 (CONN)

0090/1635

024056 FT

021411 FT

018984 FT



7094/0000	LTH AH 000100 BK 001711
INTER-AHD	NATIONAL PK
	(SR0040 SEG 0080/0000)
0090/1711	NATIONAL PK
	(SR0040 SEG 0080/0000)
0090/1150	018 " DIA CIR PLASTIC
	LEN=0040 INSTALLED 1990
0090/0845	015 " DIA CIR PLASTIC
	LEN=0040 INSTALLED 1990
0090/0579	015 " DIA CIR PLASTIC
	LEN=0040 INSTALLED 1990
0090/0370	015 " DIA CIR PLASTIC
	LEN=0040 INSTALLED 1990
024056 FT	2 0 55001 0 00 0242+42
0090/0000	LENGTH(AH 1711 BK 2645)
	ADDISON
0080/2539	ADDISON T
0080/2090	015 " DIA CIR PLASTIC
	LEN=0040 INSTALLED 1990
0080/1943	015 " DIA CIR PLASTIC
	LEN=0040 INSTALLED 1990
0080/1827	015 " DIA CIR PLASTIC
	LEN=0040 INSTALLED 1990
0080/0336	015 " DIA CIRC CONCR
	LEN=0034 INSTALLED 1990
021411 FT	2 0 55001 0 00 0215+97
0080/0000	LENGTH(AH 2645 BK 2427)
0070/2350	018 " DIA CIR PLASTIC
	LEN=0090 INSTALLED UNKN
0070/2291	018 " DIA CIR PLASTIC
	LEN=0090 INSTALLED 1990
0070/1781	015 " DIA CIR PLASTIC
	LEN=0040 INSTALLED 1990
0070/0710	015 " DIA CIR PLASTIC
	LEN=0040 INSTALLED 1990
0070/0438	018 " DIA CIR PLASTIC
	LEN=0040 INSTALLED 2002
018984 FT	2 0 55001 0 00 0191+88
0070/0000	LENGTH(AH 2427 BK 2731)
0060/1760	015 " DIA CIR PLASTIC
	LEN=0030 INSTALLED 1990

DIR: B TOTAL LEN: 6.976 MI. DIST: 09-7 SR: 3002
 LEFT MUN: ADDISON T RIGHT MUN: ADDISON T

016253 FT

012647 FT

009907 FT

0060/1263	015 " DIA CIR PLASTIC LEN=0040 INSTALLED 1990 WASS'S HOLLOW RD (T301)
0060/1166	015 " DIA CIR PLASTIC LEN=0040 INSTALLED 1990
0060/0916	015 " DIA CIR PLASTIC LEN=0035 INSTALLED 1990
0060/0215	015 " DIA CIR PLASTIC LEN=0035 INSTALLED 1990
016253 FT	2 0 55001 0 00 0164+38 NC FR FRIENDSVILLE/ADDISON RD FRIENDSVILLE RD (SR3043 SEG 0010/2800) MFC BEGIN = D
0060/0000	LENGTH(AH 2731 BK 3606)
0050/2540	015 " DIA CIRC CONCR LEN=0035 INSTALLED 1990
0050/1622	015 " DIA CIRC CONCR LEN=0034 INSTALLED 1990
0050/1003	015 " DIA CIRC CONCR LEN=0048 INSTALLED 1990
0050/0798	015 " DIA CIRC CONCR LEN=0046 INSTALLED 1990
0050/0236	015 " DIA CIRC METAL LEN=0033 INSTALLED 1990
012647 FT	2 0 55001 0 00 0127+00
0050/0000	015 " DIA CIR PLASTIC LEN=0040 INSTALLED 1990 GLOVER RD (T304) LENGTH(AH 3606 BK 2740)
0040/1491	015 " DIA CIR PLASTIC LEN=0036 INSTALLED 1990
0040/1149	018 " DIA CIRC CONCR LEN=0040 INSTALLED 1990
0040/0015	015 " DIA CIRC METAL LEN=0040 INSTALLED 1990
009907 FT	2 0 55001 0 00 0099+99
0040/0000	LENGTH(AH 2740 BK 3508)

DIR: B TOTAL LEN: 6.976 MI. DIST: 09-7 SR: 3002
 LEFT MUN: ADDISON T RIGHT MUN: ADDISON T

		0030/1140	015 "DIA CIR PLASTIC LEN=0034 INSTALLED 1990
006399 FT		006399 FT	2 0 55001 0 00 0064+54 STIFF RD (T300)
		0030/0000	LENGTH(AH 3508 BK 2472) 015 "DIA CIR PLASTIC
		0020/2020	LEN=0024 INSTALLED 1990
		0020/1017	018 "DIA CIRC CONCR LEN=0035 INSTALLED 1990
003927 FT		003927 FT	2 0 55001 0 00 0042+43
		0020/0000	LENGTH(AH 2472 BK 3927) 018 "DIA CIR PLASTIC
		0010/3444	LEN=0050 INSTALLED 1990
		0010/2988	018 "DIA CIR PLASTIC LEN=0045 INSTALLED 1990
		0010/2670	018 "DIA CIR PLASTIC LEN=0040 INSTALLED 1990
		0010/2480	018 "DIA CIR PLASTIC LEN=0035 INSTALLED 1990
		0010/2215	018 "DIA CIR PLASTIC LEN=0040 INSTALLED 1990
		0010/1930	018 "DIA CIR PLASTIC LEN=0040 INSTALLED 1990
		0010/1798	018 "DIA CIR PLASTIC LEN=0045 INSTALLED 1990
		0010/1529	018 "DIA CIR PLASTIC LEN=0035 INSTALLED 1998
		0010/0075	015 "DIA CIRC METAL LEN=0030 INSTALLED 1998
000000 FT		000000 FT	2 0 55001 0 00 0005+25 NC PO LK HILL RD INTER-BK BRADDOCKS RUN RD (T858) MFC BEGIN = E
		0010/0000	LENGTH(AH 3927 BK 0000)

DIR: B TOTAL LEN: 6.906 MI. DIST: 09-7 SR: 3001
 LEFT MUN: UPPER TURKEYFOOT T RIGHT MUN: UPPER TURKEYFOOT T

036466 FT

2 0 55016 0 01 0354+00 034837 FT
 TURNEY RD
 (T389) 0160/0000

031897 FT

Stationing	Length	Description
036466 FT		KING WOOD RD
0160/1629		(SR0281 SEG 0160/0000)
0160/1323		024 " DIA CIR PLASTIC
0160/0993		LEN=0055 INSTALLED UNKN
0160/0833		018 " DIA CIRC CONCR
0160/0669		LEN=0045 INSTALLED UNKN
0160/0333		018 " DIA CIR PLASTIC
0160/0126		LEN=0060 INSTALLED 1988
034837 FT		018 " DIA CIR PLASTIC
		LEN=0039 INSTALLED UNKN
		018 " DIA CIR PLASTIC
		LEN=0032 INSTALLED UNKN
		015 " DIA CIRC CONCR
		LEN=0033 INSTALLED UNKN
0160/0000		LENGTH(AH 1629 BK 2940)
0150/2640		015 " DIA CIRC METAL
0150/2330		LEN=0064 INSTALLED UNKN
0150/1840		015 " DIA CIRC METAL
0150/1406		LEN=0049 INSTALLED UNKN
0150/1219		018 " DIA CIR PLASTIC
0150/0517		LEN=0049 INSTALLED UNKN
0150/0224		015 " DIA CIR PLASTIC
0150/0015		LEN=0042 INSTALLED UNKN
031897 FT		018 " DIA CIR PLASTIC
		LEN=0042 INSTALLED UNKN
		018 " DIA CIR PLASTIC
		LEN=0053 INSTALLED UNKN
		018 " DIA CIR PLASTIC
		LEN=0068 INSTALLED UNKN
		BMSSEN 55/3001/0150/0000
		2 0 55016 0 01 0324+49
		VILLAGE: FORT HILL
		TR. CASSLMN R
		BMSBG 55/3001/0150/0000
0150/0000		LENGTH(AH 2940 BK 1129)

EXTRACT DATE: 12/18/2023
PRINT DATE: 12/21/2023

ROADWAY MANAGEMENT SYSTEM
SLD COUNTY/SR - ANNUAL PRINT

PAGE NUMBER: 529
COUNTY: SOMERSET

DIR: B TOTAL LEN: 6.906 MI.
LEFT MUN: UPPER TURKEYFOOT T

DIST: 09-7 SR: 3001
RIGHT MUN: UPPER TURKEYFOOT T

Stationing	Notes	Material	Quantity	Unit
0140/1030		015" DIA CIR PLASTIC	LEN=0055	INSTALLED UNKN
0140/0748		CSX RAIL TRANSPORTATION OVERPASS IS RR X-ING		
0140/0669		018" DIA CIR PLASTIC	LEN=0052	INSTALLED UNKN
0140/0419		018" DIA CIR PLASTIC	LEN=0045	INSTALLED UNKN
0140/0011		BMSSEN 55/3001/0140/0000	2 0 55016	0 00 0311+23
030768 FT		TR CASSELMAN RIVER		
0140/0000		BMSBG 55/3001/0140/0000		
0130/2817		LENGTH(AH 1129 BK 3019)		
0130/2773		BMSSEN 55/3001/0130/2674		
0130/2674		UPPER TURKEYFOOT ADDISON T	2 0 55016	0 00 0281+37
0130/2467		CASSELMAN RIVER		
0130/2354		BMSBG 55/3001/0130/2674		
0130/2134		024" DIA CIR PLASTIC	LEN=0043	INSTALLED UNKN
0130/1914		018" DIA CIR PLASTIC	LEN=0043	INSTALLED UNKN
		015" DIA CIR PLASTIC	LEN=0050	INSTALLED UNKN
		018" DIA CIR PLASTIC	LEN=0038	INSTALLED UNKN
SECHLER RD (T368)				
0130/1586				
0130/1293		018" DIA CIR PLASTIC	LEN=0044	INSTALLED UNKN
0130/0907		018" DIA CIR PLASTIC	LEN=0054	INSTALLED UNKN
0130/0731		018" DIA CIR PLASTIC	LEN=0044	INSTALLED UNKN
0130/0554		018" DIA CIR PLASTIC	LEN=0044	INSTALLED UNKN
0130/0323		018" DIA CIR PLASTIC	LEN=0046	INSTALLED UNKN
0130/0016		018" DIA CIR PLASTIC	LEN=0041	INSTALLED UNKN
027749 FT		BMSSEN 55/3001/0130/2674	2 0 55016	0 00 0281+37
0130/0000		LENGTH(AH 3019 BK 2942)		
0120/2533		018" DIA CIR PLASTIC	LEN=0042	INSTALLED UNKN
0120/2478		020" DIA CIR PLASTIC	LEN=0038	INSTALLED UNKN
0120/2274		018" DIA CIR PLASTIC	LEN=0047	INSTALLED UNKN
		018" DIA CIR PLASTIC		

DIR: B TOTAL LEN: 6.906 MI. DIST: 09-7 SR: 3001
 LEFT MUN: ADDISON T RIGHT MUN: ADDISON T

SECHLER'S RD
(T368)

024807 FT

0110/0436
022305 FT

019476 FT

0120/2048	LEN=0059	INSTALLED UNKN
	018 "DIA	CIR PLASTIC
0120/1716	LEN=0048	INSTALLED UNKN
	018 "DIA	CIR PLASTIC
0120/1565	LEN=0043	INSTALLED UNKN
	015 "DIA	CIR PLASTIC
0120/1165	LEN=0048	INSTALLED UNKN
	015 "DIA	CIR PLASTIC
0120/0602	LEN=0045	INSTALLED UNKN
024807 FT	2 0 55016 0 00 0250+80	FIRE CLAY RD
	(T369)	
0120/0000	LENGTH(AH 2942 BK 2502)	LC FOR FIRE CLAY RD
0110/2358	(T369)	
0110/0820	018 "DIA	CIR PLASTIC
	LEN=0048	INSTALLED UNKN
0110/0039	BMS EN 55/3001/0110/0000	
022305 FT	2 0 55016 0 00 0225+39	MCCLINTOCK RUN
	BMSBG 55/3001/0110/0000	
0110/0000	LENGTH(AH 2502 BK 2829)	
0100/2519	024 "DIA	CIRC CONCR
	LEN=0037	INSTALLED UNKN
0100/2019	018 "DIA	CIRC CONCR
	LEN=0036	INSTALLED UNKN
0100/1592	015 "DIA	CIRC CONCR
	LEN=0041	INSTALLED UNKN
0100/1179	018 "DIA	CIRC CONCR
	LEN=0033	INSTALLED UNKN
0100/1044	015 "DIA	CIRC CONCR
	LEN=0033	INSTALLED UNKN
0100/0878	015 "DIA	CIRC CONCR
	LEN=0033	INSTALLED UNKN
0100/0752	015 "DIA	CIRC CONCR
	LEN=0033	INSTALLED UNKN
0100/0655	018 "DIA	CIRC CONCR
	LEN=0033	INSTALLED UNKN
0100/0197	018 "DIA	CIRC CONCR
019476 FT	LEN=0120	INSTALLED UNKN
	2 0 55016 0 00 0196+03	
	018 "DIA	CIRC CONCR
	LEN=0023	INSTALLED UNKN

EXTRACT DATE: 12/18/2023
PRINT DATE: 12/21/2023

ROADWAY MANAGEMENT SYSTEM
SLD COUNTY/SR - ANNUAL PRINT

PAGE NUMBER: 527
COUNTY: SOMERSET

DIR: B TOTAL LEN: 6.906 MI.
LEFT MUN: ADDISON T

DIST: 09-7 SR: 3001
RIGHT MUN: ADDISON T

Stationing	Structure	Material	Length	Notes
018455 FT	0100/0000	018" DIA CIRC CONCR	2829	BK 1021
	0090/0678	LEN=0036		INSTALLED UNKN
017018 FT	018455 FT	2 0 55016	0 00	0185+41
	0090/0000	015" DIA CIRC CONCR	1021	BK 1437
	0080/1006	LEN=0033		INSTALLED UNKN
	0080/0648	015" DIA CIRC CONCR		LEN=0039 INSTALLED UNKN
	0080/0458	015" DIA CIRC CONCR		LEN=0033 INSTALLED UNKN
	0080/0228	018" DIA CIRC CONCR		LEN=0033 INSTALLED UNKN
	0080/0015	BMS EN 55/3001	0080/0000	017018 FT
	017018 FT	2 0 55016	0 00	0171+38
		TR. CASLMN. R.		
		BMSBG 55/3001	0080/0000	
	0080/0000	015" DIA CIRC CONCR	1437	BK 0992
	0070/0911	LEN=0031		INSTALLED UNKN
	0070/0720	HIGH POINT RD		(T330)
	0070/0562	036" DIA CIR PLASTIC		LEN=0026 INSTALLED UNKN
	0070/0302	018" DIA CIRC CONCR		LEN=0029 INSTALLED UNKN
	0070/0020	060"H 84"W ELLIP METAL		LEN=0045 INSTALLED UNKN
016026 FT	016026 FT	2 0 55016	0 00	0161+31
		T. CASS. RIV.		
		STRUCTURE LENGTH 8 FT		
		BMSID 55/3001	0070/0000	
	0070/0000	015" DIA CIRC CONCR	0992	BK 2513
	0060/2438	LEN=0037		INSTALLED UNKN
	0060/2210	015" DIA CIRC CONCR		LEN=0030 INSTALLED UNKN
	0060/1870	024" DIA CIR PLASTIC		LEN=0030 INSTALLED UNKN
	0060/1367	015" DIA CIRC CONCR		LEN=0040 INSTALLED UNKN
	0060/0478	018" DIA CIRC CONCR		LEN=0045 INSTALLED UNKN
	0060/0181	030" DIA CIRC CONCR		LEN=0032 INSTALLED UNKN
013513 FT	013513 FT	2 0 55016	0 00	0135+73
	0060/0000	018" DIA CIRC CONCR	2513	BK 3316

EXTRACT DATE: 12/18/2023
PRINT DATE: 12/21/2023

ROADWAY MANAGEMENT SYSTEM
SLD COUNTY/SR - ANNUAL PRINT

PAGE NUMBER: 526
COUNTY: SOMERSET

DIR: B TOTAL LEN: 6.906 MI.
LEFT MUN: ADDISON T

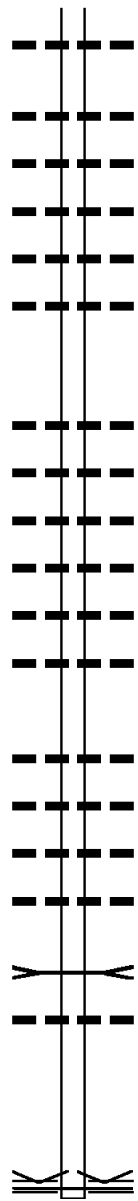
DIST: 09-7 SR: 3001
RIGHT MUN: ADDISON T

Station	Length	Material	Status
0050/3062	LEN=0030	015 "DIA CIRC CONCR	INSTALLED UNKN
0050/2783	LEN=0029	015 "DIA CIRC CONCR	INSTALLED UNKN
0050/2496	LEN=0030	018 "DIA CIRC CONCR	INSTALLED UNKN
0050/2121	LEN=0034	015 "DIA CIRC CONCR	INSTALLED UNKN
0050/1586	LEN=0034	015 "DIA CIRC CONCR	INSTALLED UNKN
0050/1045	LEN=0029	015 "DIA CIRC CONCR	INSTALLED UNKN
0050/0607	LEN=0034	015 "DIA CIRC CONCR	INSTALLED UNKN
0050/0510	HOLIDAY RD (PRDR)	018 "DIA CIRC CONCR	
0050/0470	LEN=0037	018 "DIA CIR PLASTIC	INSTALLED UNKN
0050/0295	LEN=0042	015 "DIA CIRC METAL	INSTALLED UNKN
0050/0077	LEN=0036	015 "DIA CIRC CONCR	INSTALLED UNKN
0050/0029	BMSSEN 55/3001/0050/0000	2 0 55016 0 00 0102+80	
010197 FT	010197 FT	CUCUMBER RUN	
0050/0000	BMSBG 55/3001/0050/0000	LENGTH(AH 3316 BK 1614)	
0040/1351	LEN=0035	015 "DIA CIR PLASTIC	INSTALLED UNKN
0040/1135	LEN=0041	015 "DIA CIRC METAL	INSTALLED UNKN
0040/0999	LEN=0054	024 "DIA CIRC CONCR	INSTALLED UNKN
0040/0581	LEN=0033	015 "DIA CIRC CONCR	INSTALLED UNKN
0040/0322	LEN=0053	015 "DIA CIRC CONCR	INSTALLED UNKN
008583 FT	008583 FT	2 0 55016 0 00 0086+75	
0040/0000	GREEN RD (T346)	LENGTH(AH 1614 BK 3501)	
0030/3420	LEN=0050	015 "DIA CIRC CONCR	INSTALLED UNKN
0030/2849	PUMPKIN CENTER RD (T326)	015 "DIA CIRC CONCR	
0030/2615	LEN=0040	015 "DIA CIRC CONCR	INSTALLED UNKN
0030/2570			
0030/2265	LEN=0044	015 "DIA CIRC METAL	INSTALLED UNKN

COON HOLLOW RD
(T345)

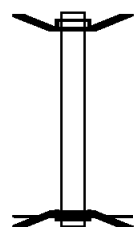
DIR: B TOTAL LEN: 6.906 MI. DIST: 09-7 SR: 3001
 LEFT MUN: ADDISON T RIGHT MUN: ADDISON T

	0030/1887	015 " DIA LEN=0042	CIRC CONCR INSTALLED UNKN
	0030/1260	036 " DIA LEN=0050	CIRC CONCR INSTALLED UNKN
	0030/0874	015 " DIA LEN=0036	CIRC CONCR INSTALLED UNKN
	0030/0656	015 " DIA LEN=0037	CIR PLASTIC INSTALLED UNKN
	0030/0390	018 " DIA LEN=0036	CIRC CONCR INSTALLED UNKN
	0030/0017	018 " DIA LEN=0051	CIRC CONCR INSTALLED UNKN
005082 FT	005082 FT	2 0 55016	0 00 0050+93
	0030/0000	LENGTH(AH	3501 BK 2556)
	0020/1763	072 " DIA LEN=0045	CIRC METAL INSTALLED UNKN
	0020/1360	015 " DIA LEN=0035	CIRC CONCR INSTALLED UNKN
	0020/1275	015 " DIA LEN=0037	CIRC CONCR INSTALLED UNKN
	0020/0942	024 " DIA LEN=0033	CIRC CONCR INSTALLED UNKN
	0020/0808	018 " DIA LEN=0032	CIRC CONCR INSTALLED UNKN
	0020/0333	024 " DIA LEN=0053	CIRC CONCR INSTALLED UNKN
002526 FT	002526 FT	2 0 55016	0 00 0025+37
	0020/0000	LENGTH(AH	2556 BK 2526)
	0010/2192	015 " DIA LEN=0037	CIRC CONCR INSTALLED UNKN
	0010/1751	018 " DIA LEN=0036	CIRC CONCR INSTALLED UNKN
	0010/1410	024 " DIA LEN=0036	CIRC CONCR INSTALLED UNKN
	0010/1052	018 " DIA LEN=0043	CIRC CONCR INSTALLED UNKN
	0010/0471	TR. WHITES STRUCTURE	CR LENGTH 12 FT
	0010/0278	BMSID 55/3001/0010/0471 018 " DIA LEN=0042	CIRC CONCR INSTALLED UNKN
000000 FT	000000 FT	2 0 55016	0 00 0000+00
		VILLAGE: DUMAS	
		NC FORT HILL RD	
		LISTONBURG RD	
		(SRO523 SEG 0080/1111)	
		MFC BEGIN = D	
	0010/0000	LENGTH(AH	2526 BK 0000)



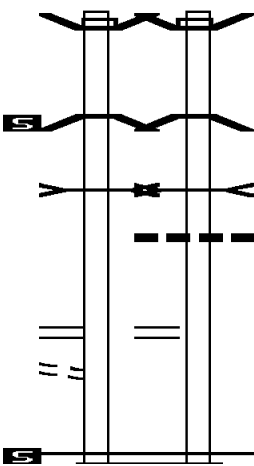
EXTRACT DATE: 12/18/2023 ROADWAY MANAGEMENT SYSTEM PAGE NUMBER: 524
 PRINT DATE: 12/21/2023 SLD COUNTY/SR - ANNUAL PRINT COUNTY: SOMERSET
 DIR: B TOTAL LEN: .028 MI. DIST: 09-7 SR: 2102
 LEFT MUN: SUMMIT T RIGHT MUN: SUMMIT T

000146 FT
 000000 FT



000146 FT BMS EN 55/2102/0010/0000
 INTER-AHD HUNSRICK RD
 0010/0146 (T355)
 000000 FT 0 0 00000 0 00 0000+00
 NC HU
 INTER-BK HUNSRICK RD
 (T355)
 SR 0219
 BMSBG 55/2102/0010/0000
 MFC BEGIN = E
 0010/0000 LENGTH(AH 0146 BK 0000)

BMS EN 55/2047/0410/0000	102981 FT		102991 FT	BMS EN 55/2047/0410/0000
BERLIN PLANK RD	INTER-AHD		INTER-AHD	BERLIN PLANK RD
(SR3041 SEG 0011/0000)	0411/0396		0410/0396	(SR3041 SEG 0010/0000)
0 00000 0 0 0000+00	102585 FT		102595 FT	0 00000 0 0 0000+00
SR 0219 NBL (0520)				SR 0219 NBL (0520)
BMSBG 55/2047/0410/0000				BMSBG 55/2047/0410/0000
LENGTH(AH 0396 BK 1185)	0411/0000		0410/0000	LENGTH(AH 0396 BK 1195)
KIMBERLY RUN				KIMBERLY RUN
STRUCTURE LENGTH 26 FT				STRUCTURE LENGTH 26 FT
BMSID 55/2047/0400/1033	0401/1078		0400/1033	BMSID 55/2047/0400/1033
			0400/0900	018 " DIA CONC
			0400/0445	LEN=0060 INSTALLED UNKN
RAMP B RD				RAMP B RD
(SR8001 SEG 0020/0000)				(SR8001 SEG 0020/0000)
RAMP A RD				RAMP A RD
(SR8001 SEG 0010/1330)	0401/0445		0400/0445	(SR8001 SEG 0010/1330)
FROM 8001/0010 SH				
(CONN)	0401/0381			
0 0 00000 0 00 0000+00	101400 FT		101400 FT	0 0 00000 0 00 0000+00
MFC BEGIN = D				MFC BEGIN = D
LENGTH(AH 1185 BK 2449)	0401/0000		0400/0000	LENGTH(AH 1195 BK 2449)



	==	0390/2369	CRAIG RD (T732)
---	---	0390/2332	018 "DIA CIRC CONCR LEN=0114 INSTALLED UNKN
---	---	0390/1826	024 "DIA CIRC CONCR LEN=0079 INSTALLED UNKN
---	---	0390/1665	018 "DIA CIRC CONCR LEN=0067 INSTALLED UNKN
---	---	0390/1017	018 "DIA CIRC CONCR LEN=0063 INSTALLED UNKN
---	---	0390/0585	015 "DIA CIRC CONCR LEN=0059 INSTALLED UNKN
---	---	0390/0246	018 "DIA CIRC CONCR LEN=0048 INSTALLED UNKN
		098951 FT	0 0 00000 0 00 0000+00
		5 0390/0000	LENGTH(AH 2449 BK 2902)
---	---	0380/2448	018 "DIA CIRC CONCR LEN=0061 INSTALLED UNKN
		==	MAUST RD (TWP)
---	---	0380/2368	015 "DIA CIRC CONCR LEN=0057 INSTALLED UNKN
---	---	0380/1816	015 "DIA CIRC CONCR LEN=0053 INSTALLED UNKN
---	---	0380/1272	015 "DIA CIRC CONCR LEN=0051 INSTALLED UNKN
---	---	0380/0968	015 "DIA CIRC CONCR LEN=0051 INSTALLED UNKN
		00 00	
		0380/0595	018 "DIA CIRC CONCR LEN=0063 INSTALLED UNKN
		0380/0581	015 "DIA CIRC CONCR LEN=0044 INSTALLED UNKN
		0380/0319	015 "DIA CIRC CONCR LEN=0044 INSTALLED UNKN
		096049 FT	0 0 00000 0 00 0000+00
			(APRA) NES&LCO SOMERSET MENSER RD (T520)
		5 0380/0000	LENGTH(AH 2902 BK 3530)
---	---	0370/3462	015 "DIA CIRC CONCR LEN=0057 INSTALLED UNKN
---	---	0370/2750	024 "DIA CIRC CONCR LEN=0057 INSTALLED UNKN
---	---	0370/2420	015 "DIA CIRC CONCR LEN=0036 INSTALLED UNKN
---	---	0370/2099	015 "DIA CIRC CONCR LEN=0040 INSTALLED UNKN
---	---	0370/1762	018 "DIA CIRC METAL LEN=0047 INSTALLED UNKN
---	---		015 "DIA CIRC METAL

GARRETT SHORTCUT RD
 (SR2031 SEG 0160/1621) 0380/0595

POE

DIR: B TOTAL LEN: 19.506 MI. DIST: 09-7 SR: 2047
 LEFT MUN: SOMERSET T RIGHT MUN: SOMERSET T

BEACHDALE RD
(T575)

0370/0739

092519 FT

PLANK RD
(T433)

0350/1905

087462 FT

---	---	0370/1632	LEN=0054	INSTALLED	UNKN
---	---	0370/1506	SOMERSET		
---	---	0370/1268	BROTHERS	VALLEY T	
---	---	0370/1020	015 "DIA	CIRC METAL	
---	---		LEN=0122	INSTALLED	UNKN
---	---		015 "DIA	CIRC CONCR	
---	---		LEN=0033	INSTALLED	UNKN
==	==		015 "DIA	CIRC CONCR	
---	---	0370/0474	LEN=0045	INSTALLED	UNKN
---	---	0370/0224	015 "DIA	CIRC CONCR	
---	---	092519 FT	LEN=0048	INSTALLED	UNKN
		092519 FT	0 0 00000	0 00 0000+00	
			024 "DIA	CIRC CONCR	
			LEN=0040	INSTALLED	1997
			BEACHLEY	HILL RD	
			(T574)		
---	---	5 0370/0000	LENGTH(AH	3530 BK 2537)	
---	---		015 "DIA	CIRC CONCR	
---	---	0360/2026	LEN=0079	INSTALLED	UNKN
---	---		015 "DIA	CIRC CONCR	
---	---	0360/1707	LEN=0081	INSTALLED	UNKN
---	---		024 "DIA	CIRC CONCR	
---	---	0360/1341	LEN=0061	INSTALLED	UNKN
---	---		015 "DIA	CIRC CONCR	
---	---	0360/0861	LEN=0040	INSTALLED	UNKN
		089982 FT	0 0 00000	0 00 0000+00	
		5 0360/0000	LENGTH(AH	2537 BK 2520)	
			036 "DIA	CIRC CONCR	
			LEN=0055	INSTALLED	UNKN
---	---	0350/2408			
---	---		015 "DIA	CIRC CONCR	
---	---	0350/1453	LEN=0036	INSTALLED	UNKN
---	---		015 "DIA	CIRC CONCR	
---	---	0350/1151	LEN=0036	INSTALLED	UNKN
---	---		015 "DIA	CIRC CONCR	
---	---	0350/0848	LEN=0035	INSTALLED	UNKN
---	---		015 "DIA	CIRC CONCR	
---	---	0350/0547	LEN=0036	INSTALLED	UNKN
---	---		024 "DIA	CIRC CONCR	
---	---	0350/0202	LEN=0056	INSTALLED	UNKN
---	---		015 "DIA	CIRC CONCR	
---	---	0350/0013	LEN=0084	INSTALLED	UNKN
---	---	087462 FT	0 0 00000	0 00 0000+00	
			CINDER RD		
			(T621)		
---	---	5 0350/0000	LENGTH(AH	2520 BK 1899)	
==	==				

EXTRACT DATE: 12/18/2023
PRINT DATE: 12/21/2023

ROADWAY MANAGEMENT SYSTEM
SLD COUNTY/SR - ANNUAL PRINT

PAGE NUMBER: 520
COUNTY: SOMERSET

DIR: B TOTAL LEN: 19.506 MI.
LEFT MUN: BROTHERS VALLEY T

DIST: 09-7 SR: 2047
RIGHT MUN: BROTHERS VALLEY T

Stationing	Notes	Material	Length	Status
0340/1398		060" DIA CIRC METAL	LEN=0059	INSTALLED UNKN
0340/1061		018" DIA CIRC CONCR	LEN=0045	INSTALLED UNKN
0340/0695		015" DIA CIRC CONCR	LEN=0045	INSTALLED UNKN
0340/0421		015" DIA CIRC CONCR	LEN=0051	INSTALLED UNKN
085563 FT		0 0 00000 0 00 0000+00		
		MILLER RUN		
		STRUCTURE LENGTH 17 FT		
		BMSID 55/2047/0340/0000		
		LENGTH(AH 1899 BK 2780)		
0330/2020		015" DIA CIRC CONCR	LEN=0071	INSTALLED UNKN
0330/1540		015" DIA CIRC CONCR	LEN=0045	INSTALLED UNKN
0330/1214		015" DIA CIRC CONCR	LEN=0045	INSTALLED UNKN
0330/0925		015" DIA CIRC CONCR	LEN=0054	INSTALLED UNKN
0330/0580		015" DIA CIRC CONCR	LEN=0048	INSTALLED UNKN
0330/0265		015" DIA CIRC CONCR	LEN=0039	INSTALLED UNKN
082783 FT		0 0 00000 0 00 0000+00		
		LENGTH(AH 2780 BK 2389)		
0320/2216		015" DIA CIRC CONCR	LEN=0035	INSTALLED UNKN
0320/1838		024" DIA CIRC CONCR	LEN=0049	INSTALLED UNKN
0320/1600		024" DIA CIRC CONCR	LEN=0072	INSTALLED UNKN
0320/1161		015" DIA CIRC CONCR	LEN=0069	INSTALLED UNKN
0320/0835		ARCHERY RD		
		(T620)		
0320/0786		018" DIA CIRC CONCR	LEN=0065	INSTALLED UNKN
0320/0100		072" DIA CIRC CONCR	LEN=0085	INSTALLED 1951
080394 FT		0 0 00000 0 00 0000+00		
		LENGTH(AH 2389 BK 3261)		
0310/2787		015" DIA CIRC CONCR	LEN=0048	INSTALLED UNKN
0310/2028		BMS EN 55/2047/0310/1994		
		0 0 00000 0 0 0000+00		

DIR: B TOTAL LEN: 19.506 MI. DIST: 09-7 SR: 2047
 LEFT MUN: BROTHERS VALLEY T RIGHT MUN: BROTHERS VALLEY T

SHORT PLANK RD
(T450)

0310/1643

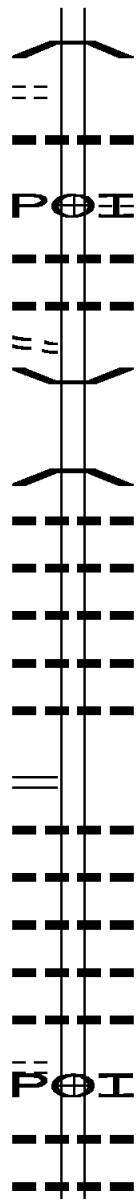
PLANK RD
(T433)

0310/0453
077133 FT

0 0 00000 0 00 0000+00 074830 FT
 E MUD PK
 (SR3010 SEG 0320/2647) 0300/0000

TOWNHILL RD
(T434)

0290/1577



0310/1994	TRIB MILLER RUN BMSBG 55/2047/0310/1994
0310/1580	018 " DIA CIRC CONCR LEN=0048 INSTALLED UNKN (APRA) BERLIN LUMBER LT
0310/1409	BERLIN LUMBER LT (PRDR)
0310/0972	018 " DIA CIRC CONCR LEN=0050 INSTALLED UNKN
0310/0519	018 " DIA CIRC CONCR LEN=0048 INSTALLED UNKN
0310/0034	BMS EN 55/2047/0310/0000 0 00000 0 0 0000+00
0310/0000	MILLER RUN BMSBG 55/2047/0310/0000 LENGTH(AH 3261 BK 2303)
0300/1734	015 " DIA CIRC CONCR LEN=0048 INSTALLED UNKN
0300/1310	015 " DIA CIRC CONCR LEN=0080 INSTALLED UNKN
0300/1030	018 " DIA CIRC CONCR LEN=0100 INSTALLED UNKN
0300/0747	060 " DIA CIRC METAL LEN=0057 INSTALLED UNKN
0300/0430	018 " DIA CIRC CONCR LEN=0095 INSTALLED UNKN
0300/0000	LENGTH(AH 2303 BK 3040)
0290/2953	024 " DIA CIR PLASTIC LEN=0082 INSTALLED 2019
0290/2455	018 " DIA CIRC CONCR LEN=0051 INSTALLED UNKN
0290/2062	018 " DIA CIRC CONCR LEN=0055 INSTALLED UNKN
0290/1828	015 " DIA CIRC CONCR LEN=0055 INSTALLED UNKN
0290/1657	018 " DIA CIRC CONCR LEN=0055 INSTALLED UNKN
0290/1275	(APRA) BERLIN LUMBER CO 024 " DIA CIRC CONCR
0290/1157	LEN=0063 INSTALLED UNKN
0290/0830	018 " DIA CIRC CONCR LEN=0034 INSTALLED UNKN

EXTRACT DATE: 12/18/2023
PRINT DATE: 12/21/2023

ROADWAY MANAGEMENT SYSTEM
SLD COUNTY/SR - ANNUAL PRINT

PAGE NUMBER: 518
COUNTY: SOMERSET

DIR: B TOTAL LEN: 19.506 MI.
LEFT MUN: BROTHERS VALLEY T

DIST: 09-7 SR: 2047
RIGHT MUN: BROTHERS VALLEY T

0 0 00000 0 00 0000+00 071790 FT
SHORT HILL RD
(T654) 0290/0000

070252 FT

0 0 00000 0 00 0000+00 069563 FT
MAIN ST
(BORO) 0270/0000

069050 FT

AL
(BORO)
MEYERS RD
(BORO)

0250/0757

0250/0565

AL

0290/0497	018 " DIA CIRC CONCR LEN=0037 INSTALLED UNKN
0290/0075 071790 FT	024 " DIA CIRC CONCR LEN=0043 INSTALLED UNKN BROTHERTON RD (SR1003 SEG 0010/0000)
0290/0000	LENGTH(AH 3040 BK 1538) TO 1003/0010 SH (CONN)
0280/1365	BROTHERS VALLEY
0280/0985	BERLIN B SHADY LN (BORO)
0280/0934	015 " DIA CIRC CONCR LEN=0051 INSTALLED UNKN
0280/0883	018 " DIA CIRC CONCR LEN=0033 INSTALLED UNKN
0280/0440	012 " DIA CIRC CONCR LEN=0035 INSTALLED UNKN
0280/0030 070252 FT	0 0 00000 0 00 0000+00 WASHINGTON ST (BORO)
0280/0000	LENGTH(AH 1538 BK 0689) NORTH ST (BORO)
0270/0500	015 " DIA CIRC CONCR LEN=0045 INSTALLED UNKN
0270/0315	MULBERRY ST (BORO)
0270/0239	MAIN ST (SR2030 SEG 0010/0000)
0270/0000	LENGTH(AH 0689 BK 0513) FLETCHER ST (BORO)
0260/0258	015 " DIA CIR PLASTIC LEN=0037 INSTALLED UNKN
0260/0236 069050 FT	0 0 00000 0 00 0000+00 SOUTH ST (BORO)
0260/0000	LENGTH(AH 0513 BK 1145) 015 " DIA CIR UNKNOWN LEN=0033 INSTALLED UNKN
0250/1014	
0250/0498	015 " DIA CIR PLASTIC LEN=0030 INSTALLED UNKN

DIR: B TOTAL LEN: 19.506 MI. DIST: 09-7 SR: 2047
 LEFT MUN: BERLIN B RIGHT MUN: BERLIN B

(BORO)	0250/0426	==			
AL					
(BORO)	0250/0295	==			
AL					
(BORO)	0250/0156	==			
	067905 FT			0250/0096	BERLIN BROTHERS VALLEY T
				067905 FT	0 0 00000 0 00 0000+00
					WEIGHLEY MILL RD
					(T429)
				5 0250/0000	LENGTH(AH 1145 BK 3469)
					015 "DIA CIRC CONCR
				0240/3371	LEN=0038 INSTALLED UNKN
				0240/2030	018 "DIA CIRC CONCR
					LEN=0073 INSTALLED UNKN
				0240/1489	015 "DIA CIRC CONCR
					LEN=0050 INSTALLED UNKN
				0240/0834	015 "DIA CIRC CONCR
					LEN=0061 INSTALLED UNKN
				0240/0524	018 "DIA CIRC CONCR
	064436 FT			064436 FT	LEN=0038 INSTALLED UNKN
					0 0 00000 0 00 0000+00
					WESTVIEW RD
					(T864)
				5 0240/0000	LENGTH(AH 3469 BK 2920)
				0230/1647	030 "DIA CIR PLASTIC
					LEN=0039 INSTALLED UNKN
				0230/1462	015 "DIA CIR PLASTIC
					LEN=0042 INSTALLED UNKN
				0230/0763	015 "DIA CIRC CONCR
					LEN=0032 INSTALLED UNKN
	061516 FT			061516 FT	0 0 00000 0 00 0000+00
				5 0230/0000	LENGTH(AH 2920 BK 3180)
					015 "DIA CIRC CONCR
				0220/2867	LEN=0030 INSTALLED UNKN
					PINE HILL RD
				0220/2344	(SR2027 SEG 0150/2313)
					024 "DIA CIRC CONCR
				0220/2203	LEN=0067 INSTALLED UNKN
					018 "DIA CIRC CONCR
				0220/2020	LEN=0066 INSTALLED UNKN

DIR: B TOTAL LEN: 19.506 MI. DIST: 09-7 SR: 2047
 LEFT MUN: BROTHERS VALLEY T RIGHT MUN: BROTHERS VALLEY T

Stationing	Material	Quantity	Notes
0220/1127	015 " DIA CIRC CONCR	LEN=0031	INSTALLED UNKN
0220/0476	015 " DIA CIRC CONCR	LEN=0034	INSTALLED UNKN
0220/0121	015 " DIA CIRC CONCR	LEN=0038	INSTALLED UNKN
058336 FT	0 0 0000 0 0 00 0000 +00		BUFFALO CREEK RD (T616)
0220/0000	LENGTH(AH 3180 BK 3312)		
0210/3210	015 " DIA CIRC CONCR	LEN=0048	INSTALLED UNKN
0210/2858	015 " DIA CIRC CONCR	LEN=0045	INSTALLED UNKN
0210/2538	015 " DIA CIRC CONCR	LEN=0045	INSTALLED UNKN
0210/2219	015 " DIA CIRC CONCR	LEN=0033	INSTALLED UNKN
0210/1434	018 " DIA CIR PLASTIC	LEN=0046	INSTALLED 2000
0210/0861	018 " DIA CIRC CONCR	LEN=0032	INSTALLED 2001
0210/0748	PENNDOT STOCKPILE #05		(PRDR)
0210/0515			
0210/0480	015 " DIA CIRC CONCR	LEN=0055	INSTALLED UNKN
0210/0343	018 " DIA CIRC CONCR	LEN=0046	INSTALLED UNKN
055024 FT	BMSSEN 55/2047/0210/0000		0 0 0000 0 0 0000 +00
0210/0000	BMSBG 55/2047/0210/0000		LENGTH(AH 3312 BK 3560)
0200/2901	015 " DIA CIRC CONCR	LEN=0034	INSTALLED UNKN
0200/2708	015 " DIA CIRC CONCR	LEN=0041	INSTALLED UNKN
0200/2624	015 " DIA CIRC CONCR	LEN=0031	INSTALLED UNKN
0200/2516	015 " DIA CIRC CONCR	LEN=0032	INSTALLED UNKN
0200/2348	015 " DIA CIRC CONCR	LEN=0042	INSTALLED UNKN

OLD MILL RD (T618)

DIR: B TOTAL LEN: 19.506 MI. DIST: 09-7 SR: 2047
 LEFT MUN: BROTHERS VALLEY T RIGHT MUN: BROTHERS VALLEY T

0 0 00000 0 00 0000+00 051464 FT
 OWL HOLLOW RD
 (SR2018 SEG 0060/0432) 0200/0000

0 0 00000 0 00 0000+00 047977 FT
 TOWNSHIP RD RT
 (TWP) 0190/0000

0200/1992	LEN=0035	INSTALLED UNKN
	015 "DIA	CIRC CONCR
0200/1618	LEN=0034	INSTALLED UNKN
	015 "DIA	CIR PLASTIC
0200/1334	LEN=0040	INSTALLED UNKN
	015 "DIA	CIRC CONCR
0200/1158	LEN=0040	INSTALLED UNKN
	036 "DIA	CIR PLASTIC
0200/0228	LEN=0045	INSTALLED UNKN
051464 FT		LICHTY FARM RD
		(SR2018 SEG 0060/0432)
0200/0000	LENGTH(AH 3560 BK 3487)	
	015 "DIA	CIRC CONCR
0190/3442	LEN=0058	INSTALLED UNKN
	024 "DIA	CIRC CONCR
0190/3287	LEN=0046	INSTALLED UNKN
	015 "DIA	CIRC CONCR
0190/3034	LEN=0052	INSTALLED UNKN
	015 "DIA	CIRC CONCR
0190/2247	LEN=0041	INSTALLED UNKN
	015 "DIA	CIRC CONCR
0190/1646	LEN=0039	INSTALLED UNKN
	015 "DIA	CIRC CONCR
0190/1491	LEN=0039	INSTALLED UNKN
	024 "DIA	CIRC CONCR
0190/1408	LEN=0041	INSTALLED UNKN
	015 "DIA	CIR PLASTIC
0190/1152	LEN=0031	INSTALLED UNKN
	015 "DIA	CIRC CONCR
0190/1045	LEN=0044	INSTALLED UNKN
	015 "DIA	CIRC CONCR
0190/0815	LEN=0053	INSTALLED UNKN
	015 "DIA	CIRC CONCR
0190/0519	LEN=0042	INSTALLED UNKN
	018 "DIA	CIRC CONCR
0190/0312	LEN=0041	INSTALLED UNKN
047977 FT		
0190/0000	LENGTH(AH 3487 BK 3916)	
	018 "DIA	CIR PLASTIC
0180/3650	LEN=0045	INSTALLED UNKN
	018 "DIA	CIR PLASTIC
0180/3460	LEN=0037	INSTALLED UNKN
	018 "DIA	CIR PLASTIC
0180/3345	LEN=0060	INSTALLED 2001
	015 "DIA	CIRC CONCR

DIR: B TOTAL LEN: 19.506 MI. DIST: 09-7 SR: 2047
 LEFT MUN: BROTHERS VALLEY T RIGHT MUN: BROTHERS VALLEY T

---	0180/3264	LEN=0044	INSTALLED	UNKN
---	0180/2991	LEN=0045	INSTALLED	UNKN
---	0180/2619	LEN=0040	INSTALLED	UNKN
---	0180/2435	LEN=0037	INSTALLED	UNKN
---	0180/2146	LEN=0045	INSTALLED	UNKN
---	0180/1740	LEN=0039	INSTALLED	UNKN
---	0180/1313	LEN=0039	INSTALLED	UNKN
---	0180/1015	LEN=0034	INSTALLED	UNKN
---	0180/0686	LEN=0042	INSTALLED	UNKN
---	0180/0357	LEN=0054	INSTALLED	UNKN
---	0180/0180	LEN=0037	INSTALLED	UNKN
044061 FT	044061 FT	0 0 00000	0 00 0000	+00
5	0180/0000	LENGTH(AH	3916 BK	3517)
---	0170/3169	LEN=0052	INSTALLED	UNKN
---	0170/3055	LEN=0041	INSTALLED	UNKN
---	0170/2861	LEN=0053	INSTALLED	UNKN
---	0170/2362	LEN=0037	INSTALLED	UNKN
---	0170/2028	LEN=0045	INSTALLED	UNKN
---	0170/1666	BMSSEN 55/2047/0170/1651	0 00000	0 0000+00
---	0170/1651	TRIB BUFFALO CREEK	BMSBG 55/2047/0170/1651	
BURKHOLDER BRIDGE RD (T548)	0170/1560	018 "DIA	CIRC CONCR	
---	0170/1240	LEN=0045	INSTALLED	UNKN
---	0170/0960	LEN=0045	INSTALLED	UNKN
040544 FT	040544 FT	0 0 00000	0 00 0000	+00
5	0170/0000	036 "DIA	CIRC CONCR	
---	0170/0000	LEN=0042	INSTALLED	2000
---	0170/0000	LENGTH(AH	3517 BK	3440)

DIR: B TOTAL LEN: 19.506 MI. DIST: 09-7 SR: 2047
 LEFT MUN: BROTHERS VALLEY T RIGHT MUN: BROTHERS VALLEY T

037104 FT

033719 FT

0160/2659	015 " DIA	CIRC CONCR		
	LEN=0042	INSTALLED	UNKN	
0160/2513	018 " DIA	CIRC CONCR		
	LEN=0042	INSTALLED	UNKN	
0160/2342	024 " DIA	CIRC CONCR		
	LEN=0048	INSTALLED	UNKN	
0160/2055	018 " DIA	CIRC CONCR		
	LEN=0038	INSTALLED	UNKN	
0160/1952	015 " DIA	CIRC CONCR		
	LEN=0050	INSTALLED	UNKN	
0160/1648	018 " DIA	CIRC CONCR		
	LEN=0040	INSTALLED	UNKN	
0160/1386	042 " DIA	CIR PLASTIC		
	LEN=0074	INSTALLED	UNKN	
0160/1010	018 " DIA	CIR PLASTIC		
	LEN=0061	INSTALLED	UNKN	
0160/0787	018 " DIA	CIRC CONCR		
	LEN=0047	INSTALLED	UNKN	
0160/0416	018 " DIA	CIRC CONCR		
	LEN=0048	INSTALLED	UNKN	
037104 FT	0 0 00000	0 00 0000	0000+00	
	BROTHERS VALLEY			
	SUMMIT T			
0160/0000	LENGTH(AH	3440	BK 3385)	
	SR 0219			
0150/3355	OP ID 55/0219/0244/0000			
	SR 0219			
0150/3295	OP ID 55/0219/0245/0000			
	036 " DIA	CIRC CONCR		
0150/3085	LEN=0051	INSTALLED	UNKN	
	024 " DIA	CIRC CONCR		
0150/2635	LEN=0067	INSTALLED	UNKN	
	015 " DIA	CIRC CONCR		
0150/2232	LEN=0042	INSTALLED	UNKN	
	036 " DIA	CIRC CONCR		
0150/1968	LEN=0050	INSTALLED	UNKN	
	036 " DIA	CIRC METAL		
0150/1829	LEN=0050	INSTALLED	UNKN	
	018 " DIA	CIRC METAL		
0150/1375	LEN=0050	INSTALLED	UNKN	
	015 " DIA	CIRC CONCR		
0150/1282	LEN=0044	INSTALLED	UNKN	
	015 " DIA	CIRC CONCR		
0150/0934	LEN=0050	INSTALLED	UNKN	
	CROSSROAD SCHOOL RD			
0150/0805	(T419)			
	015 " DIA	CIRC CONCR		
0150/0684	LEN=0045	INSTALLED	UNKN	
033719 FT	0 0 00000	0 00 0000	0000+00	

DIR: B TOTAL LEN: 19.506 MI. DIST: 09-7 SR: 2047
 LEFT MUN: SUMMIT T RIGHT MUN: SUMMIT T

015	" DIA	CIRC	CONCR	
LEN=0045		INSTALLED	UNKN	
5 0150/0000	LENGTH(AH	3385	BK 3583)	
0140/3084	018 " DIA	CIRC	CONCR	
	LEN=0038	INSTALLED	UNKN	
0140/2492	018 " DIA	CIRC	CONCR	
	LEN=0041	INSTALLED	UNKN	
0140/1953	SUMMIT			
	GARRETT B			
0140/1929	018 " DIA	CIRC	CONCR	
	LEN=0040	INSTALLED	UNKN	
0140/1596	018 " DIA	CIRC	CONCR	
	LEN=0067	INSTALLED	UNKN	
0140/1468	018 " DIA	CIRC	CONCR	
	LEN=0039	INSTALLED	UNKN	
0140/1179	018 " DIA	CIRC	CONCR	
	LEN=0042	INSTALLED	UNKN	
0140/0891	018 " DIA	CIRC	METAL	
	LEN=0032	INSTALLED	UNKN	
0140/0530	018 " DIA	CIRC	CONCR	
	LEN=0038	INSTALLED	UNKN	
JACKSON ST (SR0653 SEG 0350/1575) 0140/0466				
0140/0338	015 " DIA	CIRC	CONCR	
	LEN=0043	INSTALLED	UNKN	
0140/0236	SMITHTON RD			
	(T521)			
0140/0073	GARRETT			
	SUMMIT T			
0140/0050	024 " DIA	CIRC	CONCR	
	LEN=0042	INSTALLED	UNKN	
030136 FT	0 0 00000	0 00 0000	+00	
5 0140/0000	LENGTH(AH	3583	BK 3721)	
0130/3616	015 " DIA	CIRC	CONCR	
	LEN=0083	INSTALLED	UNKN	
0130/2832	018 " DIA	CIRC	CONCR	
	LEN=0057	INSTALLED	UNKN	
0130/2434	015 " DIA	CIRC	CONCR	
	LEN=0040	INSTALLED	UNKN	
0130/2055	018 " DIA	CIRC	CONCR	
	LEN=0041	INSTALLED	UNKN	
0130/1825	015 " DIA	CIRC	CONCR	
	LEN=0042	INSTALLED	UNKN	
0130/1617	015 " DIA	CIRC	CONCR	
	LEN=0046	INSTALLED	UNKN	
0130/1334	015 " DIA	CIRC	CONCR	
	LEN=0042	INSTALLED	UNKN	
0130/1072	015 " DIA	CIRC	CONCR	
	LEN=0051	INSTALLED	UNKN	

DIR: B TOTAL LEN: 19.506 MI. DIST: 09-7 SR: 2047
 LEFT MUN: SUMMIT T RIGHT MUN: SUMMIT T

		0130/0885	015 " DIA CIRC CONCR LEN=0054 INSTALLED UNKN
		0130/0554	015 " DIA CIRC CONCR LEN=0043 INSTALLED UNKN
		0130/0513	BRANT RD (T520)
026415 FT		0130/0024	BMSSEN 55/2047/0130/0000
		026415 FT	0 0 00000 0 0 0000+00
		0130/0000	SWAMP CREEK BMSBG 55/2047/0130/0000 LENGTH(AH 3721 BK 2766)
		0120/1194	PINE HILL RD (SR2027 SEG 0010/0000)
		0120/0809	BMSSEN 55/2047/0120/0798
		0120/0798	1 0 00051 0 01 0590+03 TRIB CASSELMAN RIVER BMSBG 55/2047/0120/0798
023649 FT		023649 FT	0 0 00000 0 00 0000+00
		0120/0000	LENGTH(AH 2766 BK 2721)
		0110/0060	018 " DIA CIRC CONCR LEN=0050 INSTALLED UNKN
020928 FT		020928 FT	0 0 00000 0 00 0000+00
		0110/0000	LENGTH(AH 2721 BK 1640)
		0100/0956	024 " DIA CIR PLASTIC LEN=0054 INSTALLED 2015
		0100/0355	030 " DIA CIRC CONCR LEN=0070 INSTALLED 2015
		0100/0280	RAMP A RD (SRB015 SEG 0510/0000)
019288 FT		019288 FT	RAMP B RD (SRB015 SEG 0500/1260)
		0100/0000	1 0 00051 0 01 0590+03 LENGTH(AH 1640 BK 3484)

DIR: B TOTAL LEN: 19.506 MI. DIST: 09-7 SR: 2047
 LEFT MUN: SUMMIT T RIGHT MUN: SUMMIT T

PETINBRINK RD
 (T383)

0090/2259

0090/2390	OP ID 55/0219/0195/0651
0090/2257	SR 0219 NBL OP ID 55/0219/0194/0548
0090/2200	024 "DIA CIRC CONCR LEN=0080 INSTALLED 2015 RAMP C RD (SR8015 SEG 0760/1895) RAMP D RD (SR8015 SEG 0750/0000)
0090/1855	018 "DIA CAST IRON
0090/1707	LEN=0080 INSTALLED 2015
0090/1704	018 "DIA CAST IRON LEN=0080 INSTALLED 2015
0090/1701	018 "DIA CAST IRON LEN=0080 INSTALLED 2015
0090/1698	018 "DIA CAST IRON LEN=0080 INSTALLED 2015
0090/1695	018 "DIA CAST IRON LEN=0080 INSTALLED 2015
0090/1473	PONY FARM RD (T382)
0090/1388	BMSSEN 55/2047/0090/1319 1 0 00051 0 01 0554+93
0090/1319	BLUELICK CREEK BMSBG 55/2047/0090/1319
0090/0062	JOHNNY POPPER RD (T377)
0090/0039	015 "DIA CIRC CONCR LEN=0030 INSTALLED UNKN
015804 FT	1 0 00051 0 01 0554+93 CSX TRANSPORTATION GROU OVERPASS IS RR X-ING LENGTH(AH 3484 BK 3656)
0090/0000	5 015 "DIA CIRC CONCR
0080/3576	LEN=0030 INSTALLED UNKN
0080/3038	018 "DIA CIRC CONCR LEN=0052 INSTALLED UNKN
0080/2996	JOHNNY POPPER RD (T377)
0080/2873	015 "DIA CIRC CONCR LEN=0032 INSTALLED UNKN
0080/2391	015 "DIA CIRC CONCR LEN=0038 INSTALLED UNKN
0080/2177	015 "DIA CIRC CONCR LEN=0050 INSTALLED UNKN

LONG RD
 (TWP)

0080/2996

DIR: B TOTAL LEN: 19.506 MI. DIST: 09-7 SR: 2047
 LEFT MUN: SUMMIT T RIGHT MUN: SUMMIT T

Street Name	Segment ID	Length (FT)	Material	Status	Notes
	0080/1829		018" DIA	CIRC CONCR	
			LEN=0051	INSTALLED	UNKN
	0080/1152		015" DIA	CIRC CONCR	
			LEN=0040	INSTALLED	1988
	0080/0895		015" DIA	CIRC CONCR	
			LEN=0034	INSTALLED	UNKN
	0080/0500		015" DIA	CIRC CONCR	
			LEN=0045	INSTALLED	UNKN
	0080/0394		MICHAELS RD		
			(TB15)		
	0080/0359		018" DIA	CIRC CONCR	
			LEN=0063	INSTALLED	UNKN
012148 FT	012148 FT		1 0 00051	0 01 0518+28	
			CSX RAIL	TRANSPORTATION	
			OVERPASS	IS RR X-ING	
VALLEY VIEW DR (TWP)	0080/0000		LENGTH(AH	3656 BK 2671)	
	0070/2570				
	0070/2542		036" DIA	CIRC CONCR	
			LEN=0034	INSTALLED	1988
	0070/1608		015" DIA	CIRC CONCR	
			LEN=0037	INSTALLED	UNKN
	0070/1370		015" DIA	CIRC CONCR	
			LEN=0031	INSTALLED	UNKN
	0070/1107		015" DIA	CIRC CONCR	
			LEN=0032	INSTALLED	UNKN
	0070/1101		SUMMIT		
			MEYERSDALE B		
	0070/0718		018" DIA	CIRC CONCR	
			LEN=0041	INSTALLED	UNKN
009477 FT	009477 FT		1 0 00051	0 01 0491+53	
			012" DIA	CIRC CONCR	
			LEN=0035	INSTALLED	UNKN
SECOND ST (BORO) LC FOR SECOND ST (CONN)	0070/0000		NC MA	SON DIXON HW	
	0060/2511		LENGTH(AH	2671 BK 2583)	
HIGH ST (BORO)	0060/1882		SHORT ST (BORO)		
			HIGH ST (BORO)		
	0060/1696		WATER ST (BORO)		
BROADWAY ST (SR2004 SEG 0440/1205)	0060/1529		BROADWAY ST (BORO)		

DIR: B TOTAL LEN: 19.506 MI. DIST: 09-7 SR: 2047
 LEFT MUN: MEYERSDALE B RIGHT MUN: MEYERSDALE B

Street Name	Segment ID	Length (FT)	Material	Notes
DALE ST (BORO)	0060/1358		PENN ST	
	0060/1156		015" DIA CIRC CONCR	INSTALLED UNKN
	0060/1147		NORTH ST	
	0060/1120		015" DIA CIRC CONCR	INSTALLED UNKN
	0060/0889		DALE ST	
SALISBURY ST (BORO)	0060/0874		015" DIA CIRC METAL	INSTALLED 1988
	0060/0831		015" DIA CIRC CONCR	INSTALLED UNKN
	0060/0595		MAIN ST	SEG 0010/0000)
	0060/0318		CLAY ST	
1 0 00051 0 01 0465+30 MARKET SQ (BORO)	0060/0264	006894 FT	015" DIA CIRC CONCR	INSTALLED UNKN
	0060/0087		POORBAUGH ST	
	0060/0052		015" DIA CIRC CONCR	INSTALLED UNKN
FRONT ST (BORO)	0060/0000	006894 FT	NC GRANT ST	LC FROM CENTER ST
	0050/0548		(CONN)	LENGTH(AH 2583 BK 0607)
	0050/0480		CENTER ST	
	0050/0230		MEYERS AV	
	0050/0191		036" DIA CIRC CONCR	INSTALLED UNKN
	0050/0107		LARGE ST	
	0050/0057	006287 FT	BMSSEN 55/2047/0050/0057	0 0 00000 0 00 0000+00
	0050/0000		FLAUGHERTY CREEK	
	0040/2795		BMSBG 55/2047/0050/0057	1 0 00051 0 01 0459+06
	0040/2532		KEYSTONE ST	
			(BORO)	
			LENGTH(AH 0607 BK 2887)	
			018" DIA CIRC CONCR	INSTALLED 2018
			FIRST AV	
			(BORO)	

EXTRACT DATE: 12/18/2023
PRINT DATE: 12/21/2023

ROADWAY MANAGEMENT SYSTEM
SLD COUNTY/SR - ANNUAL PRINT

PAGE NUMBER: 507
COUNTY: SOMERSET

DIR: B TOTAL LEN: 19.506 MI.
LEFT MUN: MEYERSDALE B

DIST: 09-7 SR: 2047
RIGHT MUN: MEYERSDALE B

STREET	ADDRESS	START	END	TYPE	DATE	STATUS	REMARKS
		0040/2280		SECOND AV			
				(BORO)			
		0040/2025		THIRD AV			
				(BORO)			
		0040/2010		015" DIA		CIRC CONCR	
				LEN=0038		INSTALLED	UNKN
				FOURTH AV			
		0040/1774		(BORO)			
				FIFTH AV			
		0040/1517		(BORO)			
				015" DIA		CIRC CONCR	
		0040/1292		LEN=0051		INSTALLED	UNKN
				SIXTH AV			
		0040/1266		(BORO)			
				015" DIA		CIRC CONCR	
		0040/1259		LEN=0054		INSTALLED	UNKN
				SEVENTH AV			
		0040/1016		(BORO)			
				015" DIA		CIRC CONCR	
		0040/0773		LEN=0037		INSTALLED	UNKN
				EIGHTH AV			
		0040/0759		(BORO)			
				015" DIA		CIRC CONCR	
		0040/0748		LEN=0042		INSTALLED	UNKN
				NINTH AV			
		0040/0511		(BORO)			
				TENTH AV			
		0040/0271		(BORO)			
	003400 FT	003400 FT		1 0 00051 0 01 0430+27			
				NC BE			
				AACHLEY ST			
				ELEVENTH AV			
				(T554)			
				MEYERSDALE			
ELEVENTH AV				SUMMIT T			
(BORO)	0040/0000			5 0040/0000		LENGTH(AH 2887 BK 2824)	
				036" DIA		CIRC CONCR	
		0038/2595		LEN=0100		INSTALLED	1988
				024" DIA		CIRC CONCR	
		0038/2135		LEN=0050		INSTALLED	1988
				024" DIA		CIRC CONCR	
		0038/1657		LEN=0075		INSTALLED	1988
SALISBURY ST				DUNCAN ST			
(TB26)	0038/1545			(T570)			
GNAGEY CT				018" DIA		CIRC CONCR	
(PRDR)	0038/1520			LEN=0050		INSTALLED	1988
				WILLOW RD			

DIR: B TOTAL LEN: 19.506 MI. DIST: 09-7 SR: 2047
 LEFT MUN: SUMMIT T RIGHT MUN: SUMMIT T

030 "DIA CIRC CONCR
 LEN=0060 INSTALLED UNKN 0037/0379
 SR 0219 NBL
 OP ID 55/0219/0144/0000 0037/0270
 US 219 SBL
 OP ID 55/0219/0145/0000 0037/0168
 1 0 00051 0 01 0398+22 000160 FT
 NC MASON DIXON HW
 MFC BEGIN = D
 LENGTH(AH 0416 BK 0139) 0037/0000

INDUSTRIAL PARK RD
 (T706)

000576 FT

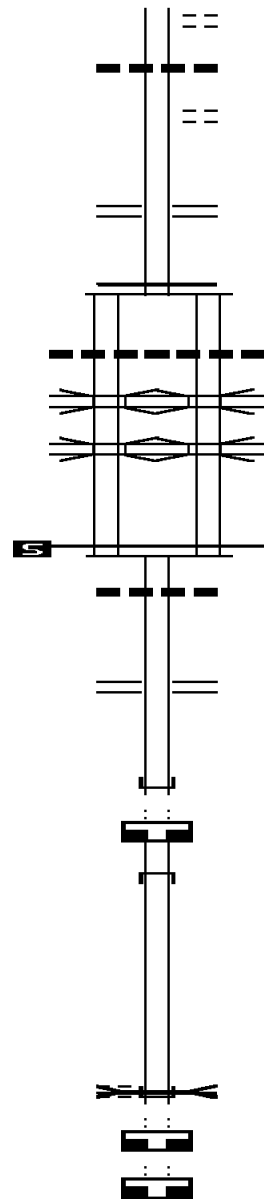
000021 FT

000021 FT

000000 FT

0030/0000
 000000 FT

000000 FT



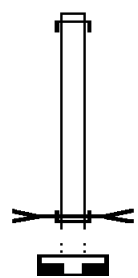
0038/0516 (T571)
 036"H 00"W MULT CONCR
 0038/0402 LEN=0080 INSTALLED 1988
 FIKE HOLLOW RD
 0038/0348 (T363)
 RAMP I RD
 (SR8013 SEG 0750/0000)
 RAMP L RD
 (SR8013 SEG 0010/1034)
 1 0 00051 0 01 0402+38
 MFC BEGIN = D
 0038/0000 LENGTH(AH 2824 BK 0416)

030 "DIA CIRC CONCR
 LEN=0060 INSTALLED 1988
 SR 0219 NBL
 OP ID 55/0219/0144/0000 0036/0379
 US 219 SBL
 OP ID 55/0219/0145/0000 0036/0270
 1 0 00051 0 01 0398+22 000160 FT
 NC MASON DIXON HW
 MFC BEGIN = D
 0036/0000 LENGTH(AH 0416 BK 0139)

024 "DIA CIRC CONCR
 LEN=0100 INSTALLED 1988
 RAMP J RD
 (SR8013 SEG 0500/1430)
 RAMP K RD
 (SR8013 SEG 0250/0000)
 0 0 00000 0 00 0000+00
 INTER-BK HUNSRICK RD
 (T355)
 0034/0000 LENGTH(AH 0139 BK 0179)
 000021 FT
 7032/0000 LENGTH(AH 0179 BK 0021)
 INTER-AHD HUNSRICK RD
 (T355)
 0030/0021
 000000 FT 1 0 00051 0 01 0394+83
 NC HUNSRICK RD
 MILLER RUN
 STRUCTURE LENGTH 21 FT
 BMSID 55/2047/0030/0000
 INTER-BK HUNSRICK RD
 (T355)
 MFC BEGIN = D
 0030/0000 LENGTH(AH 0021 BK 3350)
 000000 FT
 7020/0000 LENGTH(AH 3350 BK 3064)
 000000 FT
 7010/0000 LENGTH(AH 3064 BK 0000)

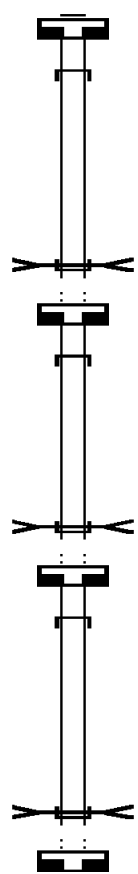
EXTRACT DATE: 12/18/2023 ROADWAY MANAGEMENT SYSTEM PAGE NUMBER: 505
 PRINT DATE: 12/21/2023 SLD COUNTY/SR - ANNUAL PRINT COUNTY: SOMERSET
 DIR: B TOTAL LEN: .002 MI. DIST: 09-7 SR: 2045
 LEFT MUN: SOUTHAMPTON T RIGHT MUN: SOUTHAMPTON T










000008 FT
 000000 FT
 000000 FT



000008 FT
 INTER-AHD COMPS RD
 0010/0008 (TB43)
 000000 FT 2 0 55005 0 02 0356+07
 NC COMPS RD
 POWDER RUN
 STRUCTURE LENGTH 8 FT
 BMSID 55/2045/0010/0000
 INTER-BK COMPS RD
 (TB43)
 0010/0000 LENGTH(AH 0008 BK 0100)
 000000 FT
 7008/0000 LENGTH(AH 0100 BK 0000)

000043 FT		000043 FT	7034/0000	LENGTH(AH 0100 BK 0015)
			INTER-AHD	KENNELLS MILL RD
000028 FT		0030/0015	(TB45)	
		000028 FT	2 0 55117 0 00	0113+04
			NC KE	KENNELLS MILL RD
				LEAPLEY RUN
				STRUCTURE LENGTH 15 FT
				BMSID 55/2043/0030/0000
				(TB45)
		INTER-BK		KENNELLS MILL RD
				(TB45)
000028 FT		0030/0000	LENGTH(AH 0015 BK 0100)	
		000028 FT	7024/0000	LENGTH(AH 0100 BK 0013)
			INTER-AHD	HILL RD
			0020/0013	(TB45)
000015 FT		000015 FT	2 0 55117 0 00	0105+54
				LEAPLEY RUN
				STRUCTURE LENGTH 13 FT
				BMSID 55/2043/0020/0000
				HILL RD
				(TB45)
		INTER-BK		HILL RD
				(TB45)
000015 FT		0020/0000	LENGTH(AH 0013 BK 0100)	
		000015 FT	7014/0000	LENGTH(AH 0100 BK 0015)
			INTER-AHD	HILL RD
			0010/0015	(TB45)
000000 FT		000000 FT	2 0 55117 0 00	0100+00
			NC HI	LL RD
				LEAPLEY RUN
				STRUCTURE LENGTH 15 FT
				BMSID 55/2043/0010/0000
				HILL RD
				(TB45)
		INTER-BK		HILL RD
				(TB45)
000000 FT		0010/0000	LENGTH(AH 0015 BK 0100)	
		000000 FT	7008/0000	LENGTH(AH 0100 BK 0000)



000114 FT		000114 FT	7044/0000	LENGTH(AH 0300 BK 0007)
000114 FT		000114 FT	7040/0000	LENGTH(AH 0007 BK 0100)
000114 FT		000114 FT	7034/0000	LENGTH(AH 0100 BK 0023)
				BMSSEN 55/2041/0030/0000
				MILLER RUN RD
000091 FT		000091 FT	0030/0023	(T718)
				2 0 55155 0 00 0094+41
				MILLER RUN RD
				(T718)
				MILLER RUN
				BMSBG 55/2041/0030/0000
000091 FT		000091 FT	7024/0000	LENGTH(AH 0023 BK 0100)
				LENGTH(AH 0100 BK 0040)
				BMSSEN 55/2041/0020/0000
				MILLER RUN RD
000051 FT		000051 FT	0020/0040	(T718)
				2 0 55155 0 01 0128+67
				MILLER RUN RD
				(T718)
				MILLERS RUN
				BMSBG 55/2041/0020/0000
000051 FT		000051 FT	7014/0000	LENGTH(AH 0040 BK 0100)
				LENGTH(AH 0100 BK 0051)
				BMSSEN 55/2041/0012/0000
				MILLER RUN RD
000000 FT		000000 FT	0012/0051	(T718)
				LARIMER T
				2 0 55155 0 02 0178+35
				MILLER RUN RD
				MILLER RUN RD
				(T718)
				FLAUGHERTY C
				BMSBG 55/2041/0012/0000
				MFC BEGIN = E
000000 FT		000000 FT	7010/0000	LENGTH(AH 0051 BK 0724)
				LENGTH(AH 0724 BK 0000)

EXTRACT DATE: 12/18/2023 ROADWAY MANAGEMENT SYSTEM PAGE NUMBER: 502
PRINT DATE: 12/21/2023 SLD COUNTY/SR - ANNUAL PRINT COUNTY: SOMERSET
DIR: B TOTAL LEN: .000 MI. DIST: 09-7 SR: 2039
LEFT MUN: GARRETT B RIGHT MUN: GARRETT B

000000 FT

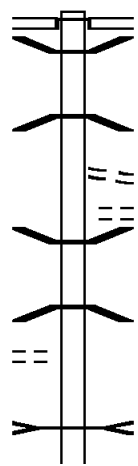


000000 FT
7010/0000 LENGTH(AH 1363 BK 0000)

EXTRACT DATE: 12/18/2023 ROADWAY MANAGEMENT SYSTEM PAGE NUMBER: 501
 PRINT DATE: 12/21/2023 SLD COUNTY/SR - ANNUAL PRINT COUNTY: SOMERSET
 DIR: B TOTAL LEN: 2.609 MI. DIST: 09-7 SR: 2037
 LEFT MUN: GARRETT B RIGHT MUN: GARRETT B

013778 FT

013778 FT
 INTER-AHD CHURCH ST
 (BORO)
 JACKSON ST
 (SR0653 SEG 0350/0000)
 0050/2758
 0050/2694 BMSEN 55/2037/0050/2523
 2 0 55026 0 01 0127+48
 CSX RR
 0050/2523 BMSBG 55/2037/0050/2523
 JEFFERSON ST
 0050/2270 (BORO)
 LAFAYETTE ST
 (BORO)
 0050/2042 BMSEN 55/2037/0050/1797
 0050/1939 2 0 55026 0 01 0127+48
 CASSELMAN RIVER
 0050/1797 BMSBG 55/2037/0050/1797
 DRAINAGE
 STRUCTURE LENGTH 16 FT
 0050/1395 BMSID 55/2037/0050/1395
 DECKER ST



WATERWORKS RD
 (BORO)

0050/1764

DIR: B TOTAL LEN: 2.609 MI. DIST: 09-7 SR: 2037
 LEFT MUN: GARRETT B RIGHT MUN: GARRETT B

TOWER RD
(BORO)

011020 FT
0050/0000

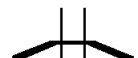




















PHILLIPI RD
(T401)

0030/0490
005228 FT

	0050/0954	(BORO)	
---	0050/0875	015" DIA	CIR PLASTIC
---	0050/0655	LEN=0034	INSTALLED 1988
		018" DIA	CIR PLASTIC
		LEN=0028	INSTALLED 1988
		BIXBY RUN RD	
	0050/0492	(BORO)	
---	0050/0454	018" DIA	CIR PLASTIC
---		LEN=0034	INSTALLED 1988
---		015" DIA	CIRC CONCR
	0050/0225	LEN=0046	INSTALLED 1988
	011020 FT	2 0 55026	0 01 0109+16
		NC BERLIN ST	
==	0050/0000	LENGTH(AH	2758 BK 3270)
---		018" DIA	CIR PLASTIC
---	0040/3100	LEN=0050	INSTALLED UNKN
---		018" DIA	CIR PLASTIC
---	0040/2857	LEN=0050	INSTALLED 1999
---		GARRETT	
---	0040/2752	SUMMIT T	
---		015" DIA	CIRC CONCR
---	0040/2634	LEN=0028	INSTALLED 1988
---		015" DIA	CIRC METAL
---	0040/2265	LEN=0028	INSTALLED 1988
---		018" DIA	CIR PLASTIC
---	0040/1975	LEN=0045	INSTALLED 2006
---		012" DIA	CAST IRON
---	0040/1511	LEN=0026	INSTALLED 1988
---		015" DIA	CIRC CONCR
---	0040/1034	LEN=0030	INSTALLED 1988
---		015" DIA	CIRC METAL
---	0040/0858	LEN=0038	INSTALLED 1988
---		015" DIA	CIR PLASTIC
	0040/0287	LEN=0028	INSTALLED 1988
	007750 FT	2 0 55026	0 01 0075+31
==	0040/0000	LENGTH(AH	3270 BK 2522)
---		015" DIA	CIRC CONCR
---	0030/2348	LEN=0030	INSTALLED UNKN
---		030" DIA	CIRC CONCR
---	0030/1377	LEN=0036	INSTALLED UNKN
---		015" DIA	CIRC CONCR
---	0030/0560	LEN=0030	INSTALLED UNKN
---		BMS EN 55/2037/0030/0000	
==	0030/0024	2 0 55026	0 01 0051+05
	005228 FT		BIGBY CREEK

DIR: B TOTAL LEN: 2.609 MI. DIST: 09-7 SR: 2037
 LEFT MUN: SUMMIT T RIGHT MUN: SUMMIT T

2 0 55026 0 01 0031+83 003268 FT
 CENTER CHURCH RD
 (T385) 0020/0000

	5 0030/0000	BMSBG 55/2037/0030/0000 LENGTH(AH 2522 BK 1960) 015 "DIA CIRC CONCR
	0020/1546	LEN=0030 INSTALLED UNKN 018 "DIA CIRC PLASTIC
	0020/1332	LEN=0030 INSTALLED UNKN 015 "DIA CIRC METAL
	0020/1083	LEN=0033 INSTALLED UNKN 015 "DIA CIRC CONCR
	0020/0662	LEN=0030 INSTALLED UNKN 015 "DIA CIRC CONCR
	0020/0148	LEN=0030 INSTALLED UNKN SCHROCK RD
	0020/0075	(T384) 036 "DIA CIRC PLASTIC
	0020/0019	LEN=0045 INSTALLED 1999 003268 FT
	5 0020/0000	LENGTH(AH 1960 BK 3268) 015 "DIA CIRC PLASTIC
	0010/3042	LEN=0036 INSTALLED UNKN 015 "DIA CIRC CONCR
	0010/2981	LEN=0038 INSTALLED UNKN 024 "DIA CIRC PLASTIC
	0010/2790	LEN=0029 INSTALLED UNKN 018 "DIA CIRC CONCR
	0010/2492	LEN=0040 INSTALLED UNKN 015 "DIA CIRC CONCR
	0010/2222	LEN=0039 INSTALLED UNKN 018 "DIA CIRC METAL
	0010/1935	LEN=0044 INSTALLED UNKN 018 "DIA CIRC METAL
	0010/1751	LEN=0050 INSTALLED UNKN 018 "DIA CIRC METAL
	0010/1302	LEN=0040 INSTALLED UNKN
	0010/1203	BMSSEN 55/2037/0010/1175 2 0 55026 0 00 0011+65 BIGBY RUN
	0010/1175	BMSBG 55/2037/0010/1175
	0010/0422	030 "DIA CIRC METAL LEN=0060 INSTALLED UNKN
	000000 FT	2 0 55026 0 00 0000+00 NC JOHNSON RD
		ROCKDALE RD (SR2016 SEG 0150/2232) JOHNSON RD (T387)
	INTER-BK	MFC BEGIN = D
	5 0010/0000	LENGTH(AH 3268 BK 0000)

000000 FT

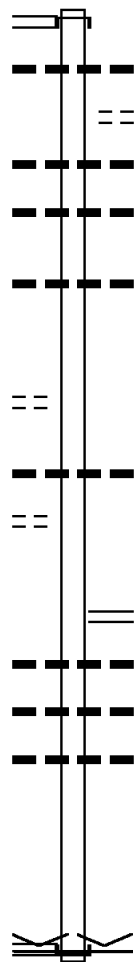
DIR: B TOTAL LEN: 1.122 MI. DIST: 09-7 SR: 2035
 LEFT MUN: ELK LICK T RIGHT MUN: ELK LICK T

MOUNT DAVIS RD 005922 FT
 (SR2004 SEG 0350/0000) 0020/2627

2 0 55017 0 00 0032+99 003295 FT
 HAYS PARK DR 0020/0000
 (T472)

SPIKER LN 0010/2374
 (T349)

SAINT PAUL RD
 (SR2003 SEG 0040/0000) 0010/0000



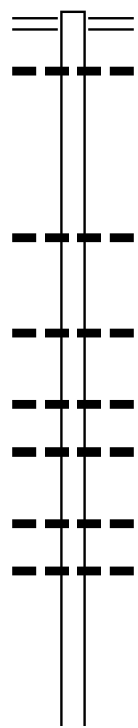
005922 FT
 INTER-AHD MOUNT DAVIS RD
 0020/2627 (SR2004 SEG 0350/0000)
 015 "DIA CIR PLASTIC
 0020/2084 LEN=0042 INSTALLED 1998
 SUNNY VALE RD
 0020/2071 (T363)
 015 "DIA CIR PLASTIC
 0020/1886 LEN=0030 INSTALLED 1998
 015 "DIA CIR PLASTIC
 0020/1715 LEN=0030 INSTALLED 1998
 015 "DIA CIRC METAL
 0020/0953 LEN=0040 INSTALLED 1998

003295 FT
 0020/0000 LENGTH(AH 2627 BK 3295)
 015 "DIA CIRC CONCR
 0010/2448 LEN=0042 INSTALLED 1998

0010/1363 COAL RUN RD
 (SR2014 SEG 0010/0000)
 015 "DIA CIRC CONCR
 0010/1326 LEN=0050 INSTALLED 1998
 018 "DIA CIR PLASTIC
 0010/0925 LEN=0032 INSTALLED 1998
 015 "DIA CIRC CONCR
 0010/0673 LEN=0040 INSTALLED 1998

000000 FT 2 0 55017 0 00 0000+00
 VILLAGE: SAINT PAUL
 NC RO CK STATION RD
 INTER-BK SAINT PAUL RD
 (SR2003 SEG 0040/0000)
 MFC BEGIN = D
 0010/0000 LENGTH(AH 3295 BK 0000)

039446 FT



039446 FT COLEMAN STATION RD
 0160/2544 (SR1003 SEG 0110/0000)
 0160/2350 018 "DIA CIRC CONCR
 LEN=0040 INSTALLED UNKN

036902 FT

0160/0287 018 "DIA CIRC CONCR
 LEN=0044 INSTALLED UNKN
 036902 FT 2 0 55057 0 00 0049+62
 0160/0000 LENGTH(AH 2544 BK 2353)
 0150/2029 015 "DIA CIRC CONCR
 LEN=0036 INSTALLED UNKN

0150/1362 015 "DIA CIR PLASTIC
 LEN=0040 INSTALLED 2006
 0150/1227 015 "DIA CIR PLASTIC
 LEN=0038 INSTALLED UNKN

034549 FT

0150/0486 015 "DIA CIRC CONCR
 LEN=0028 INSTALLED UNKN
 0150/0119 018 "DIA CIRC CONCR
 LEN=0038 INSTALLED UNKN
 034549 FT 2 0 55057 0 00 0025+63
 0150/0000 LENGTH(AH 2353 BK 2563)

DIR: B TOTAL LEN: 7.471 MI. DIST: 09-7 SR: 2033
LEFT MUN: STONYCREEK T RIGHT MUN: STONYCREEK T

2 0 55057 0 00 0000+00 031986 FT
BROTHERTON RD
(SR1005 SEG 0030/3234) 0140/0000
031986 FT

031986 FT AFFER RD
INTER-BK BROTHERTON RD
(SR1005 SEG 0030/3234)
S 0140/0000 LTH AH 002563 BK 000653
031986 FT
7134/0000 LTH AH 000653 BK 002567
INTER-AHD BROTHERTON RD
(SR1005 SEG 0040/0000)
BROTHERTON RD
0130/2567 (SR1005 SEG 0040/0000)
0130/2114 015 "DIA CIR PLASTIC
LEN=0037 INSTALLED UNKN
0130/1944 018 "DIA CIR PLASTIC
LEN=0099 INSTALLED UNKN
YONAI RD
0130/1498 (T515)
LC FOR YONAI RD
0130/1326 (CONN)

029419 FT

029419 FT 2 0 55046 0 00 0300+05
S 0130/0000 LENGTH(AH 2567 BK 2621)
0120/1784 018 "DIA CIR PLASTIC
LEN=0040 INSTALLED 2006

026798 FT

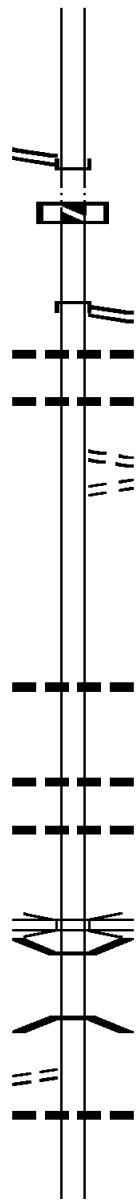
0120/0658 015 "DIA CIR PLASTIC
LEN=0048 INSTALLED UNKN
024 "DIA CIRC CONCR
0120/0064 LEN=0040 INSTALLED UNKN
026798 FT 2 0 55046 0 00 0272+77
PA TPK (I-76)

RINGLER RD
(T662)

0110/3049

S 0120/0000 OP ID 55/7076/9901/1873
LENGTH(AH 2621 BK 3258)
0110/3174 BMSSEN 55/2033/0110/3133
2 0 55046 0 00 0271+48
GLADES RUN
0110/3133 BMSBG 55/2033/0110/3133

0110/2585 015 "DIA CIRC CONCR
LEN=0035 INSTALLED UNKN



DIR: B TOTAL LEN: 7.471 MI. DIST: 09-7 SR: 2033
 LEFT MUN: STONYCREEK T RIGHT MUN: STONYCREEK T

	0110/1110	036 "DIA CIR PLASTIC LEN=0036 INSTALLED UNKN
023540 FT	0110/0359 023540 FT	018 "DIA CIRC CONCR LEN=0042 INSTALLED UNKN 2 0 55046 0 00 0239+37
	0110/0000	036 "DIA CIR PLASTIC LEN=0030 INSTALLED UNKN LENGTH(AH 3258 BK 2989)
	0100/1992	036 "DIA CIR PLASTIC LEN=0040 INSTALLED UNKN
020551 FT	0100/0625 020551 FT	018 "DIA CIRC CONCR LEN=0030 INSTALLED UNKN 2 0 55046 0 00 0210+82 SWAMP HOLLOW RD (T509)
	0100/0000	LENGTH(AH 2989 BK 2088)
	0090/1952	018 "DIA CIR PLASTIC LEN=0040 INSTALLED UNKN
018463 FT	0090/1100 0090/0585 018463 FT	018 "DIA CIR PLASTIC LEN=0032 INSTALLED UNKN 018 "DIA CIR PLASTIC LEN=0030 INSTALLED UNKN 2 0 55046 0 00 0187+67
	0090/0000	LENGTH(AH 2088 BK 1827)
	0080/1104	036 "DIA CIR PLASTIC LEN=0030 INSTALLED 2002
016636 FT	0080/0032 016636 FT	018 "DIA CIRC CONCR LEN=0058 INSTALLED UNKN 2 0 55046 0 00 0169+40 NC WI LLKOW RD GLADES PK (SR0031 SEG 0440/2332) STONYCREEK BROTHERS VALLEY T
	0080/0000	LENGTH(AH 1827 BK 3789)
	0070/3189	015 "DIA CIR PLASTIC LEN=0030 INSTALLED UNKN

DIR: B TOTAL LEN: 7.471 MI. DIST: 09-7 SR: 2033
 LEFT MUN: BROTHERS VALLEY T RIGHT MUN: BROTHERS VALLEY T

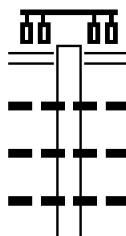
	0070/2115	018 " DIA CIR PLASTIC LEN=0030 INSTALLED UNKN
	0070/1903	015 " DIA CIR PLASTIC LEN=0030 INSTALLED UNKN
	0070/1545	015 " DIA CIR PLASTIC LEN=0030 INSTALLED UNKN
	0070/1420	018 " DIA CIR PLASTIC LEN=0031 INSTALLED UNKN
012847 FT	0070/0410	015 " DIA CIR PLASTIC LEN=0031 INSTALLED UNKN
	012847 FT	2 0 55046 0 00 0131+50
	0070/0000	024 " DIA CIRC METAL LEN=0035 INSTALLED UNKN LENGTH(AH 3789 BK 3462)
	0060/2236	036 " DIA CIR PLASTIC LEN=0040 INSTALLED 1997
	0060/1067	036 " DIA CIR PLASTIC LEN=0030 INSTALLED UNKN
009385 FT	0060/0025	018 " DIA CIR PLASTIC LEN=0040 INSTALLED 1997
	009385 FT	2 0 55046 0 00 0096+17
	0060/0000	LENGTH(AH 3462 BK 2652)
	0050/1196	012 " DIA CIR PLASTIC LEN=0029 INSTALLED UNKN
006733 FT	006733 FT	2 0 55046 0 00 0069+65
	0050/0000	LENGTH(AH 2652 BK 2574)
	0040/2365	018 " DIA CIRC CONCR LEN=0032 INSTALLED UNKN
	0040/1838	018 " DIA CIR PLASTIC LEN=0040 INSTALLED 1997
	0040/1325	018 " DIA CIR PLASTIC LEN=0030 INSTALLED UNKN

DIR: B TOTAL LEN: 7.471 MI. DIST: 09-7 SR: 2033
 LEFT MUN: BROTHERS VALLEY T RIGHT MUN: BROTHERS VALLEY T

Stationing	Description	Stationing	Description
004159 FT		004159 FT	2 0 55046 0 00 0042+61 018 " DIA CIR PLASTIC LEN=0026 INSTALLED UNKN
	---	0040/0000	LENGTH(AH 2574 BK 1671) 036 " DIA CIR PLASTIC
	---	0030/1604	LEN=0062 INSTALLED UNKN
	---		015 " DIA CIR PLASTIC LEN=0031 INSTALLED UNKN
	---	0030/0689	018 " DIA CIR PLASTIC LEN=0042 INSTALLED UNKN
002488 FT		002488 FT	2 0 55046 0 00 0026+33 SHADY LN (T700)
SHADY LN (T700)		0030/0000	NC BEULAH RD LENGTH(AH 1671 BK 1434) BROTHERS VALLEY
	==	0020/1312	BERLIN B
	---	0020/1025	018 " DIA CIR PLASTIC LEN=0028 INSTALLED 1997
	---	0020/0820	018 " DIA CIR PLASTIC LEN=0028 INSTALLED 1997
	---	0020/0300	STEWART ST (BORO)
ALLEY (BORO)	==	001054 FT	
2 0 55046 0 00 0012+61		0020/0136	
EVERGREEN ST	==	001054 FT	
(BORO)	---	0020/0000	LENGTH(AH 1434 BK 1054) CASTLE ST (BORO)
	==	0010/0909	WASHINGTON ST (BORO)
	---	0010/0696	NORTH ST (BORO)
	---	0010/0497	015 " DIA CIR UNKNOWN LEN=0040 INSTALLED UNKN
	---	0010/0425	MULBERRY ST (BORO)
	---	0010/0240	015 " DIA CIRC METAL LEN=0030 INSTALLED UNKN
000000 FT	---	0010/0210	2 0 55046 0 00 0000+00 NC DIAMOND ST
	---	000000 FT	MAIN ST (SR2030 SEG 0010/0701) (BORO)
	---	INTER-BK	MFC BEGIN = E
	---	0010/0000	LENGTH(AH 1054 BK 0000)

EXTRACT DATE: 12/18/2023 ROADWAY MANAGEMENT SYSTEM PAGE NUMBER: 492
 PRINT DATE: 12/21/2023 SLD COUNTY/SR - ANNUAL PRINT COUNTY: SOMERSET
 DIR: B TOTAL LEN: 7.938 MI. DIST: 09-7 SR: 2031
 LEFT MUN: SOMERSET T RIGHT MUN: SOMERSET T

041915 FT



040294 FT

041915 FT BERLIN PLANK RD
 (SR2047 SEG 0380/0595)
 0160/1621 024 " DIA CIR PLASTIC
 0160/1090 LEN=0052 INSTALLED UNKN
 0160/0745 018 " DIA CIR PLASTIC
 0160/0549 LEN=0060 INSTALLED 1999
 0160/0549 018 " DIA CIR PLASTIC
 040294 FT 0160/0549 LEN=0048 INSTALLED UNKN
 040294 FT 2 0 55031 0 01 0402+46

DIR: B TOTAL LEN: 7.938 MI. DIST: 09-7 SR: 2031
 LEFT MUN: SOMERSET T RIGHT MUN: SOMERSET T

PENN DR
 (TWP) 0150/0386
 2 0 55031 0 01 0379+40 038061 FT
 WALTERS MILL RD
 (T519) 0150/0000

---	---	015 " DIA	CIR PLASTIC
---	---	LEN=0040	INSTALLED UNKN
---	5 0160/0000	LENGTH(AH 1621 BK 2233)	
---	---	015 " DIA	CIR PLASTIC
---	0150/1984	LEN=0052	INSTALLED UNKN
---	---	018 " DIA	CIR PLASTIC
---	0150/1693	LEN=0060	INSTALLED 199B
---	---	SOMERSET BROTHERS VALLEY T	
---	0150/0854		
==	---	STONE CREST RD (T577)	
---	038061 FT		
==	==	5 0150/0000	LENGTH(AH 2233 BK 3075)
---	---	018 " DIA	CIR PLASTIC
---	0140/2443	LEN=0060	INSTALLED UNKN
---	---	018 " DIA	CIRC CONCR
---	0140/1796	LEN=0062	INSTALLED UNKN
---	---	018 " DIA	CIR PLASTIC
---	0140/1550	LEN=0030	INSTALLED UNKN
---	==	EAGLE RIDGE RD (T576)	
---	0140/1437	024 " DIA	CIR PLASTIC
---	---	LEN=0050	INSTALLED UNKN
---	---	015 " DIA	CIR PLASTIC
---	0140/0664	LEN=0042	INSTALLED UNKN
---	---	018 " DIA	CIR PLASTIC
---	0140/0540	LEN=0075	INSTALLED UNKN
---	---	018 " DIA	CIR PLASTIC
---	0140/0215	LEN=0060	INSTALLED 2000
---	034986 FT	2 0 55031 0 01 0349+62	
---	5 0140/0000	LENGTH(AH 3075 BK 2101)	
---	---	018 " DIA	CIRC CONCR
---	0130/2092	LEN=0044	INSTALLED UNKN
---	---	018 " DIA	CIRC CONCR
---	0130/1794	LEN=0052	INSTALLED UNKN
---	---	018 " DIA	CIRC CONCR
---	0130/1487	LEN=0030	INSTALLED UNKN
---	---	015 " DIA	CIR PLASTIC
---	0130/1277	LEN=0028	INSTALLED UNKN
---	---	015 " DIA	CIRC METAL
---	0130/1030	LEN=0030	INSTALLED UNKN
---	---	018 " DIA	CIRC CONCR
---	0130/0363	LEN=0046	INSTALLED UNKN
---	---	018 " DIA	CIRC CONCR

034986 FT

DIR: B TOTAL LEN: 7.938 MI. DIST: 09-7 SR: 2031
 LEFT MUN: BROTHERS VALLEY T RIGHT MUN: BROTHERS VALLEY T

032885 FT



0130/0146 LEN=0040 INSTALLED UNKN
 032885 FT 2 0 55031 0 00 0328+15



5 0130/0000 LENGTH(AH 2101 BK 1659)
 018 "DIA CIRC CONCR



0120/1593 LEN=0028 INSTALLED UNKN



0120/0969 015 "DIA CIRC METAL
 LEN=0030 INSTALLED UNKN



0120/0766 LOOP RD
 (T701)



0120/0748 015 "DIA CIRC CONCR
 LEN=0030 INSTALLED UNKN



0120/0470 024 "DIA CIRC CONCR

031226 FT

M 0120/0023 CAVC 387
 031226 FT 2 0 55031 0 00 0312+12



5 0120/0000 DEAD END WEST RD
 (T483)



0110/3273 LENGTH(AH 1659 BK 3816)
 024 "DIA CIRC CONCR



0110/2938 018 "DIA CIRC CONCR
 LEN=0052 INSTALLED UNKN



0110/2209 018 "DIA CIRC CONCR
 LEN=0049 INSTALLED UNKN



0110/1785 018 "DIA CIRC CONCR
 LEN=0040 INSTALLED UNKN



0110/0978 018 "DIA CIRC CONCR
 LEN=0038 INSTALLED UNKN



0110/0684 018 "DIA CIRC CONCR
 LEN=0054 INSTALLED UNKN



0110/0420 018 "DIA CIRC CONCR
 LEN=0052 INSTALLED UNKN

027410 FT



0110/0045 018 "DIA CIRC CONCR
 LEN=0066 INSTALLED UNKN



2 0 55031 0 00 0273+98
 E MUD PK
 (SR3010 SEG 0250/0000)



5 0110/0000 LENGTH(AH 3816 BK 2422)
 015 "DIA CIR UNKNOWN



0100/2272 LEN=0099 INSTALLED UNKN



0100/1875 018 "DIA CIR PLASTIC
 LEN=0088 INSTALLED UNKN

DIR: B TOTAL LEN: 7.938 MI. DIST: 09-7 SR: 2031
 LEFT MUN: BROTHERS VALLEY T RIGHT MUN: BROTHERS VALLEY T


Stationing	Description	Material	Length	Notes
024988 FT	0100/0000	018" DIA CIR PLASTIC	0090/3180	LEN=0045 INSTALLED UNKN
021388 FT	0090/0525	018" DIA CIR PLASTIC	021388 FT	LEN=0034 INSTALLED UNKN
	0090/0000	018" DIA CIR PLASTIC		LEN=0036 INSTALLED 1996
	0080/2013	015" DIA CIR PLASTIC		LEN=0039 INSTALLED UNKN
	0080/1692	018" DIA CIR PLASTIC		LEN=0037 INSTALLED 1996
	0080/0777	018" DIA CIR PLASTIC		LEN=0037 INSTALLED 1996
	0080/0632	015" DIA CIRC METAL		LEN=0038 INSTALLED UNKN
018981 FT	0080/0245	024" DIA CIRC CONCR	018981 FT	LEN=0039 INSTALLED UNKN
MINE ENTRANCE RD (PRDR)	0080/0000	TR. BUFFALO C STRUCTURE		LENGTH 11 FT
017674 FT	0070/0540	BMSID 55/2031/0070/0000	017674 FT	LENGTH(AH 1307 BK 3763)
	0070/0000	048" DIA CIR PLASTIC		LEN=0034 INSTALLED 1997
	0060/3469	018" DIA CIR PLASTIC		LEN=0038 INSTALLED UNKN
	0060/3132	024" DIA CIR PLASTIC		LEN=0060 INSTALLED 2000
	0060/2777	024" DIA CIR PLASTIC		

DIR: B TOTAL LEN: 7.938 MI. DIST: 09-7 SR: 2031
 LEFT MUN: BROTHERS VALLEY T RIGHT MUN: BROTHERS VALLEY T

---	0060/2644	LEN=0060	INSTALLED	2000
---	0060/2110	LEN=0039	INSTALLED	UNKN
---	0060/1272	LEN=0045	INSTALLED	UNKN
---	0060/1040	LEN=0036	INSTALLED	UNKN
==	0060/0858	(T550)	ALTHOUSE RD	
	0060/0680	OP ID 55/0219/0284/0000		
	0060/0595	OP ID 55/0219/0285/0000		
---	0060/0590	LEN=0036	INSTALLED	UNKN
---	0060/0290	LEN=0036	INSTALLED	UNKN
==	0060/0000	LENGTH(AH 3763 BK 2880)		
---	0050/2530	LEN=0034	INSTALLED	UNKN
---	0050/1765	LEN=0033	INSTALLED	UNKN
---	0050/1263	LEN=0040	INSTALLED	2000
011031 FT	011031 FT	2 0 55031 0 00 0109+70	GOLF COURSE RD	
==	0050/0000	LENGTH(AH 2880 BK 3716)		
---	0040/3601	LEN=0033	INSTALLED	UNKN
---	0040/3049	LEN=0047	INSTALLED	UNKN
---	0040/1168	LEN=0037	INSTALLED	UNKN
---	0040/0655	LEN=0060	INSTALLED	2001
007315 FT	007315 FT	2 0 55031 0 00 0073+54		

2 0 55031 0 00 0139+32 013911 FT
 BLACKFIELD RD
 (T435) 0060/0000

DIR: B TOTAL LEN: 7.938 MI. DIST: 09-7 SR: 2031
 LEFT MUN: BROTHERS VALLEY T RIGHT MUN: BROTHERS VALLEY T



005006 FT

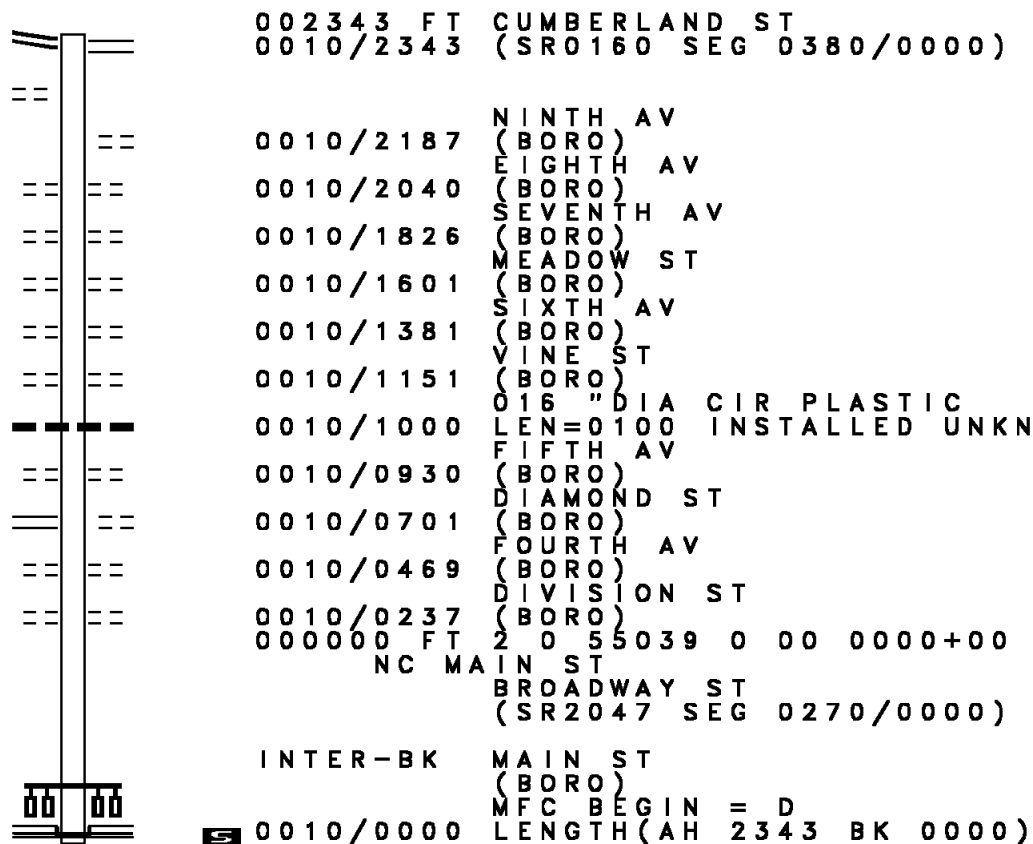
001456 FT

2 0 55031 0 00 0000+00 000000 FT
 JACKSON ST
 (SR0653 SEG 0340/1586) 0010/0000

015 " DIA CIRC CONC
 LEN=0030 INSTALLED 2001
 LENGTH(AH 3716 BK 2309)
 015 " DIA CIRC PLASTIC
 0030/2088 LEN=0042 INSTALLED UNKN
 018 " DIA CIRC PLASTIC
 0030/1694 LEN=0032 INSTALLED UNKN
 018 " DIA CIRC PLASTIC
 0030/0917 LEN=0044 INSTALLED UNKN
 BROTHERS VALLEY
 0030/0247 SUMMIT T
 005006 FT 2 0 55031 0 00 0049+55
 0030/0000 LENGTH(AH 2309 BK 3550)
 018 " DIA CIRC CONC
 0020/2851 LEN=0042 INSTALLED UNKN
 015 " DIA CIRC PLASTIC
 0020/2257 LEN=0036 INSTALLED UNKN
 018 " DIA CIRC PLASTIC
 0020/1639 LEN=0043 INSTALLED UNKN
 015 " DIA CIRC PLASTIC
 0020/1401 LEN=0041 INSTALLED UNKN
 015 " DIA CIRC CONC
 0020/1112 LEN=0052 INSTALLED UNKN
 015 " DIA CIRC CONC
 0020/0676 LEN=0048 INSTALLED UNKN
 018 " DIA CIRC METAL
 0020/0368 LEN=0050 INSTALLED UNKN
 SUMMIT
 0020/0131 GARRETT B
 018 " DIA CIRC PLASTIC
 0020/0038 LEN=0063 INSTALLED UNKN
 001456 FT 2 0 55031 0 00 0014+00
 CEMETERY AV
 (TWP)
 0020/0000 LENGTH(AH 3550 BK 1456)
 015 " DIA CIRC CONC
 0010/1183 LEN=0042 INSTALLED UNKN
 018 " DIA CIRC PLASTIC
 0010/0862 LEN=0040 INSTALLED UNKN
 018 " DIA CIRC CONC
 0010/0313 LEN=0021 INSTALLED 1998
 NC GA GARRETT SHORTCUT RD
 000000 FT (SR0653 SEG 0340/1586)
 JACKSON ST
 MFC BEGIN = D
 0010/0000 LENGTH(AH 1456 BK 0000)

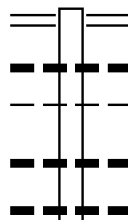
MAIN ST 002343 FT
 (SR0160 SEG 0380/0000) 0010/2343
 NINTH AV
 (BORO) 0010/2257

DIAMOND ST
 (SR2033 SEG 0010/0000) 0010/0701
 000000 FT



EXTRACT DATE: 12/18/2023 ROADWAY MANAGEMENT SYSTEM PAGE NUMBER: 485
 PRINT DATE: 12/21/2023 SLD COUNTY/SR - ANNUAL PRINT COUNTY: SOMERSET
 DIR: B TOTAL LEN: 1.900 MI. DIST: 09-7 SR: 2029
 LEFT MUN: BROTHERS VALLEY T RIGHT MUN: BROTHERS VALLEY T

010032 FT



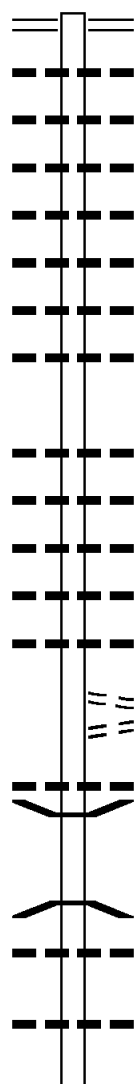
010032 FT PINE HILL RD
 0040/2817 (SR2027 SEG 0070/0000)
 015 "DIA CIRC CONCR
 0040/2386 LEN=0042 INSTALLED 1990
 BROTHERS VALLEY
 0040/1840 SUMMIT T
 015 "DIA CIRC CONCR
 0040/1691 LEN=0042 INSTALLED 1990
 018 "DIA CIRC CONCR
 0040/1505 LEN=0099 INSTALLED 1990

DIR: B TOTAL LEN: 1.900 MI. DIST: 09-7 SR: 2029
 LEFT MUN: SUMMIT T RIGHT MUN: SUMMIT T

007215 FT	0040/0230	048 "DIA CIRC METAL
	007215 FT	LEN=0075 INSTALLED 1990
	0040/0000	2 0 55142 0 00 0072+15
		LENGTH(AH 2817 BK 2503)
	0030/1434	015 "DIA CIRC CONCR
		LEN=0036 INSTALLED 1990
	0030/1119	015 "DIA CIR UNKNOWN
		LEN=0036 INSTALLED 1990
	0030/0926	015 "DIA CIRC CONCR
		LEN=0042 INSTALLED 1990
004712 FT	004712 FT	2 0 55142 0 00 0047+12
	0030/0000	LENGTH(AH 2503 BK 2309)
		015 "DIA CIR PLASTIC
	0020/2280	LEN=0042 INSTALLED 1990
		015 "DIA CIRC CONCR
	0020/2167	LEN=0040 INSTALLED 1990
		015 "DIA CIRC CONCR
	0020/1380	LEN=0036 INSTALLED 1998
002403 FT	002403 FT	2 0 55142 0 00 0024+03
	0020/0000	LENGTH(AH 2309 BK 2403)
		036 "DIA CIRC CONCR
	0010/2326	LEN=0042 INSTALLED 1990
		018 "DIA CIR PLASTIC
	0010/2223	LEN=0035 INSTALLED 1990
		015 "DIA CIRC CONCR
	0010/1664	LEN=0036 INSTALLED 1990
		015 "DIA CIRC CONCR
	0010/1439	LEN=0048 INSTALLED 1990
		015 "DIA CIR PLASTIC
	0010/1240	LEN=0042 INSTALLED 1990
		015 "DIA CIRC CONCR
	0010/0858	LEN=0032 INSTALLED 1990
000000 FT	000000 FT	2 0 55142 0 00 0000+00
		NC CR PINE HILL RD
		(SR2027 SEG 0030/0000)
		MFC BEGIN = E
	0010/0000	LENGTH(AH 2403 BK 0000)

000191 FT		000191 FT		
000191 FT		7082/0000	LENGTH(AH 1004 BK 1562)	
		000191 FT	7072/0000	LENGTH(AH 1562 BK 0191)
				BMSBN 55/2028/0070/0000
			INTER-AHD	SHAW MINES RD
			0070/0191	(TB25)
000000 FT			000000 FT	2 0 55 143 0 02 0135+01
				NC SHAW MINES RD
			INTER-BK	SHAW MINES RD
				(TB25)
				CASSELLMAN R
				BMSBG 55/2028/0070/0000
				MFC BEGIN = E
			5 0070/0000	LENGTH(AH 0191 BK 0096)
000000 FT			000000 FT	
000000 FT		7070/0000	LENGTH(AH 0096 BK 1333)	
		000000 FT		
000000 FT		7060/0000	LENGTH(AH 1333 BK 3987)	
		000000 FT		
000000 FT		7050/0000	LENGTH(AH 3987 BK 2048)	
		000000 FT		
000000 FT		7040/0000	LENGTH(AH 2048 BK 1525)	
		000000 FT		
000000 FT		7030/0000	LENGTH(AH 1525 BK 0585)	
		000000 FT		
000000 FT		7028/0000	LENGTH(AH 0585 BK 3438)	
		000000 FT		
000000 FT		7020/0000	LENGTH(AH 3438 BK 2054)	
		000000 FT		
000000 FT		7010/0000	LENGTH(AH 2054 BK 0000)	

040496 FT



040496 FT MASON DIXON HW
 0150/2313 (SR2047 SEG 0220/2344)
 015 "DIA CIRC PLASTIC
 0150/2220 LEN=0031 INSTALLED 1998
 015 "DIA CIRC CONCR
 0150/2169 LEN=0031 INSTALLED 1998
 015 "DIA CIRC CONCR
 0150/1731 LEN=0044 INSTALLED 1998
 024 "DIA CIRC PLASTIC
 0150/1239 LEN=0035 INSTALLED 1998
 015 "DIA CIRC CONCR
 0150/1054 LEN=0036 INSTALLED 1998
 015 "DIA CIRC CONCR
 0150/0734 LEN=0042 INSTALLED 1998
 036 "DIA CIRC METAL
 0150/0169 LEN=0044 INSTALLED 1998
 038183 FT 2 0 55027 0 00 0380+83
 0150/0000 LENGTH(AH 2313 BK 2455)
 015 "DIA CIRC CONCR
 0140/2082 LEN=0036 INSTALLED 1998
 015 "DIA CIRC CONCR
 0140/1915 LEN=0030 INSTALLED 1998
 015 "DIA CIRC CONCR
 0140/1711 LEN=0030 INSTALLED 1998
 015 "DIA CIRC CONCR
 0140/1469 LEN=0036 INSTALLED 1998
 015 "DIA CIRC CONCR
 0140/1243 LEN=0030 INSTALLED 1998
 LC FOR WEIGHLEY MILL RD
 0140/0880 (CONN)
 WEIGHLEY MILL RD
 (T429)
 015 "DIA CIRC CONCR
 0140/0458 LEN=0036 INSTALLED 1998
 0140/0044 BMSFN 55/2027/0140/0000
 035728 FT 2 0 55027 0 00 0356+65
 BUFFALO CRK
 BMSBG 55/2027/0140/0000
 0140/0000 LENGTH(AH 2455 BK 2630)
 015 "DIA CIRC CONCR
 0130/2113 LEN=0036 INSTALLED 1998
 015 "DIA CIRC CONCR
 0130/1498 LEN=0042 INSTALLED 1998
 015 "DIA CIRC CONCR

038183 FT

035728 FT

DIR: B TOTAL LEN: 7.670 MI. DIST: 09-7 SR: 2027
 LEFT MUN: BROTHERS VALLEY T RIGHT MUN: BROTHERS VALLEY T

Segment ID	Length (FT)	Start Station	End Station	Material / Notes	Installation Year
0130/0643				LEN=0030 INSTALLED	1998
015 "DIA				CIRC CONCR	
0130/0182				LEN=0040 INSTALLED	1998
018 "DIA				CIRC CONCR	
0130/0029				LEN=0040 INSTALLED	1998
033098 FT				2 0 55027 0 00 0330+39	
				GOODTOWN RD	
				(T423)	
5 0130/0000				LENGTH(AH 2630 BK 1632)	
018 "DIA				CIR PLASTIC	
0120/1523				LEN=0030 INSTALLED	1998
015 "DIA				CIR PLASTIC	
0120/1075				LEN=0046 INSTALLED	1998
015 "H 00 "W 0				PIPE DESC	
0120/0594				LEN=0024 INSTALLED	1998
031466 FT				2 0 55027 0 00 0314+07	
5 0120/0000				LENGTH(AH 1632 BK 2485)	
015 "DIA				CIRC CONCR	
0110/2333				LEN=0030 INSTALLED	1998
018 "DIA				CIRC CONCR	
0110/2186				LEN=0040 INSTALLED	1998
018 "DIA				CIRC CONCR	
0110/1704				LEN=0040 INSTALLED	1998
015 "DIA				CIRC CONCR	
0110/1128				LEN=0048 INSTALLED	1998
018 "DIA				CIRC CONCR	
0110/0885				LEN=0040 INSTALLED	1998
028981 FT				2 0 55027 0 00 0289+12	
				WALKER SCHOOL RD	
				(SR2024 SEG 0010/0000)	
				MFC BEGIN = D	
5 0110/0000				LENGTH(AH 2485 BK 3756)	
012 "DIA				CIR PLASTIC	
0100/3296				LEN=0036 INSTALLED	1998
015 "DIA				CIR PLASTIC	
0100/2751				LEN=0031 INSTALLED	1998
				015 "DIA CIR PLASTIC	
0100/1549				LEN=0025 INSTALLED	1998
				015 "DIA CIRC CONCR	
0100/0431				LEN=0040 INSTALLED	2005
025225 FT					
5 0100/0000				LENGTH(AH 3756 BK 2726)	
				OLD CUMBERLAND PK	

2 0 55027 0 00 0251+41 025225 FT
 LICHTY FARM HILL RD
 (SR2018 SEG 0080/2896) 0100/0000

DIR: B TOTAL LEN: 7.670 MI. DIST: 09-7 SR: 2027
 LEFT MUN: BROTHERS VALLEY T RIGHT MUN: BROTHERS VALLEY T

0090/2404	(T415)	
0090/2248	LC FOR OLD CUMBERLAND P (CONN)	
0090/2191	048 " DIA CIR PLASTIC LEN=0039	INSTALLED 1988
0090/1410	015 " DIA CIR PLASTIC LEN=0030	INSTALLED 1988
0090/1072	018 " DIA CIR PLASTIC LEN=0035	INSTALLED 1988
022499 FT	022499 FT	2 0 55027 0 00 0224+24
0090/0000	LENGTH(AH 2726 BK 2253) 018 " DIA CIR PLASTIC	
0080/2075	LEN=0028	INSTALLED 1988
0080/1332	018 " DIA CIR PLASTIC LEN=0040	INSTALLED 1988
0080/0933	015 " DIA CIR PLASTIC LEN=0025	INSTALLED 1988
020246 FT	020246 FT	
0080/0000	LENGTH(AH 2253 BK 3470) 018 " DIA CIR PLASTIC	
0070/3435	LEN=0040	INSTALLED 2002
0070/2822	018 " DIA CIR PLASTIC LEN=0040	INSTALLED 2002
0070/2590	018 " DIA CIRC CONCR LEN=0024	INSTALLED 1988
0070/2111	018 " DIA CIR PLASTIC LEN=0028	INSTALLED 1988
0070/1535	015 " DIA CIR PLASTIC LEN=0030	INSTALLED 1988
016776 FT	016776 FT	
0070/0000	LENGTH(AH 3470 BK 3919) BROTHERS VALLEY	
0060/3500	SUMMIT T	
0060/3402	015 " DIA CIR PLASTIC LEN=0027	INSTALLED 1988
0060/2803	015 " DIA CIR PLASTIC LEN=0030	INSTALLED 1988

2 0 55027 0 00 0202+78 020246 FT
 SWAMP CREEK RD
 (T416) 0080/0000

2 0 55027 0 00 0168+16 016776 FT
 CREEK RD
 (SR2029 SEG 0040/2817) 0070/0000

DIR: B TOTAL LEN: 7.670 MI. DIST: 09-7 SR: 2027
 LEFT MUN: SUMMIT T RIGHT MUN: SUMMIT T

012857 FT

0060/1180	018 " DIA CIR PLASTIC
	LEN=0031 INSTALLED 1988
0060/0835	018 " DIA CIR PLASTIC
	LEN=0029 INSTALLED 1988
012857 FT	2 0 55027 0 00 0129+00
	BERKLEY'S MILL RD
	(SR2026 SEG 0010/0000)
0060/0000	LENGTH(AH 3919 BK 2590)
0050/2535	015 " DIA CIRC CONCR
	LEN=0074 INSTALLED 1988
0050/2454	015 " DIA CIRC CONCR
	LEN=0030 INSTALLED 1988
0050/1888	018 " DIA CIRC CONCR
	LEN=0030 INSTALLED 1988

010267 FT

0050/0047	015 " DIA CIRC CONCR
	LEN=0020 INSTALLED 1988
010267 FT	2 0 55027 0 00 0102+89
	PONY FARM RD
	(T382)
0050/0000	LENGTH(AH 2590 BK 2329)

007938 FT

0040/1376	036 " DIA CIRC METAL
	LEN=0039 INSTALLED 1996
0040/1097	015 " DIA CIR PLASTIC
	LEN=0032 INSTALLED 1988
0040/0860	015 " DIA CIRC CONCR
	LEN=0025 INSTALLED 1988
0040/0150	015 " DIA CIRC CONCR
	LEN=0025 INSTALLED 1988
007938 FT	2 0 55027 0 00 0080+70
0040/0000	LENGTH(AH 2329 BK 3465)
0030/3397	048 " DIA CIRC CONCR
	LEN=0034 INSTALLED 1988
0030/2885	015 " DIA CIRC CONCR
	LEN=0040 INSTALLED 1988
0030/2360	015 " DIA CIRC CONCR
	LEN=0056 INSTALLED 1988
	030 "H 00 "W MULT PLSTIC

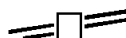
DIR: B TOTAL LEN: 7.670 MI. DIST: 09-7 SR: 2027
 LEFT MUN: SUMMIT T RIGHT MUN: SUMMIT T

2 0 55027 0 00 0045+09 004473 FT
 CREEK RD
 (SR2029 SEG 0010/0000) 0030/0000

---	0030/1856	LEN=0047	INSTALLED	1988
---	0030/1101	015 " DIA	CIR UNKNOWN	
---		LEN=0044	INSTALLED	1988
---	0030/0765	036 " DIA	CIR PLASTIC	
---		LEN=0040	INSTALLED	2000
---	0030/0420	015 " DIA	CIRC CONCR	
---		LEN=0030	INSTALLED	1988
---	0030/0068	015 " DIA	CIRC CONCR	
---	004473 FT	LEN=0036	INSTALLED	1988
==	5 0030/0000	LENGTH(AH 3465 BK 1408)		
---	0020/0740	015 " DIA	CIRC CONCR	
---		LEN=0042	INSTALLED	1988
---	0020/0605	015 " DIA	CIRC CONCR	
---		LEN=0036	INSTALLED	1988
---	0020/0418	015 " DIA	CIRC CONCR	
---		LEN=0036	INSTALLED	1988
⌵	0020/0200	SR 0219	OP ID 55/0219/0214/0000	
---		015 " DIA	CIR UNKNOWN	
---	0020/0155	LEN=0036	INSTALLED	1988
⌵	0020/0120	SR 0219	OP ID 55/0219/0215/0000	
---	003065 FT	2 0 55027 0 00 0031+01		
5	0020/0000	LENGTH(AH 1408 BK 3065)		
---	0010/3063	015 " DIA	CIRC CONCR	
---		LEN=0036	INSTALLED	1988
---	0010/2622	015 " DIA	CIRC CONCR	
---		LEN=0042	INSTALLED	1988
---	0010/2431	015 " DIA	CIRC CONCR	
---		LEN=0030	INSTALLED	1988
---	0010/2253	015 " DIA	CIRC CONCR	
---		LEN=0036	INSTALLED	1988
---	0010/1990	015 " DIA	CIRC CONCR	
---		LEN=0036	INSTALLED	1988
---	0010/1076	015 " DIA	CIRC CONCR	
---		LEN=0030	INSTALLED	1988
000000 FT	000000 FT	2 0 55027 0 00 0000+00		
		NC PINE HILL RD		
		MASON DIXON HW		
		(SR2047 SEG 0120/1194)		
		MFC BEGIN = E		
5	0010/0000	LENGTH(AH 3065 BK 0000)		

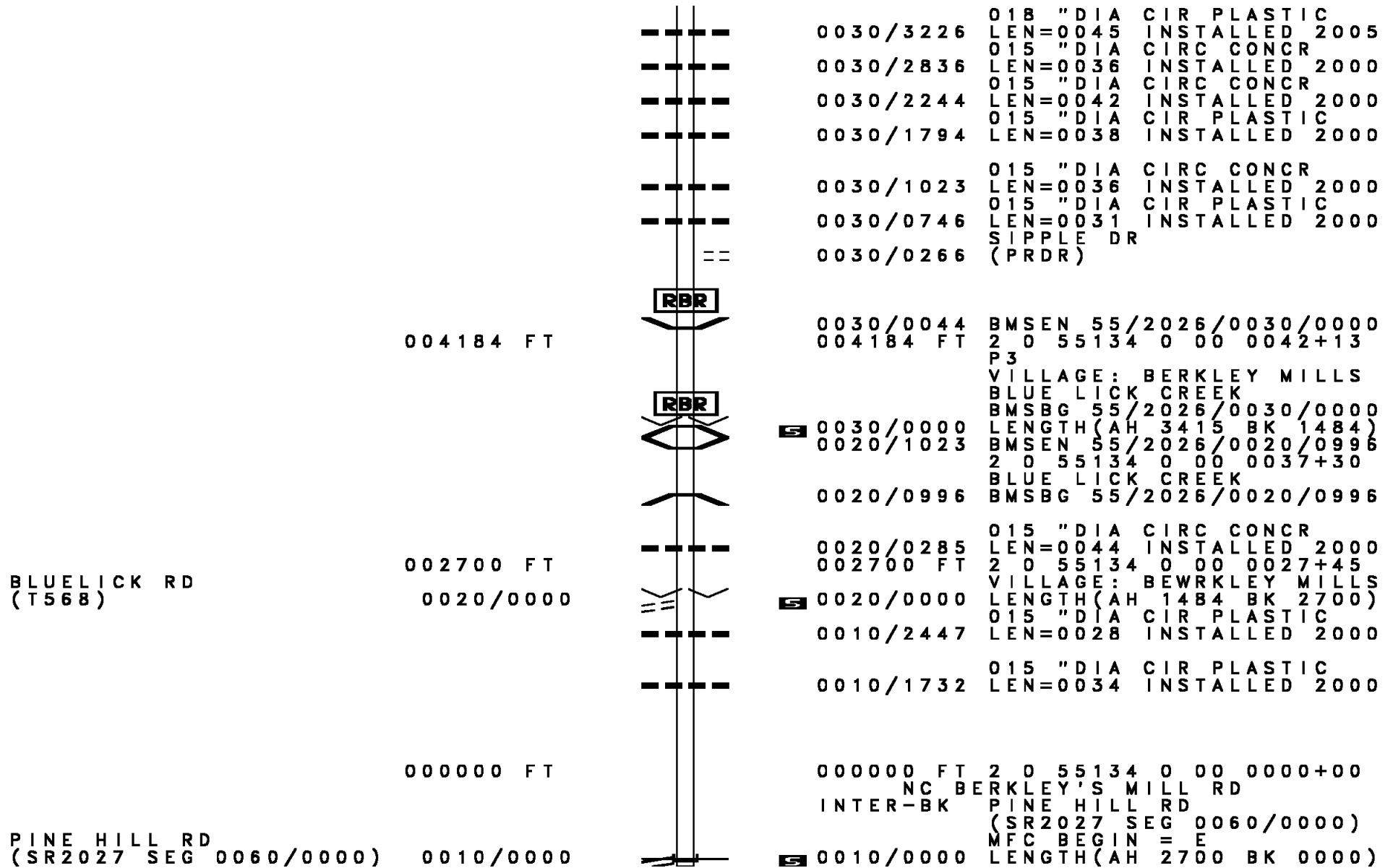
EXTRACT DATE: 12/18/2023 ROADWAY MANAGEMENT SYSTEM PAGE NUMBER: 477
PRINT DATE: 12/21/2023 SLD COUNTY/SR - ANNUAL PRINT COUNTY: SOMERSET
DIR: B TOTAL LEN: 1.439 MI. DIST: 09-7 SR: 2026
LEFT MUN: SUMMIT T RIGHT MUN: SUMMIT T

MAPLE VALLEY RD 007599 FT
(SR2025 SEG 0060/1525) 0030/3415



007599 FT MAPLE VALLEY RD
0030/3415 (SR2025 SEG 0060/1525)

DIR: B TOTAL LEN: 1.439 MI. DIST: 09-7 SR: 2026
 LEFT MUN: SUMMIT T RIGHT MUN: SUMMIT T



004184 FT

BLUELICK RD
(T568)

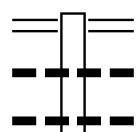
002700 FT
0020/0000

PINE HILL RD
(SR2027 SEG 0060/0000) 0010/0000

0030/3226 018 " DIA CIR PLASTIC
 LEN=0045 INSTALLED 2005
 0030/2836 015 " DIA CIRC CONCR
 LEN=0036 INSTALLED 2000
 0030/2244 015 " DIA CIRC CONCR
 LEN=0042 INSTALLED 2000
 0030/1794 015 " DIA CIR PLASTIC
 LEN=0038 INSTALLED 2000
 0030/1023 015 " DIA CIRC CONCR
 LEN=0036 INSTALLED 2000
 0030/0746 015 " DIA CIR PLASTIC
 LEN=0031 INSTALLED 2000
 0030/0266 SIPPLE DR
 (PRDR)
 0030/0044 BMSSEN 55/2026/0030/0000
 004184 FT 2 0 55134 0 00 0042+13
 P3
 VILLAGE: BERKLEY MILLS
 BLUE LICK CREEK
 BMSBG 55/2026/0030/0000
 S 0030/0000 LENGTH(AH 3415 BK 1484)
 0020/1023 BMSSEN 55/2026/0020/0996
 2 0 55134 0 00 0037+30
 BLUE LICK CREEK
 0020/0996 BMSBG 55/2026/0020/0996
 0020/0285 015 " DIA CIRC CONCR
 002700 FT LEN=0044 INSTALLED 2000
 2 0 55134 0 00 0027+45
 VILLAGE: BEWRKLEY MILLS
 S 0020/0000 LENGTH(AH 1484 BK 2700)
 015 " DIA CIR PLASTIC
 0010/2447 LEN=0028 INSTALLED 2000
 0010/1732 015 " DIA CIR PLASTIC
 LEN=0034 INSTALLED 2000
 000000 FT 2 0 55134 0 00 0000+00
 INTER-BK BERKLEY'S MILL RD
 PINE HILL RD
 (SR2027 SEG 0060/0000)
 MFC BEGIN = E
 S 0010/0000 LENGTH(AH 2700 BK 0000)

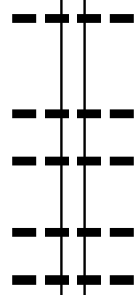
DIR: B TOTAL LEN: 5.646 MI. DIST: 09-7 SR: 2025
 LEFT MUN: BROTHERS VALLEY T RIGHT MUN: BROTHERS VALLEY T

029809 FT



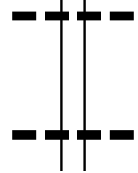
029809 FT WALKER SCHOOL RD
 0120/2256 (SR2024 SEG 0040/0000)
 015 " DIA CIR PLASTIC
 0120/2142 LEN=0064 INSTALLED 1988
 015 " DIA CIR PLASTIC
 0120/1815 LEN=0055 INSTALLED 1988

027553 FT



015 " DIA CIR PLASTIC
 LEN=0025 INSTALLED 1988
 027553 FT 2 0 55023 0 00 0276+44
 0120/0000 LENGTH(AH 2256 BK 2785)
 018 " DIA CIR PLASTIC
 0110/2439 LEN=0040 INSTALLED 2005
 015 " DIA CIRC METAL
 0110/2153 LEN=0025 INSTALLED 1988
 018 " DIA CIR PLASTIC
 0110/1477 LEN=0030 INSTALLED 1988
 015 " DIA CIRC METAL
 0110/1258 LEN=0031 INSTALLED 1988

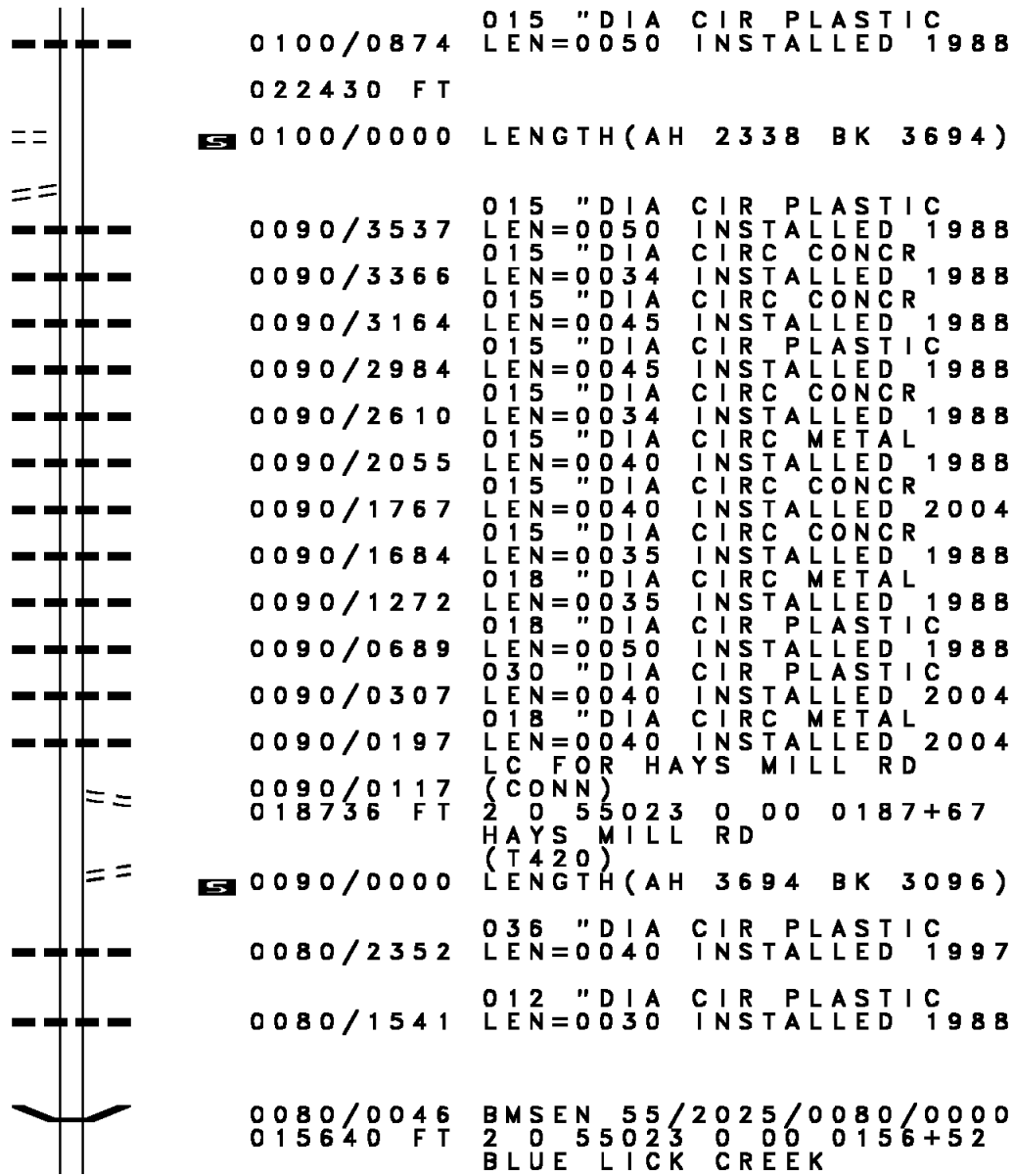
024768 FT



015 " DIA CIR PLASTIC
 LEN=0031 INSTALLED 1988
 024768 FT 2 0 55023 0 00 0248+10
 0110/0000 LENGTH(AH 2785 BK 2338)
 018 " DIA CIRC CONCR
 0100/1540 LEN=0045 INSTALLED 1988

DIR: B TOTAL LEN: 5.646 MI. DIST: 09-7 SR: 2025
 LEFT MUN: BROTHERS VALLEY T RIGHT MUN: BROTHERS VALLEY T

2 0 55023 0 00 0224+40 022430 FT
 CUMBERLAND RD
 (T415) 0100/0000
 GRANGE RD
 (T501) 0090/3574



018736 FT

015640 FT

0100/0874 015 "DIA CIR PLASTIC
 LEN=0050 INSTALLED 1988
 022430 FT
 5 0100/0000 LENGTH(AH 2338 BK 3694)
 0090/3537 015 "DIA CIR PLASTIC
 LEN=0050 INSTALLED 1988
 0090/3366 015 "DIA CIR CONCR
 LEN=0034 INSTALLED 1988
 0090/3164 015 "DIA CIR CONCR
 LEN=0045 INSTALLED 1988
 0090/2984 015 "DIA CIR PLASTIC
 LEN=0045 INSTALLED 1988
 0090/2610 015 "DIA CIR CONCR
 LEN=0034 INSTALLED 1988
 0090/2055 015 "DIA CIR METAL
 LEN=0040 INSTALLED 1988
 0090/1767 015 "DIA CIR CONCR
 LEN=0040 INSTALLED 2004
 0090/1684 015 "DIA CIR CONCR
 LEN=0035 INSTALLED 1988
 0090/1272 018 "DIA CIR METAL
 LEN=0035 INSTALLED 1988
 0090/0689 018 "DIA CIR PLASTIC
 LEN=0050 INSTALLED 1988
 0090/0307 030 "DIA CIR PLASTIC
 LEN=0040 INSTALLED 2004
 0090/0197 018 "DIA CIR METAL
 LEN=0040 INSTALLED 2004
 LC FOR HAYS MILL RD
 0090/0117 (CONN)
 018736 FT
 5 0090/0000 LENGTH(AH 3694 BK 3096)
 0080/2352 036 "DIA CIR PLASTIC
 LEN=0040 INSTALLED 1997
 0080/1541 012 "DIA CIR PLASTIC
 LEN=0030 INSTALLED 1988
 0080/0046 BMS EN 55/2025/0080/0000
 015640 FT 2 0 55023 0 00 0156+52
 BLUE LICK CREEK

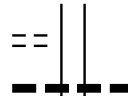
DIR: B TOTAL LEN: 5.646 MI. DIST: 09-7 SR: 2025
 LEFT MUN: BROTHERS VALLEY T RIGHT MUN: BROTHERS VALLEY T

Stationing	Length	Material	Notes
014295 FT	0080/0000	BMSBG 55/2025/0080/0000	LENGTH(AH 3096 BK 1345)
	0070/0700	012 " DIA CIR UNKNOWN	LEN=0030 INSTALLED 1988
	0070/0516	BROTHERS VALLEY	SUMMIT T
	0070/0405	015 " DIA CIRC METAL	LEN=0035 INSTALLED 1988
	0070/0307	042 " DIA CIRC CONCR	LEN=0040 INSTALLED 1988
	014295 FT	2 0 55023 0 00 0142+88	BEAR RUN RD (T567)
	0070/0000	LENGTH(AH 1345 BK 2961)	015 " DIA CIRC METAL
	0060/2936	LEN=0013	INSTALLED 1988
	0060/2244	018 " DIA CIR PLASTIC	LEN=0040 INSTALLED 1988
BERKLEY'S MILL RD (SR2026 SEG 0030/3415)	0060/1525	018 " DIA CIR PLASTIC	LEN=0040 INSTALLED 1996
	0060/0956	018 " DIA CIR PLASTIC	LEN=0052 INSTALLED 1996
011334 FT	011334 FT	2 0 55023 0 00 0113+40	POLIGARDO RD (T372)
	0060/0000	LENGTH(AH 2961 BK 3573)	015 " DIA CIR PLASTIC
	0050/3321	LEN=0041	INSTALLED 1988
	0050/2092	015 " DIA CIRC METAL	LEN=0030 INSTALLED 1988
	0050/0806	015 " DIA CIRC METAL	LEN=0030 INSTALLED 1988
	0050/0632	015 " DIA CIRC METAL	LEN=0030 INSTALLED 1988
	0050/0330	015 " DIA CIRC METAL	LEN=0026 INSTALLED 1988
2 0 55023 0 00 0076+43	007761 FT	007761 FT	

DIR: B TOTAL LEN: 5.646 MI. DIST: 09-7 SR: 2025
 LEFT MUN: SUMMIT T RIGHT MUN: SUMMIT T

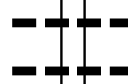
SUDER RD
 (T376)

0050/0000



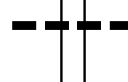
0050/0000 LENGTH(AH 3573 BK 2746)
 015 "DIA CIRC METAL
 0040/2268 LEN=0031 INSTALLED 1988

005015 FT



0040/0626 015 "DIA CIR UNKNOWN
 LEN=0031 INSTALLED 1988
 0040/0215 015 "DIA CIRC METAL
 LEN=0034 INSTALLED 1988
 005015 FT 2 0 55023 0 00 0049+27
 0040/0000 LENGTH(AH 2746 BK 1840)

003175 FT



0030/1207 015 "DIA CIRC METAL
 LEN=0031 INSTALLED 1988

003175 FT 2 0 55023 0 00 0032+11
 0030/0000 LENGTH(AH 1840 BK 3175)



0020/2311 015 "DIA CIR UNKNOWN
 LEN=0037 INSTALLED 1988

NORTH ST ET
 (BORO)

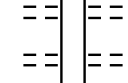
0020/1226



0020/1403 PATTON RD
 (T704)
 015 "DIA CIR PLASTIC
 0020/1230 LEN=0040 INSTALLED 1988

LIGHT ST
 (BORO)

0020/0100



0020/1188 SUMMIT
 MEYERSDALE B
 BIKE TRAIL
 0020/0826 (PARK)
 EIGHTH ST
 0020/0377 (BORO)

000000 FT



0020/0100 (AAR 145086N)#TRKS 02
 018 "DIA CIRC CONCR
 0020/0029 LEN=0045 INSTALLED 1988
 000000 FT 2 0 55023 0 00 0000+00

MAIN ST
 (SR2006 SEG 0020/0000)

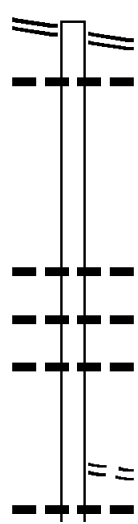
0020/0000
 000000 FT



INTER-BK CHERRY ST
 (SR2006 SEG 0020/0000)
 0020/0000 LENGTH(AH 3175 BK 1080)
 000000 FT
 7010/0000 LENGTH(AH 1080 BK 0000)

EXTRACT DATE: 12/18/2023 ROADWAY MANAGEMENT SYSTEM PAGE NUMBER: 471
 PRINT DATE: 12/21/2023 SLD COUNTY/SR - ANNUAL PRINT COUNTY: SOMERSET
 DIR: B TOTAL LEN: 2.492 MI. DIST: 09-7 SR: 2024
 LEFT MUN: BROTHERS VALLEY T RIGHT MUN: BROTHERS VALLEY T

CUMBERLAND HW 013157 FT
 (SR0160 SEG 0320/0000) 0050/3271



013157 FT CUMBERLAND HW
 0050/3271 (SR0160 SEG 0320/0000)
 0050/3127 015 " DIA CIRC METAL
 LEN=0026 INSTALLED UNKN

009886 FT

0050/1003 018 " DIA CIR PLASTIC
 LEN=0032 INSTALLED UNKN
 0050/0655 018 " DIA CIR PLASTIC
 LEN=0024 INSTALLED UNKN
 0050/0069 018 " DIA CIR PLASTIC
 LEN=0040 INSTALLED UNKN
 009886 FT 2 0 55032 0 01 0099+21
 SAWMILL RD
 (T413)
 0050/0000 LENGTH(AH 3271 BK 2574)
 036 " DIA CIRC CONCR
 0040/2252 LEN=0030 INSTALLED UNKN

DIR: B TOTAL LEN: 2.492 MI. DIST: 09-7 SR: 2024
 LEFT MUN: BROTHERS VALLEY T RIGHT MUN: BROTHERS VALLEY T

GOODTOWN RD
 (T423)

0040/0759
 007312 FT

0040/1440	018 " DIA CIR PLASTIC LEN=0033 INSTALLED UNKN
0040/0882	018 " DIA CIR PLASTIC LEN=0020 INSTALLED 1997
007312 FT	2 0 55032 0 01 0073+45 MAPLE VALLEY RD (SR2025 SEG 0120/2256)
0040/0000	LENGTH(AH 2574 BK 3223) 018 " DIA CIRC CONCR
0030/3203	LEN=0017 INSTALLED UNKN

004089 FT

004089 FT	2 0 55032 0 00 0039+95
0030/0000	LENGTH(AH 3223 BK 2654)

001435 FT

0020/0718	018 " DIA CIR PLASTIC LEN=0040 INSTALLED 2006
001435 FT	2 0 55032 0 00 0014+08 BLUELICK RD (T568)
0020/0000	LENGTH(AH 2654 BK 1435)
0010/1390	018 " DIA CIR PLASTIC LEN=0040 INSTALLED 2006
0010/1075	018 " DIA CIR PLASTIC LEN=0040 INSTALLED 2005
0010/0620	018 " DIA CIR PLASTIC LEN=0030 INSTALLED UNKN

000000 FT

000000 FT	2 0 55032 0 00 0000+00 NC WA LKER SCHOOL RD PINE HILL RD (SR2027 SEG 0110/0000)
0010/0000	MFC BEGIN = D LENGTH(AH 1435 BK 0000)

EXTRACT DATE: 12/18/2023 ROADWAY MANAGEMENT SYSTEM PAGE NUMBER: 469
PRINT DATE: 12/21/2023 SLD COUNTY/SR - ANNUAL PRINT COUNTY: SOMERSET
DIR: B TOTAL LEN: 9.054 MI. DIST: 09-7 SR: 2023
LEFT MUN: ALLEGHENY T RIGHT MUN: ALLEGHENY T

047805 FT

047805 FT GLADES PK

DIR: B TOTAL LEN: 9.054 MI. DIST: 09-7 SR: 2023
 LEFT MUN: ALLEGHENY T RIGHT MUN: ALLEGHENY T

044441 FT

041796 FT

0190/3364	(SR0031	SEG 0510/1344)
015 "DIA	CIRC CONCR	
LEN=0038	INSTALLED	UNKN
0190/2805	015 "DIA	CIRC CONCR
LEN=0035	INSTALLED	UNKN
0190/2005	015 "DIA	CIRC CONCR
LEN=0037	INSTALLED	UNKN
0190/1612	015 "DIA	CIRC CONCR
LEN=0030	INSTALLED	UNKN
0190/1310	015 "DIA	CIRC METAL
LEN=0035	INSTALLED	UNKN
0190/0827	015 "DIA	CIRC CONCR
LEN=0035	INSTALLED	UNKN
0190/0565	015 "DIA	CIRC CONCR
LEN=0039	INSTALLED	UNKN
0190/0285	2 0 55039	0 00 0284+15
044441 FT	016 "DIA	CIRC CONCR
	LEN=0037	INSTALLED
	LENGTH(AH 3364 BK 2645)	
0190/0000	024 "DIA	CIRC CONCR
0180/2349	LEN=0035	INSTALLED
	015 "DIA	CIRC CONCR
0180/2133	LEN=0031	INSTALLED
	015 "DIA	CIRC CONCR
0180/1254	LEN=0032	INSTALLED
	015 "DIA	CIRC CONCR
0180/0785	LEN=0031	INSTALLED
	015 "DIA	CIRC CONCR
0180/0564	LEN=0035	INSTALLED
	015 "DIA	CIRC CONCR
0180/0382	LEN=0050	INSTALLED
	015 "DIA	CIRC METAL
0180/0047	LEN=0036	INSTALLED
041796 FT	2 0 55039	0 00 0257+69
	SAYLOR RD	
	(T750)	
0180/0000	LENGTH(AH 2645 BK 3557)	
	024 "DIA	CIRC CONCR
0170/3519	LEN=0044	INSTALLED
	015 "DIA	CIRC CONCR
0170/3156	LEN=0039	INSTALLED
	015 "DIA	CIR PLASTIC
0170/2564	LEN=0046	INSTALLED 2004
	015 "DIA	CIRC CONCR
0170/2034	LEN=0037	INSTALLED
	015 "DIA	CIRC CONCR
0170/1411	LEN=0032	INSTALLED

DIR: B TOTAL LEN: 9.054 MI. DIST: 09-7 SR: 2023
 LEFT MUN: ALLEGHENY T RIGHT MUN: ALLEGHENY T

Stationing	Material	Length	Notes
038239 FT	0170/0523	015	" DIA CIRC CONCR
	038239 FT	LEN=0029	INSTALLED UNKN
		2 0 55039	0 00 0222+00
			SCHOOL HOUSE RD
			(T718)
	0170/0000	LENGTH(AH 3557 BK 2474)	ALLEGHENY
	0160/1937		BROTHERS VALLEY T
	0160/1714	015	" DIA CIRC CONCR
		LEN=0040	INSTALLED UNKN
	0160/1020	015	" DIA CIRC CONCR
		LEN=0044	INSTALLED UNKN
	0160/0568	015	" DIA CIRC CONCR
		LEN=0044	INSTALLED UNKN
035765 FT	0160/0095	015	" DIA CIRC CONCR
	035765 FT	LEN=0044	INSTALLED UNKN
		2 0 55039	0 00 0198+75
	0160/0000	LENGTH(AH 2474 BK 1322)	
	0150/1098	015	" DIA CIRC CONCR
		LEN=0040	INSTALLED UNKN
	0150/0624	015	" DIA CIR PLASTIC
		LEN=0040	INSTALLED UNKN
034443 FT	0150/0292	015	" DIA CIR PLASTIC
	034443 FT	LEN=0040	INSTALLED UNKN
		2 0 55039	0 00 0183+91
	0150/0000	LENGTH(AH 1322 BK 2468)	
	0140/2468	015	" DIA CIRC CONCR
		LEN=0036	INSTALLED UNKN
	0140/2040	015	" DIA CIRC CONCR
		LEN=0035	INSTALLED UNKN
	0140/1475	015	" DIA CIRC CONCR
		LEN=0045	INSTALLED UNKN
	0140/1135	015	" DIA CIR PLASTIC
		LEN=0040	INSTALLED UNKN
	0140/0830	015	" DIA CIRC CONCR
		LEN=0040	INSTALLED UNKN
	0140/0513	015	" DIA CIRC CONCR
		LEN=0048	INSTALLED UNKN
031975 FT	0140/0080	015	" DIA CIRC CONCR
	031975 FT	LEN=0043	INSTALLED UNKN
		2 0 55039	0 00 0157+39
	0140/0000	LENGTH(AH 2468 BK 2511)	
	0130/1788	015	" DIA CIRC CONCR
		LEN=0056	INSTALLED UNKN
	0130/1433	018	" DIA CIRC CONCR
		LEN=0036	INSTALLED UNKN
		015	" DIA CIRC CONCR

DIR: B TOTAL LEN: 9.054 MI. DIST: 09-7 SR: 2023
 LEFT MUN: BROTHERS VALLEY T RIGHT MUN: BROTHERS VALLEY T

Stationing	Notes	Segment ID	Material	Status
029464 FT		0130/1139	LEN=0040 015" DIA CIRC CONCR	INSTALLED UNKN
		0130/0966	LEN=0045 015" DIA CIRC CONCR	INSTALLED UNKN
		0130/0500	LEN=0040	INSTALLED UNKN
		029464 FT	2 0 55039 0 00	0132+50
		0130/0000	LENGTH(AH 2511 BK 2301)	
CHARCOAL RD (PRDR)		0120/2207		
		0120/1909	036"H 00"W MULT CONCR LEN=0050	INSTALLED UNKN
		0120/1854	TR. LAUREL HL STRUCTURE LENGTH 9 FT BMSID 55/2023/0120/1854	
		0120/1563	015" DIA CIRC CONCR	INSTALLED UNKN
		0120/1182	015" DIA CIRC CONCR LEN=0035	INSTALLED UNKN
SLATE HILL RD (T658)		0120/1160		
		0120/0873	015" DIA CIRC CONCR LEN=0037	INSTALLED UNKN
		027163 FT	2 0 55039 0 00	0111+14
		0120/0000	MACDONALDTON RD (T665)	
		0110/2570	LENGTH(AH 2301 BK 2608) 048" DIA CIRC METAL	INSTALLED UNKN
		0110/2180	LEN=0035 018" DIA CIRC CONCR	INSTALLED UNKN
		0110/1362	LEN=0040 024" DIA CIRC CONCR	INSTALLED UNKN
		0110/0593	LEN=0030 018" DIA CIRC CONCR	INSTALLED UNKN
		024555 FT	2 0 55039 0 00	0084+71
		0110/0000	LENGTH(AH 2608 BK 2616)	
		0100/1904	RANCH RD (T666)	
		0100/1356	MOVILLA DR (PRDR)	
		0100/1050	MOVILLA DR (PRDR)	
		0100/1014	NC WH BROTHERS VALLEY BERLIN B ESKEN ST	

DIR: B TOTAL LEN: 9.054 MI. DIST: 09-7 SR: 2023
 LEFT MUN: BERLIN B RIGHT MUN: BERLIN B

2 0 55039 0 00 0058+76 021939 FT
 MAIN ST
 (SR0160 SEG 0390/0000)
 MAIN ST
 (SR0160 SEG 0390/0000) 0100/0000

021094 FT

018834 FT

2 0 55121 0 00 0162+25 016162 FT
 SUGAR GROVE SCHOOL RD

==	0100/0741	(BORO)	
==	0100/0532	LIBERTY AV	
==	0100/0373	(BORO)	
==	0100/0218	PENN MAR AV	
==	021939 FT	(BORO)	
		UNNAMED AL	
		(BORO)	
		NC MAIN ST	
	5 0100/0000	MFC BEGIN = D	
		LENGTH(AH 2616 BK 0845)	
		LAUREL ST	
==	0090/0662	(BORO)	
==	0090/0471	BRUBAKER ST	
==	0090/0295	(BORO)	
---	021094 FT	015 " DIA CIRC CONCR	
		LEN=0031 INSTALLED UNKN	
		2 0 55121 0 00 0212+52	
		ALLEGHENY ST	
==	5 0090/0000	(BORO)	
		LENGTH(AH 0845 BK 2260)	
		NC HA Y ST	
---	0080/2022	BERLIN	
---	0080/1750	BROTHERS VALLEY T	
		018 " DIA CIRC CONCR	
		LEN=0038 INSTALLED UNKN	
---	0080/0977	018 " DIA CIR PLASTIC	
		LEN=0035 INSTALLED UNKN	
---	0080/0635	018 " DIA CIRC CONCR	
		LEN=0030 INSTALLED UNKN	
	018834 FT		
5	0080/0000	2 0 55121 0 00 0189+80	
		LENGTH(AH 2260 BK 2672)	
		018 " DIA CIRC CONCR	
---	0070/2446	LEN=0046 INSTALLED UNKN	
---	0070/2174	024 " DIA CIRC CONCR	
		LEN=0018 INSTALLED 2006	
---	0070/0741	015 " DIA CIRC CONCR	
		LEN=0038 INSTALLED UNKN	
---	0070/0581	015 " DIA CIRC CONCR	
		LEN=0031 INSTALLED UNKN	
---	0070/0007	024 " DIA CIRC CONCR	
	016162 FT	LEN=0043 INSTALLED UNKN	

EXTRACT DATE: 12/18/2023
PRINT DATE: 12/21/2023

ROADWAY MANAGEMENT SYSTEM
SLD COUNTY/SR - ANNUAL PRINT

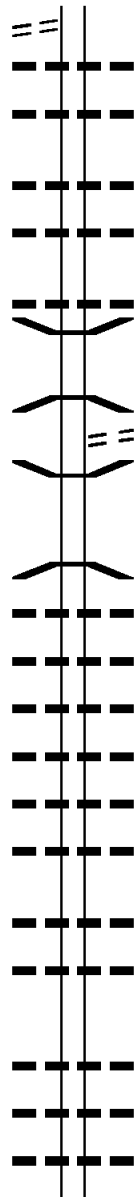
PAGE NUMBER: 464
COUNTY: SOMERSET

DIR: B TOTAL LEN: 9.054 MI.
LEFT MUN: BROTHERS VALLEY T

DIST: 09-7 SR: 2023
RIGHT MUN: BROTHERS VALLEY T

(T656)

0070/0000



0070/0000	LENGTH(AH 2672 BK 2499)
0060/2499	024 " DIA CIR PLASTIC
0060/2217	LEN=0043 INSTALLED UNKN
0060/1586	015 " DIA CIR PLASTIC
0060/1079	LEN=0029 INSTALLED UNKN
0060/0326	015 " DIA CIRC CONCR
0060/0266	LEN=0033 INSTALLED UNKN
0060/0229	018 " DIA CIRC CONCR
0060/0030	LEN=0047 INSTALLED UNKN
0060/0021	015 " DIA CIRC CONCR
013663 FT	LEN=0040 INSTALLED 2006
0060/0000	BMSSEN 55/2023/0060/0229
0050/2949	2 0 55121 0 00 0139+42
0050/2489	BUFFALO RUN
0050/2315	BMSBG 55/2023/0060/0229
0050/2078	MACDONALDTON RD
0050/1693	(T656)
0050/1318	BMSSEN 55/2023/0060/0000
0050/0637	2 0 55121 0 00 0137+14
0050/0095	T. BUFFALO CR
010439 FT	BMSBG 55/2023/0060/0000
0050/0000	LENGTH(AH 2499 BK 3224)
0040/1780	015 " DIA CIRC CONCR
0040/1512	LEN=0033 INSTALLED UNKN
0040/1113	024 " DIA CIRC CONCR
	LEN=0036 INSTALLED UNKN
	036 " DIA CIRC CONCR
	LEN=0040 INSTALLED 2000
	018 " DIA CIR PLASTIC
	LEN=0060 INSTALLED 2006
	018 " DIA CIR PLASTIC
	LEN=0060 INSTALLED 2006
	015 " DIA CIRC CONCR
	LEN=0050 INSTALLED UNKN
	018 " DIA CIR PLASTIC
	LEN=0040 INSTALLED 2006
	018 " DIA CIR PLASTIC
	LEN=0040 INSTALLED 2006
	018 " DIA CIR PLASTIC
	LEN=0040 INSTALLED 2006
	018 " DIA CIR PLASTIC
	LEN=0040 INSTALLED 2006
	015 " DIA CIRC CONCR

010439 FT

DIR: B TOTAL LEN: 9.054 MI. DIST: 09-7 SR: 2023
 LEFT MUN: BROTHERS VALLEY T RIGHT MUN: BROTHERS VALLEY T

2 0 55121 0 00 0083+35 008338 FT
 TANNERY RD
 (T425)

0040/0000

005346 FT

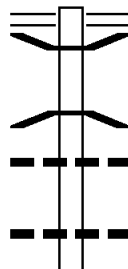
002848 FT

000000 FT

0040/0863	LEN=0054	INSTALLED UNKN
015 "DIA	CIRC CONCR	
0040/0319	LEN=0032	INSTALLED UNKN
008338 FT		
0040/0000	LENGTH(AH 2101 BK 2992)	
015 "DIA	CIRC CONCR	
0030/2979	LEN=0051	INSTALLED UNKN
015 "DIA	CIRC CONCR	
0030/2687	LEN=0036	INSTALLED UNKN
015 "DIA	CIRC CONCR	
0030/2229	LEN=0030	INSTALLED UNKN
015 "DIA	CIRC CONCR	
0030/1925	LEN=0036	INSTALLED UNKN
015 "DIA	CIRC CONCR	
0030/1439	LEN=0037	INSTALLED UNKN
015 "DIA	CIRC CONCR	
0030/0752	LEN=0038	INSTALLED UNKN
005346 FT	2 0 55121 0 00 0053+56	
0030/0000	LENGTH(AH 2992 BK 2498)	
036 "DIA	CIRC CONCR	
0020/1896	LEN=0036	INSTALLED UNKN
015 "DIA	CIRC CONCR	
0020/1379	LEN=0042	INSTALLED UNKN
018 "DIA	CIRC CONCR	
0020/0720	LEN=0049	INSTALLED UNKN
002848 FT	2 0 55121 0 00 0028+70	
0020/0000	LENGTH(AH 2498 BK 2848)	
024 "DIA	CIRC CONCR	
0010/2166	LEN=0048	INSTALLED UNKN
018 "DIA	CIRC CONCR	
0010/2003	LEN=0040	INSTALLED UNKN
015 "DIA	CIRC CONCR	
0010/1311	LEN=0036	INSTALLED UNKN
018 "DIA	CIR PLASTIC	
0010/0482	LEN=0040	INSTALLED 2006
000000 FT	2 0 55121 0 00 0000+00	
NC SA	LCO RD	
	CUMBERLAND HW	
	(SRO160 SEG 0290/1883)	
	MFC BEGIN = E	
0010/0000	LENGTH(AH 2848 BK 0000)	

EXTRACT DATE: 12/18/2023 ROADWAY MANAGEMENT SYSTEM PAGE NUMBER: 462
 PRINT DATE: 12/21/2023 SLD COUNTY/SR - ANNUAL PRINT COUNTY: SOMERSET
 DIR: B TOTAL LEN: 3.594 MI. DIST: 09-7 SR: 2022
 LEFT MUN: NORTHAMPTON T RIGHT MUN: NORTHAMPTON T

018974 FT



018974 FT BRUSH CREEK RD
 0090/3414 (SR2017 SEG 0210/0000)
 0090/3032 BMSSEN 55/2022/0090/3000
 2 0 55128 0 00 0185+96
 BRUSH CREEK
 0090/3000 BMSBG 55/2022/0090/3000
 018 "DIA CIR PLASTIC
 0090/2556 LEN=0030 INSTALLED 1988
 018 "DIA CIR PLASTIC
 0090/1941 LEN=0030 INSTALLED 1988
 018 "DIA CIR PLASTIC

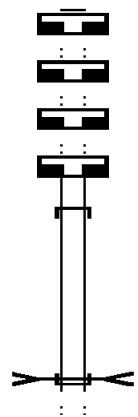
DIR: B TOTAL LEN: 3.594 MI. DIST: 09-7 SR: 2022
 LEFT MUN: NORTHAMPTON T RIGHT MUN: NORTHAMPTON T

	0090/1445	LEN=0040	INSTALLED	1988
		018 "DIA	CIR PLASTIC	
	0090/1058	LEN=0030	INSTALLED	1988
		018 "DIA	CIR PLASTIC	
	0090/0468	LEN=0036	INSTALLED	1988
		015 "DIA	CIR PLASTIC	
015560 FT	0090/0052	LEN=0030	INSTALLED	1988
	015560 FT	2 0 55128	0 00 0155+96	
	0090/0000	LENGTH(AH	34 14 BK 2320)	
		018 "DIA	CIR PLASTIC	
	0080/1895	LEN=0030	INSTALLED	1988
		018 "DIA	CIR PLASTIC	
	0080/1164	LEN=0046	INSTALLED	2005
		018 "DIA	CIRC CONCR	
	0080/0592	LEN=0030	INSTALLED	1988
		015 "DIA	CIRC CONCR	
013240 FT	0080/0169	LEN=0036	INSTALLED	1988
	013240 FT	2 0 55128	0 00 0132+82	
		BRICK RD		
		(T409)		
	0080/0000	LENGTH(AH	2320 BK 1488)	
		011752 FT	2 0 55128	0 00 0117+75
011752 FT		PACKSADDLE RD		
		(T408)		
	0070/0000	LENGTH(AH	1488 BK 2196)	
		018 "DIA	CIR PLASTIC	
	0060/1180	LEN=0040	INSTALLED	1988
		018 "DIA	CIR PLASTIC	
	0060/0566	LEN=0046	INSTALLED	1988
		018 "DIA	CIR PLASTIC	
	0060/0112	LEN=0033	INSTALLED	1988
		018 "DIA	CIR PLASTIC	
009556 FT	0060/0060	LEN=0033	INSTALLED	UNKN
	009556 FT	2 0 55128	0 00 0095+90	
		CARTER HILL RD		
		(T754)		
	0060/0000	LENGTH(AH	2196 BK 1714)	
		018 "DIA	CIR PLASTIC	
	0050/1674	LEN=0040	INSTALLED	2005
		018 "DIA	CIR PLASTIC	
	0050/1197	LEN=0040	INSTALLED	2005

DIR: B TOTAL LEN: 3.594 MI. DIST: 09-7 SR: 2022
 LEFT MUN: NORTHAMPTON T RIGHT MUN: NORTHAMPTON T

Stationing	Description	Material	Length	Year
007842 FT				
0050/0000	LENGTH(AH	1714 BK 2404)		
0040/2255	LEN=0043	INSTALLED	1988	
0040/2110	LEN=0040	INSTALLED	1988	
0040/1870	LEN=0025	INSTALLED	1988	
0040/1485	LEN=0030	INSTALLED	2005	
0040/1224	LEN=0036	INSTALLED	1988	
	015 " DIA	CIR PLASTIC		
0040/0398	LEN=0034	INSTALLED	1988	
005438 FT				
0040/0000	LENGTH(AH	2404 BK 2514)		
0030/2118	LEN=0033	INSTALLED	1988	
	015 " DIA	CIRC CONCR		
0030/1269	LEN=0024	INSTALLED	1988	
0030/0971	LEN=0030	INSTALLED	2005	
0030/0399	LEN=0025	INSTALLED	1988	
	015 " DIA	CIR PLASTIC		
0030/0075	LEN=0030	INSTALLED	UNKN	
002924 FT				
002924 FT	LENGTH(AH	2514 BK 2039)		
0030/0000	LEN=0040	INSTALLED	1988	
0020/1556	LEN=0040	INSTALLED	2005	
0020/1245	LEN=0048	INSTALLED	1988	
0020/0945	LEN=0045	INSTALLED	1988	
0020/0603	LEN=0045	INSTALLED	1988	
0020/0391	LEN=0045	INSTALLED	1988	
	018 " DIA	CIR PLASTIC		
0020/0181	LEN=0048	INSTALLED	1988	
000885 FT				
000885 FT	LENGTH(AH	2039 BK 0885)		
0020/0000	LEN=0045	INSTALLED	1988	
	018 " DIA	CIR PLASTIC		
	NC LEISTER RD			
	GLENCOE RD			
000000 FT	(SR2020 SEG	0070/1866)		
	MFC BEGIN = E			
0010/0000	LENGTH(AH	0885 BK 0000)		

000248 FT
 000248 FT
 000248 FT
 000248 FT
 000239 FT
 000239 FT



000248 FT
 7110/0000 LENGTH(AH 2104 BK 2961)
 000248 FT
 7100/0000 LENGTH(AH 2961 BK 2873)
 000248 FT
 7090/0000 LENGTH(AH 2873 BK 2426)
 000248 FT
 7082/0000 LENGTH(AH 2426 BK 0009)
 INTER-AHD SHAFFER RUN RD
 0080/0009 (TB30)
 000239 FT 2 0 55122 0 02 0206+47
 BROOKS RUN
 STRUCTURE LENGTH 9 FT
 BMSID 55/2021/0080/0000
 INTER-BK SHAFFER RUN RD
 (TB30)
 0080/0000 LENGTH(AH 0009 BK 0253)
 000239 FT

EXTRACT DATE: 12/18/2023
PRINT DATE: 12/21/2023

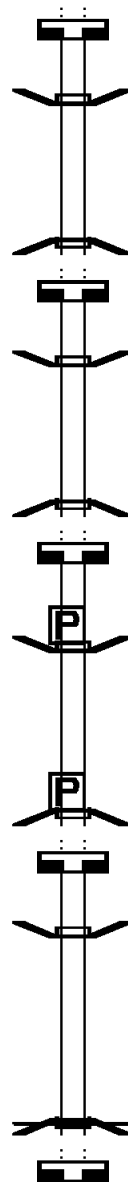
ROADWAY MANAGEMENT SYSTEM
SLD COUNTY/SR - ANNUAL PRINT

PAGE NUMBER: 457
COUNTY: SOMERSET

DIR: B TOTAL LEN: .047 MI.
LEFT MUN: FAIRHOPE T

DIST: 09-7 SR: 2021
RIGHT MUN: FAIRHOPE T

000144 FT



000144 FT
7042/0000

LENGTH(AH 0628 BK 0029)
BMSSEN 55/2021/0040/0000
SHAFFER RUN RD

000115 FT

INTER-AHD
0040/0029
000115 FT
INTER-BK

(T850)
2 0 55122 0 02 0090+27
SHAFFER RUN RD

000115 FT

S 0040/0000
000115 FT
7036/0000

(T850)
SHAFFERS RUN
BMSBG 55/2021/0040/0000
LENGTH(AH 0029 BK 2334)

000098 FT

INTER-AHD
0034/0017
000098 FT
INTER-BK

LENGTH(AH 2334 BK 0017)
BMSSEN 55/2021/0034/0000
SHAFFER RUN RD
(T850)

000098 FT

S 0034/0000
000098 FT
7032/0000

2 0 55122 0 01 0066+22
SHAFFER RUN RD
(T850)
SHAFFERS RUN

000055 FT

0030/0043
000055 FT
INTER-BK

BMSBG 55/2021/0034/0000
LENGTH(AH 0017 BK 1095)
LENGTH(AH 1095 BK 0043)
BMSSEN 55/2021/0030/0000
SHAFFER RUN RD
(T850)

000055 FT

S 0030/0000
000055 FT
7022/0000

BRIDGE POSTED (TONS)
2 0 55122 0 01 0054+89
SHAFFER RUN RD
(T850)

000000 FT

INTER-AHD
0020/0055
000000 FT
NC SH
INTER-BK

SGL 27 COMB 34
SHAFFERS RUN
BMSBG 55/2021/0030/0000
LENGTH(AH 0043 BK 2954)

000000 FT

S 0020/0000
000000 FT
7010/0000

LENGTH(AH 2954 BK 0055)
BMSSEN 55/2021/0020/0000
SHAFFER RUN RD
(T850)

2 0 55122 0 01 0024+59
SHAFFERS RUN RD
(T850)
SHAFFERS RUN

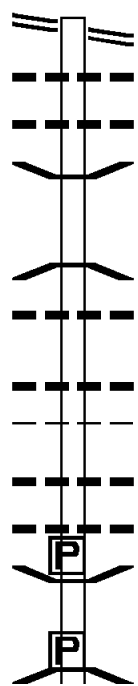
BMSBG 55/2021/0020/0000
MFC BEGIN = E
LENGTH(AH 0055 BK 2594)

LENGTH(AH 2594 BK 0000)

GLEN SAVAGE RD 044177 FT
 (SR2019 SEG 0130/0000) 0150/1346

042831 FT

040458 FT



044177 FT GLEN SAVAGE RD
 0150/1346 (SR2019 SEG 0130/0000)
 0150/1015 024 " DIA CIRC METAL
 LEN=0080 INSTALLED 2005
 0150/0768 015 " DIA CIRC METAL
 LEN=0044 INSTALLED UNKN
 0150/0068 BMS EN 55/2020/0150/0000
 042831 FT 2 0 55028 0 01 0436+07
 BRUSH CREEK
 BMSBG 55/2020/0150/0000
 0150/0000 LENGTH(AH 1346 BK 2373)
 0140/1980 018 " DIA CIRC METAL
 LEN=0035 INSTALLED UNKN
 0140/1372 018 " DIA CIR PLASTIC
 LEN=0050 INSTALLED UNKN
 FAIRHOPE
 0140/1168 NORTHAMPTON T
 0140/1008 018 " DIA CIR PLASTIC
 LEN=0040 INSTALLED UNKN
 0140/0561 018 " DIA CIR PLASTIC
 LEN=0040 INSTALLED UNKN
 0140/0023 BMS EN 55/2020/0140/0000
 040458 FT BRIDGE POSTED (TONS)
 2 0 55028 0 01 0410+88
 SGL 30 COMB 30
 POORBAUGH RN
 BMSBG 55/2020/0140/0000

EXTRACT DATE: 12/18/2023
PRINT DATE: 12/21/2023

ROADWAY MANAGEMENT SYSTEM
SLD COUNTY/SR - ANNUAL PRINT

PAGE NUMBER: 455
COUNTY: SOMERSET

DIR: B TOTAL LEN: 8.367 MI.
LEFT MUN: NORTHAMPTON T

DIST: 09-7 SR: 2020
RIGHT MUN: NORTHAMPTON T

036970 FT

034539 FT

032212 FT

	0140/0000	LENGTH(AH 2373 BK 3488)
	0130/2795	015 " DIA CIRC METAL LEN=0049 INSTALLED UNKN
	0130/2484	018 " DIA CIR PLASTIC LEN=0040 INSTALLED UNKN
	0130/1138	024 " DIA CIRC METAL LEN=0065 INSTALLED UNKN
	0130/0368	024 " DIA CIR PLASTIC LEN=0040 INSTALLED 1999
	0130/0140	018 " DIA CIR PLASTIC LEN=0040 INSTALLED UNKN
	036970 FT	2 0 55028 0 01 0376+40
	0130/0000	LENGTH(AH 3488 BK 2431)
	0120/2041	BMS 55/2020/0120/2020 2 0 55028 0 00 0349+91
	0120/2020	POORBAUGH RUN BMSBG 55/2020/0120/2020
	0120/1366	015 " DIA CIRC METAL LEN=0036 INSTALLED UNKN
	0120/0958	015 " DIA CIRC METAL LEN=0048 INSTALLED UNKN
	0120/0570	015 " DIA CIRC METAL LEN=0038 INSTALLED UNKN
	0120/0222	015 " DIA CIRC METAL LEN=0042 INSTALLED UNKN
	034539 FT	2 0 55028 0 00 0349+91
	0120/0000	LENGTH(AH 2431 BK 2327)
	0110/2095	018 " DIA CIRC CONCR LEN=0038 INSTALLED UNKN
	0110/1675	015 " DIA CIRC METAL LEN=0042 INSTALLED UNKN
	0110/1151	015 " DIA CIRC METAL LEN=0041 INSTALLED UNKN
	0110/0687	015 " DIA CIRC METAL LEN=0046 INSTALLED UNKN
	0110/0314	018 " DIA CIR PLASTIC LEN=0047 INSTALLED 2005
	032212 FT	2 0 55028 0 00 0326+64
	0110/0000	CARTER HILL RD (T754) LENGTH(AH 2327 BK 3509)
	0100/3435	018 " DIA CIRC CONCR LEN=0033 INSTALLED UNKN
		024 " DIA CIR PLASTIC

DIR: B TOTAL LEN: 8.367 MI. DIST: 09-7 SR: 2020
 LEFT MUN: NORTHAMPTON T RIGHT MUN: NORTHAMPTON T

CARTER HILL RD
 (T754)

0100/2576

028703 FT

025232 FT

---	---	0100/3058	LEN=0040	INSTALLED	2005
==	---	0100/2553	018 "DIA	CIR PLASTIC	
---	---		LEN=0070	INSTALLED	2005
---	---	0100/2365	024 "DIA	CIR PLASTIC	
---	---		LEN=0040	INSTALLED	2005
---	---	0100/2045	018 "DIA	CIR PLASTIC	
---	---		LEN=0040	INSTALLED	UNKN
---	---	0100/1376	018 "DIA	CIR PLASTIC	
---	---		LEN=0045	INSTALLED	2005
---	---	0100/1001	018 "DIA	CIR PLASTIC	
---	---		LEN=0040	INSTALLED	2005
---	---	0100/0568	036 "DIA	CIR PLASTIC	
---	---		LEN=0060	INSTALLED	2003
---	---	028703 FT	2 0 55028	0 00 0291+35	
---	---	0100/0000	015 "DIA	CIRC METAL	
---	---		LEN=0033	INSTALLED	UNKN
---	---	0090/3264	LENGTH(AH 3509 BK 3471)		
---	---		018 "DIA	CIR CONCR	
---	---	0090/2705	LEN=0024	INSTALLED	2003
---	---		018 "DIA	CIR PLASTIC	
---	---		LEN=0040	INSTALLED	2005
---	---	0090/2070	018 "DIA	CIRC METAL	
---	---		LEN=0025	INSTALLED	UNKN
---	---	0090/1743	024 "DIA	CIR PLASTIC	
---	---		LEN=0045	INSTALLED	2005
---	---	0090/1038	015 "DIA	CIRC METAL	
---	---		LEN=0025	INSTALLED	UNKN
---	---	0090/0676	036 "DIA	CIR PLASTIC	
---	---		LEN=0060	INSTALLED	2005
---	---	0090/0485	015 "DIA	CIRC CONCR	
---	---		LEN=0030	INSTALLED	UNKN
---	---	0090/0200	015 "DIA	CIRC CONCR	
---	---		LEN=0030	INSTALLED	UNKN
---	---	025232 FT	2 0 55028	0 00 0255+35	
---	---	0090/0000	LENGTH(AH 3471 BK 3432)		
---	---		018 "DIA	CIR PLASTIC	
---	---	0080/3034	LEN=0030	INSTALLED	2005
---	---		024 "DIA	CIR PLASTIC	
---	---	0080/2563	LEN=0027	INSTALLED	UNKN
---	---	0080/1552	015 "DIA	CIRC CONCR	
---	---		LEN=0031	INSTALLED	UNKN
---	---		030 "DIA	CIRC METAL	
---	---	0080/1434	LEN=0036	INSTALLED	UNKN

DIR: B TOTAL LEN: 8.367 MI. DIST: 09-7 SR: 2020
 LEFT MUN: NORTHAMPTON T RIGHT MUN: NORTHAMPTON T

Stationing	Description	Material	Length	Status	Year
0080/1355	015" DIA	CIRC CONCR	LEN=0038	INSTALLED	UNKN
0080/0878	015" DIA	CIRC CONCR	LEN=0038	INSTALLED	UNKN
021800 FT					
021800 FT	2 0 55028 0 00 0220+66	EMERICK RD			
	(T752)				
	NC PO ORBAUGH RD				
	GLENCOE RD				
	(SR2015 SEG 0180/1694)				
0080/0000	LENGTH(AH 3432 BK 3236)				
0070/3165	015" DIA	CIRC CONCR	LEN=0045	INSTALLED	UNKN
0070/2544	018" DIA	CIR PLASTIC	LEN=0035	INSTALLED	2005
0070/2169	015" DIA	CIRC CONCR	LEN=0031	INSTALLED	UNKN
0070/1885	015" DIA	CIRC CONCR	LEN=0035	INSTALLED	UNKN
LEISTER RD (SR2022 SEG 0010/0000)	0070/1866				
0070/1728	018" DIA	CIR PLASTIC	LEN=0070	INSTALLED	UNKN
0070/0973	018" DIA	CIRC CONCR	LEN=0045	INSTALLED	2005
0070/0722	015" DIA	CIRC CONCR	LEN=0038	INSTALLED	UNKN
0070/0390	018" DIA	CIR PLASTIC	LEN=0045	INSTALLED	2005
2 0 55028 0 00 0186+33	018564 FT				
COOK RD (T407)	0070/0000				
	018564 FT				
0070/0000	LENGTH(AH 3236 BK 3950)				
0060/3275	015" DIA	CIRC CONCR	LEN=0035	INSTALLED	UNKN
MT LEBANON RD (T718)	0060/2130				
0060/1785	018" DIA	CIR PLASTIC	LEN=0032	INSTALLED	2005
0060/0729	018" DIA	CIRC CONCR	LEN=0016	INSTALLED	2003
014614 FT					
014614 FT	2 0 55028 0 00 0147+81				

EXTRACT DATE: 12/18/2023
PRINT DATE: 12/21/2023

ROADWAY MANAGEMENT SYSTEM
SLD COUNTY/SR - ANNUAL PRINT

PAGE NUMBER: 452
COUNTY: SOMERSET

DIR: B TOTAL LEN: 8.367 MI.
LEFT MUN: NORTHAMPTON T

DIST: 09-7 SR: 2020
RIGHT MUN: NORTHAMPTON T

---	5	0060/0000	LENGTH(AH 3950 BK 2876)
---		0050/2620	018 "DIA CIRC CONCR LEN=0049 INSTALLED UNKN
---		0050/1810	018 "DIA CIR PLASTIC LEN=0040 INSTALLED 2005
---		0050/1428	015 "DIA CIRC CONCR LEN=0038 INSTALLED UNKN
---		0050/0836	024 "DIA CIR PLASTIC LEN=0041 INSTALLED UNKN
---		0050/0493	024 "DIA CIR PLASTIC LEN=0045 INSTALLED 2005
---		0050/0015	015 "DIA CIR PLASTIC LEN=0032 INSTALLED UNKN
---		011738 FT	2 0 55028 0 00 0119+08
---	5	0050/0000	LENGTH(AH 2876 BK 2788)
---		0040/2472	015 "DIA CIR PLASTIC LEN=0032 INSTALLED UNKN
---		0040/2001	024 "DIA CIR UNKNOWN LEN=0032 INSTALLED UNKN
---		0040/1615	018 "DIA CIR PLASTIC LEN=0035 INSTALLED 2005
---		0040/1449	015 "DIA CIR PLASTIC LEN=0029 INSTALLED UNKN
---		0040/0782	018 "DIA CIR PLASTIC LEN=0037 INSTALLED UNKN
---		0040/0542	018 "DIA CIR PLASTIC LEN=0035 INSTALLED 2005
---		0040/0237	018 "DIA CIR PLASTIC LEN=0028 INSTALLED UNKN
---		INTER-BK	BRUSH CREEK RD (SR2017 SEG 0100/0000)
---	5	0040/0000	LTH AH 002788 BK 000100
---		008950 FT	BRUSH CREEK RD
---		7034/0000	(SR2017 SEG 0090/0000)
---		INTER-AHD	BRUSH CREEK RD (SR2017 SEG 0090/0000)
---		0030/2478	FOR SR 2017 AND 2020
---		0030/2365	(CONN)
---		0030/2320	018 "DIA CIRC CONCR LEN=0055 INSTALLED UNKN
---		0030/2057	018 "DIA CIRC CONCR LEN=0039 INSTALLED UNKN
---		0030/1615	048 "DIA CIRC METAL LEN=0030 INSTALLED UNKN

011738 FT

2 0 55028 0 00 0091+20 008950 FT
BRUSH CREEK RD
(SR2017 SEG 0100/0000) 0040/0000
008950 FT

EXTRACT DATE: 12/18/2023
PRINT DATE: 12/21/2023

ROADWAY MANAGEMENT SYSTEM
SLD COUNTY/SR - ANNUAL PRINT

PAGE NUMBER: 451
COUNTY: SOMERSET

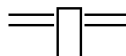
DIR: B TOTAL LEN: 8.367 MI.
LEFT MUN: NORTHAMPTON T

DIST: 09-7 SR: 2020
RIGHT MUN: NORTHAMPTON T

Stationing	Length	Material	Notes
0030/0670	048 FT	" DIA CIR PLASTIC	LEN=0030 INSTALLED UNKN
006472 FT			
0030/0000	2 0 55028 0 00 0066+16	LENGTH(AH 2478 BK 3223)	
0020/2927	015 " DIA	CIRC CONCR	LEN=0035 INSTALLED UNKN
0020/2549	018 " DIA	CIR PLASTIC	LEN=0048 INSTALLED UNKN
0020/2180	015 " DIA	CIRC CONCR	LEN=0042 INSTALLED UNKN
0020/1858	018 " DIA	CIR PLASTIC	LEN=0040 INSTALLED 2005
0020/1628	018 " DIA	CIR PLASTIC	LEN=0040 INSTALLED 2005
0020/1384	018 " DIA	CIR PLASTIC	LEN=0040 INSTALLED 2005
0020/1195	018 " DIA	CIR PLASTIC	LEN=0040 INSTALLED 2005
0020/0940	018 " DIA	CIR PLASTIC	LEN=0045 INSTALLED 2005
0020/0745	018 " DIA	CIR PLASTIC	LEN=0025 INSTALLED 2005
0020/0461	018 " DIA	CIR PLASTIC	LEN=0040 INSTALLED 2005
003249 FT			
0020/0000	5	LENGTH(AH 3223 BK 3249)	
		BRANT RD	
0010/2640	018 " DIA	CIR PLASTIC	(T376) LEN=0040 INSTALLED 2005
0010/2490	015 " DIA	CIRC METAL	LEN=0030 INSTALLED UNKN
0010/1940	018 " DIA	CIRC CONCR	LEN=0030 INSTALLED 2005
0010/1432	015 " DIA	CIR PLASTIC	LEN=0042 INSTALLED UNKN
0010/1089		NORTHAMPTON	
0010/0677		BROTHERS VALLEY T	
		012 " DIA CIRC METAL	
0010/0060	000000 FT	LEN=0040 INSTALLED UNKN	
000000 FT			
		2 0 55028 0 00 0001+15	
		CUMBERLAND HW	
		(SR0160 SEG 0270/0000)	
		NC GL ENCOE RD	
		MFC BEGIN = D	
CUMBERLAND HW			
(SR0160 SEG 0270/0000)	0010/0000	5	LENGTH(AH 3249 BK 0000)

EXTRACT DATE: 12/18/2023 ROADWAY MANAGEMENT SYSTEM PAGE NUMBER: 450
PRINT DATE: 12/21/2023 SLD COUNTY/SR - ANNUAL PRINT COUNTY: SOMERSET
DIR: B TOTAL LEN: 11.912 MI. DIST: 09-7 SR: 2019
LEFT MUN: ALLEGHENY T RIGHT MUN: ALLEGHENY T

062893 FT



062893 FT GLADES PK
0260/2395 (SR0031 SEG 0570/2806)

DIR: B TOTAL LEN: 11.912 MI. DIST: 09-7 SR: 2019
 LEFT MUN: ALLEGHENY T RIGHT MUN: ALLEGHENY T

	0260/1570	018 " DIA	CIR PLASTIC
		LEN=0050	INSTALLED UNKN
	0260/1226	018 " DIA	CIR PLASTIC
		LEN=0035	INSTALLED UNKN
	0260/1011	018 " DIA	CIR PLASTIC
		LEN=0045	INSTALLED UNKN
	0260/0955	WOLF CAMP RD	
		(T480)	
	0260/0675	018 " DIA	CIR PLASTIC
		LEN=0035	INSTALLED UNKN
060498 FT	060498 FT	2 0 55050	0 00 0109+95
	0260/0000	LENGTH(AH 2395 BK 2389)	
		024 " DIA	CIR PLASTIC
	0250/2201	LEN=0060	INSTALLED 2007
	0250/1214	018 " DIA	CIR PLASTIC
		LEN=0035	INSTALLED UNKN
	0250/0222	018 " DIA	CIR PLASTIC
		LEN=0040	INSTALLED UNKN
058109 FT	058109 FT	2 0 55050	0 00 0085+69
	0250/0000	LENGTH(AH 2389 BK 2498)	
		018 " DIA	CIR PLASTIC
	0240/2408	LEN=0040	INSTALLED UNKN
	0240/1697	018 " DIA	CIR PLASTIC
		LEN=0035	INSTALLED UNKN
	0240/1020	018 " DIA	CIR PLASTIC
		LEN=0032	INSTALLED UNKN
	0240/0788	018 " DIA	CIR PLASTIC
		LEN=0030	INSTALLED UNKN
	0240/0227	024 " DIA	CIR PLASTIC
		LEN=0040	INSTALLED 2007
	0240/0085	018 " DIA	CIR PLASTIC
		LEN=0030	INSTALLED UNKN
	0240/0013	018 " DIA	CIR PLASTIC
		LEN=0040	INSTALLED 2007
055611 FT	055611 FT	2 0 55050	0 00 0058+31
	0240/0000	LENGTH(AH 2498 BK 2501)	
		015 " DIA	CIR PLASTIC
	0230/2011	LEN=0035	INSTALLED UNKN
	0230/1405	018 " DIA	CIR PLASTIC
		LEN=0030	INSTALLED UNKN
		018 " DIA	CIR PLASTIC

DIR: B TOTAL LEN: 11.912 MI. DIST: 09-7 SR: 2019
 LEFT MUN: ALLEGHENY T RIGHT MUN: ALLEGHENY T

Stationing	Description	Length	Material	Status
053110 FT	0230/0727	LEN=0033	INSTALLED	UNKN
	053110 FT	2 0 55050 0 00 0032+91	SHAFFERS RUN RD	
	(TB30)			
	0230/0000	LENGTH(AH 2501 BK 3411)	015 "DIA CIRC CONCR	
	0220/3081	LEN=0030	INSTALLED	UNKN
	0220/2550	LEN=0032	INSTALLED	UNKN
	0220/1728	015 "DIA CIRC CONCR	LEN=0040	INSTALLED UNKN
	0220/1470	015 "DIA CIR PLASTIC	LEN=0030	INSTALLED UNKN
	0220/1350	015 "DIA CIRC CONCR	LEN=0030	INSTALLED UNKN
	0220/0903	024 "DIA CIR PLASTIC	LEN=0006	INSTALLED 2006
	0220/0249	018 "DIA CIRC CONCR	LEN=0030	INSTALLED UNKN
2 0 55050 0 00 0000+00	049699 FT	049699 FT	MFC BEGIN = E	
DIVIDING RIDGE RD				
(SR1015 SEG 0010/0000)	0220/0000	LENGTH(AH 3411 BK 2330)	015 "DIA CIRC CONCR	
	0210/2243	LEN=0045	INSTALLED	UNKN
	0210/1838	015 "DIA CIRC CONCR	LEN=0043	INSTALLED UNKN
	0210/1469	072 "DIA CIRC CONCR	LEN=0051	INSTALLED UNKN
	0210/1186	015 "DIA CIRC CONCR	LEN=0032	INSTALLED UNKN
	0210/0050	015 "DIA CIRC CONCR	LEN=0038	INSTALLED UNKN
047369 FT	047369 FT	2 0 55005 0 04 0943+66		
	0210/0000	LENGTH(AH 2330 BK 1953)	018 "DIA CIRC CONCR	
	0200/1469	LEN=0040	INSTALLED	UNKN
	0200/1263	015 "DIA CIR PLASTIC	LEN=0032	INSTALLED UNKN
	0200/0286	018 "DIA CIR PLASTIC	LEN=0010	INSTALLED 2007
	0200/0014	018 "DIA CIR PLASTIC	LEN=0010	INSTALLED 2007
045416 FT	045416 FT	2 0 55005 0 04 0923+85		

DIR: B TOTAL LEN: 11.912 MI. DIST: 09-7 SR: 2019
 LEFT MUN: ALLEGHENY T RIGHT MUN: ALLEGHENY T

	0200/0000	LENGTH(AH 1953 BK 1894)
	0190/1372	018 "DIA CIRC CONCR LEN=0042 INSTALLED UNKN
	0190/0338	015 "DIA CIRC CONCR LEN=0032 INSTALLED UNKN
043522 FT	0190/0147	ALLEGHENY T FAIRHOPE T
	043522 FT	2 0 55005 0 04 0904+91
	0190/0000	LENGTH(AH 1894 BK 1964)
	0180/1299	015 "DIA CIRC CONCR LEN=0036 INSTALLED UNKN
	0180/0709	015 "DIA CIRC CONCR LEN=0030 INSTALLED UNKN
041558 FT	041558 FT	2 0 55005 0 04 0885+19
	0180/0000	LENGTH(AH 1964 BK 3101)
	0170/2995	015 "DIA CIRC CONCR LEN=0034 INSTALLED UNKN
	0170/1833	018 "DIA CIRC CONCR LEN=0048 INSTALLED UNKN
	0170/0579	018 "DIA CIRC CONCR LEN=0036 INSTALLED UNKN
038457 FT	038457 FT	2 0 55005 0 04 0853+87 BURKETT HILL RD (T774)
	0170/0000	LENGTH(AH 3101 BK 2401)
	0160/2161	015 "DIA CIRC CONCR LEN=0040 INSTALLED UNKN
	0160/0378	015 "DIA CIRC CONCR LEN=0042 INSTALLED UNKN
036056 FT	036056 FT	2 0 55005 0 04 0830+33
	0160/0000	LENGTH(AH 2401 BK 2523)
	0150/2480	015 "DIA CIRC CONCR LEN=0046 INSTALLED UNKN
	0150/2158	015 "DIA CIRC CONCR LEN=0038 INSTALLED UNKN
	0150/1703	015 "DIA CIRC CONCR LEN=0038 INSTALLED UNKN

DIR: B TOTAL LEN: 11.912 MI. DIST: 09-7 SR: 2019
 LEFT MUN: FAIRHOPE T RIGHT MUN: FAIRHOPE T

2 0 55005 0 04 0804+48 033533 FT
 PINE VALLEY RD
 (T772) 0150/0000

030768 FT

2 0 55005 0 04 0741+49 027514 FT
 POORBAUGH RD
 (SR2020 SEG 0150/1346) 0130/0000

0150/0931	018 " DIA	CIRC CONCR
	LEN=0037	INSTALLED UNKN
0150/0593	015 " DIA	CIRC CONCR
033533 FT	LEN=0038	INSTALLED UNKN
5 0150/0000	LENGTH(AH 2523 BK 2765)	
	024 " DIA	CIRC CONCR
0140/2752	LEN=0078	INSTALLED UNKN
	015 " DIA	CIRC CONCR
0140/2293	LEN=0036	INSTALLED UNKN
	015 " DIA	CIRC CONCR
0140/1986	LEN=0040	INSTALLED UNKN
	015 " DIA	CIRC CONCR
0140/1614	LEN=0042	INSTALLED UNKN
	015 " DIA	CIRC CONCR
0140/1006	LEN=0040	INSTALLED UNKN
	015 " DIA	CIRC CONCR
0140/0698	LEN=0040	INSTALLED UNKN
	015 " DIA	CIRC CONCR
0140/0387	LEN=0043	INSTALLED UNKN
	015 " DIA	CIRC CONCR
0140/0049	LEN=0042	INSTALLED UNKN
030768 FT	2 0 55005 0 04 0774+69	
5 0140/0000	LENGTH(AH 2765 BK 3254)	
	015 " DIA	CIRC CONCR
0130/3035	LEN=0045	INSTALLED UNKN
	024 " DIA	CIR PLASTIC
0130/2546	LEN=0010	INSTALLED 2007
	015 " DIA	CIRC CONCR
0130/2350	LEN=0038	INSTALLED UNKN
	018 " DIA	CIR PLASTIC
0130/1706	LEN=0040	INSTALLED 2007
	015 " DIA	CIRC CONCR
0130/1521	LEN=0042	INSTALLED UNKN
	036 " DIA	CIR PLASTIC
0130/1184	LEN=0065	INSTALLED UNKN
	015 " DIA	CIRC CONCR
0130/0571	LEN=0044	INSTALLED UNKN
	015 " DIA	CIRC CONCR
0130/0208	LEN=0040	INSTALLED UNKN
027514 FT		
5 0130/0000	LENGTH(AH 3254 BK 1228)	
	018 " DIA	CIR PLASTIC
0120/1159	LEN=0020	INSTALLED 2006

EXTRACT DATE: 12/18/2023
PRINT DATE: 12/21/2023

ROADWAY MANAGEMENT SYSTEM
SLD COUNTY/SR - ANNUAL PRINT

PAGE NUMBER: 445
COUNTY: SOMERSET

DIR: B TOTAL LEN: 11.912 MI.
LEFT MUN: FAIRHOPE T

DIST: 09-7 SR: 2019
RIGHT MUN: FAIRHOPE T

Stationing	Material	Length	Material	Length	Material	Length
026286 FT	0120/0832	015"	DIA	CIRC	CONCR	LEN=0035
		018"	DIA	CIR	PLASTIC	INSTALLED UNKN
	0120/0472	015"	DIA	CIRC	CONCR	LEN=0040
		015"	DIA	CIRC	CONCR	INSTALLED 2007
	0120/0300	015"	DIA	CIRC	CONCR	LEN=0043
	026286 FT	2 0	55005	0 04	0729	+35
	0120/0000	2 0	55005	0 04	0729	+35
		5	0120/0000	LENGTH(AH	1228	BK 2610)
	0110/2495	015"	DIA	CIRC	CONCR	LEN=0042
		015"	DIA	CIRC	CONCR	INSTALLED UNKN
	0110/2093	015"	DIA	CIRC	CONCR	LEN=0042
		015"	DIA	CIRC	CONCR	INSTALLED UNKN
	0110/1600	024"	DIA	CIRC	CONCR	LEN=0049
		024"	DIA	CIRC	CONCR	INSTALLED UNKN
	0110/1216	018"	DIA	CIRC	CONCR	LEN=0042
		018"	DIA	CIRC	CONCR	INSTALLED UNKN
	0110/0689	015"	DIA	CIRC	CONCR	LEN=0038
		015"	DIA	CIRC	CONCR	INSTALLED UNKN
023676 FT	023676 FT	2 0	55005	0 04	0702	+99
	0110/0000	2 0	55005	0 04	0702	+99
		5	0110/0000	LENGTH(AH	2610	BK 2715)
	0100/2478	018"	DIA	CIRC	METAL	LEN=0042
		018"	DIA	CIR	PLASTIC	INSTALLED UNKN
	0100/2100	018"	DIA	CIR	PLASTIC	LEN=0040
		018"	DIA	CIR	PLASTIC	INSTALLED 2007
	0100/1905	018"	DIA	CIR	PLASTIC	LEN=0040
		018"	DIA	CIR	PLASTIC	INSTALLED 2007
	0100/1680	024"	DIA	CIR	PLASTIC	LEN=0040
		024"	DIA	CIR	PLASTIC	INSTALLED 2007
	0100/1134	024"	DIA	CIR	PLASTIC	LEN=0060
		024"	DIA	CIR	PLASTIC	INSTALLED 2007
	0100/0880	018"	DIA	CIR	PLASTIC	LEN=0060
		018"	DIA	CIR	PLASTIC	INSTALLED 2007
	0100/0648	018"	DIA	CIR	PLASTIC	LEN=0040
		018"	DIA	CIR	PLASTIC	INSTALLED 2007
	0100/0567	018"	DIA	CIR	PLASTIC	LEN=0040
		018"	DIA	CIR	PLASTIC	INSTALLED 2007
	0100/0270	018"	DIA	CIRC	METAL	LEN=0051
		018"	DIA	CIRC	METAL	INSTALLED UNKN
020961 FT	020961 FT	2 0	55005	0 03	0665	+56
	0100/0000	2 0	55005	0 03	0665	+56
		5	0100/0000	LENGTH(AH	2715	BK 2559)
	0090/1872	018"	DIA	CIR	PLASTIC	LEN=0060
		024"	DIA	CIR	PLASTIC	INSTALLED 2006
	0090/1468	018"	DIA	CIR	PLASTIC	LEN=0060
		018"	DIA	CIR	PLASTIC	INSTALLED 2006
	0090/1164	018"	DIA	CIRC	METAL	LEN=0049
		018"	DIA	CIRC	METAL	INSTALLED UNKN
	0090/0946	018"	DIA	CIRC	METAL	LEN=0055
		018"	DIA	CIRC	METAL	INSTALLED UNKN

DIR: B TOTAL LEN: 11.912 MI. DIST: 09-7 SR: 2019
 LEFT MUN: FAIRHOPE T RIGHT MUN: FAIRHOPE T

Station	Notes	Item	Description
		0090/0640	018 " DIA CIR PLASTIC LEN=0040 INSTALLED 2006
018402 FT		0090/0032	BMS EN 55/2019/0090/0000
		018402 FT	2 0 55005 0 03 0640+87 SHAFFERS RUN BMSBG 55/2019/0090/0000
		0090/0000	LENGTH(AH 2559 BK 1532)
		0080/1001	018 " DIA CIR PLASTIC LEN=0045 INSTALLED 2006
016870 FT		0080/0402	018 " DIA CIR PLASTIC LEN=0060 INSTALLED 2006
		016870 FT	2 0 55005 0 03 0624+71 SHAFFERS RUN RD (T850)
		0080/0000	LENGTH(AH 1532 BK 2498)
		0070/1687	015 " DIA CIRC METAL LEN=0062 INSTALLED UNKN
		0070/1400	018 " DIA CIR PLASTIC LEN=0060 INSTALLED 2006
014372 FT		0070/0615	015 " DIA CIRC METAL LEN=0041 INSTALLED UNKN
		014372 FT	2 0 55005 0 03 0600+74 VILLAGE: FAIRHOPE (AAR 145074U)#TRKS 02
		0070/0000	LENGTH(AH 2498 BK 1332)
013040 FT		0060/0445	015 " DIA CIR PLASTIC LEN=0040 INSTALLED 2006
		0060/0127	BMS EN 55/2019/0060/0000
		013040 FT	2 0 55005 0 02 0586+79 WILLS CREEK BMSBG 55/2019/0060/0000
		0060/0000	LENGTH(AH 1332 BK 2632)
COMPS RD (T764)		0050/2330	018 " DIA CIRC METAL LEN=0040 INSTALLED UNKN
MAIN ST (T846)		0050/2080	024 " DIA CIRC CONCR LEN=0040 INSTALLED UNKN
		0050/1568	036 " DIA CIRC CONCR LEN=0055 INSTALLED UNKN
		0050/1334	024 " DIA CIRC CONCR LEN=0040 INSTALLED UNKN RETAINING WALL END

DIR: B TOTAL LEN: 11.912 MI. DIST: 09-7 SR: 2019
 LEFT MUN: FAIRHOPE T RIGHT MUN: FAIRHOPE T

		0050/1275	BMSID 55/2019/0050/0601
		0050/0873	018 "DIA CIRC CONCR
		0050/0665	LEN=0035 INSTALLED UNKN
		0050/0601	018 "DIA CIRC CONCR
		0050/0570	LEN=0035 INSTALLED UNKN
		0050/0358	RETAINING WALL BEGIN
010408 FT		010408 FT	BMSID 55/2019/0050/0601
		0050/0000	018 "DIA CIRC CONCR
		0040/2146	LEN=0045 INSTALLED UNKN
		0040/1051	015 "DIA CIRC CONCR
		0040/0713	LEN=0035 INSTALLED UNKN
007980 FT		0040/0190	015 "DIA CIRC CONCR
		0040/0000	LEN=0035 INSTALLED UNKN
		0030/2165	2 0 55024 0 00 0024+82
		0030/1703	015 "DIA CIRC CONCR
		0030/1467	LEN=0040 INSTALLED UNKN
		0030/1222	015 "DIA CIRC CONCR
		0030/0997	LEN=0035 INSTALLED UNKN
		0030/0639	015 "DIA CIRC CONCR
005493 FT		005493 FT	2 0 55024 0 00 0049+85
		0020/2524	015 "DIA CIRC CONCR
		0020/1765	LEN=0040 INSTALLED UNKN
		0020/1122	015 "DIA CIRC CONCR
			LEN=0035 INSTALLED UNKN

EXTRACT DATE: 12/18/2023
PRINT DATE: 12/21/2023

ROADWAY MANAGEMENT SYSTEM
SLD COUNTY/SR - ANNUAL PRINT

PAGE NUMBER: 442
COUNTY: SOMERSET

DIR: B TOTAL LEN: 11.912 MI.
LEFT MUN: FAIRHOPE T

DIST: 09-7 SR: 2019
RIGHT MUN: FAIRHOPE T

002931 FT

000000 FT

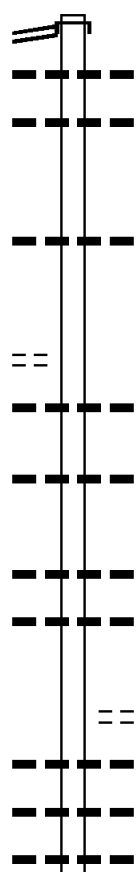
0020/0699	015 " DIA	CIRC METAL
	LEN=0035	INSTALLED UNKN
0020/0473	015 " DIA	CIRC CONCR
	LEN=0035	INSTALLED UNKN
0020/0214	015 " DIA	CIRC METAL
	LEN=0040	INSTALLED UNKN
	RETAINING	WALL END
0020/0156	BMSID 55/2019/0020/0000	
	018 " DIA	CIRC CONCR
0020/0140	LEN=0023	INSTALLED UNKN
	018 " DIA	CIRC CONCR
0020/0056	LEN=0023	INSTALLED UNKN
002931 FT	2 0 55024 0 00 0100+34	
	RETAINING	WALL BEGIN
	BMSID 55/2019/0020/0000	
0020/0000	LENGTH(AH 2562 BK 2931)	
	RETAINING	WALL END
0010/2931	BMSID 55/2019/0010/1974	
	018 " DIA	CIRC CONCR
0010/2895	LEN=0025	INSTALLED UNKN
	018 " DIA	CIRC CONCR
0010/2791	LEN=0023	INSTALLED UNKN
	018 " DIA	CIRC CONCR
0010/2687	LEN=0023	INSTALLED UNKN
	018 " DIA	CIRC CONCR
0010/2536	LEN=0023	INSTALLED UNKN
	018 " DIA	CIRC CONCR
0010/2388	LEN=0023	INSTALLED UNKN
	018 " DIA	CIRC CONCR
0010/2242	LEN=0023	INSTALLED UNKN
	018 " DIA	CIRC CONCR
0010/2095	LEN=0023	INSTALLED UNKN
	RETAINING	WALL BEGIN
0010/1974	BMSID 55/2019/0010/1974	
	018 " DIA	CIRC CONCR
0010/1968	LEN=0035	INSTALLED UNKN
0010/0795	BMS EN 55/2019/0010/0693	
	2 0 55024 0 00 0122+15	
	WILLS CREEK	
0010/0693	BMSBG 55/2019/0010/0693	
000000 FT	2 0 55024 0 00 0129+18	
	NC GL	LEN SAVAGE RD
INTER-BK	GOOSEBERRY RD	
	(SR3004 SEG 0010/0000)	
	MFC BEGIN = D	
	BK-BEDFORD	(05)
0010/0000	LENGTH(AH 2931 BK 0000)	

DIR: B TOTAL LEN: 3.779 MI. DIST: 09-7 SR: 2018
 LEFT MUN: BROTHERS VALLEY T RIGHT MUN: BROTHERS VALLEY T

PINE HILL RD 019951 FT
 (SR2027 SEG 0100/0000) 0080/2896


2 0 55036 0 00 0028+40 017055 FT
 BUFFALO CREEK RD 0080/0000
 (T616)

014162 FT



019951 FT
 INTER-AHD PINE HILL RD
 0080/2896 (SR2027 SEG 0100/0000)
 018 "DIA CIR PLASTIC
 0080/2820 LEN=0046 INSTALLED UNKN
 015 "DIA CIR PLASTIC
 0080/2370 LEN=0030 INSTALLED UNKN
 015 "DIA CIR UNKNOWN
 0080/1143 LEN=0030 INSTALLED UNKN
 017055 FT
 0080/0000 LENGTH(AH 2896 BK 2893)
 015 "DIA CIRC CONCR
 0070/2334 LEN=0044 INSTALLED UNKN
 015 "DIA CIRC CONCR
 0070/1548 LEN=0010 INSTALLED 2007
 0070/0539 024 "DIA CIRC CONCR
 LEN=0044 INSTALLED UNKN
 018 "DIA CIRC CONCR
 0070/0150 LEN=0035 INSTALLED UNKN
 014162 FT 2 0 55036 0 00 0058+27
 CROSSROAD SCHOOL RD
 (T419)
 0070/0000 LENGTH(AH 2893 BK 2854)
 018 "DIA CIR PLASTIC
 0060/2624 LEN=0010 INSTALLED 2007
 015 "DIA CIR PLASTIC
 0060/2455 LEN=0036 INSTALLED UNKN
 015 "DIA CIRC CONCR
 0060/2257 LEN=0032 INSTALLED UNKN

DIR: B TOTAL LEN: 3.779 MI. DIST: 09-7 SR: 2018
 LEFT MUN: BROTHERS VALLEY T RIGHT MUN: BROTHERS VALLEY T



011308 FT

BEACHDALE RD
(T575)

0050/1455

008238 FT

0060/1961 024 " DIA CIR PLASTIC
 LEN=0020 INSTALLED 2007
 0060/1754 015 " DIA CIRC CONCR
 LEN=0034 INSTALLED UNKN
 0060/1490 018 " DIA CIR PLASTIC
 LEN=0020 INSTALLED 2007
 0060/1311 018 " DIA CIR PLASTIC
 LEN=0040 INSTALLED 2002
 0060/1159 015 " DIA CIR PLASTIC
 LEN=0042 INSTALLED UNKN
 0060/0450 015 " DIA CIRC CONCR
 LEN=0044 INSTALLED UNKN
 MASON DIXON HW
 0060/0432 (SR2047 SEG 0200/0000)
 0060/0076 BMS EN 55/2018/0060/0000
 011308 FT 2 0 55036 0 00 0086+72
 P3
 NC LI CHTY FARM HILL RD
 BUFFALO CREEK
 BMSBG 55/2018/0060/0000
 0060/0000 LENGTH(AH 2854 BK 3070)
 0050/1653 018 " DIA CIR PLASTIC
 LEN=0014 INSTALLED 2005
 0050/1474 018 " DIA CIR PLASTIC
 LEN=0040 INSTALLED 2006
 0050/1449 018 " DIA CIRC CONCR
 LEN=0040 INSTALLED 2006
 FOGLETOWN RD
 0050/1126 (T431)
 0050/1068 012 " DIA CIRC CONCR
 LEN=0032 INSTALLED UNKN
 0050/0588 012 " DIA CIRC CONCR
 LEN=0024 INSTALLED UNKN
 0050/0025 BMS EN 55/2018/0050/0000
 008238 FT 2 0 55036 0 00 0117+93
 VILLAGE: BEECHDALE
 TUBS RUN
 BMSBG 55/2018/0050/0000
 0050/0000 LENGTH(AH 3070 BK 2127)

DIR: B TOTAL LEN: 3.779 MI. DIST: 09-7 SR: 2018
 LEFT MUN: BROTHERS VALLEY T RIGHT MUN: BROTHERS VALLEY T

Stationing	Description	Material	Length	Status
	0040/1089	036 " DIA CIR PLASTIC	LEN=0038	INSTALLED UNKN
006111 FT	0040/0460	036 " DIA CIR PLASTIC	LEN=0040	INSTALLED 2005
	006111 FT	2 0 55036 0 00 0137+42		
	0040/0000	LENGTH(AH 2127 BK 2046)		
	0030/1593	018 " DIA CIR PLASTIC	LEN=0032	INSTALLED UNKN
	0030/1336	018 " DIA CIR PLASTIC	LEN=0040	INSTALLED 2005
	0030/1026	018 " DIA CIR PLASTIC	LEN=0040	INSTALLED 2006
	0030/0697	018 " DIA CIR PLASTIC	LEN=0036	INSTALLED UNKN
004065 FT	0030/0407	018 " DIA CIR PLASTIC	LEN=0038	INSTALLED UNKN
	004065 FT	2 0 55036 0 00 0158+49		
	0030/0000	LENGTH(AH 2046 BK 2797)		
	0020/2174	024 " DIA CIR PLASTIC	LEN=0045	INSTALLED 2005
	0020/1733	018 " DIA CIR PLASTIC	LEN=0050	INSTALLED 2005
RIDGE CHURCH RD (T825)	0020/1227			
	0020/0698	018 " DIA CIRC METAL	LEN=0034	INSTALLED UNKN
	0020/0346	015 " DIA CIRC METAL	LEN=0044	INSTALLED UNKN
2 0 55036 0 00 0186+46 ROCKY LN (T552)	001268 FT			
	0020/0000	LENGTH(AH 2797 BK 1268)		
	0010/1258	024 " DIA CIR PLASTIC	LEN=0040	INSTALLED 2002
	0010/1007	015 " DIA CIRC CONCR	LEN=0040	INSTALLED UNKN
	0010/0660	018 " DIA CIR PLASTIC	LEN=0040	INSTALLED 2002
	0010/0035	018 " DIA CIR PLASTIC	LEN=0052	INSTALLED UNKN
000000 FT	000000 FT	2 0 55036 0 00 0200+24		
		NC OW		
		GARRETT SHORTCUT RD (SR2031 SEG 0090/0000)		
		MFC BEGIN = E		
	0010/0000	LENGTH(AH 1268 BK 0000)		

DIR: B TOTAL LEN: 14.097 MI. DIST: 09-7 SR: 2017
 LEFT MUN: ALLEGHENY T RIGHT MUN: ALLEGHENY T

Stationing	Length	Material	Installation
074432 FT	0290/2241	DIVIDING RIDGE RD (SR1015 SEG 0070/0000) 036 " DIA CIR PLASTIC	INSTALLED 1990
	0290/2087	LEN=0025	INSTALLED 1990
	0290/1010	015 " DIA CIRC CONCR	INSTALLED 1990
	0290/0628	015 " DIA CIRC CONCR	INSTALLED 1990
	0290/0628	LEN=0045	INSTALLED 1990
2 0 55020 0 01 0727+90 SHOP RD (T768)	072191 FT		
	0290/0000	LENGTH(AH 2241 BK 2194) 015 " DIA CIRC CONCR	INSTALLED 1990
	0280/1954	LEN=0030	INSTALLED 1990
	0280/1271	015 " DIA CIR PLASTIC	INSTALLED 1990
	0280/0736	015 " DIA CIRC CONCR	INSTALLED 1990
	0280/0736	LEN=0028	INSTALLED 1990
	0280/0008	024 " DIA CIRC CONCR	INSTALLED 1990
	069997 FT	LEN=0025	INSTALLED 1990
	0280/0000	2 0 55020 0 01 0706+23 LENGTH(AH 2194 BK 2483) 024 " DIA CIRC CONCR	INSTALLED 1990
	0270/1942	LEN=0027	INSTALLED 1990
	0270/1544	015 " DIA CIRC CONCR	INSTALLED 1990
	0270/1544	LEN=0026	INSTALLED 1990

CUSTER RD

DIR: B TOTAL LEN: 14.097 MI. DIST: 09-7 SR: 2017
 LEFT MUN: ALLEGHENY T RIGHT MUN: ALLEGHENY T

(TWP)

Stationing	Notes	Material	Year
0270/1190			
067514 FT	0270/0387	015 " DIA CIRC CONCR	1990
	067514 FT	LEN=0026	INSTALLED
	0270/0000	2 0 55020 0 01 0679+97	
		LENGTH(AH 2483 BK 2681)	
	0260/2524	015 " DIA CIR PLASTIC	1990
		LEN=0017	INSTALLED
	0260/1870	015 " DIA CIRC CONCR	1990
		LEN=0025	INSTALLED
	0260/1509	015 " DIA CIR PLASTIC	1990
		LEN=0025	INSTALLED
	0260/1414	015 " DIA CIRC CONCR	1990
		LEN=0025	INSTALLED
	0260/1249	015 " DIA CIRC CONCR	1990
		LEN=0025	INSTALLED
	0260/1032	015 " DIA CIRC CONCR	1990
		LEN=0025	INSTALLED
	0260/0794	012 " DIA CIR PLASTIC	1990
		LEN=0030	INSTALLED
064833 FT	064833 FT	2 0 55020 0 01 0653+76	
		MILLER RD	
		(T469)	
	0260/0000	LENGTH(AH 2681 BK 1452)	
	0250/1208	BMS 55/2017/0250/1181	
		BRIDGE POSTED (TONS)	
		2 0 55020 0 01 0651+02	
		SGL 28 COMB 40	
	0250/1181	TRIB HILLEGAS RUN	
		BMS 55/2017/0250/1181	
	0250/0711	036 " DIA CIRC CONCR	1988
		LEN=0046	INSTALLED
	0250/0145	015 " DIA CIR PLASTIC	1988
		LEN=0034	INSTALLED
063381 FT	063381 FT	2 0 55020 0 01 0639+20	
	0250/0000	LENGTH(AH 1452 BK 2341)	
		015 " DIA CIR PLASTIC	1988
		LEN=0036	INSTALLED
	0240/2246	015 " DIA CIR PLASTIC	1988
		LEN=0036	INSTALLED
	0240/1852	015 " DIA CIR PLASTIC	1988
		LEN=0036	INSTALLED
	0240/1545	015 " DIA CIR PLASTIC	1988
		LEN=0036	INSTALLED
	0240/1236	015 " DIA CIR PLASTIC	1988
		LEN=0033	INSTALLED
	0240/0794	018 " DIA CIRC CONCR	1988
		LEN=0026	INSTALLED
061040 FT	061040 FT	2 0 55020 0 01 0615+21	

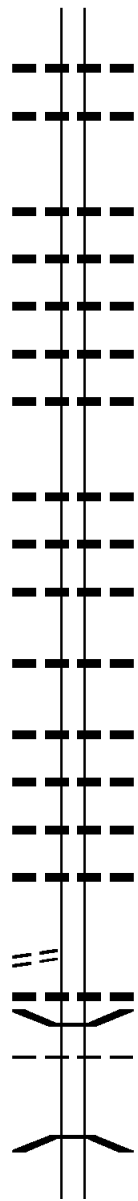
EXTRACT DATE: 12/18/2023
PRINT DATE: 12/21/2023

ROADWAY MANAGEMENT SYSTEM
SLD COUNTY/SR - ANNUAL PRINT

PAGE NUMBER: 436
COUNTY: SOMERSET

DIR: B TOTAL LEN: 14.097 MI.
LEFT MUN: ALLEGHENY T

DIST: 09-7 SR: 2017
RIGHT MUN: ALLEGHENY T



5 0240/0000	LENGTH(AH 2341 BK 3459)
	015 "DIA CIRC CONCR
0230/3452	LEN=0036 INSTALLED 1988
	018 "DIA CIRC CONCR
0230/3135	LEN=0026 INSTALLED 1988
	015 "DIA CIRC CONCR
0230/2085	LEN=0036 INSTALLED 1988
	015 "DIA CIRC CONCR
0230/1656	LEN=0036 INSTALLED 1988
	015 "DIA CIRC CONCR
0230/1278	LEN=0036 INSTALLED 1988
	015 "DIA CIRC CONCR
0230/0975	LEN=0035 INSTALLED 1988
	018 "DIA CIRC CONCR
0230/0386	LEN=0030 INSTALLED 1988
057581 FT	2 0 55020 0 01 0579+94
5 0230/0000	LENGTH(AH 3459 BK 3489)
	015 "DIA CIRC CONCR
0220/3451	LEN=0041 INSTALLED 1988
	036 "DIA CIRC CONCR
0220/3121	LEN=0045 INSTALLED 1988
	015 "DIA CIRC CONCR
0220/2579	LEN=0036 INSTALLED 1988
	015 "DIA CIRC CONCR
0220/1694	LEN=0030 INSTALLED 1988
	018 "DIA CIRC CONCR
0220/0960	LEN=0045 INSTALLED 1988
	024 "DIA CIRC CONCR
0220/0727	LEN=0042 INSTALLED 1988
	018 "DIA CIRC CONCR
0220/0559	LEN=0034 INSTALLED 1988
	015 "DIA CIRC CONCR
0220/0313	LEN=0033 INSTALLED 1988
054092 FT	
5 0220/0000	LENGTH(AH 3489 BK 1832)
	018 "DIA CIR PLASTIC
0210/1327	LEN=0046 INSTALLED 1988
0210/1223	BMSSEN 55/2017/0210/1190
	ALLEGHENY
0210/1215	NORTHAMPTON T
	2 0 55020 0 01 0539+54
0210/1190	PANTHER RUN
	BMSBG 55/2017/0210/1190
	015 "DIA CIRC CONCR

057581 FT

2 0 55020 0 01 0545+74 054092 FT
SMITH RD
(T421) 0220/0000

DIR: B TOTAL LEN: 14.097 MI. DIST: 09-7 SR: 2017
 LEFT MUN: NORTHAMPTON T RIGHT MUN: NORTHAMPTON T

052260 FT	0210/0390	LEN=0033	INSTALLED	1988
	052260 FT	2 0 55020	0 01 0527+60	
		LEISTER RD		
		(SR2022 SEG 0090/3414)		
	0210/0000	LEN=0032	INSTALLED	1990
		015 "DIA	CIRC CONCR	
		LENGTH(AH 1832 BK 0983)		
	0200/0810	LEN=0032	INSTALLED	1990
		018 "DIA	CIRC CONCR	
	0200/0338	LEN=0030	INSTALLED	1990
		015 "DIA	CIRC CONCR	
	0200/0143	LEN=0030	INSTALLED	1990
051277 FT	051277 FT	2 0 55020	0 01 0517+16	
	0200/0000	LEN=0032	INSTALLED	1990
		LENGTH(AH 0983 BK 2891)		
	0190/2841	LEN=0035	INSTALLED	1990
		015 "DIA	CIRC METAL	
	0190/2372	LEN=0034	INSTALLED	1990
		015 "DIA	CIRC CONCR	
	0190/1867	LEN=0032	INSTALLED	1990
		024 "DIA	CIRC CONCR	
	0190/1500	LEN=0036	INSTALLED	1990
		015 "DIA	CIRC CONCR	
	0190/0126	LEN=0033	INSTALLED	1990
048386 FT	048386 FT	2 0 55020	0 01 0488+54	
	0190/0000	LEN=0032	INSTALLED	1990
		LENGTH(AH 2891 BK 2044)		
	0180/1929	LEN=0027	INSTALLED	1988
		036 "DIA	CIRC CONCR	
	0180/1582	LEN=0008	INSTALLED	2006
		018 "DIA	CIRC METAL	
	0180/0779	LEN=0031	INSTALLED	1988
		015 "DIA	CIRC CONCR	
	0180/0400	LEN=0030	INSTALLED	1988
046342 FT	046342 FT	2 0 55020	0 01 0467+67	
	0180/0000	LEN=0032	INSTALLED	1990
		LENGTH(AH 2044 BK 2542)		
	0170/2354	LEN=0027	INSTALLED	1988
		015 "DIA	CIR PLASTIC	
	0170/1327	LEN=0030	INSTALLED	1988
		018 "DIA	CIRC CONCR	
	0170/0377	LEN=0032	INSTALLED	1988
043800 FT	043800 FT	2 0 55020	0 01 0441+93	

DIR: B TOTAL LEN: 14.097 MI. DIST: 09-7 SR: 2017
 LEFT MUN: NORTHAMPTON T RIGHT MUN: NORTHAMPTON T

041323 FT

038300 FT

034740 FT

0170/0000	LENGTH(AH 2542 BK 2477)
015 "DIA	CIRC CONCR
0160/2385	LEN=0030 INSTALLED 1988
018 "DIA	CIRC CONCR
0160/1794	LEN=0027 INSTALLED 1988
018 "DIA	CIRC CONCR
0160/1200	LEN=0033 INSTALLED 1988
015 "DIA	CIRC CONCR
0160/0662	LEN=0032 INSTALLED 1988
041323 FT	2 0 55020 0 01 0417+16
048 "DIA	CIRC CONCR
0160/0000	LEN=0036 INSTALLED 1988
015 "DIA	CIRC CONCR
0150/2580	LEN=0032 INSTALLED 1988
015 "DIA	CIRC CONCR
0150/2280	LEN=0030 INSTALLED 1988
018 "DIA	CIRC CONCR
0150/1677	LEN=0030 INSTALLED 1988
036 "DIA	CIRC CONCR
0150/1467	LEN=0035 INSTALLED 1988
015 "DIA	CIRC CONCR
0150/1204	LEN=0030 INSTALLED 1988
015 "DIA	CIRC CONCR
0150/0849	LEN=0034 INSTALLED 1988
015 "DIA	CIRC CONCR
0150/0371	LEN=0036 INSTALLED 1988
036 "DIA	CIRC CONCR
0150/0014	LEN=0032 INSTALLED 1988
038300 FT	2 0 55020 0 01 0386+35
0150/0000	LENGTH(AH 3023 BK 3560)
015 "DIA	CIR PLASTIC
0140/3380	LEN=0034 INSTALLED 1988
024 "DIA	CIRC CONCR
0140/2032	LEN=0034 INSTALLED 1988
015 "DIA	CIRC CONCR
0140/1552	LEN=0034 INSTALLED 1988
018 "DIA	CIRC CONCR
0140/0973	LEN=0038 INSTALLED 1988
034740 FT	2 0 55020 0 01 0352+00
SCHOOL HOUSE RD	(T719)
0140/0000	LENGTH(AH 3560 BK 1564)

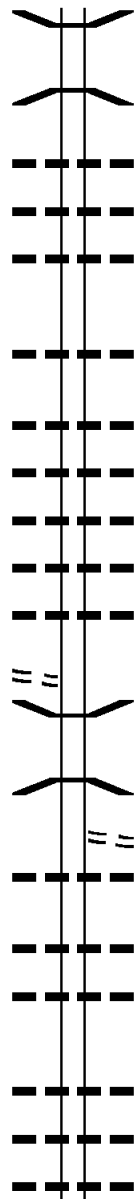
EXTRACT DATE: 12/18/2023
PRINT DATE: 12/21/2023

ROADWAY MANAGEMENT SYSTEM
SLD COUNTY/SR - ANNUAL PRINT

PAGE NUMBER: 433
COUNTY: SOMERSET

DIR: B TOTAL LEN: 14.097 MI.
LEFT MUN: NORTHAMPTON T

DIST: 09-7 SR: 2017
RIGHT MUN: NORTHAMPTON T



0130/1346 BMS EN 55/2017/0130/1325
2 0 55020 0 01 0349+31
BEAR RUN
0130/1325 BMSBG 55/2017/0130/1325
015 " DIA CIRC CONCR
LEN=0035 INSTALLED 1988
0130/0565 015 " DIA CIRC CONCR
LEN=0034 INSTALLED 1988
0130/0295 015 " DIA CIR PLASTIC
LEN=0036 INSTALLED 1988
0130/0012 2 0 55020 0 01 0336+05
033176 FT
5 0130/0000 LENGTH(AH 1564 BK 2804)
018 " DIA CIRC CONCR
LEN=0030 INSTALLED 1988
0120/2370 048 " DIA CIRC CONCR
LEN=0035 INSTALLED 1988
0120/1599 015 " DIA CIRC CONCR
LEN=0040 INSTALLED 1988
0120/1216 018 " DIA CIR PLASTIC
LEN=0044 INSTALLED 1988
0120/0850 018 " DIA CIRC CONCR
LEN=0033 INSTALLED 1988
0120/0445 015 " DIA CIRC CONCR
LEN=0033 INSTALLED 1988
0120/0060 030372 FT
030372 FT
5 0120/0000 LENGTH(AH 2804 BK 1812)
0110/1743 BMS EN 55/2017/0110/1720
2 0 55020 0 01 0306+31
BRUSH CREEK
0110/1720 BMSBG 55/2017/0110/1720
COOK RD
0110/1670 (T407)
036 " DIA CIR PLASTIC
LEN=0037 INSTALLED 1988
0110/1511 015 " DIA CIRC CONCR
LEN=0036 INSTALLED 1988
0110/0818 015 " DIA CIRC CONCR
LEN=0036 INSTALLED 1988
0110/0562 2 0 55020 0 01 0290+43
028560 FT
5 0110/0000 LENGTH(AH 1812 BK 2360)
036 " DIA CIR PLASTIC
LEN=0045 INSTALLED 1988
0100/2360 015 " DIA CIRC CONCR
LEN=0036 INSTALLED 1988
0100/2030 015 " DIA CIRC CONCR
LEN=0036 INSTALLED 1988
0100/1608 015 " DIA CIRC CONCR
LEN=0036 INSTALLED 1988

033176 FT

2 0 55020 0 01 0308+56 030372 FT
COOK RD
(T407) 0120/0000

028560 FT

DIR: B TOTAL LEN: 14.097 MI. DIST: 09-7 SR: 2017
 LEFT MUN: NORTHAMPTON T RIGHT MUN: NORTHAMPTON T

Stationing	Material	Length	Notes
026200 FT	0100/0722	018 " DIA CIRC CONCR LEN=0040	INSTALLED 1988
026200 FT	2 0 55020 0 01 0265+39	GLENCOE RD (SR2020 SEG 0040/0000)	
	5 0100/0000	MFC BEGIN = E LENGTH(AH 2360 BK 2019)	
	0090/1804	036 " DIA CIR PLASTIC LEN=0040	INSTALLED 2004
	0090/1210	015 " DIA CIRC CONCR LEN=0040	INSTALLED 1988
	0090/0587	018 " DIA CIR PLASTIC LEN=0035	INSTALLED 1988
	0090/0140	018 " DIA CIR PLASTIC LEN=0036	INSTALLED 1988
024181 FT	024181 FT		
024181 FT	5 0090/0000	MFC BEGIN = D LENGTH(AH 2019 BK 2569)	
0080/2466	0080/2466		
	0080/2232	018 " DIA CIR PLASTIC LEN=0036	INSTALLED 1988
	0080/2053	018 " DIA CIR PLASTIC LEN=0045	INSTALLED 1988
	0080/1889	018 " DIA CIRC CONCR LEN=0042	INSTALLED 1988
	0080/1571	015 " DIA CIRC CONCR LEN=0031	INSTALLED 1988
	0080/0718	015 " DIA CIRC CONCR LEN=0036	INSTALLED 1988
021612 FT	021612 FT		
021612 FT	5 0080/0000	2 0 55020 0 01 0219+84 LENGTH(AH 2569 BK 2873)	
	0070/2690	015 " DIA CIRC CONCR LEN=0008	INSTALLED 2004
	0070/2421	015 " DIA CIRC CONCR LEN=0008	INSTALLED 2004
	0070/2270	015 " DIA CIR PLASTIC LEN=0036	INSTALLED 1988
	0070/2038	015 " DIA CIRC CONCR LEN=0036	INSTALLED 1988
	0070/1885	030 " DIA CIRC CONCR LEN=0052	INSTALLED 1988
	0070/1287	018 " DIA CIRC CONCR LEN=0030	INSTALLED 1988

2 0 55020 0 01 0245+34
 GLENCOE RD
 (SR2020 SEG 0030/2478)
 FOR SR 2017 AND 2020
 (CONN)

DIR: B TOTAL LEN: 14.097 MI. DIST: 09-7 SR: 2017
 LEFT MUN: NORTHAMPTON T RIGHT MUN: NORTHAMPTON T

2 0 55020 0 01 0191+01 018739 FT
 BRANT RD
 (T377) 0070/0000

MANCE RD
 (T379) 0060/1101

015362 FT

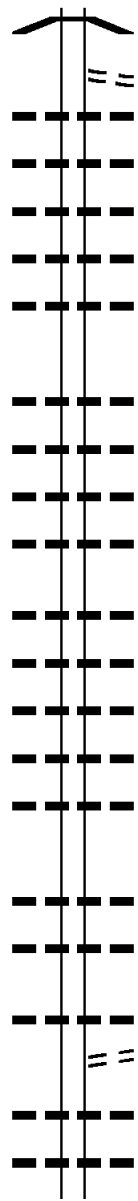
0070/0964	016 " DIA CIRC CONCR LEN=0034 INSTALLED 1988
0070/0809	015 " DIA CIR UNKNOWN LEN=0033 INSTALLED 1988
0070/0511	018 " DIA CIR PLASTIC LEN=0033 INSTALLED 1988
0070/0108	064"H 84"W CON BOX CUL LEN=0028 INSTALLED 1988
0070/0000	LENGTH(AH 2873 BK 3377) BMSID 55/2017/0060/2901
0060/2927	BMSID 55/2017/0060/2901 2 0 55020 0 00 0185+44 WHEELER RUN
0060/2901	BMSBG 55/2017/0060/2901 CSX RAIL TRANSPORTATION
0060/2492	OVERPASS IS RR X-ING WHEELER RUN
0060/2370	STRUCTURE LENGTH 8 FT BMSID 55/2017/0060/2370
0060/1741	018 " DIA CIRC CONCR LEN=0036 INSTALLED 1988
0060/1635	PHILSON RD (T377)
0060/1580	024 " DIA CIRC CONCR LEN=0045 INSTALLED 1988
0060/1080	024 " DIA CIRC CONCR LEN=0040 INSTALLED 1988
0060/0921	NORTHAMPTON LARIMER T
0060/0869	018 " DIA CIRC CONCR LEN=0033 INSTALLED 1988
0060/0648	015 " DIA CIRC CONCR LEN=0038 INSTALLED 1988
0060/0000	2 0 55020 0 00 0153+66 VILLAGE: MANCE LENGTH(AH 3377 BK 3463)
0050/3288	015 " DIA CIRC CONCR LEN=0030 INSTALLED 1988
0050/2592	015 " DIA CIR UNKNOWN LEN=0042 INSTALLED 1988
0050/1945	BMSID 55/2017/0050/1926 2 0 55020 0 00 0138+87 TR.WILLS CRK

DIR: B TOTAL LEN: 14.097 MI. DIST: 09-7 SR: 2017
 LEFT MUN: LARIMER T RIGHT MUN: LARIMER T

011899 FT

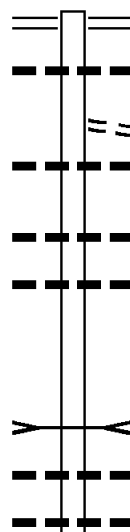
008550 FT

005392 FT



0050/1926	BMSBG 55/2017/0050/1926
0050/1895	WITT RD (T660)
0050/1730	018 "DIA CIR UNKNOWN LEN=0030 INSTALLED 1988
0050/1261	018 "DIA CIRC CONCR LEN=0038 INSTALLED 1988
0050/1052	015 "DIA CIRC CONCR LEN=0030 INSTALLED 1988
0050/0779	018 "DIA CIR PLASTIC LEN=0050 INSTALLED 1988
0050/0190	015 "DIA CIR PLASTIC LEN=0034 INSTALLED 1988
011899 FT	2 0 55020 0 00 0119+03
0050/0000	LENGTH(AH 3463 BK 3349)
0040/3293	015 "DIA CIR PLASTIC LEN=0038 INSTALLED 1988
0040/3017	015 "DIA CIR PLASTIC LEN=0040 INSTALLED 1988
0040/2485	018 "DIA CIR PLASTIC LEN=0042 INSTALLED 1988
0040/2229	018 "DIA CIR PLASTIC LEN=0040 INSTALLED 1988
0040/1600	018 "DIA CIR PLASTIC LEN=0040 INSTALLED 1988
0040/1089	018 "DIA CIR PLASTIC LEN=0036 INSTALLED 1988
0040/0992	018 "DIA CIR PLASTIC LEN=0042 INSTALLED 1988
0040/0517	018 "DIA CIR PLASTIC LEN=0039 INSTALLED 1988
0040/0028	024 "DIA CIR PLASTIC LEN=0060 INSTALLED 2004
008550 FT	2 0 55020 0 00 0085+55
0040/0000	LENGTH(AH 3349 BK 3158)
0030/2692	018 "DIA CIR PLASTIC LEN=0030 INSTALLED 1988
0030/2257	018 "DIA CIR PLASTIC LEN=0045 INSTALLED 1988
0030/1569	018 "DIA CIR PLASTIC LEN=0033 INSTALLED 1988
0030/1113	HABEL LN (PRDR)
0030/0696	018 "DIA CIRC CONCR LEN=0036 INSTALLED 1988
0030/0216	018 "DIA CIR PLASTIC LEN=0045 INSTALLED 1988
005392 FT	2 0 55020 0 00 0054+26

051564 FT



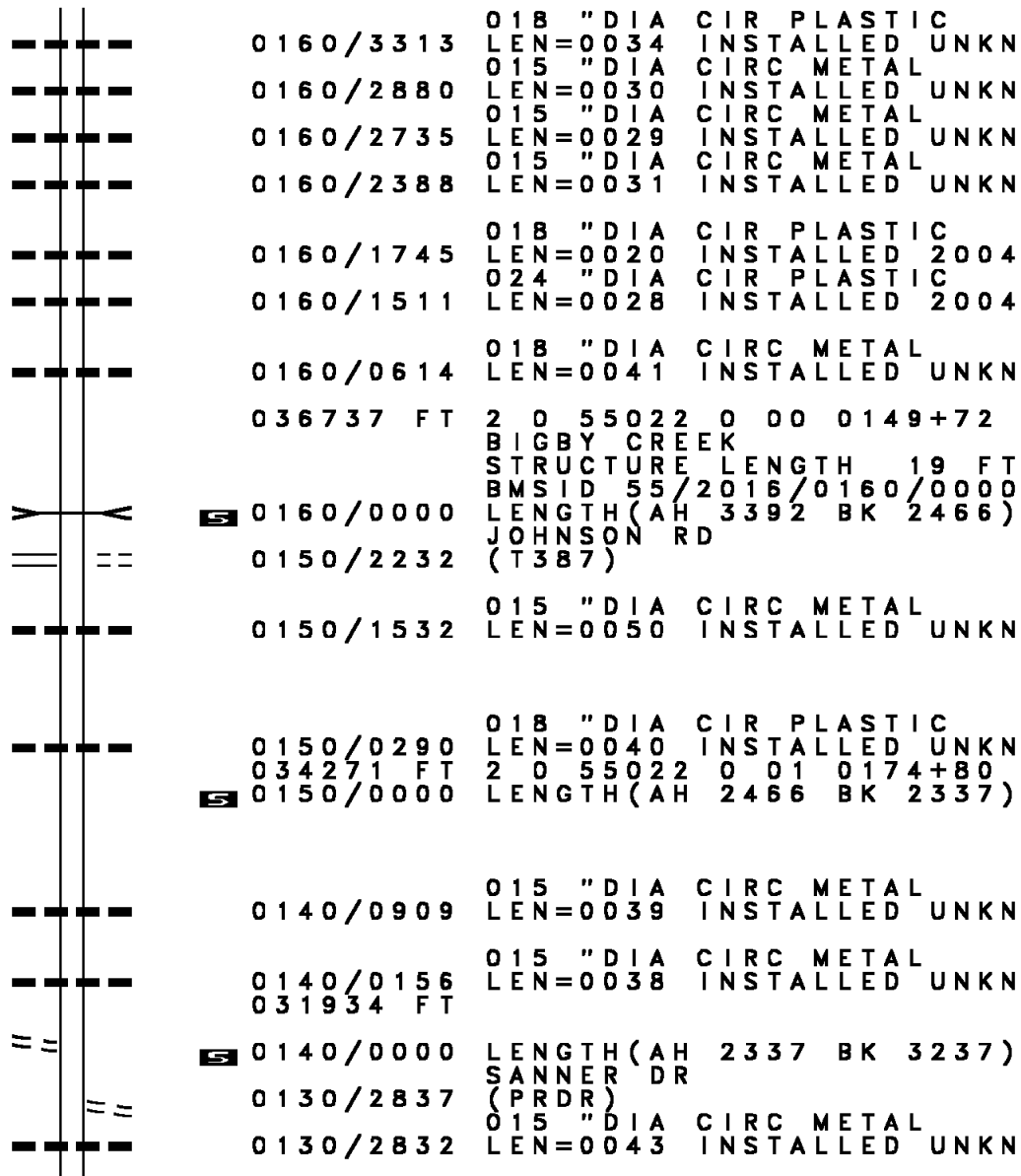
051564 FT MOUNT DAVIS RD
 0200/2787 (SR2004 SEG 0410/0000)
 015 "DIA CIRC METAL
 0200/2720 LEN=0065 INSTALLED UNKN
 CEMETERY RD
 0200/2148 (T375)
 048 "DIA CIRC CONCR
 0200/2000 LEN=0040 INSTALLED UNKN
 015 "DIA CIRC METAL
 0200/1277 LEN=0032 INSTALLED UNKN
 015 "DIA CIRC METAL
 0200/0707 LEN=0040 INSTALLED UNKN
 048777 FT 2 0 55022 0 00 0029+35
 SWANEY RUN
 STRUCTURE LENGTH 9 FT
 BMSID 55/2016/0200/0000
 5 0200/0000 LENGTH(AH 2787 BK 2481)
 018 "DIA CIR PLASTIC
 0190/2243 LEN=0037 INSTALLED UNKN
 015 "DIA CIR PLASTIC
 0190/2104 LEN=0037 INSTALLED UNKN

048777 FT

DIR: B TOTAL LEN: 9.766 MI. DIST: 09-7 SR: 2016
 LEFT MUN: SUMMIT T RIGHT MUN: SUMMIT T

Stationing	Material	Quantity	Notes
0190/1612	018" DIA CIR PLASTIC	LEN=0044	INSTALLED UNKN
0190/1377	018" DIA CIR PLASTIC	LEN=0039	INSTALLED UNKN
0190/0869	024" DIA CIRC METAL	LEN=0032	INSTALLED UNKN
0190/0500	018" DIA CIRC METAL	LEN=0038	INSTALLED UNKN
046296 FT	2 0 55022 0 00 0053+51		
0190/0000	LENGTH(AH 2481 BK 3610)		
0180/3212	018" DIA CIR PLASTIC	LEN=0040	INSTALLED 2004
0180/2750	036" DIA CIRC METAL	LEN=0041	INSTALLED UNKN
0180/2578	030"H 48"W ELLIP CONC	LEN=0040	INSTALLED UNKN
0180/2219	018" DIA CIR PLASTIC	LEN=0043	INSTALLED UNKN
0180/1797	018" DIA CIR PLASTIC	LEN=0039	INSTALLED UNKN
0180/1349	024" DIA CIRC METAL	LEN=0034	INSTALLED UNKN
0180/1104	024" DIA CIRC CONC	LEN=0037	INSTALLED UNKN
0180/0788	015" DIA CIRC CONC	LEN=0034	INSTALLED UNKN
0180/0457	015" DIA CIRC METAL	LEN=0045	INSTALLED UNKN
042686 FT			
0180/0000	LENGTH(AH 3610 BK 2557)		
0170/2543	018" DIA CIR PLASTIC	LEN=0036	INSTALLED UNKN
0170/2397	KINSINGER RD (T381)		
0170/2367	018" DIA CIR PLASTIC	LEN=0040	INSTALLED UNKN
0170/2123	018" DIA CIR PLASTIC	LEN=0036	INSTALLED UNKN
0170/1811	015" DIA CIRC METAL	LEN=0032	INSTALLED UNKN
0170/1469	015" DIA CIRC METAL	LEN=0032	INSTALLED UNKN
040129 FT			
040129 FT	2 0 55022 0 00 0115+88		
0170/0000	018" DIA CIR PLASTIC	LEN=0040	INSTALLED 2004
	LENGTH(AH 2557 BK 3392)		

DIR: B TOTAL LEN: 9.766 MI. DIST: 09-7 SR: 2016
 LEFT MUN: SUMMIT T RIGHT MUN: SUMMIT T



0160/3313
 0160/2880
 0160/2735
 0160/2388

 0160/1745
 0160/1511

 0160/0614
 036737 FT

 JOHNSON RD
 (SR2037 SEG 0010/0000) 0150/2232

 0150/1532

 0150/0290
 034271 FT
 0150/0000

 0140/0909

 0140/0156
 031934 FT
 2 0 55022 0 01 0197+81 031934 FT
 CENTER CHURCH RD
 (T385) 0140/0000

 0130/2837
 0130/2832

018 "DIA CIR PLASTIC
 LEN=0034 INSTALLED UNKN
 015 "DIA CIRC METAL
 LEN=0030 INSTALLED UNKN
 015 "DIA CIRC METAL
 LEN=0029 INSTALLED UNKN
 015 "DIA CIRC METAL
 LEN=0031 INSTALLED UNKN

 018 "DIA CIR PLASTIC
 LEN=0020 INSTALLED 2004
 024 "DIA CIR PLASTIC
 LEN=0028 INSTALLED 2004

 018 "DIA CIRC METAL
 LEN=0041 INSTALLED UNKN
 2 0 55022 0 00 0149+72
 BIGBY CREEK
 STRUCTURE LENGTH 19 FT
 BMSID 55/2016/0160/0000
 LENGTH(AH 3392 BK 2466)
 JOHNSON RD
 (T387)
 015 "DIA CIRC METAL
 LEN=0050 INSTALLED UNKN

 018 "DIA CIR PLASTIC
 LEN=0040 INSTALLED UNKN
 2 0 55022 0 01 0174+80
 LENGTH(AH 2466 BK 2337)

 015 "DIA CIRC METAL
 LEN=0039 INSTALLED UNKN

 015 "DIA CIRC METAL
 LEN=0038 INSTALLED UNKN
 LENGTH(AH 2337 BK 3237)
 SANNER DR
 (PRDR)
 015 "DIA CIRC METAL
 LEN=0043 INSTALLED UNKN

DIR: B TOTAL LEN: 9.766 MI. DIST: 09-7 SR: 2016
 LEFT MUN: SUMMIT T RIGHT MUN: SUMMIT T

	0130/1415	015 " DIA	CIRC METAL	
		LEN=0040	INSTALLED UNKN	
	0130/1199	015 " DIA	CIRC METAL	
		LEN=0046	INSTALLED UNKN	
	0130/0640	015 " DIA	CIRC METAL	
		LEN=0035	INSTALLED UNKN	
028697 FT	028697 FT	2 0 55022	0 01 0230+05	
	0130/0000	LENGTH(AH	3237 BK 2323)	
	0120/1326	018 " DIA	CIR PLASTIC	
		LEN=0045	INSTALLED 2000	
	0120/0818	024 " DIA	CIR PLASTIC	
		LEN=0040	INSTALLED 2000	
	0120/0664	BASEHORE	RD	
		(T399)		
026374 FT	026374 FT	2 0 55022	0 01 0253+54	
	0120/0000	LENGTH(AH	2323 BK 3739)	
	0110/3739	036"H 00"W	MULT CONCR	
		LEN=0030	INSTALLED UNKN	
	0110/3585	048 " DIA	CIR PLASTIC	
		LEN=0044	INSTALLED UNKN	
	0110/3004	024 " DIA	CIR PLASTIC	
		LEN=0020	INSTALLED 2004	
	0110/2586	018 " DIA	CIR PLASTIC	
		LEN=0042	INSTALLED UNKN	
	0110/1869	018 " DIA	CIR PLASTIC	
		LEN=0040	INSTALLED 2004	
	0110/1418	018 " DIA	CIR PLASTIC	
		LEN=0030	INSTALLED UNKN	
	0110/1186	015 " DIA	CIRC CONCR	
		LEN=0036	INSTALLED UNKN	
	0110/0034	018 " DIA	CIR PLASTIC	
		LEN=0235	INSTALLED UNKN	
022635 FT	022635 FT	2 0 55022	0 01 0290+95	
		(TBK)	OLD MULE TRAIL RD	
		(TB27)		
	0110/0000	LENGTH(AH	3739 BK 1592)	
021043 FT	021043 FT	2 0 55022	0 01 0306+90	

DIR: B TOTAL LEN: 9.766 MI. DIST: 09-7 SR: 2016
 LEFT MUN: SUMMIT T RIGHT MUN: SUMMIT T

		0100/0000	LENGTH(AH 1592 BK 2867)
		0090/2779	060 "DIA CIRC CONCR LEN=0033 INSTALLED UNKN
		0090/0113	SUMMIT BLACK T
018176 FT		0090/0083	024 "DIA CIR PLASTIC LEN=0040 INSTALLED 2006
		018176 FT	2 0 55022 0 01 0333+60
		0090/0000	LENGTH(AH 2867 BK 1260)
		0080/1214	015 "DIA CIRC CONCR LEN=0036 INSTALLED UNKN
		0080/0858	015 "DIA CIRC CONCR LEN=0040 INSTALLED UNKN
016916 FT		0080/0494	015 "DIA CIRC CONCR LEN=0036 INSTALLED UNKN
		016916 FT	2 0 55022 0 01 0346+47
		0080/0000	LENGTH(AH 1260 BK 3453)
		0070/2877	018 "DIA CIR PLASTIC LEN=0038 INSTALLED UNKN
		0070/2159	018 "DIA CIR PLASTIC LEN=0043 INSTALLED UNKN
		0070/1669	018 "DIA CIR PLASTIC LEN=0047 INSTALLED UNKN
		0070/1094	018 "DIA CIR PLASTIC LEN=0041 INSTALLED UNKN
		0070/0424	024 "DIA CIR PLASTIC LEN=0040 INSTALLED 2006
013463 FT		0070/0052	015 "DIA CIR PLASTIC LEN=0040 INSTALLED UNKN
		013463 FT	2 0 55022 0 01 0381+50
		0070/0000	LENGTH(AH 3453 BK 3052)
		0060/2487	018 "DIA CIR PLASTIC LEN=0046 INSTALLED UNKN
		0060/2100	018 "DIA CIRC CONCR LEN=0040 INSTALLED 2006
		0060/1673	018 "DIA CIR PLASTIC LEN=0050 INSTALLED 1997
		0060/1382	018 "DIA CIR PLASTIC LEN=0036 INSTALLED UNKN
		0060/1070	018 "DIA CIR PLASTIC LEN=0035 INSTALLED UNKN

DIR: B TOTAL LEN: 9.766 MI. DIST: 09-7 SR: 2016
 LEFT MUN: BLACK T RIGHT MUN: BLACK T

010411 FT

0060/0854	018 " DIA	CIR PLASTIC
	LEN=0048	INSTALLED UNKN
0060/0595	018 " DIA	CIR PLASTIC
	LEN=0043	INSTALLED UNKN
0060/0257	018 " DIA	CIR PLASTIC
	LEN=0040	INSTALLED 2006
0060/0013	BMSSEN 55/2016/0060/0000	
010411 FT	2 0 55022 0 01 0413+20	
	TRIB RHOADS CREEK	
5 0060/0000	BMSBG 55/2016/0060/0000	
	LENGTH(AH 3052 BK 3387)	
0050/2871	018 " DIA	CIR PLASTIC
	LEN=0040	INSTALLED 2006
0050/2561	024 " DIA	CIR PLASTIC
	LEN=0042	INSTALLED UNKN

==

007024 FT

0050/1852	015 " DIA	CIRC CONCR
	LEN=0048	INSTALLED UNKN
0050/1819	FOX RD	
	(T439)	
0050/1309	018 " DIA	CIRC METAL
	LEN=0055	INSTALLED UNKN
0050/0694	015 " DIA	CIRC CONCR
	LEN=0036	INSTALLED UNKN
0050/0388	018 " DIA	CIR PLASTIC
	LEN=0047	INSTALLED UNKN
0050/0022	BMSSEN 55/2016/0050/0000	
007024 FT	2 0 55022 0 01 0447+03	
	RHOADS CREEK	
5 0050/0000	BMSBG 55/2016/0050/0000	
	LENGTH(AH 3387 BK 2454)	
0040/2292	015 " DIA	CIRC CONCR
	LEN=0036	INSTALLED UNKN

004570 FT

5 004570 FT	2 0 55022 0 01 0472+58	
	LENGTH(AH 2454 BK 2308)	
0030/1975	018 " DIA	CIR PLASTIC
	LEN=0044	INSTALLED UNKN
0030/1636	018 " DIA	CIR PLASTIC
	LEN=0041	INSTALLED UNKN
0030/1416	018 " DIA	CIR PLASTIC
	LEN=0044	INSTALLED UNKN
0030/1192	018 " DIA	CIR PLASTIC
	LEN=0041	INSTALLED UNKN

DIR: B TOTAL LEN: 9.766 MI. DIST: 09-7 SR: 2016
 LEFT MUN: BLACK T RIGHT MUN: BLACK T

Stationing	Description	Material	Length	Notes
002262 FT	0030/0846	018" DIA CIR PLASTIC	LEN=0041	INSTALLED UNKN
	0030/0643	018" DIA CIR PLASTIC	LEN=0040	INSTALLED UNKN
	0030/0192	030" DIA CIRC METAL	LEN=0032	INSTALLED UNKN
	0030/0071	018" DIA CIR PLASTIC	LEN=0034	INSTALLED UNKN
	002262 FT	2 0 55022 0 01 0495+12		MARKLETON SCHOOL RD (SR3011 SEG 0170/1562)
	0030/0000	NC ROKCKDALE RD	LENGTH(AH 2308 BK 1544)	
	0020/1534	018" DIA CIR PLASTIC	LEN=0040	INSTALLED UNKN
	0020/0730	EVERGREEN DR		(TWP)
	0020/0494	BIKE TRAIL LT		(PARK)
	0020/0410	BIKE TRAIL LT		(PARK)
	0020/0308	BIKE TRAIL LT		(PARK)
	0020/0213	BMSSEN 55/2016/0020/0000		BLACK ROCKWOOD B
000718 FT	0020/0100	2 0 55022 0 01 0510+34		CASSELMAN R
	0020/0000	BMSBG 55/2016/0020/0000	LENGTH(AH 1544 BK 0718)	
	0010/0715	018" DIA CIRC CONCR	LEN=0030	INSTALLED UNKN
	0010/0574	018" DIA CIRC CONCR	LEN=0060	INSTALLED UNKN
	0010/0423	WATER ST		(TWP)
	0010/0387	018" DIA CIRC CONCR	LEN=0034	INSTALLED UNKN
	0010/0215	(AAR 145267T) #TRKS 02		
000000 FT	0010/0150	015" DIA CIR PLASTIC	LEN=0035	INSTALLED UNKN
	000000 FT	2 0 55022 0 01 0517+65		NC BRIDGE ST
	0010/0000	MAIN ST		(SR3006 SEG 0180/1773)
	INTER-BK	BRIDGE ST		(SR0653 SEG 0200/0000)
MAIN ST	(SR0653 SEG 0200/0000)	MFC BEGIN = D		
	0010/0000	018" DIA CIR PLASTIC	LENGTH(AH 0718 BK 0000)	

DIR: B TOTAL LEN: 8.837 MI. DIST: 09-7 SR: 2015
 LEFT MUN: NORTHAMPTON T RIGHT MUN: NORTHAMPTON T

Stationing	Description	Material	Length	Notes
046660 FT				
GLENCOE RD (SR2020 SEG 0080/0000)	0180/1694	018 " DIA CIRC CONCR	LEN=0040	INSTALLED 2003
	0180/1607	018 " DIA CIRC CONCR	LEN=0040	INSTALLED UNKN
	0180/0870	015 " DIA CIR PLASTIC	LEN=0033	INSTALLED UNKN
044966 FT	0180/0427	2 0 55014 0 01 0453+32		
	044966 FT	015 " DIA CIRC CONCR	LEN=0033	INSTALLED 1998
	0180/0000		LENGTH(AH 1694 BK 2446)	
	0170/1711	018 " DIA CIR PLASTIC	LEN=0039	INSTALLED UNKN
	0170/1280	024 " DIA CIRC CONCR	LEN=0032	INSTALLED UNKN
	0170/0334	018 " DIA CIRC CONCR	LEN=0032	INSTALLED UNKN
	0170/0216	030 " DIA CIRC CONCR	LEN=0032	INSTALLED UNKN
2 0 55014 0 01 0428+26 KROUSHOUR RD (T712)	042520 FT			
	0170/0000		LENGTH(AH 2446 BK 2497)	
	0160/2269	018 " DIA CIRC CONCR	LEN=0032	INSTALLED UNKN
	0160/1512	018 " DIA CIRC CONCR	LEN=0200	INSTALLED UNKN
	0160/0905	018 " DIA CIRC CONCR	LEN=0032	INSTALLED UNKN
040023 FT	0160/0446	018 " DIA CIRC CONCR	LEN=0030	INSTALLED UNKN
	040023 FT	2 0 55014 0 01 0404+19		
	0160/0000		LENGTH(AH 2497 BK 2940)	
	0150/2307	018 " DIA CIR PLASTIC	LEN=0030	INSTALLED UNKN
	0150/2004	015 " DIA CIR PLASTIC	LEN=0035	INSTALLED UNKN
	0150/1390	015 " DIA CIR PLASTIC	LEN=0033	INSTALLED UNKN
		018 " DIA CIR UNKNOWN		

EXTRACT DATE: 12/18/2023
PRINT DATE: 12/21/2023

ROADWAY MANAGEMENT SYSTEM
SLD COUNTY/SR - ANNUAL PRINT

PAGE NUMBER: 420
COUNTY: SOMERSET

DIR: B TOTAL LEN: 8.837 MI.
LEFT MUN: NORTHAMPTON T

DIST: 09-7 SR: 2015
RIGHT MUN: NORTHAMPTON T

Station	Length	Material	Status
0150/0939	LEN=0032	015 " DIA CIR PLASTIC	INSTALLED UNKN
0150/0182	LEN=0030	015 " DIA CIR PLASTIC	INSTALLED 2001
037083 FT	2 0 55014	0 01 0372+71	
0150/0000	LENGTH(AH 2940 BK 3063)	018 " DIA CIR UNKNOWN	
0140/2765	LEN=0039	024 " DIA CIR CONCR	INSTALLED UNKN
0140/2308	LEN=0032	018 " DIA CIR PLASTIC	INSTALLED UNKN
0140/1816	LEN=0052	018 " DIA CIR PLASTIC	INSTALLED UNKN
0140/1441	LEN=0033	018 " DIA CIR PLASTIC	INSTALLED UNKN
0140/1073	LEN=0035	015 " DIA CIR CONCR	INSTALLED UNKN
0140/0937	LEN=0036	EMERICK RD	INSTALLED UNKN
0140/0487	(T752)	030 " DIA CIRC CONCR	
0140/0419	LEN=0040	036 " DIA CIRC CONCR	INSTALLED UNKN
0140/0193	LEN=0039	2 0 55014	INSTALLED 1998
034020 FT	034020 FT	FARM RD	
0140/0000	LENGTH(AH 3063 BK 1970)	036 " DIA CIRC CONCR	
0130/1907	LEN=0042	018 " DIA CIRC CONCR	INSTALLED UNKN
0130/1579	LEN=0032	018 " DIA CIRC CONCR	INSTALLED UNKN
0130/1087	LEN=0032	015 " DIA CIRC CONCR	INSTALLED UNKN
0130/0571	LEN=0030	018 " DIA CIRC CONCR	INSTALLED UNKN
0130/0313	LEN=0032	018 " DIA CIRC CONCR	INSTALLED UNKN
0130/0016	LEN=0036	018 " DIA CIRC CONCR	INSTALLED UNKN
032050 FT	032050 FT	2 0 55014	0 01 0322+87
0130/0000	LENGTH(AH 1970 BK 1722)	024 " DIA CIRC CONCR	
0120/1700	LEN=0032	018 " DIA CIR PLASTIC	INSTALLED UNKN
0120/1594	LEN=0036	018 " DIA CIR PLASTIC	INSTALLED UNKN
0120/1060	LEN=0032	018 " DIA CIRC CONCR	INSTALLED UNKN
0120/0742	LEN=0030	018 " DIA CIRC CONCR	INSTALLED UNKN

EXTRACT DATE: 12/18/2023
PRINT DATE: 12/21/2023

ROADWAY MANAGEMENT SYSTEM
SLD COUNTY/SR - ANNUAL PRINT

PAGE NUMBER: 419
COUNTY: SOMERSET

DIR: B TOTAL LEN: 8.837 MI.
LEFT MUN: NORTHAMPTON T

DIST: 09-7 SR: 2015
RIGHT MUN: NORTHAMPTON T

Stationing	Notes	Stationing	Material
030328 FT		0120/0017	BMS EN 55/2015/0120/0000
		030328 FT	2 0 55014 0 01 0305+45
			TR. WILLS CRK
		0120/0000	BMSBG 55/2015/0120/0000
			LENGTH(AH 1722 BK 3859)
		0110/3633	018 "DIA CIR UNKNOWN
			LEN=0032 INSTALLED UNKN
		0110/3430	024 "DIA CIR CONCR
			LEN=0032 INSTALLED 2001
		0110/3385	030 "DIA CIR CONCR
			LEN=0032 INSTALLED UNKN
		0110/2747	018 "DIA CIR PLASTIC
			LEN=0033 INSTALLED UNKN
		0110/2649	030 "DIA CIR CONCR
			LEN=0036 INSTALLED UNKN
		0110/2100	030 "DIA CIR CONCR
			LEN=0026 INSTALLED UNKN
		0110/1512	018 "DIA CIR PLASTIC
			LEN=0030 INSTALLED 2015
PHILSON RD (T377)		0110/1002	
		0110/0829	018 "DIA CIR PLASTIC
			LEN=0038 INSTALLED 2015
CLYMER ST (PRDR)		0110/0469	CARTER HILL RD (T754)
		0110/0430	024 "DIA CIR PLASTIC
			LEN=0030 INSTALLED UNKN
		0110/0277	(AAR 145076H)#TRKS 02
RIVER RD (PRDR)		0110/0067	BMS EN 55/2015/0110/0000
026469 FT		026469 FT	2 0 55014 0 00 0266+02
			WILLS CREEK
		0110/0000	BMSBG 55/2015/0110/0000
			LENGTH(AH 3859 BK 2113)
		0100/1745	015 "DIA CIR METAL
			LEN=0030 INSTALLED 2001
		0100/0931	015 "DIA CIR CONCR
			LEN=0030 INSTALLED UNKN
		0100/0628	015 "DIA CIR CONCR
			LEN=0034 INSTALLED UNKN
		0100/0285	015 "DIA CIR CONCR
			LEN=0034 INSTALLED UNKN
024356 FT		024356 FT	2 0 55014 0 00 0244+56
			VILLAGE: GLENCOE
			015 "DIA CIR CONCR
			LEN=0034 INSTALLED UNKN

DIR: B TOTAL LEN: 8.837 MI. DIST: 09-7 SR: 2015
 LEFT MUN: NORTHAMPTON T RIGHT MUN: NORTHAMPTON T

0100/0000	LENGTH(AH 2113 BK 2373)
018 "DIA	CIRC CONCR
0090/2167	LEN=0032 INSTALLED UNKN
015 "DIA	CIRC CONCR
0090/1936	LEN=0032 INSTALLED UNKN
015 "DIA	CIRC CONCR
0090/1564	LEN=0036 INSTALLED UNKN
015 "DIA	CIRC CONCR
0090/1231	LEN=0034 INSTALLED UNKN
024 "DIA	CIRC CONCR
0090/0832	LEN=0036 INSTALLED UNKN
018 "DIA	CIRC CONCR
0090/0407	LEN=0036 INSTALLED UNKN
015 "DIA	CIRC CONCR
0090/0207	LEN=0032 INSTALLED UNKN
021983 FT	2 0 55014 0 00 0220+78
021983 FT	
0090/0000	LENGTH(AH 2373 BK 2659)
015 "DIA	CIRC CONCR
0080/2502	LEN=0038 INSTALLED UNKN
015 "DIA	CIRC CONCR
0080/1872	LEN=0034 INSTALLED UNKN
015 "DIA	CIRC CONCR
0080/1448	LEN=0032 INSTALLED UNKN
015 "DIA	CIRC CONCR
0080/1018	LEN=0032 INSTALLED UNKN
019324 FT	
0080/0000	LENGTH(AH 2659 BK 2466)
018 "DIA	CIRC CONCR
0070/1492	LEN=0026 INSTALLED UNKN
018 "DIA	CIRC CONCR
0070/1380	LEN=0032 INSTALLED UNKN
018 "DIA	CIRC CONCR
0070/1290	LEN=0026 INSTALLED UNKN
015 "DIA	CIRC CONCR
0070/1049	LEN=0032 INSTALLED UNKN
015 "DIA	CIRC CONCR
0070/0778	LEN=0032 INSTALLED UNKN
015 "DIA	CIRC CONCR
0070/0450	LEN=0034 INSTALLED UNKN
0070/0326	NORTHAMPTON SOUTHAMPTON T
015 "DIA	CIRC CONCR
0070/0061	LEN=0034 INSTALLED UNKN
016858 FT	2 0 55014 0 00 0169+46

021983 FT

2 0 55014 0 00 0193+90 019324 FT
 MCKENZIE RD
 (T361) 0080/0000

016858 FT

DIR: B TOTAL LEN: 8.837 MI. DIST: 09-7 SR: 2015
 LEFT MUN: SOUTHAMPTON T RIGHT MUN: SOUTHAMPTON T

	0070/0000	LENGTH(AH 2466 BK 2537)
	015 "DIA	CIRC CONCR
	0060/2130	LEN=0030 INSTALLED UNKN
	0060/1121	015 "DIA CIRC CONCR LEN=0034 INSTALLED UNKN
	0060/0803	015 "DIA CIRC CONCR LEN=0026 INSTALLED UNKN
014321 FT	0060/0170	015 "DIA CIRC CONCR LEN=0034 INSTALLED UNKN
	014321 FT	2 0 55014 0 00 0144+09
	0060/0000	LENGTH(AH 2537 BK 1337)
	0050/1155	015 "DIA CIRC CONCR LEN=0034 INSTALLED UNKN
	0050/0819	015 "DIA CIRC CONCR LEN=0030 INSTALLED UNKN
	0050/0516	015 "DIA CIRC CONCR LEN=0030 INSTALLED UNKN
012984 FT	0050/0200	040 "DIA CIRC CONCR LEN=0034 INSTALLED UNKN
	012984 FT	2 0 55014 0 00 0130+49
		KNOTTS RD (T359)
	0050/0000	LENGTH(AH 1337 BK 3597)
	0040/3578	018 "DIA CIR UNKNOWN LEN=0100 INSTALLED UNKN
	0040/2982	015 "DIA CIRC CONCR LEN=0056 INSTALLED UNKN
	0040/2647	015 "DIA CIRC CONCR LEN=0030 INSTALLED UNKN
	0040/1672	015 "DIA CIRC CONCR LEN=0032 INSTALLED UNKN
	0040/0793	015 "DIA CIRC CONCR LEN=0032 INSTALLED UNKN
	0040/0552	015 "DIA CIRC CONCR LEN=0032 INSTALLED UNKN
009387 FT	0040/0273	015 "DIA CIRC CONCR LEN=0032 INSTALLED UNKN
	009387 FT	2 0 55014 0 00 0094+32
	0040/0000	LENGTH(AH 3597 BK 3647)
	0030/3494	015 "DIA CIRC CONCR LEN=0032 INSTALLED UNKN
	0030/3253	015 "DIA CIRC CONCR LEN=0036 INSTALLED UNKN
		015 "DIA CIRC CONCR

DIR: B TOTAL LEN: 8.837 MI. DIST: 09-7 SR: 2015
 LEFT MUN: SOUTHAMPTON T RIGHT MUN: SOUTHAMPTON T

005740 FT

002556 FT

000000 FT

0030/2772	LEN=0036	INSTALLED	UNKN
	024 " DIA	CIRC	CONCR
0030/2589	LEN=0032	INSTALLED	UNKN
	015 " DIA	CIRC	CONCR
0030/2241	LEN=0058	INSTALLED	UNKN
	015 " DIA	CIRC	CONCR
0030/1660	LEN=0046	INSTALLED	UNKN
	015 " DIA	CIRC	CONCR
0030/0941	LEN=0036	INSTALLED	UNKN
	015 " DIA	CIRC	CONCR
0030/0534	LEN=0036	INSTALLED	UNKN
	015 " DIA	CIRC	CONCR
0030/0127	LEN=0042	INSTALLED	UNKN
005740 FT	2 0 55014	0 00	0057+84
0030/0000	LENGTH(AH	3647	BK 3184)
	015 " DIA	CIRC	CONCR
0020/2791	LEN=0036	INSTALLED	UNKN
	018 " DIA	CIRC	CONCR
0020/1756	LEN=0035	INSTALLED	UNKN
	015 " DIA	CIRC	CONCR
0020/1493	LEN=0032	INSTALLED	UNKN
	015 " DIA	CIRC	CONCR
0020/0932	LEN=0032	INSTALLED	UNKN
	015 " DIA	CIRC	CONCR
0020/0412	LEN=0036	INSTALLED	UNKN
	015 " DIA	CIRC	CONCR
0020/0029	LEN=0032	INSTALLED	UNKN
002556 FT	2 0 55014	0 00	0025+41
0020/0000	LENGTH(AH	3184	BK 2556)
	018 " DIA	CIRC	CONCR
0010/2156	LEN=0038	INSTALLED	UNKN
	015 " DIA	CIRC	CONCR
0010/1333	LEN=0032	INSTALLED	UNKN
	015 " DIA	CIRC	CONCR
0010/1131	LEN=0034	INSTALLED	UNKN
	030 " DIA	CIRC	CONCR
0010/0405	LEN=0042	INSTALLED	UNKN
	015 " DIA	CIRC	CONCR
0010/0070	LEN=0200	INSTALLED	UNKN
000000 FT	2 0 55014	0 00	0000+00
	NC GL	CUMBERLAND	RD HW
	(SRO160	SEG	0080/0000)
	MFC BEGIN	=	E
0010/0000	LENGTH(AH	2556	BK 0000)

EXTRACT DATE: 12/18/2023 ROADWAY MANAGEMENT SYSTEM PAGE NUMBER: 415
PRINT DATE: 12/21/2023 SLD COUNTY/SR - ANNUAL PRINT COUNTY: SOMERSET
DIR: B TOTAL LEN: 2.500 MI. DIST: 09-7 SR: 2014
LEFT MUN: ELK LICK T RIGHT MUN: ELK LICK T

013199 FT



013199 FT
INTER-AHD SCHOOL ST
(T605)

EXTRACT DATE: 12/18/2023
PRINT DATE: 12/21/2023

ROADWAY MANAGEMENT SYSTEM
SLD COUNTY/SR - ANNUAL PRINT

PAGE NUMBER: 414
COUNTY: SOMERSET

DIR: B TOTAL LEN: 2.500 MI.
LEFT MUN: ELK LICK T

DIST: 09-7 SR: 2014
RIGHT MUN: ELK LICK T

DONEY-TOWN RD
(T351)

0040/3191

0040/3958	MASON DIXON HW (SR0219 SEG 0070/2194)
0040/3865	POST OFFICE ST (T450)
0040/3629	BMSSEN 55/2014/0040/3448 2 0 55144 0 00 0127+12
0040/3448	CASSELMAN RIVER BMSBG 55/2014/0040/3448
0040/3106	018 " DIA CIRC METAL LEN=0053 INSTALLED UNKN
0040/2035	018 " DIA CIRC PLASTIC LEN=0036 INSTALLED UNKN
0040/1743	015 " DIA CIRC OTHER LEN=0053 INSTALLED UNKN
0040/1582	018 " DIA CIRC OTHER LEN=0039 INSTALLED UNKN
0040/1415	015 " DIA CIRC OTHER LEN=0046 INSTALLED UNKN
0040/0760	018 " DIA CIRC PLASTIC LEN=0040 INSTALLED UNKN
0040/0385	018 " DIA CIRC OTHER LEN=0040 INSTALLED 2000
0040/0019	BMSSEN 55/2014/0040/0000 2 0 55144 0 00 0092+51
009241 FT	GRASSY RUN BMSBG 55/2014/0040/0000
0040/0000	LENGTH(AH 3958 BK 2579)
0030/2090	018 " DIA CIRC PLASTIC LEN=0060 INSTALLED UNKN
0030/1362	024 " DIA CIRC CONCR LEN=0041 INSTALLED UNKN
0030/1229	015 " DIA CIRC CONCR LEN=0036 INSTALLED UNKN
0030/0253	006662 FT 2 0 55144 0 00 0066+63
006662 FT	TR. GRASSY RN STRUCTURE LENGTH 10 FT
0030/0000	BMSID 55/2014/0030/0000 LENGTH(AH 2579 BK 3498)
	015 " DIA CAST IRON

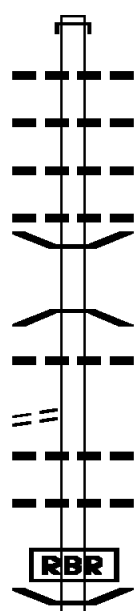
TIPTON HILL RD
(T497)

0030/0253
006662 FT

DIR: B TOTAL LEN: 2.500 MI. DIST: 09-7 SR: 2014
 LEFT MUN: ELK LICK T RIGHT MUN: ELK LICK T

---	0020/2789	LEN=0032	INSTALLED	UNKN
---	0020/2628	024 "DIA	CIR PLASTIC	
==	0020/2431	LEN=0039	INSTALLED	UNKN
---	0020/2164	CHARCOAL LN		
---	0020/2126	(T480)		
---	0020/1990	015 "DIA	CIRC OTHER	
---	0020/1779	LEN=0034	INSTALLED	UNKN
---	0020/1762	015 "DIA	CIRC OTHER	
---	0020/1762	LEN=0035	INSTALLED	UNKN
---	0020/1762	015 "DIA	CIRC OTHER	
---	0020/1762	LEN=0043	INSTALLED	UNKN
---	0020/1762	BMSSEN 55/2014/0020/1762		
---	0020/1762	2 0 55144 0 00 0049+18		
---	0020/1762	TR. GRASSY RN		
---	0020/1762	BMSBG 55/2014/0020/1762		
---	0020/0788	018 "DIA	CIRC CONCR	
---	0020/0603	LEN=0044	INSTALLED	UNKN
---	0020/0603	015 "DIA	CIR PLASTIC	
---	0020/0603	LEN=0042	INSTALLED	UNKN
003164 FT	003164 FT	2 0 55144 0 00 0031+22		
---	0020/0000	LENGTH(AH 3498 BK 3164)		
---	0010/3106	060 "DIA	CIRC CONCR	
---	0010/2805	LEN=0040	INSTALLED	UNKN
---	0010/2495	024 "DIA	CAST IRON	
---	0010/2411	LEN=0034	INSTALLED	UNKN
---	0010/2299	018 "DIA	CIR PLASTIC	
---	0010/2120	LEN=0040	INSTALLED	UNKN
---	0010/2120	015 "DIA	CIR PLASTIC	
---	0010/1140	LEN=0050	INSTALLED	UNKN
---	0010/0547	015 "DIA	CIRC OTHER	
---	0010/0130	LEN=0042	INSTALLED	UNKN
000000 FT	000000 FT	2 0 55144 0 00 0000+00		
---	0010/0000	NC CO		
---	0010/0000	AL RUN RD		
---	0010/0000	ROCK STATION RD		
---	0010/0000	(SR2035 SEG 0010/1363)		
---	0010/0000	MFC BEGIN = D		
---	0010/0000	LENGTH(AH 3164 BK 0000)		

027931 FT



COMPS RD
(T843)

0100/0554

027931 FT	AH-BEDFORD	(05)
INTER-AHD	KENNELS MILL RD	
0100/2496	(SR3002 SEG 0010/0000)	
0100/2343	015 " DIA CIRC METAL	
0100/1938	LEN=0035 INSTALLED UNKN	
0100/1673	018 " DIA CIR PLASTIC	
0100/1380	LEN=0050 INSTALLED 2005	
0100/1029	018 " DIA CIR PLASTIC	
	LEN=0040 INSTALLED 2006	
	018 " DIA CIR PLASTIC	
	LEN=0040 INSTALLED 2006	
	BMSBN 55/2013/0100/0979	
	0 0 00000 0 00 0000+00	
	GLADDENS RUN	
	BMSBG 55/2013/0100/0979	
	018 " DIA CIR PLASTIC	
	LEN=0040 INSTALLED 2006	
	018 " DIA CIRC METAL	
	LEN=0040 INSTALLED 2006	
	018 " DIA CIR PLASTIC	
	LEN=0040 INSTALLED UNKN	
	BMSBN 55/2013/0100/0000	

EXTRACT DATE: 12/18/2023
PRINT DATE: 12/21/2023

ROADWAY MANAGEMENT SYSTEM
SLD COUNTY/SR - ANNUAL PRINT

PAGE NUMBER: 411
COUNTY: SOMERSET

DIR: B TOTAL LEN: 5.290 MI.
LEFT MUN: SOUTHAMPTON T

DIST: 09-7 SR: 2013
RIGHT MUN: SOUTHAMPTON T

ROADWAY	START	END	TYPE	DESCRIPTION
	025435	025435	FT	
				2 0 55005 0 00 0255+68
				P3
				POWDER RUN
				BMSBG 55/2013/0100/0000
				LENGTH(AH 2496 BK 2724)
				018 "DIA CIR PLASTIC
				LEN=0036 INSTALLED UNKN
				018 "DIA CIR PLASTIC
				LEN=0040 INSTALLED 2006
				030 "DIA CIR PLASTIC
				LEN=0060 INSTALLED 2006
				018 "DIA CIRC METAL
				LEN=0040 INSTALLED UNKN
EARL EMERICK RD (PRDR)	0090/0090			
	022711		FT	
				0090/0027 BMSEN 55/2013/0090/0000
				022711 FT 2 0 55005 0 00 0228+30
				GLADDENS RUN
				BMSBG 55/2013/0090/0000
				LENGTH(AH 2724 BK 3720)
				018 "DIA CIRC CONCR
				LEN=0050 INSTALLED 2006
				018 "DIA CIR PLASTIC
				LEN=0040 INSTALLED 2006
				015 "DIA CIR PLASTIC
				LEN=0040 INSTALLED 2006
				RETAINING WALL END
				BMSID 55/2013/0080/1266
				RETAINING WALL BEGIN
				BMSID 55/2013/0080/1266
				015 "DIA CIRC CONCR
				LEN=0055 INSTALLED UNKN
				015 "DIA CIRC CONCR
				LEN=0055 INSTALLED UNKN
				015 "DIA CIRC CONCR
				LEN=0055 INSTALLED UNKN
				2 0 55005 0 00 0190+49
				RUSH RUN
				STRUCTURE LENGTH 45 FT
				BMSID 55/2013/0080/0000
				LENGTH(AH 3720 BK 2473)
				018 "DIA CIR PLASTIC
				LEN=0040 INSTALLED 2006
KENNELLS MILL RD (T845)	0080/3627			
	018991		FT	
				0080/0000
				0070/1957

DIR: B TOTAL LEN: 5.290 MI. DIST: 09-7 SR: 2013
 LEFT MUN: SOUTHAMPTON T RIGHT MUN: SOUTHAMPTON T

016518 FT

013464 FT

0070/1672	018 " DIA	CIR PLASTIC
	LEN=0042	INSTALLED UNKN
0070/0768	018 " DIA	CIRC CONCR
	LEN=0042	INSTALLED UNKN
0070/0611	015 " DIA	CIRC METAL
	LEN=0036	INSTALLED UNKN
0070/0428	018 " DIA	CIR PLASTIC
	LEN=0040	INSTALLED 2006
0070/0143	024 " DIA	CIR PLASTIC
	LEN=0040	INSTALLED 2005
016518 FT	2 0 55005	0 00 0166+13
0070/0000	LENGTH(AH	2473 BK 3054)
0060/2809	024 " DIA	CIR PLASTIC
	LEN=0040	INSTALLED 2006
0060/2618	018 " DIA	CIR PLASTIC
	LEN=0037	INSTALLED UNKN
0060/2431	015 " DIA	CIR PLASTIC
	LEN=0032	INSTALLED UNKN
0060/2205	015 " DIA	CIR PLASTIC
	LEN=0039	INSTALLED UNKN
0060/1871	018 " DIA	CIR PLASTIC
	LEN=0050	INSTALLED 2006
0060/1478	018 " DIA	CIR PLASTIC
	LEN=0040	INSTALLED 2004
0060/1250	018 " DIA	CIR PLASTIC
	LEN=0040	INSTALLED 2006
0060/1030	018 " DIA	CIR PLASTIC
	LEN=0040	INSTALLED 2006
0060/0763	018 " DIA	CIR PLASTIC
	LEN=0040	INSTALLED 2006
0060/0657	018 " DIA	CIR PLASTIC
	LEN=0037	INSTALLED UNKN
0060/0390	018 " DIA	CIR PLASTIC
	LEN=0038	INSTALLED UNKN
0060/0261	018 " DIA	CIR PLASTIC
	LEN=0037	INSTALLED UNKN
0060/0120	024 " DIA	CIR PLASTIC
	LEN=0050	INSTALLED 2005
013464 FT	2 0 55005	0 00 0134+24
0060/0000	LENGTH(AH	3054 BK 2448)
0050/2334	018 " DIA	CIR PLASTIC
	LEN=0050	INSTALLED 2006
0050/2122	018 " DIA	CIRC METAL
	LEN=0046	INSTALLED UNKN
0050/1506	015 " DIA	CIRC METAL
	LEN=0072	INSTALLED UNKN
	018 " DIA	CIRC CONCR

EXTRACT DATE: 12/18/2023
PRINT DATE: 12/21/2023

ROADWAY MANAGEMENT SYSTEM
SLD COUNTY/SR - ANNUAL PRINT

PAGE NUMBER: 409
COUNTY: SOMERSET

DIR: B TOTAL LEN: 5.290 MI.
LEFT MUN: SOUTHAMPTON T

DIST: 09-7 SR: 2013
RIGHT MUN: SOUTHAMPTON T

Stationing	Material	Length	Notes
0050/1156	LEN=0044	0044	INSTALLED UNKN
0050/0784	015 "DIA CIRC CONCR	0036	INSTALLED UNKN
0050/0655	015 "DIA CIRC CONCR	0040	INSTALLED UNKN
0050/0569	015 "DIA CIRC CONCR	0040	INSTALLED UNKN
0050/0333	BMSSEN 55/2013/0050/0314	2055005000	0113+35
	TR. RUSH RUN		
0050/0314	BMSBG 55/2013/0050/0314	2055005000	0110+22
0050/0024	BMSSEN 55/2013/0050/0000	2055005000	0110+22
011016 FT	RUSH RUN		
	BMSBG 55/2013/0050/0000	2055005000	0110+22
0050/0000	LENGTH(AH 2448 BK 2872)		
0040/2467	015 "DIA CIRC CONCR	0042	INSTALLED UNKN
0040/2216	015 "DIA CIRC CONCR	0039	INSTALLED UNKN
0040/2006	018 "DIA CIRC CONCR	0038	INSTALLED UNKN
0040/1671	018 "DIA CIR PLASTIC	0053	INSTALLED UNKN
0040/1314	018 "DIA CIR PLASTIC	0032	INSTALLED UNKN
0040/0896	018 "DIA CIRC METAL	0036	INSTALLED UNKN
0040/0727	018 "DIA CIRC METAL	0034	INSTALLED UNKN
0040/0425	018 "DIA CIR PLASTIC	0040	INSTALLED 2006
0040/0212	018 "DIA CIR PLASTIC	0040	INSTALLED 2006
008144 FT			
0040/0000	LENGTH(AH 2872 BK 1287)		
0030/1259	018 "DIA CIR PLASTIC	0044	INSTALLED UNKN
0030/1022	018 "DIA CIR PLASTIC	0038	INSTALLED UNKN
0030/0930	018 "DIA CIR PLASTIC	0039	INSTALLED UNKN
0030/0702	018 "DIA CIR PLASTIC	0040	INSTALLED UNKN
0030/0606	024 "H 00 "W MULT PLS TIC	0035	INSTALLED 2003
0030/0434	015 "DIA CIRC METAL	0036	INSTALLED UNKN
	018 "DIA CIRC METAL		

2 0 55005 0 00 0081+23 008144 FT
HILL RD
(T845) 0040/0000

EXTRACT DATE: 12/18/2023
PRINT DATE: 12/21/2023

ROADWAY MANAGEMENT SYSTEM
SLD COUNTY/SR - ANNUAL PRINT

PAGE NUMBER: 408
COUNTY: SOMERSET

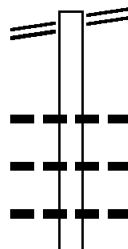
DIR: B TOTAL LEN: 5.290 MI.
LEFT MUN: SOUTHAMPTON T

DIST: 09-7 SR: 2013
RIGHT MUN: SOUTHAMPTON T

Stationing	Length	Material	Installation	Notes
006857 FT	0030/0284	LEN=0031	INSTALLED	UNKN
	006857 FT	2 0 55005	0 00	0068+35
	0030/0000	LENGTH(AH	1287 BK	3233)
		018 "DIA	CIR	PLASTIC
	0020/3151	LEN=0045	INSTALLED	UNKN
		036 "DIA	CIRC	CONCR
	0020/2722	LEN=0065	INSTALLED	UNKN
		018 "DIA	CIR	PLASTIC
	0020/2018	LEN=0045	INSTALLED	2006
		018 "DIA	CIR	PLASTIC
	0020/1640	LEN=0030	INSTALLED	2005
		018 "DIA	CIR	PLASTIC
	0020/1337	LEN=0040	INSTALLED	2006
		018 "DIA	CIRC	METAL
	0020/1004	LEN=0035	INSTALLED	UNKN
		018 "DIA	CIR	PLASTIC
	0020/0912	LEN=0040	INSTALLED	2006
		018 "DIA	CIR	PLASTIC
	0020/0509	LEN=0050	INSTALLED	2006
		018 "DIA	CIR	PLASTIC
	0020/0190	LEN=0039	INSTALLED	UNKN
003624 FT	003624 FT	2 0 55005	0 00	0036+20
		LONG LANE	RD	
		(T762)		
	0020/0000	LENGTH(AH	3233 BK	3624)
		018 "DIA	CIR	PLASTIC
	0010/3624	LEN=0051	INSTALLED	UNKN
		018 "DIA	CIR	PLASTIC
	0010/3300	LEN=0040	INSTALLED	2006
		018 "DIA	CIR	PLASTIC
	0010/2134	LEN=0040	INSTALLED	2006
		018 "DIA	CIR	PLASTIC
	0010/1757	LEN=0038	INSTALLED	UNKN
		018 "DIA	CIR	PLASTIC
	0010/1408	LEN=0045	INSTALLED	2006
		018 "DIA	CIR	PLASTIC
	0010/0979	LEN=0040	INSTALLED	2006
		018 "DIA	CIR	PLASTIC
	0010/0728	LEN=0038	INSTALLED	UNKN
		018 "DIA	CIR	PLASTIC
	0010/0495	LEN=0050	INSTALLED	UNKN
000000 FT	000000 FT	2 0 55005	0 00	0000+00
		NC PA	LO ALTO	RD
		CUMBERLAND	HW	
		(SRO160	SEG	0050/2040)
		MFC BEGIN	= D	
	0010/0000	LENGTH(AH	3624 BK	0000)

EXTRACT DATE: 12/18/2023 ROADWAY MANAGEMENT SYSTEM PAGE NUMBER: 407
 PRINT DATE: 12/21/2023 SLD COUNTY/SR - ANNUAL PRINT COUNTY: SOMERSET
 DIR: B TOTAL LEN: 1.813 MI. DIST: 09-7 SR: 2012
 LEFT MUN: GREENVILLE T RIGHT MUN: GREENVILLE T

GREENVILLE RD 009571 FT
 (SR2010 SEG 0190/0000) 0050/3050



009571 FT GREENVILLE RD
 0050/3050 (SR2010 SEG 0190/0000)

0050/2139	048 " DIA	CIR PLASTIC
	LEN=0030	INSTALLED UNKN
0050/1848	035 " DIA	CIRC CONCR
	LEN=0041	INSTALLED 1999
0050/1711	015 " DIA	CIRC CONCR
	LEN=0028	INSTALLED UNKN
	015 " DIA	CIR PLASTIC

DIR: B TOTAL LEN: 1.813 MI. DIST: 09-7 SR: 2012
 LEFT MUN: GREENVILLE T RIGHT MUN: GREENVILLE T

006521 FT

```

    ---|---| 0050/1486 LEN=0032 INSTALLED UNKN
    ---|---| 015 "DIA CIRC CONCR
    ---|---| 0050/1185 LEN=0030 INSTALLED UNKN
    ---|---| 015 "DIA CIRC CONCR
    ---|---| 0050/0753 LEN=0028 INSTALLED UNKN
    ---|---| 006521 FT 2 0 55004 0 00 0065+00
    [S] 0050/0000 LENGTH(AH 3050 BK 1601)
    ---|---| 0040/1394 LEN=0028 INSTALLED UNKN
    ---|---| 015 "DIA CIRC CONCR
  
```

004920 FT

```

    ---|---| 0040/0140 036 "DIA CIR PLASTIC
    ---|---| 004920 FT LEN=0040 INSTALLED 2005
    [S] 0040/0000 2 0 55004 0 00 0048+99
    LENGTH(AH 1601 BK 0895)
    ---|---| 015 "DIA CIRC CONCR
  
```

004025 FT

```

    ---|---| 0030/0462 LEN=0024 INSTALLED UNKN
    ---|---| 004025 FT 2 0 55004 0 00 0040+04
    [S] 0030/0000 LENGTH(AH 0895 BK 2341)
  
```

001684 FT

```

    ---|---| 0020/1699 048 "DIA CIRC METAL
    ---|---| 0020/1361 LEN=0030 INSTALLED UNKN
    ---|---| 015 "DIA CIRC CONCR
    ---|---| 0020/0506 015 "DIA CIRC CONCR
    ---|---| 0020/0273 LEN=0028 INSTALLED UNKN
    ---|---| 001684 FT 2 0 55004 0 00 0016+96
    WILHELM RD
    ---|---| 0020/0000 (T560)
    [S] 0020/0000 LENGTH(AH 2341 BK 1684)
    ---|---| 0010/1673 015 "DIA CIRC CONCR
    ---|---| 0010/0392 015 "DIA CIR PLASTIC
    ---|---| 015 "DIA CIRC CONCR
  
```

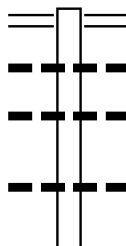
000000 FT

```

    ---|---| 0010/0069 LEN=0054 INSTALLED UNKN
    ---|---| 000000 FT 2 0 55004 0 00 0000+00
    NC RE D DOG RD
    INTER-BK GREENVILLE RD
    (SR2010 SEG 0130/3080)
    MFC BEGIN = E
    [S] 0010/0000 LENGTH(AH 1684 BK 0000)
  
```


EXTRACT DATE: 12/18/2023 ROADWAY MANAGEMENT SYSTEM PAGE NUMBER: 405
 PRINT DATE: 12/21/2023 SLD COUNTY/SR - ANNUAL PRINT COUNTY: SOMERSET
 DIR: B TOTAL LEN: 4.074 MI. DIST: 09-7 SR: 2011
 LEFT MUN: LARIMER T RIGHT MUN: LARIMER T

021513 FT



021513 FT CUMBERLAND HW
 0090/2232 (SR0160 SEG 0120/1985)
 015 " DIA CIR PLASTIC
 0090/1756 LEN=0027 INSTALLED UNKN
 015 " DIA CIR PLASTIC
 0090/1375 LEN=0041 INSTALLED UNKN
 015 " DIA CIR PLASTIC
 0090/0767 LEN=0028 INSTALLED UNKN
 015 " DIA CIRC CONCR

DIR: B TOTAL LEN: 4.074 MI. DIST: 09-7 SR: 2011
 LEFT MUN: LARIMER T RIGHT MUN: LARIMER T

Stationing	Length	Material	Notes
019281 FT	0090/0008	LEN=0036	INSTALLED UNKN
	019281 FT	2 0 55003 0 01 0193+55	
	0090/0000	LENGTH(AH 2232 BK 2292)	
	0080/1858	018 "DIA CIRC CONCR	UNKN
	0080/1443	015 "DIA CIR PLASTIC	UNKN
	0080/1311	LEN=0036	INSTALLED UNKN
	0080/1222	036 "DIA CIRC CONCR	2015
	0080/1157	036 "DIA CIR PLASTIC	UNKN
	0080/0813	LEN=0045	INSTALLED UNKN
	0080/0479	018 "DIA CIR PLASTIC	UNKN
2 0 55003 0 01 0169+89 016989 FT DEAL RD (T829)	0080/0000	LEN=0033	INSTALLED UNKN
	0080/0000	018 "DIA CIRC CONCR	UNKN
	0070/2560	LEN=0034	INSTALLED UNKN
	0070/2128	LENGTH(AH 2292 BK 2563)	
	0070/1670	015 "DIA CIR PLASTIC	UNKN
	0070/1414	LEN=0061	INSTALLED UNKN
	0070/1071	018 "DIA CIRC CONCR	UNKN
	0070/0439	LEN=0036	INSTALLED UNKN
	0070/0242	015 "DIA CIRC CONCR	UNKN
014426 FT	0070/0012	LEN=0050	INSTALLED UNKN
	014426 FT	015 "DIA CIRC CONCR	UNKN
	0070/0000	LENGTH(AH 2563 BK 2531)	
	0060/2091	018 "DIA CIRC CONCR	UNKN
	0060/1729	LEN=0036	INSTALLED UNKN
	0060/1717	024 "DIA CIRC CONCR	UNKN
	0060/1625	LEN=0068	INSTALLED UNKN
	0060/1247	SHIRLEY HOLLOW RD (T331)	
		DRAINAGE	
		STRUCTURE LENGTH 21 FT	
		BMSID 55/2011/0060/1625	
		018 "DIA CIRC CONCR	
		LEN=0056	INSTALLED UNKN

DIR: B TOTAL LEN: 4.074 MI. DIST: 09-7 SR: 2011
 LEFT MUN: LARIMER T RIGHT MUN: LARIMER T

Stationing	Length	Material	Notes
011895 FT	0060/0733	015 " DIA CIR PLASTIC	LEN=0028 INSTALLED UNKN
	0060/0483	015 " DIA CIR PLASTIC	LEN=0033 INSTALLED UNKN
	0060/0126	015 " DIA CIR PLASTIC	LEN=0033 INSTALLED UNKN
	011895 FT	2 0 55003 0 00 0121+25	LARIMER GREENVILLE T
	0060/0000	LENGTH(AH 2531 BK 2190)	015 " DIA CIRC CONCR
	0050/2121	015 " DIA CIRC CONCR	LEN=0033 INSTALLED UNKN
	0050/2000	015 " DIA CIRC CONCR	LEN=0032 INSTALLED UNKN
	0050/1390	015 " DIA CIRC CONCR	LEN=0032 INSTALLED UNKN
	0050/1161	015 " DIA CIRC CONCR	LEN=0034 INSTALLED UNKN
	0050/0626	015 " DIA CIRC CONCR	LEN=0033 INSTALLED UNKN
	0050/0055	015 " DIA CIRC CONCR	LEN=0034 INSTALLED UNKN
2 0 55003 0 00 0100+35 009705 FT NO NAME RD (PRDR)	0050/0000	LENGTH(AH 2190 BK 1976)	015 " DIA CIRC CONCR
	0040/1550	015 " DIA CIRC CONCR	LEN=0032 INSTALLED UNKN
	0040/1076	015 " DIA CIR PLASTIC	LEN=0033 INSTALLED UNKN
	0040/1011	OLD MT SAVAGE RD	(T716)
	0040/0925	BMSSEN 55/2011/0040/0915	2 0 55003 0 00 0086+33
	0040/0915	T. FLAUGHERTY	BMSBG 55/2011/0040/0915
	0040/0496	015 " DIA CIRC CONCR	LEN=0038 INSTALLED UNKN
	0040/0231	015 " DIA CIRC CONCR	LEN=0033 INSTALLED UNKN
2 0 55003 0 00 0080+59 007729 FT LOHR RD (T313)	0040/0000	LENGTH(AH 1976 BK 2677)	030 " DIA CIR PLASTIC
	0030/2527	015 " DIA CIRC CONCR	LEN=0034 INSTALLED 2015
	0030/2379	015 " DIA CIRC CONCR	LEN=0032 INSTALLED UNKN
	0030/2071	015 " DIA CIRC CONCR	LEN=0032 INSTALLED UNKN
		036 " DIA CIR PLASTIC	

DIR: B TOTAL LEN: 4.074 MI. DIST: 09-7 SR: 2011
 LEFT MUN: GREENVILLE T RIGHT MUN: GREENVILLE T

005052 FT

002517 FT

000000 FT

0030/1811	LEN=0032	INSTALLED	2015
0030/1111	LEN=0033	INSTALLED	UNKN
0030/0856	LEN=0042	INSTALLED	UNKN
0030/0800	LEN=0032	INSTALLED	UNKN
0030/0492	LEN=0037	INSTALLED	UNKN
005052 FT	2 0 55003	0 00 0052+35	
0030/0000	LENGTH(AH	2677 BK 2535)	
0020/2312	LEN=0030	INSTALLED	UNKN
0020/2110	LEN=0033	INSTALLED	UNKN
0020/1962	LEN=0033	INSTALLED	UNKN
0020/1420	LEN=0033	INSTALLED	UNKN
0020/1035	LEN=0150	INSTALLED	UNKN
0020/0520	LEN=0033	INSTALLED	UNKN
0020/0271	LEN=0033	INSTALLED	UNKN
0020/0035	LEN=0042	INSTALLED	2015
002517 FT	2 0 55003	0 00 0026+50	
0020/0000	LENGTH(AH	2535 BK 2517)	
0010/2199	LEN=0038	INSTALLED	UNKN
0010/1690	LEN=0066	INSTALLED	UNKN
0010/1368	LEN=0032	INSTALLED	UNKN
0010/0838	LEN=0034	INSTALLED	UNKN
0010/0391	LEN=0034	INSTALLED	UNKN
0010/0210	LEN=0034	INSTALLED	1980
0010/0052	SAMSON ROCK RD		
000000 FT	(T614)		
	NC MC KENZIE HOLLOW RD		
	GREENVILLE RD		
	(SR2010 SEG 0230/2460)		
	MFC BEGIN = D		
0010/0000	LENGTH(AH	2517 BK 0000)	

DIR: B TOTAL LEN: 10.359 MI. DIST: 09-7 SR: 2010
 LEFT MUN: GREENVILLE T RIGHT MUN: GREENVILLE T

ROAD NAME	START STATION	END STATION	LENGTH (FT)	DESCRIPTION
MCKENIZE HOLLOW RD (SR2011 SEG 0010/0000)	0230/2460	054695	054695 FT	INTER-AHD MARYLAND STATE LINE (STBD)
REMBOLD RD (TWP)	0230/0996	051217	051217 FT	015 " DIA CIRC CONCR LEN=0100 INSTALLED UNKN
	0220/2388	0220/0000	0220/0000	2 0 55002 0 01 0513+00 LENGTH(AH 3478 BK 2957) 015 " DIA CIRC CONCR LEN=0036 INSTALLED UNKN
	0220/1718	0220/0644	0220/0644	018 " DIA CIR PLASTIC LEN=0040 INSTALLED UNKN
	0220/0537	0220/0279	0220/0279	015 " DIA CIRC CONCR LEN=0036 INSTALLED UNKN HEMLOCK LN (PRDR)
	048260	0220/0000	048260 FT	015 " DIA CIR UNKNOWN LEN=0042 INSTALLED UNKN 2 0 55002 0 01 0483+43 LENGTH(AH 2957 BK 2821)
	0210/2180	0210/0274	0210/0274	036 " DIA CIR PLASTIC LEN=0036 INSTALLED UNKN
LOHR RD (T313)	0210/0873	045439	045439 FT	018 " DIA CIRC CONCR LEN=0034 INSTALLED UNKN 2 0 55002 0 01 0455+25 MURRAY RD (T314)
WARRENS MILL RD (SR2009 SEG 0010/0000)	0210/0000	0210/0000	0210/0000	LENGTH(AH 2821 BK 2186)

Project ID	Location	Stationing	Length (FT)	Material	Notes
2 0 55002 0 01 BY PASS RD (T327)		0433+00	043253 FT	0200/0535	015 "DIA CIRC CONCR LEN=0036 INSTALLED UNKN
			0200/0000	043253 FT	018 "DIA CIR PLASTIC LEN=0032 INSTALLED UNKN
				0200/0000	LENGTH(AH 2186 BK 2196)
				0190/2108	015 "DIA CIRC CONCR LEN=0028 INSTALLED 2004
				0190/0816	015 "DIA CIRC CONCR LEN=0030 INSTALLED UNKN
		041057 FT	041057 FT	0190/0000	2 0 55002 0 01 0411+47 RED DOG RD (SR2012 SEG 0050/3050) LENGTH(AH 2196 BK 2671)
				038386 FT	2 0 55002 0 01 0384+96 LENGTH(AH 2671 BK 1860)
2 0 55002 0 01 ARNOLD LANE RD (T335)				0170/1182	015 "DIA CIRC CONCR LEN=0036 INSTALLED UNKN
				0170/0761	015 "DIA CIR PLASTIC LEN=0036 INSTALLED UNKN
				0170/0422	015 "DIA CIRC CONCR LEN=0032 INSTALLED UNKN
				036526 FT	0170/0000
				0160/1008	015 "DIA CIRC CONCR LEN=0038 INSTALLED UNKN
				0160/0760	015 "DIA CIRC CONCR LEN=0030 INSTALLED UNKN
				034966 FT	0160/0000
2 0 55002 0 01 MOUNTAIN RD (T717)		0350+80	034966 FT	0160/0000	

DIR: B TOTAL LEN: 10.359 MI. DIST: 09-7 SR: 2010
 LEFT MUN: GREENVILLE T RIGHT MUN: GREENVILLE T

032309 FT

030485 FT

027363 FT

0150/1476	012 "DIA	CIR PLASTIC
	LEN=0036	INSTALLED UNKN
0150/1077	012 "DIA	CIR PLASTIC
	LEN=0040	INSTALLED UNKN
0150/0647	012 "DIA	CIR PLASTIC
	LEN=0035	INSTALLED UNKN
0150/0185	012 "DIA	CIR PLASTIC
	LEN=0036	INSTALLED UNKN
032309 FT	2 0 55002	0 01 0323+87
0150/0000	LENGTH(AH	2657 BK 1824)
	012 "DIA	CIR PLASTIC
	LEN=0040	INSTALLED UNKN
0140/0619	012 "DIA	CIR PLASTIC
	LEN=0036	INSTALLED UNKN
030485 FT	2 0 55002	0 01 0305+63
0140/0000	LENGTH(AH	1824 BK 3122)
	RED DOG RD	
0130/3080	(SR2012	SEG 0010/0000)
	015 "DIA	CIRC CONCR
	LEN=0030	INSTALLED UNKN
0130/2141	015 "DIA	CIR PLASTIC
	LEN=0028	INSTALLED UNKN
0130/1963	012 "DIA	CIR PLASTIC
	LEN=0025	INSTALLED UNKN
0130/1866	012 "DIA	CIR PLASTIC
	LEN=0026	INSTALLED UNKN
0130/1315	015 "DIA	CIR PLASTIC
	LEN=0030	INSTALLED UNKN
0130/0796	018 "DIA	CIR PLASTIC
	LEN=0028	INSTALLED UNKN
0130/0174	036 "DIA	CIRC METAL
	LEN=0030	INSTALLED UNKN
0130/0020	BMSFN	55/2010/0130/0000
027363 FT	2 0 55002	0 01 0274+40
	LITTLE PINEY RUN	
	BMSBG	55/2010/0130/0000
0130/0000	LENGTH(AH	3122 BK 1930)
	MURRAY RD	
	(T314)	
0120/1496	035 "DIA	CIRC METAL
	LEN=0030	INSTALLED UNKN
0120/1383	018 "DIA	CIRC CONCR

EXTRACT DATE: 12/18/2023
PRINT DATE: 12/21/2023

ROADWAY MANAGEMENT SYSTEM
SLD COUNTY/SR - ANNUAL PRINT

PAGE NUMBER: 398
COUNTY: SOMERSET

DIR: B TOTAL LEN: 10.359 MI.
LEFT MUN: GREENVILLE T

DIST: 09-7 SR: 2010
RIGHT MUN: GREENVILLE T

Stationing	Length	Material	Notes
025433 FT	0120/0468	LEN=0032	INSTALLED UNKN
	025433 FT	2 0 55002	0 01 0254+53
	0120/0000	LENGTH(AH	1930 BK 2665)
	0110/2014	015 " DIA	CIRC CONCR
		LEN=0030	INSTALLED UNKN
	0110/1779	018 " DIA	CIRC CONCR
		LEN=0032	INSTALLED UNKN
	0110/1623	015 " DIA	CIRC CONCR
		LEN=0030	INSTALLED UNKN
	0110/1380	018 " DIA	CIRC CONCR
		LEN=0032	INSTALLED UNKN
	0110/0565	015 " DIA	CIRC CONCR
		LEN=0030	INSTALLED UNKN
	0110/0232	036 " DIA	CIRC CONCR
022768 FT	022768 FT	2 0 55002	0 01 0228+83
		GAS CO RD	(T307)
	0110/0000	LENGTH(AH	2665 BK 2859)
	0100/2679	015 " DIA	CIRC CONCR 198B
	0100/2485	015 " DIA	CIRC CONCR 198B
	0100/2126	015 " DIA	CIRC CONCR 198B
	0100/1592	030 " DIA	CIR PLASTIC 198B
	0100/1496	015 " DIA	CIRC CONCR 198B
	0100/1193	015 " DIA	CIRC CONCR 198B
	0100/1054	015 " DIA	CIRC CONCR 198B
	0100/0557	015 " DIA	CIR UNKNOWN 198B
	0100/0279	018 " DIA	CIRC CONCR 198B
	0100/0208	015 " DIA	CIRC CONCR 198B
019909 FT	019909 FT	2 0 55002	0 01 0200+54
	0100/0000	LENGTH(AH	2859 BK 2554)
	0090/2237	018 " DIA	CIRC CONCR 198B
	0090/1930	015 " DIA	CIRC CONCR 198B
	0090/1539	015 " DIA	CIRC CONCR 198B

DIR: B TOTAL LEN: 10.359 MI. DIST: 09-7 SR: 2010
 LEFT MUN: GREENVILLE T RIGHT MUN: GREENVILLE T

Stationing	Length	Material	Year
0090/1223	LEN=0032	INSTALLED	1988
0090/0849	LEN=0024	INSTALLED	1988
0090/0470	LEN=0032	INSTALLED	1988
0090/0228	LEN=0030	INSTALLED	1988
017355 FT	2 0 55002 0 01 0174+62		
0090/0000	LENGTH(AH 2554 BK 2279)		
0080/2202	LEN=0038	INSTALLED	1988
0080/1933	LEN=0032	INSTALLED	1988
0080/1552	LEN=0030	INSTALLED	1988
0080/1084	LEN=0030	INSTALLED	1988
0080/0951	LEN=0030	INSTALLED	1988
0080/0609	LEN=0030	INSTALLED	1988
0080/0337	LEN=0040	INSTALLED	1988
0080/0115	LEN=0032	INSTALLED	1988
015076 FT			
0080/0000	LENGTH(AH 2279 BK 2479)		
0070/2270	LEN=0030	INSTALLED	1988
0070/1961	BMS EN 55/2010/0070/1891		
0070/1891	BMS BG 55/2010/0070/1891		
0070/1382	LEN=0040	INSTALLED	1988
0070/1174	LEN=0036	INSTALLED	1988
0070/1026	ELK LICK T		
0070/0825	LEN=0042	INSTALLED	1988
0070/0415	LEN=0030	INSTALLED	1988
0070/0165	LEN=0032	INSTALLED	1988
012597 FT	2 0 55002 0 00 0126+00		
0070/0000	LENGTH(AH 2479 BK 2748)		

2 0 55002 0 01 0151+36 015076 FT
 PINEY RUN RD
 (T496) 0080/0000

DIR: B TOTAL LEN: 10.359 MI. DIST: 09-7 SR: 2010
 LEFT MUN: ELK LICK T RIGHT MUN: ELK LICK T

009849 FT

5

006926 FT

5

0060/2725	015 " DIA	CIRC CONCR
LEN=0025	INSTALLED	UNKN
0060/2519	015 " DIA	CIRC CONCR
LEN=0030	INSTALLED	UNKN
0060/2241	015 " DIA	CIRC CONCR
LEN=0030	INSTALLED	UNKN
0060/1843	015 " DIA	CIRC CONCR
LEN=0030	INSTALLED	UNKN
0060/1701	015 " DIA	CIRC CONCR
LEN=0030	INSTALLED	UNKN
0060/1374	015 " DIA	CIRC CONCR
LEN=0030	INSTALLED	UNKN
0060/1180	015 " DIA	CIRC CONCR
LEN=0030	INSTALLED	UNKN
0060/1015	018 " DIA	CIRC CONCR
LEN=0034	INSTALLED	UNKN
0060/0714	015 " DIA	CIRC CONCR
LEN=0030	INSTALLED	UNKN
0060/0309	015 " DIA	CIRC CONCR
LEN=0030	INSTALLED	UNKN
0060/0170	015 " DIA	CIRC CONCR
LEN=0034	INSTALLED	UNKN
009849 FT	2 0 55002 0 00 0099+36	
0060/0000	LENGTH(AH 2748 BK 2923)	
0050/2895	015 " DIA	CIRC CONCR
LEN=0030	INSTALLED	UNKN
0050/2676	030 " DIA	CIRC METAL
LEN=0030	INSTALLED	UNKN
0050/2455	015 " DIA	CIRC CONCR
LEN=0036	INSTALLED	UNKN
0050/2176	015 " DIA	CIRC CONCR
LEN=0030	INSTALLED	UNKN
0050/1908	015 " DIA	CIRC CONCR
LEN=0030	INSTALLED	UNKN
0050/1640	015 " DIA	CIRC CONCR
LEN=0036	INSTALLED	UNKN
0050/0710	018 " DIA	CIRC CONCR
LEN=0040	INSTALLED	UNKN
006926 FT	2 0 55002 0 00 0069+28	
0050/0000	LENGTH(AH 2923 BK 3329)	
0040/3292	015 " DIA	CIRC CONCR
LEN=0042	INSTALLED	UNKN
0040/2130	015 " DIA	CIRC CONCR
LEN=0034	INSTALLED	UNKN
	015 " DIA	CIRC CONCR

DIR: B TOTAL LEN: 10.359 MI. DIST: 09-7 SR: 2010
 LEFT MUN: ELK LICK T RIGHT MUN: ELK LICK T

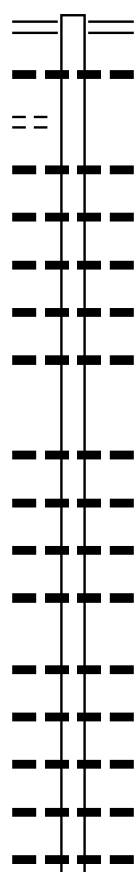
Stationing	Segment	Length	Material	Notes
	0040/1909	LEN=0030	015" DIA CIRC CONCR	INSTALLED UNKN
	0040/1445	LEN=0030	015" DIA CIRC CONCR	INSTALLED UNKN
	0040/0978	LEN=0030		INSTALLED UNKN
003597 FT	003597 FT	2 0 55002 0 00	0036+94	
	0040/0000	LENGTH(AH 3329 BK 2575)	015" DIA CIRC CONCR	
NAH STADT ACRES DR (T865)	0030/2391	LEN=0030		INSTALLED UNKN
	0030/1910	==		
	0030/1299	LEN=0025	018" DIA CIR PLASTIC	INSTALLED UNKN
	0030/1017	LEN=0029	018" DIA CIR PLASTIC	INSTALLED 1996
	0030/0985		CORLISS ST (TWP)	
	0030/0712	LEN=0030	015" DIA CIRC CONCR	INSTALLED UNKN
	0030/0688		LIVEGOOD AL (TWP)	
	0030/0234	LEN=0030	018" DIA CIRC CONCR	INSTALLED UNKN
2 0 55002 0 00 0010+15 ENGLS MILL RD (T325)	001022 FT			
	0030/0000	NC GR	REENVILLE RD	
	0030/0000	LENGTH(AH 2575 BK 0609)	018" DIA CIRC CONCR	
	0020/0609	LEN=0050		INSTALLED UNKN
	0020/0594		ELK LICK SALISBURY B	
	0020/0373		ROCK ST (BORO)	
000413 FT	000413 FT	2 0 55002 0 00	0004+09	
	0020/0000	LENGTH(AH 0609 BK 0413)	015" DIA CIRC CONCR	
	0010/0389	LEN=0045		INSTALLED 1998
000000 FT	000000 FT	2 0 55002 0 00	0000+00	
			NC OR	
			GRANT ST (SR0219 SEG 0050/0000)	
	INTER-BK		ORD ST (SR0669 SEG 0120/2866)	
			MFC BEGIN = D	
	0010/0000	LENGTH(AH 0413 BK 0000)		

SINES DR
(PRDR)

023636 FT

0090/1564

021419 FT



Stationing	Material / Notes	Year
023636 FT	CUMBERLAND HW	
0090/2217	(SR0160 SEG 0150/0000)	
0090/1681	015 "DIA CIRC CONCR LEN=0032 INSTALLED UNKN	
0090/1452	015 "DIA CIRC CONCR LEN=0034 INSTALLED UNKN	
0090/1097	015 "DIA CIRC CONCR LEN=0032 INSTALLED UNKN	
0090/0754	015 "DIA CIRC CONCR LEN=0037 INSTALLED UNKN	
0090/0490	015 "DIA CIRC CONCR LEN=0037 INSTALLED UNKN	
0090/0142	015 "DIA CIRC CONCR LEN=0037 INSTALLED 1993	1993
021419 FT	2 0 55006 0 00 0214+40	
0090/0000	5 LENGTH(AH 2217 BK 2931) 036 "DIA CIRC CONCR	
0080/2804	018 "DIA CIRC CONCR LEN=0045 INSTALLED UNKN	
0080/2526	015 "DIA CIRC CONCR LEN=0038 INSTALLED UNKN	
0080/2074	036 "DIA CIRC CONCR LEN=0037 INSTALLED UNKN	
0080/1789	015 "DIA CIRC CONCR LEN=0036 INSTALLED UNKN	
0080/1179	018 "DIA CIRC CONCR LEN=0038 INSTALLED UNKN	
0080/1018	015 "DIA CIRC CONCR LEN=0038 INSTALLED UNKN	
0080/0725	015 "DIA CIRC CONCR LEN=0038 INSTALLED UNKN	
0080/0309	015 "DIA CIR PLASTIC LEN=0032 INSTALLED UNKN	
0080/0039	018 "DIA CIR PLASTIC LEN=0040 INSTALLED 2006	2006

DIR: B TOTAL LEN: 4.477 MI. DIST: 09-7 SR: 2009
 LEFT MUN: LARIMER T RIGHT MUN: LARIMER T

2 0 55006 0 00 0185+49 018488 FT
 HERSHBERGER RD
 (T661) 0080/0000

Stationing	Material	Length	Notes
018488 FT			
0080/0000	030" DIA CIR PLASTIC	2931	BK 2301
0070/2150	015" DIA CIR PLASTIC	0040	INSTALLED 2006
0070/1732	015" DIA CIR CONC	0028	INSTALLED UNKN
0070/1437	015" DIA CIR CONC	0028	INSTALLED UNKN
0070/1084	015" DIA CIR CONC	0029	INSTALLED UNKN
0070/0784	015" DIA CIR CONC	0030	INSTALLED UNKN
0070/0665	015" DIA CIR CONC	0031	INSTALLED UNKN
0070/0343	015" DIA CIR CONC	0030	INSTALLED UNKN
016187 FT			
016187 FT			
0070/0000	INTER-BK		
016187 FT			
0060/0000	7064 INTER-AHD		
0060/2756	0060/2756		
0060/2458	0060/2458		
0060/2431	0060/2431		
0060/2411	0060/2411		
0060/2207	0060/2207		
0060/1307	018" DIA CIR PLASTIC	0040	INSTALLED 2006
0060/1063	018" DIA CIR PLASTIC	0040	INSTALLED 2006
0060/0693	018" DIA CIR PLASTIC	0040	INSTALLED 2006
0060/0119	018" DIA CIR PLASTIC	0040	INSTALLED 2006
013431 FT			
0060/0000	018" DIA CIR PLASTIC	2756	BK 3034
0050/2965	018" DIA CIR PLASTIC	0040	INSTALLED 2006

DEAL RD
 (SR2006 SEG 0140/2989) 0060/2756

EXTRACT DATE: 12/18/2023
PRINT DATE: 12/21/2023

ROADWAY MANAGEMENT SYSTEM
SLD COUNTY/SR - ANNUAL PRINT

PAGE NUMBER: 392
COUNTY: SOMERSET

DIR: B TOTAL LEN: 4.477 MI.
LEFT MUN: GREENVILLE T

DIST: 09-7 SR: 2009
RIGHT MUN: GREENVILLE T

2 0 55006 0 00 0104+00 010397 FT
SAND SPRING RD
(T363) 0050/0000

ARNOLD LANE RD
(T335) 0030/3591

Station	Material	Length	Notes
0050/2799	015" DIA CIRC METAL	LEN=0044	INSTALLED UNKN
0050/2672	015" DIA CIRC METAL	LEN=0036	INSTALLED 1995
0050/2504	015" DIA CIRC METAL	LEN=0041	INSTALLED UNKN
0050/2237	015" DIA CIRC METAL	LEN=0040	INSTALLED 1998
0050/2080	KNIERIEM DR (PRDR)	024" DIA	CIR PLASTIC
0050/2018	018" DIA CIRC METAL	LEN=0040	INSTALLED 2006
0050/1733	018" DIA CIRC METAL	LEN=0044	INSTALLED UNKN
0050/1545	018" DIA CIR PLASTIC	LEN=0040	INSTALLED 2006
0050/1373	018" DIA CIR PLASTIC	LEN=0041	INSTALLED UNKN
0050/0978	018" DIA CIR PLASTIC	LEN=0040	INSTALLED 2006
0050/0603	018" DIA CIRC METAL	LEN=0008	INSTALLED 2006
0050/0116	018" DIA CIRC METAL	LEN=0038	INSTALLED UNKN
0050/0000	LENGTH(AH 3034 BK 1902)		
0040/1790	018" DIA CIR PLASTIC	LEN=0040	INSTALLED 2006
0040/1274	018" DIA CIR PLASTIC	LEN=0040	INSTALLED 2006
0040/0681	018" DIA CIR PLASTIC	LEN=0040	INSTALLED 2006
0040/0308	015" DIA CIRC CONC	LEN=0036	INSTALLED UNKN
0040/0013	BMSSEN 55/2009/0040/0000		
008495 FT	2 0 55006 0 00 0085+74		
0040/0000	LINT CREEK		
0040/0000	BMSBG 55/2009/0040/0000		
0030/3198	015" DIA CIR PLASTIC	LEN=0038	INSTALLED UNKN
0030/2748	015" DIA CIRC CONC	LEN=0036	INSTALLED UNKN
0030/2733	KENDALLWOOD RD (T336)		
0030/2442	015" DIA CIRC CONC	LEN=0036	INSTALLED UNKN

DIR: B TOTAL LEN: 4.477 MI. DIST: 09-7 SR: 2009
 LEFT MUN: GREENVILLE T RIGHT MUN: GREENVILLE T

0030/2183	015 " DIA	CIRC CONCR
	LEN=0036	INSTALLED UNKN
0030/1294	015 " DIA	CIRC CONCR
	LEN=0037	INSTALLED UNKN
0030/1061	015 " DIA	CIRC CONCR
	LEN=0037	INSTALLED UNKN
0030/0602	015 " DIA	CIRC CONCR
	LEN=0037	INSTALLED UNKN
0030/0279	018 " DIA	CIRC CONCR
	LEN=0038	INSTALLED UNKN
0030/0008	060 " DIA	CIR PLASTIC
	LEN=0050	INSTALLED 2006
004783 FT	2 0 55006	0 00 0048+21
0030/0000	LENGTH(AH 3712 BK 3381)	
0020/3041	018 " DIA	CIRC CONCR
	LEN=0040	INSTALLED UNKN
0020/2633	018 " DIA	CIRC CONCR
	LEN=0042	INSTALLED UNKN
0020/2090	018 " DIA	CIR PLASTIC
	LEN=0040	INSTALLED 2006
0020/1415	036 " DIA	CIRC METAL
	LEN=0045	INSTALLED UNKN
0020/1109	024 " DIA	CIR PLASTIC
	LEN=0040	INSTALLED 2006
0020/0615	018 " DIA	CIR PLASTIC
	LEN=0040	INSTALLED 2006
0020/0010	015 " DIA	CIRC METAL
001402 FT	LEN=0045	INSTALLED UNKN
0020/0000	LENGTH(AH 3381 BK 1402)	
0010/1327	015 " DIA	CIR UNKNOWN
	LEN=0041	INSTALLED UNKN
0010/0624	018 " DIA	CIR PLASTIC
	LEN=0040	INSTALLED 2006
0010/0014	018 " DIA	CIRC CONCR
000000 FT	LEN=0060	INSTALLED UNKN
	2 0 55006	0 00 0000+00
	NC WA	RRRENS MILL RD
		GREENVILLE RD
		(SR2010 SEG 0210/0000)
	INTER-BK	MURRAY RD
		(T314)
		MFC BEGIN = D
0010/0000	LENGTH(AH 1402 BK 0000)	

2 0 55006 0 00 0014+05 001402 FT
 BY PASS RD
 (T327)

















004783 FT

0020/0000

000000 FT

000146 FT		000146 FT	
000146 FT		7100/0000	LENGTH(AH 2418 BK 2565)
		000146 FT	
		7092/0000	LENGTH(AH 2565 BK 0134)
		INTER-AHD	BMSSEN 55/2008/0090/0000
000012 FT		0090/0134	RIVER RD
		000012 FT	(TB64)
		INTER-BK	2 0 55 116 0 01 0173+05
			RIVER RD
			(TB64)
			CASSELLMAN RIVER
			BMSBG 55/2008/0090/0000
000012 FT		0090/0000	LENGTH(AH 0134 BK 0556)
000012 FT		000012 FT	
		7080/0000	LENGTH(AH 0556 BK 0537)
		000012 FT	
		7074/0000	LENGTH(AH 0537 BK 0012)
		INTER-AHD	BMSSEN 55/2008/0070/0000
		0070/0012	RIVER RD
000000 FT		000000 FT	(TB64)
		INTER-BK	2 0 55 116 0 01 0162+01
			RIVER RD
			(TB64)
			FLAG RUN
			BMSBG 55/2008/0070/0000
000000 FT		0070/0000	LENGTH(AH 0012 BK 2562)
000000 FT		000000 FT	
		7070/0000	LENGTH(AH 2562 BK 3023)
		000000 FT	
		7060/0000	LENGTH(AH 3023 BK 1282)
		000000 FT	
		7050/0000	LENGTH(AH 1282 BK 2340)
		000000 FT	
		7040/0000	LENGTH(AH 2340 BK 1979)
		000000 FT	
		7030/0000	LENGTH(AH 1979 BK 2790)
		000000 FT	
		7020/0000	LENGTH(AH 2790 BK 2258)
		000000 FT	
		7010/0000	LENGTH(AH 2258 BK 0000)

EXTRACT DATE: 12/18/2023 ROADWAY MANAGEMENT SYSTEM PAGE NUMBER: 389
 PRINT DATE: 12/21/2023 SLD COUNTY/SR - ANNUAL PRINT COUNTY: SOMERSET
 DIR: B TOTAL LEN: .000 MI. DIST: 09-7 SR: 2007
 LEFT MUN: LARIMER T RIGHT MUN: LARIMER T

000000 FT		000000 FT	
000000 FT		7090/0000	LENGTH(AH 2645 BK 1917)
000000 FT		000000 FT	
000000 FT		7080/0000	LENGTH(AH 1917 BK 2199)
000000 FT		000000 FT	
000000 FT		7070/0000	LENGTH(AH 2199 BK 3505)
000000 FT		000000 FT	
000000 FT		7060/0000	LENGTH(AH 3505 BK 3001)
000000 FT		000000 FT	
000000 FT		7050/0000	LENGTH(AH 3001 BK 2562)
000000 FT		000000 FT	
000000 FT		7040/0000	LENGTH(AH 2562 BK 2475)
000000 FT		000000 FT	
000000 FT		7030/0000	LENGTH(AH 2475 BK 2452)
000000 FT		000000 FT	
000000 FT		7020/0000	LENGTH(AH 2452 BK 2571)
000000 FT		000000 FT	
		7010/0000	LENGTH(AH 2571 BK 0000)

DIR: B TOTAL LEN: 6.353 MI. DIST: 09-7 SR: 2006
 LEFT MUN: LARIMER T RIGHT MUN: LARIMER T

033544 FT		033544 FT	7190/0000	LENGTH(AH 2518 BK 3415)
033544 FT		033544 FT	7180/0000	LENGTH(AH 3415 BK 2994)
033544 FT		033544 FT	7170/0000	LENGTH(AH 2994 BK 2737)
033544 FT		033544 FT	7160/0000	LENGTH(AH 2737 BK 0015)
			INTER-AHD	DEAL RD
033529 FT		033529 FT	0150/0015	(TB29)
			033529 FT	2 0 55013 0 00 0342+57
			INTER-BK	DEAL RD
				(TB29)
				T.FLAUGHERTY
				BMSBG 55/2006/0150/0000
				MFC BEGIN = E
033529 FT		0150/0000	LENGTH(AH 0015 BK 1347)	
		033529 FT	7150/0000	LENGTH(AH 1347 BK 3784)
			INTER-AHD	DEAL RD
			0140/3784	(TB29)
				018 " DIA CIR PLASTIC
			0140/3090	LEN=0040 INSTALLED 1998
			0140/2989	WARRENS MILL RD
				(SR2009 SEG 0060/2756)
			0140/2901	018 " DIA CIR PLASTIC
				LEN=0030 INSTALLED 2005
			0140/2117	015 " DIA CIR PLASTIC
				LEN=0027 INSTALLED UNKN
			0140/1580	018 " DIA CIR PLASTIC
				LEN=0040 INSTALLED 2005
				015 " DIA CIR PLASTIC

WARRENS MILL RD
 (SR2009 SEG 0070/0000) 0140/3784

DIR: B TOTAL LEN: 6.353 MI. DIST: 09-7 SR: 2006
 LEFT MUN: LARIMER T RIGHT MUN: LARIMER T

029745 FT

```

--+--+ 0140/1056 LEN=0027 INSTALLED UNKN
--+--+ 015 "DIA CIRC CONCR
--+--+ 0140/0770 LEN=0030 INSTALLED UNKN
--+--+ 018 "DIA CIRC PLASTIC
--+--+ 0140/0338 LEN=0024 INSTALLED 2005
--+--+ 029745 FT 2 0 55013 0 00 0299+95
--+--+ 0140/0000 LENGTH(AH 3784 BK 2332)
--+--+ 018 "DIA CIRC PLASTIC
--+--+ 0130/2276 LEN=0040 INSTALLED 2005
--+--+ 018 "DIA CIRC PLASTIC
--+--+ 0130/2126 LEN=0040 INSTALLED 2005
--+--+ 015 "DIA CIRC PLASTIC
--+--+ 0130/2023 LEN=0029 INSTALLED UNKN
--+--+ 024 "DIA CIRC PLASTIC
--+--+ 0130/1743 LEN=0030 INSTALLED UNKN
--+--+ 018 "DIA CIRC PLASTIC
--+--+ 0130/1333 LEN=0040 INSTALLED 2005
--+--+ 018 "DIA CIRC PLASTIC
--+--+ 0130/0993 LEN=0040 INSTALLED 2005

```

027413 FT

```

--+--+ 0130/0355 015 "DIA CIRC PLASTIC
--+--+ LEN=0026 INSTALLED UNKN
--+--+ 018 "DIA CIRC CONCR
--+--+ 0130/0098 LEN=0034 INSTALLED UNKN
--+--+ 027413 FT 2 0 55013 0 00 0275+89
--+--+ 0130/0000 LENGTH(AH 2332 BK 2513)

```

024900 FT

```

--+--+ 0120/1880 018 "DIA CIRC PLASTIC
--+--+ LEN=0020 INSTALLED 2005
--+--+ 018 "DIA CIRC METAL
--+--+ 0120/1546 LEN=0031 INSTALLED UNKN
--+--+ 015 "DIA CIRC METAL
--+--+ 0120/1090 LEN=0031 INSTALLED UNKN
--+--+ 018 "DIA CIRC PLASTIC
--+--+ 0120/0547 LEN=0026 INSTALLED UNKN
--+--+ 040 "DIA CIRC PLASTIC
--+--+ 0120/0381 LEN=0040 INSTALLED 2006
--+--+ 024900 FT 2 0 55013 0 00 0250+44
--+--+ 0120/0000 LENGTH(AH 2513 BK 3246)
--+--+ 018 "DIA CIRC PLASTIC
--+--+ 0110/2800 LEN=0040 INSTALLED 1999
--+--+ 018 "DIA CIRC PLASTIC
--+--+ 0110/2311 LEN=0035 INSTALLED 2005

```

```

--+--+ 0110/0970 018 "DIA CIRC PLASTIC
--+--+ LEN=0040 INSTALLED 2006
--+--+ MILLER RUN RD
--+--+ 0110/0682 (T718)

```

EXTRACT DATE: 12/18/2023
PRINT DATE: 12/21/2023

ROADWAY MANAGEMENT SYSTEM
SLD COUNTY/SR - ANNUAL PRINT

PAGE NUMBER: 386
COUNTY: SOMERSET

DIR: B TOTAL LEN: 6.353 MI.
LEFT MUN: LARIMER T

DIST: 09-7 SR: 2006
RIGHT MUN: LARIMER T

HERSCH RD
(T564)

0110/0474

021654 FT

2 0 55013 0 00 0205+81 020542 FT
GLADE CITY RD
(SR2017 SEG 0010/0000) 0100/0000

017942 FT

0110/0670	018 " DIA CIRC CONCR LEN=0080 INSTALLED 2000
0110/0286	BMS EN 55/2006/0110/0000 030 " DIA CIRC CONCR
0110/0250	LEN=0200 INSTALLED 2000 027 " DIA CIRC CONCR
0110/0220	LEN=0070 INSTALLED 2000
021654 FT	0 0 00000 0 00 0000+00 TRIB FLAUGHERTY CREEK BMSBG 55/2006/0110/0000
0110/0000	LENGTH(AH 3246 BK 1112) 018 " DIA CIRC CONCR
0100/1070	LEN=0028 INSTALLED 2000
0100/0772	018 " DIA CIR PLASTIC LEN=0046 INSTALLED 2006
0100/0767	LC FOR RAILROAD LN (CONN) 018 " DIA CIR PLASTIC
0100/0561	LEN=0040 INSTALLED 2006
0100/0400	018 " DIA CIR PLASTIC LEN=0035 INSTALLED UNKN
0100/0311	RAILROAD LN (T564) 018 " DIA CIR PLASTIC
0100/0093	LEN=0035 INSTALLED UNKN
020542 FT	NC DEAL RD
0100/0000	LENGTH(AH 1112 BK 2600) 018 " DIA CIR PLASTIC
0090/2457	LEN=0036 INSTALLED UNKN
0090/2183	018 " DIA CIRC CONCR LEN=0044 INSTALLED UNKN
0090/2024	015 " DIA CIR PLASTIC LEN=0034 INSTALLED UNKN
0090/1129	015 " DIA CIR PLASTIC LEN=0034 INSTALLED UNKN
017942 FT	2 0 55013 0 00 0180+31
0090/0000	LENGTH(AH 2600 BK 2631) 015 " DIA CIR PLASTIC
0080/2312	LEN=0029 INSTALLED UNKN
0080/1999	015 " DIA CIR PLASTIC LEN=0042 INSTALLED UNKN
0080/1644	018 " DIA CIR PLASTIC LEN=0040 INSTALLED UNKN
	018 " DIA CIR PLASTIC

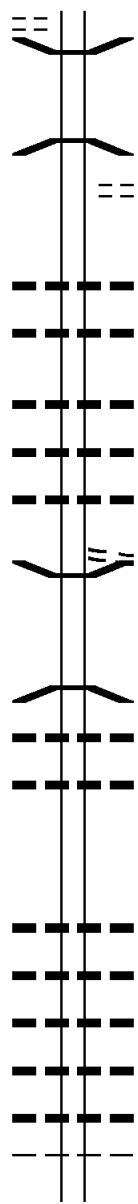
DIR: B TOTAL LEN: 6.353 MI. DIST: 09-7 SR: 2006
 LEFT MUN: LARIMER T RIGHT MUN: LARIMER T

	0080/1091	LEN=0037	INSTALLED	UNKN
		018 " DIA	CIRC METAL	
	0080/0829	LEN=0054	INSTALLED	UNKN
		015 " DIA	CIR PLASTIC	
	0080/0615	LEN=0034	INSTALLED	UNKN
		015 " DIA	CIR PLASTIC	
	0080/0214	LEN=0031	INSTALLED	UNKN
		024 " DIA	CIRC CONCR	
	0080/0174	LEN=0038	INSTALLED	UNKN
015311 FT	015311 FT	2 0 55013	0 00	0153+59
		(AAR 145082L)	#TRKS	03
	0080/0000	LENGTH(AH	2631	BK 1100)
		036 " DIA	CIRC CONCR	
	0070/0099	LEN=0042	INSTALLED	UNKN
014211 FT	014211 FT	2 0 55013	0 00	0143+34
	0070/0000	LENGTH(AH	1100	BK 2102)
		018 " DIA	CIRC CONCR	
	0060/2042	LEN=0042	INSTALLED	UNKN
		018 " DIA	CIRC CONCR	
	0060/1747	LEN=0036	INSTALLED	UNKN
		LARIMER		
	0060/1488	SUMMIT T		
		015 " DIA	CIRC CONCR	
	0060/1472	LEN=0042	INSTALLED	UNKN
		015 " DIA	CIRC CONCR	
	0060/1005	LEN=0046	INSTALLED	UNKN
		015 " DIA	CIRC CONCR	
	0060/0508	LEN=0042	INSTALLED	UNKN
012109 FT	012109 FT	2 0 55013	0 00	0121+45
		TRAIL		
	0060/0000	OP ID 55/2006/0060/0000		
		LENGTH(AH	2102	BK 2248)
		018 " DIA	CIRC CONCR	
	0050/2170	LEN=0040	INSTALLED	2003
		015 " DIA	CIRC CONCR	
	0050/1344	LEN=0038	INSTALLED	UNKN
		015 " DIA	CIRC CONCR	
	0050/1105	LEN=0054	INSTALLED	UNKN
		018 " DIA	CIRC CONCR	
	0050/0804	LEN=0040	INSTALLED	UNKN
		018 " DIA	CIRC CONCR	
	0050/0460	LEN=0104	INSTALLED	UNKN
		024 " DIA	CIRC CONCR	
	0050/0300	LEN=0030	INSTALLED	UNKN
		024 " DIA	CIRC CONCR	
	0050/0115	LEN=0045	INSTALLED	UNKN

DIR: B TOTAL LEN: 6.353 MI. DIST: 09-7 SR: 2006
 LEFT MUN: SUMMIT T RIGHT MUN: SUMMIT T

(T566)

0050/0089
 009861 FT



0050/0070 BMS EN 55/2006/0050/0000
 009861 FT 2 0 55013 0 00 0099+09
 FLAUGHERTY CREEK
 BMSBG 55/2006/0050/0000
 LENGTH(AH 2248 BK 3494)
 KEYSTONE ST RD EX
 (T373)

0040/3120

0040/2052 018 " DIA CIRC CONCR
 LEN=0060 INSTALLED 1999
 015 " DIA CIRC METAL
 0040/1786 LEN=0049 INSTALLED UNKN

0040/1116 015 " DIA CIRC METAL
 LEN=0034 INSTALLED UNKN
 024 " DIA CIRC CONCR
 0040/0775 LEN=0038 INSTALLED UNKN
 018 " DIA CIRC UNKNOWN
 0040/0620 LEN=0031 INSTALLED UNKN
 SCHROCK DR
 0040/0317 (PRDR)
 0040/0127 BMS EN 55/2006/0040/0000
 006367 FT 2 0 55013 0 00 0063+89
 NC SR 2006 SH
 FLAUGHERTY CREEK
 BMSBG 55/2006/0040/0000
 LENGTH(AH 3494 BK 3550)

0040/0000 018 " DIA CIRC CONCR
 0030/3155 LEN=0057 INSTALLED UNKN
 024 " DIA CIRC CONCR
 0030/3087 LEN=0034 INSTALLED UNKN

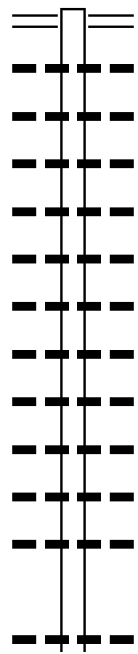
0030/1566 018 " DIA CIR PLASTIC
 LEN=0031 INSTALLED UNKN
 018 " DIA CIRC CONCR
 0030/1235 LEN=0034 INSTALLED UNKN
 018 " DIA CIRC CONCR
 0030/1000 LEN=0031 INSTALLED UNKN
 018 " DIA CIRC METAL
 0030/0897 LEN=0037 INSTALLED UNKN
 015 " DIA CIRC METAL
 0030/0562 LEN=0038 INSTALLED UNKN
 SUMMIT
 MEYERSDALE B
 0030/0259 018 " DIA CIRC CONCR

006367 FT

DIR: B TOTAL LEN: 6.353 MI. DIST: 09-7 SR: 2006
 LEFT MUN: MEYERSDALE B RIGHT MUN: MEYERSDALE B

Stationing	Segment	Length	Notes
002817 FT	0030/0079	LEN=0080	INSTALLED UNKN
	002817 FT	2 0 55013 0 00 0028+38	VILLAGE: GLADE CITY
		NC GLADE CITY RD	
		PINE ST	
		(BORO)	
	0030/0000	LENGTH(AH 3550 BK 1440)	
		018 "DIA CIRC METAL	
	0020/1440	LEN=0040	INSTALLED UNKN
CHESTNUT ST (BORO)	0020/1280		
	0020/0880	018 "DIA CIRC CONCR	
		LEN=0045	INSTALLED UNKN
		LINCOLN AV	
	0020/0714	(BORO)	
		BORO AL	
	0020/0555	(BORO)	
		MEYERS AV	
MEYERS AV (BORO)	0020/0387	(TBC)	
	0020/0387	MFC BEGIN = D	
		006 "DIA CIRC CONCR	
	0020/0348	LEN=0177	INSTALLED UNKN
		CLAY ST	
	0020/0220	(BORO)	
		NC CHERRY ST	
2 0 55013 0 00 0013+88	001377 FT		
MAPLE VALLEY RD			
(SR2025 SEG 0020/0000)	0020/0000		
	0020/0000	MFC BEGIN = E	
		LENGTH(AH 1440 BK 1377)	
	0010/1177	SEVENTH ST	
		(BORO)	
		SIXTH ST	
	0010/0892	(BORO)	
		BORO AL	
	0010/0739	(BORO)	
		012 "DIA CIR PLASTIC	
	0010/0606	LEN=0042	INSTALLED UNKN
		CENTER ST	
		(BORO)	
	0010/0579		
		CITY HALL AV	
	0010/0417	(BORO)	
FIFTH ST (BORO)	0010/0273		
		015 "DIA CIRC CONCR	
	0010/0134	LEN=0042	INSTALLED UNKN
	000000 FT	2 0 55013 0 00 0000+00	
		GRANT ST	
		(SR2047 SEG 0060/0595)	
		NC MAIN ST	
GRANT ST (SR2047 SEG 0060/0595)	0010/0000	MFC BEGIN = D	
		LENGTH(AH 1377 BK 0000)	

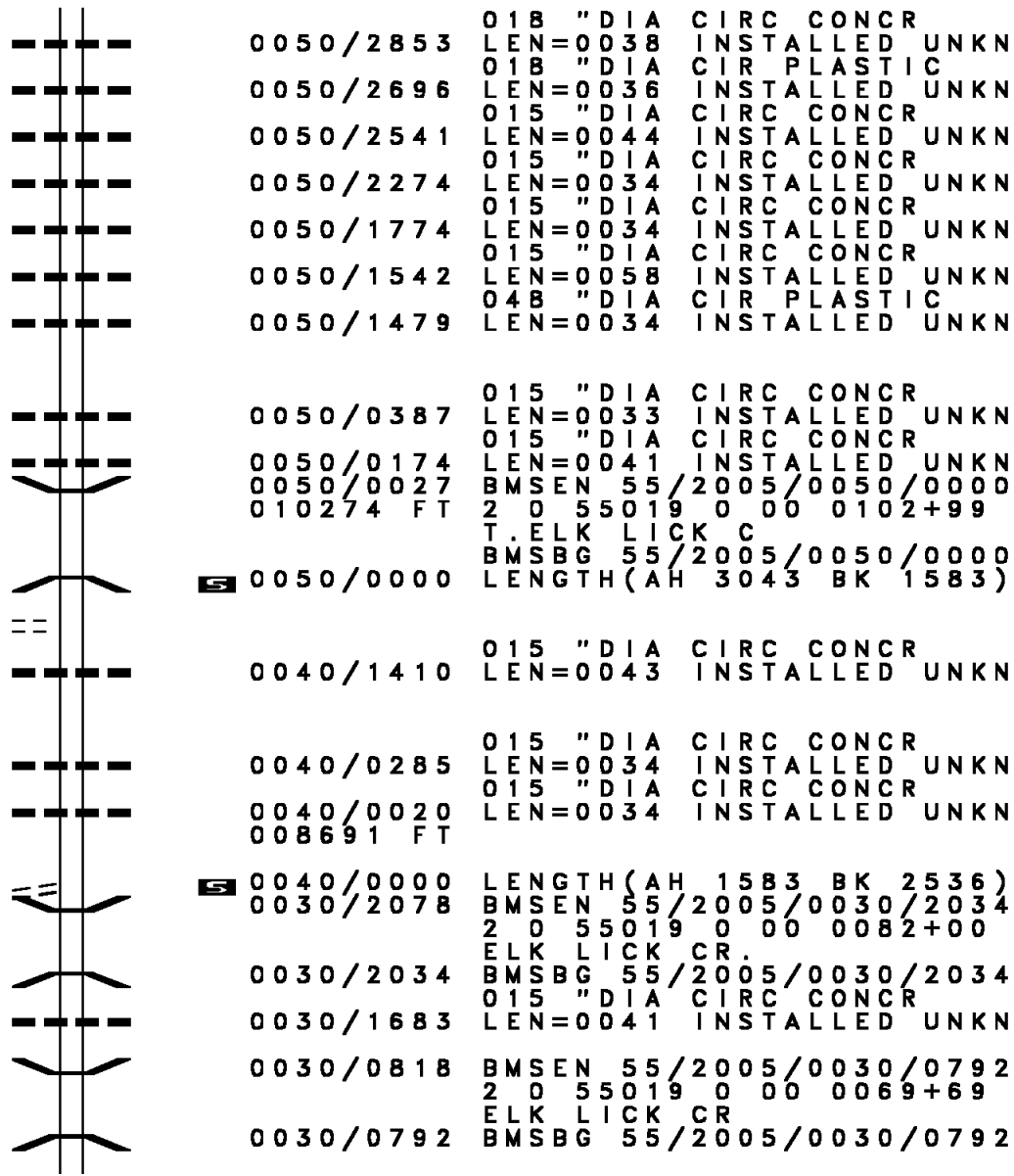
016487 FT



Distance (FT)	Material	Length (FT)	Notes
016487 FT	MOUNT DAVIS RD		
0060/3170	(SR2004 SEG 0380/0000)		
015	"DIA CIRC CONCR		
0060/3157	LEN=0050		INSTALLED UNKN
015	"DIA CIRC CONCR		
0060/3092	LEN=0042		INSTALLED UNKN
018	"DIA CIRC CONCR		
0060/2895	LEN=0038		INSTALLED UNKN
018	"DIA CIRC CONCR		
0060/2673	LEN=0036		INSTALLED UNKN
018	"DIA CIRC CONCR		
0060/2363	LEN=0036		INSTALLED UNKN
015	"DIA CIRC CONCR		
0060/1830	LEN=0044		INSTALLED UNKN
018	"DIA CIRC CONCR		
0060/1490	LEN=0046		INSTALLED UNKN
015	"DIA CIRC CONCR		
0060/1201	LEN=0040		INSTALLED UNKN
018	"DIA CIRC CONCR		
0060/1137	LEN=0036		INSTALLED UNKN
015	"DIA CIRC CONCR		
0060/0748	LEN=0046		INSTALLED UNKN
015	"DIA CIRC CONCR		
0060/0411	LEN=0036		INSTALLED UNKN
013317 FT	2 0 55019 0 01 0133+81		
0060/0000	LENGTH(AH 3170 BK 3043)		
024	"DIA CIRC METAL		
0050/2998	LEN=0040		INSTALLED UNKN

013317 FT

DIR: B TOTAL LEN: 3.123 MI. DIST: 09-7 SR: 2005
 LEFT MUN: SUMMIT T RIGHT MUN: SUMMIT T



010274 FT

KINSINGER RD
(T381)

0040/1422

2 0 55019 0 00 0087+02 008691 FT
 OLD MULE TRAIL RD
 (T827)

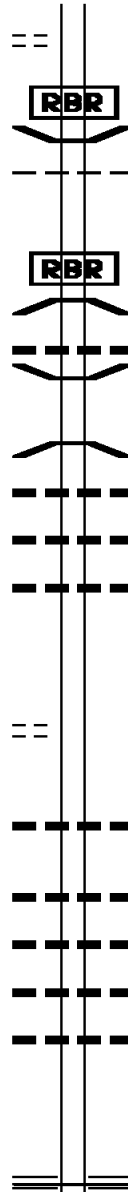
0040/0000

0050/0000 LENGTH(AH 3043 BK 1583)
 0030/2078 BMSBG 55/2005/0030/2034
 0030/2034 ELK LICK CR.
 0030/1683 BMSBG 55/2005/0030/2034
 0030/0818 015 DIA CIRC CONCR
 0030/0792 LEN=0041 INSTALLED UNKN
 BMSBG 55/2005/0030/0792
 2 0 55019 0 00 0069+69
 ELK LICK CR

DIR: B TOTAL LEN: 3.123 MI. DIST: 09-7 SR: 2005
 LEFT MUN: SUMMIT T RIGHT MUN: SUMMIT T

LAUREL FALLS RD
 (T705)

0030/0181



006155 FT

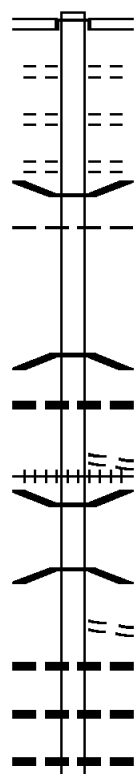
0030/0027 BMS EN 55/2005/0030/0000
 SUMMIT
 ELK LICK T
 2 0 55019 0 00 0061+69
 P3
 ELK LICK CREEK
 BMSBG 55/2005/0030/0000
 LENGTH(AH 2536 BK 3215)
 024 "DIA CIR PLASTIC
 0020/2900 LEN=0040 INSTALLED 2005
 0020/2755 BMS EN 55/2005/0020/2725
 2 0 55019 0 00 0056+82
 ELK LICK CREEK
 0020/2725 BMSBG 55/2005/0020/2725
 018 "DIA CIRC CONCR
 0020/2234 LEN=0040 INSTALLED 2004
 015 "DIA CIRC CONCR
 0020/1647 LEN=0030 INSTALLED UNKN
 018 "DIA CIR PLASTIC
 0020/1321 LEN=0032 INSTALLED UNKN

2 0 55019 0 00 0029+55 002940 FT
 KRETCHMAN FARM RD
 (T603) 0020/0000

002940 FT
 0020/0000 LENGTH(AH 3215 BK 2940)
 0010/1782 018 "DIA CIRC CONCR
 LEN=0040 INSTALLED UNKN
 0010/0968 015 "DIA CIRC CONCR
 LEN=0030 INSTALLED UNKN
 0010/0380 015 "DIA CIRC CONCR
 LEN=0034 INSTALLED UNKN
 0010/0199 015 "DIA CIRC CONCR
 LEN=0036 INSTALLED UNKN
 0010/0048 015 "DIA CIRC CONCR
 LEN=0040 INSTALLED 2000
 000000 FT 2 0 55019 0 00 0000+00
 NC MA TLICK RD
 MOUNT DAVIS RD
 (SR2004 SEG 0330/0000)
 MFC BEGIN = E
 0010/0000 LENGTH(AH 2940 BK 0000)

106004 FT

106004 FT
INTER-AHD



104799 FT

BROADWAY ST
 (BORO)
 GRANT ST
 (SR2047 SEG 0060/1529)
 THIRD ST
 (BORO)
 SECOND ST
 (BORO)
 FIRST ST
 (BORO)
 0440/0493
 0440/0148 BMSEN 55/2004/0440/0000
 MEYERSDALE
 0440/0141 SUMMIT T
 104799 FT 1 1 00727 0 00 0061+24
 NC BR
 ROADWAY ST
 CASSELMAN RIVER
 BMSBG 55/2004/0440/0000
 0440/0000 LENGTH(AH 1205 BK 2547)
 018 " DIA CIR PLASTIC
 0430/2126 LEN=0037 INSTALLED UNKN
 HETZ RD
 (T701)
 0430/1982 (AAR 145093Y)#TRKS 01
 0430/1981 BMSEN 55/2004/0430/1892
 0430/1901 1 1 00727 0 00 0054+62
 TR. CSLMN. R.
 0430/1892 BMSBG 55/2004/0430/1892
 SAYLOR HILL RD
 (T371)
 039"H 94"W CONC STRUCT
 0430/1867 LEN=0042 INSTALLED UNKN
 015 " DIA CIR PLASTIC
 0430/1643 LEN=0043 INSTALLED UNKN
 015 " DIA CIR PLASTIC
 0430/1580 LEN=0035 INSTALLED UNKN

DIR: B TOTAL LEN: 20.077 MI. DIST: 09-7 SR: 2004
 LEFT MUN: SUMMIT T RIGHT MUN: SUMMIT T

Stationing	Description	Material	Length	Status
0430/1155	015" DIA	CIRC METAL	LEN=0032	INSTALLED UNKN
0430/0778	015" DIA	CIR PLASTIC	LEN=0034	INSTALLED UNKN
102252 FT	0430/0106	BMS EN 55/2004/0430/0000	102252 FT	1 1 00727 0 00 0036+02
FAIRGROUND ENTRANCE (PRDR)	0420/3407	ELK LICK CREEK		
	0430/0000	BMSBG 55/2004/0430/0000		LENGTH(AH 2547 BK 3408)
	0420/2969	015" DIA	LEN=0038	CIRC CONCR INSTALLED UNKN
	0420/2800	018" DIA	LEN=0040	CIR PLASTIC INSTALLED 2000
	0420/2409	015" DIA	LEN=0030	CIRC METAL INSTALLED UNKN
	0420/2216	015" DIA	LEN=0033	CIRC CONCR INSTALLED UNKN
	0420/1930	012" DIA	LEN=0046	CIR PLASTIC INSTALLED UNKN
	0420/1653	015" DIA	LEN=0060	CIRC CONCR INSTALLED 1998
	0420/1240	015" DIA	LEN=0038	CIRC CONCR INSTALLED 2000
	0420/1142	SR 0219	OP ID 55/0219	NBL 0174/0000
	0420/1030	SR 0219	OP ID 55/0219	SBL 0175/0000
	0420/0844	018" DIA	LEN=0035	CIRC METAL INSTALLED UNKN
	0420/0250	018" DIA	LEN=0040	CIR PLASTIC INSTALLED 2000
1 1 00727 0 00 0001+11 098844 FT	0420/0000			LENGTH(AH 3408 BK 1963)
FAIDLEY RD (T380)	0410/1950	024"H 30"W		CAST IRON INSTALLED UNKN
	0410/1816	015" DIA	LEN=0030	CIRC CONCR INSTALLED UNKN
	0410/1699	018" DIA	LEN=0034	CIRC CONCR INSTALLED UNKN
	0410/1236	018" DIA	LEN=0035	CIR PLASTIC INSTALLED UNKN
	0410/0670	015" DIA	LEN=0050	CIR PLASTIC INSTALLED UNKN
	0410/0031	SPRING RUN		STRUCTURE LENGTH 9 FT
		BMS ID 55/2004/0410/0031		

DIR: B TOTAL LEN: 20.077 MI. DIST: 09-7 SR: 2004
 LEFT MUN: SUMMIT T RIGHT MUN: SUMMIT T

2 0 00727 0 06 0986+70 096881 FT
 ROCKDALE RD
 (SR2016 SEG 0200/2787) 0410/0000

096881 FT
 0410/0000 LENGTH(AH 1963 BK 3377)

093504 FT

0400/1202 015 "DIA CIR PLASTIC
 LEN=0061 INSTALLED UNKN
 0400/0943 015 "DIA CIR PLASTIC
 LEN=0050 INSTALLED UNKN
 0400/0515 024 "DIA CIR PLASTIC
 LEN=0058 INSTALLED UNKN
 093504 FT 2 0 55008 0 05 0946+12
 0400/0000 LENGTH(AH 3377 BK 1605)
 024 "DIA CIR PLASTIC
 LEN=0054 INSTALLED UNKN

091899 FT

0390/1120 018 "DIA CIR PLASTIC
 LEN=0046 INSTALLED UNKN
 0390/0106 072"H 95"W ELLIP METAL
 0390/0019 LEN=0046 INSTALLED UNKN
 091899 FT 2 0 55008 0 05 0929+88
 ELK LICK CRK
 STRUCTURE LENGTH 9 FT
 BMSID 55/2004/0390/0000
 0390/0000 LENGTH(AH 1605 BK 3338)
 BENDER BRIDGE RD
 (T504)

CEMETERY RD
 (T375)

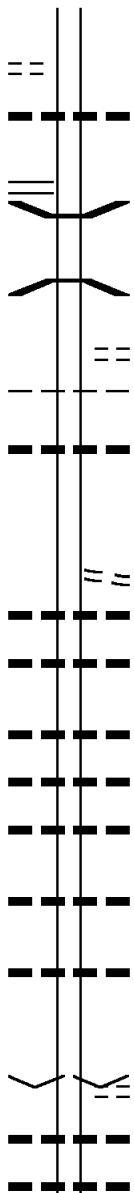
0380/3101

0380/3149 024 "DIA CIR PLASTIC
 LEN=0058 INSTALLED UNKN
 0380/3126 024 "DIA CIR PLASTIC
 LEN=0054 INSTALLED UNKN
 0380/2796 015 "DIA CIR PLASTIC
 LEN=0046 INSTALLED UNKN
 0380/2370 018 "DIA CIR PLASTIC
 LEN=0048 INSTALLED UNKN
 0380/2130 036 "DIA CIR PLASTIC
 LEN=0045 INSTALLED UNKN
 0380/1981 015 "DIA CIR PLASTIC
 LEN=0052 INSTALLED UNKN
 0380/1665 018 "DIA CIR PLASTIC
 LEN=0080 INSTALLED UNKN
 0380/1287 024 "DIA CIRC METAL
 0380/1168 LEN=0037 INSTALLED UNKN

DIR: B TOTAL LEN: 20.077 MI. DIST: 09-7 SR: 2004
 LEFT MUN: SUMMIT T RIGHT MUN: SUMMIT T

LINDEMAN RD
 (T500)

0380/0481



2 0 55008 0 05 0896+30 088561 FT
 MATLICK RD
 (SR2005 SEG 0060/3170) 0380/0000

0380/0360 015 "DIA CIRC CONCR
 088561 FT LEN=0043 INSTALLED UNKN

5 0380/0000 LENGTH(AH 3338 BK 1788)
 0370/1773 BMSSEN 55/2004/0370/1722
 2 0 55008 0 05 0895+53
 ELK LICK CK
 0370/1722 BMSBG 55/2004/0370/1722

0370/1116 OPAL RD
 (T402)
 SUMMIT
 0370/0871 ELK LICK T
 0370/0700 018 "DIA CIR PLASTIC
 LEN=0056 INSTALLED UNKN

086773 FT

086773 FT 2 0 55008 0 05 0878+53
 (TBK) PLSNT HILL SCHOOL
 (T498)
 5 0370/0000 LENGTH(AH 1788 BK 3732)
 0360/3579 036 "DIA CIRC METAL
 LEN=0072 INSTALLED UNKN
 0360/3052 060 "DIA CIRC METAL
 LEN=0081 INSTALLED UNKN

0360/2411 015 "DIA CIR PLASTIC
 LEN=0060 INSTALLED UNKN
 0360/1847 015 "DIA CIR PLASTIC
 LEN=0046 INSTALLED UNKN
 0360/1638 015 "DIA CIR PLASTIC
 LEN=0047 INSTALLED UNKN

0360/0971 015 "DIA CIR PLASTIC
 LEN=0043 INSTALLED UNKN

083041 FT

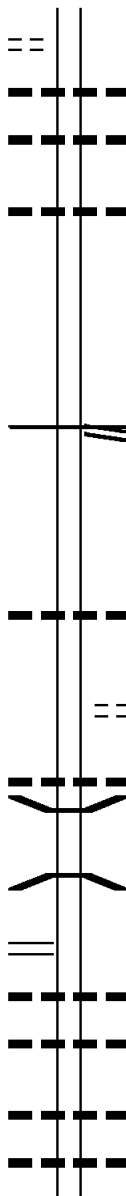
0360/0252 015 "DIA CIR PLASTIC
 LEN=0030 INSTALLED UNKN
 083041 FT 2 0 55008 0 05 0841+10
 VILLAGE: SUMMIT MILLS
 PLEASANTHILL SCHOOL RD
 (T498)

5 0360/0000 LENGTH(AH 3732 BK 3695)
 0350/3539 015 "DIA CIR PLASTIC
 LEN=0055 INSTALLED UNKN
 0350/3164 015 "DIA CIR PLASTIC
 LEN=0050 INSTALLED 2000

DIR: B TOTAL LEN: 20.077 MI. DIST: 09-7 SR: 2004
 LEFT MUN: ELK LICK T RIGHT MUN: ELK LICK T

HERITAGE DR
 (PRDR)

0350/2613



0350/2582 015 " DIA CIR PLASTIC
 LEN=0047 INSTALLED UNKN
 0350/2123 015 " DIA CIR PLASTIC
 LEN=0045 INSTALLED UNKN
 0350/1516 015 " DIA CIR PLASTIC
 LEN=0042 INSTALLED UNKN

079346 FT

079346 FT 2 0 55008 0 05 0804+22
 ROCK STATION RD
 (SR2035 SEG 0020/2627)
 MFC BEGIN = D
 S 0350/0000 LENGTH(AH 3695 BK 2240)

077106 FT

0340/0127 015 " DIA CIR PLASTIC
 LEN=0029 INSTALLED UNKN
 077106 FT 2 0 55008 0 05 0779+10
 HAYS PARK DR
 (T472)
 S 0340/0000 LENGTH(AH 2240 BK 1826)

2 0 55008 0 04 0761+26 075280 FT
 MATLICK RD
 (SR2005 SEG 0010/0000) 0330/0000

0330/1088 036 " DIA CIR PLASTIC
 LEN=0054 INSTALLED UNKN
 0330/0502 BMSSEN 55/2004/0330/0484
 2 0 55008 0 04 0766+24
 LEPLEY RUN
 0330/0484 BMSBG 55/2004/0330/0484
 075280 FT

S 0330/0000 LENGTH(AH 1826 BK 2318)
 0320/1920 018 " DIA CIR PLASTIC
 LEN=0040 INSTALLED UNKN
 0320/1722 015 " DIA CIRC CONCR
 LEN=0036 INSTALLED UNKN

072962 FT

0320/0876 018 " DIA CIR PLASTIC
 LEN=0040 INSTALLED UNKN
 0320/0280 018 " DIA CIR PLASTIC
 LEN=0040 INSTALLED UNKN
 072962 FT 2 0 55008 0 04 0738+12

DIR: B TOTAL LEN: 20.077 MI. DIST: 09-7 SR: 2004
 LEFT MUN: ELK LICK T RIGHT MUN: ELK LICK T

Stationing	Material	Length	Notes
0320/0000	018" DIA CIR PLASTIC	2318	BK 2006
0310/1894	LEN=0048		INSTALLED UNKN
0310/1596	018" DIA CIR PLASTIC	0040	INSTALLED 1997
0310/0885	018" DIA CIR PLASTIC	0040	INSTALLED 1997
0310/0248	018" DIA CIR PLASTIC	0032	INSTALLED UNKN
070956 FT	2 0 55008 0 04 0717+73		SAINT PAUL RD (SR2003 SEG 0060/3414)
0310/0000	015" DIA CIRC METAL	0075	INSTALLED UNKN
0300/0025	018" DIA CIR PLASTIC	0040	INSTALLED UNKN
069881 FT	2 0 55008 0 04 0707+35		
0300/0000	LENGTH(AH 1075 BK 2956)		
0290/2635	018" DIA CIR PLASTIC	0040	INSTALLED 2002
0290/0988	018" DIA CIR PLASTIC	0040	INSTALLED UNKN
0290/0537	018" DIA CIR PLASTIC	0055	INSTALLED 2002
0290/0248	018" DIA CIR PLASTIC	0040	INSTALLED UNKN
066925 FT	2 0 55008 0 04 0676+92		
0290/0000	LENGTH(AH 2956 BK 2881)		
0280/2817	018" DIA CIR PLASTIC	0040	INSTALLED 2002
0280/2526	018" DIA CIR PLASTIC	0040	INSTALLED 2002
0280/2217	018" DIA CIR PLASTIC	0040	INSTALLED 2002
0280/1789	015" DIA CIR PLASTIC	0036	INSTALLED UNKN
0280/1376	015" DIA CIR PLASTIC	0036	INSTALLED UNKN
0280/1055	015" DIA CIR PLASTIC	0037	INSTALLED UNKN
	018" DIA CIR PLASTIC		

DIR: B TOTAL LEN: 20.077 MI. DIST: 09-7 SR: 2004
 LEFT MUN: ELK LICK T RIGHT MUN: ELK LICK T

Stationing	Right of Way	Material	Length	Notes
	0280/0656	015" DIA CIRC CONCR	LEN=0033	INSTALLED UNKN
064044 FT	0280/0135	018" DIA CIRC CONCR	LEN=0043	INSTALLED UNKN
	064044 FT	2 0 55008 0 04 0648+40		COMPTONS MILL RD (T337)
	0280/0000	018" DIA CIR PLASTIC	LENGTH(AH 2881 BK 2144)	
	0270/1951	018" DIA CIRC CONCR	LEN=0045	INSTALLED 2002
061900 FT	061900 FT	2 0 55008 0 04 0626+59		
	0270/0000	018" DIA CIRC CONCR	LENGTH(AH 2144 BK 3748)	
	0260/2315	018" DIA CIRC CONCR	LEN=0024	INSTALLED 2002
	0260/1983	018" DIA CIR PLASTIC	LEN=0040	INSTALLED UNKN
	0260/1722	018" DIA CIRC CONCR	LEN=0042	INSTALLED UNKN
	0260/0927	018" DIA CIRC CONCR	LEN=0072	INSTALLED UNKN
2 0 55008 0 03 0588+34 NORTH WOLF ROCK RD (PARK)	058152 FT			
	0260/0000	018" DIA CIRC CONCR	LENGTH(AH 3748 BK 1841)	
	0250/1418	018" DIA CIRC CONCR	LEN=0049	INSTALLED UNKN
	0250/0432	018" DIA CIR PLASTIC	LEN=0040	INSTALLED 2000
	0250/0167	018" DIA CIR PLASTIC	LEN=0040	INSTALLED 1999
056311 FT	056311 FT	2 0 55008 0 03 0569+93		SOUTH WOLF ROCK RD (PARK)
CAMP BUCKEY RD (T342)	0250/0000	018" DIA CIR PLASTIC	LENGTH(AH 1841 BK 2871)	
	0240/2426	015" DIA CIRC CONCR	LEN=0060	INSTALLED UNKN
	0240/2154	018" DIA CIRC CONCR	LEN=0042	INSTALLED UNKN

DIR: B TOTAL LEN: 20.077 MI. DIST: 09-7 SR: 2004
 LEFT MUN: ELK LICK T RIGHT MUN: ELK LICK T

	0240/1911	LEN=0042	018 "DIA	CIRC CONCR	UNKN
	0240/1529	LEN=0039	018 "DIA	CIRC CONCR	UNKN
	0240/1258	LEN=0045	018 "DIA	CIRC CONCR	UNKN
	0240/0768	LEN=0032	015 "DIA	CIRC CONCR	UNKN
	0240/0334	LEN=0042	018 "DIA	CIRC CONCR	UNKN
	0240/0057	LEN=0042	018 "DIA	CIRC CONCR	UNKN
053440 FT	053440 FT	2 0 55008	0 03	0541+65	
	0240/0000	LENGTH(AH	2871	BK 2182)	
	0230/1932	LEN=0054	018 "DIA	CIRC CONCR	UNKN
	0230/1699	LEN=0032	015 "DIA	CIRC CONCR	UNKN
	0230/1373	LEN=0036	015 "DIA	CIRC CONCR	UNKN
	0230/0010	084"H 95"W	ELLIP METAL		
051258 FT	051258 FT	LEN=0040	INSTALLED	UNKN	
		2 0 55008	0 03	0519+35	
		BG. SPRNG RN			
		STRUCTURE LENGTH	10 FT		
		BMSID 55/2004/0230/0000			
	0230/0000	LENGTH(AH	2182	BK 3554)	
	0220/2126	LEN=0035	015 "DIA	CIRC CONCR	2004
	0220/1514	LEN=0034	018 "DIA	CIRC CONCR	UNKN
	0220/1157	LEN=0035	018 "DIA	CIRC CONCR	2004
	0220/0653	LEN=0045	018 "DIA	CIRC CONCR	UNKN
047704 FT	047704 FT	2 0 55008	0 02	0482+30	
	0220/0000	LENGTH(AH	3554	BK 1470)	
	0210/1019	LEN=0038	018 "DIA	CIRC CONCR	UNKN
	0210/0545	LEN=0035	015 "DIA	CIRC CONCR	UNKN
2 0 55008 0 02 0467+60 046234 FT	046234 FT				
GLADE MT RD					

DIR: B TOTAL LEN: 20.077 MI. DIST: 09-7 SR: 2004
 LEFT MUN: ELK LICK T RIGHT MUN: ELK LICK T

Station	Segment	Material	Length	Status
(T344)	0210/0000	015" DIA CIRC CONCR	1470	INSTALLED UNKN
	0200/2691	015" DIA CIRC CONCR	0036	INSTALLED UNKN
	0200/1653	015" DIA CIRC CONCR	0032	INSTALLED UNKN
2 0 55008 0 02 0440+63 043512 FT LAKE SHORE DR (T347)	0200/0833	015" DIA CIR PLASTIC	0045	INSTALLED UNKN
	043512 FT			
	0200/0000	060" DIA CIRC CONCR	2722	INSTALLED UNKN
042549 FT	0190/0946	015" DIA CIRC CONCR	0048	INSTALLED UNKN
	0190/0653	015" DIA CIRC CONCR	0028	INSTALLED UNKN
	0190/0432	015" DIA CIRC CONCR	0030	INSTALLED UNKN
	0190/0348	015" DIA CIRC CONCR	0032	INSTALLED UNKN
	0190/0213	015" DIA CIRC CONCR	0026	INSTALLED UNKN
	0190/0013	015" DIA CIRC CONCR	0042	INSTALLED UNKN
	042549 FT	2 0 55008 0 02 0430+28		
	0190/0000	015" DIA CIRC CONCR	0963	INSTALLED UNKN
	0180/2249	015" DIA CIRC CONCR	0040	INSTALLED UNKN
	0180/2103	015" DIA CIRC CONCR	0032	INSTALLED UNKN
	0180/1738	024" DIA CIRC CONCR	0040	INSTALLED UNKN
	0180/1626	015" DIA CIRC CONCR	0033	INSTALLED UNKN
	0180/1192	018" DIA CIRC CONCR	0037	INSTALLED UNKN
	040128 FT	040128 FT	2 0 55008 0 01 0406+40 SAVAGE RD (SR2002 SEG 0010/0000) MFC BEGIN = E	
0180/0000		024" DIA CIR PLASTIC	2421	INSTALLED UNKN
	0170/2025	024" DIA CIR PLASTIC	0042	INSTALLED UNKN

DIR: B TOTAL LEN: 20.077 MI. DIST: 09-7 SR: 2004
 LEFT MUN: ELK LICK T RIGHT MUN: ELK LICK T

SOUTH ACCESS RD
(T348)

HIGH POINT LAKE RD
(T345)

037840 FT
0170/0000

036358 FT
0160/0000

033095 FT

0170/0409	015 " DIA	CIRC CONCR	LEN=0036	INSTALLED UNKN
0170/0052	015 " DIA	CIR PLASTIC	LEN=0042	INSTALLED UNKN
037840 FT	2 0 55008	0 01 0383+55	VILLAGE: SAVAGE	
0170/0000	LENGTH(AH	2288 BK 1482)		
0160/0729	015 " DIA	CIR PLASTIC	LEN=0036	INSTALLED UNKN
036358 FT	2 0 55008	0 01 0371+20		
0160/0000	018 " DIA	CIRC CONCR	LEN=0060	INSTALLED UNKN
0150/2944	LENGTH(AH	1482 BK 3263)		
0150/2609	015 " DIA	CIR PLASTIC	LEN=0036	INSTALLED UNKN
0150/2252	015 " DIA	CIR PLASTIC	LEN=0036	INSTALLED UNKN
0150/1477	024 " DIA	CIR PLASTIC	LEN=0040	INSTALLED UNKN
0150/1272	018 " DIA	CIR PLASTIC	LEN=0049	INSTALLED UNKN
0150/1227	015 " DIA	CIR PLASTIC	LEN=0045	INSTALLED UNKN
0150/1034	SUMMIT VIEW LN	(PRDR)		
0150/0427	018 " DIA	CIR PLASTIC	LEN=0039	INSTALLED UNKN
033095 FT	015 " DIA	CIRC CONCR	LEN=0042	INSTALLED UNKN
0150/0000	2 0 55008	0 01 0326+77	LENGTH(AH	3263 BK 2461)
0140/2315	018 " DIA	CIR PLASTIC	LEN=0045	INSTALLED UNKN
0140/1983	018 " DIA	CIRC CONCR	LEN=0040	INSTALLED UNKN
0140/1498	018 " DIA	CIR PLASTIC	LEN=0040	INSTALLED 2004
0140/1313	018 " DIA	CIR PLASTIC	LEN=0031	INSTALLED UNKN
0140/1162	018 " DIA	CIR PLASTIC	LEN=0036	INSTALLED UNKN
0140/0871	018 " DIA	CIR PLASTIC	LEN=0060	INSTALLED 2000
0140/0742	018 " DIA	CIR PLASTIC	LEN=0048	INSTALLED UNKN

DIR: B TOTAL LEN: 20.077 MI. DIST: 09-7 SR: 2004
 LEFT MUN: ELK LICK T RIGHT MUN: ELK LICK T

030634 FT

```

    0140/0421 015 "DIA CIR PLASTIC
    LEN=0042 INSTALLED UNKN
    018 "DIA CIR PLASTIC
    0140/0156 LEN=0042 INSTALLED UNKN
    030634 FT 2 0 55008 0 01 0301+21
    ELK LICK
    ADDISON T
    0140/0000 LENGTH(AH 2461 BK 3067)
    030 "DIA CIR PLASTIC
    0130/2726 LEN=0029 INSTALLED UNKN
    015 "DIA CIR PLASTIC
    0130/2409 LEN=0042 INSTALLED UNKN
    018 "DIA CIR PLASTIC
    0130/1910 LEN=0032 INSTALLED UNKN
    018 "DIA CIR PLASTIC
    0130/1437 LEN=0040 INSTALLED UNKN
    024 "DIA CIR PLASTIC
    0130/1310 LEN=0030 INSTALLED UNKN
  
```

027567 FT

```

    0130/0564 015 "DIA CIR PLASTIC
    LEN=0036 INSTALLED UNKN
    015 "DIA CIR PLASTIC
    0130/0276 LEN=0036 INSTALLED UNKN
    027567 FT 2 0 55008 0 01 0270+54
    0130/0000 LENGTH(AH 3067 BK 2812)
  
```

024755 FT

```

    0120/0833 018 "DIA CIR PLASTIC
    LEN=0040 INSTALLED 2004
    024755 FT 2 0 55008 0 01 0247+36
    0120/0000 LENGTH(AH 2812 BK 2486)
    018 "DIA CIRC METAL
    0110/2468 LEN=0030 INSTALLED UNKN
    018 "DIA CIR PLASTIC
    0110/2333 LEN=0027 INSTALLED UNKN
    018 "DIA CIR PLASTIC
    0110/2091 LEN=0025 INSTALLED UNKN
    0110/1395 018 "DIA CIRC CONCR
    LEN=0032 INSTALLED UNKN
    018 "DIA CIR PLASTIC
    0110/1286 LEN=0032 INSTALLED UNKN
    018 "DIA CIR PLASTIC
    0110/1131 LEN=0040 INSTALLED UNKN
    018 "DIA CIR PLASTIC
    0110/1078 LEN=0039 INSTALLED UNKN
  
```

DIR: B TOTAL LEN: 20.077 MI. DIST: 09-7 SR: 2004
 LEFT MUN: ADDISON T RIGHT MUN: ADDISON T

Stationing	Material	Length	Notes
022269 FT	0110/0758	018 " DIA	CIR PLASTIC
		LEN=0030	INSTALLED UNKN
	0110/0526	018 " DIA	CIR PLASTIC
	022269 FT	LEN=0030	INSTALLED UNKN
019496 FT	0110/0000	2 0 55008	0 01 0222+50 (TBK) PLATTER HOLLOW RD (TB65)
	0100/2714	018 " DIA	2486 BK 2773) CIRC CONCR
	0100/1992	LEN=0040	INSTALLED UNKN
		015 " DIA	CIR PLASTIC
016437 FT		LEN=0050	INSTALLED UNKN
	0100/0525	018 " DIA	CIR PLASTIC
	0100/0087	LEN=0043	INSTALLED UNKN
	019496 FT	018 " DIA	CIR PLASTIC
013890 FT	0100/0000	LEN=0040	INSTALLED 2005
	0090/2602	2 0 55008	0 01 0194+87
		LENGTH(AH	2773 BK 3059)
		015 " DIA	CIR PLASTIC
0090/1083		LEN=0030	INSTALLED UNKN
	0090/0829	018 " DIA	CIR PLASTIC
	0090/0552	LEN=0026	INSTALLED UNKN
	0090/0451	015 " DIA	CIR PLASTIC
0080/2030		LEN=0030	INSTALLED UNKN
	0090/0261	018 " DIA	CIR PLASTIC
	016437 FT	LEN=0032	INSTALLED UNKN
	0090/0000	018 " DIA	CIR PLASTIC
0080/1178		LEN=0036	INSTALLED UNKN
	0080/2030	2 0 55008	0 01 0164+82
		LENGTH(AH	3059 BK 2547)
		015 " DIA	CIR PLASTIC
0080/0292		LEN=0026	INSTALLED UNKN
	0080/1178	015 " DIA	CIR PLASTIC
	0080/0292	LEN=0027	INSTALLED UNKN
	013890 FT	015 " DIA	CIR PLASTIC
0080/0000	LEN=0031	INSTALLED UNKN	
	2 0 55008	0 01 0138+66	
	LENGTH(AH	2547 BK 2245)	

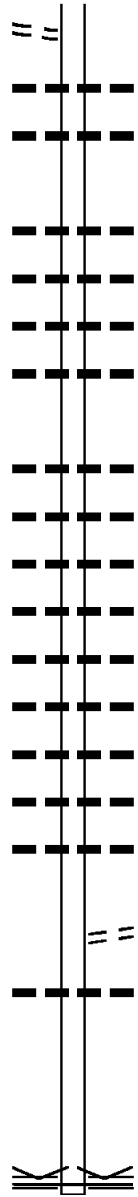
DIR: B TOTAL LEN: 20.077 MI. DIST: 09-7 SR: 2004
 LEFT MUN: ADDISON T RIGHT MUN: ADDISON T

	---	0070/2021	018 " DIA	CIR PLASTIC
	---		LEN=0033	INSTALLED UNKN
	---	0070/1581	018 " DIA	CIR PLASTIC
	---		LEN=0028	INSTALLED UNKN
	---	0070/1415	015 " DIA	CIR PLASTIC
	---		LEN=0027	INSTALLED UNKN
	---	0070/0605	015 " DIA	CIR PLASTIC
	---		LEN=0030	INSTALLED UNKN
011645 FT		011645 FT	2 0 55008 0 01 0116+21	
	---		036 " DIA	CIR PLASTIC
	---		LEN=0026	INSTALLED UNKN
	---	0070/0000	LENGTH(AH 2245 BK 2618)	
	---		018 " DIA	CIR PLASTIC
	---	0060/2440	LEN=0040	INSTALLED 1999
	---	0060/1763	015 " DIA	CIRC CONCR
	---		LEN=0030	INSTALLED UNKN
	---	0060/1385	018 " DIA	CIR PLASTIC
	---		LEN=0040	INSTALLED 2004
	---	0060/1152	018 " DIA	CIR PLASTIC
	---		LEN=0040	INSTALLED 2004
	---	0060/0735	015 " DIA	CIR PLASTIC
	---		LEN=0030	INSTALLED UNKN
	---	0060/0134	015 " DIA	CIR PLASTIC
	---		LEN=0028	INSTALLED UNKN
009027 FT		009027 FT	2 0 55008 0 00 0089+58	
	---		015 " DIA	CIR PLASTIC
	---	0060/0000	LENGTH(AH 2618 BK 1416)	
	---		015 " DIA	CIR PLASTIC
	---	0050/1222	LEN=0060	INSTALLED UNKN
	---	0050/0970	015 " DIA	CIR PLASTIC
	---		LEN=0040	INSTALLED UNKN
	---	0050/0650	018 " DIA	CIR PLASTIC
	---		LEN=0036	INSTALLED UNKN
	---	0050/0221	018 " DIA	CIR PLASTIC
	---		LEN=0052	INSTALLED UNKN
2 0 55008 0 00 0075+20		007611 FT		
LENHART HILL RD				
(T339)		0050/0000		
	==	0050/0000	LENGTH(AH 1416 BK 1220)	
	---		015 " DIA	CIRC CONCR
	---	0040/1100	LEN=0038	INSTALLED UNKN
	---		015 " DIA	CIRC CONCR
	---	0040/0843	LEN=0036	INSTALLED UNKN
	---		015 " DIA	CIR PLASTIC
	---	0040/0625	LEN=0040	INSTALLED UNKN
	---		018 " DIA	CIR PLASTIC
	---	0040/0330	LEN=0040	INSTALLED 2004
2 0 55008 0 00 0063+55		006391 FT		

DIR: B TOTAL LEN: 20.077 MI. DIST: 09-7 SR: 2004
 LEFT MUN: ADDISON T RIGHT MUN: ADDISON T

PUMPKIN CENTER RD
 (T326)

0040/0000



0040/0000	LENGTH(AH 1220 BK 2328)
015 " DIA	CIR PLASTIC
0030/2207	LEN=0040 INSTALLED 2000
018 " DIA	CIR PLASTIC
0030/2043	LEN=0036 INSTALLED UNKN
	015 " DIA CIR PLASTIC
0030/1073	LEN=0032 INSTALLED UNKN
	015 " DIA CIR PLASTIC
0030/0787	LEN=0056 INSTALLED UNKN
	018 " DIA CIRC METAL
0030/0275	LEN=0030 INSTALLED UNKN
	018 " DIA CIR PLASTIC
0030/0058	LEN=0035 INSTALLED UNKN
004063 FT	2 0 55008 0 00 0040+90
0030/0000	LENGTH(AH 2328 BK 3326)
	018 " DIA CIRC CONCR
0020/2840	LEN=0048 INSTALLED 2000
	015 " DIA CIRC CONCR
0020/2645	LEN=0040 INSTALLED 2000
	015 " DIA CIR PLASTIC
0020/2060	LEN=0056 INSTALLED 2000
	015 " DIA CIRC CONCR
0020/1818	LEN=0056 INSTALLED UNKN
	015 " DIA CIRC CONCR
0020/1460	LEN=0042 INSTALLED 2000
	018 " DIA CIRC CONCR
0020/1169	LEN=0050 INSTALLED UNKN
	015 " DIA CIRC CONCR
0020/0833	LEN=0040 INSTALLED UNKN
	015 " DIA CIRC CONCR
0020/0520	LEN=0036 INSTALLED UNKN
	015 "H 18" W CON BOX CUL
0020/0072	LEN=0042 INSTALLED 2000
000737 FT	2 0 55008 0 00 0007+50
	WHITES CREEK RD
	(T864)
0020/0000	LENGTH(AH 3326 BK 0737)
	015 " DIA CIRC CONCR
0010/0664	LEN=0060 INSTALLED UNKN
000000 FT	2 0 55008 0 00 0000+00
	VILLAGE: LISTONBURG
	NC MO UNT DAVIS RD
	LISTONBURG RD
	(SR0523 SEG 0040/0000)
	MFC BEGIN = D
0010/0000	LENGTH(AH 0737 BK 0000)

EXTRACT DATE: 12/18/2023 ROADWAY MANAGEMENT SYSTEM PAGE NUMBER: 365
 PRINT DATE: 12/21/2023 SLD COUNTY/SR - ANNUAL PRINT COUNTY: SOMERSET
 DIR: B TOTAL LEN: 3.510 MI. DIST: 09-7 SR: 2003
 LEFT MUN: ELK LICK T RIGHT MUN: ELK LICK T

018531 FT

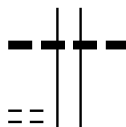


018531 FT
 INTER-AHD MOUNT DAVIS RD
 (SR2004 SEG 0310/0000)
 MOUNT DAVIS RD
 0060/3414 (SR2004 SEG 0310/0000)
 018 " DIA CIRC CONCR
 0060/2856 LEN=0042 INSTALLED UNKN

DIR: B TOTAL LEN: 3.510 MI. DIST: 09-7 SR: 2003
 LEFT MUN: ELK LICK T RIGHT MUN: ELK LICK T

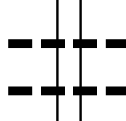
SAW MILL RD
(T365)

0060/1439



0060/2154 060 " DIA CIR PLASTIC
 LEN=0060 INSTALLED 2000

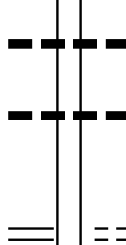
015117 FT



0060/0551 024 " DIA CIRC CONCR
 LEN=0038 INSTALLED UNKN
 015 " DIA CIRC CONCR
 0060/0292 LEN=0038 INSTALLED UNKN
 015117 FT 2 0 55012 0 00 0119+72
 0060/0000 LENGTH(AH 3414 BK 2663)

OAK DALE RD
(SR2001 SEG 0060/3020)

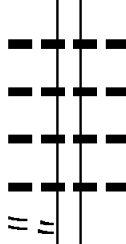
0050/0000



0050/1530 015 " DIA CIRC CONCR
 LEN=0046 INSTALLED UNKN
 0050/0754 024 " DIA CIRC CONCR
 LEN=0036 INSTALLED UNKN
 012454 FT 012454 FT 2 0 55012 0 00 0092+91
 SPIKER LN
 (T349)
 0050/0000 LENGTH(AH 2663 BK 2835)

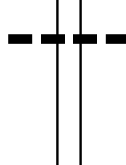
SCHOENBURGH LN
(PRDR)

0040/0223



0040/1418 015 " DIA CIRC CONCR
 LEN=0050 INSTALLED UNKN
 0040/1104 015 " DIA CIRC CONCR
 LEN=0075 INSTALLED UNKN
 0040/0857 015 " DIA CIRC CONCR
 LEN=0030 INSTALLED UNKN
 0040/0330 015 " DIA CIRC CONCR
 LEN=0076 INSTALLED UNKN

009619 FT



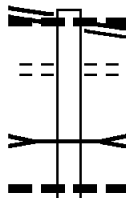
0040/0037 015 " DIA CIRC METAL
 LEN=0140 INSTALLED UNKN
 009619 FT 2 0 55012 0 00 0064+36
 VILLAGE: SAINT PAUL
 ROCK STATION RD
 (SR2035 SEG 0010/0000)
 MFC BEGIN = E
 0040/0000 LENGTH(AH 2835 BK 3502)
 0030/3364 015 " DIA CIRC CONCR
 LEN=0030 INSTALLED UNKN

DIR: B TOTAL LEN: 3.510 MI. DIST: 09-7 SR: 2003
 LEFT MUN: ELK LICK T RIGHT MUN: ELK LICK T

	0030/2005	015 "DIA LEN=0036	CIRC CONCR INSTALLED UNKN
	0030/1240	015 "DIA LEN=0034	CIRC CONCR INSTALLED UNKN
	0030/0689	018 "DIA LEN=0040	CIR PLASTIC INSTALLED 2004
006117 FT	006117 FT	2 0 55012	0 00 0028+81
	0030/0000	LENGTH(AH	3502 BK 3245)
	0020/1214	018 "DIA LEN=0040	CIRC CONCR INSTALLED 2003
	0020/0425	015 "DIA LEN=0035	CIR PLASTIC INSTALLED UNKN
002872 FT	002872 FT	1 0 00979	0 01 0049+26
	0020/0000	LENGTH(AH	3245 BK 2872)
	0010/2508	015 "DIA LEN=0030	CIRC CONCR INSTALLED UNKN
	0010/2105	036 "DIA LEN=0038	CIRC CONCR INSTALLED UNKN
	0010/2015	HIGH ST (TWP)	
	0010/1818	WEST SALISBURY AV (T326)	
	0010/1811	018 "DIA LEN=0032	CIRC CONCR INSTALLED UNKN
	0010/1615	DEPOT ST (T805)	
	0010/1553	040"H 48"W LEN=0029	CON BOX CUL INSTALLED UNKN
	0010/1279	024 "DIA LEN=0028	CIR PLASTIC INSTALLED UNKN
	0010/0895	024 "DIA LEN=0028	CIRC CONCR INSTALLED UNKN
000000 FT	000000 FT	1 0 00979	0 01 0020+83
		VILLAGE: WEST SALISBURY	
		NC SA INT PAUL RD	
		SPRINGS RD	
	INTER-BK	(SR0669	SEG 0110/0700)
		(SR0669	SEG 0110/0700)
		MFC BEGIN = D	
	0010/0000	LENGTH(AH	2872 BK 0000)

EXTRACT DATE: 12/18/2023 ROADWAY MANAGEMENT SYSTEM PAGE NUMBER: 362
 PRINT DATE: 12/21/2023 SLD COUNTY/SR - ANNUAL PRINT COUNTY: SOMERSET
 DIR: B TOTAL LEN: 4.837 MI. DIST: 09-7 SR: 2002
 LEFT MUN: ELK LICK T RIGHT MUN: ELK LICK T

SPRINGS RD 025540 FT
 (SR0669 SEG 0050/0000) 0110/3526



024 " DIA CIR PLASTIC
 LEN=0020 INSTALLED 2022
 025540 FT SPRINGS RD
 0110/3526 (SR0669 SEG 0050/0000)
 0110/3240 FISHER RD
 (T324)
 LAUREL RUN
 STRUCTURE LENGTH 15 FT
 0110/2832 BMSID 55/2002/0110/2832
 0110/2630 018 " DIA CIRC CONCR
 LEN=0050 INSTALLED UNKN

DIR: B TOTAL LEN: 4.837 MI. DIST: 09-7 SR: 2002
 LEFT MUN: ELK LICK T RIGHT MUN: ELK LICK T

Stationing	Description	Length	Material	Status	Year
0110/2292	015" DIA	LEN=0032	CIRC CONCR	INSTALLED	UNKN
0110/1886	018" DIA	LEN=0032	CIRC CONCR	INSTALLED	UNKN
0110/1661	018" DIA	LEN=0032	CIRC CONCR	INSTALLED	UNKN
0110/1324	018" DIA	LEN=0030	CIR PLASTIC	INSTALLED	UNKN
0110/1069	018" DIA	LEN=0032	CIRC CONCR	INSTALLED	UNKN
0110/0753	018" DIA	LEN=0032	CIRC CONCR	INSTALLED	UNKN
0110/0360	024" DIA	LEN=0032	CIRC CONCR	INSTALLED	UNKN
0110/0022	024" DIA	LEN=0040	CIRC CONCR	INSTALLED	UNKN
022014 FT	2 0 55010 0 00 0219+64 UPPER SPRINGS RD (T402)				
0110/0000	LENGTH(AH 3526 BK 0905) 024" DIA CIRC CONCR				
0100/0362	LEN=0048 INSTALLED 1996				
0100/0000	LENGTH(AH 0905 BK 3394)				
0090/2228	018" DIA CIR UNKNOWN LEN=0045 INSTALLED 2004				
017715 FT	017715 FT				
0090/0000	LENGTH(AH 3394 BK 1039)				
016676 FT	030" DIA CIRC CONCR LEN=0034 INSTALLED UNKN				
016676 FT	2 0 55010 0 00 0166+35 SHADE HOLLOW RD (T400)				
0080/0000	LENGTH(AH 1039 BK 1950) 024" DIA CIRC CONCR				
0070/1865	LEN=0054 INSTALLED UNKN				
	018" DIA CIR PLASTIC				

DIR: B TOTAL LEN: 4.837 MI. DIST: 09-7 SR: 2002
 LEFT MUN: ELK LICK T RIGHT MUN: ELK LICK T

	0070/1095	LEN=0043	INSTALLED UNKN
		018 "DIA	CIR PLASTIC
	0070/0647	LEN=0060	INSTALLED 2004
		015 "DIA	CIR METAL
014726 FT	0070/0334	LEN=0038	INSTALLED UNKN
	014726 FT	2 0 55010	0 00 0144+51
		RINGER RD (T319)	
	0070/0000	LENGTH(AH	1950 BK 2230)
		024 "DIA	CIR CONCR
	0060/2100	LEN=0052	INSTALLED UNKN
		018 "DIA	CIR CONCR
	0060/1214	LEN=0048	INSTALLED UNKN
		018 "DIA	CIR CONCR
012496 FT	0060/0062	LEN=0040	INSTALLED UNKN
	012496 FT	2 0 55010	0 00 0122+47
	0060/0000	LENGTH(AH	2230 BK 3001)
		018 "DIA	CIR PLASTIC
	0050/2746	LEN=0040	INSTALLED UNKN
		015 "DIA	CIR CONCR
	0050/2549	LEN=0036	INSTALLED UNKN
		030 "DIA	CIR PLASTIC
	0050/2161	LEN=0040	INSTALLED UNKN
		024 "DIA	CIR PLASTIC
	0050/2018	LEN=0060	INSTALLED UNKN
		018 "DIA	CIR CONCR
	0050/0945	LEN=0036	INSTALLED UNKN
009495 FT	009495 FT	2 0 55010	0 00 0091+67
	0050/0000	LENGTH(AH	3001 BK 2395)
		024 "DIA	CIR CONCR
	0040/2114	LEN=0040	INSTALLED UNKN
		015 "DIA	CIR CONCR
	0040/1413	LEN=0042	INSTALLED UNKN
CHRISTNER RD (FRST)	0040/1317		
CHRISTNER RD (FRST)	0040/1178		
		024 "DIA	CIR CONCR
	0040/1122	LEN=0048	INSTALLED UNKN
007100 FT	007100 FT	2 0 55010	0 00 0067+19

EXTRACT DATE: 12/18/2023
PRINT DATE: 12/21/2023

ROADWAY MANAGEMENT SYSTEM
SLD COUNTY/SR - ANNUAL PRINT

PAGE NUMBER: 359
COUNTY: SOMERSET

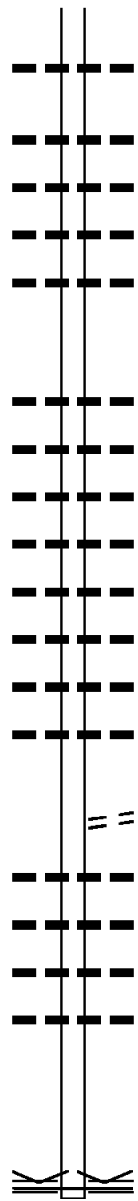
DIR: B TOTAL LEN: 4.837 MI.
LEFT MUN: ELK LICK T

DIST: 09-7 SR: 2002
RIGHT MUN: ELK LICK T

003968 FT

001121 FT

000000 FT

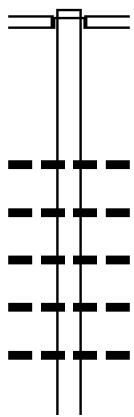


5	0040/0000	LENGTH(AH 2395 BK 3132)
	018 " DIA	CIRC CONCR
	0030/2753	LEN=0038 INSTALLED UNKN
	018 " DIA	CIRC CONCR
	0030/2133	LEN=0040 INSTALLED UNKN
	015 " DIA	CIRC CONCR
	0030/1539	LEN=0042 INSTALLED UNKN
	018 " DIA	CIRC CONCR
	0030/1077	LEN=0048 INSTALLED UNKN
	024 " DIA	CIR PLASTIC
	0030/0763	LEN=0040 INSTALLED UNKN
	003968 FT	2 0 55010 0 00 0038+57
5	0030/0000	LENGTH(AH 3132 BK 2847)
	015 " DIA	CIRC CONCR
	0020/2375	LEN=0048 INSTALLED UNKN
	024 " DIA	CIR PLASTIC
	0020/2038	LEN=0060 INSTALLED UNKN
	018 " DIA	CIRC CONCR
	0020/1686	LEN=0050 INSTALLED UNKN
	015 " H 48 " W	CONCR ARCH
	0020/1468	LEN=0044 INSTALLED UNKN
	018 " H 48 " W	ELLIP CONC
	0020/1124	LEN=0042 INSTALLED UNKN
	015 " H 12 " W	ELLIP CONC
	0020/0746	LEN=0048 INSTALLED UNKN
	024 " DIA	CIR PLASTIC
	0020/0516	LEN=0060 INSTALLED UNKN
	015 " H 03 " W	ELLIP CONC
	0020/0155	LEN=0054 INSTALLED UNKN
	001121 FT	2 0 55010 0 00 0011+41
		CHRISTNER HOLLOW RD
		(T378)
5	0020/0000	LENGTH(AH 2847 BK 1121)
	018 " DIA	CIRC CONCR
	0010/0972	LEN=0048 INSTALLED UNKN
	024 " DIA	CIR PLASTIC
	0010/0562	LEN=0060 INSTALLED UNKN
	018 " DIA	CIR PLASTIC
	0010/0347	LEN=0050 INSTALLED UNKN
	024 " DIA	CIR PLASTIC
	0010/0051	LEN=0060 INSTALLED UNKN
	000000 FT	2 0 55010 0 00 0000+00
		VILLAGE: SAVAGE
		NC SA VAGE RD
		MOUNT DAVIS RD
		(SR2004 SEG 0180/0000)
		MFC BEGIN = D
5	0010/0000	LENGTH(AH 1121 BK 0000)

EXTRACT DATE: 12/18/2023 ROADWAY MANAGEMENT SYSTEM PAGE NUMBER: 358
 PRINT DATE: 12/21/2023 SLD COUNTY/SR - ANNUAL PRINT COUNTY: SOMERSET
 DIR: B TOTAL LEN: 3.072 MI. DIST: 09-7 SR: 2001
 LEFT MUN: ELK LICK T RIGHT MUN: ELK LICK T

016219 FT

016219 FT
 INTER-AHD SPIKER LN
 (T349)
 SAINT PAUL RD
 (SR2003 SEG 0050/0000)



013199 FT

0060/3020
 0060/1400 024 " DIA CIRC CONCR
 LEN=0040 INSTALLED UNKN
 0060/1132 036 " DIA CIRC METAL
 LEN=0040 INSTALLED UNKN
 0060/0937 018 " DIA CIRC CONCR
 LEN=0032 INSTALLED UNKN
 0060/0530 015 " DIA CIRC METAL
 LEN=0048 INSTALLED UNKN
 0060/0174 015 " DIA CIRC METAL
 LEN=0050 INSTALLED UNKN
 013199 FT 2 0 55047 0 00 0138+19
 T.TUB MILL R

EXTRACT DATE: 12/18/2023
PRINT DATE: 12/21/2023

ROADWAY MANAGEMENT SYSTEM
SLD COUNTY/SR - ANNUAL PRINT

PAGE NUMBER: 357
COUNTY: SOMERSET

DIR: B TOTAL LEN: 3.072 MI.
LEFT MUN: ELK LICK T

DIST: 09-7 SR: 2001
RIGHT MUN: ELK LICK T

		STRUCTURE	LENGTH	11 FT
		BMSID 55/2001/0060/0000		
		LENGTH(AH 3020 BK 2756)		
		018 "DIA CIRC METAL		
	0050/2501	LEN=0050	INSTALLED	UNKN
		018 "DIA CIRC METAL		
	0050/2104	LEN=0042	INSTALLED	UNKN
		018 "DIA CIRC CONCR		
	0050/1557	LEN=0040	INSTALLED	UNKN
		018 "DIA CIRC CONCR		
	0050/0912	LEN=0060	INSTALLED	2000
010443 FT				
		010443 FT 2 0 55047 0 00 0110+69		
		0050/0000 LENGTH(AH 2756 BK 2140)		
		018 "DIA CIR PLASTIC		
	0040/1408	LEN=0032	INSTALLED	UNKN
		024 "DIA CIR PLASTIC		
	0040/1139	LEN=0034	INSTALLED	UNKN
		015 "DIA CIR PLASTIC		
	0040/1036	LEN=0034	INSTALLED	UNKN
		015 "DIA CIRC CONCR		
	0040/0378	LEN=0032	INSTALLED	UNKN
2 0 55047 0 00 0089+18 008303 FT		008303 FT		
COMPTONS MILL RD				
(T337)	0040/0000			
		0040/0000 LENGTH(AH 2140 BK 2791)		
		036 "DIA CIR PLASTIC		
	0030/2575	LEN=0033	INSTALLED	UNKN
		BMSEN 55/2001/0030/2393		
	0030/2429	2 0 55047 0 00 0085+11		
		TUB MILL RUN		
	0030/2393	BMSBG 55/2001/0030/2393		
		036 "DIA CIR PLASTIC		
	0030/2276	LEN=0040	INSTALLED	UNKN
		015 "DIA CIRC CONCR		
	0030/2164	LEN=0050	INSTALLED	UNKN
PARK ENT - S WOLF ROCK				
(PARK)	0030/1839			
		015 "DIA CIRC CONCR		
	0030/1409	LEN=0048	INSTALLED	UNKN
		015 "DIA CIRC CONCR		
	0030/1017	LEN=0036	INSTALLED	UNKN
FISHER RD				
(T324)	0030/0867			
		015 "DIA CIRC METAL		
	0030/0783	LEN=0036	INSTALLED	UNKN

DIR: B TOTAL LEN: 3.072 MI. DIST: 09-7 SR: 2001
 LEFT MUN: ELK LICK T RIGHT MUN: ELK LICK T

005512 FT

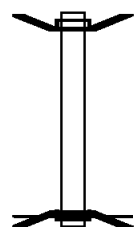
002842 FT

000000 FT

0030/0168	024 " DIA	CIR PLASTIC
	LEN=0036	INSTALLED UNKN
0030/0020	015 " DIA	CIR PLASTIC
	LEN=0052	INSTALLED UNKN
005512 FT	2 0 55047	0 00 0061+32
	TUB MILL	RUN RD
	(T323)	
5 0030/0000	LENGTH(AH	2791 BK 2670)
	015 " DIA	CIRC CONCR
0020/2606	LEN=0036	INSTALLED UNKN
	015 " DIA	CIRC CONCR
0020/2213	LEN=0054	INSTALLED UNKN
	018 " DIA	CIRC CONCR
0020/1632	LEN=0040	INSTALLED UNKN
	015 " DIA	CIRC CONCR
0020/1392	LEN=0048	INSTALLED UNKN
	018 " DIA	CIRC CONCR
0020/0686	LEN=0040	INSTALLED UNKN
0020/0017	BMS EN 55/2001/0020/0000	
002842 FT	2 0 55047	0 00 0028+63
	LAUREL CREEK	
	BMSBG 55/2001/0020/0000	
5 0020/0000	LENGTH(AH	2670 BK 2842)
	018 " DIA	CIRC CONCR
0010/2128	LEN=0030	INSTALLED UNKN
	048 " DIA	CIRC CONCR
0010/2067	LEN=0068	INSTALLED UNKN
	018 " DIA	CIRC CONCR
0010/1665	LEN=0040	INSTALLED UNKN
	024 " DIA	CIRC CONCR
0010/0906	LEN=0042	INSTALLED UNKN
	024 " DIA	CIRC CONCR
0010/0830	LEN=0042	INSTALLED UNKN
	018 " DIA	CIRC CONCR
0010/0640	LEN=0042	INSTALLED UNKN
	015 " DIA	CIRC CONCR
0010/0015	LEN=0050	INSTALLED UNKN
000000 FT	2 0 55047	0 00 0000+00
	NC OAK DALE RD	
	SPRINGS RD	
	(SR0669 SEG	0070/0000)
	INTER-BK	NIVERTON RD
	(T442)	
	MFC BEGIN = E	
5 0010/0000	LENGTH(AH	2842 BK 0000)

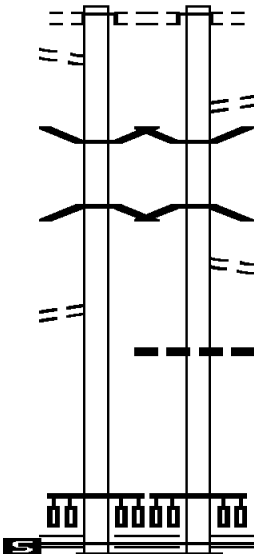
EXTRACT DATE: 12/18/2023 ROADWAY MANAGEMENT SYSTEM PAGE NUMBER: 355
 PRINT DATE: 12/21/2023 SLD COUNTY/SR - ANNUAL PRINT COUNTY: SOMERSET
 DIR: B TOTAL LEN: .040 MI. DIST: 09-7 SR: 1101
 LEFT MUN: WINDBER B RIGHT MUN: WINDBER B

000209 FT
 000000 FT



000209 FT BMS EN 55/1101/0010/0000
 INTER-AHD SEVENTEENTH ST
 0010/0209 (BORO)
 000000 FT 0 0 00000 0 00 0000+00
 NC SE SEVENTEENTH ST
 INTER-BK SEVENTEENTH ST
 (BORO)
 SR 0056 (EBL)
 BMSBG 55/1101/0010/0000
 MFC BEGIN = E
 0010/0000 LENGTH(AH 0209 BK 0000)

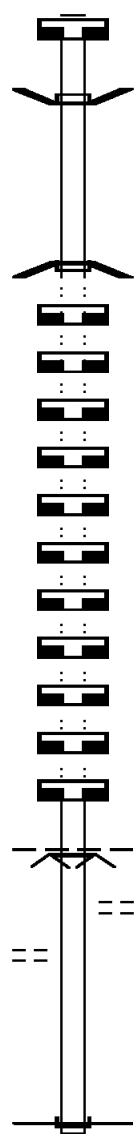
TWELFTH ST 000384 FT
 (BORO) INTER-AHD
 JEFFERSON AV 0011/0384
 (BORO) 0011/0226
 LC FROM JEFFERSON AV
 (CONN)
 BMSEN 55/1039/0010/0120 0011/0163
 0 0 00000 0 00 0000+00
 PAINT CREEK
 BMSBG 55/1039/0010/0120 0011/0100
 FROM 0056/0031 SH
 (CONN) 0011/0076
 0 0 00000 0 00 0000+00 000000 FT
 NC TWELFTH ST
 SR 0056 SH
 (SR0056 SEG 0031/0000)
 (SR0056 SEG 0030/0000)
 MFC BEGIN = E
 LENGTH(AH 0384 BK 0000) 0011/0000



000384 FT TWELFTH ST
 INTER-AHD (BORO)
 JEFFERSON AV
 (BORO) 0010/0384
 LC TO JEFFERSON AV
 (CONN)
 BMSEN 55/1039/0010/0120
 0 0 00000 0 00 0000+00
 PAINT CREEK
 BMSBG 55/1039/0010/0120
 TO 0056/0021 SH
 (CONN)
 018 " DIA CIRC CONCR
 LEN=0041 INSTALLED UNKN
 000000 FT 0 0 00000 0 00 0000+00
 NC TWELFTH ST
 SR 0056 SH
 (SR0056 SEG 0031/0000)
 (SR0056 SEG 0030/0000)
 MFC BEGIN = E
 LENGTH(AH 0384 BK 0000) 0010/0000

DIR: B TOTAL LEN: .049 MI. DIST: 09-7 SR: 1037
LEFT MUN: OGLE T RIGHT MUN: OGLE T

000259 FT		000259 FT	7124/0000	LENGTH(AH 1140 BK 0023)
				BMSSEN 55/1037/0122/0000
				INTER-AHD MT CARMEL DR
000236 FT		0122/0023	(TB40)	
		000236 FT	0 0 00000 0 00 0000+00	
			NC MT	CARMEL DR
			INTER-BK	MT CARMEL DR
				(TB40)
				BISCUIT SPR.
				BMSBG 55/1037/0122/0000
000236 FT		0122/0000	LENGTH(AH 0023 BK 1670)	
		000236 FT	7120/0000	LENGTH(AH 1670 BK 2641)
000236 FT		000236 FT	7110/0000	LENGTH(AH 2641 BK 2062)
000236 FT		000236 FT	7100/0000	LENGTH(AH 2062 BK 2244)
000236 FT		000236 FT	7090/0000	LENGTH(AH 2244 BK 1944)
000236 FT		000236 FT	7080/0000	LENGTH(AH 1944 BK 3085)
000236 FT		000236 FT	7070/0000	LENGTH(AH 3085 BK 2047)
000236 FT		000236 FT	7060/0000	LENGTH(AH 2047 BK 1890)
000236 FT		000236 FT	7050/0000	LENGTH(AH 1890 BK 2583)
000236 FT		000236 FT	7040/0000	LENGTH(AH 2583 BK 2227)
000236 FT		000236 FT	7032/0000	LENGTH(AH 2227 BK 0774)
000236 FT		000236 FT	7030/0000	LENGTH(AH 0774 BK 0236)
				(GATED) BERWIND CORP
				ROAD CLOSED AHEAD
			0010/0236	SHADE T
			0010/0122	BUCK RUN II (HUNTING CAM
				(PRDR)
			000000 FT	2 0 55087 0 00 0063+72
			NC BU	CK RUN RD
			INTER-BK	ROCKLICK HOLLOW RD
				(SR4018 SEG 0010/0000)
				MFC BEGIN = E
				BK-BEDFORD (05)
			0010/0000	LENGTH(AH 0236 BK 0000)



BUCK RUN RD
(PRDR)

0010/0028
000000 FT

5

DIR: B TOTAL LEN: 5.191 MI. DIST: 09-7 SR: 1035
 LEFT MUN: SHADE T RIGHT MUN: SHADE T

ALVIN LN
 (T816)

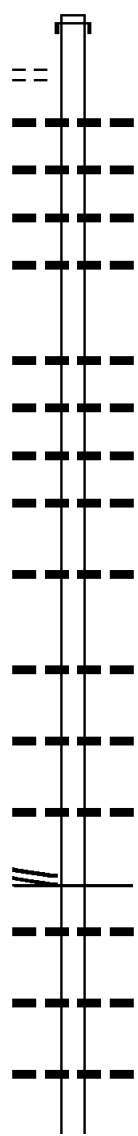
027410 FT

0110/1407

025682 FT

023736 FT

2 0 55130 0 00 0214+37 021436 FT
 SHAFFER MT RD
 (SR1018 SEG 0100/2866) 0090/0000



027410 FT AH-BEDFORD (05)
 INTER-AHD SHAFFER MT RD
 0110/1728 (SR4014 SEG 0010/0000)

0110/1045 018 "DIA CIR PLASTIC
 LEN=0050 INSTALLED 2004
 0110/0727 018 "DIA CIR PLASTIC
 LEN=0045 INSTALLED UNKN
 0110/0215 018 "DIA CIR PLASTIC
 LEN=0058 INSTALLED UNKN
 0110/0015 018 "DIA CIR PLASTIC
 LEN=0035 INSTALLED UNKN
 025682 FT 2 0 55130 0 00 0257+01
 S 0110/0000 LENGTH(AH 1728 BK 1946)
 030 "DIA CIR PLASTIC
 0100/1880 LEN=0046 INSTALLED UNKN
 015 "DIA CIR PLASTIC
 0100/1656 LEN=0038 INSTALLED UNKN
 015 "DIA CIR PLASTIC
 0100/1172 LEN=0039 INSTALLED UNKN
 015 "DIA CIR PLASTIC
 0100/0877 LEN=0037 INSTALLED UNKN
 015 "DIA CIR PLASTIC
 0100/0267 LEN=0042 INSTALLED UNKN
 023736 FT 2 0 55130 0 00 0237+00
 S 0100/0000 LENGTH(AH 1946 BK 2300)
 015 "DIA CIR PLASTIC
 0090/2077 LEN=0044 INSTALLED UNKN
 018 "DIA CIRC CONCR
 0090/1383 LEN=0037 INSTALLED UNKN
 048 "DIA CIRC CONCR
 0090/0490 LEN=0045 INSTALLED UNKN
 021436 FT
 S 0090/0000 MFC BEGIN = D
 LENGTH(AH 2300 BK 3310)
 018 "DIA CIR PLASTIC
 0080/3300 LEN=0040 INSTALLED 1998
 015 "DIA CIRC CONCR
 0080/2605 LEN=0035 INSTALLED UNKN
 018 "DIA CIRC CONCR
 0080/1985 LEN=0031 INSTALLED UNKN

DIR: B TOTAL LEN: 5.191 MI. DIST: 09-7 SR: 1035
 LEFT MUN: SHADE T RIGHT MUN: SHADE T

018126 FT

015002 FT

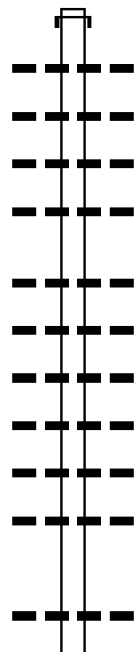
012548 FT

0080/1066	015 " DIA LEN=0027	CIRC CONCR INSTALLED UNKN
0080/0365	015 " DIA LEN=0032	CIRC CONCR INSTALLED UNKN
0080/0224	015 " DIA LEN=0032	CIRC METAL INSTALLED UNKN
018126 FT	2 0 55130	0 00 0180+11
5 0080/0000	LENGTH(AH	3310 BK 3124)
0070/3075	018 " DIA LEN=0033	CIRC CONCR INSTALLED UNKN
0070/2179	018 " DIA LEN=0033	CIRC CONCR INSTALLED UNKN
0070/0953	015 " DIA LEN=0036	CIRC METAL INSTALLED UNKN
0070/0720	036 " DIA LEN=0036	CIRC CONCR INSTALLED UNKN
0070/0708	036 " DIA LEN=0030	CIRC CONCR INSTALLED UNKN
0070/0038	018 " DIA LEN=0048	CIRC CONCR INSTALLED UNKN
015002 FT	2 0 55130	0 00 0150+36
	LAMBERT MT RD (T651)	
	NC FL FLEEGLE RD FLEEGLE RD (T817)	
5 0070/0000	LENGTH(AH	3124 BK 2454)
0060/2308	030 " DIA LEN=0030	CIRC CONCR INSTALLED UNKN
0060/1995	012 " DIA LEN=0028	CIR PLASTIC INSTALLED UNKN
0060/1559	024 " DIA LEN=0032	CIRC CONCR INSTALLED UNKN
0060/0787	015 " DIA LEN=0035	CIRC METAL INSTALLED 2001
0060/0300	018 " DIA LEN=0042	CIRC CONCR INSTALLED UNKN
012548 FT	2 0 55130	0 00 0125+41
5 0060/0000	LENGTH(AH	2454 BK 2464)
0050/2279	015 " DIA LEN=0040	CIRC CONCR INSTALLED UNKN
0050/1693	018 " DIA LEN=0040	CIRC CONCR INSTALLED UNKN

DIR: B TOTAL LEN: 5.191 MI. DIST: 09-7 SR: 1035
 LEFT MUN: SHADE T RIGHT MUN: SHADE T

Stationing	Notes	Material	Length	Installation
010084 FT	010084 FT 2 0 55130 0 00 0100+77	0050/0000	LENGTH(AH 2464 BK 2613)	012 "DIA CIRC CONCR
		0040/2461	LEN=0036	INSTALLED UNKN
STATE GAME LANDS RD (PARK)	0040/1001			
007471 FT	0040/0012 015 "DIA CIRC CONCR	007471 FT 2 0 55130 0 00 0074+64	LEN=0041	INSTALLED UNKN
		0040/0000	LENGTH(AH 2613 BK 2402)	
		0030/1713	015 "DIA CIRC METAL	LEN=0046 INSTALLED UNKN
005069 FT	005069 FT 2 0 55130 0 00 0050+64	0030/0000	LENGTH(AH 2402 BK 2395)	015 "DIA CIR PLASTIC
		0020/1850	LEN=0040	INSTALLED 2005
		0020/1277	018 "DIA CIR PLASTIC	LEN=0040 INSTALLED 2001
002674 FT	002674 FT 2 0 55130 0 00 0026+75	0020/0000	LENGTH(AH 2395 BK 2674)	
		0010/1600	015 "DIA CIRC CONCR	LEN=0045 INSTALLED UNKN
		0010/0755	015 "DIA CIRC CONCR	LEN=0032 INSTALLED UNKN
2 0 55130 0 00 0000+00 000000 FT	NC LAMBERT MT RD	000000 FT	SHAFFER MT RD	(SR1018 SEG 0040/0000)
SHAFFER MT RD			MFC BEGIN = E	
(SR1018 SEG 0040/0000) 0010/0000		0010/0000	LENGTH(AH 2674 BK 0000)	

056837 FT



Stationing	Description	Material	Length	Status
0240/3700	INTER-AHD	AH-CAMBRIA CENTENNIAL DR		(11)
0240/3399	018 " DIA	CIR PLASTIC	LEN=0035	INSTALLED UNKN
0240/3310	015 " DIA	CIR PLASTIC	LEN=0040	INSTALLED UNKN
0240/2991	018 " DIA	CIR PLASTIC	LEN=0035	INSTALLED UNKN
0240/2728	036 " DIA	CIR PLASTIC	LEN=0040	INSTALLED UNKN
0240/2027	018 " DIA	CIR PLASTIC	LEN=0040	INSTALLED UNKN
0240/1625	018 " DIA	CIR PLASTIC	LEN=0035	INSTALLED UNKN
0240/1461	018 " DIA	CIR PLASTIC	LEN=0035	INSTALLED UNKN
0240/0948	018 " DIA	CIR PLASTIC	LEN=0035	INSTALLED UNKN
0240/0705	018 " DIA	CIR PLASTIC	LEN=0035	INSTALLED UNKN
0240/0180	018 " DIA	CIR PLASTIC	LEN=0040	INSTALLED UNKN
053137 FT	2 0 55109	0 00 0153+61		
0240/0000	LENGTH(AH	3700 BK 2762)		
0230/2530	018 " DIA	CIR PLASTIC	LEN=0040	INSTALLED UNKN
	018 " DIA	CIR PLASTIC		

053137 FT

EXTRACT DATE: 12/18/2023
PRINT DATE: 12/21/2023

ROADWAY MANAGEMENT SYSTEM
SLD COUNTY/SR - ANNUAL PRINT

PAGE NUMBER: 348
COUNTY: SOMERSET

DIR: B TOTAL LEN: 10.765 MI.
LEFT MUN: PAINT T

DIST: 09-7 SR: 1033
RIGHT MUN: PAINT T

050375 FT

ADVANCED CUTTING SYSTEM
(PRDR)

0220/0199

048257 FT

0230/2224	LEN=0035	INSTALLED UNKN
018 "DIA	CIR PLASTIC	
0230/1855	LEN=0035	INSTALLED UNKN
018 "DIA	CIR PLASTIC	
0230/1695	LEN=0035	INSTALLED UNKN
018 "DIA	CIR PLASTIC	
0230/1410	LEN=0040	INSTALLED UNKN
018 "DIA	CIR PLASTIC	
0230/1055	LEN=0045	INSTALLED UNKN
015 "DIA	CIR PLASTIC	
0230/0765	LEN=0050	INSTALLED UNKN
030 "DIA	CIRC CONCR	
0230/0192	LEN=0035	INSTALLED UNKN
050375 FT	2 0 55109	0 00 0125+93
5 0230/0000	LENGTH(AH	2762 BK 2118)
018 "DIA	CIR PLASTIC	
0220/2107	LEN=0038	INSTALLED UNKN
018 "DIA	CIR PLASTIC	
0220/1519	LEN=0040	INSTALLED UNKN
018 "DIA	CIR PLASTIC	
0220/1254	LEN=0035	INSTALLED UNKN
018 "DIA	CIR PLASTIC	
0220/1008	LEN=0040	INSTALLED UNKN
015 "DIA	CIR PLASTIC	
0220/0822	LEN=0035	INSTALLED UNKN
036 "DIA	CIR PLASTIC	
0220/0672	LEN=0040	INSTALLED 2000
042 "DIA	CIRC CONCR	
0220/0498	LEN=0050	INSTALLED UNKN
	OVERHEAD CONVEYOR	
0220/0262	OP ID 55/1033/0220/0262	
0220/0199	(APRA) ADVANCED CUTTING	
015 "DIA	CIRC CONCR	
0220/0170	LEN=0045	INSTALLED UNKN
048257 FT	2 0 55109	0 00 0104+72
5 0220/0000	LENGTH(AH	2118 BK 2011)
030 "DIA	CIRC CONCR	
0210/1889	LEN=0040	INSTALLED UNKN
018 "DIA	CIR PLASTIC	
0210/1817	LEN=0040	INSTALLED UNKN
018 "DIA	CIR PLASTIC	
0210/1640	LEN=0040	INSTALLED UNKN
018 "DIA	CIR PLASTIC	
0210/1433	LEN=0045	INSTALLED UNKN
018 "DIA	CIR PLASTIC	
0210/1280	LEN=0040	INSTALLED UNKN
018 "DIA	CIR PLASTIC	
0210/1161	LEN=0040	INSTALLED 2000
018 "DIA	CIR PLASTIC	

DIR: B TOTAL LEN: 10.765 MI. DIST: 09-7 SR: 1033
 LEFT MUN: PAINT T RIGHT MUN: PAINT T

Stationing	Length	Material	Notes
0210/1023	LEN=0035	015 " DIA CIR PLASTIC	INSTALLED UNKN
0210/0913	LEN=0035	PAINT	INSTALLED UNKN
0210/0780	018 " DIA CIR PLASTIC	WINDBER B	
0210/0680	LEN=0040	015 " DIA CIR PLASTIC	INSTALLED 2000
0210/0099	LEN=0035	015 " DIA CIR PLASTIC	INSTALLED UNKN
046246 FT	2 0 55109 0 00 0084+54	NC CENTENNIAL DR	
0210/0000	LENGTH(AH 2011 BK 2379)	015 " DIA CIR PLASTIC	
0200/2248	LEN=0045	018 " DIA CIR PLASTIC	INSTALLED UNKN
0200/1975	LEN=0038	015 " DIA CIR PLASTIC	INSTALLED UNKN
0200/1826	LEN=0040	015 " DIA CIR PLASTIC	INSTALLED UNKN
0200/1384	LEN=0045	015 " DIA CIR PLASTIC	INSTALLED UNKN
0200/1199	LEN=0045	015 " DIA CIR PLASTIC	INSTALLED UNKN
0200/0970	LEN=0045	036 " DIA CIRC CONCR	INSTALLED UNKN
0200/0694	LEN=0050	015 " DIA CIRC CONCR	INSTALLED UNKN
NO NAME RD (BORO)	0200/0647	015 " DIA CIRC CONCR	
	0200/0642	LEN=0100 UNKNOWN AL	INSTALLED UNKN
	0200/0619	(BORO)	
	0200/0286	NO NAME RD (BORO)	
2 0 55109 0 00 0060+73	043867 FT		
NO NAME RD (BORO)	0200/0000	LENGTH(AH 2379 BK 1696)	
	0190/1577	015 " DIA CIRC CONCR	INSTALLED UNKN
	0190/1474	NO NAME RD (BORO)	
	0190/1260	NO NAME RD (BORO)	
	0190/0788	018 " DIA CIR PLASTIC	INSTALLED UNKN
	0190/0549	018 " DIA CIRC CONCR	INSTALLED UNKN
042171 FT	042171 FT	2 0 55109 0 00 0043+85	
		015 " DIA CIRC CONCR	
		LEN=0050	INSTALLED UNKN

DIR: B TOTAL LEN: 10.765 MI. DIST: 09-7 SR: 1033
 LEFT MUN: WINDBER B RIGHT MUN: WINDBER B

Location	Segment ID	Length (FT)	Material / Notes
(BORO)	0150/0447		
	0150/0393		018 " DIA CAST IRON LEN=0004 INSTALLED UNKN TWENTYEIGHTH ST (BORO)
2 0 55177 0 00 0097+75 TWENTYEIGHTH ST (BORO)	035432 FT		
	0150/0000		5 0150/0000 LENGTH(AH 1423 BK 3071) 015 " DIA CIR PLASTIC LEN=0030 INSTALLED UNKN NO NAME (BORO)
	0140/3024		
	0140/2974		
	0140/2915		015 " DIA CAST IRON LEN=0200 INSTALLED UNKN
TWENTYNINTH ST (BORO)	0140/2669		
	0140/2664		024 " DIA CAST IRON LEN=0200 INSTALLED UNKN NO NAME RD (BORO)
	0140/2542		WINDBER PAINT T
	0140/2103		HORNER ST (T775)
	0140/2084		
VILLAGE ST (T708)	0140/1985		
	0140/1902		042 " DIA CIRC CONCR LEN=0035 INSTALLED UNKN
	0140/1490		018 " DIA CIR PLASTIC LEN=0040 INSTALLED 2004
	0140/0740		018 " DIA CIR PLASTIC LEN=0030 INSTALLED UNKN
2 0 55177 0 00 0066+94 CHESTNUT ST (T703)	032361 FT		
HAYES ST (T802)	0140/0000		5 0140/0000 LENGTH(AH 3071 BK 1572)
	0130/1227		
	0130/1202		SHADY LN (T458)
	0130/0650		030 " DIA CIR PLASTIC LEN=0150 INSTALLED 1995 DEBRA DR (T713)
	0130/0557		
2 0 55177 0 00 0048+69 SUGAR MAPLE DR (T774)	030789 FT		
	0130/0000		5 0130/0000 LENGTH(AH 1572 BK 2186) SUGAR MAPLE DR (T773)
	0120/1973		

Stationing	Description	Material	Length	Notes
020816 FT	PAINT	OGLE T	2 0 55095 0 01 0213+08	
	NC VERLA DR	VERLA DR		
	(T835)	CRUM RD		
	(T816)	LENGTH(AH 2562 BK 2878)		
	0090/0000	018 "DIA CIR PLASTIC		
	0080/2746	LEN=0038 INSTALLED 1995		
	0080/2652	018 "DIA CIR PLASTIC		
		LEN=0038 INSTALLED 1995		
	0080/1376	018 "DIA CIRC CONCR		
		LEN=0032 INSTALLED 1995		
BUCK LN (TWP)	0080/1223	018 "DIA CIR PLASTIC		
	0080/1060	LEN=0030 INSTALLED 1995		
	0080/0590	018 "DIA CIR PLASTIC		
		LEN=0040 INSTALLED 1995		
HILLCREST DR (TWP)	0080/0053			
017938 FT	017938 FT	2 0 55095 0 01 0183+62		
	0080/0000	LENGTH(AH 2878 BK 2134)		
	0070/1493	012 "DIA CIR PLASTIC		
		LEN=0031 INSTALLED UNKN		
	0070/1008	015 "DIA CIR PLASTIC		
		LEN=0045 INSTALLED UNKN		
	0070/0670	072 "DIA CIRC CONCR		
		LEN=0040 INSTALLED UNKN		
	0070/0180	012 "DIA CIR PLASTIC		
		LEN=0030 INSTALLED UNKN		
015804 FT	015804 FT	2 0 55095 0 01 0162+32		
	0070/0000	LENGTH(AH 2134 BK 2370)		
	0060/2077	OGLE T		
	0060/1965	PAINT T		
		018 "DIA CIR PLASTIC		
		LEN=0030 INSTALLED UNKN		
	0060/1760	018 "DIA CIR PLASTIC		
		LEN=0040 INSTALLED 1999		
	0060/1442	018 "DIA CIR PLASTIC		
		LEN=0036 INSTALLED UNKN		
		015 "DIA CIRC CONCR		

DIR: B TOTAL LEN: 10.765 MI. DIST: 09-7 SR: 1033
 LEFT MUN: PAINT T RIGHT MUN: PAINT T

LOUELLA DR
 (T805)

0060/0701

013434 FT

009649 FT

0060/1093	LEN=0038	INSTALLED UNKN
0060/0648	BMS EN 55/1033/0060/0615 2 0 55095 0 01 0144+77	ROARING FORK CREEK
0060/0615	BMSBG 55/1033/0060/0615 024 " DIA CIR PLASTIC	
0060/0320	LEN=0038	INSTALLED UNKN
0060/0060	LEN=0038	INSTALLED UNKN
0060/0058	(TWP)	
013434 FT	2 0 55095 0 01 0138+62	NC ASHTOLA DR
0060/0000	LENGTH(AH 2370 BK 3785)	
0050/3446	LEN=0030	INSTALLED UNKN
0050/3001	LEN=0031	INSTALLED UNKN
0050/2561	LEN=0045	INSTALLED UNKN
0050/1177	018 " DIA CIRC CONCR LEN=0034	INSTALLED 1995
0050/0830	015 " DIA CIR PLASTIC LEN=0055	INSTALLED UNKN
0050/0257	018 " DIA CIRC METAL LEN=0030	INSTALLED 1999
0050/0024	BMS EN 55/1033/0050/0000 2 0 55095 0 00 0098+03	SANDY RUN
0050/0000	BMSBG 55/1033/0050/0000 LENGTH(AH 3785 BK 3181)	BIGAN DR
0040/3128	(TWP)	
0040/2855	015 " DIA CIRC CONCR LEN=0032	INSTALLED 1995
0040/2629	015 " DIA CIR PLASTIC LEN=0032	INSTALLED UNKN
0040/2101	015 " DIA CIR PLASTIC LEN=0036	INSTALLED 1995
0040/1820	018 " DIA CIR PLASTIC LEN=0036	INSTALLED 1994
0040/1301	018 " DIA CIR PLASTIC LEN=0010	INSTALLED 1995
0040/1090	015 " DIA CIRC CONCR LEN=0033	INSTALLED 1994

DIR: B TOTAL LEN: 10.765 MI. DIST: 09-7 SR: 1033
 LEFT MUN: PAINT T RIGHT MUN: PAINT T

LC FOR MORNINGLAND DR
 (CONN) 0040/0335
 2 0 55095 0 00 0066+70 006468 FT
 MORNINGLAND DR
 (T755) 0040/0000

004771 FT

002495 FT

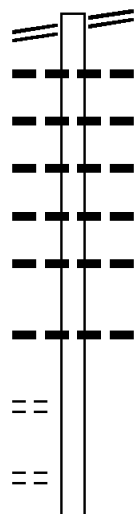
000000 FT

0040/0922	015 " DIA	CIR PLASTIC
	LEN=0039	INSTALLED UNKN
0040/0671	018 " DIA	CIR PLASTIC
	LEN=0036	INSTALLED 1994
0040/0256	018 " DIA	CIR PLASTIC
006468 FT	LEN=0040	INSTALLED 1995
0040/0000	LENGTH(AH 3181 BK 1697)	
	024 " DIA	CIR PLASTIC
0030/1647	LEN=0036	INSTALLED UNKN
0030/1038	024 " DIA	CIRC CONCR
	LEN=0036	INSTALLED 1997
0030/0650	024 " DIA	CIR PLASTIC
	LEN=0036	INSTALLED UNKN
004771 FT	2 0 55095 0 00 0048+07	
	HAGEVO RD	
	(T800)	
	NC ARROW RD	
0030/0000	LENGTH(AH 1697 BK 2276)	
0020/1577	EFFIE LN	
	(TWP)	
0020/0665	018 " DIA	CIR PLASTIC
	LEN=0036	INSTALLED UNKN
002495 FT	2 0 55095 0 00 0025+56	
0020/0000	LENGTH(AH 2276 BK 2495)	
	018 " DIA	CIRC CONCR
0010/2230	LEN=0010	INSTALLED 1997
	018 " DIA	CIR PLASTIC
0010/1990	LEN=0030	INSTALLED UNKN
0010/0880	018 "H 00 "W	MULT CONCR
	LEN=0010	INSTALLED UNKN
	018 " DIA	CIRC METAL
0010/0510	LEN=0036	INSTALLED UNKN
000000 FT	2 0 55095 0 00 0000+00	
	NC HAGEVO RD	
	DARK SHADE DR	
	(SRO160 SEG 0810/0000)	
	MFC BEGIN = D	
0010/0000	LENGTH(AH 2495 BK 0000)	

EXTRACT DATE: 12/18/2023 ROADWAY MANAGEMENT SYSTEM PAGE NUMBER: 339
 PRINT DATE: 12/21/2023 SLD COUNTY/SR - ANNUAL PRINT COUNTY: SOMERSET
 DIR: B TOTAL LEN: 6.107 MI. DIST: 09-7 SR: 1031
 LEFT MUN: PAINT T RIGHT MUN: PAINT T

MAIN ST 032243 FT
 (SR0601 SEG 0590/0000) 0130/3045

2 0 55098 0 02 0255+68 029198 FT
 HARVESTOR DR
 (TWP) 0130/0000
 LUCINDA LN
 (PRDR) 0120/1846



032243 FT MAIN ST
 0130/3045 (SR0601 SEG 0590/0000)
 0130/2500 012 "DIA CIRC METAL
 0130/2000 LEN=0035 INSTALLED UNKN
 0130/1529 012 "DIA CIRC METAL
 0130/1240 LEN=0050 INSTALLED UNKN
 0130/1044 015 "DIA CIRC METAL
 018 "DIA CIRC METAL
 015 "DIA CIRC METAL
 018 "DIA CIRC METAL
 015 "DIA CIRC METAL
 018 "DIA CIR PLASTIC
 029198 FT LEN=0048 INSTALLED UNKN
 0130/0278 LEN=0045 INSTALLED UNKN
 0130/0000 LEN=0036 INSTALLED UNKN
 018 "DIA CIR PLASTIC
 LEN=0040 INSTALLED 2001
 5 0130/0000 LENGTH(AH 3045 BK 2450)
 015 "DIA CIRC METAL

DIR: B TOTAL LEN: 6.107 MI. DIST: 09-7 SR: 1031
 LEFT MUN: PAINT T RIGHT MUN: PAINT T

026748 FT

024057 FT

021625 FT

0120/1427	LEN=0033	INSTALLED UNKN
0120/0120	LEN=0032	INSTALLED UNKN
026748 FT	2 0 55098	0 02 0231+14
0120/0000	LENGTH(AH	2450 BK 2691)
0110/2551	LEN=0033	INSTALLED UNKN
0110/2416	LEN=0030	INSTALLED UNKN
0110/1256	LEN=0032	INSTALLED UNKN
0110/1090	LEN=0031	INSTALLED UNKN
0110/0731	LEN=0030	INSTALLED UNKN
0110/0191	LEN=0056	INSTALLED UNKN
024057 FT	2 0 55098	0 02 0204+22
0110/0000	LENGTH(AH	2691 BK 2432)
0100/2331	LEN=0038	INSTALLED UNKN
0100/0998	LEN=0030	INSTALLED UNKN
0100/0713	(TWP)	KIRSTEN DR
0100/0638	LEN=0040	INSTALLED 1998
0100/0499	LEN=0036	INSTALLED UNKN
0100/0313	LEN=0034	INSTALLED UNKN
0100/0020	LEN=0060	INSTALLED 1999
021625 FT	2 0 55098	0 02 0179+97
	(SRO160	SEG 0870/0000)
	NC HO	RN RD
	(SRO160	SEG 0870/0000)
0100/0000	LENGTH(AH	2432 BK 2256)
0090/2224	LEN=0070	INSTALLED 1999

DIR: B TOTAL LEN: 6.107 MI. DIST: 09-7 SR: 1031
 LEFT MUN: PAINT T RIGHT MUN: PAINT T

D.C.KLEMENTIK RD
 (PRDR)

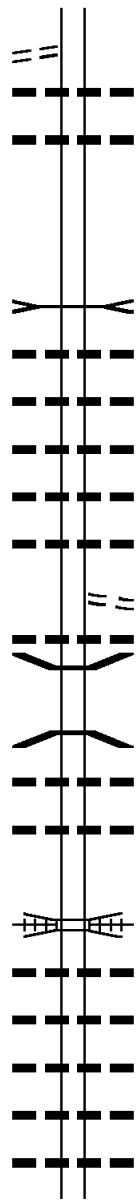
0090/1253

==	0090/1919	AMANDA ST (T747)
==	0090/1594	RUBY ST (T709)
---	0090/1559	018 " DIA CIR PLASTIC LEN=0040 INSTALLED UNKN
---	0090/1253	(APRA) D.C.KLEMENTIK RD 018 " DIA CIR PLASTIC
---	0090/1232	LEN=0045 INSTALLED 1998 DAVID ST
==	0090/0994	(TWP) 018 " DIA CIR PLASTIC
---	0090/0914	LEN=0040 INSTALLED 1998 015 " DIA CIRC METAL
---	0090/0703	LEN=0032 INSTALLED UNKN SPRING ST
==	0090/0555	(TWP) 015 " DIA CIRC METAL
---	0090/0353	LEN=0080 INSTALLED UNKN
019369 FT	019369 FT	2 0 55098 0 02 0158+07 WOOD ST (TWP)
==	5 0090/0000	LENGTH(AH 2256 BK 3612) 048 " DIA CIRC CONCR
---	0080/3251	LEN=0050 INSTALLED UNKN 015 " DIA CIRC CONCR
---	0080/3027	LEN=0037 INSTALLED UNKN 018 " DIA CIR PLASTIC
---	0080/2784	LEN=0039 INSTALLED UNKN 018 " DIA CIRC METAL
---	0080/2144	LEN=0055 INSTALLED UNKN 018 " DIA CIRC METAL
---	0080/1824	LEN=0040 INSTALLED UNKN 018 " DIA CIRC METAL
---	0080/0987	BMS EN 55/1031/0080/0968 2 0 55098 0 01 0130+82 SPRUCE RUN
---	0080/0968	BMSBG 55/1031/0080/0968 024 " DIA CIR PLASTIC
---	0080/0852	LEN=0031 INSTALLED UNKN 015 " DIA CIRC CONCR
---	0080/0464	LEN=0036 INSTALLED UNKN 018 " DIA CIR PLASTIC
2 0 55098 0 01 0121+00 015757 FT SPRUCE RUN RD (SR4045 SEG 0010/0000)	015757 FT	LEN=0005 INSTALLED UNKN 5 0080/0000 LENGTH(AH 3612 BK 0458) 018 " DIA CIR PLASTIC
2 0 55098 0 01 0116+63 015299 FT	015299 FT	0070/0453 LEN=0040 INSTALLED 2007

DIR: B TOTAL LEN: 6.107 MI. DIST: 09-7 SR: 1031
LEFT MUN: PAINT T RIGHT MUN: PAINT T

MYRTLE LN
(TWP)

0070/0000



0070/0000 LENGTH(AH 0458 BK 1877)
018 " DIA CIRC CONCR
0060/1416 LEN=0040 INSTALLED 1998
036 " DIA CIRC METAL
0060/0925 LEN=0040 INSTALLED 1998

013422 FT

013422 FT 2 0 55151 0 01 0135+85
SPRUCE RUN
STRUCTURE LENGTH 15 FT
BMSID 55/1031/0060/0000

0060/0000 LENGTH(AH 1877 BK 3243)
018 " DIA CIR PLASTIC
0050/2760 LEN=0040 INSTALLED 2007
018 " DIA CIR PLASTIC
0050/2292 LEN=0040 INSTALLED 2007
024 " DIA CIR PLASTIC
0050/2063 LEN=0040 INSTALLED 2007
015 " DIA CIR PLASTIC
0050/1781 LEN=0040 INSTALLED UNKN
015 " DIA CIR PLASTIC
0050/1539 LEN=0040 INSTALLED UNKN
CHURCH DR

0050/1324 (T758)
015 " DIA CIRC CONCR
0050/1310 LEN=0037 INSTALLED UNKN
0050/1159 BMSSEN 55/1031/0050/1053
2 0 55151 0 00 0113+59

SHADE CREEK
0050/1053 BMSBG 55/1031/0050/1053
018 " DIA CIRC CONCR
0050/0496 LEN=0036 INSTALLED UNKN
024 " DIA CIR PLASTIC
0050/0231 LEN=0035 INSTALLED UNKN

010179 FT

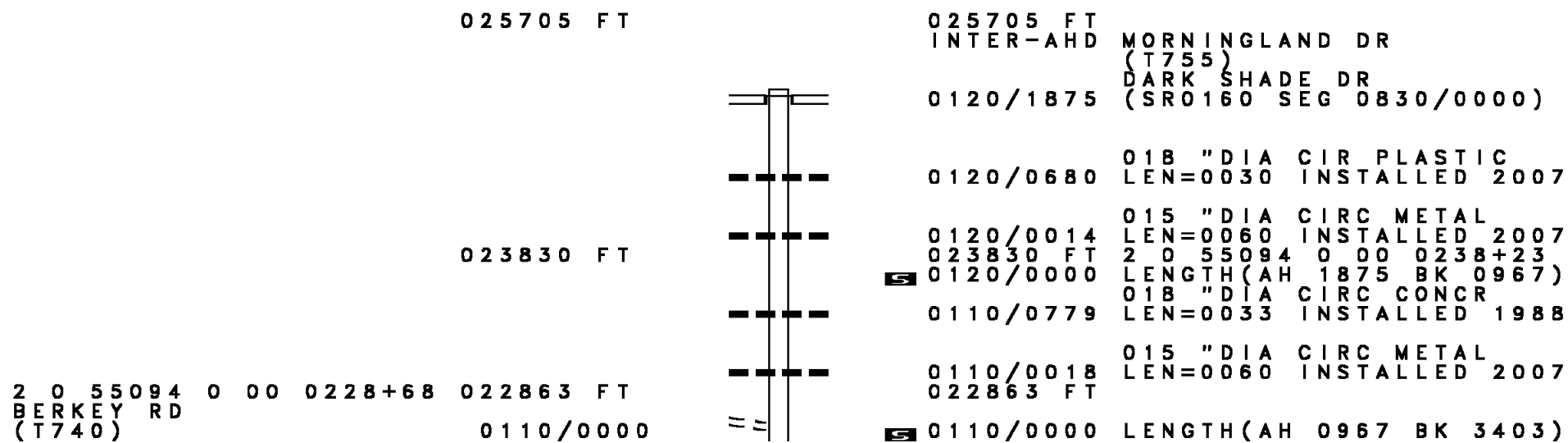
010179 FT 2 0 55151 0 00 0102+74
NORFOLK SOUTHERN
OVERPASS IS RR X-ING

0050/0000 LENGTH(AH 3243 BK 2789)
024 " DIA CIRC CONCR
0040/2535 LEN=0070 INSTALLED UNKN
018 " DIA CIRC CONCR
0040/2315 LEN=0045 INSTALLED 1998
018 " DIA CIR PLASTIC
0040/2106 LEN=0040 INSTALLED 2007
018 " DIA CIR PLASTIC
0040/1847 LEN=0042 INSTALLED UNKN
018 " DIA CIR PLASTIC
0040/1440 LEN=0070 INSTALLED UNKN
018 " DIA CIR PLASTIC

DIR: B TOTAL LEN: 6.107 MI. DIST: 09-7 SR: 1031
 LEFT MUN: PAINT T RIGHT MUN: PAINT T

	0040/1195	LEN=0060	INSTALLED	2007
		018 "DIA	CIR PLASTIC	
	0040/0833	LEN=0050	INSTALLED	1998
		018 "DIA	CIR PLASTIC	
007390 FT	0040/0578	LEN=0040	INSTALLED	UNKN
	007390 FT	2 0 55151	0 00	0074+49
	0040/0000	LENGTH(AH	2789 BK	2156)
		018 "DIA	CIR PLASTIC	
	0030/1831	LEN=0040	INSTALLED	2007
		018 "DIA	CIR PLASTIC	
	0030/1518	LEN=0060	INSTALLED	2007
		018 "DIA	CIR PLASTIC	
	0030/1194	LEN=0040	INSTALLED	2007
		018 "DIA	CIR PLASTIC	
	0030/0633	LEN=0040	INSTALLED	2007
		018 "DIA	CIR PLASTIC	
005234 FT	0030/0437	LEN=0040	INSTALLED	2007
	005234 FT	2 0 55151	0 00	0052+50
		LILAC LN		
		(PRDR)		
	0030/0000	LENGTH(AH	2156 BK	2545)
		018 "DIA	CIR PLASTIC	
	0020/2498	LEN=0050	INSTALLED	1998
		015 "DIA	CIR PLASTIC	
	0020/0136	LEN=0031	INSTALLED	UNKN
002689 FT	002689 FT	2 0 55151	0 00	0026+77
	0020/0000	LENGTH(AH	2545 BK	2689)
		015 "DIA	CIRC METAL	
	0010/1818	LEN=0043	INSTALLED	UNKN
		015 "DIA	CIRC METAL	
	0010/1571	LEN=0040	INSTALLED	2007
		015 "DIA	CIRC METAL	
	0010/1411	LEN=0032	INSTALLED	UNKN
		012 "DIA	CIRC METAL	
	0010/0440	LEN=0035	INSTALLED	UNKN
000000 FT	000000 FT	2 0 55151	0 00	0000+00
		NC CAMP DR		
		RIDGE RD		
		(SR1025	SEG	0110/0000)
		MFC BEGIN	= D	
	0010/0000	LENGTH(AH	2689 BK	0000)

EXTRACT DATE: 12/18/2023 ROADWAY MANAGEMENT SYSTEM PAGE NUMBER: 334
 PRINT DATE: 12/21/2023 SLD COUNTY/SR - ANNUAL PRINT COUNTY: SOMERSET
 DIR: B TOTAL LEN: 4.868 MI. DIST: 09-7 SR: 1029
 LEFT MUN: PAINT T RIGHT MUN: PAINT T



2 0 55094 0 00 0228+68 022863 FT
 BERKEY RD
 (T740) 0110/0000

025705 FT
 INTER-AHD MORNINGLAND DR
 (T755)
 0120/1875 DARK SHADE DR
 (SR0160 SEG 0830/0000)
 0120/0680 018 " DIA CIR PLASTIC
 LEN=0030 INSTALLED 2007
 0120/0014 015 " DIA CIRC METAL
 LEN=0060 INSTALLED 2007
 023830 FT 2 0 55094 0 00 0238+23
 5 0120/0000 LENGTH(AH 1875 BK 0967)
 0110/0779 018 " DIA CIRC CONCR
 LEN=0033 INSTALLED 1988
 0110/0018 015 " DIA CIRC METAL
 LEN=0060 INSTALLED 2007
 022863 FT
 5 0110/0000 LENGTH(AH 0967 BK 3403)

DIR: B TOTAL LEN: 4.868 MI. DIST: 09-7 SR: 1029
 LEFT MUN: PAINT T RIGHT MUN: PAINT T

	0100/2713	015 " DIA	CIR PLASTIC
	0100/2114	LEN=0035	INSTALLED 1988
	0100/1752	018"H 00"W	MULT PLSTIC
	0100/1503	LEN=0057	INSTALLED 1988
	0100/1166	015 " DIA	CIR PLASTIC
	0100/0921	LEN=0040	INSTALLED 1988
	0100/0793	015 " DIA	CIR PLASTIC
	0100/0351	LEN=0045	INSTALLED 1988
019460 FT	019460 FT	015 " DIA	CIR PLASTIC
	0100/0000	LEN=0045	INSTALLED 1988
	0090/0595	015 " DIA	CIR PLASTIC
	0090/0395	LEN=0033	INSTALLED 1988
	0090/0318	015 " DIA	CIR PLASTIC
	0090/0193	LEN=0033	INSTALLED 1988
018764 FT	018764 FT	018 " DIA	CIR PLASTIC
	0090/0000	LEN=0020	INSTALLED 1997
	0080/1510	2 0 55094	0 00 0194+62
	0080/1148	LEN=0086	INSTALLED 1988
	0080/1075	018 " DIA	CIR PLASTIC
	0080/0950	LEN=0086	INSTALLED 1988
	0080/0843	018 " DIA	CIR PLASTIC
	0080/0605	LEN=0047	INSTALLED 2004
016907 FT	016907 FT	BMSSEN 55/1029/0090/0193	
	0080/0000	0 0 00000	0 00 0000+00
	0070/2625	SHADE CREEK	
		BMSBG 55/1029/0090/0193	
		2 0 55094	0 00 0187+64
		030 " DIA	CIR PLASTIC
		LEN=0062	INSTALLED 2004
		LENGTH(AH 0696 BK 1857)	
		018 " DIA	CIR PLASTIC
		LEN=0032	INSTALLED 1988
		015 " DIA	CIR PLASTIC
		LEN=0038	INSTALLED 1988
		ARILDA LN	
		(T738)	
		018 " DIA	CIR PLASTIC
		LEN=0031	INSTALLED 1988
		015 " DIA	CIR PLASTIC
		LEN=0031	INSTALLED 1988
		015 " DIA	CIR PLASTIC
		LEN=0024	INSTALLED 1988
		2 0 55094	0 00 0168+96
		(AAR 529157W)#TRKS 01	
		LENGTH(AH 1857 BK 2665)	
		015 " DIA	CIR PLASTIC
		LEN=0040	INSTALLED UNKN
		015 " DIA	CIR PLASTIC

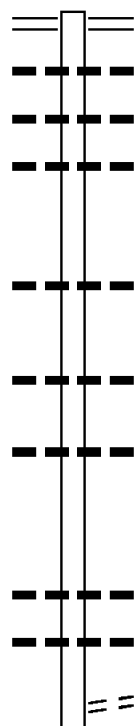
DIR: B TOTAL LEN: 4.868 MI. DIST: 09-7 SR: 1029
 LEFT MUN: PAINT T RIGHT MUN: PAINT T

	0070/2244	LEN=0032	INSTALLED	1988
		015 "DIA	CIR PLASTIC	
	0070/1834	LEN=0030	INSTALLED	1988
		018 "DIA	CIR PLASTIC	
	0070/1591	LEN=0026	INSTALLED	1988
		018 "DIA	CIR PLASTIC	
	0070/1413	LEN=0027	INSTALLED	1988
		018 "DIA	CIRC CONCR	
	0070/1303	LEN=0027	INSTALLED	1988
		015 "DIA	CIRC CONCR	
	0070/0862	LEN=0026	INSTALLED	1988
		018 "DIA	CIRC CONCR	
	0070/0676	LEN=0050	INSTALLED	1999
		018 "DIA	CIR PLASTIC	
	0070/0322	LEN=0040	INSTALLED	2001
		CIDER PRESS RD		
	0070/0295	(T734)		
		018 "DIA	CIRC METAL	
014242 FT	0070/0280	LEN=0040	INSTALLED	2001
	014242 FT	2 0 55094 0 00 0142+38		
		BR. SHADE CR.		
		STRUCTURE LENGTH 8 FT		
		BMSID 55/1029/0070/0000		
	0070/0000	LENGTH(AH 2665 BK 2159)		
		018 "DIA	CIR PLASTIC	
	0060/0070	LEN=0035	INSTALLED	1999
012083 FT	012083 FT	2 0 55094 0 00 0120+55		
	0060/0000	LENGTH(AH 2159 BK 2404)		
		018 "DIA	CIR PLASTIC	
	0050/2050	LEN=0035	INSTALLED	1999
		018 "DIA	CIR PLASTIC	
	0050/0801	LEN=0033	INSTALLED	1988
009679 FT	009679 FT	2 0 55094 0 00 0096+48		
		NC HILLSBORO RD		
		RIDGE RD		
		(SR1025 SEG 0100/0000)		
	0050/0000	LENGTH(AH 2404 BK 1911)		
		015 "DIA	CIR PLASTIC	
	0040/0957	LEN=0040	INSTALLED	2006

DIR: B TOTAL LEN: 4.868 MI. DIST: 09-7 SR: 1029
 LEFT MUN: PAINT T RIGHT MUN: PAINT T

Stationing	Description	Material	Length	Notes
007768 FT	0040/0173	018 " DIA CIR PLASTIC	LEN=0040	INSTALLED 2006
	007768 FT	2 0 55094 0 00 0077+53		
	0040/0000	LENGTH(AH 1911 BK 2530)		
	0030/1348	018 " DIA CIR PLASTIC	LEN=0040	INSTALLED 2006
005238 FT	0030/0116	015 " DIA CIRC CONCR	LEN=0034	INSTALLED 1988
	0030/0031	015 " DIA CIRC CONCR	LEN=0034	INSTALLED 1988
	005238 FT	2 0 55094 0 00 0052+22		
	0030/0000	LENGTH(AH 2530 BK 2583)		
BUCK RUN RD (PRDR)	0020/1678	015 " DIA CIR PLASTIC	LEN=0036	INSTALLED 1988
	0020/0996	==		
	0020/0537	015 " DIA CIR PLASTIC	LEN=0050	INSTALLED UNKN
	0020/0343	018 " DIA CIRC CONCR	LEN=0040	INSTALLED 2006
002655 FT	002655 FT	2 0 55094 0 00 0026+42		
	0020/0000	LENGTH(AH 2583 BK 2655)		
	0010/2380	018 " DIA CIRC CONCR	LEN=0030	INSTALLED 1988
	0010/1880	018 " DIA CIR PLASTIC	LEN=0030	INSTALLED 1988
	0010/1564	018 " DIA CIR PLASTIC	LEN=0040	INSTALLED 2006
	0010/0827	PAINT		
	0010/0709	QUEMA HONING T	LEN=0040	INSTALLED 1988
	0010/0443	015 " DIA CIRC CONCR	LEN=0030	INSTALLED 1988
000000 FT	000000 FT	2 0 55094 0 00 0000+00		
WHISTLER RD (SR0403 SEG 0140/1660)	0010/0000	NC B L OUGH RD WHISTLER RD (SR0403 SEG 0140/1660) MFC BEGIN = E		
	0010/0000	LENGTH(AH 2655 BK 0000)		

011895 FT



011895 FT RIDGE RD
 0050/2324 (SR1025 SEG 0080/0000)
 018 " DIA CIR PLASTIC
 0050/2308 LEN=0048 INSTALLED UNKN
 018 " DIA CIR PLASTIC
 0050/1829 LEN=0035 INSTALLED UNKN
 015 " DIA CIR PLASTIC
 0050/1713 LEN=0036 INSTALLED UNKN

009571 FT

0050/0420 015 " DIA CIR PLASTIC
 LEN=0035 INSTALLED UNKN
 009571 FT 2 0 55126 0 00 0095+67
 5 0050/0000 LENGTH(AH 2324 BK 3274)
 036 " DIA CIRC CONCR
 0040/2870 LEN=0043 INSTALLED UNKN
 015 " DIA CIR PLASTIC
 0040/2058 LEN=0054 INSTALLED UNKN

006297 FT

0040/0338 024 " DIA CIR PLASTIC
 LEN=0033 INSTALLED UNKN
 036 " DIA CIR PLASTIC
 0040/0094 LEN=0043 INSTALLED UNKN
 006297 FT 2 0 55126 0 00 0062+89
 MAXWELL RD
 (T617)

DIR: B TOTAL LEN: 2.253 MI. DIST: 09-7 SR: 1027
 LEFT MUN: SHADE T RIGHT MUN: SHADE T

004333 FT

002245 FT

000000 FT

0040/0000	LENGTH(AH 3274 BK 1964)
015 "DIA	CIR PLASTIC
0030/1964	LEN=0056 INSTALLED UNKN
015 "DIA	CIR PLASTIC
0030/1812	LEN=0027 INSTALLED UNKN
015 "DIA	CIR PLASTIC
0030/1214	LEN=0030 INSTALLED UNKN
015 "DIA	CIR PLASTIC
0030/0876	LEN=0030 INSTALLED UNKN
004333 FT	2 0 55126 0 00 0043+39
0030/0000	LENGTH(AH 1964 BK 2088)
0020/0797	015 "DIA CIR METAL LEN=0040 INSTALLED UNKN
0020/0556	015 "DIA CIR CONCR LEN=0037 INSTALLED UNKN
0020/0275	018 "DIA CIR PLASTIC LEN=0050 INSTALLED 1998
0020/0108	SHADE HOOVERSVILLE B
0020/0073	015 "DIA CIR CONCR LEN=0054 INSTALLED UNKN
002245 FT	2 0 55126 0 00 0022+45
0020/0000	LENGTH(AH 2088 BK 2245)
0010/2100	015 "DIA CIR CONCR LEN=0038 INSTALLED UNKN
0010/1810	015 "DIA CIR CONCR LEN=0041 INSTALLED UNKN
0010/1612	015 "DIA CIR CONCR LEN=0042 INSTALLED UNKN
0010/1369	015 "DIA CIR CONCR LEN=0052 INSTALLED UNKN
0010/1189	015 "DIA CIR CONCR LEN=0044 INSTALLED UNKN
0010/0917	018 "DIA CIR CONCR LEN=0044 INSTALLED UNKN
0010/0697	015 "DIA CIR CONCR LEN=0099 INSTALLED UNKN
000000 FT	2 0 55126 0 00 0000+00
NC CHARLES ST	
BARN ST	
INTER-BK	(SR0403 SEG 0110/0000) (SR4021 SEG 0130/1315)
MFC BEGIN = E	
0010/0000	LENGTH(AH 2245 BK 0000)

EXTRACT DATE: 12/18/2023 ROADWAY MANAGEMENT SYSTEM PAGE NUMBER: 328
PRINT DATE: 12/21/2023 SLD COUNTY/SR - ANNUAL PRINT COUNTY: SOMERSET
DIR: B TOTAL LEN: 7.152 MI. DIST: 09-7 SR: 1025
LEFT MUN: PAINT T RIGHT MUN: PAINT T

BORDER ST

037761 FT

037761 FT BORDER ST

EXTRACT DATE: 12/18/2023
PRINT DATE: 12/21/2023

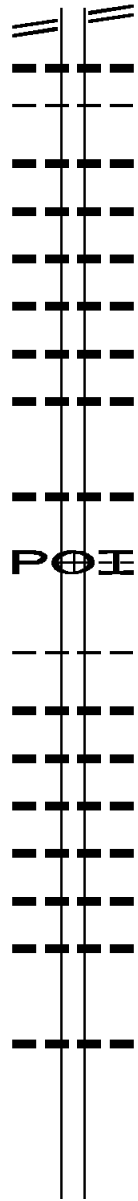
ROADWAY MANAGEMENT SYSTEM
SLD COUNTY/SR - ANNUAL PRINT

PAGE NUMBER: 327
COUNTY: SOMERSET

DIR: B TOTAL LEN: 7.152 MI.
LEFT MUN: PAINT T

DIST: 09-7 SR: 1025
RIGHT MUN: PAINT T

(SR0403 SEG 0200/0000) 0150/3789



0150/3789 (SR0403 SEG 0200/0000)
015 "DIA CIRC METAL
LEN=0061 INSTALLED UNKN
PAINT
0150/3355 BENSON B
015 "DIA CIRC METAL
LEN=0045 INSTALLED UNKN
0150/3166 015 "DIA CIRC METAL
LEN=0042 INSTALLED UNKN
0150/2725 015 "DIA CIR PLASTIC
LEN=0040 INSTALLED UNKN
0150/2435 015 "DIA CIR PLASTIC
LEN=0045 INSTALLED UNKN
0150/1968 015 "DIA CIRC METAL
LEN=0042 INSTALLED UNKN
0150/1670 015 "DIA CIRC METAL
LEN=0037 INSTALLED UNKN

033972 FT

POE

0150/0340 015 "DIA CIR PLASTIC
LEN=0036 INSTALLED UNKN
(APRA) SERVERSTAL COAL
(PRDR) SERVERSTAL COAL CO
0150/0150 2 0 55078 0 01 0564+76
033972 FT BENSON
PAINT T

5 0150/0000 LENGTH(AH 3789 BK 3090)
015 "DIA CIR PLASTIC
0140/3000 LEN=0037 INSTALLED UNKN
015 "DIA CIR PLASTIC
0140/2686 LEN=0038 INSTALLED UNKN
015 "DIA CIR PLASTIC
0140/2278 LEN=0038 INSTALLED UNKN
015 "DIA CIR PLASTIC
0140/1980 LEN=0046 INSTALLED UNKN
018 "DIA CIR PLASTIC
0140/1575 LEN=0040 INSTALLED UNKN
036 "DIA CIRC METAL
0140/1224 LEN=0056 INSTALLED UNKN

030882 FT

0140/0140 030 "DIA CIRC METAL
LEN=0049 INSTALLED UNKN
030882 FT 2 0 55078 0 01 0533+91
5 0140/0000 LENGTH(AH 3090 BK 2914)

DIR: B TOTAL LEN: 7.152 MI. DIST: 09-7 SR: 1025
 LEFT MUN: PAINT T RIGHT MUN: PAINT T

Stationing	Notes	Stationing	Notes
		0130/1268	CUSTER RD (PRDR)
027968 FT		027968 FT	2 0 55078 0 01 0504+75
		0130/0000	LENGTH(AH 2914 BK 2970)
		0120/1237	015 "DIA CIR PLASTIC LEN=0031 INSTALLED UNKN
024998 FT		024998 FT	2 0 55078 0 01 0474+99
WEIBLE DR (T705)		0120/0000	015 "DIA CIR PLASTIC LEN=0052 INSTALLED UNKN
		0120/0000	LENGTH(AH 2970 BK 2063)
022935 FT		022935 FT	2 0 55078 0 01 0454+49
		0110/0000	CAMP DR (SR1031 SEG 0010/0000) LENGTH(AH 2063 BK 2870)
		0100/1123	018 "DIA CIR PLASTIC LEN=0040 INSTALLED 1998
2 0 55078 0 01 0425+82		020065 FT	HILLSBORO RD (SR1029 SEG 0050/0000)
BLOUGH RD (SR1029 SEG 0050/0000)		0100/0000	LENGTH(AH 2870 BK 2010)
020065 FT		0090/1960	015 "DIA CIR PLASTIC LEN=0052 INSTALLED UNKN
		0090/0088	015 "DIA CIR PLASTIC LEN=0040 INSTALLED 2006
018055 FT		018055 FT	2 0 55078 0 01 0405+58

DIR: B TOTAL LEN: 7.152 MI. DIST: 09-7 SR: 1025
 LEFT MUN: PAINT T RIGHT MUN: PAINT T

2 0 55078 0 01 0385+11 016005 FT
 CHARLES ST
 (SR1027 SEG 0050/2324) 0080/0000

013968 FT

011169 FT

PAINT SHADE T	LENGTH(AH BK)	INSTALLATION
0090/0000	0090/0000	PAINT SHADE T LENGTH(AH 2010 BK 2050)
0080/0400	0080/0400	018 " DIA CIRC CONCR LEN=0040 INSTALLED UNKN
0080/0240	0080/0240	018 " DIA CIR PLASTIC LEN=0033 INSTALLED UNKN
0080/0118	0080/0118	015 " DIA CIRC METAL LEN=0033 INSTALLED UNKN
0080/0000	0080/0000	LENGTH(AH 2050 BK 2037) 024 " DIA CIR PLASTIC
0070/1792	0070/1792	LEN=0042 INSTALLED UNKN
0070/0000	0070/0000	013968 FT 2 0 55078 0 00 0361+00 BENNY RD (T734) LENGTH(AH 2037 BK 2799) SHAFFER RD (T732)
0060/2412	0060/2412	015 " DIA CIR PLASTIC
0060/2394	0060/2394	LEN=0035 INSTALLED UNKN
0060/1079	0060/1079	018 " DIA CIR PLASTIC LEN=0030 INSTALLED 2003
0060/0918	0060/0918	015 " DIA CIR PLASTIC LEN=0027 INSTALLED UNKN
0060/0015	0060/0015	015 " DIA CIR PLASTIC LEN=0042 INSTALLED UNKN
0060/0000	0060/0000	011169 FT 2 0 55078 0 00 0334+55 LENGTH(AH 2799 BK 1954)
0050/1712	0050/1712	015 " DIA CIR PLASTIC LEN=0040 INSTALLED 2007
0050/1337	0050/1337	018 " DIA CIR PLASTIC LEN=0030 INSTALLED UNKN
0050/0491	0050/0491	015 " DIA CIR PLASTIC LEN=0040 INSTALLED 2007

DIR: B TOTAL LEN: 7.152 MI. DIST: 09-7 SR: 1025
 LEFT MUN: SHADE T RIGHT MUN: SHADE T

2 0 55078 0 00 0315+00 009215 FT
 MAXWELL RD
 (T725) 0050/0000

009215 FT
 0050/0000 LENGTH(AH 1954 BK 2562)
 018 "DIA CIR PLASTIC
 0040/2542 LEN=0035 INSTALLED 1998

006653 FT

006653 FT 2 0 55078 0 00 0288+28
 BENNY RD
 (T734)
 0040/0000 LENGTH(AH 2562 BK 1188)

2 0 55078 0 00 0276+47 005465 FT
 SHADE ST
 (SR1014 SEG 0050/1718) 0030/0000

0030/0405 018 "DIA CIR PLASTIC
 LEN=0028 INSTALLED UNKN
 0030/0352 018 "DIA CIR UNKNOWN
 005465 FT LEN=0060 INSTALLED 2007
 0030/0000 LENGTH(AH 1188 BK 2652)

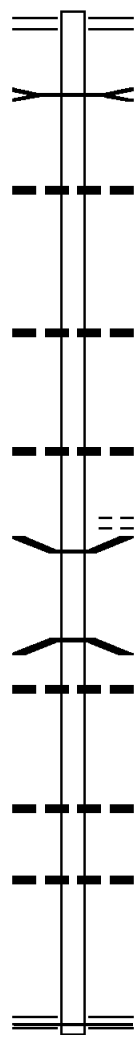
002813 FT

002813 FT 2 0 55078 0 00 0250+53
 0020/0000 LENGTH(AH 2652 BK 2813)
 018 "DIA CIR PLASTIC
 0010/2623 LEN=0040 INSTALLED UNKN
 018 "DIA CIR PLASTIC
 0010/2188 LEN=0040 INSTALLED 1999

RIDGE RD
 (SR1021 SEG 0090/0000) 0010/0000

0010/1539 018 "DIA CIRC METAL
 LEN=0040 INSTALLED 1998
 024 "DIA CIR PLASTIC
 0010/1170 LEN=0040 INSTALLED UNKN
 018 "DIA CIRC METAL
 0010/0580 LEN=0040 INSTALLED UNKN
 000000 FT 2 0 55078 0 00 0222+33
 NC RIDGE RD
 SCHOOL RD
 (SR1021 SEG 0090/0000)
 MFC BEGIN = D
 0010/0000 LENGTH(AH 2813 BK 0000)

007245 FT



007245 FT WILBUR RD
 0030/3170 (SR1012 SEG 0040/0000)
 POKEYTOWN RN
 STRUCTURE LENGTH 10 FT
 0030/2946 BMSID 55/1023/0030/2946

 0030/1913 015 "DIA CIRC CONCR
 LEN=0030 INSTALLED UNKN

 0030/0357 015 "DIA CIRC CONCR
 004075 FT LEN=0036 INSTALLED UNKN
 0030/0000 2 0 55153 0 02 0060+94
 LENGTH(AH 3170 BK 1564)

 0020/0892 018 "DIA CIR PLASTIC
 LEN=0040 INSTALLED UNKN

 0020/0118 CENTER ST
 (T402)
 0020/0029 BMSEN 55/1023/0020/0000
 002511 FT 2 0 55153 0 00 0025+18
 OVEN RUN
 BMSBG 55/1023/0020/0000
 0020/0000 LENGTH(AH 1564 BK 2511)
 0010/1997 018 "DIA CIRC CONCR
 LEN=0056 INSTALLED UNKN

 0010/0791 018 "DIA CIR PLASTIC
 LEN=0025 INSTALLED 1996

 0010/0029 015 "DIA CIRC CONCR
 000000 FT LEN=0064 INSTALLED UNKN
 2 0 55153 0 00 0000+00
 NC KO ONTZW TOWN RD
 WHISTLER RD
 (SR0403 SEG 0060/0000)
 MFC BEGIN = E
 0010/0000 LENGTH(AH 2511 BK 0000)

004075 FT

002511 FT

000000 FT

DIR: B TOTAL LEN: 8.567 MI. DIST: 09-7 SR: 1021
 LEFT MUN: SHADE T RIGHT MUN: SHADE T

LAMBERT ST 045232 FT
 (SR0160 SEG 0670/1246) 0180/2717

045232 FT ROCK CUT RD
 0180/2717 (SR0160 SEG 0670/1246)
 018 "DIA CIRC CONCR
 0180/2675 LEN=0090 INSTALLED UNKN
 018 "DIA CIRC CONCR
 0180/2650 LEN=0050 INSTALLED UNKN
 015 "DIA CIR PLASTIC
 0180/1800 LEN=0060 INSTALLED 1997
 018 "DIA CIRC METAL
 0180/1536 LEN=0045 INSTALLED UNKN
 MONUMENT RD
 0180/1232 (T742)
 0180/0781 (AAR 977409E)#TRKS 01

042515 FT

0180/0035 054"H 00"W MULT CONCR
 042515 FT LEN=0040 INSTALLED UNKN
 2 0 55110 0 00 0027+20
 DK SHADE CR.
 STRUCTURE LENGTH 12 FT
 BMSID 55/1021/0180/0000
 0180/0000 LENGTH(AH 2717 BK 2104)

MCGREGOR AV 040411 FT
 (SR1016 SEG 0010/0000) 0170/0000

0170/0692 018 "DIA CIR PLASTIC
 0170/0550 LEN=0040 INSTALLED UNKN
 018 "DIA CIR PLASTIC
 0170/0452 LEN=0035 INSTALLED UNKN
 040411 FT TOWNSHIP T501 RD
 (T501)
 2 0 55110 0 00 0048+19
 MEAD ST
 (TWP)
 0170/0000 LENGTH(AH 2104 BK 1709)
 MEADE ST
 (T741)

JOHN AV 0160/0752
 (T797)

2 0 55085 0 01 0165+21 038702 FT
 HAY ST
 (T788) 0160/0000

038702 FT
 0160/0000 LENGTH(AH 1709 BK 2587)
 018 "DIA CIR PLASTIC
 0150/2575 LEN=0035 INSTALLED UNKN

CUSTER RD

DIR: B TOTAL LEN: 8.567 MI. DIST: 09-7 SR: 1021
 LEFT MUN: SHADE T RIGHT MUN: SHADE T

Stationing	Notes	Material	Length	Installation
0150/1271	(T711)			
0150/0297	DAISY ST (T786)			
0150/0114	018" DIA CIR PLASTIC		LEN=0035	INSTALLED UNKN
036115 FT	036115 FT		2 0 55085 0 01 0139+00	
0150/0000	MAGNOLIA ST (T405)			
0140/2375	LENGTH (AH 2587 BK 2681)			
0140/2074	ROSE ST (T788)			
0140/2069	015" DIA CIRC CONCR		LEN=0050	INSTALLED UNKN
0140/1484	DAISY ST (T786)			
0140/1100	018" DIA CIR PLASTIC		LEN=0035	INSTALLED UNKN
0140/0371	018" DIA CIRC CONCR		LEN=0035	INSTALLED UNKN
0140/0015	018" DIA CIR PLASTIC		LEN=0040	INSTALLED UNKN
033434 FT	033434 FT		2 0 55085 0 01 0112+85	
0140/0000	YANIA RD (T787)			
0130/2565	LENGTH (AH 2681 BK 3426)			
0130/2526	BMSSEN 55/1021/0130/2526			
	2 0 55085 0 00 0103+31			
	MILLER RUN			
	BMSBG 55/1021/0130/2526			
0130/1895	012" DIA CIR PLASTIC		LEN=0030	INSTALLED UNKN
0130/1775	012" DIA CIR PLASTIC		LEN=0030	INSTALLED UNKN
0130/1633	015" DIA CIR PLASTIC		LEN=0035	INSTALLED UNKN
0130/1397	015" DIA CIR PLASTIC		LEN=0035	INSTALLED UNKN
0130/0382	018" DIA CIR PLASTIC		LEN=0040	INSTALLED 2004
030008 FT	030008 FT		BMSSEN 55/1021/0130/0000	
	2 0 55085 0 00 0078+21			

DIR: B TOTAL LEN: 8.567 MI. DIST: 09-7 SR: 1021
 LEFT MUN: SHADE T RIGHT MUN: SHADE T

ROAD NAME	START	END	LENGTH	STATUS	DETAILS
MILLER RUN RD (T784)	0120/2121	0130/0000	0089 FT	5	MILLER RUN BMSBG 55/1021/0130/0000 LENGTH(AH 3426 BK 2431)
2 0 55085 0 00 0053+83 COFFEE RD (T717)	0120/0000	027577 FT	027577 FT	5	NC SCHOOL RD LENGTH(AH 2431 BK 1768)
		0110/1030			018 "DIA CIR PLASTIC LEN=0040 INSTALLED UNKN
		0110/0623			HUSKIN RD (T742)
	025809 FT	0110/0423	025809 FT		018 "DIA CIR PLASTIC LEN=0030 INSTALLED UNKN
		0110/0000		5	2 0 55085 0 00 0036+01 018 "DIA CIR PLASTIC LEN=0035 INSTALLED UNKN LENGTH(AH 1768 BK 2127)
		0100/0950			018 "DIA CIR PLASTIC LEN=0035 INSTALLED UNKN
	023682 FT	0100/0000	023682 FT	5	2 0 55085 0 00 0014+63 LENGTH(AH 2127 BK 1455)
		0090/1330			018 "DIA CIR PLASTIC LEN=0035 INSTALLED UNKN
		0090/0842			015 "DIA CIR PLASTIC LEN=0030 INSTALLED UNKN
2 0 55085 0 00 0000+00 RIDGE RD (SR1025 SEG 0010/0000)	0090/0000	022227 FT	022227 FT	5	
		0090/0000			LENGTH(AH 1455 BK 3468)
FALLEN TIMBER RD (T710)	0080/0853	0080/1726			018 "DIA CIR PLASTIC LEN=0034 INSTALLED UNKN

DIR: B TOTAL LEN: 8.567 MI. DIST: 09-7 SR: 1021
 LEFT MUN: SHADE T RIGHT MUN: SHADE T

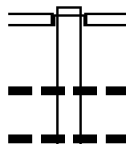
Stationing	Segment	Length	Material	Notes
2 0 55078 0 00 0188+12	0080/0830	018759 FT	015 "DIA CIR PLASTIC	LEN=0035 INSTALLED UNKN
WILBUR RD				
(SR1012 SEG 0080/2797)	0080/0000	0080/0000	LENGTH(AH 3468 BK 2331)	015 "DIA CIRC CONCR
	0070/2206		LEN=0042	INSTALLED UNKN
	0070/1490		015 "DIA CIRC CONCR	LEN=0035 INSTALLED UNKN
2 0 55078 0 00 0164+82		016428 FT		
HARTMAN RD				
(T730)	0070/0000	0070/0000	LENGTH(AH 2331 BK 2551)	015 "DIA CIRC CONCR
	0060/2288		LEN=0030	INSTALLED UNKN
		013877 FT		
	0060/0000	013877 FT	2 0 55078 0 00 0139+26	015 "DIA CIRC CONCR
	0050/1864		LEN=0036	INSTALLED UNKN
	0050/0708		LENGTH(AH 2551 BK 2625)	015 "DIA CIR PLASTIC
	0050/0708		LEN=0031	INSTALLED UNKN
2 0 55078 0 00 0113+00		011252 FT		
OLD FORBES RD				
(SR1010 SEG 0110/2033)	0050/0000	0050/0000	LENGTH(AH 2625 BK 2079)	015 "DIA CIRC CONCR
	0040/1777		LEN=0033	INSTALLED UNKN
	0040/0877		015 "DIA CIR PLASTIC	LEN=0034 INSTALLED UNKN
	0040/0579		015 "DIA CIRC CONCR	LEN=0034 INSTALLED UNKN
	009173 FT	009173 FT	2 0 55078 0 00 0091+83	
	0040/0000	0040/0000	LENGTH(AH 2079 BK 2985)	

DIR: B TOTAL LEN: 8.567 MI. DIST: 09-7 SR: 1021
 LEFT MUN: SHADE T RIGHT MUN: SHADE T

	0030/2955	015 " DIA LEN=0038	CIRC CONCR INSTALLED UNKN
	0030/2007	015 " DIA LEN=0036	CIR PLASTIC INSTALLED UNKN
	0030/0688	015 " DIA LEN=0041	CIR PLASTIC INSTALLED UNKN
006188 FT	0030/0125	015 " DIA LEN=0031	CIR PLASTIC INSTALLED UNKN
	006188 FT	2 0 55078 0 00 0062+38	BROWNING RD (T650)
	0030/0000	LENGTH(AH 2985 BK 3459)	
	0020/2109	015 " DIA LEN=0026	CIR PLASTIC INSTALLED UNKN
002729 FT	002729 FT	2 0 55078 0 00 0027+40	LENGTH(AH 3459 BK 2729)
	0010/2729	018 " DIA LEN=0036	CIR PLASTIC INSTALLED UNKN
	0010/2169	015 " DIA LEN=0036	CIRC CONCR INSTALLED UNKN
	0010/1962	036 " DIA LEN=0050	CIR PLASTIC INSTALLED 1999
	0010/1641	018 " DIA LEN=0035	CIR PLASTIC INSTALLED UNKN
	0010/0981	018 " DIA LEN=0034	CIR PLASTIC INSTALLED UNKN
	0010/0617	015 " DIA LEN=0031	CIR PLASTIC INSTALLED UNKN
000000 FT	000000 FT	2 0 55078 0 00 0000+00	NC RIDGE RD LINCOLN HW (SRO030 SEG 0360/1607)
	0010/0000	MFC BEGIN = D LENGTH(AH 2729 BK 0000)	

022482 FT

022482 FT
 INTER-AHD BOOMER MILLER RD
 (T742)
 LINCOLN HW
 (SR0030 SEG 0370/1200)
 0090/3192
 030 " DIA CIRC METAL
 LEN=0039 INSTALLED UNKN
 015 " DIA CIR PLASTIC
 0090/2435
 LEN=0028 INSTALLED UNKN

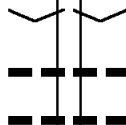


CALENDAR RUN
 STRUCTURE LENGTH 10 FT
 BMSID 55/1019/0090/1249
 0090/1249
 036 " DIA CIRC METAL
 0090/1024
 LEN=0049 INSTALLED UNKN



019290 FT

019290 FT 2 0 55069 0 00 0193+50
 VILLAGE: BUCKSTOWN
 5 0090/0000 LENGTH(AH 3192 BK 3066)
 018 " DIA CIR PLASTIC
 0080/3044 LEN=0040 INSTALLED 2005
 030 " DIA CIRC METAL
 0080/2744 LEN=0032 INSTALLED 1988



018 " DIA CIRC CONCR
 0080/1835 LEN=0030 INSTALLED 1988
 024 " DIA CIR PLASTIC
 0080/1614 LEN=0040 INSTALLED 2006



018 " DIA CIRC METAL
 0080/0848 LEN=0030 INSTALLED 1988



016224 FT

016224 FT 2 0 55069 0 00 0162+75
 018 " DIA CIR PLASTIC

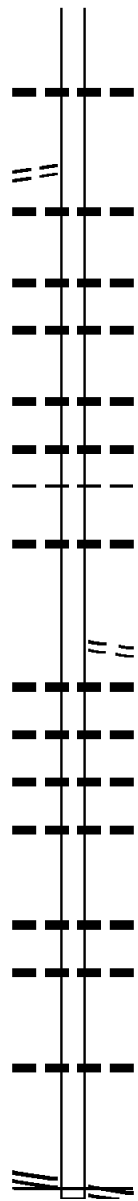


DIR: B TOTAL LEN: 4.258 MI. DIST: 09-7 SR: 1019
 LEFT MUN: STONYCREEK T RIGHT MUN: STONYCREEK T

	0080/0000	LEN=0040 INSTALLED 2006 LENGTH(AH 3066 BK 2492)
	0070/1592	018 "DIA CIR PLASTIC LEN=0026 INSTALLED UNKN
013732 FT	0070/0502 0070/0013 013732 FT	NORTH SHORE TR (TWP) BMSEN 55/1019/0070/0000 2 0 55069 0 00 0137+90 CALANDAR RUN BMSBG 55/1019/0070/0000
	0070/0000	LEN=0040 INSTALLED 2006
	0060/0850	018 "DIA CIR PLASTIC LEN=0040 INSTALLED 2006
	0060/0831	DAKOTA LN (TWP)
012643 FT	0060/0220 012643 FT	015 "DIA CIRC METAL LEN=0050 INSTALLED UNKN 2 0 55069 0 00 0127+11 WEST SHORE TR (TWP)
	0060/0000	LENGTH(AH 1089 BK 3618)
	0050/2478	015 "DIA CIRC METAL LEN=0035 INSTALLED UNKN
	0050/1485	018 "DIA CIR PLASTIC LEN=0035 INSTALLED UNKN
	0050/1056	015 "DIA CIR PLASTIC LEN=0034 INSTALLED UNKN
009025 FT	0050/0294 009025 FT	018 "DIA CIR PLASTIC LEN=0040 INSTALLED 2006 2 0 55069 0 00 0090+89
	0050/0000	LENGTH(AH 3618 BK 2635)
	0040/2447	015 "DIA CIRC METAL LEN=0030 INSTALLED UNKN
	0040/1847	015 "DIA CIRC METAL LEN=0037 INSTALLED UNKN
	0040/1457	015 "DIA CIR PLASTIC LEN=0030 INSTALLED 2001
	0040/1110	STONYCREEK INDIAN LAKE B

DIR: B TOTAL LEN: 4.258 MI. DIST: 09-7 SR: 1019
 LEFT MUN: STONYCREEK T RIGHT MUN: STONYCREEK T

2 0 55069 0 00 0064+65 006390 FT
 SKYLINE RD
 (T613) 0040/0000

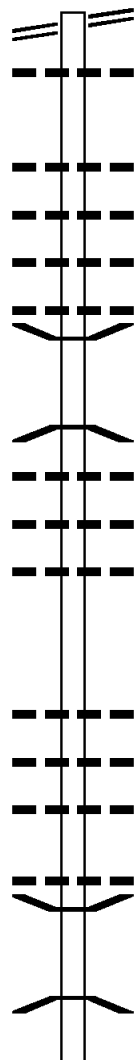


0040/0123 018 "DIA CIRC METAL
 006390 FT LEN=0054 INSTALLED UNKN
 S 0040/0000 LENGTH(AH 2635 BK 2559)
 0030/2461 018 "DIA CIR PLASTIC
 LEN=0040 INSTALLED 2006
 0030/1759 018 "DIA CIR PLASTIC
 0030/1543 018 "DIA CIR PLASTIC
 LEN=0060 INSTALLED 2006
 LEN=0040 INSTALLED 2004
 0030/0923 015 "DIA CIRC METAL
 0030/0640 018 "DIA CIRC METAL
 LEN=0040 INSTALLED 2006
 0030/0469 INDIAN LAKE
 STONYCREEK T
 0030/0347 015 "DIA CIR PLASTIC
 003831 FT LEN=0040 INSTALLED UNKN
 2 0 55069 0 00 0038+76
 BRIDGE ST (TBK) SR 1001
 (TB08)
 S 0030/0000 LENGTH(AH 2559 BK 1824)
 0020/1318 018 "DIA CIR PLASTIC
 0020/0753 018 "DIA CIRC METAL
 0020/0371 018 "DIA CIR PLASTIC
 0020/0211 018 "DIA CIR PLASTIC
 002007 FT LEN=0050 INSTALLED 2006
 002007 FT LEN=0040 INSTALLED UNKN
 2 0 55069 0 00 0020+52
 S 0020/0000 LENGTH(AH 1824 BK 2007)
 0010/1959 018 "DIA CIR PLASTIC
 0010/1502 015 "DIA CIRC METAL
 LEN=0040 INSTALLED 2006
 LEN=0029 INSTALLED UNKN
 0010/0397 018 "DIA CIR PLASTIC
 NC BU LEN=0080 INSTALLED 2006
 LAMBERTSVILLE RD
 000000 FT (SR1007 SEG 0130/1359)
 MFC BEGIN = D
 S 0010/0000 LENGTH(AH 2007 BK 0000)

2 0 55069 0 00 0000+00 000000 FT
 LAMBERTSVILLE RD
 (SR1007 SEG 0130/1359) 0010/0000

DIR: B TOTAL LEN: 4.491 MI. DIST: 09-7 SR: 1018
 LEFT MUN: SHADE T RIGHT MUN: SHADE T

FLEEGLE RD 023711 FT
 (SR1035 SEG 0090/0000) 0100/2866



023711 FT FLEEGLE RD
 0100/2866 (SR1035 SEG 0090/0000)
 015 "DIA CIRC CONCR
 0100/2333 LEN=0033 INSTALLED UNKN

015 "DIA CIR PLASTIC
 LEN=0040 INSTALLED UNKN
 015 "DIA CIR PLASTIC
 LEN=0040 INSTALLED 2001
 015 "DIA CIR PLASTIC
 LEN=0032 INSTALLED UNKN
 015 "DIA CIRC CONCR
 LEN=0034 INSTALLED UNKN

020845 FT

0100/0517
 0100/0030 BMSSEN 55/1018/0100/0000
 020845 FT 2 0 55079 0 01 0238+34

BEAVERDAM RN
 BMSBG 55/1018/0100/0000
 5 0100/0000 LENGTH(AH 2866 BK 2101)
 015 "DIA CIR PLASTIC
 LEN=0035 INSTALLED UNKN
 015 "DIA CIR PLASTIC
 LEN=0031 INSTALLED UNKN
 015 "DIA CIR PLASTIC
 LEN=0041 INSTALLED UNKN

018744 FT

5 018744 FT 2 0 55079 0 01 0215+94
 5 0090/0000 LENGTH(AH 2101 BK 2595)
 015 "DIA CIR PLASTIC
 LEN=0037 INSTALLED UNKN
 015 "DIA CIR PLASTIC
 LEN=0033 INSTALLED UNKN
 015 "DIA CIR PLASTIC
 LEN=0031 INSTALLED UNKN

016149 FT

015 "DIA CIRC CONCR
 LEN=0031 INSTALLED UNKN
 0080/0457 BMSSEN 55/1018/0080/0000
 0080/0035 2 0 55079 0 01 0189+35
 016149 FT BEAVERDAM RN
 BMSBG 55/1018/0080/0000
 5 0080/0000 LENGTH(AH 2595 BK 1427)

015 "DIA CIRC CONCR

DIR: B TOTAL LEN: 4.491 MI. DIST: 09-7 SR: 1018
 LEFT MUN: SHADE T RIGHT MUN: SHADE T

	0070/0808	LEN=0029	INSTALLED	UNKN
		015 "DIA	CIRC CONCR	
	0070/0492	LEN=0045	INSTALLED	UNKN
		015 "DIA	CIR PLASTIC	
	0070/0255	LEN=0030	INSTALLED	2000
		015 "DIA	CIR PLASTIC	
014722 FT	0070/0090	LEN=0041	INSTALLED	UNKN
	014722 FT	2 0 55079	0 01 0174+81	
	0070/0000	LENGTH(AH	1427 BK 2460)	
		024 "DIA	CIRC METAL	
	0060/2041	LEN=0028	INSTALLED	UNKN
		024 "DIA	CIR PLASTIC	
	0060/1676	LEN=0027	INSTALLED	UNKN
		024 "DIA	CIRC CONCR	
	0060/1259	LEN=0025	INSTALLED	UNKN
		015 "DIA	CIR PLASTIC	
	0060/0751	LEN=0040	INSTALLED	UNKN
		015 "DIA	CIR PLASTIC	
	0060/0504	LEN=0035	INSTALLED	UNKN
		018 "DIA	CIRC CONCR	
012262 FT	0060/0093	LEN=0040	INSTALLED	UNKN
	012262 FT	2 0 55079	0 01 0149+73	
	0060/0000	LENGTH(AH	2460 BK 2425)	
		018 "DIA	CIRC CONCR	
	0050/2233	LEN=0025	INSTALLED	UNKN
		015 "DIA	CIRC CONCR	
	0050/1898	LEN=0026	INSTALLED	UNKN
		015 "DIA	CIR PLASTIC	
	0050/1445	LEN=0027	INSTALLED	UNKN
		018 "DIA	CIR PLASTIC	
	0050/0947	LEN=0027	INSTALLED	UNKN
009837 FT	009837 FT	2 0 55079	0 01 0125+20	
	0050/0000	LENGTH(AH	2425 BK 2782)	
		024 "DIA	CIR PLASTIC	
	0040/2572	LEN=0035	INSTALLED	UNKN
		018 "DIA	CIRC CONCR	
	0040/2017	LEN=0035	INSTALLED	UNKN
		015 "DIA	CIRC CONCR	
	0040/1609	LEN=0030	INSTALLED	UNKN
		015 "DIA	CIRC CONCR	
	0040/1595	LEN=0035	INSTALLED	UNKN
		015 "DIA	CIR PLASTIC	
	0040/1067	LEN=0040	INSTALLED	UNKN
		018 "DIA	CIR PLASTIC	
	0040/0597	LEN=0032	INSTALLED	UNKN
		036 "DIA	CIR PLASTIC	
007055 FT	0040/0467	LEN=0033	INSTALLED	UNKN
	007055 FT	2 0 55079	0 01 0097+00	

EXTRACT DATE: 12/18/2023
PRINT DATE: 12/21/2023

ROADWAY MANAGEMENT SYSTEM
SLD COUNTY/SR - ANNUAL PRINT

PAGE NUMBER: 312
COUNTY: SOMERSET

DIR: B TOTAL LEN: 4.491 MI.
LEFT MUN: SHADE T

DIST: 09-7 SR: 1018
RIGHT MUN: SHADE T

Stationing	Notes	Material
0040/0000	LAMBERT MT RD (SR1035 SEG 0010/0000)	015" DIA CIRC CONCR
0030/1809	LEN=0048	INSTALLED UNKN
0030/0537	015" DIA CIRC CONCR	LEN=0038 INSTALLED UNKN
005219 FT	2 0 55079 0 01 0078+49	
0030/0000	LENGTH(AH 2782 BK 1836)	015" DIA CIRC CONCR
0020/2054	LEN=0038	INSTALLED UNKN
0020/1949	018" DIA CIR PLASTIC	LEN=0040 INSTALLED UNKN
0020/1556	015" DIA CIRC CONCR	LEN=0036 INSTALLED UNKN
0020/0436	018" DIA CIRC CONCR	LEN=0078 INSTALLED UNKN
002764 FT	2 0 55079 0 00 0054+03	
0020/0000	NC SHAFFER MT RD	LENGTH(AH 2455 BK 2764)
0010/2589	BMSSEN 55/1018/0010/2546	2 0 55079 0 00 0051+80
0010/2546	DARK SHADE CREEK	BMSBG 55/1018/0010/2546
0010/2104	(AAR 529152M)#TRKS 03	STATLER ST (T796)
0010/1848	018" DIA CIR PLASTIC	LEN=0037 INSTALLED UNKN
0010/1607	ROSS ST (T404)	015" DIA CIRC CONCR
0010/1403	LEN=0044	INSTALLED UNKN
0010/1213	015" DIA CIR PLASTIC	LEN=0038 INSTALLED UNKN
0010/0885	015" DIA CIRC METAL	LEN=0032 INSTALLED UNKN
0010/0631	SHADE	
0010/0121	CENTRAL CITY B	
000000 FT	2 0 55079 0 00 0026+40	
0010/0000	INTER-BK LAMBERT ST	(SR0160 SEG 0690/0000)
0010/0000	MFC BEGIN = D	LENGTH(AH 2764 BK 0000)

MAIN ST (T838)

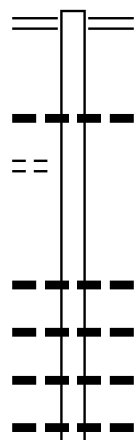
CENTRAL AV (SR0160 SEG 0690/0000) 0010/0000

EXTRACT DATE: 12/18/2023 ROADWAY MANAGEMENT SYSTEM PAGE NUMBER: 311
 PRINT DATE: 12/21/2023 SLD COUNTY/SR - ANNUAL PRINT COUNTY: SOMERSET
 DIR: B TOTAL LEN: 5.321 MI. DIST: 09-7 SR: 1017
 LEFT MUN: ALLEGHENY T RIGHT MUN: ALLEGHENY T

OLD FARM RD
(PRDR)

028097 FT

0120/2238



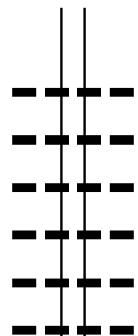
028097 FT LINCOLN HW
 0120/3182 (SR0030 SEG 0460/0958)

0120/2274 015 " DIA CIR PLASTIC
 LEN=0032 INSTALLED 1998

0120/0906 024 " DIA CIR UNKNOWN
 LEN=0040 INSTALLED 1998
 0120/0438 018 " DIA CIR PLASTIC
 LEN=0038 INSTALLED 1998
 0120/0144 018 " DIA CIR PLASTIC
 LEN=0029 INSTALLED 1998
 0120/0025 015 " DIA CIR PLASTIC
 LEN=0040 INSTALLED 1998

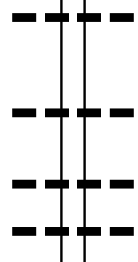
DIR: B TOTAL LEN: 5.321 MI. DIST: 09-7 SR: 1017
 LEFT MUN: ALLEGHENY T RIGHT MUN: ALLEGHENY T

024915 FT



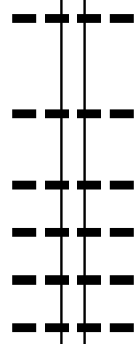
024915 FT 2 0 55060 0 00 0250+03
 0120/0000 LENGTH(AH 3182 BK 2672)
 018 "DIA CIRC CONCR
 0110/2529 LEN=0026 INSTALLED 1996
 024 "DIA CIR PLASTIC
 0110/2490 LEN=0030 INSTALLED 1980
 018 "DIA CIR PLASTIC
 0110/2345 LEN=0033 INSTALLED 1988
 015 "DIA CIR PLASTIC
 0110/2095 LEN=0027 INSTALLED 1988
 015 "DIA CIRC CONCR
 0110/1642 LEN=0030 INSTALLED 1988
 015 "DIA CIRC CONCR
 0110/1308 LEN=0038 INSTALLED 1988

022243 FT



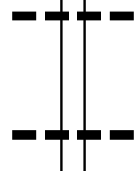
0110/0593 LEN=0030 INSTALLED 1988
 022243 FT 2 0 55060 0 00 0223+59
 0110/0000 LENGTH(AH 2672 BK 2396)
 015 "DIA CIRC CONCR
 0100/2280 LEN=0036 INSTALLED 1988
 015 "DIA CIRC CONCR
 0100/1558 LEN=0010 INSTALLED 1988
 015 "DIA CIRC CONCR
 0100/1029 LEN=0032 INSTALLED 1988
 024 "DIA CIR PLASTIC

019847 FT



0100/0538 LEN=0048 INSTALLED 1988
 019847 FT 2 0 55060 0 00 0199+51
 0100/0000 LENGTH(AH 2396 BK 2454)
 018 "DIA CIR PLASTIC
 0090/2368 LEN=0001 INSTALLED 2002
 018 "DIA CIR PLASTIC
 0090/1635 LEN=0035 INSTALLED 1988
 018 "DIA CIR PLASTIC
 0090/1515 LEN=0040 INSTALLED 1988
 018 "DIA CIRC CONCR
 0090/1312 LEN=0035 INSTALLED 1988
 018 "DIA CIR PLASTIC
 0090/0842 LEN=0035 INSTALLED 1988

017393 FT



0090/0181 LEN=0016 INSTALLED 2002
 017393 FT 2 0 55060 0 00 0174+72
 0090/0000 LENGTH(AH 2454 BK 2850)
 015 "DIA CIRC CONCR
 0080/2052 LEN=0016 INSTALLED 2002
 018 "DIA CIR PLASTIC

DIR: B TOTAL LEN: 5.321 MI. DIST: 09-7 SR: 1017
 LEFT MUN: ALLEGHENY T RIGHT MUN: ALLEGHENY T

	0080/1467	LEN=0010	INSTALLED	1988
		015 "DIA	CIR PLASTIC	
	0080/1201	LEN=0033	INSTALLED	1988
		015 "DIA	CIR PLASTIC	
	0080/0705	LEN=0032	INSTALLED	1988
014543 FT	0080/0025	BMSFN 55/1017/0080/0000		
	014543 FT	2 0 55060 0 00 0146+00		
		BRESTWRK	RUN	
		BMSBG 55/1017/0080/0000		
	5 0080/0000	LENGTH(AH 2850 BK 0833)		
		018 "DIA	CIRC CONCR	
	0070/0553	LEN=0036	INSTALLED	2002
013710 FT	0070/0023	BMSFN 55/1017/0070/0000		
	013710 FT	2 0 55060 0 00 0137+63		
		BRESTWRK	RUN	
		BMSBG 55/1017/0070/0000		
	5 0070/0000	LENGTH(AH 0833 BK 1851)		
		015 "DIA	CIR PLASTIC	
	0060/1534	LEN=0028	INSTALLED	1988
		015 "DIA	CIR PLASTIC	
	0060/0883	LEN=0028	INSTALLED	1988
		015 "DIA	CIR PLASTIC	
011859 FT	0060/0404	LEN=0035	INSTALLED	1988
	011859 FT	2 0 55060 0 00 0118+78		
	5 0060/0000	LENGTH(AH 1851 BK 2505)		
		015 "DIA	CIR PLASTIC	
	0050/1783	LEN=0044	INSTALLED	1988
		015 "DIA	CIR PLASTIC	
	0050/1383	LEN=0044	INSTALLED	1988
		015 "DIA	CIR PLASTIC	
	0050/0948	LEN=0039	INSTALLED	1988
		015 "DIA	CIR PLASTIC	
	0050/0407	LEN=0029	INSTALLED	1988
009354 FT	0050/0012	BMSFN 55/1017/0050/0000		
	009354 FT	2 0 55060 0 00 0093+72		
		BRESTWRK	RUN	
		BMSBG 55/1017/0050/0000		
	5 0050/0000	LENGTH(AH 2505 BK 1605)		
		015 "DIA	CIR PLASTIC	
	0040/1353	LEN=0029	INSTALLED	1988
		015 "DIA	CIR PLASTIC	
	0040/0979	LEN=0022	INSTALLED	1988
		015 "DIA	CIR PLASTIC	
	0040/0689	LEN=0027	INSTALLED	1988
		015 "DIA	CIR PLASTIC	
007749 FT	0040/0017	BMSFN 55/1017/0040/0000		
	007749 FT	2 0 55060 0 00 0077+66		

EXTRACT DATE: 12/18/2023
PRINT DATE: 12/21/2023

ROADWAY MANAGEMENT SYSTEM
SLD COUNTY/SR - ANNUAL PRINT

PAGE NUMBER: 308
COUNTY: SOMERSET

DIR: B TOTAL LEN: 5.321 MI.
LEFT MUN: ALLEGHENY T

DIST: 09-7 SR: 1017
RIGHT MUN: ALLEGHENY T

IMGRUN MOUNTAIN RD
(T535)

0030/0614

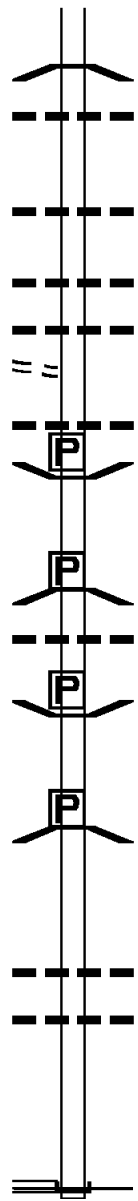
004253 FT

002884 FT

000000 FT

WAMBAUGH HOLLOW RD
(SR1015 SEG 0210/0000)

0010/0000



WILLS RUN
BMSBG 55/1017/0040/0000
LENGTH(AH 1605 BK 3496)
015 "DIA CIR PLASTIC
LEN=0043 INSTALLED 1988

0030/0000

0030/3101

015 "DIA CIR PLASTIC
LEN=0028 INSTALLED 1988

0030/1974

015 "DIA CIRC CONCR
LEN=0042 INSTALLED 1988

015 "DIA CIRC CONCR
LEN=0032 INSTALLED 2002

0030/1097

0030/0797

018 "DIA CIRC CONCR
LEN=0032 INSTALLED 2002

0030/0411

BMSBG 55/1017/0030/0000
BRIDGE POSTED (TONS)
2 0 55060 0 00 0042+59
SGL 18 COMB 18
BREASTWORK RUN

0030/0046

004253 FT

0030/0000

0020/0892

024 "DIA CIRC METAL
LEN=0037 INSTALLED 1988

0020/0046

002884 FT

BMSBG 55/1017/0020/0000
BRIDGE POSTED (TONS)
2 0 55060 0 00 0028+89
SGL 20 COMB 20
BREASTWORK RUN

0020/0000

0010/1313

015 "DIA CIR PLASTIC
LEN=0024 INSTALLED 1988

015 "DIA CIR PLASTIC
LEN=0030 INSTALLED 1988

0010/0816

000000 FT

2 0 55060 0 00 0000+00
NC NEW BALTIMORE RD
INTER-BK WAMBAUGH HOLLOW RD
(SR1015 SEG 0210/0000)
MFC BEGIN = D

0010/0000

0010/0000

LENGTH(AH 2884 BK 0000)

DIR: B TOTAL LEN: .502 MI. DIST: 09-7 SR: 1016
 LEFT MUN: SHADE T RIGHT MUN: SHADE T

FIRST ST
 (T740)
 SECOND ST
 (T739)

 THIRD ST
 (T738)

 FOURTH ST
 (T737)
 FIFTH ST
 (T736)
 SIXTH ST
 (T735)

002648 FT

0010/2095

0010/1756

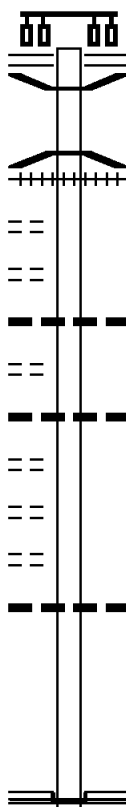
0010/1411

0010/1071

0010/0738

0010/0401

000000 FT



002648 FT DARK SHADE DR
 (SR0160 SEG 0720/0000)
 0010/2648
 0010/2549 BMS EN 55/1016/0010/2469
 1 1 06448 0 00 0024+63
 DK. SHADE CR.
 0010/2469 BMSBG 55/1016/0010/2469
 0010/2197 (AAR 529154B)#TRKS 01

 0010/1746 024 "DIA CIRC CONCR
 LEN=0034 INSTALLED UNKN

 0010/1212 024 "DIA CIRC CONCR
 LEN=0034 INSTALLED UNKN

 0010/0055 018 "DIA CIRC CONCR
 LEN=0184 INSTALLED UNKN
 000000 FT 1 1 06448 0 00 0000+00
 NC MC GREGOR AV
 SCHOOL RD
 (SR1021 SEG 0170/0000)
 INTER-BK MEADE ST
 (TWP)
 MFC BEGIN = D
 0010/0000 LENGTH(AH 2648 BK 0000)

DIR: B TOTAL LEN: 10.886 MI. DIST: 09-7 SR: 1015
 LEFT MUN: ALLEGHENY T RIGHT MUN: ALLEGHENY T

Stationing (Left)	Stationing (Right)	Description
057479 FT	057479 FT	AH-BEDFORD (05)
	INTER-AHD NEW BALTIMORE RD	
	0240/0923 (SR3012 SEG 0010/0000)	
	0240/0548 018 "DIA CIR PLASTIC	LEN=0040 INSTALLED 2003
	0240/0017 015 "DIA CIRC METAL	LEN=0030 INSTALLED UNKN
056556 FT	056556 FT	2 0 55055 0 00 0000+00
	ALLEGHENY	
	NEW BALTIMORE B	
	0240/0000	LENGTH(AH 0923 BK 3436)
	0230/2003	024 "DIA CIRC METAL LEN=0200 INSTALLED UNKN
	0230/1127	018 "DIA CIRC CONCR LEN=0030 INSTALLED UNKN
	0230/0691	COWPEN ST (BORO)
	0230/0594	018 "DIA CIRC CONCR LEN=0035 INSTALLED UNKN
	0230/0471	018 "DIA CIRC CONCR LEN=0032 INSTALLED 2002
053120 FT	053120 FT	2 0 55051 0 02 0330+35
	FINDLEY ST	
	0230/0000	(BORO) LENGTH(AH 3436 BK 2306)
	0220/1586	JACKSON ST (BORO)
	0220/0749	015 "DIA CIRC CONCR LEN=0040 INSTALLED UNKN
	0220/0580	024 "DIA CIRC CONCR LEN=0070 INSTALLED UNKN
	0220/0241	024 "DIA CIRC CONCR LEN=0040 INSTALLED UNKN
	NEW BALTIMORE	
	0220/0186	ALLEGHENY T
050814 FT	050814 FT	2 0 55051 0 02 0307+17
	NC JUNIATA ST	
0220/0000	0220/0000	LENGTH(AH 2306 BK 3178)

CLUB RD
(T810)

DIR: B TOTAL LEN: 10.886 MI. DIST: 09-7 SR: 1015
 LEFT MUN: ALLEGHENY T RIGHT MUN: ALLEGHENY T

2 0 55051 0 01 0275+58 047636 FT
 NEW BALTIMORE RD
 (SR1017 SEG 0010/0000) 0210/0000

SUHRIE HOLLOW RD
 (T811) 0200/0209
 046258 FT

043441 FT

0210/2092	015 "DIA CIR PLASTIC LEN=0025 INSTALLED UNKN
0210/0110 0210/0077	TUNNEL RD (T782) BMSSEN 55/1015/0210/0025 2 0 55051 0 01 0275+94 RAYSTOWN BR JUNIATA RIV
0210/0025 047636 FT	BMSBG 55/1015/0210/0025
0210/0000	LENGTH(AH 3178 BK 1378) 015 "DIA CIR PLASTIC
0200/1321	LEN=0040 INSTALLED UNKN
0200/0766	018 "DIA CIR PLASTIC LEN=0050 INSTALLED UNKN
0200/0052 046258 FT	BMSSEN 55/1015/0200/0000 2 0 55051 0 00 0242+27 RAYSTOWN BRANCH JUNIATA BMSBG 55/1015/0200/0000
0200/0000	LENGTH(AH 1378 BK 2817) 018 "DIA CIRC CONCR
0190/2413	LEN=0040 INSTALLED UNKN
0190/2087	015 "DIA CIRC CONCR LEN=0040 INSTALLED UNKN
0190/1707	027 "DIA CIRC CONCR LEN=0050 INSTALLED UNKN
0190/1350	015 "DIA CIRC CONCR LEN=0045 INSTALLED UNKN
0190/1035	018 "DIA CIRC CONCR LEN=0040 INSTALLED UNKN
0190/0717	018 "DIA CIRC CONCR LEN=0040 INSTALLED UNKN
0190/0393	027 "DIA CIRC CONCR LEN=0035 INSTALLED UNKN
0190/0207 043441 FT	024 "DIA CIR PLASTIC LEN=0045 INSTALLED UNKN
0190/0000	2 0 55051 0 00 0214+69 LENGTH(AH 2817 BK 2197) 018 "DIA CIRC CONCR
0180/1994	LEN=0040 INSTALLED UNKN
0180/1810	015 "DIA CIR PLASTIC LEN=0050 INSTALLED UNKN
	018 "DIA CIRC CONCR

DIR: B TOTAL LEN: 10.886 MI. DIST: 09-7 SR: 1015
 LEFT MUN: ALLEGHENY T RIGHT MUN: ALLEGHENY T

0180/1679	LEN=0045	INSTALLED	UNKN
0180/1171	LEN=0035	INSTALLED	UNKN
0180/0855	LEN=0035	INSTALLED	UNKN
0180/0533	LEN=0045	INSTALLED	UNKN
0180/0229	LEN=0035	INSTALLED	UNKN
0180/0030	LEN=0035	INSTALLED	UNKN
041244 FT	2 0 55051 0 00 0192+41		
0180/0000	LENGTH(AH 2197 BK 2715)		
0170/2469	LEN=0040	INSTALLED	UNKN
0170/1868	LEN=0045	INSTALLED	UNKN
0170/1702	LEN=0040	INSTALLED	UNKN
0170/1182	LEN=0040	INSTALLED	UNKN
0170/0840	LEN=0035	INSTALLED	UNKN
0170/0479	LEN=0035	INSTALLED	UNKN
0170/0375	LEN=0040	INSTALLED	UNKN
038529 FT	2 0 55051 0 00 0166+00		
0170/0000	LENGTH(AH 2715 BK 3854)		
0160/3598	LEN=0035	INSTALLED	UNKN
0160/3084	LEN=0035	INSTALLED	UNKN
0160/2498	LEN=0035	INSTALLED	UNKN
0160/1891	LEN=0035	INSTALLED	UNKN
0160/1538	LEN=0035	INSTALLED	UNKN
0160/1009	LEN=0035	INSTALLED	UNKN
0160/0228	LEN=0035	INSTALLED	UNKN
034675 FT			
0160/0000	LENGTH(AH 3854 BK 1163)		

2 0 55051 0 00 0127+97 034675 FT
 SUHRIE HOLLOW RD
 (T811) 0160/0000

EXTRACT DATE: 12/18/2023
PRINT DATE: 12/21/2023

ROADWAY MANAGEMENT SYSTEM
SLD COUNTY/SR - ANNUAL PRINT

PAGE NUMBER: 303
COUNTY: SOMERSET

DIR: B TOTAL LEN: 10.886 MI.
LEFT MUN: ALLEGHENY T

DIST: 09-7 SR: 1015
RIGHT MUN: ALLEGHENY T

Station	Length	Material	Status
0150/0917	LEN=0035	INSTALLED	UNKN
0150/0528	LEN=0040	INSTALLED	UNKN
0150/0312	LEN=0035	INSTALLED	UNKN
0150/0061	OP ID 55/7076/9901/2537	PA TPK (1-76) WB	
033512 FT	2 0 55051 0 00 0116+34	PA TPK (1-76) EB	
0150/0000	OP ID 55/7076/9901/2531	LENGTH(AH 1163 BK 2175)	
0140/1910	LEN=0040	INSTALLED	UNKN
0140/1415	LEN=0040	INSTALLED	UNKN
0140/1128	LEN=0040	INSTALLED	UNKN
0140/0790	LEN=0035	INSTALLED	UNKN
0140/0250	LEN=0035	INSTALLED	UNKN
031337 FT	2 0 55051 0 00 0091+24		
0140/0000	LENGTH(AH 2175 BK 1773)		
0130/1721	LEN=0030	INSTALLED	UNKN
0130/1427	LEN=0040	INSTALLED	UNKN
0130/1129	LEN=0040	INSTALLED	UNKN
0130/0467	LEN=0035	INSTALLED	UNKN
0130/0250	LEN=0035	INSTALLED	UNKN
029564 FT			
0130/0000	LENGTH(AH 1773 BK 3310)		
0120/3171	LEN=0040	INSTALLED	UNKN
0120/2861	LEN=0035	INSTALLED	UNKN
0120/2245	LEN=0035	INSTALLED	UNKN
0120/2110	LEN=0030	INSTALLED	UNKN
0120/1828	LEN=0045	INSTALLED	UNKN
0120/1456	LEN=0050	INSTALLED	1997

2 0 55051 0 00 0073+56 029564 FT
DEETER GAP RD
(SR1013 SEG 0050/3003) 0130/0000

DIR: B TOTAL LEN: 10.886 MI. DIST: 09-7 SR: 1015
 LEFT MUN: ALLEGHENY T RIGHT MUN: ALLEGHENY T

	0120/0700	018 " DIA LEN=0035	CIR PLASTIC INSTALLED UNKN
026254 FT	0120/0080	018 " DIA LEN=0035	CIRC CONCR INSTALLED UNKN
	026254 FT	2 0 55051	0 00 0038+96
	0120/0000	LENGTH(AH 3310 BK 2770)	
	0110/2755	015 " DIA LEN=0035	CIRC CONCR INSTALLED UNKN
	0110/2446	015 " DIA LEN=0035	CIRC CONCR INSTALLED UNKN
	0110/2440	015 " DIA LEN=0035	CIR PLASTIC INSTALLED UNKN
	0110/1884	018 " DIA LEN=0045	CIR PLASTIC INSTALLED 1998
	0110/0563	018 " DIA LEN=0040	CIR PLASTIC INSTALLED UNKN
023484 FT	0110/0069	018 " DIA LEN=0060	CIRC CONCR INSTALLED UNKN
	023484 FT	2 0 55051	0 00 0011+26
		NC WA	AMBAUGH HOLLOW RD
			GLADES PK
	0110/0000	(SR0031 SEG 0530/1566)	LENGTH(AH 2770 BK 1368)
	0100/0350	036 " DIA LEN=0039	CIRC CONCR INSTALLED UNKN
022116 FT	0100/0210	HILLEGAS RUN RD (T475)	
	022116 FT	2 0 55005	1 00 0012+94
	0100/0000	LENGTH(AH 1368 BK 1295)	
	0090/1295	018 " DIA LEN=0048	CIRC CONCR INSTALLED UNKN
	0090/0700	015 " DIA LEN=0035	CIRC CONCR INSTALLED UNKN
020821 FT	0090/0356	018 " DIA LEN=0050	CIR PLASTIC INSTALLED 1998
	020821 FT	2 0 55005	1 00 0000+00
	0090/0000	LENGTH(AH 1295 BK 1502)	
	0080/1207	018 " DIA LEN=0033	CIR PLASTIC INSTALLED UNKN
	0080/0664	018 " DIA LEN=0035	CIR PLASTIC INSTALLED UNKN
019319 FT	019319 FT	2 0 55005	0 05 1160+51

DIR: B TOTAL LEN: 10.886 MI. DIST: 09-7 SR: 1015
 LEFT MUN: ALLEGHENY T RIGHT MUN: ALLEGHENY T

2 0 55005 0 05 1133+81 016651 FT
 BRUSH CREEK RD
 (SR2017 SEG 0290/2241) 0070/0000

014655 FT

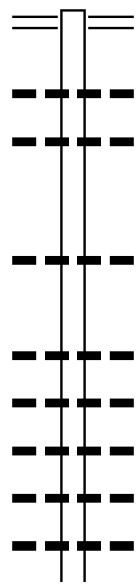
011711 FT

---	---	5	0080/0000	LENGTH(AH 1502 BK 2668)
---	---		0070/2294	018 "DIA CIRC CONCR LEN=0033 INSTALLED UNKN
---	---		0070/1335	018 "DIA CIR PLASTIC LEN=0029 INSTALLED UNKN
---	---		0070/0751	018 "DIA CIR PLASTIC LEN=0060 INSTALLED 2012
---	---		0070/0554	018 "DIA CIRC CONCR LEN=0060 INSTALLED UNKN
---	---		0070/0276	018 "DIA CIR PLASTIC LEN=0051 INSTALLED UNKN
---	---		016651 FT	
---	---	5	0070/0000	LENGTH(AH 2668 BK 1996)
---	---		0060/1758	015 "DIA CIRC CONCR LEN=0031 INSTALLED UNKN
---	---		0060/1045	018 "DIA CIR PLASTIC LEN=0029 INSTALLED UNKN
---	---		0060/0312	018 "DIA CIR PLASTIC LEN=0026 INSTALLED UNKN
---	---		014655 FT	2 0 55005 0 05 1113+96
---	---	5	0060/0000	LENGTH(AH 1996 BK 2944)
---	---		0050/2705	036 "DIA CIR PLASTIC LEN=0038 INSTALLED UNKN
---	---		0050/2158	015 "DIA CIR PLASTIC LEN=0032 INSTALLED UNKN
---	---		0050/1860	024 "DIA CIR PLASTIC LEN=0038 INSTALLED UNKN
---	---		0050/1687	036 "DIA CIR PLASTIC LEN=0035 INSTALLED UNKN
---	---		0050/0995	015 "DIA CIR PLASTIC LEN=0036 INSTALLED UNKN
---	---		0050/0503	015 "DIA CIR PLASTIC LEN=0036 INSTALLED UNKN
---	---		011711 FT	2 0 55005 0 05 1084+45
---	---	5	0050/0000	LENGTH(AH 2944 BK 2221)
---	---		0040/2212	036 "DIA CIRC CONCR LEN=0034 INSTALLED UNKN
---	---		0040/2034	015 "DIA CIRC CONCR LEN=0028 INSTALLED UNKN
---	---		0040/1049	018 "DIA CIRC CONCR LEN=0031 INSTALLED UNKN

Stationing	Notes	Stationing	Notes
009490 FT		0040/0028	BMS EN 55/1015/0040/0000
		009490 FT	2 0 55005 0 05 1062+22
			HILLEGAS RUN
		0040/0000	BMSBG 55/1015/0040/0000
			LENGTH(AH 2221 BK 3599)
			PINE VALLEY RD
		0030/3318	(T772)
			015 " DIA CIRC CONCR
		0030/3153	LEN=0036 INSTALLED UNKN
			015 " DIA CIRC CONCR
		0030/2686	LEN=0038 INSTALLED UNKN
			015 " DIA CIRC CONCR
		0030/2091	LEN=0036 INSTALLED UNKN
			015 " DIA CIRC CONCR
		0030/1376	LEN=0040 INSTALLED UNKN
			015 " DIA CIRC CONCR
		0030/0849	LEN=0036 INSTALLED UNKN
005891 FT		005891 FT	2 0 55005 0 05 1025+65
		0030/0000	LENGTH(AH 3599 BK 3006)
			015 " DIA CIRC CONCR
		0020/2803	LEN=0034 INSTALLED UNKN
			036 " DIA CIR PLASTIC
		0020/2383	LEN=0040 INSTALLED UNKN
			036 " DIA CIRC CONCR
		0020/1438	LEN=0042 INSTALLED UNKN
			015 " DIA CIRC CONCR
		0020/0554	LEN=0039 INSTALLED UNKN
002885 FT		002885 FT	2 0 55005 0 05 0994+99
		0020/0000	LENGTH(AH 3006 BK 2885)
			018 " DIA CIRC CONCR
		0010/1941	LEN=0045 INSTALLED UNKN
			015 " DIA CIRC CONCR
		0010/1634	LEN=0045 INSTALLED UNKN
			015 " DIA CIRC CONCR
		0010/0746	LEN=0036 INSTALLED UNKN
			NC DIVIDING RIDGE RD
			GLEN SAVAGE RD
		000000 FT	(SR2019 SEG 0220/0000)
			MFC BEGIN = D
		0010/0000	LENGTH(AH 2885 BK 0000)

2 0 55005 0 05 0966+07 000000 FT
 GLEN SAVAGE RD
 (SR2019 SEG 0220/0000) 0010/0000

011803 FT



011803 FT RIDGE RD
 0050/1718 (SR1025 SEG 0030/0000)

0050/0852 018 " DIA CIRC CONCR
 LEN=0040 INSTALLED 2003
 0050/0689 018 " DIA CIR PLASTIC
 LEN=0034 INSTALLED UNKN

010085 FT

010085 FT 2 0 55091 0 00 0100+00
 0050/0000 LENGTH(AH 1718 BK 2461)
 018 " DIA CIR PLASTIC
 0040/1974 LEN=0038 INSTALLED UNKN

0040/0808 018 " DIA CIRC CONCR
 LEN=0040 INSTALLED 2003
 018 " DIA CIRC METAL
 0040/0681 LEN=0043 INSTALLED 1996
 024 " DIA CIR PLASTIC

0040/0584 LEN=0037 INSTALLED UNKN
 024 " DIA CIR PLASTIC
 0040/0128 LEN=0035 INSTALLED UNKN
 024 " DIA CIR PLASTIC

007624 FT

0040/0014 LEN=0032 INSTALLED UNKN
 007624 FT 2 0 55091 0 00 0075+00

DIR: B TOTAL LEN: 2.235 MI. DIST: 09-7 SR: 1014
 LEFT MUN: SHADE T RIGHT MUN: SHADE T

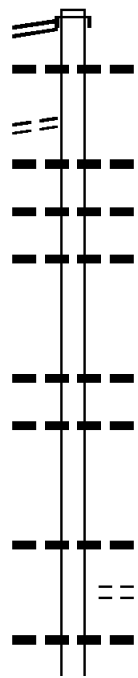
005110 FT

002606 FT

000000 FT

0040/0000	LENGTH(AH 2461 BK 2514)
0030/2239	048 "DIA CIR PLASTIC LEN=0043 INSTALLED UNKN
0030/1355	018 "DIA CIR PLASTIC LEN=0032 INSTALLED UNKN BAKER WHITELY RD
0030/1019	(T612) 018 "DIA CIR PLASTIC LEN=0032 INSTALLED 2003
0030/0811	018 "DIA CIRC CONCR LEN=0025 INSTALLED 1997
005110 FT	2 0 55091 0 00 0050+00
0030/0000	LENGTH(AH 2514 BK 2504) 015 "DIA CIR PLASTIC LEN=0030 INSTALLED UNKN
0020/2455	015 "DIA CIR PLASTIC LEN=0032 INSTALLED UNKN
0020/1546	015 "DIA CIR PLASTIC LEN=0026 INSTALLED UNKN
0020/0214	015 "DIA CIR PLASTIC LEN=0027 INSTALLED UNKN
002606 FT	2 0 55091 0 00 0025+00
0020/0000	LENGTH(AH 2504 BK 2606) 015 "DIA CAST IRON LEN=0030 INSTALLED UNKN
0010/2450	018 "DIA CIR PLASTIC LEN=0255 INSTALLED 2003
0010/2081	015 "DIA CIRC CONCR LEN=0030 INSTALLED UNKN
0010/1287	015 "DIA CIRC CONCR LEN=0035 INSTALLED UNKN
0010/0968	SHADE HOOVERSVILLE B
0010/0920	015 "DIA CIRC CONCR LEN=0034 INSTALLED UNKN
0010/0670	015 "DIA CIRC CONCR LEN=0036 INSTALLED UNKN
0010/0348	000000 FT 2 0 55091 0 00 0000+00
000000 FT	NC SHADE ST BARN ST (SRO403 SEG 0100/2839) MFC BEGIN = D
0010/0000	LENGTH(AH 2606 BK 0000)

WAMBAUGH HOLLOW RD 013605 FT
 (SR1015 SEG 0130/0000) 0050/3003
 TURNPIKE RD
 (T812) 0050/2671



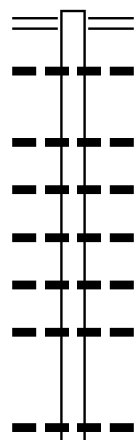
013605 FT
 INTER-AHD WAMBAUGH HOLLOW RD
 0050/3003 (SR1015 SEG 0130/0000)
 0050/2702 015 "DIA CIR PLASTIC
 LEN=0038 INSTALLED UNKN
 0050/2441 018 "DIA CIR PLASTIC
 LEN=0031 INSTALLED UNKN
 0050/2137 018 "DIA CIR PLASTIC
 LEN=0040 INSTALLED 2005
 0050/1595 015 "DIA CIR PLASTIC
 LEN=0027 INSTALLED UNKN
 0050/0362 015 "DIA CIR PLASTIC
 LEN=0027 INSTALLED UNKN
 0050/0136 015 "DIA CIR PLASTIC
 LEN=0030 INSTALLED UNKN
 010602 FT 2 0 55056 0 00 0105+90
 5 0050/0000 LENGTH(AH 3003 BK 2836)
 0040/2000 015 "DIA CIR PLASTIC
 LEN=0030 INSTALLED UNKN
 TACOMA DR
 (PRDR)
 0040/1708 015 "DIA CIR PLASTIC
 LEN=0030 INSTALLED UNKN
 0040/1700 015 "DIA CIR PLASTIC
 LEN=0030 INSTALLED UNKN

010602 FT

Distance (FT)	Symbol	Code	Description
007766	---	0040/0324	015 "DIA CIR PLASTIC
		007766 FT	LEN=0030 INSTALLED UNKN
		0040/0000	2 0 55056 0 00 0077+48
			LENGTH(AH 2836 BK 3461)
	---	0030/1968	018 "DIA CIR PLASTIC
			LEN=0033 INSTALLED UNKN
	---	0030/1531	018 "DIA CIR PLASTIC
			LEN=0002 INSTALLED 2005
004305	^	0030/0017	BMS EN 55/1013/0030/0000
		004305 FT	2 0 55056 0 00 0042+99
			DEETER RUN
	^	0030/0000	BMS BG 55/1013/0030/0000
			LENGTH(AH 3461 BK 2323)
	---	0020/1768	018 "DIA CIR PLASTIC
			LEN=0035 INSTALLED 1998
001982	---	0020/0629	015 "DIA CIR PLASTIC
			LEN=0021 INSTALLED UNKN
		001982 FT	2 0 55056 0 00 0019+79
			015 "DIA CIR PLASTIC
			LEN=0028 INSTALLED UNKN
	---	0020/0000	LENGTH(AH 2323 BK 1982)
	---	0010/1495	018 "DIA CIR PLASTIC
			LEN=0028 INSTALLED UNKN
	---	0010/1000	018 "DIA CIR PLASTIC
			LEN=0024 INSTALLED UNKN
	---	0010/0255	018 "DIA CIR PLASTIC
			LEN=0030 INSTALLED UNKN
	---	0010/0045	015 "DIA CIR PLASTIC
			LEN=0036 INSTALLED UNKN
	---	0010/0016	015 "DIA CIRC CONCR
			LEN=0109 INSTALLED UNKN
000000		000000 FT	2 0 55056 0 00 0000+00
			GLADES PK
			(SR0031 SEG 0500/2100)
			NC DEETER GAP RD
			MFC BEGIN = E
GLADES PK (SR0031 SEG 0500/2100)		0010/0000	018 "DIA CIR PLASTIC
			LEN=0030 INSTALLED UNKN
			LENGTH(AH 1982 BK 0000)

EXTRACT DATE: 12/18/2023 ROADWAY MANAGEMENT SYSTEM PAGE NUMBER: 295
 PRINT DATE: 12/21/2023 SLD COUNTY/SR - ANNUAL PRINT COUNTY: SOMERSET
 DIR: B TOTAL LEN: 3.450 MI. DIST: 09-7 SR: 1012
 LEFT MUN: SHADE T RIGHT MUN: SHADE T

018217 FT



015420 FT

018217 FT RIDGE RD
 0080/2797 (SR1021 SEG 0080/0000)
 015 " DIA CIRC CONCR
 0080/2580 LEN=0031 INSTALLED UNKN
 015 " DIA CIRC CONCR
 0080/1760 LEN=0030 INSTALLED UNKN
 015 " DIA CIRC CONCR
 0080/1215 LEN=0030 INSTALLED UNKN
 015 " DIA CIR PLASTIC
 0080/0784 LEN=0042 INSTALLED UNKN
 015 " DIA CIR PLASTIC
 0080/0481 LEN=0036 INSTALLED UNKN
 015 " DIA CIRC CONCR
 0080/0173 LEN=0031 INSTALLED UNKN
 015420 FT 2 0 55084 0 00 0154+47
 015 " DIA CIRC CONCR
 LEN=0031 INSTALLED UNKN
 0080/0000 LENGTH(AH 2797 BK 2433)

DIR: B TOTAL LEN: 3.450 MI. DIST: 09-7 SR: 1012
 LEFT MUN: SHADE T RIGHT MUN: SHADE T

2 0 55084 0 00 0130+16 012987 FT
 BLOUGH RD
 (T691) 0070/0000

0070/2272	018 "DIA	CIR PLASTIC
	LEN=0032	INSTALLED UNKN
0070/0660	018 "DIA	CIRC CONCR
	LEN=0032	INSTALLED UNKN
0070/0027	015 "DIA	CIRC CONCR
012987 FT	LEN=0037	INSTALLED UNKN
0070/0000	LENGTH(AH 2433 BK 3727)	
0060/3105	015 "DIA	CIRC CONCR
	LEN=0031	INSTALLED UNKN
0060/2192	015 "DIA	CIRC CONCR
	LEN=0036	INSTALLED UNKN
0060/1357	015 "DIA	CIRC CONCR
	LEN=0030	INSTALLED UNKN
009260 FT	009260 FT	2 0 55084 0 00 0093+00
		SLICK RD
		(T706)
0060/0000	LENGTH(AH 3727 BK 1359)	
		PETERMAN RD
0050/1242		(T840)
0050/0349	018 "DIA	CIR PLASTIC
007901 FT	LEN=0048	INSTALLED 1998
0050/0000	LENGTH(AH 1359 BK 1419)	
	018 "DIA	CIR PLASTIC
	LEN=0036	INSTALLED UNKN
0040/0535	036 "DIA	CIR PLASTIC
	LEN=0034	INSTALLED 1996
0040/0400	015 "DIA	CIR PLASTIC
	LEN=0030	INSTALLED UNKN
0040/0267	015 "DIA	CIRC CONCR
006482 FT	LEN=0031	INSTALLED UNKN
	2 0 55084 0 00 0065+96	
		KOONTZTOWN RD
		(SR1023 SEG 0030/3170)

DIR: B TOTAL LEN: 3.450 MI. DIST: 09-7 SR: 1012
 LEFT MUN: SHADE T RIGHT MUN: SHADE T

OTTERBEIN RD
 (T691)

0030/1920

2 0 55084 0 00 0044+50 004437 FT
 WILBUR A ST
 (T692)

0030/0000

WILBUR B ST
 (TWP)

0020/1517

WILBUR Y ST
 (T651)

0020/0677

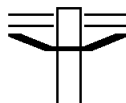
002537 FT

000000 FT

Station	Length	Material	Notes
0040/0000	LENGTH(AH 1419 BK 2045)		
0030/1691	015 " DIA CIRC CONCR LEN=0037	INSTALLED	UNKN
0030/1600	018 " DIA CIRC CONCR LEN=0030	INSTALLED	UNKN
0030/1452	024 " DIA CIRC CONCR LEN=0058	INSTALLED	UNKN
0030/1033	015 " DIA CIRC CONCR LEN=0031	INSTALLED	UNKN
0030/0434	015 " DIA CIRC CONCR LEN=0025	INSTALLED	UNKN
0030/0291	015 " DIA CIRC CONCR LEN=0024	INSTALLED	UNKN
0030/0024	024 " DIA CIRC CONCR LEN=0037	INSTALLED	UNKN
0030/0000	LENGTH(AH 2045 BK 1900)		
0020/1640	018 " DIA CIR PLASTIC LEN=0060	INSTALLED	1998
0020/1201	015 " DIA CIR PLASTIC LEN=0031	INSTALLED	UNKN
0020/0026	BMS EN 55/1012/0020/0000		
002537 FT	2 0 55084 0 00 0025+40 POKEY RUN		
0020/0000	BMSBG 55/1012/0020/0000 LENGTH(AH 1900 BK 2537)		
0010/2094	018 " DIA CIRC CONCR LEN=0032	INSTALLED	UNKN
0010/1626	015 " DIA CIRC CONCR LEN=0036	INSTALLED	UNKN
0010/1425	018 " DIA CIRC CONCR LEN=0040	INSTALLED	UNKN
0010/0942	018 " DIA CIRC CONCR LEN=0032	INSTALLED	UNKN
0010/0555	018 " DIA CIRC CONCR LEN=0032	INSTALLED	UNKN
000000 FT	2 0 55084 0 00 0000+00 NC WI		
0010/0000	WHISTLER RD (SR0403 SEG 0070/0000) MFC BEGIN = D LENGTH(AH 2537 BK 0000)		

EXTRACT DATE: 12/18/2023 ROADWAY MANAGEMENT SYSTEM PAGE NUMBER: 292
PRINT DATE: 12/21/2023 SLD COUNTY/SR - ANNUAL PRINT COUNTY: SOMERSET
DIR: B TOTAL LEN: .911 MI. DIST: 09-7 SR: 1011
LEFT MUN: SOMERSET T RIGHT MUN: SOMERSET T

004808 FT



004808 FT LISTIE RD
0050/2428 (SR1003 SEG 0250/2699)
0050/1955 BMSN 55/1011/0050/1930
2 0 55136 0 00 0132+86
WELLS CREEK

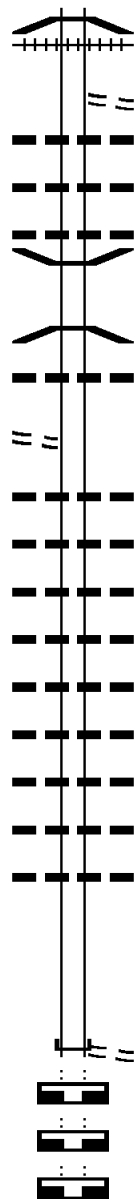
EXTRACT DATE: 12/18/2023
PRINT DATE: 12/21/2023

ROADWAY MANAGEMENT SYSTEM
SLD COUNTY/SR - ANNUAL PRINT

PAGE NUMBER: 291
COUNTY: SOMERSET

DIR: B TOTAL LEN: .911 MI.
LEFT MUN: SOMERSET T

DIST: 09-7 SR: 1011
RIGHT MUN: SOMERSET T

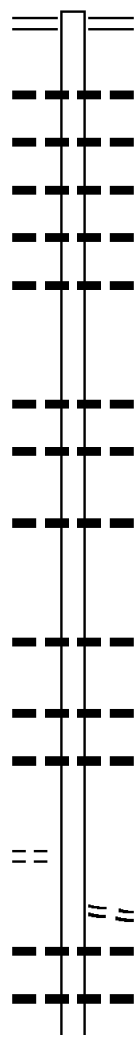


2 0 55136 0 00 0113+68 002380 FT
SAGER POND RD
(T572) 0050/0000

0050/1930	BMSBG 55/1011/0050/1930
0050/1772	(AAR 145200L)#TRKS 01
	CEMETARY RD
0050/1463	(T588)
0050/0971	018 "DIA CIRC METAL
	LEN=0037 INSTALLED 2016
0050/0885	018 "DIA CIRC METAL
	LEN=0038 INSTALLED 2016
0050/0695	018 "DIA CIRC METAL
	LEN=0056 INSTALLED 2016
0050/0608	BMSSEN 55/1011/0050/0583
	2 0 55136 0 00 0119+60
	T.WELLS CRK.
0050/0583	BMSBG 55/1011/0050/0583
	018 "DIA CIRC METAL
0050/0422	LEN=0044 INSTALLED 1988
002380 FT	
5 0050/0000	LENGTH(AH 2428 BK 2380)
	015 "DIA CIRC METAL
0040/2279	LEN=0031 INSTALLED 2016
	015 "DIA CIRC METAL
0040/2041	LEN=0032 INSTALLED UNKN
	015 "DIA CIRC METAL
0040/1847	LEN=0032 INSTALLED UNKN
	018 "DIA CIRC ALUMIN
0040/1531	LEN=0030 INSTALLED 2016
	015 "DIA CIRC METAL
0040/1388	LEN=0036 INSTALLED 2016
	018 "DIA CIRC METAL
0040/1266	LEN=0030 INSTALLED UNKN
	018 "DIA CIRC ALUMIN
0040/1151	LEN=0036 INSTALLED 2016
	018 "DIA CIRC ALUMIN
0040/0781	LEN=0034 INSTALLED 2016
	024 "DIA CIRC CONCR
0040/0250	LEN=0028 INSTALLED UNKN
000000 FT	2 0 55136 0 00 0089+47
	NC V I LLAGE RD
	VILLAGE RD
	(T602)
	INTER-BK PIERSOL RD
	(T523)
5 0040/0000	LENGTH(AH 2380 BK 2963)
000000 FT	
7030/0000	LENGTH(AH 2963 BK 2937)
000000 FT	
7020/0000	LENGTH(AH 2937 BK 3061)
000000 FT	
7010/0000	LENGTH(AH 3061 BK 0000)

000000 FT
000000 FT
000000 FT

021130 FT



021130 FT RIDGE RD
 0110/2033 (SR1021 SEG 0050/0000)
 015 " DIA CIR PLASTIC
 LEN=0028 INSTALLED UNKN
 015 " DIA CIR PLASTIC
 0110/1422 LEN=0032 INSTALLED UNKN
 018 " DIA CIR PLASTIC
 0110/0895 LEN=0028 INSTALLED UNKN
 015 " DIA CIRC CONCR
 0110/0707 LEN=0040 INSTALLED UNKN
 015 " DIA CIRC CONCR
 0110/0120 LEN=0028 INSTALLED UNKN
 019097 FT 2 0 55152 0 02 0192+69
 0110/0000 LENGTH(AH 2033 BK 2344)
 015 " DIA CIRC CONCR
 0100/1578 LEN=0026 INSTALLED UNKN
 018 " DIA CIR PLASTIC
 0100/1329 LEN=0026 INSTALLED UNKN
 018 " DIA CIR PLASTIC
 0100/0624 LEN=0034 INSTALLED UNKN
 016753 FT 2 0 55152 0 02 0169+21
 0100/0000 LENGTH(AH 2344 BK 2613)
 018 " DIA CIR PLASTIC
 0090/2099 LEN=0028 INSTALLED UNKN
 015 " DIA CIR PLASTIC
 0090/1414 LEN=0038 INSTALLED UNKN
 024 " DIA CIRC CONCR
 0090/0823 LEN=0030 INSTALLED UNKN
 014140 FT
 0090/0000 LENGTH(AH 2613 BK 2789)
 JOHNSON BOTTOM RD
 (T730)
 015 " DIA CIRC CONCR
 0080/2535 LEN=0028 INSTALLED UNKN
 015 " DIA CIRC CONCR
 0080/2526 LEN=0030 INSTALLED UNKN
 0080/2462

019097 FT

016753 FT

2 0 55152 0 02 0143+03 014140 FT
 TOWNSHIP 0730 RT
 (T730) 0090/0000




DIR: B TOTAL LEN: 4.002 MI. DIST: 09-7 SR: 1010
 LEFT MUN: SHADE T RIGHT MUN: SHADE T

SLICK RD
(T706)

Stationing	Structure	Material	Length	Notes
011351 FT	OVEN RUN	CONCR	18 FT	BMSID 55/1010/0080/0000
0080/0000	STRUCTURE	CONCR	18 FT	LENGTH(AH 2789 BK 1473)
0070/1147	018 "DIA	CIRC PLASTIC	LEN=0036	INSTALLED UNKN
0070/0937	018 "DIA	CIRC CONCR	LEN=0038	INSTALLED UNKN
0070/0630	018 "DIA	CIRC CONCR	LEN=0028	INSTALLED UNKN
009878 FT	2 0 55152 0 01	CONCR	0098+96	BARTA RD (T706)
0070/0000	LENGTH(AH 1473 BK 2286)	CONCR	LEN=0028	INSTALLED UNKN
0060/1927	015 "DIA	CIRC CONCR	LEN=0028	INSTALLED UNKN
0060/1322	015 "DIA	CIRC CONCR	LEN=0028	INSTALLED UNKN
0060/1031	015 "DIA	CIRC CONCR	LEN=0024	INSTALLED UNKN
0060/0535	015 "DIA	CIRC CONCR	LEN=0028	INSTALLED UNKN
007592 FT	BMSSEN 55/1010/0060/0000	CONCR	0076+14	OVEN RUN
0060/0000	BMSBG 55/1010/0060/0000	CONCR	LENGTH(AH 2286 BK 1257)	INSTALLED UNKN
0050/1031	015 "DIA	CIRC CONCR	LEN=0028	INSTALLED UNKN
0050/0020	060 "H 00 "W	MULT CONCR	LEN=0032	INSTALLED UNKN
006335 FT	BMSSEN 55/1010/0050/0000	CONCR	0063+58	CITY RUN
0050/0000	BMSBG 55/1010/0050/0000	CONCR	LENGTH(AH 1257 BK 3243)	INSTALLED UNKN
0040/2991	015 "DIA	CIRC CONCR	LEN=0028	INSTALLED UNKN

Stationing	Description	Material / Details
0040/2128	015 " DIA CIRC CONCR	LEN=0046 INSTALLED UNKN
0040/0898	SHADE QUEMAHONING T	
003092 FT	003092 FT	2 0 55152 0 01 0031+02 ROSENBAUM RD (T690)
0040/0000	LENGTH(AH 3243 BK 3062)	015 " DIA CIR PLASTIC
0030/2709	LEN=0036	INSTALLED UNKN
0030/2323	015 " DIA CIRC CONCR	LEN=0030 INSTALLED UNKN
0030/1988	018 " DIA CIRC CONCR	LEN=0032 INSTALLED UNKN
TURKEYFOOT LN (PRDR)	0030/1298	
0030/1152	018 " DIA CIR PLASTIC	LEN=0028 INSTALLED UNKN
0030/1031	018 " DIA CIR PLASTIC	LEN=0036 INSTALLED UNKN
000030 FT	0030/0173	(AAR 145225G)#TRKS 01
000030 FT	000030 FT	2 0 55152 0 00 0000+00
WHISTLER RD (SR0403 SEG 0030/0415)	0030/0000	INTER-BK WHISTLER RD (SR0403 SEG 0030/0415)
000030 FT	000030 FT	LTH AH 003062 BK 000100
000030 FT	7024/0000	LTH AH 000100 BK 002619
000000 FT	000030 FT	7022/0000 LENGTH(AH 2619 BK 0030)
	0020/0030	INTER-AHD FORBES RD (T867)
	000000 FT	2 0 55162 0 00 0025+08
		060"H 36"W CONC STRUCT
		LEN=0020 INSTALLED UNKN
	INTER-BK FORBES RD	
	0020/0000	FORBES RD (T867)
000000 FT	000000 FT	LENGTH(AH 0030 BK 0323)
000000 FT	7018/0000	LENGTH(AH 0323 BK 1008)
000000 FT	000000 FT	7010/0000 LENGTH(AH 1008 BK 0000)

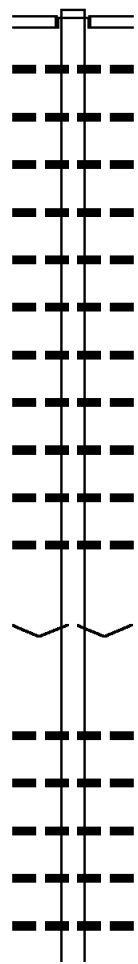
EXTRACT DATE: 12/18/2023 ROADWAY MANAGEMENT SYSTEM PAGE NUMBER: 287
 PRINT DATE: 12/21/2023 SLD COUNTY/SR - ANNUAL PRINT COUNTY: SOMERSET
 DIR: B TOTAL LEN: .000 MI. DIST: 09-7 SR: 1009
 LEFT MUN: STONYCREEK T RIGHT MUN: STONYCREEK T

000000 FT		000000 FT	
000000 FT		7030/0000	LENGTH(AH 2883 BK 1830)
000000 FT		000000 FT	
		7020/0000	LENGTH(AH 1830 BK 3141)
		000000 FT	
		7010/0000	LENGTH(AH 3141 BK 0000)

DIR: B TOTAL LEN: 3.151 MI. DIST: 09-7 SR: 1008
 LEFT MUN: STONYCREEK T RIGHT MUN: STONYCREEK T

016636 FT

016636 FT
 INTER-AHD



CEMETERY RD
 (T621)
 LAMBERTVILLE RD
 (SR1007 SEG 0190/0037)
 018 "DIA CIRC ALUMIN
 LEN=0036 INSTALLED 1988
 018 "DIA CIRC CONCR
 LEN=0039 INSTALLED UNKN
 015 "DIA CIRC CONCR
 LEN=0035 INSTALLED 2000
 015 "DIA CIRC CONCR
 LEN=0035 INSTALLED 2000
 015 "DIA CIRC CONCR
 LEN=0035 INSTALLED 2000
 015 "DIA CIRC CONCR
 LEN=0040 INSTALLED 2000
 015 "DIA CIRC CONCR
 LEN=0036 INSTALLED 1988
 018 "DIA CIRC CONCR
 LEN=0035 INSTALLED 2000
 015 "DIA CIRC CONCR
 LEN=0035 INSTALLED 2000
 015 "DIA CIRC CONCR
 LEN=0030 INSTALLED 2000
 015 "DIA CIRC CONCR
 LEN=0039 INSTALLED 1988

013267 FT

013267 FT 2 0 55075 0 01 0135+00
 VILLAGE: LAMBERTSVILLE
 0070/0000 LENGTH(AH 3369 BK 2494)

015 "DIA CIRC CONCR
 LEN=0039 INSTALLED 2000
 015 "DIA CIRC CONCR
 LEN=0040 INSTALLED 2000
 015 "DIA CIRC CONCR
 LEN=0035 INSTALLED 2000
 015 "DIA CIRC CONCR
 LEN=0040 INSTALLED 2000
 015 "DIA CIRC CONCR
 LEN=0044 INSTALLED 2000
 010773 FT 2 0 55075 0 01 0109+76

010773 FT

EXTRACT DATE: 12/18/2023
PRINT DATE: 12/21/2023

ROADWAY MANAGEMENT SYSTEM
SLD COUNTY/SR - ANNUAL PRINT

PAGE NUMBER: 285
COUNTY: SOMERSET

DIR: B TOTAL LEN: 3.151 MI.
LEFT MUN: STONYCREEK T

DIST: 09-7 SR: 1008
RIGHT MUN: STONYCREEK T

Station	Description	Length (ft)	Material	Year
0060/0000	LENGTH(AH 2494 BK 2175)			
0050/1958	015" DIA CIRC CONCR	LEN=0039	INSTALLED	2000
0050/1660	015" DIA CIRC CONCR	LEN=0044	INSTALLED	2000
0050/1280	015" DIA CIRC CONCR	LEN=0039	INSTALLED	2000
0050/0874	015" DIA CIRC CONCR	LEN=0044	INSTALLED	2000
0050/0132	BMS EN 55/1008/0050/0000 STONYCREEK			
0050/0068	QUEMA HONING T			
008598 FT	2 0 55075 0 00 0087+78	008598 FT		
0050/0000	STONYCREEK RIVER			
0040/1378	BMSBG 55/1008/0050/0000			
0040/1313	LENGTH(AH 2175 BK 1449)			
0040/0995	(AAR 145221E)#TRKS 01			
0040/0760	015" DIA CIR PLASTIC	LEN=0063	INSTALLED	2000
	015" DIA CIRC CONCR	LEN=0045	INSTALLED	2000
	015" DIA CIRC CONCR	LEN=0150	INSTALLED	1988
0040/0725				
	015" DIA CIRC CONCR	LEN=0040	INSTALLED	1988
	018" DIA CIRC CONCR	LEN=0040	INSTALLED	2000
	015" DIA CIRC CONCR	LEN=0040	INSTALLED	1988
007149 FT	2 0 55075 0 00 0073+15	007149 FT		
	SPANGLER RD			
	(T700)			
0040/0000	LENGTH(AH 1449 BK 3044)			
0030/2897	015" DIA CIRC CONCR	LEN=0035	INSTALLED	2000
0030/2527	015" DIA CIRC CONCR	LEN=0035	INSTALLED	1988
0030/1985	030" DIA CIRC CONCR	LEN=0100	INSTALLED	2000
0030/1619	018" DIA CIRC CONCR	LEN=0035	INSTALLED	2000
0030/1483	015" DIA CIRC CONCR	LEN=0050	INSTALLED	1988
0030/1195	015" DIA CIRC CONCR	LEN=0030	INSTALLED	UNKN
0030/0601	015" DIA CIRC CONCR	LEN=0040	INSTALLED	2004

FRITZ RD
(T669)

EXTRACT DATE: 12/18/2023
PRINT DATE: 12/21/2023

ROADWAY MANAGEMENT SYSTEM
SLD COUNTY/SR - ANNUAL PRINT

PAGE NUMBER: 284
COUNTY: SOMERSET

DIR: B TOTAL LEN: 3.151 MI.
LEFT MUN: QUEMAHONING T

DIST: 09-7 SR: 1008
RIGHT MUN: QUEMAHONING T

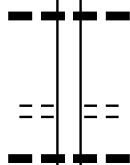
Stationing	Distance	Stationing	Distance	Description
004105 FT		004105 FT	2 0 55075 0 00	0041+08 KIMMELTON EXT RD
				(T864)
		5 0030/0000		LENGTH(AH 3044 BK 1947)
				015 "DIA CIRC CONCR
		0020/1947		LEN=0040 INSTALLED 2000
				015 "DIA CIRC CONCR
		0020/1718		LEN=0045 INSTALLED 2000
				015 "DIA CIRC CONCR
		0020/1503		LEN=0090 INSTALLED 2000
				015 "DIA CIRC CONCR
		0020/1371		LEN=0090 INSTALLED 2000
				015 "DIA CIRC CONCR
		0020/0829		LEN=0035 INSTALLED 2000
				018 "DIA CIR PLASTIC
		0020/0427		LEN=0040 INSTALLED 2000
				015 "DIA CIRC CONCR
		0020/0082		LEN=0035 INSTALLED 2000
				018 "DIA CIRC ALUMIN
		0020/0016		LEN=0070 INSTALLED 2016
		002158 FT		MOSTOLLER RD
				(T646)
		5 0020/0000		LENGTH(AH 1947 BK 2158)
				018 "DIA CIRC CONCR
		0010/2158		LEN=0035 INSTALLED 2000
				024 "DIA CIRC CONCR
		0010/2113		LEN=0040 INSTALLED 2000
				015 "DIA CIRC CONCR
		0010/1820		LEN=0035 INSTALLED 2000
				018 "DIA CIRC ALUMIN
		0010/1600		LEN=0045 INSTALLED 2016
				015 "DIA CIRC CONCR
		0010/1415		LEN=0035 INSTALLED 2000
				018 "DIA CIRC CONCR
		0010/1190		LEN=0035 INSTALLED 1988
				015 "DIA CIRC CONCR
		0010/0753		LEN=0035 INSTALLED 2000
				015 "DIA CIRC CONCR
		0010/0301		LEN=0035 INSTALLED 2000
				030 "DIA CIRC CONCR
		0010/0093		LEN=0045 INSTALLED 2000
		000000 FT		2 0 55075 0 00 0000+00
				NC PO MPPEY HILL RD
				STOYSTOWN RD
				(SR0281 SEG 0630/0000)
				INTER-BK WALKER RD
				(T642)
				MFC BEGIN = E
		5 0010/0000		LENGTH(AH 2158 BK 0000)

EXTRACT DATE: 12/18/2023 ROADWAY MANAGEMENT SYSTEM PAGE NUMBER: 283
 PRINT DATE: 12/21/2023 SLD COUNTY/SR - ANNUAL PRINT COUNTY: SOMERSET
 DIR: B TOTAL LEN: 9.521 MI. DIST: 09-7 SR: 1007
 LEFT MUN: QUEMAHONING T RIGHT MUN: QUEMAHONING T

050272 FT



049287 FT



050272 FT (APRA) HIGHLAND TANK
 0210/0985 LINCOLN HW
 (SR0030 SEG 0320/1195)

0210/0092 018 " DIA CIR PLASTIC
 049287 FT LEN=0050 INSTALLED 2003
 2 0 55068 1 00 0009+87
 OLD LINCOLN HW
 (T799)

5 0210/0000 LENGTH(AH 0985 BK 1805)
 015 " DIA CIR PLASTIC
 0200/1459 LEN=0030 INSTALLED UNKN

DIR: B TOTAL LEN: 9.521 MI. DIST: 09-7 SR: 1007
 LEFT MUN: QUEMAHONING T RIGHT MUN: QUEMAHONING T

Stationing	Material	Length	Notes
047482 FT	0200/1234	015 " DIA	CIR PLASTIC
		LEN=0040	INSTALLED UNKN
	0200/0970	036 " DIA	CIRC ALUMIN
		LEN=0040	INSTALLED UNKN
047482 FT	0200/0000	2 0 55068	0 00 0241+71
		QUEMAHONING STONYCREEK T	
		LENGTH(AH 1805 BK 2520)	
	0190/0390	015 " DIA	CIR PLASTIC
		LEN=0035	INSTALLED UNKN
	0190/0110	018 " DIA	CIRC CONCR
		LEN=0102	INSTALLED UNKN
POMPEY HILL RD (SR1008 SEG 0070/3369)	0190/0037	015 " DIA	CIRC METAL
		LEN=0039	INSTALLED UNKN
044962 FT	0190/0008	2 0 55068	0 00 0215+51
		CEMETERY RD (T621)	
	0190/0000	LENGTH(AH 2520 BK 1307)	
043655 FT	0180/0026	BMS EN 55/1007/0180/0000	
		2 0 55068	0 00 0202+28
		P3 VILLAGE: LAMBERTSVILLE	
		LAMBERTS RUN	
	0180/0000	BMSBG 55/1007/0180/0000	
		LENGTH(AH 1307 BK 2808)	
	0170/2285	030 " DIA	CIR PLASTIC
		LEN=0040	INSTALLED UNKN
	0170/1907	STURTZ RD (T615)	
	0170/1793	018 " DIA	CIRC CONCR
		LEN=0030	INSTALLED UNKN
	0170/0605	018 " DIA	CIRC ALUMIN
		LEN=0040	INSTALLED UNKN
		024 " DIA	CIRC CONCR

DIR: B TOTAL LEN: 9.521 MI. DIST: 09-7 SR: 1007
 LEFT MUN: STONYCREEK T RIGHT MUN: STONYCREEK T

040847 FT	0170/0283	LEN=0050	INSTALLED UNKN
	040847 FT	2 0 55068 0 00	0174+36
		SKYLINE RD	
		(T613)	
	0170/0000	LENGTH(AH 2808 BK 2981)	
		015 "DIA	CIRC ALUMIN
	0160/2846	LEN=0020	INSTALLED UNKN
		015 "DIA	CIRC METAL
	0160/2156	LEN=0040	INSTALLED UNKN
		015 "DIA	CIRC CONCR
	0160/1920	LEN=0034	INSTALLED UNKN
		018 "DIA	CIRC CONCR
	0160/1399	LEN=0036	INSTALLED UNKN
		018 "DIA	CIRC CONCR
	0160/0817	LEN=0040	INSTALLED 2003
037866 FT	037866 FT	2 0 55068 0 00	0144+43
		(APRA) P.B.S. DIAMOND T	
		COAL RD	
		(PRDR)	
	0160/0000	LENGTH(AH 2981 BK 3013)	
		018 "DIA	CIRC CONCR
	0150/2976	LEN=0079	INSTALLED 2003
		018 "DIA	CIR PLASTIC
	0150/0995	LEN=0030	INSTALLED UNKN
034853 FT	0150/0015	BMS EN 55/1007/0150/0000	
	034853 FT	2 0 55068 0 00	0114+10
		GROVE RUN	
		BMSBG 55/1007/0150/0000	
	0150/0000	LENGTH(AH 3013 BK 3404)	
		018 "DIA	CIRC CONCR
	0140/2328	LEN=0042	INSTALLED UNKN
		018 "DIA	CIRC ALUMIN
	0140/1836	LEN=0040	INSTALLED 2017
		018 "DIA	CIRC ALUMIN
	0140/1446	LEN=0041	INSTALLED 2017
031449 FT	031449 FT	2 0 55068 0 00	0080+06

DIR: B TOTAL LEN: 9.521 MI. DIST: 09-7 SR: 1007
 LEFT MUN: STONYCREEK T RIGHT MUN: STONYCREEK T

2 0 55068 0 00 0044+26 027857 FT
 COVERED BRIDGE RD
 (T565) 0130/0000

OLD STATE BRIDGE RD
 (BORO) 0110/0926

023426 FT

0140/0000	LENGTH(AH 3404 BK 3592)
0130/3312	018 "DIA CIRC ALUMIN LEN=0043 INSTALLED 2017
0130/2940	018 "DIA CIRC ALUMIN LEN=0042 INSTALLED 2017
0130/2148	018 "DIA CIRC ALUMIN LEN=0042 INSTALLED 2017
0130/1533	018 "DIA CIRC ALUMIN LEN=0035 INSTALLED 1999
0130/1359	BUCKSTOWN RD (SR1019 SEG 0010/0000)
0130/1164	018 "DIA CIRC ALUMIN LEN=0035 INSTALLED 2017
027857 FT	
0130/0000	LENGTH(AH 3592 BK 1024)
0120/0971	015 "DIA CIRC ALUMIN LEN=0040 INSTALLED UNKN
026833 FT	
0120/0012	BMS EN 55/1007/0120/0000 036"H 95"W CONC STRUCT
0120/0010	LEN=0040 INSTALLED 1998
026833 FT	2 0 55068 0 00 0033+98 NC LAMBERTSVILLE RD TR. STONY CREEK BMSBG 55/1007/0120/0000
0120/0000	LENGTH(AH 1024 BK 3407)
0110/2574	024 "DIA CIRC METAL LEN=0040 INSTALLED 1999
0110/1575	STONYCREEK SHANKSVILLE B
0110/1270	018 "DIA CIRC ALUMIN LEN=0046 INSTALLED 2017
0110/0929	024 "DIA CIRC ALUMIN LEN=0031 INSTALLED 2017
0110/0183	018 "DIA CIRC ALUMIN LEN=0026 INSTALLED 2017
023426 FT	2 0 55068 0 00 0000+00 BRIDGE ST

DIR: B TOTAL LEN: 9.521 MI. DIST: 09-7 SR: 1007
 LEFT MUN: SHANKSVILLE B RIGHT MUN: SHANKSVILLE B

ROADWAY	SEG	START	END	LEN	NC NO	DESCRIPTION	INSTALL	DATE
JOHN ST	(SR1001 SEG 0170/0000)	0100	0887	0100/0887	0110/0000	INTER-BK		
		0234	26	FT	0234/26			
		7104	0000		7104/0000			
		0100	0887		0100/0887	INTER-AHD		
		0100	0637		0100/0637			
		0100	0321		0100/0321			
		0225	39	FT	0225/39			
BROTHERTON RD	(SR1005 SEG 0080/3613)	0100	0000	0100/0000	0100/0000	MFC BEGIN = D		
		0090	2452		0090/2452	LENGTH(AH 0887 BK 2554)		
		0090	2002		0090/2002	018 "DIA CIR PLASTIC		
		0090	1882		0090/1882	LEN=0050 INSTALLED 2005		
		0090	1528		0090/1528	018 "DIA CIR PLASTIC		
		0090	1266		0090/1266	LEN=0040 INSTALLED 2005		
		0090	0855		0090/0855	018 "DIA CIR PLASTIC		
		0090	0450		0090/0450	LEN=0040 INSTALLED 2005		
		0199	85	FT	0199/85	018 "DIA CIR PLASTIC		
		0090	0000		0090/0000	LEN=0035 INSTALLED UNKN		
		0080	1502		0080/1502	2 0 55053 0 02 0204+99		
		0080	1216		0080/1216	LENGTH(AH 2554 BK 1794)		
		0080	0540		0080/0540	018 "DIA CIR PLASTIC		
		0181	91	FT	0181/91	LEN=0040 INSTALLED 2005		
		0080	0000		0080/0000	018 "DIA CIR PLASTIC		
		0070	3008		0070/3008	LEN=0030 INSTALLED 1999		
		0070	2450		0070/2450	2 0 55053 0 02 0187+05		
						BALTZER BRIDGE RD		
						(T539)		
						LENGTH(AH 1794 BK 3102)		
						018 "DIA CIR PLASTIC		
						LEN=0031 INSTALLED UNKN		
						018 "DIA CIR PLASTIC		
						LEN=0035 INSTALLED UNKN		

DIR: B TOTAL LEN: 9.521 MI. DIST: 09-7 SR: 1007
 LEFT MUN: STONYCREEK T RIGHT MUN: STONYCREEK T

2 0 55053 0 02 0155+80 015089 FT
 PEACEFUL VALLEY RD
 (T700) 0070/0000

0070/2050	048 "DIA CIR PLASTIC LEN=0040 INSTALLED 2005
0070/1216	018 "DIA CIR PLASTIC LEN=0035 INSTALLED 2005
015089 FT	
0070/0000	LENGTH(AH 3102 BK 2510) 018 "DIA CIR PLASTIC
0060/2214	LEN=0036 INSTALLED UNKN
0060/0982	036 "DIA CIRC CONCR LEN=0038 INSTALLED UNKN
0060/0569	018 "DIA CIR PLASTIC LEN=0041 INSTALLED UNKN
0060/0076	BMSSEN 55/1007/0060/0000
012579 FT	2 0 55053 0 01 0130+43 STONY CREEK
0060/0000	BMSBG 55/1007/0060/0000 LENGTH(AH 2510 BK 3378)
0050/2646	018 "DIA CIR PLASTIC LEN=0035 INSTALLED 2005
0050/1476	
0050/1027	018 "DIA CIR PLASTIC LEN=0040 INSTALLED 2005
009201 FT	
0050/0000	2 0 55053 0 01 0096+35 KIMMEL RD (T807) LENGTH(AH 3378 BK 2742)
0040/2192	018 "DIA CIR PLASTIC LEN=0040 INSTALLED UNKN
0040/0720	018 "DIA CIRC CONCR LEN=0041 INSTALLED UNKN
0040/0155	018 "DIA CIRC CONCR LEN=0040 INSTALLED 1999
0040/0122	BMSSEN 55/1007/0040/0000

YONAI RD
 (T515)

DIR: B TOTAL LEN: 9.521 MI. DIST: 09-7 SR: 1007
 LEFT MUN: STONYCREEK T RIGHT MUN: STONYCREEK T

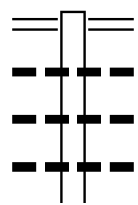
Stationing	Description	Material / Details	Length	Status
006459 FT		2 0 55053 0 01 0068+34 1-70 & 1-76 BMSBG 55/1007/0040/0000	0068+34	
0040/0000		LENGTH(AH 2742 BK 1183) 018 " DIA CIRC CONCR	0030	INSTALLED 1999
0030/1150		LEN=0030		
005276 FT		BMSEN 55/1007/0030/0000 2 0 55053 0 00 0053+22 P3	0053+22	
0030/0062		UNT TO STONYCREEK RIVER BMSBG 55/1007/0030/0000	0030	
0030/0000		LENGTH(AH 1183 BK 2084)		
0020/2007		018 " DIA CIR PLASTIC LEN=0048	0048	INSTALLED UNKN
0020/1590		018 " DIA CIR PLASTIC LEN=0048	0048	INSTALLED UNKN
0020/1329				
003192 FT		SOUTH PIKE VIEW RD (T712)	003192	
0020/0000		LENGTH(AH 2084 BK 3192)		
0010/2238		018 " DIA CIR PLASTIC LEN=0039	0039	INSTALLED UNKN
0010/2064		018 " DIA CIR PLASTIC LEN=0030	0030	INSTALLED UNKN
0010/1502		018 " DIA CIR PLASTIC LEN=0035	0035	INSTALLED UNKN
0010/0772		018 " DIA CIR PLASTIC LEN=0030	0030	INSTALLED UNKN
0010/0407		018 " DIA CIR PLASTIC LEN=0033	0033	INSTALLED UNKN
0010/0103		018 " DIA CIR PLASTIC LEN=0035	0035	INSTALLED 2005
0010/0032		018 " DIA CIRC METAL LEN=0062	0062	INSTALLED UNKN
000000 FT		2 0 55053 0 00 0000+00 NC SHANKSVILLE RD HUCKLEBERRY HW (SRO160 SEG 0480/0000) MFC BEGIN = E	0000+00	
0010/0000		LENGTH(AH 3192 BK 0000)		

SWAMP HOLLOW RD
(T509)

2 0 55053 0 00 0032+00 003192 FT
ROXBURY RD
(T710) 0020/0000

EXTRACT DATE: 12/18/2023 ROADWAY MANAGEMENT SYSTEM PAGE NUMBER: 276
 PRINT DATE: 12/21/2023 SLD COUNTY/SR - ANNUAL PRINT COUNTY: SOMERSET
 DIR: B TOTAL LEN: 3.843 MI. DIST: 09-7 SR: 1006
 LEFT MUN: STONYCREEK T RIGHT MUN: STONYCREEK T

020290 FT



020290 FT HUCKLEBERRY HW
 0090/1940 (SR0160 SEG 0560/0000)
 018 " DIA CIRC CONCR
 0090/1917 LEN=0068 INSTALLED UNKN
 024 " DIA CIRC CONCR
 0090/1600 LEN=0060 INSTALLED UNKN
 018 " DIA CIRC CONCR
 0090/1200 LEN=0052 INSTALLED 1988
 LAKE SHORT CUT RD

EXTRACT DATE: 12/18/2023
PRINT DATE: 12/21/2023

ROADWAY MANAGEMENT SYSTEM
SLD COUNTY/SR - ANNUAL PRINT

PAGE NUMBER: 275
COUNTY: SOMERSET

DIR: B TOTAL LEN: 3.843 MI.
LEFT MUN: STONYCREEK T

DIST: 09-7 SR: 1006
RIGHT MUN: STONYCREEK T

Stationing	Right-of-Way	Structure	Material	Status	Notes
0090/1194	==	(T542)	018" DIA	CIRC CONCR	
0090/0800	---	LEN=0050		INSTALLED	1988
0090/0701	---	LEN=0052	018" DIA	CIRC CONCR	UNKN
0090/0291	---	LEN=0048	018" DIA	CIRC CONCR	UNKN
0090/0023	---	LEN=0048	018" DIA	CIRC CONCR	UNKN
018350 FT		2 0 55063 0 01	0185+96		
0090/0000	5	LENGTH(AH 1940 BK 2031)	018" DIA	CIRC CONCR	
0080/1664	---	LEN=0050	018" DIA	CIRC CONCR	UNKN
0080/1258	---	LEN=0052	018" DIA	CIRC CONCR	UNKN
0080/0658	---	LEN=0062	018" DIA	CIRC CONCR	UNKN
0080/0470	---	LEN=0048	018" DIA	CIRC CONCR	UNKN
016319 FT		2 0 55063 0 01	0165+72		
0080/0000	5	LENGTH(AH 2031 BK 2937)	ASPEN RD (TWP)		
0070/1909	==	FAITS PLACE RD (PRDR)	018" DIA	CIRC CONCR	
0070/1521	---	LEN=0060	018" DIA	CIRC CONCR	UNKN
0070/1209	---	LEN=0046	018" DIA	CIRC CONCR	UNKN
0070/0930	---	LEN=0036	018" DIA	CIRC CONCR	UNKN
0070/0702	---	LEN=0028	018" DIA	CIRC CONCR	UNKN
013382 FT		2 0 55063 0 01	0136+49		
0070/0000	5	LENGTH(AH 2937 BK 1799)	TR. RHOADS CR STRUCTURE LENGTH 10 FT		
0060/1248	==		BMSID 55/1006/0070/0000		
0060/0924	==	PINCH RD (T355)	018" DIA	CIRC CONCR	
0060/0568	---	LEN=0050	018" DIA	CIRC CONCR	UNKN
0060/0530	==				

CHERRY LANE RD (T567)

SOUTH SHORE TR (TWP)

EXTRACT DATE: 12/18/2023
PRINT DATE: 12/21/2023

ROADWAY MANAGEMENT SYSTEM
SLD COUNTY/SR - ANNUAL PRINT

PAGE NUMBER: 274
COUNTY: SOMERSET

DIR: B TOTAL LEN: 3.843 MI.
LEFT MUN: STONYCREEK T

DIST: 09-7 SR: 1006
RIGHT MUN: STONYCREEK T

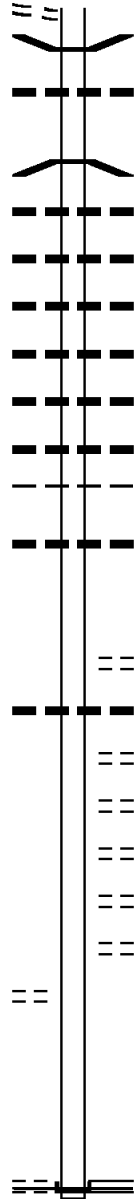
Stationing	Length	Material	Notes
011583 FT	0060/0484	SOUTH SHORE TR	(TWP)
	0060/0043	BMSSEN 55/1006/0060/0000	
	011583 FT	2 0 55063 0 01 0118+40	LAKE STNYCR.
	0060/0000	BMSBG 55/1006/0060/0000	LENGTH(AH 1799 BK 1966)
009617 FT	0050/0974	SIDING RD	(T806)
	0050/0863	018 " DIA CIRC CONCR	LEN=0060 INSTALLED UNKN
	009617 FT	2 0 55063 0 01 0098+66	SIDING RD
	0050/0000	(T806)	LENGTH(AH 1966 BK 2707)
	0040/2643	018 " DIA CIRC CONCR	LEN=0048 INSTALLED UNKN
	0040/2483	018 " DIA CIRC CONCR	LEN=0048 INSTALLED UNKN
	0040/2230	018 " DIA CIRC CONCR	LEN=0048 INSTALLED UNKN
	0040/2104	018 " DIA CIRC CONCR	LEN=0048 INSTALLED UNKN
	0040/1747	018 " DIA CIRC CONCR	LEN=0082 INSTALLED UNKN
	0040/1343	018 " DIA CIRC CONCR	LEN=0047 INSTALLED UNKN
006910 FT	0040/0691	054 " DIA CIRC METAL	LEN=0090 INSTALLED UNKN
	006910 FT	2 0 55063 0 01 0071+64	SUNSET RD
	0040/0000	(T805)	LENGTH(AH 2707 BK 2013)
	0030/1977	018 " DIA CIRC CONCR	LEN=0048 INSTALLED UNKN
	0030/1616	015 " DIA CIRC METAL	LEN=0048 INSTALLED UNKN
	0030/0555	015 " DIA CIRC CONCR	LEN=0028 INSTALLED UNKN
	0030/0020	018 " DIA CIRC METAL	LEN=0020 INSTALLED 2001
0051+44 004897 FT	004897 FT		

2 0 55063 0 01 0051+44 004897 FT
SPRINGDALE RD

DIR: B TOTAL LEN: 3.843 MI. DIST: 09-7 SR: 1006
 LEFT MUN: STONYCREEK T RIGHT MUN: STONYCREEK T

(T569)

0030/0000



0030/0000	LENGTH (AH 2013 BK 3524)
0020/3051	BMS EN 55/1006/0020/3038
	048"H 84"W CON BOX CUL
0020/3048	LEN=0029 INSTALLED UNKN
	2 0 55063 0 00 0047+20
	BR. RHOADES C
0020/3038	BMS BG 55/1006/0020/3038
	015" DIA CIRC METAL
0020/2962	LEN=0035 INSTALLED UNKN
	015" DIA CIRC METAL
0020/2536	LEN=0046 INSTALLED UNKN
	015" DIA CIRC CONCR
0020/2009	LEN=0030 INSTALLED UNKN
	015" DIA CIRC METAL
0020/1557	LEN=0040 INSTALLED 2001
	018" DIA CIR PLASTIC
0020/1289	LEN=0032 INSTALLED UNKN
	015" DIA CIRC CONCR
0020/0777	LEN=0035 INSTALLED UNKN
	STONYCREEK
0020/0461	SHANKSVILLE B
	018" DIA CIR PLASTIC
0020/0118	LEN=0035 INSTALLED UNKN
001373 FT	2 0 55063 0 00 0015+89
	NC CA USEWAY DR
	SIXTH ST
	(BORO)
0020/0000	LENGTH (AH 3524 BK 1373)
	010" DIA CIRC OTHER
0010/1337	LEN=0026 INSTALLED UNKN
	FIFTH ST
	(BORO)
	FOURTH ST
	(BORO)
	THIRD ST
	(BORO)
	SECOND ST
	(BORO)
	FIRST ST
	(BORO)
0010/0234	
000000 FT	2 0 55063 0 00 0002+18
	NC NORTH ST
	BRIDGE ST
	(SR1001 SEG 0170/0473)
INTER-BK	NORTH ST
	(SR1007 SEG 0110/0000)
	MFC BEGIN = E
0010/0000	LENGTH (AH 1373 BK 0000)

001373 FT

FIRST ST
(BORO)

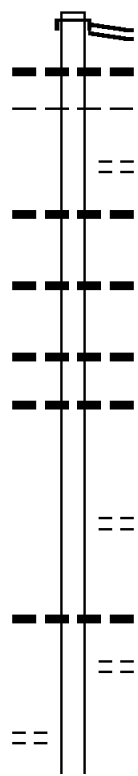
0010/0198
000000 FT

BERKEY ST
(BORO)

0010/0000

022229 FT

022229 FT
 INTER-AHD



0080/3613 (SR1007 SEG 0100/0000)
 SHANKSVILLE RD
 (SR1007 SEG 0100/0000)
 015 "DIA CIRC CONCR
 0080/3293 LEN=0050 INSTALLED 1988
 SHANKSVILLE
 0080/3260 STONYCREEK T
 MUNICIPAL RD
 (TWP)
 0080/2772 018 "DIA CIR PLASTIC
 0080/2640 LEN=0035 INSTALLED 1988
 015 "DIA CIRC CONCR
 0080/1853 LEN=0036 INSTALLED 1988
 018 "DIA CIR PLASTIC
 0080/1202 LEN=0035 INSTALLED 1988
 015 "DIA CIR PLASTIC
 0080/0718 LEN=0033 INSTALLED 1988

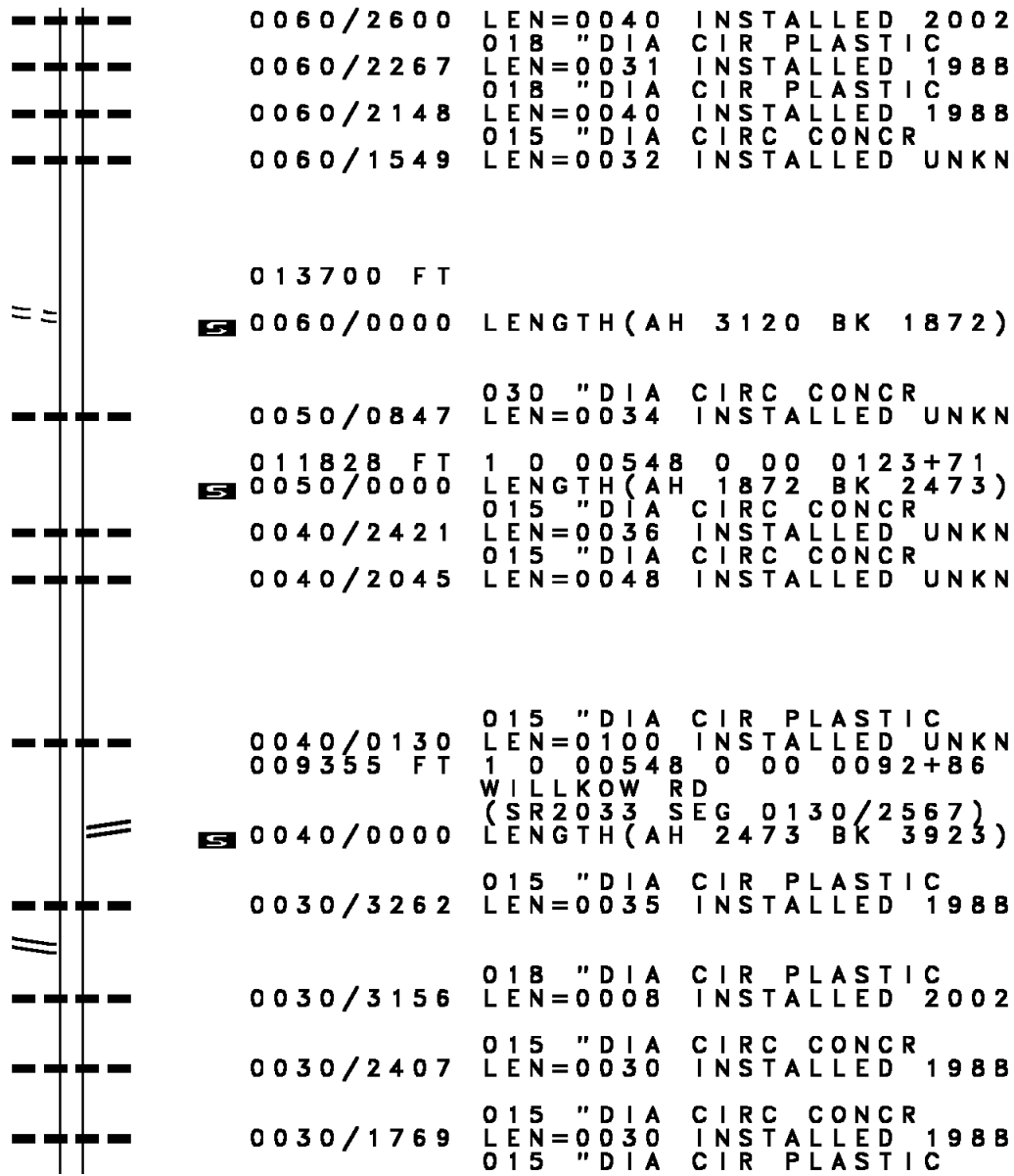
018616 FT

018616 FT 1 0 00548 0 00 0191+68
 PRIVATE DR
 (PRDR)
 0080/0000 LENGTH(AH 3613 BK 1796)

1 0 00548 0 00 0172+18 016820 FT
 SANDROCK RD
 (T531) 0070/0000

0070/0839 018 "DIA CIR PLASTIC
 LEN=0040 INSTALLED UNKN
 STULLY RD
 (T529)
 0070/0425 016820 FT
 0070/0000 LENGTH(AH 1796 BK 3120)
 018 "DIA CIRC CONCR

DIR: B TOTAL LEN: 4.210 MI. DIST: 09-7 SR: 1005
 LEFT MUN: STONYCREEK T RIGHT MUN: STONYCREEK T



1 0 00548 0 00 0141+98 013700 FT
 REIMAN RD
 (T694) 0060/0000

013700 FT
 0060/0000 LENGTH(AH 3120 BK 1872)

011828 FT

0050/0847 030 "DIA CIRC CONCR
 LEN=0034 INSTALLED UNKN
 011828 FT 1 0 00548 0 00 0123+71
 0050/0000 LENGTH(AH 1872 BK 2473)

009355 FT

0040/0130 015 "DIA CIR PLASTIC
 LEN=0100 INSTALLED UNKN
 009355 FT 1 0 00548 0 00 0092+86
 WILLKOW RD
 (SR2033 SEG 0130/2567)
 0040/0000 LENGTH(AH 2473 BK 3923)

SHAFFER RD
 (SR2033 SEG 0140/0000) 0030/3234

0030/3262 015 "DIA CIR PLASTIC
 LEN=0035 INSTALLED 1988

0030/3156 018 "DIA CIR PLASTIC
 LEN=0008 INSTALLED 2002

0030/2407 015 "DIA CIRC CONCR
 LEN=0030 INSTALLED 1988

0030/1769 015 "DIA CIRC CONCR
 LEN=0030 INSTALLED 1988
 015 "DIA CIR PLASTIC

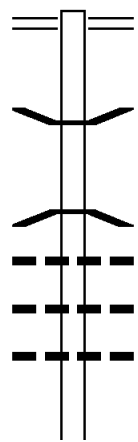
DIR: B TOTAL LEN: 4.210 MI. DIST: 09-7 SR: 1005
 LEFT MUN: STONYCREEK T RIGHT MUN: STONYCREEK T

Location	Segment ID	Length	Material	Installation Date	Notes
HORSE TRACK RD (T513)	0030/1322				
	0030/1330	LEN=0040	015" DIA CIRC CONCR	1995	INSTALLED
	0030/0495	LEN=0024	015" DIA CIRC CONCR	1988	INSTALLED
	0030/0344	LEN=0060	018" DIA CIRC CONCR	1988	INSTALLED
TURNPIKE ACCESS ROAD (PRDR)	0030/0305		TURNPIKE ACCESS ROAD		
	0030/0197	LEN=0020	015" DIA CIRC CONCR	1988	INSTALLED
	0030/0182	BMSSEN 55/1005/0030/0000			
	005432 FT	1 0 00548 0 00 0054+57			
	0030/0000	BMSBG 55/1005/0030/0000			
TURNPIKE ACCESS ROAD (PRDR)	0020/2386				
	0020/1749	LEN=0035	015" DIA CIRC METAL	UNKN	INSTALLED
	0020/0860	LEN=0030	015" DIA CIR PLASTIC	2001	INSTALLED
	0020/0634	LEN=0036	015" DIA CIR PLASTIC	UNKN	INSTALLED
TURNPIKE ACCESS ROAD (PRDR)	0020/0016	BMSSEN 55/1005/0020/0000			
	002865 FT	1 0 00548 0 00 0028+59			
	0020/0000	BMSBG 55/1005/0020/0000			
TURNPIKE ACCESS ROAD (PRDR)	0010/2216	LEN=0038	036" DIA CIR PLASTIC	UNKN	INSTALLED
	0010/0036	LEN=0064	015" DIA CIRC CONCR	UNKN	INSTALLED
TURNPIKE ACCESS ROAD (PRDR)	000000 FT	1 0 00548 0 00 0000+00			
	0010/0000	NC BR	ROTHERTON RD		
TURNPIKE ACCESS ROAD (PRDR)	0010/0000		GLADES PK		
	0010/0000		(SRO031 SEG 0410/1180)		
TURNPIKE ACCESS ROAD (PRDR)	0010/0000		MFC BEGIN = D		
	0010/0000		LENGTH(AH 2865 BK 0000)		

EXTRACT DATE: 12/18/2023 ROADWAY MANAGEMENT SYSTEM PAGE NUMBER: 269
 PRINT DATE: 12/21/2023 SLD COUNTY/SR - ANNUAL PRINT COUNTY: SOMERSET
 DIR: B TOTAL LEN: 2.845 MI. DIST: 09-7 SR: 1004
 LEFT MUN: STONYCREEK T RIGHT MUN: STONYCREEK T

015022 FT

013588 FT



015022 FT HUCKLEBERRY HW
 0060/1434 (SR0160 SEG 0550/0000)

0060/0016 BMS EN 55/1004/0060/0000
 013588 FT 1 0 00456 0 00 0135+69
 TRIB LAKE STONEYCREEK
 BMSBG 55/1004/0060/0000
 0060/0000 LENGTH(AH 1434 BK 3087)
 0050/2844 015 " DIA CIRC CONCR
 LEN=0040 INSTALLED UNKN
 0050/2584 015 " DIA CIRC CONCR
 LEN=0042 INSTALLED UNKN
 0050/2295 015 " DIA CIRC CONCR
 LEN=0058 INSTALLED UNKN

018 " DIA CIRC CONCR

DIR: B TOTAL LEN: 2.845 MI. DIST: 09-7 SR: 1004
 LEFT MUN: STONYCREEK T RIGHT MUN: STONYCREEK T

1 0 00456 0 00 0104+36 010501 FT
 LAKE SHORE RD
 (T804) 0050/0000

0050/1124	LEN=0038	INSTALLED UNKN
0050/0018	018 "DIA CIRC CONCR	LEN=0036 INSTALLED UNKN
010501 FT		
0050/0000	LENGTH(AH 3087 BK 3381)	015 "DIA CIRC CONCR
0040/2925	LEN=0030	INSTALLED UNKN
0040/2200	015 "DIA CIRC CONCR	LEN=0035 INSTALLED UNKN
0040/1799	LC FOR STONY BROOK RD	(T533)
0040/1420	STONY BROOK RD	(T533)
0040/1278	015 "DIA CIRC CONCR	LEN=0040 INSTALLED UNKN
0040/0864	015 "DIA CIRC CONCR	LEN=0038 INSTALLED UNKN
0040/0035	024"H 80"W CONC STRUCT	LEN=0050 INSTALLED UNKN
007120 FT	1 0 00456 0 00 0071+19	TR STONY CRK
0040/0000	STRUCTURE LENGTH 9 FT	BMSID 55/1004/0040/0000
0030/1263	LENGTH(AH 3381 BK 1573)	015 "DIA CIRC CONCR
0030/0888	LEN=0040	INSTALLED UNKN
0030/0629	015 "DIA CIRC CONCR	LEN=0034 INSTALLED UNKN
005547 FT	1 0 00456 0 00 0055+23	015 "DIA CIRC CONCR
0030/0000	LENGTH(AH 1573 BK 2460)	LEN=0036 INSTALLED UNKN
0020/2181	015 "DIA CAST IRON	LEN=0038 INSTALLED UNKN
0020/2027	015 "DIA CIRC METAL	LEN=0049 INSTALLED UNKN
0020/1549	018 "DIA CIRC METAL	LEN=0043 INSTALLED UNKN
0020/1298	018 "DIA CIRC CONCR	LEN=0050 INSTALLED UNKN
0020/1000		

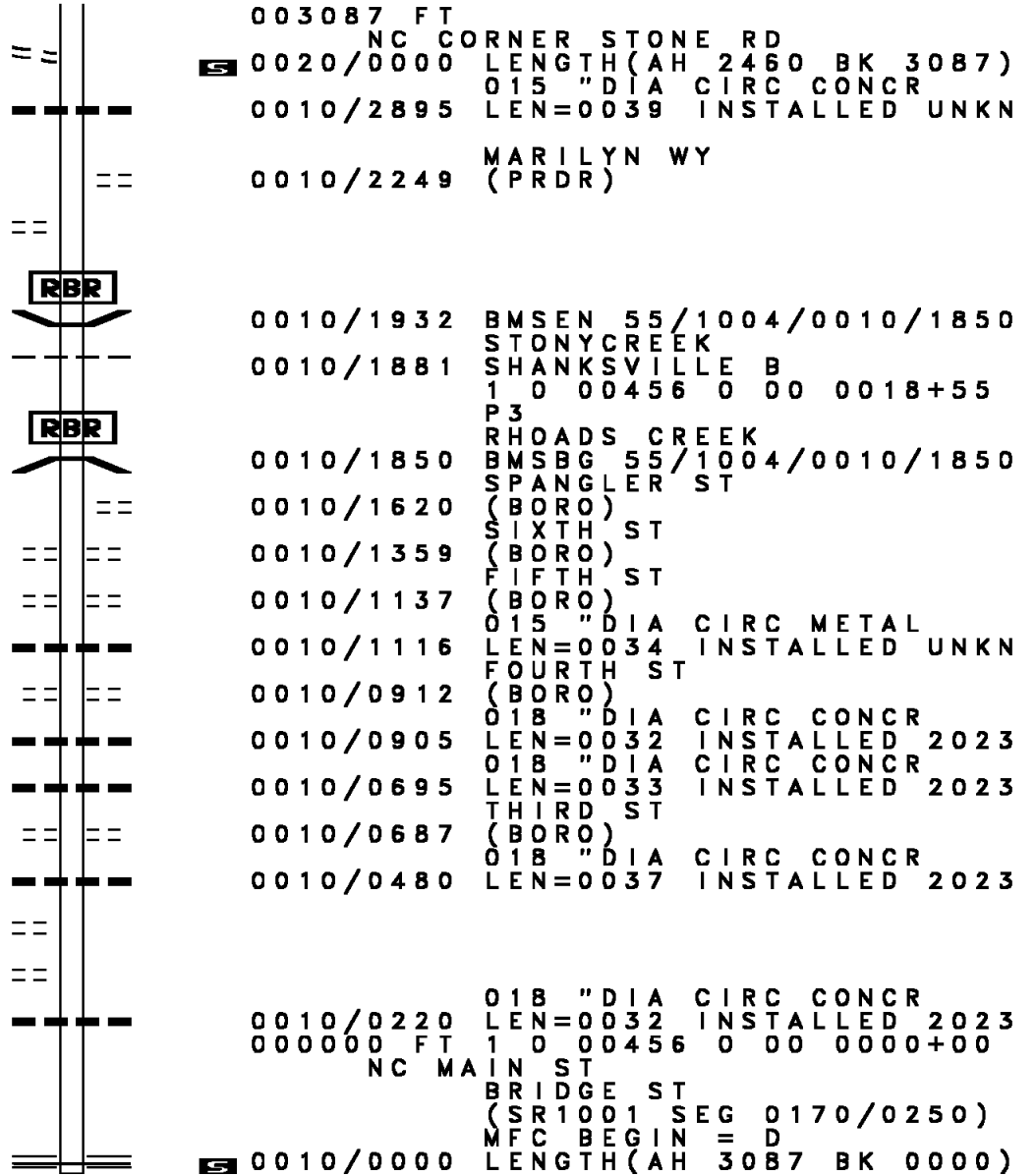
DIR: B TOTAL LEN: 2.845 MI. DIST: 09-7 SR: 1004
 LEFT MUN: STONYCREEK T RIGHT MUN: STONYCREEK T

1 0 00456 0 00 0030+70 003087 FT
 LAKE SHORE RD
 (T803) 0020/0000

PARK RD
 (PARK) 0010/2060

SECOND ST
 (BORO) 0010/0464
 FIRST ST
 (BORO) 0010/0234

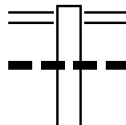
000000 FT



003087 FT
 NC CORNER STONE RD
 S 0020/0000 LENGTH(AH 2460 BK 3087)
 0010/2895 015 " DIA CIRC CONCR
 LEN=0039 INSTALLED UNKN
 0010/2249 MARILYN WY
 (PRDR)
 0010/1932 BMS EN 55/1004/0010/1850
 STONYCREEK
 0010/1881 SHANKSVILLE B
 1 0 00456 0 00 0018+55
 P3
 RHOADS CREEK
 0010/1850 BMSBG 55/1004/0010/1850
 SPANGLER ST
 0010/1620 (BORO)
 SIXTH ST
 0010/1359 (BORO)
 FIFTH ST
 0010/1137 (BORO)
 0010/1116 015 " DIA CIRC METAL
 LEN=0034 INSTALLED UNKN
 FOURTH ST
 0010/0912 (BORO)
 0010/0905 018 " DIA CIRC CONCR
 LEN=0032 INSTALLED 2023
 0010/0695 018 " DIA CIRC CONCR
 LEN=0033 INSTALLED 2023
 THIRD ST
 0010/0687 (BORO)
 0010/0480 018 " DIA CIRC CONCR
 LEN=0037 INSTALLED 2023
 0010/0220 018 " DIA CIRC CONCR
 LEN=0032 INSTALLED 2023
 000000 FT 1 0 00456 0 00 0000+00
 NC MA IN ST
 BRIDGE ST
 (SR1001 SEG 0170/0250)
 MFC BEGIN = D
 S 0010/0000 LENGTH(AH 3087 BK 0000)

EXTRACT DATE: 12/18/2023 ROADWAY MANAGEMENT SYSTEM PAGE NUMBER: 266
PRINT DATE: 12/21/2023 SLD COUNTY/SR - ANNUAL PRINT COUNTY: SOMERSET
DIR: B TOTAL LEN: 13.976 MI. DIST: 09-7 SR: 1003
LEFT MUN: SOMERSET T RIGHT MUN: SOMERSET T

073793 FT



073793 FT STOYSTOWN RD
0280/2331 (SR0281 SEG 0550/2940)
018 "DIA CIR PLASTIC
0280/1813 LEN=0040 INSTALLED 2003

DIR: B TOTAL LEN: 13.976 MI. DIST: 09-7 SR: 1003
 LEFT MUN: SOMERSET T RIGHT MUN: SOMERSET T

TOWNSHIP 0572 RT
 (T572)

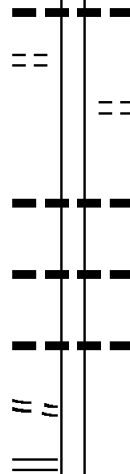
0280/0025
 071462 FT



0280/0887 018 " DIA CIR PLASTIC
 LEN=0065 INSTALLED 1988
 0280/0585 018 " DIA CIR PLASTIC
 LEN=0065 INSTALLED 1988
 0280/0023 BMS 55/1003/0280/0000
 071462 FT 2 0 55057 0 01 0522+67
 WELLS CREEK
 BMSBG 55/1003/0280/0000
 0280/0000 LENGTH(AH 2331 BK 2306)
 0270/1954 (AAR 145198M)#TRKS 01

DELANO CT
 (PRDR)

0270/0230
 069156 FT



0270/0594 015 " DIA CIR PLASTIC
 LEN=0062 INSTALLED 1988
 0270/0154 ZELLOW LN
 (PRDR)
 069156 FT 2 0 55057 0 01 0498+99
 0270/0000 LENGTH(AH 2306 BK 2030)
 015 " DIA CIR UNKNOWN
 0260/1644 LEN=0035 INSTALLED 1988
 0260/0943 018 " DIA CIR PLASTIC
 LEN=0030 INSTALLED 1988
 0260/0115 015 " DIA CIR UNKNOWN
 067126 FT LEN=0048 INSTALLED 1988
 0260/0000 LENGTH(AH 2030 BK 3216)

2 0 55057 0 01 0479+00 067126 FT
 CIDER MILL RD
 (T556) 0260/0000
 VILLAGE RD
 (SR1011 SEG 0050/2428) 0250/2699

0250/2694 030 " DIA CIRC CONCR
 LEN=0100 INSTALLED 1988
 0250/2239 018 " DIA CIRC CONCR
 LEN=0031 INSTALLED 1988
 0250/1611 018 " DIA CIRC CONCR
 LEN=0032 INSTALLED 2003
 0250/1372 018 " DIA CIRC CONCR
 LEN=0032 INSTALLED 2003
 0250/0829 024 " DIA CIRC CONCR
 LEN=0038 INSTALLED 1988
 0250/0469 018 " DIA CIRC CONCR
 LEN=0040 INSTALLED 2003
 STOUFFER HILL RD

DIR: B TOTAL LEN: 13.976 MI. DIST: 09-7 SR: 1003
 LEFT MUN: SOMERSET T RIGHT MUN: SOMERSET T


2 0 55057 0 01 0446+87 063910 FT
 WELLS CREEK RD
 (T573) 0250/0000

CAPPUCINO DR
 (PRDR) 0240/1370

SACRED HEART RD
 (T615) 0240/0000

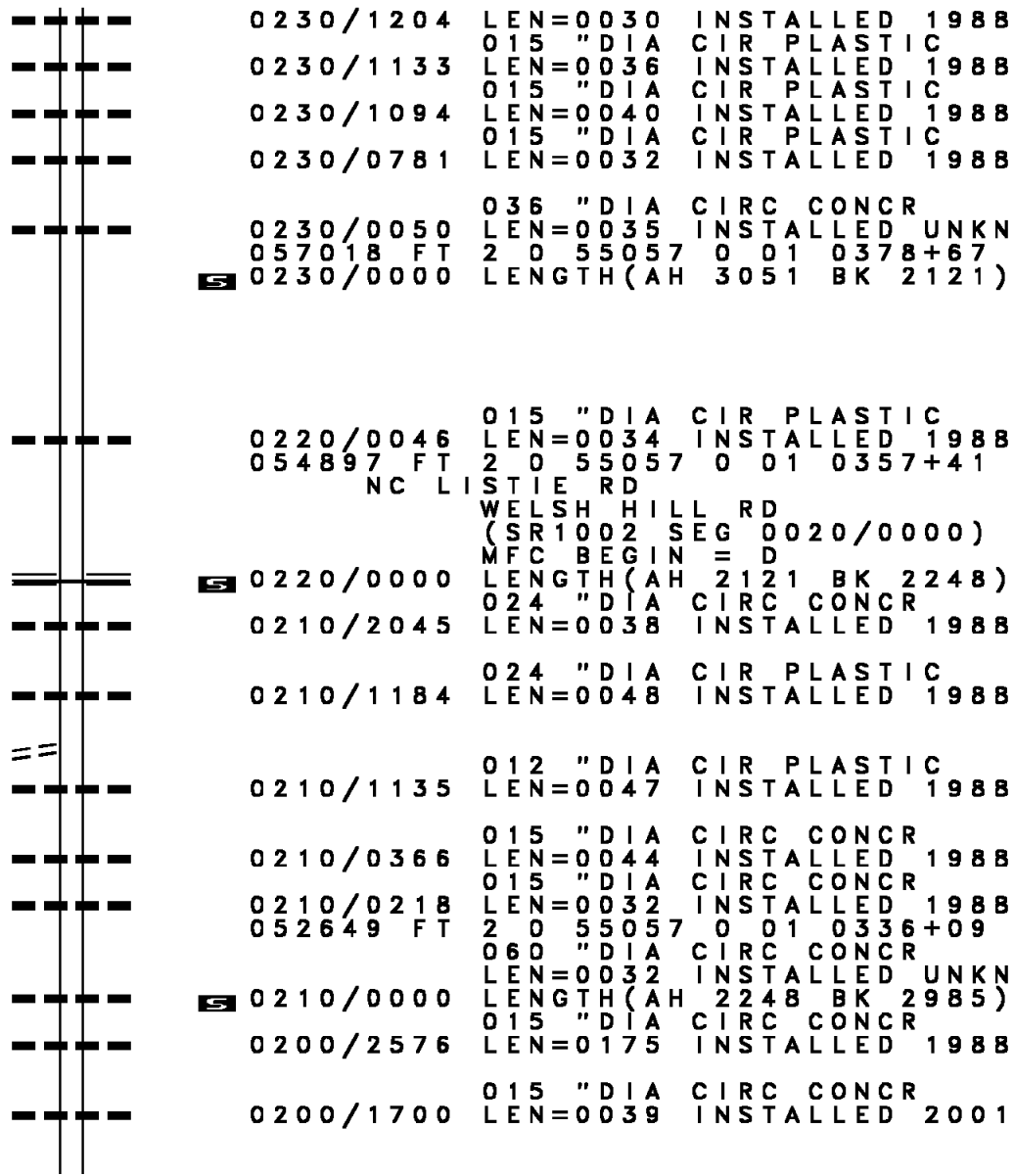
ROYAL RIDGE RD
 (TWP) 0230/2731

ADAMS STATION RD
 (T575) 0230/2133



0250/0436 (SR4011 SEG 0010/0000)
 015 "DIA CIRC CONCR
 0250/0389 LEN=0033 INSTALLED 1988
 MILLSTONE DR
 (PRDR)
 0250/0166 018 "DIA CIR PLASTIC
 0250/0022 LEN=0032 INSTALLED 2003
 063910 FT
 0250/0000 LENGTH(AH 3216 BK 3841)
 015 "DIA CIRC CONCR
 0240/3668 LEN=0030 INSTALLED 1988
 015 "DIA CIRC CONCR
 0240/3445 LEN=0030 INSTALLED 1988
 018 "DIA CIRC CONCR
 0240/3021 LEN=0032 INSTALLED 2003
 015 "DIA CIR PLASTIC
 0240/2429 LEN=0033 INSTALLED 1988
 018 "DIA CIRC CONCR
 0240/1497 LEN=0040 INSTALLED 2003
 060069 FT 2 0 55057 0 01 0409+35
 HEYER RD
 (T614)
 0240/0000 LENGTH(AH 3841 BK 3051)
 015 "DIA CIR PLASTIC
 0230/2868 LEN=0040 INSTALLED 2002
 0230/2706 (AAR 145203G)#TRKS 03
 0230/2574 BMSSEN 55/1003/0230/2558
 2 0 55057 0 01 0404+68
 WELLS CREEK
 0230/2558 BMSBG 55/1003/0230/2558
 015 "DIA CIR PLASTIC
 0230/2367 LEN=0034 INSTALLED 1988
 0230/2114 015 "DIA CIR PLASTIC
 LEN=0044 INSTALLED 1988
 015 "DIA CIR PLASTIC
 0230/1925 LEN=0038 INSTALLED 1988
 015 "DIA CIR PLASTIC

DIR: B TOTAL LEN: 13.976 MI. DIST: 09-7 SR: 1003
 LEFT MUN: SOMERSET T RIGHT MUN: SOMERSET T



057018 FT

054897 FT

OAK HILL DR
(T577)

0210/1165

052649 FT

S

S

S

DIR: B TOTAL LEN: 13.976 MI. DIST: 09-7 SR: 1003
 LEFT MUN: SOMERSET T RIGHT MUN: SOMERSET T

049664 FT

047262 FT


044963 FT

0200/0600	SOMERSET STONYCREEK T
0200/0413	036 "DIA CIRC CONCR LEN=0064 INSTALLED 1988
0200/0240	018 "DIA CIRC CONCR LEN=0034 INSTALLED 1988
049664 FT	2 0 55057 0 01 0306+80 (AAR 145207J)#TRKS 01
0200/0000	LENGTH(AH 2985 BK 2402)
0190/2006	015 "DIA CIRC CONCR LEN=0050 INSTALLED 1988
0190/1846	036 "DIA CIRC CONCR LEN=0040 INSTALLED 1988
0190/1575	036 "DIA CIRC CONCR LEN=0058 INSTALLED 1988
0190/1508	REFFNER RD (T640) COLEMAN RD (T581)
0190/1225	(AAR 145208R)#TRKS 01
0190/0889	015 "DIA CIRC CONCR LEN=0048 INSTALLED 1988
0190/0540	024 "DIA CIRC CONCR LEN=0052 INSTALLED 1988
0190/0213	018 "DIA CIRC CONCR LEN=0058 INSTALLED 1988
047262 FT	2 0 55057 0 01 0282+55
0190/0000	018 "DIA CIRC CONCR LEN=0054 INSTALLED 1988
0180/2172	BEAGLE RD (T579) LENGTH(AH 2402 BK 2299)
0180/1219	036 "DIA CIRC CONCR LEN=0044 INSTALLED 1988
0180/0445	018 "DIA CIRC CONCR LEN=0048 INSTALLED 1988
044963 FT	018 "DIA CIRC CONCR LEN=0050 INSTALLED 1988
0180/0000	2 0 55057 0 01 0259+42
0170/1555	LENGTH(AH 2299 BK 1724)
0170/1121	018 "DIA CIRC CONCR LEN=0050 INSTALLED 1988
	015 "DIA CIRC CONCR LEN=0036 INSTALLED 1988
	015 "DIA CIRC CONCR

DIR: B TOTAL LEN: 13.976 MI. DIST: 09-7 SR: 1003
 LEFT MUN: STONYCREEK T RIGHT MUN: STONYCREEK T

Stationing	Notes	Stationing	Notes
033161 FT		033161 FT	2 0 55057 0 01 0140+75 STUTZMANTOWN RD (SR1001 SEG 0110/0000)
	==	0140/0000	LENGTH(AH 3088 BK 3294)
	---	0130/1833	015 "DIA CIR PLASTIC LEN=0038 INSTALLED 1988
	---	0130/0302	015 "DIA CIRC CONCR LEN=0030 INSTALLED 1988
029867 FT	---	029867 FT	2 0 55057 0 01 0107+93 SANDROCK RD (T531)
	==	0130/0000	LENGTH(AH 3294 BK 2314)
	---	0120/2133	018 "DIA CIRC CONCR LEN=0044 INSTALLED 1988
	---	0120/1854	015 "DIA CIRC CONCR LEN=0036 INSTALLED 1988
	---	0120/0809	030"H 00"W MULT PLSTIC LEN=0040 INSTALLED 1988
	---	0120/0330	018 "DIA CIRC CONCR LEN=0040 INSTALLED 1988
	==	0120/0079	COAL RD (PRDR)
027553 FT	---	0120/0014	BMSSEN 55/1003/0120/0000
	---	027553 FT	2 0 55057 0 01 0088+49 NO UNDERPASS INFORMATION BMSBG 55/1003/0120/0000
	---	0120/0000	LENGTH(AH 2314 BK 0411)
027142 FT	---	027142 FT	2 0 55057 0 01 0081+52 SHAFFER RD
	==	0110/0000	(SR2033 SEG 0160/2544) LENGTH(AH 0411 BK 1306)
2 0 55123 0 00 0082+85		025836 FT	
CAMBRIA RD		0100/0000	LENGTH(AH 1306 BK 3364)
(T650)	==	0090/3321	SHADY HOLLOW RD (T517)

DIR: B TOTAL LEN: 13.976 MI. DIST: 09-7 SR: 1003
 LEFT MUN: STONYCREEK T RIGHT MUN: STONYCREEK T



022472 FT

HENRY BLACK LN
(TWP)

0080/0314
020303 FT

TO 0031/0400 SH
(CONN)

0070/0084
017611 FT

0090/1460 018 "DIA CIRC CONCR
LEN=0050 INSTALLED UNKN

GLADE CREEK
STRUCTURE LENGTH 9 FT

0090/0578 BMSID 55/1003/0090/0578

0090/0256 018 "DIA CIRC CONCR
LEN=0036 INSTALLED UNKN

0090/0203 BMSID 55/1003/0090/0000
022472 FT 2 0 55123 0 00 0049+69
1-70 & 1-76

0090/0000 BMSBG 55/1003/0090/0000
LENGTH(AH 3364 BK 2169)

0080/2160 018 "DIA CIRC CONCR
LEN=0065 INSTALLED 1988

020303 FT 2 0 55123 0 00 0027+46
HORSE TRACK RD
(T513)

0080/0000 LENGTH(AH 2169 BK 2692)

0070/1379 048 "DIA CIRC CONCR
LEN=0094 INSTALLED 1988

0070/0011 018 "DIA CIRC CONCR
LEN=0078 INSTALLED 1988

017611 FT 2 0 55123 0 00 0000+00
NC CO LEMAN STATION RD
GLADES PK
(SRO031 SEG 0410/0000)
STONYCREEK

0070/0000 BROTHERS VALLEY T
LENGTH(AH 2692 BK 3565)

0060/3530 018 "DIA CIRC CONCR
LEN=0100 INSTALLED 1988

DIR: B TOTAL LEN: 13.976 MI. DIST: 09-7 SR: 1003
 LEFT MUN: BROTHERS VALLEY T RIGHT MUN: BROTHERS VALLEY T

ROUND HILL RD
(T507)


0060/0910

014046 FT

MUSSER SAWMILL RD
(T652)

0050/1553

010503 FT



DIR: B TOTAL LEN: 13.976 MI.
 LEFT MUN: BROTHERS VALLEY T

DIST: 09-7 SR: 1003
 RIGHT MUN: BROTHERS VALLEY T

CLOVER NOOK LN
 (PRDR)

1 0 00051 0 01 1138+83 002171 FT
 WILLS CHURCH RD
 (T602)

007668 FT

0030/2005

004782 FT

002171 FT
 0020/0000

000000 FT

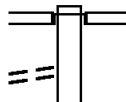
007668 FT	1 0 00051 0 01 1193+93
0040/0000	LENGTH(AH 2835 BK 2886)
0030/2813	054 "DIA CIRC METAL LEN=0055 INSTALLED 1988
0030/1445	PIKE SCHOOL RD (T662)
0030/0757	018 "DIA CIR PLASTIC LEN=0045 INSTALLED 1988
004782 FT	1 0 00051 0 01 1165+07
0030/0000	LENGTH(AH 2886 BK 2611)
0020/1389	018 "DIA CIR PLASTIC LEN=0045 INSTALLED 2003 (APRA) DARR CONSTRUCTION
POE	DARR CONSTRUCTION, INC (PRDR)
0020/1200	
002171 FT	
0020/0000	LENGTH(AH 2611 BK 2171)
0010/1733	015 "DIA CIRC CONCR LEN=0042 INSTALLED 1988
0010/0964	015 "DIA CIR PLASTIC LEN=0048 INSTALLED 1988
0010/0783	015 "DIA CIR PLASTIC LEN=0037 INSTALLED 1988
0010/0509	NORTH BROADWAY RD (T432)
0010/0161	FROM 2047/0280 SH (CONN)
0010/0036	018 "DIA CIRC CONCR LEN=0094 INSTALLED 1988
000000 FT	1 0 00051 0 01 1117+20
NC BR	ROTHERTON RD BERLIN PLANK RD (SR2047 SEG 0290/0000)
INTER-BK	SHORT RD (T654)
0010/0000	MFC BEGIN = D LENGTH(AH 2171 BK 0000)

EXTRACT DATE: 12/18/2023 ROADWAY MANAGEMENT SYSTEM PAGE NUMBER: 256
PRINT DATE: 12/21/2023 SLD COUNTY/SR - ANNUAL PRINT COUNTY: SOMERSET
DIR: B TOTAL LEN: 4.503 MI. DIST: 09-7 SR: 1002
LEFT MUN: STONYCREEK T RIGHT MUN: STONYCREEK T

FIEGTOWN RD
(T697)

023776 FT

0080/3445



023776 FT
INTER-AHD

0080/3914

TRENT RD
(T695)
STUTZMANTOWN RD
(SR1001 SEG 0130/0000)

024 "DIA CIR PLASTIC

EXTRACT DATE: 12/18/2023
PRINT DATE: 12/21/2023

ROADWAY MANAGEMENT SYSTEM
SLD COUNTY/SR - ANNUAL PRINT

PAGE NUMBER: 255
COUNTY: SOMERSET

DIR: B TOTAL LEN: 4.503 MI.
LEFT MUN: STONYCREEK T

DIST: 09-7 SR: 1002
RIGHT MUN: STONYCREEK T

---	0080/3250	LEN=0020	INSTALLED	2001
---	0080/2063	018 "DIA	CIR PLASTIC	
---		LEN=0031	INSTALLED	UNKN
---	0080/1628	018 "DIA	CIR PLASTIC	
---		LEN=0030	INSTALLED	UNKN
---	0080/1022	015 "DIA	CIR PLASTIC	
---		LEN=0032	INSTALLED	UNKN
---	0080/0331	015 "DIA	CIRC METAL	
---		LEN=0033	INSTALLED	UNKN
---	019862 FT	2 0 55059 0 00 0039+09		
---	5 0080/0000	LENGTH(AH 3914 BK 3311)		
---	0070/3295	030 "DIA	CIR PLASTIC	
---		LEN=0030	INSTALLED	UNKN
---	0070/2775	018 "DIA	CIR PLASTIC	
---		LEN=0074	INSTALLED	UNKN
---	0070/2153	BMS EN 55/1002/0070/2124		
---		2 0 55059 0 01 0050+86		
---	0070/2124	BUCK RUN		
---		BMS BG 55/1002/0070/2124		
---	0070/1665	018 "DIA	CIRC CONCR	
---		LEN=0060	INSTALLED	UNKN
---	0070/1056	018 "DIA	CIR PLASTIC	
---		LEN=0040	INSTALLED	1998
---	0070/0641	015 "DIA	CIR PLASTIC	
---		LEN=0036	INSTALLED	UNKN
---	0070/0224	018 "DIA	CIR PLASTIC	
---		LEN=0038	INSTALLED	UNKN
---	016551 FT	015 "DIA	CIRC CONCR	
---		LEN=0034	INSTALLED	UNKN
---	2 0 55059 0 01 0072+66 016551 FT	COLEMAN STATION RD		
---	COLEMAN STATION RD	(SR1003 SEG 0160/0000)		
---	5 0070/0000	LENGTH(AH 3311 BK 3729)		
---	0060/3027	018 "DIA	CIRC CONCR	
---		LEN=0030	INSTALLED	UNKN
---	0060/2804	024 "DIA	CIRC CONCR	
---		LEN=0036	INSTALLED	UNKN
---	0060/1837	015 "DIA	CIRC CONCR	
---		LEN=0034	INSTALLED	UNKN
---	0060/1478	015 "DIA	CIRC CONCR	
---		LEN=0031	INSTALLED	UNKN

019862 FT

GOBBLERS KNOB RD
(T563)

0070/2221

2 0 55059 0 01 0072+66 016551 FT
COLEMAN STATION RD
(SR1003 SEG 0160/0000) 0070/0000

DIR: B TOTAL LEN: 4.503 MI. DIST: 09-7 SR: 1002
 LEFT MUN: STONYCREEK T RIGHT MUN: STONYCREEK T

Segment Length (FT)	Start Station	End Station	Description
012822	0060/0428	012822	018 " DIA CIR PLASTIC LEN=0029 INSTALLED UNKN 2 0 55059 0 01 0109+83 ROSS RD (TBC)
	0060/0000	0050/2830	012 " DIA CIR PLASTIC LEN=0040 INSTALLED UNKN LENGTH(AH 3729 BK 3086)
009736	0050/1834	0050/1819	STONYCREEK SOMERSET T SHEEP RIDGE DR (T622)
	0050/0667	0050/0223	015 " DIA CIR PLASTIC LEN=0030 INSTALLED UNKN 018 " DIA CIR PLASTIC LEN=0045 INSTALLED UNKN 2 0 55059 0 01 0140+88 FAWNHOLLOW RD (T579)
007904	0050/0000	0040/1522	040 " DIA CIR PLASTIC LEN=0037 INSTALLED UNKN
	0040/1345	0040/0914	018 " DIA CIR PLASTIC LEN=0040 INSTALLED 2005 015 " DIA CIR PLASTIC LEN=0044 INSTALLED UNKN
	0040/0665	0040/0035	015 " DIA CIR PLASTIC LEN=0034 INSTALLED UNKN 024 " DIA CIR PLASTIC LEN=0035 INSTALLED UNKN 2 0 55059 0 01 0159+08
	0040/0000	0030/1570	LENGTH(AH 1832 BK 2128) 024 " DIA CIR PLASTIC LEN=0048 INSTALLED 2001
	0030/1570	0030/1140	040 " DIA CIR PLASTIC LEN=0034 INSTALLED UNKN
	0030/0417	005776	040 " DIA CIR PLASTIC LEN=0032 INSTALLED UNKN 2 0 55059 0 01 0180+39
005776	0030/0000	LENGTH(AH 2128 BK 2198) 018 " DIA CIRC METAL LEN=0050 INSTALLED 2003	
0020/2096			

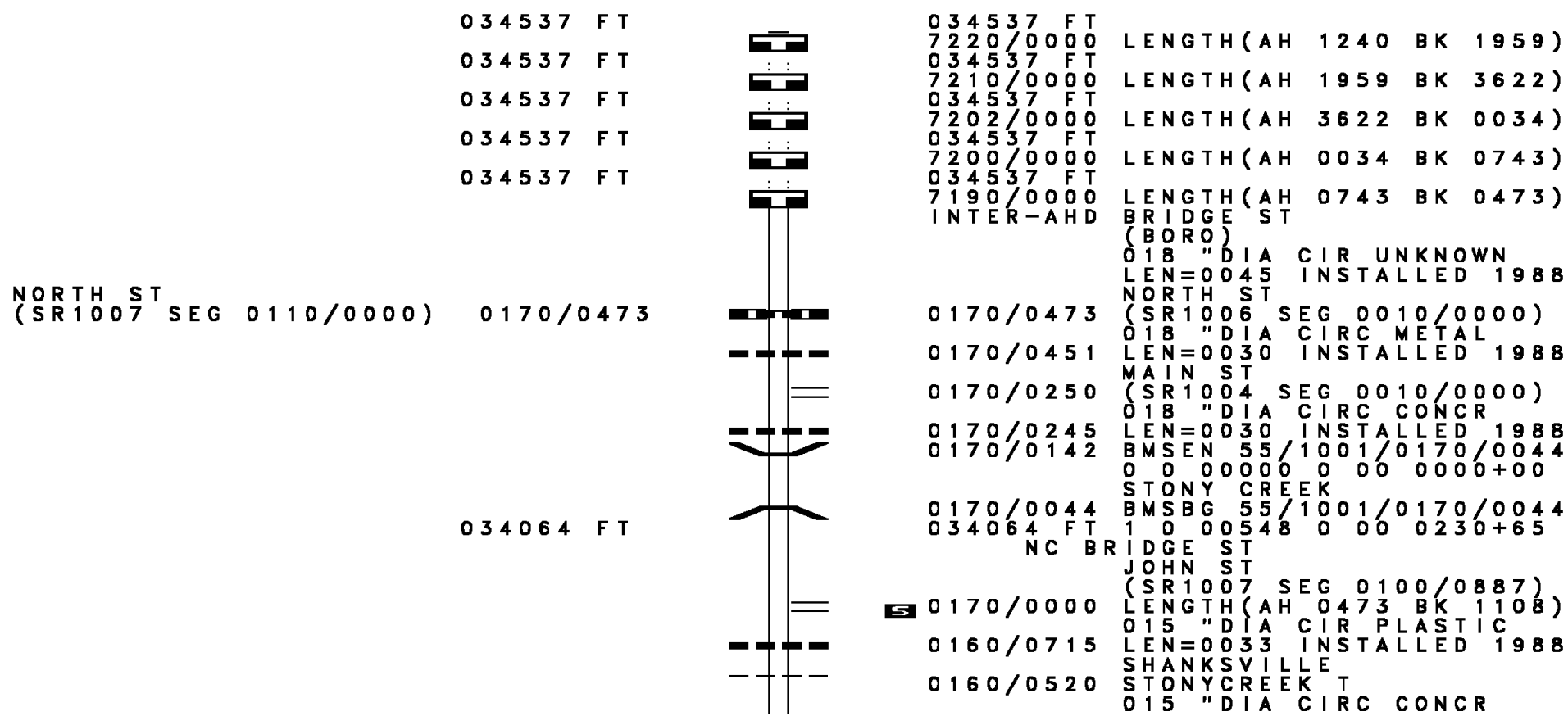
2 0 55059 0 01 0202+50 003578 FT
 COLEMAN STATION RD
 (SR1003 SEG 0220/0000) 0020/0000

HILLTOP RD
 (T624)

0010/2136

000000 FT

---	0020/1466	024 "DIA CIR PLASTIC LEN=0042 INSTALLED UNKN
---	0020/0324 003578 FT	015 "DIA CIR PLASTIC LEN=0055 INSTALLED UNKN LISTIE RD
==	0020/0000	(SR1003 SEG 0220/0000) LENGTH(AH 2198 BK 3578)
---	0010/3495	015 "DIA CIRC METAL LEN=0030 INSTALLED UNKN
==	0010/2816	ABBY LN (T880)
---	0010/2517	015 "DIA CIR PLASTIC LEN=0031 INSTALLED UNKN
==	0010/2437	AJIT RD (T866)
==	0010/2064	HILLTOP RD (T624)
---	0010/1923	015 "DIA CIRC CONCR LEN=0033 INSTALLED UNKN
+++++	0010/1878	(AAR 145204N)#TRKS 01
---	0010/1722	006 "DIA CIR PLASTIC LEN=0033 INSTALLED UNKN
---	0010/1640	012 "DIA CIRC METAL LEN=0033 INSTALLED UNKN
---	0010/1442	006 "DIA CIR PLASTIC LEN=0027 INSTALLED UNKN
---	0010/0910	BMSSEN 55/1002/0010/0832 1 1 00736 0 00 0027+50
---	0010/0832	WELLS CREEK
---	0010/0612	BMSBG 55/1002/0010/0832 BMSSEN 55/1002/0010/0593 1 1 00736 0 00 0029+91
---	0010/0593	TRIB WELLS CREEK BMSBG 55/1002/0010/0593
---	0010/0028	018 "DIA CIR PLASTIC LEN=0044 INSTALLED UNKN
---	000000 FT	1 1 00736 0 00 0035+95
---	INTER-BK	LSH HILL RD STOYSTOWN RD (SR0281 SEG 0590/2842) BARRON ST (T401)
---	0010/0000	MFC BEGIN = D LENGTH(AH 3578 BK 0000)



EXTRACT DATE: 12/18/2023
PRINT DATE: 12/21/2023

ROADWAY MANAGEMENT SYSTEM
SLD COUNTY/SR - ANNUAL PRINT

PAGE NUMBER: 251
COUNTY: SOMERSET

DIR: B TOTAL LEN: 6.541 MI.
LEFT MUN: STONYCREEK T

DIST: 09-7 SR: 1001
RIGHT MUN: STONYCREEK T

Stationing	Notes	Material	Length	Installation
032956 FT		0160/0270	LEN=0040	INSTALLED 1988
		032956 FT	2 0 55058 0 00	0331+20
		0160/0000	LENGTH(AH 1108 BK 2802)	
		0150/2655	015 "DIA CIR PLASTIC	LEN=0039 INSTALLED 1988
		0150/2198	018 "DIA CIR PLASTIC	LEN=0038 INSTALLED 1988
	NC JOHN ST	0150/1173	015 "DIA CIR PLASTIC	LEN=0032 INSTALLED 1988
030154 FT		030154 FT	2 0 55058 0 00	0303+03
			WEIGLE RD	(T696)
		0150/0000	LENGTH(AH 2802 BK 0967)	
		0140/0517	BMSBN 55/1001/0140/0473	2 0 55058 0 00 0293+24
		0140/0473	SCHROCK RUN	BMSBG 55/1001/0140/0473
		0140/0286	(AAR 145214U)#TRKS 01	
0140/0058		0140/0012	BMSBN 55/1001/0140/0000	2 0 55058 0 00 0293+24
029187 FT		029187 FT	TRIB SCHROCK RUN	BMSBG 55/1001/0140/0000
		0140/0000	LENGTH(AH 0967 BK 3653)	
		0130/2896	048 "DIA CIRC CONCR	LEN=0030 INSTALLED 1988
		0130/2518	072"H 84"W OTHER STRUC	LEN=0034 INSTALLED 1988
		0130/2306	018 "DIA CIR PLASTIC	LEN=0050 INSTALLED 1988
		0130/1993	015 "DIA CIRC METAL	LEN=0037 INSTALLED 1988
		0130/1546	015 "DIA CIR PLASTIC	LEN=0026 INSTALLED 1988
		0130/0992	024 "DIA CIRC METAL	LEN=0040 INSTALLED 1988
		0130/0704	015 "DIA CIRC CONCR	LEN=0044 INSTALLED 1988
		0130/0299	015 "DIA CIRC CONCR	LEN=0045 INSTALLED 1988
025534 FT		025534 FT	2 0 55058 0 00	0256+65
			TRENT RD	(T695)

OLD STATE BRIDGE RD
(T698)

WELSH HILL RD

DIR: B TOTAL LEN: 6.541 MI. DIST: 09-7 SR: 1001
 LEFT MUN: STONYCREEK T RIGHT MUN: STONYCREEK T

Segment ID	Start Station	End Station	Length (FT)	Material / Notes
(SR1002 SEG 0080/3914)	0130/0000	0120/2124	0094	018" DIA CIR UNKNOWN LEN=0052 INSTALLED 1988
	022827 FT	0120/0017	0017	015" DIA CIR PLASTIC LEN=0032 INSTALLED 1988
		022827 FT	0000	2 0 55058 0 00 0229+58
		0120/0000	0000	LENGTH(AH 2707 BK 2189)
	020638 FT	0110/0020	0020	015" DIA CIR PLASTIC LEN=0076 INSTALLED 1988
		020638 FT	0000	2 0 55058 0 00 0207+57
		0110/0000	0000	COLEMAN STATION RD (SR1003 SEG 0140/0000) LENGTH(AH 2189 BK 1492)
		0100/0504	0404	018" DIA CIR PLASTIC LEN=0034 INSTALLED 2002
		0100/0007	0007	018" DIA CIR PLASTIC LEN=0040 INSTALLED 2002
2 0 55058 0 00 0192+67	ROSS RD (T652)	019146 FT	0000	2 0 55058 0 00 0192+67
		0100/0000	0000	LENGTH(AH 1492 BK 1694)
		0090/0748	0748	018" DIA CIR PLASTIC LEN=0040 INSTALLED 2002
		0090/0346	0346	015" DIA CIR PLASTIC LEN=0054 INSTALLED 2002
2 0 55058 0 00 0175+30	SHEEP RIDGE RD (T541)	017452 FT	0000	2 0 55058 0 00 0175+30
		0090/0000	0000	LENGTH(AH 1694 BK 1399)
		0080/0751	0751	024" DIA CIR PLASTIC LEN=0038 INSTALLED 1988
		016053 FT	0000	2 0 55058 0 00 0160+87
		016053 FT	0000	RACETRACK RD (T777)

EXTRACT DATE: 12/18/2023
PRINT DATE: 12/21/2023

ROADWAY MANAGEMENT SYSTEM
SLD COUNTY/SR - ANNUAL PRINT

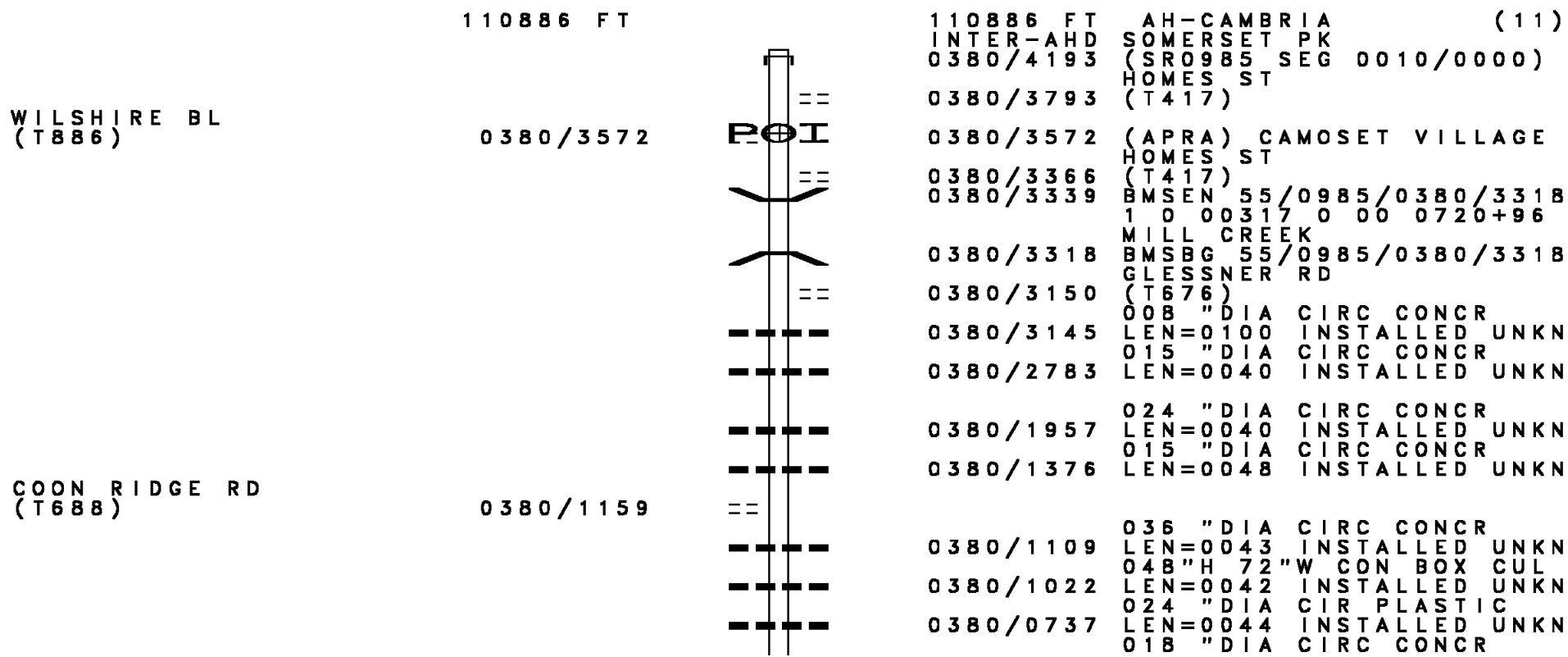
PAGE NUMBER: 249
COUNTY: SOMERSET

DIR: B TOTAL LEN: 6.541 MI.
LEFT MUN: STONYCREEK T

DIST: 09-7 SR: 1001
RIGHT MUN: STONYCREEK T

Stationing	Notes	Material	Length	Installation	Year
0080/0000	5	015" DIA CIRC CONCR	1399	INSTALLED	1988
0070/2434		015" DIA CIR PLASTIC	0120	INSTALLED	1988
0070/2260		015" DIA CIRC CONCR	0060	INSTALLED	1988
0070/1722		015" DIA CIRC CONCR	0042	INSTALLED	1988
0070/1354		015" DIA CIRC CONCR	0042	INSTALLED	1988
0070/0889		036" DIA CIR PLASTIC	0030	INSTALLED	2002
0070/0530		015" DIA CIRC CONCR	0044	INSTALLED	1988
013570 FT		2 0 55058 0 00 0135+95			
0070/0000	5	015" DIA CIRC CONCR	2483	INSTALLED	1885
0060/1801		015" DIA CIRC CONCR	0044	INSTALLED	UNKN
0060/1372		018" DIA CIRC CONCR	0048	INSTALLED	1988
0060/1100		024" DIA CIRC CONCR	0036	INSTALLED	1988
0060/0906		018" DIA CIRC CONCR	0040	INSTALLED	1988
0060/0210		018" DIA CIRC CONCR	0040	INSTALLED	1988
011685 FT		011685 FT			
0060/0000	5	036" DIA CIRC CONCR	1885	INSTALLED	1789
0050/1660		036" DIA CIRC CONCR	0046	INSTALLED	1988
0050/0553		036" DIA CIRC CONCR	0036	INSTALLED	1988
009896 FT		2 0 55058 0 00 0099+60			
0050/0000	5	024" DIA CIRC CONCR	1789	INSTALLED	2148
0040/1211		018" DIA CIR PLASTIC	0048	INSTALLED	1988
0040/1125		018" DIA CIRC CONCR	0046	INSTALLED	1988
0040/0944		018" DIA CIRC CONCR	0099	INSTALLED	1988
007748 FT		007748 FT			
007748 FT		2 0 55058 0 00 0077+65			

Stationing	Description	Material	Length	Notes
004490 FT	VILLAGE RD (TWP)	018" DIA CIRC CONCR	0040/0000	INSTALLED 1988
004490 FT	VILLAGE RD (T612)	018" DIA CIRC CONCR	0030/3250	INSTALLED 1988
004490 FT	VILLAGE RD (T602)	018" DIA CIRC CONCR	0030/0000	INSTALLED 1988
002068 FT	PLEASANT HILL RD (T546)	018" DIA CIRC CONCR	0020/0893	INSTALLED 1988
002068 FT	PLEASANT HILL RD (T546)	015" DIA CIRC CONCR	0010/2033	INSTALLED 1988
000000 FT	GLADES PK (SR0031 SEG 0320/0000)	015" DIA CIRC CONCR	0010/0584	INSTALLED 1988
000000 FT	GLADES PK (SR0031 SEG 0320/0000)	015" DIA CIRC CONCR	0010/0271	INSTALLED 1988
000000 FT	GLADES PK (SR0031 SEG 0320/0000)	015" DIA CIRC CONCR	0010/0081	INSTALLED 1988
0010/0000	GLADES PK (SR0031 SEG 0320/0000)	MFC BEGIN = D	0010/0000	INSTALLED 1988



110886 FT

WILSHIRE BL
(T886)

0380/3572

COON RIDGE RD
(T688)

0380/1159

110886 FT AH-CAMBRIA (11)
 INTER-AHD SOMERSET PK
 0380/4193 (SR0985 SEG 0010/0000)
 HOMES ST
 0380/3793 (T417)
 0380/3572 (APRA) CAMOSET VILLAGE
 HOMES ST
 0380/3366 (T417)
 0380/3339 BMSEN 55/0985/0380/3318
 1 0 00317 0 00 0720+96
 MILL CREEK
 0380/3318 BMSBG 55/0985/0380/3318
 GLESSNER RD
 0380/3150 (T676)
 008 " DIA CIRC CONCR
 0380/3145 LEN=0100 INSTALLED UNKN
 015 " DIA CIRC CONCR
 0380/2783 LEN=0040 INSTALLED UNKN
 024 " DIA CIRC CONCR
 0380/1957 LEN=0040 INSTALLED UNKN
 015 " DIA CIRC CONCR
 0380/1376 LEN=0048 INSTALLED UNKN
 036 " DIA CIRC CONCR
 0380/1109 LEN=0043 INSTALLED UNKN
 048 " H 72 " W CON BOX CUL
 0380/1022 LEN=0042 INSTALLED UNKN
 024 " DIA CIR PLASTIC
 0380/0737 LEN=0044 INSTALLED UNKN
 018 " DIA CIRC CONCR

EXTRACT DATE: 12/18/2023
PRINT DATE: 12/21/2023

ROADWAY MANAGEMENT SYSTEM
SLD COUNTY/SR - ANNUAL PRINT

PAGE NUMBER: 246
COUNTY: SOMERSET

DIR: B TOTAL LEN: 21.001 MI.
LEFT MUN: CONEMAUGH T

DIST: 09-7 SR: 985
RIGHT MUN: CONEMAUGH T

LESLIE DR
(T418)

106693 FT

0380/0000

---|---| 0380/0427 LEN=0050 INSTALLED UNKN
015 "DIA CIRC CONCR
---|---| 0380/0163 LEN=0038 INSTALLED UNKN
STUVER DR
== 0380/0048 (T413)
106693 FT 1 0 00317 0 00 0687+81
VILLAGE: BENS CREEK
---|---| 0380/0000 LENGTH(AH 4193 BK 3621)
012 "DIA CIRC CONCR
---|---| 0370/3175 LEN=0034 INSTALLED UNKN
024 "DIA CIR PLASTIC
---|---| 0370/2573 LEN=0048 INSTALLED UNKN
036 "DIA CIRC CONCR
---|---| 0370/2285 LEN=0050 INSTALLED UNKN

TREES DR
(T674)

103072 FT

0360/2555

---|---| 0370/0586 024 "DIA CIRC CONCR
LEN=0048 INSTALLED UNKN
---|---| 0370/0365 015 "DIA CIRC CONCR
LEN=0036 INSTALLED UNKN
---|---| 0370/0193 015 "DIA CIRC CONCR
LEN=0052 INSTALLED UNKN
103072 FT 1 0 00317 0 00 0651+60
HARTEIS LN
---|---| 0370/0000 LENGTH(AH 3621 BK 3103)

MABEL ST
(T705)

0360/2141

---|---| 0360/2520 068"H 72"W CON BOX CUL
LEN=0045 INSTALLED UNKN

SHAFFER RD
(T701)

0360/1557

---|---| 0360/1966 015 "DIA CIRC CONCR
LEN=0040 INSTALLED UNKN
---|---| 0360/1840 015 "DIA CIRC CONCR
LEN=0038 INSTALLED UNKN
COVERED BRIDGE RD
== 0360/1581 (T634)
060"H 72"W CONC STRUCT
---|---| 0360/1562 LEN=0075 INSTALLED UNKN

FROSTY LN

---|---| 0360/1521 048"H 72"W CONC STRUCT
LEN=0040 INSTALLED UNKN
---|---| 0360/1232 024 "DIA CIR PLASTIC
LEN=0062 INSTALLED UNKN

DIR: B TOTAL LEN: 21.001 MI. DIST: 09-7 SR: 985
 LEFT MUN: CONEMAUGH T RIGHT MUN: CONEMAUGH T

LINE	DESCRIPTION	STATION	LENGTH	TYPE	STATUS
	(TWP)	0360/1192			
	MOSSY LN	0360/1017	015 "	DIA CIRC CONCR	LEN=0043 INSTALLED UNKN
	(TWP)	0360/0971			
		0360/0752	015 "	DIA CIRC CONCR	LEN=0072 INSTALLED UNKN
		0360/0564	015 "	DIA CIRC CONCR	LEN=0058 INSTALLED UNKN
		0360/0053	018 "	DIA CIRC CONCR	LEN=0044 INSTALLED UNKN
1 0 00317 0 00 0624+26	FENDER LN	099969 FT			
(SR4020 SEG 0020/1453)		0360/0000			
		0360/0000	LENGTH(AH 3103 BK 1493)		
		0350/1335	BMSSEN 55/0985/0350/1312		
			1 0 00317 0 00 0618+50		
			DALTON RUN		
		0350/1312	BMSBG 55/0985/0350/1312		
		0350/0400	024 "	DIA CIRC CONCR	LEN=0074 INSTALLED UNKN
1 0 00317 0 00 0605+42	LIGONIER PK	098476 FT			
(SR4018 SEG 0030/0000)		0350/0000	LENGTH(AH 1493 BK 2517)		
		0340/2480	018 "	DIA CIRC CONCR	LEN=0030 INSTALLED UNKN
		0340/1769	018 "	DIA CIRC CONCR	LEN=0050 INSTALLED UNKN
		0340/1237	018 "	DIA CIRC CONCR	LEN=0042 INSTALLED UNKN
		0340/1229	018 "	DIA CIRC CONCR	LEN=0042 INSTALLED UNKN
		0340/0539	015 "	DIA CIRC CONCR	LEN=0052 INSTALLED UNKN
		0340/0014	024 "	DIA CIRC CONCR	LEN=0025 INSTALLED UNKN
1 0 00317 0 00 0580+37	SAYLOR SCHOOL RD	095959 FT			
(SR4018 SEG 0020/3347)		0340/0000	LENGTH(AH 2517 BK 2674)		
		0330/2654	BMSSEN 55/0985/0330/2600		
			1 0 00317 0 00 0579+45		
			N.FRK BENS C		
		0330/2600	BMSBG 55/0985/0330/2600		
COUNTRY CLUB RD		0330/2234			
(T588)		0330/2205	018 "	DIA CIRC CONCR	LEN=0053 INSTALLED UNKN

DIR: B TOTAL LEN: 21.001 MI. DIST: 09-7 SR: 985
 LEFT MUN: CONEMAUGH T RIGHT MUN: CONEMAUGH T

Stationing	Length	Material	Status
0330/2089	018"	DIA CIRC CONCR	LEN=0050 INSTALLED UNKN
0330/0847	030"	DIA CIRC CONCR	LEN=0055 INSTALLED UNKN
0330/0271	030"	DIA CIRC CONCR	LEN=0046 INSTALLED UNKN
093285 FT	1 0 00317	0 00 0553+20	5 0330/0000 LENGTH(AH 2674 BK 3616)
0320/1441	015"	DIA CIRC CONCR	LEN=0044 INSTALLED UNKN
0320/1052	030"	DIA CIR PLASTIC	LEN=0042 INSTALLED UNKN
0320/0886	018"	DIA CIRC CONCR	LEN=0042 INSTALLED UNKN
0320/0622	015"	DIA CIRC CONCR	LEN=0036 INSTALLED UNKN
0320/0346	015"	DIA CIRC CONCR	LEN=0075 INSTALLED UNKN
0320/0031	018"	H 36" W ELLIP METAL	LEN=0058 INSTALLED UNKN
089669 FT	024"	DIA CIRC CONCR	5 0320/0000 LENGTH(AH 3616 BK 3692)
0320/0000	0310/3555	LEN=0086	INSTALLED UNKN
0310/2822	015"	DIA CIRC CONCR	LEN=0044 INSTALLED UNKN
0310/2672	RISHER BRIDGE RD	(PRDR)	
0310/2231	015"	DIA CIRC CONCR	LEN=0044 INSTALLED UNKN
0310/1923	012"	DIA CIRC CONCR	LEN=0048 INSTALLED UNKN
0310/1180	018"	DIA CIRC CONCR	LEN=0038 INSTALLED UNKN
0310/0665			KEAFER HILL RD

1 0 00317 0 00 0517+36 089669 FT
 BOWSER LN
 (T708)

0320/0000
 OLD SOMERSET PK #1 RD
 (T727)

0310/2957
 PINE DR
 (T880)

DIR: B TOTAL LEN: 21.001 MI. DIST: 09-7 SR: 985
 LEFT MUN: CONEMAUGH T RIGHT MUN: CONEMAUGH T

1 0 00317 0 00 0480+25 085977 FT
 LOST VALLEY DR
 (T788) 0310/0000

--	0310/0561	(T733)			
---		024 " DIA	CIRC	CONCR	
---	0310/0533	LEN=0044	INSTALLED	UNKN	
---		018 " DIA	CIRC	CONCR	
---	0310/0313	LEN=0046	INSTALLED	UNKN	
---		015 " DIA	CIRC	CONCR	
---	0310/0085	LEN=0050	INSTALLED	UNKN	
---		018 " DIA	CIRC	CONCR	
---	0310/0038	LEN=0050	INSTALLED	UNKN	
---	085977 FT				

1 0 00317 0 00 0445+60 082514 FT
 PIKEVIEW DR
 (T881) 0300/0000

--	0310/0000	LENGTH(AH 3692 BK 3463)			
---		018 " DIA	CIRC	CONCR	
---	0300/3363	LEN=0050	INSTALLED	UNKN	
---		015 " DIA	CIRC	CONCR	
---	0300/3162	LEN=0048	INSTALLED	UNKN	
---		015 " DIA	CIRC	CONCR	
---	0300/3019	LEN=0044	INSTALLED	UNKN	
---		015 " DIA	CIRC	CONCR	
---	0300/2527	LEN=0048	INSTALLED	UNKN	
---		015 " DIA	CIRC	CONCR	
---	0300/2045	LEN=0046	INSTALLED	UNKN	
---		HILLSIDE DR			
--	0300/1985	(T433)			
---		015 " DIA	CIRC	CONCR	
---	0300/1739	LEN=0050	INSTALLED	UNKN	
---		015 " DIA	CIRC	CONCR	
---	0300/1355	LEN=0044	INSTALLED	UNKN	
---		036 " DIA	CIRC	CONCR	
---	0300/0896	LEN=0044	INSTALLED	UNKN	
---		015 " DIA	CIRC	CONCR	
---	0300/0697	LEN=0046	INSTALLED	UNKN	
---		015 " DIA	CIRC	CONCR	
---	0300/0492	LEN=0046	INSTALLED	UNKN	
---		060 " DIA	CIRC	METAL	
---	0300/0018	LEN=0045	INSTALLED	UNKN	
---	082514 FT				

--	0300/0000	LENGTH(AH 3463 BK 1465)			
---		018 " DIA	CIRC	CONCR	
---	0290/1430	LEN=0045	INSTALLED	UNKN	
---		015 " DIA	CIRC	CONCR	
---	0290/1190	LEN=0040	INSTALLED	UNKN	
---		015 " DIA	CIRC	CONCR	
---	0290/0967	LEN=0042	INSTALLED	UNKN	
---		018 " DIA	CIRC	CONCR	
---	0290/0543	LEN=0044	INSTALLED	UNKN	
---		018 " DIA	CIRC	CONCR	
---	0290/0241	LEN=0046	INSTALLED	UNKN	
---	081049 FT				

081049 FT

1 0 00317 0 00 0430+95

EXTRACT DATE: 12/18/2023
PRINT DATE: 12/21/2023

ROADWAY MANAGEMENT SYSTEM
SLD COUNTY/SR - ANNUAL PRINT

PAGE NUMBER: 242
COUNTY: SOMERSET

DIR: B TOTAL LEN: 21.001 MI.
LEFT MUN: CONEMAUGH T

DIST: 09-7 SR: 985
RIGHT MUN: CONEMAUGH T

Station	Description	Length	Material
0290/0000	LENGTH(AH 1465 BK 2389) 015 " DIA CIRC CONCR		
0280/2156	LEN=0046 INSTALLED UNKN		
0280/1084	015 " DIA CIRC CONCR LEN=0046 INSTALLED UNKN		
0280/0630	024"H 60"W ELLIP METAL LEN=0045 INSTALLED UNKN		
0280/0363	018 " DIA CIRC CONCR LEN=0050 INSTALLED UNKN		
078660 FT	1 0 00317 0 00 0407+26 MOONLITE PARK RD (SR4016 SEG 0010/0000)		
0280/0000	LENGTH(AH 2389 BK 2669) 015 " DIA CIRC CONCR		
0270/2611	LEN=0044 INSTALLED UNKN		
0270/2389	015 " DIA CIRC CONCR LEN=0042 INSTALLED UNKN		
0270/1869	015 " DIA CIRC CONCR LEN=0044 INSTALLED UNKN		
0270/1757	RETAINING WALL END BMSID 55/0985/0270/1384		
0270/1384	RETAINING WALL BEGIN BMSID 55/0985/0270/1384		
0270/1273	NURSERY AVE (PRDR)		
0270/1228	018 " DIA CIRC CONCR LEN=0058 INSTALLED UNKN		
0270/1080	048 " DIA CIRC CONCR LEN=0150 INSTALLED UNKN		
0270/0428	BENSCREEK LN (PRDR)		
0270/0110	SAYLOR SCHOOL RD (SR4031 SEG 0050/0000)		
0270/0081	BMS EN 55/0985/0270/0059 1 0 00317 0 00 0381+20 TR. BENS CRK.		
0270/0059	BMS BG 55/0985/0270/0059 1 0 00317 0 00 0380+66 VILLAGE: THOMAS MILLS JEROME HILL RD		
0270/0000	(SR4031 SEG 0040/0272) LENGTH(AH 2669 BK 2513) 015 " DIA CIRC CONCR		
0260/2377	LEN=0036 INSTALLED UNKN		
0260/1593	015 " DIA CIRC CONCR LEN=0042 INSTALLED UNKN		

EXTRACT DATE: 12/18/2023
PRINT DATE: 12/21/2023

ROADWAY MANAGEMENT SYSTEM
SLD COUNTY/SR - ANNUAL PRINT

PAGE NUMBER: 241
COUNTY: SOMERSET

DIR: B TOTAL LEN: 21.001 MI.
LEFT MUN: CONEMAUGH T

DIST: 09-7 SR: 985
RIGHT MUN: CONEMAUGH T

Stationing	Length	Material	Status
0260/1320	018"	DIA CIRC CONCR	INSTALLED UNKN
0260/0833	018"	DIA CIRC CONCR	INSTALLED UNKN
0260/0487	018"	DIA CIRC CONCR	INSTALLED UNKN
073478 FT	1 0 00317	0 00 0355	+39
0260/0000	LENTH(AH	2513 BK	2308)
0250/2261	015"	DIA CIRC CONCR	INSTALLED UNKN
0250/1854	015"	DIA CIRC CONCR	INSTALLED UNKN
0250/1643	018"	DIA CIRC PLASTIC	INSTALLED UNKN
0250/1191	018"	DIA CIRC CONCR	INSTALLED UNKN
0250/1008	015"	DIA CIRC CONCR	INSTALLED UNKN
0250/0660	015"	DIA CIRC CONCR	INSTALLED UNKN
0250/0248	015"	DIA CIRC CONCR	INSTALLED UNKN
0250/0010	036"	H 48" W CON BOX CUL	INSTALLED UNKN
071170 FT	1 0 00317	0 00 0332	+12
0250/0000	LENTH(AH	2308 BK	2550)
CONEMAUGH			
0240/1620	JENNER T		
0240/1617	018"	DIA CIRC CONCR	INSTALLED UNKN
0240/1336	JENNERS LN		
0240/1326	(T590)		
0240/1065	015"	DIA CIRC CONCR	INSTALLED UNKN
0240/0524	015"	DIA CIRC CONCR	INSTALLED UNKN
0240/0090	018"	DIA CIRC ALUMIN	INSTALLED 2021
0240/0060	LEN=0035	BREHM RD	
0240/0012	(T586)		
068620 FT	BMS EN 55/0985/0240/0000		
0240/0000	1 0 00317	0 00 0306	+73
	TR. TO BENS CREEK		
	BMSBG 55/0985/0240/0000		
	LENTH(AH	2550 BK	2167)
	018"	DIA CIRC CONCR	

DIR: B TOTAL LEN: 21.001 MI. DIST: 09-7 SR: 985
 LEFT MUN: JENNER T RIGHT MUN: JENNER T

Station	Length	Material	Status
0230/1942	LEN=0042	015 "DIA CIRC CONCR	INSTALLED UNKN
0230/1502	LEN=0054	015 "DIA CIRC CONCR	INSTALLED UNKN
0230/0959	LEN=0036	024 "DIA CIRC CONCR	INSTALLED UNKN
0230/0669	LEN=0050	036 "DIA CIRC CONCR	INSTALLED UNKN
0230/0206	LEN=0054	1 0 00317 0 00 0284+95	INSTALLED UNKN
066453 FT			
0230/0000	LENGTH(AH 2167 BK 3057)	018 "DIA CIRC CONCR	INSTALLED UNKN
0220/2970	LEN=0004	018 "DIA CIRC CONCR	INSTALLED UNKN
0220/2563	LEN=0052	015 "DIA CIRC CONCR	INSTALLED UNKN
0220/1920	LEN=0042	018 "DIA CIRC CONCR	INSTALLED UNKN
0220/1697	LEN=0042	024 "DIA CIRC CONCR	INSTALLED UNKN
0220/1488	LEN=0044	015 "DIA CIRC CONCR	INSTALLED UNKN
0220/0731			
JEAN D AV (TWP)			
0220/0320	LEN=0050	BMSSEN 55/0985/0220/0000	INSTALLED UNKN
0220/0036	1 0 00317 0 00 0254+27	S FORK BRANCH BENS CREE	INSTALLED UNKN
063396 FT			
0220/0000	LENGTH(AH 3057 BK 2825)	BMSBG 55/0985/0220/0000	INSTALLED UNKN
0210/2659	LEN=0042	018 "DIA CIRC METAL	INSTALLED UNKN
0210/2540			
ROARING RUN RD (SR4027 SEG 0130/2799)			
0210/2156	LEN=0042	015 "DIA CIRC CONCR	INSTALLED UNKN
0210/1837	LEN=0040	018 "DIA CIRC CONCR	INSTALLED UNKN
0210/1252	LEN=0032	018 "DIA CIRC CONCR	INSTALLED 2006
0210/0872	LEN=0036	018 "DIA CIRC CONCR	INSTALLED 2006
0210/0596	LEN=0032	018 "DIA CIRC CONCR	INSTALLED UNKN
0210/0335	LEN=0052	018 "DIA CIRC CONCR	INSTALLED UNKN

EXTRACT DATE: 12/18/2023
PRINT DATE: 12/21/2023

ROADWAY MANAGEMENT SYSTEM
SLD COUNTY/SR - ANNUAL PRINT

PAGE NUMBER: 239
COUNTY: SOMERSET

DIR: B TOTAL LEN: 21.001 MI.
LEFT MUN: JENNER T

DIST: 09-7 SR: 985
RIGHT MUN: JENNER T

Stationing	Notes	Stationing	Notes
060571 FT		0210/0151	015 " DIA CIRC CONCR LEN=0036 INSTALLED UNKN
		060571 FT	1 0 00317 0 00 0225+77
		5 0210/0000	VILLAGE: FORWARDSTOWN LENGTH(AH 2825 BK 2353)
		0200/2231	024 " DIA CIRC CONCR LEN=0040 INSTALLED 2006
		0200/2080	018 " DIA CIRC CONCR LEN=0040 INSTALLED 2006
		0200/1372	024 " DIA CIRC CONCR LEN=0052 INSTALLED UNKN
		0200/0880	TR. BENS CRK. STRUCTURE LENGTH 16 FT BMSID 55/0985/0200/0880
		0200/0661	018 " DIA CIRC CONCR LEN=0046 INSTALLED UNKN
		0200/0597	KAUFMAN RD (T761)
		0200/0406	018 " DIA CIRC CONCR LEN=0044 INSTALLED UNKN
1 0 00317 0 00 0202+35 058218 FT		058218 FT	
THOMAS/SPORY RD		5 0200/0000	LENGTH(AH 2353 BK 3279)
(T717)		0190/3122	024 " DIA CIRC CONCR LEN=0040 INSTALLED UNKN
0200/0000		0190/2698	018 " DIA CIRC CONCR LEN=0048 INSTALLED 2006
		0190/2359	018 " DIA CIRC CONCR LEN=0040 INSTALLED 2006
		0190/2102	030 " DIA CIRC CONCR LEN=0040 INSTALLED 2006
		0190/1534	018 " DIA CIRC CONCR LEN=0040 INSTALLED 2006
		0190/1218	018 " DIA CIRC CONCR LEN=0036 INSTALLED 2006
		0190/0787	018 " DIA CIRC CONCR LEN=0036 INSTALLED 2006
		0190/0555	015 " DIA CIRC CONCR LEN=0042 INSTALLED UNKN
		0190/0294	BMSFN 55/0985/0190/0278 1 0 00317 0 00 0169+41
		0190/0278	TR SOUTH FORK BENS CREE BMSBG 55/0985/0190/0278
		0190/0064	048 " DIA CIRC CONCR LEN=0064 INSTALLED 2006
		0190/0023	KENNEDY HILL RD (T749)
1 0 00317 0 00 0169+41 054939 FT		054939 FT	
KLINES MILL RD			

DIR: B TOTAL LEN: 21.001 MI. DIST: 09-7 SR: 985
 LEFT MUN: JENNER T RIGHT MUN: JENNER T

(SR4012 SEG 0040/2629) 0190/0000

0190/0000 LENGTH(AH 3279 BK 2472)
 018 "DIA CIRC CONCR
 0180/1990 LEN=0040 INSTALLED 2006
 018 "DIA CIRC CONCR
 0180/1370 LEN=0048 INSTALLED 2006
 018 "DIA CIRC CONCR
 0180/0838 LEN=0040 INSTALLED 2006

BERKEY RD
 (T530)

052467 FT
 0180/0000

0180/0094 018 "DIA CIRC CONCR
 052467 FT LEN=0040 INSTALLED UNKN
 1 0 00317 0 00 0144+81
 (APRA) BERKEY EXC DR
 0180/0000 LENGTH(AH 2472 BK 1562)

0170/0332 018 "DIA CIRC CONCR
 LEN=0038 INSTALLED 2006
 0170/0157 018 "DIA CIRC CONCR
 050905 FT LEN=0088 INSTALLED 2006
 1 0 00317 0 00 0129+02
 ROLLING HILL RD
 (SR4014 SEG 0010/0000)
 0170/0000 LENGTH(AH 1562 BK 3490)

STEMMLER RD
 (T739)

0160/0608
 047415 FT

0160/2088 018 "DIA CIRC CONCR
 LEN=0048 INSTALLED 2006
 0160/0873 BMS EN 55/0985/0160/0841
 1 0 00317 0 00 0102+64
 ROARING RUN
 0160/0841 BMSBG 55/0985/0160/0841
 0160/0015 018 "DIA CIRC CONCR
 047415 FT LEN=0040 INSTALLED 2006
 1 0 00317 0 00 0094+29
 CLAY HILL RD
 (T540)
 0160/0000 LENGTH(AH 3490 BK 3454)
 018 "DIA CIRC CONCR
 0150/3018 LEN=0044 INSTALLED 2006
 015 "DIA CIRC CONCR
 0150/2422 LEN=0038 INSTALLED UNKN
 JENNER

DIR: B TOTAL LEN: 21.001 MI. DIST: 09-7 SR: 985
 LEFT MUN: JENNER T RIGHT MUN: JENNER T

Stationing	Length	Location	Notes
0150/1858		JENNERSTOWN B	
0150/1156		015 " DIA CIRC CONCR	LEN=0048 INSTALLED UNKN
0150/0837		018 " DIA CIRC CONCR	LEN=0048 INSTALLED UNKN
0150/0244		018 " DIA CIRC CONCR	LEN=0042 INSTALLED UNKN
0150/0225		HUNTER RIDGE RD	(PRDR)
043961 FT		043961 FT	1 0 00317 0 00 0059+75
0150/0000		LENGTH(AH 3454 BK 2548)	
0140/1475		018 " DIA CIRC CONCR	LEN=0040 INSTALLED UNKN
0140/0879		015 " DIA CIRC CONCR	LEN=0042 INSTALLED UNKN
0140/0348		018 " DIA CIRC CONCR	LEN=0046 INSTALLED UNKN
0140/0042		MOUNTAIN RD	(BORO)
JENNERSTOWN JENNER T	0140/0037		
0140/0003		048 " DIA CIRC CONCR	LEN=0064 INSTALLED UNKN
041413 FT		041413 FT	
1 0 00317 0 00 0034+20		0140/0000	LENGTH(AH 2548 BK 3413)
PINE SPRINGS CAMP RD (T468)		0130/3295	024 " DIA CIRC CONCR LEN=0048 INSTALLED UNKN
LOG CABIN RD (PRDR)	0130/2792		
JENNER JENNERSTOWN B	0130/1687		
0130/2229		BMS EN 55/0985/0130/2187	1 0 00317 0 00 0000+00
0130/2187		BEAVER DAM CREEK	
0130/1689		BMS BG 55/0985/0130/2187	LAKE SHORE DR
0130/1554		(BORO)	
0130/1537		018 " DIA CIRC CONCR	LEN=0052 INSTALLED UNKN
0130/1471		FOREST LN	(BORO)
0130/0763		018 " DIA CIRC CONCR	LEN=0056 INSTALLED UNKN
		MAPLE LN	(BORO)
		018 " DIA CIRC CONCR	

EXTRACT DATE: 12/18/2023
PRINT DATE: 12/21/2023

ROADWAY MANAGEMENT SYSTEM
SLD COUNTY/SR - ANNUAL PRINT

PAGE NUMBER: 236
COUNTY: SOMERSET

DIR: B TOTAL LEN: 21.001 MI.
LEFT MUN: JENNERSTOWN B

DIST: 09-7 SR: 985
RIGHT MUN: JENNERSTOWN B

W DENISON WY
(BORO)

0130/0181
038000 FT

JENNERS ST
(BORO)
LAURAL MOUNTAIN TEST SH
(PRDR)

0120/1887
0120/1830

1 0 00269 0 01 0578+97
SOMERSET ST
(T705)

035897 FT
0120/0000

PELESKY RD
(T721)

0110/0746
032919 FT

0130/0699	LEN=0048	INSTALLED UNKN
0130/0403	018 "DIA	CIRC CONCR
0130/0233	LEN=0044	INSTALLED UNKN
	E DENISON WY	(BORO)
038000 FT	1 0 00317 0 00	0000+00
	PITT ST	(SR0030 SEG 0080/1569)
0130/0000	LENGTH(AH 3413	BK 2103)
0120/1957	WEST EMERT WY	(BORO)
0120/1830	(APRA)	LAURAL MOUNTAIN
0120/1488	JENNERSTOWN	JENNER T
0120/0920	060 "DIA	CIRC METAL
	LEN=0112	INSTALLED UNKN
035897 FT		
0120/0000	LENGTH(AH 2103	BK 2978)
0110/2763	018 "DIA	CIRC CONCR
0110/2238	LEN=0061	INSTALLED UNKN
0110/1716	018 "DIA	CIRC CONCR
	LEN=0022	INSTALLED UNKN
	018 "DIA	CIRC CONCR
	LEN=0072	INSTALLED UNKN
0110/0707	018 "DIA	CIRC CONCR
	LEN=0084	INSTALLED UNKN
0110/0014	BMS EN 55/0985/0110/0000	
032919 FT	1 0 00269 0 01 0548+73	
	TRIB. BEAVERDAM RUN	
0110/0000	BMSBG 55/0985/0110/0000	
0100/3012	LENGTH(AH 2978	BK 3241)
	015 "DIA	CIRC CONCR
	LEN=0048	INSTALLED UNKN
0100/2376	024 "DIA	CIRC CONCR
	LEN=0082	INSTALLED UNKN

DIR: B TOTAL LEN: 21.001 MI. DIST: 09-7 SR: 985
 LEFT MUN: JENNER T RIGHT MUN: JENNER T

Location / Segment	Start Station	End Station	Length (FT)	Notes
	0100/0888	0100/0297	029678	018" DIA CIRC CONCR LEN=0070 INSTALLED UNKN
	029678	029678	0	018" DIA CIRC CONCR LEN=0060 INSTALLED UNKN 1 0 00269 0 01 0516+23 FETTEROLF RD (T708)
AIRESMAN RD (T458)	0100/0000	0090/2828	0090	LENGTH(AH 3241 BK 3121)
	0090/2362	0090/2303	59	BMSBN 55/0985/0090/2303 1 0 00269 0 01 0508+12 BVR.DAM RUN
	0090/2303	0090/1677	1336	BMSBG 55/0985/0090/2303
BEAM CHURCH RD (SR4008 SEG 0030/3488)	0090/1657	0090/1608	49	024" DIA CIRC CONCR LEN=0017 INSTALLED UNKN
	0090/1608	0090/0893	715	018" DIA CIRC CONCR LEN=0075 INSTALLED UNKN
	0090/0893	0090/0531	362	018" DIA CIRC CONCR LEN=0053 INSTALLED UNKN
	0090/0531	0090/0069	532	024" DIA CIRC CONCR LEN=0053 INSTALLED UNKN
1 0 00269 0 01 0485+00 MAIN ST (T787)	026557	026557	0	024"H 48"W ELLIP CONC LEN=0045 INSTALLED UNKN
	0090/0000	0080/2877	0080	LENGTH(AH 3121 BK 3000)
	0080/2877	0080/2779	98	BMSBN 55/0985/0080/2779 1 0 00269 0 01 0482+76 TR. QUEMHNG C
	0080/2779	0080/2674	105	BMSBG 55/0985/0080/2779 MILLION DOLLAR HW (SR4023 SEG 0010/0000)
	0080/2674	0080/2561	113	018" DIA CIRC CONCR LEN=0048 INSTALLED UNKN
	0080/2561	0080/2154	407	018" DIA CIRC CONCR LEN=0050 INSTALLED UNKN
	0080/2154	0080/1825	329	024" DIA CIRC CONCR LEN=0052 INSTALLED UNKN
	0080/1825	0080/1095	730	018" DIA CIRC CONCR LEN=0046 INSTALLED UNKN

DIR: B TOTAL LEN: 21.001 MI. DIST: 09-7 SR: 985
 LEFT MUN: JENNER T RIGHT MUN: JENNER T

Location	Segment ID	Length	Material	Status
	0080/0396	023557 FT	024" DIA CIRC CONCR	INSTALLED UNKN
	023557 FT		LEN=0056	
	0080/0000		1 0 00269 0 01 0455+40	
	0070/3372		LENGTH(AH 3000 BK 3492)	
	0070/3077		018" DIA CIRC CONCR	INSTALLED UNKN
	0070/2921		018" DIA CIRC METAL	INSTALLED UNKN
	0070/2545		LEN=0044	
			024" DIA CIRC CONCR	INSTALLED UNKN
			LEN=0048	
			024" DIA CIRC CONCR	INSTALLED UNKN
			LEN=0048	
			024" DIA CIRC CONCR	INSTALLED UNKN
			LEN=0047	
WALNUTDALE LN (T693)	0070/1841		042" DIA CIRC METAL	INSTALLED UNKN
GREENHOUSE RD (T892)	0070/1413		LEN=0070	
GREENHOUSE RD (T892)	0070/0522		018" DIA CIRC CONCR	INSTALLED UNKN
	020065 FT		LEN=0050	
BARNETT RD (T677)	0070/0000		042" DIA CIRC METAL	INSTALLED UNKN
	0060/2966		LEN=0090	
	0060/2736		1 0 00269 0 01 0419+77	
	0060/2681		ACOSTA RD	
	0060/2607		(SR4006 SEG 0010/0000)	
			LEN=0065	
			030" DIA CIRC CONCR	INSTALLED UNKN
			LEN=0065	
			SIPESVILLE RD	
			(T448)	
			024" DIA CIRC CONCR	INSTALLED UNKN
			LEN=0064	
			JENNER	
			LINCOLN T	
	0060/1387		048" DIA CIRC METAL	INSTALLED UNKN
	0060/0701		LEN=0066	
	0060/0494		018" DIA CIRC CONCR	INSTALLED UNKN
	0060/0010		LEN=0043	
			060" DIA CIRC CONCR	INSTALLED UNKN
			LEN=0062	
			018" DIA CIRC CONCR	INSTALLED UNKN
			LEN=0045	

DIR: B TOTAL LEN: 21.001 MI. DIST: 09-7 SR: 985
 LEFT MUN: LINCOLN T RIGHT MUN: LINCOLN T

016709 FT

	016709 FT	1 0 00269	0 01 0384+21
5	0060/0000	LENGTH(AH 3356 BK 3884)	
	0050/3482	018 "DIA CIRC CONCR	
	0050/2977	LEN=0068 INSTALLED UNKN	
	0050/2647	036 "DIA CIRC CONCR	
		LEN=0076 INSTALLED UNKN	
		024 "DIA CIRC CONCR	
		LEN=0078 INSTALLED UNKN	
	0050/1712	018 "DIA CIRC CONCR	
		LEN=0064 INSTALLED UNKN	
	0050/1050	015 "DIA CIRC CONCR	
		LEN=0100 INSTALLED 2014	
	0050/1021	SCHOOLHOUSE RD	
		(SR4002 SEG 0050/0000)	

012825 FT

	012825 FT	1 0 00269	0 01 0346+45
5	0050/0000	LENGTH(AH 3884 BK 3157)	
	0040/3115	054 "DIA CIR PLASTIC	
	0040/2784	LEN=0072 INSTALLED 2014	
	0040/2400	024 "DIA CIRC CONCR	
		LEN=0064 INSTALLED UNKN	
		015 "DIA CIRC CONCR	
		LEN=0046 INSTALLED UNKN	
	0040/1698	030 "DIA CIRC CONCR	
		LEN=0108 INSTALLED UNKN	
BAKERSVILLE EDIE RD	0040/1640	SIPESVILLE RD	
(SR4001 SEG 0200/2787)		(T448)	
	0040/1521	018 "DIA CIRC CONCR	
		LEN=0070 INSTALLED UNKN	
	0040/1329	018 "DIA CIRC CONCR	
		LEN=0054 INSTALLED UNKN	
	0040/1140	015 "DIA CIRC CONCR	
		LEN=0070 INSTALLED UNKN	
LINK RD	0040/1014	SIPESVILLE RD	
(T451)		(T448)	
	0040/0785	018 "DIA CIRC CONCR	
		LEN=0042 INSTALLED UNKN	

009668 FT

	009668 FT	1 0 00269	0 01 0315+64
		QUEMAHONING CREEK	
		STRUCTURE LENGTH 43 FT	
	5	BMSID 55/0985/0040/0000	
		LENGTH(AH 3157 BK 3230)	

ENOCH RD
(T488)

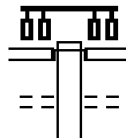
0030/2636

DIR: B TOTAL LEN: 21.001 MI. DIST: 09-7 SR: 985
 LEFT MUN: LINCOLN T RIGHT MUN: LINCOLN T

Segment ID	Description	Length (FT)	Stationing	Material	Status
0030/2286	018" DIA CIRC CONCR	0074	INSTALLED	UNKN	
0030/2115	018" DIA CIRC CONCR	0056	INSTALLED	UNKN	
0030/1481	021" DIA CIRC CONCR	0070	INSTALLED	UNKN	
006438	FT				
1 0 00269 0 01 0283+41	QUEMAHONING HILL RD (T460)	006438	0030/0000	LENGTH(AH 3230 BK 3248)	
0020/3185	018" DIA CIRC CONCR	0050	INSTALLED	UNKN	
0020/2469	018" DIA CIRC CONCR	0065	INSTALLED	2014	
0020/2437	CASEBEER CHURCH RD (SR4015 SEG 0050/2253)				
0020/2122	SHAFFER RD (T624)				
0020/1376	QUEECREEK RD (SR4015 SEG 0060/0000)				
0020/1334	072" DIA CIRC METAL	0140	INSTALLED	UNKN	
003190	FT				
1 0 00269 0 01 0249+88	0020/0000	003190	LENGTH(AH 3248 BK 3190)		
0010/2334	072" DIA CIRC METAL	0120	INSTALLED	UNKN	
0010/1673	024" DIA CIRC CONCR	0062	INSTALLED	UNKN	
000000	FT				
1 0 00269 0 01 0218+83	000000		PENN AV (SR0601 SEG 0120/0000)		
NC SOMERSET PK	INTER-BK		CENTER AV (SR0601 SEG 0120/0000)		
0010/0000	MFC BEGIN = C		LENGTH(AH 3190 BK 0000)		

EXTRACT DATE: 12/18/2023 ROADWAY MANAGEMENT SYSTEM PAGE NUMBER: 231
PRINT DATE: 12/21/2023 SLD COUNTY/SR - ANNUAL PRINT COUNTY: SOMERSET
DIR: B TOTAL LEN: 5.804 MI. DIST: 09-7 SR: 669
LEFT MUN: SALISBURY B RIGHT MUN: SALISBURY B

030645 FT



030645 FT
INTER-AHD

ORD ST
(SR2010 SEG 0010/0000)
GRANT ST
(SR0219 SEG 0050/0000)

0120/2866

0120/2463

SMITH ST
(BORO)

BARCUS AL

DIR: B TOTAL LEN: 5.804 MI. DIST: 09-7 SR: 669
 LEFT MUN: SALISBURY B RIGHT MUN: SALISBURY B

Location / Segment	Segment ID	Length	Notes
(BORO)	0120/2098		
	0120/1956		015 "DIA CIRC CONCR LEN=0001 INSTALLED UNKN
	0120/1829		WALNUT ST (BORO)
	0120/1471		PINE AL (BORO)
SHORT ST (BORO)	0120/1444		
HAY ST (BORO)	0120/1231		CHESNUT ST (BORO)
RIDGE ST (BORO)	0120/0948		LINN AL (BORO)
	0120/0715		018 "DIA CIRC CONCR LEN=0053 INSTALLED UNKN
	0120/0041		018 "DIA CIRC CONCR LEN=0030 INSTALLED UNKN
027779 FT	027779 FT		1 1 00178 0 00 0007+57 015 "DIA CIRC CONCR LEN=0042 INSTALLED UNKN
LOWERY ST (BORO)	0120/0000		NC OR D ST LENGTH(AH 2866 BK 1710) LOCUST LN (PRDR)
	0110/1426		BMSBN 55/0669/0110/0837 SALISBURY
	0110/0989		ELK LICK T 1 0 00979 0 00 0013+45
	0110/0985		CASSELMAN RIVER
SAINT PAUL RD (SR2003 SEG 0010/0000)	0110/0700		BMSBG 55/0669/0110/0837
	0110/0473		018 "DIA CIRC CONCR LEN=0020 INSTALLED UNKN
TUB MILL RUN RD (T323)	0110/0190		
026069 FT	026069 FT		BMSBN 55/0669/0110/0000 1 0 00979 0 00 0013+45 VILLAGE: WEST SALISBURY TUB MILL RUN
	0110/0000		BMSBG 55/0669/0110/0000 LENGTH(AH 1710 BK 3631)
	0100/3278		024 "DIA CIRC CONCR LEN=0034 INSTALLED 1999
	0100/3030		018 "DIA CIRC CONCR LEN=0030 INSTALLED UNKN
	0100/2715		018 "DIA CIRC CONCR LEN=0046 INSTALLED UNKN

DIR: B TOTAL LEN: 5.804 MI. DIST: 09-7 SR: 669
 LEFT MUN: ELK LICK T RIGHT MUN: ELK LICK T

Stationing	Segment	Material	Length	Notes
0100/2320	015" DIA	CIRC CONCR	LEN=0038	INSTALLED UNKN
0100/2075	015" DIA	CIRC CONCR	LEN=0038	INSTALLED UNKN
0100/1609	015" DIA	CIRC CONCR	LEN=0034	INSTALLED UNKN
0100/1320	015" DIA	CIRC CONCR	LEN=0050	INSTALLED UNKN
0100/1046	018" DIA	CIR PLASTIC	LEN=0032	INSTALLED UNKN
0100/0860	018" DIA	CIRC CONCR	LEN=0032	INSTALLED 1999
0100/0436	015" DIA	CIR PLASTIC	LEN=0036	INSTALLED UNKN
022438 FT	2 0 55011	0 00 0065+40		
0100/0000	LENGTH(AH	3631 BK 2067)		
0090/1970	036" DIA	CIRC CONCR	LEN=0060	INSTALLED 1999
0090/1870	036" DIA	CIRC CONCR	LEN=0060	INSTALLED UNKN
0090/1264	018" DIA	CIRC CONCR	LEN=0038	INSTALLED UNKN
020371 FT	2 0 55011	0 00 0044+70		
0090/0000	LENGTH(AH	2067 BK 2445)		
0080/2280	LEVEL ACRES LN	(PRDR)		
0080/1620	015" DIA	CIRC CONCR	LEN=0036	INSTALLED UNKN
0080/1041	015" DIA	CIRC CONCR	LEN=0034	INSTALLED UNKN
0080/0493	015" DIA	CIRC CONCR	LEN=0034	INSTALLED UNKN
017926 FT	2 0 55011	0 00 0020+25		
0080/0000	LENGTH(AH	2445 BK 2003)		
0070/1755	015" DIA	CIRC CONCR	LEN=0038	INSTALLED UNKN
0070/0854	015" DIA	CIRC CONCR	LEN=0038	INSTALLED UNKN
015923 FT	NIVERTON RD	(T442)		
0070/0000	LENGTH(AH	2003 BK 2564)		
015923 FT	015" DIA	CIRC CONCR		
2 0 55011 0 00 0000+00	015923 FT			
OAK DALE RD				
(SR2001 SEG 0010/0000)	0070/0000			

DIR: B TOTAL LEN: 5.804 MI. DIST: 09-7 SR: 669
 LEFT MUN: ELK LICK T RIGHT MUN: ELK LICK T

Stationing	Notes	Length	Material	Status
		0060/2490	LEN=0040	INSTALLED UNKN
		0060/1320	015 "DIA CIRC CONCR LEN=0040	INSTALLED UNKN
013359 FT		0060/0165	018 "DIA CIRC CONCR LEN=0032	INSTALLED UNKN
	1 0 00993 0 00 0133+98	013359 FT	LENGTH(AH 2564 BK 2769)	
		0060/0000	018 "DIA CIRC CONCR	
		0050/2702	LEN=0058	INSTALLED UNKN
		0050/1994	018 "DIA CIRC CONCR LEN=0050	INSTALLED UNKN
		0050/1062	015 "DIA CIRC CONCR LEN=0044	INSTALLED UNKN
		0050/0021	018 "DIA CIRC CONCR LEN=0052	INSTALLED UNKN
010590 FT		010590 FT		
1 0 00993 0 00 0105+55		0050/0000	LENGTH(AH 2769 BK 3075)	
SAVAGE RD		0050/0000	015 "DIA CIRC CONCR	
(SR2002 SEG 0110/3526)		0040/2730	LEN=0042	INSTALLED UNKN
FISHER RD		0040/2533	015 "DIA CIRC CONCR LEN=0040	INSTALLED UNKN
(T324)		0040/2045	015 "DIA CIRC CONCR LEN=0036	INSTALLED UNKN
		0040/1080	015 "DIA CIRC CONCR LEN=0038	INSTALLED UNKN
		0040/0495	018 "DIA CIRC CONCR LEN=0032	INSTALLED UNKN
		0040/0199	015 "DIA CIRC CONCR LEN=0038	INSTALLED UNKN
007515 FT		007515 FT		
	1 0 00993 0 00 0075+76	0040/0000	SHOEMSKER HILL ET (T406)	
		0040/0000	LENGTH(AH 3075 BK 2224)	
		0030/2149	032 "DIA CIRC CONCR LEN=0032	INSTALLED UNKN
			SHOEMAKER HILL RD	

DIR: B TOTAL LEN: 5.804 MI. DIST: 09-7 SR: 669
 LEFT MUN: ELK LICK T RIGHT MUN: ELK LICK T

1 0 00993 0 00 0053+34 005291 FT
 SPRINGS HILL RD
 (T317) 0030/0000

UPPER SPRINGS RD
 (T402) 002141 FT
 0020/0000

ASH HILL RD
 (T303) 0010/1323

000000 FT

0030/1584	(T315)	015 " DIA	CIRC	CONCR	
0030/1570	LEN=0036	INSTALLED	UNKN		
0030/1025	015 " DIA	CIRC	CONCR		
0030/0589	LEN=0075	INSTALLED	UNKN		
0030/0352	015 " DIA	CIRC	CONCR		
0030/0120	LEN=0036	INSTALLED	UNKN		
005291 FT	018 " DIA	CIRC	CONCR		
0030/0000	036" H 53" W	CON BOX	CUL		
0030/0000	LEN=0050	INSTALLED	1999		
0020/3114	RIVER RD				
0020/1926	(TB64)				
0020/1602	LENGTH(AH 2224 BK 3150)				
0020/1223	018 " DIA	CIRC	CONCR		
0020/0894	LEN=0058	INSTALLED	UNKN		
002141 FT	015 " DIA	CIRC	CONCR		
0020/0000	LEN=0034	INSTALLED	UNKN		
0010/2018	015 " DIA	CIRC	CONCR		
0010/1818	LEN=0032	INSTALLED	UNKN		
0010/1093	015 " DIA	CIRC	CONCR		
0010/0693	LEN=0032	INSTALLED	UNKN		
0010/0376	015 " DIA	CIRC	CONCR		
0010/0025	LEN=0032	INSTALLED	UNKN		
000000 FT	015 " DIA	CIRC	CONCR		
	LEN=0042	INSTALLED	UNKN		
	024 " DIA	CIRC	CONCR		
	LEN=0038	INSTALLED	UNKN		
	015 " DIA	CIRC	CONCR		
	LEN=0036	INSTALLED	UNKN		
	015 " DIA	CIRC	CONCR		
	LEN=0036	INSTALLED	UNKN		
	015 " DIA	CIRC	CONCR		
	LEN=0036	INSTALLED	UNKN		
	1 0 00993 0 00 0000+00				
	NC SPRINGS RD				
	INTER-BK MARYLAND STATE LINE				
	(STBD)				
	MFC BEGIN = D				
0010/0000	LENGTH(AH 2141 BK 0000)				

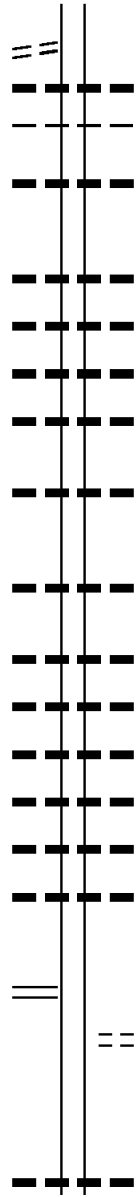
DIR: B TOTAL LEN: 17.286 MI. DIST: 09-7 SR: 653
 LEFT MUN: SUMMIT T RIGHT MUN: SUMMIT T

	0330/2006	015 " DIA LEN=0045	CAST IRON INSTALLED	1988
	0330/1720	015 " DIA LEN=0045	CIR PLASTIC INSTALLED	2016
	0330/1332	015 " DIA LEN=0050	CIR PLASTIC INSTALLED	2016
	0330/1013	015 " DIA LEN=0049	CAST IRON INSTALLED	1988
	0330/0672	015 " DIA LEN=0035	CAST IRON INSTALLED	1988
085111 FT	085111 FT	1 0 00547	0 00 0061+96	
		PINEY RUN STRUCTURE LENGTH 12 FT BMSID 55/0653/0330/0000		
	0330/0000	LEN=0000	LENGTH(AH 2631 BK 3500)	
	0320/2760	015 " DIA LEN=0040	CIRC CONCR INSTALLED	1988
	0320/2283	015 " DIA LEN=0037	CAST IRON INSTALLED	1988
	0320/1766	015 " DIA LEN=0035	CAST IRON INSTALLED	1988
	0320/1417	015 " DIA LEN=0035	CAST IRON INSTALLED	1988
	0320/0741	015 " DIA LEN=0038	CAST IRON INSTALLED	1988
	0320/0217	015 " DIA LEN=0037	CIRC CONCR INSTALLED	1988
081611 FT	081611 FT	1 0 00547	0 00 0095+25	
	0320/0000	LEN=0000	LENGTH(AH 3500 BK 3694)	
	0310/3500	015 " DIA LEN=0035	CIRC CONCR INSTALLED	1988
	0310/2416	015 " DIA LEN=0035	CAST IRON INSTALLED	1988
	0310/1970	015 " DIA LEN=0035	CIRC CONCR INSTALLED	1988
	0310/0721	015 " DIA LEN=0032	CAST IRON INSTALLED	1988
077917 FT	077917 FT	1 0 00547	0 00 0132+19	
	0310/0000	LEN=0000	LENGTH(AH 3694 BK 2440)	
	0300/2113	015 " DIA LEN=0035	CAST IRON INSTALLED	1988

DIR: B TOTAL LEN: 17.286 MI. DIST: 09-7 SR: 653
 LEFT MUN: SUMMIT T RIGHT MUN: SUMMIT T

BLACK SUMMIT RD
 (T512)

0300/1758



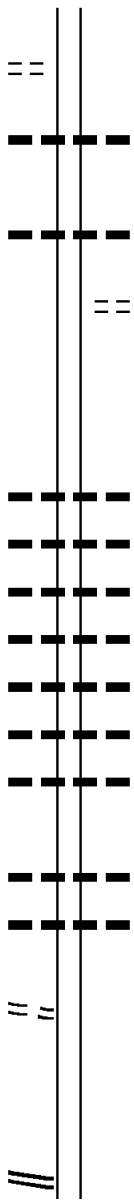
0300/1180	015 " DIA	CAST IRON
	LEN=0040	INSTALLED 1988
0300/0931	SUMMIT	
	BLACK T	
0300/0382	015 " DIA	CIRC CONCR
	LEN=0200	INSTALLED 1988
075477 FT	1 0 00547	0 00 0155+87
5 0300/0000	LENGTH(AH	2440 BK 2328)
	015 " DIA	CIRC CONCR
	LEN=0040	INSTALLED 1988
	018 " DIA	CIRC CONCR
	LEN=0050	INSTALLED 1988
	027 " DIA	CIRC CONCR
	LEN=0054	INSTALLED 1988
	015 " DIA	CIRC CONCR
	LEN=0040	INSTALLED 1988
	015 " DIA	CIRC CONCR
	LEN=0045	INSTALLED 1988
073149 FT	1 0 00547	0 00 0179+87
5 0290/0000	LENGTH(AH	2328 BK 3720)
	012 " DIA	CIRC CONCR
	LEN=0045	INSTALLED 1988
	012 " DIA	CIRC CONCR
	LEN=0045	INSTALLED 1988
	015 " DIA	CIRC CONCR
	LEN=0040	INSTALLED 1988
	015 " DIA	CIR PLASTIC
	LEN=0040	INSTALLED 1988
	015 " DIA	CIRC CONCR
	LEN=0045	INSTALLED 1988
	018 " DIA	CIRC CONCR
	LEN=0050	INSTALLED UNKN
	015 " DIA	CIRC CONCR
	LEN=0040	INSTALLED 1988
069429 FT		
5 0280/0000	LENGTH(AH	3720 BK 1871)
	JUDY RD	
	(TWP)	
	0270/1832	
	018 " DIA	CIRC CONCR
	LEN=0040	INSTALLED 1988

1 0 00547 0 00 0217+71 069429 FT
 WALKER RD
 (SR3021 SEG 0010/0000) 0280/0000

DIR: B TOTAL LEN: 17.286 MI. DIST: 09-7 SR: 653
 LEFT MUN: BLACK T RIGHT MUN: BLACK T

1 0 00547 0 00 0236+91 067558 FT
 WILSON CREEK RD
 (T437) 0270/0000

067558 FT
 0270/0000 LENGTH(AH 1871 BK 3663)



==

5

---|---

---|---

==

063895 FT

063895 FT 1 0 00547 0 00 0273+13
 0260/0000 LENGTH(AH 3663 BK 3198)

---|---

---|---

---|---

---|---

---|---

---|---

---|---

060697 FT

0250/2252 012 "DIA CIRC CONCR
 LEN=0045 INSTALLED 1988
 0250/2065 012 "DIA CIRC CONCR
 LEN=0045 INSTALLED 1988
 0250/1703 015 "DIA CIRC CONCR
 LEN=0048 INSTALLED 1988
 0250/1332 012 "DIA CIRC CONCR
 LEN=0045 INSTALLED 1988
 0250/1048 015 "DIA CIRC CONCR
 LEN=0150 INSTALLED 1988
 0250/0760 015 "DIA CIRC CONCR
 LEN=0045 INSTALLED 1988
 0250/0431 015 "DIA CIRC CONCR
 LEN=0042 INSTALLED UNKN
 060697 FT 1 0 00547 0 00 0304+55
 018 "DIA CIRC CONCR
 LEN=0032 INSTALLED UNKN
 5 0250/0000 LENGTH(AH 3198 BK 2523)
 015 "DIA CIRC CONCR
 LEN=0040 INSTALLED 1988

---|---

---|---

HAUGER ST
 (T435) 0240/1287

==

1 0 00547 0 00 0330+40 058174 FT
 HUMBERT SCHOOL RD
 (SR3019 SEG 0080/0000)
 GARRETT RD

058174 FT

==

DIR: B TOTAL LEN: 17.286 MI. DIST: 09-7 SR: 653
 LEFT MUN: BLACK T RIGHT MUN: BLACK T

(SR3019 SEG 0080/0000) 0240/0000

==	0240/0000	LENGTH(AH 2523 BK 3423)
---	0230/3404	018 " DIA CIRC UNKNOWN LEN=0044 INSTALLED 2016
---	0230/2218	018 " DIA CIRC UNKNOWN LEN=0045 INSTALLED 1998
---	0230/1342	018 " DIA CIRC PLASTIC LEN=0045 INSTALLED 1988
---	0230/1044	024 " DIA CIRC PLASTIC LEN=0040 INSTALLED 1988
---	0230/0807	024 " DIA CIRC PLASTIC LEN=0056 INSTALLED 2007
---	0230/0537	018 " DIA CIRC CONCR LEN=0048 INSTALLED 1988
---	0230/0255	024 " DIA CIRC PLASTIC LEN=0072 INSTALLED UNKN
---	0230/0080	018 " DIA CIRC PLASTIC LEN=0044 INSTALLED 2016
054751 FT	054751 FT	1 0 00547 0 00 0365+04
---	0230/0000	LENGTH(AH 3423 BK 1192)
---	0224/1010	BMSSEN 55/0653/0224/0908 0 0 00000 0 00 0000+00
---	0224/0908	CSX RR BMSBG 55/0653/0224/0908
---	0224/0865	018 " DIA CIRC PLASTIC LEN=0030 INSTALLED 1999
---	0224/0693	BMSSEN 55/0653/0224/0576
---	0224/0610	BLACK MILFORD T 0 0 00000 0 00 0000+00
---	0224/0576	COXES CREEK BMSBG 55/0653/0224/0576
WATER LEVEL RD (SR3015 SEG 0010/0000) 0224/0540	0224/0540	MILFORD
---	0224/0245	ROCKWOOD B 015 " DIA CIRC CONCR LEN=0018 INSTALLED 1988
---	0224/0020	0 0 00000 0 00 0000+00
053559 FT	053559 FT	NC GA
GARRETT RD (BORO) 0224/0000	0224/0000	LENGTH(AH 1192 BK 1672)
---	0210/1660	015 " DIA CIRC CONCR LEN=0035 INSTALLED 1988
---	0210/1332	AL (BORO)
---	0210/1134	WHITE OAK ST (BORO) 012 " DIA CIRC CONCR

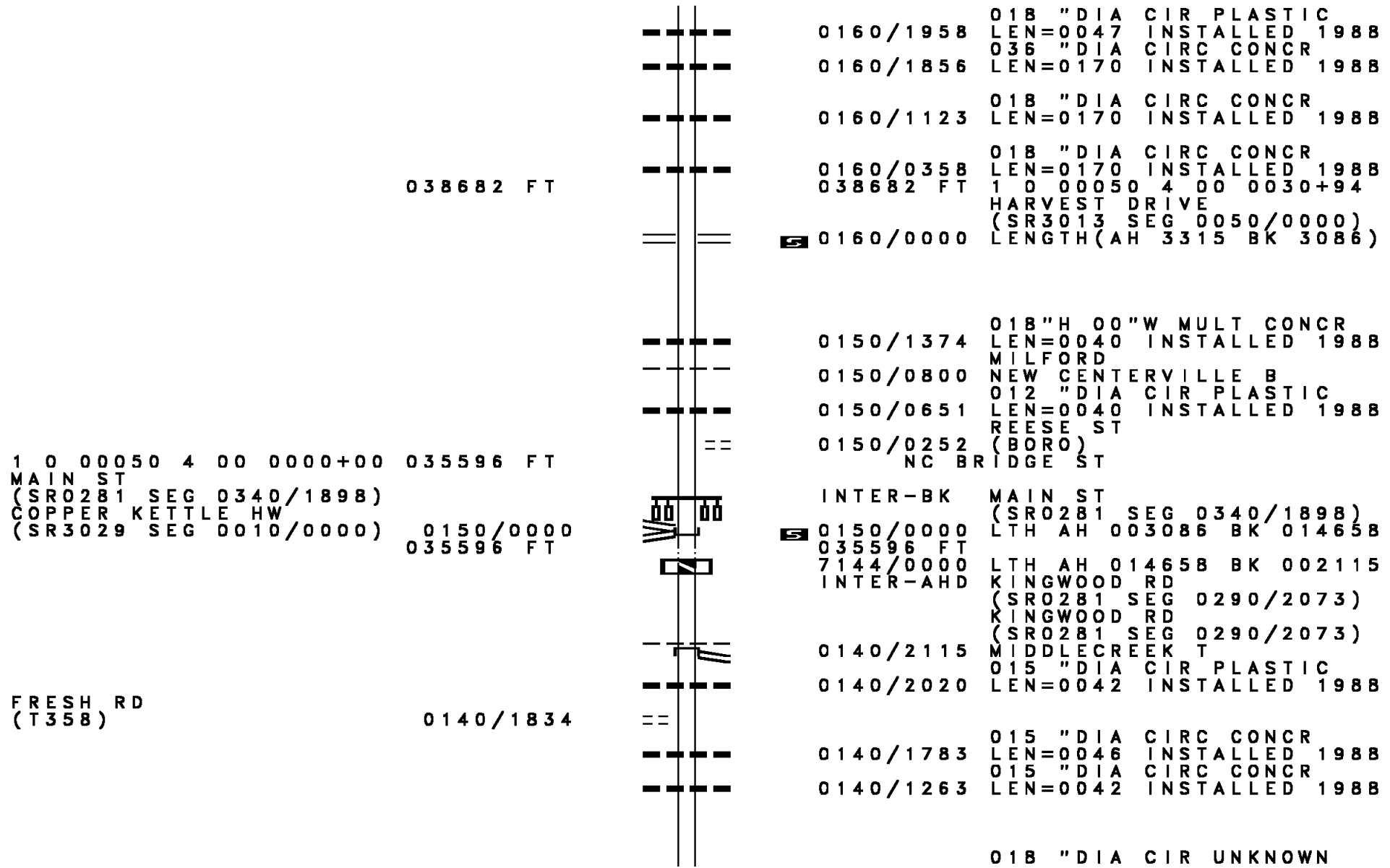
DIR: B TOTAL LEN: 17.286 MI. DIST: 09-7 SR: 653
 LEFT MUN: ROCKWOOD B RIGHT MUN: ROCKWOOD B

Segment	Start Station	End Station	Length	Notes
AL (BORO)	0210/0601	0210/0575	0036 FT	INSTALLED UNKN
	0210/0575	0210/0383		ROCK ST (BORO)
	0210/0383	0210/0214		AL (BORO)
	0210/0214	051887 FT	051887 FT	1 0 00547 0 00 0392+01
	0210/0000	0200/2100		MARKET ST (BORO) LENGTH(AH 1672 BK 2249)
WALNUT ST (BORO)	0200/1882	0200/1881	0035 FT	012"H 12"W **UNKNOWN** INSTALLED 1988
	0200/1881	0200/1771	0035 FT	015 "DIA CIRC CONCR INSTALLED 1988
	0200/1771	0200/1283	0032 FT	012 "DIA CIRC OTHER INSTALLED UNKN
	0200/1283	0200/1017	0035 FT	015 "DIA CIRC CONCR INSTALLED 1988
AL (BORO)	0200/1017	0200/0666	0035 FT	CHESTNUT ST (BORO)
	0200/0666	0200/0661	0035 FT	012"H 12"W **UNKNOWN** INSTALLED 1988
	0200/0661	0200/0345	0035 FT	012"H 12"W **UNKNOWN** INSTALLED 1988
	0200/0345	049638 FT	049638 FT	1 0 00547 0 00 0414+54
	0200/0000	0190/1090		BRIDGE ST (SR2016 SEG 0010/0000) NC MA MAIN ST
AL (BORO)	0190/1090	0190/0916	0030 FT	MAIN ST (SR3006 SEG 0180/1773) LENGTH(AH 2249 BK 1106)
	0190/0916	0190/0729	0030 FT	012 "DIA CIRC OTHER INSTALLED UNKN
	0190/0729	0190/0662	0030 FT	BROADWAY ST (BORO) 015 "DIA CIRC OTHER INSTALLED UNKN
LEORA AV (BORO)	0190/0662	0190/0530	0030 FT	AL (BORO)
	0190/0530	0190/0327	0030 FT	015 "DIA CIRC OTHER INSTALLED UNKN

DIR: B TOTAL LEN: 17.286 MI. DIST: 09-7 SR: 653
 LEFT MUN: ROCKWOOD B RIGHT MUN: ROCKWOOD B

Street Name	Stationing	Length (FT)	Notes
GRANDVIEW AV (BORO)	0190/0310	048532	
SOMERSET AV (BORO)	0190/0000	045400	LENGTH(AH 1106 BK 3132)
			ROCKWOOD
			MILFORD T
			012 " DIA CIR UNKNOWN
			LEN=0040 INSTALLED 1988
			018 " DIA CIRC CONCR
			LEN=0035 INSTALLED 1988
			015 " DIA CIRC CONCR
			LEN=0029 INSTALLED 1988
			015 " DIA CIRC CONCR
			LEN=0030 INSTALLED 1988
			015 " DIA CIRC CONCR
			LEN=0027 INSTALLED 1988
			045400 FT
			LENGTH(AH 3132 BK 3403)
			015 " DIA CIRC CONCR
			LEN=0028 INSTALLED 1988
GREENHOUSE RD (T463)	0170/2290	0170/2290	ROMESBERG RD (T464)
			018 " DIA CIRC CONCR
			LEN=0030 INSTALLED 1988
			015 " DIA CIRC CONCR
			LEN=0030 INSTALLED 1988
			012 " DIA CIR UNKNOWN
			LEN=0036 INSTALLED UNKN
			015 " DIA CIRC CONCR
			LEN=0037 INSTALLED 1988
BERRY RD (T408)	0170/1156	0170/1073	015 " DIA CIRC CONCR
		0170/0919	LEN=0036 INSTALLED 1988
			BMSFN 55/0653/0170/0880
			1 0 00050 4 00 0064+10
			SOUTH GLADE CREEK
			BMSBG 55/0653/0170/0880
			015 " DIA CIR PLASTIC
			LEN=0030 INSTALLED 1988
			041997 FT
			LENGTH(AH 3403 BK 3315)
			018 " DIA CIR PLASTIC
			LEN=0037 INSTALLED 1988
			018 " DIA CIRC CONCR
			LEN=0140 INSTALLED 1988

DIR: B TOTAL LEN: 17.286 MI. DIST: 09-7 SR: 653
 LEFT MUN: MILFORD T RIGHT MUN: MILFORD T



038682 FT

1 0 00050 4 00 0000+00 035596 FT
 MAIN ST
 (SR0281 SEG 0340/1898)
 COPPER KETTLE HW
 (SR3029 SEG 0010/0000) 0150/0000
 035596 FT

FRESH RD
 (T358) 0140/1834

018 "DIA CIR UNKNOWN

EXTRACT DATE: 12/18/2023
PRINT DATE: 12/21/2023

ROADWAY MANAGEMENT SYSTEM
SLD COUNTY/SR - ANNUAL PRINT

PAGE NUMBER: 218
COUNTY: SOMERSET

DIR: B TOTAL LEN: 17.286 MI.
LEFT MUN: MIDDLECREEK T

DIST: 09-7 SR: 653
RIGHT MUN: MIDDLECREEK T

Stationing	Length	Description	Material	Year
033481 FT	0140/0025	LEN=0046	INSTALLED	1988
	033481 FT	2 0 55040 0 01 0343+74		
		VILLAGE: NEW LEXINGTON		
	0140/0000	LENGTH(AH 2115 BK 1703)		
		024 " DIA CIRC CONCR		
	0130/1493	LEN=0045	INSTALLED	1988
		015 " DIA CIRC UNKNOWN		
	0130/1270	LEN=0060	INSTALLED	1988
		015 " DIA CIRC CONCR		
	0130/0742	LEN=0274	INSTALLED	1988
031778 FT	031778 FT	2 0 55040 0 01 0326+39		
		HANDWERK RD		
		(T352)		
	0130/0000	LENGTH(AH 1703 BK 2203)		
		015 " DIA CIRC CONCR		
	0120/2200	LEN=0274	INSTALLED	1988
		015 " DIA CIRC CONCR		
	0120/1854	LEN=0274	INSTALLED	1988
		015 " DIA CIRC CONCR		
	0120/1524	LEN=0274	INSTALLED	1988
		015 " DIA CIRC CONCR		
	0120/1242	LEN=0044	INSTALLED	1998
		018 " DIA CIRC CONCR		
	0120/0781	LEN=0054	INSTALLED	1988
2 0 55040 0 01 0304+30	029575 FT			
BARRON CHURCH RD				
(SR3033 SEG 0010/0000)	0120/0000			
	0120/0000	LENGTH(AH 2203 BK 2946)		
		015 " DIA CIRC CONCR		
	0110/2272	LEN=0060	INSTALLED	1988
		015 " DIA CIRC CONCR		
	0110/1868	LEN=0040	INSTALLED	1988
		018 " DIA CIRC CONCR		
	0110/1560	LEN=0274	INSTALLED	1988
		018 " DIA CIRC CONCR		
	0110/1231	LEN=0050	INSTALLED	1988
		018 " DIA CIRC CONCR		
	0110/0790	LEN=0274	INSTALLED	1988
		018 " DIA CIRC CONCR		
	0110/0297	LEN=0274	INSTALLED	1988
		015 " DIA CIRC CONCR		
	0110/0110	LEN=0050	INSTALLED	1988
026629 FT	026629 FT	2 0 55040 0 01 0274+75		
	0110/0000	LENGTH(AH 2946 BK 1084)		
		015 " DIA CIRC CONCR		
	0100/0958	LEN=0048	INSTALLED	1988

MCGUIRE RD

EXTRACT DATE: 12/18/2023
PRINT DATE: 12/21/2023

ROADWAY MANAGEMENT SYSTEM
SLD COUNTY/SR - ANNUAL PRINT

PAGE NUMBER: 217
COUNTY: SOMERSET

DIR: B TOTAL LEN: 17.286 MI.
LEFT MUN: MIDDLECREEK T

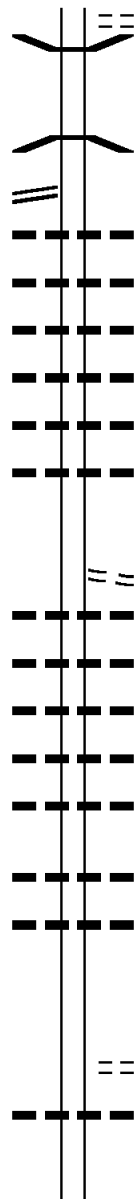
DIST: 09-7 SR: 653
RIGHT MUN: MIDDLECREEK T

REAM RD
(SR3035 SEG 0010/0000) 0090/2293

025545 FT

022851 FT

019570 FT



0100/0230 (T342)
0100/0124 BMSSEN 55/0653/0100/0000
025545 FT 2 0 55040 0 00 0255+16
LAUREL HILL CREEK
BMSBG 55/0653/0100/0000
LENGTH(AH 1084 BK 2694)

0100/0000
0090/1762 018 " DIA CIR UNKNOWN
LEN=0047 INSTALLED 1988
0090/1266 015 " DIA CIRC CONCR
LEN=0046 INSTALLED 1988
0090/1022 015 " DIA CIRC CONCR
LEN=0045 INSTALLED 1988
0090/0733 015 " DIA CIRC CONCR
LEN=0051 INSTALLED 1988
0090/0493 015 " DIA CIRC CONCR
LEN=0040 INSTALLED 1988
0090/0069 015 " DIA CIRC CONCR
LEN=0066 INSTALLED 1988
022851 FT 2 0 55040 0 00 0228+16
KING RD
(T457)
0090/0000 LENGTH(AH 2694 BK 3281)
0080/2744 018 " DIA CIR PLASTIC
LEN=0050 INSTALLED 2004
0080/2466 015 " DIA CIRC CONCR
LEN=0049 INSTALLED 1988
0080/2231 015 " DIA CIR PLASTIC
LEN=0040 INSTALLED 1988
0080/1887 018 " DIA CIR PLASTIC
LEN=0051 INSTALLED 2004
0080/1443 015 " DIA CIR UNKNOWN
LEN=0040 INSTALLED 1988
0080/0748 015 " DIA CIRC CONCR
LEN=0036 INSTALLED 1988
0080/0207 015 " DIA CIRC CONCR
LEN=0033 INSTALLED 1988
019570 FT 2 0 55040 0 00 0195+52
0080/0000 LENGTH(AH 3281 BK 2756)

0070/1604 WHIPKEY DAM RD
(T460)
0070/1557 015 " DIA CIRC CONCR
LEN=0064 INSTALLED 1988

EXTRACT DATE: 12/18/2023
PRINT DATE: 12/21/2023

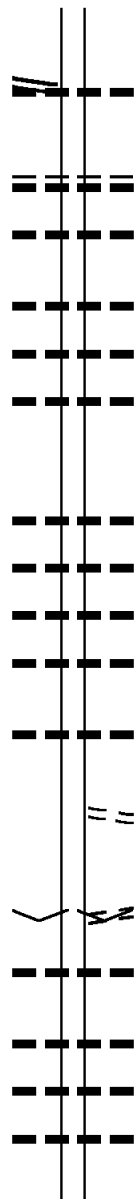
ROADWAY MANAGEMENT SYSTEM
SLD COUNTY/SR - ANNUAL PRINT

PAGE NUMBER: 216
COUNTY: SOMERSET

DIR: B TOTAL LEN: 17.286 MI.
LEFT MUN: MIDDLECREEK T

DIST: 09-7 SR: 653
RIGHT MUN: MIDDLECREEK T

2 0 55040 0 00 0167+69 016814 FT
COVERED BRIDGE RD
(SR3014 SEG 0010/0000) 0070/0000



016814 FT 015 "DIA CIRC CONCR
LEN=0200 INSTALLED 1988
S 0070/0000 LENGTH(AH 2756 BK 2664)
015 "DIA CIRC CONCR
LEN=0037 INSTALLED 1988
MIDDLECREEK
0060/2394 UPPER TURKEYFOOT T
015 "DIA CIRC CONCR
0060/1958 LEN=0042 INSTALLED 1988
015 "DIA CIRC CONCR
0060/1343 LEN=0037 INSTALLED 1988
015 "DIA CIRC METAL
0060/1017 LEN=0040 INSTALLED 1988
015 "DIA CIRC METAL
0060/0681 LEN=0043 INSTALLED 1988
014150 FT 2 0 55040 0 00 0141+05
S 0060/0000 LENGTH(AH 2664 BK 3213)
018 "DIA CIRC CONCR
0050/2682 LEN=0042 INSTALLED 1988
018 "DIA CIRC METAL
0050/2466 LEN=0040 INSTALLED 1988
015 "DIA CIRC CONCR
0050/2141 LEN=0040 INSTALLED 1988
015 "DIA CIR PLASTIC
0050/1691 LEN=0042 INSTALLED 1988
018 "DIA CIRC CONCR
0050/0834 LEN=0042 INSTALLED 1988
LC FOR KANAUL RD
0050/0123 (CONN)
010937 FT 2 0 55040 0 00 0109+18
VILLAGE: SCULLTON
KANAUL RD
(T320)
S 0050/0000 LENGTH(AH 3213 BK 2809)
018 "DIA CIR UNKNOWN
0040/2770 LEN=0040 INSTALLED 1988
015 "DIA CIRC CONCR
0040/1921 LEN=0040 INSTALLED 1988
018 "DIA CIR PLASTIC
0040/1446 LEN=0036 INSTALLED 1988
015 "DIA CIRC METAL
0040/1216 LEN=0040 INSTALLED 1988
018 "DIA CIRC CONCR

DIR: B TOTAL LEN: 17.286 MI.
 LEFT MUN: UPPER TURKEYFOOT T

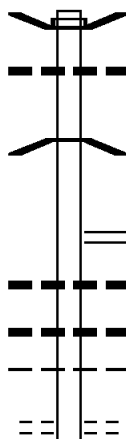
DIST: 09-7 SR: 653
 RIGHT MUN: UPPER TURKEYFOOT T

2 0 55040 0 00 0081+00 008128 FT
 KINGS MT RD
 (T316) 0040/0000

0040/0524	LEN=0274	INSTALLED	1988
0040/0192	015 "DIA	CIRC CONCR	
008128 FT	LEN=0042	INSTALLED	1988
0040/0000	LENGTH(AH 2809 BK 3069)		
0030/3015	LOWER SANDY RUN RD (TWP)		
0030/2168	BMS EN 55/0653/0030/2154	2 0 55040 0 00 0071+82	
0030/2154	BMS BG 55/0653/0030/2154	SANDY RUN	
0030/1990	UPPER SANDY RUN RD (TWP)		
0030/1310	015 "DIA	CIRC METAL	LEN=0041 INSTALLED 1988
0030/0750	015 "DIA	CIRC METAL	LEN=0048 INSTALLED 1988
0030/0361	015 "DIA	CIR PLASTIC	LEN=0040 INSTALLED UNKN
005059 FT	2 0 55040 0 00 0050+51	015 "DIA CIR PLASTIC	
0030/0000	LEN=0041	INSTALLED	1988
0020/1936	LENGTH(AH 3069 BK 2527)		
	018 "DIA	CIR PLASTIC	LEN=0048 INSTALLED 1988
002532 FT	002532 FT	2 0 55040 0 00 0025+24	LENGTH(AH 2527 BK 2532)
	0020/0000	015 "DIA CIRC CONCR	
	0010/2033	LEN=0040	INSTALLED 1988
	0010/1556	LEN=0055	INSTALLED 1998
	0010/1176	LEN=0060	INSTALLED 1988
000000 FT	000000 FT	2 0 55040 0 00 0000+00	NC SCULLTON RD
	INTER-BK	JIM MOUNTAIN RD (SR0653 SEG 0120/3276)	
		MFC BEGIN = D BK-FAYETTE (26)	
	0010/0000	LENGTH(AH 2532 BK 0000)	

EXTRACT DATE: 12/18/2023 ROADWAY MANAGEMENT SYSTEM PAGE NUMBER: 214
 PRINT DATE: 12/21/2023 SLD COUNTY/SR - ANNUAL PRINT COUNTY: SOMERSET
 DIR: B TOTAL LEN: 26.669 MI. DIST: 09-7 SR: 601
 LEFT MUN: PAINT B RIGHT MUN: PAINT B

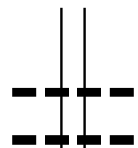
140805 FT



140811 FT BMS EN 55/0601/0590/1930
 INTER-AHD MAIN ST
 0590/2015 (SR4051 SEG 0010/0000)
 0590/1970 018 "DIA CIRC CONCR
 LEN=0030 INSTALLED 1980
 1 1 00825 0 00 0015+79
 SR 0056 EBL
 0590/1930 BMSBG 55/0601/0590/1930
 RAMP A-1 RD
 (SR8004 SEG 0760/0000)
 RAMP A-2 RD
 0590/1834 (SR8004 SEG 0750/0577)
 0590/1825 018 "DIA CIRC CONCR
 LEN=0030 INSTALLED 1980
 018 "DIA CIRC CONCR
 0590/1720 LEN=0030 INSTALLED 1980
 PAINT
 0590/1710 PAINT T
 HOFFMAN AV
 0590/1698 (BORO)

DIR: B TOTAL LEN: 26.669 MI. DIST: 09-7 SR: 601
 LEFT MUN: PAINT T RIGHT MUN: PAINT T

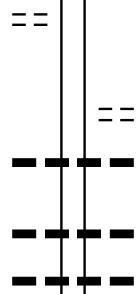
134326 FT



134332 FT 1 1 00788 0 00 0030+84
 S 0570/0000 LENGTH(AH 3284 BK 2963)
 024 " DIA CIRC CONCR
 0560/2428 LEN=0032 INSTALLED 2005
 018 " DIA CIRC CONCR
 0560/2212 LEN=0033 INSTALLED 1980

OLD HOFFMAN LN
 (T715)

0560/0339
 131363 FT



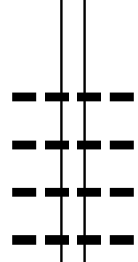
131369 FT 1 1 00788 0 00 0000+00
 SCHOOL HOUSE LN
 (TWP)
 S 0560/0000 LENGTH(AH 2963 BK 3434)
 024 " DIA CIRC CONCR
 0550/3400 LEN=0030 INSTALLED 1980
 018 " DIA CIR PLASTIC
 0550/2586 LEN=0040 INSTALLED 1980
 015 " DIA CIRC CONCR
 0550/2142 LEN=0042 INSTALLED 1980

127929 FT



127935 FT 2 0 55099 0 00 0074+48
 S 0550/0000 LENGTH(AH 3434 BK 2432)
 018 " DIA CIR PLASTIC
 0540/2064 LEN=0060 INSTALLED 1980

125497 FT



125503 FT 2 0 55099 0 00 0049+33
 S 0540/0000 LENGTH(AH 2432 BK 2443)
 015 " DIA CIRC METAL
 0530/2268 LEN=0042 INSTALLED 1980
 018 " DIA CIRC METAL
 0530/1913 LEN=0055 INSTALLED 1980
 060 " DIA CIRC CONCR
 0530/1382 LEN=0043 INSTALLED 1980
 015 " DIA CIRC CONCR
 0530/0821 LEN=0050 INSTALLED 1980

EXTRACT DATE: 12/18/2023
PRINT DATE: 12/21/2023

ROADWAY MANAGEMENT SYSTEM
SLD COUNTY/SR - ANNUAL PRINT

PAGE NUMBER: 211
COUNTY: SOMERSET

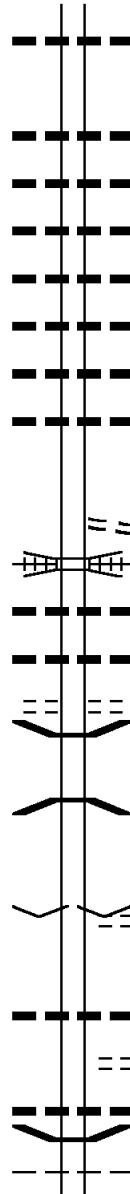
DIR: B TOTAL LEN: 26.669 MI.
LEFT MUN: PAINT T

DIST: 09-7 SR: 601
RIGHT MUN: PAINT T

123054 FT

120546 FT

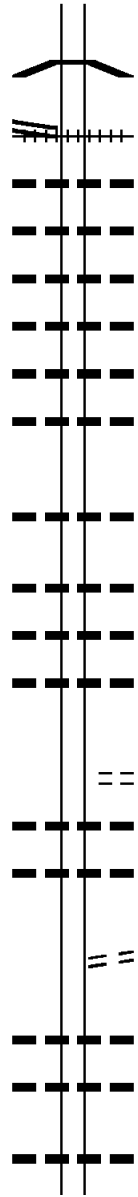
119653 FT



0530/0014 018 " DIA CIR PLASTIC
LEN=0040 INSTALLED 2005
123060 FT 2 0 55099 0 00 0024+36
5 0530/0000 LENGTH(AH 2443 BK 2508)
018 " DIA CIR PLASTIC
0520/2214 LEN=0040 INSTALLED 2005
018 " DIA CIR PLASTIC
0520/1893 LEN=0040 INSTALLED 2005
015 " DIA CIRC METAL
0520/1601 LEN=0048 INSTALLED 1980
015 " DIA CIRC METAL
0520/1348 LEN=0040 INSTALLED 1980
015 " DIA CIRC METAL
0520/0928 LEN=0042 INSTALLED 1980
015 " DIA CIRC CONCR
0520/0654 LEN=0041 INSTALLED 1980
015 " DIA CIRC CONCR
0520/0292 LEN=0043 INSTALLED 1980
120552 FT 2 0 55099 0 00 0000+00
FYOCK DR
(T688)
5 0520/0000 LENGTH(AH 2508 BK 0893)
CONSOLIDATED RAIL CORP
OVERPASS IS RR X-ING
0510/0848 015 " DIA CIRC CONCR
0510/0530 LEN=0048 INSTALLED 1980
015 " DIA CIRC CONCR
0510/0230 LEN=0048 INSTALLED UNKN
RIVER RD
0510/0206 (TWP)
0510/0194 BMS 55/0601/0510/0097
2 0 55098 0 00 0104+67
SHADE CREEK
0510/0097 BMSBG 55/0601/0510/0097
119659 FT 2 0 55098 0 00 0103+77
VILLAGE: SEANOR
MAIN ST
(T688)
5 0510/0000 LENGTH(AH 0893 BK 2001)
018 " DIA CIRC METAL
0500/1061 LEN=0048 INSTALLED 1980
BETHEL DR
0500/0668 (TWP)
018 " DIA CIRC CONCR
0500/0500 LEN=0050 INSTALLED 1987
0500/0283 BMS 55/0601/0500/0092
PAINT
0500/0160 CONEMAUGH T

DIR: B TOTAL LEN: 26.669 MI. DIST: 09-7 SR: 601
 LEFT MUN: PAINT T RIGHT MUN: PAINT T

2 0 55098 0 00 0084+98 117652 FT
 MILLER PICKING RD
 (SR4039 SEG 0010/0000) 0500/0000



2 0 55098 0 00 0085+98
 STONY CREEK
 BMSBG 55/0601/0500/0092
 (AAR 145243E)#TRKS 01
 LENGTH(AH 2001 BK 3946)
 015 " DIA CIRC METAL
 LEN=0028 INSTALLED 1980
 015 " DIA CIRC CONCR
 LEN=0032 INSTALLED 1980
 015 " DIA CIRC METAL
 LEN=0033 INSTALLED 1980
 015 " DIA CIRC METAL
 LEN=0030 INSTALLED 1980
 015 " DIA CIRC METAL
 LEN=0032 INSTALLED 1980
 015 " DIA CIRC METAL
 LEN=0032 INSTALLED 1980
 015 " DIA CIRC CONCR
 LEN=0032 INSTALLED 1980
 015 " DIA CIRC CONCR
 LEN=0032 INSTALLED UNKN
 018 " DIA CIRC CONCR
 LEN=0040 INSTALLED 2005
 015 " DIA CIRC CONCR
 LEN=0074 INSTALLED 1980
 2 0 55098 0 00 0046+00
 FIRST ST
 (T830)
 LENGTH(AH 3946 BK 0877)
 015 " DIA CIRC OTHER
 LEN=0035 INSTALLED UNKN
 015 " DIA CIRC CONCR
 LEN=0030 INSTALLED UNKN
 2 0 55098 0 00 0036+00
 BETHEL ST
 (T758)
 LENGTH(AH 0877 BK 3529)
 015 " DIA CIRC CONCR
 LEN=0037 INSTALLED UNKN
 048 " DIA CIRC METAL
 LEN=0036 INSTALLED UNKN
 015 " DIA CAST IRON
 LEN=0036 INSTALLED UNKN
 018 " DIA CIRC CONCR

113706 FT

112829 FT

EXTRACT DATE: 12/18/2023
PRINT DATE: 12/21/2023

ROADWAY MANAGEMENT SYSTEM
SLD COUNTY/SR - ANNUAL PRINT

PAGE NUMBER: 209
COUNTY: SOMERSET

DIR: B TOTAL LEN: 26.669 MI.
LEFT MUN: CONEMAUGH T

DIST: 09-7 SR: 601
RIGHT MUN: CONEMAUGH T

Stationing	Right of Way	Length	Material	Installation
0470/1900	0470/1900	LEN=0040		INSTALLED 2005
0470/1100	0470/1100		JONES ST (TWP) TOWNSHIP XXXX RT	
0470/0824	0470/0824		(TWP) THOMAS ST (T723)	
0470/0668	0470/0668		BMS EN 55/0601/0470/0267	
0470/0286	0470/0286		2 0 55098 0 00 0002+89 TR. STONY CR.	
0470/0267	0470/0267		BMSBG 55/0601/0470/0267	
0470/0150	0470/0150	LEN=0107	015 "DIA CIRC METAL	INSTALLED UNKN
109300 FT	109306 FT		2 0 55098 0 00 0000+00	
0470/0000	0470/0000	LEN=0107	VILLAGE: MAPLE RIDGE SR 0403 SH (SR0403 SEG 0240/0000)	
0460/0734	0460/0734	LEN=0030	018 "DIA CIRC CONCR	INSTALLED UNKN
0460/0430	0460/0430	LEN=0030	018 "DIA CIRC CONCR	INSTALLED UNKN
108364 FT	108370 FT			
0460/0000	0460/0000	LENGTH(AH 0936 BK 1423)	018 "DIA CIR PLASTIC	
0450/1406	0450/1406	LEN=0050	036 "DIA CIRC METAL	INSTALLED 1996
0450/1080	0450/1080	LEN=0035	018 "DIA CIRC METAL	INSTALLED UNKN
0450/0685	0450/0685	LEN=0062	018 "DIA CIRC METAL	INSTALLED UNKN
0450/0285	0450/0285	LEN=0050	018 "DIA CIRC METAL	INSTALLED UNKN
106941 FT	106947 FT		1 0 00052 0 03 1011+97	
0450/0000	0450/0000	LENGTH(AH 1423 BK 3516)	VILLAGE: HOLSOPPLE 018 "DIA CIRC CONCR	
0440/3482	0440/3482	LEN=0050	018 "DIA CIRC CONCR	INSTALLED UNKN
0440/3232	0440/3232	LEN=0050	018 "DIA CIRC METAL	INSTALLED UNKN
0440/3036	0440/3036	LEN=0050	018 "DIA CIRC METAL	INSTALLED UNKN
0440/2923	0440/2923	LEN=0045	018 "DIA CIRC METAL	INSTALLED UNKN
0440/2664	0440/2664	LEN=0045	018 "DIA CIRC METAL	INSTALLED UNKN

1 0 00052 5 00 0000+00
SR 4037 SH
(SR4037 SEG 0010/0000)
SUGAR MAPLE AV
(T759)

HILL AV
(T428)

EXTRACT DATE: 12/18/2023
PRINT DATE: 12/21/2023

ROADWAY MANAGEMENT SYSTEM
SLD COUNTY/SR - ANNUAL PRINT

PAGE NUMBER: 208
COUNTY: SOMERSET

DIR: B TOTAL LEN: 26.669 MI.
LEFT MUN: CONEMAUGH T

DIST: 09-7 SR: 601
RIGHT MUN: CONEMAUGH T

PADOT STOCKPILE # 10
(PRDR)

0440/0628

103425 FT

101777 FT

0440/2399	LEN=0050	015 "DIA	CIRC METAL	INSTALLED UNKN
0440/2274	LEN=0040	015 "DIA	CIRC METAL	INSTALLED UNKN
0440/1919	LEN=0045	018 "DIA	CIR PLASTIC	INSTALLED UNKN
0440/1761	LEN=0045	018 "DIA	CIRC METAL	INSTALLED UNKN
0440/1629	LEN=0045	018 "DIA	CIRC METAL	INSTALLED UNKN
0440/1459	LEN=0050	018 "DIA	CIRC METAL	INSTALLED 1999
0440/1244	LEN=0045	018 "DIA	CIR PLASTIC	INSTALLED UNKN
0440/1052	LEN=0050	030 "DIA	CIRC CONCR	INSTALLED 1999
0440/0839	LEN=0050			INSTALLED UNKN
0440/0628				
0440/0375	LEN=0050	015 "DIA	CIR PLASTIC	INSTALLED UNKN
0440/0275	LEN=0050	015 "DIA	CIRC METAL	INSTALLED UNKN
103431 FT	1 0 00052	0 03	0976+81	
0440/0000	LENGTH(AH	3516	BK 1648)	
0430/1576	LEN=0040	015 "DIA	CIRC METAL	INSTALLED UNKN
0430/1117	LEN=0010	036 "DIA	CIR PLASTIC	INSTALLED 2006
0430/0723	ABEX RD	(T800)		
0430/0697	LEN=0040	015 "DIA	CIRC METAL	INSTALLED UNKN
0430/0095	LEN=0048	015 "DIA	CIRC METAL	INSTALLED UNKN
101783 FT	1 0 00052	0 03	0960+62	
0430/0000	PLANK RD	(SR4019	SEG 0240/3035)	
0420/3277	LENGTH(AH	1648	BK 3594)	
0420/2647	LEN=0055	018 "DIA	CIRC CONCR	INSTALLED UNKN
0420/2507	LEN=0050	015 "DIA	CIRC CONCR	INSTALLED UNKN
0420/2013	LEN=0049	015 "DIA	CIRC CONCR	INSTALLED UNKN
		015 "DIA	CIRC METAL	

EXTRACT DATE: 12/18/2023
PRINT DATE: 12/21/2023

ROADWAY MANAGEMENT SYSTEM
SLD COUNTY/SR - ANNUAL PRINT

PAGE NUMBER: 207
COUNTY: SOMERSET

DIR: B TOTAL LEN: 26.669 MI.
LEFT MUN: CONEMAUGH T

DIST: 09-7 SR: 601
RIGHT MUN: CONEMAUGH T

	0420/1780	LEN=0050	INSTALLED UNKN
		015 "DIA	CIRC CONCR
	0420/1540	LEN=0060	INSTALLED UNKN
		015 "DIA	CIRC CONCR
	0420/1034	LEN=0046	INSTALLED UNKN
		012"H 24"W	ELLIP CONC
	0420/0863	LEN=0044	INSTALLED UNKN
	0420/0014	BMS EN 55/0601/0420/0000	
098183 FT	098189 FT	1 0 00052 0 03 0924+65	
		TR. QUEMHN. C.	
	0420/0000	BMSBG 55/0601/0420/0000	
		LENGTH(AH 3594 BK 1501)	
	0410/1002	LEN=0043	INSTALLED UNKN
		015 "DIA	CIRC CONCR
	0410/0605	LEN=0045	INSTALLED UNKN
		015 "DIA	CIRC CONCR
	0410/0406	LEN=0045	INSTALLED UNKN
		015 "DIA	CIRC CONCR
	0410/0025	LEN=0045	INSTALLED UNKN
096682 FT	096688 FT	1 0 00052 0 03 0909+46	
		WOODSTOWN HW	
	0410/0000	(SR4035 SEG 0100/0000)	
		LENGTH(AH 1501 BK 3496)	
	0400/3460	LEN=0055	INSTALLED UNKN
		036 "DIA	CIRC CONCR
	0400/2960	LEN=0048	INSTALLED UNKN
		018 "DIA	CIRC CONCR
	0400/2577	LEN=0050	INSTALLED UNKN
		018 "DIA	CIRC CONCR
	0400/2108	LEN=0045	INSTALLED UNKN
		015 "DIA	CIRC CONCR
	0400/1801	LEN=0053	INSTALLED UNKN
		015 "DIA	CIRC CONCR
	0400/1318	LEN=0055	INSTALLED UNKN
		015 "DIA	CIRC CONCR
	0400/0872	LEN=0045	INSTALLED UNKN
		018"H 24"W	ELLIP CONC
	0400/0200	LEN=0070	INSTALLED UNKN
	0400/0023	BMS EN 55/0601/0400/0000	
093186 FT	093192 FT	1 0 00052 0 02 0873+28	
		TR. QUEMAH. CR	
	0400/0000	BMSBG 55/0601/0400/0000	
		LENGTH(AH 3496 BK 2612)	
OLD HERSHBERGER RD (T438)	0390/2401		018 "DIA CIRC CONCR

EXTRACT DATE: 12/18/2023
PRINT DATE: 12/21/2023

ROADWAY MANAGEMENT SYSTEM
SLD COUNTY/SR - ANNUAL PRINT

PAGE NUMBER: 206
COUNTY: SOMERSET

DIR: B TOTAL LEN: 26.669 MI.
LEFT MUN: CONEMAUGH T

DIST: 09-7 SR: 601
RIGHT MUN: CONEMAUGH T

TO 8009/0750 SH
(CONN)

0390/0448

FROM 8009/0500 SH
(CONN)

0380/1492

MAPLE SPRINGS RD
(T760)

0380/0740

088535 FT

0390/2309	LEN=0065	INSTALLED UNKN
036 " DIA	CIRC CONCR	
0390/2051	LEN=0046	INSTALLED UNKN
018 " DIA	CIRC CONCR	
0390/1802	LEN=0050	INSTALLED UNKN
018 " DIA	CIRC CONCR	
0390/1555	LEN=0050	INSTALLED UNKN
018 " DIA	CIRC CONCR	
0390/1309	LEN=0050	INSTALLED UNKN
HYASOTA HILL RD		
0390/1138	(T638)	
018 " DIA	CIRC CONCR	
0390/1064	LEN=0049	INSTALLED UNKN
FROM 8009/0010 SH		
(CONN)		
RAMP D RD		
(SR8009 SEG 0750/0000)		
RAMP A RD		
0390/0237	(SR8009 SEG 0010/1261)	
024 " DIA	CIRC CONCR	
0390/0210	LEN=0050	INSTALLED UNKN
SR 0219 NBL		
0390/0063	OP ID 55/0219/0890/0000	
090580 FT	1 0 00052 0 02 0846+60	
0390/0000	LENGTH(AH 2612 BK 2039)	
SR 0219 SBL		
0380/1948	OP ID 55/0219/0891/0000	
RAMP C RD		
(SR8009 SEG 0500/1353)		
RAMP B RD		
0380/1772	(SR8009 SEG 0250/0000)	
TO 8009/0250 SH		
0380/1641	(CONN)	
044 "H 72 "W METAL ARCH		
0380/0959	LEN=0088	INSTALLED UNKN
HOSTETTLER RD		
0380/0816	(T429)	
POE		
0380/0740	(APRA) LTM PAVING INC	
(APRA) TURNER TRUSS CO		
TURNER TRUSS CO RD		
(PRDR)		
0380/0465	01B " DIA	CIRC CONCR
0380/0289	LEN=0085	INSTALLED UNKN
088541 FT	1 0 00052 0 02 0826+71	
0380/0000	LENGTH(AH 2039 BK 3345)	
015 " DIA CIRC CONCR		

DIR: B TOTAL LEN: 26.669 MI. DIST: 09-7 SR: 601
 LEFT MUN: CONEMAUGH T RIGHT MUN: CONEMAUGH T

Street Name	Segment ID	Length	Material	Status
	0370/3300	LEN=0045	015" DIA CIRC CONCR	INSTALLED UNKN
	0370/2822	LEN=0045	015" DIA CIRC CONCR	INSTALLED UNKN
COAL AV (T765)	0370/2607			
	0370/2358	LEN=0062	030"H 30"W BOX CULVERT	INSTALLED UNKN
KEIM ST (T402)	0370/2092			
	0370/1708	LEN=0044	018" DIA CIRC CONCR	INSTALLED UNKN
	0370/1288	LEN=0060	018" DIA CIRC CONCR	INSTALLED UNKN
COAL AV (T765) SECOND ST (T696)	0370/1262			
	0370/0887	LEN=0044	018" DIA CIRC CONCR	INSTALLED UNKN
SHORT ST (T868)	0370/0882			
	0370/0527		GIRONDA CR (TWP)	
FIRST ST (T694)	0370/0508			
	0370/0292		GIRONDA CR (TWP)	
	0370/0014	LEN=0020	018" DIA CIRC CONCR	INSTALLED UNKN
OAK ST (T692) FRONT AV (T779)	0370/0000	085190 FT 085196 FT	1 0 00052 0 02 0791+99	VILLAGE: JEROME LENGTH(AH 3345 BK 3734)
	0360/3650			
	0360/3407		HILL ST (T704)	
	0360/2957		CONEMAUGH JENNER T	
	0360/2470	LEN=0045	015" DIA CIRC CONCR	INSTALLED UNKN
JEROME HILL RD (SR4031 SEG 0010/0000)	0360/2022		BERZONSKI RD (T680)	
	0360/2022		015" DIA CIRC CONCR	
	0360/1843	LEN=0070	015" DIA CIRC CONCR	INSTALLED UNKN
FRIENDSHIP LN (PRDR)	0360/0839			
			015" DIA CIRC CONCR	

DIR: B TOTAL LEN: 26.669 MI. DIST: 09-7 SR: 601
 LEFT MUN: JENNER T RIGHT MUN: JENNER T

1 0 00052 0 02 0755+68 081456 FT
 SPEIGLE RD
 (T685)

0360/0225	LEN=0050	INSTALLED UNKN
	015 "DIA	CIRC CONCR
0360/0050	LEN=0070	INSTALLED UNKN
081462 FT		
0360/0000	LENGTH(AH 3734 BK 3642)	
	015 "DIA	CIRC CONCR
0350/3271	LEN=0200	INSTALLED UNKN
	015 "DIA	CIRC CONCR
0350/2913	LEN=0047	INSTALLED UNKN
	048"H 84"W	CON BOX CUL
0350/2541	LEN=0052	INSTALLED UNKN
	018 "DIA	CIRC CONCR
0350/1655	LEN=0045	INSTALLED UNKN
	018 "DIA	CIRC CONCR
0350/1071	LEN=0063	INSTALLED UNKN
	015 "DIA	CIRC CONCR
0350/0915	LEN=0050	INSTALLED UNKN
077814 FT		
077820 FT	1 0 00052 0 02 0719+00	
0350/0000	LENGTH(AH 3642 BK 3448)	
	018 "DIA	CIRC METAL
0340/3376	LEN=0042	INSTALLED UNKN
	018"H 60"W	CONC STRUCT
0340/2140	LEN=0050	INSTALLED UNKN
	SHAULES RD	
	(T747)	
0340/0851		
	024 "DIA	CIRC CONCR
0340/0776	LEN=0044	INSTALLED UNKN
	012 "DIA	CIRC METAL
0340/0260	LEN=0100	INSTALLED 2001
074366 FT	1 0 00052 0 02 0684+30	
	018"H 72"W	CONC STRUCT
	LEN=0040	INSTALLED 1954
0340/0000	LENGTH(AH 3448 BK 2965)	
	018 "DIA	CIRC CONCR
0330/2574	LEN=0045	INSTALLED UNKN
	018 "DIA	CIRC CONCR
0330/2074	LEN=0063	INSTALLED UNKN
	018 "DIA	CIRC CONCR

GUARDIAN BL
 (TWP)

ROLLING HILL RD
 (SR4014 SEG 0040/3428) 0330/2054

DIR: B TOTAL LEN: 26.669 MI. DIST: 09-7 SR: 601
 LEFT MUN: JENNER T RIGHT MUN: JENNER T

Stationing	Notes	Segment	Material	Status
0330/1997		LEN=0045	018" DIA CIRC CONCR	INSTALLED UNKN
0330/1833		LEN=0060	018" DIA CIRC CONCR	INSTALLED UNKN
0330/1189		LEN=0038	018" DIA CIRC CONCR	INSTALLED UNKN
0330/0808		LEN=0050	015" DIA CIRC CONCR	INSTALLED UNKN
0330/0594		LEN=0046	1 0 00052 0 02 0655+06	INSTALLED UNKN
071401 FT		071407 FT	WOODSTOWN HW	
			(SR4035 SEG 0010/0000)	
			LENGTH(AH 2965 BK 2917)	
0330/0000		LEN=0200	018" DIA CIRC CONCR	INSTALLED UNKN
0320/2850		BMSSEN 55/0601/0320/2503	1 0 00052 0 02 0650+99	
0320/2521		PINE RUN		
0320/2503		BMSBG 55/0601/0320/2503		
0320/1747		LEN=0042	018" DIA CIRC CONCR	INSTALLED UNKN
0320/1679		COMMONWEALTH RD		
0320/1615		(SR4033 SEG 0010/0000)		
0320/1543		BMSSEN 55/0601/0320/1543	1 0 00052 0 02 0641+38	
			ROARING RUN	
			BMSBG 55/0601/0320/1543	
068484 FT		068490 FT	1 0 00052 0 02 0625+36	
			LENGTH(AH 2917 BK 3225)	
0310/1950		LEN=0050	015" DIA CIRC CONCR	INSTALLED UNKN
0310/1930		CAOLA RD		
0310/1630		(T889)		
0310/1626		JENNER		
0310/1063		BOSWELL B		
		LEN=0050	018" DIA CAST IRON	INSTALLED UNKN
		LEN=0045	015" DIA CIRC CONCR	INSTALLED UNKN
			BLUE SPRUCE LN	

KEYSER RD
(T748)

DIR: B TOTAL LEN: 26.669 MI. DIST: 09-7 SR: 601
 LEFT MUN: BOSWELL B RIGHT MUN: BOSWELL B

1 0 00052 0 02 0592+56 065259 FT
 BLACKS HILL RD
 (SR4023 SEG 0090/2298) 0310/0000

063841 FT

==	0310/0391	(PRDR)
==	065265	FT
==	0310/0000	LENGTH(AH 3225 BK 1418)
==	0300/1235	BMSSEN 55/0601/0300/1140
==		1 0 00052 0 01 0581+16
==		QUEMAHONING CREEK
==	0300/1140	BMSBG 55/0601/0300/1140
==		BORO NO NAME AL
==	0300/0806	(BORO)
==		015 " DIA CIRC CONCR
==	0300/0787	LEN=0041 INSTALLED UNKN
==		018 " DIA CIRC CONCR
==	0300/0125	LEN=0028 INSTALLED UNKN
==		018 " DIA CIRC CONCR
==	0300/0043	LEN=0083 INSTALLED UNKN
==		018 " DIA CIRC CONCR
==	0300/0033	LEN=0010 INSTALLED UNKN
==	063847	FT
==		1 0 00052 0 01 0581+16
==		ATKINSON WY
==		(SR4025 SEG 0110/1598)
==	NC SR	0601 SH
==	0300/0000	LENGTH(AH 1418 BK 1760)
==		018 " DIA CIRC CONCR
==	0290/1632	LEN=0040 INSTALLED UNKN
==		018 " DIA CIRC CONCR
==	0290/1590	LEN=0040 INSTALLED UNKN
==		ALLEGHENY ST
==	0290/1589	(BORO)
==		EIGHTH AL
==	0290/1428	(BORO)
==		OHIO ST
==	0290/1271	(BORO)
==		015 " DIA CIR PLASTIC
==	0290/1126	LEN=0040 INSTALLED 1997
==		NINTH AL
==	0290/1116	(BORO)
==		MISSISSIPPI ST
==	0290/0953	(BORO)
==		018 " DIA CIRC CONCR
==	0290/0943	LEN=0040 INSTALLED 2001
==		015 " DIA CIRC CONCR
==	0290/0888	LEN=0200 INSTALLED UNKN
==		TENTH AL
==	0290/0794	(BORO)
==		MEXICO ST
==	0290/0634	(BORO)
==		ELEVENTH AL
==	0290/0473	(BORO)

TOWNSHIP XXXX RT
 (TWP)

062081 FT

059183 FT

0280/0000

057528 FT

==	0290/0316	ATLANTIC ST
==	062087 FT	(BORO)
---	0290/0000	LENGTH(AH 1760 BK 2898)
---	0280/2827	018" DIA CIR PLASTIC
---	0280/2574	LEN=0039 INSTALLED UNKN
---	0280/2476	BOSWELL
---	0280/1980	JENNER T
---	0280/1700	018" DIA CIRC CONCR
---	0280/1456	LEN=0048 INSTALLED UNKN
---	0280/1175	018" DIA CIRC CONCR
---	0280/0940	LEN=0046 INSTALLED UNKN
---	0280/0740	018" DIA CIRC METAL
---	0280/0535	LEN=0078 INSTALLED UNKN
---	0280/0250	015" DIA CAST IRON
---	059189 FT	LEN=0040 INSTALLED UNKN
---	NC AT	018" DIA CIR PLASTIC
---	0280/0000	LEN=0200 INSTALLED UNKN
---	0270/1613	015" DIA CIRC METAL
---	0270/1360	LEN=0200 INSTALLED UNKN
---	0270/1189	024" DIA CIRC METAL
---	0270/0592	015" DIA CIRC CONCR
---	0270/0569	LEN=0045 INSTALLED UNKN
---	0270/0557	015" DIA CIRC CONCR
---	0270/0141	LEN=0080 INSTALLED UNKN
---	057534 FT	1 0 00052 0 01 0534+38
---		NC AT KINSON WY
---		LENGTH(AH 2898 BK 1655)
---		018" DIA CIRC METAL
---		LEN=0200 INSTALLED UNKN
---		018" DIA CIR PLASTIC
---		LEN=0075 INSTALLED UNKN
---		024" DIA CIRC METAL
---		LEN=0035 INSTALLED UNKN
---		MAURER DR
---		(PRDR)
---		BMSSEN 55/0601/0270/0557
---		1 0 00052 0 01 0523+42
---		TR. QUEMHNING
---		BMSBG 55/0601/0270/0557
---		018" DIA CIRC METAL
---		LEN=0030 INSTALLED UNKN
---		1 0 00052 0 01 0517+92
---		VILLAGE: FERELLTON
---		LINCOLN HW
---		(SR0030 SEG 0110/0282)

DIR: B TOTAL LEN: 26.669 MI. DIST: 09-7 SR: 601
 LEFT MUN: JENNER T RIGHT MUN: JENNER T

Location / Stationing	Segment ID	Length (FT)	Material / Notes		
PARSONAGE RD (T793)	0260/0614	0260/1636	015 "DIA CIRC CONCR		
	1 1 00282 0 00 0000+00 JENNER ST (T795)	0260/0363	0260/1340	030 "DIA CIRC CONCR	
		0260/0000	0260/1100	018 "DIA CIRC CONCR	
		CHURCH ST (T805)	0250/2380	0250/0812	018 "DIA CIRC CONCR
			0250/2160	0260/0689	018 "DIA CIRC CONCR
			0250/1876	0260/0363	012 "DIA CIR PLASTIC
BEDFORD ST (T807)	0250/1397	055827 FT	LEN=0035 INSTALLED UNKN		
	0250/1395	0260/0000	LENGTH(AH 1707 BK 2537)		
	0250/1071	0250/2380	018 "DIA CIR PLASTIC		
	0250/0948	0250/2160	015 "DIA CIRC CONCR		
VILLAGE: JENNERS	0250/0880	0250/1876	012 "DIA CIRC CONCR		
	0250/0746	0250/1395	018 "DIA CIR PLASTIC		
	053284 FT	0250/1071	LEN=0028 INSTALLED UNKN		
JENNER T	0240/2387	0250/0948	OAK CREST DR (PRDR)		
	0240/1594	0250/0880	036"H 54"W CON BOX CUL		
		0250/0746	LEN=0030 INSTALLED UNKN		
		0250/0746	030 "DIA CIRC CONCR		
		053290 FT	LEN=0035 INSTALLED UNKN		
		0250/0000	2 0 55073 0 02 0298+30		
		0240/2387	VILLAGE: JENNERS		
		0240/1594	LENGTH(AH 2537 BK 2676)		
			015 "DIA CIRC CONCR		
			LEN=0033 INSTALLED UNKN		
			015 "DIA CIRC CONCR		
			LEN=0032 INSTALLED UNKN		
			015 "DIA CIRC CONCR		

DIR: B TOTAL LEN: 26.669 MI. DIST: 09-7 SR: 601
 LEFT MUN: JENNER T RIGHT MUN: JENNER T

Segment ID	Length (FT)	Material	Status
0240/0585	0033	015" DIA CIRC CONCR	INSTALLED UNKN
0240/0337	0045	NC FRONT ST	INSTALLED UNKN
0240/0315	015	GOLF COURSE RD (T514)	CIR PLASTIC
0240/0268	0030	015" DIA CIRC CONCR	INSTALLED UNKN
050614 FT	2 0 55073 0 02 0269+02		
0240/0000	LENGTH(AH 2676 BK 3804)	024" DIA CIRC CONCR	
0230/3761	0035	024" DIA CIRC CONCR	INSTALLED UNKN
0230/3063	0038	036" DIA CIRC CONCR	INSTALLED UNKN
0230/2755	0045	036" DIA CIRC CONCR	INSTALLED UNKN
0230/2700	0050	036" DIA CIRC CONCR	INSTALLED UNKN
0230/2456			
0230/1546	0043	024" DIA CIRC CONCR	INSTALLED UNKN
046810 FT	2 0 55073 0 02 0229+62	RALPHTON RD (SR4025 SEG 0010/0000)	
0230/0000	LENGTH(AH 3804 BK 1938)	NC PENN AV	
0220/1845	0035	018" DIA CIRC CONCR	INSTALLED UNKN
0220/1519	0040	015" DIA CIR PLASTIC	INSTALLED 2001
0220/1326	0050	018" DIA CIR PLASTIC	INSTALLED 2001
0220/0736	0037	018" DIA CIRC METAL	INSTALLED UNKN
044872 FT			
0220/0000	LENGTH(AH 1938 BK 2166)	018" DIA CIR PLASTIC	
0210/1982	0040	018" DIA CIR PLASTIC	INSTALLED 2001
		018" DIA CIR PLASTIC	

050608 FT

RHOADS RD (T700)

046804 FT

2 0 55073 0 02 0210+35 044866 FT
 DEETER RD (T683) 0220/0000

DIR: B TOTAL LEN: 26.669 MI. DIST: 09-7 SR: 601
 LEFT MUN: JENNER T RIGHT MUN: JENNER T

Project ID	Stationing	Length (FT)	Material / Notes
		0210/1273	LEN=0031 INSTALLED UNKN
2 0 55073 ACOSTA RD (TBC)	0 02 0188+80	042700 FT	
		0210/0000	LEN=042706 FT MULL RD (T681)
		0210/0000	LENGTH(AH 2166 BK 2641)
		0200/2317	018 "DIA CIR PLASTIC INSTALLED 2001
		0200/1519	018 "DIA CIRC METAL INSTALLED UNKN
		0200/1002	018 "DIA CIR PLASTIC INSTALLED 2001
2 0 55073 TWIN HILL RD (T663)	0 02 0162+43	040059 FT	
		0200/0000	LEN=040065 FT BROGEN RD (T668)
		0200/0000	LENGTH(AH 2641 BK 2465)
		0190/1990	018 "DIA CIR PLASTIC INSTALLED UNKN
BRANT RD (T526)		0190/0678	
2 0 55073 RIGGS RD (T667)	0 02 0137+94	037594 FT	
		0190/0000	LEN=037594 FT S BRANT RD (T661)
		0190/0000	LENGTH(AH 2465 BK 1682)
		0180/1629	024 "DIA CIRC CONCR INSTALLED UNKN
		0180/1359	JENNER LINCOLN T
		0180/0824	018 "DIA CIR PLASTIC INSTALLED 2001
		035912 FT	LEN=035918 FT 2 0 55073 0 02 0121+00
		0180/0000	BALL DIAMOND RD (T643)
		0180/0000	LENGTH(AH 1682 BK 3215)
		0170/2225	024 "DIA CIRC METAL INSTALLED UNKN

DIR: B TOTAL LEN: 26.669 MI. DIST: 09-7 SR: 601
 LEFT MUN: LINCOLN T RIGHT MUN: LINCOLN T

Location	Start Station	End Station	Length (FT)	Material / Notes
	032697	0170/0435	0170	015" DIA CIRC METAL
		032703	0006	LEN=0044 INSTALLED UNKN
BLUEBIRD SPRING RD (T682)	0170	0170/0000	0000	2 0 55073 0 02 0089+00
EMERT RD (T641)	0160	0160/1872	1872	BICYCLE RD (SR4004 SEG 0070/0000)
				LENGTH(AH 3215 BK 2251)
		0160/1808	0076	024" DIA CIR PLASTIC
				LEN=0040 INSTALLED 2001
		0160/0667	0000	JACOBS RD (T490)
		0160/0634	0033	018" DIA CIRC CONCR
				LEN=0037 INSTALLED UNKN
				LC TO JACOBS RD
		0160/0491	0000	(CONN)
	030446	030452	0006	2 0 55073 0 01 0066+41
				CRITCHFIELD RD (T626)
		0160/0000	0000	LENGTH(AH 2251 BK 2559)
		0150/1689	0000	018" DIA CIR PLASTIC
				LEN=0032 INSTALLED UNKN
		0150/0276	0000	018" DIA CIRC CONCR
		027893	0000	LEN=0038 INSTALLED UNKN
2 0 55073 0 01 0040+86 CONN RD (T628)	0150	0150/0000	0000	LENGTH(AH 2559 BK 2068)
		0140/1453	0000	018" DIA CIR PLASTIC
				LEN=0040 INSTALLED 2002
		025825	0000	2 0 55073 0 01 0020+18
	025819	0140/0000	0000	LENGTH(AH 2068 BK 2025)
				018" DIA CIRC METAL
		0130/1837	0000	LEN=0035 INSTALLED UNKN
		0130/0819	0000	
RASZEWSKI LN (TWP)		0130/0451	0000	036" DIA CIR PLASTIC
				LEN=0035 INSTALLED UNKN

DIR: B TOTAL LEN: 26.669 MI. DIST: 09-7 SR: 601
 LEFT MUN: LINCOLN T RIGHT MUN: LINCOLN T

2 0 55073 0 01 0000+00 023794 FT
 SHAFFER RD
 (T624) 0130/0000

2 0 55073 0 00 0000+00 021886 FT
 SOMERSET PK
 (SR0985 SEG 0010/0000) 0120/0000

BRIAR PATCH RD
 (T603) 0110/0952


020540 FT

TOWNSHIP 0860 RT
 (T860) 0100/0952

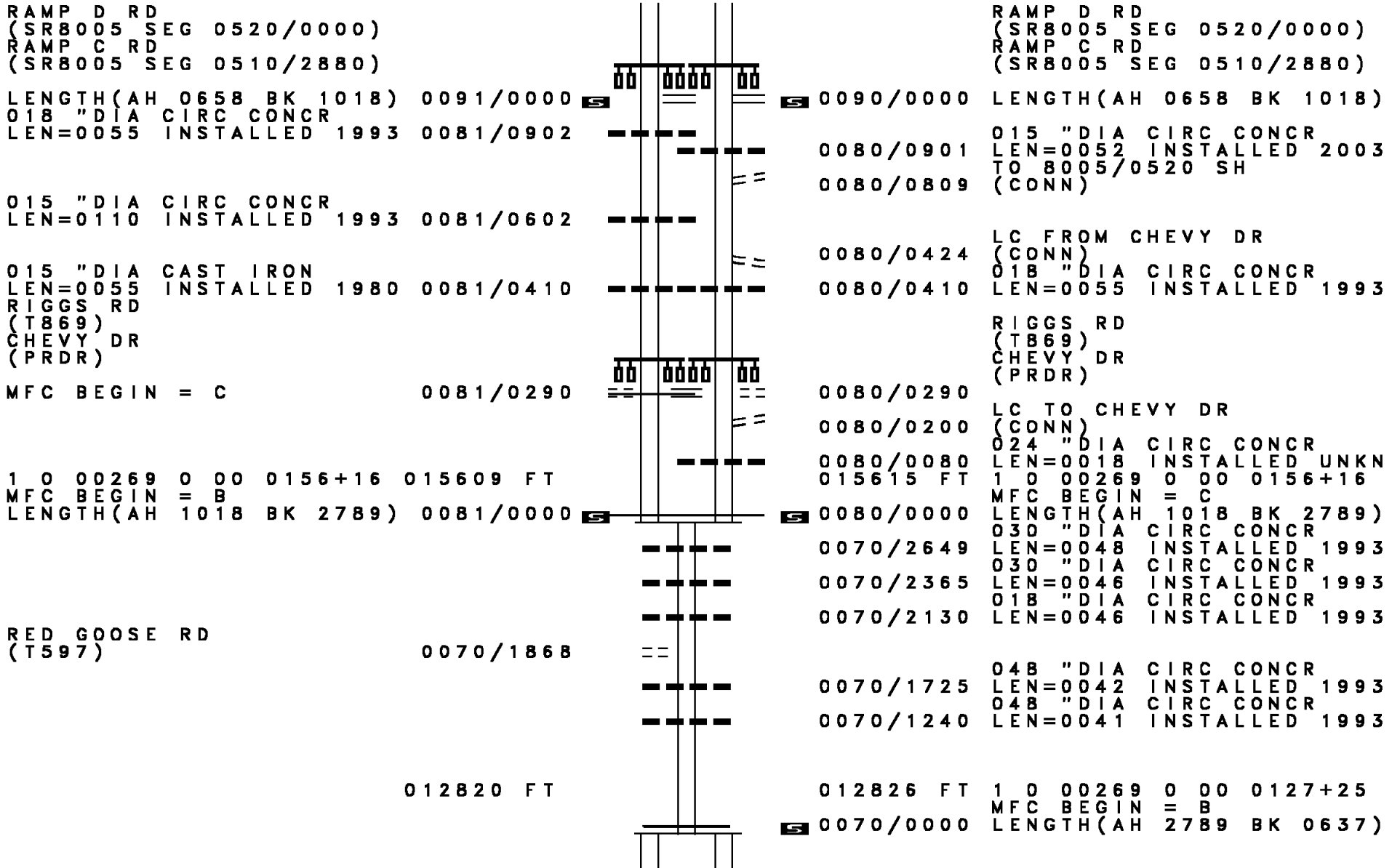
017285 FT

018 "DIA CIRC CONCR
 LEN=0040 INSTALLED UNKN 0091/0377

1 0 00269 0 00 0166+20 016627 FT



DIR: B TOTAL LEN: 26.669 MI. DIST: 09-7 SR: 601
 LEFT MUN: SOMERSET T RIGHT MUN: SOMERSET T



DIR: B TOTAL LEN: 26.669 MI. DIST: 09-7 SR: 601
 LEFT MUN: SOMERSET T RIGHT MUN: SOMERSET T

018 "DIA CIRC CONCR LEN=0021 INSTALLED 1993	0065/0321	0064/0321	018 "DIA CIRC CONCR LEN=0021 INSTALLED 1993
030 "DIA CIRC CONCR LEN=0023 INSTALLED 1993	0065/0151	0064/0145	030 "DIA CIRC CONCR LEN=0024 INSTALLED 1993 LC FROM LOWES PZ (PRDR)
1 0 00269 0 00 0120+91 012189 FT LOWES PZ (PRDR)		0064/0060 012189 FT	1 0 00269 0 00 0120+99 LOWES PZ (PRDR)
MFC BEGIN = B LENGTH(AH 0631 BK 1386)	0065/0000	0064/0000	MFC BEGIN = B LENGTH(AH 0637 BK 1386) LC TO LOWES PZ (PRDR)
HIGHLAND FARMS RD (T701)	0060/0729	0060/0840 0060/0830	018 "DIA CIRC CONCR LEN=0084 INSTALLED 1993 GILMOUR RD (T861)
		0060/0716 0060/0590 0060/0461 0060/0340 010803 FT	018 "DIA CIRC CONCR LEN=0038 INSTALLED 1993 018 "DIA CIRC CONCR LEN=0042 INSTALLED 1993 018 "DIA CIRC CONCR LEN=0042 INSTALLED 1993 030 "DIA CIRC CONCR LEN=0042 INSTALLED 1993 1 0 00269 0 00 0107+05 MFC BEGIN = B LENGTH(AH 1386 BK 1858)
018 "DIA CIRC CONCR LEN=0029 INSTALLED 1993	0055/1747	0054/1765	048 "DIA CIRC CONCR LEN=0026 INSTALLED 1993 LC FROM GIANT EAGLE PZ (CONN)
GIANT EAGLE PZ (PRDR)	0055/1388	0054/1465	GIANT EAGLE PZ (PRDR)
		0054/1390 0054/1324	LC TO GIANT EAGLE PZ (CONN)
048 "DIA CIRC CONCR LEN=0027 INSTALLED 1993	0055/1170	0054/1170	018 "DIA CIRC CONCR LEN=0027 INSTALLED 1993
048 "DIA CIRC CONCR LEN=0028 INSTALLED 1993	0055/0915	0054/0915	018 "DIA CIRC CONCR LEN=0028 INSTALLED 1993
MASONIC TEMPLE RD (T720)	0055/0572	0054/0569	MASONIC TEMPLE RD (T720)

DIR: B TOTAL LEN: 26.669 MI. DIST: 09-7 SR: 601
 LEFT MUN: SOMERSET T RIGHT MUN: SOMERSET T

SOMERSET MALL LT
 (PRDR)

1 0 00269 0 00 0088+47 0055/0485
 MFC BEGIN = B 008945 FT
 LENGTH(AH 1858 BK 2380) 0055/0000

REVCO RD
 (T561)

0050/1535

006565 FT

BYERS RD
 (T482)

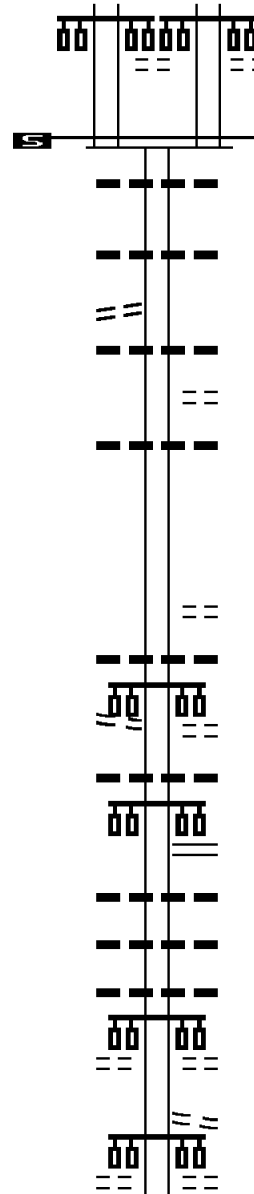
0040/2279

TWP RT
 (TWP)

0040/1049

SHEETZ LOT
 (PRDR)

0040/0761



0054/0490
 008945 FT
 0054/0000

0050/2380

0050/1780

0050/1510

0050/1452

0050/1365

006565 FT

0050/0000

0040/2454

0040/2279

0040/1775

0040/1599

0040/1540

0040/1293

0040/1117

0040/1049

0040/0826

0040/0761

SOMERSET MALL LT
 (PRDR)

1 0 00269 0 00 0088+47
 MFC BEGIN = B
 LENGTH(AH 1858 BK 2380)
 015 "DIA CIRC CONCR
 LEN=0045 INSTALLED 1993

018 "DIA CIRC CONCR
 LEN=0040 INSTALLED 1993

036 "DIA CIRC METAL
 LEN=0100 INSTALLED 1993
 HOLLY LN
 (T702)

018 "DIA CIRC CONCR
 LEN=0040 INSTALLED 1993

1 0 00269 0 00 0064+67
 GILMOUR RD
 (T861)
 LENGTH(AH 2380 BK 2485)
 018 "DIA CIRC CONCR
 LEN=0040 INSTALLED 1993
 PADOT 9-7 OFFICE SP # 0
 (PRDR)

036 "DIA CIRC CONCR
 LEN=0040 INSTALLED 1993
 LAKE RD
 (SR4026 SEG 0010/0000)

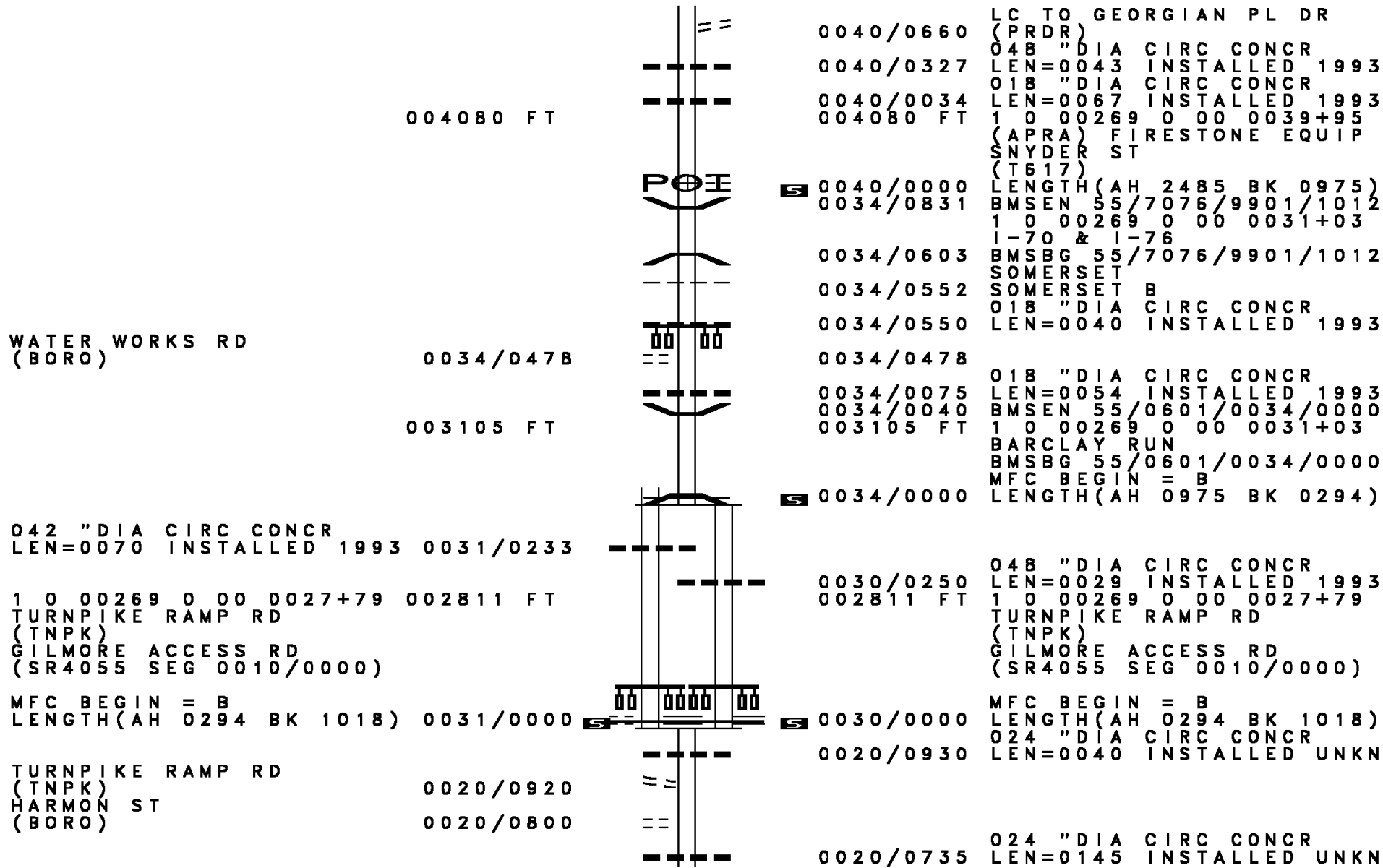
018 "DIA CIRC CONCR
 LEN=0061 INSTALLED 1993

018 "DIA CIRC CONCR
 LEN=0040 INSTALLED 1993

018 "DIA CIRC CONCR
 LEN=0040 INSTALLED 1993

HOSS'S ENTRANCE
 (PRDR)

LC FROM GEORGIAN PL DR
 (PRDR)
 GEORGIAN PL DR
 (PRDR)



004080 FT

0040/0660 LC TO GEORGIAN PL DR
 (PRDR)
 0040/0327 048 " DIA CIRC CONCR
 LEN=0043 INSTALLED 1993
 0040/0034 018 " DIA CIRC CONCR
 LEN=0067 INSTALLED 1993
 004080 FT 1 0 00269 0 00 0039+95
 (APRA) FIRESTONE EQUIP
 SNYDER ST
 (T617)

WATER WORKS RD
 (BORO)

0034/0478

5 0040/0000 LENGTH(AH 2485 BK 0975)
 0034/0831 BMSSEN 55/7076/9901/1012
 1 0 00269 0 00 0031+03
 1-70 & 1-76
 0034/0603 BMSBG 55/7076/9901/1012
 SOMERSET
 0034/0552 SOMERSET B
 0034/0550 018 " DIA CIRC CONCR
 LEN=0040 INSTALLED 1993

003105 FT

0034/0478 018 " DIA CIRC CONCR
 LEN=0054 INSTALLED 1993
 0034/0075 BMSSEN 55/0601/0034/0000
 003105 FT 1 0 00269 0 00 0031+03
 BARCLAY RUN
 BMSBG 55/0601/0034/0000
 MFC BEGIN = B
 5 0034/0000 LENGTH(AH 0975 BK 0294)

042 " DIA CIRC CONCR
 LEN=0070 INSTALLED 1993 0031/0233

1 0 00269 0 00 0027+79 002811 FT
 TURNPIKE RAMP RD
 (TNPK)
 GILMORE ACCESS RD
 (SR4055 SEG 0010/0000)

0030/0250 048 " DIA CIRC CONCR
 002811 FT LEN=0029 INSTALLED 1993
 1 0 00269 0 00 0027+79
 TURNPIKE RAMP RD
 (TNPK)
 GILMORE ACCESS RD
 (SR4055 SEG 0010/0000)

MFC BEGIN = B
 LENGTH(AH 0294 BK 1018) 0031/0000

TURNPIKE RAMP RD
 (TNPK)
 HARMON ST
 (BORO)

5 0030/0000 MFC BEGIN = B
 LENGTH(AH 0294 BK 1018)
 0020/0930 024 " DIA CIRC CONCR
 LEN=0040 INSTALLED UNKN

0020/0735 024 " DIA CIRC CONCR
 LEN=0145 INSTALLED UNKN

DIR: B TOTAL LEN: 26.669 MI. DIST: 09-7 SR: 601
 LEFT MUN: SOMERSET B RIGHT MUN: SOMERSET B

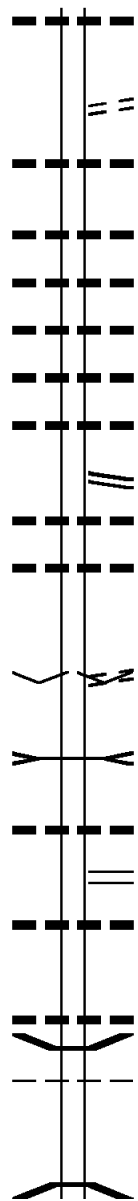
Street Name	Segment ID	Start Station	End Station	Length	Material	Status
SHAFFER ST (BORO)	0020/0246	0020/0630	0020/0470	015 DIA	CIRC CONCR	INSTALLED UNKN
				LEN=0030		
				024 DIA	CIRC CONCR	INSTALLED UNKN
				LEN=0090		
1 0 00269 0 00 0017+93 001793 FT		0020/0210	001793 FT	024 DIA	CIRC CONCR	INSTALLED UNKN
UHL ST (BORO)	0020/0000	0020/0000	0010/1737	LENGTH(AH 1018 BK 1793) SAYLOR ST (BORO)		
			0010/1715	024 DIA	CIRC CONCR	INSTALLED UNKN
HUSTON ST (BORO)	0010/1518			LEN=0045		
			0010/1487	MISSOURA ST (BORO)		
			0010/1475	018 DIA	CIRC CONCR	INSTALLED UNKN
			0010/1231	FULLER ST (BORO)		
			0010/1219	018 DIA	CIRC CONCR	INSTALLED UNKN
				EAST CATHERINE ST (BORO)		
WEST CATHERINE ST (BORO)	0010/0969			018 DIA	CIRC CONCR	INSTALLED UNKN
			0010/0920	018 DIA	CIRC CONCR	INSTALLED UNKN
			0010/0690	LEN=0080 INSTALLED UNKN EAST FAIRVIEW ST (BORO)		
WEST FAIRVIEW ST (BORO)	0010/0653			018 DIA	CIRC CONCR	INSTALLED UNKN
			0010/0620	LEN=0105 INSTALLED UNKN EAST UNION ST (BORO)		
WEST UNION ST (BORO)	0010/0330			009 DIA	CIR PLASTIC	INSTALLED UNKN
			0010/0070	LEN=0037 INSTALLED UNKN 1 0 00269 0 00 0000+00 NC NO NORTH CENTER AV MAIN ST (SR0031 SEG 0231/0000)		
		000000 FT		INTER-BK CENTER AV (SR3025 SEG 0020/3578) MFC BEGIN = B		
			0010/0000	LENGTH(AH 1793 BK 0000)		

DIR: B TOTAL LEN: 7.159 MI. DIST: 09-7 SR: 523
 LEFT MUN: CONFLUENCE B RIGHT MUN: CONFLUENCE B

Stationing	Description	Material	Length	Notes
037798 FT	ROBERT BROWN RD (SR0281 SEG 0034/0000)	0150/2226	0150/2226	
035572 FT		0150/0941	0150/0941	015 "DIA CIRC CONCR LEN=0104 INSTALLED UNKN
033967 FT		0150/0431	0150/0431	015 "DIA CIR PLASTIC LEN=0032 INSTALLED UNKN
		0150/0212	0150/0212	018 "DIA CIRC OTHER LEN=0097 INSTALLED UNKN
		035572 FT	035572 FT	1 0 00050 0 04 0591+01
		0150/0000	0150/0000	FRANTZ RD (T369) LENGTH(AH 2226 BK 1605)
		0140/0904	0140/0904	015 "DIA CIRC CONCR LEN=0029 INSTALLED UNKN
		0140/0385	0140/0385	015 "DIA CIRC CONCR LEN=0028 INSTALLED UNKN
		033967 FT	033967 FT	1 0 00050 0 04 0574+96
		0140/0000	0140/0000	LENGTH(AH 1605 BK 3765)
		0130/2119	0130/2119	015 "DIA CIRC CONCR LEN=0028 INSTALLED UNKN
		0130/1755	0130/1755	015 "DIA CIR PLASTIC LEN=0030 INSTALLED UNKN
		0130/1229	0130/1229	NC OD DEN ST CONFLUENCE LOWER TURKEYFOOT T
		0130/1174	0130/1174	015 "DIA CIRC CONCR LEN=0027 INSTALLED UNKN
				015 "DIA CIRC CONCR

DIR: B TOTAL LEN: 7.159 MI. DIST: 09-7 SR: 523
 LEFT MUN: LOWER TURKEYFOOT T RIGHT MUN: LOWER TURKEYFOOT T

030202 FT



0130/0519 LEN=0034 INSTALLED UNKN
 030202 FT 1 0 00050 0 04 0533+00
 FRANTZ RD
 (T369)
 0130/0000 LENGTH(AH 3765 BK 3088)
 018 "DIA CIRC CONCR
 0120/3069 LEN=0028 INSTALLED UNKN
 030 "DIA CIRC CONCR
 0120/2459 LEN=0055 INSTALLED UNKN
 015 "DIA CIRC CONCR
 0120/1874 LEN=0030 INSTALLED UNKN
 030 "DIA CIRC CONCR
 0120/1814 LEN=0046 INSTALLED UNKN
 015 "DIA CIRC CONCR
 0120/1580 LEN=0030 INSTALLED UNKN
 015 "DIA CIRC CONCR
 0120/1010 LEN=0028 INSTALLED UNKN
 TURKEY FOOT RD
 (SR3045 SEG 0010/0000)
 0120/0775 015 "DIA CIRC CONCR
 0120/0772 LEN=0027 INSTALLED UNKN
 015 "DIA CIRC CONCR
 0120/0472 LEN=0028 INSTALLED UNKN
 027114 FT 1 0 00050 0 04 0506+73
 VILLAGE: HARNEDSVILLE
 SCHOOL HOUSE RD
 (T801)
 0120/0000 LENGTH(AH 3088 BK 1996)
 DRAINAGE
 STRUCTURE LENGTH 17 FT
 0110/1893 BMSID 55/0523/0110/1893
 018 "DIA CIRC CONCR
 0110/1290 LEN=0035 INSTALLED UNKN
 HOGBACK RD
 (SR3047 SEG 0010/0000)
 0110/1235 018 "DIA CIRC CONCR
 0110/1180 LEN=0037 INSTALLED 2002
 024 "DIA CIRC CONCR
 0110/0270 LEN=0036 INSTALLED 2002
 0110/0258 BMSSEN 55/0523/0110/0000
 LOWER TURKEYFOOT
 0110/0095 ADDISON T
 025118 FT 1 0 00050 0 04 0486+84
 CASSELMAN RIVER
 BMSBG 55/0523/0110/0000
 0110/0000 LENGTH(AH 1996 BK 0621)

027114 FT

025118 FT

DIR: B TOTAL LEN: 7.159 MI. DIST: 09-7 SR: 523
 LEFT MUN: ADDISON T RIGHT MUN: ADDISON T

Stationing	Description	Material	Length	Notes
0100/0615	COON HOLLOW RD (T345)			
024497 FT				
0100/0000	LENGTH(AH 0621 BK 2966)	030" DIA CIRC CONCR	LEN=0186	INSTALLED 2002
0090/2752		015" DIA CIRC CONCR	LEN=0040	INSTALLED UNKN
0090/2000		015" DIA CIRC CONCR	LEN=0028	INSTALLED UNKN
0090/1551		015" DIA CIRC CONCR	LEN=0030	INSTALLED UNKN
0090/0946		015" DIA CIRC CONCR	LEN=0029	INSTALLED UNKN
0090/0865		015" DIA CIRC CONCR	LEN=0040	INSTALLED UNKN
0090/0781		036" DIA CIRC CONCR	LEN=0078	INSTALLED UNKN
0090/0618		024" DIA CIRC CONCR	LEN=0064	INSTALLED UNKN
0090/0025				
021531 FT				
0090/0000	LENGTH(AH 2966 BK 2481)	018" DIA CIRC CONCR	LEN=0031	INSTALLED UNKN
0080/2393		018" DIA CIRC CONCR	LEN=0031	INSTALLED UNKN
0080/2292		015" DIA CIRC METAL	LEN=0032	INSTALLED UNKN
0080/1411	FORT HILL RD			(SR3001 SEG 0010/0000)
0080/1111				
RBR				
0080/1077	BMS EN 55/0523/0080/1065	1 0 00050 0 04 0436+90		
RBR				
0080/1065	TRIB. TO WHITES CREEK	BMSBG 55/0523/0080/1065		
019050 FT				
019050 FT		015" DIA CIRC CONCR	LEN=0032	INSTALLED UNKN
0080/0000	LENGTH(AH 2481 BK 2894)	015" DIA CIRC CONCR		

1 0 00050 0 04 0448+56 021531 FT
 CAMPGROUND RD (T310) 0090/0000

EXTRACT DATE: 12/18/2023
PRINT DATE: 12/21/2023

ROADWAY MANAGEMENT SYSTEM
SLD COUNTY/SR - ANNUAL PRINT

PAGE NUMBER: 187
COUNTY: SOMERSET

DIR: B TOTAL LEN: 7.159 MI.
LEFT MUN: ADDISON T

DIST: 09-7 SR: 523
RIGHT MUN: ADDISON T

016156 FT

012896 FT

---	0070/2469	LEN=0028	INSTALLED	UNKN
---		015 "DIA	CIRC CONCR	
---	0070/2254	LEN=0034	INSTALLED	UNKN
---		015 "DIA	CIRC CONCR	
---	0070/1876	LEN=0029	INSTALLED	UNKN
RBR				
---	0070/1253	BMS EN 55/0523/0070/1200		
		1 0 00050 0 04 0409+23		
RBR				
---	0070/1200	BMSBG 55/0523/0070/1200		
		036 "DIA	CIRC CONCR	
---	0070/0768	LEN=0045	INSTALLED	UNKN
---		015 "DIA	CIRC CONCR	
---	0070/0141	LEN=0040	INSTALLED	UNKN
	016156 FT	1 0 00050 0 04 0397+43		
		LENHART HILL RD		
		(T339)		
==	S 0070/0000	LENGTH(AH 2894 BK 3260)		
---	0060/2900	LEN=0036	INSTALLED	2000
---		015 "DIA	CIRC CONCR	
---	0060/2649	LEN=0036	INSTALLED	UNKN
---		015 "DIA	CIRC CONCR	
---	0060/2174	LEN=0043	INSTALLED	UNKN
---		015 "DIA	CIRC CONCR	
---	0060/1870	LEN=0050	INSTALLED	UNKN
---		024 "DIA	CIRC CONCR	
---	0060/1790	LEN=0037	INSTALLED	UNKN
---		018 "DIA	CIRC CONCR	
---	0060/1525	LEN=0046	INSTALLED	UNKN
---		015 "DIA	CIRC OTHER	
---	0060/1270	LEN=0038	INSTALLED	UNKN
---		015 "DIA	CIR PLASTIC	
---	0060/0910	LEN=0032	INSTALLED	UNKN
---		024 "DIA	CIRC CONCR	
---	0060/0850	LEN=0034	INSTALLED	UNKN
---		015 "DIA	CIR PLASTIC	
---	0060/0545	LEN=0056	INSTALLED	UNKN
---		015 "DIA	CIRC CONCR	
---	0060/0390	LEN=0036	INSTALLED	UNKN
	012896 FT	1 0 00050 0 04 0364+95		
	S 0060/0000	LENGTH(AH 3260 BK 2377)		
---		015 "DIA	CIRC CONCR	
---	0050/2322	LEN=0038	INSTALLED	UNKN
---		015 "DIA	CIR PLASTIC	
---	0050/2242	LEN=0040	INSTALLED	UNKN
---		015 "DIA	CIRC CONCR	

DIR: B TOTAL LEN: 7.159 MI. DIST: 09-7 SR: 523
 LEFT MUN: ADDISON T RIGHT MUN: ADDISON T

---	0050/2015	LEN=0031	INSTALLED	UNKN
---	0050/1898	LEN=0031	INSTALLED	UNKN
---	0050/1591	LEN=0039	INSTALLED	UNKN
---	0050/1477	LEN=0050	INSTALLED	UNKN
---	0050/1084	LEN=0066	INSTALLED	UNKN
---	0050/0731	LEN=0041	INSTALLED	UNKN
---	0050/0379	LEN=0035	INSTALLED	UNKN
010519 FT	010519 FT	1 0 00050	0 04 0340+99	
	5 0050/0000	LENGTH(AH	2377 BK 2494)	
---	0040/2478	LEN=0040	INSTALLED	UNKN
---	0040/2027	LEN=0050	INSTALLED	UNKN
---	0040/1920	LEN=0048	INSTALLED	UNKN
---	0040/1681	LEN=0042	INSTALLED	UNKN
---	0040/1222	LEN=0034	INSTALLED	UNKN
---	0040/1038	LEN=0067	INSTALLED	UNKN
008025 FT	008025 FT	1 0 00050	0 04 0316+05	
	5 0040/0000	VILLAGE: LISTONBURG		
		MOUNT DAVIS RD		
		(SR2004 SEG 0010/0000)		
		LENGTH(AH 2494 BK 2008)		
		RBR		
	0030/1908	BMS EN 55/0523/0030/1840		
		1 0 00050	0 04 0314+28	
		P3		
		WHITES CREEK		
	0030/1840	BMSBG 55/0523/0030/1840		
		RBR		
LOWER WHITES CR RD (T319)	0030/1674	==		
---	0030/1499	LEN=0035	INSTALLED	UNKN
---	0030/1175	LEN=0030	INSTALLED	UNKN
---	0030/0826	LEN=0028	INSTALLED	UNKN

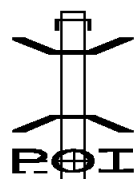
DIR: B TOTAL LEN: 7.159 MI. DIST: 09-7 SR: 523
 LEFT MUN: ADDISON T RIGHT MUN: ADDISON T

Stationing	Segment	Material	Length	Notes
006017	0030/0396	015" DIA CIRC CONCR	0032	INSTALLED UNKN
006017	0030/0035	015" DIA CIRC CONCR	0030	INSTALLED UNKN
006017	006017 FT	1 0 00050	0 04 0296	+11
006017	0030/0000	LENGTH(AH	2008 BK	2829)
0020	0020/2649	015" DIA CIRC CONCR	0032	INSTALLED UNKN
0020	0020/2275	015" DIA CIRC CONCR	0034	INSTALLED UNKN
0020	0020/1972	018" DIA CIRC CONCR	0037	INSTALLED UNKN
0020	0020/1645	015" DIA CIRC CONCR	0030	INSTALLED UNKN
0020	0020/1549	024" DIA CIRC CONCR	0036	INSTALLED UNKN
0020	0020/1170	015" DIA CIRC CONCR	0032	INSTALLED UNKN
0020	0020/0992	015" DIA CIRC CONCR	0032	INSTALLED UNKN
0020	0020/0872	018" DIA CIRC CONCR	0030	INSTALLED UNKN
0020	0020/0550	024" DIA CIRC CONCR	0028	INSTALLED UNKN
003188	003188 FT	1 0 00050	0 04 0267	+56
		LAUREL RUN		
		STRUCTURE	LENGTH	8 FT
		BMSID 55/0523/0020/0000		
	0020/0000	LENGTH(AH	2829 BK	3188)
	0010/2702	015" DIA CIR PLASTIC		
	0010/2071	LEN=0038		INSTALLED UNKN
		015" DIA CIRC CONCR		
		LEN=0036		INSTALLED 1988
	0010/0903	015" DIA CIRC CONCR	0032	INSTALLED 1988
	0010/0780	015" DIA CIRC CONCR	0030	INSTALLED 1988
		FOR SR 0040 AND 0523		
	0010/0320	(CONN)		
	0010/0120	015" DIA CIRC CONCR	0048	INSTALLED UNKN
000000	000000 FT	1 0 00050	0 03 0234	+05
		NATIONAL PK		
		(SR0040 SEG 0110/0000)		
		NC LI STONBURG RD		
		MFC BEGIN = C		
	0010/0000	LENGTH(AH	3188 BK	0000)

NATIONAL PK (SR0040 SEG 0110/0000) 0010/0000

EXTRACT DATE: 12/18/2023 ROADWAY MANAGEMENT SYSTEM PAGE NUMBER: 184
 PRINT DATE: 12/21/2023 SLD COUNTY/SR - ANNUAL PRINT COUNTY: SOMERSET
 DIR: B TOTAL LEN: 16.130 MI. DIST: 09-7 SR: 403
 LEFT MUN: CONEMAUGH T RIGHT MUN: CONEMAUGH T

085167 FT



0380/3282

085159 FT AH-CAMBRIA (11)
 INTER-AHD FERNDALE AV
 0380/3597 (SR0403 SEG 0010/0000)
 0380/3426 BMSEN 55/0403/0380/3340
 1 0 00052 0 03 1354+51
 BENS CREEK
 0380/3340 BMSBG 55/0403/0380/3340
 0380/3282 (APRA) DUNLO TRANSFER L

DUNLO TRANSFER LT
 (PRDR)

DIR: B TOTAL LEN: 16.130 MI. DIST: 09-7 SR: 403
 LEFT MUN: CONEMAUGH T RIGHT MUN: CONEMAUGH T

Location / Stationing	Stationing	Structure / Details	Material / Notes
	0380/3050	020"H 60"W METAL ARCH	LEN=0042 INSTALLED UNKN
	0380/2590	024" DIA CIRC CONCR	LEN=0035 INSTALLED UNKN
	0380/2229	015" DIA CIRC CONCR	LEN=0051 INSTALLED UNKN
	0380/1447	015" DIA CIRC CONCR	LEN=0052 INSTALLED UNKN
	0380/1238	015" DIA CIRC CONCR	LEN=0060 INSTALLED UNKN
	0380/0357	015" DIA CIRC CONCR	LEN=0046 INSTALLED UNKN
081570 FT	0380/0055	018" DIA CIRC METAL	LEN=0042 INSTALLED UNKN
	081562 FT	1 0 00052 0 03 1321+11	GREENHOUSE RD (T795)
	0380/0000	LENGTH(AH 3597 BK 2919)	015" DIA CIRC METAL
	0370/2727	LEN=0040	INSTALLED UNKN
	0370/1916	024"H 72"W CONC STRUCT	LEN=0041 INSTALLED UNKN
CATHERINE ST (T419)	0370/1765		
JANET ST (T414)	0370/1343		
LINDA DR (T414)	0370/0556		
078651 FT	0370/0158	BMS EN 55/0403/0370/0137	1 0 00052 0 03 1293+08
	0370/0137	TR. STONY CR.	BMSBG 55/0403/0370/0137
	0370/0018	BMS EN 55/0403/0370/0000	1 0 00052 0 03 1291+77
	078643 FT	NO UNDERPASS INFORMATION	BMSBG 55/0403/0370/0000
	0370/0000	LENGTH(AH 2919 BK 2674)	
SOAP HOLLOW RD (SR4041 SEG 0100/0000)	0360/1947	KRINGS RD (SR4041 SEG 0100/0000)	
	0360/1947		
	0360/1764	015" DIA CIRC CONCR	LEN=0040 INSTALLED UNKN
OLD TIRE HILL RD (T684)	0360/1718		
		018" DIA CIRC CONCR	

EXTRACT DATE: 12/18/2023
PRINT DATE: 12/21/2023

ROADWAY MANAGEMENT SYSTEM
SLD COUNTY/SR - ANNUAL PRINT

PAGE NUMBER: 182
COUNTY: SOMERSET

DIR: B TOTAL LEN: 16.130 MI.
LEFT MUN: CONEMAUGH T

DIST: 09-7 SR: 403
RIGHT MUN: CONEMAUGH T

Station	Station	Description	Material	Length
	0360/1569	LEN=0040	INSTALLED UNKN	
	0360/1402	015 "DIA CIRC CONCR	INSTALLED UNKN	
	0360/0990	015 "DIA CIRC CONCR	INSTALLED UNKN	
	0360/0630	BMSSEN 55/0403/0360/0604		
		1 0 00052 0 03 1270+88		
		KAUFMAN RUN		
	0360/0604	BMSBG 55/0403/0360/0604		
075977 FT	075969 FT	1 0 00052 0 03 1265+28		
		VILLAGE: TIRE HILL		
	0360/0000	LENGTH(AH 2674 BK 3426)		
		030 "DIA CIRC METAL		
	0350/3385	LEN=0072	INSTALLED UNKN	
		018 "DIA CIR PLASTIC		
	0350/2824	LEN=0056	INSTALLED UNKN	
BERKEBILE EXCAVATION DR (PRDR)	0350/2509	(APRA) BERKEBILE EXCAVA		
		018 "DIA CIRC CONCR		
	0350/2271	LEN=0042	INSTALLED UNKN	
		018 "DIA CIRC OTHER		
	0350/2000	LEN=0048	INSTALLED UNKN	
		015 "DIA CIRC METAL		
	0350/1860	LEN=0030	INSTALLED UNKN	
	0350/1769	BMSSEN 55/0403/0350/1752		
		1 0 00052 0 03 1248+19		
		KAUFMAN RUN		
	0350/1752	BMSBG 55/0403/0350/1752		
DICKEY HILL RD (T787)	0350/1496			
		DICKEY HILL RD		
		(T787)		
	0350/1436	015 "DIA CIR PLASTIC		
	0350/1131	LEN=0042	INSTALLED UNKN	
	0350/0012	BMSSEN 55/0403/0350/0000		
072551 FT	072543 FT	1 0 00052 0 03 1230+77		
		KAUFMAN RUN		
		BMSBG 55/0403/0350/0000		
	0350/0000	LENGTH(AH 3426 BK 3585)		
		024 "DIA CIRC CONCR		
	0340/3190	LEN=0040	INSTALLED UNKN	
		024 "DIA CIRC CONCR		
	0340/2870	LEN=0030	INSTALLED 2003	
		018 "DIA CIRC CONCR		
	0340/2165	LEN=0040	INSTALLED UNKN	
		015 "DIA CIRC CONCR		

EXTRACT DATE: 12/18/2023
PRINT DATE: 12/21/2023

ROADWAY MANAGEMENT SYSTEM
SLD COUNTY/SR - ANNUAL PRINT

PAGE NUMBER: 181
COUNTY: SOMERSET

DIR: B TOTAL LEN: 16.130 MI.
LEFT MUN: CONEMAUGH T

DIST: 09-7 SR: 403
RIGHT MUN: CONEMAUGH T

ROADWAY	STATION	LENGTH	STATUS	DETAILS
	0340/1939	LEN=0036	INSTALLED UNKN	015 "DIA CIRC CONCR
	0340/1438	LEN=0038	INSTALLED UNKN	KAUFFMAN RUN
	0340/1271	STRUCTURE LENGTH 14 FT		BMSID 55/0403/0340/1271
	0340/0751	LEN=0041	INSTALLED UNKN	015 "DIA CIRC CONCR
	0340/0467	LEN=0042	INSTALLED UNKN	015 "DIA CIRC CONCR
068966 FT	068958 FT	1 0 00052 0 03 1194+76		KAUFFMAN RUN
	0340/0000	STRUCTURE LENGTH 11 FT		BMSID 55/0403/0340/0000
OLD TIRE HILL RD (T684)	0330/2273	LENGTH(AH 3585 BK 2600)		(APRA) PINE CREST MOBIL
DAWN LN (T411)	0330/2030	CARPENTER PARK RD		(SR4022 SEG 0010/0000)
	0330/1647	015 "DIA CIRC CONCR		LEN=0059 INSTALLED UNKN
	0330/0375	015 "DIA CIRC CONCR		LEN=0041 INSTALLED UNKN
1 0 00052 0 03 1168+44 PENDER RD (T784)	066366 FT 0330/0000	MILLER PICKING RD		(SR4039 SEG 0070/3042)
	0320/3755	LENGTH(AH 2600 BK 3799)		018 "DIA CIRC CONCR
	0320/3435	LEN=0125	INSTALLED UNKN	015 "DIA CIRC CONCR
CHERRY TREE DR (T414)	0320/2885	LEN=0030	INSTALLED UNKN	
MILLER DR (T892)	0320/2352			
	0320/1921	015 "DIA CIRC CONCR		LEN=0099 INSTALLED UNKN
CONEMACH TR (T853)	0320/1613			
	0320/1193	015 "DIA CIRC CONCR		LEN=0041 INSTALLED UNKN
NEMACOLIN TR (T850)	0320/0800			
	0320/0715	015 "DIA CIRC CONCR		LEN=0040 INSTALLED UNKN
	0320/0384	015 "DIA CIRC CONCR		LEN=0038 INSTALLED UNKN

DIR: B TOTAL LEN: 16.130 MI. DIST: 09-7 SR: 403
 LEFT MUN: CONEMAUGH T RIGHT MUN: CONEMAUGH T

Stationing	Description	Material	Length	Notes
1 0 00052 0 03 1130+00	CRESTVIEW DR (T422)	062567 FT	0320/0000	
	SAYLOR LN (TWP)	0310/1397	0310/1545	LENGTH(AH 3799 BK 1747) 015" DIA CIRC CONCR LENO=0049 INSTALLED UNKN
	SAYLOR LN (TWP)	0310/0620	0310/0687	CHURCH RD (T883) 018" DIA CIR PLASTIC LENO=0048 INSTALLED UNKN
	HIGHLAND AV (T893)	0300/1784	0310/0000	1 0 00052 0 03 1113+49 NC SR 0403 SH SUNRISE AV (TWP) LENGTH(AH 1747 BK 2063)
	W CAMPUS AV (SR4043 SEG 0040/3779)	0300/0612	0300/1770	018" DIA CIRC METAL LENO=0034 INSTALLED UNKN
1 0 00052 0 03 1091+84	OAK ST (T832)	058757 FT	0300/0974	018" DIA CIRC CONCR LENO=0030 INSTALLED UNKN NC SR 403 SH E CAMPUS AV (T769)
		058357 FT	0300/0612	
			0290/0173	LENGTH(AH 2063 BK 0400) 018" DIA CIR PLASTIC LENO=0070 INSTALLED 1996
			0290/0015	BMSBN 55/0403/0290/0000
			058349 FT	1 0 00052 0 03 1088+20 TR. STONY CR. BMSBG 55/0403/0290/0000
			0290/0000	LENGTH(AH 0400 BK 1155) 018" DIA CIR PLASTIC LENO=0030 INSTALLED UNKN
			0280/1129	CHESTNUT ST (T768)
			0280/1019	MAPLE ST (T405)
			0280/0795	015" DIA CIRC METAL LENO=0040 INSTALLED 1999
			0280/0788	

EXTRACT DATE: 12/18/2023
PRINT DATE: 12/21/2023

ROADWAY MANAGEMENT SYSTEM
SLD COUNTY/SR - ANNUAL PRINT

PAGE NUMBER: 178
COUNTY: SOMERSET

DIR: B TOTAL LEN: 16.130 MI.
LEFT MUN: CONEMAUGH T

DIST: 09-7 SR: 403
RIGHT MUN: CONEMAUGH T

1 0 00052 0 03 1041+96 053667 FT
SR 4037 SH
(SR4037 SEG 0010/1402) 0250/0000

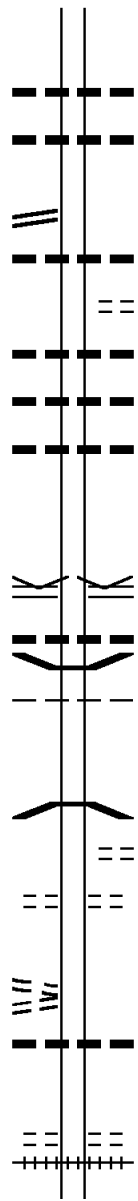
052312 FT

052038 FT

MAIN ST
(BORO)
WHISTLER ST
(BORO)

0220/0337

051299 FT



5 0260/0000 LENGTH(AH 0704 BK 1295)
018 "DIA CIRC CONCR
LEN=0110 INSTALLED UNKN
015 "DIA CIRC CONCR
LEN=0110 INSTALLED UNKN
0250/0474
0250/0210
053667 FT

5 0250/0000 LENGTH(AH 1295 BK 1355)
015 "DIA CIRC CONCR
LEN=0051 INSTALLED UNKN
SMITH ST
(T406)
018 "DIA CIRC CONCR
LEN=0048 INSTALLED UNKN
018 "DIA CIRC CONCR
LEN=0030 INSTALLED UNKN
018 "DIA CIRC METAL
LEN=0100 INSTALLED 1996
0240/1079
0240/0838
0240/0717
0240/0224
0240/0047
052312 FT
1 0 00052 4 01 0245+33
VILLAGE: HOLLISOPPLE
NC SR 0403 SH
SR 0601 SH
(SR0601 SEG 0470/0000)

5 0240/0000 LENGTH(AH 1355 BK 0274)
018 "DIA CIRC CONCR
LEN=0035 INSTALLED UNKN
BMSSEN 55/0403/0230/0000
CONEMAUGH
0230/0230
0230/0187
0230/0094
052038 FT
1 0 00052 4 01 0242+55
STONY CREEK
BMSBG 55/0403/0230/0000

5 0230/0000 LENGTH(AH 0274 BK 0739)
RIVER ST
(BORO)
FIRST LN
(BORO)
0220/0694
0220/0507

NC WHISTLER ST
015 "DIA CIR PLASTIC
LEN=0060 INSTALLED UNKN
1 0 00052 4 01 0235+12
MILL ST
(BORO)

5 0220/0000 LENGTH(AH 0739 BK 0399)
0210/0345 (AAR 145241R)#TRKS 03
RAILROAD ST

DIR: B TOTAL LEN: 16.130 MI. DIST: 09-7 SR: 403
 LEFT MUN: BENSON B RIGHT MUN: BENSON B

1 0 00052 4 01 0231+03 050900 FT
 2ND LN
 (BORO)
 3RD LN
 (BORO)

==	==	0210/0328	(BORO)	BORDER ST	
			(BORO)	NC MAIN ST	
		0210/0150	(BORO)	MAIN ST	
		050900	FT		
==		5 0210/0000	LENGTH(AH 0399 BK 2571)		
==					
---	---	0200/2067	018 "DIA	CIRC CONCR	UNKN
			LEN=0038	INSTALLED	
---	---	0200/1765	015 "DIA	CIRC CONCR	UNKN
			LEN=0051	INSTALLED	
---	---	0200/1465	015 "DIA	CIRC CONCR	UNKN
			LEN=0057	INSTALLED	
---	---	0200/0985	018 "DIA	CIR PLASTIC	
			LEN=0037	INSTALLED	2021
---	---	0200/0850	015 "DIA	CIRC CONCR	UNKN
			LEN=0048	INSTALLED	
---	---	0200/0590	015 "DIA	CIRC CONCR	UNKN
			LEN=0037	INSTALLED	
---	---	0200/0297	015 "DIA	CIRC CONCR	UNKN
			LEN=0061	INSTALLED	
---	---	0200/0029	015 "DIA	CIRC CONCR	UNKN
			LEN=0046	INSTALLED	
		048329	FT	1 0 00052 4 01 0205+40	
				NC B ORDER ST	
				RIDGE RD	
		5 0200/0000	(SR1025 SEG 0150/3789)		
			LENGTH(AH 2571 BK 3420)		
---	---	0190/3145	BENSON PAINT T		
---	---	0190/2840	015 "DIA	CIRC CONCR	UNKN
			LEN=0052	INSTALLED	
---	---	0190/2444	015 "DIA	CIRC CONCR	UNKN
			LEN=0056	INSTALLED	
---	---	0190/2246	015 "DIA	CIRC CONCR	UNKN
			LEN=0040	INSTALLED	
---	---	0190/1706	018 "DIA	CIRC CONCR	UNKN
			LEN=0040	INSTALLED	
---	---	0190/1166	018 "DIA	CIRC CONCR	UNKN
			LEN=0045	INSTALLED	
---	---	0190/0957	018 "DIA	CIRC METAL	UNKN
			LEN=0042	INSTALLED	
				PRETORIA DR	
	==	0190/0467	(T744)		
---	---	0190/0415	042 "DIA	CIRC CONCR	UNKN
			LEN=0088	INSTALLED	

048329 FT

DIR: B TOTAL LEN: 16.130 MI. DIST: 09-7 SR: 403
 LEFT MUN: PAINT T RIGHT MUN: PAINT T

Stationing	Material	Length	Notes
044909 FT	0190/0030	018" DIA	CIR PLASTIC
	044909 FT	LEN=0040	INSTALLED 2021
		1 0 00052	4 01 0171+54
		BOYD DR (T746)	
	0190/0000	LENGTH(AH	3420 BK 2563)
	0180/2260	018" DIA	CIR PLASTIC
		LEN=0031	INSTALLED 2021
	0180/1780	018" DIA	CIRC CONCR
		LEN=0050	INSTALLED UNKN
	0180/1440	024" DIA	CIRC CONCR
		LEN=0030	INSTALLED UNKN
	0180/1150	024" DIA	CIRC CONCR
		LEN=0051	INSTALLED UNKN
	0180/0820	015" DIA	CIRC CONCR
		LEN=0045	INSTALLED UNKN
	0180/0643	024" DIA	CIRC CONCR
		LEN=0100	INSTALLED UNKN
042346 FT	042346 FT	1 0 00052	4 00 0140+74
		BOYD DR (T746)	
	0180/0000	LENGTH(AH	2563 BK 2263)
	0170/2010	024" DIA	CIRC CONCR
		LEN=0070	INSTALLED UNKN
	0170/1548	030" DIA	CIRC CONCR
		LEN=0125	INSTALLED UNKN
	0170/1277	024" DIA	CIRC CONCR
		LEN=0125	INSTALLED UNKN
	0170/1080	024" DIA	CIRC CONCR
		LEN=0100	INSTALLED UNKN
	0170/0908	018" DIA	CIRC CONCR
		LEN=0036	INSTALLED UNKN
	0170/0610	030" DIA	CIRC CONCR
		LEN=0060	INSTALLED UNKN
	0170/0502	024" DIA	CIRC CONCR
		LEN=0038	INSTALLED UNKN
	0170/0235	024" DIA	CIRC CONCR
		LEN=0036	INSTALLED UNKN
	0170/0010	072"H 72"W	CON BOX CUL
		LEN=0050	INSTALLED 1980
040083 FT	040083 FT	1 0 00052	4 00 0118+08
		TR. STONY CR	
		STRUCTURE	LENGTH 8 FT
		BMSID 55/0403/0170/0000	
	0170/0000	LENGTH(AH	2263 BK 2819)
	0160/2706	024" DIA	CIRC METAL
		LEN=0039	INSTALLED UNKN
	0160/2274	018" DIA	CIRC METAL
		LEN=0042	INSTALLED UNKN

DIR: B TOTAL LEN: 16.130 MI. DIST: 09-7 SR: 403
 LEFT MUN: PAINT T RIGHT MUN: PAINT T

LAND ST
(T866)

0160/1475

1 0 00052 4 00 0089+42 037264 FT
 FRONT ST
(T674)

0160/0000

FRONT ST
(T674)

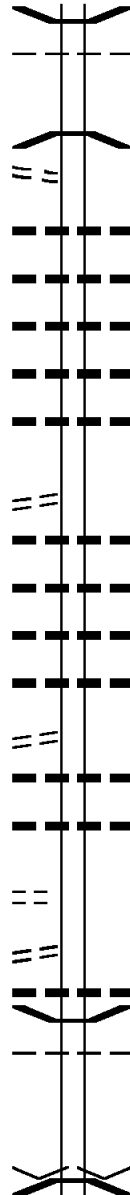
0150/1303

ASHBROOK RD
(T403)
 KOONTZ RD
(T731)

0150/0234

0150/0201

034594 FT



0160/2085 BMS EN 55/0403/0160/1573
 PAINT
 0160/1818 QUEMAHONING T
 1 0 00052 4 00 0089+42
 STONYCREEK
 0160/1573 BMSBG 55/0403/0160/1573

036 " DIA CIRC CONCR
 LEN=0076 INSTALLED UNKN
 015 " DIA CIRC CONCR
 0160/1019 LEN=0041 INSTALLED UNKN
 015 " DIA CIRC CONCR
 0160/0585 LEN=0042 INSTALLED UNKN
 018 " DIA CIRC METAL
 0160/0344 LEN=0055 INSTALLED UNKN
 030 " DIA CIRC METAL
 0160/0074 LEN=0045 INSTALLED UNKN
 037264 FT

5 0160/0000 LENGTH(AH 2819 BK 2670)
 015 " DIA CIRC METAL
 0150/2360 LEN=0069 INSTALLED UNKN
 015 " DIA CIRC METAL
 0150/2124 LEN=0074 INSTALLED UNKN
 018 " DIA CIRC METAL
 0150/1825 LEN=0091 INSTALLED UNKN
 015 " DIA CIRC METAL
 0150/1540 LEN=0044 INSTALLED UNKN

015 " DIA CIRC CONCR
 0150/1031 LEN=0050 INSTALLED UNKN
 015 " DIA CIRC METAL
 0150/0837 LEN=0054 INSTALLED UNKN

024 " DIA CIRC CONCR
 0150/0175 LEN=0030 INSTALLED UNKN
 0150/0132 BMS EN 55/0403/0150/0000
 QUEMAHONING
 PAINT T
 0150/0066 1 0 00052 4 00 0063+45
 034594 FT VILLAGE: BLOUGH
 STONY CREEK
 BMSBG 55/0403/0150/0000
 5 0150/0000 LENGTH(AH 2670 BK 1758)

DIR: B TOTAL LEN: 16.130 MI. DIST: 09-7 SR: 403
 LEFT MUN: PAINT T RIGHT MUN: PAINT T

+++++	0140/1724	(AAR 145237B)#TRKS 01
=====	0140/1660	BLOUGH RD (SR1029 SEG 0010/0000)
-----	0140/1529	084 "DIA CIRC METAL
-----	0140/1522	LEN=0061 INSTALLED UNKN
-----	0140/1513	PAINT QUEMAHONING T
-----	0140/1513	TR. STONY CRK STRUCTURE LENGTH 12 FT
-----	0140/1160	BMSID 55/0403/0140/1513
-----	0140/0338	024 "DIA CIRC CONCR
-----	0140/0050	LEN=0033 INSTALLED UNKN
-----	0140/0000	015 "DIA CIRC CONCR
-----	0130/1956	LEN=0047 INSTALLED UNKN
-----	0130/1695	024 "DIA CIRC CONCR
-----	0130/0621	LEN=0047 INSTALLED UNKN
-----	0130/0492	024 "DIA CIRC CONCR
-----	0130/0234	LEN=0129 INSTALLED UNKN
-----	0130/0010	LEN=0052 4 00 0045+91
-----	0120/2155	5 0140/0000 LENGTH(AH 1758 BK 2071)
-----	0120/1737	015 "DIA CIRC CONCR
-----	0120/1138	LEN=0058 INSTALLED UNKN
-----	0120/0793	024 "DIA CIR PLASTIC
-----	0120/0379	LEN=0037 INSTALLED UNKN
=====	0120/0131	015 "DIA CIRC CONCR
-----	0120/0131	LEN=0035 INSTALLED UNKN
-----	0120/0131	024 "DIA CIRC CONCR
-----	0120/0131	LEN=0043 INSTALLED UNKN
-----	0120/0131	015 "DIA CIRC CONCR
-----	0120/0131	LEN=0044 INSTALLED UNKN
-----	0120/0131	024 "DIA CIRC CONCR
-----	0120/0131	LEN=0069 INSTALLED UNKN
-----	0120/0131	030765 FT 1 0 00052 4 00 0024+44
-----	0120/0131	5 0130/0000 LENGTH(AH 2071 BK 2516)
-----	0120/0131	015 "DIA CIRC CONCR
-----	0120/0131	LEN=0041 INSTALLED UNKN
-----	0120/0131	015 "DIA CIRC CONCR
-----	0120/0131	LEN=0046 INSTALLED UNKN
-----	0120/0131	072"H 72"W ELLIP CONC
-----	0120/0131	LEN=0074 INSTALLED UNKN
-----	0120/0131	015 "DIA CIRC CONCR
-----	0120/0131	LEN=0052 INSTALLED UNKN
-----	0120/0131	015 "DIA CIRC CONCR
-----	0120/0131	LEN=0042 INSTALLED UNKN
=====	0120/0131	015 "DIA CIRC CONCR
-----	0120/0131	LEN=0053 INSTALLED UNKN
-----	0120/0131	1 0 00052 4 00 0000+00

032836 FT

030765 FT

STONYCREEK ST
(T505)

0120/0349

028249 FT

EXTRACT DATE: 12/18/2023
PRINT DATE: 12/21/2023

ROADWAY MANAGEMENT SYSTEM
SLD COUNTY/SR - ANNUAL PRINT

PAGE NUMBER: 173
COUNTY: SOMERSET

DIR: B TOTAL LEN: 16.130 MI.
LEFT MUN: QUEMAHONING T

DIST: 09-7 SR: 403
RIGHT MUN: QUEMAHONING T

HIGHLAND AV
(BORO)

0110/1237

1 0 00546 0 01 0235+16 025854 FT
CHARLES ST
(SR4021 SEG 0130/1315) 0110/0000

NC	SR	0403	SH
		QUEMAHONING	ING
		HOOVERSVILLE	B
5	0120/0000	LENGTH(AH 2516 BK 2395)	
		018 "DIA	CIRC CONCR
	0110/1973	LEN=0088	INSTALLED UNKN
		015 "DIA	CIRC CONCR
	0110/1486	LEN=0051	INSTALLED UNKN
		015 "DIA	CIRC CONCR
	0110/1220	LEN=0053	INSTALLED UNKN
		015 "DIA	CIRC CONCR
	0110/0976	LEN=0048	INSTALLED UNKN
		015 "DIA	CIRC CONCR
	0110/0829	LEN=0047	INSTALLED UNKN
		015 "DIA	CIRC CONCR
	0110/0613	LEN=0038	INSTALLED UNKN
		018 "DIA	CIRC CONCR
	0110/0188	LEN=0034	INSTALLED UNKN
		012 "DIA	CIRC CONCR
	0110/0017	LEN=0027	INSTALLED UNKN
	025854 FT	CHARLES ST	
		(SR1027 SEG 0010/0000)	
5	0110/0000	LENGTH(AH 2395 BK 2893)	
		012 "DIA	CIRC CONCR
	0100/2889	LEN=0028	INSTALLED UNKN
		SHADE ST	
	0100/2839	(SR1014 SEG 0010/0000)	
		015 "DIA	CIRC CONCR
	0100/2632	LEN=0036	INSTALLED UNKN
		DIXIE RUN	
		STRUCTURE LENGTH 24 FT	
	0100/2165	BMSID 55/0403/0100/2165	
		036 "DIA	CIR PLASTIC
	0100/2115	LEN=0150	INSTALLED UNKN
		SOMERSET ST	
	0100/2107	(BORO)	
		CHURCH ST	
	0100/1768	(BORO)	
		FRANKLIN ST	
	0100/1213	(BORO)	
		AL	
	0100/0987	(BORO)	
		AL	
	0100/0775	(BORO)	
		SOUTH ST	
	0100/0652	(BORO)	
		018 "DIA	CIRC CONCR
	0100/0647	LEN=0036	INSTALLED UNKN

EXTRACT DATE: 12/18/2023
PRINT DATE: 12/21/2023

ROADWAY MANAGEMENT SYSTEM
SLD COUNTY/SR - ANNUAL PRINT

PAGE NUMBER: 172
COUNTY: SOMERSET

DIR: B TOTAL LEN: 16.130 MI.
LEFT MUN: HOOVERSVILLE B

DIST: 09-7 SR: 403
RIGHT MUN: HOOVERSVILLE B

1 0 00546 0 01 0206+27 022961 FT
GROVE AV
(BORO) 0100/0000

NUMBER THREE RD
(T692) 0090/1504

019702 FT

0100/0242	BMS EN 55/0403/0100/0220
	1 0 00546 0 01 0208+58
	FALLEN TIMBER RUN
0100/0220	BMSBG 55/0403/0100/0220
	018 " DIA CIRC CONCR
0100/0015	LEN=0049 INSTALLED UNKN
022961 FT	FALLEN TIMBER RD
	(T710)
5 0100/0000	LENGTH(AH 2893 BK 3259)
	048"H 72"W CON BOX CUL
0090/2953	LEN=0047 INSTALLED UNKN
	015 " DIA CIRC CONCR
0090/2725	LEN=0030 INSTALLED 2003
	024 " DIA CIRC CONCR
0090/2544	LEN=0051 INSTALLED UNKN
	NC BA ARN ST
	HOOVERSVILLE
0090/2531	QUEMAHONING T
	018 " DIA CIR PLASTIC
0090/2402	LEN=0038 INSTALLED 2021
	015 " DIA CIRC CONCR
0090/2123	LEN=0076 INSTALLED UNKN
	024 " DIA CIR PLASTIC
0090/1775	LEN=0034 INSTALLED UNKN
	015 " DIA CAST IRON
0090/1074	LEN=0045 INSTALLED UNKN
	015 " DIA CIRC CONCR
0090/0847	LEN=0067 INSTALLED UNKN
	015 " DIA CAST IRON
0090/0524	LEN=0099 INSTALLED UNKN
	015 " DIA CAST IRON
0090/0371	LEN=0069 INSTALLED UNKN
	015 " DIA CAST IRON
0090/0080	LEN=0069 INSTALLED UNKN
019702 FT	1 0 00546 0 01 0174+55
5 0090/0000	LENGTH(AH 3259 BK 3448)
	015 " DIA CAST IRON
0080/3184	LEN=0061 INSTALLED UNKN
	018 " DIA CIR PLASTIC
0080/3035	LEN=0070 INSTALLED UNKN
	015 " DIA CIRC CONCR
0080/2530	LEN=0052 INSTALLED UNKN
	QUEMAHONING
0080/2224	SHADE T
	024 " DIA CAST IRON
0080/2160	LEN=0054 INSTALLED UNKN
	018 " DIA CIR PLASTIC
0080/2020	LEN=0069 INSTALLED UNKN

EXTRACT DATE: 12/18/2023
PRINT DATE: 12/21/2023

ROADWAY MANAGEMENT SYSTEM
SLD COUNTY/SR - ANNUAL PRINT

PAGE NUMBER: 171
COUNTY: SOMERSET

DIR: B TOTAL LEN: 16.130 MI.
LEFT MUN: SHADE T

DIST: 09-7 SR: 403
RIGHT MUN: SHADE T

016254 FT

013586 FT

0080/1790	015 " DIA	CIR PLASTIC
	LEN=0072	INSTALLED UNKN
0080/1609	015 " DIA	CAST IRON
	LEN=0069	INSTALLED UNKN
0080/1390	018 " DIA	CIR PLASTIC
	LEN=0062	INSTALLED UNKN
0080/1190	018 " DIA	CIR PLASTIC
	LEN=0050	INSTALLED UNKN
0080/0881	018 " DIA	CIRC CONCR
	LEN=0054	INSTALLED UNKN
0080/0469	036 " DIA	CIRC CONCR
	LEN=0055	INSTALLED UNKN
0080/0138	030 " DIA	CIRC CONCR
	LEN=0058	INSTALLED 1999
016254 FT	1 0 00546	0 01 0140+09
	FOLLY LN (TWP)	
5 0080/0000	LENGTH(AH 3448 BK 2668)	
	015 " DIA	CIRC CONCR
	LEN=0050	INSTALLED UNKN
0070/2500	018 " DIA	CIRC CONCR
	LEN=0078	INSTALLED UNKN
0070/2325	015 " DIA	CIRC CONCR
	LEN=0035	INSTALLED UNKN
0070/1995	015 " DIA	CIRC CONCR
	LEN=0042	INSTALLED UNKN
0070/1430	018 " DIA	CIR PLASTIC
	LEN=0040	INSTALLED 2021
0070/1245	018 " DIA	CIR PLASTIC
	LEN=0044	INSTALLED UNKN
0070/0995	018 " DIA	CIRC CONCR
	LEN=0061	INSTALLED UNKN
0070/0520	BMSFN 55/0403/0070/0146	
0070/0165	1 0 00546	0 01 0114+85
	POKEYTOWN RUN	
0070/0146	BMSBG 55/0403/0070/0146	
013586 FT	1 0 00546	0 01 0113+41
	WILBUR RD (SR1012)	
5 0070/0000	LENGTH(AH 2668 BK 3490)	
	018 " DIA	CIRC CONCR
	LEN=0055	INSTALLED 1980
0060/3465	018 " DIA	CIRC CONCR
	LEN=0057	INSTALLED 1980
0060/3170	018 " DIA	CIRC CONCR
	LEN=0028	INSTALLED 2004
0060/2800	018 " DIA	CIRC CONCR
	LEN=0028	INSTALLED 2004
0060/2680	030 " DIA	CIRC CONCR
	LEN=0028	INSTALLED 2004
0060/2520	030 " DIA	CIRC CONCR
	LEN=0028	INSTALLED 2004

DIR: B TOTAL LEN: 16.130 MI. DIST: 09-7 SR: 403
 LEFT MUN: SHADE T RIGHT MUN: SHADE T

010096 FT

007109 FT

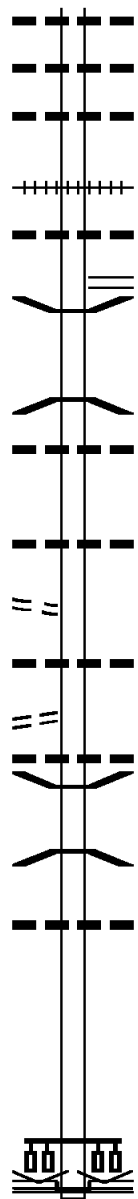
0060/1934	018 " DIA	CIRC	CONCR	
	LEN=0060	INSTALLED	UNKN	
0060/1612	015 " DIA	CIRC	CONCR	
	LEN=0037	INSTALLED	UNKN	
0060/1260	018 " DIA	CIRC	CONCR	
	LEN=0038	INSTALLED	UNKN	
0060/0562	BMS EN 55/0403/0060/0528			
	1 0 0 0546 0 01 0083+80			
	OVEN RUN			
0060/0528	BMS BG 55/0403/0060/0528			
	018 " DIA	CIRC	CONCR	
0060/0050	LEN=0045	INSTALLED	UNKN	
010096 FT	1 0 0 0546 0 01 0078+48			
	KOONTZ TOWN RD			
	(SR1023 SEG 0010/0000)			
0060/0000	LENGTH(AH 3490 BK 2987)			
	018 " DIA	CIRC	CONCR	
0050/2400	LEN=0040	INSTALLED	UNKN	
	030 " DIA	CIRC	CONCR	
0050/2190	LEN=0039	INSTALLED	2004	
	018 " DIA	CIRC	CONCR	
0050/2148	LEN=0050	INSTALLED	UNKN	
	024 " DIA	CIRC	CONCR	
0050/2100	LEN=0048	INSTALLED	2001	
	018 " DIA	CIRC	CONCR	
0050/1910	LEN=0052	INSTALLED	UNKN	
	030 " DIA	CIRC	CONCR	
0050/1742	LEN=0045	INSTALLED	UNKN	
	015 " DIA	CIRC	CONCR	
0050/1581	LEN=0043	INSTALLED	UNKN	
	018 " DIA	CIRC	CONCR	
0050/1400	LEN=0046	INSTALLED	2004	
	018 " DIA	CIRC	CONCR	
0050/1250	LEN=0065	INSTALLED	UNKN	
	018 " DIA	CIRC	CONCR	
0050/0980	LEN=0038	INSTALLED	UNKN	
	018 " DIA	CIRC	CONCR	
0050/0697	LEN=0038	INSTALLED	2004	
	018 " DIA	CIRC	CONCR	
0050/0451	LEN=0003	INSTALLED	2004	
007109 FT	1 0 0 0546 0 01 0049+58			
	SHADE			
	QUEMAHONING T			
0050/0000	LENGTH(AH 2987 BK 1908)			
	018 " DIA	CIRC	CONCR	
0040/1695	LEN=0037	INSTALLED	UNKN	
	018 " DIA	CIRC	CONCR	
0040/1475	LEN=0038	INSTALLED	2004	
	015 " DIA	CIRC	CONCR	

DIR: B TOTAL LEN: 16.130 MI. DIST: 09-7 SR: 403
 LEFT MUN: QUEMAHONING T RIGHT MUN: QUEMAHONING T

Stationing	Description	Length	Material	Status
0040/1185	018" DIA CIRC CONCR	0040	INSTALLED	UNKN
0040/0671	018" DIA CIRC CONCR	0030	INSTALLED	2004
0040/0132	018" DIA CIRC CONCR	0051	INSTALLED	2004
005201 FT	1 0 00546 0 01 0030+50			
	(AAR 145226N) #TRKS 01			
0040/0000	LENGTH(AH 1908 BK 1108)			
0030/0765	018" DIA CIRC CONCR	0040	INSTALLED	2004
	OLD FORBES RD			
0030/0415	(SR1010 SEG 0030/0000)			
0030/0261	BMSBN 55/0403/0030/0000			
004093 FT	1 0 00546 0 00 0018+88			
	STONYCREEK RIVER			
0030/0000	BMSBG 55/0403/0030/0000			
	LENGTH(AH 1108 BK 1596)			
0020/1596	018" DIA CIRC CONCR	0060	INSTALLED	UNKN
	018" DIA CIR PLASTIC			
0020/0411	LEN=0033		INSTALLED	UNKN
002497 FT				
0020/0000	LENGTH(AH 1596 BK 2497)			
	012" DIA CIR PLASTIC			
0010/2216	LEN=0030		INSTALLED	UNKN
	018" DIA CIRC CONCR			
0010/1905	LEN=0050		INSTALLED	2013
0010/1761	BMSBN 55/0403/0010/1553			
	1 0 00546 1 00 0000+00			
	STONYCREEK RIVER			
0010/1553	BMSBG 55/0403/0010/1553			
	015" DIA CIRC CONCR			
0010/0898	LEN=0050		INSTALLED	UNKN
000000 FT	1 0 00546 1 00 0000+00			
	VILLAGE: KANTNER			
	NC WHISTLER RD			
	LINCOLN HW			
	(SR0030 SEG 0290/1109)			
	INTER-BK TRIPLE S RD			
	(T852)			
	MFC BEGIN = D			
0010/0000	LENGTH(AH 2497 BK 0000)			

1 0 00546 0 00 0002+75 002497 FT
 SCHOOLHOUSE RD
 (T661)

FORBES RD
 (T867) 0010/2048



DIR: B TOTAL LEN: 33.255 MI. DIST: 09-7 SR: 281
 LEFT MUN: QUEMAHONING T RIGHT MUN: QUEMAHONING T

	175585 FT		175588 FT	BMS EN 55/0281/0650/3865
			INTER-AHD E MAIN ST	
			0650/3935 (SR4028 SEG 0030/1943)	
			1 0 00052 0 01 0473+97	
			SR 0030	
			0650/3865 BMSBG 55/0281/0650/3865	
RAMP B RD				
(SR8002 SEG 0012/0321)				
RAMP B RD				
(SR8002 SEG 0014/0000)	0650/3708			
			0650/3640	048 " DIA CIRC CONCR
				LEN=0060 INSTALLED 2013
				RAMP C RD
			0650/3582	(SR8002 SEG 0750/0000)
				015 " DIA CIRC CONCR
			0650/3410	LEN=0035 INSTALLED UNKN
				018 " DIA CIRC CONCR
			0650/2880	LEN=0035 INSTALLED UNKN
				015 " DIA CIRC CONCR
			0650/2590	LEN=0036 INSTALLED UNKN
				015 " DIA CIRC CONCR
			0650/2085	LEN=0033 INSTALLED UNKN
				BROWNSTOWN HILL RD
			0650/1731	(T625)
				024 " DIA CIRC CONCR
			0650/1720	LEN=0070 INSTALLED UNKN
			0650/1557	BMS EN 55/0281/0650/1463
				1 0 00052 0 01 0458+92
				BEAVER DAM CREEK
			0650/1463	BMSBG 55/0281/0650/1463
				01B " DIA CIRC CONCR
			0650/1235	LEN=0060 INSTALLED UNKN
				018 " DIA CIRC CONCR
			0650/1045	LEN=0041 INSTALLED UNKN
				018 " DIA CIRC CONCR
DUNMYER RD				
(T611)	0650/1759			

DIR: B TOTAL LEN: 33.255 MI. DIST: 09-7 SR: 281
 LEFT MUN: QUEMAHONING T RIGHT MUN: QUEMAHONING T

Station	Length	Material	Status
0650/0705	LEN=0040	INSTALLED	UNKN
BROWNSTOWN RD			
0650/0595	(TWP)		
0650/0505	015 " DIA CIRC CONCR	LEN=0040	INSTALLED UNKN
0650/0365	024 " DIA CIRC CONCR	LEN=0045	INSTALLED UNKN
0650/0155	024 " DIA CIRC CONCR	LEN=0045	INSTALLED UNKN
171650 FT	171653 FT	1 0 00052 0 01 0458+92	
0650/0000	5 LENGTH(AH 3935 BK 3362)		
R UPPER RD (T506)			
0640/3241			
0640/2950	015 " DIA CIRC CONCR	LEN=0035	INSTALLED UNKN
0640/2350	015 " DIA CIRC CONCR	LEN=0045	INSTALLED UNKN
0640/1965	015 " DIA CIRC CONCR	LEN=0030	INSTALLED UNKN
0640/1705	015 " DIA CIRC CONCR	LEN=0045	INSTALLED UNKN
READING MINE RD (T648)			
0640/1523			
0640/1340	TRIB BEAVER DAM CREEK	STRUCTURE LENGTH 12 FT	
	BMSID 55/0281/0640/1340		
0640/0705	015 " DIA CIRC CONCR	LEN=0033	INSTALLED UNKN
0640/0110	015 " DIA CIRC CONCR	LEN=0048	INSTALLED UNKN
168288 FT	168291 FT	1 0 00052 0 01 0425+09	
0640/0000	5 LENGTH(AH 3362 BK 3796)		
0630/2855	015 " DIA CIRC CONCR	LEN=0034	INSTALLED UNKN
0630/2445	015 " DIA CIRC CONCR	LEN=0032	INSTALLED UNKN
0630/2230	015 " DIA CIRC CONCR	LEN=0032	INSTALLED UNKN
0630/2115	015 " DIA CIRC CONCR	LEN=0032	INSTALLED UNKN
0630/0865	015 " DIA CIRC CONCR	LEN=0032	INSTALLED UNKN

DIR: B TOTAL LEN: 33.255 MI. DIST: 09-7 SR: 281
 LEFT MUN: QUEMAHONING T RIGHT MUN: QUEMAHONING T

Stationing	Length	Material	Description
1 0 00052 0 01 0387+40	164492 FT	0630/0050	036 " DIA CIRC CONCR LEN=0057 INSTALLED UNKN
WALKER RD (T642)		164495 FT	POMPEY HILL RD
	0630/0000	5 0630/0000	(SR1008 SEG 0010/0000) LENGTH(AH 3796 BK 3232)
		0620/3055	015 " DIA CIRC CONCR LEN=0034 INSTALLED UNKN
		0620/1955	018 " DIA CIRC CONCR LEN=0035 INSTALLED UNKN
		0620/1825	024 " DIA CIRC CONCR LEN=0037 INSTALLED UNKN
		0620/1750	(APRA) TAYLOR EQUIP LT TAYLOR EQUIP LT (PRDR)
MARTS RD (T643)	0620/1137	0620/1355	015 " DIA CIRC CONCR LEN=0034 INSTALLED UNKN
		0620/0820	015 " DIA CIRC CONCR LEN=0032 INSTALLED UNKN
	161260 FT	0620/0320	015 " DIA CIRC CONCR LEN=0033 INSTALLED UNKN
		1 0 00052 0 01 0354+39	1 0 00052 0 01 0354+39 REFFNER RD (T640)
		5 0620/0000	LENGTH(AH 3232 BK 3170)
		0610/3050	015 " DIA CIRC CONCR LEN=0032 INSTALLED UNKN
		0610/2840	015 " DIA CIRC CONCR LEN=0032 INSTALLED UNKN
		0610/2325	018 " DIA CIR PLASTIC LEN=0040 INSTALLED UNKN
		0610/1550	QUEMAHONING SOMERSET T
	158090 FT	0610/0120	018 "H 00 "W 0 PIPE DESC LEN=0010 INSTALLED UNKN
		1 0 00052 0 01 0323+20	1 0 00052 0 01 0323+20
		5 0610/0000	LENGTH(AH 3170 BK 3378)
		0600/3070	018 " DIA CIRC CONCR LEN=0035 INSTALLED UNKN
ROSS RD		0600/2460	024 " DIA CIRC CONCR LEN=0050 INSTALLED UNKN
			HILLTOP RD


DIR: B TOTAL LEN: 33.255 MI. DIST: 09-7 SR: 281
 LEFT MUN: SOMERSET T RIGHT MUN: SOMERSET T

Street Name	Segment ID	Length (FT)	Material	Installation	Notes
MAIN ST (T606)	0590/1049				
	0590/0900		018" DIA	CIR PLASTIC	INSTALLED 2017
	0590/0445	151352 FT	015" DIA	CIRC CONCR	
	0590/0000	151355 FT	1 0 00052	0 01 0255+93	INSTALLED UNKN
	0580/3482		018" DIA	CIRC CONCR	INSTALLED UNKN
MINI HORSE LN (TWP)	0580/2154				
	0580/1525		018" DIA	CIRC CONCR	INSTALLED UNKN
CEDAR LN (T595)	0580/1190	147845 FT			
	0580/0000	147848 FT	1 0 00052	0 01 0220+80	LENGTH(AH 3507 BK 3557)
	0570/3535		036" DIA	CIRC CONCR	INSTALLED UNKN
	0570/3030		030" DIA	CIRC CONCR	INSTALLED UNKN
	0570/2905		030" DIA	CIRC CONCR	INSTALLED UNKN
	0570/2795		024" DIA	CIRC CONCR	INSTALLED UNKN
	0570/2225		018" DIA	CIRC CONCR	INSTALLED UNKN
	0570/2161				AIRPORT LN (PRDR)
	0570/1845		018" DIA	CIRC CONCR	INSTALLED UNKN
	0570/0985		018" DIA	CIRC CONCR	INSTALLED UNKN
BLACKBURN RD (T598)	0570/1838				

DIR: B TOTAL LEN: 33.255 MI. DIST: 09-7 SR: 281
 LEFT MUN: SOMERSET T RIGHT MUN: SOMERSET T

Location	Segment ID	Length (FT)	Material	Status	Notes
KLINE RD (T593)	0570/0140	144288	024" DIA CIRC CONCR	INSTALLED	UNKN
	0570/0000	144291	015" DIA CIRC CONCR	INSTALLED	UNKN
APOLLO LN (TWP)	0560/2645	0560	015" DIA CIRC CONCR	INSTALLED	UNKN
	0560/2195	0560	015" DIA CIRC CONCR	INSTALLED	UNKN
CULLIGAN RD (T596)	0560/0775	0560	018" DIA CIRC CONCR	INSTALLED	UNKN
	0560/0345	0560	015" DIA CIRC CONCR	INSTALLED	UNKN
	0560/0020	141025	018" DIA CIRC CONCR	INSTALLED	UNKN
	0560/0000	141028	018" DIA CIRC CONCR	INSTALLED	UNKN
SECHLER RD (T524)	0555/3403	0555	024" DIA CIR PLASTIC	INSTALLED	2017
	0555/3000	0555	024" DIA CIR PLASTIC	INSTALLED	2017
	0555/2940	0555	018" DIA CIR PLASTIC	INSTALLED	2017
	0555/2425	0555	018" DIA CIR PLASTIC	INSTALLED	2017
	0555/2185	0555	018" DIA CIR PLASTIC	INSTALLED	2017
	0555/2025	0555	018" DIA CIR PLASTIC	INSTALLED	2017
	0555/1890	0555	018" DIA CIR PLASTIC	INSTALLED	2017
	0555/1690	0555	018" DIA CIR PLASTIC	INSTALLED	2017
	0555/1545	0555	018" DIA CIR PLASTIC	INSTALLED	2017
	0555/1370	0555	018" DIA CIR PLASTIC	INSTALLED	2017
0555/1218	0555	018" DIA CIR PLASTIC	INSTALLED	2017	

DIR: B TOTAL LEN: 33.255 MI. DIST: 09-7 SR: 281
 LEFT MUN: SOMERSET T RIGHT MUN: SOMERSET T



DIR: B TOTAL LEN: 33.255 MI. DIST: 09-7 SR: 281
 LEFT MUN: SOMERSET T RIGHT MUN: SOMERSET T

133533 FT

1 0 00052 0 00 0048+98 130677 FT
 LAKE RD
 (SR4026 SEG 0020/2264) 0510/0000

0520/1172	015 "DIA CIRC CONCR LEN=0048	INSTALLED UNKN
0520/0297	015 "DIA CIRC CONCR LEN=0046	INSTALLED UNKN
133533 FT	1 0 00052 0 00 0077+16	
0520/0000	LENGTH(AH 2337 BK 2856) GREEN ACRES RD	
0510/2855	(T558) LC FOR GREEN ACRES RD	
0510/2804	(CONN) MANOR VIEW RD	
0510/2541	(T715)	
0510/2050	015 "DIA CIRC CONCR LEN=0040	INSTALLED UNKN
0510/1645	015 "DIA CIRC CONCR LEN=0040	INSTALLED UNKN
0510/0445	018 "DIA CIRC CONCR LEN=0040	INSTALLED UNKN
0510/0371	ARCADIA ST (PRDR)	
0510/0070	018 "DIA CIR PLASTIC LEN=0050	INSTALLED 2017
130677 FT		
0510/0000	LENGTH(AH 2856 BK 3637) 024 "DIA CIR PLASTIC	
0500/3490	LEN=0036	INSTALLED 2017
0500/3395	018 "DIA CIR PLASTIC LEN=0036	INSTALLED 2017
0500/3143	VALLEY VIEW LN (PRDR)	
0500/2520	DAVID LN (TWP)	
0500/2405	015 "DIA CIRC CONCR LEN=0035	INSTALLED UNKN
0500/2284	ARLINGTON DR (TWP)	
0500/2100	(APRA) SOMERSET MOBILE	
0500/1465	ARLINGTON DR (TWP)	
0500/1175	LOCUST ST (T404)	
0500/1045	015 "DIA CIRC METAL LEN=0040	INSTALLED UNKN

POI

DIR: B TOTAL LEN: 33.255 MI. DIST: 09-7 SR: 281
 LEFT MUN: SOMERSET T RIGHT MUN: SOMERSET T

AGWAY RD
(TWP)

0500/0087

1 0 00052 0 00 0012+78 127040 FT
 PLEASANT AV
 (SR4055 SEG 0010/1961)
 STOYSTOWN RD
 (BORO)

0500/0000

CATHERINE ST
(BORO)

0490/0988

FAIRVIEW ST
(BORO)

0490/0667

UNION ST
(BORO)

0490/0350

125703 FT

0500/0815	015 "DIA CIRC CONCR LEN=0050 INSTALLED 1989
0500/0764	PA TPK (1-76) OP ID 55/7076/9901/1060 REBECCA ST
0500/0514	(T714) 01B "DIA CIRC CONCR
0500/0160	LEN=0040 INSTALLED UNKN
0500/0110	(AAR 145163L)#TRKS 01
0500/0075	BMS EN 55/0281/0500/0038 SOMERSET
0500/0051	SOMERSET B 1 0 00052 0 00 0013+16 EAST BR COXES CREEK
0500/0038	BMSBG 55/0281/0500/0038 127040 FT
0500/0000	NC STOYSTOWN RD MFC BEGIN = B LENGTH(AH 3637 BK 1337)
0490/1300	01B "DIA CIRC CONCR LEN=0055 INSTALLED UNKN
0490/1190	01B "DIA CIRC CONCR LEN=0050 INSTALLED UNKN
0490/0928	015 "DIA CIRC CONCR LEN=0040 INSTALLED UNKN
0490/0616	015 "DIA CAST IRON LEN=0040 INSTALLED UNKN
0490/0355	015 "DIA CIRC CONCR LEN=0050 INSTALLED UNKN
0490/0320	015 "DIA CIRC CONCR LEN=0040 INSTALLED UNKN
0490/0300	015 "DIA CIRC CONCR LEN=0040 INSTALLED UNKN
125703 FT	2 0 55169 0 00 0015+16 NC PL PLEASANT AV MAIN ST (SR0031 SEG 0240/0317)
0490/0000	INTER-BK PLEASANT AV (SR0031 SEG 0240/0317) LTH AH 001337 BK 000100

DIR: B TOTAL LEN: 33.255 MI. DIST: 09-7 SR: 281
 LEFT MUN: SOMERSET B RIGHT MUN: SOMERSET B

Stationing	Notes	Stationing	Notes
125703 FT		125703 FT	
		7480/0000	LTH AH 000100 BK 001806
		INTER-AHD	TAYMAN AV
			(SR0031 SEG 0200/0000)
			HARRISON AV
			(BORO)
		0470/1806	012 "DIA CIRC CONCR
		0470/1715	LEN=0075 INSTALLED UNKN
OGLE ST (BORO)			
0470/1590			
		0470/1487	DAVIS AV
			(BORO)
		0470/0833	DOTT AV
			(BORO)
LANE AV (BORO)			
0470/0813			
		0470/0480	015 "DIA CIRC CONCR
			LEN=0025 INSTALLED UNKN
		0470/0419	RACE ST
			(BORO)
SOMERSET SOMERSET T			
0470/0401			
123897 FT		123897 FT	
		NC TA	1 0 00050 0 07 1838+38
			YMAN AV
			ABERDEEN DR
			(BORO)
		0470/0000	LENGTH(AH 1806 BK 2866)
			015 "DIA CIRC CONCR
		0460/2743	LEN=0028 INSTALLED UNKN
		0460/2553	SOMERSET T
			015 "DIA CIRC CONCR
		0460/2213	LEN=0030 INSTALLED UNKN
		0460/1724	036 "DIA CIRC CONCR
			LEN=0075 INSTALLED UNKN
		0460/1430	015 "DIA CIRC CONCR
			LEN=0030 INSTALLED UNKN
NEILAN RD (T455)			
0460/1020			
121031 FT		121031 FT	
		0460/0000	LENGTH(AH 2866 BK 2856)
			015 "DIA CIRC CONCR
		0450/2856	LEN=0036 INSTALLED UNKN
			015 "DIA CIRC CONCR
		0450/2494	LEN=0038 INSTALLED UNKN
			CHALLENGE HILL LN

DIR: B TOTAL LEN: 33.255 MI. DIST: 09-7 SR: 281
 LEFT MUN: SOMERSET T RIGHT MUN: SOMERSET T

Stationing	Notes	Material	Status
0450/2257	(PRDR)	018" DIA CIRC CONCR	INSTALLED UNKN
0450/2214		LEN=0048	
0450/1517		018" DIA CIRC CONCR	INSTALLED UNKN
0450/0045	BMS EN 55/0281/0450/0000		
118175 FT	1 0 00050 0 07 1781+16		
0450/0000	WEST BR COXES CREEK		
0450/0000	BMSBG 55/0281/0450/0000		
0440/3451	LENGTH(AH 2856 BK 3925)		
0440/3400	015" DIA CIRC CONCR		INSTALLED UNKN
0440/3105	018" DIA CIRC CONCR		INSTALLED UNKN
0440/1240	018" DIA CIRC CONCR		INSTALLED UNKN
0440/0193	POVERTY HOLLOW RD (T462)		
0440/0010	015" DIA CIRC CONCR		INSTALLED UNKN
114250 FT	1 0 00050 0 07 1742+12 114250 FT		
0440/0000	LENGTH(AH 3925 BK 3462)		
0430/2712	018" DIA CIRC CONCR		INSTALLED UNKN
0430/2264	015" DIA CIRC CONCR		INSTALLED UNKN
0430/1285	CONCORD DR (PRDR)		
0430/1270	030" DIA CIRC CONCR		INSTALLED UNKN
0430/0591	018" DIA CIRC CONCR		INSTALLED UNKN

VALLEY DR (T549)

1 0 00050 0 07 THUNDERHILL RD (T460)

DIR: B TOTAL LEN: 33.255 MI. DIST: 09-7 SR: 281
 LEFT MUN: SOMERSET T RIGHT MUN: SOMERSET T

Stationing	Segment	Length	Material	Notes
110788 FT	0430/0040	0050	018" DIA CIRC CONCR	INSTALLED UNKN
	0430/0000	0430	015" DIA CIRC CONCR	INSTALLED UNKN
	0420/3210	0051	018" DIA CIRC CONCR	INSTALLED UNKN
	0420/2470	0028	018" DIA CIRC CONCR	INSTALLED UNKN
	0420/1620	0031	018" DIA CIRC CONCR	INSTALLED UNKN
	0420/1319	0031	018" DIA CIRC CONCR	INSTALLED UNKN
107538 FT	0420/0000	0420	015" DIA CIRC CONCR	INSTALLED UNKN
	0410/2677	0036	015" DIA CIRC CONCR	INSTALLED UNKN
	0410/1561	0038	015" DIA CIRC CONCR	INSTALLED UNKN
	0410/1140	0037	015" DIA CIRC CONCR	INSTALLED UNKN
	0410/0677	0037	018" DIA CIRC CONCR	INSTALLED UNKN
104652 FT	0410/0487	0035	012" DIA CIRC CONCR	INSTALLED UNKN
	0410/0000	0410	015" DIA CIRC CONCR	INSTALLED UNKN
	0400/2118	0037	015" DIA CIRC CONCR	INSTALLED UNKN
	0400/1365	0035	024" DIA CIRC CONCR	INSTALLED UNKN
	0400/1000	0037	015" DIA CIRC CONCR	INSTALLED UNKN
102143 FT				

SAMUELS RD
(T862)

INDIANTOWN RD
(SR3010 SEG 0090/0000)

POE

DIR: B TOTAL LEN: 33.255 MI. DIST: 09-7 SR: 281
 LEFT MUN: MILFORD T RIGHT MUN: MILFORD T

Stationing	Notes	Material	Length	Status
0400/0000	VOUGHT RD (T501)	015" DIA CIRC CONC	2509 BK 2927	INSTALLED UNKN
0390/2719		015" DIA CIRC CONC	0036	INSTALLED UNKN
0390/2322		015" DIA CIRC CONC	0037	INSTALLED UNKN
0390/1638		015" DIA CIRC CONC	0043	INSTALLED UNKN
0390/0908		015" DIA CIRC CONC	0050	INSTALLED UNKN
0390/0413		012" DIA CIRC CONC	0050	INSTALLED UNKN
0390/0206		015" DIA CIRC CONC	0043	INSTALLED UNKN
099216 FT				
0390/0000	099216 FT 1 0 00050 0 06 1589+76	015" DIA CIRC CONC	2927 BK 2950	INSTALLED UNKN
0380/2359		015" DIA CIRC CONC	0056	INSTALLED UNKN
0380/1955		015" DIA CIRC CONC	0035	INSTALLED UNKN
0380/1515		015" DIA CIRC CONC	0040	INSTALLED UNKN
0380/1381	LING RD (T426)	015" DIA CIRC METAL	0050	INSTALLED UNKN
096266 FT	1 0 00050 0 06 1560+80 096266 FT			
0380/0000	CROSS RD (T499)	015" DIA CIRC CONC	2950 BK 2948	INSTALLED UNKN
0370/2705		018" DIA CIRC CONC	0045	INSTALLED UNKN
0370/2470		015" DIA CIRC CONC	0035	INSTALLED UNKN
0370/2195		015" DIA CIRC CONC	0040	INSTALLED UNKN
0370/2010		015" DIA CIRC METAL	0040	INSTALLED UNKN
0370/1393		015" DIA CIRC CONC	0062	INSTALLED UNKN
0370/0520		015" DIA CIRC METAL	0040	INSTALLED 1980
0370/0030	WOODLAND RD (T497)			

EXTRACT DATE: 12/18/2023
PRINT DATE: 12/21/2023

ROADWAY MANAGEMENT SYSTEM
SLD COUNTY/SR - ANNUAL PRINT

PAGE NUMBER: 154
COUNTY: SOMERSET

DIR: B TOTAL LEN: 33.255 MI.
LEFT MUN: NEW CENTERVILLE B

DIST: 09-7 SR: 281
RIGHT MUN: NEW CENTERVILLE B

COPPER KETTLE HW
(SR3029 SEG 0010/0000) 0340/1898

JUBILEE ST
(BORO) 0340/1145

084082 FT

081599 FT

0340/2490	LEN=0050	INSTALLED UNKN
018 "DIA	CIRC CONCR	
0340/2365	LEN=0038	INSTALLED UNKN
NC NEW	CENTERVILLE RD	
BRIDGE ST	(SR0653	SEG 0150/0000)
0340/1898	018 "DIA	CIRC CONCR
0340/1610	LEN=0035	INSTALLED UNKN
0340/1134	LEN=0035	INSTALLED 2001
EMERSON ST	(BORO)	
0340/0945	018 "DIA	CIRC CONCR
0340/0825	LEN=0040	INSTALLED 2001
NEW CENTERVILLE	MILFORD T	
0340/0326	1 0 00050	0 05 1439+11
084082 FT	PENNDOT	STORAGE LT
(BORO)	LENGTH(AH	2954 BK 2483)
0340/0000	018 "DIA	CIRC CONCR
0330/2435	LEN=0150	INSTALLED UNKN
0330/1270	024 "DIA	CIRC CONCR
LEN=0045	INSTALLED UNKN	
0330/0925	015 "DIA	CIRC CONCR
LEN=0050	INSTALLED UNKN	
0330/0755	018 "DIA	CIRC CONCR
LEN=0058	INSTALLED UNKN	
0330/0145	015 "DIA	CIRC CONCR
LEN=0045	INSTALLED UNKN	
081599 FT	1 0 00050	0 05 1414+28
0330/0000	LENGTH(AH	2483 BK 2815)
0320/2540	015 "DIA	CIRC CONCR
LEN=0050	INSTALLED UNKN	
0320/2160	018 "DIA	CIRC CONCR
LEN=0050	INSTALLED UNKN	
0320/1880	018 "DIA	CIRC CONCR
LEN=0050	INSTALLED UNKN	
0320/1640	015 "DIA	CIRC CONCR
LEN=0035	INSTALLED UNKN	
0320/1430	018 "DIA	CIRC CONCR
LEN=0048	INSTALLED UNKN	
0320/0990	015 "DIA	CIRC CONCR
LEN=0045	INSTALLED UNKN	

EXTRACT DATE: 12/18/2023
PRINT DATE: 12/21/2023

ROADWAY MANAGEMENT SYSTEM
SLD COUNTY/SR - ANNUAL PRINT

PAGE NUMBER: 153
COUNTY: SOMERSET

DIR: B TOTAL LEN: 33.255 MI.
LEFT MUN: MILFORD T

DIST: 09-7 SR: 281
RIGHT MUN: MILFORD T

Stationing	Length	Material	Status	Notes
0320/0700	015"	DIA CIRC CONCR	LEN=0050	INSTALLED UNKN
0320/0230	030"	DIA CIRC CONCR	LEN=0070	INSTALLED UNKN
0320/0060	BMSSEN 55/0281/0320/0000	MILFORD		
0320/0032	MIDDLECREEK T			
078784 FT	1 0 00050 0 05 1386+20	MIDDLE CREEK		
0320/0000	BMSBG 55/0281/0320/0000	LENGTH(AH 2815 BK 2933)		
0310/2265	018"	DIA CIRC CONCR	LEN=0050	INSTALLED UNKN
0310/2005	015"	DIA CIRC CONCR	LEN=0045	INSTALLED UNKN
0310/1745	015"	DIA CIRC CONCR	LEN=0045	INSTALLED UNKN
0310/1465	015"	DIA CIRC CONCR	LEN=0045	INSTALLED UNKN
0310/1380	015"	DIA CIRC CONCR	LEN=0045	INSTALLED UNKN
0310/1165	015"	DIA CIRC CONCR	LEN=0040	INSTALLED UNKN
0310/0915	042"	DIA CIRC CONCR	LEN=0070	INSTALLED UNKN
0310/0800	018"	DIA CIRC CONCR	LEN=0045	INSTALLED UNKN
0310/0645	018"	DIA CIRC CONCR	LEN=0038	INSTALLED UNKN
075851 FT	1 0 00050 0 05 1357+00	HATCH HOLLOW RD		(T493)
MIDDLECREEK RD (SR3031 SEG 0010/0000)	0310/0000	LENGTH(AH 2933 BK 3990)		
0300/3655	018"	DIA CIRC CONCR	LEN=0070	INSTALLED UNKN
0300/3425	018"	DIA CIRC CONCR	LEN=0055	INSTALLED UNKN
0300/3075	015"	DIA CIRC CONCR	LEN=0055	INSTALLED UNKN
0300/2625	018"	DIA CIRC CONCR	LEN=0045	INSTALLED UNKN
0300/1895	018"	DIA CIRC CONCR	LEN=0035	INSTALLED UNKN
0300/1585	024"	H 72" W CON BOX CUL	LEN=0040	INSTALLED UNKN

EXTRACT DATE: 12/18/2023
PRINT DATE: 12/21/2023

ROADWAY MANAGEMENT SYSTEM
SLD COUNTY/SR - ANNUAL PRINT

PAGE NUMBER: 152
COUNTY: SOMERSET

DIR: B TOTAL LEN: 33.255 MI.
LEFT MUN: MIDDLECREEK T

DIST: 09-7 SR: 281
RIGHT MUN: MIDDLECREEK T

MAURICE LN
(PRDR)

0300/0045
071861 FT

TOWNSHIP 0829 RT
(T829)

0290/2332

SCULLTON RD
(SR0653 SEG 0140/2115)

0290/2073

069235 FT

066642 FT

0300/1228	LEN=0045	INSTALLED	UNKN
0300/0214	PECK RD (T357)		
071861 FT	1 0 00050 0 05 1316+88		
0300/0000	030"H 72"W CON BOX CUL		
0290/2332	LEN=0040 INSTALLED UNKN		
0290/2310	LENGTH(AH 3990 BK 2626)		
	TOWNSHIP 0358 RT		
	015"DIA CIRC CONCR		
	LEN=0035 INSTALLED UNKN		
0290/1980	018"DIA CIRC CONCR		
	LEN=0055 INSTALLED UNKN		
0290/1730	015"DIA CIRC CONCR		
	LEN=0050 INSTALLED UNKN		
0290/1634	LEXINGTON RD (T831)		
0290/1220	018"DIA CIRC CONCR		
	LEN=0035 INSTALLED UNKN		
0290/1005	018"DIA CIRC CONCR		
	LEN=0035 INSTALLED UNKN		
0290/0655	012"DIA CIRC CONCR		
	LEN=0045 INSTALLED UNKN		
0290/0205	036"H 48"W CON BOX CUL		
	LEN=0045 INSTALLED UNKN		
069235 FT	1 0 00050 0 05 1289+95		
0290/0000	LENGTH(AH 2626 BK 2593)		
0280/2365	018"DIA CIRC CONCR		
	LEN=0035 INSTALLED UNKN		
0280/2125	018"DIA CIRC CONCR		
	LEN=0047 INSTALLED UNKN		
0280/1920	018"DIA CIRC CONCR		
	LEN=0032 INSTALLED UNKN		
0280/1263	018"DIA CIRC CONCR		
	LEN=0035 INSTALLED UNKN		
0280/0977	018"DIA CIRC CONCR		
	LEN=0040 INSTALLED UNKN		
0280/0655	015"DIA CIRC CONCR		
	LEN=0050 INSTALLED UNKN		
0280/0355	015"DIA CIRC CONCR		
	LEN=0050 INSTALLED UNKN		
066642 FT	1 0 00050 0 05 1264+91		
0280/0000	LENGTH(AH 2593 BK 3160)		

EXTRACT DATE: 12/18/2023
PRINT DATE: 12/21/2023

ROADWAY MANAGEMENT SYSTEM
SLD COUNTY/SR - ANNUAL PRINT

PAGE NUMBER: 151
COUNTY: SOMERSET

DIR: B TOTAL LEN: 33.255 MI.
LEFT MUN: MIDDLECREEK T

DIST: 09-7 SR: 281
RIGHT MUN: MIDDLECREEK T

Stationing	Length	Material	Status
0270/3050	036"	DIA CIRC CONCR	LEN=0055 INSTALLED UNKN
0270/2865	048"	H 60" W CON BOX CUL	LEN=0045 INSTALLED UNKN
0270/2540	015"	DIA CIRC CONCR	LEN=0040 INSTALLED UNKN
0270/1470	018"	DIA CIRC CONCR	LEN=0040 INSTALLED UNKN
0270/1050	018"	DIA CIRC CONCR	LEN=0060 INSTALLED UNKN
0270/0745	015"	DIA CIRC CONCR	LEN=0060 INSTALLED UNKN
0270/0355	015"	DIA CIRC CONCR	LEN=0050 INSTALLED UNKN
0270/0040	015"	DIA CIRC CONCR	LEN=0045 INSTALLED UNKN
063482 FT	1 0 00050 0 05 1233+49	MIDDLECREEK	UPPER TURKEYFOOT T
0270/0000	LENGTH(AH 3160 BK 2335)	015"	DIA CIRC CONCR
0260/2105	015"	DIA CIRC CONCR	LEN=0045 INSTALLED UNKN
0260/0707	015"	DIA CIRC CONCR	LEN=0044 INSTALLED UNKN
0260/0441	LEPHART RD	(SR3006 SEG 0010/0000)	061147 FT
0260/0000	LENGTH(AH 2335 BK 3679)	015"	DIA CIRC CONCR
0250/3664	015"	DIA CIRC CONCR	LEN=0050 INSTALLED UNKN
0250/3384	015"	DIA CIRC CONCR	LEN=0040 INSTALLED UNKN
0250/3259	015"	DIA CIRC CONCR	LEN=0040 INSTALLED UNKN
0250/2999	018"	DIA CIRC CONCR	LEN=0040 INSTALLED UNKN
0250/2421	018"	DIA CIRC CONCR	LEN=0040 INSTALLED UNKN
0250/1431	018"	DIA CIRC CONCR	LEN=0040 INSTALLED UNKN

1 0 00050 0 05 1209+41 061147 FT
HANDWERK RD
(T352) 0260/0000

DIR: B TOTAL LEN: 33.255 MI. DIST: 09-7 SR: 281
 LEFT MUN: UPPER TURKEYFOOT T RIGHT MUN: UPPER TURKEYFOOT T

Stationing	Notes	Stationing	Notes
057468 FT		057468 FT	1 0 00050 0 05 1172+73
		0250/0000	LENGTH(AH 3679 BK 3049)
		0240/3020	018 "DIA CIRC CONCR LEN=0038 INSTALLED UNKN
		0240/2330	015 "DIA CIRC CONCR LEN=0035 INSTALLED UNKN
		0240/1965	024 "DIA CIRC CONCR LEN=0035 INSTALLED UNKN
WHIPKEY DAM RD (T460)		0240/1356	
		0240/1340	015 "DIA CIRC CONCR LEN=0085 INSTALLED UNKN
		0240/1327	BUNGARD RD (T452)
		0240/0030	015 "DIA CIRC CONCR LEN=0047 INSTALLED 1996
054419 FT		054419 FT	1 0 00050 0 05 1142+10
HUMBERT RD (SR3007 SEG 0150/0000)		0240/0000	CASSELMAN ST (SR3007 SEG 0150/0000) LENGTH(AH 3049 BK 3198)
		0230/3198	015 "DIA CIRC CONCR LEN=0033 INSTALLED UNKN
		0230/2712	015 "DIA CIRC CONCR LEN=0035 INSTALLED UNKN
		051221 FT	
		051221 FT	1 0 00050 0 05 1110+43
		0230/0000	LENGTH(AH 3198 BK 2604)
		0220/2590	015 "DIA CIRC CONCR LEN=0045 INSTALLED UNKN
		0220/2413	015 "DIA CIRC CONCR LEN=0040 INSTALLED UNKN
		0220/2220	015 "DIA CIRC CONCR LEN=0048 INSTALLED UNKN
		0220/1239	015 "DIA CIRC CONCR LEN=0042 INSTALLED UNKN

DIR: B TOTAL LEN: 33.255 MI. DIST: 09-7 SR: 281
 LEFT MUN: UPPER TURKEYFOOT T RIGHT MUN: UPPER TURKEYFOOT T

Segment ID	Length (FT)	Start Station	End Station	Material	Status	Notes
048617	FT	0220/0939	015 " DIA	CIRC CONCR	LEN=0041	INSTALLED UNKN
		0220/0590	018 " DIA	CIRC CONCR	LEN=0048	INSTALLED UNKN
		048617 FT	1 0 00050	0 05 1084+90		
		0220/0000	LENGTH(AH	2604 BK 2396)		
046221	FT	0210/2236	015 " DIA	CIRC CONCR	LEN=0060	INSTALLED UNKN
		0210/1423	015 " DIA	CIRC CONCR	LEN=0040	INSTALLED UNKN
		0210/0897	015 " DIA	CIRC CONCR	LEN=0045	INSTALLED UNKN
		0210/0557	015 " DIA	CIRC CONCR	LEN=0037	INSTALLED UNKN
		0210/0283	018 " DIA	CIRC CONCR	LEN=0042	INSTALLED UNKN
		046221 FT	1 0 00050	0 05 1060+54		
		0210/0000	LENGTH(AH	2396 BK 2313)		
043908	FT	0200/1979	015 " DIA	CIRC CONCR	LEN=0050	INSTALLED UNKN
		0200/0924	024 " DIA	CIRC CONCR	LEN=0045	INSTALLED UNKN
		043908 FT	1 0 00050	0 05 1036+94		
FOSTER LN (PRDR)	0190/2565	0200/0000	MARKLETON SCHOOL RD	(SR3011 SEG 0010/0000)	LENGTH(AH	2313 BK 3269)
		0190/2565	018 " DIA	CIRC CONCR	LEN=0115	INSTALLED UNKN
040639	FT	0190/2117	015 " DIA	CIRC CONCR	LEN=0040	INSTALLED UNKN
		0190/1038	018 " DIA	CIRC CONCR	LEN=0060	INSTALLED UNKN
		0190/0763	015 " DIA	CIRC CONCR	LEN=0040	INSTALLED UNKN
		040639 FT	1 0 00050	0 05 1004+10		
		0190/0000	LENGTH(AH	3269 BK 2827)		
0180/2450	0180/2027	015 " DIA	CIRC CONCR	LEN=0040	INSTALLED UNKN	
		015 " DIA	CIRC CONCR	LEN=0045	INSTALLED UNKN	
015 " DIA	CIRC CONCR	LEN=0045	INSTALLED UNKN			

DIR: B TOTAL LEN: 33.255 MI. DIST: 09-7 SR: 281
 LEFT MUN: UPPER TURKEYFOOT T RIGHT MUN: UPPER TURKEYFOOT T

Station	Length	Material	Status
0180/1671	0051	"DIA CIRC CONCR	INSTALLED UNKN
0180/1375	0048	"DIA CIRC CONCR	INSTALLED UNKN
0180/1069	0041	"DIA CIRC CONCR	INSTALLED UNKN
0180/0515	0038	"DIA CIRC CONCR	INSTALLED UNKN
037812 FT	1000050	0050975+83	
0180/0000	2827	BK 3337	LENGTH(AH 2827 BK 3337)
0170/2350	0040	"DIA CIRC CONCR	INSTALLED UNKN
0170/1699	0040	"DIA CIRC CONCR	INSTALLED UNKN
0170/1336	0060	"DIA CIRC CONCR	INSTALLED UNKN
0170/0790	0060	"DIA CIRC CONCR	INSTALLED UNKN
0170/0033	0030	"DIA CIRC CONCR	INSTALLED UNKN
034475 FT			
0170/0000	3337	BK 2530	LENGTH(AH 3337 BK 2530)
0160/2221	14	FT	STRUCTURE LENGTH 14 FT
0160/1379			TURKEY FOOT TRAIL RD (T358)
0160/1037	0035	"DIA CIRC CONCR	INSTALLED UNKN
0160/0754	0037	"DIA CIRC CONCR	INSTALLED UNKN
0160/0324	0045	"DIA CIRC CONCR	INSTALLED UNKN
0160/0048	0045	"DIA CIRC CONCR	INSTALLED UNKN
031945 FT	1000050	0050917+04	
0160/0000	2530	BK 3441	LENGTH(AH 2530 BK 3441)
0150/3023	0070	"DIA CIRC CONCR	INSTALLED UNKN
0150/2570	0040	"DIA CIRC CONCR	INSTALLED UNKN
0150/2212	0045	"DIA CIRC CONCR	INSTALLED UNKN

1 0 00050 0 05 0942+08 034475 FT
 CHICKEN BONE RD
 (T393) 0170/0000

DIR: B TOTAL LEN: 33.255 MI. DIST: 09-7 SR: 281
 LEFT MUN: UPPER TURKEYFOOT T RIGHT MUN: UPPER TURKEYFOOT T

Stationing	Material	Length	Notes
0150/1890	012 " DIA CIRC CONCR	LEN=0055	INSTALLED UNKN
0150/0698	024 " DIA CIRC CONCR	LEN=0060	INSTALLED UNKN
0150/0322	015 " DIA CIRC METAL	LEN=0060	INSTALLED UNKN
028504 FT	1 0 00050	0 05 0883+70	
0150/0000	LENGTH(AH 3441 BK 2240)		
0140/1349	018 " DIA CIRC CONCR	LEN=0035	INSTALLED UNKN
0140/1063	015 " DIA CIRC CONCR	LEN=0045	INSTALLED UNKN
0140/0698	015 " DIA CIRC CONCR	LEN=0045	INSTALLED 198B
0140/0462	015 " DIA CIRC CONCR	LEN=0045	INSTALLED UNKN
026264 FT	1 0 00050	0 05 0860+70	
0140/0000	TURNERY RD (T389)	LENGTH(AH 2240 BK 2551)	UPPER TURKEYFOOT LOWER TURKEYFOOT T
0130/2003			
0130/1287	015 " DIA CIRC CONCR	LEN=0045	INSTALLED UNKN
0130/1056	015 " DIA CIRC CONCR	LEN=0040	INSTALLED UNKN
0130/0908	015 " DIA CIRC CONCR	LEN=0040	INSTALLED UNKN
0130/0570	015 " DIA CIRC CONCR	LEN=0040	INSTALLED UNKN
0130/0118	015 " DIA CIRC CONCR	LEN=0040	INSTALLED UNKN
023713 FT	1 0 00050	0 05 0833+95	
0130/0000	COLFLESH RD (T367)	LENGTH(AH 2551 BK 3045)	
0120/2660	042 " DIA CIRC CONCR	LEN=0055	INSTALLED UNKN
0120/2506	024 " DIA CIRC CONCR	LEN=0045	INSTALLED UNKN
0120/2197	012 " DIA CIRC CONCR	LEN=0045	INSTALLED UNKN
0120/1922	015 " DIA CIRC CONCR	LEN=0050	INSTALLED UNKN
0120/1560	015 " DIA CIRC CONCR	LEN=0040	INSTALLED UNKN

DIR: B TOTAL LEN: 33.255 MI. DIST: 09-7 SR: 281
 LEFT MUN: LOWER TURKEYFOOT T RIGHT MUN: LOWER TURKEYFOOT T

Stationing	Description	Material	Status
0120/1239	012 " DIA	CIRC CONCR	INSTALLED UNKN
0120/0949	015 " DIA	CIRC CONCR	INSTALLED UNKN
0120/0640	024 " DIA	CIRC CONCR	INSTALLED UNKN
0120/0223	018 " DIA	CIRC CONCR	INSTALLED UNKN
020668 FT	0120/0000	LENGTH(AH 3045 BK 1477)	
0110/1234	015 " DIA	CIRC CONCR	INSTALLED UNKN
0110/1058	024 " DIA	CIRC CONCR	INSTALLED UNKN
0110/0977	012 " DIA	CIRC CONCR	INSTALLED UNKN
0110/0679	015 " DIA	CIRC CONCR	INSTALLED UNKN
0110/0175	012 " DIA	CIRC CONCR	INSTALLED 1988
019191 FT	0110/0000	LENGTH(AH 1477 BK 1864)	
0100/0906	024 " DIA	CIRC CONCR	INSTALLED UNKN
0100/0010	048"H 72"W	CON BOX CUL	INSTALLED UNKN
017327 FT	0100/0000	NC KINGWOOD RD	
0100/0000	LENGTH(AH 1864 BK 3178)		
0090/1629	BMS EN 55/0281/0090/1439		
0090/1439	BMS BG 55/0281/0090/1439		
0090/1420	018 " DIA	CIRC CONCR	INSTALLED UNKN
0090/1018	LOWER TURKEYFOOT		
0090/0698	URSINA B		
0090/0695	018 " DIA	CIRC CONCR	INSTALLED UNKN
0090/0157	015 " DIA	CIRC CONCR	INSTALLED UNKN

1 0 00050 0 05 0770+48 017327 FT
 HUMBERT RD
 (SR3007 SEG 0010/0000) 0100/0000

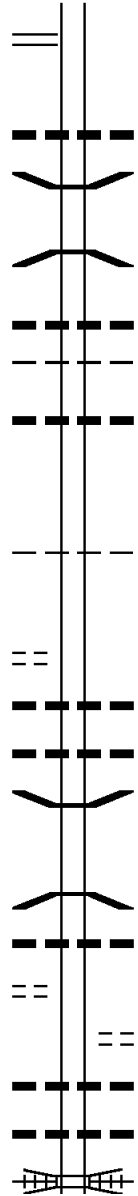
BIRCH AL
 (BORO)

DIR: B TOTAL LEN: 33.255 MI. DIST: 09-7 SR: 281
 LEFT MUN: URSINA B RIGHT MUN: URSINA B

Stationing	Length	Material	Notes
1 0 00050 0 04 0735+12 014149 FT	0090/0010	015 " DIA CIRC CONCR	LEN=0040 INSTALLED UNKN
MECHANIC ST (BORO)	0090/0000	5	LENGTH(AH 3178 BK 3575) WILLOW AL (BORO)
	0080/3262	018 " DIA CIRC CONCR	LEN=0045 INSTALLED UNKN
	0080/3253	036 " DIA CIRC CONCR	LEN=0050 INSTALLED UNKN
	0080/3131	018 " DIA CIRC METAL	LEN=0044 INSTALLED UNKN
FOUNDRY ST (BORO)	0080/2870	018 " DIA CIRC CONCR	LEN=0245 INSTALLED UNKN
	0080/2696	024 " DIA CIRC CONCR	LEN=0063 INSTALLED UNKN
	0080/2538	JENKINS AL (BORO)	
	0080/2492	018 " DIA CIRC CONCR	LEN=0163 INSTALLED UNKN
	0080/2342	FIRST ST (BORO)	
	0080/2302	015 " DIA CIRC METAL	LEN=0063 INSTALLED UNKN
	0080/2296	018 " DIA CIRC METAL	LEN=0044 INSTALLED UNKN
	0080/2114	018 " DIA CIRC METAL	LEN=0044 INSTALLED UNKN
	0080/1977	018 " DIA CIRC METAL	LEN=0045 INSTALLED UNKN
	0080/1776	SECOND ST (SR3047	SEG 0040/1336)
SECOND ST (BORO)	0080/1750	018 " DIA CIRC CONCR	LEN=0040 INSTALLED UNKN
	0080/1585	015 " DIA CIRC METAL	LEN=0156 INSTALLED UNKN
	0080/1225	THIRD ST (BORO)	
	0080/1220	018 " DIA CIRC CONCR	LEN=0044 INSTALLED UNKN
	0080/1091	015 " DIA CIRC METAL	LEN=0030 INSTALLED UNKN
	0080/0708	FOURTH ST (BORO)	
	0080/0614	CHESTNUT ST (BORO)	
	0080/0180	NC PARK ST (BORO)	

DIR: B TOTAL LEN: 33.255 MI. DIST: 09-7 SR: 281
 LEFT MUN: URSINA B RIGHT MUN: URSINA B

GROFF RD
 (SR3003 SEG 0010/0000) 0080/0020
 010574 FT



010574 FT 1 0 00050 0 04 0701+00
 0080/0000 LENGTH(AH 3575 BK 2989)
 015 "DIA CIRC CONCR
 0070/2775 LEN=0057 INSTALLED UNKN
 0070/1909 BMS EN 55/0281/0070/1886
 1 0 00050 0 04 0689+88
 LICKING RUN
 0070/1886 BMSBG 55/0281/0070/1886
 015 "DIA CIRC CONCR
 0070/0990 LEN=0050 INSTALLED UNKN
 URSINA
 0070/0950 LOWER TURKEYFOOT T
 036 "DIA CIRC METAL
 0070/0565 LEN=0060 INSTALLED UNKN
 007585 FT 1 0 00050 0 04 0670+83
 NC SR 0281 SH
 0070/0000 LENGTH(AH 2989 BK 3005)
 0060/2343 LOWER TURKEYFOOT
 CONFLUENCE B
 0060/1255 015 "DIA CIRC METAL
 LEN=0055 INSTALLED UNKN
 0060/1000 015 "DIA CIRC CONCR
 LEN=0055 INSTALLED UNKN
 0060/0128 BMS EN 55/0281/0060/0000
 004580 FT 1 0 00050 0 04 0640+78
 LAUREL HILL CREEK
 BMSBG 55/0281/0060/0000
 0060/0000 LENGTH(AH 3005 BK 1094)
 024 "DIA CIRC CONCR
 0054/1045 LEN=0030 INSTALLED UNKN
 0054/0848 BARLOW ST
 (BORO)
 0054/0792 018 "DIA CIRC CONCR
 LEN=0030 INSTALLED UNKN
 0054/0559 018 "DIA CIRC CONCR
 LEN=0173 INSTALLED UNKN
 CSX RAIL TRANSPORTATION
 0054/0546 OVERPASS IS RR X-ING

007585 FT

GROFF RD
 (BORO) 0060/1384

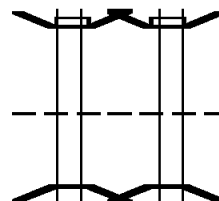
004580 FT

BEGGS ST
 (BORO) 0054/0969

EXTRACT DATE: 12/18/2023 ROADWAY MANAGEMENT SYSTEM PAGE NUMBER: 141
 PRINT DATE: 12/21/2023 SLD COUNTY/SR - ANNUAL PRINT COUNTY: SOMERSET
 DIR: B TOTAL LEN: 43.742 MI. DIST: 09-7 SR: 219
 LEFT MUN: RICHLAND T RIGHT MUN: RICHLAND T

AH-CAMBRIA (11)
 BMSBN 55/0219/0990/1325 230956 FT
 NORTH STAR WY INTER-AHD
 (SR0219 SEG 0011/0000) 0991/2778

RICHLAND
 CONEMAUGH T 0991/1595
 1 0 01022 0 01 1157+43
 STONYCREEK RIVER
 BMSBG 55/0219/0990/1325 0991/1390



230720 FT BMSBN 55/0219/0990/1325
 INTER-AHD NORTH STAR WY
 0990/2713 (SR0219 SEG 0010/0000)

0990/1670 RICH LAND
 CONEMAUGH T
 1 0 01022 0 01 1157+43
 STONYCREEK RIVER
 0990/1325 BMSBG 55/0219/0990/1325

DIR: B TOTAL LEN: 43.742 MI. DIST: 09-7 SR: 219
 LEFT MUN: CONEMAUGH T RIGHT MUN: CONEMAUGH T

018 "DIA CIRC CONCR LEN=0060 INSTALLED UNKN	0991/1375	0990/1324	018 "DIA CIRC CONCR LEN=0050 INSTALLED 2000
MILEPOST 050.00	0991/1352	0990/1292	MILEPOST 050.00
		0990/1079	018 "DIA CIRC CONCR LEN=0055 INSTALLED UNKN
		0990/0826	018 "DIA CIRC CONCR LEN=0070 INSTALLED UNKN
		0990/0525	018 "DIA CIRC CONCR LEN=0080 INSTALLED UNKN
TRIB STONY CREEK STRUCTURE LENGTH 15 FT		0990/0319	TRIB STONY CREEK STRUCTURE LENGTH 15 FT
BMSID 55/0219/0990/0319	0991/0357	0990/0240	BMSID 55/0219/0990/0319
		0990/0000	018 "DIA CIRC CONCR LEN=0055 INSTALLED 2000
1 0 01022 0 01 1148+45 228178 FT		228007 FT	1 0 01022 0 01 1148+22
018 "DIA CIRC CONCR LEN=0091 INSTALLED UNKN		0990/0000	SR 4022 OP ID 55/4022/0050/0000
SR 4022		0980/3170	LENGTH(AH 2713 BK 3195)
OP ID 55/4022/0050/0000	0991/0000	0980/2891	018 "DIA CIRC CONCR LEN=0075 INSTALLED 1970
LENGTH(AH 2778 BK 3190)		0980/2634	018 "DIA CIRC CONCR LEN=0060 INSTALLED UNKN
018 "DIA CIRC CONCR LEN=0070 INSTALLED UNKN	0981/3118	0980/2399	018 "DIA CIRC CONCR LEN=0089 INSTALLED UNKN
		0980/2051	018 "DIA CIRC CONCR LEN=0060 INSTALLED UNKN
018 "DIA CIRC CONCR LEN=0070 INSTALLED UNKN	0981/2403	0980/1758	018 "DIA CIRC CONCR LEN=0070 INSTALLED UNKN
		0980/1478	018 "DIA CIRC CONCR LEN=0065 INSTALLED UNKN
018 "DIA CIRC CONCR LEN=0080 INSTALLED UNKN	0981/2083	0980/1197	018 "DIA CIRC CONCR LEN=0065 INSTALLED UNKN
018 "DIA CIRC CONCR LEN=0080 INSTALLED UNKN	0981/1794		
018 "DIA CIRC CONCR LEN=0080 INSTALLED UNKN	0981/1507		
018 "DIA CIRC CONCR LEN=0080 INSTALLED UNKN	0981/1210		

DIR: B TOTAL LEN: 43.742 MI. DIST: 09-7 SR: 219
 LEFT MUN: CONEMAUGH T RIGHT MUN: CONEMAUGH T

018 "DIA CIRC CONCR LEN=0060 INSTALLED UNKN 0981/0935	---	---	---	0980/0936	018 "DIA CIRC CONCR LEN=0060 INSTALLED UNKN
018 "DIA CIRC CONCR LEN=0060 INSTALLED UNKN 0981/0660	---	---	---	0980/0659	018 "DIA CIRC CONCR LEN=0060 INSTALLED UNKN
018 "DIA CIRC CONCR LEN=0060 INSTALLED 1970 0981/0397	---	---	---	0980/0383	018 "DIA CIRC CONCR LEN=0055 INSTALLED UNKN
018 "DIA CIRC CONCR LEN=0060 INSTALLED 2000 0981/0103	---	---	---	0980/0104	018 "DIA CIRC CONCR LEN=0055 INSTALLED UNKN
1 0 01022 0 01 1116+62 224988 FT LENGTH(AH 3190 BK 2398) 0981/0000	5			224812 FT 5	1 0 01022 0 01 1116+05 LENGTH(AH 3195 BK 2628)
018 "DIA CIRC CONCR LEN=0060 INSTALLED UNKN 0971/2301	---	---	---	0970/2457	018 "DIA CIRC CONCR LEN=0055 INSTALLED UNKN
MILEPOST 049.00 0971/2221	□	□	□	0970/2410	MILEPOST 049.00
018 "DIA CIRC CONCR LEN=0060 INSTALLED UNKN 0971/2013	---	---	---	0970/2192	018 "DIA CIRC CONCR LEN=0090 INSTALLED UNKN
018 "DIA CIRC CONCR LEN=0070 INSTALLED UNKN 0971/1745	---	---	---	0970/1916	018 "DIA CIRC CONCR LEN=0205 INSTALLED UNKN
018 "DIA CIRC CONCR LEN=0070 INSTALLED UNKN 0971/1483	---	---	---	0970/1638	018 "DIA CIRC CONCR LEN=0145 INSTALLED UNKN
018 "DIA CIRC CONCR LEN=0130 INSTALLED UNKN 0971/0989	---	---	---	0970/1366	018 "DIA CIRC CONCR LEN=0190 INSTALLED UNKN
018 "DIA CIRC CONCR LEN=0140 INSTALLED UNKN 0971/0687	---	---	---	0970/1150	018 "DIA CIRC CONCR LEN=0160 INSTALLED 1970
018 "DIA CIRC CONCR LEN=0150 INSTALLED UNKN 0971/0413	---	---	---	0970/0413	060 "DIA CIRC METAL LEN=0150 INSTALLED UNKN
1 0 01022 0 01 1092+38 222590 FT LENGTH(AH 2398 BK 2641) 0971/0000	5			222184 FT 5	018 "DIA CIRC CONCR LEN=0155 INSTALLED UNKN
				0970/0000	1 0 01022 0 01 1090+13 LENGTH(AH 2628 BK 2527)
				0960/2442	018 "DIA CIRC CONCR LEN=0115 INSTALLED UNKN
				0960/2129	018 "DIA CIRC CONCR LEN=0110 INSTALLED UNKN

DIR: B TOTAL LEN: 43.742 MI. DIST: 09-7 SR: 219
 LEFT MUN: CONEMAUGH T RIGHT MUN: CONEMAUGH T

Item ID	Description	Material	Length	Notes	Stationing	Material	Length	Notes	Stationing
018	"DIA CIRC CONCR	INSTALLED UNKN	0120		0960/1834	018 "DIA CIRC CONCR	0120		0960/1834
018	"DIA CIRC CONCR	INSTALLED UNKN	0117		0960/1543	018 "DIA CIRC CONCR	0117		0960/1543
CROSSOVER RD (CONN)					0960/1252	CROSSOVER RD (CONN)			
018	"DIA CIRC CONCR	INSTALLED UNKN	0060		0961/1279	018 "DIA CIRC CONCR	0055		0960/0871
018	"DIA CIRC CONCR	INSTALLED UNKN	0060		0961/1084	018 "DIA CIRC CONCR	0085		0960/0462
015	"DIA CIRC CONCR	INSTALLED UNKN	0070		0961/0313	015 "DIA CIRC CONCR	0090		0961/0050
015	"DIA CIRC CONCR	INSTALLED UNKN	0090		0961/0050	015	0022	0 01 1065+97	219949 FT
1 0 01022 0 01 1065+97					0961/0000	219657 FT 1 0 01022 0 01 1064+64			
LENGTH(AH 2641 BK 2637)					0961/0000	LENGTH(AH 2527 BK 2546)			
015	"DIA CIRC CONCR	INSTALLED UNKN	0120		0951/2493	015	01022	0 01 1057+32	
MILEPOST 048.00					0951/2296	MILEPOST 048.00			
018	"DIA CIRC CONCR	INSTALLED UNKN	0120		0951/2191	018	01022	0 01 1056+12	
BMSSEN 55/0219/0951/1768					0951/1871	BMSSEN 55/0219/0951/1768			
SR 4039					0951/1768	SR 4039			
BMSBG 55/0219/0951/1768					0951/1768	BMSBG 55/0219/0951/1768			
048	"DIA CIRC METAL	INSTALLED UNKN	0110		0951/1607	048	01022	0 01 1056+12	
018	"DIA CIRC METAL	INSTALLED UNKN	0140		0951/1490	018	01022	0 01 1056+12	
048	"DIA CIRC METAL	INSTALLED UNKN	0150		0951/1357	048	01022	0 01 1056+12	
015	"DIA CIRC CONCR	INSTALLED UNKN	0110		0951/1130	015	01022	0 01 1056+12	
018	"DIA CIRC METAL	INSTALLED UNKN	0110		0951/0810	018	01022	0 01 1056+12	
042	"DIA CIRC METAL	INSTALLED UNKN	0130		0951/0509	042	01022	0 01 1056+12	
018	"DIA CIRC CONCR	INSTALLED UNKN	0150		0951/0260	018	01022	0 01 1056+12	
018	"DIA CIRC CONCR	INSTALLED UNKN	0125		0951/0186	018	01022	0 01 1056+12	
1 0 01022 0 01 1039+63					0951/0000	217111 FT 1 0 01022 0 01 1039+10			
LENGTH(AH 2637 BK 2849)					0951/0000	LENGTH(AH 2546 BK 2815)			
018	"DIA CIRC CONCR	INSTALLED UNKN	0150		0951/0260	018	01022	0 01 1039+10	

DIR: B TOTAL LEN: 43.742 MI. DIST: 09-7 SR: 219
 LEFT MUN: CONEMAUGH T RIGHT MUN: CONEMAUGH T

Segment ID	Material	Status	Year	Length (ft)	Notes
0941/2722	CROSSOVER RD (CONN)	INSTALLED	UNKN	LEN=0130	
0941/2432	018 "DIA CIRC CONCR	INSTALLED	UNKN	LEN=0100	
0941/2040	018 "DIA CIRC CONCR	INSTALLED	UNKN	LEN=0060	
0941/1769	018 "DIA CIRC CONCR	INSTALLED	UNKN	LEN=0060	
0941/1479	018 "DIA CIRC CONCR	INSTALLED	UNKN	LEN=0060	
0941/1176	018 "DIA CIRC CONCR	INSTALLED	UNKN	LEN=0060	
0941/0880	018 "DIA CIRC CONCR	INSTALLED	UNKN	LEN=0060	
0941/0562	018 "DIA CIRC CONCR	INSTALLED	UNKN	LEN=0070	
0941/0300	018 "DIA CIRC CONCR	INSTALLED	1978	LEN=0060	
0941/0070	018 "DIA CIRC CONCR	INSTALLED	UNKN	LEN=0085	
0941/0000	SR 4106 BR	OP ID 55/4106/0010/0000	LENGTH(AH 2849 BK 2197)		
0931/2195	018 "DIA CIRC CONCR	INSTALLED	1970	LEN=0060	
0931/1965	MILEPOST	047.00			
0931/1950	018 "DIA CIRC CONCR	INSTALLED	UNKN	LEN=0060	
0931/1569	018 "DIA CIRC CONCR	INSTALLED	UNKN	LEN=0060	
0940/2345	CROSSOVER RD (CONN)				
0940/2050	018 "DIA CIRC CONCR	INSTALLED	1988	LEN=0055	
0940/1756	018 "DIA CIRC CONCR	INSTALLED	UNKN	LEN=0055	
0940/1452	018 "DIA CIRC CONCR	INSTALLED	UNKN	LEN=0055	
0940/1146	018 "DIA CIRC CONCR	INSTALLED	UNKN	LEN=0055	
0940/0850	018 "DIA CIRC CONCR	INSTALLED	UNKN	LEN=0055	
0940/0562	018 "DIA CIRC CONCR	INSTALLED	UNKN	LEN=0065	
0940/0195	018 "DIA CIRC CONCR	INSTALLED	UNKN	LEN=0065	
214296 FT	1 0 01022 0 01 1010+95				
0940/0000	SR 4106 BR	OP ID 55/4106/0010/0000	LENGTH(AH 2815 BK 2373)		
0930/2324	018 "DIA CIRC CONCR	INSTALLED	UNKN	LEN=0055	
0930/2065	MILEPOST	047.00			
0930/2009	018 "DIA CIRC CONCR	INSTALLED	UNKN	LEN=0055	
0930/1721	018 "DIA CIRC CONCR	INSTALLED	UNKN	LEN=0055	

DIR: B TOTAL LEN: 43.742 MI. DIST: 09-7 SR: 219
 LEFT MUN: CONEMAUGH T RIGHT MUN: CONEMAUGH T

					0930/1414	018 "DIA CIRC CONCR LEN=0055 INSTALLED UNKN
RAMP D RD (SR8011 SEG 0500/0000)	0931/1283					
018 "DIA CIRC CONCR LEN=0060 INSTALLED UNKN	0931/1272					
					0930/1117	018 "DIA CIRC CONCR LEN=0055 INSTALLED UNKN
018 "DIA CIRC CONCR LEN=0080 INSTALLED UNKN	0931/1065					
					0930/0815	018 "DIA CIRC CONCR LEN=0055 INSTALLED UNKN
018 "DIA CIRC CONCR LEN=0070 INSTALLED UNKN	0931/0790					
					0930/0521	018 "DIA CIRC CONCR LEN=0065 INSTALLED UNKN
					0930/0307	018 "DIA CIRC CONCR LEN=0130 INSTALLED UNKN
018 "DIA CIRC CONCR LEN=0130 INSTALLED UNKN	0931/0246					
BMSEN 55/0219/0931/0000	0931/0186				0930/0191	BMSEN 55/0219/0930/0000
1 0 01022 0 01 0989+13	212266 FT				211923 FT	1 0 01022 0 01 0987+38
SR 0403 NBL						SR 0403 NBL
BMSBG 55/0219/0931/0000					0930/0000	BMSBG 55/0219/0930/0000
LENGTH(AH 2197 BK 3250)	0931/0000					LENGTH(AH 2373 BK 3272)
					0920/3250	018 "DIA CIRC METAL LEN=0095 INSTALLED UNKN
TRIB STONY CREEK STRUCTURE LENGTH 13 FT						TRIB STONY CREEK STRUCTURE LENGTH 13 FT
BMSID 55/0219/0920/3042	0921/2955				0920/3042	BMSID 55/0219/0920/3042
					0920/2915	018 "DIA CIRC CONCR LEN=0095 INSTALLED UNKN
RAMP C RD (SR8011 SEG 0250/0712)	0921/2788				0920/2726	RAMP B RD (SR8011 SEG 0020/0507)
018 "DIA CIRC CONCR LEN=0150 INSTALLED UNKN	0921/2487					
					0920/2539	018 "DIA CIRC CONCR LEN=0110 INSTALLED UNKN
					0920/2236	018 "DIA CIRC CONCR LEN=0160 INSTALLED UNKN
018 "H 15 "W ELLIP CONC LEN=0120 INSTALLED UNKN	0921/2111					
					0920/2106	RAMP A RD (SR8011 SEG 0010/0000)
042 "DIA CIRC METAL LEN=0248 INSTALLED 1970	0921/1900					
					0920/1936	018 "DIA CIRC METAL LEN=0110 INSTALLED UNKN
					0920/1632	018 "DIA CIRC METAL LEN=0095 INSTALLED UNKN

DIR: B TOTAL LEN: 43.742 MI. DIST: 09-7 SR: 219
 LEFT MUN: CONEMAUGH T RIGHT MUN: CONEMAUGH T

018 "DIA CIRC CONCR LEN=0090 INSTALLED 1970 0901/2800	---	---	0900/2832	018 "DIA CIRC CONCR LEN=0090 INSTALLED UNKN
018 "DIA CIRC CONCR LEN=0060 INSTALLED UNKN 0901/2684	---	---	0900/2614	018 "DIA CIRC CONCR LEN=0070 INSTALLED UNKN
018 "DIA CIRC CONCR LEN=0125 INSTALLED UNKN 0901/2205	---	---	0900/2129	042 "DIA CIRC METAL LEN=0150 INSTALLED UNKN
042 "DIA CIRC METAL LEN=0150 INSTALLED UNKN 0901/2129	---	---	0900/1900	018 "DIA CIRC CONCR LEN=0120 INSTALLED 1970 0901/1900
018 "DIA CIRC CONCR LEN=0120 INSTALLED 1970 0901/1900	---	---	0900/1857	018 "DIA CIRC CONCR LEN=0060 INSTALLED UNKN 0901/1857
018 "DIA CIRC CONCR LEN=0060 INSTALLED UNKN 0901/1857	---	---	0900/1757	018 "DIA CIRC CONCR LEN=0070 INSTALLED UNKN
018 "DIA CIRC CONCR LEN=0065 INSTALLED UNKN 0901/1646	---	---	0900/1200	018 "DIA CIRC CONCR LEN=0060 INSTALLED 1970
018 "DIA CIRC CONCR LEN=0066 INSTALLED UNKN 0901/1200	---	---	0900/1029	018 "DIA CIRC CONCR LEN=0070 INSTALLED UNKN
	---	---	0900/0757	018 "DIA CIRC CONCR LEN=0070 INSTALLED UNKN
	---	---	0900/0493	018 "DIA CIRC CONCR LEN=0115 INSTALLED UNKN
CROSSOVER RD (CONN)			0900/0459	CROSSOVER RD (CONN)
MILEPOST 045.00 0901/0428	←	→	0900/0331	MILEPOST 045.00
	---	---	0900/0120	018 "DIA CIRC CONCR LEN=0180 INSTALLED UNKN
1 0 01022 0 01 0900+91 203436 FT			203143 FT	1 0 01022 0 01 0899+61
LENGTH(AH 2889 BK 3518) 0901/0000	←	→	0900/0000	LENGTH(AH 2939 BK 3442)
	---	---	0890/3172	018 "DIA CIRC CONCR LEN=0190 INSTALLED UNKN
	---	---	0890/2896	018 "DIA CIRC CONCR LEN=0110 INSTALLED UNKN
018 "DIA CIRC CONCR LEN=0090 INSTALLED UNKN 0891/2850	---	---	0890/2334	018 "DIA CIRC CONCR LEN=0100 INSTALLED UNKN
024 "DIA CIRC METAL LEN=0318 INSTALLED 1970 0891/2400	---	---		CROSSOVER RD
	---	---		

DIR: B TOTAL LEN: 43.742 MI. DIST: 09-7 SR: 219
 LEFT MUN: CONEMAUGH T RIGHT MUN: CONEMAUGH T

Segment ID	Description	Length	Material	Status	Year
(CONN)		0891/2277			
018 "DIA	CIRC CONCR	LEN=0090	INSTALLED	UNKN	0891/2060
018 "DIA	CIRC CONCR	LEN=0080	INSTALLED	UNKN	0891/1804
RAMP C RD	(JEROME EXI				
(SR8009	SEG 0500/0000)	0891/1420			
CROSSOVER RD		0891/0448			
018 "DIA	CIRC CONCR	LEN=0200	INSTALLED	UNKN	0891/0168
BMSID	55/0219/0891/0000	0891/0114			
1 0 01022	0 01 0865+63	199918	FT		
SR 0601					
BMSBG	55/0219/0891/0000	0891/0000			
LENGTH(AH	3518 BK 1489)	0881/1489			
LEN=0040	INSTALLED	UNKN			
TRIB QUEMAHONING CREEK					
STRUCTURE	LENGTH 12 FT	0881/1269			
BMSID	55/0219/0880/1170				
018 "DIA	CIRC CONCR	LEN=0040	INSTALLED	1970	0880/1412
TRIB QUEMAHONING CREEK					
STRUCTURE	LENGTH 12 FT				
BMSID	55/0219/0880/1170	0880/1170			
018 "DIA	CIRC CONCR	LEN=0125	INSTALLED	UNKN	0880/0997
018 "DIA	CIRC CONCR	LEN=0110	INSTALLED	UNKN	0880/0750
018 "DIA	CIRC CONCR	LEN=0080	INSTALLED	UNKN	0880/0511
018 "DIA	CIRC CONCR	LEN=0090	INSTALLED	UNKN	0881/0805
RAMP B RD					
(SR8009	SEG 0250/1037)	0881/0576			
024 "DIA	CIRC CONCR	LEN=0140	INSTALLED	1970	0881/0270
0890/2260	(CONN)				
018 "DIA	CIRC CONCR	LEN=0105	INSTALLED	UNKN	0890/2073
018 "DIA	CIRC CONCR	LEN=0090	INSTALLED	UNKN	0890/1815
018 "DIA	CIRC CONCR	LEN=0045	INSTALLED	UNKN	0890/1551
RAMP D RD					
(SR8009	SEG 0750/1315)	0890/1352			
018 "DIA	CIRC CONCR	LEN=0095	INSTALLED	UNKN	0890/1292
018 "DIA	CIRC CONCR	LEN=0080	INSTALLED	UNKN	0890/1032
018 "DIA	CIRC METAL	LEN=0095	INSTALLED	UNKN	0890/0774
018 "DIA	CIRC CONCR	LEN=0120	INSTALLED	UNKN	0890/0505
CROSSOVER RD		0890/0461			
(CONN)					
BMSID	55/0219/0890/0000	0890/0112			
1 0 01022	0 01 0864+71	199701	FT		
SR 0601					
BMSBG	55/0219/0890/0000	0890/0000			
LENGTH(AH	3442 BK 1443)	0881/1489			
018 "DIA	CIRC CONCR	LEN=0040	INSTALLED	1970	0880/1412
TRIB QUEMAHONING CREEK					
STRUCTURE	LENGTH 12 FT				
BMSID	55/0219/0880/1170	0880/1170			
018 "DIA	CIRC CONCR	LEN=0125	INSTALLED	UNKN	0880/0997
018 "DIA	CIRC CONCR	LEN=0110	INSTALLED	UNKN	0880/0750
018 "DIA	CIRC CONCR	LEN=0080	INSTALLED	UNKN	0880/0511
024 "DIA	CIRC CONCR	LEN=0160	INSTALLED	UNKN	0880/0272
RAMP A RD	(JEROME EXI				
(SR8009	SEG 0010/0000)	0880/0190			

DIR: B TOTAL LEN: 43.742 MI. DIST: 09-7 SR: 219
 LEFT MUN: CONEMAUGH T RIGHT MUN: CONEMAUGH T

Stationing	Length (AH/BK)	Material	Notes	Stationing	Length (AH/BK)	Material	Notes
1 0 01022 0 01 0850+50	198429 FT	018 "DIA CIRC METAL		0880/0050	198258 FT	018 "DIA CIRC METAL	INSTALLED 1970
LENGTH(AH 1489 BK 2597)	0881/0000	018 "DIA CIRC METAL		0880/0000	0870/2347	018 "DIA CIRC METAL	INSTALLED UNKN
MILEPOST 044.00	0871/2485	018 "DIA CIRC METAL		0870/2240	0870/2022	018 "DIA CIRC METAL	INSTALLED UNKN
		018 "DIA CIRC CONC		0870/1852	0870/1852	018 "DIA CIRC CONC	INSTALLED UNKN
CROSSOVER RD (CONN)	0871/1995	018 "DIA CIRC CONC		0870/1850	0870/1768	018 "DIA CIRC CONC	INSTALLED UNKN
018 "DIA CIRC CONC	0871/1879	018 "DIA CIRC CONC		0870/1560	0870/1286	018 "DIA CIRC CONC	INSTALLED UNKN
LEN=0063		018 "DIA CIRC CONC		0870/0969	0870/0760	018 "DIA CIRC CONC	INSTALLED UNKN
		018 "DIA CIRC CONC		0870/0691	0870/0691	018 "DIA CIRC CONC	INSTALLED UNKN
018 "DIA CIRC CONC	0871/1612	018 "DIA CIRC CONC				018 "DIA CIRC CONC	INSTALLED UNKN
LEN=0065		018 "DIA CIRC CONC				018 "DIA CIRC CONC	INSTALLED UNKN
018 "DIA CIRC CONC	0871/1324	018 "DIA CIRC CONC				018 "DIA CIRC CONC	INSTALLED UNKN
LEN=0065		018 "DIA CIRC CONC				018 "DIA CIRC CONC	INSTALLED UNKN
018 "DIA CIRC CONC	0871/1048	018 "DIA CIRC CONC				018 "DIA CIRC CONC	INSTALLED UNKN
LEN=0065		018 "DIA CIRC CONC				018 "DIA CIRC CONC	INSTALLED UNKN
018 "DIA CIRC CONC	0871/0486	018 "DIA CIRC CONC				018 "DIA CIRC CONC	INSTALLED UNKN
LEN=0080		018 "DIA CIRC CONC				018 "DIA CIRC CONC	INSTALLED UNKN
018 "DIA CIRC CONC	0871/0192	018 "DIA CIRC CONC				018 "DIA CIRC CONC	INSTALLED UNKN
LEN=0100		018 "DIA CIRC CONC				018 "DIA CIRC CONC	INSTALLED UNKN
1 0 01022 0 01 0824+87	195832 FT	018 "DIA CIRC CONC				018 "DIA CIRC CONC	INSTALLED UNKN
LENGTH(AH 2597 BK 2538)	0871/0000	018 "DIA CIRC CONC				018 "DIA CIRC CONC	INSTALLED UNKN
MILEPOST 044.00	0871/0000	018 "DIA CIRC CONC				018 "DIA CIRC CONC	INSTALLED UNKN
		018 "DIA CIRC CONC				018 "DIA CIRC CONC	INSTALLED UNKN
018 "DIA CIRC CONC	0861/2452	018 "DIA CIRC CONC				018 "DIA CIRC CONC	INSTALLED UNKN
LEN=0090		018 "DIA CIRC CONC				018 "DIA CIRC CONC	INSTALLED UNKN
018 "DIA CIRC CONC	0861/2164	018 "DIA CIRC CONC				018 "DIA CIRC CONC	INSTALLED UNKN
LEN=0090		018 "DIA CIRC CONC				018 "DIA CIRC CONC	INSTALLED UNKN
018 "DIA CIRC CONC	0861/1898	018 "DIA CIRC CONC				018 "DIA CIRC CONC	INSTALLED UNKN
LEN=0085		018 "DIA CIRC CONC				018 "DIA CIRC CONC	INSTALLED UNKN
018 "DIA CIRC CONC	0861/1620	018 "DIA CIRC CONC				018 "DIA CIRC CONC	INSTALLED UNKN
LEN=0085		018 "DIA CIRC CONC				018 "DIA CIRC CONC	INSTALLED UNKN
018 "DIA CIRC CONC	0861/1335	018 "DIA CIRC CONC				018 "DIA CIRC CONC	INSTALLED UNKN
LEN=0140		018 "DIA CIRC CONC				018 "DIA CIRC CONC	INSTALLED UNKN

DIR: B TOTAL LEN: 43.742 MI. DIST: 09-7 SR: 219
 LEFT MUN: JENNER T RIGHT MUN: JENNER T

Item ID	Description	Material	Length (ft)	Stationing	Notes
LEN=0065	INSTALLED UNKN	0851/1070			
018 "DIA	CIRC CONCR	0850/0804	189589		LEN=0070 INSTALLED UNKN
LEN=0065	INSTALLED UNKN	0851/0805			
018 "DIA	CIRC CONCR	0850/0538			LEN=0070 INSTALLED UNKN
LEN=0065	INSTALLED UNKN	0851/0539			
CROSSOVER RD	(CONN)	0851/0242			
1 0 01022 0 01 0764+88	189798 FT	0850/0050	189589		LEN=0090 INSTALLED 1970
LENGTH(AH 3496 BK 2386)	0851/0000	0850/0000			LEN=0090 INSTALLED 1970
018 "DIA	CIRC CONCR	0840/2218			LEN=0110 INSTALLED UNKN
LEN=0160	INSTALLED UNKN	0841/2043			
024 "DIA	CIRC METAL	0840/2020			LEN=0160 INSTALLED 1970
018 "DIA	CIRC CONCR	0840/1975			LEN=0120 INSTALLED UNKN
018 "DIA	CIRC CONCR	0840/1731			LEN=0140 INSTALLED UNKN
018 "DIA	CIRC CONCR	0840/1485			LEN=0135 INSTALLED UNKN
018 "DIA	CIRC CONCR	0841/1250			LEN=0110 INSTALLED UNKN
018 "DIA	CIRC CONCR	0841/1024			LEN=0060 INSTALLED UNKN
018 "DIA	CIRC CONCR	0840/1036			LEN=0070 INSTALLED UNKN
018 "DIA	CIRC CONCR	0840/0802			LEN=0075 INSTALLED UNKN
CROSSOVER RD	(CONN)	0841/0778			
MILEPOST 042.00	0841/0450	0840/0795			CROSSOVER RD (CONN)
018 "DIA	CIRC CONCR	0840/0580			LEN=0120 INSTALLED UNKN
030 "DIA	CIRC CONCR	0840/0467			LEN=0140 INSTALLED UNKN
030 "DIA	CIRC CONCR	0841/0257			LEN=0130 INSTALLED UNKN
018 "DIA	CIRC CONCR	0840/0086			LEN=0095 INSTALLED UNKN
1 0 01022 0 01 0740+74	187412 FT	0840/0000	187167		LEN=0095 INSTALLED UNKN
LENGTH(AH 2386 BK 2836)	0841/0000	0840/0000			LEN=0095 INSTALLED UNKN

DIR: B TOTAL LEN: 43.742 MI. DIST: 09-7 SR: 219
 LEFT MUN: JENNER T RIGHT MUN: JENNER T

018 "DIA CIRC CONCR LEN=0120 INSTALLED UNKN 0831/2461	---	---	0830/2450	018 "DIA CIRC CONCR LEN=0060 INSTALLED UNKN
018 "DIA CIRC METAL LEN=0120 INSTALLED UNKN 0831/2170	---	---	0830/2170	018 "DIA CIRC METAL LEN=0060 INSTALLED UNKN
018 "DIA CIRC METAL LEN=0125 INSTALLED UNKN 0831/1890	---	---	0830/1895	018 "DIA CIRC METAL LEN=0060 INSTALLED UNKN
018 "DIA CIRC METAL LEN=0125 INSTALLED UNKN 0831/1595	---	---	0830/1619	018 "DIA CIRC METAL LEN=0060 INSTALLED UNKN
018 "DIA CIRC METAL LEN=0110 INSTALLED UNKN 0831/1295	---	---	0830/1330	018 "DIA CIRC METAL LEN=0060 INSTALLED UNKN
018 "DIA CIRC CONCR LEN=0123 INSTALLED UNKN 0831/1032	---	---	0830/1075	018 "DIA CIRC CONCR LEN=0060 INSTALLED UNKN
018 "DIA CIRC CONCR LEN=0110 INSTALLED 2000 0831/0750	---	---	0830/0800	018 "DIA CIRC CONCR LEN=0060 INSTALLED UNKN
			0830/0570	018 "DIA CIRC CONCR LEN=0085 INSTALLED UNKN
			0830/0261	018 "DIA CIRC METAL LEN=0095 INSTALLED UNKN
BMS EN 55/0219/0831/0000 0831/0104 1 0 01022 0 01 0712+20 184576 FT TWP RD 741			0830/0104	BMS EN 55/0219/0830/0000 1 0 01022 0 01 0711+87 TWP RD 741
BMS BG 55/0219/0831/0000 LENGTH(AH 2836 BK 2588) 0831/0000			0830/0000	BMS BG 55/0219/0830/0000 LENGTH(AH 2729 BK 2643)
018 "DIA CIRC CONCR LEN=0040 INSTALLED 1970 0821/2550	---	---	0820/2600	018 "DIA CIRC CONCR LEN=0040 INSTALLED 1970
			0820/2325	018 "DIA CIRC CONCR LEN=0120 INSTALLED UNKN
036 "DIA CIRC METAL LEN=0160 INSTALLED 1970 0821/2100	---	---	0820/2060	036 "DIA CIRC METAL LEN=0175 INSTALLED 1970
			0820/2018	018 "DIA CIRC CONCR LEN=0130 INSTALLED UNKN
030 "DIA CIRC METAL LEN=0332 INSTALLED 1970 0821/1850	---	---		018 "DIA CIRC CONCR

DIR: B TOTAL LEN: 43.742 MI. DIST: 09-7 SR: 219
 LEFT MUN: JENNER T RIGHT MUN: JENNER T

Station	Material	Length	Notes
0820/1717	018 "DIA CIRC CONCR	LEN=0170	INSTALLED UNKN
0820/1414	018 "DIA CIRC CONCR	LEN=0155	INSTALLED UNKN
0821/1358	018 "DIA CIRC CONCR	LEN=0090	INSTALLED UNKN
0820/1170	018 "DIA CIRC CONCR	LEN=0170	INSTALLED 1970
0821/1125	018 "DIA CIRC CONCR	LEN=0088	INSTALLED UNKN
0821/0895	018 "DIA CIRC CONCR	LEN=0080	INSTALLED UNKN
0820/0559	MILEPOST	041.00	
0820/0506	BMS EN 55/0219/0821/0000	181795 FT	
0821/0448	1 0 01022 0 01 0686+25	181988 FT	
0820/0000	QUEMA HONING CREEK		
0821/0000	BMSBG 55/0219/0821/0000		
0820/0000	LENGTH(AH 2643 BK 2114)		
0810/1500	018 "DIA CIRC CONCR	LEN=0100	INSTALLED 1970
0810/1200	018 "DIA CIRC CONCR	LEN=0100	INSTALLED 1970
0810/0900	018 "DIA CIRC CONCR	LEN=0100	INSTALLED UNKN
0810/0620	018 "DIA CIRC CONCR	LEN=0100	INSTALLED UNKN
0810/0333	018 "DIA CIRC CONCR	LEN=0100	INSTALLED UNKN
0810/0046	018 "DIA CIRC CONCR	LEN=0100	INSTALLED UNKN
0810/0000	1 0 01022 0 01 0665+09	179681 FT	
0811/0000	LENGTH(AH 2093 BK 2725)		
0800/2400	018 "DIA CIRC CONCR	LEN=0110	INSTALLED UNKN
0800/2135	018 "DIA CIRC CONCR	LEN=0110	INSTALLED UNKN
0801/2129	036 "DIA CIRC METAL	LEN=0065	INSTALLED UNKN
0801/1966	018 "DIA CIRC METAL	LEN=0070	INSTALLED UNKN
0800/1890	018 "DIA CIRC METAL	LEN=0110	INSTALLED UNKN
0800/1645	018 "DIA CIRC METAL	LEN=0110	INSTALLED UNKN
0801/1632	018 "DIA CIRC METAL	LEN=0070	INSTALLED UNKN
0801/1375	018 "DIA CIRC METAL	LEN=0067	INSTALLED UNKN
0800/1358	018 "DIA CIRC METAL	LEN=0110	INSTALLED UNKN

DIR: B TOTAL LEN: 43.742 MI. DIST: 09-7 SR: 219
 LEFT MUN: JENNER T RIGHT MUN: JENNER T

Item ID	Description	Stationing	Material	Length	Status	Year
018	"DIA CIRC METAL	0800/1128	CIRC METAL	0110	INSTALLED	UNKN
018	"DIA CIRC METAL	0801/1124	CIRC METAL	0070	INSTALLED	UNKN
018	"DIA CIRC CONCR	0800/0858	CIRC CONCR	0135	INSTALLED	1988
018	"DIA CIRC CONCR	0800/0600	CIRC CONCR	0150	INSTALLED	1970
018	"DIA CIRC CONCR	0801/0600	CIRC CONCR	0150	INSTALLED	1970
BMS EN	55/0219/0801/0000	0801/0121	MILEPOST	040.00		
1 0 01022	0 01 0638+07	177170	FT			
SR	4010					
BMS BG	55/0219/0801/0000	0801/0000	MILEPOST	040.00		
LENGTH(AH	2725 BK 2183)	0801/0000				
LEN=0050	INSTALLED UNKN	0791/2183				
SIGN:	CENTER MOUNTD					
BMS ID	55/0219/0791/2103	0791/2103				
018	"DIA CIRC CONCR	0800/0116	CIRC CONCR	0120	INSTALLED	UNKN
BMS EN	55/0219/0800/0000	0800/0000	MILEPOST	040.00		
1 0 01022	0 01 0638+37	177060	FT			
SR	4010					
BMS BG	55/0219/0800/0000	0800/0000	MILEPOST	040.00		
LENGTH(AH	2621 BK 2389)	0800/0000				
LEN=0050	INSTALLED UNKN	0791/2183				
018	"DIA CIRC CONCR	0790/2310	CIRC CONCR	0060	INSTALLED	1970
018	"DIA CIRC CONCR	0790/1975	CIRC CONCR	0140	INSTALLED	UNKN
018	"DIA CIRC METAL	0790/1701	CIRC METAL	0140	INSTALLED	UNKN
054	"DIA CIRC CONCR	0790/1480	CIRC CONCR	0140	INSTALLED	UNKN
054	"DIA CIRC CONCR	0791/1410	CIRC CONCR	0150	INSTALLED	UNKN
018	"DIA CIRC CONCR	0790/1148	CIRC CONCR	0085	INSTALLED	UNKN
018	"DIA CIRC CONCR	0791/1067	CIRC CONCR	0100	INSTALLED	UNKN
018	"DIA CIRC CONCR	0790/0890	CIRC CONCR	0060	INSTALLED	UNKN
018	"DIA CIRC CONCR	0791/0811	CIRC CONCR	0070	INSTALLED	UNKN
018	"DIA CIRC CONCR	0790/0639	CIRC CONCR	0060	INSTALLED	UNKN
018	"DIA CIRC CONCR	0791/0563	CIRC CONCR	0070	INSTALLED	UNKN
018	"DIA CIRC CONCR	0790/0317	CIRC CONCR	0090	INSTALLED	UNKN
018	"DIA CIRC CONCR	0791/0248	CIRC CONCR	0123	INSTALLED	UNKN
018	"DIA CIRC CONCR	0790/0065	CIRC CONCR	0125	INSTALLED	UNKN
018	"DIA CIRC CONCR					

DIR: B TOTAL LEN: 43.742 MI. DIST: 09-7 SR: 219
 LEFT MUN: JENNER T RIGHT MUN: JENNER T

Item Description	Stationing	Length (FT)	Material / Notes
LEN=0102 INSTALLED 1970	0791/0060	174671	01022 0 01 0614+75
1 0 01022 0 01 0616+29	174987	0790/0000	LENGTH(AH 2183 BK 2935)
CROSSOVER RD (CONN)	0781/2262	0780/2607	018 "DIA CIRC CONCR
018 "DIA CIRC CONCR	0781/2106	0780/2362	LEN=0085 INSTALLED UNKN
LEN=0125 INSTALLED UNKN	0781/1857	0780/2233	018 "DIA CIRC CONCR
018 "DIA CIRC METAL	0781/1857	0780/2108	LEN=0080 INSTALLED UNKN
LEN=0121 INSTALLED UNKN	0781/1857	0780/1860	018 "DIA CIRC CONCR
060 "DIA CIRC METAL	0781/0920	0780/1310	LEN=0070 INSTALLED UNKN
LEN=0150 INSTALLED 1970	0781/0920	0780/1008	018 "DIA CIRC CONCR
RAMP C RD (SR8007 SEG 0250/0000)	0781/0889	0780/1000	LEN=0110 INSTALLED UNKN
018 "DIA CIRC METAL	0781/0889	0780/0930	018 "DIA CIRC CONCR
LEN=0045 INSTALLED UNKN	0781/0189	0780/0737	LEN=0090 INSTALLED UNKN
BMSSEN 55/0219/0781/0000	0781/0157	0780/0462	018 "DIA CIRC METAL
1 0 01022 0 01 0586+94	172052	0780/0203	LEN=0140 INSTALLED UNKN
SR 0030 EBL	0781/0000	0780/0157	018 "DIA CIRC CONCR
BMSBG 55/0219/0781/0000	0781/0000	0780/0157	LEN=0045 INSTALLED UNKN
LENGTH(AH 2935 BK 2215)	0781/0000	0780/0157	BMSSEN 55/0219/0780/0000
MILEPOST 039.00	0771/2133	171876	1 0 01022 0 01 0586+44
JENNER QUEMAHONING T	0771/1470	0770/0000	SR 0030 EBL
TWO MILE RUN STRUCTURE LENGTH 17 FT	0771/1470	0770/0000	BMSBG 55/0219/0780/0000
	0771/1470	0770/0000	LENGTH(AH 2795 BK 2127)
	0771/1470	0770/2117	018 "DIA CIR PLASTIC
	0771/1470	0770/2045	LEN=0210 INSTALLED 1990
	0771/1470	0770/1506	MILEPOST 039.00
	0771/1470	0770/1502	JENNER QUEMAHONING T
	0771/1470	0770/1502	018 "DIA CIRC CONCR
	0771/1470	0770/1502	LEN=0105 INSTALLED UNKN
	0771/1470	0770/1502	TWO MILE RUN
	0771/1470	0770/1502	STRUCTURE LENGTH 17 FT

EXTRACT DATE: 12/18/2023
PRINT DATE: 12/21/2023

ROADWAY MANAGEMENT SYSTEM
SLD COUNTY/SR - ANNUAL PRINT

PAGE NUMBER: 125
COUNTY: SOMERSET

DIR: B TOTAL LEN: 43.742 MI.
LEFT MUN: QUEMAHONING T

DIST: 09-7 SR: 219
RIGHT MUN: QUEMAHONING T

Left Side Details	Right Side Details
BMSID 55/0219/0770/1364 0771/1406	0770/1364 BMSID 55/0219/0770/1364
RAMP B RD (SR8007 SEG 0010/1077) 0771/1171	0770/1100 018 "DIA CIRC CONCR LEN=0080 INSTALLED 1970
018 "DIA CIRC CONCR LEN=0140 INSTALLED 1970 0771/0950	RAMP A RD (SR8007 SEG 0750/0000)
CROSSOVER RD (CONN) 0771/0800	CROSSOVER RD (CONN) 0770/0685
030 "DIA CIRC METAL LEN=0075 INSTALLED 2000 0771/0623	0770/0481 018 "DIA CIRC CONCR LEN=0060 INSTALLED 1990
018 "DIA CIRC CONCR LEN=0070 INSTALLED UNKN 0771/0339	0770/0257 018 "DIA CIRC CONCR LEN=0060 INSTALLED 1990
018 "DIA CIRC CONCR LEN=0080 INSTALLED UNKN 0771/0065	0770/0009 018 "DIA CIRC CONCR LEN=0060 INSTALLED 1990
1 0 01022 0 01 0564+66 169837 FT LENGTH(AH 2215 BK 2466) 0771/0000	169749 FT 1 0 01022 0 01 0565+14 LENGTH(AH 2127 BK 2486) 0770/0000
018 "DIA CIRC CONCR LEN=0065 INSTALLED UNKN 0761/2292	0760/2250 018 "DIA CIRC METAL LEN=0110 INSTALLED UNKN
018 "DIA CIRC CONCR LEN=0070 INSTALLED UNKN 0761/2038	0760/1996 024 "DIA CIRC CONCR LEN=0110 INSTALLED 1970
018 "DIA CIRC CONCR LEN=0070 INSTALLED UNKN 0761/1410	0760/1111 018 "DIA CIRC CONCR LEN=0060 INSTALLED UNKN
018 "DIA CIRC METAL LEN=0070 INSTALLED UNKN 0761/1111	0760/0777 018 "DIA CIRC METAL LEN=0112 INSTALLED UNKN
018 "DIA CIRC METAL LEN=0069 INSTALLED UNKN 0761/0789	0760/0476 018 "DIA CIRC METAL LEN=0112 INSTALLED UNKN
018 "DIA CIRC METAL LEN=0066 INSTALLED UNKN 0761/0488	0760/0175 018 "DIA CIRC CONCR LEN=0060 INSTALLED UNKN
018 "DIA CIRC CONCR LEN=0070 INSTALLED UNKN 0761/0188	167263 FT 1 0 01022 0 01 0540+27 LENGTH(AH 2486 BK 2589) 0760/0000
1 0 01022 0 01 0539+85 167371 FT LENGTH(AH 2466 BK 2486) 0761/0000	018 "DIA CIRC CONCR

DIR: B TOTAL LEN: 43.742 MI. DIST: 09-7 SR: 219
 LEFT MUN: QUEMAHONING T RIGHT MUN: QUEMAHONING T

018 "DIA CIRC CONCR LEN=0065 INSTALLED UNKN	0751/2379	0750/2517	LEN=0065	INSTALLED UNKN
018 "DIA CIRC CONCR LEN=0065 INSTALLED UNKN	0751/2131	0750/2268	018 "DIA CIRC CONCR LEN=0065	INSTALLED UNKN
036 "DIA CIRC METAL LEN=0092 INSTALLED UNKN	0751/1838	0750/1964	036 "DIA CIRC METAL LEN=0110	INSTALLED UNKN
MILEPOST 038.00	0751/1735	0750/1840	MILEPOST	038.00
018 "DIA CIRC METAL LEN=0100 INSTALLED UNKN	0751/1545	0750/1243	036 "DIA CIRC METAL LEN=0150	INSTALLED UNKN
018 "DIA CIRC METAL LEN=0100 INSTALLED UNKN	0751/1251	0750/0763	072 "DIA CIRC METAL LEN=0150	INSTALLED UNKN
018 "DIA CIRC METAL LEN=0090 INSTALLED 1970	0751/1000	0750/0506	QUEMAHONING JENNER T	
018 "DIA CIRC METAL LEN=0090 INSTALLED UNKN	0751/0799	0750/0461	JENNER QUEMAHONING T	
QUEMAHONING JENNER T	0751/0681	0750/0347	QUEMAHONING JENNER T	
072 "DIA CIRC METAL LEN=0080 INSTALLED 1970	0751/0650	0750/0255	JENNER QUEMAHONING T	
018 "DIA CIRC METAL LEN=0080 INSTALLED UNKN	0751/0515	164674 FT	1 0 01022 0 01 0514+03	
018 "DIA CIRC METAL LEN=0115 INSTALLED UNKN	0751/0223	0750/0000	QUEMAHONING JENNER T	
1 0 01022 0 01 0514+54 164885 FT	0751/0000	0740/2600	060 "DIA CIRC METAL LEN=0150	INSTALLED 1990
LENGTH(AH 2486 BK 2674)	0741/2600	0740/2549	JENNER QUEMAHONING T	
060 "DIA CIRC METAL LEN=0150 INSTALLED UNKN	0741/2487			
JENNER QUEMAHONING T	0741/2214			
018 "DIA CIRC METAL LEN=0150 INSTALLED UNKN				

DIR: B TOTAL LEN: 43.742 MI. DIST: 09-7 SR: 219
 LEFT MUN: JENNER T RIGHT MUN: JENNER T

018 "DIA CIRC METAL LEN=0100 INSTALLED UNKN	0741/1868	0740/1864	018 "DIA CIRC CONCR LEN=0090 INSTALLED UNKN
CROSSOVER RD (CONN)	0741/1645	0740/1634	CROSSOVER RD (CONN)
018 "DIA CIRC CONCR LEN=0090 INSTALLED UNKN	0741/1619	0740/1615	018 "DIA CIRC CONCR LEN=0090 INSTALLED UNKN
018 "DIA CIRC METAL LEN=0112 INSTALLED UNKN	0741/1266	0740/1262	018 "DIA CIRC CONCR LEN=0100 INSTALLED UNKN
018 "DIA CIRC CONCR LEN=0085 INSTALLED UNKN	0741/0820	0740/0816	018 "DIA CIRC CONCR LEN=0065 INSTALLED UNKN
018 "DIA CIRC CONCR LEN=0070 INSTALLED UNKN	0741/0419	0740/0410	018 "DIA CIRC CONCR LEN=0100 INSTALLED UNKN
BMS EN 55/0219/0741/0000 1 0 01022 0 01 0488+52 162211 FT TWP RD 685	0741/0112	0740/0109	BMS EN 55/0219/0740/0000 1 0 01022 0 01 0488+04 162047 FT TWP RD 685
BMSBG 55/0219/0741/0000 LENGTH(AH 2674 BK 2769)	0741/0000	0740/0000	BMSBG 55/0219/0740/0000 LENGTH(AH 2627 BK 2799)
018 "DIA CIRC CONCR LEN=0115 INSTALLED UNKN	0731/2748		
018 "DIA CIRC METAL LEN=0150 INSTALLED UNKN	0731/2473		
036 "DIA CIRC METAL LEN=0150 INSTALLED UNKN	0731/2250	0730/2250	036 "DIA CIRC METAL LEN=0150 INSTALLED 1970
018 "DIA CIRC CONCR LEN=0130 INSTALLED UNKN	0731/2173		
MILEPOST 037.00	0731/2015	0730/1986	MILEPOST 037.00 018 "DIA CIRC CONCR LEN=0065 INSTALLED UNKN
018 "DIA CIRC CONCR LEN=0070 INSTALLED UNKN	0731/1830	0730/1836	
018 "DIA CIRC CONCR LEN=0050 INSTALLED UNKN	0731/1478	0730/1489	018 "DIA CIRC CONCR LEN=0065 INSTALLED UNKN
018 "DIA CIRC CONCR LEN=0115 INSTALLED UNKN	0731/1130	0730/1131	018 "DIA CIRC CONCR LEN=0090 INSTALLED UNKN
018 "DIA CIRC CONCR LEN=0125 INSTALLED UNKN	0731/0879	0730/0384	018 "DIA CIRC CONCR LEN=0080 INSTALLED UNKN

DIR: B TOTAL LEN: 43.742 MI. DIST: 09-7 SR: 219
 LEFT MUN: QUEMAHONING T RIGHT MUN: QUEMAHONING T

018 "DIA CIRC CONCR LEN=0110 INSTALLED UNKN 0731/0154	---	---	---	159248 FT	1 0 01022 0 01 0459+75
1 0 01022 0 01 0460+68 159442 FT				0730/0000	LENGTH(AH 2799 BK 3553)
LENGTH(AH 2769 BK 3500) 0731/0000	5				
018 "DIA CIRC CONCR LEN=0065 INSTALLED UNKN 0721/3371	---	---	---		
				0720/3405	018 "DIA CIRC CONCR LEN=0065 INSTALLED UNKN
				0720/3049	018 "DIA CIRC CONCR LEN=0065 INSTALLED UNKN
018 "DIA CIRC CONCR LEN=0065 INSTALLED UNKN 0721/3029	---	---	---		
				0720/2698	018 "DIA CIRC METAL LEN=0042 INSTALLED UNKN
018 "DIA CIRC CONCR LEN=0065 INSTALLED UNKN 0721/2676	---	---	---		
				0720/2399	018 "DIA CIRC CONCR LEN=0080 INSTALLED UNKN
018 "DIA CIRC METAL LEN=0066 INSTALLED UNKN 0721/2376	---	---	---		
				0720/2100	018 "DIA CIRC METAL LEN=0110 INSTALLED 1990
024 "DIA CIRC METAL LEN=0177 INSTALLED UNKN 0721/1978	---	---	---		
				0720/1741	018 "DIA CIRC METAL LEN=0080 INSTALLED UNKN
018 "DIA CIRC METAL LEN=0100 INSTALLED UNKN 0721/1727	---	---	---		
				0720/1390	018 "DIA CIRC CONCR LEN=0090 INSTALLED UNKN
				0720/1039	018 "DIA CIRC CONCR LEN=0120 INSTALLED UNKN
				0720/0830	024 "DIA CIRC METAL LEN=0244 INSTALLED 1970
018 "DIA CIRC METAL LEN=0130 INSTALLED UNKN 0721/0734	---	---	---		
018 "DIA CIRC CONCR LEN=0115 INSTALLED UNKN 0721/0421	---	---	---		
MILEPOST 036.00 0721/0160	□	□	□	0720/0160	MILEPOST 036.00
018 "DIA CIRC METAL LEN=0070 INSTALLED 1970 0721/0130	---	---	---		
BMSSEN 55/0219/0721/0000 0721/0057				0720/0057	BMSSEN 55/0219/0720/0000
1 0 01022 0 01 0425+44 155942 FT				155695 FT	1 0 01022 0 01 0424+57
TWP RD 893					TWP RD 893
BMSBG 55/0219/0721/0000					BMSBG 55/0219/0720/0000
LENGTH(AH 3500 BK 1632) 0721/0000	5			0720/0000	LENGTH(AH 3553 BK 1524)
				0710/1510	018 "DIA CIRC CONCR LEN=0140 INSTALLED UNKN
QUEMAHONING JENNER T					
					0711/1535

EXTRACT DATE: 12/18/2023
PRINT DATE: 12/21/2023

ROADWAY MANAGEMENT SYSTEM
SLD COUNTY/SR - ANNUAL PRINT

PAGE NUMBER: 121
COUNTY: SOMERSET

DIR: B TOTAL LEN: 43.742 MI.
LEFT MUN: QUEMAHONING T

DIST: 09-7 SR: 219
RIGHT MUN: QUEMAHONING T

Structure Description	Stationing	Material	Length	Notes																										
JENNER LINCOLN T BR BEAVER DAM CREEK STRUCTURE LENGTH 11 FT BMSID 55/0219/0710/1140	0711/1400	018 "DIA CIRC CONCR	LEN=0180	INSTALLED UNKN																										
024 "DIA CIRC CONCR	0711/0744	018 "DIA CIRC CONCR	LEN=0070	INSTALLED UNKN																										
018 "DIA CIRC CONCR	0711/0466	018 "DIA CIRC CONCR	LEN=0050	INSTALLED UNKN																										
018 "DIA CIRC CONCR	0711/0218	018 "DIA CIRC CONCR	LEN=0065	INSTALLED UNKN																										
1 0 01022 0 01 0409+07 154310 FT LENGTH(AH 1632 BK 2379)	0711/0000	018 "DIA CIRC CONCR	LEN=0091	INSTALLED UNKN																										
024 "DIA CIRC CONCR	0701/1955	024 "DIA CIRC CONCR	LEN=0103	INSTALLED UNKN																										
CROSSOVER RD (CONN)	0701/1825	024 "DIA CIRC CONCR	LEN=0070	INSTALLED UNKN																										
018 "DIA CIRC CONCR	0701/1403	024 "DIA CIRC CONCR	LEN=0068	INSTALLED UNKN																										
018 "DIA CIRC CONCR	0701/1052	024 "DIA CIRC CONCR	LEN=0070	INSTALLED UNKN																										
018 "DIA CIRC CONCR	0701/0701	024 "DIA CIRC CONCR	LEN=0070	INSTALLED UNKN																										
018 "DIA CIRC CONCR	0700/0109	024 "DIA CIRC CONCR	LEN=0070	INSTALLED UNKN																										
0710/1264	0710/1186	0710/1140	0710/1013	0710/0689	0710/0416	154171 FT	0710/0000	0700/2315	0700/2080	0700/1843	0700/1720	0700/1406	0700/1060	0700/0711	0700/0109															
QUEMAHONING LINCOLN T BR BEAVER DAM CREEK STRUCTURE LENGTH 11 FT BMSID 55/0219/0710/1140	QUEMAHONING LINCOLN T BR BEAVER DAM CREEK STRUCTURE LENGTH 11 FT BMSID 55/0219/0710/1140	018 "DIA CIRC CONCR	LEN=0210	INSTALLED UNKN	018 "DIA CIRC CONCR	LEN=0075	INSTALLED UNKN	018 "DIA CIRC CONCR	LEN=0065	INSTALLED UNKN	1 0 01022 0 01 0409+69	018 "DIA CIRC CONCR	LEN=0160	INSTALLED UNKN	024 "DIA CIRC CONCR	LEN=0160	INSTALLED UNKN	CROSSOVER RD (CONN)	024 "DIA CIRC CONCR	LEN=0065	INSTALLED UNKN	018 "DIA CIRC CONCR	LEN=0065	INSTALLED UNKN	018 "DIA CIRC CONCR	LEN=0065	INSTALLED UNKN	018 "DIA CIRC CONCR	LEN=0065	INSTALLED UNKN

DIR: B TOTAL LEN: 43.742 MI. DIST: 09-7 SR: 219
 LEFT MUN: LINCOLN T RIGHT MUN: LINCOLN T

Item ID	Description	Length (FT)	Start Station	End Station	Material	Notes
1 0 01022 0 01 0385+28	INSTALLED UNKN	151931	0701/0100	0700/0000	CONCR	
018 "DIA CIRC CONCR						
LEN=0045	INSTALLED UNKN		0691/2231	0690/2276	CONCR	
				0690/2275	CONCR	
				0690/1877	CONCR	
				0690/1731	CONCR	
SR 4004 OP ID 55/4004/0090/0000			0691/1609	0690/1583	CONCR	
054 "DIA CIRC CONCR				0690/1526	CONCR	
LEN=0150	INSTALLED UNKN		0691/1600	0690/1458	CONCR	
MILEPOST 035.00			0691/1420			
024 "DIA CIRC CONCR						
LEN=0060	INSTALLED UNKN		0691/1388			
018 "DIA CIRC CONCR				0690/1176	CONCR	
LEN=0070	INSTALLED UNKN		0691/1141			
018 "DIA CIRC CONCR				0690/0877	CONCR	
LEN=0070	INSTALLED UNKN		0691/0842			
018 "DIA CIRC METAL				0690/0574	CONCR	
LEN=0075	INSTALLED UNKN		0691/0544			
018 "DIA CIRC CONCR				0690/0272	CONCR	
LEN=0070	INSTALLED UNKN		0691/0246			
1 0 01022 0 01 0360+78	INSTALLED UNKN	149442	0691/0000	0690/0000	CONCR	
018 "DIA CIRC CONCR						
LEN=0100	INSTALLED UNKN					
LENGTH(AH 2489 BK 2306)						
				0680/2214	CONCR	
				0680/1866	METAL	
				0680/1704	METAL	
060 "DIA CIRC METAL						
LEN=0150	INSTALLED UNKN		0681/1641			

DIR: B TOTAL LEN: 43.742 MI. DIST: 09-7 SR: 219
 LEFT MUN: LINCOLN T RIGHT MUN: LINCOLN T

018 "DIA CIRC CONCR LEN=0074 INSTALLED UNKN 0681/0955	---	0680/1462	018 "DIA CIRC CONCR LEN=0065 INSTALLED UNKN
	---	0680/1164	018 "DIA CIRC CONCR LEN=0065 INSTALLED UNKN
018 "DIA CIRC CONCR LEN=0074 INSTALLED UNKN 0681/0705	---	0680/0910	018 "DIA CIRC CONCR LEN=0065 INSTALLED UNKN
018 "DIA CIRC CONCR LEN=0070 INSTALLED UNKN 0681/0455	---	0680/0660	018 "DIA CIRC CONCR LEN=0065 INSTALLED UNKN
018 "DIA CIRC CONCR LEN=0070 INSTALLED UNKN 0681/0156	---	0680/0362	018 "DIA CIRC CONCR LEN=0065 INSTALLED UNKN
1 0 01022 0 01 0337+15 147136 FT LENGTH(AH 2306 BK 2898) 0681/0000	---	146733 FT 0680/0000	1 0 01022 0 01 0335+31 LENGTH(AH 2483 BK 2588)
	---	0670/2500	018 "DIA CIRC CONCR LEN=0090 INSTALLED 1970
	---	0670/2342	018 "DIA CIRC CONCR LEN=0090 INSTALLED UNKN
042 "DIA CIRC CONCR LEN=0123 INSTALLED UNKN 0671/2334	---	0670/2300	042 "DIA CIRC CONCR LEN=0125 INSTALLED 1970
	---	0670/2040	018 "DIA CIRC CONCR LEN=0110 INSTALLED UNKN
	---	0670/1744	018 "DIA CIRC CONCR LEN=0123 INSTALLED UNKN
018 "DIA CIRC CONCR LEN=0121 INSTALLED UNKN 0671/1813	---		
SR 4104 BR OP ID 55/4104/0010/0000 0671/1624	---	0670/1541	SR 4104 BR OP ID 55/4104/0010/0000
024 "DIA CIRC CONCR LEN=0121 INSTALLED UNKN 0671/1459	---		
	---	0670/1394	024 "DIA CIRC CONCR LEN=0104 INSTALLED UNKN
MILEPOST 034.00 0671/1310	---	0670/1249	MILEPOST 034.00
	---	0670/1046	018 "DIA CIRC CONCR LEN=0082 INSTALLED UNKN
024 "DIA CIRC CONCR LEN=0126 INSTALLED UNKN 0671/0711	---		
	---	0670/0695	024 "DIA CIRC CONCR LEN=0100 INSTALLED UNKN
018 "DIA CIRC CONCR LEN=0072 INSTALLED UNKN 0671/0443	---		
			018 "DIA CIRC CONCR

DIR: B TOTAL LEN: 43.742 MI. DIST: 09-7 SR: 219
 LEFT MUN: LINCOLN T RIGHT MUN: LINCOLN T

018 "DIA CIRC CONCR LEN=0096 INSTALLED UNKN 0671/0190	0670/0419	LEN=0068	INSTALLED UNKN
1 0 01022 0 01 0308+54 144238 FT LINCOLN SOMERSET T LENGTH(AH 2898 BK 2170) 0671/0000	0670/0152 144145 FT	018 "DIA CIRC CONCR LEN=0063 INSTALLED UNKN 1 0 01022 0 01 0308+78 LINCOLN SOMERSET T LENGTH(AH 2588 BK 2369)	018 "DIA CIRC CONCR LEN=0110 INSTALLED UNKN
018 "DIA CIRC CONCR LEN=0096 INSTALLED UNKN 0661/2071	0660/2170	018 "DIA CIRC CONCR LEN=0130 INSTALLED UNKN 024 "DIA CIRC CONCR LEN=0150 INSTALLED 1970 018 "DIA CIRC CONCR LEN=0181 INSTALLED UNKN	
024 "DIA CIRC CONCR LEN=0150 INSTALLED 1970 0661/1600	0660/1768 0660/1600		
036 "H 30"W UNKN METAL LEN=0150 INSTALLED UNKN 0661/1324	0660/1419		
018 "DIA CIRC CONCR LEN=0069 INSTALLED UNKN 0661/0308	0660/1071 0660/0720 0660/0424	018 "DIA CIRC METAL LEN=0151 INSTALLED UNKN 018 "DIA CIRC CONCR LEN=0070 INSTALLED UNKN 018 "DIA CIRC CONCR LEN=0070 INSTALLED UNKN	
1 0 01022 0 01 0285+65 142068 FT LENGTH(AH 2170 BK 2725) 0661/0000	0660/0072 141776 FT	018 "DIA CIRC CONCR LEN=0075 INSTALLED UNKN 1 0 01022 0 01 0284+96 LENGTH(AH 2369 BK 2391)	
018 "DIA CIRC CONCR LEN=0066 INSTALLED UNKN 0651/2688	0650/2162	018 "DIA CIRC CONCR LEN=0072 INSTALLED UNKN 018 "DIA CIRC CONCR LEN=0142 INSTALLED UNKN	
018 "DIA CIRC CONCR LEN=0069 INSTALLED UNKN 0651/2385	0650/1865		
018 "DIA CIRC CONCR LEN=0065 INSTALLED 1970 0651/2000	0650/1564	018 "DIA CIRC CONCR LEN=0215 INSTALLED UNKN 018 "DIA CIRC METAL LEN=0211 INSTALLED UNKN	
CROSSOVER RD (CONN) 0651/1263	0650/1262 0650/1068	CROSSOVER RD (CONN)	
		018 "DIA CIRC CONCR	

DIR: B TOTAL LEN: 43.742 MI. DIST: 09-7 SR: 219
 LEFT MUN: SOMERSET T RIGHT MUN: SOMERSET T

Stationing	Description	Stationing	Description
036 "DIA CIRC METAL LEN=0150 INSTALLED UNKN	0651/0980	0650/1010	LEN=0140 INSTALLED UNKN 036 "DIA CIRC METAL
MILEPOST 033.00	0651/0900	0650/0900	LEN=0338 INSTALLED 1970
		0650/0766	MILEPOST 033.00
018 "DIA CIRC CONCR LEN=0101 INSTALLED UNKN		0650/0732	018 "DIA CIRC CONCR
018 "DIA CIRC CONCR LEN=0111 INSTALLED UNKN		0650/0435	018 "DIA CIRC CONCR
018 "DIA CIRC CONCR LEN=0115 INSTALLED UNKN		0650/0144	018 "DIA CIRC CONCR
RAMP D RD (SR8005 SEG 0760/2788)		0650/0070	RAMP D RD (SR8005 SEG 0760/2788)
1 0 01022 0 01 0259+59 139343 FT RAMP B RD (SOMERSET EXI (SR8005 SEG 0500/0000)		139385 FT	1 0 01022 0 01 0260+81
LENGTH(AH 2725 BK 1029) 0651/0000		0650/0000	LENGTH(AH 2391 BK 1105)
		0640/0536	RAMP C RD (SOMERSET EXI (SR8005 SEG 0750/0000)
018 "DIA CIRC CONCR LEN=0130 INSTALLED 1970	0641/0520		
018 "DIA CIRC METAL LEN=0192 INSTALLED 1970	0641/0240		
BMSSEN 55/0219/0641/0000	0641/0082		
1 0 01022 0 01 0249+30 138314 FT		0640/0085	BMSSEN 55/0219/0640/0000
SR 8005, SEG 750 RAMP		138280 FT	1 0 01022 0 01 0249+76
BMSBG 55/0219/0641/0000			SR 8005, SEG 0750 RAMP
LENGTH(AH 1029 BK 1612) 0641/0000		0640/0000	BMSBG 55/0219/0640/0000
024 "DIA CIRC CONCR LEN=0170 INSTALLED 1970	0631/1380		LENGTH(AH 1105 BK 1572)
RAMP A RD (SR8005 SEG 0250/0609)	0631/1010		
		0630/0566	018 "DIA CIRC CONCR
1 0 01022 0 00 1450+32 136702 FT		136708 FT	LEN=0120 INSTALLED UNKN
LENGTH(AH 1612 BK 2413) 0631/0000		0630/0000	1 0 01022 0 00 1448+85
018 "DIA CIRC CONCR LEN=0105 INSTALLED UNKN	0621/2222		LENGTH(AH 1572 BK 2563)
		0620/2338	018 "DIA CIRC CONCR
			LEN=0045 INSTALLED UNKN
018 "DIA CIRC CONCR LEN=0092 INSTALLED UNKN	0621/1506		
		0620/1655	018 "DIA CIRC CONCR
SR 4102 BR			LEN=0117 INSTALLED UNKN
OP ID 55/4102/0010/0000 0621/1055		0620/1274	SR 4102 BR
			OP ID 55/4102/0010/0000
		0620/1140	SIGN: CENTER MOUNTD
			BMSID 55/0219/0620/1140

DIR: B TOTAL LEN: 43.742 MI. DIST: 09-7 SR: 219
 LEFT MUN: SOMERSET T RIGHT MUN: SOMERSET T

048 "DIA CIRC METAL LEN=0200 INSTALLED UNKN	0591/1679	0590/1714	048 "DIA CIRC METAL LEN=0402 INSTALLED UNKN
018 "DIA CIRC CONCR LEN=0045 INSTALLED UNKN	0591/1338	0590/1296	BMSBG 55/0219/0590/1149 1 0 01022 0 00 1362+06
BMSBG 55/0219/0591/1142	0591/1303	0590/1149	CSX RR BMSBG 55/0219/0590/1149
CSX RR BMSBG 55/0219/0591/1142	0591/1142	0590/1093	018 "DIA CIRC CONCR LEN=0168 INSTALLED UNKN
RAMP D RD (SR8003 SEG 0500/0000)	0591/0878		
018 "DIA CIRC CONCR LEN=0042 INSTALLED 2000	0591/0258		
BMSBG 55/0219/0591/0000	0591/0208	0590/0211	018 "DIA CIRC CONCR LEN=0054 INSTALLED UNKN
1 0 01022 0 00 1350+72	126832 FT	0590/0183	BMSBG 55/0219/0590/0000
SR 0281 NBL		126888 FT	1 0 01022 0 00 1350+82
BMSBG 55/0219/0591/0000	0591/0000		SR 0281 NBL
LENGTH(AH 2523 BK 2856)		0590/0000	BMSBG 55/0219/0590/0000
		0580/2283	LENGTH(AH 2472 BK 2869) RAMP B RD (SR8003 SEG 0020/1252)
018 "DIA CIRC CONCR LEN=0280 INSTALLED 1970	0581/2303		
018 "DIA CIRC CONCR LEN=0280 INSTALLED 1970	0581/2100		
		0580/2050	018 "DIA CIRC CONCR LEN=0280 INSTALLED 1970
018 "DIA CIRC CONCR LEN=0080 INSTALLED UNKN	0581/1215		
RAMP C RD (SR8003 SEG 0250/1701)	0581/1172	0580/1174	018 "DIA CIRC CONCR LEN=0080 INSTALLED UNKN
018 "DIA CIRC CONCR LEN=0150 INSTALLED 1970	0581/0620	0580/1145	RAMP A RD (SR8003 SEG 0010/0000)
MILEPOST 030.00	0581/0305	0580/0616	018 "DIA CIRC CONCR LEN=0111 INSTALLED UNKN
1 0 01022 0 00 1322+31	123976 FT	0580/0303	MILEPOST 030.00
CROSSOVER RD (CONN)		124019 FT	1 0 01022 0 00 1322+93
LENGTH(AH 2856 BK 2591)	0581/0000		CROSSOVER RD (CONN)
		0580/0000	LENGTH(AH 2869 BK 2752)
024 "DIA CIRC CONCR LEN=0100 INSTALLED UNKN	0570/2563		024 "DIA CIRC CONCR LEN=0100 INSTALLED UNKN

DIR: B TOTAL LEN: 43.742 MI. DIST: 09-7 SR: 219
 LEFT MUN: SOMERSET T RIGHT MUN: SOMERSET T

Item ID	Description	Length (AH/BK)	Year	Stationing	Notes
018	"DIA CIRC CONCR	0090	UNKN	0551/0420	
SIGN	CENTER MOUNTD				
BMSID	55/0219/0551/0052	0551/0052			
1 0 01022	0 00 1242+98	116198 FT			
OP ID	55/0031/0300/0294				
LENGTH(AH	2678 BK 1816)	0551/0000			
018	"DIA CIRC CONCR	0090	UNKN	0541/1690	
036	"DIA CIRC CONCR	0115	UNKN	0541/0938	
018	"DIA CIRC CONCR	0108	1970	0541/0294	
BMSEN	55/0219/0541/0000	0541/0208			
1 0 01022	0 00 1224+96	114382 FT			
TURNPIKE					
BMSBG	55/0219/0541/0000	0541/0000			
LENGTH(AH	1816 BK 3544)	0531/3544			
LEN=0079	INSTALLED 1970				
MILEPOST	028.00	0531/3050			
018	"DIA CIRC CONCR	0105	1970	0531/2716	
018	"DIA CIRC METAL	0135	1970	0531/1970	
024	"DIA CIRC CONCR	0125	UNKN	0531/1189	
CROSSOVER RD					
(CONN)		0531/1131			
1 0 01022	0 00 1190+01	110838 FT			
LENGTH(AH	3544 BK 1538)	0531/0000			
018	"DIA CIRC CONCR	0100	UNKN	0550/0380	
1 0 01022	0 00 1243+01				
OP ID	55/0031/0300/0294				
LENGTH(AH	2742 BK 1856)	0550/0000			
018	"DIA CIRC CONCR	0100	UNKN	0540/1695	
024	"DIA CIRC CONCR	0100	UNKN	0540/0973	
BMSEN	55/0219/0540/0000	0540/0208			
1 0 01022	0 00 1224+67	114277 FT			
TURNPIKE					
BMSBG	55/0219/0540/0000	0540/0000			
LENGTH(AH	1856 BK 3537)				
018	"DIA CIRC CONCR	0078	1970	0530/3530	
MILEPOST	028.00	0530/3022			
018	"DIA CIRC CONCR	0145	1998	0530/2600	
036	"DIA CIRC METAL	0306	UNKN	0530/1887	
CROSSOVER RD					
(CONN)		0530/1133			
018	"DIA CIRC CONCR	0100	1998	0530/0615	
1 0 01022	0 00 1190+01	110740 FT			
LENGTH(AH	3537 BK 1646)	0530/0000			

DIR: B TOTAL LEN: 43.742 MI. DIST: 09-7 SR: 219
 LEFT MUN: SOMERSET T RIGHT MUN: SOMERSET T

Item Description	Stationing	Length	Material	Year
018 "DIA CIRC CONCR	0521/1468	LEN=0120	INSTALLED	1970
RAMP D RD (SR8001 SEG 0500/0000)	0521/1250			
018 "DIA CIRC CONCR	0521/0938	LEN=0100	INSTALLED UNKN	
018 "DIA CIRC CONCR	0521/0190	LEN=0120	INSTALLED UNKN	
1 0 01022 0 00 1174+02	109300 FT			
SR 2047 NBL (0510)				
OP ID 55/2047/0410/0000				
LENGTH(AH 1538 BK 2245)	0521/0000			
024 "DIA CIRC CONCR	0515/2020	LEN=0100	INSTALLED	1998
KIMBERLY RUN				
STRUCTURE LENGTH 32 FT				
BMSID 55/0219/0514/1963	0515/1967			
015 "DIA CIRC CONCR	0514/2010	LEN=0100	INSTALLED	1970
KIMBERLY RUN				
STRUCTURE LENGTH 32 FT				
BMSID 55/0219/0514/1963	0514/1963			
RAMP B RD (SR8001 SEG 0020/0850)				
018 "DIA CIRC CONCR	0514/1280	LEN=0080	INSTALLED	1970
027 "DIA CIRC CONCR	0514/1095	LEN=0280	INSTALLED	1970
018 "DIA CIRC CONCR	0514/0700	LEN=0172	INSTALLED	2015
030 "DIA CIRC CONCR	0515/1300	LEN=0100	INSTALLED	1998
RAMP C RD (SR8001 SEG 0250/1275)	0515/1165			
018 "DIA CIRC CONCR	0515/0800	LEN=0140	INSTALLED	2015
MILEPOST 027.00	0515/0183			
1 0 01022 0 00 1138+00	107055 FT			
018 "DIA CIRC CONCR	0515/0000	LEN=0097	INSTALLED	2015
LENGTH(AH 2245 BK 2825)				
TRIB KIMBERLY RUN				
STRUCTURE LENGTH 12 FT				
018 "DIA CIRC CONCR	0520/1544	LEN=0095	INSTALLED UNKN	
018 "DIA CIRC CONCR	0520/0984	LEN=0100	INSTALLED UNKN	
024 "DIA CIRC CONCR	0520/0182	LEN=0180	INSTALLED UNKN	
1 0 01022 0 00 1173+03	109094 FT			
SR 2047 NBL (0510)				
OP ID 55/2047/0410/0000				
LENGTH(AH 1646 BK 2165)	0520/0000			
015 "DIA CIRC CONCR	0514/1290	LEN=0100	INSTALLED	1970
RAMP A RD (SR8001 SEG 0010/0000)				
021 "DIA CIRC CONCR	0514/0332	LEN=0100	INSTALLED	2015
MILEPOST 027.00	0514/0197			
1 0 01022 0 00 1138+00	106929 FT			
021 "DIA CIRC CONCR	0514/0000	LEN=0100	INSTALLED	2015
LENGTH(AH 2165 BK 2825)				
TRIB KIMBERLY RUN				
STRUCTURE LENGTH 12 FT				

DIR: B TOTAL LEN: 43.742 MI. DIST: 09-7 SR: 219
 LEFT MUN: SOMERSET T RIGHT MUN: SOMERSET T

Stationing	Structure	Material	Length	Year	Stationing	Structure	Material	Length	Year
030	"DIA CIRC CONCR		0078	2015	0374/2205	BMSID 55/0219/0374/2205			
0375/1620					0374/1670	018 "DIA CIRC CONCR			
						LEN=0079			2015
TRIB KIMBERLY RUN					TRIB KIMBERLY RUN				
STRUCTURE LENGTH 12 FT					STRUCTURE LENGTH 12 FT				
BMSID 55/0219/0374/0950			0375/0935		0374/0950	BMSID 55/0219/0374/0950			
018 "DIA CIRC CONCR									
LEN=0104			2014		0375/0745				
018 "DIA CIRC CONCR									
LEN=0104			2014		0375/0670				
					0374/0645	018 "DIA CIRC CONCR			
						LEN=0104			2014
					0374/0615	018 "DIA CIRC CONCR			
						LEN=0104			2014
0 0 00000 0 00 0000+00			104230 FT		104104 FT	0 0 00000 0 00 0000+00			
018 "DIA CIRC CONCR						018 "DIA CIRC CONCR			
LEN=0071			2015		0374/0000	LEN=0067			2015
LENGTH(AH 2825 BK 2575)						LENGTH(AH 2825 BK 2573)			
MILEPOST 026.00			0365/1660		0364/1750	027 "DIA CIRC CONCR			
					0364/1650	LEN=0066			2015
						MILEPOST 026.00			
018 "DIA CIRC CONCR									
LEN=0098			2015		0364/0790	036 "DIA CIRC CONCR			
						LEN=0090			2014
036 "DIA CIRC CONCR									
LEN=0090			2014		0364/0745	018 "DIA CIRC CONCR			
						LEN=0090			2014
018 "DIA CIRC CONCR									
LEN=0090			2014		0364/0175	018 "DIA CIRC CONCR			
018 "DIA CIRC CONCR					0364/0134	LEN=0038			2016
LEN=0038			2016			BMSEN 55/0219/0364/0000			
						SOMERSET			
BMSEN 55/0219/0365/0000			0365/0134		0364/0056	BLACK T			
SOMERSET									
BLACK T					101531 FT	0 0 00000 0 0 0000+00			
0 0 00000 0 0 0000+00			101655 FT			T-519 WALTERS MILL RD			
T-519 WALTERS MILL RD					0364/0000	BMSBG 55/0219/0364/0000			
BMSBG 55/0219/0365/0000						LENGTH(AH 2573 BK 2877)			
LENGTH(AH 2575 BK 2892)					0354/2690	018 "DIA CIRC CONCR			
						LEN=0051			2016

DIR: B TOTAL LEN: 43.742 MI. DIST: 09-7 SR: 219
 LEFT MUN: BLACK T RIGHT MUN: BLACK T

LAUREL RUN	STRUCTURE LENGTH	11 FT	BMSID	55/0219/0354/2080	0355/2095		0354/2080	LAUREL RUN	STRUCTURE LENGTH	11 FT	BMSID	55/0219/0354/2080
CROSSOVER RD (CONN)					0355/1255		0354/1205	CROSSOVER RD (CONN)				
018 "DIA CIRC CONCR					0355/1100		0354/1100	018 "DIA CIRC CONCR				
LEN=0067	INSTALLED	2016						LEN=0067	INSTALLED	2016		
0 0 00000 0 00 0000+00					098763 FT		098654 FT	0 0 00000 0 00 0000+00				
024 "DIA CIRC CONCR								018 "DIA CIRC CONCR				
LEN=0105	INSTALLED	2015						LEN=0066	INSTALLED	2015		
LENGTH(AH 2892 BK 2950)					0355/0000		0354/0000	LENGTH(AH 2877 BK 2950)				
TRIB LAUREL RUN								TRIB LAUREL RUN				
STRUCTURE LENGTH		22 FT						STRUCTURE LENGTH		22 FT		
BMSID	55/0219/0344/2550				0345/2550		0344/2550	BMSID	55/0219/0344/2550			
MILEPOST		025.00			0345/2205		0344/2200	MILEPOST		025.00		
								018 "DIA CIRC CONCR				
								LEN=0067	INSTALLED	2016		
018 "DIA CIRC CONCR					0345/2145							
LEN=0122	INSTALLED	2015										
048 "DIA CIRC CONCR					0345/1270			048 "DIA CIRC CONCR				
LEN=0108	INSTALLED	2014						LEN=0108	INSTALLED	2014		
042 "DIA CIRC CONCR					0345/1050							
LEN=0115	INSTALLED	2015										
0 0 00000 0 00 0000+00					095813 FT		095704 FT	0 0 00000 0 00 0000+00				
018 "DIA CIRC CONCR								018 "DIA CIRC CONCR				
LEN=0065	INSTALLED	2015						LEN=0067	INSTALLED	2016		
LENGTH(AH 2950 BK 2250)					0345/0000		0344/0000	LENGTH(AH 2950 BK 2250)				
018 "DIA CIRC CONCR								018 "DIA CIRC CONCR				
LEN=0066	INSTALLED	2015			0335/1700		0334/1700	LEN=0067	INSTALLED	2016		
018 "DIA CIRC CONCR					0335/0900		0334/0900	024 "DIA CIRC CONCR				
LEN=0065	INSTALLED	2015						LEN=0067	INSTALLED	2016		
0 0 00000 0 00 0000+00					093563 FT		093454 FT	0 0 00000 0 00 0000+00				
018 "DIA CIRC CONCR								018 "DIA CIRC CONCR				
LEN=0084	INSTALLED	2015						LEN=0067	INSTALLED	2016		
LENGTH(AH 2250 BK 2485)					0335/0000		0334/0000	LENGTH(AH 2250 BK 2485)				
054 "DIA CIRC CONCR												
LEN=0084	INSTALLED	2014			0325/2115							

DIR: B TOTAL LEN: 43.742 MI. DIST: 09-7 SR: 219
 LEFT MUN: BLACK T RIGHT MUN: BLACK T

Item Description	Stationing	Material	Length	Year
036 "DIA CIRC CONCR LEN=0120 INSTALLED	2014 0325/2020	0324/2085	054 "DIA CIRC CONCR LEN=0084	2014
018 "DIA CIRC CONCR LEN=0120 INSTALLED	2014 0325/1995	0324/2000	036 "DIA CIRC CONCR LEN=0060	2014
MILEPOST 024.00	0325/1660	0324/1975	018 "DIA CIRC CONCR LEN=0060	2014
RAMP G RD (SR8017 SEG 0500/0000)	0325/0810	0324/1740 0324/1660	018 "DIA CIRC CONCR LEN=0093	2016
018 "DIA CIRC CONCR LEN=0036 INSTALLED	2016 0325/0175	0324/1035	018 "DIA CIRC CONCR LEN=0075	2016
BMSSEN 55/0219/0325/0000 0 00000 0 0 0000+00 091078 FT	0325/0129	0324/0770	RAMP H RD (SR8017 SEG 0750/0680)	
SR 3010 BMSBG 55/0219/0325/0000	0325/0000	0324/0175	018 "DIA CIRC CONCR LEN=0036	2016
LENGTH(AH 2485 BK 3485)	0325/0000	0324/0129	BMSSEN 55/0219/0324/0000 0 00000 0 0 0000+00	090969 FT
018 "DIA CIRC CONCR LEN=0037 INSTALLED	2016 0315/3445	0324/0000	SR 3010 BMSBG 55/0219/0324/0000	
018 "DIA CIRC CONCR LEN=0066 INSTALLED	2015 0315/2810		LENGTH(AH 2485 BK 3465)	
RAMP E RD (SR8017 SEG 0250/0765)	0315/2775		018 "DIA CIRC CONCR LEN=0037	INSTALLED 2015
060 "DIA CIRC CONCR LEN=0105 INSTALLED	2014 0315/2465		018 "DIA CIRC CONCR LEN=0037	INSTALLED 2015
BLACK BROTHERS VALLEY T	0315/2372		RAMP F RD (SR8017 SEG 0010/0000)	
024 "DIA CIRC CONCR LEN=0090 INSTALLED	2015 0315/2010		018 "DIA CIRC CONCR LEN=0060	INSTALLED 2015
018 "DIA CIRC CONCR LEN=0086 INSTALLED	2015 0315/1100		BLACK BROTHERS VALLEY T 060 "DIA CIRC CONCR LEN=0115	INSTALLED 2014
			013 "H 22 "W ELLIP CONC LEN=0070	INSTALLED 2015

EXTRACT DATE: 12/18/2023
PRINT DATE: 12/21/2023

ROADWAY MANAGEMENT SYSTEM
SLD COUNTY/SR - ANNUAL PRINT

PAGE NUMBER: 108
COUNTY: SOMERSET

DIR: B TOTAL LEN: 43.742 MI.
LEFT MUN: BROTHERS VALLEY T

DIST: 09-7 SR: 219
RIGHT MUN: BROTHERS VALLEY T

0 0 00000 0 00 0000+00 087593 FT
018 "DIA CIRC CONCR
LEN=0061 INSTALLED 2015
LENGTH(AH 3485 BK 3300) 0315/0000
MILEPOST 023.00 0305/3170
018 "DIA CIRC CONCR
LEN=0061 INSTALLED 2015 0305/2900

018 "DIA CIRC CONCR
LEN=0064 INSTALLED 2015 0305/2520

024 "DIA CIRC CONCR
LEN=0062 INSTALLED 2015 0305/2100
024 "DIA CIRC CONCR
LEN=0062 INSTALLED 2015 0305/1700

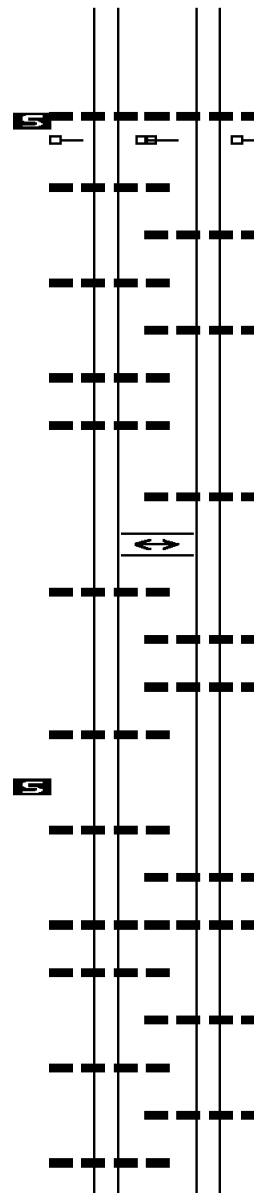
CROSSOVER RD
(CONN) 0305/0780
036 "DIA CIRC CONCR
LEN=0107 INSTALLED 2014 0305/0485

036 "DIA CIRC CONCR
LEN=0095 INSTALLED 2014 0305/0165
0 0 00000 0 00 0000+00 084293 FT
LENGTH(AH 3300 BK 2970) 0305/0000
036 "DIA CIRC CONCR
LEN=0096 INSTALLED 2014 0295/2815

018 "DIA CIRC CONCR
LEN=0096 INSTALLED 2014 0295/2740
018 "DIA CIRC CONCR
LEN=0064 INSTALLED 2015 0295/2155

018 "DIA CIRC CONCR
LEN=0064 INSTALLED 2015 0295/1750

024 "DIA CIRC CONCR
LEN=0062 INSTALLED 2015 0295/1355



087504 FT 0 0 00000 0 00 0000+00
018 "DIA CIRC CONCR
LEN=0063 INSTALLED 2015
LENGTH(AH 3465 BK 3300)
MILEPOST 023.00
0304/0000
0304/3165

0304/2890 018 "DIA CIRC CONCR
LEN=0065 INSTALLED 2015

0304/2140 018 "DIA CIRC CONCR
LEN=0081 INSTALLED 2015

0304/0855 036 "DIA CIRC CONCR
LEN=0149 INSTALLED 2015
CROSSOVER RD
(CONN)
0304/0780

0304/0435 036 "DIA CIRC CONCR
LEN=0107 INSTALLED 2014
0304/0205 036 "DIA CIRC CONCR
LEN=0095 INSTALLED 2014

084204 FT 0 0 00000 0 00 0000+00
LENGTH(AH 3300 BK 2950)
0304/0000

0294/2785 036 "DIA CIRC CONCR
LEN=0096 INSTALLED 2014
0294/2725 018 "DIA CIRC CONCR
LEN=0096 INSTALLED 2014

0294/2130 018 "DIA CIRC CONCR
LEN=0063 INSTALLED 2015

0294/1730 024 "DIA CIRC CONCR
LEN=0060 INSTALLED 2015

024 "DIA CIRC CONCR

DIR: B TOTAL LEN: 43.742 MI. DIST: 09-7 SR: 219
 LEFT MUN: BROTHERS VALLEY T RIGHT MUN: BROTHERS VALLEY T

018 "DIA CIRC CONCR LEN=0065 INSTALLED 2015	0295/0965	---	---	0294/1330	LEN=0084 INSTALLED 2015
MILEPOST 022.00	0295/0815	□	□	0294/0930	018 "DIA CIRC CONCR LEN=0093 INSTALLED 2015
048 "DIA CIRC CONCR LEN=0095 INSTALLED 2014	0295/0785	---	---	0294/0800	MILEPOST 022.00
024 "DIA CIRC CONCR LEN=0085 INSTALLED 2015	0295/0300	---	---	0294/0745	048 "DIA CIRC CONCR LEN=0115 INSTALLED 2014
018 "DIA CIRC CONCR LEN=0062 INSTALLED 2015	0295/0140	---	---	081254 FT	0 0 00000 0 00 0000+00
0 0 00000 0 00 0000+00	081323 FT	---	---	0294/0000	042 "DIA CIRC CONCR LEN=0059 INSTALLED 2015
LENGTH(AH 2970 BK 3056)	0295/0000	5	5	0294/0000	LENGTH(AH 2950 BK 3003)
024 "DIA CIRC ALUMIN LEN=0100 INSTALLED 2015	0285/2700	---	---	0284/2500	048 "DIA CIRC CONCR LEN=0120 INSTALLED 2014
048 "DIA CIRC CONCR LEN=0112 INSTALLED 2015	0285/2600	---	---	0284/2360	018 "DIA CIRC CONCR LEN=0079 INSTALLED 2015
018 "DIA CIRC CONCR LEN=0070 INSTALLED 2015	0285/2455	---	---	0284/2005	018 "DIA CIRC CONCR LEN=0062 INSTALLED 2015
018 "DIA CIRC CONCR LEN=0064 INSTALLED 2015	0285/2060	---	---	0284/1605	018 "DIA CIRC CONCR LEN=0062 INSTALLED 2015
030 "DIA CIRC CONCR LEN=0064 INSTALLED 2015	0285/1660	---	---	0284/1205	018 "DIA CIRC CONCR LEN=0062 INSTALLED 2015
024 "DIA CIRC CONCR LEN=0064 INSTALLED 2015	0285/1260	---	---	0284/0805	018 "DIA CIRC CONCR LEN=0062 INSTALLED 2015
024 "DIA CIRC CONCR LEN=0064 INSTALLED 2015	0285/0860	---	---	0284/0128	BMSSEN 55/0219/0284/0000
018 "DIA CIRC CONCR LEN=0064 INSTALLED 2016	0285/0430	---	---	078251 FT	0 0 00000 0 0 0000+00
BMSSEN 55/0219/0285/0000	0285/0128	---	---	SR 2031	SR 2031
0 0 00000 0 0 0000+00	078267 FT	---	---	BMSBG 55/0219/0284/0000	BMSBG 55/0219/0284/0000
SR 2031		---	---		
BMSBG 55/0219/0285/0000		---	---		

DIR: B TOTAL LEN: 43.742 MI. DIST: 09-7 SR: 219
 LEFT MUN: BROTHERS VALLEY T RIGHT MUN: BROTHERS VALLEY T

Stationing	Description	Stationing	Description
0285/0000	LENGTH(AH 3056 BK 1944)	0284/0000	LENGTH(AH 3003 BK 1997)
018 "DIA CIRC CONCR LEN=0043 INSTALLED 2016		0274/1950	018 "DIA CIRC CONCR LEN=0041 INSTALLED 2016
0275/1875		0274/1600	018 "DIA CIRC CONCR LEN=0064 INSTALLED 2016
018 "DIA CIRC CONCR LEN=0064 INSTALLED 2016		0274/1200	018 "DIA CIRC CONCR LEN=0064 INSTALLED 2016
0275/1595		0274/0800	018 "DIA CIRC CONCR LEN=0063 INSTALLED 2016
018 "DIA CIRC CONCR LEN=0062 INSTALLED 2016		0274/0535	MILEPOST 021.00
0275/1190		0274/0400	018 "DIA CIRC CONCR LEN=0063 INSTALLED 2016
018 "DIA CIRC CONCR LEN=0063 INSTALLED 2016		076254 FT	030 "DIA CIRC CONCR LEN=0107 INSTALLED 2016
MILEPOST 021.00		0275/0400	LENGTH(AH 1997 BK 2965)
018 "DIA CIRC CONCR LEN=0063 INSTALLED 2016		0275/0000	060 "DIA CIRC CONCR LEN=0120 INSTALLED 2016
LENGTH(AH 1944 BK 2950)		0265/2240	
0275/0000		018 "DIA CIRC CONCR LEN=0063 INSTALLED 2016	
060 "DIA CIRC CONCR LEN=0100 INSTALLED 2016		0265/1795	
018 "DIA CIRC CONCR LEN=0063 INSTALLED 2016		0264/1450	018 "DIA CIRC CONCR LEN=0064 INSTALLED 2016
0265/1795		0264/1100	018 "DIA CIRC CONCR LEN=0064 INSTALLED 2016
018 "DIA CIRC CONCR LEN=0062 INSTALLED 2016		0264/1060	CROSSOVER RD (CONN)
0265/1450		0264/0750	030 "DIA CIRC CONCR LEN=0063 INSTALLED 2016
018 "DIA CIRC CONCR LEN=0062 INSTALLED 2016		0265/1065	
CROSSOVER RD (CONN)		0265/0750	
018 "DIA CIRC CONCR LEN=0062 INSTALLED 2016		0265/0250	
036 "DIA CIRC CONCR LEN=0062 INSTALLED 2016		0264/0245	036 "DIA CIRC CONCR LEN=0084 INSTALLED 2016
0265/0250		073289 FT	018 "DIA CIRC CONCR LEN=0065 INSTALLED 2016
0 0 00000 0 00 0000+00		073373 FT	
018 "DIA CIRC CONCR LEN=0064 INSTALLED 2016			

DIR: B TOTAL LEN: 43.742 MI. DIST: 09-7 SR: 219
LEFT MUN: BROTHERS VALLEY T RIGHT MUN: BROTHERS VALLEY T

Length (AH BK)	Material	Year	Stationing	Notes	Stationing	Material	Year	Length (AH BK)
018 "DIA CIRC CONCR LEN=0064	INSTALLED	2016	0265/0000			018 "DIA CIRC CONCR LEN=0062	INSTALLED	2016
018 "DIA CIRC CONCR LEN=0064	INSTALLED	2015	0255/2910			018 "DIA CIRC CONCR LEN=0062	INSTALLED	2015
018 "DIA CIRC CONCR LEN=0064	INSTALLED	2015	0255/2610			018 "DIA CIRC CONCR LEN=0062	INSTALLED	2015
018 "DIA CIRC CONCR LEN=0065	INSTALLED	2015	0255/2305			018 "DIA CIRC CONCR LEN=0062	INSTALLED	2015
018 "DIA CIRC CONCR LEN=0065	INSTALLED	2015	0255/2005			018 "DIA CIRC CONCR LEN=0062	INSTALLED	2015
018 "DIA CIRC CONCR LEN=0064	INSTALLED	2015	0255/1660			018 "DIA CIRC CONCR LEN=0062	INSTALLED	2015
MILEPOST 020.00			0255/1415			MILEPOST 020.00		
018 "DIA CIRC CONCR LEN=0064	INSTALLED	2015	0255/1305			018 "DIA CIRC CONCR LEN=0062	INSTALLED	2015
054 "DIA CIRC CONCR LEN=0059	INSTALLED	2015	0255/0960			030 "DIA CIRC CONCR LEN=0060	INSTALLED	2014
030 "DIA CIRC CONCR LEN=0065	INSTALLED	2015	0255/0420			054 "DIA CIRC CONCR LEN=0055	INSTALLED	2015
0 0 00000 0 00 0000+00			070173 FT			030 "DIA CIRC CONCR LEN=0070	INSTALLED	2015
LENGTH(AH 3200 BK 2975)			0255/0000			0 0 00000 0 00 0000+00		
						018 "DIA CIRC CONCR LEN=0070	INSTALLED	2015
024 "DIA CIRC CONCR LEN=0040	INSTALLED	2015	0245/1165			LENGTH(AH 3200 BK 2950)		
BMSBN 55/0219/0245/0000			0245/1115			024 "DIA CIRC CONCR LEN=0063	INSTALLED	2015
						024 "DIA CIRC CONCR LEN=0040	INSTALLED	2015
0 00000 0 0 0000+00			067198 FT			BMSBN 55/0219/0244/0000		
SR 2047								
BMSBG 55/0219/0245/0000						067139 FT		
LENGTH(AH 2975 BK 2700)			0245/0000			0 00000 0 0 0000+00		
						SR 2047		
						BMSBG 55/0219/0244/0000		
						LENGTH(AH 2950 BK 2700)		

DIR: B TOTAL LEN: 43.742 MI. DIST: 09-7 SR: 219
 LEFT MUN: BROTHERS VALLEY T RIGHT MUN: BROTHERS VALLEY T

018 "DIA CIRC CONCR LEN=0080 INSTALLED 2015 0235/2410	0234/2462	018 "DIA CIRC CONCR LEN=0080 INSTALLED 2014
018 "DIA CIRC CONCR LEN=0070 INSTALLED 2015 0235/1960		
MILEPOST 019.00 0235/1780	0234/1950 0234/1780	036 "DIA CIRC CONCR LEN=0066 INSTALLED 2015 MILEPOST 019.00
018 "DIA CIRC CONCR LEN=0070 INSTALLED 2015 0235/1715	0234/1700	018 "DIA CIRC CONCR LEN=0067 INSTALLED 2015
BROTHERS VALLEY SUMMIT T 0235/1660	0234/1600	BROTHERS VALLEY SUMMIT T
018 "DIA CIRC CONCR LEN=0068 INSTALLED 2015 0235/1460		
	0234/1455	024 "DIA CIRC CONCR LEN=0071 INSTALLED 2015
	0234/1155	018 "DIA CIRC CONCR LEN=0069 INSTALLED 2015
018 "DIA CIRC CONCR LEN=0040 INSTALLED 2015 0235/0780	0234/0780	018 "DIA CIRC CONCR LEN=0040 INSTALLED 2015
BMSEN 55/0219/0235/0000 0235/0724	0234/0724	BMSEN 55/0219/0234/0000
0 00000 0 0 0000+00 064498 FT	064439 FT	0 00000 0 0 0000+00
SWAMP CREEK BMSBG 55/0219/0235/0000	0234/0000	SWAMP CREEK BMSBG 55/0219/0234/0000
LENGTH(AH 2700 BK 3490) 0235/0000	0224/3380	LENGTH(AH 2700 BK 3540) 030 "DIA CIRC CONCR LEN=0084 INSTALLED 2015
018 "DIA CIRC CONCR LEN=0065 INSTALLED 2015 0225/3330		
018 "DIA CIRC CONCR LEN=0065 INSTALLED 2015 0225/3230		
	0224/2915	018 "DIA CIRC CONCR LEN=0060 INSTALLED 2015
018 "DIA CIRC CONCR LEN=0067 INSTALLED 2015 0225/2875		
	0224/2565	018 "DIA CIRC CONCR LEN=0060 INSTALLED 2015
018 "DIA CIRC CONCR LEN=0067 INSTALLED 2015 0225/2530		
	0224/2210	018 "DIA CIRC CONCR LEN=0065 INSTALLED 2015
018 "DIA CIRC CONCR LEN=0065 INSTALLED 2015 0225/2185		
	0224/1550	018 "DIA CIRC CONCR LEN=0063 INSTALLED 2015

DIR: B TOTAL LEN: 43.742 MI. DIST: 09-7 SR: 219
 LEFT MUN: SUMMIT T RIGHT MUN: SUMMIT T

Item	Len	Inst	Year	Start	End	Item	Len	Inst	Year	Start	End
018 "DIA CIRC CONCR	0068	INSTALLED	2015	0225/1545	---						
018 "DIA CIRC CONCR	0068	INSTALLED	2015	0225/0950	---						
CROSSOVER RD (CONN)				0225/0140	↔	0224/0140				CROSSOVER RD (CONN)	
						060899 FT				0 0 00000 0 00 0000+00	
0 0 00000 0 00 0000+00				061008 FT						018 "DIA CIRC CONCR	
MILEPOST 018.00										LEN=0062	INSTALLED 2015
LENGTH(AH 3490 BK 3066)				0225/0000	---	0224/0000				MILEPOST 018.00	
										LENGTH(AH 3540 BK 3132)	
						0214/2760				018 "DIA CIRC CONCR	
										LEN=0063	INSTALLED 2015
						0214/2365				018 "DIA CIRC CONCR	
										LEN=0063	INSTALLED 2015
018 "DIA CIRC CONCR	0063	INSTALLED	2015	0215/2300	---					018 "DIA CIRC CONCR	
						0214/1965				LEN=0063	INSTALLED 2015
018 "DIA CIRC CONCR	0063	INSTALLED	2015	0215/1900	---					018 "DIA CIRC CONCR	
						0214/1750				LEN=0063	INSTALLED 2015
018 "DIA CIRC CONCR	0063	INSTALLED	2015	0215/1500	---					018 "DIA CIRC CONCR	
						0214/1170				LEN=0063	INSTALLED 2015
018 "DIA CIRC CONCR	0063	INSTALLED	2015	0215/1100	---					036 "DIA CIRC CONCR	
						0214/0795				LEN=0094	INSTALLED 2015
018 "DIA CIRC CONCR	0068	INSTALLED	2015	0215/0750	---					0214/0524	
BMSBN 55/0219/0215/0000				0215/0483	---					057767 FT	
1 0 00051 0 00 0000+01				057942 FT	---					BMSBN 55/0219/0214/0000	
SR 2027										1 0 00051 0 00 0000+01	
BMSBG 55/0219/0215/0000										SR 2027	
LENGTH(AH 3066 BK 1912)				0215/0000	---	0214/0000				BMSBG 55/0219/0214/0000	
018 "DIA CIRC CONCR	0060	INSTALLED	2016	0205/1875	---					LENGTH(AH 3132 BK 1818)	
										018 "DIA CIRC CONCR	
						0204/1760				LEN=0041	INSTALLED 2016
						0204/1200				018 "DIA CIRC CONCR	
										LEN=0067	INSTALLED 2016
						0204/0800				018 "DIA CIRC CONCR	
										LEN=0070	INSTALLED 2016
018 "DIA CIRC CONCR	0084	INSTALLED	2016	0205/1220	---					024 "DIA CIRC CONCR	

EXTRACT DATE: 12/18/2023
PRINT DATE: 12/21/2023

ROADWAY MANAGEMENT SYSTEM
SLD COUNTY/SR - ANNUAL PRINT

PAGE NUMBER: 102
COUNTY: SOMERSET

DIR: B TOTAL LEN: 43.742 MI.
LEFT MUN: SUMMIT T

DIST: 09-7 SR: 219
RIGHT MUN: SUMMIT T

024 "DIA CIRC CONCR LEN=0103 INSTALLED 2016 RAMP B RD (SR8015 SEG 0500/0000) 018 "DIA CIRC CONCR LEN=0060 INSTALLED 2016 0 0 00000 0 00 0000+00 056030 FT 018 "DIA CIRC CONCR LEN=0069 INSTALLED 2016 LENGTH(AH 1912 BK 2388) MILEPOST 017.00	0205/0820 ----- =====	0204/0400 LEN=0075 INSTALLED 2016 RAMP D RD (SR8015 SEG 0750/2480)	0204/0035
RAMP A RD (SR8015 SEG 0510/0872) 018 "DIA CIRC CONCR LEN=0097 INSTALLED 2015 018 "DIA CIRC CONCR LEN=0097 INSTALLED 2015	0195/1925 =====	RAMP C RD (SR8015 SEG 0760/0000)	0194/1305
018 "DIA CIRC CONCR LEN=0054 INSTALLED 2015 BMSBN 55/0219/0195/0651 0 0 00000 0 00 0000+00 SR 2047 BMSBG 55/0219/0195/0651 018 "DIA CIRC CONCR LEN=0064 INSTALLED 2015	0195/1090 ----- ----- ----- -----	042 "DIA CIRC CONCR LEN=0052 INSTALLED 2015 BMSBN 55/0219/0194/0548 0 0 00000 0 00 0000+00 SR 2047 BMSBG 55/0219/0194/0548	0194/1075 0194/0972 0194/0548
018 "DIA CIRC CONCR LEN=0050 INSTALLED 1998	0195/0192 -----	018 "DIA CIRC CONCR LEN=0100 INSTALLED 2015	0194/0515
BMSBN 55/0219/0195/0000 0 0 00000 0 00 0000+00 053642 FT 018 "DIA CIRC CONCR LEN=0097 INSTALLED 2015 ACCESS ROAD BMSBG 55/0219/0195/0000 LENGTH(AH 2388 BK 3341) LEN=0040 INSTALLED 1998	0195/0142 ----- ----- ----- -----	018 "DIA CIRC CONCR LEN=0040 INSTALLED 1998 BMSBN 55/0219/0194/0000	0194/0162 0194/0138
018 "DIA CIRC CONCR LEN=0105 INSTALLED 1998	0185/2960 -----	018 "DIA CIRC CONCR LEN=0050 INSTALLED 1998	0184/3236
CSX TRANSPORTATION GROU OVERPASS IS RR X-ING	0185/2274 -----	CSX TRANSPORTATION GROU OVERPASS IS RR X-ING	0184/2200

DIR: B TOTAL LEN: 43.742 MI. DIST: 09-7 SR: 219
 LEFT MUN: SUMMIT T RIGHT MUN: SUMMIT T

Item ID	Description	Year	Length (ft)	Start Station	End Station	Notes
018	"DIA CIRC CONCR	1998	0120	0185/2242	0185/2362	
018	"DIA CIRC CONCR	1998	0050	0184/1961	0184/2011	
018	"DIA CIRC CONCR	1998	0080	0184/1340	0184/1420	
018	"DIA CIRC CONCR	1998	0045	0185/0378	0185/0423	
BMS	SEN 55/0219/0185/0000		0185/0354	0185/0354	0185/0354	050301 FT
0	0 00000 0 00 0000+00					050274 FT
018	"DIA CIRC CONCR	1998	0045	0184/0377	0184/0422	INSTALLED UNKN
BMS	SEN 55/0219/0184/0000		0184/0367	0184/0367	0184/0367	000000 0 00 0000+00
0	0 00000 0 00 0000+00					050274 FT
018	"DIA CIRC CONCR	1998	0000	0184/0000	0184/0000	INSTALLED 1998
BMS	SEN 55/0219/0184/0000		0184/0000	0184/0000	0184/0000	000000 0 00 0000+00
0	0 00000 0 00 0000+00					050274 FT
018	"DIA CIRC CONCR	1998	0030	0175/2791	0175/2821	
MILEPOST	016.00			0175/2775	0175/2775	
018	"DIA CIRC CONCR	1998	0050	0175/1984	0175/2034	
018	"DIA CIRC CONCR	1998	0100	0174/1319	0174/1419	
018	"DIA CIRC CONCR	1998	0050	0174/0516	0174/0566	
018	"DIA CIRC CONCR	1998	0040	0174/2865	0174/2905	
018	"DIA CIRC CONCR	1998	0040	0174/2815	0174/2855	MILEPOST 016.00
018	"DIA CIRC CONCR	1998	0040	0174/0431	0174/0471	
BMS	SEN 55/0219/0174/0000		0174/0431	0174/0431	0174/0431	000000 0 00 0000+00
0	0 00000 0 00 0000+00					047394 FT
018	"DIA CIRC CONCR	1998	0043	0175/0472	0175/0515	
BMS	SEN 55/0219/0175/0000		0175/0401	0175/0401	0175/0401	047481 FT
0	0 00000 0 00 0000+00					047481 FT
018	"DIA CIRC CONCR	1998	0043	0175/0000	0175/0443	
BMS	SEN 55/0219/0175/0000		0175/0000	0175/0000	0175/0000	000000 0 00 0000+00
0	0 00000 0 00 0000+00					047481 FT
018	"DIA CIRC CONCR	1998	0055	0164/3820	0164/3875	
024	"DIA CIRC CONCR	1998	0050	0164/3221	0164/3271	SIGN: CENTER MOUNTD
024	"DIA CIRC CONCR	1998	0070	0164/3189	0164/3259	BMSID 55/0219/0164/3189
018	"DIA CIRC CONCR	1998	0055	0164/2830	0164/2885	INSTALLED 1998

DIR: B TOTAL LEN: 43.742 MI. DIST: 09-7 SR: 219
 LEFT MUN: SUMMIT T RIGHT MUN: SUMMIT T

Item ID	Description	Len	Year	Stationing	Notes	Stationing	Description	Len	Year
030	"DIA CIRC CONCR	0050	1998	0165/2447		0164/2598	024 "DIA CIRC CONCR	0090	1998
024	"DIA CIRC CONCR	0045	1998	0165/1746			LEN=0090 INSTALLED		
	MILEPOST		015.00	0165/1495		0164/1580	MILEPOST		015.00
024	"DIA CIRC CONCR	0090	1998	0165/0875					
072	"DIA CIRC CONCR	0230	1998	0165/0500		W 0164/0817	RWIS SITE/AT MEYERSDALE		
	0 0 00000 0 00 0000+00			043614 FT		0164/0500	072 "DIA CIRC CONCR	0220	1998
	LENGTH(AH 3867 BK 3761)			0165/0000		043562 FT	LEN=0220 INSTALLED		
						0164/0000	0 0 00000 0 00 0000+00		
							LENGTH(AH 3832 BK 3700)		
024	"DIA CIRC CONCR	0070	1998	0155/3024					
024	"DIA CIRC CONCR	0070	1998	0155/2721		0154/2964	024 "DIA CIRC CONCR	0075	1998
							LEN=0075 INSTALLED		
024	"DIA CIRC CONCR	0070	1998	0155/2321		0154/2264	024 "DIA CIRC CONCR	0065	1998
	CROSSOVER RD			0155/2262			LEN=0065 INSTALLED		
	(CONN)					0154/2200	CROSSOVER RD		
018	"DIA CIRC CONCR	0070	1998	0155/1712			(CONN)		
024	"DIA CIRC CONCR	0120	1998	0155/1111					
						0154/1164	024 "DIA CIRC CONCR	0100	1998
							LEN=0100 INSTALLED		
						0154/1063	024 "DIA CIRC METAL	0060	1998
							LEN=0060 INSTALLED		
024	"DIA CIRC CONCR	0050	1998	0155/0528					
BMS	SEN 55/0219/0155/0000			0155/0461		0154/0540	024 "DIA CIRC CONCR	0060	1998
	0 0 00000 0 00 0000+00			039853 FT		0154/0527	LEN=0060 INSTALLED		
	CASSELMAN RIVER					039862 FT	BMS	SEN 55/0219/0154/0000	
	BMSBG 55/0219/0155/0000						0 0 00000 0 00 0000+00		
	LENGTH(AH 3761 BK 2140)			0155/0000			CASSELMAN RIVER		
							BMSBG 55/0219/0154/0000		
							LENGTH(AH 3700 BK 2100)		
							018 "DIA CIRC CONCR	0020	1998
							LEN=0020 INSTALLED		
024	"DIA CIRC CONCR					0144/2070			

EXTRACT DATE: 12/18/2023
PRINT DATE: 12/21/2023

ROADWAY MANAGEMENT SYSTEM
SLD COUNTY/SR - ANNUAL PRINT

PAGE NUMBER: 99
COUNTY: SOMERSET

DIR: B TOTAL LEN: 43.742 MI.
LEFT MUN: SUMMIT T

DIST: 09-7 SR: 219
RIGHT MUN: SUMMIT T

Item Description	Start Milepost	End Milepost	Length	Material	Year
LEN=0050 INSTALLED	014.00	014.00	0.00	MILEPOST	1998
018 "DIA CIRC METAL	014.00	014.00	0.00		1998
RAMP J RD	014.00	014.00	0.00		1998
(SR8013 SEG 0500/0000)	014.00	014.00	0.00		1998
018 "DIA CIRC CONCR	014.00	014.00	0.00		1998
LEN=0084 INSTALLED	014.00	014.00	0.00		1998
024 "DIA CIRC CONCR	014.00	014.00	0.00		1998
LEN=0140 INSTALLED	014.00	014.00	0.00		1998
018 "DIA CIRC CONCR	014.00	014.00	0.00		1998
LEN=0050 INSTALLED	014.00	014.00	0.00		1998
BMS EN 55/0219/0145/0000	014.00	014.00	0.00		1998
0 0 0000 0 00 0000+00	014.00	014.00	0.00		1998
SR 2047 NBL	014.00	014.00	0.00		1998
BMSBG 55/0219/0145/0000	014.00	014.00	0.00		1998
LENGTH(AH 2140 BK 1895)	014.00	014.00	0.00		1998
018 "DIA CIRC CONCR	014.00	014.00	0.00		1998
LEN=0040 INSTALLED	014.00	014.00	0.00		1998
018 "DIA CIRC CONCR	014.00	014.00	0.00		1998
LEN=0100 INSTALLED	014.00	014.00	0.00		1998
072 "DIA CIRC CONCR	014.00	014.00	0.00		1998
LEN=0260 INSTALLED	014.00	014.00	0.00		1998
RAMP K RD	014.00	014.00	0.00		1998
(SR8013 SEG 0250/1217)	014.00	014.00	0.00		1998
MILLER RUN	014.00	014.00	0.00		1998
STRUCTURE LENGTH 18 FT	014.00	014.00	0.00		1998
BMSID 55/0219/0134/0445	014.00	014.00	0.00		1998
018 "DIA CIRC CONCR	014.00	014.00	0.00		1998
LEN=0080 INSTALLED	014.00	014.00	0.00		1998
024 "DIA CIRC CONCR	014.00	014.00	0.00		1998
LEN=0100 INSTALLED	014.00	014.00	0.00		1998
0 0 00000 0 00 0000+00	014.00	014.00	0.00		1998
LENGTH(AH 1895 BK 1754)	014.00	014.00	0.00		1998
072 "DIA CIRC CONCR	014.00	014.00	0.00		1998
LEN=0200 INSTALLED	014.00	014.00	0.00		1998
0144/2050 MILEPOST 014.00	014.00	014.00	0.00		1998
0144/1045 RAMP I RD (SR8013 SEG 0750/0874)	014.00	014.00	0.00		1998
0144/0339 018 "DIA CIRC CONCR LEN=0120 INSTALLED 1998	014.00	014.00	0.00		1998
0144/0154 018 "DIA CIRC CONCR LEN=0040 INSTALLED UNKN	014.00	014.00	0.00		1998
0144/0142 BMS EN 55/0219/0144/0000	014.00	014.00	0.00		1998
037762 FT 0 0 00000 0 00 0000+00	014.00	014.00	0.00		1998
SR 2047 NBL	014.00	014.00	0.00		1998
BMSBG 55/0219/0144/0000	014.00	014.00	0.00		1998
LENGTH(AH 2100 BK 1952)	014.00	014.00	0.00		1998
018 "DIA CIRC CONCR	014.00	014.00	0.00		1998
LEN=0045 INSTALLED 1998	014.00	014.00	0.00		1998
0134/1914	014.00	014.00	0.00		1998
0134/1108 RAMP L RD (SR8013 SEG 0010/0000)	014.00	014.00	0.00		1998
MILLER RUN	014.00	014.00	0.00		1998
STRUCTURE LENGTH 18 FT	014.00	014.00	0.00		1998
BMSID 55/0219/0134/0445	014.00	014.00	0.00		1998
018 "DIA CIRC CONCR	014.00	014.00	0.00		1998
LEN=0250 INSTALLED UNKN	014.00	014.00	0.00		1998
0 0 00000 0 00 0000+00	014.00	014.00	0.00		1998
LENGTH(AH 1952 BK 1746)	014.00	014.00	0.00		1998
018 "DIA CIRC METAL	014.00	014.00	0.00		1998
LEN=0120 INSTALLED 1998	014.00	014.00	0.00		1998
0124/1425	014.00	014.00	0.00		1998

EXTRACT DATE: 12/18/2023
PRINT DATE: 12/21/2023

ROADWAY MANAGEMENT SYSTEM
SLD COUNTY/SR - ANNUAL PRINT

PAGE NUMBER: 97
COUNTY: SOMERSET

DIR: B TOTAL LEN: 43.742 MI.
LEFT MUN: SUMMIT T

DIST: 09-7 SR: 219
RIGHT MUN: SUMMIT T

Stationing	Notes	Stationing	Notes	Material
0100/1776		018	" DIA	CIRC CONCR
0100/1610		LEN=0046	INSTALLED	UNKN
0100/1256		015	" DIA	CIRC CONCR
0100/1038		LEN=0051	INSTALLED	UNKN
0100/0892		015	" DIA	CIRC CONCR
0100/0812		LEN=0039	INSTALLED	UNKN
0100/0596		024	" DIA	CIRC CONCR
0100/0134		LEN=0058	INSTALLED	UNKN
026253 FT		015	" DIA	CIRC CONCR
026253 FT		LEN=0044	INSTALLED	UNKN
0100/0000		018	" DIA	CIRC CONCR
0090/3393		LEN=0040	INSTALLED	UNKN
0090/3164		036	" DIA	CIRC CONCR
0090/2611		LEN=0053	INSTALLED	UNKN
0090/2219		018	" DIA	CIRC CONCR
0090/2069		LEN=0052	INSTALLED	UNKN
0090/1707		1 0 00051	0 01 0274+75	
0090/1210		5 0100/0000	LENGTH(AH 3286 BK 3444)	
0090/1145		015	" DIA	CIRC CONCR
0090/1080		LEN=0052	INSTALLED	UNKN
0090/0935		018	" DIA	CIRC CONCR
0090/0918		LEN=0048	INSTALLED	UNKN
022809 FT		015	" DIA	CIRC CONCR
0080/2557		LEN=0041	INSTALLED	UNKN
0080/2538		015	" DIA	CIRC CONCR
		LEN=0046	INSTALLED	UNKN
		024	" DIA	CIRC CONCR
		LEN=0046	INSTALLED	UNKN
		018	" DIA	CIRC CONCR
		LEN=0042	INSTALLED	UNKN
		015	" DIA	CIRC CONCR
		LEN=0050	INSTALLED	UNKN
		PINE GROVE RD		
		(T513)		
		015	" DIA	CIRC CONCR
		LEN=0050	INSTALLED	UNKN
		BMSFN 55/0219/0090/0918		
		1 0 00051 0 01 0248+32		
		TRIB CASSELMAN RIVER		
		BMSBG 55/0219/0090/0918		
		022809 FT	1 0 00051	0 01 0239+44
		5 0090/0000	LENGTH(AH 3444 BK 3354)	
		ENGLES MILL RD		
		(T325)		
		015	" DIA	CIRC CONCR
		LEN=0044	INSTALLED	UNKN
		015	" DIA	CIRC CONCR

DIR: B TOTAL LEN: 43.742 MI. DIST: 09-7 SR: 219
 LEFT MUN: ELK LICK T RIGHT MUN: ELK LICK T

Segment ID	Start Station	End Station	Length	Material	Status
		0080/2064	0042	015" DIA CIRC CONCR	INSTALLED UNKN
		0080/1656	0052	015" DIA CIRC CONCR	INSTALLED UNKN
		0080/1140	0044	015" DIA CIRC CONCR	INSTALLED UNKN
		0080/0686	0038	015" DIA CIRC CONCR	INSTALLED UNKN
019455 FT		019455 FT	1 0 00051	0 01 0205+31	
		0080/0000	3354	018" DIA CIR PLASTIC	INSTALLED UNKN
		0070/3526	0034	015" DIA CIR PLASTIC	INSTALLED UNKN
		0070/3349	0041	015" DIA CIRC CONCR	INSTALLED UNKN
		0070/3159	0036	018" DIA CIRC CONCR	INSTALLED UNKN
		0070/2759	0046	018" DIA CIRC CONCR	INSTALLED UNKN
		0070/2563	0067	SCHOOL ST	INSTALLED UNKN
COAL RUN RD (SR2014 SEG 0040/3958)		0070/2224	(T605)		
		0070/2037	0040	015" DIA CIRC CONCR	INSTALLED UNKN
		0070/1112	0060	048" DIA CIRC CONCR	INSTALLED UNKN
POST OFFICE ST (T450)		0070/0936	(T496)	PINEY RUN RD	
		0070/0915	BMSSEN 55/0219/0070/0837	1 0 00051 0 01 0177+95	
		0070/0837	BMSBG 55/0219/0070/0837	PINEY CREEK	
015843 FT		0070/0021	0048	018" DIA CIRC CONCR	INSTALLED UNKN
		015843 FT	1 0 00051	0 01 0170+07	
		0070/0000	VILLAGE: BOYNTON	NC MA S DIXON HW	INSTALLED UNKN
		0060/1367	030" DIA CIRC CONCR	LEN=0033	INSTALLED UNKN

DIR: B TOTAL LEN: 43.742 MI. DIST: 09-7 SR: 219
 LEFT MUN: ELK LICK T RIGHT MUN: ELK LICK T

Stationing	Segment	Description	Material	Status
0060/0991	018"	DIA CIRC CONCR	LEN=0037	INSTALLED UNKN
0060/0910	018"	DIA CIRC CONCR	LEN=0031	INSTALLED UNKN
012599 FT	0060/0046	ELK LICK SALISBURY B	1 0 00051 0 01 0137+12	
	012599 FT	SOMERSET ST (T449)		
	0060/0000	LENGTH(AH 3244 BK 1299)		
	0050/1163	HARDING ST (BORO)		
	0050/0858	AL (BORO)		
	0050/0585	015" DIA CIRC CONCR	LEN=0037	INSTALLED UNKN
	0050/0481	UNION ST (BORO)		
	0050/0182	BROAD LN (BORO)		
1 0 00051 0 01 0124+02 011300 FT	011300 FT	ORD ST (SR2010 SEG 0010/0000)		
ORD ST (SR0669 SEG 0120/2866) 0050/0000	0050/0000	LENGTH(AH 1299 BK 1960)		
	0040/1581	AL (BORO)		
	0040/1567	015" DIA CIRC CONCR	LEN=0037	INSTALLED UNKN
	0040/1333	012" DIA CIRC CONCR	LEN=0039	INSTALLED UNKN
	0040/1316	LIVENGOOD AL (BORO)		
	0040/1028	CORLISS ST (BORO)		
	0040/0799	015" DIA CIRC OTHER	LEN=0140	INSTALLED UNKN
	0040/0750	MECHANIC ST (BORO)		
	0040/0737	018" DIA CIRC OTHER	LEN=0075	INSTALLED UNKN
CEMETERY LN (BORO) 0040/0458	0040/0458			
	0040/0167	MINERAL ST (BORO)		
	0040/0018	SALISBURY ELK LICK T	1 0 00051 0 00 0093+65	
009340 FT	009340 FT	NC GRANT ST		
OLD US 219 RD (T444) 0040/0000	0040/0000	LENGTH(AH 1960 BK 3294)		

EXTRACT DATE: 12/18/2023 ROADWAY MANAGEMENT SYSTEM PAGE NUMBER: 93
PRINT DATE: 12/21/2023 SLD COUNTY/SR - ANNUAL PRINT COUNTY: SOMERSET
DIR: B TOTAL LEN: 46.429 MI. DIST: 09-7 SR: 160
LEFT MUN: WINDBER B RIGHT MUN: WINDBER B



DIR: B TOTAL LEN: 46.429 MI. DIST: 09-7 SR: 160
 LEFT MUN: WINDBER B RIGHT MUN: WINDBER B

Stationing	Distance	Right of Way	Location	Notes
0940/1941		==	INTER-AHD FOREST HILLS DR	(SR0160 SEG 0010/0000)
0940/1459		==	GILDA DR	(BORO)
0940/0975		==	VINCENT DR	(BORO)
0940/0198		==	OLD PARK RD	(BORO)
0940/0018	243202 FT	==	015" DIA CIRC CONCR	LEN=0026 INSTALLED UNKN
243202 FT			1 1 07298 0 00 0015+36	GROVE AV
0940/0000		==	LENGTH(AH 1941 BK 1535)	UNKNOWN AL
0930/1356		==	(BORO)	
0930/1291		==	012" DIA CIRC OTHER	LEN=0036 INSTALLED UNKN
0930/1226		==	PARK AV	(BORO)
0930/1182		==	015" DIA CAST IRON	LEN=0038 INSTALLED UNKN
0930/0992		==	CAMBRIA AV	(BORO)
0930/0753		==	015" DIA CIRC OTHER	LEN=0013 INSTALLED UNKN
0930/0598		==	BORO AL	
0930/0564		==	SOMERSET AV	(BORO)
0930/0369		==	BORO AL	
0930/0183	241667 FT	==	(BORO)	
0930/0000		==	NC NINTH ST	LENGTH(AH 1535 BK 2236)
0920/1896		==	TENTH ST	(BORO)
0920/1543		==	ELEVENTH ST	(BORO)
0920/1521		==	012" DIA CIRC OTHER	LEN=0020 INSTALLED UNKN
0920/1194		==	TWELFTH ST	(BORO)
		==	012" DIA CIRC OTHER	

PARK AV
(BORO)

1 1 07298 0 00 0000+00 241667 FT
 GRAHAM AV
(BORO)
 NINTH ST
(BORO)

DIR: B TOTAL LEN: 46.429 MI. DIST: 09-7 SR: 160
 LEFT MUN: WINDBER B RIGHT MUN: WINDBER B

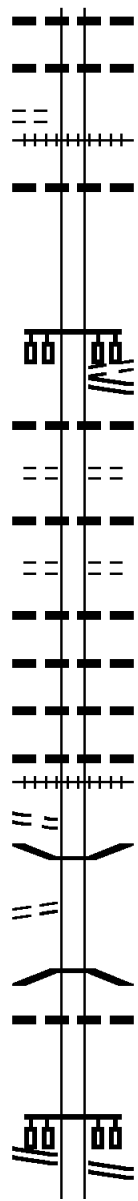
Location	Segment ID	Length	Material	Status	Notes
	0920/1163	LEN=0017	012 " DIA CIRC CONCR	INSTALLED UNKN	
	0920/1155	LEN=0017	015 " DIA CIRC OTHER	INSTALLED UNKN	
	0920/0970	LEN=0020	015 " DIA CIR PLASTIC	INSTALLED UNKN	
	0920/0967	LEN=0020	015 " DIA CIR PLASTIC	INSTALLED UNKN	
PARK PL (BORO)	0920/0883	(AAR 529069L)	#TRKS 01		THIRTEENTH ST
FOURTEENTH ST (BORO)	0920/0497				(BORO)
	0920/0368	LEN=0039	012 " DIA CIRC OTHER	INSTALLED UNKN	FIFTEENTH ST (BORO)
	0920/0159				
239431 FT	0920/0012	LEN=0039	018 " DIA CIRC CONCR	INSTALLED UNKN	2 0 55177 1 00 0017+37 SIXTEENTH ST (BORO)
	0920/0000	LENGTH(AH 2236 BK 1834)	018 " DIA CIRC CONCR		
JEFFERSON AV (BORO)	0910/1652	LEN=0040	018 " DIA CIRC CONCR	INSTALLED UNKN	
SEVENTEETH ST (BORO)	0910/1436				
	0910/1352	BMSEN 55/0160/0910/1297			
	0910/1308				
	0910/1297	2 0 55177 1 00 0012+98			PAINT CREEK
	0910/1204	BMSBG 55/0160/0910/1297			(AAR 529067X)#TRKS 01
	0910/1037	LEN=0017	018 " DIA CIRC CONCR	INSTALLED UNKN	
EIGHTEENTH ST (BORO)	0910/0993	(SR1033 SEG 0170/0000)	018 " DIA CIRC CONCR		
	0910/0980	LEN=0030	018 " DIA CIRC CONCR	INSTALLED UNKN	
	0910/0657				NINETEENTH ST (BORO)
	0910/0635	LEN=0058	018 " DIA CIRC CONCR	INSTALLED UNKN	
	0910/0627	LEN=0040	018 " DIA CIRC CONCR	INSTALLED UNKN	TWENTIETH ST (BORO)
	0910/0329		018 " DIA CIR PLASTIC		

DIR: B TOTAL LEN: 46.429 MI. DIST: 09-7 SR: 160
 LEFT MUN: WINDBER B RIGHT MUN: WINDBER B

UNKNOWN AL
 (BORO)

0910/0153

237597 FT



0910/0312 LEN=0052 INSTALLED UNKN
 015 "DIA CIRC CONCR

0910/0311 LEN=0037 INSTALLED UNKN

0910/0143 (AAR 529150Y)#TRKS 01
 018 "DIA CIR PLASTIC

0910/0135 LEN=0042 INSTALLED UNKN
 237597 FT 2 0 55177 1 00 0000+00

TWENTYFIRST ST
 (BORO)
 NC GRAHAM AV

0910/0000 LENGTH(AH 1834 BK 1454)
 018 "DIA CIR PLASTIC

0900/1300 LEN=0036 INSTALLED UNKN

0900/1264 (BORO)
 018 "DIA CIR PLASTIC

0900/1120 LEN=0036 INSTALLED UNKN
 JACKSON AV

0900/1078 (BORO)
 018 "DIA CIR PLASTIC

0900/0930 LEN=0036 INSTALLED UNKN
 018 "DIA CIR PLASTIC

0900/0846 LEN=0036 INSTALLED UNKN
 018 "DIA CIR PLASTIC

0900/0800 LEN=0036 INSTALLED UNKN
 024 "DIA CIR PLASTIC

0900/0636 LEN=0041 INSTALLED UNKN
 0900/0613 (AAR 529066R)#TRKS 01

STOCKHOLM AV
 (BORO)

0900/0566

TO 0056/0051 SH
 (CONN)

0900/0240

0900/0265 BMSBN 55/0160/0900/0211

1 1 00739 0 01 0077+78
 SEESE RUN

0900/0211 BMSBG 55/0160/0900/0211
 018 "DIA CIRC CONCR

0900/0150 LEN=0040 INSTALLED UNKN
 NC TWENTYFIRST ST

1 1 00739 0 01 0075+40 236143 FT

SR 0056 SH
 (SR0056 SEG 0061/0000)
 (SR0056 SEG 0060/0000)

0900/0000

236143 FT SR 0056 SH
 (SR0056 SEG 0061/0000)

0900/0000 LENGTH(AH 1454 BK 2885)
 018 "DIA CIRC CONCR

DIR: B TOTAL LEN: 46.429 MI. DIST: 09-7 SR: 160
 LEFT MUN: WINDBER B RIGHT MUN: WINDBER B

Location / Description	Segment ID	Length (FT)	Start Station	End Station	Material / Notes	Year Installed
FROM 0056/0050 SH (CONN)	0890/2762				0890/2807 LEN=0100	INSTALLED 1999
					018 "DIA CIRC CONCR LEN=0071	INSTALLED 1999
CEMETERY RD (PRDR)	0890/1860				0890/1980 LEN=0048	INSTALLED 1999
					015 "DIA CIRC CONCR LEN=0060	INSTALLED 1999
					015 "DIA CIRC METAL LEN=0066	INSTALLED 1999
TERRAPIN DR (PRDR)	0890/0808				0890/0988 LEN=0050	INSTALLED 1999
					015 "DIA CIRC CONCR LEN=0050	INSTALLED 1999
PENNDOT STOCKPILE #11 (PRDR)	0890/0663				0890/0672 LEN=0073	INSTALLED 1999
	233258 FT	233258 FT			024 "DIA CIRC CONCR LEN=0073	INSTALLED 1999
					1 1 00739 0 00 0045+56 HAYES RD (BORO) WINDBER PAINT T	
	0890/0000				LENGTH(AH 2885 BK 2016)	
	0880/1906				018 "DIA CIRC CONCR LEN=0079	INSTALLED 1999
	0880/1516				018 "DIA CIRC CONCR LEN=0068	INSTALLED 1999
	0880/1309				018 "DIA CIRC METAL LEN=0073	INSTALLED 1999
	0880/0998				015 "DIA CIRC METAL LEN=0053	INSTALLED 1999
	0880/0722				018 "DIA CIRC CONCR LEN=0055	INSTALLED 1999
	0880/0444				018 "DIA CIRC CONCR LEN=0050	INSTALLED 1999
	0880/0145				018 "DIA CIRC CONCR LEN=0034	INSTALLED 1999
231242 FT	231242 FT	231242 FT			1 1 00739 0 00 0025+18 CLEARVIEW HEIGHTS (T773)	
	0880/0000				LENGTH(AH 2016 BK 2516)	
	0870/2459				015 "DIA CIRC CONCR LEN=0040	INSTALLED 1999
	0870/2122				018 "DIA CIRC CONCR LEN=0050	INSTALLED 1999

DIR: B TOTAL LEN: 46.429 MI. DIST: 09-7 SR: 160
 LEFT MUN: PAINT T RIGHT MUN: PAINT T

1 1 00739 0 00 0000+00 228726 FT
 HORN RD
 (SR1031 SEG 0100/0000)
 CAMP DR
 (SR1031 SEG 0100/0000) 0870/0000

JOSEPH ST
 (T747) 0860/2320

1 1 02839 0 01 0208+87 223706 FT
 BERKEY RD

0870/1711	018 " DIA	CIRC CONCR
	LEN=0045	INSTALLED 1999
0870/1563	024 " DIA	CIRC CONCR
	LEN=0074	INSTALLED 1999
0870/1539	MARY LN (TWP)	
0870/1200	018 " DIA	CIRC CONCR
	LEN=0040	INSTALLED 1999
0870/0750	018 " DIA	CIRC CONCR
	LEN=0040	INSTALLED 1999
0870/0450	018 " DIA	CIRC CONCR
	LEN=0040	INSTALLED 1999
0870/0016	018 " DIA	CIRC CONCR
	LEN=0031	INSTALLED 1999
228726 FT		
0870/0000	NC PO MROY DR	
	LENGTH(AH 2516 BK 2896)	
0860/2880	018 " DIA	CIRC CONCR
	LEN=0030	INSTALLED 1999
0860/2370	018 " DIA	CIRC CONCR
	LEN=0028	INSTALLED 1999
0860/2023	018 " DIA	CIRC CONCR
	LEN=0028	INSTALLED 1999
0860/1884	018 " DIA	CIRC CONCR
	LEN=0059	INSTALLED 1999
0860/1350	018 " DIA	CIRC CONCR
	LEN=0035	INSTALLED 1999
0860/0600	018 " DIA	CIRC CONCR
	LEN=0033	INSTALLED 1999
225830 FT		
0860/0000	1 1 02839 0 01 0230+11	
	LENGTH(AH 2896 BK 2124)	
0850/1522	015 " DIA	CIRC CONCR
	LEN=0036	INSTALLED 1999
0850/0983	015 " DIA	CIRC CONCR
	LEN=0055	INSTALLED 1999
0850/0663	018 " DIA	CIRC CONCR
	LEN=0034	INSTALLED 1999
0850/0596	BASIN DR (T757)	
0850/0028	015 " DIA	CIRC CONCR
	LEN=0028	INSTALLED 1999
223706 FT		

DIR: B TOTAL LEN: 46.429 MI. DIST: 09-7 SR: 160
 LEFT MUN: PAINT T RIGHT MUN: PAINT T

Location	Stationing	Notes	Stationing	Description
(T740)	0850/0000	==	0850/0000	LENGTH(AH 2124 BK 3215) 018 " DIA CIRC CONCR
		---	0840/2791	LEN=0033 INSTALLED 1999
		---	0840/2289	018 " DIA CIRC CONCR LEN=0035 INSTALLED 1999
		---	0840/1808	015 " DIA CIRC CONCR LEN=0028 INSTALLED 1999
		---	0840/0850	018 " DIA CIRC CONCR LEN=0030 INSTALLED 1999
GARDEN DR (TWP)	220491 FT 0840/0000	POI	220491 FT	1 1 02839 0 01 0176+62 (APRA) BOB FEATHER MOB
		---	0840/0000	LENGTH(AH 3215 BK 2032) 018 " DIA CIRC CONCR
		---	0830/1828	LEN=0040 INSTALLED 1999
		---	0830/0800	018 " DIA CIRC CONCR LEN=0036 INSTALLED UNKN
	218459 FT		218459 FT	1 1 02839 0 01 0156+30 MORNING LAND DR
HILLSBORO RD (SR1029 SEG 0120/1875)	0830/0000	== ==	0830/0000	LENGTH(AH 2032 BK 3073) 015 " DIA CIRC CONCR
		---	0820/2820	LEN=0031 INSTALLED 1999
		---	0820/2522	015 " DIA CIRC CONCR LEN=0033 INSTALLED UNKN
		---	0820/1903	015 " DIA CIRC CONCR LEN=0043 INSTALLED UNKN
		---	0820/1315	015 " DIA CIRC CONCR LEN=0042 INSTALLED UNKN
		---	0820/1065	018 " DIA CIRC CONCR LEN=0041 INSTALLED UNKN
		---	0820/0345	018 " DIA CIRC CONCR LEN=0044 INSTALLED UNKN
	215386 FT		215386 FT	BMSFN 55/0160/0820/0000 1 1 02839 0 00 0125+04 ROARING FORK
		---	0820/0061	BMSBG 55/0160/0820/0000
		---	0820/0000	LENGTH(AH 3073 BK 2025) 036 " DIA CIRC CONCR
		---	0810/1790	LEN=0040 INSTALLED 2001
		---	0810/1669	030 " DIA CIRC CONCR LEN=0043 INSTALLED 2001
		---	0810/1669	030 " DIA CIRC CONCR

DIR: B TOTAL LEN: 46.429 MI. DIST: 09-7 SR: 160
 LEFT MUN: PAINT T RIGHT MUN: PAINT T

213361 FT

210246 FT

0810/1232	LEN=0036	INSTALLED	2001
	044"H 30"W	ELLIP CONC	
0810/0737	LEN=0044	INSTALLED	2001
	022"H 34"W	ELLIP CONC	
0810/0648	LEN=0041	INSTALLED	2001
	015"DIA	CIRC CONCR	
0810/0327	LEN=0040	INSTALLED	UNKN
	015"DIA	CIRC CONCR	
0810/0021	LEN=0046	INSTALLED	UNKN
213361 FT	1 1 02839	0 00 0104+85	
	015"DIA	CIRC CONCR	
	LEN=0041	INSTALLED	UNKN
	HAGEVO RD		
	(SR1033 SEG 0010/0000)		
0810/0000	LENGTH(AH 2025 BK 3115)		
	015"DIA	CIRC CONCR	
0800/3085	LEN=0023	INSTALLED	UNKN
	015"DIA	CIRC CONCR	
0800/2869	LEN=0042	INSTALLED	UNKN
	015"DIA	CIRC CONCR	
0800/2629	LEN=0038	INSTALLED	UNKN
	015"DIA	CIRC CONCR	
0800/2296	LEN=0040	INSTALLED	UNKN
	036"DIA	CIRC CONCR	
0800/1215	LEN=0038	INSTALLED	UNKN
	012"DIA	CIRC CONCR	
0800/1068	LEN=0038	INSTALLED	UNKN
	036"DIA	CIRC CONCR	
0800/0897	LEN=0046	INSTALLED	UNKN
	015"DIA	CIRC CONCR	
0800/0612	LEN=0036	INSTALLED	UNKN
	015"DIA	CIRC CONCR	
0800/0406	LEN=0039	INSTALLED	UNKN
	036"DIA	CIRC CONCR	
0800/0142	LEN=0038	INSTALLED	UNKN
210246 FT	1 1 02839	0 00 0073+65	
0800/0000	LENGTH(AH 3115 BK 2337)		
	024"DIA	CIRC CONCR	
0790/2336	LEN=0040	INSTALLED	2001
	015"DIA	CIRC CONCR	
0790/2218	LEN=0038	INSTALLED	UNKN
	018"DIA	CIR PLASTIC	
0790/1721	LEN=0020	INSTALLED	2006
	015"DIA	CIRC CONCR	
0790/1436	LEN=0042	INSTALLED	UNKN
	018"DIA	CIRC CONCR	
0790/1188	LEN=0042	INSTALLED	UNKN
	015"DIA	CIRC CONCR	

DIR: B TOTAL LEN: 46.429 MI. DIST: 09-7 SR: 160
 LEFT MUN: PAINT T RIGHT MUN: PAINT T

207909 FT

205453 FT

202908 FT

0790/0825	LEN=0044	INSTALLED	UNKN
	015 "DIA	CIRC CONCR	
0790/0231	LEN=0034	INSTALLED	UNKN
207909 FT	1 1 02839	0 00 0050+01	
	015 "DIA	CIRC CONCR	
0790/0000	LEN=0037	INSTALLED	UNKN
	LENGTH(AH	2337 BK 2456)	
	024 "DIA	CIRC CONCR	
0780/2318	LEN=0048	INSTALLED	2001
	030 "DIA	CIRC CONCR	
0780/2218	LEN=0050	INSTALLED	2001
	048"H 76"W	ELLIP CONC	
0780/2150	LEN=0040	INSTALLED	2001
	030 "DIA	CIRC CONCR	
0780/1925	LEN=0042	INSTALLED	2001
	015 "DIA	CIRC CONCR	
0780/1811	LEN=0039	INSTALLED	UNKN
	015 "DIA	CIRC CONCR	
0780/1157	LEN=0042	INSTALLED	UNKN
	015 "DIA	CIRC CONCR	
0780/1023	LEN=0042	INSTALLED	UNKN
	024 "DIA	CIRC CONCR	
0780/0708	LEN=0036	INSTALLED	2001
	024 "DIA	CIRC CONCR	
0780/0310	LEN=0036	INSTALLED	2001
205453 FT	1 1 02839	0 00 0025+45	
0780/0000	LENGTH(AH	2456 BK 2545)	
	015 "DIA	CIRC CONCR	
0770/2132	LEN=0130	INSTALLED	UNKN
	015 "DIA	CIRC CONCR	
0770/1733	LEN=0038	INSTALLED	UNKN
	015 "DIA	CIRC CONCR	
0770/1427	LEN=0045	INSTALLED	UNKN
	030 "DIA	CIRC CONCR	
0770/0925	LEN=0048	INSTALLED	2001
	015 "DIA	CIRC CONCR	
0770/0827	LEN=0051	INSTALLED	UNKN
	015 "DIA	CIRC CONCR	
0770/0520	LEN=0046	INSTALLED	UNKN
	015 "DIA	CIRC CONCR	
0770/0379	LEN=0046	INSTALLED	UNKN
202908 FT	1 1 02839	0 00 0000+00	
	PAINT		
	OGLET		
0770/0000	LENGTH(AH	2545 BK 1388)	
	018 "DIA	CIR PLASTIC	
0760/1388	LEN=0051	INSTALLED	UNKN
	015 "DIA	CIRC CONCR	
0760/1088	LEN=0043	INSTALLED	UNKN

EXTRACT DATE: 12/18/2023
PRINT DATE: 12/21/2023

ROADWAY MANAGEMENT SYSTEM
SLD COUNTY/SR - ANNUAL PRINT

PAGE NUMBER: 84
COUNTY: SOMERSET

DIR: B TOTAL LEN: 46.429 MI.
LEFT MUN: OGLE T

DIST: 09-7 SR: 160
RIGHT MUN: OGLE T

201520 FT

198296 FT

0760/0634	018 " DIA	CIRC	CONCR	LEN=0046	INSTALLED	UNKN
0760/0063	BMSSEN	55/0160	0760/0000	2 0 55088	0 00 0095+97	
201520 FT	CLEAR	SHADE	CREEK	BMSBG	55/0160	0760/0000
	OGLE	SHADE	T			
5 0760/0000	LENGTH(AH	1388	BK 3224)	015 " DIA	CIRC	CONCR
	0750/2703	LEN=0033	INSTALLED	UNKN	015 " DIA	CIRC
	0750/2264	LEN=0039	INSTALLED	UNKN	015 " DIA	CIRC
	0750/1810	LEN=0037	INSTALLED	UNKN	015 " DIA	CIRC
	0750/1389	LEN=0042	INSTALLED	UNKN	015 " DIA	CIRC
	0750/1167	LEN=0039	INSTALLED	UNKN	015 " DIA	CIRC
	0750/0993	LEN=0039	INSTALLED	UNKN	024 " DIA	CIRC
	0750/0708	LEN=0042	INSTALLED	UNKN	015 " DIA	CIRC
	0750/0554	LEN=0044	INSTALLED	UNKN	015 " DIA	CIRC
	0750/0197	LEN=0036	INSTALLED	UNKN	2 0 55088	0 00 0066+21
198296 FT	5 0750/0000	LENGTH(AH	3224	BK 2912)	015 " DIA	CIRC
	0740/2908	LEN=0042	INSTALLED	UNKN	015 " DIA	CIRC
	0740/2601	LEN=0042	INSTALLED	UNKN	024 " DIA	CIRC
	0740/2413	LEN=0043	INSTALLED	UNKN	018 " DIA	CIRC
	0740/2158	LEN=0050	INSTALLED	UNKN	018 " DIA	CIRC
	0740/2078	LEN=0045	INSTALLED	UNKN	ROBIN	ST
	0740/1907	(T716)			024 " DIA	CIRC
	0740/1906	LEN=0052	INSTALLED	UNKN	CARDINAL	ST
	0740/1744	(T715)			WREN	ST
	0740/1582	(T714)			012 " DIA	CIRC
	0740/1548	LEN=0042	INSTALLED	UNKN	036 " DIA	CIRC
						METAL

DIR: B TOTAL LEN: 46.429 MI. DIST: 09-7 SR: 160
 LEFT MUN: SHADE T RIGHT MUN: SHADE T

2 0 55088 0 00 0034+55 195384 FT
 WHISPERING PINES RD
 (T712) 0740/0000

192737 FT

1 0 00994 0 00 0033+85 191650 FT
 MCGREGOR AV
 (SR1016 SEG 0010/2648) 0720/0000

0740/1374	LEN=0044	INSTALLED	UNKN
	015 "DIA	CIRC CONCR	
0740/1139	LEN=0038	INSTALLED	UNKN
	015 "DIA	CIRC CONCR	
0740/0900	LEN=0041	INSTALLED	UNKN
	015 "DIA	CIRC CONCR	
0740/0385	LEN=0043	INSTALLED	UNKN
	024 "DIA	CIRC CONCR	
0740/0059	LEN=0079	INSTALLED	UNKN
195384 FT	WHISPERING PINES RD		
	(T712)		
5 0740/0000	LENGTH(AH 2912 BK 2647)		
	015 "DIA	CIRC CONCR	
0730/2578	LEN=0061	INSTALLED	UNKN
	015 "DIA	CIRC CONCR	
0730/2073	LEN=0094	INSTALLED	UNKN
	015 "DIA	CIRC CONCR	
0730/1917	LEN=0051	INSTALLED	UNKN
	015 "DIA	CIRC CONCR	
0730/1757	LEN=0048	INSTALLED	UNKN
	015 "DIA	CIRC CONCR	
0730/1481	LEN=0043	INSTALLED	UNKN
	015 "DIA	CIRC CONCR	
0730/1222	LEN=0048	INSTALLED	UNKN
	033 "H 60 "	W ELLIP CONC	
0730/0855	LEN=0045	INSTALLED	UNKN
	018 "DIA	CIRC METAL	
0730/0430	LEN=0063	INSTALLED	UNKN
192737 FT	2 0 55088 0 00 0009+21		
5 0730/0000	LENGTH(AH 2647 BK 1087)		
	015 "DIA	CIRC CONCR	
0720/1060	LEN=0040	INSTALLED	UNKN
	048 "DIA	CIRC METAL	
0720/0647	LEN=0056	INSTALLED	UNKN
	HILL ST		
	(T600)		
0720/0255	015 "DIA	CIRC CONCR	
0720/0178	LEN=0058	INSTALLED	UNKN
	024 "DIA	CIRC CONCR	
0720/0022	LEN=0077	INSTALLED	UNKN
191650 FT			
5 0720/0000	LENGTH(AH 1087 BK 3355)		
	(APRA) NES&LCO CENT CIT		
	NES&LCO CENT CITY SAND		
	(PRDR)		
0710/1902	BMS EN 55/0160/0710/1548		
0710/1622			



Location	Segment ID	Length (FT)	Material / Notes
	0710/1548		1 0 00994 0 00 0000+00 LAUREL RUN BMSBG 55/0160/0710/1548
	0710/0938		024 "DIA CIRC CONCR LEN=0042 INSTALLED UNKN
	0710/0020	188295 FT	SHADE CENTRAL CITY B 1 0 00994 0 00 0000+00
BRUNO AV (BORO)	0710/0000		NC DARK SHADE DR WINDBER AV (BORO) 5 0710/0000 LENGTH(AH 3355 BK 1755) WOOD AV (BORO)
	0700/1360		012 "DIA CIRC CONCR LEN=0060 INSTALLED UNKN
RIVER AV (BORO)	0700/0655		BORO AL (BORO) SINE AV (BORO)
	0700/0245		012 "DIA CIR PLASTIC LEN=0060 INSTALLED UNKN BROAD AV (BORO)
UNKNOWN AL (BORO)	0700/0180		012 "DIA CIRC OTHER LEN=0036 INSTALLED UNKN
	0700/0036	186540 FT	1 1 00362 0 00 0025+84 SUNSHINE AV (BORO) NC MAIN ST (BORO)
	0700/0000		5 0700/0000 LENGTH(AH 1755 BK 2569) 012 "DIA CIRC METAL BORO AL (BORO)
	0690/2428		LEN=0036 INSTALLED UNKN BORO AL (BORO)
	0690/2424		LYNN ST (BORO)
	0690/2274		012 "DIA CIR PLASTIC LEN=0036 INSTALLED UNKN
	0690/2242		BORO AL (BORO)
	0690/2123		BORO AL (BORO)

EXTRACT DATE: 12/18/2023
PRINT DATE: 12/21/2023

ROADWAY MANAGEMENT SYSTEM
SLD COUNTY/SR - ANNUAL PRINT

PAGE NUMBER: 81
COUNTY: SOMERSET

DIR: B TOTAL LEN: 46.429 MI.
LEFT MUN: CENTRAL CITY B

DIST: 09-7 SR: 160
RIGHT MUN: CENTRAL CITY B

CENTRAL AV
(BORO)
WHEELER ST
(BORO)

0690/0667
0690/0471

183971 FT

HAZEL AV
(BORO)

0680/2266

HIGHLAND AV
(BORO)

0680/2037

==	==	0690/1978	POPLAR ST (BORO)
---	---	0690/1946	012 " DIA CIRC OTHER LEN=0036 INSTALLED UNKN
==	==	0690/1831	BORO AL (BORO)
---	---	0690/1681	CEDAR ST (BORO)
---	---	0690/1647	012 " DIA CAST IRON LEN=0001 INSTALLED UNKN
	==	0690/1531	BORO AL (BORO)
	---	0690/1516	BMSSEN 55/0160/0690/1469 1 1 00362 0 00 0014+54 DARK SHADE CREEK
	---	0690/1469	BMSBG 55/0160/0690/1469 018 " DIA CIRC CONCR
---	---	0690/1434	LEN=0035 INSTALLED UNKN SPRUCE ST
==	==	0690/1370	(BORO) CHESTNUT ST
==	==	0690/1181	(BORO)
+++++	+++++	0690/1042	(AAR 529153U)#TRKS 01 015 " DIA CIRC CONCR
---	---	0690/1009	LEN=0036 INSTALLED UNKN 012 " DIA CIRC CONCR
---	---	0690/0798	LEN=0036 INSTALLED UNKN WALNUT ST
	==	0690/0787	(BORO)
	==		NC SUNSHINE AV
	==	0690/0311	STRAYER ST (BORO)
---	---	0690/0019	015 " DIA CIRC CONCR LEN=0031 INSTALLED UNKN
		183971 FT	1 1 00362 0 00 0000+00 LAMBERT ST (SR1018 SEG 0010/0000)
	==	0690/0000	NC CENTRAL AV LENGTH(AH 2569 BK 2669) 015 " DIA CIRC CONCR
---	---	0680/2283	LEN=0025 INSTALLED UNKN
	==	0680/2050	HIGHLAND AV (BORO)

DIR: B TOTAL LEN: 46.429 MI. DIST: 09-7 SR: 160
 LEFT MUN: CENTRAL CITY B RIGHT MUN: CENTRAL CITY B

Street Name (Boro)	Segment ID	Length (FT)	Notes
PECAN AV (BORO)	0680/1811		
BOWEN AV (BORO)	0680/1552		
	0680/1787		LANG AV (BORO)
	0680/1452		015 " DIA CIRC CONCR LEN=0025 INSTALLED UNKN BUNKER HILL RD
	0680/1407		(BORO)
	0680/1376		015 " DIA CIRC CONCR LEN=0022 INSTALLED UNKN NELSON AV
	0680/1106		(BORO)
	0680/1084		015 " DIA CIRC CONCR LEN=0041 INSTALLED UNKN NORTH AV
	0680/0828		(BORO)
	0680/0683		ZIGLER ST (BORO)
	0680/0666		015 " DIA CIRC CONCR LEN=0038 INSTALLED UNKN
DOUGLAS AV (BORO)	0680/0576		
STRAYER ST (BORO)	0680/0351		
	0680/0094		LINE ST (BORO)
	0680/0043		BMSSEN 55/0160/0680/0000 CENTRAL CITY
	0680/0038	181302 FT	SHADE T 181302 FT 1 0 00456 0 00 0563+33 NC LAMBERT ST
SCHOOL RD (SR1021 SEG 0180/2717)	0670/1246	180009 FT	L.DK. SHADE C BMSBG 55/0160/0680/0000 LENGTH(AH 2669 BK 1293)
	0670/0763		015 " DIA CIRC CONCR LEN=0043 INSTALLED UNKN
	0670/0598		024 " DIA CIRC CONCR LEN=0175 INSTALLED UNKN
	0670/0183		015 " DIA CIRC CONCR LEN=0075 INSTALLED UNKN
	0670/0000		180009 FT 1 0 00456 0 01 0550+25 LENGTH(AH 1293 BK 3472)
	0660/3257		024 " DIA CIRC CONCR LEN=0039 INSTALLED UNKN

DIR: B TOTAL LEN: 46.429 MI. DIST: 09-7 SR: 160
 LEFT MUN: SHADE T RIGHT MUN: SHADE T

0660/2977	018 " DIA	CIRC CONCR	LEN=0045	INSTALLED	1999
0660/2756	015 " DIA	CIRC CONCR	LEN=0032	INSTALLED	UNKN
0660/2585	035 " DIA	CIRC CONCR	LEN=0057	INSTALLED	UNKN
0660/2497	025 " DIA	CIRC CONCR	LEN=0070	INSTALLED	UNKN
0660/2165	018 " DIA	CIRC CONCR	LEN=0056	INSTALLED	UNKN
0660/1483	015 " DIA	CIRC CONCR	LEN=0046	INSTALLED	UNKN
0660/1160	015 " DIA	CIRC CONCR	LEN=0038	INSTALLED	UNKN
0660/0752	018 " DIA	CIRC CONCR	LEN=0044	INSTALLED	UNKN
0660/0557	015 " DIA	CIRC CONCR	LEN=0042	INSTALLED	UNKN
0660/0411	015 " DIA	CIRC CONCR	LEN=0035	INSTALLED	UNKN
0660/0255	015 " DIA	CIRC CONCR	LEN=0041	INSTALLED	UNKN
0660/0035	015 " DIA	CIRC CONCR	LEN=0044	INSTALLED	UNKN
0660/0000	1 0 00456	0 01 0515+53	LENGTH(AH 3472 BK 3409)		
0650/2906	015 " DIA	CIRC CONCR	LEN=0043	INSTALLED	UNKN
0650/2720	015 " DIA	CIRC CONCR	LEN=0048	INSTALLED	UNKN
0650/2492	018 " DIA	CIRC CONCR	LEN=0051	INSTALLED	UNKN
0650/2057	015 " DIA	CIRC CONCR	LEN=0047	INSTALLED	UNKN
0650/1492	018 " DIA	CIRC CONCR	LEN=0048	INSTALLED	UNKN
0650/1261	024 " DIA	CIRC CONCR	LEN=0060	INSTALLED	1999
0650/1182	015 " DIA	CIRC CONCR	LEN=0050	INSTALLED	UNKN
0650/1026					
0650/0000	1 0 00456	0 01 0481+44	173128 FT		
0640/3653	015 " DIA	CIRC CONCR	LEN=0045	INSTALLED	UNKN

176537 FT

UNKNOWN RD
(PRDR)

0650/1261

1 0 00456 0 01 0481+44 173128 FT
 HITECHEW RD
 (T649)

0650/0000

173128 FT

0650/0000 LENGTH(AH 3409 BK 3690)
 015 " DIA CIRC CONCR
 LEN=0045 INSTALLED UNKN

EXTRACT DATE: 12/18/2023
PRINT DATE: 12/21/2023

ROADWAY MANAGEMENT SYSTEM
SLD COUNTY/SR - ANNUAL PRINT

PAGE NUMBER: 78
COUNTY: SOMERSET

DIR: B TOTAL LEN: 46.429 MI.
LEFT MUN: SHADE T

DIST: 09-7 SR: 160
RIGHT MUN: SHADE T

169438 FT

166037 FT

0640/3356	030 " DIA	CIRC CONCR
	LEN=0062	INSTALLED UNKN
0640/3173	036 " DIA	CIRC CONCR
	LEN=0048	INSTALLED UNKN
0640/3093	BMSSEN 55/0160/0640/3085	
	1 0 00456	0 01 0475+29
	TR. SHADE	CRK
0640/3085	BMSBG 55/0160/0640/3085	
	048"H 78"	W CON BOX CUL
0640/3061	015 " DIA	CIRC CONCR
	LEN=0051	INSTALLED UNKN
0640/2465	036 " DIA	CIRC CONCR
	LEN=0049	INSTALLED UNKN
0640/1866	015 " DIA	CIRC CONCR
	LEN=0064	INSTALLED UNKN
0640/1315	015 " DIA	CIRC CONCR
	LEN=0048	INSTALLED UNKN
0640/0827	015 " DIA	CIRC CONCR
	LEN=0047	INSTALLED UNKN
0640/0352	015 " DIA	CIRC CONCR
	LEN=0052	INSTALLED UNKN
169438 FT	1 0 00456	0 01 0444+46
5 0640/0000	LENGTH(AH 3690 BK 3401)	
	015 " DIA	CIRC CONCR
0630/3061	LEN=0077	INSTALLED UNKN
	SORBER RD	
0630/3045	(T621)	
	015 " DIA	CIRC CONCR
0630/2580	LEN=0047	INSTALLED UNKN
	024 " DIA	CIRC CONCR
0630/2101	LEN=0046	INSTALLED UNKN
	036"H 60"	W ELLIP CONC
0630/1928	LEN=0041	INSTALLED UNKN
	015 " DIA	CIRC CONCR
0630/1168	LEN=0045	INSTALLED UNKN
	015 " DIA	CIRC CONCR
0630/0692	LEN=0046	INSTALLED UNKN
	(APRA) PBS COAL INC. DR	
	(PRDR)	
POE 0630/0547	018 " DIA	CIRC CONCR
	LEN=0048	INSTALLED UNKN
166037 FT	1 0 00456	0 01 0410+45
5 0630/0000	LENGTH(AH 3401 BK 3414)	
	018 " DIA	CIRC CONCR
0620/2840	LEN=0059	INSTALLED UNKN
	015 " DIA	CIRC CONCR
0620/2515	LEN=0069	INSTALLED UNKN
	LEPPERT RD	
0620/2124	(T517)	

162623 FT

160084 FT

0620/0907	018 " DIA CIRC CONCR LEN=0049	INSTALLED UNKN
162623 FT	1 0 00456 0 01 0376+31 VILLAGE: REELS CORNER NC ROCK CUT RD LINCOLN HW (SRO030 SEG 0410/0000) MFC BEGIN = C SHADE STONY CREEK T	
0620/0000	LENGTH(AH 3414 BK 2539) 018 " DIA CIRC CONCR	
0610/2422	LEN=0076	INSTALLED UNKN
0610/2107	018 " DIA CIRC CONCR LEN=0042	INSTALLED UNKN
0610/1527	018 " DIA CIRC CONCR LEN=0042	INSTALLED UNKN
0610/1135	015 " DIA CIRC CONCR LEN=0045	INSTALLED UNKN
0610/0882	018 " DIA CIRC CONCR LEN=0046	INSTALLED UNKN
0610/0581	018 " DIA CIRC CONCR LEN=0052	INSTALLED UNKN
0610/0232	018 " DIA CIRC CONCR LEN=0056	INSTALLED UNKN
0610/0032	018 " DIA CIRC CONCR LEN=0057	INSTALLED UNKN
160084 FT	1 0 00456 0 00 0344+91 CHILDERS LN (T802)	
0610/0000	LENGTH(AH 2539 BK 2354) 018 " DIA CIRC CONCR	
0600/2354	LEN=0006	INSTALLED UNKN
0600/1967	024 " DIA CIRC CONCR LEN=0046	INSTALLED UNKN
0600/1546	015 " DIA CIRC CONCR LEN=0033	INSTALLED UNKN
0600/1141	024 " DIA CIRC CONCR LEN=0098	INSTALLED UNKN
0600/0478	BMS EN 55/0160/0600/0450 1 0 00456 0 00 0326+39 CLEAR RUN	
0600/0450	BMSBG 55/0160/0600/0450 018 " DIA CIRC CONCR	

DIR: B TOTAL LEN: 46.429 MI. DIST: 09-7 SR: 160
 LEFT MUN: STONYCREEK T RIGHT MUN: STONYCREEK T

Stationing	Notes	Length	Material	Status
157730 FT	0600/0022	LEN=0090	INSTALLED	UNKN
	157730 FT	1 0 00456 0 00 0321+74	CHILDERS LN	
		(T802)		
	0600/0000	LENGTH(AH 2354 BK 3332)		
	0590/2025	036 " DIA CIRC CONCR	LEN=0080	INSTALLED UNKN
		UNKNOWN RD		
	0590/1942	(TWP)		
	0590/1565	018 " DIA CIRC CONCR	LEN=0045	INSTALLED UNKN
154398 FT	0590/0535	042 " DIA CIRC CONCR	LEN=0065	INSTALLED UNKN
	154398 FT	1 0 00456 0 00 0288+37		
	0590/0000	LENGTH(AH 3332 BK 3463)		
		015 " DIA CIRC CONCR		
	0580/3300	LEN=0067	INSTALLED	UNKN
	0580/2215	018 " DIA CIRC CONCR	LEN=0045	INSTALLED UNKN
		018 " DIA CIRC CONCR		
	0580/1700	LEN=0046	INSTALLED	UNKN
		015 " DIA CIRC CONCR		
	0580/1269	LEN=0030	INSTALLED	1999
LC TO ENTRANCE DR (CONN)	0580/1134			
ENTRANCE DR (TWP)	0580/1045			
150935 FT	150935 FT	1 0 00456 0 00 0253+74		
	0580/0000	LENGTH(AH 3463 BK 3418)		
		018 " DIA CIRC CONCR		
	0570/2981	LEN=0045	INSTALLED	UNKN
CHERRY LANE RD (T567)	0570/2764			
	0570/2128	018 " DIA CIRC CONCR	LEN=0044	INSTALLED UNKN
		018 " DIA CIRC CONCR		
	0570/1766	LEN=0024	INSTALLED	UNKN
		015 " DIA CIR PLASTIC		

EXTRACT DATE: 12/18/2023
PRINT DATE: 12/21/2023

ROADWAY MANAGEMENT SYSTEM
SLD COUNTY/SR - ANNUAL PRINT

PAGE NUMBER: 75
COUNTY: SOMERSET

DIR: B TOTAL LEN: 46.429 MI.
LEFT MUN: STONYCREEK T

DIST: 09-7 SR: 160
RIGHT MUN: STONYCREEK T

Station	Length	Material	Status
0570/1511	LEN=0038	015" DIA CIRC CONCR	INSTALLED UNKN
0570/1377	LEN=0062	018" DIA CIRC CONCR	INSTALLED UNKN
0570/1050	LEN=0067	018" DIA CIRC CONCR	INSTALLED UNKN
0570/0776	LEN=0042	018" DIA CIRC CONCR	INSTALLED UNKN
0570/0380	LEN=0050	018" DIA CIRC CONCR	INSTALLED UNKN
0570/0147	LEN=0076	018" DIA CIRC CONCR	INSTALLED UNKN
147517 FT	1 0 00456 0 00 0219+56		
5 0570/0000	LENGTH(AH 3418 BK 3781)	024" DIA CIRC CONCR	
0560/3590	LEN=0060	018" DIA CIRC CONCR	INSTALLED UNKN
0560/3282	LEN=0046	018" DIA CIRC CONCR	INSTALLED UNKN
0560/2747	LEN=0051	042" DIA CIRC CONCR	INSTALLED UNKN
0560/2596	LEN=0052	SUGAR TREE RD	INSTALLED UNKN
0560/2541	(T748)	015" DIA CIRC CONCR	
0560/2459	LEN=0045	018" DIA CIRC CONCR	INSTALLED UNKN
0560/1332	LEN=0045	015" DIA CIRC CONCR	INSTALLED UNKN
0560/1082	LEN=0049	018" DIA CIRC CONCR	INSTALLED UNKN
0560/0510	LEN=0045	018" DIA CIRC CONCR	INSTALLED UNKN
143736 FT	1 0 00456 0 00 0181+75 143736 FT		
CAUSEWAY DR (SR1006 SEG 0090/1940)	0560/0000	LENGTH(AH 3781 BK 3173)	
0550/2784	BMSID 55/0160/0550/2784	TR. BOONES RN STRUCTURE LENGTH 30 FT	
0550/2370	BMSEN 55/0160/0550/2325	1 0 00456 0 00 0173+48	
0550/2325	BOONE RUN BMSBG 55/0160/0550/2325	BOONE RD	
LAKE SHORTCUT RD (T542)	0550/1902	(T568)	
0550/1894	LEN=0070	015" DIA CIRC CONCR	INSTALLED UNKN
0550/1433	LEN=0051	015" DIA CIRC CONCR	INSTALLED UNKN

DIR: B TOTAL LEN: 46.429 MI. DIST: 09-7 SR: 160
 LEFT MUN: STONYCREEK T RIGHT MUN: STONYCREEK T

1 0 00456 0 00 0150+19 140563 FT
 CORNER STONE RD
 (SR1004 SEG 0060/1434) 0550/0000

0550/1024 LEN=0056 INSTALLED UNKN
 IMGRUND MOUNTAIN RD
 (T535)
 024 " DIA CIRC CONCR
 0550/0859
 0550/0825 LEN=0056 INSTALLED UNKN

140563 FT
 0550/0000 LENGTH(AH 3173 BK 1314)
 024 " DIA CIRC CONCR
 0540/1145 LEN=0035 INSTALLED UNKN
 015 " DIA CIRC CONCR
 0540/0802 LEN=0037 INSTALLED UNKN
 015 " DIA CIRC CONCR
 0540/0504 LEN=0039 INSTALLED UNKN
 015 " DIA CIRC CONCR
 0540/0331 LEN=0037 INSTALLED UNKN
 015 " DIA CIRC CONCR
 0540/0224 LEN=0037 INSTALLED UNKN
 139249 FT
 2 0 55045 0 00 0395+61
 0540/0000 LENGTH(AH 1314 BK 2480)

STONY BROOK RD
 (T533) 0530/0232

0530/1522 015 " DIA CIRC CONCR
 LEN=0037 INSTALLED UNKN
 0530/0633 024 " DIA CIRC CONCR
 LEN=0040 INSTALLED UNKN
 SULFUR RUN RD
 (T538)
 015 " DIA CIRC CONCR
 0530/0200 LEN=0043 INSTALLED UNKN
 136769 FT

2 0 55045 0 00 0370+45 136769 FT
 KIMMEL RD
 (T807) 0530/0000

0530/0000 LENGTH(AH 2480 BK 2984)

GLADE RD
 (T801) 0520/1859

0520/1970 015 " DIA CIRC CONCR
 LEN=0038 INSTALLED UNKN

133785 FT

0520/0335 036 " DIA CIRC CONCR
 LEN=0045 INSTALLED UNKN
 133785 FT 2 0 55045 0 00 0339+99
 0520/0000 LENGTH(AH 2984 BK 2445)

DIR: B TOTAL LEN: 46.429 MI. DIST: 09-7 SR: 160
 LEFT MUN: STONYCREEK T RIGHT MUN: STONYCREEK T

VANYO RD
(T536)

Stationing	Length	Material	Status
0510/1356		BEAR RUN RD (T537) 024" DIA CIRC CONCR	
0510/1298		LEN=0050	INSTALLED UNKN
131340 FT			
0510/0000	131340 FT	2 0 55045 0 00 0315+54 LENGTH(AH 2445 BK 1868) 012" DIA CIRC CONCR	
0500/1412		LEN=0031	INSTALLED UNKN
129472 FT			
0500/0000	129472 FT	2 0 55045 0 00 0296+86 LENGTH(AH 1868 BK 3116)	
0490/2284		018" DIA CIRC CONCR LEN=0042	INSTALLED UNKN
0490/1947			
0490/1646		015" DIA CIRC CONCR LEN=0035	INSTALLED UNKN
0490/1503		015" DIA CIRC CONCR LEN=0037	INSTALLED UNKN
0490/1125		BIG ROCK RD (T746) 015" DIA CIRC CONCR LEN=0037	INSTALLED UNKN
0490/0784		015" DIA CIRC CONCR LEN=0036	INSTALLED UNKN
0490/0531		018" DIA CIRC CONCR LEN=0062	INSTALLED UNKN
0490/0072		018" DIA CIRC CONCR LEN=0062	INSTALLED UNKN
126356 FT			
0490/0000	126356 FT	2 0 55045 0 00 0265+70 PA TPK (I-76) OP ID 55/7076/9901/2162 LENGTH(AH 3116 BK 2992)	
0480/2898		018" DIA CIRC CONCR LEN=0035	INSTALLED UNKN
0480/2717		018" DIA CIR PLASTIC LEN=0132	INSTALLED UNKN
0480/2328		015" DIA CIRC CONCR LEN=0039	INSTALLED UNKN
0480/1818		015" DIA CIRC CONCR LEN=0035	INSTALLED UNKN
0480/1104		015" DIA CIRC CONCR LEN=0040	INSTALLED UNKN

EXTRACT DATE: 12/18/2023
PRINT DATE: 12/21/2023

ROADWAY MANAGEMENT SYSTEM
SLD COUNTY/SR - ANNUAL PRINT

PAGE NUMBER: 72
COUNTY: SOMERSET

DIR: B TOTAL LEN: 46.429 MI.
LEFT MUN: STONYCREEK T

DIST: 09-7 SR: 160
RIGHT MUN: STONYCREEK T

2 0 55045 0 00 0235+70 123364 FT
SHANKSVILLE RD
(SR1007 SEG 0010/0000) 0480/0000

BLACK BEAR RUN RD
(PRDR) 0470/1057
120269 FT

117780 FT

0480/0395 BMS EN 55/0160/0480/0381
2 0 55045 0 00 0239+51
GLADES CREEK
0480/0381 BMSBG 55/0160/0480/0381
123364 FT

0480/0000 LENGTH(AH 2992 BK 3095)
018 "DIA CIRC CONCR
0470/3030 LEN=0030 INSTALLED UNKN
SHIPLEYTOWN RD
0470/2870 (T722)

0470/2140 015 "DIA CIRC METAL
LEN=0030 INSTALLED UNKN
0470/1544 018 "DIA CIRC CONCR
LEN=0039 INSTALLED UNKN

0470/1057

120269 FT 2 0 55045 0 00 0204+82
0470/0000 LENGTH(AH 3095 BK 2489)
015 "DIA CIRC METAL
0460/2444 LEN=0041 INSTALLED UNKN

0460/1540 015 "DIA CIRC METAL
LEN=0037 INSTALLED UNKN
0460/1391 015 "DIA CIRC METAL
LEN=0040 INSTALLED UNKN

0460/0419 018 "DIA CIRC METAL
LEN=0041 INSTALLED UNKN
0460/0016 BMS EN 55/0160/0460/0000
117780 FT 2 0 55045 0 00 0179+93
REITZ CREEK
BMSBG 55/0160/0460/0000

0460/0000 LENGTH(AH 2489 BK 3195)
015 "DIA CIRC CONCR
0450/3003 018 "DIA CIRC CONCR
LEN=0040 INSTALLED UNKN
0450/2779 018 "DIA CIRC CONCR
LEN=0062 INSTALLED UNKN
0450/2312 018 "DIA CIRC CONCR
LEN=0037 INSTALLED UNKN
0450/2094 018 "DIA CIRC CONCR
LEN=0038 INSTALLED UNKN

018 "DIA CIRC CONCR

DIR: B TOTAL LEN: 46.429 MI. DIST: 09-7 SR: 160
 LEFT MUN: STONYCREEK T RIGHT MUN: STONYCREEK T

ROXBURY RD
 (T710)

0450/0365

114585 FT

112180 FT

109822 FT

2 0 55045 0 00 0070+50 107419 FT
 STONY CREEK RD

0450/1137	LEN=0037	INSTALLED UNKN
018 "DIA	CIRC CONCR	
0450/0726	LEN=0037	INSTALLED UNKN
0450/0178	LEN=0120	INSTALLED UNKN
018 "DIA	CIRC CONCR	
0450/0050	LEN=0064	INSTALLED 2018
114585 FT	2 0 55045 0 00 0147+82	
	GLADES PK	
	(SR0031 SEG 0470/0000)	
	STONYCREEK	
	BROTHERS VALLEY T	
0450/0000	LENGTH(AH 3195 BK 2405)	
	UNT TO STONY CREEK	
	STRUCTURE LENGTH 16 FT	
0440/2361	BMSID 55/0031/0460/2149	
	024 "DIA CIRC CONCR	
0440/2325	LEN=0040	INSTALLED 2018
	015 "DIA CIRC METAL	
0440/1194	LEN=0042	INSTALLED UNKN
	112180 FT	
0440/0000	LENGTH(AH 2405 BK 2358)	
	015 "DIA CIRC CONCR	
0430/2276	LEN=0033	INSTALLED UNKN
	036 "DIA CIRC METAL	
0430/1443	LEN=0041	INSTALLED UNKN
	HICKORY HOLLOW RD	
0430/1375	(T481)	
	012 "DIA CIRC CONCR	
0430/0667	LEN=0046	INSTALLED UNKN
	109822 FT	
0430/0000	LENGTH(AH 2358 BK 2403)	
	024 "DIA CIRC METAL	
0420/1983	LEN=0041	INSTALLED UNKN
	107419 FT	

DIR: B TOTAL LEN: 46.429 MI. DIST: 09-7 SR: 160
 LEFT MUN: BROTHERS VALLEY T RIGHT MUN: BROTHERS VALLEY T

(T659)

0420/0000

==

0420/0000 LENGTH(AH 2403 BK 2605)
 012 "DIA CIRC CONCR
 0410/2596 LEN=0046 INSTALLED UNKN
 015 "DIA CIRC CONCR
 0410/2394 LEN=0043 INSTALLED UNKN

==

SLATE HILL RD
 (T658)
 0410/1317 015 "DIA CIRC CONCR
 0410/1275 LEN=0042 INSTALLED UNKN

0410/0616 015 "DIA CIRC CONCR
 LEN=0043 INSTALLED UNKN
 015 "DIA CIRC CONCR
 0410/0393 LEN=0044 INSTALLED UNKN

104814 FT

104814 FT 2 0 55045 0 00 0048+50
 0410/0000 LENGTH(AH 2605 BK 2431)

0400/1261 036 "DIA CIRC METAL
 LEN=0041 INSTALLED UNKN

0400/0281 015 "DIA CIRC CONCR
 LEN=0037 INSTALLED UNKN
 015 "DIA CIRC METAL

102383 FT

0400/0158 LEN=0046 INSTALLED UNKN
 102383 FT 2 0 55045 0 00 0024+90
 NC HUCKLEBERRY HW
 0400/0000 LENGTH(AH 2431 BK 2565)

0390/1261 036 "DIA CIRC CONCR
 LEN=0039 INSTALLED UNKN
 BROTHERS VALLEY

0390/0941 BERLIN B
 018 "DIA CIR PLASTIC
 0390/0788 LEN=0044 INSTALLED UNKN

STADIUM ST
 (BORO)

0390/0230
 099818 FT

==

099818 FT 2 0 55045 0 00 0000+00
 MAIN ST
 (SR2023 SEG 0100/0000)

|||

HAY ST
 (SR2023 SEG 0100/0000)
 0390/0000 LENGTH(AH 2565 BK 3546)

BORO AL

DIR: B TOTAL LEN: 46.429 MI. DIST: 09-7 SR: 160
 LEFT MUN: BERLIN B RIGHT MUN: BERLIN B

(BORO)	0380/3328	==							
		==	==	0380/3100	THIRTEENTH AV (BORO)				
			==	0380/2927	UNKNOWN AL (BORO)				
		---	---	0380/2716	012 " DIA CIRC CONCR LEN=0040 INSTALLED UNKN TWELFTH AV				
		==	==	0380/2699	(BORO)				
ELEVENTH AV (BORO)	0380/2031	==							
			==	0380/1738	SPRUCE ST (BORO)				
CASSEL DR (BORO)	0380/1646	==							
			==	0380/1608	UNKNOWN AL (BORO)				
		---	---	0380/1353	012 " DIA CIRC CONCR LEN=0022 INSTALLED UNKN				
APPLE ST (BORO)	0380/1233	==							
TENTH AV (BORO)	0380/0930	==							
		---	---	0380/0766	012 " DIA CIRC OTHER LEN=0048 INSTALLED UNKN				
		---	---	0380/0722	018 " DIA CIRC OTHER LEN=0099 INSTALLED UNKN				
NORTH ST (BORO)	0380/0680	==							
		---	---	0380/0595	015 " DIA CIRC CONCR LEN=0004 INSTALLED UNKN				
		==	==	0380/0588	VALLEY RD (BORO)				
MULBERRY ST (BORO)	0380/0339	==							
			==	0380/0202	ASH ST (BORO)				
	096272 FT			096272 FT	2 0 55039 0 00 0023+41				
MAIN ST (SR2030 SEG 0010/2343)	0380/0000	==	==	0380/0000	NC MAIN ST LENGTH(AH 3546 BK 1037)				
FLETCHER ST (BORO)	0370/0787	==							
			==	0370/0763	BORO ST (BORO)				
SOUTH ST (BORO)	0370/0552	==							
	095235 FT			095235 FT	1 0 00808 0 02 0977+60				
				0370/0000	NC CUMBERLAND ST LENGTH(AH 1037 BK 2101)				

DIR: B TOTAL LEN: 46.429 MI. DIST: 09-7 SR: 160
 LEFT MUN: BERLIN B RIGHT MUN: BERLIN B

1 0 00808 0 02 0956+59 093134 FT
 STATION HILL RD
 (T438) 0360/0000

089543 FT

---	0360/2029	BERLIN BROTHERS VALLEY T
---	0360/1808	015 "DIA CIRC METAL
---	0360/1435	LEN=0045 INSTALLED UNKN
---	0360/1084	018 "DIA CIRC METAL
---	0360/0533	LEN=0044 INSTALLED UNKN
---	0360/0450	018 "DIA CIRC CONC
---	0360/0035	LEN=0048 INSTALLED 2001
---	093134 FT	024 "DIA CIRC CONC
---	0360/0000	LEN=0049 INSTALLED UNKN
==	5 0360/0000	024 "DIA CIRC CONC
---	0350/3591	LEN=0049 INSTALLED UNKN
---	0350/3339	018 "DIA CIRC CONC
---	0350/2983	LEN=0045 INSTALLED 2001
---	0350/2625	048"H 42"W CON BOX CUL
---	0350/2242	LEN=0034 INSTALLED UNKN
---	0350/1762	015 "DIA CIRC METAL
---	0350/1351	LEN=0043 INSTALLED UNKN
---	0350/0913	018 "DIA CIRC METAL
---	0350/0660	LEN=0039 INSTALLED UNKN
---	089543 FT	024 "DIA CIRC CONC
---	5 0350/0000	LEN=0037 INSTALLED UNKN
---	0340/2524	015 "DIA CIRC METAL
---	0340/1852	LEN=0040 INSTALLED UNKN
---	0340/1394	SUGAR GROVE SCHOOL RD
---	0340/1364	(T656)
---	0340/0533	043"H 64"W ELLIPTICAL*
---		LEN=0055 INSTALLED UNKN
---		1 0 00808 0 01 0919+89
---		5 0350/0000 LENGTH(AH 3591 BK 2669)
---		015 "DIA CIR PLASTIC
---		LEN=0043 INSTALLED UNKN
---		015 "DIA CIRC METAL
---		LEN=0045 INSTALLED UNKN
---		BMSSEN 55/0160/0340/1364
---		1 0 00808 0 01 0906+67
---		BUFFALO CREEK
---		0340/1364 BMSBG 55/0160/0340/1364
---		015 "DIA CIRC METAL
---		LEN=0052 INSTALLED UNKN

DIR: B TOTAL LEN: 46.429 MI. DIST: 09-7 SR: 160
 LEFT MUN: BROTHERS VALLEY T RIGHT MUN: BROTHERS VALLEY T

1 0 00808 0 01 0893+20 086874 FT
 GLENNORIS SCHOOL RD
 (T653) 0340/0000

0340/0009	015 "DIA	CAST IRON	LEN=0053	INSTALLED	UNKN
086874 FT					
5 0340/0000	LENGTH(AH	2669	BK	2782)	
0330/2492	030 "DIA	CIRC CONCR	LEN=0071	INSTALLED	UNKN
0330/1961	018 "DIA	CIRC CONCR	LEN=0042	INSTALLED	2001
0330/1610	015 "DIA	CIR PLASTIC	LEN=0037	INSTALLED	UNKN
0330/1583	TANNERY RD	(T425)			
0330/1510	036 "DIA	CIRC CONCR	LEN=0047	INSTALLED	UNKN
0330/1063	015 "DIA	CIRC METAL	LEN=0086	INSTALLED	UNKN
0330/0839	018 "DIA	CIRC CONCR	LEN=0041	INSTALLED	2001
0330/0643	015 "DIA	CIRC METAL	LEN=0046	INSTALLED	UNKN
0330/0454	018 "DIA	CIRC METAL	LEN=0061	INSTALLED	UNKN
084092 FT	1 0 00808 0 01 0865+03				
5 0330/0000	LENGTH(AH	2782	BK	2280)	
0320/2240	018 "DIA	CIRC METAL	LEN=0043	INSTALLED	UNKN
0320/1966	015 "DIA	CIRC METAL	LEN=0050	INSTALLED	UNKN
0320/1704	018 "DIA	CIRC METAL	LEN=0047	INSTALLED	UNKN
0320/1342	015 "DIA	CIR UNKNOWN	LEN=0175	INSTALLED	UNKN
0320/0767	015 "DIA	CIRC METAL	LEN=0046	INSTALLED	UNKN
0320/0370	015 "DIA	CIRC METAL	LEN=0063	INSTALLED	UNKN
081812 FT					
5 0320/0000	LENGTH(AH	2280	BK	2140)	
0310/1440	015 "DIA	CIRC METAL	LEN=0044	INSTALLED	UNKN
0310/0564	015 "DIA	CIRC METAL	LEN=0045	INSTALLED	UNKN
0310/0199	015 "DIA	CIR PLASTIC	LEN=0041	INSTALLED	UNKN
079672 FT	1 0 00808 0 01 0821+21				
5 0310/0000	LENGTH(AH	2140	BK	2036)	

1 0 00808 0 01 0842+45 081812 FT
 WALKER SCHOOL RD
 (SR2024 SEG 0050/3271) 0320/0000

079672 FT

DIR: B TOTAL LEN: 46.429 MI. DIST: 09-7 SR: 160
 LEFT MUN: BROTHERS VALLEY T RIGHT MUN: BROTHERS VALLEY T

SAWMILL RD
(T413)

0300/0206
077636 FT

1 0 00808 0 01 0777+80
HAYS MILL RD
(T420)

0290/0000

073326 FT

---	0300/1974	015 " DIA	CIRC METAL
---		LEN=0041	INSTALLED UNKN
---	0300/1601	015 " DIA	CIR PLASTIC
---		LEN=0046	INSTALLED UNKN
---	0300/1256	015 " DIA	CIRC METAL
---		LEN=0041	INSTALLED UNKN
---	0300/0911	015 " DIA	CIRC METAL
---		LEN=0041	INSTALLED UNKN
---	0300/0485	015 " DIA	CIR PLASTIC
---		LEN=0046	INSTALLED UNKN
---	0300/0241	015 " DIA	CIRC METAL
---		LEN=0051	INSTALLED UNKN
==	0300/0021	BMS EN 55/0160/0300/0000	
---	077636 FT	1 0 00808 0 01 0800+85	
---		BLUE LICK CREEK	
---	5 0300/0000	BMSBG 55/0160/0300/0000	
---		LENGTH(AH 2036 BK 2305)	
---		SALCO RD	
---	0290/1883	(SR2023 SEG 0010/0000)	
---	0290/1794	BMS EN 55/0160/0290/1785	
---		048"H 72"W CONC STRUCT	
---	0290/1786	LEN=0026	INSTALLED UNKN
---		1 0 00808 0 01 0795+87	
---		BRANCH BLUE LICK CREEK	
---	0290/1785	BMSBG 55/0160/0290/1785	
---		018 " DIA	CIRC METAL
---	0290/1662	LEN=0063	INSTALLED UNKN
---		015 " DIA	CIRC METAL
---	0290/1077	LEN=0050	INSTALLED UNKN
---		015 " DIA	CIRC METAL
---	0290/0226	LEN=0046	INSTALLED UNKN
---	075331 FT		
---	5 0290/0000	LENGTH(AH 2305 BK 2005)	
---		024 " DIA	CIRC METAL
---	0280/1854	LEN=0066	INSTALLED UNKN
---		015 " DIA	CIRC METAL
---	0280/1311	LEN=0050	INSTALLED UNKN
---		015 " DIA	CIRC METAL
---	0280/0505	LEN=0044	INSTALLED UNKN
---		030 " DIA	CIRC METAL
---	0280/0274	LEN=0120	INSTALLED UNKN
---	073326 FT	1 0 00808 0 01 0757+72	
---	5 0280/0000	LENGTH(AH 2005 BK 2937)	
---		018 " DIA	CIRC METAL
---	0270/2860	LEN=0040	INSTALLED UNKN

DIR: B TOTAL LEN: 46.429 MI. DIST: 09-7 SR: 160
 LEFT MUN: BROTHERS VALLEY T RIGHT MUN: BROTHERS VALLEY T

DISTILLERY RD
 (T405)

0270/1207

070389 FT

067357 FT

064903 FT

0270/2072	015 " DIA	CIRC METAL	LEN=0050	INSTALLED UNKN
0270/1783	015 " DIA	CIRC METAL	LEN=0052	INSTALLED UNKN
0270/1278	015 " DIA	CIRC METAL	LEN=0061	INSTALLED UNKN
0270/0993	015 " DIA	CIRC METAL	LEN=0053	INSTALLED UNKN
0270/0595	015 " DIA	CIRC METAL	LEN=0050	INSTALLED UNKN
0270/0304	015 " DIA	CIRC METAL	LEN=0065	INSTALLED UNKN
070389 FT	1 0 00808	0 01 0728+35	GLENCOE RD	
0270/0000	(SR2020 SEG 0010/0000)			
0260/2597	LENGTH(AH 2937 BK 3032)			
	BROTHERS VALLEY			
	NORTHAMPTON T			
0260/1615	015 " DIA	CIRC METAL	LEN=0042	INSTALLED UNKN
0260/1049	015 " DIA	CIRC METAL	LEN=0042	INSTALLED UNKN
0260/0388	018 " DIA	CIRC CONCR	LEN=0043	INSTALLED UNKN
067357 FT	1 0 00808	0 01 0698+03	LENGTH(AH 3032 BK 2454)	
0260/0000	015 " DIA	CIRC CONCR		
0250/2327	018 " DIA	CIRC CONCR	LEN=0045	INSTALLED UNKN
0250/1961	018 " DIA	CIRC CONCR	LEN=0043	INSTALLED UNKN
0250/1413	015 " DIA	CIRC CONCR	LEN=0043	INSTALLED UNKN
0250/1048	015 " DIA	CIRC CONCR	LEN=0043	INSTALLED UNKN
0250/0069	018 " DIA	CIRC CONCR	LEN=0048	INSTALLED UNKN
064903 FT	1 0 00808	0 01 0673+49	LENGTH(AH 2454 BK 2445)	
0250/0000	024 " DIA	CIRC CONCR		
0240/2325	018 " DIA	CIRC CONCR	LEN=0041	INSTALLED UNKN
0240/1820	018 " DIA	CIRC CONCR	LEN=0048	INSTALLED UNKN

EXTRACT DATE: 12/18/2023
PRINT DATE: 12/21/2023

ROADWAY MANAGEMENT SYSTEM
SLD COUNTY/SR - ANNUAL PRINT

PAGE NUMBER: 64
COUNTY: SOMERSET

DIR: B TOTAL LEN: 46.429 MI.
LEFT MUN: NORTHAMPTON T

DIST: 09-7 SR: 160
RIGHT MUN: NORTHAMPTON T

Stationing	Right-of-Way	Notes	Material	Length	Remarks
	==	0240/1280	BOTHELLS LN (TWP)		
	---	0240/1102	015 " DIA CIRC CONCR	LEN=0037	INSTALLED UNKN
	---	0240/0334	024 " DIA CIRC CONCR	LEN=0055	INSTALLED UNKN
	---	0240/0094	NORTHAMPTON LARIMER T		
062458 FT	---	062458 FT	1 0 00808 0 01 0649+04		
	---	5 0240/0000	LENGTH(AH 2445 BK 2519)		
	---	0230/2227	015 " DIA CIRC CONCR	LEN=0048	INSTALLED UNKN
	---	0230/1649	015 " DIA CIRC CONCR	LEN=0043	INSTALLED UNKN
	---	0230/0351	018 " DIA CIRC CONCR	LEN=0047	INSTALLED UNKN
	---	0230/0154	030 " DIA CIRC CONCR	LEN=0067	INSTALLED UNKN
059939 FT	---	059939 FT	1 0 00808 0 01 0622+96		
	---	5 0230/0000	LENGTH(AH 2519 BK 1459)		
	---	0220/1431	018 " DIA CIRC CONCR	LEN=0042	INSTALLED UNKN
	---	0220/1013	018 " DIA CIRC CONCR	LEN=0045	INSTALLED UNKN
	---	0220/0722	015 " DIA CIRC CONCR	LEN=0046	INSTALLED UNKN
	==	0220/0558	JACOBS PL (TWP)		
058480 FT	---	058480 FT	1 0 00808 0 01 0608+37		
	---	5 0220/0000	LENGTH(AH 1459 BK 2771)		
	---	0210/1721	024 " DIA CIRC CONCR	LEN=0042	INSTALLED UNKN
BAUGHMAN RD (T658)	==	0210/1695			
OLD SAWMILL RD (TWP)	==	0210/1387			
	---	0210/1157	015 " DIA CIRC CONCR	LEN=0041	INSTALLED UNKN
ROUSH MT RD (TWP)	==	0210/0805			
	---	0210/0728	018 " DIA CIRC CONCR	LEN=0057	INSTALLED UNKN
055709 FT	---	055709 FT	1 0 00808 0 01 0580+89		

DIR: B TOTAL LEN: 46.429 MI. DIST: 09-7 SR: 160
 LEFT MUN: LARIMER T RIGHT MUN: LARIMER T

1 0 00808 0 01 0559+89 053609 FT
 GLADE CITY RD
 (SR2017 SEG 0020/2883) 0200/0000

052785 FT

051516 FT

HERSH RD
 (T564)

0170/0886

048184 FT

0210/0000	LENGTH(AH 2771 BK 2100)
015 "DIA	CIRC CONCR
0200/1898	LEN=0047 INSTALLED UNKN
015 "DIA	CIRC CONCR
0200/1612	LEN=0045 INSTALLED UNKN
015 "DIA	CIRC CONCR
0200/1024	LEN=0047 INSTALLED UNKN
018 "DIA	CIRC CONCR
0200/0655	LEN=0056 INSTALLED UNKN
018 "DIA	CIRC CONCR
0200/0037	LEN=0055 INSTALLED UNKN
053609 FT	
0200/0000	LENGTH(AH 2100 BK 0824)
052785 FT	1 0 00808 0 01 0551+40
	BRUSH CREEK RD
	(SR2017 SEG 0030/0000)
0190/0000	LENGTH(AH 0824 BK 1269)
018 "DIA	CIRC CONCR
0180/1125	LEN=0042 INSTALLED UNKN
024 "DIA	CIRC CONCR
0180/0604	LEN=0048 INSTALLED UNKN
015 "DIA	CIRC CONCR
0180/0261	LEN=0041 INSTALLED UNKN
051516 FT	1 0 00808 0 01 0538+71
0180/0000	LENGTH(AH 1269 BK 3332)
018 "DIA	CIRC CONCR
0170/3058	LEN=0047 INSTALLED UNKN
018 "DIA	CIRC CONCR
0170/2470	LEN=0040 INSTALLED UNKN
018 "DIA	CIRC CONCR
0170/2348	LEN=0047 INSTALLED UNKN
015 "DIA	CIRC CONCR
0170/1699	LEN=0047 INSTALLED UNKN
015 "DIA	CIRC CONCR
0170/1236	LEN=0052 INSTALLED UNKN
018 "DIA	CIRC CONCR
0170/0420	LEN=0043 INSTALLED UNKN
048184 FT	1 0 00808 0 01 0506+34
0170/0000	LENGTH(AH 3332 BK 3416)
018 "DIA	CIRC CONCR
0160/3345	LEN=0035 INSTALLED 1999
012 "DIA	CIRC CONCR
0160/3310	LEN=0035 INSTALLED UNKN
015 "DIA	CIRC CONCR

DIR: B TOTAL LEN: 46.429 MI. DIST: 09-7 SR: 160
 LEFT MUN: LARIMER T RIGHT MUN: LARIMER T

HERSHBERGER RD
 (T661)

0160/1620

0160/2877	LEN=0032	INSTALLED	UNKN
0160/2629	WITT RD (T660)		
0160/2419	LARIMER CALLIMONT B		
0160/1718	024 " DIA LEN=0043	CIRC METAL INSTALLED	UNKN
0160/0706	018 " DIA LEN=0040	CIRC CONCR INSTALLED	UNKN
0160/0327	CALLIMONT LARIMER T		
0160/0309	018 " DIA LEN=0046	CIRC CONCR INSTALLED	UNKN
044768 FT	1 0 00808 0 00 0448+80		
0160/0000	LEN=0036 LENGTH(AH 3416 BK 3304)	INSTALLED	UNKN
0150/2967	018 " DIA LEN=0027	CIRC CONCR INSTALLED	UNKN
0150/2731	018 " DIA LEN=0031	CIRC CONCR INSTALLED	UNKN
0150/2320	018 " DIA LEN=0070	CIRC CONCR INSTALLED	UNKN
0150/2117	018 " DIA LEN=0036	CIRC CONCR INSTALLED	UNKN

KENNEL LN
 (PRDR)

0150/1165

1 0 00808 0 00 0414+64 041464 FT
 WARRENS MILL RD
 (SR2009 SEG 0090/2217) 0150/0000

041464 FT

0150/0000	LENGTH(AH 3304 BK 2750)		
0140/2712	018 " DIA LEN=0045	CIRC CONCR INSTALLED	UNKN
0140/2472	OLD WITTENBURG RD (T401)		
0140/2441	018 " DIA LEN=0030	CIR UNKNOWN INSTALLED	UNKN
0140/1692	024 " DIA LEN=0101	CIRC CONCR INSTALLED	UNKN

DIR: B TOTAL LEN: 46.429 MI. DIST: 09-7 SR: 160
 LEFT MUN: LARIMER T RIGHT MUN: LARIMER T

ROAD NAME	SEGMENT	START	END	STATUS	DESCRIPTION
OAK RIDGE DR (T712)	0140/0567	==	---		
	038714 FT	---	---		0140/0555 018 "DIA CIRC CONCR LEN=0047 INSTALLED UNKN 038714 FT 1 0 00808 0 00 0387+24 OLD WITTENBURG RD (T401)
		==	---		5 0140/0000 LENGTH(AH 2750 BK 3591) 018 "DIA CIRC CONCR
BRITTANY LN (TWP)	0130/3401	==	---		0130/3453 LEN=0030 INSTALLED 1999
		---	---		0130/3280 024 "DIA CIRC CONCR LEN=0050 INSTALLED 1999
		==	---		0130/1999 OAK POST RD (TWP)
		---	---		0130/1218 018 "DIA CIRC CONCR LEN=0030 INSTALLED 1999
		---	---		0130/0918 018 "DIA CIRC CONCR LEN=0030 INSTALLED 1999
		---	---		0130/0667 018 "DIA CIRC CONCR LEN=0030 INSTALLED 1999
		---	---		060 "DIA CIRC METAL
	035123 FT	---	---		0130/0259 LEN=0060 INSTALLED 1999 035123 FT 1 0 00808 0 00 0351+22
		5	---		0130/0000 LENGTH(AH 3591 BK 3781)
		---	---		0120/3097 018 "DIA CIR UNKNOWN LEN=0050 INSTALLED UNKN
		---	---		0120/2386 018 "DIA CIRC CONCR LEN=0048 INSTALLED UNKN
		---	---		0120/2017 018 "DIA CIRC CONCR LEN=0074 INSTALLED UNKN
MCKENZIE HOLLOW RD (SR2011 SEG 0090/2232)	0120/1985	==	---		
		==	---		0120/1700 WHITE OAK HOLLOW RD (T828)
		---	---		0120/1380 015 "DIA CIRC CONCR LEN=0057 INSTALLED UNKN
CHURCH LN (T717)	0120/1143	==	==		BITTNER RD (T716)
		---	---		0120/0857 018 "DIA CIRC CONCR LEN=0047 INSTALLED UNKN
		---	---		018 "DIA CIRC CONCR
		---	---		0120/0610 LEN=0048 INSTALLED UNKN

DIR: B TOTAL LEN: 46.429 MI. DIST: 09-7 SR: 160
 LEFT MUN: LARIMER T RIGHT MUN: LARIMER T

031342 FT

1 0 00808 0 00 0279+96 027968 FT
 PORTER RD
 (T402) 0110/0000

0120/0327	018 " DIA	CIRC	CONCR	LEN=0049	INSTALLED	UNKN
031342 FT	1 0 00808	0 00	0313+41			
0120/0000	LENGTH(AH	3781	BK 3374)			
0110/2746	018 " DIA	CIRC	CONCR	LEN=0071	INSTALLED	UNKN
0110/2342	018 " DIA	CIRC	CONCR	LEN=0056	INSTALLED	UNKN
0110/2087	018 " DIA	CIRC	CONCR	LEN=0044	INSTALLED	UNKN
0110/1837	018 " DIA	CIRC	CONCR	LEN=0042	INSTALLED	UNKN
0110/1397	024 " DIA	CIRC	CONCR	LEN=0066	INSTALLED	UNKN
0110/1049	018 " DIA	CIRC	CONCR	LEN=0040	INSTALLED	UNKN
0110/0799	018 " DIA	CIRC	CONCR	LEN=0072	INSTALLED	UNKN
0110/0527	048 " DIA	CIRC	METAL	LEN=0115	INSTALLED	UNKN
0110/0191	018 " DIA	CIRC	CONCR	LEN=0087	INSTALLED	UNKN
027968 FT	0110/0000	LENGTH(AH	3374	BK 3522)		
0100/3455	018 " DIA	CIRC	CONCR	LEN=0031	INSTALLED	UNKN
0100/3253	018 " DIA	CIRC	CONCR	LEN=0031	INSTALLED	UNKN
0100/3046	036 " DIA	CIRC	CONCR	LEN=0063	INSTALLED	UNKN
0100/2742	018 " DIA	CIRC	CONCR	LEN=0030	INSTALLED	UNKN
0100/2547	PASO FINO RD (T756)					
0100/2063	LAUREL RUN STRUCTURE	LENGTH	20 FT			
0100/1703	BMSID 55/	0160/0100/	2063			
0100/1519	018 " DIA	CIRC	CONCR	LEN=0043	INSTALLED	UNKN
0100/1300	018 " DIA	CIRC	CONCR	LEN=0030	INSTALLED	UNKN
0100/1050	018 " DIA	CIRC	CONCR	LEN=0029	INSTALLED	UNKN
0100/0824	018 " DIA	CIRC	CONCR	LEN=0032	INSTALLED	UNKN
	015 " DIA	CIRC	CONCR	LEN=0063	INSTALLED	UNKN
	018 " DIA	CIRC	METAL			

EXTRACT DATE: 12/18/2023
PRINT DATE: 12/21/2023

ROADWAY MANAGEMENT SYSTEM
SLD COUNTY/SR - ANNUAL PRINT

PAGE NUMBER: 59
COUNTY: SOMERSET

DIR: B TOTAL LEN: 46.429 MI.
LEFT MUN: LARIMER T

DIST: 09-7 SR: 160
RIGHT MUN: LARIMER T

Station	Length	Material	Status
0100/0645	LEN=0058	018" DIA CIRC CONCR	INSTALLED UNKN
0100/0408	LEN=0061	018" DIA CIRC CONCR	INSTALLED UNKN
0100/0168	LEN=0048	018" DIA CIRC CONCR	INSTALLED UNKN
024446 FT	1 0 00808 0 00 0244+55		
0100/0000	LENGTH(AH 3522 BK 3728)		
0090/3554	LEN=0042	018" DIA CIRC CONCR	INSTALLED UNKN
0090/3320	LEN=0043	024" DIA CIRC CONCR	INSTALLED 1999
0090/3059	LEN=0056	018" DIA CIRC CONCR	INSTALLED UNKN
0090/2810	LEN=0037	024" DIA CIRC CONCR	INSTALLED UNKN
0090/2510	LEN=0033	018" DIA CIRC CONCR	INSTALLED UNKN
0090/2254	LEN=0031	018" DIA CIRC CONCR	INSTALLED UNKN
0090/2002	LEN=0029	018" DIA CIRC CONCR	INSTALLED UNKN
0090/1754	LEN=0029	018" DIA CIRC CONCR	INSTALLED UNKN
0090/1507	LEN=0029	018" DIA CIRC CONCR	INSTALLED UNKN
0090/1398	LARIMER SOUTHAMPTON T		
0090/0856	LEN=0032	018" DIA CIRC CONCR	INSTALLED UNKN
0090/0558	LEN=0052	015" DIA CIRC CONCR	INSTALLED UNKN
0090/0264	LEN=0060	018" DIA CIRC CONCR	INSTALLED UNKN
020718 FT			
0090/0000	LENGTH(AH 3728 BK 1279)		
0080/0410	LEN=0062	018" DIA CIRC CONCR	INSTALLED UNKN
0080/0030	LEN=0031	018" DIA CIRC CONCR	INSTALLED UNKN
019439 FT	1 0 00808 0 00 0194+49		
0080/0000	GLENCOE RD (SR2015 SEG 0010/0000)		
0070/4021	LEN=0019	LENGTH(AH 1279 BK 4021)	
0070/3821	LEN=0061	018" DIA CIRC CONCR	INSTALLED UNKN
		042" DIA CIRC CONCR	
		018" DIA CIRC CONCR	INSTALLED UNKN

DIR: B TOTAL LEN: 46.429 MI. DIST: 09-7 SR: 160
 LEFT MUN: SOUTHAMPTON T RIGHT MUN: SOUTHAMPTON T

015418 FT

011428 FT

0070/3653	LEN=0049	INSTALLED	UNKN
0070/3012	LEN=0049	INSTALLED	UNKN
0070/2640	LEN=0062	INSTALLED	1999
0070/2043	LEN=0040	INSTALLED	UNKN
0070/1763	LEN=0041	INSTALLED	UNKN
0070/1153	LEN=0086	INSTALLED	UNKN
0070/0467	LEN=0060	INSTALLED	UNKN
015418 FT	1 0 00808	0 00	0154+53
	GRANDVIEW DR (TB44)		
0070/0000	LENGTH(AH	4021	BK 3990)
0060/3717	LEN=0074	INSTALLED	UNKN
0060/3339	LEN=0059	INSTALLED	UNKN
0060/3096	LEN=0058	INSTALLED	UNKN
0060/2765	LEN=0051	INSTALLED	UNKN
0060/2466	LEN=0049	INSTALLED	UNKN
0060/2138	LEN=0049	INSTALLED	UNKN
0060/1941	LEN=0049	INSTALLED	UNKN
0060/1726	LEN=0049	INSTALLED	UNKN
0060/1431	LEN=0042	INSTALLED	UNKN
0060/1006	LEN=0057	INSTALLED	UNKN
0060/0453	LEN=0051	INSTALLED	UNKN
0060/0112	LEN=0054	INSTALLED	UNKN
011428 FT	1 0 00808	0 00	0114+99
0060/0000	LENGTH(AH	3990	BK 3418)
0050/3274	LEN=0059	INSTALLED	UNKN
0050/2912	LEN=0060	INSTALLED	UNKN

EXTRACT DATE: 12/18/2023
PRINT DATE: 12/21/2023

ROADWAY MANAGEMENT SYSTEM
SLD COUNTY/SR - ANNUAL PRINT

PAGE NUMBER: 57
COUNTY: SOMERSET

DIR: B TOTAL LEN: 46.429 MI.
LEFT MUN: SOUTHAMPTON T

DIST: 09-7 SR: 160
RIGHT MUN: SOUTHAMPTON T

Station	Segment	Length	Material	Status
	0050/2721	0050	018" DIA	CIRC CONCR UNKN
	0050/2407	0058	018" DIA	CIRC CONCR UNKN
	0050/2082	0056	018" DIA	CIRC CONCR UNKN
	0050/2040	0013	PALO ALT RD	SEG 0010/0000
	0050/1874	0047	018" DIA	CIRC CONCR UNKN
	0050/1517	0057	018" DIA	CIRC CONCR UNKN
	0050/1239	0069	030" DIA	CIRC CONCR UNKN
	0050/0889	0057	024" DIA	CIRC CONCR UNKN
	0050/0605	0057	018" DIA	CIRC CONCR UNKN
	0050/0220	0047	018" DIA	CIRC CONCR UNKN
008010 FT	008010 FT	100	NC CUMBERLAND HW	0000080+81
	0050/0000	3418	WELLERSBURG B	LENGTH(AH 3418 BK 2197)
	0040/2113	0035	015" DIA	CIRC CONCR UNKN
	0040/1739	0034	015" DIA	CIRC CONCR UNKN
	0040/1497	0050	018" DIA	CIRC CONCR UNKN
	0040/1073	0038	015" DIA	CIRC CONCR UNKN
	0040/0690	0036	015" DIA	CIRC CONCR UNKN
	0040/0046	0077	030" DIA	CIRC CONCR UNKN
005813 FT	005813 FT	100	00000808	0000058+92
	0040/0000	2197	WELLERSBURG B	LENGTH(AH 2197 BK 1980)
	0030/1524	0027	015" DIA	CIRC CONCR UNKN
	0030/0757	0046	018" DIA	CIRC CONCR UNKN
LC TO FURNACE ST (CONN)	0030/0730			
FURNACE ST (BORO)	0030/0559	0063	018" DIA	CIRC CONCR UNKN

EXTRACT DATE: 12/18/2023
PRINT DATE: 12/21/2023

ROADWAY MANAGEMENT SYSTEM
SLD COUNTY/SR - ANNUAL PRINT

PAGE NUMBER: 56
COUNTY: SOMERSET

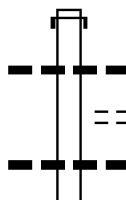
DIR: B TOTAL LEN: 46.429 MI.
LEFT MUN: WELLERSBURG B

DIST: 09-7 SR: 160
RIGHT MUN: WELLERSBURG B

Stationing	Street	Notes	Stationing	Notes	Material
003833 FT			0030/0130	024 " DIA	CIRC CONCR
				LEN=0050	INSTALLED UNKN
			0030/0031	012 " DIA	CIRC CONCR
				LEN=0039	INSTALLED UNKN
			003833 FT	1 0 00808 0 00 0038+71	
				MINERAL ST (BORO)	
			0030/0000	LENGTH(AH 1980 BK 1409)	
			0020/0955	036 " DIA	CIRC CONCR
				LEN=0038	INSTALLED UNKN
			0020/0651	012 " DIA	CIRC CONCR
				LEN=0056	INSTALLED UNKN
			0020/0616	BORO ST (BORO)	
			0020/0442	015 " DIA	CIRC OTHER
				LEN=0039	INSTALLED UNKN
			0020/0322	BORO ST (BORO)	
			0020/0042	015 " DIA	CIRC CONCR
				LEN=0033	INSTALLED UNKN
002424 FT	HORN ST (BORO)		0020/0000	LENGTH(AH 1409 BK 2424)	
			0010/2381	024 " DIA	CIRC CONCR
				LEN=0033	INSTALLED UNKN
			0010/2142	018 " DIA	CIR PLASTIC
				LEN=0040	INSTALLED 1999
			0010/2134	018 " DIA	CIR PLASTIC
				LEN=0060	INSTALLED 1997
			0010/1872	018 " DIA	CIRC CONCR
				LEN=0038	INSTALLED UNKN
			0010/1096	024 " DIA	CIRC CONCR
				LEN=0125	INSTALLED UNKN
			0010/0945	018 " DIA	CIR UNKNOWN
				LEN=0196	INSTALLED UNKN
			0010/0939	018 " DIA	CIRC METAL
				LEN=0200	INSTALLED 1999
			0010/0484	015 " DIA	CIRC CONCR
				LEN=0049	INSTALLED UNKN
			0010/0247	018 " DIA	CIRC CONCR
				LEN=0037	INSTALLED UNKN
000000 FT			000000 FT	1 0 00808 0 00 0000+00	
				NC MA IN ST INTER-BK MARYLAND STATE LINE (STBD)	
			0010/0000	MFC BEGIN = D	
				LENGTH(AH 2424 BK 0000)	

EXTRACT DATE: 12/18/2023 ROADWAY MANAGEMENT SYSTEM PAGE NUMBER: 55
 PRINT DATE: 12/21/2023 SLD COUNTY/SR - ANNUAL PRINT COUNTY: SOMERSET
 DIR: E TOTAL LEN: 10.523 MI. DIST: 09-7 SR: 56
 LEFT MUN: OGLE T RIGHT MUN: OGLE T

055559 FT



055540 FT AH-BEDFORD (05)
 INTER-AHD QUAKER VALLEY RD
 0180/3587 (SR0056 SEG 0010/0000)
 015 " DIA CIRC CONCR
 0180/3270 LEN=0052 INSTALLED UNKN
 SUMMIT DR
 0180/2755 (T822)
 015 " DIA CIRC CONCR
 0180/2540 LEN=0050 INSTALLED UNKN
 W 0180/2327 RWIS SITE/AT BABCOCK

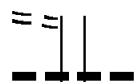
DIR: E TOTAL LEN: 10.523 MI. DIST: 09-7 SR: 56
 LEFT MUN: OGLE T RIGHT MUN: OGLE T

Stationing	Notes	Stationing	Material	Notes
		0180/2258	015" DIA CIRC CONCR	LEN=0058 INSTALLED UNKN
		0180/1837	015" DIA CIRC CONCR	LEN=0056 INSTALLED UNKN
		0180/1638	015" DIA CIRC CONCR	LEN=0048 INSTALLED UNKN
		0180/1187	015" DIA CIRC CONCR	LEN=0058 INSTALLED UNKN
		0180/0900	015" DIA CIRC CONCR	LEN=0058 INSTALLED UNKN
		0180/0640	015" DIA CIRC CONCR	LEN=0056 INSTALLED UNKN
		0180/0214	015" DIA CIRC CONCR	LEN=0056 INSTALLED UNKN
051972 FT		051953 FT	1 0 00222 0 00 0035+08	
		0180/0000	LENGTH(AH 3587 BK 3623)	
		0170/3472	015" DIA CIRC CONCR	LEN=0050 INSTALLED UNKN
		0170/3187	015" DIA CIRC CONCR	LEN=0048 INSTALLED UNKN
		0170/2936	015" DIA CIRC CONCR	LEN=0054 INSTALLED UNKN
		0170/2704	BISCUIT SPR. STRUCTURE LENGTH 10 FT	BMSID 55/0056/0170/2704
FORESTRY RD (PARK)		0170/2610		
		0170/2402	015" DIA CIRC CONCR	LEN=0058 INSTALLED UNKN
		0170/2020	015" DIA CIRC CONCR	LEN=0054 INSTALLED UNKN
		0170/1811	018" DIA CIRC CONCR	LEN=0045 INSTALLED UNKN
		0170/1131	015" DIA CIRC CONCR	LEN=0046 INSTALLED UNKN
CRESCENT DR (TB20)		0170/0685	(APRA) NES&LCO OGLETOWN MT CARMEL DR	0170/0685 (TB40)
		0170/0529	018" DIA CIRC CONCR	LEN=0048 INSTALLED UNKN
SCHOOL DR (TB36)		0170/0267		
		048349 FT	BMS EN 55/0056/0170/0000	1 0 00222 0 00 0072+09
		048330 FT	VILLAGE: OGLETOWN CLEAR SHADE	
CRESCENT DR		0170/0000	BMSBG 55/0056/0170/0000	LENGTH(AH 3623 BK 3787)

DIR: E TOTAL LEN: 10.523 MI. DIST: 09-7 SR: 56
 LEFT MUN: OGLE T RIGHT MUN: OGLE T

(T773)

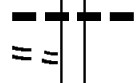
0160/3371



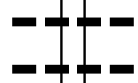
0160/2795 018 " DIA CIRC CONCR
 LEN=0040 INSTALLED 1998

ASPEN LN
 (T777)

0160/1331




0160/1800 036 " DIA CIRC CONCR
 LEN=0060 INSTALLED 1980



0160/1110 018 " DIA CIRC CONCR
 LEN=0060 INSTALLED 1998
 0160/0767 018 " DIA CIRC CONCR
 LEN=0050 INSTALLED 2003

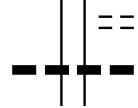
044562 FT

044543 FT 1 0 00222 0 00 0109+56
 S 0160/0000 LENGTH(AH 3787 BK 3500)
 015 " DIA CIRC CONCR
 0150/2995 LEN=0046 INSTALLED UNKN
 018 " DIA CIRC CONCR
 0150/2817 LEN=0052 INSTALLED 2003
 015 " DIA CIRC CONCR
 0150/2665 LEN=0050 INSTALLED UNKN
 018 " DIA CIRC CONCR
 0150/2490 LEN=0051 INSTALLED UNKN
 015 " DIA CIRC CONCR
 0150/2304 LEN=0054 INSTALLED UNKN
 015 " DIA CIRC CONCR
 0150/2148 LEN=0050 INSTALLED UNKN
 018 " DIA CIRC CONCR
 0150/2120 LEN=0052 INSTALLED UNKN
 CLEAR SHADE
 STRUCTURE LENGTH 8 FT
 0150/1580 BMSID 55/0056/0150/1550
 048"H 72"W CON BOX CUL
 0150/1553 LEN=0050 INSTALLED UNKN



041062 FT

015 " DIA CIRC CONCR
 0150/0395 LEN=0048 INSTALLED UNKN
 041043 FT 1 0 00222 0 00 0144+90
 S 0150/0000 LENGTH(AH 3500 BK 3550)
 018 " DIA CIRC CONCR
 0140/3242 LEN=0068 INSTALLED UNKN
 015 " DIA CIRC CONCR
 0140/2884 LEN=0066 INSTALLED UNKN
 FORESTRY RD
 0140/2674 (PARK)
 018 " DIA CIR PLASTIC
 0140/2436 LEN=0042 INSTALLED UNKN
 018 " DIA CIRC CONCR



DIR: E TOTAL LEN: 10.523 MI. DIST: 09-7 SR: 56
 LEFT MUN: OGLE T RIGHT MUN: OGLE T

STATE FOREST RD
 (T776)

0140/1885

037512 FT

034120 FT

0140/2031	LEN=0040	INSTALLED	UNKN
0140/1724	030 " DIA LEN=0044	CIRC CONCR	INSTALLED UNKN
0140/1581	015 " DIA LEN=0040	CIRC CONCR	INSTALLED UNKN
0140/1219	015 " DIA LEN=0052	CIRC CONCR	INSTALLED UNKN
0140/0444	015 " DIA LEN=0034	CIRC CONCR	INSTALLED UNKN
0140/0022	015 " DIA LEN=0038	CIRC CONCR	INSTALLED UNKN
037493 FT	1 0 00222	0 00 0180	+18
0140/0000	LENGTH(AH 3550 BK 3392)		
0130/3084	015 " DIA LEN=0036	CIRC CONCR	INSTALLED UNKN
0130/2699	018 " DIA LEN=0038	CIRC CONCR	INSTALLED UNKN
0130/2445	015 " DIA LEN=0038	CIRC CONCR	INSTALLED UNKN
0130/2188	015 " DIA LEN=0040	CIRC CONCR	INSTALLED UNKN
0130/1552	015 " DIA LEN=0040	CIRC CONCR	INSTALLED UNKN
0130/1048	015 " DIA LEN=0050	CIRC CONCR	INSTALLED UNKN
0130/0475	015 " DIA LEN=0052	CIRC CONCR	INSTALLED UNKN
0130/0108	015 " DIA LEN=0075	CIRC CONCR	INSTALLED UNKN
034101 FT	1 0 00222	0 00 0212	+85
	VERLA DR		
	(TB35)		
0130/0000	LENGTH(AH 3392 BK 3901)		
	LC TO VERLA DR		
0120/3630	(CONN)		
0120/3593	036 " DIA LEN=0068	CIRC CONCR	INSTALLED UNKN
0120/3050	018 " DIA LEN=0006	CIRC CONCR	INSTALLED UNKN
0120/2335	018 " DIA LEN=0054	CIRC CONCR	INSTALLED UNKN
0120/1290	018 " DIA LEN=0057	CIRC METAL	INSTALLED UNKN

DIR: E TOTAL LEN: 10.523 MI. DIST: 09-7 SR: 56
 LEFT MUN: OGLE T RIGHT MUN: OGLE T

Stationing	Notes	Stationing	Notes
		0120/1076	036 " DIA CIRC CONCR LEN=0082 INSTALLED 2003
		0120/0243	018 " DIA CIRC CONCR LEN=0064 INSTALLED UNKN
030219 FT		0120/0022	048 " DIA CIRC METAL LEN=0022 INSTALLED UNKN
		030200 FT	1 0 00222 0 00 0254+04
		0120/0000	LENGTH(AH 3901 BK 2379) BABCOCK S.F. PICNIC ARE (T775)
		0110/2352	024 " DIA CIRC CONCR LEN=0090 INSTALLED UNKN
BABCOCK PARK DR (T775)		0110/2162	
		0110/1935	
		0110/0381	024 " DIA CIRC CONCR LEN=0072 INSTALLED UNKN
027840 FT		027821 FT	1 0 00222 0 00 0277+76
		0110/0000	OGLE PAINT T LENGTH(AH 2379 BK 1082)
		0100/0379	060"H 90"W ELLIP CONC LEN=0066 INSTALLED 2000
1 0 00222 0 00 0288+35 VELMA LN (PRDR)		026758 FT	
		0100/0000	LENGTH(AH 1082 BK 2081)
		0094/1982	048 " DIA CIR UNKNOWN LEN=0028 INSTALLED UNKN
		0094/1127	018 " DIA CIRC METAL LEN=0034 INSTALLED UNKN
		0094/1097	018 " DIA CIRC CONCR LEN=0225 INSTALLED UNKN
024677 FT		024658 FT	1 0 00222 0 00 0308+75
		0094/0000	LENGTH(AH 2081 BK 3040)
		0090/2959	024 " DIA CIRC CONCR LEN=0045 INSTALLED UNKN
		0090/2665	024 " DIA CIR UNKNOWN LEN=0045 INSTALLED UNKN
		0090/2344	024 " DIA CIR UNKNOWN LEN=0040 INSTALLED UNKN
		0090/2059	024 " DIA CIRC METAL LEN=0045 INSTALLED UNKN

DIR: E TOTAL LEN: 10.523 MI. DIST: 09-7 SR: 56
 LEFT MUN: PAINT T RIGHT MUN: PAINT T

ALICE LN
 (PRDR)

0090/0791

1 0 00222 0 00 0339+64 021637 FT
 GRAHAM AV
 (SR1033 SEG 0110/0000) 0090/0000

1 0 00222 0 00 0372+47 018332 FT
 DOBSON ST
 (T741) 0080/0000

SPRUCE ST
 (T804) 0074/2419

0090/1801	018 " DIA	CIRC METAL
	LEN=0060	INSTALLED UNKN
0090/1476	018 " DIA	CIR UNKNOWN
	LEN=0040	INSTALLED UNKN
0090/1282	018 " DIA	CIR UNKNOWN
	LEN=0040	INSTALLED UNKN
0090/1084	018 " DIA	CIR UNKNOWN
	LEN=0004	INSTALLED UNKN
0090/0710	018 " DIA	CIRC CONCR
	LEN=0048	INSTALLED UNKN
021618 FT	VERLA DR	
0090/0000	(SR1033 SEG 0110/0000)	
	LENGTH(AH 3040 BK 3305)	
0080/3077	018 " DIA	CIRC CONCR
	LEN=0030	INSTALLED UNKN
0080/2734	018 " DIA	CIRC CONCR
	LEN=0038	INSTALLED UNKN
0080/2181	024 " DIA	CIRC CONCR
	LEN=0024	INSTALLED UNKN
0080/1829	030 " DIA	CIRC CONCR
	LEN=0046	INSTALLED UNKN
0080/1512	024 " DIA	CAST IRON
	LEN=0038	INSTALLED UNKN
0080/1184	018 " DIA	CIRC CONCR
	LEN=0034	INSTALLED UNKN
0080/0911	018 " DIA	CIRC CONCR
	LEN=0034	INSTALLED UNKN
0080/0558	018 " DIA	CIRC CONCR
	LEN=0034	INSTALLED UNKN
0080/0254	018 " DIA	CIRC CONCR
	LEN=0035	INSTALLED UNKN
018313 FT	DOBSON ST	
0080/0000	(T741)	
	LENGTH(AH 3305 BK 3472)	
0074/2419	SPRUCE ST	
	(T804)	
0074/1820	RUMMEL RUN	
	STRUCTURE LENGTH 23 FT	
	BMSID 55/0056/0074/1770	
0074/1194	024 " DIA	CIRC CONCR
	LEN=0050	INSTALLED UNKN
0074/0841	024 " DIA	CIRC CONCR
	LEN=0050	INSTALLED UNKN

DIR: E TOTAL LEN: 10.523 MI. DIST: 09-7 SR: 56
 LEFT MUN: PAINT T RIGHT MUN: PAINT T

Stationing	Description	Material	Year	Length	Notes
014860 FT					
014841 FT	0074/0061	BMSEN	55	0056/0074/0000	1 0 00222 0 00 0407+10
		SEESE			RUN
	0074/0000	BMSBG	55	0056/0074/0000	LENGTH(AH 3472 BK 1608)
					HAYES ST
	0070/1440				(TBO2)
	0070/1420	018 "DIA	CIRC	CONCR	LEN=0040 INSTALLED 1998
	0070/1085	018 "DIA	CIRC	CONCR	LEN=0038 INSTALLED UNKN
	0070/0785	024 "DIA	CIRC	METAL	LEN=0047 INSTALLED UNKN
013252 FT					
013233 FT	0070/0100	018 "DIA	CIRC	CONCR	LEN=0038 INSTALLED UNKN
		1 0 00222	0 00	0424+22	
	0070/0000	MFC	BEGIN	= B	LENGTH(AH 1608 BK 3906)
0061/3678	018 "DIA	CIRC	CONCR	LEN=0058	INSTALLED 1988
0061/3434	018 "DIA	CIRC	CONCR	LEN=0050	INSTALLED 1988
0061/3352	PAINT	WINDBER B			
0060/3279	PAINT	WINDBER B			
0060/3179	SERVICE	RD			(BORO)
0060/3137	018 "DIA	CIRC	CONCR	LEN=0048	INSTALLED 1988
0060/2979	018 "DIA	CIRC	CONCR	LEN=0045	INSTALLED 1988
0060/2768	018 "DIA	CIRC	CONCR	LEN=0052	INSTALLED 1988
0060/2634	018 "DIA	CIRC	CONCR	LEN=0050	INSTALLED 1988
0060/2560	018 "DIA	CIRC	CONCR	LEN=0070	INSTALLED 1988
0060/2485	024 "DIA	CIRC	CONCR	LEN=0070	INSTALLED 1988
0060/2263	018 "DIA	CIRC	CONCR	LEN=0030	INSTALLED 1988
0060/1911	024 "DIA	CIRC	CONCR	LEN=0050	INSTALLED 1988
0060/1873	018 "DIA	CIRC	CONCR	LEN=0036	INSTALLED 1988
0061/1608	018 "DIA	CIRC	CONCR	LEN=0050	INSTALLED 1988

DIR: E TOTAL LEN: 10.523 MI. DIST: 09-7 SR: 56
 LEFT MUN: WINDBER B RIGHT MUN: WINDBER B

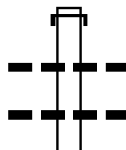
018 "DIA CIRC CONCR LEN=0050 INSTALLED 1988 TWENTYFOURTH ST (BORO)	0061/1380	0060/1564	018 "DIA CIRC CONCR LEN=0048 INSTALLED 1988
	0061/1028	0060/1007	TWENTYFOURTH ST (BORO)
BMSEN 55/0056/0060/0140 1 0 00222 0 00 0461+15 WEAVER RUN BMSBG 55/0056/0060/0140	0061/0192 0061/0162	0060/0364 0060/0170	018 "DIA CIRC CONCR LEN=0004 INSTALLED 1988 BMSEN 55/0056/0060/0140 1 0 00222 0 00 0461+15 WEAVER RUN BMSBG 55/0056/0060/0140
1 0 00222 0 00 0462+73 TWENTYFIRST ST (SR0160 SEG 0900/0000)	009260 FT	0060/0140 0060/0108 009327 FT	SIGN: CANTILEVER BMSID 55/0056/0060/0108 1 0 00222 0 00 0462+73 TWENTYFIRST ST (SR0160 SEG 0900/0000)
TWENTYFIRST ST (SR0160 SEG 0900/0000) LENGTH(AH 3992 BK 0898)	0061/0000	0060/0000	TWENTYFIRST ST (SR0160 SEG 0900/0000) LENGTH(AH 3906 BK 0996) TO 0160/0890 SH
FROM 0160/0900 SH (CONN)	0051/0735	0050/0758 0050/0735	(CONN) 018 "DIA CIRC CONCR LEN=0045 INSTALLED 1988
018 "DIA CIRC CONCR LEN=0020 INSTALLED 1988 018 "DIA CIRC CONCR LEN=0050 INSTALLED 1988	0051/0650 0051/0343	0050/0326	018 "DIA CIRC CONCR LEN=0055 INSTALLED 1988
018 "DIA CIRC CONCR LEN=0065 INSTALLED 1988 1 0 00222 0 00 0472+18 19TH STREET (BORO)	0051/0260 008362 FT	008331 FT	1 0 00222 0 00 0472+18 19TH STREET (BORO)
LENGTH(AH 0898 BK 1013)	0051/0000	0050/0000	LENGTH(AH 0996 BK 0996) 024 "DIA CIRC CONCR LEN=0060 INSTALLED 1988 024 "DIA CIRC CONCR LEN=0162 INSTALLED 1988 036 "DIA CIRC CONCR LEN=0032 INSTALLED 1988 030 "DIA CIRC CONCR LEN=0040 INSTALLED 1988
036 "DIA CIRC CONCR LEN=0045 INSTALLED 1988 1 0 00222 0 00 0482+18	0041/0061 007349 FT	0040/0963 0040/0743 0040/0685 0040/0363	007335 FT
			1 0 00222 0 00 0482+18

DIR: E TOTAL LEN: 10.523 MI. DIST: 09-7 SR: 56
 LEFT MUN: WINDBER B RIGHT MUN: WINDBER B

Stationing	Description	Stationing	Description
0021/1612	WINDBER PAINT T	0020/1493	WINDBER PAINT T
		0020/1186	036 " DIA CIRC CONCR LEN=0072 INSTALLED 1988
1 0 00222 0 00 0532+52 002296 FT		0020/0450	024 " DIA CIRC CONCR LEN=0077 INSTALLED 1988
PAINT		002320 FT	1 0 00222 0 00 0532+52
PAINT B			PAINT
LENGTH(AH 3494 BK 2296) 0021/0000		0020/0000	PAINT B LENGTH(AH 3517 BK 2320)
		0010/2045	024 " DIA CIRC CONCR LEN=0092 INSTALLED 1988
		0010/1674	042 " DIA CIRC OTHER LEN=0064 INSTALLED 1988
		0010/1500	RAMP A-1 RD (SR8004 SEG 0760/0677)
		0010/1305	018 " DIA CIRC CONCR LEN=0032 INSTALLED 1988
		0010/1279	RAMP A-2 RD (SR8004 SEG 0750/0000)
SR 0601		0010/0968	SR 0601
OP ID 55/0601/0590/1930 0011/0968		0010/0914	OP ID 55/0601/0590/1930
		0010/0675	018 " DIA CIRC CONCR LEN=0028 INSTALLED 1988
018 " DIA CIRC CONCR LEN=0040 INSTALLED 1988		0010/0675	018 " DIA CIRC CONCR LEN=0028 INSTALLED 1988
RAMP B-2 RD (SR8004 SEG 0260/0000) 0011/0588		0010/0450	018 " DIA CIRC CONCR LEN=0030 INSTALLED 1988
018 " DIA CIR UNKNOWN LEN=0035 INSTALLED 1988		0010/0319	NORFOLK SOUTHERN OVERPASS IS RR X-ING
RAMP B-1 RD (SR8004 SEG 0250/0670) 0011/0426		0010/0140	018 " DIA CIRC CONCR LEN=0052 INSTALLED 1988
NORFOLK SOUTHERN OVERPASS IS RR X-ING 0011/0322		000000 FT	1 0 00222 0 00 0555+58
1 0 00222 0 00 0555+58 000000 FT			NC SR 0056 SH
NC SR 0056 SH			INTER-BK
SCALP AV INTER-BK			SCALP AV
(SR0056 SEG 0341/1307)			(SR0056 SEG 0340/1331)
MFC BEGIN = B			MFC BEGIN = B
LENGTH(AH 2296 BK 0000) 0011/0000			BK-CAMBRIA (11)
			LENGTH(AH 2320 BK 0000)

EXTRACT DATE: 12/18/2023 ROADWAY MANAGEMENT SYSTEM PAGE NUMBER: 45
 PRINT DATE: 12/21/2023 SLD COUNTY/SR - ANNUAL PRINT COUNTY: SOMERSET
 DIR: B TOTAL LEN: 6.191 MI. DIST: 09-7 SR: 40
 LEFT MUN: ADDISON T RIGHT MUN: ADDISON T

032689 FT



032689 FT	MARYLAND	STATE LINE
INTER-AHD	(STBD)	
0140/3235	018 " DIA	CIRC CONCR
0140/2943	LEN=0072	INSTALLED UNKN
	018 " DIA	CIRC CONCR
0140/2466	LEN=0072	INSTALLED UNKN
	018 " DIA	CIRC CONCR

DIR: B TOTAL LEN: 6.191 MI. DIST: 09-7 SR: 40
 LEFT MUN: ADDISON T RIGHT MUN: ADDISON T

OLD ROUTE FORTY RD
 (T856)

0140/1433

0140/2170	LEN=0040	INSTALLED	UNKN
015 "DIA	CIRC	CONCR	
0140/1874	LEN=0094	INSTALLED	UNKN
018 "DIA	CIRC	CONCR	
0140/1637	LEN=0098	INSTALLED	UNKN
015 "DIA	CIRC	CONCR	
0140/0926	LEN=0092	INSTALLED	UNKN

029454 FT

029454 FT	1 0 00050	8 00 0031+36
0140/0000	LENGTH(AH 3235	BK 1870)
018 "DIA	CIRC	CONCR
0130/1712	LEN=0088	INSTALLED
015 "DIA	CIRC	CONCR
0130/1341	LEN=0080	INSTALLED
015 "DIA	CIRC	CONCR
0130/1023	LEN=0084	INSTALLED
024 "DIA	CIRC	CONCR
0130/0848	LEN=0074	INSTALLED
015 "DIA	CIRC	CONCR
0130/0491	LEN=0072	INSTALLED
015 "DIA	CIRC	CONCR
0130/0155	LEN=0080	INSTALLED
027584 FT	1 0 00050	8 00 0050+06
0130/0000	LENGTH(AH 1870	BK 3416)
054 "DIA	CIRC	METAL
0120/2856	LEN=0142	INSTALLED

OLD ROUTE FORTY RD
 (T856)

0120/2090

0120/1958	LEN=0075	INSTALLED	1988
018 "DIA	CIRC	CONCR	
0120/1699	LEN=0076	INSTALLED	UNKN
018 "DIA	CIRC	CONCR	
0120/1399	LEN=0078	INSTALLED	UNKN

PENNDOT STOCKPILE #14
 (GOVT)

0120/1347

0120/1161	LEN=0074	INSTALLED	UNKN
015 "DIA	CIRC	CONCR	

024168 FT

024168 FT	1 0 00050	8 00 0084+22	
0120/0000	LENGTH(AH 3416	BK 2222)	
015 "DIA	CIRC	CONCR	
0110/2050	LEN=0070	INSTALLED	UNKN

DIR: B TOTAL LEN: 6.191 MI. DIST: 09-7 SR: 40
 LEFT MUN: ADDISON T RIGHT MUN: ADDISON T

FOR SR 0040 AND 0523
 (CONN)
 1 0 00050 8 00 0106+68 021946 FT
 LISTONBURG RD
 (SR0523 SEG 0010/0000)

0110/1681	015 " DIA	CIRC CONCR
	LEN=0072	INSTALLED UNKN
0110/1316	018 " DIA	CIRC CONCR
	LEN=0096	INSTALLED UNKN
0110/0976	018 " DIA	CIRC CONCR
	LEN=0078	INSTALLED UNKN
0110/0643	015 " DIA	CIRC CONCR
	LEN=0064	INSTALLED UNKN
0110/0381	015 " DIA	CIRC CONCR
	LEN=0085	INSTALLED UNKN
021946 FT		
0110/0000	LENGTH(AH 2222 BK 0463)	
021483 FT	1 0 00050 0 02 0232+08	
	030 " DIA	CIRC METAL
	LEN=0050	INSTALLED UNKN
	ADDISON	
	ADDISON B	
0100/0000	LENGTH(AH 0463 BK 0939)	
0090/0560	018 " DIA	CIRC CONCR
	LEN=0060	INSTALLED UNKN
0090/0015	018 " DIA	CIRC CONCR
	LEN=0056	INSTALLED UNKN
020544 FT	1 0 00050 0 02 0222+64	
0090/0000	LENGTH(AH 0939 BK 0689)	
019855 FT	1 0 00050 0 02 0214+63	
	MAIN ST	
	(SR3002 SEG 0090/1711)	
0080/0000	LENGTH(AH 0689 BK 2368)	
	TO 3002/0090 SH	
0070/2225	(CONN)	
	MAIN ST	
0070/1935	(SR3002 SEG 0100/0000)	
	FOR SR 0040 AND 3002 02	
0070/1656	(CONN)	
	TOLL HOUSE LN	
	(BORO)	
0070/0471	015 " DIA	CIRC CONCR
	LEN=0066	INSTALLED UNKN
017487 FT	1 0 00050 0 02 0192+57	
0070/0000	LENGTH(AH 2368 BK 2663)	
	024 " DIA	CIRC CONCR
	LEN=0064	INSTALLED 1988
0060/2106	024 " DIA	CIRC CONCR
	LEN=0064	INSTALLED UNKN
0060/1680		

CAMPGROUND RD

DIR: B TOTAL LEN: 6.191 MI. DIST: 09-7 SR: 40
 LEFT MUN: ADDISON B RIGHT MUN: ADDISON B

(T310)

0060/1674

==

==

0060/1663 ACADEMY DR
 (BORO)
 ADDISON
 0060/1302 ADDISON T
 048 "DIA CIRC METAL
 0060/1061 LEN=0075 INSTALLED UNKN
 OLD TANNERY LN
 0060/1032 (BORO)
 015 "DIA CIRC CONCR
 0060/0576 LEN=0066 INSTALLED UNKN
 018 "DIA CIRC CONCR
 0060/0254 LEN=0076 INSTALLED UNKN
 ADDISON
 0060/0167 ADDISON B
 014824 FT

==

==

==

1 0 00050 0 02 0165+58 014824 FT
 WILKINS HOLLOW RD
 (T306)

0060/0000

5 0060/0000 LENGTH(AH 2663 BK 2591)
 030 "DIA CIRC METAL
 0050/2549 LEN=0135 INSTALLED UNKN
 ADDISON
 0050/2190 ADDISON T
 018 "DIA CIRC CONCR
 0050/2186 LEN=0072 INSTALLED UNKN
 018 "DIA CIRC CONCR
 0050/1310 LEN=0082 INSTALLED UNKN
 018 "DIA CIRC CONCR
 0050/0082 LEN=0060 INSTALLED UNKN
 012233 FT 1 0 00050 0 02 0139+37
 5 0050/0000 LENGTH(AH 2591 BK 3792)

012233 FT

1 0 00050 0 02 0101+45 008441 FT
 NEWBERRY RD

0040/2068 015 "DIA CIRC CONCR
 LEN=0060 INSTALLED UNKN
 0040/1455 015 "DIA CIRC CONCR
 LEN=0050 INSTALLED UNKN
 015 "DIA CIRC CONCR
 0040/1108 LEN=0048 INSTALLED UNKN
 024 "DIA CIRC METAL
 0040/0311 LEN=0100 INSTALLED UNKN
 008441 FT FOR SR 0040 AND 3002 01
 (CONN)

DIR: B TOTAL LEN: 6.191 MI. DIST: 09-7 SR: 40
 LEFT MUN: ADDISON T RIGHT MUN: ADDISON T

Segment ID	Description	Stationing	Length (FT)	Notes
(T302)		0040/0000		0040/0000 LENGTH(AH 3792 BK 2558) MAIN ST 0030/2223 (SR3002 SEG 0130/2591)
1 0 00050 0 01	SARVEST RD (T501)	0073+73	005883 FT	0030/0185 024"H 20"W CONCR ARCH 005883 FT LEN=0056 INSTALLED UNKN
		0030/0000		0030/0000 LENGTH(AH 2558 BK 2780) 018 "DIA CIRC CONCR 0020/2642 LEN=0060 INSTALLED UNKN
OLD BRADDOCK TR (PRDR)		0020/1080		
1 0 00050 0 01	MONTAGUE RD (T341)	0046+27	003103 FT	0020/0203 030 "DIA CIRC CONCR 003103 FT LEN=0114 INSTALLED UNKN
		0020/0000		0020/0000 LENGTH(AH 2780 BK 3103) 018 "DIA CIRC CONCR 0010/3015 LEN=0092 INSTALLED UNKN BRADDOCKS RUN RD 0010/2541 (T858) 060 "DIA CIRC CONCR 0010/2002 LEN=0100 INSTALLED 1944 018 "DIA CIRC CONCR 0010/1591 LEN=0066 INSTALLED UNKN
LAKESIDE DR (T860)		0010/0437		0010/0449 029 "DIA CIRC CONCR LEN=0115 INSTALLED 2005 YOUGH MARINA ENTR/EXIT 0010/0437 (PRDR) 018 "DIA CIRC CONCR 0010/0020 LEN=0048 INSTALLED 2005 000000 FT 1 0 00050 0 00 0008+36 NC NA NATIONAL PK INTER-BK NATIONAL PK (SR0040 SEG 0740/1730) MFC BEGIN = B BK-FAYETTE (26)
		000000 FT		0010/0000 LENGTH(AH 3103 BK 0000)

EXTRACT DATE: 12/18/2023 ROADWAY MANAGEMENT SYSTEM PAGE NUMBER: 40
PRINT DATE: 12/21/2023 SLD COUNTY/SR - ANNUAL PRINT COUNTY: SOMERSET
DIR: B TOTAL LEN: 30.764 MI. DIST: 09-7 SR: 31
LEFT MUN: ALLEGHENY T RIGHT MUN: ALLEGHENY T

FREEDOM RD
(T302)

162394 FT
0590/3623

==

162434 FT AH-BEDFORD (05)
INTER-AHD ALLEGHENY RD
0590/3623 (SR0031 SEG 0010/0000)

EXTRACT DATE: 12/18/2023
PRINT DATE: 12/21/2023

ROADWAY MANAGEMENT SYSTEM
SLD COUNTY/SR - ANNUAL PRINT

PAGE NUMBER: 39
COUNTY: SOMERSET

DIR: B TOTAL LEN: 30.764 MI.
LEFT MUN: ALLEGHENY T

DIST: 09-7 SR: 31
RIGHT MUN: ALLEGHENY T

FREEDOM RD
(T302)

0590/0816

158771 FT

155245 FT

---	---	0590/3582	018 "DIA LEN=0071	CIRC INSTALLED	CONCR UNKN
---	---	0590/2903	018 "DIA LEN=0085	CIRC INSTALLED	CONCR UNKN
---	---	0590/2520	018 "DIA LEN=0074	CIRC INSTALLED	CONCR UNKN
---	---	0590/2319	018 "DIA LEN=0050	CIRC INSTALLED	CONCR UNKN
==	---	0590/2111	BARKLEY RD (T818)		
---	---	0590/2031	018 "DIA LEN=0067	CIRC INSTALLED	CONCR UNKN
---	---	0590/1753	018 "DIA LEN=0100	CIRC INSTALLED	CONCR UNKN
---	---	0590/1487	018 "DIA LEN=0098	CIRC INSTALLED	CONCR UNKN
---	---	0590/1082	018 "DIA LEN=0035	CIRC INSTALLED	CONCR UNKN
==	---	0590/0792	018 "DIA LEN=0069	CIRC INSTALLED	CONCR UNKN
---	---	0590/0711	018 "DIA LEN=0058	CIRC INSTALLED	CONCR UNKN
		158811 FT	1 0 00049	0 02 0961+62	
		5 0590/0000	LENGTH(AH 3623 BK 3526)		
---	---	0580/3526	018 "DIA LEN=0050	CIRC INSTALLED	CONCR UNKN
---	---	0580/3016	024 "DIA LEN=0135	CIRC INSTALLED	CONCR UNKN
---	---	0580/2336	024 "DIA LEN=0113	CIRC INSTALLED	CONCR UNKN
---	---	0580/1821	018 "DIA LEN=0043	CIRC INSTALLED	CONCR UNKN
---	---	0580/1552	018 "DIA LEN=0112	CIRC INSTALLED	CONCR UNKN
---	---	0580/1036	018 "DIA LEN=0167	CIRC INSTALLED	CONCR UNKN
---	---	0580/0336	018 "DIA LEN=0079	CIRC INSTALLED	CONCR UNKN
		155285 FT	1 0 00049	0 02 0924+94	
		5 0580/0000	LENGTH(AH 3526 BK 3556)		
---	---	0570/3348	018 "DIA LEN=0062	CIRC INSTALLED	CONCR UNKN
---	---	0570/2912	018 "DIA LEN=0094	CIRC INSTALLED	CONCR UNKN

EXTRACT DATE: 12/18/2023
PRINT DATE: 12/21/2023

ROADWAY MANAGEMENT SYSTEM
SLD COUNTY/SR - ANNUAL PRINT

PAGE NUMBER: 38
COUNTY: SOMERSET

DIR: B TOTAL LEN: 30.764 MI.
LEFT MUN: ALLEGHENY T

DIST: 09-7 SR: 31
RIGHT MUN: ALLEGHENY T

COMMISSARY RD
(T479)

0570/2707

151689 FT

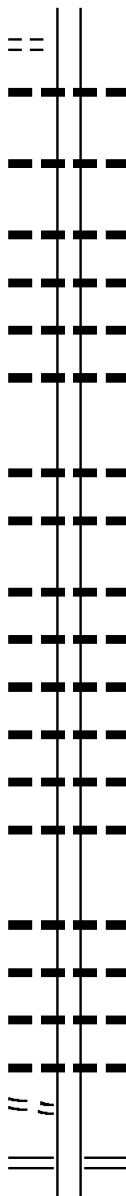
147997 FT

		0570/2806	GLEN SAVAGE RD (SR2019 SEG 0260/2395)
		0570/2767	018 "DIA CIRC CONCR LEN=0109 INSTALLED UNKN
		0570/2225	018 "DIA CIRC METAL LEN=0125 INSTALLED UNKN
		0570/1782	018 "DIA CIRC CONCR LEN=0038 INSTALLED UNKN
		0570/1553	018 "DIA CIRC CONCR LEN=0035 INSTALLED UNKN
		0570/1309	018 "DIA CIRC CONCR LEN=0048 INSTALLED UNKN
		0570/1079	018 "DIA CIRC CONCR LEN=0058 INSTALLED UNKN
		0570/0378	018 "DIA CIRC METAL LEN=0074 INSTALLED UNKN
		151729 FT	1 0 00049 0 02 0890+11
		5 0570/0000	LENGTH(AH 3556 BK 3692)
		0560/3378	024 "DIA CIRC METAL LEN=0198 INSTALLED UNKN
		0560/3100	018 "DIA CIRC CONCR LEN=0046 INSTALLED UNKN
		0560/2800	018 "DIA CIRC CONCR LEN=0051 INSTALLED UNKN
		0560/2200	018 "DIA CIRC CONCR LEN=0050 INSTALLED UNKN
		0560/1960	018 "DIA CIRC CONCR LEN=0050 INSTALLED UNKN
		0560/1700	018 "DIA CIRC CONCR LEN=0060 INSTALLED UNKN
		0560/1380	030 "DIA CIRC CONCR LEN=0135 INSTALLED UNKN
		0560/1354	PINE VALLEY RD (T772)
		0560/1000	018 "DIA CIRC METAL LEN=0030 INSTALLED UNKN
		0560/0735	018 "DIA CIRC CONCR LEN=0072 INSTALLED UNKN
		0560/0390	018 "DIA CIRC CONCR LEN=0031 INSTALLED UNKN
		0560/0120	018 "DIA CIRC CONCR LEN=0050 INSTALLED UNKN
		148037 FT	1 0 00049 0 02 0854+39
		5 0560/0000	LENGTH(AH 3692 BK 3271)
		0550/3077	018 "DIA CIRC CONCR LEN=0051 INSTALLED UNKN

DIR: B TOTAL LEN: 30.764 MI. DIST: 09-7 SR: 31
 LEFT MUN: ALLEGHENY T RIGHT MUN: ALLEGHENY T

KERN RD
 (T301)

0550/2780



144726 FT

141228 FT

COMMISSARY RD
 (T479)
 WAMBAUGH HOLLOW RD
 (SR1015 SEG 0110/0000)

0530/1671

0530/1566

0550/2391	040 " DIA LEN=0250	CIRC METAL INSTALLED UNKN
0550/1748	018 " DIA LEN=0085	CIRC METAL INSTALLED UNKN
0550/1056	018 " DIA LEN=0052	CIRC CONCR INSTALLED UNKN
0550/0822	018 " DIA LEN=0054	CIRC CONCR INSTALLED UNKN
0550/0572	018 " DIA LEN=0045	CIRC CONCR INSTALLED UNKN
0550/0099	018 " DIA LEN=0050	CIRC METAL INSTALLED UNKN
144766 FT	1 0 00049	0 02 0820+10
5 0550/0000	LENGTH(AH	3271 BK 3498)
0540/3066	018 " DIA LEN=0070	CIRC CONCR INSTALLED UNKN
0540/2711	015 " DIA LEN=0070	CIRC METAL INSTALLED UNKN
0540/2027	015 " DIA LEN=0052	CIRC METAL INSTALLED UNKN
0540/1742	015 " DIA LEN=0051	CIRC METAL INSTALLED UNKN
0540/1372	015 " DIA LEN=0053	CIRC METAL INSTALLED UNKN
0540/0947	015 " DIA LEN=0060	CIRC METAL INSTALLED UNKN
0540/0477	018 " DIA LEN=0056	CIRC CONCR INSTALLED UNKN
0540/0180	018 " DIA LEN=0079	CIRC CONCR INSTALLED UNKN
141268 FT	1 0 00049	0 02 0785+48
5 0540/0000	LENGTH(AH	3498 BK 3522)
0530/3300	018 " DIA LEN=0047	CIRC CONCR INSTALLED UNKN
0530/3035	018 " DIA LEN=0048	CIRC CONCR INSTALLED UNKN
0530/2603	018 " DIA LEN=0081	CIRC CONCR INSTALLED UNKN
0530/2056	018 " DIA LEN=0049	CIR PLASTIC INSTALLED 1996
0530/1566	DIVIDING (SR1015 SEG 0110/0000)	RIDGE RD 024 " DIA CIRC CONCR

DIR: B TOTAL LEN: 30.764 MI. DIST: 09-7 SR: 31
 LEFT MUN: ALLEGHENY T RIGHT MUN: ALLEGHENY T

137706 FT

134295 FT

0530/1500	LEN=0084	INSTALLED	UNKN
0530/0854	018 " DIA	CIR PLASTIC	
	LEN=0054	INSTALLED	UNKN
	018 " DIA	CIRC METAL	
0530/0296	LEN=0053	INSTALLED	UNKN
137746 FT	1 0 00049	0 02 0749	+94
5 0530/0000	LENGTH(AH	3522 BK	3411)
	018 " DIA	CIRC METAL	
0520/3247	LEN=0053	INSTALLED	UNKN
	018 " DIA	CIRC METAL	
0520/3057	LEN=0061	INSTALLED	UNKN
	048 " DIA	CIR PLASTIC	
0520/2904	LEN=0082	INSTALLED	UNKN
	015 " DIA	CIRC METAL	
0520/2395	LEN=0061	INSTALLED	UNKN
	018 " DIA	CIRC CONCR	
0520/2136	LEN=0038	INSTALLED	UNKN
	015 " DIA	CIRC METAL	
0520/1915	LEN=0052	INSTALLED	UNKN
	015 " DIA	CIRC METAL	
0520/1708	LEN=0058	INSTALLED	UNKN
	015 " DIA	CIRC METAL	
0520/1272	LEN=0065	INSTALLED	UNKN
	015 " DIA	CIRC METAL	
0520/0954	LEN=0067	INSTALLED	UNKN
	015 " DIA	CIRC METAL	
0520/0632	LEN=0071	INSTALLED	UNKN
	015 " DIA	CIRC METAL	
0520/0274	LEN=0071	INSTALLED	UNKN
134335 FT	1 0 00049	0 02 0715	+11
	018 " DIA	CIRC METAL	
	LEN=0236	INSTALLED	UNKN
5 0520/0000	LENGTH(AH	3411 BK	3591)
	015 " DIA	CIRC METAL	
0510/3163	LEN=0068	INSTALLED	UNKN
	015 " DIA	CIRC CONCR	
0510/2692	LEN=0064	INSTALLED	UNKN
	SHOP RD		
0510/2678	(T768)		
	015 " DIA	CIRC METAL	
0510/2288	LEN=0066	INSTALLED	UNKN
	018 " DIA	CIRC METAL	
0510/2018	LEN=0070	INSTALLED	UNKN
	018 " DIA	CIRC CONCR	
0510/1675	LEN=0064	INSTALLED	UNKN
	018 " DIA	CIRC CONCR	
0510/1383	LEN=0047	INSTALLED	UNKN
	SALCO RD		
0510/1344	(SR2023	SEG 0190/3364)	

EXTRACT DATE: 12/18/2023
PRINT DATE: 12/21/2023

ROADWAY MANAGEMENT SYSTEM
SLD COUNTY/SR - ANNUAL PRINT

PAGE NUMBER: 35
COUNTY: SOMERSET

DIR: B TOTAL LEN: 30.764 MI.
LEFT MUN: ALLEGHENY T

DIST: 09-7 SR: 31
RIGHT MUN: ALLEGHENY T

Stationing	Length	Material	Notes
0510/0787	LEN=0047	018 " DIA CIRC CONCR	INSTALLED UNKN
0510/0516	LEN=0056	018 " DIA CIRC CONCR	INSTALLED UNKN
0510/0153	LEN=0056	015 " DIA CIRC METAL	INSTALLED UNKN
130744 FT	1 0 00049	0 02 0680+20	
0510/0000	LEN=0000	LENGTH(AH 3591 BK 3377)	
0500/3190	LEN=0078	024 " DIA CIRC METAL	INSTALLED UNKN
0500/3017	LEN=0062	015 " DIA CIRC METAL	INSTALLED UNKN
0500/2827	LEN=0068	024 " DIA CIRC METAL	INSTALLED UNKN
0500/2735	LEN=0064	018 " DIA CIRC CONCR	INSTALLED 201B
0500/2536	BMSSEN 55/0031/0500/2522	0 0 00000 0 00 0000+00	
0500/2522	RAYSTOWN BR JUNIATA RIV	BMSBG 55/0031/0500/2522	
DEETER GAP RD (SR1013 SEG 0010/0000)	0500/2100		
0500/1593	LEN=0051	015 " DIA CIRC CONCR	INSTALLED UNKN
0500/1187	LEN=0065	015 " DIA CIRC CONCR	INSTALLED UNKN
0500/0872	LEN=0056	015 " DIA CIRC CONCR	INSTALLED UNKN
0500/0136	LEN=0049	015 " DIA CIRC CONCR	INSTALLED UNKN
0500/0089	ALLEGHENY BROTHERS VALLEY T	1 0 00049 0 02 0647+20	
127327 FT	1 0 00049	0 02 0647+20	
0500/0000	LEN=0000	LENGTH(AH 3377 BK 2377)	
0490/2135	LEN=0068	018 " DIA CIRC CONCR	INSTALLED UNKN
0490/1804	LEN=0036	018 " DIA CIRC CONCR	INSTALLED UNKN
0490/1507	LEN=0035	018 " DIA CIRC CONCR	INSTALLED UNKN
0490/1313	LEN=0041	015 " DIA CIRC CONCR	INSTALLED UNKN
0490/1207	BROTHERS VALLEY STONYCREEK T	018 " DIA CIRC CONCR	
0490/1008	LEN=0050	018 " DIA CIRC CONCR	INSTALLED UNKN

STONYCREEK

DIR: B TOTAL LEN: 30.764 MI. DIST: 09-7 SR: 31
 LEFT MUN: STONYCREEK T RIGHT MUN: STONYCREEK T

Stationing	Length	Description	Material	Status
124950 FT				
0490/0044		BROTHERS VALLEY T		
124990 FT	1 0 00049 0 02 0622+85			
0490/0000		LENGTH(AH 2377 BK 3524)		
0480/2901		042 " DIA CIRC CONCR		INSTALLED UNKN
0480/2550		LEN=0051 INSTALLED UNKN		
0480/2242		018 " DIA CIRC CONCR		INSTALLED UNKN
0480/2062		LEN=0058 INSTALLED UNKN		
0480/1894		018 " DIA CIRC CONCR		INSTALLED UNKN
		LEN=0055 INSTALLED UNKN		
		018 " DIA CIRC CONCR		INSTALLED UNKN
		LEN=0056 INSTALLED UNKN		
		(PRDR)		
		SEVERSTAL MINING		
		(PRDR)		
		HICKORY HOLLOW RD		
		(T481)		
1 0 00049 0 01 0582+50	121426 FT			
SHIPLEY TOWN RD				
(T722)				
0480/0000				
0480/0000		LENGTH(AH 3524 BK 3881)		
0470/2651		024 " DIA CIRC CONCR		INSTALLED UNKN
0470/2483		LEN=0071 INSTALLED UNKN		
0470/1667		018 " DIA CIRC CONCR		INSTALLED UNKN
0470/1162		LEN=0067 INSTALLED UNKN		
0470/0895		018 " DIA CIRC METAL		INSTALLED UNKN
0470/0550		LEN=0063 INSTALLED UNKN		
117545 FT		018 " DIA CIRC METAL		INSTALLED UNKN
HUCKLEBERRY HW		LEN=0067 INSTALLED UNKN		
(SR0160 SEG 0450/0000)		018 " DIA CIRC METAL		INSTALLED UNKN
0470/0000		LEN=0100 INSTALLED UNKN		
		015 " DIA CIRC METAL		INSTALLED UNKN
		LEN=0058 INSTALLED UNKN		
		HUCKLEBERRY HW		
		(SR0160 SEG 0450/0000)		
		LENGTH(AH 3881 BK 2232)		
		UNT TO STONY CREEK		
		STRUCTURE LENGTH 16 FT		
0460/2149		BMSID 55/0031/0460/2149		
0460/1676		015 " DIA CIRC METAL		INSTALLED UNKN
0460/0882		LEN=0158 INSTALLED UNKN		
		030 " DIA CIRC METAL		INSTALLED 2001
		LEN=0059 INSTALLED 2001		

DIR: B TOTAL LEN: 30.764 MI. DIST: 09-7 SR: 31
 LEFT MUN: STONYCREEK T RIGHT MUN: STONYCREEK T

Stationing	Notes	Stationing	Notes
115313 FT		115353 FT	1 0 00049 0 01 0521+21 VILLAGE: ROXBURY 060 "DIA CIRC METAL LEN=0035 INSTALLED UNKN LENGTH(AH 2232 BK 2704)
	5 0460/0000		036 "DIA CIRC METAL LEN=0045 INSTALLED UNKN 018 "DIA CIRC METAL LEN=0040 INSTALLED UNKN
			0450/1875 0450/1300
112609 FT		0450/0061	BMS 55/0031/0450/0000 1 0 00049 0 01 0494+23 TR. STONY CREEK BMSBG 55/0031/0450/0000 BROTHERS VALLEY STONYCREEK T 5 0450/0000 LENGTH(AH 2704 BK 3522)
		112649 FT	024 "DIA CIRC CONCR LEN=0057 INSTALLED UNKN BEULAH RD (SR2033 SEG 0080/0000) STONYCREEK 0440/2754 BROTHERS VALLEY T
WILLKOW RD (SR2033 SEG 0080/0000)	0440/2332	0440/2332	018 "DIA CIRC CONCR LEN=0061 INSTALLED UNKN 015 "DIA CIRC CONCR LEN=0057 INSTALLED UNKN 015 "DIA CIRC CONCR LEN=0053 INSTALLED UNKN
			109127 FT 1 0 00049 0 01 0459+72 5 0440/0000 LENGTH(AH 3522 BK 2699) 024 "DIA CIRC CONCR LEN=0068 INSTALLED UNKN
			0440/1575 0440/1070 0440/0552
109087 FT		0430/2173	018 "DIA CIRC CONCR LEN=0047 INSTALLED UNKN 018 "DIA CIRC CONCR LEN=0048 INSTALLED UNKN
			0430/1172 0430/0966
106388 FT		106428 FT	1 0 00049 0 01 0432+13 PIKE SCHOOL RD (T662)
RINGLER RD			

EXTRACT DATE: 12/18/2023
PRINT DATE: 12/21/2023

ROADWAY MANAGEMENT SYSTEM
SLD COUNTY/SR - ANNUAL PRINT

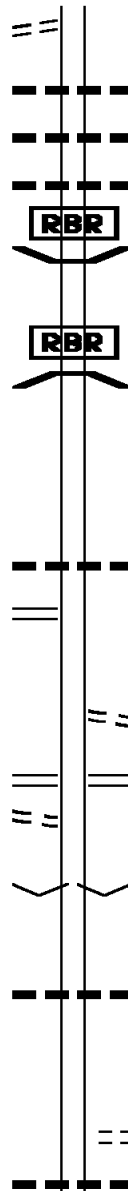
PAGE NUMBER: 32
COUNTY: SOMERSET

DIR: B TOTAL LEN: 30.764 MI.
LEFT MUN: STONYCREEK T

DIST: 09-7 SR: 31
RIGHT MUN: SOMERSET T

(T662)

0430/0000



0430/0000 LENGTH(AH 2699 BK 2518)

0420/1824 024 " DIA CIRC CONCR
LEN=0100 INSTALLED 2001

0420/1300 024 " DIA CIRC CONCR
LEN=0100 INSTALLED 2001

0420/0810 018 " DIA CIRC CONCR
LEN=0048 INSTALLED UNKN

103870 FT

0420/0073 BMS EN 55/0031/0420/0000
103910 FT 1 0 00049 0 01 0407+05
P3

0420/0000 SANDY HOLLOW CREEK
BMSBG 55/0031/0420/0000
LENGTH(AH 2518 BK 3667)

BROTHERTON RD
(SR1005 SEG 0010/0000) 0410/1180

0410/1364 018 " DIA CIRC CONCR
LEN=0048 INSTALLED UNKN

1 0 00049 0 01 0370+97 100203 FT
COLEMAN STATION RD
(SR1003 SEG 0070/0000) 0410/0000
FROM 1003/0070 SH
(CONN) 0400/0459
099670 FT

0410/0060 FROM 1003/0060 SH
100243 FT (CONN)
BROTHERTON RD
(SR1003 SEG 0070/0000)
0410/0000 LENGTH(AH 3667 BK 0533)

099710 FT 1 0 00049 0 01 0365+09
VILLAGE: BROTHERTON
0400/0000 LENGTH(AH 0533 BK 2050)

097620 FT

0390/0984 018 " DIA CIRC CONCR
LEN=0058 INSTALLED UNKN

097660 FT 1 0 00049 0 01 0344+77
0390/0000 LENGTH(AH 2050 BK 1983)
LOGHOUSE RD
(T650)

0380/1677 018 " DIA CIRC CONCR
0380/1630 LEN=0049 INSTALLED UNKN

DIR: B TOTAL LEN: 30.764 MI. DIST: 09-7 SR: 31
 LEFT MUN: STONYCREEK T RIGHT MUN: SOMERSET T

Location	Stationing	Length	Material	Notes
	0380/1250	0049	018" DIA CIRC CONCR	INSTALLED UNKN
	0380/0754	0081	024" DIA CIRC CONCR	INSTALLED UNKN
095637 FT	095677 FT	1 0 00049	0 01 0325+16	
	0380/0000	1983	01 0290+52	LENGTH(AH 1983 BK 3430)
	0370/2928	0058	024" DIA CIRC CONCR	INSTALLED UNKN
	0370/2369	0051	018" DIA CIRC CONCR	INSTALLED UNKN
LEHMAN ROAD WEST (TWP)	0370/2160			
	0370/1683	0058	018" DIA CIRC CONCR	INSTALLED UNKN
STONYCREEK SOMERSET T	0370/0298			BROTHERS VALLEY SOMERSET T
092207 FT	092247 FT	1 0 00049	0 01 0290+52	VILLAGE: BURKSVILLE GATED PRIVATE DR (PRDR)
	0370/0000	3430	018" DIA CIRC CONCR	LENGTH(AH 3430 BK 3645)
DOMINION DR (T529)	0360/3401			
	0360/3457	0050	018" DIA CIRC CONCR	INSTALLED UNKN
	0360/3086	0075	024" DIA CIRC CONCR	INSTALLED UNKN
POE	0360/1838			(APRA) MOSTELLER LANDFI MOSTELLER LANDFILL (PRDR)
	0360/1000	0073	018" DIA CIRC CONCR	INSTALLED UNKN
	0360/0538	0061	024" DIA CIRC CONCR	INSTALLED UNKN
1 0 00049 0 01 0254+16	088562 FT			
CRANBERRY RD (T612)	0360/0000	3645	018" DIA CIRC CONCR	LENGTH(AH 3645 BK 2797)
	0350/1693	0064	018" DIA CIRC CONCR	INSTALLED UNKN

Stationing	Length	Notes	Material	Status
0350/0683		018" DIA	CIRC CONCR	INSTALLED UNKN
0350/0441		018" DIA	CIRC CONCR	INSTALLED UNKN
085765 FT	085805 FT	1 0 00049 0 01 0225+32		
		VILLAGE: WILLS		
		WILLS CHURCH RD		
		(T600)		
0350/0000		LENGTH(AH 2797 BK 1795)		
		KIMBERLYRUN		
		STRUCTURE LENGTH 21 FT		
0340/1133		BMSID 55/0031/0340/1133		
0340/0590		BMSEN 55/0031/0340/0243		
		1 0 00049 0 01 0213+55		
		1-70 & 1-76		
0340/0243		BMSBG 55/0031/0340/0243		
084010 FT				
1 0 00049 0 01 0208+35	083970 FT			
VILLAGE RD				
(T602)				
0340/0000		LENGTH(AH 1795 BK 0536)		
083474 FT		1 0 00049 0 01 0190+26		
0330/0000		LENGTH(AH 0536 BK 2814)		
		018" DIA	CIRC CONCR	
0324/2700		LEN=0042	INSTALLED UNKN	
		018" DIA	CIRC CONCR	
0324/2518		LEN=0048	INSTALLED UNKN	
		018" DIA	CIRC CONCR	
0324/2318		LEN=0055	INSTALLED UNKN	
		018" DIA	CIRC CONCR	
0324/2118		LEN=0061	INSTALLED UNKN	
		018" DIA	CIRC CONCR	
0324/1670		LEN=0062	INSTALLED UNKN	
		MENSER RD		
0324/1595		(T520)		
		030" DIA	CIRC CONCR	
0324/1367		LEN=0130	INSTALLED UNKN	
		018" DIA	CIRC CONCR	
0324/0217		LEN=0045	INSTALLED UNKN	
080620 FT		0 0 00000 0 00 0000+00		
0324/0000		LENGTH(AH 2814 BK 0835)		
		024" DIA	CIRC CONCR	
0320/0599		LEN=0050	INSTALLED UNKN	
		018" DIA	CIRC CONCR	
0320/0122		LEN=0070	INSTALLED UNKN	
079825 FT				
1 0 00049 0 01 0166+50	079785 FT			
STUTZMANTOWN RD				
(SR1001 SEG 0010/0000)	0320/0000			
		LENGTH(AH 0835 BK 3792)		

DIR: B TOTAL LEN: 30.764 MI. DIST: 09-7 SR: 31
 LEFT MUN: SOMERSET T RIGHT MUN: SOMERSET T

Property Name	Address	Length (FT)	Notes
			0310/3638 018 "DIA CIRC CONCR LEN=0039 INSTALLED UNKN
SOMERSET EDUCATIONAL CE (PRDR)	0310/2118		
			0310/0818 DOC SMITH DR (PRDR)
			0310/0431 018 "DIA CIRC CONCR LEN=0043 INSTALLED UNKN
			0310/0035 018 "DIA CIRC CONCR LEN=0126 INSTALLED UNKN
1 0 00049 0 01 0128+49 075993 FT TECHNOLOGY DR (T539)	0310/0000	076033 FT	DOC SMITH DR (PRDR)
			0310/0000 LENGTH(AH 3792 BK 1147) 0300/0609 BMSSEN 55/0031/0300/0294 1 0 00049 0 01 0120+12 SR 0219
			0300/0294 BMSBG 55/0031/0300/0294
1 0 00049 0 01 0117+15 074846 FT COLLINGWOOD LN (T530)	0300/0000	074886 FT	018 "DIA CIRC METAL LEN=0040 INSTALLED UNKN
			0300/0000 LENGTH(AH 1147 BK 3143)
			TOWNSHIP ROAD RT (TWP)
MOSTOLLER RD (T531)	071703 FT	0290/0000	1 0 00049 0 01 0085+65 LADES PK
			0290/0000 LENGTH(AH 3143 BK 1284) 018 "DIA CIRC CONCR
			0280/0700 LEN=0050 INSTALLED 1989
			0280/0682 BMSSEN 55/0031/0280/0486 SOMERSET
			0280/0644 SOMERSET B
			0280/0510 018 "DIA CIRC CONCR LEN=0050 INSTALLED 1989 0 0 00000 0 00 0000+00

DIR: B TOTAL LEN: 30.764 MI. DIST: 09-7 SR: 31
 LEFT MUN: SOMERSET B RIGHT MUN: SOMERSET B

Stationing	Notes	Stationing	Notes
070419 FT		0280/0486	1-70 & 1-76 BMSBG 55/0031/0280/0486
		070459 FT	1 0 00049 0 01 0072+95 DEVILBISS DR (BORO)
069830 FT	==	0280/0000	LENGTH(AH 1284 BK 0589)
		069870 FT	1 0 00049 0 01 0065+76 LYNN AV (T706)
	==	0270/0000	LENGTH(AH 0589 BK 1586)
	==	0260/1568	018 " DIA CIRC CONCR LEN=0036 INSTALLED UNKN
	==	0260/1251	018 " DIA CIRC CONCR LEN=0042 INSTALLED UNKN
HIGHLAND PK DR (BORO)		0260/0955	
	==	0260/0944	015 " DIA CIRC CONCR LEN=0036 INSTALLED UNKN
	==	0260/0926	COBER RD (BORO)
	==	0260/0562	OGLEVEE DR (PRDR)
068244 FT		068284 FT	1 0 00049 0 01 0051+73
		0260/0000	LENGTH(AH 1586 BK 2082)
		0250/1847	018 " DIA CIRC CONCR LEN=0041 INSTALLED UNKN
		0250/1479	018 " DIA CIRC CONCR LEN=0036 INSTALLED UNKN
WALNUT ST (BORO)		0250/1002	
	==	0250/0974	018 " DIA CIRC CONCR LEN=0037 INSTALLED UNKN
	==	0250/0539	018 " DIA CIRC CONCR LEN=0037 INSTALLED UNKN
BEECH ST (BORO)		0250/0283	
	==	0250/0119	FOR SR 0031 AND 3041 (CONN)
066162 FT		066202 FT	1 0 00049 0 00 0029+50 PLANK RD (SR3041 SEG 0050/1118)
		0250/0000	MFC BEGIN = C LENGTH(AH 2082 BK 1943)
		0244/1870	018 " DIA CIRC CONCR LEN=0050 INSTALLED UNKN
	==	0244/1822	TO 3041/0050 SH (CONN)
	==	0244/1765	018 " DIA CIRC CONCR LEN=0046 INSTALLED UNKN

DIR: B TOTAL LEN: 30.764 MI. DIST: 09-7 SR: 31
 LEFT MUN: SOMERSET B RIGHT MUN: SOMERSET B

WINTER AV
(BORO)

0244/1300

PLEASANT AV
(SR0281 SEG 0490/0000)
MAIN ST
(SR0031 SEG 0231/1210)

0240/0317

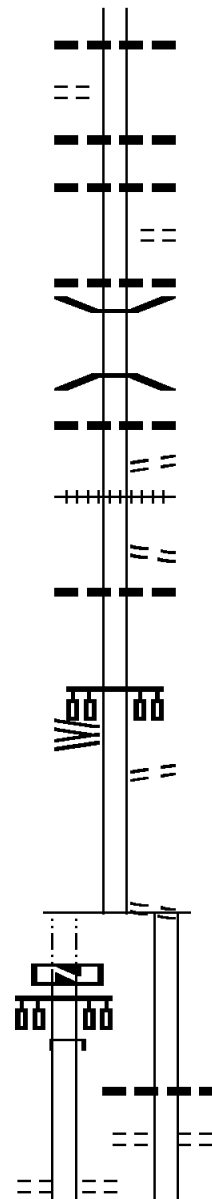
063902 FT

LTH AH 000100 BK 001210
MAIN ST
(SR0031 SEG 0240/0317)

063902 FT
7233/0000
INTER-AHD
0231/1210

SPRINGS AV
(BORO)

0231/0905



0244/1435 015 " DIA CAST IRON
LEN=0020 INSTALLED UNKN

0244/1250 018 " DIA CIRC CONCR
LEN=0038 INSTALLED UNKN

0244/1045 018 " DIA CIRC CONCR
LEN=0040 INSTALLED UNKN

0244/1044 GARY LN
(BORO)

0244/0820 018 " DIA CIRC CONCR
LEN=0040 INSTALLED UNKN

0244/0791 BMSBN 55/0031/0244/0742
1 0 00049 0 00 0011+93

0244/0742 EAST BRANCH COXES CREEK
BMSBG 55/0031/0244/0742

0244/0700 018 " DIA CIRC CONCR
LEN=0040 INSTALLED UNKN

0244/0169 MUSSELMAN AV
(BORO)

0244/0097 (AAR 145162E) #TRKS 01
FOR SR 0031E TO 0031E

0244/0088 (CONN)

0244/0031 015 " DIA CIRC CONCR
LEN=0048 INSTALLED UNKN

064259 FT 0 0 00000 0 00 0000+00
NC MAIN ST

0244/0000 LENGTH(AH 1943 BK 0317)

0240/0317 FOR SR 0031E TO 0031E
(CONN)

0240/0219 1 0 00049 0 00 0011+93
063942 FT NC PL

0240/0000 LENGTH(AH 0317 BK 1206)

0230/1177 012 " DIA CIRC CONCR
LEN=0030 INSTALLED UNKN

0230/0901 SPRINGS AV
(BORO)

DIR: B TOTAL LEN: 30.764 MI. DIST: 09-7 SR: 31
 LEFT MUN: SOMERSET B RIGHT MUN: SOMERSET B

Segment Description	Segment ID	Start Station	End Station	Length (FT)	Material / Notes
KIMBERLY AV (BORO)	0231/0607				
015 "H 18" W **UNKNOWN** LEN=0590 INSTALLED UNKN	0231/0590				
012 "DIA CIRC CONCR LEN=0018 INSTALLED 1988	0231/0320				
COURT AV (BORO)	0231/0310				
1 0 00049 0 00 0000+00 CENTER AV (SR0601 SEG 0010/0000) CENTER AV (SR3025 SEG 0020/3578)	062692 FT				
LENGTH(AH 1210 BK 1202) ANKENY AV (BORO)	0231/0000				
ANKENY AV (BORO)	0221/0894				
012 "DIA CIRC CONCR LEN=0050 INSTALLED UNKN	0221/0645				
EDGEWOOD AV (SR4009 SEG 0010/0000) EDGEWOOD AV (SR3015 SEG 0150/3604)	0221/0599				
PARK AV (BORO)	0221/0296				
1 0 00050 0 07 0613+95 ROSINA AV (BORO)	061490 FT				
LENGTH(AH 1202 BK 1724)	0221/0000				
ORCHARD AV	0210/1724				
	0230/0602				KIMBERLY AV (BORO)
	0230/0582				015 "DIA CIRC CONCR LEN=0050 INSTALLED UNKN
	0230/0347				SIGN: CANTILEVER BMSID 55/0031/0230/0347
	0230/0308				COURT AV (BORO)
	062736 FT				2 0 55169 0 00 0000+00 CENTER AV (SR3025 SEG 0020/3252)
	0230/0000				LENGTH(AH 1206 BK 1209)
	0220/0891				ANKENY AV (BORO)
	0220/0824				UNKNOWN AL (BORO)
	0220/0651				012 "DIA CIR PLASTIC LEN=0035 INSTALLED UNKN
	0220/0594				SOUTH EDGEWOOD AV (SR3015 SEG 0150/3284)
	0220/0300				PARK AV (BORO)
	0220/0048				015 "DIA CIRC CONCR LEN=0050 INSTALLED UNKN
	061527 FT				1 0 00050 0 07 1882+74 SOUTH ROSINA AV (BORO)
	0220/0000				LENGTH(AH 1209 BK 1744) 012 "DIA CIR PLASTIC LEN=0050 INSTALLED UNKN
	0210/1724				ORCHARD AV

DIR: B TOTAL LEN: 30.764 MI. DIST: 09-7 SR: 31
 LEFT MUN: SOMERSET B RIGHT MUN: SOMERSET B

Street Name	Segment ID	Length (FT)	Material	Notes
CIRCLE DR (BORO)	0190/2914	058906	INTER-AHD	LTH AH 000579 BK 002946 HARRISON AV-PA 31 RD (BORO)
		0190/2891	018" DIA	CIRC CONCR INSTALLED UNKN
		0190/2660	018" DIA	CIRC CONCR INSTALLED UNKN
MEYRAN AV (BORO)	0190/2640			
BRUBAKER ST (BORO)	0190/2284			
COOK LN (BORO)	0190/1943			
		0190/1868	018" DIA	CIRC CONCR INSTALLED UNKN
		0190/1733	SCOTT AV (BORO)	
		0190/1565	018" DIA	CIRC CONCR INSTALLED UNKN
		0190/1295	018" DIA	CIRC CONCR INSTALLED UNKN
HICKORY AV (BORO)	0190/1043			
		0190/1012	018" DIA	CIRC CONCR INSTALLED UNKN
		0190/0715	018" DIA	CIRC CONCR INSTALLED UNKN
		0190/0225	018" DIA	CIRC CONCR INSTALLED 2016
		0190/0195	024" DIA	CIRC CONCR INSTALLED 2016
		0190/0191	SOMERSET SOMERSET T	
HUMBERSON DR (T402)	0190/0181			
		0190/0181	HUMBERSON DR EXT (T402)	
		0190/0030	018" DIA	CIRC CONCR INSTALLED 2016
	055960 FT	055960 FT	1 0 00186	0 01 0558+31
		0190/0000	NC MAIN ST	LENGTH (AH 2946 BK 2651)
		0180/2225	018" DIA	CIRC CONCR INSTALLED 2016
		0180/1680	024" DIA	CIRC CONCR INSTALLED 2016
WEST RIDGE RD (T453)	0180/1590			
		0180/1590	NEILAN RD (T455)	054" H 72" W CON BOX CUL

DIR: B TOTAL LEN: 30.764 MI. DIST: 09-7 SR: 31
 LEFT MUN: SOMERSET T RIGHT MUN: SOMERSET T

DEVELOPMENT RD
 (TWP)

0180/0388

053309 FT

051492 FT

COXES CREEK RD
 (SR4005 SEG 0010/0000)

0160/2561

---	0180/1223	LEN=0080	INSTALLED	2016
==	0180/0155	LEN=0052	INSTALLED	2016
---	053309 FT	1 0 00186	0 01 0532+58	
		(CAROLINE ST T456)		
==	0180/0000	LENGTH(AH	2651	BK 1817)
---	0170/1665	LEN=0045	INSTALLED	UNKN
---	0170/1402	LEN=0037	INSTALLED	UNKN
---	0170/0805	LEN=0037	INSTALLED	UNKN
POE	0170/0713	(APRA) BISHOP MOB HOMES HILLCREST MOB HOMES LT (PRDR) TJ AV		
==	0170/0667	(TWP) JOHN AV		
==	0170/0478	(TWP) TAYLOR AV		
==	0170/0359	(TWP)		
---	0170/0312	LEN=0073	INSTALLED	UNKN
	051492 FT	1 0 00186	0 01 0514+72	
		MFC BEGIN = B		
==	0170/0000	LENGTH(AH	1817	BK 3442)
---	0160/3346	LEN=0036	INSTALLED	UNKN
---	0160/2899	LEN=0059	INSTALLED	UNKN
---	0160/2564	LEN=0074	INSTALLED	UNKN
---	0160/2435	BMS55/0031/0160/2377	1 0 00186 0 01 0503+74	
		W.BR. COXES		
---	0160/2377	BMS55/0031/0160/2377		
---	0160/1766	LEN=0047	INSTALLED	UNKN
==	0160/1027	MARTEENY RD (T386)		
---	0160/0677	LEN=0059	INSTALLED	UNKN

DIR: B TOTAL LEN: 30.764 MI. DIST: 09-7 SR: 31
 LEFT MUN: SOMERSET T RIGHT MUN: SOMERSET T

Stationing	Notes	Material	Length	Year	Status
048050 FT		018 " DIA	0074		CIRC CONCR INSTALLED UNKN
		048050 FT	1 0	00186	0 01 0479+79
		0160/0000	LENGTH(AH	3442	BK 3790)
		018 " DIA			CIRC CONCR
		0150/3699	LEN=0155		INSTALLED UNKN
		024 " DIA			CIRC CONCR
		0150/3103	LEN=0063		INSTALLED UNKN
		018 " DIA			CIRC CONCR
		0150/2368	LEN=0063		INSTALLED UNKN
		044"H 72"			W ELLIP METAL
		0150/2082	LEN=0063		INSTALLED UNKN
		018 " DIA			CIRC CONCR
		0150/1583	LEN=0070		INSTALLED UNKN
		WINDSOR ST			(T437)
		0150/1560			018 " DIA CIRC CONCR
		0150/1000	LEN=0097		INSTALLED UNKN
		018 " DIA			CIRC CONCR
		0150/0400	LEN=0036		INSTALLED UNKN
		018 " DIA			CIRC CONCR
		0150/0152	LEN=0037		INSTALLED UNKN
		044260 FT	1 0	00186	0 01 0442+98
		0150/0000	LENGTH(AH	3790	BK 3610)
		024 " DIA			CIRC CONCR
		0140/3200	LEN=0150		INSTALLED 1980
		030 " DIA			CIRC CONCR
		0140/2020	LEN=0104		INSTALLED UNKN
		018 " DIA			CIRC CONCR
		0140/1167	LEN=0074		INSTALLED UNKN
		SAMUELS RD			(T862)
		0140/0762			018 " DIA CIRC CONCR
		0140/0503	LEN=0037		INSTALLED UNKN
		018 " DIA			CIRC CONCR
		0140/0248	LEN=0037		INSTALLED UNKN
		040650 FT	1 0	00186	0 01 0406+20
		018 " DIA			CIRC CONCR
		0140/0000	LEN=0036		INSTALLED UNKN
		LENGTH(AH	3610	BK 3307)	
		018 " DIA			CIRC CONCR
		0130/2811	LEN=0084		INSTALLED UNKN
		018 " DIA			CIRC CONCR

LAVANSVILLE RD
(T711)

SPORTSMANS RD
(T426)

POI

DIR: B TOTAL LEN: 30.764 MI. DIST: 09-7 SR: 31
 LEFT MUN: SOMERSET T RIGHT MUN: SOMERSET T

LAVANSVILLE RD
(T711)

0130/1490

TALL TIMBER RD
(T415)

037343 FT

0130/0000

033611 FT

LAUREL RUN RD
(T860)

0110/1924

0130/2103	LEN=0036	INSTALLED UNKN
030 "DIA	CIRC CONCR	
0130/1613	LEN=0084	INSTALLED UNKN
0130/0972	018 "DIA	CIRC CONCR
	LEN=0037	INSTALLED UNKN
0130/0941	BARRON RD	(T416)
0130/0294	018 "DIA	CIRC CONCR
	LEN=0036	INSTALLED UNKN
037343 FT	1 0 00186	0 01 0373+13
	VILLAGE: LAVANSVILLE RD	
0130/0000	LENGTH(AH 3307 BK 3732)	
	024 "DIA	CIRC CONCR
0120/3616	LEN=0084	INSTALLED UNKN
	SOMERSET	
0120/3396	JEFFERSON T	
0120/2156	018 "DIA	CIRC CONCR
	LEN=0037	INSTALLED UNKN
0120/1006	018 "DIA	CIRC CONCR
	LEN=0060	INSTALLED UNKN
0120/0571	015 "DIA	CIRC CONCR
	LEN=0056	INSTALLED UNKN
0120/0243	015 "DIA	CIRC CONCR
	LEN=0048	INSTALLED UNKN
033611 FT	1 0 00186	0 01 0335+47
0120/0000	LENGTH(AH 3732 BK 3553)	
	015 "DIA	CIRC CONCR
0110/3405	LEN=0048	INSTALLED UNKN
	015 "DIA	CIRC CONCR
0110/2989	LEN=0070	INSTALLED UNKN
0110/2333	BMS EN 55/0031/0110/2306	
	1 0 00186	0 01 0323+22
	LAURL-HL-CK	
0110/2306	BMSBG 55/0031/0110/2306	
	018 "DIA	CIRC CONCR
0110/1967	LEN=0086	INSTALLED UNKN
0110/1134	082"H 72"W CONCR ARCH	
	LEN=0071	INSTALLED UNKN

DIR: B TOTAL LEN: 30.764 MI. DIST: 09-7 SR: 31
 LEFT MUN: JEFFERSON T RIGHT MUN: JEFFERSON T

Stationing	Segment	Length	Material	Notes
0110/0610	015 "DIA	0035	CIRC CONCR	INSTALLED UNKN
030058 FT	030058 FT	1 0 00186 0 01 0299+46		
0110/0000	015 "DIA	0055	CIRC CONCR	INSTALLED UNKN
0100/3265	015 "DIA	0055	CIRC CONCR	INSTALLED UNKN
0100/2787	015 "DIA	0052	CIRC CONCR	INSTALLED UNKN
0100/2072	018 "DIA	0072	CIRC CONCR	INSTALLED UNKN
0100/1861	KIMMEL RD (T395)			
0100/1402	015 "DIA	0060	CIRC CONCR	INSTALLED UNKN
0100/1123	015 "DIA	0060	CIRC CONCR	INSTALLED UNKN
0100/0387	018 "DIA	0050	CIRC CONCR	INSTALLED UNKN
0100/0144	030 "DIA	0050	CIRC CONCR	INSTALLED UNKN
026490 FT	026490 FT	1 0 00186 0 01 0264+53		
0100/0000	015 "DIA	0055	CIRC CONCR	INSTALLED UNKN
0090/3283	015 "DIA	0055	CIRC CONCR	INSTALLED UNKN
0090/2915	015 "DIA	0061	CIRC CONCR	INSTALLED UNKN
0090/2688	015 "DIA	0060	CIRC CONCR	INSTALLED UNKN
0090/2370	015 "DIA	0053	CIRC CONCR	INSTALLED UNKN
0090/2234	BALDWIN RD (T504)			
0090/1634	TRENT RD (SR3037 SEG 0080/2031)			
0090/1263	0090/0618	BMS EN 55/0031/0090/0557		
	0090/0557	0 0 00000 0 00 0000+00		
	022988 FT	LAURL HL CR		
	0090/0557	BMSBG 55/0031/0090/0557		
1 0 00186 0 01 0231+29 022988 FT				
BAKERSVILLE EDIE RD				
(SR4001 SEG 0010/0000) 0090/0000				
0090/0000	LENGTH(AH 3502 BK 1910)			
0080/1690	018 "DIA	0054	CIRC CONCR	INSTALLED 2001

DIR: B TOTAL LEN: 30.764 MI. DIST: 09-7 SR: 31
 LEFT MUN: JEFFERSON T RIGHT MUN: JEFFERSON T

Location	Segment ID	Length (FT)	Material	Notes
	0080/1434		JIMTOWN RD (T364)	
	0080/0000	021078 FT	1 0 00186 0 01 0210+67	LENGTH(AH 1910 BK 3481)
	0070/3471		018 "DIA CIRC CONCR	
	0070/3042		LEN=0060 INSTALLED UNKN	
	0070/2878		024 "DIA CIRC CONCR	
SHORT SCHOOL (T588)	0070/2878		LEN=0070 INSTALLED 2001	GARDNER RD (T587)
	0070/1569		018 "DIA CIRC CONCR	
	0070/1272		LEN=0081 INSTALLED 2001	
	0070/1030		018 "DIA CIRC CONCR	
MT ZION RD (ROAD CLOSED) (T858)	0070/0877		LEN=0050 INSTALLED 2001	T. KOOSER RUN
	0070/0648		018 "DIA CIRC CONCR	
	0070/0282		LEN=0059 INSTALLED 2001	
	0070/0000	017597 FT	024 "DIA CIRC CONCR	
	0060/3258		LEN=0062 INSTALLED UNKN	
	0060/2778		1 0 00186 0 01 0174+99	VILLAGE: BAKERSVILLE
	0060/2291		LEN=0059 INSTALLED 2001	
	0060/1960		018 "DIA CIRC METAL	
	0060/1930		LEN=0052 INSTALLED UNKN	
	0060/1564		018 "DIA CIRC METAL	
SOMERSET AV (T501)	0060/1382		LEN=0057 INSTALLED UNKN	CRIMSON OAK DR (TWP)
	0060/1218		015 "DIA CIR PLASTIC	
GROVE AV (T501)			LEN=0051 INSTALLED 1980	
			015 "DIA CIR PLASTIC	

DIR: B TOTAL LEN: 30.764 MI. DIST: 09-7 SR: 31
 LEFT MUN: JEFFERSON T RIGHT MUN: JEFFERSON T

STAHL RD
 (T402)

014045 FT

0050/1678

010523 FT

007103 FT

---	---	0060/0808	LEN=0091	INSTALLED	UNKN
			015 "DIA	CIRC METAL	
		0060/0376	LEN=0068	INSTALLED	UNKN
		014045 FT	1 0 00186	0 01 0139+62	
		5 0060/0000	LENGTH(AH	3552 BK 3522)	
			018 "DIA	CIRC CONCR	
		0050/3320	LEN=0061	INSTALLED	2001
			018 "DIA	CIRC CONCR	
		0050/3024	LEN=0050	INSTALLED	2001
			018 "DIA	CIRC CONCR	
		0050/2281	LEN=0053	INSTALLED	2001
			018 "DIA	CIRC METAL	
		0050/1326	LEN=0050	INSTALLED	UNKN
			018 "DIA	CIRC CONCR	
		0050/0980	LEN=0065	INSTALLED	2001
			KOOSER STATE	PARK ENTR	
		0050/0932	(GOVT)		
			018 "DIA	CIRC METAL	
		0050/0727	LEN=0081	INSTALLED	UNKN
			024 "DIA	CIRC METAL	
		0050/0352	LEN=0096	INSTALLED	UNKN
		010523 FT	1 0 00186	0 01 0105+67	
		5 0050/0000	LENGTH(AH	3522 BK 3420)	
			018 "DIA	CIRC CONCR	
		0040/3163	LEN=0100	INSTALLED	UNKN
			024 "DIA	CIRC CONCR	
		0040/2720	LEN=0065	INSTALLED	2001
			018 "DIA	CIRC CONCR	
		0040/2080	LEN=0010	INSTALLED	2001
			018 "DIA	CIRC METAL	
		0040/1519	LEN=0048	INSTALLED	1980
			030 "DIA	CIRC CONCR	
		0040/0760	LEN=0047	INSTALLED	2001
			036 "DIA	CAST IRON	
		0040/0078	LEN=0078	INSTALLED	UNKN
		007103 FT	1 0 00186	0 01 0069+97	
		5 0040/0000	LENGTH(AH	3420 BK 2984)	
			018 "DIA	CIRC METAL	
		0030/2560	LEN=0057	INSTALLED	UNKN
			018 "DIA	CIRC CONCR	
		0030/2157	LEN=0350	INSTALLED	UNKN
			042 "DIA	CAST IRON	
		0030/1817	LEN=0089	INSTALLED	UNKN

EXTRACT DATE: 12/18/2023
PRINT DATE: 12/21/2023

ROADWAY MANAGEMENT SYSTEM
SLD COUNTY/SR - ANNUAL PRINT

PAGE NUMBER: 17
COUNTY: SOMERSET

DIR: B TOTAL LEN: 30.764 MI.
LEFT MUN: JEFFERSON T

DIST: 09-7 SR: 31
RIGHT MUN: JEFFERSON T

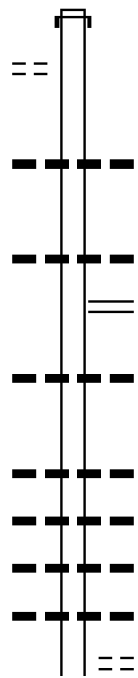
Stationing	Notes	Stationing	Description
		0030/1102	CRAIGHEAD DR (TBC)
		0030/1036	015" DIA CAST IRON CONVEYOR INSTALLED UNKN
		0030/0571	OP ID 55/0031/0030/0571 018" DIA CAST IRON
004119 FT		0030/0363	LEN=0049 INSTALLED UNKN
		004119 FT	1 0 00186 0 01 0040+95 (APRA) NES&LCO BAKERSVI NES&LCO LT BAKERSVILLE (PRDR)
TUNNEL RD (T366)		0030/0000	POE 5 0030/0000 LENGTH(AH 2984 BK 3124) 015" DIA CIRC CONCR
		0020/3039	LEN=0048 INSTALLED UNKN
		0020/2535	024" DIA CIRC CONCR LEN=0058 INSTALLED UNKN
		0020/2413	018" DIA CIRC CONCR LEN=0060 INSTALLED UNKN
		0020/2174	015" DIA CIRC CONCR LEN=0039 INSTALLED UNKN
		0020/1665	015" DIA CIRC CONCR LEN=0043 INSTALLED 1980
NES&LCO BAKERSVILLE (PRDR)		0020/1299	POI 0020/1299 (APRA) NES&LCO BAKERSVI
		0020/1131	015" DIA CIRC CONCR LEN=0059 INSTALLED UNKN
		0020/0745	018" DIA CIRC CONCR LEN=0058 INSTALLED UNKN
		0020/0447	018" DIA CAST IRON LEN=0060 INSTALLED UNKN
		0020/0179	015" DIA CAST IRON LEN=0058 INSTALLED UNKN
000995 FT		000995 FT	1 0 00186 0 01 0009+71
		5 0020/0000	LENGTH(AH 3124 BK 0995) 015" DIA CIRC CONCR
		0010/0900	LEN=0118 INSTALLED UNKN
		0010/0624	018" DIA CIRC CONCR LEN=0116 INSTALLED UNKN
		W 0010/0605	RWIS SITE/AT LAURAL RID GARDNER RD
		0010/0222	(T587)
000000 FT		000000 FT	1 0 00186 0 00 0000+00
		INTER-BK	NC GL LADES PK SUMMIT RIDGE RD (SRO031 SEG 0570/1006) MFC BEGIN = C BK-WESTMORELAND (64)
		5 0010/0000	LENGTH(AH 0995 BK 0000)

FLEEGLE RD
(T814)

121647 FT

0460/3148

118357 FT



121650 FT AH-BEDFORD (05)
 INTER-AHD LINCOLN HW
 0460/3290 (SR0030 SEG 0010/0000)

0460/2135 048 "DIA CIRC CONCR
 LEN=0027 INSTALLED UNKN

0460/0987 018 "DIA CIRC CONCR
 LEN=0063 INSTALLED UNKN
 NEW BALTIMORE RD
 0460/0958 (SR1017 SEG 0120/3182)

0460/0084 015 "DIA CIR PLASTIC
 LEN=0064 INSTALLED UNKN
 118360 FT 1 0 00119 0 01 1213+00
 0460/0000 LENGTH(AH 3290 BK 3393)

0450/2819 018 "DIA CIR PLASTIC
 LEN=0063 INSTALLED UNKN

0450/2365 018 "DIA CIR PLASTIC
 LEN=0068 INSTALLED UNKN

0450/1839 018 "DIA CIR PLASTIC
 LEN=0064 INSTALLED UNKN

0450/1529 018 "DIA CIR PLASTIC
 LEN=0066 INSTALLED UNKN

0450/1310 HAWK'S NEST RD
 (PRDR)

DIR: B TOTAL LEN: 23.040 MI. DIST: 09-7 SR: 30
 LEFT MUN: ALLEGHENY T RIGHT MUN: ALLEGHENY T

ALLEGHENY
 SHADE T

0450/0352
 114964 FT

0450/0867 015 " DIA CIR PLASTIC
 LEN=0061 INSTALLED UNKN
 ALLEGHENY
 0450/0352 STONYCREEK T
 FOLINO RD
 (PRDR)
 0450/0031 015 " DIA CIR PLASTIC
 114967 FT 1 0 00119 0 01 1179+07
 0450/0000 LENGTH(AH 3393 BK 3362)

1 0 00119 0 01 1145+26
 SWALLOW RD
 (T794)

111602 FT
 0440/0000

0440/0540 024 " DIA CIR PLASTIC
 111605 FT LEN=0047 INSTALLED UNKN
 0440/0000 LENGTH(AH 3362 BK 3625)
 0430/3578 018 " DIA CIR PLASTIC
 LEN=0040 INSTALLED UNKN

107977 FT

0430/2070 015 " DIA CIRC METAL
 LEN=0046 INSTALLED UNKN
 0430/1247 018 " DIA CIR PLASTIC
 LEN=0045 INSTALLED UNKN
 0430/0806 015 " DIA CIR PLASTIC
 LEN=0043 INSTALLED UNKN
 107980 FT 1 0 00119 0 01 1107+51
 0430/0000 LENGTH(AH 3625 BK 3341)
 0420/2952 015 " DIA CIR PLASTIC
 LEN=0075 INSTALLED UNKN
 0420/2580 015 " DIA CIR PLASTIC
 LEN=0048 INSTALLED UNKN

KEIM RD
 (T793)

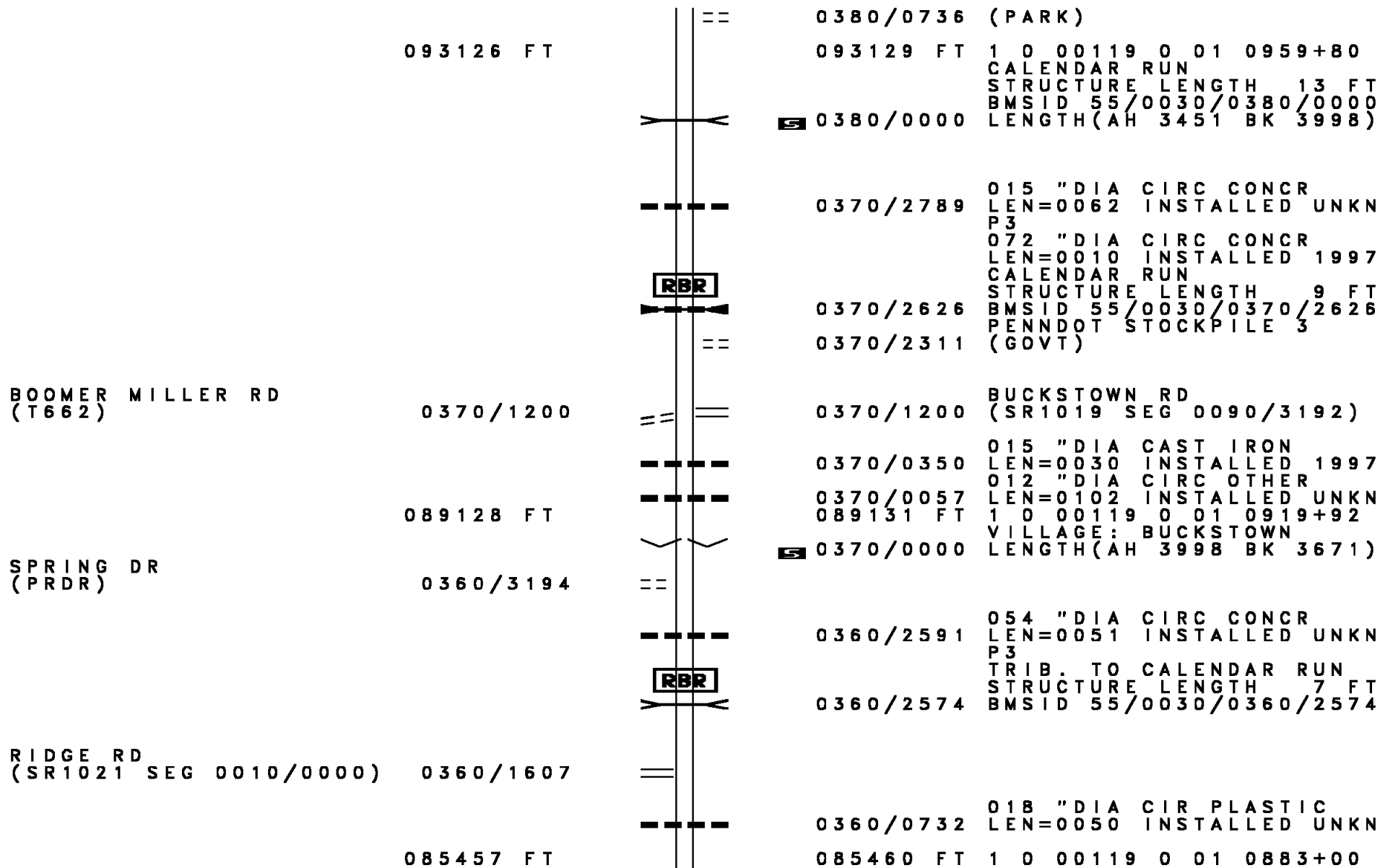
0420/1188
 104636 FT

0420/1531 015 " DIA CIR PLASTIC
 LEN=0055 INSTALLED UNKN
 104639 FT 1 0 00119 0 01 1075+24

DIR: B TOTAL LEN: 23.040 MI. DIST: 09-7 SR: 30
 LEFT MUN: SHADE T RIGHT MUN: SHADE T

Station	Length	Description	Material	Installation
0420/0000		LENGTH(AH 3341 BK 3674)		
0410/1483		024 " DIA CIRC METAL	LEN=0070	INSTALLED UNKN
0410/0872		024 " DIA CIRC METAL	LEN=0050	INSTALLED UNKN
100962 FT	100965 FT	1 0 00119 0 01 1038+62		VILLAGE: REELS CORNER
ROCK CUT RD (PRDR)	0410/0000	HUCKLEBERRY HW		(SR0160 SEG 0620/0000)
		0410/0000		LENGTH(AH 3674 BK 2370)
		0400/1703		INDIAN DR (T571)
098592 FT	0400/0219	018 " DIA CIR PLASTIC	LEN=0045	INSTALLED 1997
	098595 FT	1 0 00119 0 01 1014+86		
	0400/0000	LENGTH(AH 2370 BK 2015)		
	0390/1950	018 " DIA CIRC CONCR	LEN=0049	INSTALLED UNKN
	0390/1044	030 " DIA CIR PLASTIC	LEN=0038	INSTALLED UNKN
	0390/0774	018 " DIA CIRC CONCR	LEN=0063	INSTALLED UNKN
096577 FT	096580 FT	1 0 00119 0 01 0994+31		
	0390/0000	LENGTH(AH 2015 BK 3451)		
SHADE CHURCH RD (T744)	0380/2571	015 " DIA CIR PLASTIC	LEN=0020	INSTALLED 2006
	0380/2167	018 " DIA CIR PLASTIC	LEN=0052	INSTALLED 1995
				INDIAN LAKE DR

DIR: B TOTAL LEN: 23.040 MI. DIST: 09-7 SR: 30
 LEFT MUN: SHADE T RIGHT MUN: SHADE T



1 0 00119 0 00 0818+70 081903 FT
 JOHNSON BOTTOM RD
 (T730) 0350/0000

079536 FT

077048 FT

BARTA RD
 (T706)


0320/2991

		0360/0000	LENGTH(AH 3671 BK 3554)
---	---	0350/2535	015 "DIA CIRC CONCR LEN=0068 INSTALLED UNKN
---	---	0350/1854	015 "DIA CIRC CONCR LEN=0051 INSTALLED UNKN
---	---	0350/1365	024 "DIA CIRC CONCR LEN=0060 INSTALLED UNKN
---	---	0350/0717	018 "DIA CIRC CONCR LEN=0056 INSTALLED UNKN
==	==	0350/0630	FLT 93 NATIONAL MEMORIA (GOVT)
---	---	0350/0011	024 "DIA CIR PLASTIC LEN=0066 INSTALLED UNKN OLD LINCOLN HW (T799)
		081906 FT	STONYCREEK SHADE T
==	==	0350/0000	LENGTH(AH 3554 BK 2367)
---	---	0340/1645	015 "DIA CIRC CONCR LEN=0078 INSTALLED UNKN
---	---	0340/0751	018 "DIA CIRC CONCR LEN=0048 INSTALLED UNKN
		079539 FT	1 0 00119 0 00 0794+96
---	---	0340/0000	LENGTH(AH 2367 BK 2488)
---	---	0330/2109	015 "DIA CIRC CONCR LEN=0064 INSTALLED UNKN
---	---	0330/1700	015 "DIA CIRC CONCR LEN=0057 INSTALLED UNKN
---	---	0330/1381	015 "DIA CIRC CONCR LEN=0070 INSTALLED UNKN
---	---	0330/1240	015 "DIA CIRC CONCR LEN=0070 INSTALLED UNKN
---	---	0330/0776	015 "DIA CIRC CONCR LEN=0095 INSTALLED UNKN
---	---	0330/0254	024 "DIA CIRC CONCR LEN=0120 INSTALLED UNKN
		077051 FT	1 0 00119 0 00 0770+11
---	---	0330/0000	LENGTH(AH 2488 BK 3553)
==	==	0320/2812	015 "DIA CIRC CONCR LEN=0080 INSTALLED UNKN

DIR: B TOTAL LEN: 23.040 MI. DIST: 09-7 SR: 30
 LEFT MUN: SHADE T RIGHT MUN: SHADE T

0320/1661	024 " DIA CIRC CONCR LEN=0060 INSTALLED UNKN
0320/1480	SHADE QUEMAHONING T (APRA) HIGHLAND TANK LT
0320/1195	LAMBERTSVILLE RD (SR1007 SEG 0210/0985) TRIB STONYCREEK RIV STRUCTURE LENGTH 12 FT
0320/0696	BMSID 55/0030/0320/0696
073498 FT	073498 FT 1 0 00119 0 00 0734+10
0320/0000	LENTH(AH 3553 BK 3395) 015 " DIA CAST IRON
0310/3270	024 " DIA CIRC CONCR LEN=0066 INSTALLED UNKN
0310/3208	024 " DIA CIRC CONCR LEN=0066 INSTALLED UNKN
0310/2157	018 " DIA CIRC METAL LEN=0080 INSTALLED UNKN
0310/2110	036 " DIA CIRC CONCR LEN=0054 INSTALLED UNKN
0310/2083	030 " DIA CIRC CONCR LEN=0066 INSTALLED UNKN
0310/1783	015 " DIA CIRC CONCR LEN=0062 INSTALLED UNKN
0310/1128	015 " DIA CIRC CONCR LEN=0060 INSTALLED UNKN
0310/0759	015 " DIA CIRC CONCR LEN=0054 INSTALLED UNKN
0310/0293	015 " DIA CAST IRON LEN=0061 INSTALLED UNKN
070100 FT	070103 FT 1 0 00119 0 00 0700+09
0310/0000	LENTH(AH 3395 BK 3429) 015 " DIA CAST IRON
0300/3303	015 " DIA CIRC CONCR LEN=0064 INSTALLED UNKN
0300/2546	015 " DIA CIRC CONCR LEN=0060 INSTALLED UNKN
0300/2196	015 " DIA CIRC CONCR LEN=0070 INSTALLED UNKN
0300/1695	015 " DIA CIRC CONCR LEN=0060 INSTALLED UNKN
0300/1206	015 " DIA CIRC CONCR

POE



==

ROSENBAUM RD
(T690)

EXTRACT DATE: 12/18/2023
PRINT DATE: 12/21/2023

ROADWAY MANAGEMENT SYSTEM
SLD COUNTY/SR - ANNUAL PRINT

PAGE NUMBER: 10
COUNTY: SOMERSET

DIR: B TOTAL LEN: 23.040 MI.
LEFT MUN: QUEMAHONING T

DIST: 09-7 SR: 30
RIGHT MUN: QUEMAHONING T

OLD LINCOLN HW
(T799)

066671 FT

0300/0000

STRASISER RD
(T647)

0290/2100

WHISTLER RD
(SR0403 SEG 0010/0000)

0290/1109

LENHART RD
(T666)

0290/0178

063285 FT

062186 FT

0300/0794	LEN=0056	INSTALLED UNKN
0300/0544	015 "DIA CIRC CONCR	
066674 FT	LEN=0056	INSTALLED UNKN
	1 0 00119 0 00	0665+95
	OLD LINCOLN HW	
	(T799)	
0300/0000	LENGTH(AH 3429 BK 3386)	
	018 "DIA CIR PLASTIC	
0290/3010	LEN=0040	INSTALLED UNKN
	015 "DIA CIRC CONCR	
0290/2563	LEN=0064	INSTALLED UNKN
	015 "DIA CIRC CONCR	
0290/2133	LEN=0071	INSTALLED UNKN
	KENNEDY RD	
	(T831)	
	TROSTLETOWN RD	
	(T832)	
0290/1406	BMSSEN 55/0030/0290/1339	
	1 0 00119 0 00	0645+93
	CSX RR	
0290/1339	BMSBG 55/0030/0290/1339	
	018 "DIA CIRC CONCR	
0290/1330	LEN=0060	INSTALLED UNKN
	TRIPLE S RD	
	(T852)	
0290/1109	BMSSEN 55/0030/0290/0630	
0290/0720	018 "DIA CIRC CONCR	
	LEN=0060	INSTALLED UNKN
0290/0665	1 0 00119 0 00	0632+25
	TRIB STONYCREEK RIVER	
0290/0630	BMSBG 55/0030/0290/0630	
	018 "DIA CIR PLASTIC	
0290/0490	LEN=0020	INSTALLED UNKN
	NORTH CLUB RD	
	(T868)	
0290/0178	BMSSEN 55/0030/0290/0000	
0290/0160	1 0 00119 0 00	0632+25
063288 FT	STONYCREEK RIVER	
	BMSBG 55/0030/0290/0000	
0290/0000	LENGTH(AH 3386 BK 1099)	
	RAMP C RD	
	(SR8002 SEG 0750/0364)	
0280/0199	1 0 00119 0 00	0621+24
062189 FT	SR 0281	
	OP ID 55/0281/0650/3865	
	MFC BEGIN = B	

DIR: B TOTAL LEN: 23.040 MI. DIST: 09-7 SR: 30
 LEFT MUN: QUEMAHONING T RIGHT MUN: QUEMAHONING T

SKUNK HOLLOW RD
 (T615)

0230/1917

053426 FT

050003 FT

---	0230/1947	LEN=0085	INSTALLED	UNKN
==				
---	0230/1429		GOLDSMITH RD	
---	0230/1216		(T614)	
---	0230/0596		024 " DIA CIRC CONCR	
---	053419 FT		LEN=0094	INSTALLED UNKN
---	0230/0000		024 " DIA CIRC CONCR	
---	0220/2859		LEN=0067	INSTALLED UNKN
---	0220/2834		1 0 00119 0 00 0534+12	
---	0220/2497		024 " DIA CIRC CONCR	
---	0220/1816		LEN=0068	INSTALLED UNKN
---	0220/1513		LENGTH(AH 3191 BK 3423)	
---	0220/1152		018 " DIA CIRC CONCR	
---	0220/0409		LEN=0050	INSTALLED UNKN
---	0220/0124		CROWSDALE LN	
---	049996 FT		(PRDR)	
---	0220/0000		018 " DIA CIRC CONCR	
---	0210/3036		LEN=0065	INSTALLED UNKN
---	0210/2869		018 " DIA CIRC CONCR	
---	0210/2255		LEN=0075	INSTALLED UNKN
---	0210/2068		024 " DIA CIRC CONCR	
---	0210/1615		LEN=0072	INSTALLED UNKN
---	0210/1176		018 " DIA CIRC CONCR	
---			LEN=0078	INSTALLED UNKN
---			018 " DIA CIRC CONCR	
---			LEN=0077	INSTALLED UNKN
---			018 " DIA CIRC CONCR	
---			LEN=0057	INSTALLED UNKN
---			1 0 00119 0 00 0499+89	
---			LENGTH(AH 3423 BK 3193)	
---			018 " DIA CIRC CONCR	
---			LEN=0057	INSTALLED UNKN
---			018 " DIA CIRC CONCR	
---			LEN=0070	INSTALLED UNKN
---			018 " DIA CIRC CONCR	
---			LEN=0061	INSTALLED UNKN
---			018 " DIA CIRC CONCR	
---			LEN=0067	INSTALLED UNKN
---			018 " DIA CIRC CONCR	
---			LEN=0066	INSTALLED UNKN
---			018 " DIA CIRC CONCR	
---			LEN=0070	INSTALLED UNKN
			HIGGINS RUN	
			STRUCTURE LENGTH	17 FT

EXTRACT DATE: 12/18/2023
PRINT DATE: 12/21/2023

ROADWAY MANAGEMENT SYSTEM
SLD COUNTY/SR - ANNUAL PRINT

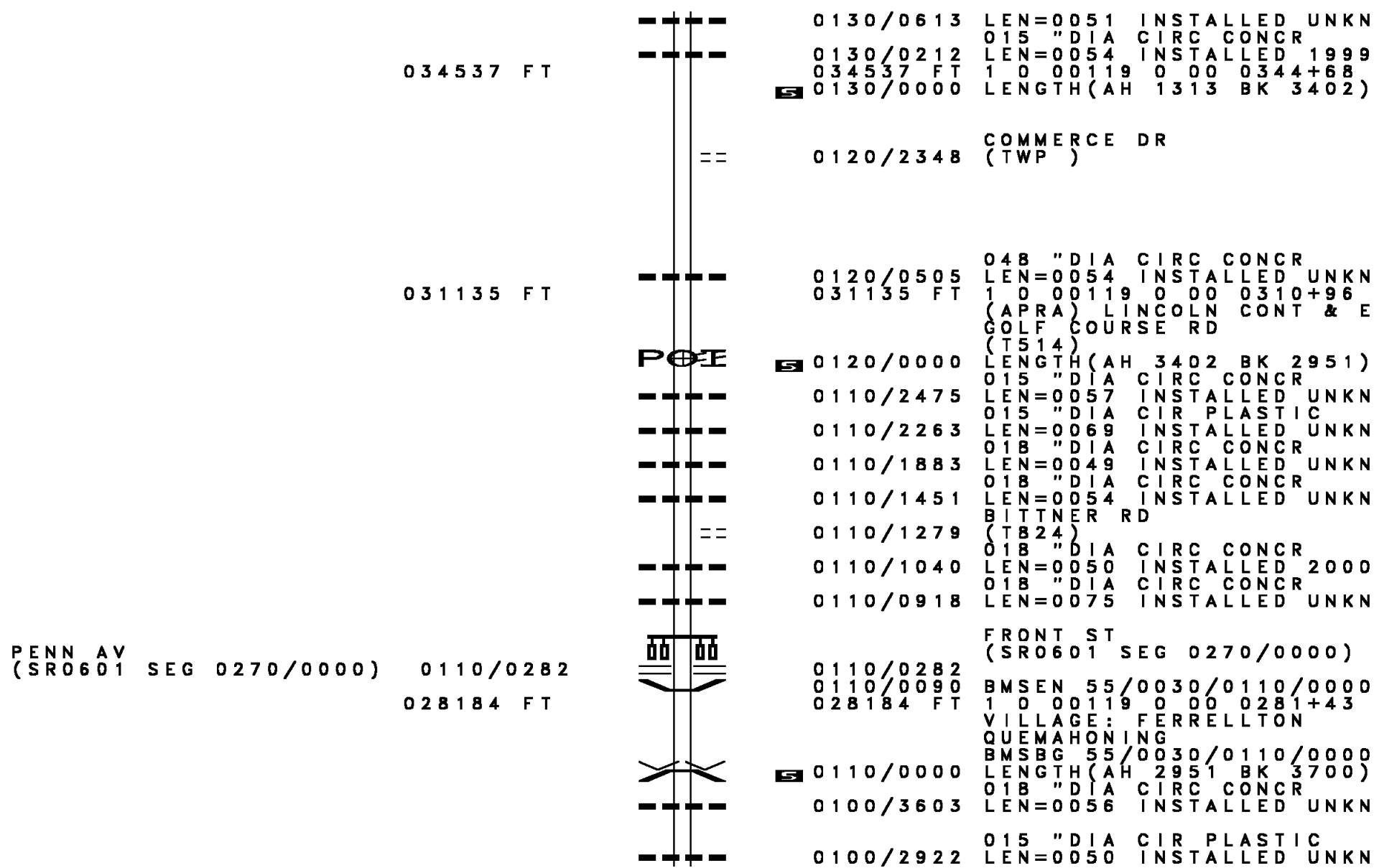
PAGE NUMBER: 7
COUNTY: SOMERSET

DIR: B TOTAL LEN: 23.040 MI.
LEFT MUN: QUEMAHONING T

DIST: 09-7 SR: 30
RIGHT MUN: QUEMAHONING T

Stationing	Segment	Length	Notes	Stationing	Segment	Length	Notes
		046810 FT		0210/0367	BMS ID 55/0030/0210/0367		
				046803 FT	1 0 00119 0 00 0467+41		
SLAGLE HILL RD					CULLINS RD		
(SR4021 SEG 0010/0000)	0210/0000			0210/0000	(T686)		
					LENGTH(AH 3193 BK 3177)		
				0200/2527	024 "DIA CIRC CONCR		
					LEN=0062 INSTALLED UNKN		
				0200/1415	036 "DIA CIRC METAL		
					LEN=0138 INSTALLED UNKN		
				0200/1261	024 "DIA CIRC CONCR		
					LEN=0071 INSTALLED UNKN		
				0200/1063	SECOND ST		
					(TWP)		
				0200/0877	FIRST ST		
					(TWP)		
		043633 FT		043626 FT	1 0 00119 0 00 0435+67		
					HORNER CHURCH RD		
					(SR4017 SEG 0140/3548)		
				0200/0000	LENGTH(AH 3177 BK 0896)		
					024 "DIA CIRC CONCR		
1 0 00119 0 00 0427+66		042737 FT		0190/0396	LEN=0084 INSTALLED UNKN		
HAINES RD				042730 FT			
(T606)	0190/0000			0190/0000	LENGTH(AH 0896 BK 3067)		
					015 "DIA CIRC CONCR		
					LEN=0048 INSTALLED UNKN		
				0180/2821			
				0180/2127	015 "DIA CIRC CONCR		
					LEN=0072 INSTALLED UNKN		
				0180/1790	015 "DIA CIRC CONCR		
					LEN=0066 INSTALLED UNKN		
				0180/1477	015 "DIA CIRC CONCR		
					LEN=0072 INSTALLED UNKN		
				0180/1025	015 "DIA CIRC CONCR		
					LEN=0055 INSTALLED UNKN		
				0180/0815	042 "DIA CIRC OTHER		
					LEN=0063 INSTALLED UNKN		
				039663 FT			
1 0 00119 0 00 0396+05		039670 FT		0180/0000	LENGTH(AH 3067 BK 1228)		
RANDOLPH RD					018 "DIA CIRC CONCR		
(T596)	0180/0000				LEN=0061 INSTALLED 1999		
				0170/1047			
		038442 FT		038435 FT	1 0 00119 0 00 0385+30		

DIR: B TOTAL LEN: 23.040 MI. DIST: 09-7 SR: 30
 LEFT MUN: JENNER T RIGHT MUN: JENNER T



DIR: B TOTAL LEN: 23.040 MI. DIST: 09-7 SR: 30
 LEFT MUN: JENNER T RIGHT MUN: JENNER T

ROAD NAME	SEGMENT	START	END	LEN	TYPE	STATUS
BLACKS HILL RD	(SR4023 SEG 0070/0000)	0100/1097	0100/1230	0123	015 " DIA	CIRC CONCR
			0100/1138	0048	LEN=0048	INSTALLED UNKN
			0100/1097	0050	018 " DIA	CIRC CONCR
			0100/0948	0050	LEN=0050	INSTALLED UNKN
			0100/0586	MILLION DOLLAR HW	(SR4023 SEG 0070/0000)	
			0100/0225	0075	015 " DIA	CIRC CONCR
			024484 FT	BOCSY DR	LEN=0075	INSTALLED UNKN
			0100/0000	(T216)	015 " DIA	CIRC CONCR
			0090/2837	0125	LEN=0125	INSTALLED UNKN
			0090/2600	1 0 00119	0 00 0244+51	
			0090/2338	VILLAGE: JENNERS CROSSR		
			0090/2280	NC L INCOLN HW		
			0090/1344	LENGTH(AH 3700 BK 3591)		
EAST DENISON WY	(BORO)	0090/0898	0090/2837	0066	018 " DIA	CIRC CONCR
			0090/2600	0066	LEN=0066	INSTALLED UNKN
			0090/2338	JENNER		
			0090/2280	JENNERSTOWN B		
			0090/1344	0063	015 " DIA	CIRC CONCR
			0090/0898	0063	LEN=0063	INSTALLED UNKN
			0090/0884	TR. BEAVER DM		
			0090/0622	STRUCTURE LENGTH 10 FT		
			0090/0622	BMSID 55/0030/0090/1344		
MAYSON WY	(BORO)	0090/0466	0090/0884	0066	018 " DIA	CIRC CONCR
			0090/0622	0066	LEN=0066	INSTALLED UNKN
			0090/0622	EAST EMERT ST		
			0090/0622	(BORO)		
SCHOOLHOUSE RD	(BORO)	0090/0163	0090/0370	0211	018 " DIA	CIRC CONCR
			0090/0370	0211	LEN=0211	INSTALLED UNKN
			020893 FT	1 0 00119	0 00 0208+85	
			0090/0000	LENGTH(AH 3591 BK 2443)		
			0080/2430	0050	015 " DIA	CIRC CONCR
			0080/2430	0050	LEN=0050	INSTALLED UNKN

EXTRACT DATE: 12/18/2023
PRINT DATE: 12/21/2023

ROADWAY MANAGEMENT SYSTEM
SLD COUNTY/SR - ANNUAL PRINT

PAGE NUMBER: 3
COUNTY: SOMERSET

DIR: B TOTAL LEN: 23.040 MI.
LEFT MUN: JENNERSTOWN B

DIST: 09-7 SR: 30
RIGHT MUN: JENNERSTOWN B

ROADWAY NAME (BORO)	PROJECT ID	STATUS	START STATION	END STATION	LENGTH (FT)	DESCRIPTION
NARROW WY (BORO)	0080/2135	==				
		==				EAST EMERT ST (BORO)
		---				015" DIA CIRC CONCR
BORO ST (BORO)	0080/1731	==				LEN=0050 INSTALLED UNKN
		==				SOMERSET PK (SR0985 SEG 0130/0000)
		---				015" DIA CIRC CONCR
SOMER WY (BORO)	0080/1002	==				LEN=0050 INSTALLED UNKN
STARTRH WY (BORO)	0080/0660	==				SOMERSET ST (BORO)
		==				TELFORD WY (BORO)
		---				018" DIA CIRC CONCR
1 0 00119 0 00 0184+36 018450 FT		---				LEN=0050 INSTALLED UNKN
SCHOOL ST (BORO)	0080/0000	==				5 0080/0000 LENGTH(AH 2443 BK 0500)
		---				018" DIA CIRC CONCR
		---				LEN=0040 INSTALLED UNKN
		==				ANN ST (BORO)
		---				036" DIA CIRC CONCR
1 0 00119 0 00 0179+26 017950 FT		---				LEN=0044 INSTALLED UNKN
RED MAPLE ST (BORO)	0070/0000	==				JENNERSTOWN JENNER T
		---				5 0070/0000 LENGTH(AH 0500 BK 2549)
		==				RACE ST (BORO)
GOHN RD (BORO)	0060/2123	==				0060/2349 (BORO)
		==				SHAFFER ST (BORO)
		---				015" DIA CIRC CONCR
LOCUST ST (BORO)	0060/0907	==				LEN=0060 INSTALLED UNKN
GLESSNER ACRES RD (BORO)	0060/0417	==				
		---				015" DIA CIRC CONCR
		---				LEN=0051 INSTALLED UNKN

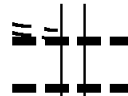
DIR: B TOTAL LEN: 23.040 MI. DIST: 09-7 SR: 30
 LEFT MUN: JENNERSTOWN B RIGHT MUN: JENNER T

Stationing	Notes	Stationing	Material	Quantity	Material	Quantity
015401 FT		015401 FT	1 0 00119 0 00	0153+77		
		NC PITT ST				
		AIRESMAN RD				
		(T458)				
		0060/0000	LENGTH(AH 2549 BK 2401)			
		0050/1838	015 "DIA CIRC CONCR			
			LEN=0060	INSTALLED	UNKN	
KLINES MILL RD (SR4027 SEG 0010/0000) JENNERSTOWN JENNER T						
0050/1770						
		0050/0855	042 "DIA CIRC CONCR			
			LEN=0083	INSTALLED	UNKN	
		0050/0480	015 "DIA CIRC CONCR			
			LEN=0055	INSTALLED	UNKN	
		0050/0062	018 "DIA CIRC CONCR			
			LEN=0056	INSTALLED	UNKN	
013000 FT		013000 FT	1 0 00119 0 00	0129+83		
		WILLISON RD				
		(T456)				
		0050/0000	LENGTH(AH 2401 BK 2094)			
		0040/1696	048 "DIA CIRC CONCR			
			LEN=0093	INSTALLED	UNKN	
		0040/1308	015 "DIA CIRC CONCR			
			LEN=0057	INSTALLED	UNKN	
		0040/0613	030 "DIA CAST IRON			
			LEN=0145	INSTALLED	UNKN	
		0040/0099	030 "DIA CAST IRON			
			LEN=0128	INSTALLED	UNKN	
010906 FT		010906 FT	1 0 00119 0 00	0109+02		
		0040/0000	LENGTH(AH 2094 BK 3653)			
		0030/3305	018 "DIA CIRC CONCR			
			LEN=0061	INSTALLED	UNKN	
		0030/1966	KEYSERTOWN RD			
			(SR4013 SEG 0140/3148)			
		0030/1865	018 "DIA CAST IRON			
			LEN=0089	INSTALLED	UNKN	
		0030/1507	015 "DIA CIRC CONCR			
			LEN=0046	INSTALLED	UNKN	
		0030/1158	015 "DIA CIRC CONCR			
			LEN=0046	INSTALLED	UNKN	
1 0 00119 0 00 0072+20 007253 FT		007253 FT	018 "DIA CIRC CONCR			

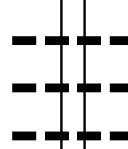
DIR: B TOTAL LEN: 23.040 MI. DIST: 09-7 SR: 30
 LEFT MUN: JENNER T RIGHT MUN: JENNER T

SLIDING ROCK RD
 (T737)

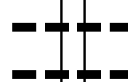
0030/0000



0030/0000 LEN=0058 INSTALLED UNKN
 LENGTH(AH 3653 BK 3943)
 018 "DIA CIRC CONCR
 0020/3664 LEN=0060 INSTALLED UNKN



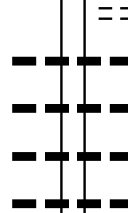
0020/2686 015 "DIA CIRC CONCR
 LEN=0048 INSTALLED UNKN
 0020/2123 015 "DIA CIRC CONCR
 LEN=0047 INSTALLED UNKN
 0020/1877 015 "DIA CIRC CONCR
 LEN=0069 INSTALLED UNKN



0020/1082 018 "DIA CIRC CONCR
 LEN=0056 INSTALLED UNKN
 0020/0728 018 "DIA CIRC CONCR
 LEN=0052 INSTALLED UNKN

003310 FT

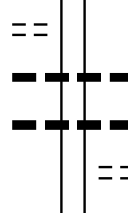
003310 FT 1 0 00119 0 00 0033+18
 LAUREL RIDGE STATE PARK
 (PARK)



0020/0000 LENGTH(AH 3943 BK 3310)
 015 "DIA CIRC CONCR
 0010/3228 LEN=0045 INSTALLED UNKN
 018 "DIA CIRC CONCR
 0010/2800 LEN=0042 INSTALLED UNKN
 015 "DIA CIRC CONCR
 0010/2505 LEN=0050 INSTALLED UNKN
 018 "DIA CIRC CONCR
 0010/2145 LEN=0046 INSTALLED UNKN

RIDGEVIEW RD
 (PRDR)

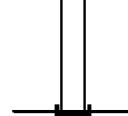
0010/0756



0010/0734 018 "DIA CAST IRON
 LEN=0075 INSTALLED UNKN
 015 "DIA CIRC CONCR
 0010/0523 LEN=0040 INSTALLED UNKN
 LAUREL SUMMIT RD
 (FRST)
 0010/0304 015 "DIA CIRC CONCR
 LEN=0042 INSTALLED UNKN

000000 FT

000000 FT 1 0 00119 0 00 0000+00
 NC LINCOLN HW
 INTER-BK



0010/0000 (SR0030 SEG 0830/1145)
 MFC BEGIN = B
 BK-WESTMORELAND (64)
 LENGTH(AH 3310 BK 0000)