

District 1 Interchanges

2/12/2025

CNTY	SR
20	8001
20	8003
20	8005
20	9101
20	9103
20	9104
20	9105
20	9201
20	9202
20	9401
20	9502

CNTY	SR
25	8001
25	8003
25	8004
25	8005
25	8006
25	8007
25	8008
25	8009
25	8010
25	8011
25	8012
25	8014
25	8016
25	8018
25	8020
25	8022
25	8024
25	8026
25	8170
25	8172
25	9101
25	9102
25	9104
25	9105
25	9107
25	9201
25	9202
25	9501

CNTY	SR
43	8001
43	8003
43	8004
43	8005
43	8006
43	8008
43	8010
43	8012
43	8014
43	8016
43	9102
43	9103
43	9104
43	9105
43	9106
43	9107
43	9108
43	9109
43	9110
43	9111
43	9112
43	9114
43	9115
43	9116
43	9118
43	9204
43	9205
43	9206
43	9401
43	9402
43	9403
43	9405

CNTY	SR
60	8002
60	8008
60	8010
60	8012
60	8014
60	9101
60	9102
60	9103
60	9105
60	9201
60	9202
60	9301

CNTY	SR
61	8002
61	8004
61	8006
61	8008

County: 20

RMS Interchange Information

Print Form

Interchange Number: 8001

Bureau of Maintenance & Operations
Asset Management Division



Interchange Name: PA 285 & I-79

Intersecting SR's: I-79 & PA 285 Brooks Crossing Rd

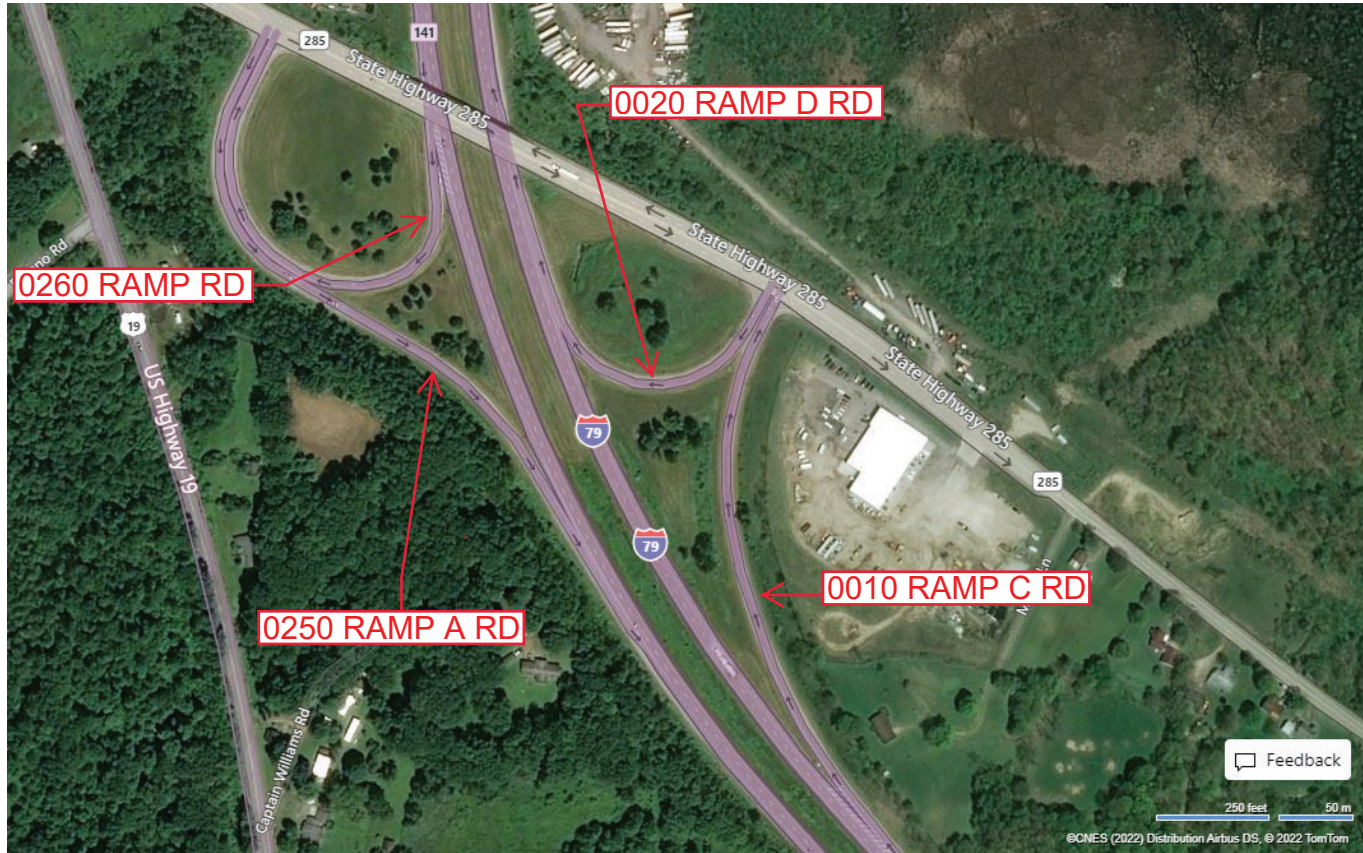
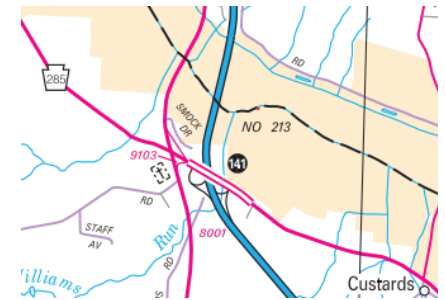
Ramp Segment Number and Ramp Segment Length Information:

Segment	Length	Segment	Length	Segment	Length	Segment	Length
0010	1186						
0020	0577						
0250	1431						
0260	1096						

Primary Route Interchange Exit Number: 141

Secondary Route Interchange Exit Number

PennDOT Type 10 Map View:



Feedback

250 feet 50 m

©CNES (2022) Distribution Airbus DS, © 2022 TomTom

© 2022 Microsoft

Last Date Modified: May 2, 2022

County: 20

RMS Interchange Information

Print Form

Bureau of Maintenance & Operations
Asset Management Division



Interchange Number: 8003

Interchange Name: MEADVILLE INT

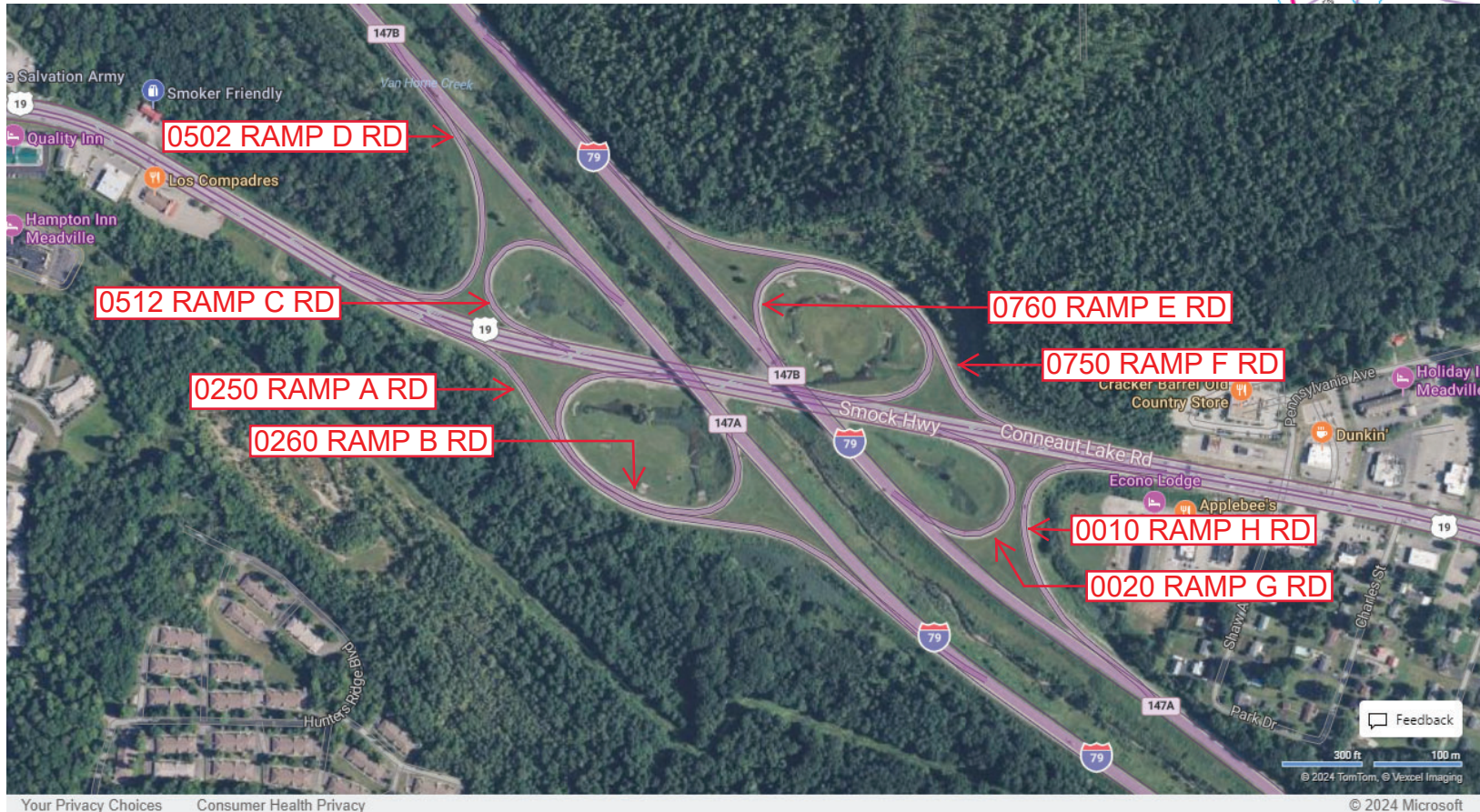
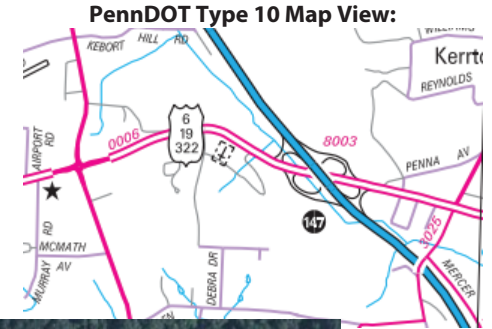
Intersecting SR's: I-79 & US 6

Ramp Segment Number and Ramp Segment Length Information:

Segment	Length	Segment	Length	Segment	Length	Segment	Length
0010	0778	0512	0638				
0020	0602	0750	1566				
0250	1800	0760	1306				
0260	1299						
0502	0920						

Primary Route Interchange Exit Number: 147A

Secondary Route Interchange Exit Number: 147B



Your Privacy Choices Consumer Health Privacy

Last Date Modified: Jul 30, 2024

County: 20

RMS Interchange Information

Print Form

Bureau of Maintenance & Operations
Asset Management Division



Interchange Number: 8005

Interchange Name: SAEGERTOWN

Intersecting SR's: I-79 & PA 198 Reservoir Rd

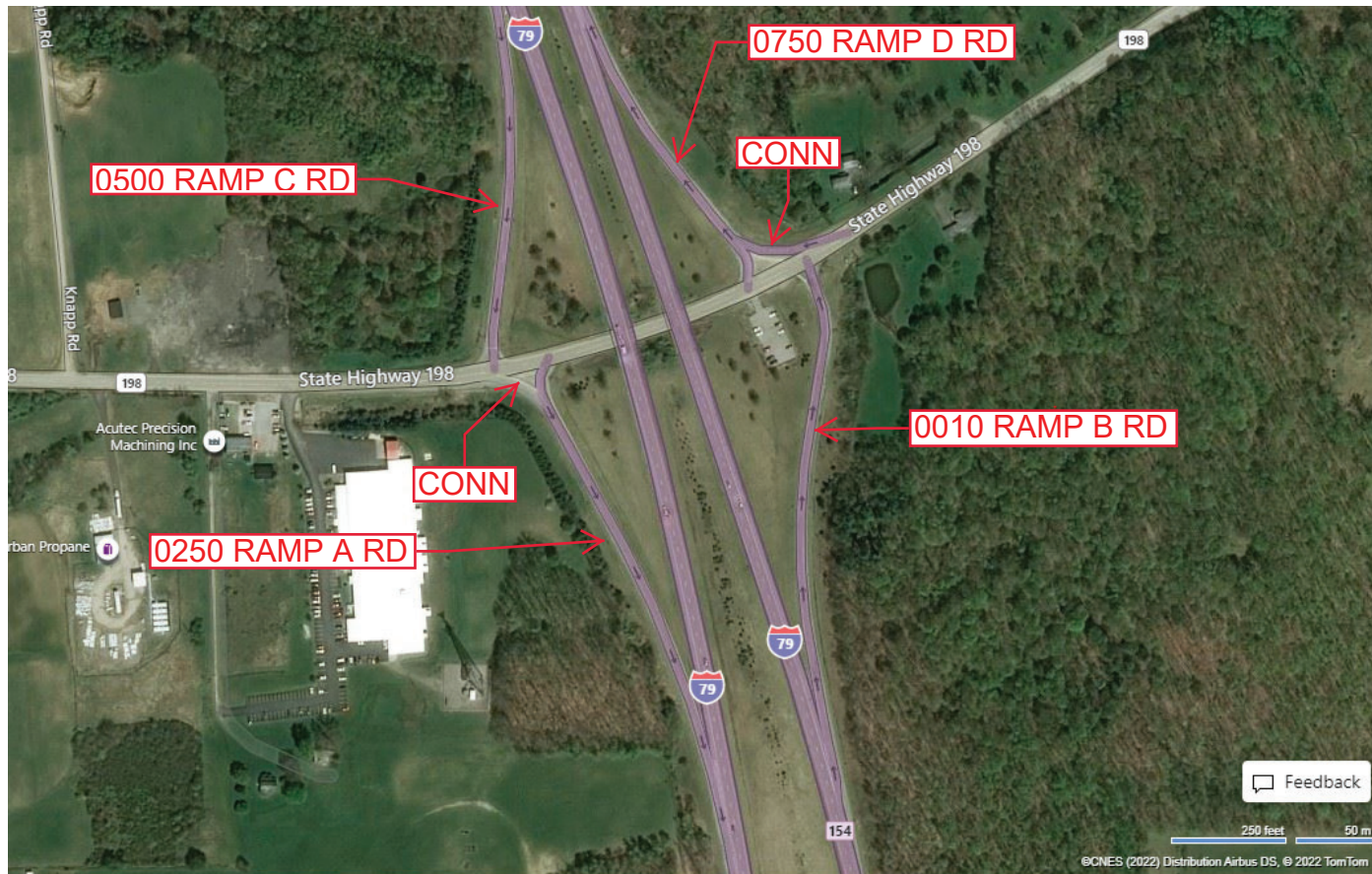
Ramp Segment Number and Ramp Segment Length Information:

Segment	Length	Segment	Length	Segment	Length	Segment	Length
0010	0964						
0250	0939						
0500	0815						
0750	0658						

Primary Route Interchange Exit Number: 154

Secondary Route Interchange Exit Number

PennDOT Type 10 Map View:



Feedback

250 Feet 50 m

©CNES (2022) Distribution Airbus DS, © 2022 TomTom

Last Date Modified:

May 3, 2022

County: 20

RMS Interchange Information

Print Form

Bureau of Maintenance & Operations
Asset Management Division



Interchange Number: 9101

Interchange Name: HARMONBURG

Intersecting SR's: PA 18 & PA 618

Ramp Segment Number and Ramp Segment Length Information:

Segment	Length	Segment	Length	Segment	Length	Segment	Length
0010	0272						
0020	0242						

Primary Route Interchange Exit Number

Secondary Route Interchange Exit Number

PennDOT Type 10 Map View:



Last Date Modified: Jan 7, 2025

County: 20

RMS Interchange Information

Print Form

Bureau of Maintenance & Operations
Asset Management Division



Interchange Number: 9103

Interchange Name: US 19 & PA 285

Intersecting SR's: US 19 Perry Hw & PA 285

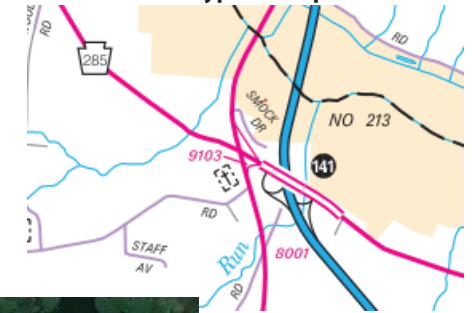
Ramp Segment Number and Ramp Segment Length Information:

Segment	Length	Segment	Length	Segment	Length	Segment	Length
0010	0358						

Primary Route
Interchange Exit
Number

Secondary Route
Interchange Exit
Number

PennDOT Type 10 Map View:



Feedback

500 feet 100 m

©CNES (2022) Distribution Airbus DS, © 2022 TomTom

© 2022 Microsoft

Last Date Modified:

May 3, 2022

County: 20

RMS Interchange Information

Print Form

Interchange Number: 9104

Bureau of Maintenance & Operations
Asset Management Division



Interchange Name: US 6 WYE

Intersecting SR's: US 6 Main St & Church St/Venango Av

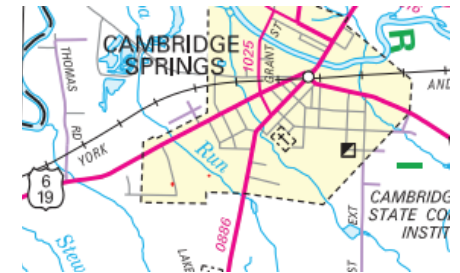
Ramp Segment Number and Ramp Segment Length Information:

Segment	Length	Segment	Length	Segment	Length	Segment	Length
0010	0219						

Primary Route Interchange Exit Number

Secondary Route Interchange Exit Number

PennDOT Type 10 Map View:



Feedback

100 feet 408 25 m

©CNES (2022) Distribution Airbus DS, © 2022 TomTom

© 2022 Microsoft

Last Date Modified: May 3, 2022

County: 20

RMS Interchange Information

Bureau of Maintenance & Operations
Asset Management Division

Print Form



Interchange Number: 9105

Interchange Name: MEADVILLE WYE

Intersecting SR's: US 6 French Creek Py, US 322 Linden St & SR 1001 Park Av

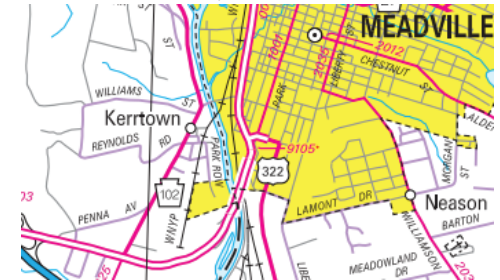
Ramp Segment Number and Ramp Segment Length Information:

Segment	Length	Segment	Length	Segment	Length	Segment	Length
0010	0358						

Primary Route
Interchange Exit
Number

Secondary Route
Interchange Exit
Number

PennDOT Type 10 Map View:



Feedback

100 feet 25 m

© 2022 Microsoft

Last Date Modified:

May 4, 2022

County: 20

RMS Interchange Information

Bureau of Maintenance & Operations
Asset Management Division

Print Form



Interchange Number: 9201

Interchange Name: CUSSEWANGO TWP REST AREA

Intersecting SR's: I-79 SB

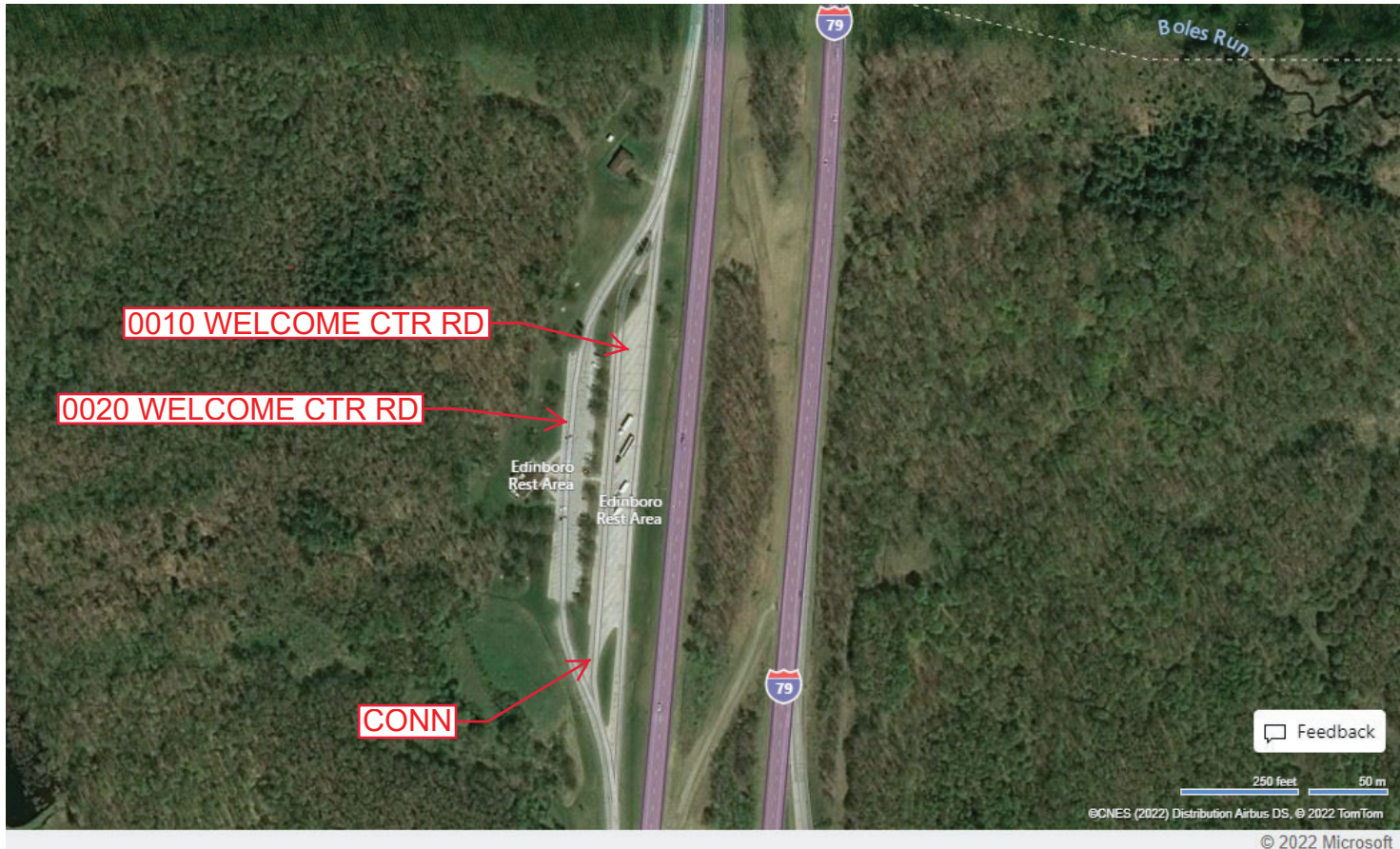
Ramp Segment Number and Ramp Segment Length Information:

Segment	Length	Segment	Length	Segment	Length	Segment	Length
0010	2227						
0020	1145						

Primary Route Interchange Exit Number

Secondary Route Interchange Exit Number

PennDOT Type 10 Map View:



Feedback

250 feet 50 m

©CNES (2022) Distribution Airbus DS, © 2022 TomTom

© 2022 Microsoft

Last Date Modified:

May 4, 2022

County: 20

RMS Interchange Information

Bureau of Maintenance & Operations
Asset Management Division

Print Form



Interchange Number: 9202

Interchange Name: CUSSEWANGO TWP REST AREA

Intersecting SR's: I-79 NB

Ramp Segment Number and Ramp Segment Length Information:

Segment	Length	Segment	Length	Segment	Length	Segment	Length
0010	2025						
0020	0966						

Primary Route Interchange Exit Number

Secondary Route Interchange Exit Number

PennDOT Type 10 Map View:



Feedback

250 feet 50m

©CNES (2022) Distribution Airbus DS, © 2022 TomTom

© 2022 Microsoft

Last Date Modified:

May 4, 2022

County: 20

RMS Interchange Information

Bureau of Maintenance & Operations
Asset Management Division

Print Form



Interchange Number: 9401

Interchange Name: BALDWIN ST EXT

Intersecting SR's: US 6 French Creek Py & SR 2037 Baldwin St Ext

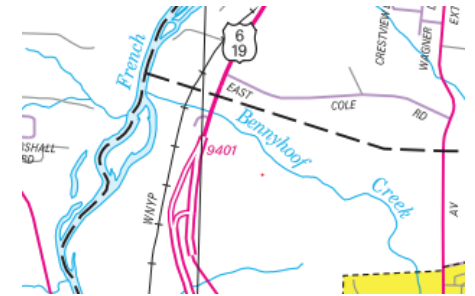
Ramp Segment Number and Ramp Segment Length Information:

Segment	Length	Segment	Length	Segment	Length	Segment	Length
0010	1729						

Primary Route Interchange Exit Number

Secondary Route Interchange Exit Number

PennDOT Type 10 Map View:



Last Date Modified: May 4, 2022

County: 20

RMS Interchange Information

Print Form

Bureau of Maintenance & Operations
Asset Management Division



Interchange Number: 9502

Interchange Name: SAEGERTOWN PARK & RIDE

Intersecting SR's: PA 198

Ramp Segment Number and Ramp Segment Length Information:

Segment	Length	Segment	Length	Segment	Length	Segment	Length
0010	0160						

Primary Route Interchange Exit Number

Secondary Route Interchange Exit Number

PennDOT Type 10 Map View:



Feedback

50 feet 20 m

©CNES (2022) Distribution Airbus DS, © 2022 TomTom

© 2022 Microsoft

Last Date Modified:

May 4, 2022

County: 25

RMS Interchange Information

Print Form

Bureau of Maintenance & Operations
Asset Management Division



Interchange Number: 8001

Interchange Name: ALBION & EDINBORO

Intersecting SR's: I-79 & US 6 State St

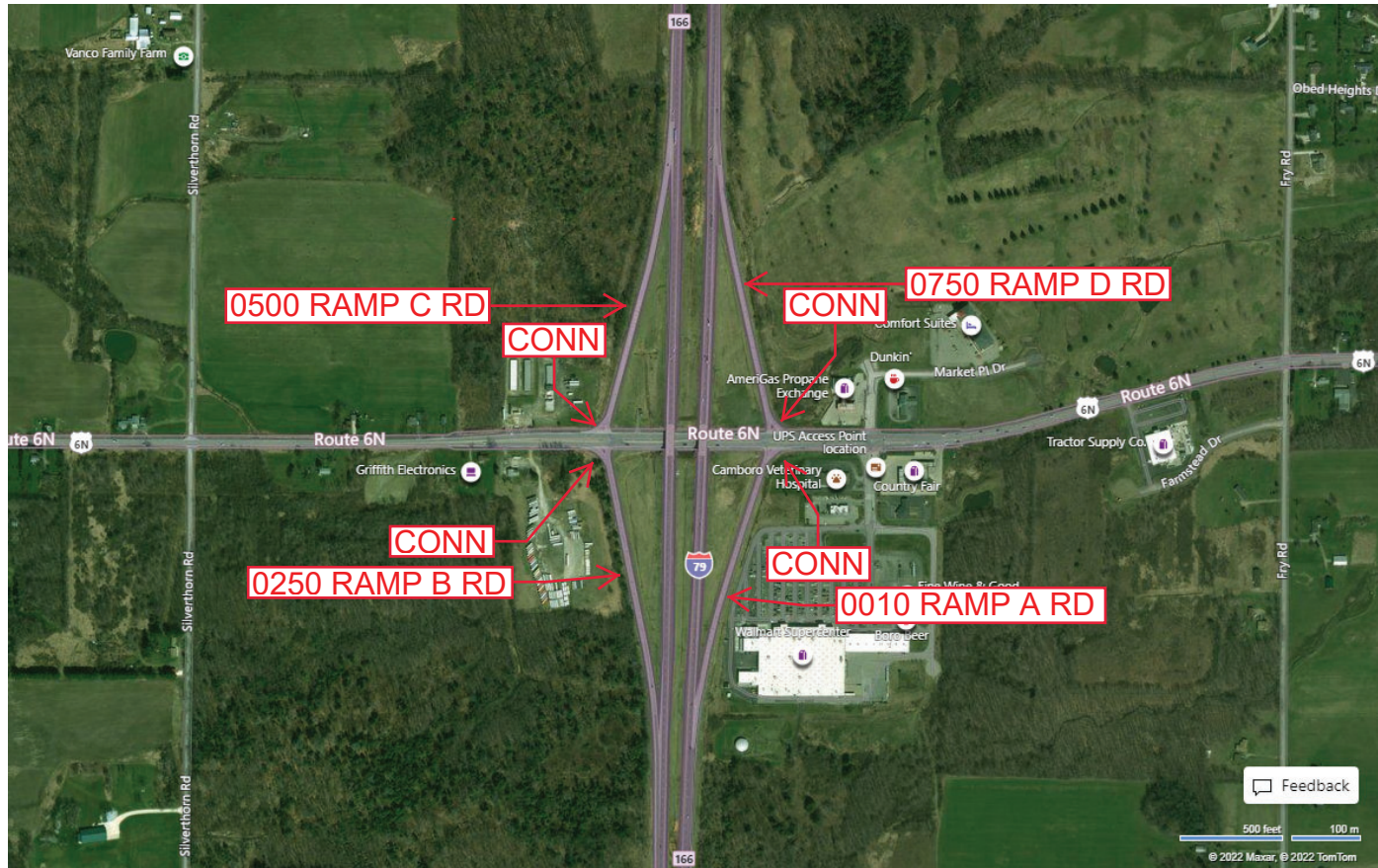
Ramp Segment Number and Ramp Segment Length Information:

Segment	Length	Segment	Length	Segment	Length	Segment	Length
0010	1290						
0250	1370						
0500	1339						
0750	1364						

Primary Route Interchange Exit Number: 166

Secondary Route Interchange Exit Number

PennDOT Type 10 Map View:



Feedback

500 feet 100 m

© 2022 Maxar, © 2022 TomTom

© 2022 Microsoft

Last Date Modified:

May 4, 2022

County: 25

RMS Interchange Information

Bureau of Maintenance & Operations
Asset Management Division

Print Form



Interchange Number: 8003

Interchange Name: MCKEAN INT

Intersecting SR's: I-79 & SR 3020 West Rd

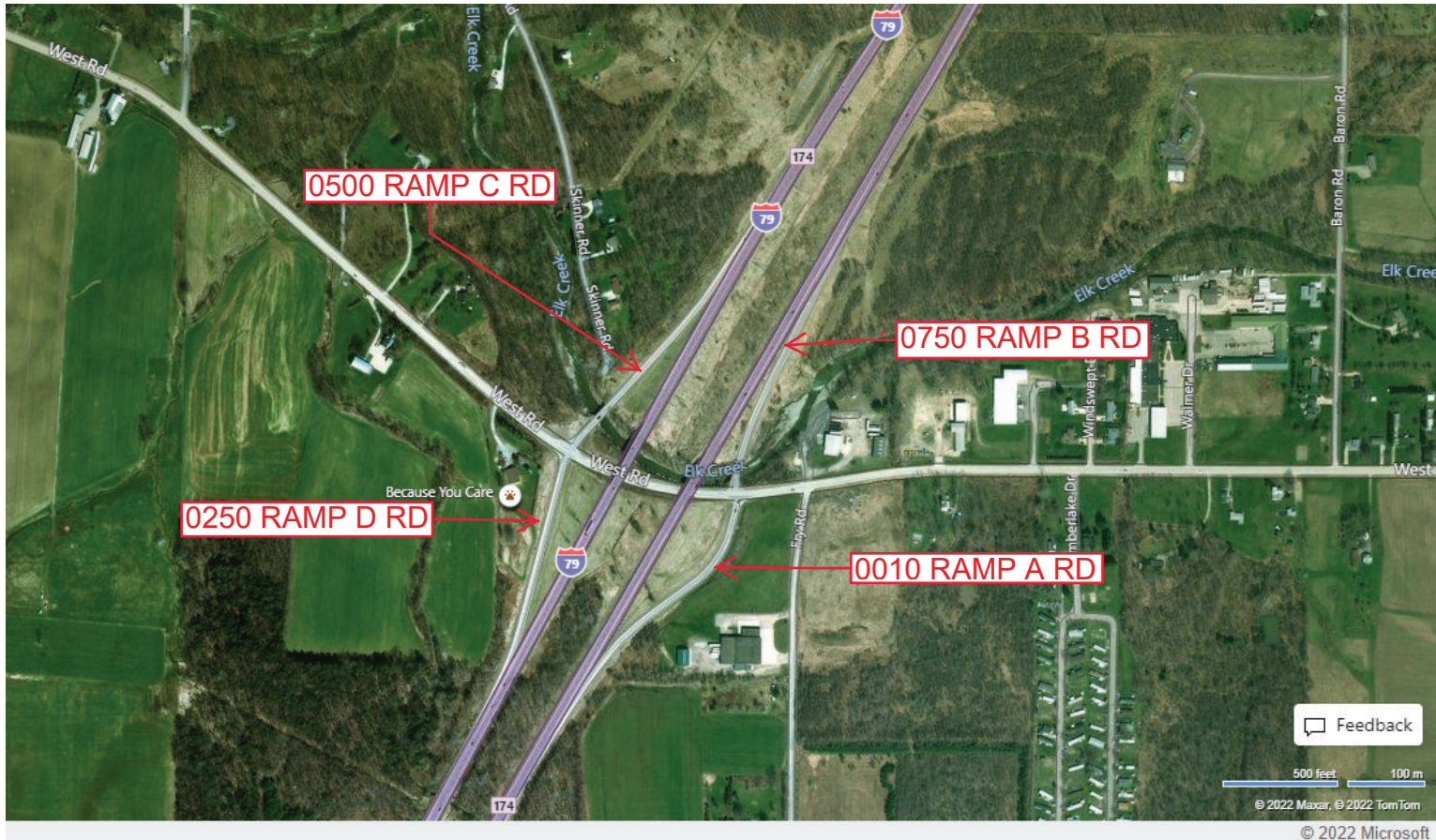
Ramp Segment Number and Ramp Segment Length Information:

Segment	Length	Segment	Length	Segment	Length	Segment	Length
0010	1055						
0250	0961						
0500	0968						
0750	1126						

Primary Route Interchange Exit Number: 174

Secondary Route Interchange Exit Number

PennDOT Type 10 Map View:



Feedback

500 feet 100 m

© 2022 Maxar, © 2022 TomTom © 2022 Microsoft

Last Date Modified: May 5, 2022

County: 25

RMS Interchange Information

Bureau of Maintenance & Operations
Asset Management Division

Print Form



Interchange Number: 8004

Interchange Name: WEST SPRINGFIELD INT

Intersecting SR's: I-90 & SR 3006 RT 6N Rd

Ramp Segment Number and Ramp Segment Length Information:

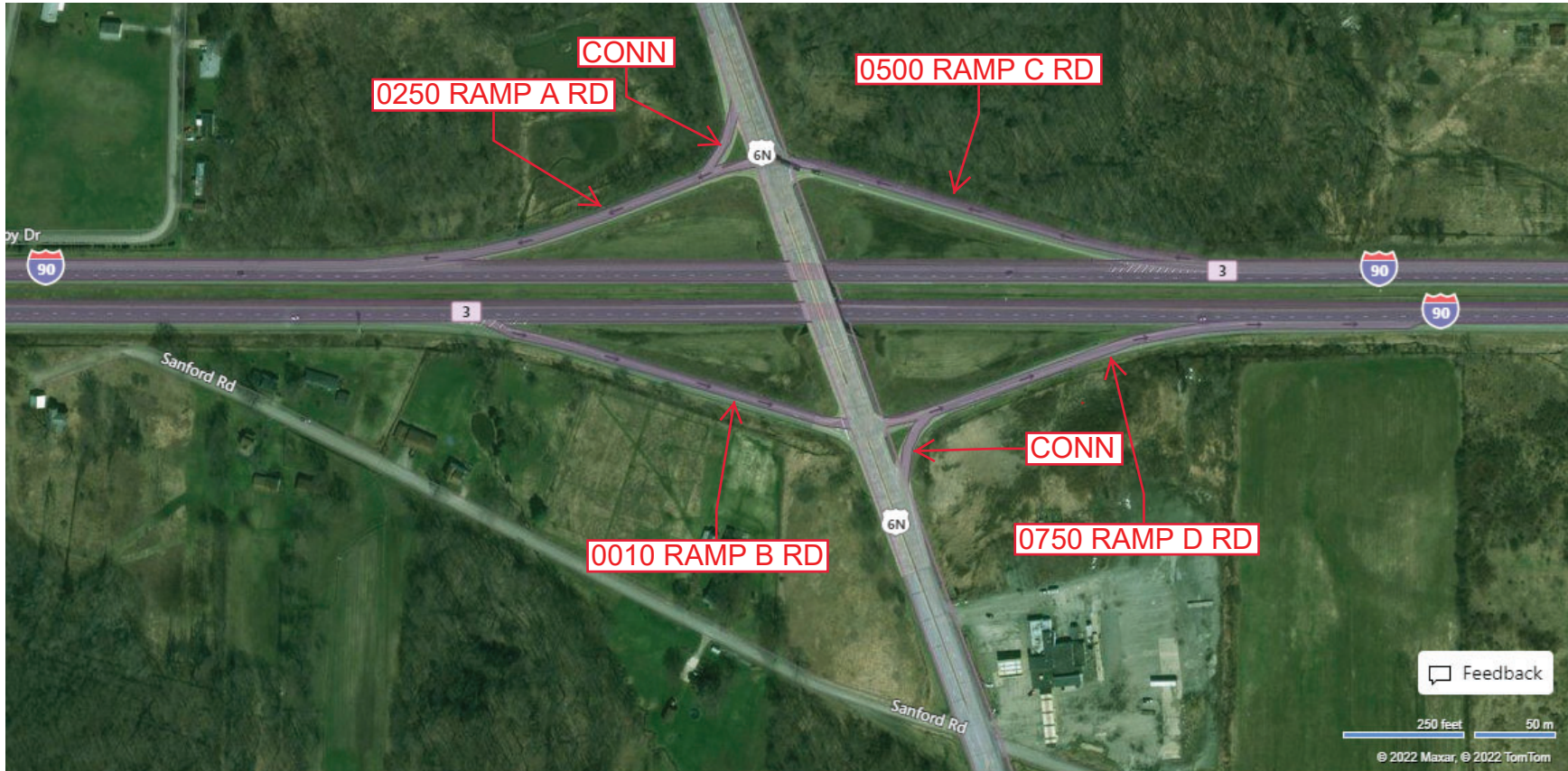
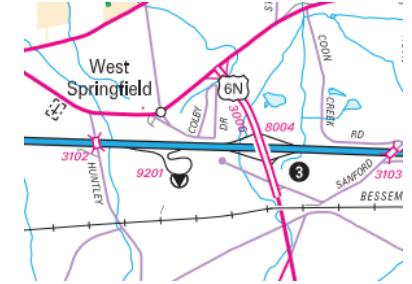
Segment	Length	Segment	Length	Segment	Length	Segment	Length
0010	0764						
0250	0656						
0500	0769						
0750	0653						

Primary Route Interchange Exit Number

3

Secondary Route Interchange Exit Number

PennDOT Type 10 Map View:



Feedback

250 feet 50 m

© 2022 Maxar, © 2022 TomTom

© 2022 Microsoft

Last Date Modified:

May 6, 2022

County: 25

RMS Interchange Information

Bureau of Maintenance & Operations
Asset Management Division

Print Form



Interchange Number: 8005

Interchange Name: I-79 & I-90

Intersecting SR's: I-79 & I-90

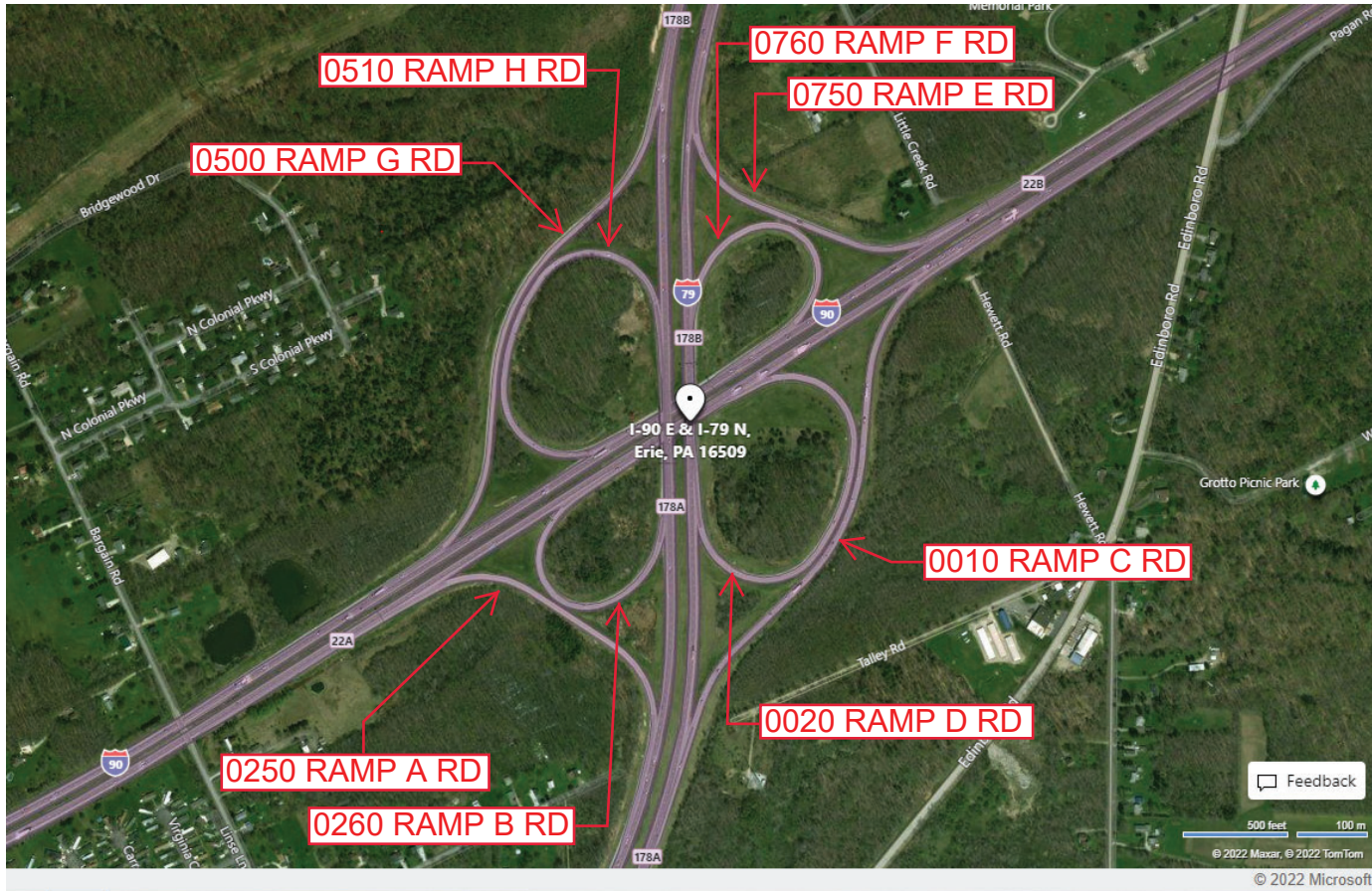
Ramp Segment Number and Ramp Segment Length Information:

Segment	Length	Segment	Length	Segment	Length	Segment	Length
0010	2533	0510	1923				
0020	1911	0750	1328				
0250	1325	0760	1163				
0260	1180						
0500	2463						

Primary Route Interchange Exit Number: 178A, 178B

Secondary Route Interchange Exit Number: 22B

PennDOT Type 10 Map View:



Last Date Modified: May 12, 2022

County: 25

RMS Interchange Information

Print Form

Interchange Number: 8006

Bureau of Maintenance & Operations
Roadway Management Division



Interchange Name: ALBION

Intersecting SR's: I-90 & PA 215 Church St

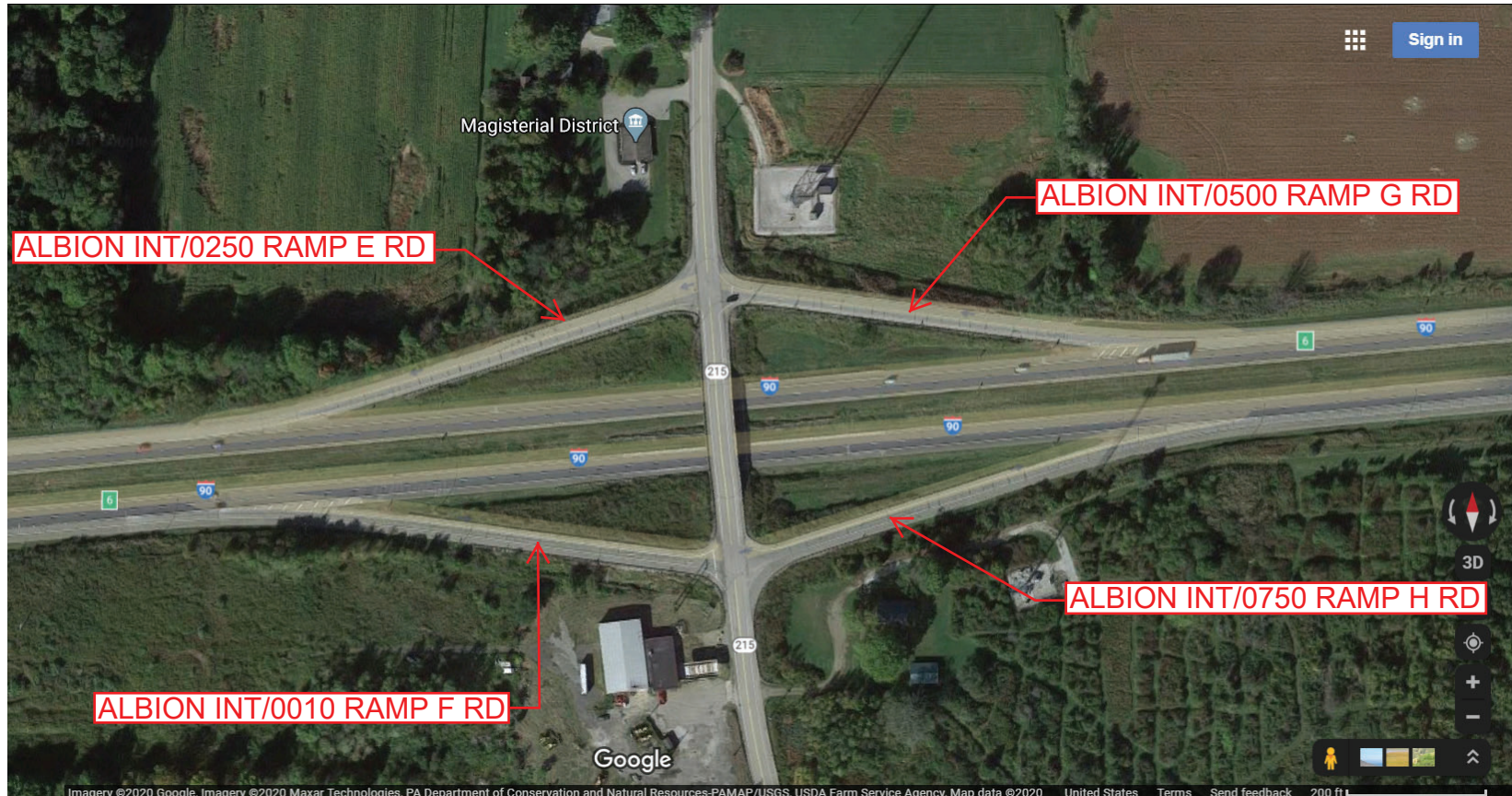
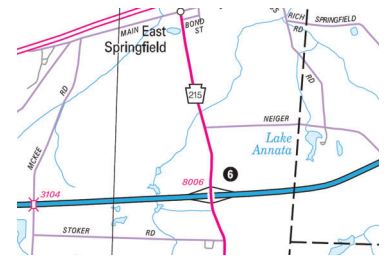
Ramp Segment Number and Ramp Segment Length Information:

Segment	Length	Segment	Length	Segment	Length	Segment	Length
0010	0560						
0250	0570						
0500	0553						
0750	0582						

Primary Route Interchange Exit Number: 6

Secondary Route Interchange Exit Number

PennDOT Type 10 Map View:



Last Date Modified: Sep 24, 2020

County: 25

RMS Interchange Information

Print Form

Bureau of Maintenance & Operations
Asset Management Division



Interchange Number: 8007

Interchange Name: KEARSARGE

Intersecting SR's: I-79 & SR 4012 Interchange Rd

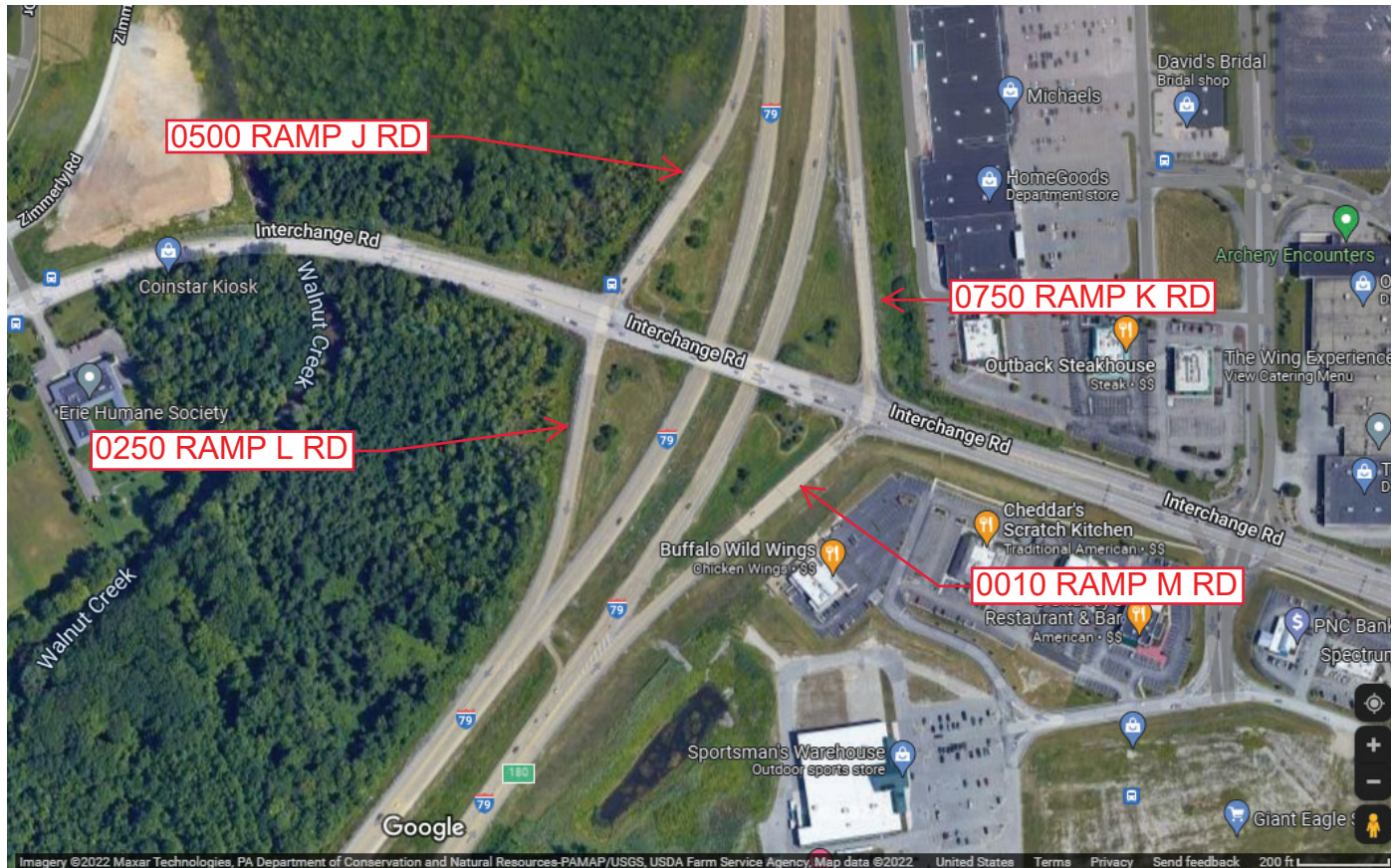
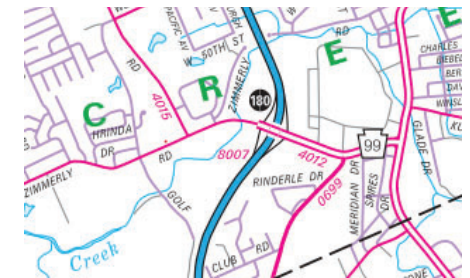
Ramp Segment Number and Ramp Segment Length Information:

Segment	Length	Segment	Length	Segment	Length	Segment	Length
0010	0723						
0250	0639						
0500	0717						
0750	0822						

Primary Route Interchange Exit Number: 180

Secondary Route Interchange Exit Number

PennDOT Type 10 Map View:



Last Date Modified: Mar 11, 2022

County: 25

RMS Interchange Information

Bureau of Maintenance & Operations
Asset Management Division

Print Form



Interchange Number: 8008

Interchange Name: GIRARD & PLATEA INT

Intersecting SR's: I-90 & PA 18 main St

Ramp Segment Number and Ramp Segment Length Information:

Segment	Length	Segment	Length	Segment	Length	Segment	Length
0010	0525						
0250	0500						
0500	0583						
0750	0659						

Primary Route Interchange Exit Number

9

Secondary Route Interchange Exit Number

PennDOT Type 10 Map View:



Feedback

200 ft 50 m

© 2024 TomTom, © OpenStreetMap, © Vexcel Imaging

© 2025 Microsoft

Privacy Choices Consumer Health Privacy

Last Date Modified:

Jan 16, 2025

County: 25

RMS Interchange Information

Print Form

Interchange Number: 8009

Bureau of Maintenance & Operations
Roadway Management Division



Interchange Name: SR20 & SR79

Intersecting SR's: I-79 & PA 20 Twentysixth St

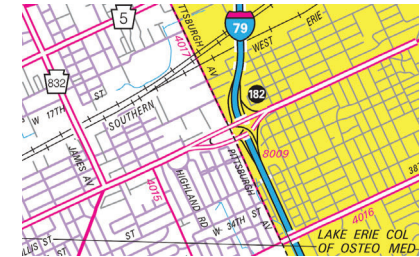
Ramp Segment Number and Ramp Segment Length Information:

Segment	Length	Segment	Length	Segment	Length	Segment	Length
0010	1160	0510	0201				
0020	0922	0750	0820				
0250	0450						
0260	1701						
0500	1505						

Primary Route Interchange Exit Number: 182

Secondary Route Interchange Exit Number

PennDOT Type 10 Map View:



Last Date Modified: Aug 4, 2020

County: 25

RMS Interchange Information

Print Form

Interchange Number: 8010

Bureau of Maintenance & Operations
Roadway Management Division



Interchange Name: FAIRVIEW

Intersecting SR's: I-90 & PA 98

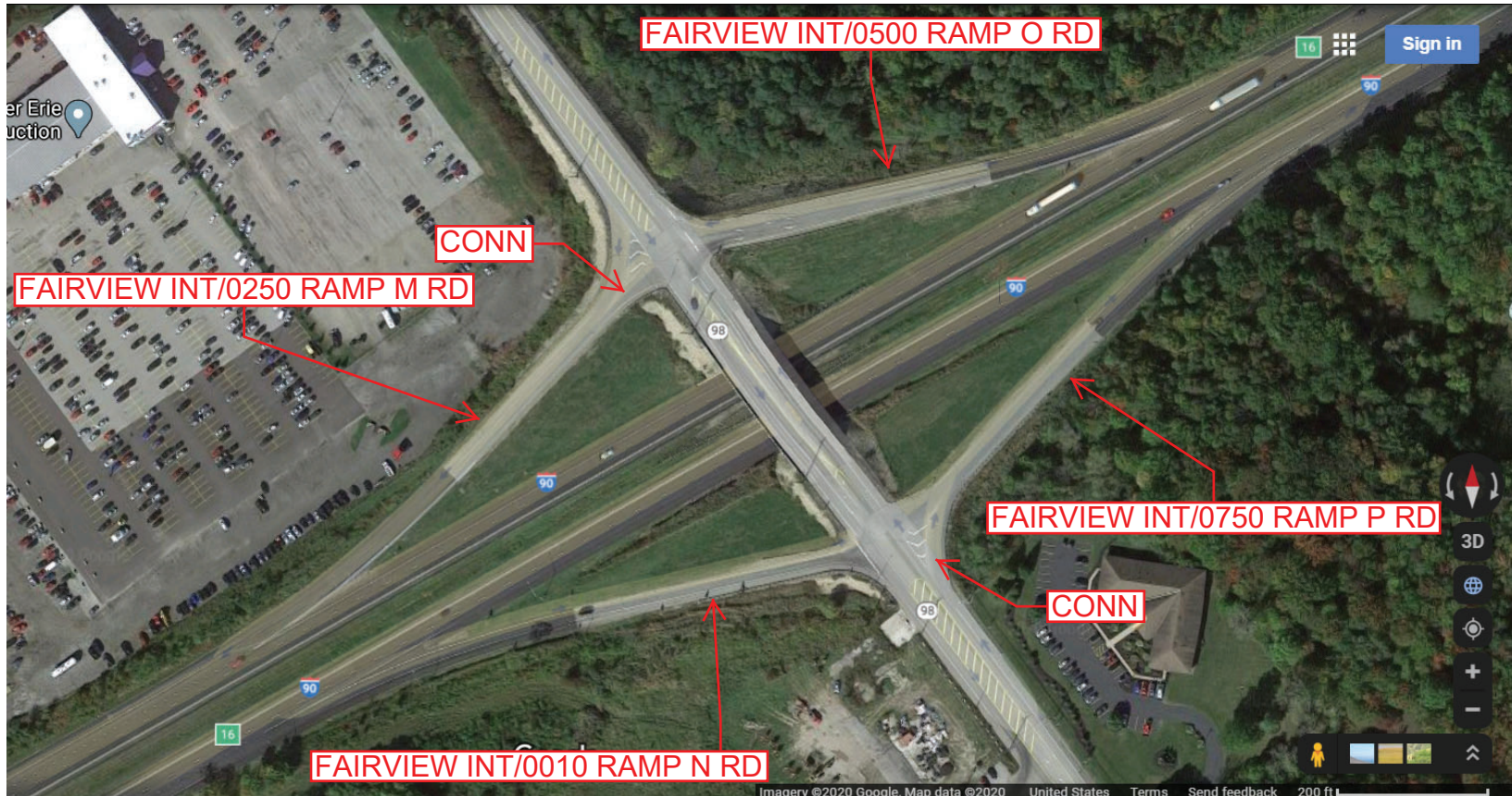
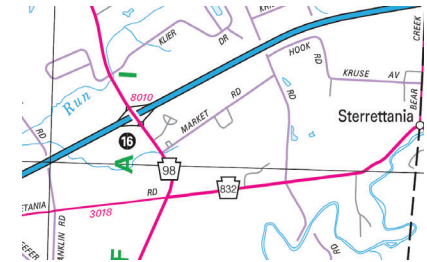
Ramp Segment Number and Ramp Segment Length Information:

Segment	Length	Segment	Length	Segment	Length	Segment	Length
0010	0600						
0250	0603						
0500	0574						
0750	0595						

Primary Route Interchange Exit Number: 16

Secondary Route Interchange Exit Number

PennDOT Type 10 Map View:



Last Date Modified: Aug 4, 2020

County: 25

RMS Interchange Information

Print Form

Interchange Number: 8011

Bureau of Maintenance & Operations
Roadway Management Division



Interchange Name: SR 5 & I-79

Intersecting SR's: I-79 & PA 5 Twelfth St

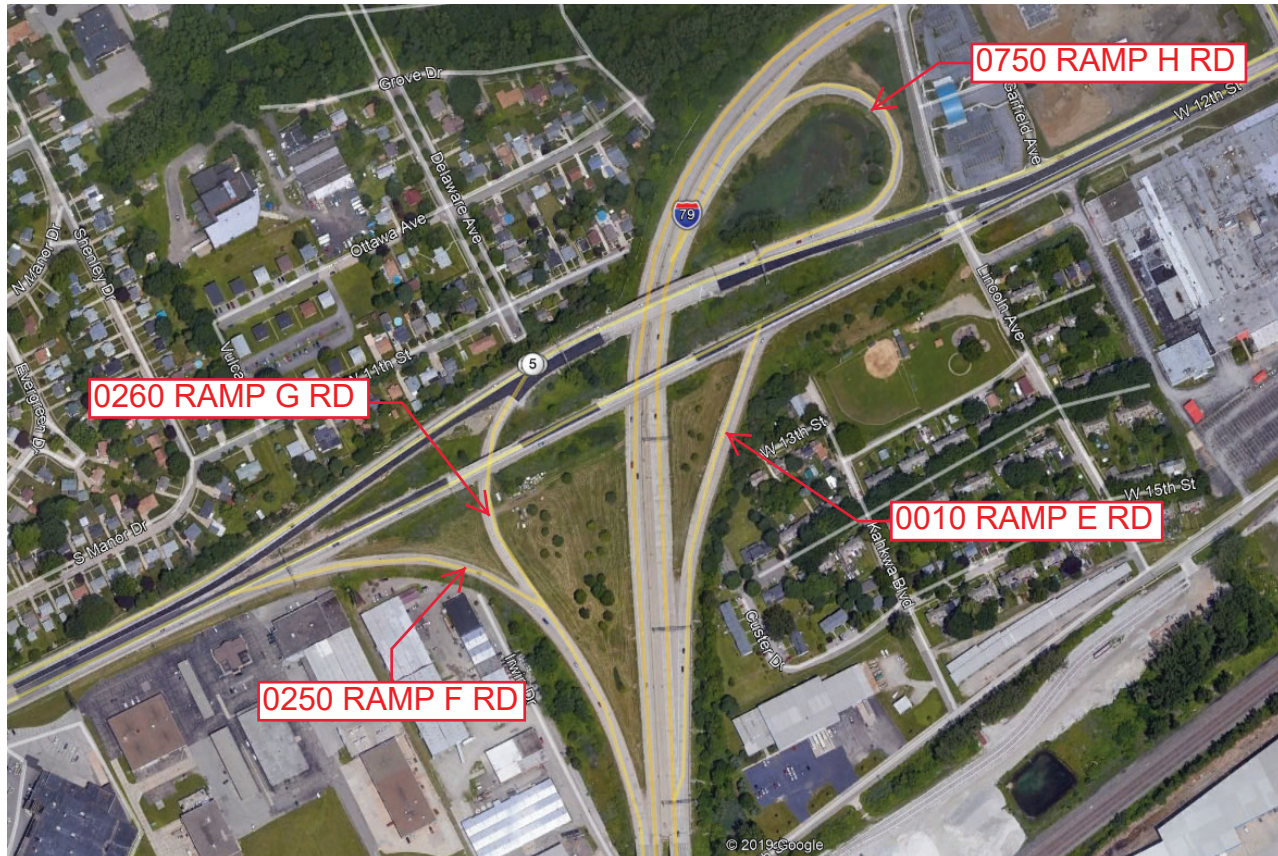
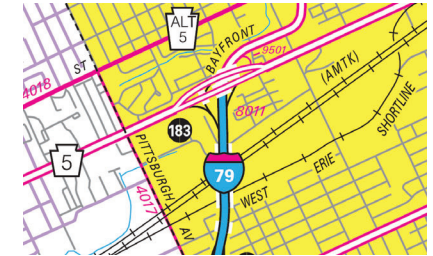
Ramp Segment Number and Ramp Segment Length Information:

Segment	Length	Segment	Length	Segment	Length	Segment	Length
0010	0775						
0250	1195						
0260	0530						
0750	0603						

Primary Route Interchange Exit Number: 183A

Secondary Route Interchange Exit Number: 183B

PennDOT Type 10 Map View:



Last Date Modified: Aug 4, 2020

County: 25

RMS Interchange Information

Print Form

Interchange Number: 8012

Bureau of Maintenance & Operations
Roadway Management Division



Interchange Name: PRESQUE ISLE

Intersecting SR's: I-90 & PA 832 Sterrettania Rd

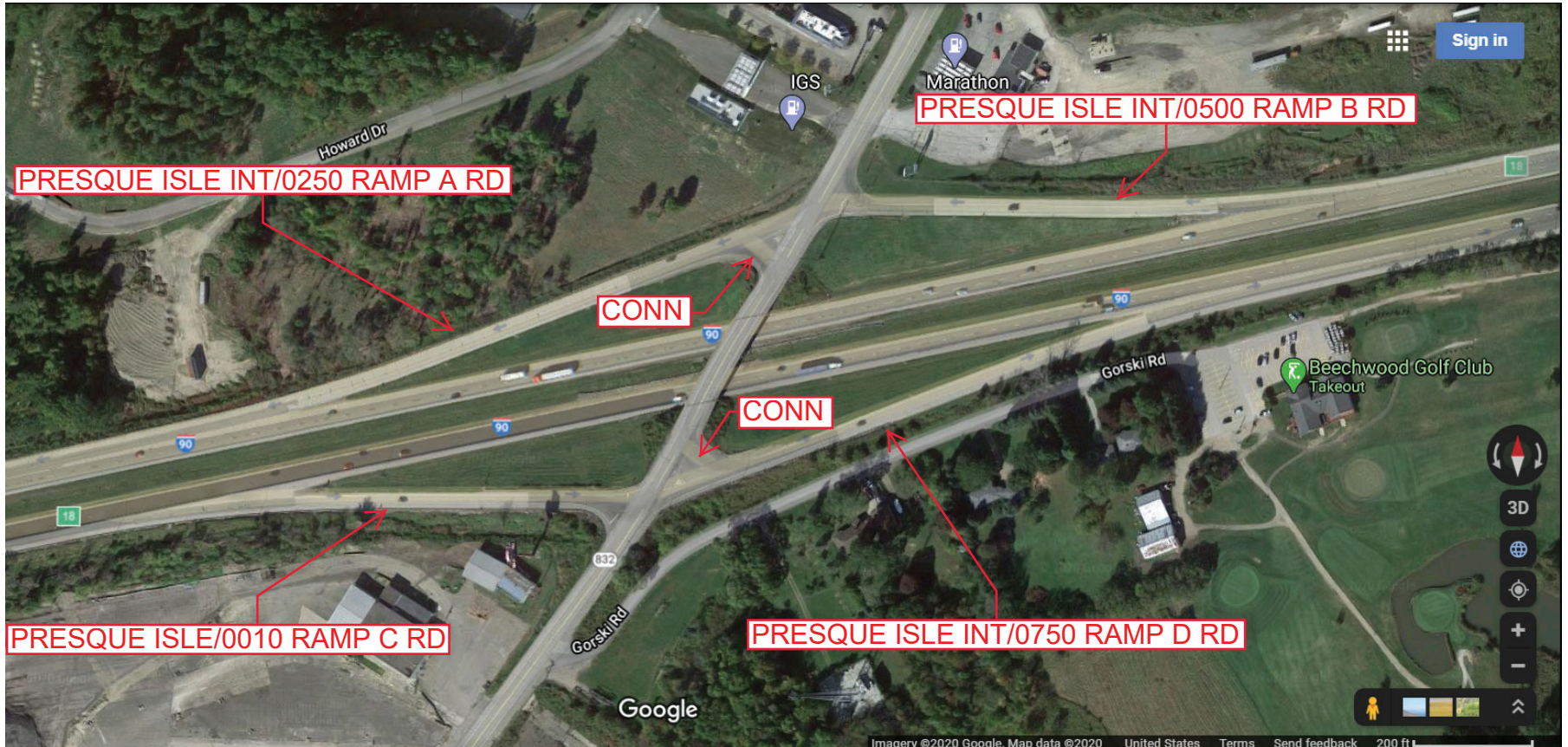
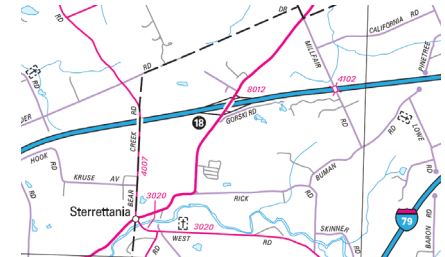
Ramp Segment Number and Ramp Segment Length Information:

Segment	Length	Segment	Length	Segment	Length	Segment	Length
0010	0591						
0250	0874						
0500	0673						
0750	0853						

Primary Route Interchange Exit Number: 18

Secondary Route Interchange Exit Number

PennDOT Type 10 Map View:



Last Date Modified: Sep 25, 2020

County: 25

RMS Interchange Information

Print Form

Bureau of Maintenance & Operations
Roadway Management Division



Interchange Number: 8014

Interchange Name: WATERFORD/PEACH ST

Intersecting SR's: I-90 & US 19 Peach St

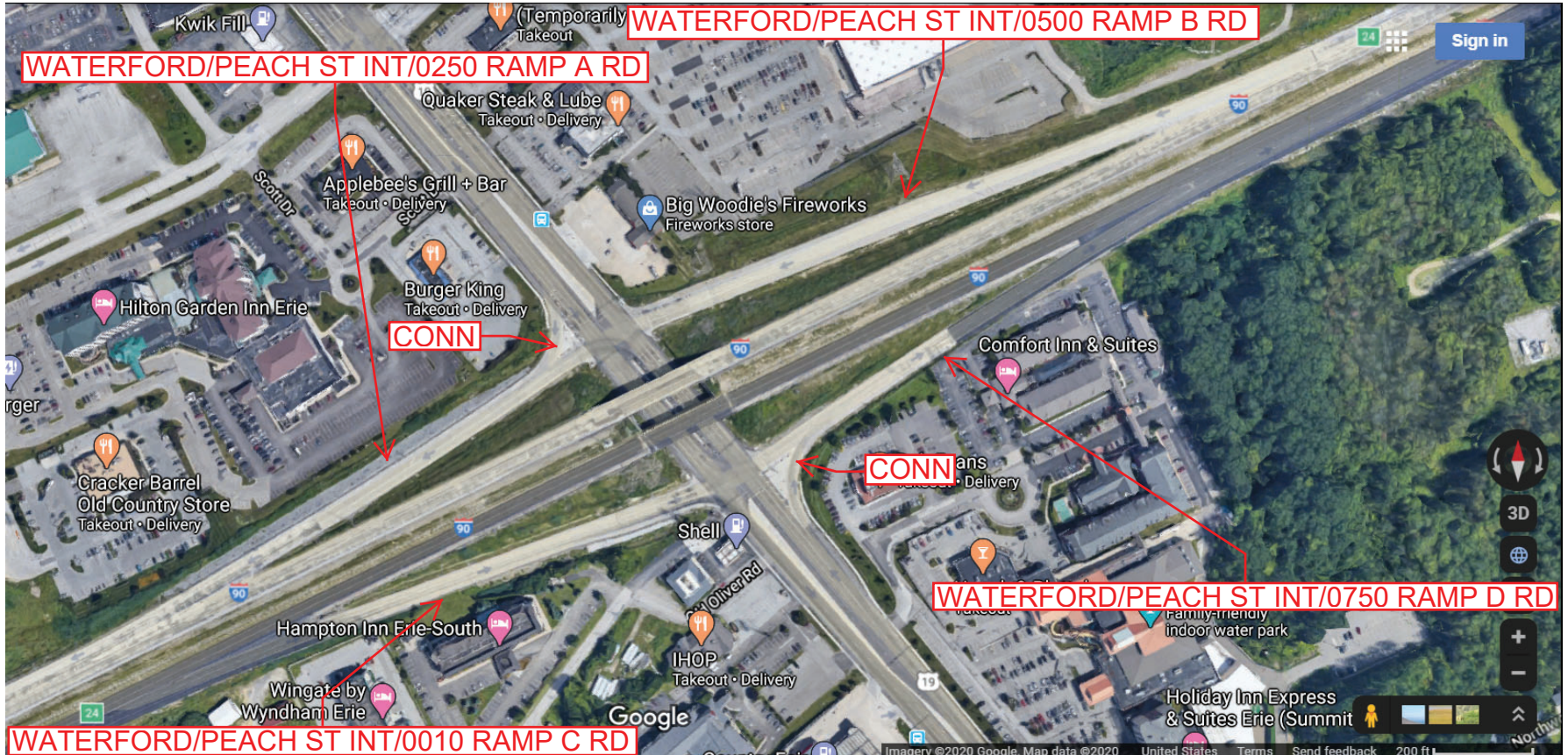
Ramp Segment Number and Ramp Segment Length Information:

Segment	Length	Segment	Length	Segment	Length	Segment	Length
0010	0847						
0250	0803						
0500	1110						
0750	0789						

Primary Route Interchange Exit Number: 24

Secondary Route Interchange Exit Number

PennDOT Type 10 Map View:



Last Date Modified:

Sep 25, 2020

County: 25

RMS Interchange Information

Print Form

Interchange Number: 8016

Bureau of Maintenance & Operations
Roadway Management Division



Interchange Name: WATERFORD/STATE ST

Intersecting SR's: I-90 & PA 197 Perry Hw (Old SR 97)

Ramp Segment Number and Ramp Segment Length Information:

Segment	Length	Segment	Length	Segment	Length	Segment	Length
0010	0834						
0250	0754						
0500	0613						
0750	0888						

Primary Route Interchange Exit Number: 27

Secondary Route Interchange Exit Number

PennDOT Type 10 Map View:



County: 25

RMS Interchange Information

Print Form

Bureau of Maintenance & Operations
Roadway Management Division



Interchange Number: 8018

Interchange Name: HAMMETT/PARADE ST

Intersecting SR's: I-90 & PA 8 Wattsburg Rd

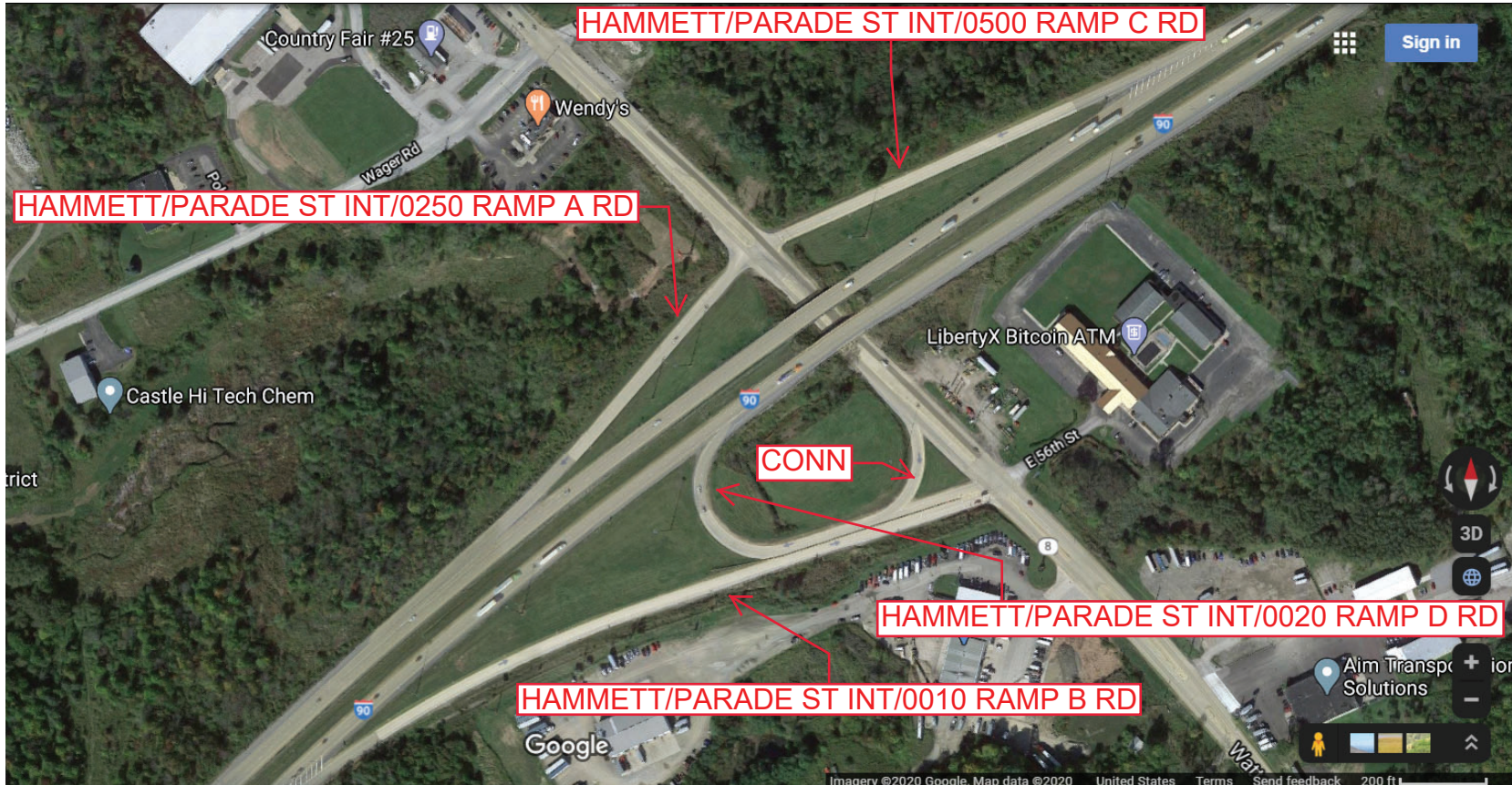
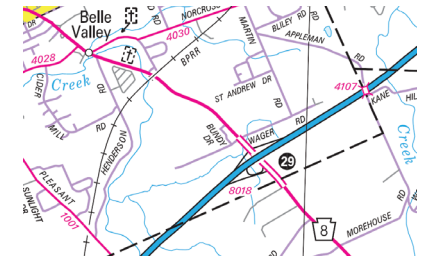
Ramp Segment Number and Ramp Segment Length Information:

Segment	Length	Segment	Length	Segment	Length	Segment	Length
0010	1667						
0020	0854						
0250	0735						
0500	0904						

Primary Route Interchange Exit Number: 29

Secondary Route Interchange Exit Number

PennDOT Type 10 Map View:



Last Date Modified:

Sep 25, 2020

County: 25

RMS Interchange Information

Print Form

Bureau of Maintenance & Operations
Roadway Management Division



Interchange Number: 8020

Interchange Name: WESLEYVILLE/COLT STA

Intersecting SR's: I-90 & PA 290 Station Rd

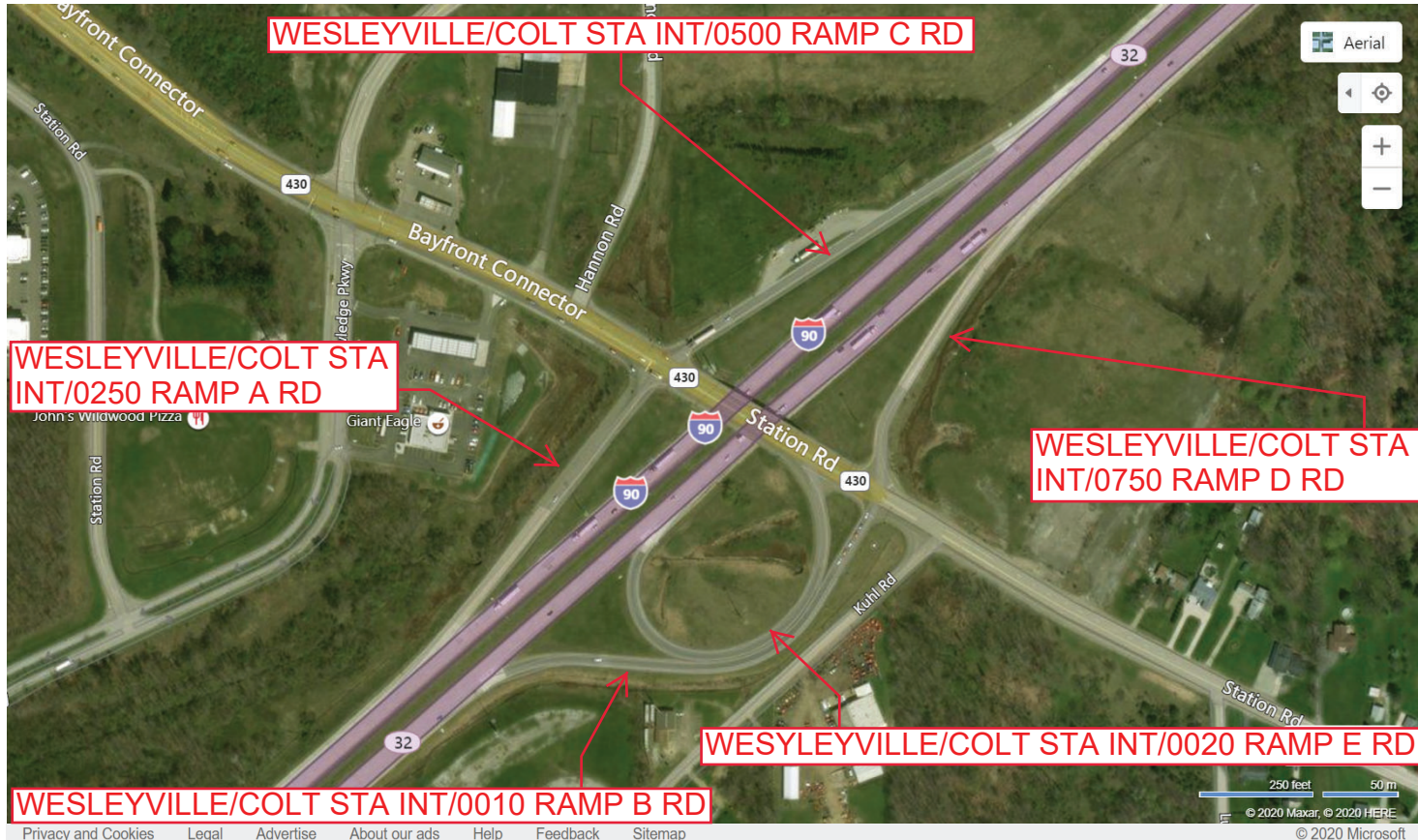
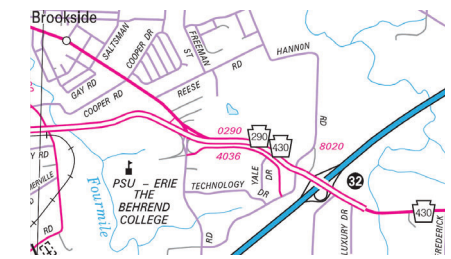
Ramp Segment Number and Ramp Segment Length Information:

Segment	Length	Segment	Length	Segment	Length	Segment	Length
0010	1025						
0020	0879						
0250	0722						
0500	0885						
0750	0663						

Primary Route Interchange Exit Number: 32

Secondary Route Interchange Exit Number

PennDOT Type 10 Map View:



County: 25

RMS Interchange Information

Print Form

Bureau of Maintenance & Operations
Asset Management Division



Interchange Number: 8022

Interchange Name: HARBOR CREEK INT

Intersecting SR's: P-90 & PA 531 Depot Rd

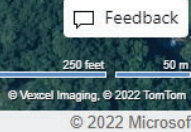
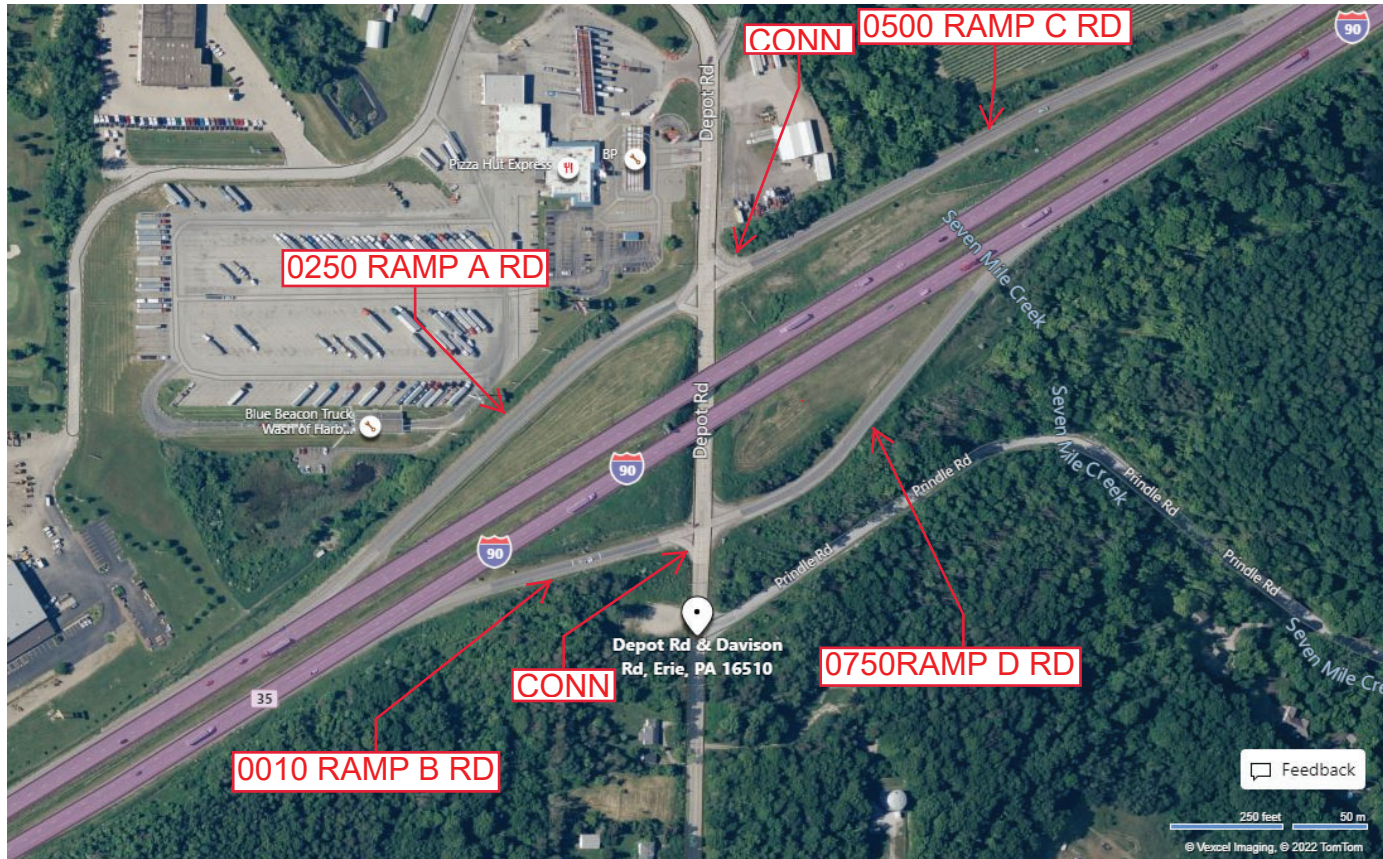
Ramp Segment Number and Ramp Segment Length Information:

Segment	Length	Segment	Length	Segment	Length	Segment	Length
0010	0613						
0250	1102						
0500	1491						
0750	0954						

Primary Route Interchange Exit Number: 35

Secondary Route Interchange Exit Number

PennDOT Type 10 Map View:



Last Date Modified: Mar 25, 2022

County: 25

RMS Interchange Information

Print Form

Interchange Number: 8024

Bureau of Maintenance & Operations
Roadway Management Division



Interchange Name: I-89 & I-90

Intersecting SR's: I-90 & PA 89 Station Rd

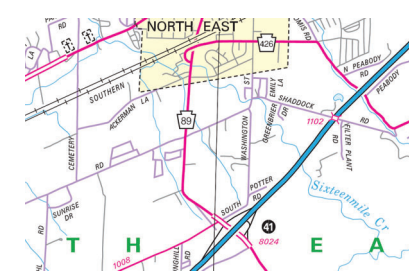
Ramp Segment Number and Ramp Segment Length Information:

Segment	Length	Segment	Length	Segment	Length	Segment	Length
0250	1876						
0500	1023						
0750	1190						
0760	0794						

Primary Route Interchange Exit Number: 41

Secondary Route Interchange Exit Number

PennDOT Type 10 Map View:



County: 25

RMS Interchange Information

Print Form

Interchange Number: 8026

Bureau of Maintenance & Operations
Roadway Management Division



Interchange Name: SR 20 & I-90

Intersecting SR's: I-90 & PA 20 Main St

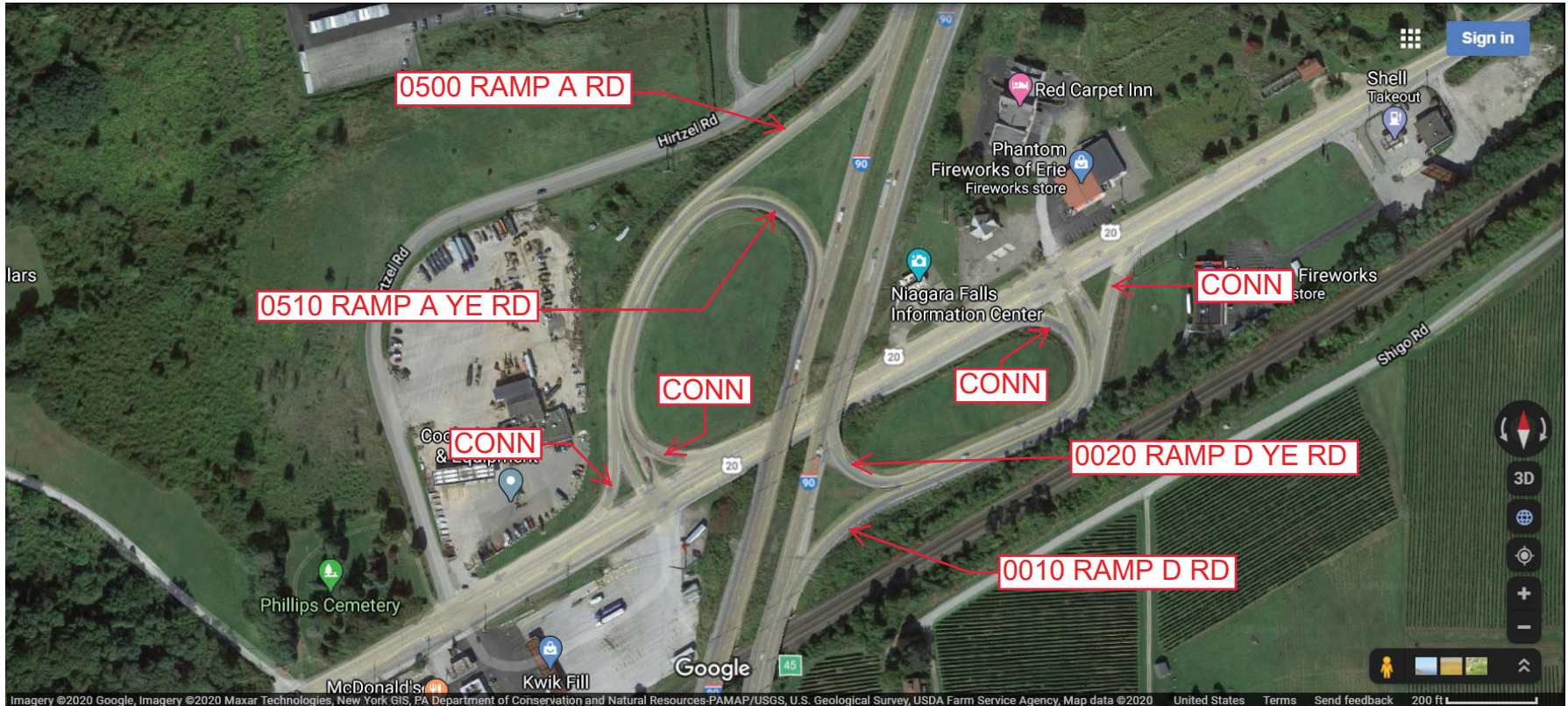
Ramp Segment Number and Ramp Segment Length Information:

Segment	Length	Segment	Length	Segment	Length	Segment	Length
0010	0992						
0020	0854						
0500	1212						
0510	0992						

Primary Route Interchange Exit Number: 45

Secondary Route Interchange Exit Number

PennDOT Type 10 Map View:



Last Date Modified:

Aug 4, 2020

County: 25

RMS Interchange Information

Print Form

Interchange Number: 8170

Bureau of Maintenance & Operations
Roadway Management Division



Interchange Name: I-90 & SR 17

Intersecting SR's: I-86 & I-90

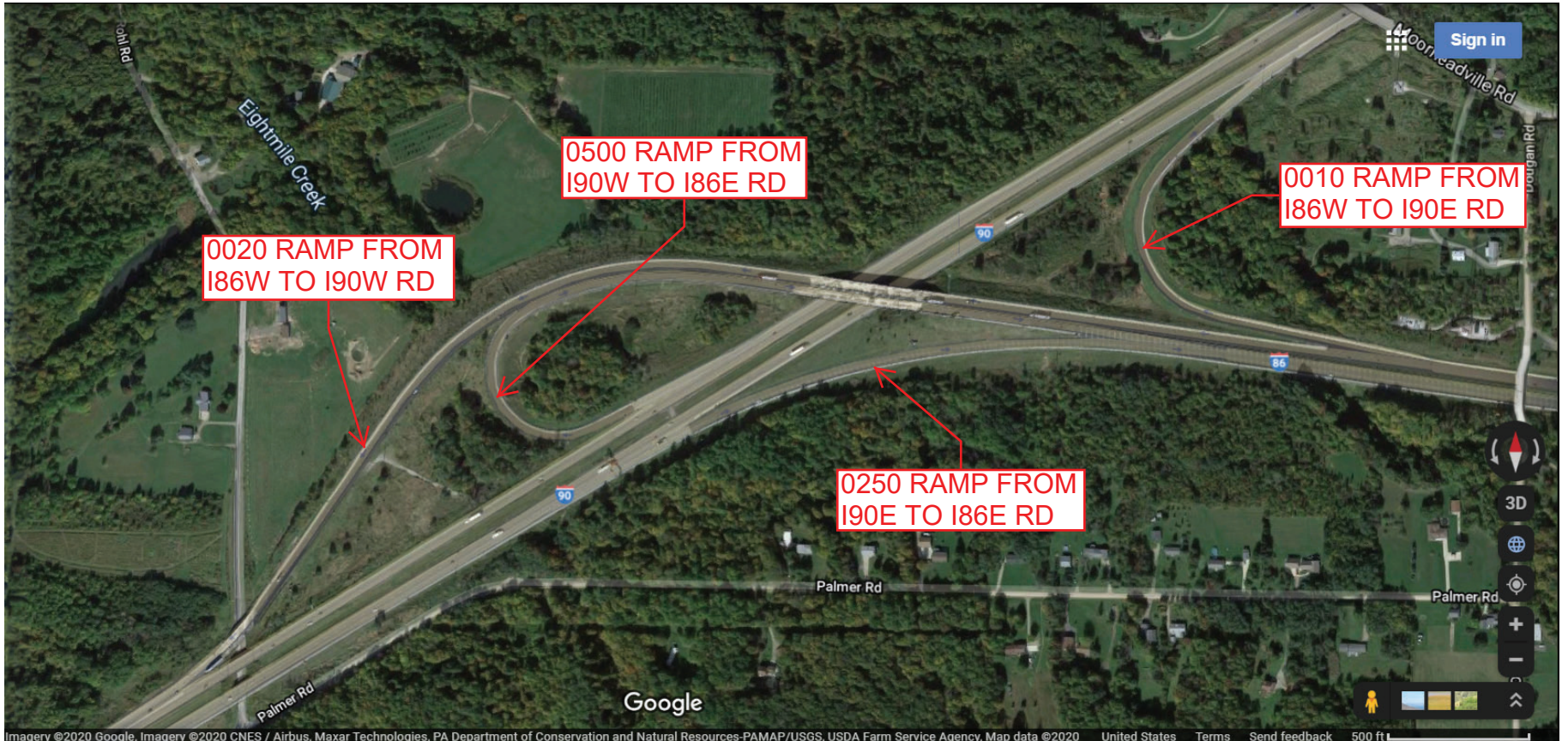
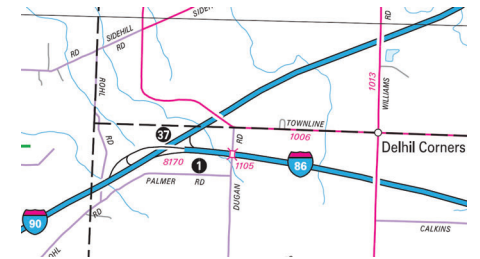
Ramp Segment Number and Ramp Segment Length Information:

Segment	Length	Segment	Length	Segment	Length	Segment	Length
0010	1535						
0020	4760						
0250	1372						
0500	3825						

Primary Route Interchange Exit Number: 1

Secondary Route Interchange Exit Number: 37

PennDOT Type 10 Map View:



Last Date Modified: Aug 4, 2020

County: 25

RMS Interchange Information

Print Form

Interchange Number: 8172

Bureau of Maintenance & Operations
Roadway Management Division



Interchange Name: I-90 & SR 17

Intersecting SR's: I-86 & PA 89 Beaver Dam Rd

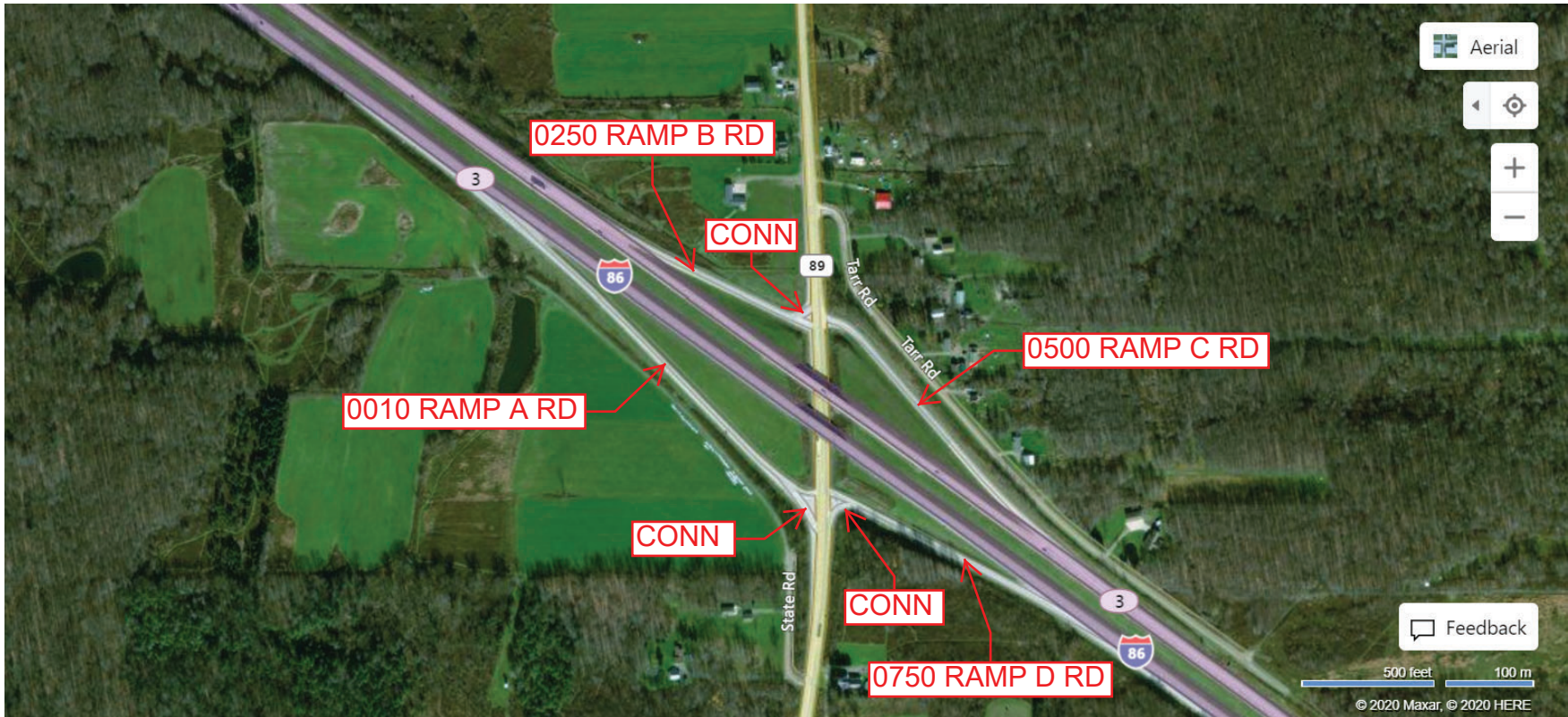
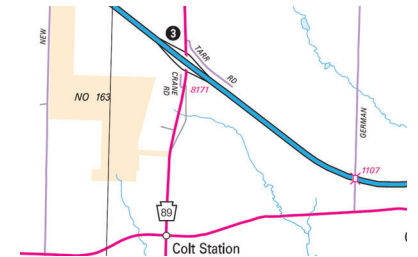
Ramp Segment Number and Ramp Segment Length Information:

Segment	Length	Segment	Length	Segment	Length	Segment	Length
0010	1467						
0250	0779						
0500	1178						
0750	0838						

Primary Route Interchange Exit Number: 3

Secondary Route Interchange Exit Number:

PennDOT Type 10 Map View:



County: 25

RMS Interchange Information

Print Form

Interchange Number: 9101

Bureau of Maintenance & Operations
Roadway Management Division



Interchange Name: RIDGE RD/SR 3006

Intersecting SR's: PA 20 Ridge Rd & SR 3006

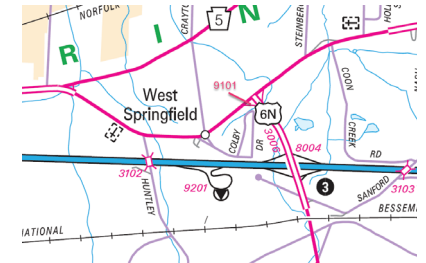
Ramp Segment Number and Ramp Segment Length Information:

Segment	Length	Segment	Length	Segment	Length	Segment	Length
0020	0221						

Primary Route
Interchange Exit
Number

Secondary Route
Interchange Exit
Number

PennDOT Type 10 Map View:



Last Date Modified:

Aug 4, 2020

County: 25

RMS Interchange Information

Print Form

Bureau of Maintenance & Operations
Asset Management Division



Interchange Number: 9102

Interchange Name: BAYFRONT CONNECTOR

Intersecting SR's: PA 290 & CITY Buffalo Rd, Pennsylvania Av

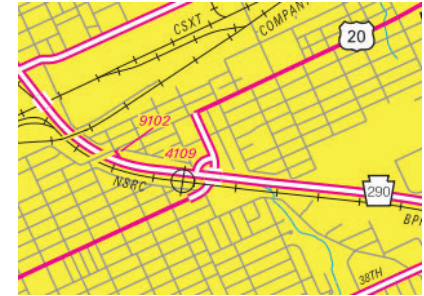
Ramp Segment Number and Ramp Segment Length Information:

Segment	Length	Segment	Length	Segment	Length	Segment	Length
0010	0295						
0020	0284						

Primary Route Interchange Exit Number

Secondary Route Interchange Exit Number

PennDOT Type 10 Map View:



Last Date Modified:

Mar 9, 2022

County: 25

RMS Interchange Information

Print Form

Interchange Number: 9104

Bureau of Maintenance & Operations
Asset Management Division



Interchange Name: CONNECTOR TO SR 0005

Intersecting SR's: US 20 Ridge Rd & PA 5 W Lake Rd

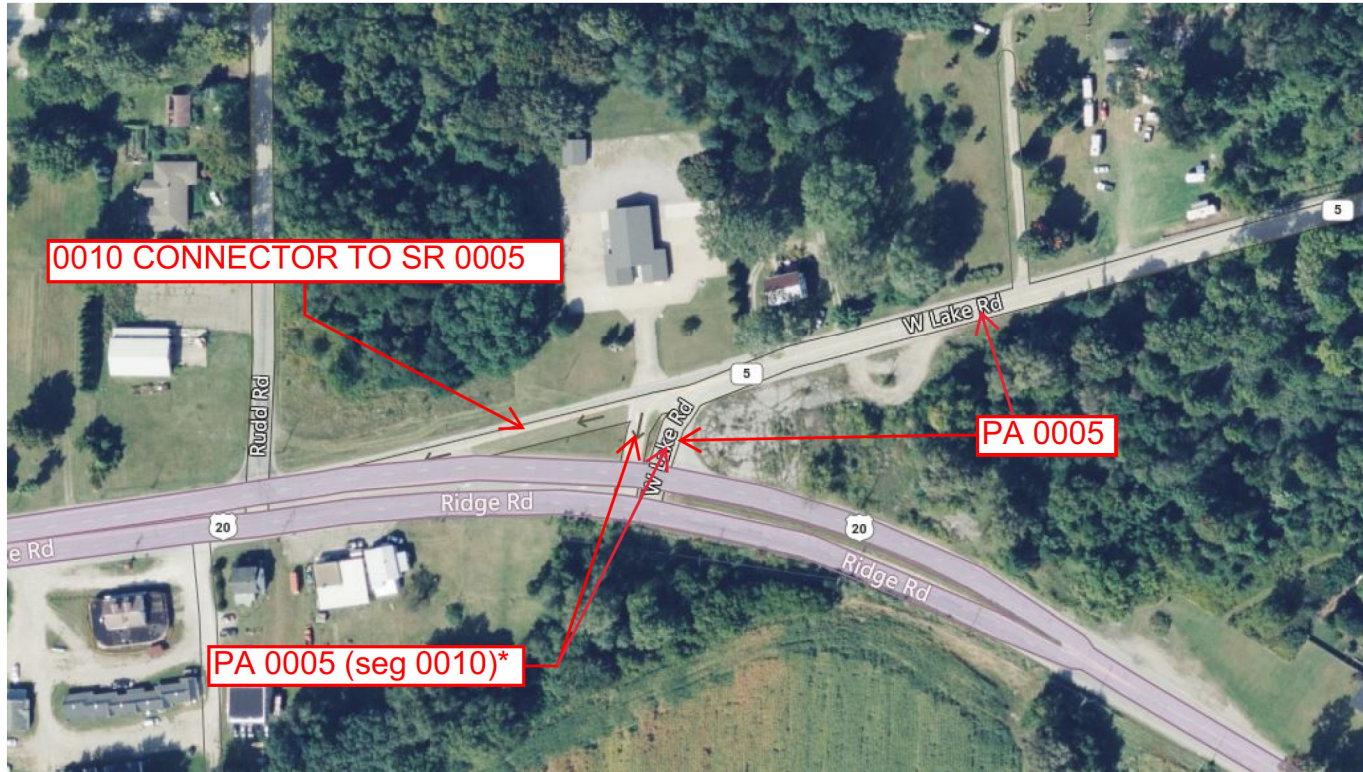
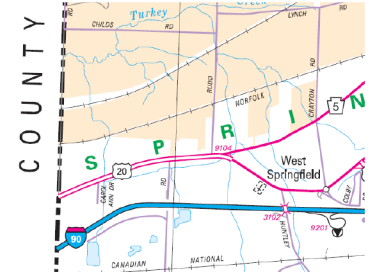
Ramp Segment Number and Ramp Segment Length Information:

Segment	Length	Segment	Length	Segment	Length	Segment	Length
0010	0181						

Primary Route
Interchange Exit
Number

Secondary Route
Interchange Exit
Number

PennDOT Type 10 Map View:



* At this moment, both of these lanes are SR 0005 segment 0010. Bidirectional.

Last Date Modified:

Apr 16, 2024

County: 25

RMS Interchange Information

Print Form

Interchange Number: 9105

Bureau of Maintenance & Operations
Asset Management Division



Interchange Name: BAYFRONT CONNECTOR INT

Intersecting SR's: PA 290 Bayfront Connector & PA 430 Station Rd

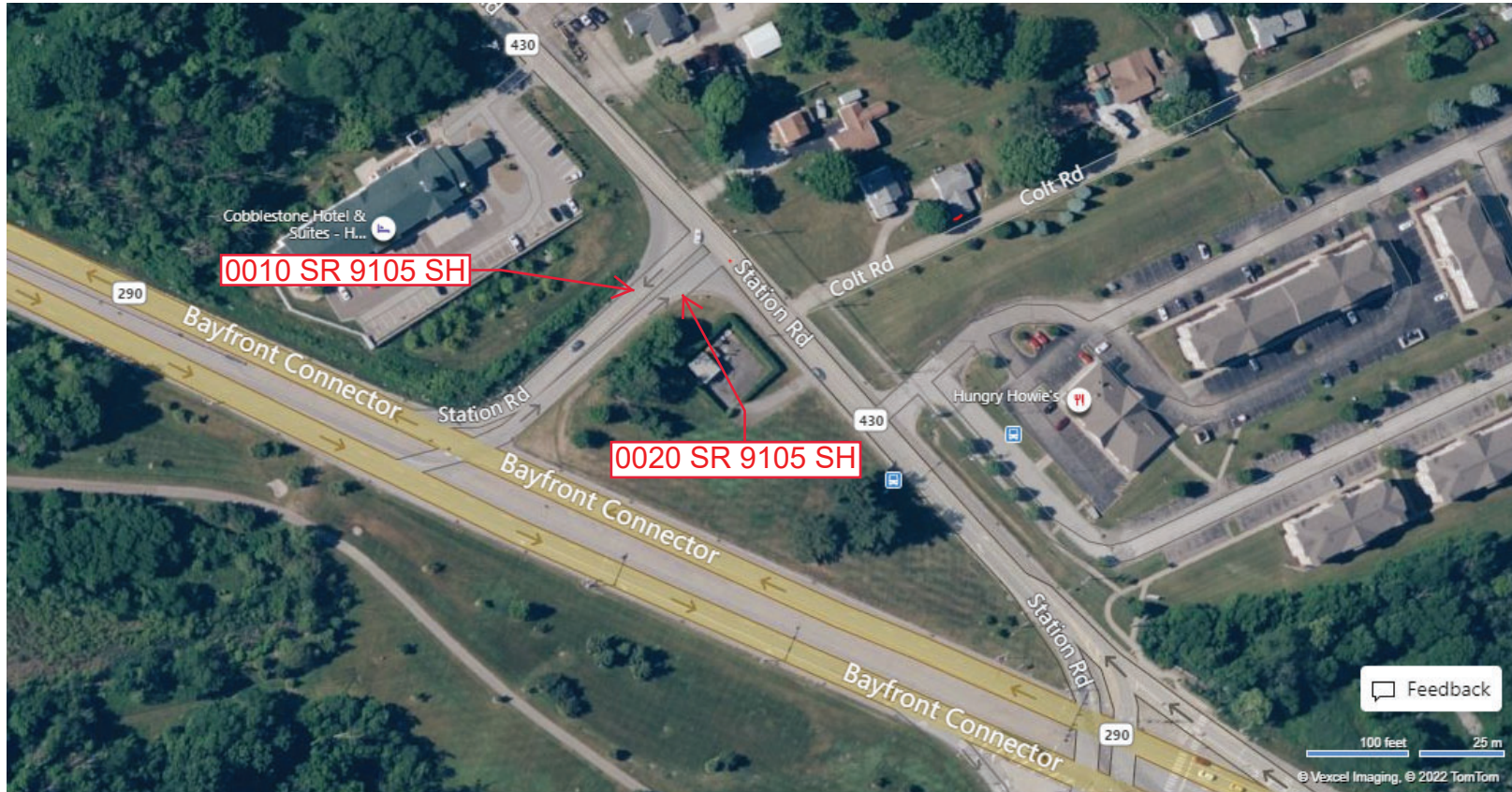
Ramp Segment Number and Ramp Segment Length Information:

Segment	Length	Segment	Length	Segment	Length	Segment	Length
0010	0282						
0020	0302						

Primary Route Interchange Exit Number

Secondary Route Interchange Exit Number

PennDOT Type 10 Map View:



Feedback

100 feet 25 m

© Vexcel Imaging, © 2022 TomTom

© 2022 Microsoft

Last Date Modified:

May 13, 2022

County: 25

RMS Interchange Information

Bureau of Maintenance & Operations
Asset Management Division

Print Form



Interchange Number: 9107

Interchange Name: WYE ROAD

Intersecting SR's: US 19 Peach St & PA 699 Interchange Rd

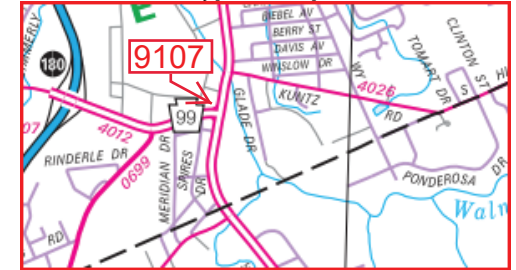
Ramp Segment Number and Ramp Segment Length Information:

Segment	Length	Segment	Length	Segment	Length	Segment	Length
0010	0207						

Primary Route Interchange Exit Number

Secondary Route Interchange Exit Number

PennDOT Type 10 Map View:



Last Date Modified: Jan 16, 2025

County: 25

RMS Interchange Information

Print Form

Bureau of Maintenance & Operations
Asset Management Division



Interchange Number: 9201

Interchange Name: SPRINGFIELD TWP WELCOME CTR

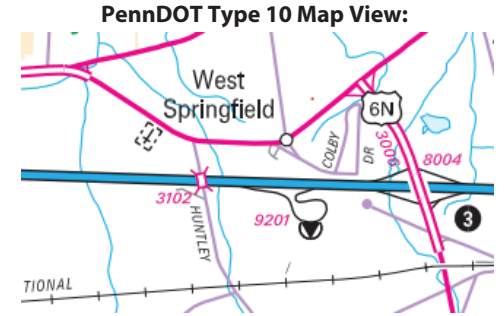
Intersecting SR's: I-90 Amvet Mem Hw (EB)

Ramp Segment Number and Ramp Segment Length Information:

Segment	Length	Segment	Length	Segment	Length	Segment	Length
0010	2580						
0020	1161						

Primary Route Interchange Exit Number

Secondary Route Interchange Exit Number



Feedback

100 feet 25 m

© 2022 Maxar, © 2022 TomTom

© 2022 Microsoft

Last Date Modified:

May 17, 2022

County: 25

RMS Interchange Information

Print Form

Bureau of Maintenance & Operations
Asset Management Division



Interchange Number: 9202

Interchange Name: NORTH EAST WELCOMR CTR

Intersecting SR's: I-90 Amvet Memorial Hw (WB)

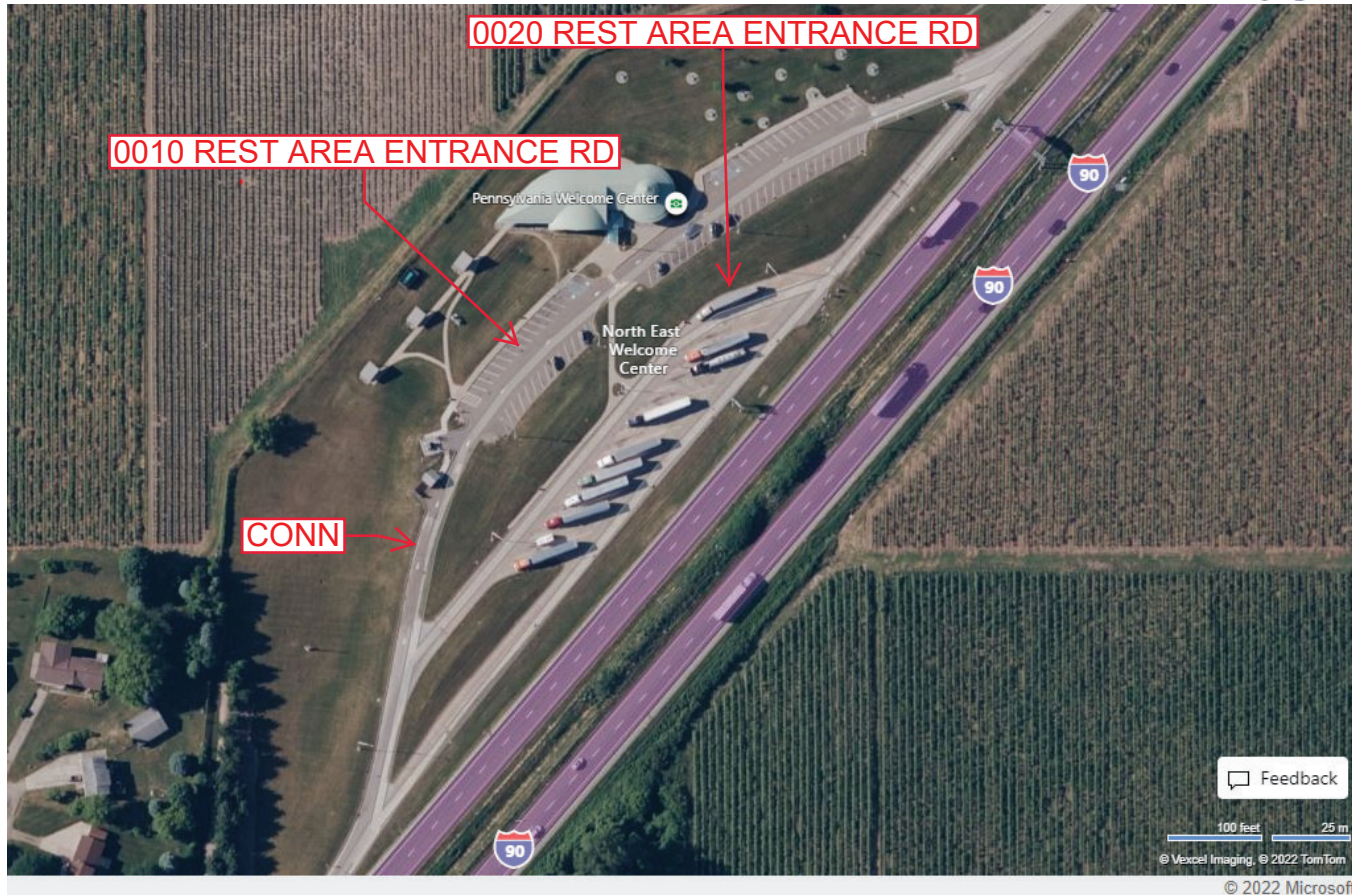
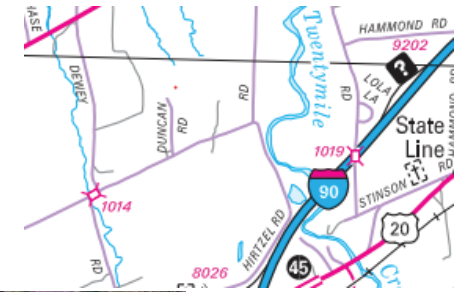
Ramp Segment Number and Ramp Segment Length Information:

Segment	Length	Segment	Length	Segment	Length	Segment	Length
0010	1407						
0020	1069						

Primary Route Interchange Exit Number

Secondary Route Interchange Exit Number

PennDOT Type 10 Map View:



Feedback
100 feet 25 m
© Vexcel Imaging, © 2022 TomTom
© 2022 Microsoft

Last Date Modified: May 17, 2022

County: 25

RMS Interchange Information

Bureau of Maintenance & Operations
Asset Management Division

Print Form



Interchange Number: 9501

Interchange Name: BAYFRONT PARKWAY HUB PARK & RIDE

Intersecting SR's: (CITY) Lincoln Ave & Bayfront Parkway

Ramp Segment Number and Ramp Segment Length Information:

Segment	Length	Segment	Length	Segment	Length	Segment	Length
0010	0225						
0020	0215						

Primary Route Interchange Exit Number

Secondary Route Interchange Exit Number

PennDOT Type 10 Map View:



Feedback

100 feet 25 m
© 2022 Maxar, © 2022 TomTom

© 2022 Microsoft

Last Date Modified:

May 17, 2022

County: 43

RMS Interchange Information

Bureau of Maintenance & Operations
Asset Management Division

Print Form



Interchange Number: 8001

Interchange Name: GROVE CITY INT

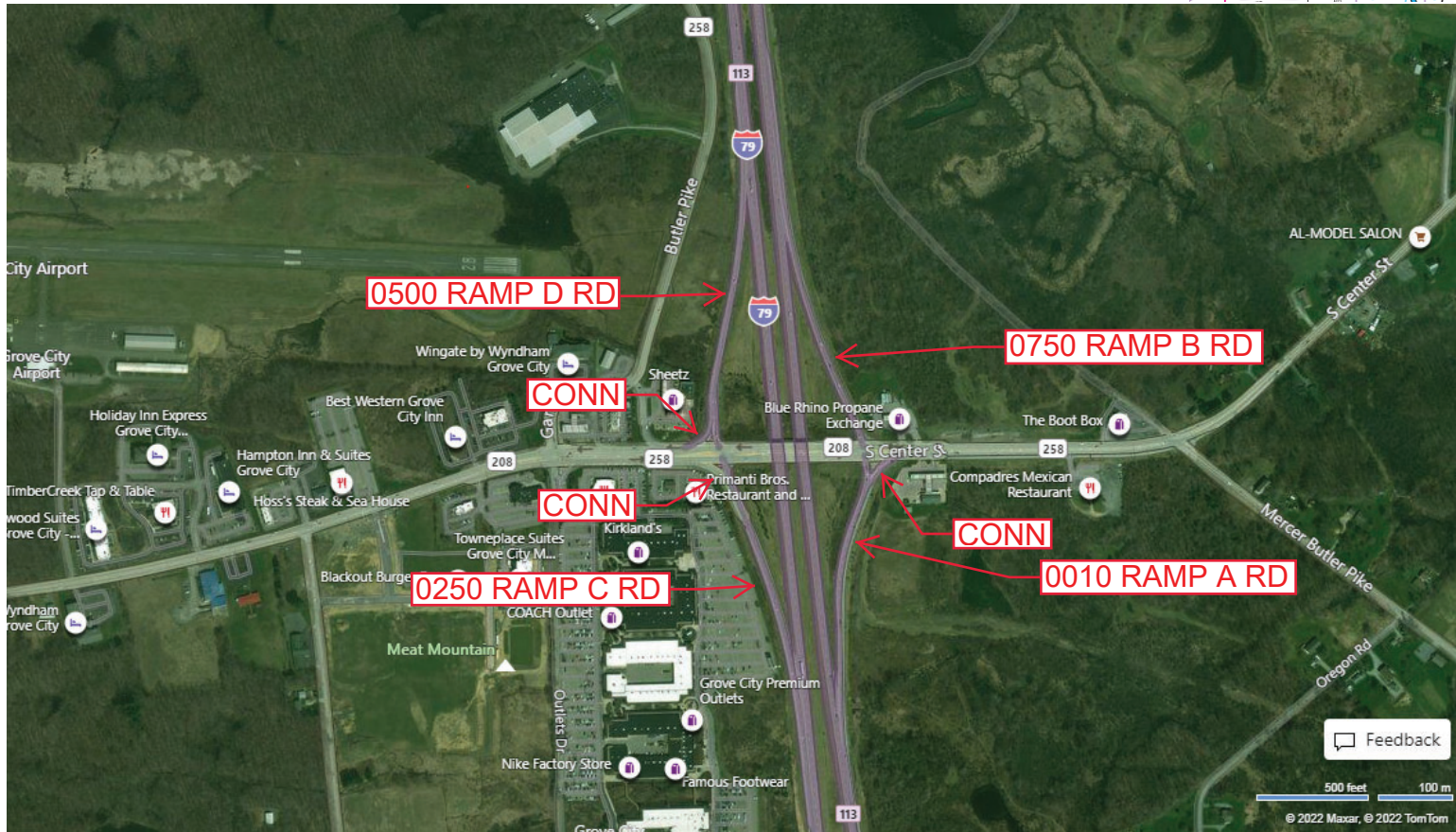
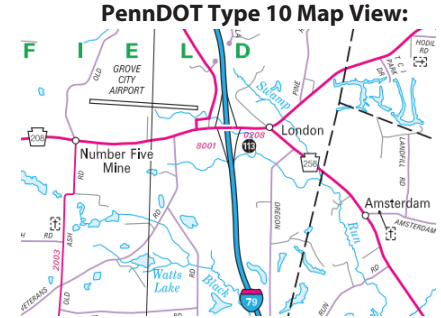
Intersecting SR's: I-79 & PA 208

Ramp Segment Number and Ramp Segment Length Information:

Segment	Length	Segment	Length	Segment	Length	Segment	Length
0010	1045						
0250	0935						
0500	1139						
0750	0994						

Primary Route Interchange Exit Number: 113

Secondary Route Interchange Exit Number



Feedback

500 feet 100 m

© 2022 Maxar, © 2022 TomTom

© 2022 Microsoft

Last Date Modified:

May 18, 2022

County: 43

RMS Interchange Information

Print Form

Bureau of Maintenance & Operations
Asset Management Division



Interchange Number: 8003

Interchange Name: MERCER/FRANKLIN INT

Intersecting SR's: I-79 & PA 62 Franklin Rd

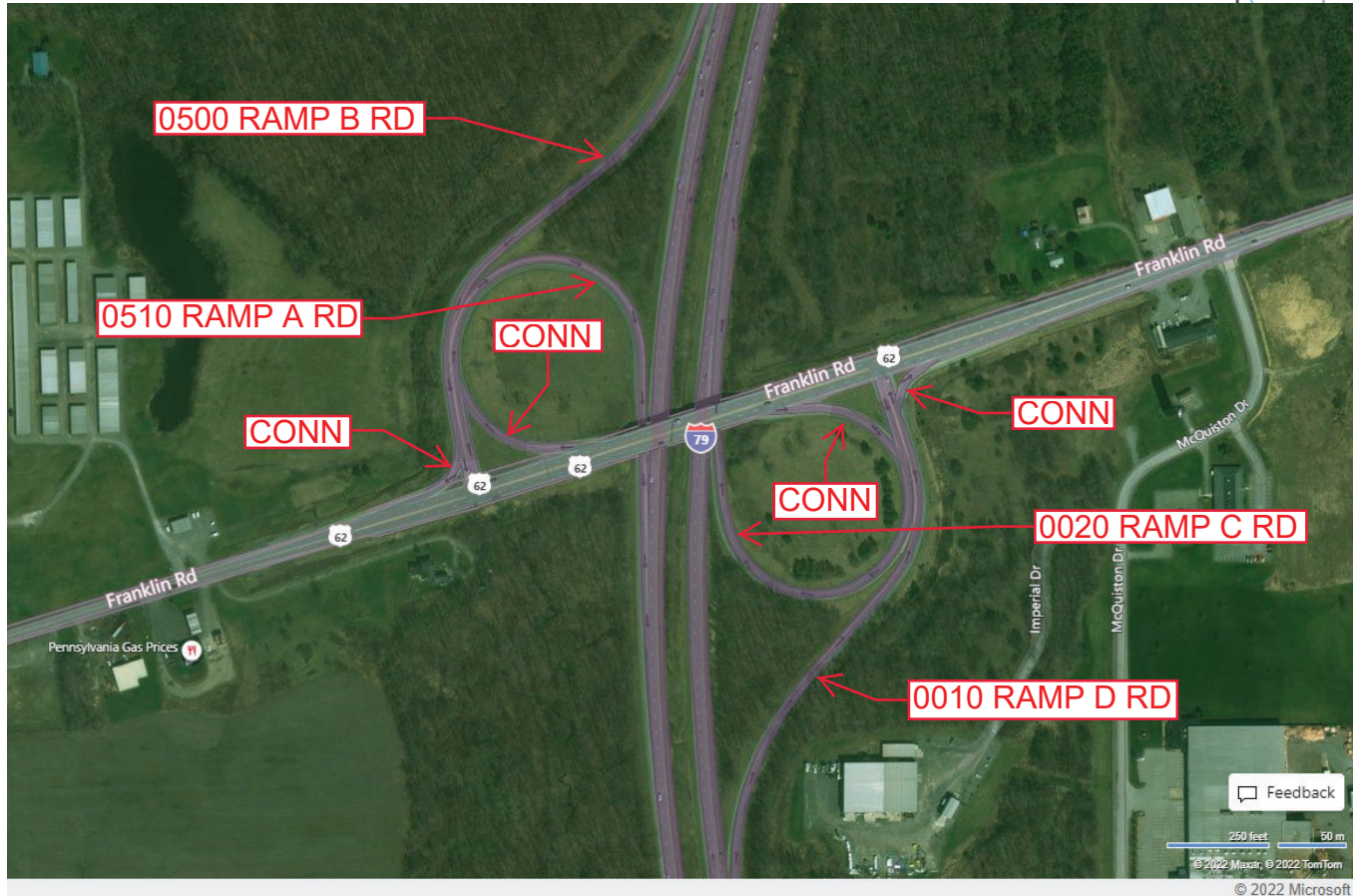
Ramp Segment Number and Ramp Segment Length Information:

Segment	Length	Segment	Length	Segment	Length	Segment	Length
0010	1423						
0020	1247						
0500	1509						
0510	1266						

Primary Route Interchange Exit Number: 121

Secondary Route Interchange Exit Number

PennDOT Type 10 Map View:



Last Date Modified: May 18, 2022

County: 43

RMS Interchange Information

Print Form

Bureau of Maintenance & Operations
Asset Management Division



Interchange Number: 8004

Interchange Name: I-80 & PA 760 INT

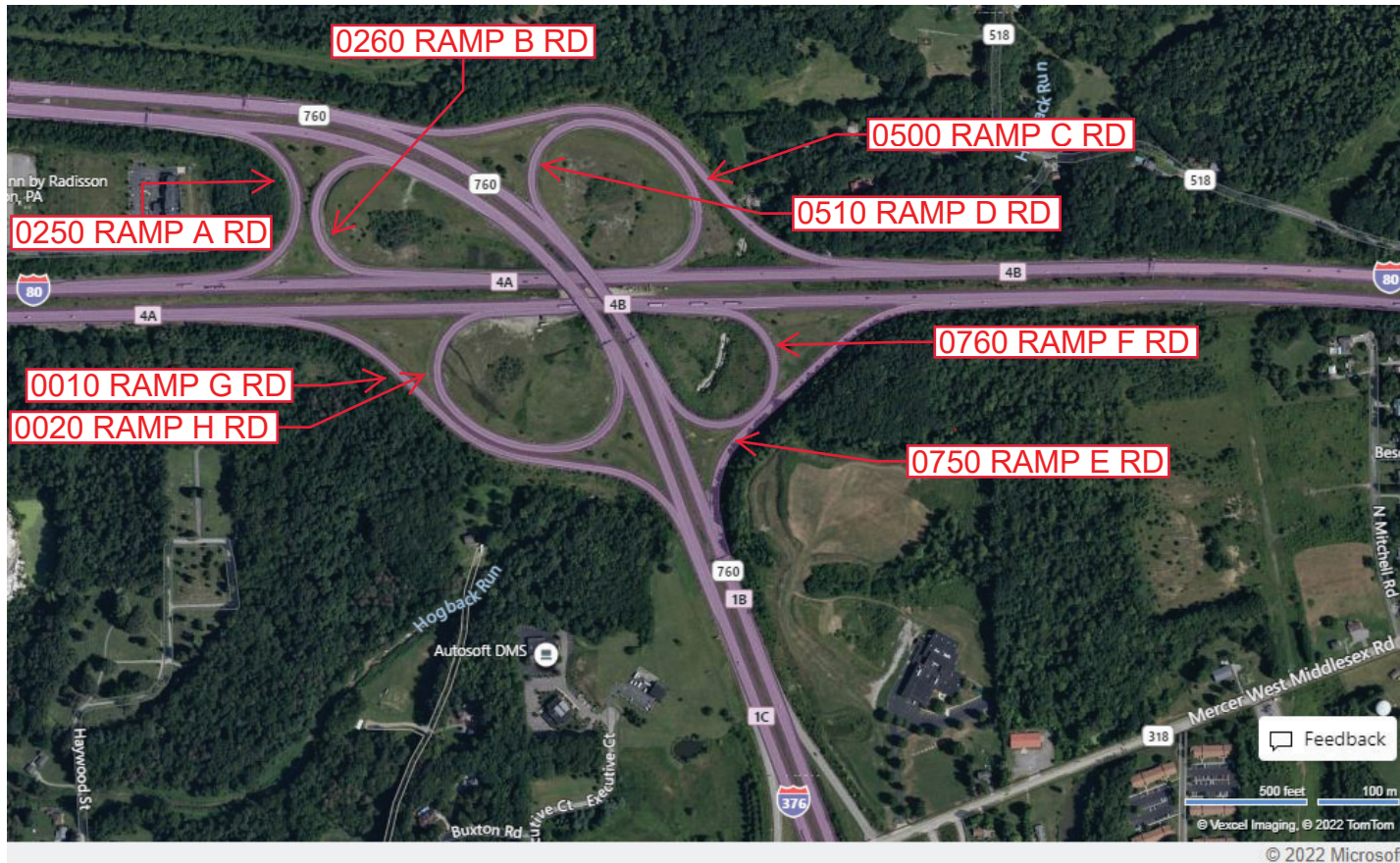
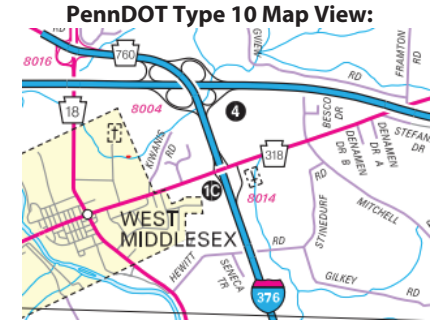
Intersecting SR's: I-80 & I-376 & PA 760

Ramp Segment Number and Ramp Segment Length Information:

Segment	Length	Segment	Length	Segment	Length	Segment	Length
0010	1921	0510	1522				
0020	1461	0750	1203				
0250	0838	0760	0998				
0260	0786						
0500	2211						

Primary Route Interchange Exit Number: 4A

Secondary Route Interchange Exit Number



Last Date Modified:

May 20, 2022

County: 43

RMS Interchange Information

Print Form

Bureau of Maintenance & Operations
Asset Management Division



Interchange Number: 8005

Interchange Name: GREENVILLE/SANDY LAKE INT

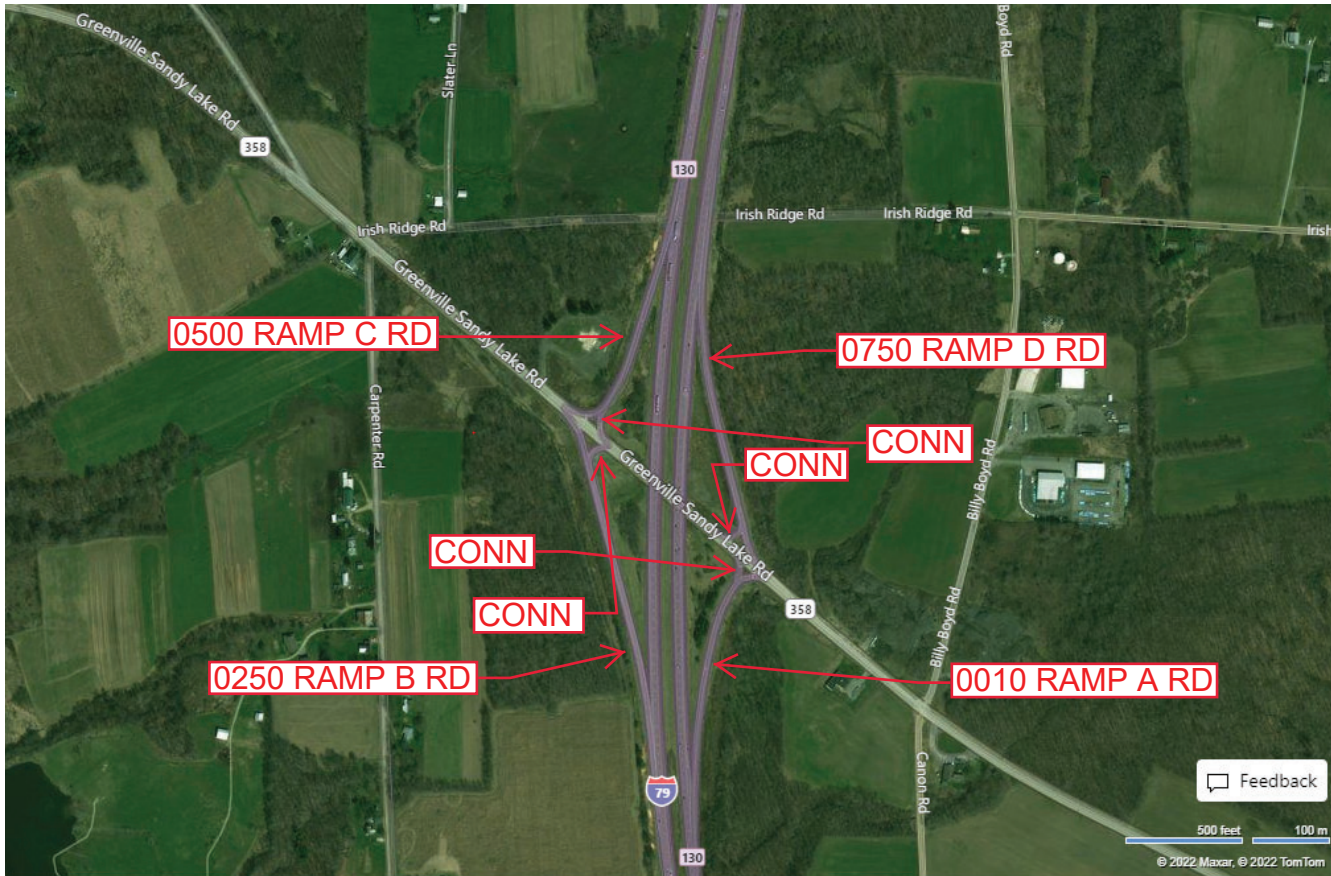
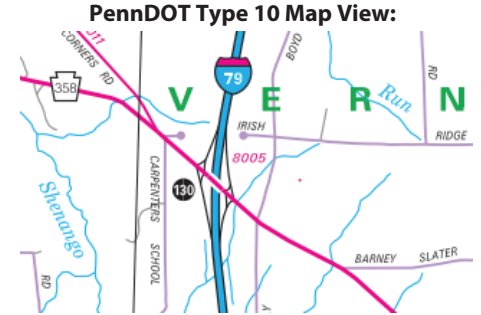
Intersecting SR's: I-79 & PA 358 Hadley Rd

Ramp Segment Number and Ramp Segment Length Information:

Segment	Length	Segment	Length	Segment	Length	Segment	Length
0010	0926						
0250	1290						
0500	0854						
0750	1157						

Primary Route Interchange Exit Number: 130

Secondary Route Interchange Exit Number



Feedback
500 feet 100 m
© 2022 Maxar, © 2022 TomTom

Last Date Modified: May 23, 2022

County: 43

RMS Interchange Information

Print Form

Interchange Number: 8006

Bureau of Maintenance & Operations
Roadway Management Division



Interchange Name: MERCER

Intersecting SR's: I-80 & US 19 Perry Hw

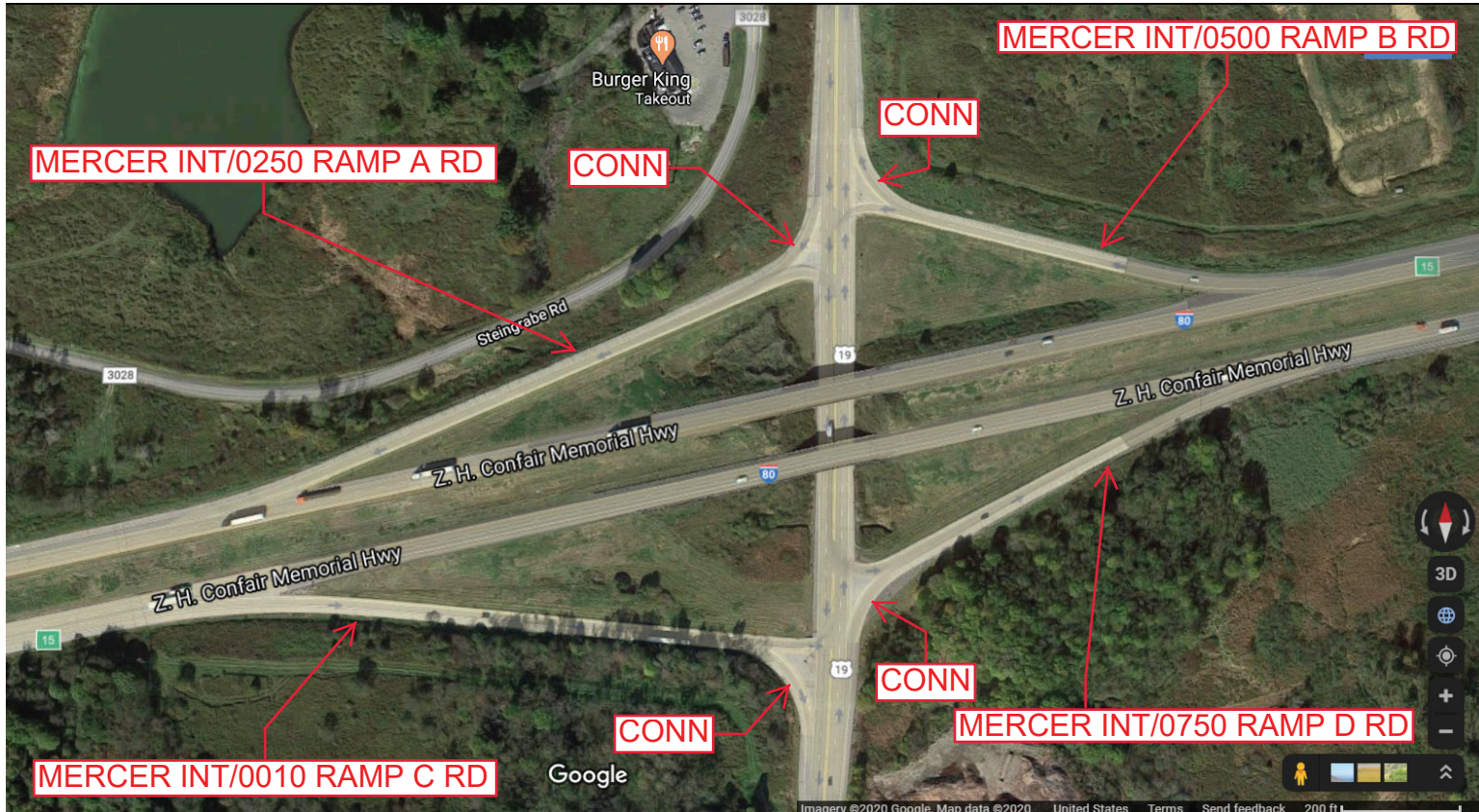
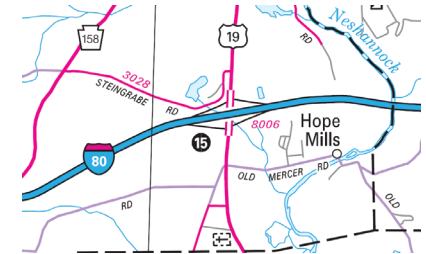
Ramp Segment Number and Ramp Segment Length Information:

Segment	Length	Segment	Length	Segment	Length	Segment	Length
0010	0922						
0250	0965						
0500	0647						
0750	0708						

Primary Route Interchange Exit Number: 15

Secondary Route Interchange Exit Number

PennDOT Type 10 Map View:



Last Date Modified: Sep 30, 2020

County: 43

RMS Interchange Information

Print Form

Bureau of Maintenance & Operations
Asset Management Division



Interchange Number: 8008

Interchange Name: I-79 & I-80

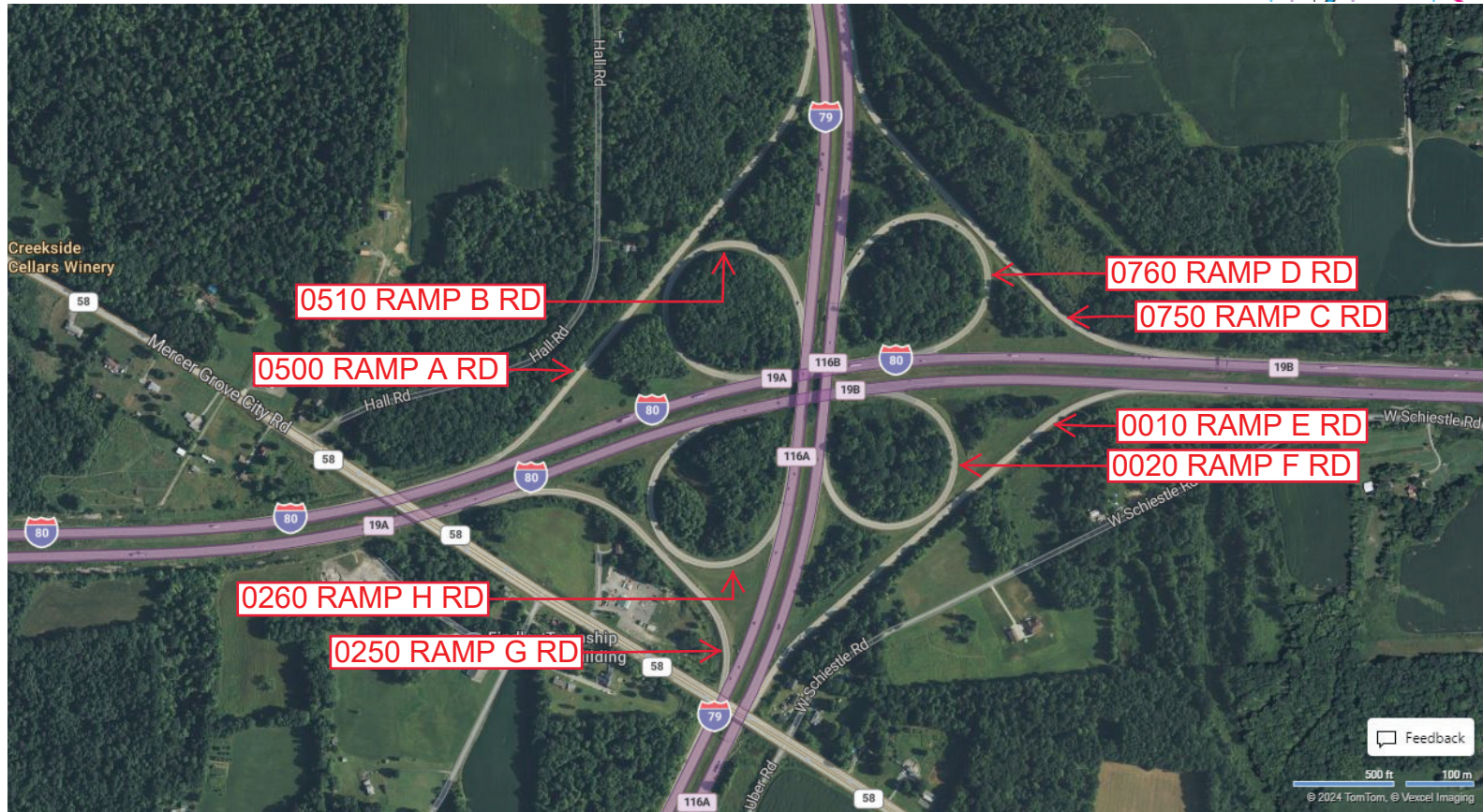
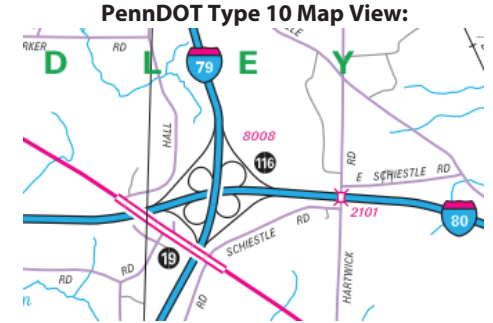
Intersecting SR's: I-79 & I-80

Ramp Segment Number and Ramp Segment Length Information:

Segment	Length	Segment	Length	Segment	Length	Segment	Length
0010	2397	0510	1603				
0020	1454	0750	2219				
0250	1612	0760	1532				
0260	1345						
0500	2867						

Primary Route Interchange Exit Number: 116A & 116B

Secondary Route Interchange Exit Number: 19A & 19B



Privacy Choices Consumer Health Privacy

© 2024 TomTom, © Vexcel Imaging

© 2024 Microsoft

Last Date Modified:

Jul 26, 2024

County: 43

RMS Interchange Information

Print Form

Bureau of Maintenance & Operations
Asset Management Division



Interchange Number: 8010

Interchange Name: GROVE CITY/SANDY LAKE INT

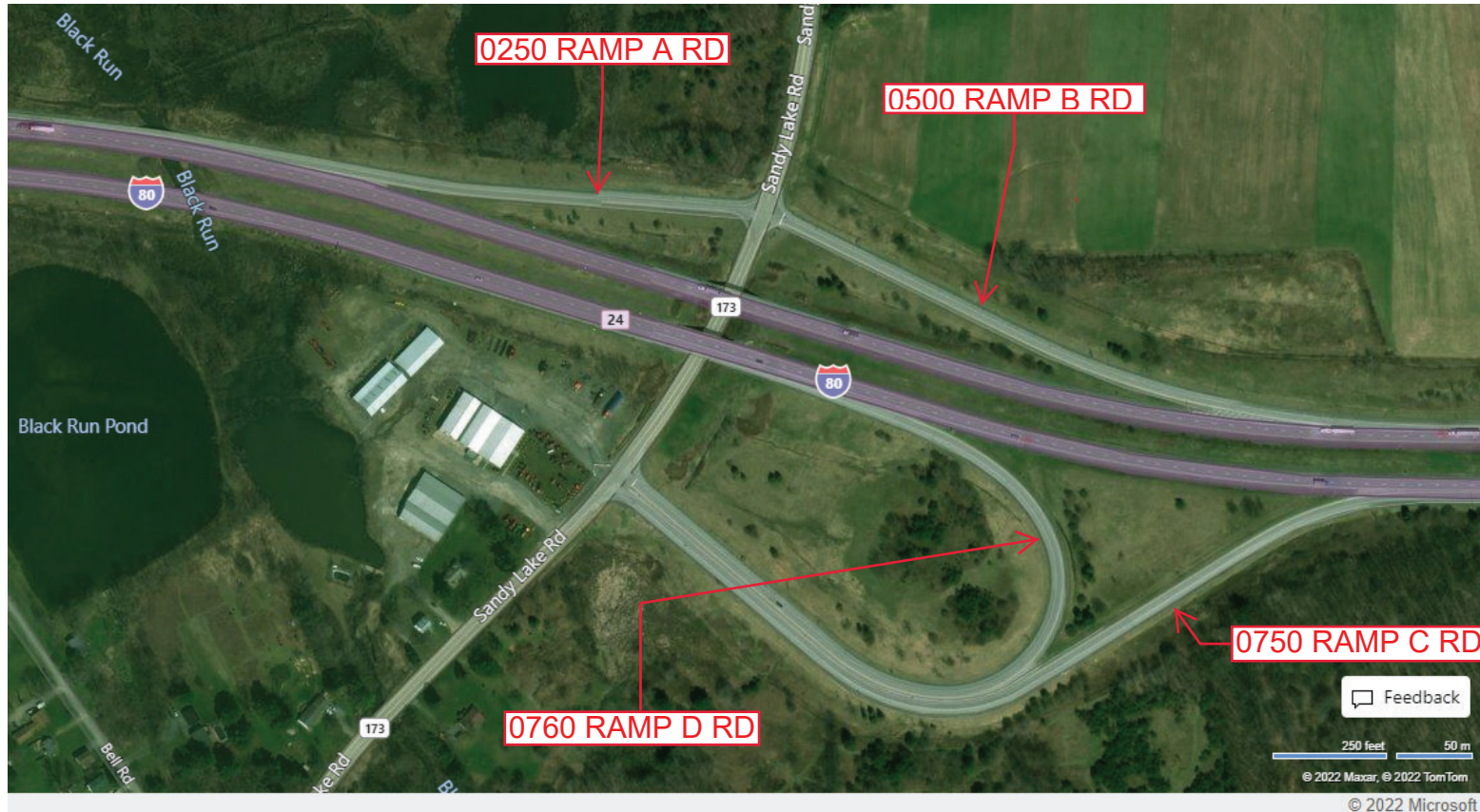
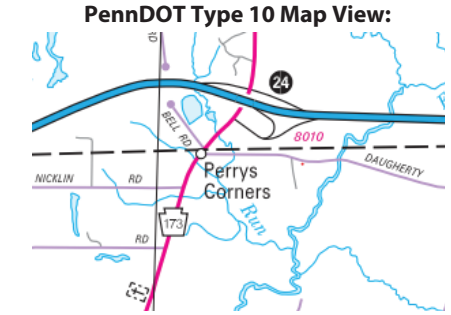
Intersecting SR's: I-80 & PA 173 Grove City Rd

Ramp Segment Number and Ramp Segment Length Information:

Segment	Length	Segment	Length	Segment	Length	Segment	Length
0250	0847						
0500	1099						
0750	1975						
0760	1828						

Primary Route Interchange Exit Number: 24

Secondary Route Interchange Exit Number



Last Date Modified:

May 23, 2022

County: 43

RMS Interchange Information

Print Form

Bureau of Maintenance & Operations
Asset Management Division



Interchange Number: 8012

Interchange Name: WEST MIDDLESEX

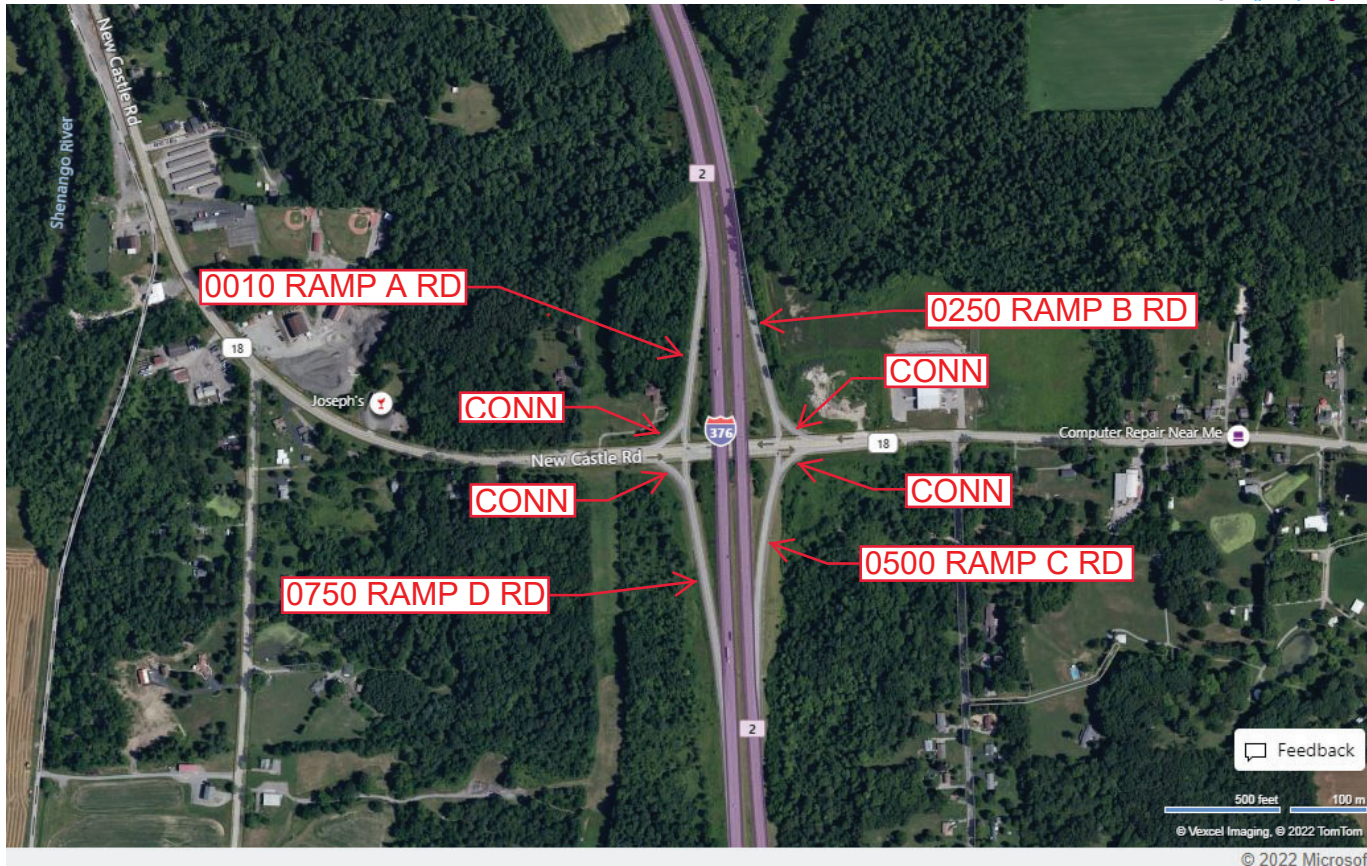
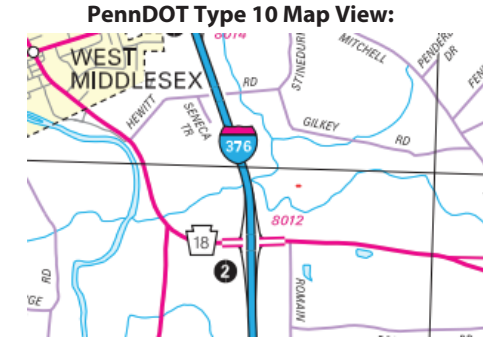
Intersecting SR's: I-376 & PA 18 New Castle Rd

Ramp Segment Number and Ramp Segment Length Information:

Segment	Length	Segment	Length	Segment	Length	Segment	Length
0010	0898						
0250	0810						
0500	0750						
0750	1115						

Primary Route Interchange Exit Number: 2

Secondary Route Interchange Exit Number



Last Date Modified:

May 24, 2022

County: 43

RMS Interchange Information

Bureau of Maintenance & Operations
Asset Management Division

Print Form



Interchange Number: 8014

Interchange Name: WEST MIDDLESEX INT

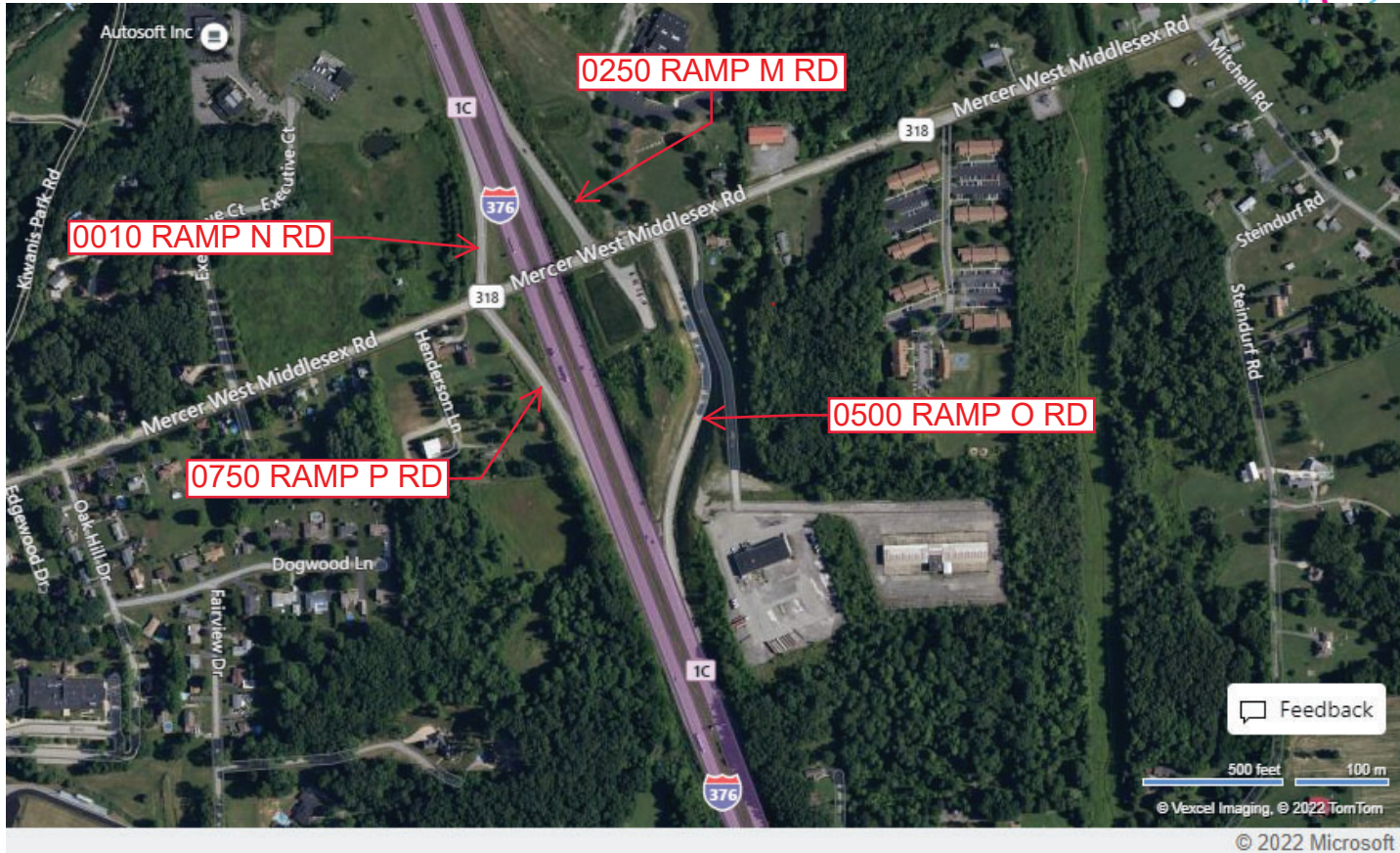
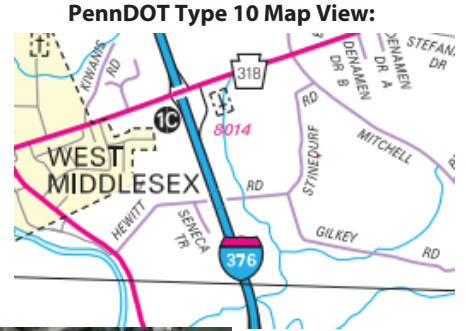
Intersecting SR's: I-376 & PA 318 Mercer Rd

Ramp Segment Number and Ramp Segment Length Information:

Segment	Length	Segment	Length	Segment	Length	Segment	Length
0010	0447						
0250	0630						
0500	1246						
0750	0571						

Primary Route Interchange Exit Number: 1C

Secondary Route Interchange Exit Number



Feedback
500 feet 100 m
© Vexcel Imaging, © 2022 TomTom
© 2022 Microsoft

Last Date Modified: May 24, 2022

County: 43

RMS Interchange Information

Print Form

Bureau of Maintenance & Operations
Asset Management Division



Interchange Number: 8016

Interchange Name: PA 760 & PA 18

Intersecting SR's: PA 760 & PA 18 Hermitage Rd/New Castle Rd

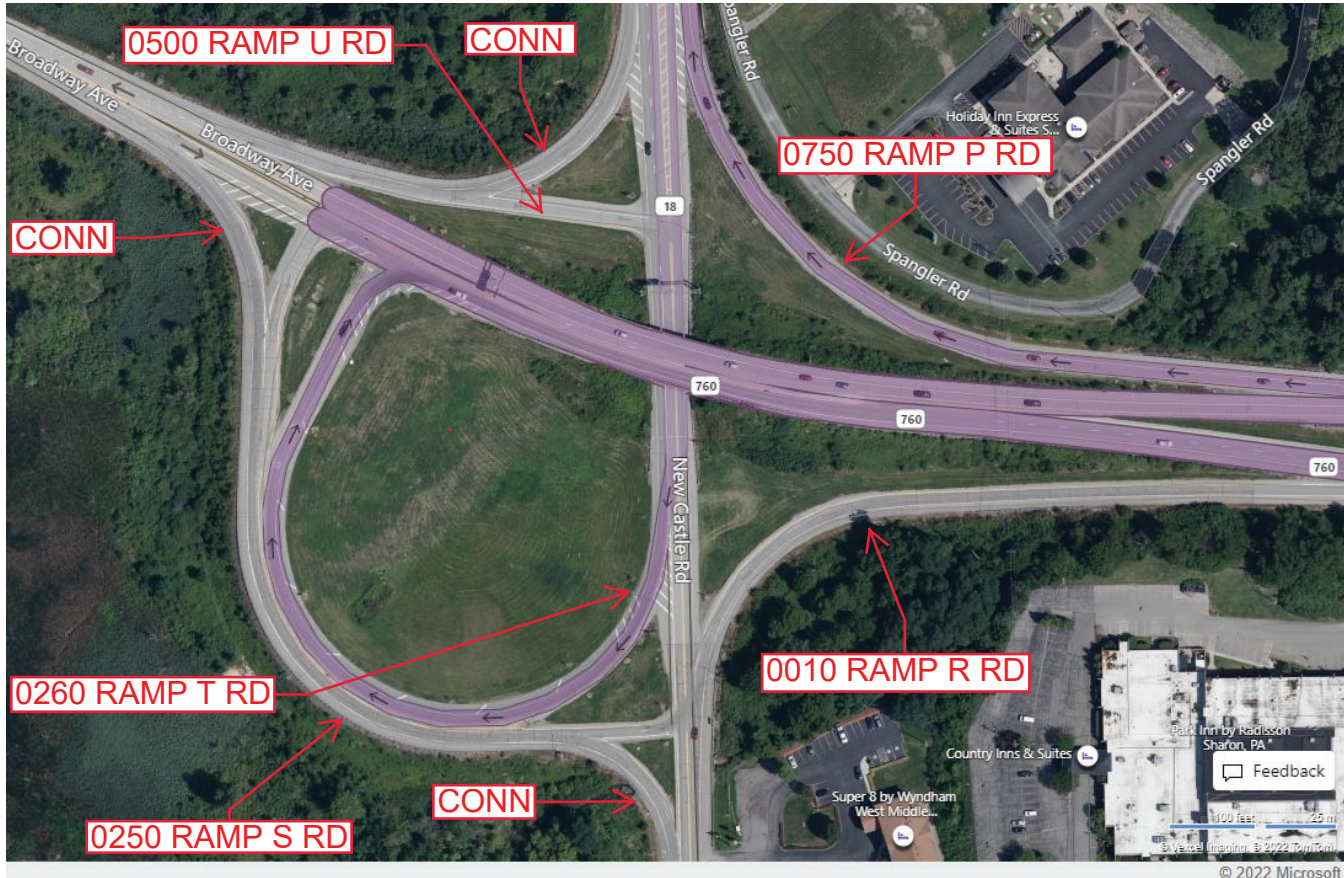
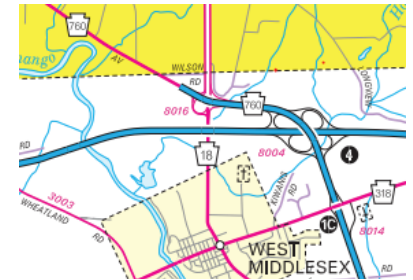
Ramp Segment Number and Ramp Segment Length Information:

Segment	Length	Segment	Length	Segment	Length	Segment	Length
0010	0837						
0250	1030						
0260	0963						
0500	0430						
0750	0881						

Primary Route Interchange Exit Number

Secondary Route Interchange Exit Number

PennDOT Type 10 Map View:



Last Date Modified: May 26, 2022

County: 43

RMS Interchange Information

Print Form

Bureau of Maintenance & Operations
Asset Management Division



Interchange Number: 9102

Interchange Name: PA 18 NB JUGHANDLE

Intersecting SR's: PA 18 North Hermitage Rd & Wynnwood Dr


Ramp Segment Number and Ramp Segment Length Information:

Segment	Length	Segment	Length	Segment	Length	Segment	Length
0010	0382						

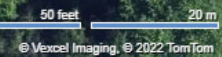
Primary Route Interchange Exit Number

Secondary Route Interchange Exit Number

PennDOT Type 10 Map View:



Feedback



© Vexcel Imaging, © 2022 TomTom
© 2022 Microsoft

Last Date Modified:

May 27, 2022

County: 43

RMS Interchange Information

Print Form

Interchange Number: 9103

Bureau of Maintenance & Operations
Asset Management Division



Interchange Name: WYE RD

Intersecting SR's: PA 18 North Hermitage Rd & Thomason Rd

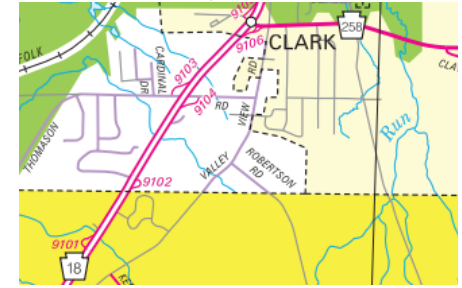
Ramp Segment Number and Ramp Segment Length Information:

Segment	Length	Segment	Length	Segment	Length	Segment	Length
0010	0383						

Primary Route Interchange Exit Number

Secondary Route Interchange Exit Number

PennDOT Type 10 Map View:



Last Date Modified: Dec 7, 2023

County: 43

RMS Interchange Information

Print Form

Bureau of Maintenance & Operations
Roadway Management Division



Interchange Number: 9104

Interchange Name: JUGHANDLE RD

Intersecting SR's: PA 18 Hermitage & TWP Thomason Rd


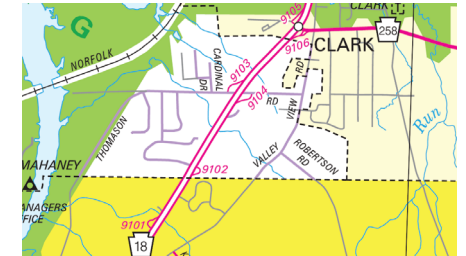
Ramp Segment Number and Ramp Segment Length Information:

Segment	Length	Segment	Length	Segment	Length	Segment	Length
0010	0374						

Primary Route
Interchange Exit
Number

Secondary Route
Interchange Exit
Number

PennDOT Type 10 Map View:



Last Date Modified:

Aug 6, 2020

County: 43

RMS Interchange Information

Print Form

Bureau of Maintenance & Operations
Asset Management Division



Interchange Number: 9105

Interchange Name: JUGHANDLE RD

Intersecting SR's: PA 18 North Hermitage Rd & PA 258 Lake Rd

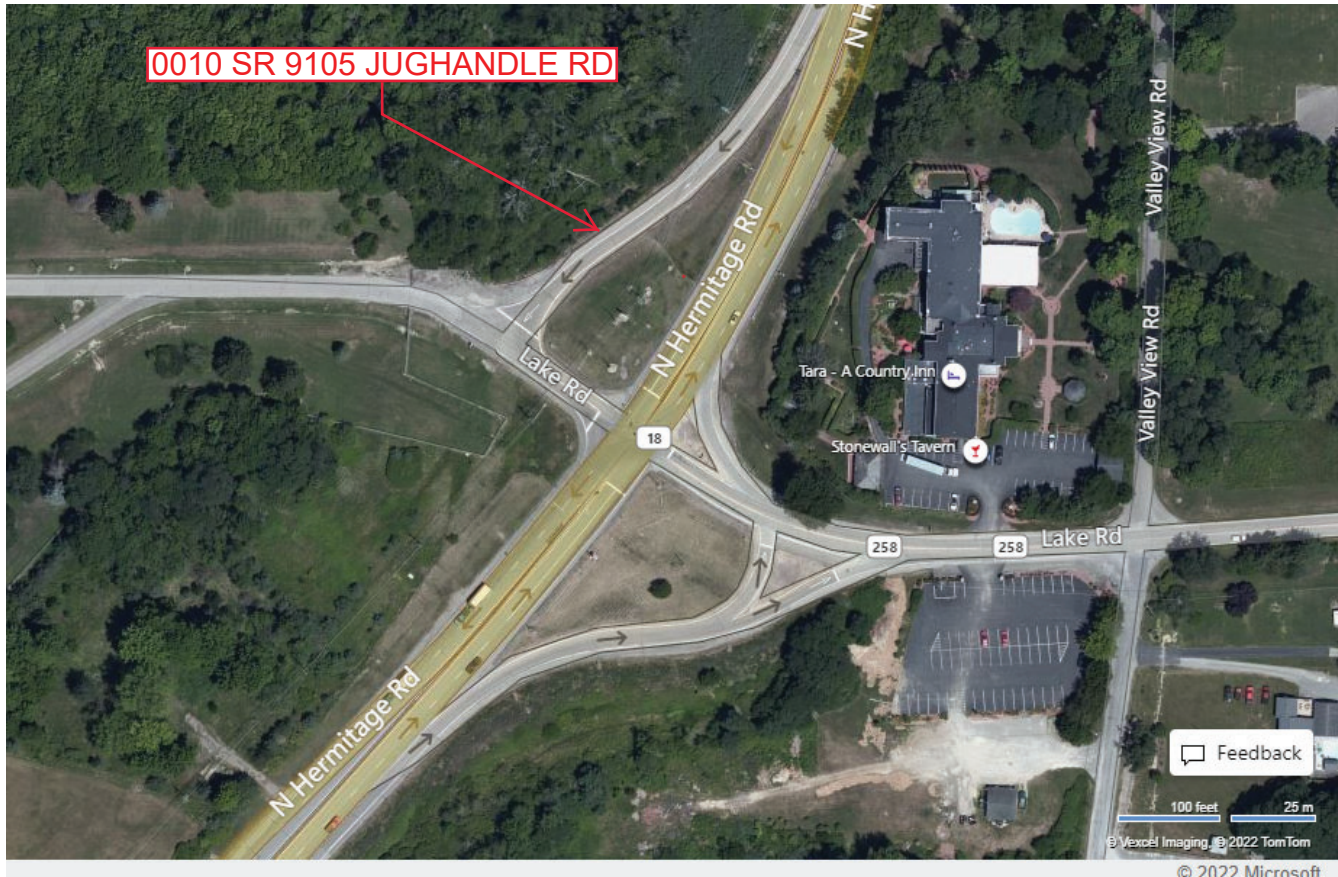
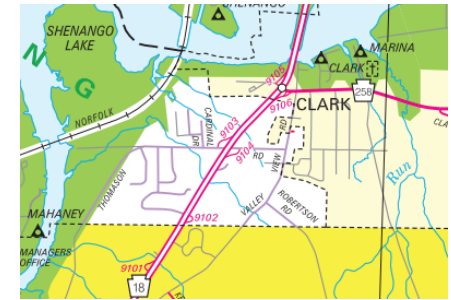
Ramp Segment Number and Ramp Segment Length Information:

Segment	Length	Segment	Length	Segment	Length	Segment	Length
0010	0409						

Primary Route Interchange Exit Number

Secondary Route Interchange Exit Number

PennDOT Type 10 Map View:



Feedback

100 feet 25 m

© Vexcel Imaging, © 2022 TomTom

© 2022 Microsoft

Last Date Modified:

May 27, 2022

County: 43

RMS Interchange Information

Bureau of Maintenance & Operations
Asset Management Division

Print Form



Interchange Number: 9106

Interchange Name: WYE RD

Intersecting SR's: PA 18 North Hermitage Rd & PA 258 Lake Rd

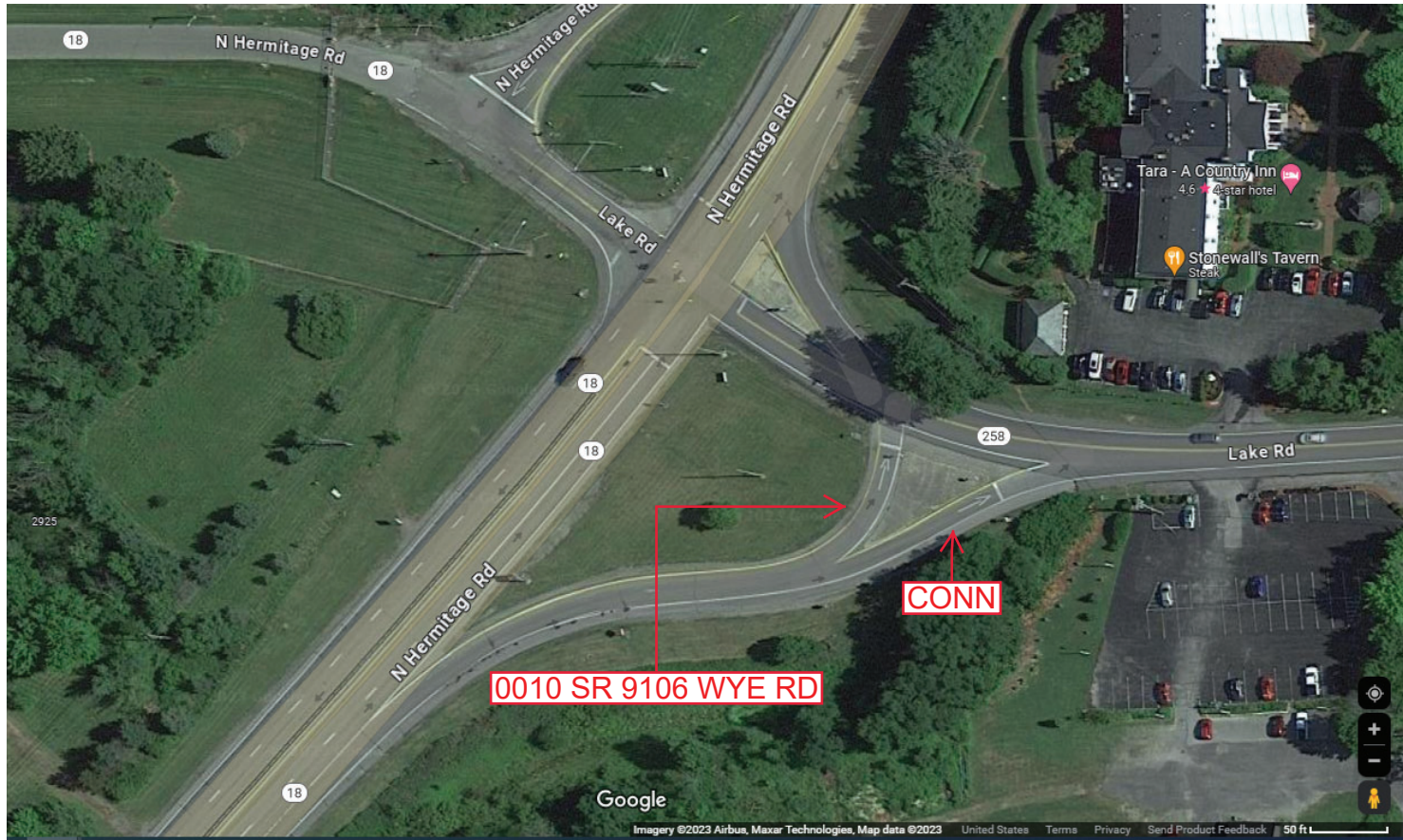
Ramp Segment Number and Ramp Segment Length Information:

Segment	Length	Segment	Length	Segment	Length	Segment	Length
0010	0362						

Primary Route Interchange Exit Number

Secondary Route Interchange Exit Number

PennDOT Type 10 Map View:



Last Date Modified: Dec 7, 2023

County: 43

RMS Interchange Information

Print Form

Bureau of Maintenance & Operations
Asset Management Division



Interchange Number: 9107

Interchange Name: JUGHANDLE RD

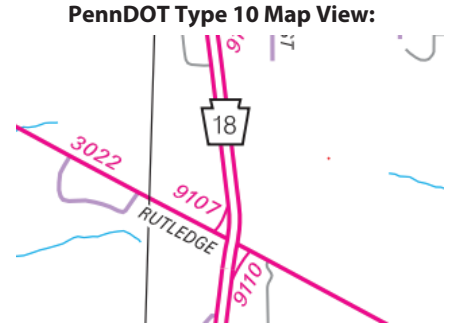
Intersecting SR's: PA 18 North Hermitage Rd & SR 3022 Rutledge Rd

Ramp Segment Number and Ramp Segment Length Information:

Segment	Length	Segment	Length	Segment	Length	Segment	Length
0010	0304						

Primary Route Interchange Exit Number

Secondary Route Interchange Exit Number



Feedback

100 feet 25 m

© Vexcel Imaging, © 2022 TomTom

© 2022 Microsoft

Last Date Modified: May 31, 2022

County: 43

RMS Interchange Information

Print Form

Bureau of Maintenance & Operations
Asset Management Division



Interchange Number: 9108

Interchange Name: JUGHANDLE RD

Intersecting SR's: PA 18 North Hermitage Rd & TWP Birchwood Dr

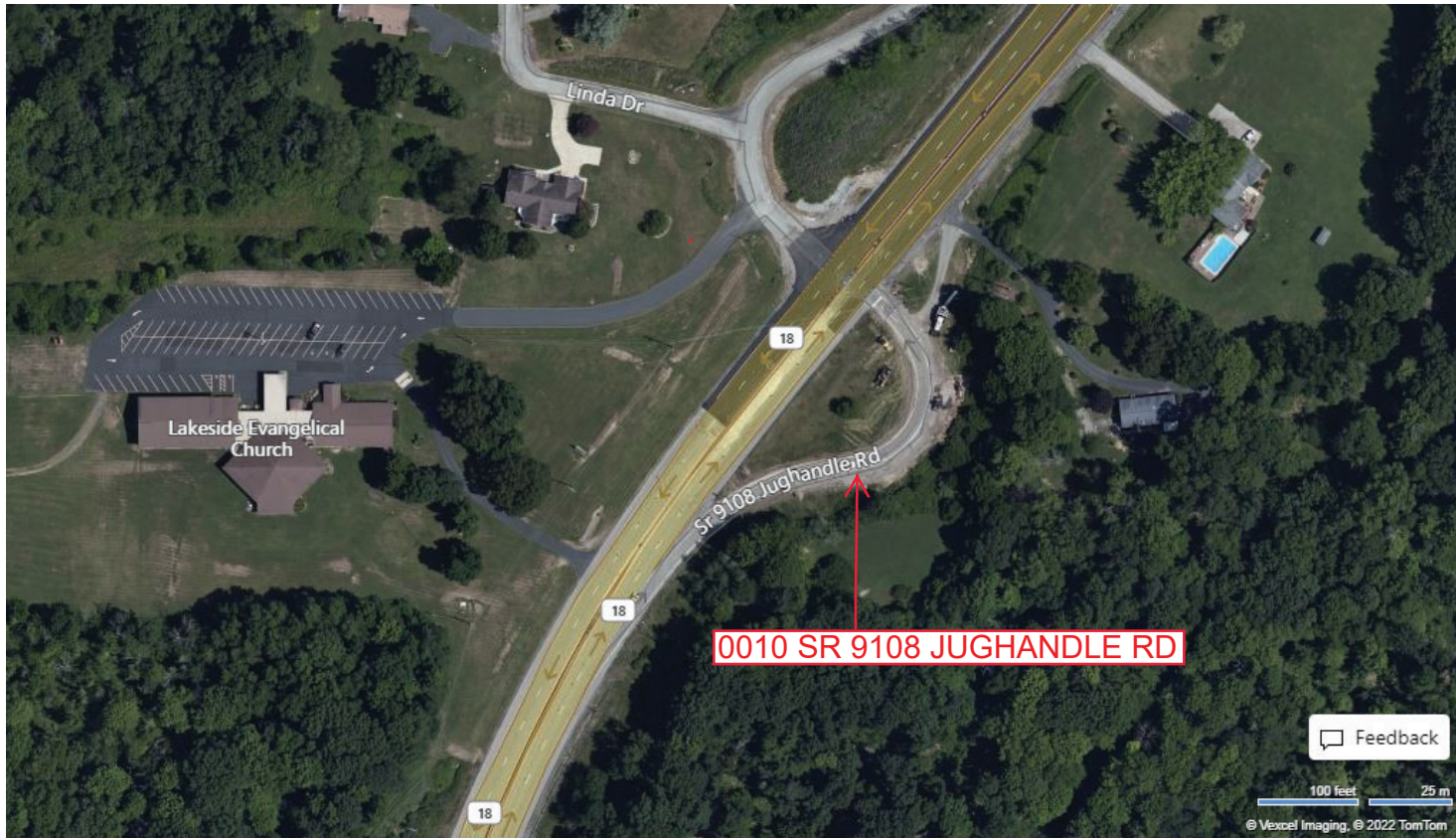
Ramp Segment Number and Ramp Segment Length Information:

Segment	Length	Segment	Length	Segment	Length	Segment	Length
0010	0362						

Primary Route Interchange Exit Number

Secondary Route Interchange Exit Number

PennDOT Type 10 Map View:



0010 SR 9108 JUGHANDLE RD

Feedback

100 feet 25 m
© Vexcel Imaging, © 2022 TomTom

© 2022 Microsoft

Last Date Modified: May 31, 2022

County: 43

RMS Interchange Information

Print Form

Interchange Number: 9109

Bureau of Maintenance & Operations
Asset Management Division



Interchange Name: WYE RD

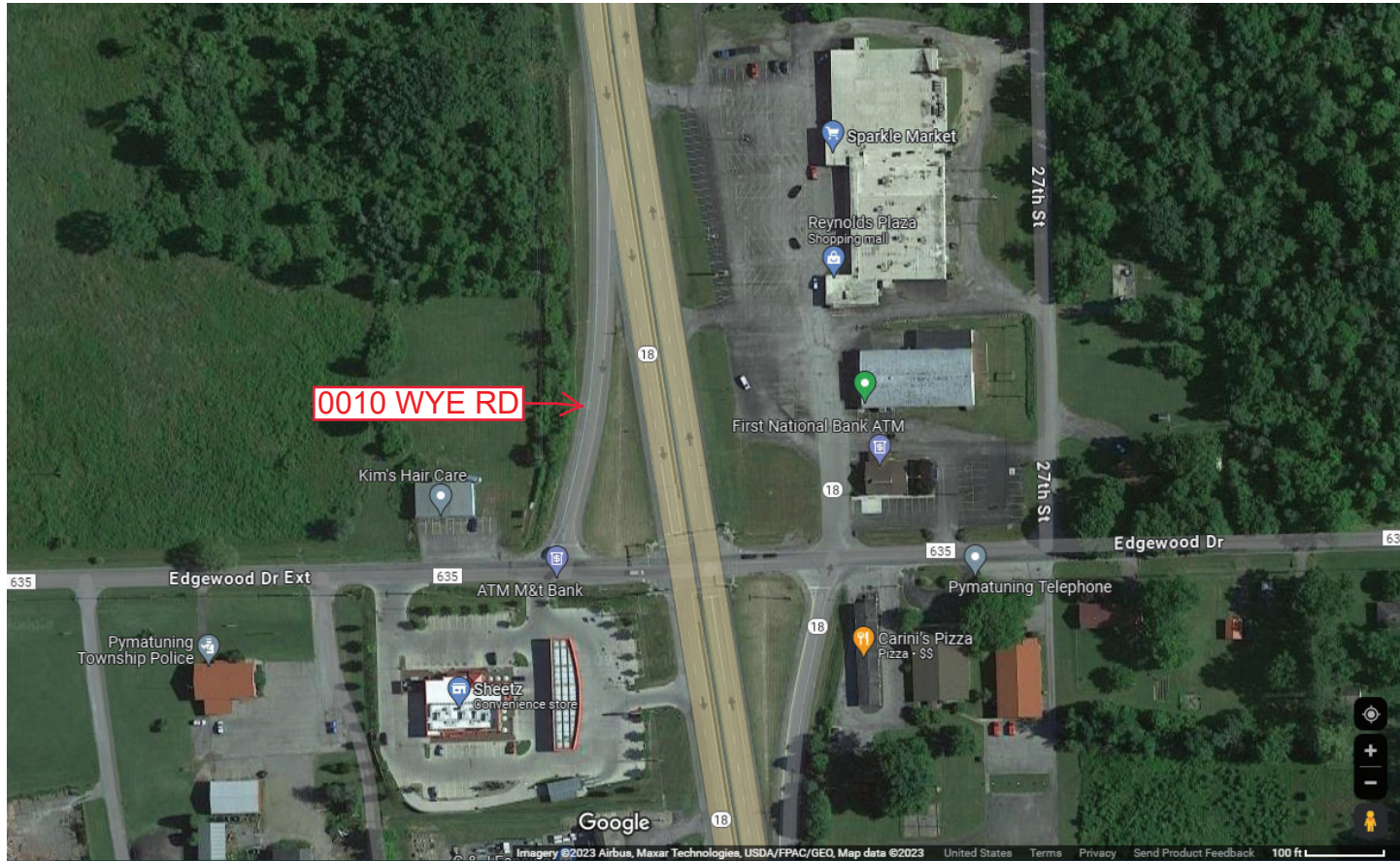
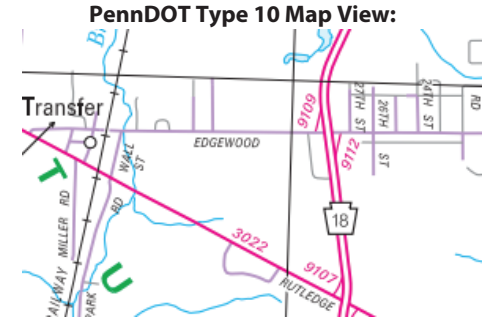
Intersecting SR's: PA 18 North Hermitage Rd & (TWP) Edgewood Dr Et

Ramp Segment Number and Ramp Segment Length Information:

Segment	Length	Segment	Length	Segment	Length	Segment	Length
0010	0363						

Primary Route Interchange Exit Number

Secondary Route Interchange Exit Number



Last Date Modified: Dec 7, 2023

County: 43

RMS Interchange Information

Print Form

Bureau of Maintenance & Operations
Asset Management Division



Interchange Number: 9110

Interchange Name: WYE RD

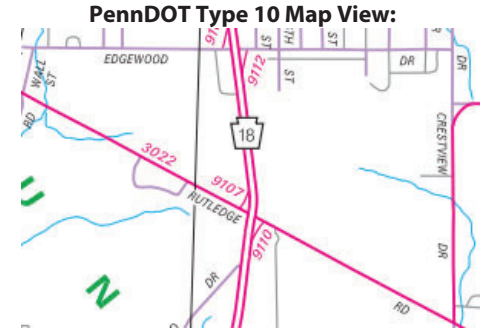
Intersecting SR's: PA 18 North Hermitage Rd & SR 3022 Rutledge Rd

Ramp Segment Number and Ramp Segment Length Information:

Segment	Length	Segment	Length	Segment	Length	Segment	Length
0010	0300						

Primary Route Interchange Exit Number

Secondary Route Interchange Exit Number



Last Date Modified: Dec 7, 2023

County: 62

RMS Interchange Information

Bureau of Maintenance & Operations
Asset Management Division

Print Form



Interchange Number: 9111

Interchange Name: WYE RD

Intersecting SR's: PA 18 Hermitage Rd & (TWP) Colt Rd

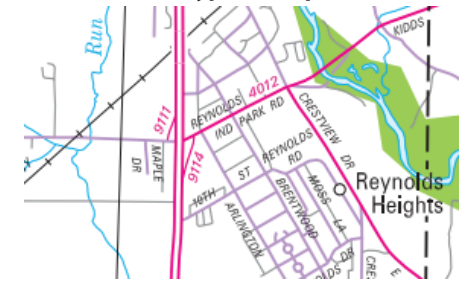
Ramp Segment Number and Ramp Segment Length Information:

Segment	Length	Segment	Length	Segment	Length	Segment	Length
0010	0412						

Primary Route Interchange Exit Number

Secondary Route Interchange Exit Number

PennDOT Type 10 Map View:



Last Date Modified: Dec 13, 2023

County: 62

RMS Interchange Information

Bureau of Maintenance & Operations
Asset Management Division

Print Form



Interchange Number: 9112

Interchange Name: WYE RD

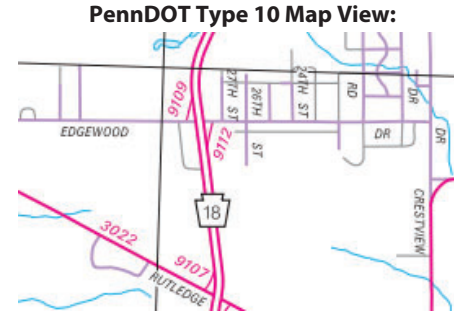
Intersecting SR's: PA 18 Hermitage Rd & (TWP) Edgewood Dr

Ramp Segment Number and Ramp Segment Length Information:

Segment	Length	Segment	Length	Segment	Length	Segment	Length
0010	0378						

Primary Route Interchange Exit Number

Secondary Route Interchange Exit Number



Last Date Modified: Dec 14, 2023

County: 43

RMS Interchange Information

Bureau of Maintenance & Operations
Asset Management Division

Print Form



Interchange Number: 9114

Interchange Name: JUGHANDLE RD

Intersecting SR's: PA 18 Hermitage Rd & SR 4012 Reynolds Ind Park Rd

Ramp Segment Number and Ramp Segment Length Information:

Segment	Length	Segment	Length	Segment	Length	Segment	Length
0010	0577						

Primary Route Interchange Exit Number

Secondary Route Interchange Exit Number

PennDOT Type 10 Map View:



Last Date Modified: Jun 3, 2022

County: 62

RMS Interchange Information

Print Form

Interchange Number: 9115

Bureau of Maintenance & Operations
Asset Management Division



Interchange Name: WYE RD

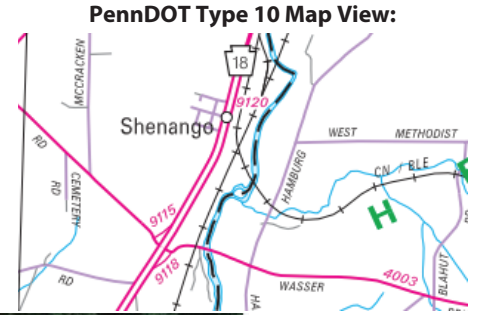
Intersecting SR's: PA 18 Hermitage Rd & SR 4003 Good Hope Rd

Ramp Segment Number and Ramp Segment Length Information:

Segment	Length	Segment	Length	Segment	Length	Segment	Length
0010	0260						

Primary Route Interchange Exit Number

Secondary Route Interchange Exit Number



Last Date Modified: Dec 14, 2023

County: 43

RMS Interchange Information

Print Form

Bureau of Maintenance & Operations
Asset Management Division



Interchange Number: 9116

Interchange Name: JUGHANDLE RD

Intersecting SR's: PA 18 Sharon Rd & TWP Crestview Dr Ext

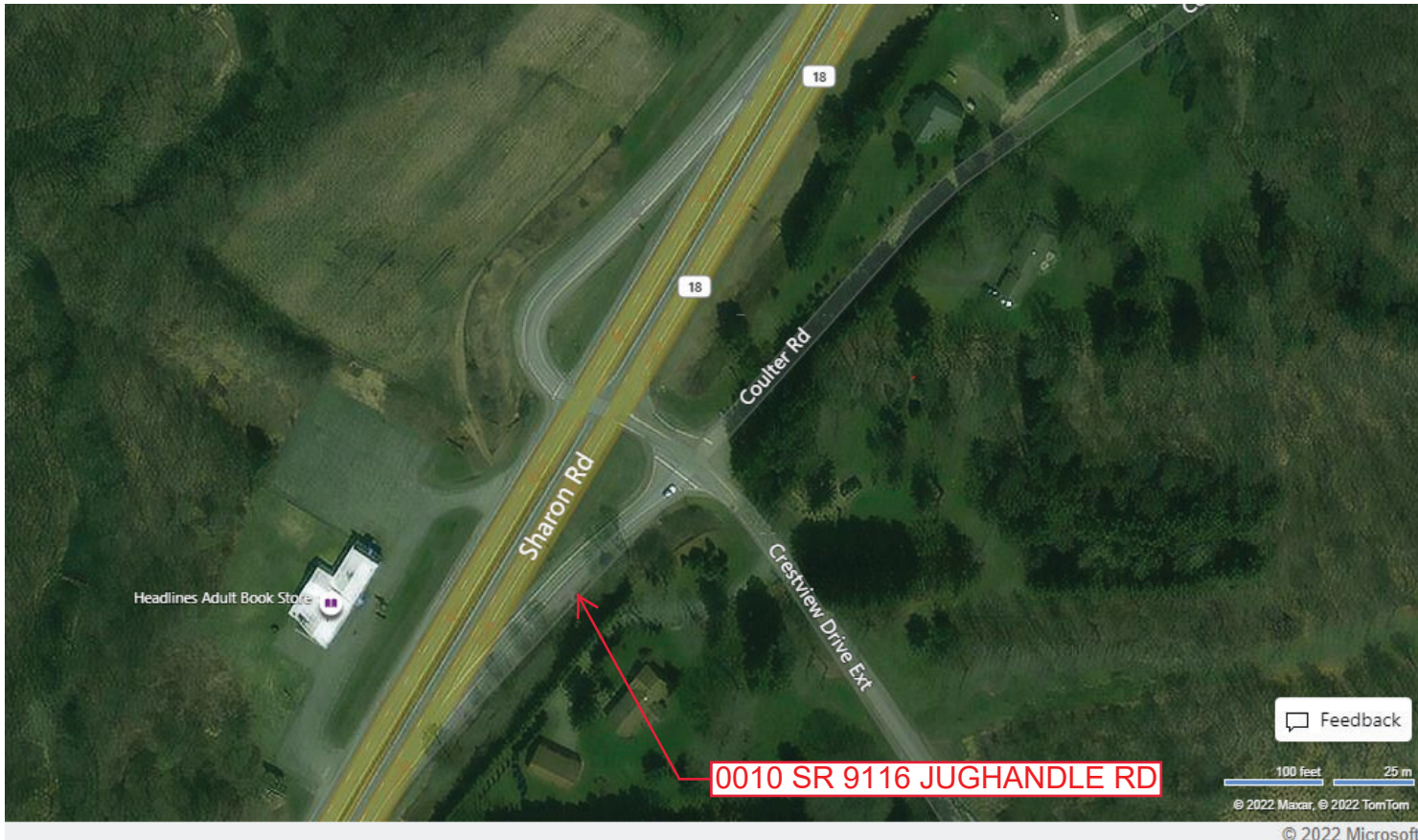
Ramp Segment Number and Ramp Segment Length Information:

Segment	Length	Segment	Length	Segment	Length	Segment	Length
0010	0236						

Primary Route Interchange Exit Number

Secondary Route Interchange Exit Number

PennDOT Type 10 Map View:



0010 SR 9116 JUGHANDLE RD

Last Date Modified:

Jun 3, 2022

County: 43

RMS Interchange Information

Bureau of Maintenance & Operations
Asset Management Division

Print Form



Interchange Number: 9118

Interchange Name: JUGHANDLE RD

Intersecting SR's: PA 18 Sharon Rd & SR 4003 Wasser Bridge Rd

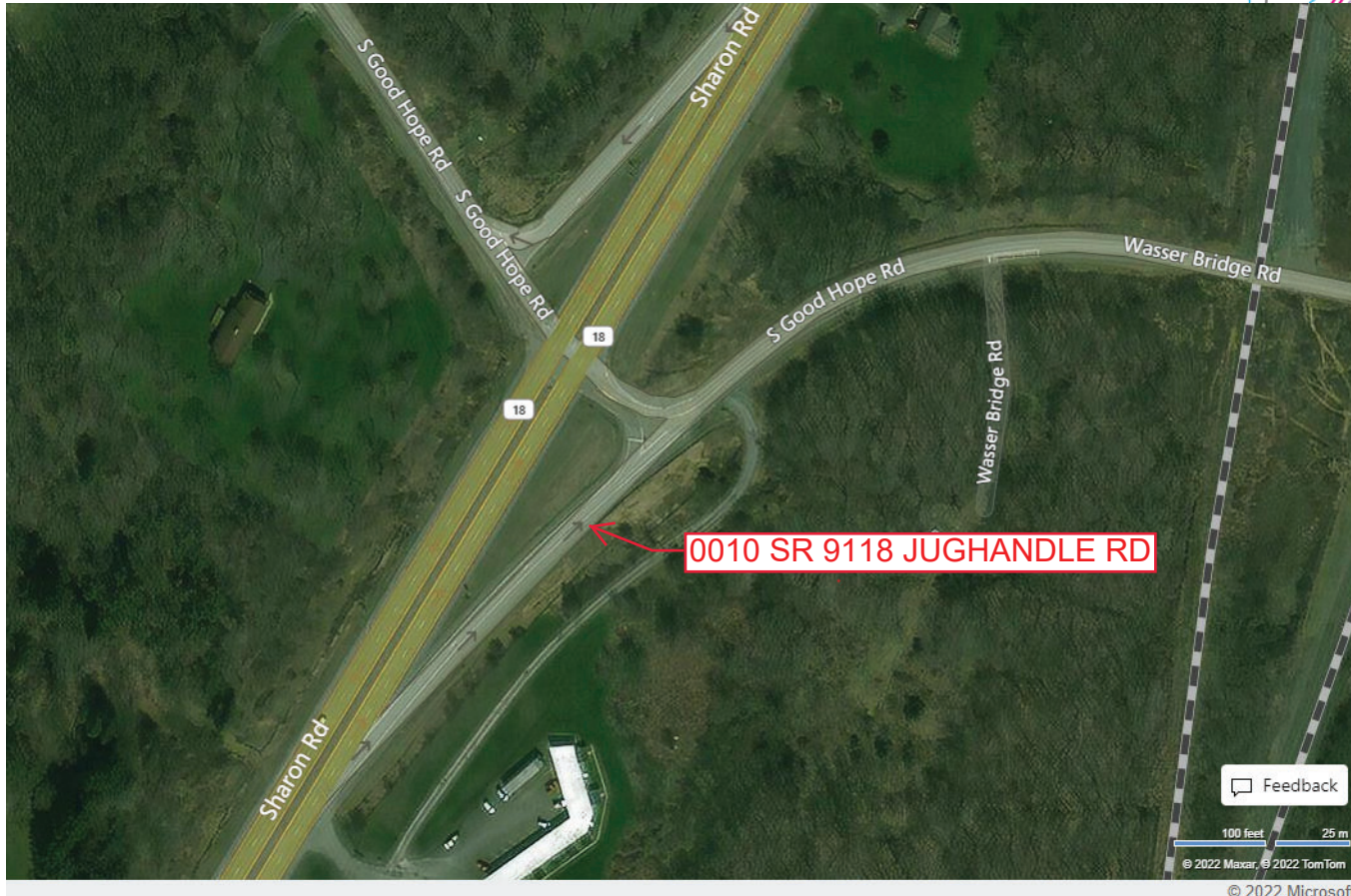
Ramp Segment Number and Ramp Segment Length Information:

Segment	Length	Segment	Length	Segment	Length	Segment	Length
0010	0378						

Primary Route Interchange Exit Number

Secondary Route Interchange Exit Number

PennDOT Type 10 Map View:



Feedback

100 feet 25 m

© 2022 Maxar, © 2022 TomTom

© 2022 Microsoft

Last Date Modified: Jun 3, 2022

County: 43

RMS Interchange Information

Print Form

Bureau of Maintenance & Operations
Asset Management Division



Interchange Number: 9204

Interchange Name: SHENANGO TWP WELCOME CTR

Intersecting SR's: I-80 ZH Confair Hw

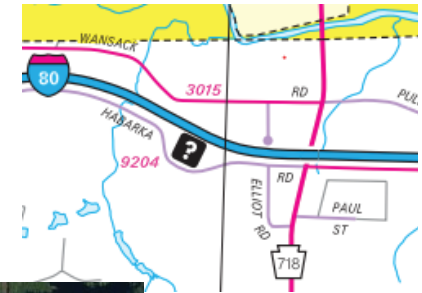
Ramp Segment Number and Ramp Segment Length Information:

Segment	Length	Segment	Length	Segment	Length	Segment	Length
0010	1477						

Primary Route Interchange Exit Number

Secondary Route Interchange Exit Number

PennDOT Type 10 Map View:



Feedback

100 feet 25 m

© Vexcel Imaging, © 2022 TomTom

© 2022 Microsoft

Last Date Modified:

Jun 3, 2022

County: 43

RMS Interchange Information

Print Form

Interchange Number: 9205

Bureau of Maintenance & Operations
Roadway Management Division



Interchange Name: DEER CREEK TWP REST AREA

Intersecting SR's: I-79 Raymond P Shafer Hw

Ramp Segment Number and Ramp Segment Length Information:

Segment	Length	Segment	Length	Segment	Length	Segment	Length
0010	1428						
0020	1076						

Primary Route
Interchange Exit
Number

Secondary Route
Interchange Exit
Number

PennDOT Type 10 Map View:



Last Date Modified:

Sep 22, 2020

County: 43

RMS Interchange Information

Print Form

Bureau of Maintenance & Operations
Asset Management Division



Interchange Number: 9206

Interchange Name: DEER CREEK TWP REST AREA

Intersecting SR's: I-79 N.B. Raymond P Shafer Hw

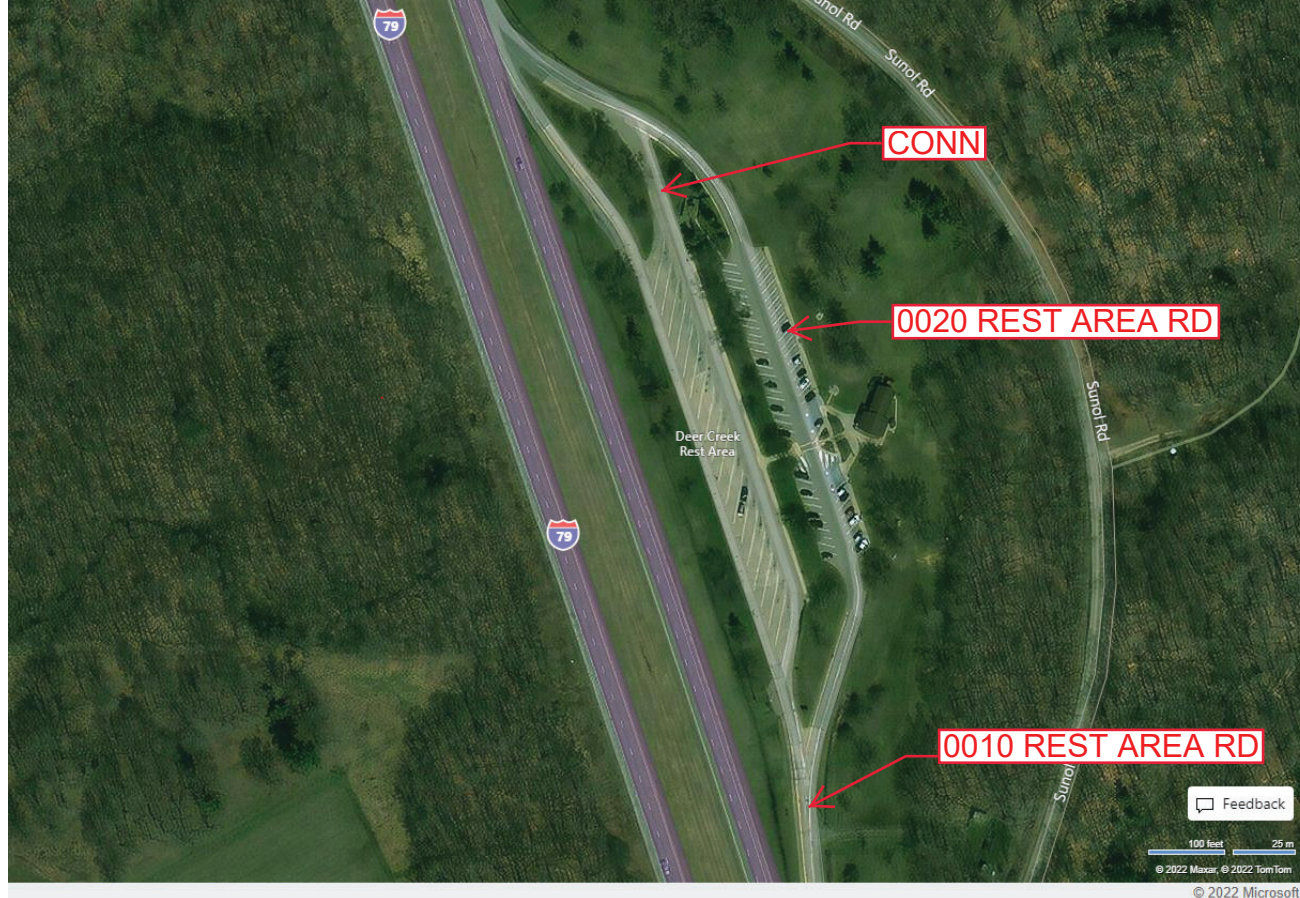
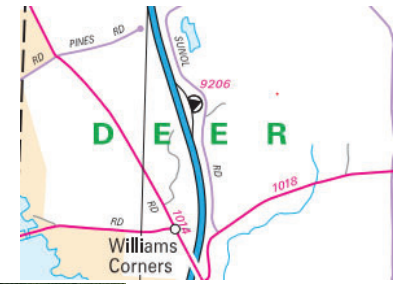
Ramp Segment Number and Ramp Segment Length Information:

Segment	Length	Segment	Length	Segment	Length	Segment	Length
0010	1585						
0020	1084						

Primary Route Interchange Exit Number

Secondary Route Interchange Exit Number

PennDOT Type 10 Map View:



Feedback

100 feet 25 m
© 2022 Maxar, © 2022 TomTom

© 2022 Microsoft

Last Date Modified:

Jun 9, 2022

County: 43

RMS Interchange Information

Print Form

Interchange Number: 9401

Bureau of Maintenance & Operations
Asset Management Division



Interchange Name: GARRETT ROAD

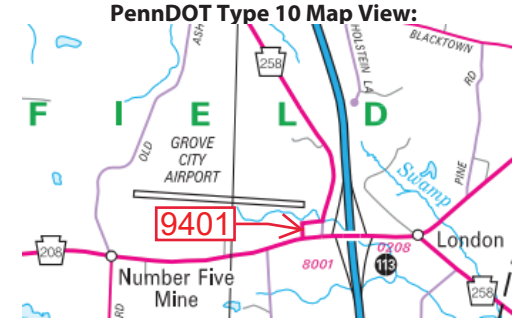
Intersecting SR's: PA 208 & PA 258

Ramp Segment Number and Ramp Segment Length Information:

Segment	Length	Segment	Length	Segment	Length	Segment	Length
0010	0302						
0020	0200						

Primary Route Interchange Exit Number

Secondary Route Interchange Exit Number



Your Privacy Choices Consumer Health Privacy

Last Date Modified: Jul 26, 2024

County: 43

RMS Interchange Information

Print Form

Interchange Number: 9402

Bureau of Maintenance & Operations
Asset Management Division



Interchange Name: JUGHANDLE RD

Intersecting SR's: PA 18 Hermitage Rd & (TWP) Walnut St

Ramp Segment Number and Ramp Segment Length Information:

Segment	Length	Segment	Length	Segment	Length	Segment	Length
0010	0339						

Primary Route Interchange Exit Number

Secondary Route Interchange Exit Number

PennDOT Type 10 Map View:



Last Date Modified: Jan 9, 2025

County: 43

RMS Interchange Information

Print Form

Interchange Number: 9403

Bureau of Maintenance & Operations
Asset Management Division



Interchange Name: PA 18 SB JUGHANDLE

Intersecting SR's: PA 18 Hermitage Rd

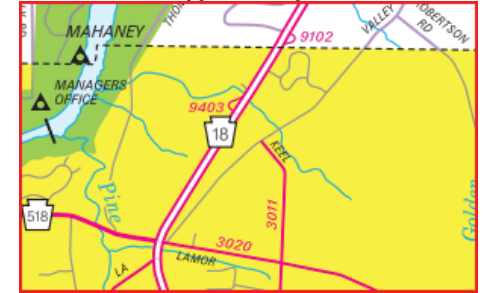
Ramp Segment Number and Ramp Segment Length Information:

Segment	Length	Segment	Length	Segment	Length	Segment	Length
0010	0246						

Primary Route Interchange Exit Number

Secondary Route Interchange Exit Number

PennDOT Type 10 Map View:



Feedback

100 ft 30 m

© 2023 TomTom, © Vexcel Imaging

© 2023 Microsoft

Last Date Modified: Jan 9, 2025

County: 43

RMS Interchange Information

Bureau of Maintenance & Operations
Asset Management Division

Print Form



Interchange Number: 9405

Interchange Name: JUGHANDLE RD

Intersecting SR's: PA 18 Hermitage Rd & (TWP) Crestview Dr

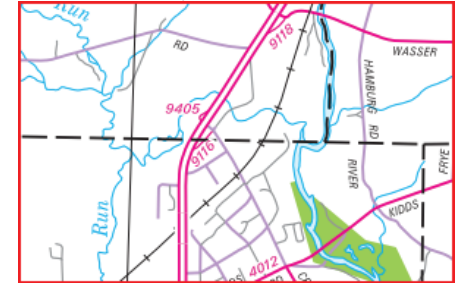
Ramp Segment Number and Ramp Segment Length Information:

Segment	Length	Segment	Length	Segment	Length	Segment	Length
0010	0317						

Primary Route Interchange Exit Number

Secondary Route Interchange Exit Number

PennDOT Type 10 Map View:



Feedback
50 ft 20 m
© 2023 TomTom, © Vexcel Imaging
© 2023 Microsoft

Last Date Modified: Jan 9, 2025

County: 60

RMS Interchange Information

Print Form

Bureau of Maintenance & Operations
Asset Management Division



Interchange Number: 8002

Interchange Name: BARKEYVILLE INT

Intersecting SR's: I-80 & PA 8 Wm Flinn Hw

Ramp Segment Number and Ramp Segment Length Information:

Segment	Length	Segment	Length	Segment	Length	Segment	Length
0010	1177						
0250	0903						
0500	1120						
0750	0869						

Primary Route Interchange Exit Number: 29

Secondary Route Interchange Exit Number

PennDOT Type 10 Map View:



Privacy Choices Consumer Health Privacy

© 2024 TomTom, © OpenStreetMap, © Vexcel Imaging

© 2025 Microsoft

Last Date Modified:

Jan 16, 2025

County: 60

RMS Interchange Information

Print Form

Bureau of Maintenance & Operations
Asset Management Division



Interchange Number: 8008

Interchange Name: CLINTONVILLE INT

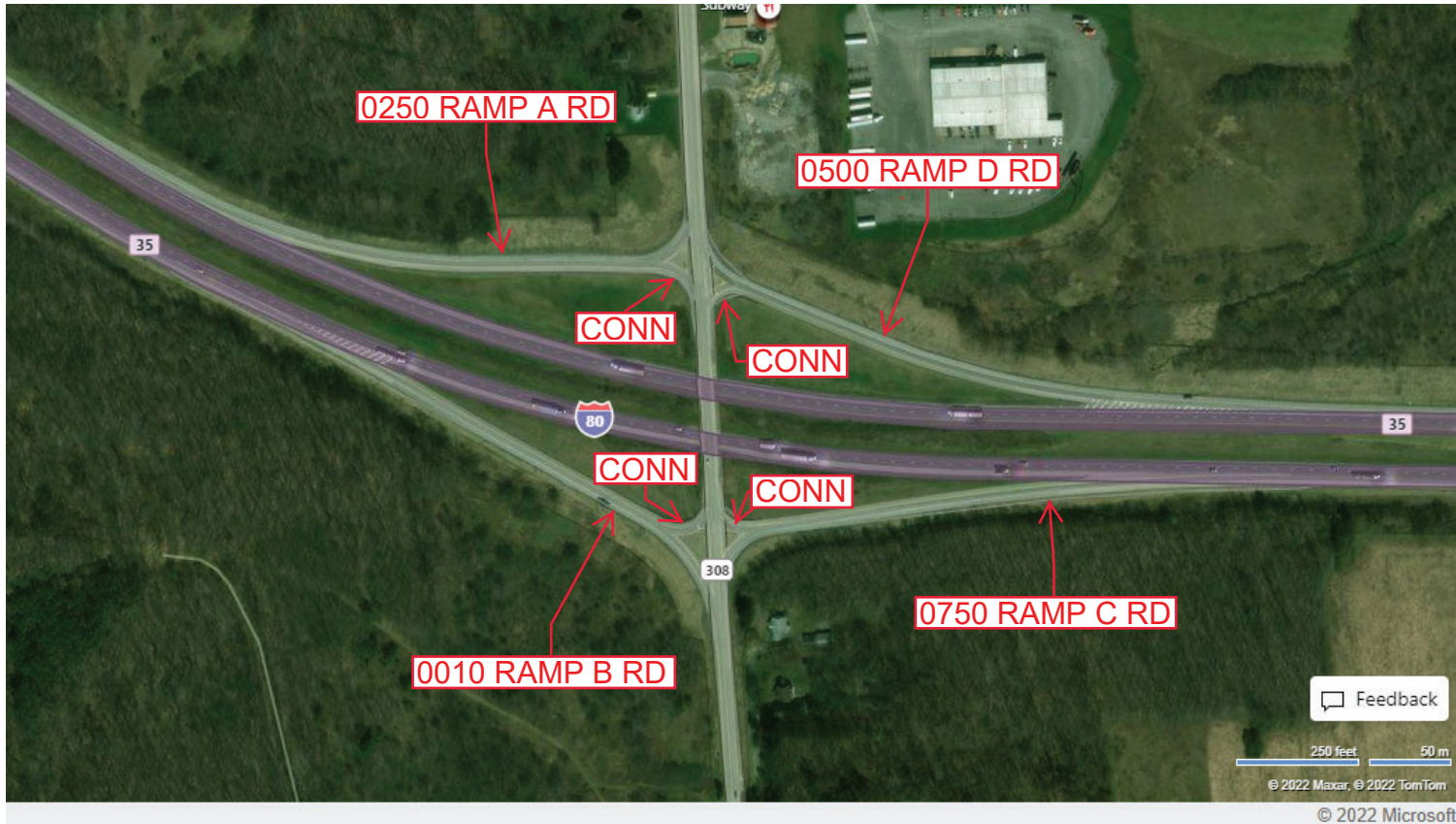
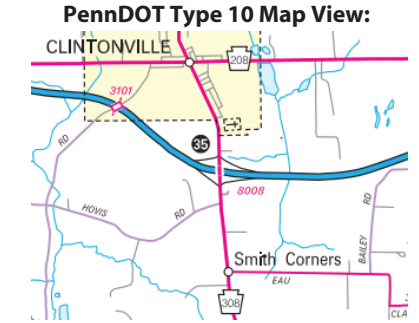
Intersecting SR's: I-80 & PA 308

Ramp Segment Number and Ramp Segment Length Information:

Segment	Length	Segment	Length	Segment	Length	Segment	Length
0010	0811						
0250	0847						
0500	0836						
0750	0755						

Primary Route Interchange Exit Number: 35

Secondary Route Interchange Exit Number



Last Date Modified:

Jun 10, 2022

County: 60

RMS Interchange Information

Print Form

Bureau of Maintenance & Operations
Asset Management Division



Interchange Number: 8010

Interchange Name: EMLENTON & EAU CLAIRE INT

Intersecting SR's: I-80 & PA 38

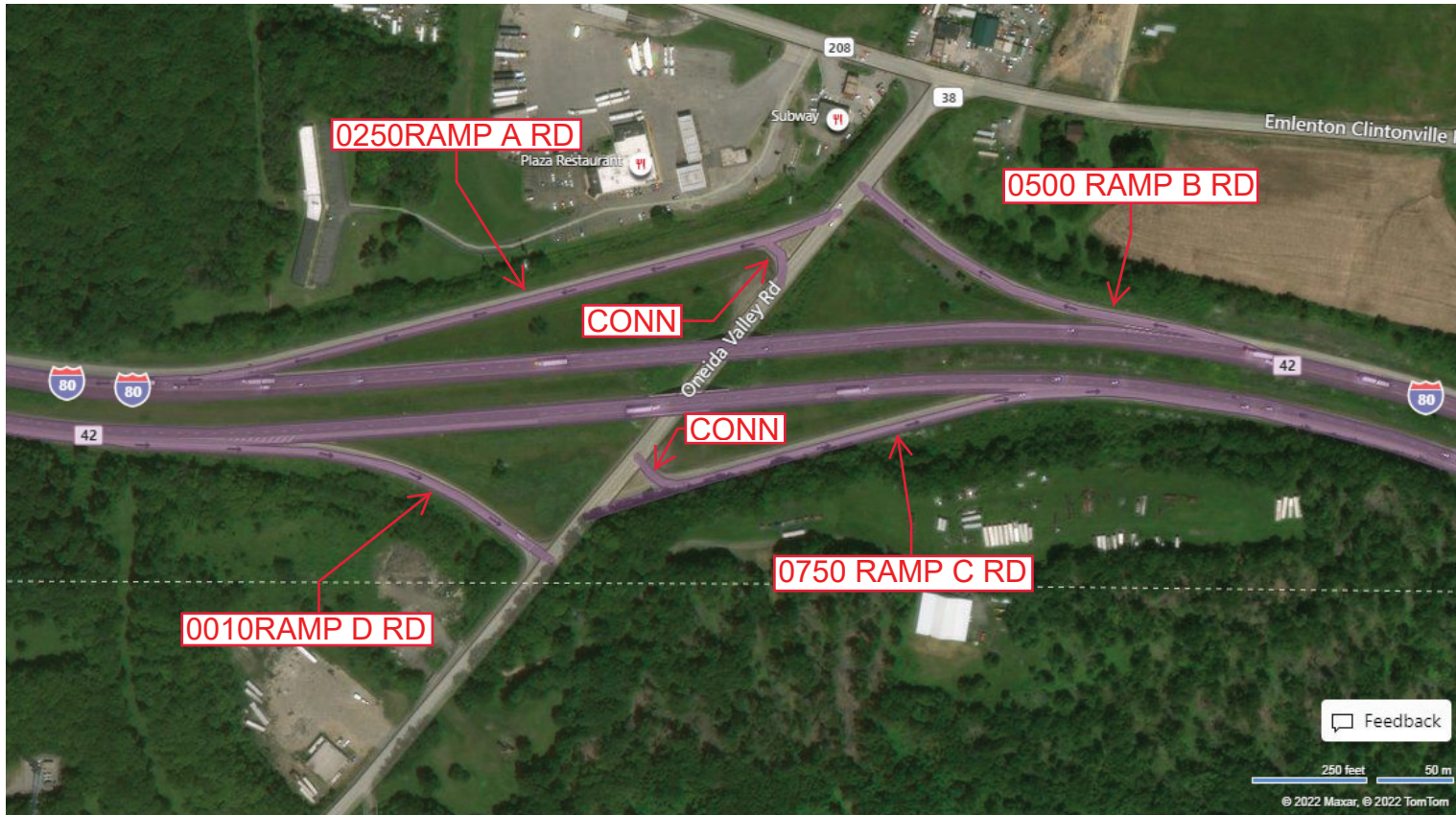
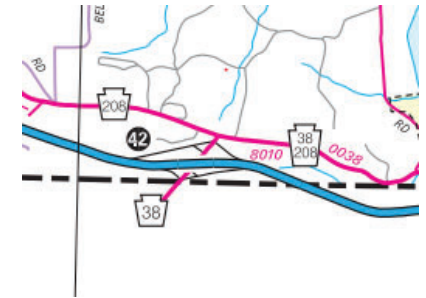
Ramp Segment Number and Ramp Segment Length Information:

Segment	Length	Segment	Length	Segment	Length	Segment	Length
0010	0621						
0250	1305						
0500	0665						
0750	0910						

Primary Route Interchange Exit Number: 42

Secondary Route Interchange Exit Number

PennDOT Type 10 Map View:



Feedback

250 feet 50 m
© 2022 Maxar, © 2022 TomTom

© 2022 Microsoft

Last Date Modified: Jun 13, 2022

County: 60

RMS Interchange Information

Bureau of Maintenance & Operations
Asset Management Division

Print Form



Interchange Number: 8012

Interchange Name: PA 8 & SR 3003, SR 6008

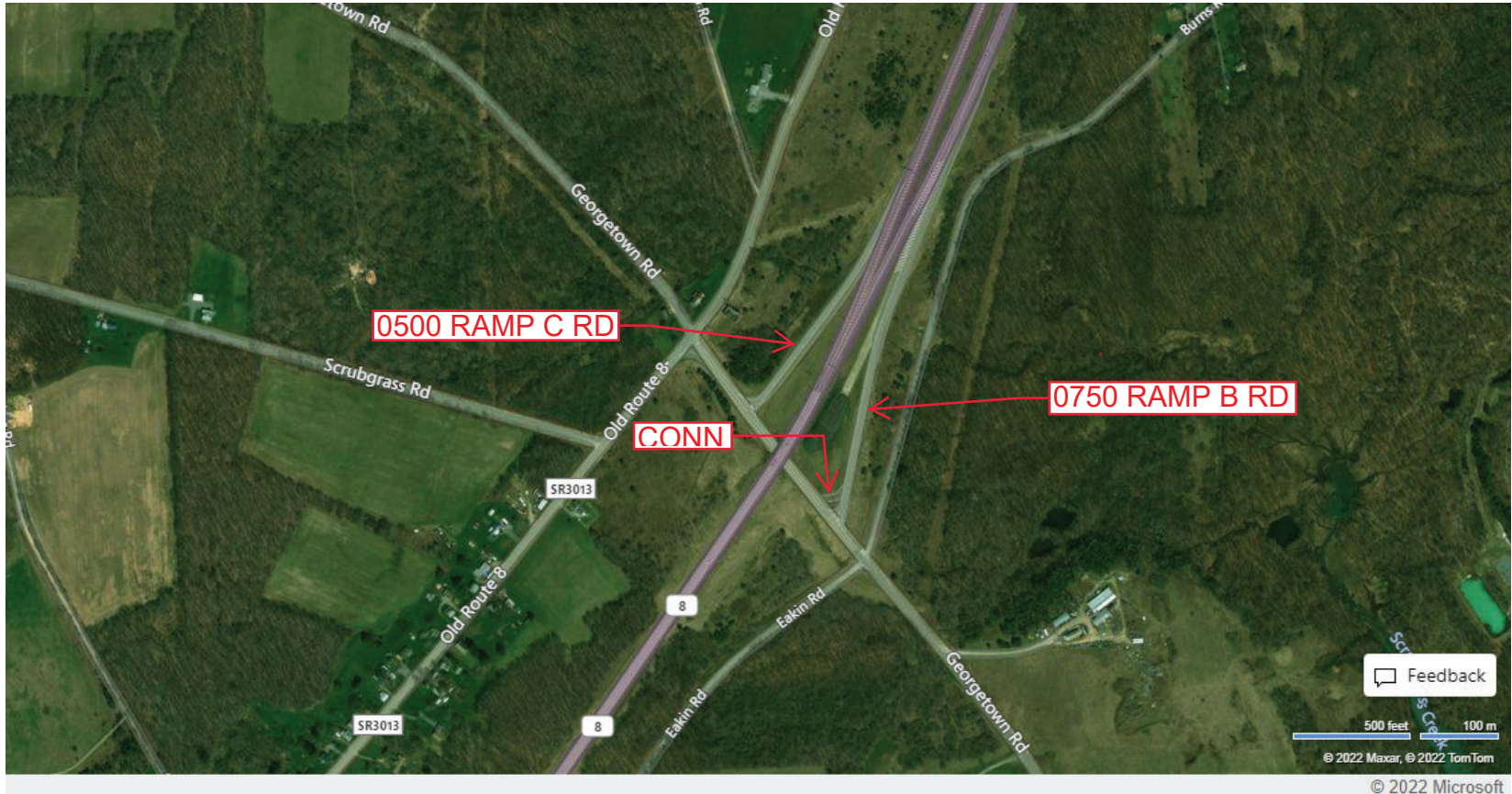
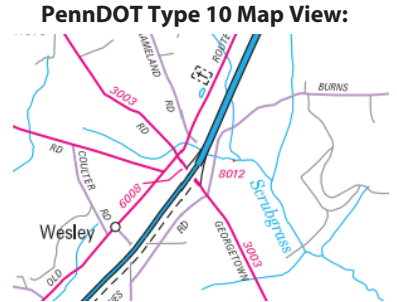
Intersecting SR's: PA 8, SR 3003 Georgetown Rd & SR 6008 Georgetown Rd

Ramp Segment Number and Ramp Segment Length Information:

Segment	Length	Segment	Length	Segment	Length	Segment	Length
0500	0874						
0750	1448						

Primary Route Interchange Exit Number

Secondary Route Interchange Exit Number



Last Date Modified:

Jun 21, 2022

County: 60

RMS Interchange Information

Print Form

Bureau of Maintenance & Operations
Asset Management Division



Interchange Number: 8014

Interchange Name: PEARL BULLION INT

Intersecting SR's: PA 8 & PA 308

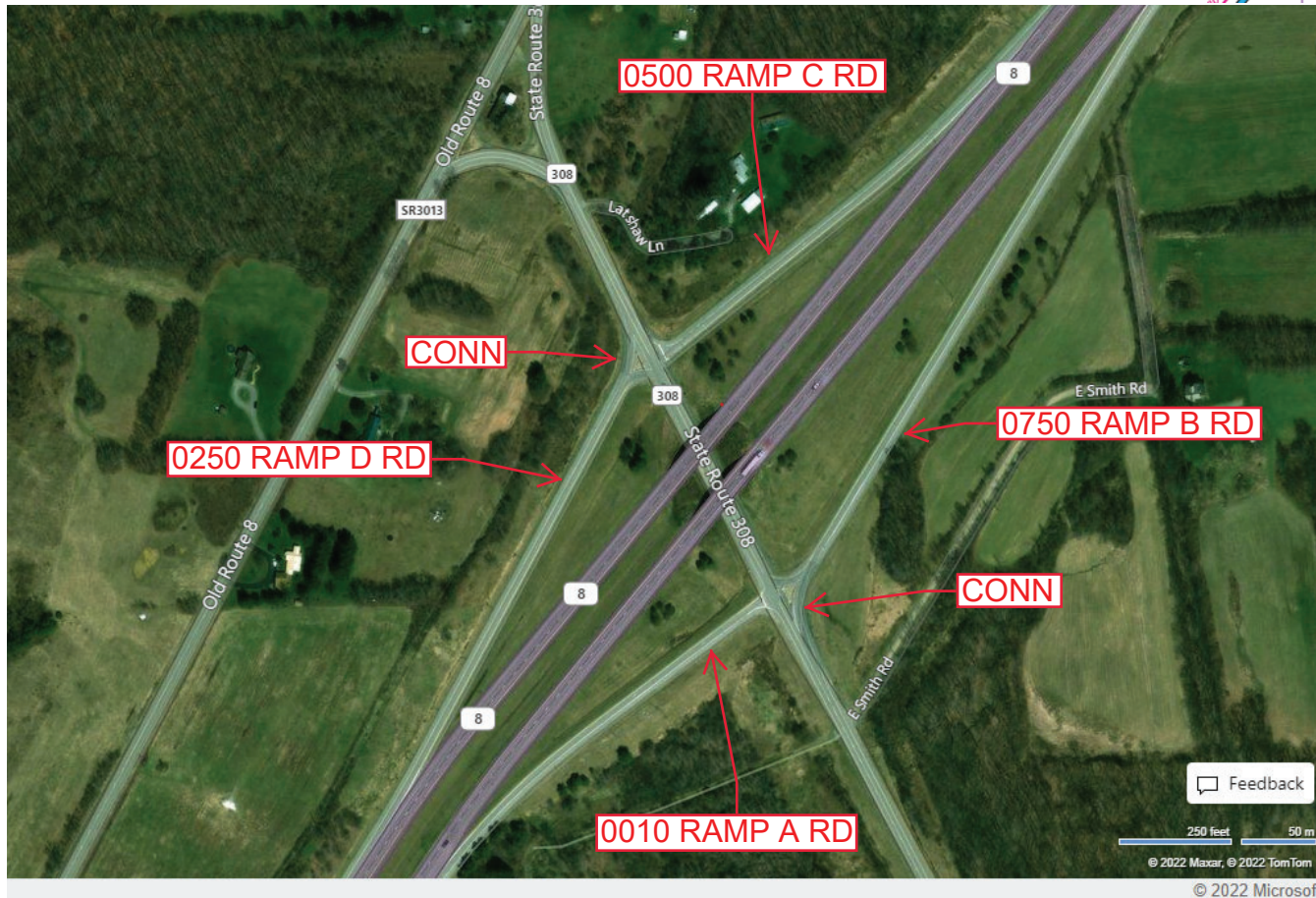
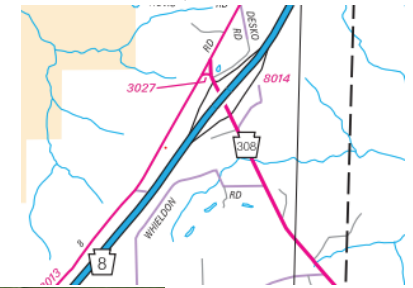
Ramp Segment Number and Ramp Segment Length Information:

Segment	Length	Segment	Length	Segment	Length	Segment	Length
0010	0947						
0250	1114						
0500	0869						
0750	1640						

Primary Route
Interchange Exit
Number

Secondary Route
Interchange Exit
Number

PennDOT Type 10 Map View:



Feedback

250 feet 50 m

© 2022 Maxar, © 2022 TomTom

© 2022 Microsoft

Last Date Modified:

Jun 21, 2022

County: **60**

RMS Interchange Information

Bureau of Maintenance & Operations
Asset Management Division

Print Form



Interchange Number: **9101**

Interchange Name: **PA 8 & PA 417 WYE**

Intersecting SR's: **PA 8 & PA 417**

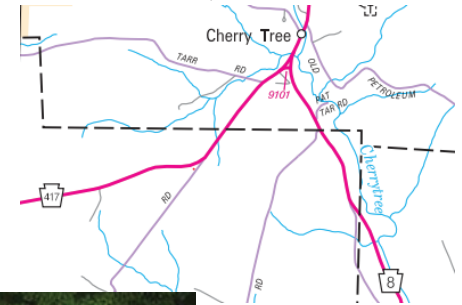
Ramp Segment Number and Ramp Segment Length Information:

Segment	Length	Segment	Length	Segment	Length	Segment	Length
0010	0189						

Primary Route Interchange Exit Number

Secondary Route Interchange Exit Number

PennDOT Type 10 Map View:



Feedback

100 feet 25 m
© 2022 Maxar, © 2022 TomTom

© 2022 Microsoft

Last Date Modified: **Jun 21, 2022**

County: 60

RMS Interchange Information

Bureau of Maintenance & Operations
Asset Management Division

Print Form



Interchange Number: 9102

Interchange Name: US 322 & PA 427 WYE

Intersecting SR's: US 322 & PA 427

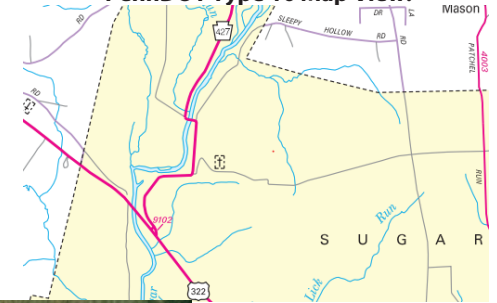
Ramp Segment Number and Ramp Segment Length Information:

Segment	Length	Segment	Length	Segment	Length	Segment	Length
0010	0322						

Primary Route Interchange Exit Number

Secondary Route Interchange Exit Number

PennDOT Type 10 Map View:



Feedback

© 2022 Maxar, © 2022 TomTom

© 2022 Microsoft

Last Date Modified:

Jun 21, 2022

County: 60

RMS Interchange Information

Print Form

Bureau of Maintenance & Operations
Roadway Management Division



Interchange Number: 9103

Interchange Name: US 322 & SR 4012 WYE

Intersecting SR's: US 322 & SR 4012 Old Franklin Pk

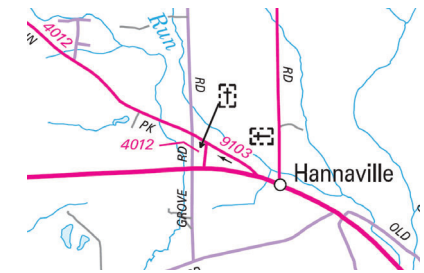
Ramp Segment Number and Ramp Segment Length Information:

Segment	Length	Segment	Length	Segment	Length	Segment	Length
0010	0392						

Primary Route
Interchange Exit
Number

Secondary Route
Interchange Exit
Number

PennDOT Type 10 Map View:



Last Date Modified:

Aug 10, 2020

County: **60**

RMS Interchange Information

Bureau of Maintenance & Operations
Asset Management Division

Print Form



Interchange Number: **9105**

Interchange Name: **HALYDAY STREET**

Intersecting SR's: **PA 6 & PA 428**

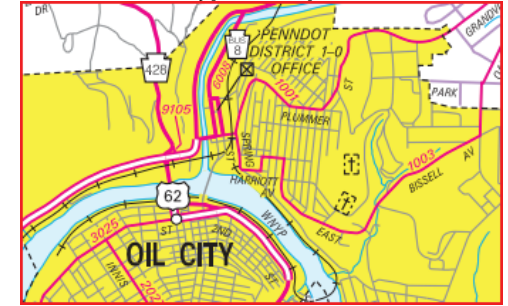
Ramp Segment Number and Ramp Segment Length Information:

Segment	Length	Segment	Length	Segment	Length	Segment	Length
0010	0249						

Primary Route
Interchange Exit
Number

Secondary Route
Interchange Exit
Number

PennDOT Type 10 Map View:



Privacy Choices Consumer Health Privacy

© 2025 Microsoft

Last Date Modified:

Jan 8, 2025

County: 60

RMS Interchange Information

Bureau of Maintenance & Operations
Asset Management Division

Print Form



Interchange Number: 9201

Interchange Name: BARKEYVILLE REST AREA EB

Intersecting SR's: I-80 Z H Confair Hw

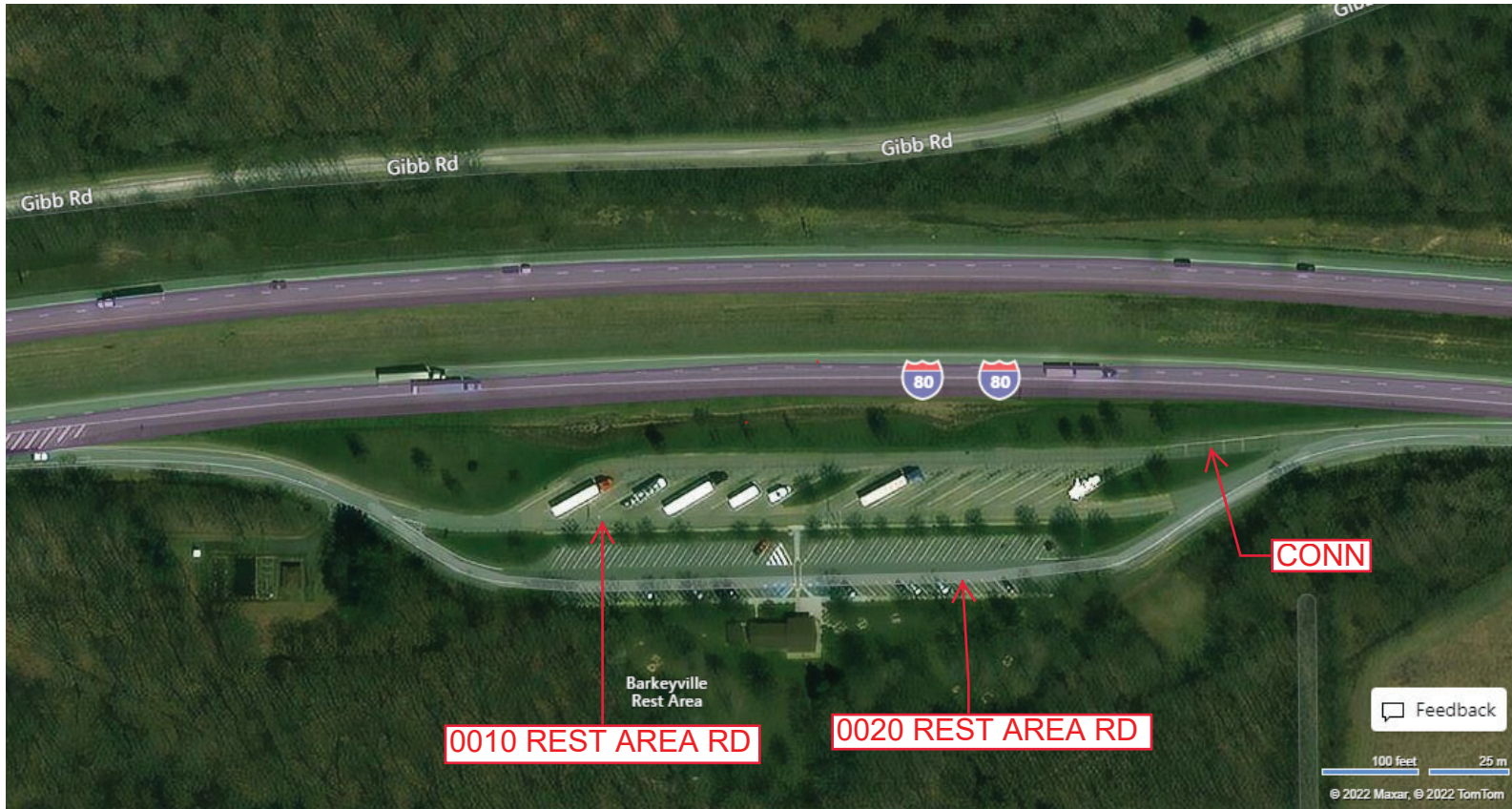
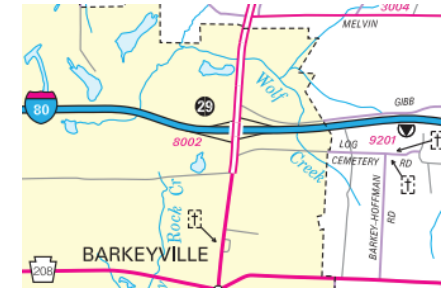
Ramp Segment Number and Ramp Segment Length Information:

Segment	Length	Segment	Length	Segment	Length	Segment	Length
0010	1654						
0020	0850						

Primary Route Interchange Exit Number

Secondary Route Interchange Exit Number

PennDOT Type 10 Map View:



0010 REST AREA RD

0020 REST AREA RD

CONN

Feedback

100 feet 25 m

© 2022 Maxar, © 2022 TomTom

© 2022 Microsoft

Last Date Modified:

Jun 21, 2022

County: **60**

RMS Interchange Information

Bureau of Maintenance & Operations
Asset Management Division

Print Form



Interchange Number: **9202**

Interchange Name: **BARKEYVILLE REST AREA WB**

Intersecting SR's: **I-80 Z H Confair Hw**

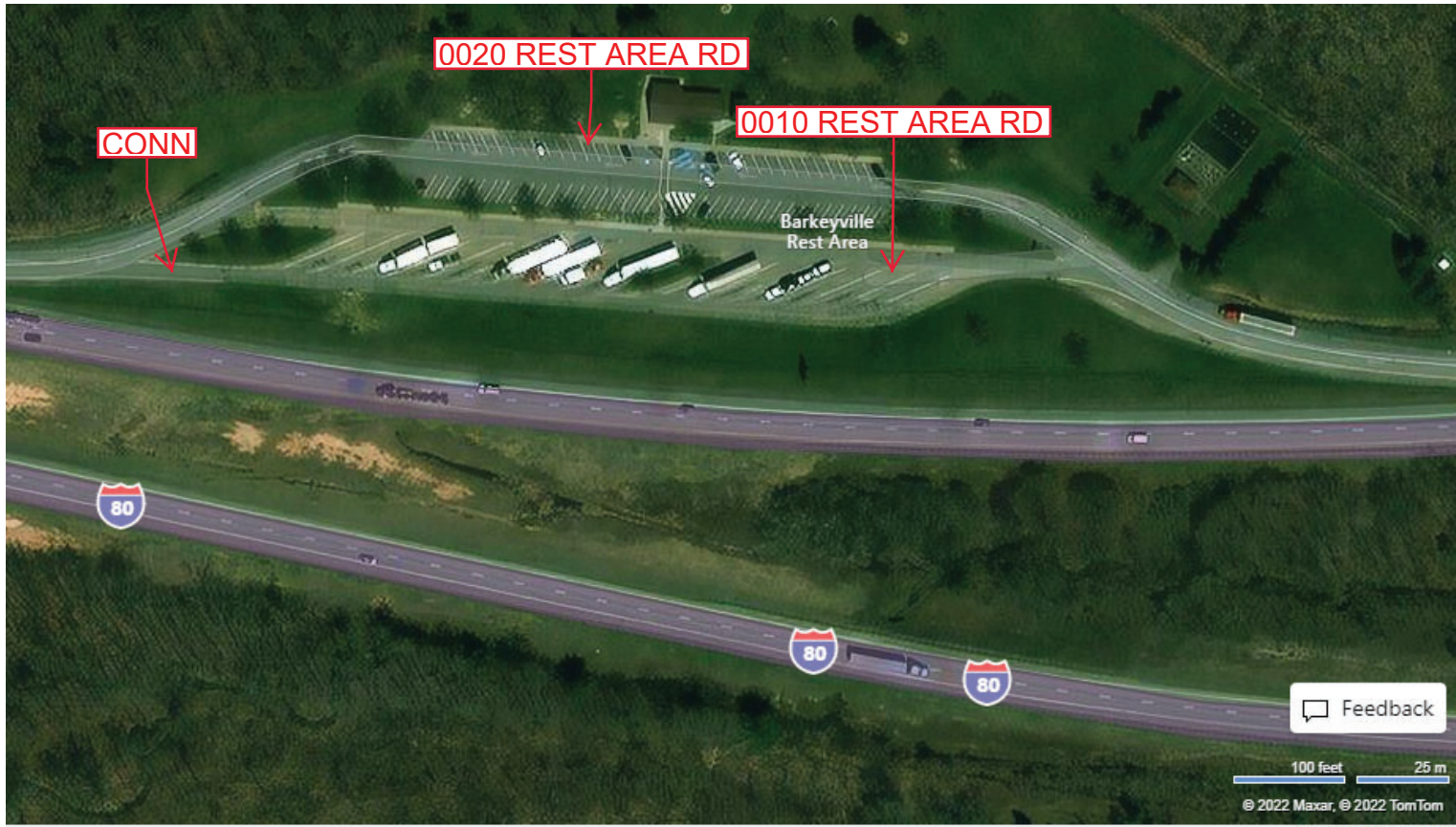
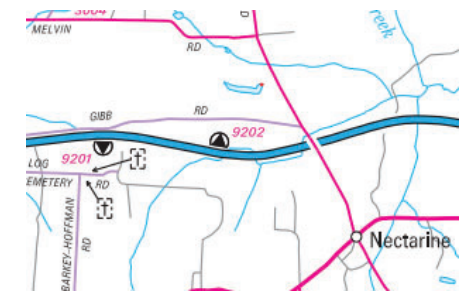
Ramp Segment Number and Ramp Segment Length Information:

Segment	Length	Segment	Length	Segment	Length	Segment	Length
0010	1565						
0020	0781						

Primary Route Interchange Exit Number

Secondary Route Interchange Exit Number

PennDOT Type 10 Map View:



Feedback

100 feet 25 m
© 2022 Maxar, © 2022 TomTom
© 2022 Microsoft

Last Date Modified: Jun 22, 2022

County: **60**

RMS Interchange Information

Bureau of Maintenance & Operations
Asset Management Division

Print Form



Interchange Number: **9301**

Interchange Name: **FRANKLIN TRK ESC RAMP**

Intersecting SR's: **US 62 Fifteenth St**

Ramp Segment Number and Ramp Segment Length Information:

Segment	Length	Segment	Length	Segment	Length	Segment	Length
0010	0355						

Primary Route Interchange Exit Number

Secondary Route Interchange Exit Number

PennDOT Type 10 Map View:



Google Earth

Last Date Modified:

Jun 22, 2022

County: 61

RMS Interchange Information

Print Form

Interchange Number: 8002

Bureau of Maintenance & Operations
Asset Management Division



Interchange Name: YOUNGSVILLE INT

Intersecting SR's: US 6 & SR 3022 Main Street


Ramp Segment Number and Ramp Segment Length Information:

Segment	Length	Segment	Length	Segment	Length	Segment	Length
0010	1950						
0020	1513						
0252	0297						
0262	0338						

Primary Route Interchange Exit Number

Secondary Route Interchange Exit Number

PennDOT Type 10 Map View:



Last Date Modified: Jun 23, 2022

County: **61**

RMS Interchange Information

Bureau of Maintenance & Operations
Asset Management Division

Print Form



Interchange Number: **8004**

Interchange Name: **US 6 & PA 62**

Intersecting SR's: **US 6 & PA 62**

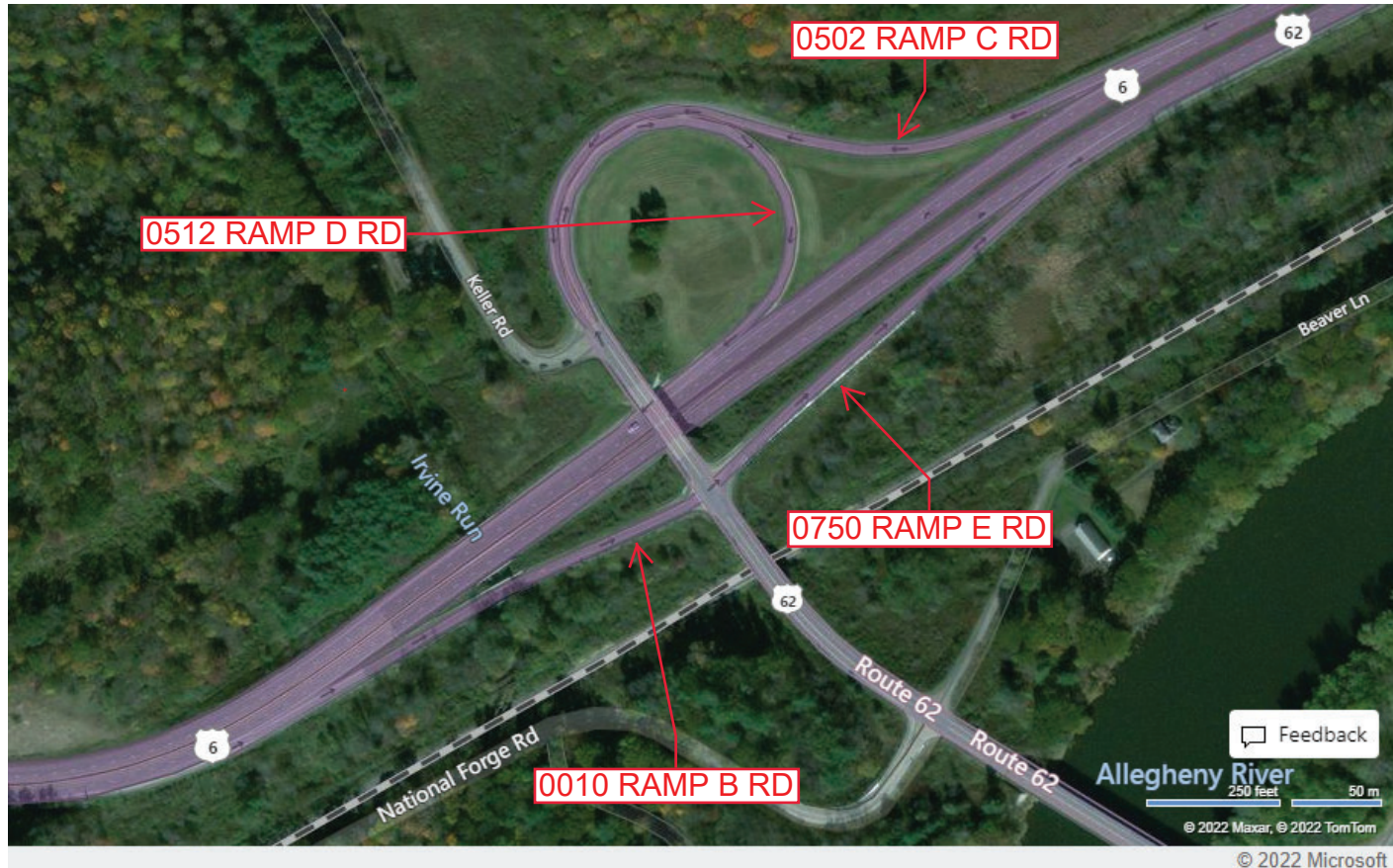
Ramp Segment Number and Ramp Segment Length Information:

Segment	Length	Segment	Length	Segment	Length	Segment	Length
0010	0750						
0502	1541						
0512	1233						
0750	0807						

Primary Route Interchange Exit Number

Secondary Route Interchange Exit Number

PennDOT Type 10 Map View:



Feedback

© 2022 Maxar, © 2022 TomTom

© 2022 Microsoft

Last Date Modified:

Jun 23, 2022

County: 61

RMS Interchange Information

Print Form

Bureau of Maintenance & Operations
Asset Management Division



Interchange Number: 8006

Interchange Name: LUDLOW STREET & US 62

Intersecting SR's: US 6 & US Ludlow St

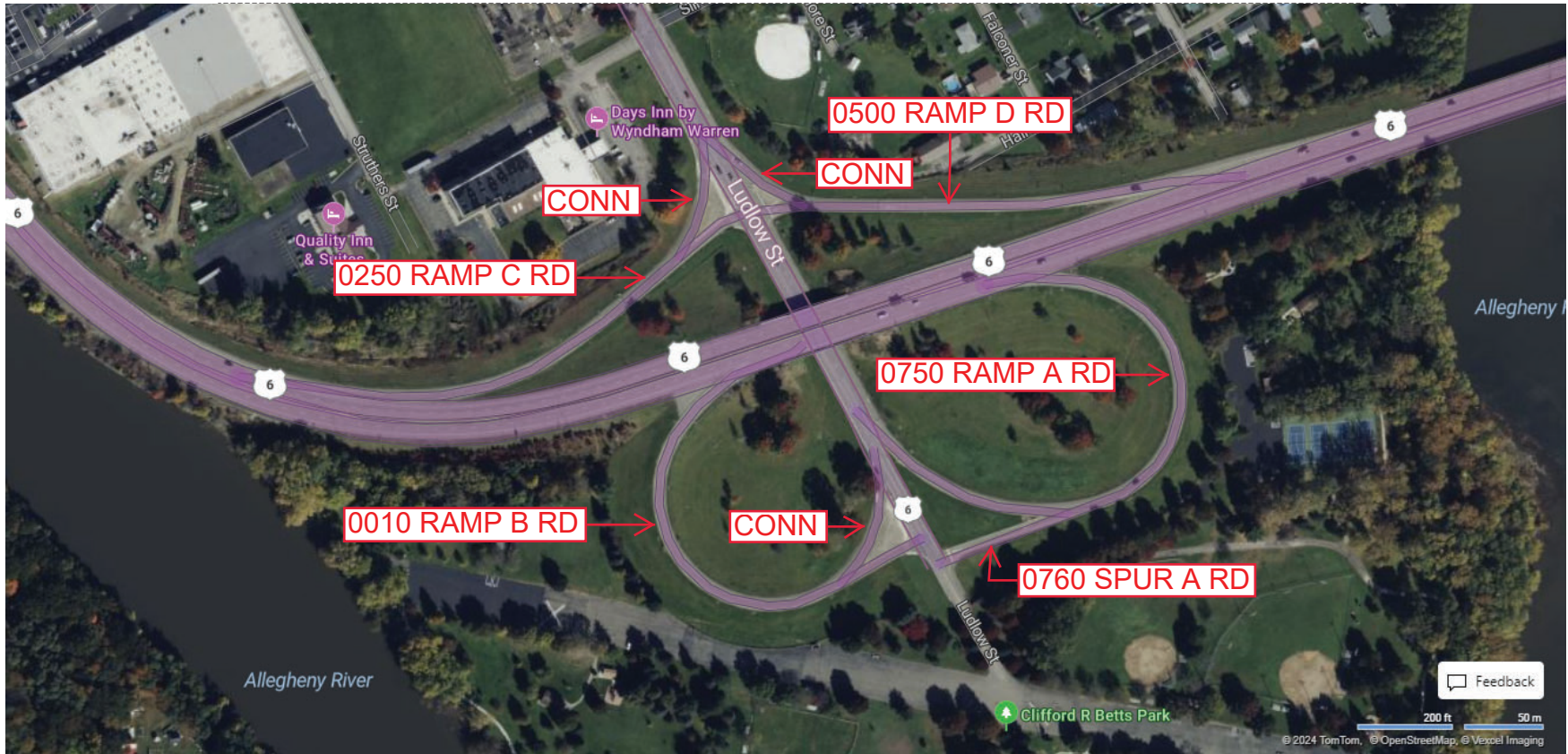
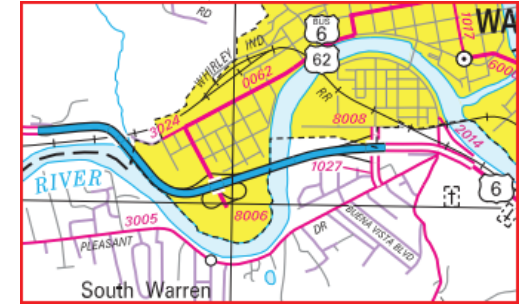
Ramp Segment Number and Ramp Segment Length Information:

Segment	Length	Segment	Length	Segment	Length	Segment	Length
0010	1011						
0250	0723						
0500	0803						
0750	1236						
0760	0218						

Primary Route
Interchange Exit
Number

Secondary Route
Interchange Exit
Number

PennDOT Type 10 Map View:



Feedback

Last Date Modified:

Jan 8, 2025

County: **61**

RMS Interchange Information

Print Form

Interchange Number: **8008**

Bureau of Maintenance & Operations
Asset Management Division



Interchange Name: **SR 1027 & US 6**

Intersecting SR's: **US 6 & SR 1027 Main St**

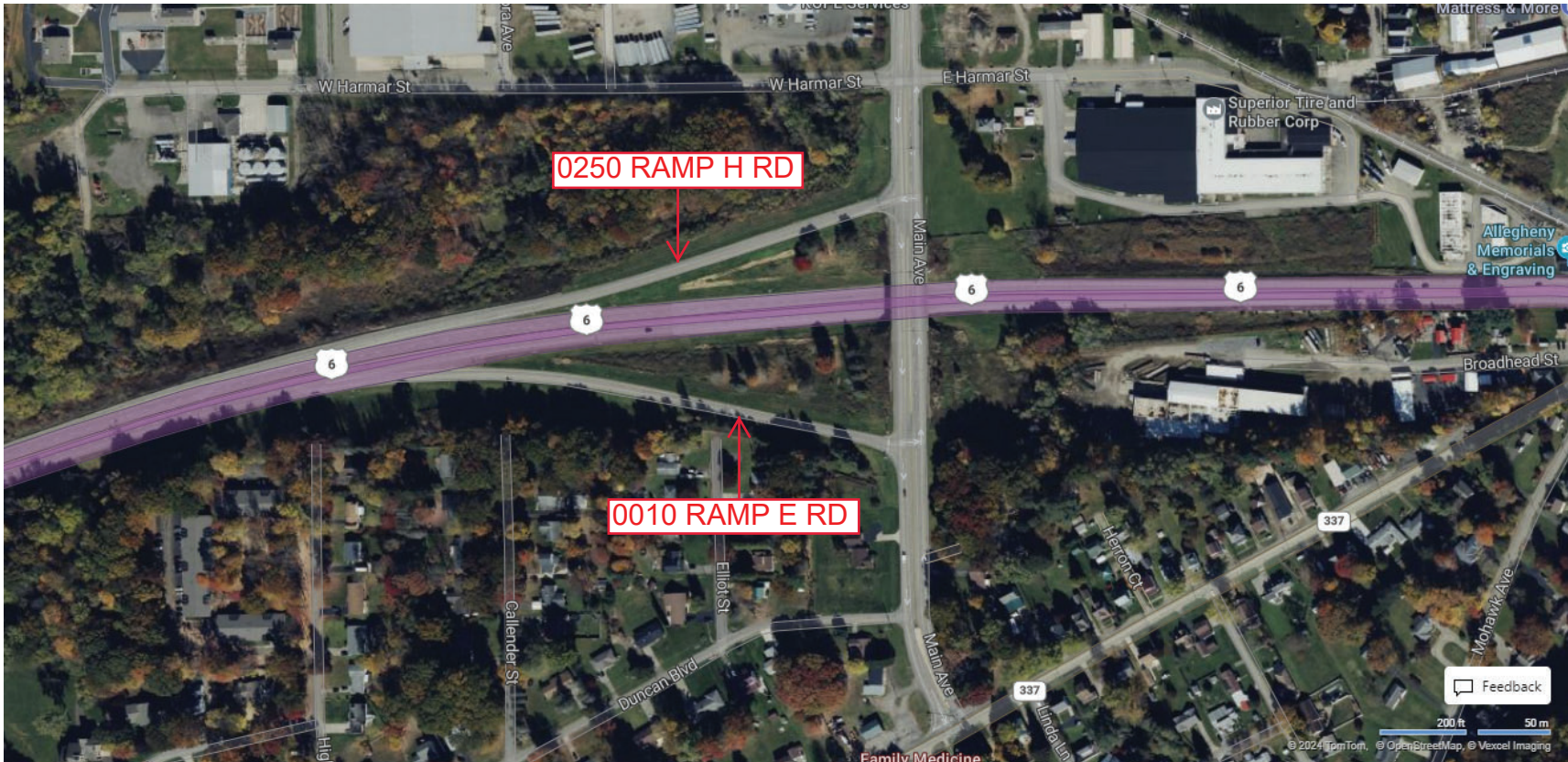
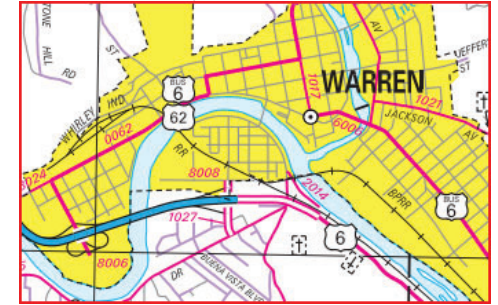
Ramp Segment Number and Ramp Segment Length Information:

Segment	Length	Segment	Length	Segment	Length	Segment	Length
0010	1067						
0250	0983						

Primary Route Interchange Exit Number

Secondary Route Interchange Exit Number

PennDOT Type 10 Map View:



Privacy Choices Consumer Health Privacy

Last Date Modified:

Jan 9, 2025

© 2025 Microsoft