

District 2 Interchanges

2/19/2025

CNTY	SR
12	9201

CNTY	SR
14	8006
14	8008
14	8010
14	8011
14	8012
14	8013
14	8014
14	8015
14	8017
14	8018
14	8019
14	8020
14	8021
14	8022
14	8023
14	8024
14	8025
14	8026
14	8027
14	8028
14	8030
14	8032
14	8034
14	8036
14	8037
14	8040
14	8042
14	8044
14	9101
14	9102
14	9109
14	9111
TURNBACK	9118
14	9201
14	9202
14	9203
14	9204
14	9301
14	9302
14	9303
14	9304
14	9305
14	9426

CNTY	SR
17	8002
17	8004
17	8006
17	8009
17	8010
17	8012
17	8014
17	8016
17	9101
17	9103
17	9107
17	9109
17	9110
17	9111
17	9112
17	9114
17	9402

CNTY	SR
18	8001
18	8003
18	8004
18	8005
18	8006
18	8007
18	8008
18	8009
18	8010
18	8012
18	8013
18	8015
18	9203
18	9204
18	9403

CNTY	SR
24	9103
24	9106
24	9301
24	9302
24	9303
24	9305
24	9307
24	9401
24	9402

CNTY	SR
34	8002
34	8004
34	8006
34	8008
34	8010
34	9401
34	9402
34	9404

CNTY	SR
42	8009
42	8011
42	8013
42	8015
42	8017
42	9109
42	9202

CNTY	SR
44	8002
44	8004
44	8005
44	8006
44	8008
44	8010
44	8012
44	8014
44	8016
44	8018
44	9101
44	9302
44	9402

CNTY	SR
TURNBACK	9102
52	9201
TURNBACK	9402
TURNBACK	9406
TURNBACK	9408

County: 12

RMS Interchange Information

Print Form

Interchange Number: 9201

Bureau of Maintenance & Operations
Asset Management Division



Interchange Name: SHIPPEN TWP REST AREA

Intersecting SR's: SR 120 Truman Rd

Ramp Segment Number and Ramp Segment Length Information:

Segment	Length	Segment	Length	Segment	Length	Segment	Length
0010	0264						

Primary Route Interchange Exit Number

Secondary Route Interchange Exit Number

PennDOT Type 10 Map View:



Last Date Modified: Oct 24, 2022

County: 14

RMS Interchange Information

Print Form

Interchange Number: 8006

Bureau of Maintenance & Operations
Asset Management Division



Interchange Name: SNOW SHOE INT

Intersecting SR's: I-80 & SR 4005 Cherry Run Rd

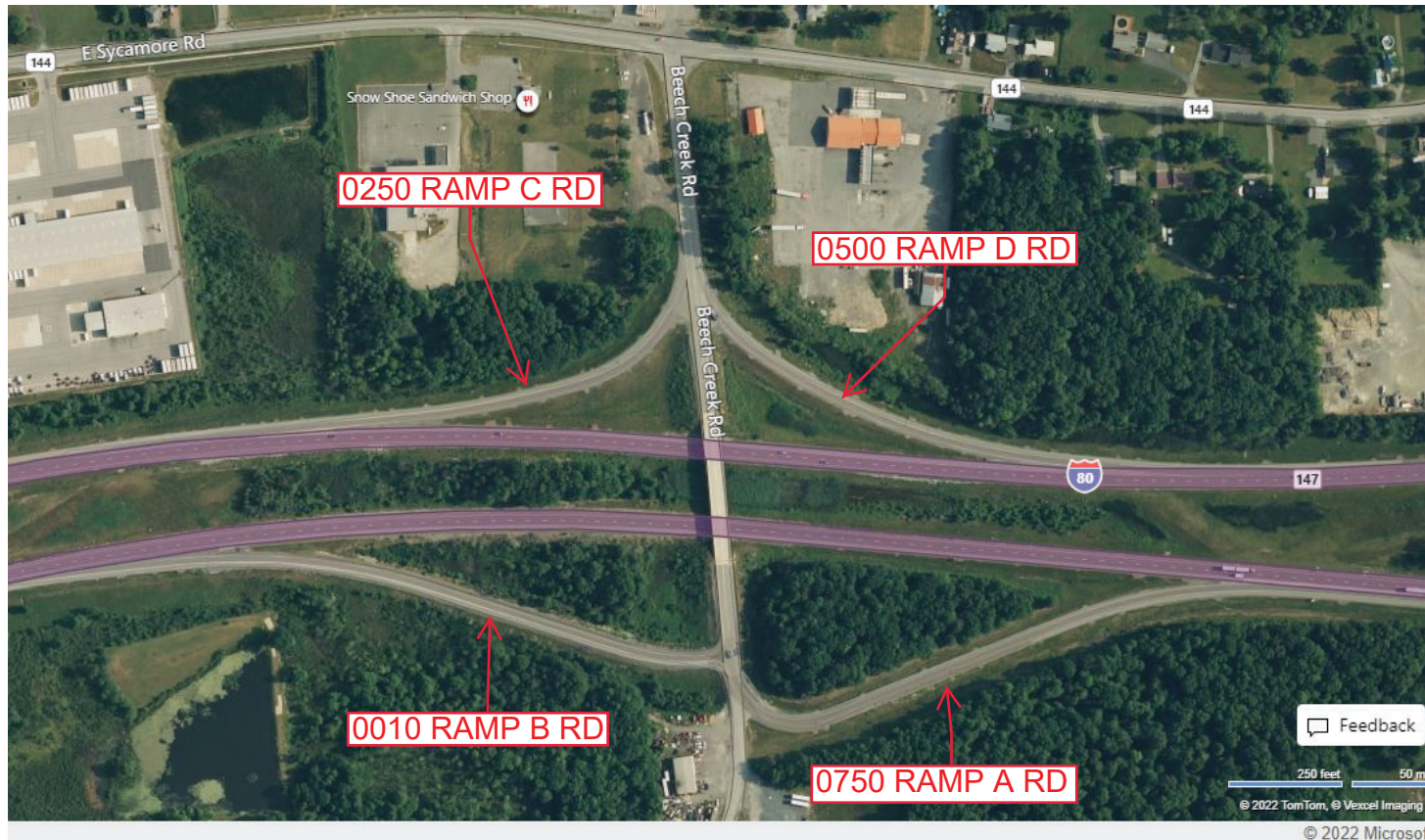
Ramp Segment Number and Ramp Segment Length Information:

Segment	Length	Segment	Length	Segment	Length	Segment	Length
0010	1215						
0250	0750						
0500	0771						
0750	1250						

Primary Route Interchange Exit Number: 147

Secondary Route Interchange Exit Number

PennDOT Type 10 Map View:



Last Date Modified:

Oct 24, 2022

County: 14

RMS Interchange Information

Print Form

Interchange Number: 8008

Bureau of Maintenance & Operations
Asset Management Division



Interchange Name: MILESBURG INT

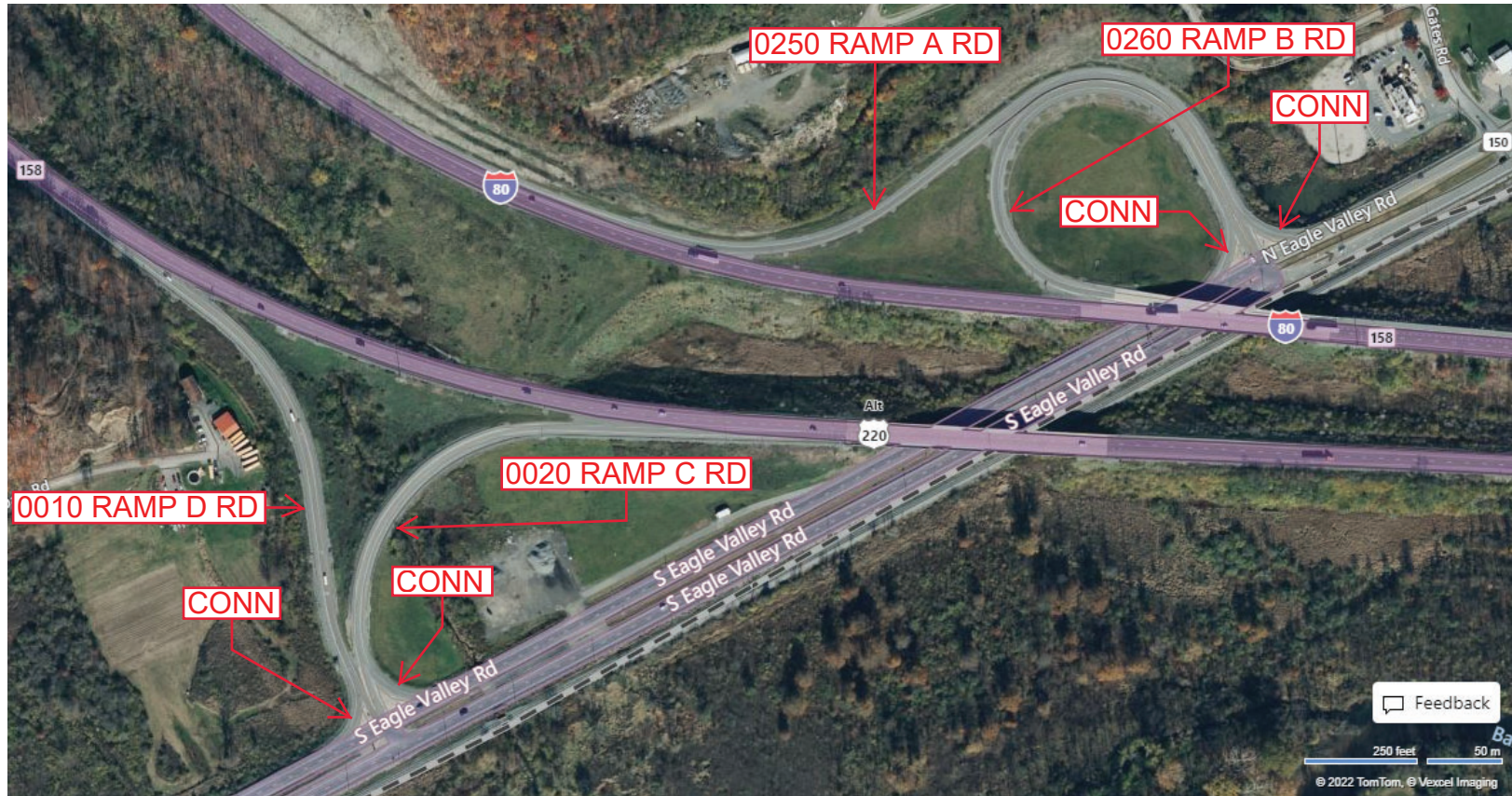
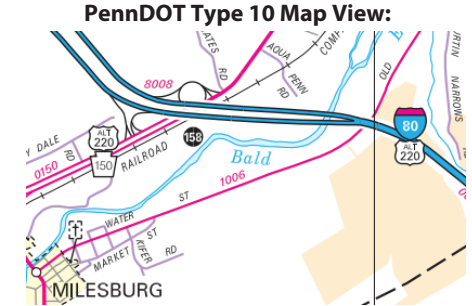
Intersecting SR's: I-80 & SR 150 Bald Eagle Valley Rd

Ramp Segment Number and Ramp Segment Length Information:

Segment	Length	Segment	Length	Segment	Length	Segment	Length
0010	1154						
0020	1054						
0250	1532						
0260	1240						

Primary Route Interchange Exit Number: 158

Secondary Route Interchange Exit Number



Last Date Modified:

Oct 28, 2022

Feedback
250 feet 50 m
© 2022 TomTom, © Vexcel Imaging
© 2022 Microsoft

County: 14

RMS Interchange Information

Print Form

Interchange Number: 8010

Bureau of Maintenance & Operations
Asset Management Division



Interchange Name: BELLEFONTE INT

Intersecting SR's: I-80, I-99 & PA 26 Jacksonville Rd

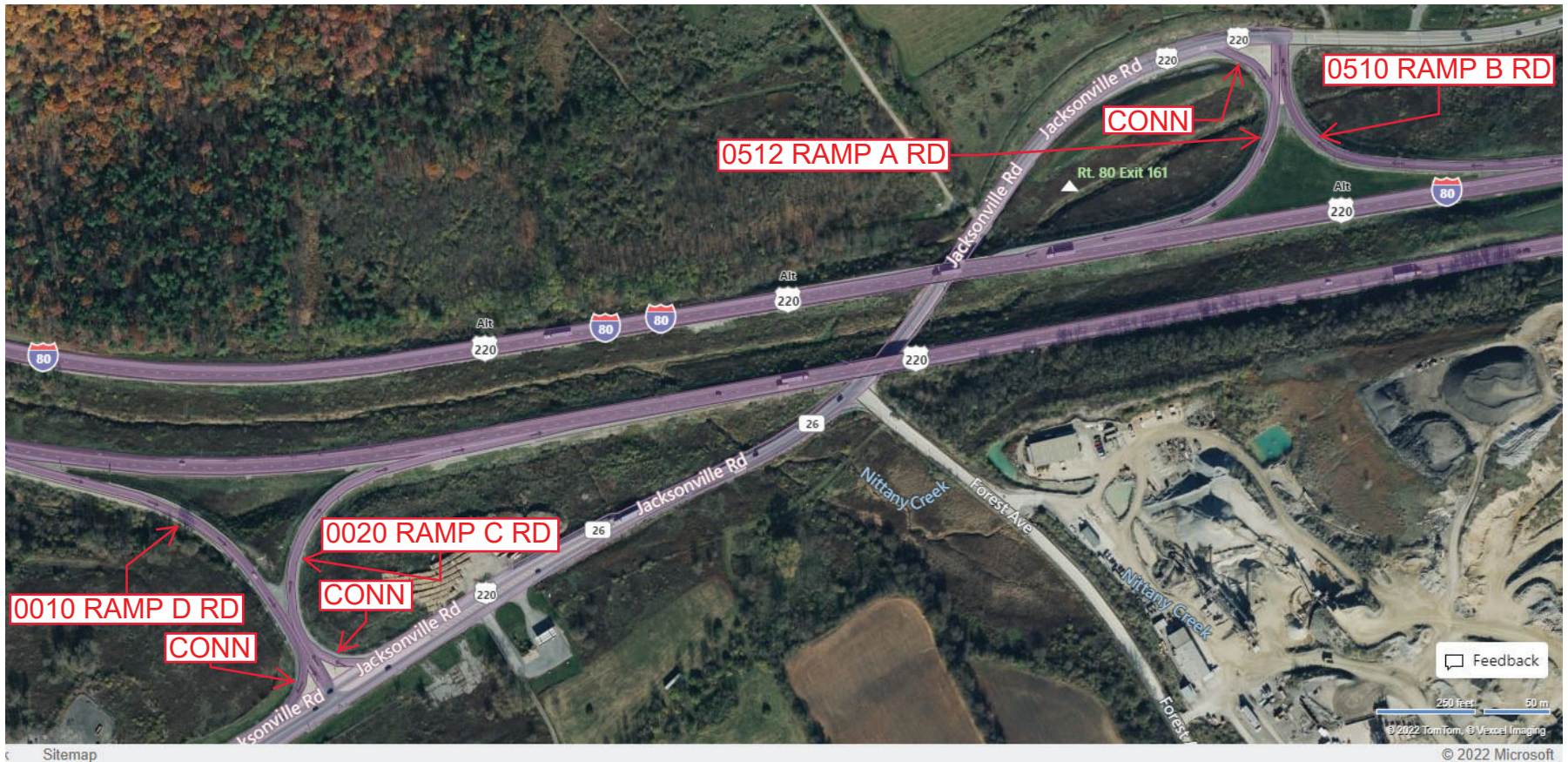
Ramp Segment Number and Ramp Segment Length Information:

Segment	Length	Segment	Length	Segment	Length	Segment	Length
0010	1026						
0020	0708						
0510	0820						
0512	0614						

Primary Route Interchange Exit Number: 161

Secondary Route Interchange Exit Number

PennDOT Type 10 Map View:



Last Date Modified: Oct 31, 2022

County: 14

RMS Interchange Information

Print Form

Interchange Number: 8011

Bureau of Maintenance & Operations
Asset Management Division



Interchange Name: PORT MATILDA INT

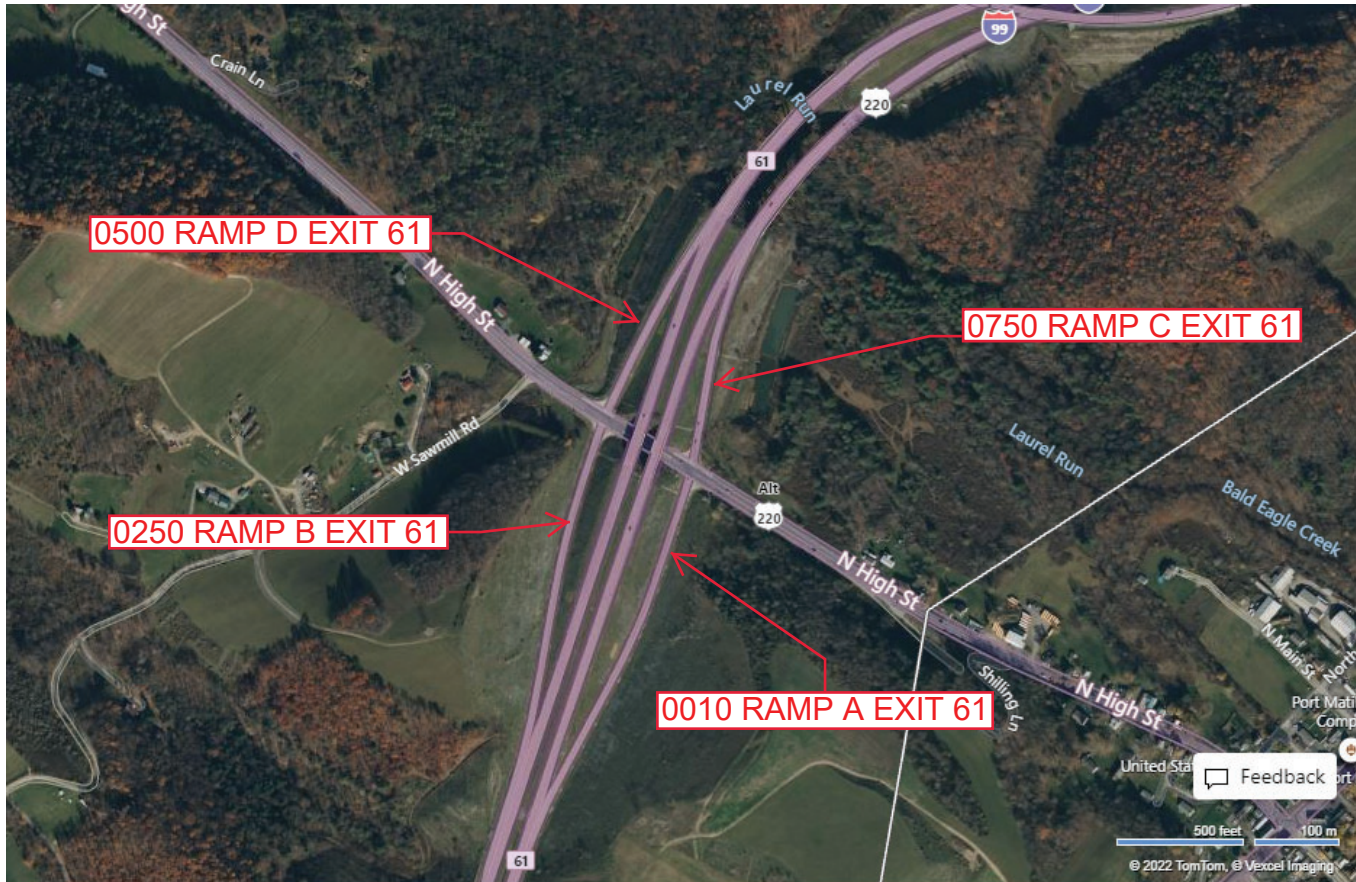
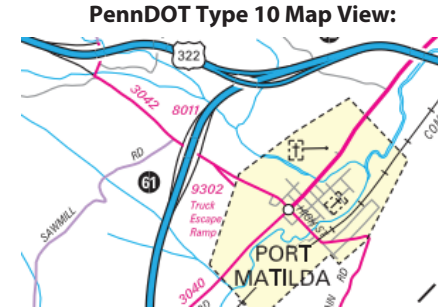
Intersecting SR's: I-99 & SR 3042 Alt 220

Ramp Segment Number and Ramp Segment Length Information:

Segment	Length	Segment	Length	Segment	Length	Segment	Length
0010	1385						
0250	1260						
0500	0783						
0750	0817						

Primary Route Interchange Exit Number: 61

Secondary Route Interchange Exit Number:



© 2022 Microsoft

Last Date Modified:

Oct 31, 2022

County: 14

RMS Interchange Information

Print Form

Interchange Number: 8012

Bureau of Maintenance & Operations
Asset Management Division



Interchange Name: SKY TOP INT

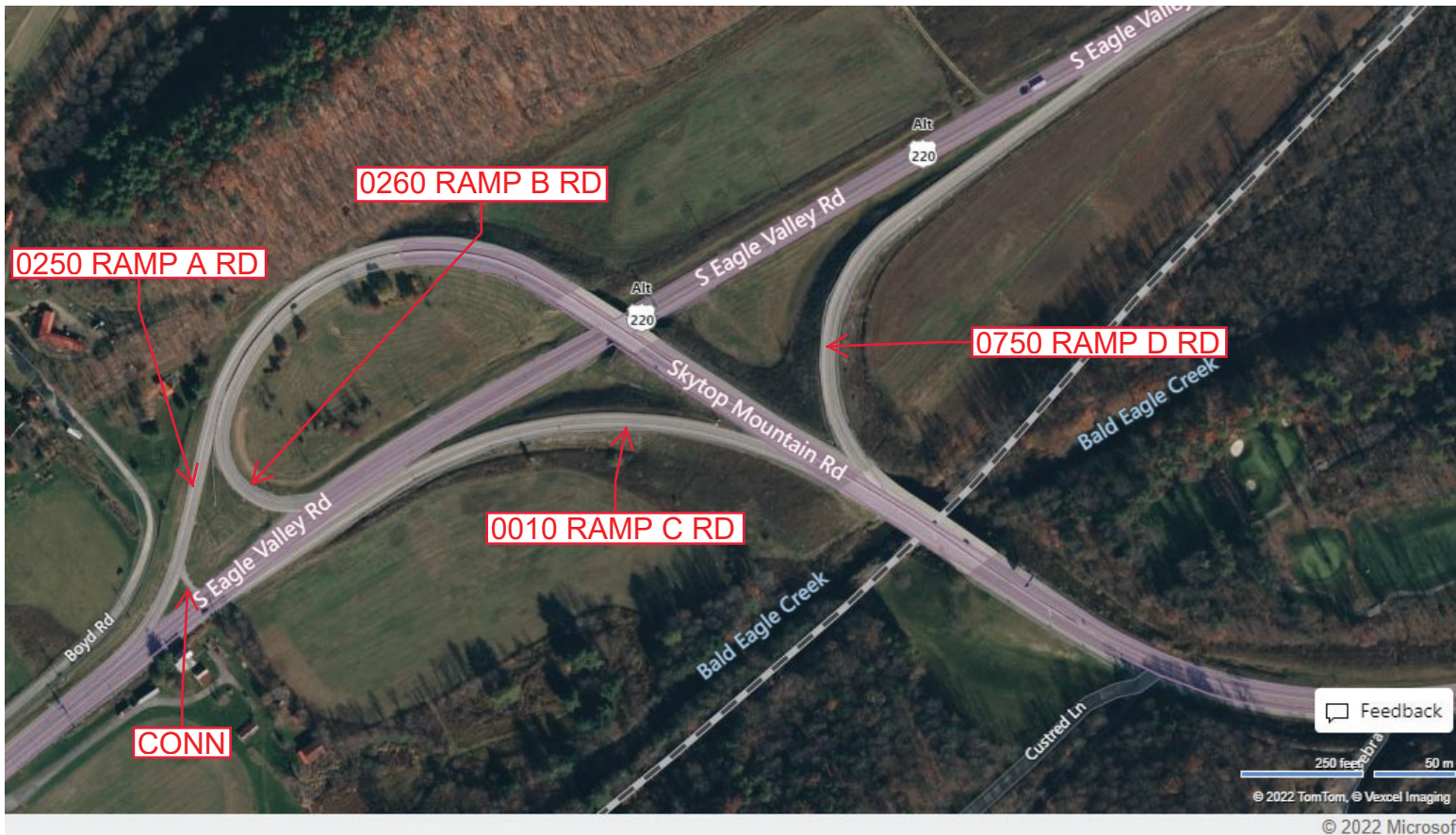
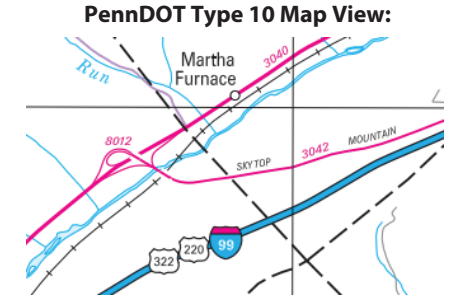
Intersecting SR's: SR 3040 & SR 3042 Twenty Eight Division Hw

Ramp Segment Number and Ramp Segment Length Information:

Segment	Length	Segment	Length	Segment	Length	Segment	Length
0010	0775						
0250	1430						
0260	1169						
0750	1043						

Primary Route Interchange Exit Number

Secondary Route Interchange Exit Number



Last Date Modified:

Oct 31, 2022

County: 14

RMS Interchange Information

Print Form

Bureau of Maintenance & Operations
Asset Management Division



Interchange Number: 8013

Interchange Name: GRAYS WOODS

Intersecting SR's: I-99, SR 3014 N Atherton St & SR 3042 Skytop Mountain Rd

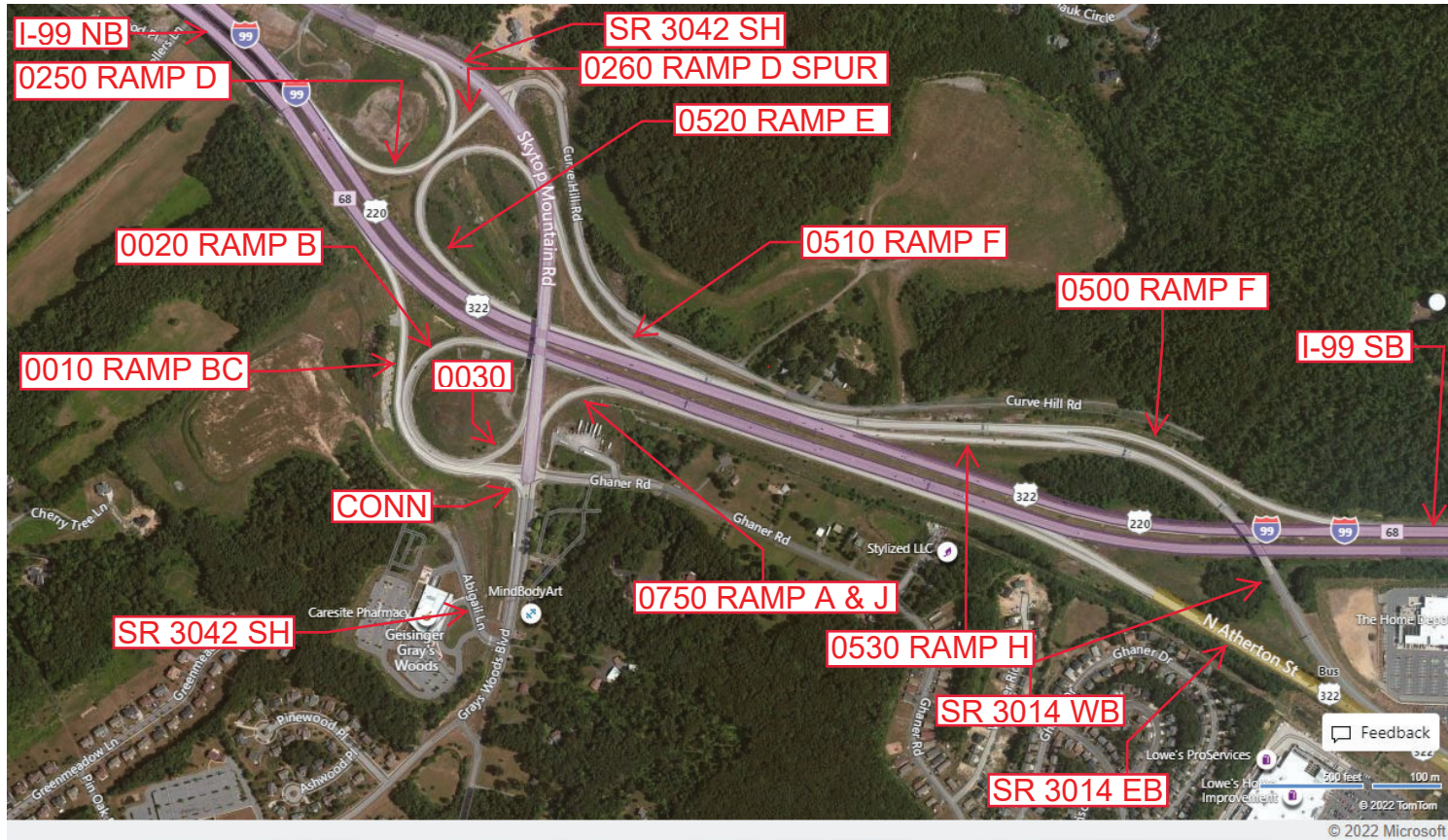
Ramp Segment Number and Ramp Segment Length Information:

Segment	Length	Segment	Length	Segment	Length	Segment	Length
0010	1479	0500	2154				
0020	1395	0510	2279				
0030	0243	0520	2185				
0250	1028	0530	1113				
0260	0230	0750	2858				

Primary Route Interchange Exit Number: 68

Secondary Route Interchange Exit Number

PennDOT Type 10 Map View:



Last Date Modified: Mar 28, 2022

County: 14

RMS Interchange Information

Print Form

Interchange Number: 8014

Bureau of Maintenance & Operations
Asset Management Division



Interchange Name: MILESBURG INT

Intersecting SR's: PA 144, PA 150 & SR 4007 Moose Run Rd


Ramp Segment Number and Ramp Segment Length Information:

Segment	Length	Segment	Length	Segment	Length	Segment	Length
0010	1139	0750	0981				
0250	1274						
0260	1344						
0270	0300						
0500	1713						

Primary Route Interchange Exit Number

Secondary Route Interchange Exit Number

PennDOT Type 10 Map View:



Feedback
250 feet 50 m
© 2022 TomTom, © Vexcel Imaging
© 2022 Microsoft

Last Date Modified: Nov 1, 2022

County: 14

RMS Interchange Information

Print Form

Interchange Number: 8015

Bureau of Maintenance & Operations
Asset Management Division



Interchange Name: INNOVATION PARK N INT

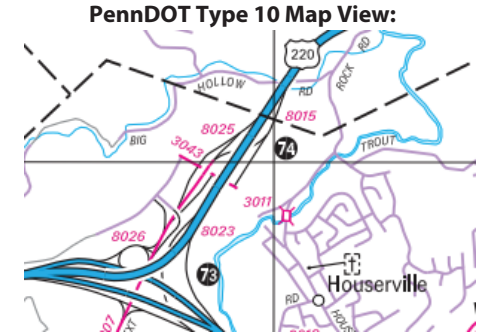
Intersecting SR's: I-99 & SR 3043, SR 3007 Park Av Et

Ramp Segment Number and Ramp Segment Length Information:

Segment	Length	Segment	Length	Segment	Length	Segment	Length
0562	0460						
0570	1481						
0582	1530						
0750	2485						

Primary Route Interchange Exit Number: 74

Secondary Route Interchange Exit Number



Feedback

500 feet 100 m

© 2022 TomTom, © Vexcel Imaging
© 2022 Microsoft

Last Date Modified: Nov 1, 2022

County: 14

RMS Interchange Information

Print Form

Bureau of Maintenance & Operations
Asset Management Division



Interchange Number: 8017

Interchange Name: DALE SUMMIT INT

Intersecting SR's: I-99 & SR 3041 Shiloh Rd

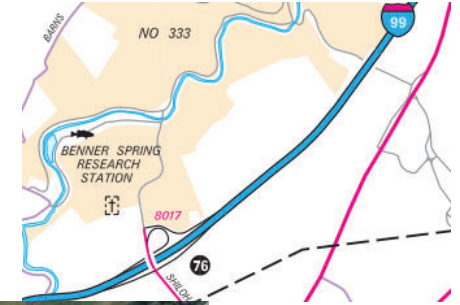
Ramp Segment Number and Ramp Segment Length Information:

Segment	Length	Segment	Length	Segment	Length	Segment	Length
0010	1366						
0500	1388						
0510	1405						
0750	1364						

Primary Route Interchange Exit Number: 76

Secondary Route Interchange Exit Number

PennDOT Type 10 Map View:



Last Date Modified: Nov 2, 2022

County: 14

RMS Interchange Information

Print Form

Interchange Number: 8018

Bureau of Maintenance & Operations
Asset Management Division



Interchange Name: JACKSONVILLE HOWARD INT

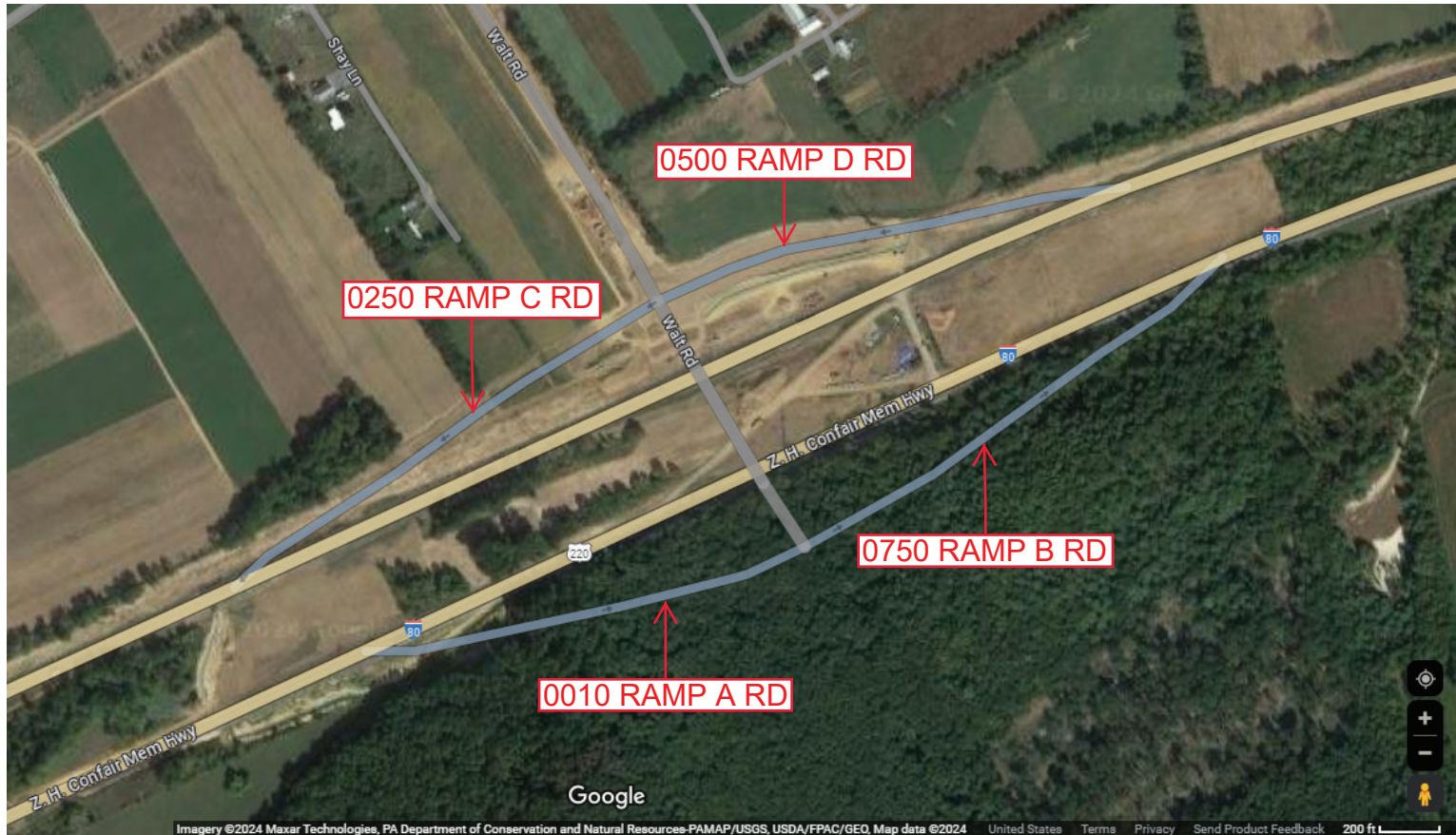
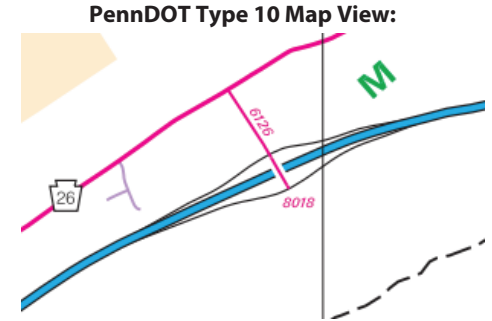
Intersecting SR's: I-80 & SR 6126 Walt Rd

Ramp Segment Number and Ramp Segment Length Information:

Segment	Length	Segment	Length	Segment	Length	Segment	Length
0010	1567						
0250	1546						
0500	1372						
0750	1721						

Primary Route Interchange Exit Number: 163

Secondary Route Interchange Exit Number



Last Date Modified:

Apr 17, 2024

County: 14

RMS Interchange Information

Print Form

Interchange Number: 8019

Bureau of Maintenance & Operations
Asset Management Division



Interchange Name: BELLEFONTE INT

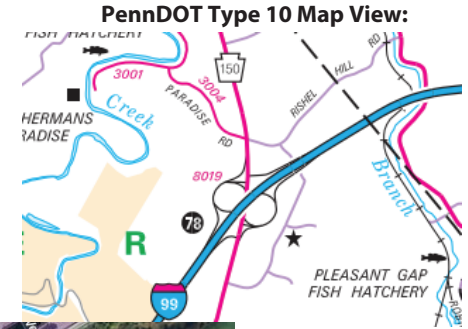
Intersecting SR's: I-99 & PA 150 Benner Pk

Ramp Segment Number and Ramp Segment Length Information:

Segment	Length	Segment	Length	Segment	Length	Segment	Length
0010	0740	0752	0483				
0250	0504	0762	2107				
0260	2141	0772	2064				
0270	2116						
0500	1052						

Primary Route Interchange Exit Number: 78A/78B

Secondary Route Interchange Exit Number



Last Date Modified:

Nov 2, 2022

County: 14

RMS Interchange Information

Print Form

Interchange Number: 8020

Bureau of Maintenance & Operations
Asset Management Division



Interchange Name: FLAT ROCK INT

Intersecting SR's: US 322, SR 3020 Reese Hollow Rd & T300 East Mountain Rd

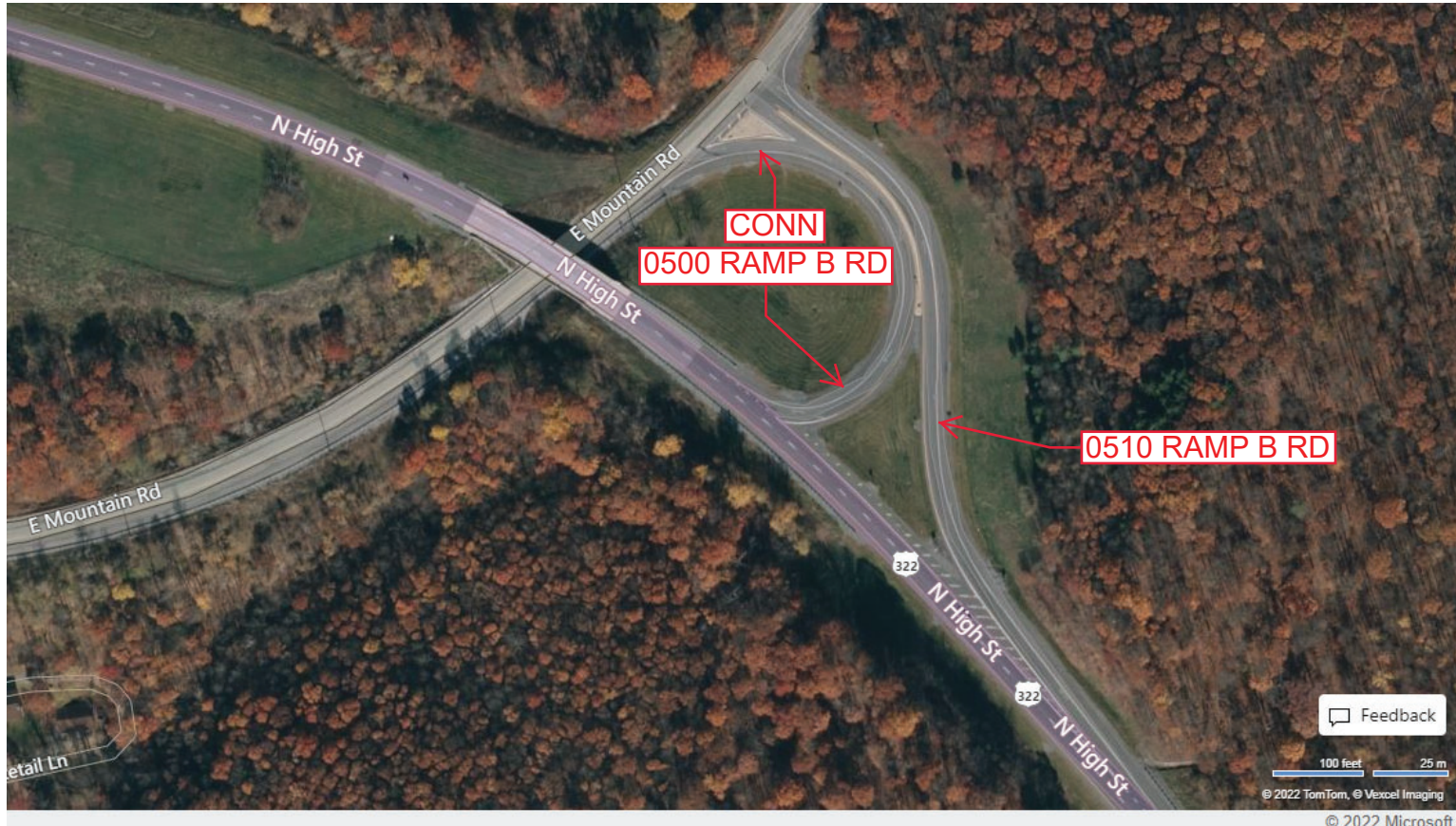
Ramp Segment Number and Ramp Segment Length Information:

Segment	Length	Segment	Length	Segment	Length	Segment	Length
0500	0507						
0510	0647						

Primary Route Interchange Exit Number

Secondary Route Interchange Exit Number

PennDOT Type 10 Map View:



Feedback

100 feet 25 m

© 2022 TomTom, © Vexcel Imaging

© 2022 Microsoft

Last Date Modified: Nov 2, 2022

County: 14

RMS Interchange Information

Bureau of Maintenance & Operations
Asset Management Division

Print Form



Interchange Number: 8021

Interchange Name: PLEASANT GAP INT

Intersecting SR's: I-99 & PA 26

Ramp Segment Number and Ramp Segment Length Information:

Segment	Length	Segment	Length	Segment	Length	Segment	Length
0020	1375						
0770	2574						

Primary Route Interchange Exit Number: 81

Secondary Route Interchange Exit Number

PennDOT Type 10 Map View:



Feedback

250 Feet 50 m
© 2022 TomTom, © Vexcel Imaging

© 2022 Microsoft

Last Date Modified:

Nov 2, 2022

County: 14

RMS Interchange Information

Print Form

Interchange Number: 8022

Bureau of Maintenance & Operations
Asset Management Division



Interchange Name: VALLEY VISTA DRIVE INT

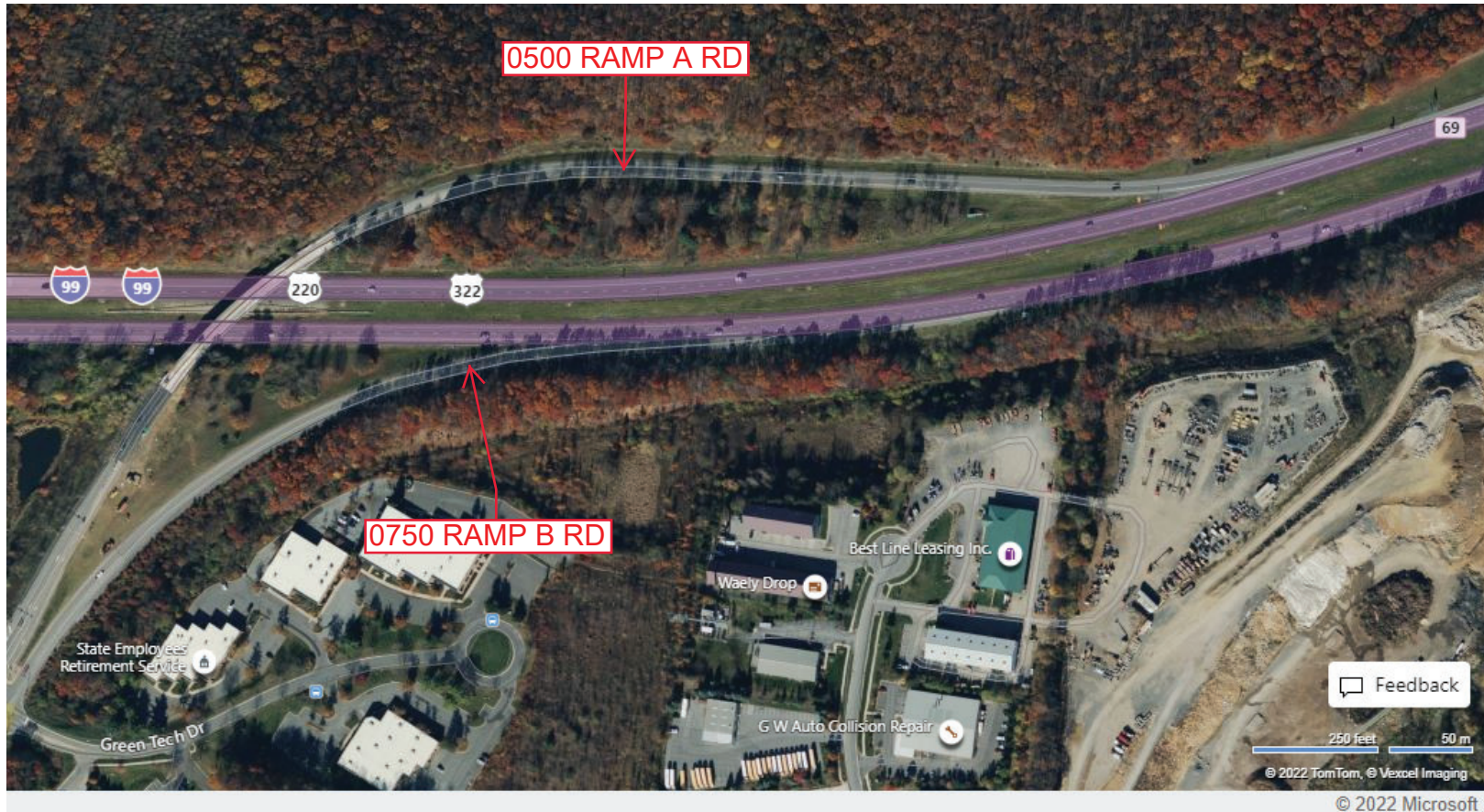
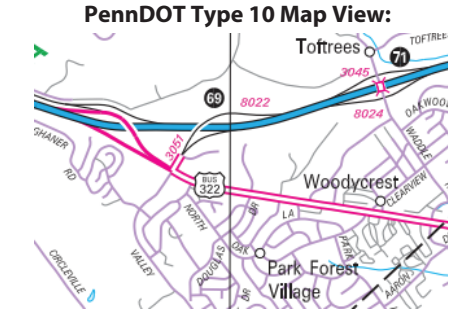
Intersecting SR's: I-99 & SR 3051 Valley Vista Dr

Ramp Segment Number and Ramp Segment Length Information:

Segment	Length	Segment	Length	Segment	Length	Segment	Length
0500	2907						
0750	1258						

Primary Route Interchange Exit Number: 69

Secondary Route Interchange Exit Number



Feedback

250 feet 50 m
© 2022 TomTom, © Voxel Imaging

© 2022 Microsoft

Last Date Modified: Nov 4, 2022

County: 14

RMS Interchange Information

Print Form

Interchange Number: 8024

Bureau of Maintenance & Operations
Asset Management Division



Interchange Name: TOFTREES INT

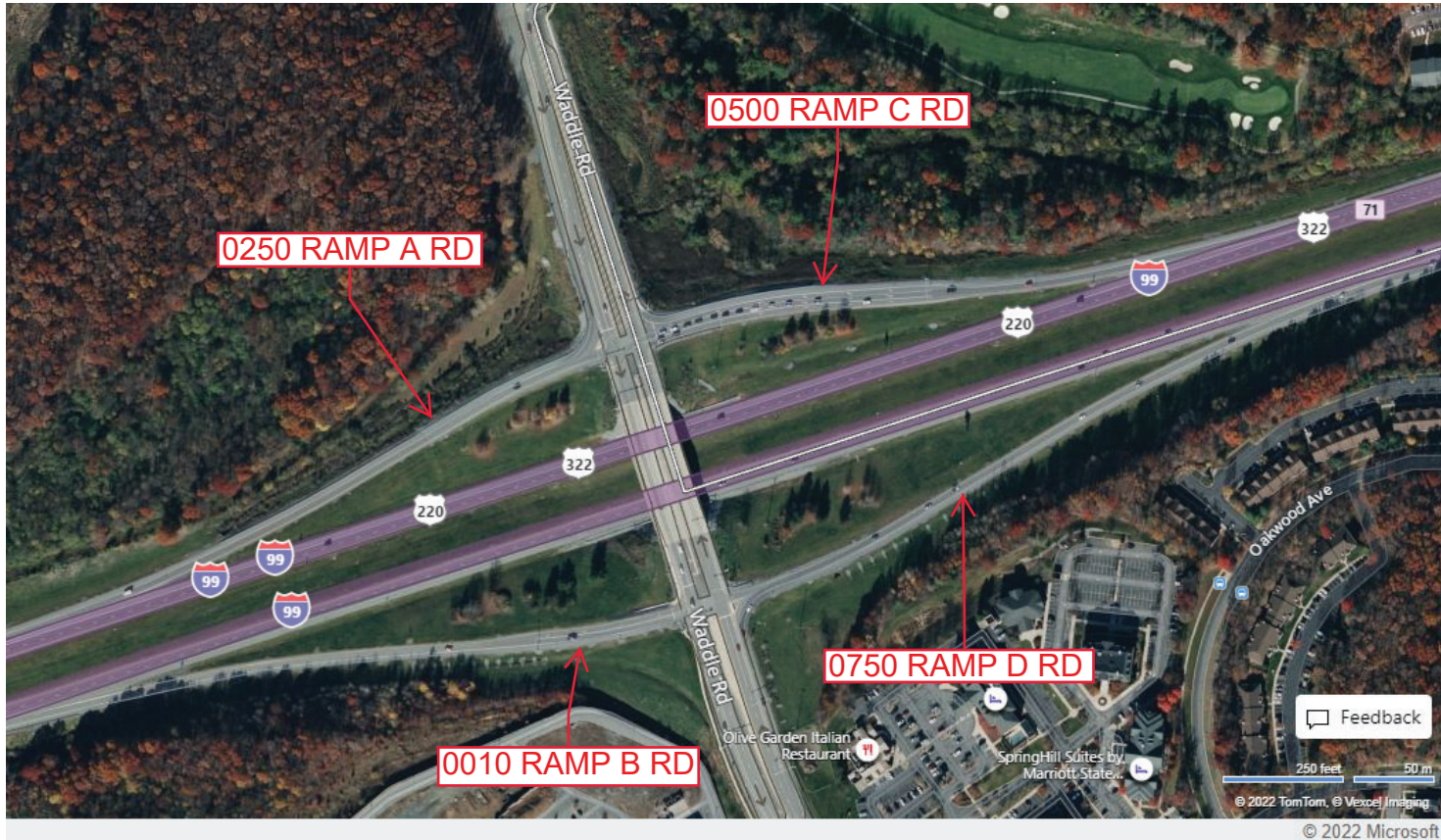
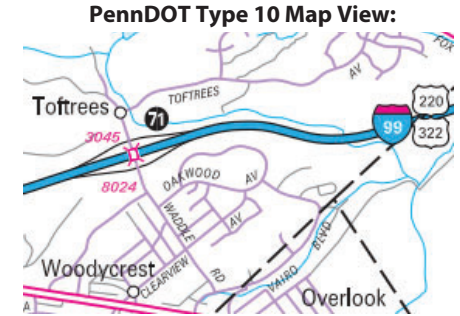
Intersecting SR's: I-99 & T528 Waddle Rd

Ramp Segment Number and Ramp Segment Length Information:

Segment	Length	Segment	Length	Segment	Length	Segment	Length
0010	1225						
0250	1085						
0500	1026						
0750	1255						

Primary Route Interchange Exit Number: 71

Secondary Route Interchange Exit Number



Last Date Modified: Nov 4, 2022

County: 14

RMS Interchange Information

Bureau of Maintenance & Operations
Asset Management Division

Print Form



Interchange Number: 8025

Interchange Name: INNOVATION PARK N INT

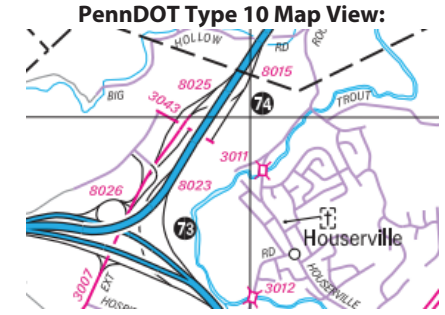
Intersecting SR's: SR 3007 Park Av & SR 3043 Innovation Park Rd

Ramp Segment Number and Ramp Segment Length Information:

Segment	Length	Segment	Length	Segment	Length	Segment	Length
0010	1135						
0250	0750						

Primary Route Interchange Exit Number

Secondary Route Interchange Exit Number



Last Date Modified:

Nov 4, 2022

County: 14

RMS Interchange Information

Print Form

Interchange Number: 8026

Bureau of Maintenance & Operations
Asset Management Division



Interchange Name: PARK AVENUE INT

Intersecting SR's: I-99, US 322 & SR 3007 Park Av Et

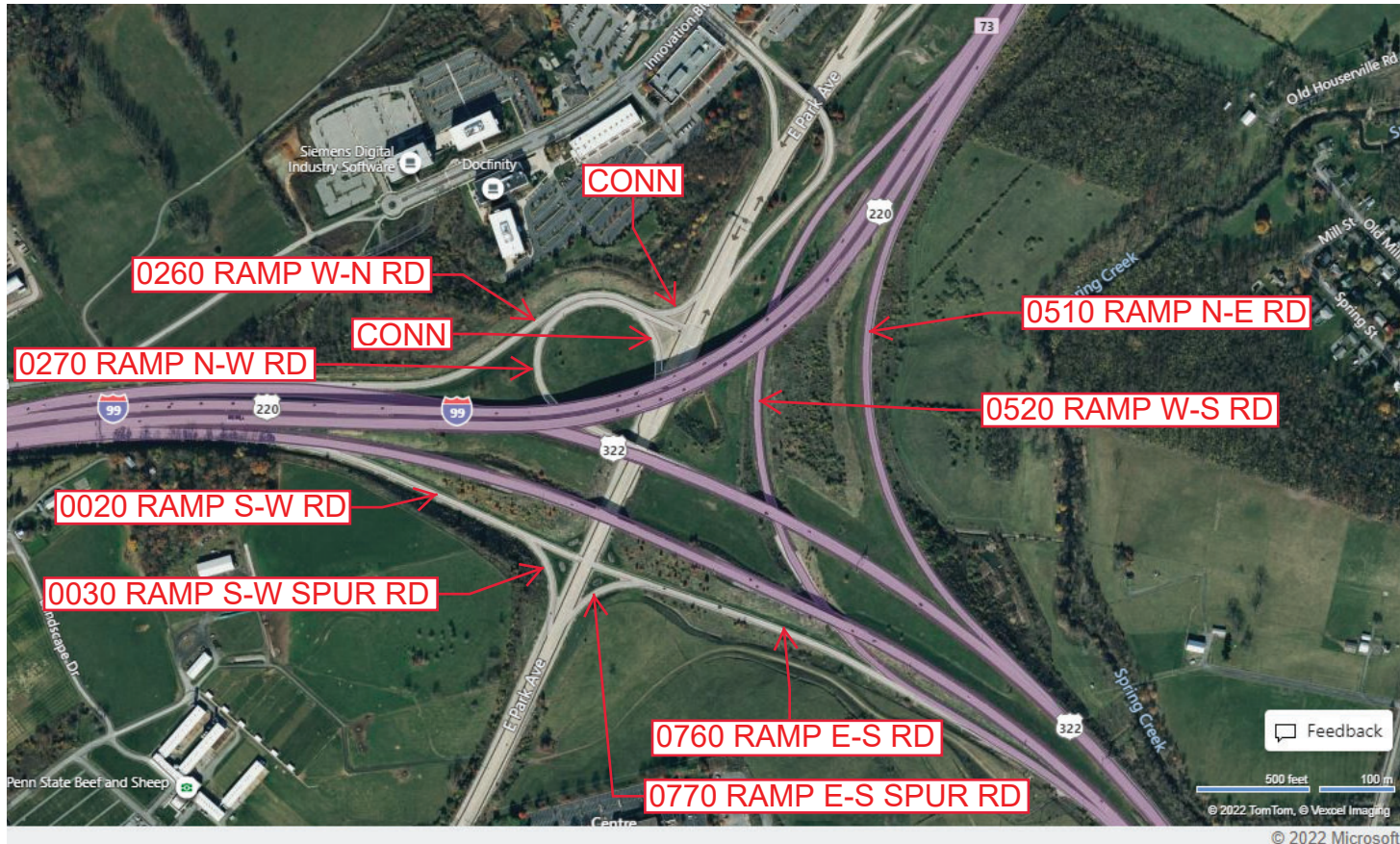
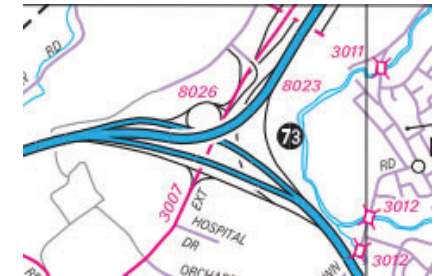
Ramp Segment Number and Ramp Segment Length Information:

Segment	Length	Segment	Length	Segment	Length	Segment	Length
0020	1204	0520	3075				
0030	0232	0760	2529				
0260	1630	0770	0182				
0270	1402						
0510	2516						

Primary Route Interchange Exit Number: 73

Secondary Route Interchange Exit Number

PennDOT Type 10 Map View:



Last Date Modified:

Nov 7, 2022

County: 14

RMS Interchange Information

Print Form

Interchange Number: 8027

Bureau of Maintenance & Operations
Asset Management Division



Interchange Name: PLEASANT GAP INT

Intersecting SR's: I-99 & T941 Harrison Rd

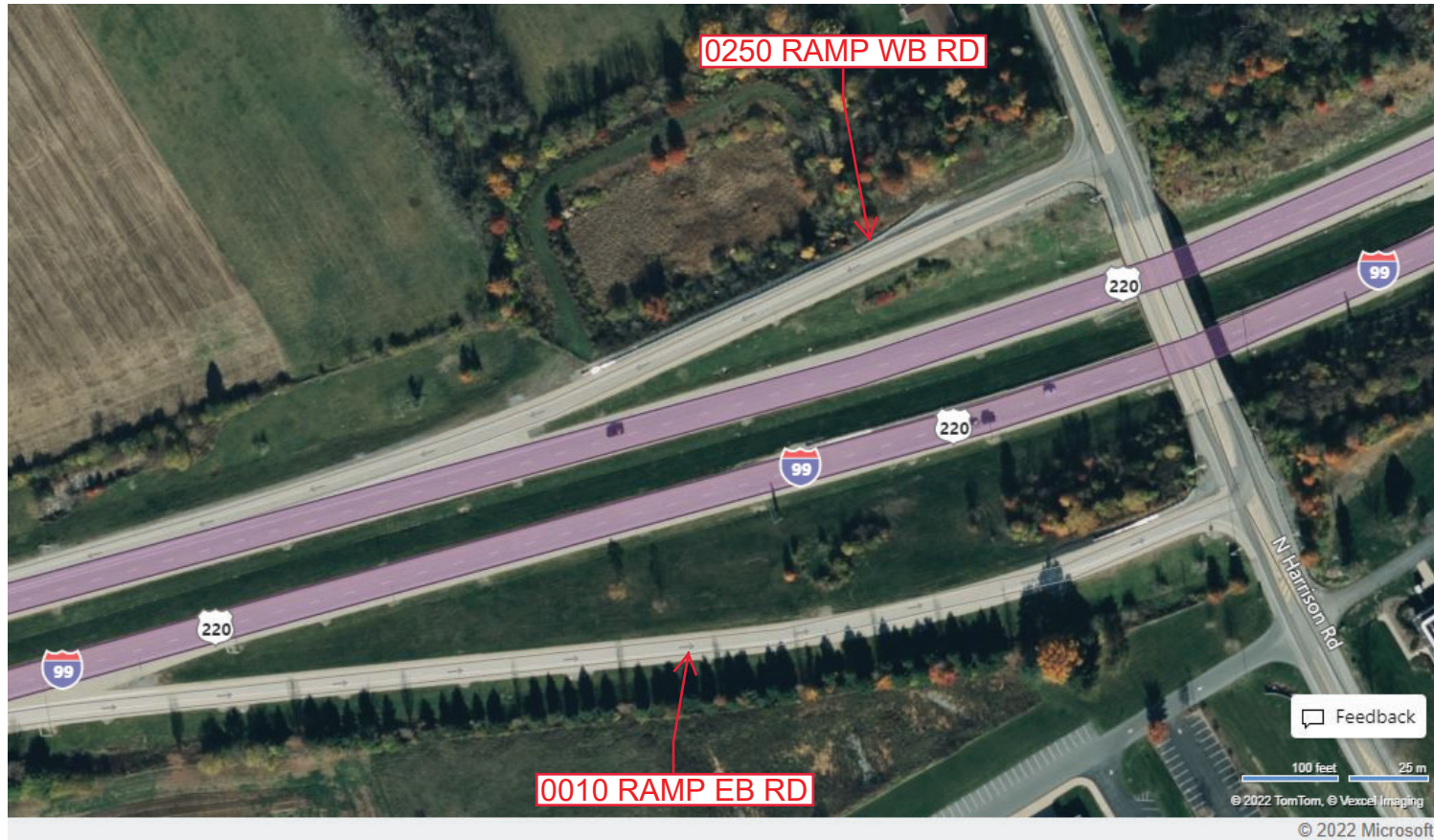
Ramp Segment Number and Ramp Segment Length Information:

Segment	Length	Segment	Length	Segment	Length	Segment	Length
0010	1245						
0250	0671						

Primary Route Interchange Exit Number: 80

Secondary Route Interchange Exit Number

PennDOT Type 10 Map View:



Last Date Modified: Nov 8, 2022

County: 14

RMS Interchange Information

Print Form

Interchange Number: 8028

Bureau of Maintenance & Operations
Asset Management Division



Interchange Name: BENNER PIKE INT

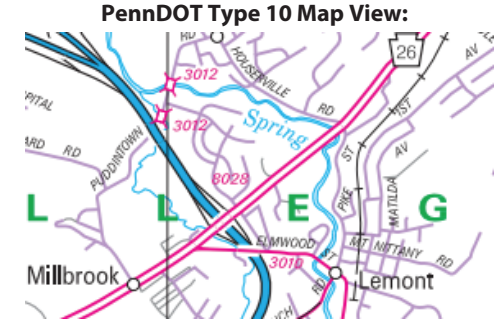
Intersecting SR's: US 322 & PA College Av

Ramp Segment Number and Ramp Segment Length Information:

Segment	Length	Segment	Length	Segment	Length	Segment	Length
0010	1085						
0250	1454						
0500	0783						
0750	0674						

Primary Route Interchange Exit Number

Secondary Route Interchange Exit Number



Last Date Modified: Nov 8, 2022

County: 14

RMS Interchange Information

Print Form

Interchange Number: 8030

Bureau of Maintenance & Operations
Asset Management Division



Interchange Name: OAK HALL INT

Intersecting SR's: US 322 & SR 3010 Boalsburg Rd

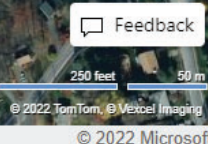
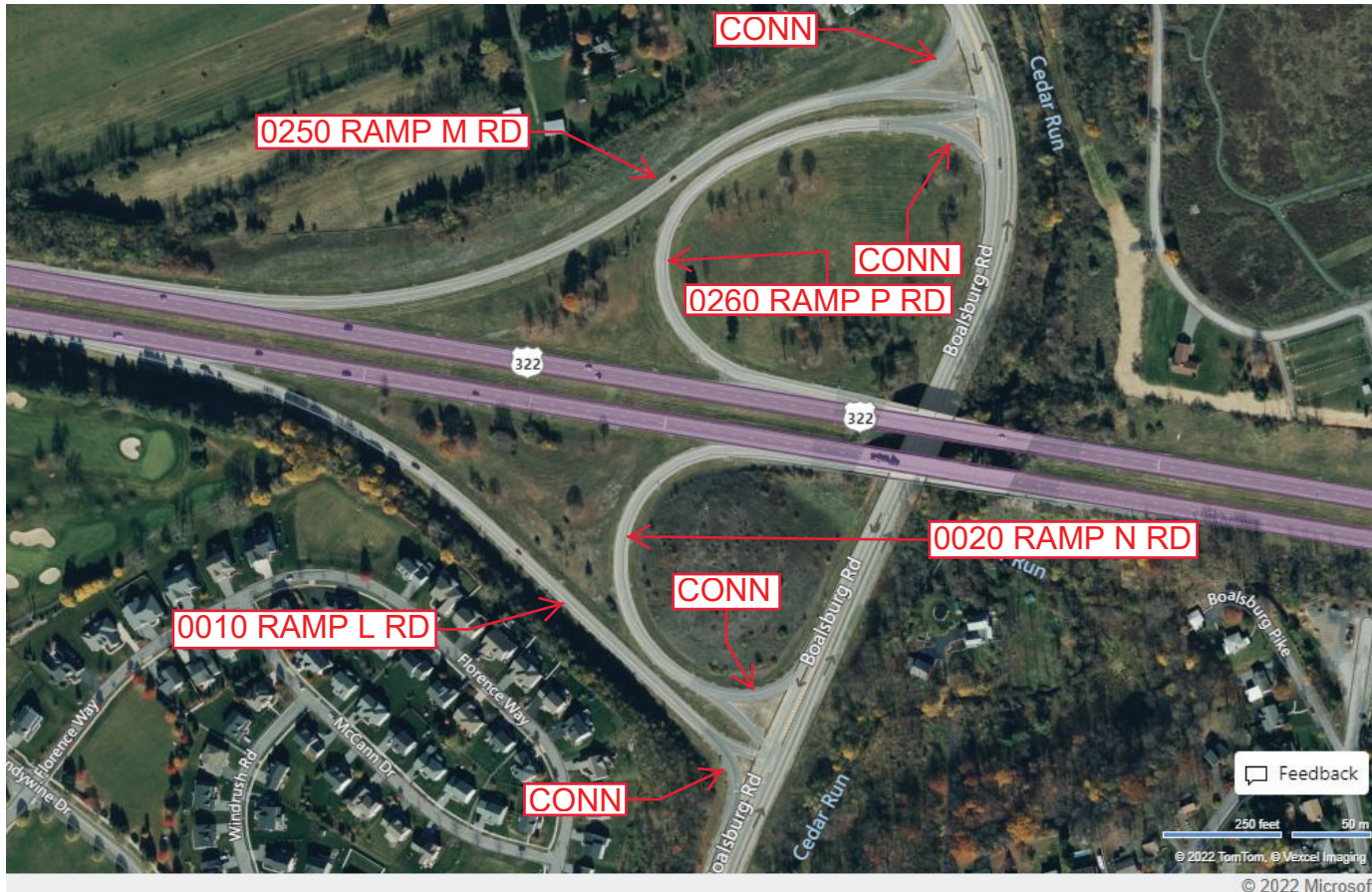
Ramp Segment Number and Ramp Segment Length Information:

Segment	Length	Segment	Length	Segment	Length	Segment	Length
0010	1482						
0020	0903						
0250	1679						
0260	1170						

Primary Route Interchange Exit Number

Secondary Route Interchange Exit Number

PennDOT Type 10 Map View:



Last Date Modified: Nov 8, 2022

County: 14

RMS Interchange Information

Print Form

Interchange Number: 8032

Bureau of Maintenance & Operations
Asset Management Division



Interchange Name: BOALSBURG INT

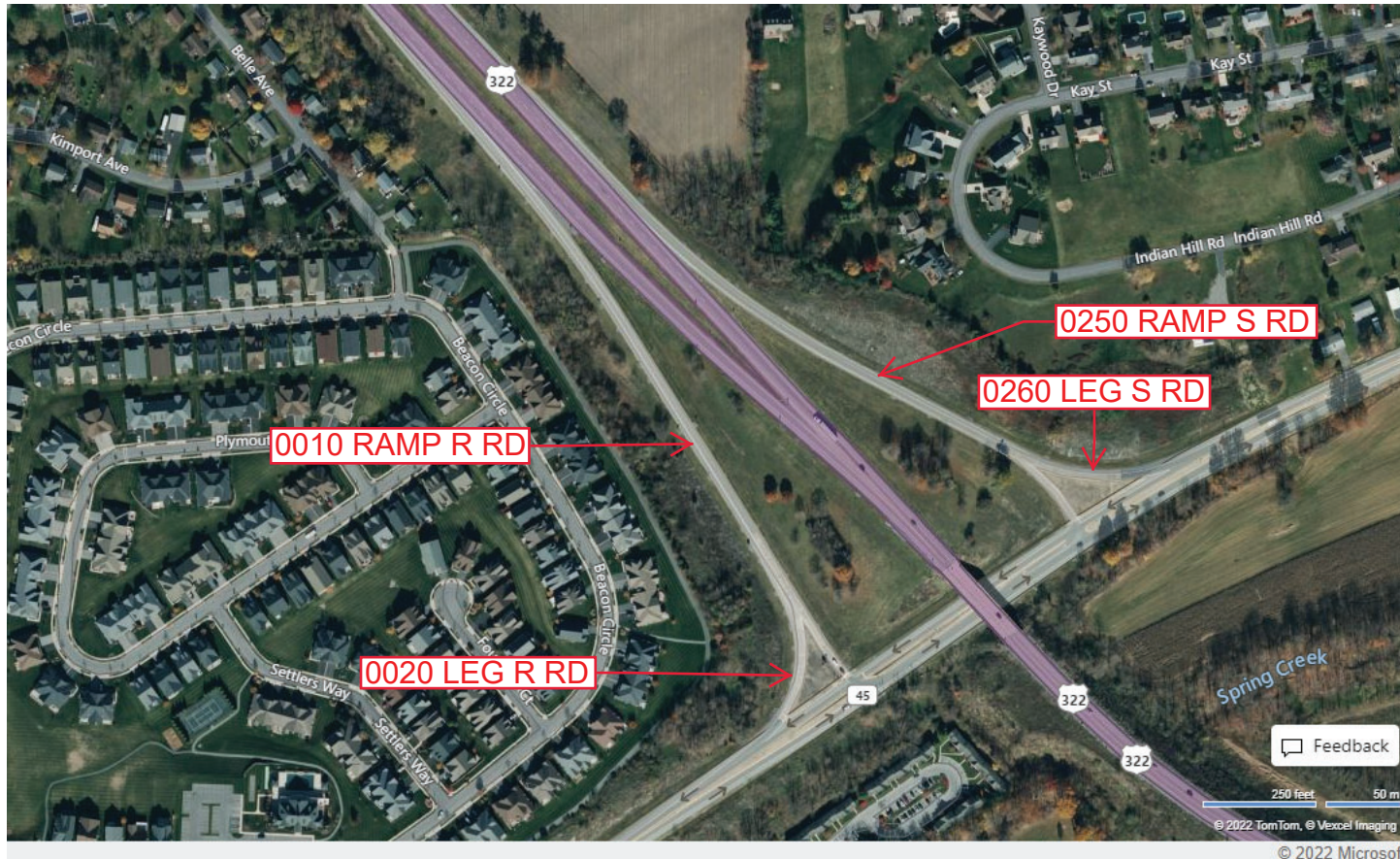
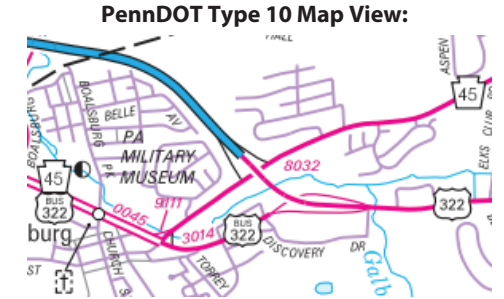
Intersecting SR's: US 322 & PA 45 Earlstown Rd

Ramp Segment Number and Ramp Segment Length Information:

Segment	Length	Segment	Length	Segment	Length	Segment	Length
0010	1328						
0020	0231						
0250	1081						
0260	0240						

Primary Route Interchange Exit Number

Secondary Route Interchange Exit Number



Last Date Modified: Nov 8, 2022

County: 14

RMS Interchange Information

Bureau of Maintenance & Operations
Asset Management Division

Print Form



Interchange Number: 8034

Interchange Name: LAUREL RUN INT

Intersecting SR's: US 322 & SR 3042 High St

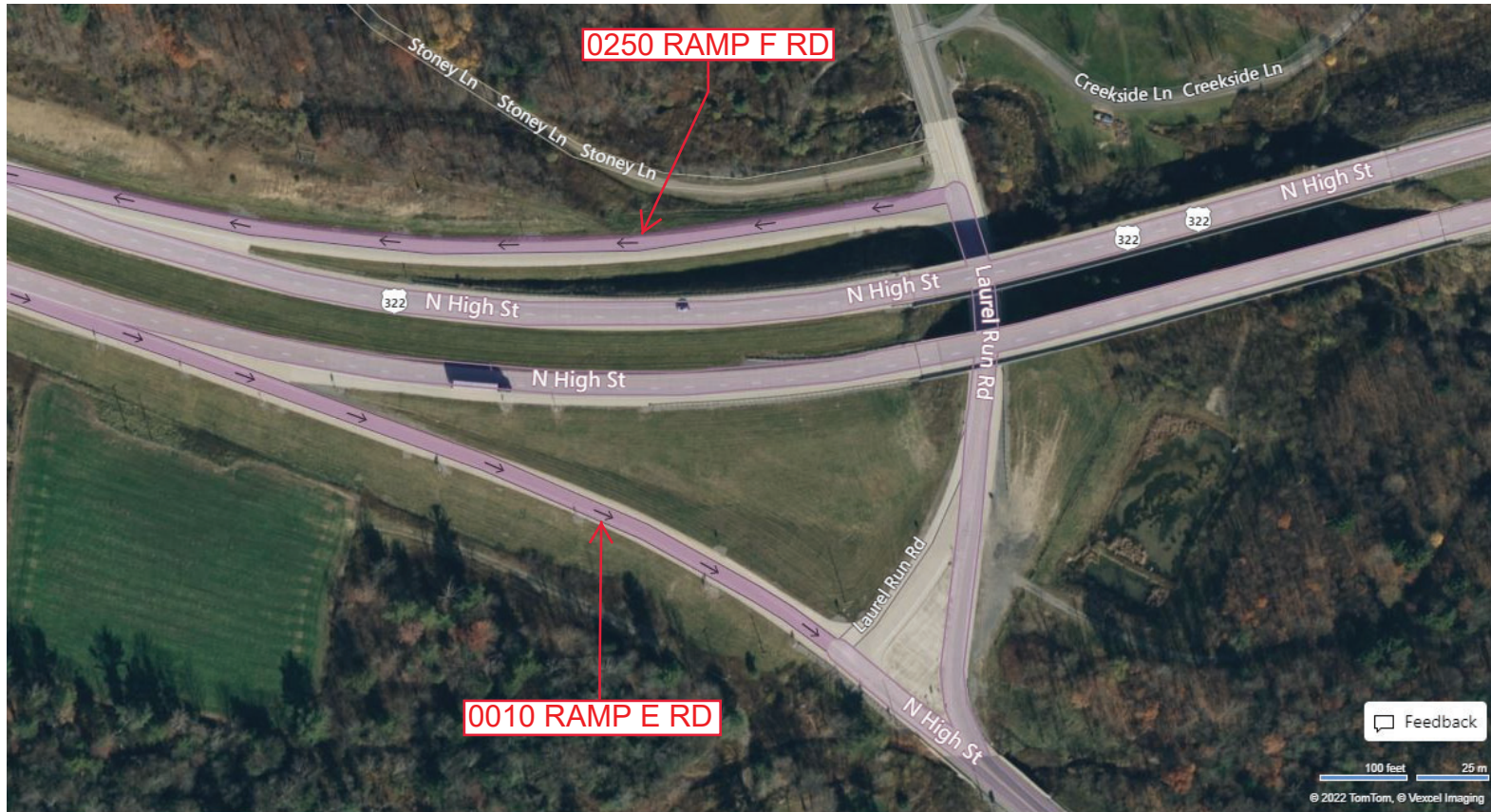
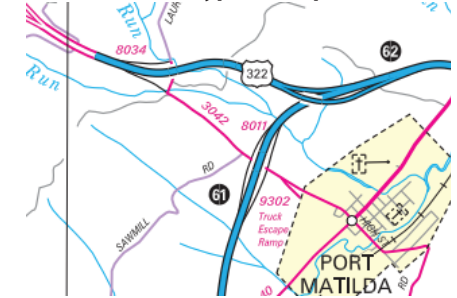
Ramp Segment Number and Ramp Segment Length Information:

Segment	Length	Segment	Length	Segment	Length	Segment	Length
0010	0883						
0250	0843						

Primary Route
Interchange Exit
Number

Secondary Route
Interchange Exit
Number

PennDOT Type 10 Map View:



Feedback

100 feet 25 m
© 2022 TomTom, © Vexcel Imaging

© 2022 Microsoft

Last Date Modified:

Nov 8, 2022

County: 14

RMS Interchange Information

Print Form

Interchange Number: 8036

Bureau of Maintenance & Operations
Roadway Management Division



Interchange Name: UNIVERSITY DRIVE

Intersecting SR's: PA 26 & SR 3022 University Dr

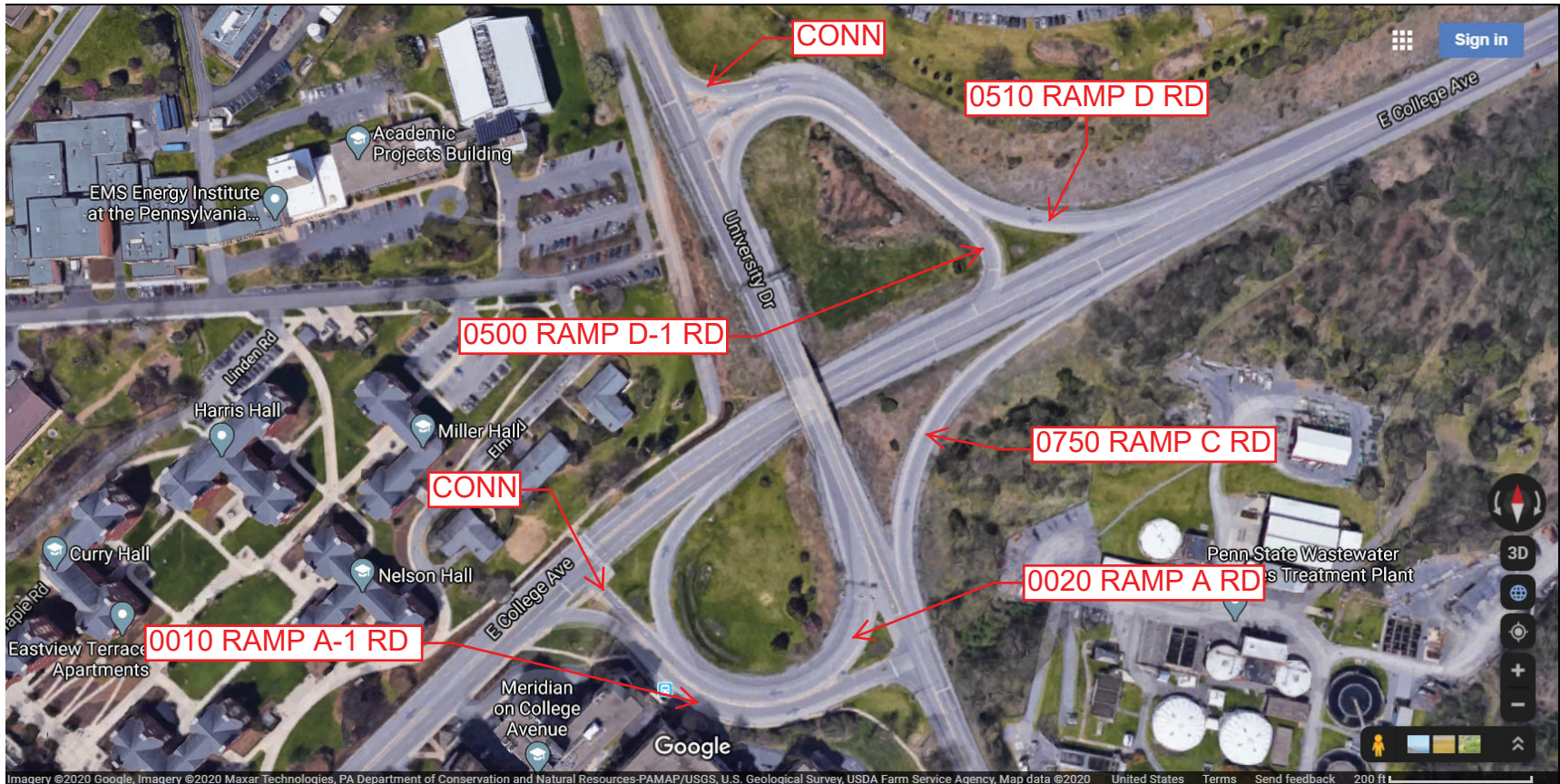
Ramp Segment Number and Ramp Segment Length Information:

Segment	Length	Segment	Length	Segment	Length	Segment	Length
0010	0528						
0020	0575						
0500	0524						
0510	0624						
0750	0455						

Primary Route
Interchange Exit
Number

Secondary Route
Interchange Exit
Number

PennDOT Type 10 Map View:



Last Date Modified:

Aug 14, 2020

County: 14

RMS Interchange Information

Print Form

Interchange Number: 8037

Bureau of Maintenance & Operations
Asset Management Division



Interchange Name: BELLEFONTE INT

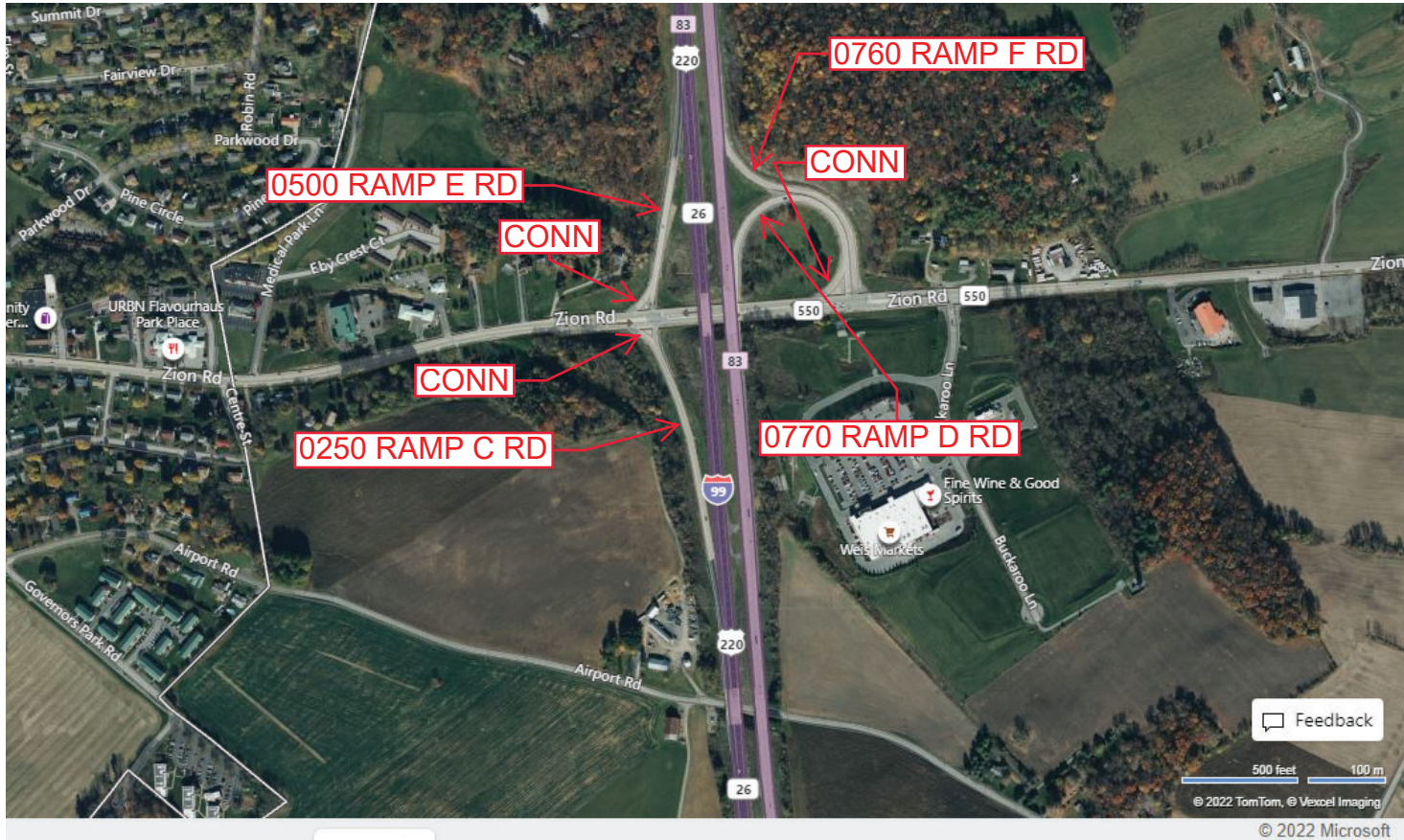
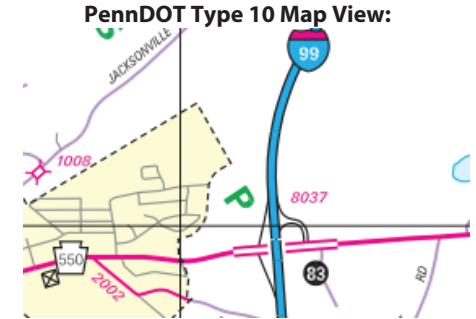
Intersecting SR's: I-99 & PA 550 Zion Rd

Ramp Segment Number and Ramp Segment Length Information:

Segment	Length	Segment	Length	Segment	Length	Segment	Length
0250	1320						
0500	0928						
0760	0986						
0770	0962						

Primary Route Interchange Exit Number: 83

Secondary Route Interchange Exit Number



Feedback

500 feet 100 m
© 2022 TomTom, © Vexcel Imaging

© 2022 Microsoft

Last Date Modified: Nov 8, 2022

County: 14

RMS Interchange Information

Print Form

Interchange Number: 8040

Bureau of Maintenance & Operations
Asset Management Division



Interchange Name: BOAL AVENUE INT

Intersecting SR's: US 322 & SR 3014 Boal Av

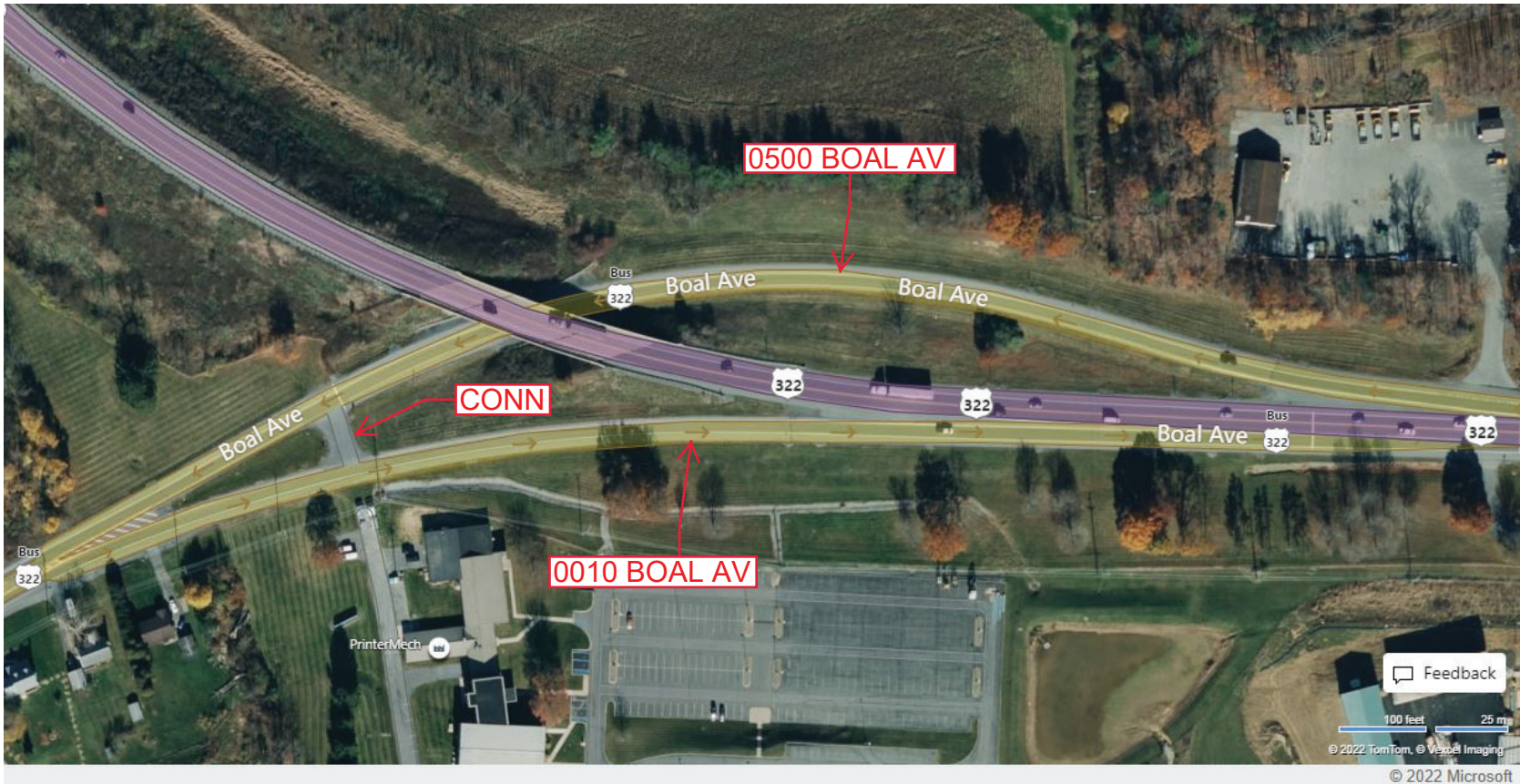
Ramp Segment Number and Ramp Segment Length Information:

Segment	Length	Segment	Length	Segment	Length	Segment	Length
0010	0791						
0500	1406						

Primary Route
Interchange Exit
Number

Secondary Route
Interchange Exit
Number

PennDOT Type 10 Map View:
PennDOT Type 10 Map View:



Last Date Modified:

Nov 9, 2022

County: 14

RMS Interchange Information

Print Form

Interchange Number: 8042

Bureau of Maintenance & Operations
Roadway Management Division



Interchange Name: POTTERS MILLS INT

Intersecting SR's: US 0322 & SR 2015 & SR 2020

Ramp Segment Number and Ramp Segment Length Information:

Segment	Length	Segment	Length	Segment	Length	Segment	Length
0010	0601						
0250	0513						
0500	0895						
0750	0459						

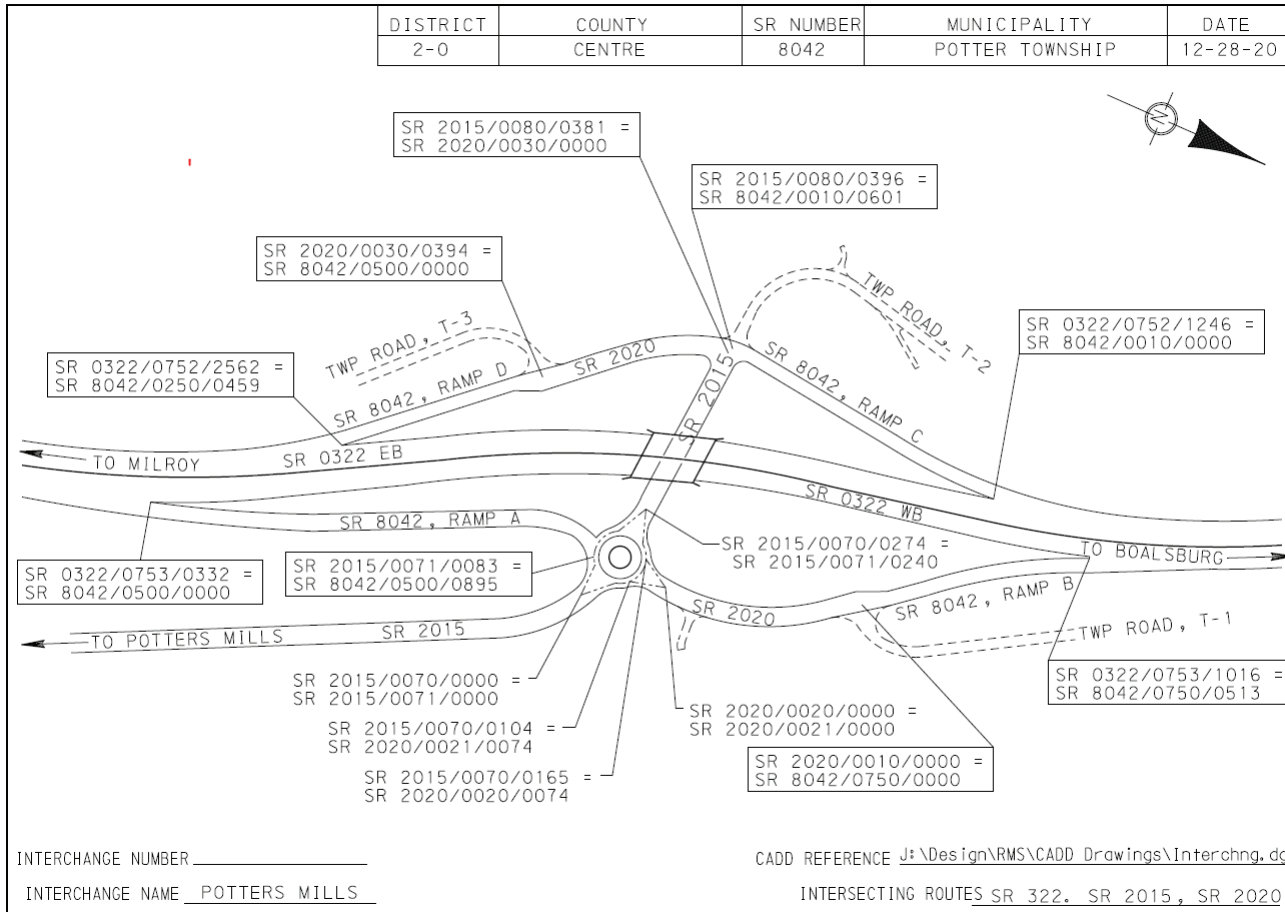
Primary Route
Interchange Exit
Number

Secondary Route
Interchange Exit
Number

PennDOT Type 10 Map View:

Align top of image to just slightly
cover the top of the dashed line

Paste Type 10 Image Here
(Map needs to cover
dashed area)



This is temporary until
there is an image
available.

Last Date Modified:

Dec 29, 2020

County: 14

RMS Interchange Information

Print Form

Interchange Number: 8044

Bureau of Maintenance & Operations
Asset Management Division



Interchange Name: SAND MOUNTAIN RD INT

Intersecting SR's: US 322 Twenty Eighth Division Hw & SR 1015, SR 1017

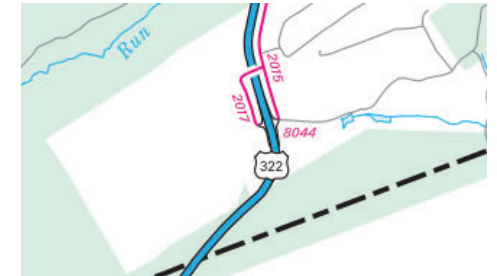
Ramp Segment Number and Ramp Segment Length Information:

Segment	Length	Segment	Length	Segment	Length	Segment	Length
0010	0348						
0250	0120						
0500	0330						
0750	0134						

Primary Route Interchange Exit Number

Secondary Route Interchange Exit Number

PennDOT Type 10 Map View:



Last Date Modified:

Nov 9, 2022

County: 14

RMS Interchange Information

Print Form

Bureau of Maintenance & Operations
Roadway Management Division



Interchange Number: 9101

Interchange Name: SR 9101 WYE RD

Intersecting SR's: PA 64 & PA 550 Zion Rd

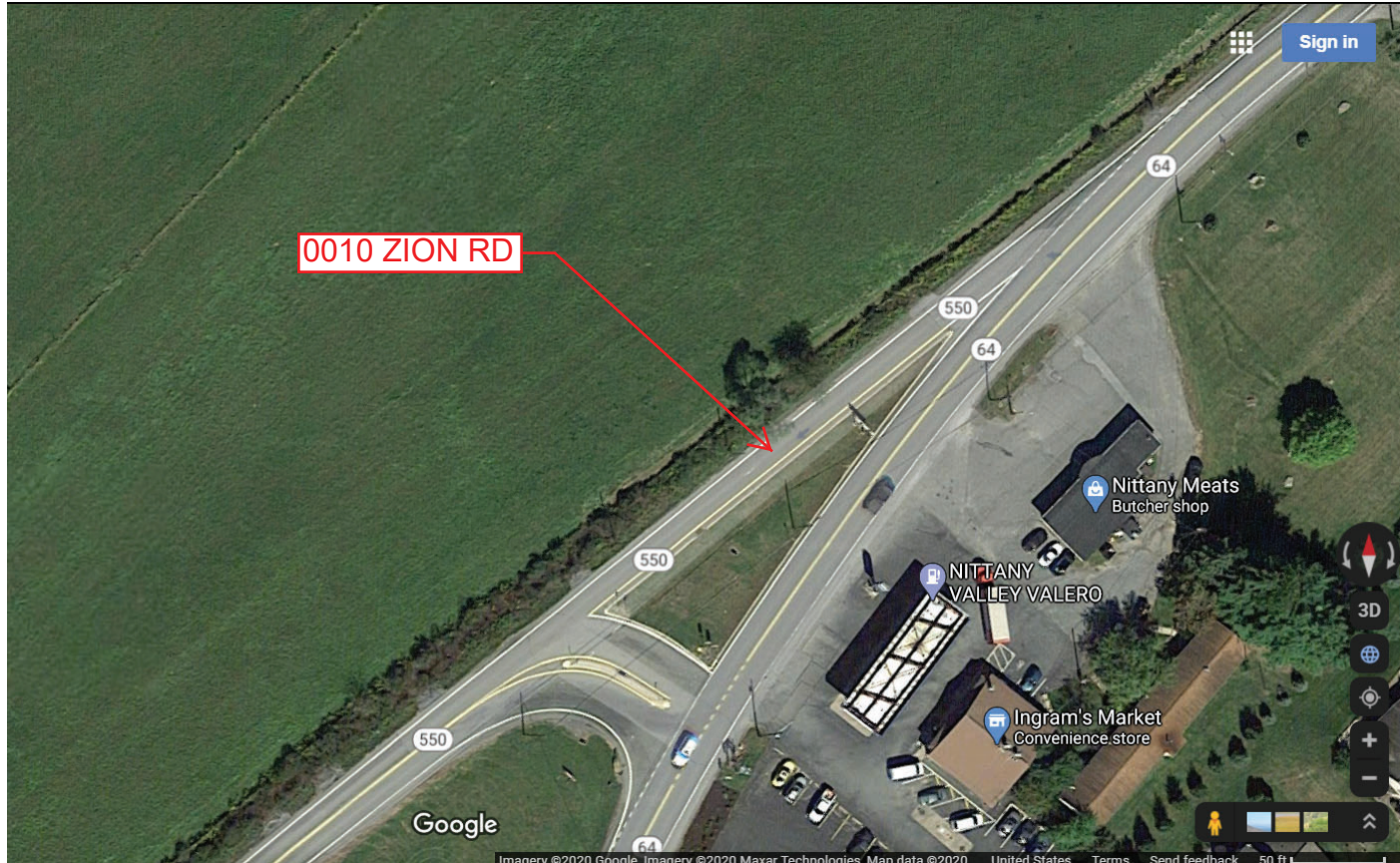
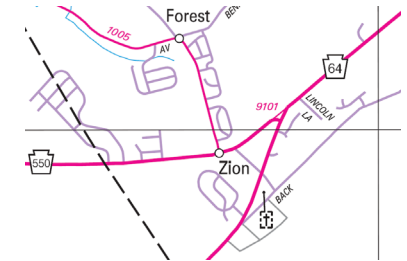
Ramp Segment Number and Ramp Segment Length Information:

Segment	Length	Segment	Length	Segment	Length	Segment	Length
0010	0235						

Primary Route
Interchange Exit
Number

Secondary Route
Interchange Exit
Number

PennDOT Type 10 Map View:



Last Date Modified: Aug 14, 2020

County: 14

RMS Interchange Information

Print Form

Interchange Number: 9102

Bureau of Maintenance & Operations
Asset Management Division



Interchange Name: SR 9102 WYE RD

Intersecting SR's: PA 26 Benner Pk & PA 150 College Av

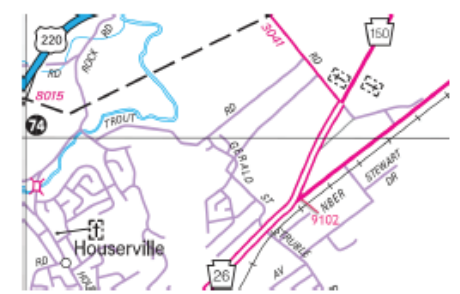
Ramp Segment Number and Ramp Segment Length Information:

Segment	Length	Segment	Length	Segment	Length	Segment	Length
0750	0399						

Primary Route Interchange Exit Number

Secondary Route Interchange Exit Number

PennDOT Type 10 Map View:



Last Date Modified: Nov 9, 2022

County: 14

RMS Interchange Information

Print Form

Bureau of Maintenance & Operations
Asset Management Division



Interchange Number: 9109

Interchange Name: **ATHERTON & BOALSBURG**

Intersecting SR's: **PA 45 Shingletown Rd & SR 3014 Atherton St**

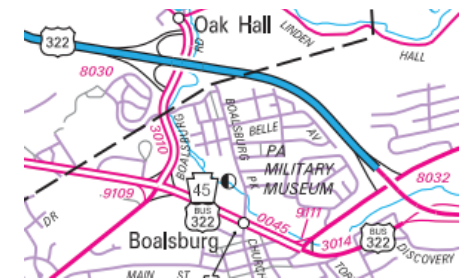
Ramp Segment Number and Ramp Segment Length Information:

Segment	Length	Segment	Length	Segment	Length	Segment	Length
0010	0349						

Primary Route Interchange Exit Number

Secondary Route Interchange Exit Number

PennDOT Type 10 Map View:



Feedback

100 feet 25 m
© 2022 TomTom, © Vexcel Imaging

© 2022 Microsoft

Last Date Modified: Nov 10, 2022

County: 14

RMS Interchange Information

Bureau of Maintenance & Operations
Asset Management Division

Print Form



Interchange Number: 9111

Interchange Name: BOAL AVE & EARLYTOWN RD

Intersecting SR's: PA 45 Earlytown Rd & Boal Av

Ramp Segment Number and Ramp Segment Length Information:

Segment	Length	Segment	Length	Segment	Length	Segment	Length
0500	0214						

Primary Route Interchange Exit Number

Secondary Route Interchange Exit Number

PennDOT Type 10 Map View:



Last Date Modified:

Nov 10, 2022

County: 14

RMS Interchange Information

Print Form

Interchange Number: 9201

Bureau of Maintenance & Operations
Asset Management Division



Interchange Name: SNOW SHOE I-80 WB REST AREA

Intersecting SR's: I-80 Confair Memorial Hw

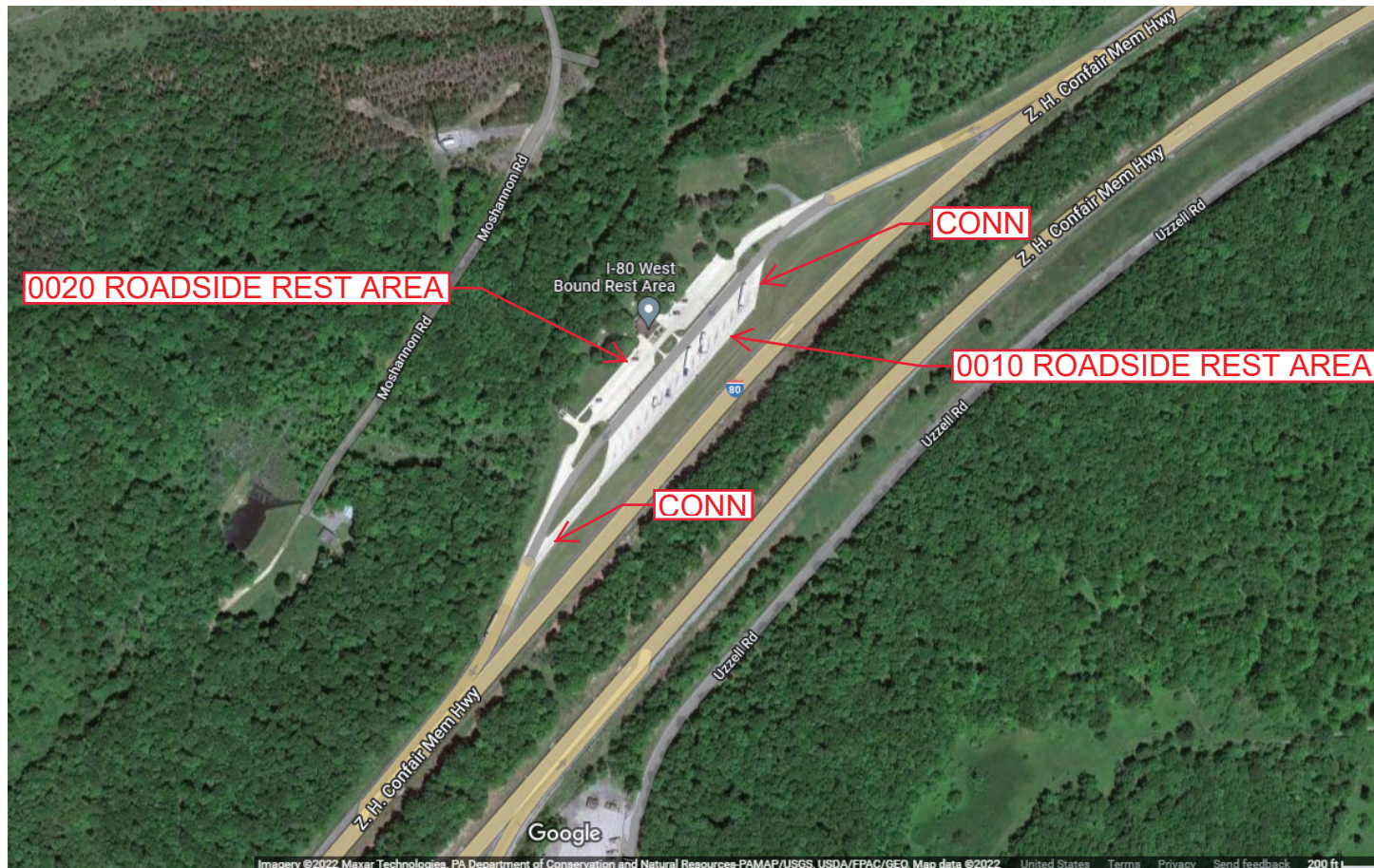
Ramp Segment Number and Ramp Segment Length Information:

Segment	Length	Segment	Length	Segment	Length	Segment	Length
0010	1894						
0020	0825						

Primary Route Interchange Exit Number

Secondary Route Interchange Exit Number

PennDOT Type 10 Map View:



Last Date Modified:

Nov 14, 2022

County: 14

RMS Interchange Information

Bureau of Maintenance & Operations
Asset Management Division

Print Form



Interchange Number: 9202

Interchange Name: SNOW SHOE I-80 EB REST AREA

Intersecting SR's: I-80 Confair Memorial Hw

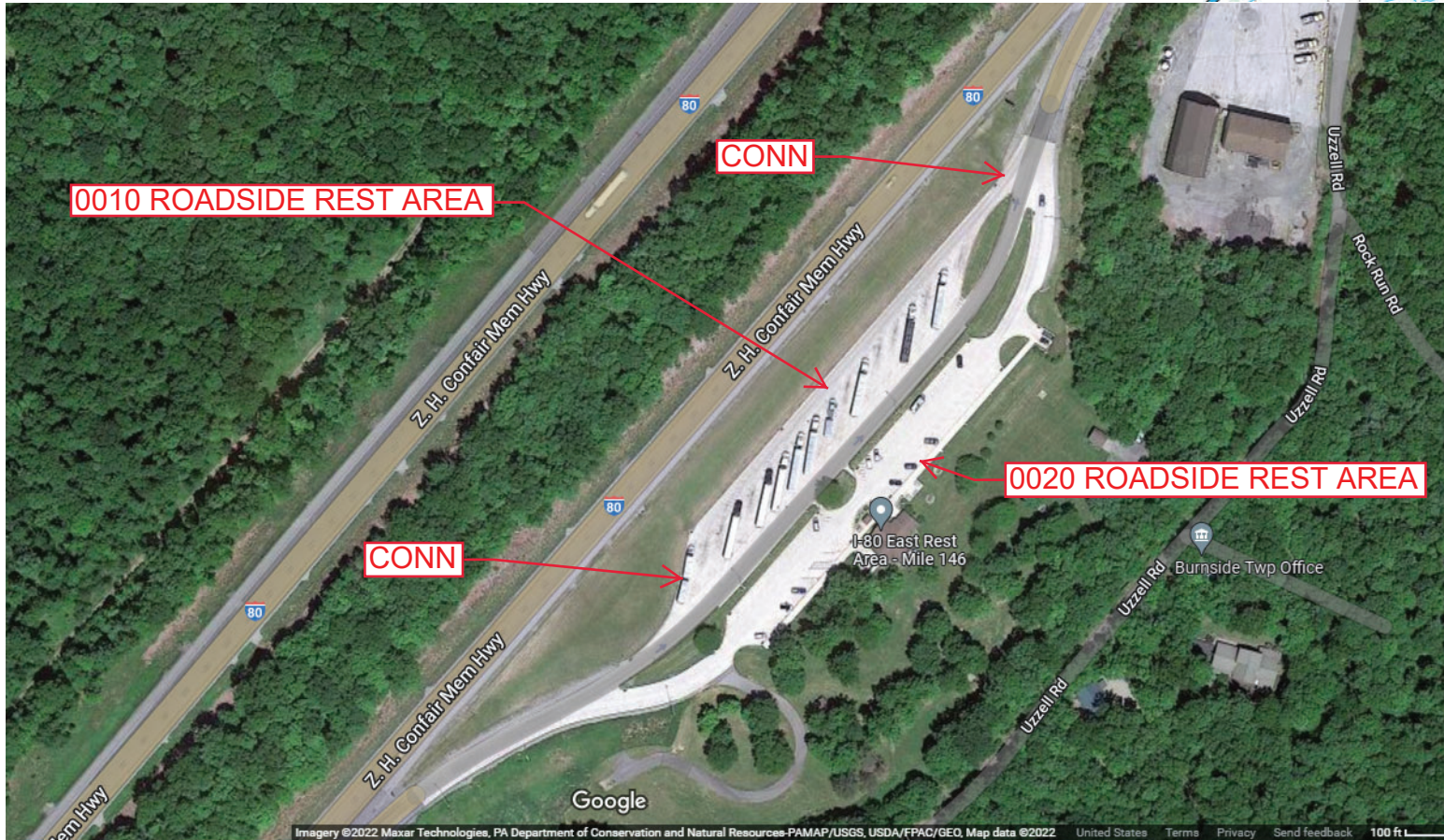
Ramp Segment Number and Ramp Segment Length Information:

Segment	Length	Segment	Length	Segment	Length	Segment	Length
0010	1381						
0020	0830						

Primary Route Interchange Exit Number

Secondary Route Interchange Exit Number

PennDOT Type 10 Map View:



Last Date Modified:

Nov 15, 2022

County: 14

RMS Interchange Information

Print Form

Interchange Number: 9203

Bureau of Maintenance & Operations
Asset Management Division



Interchange Name: PHILIPSBURG US 322 REST AREA

Intersecting SR's: US 322 Twenty Eight Division Hw

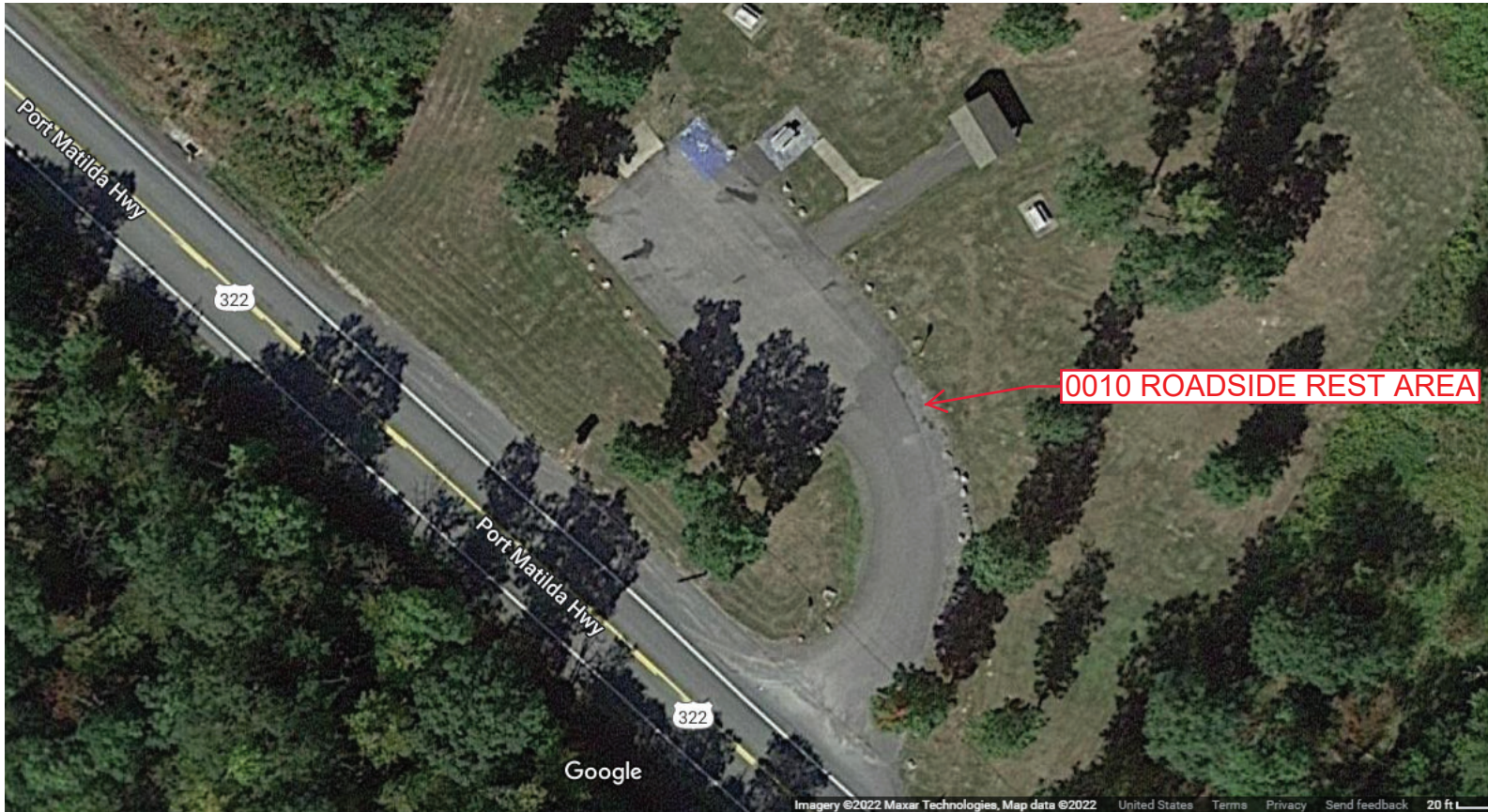
Ramp Segment Number and Ramp Segment Length Information:

Segment	Length	Segment	Length	Segment	Length	Segment	Length
0010	0222						

Primary Route
Interchange Exit
Number

Secondary Route
Interchange Exit
Number

PennDOT Type 10 Map View:



Last Date Modified:

Nov 15, 2022

County: 14

RMS Interchange Information

Bureau of Maintenance & Operations
Asset Management Division

Print Form



Interchange Number: 9204

Interchange Name: HOWARD TWP ROADSIDE REST AREA

Intersecting SR's: PA 150 Bald Eagle Valley Rd

Ramp Segment Number and Ramp Segment Length Information:

Segment	Length	Segment	Length	Segment	Length	Segment	Length
0010	0475						

Primary Route Interchange Exit Number

Secondary Route Interchange Exit Number

PennDOT Type 10 Map View:



Feedback

50 feet 20 m
© 2022 TomTom, © Vexcel Imaging

© 2022 Microsoft

Last Date Modified:

Nov 28, 2022

County: 14

RMS Interchange Information

Bureau of Maintenance & Operations
Asset Management Division

Print Form



Interchange Number: 9301

Interchange Name: RUSH TWP SR 322 ESCAPE RAMP

Intersecting SR's: US 322 Twenty-Eighth Division Hw

Ramp Segment Number and Ramp Segment Length Information:

Segment	Length	Segment	Length	Segment	Length	Segment	Length
0010	0365						

Primary Route
Interchange Exit
Number

Secondary Route
Interchange Exit
Number

PennDOT Type 10 Map View:



Last Date Modified:

Nov 29, 2022

County: 14

RMS Interchange Information

Bureau of Maintenance & Operations
Asset Management Division

Print Form



Interchange Number: 9302

Interchange Name: PORT MATILDA SR 322 ESCAPE RAMP

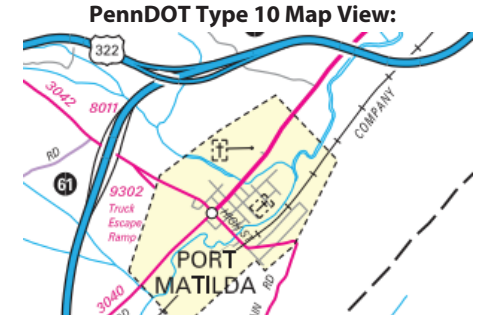
Intersecting SR's: SR 3042 Twenty-Eighth Division Hw

Ramp Segment Number and Ramp Segment Length Information:

Segment	Length	Segment	Length	Segment	Length	Segment	Length
0010	0329						

Primary Route
Interchange Exit
Number

Secondary Route
Interchange Exit
Number



Last Date Modified:

Nov 29, 2022

County: 14

RMS Interchange Information

Print Form

Interchange Number: 9303

Bureau of Maintenance & Operations
Asset Management Division



Interchange Name: SPRING TWP SR 144 ESCAPE RAMP

Intersecting SR's: PA 144 Main St


Ramp Segment Number and Ramp Segment Length Information:

Segment	Length	Segment	Length	Segment	Length	Segment	Length
0010	0338						

Primary Route
Interchange Exit
Number

Secondary Route
Interchange Exit
Number

PennDOT Type 10 Map View:



50 feet Feedback 20 m © 2022 TomTom, © Vexcel Imaging

© 2022 Microsoft

Last Date Modified:

Nov 29, 2022

County: 14

RMS Interchange Information

Print Form

Interchange Number: 9304

Bureau of Maintenance & Operations
Asset Management Division



Interchange Name: CENTRE HALL SR 144 ESCAPE RAMP

Intersecting SR's: PA 144 Pennsylvania Ave

Ramp Segment Number and Ramp Segment Length Information:

Segment	Length	Segment	Length	Segment	Length	Segment	Length
0010	0292						

Primary Route
Interchange Exit
Number

Secondary Route
Interchange Exit
Number

PennDOT Type 10 Map View:



50 feet Feedback
20 m
© 2022 TomTom, © Vexcel Imaging
© 2022 Microsoft

Last Date Modified:

Nov 29, 2022

County: 14

RMS Interchange Information

Print Form

Interchange Number: 9305

Bureau of Maintenance & Operations
Asset Management Division



Interchange Name: SR 26 TRUCK ESCAPE RAMP

Intersecting SR's: PA 26 Water St


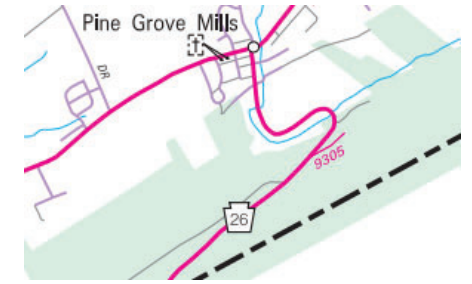
Ramp Segment Number and Ramp Segment Length Information:

Segment	Length	Segment	Length	Segment	Length	Segment	Length
0010	0690						

Primary Route Interchange Exit Number

Secondary Route Interchange Exit Number

PennDOT Type 10 Map View:



0010 TRUCK ESCAPE RAMP RD

Feedback

100 feet 25 m

© 2022 TomTom, © Vexcel Imaging © 2022 Microsoft

Last Date Modified:

Nov 30, 2022

County: 14

RMS Interchange Information

Print Form

Interchange Number: 9426

Bureau of Maintenance & Operations
Asset Management Division



Interchange Name: SPRING TWP BYPASS END

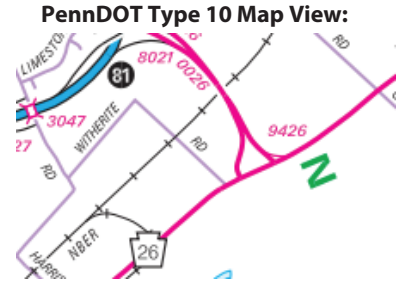
Intersecting SR's: PA 26 Ramp End Rd & Gov't Dead End Rd

Ramp Segment Number and Ramp Segment Length Information:

Segment	Length	Segment	Length	Segment	Length	Segment	Length
0010	0220						

Primary Route Interchange Exit Number

Secondary Route Interchange Exit Number



Last Date Modified:

Dec 5, 2022

County: 17

RMS Interchange Information

Print Form

Interchange Number: 8002

Bureau of Maintenance & Operations
Asset Management Division



Interchange Name: FALLS CREEK INT

Intersecting SR's: I-80 & US 219 Buffalo Pittsburgh Hw

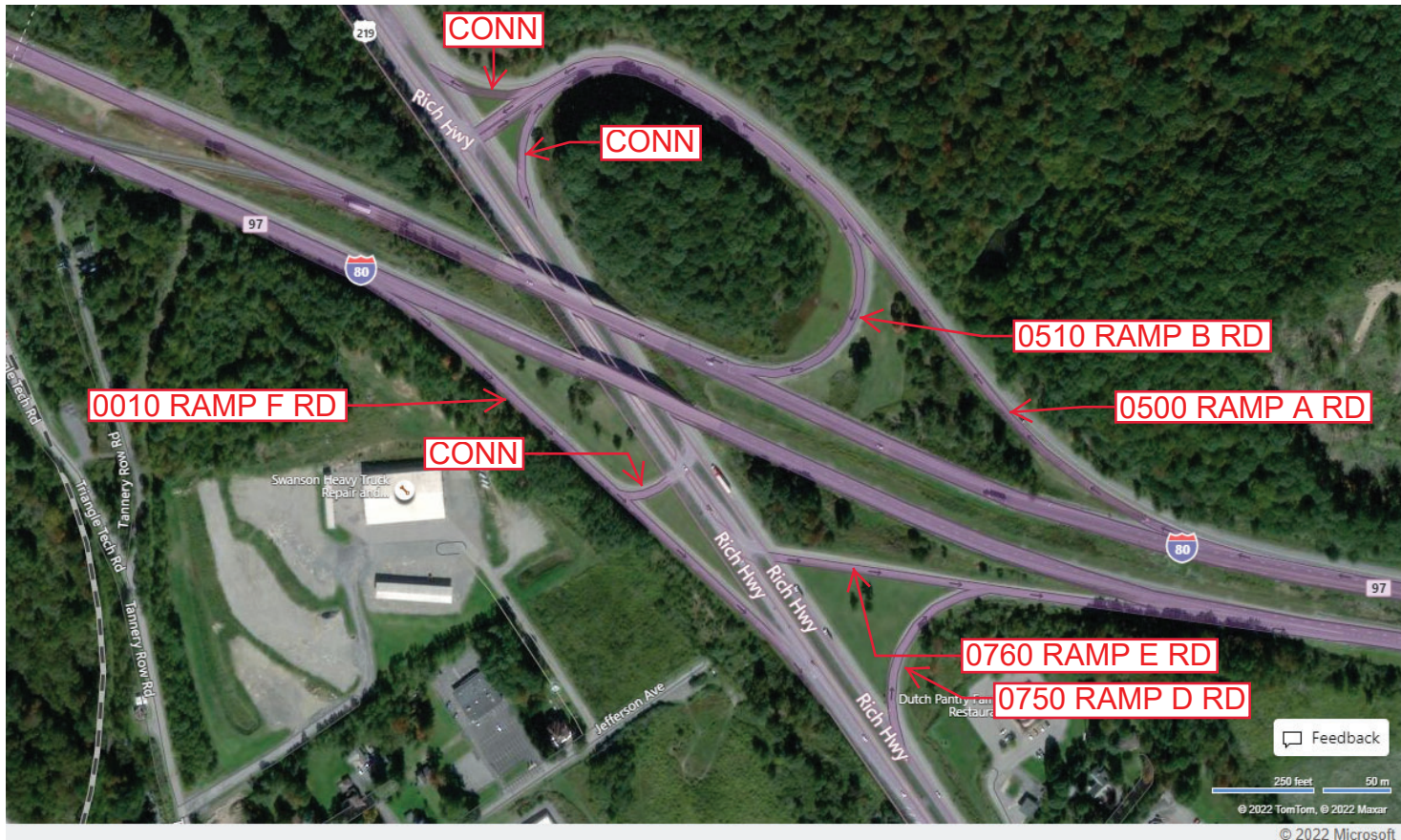
Ramp Segment Number and Ramp Segment Length Information:

Segment	Length	Segment	Length	Segment	Length	Segment	Length
0010	1277						
0500	2260						
0510	1632						
0750	0843						
0760	0453						

Primary Route Interchange Exit Number: 97

Secondary Route Interchange Exit Number

PennDOT Type 10 Map View:



Last Date Modified:

Dec 5, 2022

County: 17

RMS Interchange Information

Print Form

Interchange Number: 8004

Bureau of Maintenance & Operations
Asset Management Division



Interchange Name: DOBOIS INT

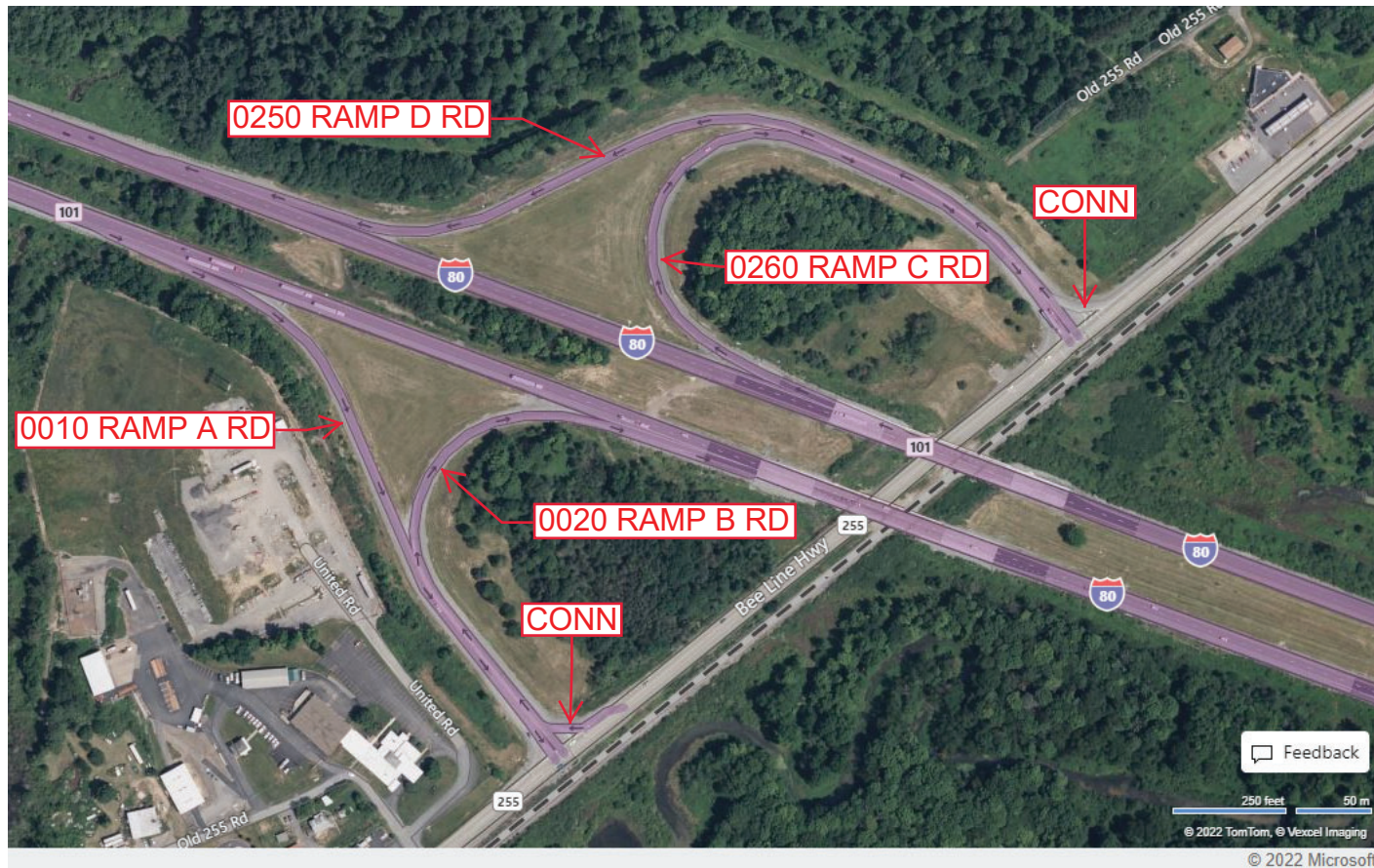
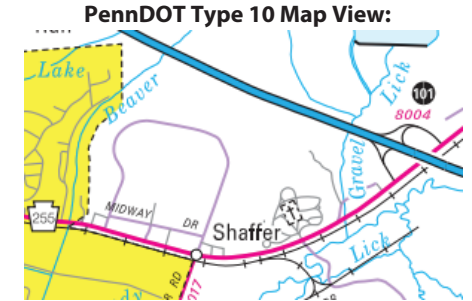
Intersecting SR's: I-80 & PA 255 Bee Line Hw

Ramp Segment Number and Ramp Segment Length Information:

Segment	Length	Segment	Length	Segment	Length	Segment	Length
0010	1233						
0020	1120						
0250	1820						
0260	1571						

Primary Route Interchange Exit Number: 101

Secondary Route Interchange Exit Number



Last Date Modified:

Dec 6, 2022

County: 17

RMS Interchange Information

Print Form

Interchange Number: 8006

Bureau of Maintenance & Operations
Asset Management Division



Interchange Name: ELLIOTT PARK INT

Intersecting SR's: I-80 & PA 153

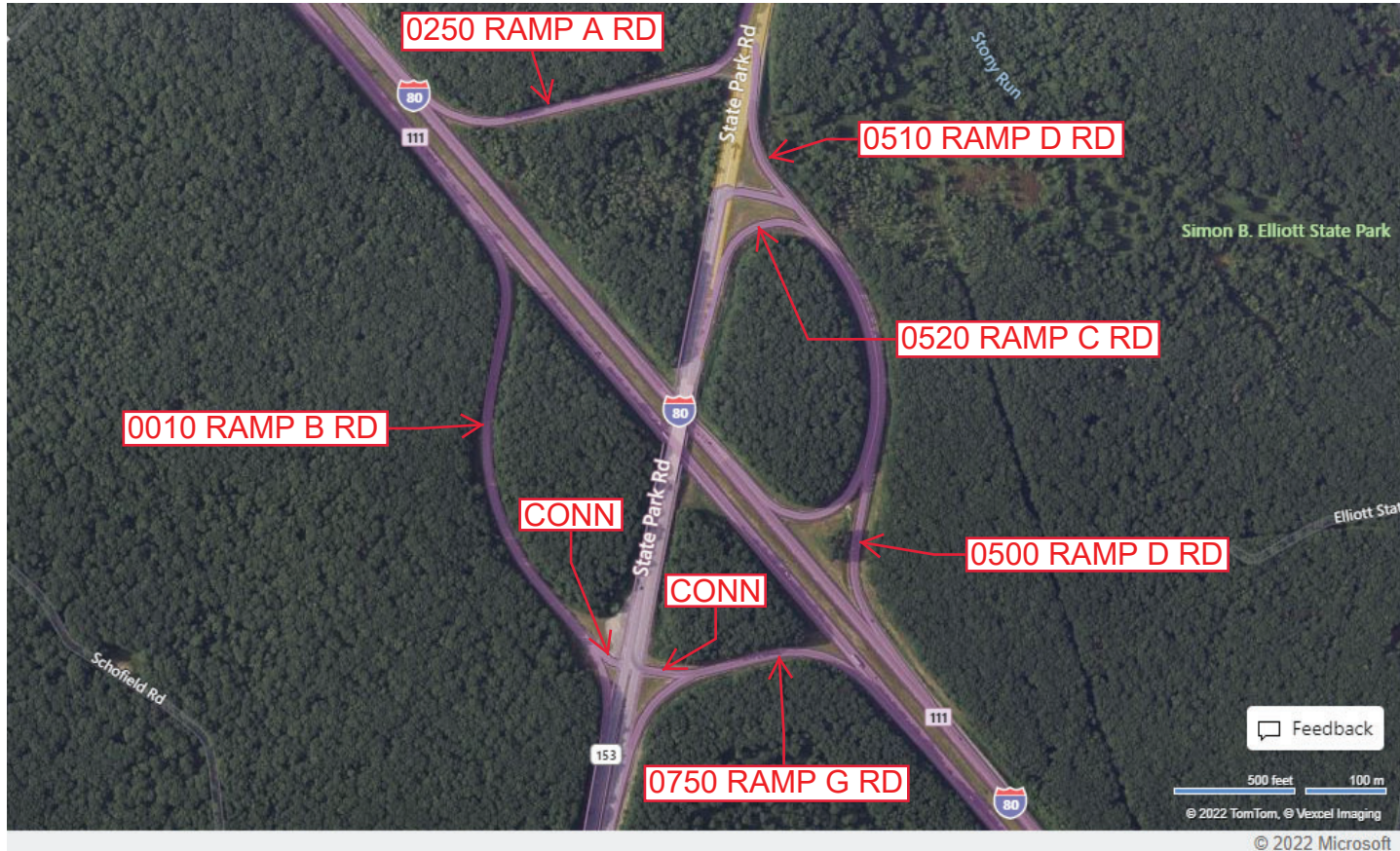
Ramp Segment Number and Ramp Segment Length Information:

Segment	Length	Segment	Length	Segment	Length	Segment	Length
0010	2164	0750	1201				
0250	1507						
0500	2208						
0510	0509						
0520	2086						

Primary Route Interchange Exit Number: 111

Secondary Route Interchange Exit Number

PennDOT Type 10 Map View:



Feedback

500 feet 100 m
© 2022 TomTom, © Vexxel Imaging

© 2022 Microsoft

Last Date Modified:

Dec 6, 2022

County: 17

RMS Interchange Information

Bureau of Maintenance & Operations
Asset Management Division

Print Form



Interchange Number: 8009

Interchange Name: PARK AVENUE INT

Intersecting SR's: PA 153 Park Av & PA 879 Clearfield Bp

Ramp Segment Number and Ramp Segment Length Information:

Segment	Length	Segment	Length	Segment	Length	Segment	Length
0250	1216						
0260	0273						
0270	1176						
0280	0333						

Primary Route Interchange Exit Number

Secondary Route Interchange Exit Number

PennDOT Type 10 Map View:



Last Date Modified:

Dec 7, 2022

County: 17

RMS Interchange Information

Print Form

Interchange Number: 8010

Bureau of Maintenance & Operations
Asset Management Division



Interchange Name: CLEARFIELD INT

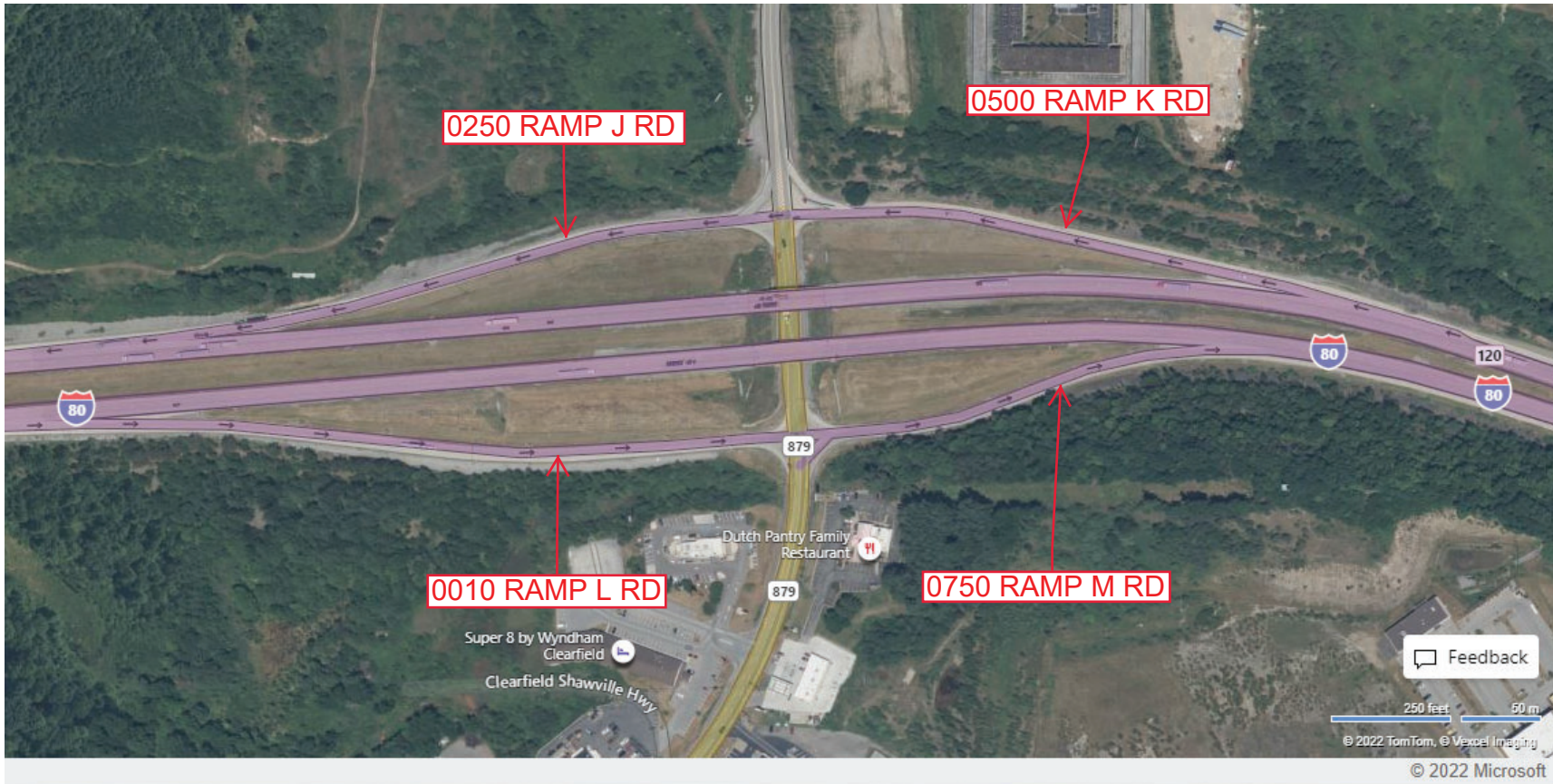
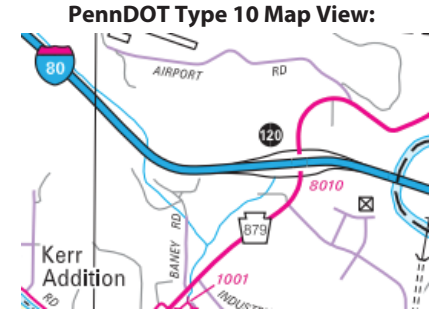
Intersecting SR's: I-80 & PA 879 Shawville Rd

Ramp Segment Number and Ramp Segment Length Information:

Segment	Length	Segment	Length	Segment	Length	Segment	Length
0010	1364						
0250	1105						
0500	1002						
0750	0796						

Primary Route Interchange Exit Number: 120

Secondary Route Interchange Exit Number



Last Date Modified: Dec 7, 2022

County: 17

RMS Interchange Information

Bureau of Maintenance & Operations
Asset Management Division

Print Form



Interchange Number: 8012

Interchange Name: WOODLAND INT

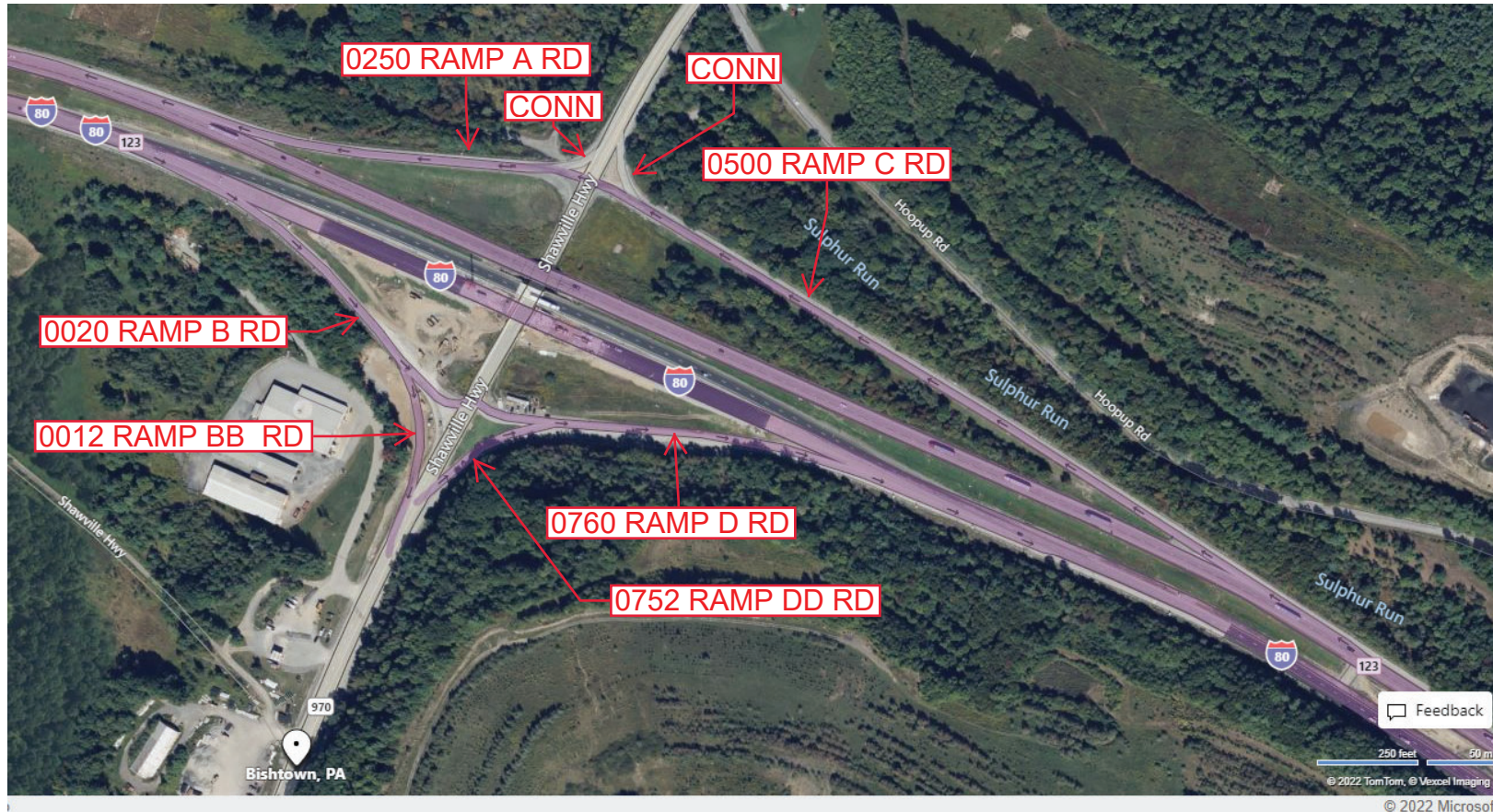
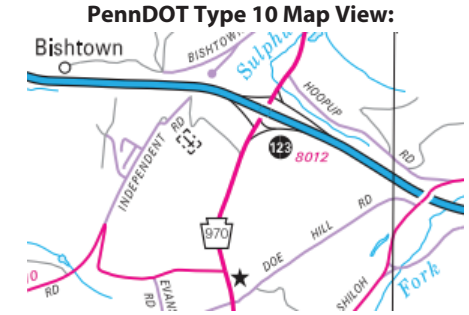
Intersecting SR's: I-80 & PA 970

Ramp Segment Number and Ramp Segment Length Information:

Segment	Length	Segment	Length	Segment	Length	Segment	Length
0012	0222	0760	0892				
0020	0689						
0250	0852						
0500	1808						
0752	0200						

Primary Route Interchange Exit Number: 123

Secondary Route Interchange Exit Number



Last Date Modified:

Dec 13, 2022

County: 17

RMS Interchange Information

Bureau of Maintenance & Operations
Asset Management Division

Print Form



Interchange Number: 8014

Interchange Name: KYLERTOWN INT

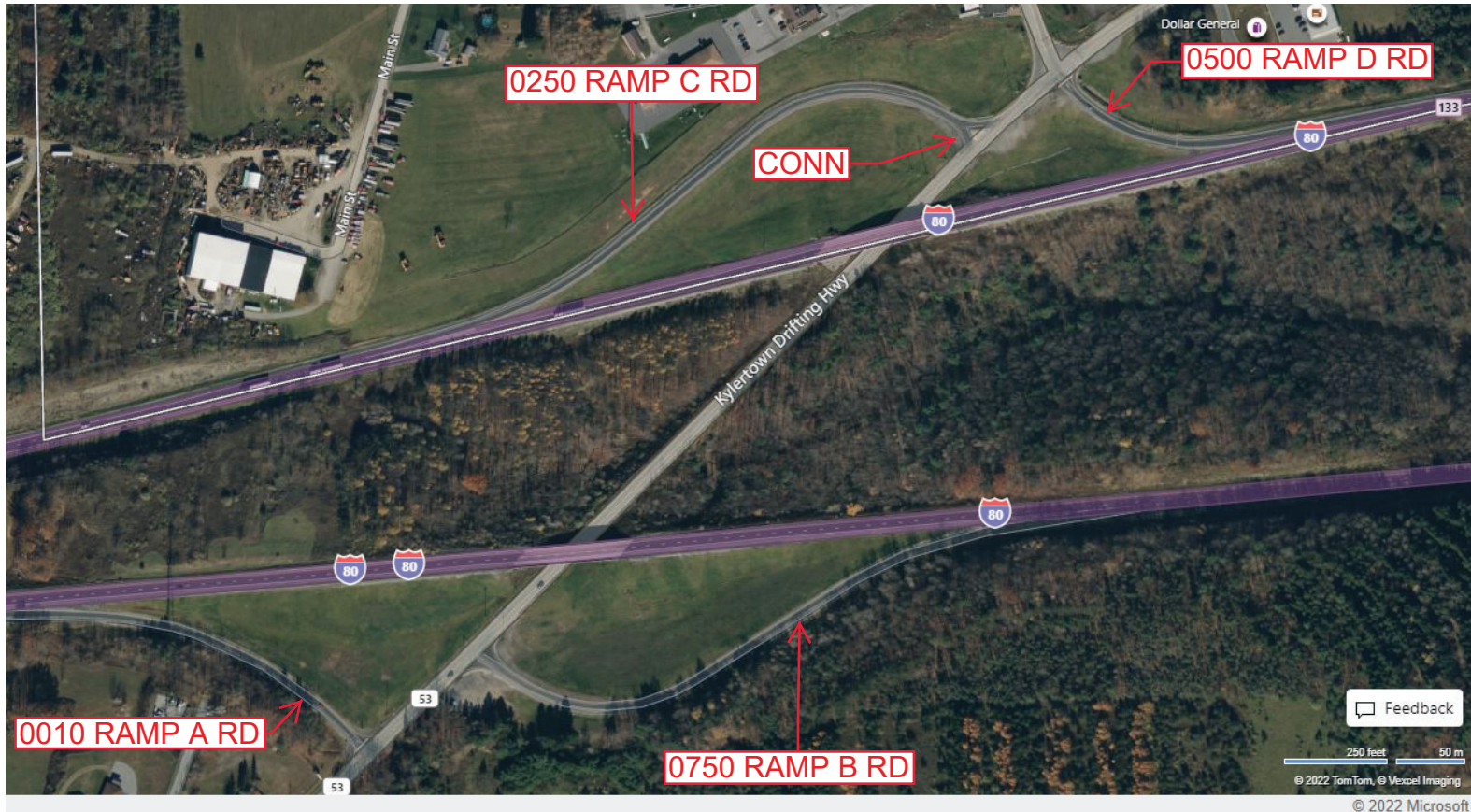
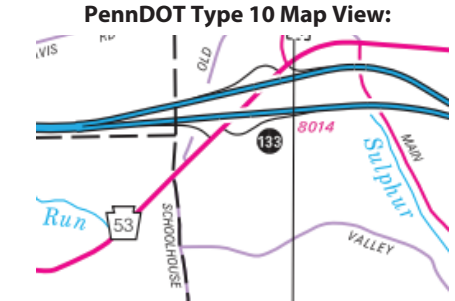
Intersecting SR's: I-80 & PA 53 Allport To Kylertown Hw

Ramp Segment Number and Ramp Segment Length Information:

Segment	Length	Segment	Length	Segment	Length	Segment	Length
0010	0834						
0250	1447						
0500	0398						
0750	1379						

Primary Route Interchange Exit Number: 133

Secondary Route Interchange Exit Number



Last Date Modified:

Dec 8, 2022

County: 17

RMS Interchange Information

Print Form

Interchange Number: 8016

Bureau of Maintenance & Operations
Asset Management Division



Interchange Name: CLEARFIELD MALL INT

Intersecting SR's: US 322, PA 978 & SR 1004 Woodland Rd

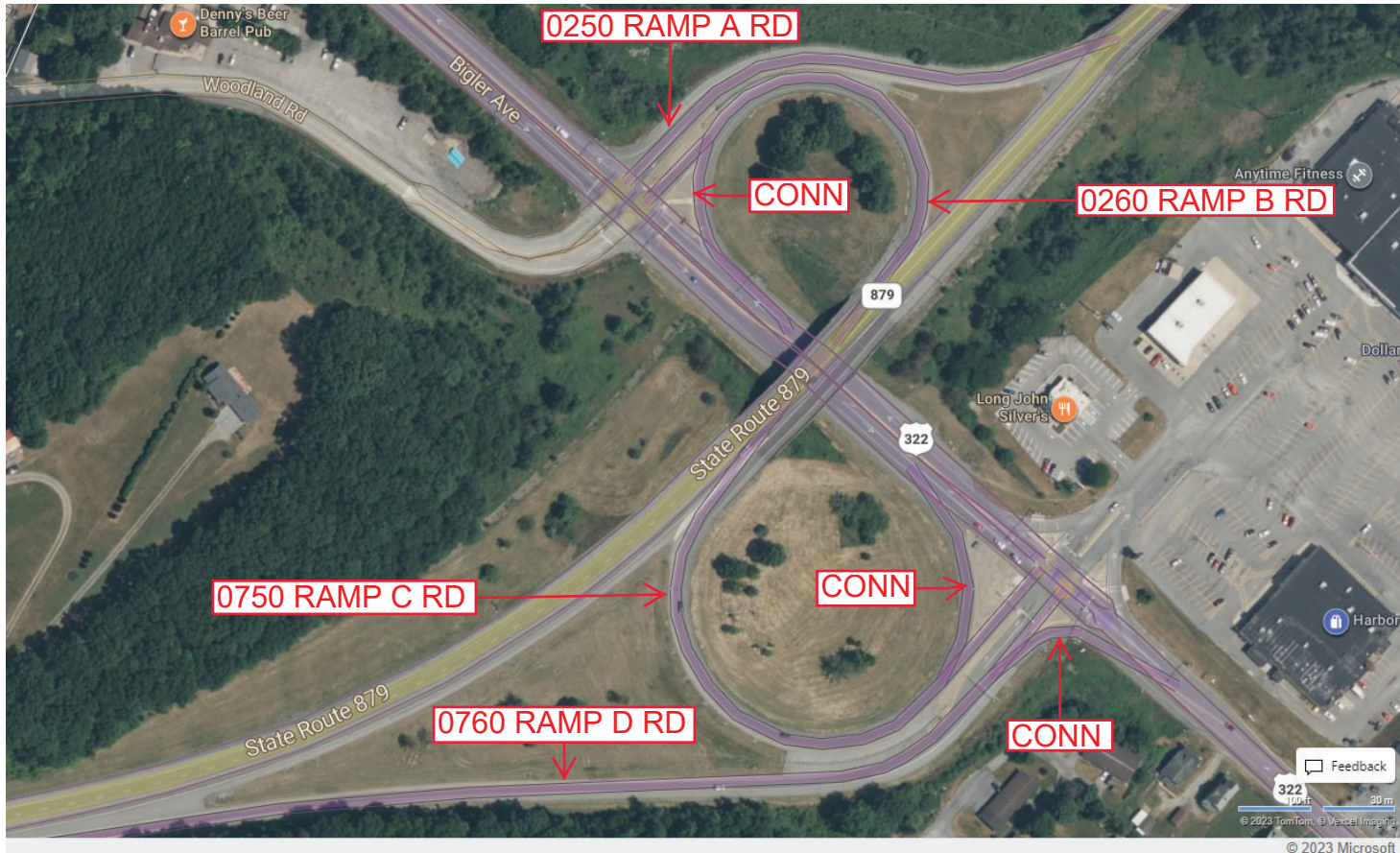
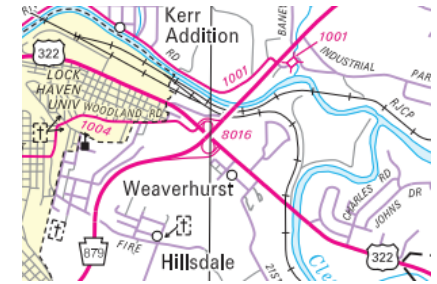
Ramp Segment Number and Ramp Segment Length Information:

Segment	Length	Segment	Length	Segment	Length	Segment	Length
0250	0659						
0260	0567						
0750	0967						
0760	1287						

Primary Route Interchange Exit Number

Secondary Route Interchange Exit Number

PennDOT Type 10 Map View:



Last Date Modified:

Aug 4, 2023

County: 17

RMS Interchange Information

Print Form

Interchange Number: 9101

Bureau of Maintenance & Operations
Asset Management Division



Interchange Name: TWENTY EIGHTH DIVISION INT

Intersecting SR's: US 322, & US 119 Blinker Py

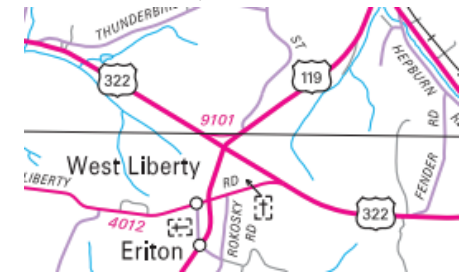
Ramp Segment Number and Ramp Segment Length Information:

Segment	Length	Segment	Length	Segment	Length	Segment	Length
0500	0247						

Primary Route Interchange Exit Number

Secondary Route Interchange Exit Number

PennDOT Type 10 Map View:



Feedback

100 feet 25 m

© 2022 TomTom, © Vexcel Imaging

© 2022 Microsoft

Last Date Modified:

Dec 8, 2022

County: 17

RMS Interchange Information

Print Form

Interchange Number: 9103

Bureau of Maintenance & Operations
Asset Management Division



Interchange Name: BUFFALO/PITTSBURGH HW

Intersecting SR's: US 119 Blinker Py & US 219 Salem to Dubios Rd

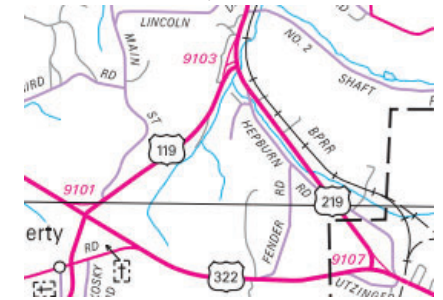
Ramp Segment Number and Ramp Segment Length Information:

Segment	Length	Segment	Length	Segment	Length	Segment	Length
0250	0613						

Primary Route
Interchange Exit
Number

Secondary Route
Interchange Exit
Number

PennDOT Type 10 Map View:



Feedback

250 feet 50 m

© 2022 TomTom, © 2022 Maxar

© 2022 Microsoft

Last Date Modified:

Dec 8, 2022

County: 17

RMS Interchange Information

Print Form

Interchange Number: 9107

Bureau of Maintenance & Operations
Asset Management Division



Interchange Name: CARSON HILL RD WYE

Intersecting SR's: US 219 Carson Hill Rd & US 322 Watson Hw

Ramp Segment Number and Ramp Segment Length Information:

Segment	Length	Segment	Length	Segment	Length	Segment	Length
0010	0278						

Primary Route
Interchange Exit
Number

Secondary Route
Interchange Exit
Number

PennDOT Type 10 Map View:



County: 17

RMS Interchange Information

Bureau of Maintenance & Operations
Asset Management Division

Print Form



Interchange Number: 9109

Interchange Name: ALLPORT CUTOFF RD WYE

Intersecting SR's: PA 53 & SR 2030 Allport Cutof Rd

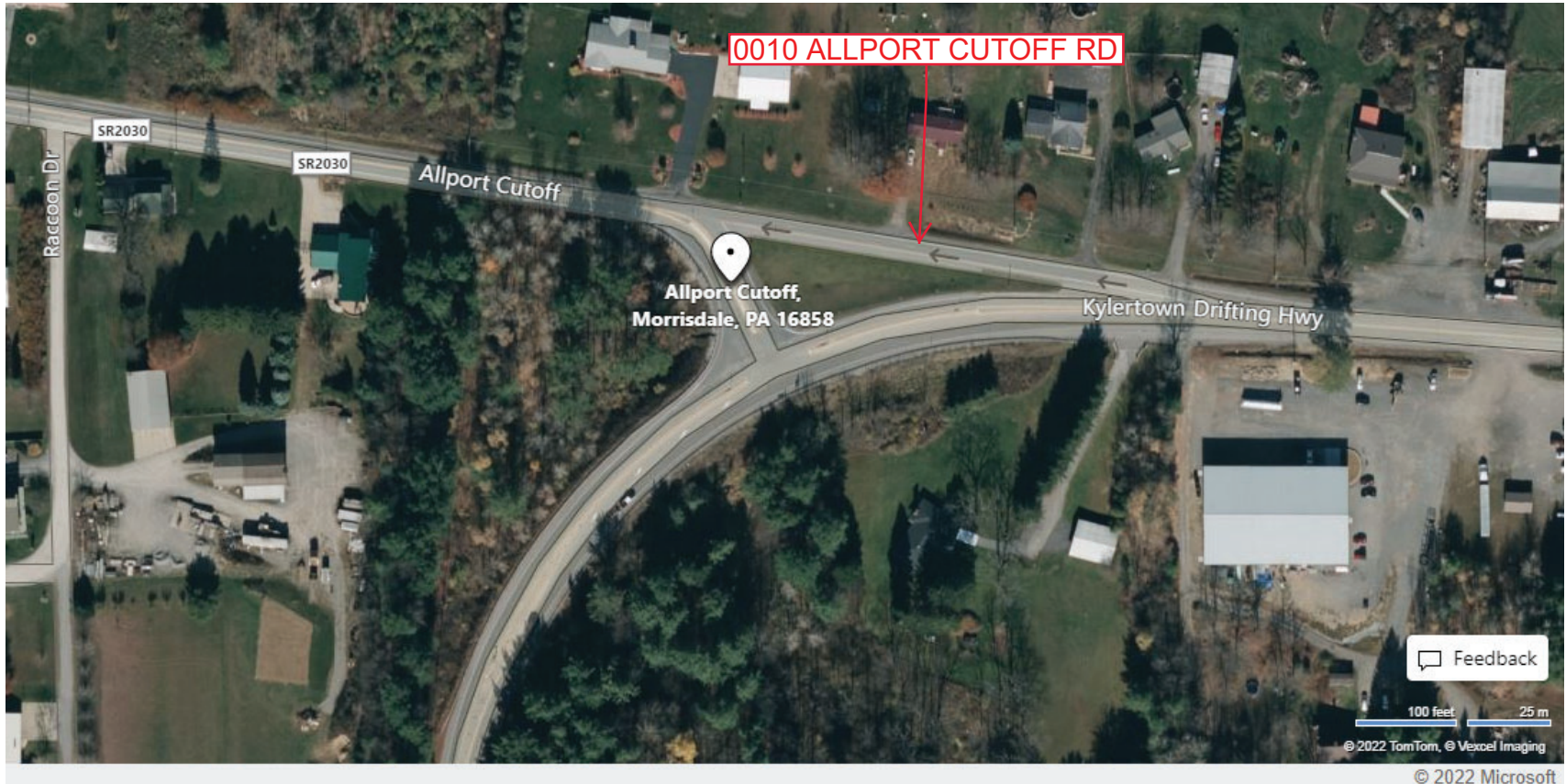
Ramp Segment Number and Ramp Segment Length Information:

Segment	Length	Segment	Length	Segment	Length	Segment	Length
0010	0333						

Primary Route Interchange Exit Number

Secondary Route Interchange Exit Number

PennDOT Type 10 Map View:



County: 17

RMS Interchange Information

Print Form

Bureau of Maintenance & Operations
Asset Management Division



Interchange Number: 9110

Interchange Name: 28TH DIVISION & SR 153

Intersecting SR's: US 322 Twenty Eighth Division Hw & PA 153

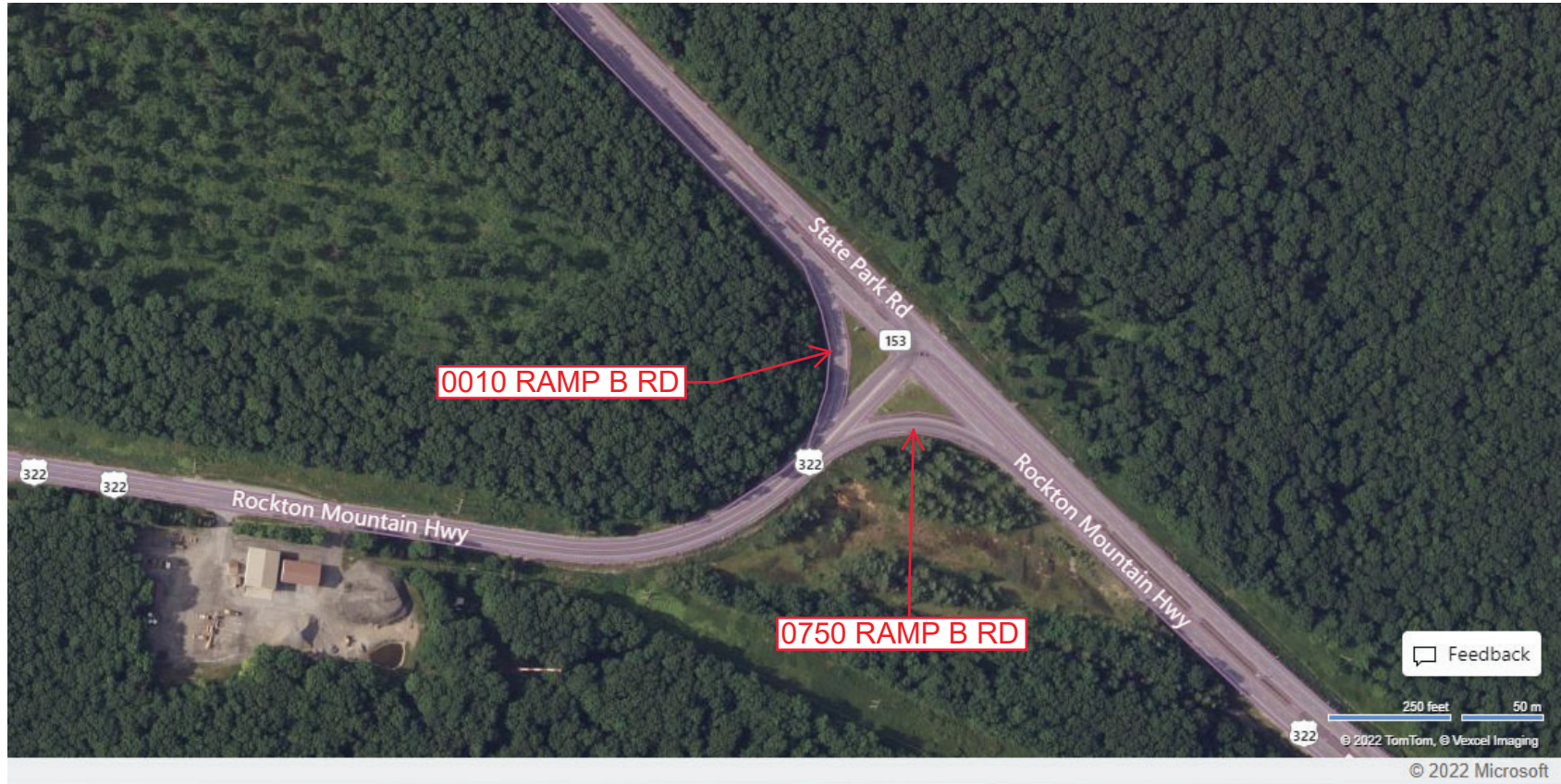
Ramp Segment Number and Ramp Segment Length Information:

Segment	Length	Segment	Length	Segment	Length	Segment	Length
0010	0244						
0750	0258						

Primary Route Interchange Exit Number

Secondary Route Interchange Exit Number

PennDOT Type 10 Map View:



Last Date Modified: Dec 9, 2022

County: 17

RMS Interchange Information

Print Form

Interchange Number: 9111

Bureau of Maintenance & Operations
Asset Management Division



Interchange Name: FALLS CREEK

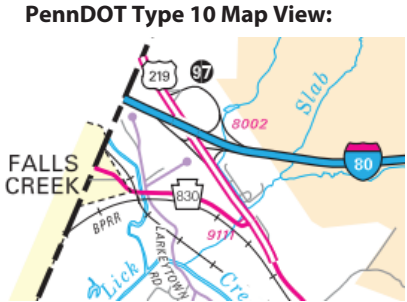
Intersecting SR's: US 219 Buffalo Pittsburgh Hw & PA 830 Slab Run Rd

Ramp Segment Number and Ramp Segment Length Information:

Segment	Length	Segment	Length	Segment	Length	Segment	Length
0010	0220						

Primary Route Interchange Exit Number

Secondary Route Interchange Exit Number



Feedback

100 feet 25 m
© 2022 TomTom, © Vexcel Imaging

© 2022 Microsoft

Last Date Modified: Dec 12, 2022

County: 17

RMS Interchange Information

Print Form

Bureau of Maintenance & Operations
Asset Management Division



Interchange Number: 9112

Interchange Name: MOUNT ZION

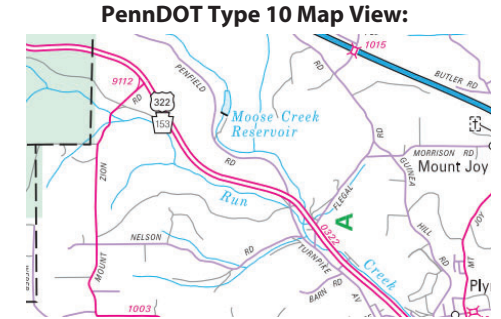
Intersecting SR's: US 322 Twenty Eighth Division Hw & SR 1003 Mt Zion Rd

Ramp Segment Number and Ramp Segment Length Information:

Segment	Length	Segment	Length	Segment	Length	Segment	Length
0010	0245						

Primary Route Interchange Exit Number

Secondary Route Interchange Exit Number



Feedback
100 feet 25 m
© 2022 TomTom, © Vexcel Imaging
© 2022 Microsoft

Last Date Modified: Dec 12, 2022

County: 17

RMS Interchange Information

Print Form

Interchange Number: 9114

Bureau of Maintenance & Operations
Roadway Management Division



Interchange Name:

Intersecting SR's: SR 2027/SR 2030

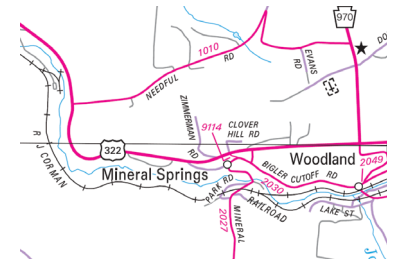
Ramp Segment Number and Ramp Segment Length Information:

Segment	Length	Segment	Length	Segment	Length	Segment	Length
0010	0039						

Primary Route
Interchange Exit
Number

Secondary Route
Interchange Exit
Number

PennDOT Type 10 Map View:



Last Date Modified:

Aug 19, 2020

County: 17

RMS Interchange Information

Print Form

Interchange Number: 9402

Bureau of Maintenance & Operations
Roadway Management Division



Interchange Name: PA 879 SERVICE ROAD

Intersecting SR's: T250 Spruce St

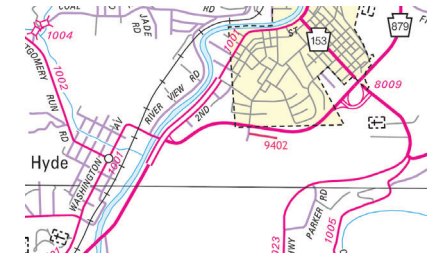
Ramp Segment Number and Ramp Segment Length Information:

Segment	Length	Segment	Length	Segment	Length	Segment	Length
0010	0946						

Primary Route
Interchange Exit
Number

Secondary Route
Interchange Exit
Number

PennDOT Type 10 Map View:



Last Date Modified:

Aug 19, 2020

County: 18

RMS Interchange Information

Print Form

Bureau of Maintenance & Operations
Asset Management Division



Interchange Number: 8001

Interchange Name: SALONA INT

Intersecting SR's: US 220 & PA 477 Main St

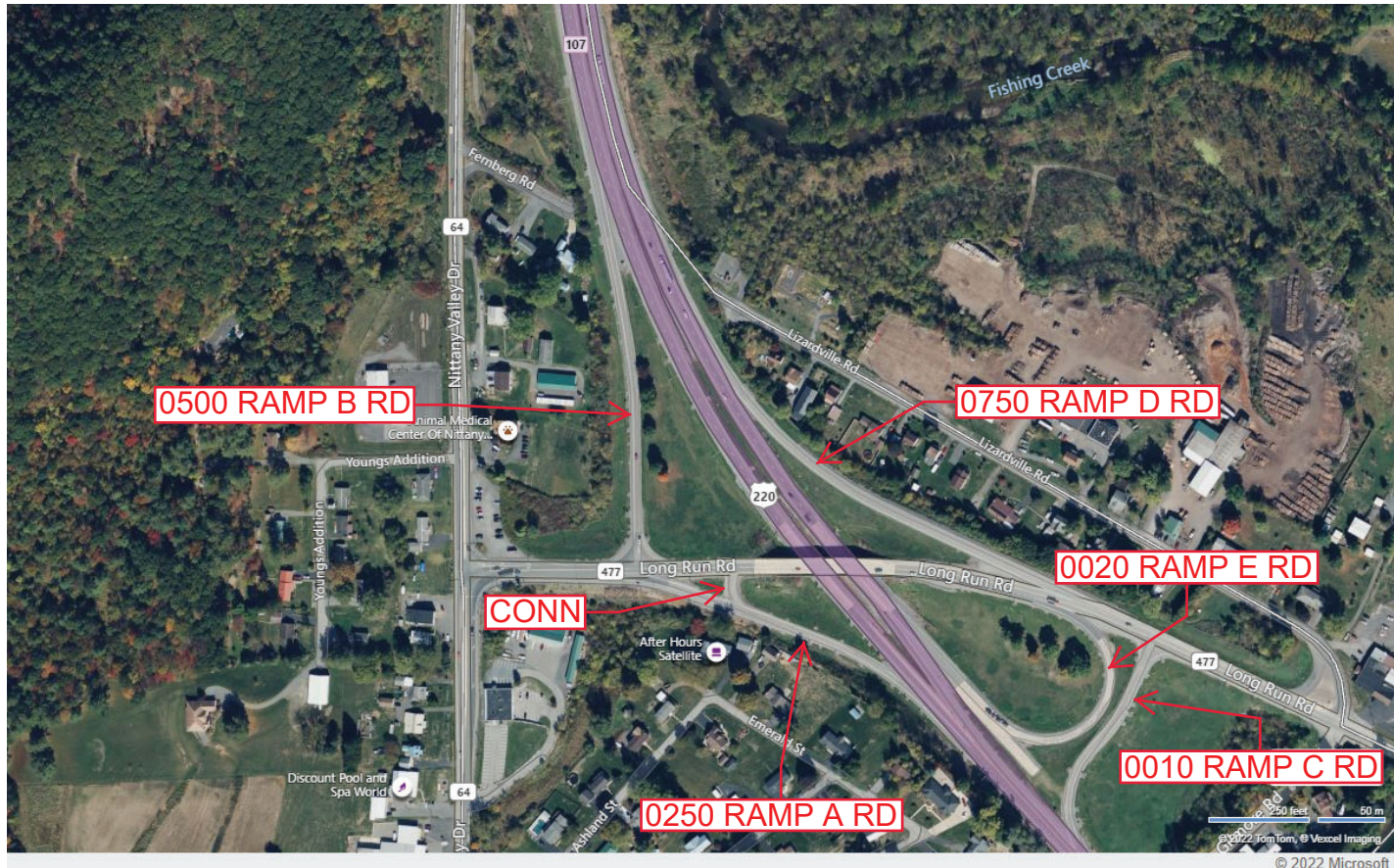
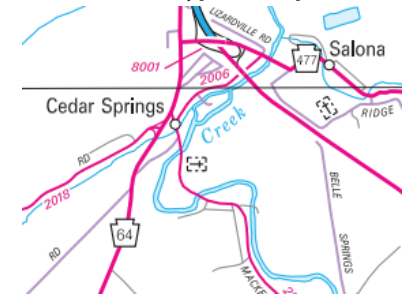
Ramp Segment Number and Ramp Segment Length Information:

Segment	Length	Segment	Length	Segment	Length	Segment	Length
0010	0507						
0020	0689						
0250	0617						
0500	0835						
0750	0799						

Primary Route Interchange Exit Number

Secondary Route Interchange Exit Number

PennDOT Type 10 Map View:



Last Date Modified: Dec 12, 2022

County: 18

RMS Interchange Information

Print Form

Interchange Number: 8003

Bureau of Maintenance & Operations
Asset Management Division



Interchange Name: MILL HALL INT

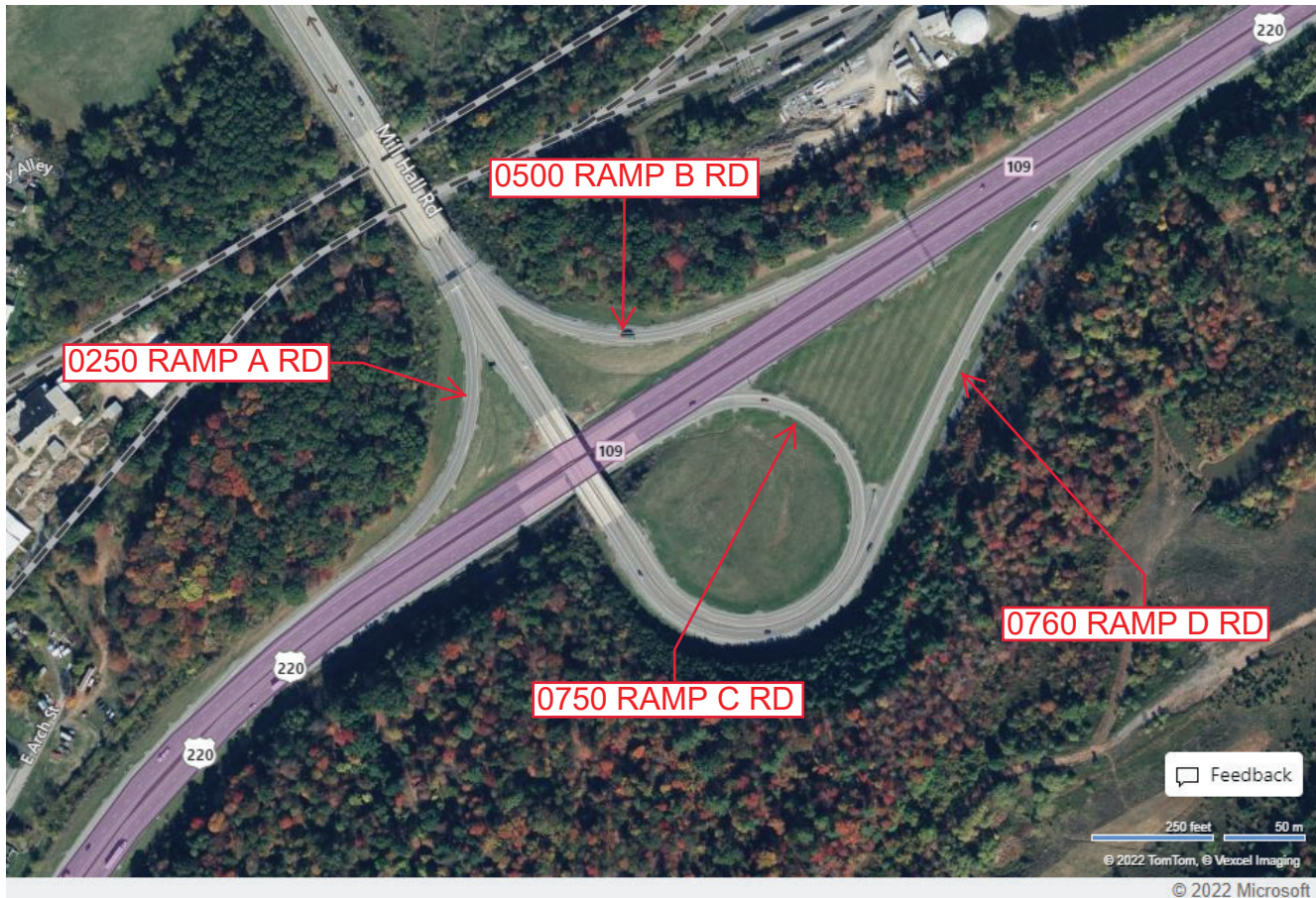
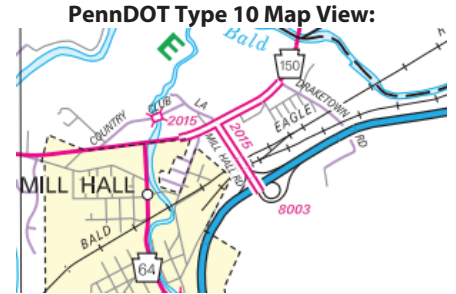
Intersecting SR's: US 220 & SR 2015 Mill Hall Rd

Ramp Segment Number and Ramp Segment Length Information:

Segment	Length	Segment	Length	Segment	Length	Segment	Length
0250	0526						
0500	0716						
0750	1176						
0760	1719						

Primary Route Interchange Exit Number: 109

Secondary Route Interchange Exit Number



Feedback

250 feet 50 m

© 2022 TomTom, © Vexcel Imaging
© 2022 Microsoft

Last Date Modified: Dec 13, 2022

County: 18

RMS Interchange Information

Print Form

Interchange Number: 8004

Bureau of Maintenance & Operations
Asset Management Division



Interchange Name: LAMAR INT

Intersecting SR's: I-80 & PA 64

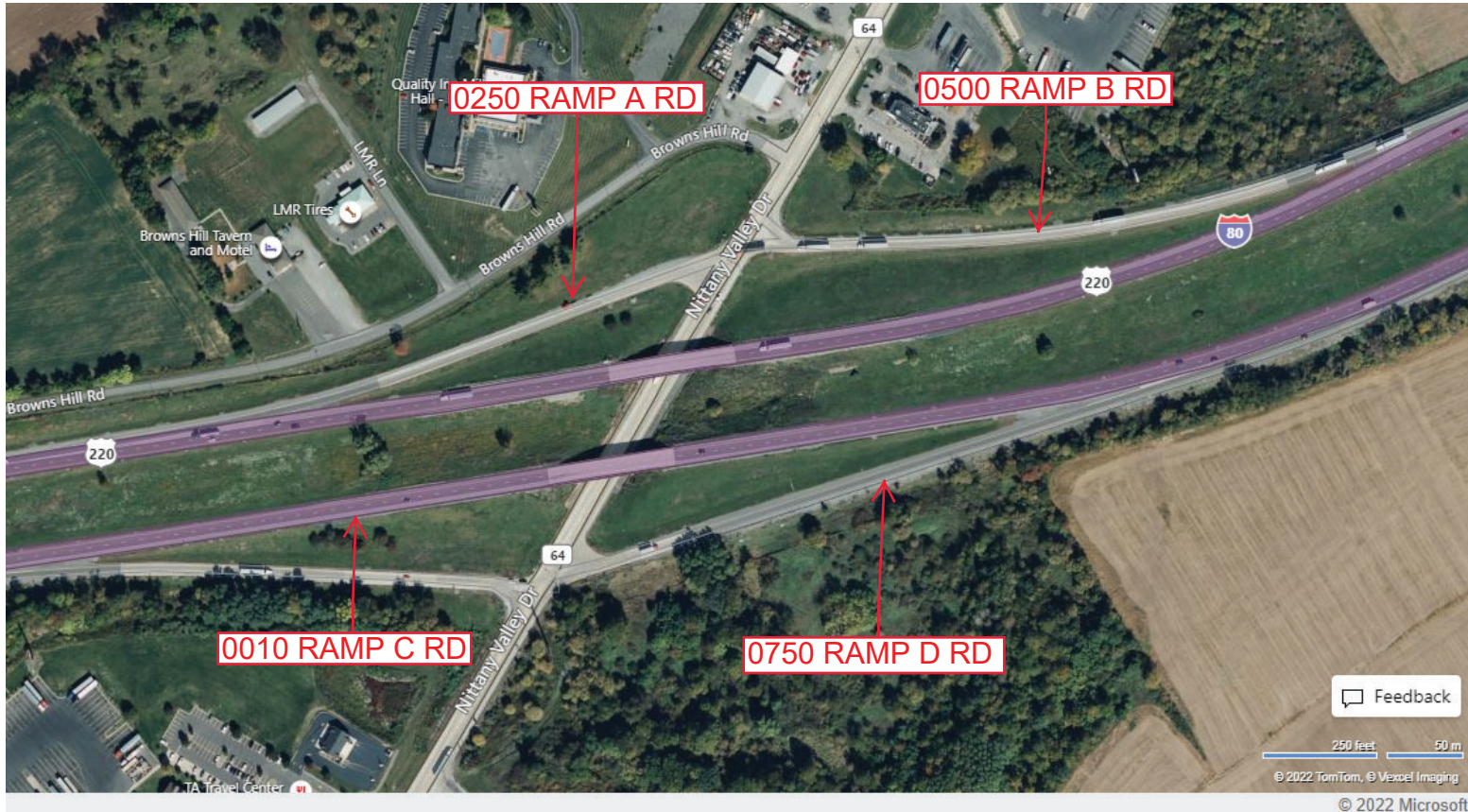
Ramp Segment Number and Ramp Segment Length Information:

Segment	Length	Segment	Length	Segment	Length	Segment	Length
0010	1130						
0250	1037						
0500	1428						
0750	1295						

Primary Route Interchange Exit Number: 173

Secondary Route Interchange Exit Number

PennDOT Type 10 Map View:



Feedback

250 feet 50 m

© 2022 TomTom, © Vexcel Imaging

© 2022 Microsoft

Last Date Modified: Dec 13, 2022

County: 18

RMS Interchange Information

Print Form

Interchange Number: 8005

Bureau of Maintenance & Operations
Asset Management Division



Interchange Name: CASTENEA INT

Intersecting SR's: US 220, PA 120 & SR 2012 Paul Mack BI

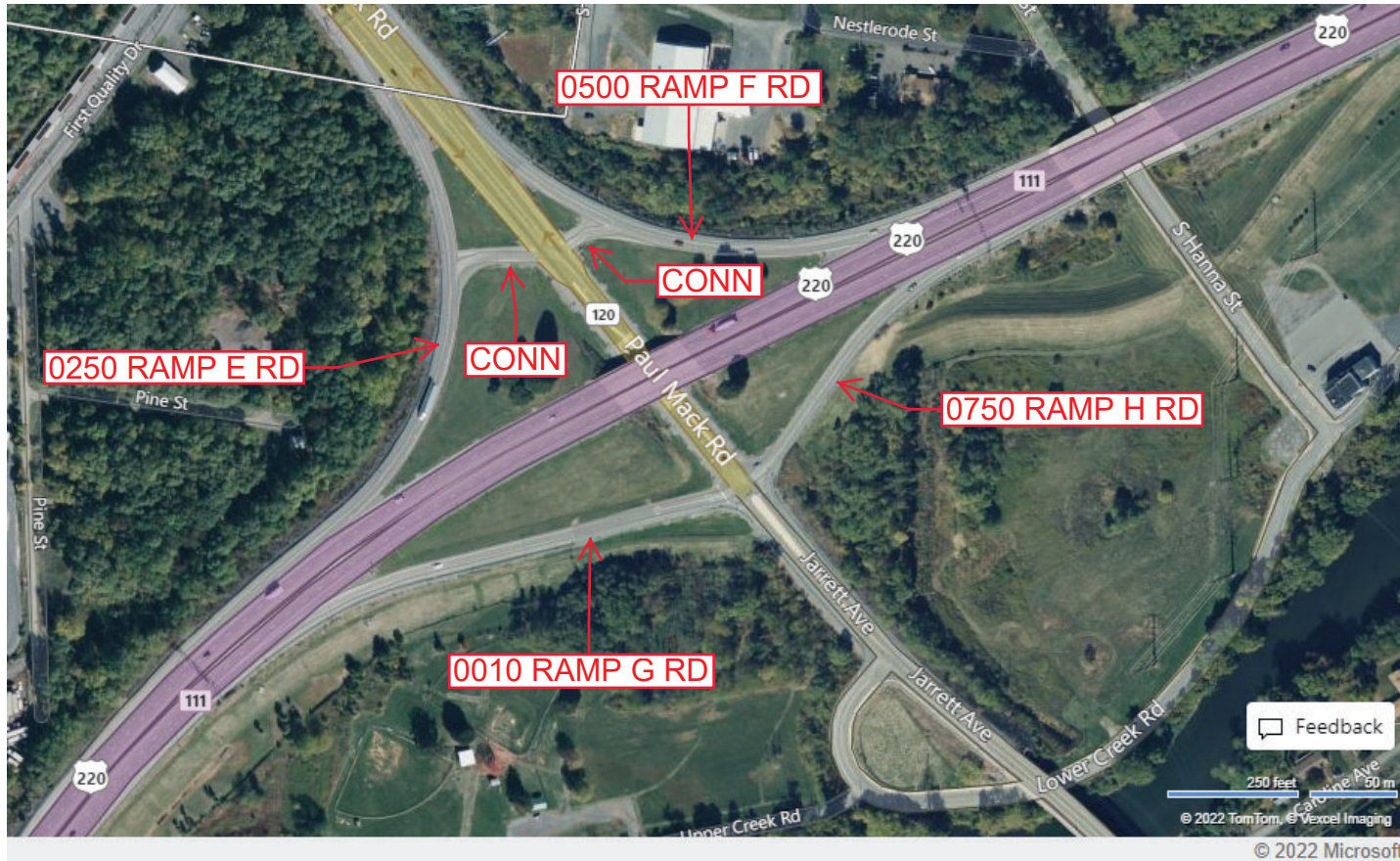
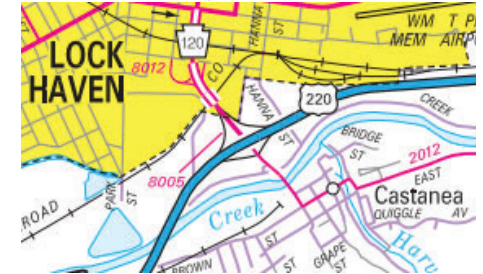
Ramp Segment Number and Ramp Segment Length Information:

Segment	Length	Segment	Length	Segment	Length	Segment	Length
0010	0778						
0250	0776						
0500	0669						
0750	0480						

Primary Route Interchange Exit Number: 111

Secondary Route Interchange Exit Number

PennDOT Type 10 Map View:



Feedback

250 Feet 50 m
© 2022 TomTom © Vexcel Imaging

© 2022 Microsoft

Last Date Modified:

Dec 14, 2022

County: 18

RMS Interchange Information

Print Form

Interchange Number: 8006

Bureau of Maintenance & Operations
Asset Management Division



Interchange Name: LOCK HAVEN INT

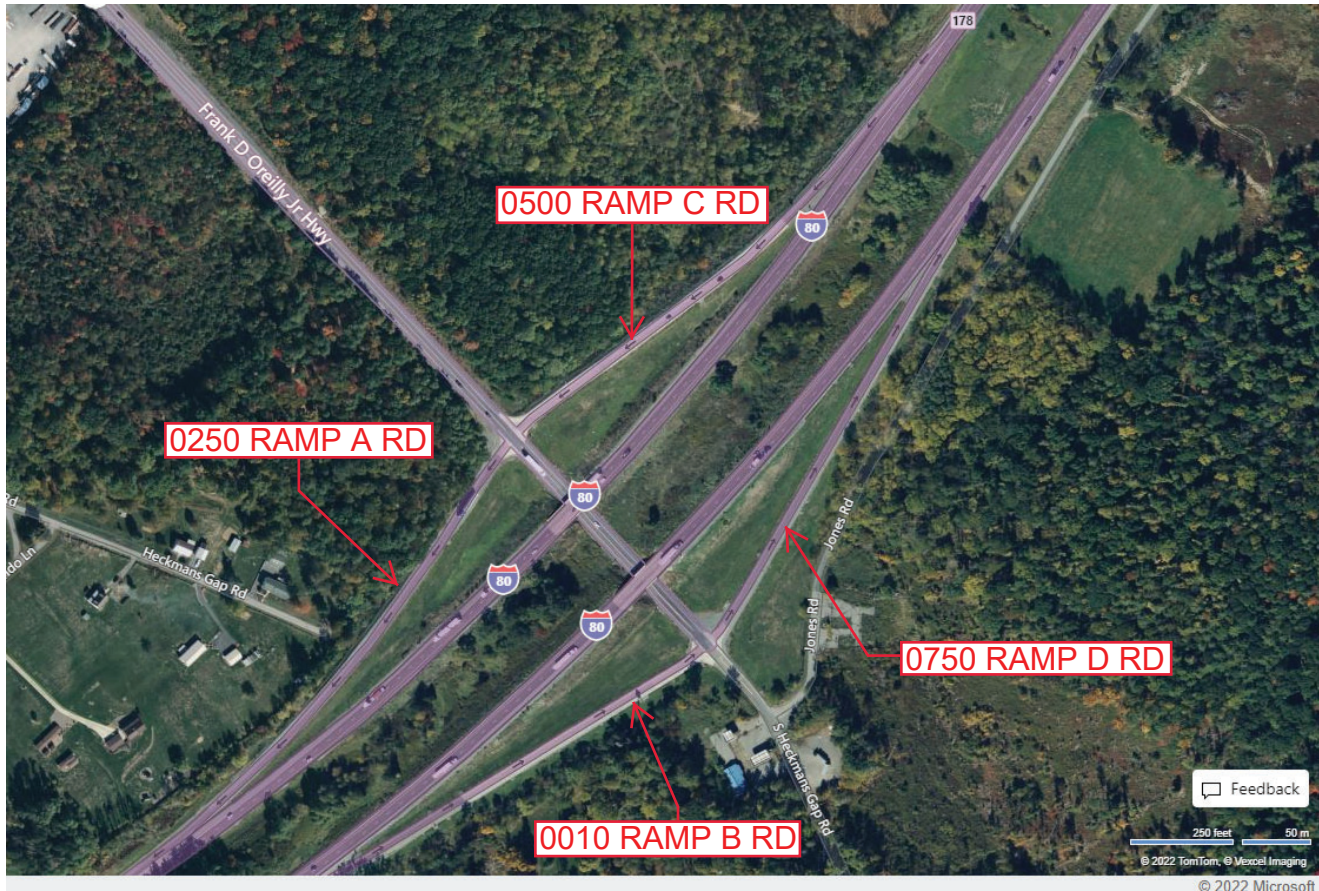
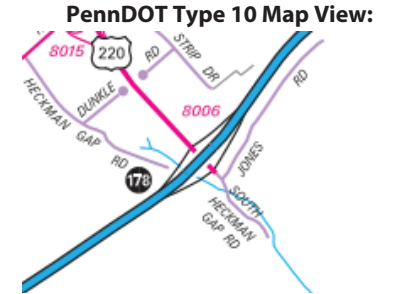
Intersecting SR's: I-80 & US 220

Ramp Segment Number and Ramp Segment Length Information:

Segment	Length	Segment	Length	Segment	Length	Segment	Length
0010	1113						
0250	1196						
0500	1062						
0750	1094						

Primary Route Interchange Exit Number: 178

Secondary Route Interchange Exit Number



Feedback

250 feet 50 m
© 2022 TomTom, © Moxel Imaging
© 2022 Microsoft

Last Date Modified:

Dec 14, 2022

County: 18

RMS Interchange Information

Print Form

Interchange Number: 8007

Bureau of Maintenance & Operations
Asset Management Division



Interchange Name: MC ELHATTEN INT

Intersecting SR's: US 220 & SR 1005 McElhatten Dr

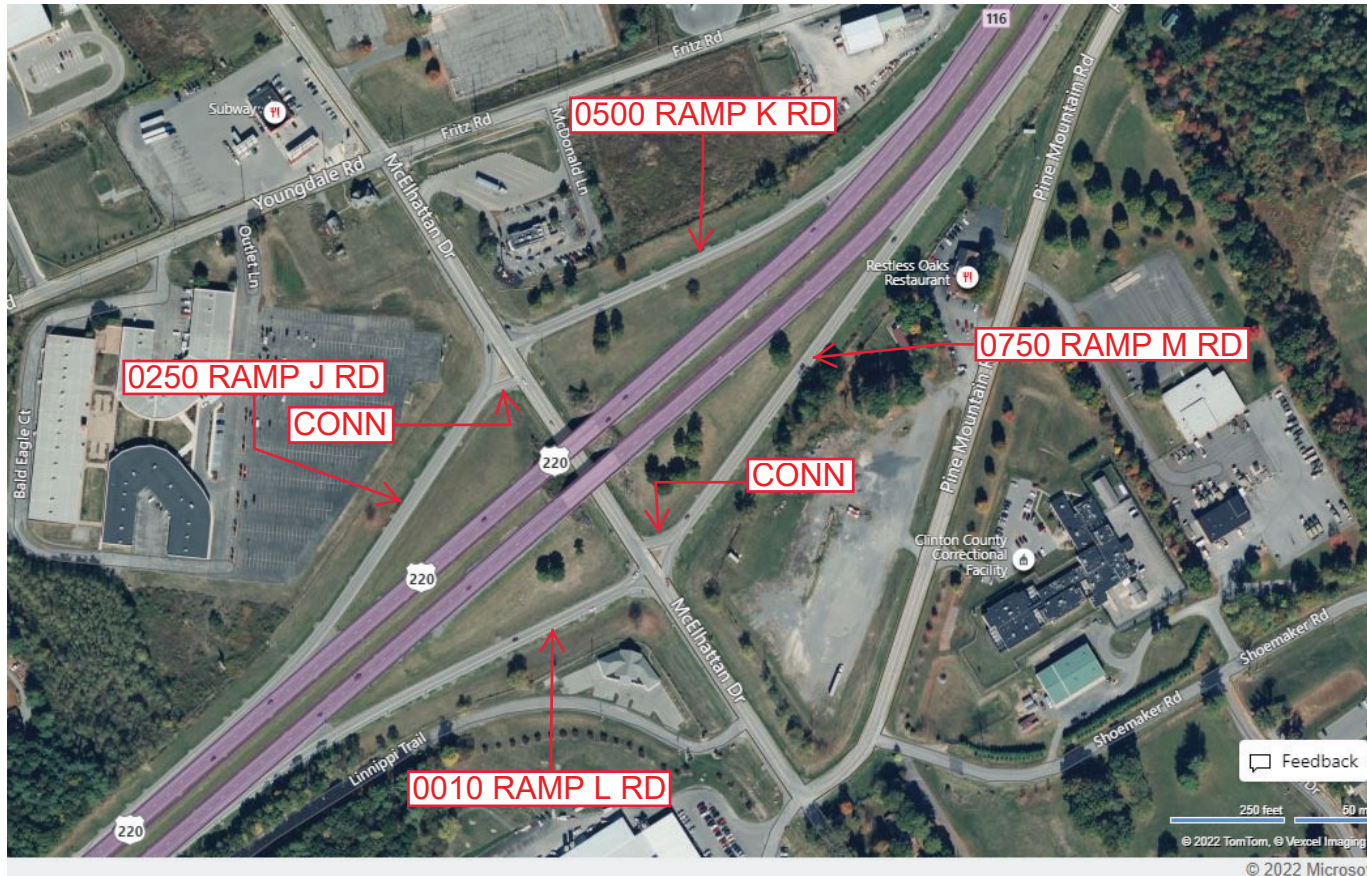
Ramp Segment Number and Ramp Segment Length Information:

Segment	Length	Segment	Length	Segment	Length	Segment	Length
0010	0870						
0250	0817						
0500	0850						
0750	0994						

Primary Route Interchange Exit Number: 116

Secondary Route Interchange Exit Number

PennDOT Type 10 Map View:



Last Date Modified:

Dec 14, 2022

County: 18

RMS Interchange Information

Print Form

Interchange Number: 8008

Bureau of Maintenance & Operations
Asset Management Division



Interchange Name: LOGANTON INT

Intersecting SR's: I-80 & PA 477

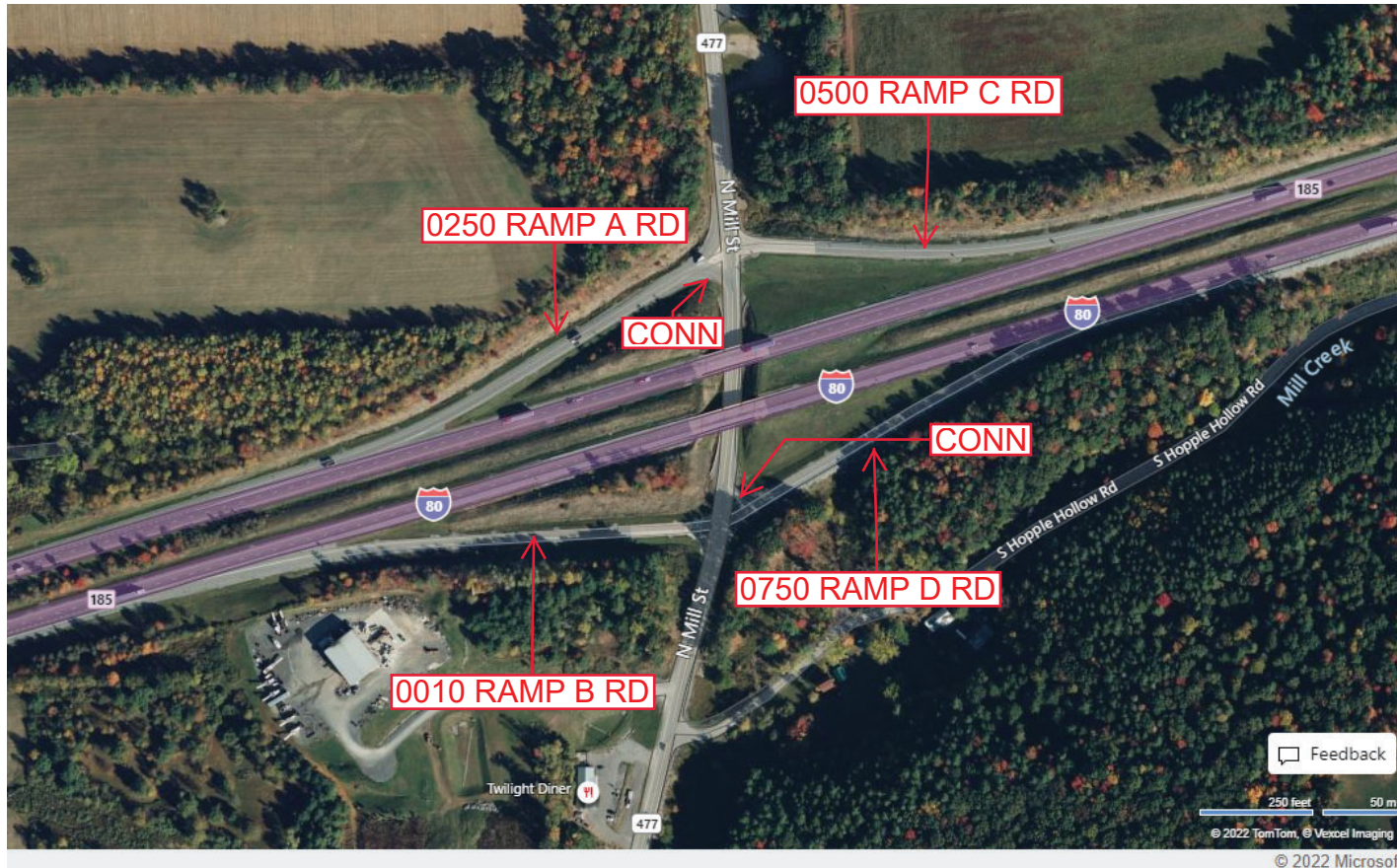
Ramp Segment Number and Ramp Segment Length Information:

Segment	Length	Segment	Length	Segment	Length	Segment	Length
0010	0965						
0250	0855						
0500	0824						
0750	0831						

Primary Route Interchange Exit Number: 185

Secondary Route Interchange Exit Number

PennDOT Type 10 Map View:



Feedback

© 2022 TomTom, © Vexcel Imaging

© 2022 Microsoft

Last Date Modified: Dec 14, 2022

County: 18

RMS Interchange Information

Bureau of Maintenance & Operations
Asset Management Division

Print Form



Interchange Number: 8009

Interchange Name: AVIS INT

Intersecting SR's: US 220, PA 150 Woodward Av & T300 Avis Exit Rd

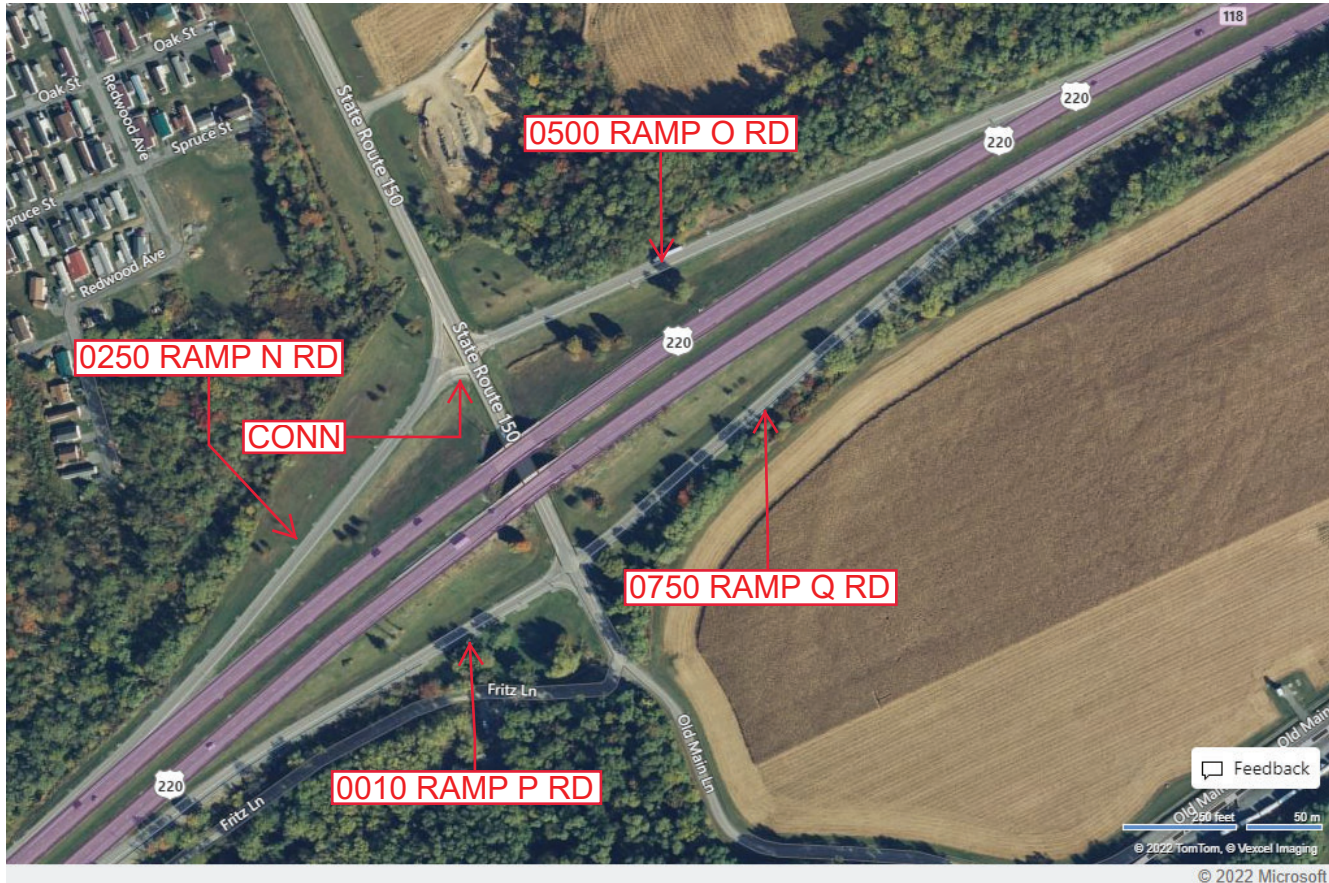
Ramp Segment Number and Ramp Segment Length Information:

Segment	Length	Segment	Length	Segment	Length	Segment	Length
0010	1037						
0250	1093						
0500	1398						
0750	1267						

Primary Route Interchange Exit Number: 118

Secondary Route Interchange Exit Number

PennDOT Type 10 Map View:



Feedback

© 2022 TomTom, © Vexcel Imaging

© 2022 Microsoft

Last Date Modified: Dec 14, 2022

County: 18

RMS Interchange Information

Print Form

Bureau of Maintenance & Operations
Asset Management Division



Interchange Number: 8010

Interchange Name: JERSEY SHORE

Intersecting SR's: I-80 & SR 2002 Tea Springs Rd

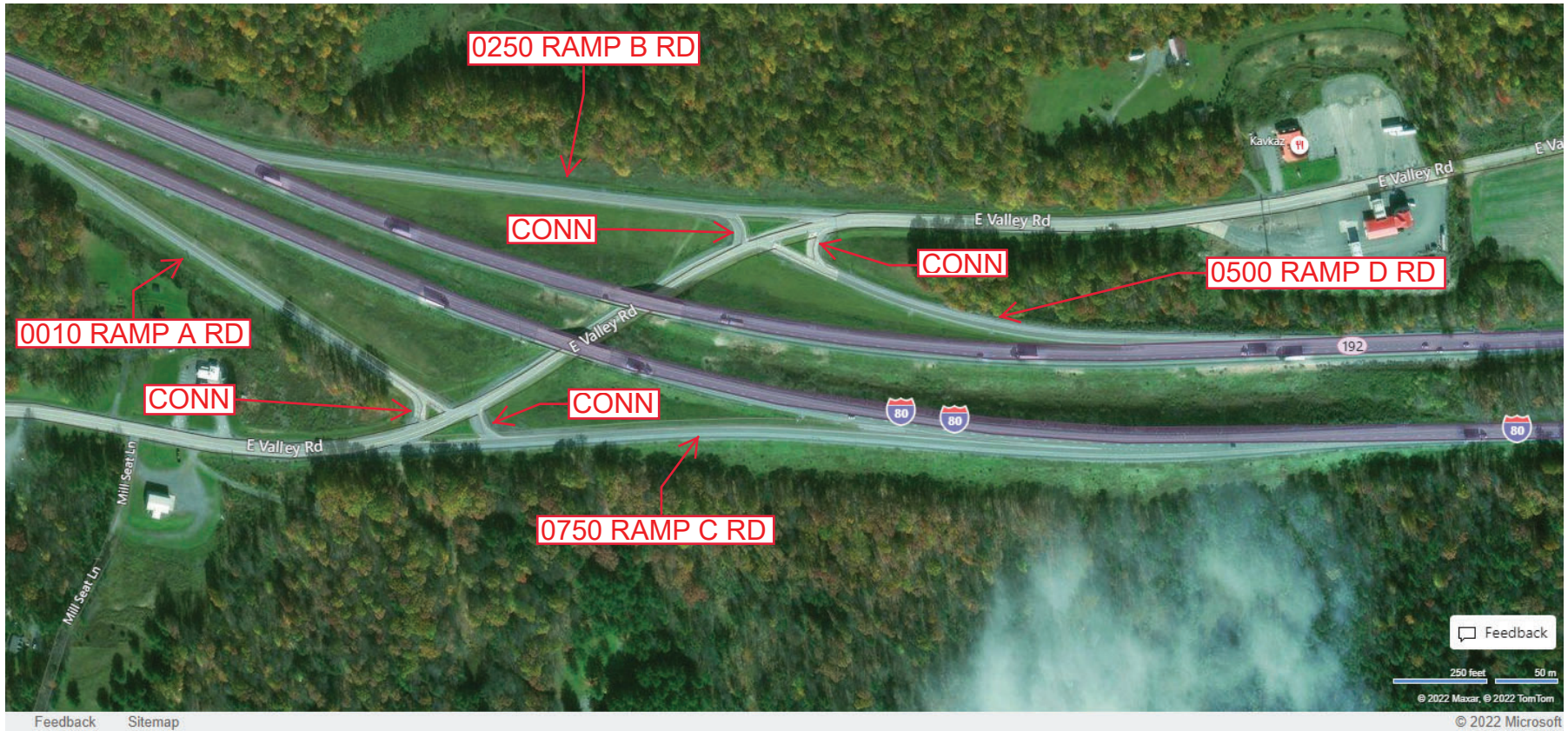
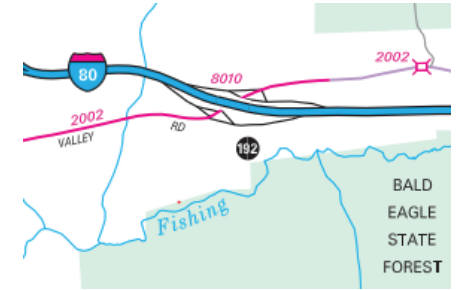
Ramp Segment Number and Ramp Segment Length Information:

Segment	Length	Segment	Length	Segment	Length	Segment	Length
0010	1389						
0250	1581						
0500	1079						
0750	1345						

Primary Route Interchange Exit Number: 192

Secondary Route Interchange Exit Number

PennDOT Type 10 Map View:



Last Date Modified: Mar 16, 2022

County: 18

RMS Interchange Information

Print Form

Interchange Number: 8012

Bureau of Maintenance & Operations
Asset Management Division



Interchange Name: WALNUT STREET INT

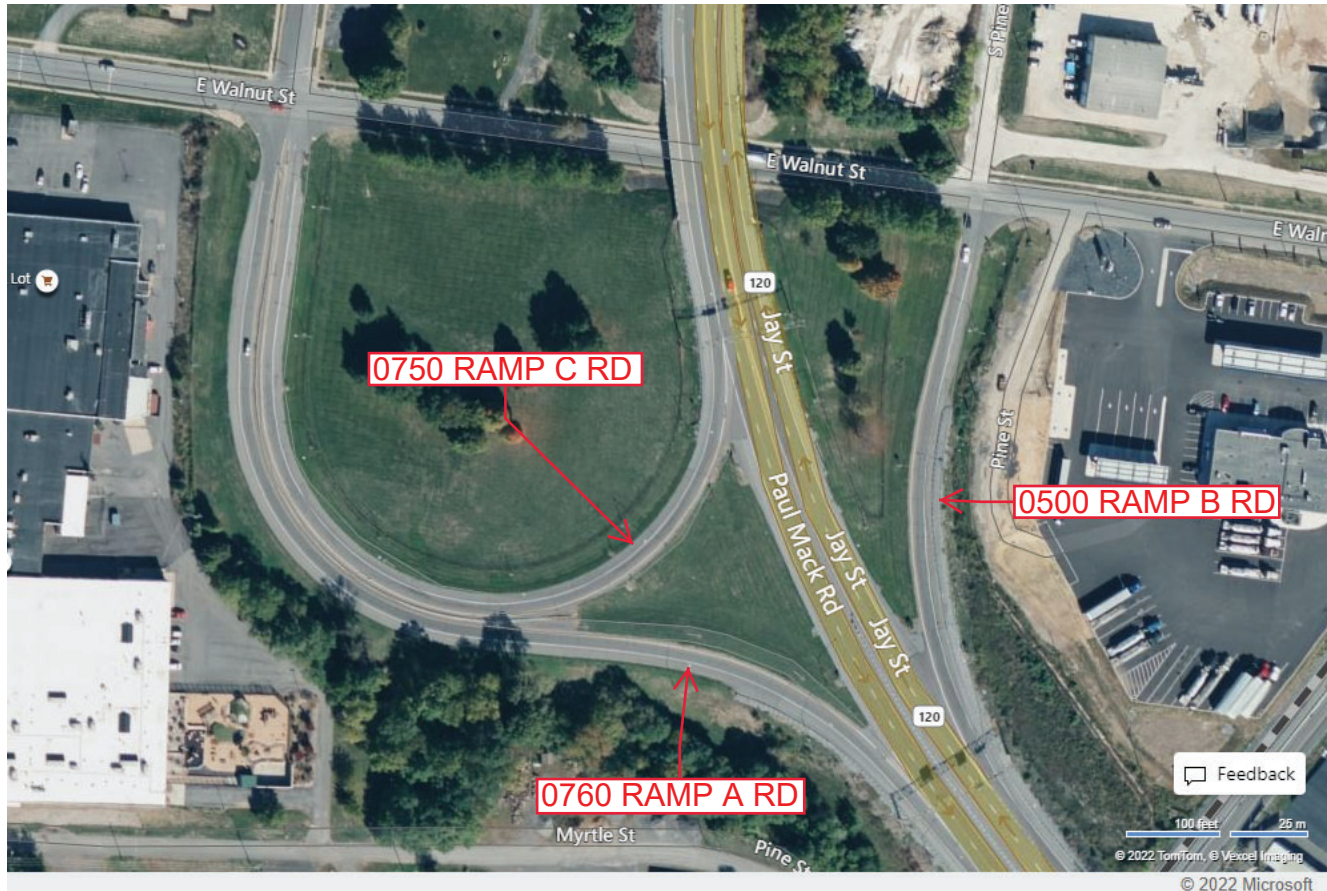
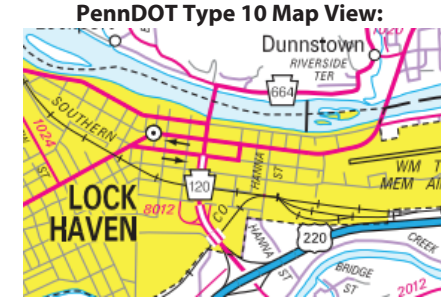
Intersecting SR's: PA 120 Paul Mack Rd CITY Walnut St & CITY Grove St

Ramp Segment Number and Ramp Segment Length Information:

Segment	Length	Segment	Length	Segment	Length	Segment	Length
0500	0493						
0750	1024						
0760	1165						

Primary Route Interchange Exit Number

Secondary Route Interchange Exit Number



Feedback

100 Feet 25 m

© 2022 TomTom, © Vexxel Imaging

© 2022 Microsoft

Last Date Modified: Dec 14, 2022

County: 18

RMS Interchange Information

Print Form

Interchange Number: 8013

Bureau of Maintenance & Operations
Asset Management Division



Interchange Name: PINE CREEK INT

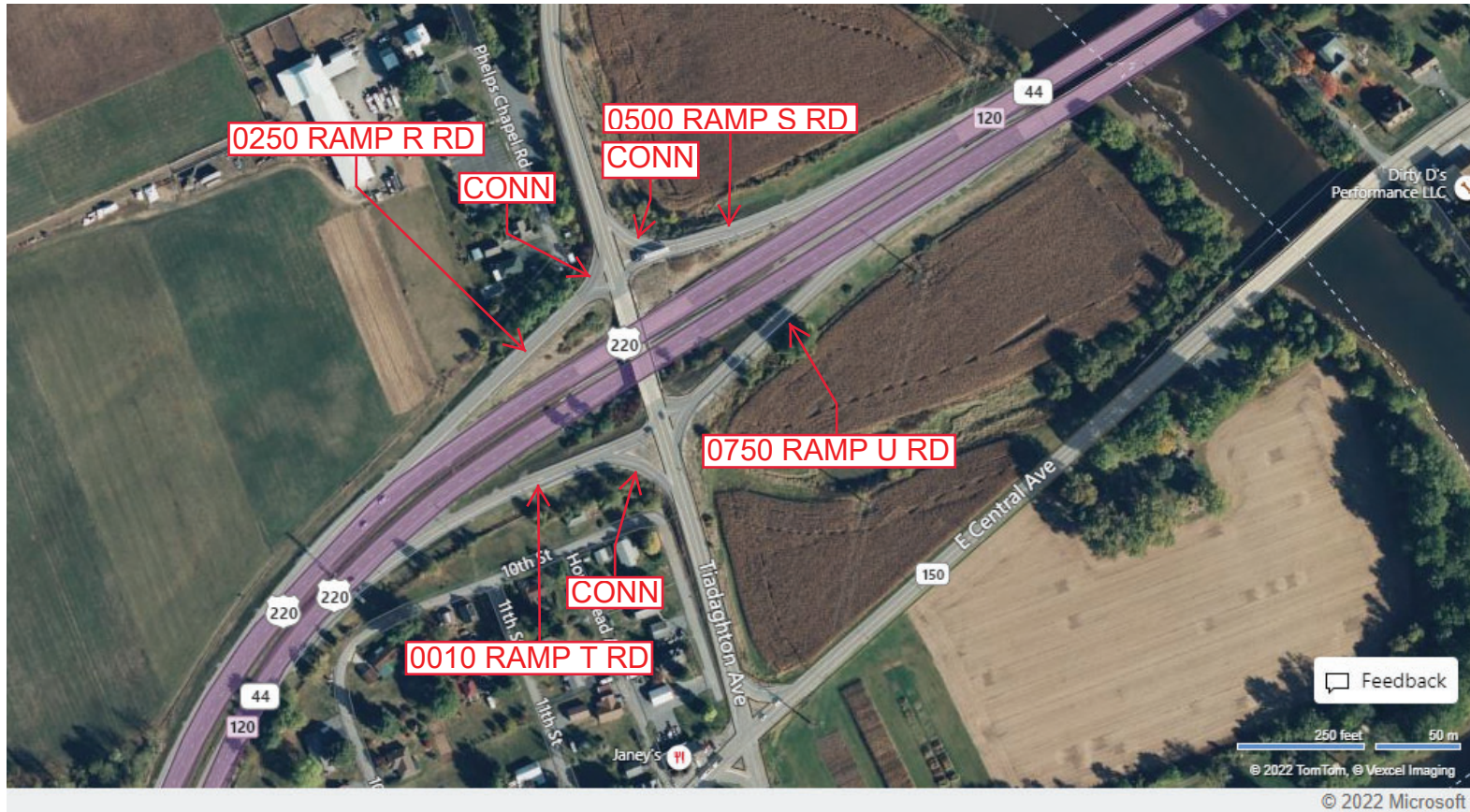
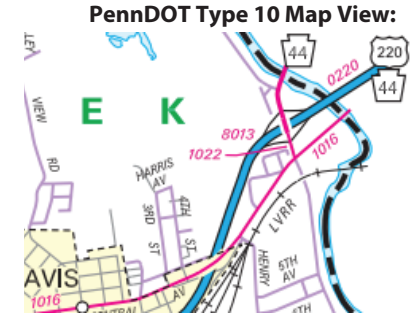
Intersecting SR's: US 220, PA 44 & SR 1022 Pine Creek Rd

Ramp Segment Number and Ramp Segment Length Information:

Segment	Length	Segment	Length	Segment	Length	Segment	Length
0010	0509						
0250	0443						
0500	0384						
0750	0435						

Primary Route Interchange Exit Number: 120

Secondary Route Interchange Exit Number



Last Date Modified: Dec 15, 2022

County: 18

RMS Interchange Information

Print Form

Interchange Number: 8015

Bureau of Maintenance & Operations
Asset Management Division



Interchange Name: AUCTION RD INT

Intersecting SR's: US 220 & SR 2008 Auction Rd

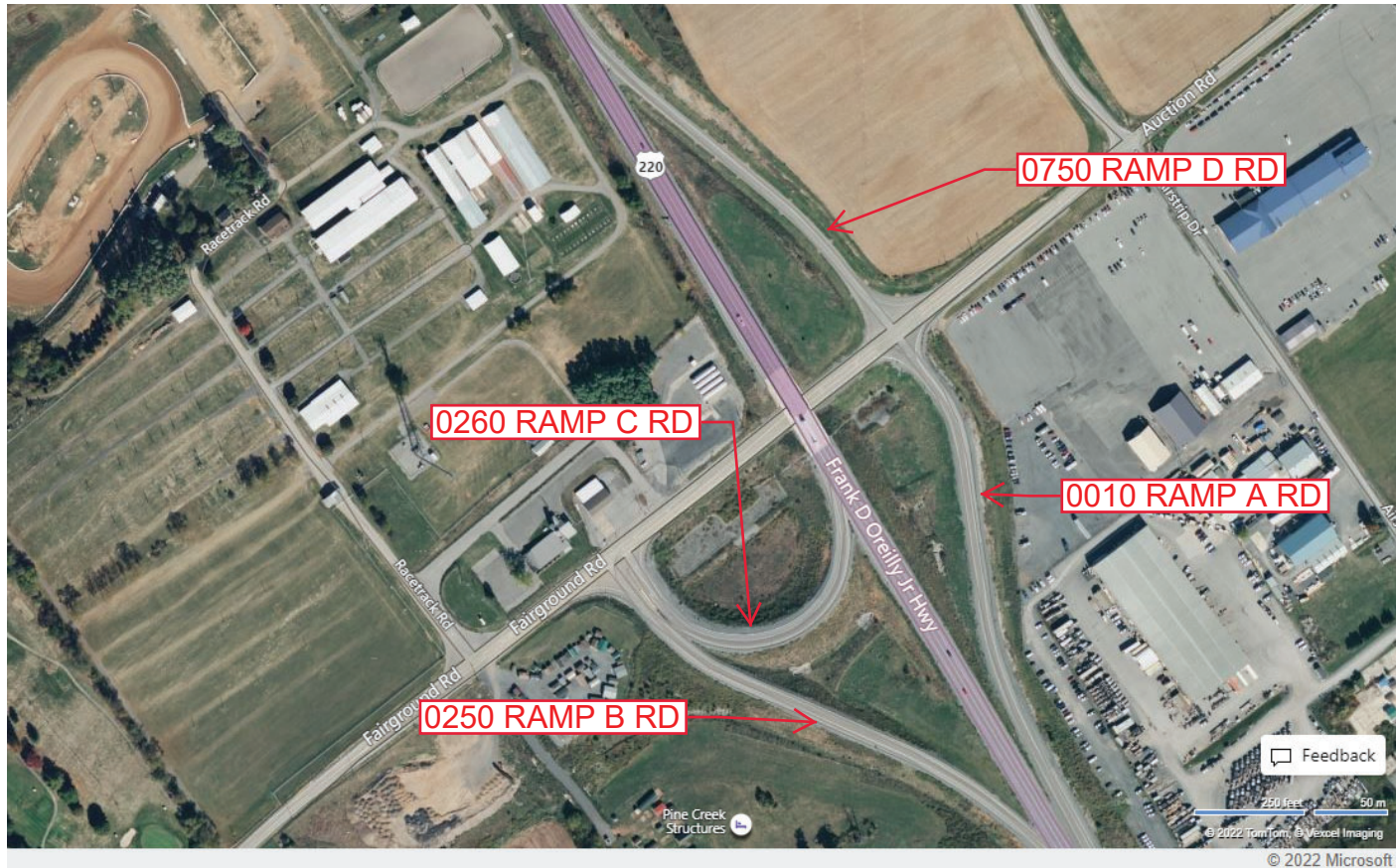
Ramp Segment Number and Ramp Segment Length Information:

Segment	Length	Segment	Length	Segment	Length	Segment	Length
0010	1340						
0250	1240						
0260	0750						
0750	0900						

Primary Route Interchange Exit Number

Secondary Route Interchange Exit Number

PennDOT Type 10 Map View:



Last Date Modified:

Dec 15, 2022

County: 18

RMS Interchange Information

Print Form

Bureau of Maintenance & Operations
Asset Management Division



Interchange Number: 9203

Interchange Name: GREENE TWP I-80 WB REST AREA

Intersecting SR's: I-80 Confair Memorial Hw

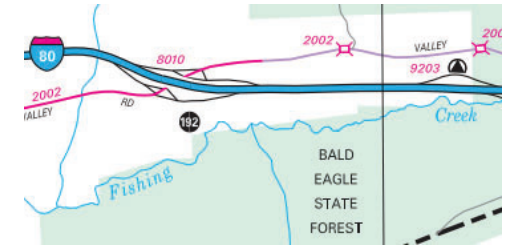
Ramp Segment Number and Ramp Segment Length Information:

Segment	Length	Segment	Length	Segment	Length	Segment	Length
0010	1880						
0020	0971						

Primary Route Interchange Exit Number

Secondary Route Interchange Exit Number

PennDOT Type 10 Map View:



Last Date Modified:

Dec 16, 2022

County: 18

RMS Interchange Information

Print Form

Interchange Number: 9204

Bureau of Maintenance & Operations
Asset Management Division



Interchange Name: GREENE TWP I-80 EB REST AREA

Intersecting SR's: I-80 Confair Memorial Hw

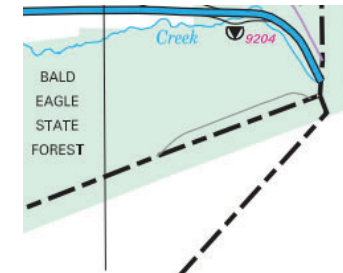
Ramp Segment Number and Ramp Segment Length Information:

Segment	Length	Segment	Length	Segment	Length	Segment	Length
0010	1603						
0020	0796						

Primary Route Interchange Exit Number

Secondary Route Interchange Exit Number

PennDOT Type 10 Map View:



Feedback

100 feet 25 m
© 2022 TomTom, © Vexcel Imaging

© 2022 Microsoft

Last Date Modified:

Dec 16, 2022

County: 24

RMS Interchange Information

Bureau of Maintenance & Operations
Asset Management Division

Print Form



Interchange Number: 9103

Interchange Name: SR 219 WYE

Intersecting SR's: US 219 Buffalo Pittsburgh Hw

Ramp Segment Number and Ramp Segment Length Information:

Segment	Length	Segment	Length	Segment	Length	Segment	Length
0010	0264						

Primary Route Interchange Exit Number

Secondary Route Interchange Exit Number

PennDOT Type 10 Map View:



Feedback

100 feet 25 m
© 2022 TomTom, © Vexcel Imaging
© 2022 Microsoft

Last Date Modified:

Dec 16, 2022

County: 24

RMS Interchange Information

Print Form

Interchange Number: 9106

Bureau of Maintenance & Operations
Asset Management Division



Interchange Name: SR 66 & SR 948 WYE

Intersecting SR's: PA 66 & PA 948

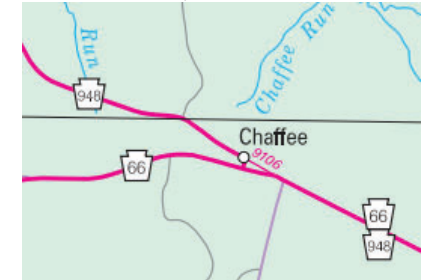
Ramp Segment Number and Ramp Segment Length Information:

Segment	Length	Segment	Length	Segment	Length	Segment	Length
0010	0651						

Primary Route
Interchange Exit
Number

Secondary Route
Interchange Exit
Number

PennDOT Type 10 Map View:



Feedback

100 feet 25 m
© 2022 TomTom, © Voxel Imaging
© 2022 Microsoft

Last Date Modified:

Dec 16, 2022

County: 24

RMS Interchange Information

Print Form

Bureau of Maintenance & Operations
Asset Management Division



Interchange Number: 9301

Interchange Name: RIDGEWAY SR 219 TRUCK ESCAPE THREE LN

Intersecting SR's: US 219 Buffalo/Pittsburgh Hw


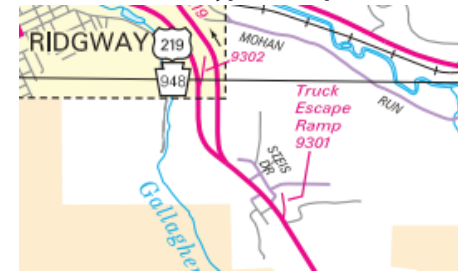
Ramp Segment Number and Ramp Segment Length Information:

Segment	Length	Segment	Length	Segment	Length	Segment	Length
0010	0265						

Primary Route Interchange Exit Number

Secondary Route Interchange Exit Number

PennDOT Type 10 Map View:



Last Date Modified:

Dec 16, 2022

County: 24

RMS Interchange Information

Print Form

Interchange Number: 9302

Bureau of Maintenance & Operations
Asset Management Division



Interchange Name: RIDGEWAY SR 219 TRUCK ESCAPE TWO LN

Intersecting SR's: US 219 Buffalo/Pittsburgh Hw

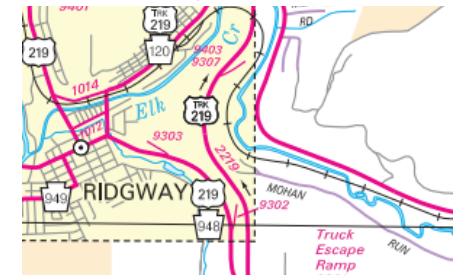
Ramp Segment Number and Ramp Segment Length Information:

Segment	Length	Segment	Length	Segment	Length	Segment	Length
0010	0400						

Primary Route Interchange Exit Number

Secondary Route Interchange Exit Number

PennDOT Type 10 Map View:



Feedback

100 feet 25 m

© 2022 TomTom, © Vexcel Imaging
© 2022 Microsoft

Last Date Modified:

Dec 16, 2022

County: 24

RMS Interchange Information

Print Form

Interchange Number: 9303

Bureau of Maintenance & Operations
Asset Management Division



Interchange Name: RIDGEWAY SR 219 TRUCK ESCAPE ONE LN

Intersecting SR's: US 219 Buffalo/Pittsburgh Hw

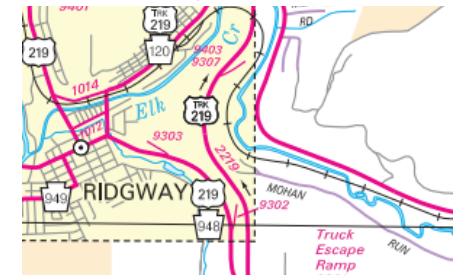
Ramp Segment Number and Ramp Segment Length Information:

Segment	Length	Segment	Length	Segment	Length	Segment	Length
0010	1116						

Primary Route
Interchange Exit
Number

Secondary Route
Interchange Exit
Number

PennDOT Type 10 Map View:



Feedback

100 FEET 25 m

© 2022 TomTom, © Vexcel Imaging

© 2022 Microsoft

Last Date Modified:

Dec 19, 2022

County: 24

RMS Interchange Information

Bureau of Maintenance & Operations
Asset Management Division

Print Form



Interchange Number: 9307

Interchange Name: BOOTJACK SR 219 TRUCK ESCAPE LN

Intersecting SR's: US 2219 Bootjack Truck Escape Ln

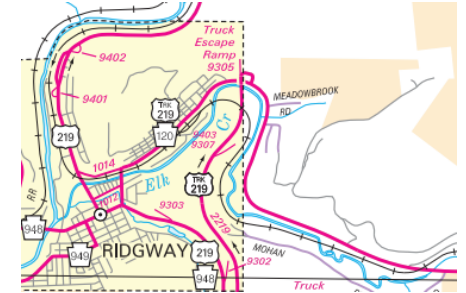
Ramp Segment Number and Ramp Segment Length Information:

Segment	Length	Segment	Length	Segment	Length	Segment	Length
0010	0585						

Primary Route Interchange Exit Number

Secondary Route Interchange Exit Number

PennDOT Type 10 Map View:



Feedback

100 feet 25 m

© 2022 TomTom, © Vexcel Imaging

© 2022 Microsoft

Last Date Modified:

Dec 19, 2022

County: 24

RMS Interchange Information

Print Form

Interchange Number: 9401

Bureau of Maintenance & Operations
Asset Management Division



Interchange Name: CUL-DE-SAC N BROAD ST

Intersecting SR's: US 219 Broad St

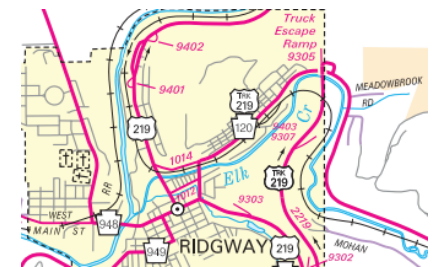
Ramp Segment Number and Ramp Segment Length Information:

Segment	Length	Segment	Length	Segment	Length	Segment	Length
0010	0223						

Primary Route
Interchange Exit
Number

Secondary Route
Interchange Exit
Number

PennDOT Type 10 Map View:



Feedback

20 m

© 2022 TomTom, © Vexcel Imaging

© 2022 Microsoft

Last Date Modified:

Dec 19, 2022

County: 24

RMS Interchange Information

Print Form

Interchange Number: 9402

Bureau of Maintenance & Operations
Asset Management Division



Interchange Name: CUL-DE-SAC N BROAD ST

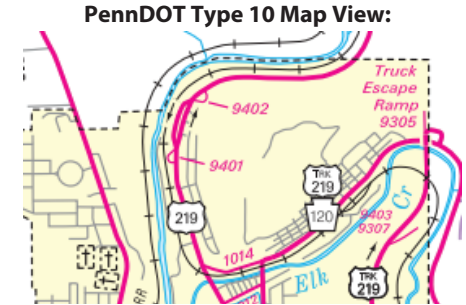
Intersecting SR's: US 219 Broad St

Ramp Segment Number and Ramp Segment Length Information:

Segment	Length	Segment	Length	Segment	Length	Segment	Length
0010	0241						

Primary Route Interchange Exit Number

Secondary Route Interchange Exit Number



Feedback

50 feet 20 m

© 2022 TomTom, © Vexcel Imaging

© 2022 Microsoft

Last Date Modified:

Dec 30, 2022

County: 34

RMS Interchange Information

Print Form

Interchange Number: 8002

Bureau of Maintenance & Operations
Asset Management Division



Interchange Name: ARCH ROCK INT

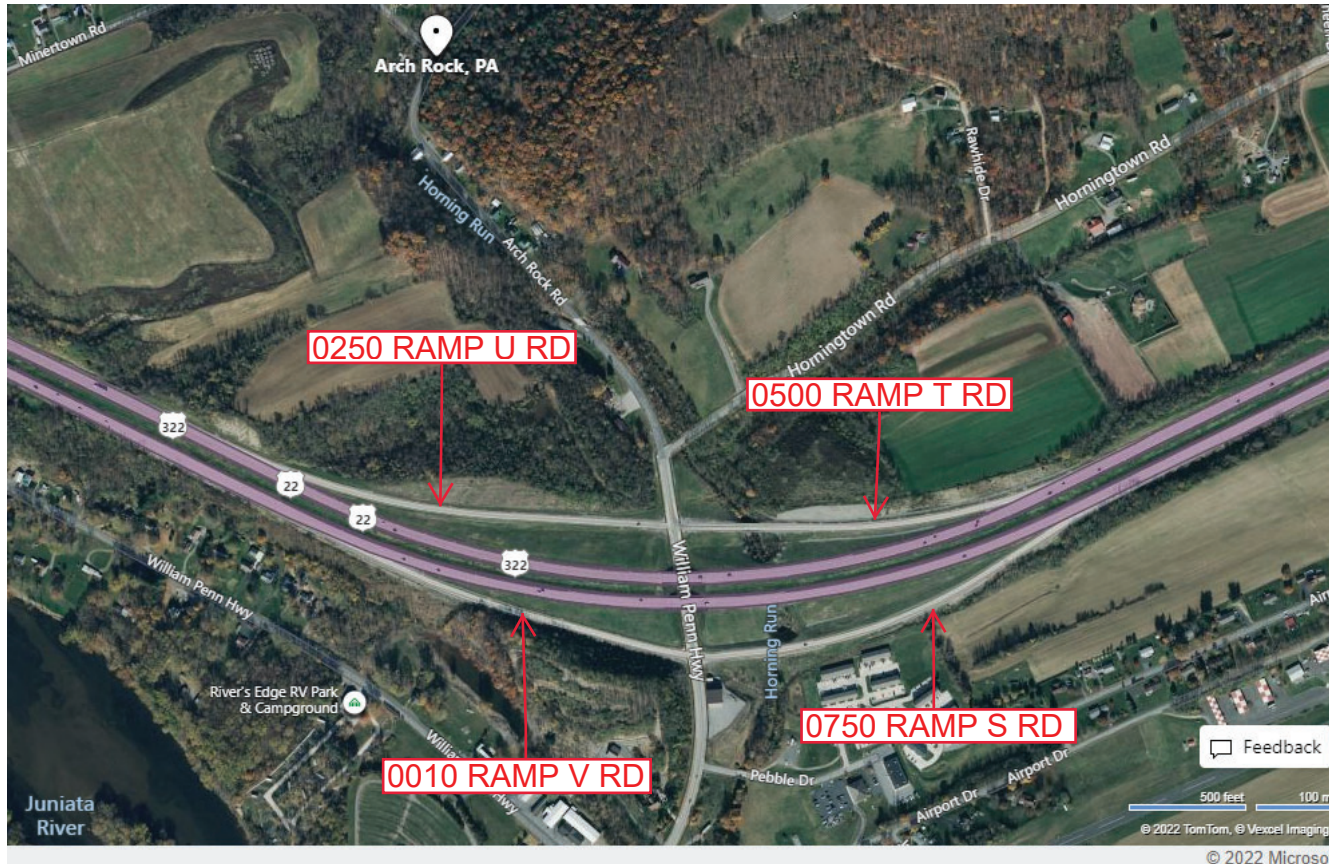
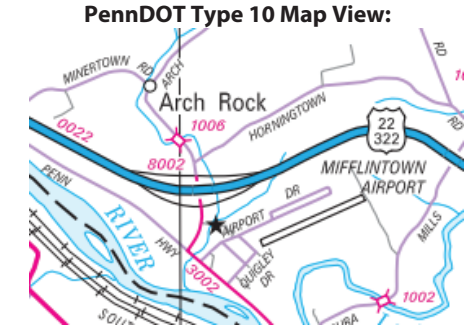
Intersecting SR's: US 22 & SR 3002 Old 22 Rd

Ramp Segment Number and Ramp Segment Length Information:

Segment	Length	Segment	Length	Segment	Length	Segment	Length
0010	1390						
0250	1719						
0500	1496						
0750	1730						

Primary Route Interchange Exit Number

Secondary Route Interchange Exit Number



Last Date Modified:

Dec 30, 2022

County: 34

RMS Interchange Information

Print Form

Interchange Number: 8004

Bureau of Maintenance & Operations
Asset Management Division



Interchange Name: MIFFLINTOWN INT

Intersecting SR's: US 22 & PA 35

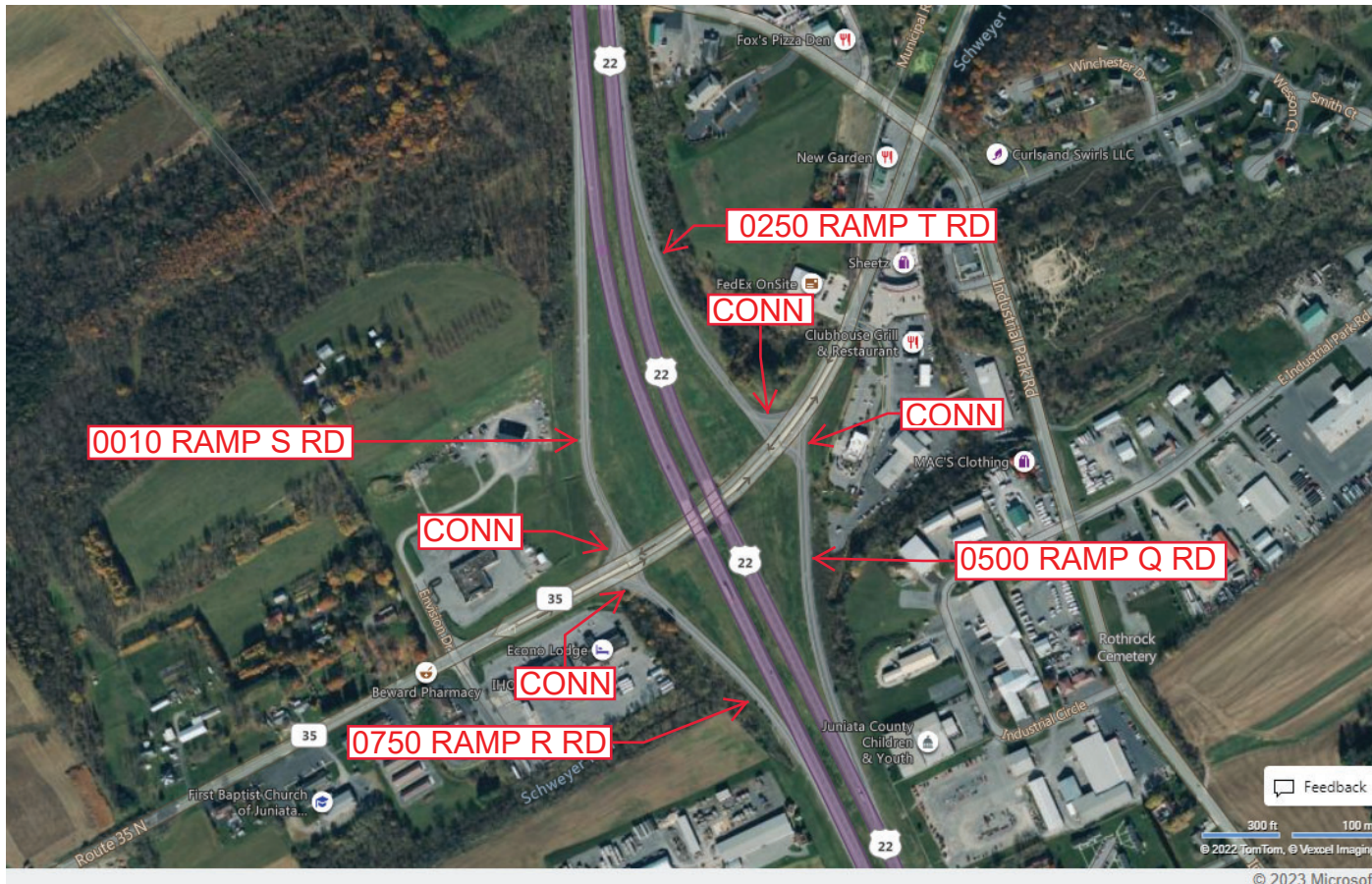
Ramp Segment Number and Ramp Segment Length Information:

Segment	Length	Segment	Length	Segment	Length	Segment	Length
0010	1593						
0250	1387						
0500	1245						
0750	0952						

Primary Route Interchange Exit Number

Secondary Route Interchange Exit Number

PennDOT Type 10 Map View:



Feedback
300 ft 100 m
© 2022 TomTom, © Vexxel Imaging
© 2023 Microsoft

Last Date Modified:

Feb 3, 2023

County: 34

RMS Interchange Information

Print Form

Bureau of Maintenance & Operations
Asset Management Division



Interchange Number: 8006

Interchange Name: PORT ROYAL INT

Intersecting SR's: US 22, PA 75 & SR 2001 Swamp Rd

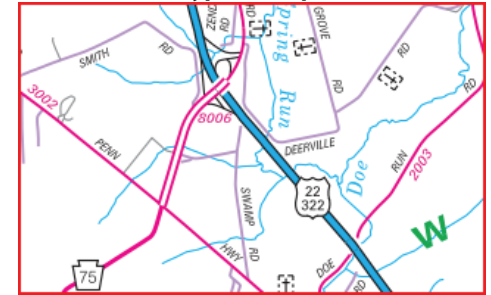
Ramp Segment Number and Ramp Segment Length Information:

Segment	Length	Segment	Length	Segment	Length	Segment	Length
0010	1546						
0250	1019						
0260	0797						
0750	0942						

Primary Route
Interchange Exit
Number

Secondary Route
Interchange Exit
Number

PennDOT Type 10 Map View:



Last Date Modified:

Feb 12, 2025

County: 34

RMS Interchange Information

Print Form

Interchange Number: 8008

Bureau of Maintenance & Operations
Asset Management Division



Interchange Name: THOMPSONTOWN INT

Intersecting SR's: US 22 & PA 333

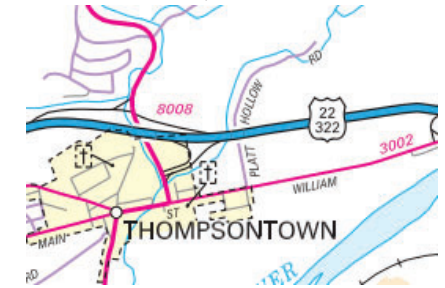
Ramp Segment Number and Ramp Segment Length Information:

Segment	Length	Segment	Length	Segment	Length	Segment	Length
0250	1840						
0500	1167						
0750	1318						
0760	1703						

Primary Route
Interchange Exit
Number

Secondary Route
Interchange Exit
Number

PennDOT Type 10 Map View:



Last Date Modified:

Feb 7, 2023

County: 34

RMS Interchange Information

Print Form

Interchange Number: 8010

Bureau of Maintenance & Operations
Asset Management Division



Interchange Name: PFOUTZ VALLEY INT

Intersecting SR's: US 22, SR 3002 Main St & T554 Pfoutz Valley Rd

Ramp Segment Number and Ramp Segment Length Information:

Segment	Length	Segment	Length	Segment	Length	Segment	Length
0010	0784						
0500	0788						

Primary Route Interchange Exit Number

Secondary Route Interchange Exit Number

PennDOT Type 10 Map View:



Feedback

© 2022 TomTom, © Vexcel Imaging

© 2023 Microsoft

Last Date Modified:

Feb 7, 2023

County: 34

RMS Interchange Information

Print Form

Interchange Number: 9401

Bureau of Maintenance & Operations
Asset Management Division



Interchange Name: JUGHANDLE RD

Intersecting SR's: US 11 Susquehanna Tr

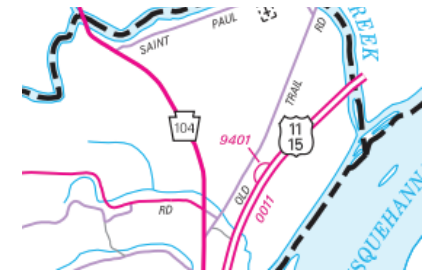
Ramp Segment Number and Ramp Segment Length Information:

Segment	Length	Segment	Length	Segment	Length	Segment	Length
0010	0468						
0020	0376						

Primary Route Interchange Exit Number

Secondary Route Interchange Exit Number

PennDOT Type 10 Map View:



Last Date Modified: Feb 9, 2023

County: 34

RMS Interchange Information

Print Form

Bureau of Maintenance & Operations
Asset Management Division



Interchange Number: 9402

Interchange Name: DUWARD STATION RD


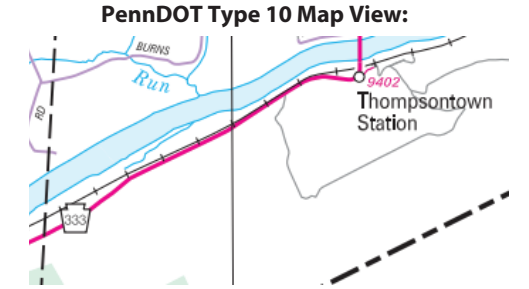
Intersecting SR's: PA 333 Van Dyke Rd

Ramp Segment Number and Ramp Segment Length Information:

Segment	Length	Segment	Length	Segment	Length	Segment	Length
0010	0343						

Primary Route Interchange Exit Number

Secondary Route Interchange Exit Number



Feedback

100 ft 50 m
© 2022 TomTom, © Vexxel Imaging

© 2023 Microsoft

Last Date Modified: Feb 10, 2023

County: 34

RMS Interchange Information

Print Form

Interchange Number: 9404

Bureau of Maintenance & Operations
Asset Management Division



Interchange Name: FISH AND BOAT ACCESS

Intersecting SR's: US 22 & 322

Ramp Segment Number and Ramp Segment Length Information:

Segment	Length	Segment	Length	Segment	Length	Segment	Length
0010	1845						

Primary Route
Interchange Exit
Number

Secondary Route
Interchange Exit
Number

PennDOT Type 10 Map View:



Last Date Modified: Feb 10, 2023

County: 42

RMS Interchange Information

Print Form

Interchange Number: 8009

Bureau of Maintenance & Operations
Asset Management Division



Interchange Name: OWENS WAY INT

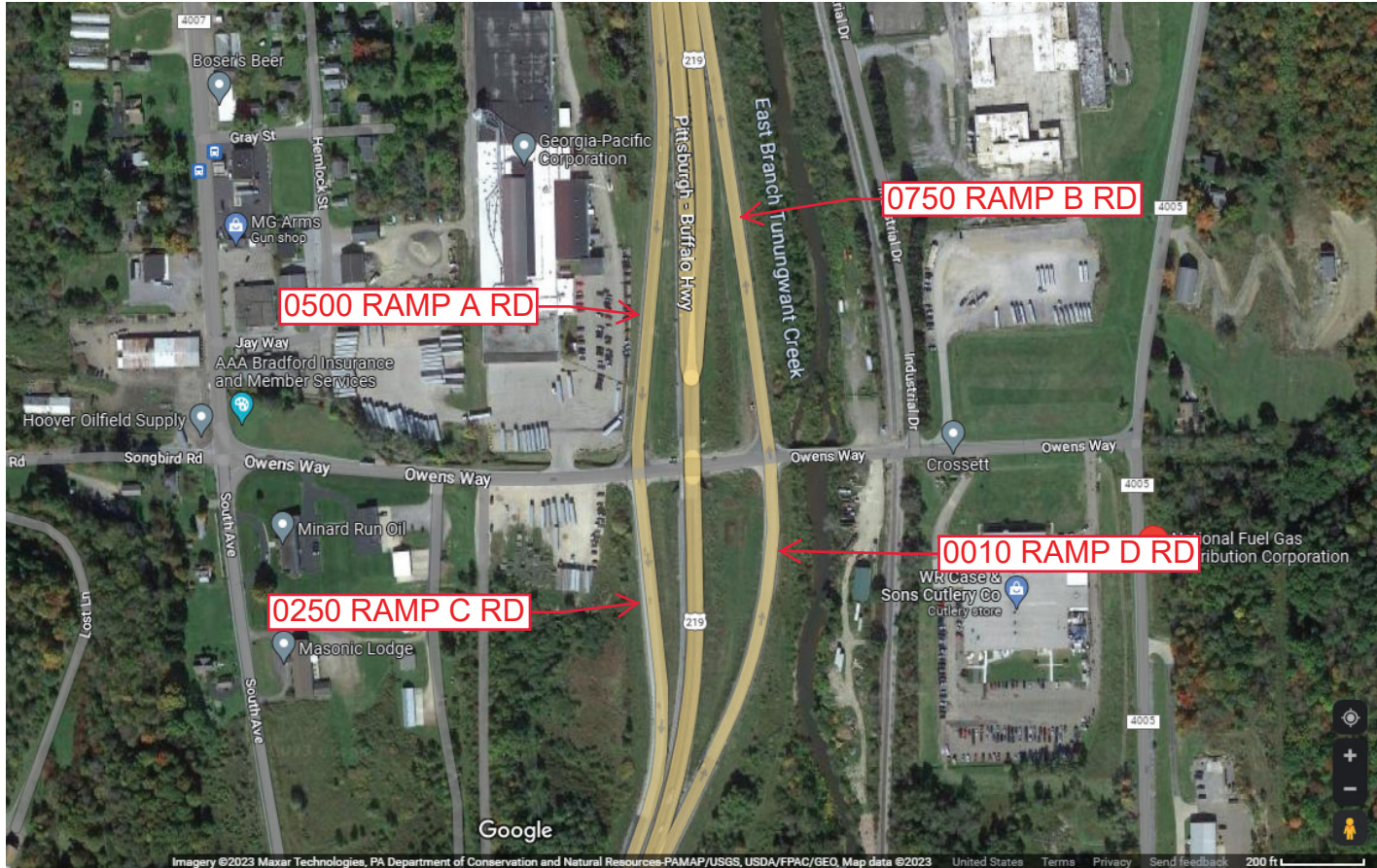
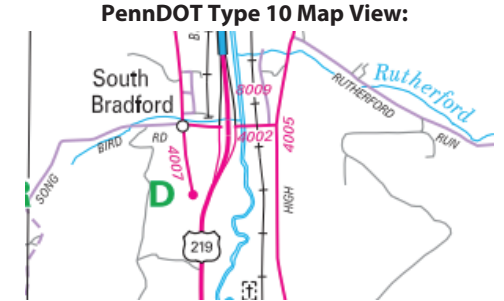
Intersecting SR's: US 219 & SR 4002 Owens Way

Ramp Segment Number and Ramp Segment Length Information:

Segment	Length	Segment	Length	Segment	Length	Segment	Length
0010	0877						
0250	0972						
0500	0877						
0750	0919						

Primary Route Interchange Exit Number

Secondary Route Interchange Exit Number



Last Date Modified: Feb 13, 2023

County: 42

RMS Interchange Information

Print Form

Interchange Number: 8011

Bureau of Maintenance & Operations
Asset Management Division



Interchange Name: ELM STREET INT

Intersecting SR's: US 219 Bradford Bp & SR 4015 Elm St

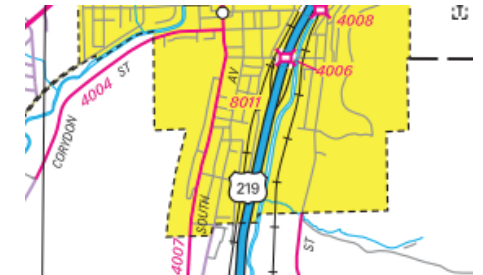
Ramp Segment Number and Ramp Segment Length Information:

Segment	Length	Segment	Length	Segment	Length	Segment	Length
0010	0759						
0250	0575						

Primary Route Interchange Exit Number

Secondary Route Interchange Exit Number

PennDOT Type 10 Map View:



Feedback

200 ft 50 m

© 2022 TomTom, © Vexcel Imaging

© 2023 Microsoft

Last Date Modified:

Feb 13, 2023

County: 42

RMS Interchange Information

Print Form

Interchange Number: 8013

Bureau of Maintenance & Operations
Asset Management Division



Interchange Name: FORMAN STREET INT

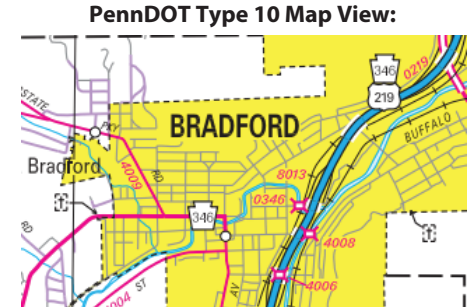
Intersecting SR's: US 219 Bradford Bp & CITY Forman St

Ramp Segment Number and Ramp Segment Length Information:

Segment	Length	Segment	Length	Segment	Length	Segment	Length
0500	0818						
0750	0402						

Primary Route Interchange Exit Number

Secondary Route Interchange Exit Number



Last Date Modified: Feb 13, 2023

County: 42

RMS Interchange Information

Print Form

Interchange Number: 8015

Bureau of Maintenance & Operations
Asset Management Division



Interchange Name: KENDALL AVENUE INT

Intersecting SR's: US 219, PA 46 Kendall Av & SR 4013 Seaward Av

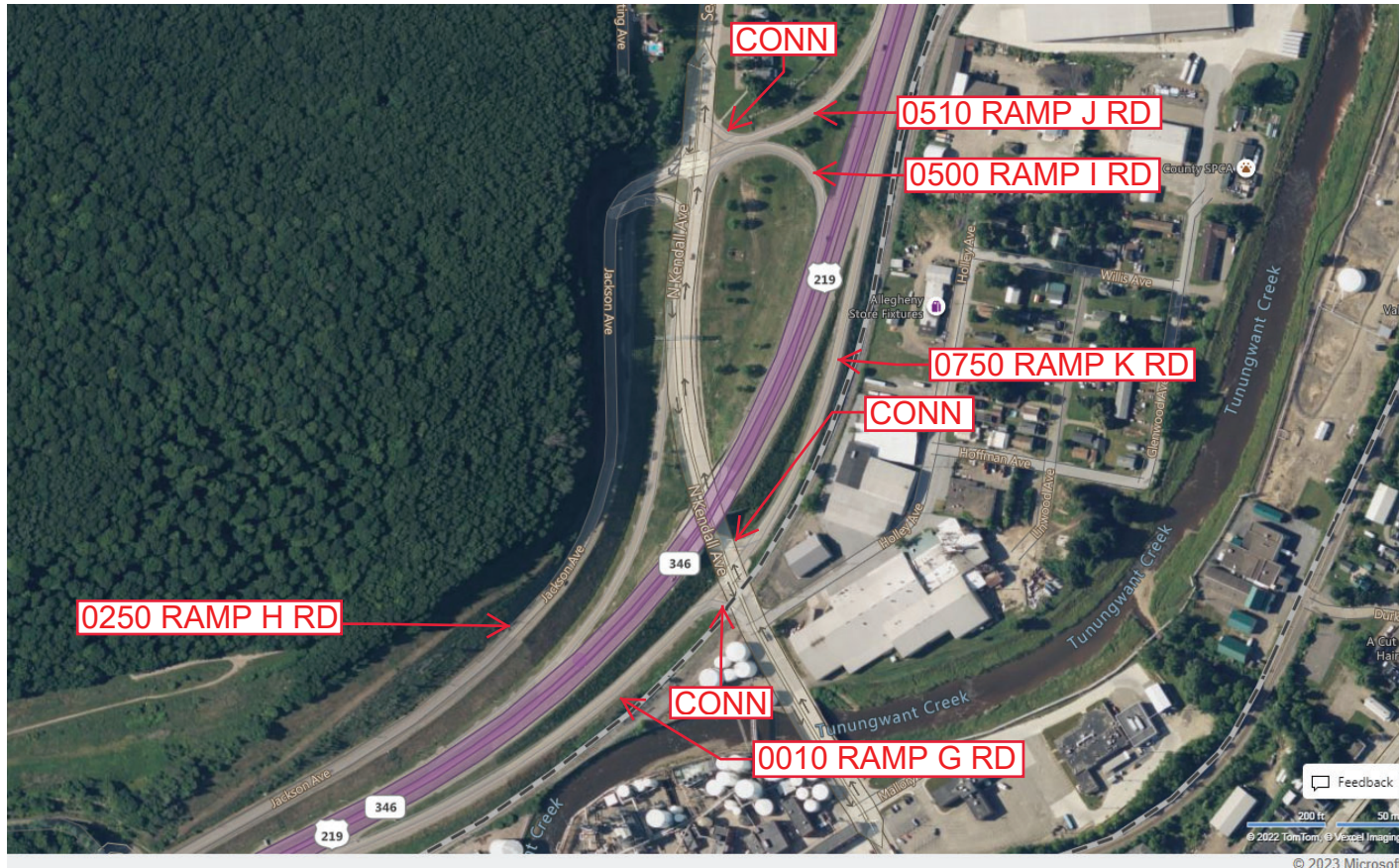
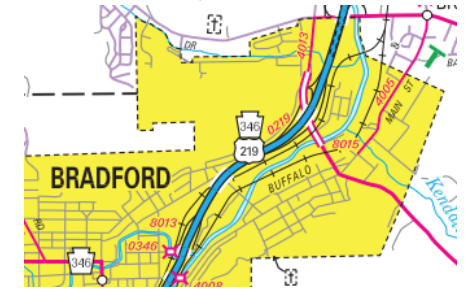
Ramp Segment Number and Ramp Segment Length Information:

Segment	Length	Segment	Length	Segment	Length	Segment	Length
0010	0119						
0250	0674						
0500	0391						
0510	0524						
0750	0944						

Primary Route
Interchange Exit
Number

Secondary Route
Interchange Exit
Number

PennDOT Type 10 Map View:



Last Date Modified:

Feb 13, 2023

County: 42

RMS Interchange Information

Print Form

Interchange Number: 8017

Bureau of Maintenance & Operations
Asset Management Division



Interchange Name: BOLIVER DRIVE INT

Intersecting SR's: US 219 Bradford Bp, PA 346 & SR 4013 Boliver Dr

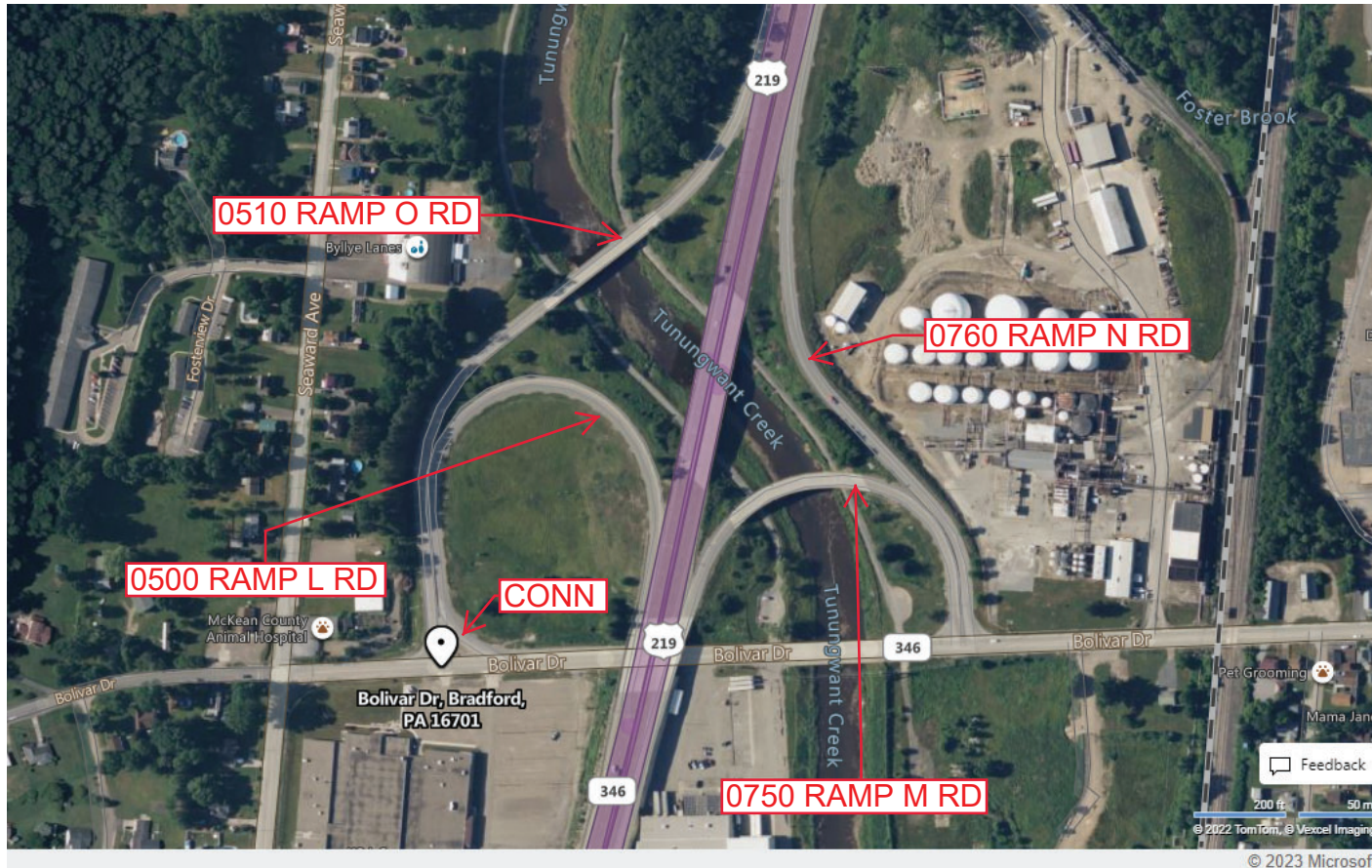
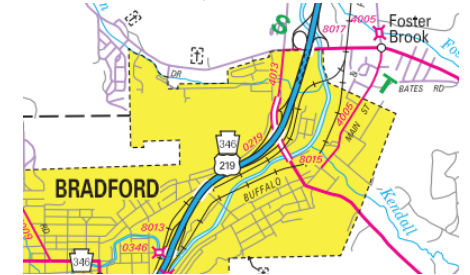
Ramp Segment Number and Ramp Segment Length Information:

Segment	Length	Segment	Length	Segment	Length	Segment	Length
0500	1149						
0510	1527						
0750	0910						
0760	1152						

Primary Route
Interchange Exit
Number

Secondary Route
Interchange Exit
Number

PennDOT Type 10 Map View:



Last Date Modified:

Feb 13, 2023

County: 42

RMS Interchange Information

Print Form

Interchange Number: 9109

Bureau of Maintenance & Operations
Asset Management Division



Interchange Name: SR 446 & SR 155

Intersecting SR's: PA 446

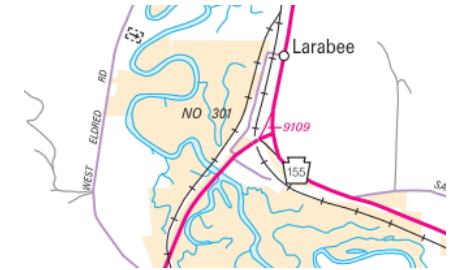
Ramp Segment Number and Ramp Segment Length Information:

Segment	Length	Segment	Length	Segment	Length	Segment	Length
0500	0247						

Primary Route Interchange Exit Number

Secondary Route Interchange Exit Number

PennDOT Type 10 Map View:



Feedback

100 ft 50 m
© 2022 TomTom, © Vexcel Imaging

© 2023 Microsoft

Last Date Modified: Feb 13, 2023

County: 42

RMS Interchange Information

Print Form

Bureau of Maintenance & Operations
Asset Management Division



Interchange Number: 9202

Interchange Name: HAMLIN TWP REST AREA

Intersecting SR's: US 6 Grand Army of the Repu Hw

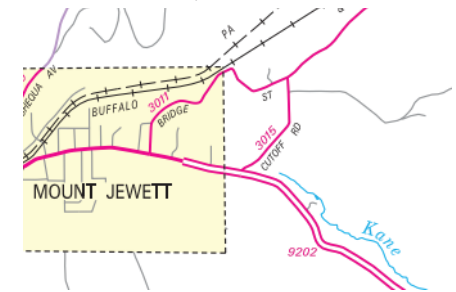
Ramp Segment Number and Ramp Segment Length Information:

Segment	Length	Segment	Length	Segment	Length	Segment	Length
0010	0124						

Primary Route Interchange Exit Number

Secondary Route Interchange Exit Number

PennDOT Type 10 Map View:



Feedback

30 ft 10 m
© 2022 TomTom, © Vexxel Imaging

© 2023 Microsoft

Last Date Modified:

Feb 14, 2023

County: 44

RMS Interchange Information

Print Form

Interchange Number: 8002

Bureau of Maintenance & Operations
Asset Management Division



Interchange Name: REEDSVILLE INT

Intersecting SR's: US 322 & PA 655

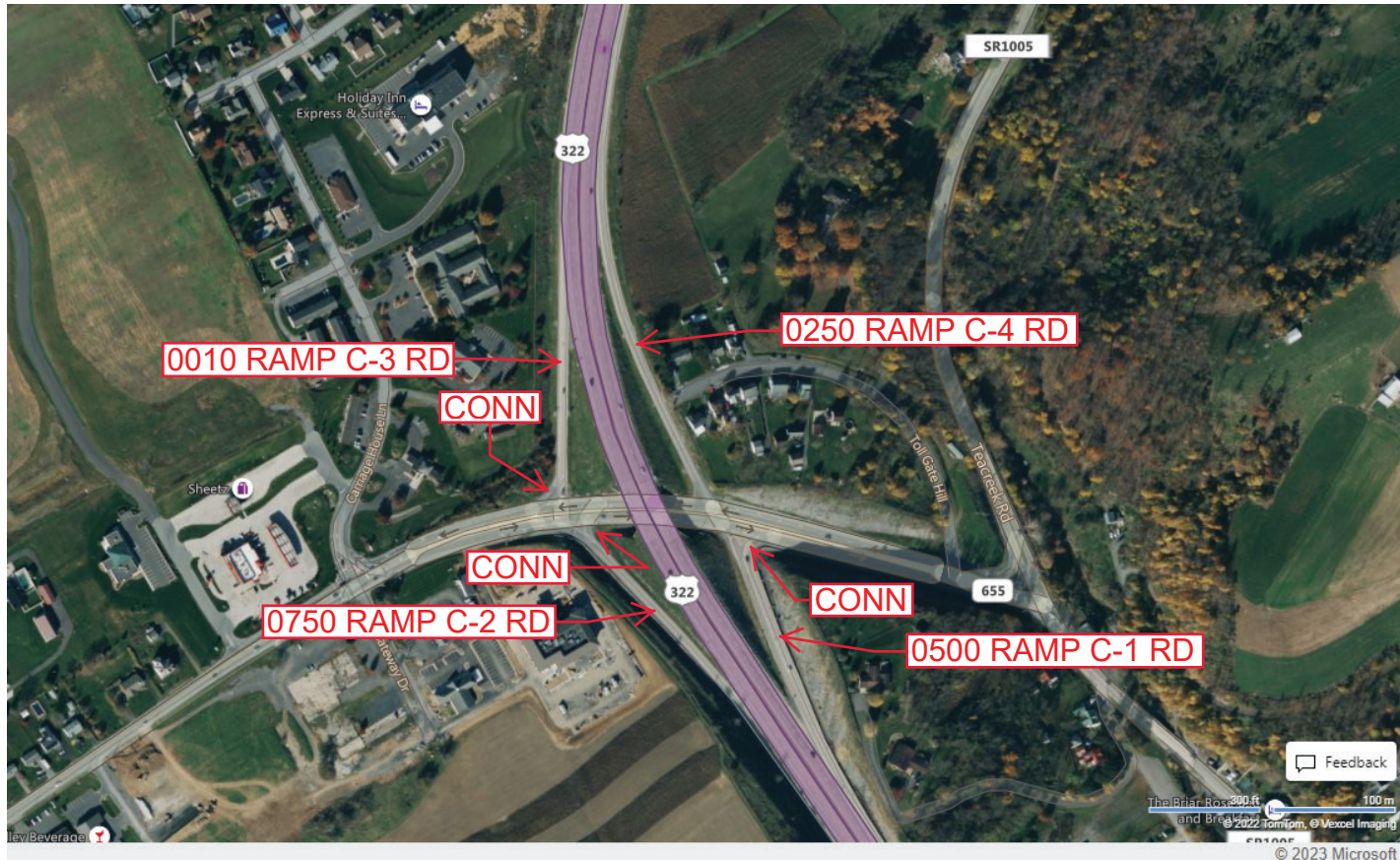
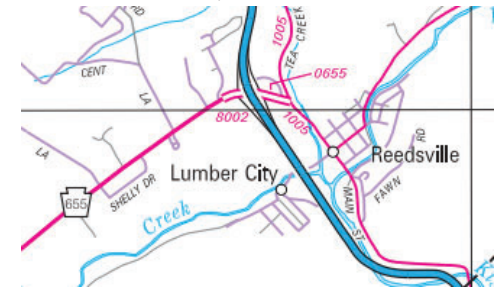
Ramp Segment Number and Ramp Segment Length Information:

Segment	Length	Segment	Length	Segment	Length	Segment	Length
0010	0469						
0250	0757						
0500	0561						
0750	0577						

Primary Route
Interchange Exit
Number

Secondary Route
Interchange Exit
Number

PennDOT Type 10 Map View:



Last Date Modified:

Feb 14, 2023

County: 44

RMS Interchange Information

Print Form

Bureau of Maintenance & Operations
Asset Management Division



Interchange Number: 8004

Interchange Name: BURNHAM-YEAGERTOWN

Intersecting SR's: US 322 & SR 4013 Ferguson Valley Rd

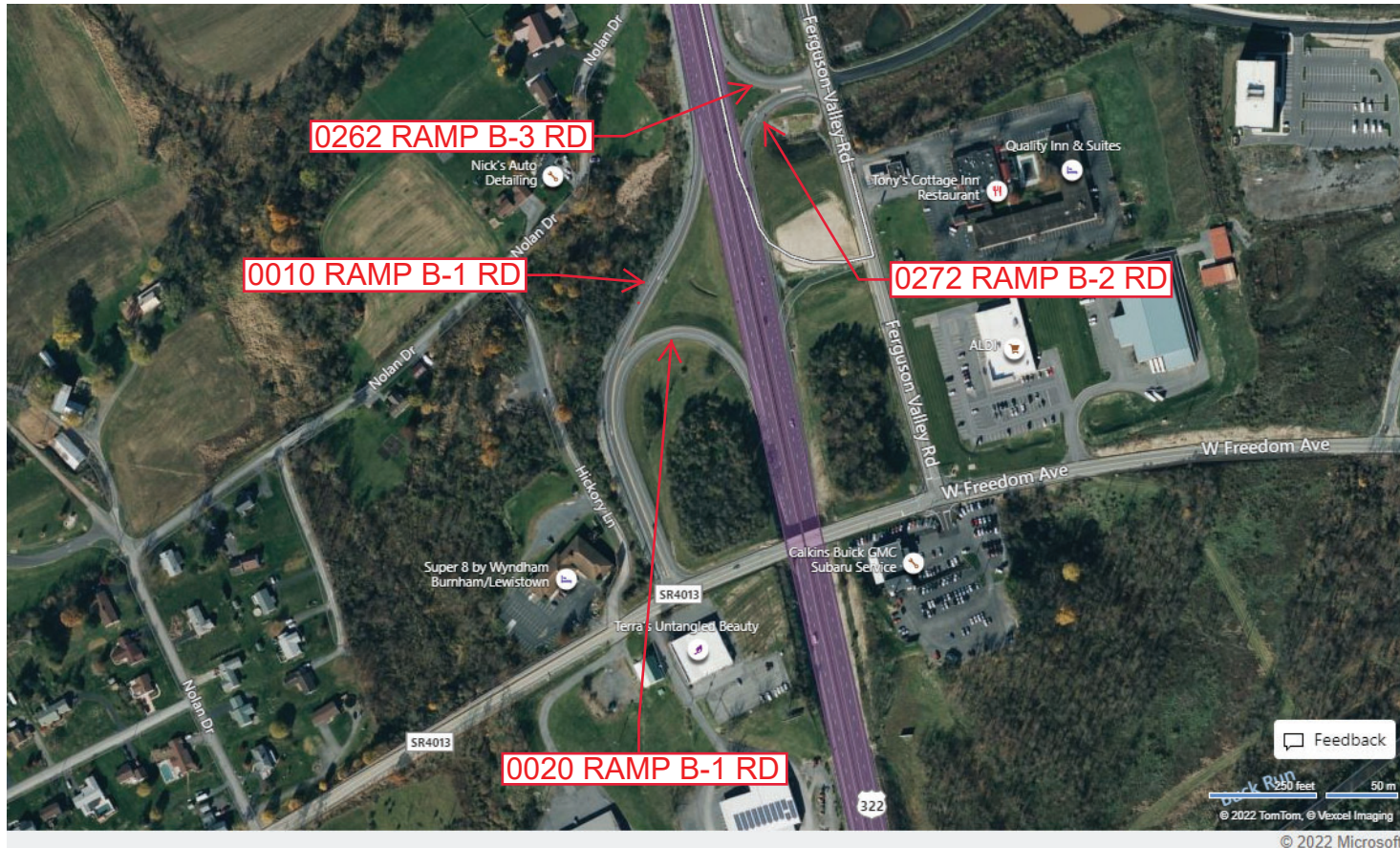
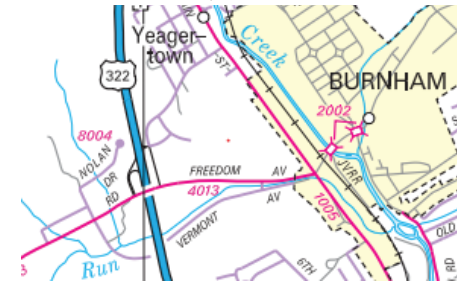
Ramp Segment Number and Ramp Segment Length Information:

Segment	Length	Segment	Length	Segment	Length	Segment	Length
0010	1112						
0020	0914						
0262	0227						
0272	0237						

Primary Route Interchange Exit Number

Secondary Route Interchange Exit Number

PennDOT Type 10 Map View:



Feedback

© 2022 TomTom, © Vexcel Imaging

© 2022 Microsoft

Last Date Modified:

Aug 19, 2022

County: 44

RMS Interchange Information

Bureau of Maintenance & Operations
Asset Management Division

Print Form



Interchange Number: 8005

Interchange Name: JUNIATA ST/CHARLES ST

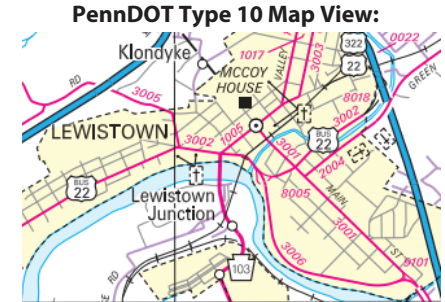
Intersecting SR's: SR 3002 Charles St & SR 3006 Juniata St

Ramp Segment Number and Ramp Segment Length Information:

Segment	Length	Segment	Length	Segment	Length	Segment	Length
0010	0940						
0250	0434						

Primary Route Interchange Exit Number

Secondary Route Interchange Exit Number



Last Date Modified: Feb 14, 2023

County: 44

RMS Interchange Information

Print Form

Bureau of Maintenance & Operations
Asset Management Division



Interchange Number: 8006

Interchange Name: ELECTRIC AVENUE INT

Intersecting SR's: US 22 Twenty Eighth Division Hw & SR 1005 Electric Av

Ramp Segment Number and Ramp Segment Length Information:

Segment	Length	Segment	Length	Segment	Length	Segment	Length
0250	1360						
0500	0528						

Primary Route Interchange Exit Number

Secondary Route Interchange Exit Number

PennDOT Type 10 Map View:



Last Date Modified:

Feb 14, 2023

County: **44**

RMS Interchange Information

Print Form

Interchange Number: **8008**

Bureau of Maintenance & Operations
Asset Management Division



Interchange Name: **WALNUT ST INT**

Intersecting SR's: **US 22, PA 522, SR 1017 Walnut St & SR 3003 Logan St**

Ramp Segment Number and Ramp Segment Length Information:

Segment	Length	Segment	Length	Segment	Length	Segment	Length
0010	1103						
0020	0430						
0250	0863						
0500	0709						

Primary Route Interchange Exit Number

Secondary Route Interchange Exit Number

PennDOT Type 10 Map View:



Last Date Modified:

Feb 15, 2023

County: 44

RMS Interchange Information

Print Form

Interchange Number: 8010

Bureau of Maintenance & Operations
Asset Management Division



Interchange Name: MILROY INT

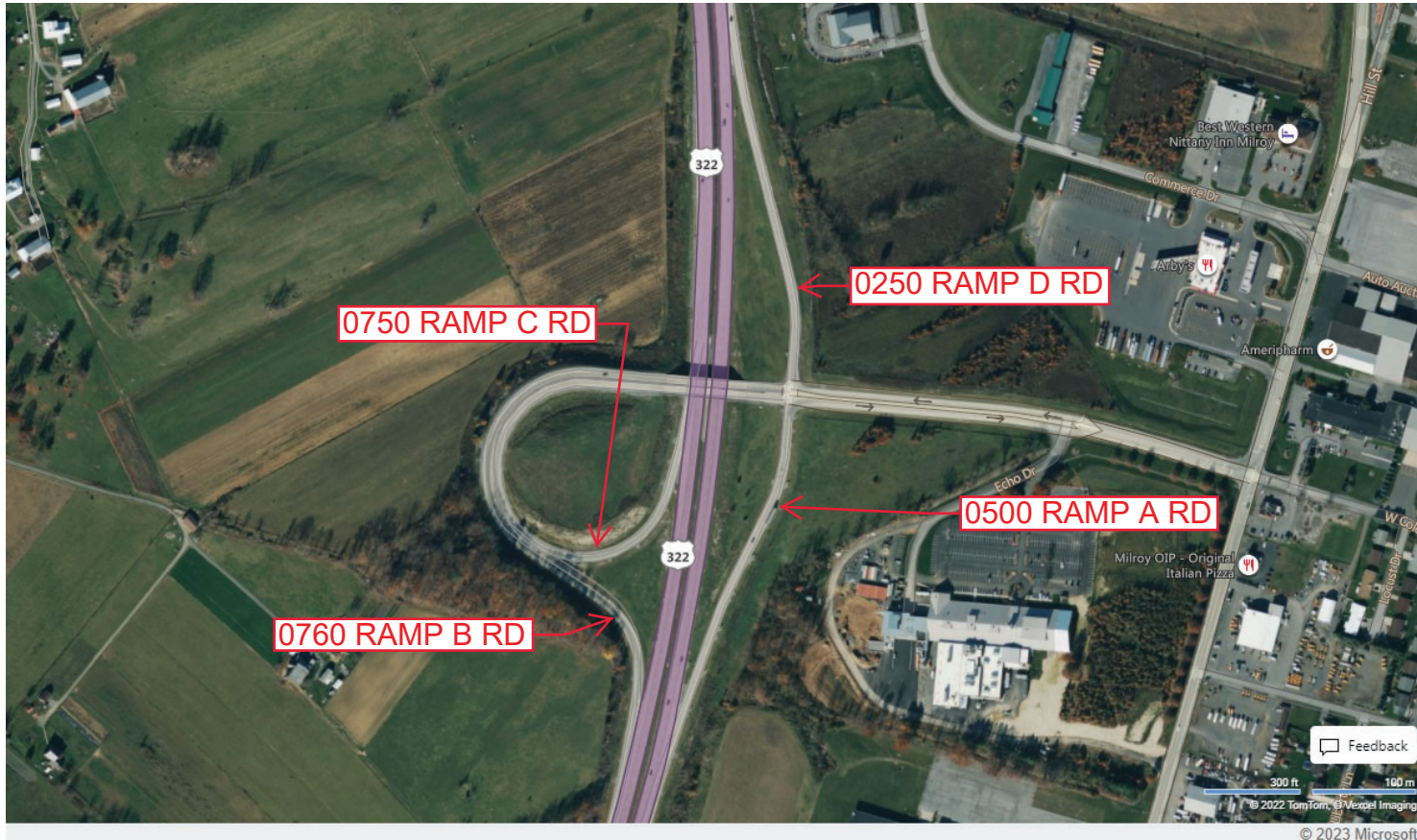
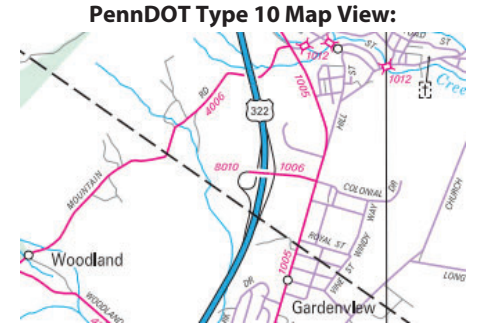
Intersecting SR's: US 322 Twenty Eighth Division Hw & SR 1006

Ramp Segment Number and Ramp Segment Length Information:

Segment	Length	Segment	Length	Segment	Length	Segment	Length
0250	1040						
0500	1027						
0750	1621						
0760	1698						

Primary Route Interchange Exit Number

Secondary Route Interchange Exit Number



Last Date Modified: Feb 15, 2023

County: 44

RMS Interchange Information

Print Form

Bureau of Maintenance & Operations
Asset Management Division



Interchange Number: 8012

Interchange Name: US 22 BUSINESS INT

Intersecting SR's: US 22 Vietnam Men Hw & SR 3002

Ramp Segment Number and Ramp Segment Length Information:

Segment	Length	Segment	Length	Segment	Length	Segment	Length
0010	0750						
0500	1343						
0510	1715						
0750	1894						

Primary Route
Interchange Exit
Number

Secondary Route
Interchange Exit
Number

PennDOT Type 10 Map View:



Feedback

200 ft 50 m
© 2022 TomTom © Vexcel Imaging

© 2023 Microsoft

Last Date Modified:

Feb 15, 2023

County: 44

RMS Interchange Information

Print Form

Interchange Number: 8014

Bureau of Maintenance & Operations
Asset Management Division



Interchange Name: ORT VALLEY RD INT

Intersecting SR's: US 22, US 322 & SR 3023 Ort Valley Rd

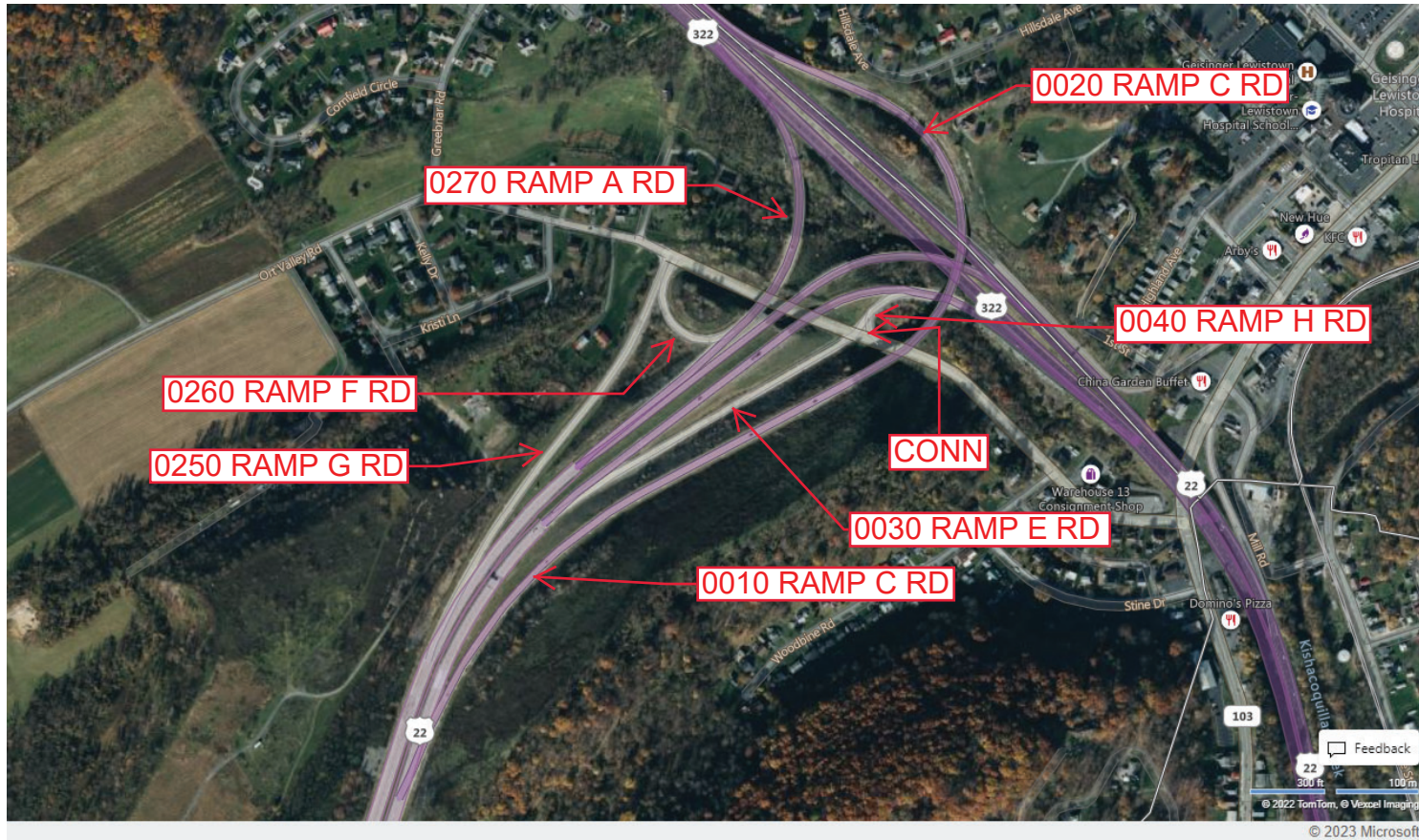
Ramp Segment Number and Ramp Segment Length Information:

Segment	Length	Segment	Length	Segment	Length	Segment	Length
0010	2190	0260	0442				
0020	1959	0270	1158				
0030	1095						
0040	0185						
0250	1472						

Primary Route Interchange Exit Number

Secondary Route Interchange Exit Number

PennDOT Type 10 Map View:



Last Date Modified: Feb 15, 2023

County: 44

RMS Interchange Information

Print Form

Interchange Number: 8016

Bureau of Maintenance & Operations
Asset Management Division



Interchange Name: JUNIATA ST/SR 22 BUS

Intersecting SR's: US 22 Twenty Eighth Division Hw & SR3006

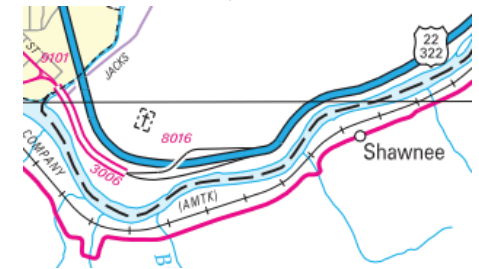
Ramp Segment Number and Ramp Segment Length Information:

Segment	Length	Segment	Length	Segment	Length	Segment	Length
0010	2354						
0250	1680						
0260	1416						

Primary Route
Interchange Exit
Number

Secondary Route
Interchange Exit
Number

PennDOT Type 10 Map View:



Imagery ©2023 Maxar Technologies, PA Department of Conservation and Natural Resources-PAMAP/USGS, U.S. Geological Survey, USDA/FPAC/GEO, Map data ©2023 United States, Terms Privacy Send feedback 200 ft

Last Date Modified:

Feb 16, 2023

County: 44

RMS Interchange Information

Print Form

Interchange Number: 8018

Bureau of Maintenance & Operations
Asset Management Division



Interchange Name: EAST CHARLES ST INT

Intersecting SR's: US 22 & SR 3002

Ramp Segment Number and Ramp Segment Length Information:

Segment	Length	Segment	Length	Segment	Length	Segment	Length
0010	1026						
0250	1327						

Primary Route
Interchange Exit
Number

Secondary Route
Interchange Exit
Number

PennDOT Type 10 Map View:



Last Date Modified: Feb 16, 2023

County: 44

RMS Interchange Information

Print Form

Interchange Number: 9101

Bureau of Maintenance & Operations
Asset Management Division



Interchange Name: SR 3001/SR 3006 WYE

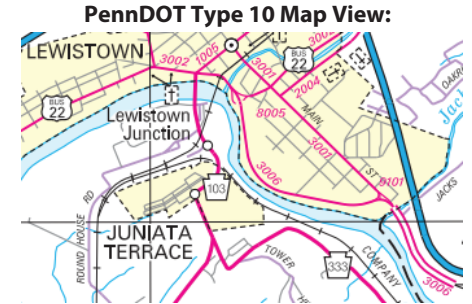
Intersecting SR's: SR 3001 Main St & SR 3006

Ramp Segment Number and Ramp Segment Length Information:

Segment	Length	Segment	Length	Segment	Length	Segment	Length
0010	0327						

Primary Route Interchange Exit Number

Secondary Route Interchange Exit Number



Last Date Modified: Feb 16, 2023

County: 44

RMS Interchange Information

Bureau of Maintenance & Operations
Asset Management Division

Print Form



Interchange Number: 9302

Interchange Name: SR 322 TRUCK ESCAPE LN

Intersecting SR's: US 322 Twenty Eighth Division Hw


Ramp Segment Number and Ramp Segment Length Information:

Segment	Length	Segment	Length	Segment	Length	Segment	Length
0010	0320						

Primary Route
Interchange Exit
Number

Secondary Route
Interchange Exit
Number

PennDOT Type 10 Map View:



Feedback

50 ft 20 m
© 2022 TomTom, © Vexcel Imaging

© 2023 Microsoft

Last Date Modified:

Feb 16, 2023

County: 44

RMS Interchange Information

Print Form

Interchange Number: 9402

Bureau of Maintenance & Operations
Asset Management Division



Interchange Name: US 322 LOOP RD

Intersecting SR's: US 322 Twenty Eighth Division Hw

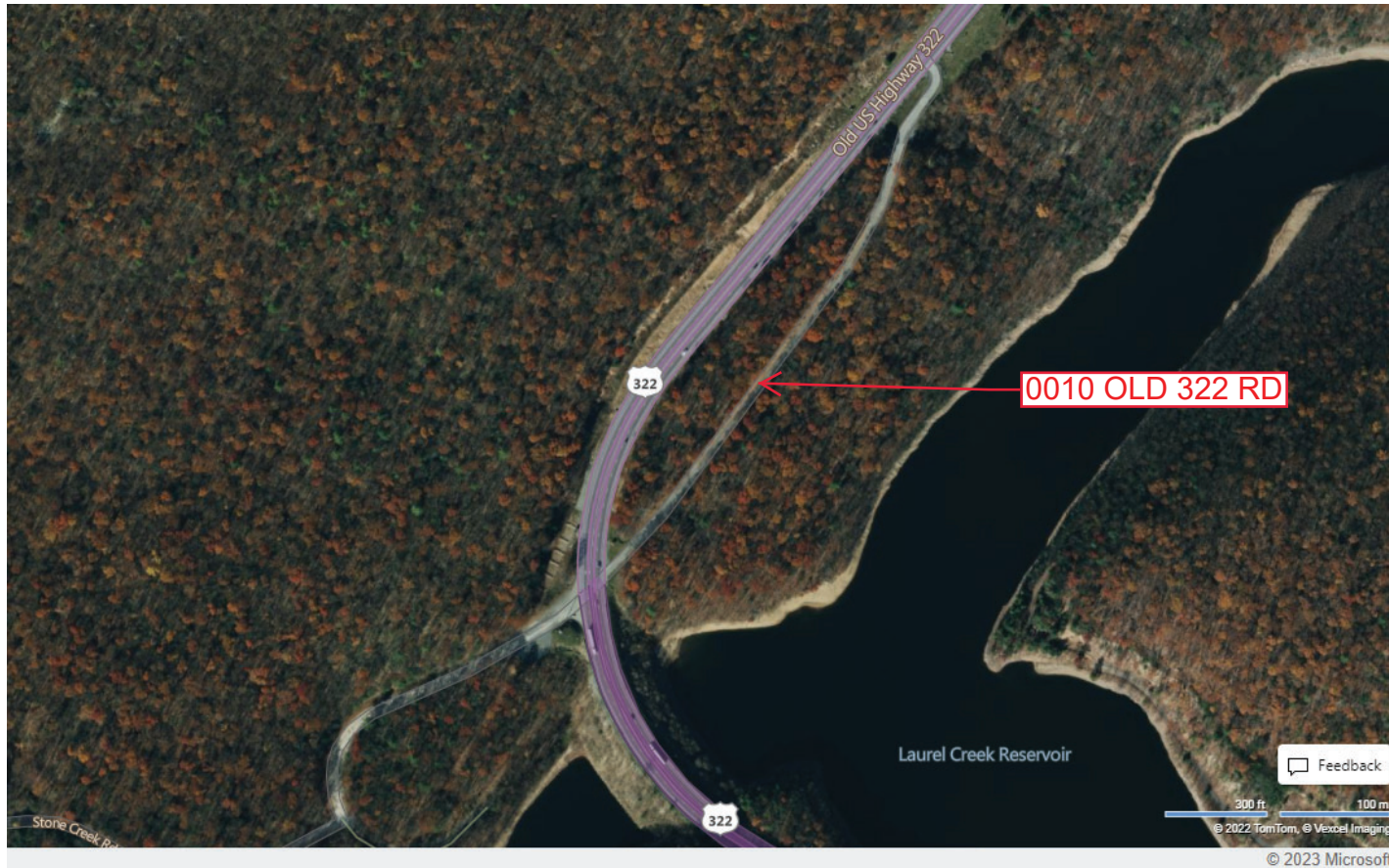
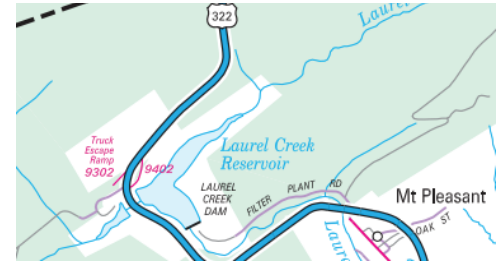
Ramp Segment Number and Ramp Segment Length Information:

Segment	Length	Segment	Length	Segment	Length	Segment	Length
0010	1875						

Primary Route Interchange Exit Number

Secondary Route Interchange Exit Number

PennDOT Type 10 Map View:



Feedback

300 ft 100 m

© 2022 TomTom, © Vexbel Imaging

© 2023 Microsoft

Last Date Modified: Feb 16, 2023

County: 52

RMS Interchange Information

Bureau of Maintenance & Operations
Asset Management Division

Print Form



Interchange Number: 9201

Interchange Name: ULYSSES TWP ROADSIDE REST AREA

Intersecting SR's: PA p GOVT Forest Land Access Dr

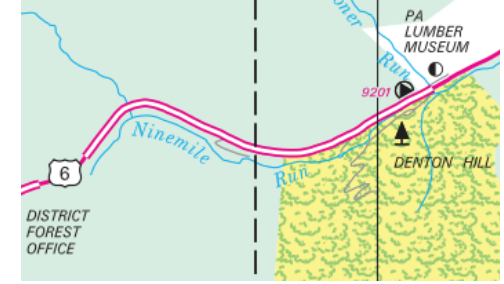
Ramp Segment Number and Ramp Segment Length Information:

Segment	Length	Segment	Length	Segment	Length	Segment	Length
0010	0391						

Primary Route Interchange Exit Number

Secondary Route Interchange Exit Number

PennDOT Type 10 Map View:



Last Date Modified:

Feb 17, 2023