

District 4 Interchanges

2/12/2025

CNTY	SR
35	8001
35	8002
35	8003
35	8005
35	8007
35	8008
35	8009
35	8011
35	8013
35	8014
35	8015
35	8016
35	8017
35	8019
35	8020
35	8021
35	8022
35	8023
35	8024
35	8025
35	8026
35	8027
35	8028
35	8029
35	8030
35	8031
35	8032
35	8033
35	8034
35	8036
35	8039
35	8041
35	8043
35	8045
35	9201
35	9202
35	9203
35	9204
35	9301
35	9401
35	9402
35	9403
35	9405
35	9502

CNTY	SR
40	8001
40	8002
40	8003
40	8004
40	8005
40	8006
40	8007
40	8009
40	8011
40	8013
40	8015
40	8017
40	8019
40	8021
40	8023
40	8025
40	8027
40	8029
40	8031
40	8033
40	8035
40	8037
40	8039
40	8041
40	8043
40	8045
40	8047
40	8049
40	8051
40	8053
40	8055
40	9101
40	9103
40	9201
40	9202
40	9204
40	9302
40	9304
40	9402
40	9403
40	9406
40	9408
40	9501
40	9502
40	9505
40	9506

CNTY	SR
51	8002
51	8004
51	8006
51	8008
51	8010
51	8012
51	9201
51	9202
51	9203
51	9406

CNTY	SR
57	8001
57	8003
57	8005
57	8007
57	8009
57	8011
57	9201
57	9203

CNTY	SR
63	8002
63	8003

CNTY	SR
65	8002
65	8004
65	9302

County: 35

RMS Interchange Information

Print Form

Interchange Number: 8001

Bureau of Maintenance & Operations
Asset Management Division



Interchange Name: MOOSIC BOROUGH INT

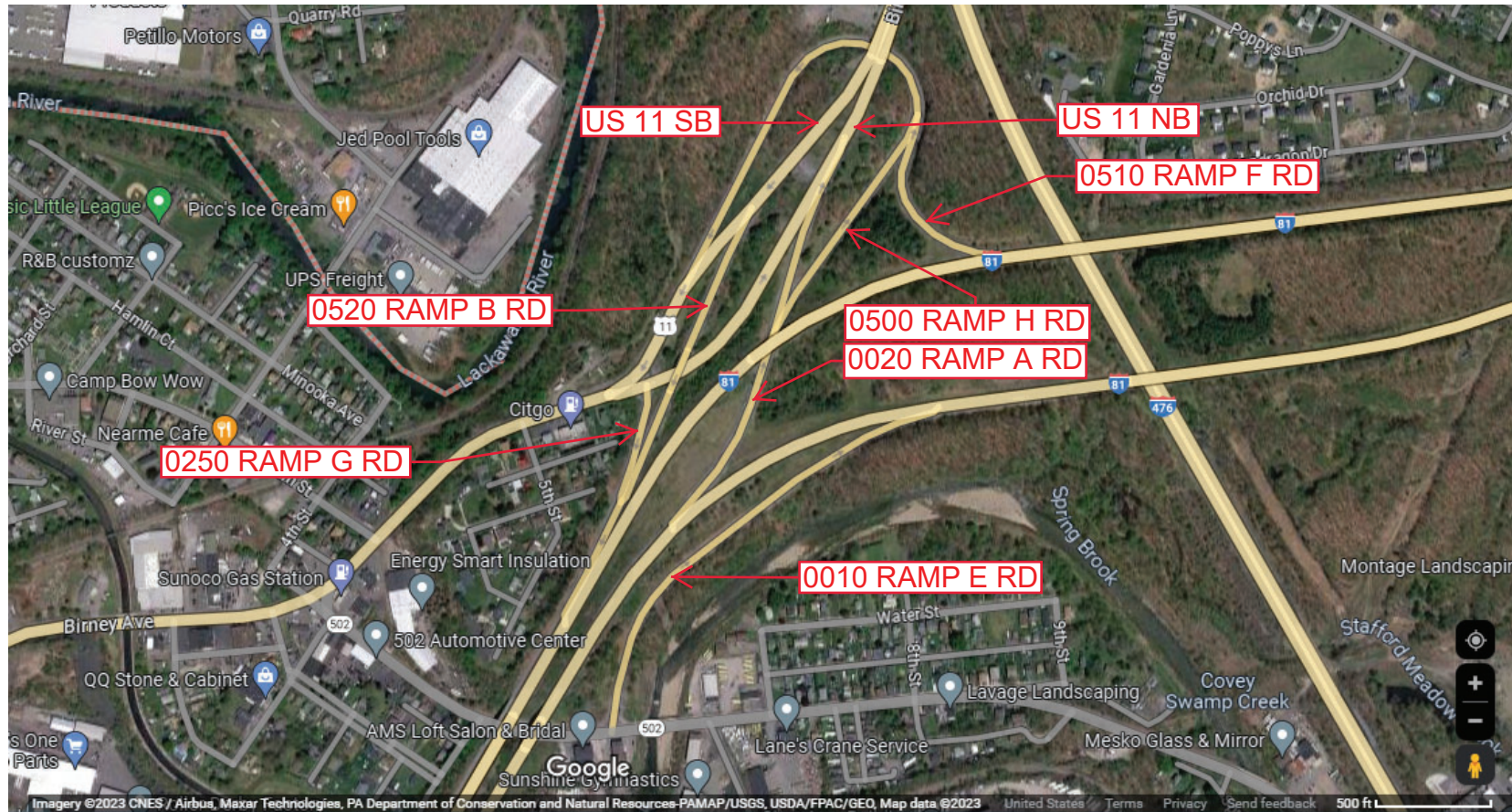
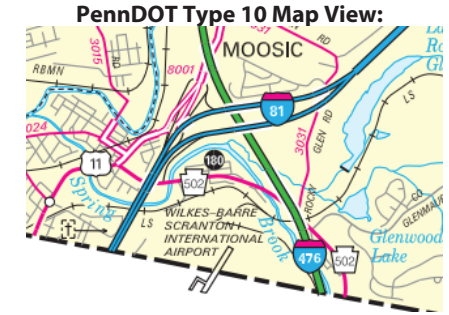
Intersecting SR's: I-81, US 11 Birney Av & PA 502 Spring brook Av

Ramp Segment Number and Ramp Segment Length Information:

Segment	Length	Segment	Length	Segment	Length	Segment	Length
0010	1971	0520	1429				
0020	1349						
0250	0289						
0500	0840						
0510	2476						

Primary Route Interchange Exit Number: 180

Secondary Route Interchange Exit Number



Last Date Modified: May 1, 2023

County: 35

RMS Interchange Information

Print Form

Interchange Number: 8002

Bureau of Maintenance & Operations
Asset Management Division



Interchange Name: TIGUE ST INT

Intersecting SR's: I-84, SR 2020 Drinker St, Dunham Dr & Tigue St

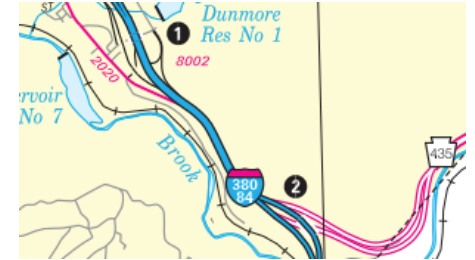
Ramp Segment Number and Ramp Segment Length Information:

Segment	Length	Segment	Length	Segment	Length	Segment	Length
0014	0523						
0500	1597						
0510	1233						
0750	0478						

Primary Route Interchange Exit Number: 1

Secondary Route Interchange Exit Number:

PennDOT Type 10 Map View:



Last Date Modified: May 1, 2023

County: 35

RMS Interchange Information

Print Form

Interchange Number: 8003

Bureau of Maintenance & Operations
Asset Management Division



Interchange Name: DAVIS ST INT

Intersecting SR's: I-81, SR 3016 Davis St, Montage Mountain Rd & Stafford Av

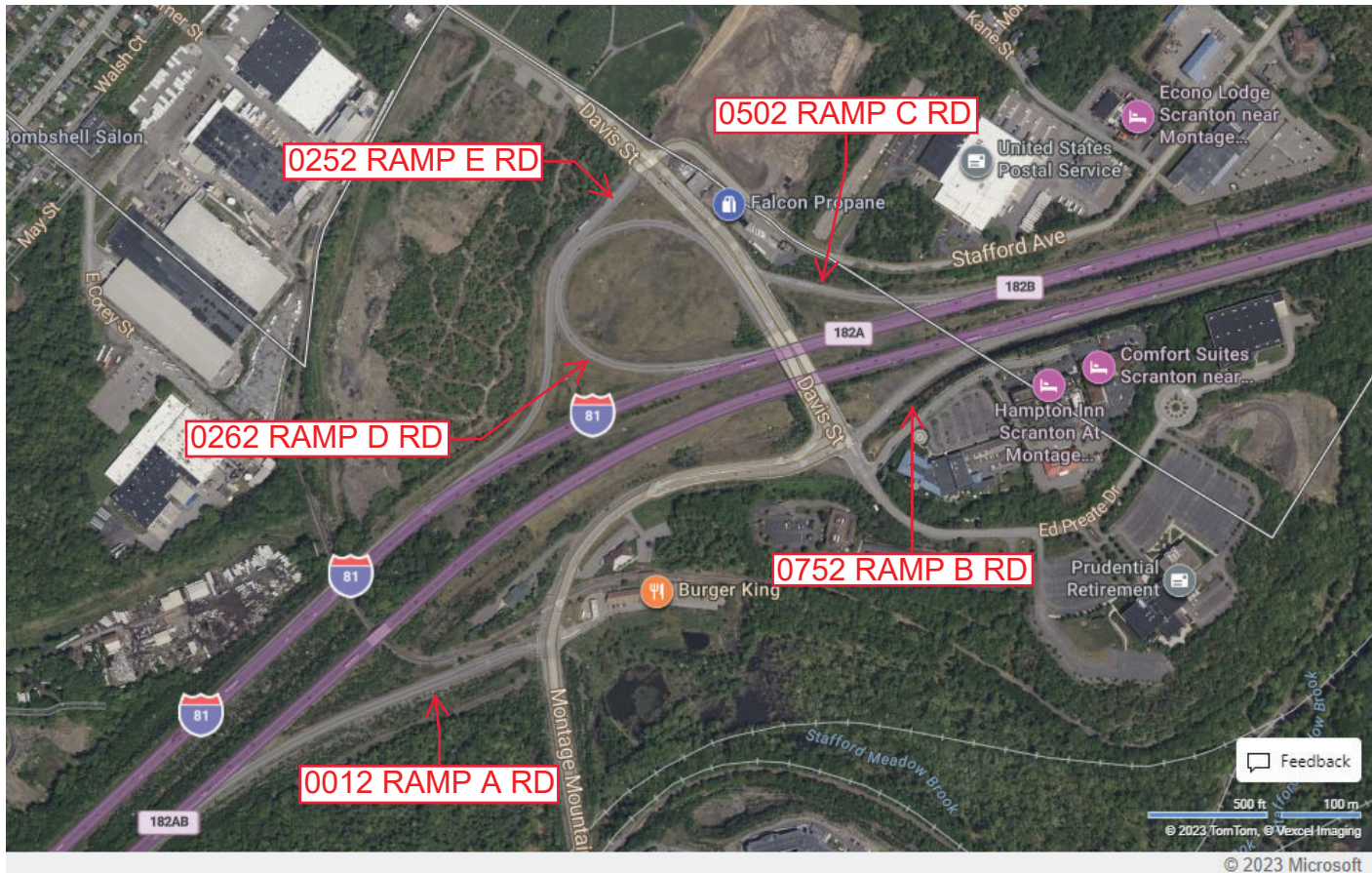
Ramp Segment Number and Ramp Segment Length Information:

Segment	Length	Segment	Length	Segment	Length	Segment	Length
0012	1423						
0252	1451						
0262	1523						
0502	0709						
0752	0676						

Primary Route Interchange Exit Number: 182A

Secondary Route Interchange Exit Number: 182B

PennDOT Type 10 Map View:



Last Date Modified: May 17, 2023

County: 35

RMS Interchange Information

Print Form

Interchange Number: 8005

Bureau of Maintenance & Operations
Asset Management Division



Interchange Name: CENTRAL SCRANTON EX INT

Intersecting SR's: I-81, PA 307 Moosic St & SR 3022 Central Scranton Ex

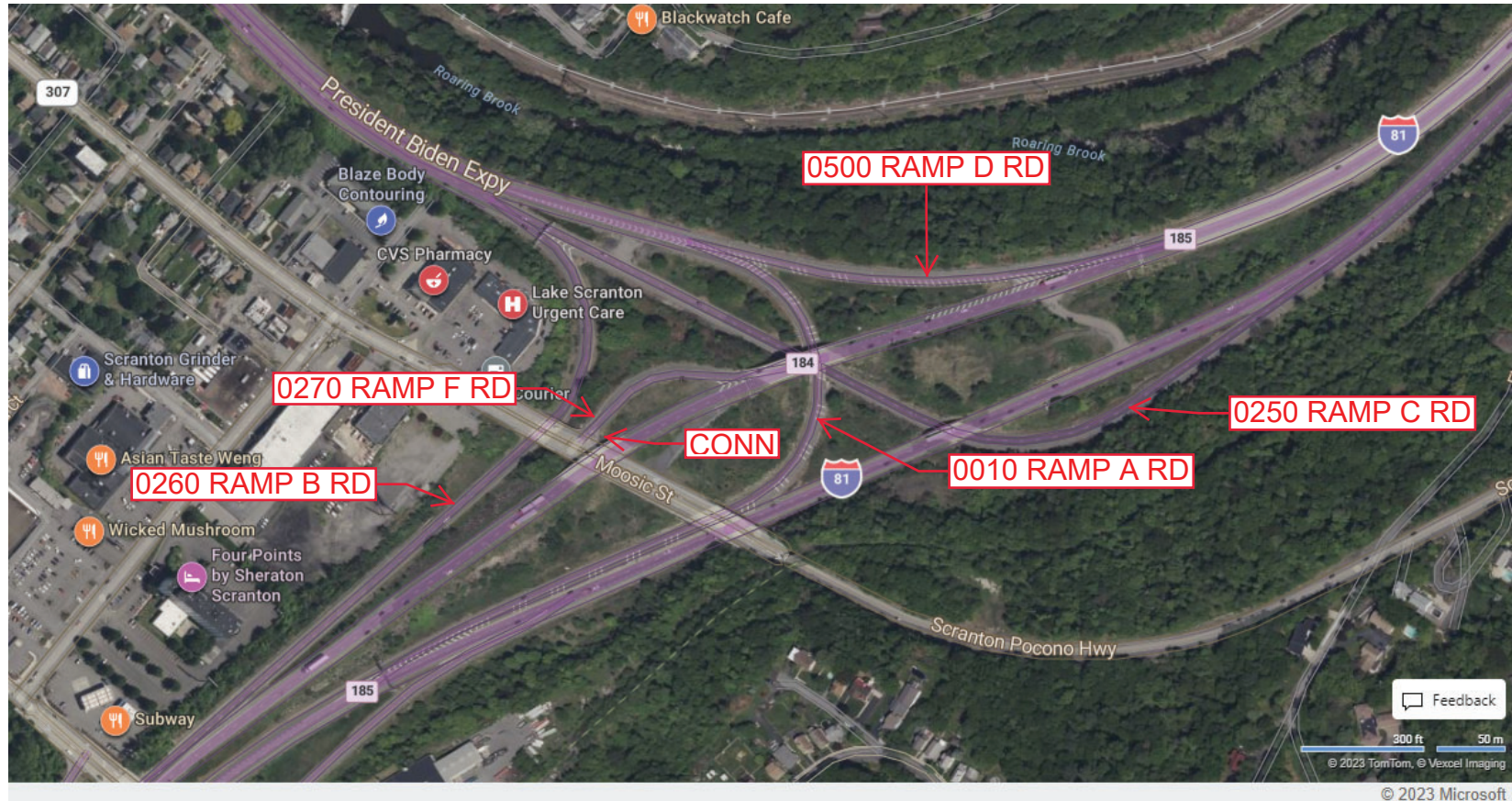
Ramp Segment Number and Ramp Segment Length Information:

Segment	Length	Segment	Length	Segment	Length	Segment	Length
0010	1402						
0250	1846						
0260	1421						
0270	0410						
0500	0598						

Primary Route Interchange Exit Number: 185

Secondary Route Interchange Exit Number

PennDOT Type 10 Map View:



Last Date Modified:

May 17, 2023

County: 35

RMS Interchange Information

Print Form

Bureau of Maintenance & Operations
Asset Management Division



Interchange Number: 8007

Interchange Name: DRINKER ST INT

Intersecting SR's: SR 2020 Drinker St & SR 8024 Ramp Rd

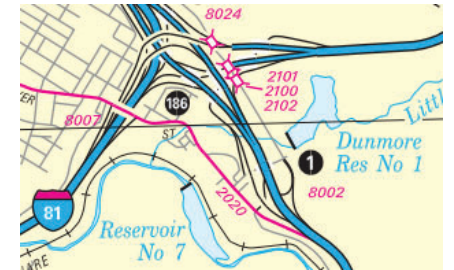
Ramp Segment Number and Ramp Segment Length Information:

Segment	Length	Segment	Length	Segment	Length	Segment	Length
0010	0596						
0250	0634						

Primary Route Interchange Exit Number: 186

Secondary Route Interchange Exit Number

PennDOT Type 10 Map View:



Last Date Modified: May 17, 2023

County: **35**

RMS Interchange Information

Print Form

Interchange Number: **8008**

Bureau of Maintenance & Operations
Asset Management Division



Interchange Name: **I-84 SH**

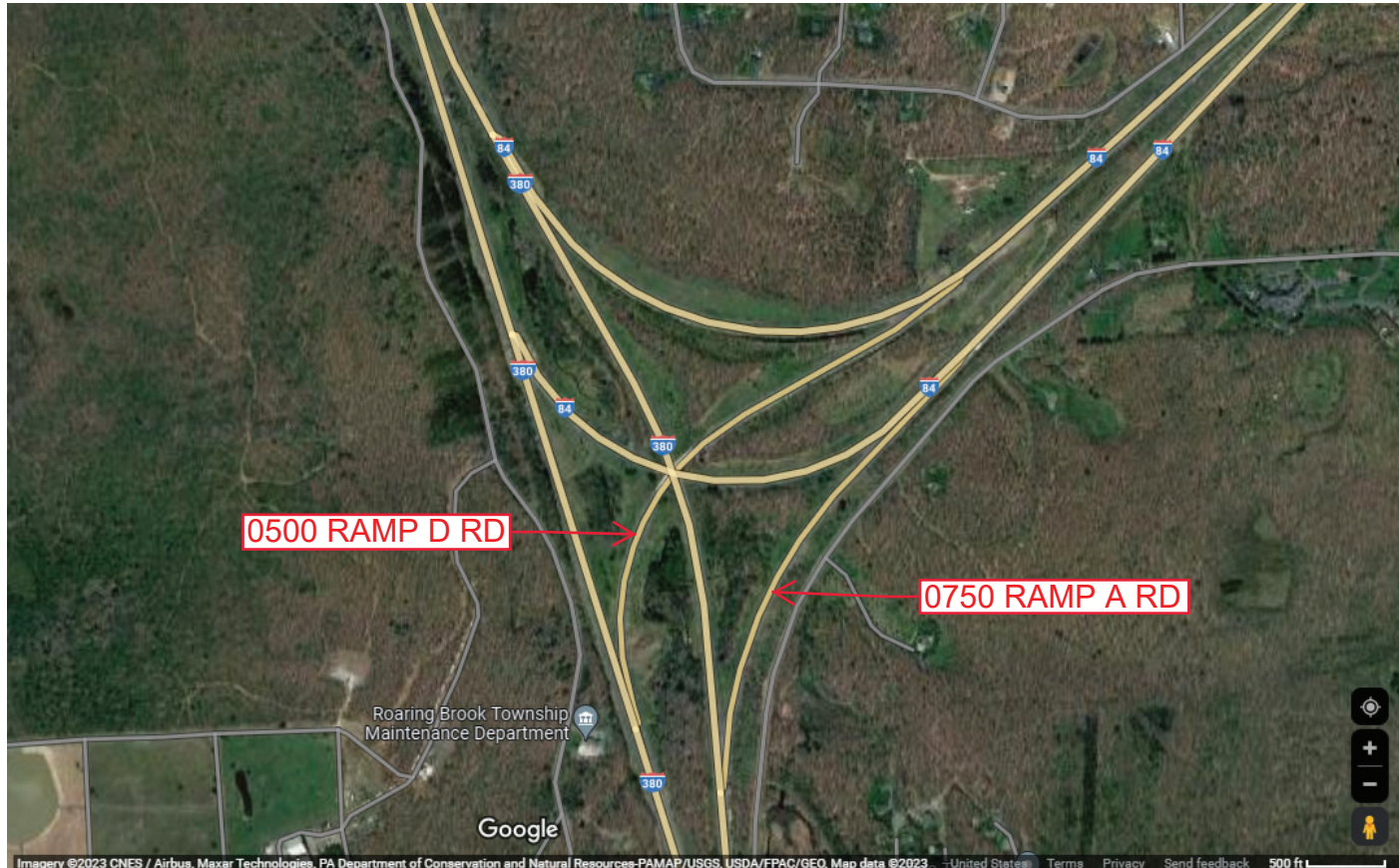
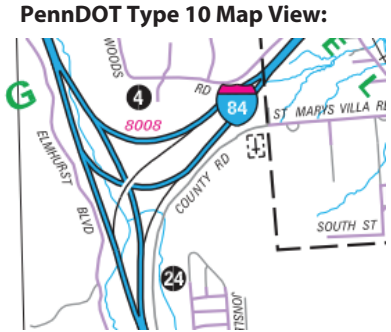
Intersecting SR's: **I-84 & PA 380**

Ramp Segment Number and Ramp Segment Length Information:

Segment	Length	Segment	Length	Segment	Length	Segment	Length
0500	3256						
0750	2346						

Primary Route Interchange Exit Number **4**

Secondary Route Interchange Exit Number **24**



Last Date Modified: **May 17, 2023**

County: 35

RMS Interchange Information

Print Form

Interchange Number: 8009

Bureau of Maintenance & Operations
Asset Management Division



Interchange Name: BLAKELY ST INT

Intersecting SR's: I-81, I-84 & PA 347 O'Neill Hw

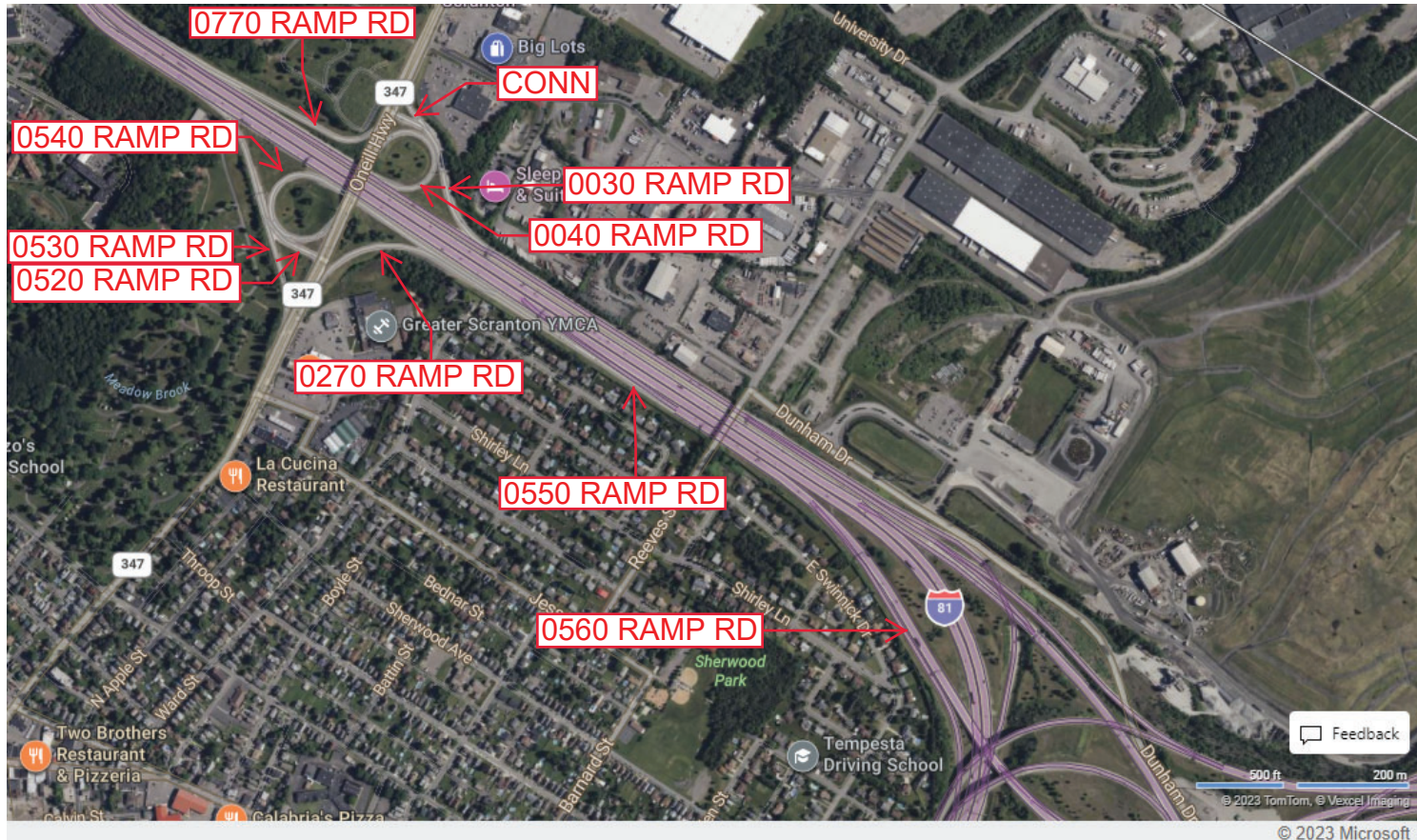
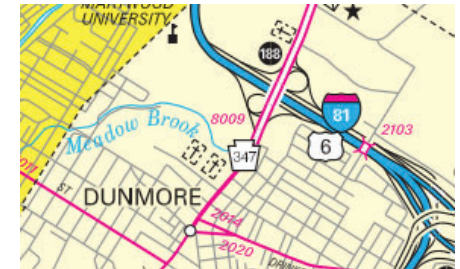
Ramp Segment Number and Ramp Segment Length Information:

Segment	Length	Segment	Length	Segment	Length	Segment	Length
0030	0847	0540	2322				
0040	0681	0550	1299				
0270	0567	0560	1421				
0520	1019	0770	1085				
0530	0431						

Primary Route Interchange Exit Number: 188

Secondary Route Interchange Exit Number

PennDOT Type 10 Map View:



County: 35

RMS Interchange Information

Print Form

Interchange Number: 8011

Bureau of Maintenance & Operations
Asset Management Division



Interchange Name: MAIN ST INT

Intersecting SR's: I-81, Main St & Viewmont Dr

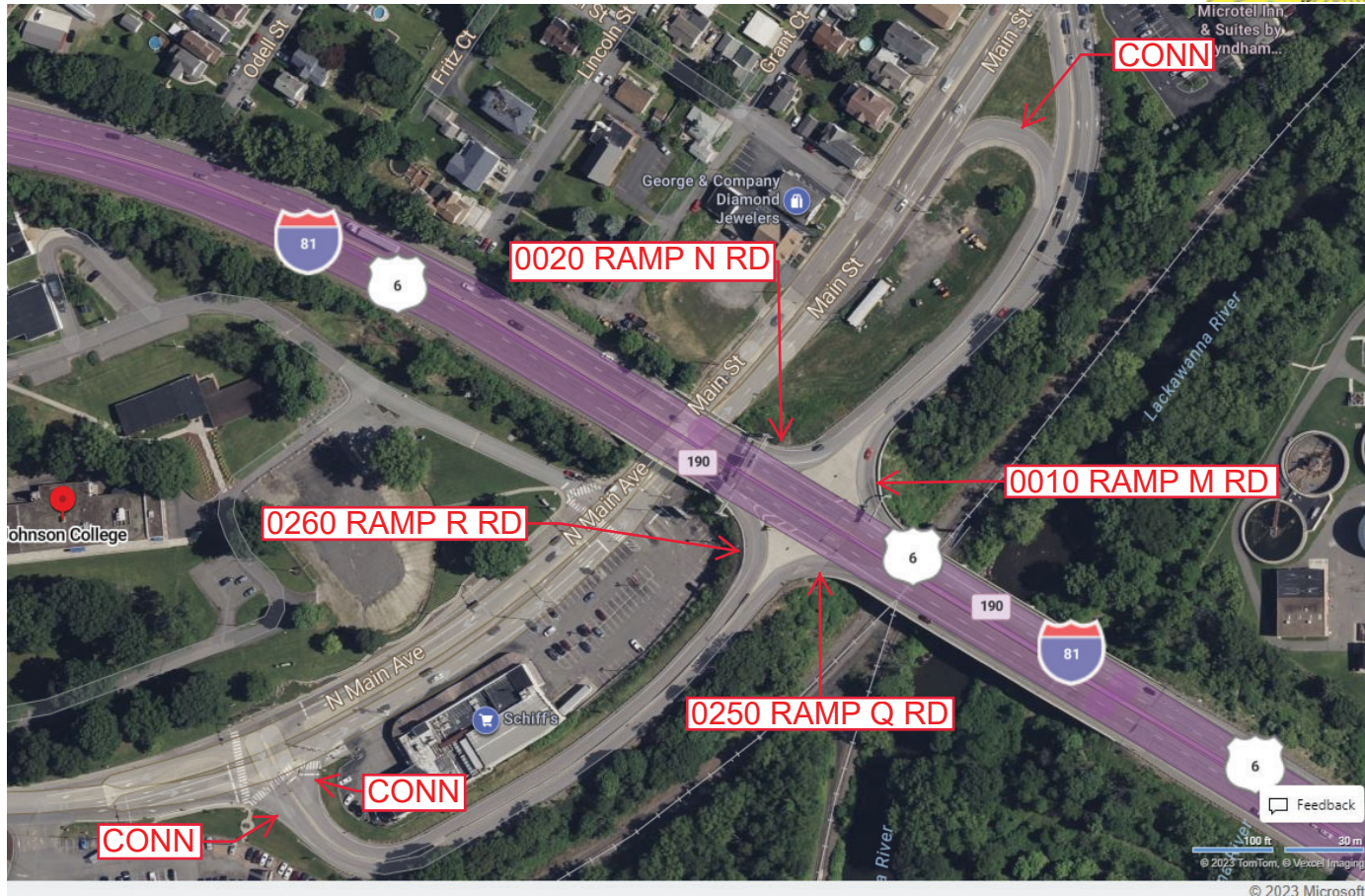
Ramp Segment Number and Ramp Segment Length Information:

Segment	Length	Segment	Length	Segment	Length	Segment	Length
0010	0772						
0020	0737						
0250	0896						
0260	0830						

Primary Route Interchange Exit Number: 190

Secondary Route Interchange Exit Number

PennDOT Type 10 Map View:



Last Date Modified:

May 18, 2023

County: 35

RMS Interchange Information

Print Form

Interchange Number: 8013

Bureau of Maintenance & Operations
Asset Management Division



Interchange Name: BUSINESS ROUTE 6 INT

Intersecting SR's: I-81 & SR 6006 (Bus6) Scranton Carbondale Hw

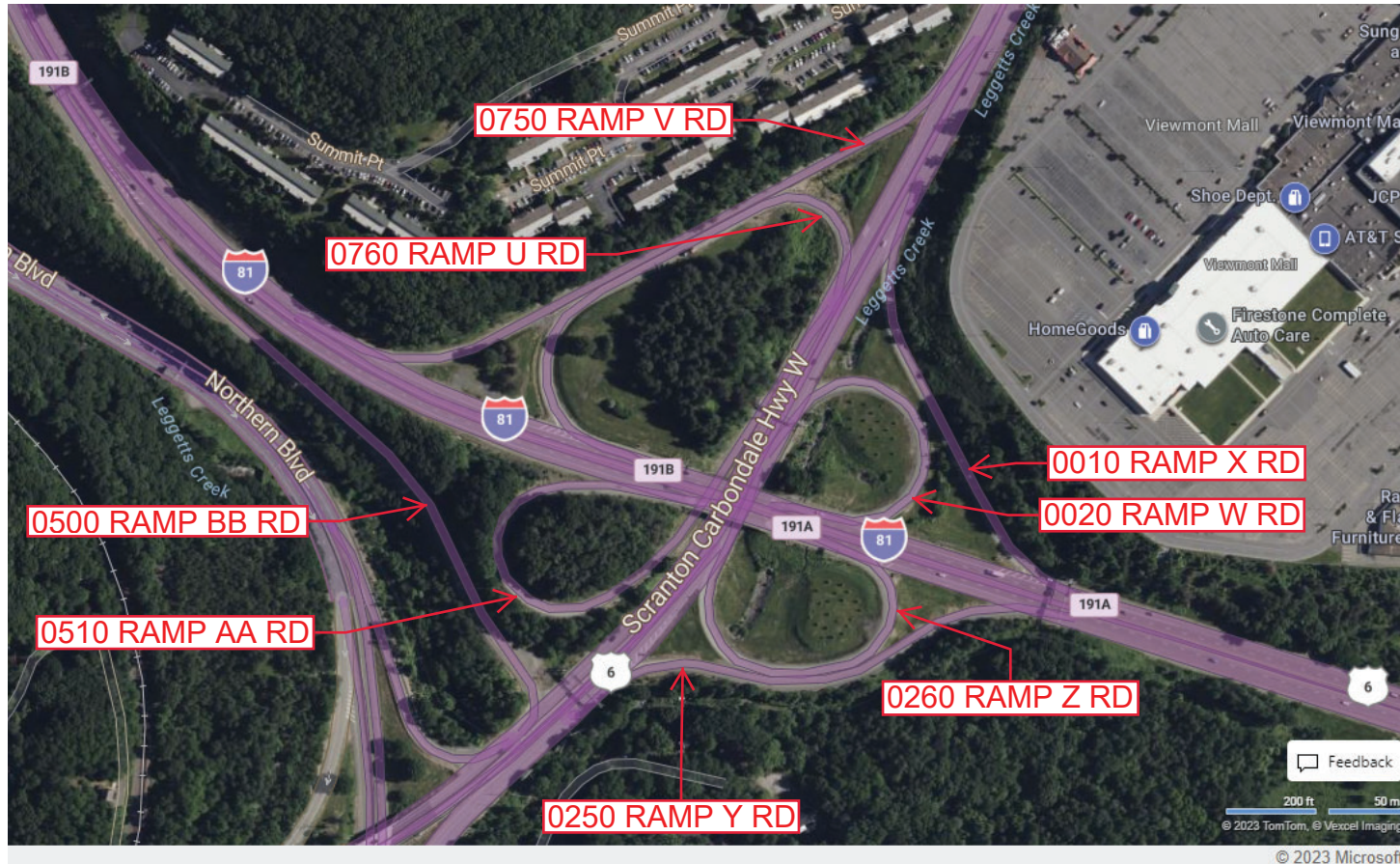
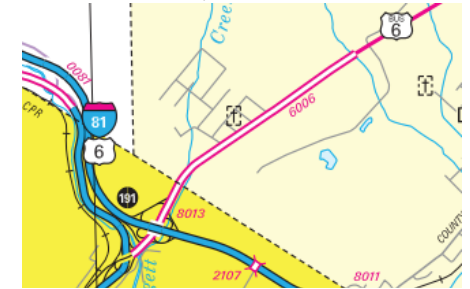
Ramp Segment Number and Ramp Segment Length Information:

Segment	Length	Segment	Length	Segment	Length	Segment	Length
0010	0755	0510	1198				
0020	0546	0750	1344				
0250	0862	0760	1028				
0260	0710						
0500	1508						

Primary Route Interchange Exit Number: 191A/191B

Secondary Route Interchange Exit Number

PennDOT Type 10 Map View:



Last Date Modified:

May 19, 2023

County: 35

RMS Interchange Information

Print Form

Bureau of Maintenance & Operations
Asset Management Division



Interchange Number: 8014

Interchange Name: PA 247 SH INT

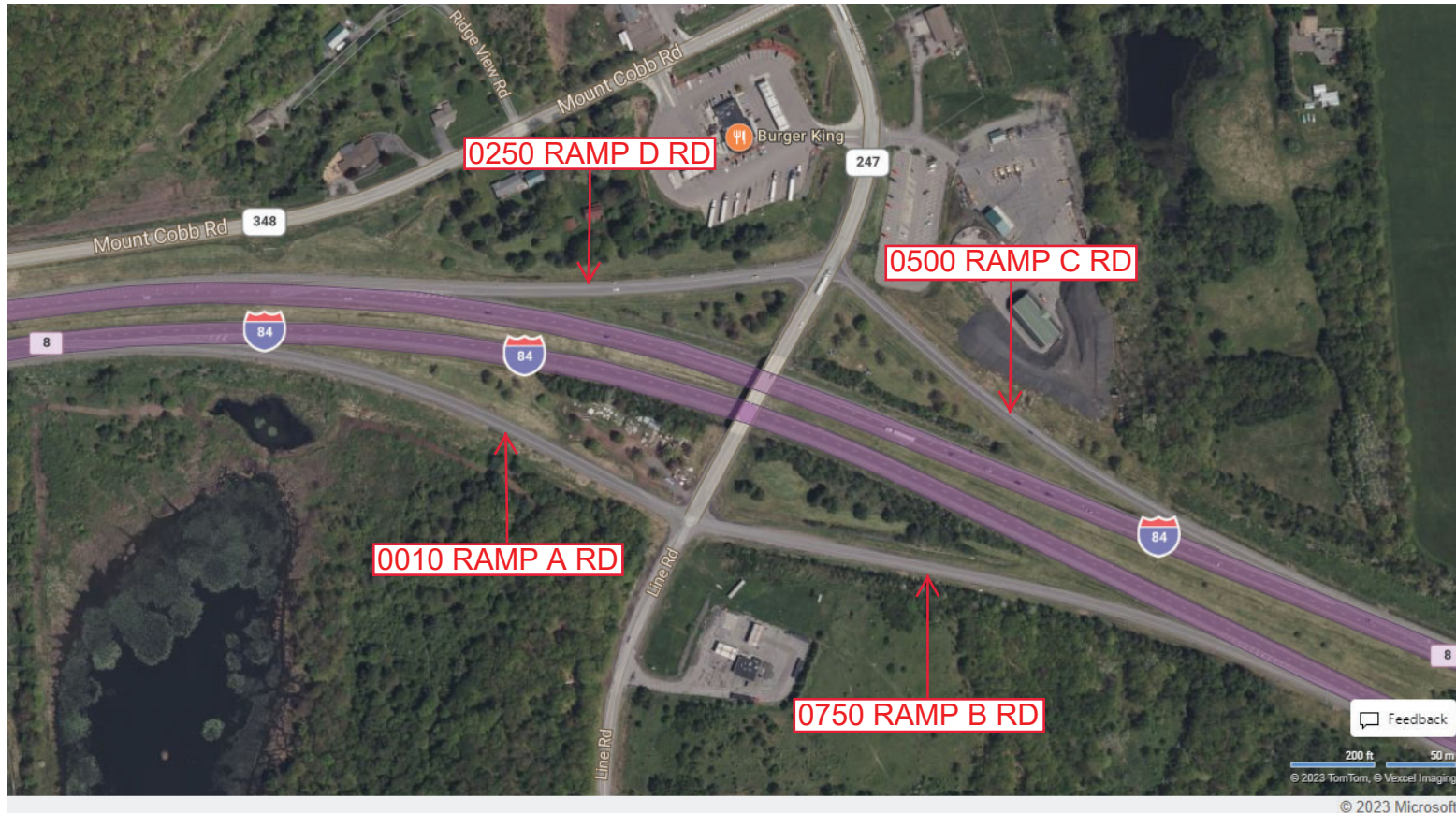
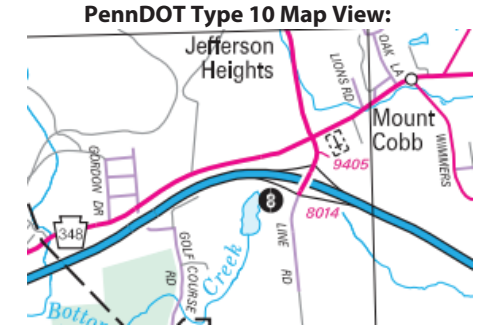
Intersecting SR's: I-84 & PA 247 Moosic Lake Rd

Ramp Segment Number and Ramp Segment Length Information:

Segment	Length	Segment	Length	Segment	Length	Segment	Length
0010	1194						
0250	0897						
0500	1159						
0750	1342						

Primary Route Interchange Exit Number: 8

Secondary Route Interchange Exit Number



Last Date Modified: May 23, 2023

County: 35

RMS Interchange Information

Print Form

Interchange Number: 8015

Bureau of Maintenance & Operations
Asset Management Division



Interchange Name: CLARK SUMMIT BOUROUGH INT

Intersecting SR's: I-81 & PA Turnpike

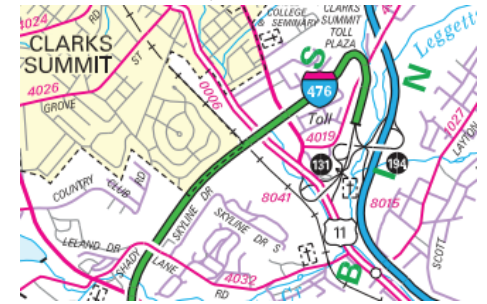
Ramp Segment Number and Ramp Segment Length Information:

Segment	Length	Segment	Length	Segment	Length	Segment	Length
0250	0410	0760	2666				
0260	0237						
0500	0434						
0510	0284						
0750	2535						

Primary Route Interchange Exit Number: 194

Secondary Route Interchange Exit Number: 131

PennDOT Type 10 Map View:



Last Date Modified:

May 23, 2023

County: 35

RMS Interchange Information

Print Form

Interchange Number: 8016

Bureau of Maintenance & Operations
Asset Management Division



Interchange Name: DALTON BOUROUGH INT

Intersecting SR's: US 6, PA 632, SR 4014 Main St & SR 4018 Bank St & Mill St

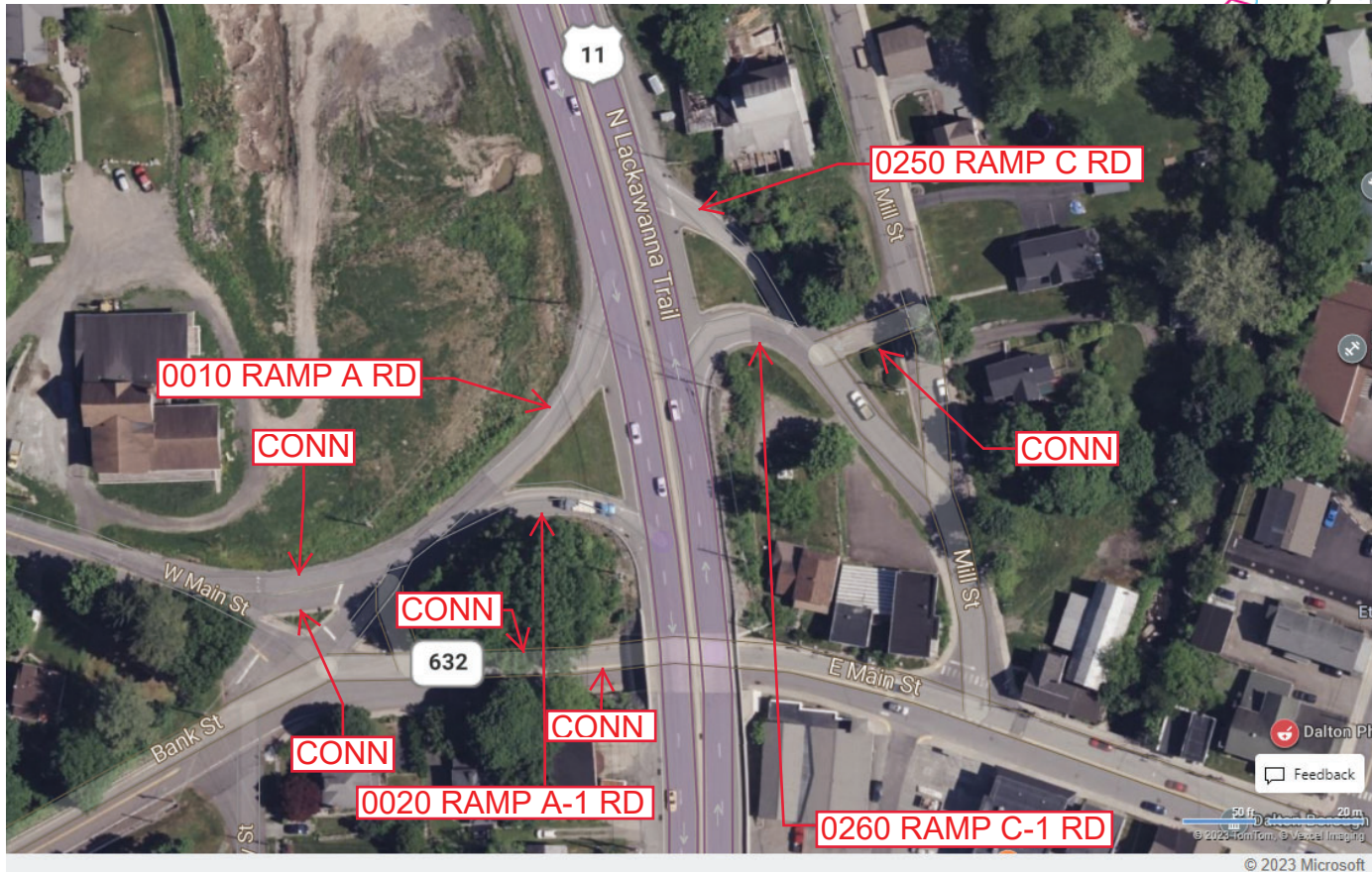
Ramp Segment Number and Ramp Segment Length Information:

Segment	Length	Segment	Length	Segment	Length	Segment	Length
0010	0298						
0020	0278						
0250	0427						
0260	0367						

Primary Route
Interchange Exit
Number

Secondary Route
Interchange Exit
Number

PennDOT Type 10 Map View:



Last Date Modified:

Jan 23, 2025

County: **35**

RMS Interchange Information

Print Form

Interchange Number: **8017**

Bureau of Maintenance & Operations
Asset Management Division



Interchange Name: **WAVERLY BOUROUGH INT**

Intersecting SR's: **I-81 & PA 632 Carbondale Rd**

Ramp Segment Number and Ramp Segment Length Information:

Segment	Length	Segment	Length	Segment	Length	Segment	Length
0010	0509						
0025	0451						
0500	0957						
0750	0827						

Primary Route Interchange Exit Number: **197**

Secondary Route Interchange Exit Number:

PennDOT Type 10 Map View:



Feedback
200 ft 50 m
© 2023 TomTom, © Vexcel Imaging

Last Date Modified:

May 25, 2023

County: 35

RMS Interchange Information

Print Form

Interchange Number: 8019

Bureau of Maintenance & Operations
Asset Management Division



Interchange Name: SCOTT TOWNSHIP INT

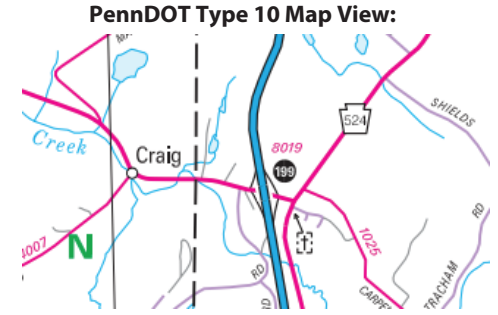
Intersecting SR's: I-81 & PA 524 Kennedy Creek Rd

Ramp Segment Number and Ramp Segment Length Information:

Segment	Length	Segment	Length	Segment	Length	Segment	Length
0010	0519						
0250	0804						
0500	0519						
0750	0587						

Primary Route Interchange Exit Number: 199

Secondary Route Interchange Exit Number



Last Date Modified: May 25, 2023

County: 35

RMS Interchange Information

Print Form

Interchange Number: 8020

Bureau of Maintenance & Operations
Asset Management Division



Interchange Name: MAYFIELD BOROUGH INT

Intersecting SR's: PA 107 & SR 6006 (Bus 6) Scranton-Carbondale Hw

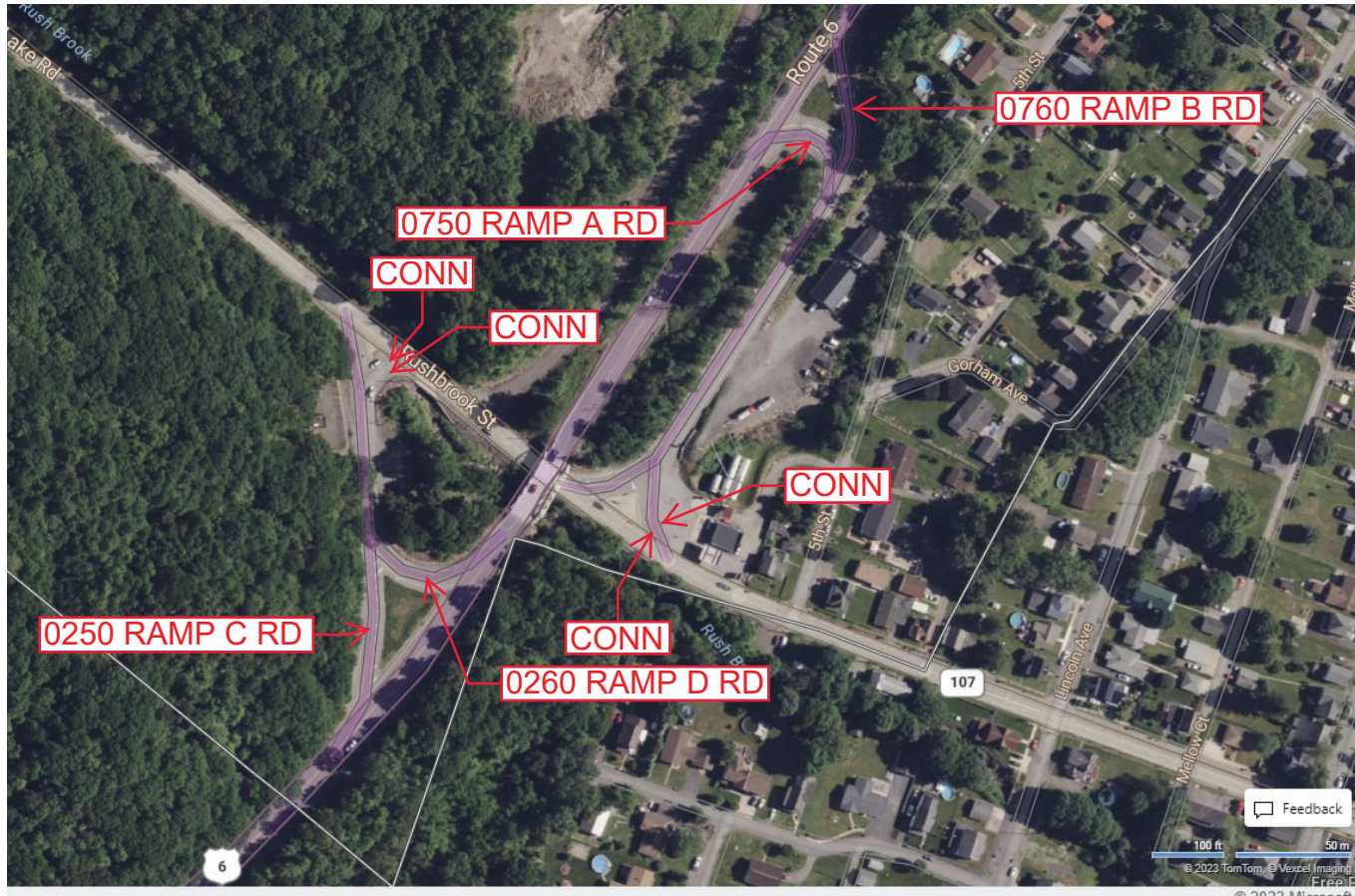
Ramp Segment Number and Ramp Segment Length Information:

Segment	Length	Segment	Length	Segment	Length	Segment	Length
0250	0471						
0260	0424						
0750	0678						
0760	0772						

Primary Route Interchange Exit Number

Secondary Route Interchange Exit Number

PennDOT Type 10 Map View:



Last Date Modified:

May 26, 2023

County: 35

RMS Interchange Information

Print Form

Interchange Number: 8021

Bureau of Maintenance & Operations
Asset Management Division



Interchange Name: EAST BENTON TOWNSHIP INT

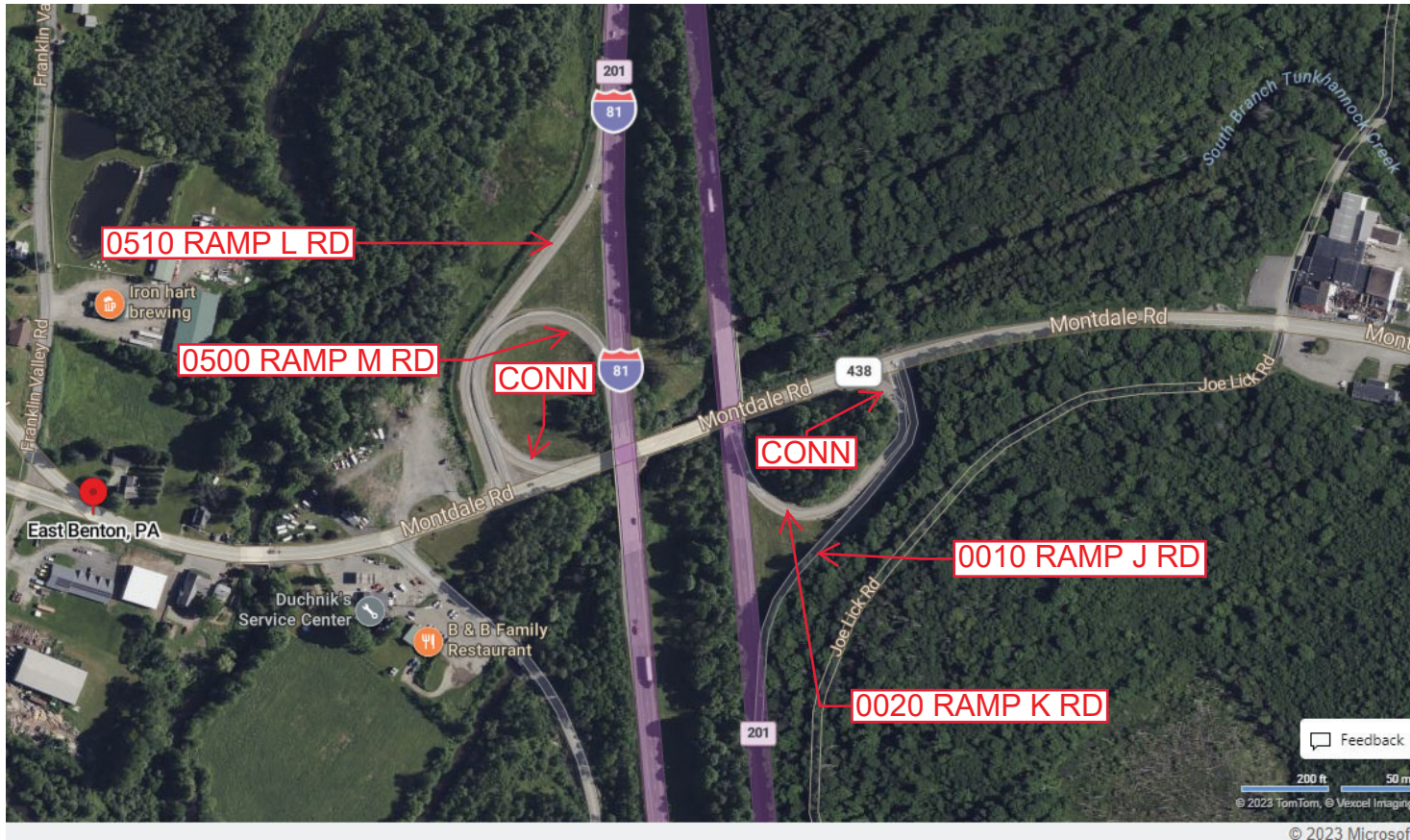
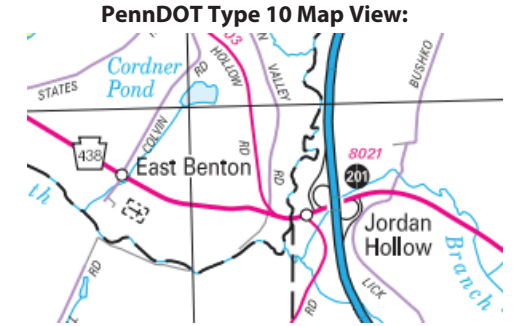
Intersecting SR's: I-81 & PA 438 Wallsville Rd

Ramp Segment Number and Ramp Segment Length Information:

Segment	Length	Segment	Length	Segment	Length	Segment	Length
0010	0752						
0020	0593						
0500	0650						
0510	0836						

Primary Route Interchange Exit Number: 201

Secondary Route Interchange Exit Number



Last Date Modified: May 31, 2023

County: 35

RMS Interchange Information

Print Form

Bureau of Maintenance & Operations
Asset Management Division



Interchange Number: 8022

Interchange Name: ROARING BROOK TWP INT

Intersecting SR's: PA 435 Drinker St & PA 348 Mt Cobb Rd

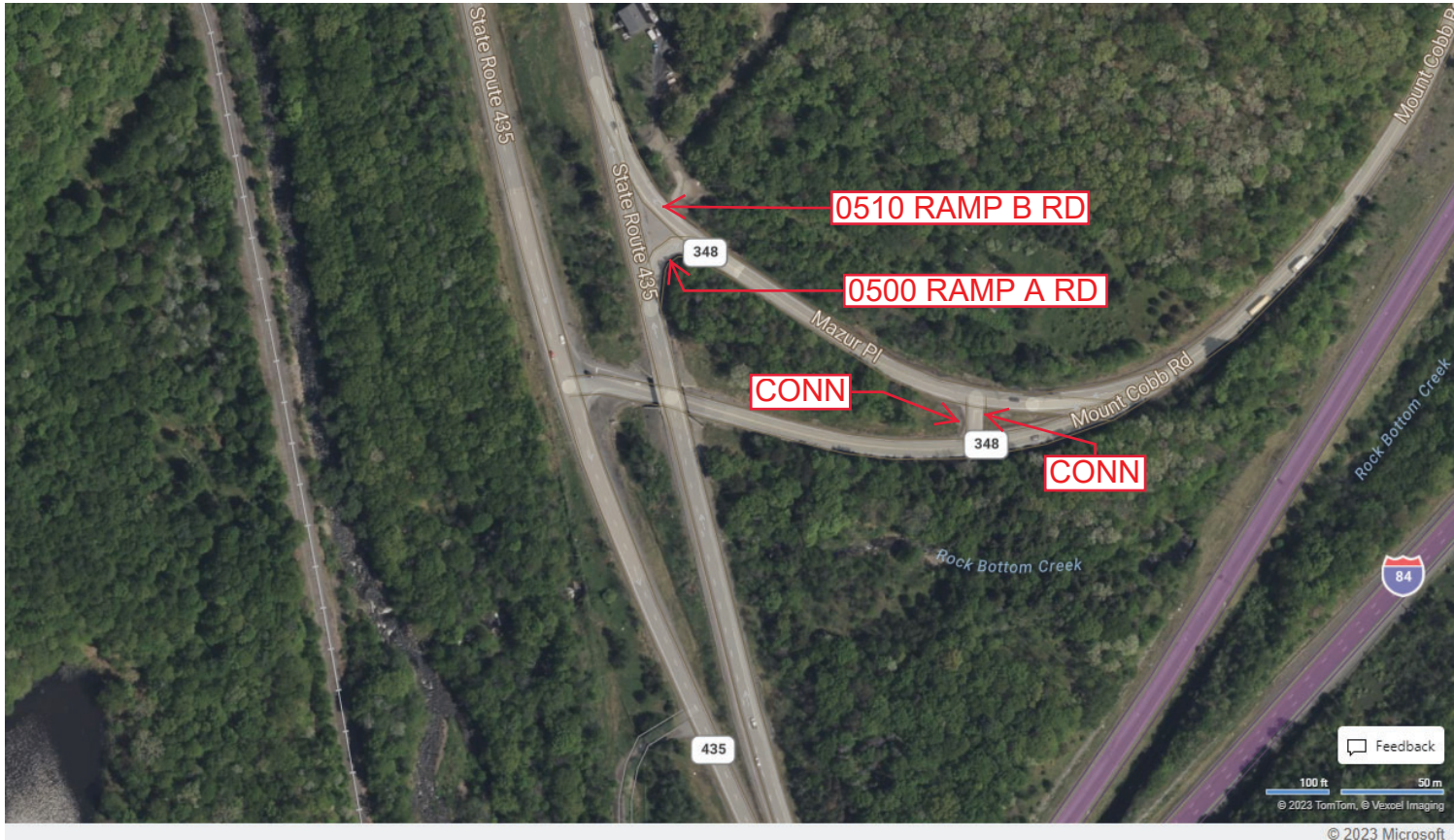
Ramp Segment Number and Ramp Segment Length Information:

Segment	Length	Segment	Length	Segment	Length	Segment	Length
0500	0770						
0510	0857						

Primary Route Interchange Exit Number

Secondary Route Interchange Exit Number

PennDOT Type 10 Map View:



County: 35

RMS Interchange Information

Print Form

Interchange Number: 8023

Bureau of Maintenance & Operations
Asset Management Division



Interchange Name: TOMPKINSVILLE BORO INT

Intersecting SR's: I-80 & PA 107 Benton Rd

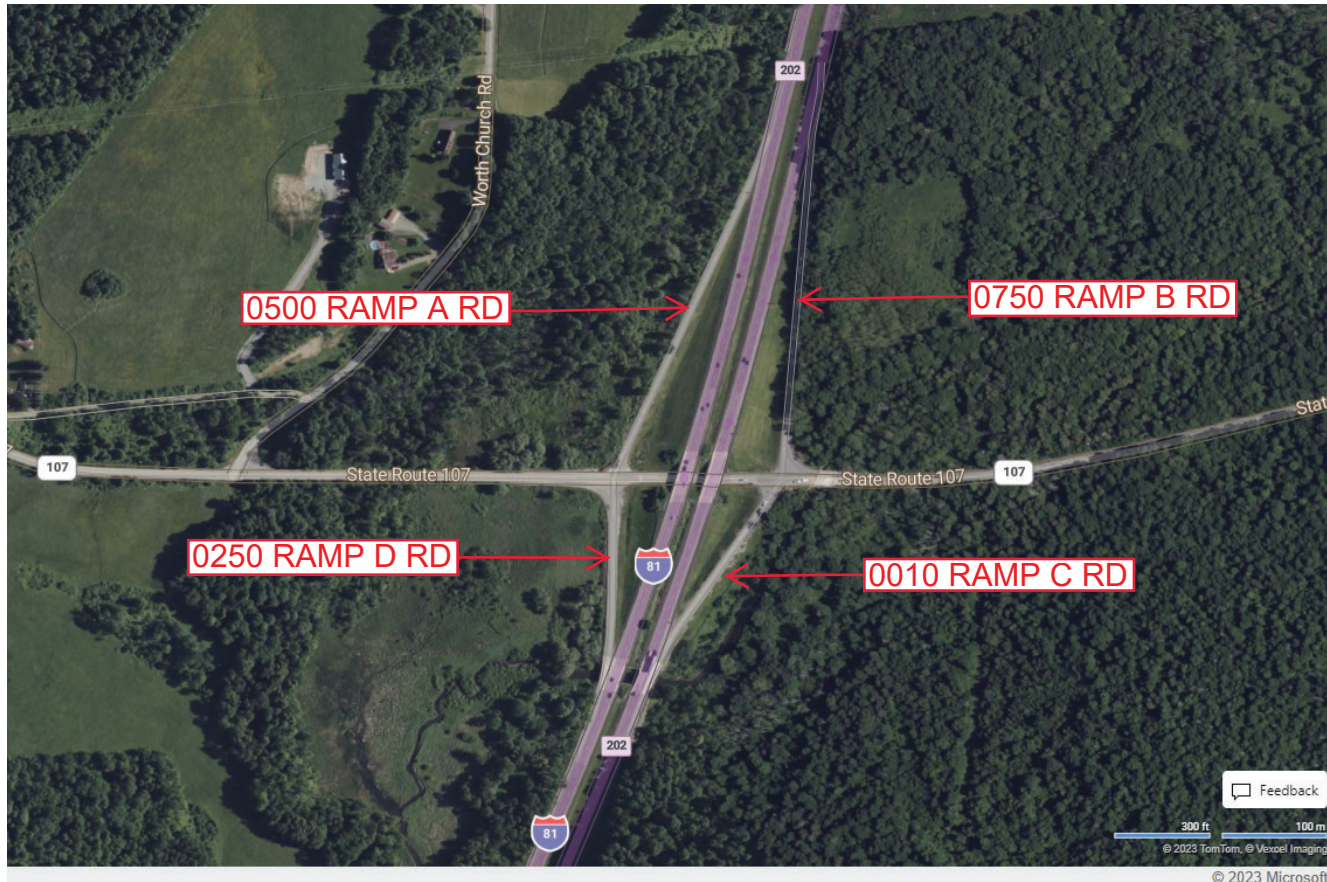
Ramp Segment Number and Ramp Segment Length Information:

Segment	Length	Segment	Length	Segment	Length	Segment	Length
0010	0596						
0250	0558						
0500	1040						
0750	1044						

Primary Route Interchange Exit Number: 202

Secondary Route Interchange Exit Number

PennDOT Type 10 Map View:



Feedback
300 ft 100 m
© 2023 TomTom, © Vexcel Imaging

Last Date Modified:

May 31, 2023

County: 35

RMS Interchange Information

Print Form

Interchange Number: 8024

Bureau of Maintenance & Operations
Asset Management Division



Interchange Name: I-81/I-84/US 6

Intersecting SR's: I-81, I-84 & US 6 Robert P Casey Hw

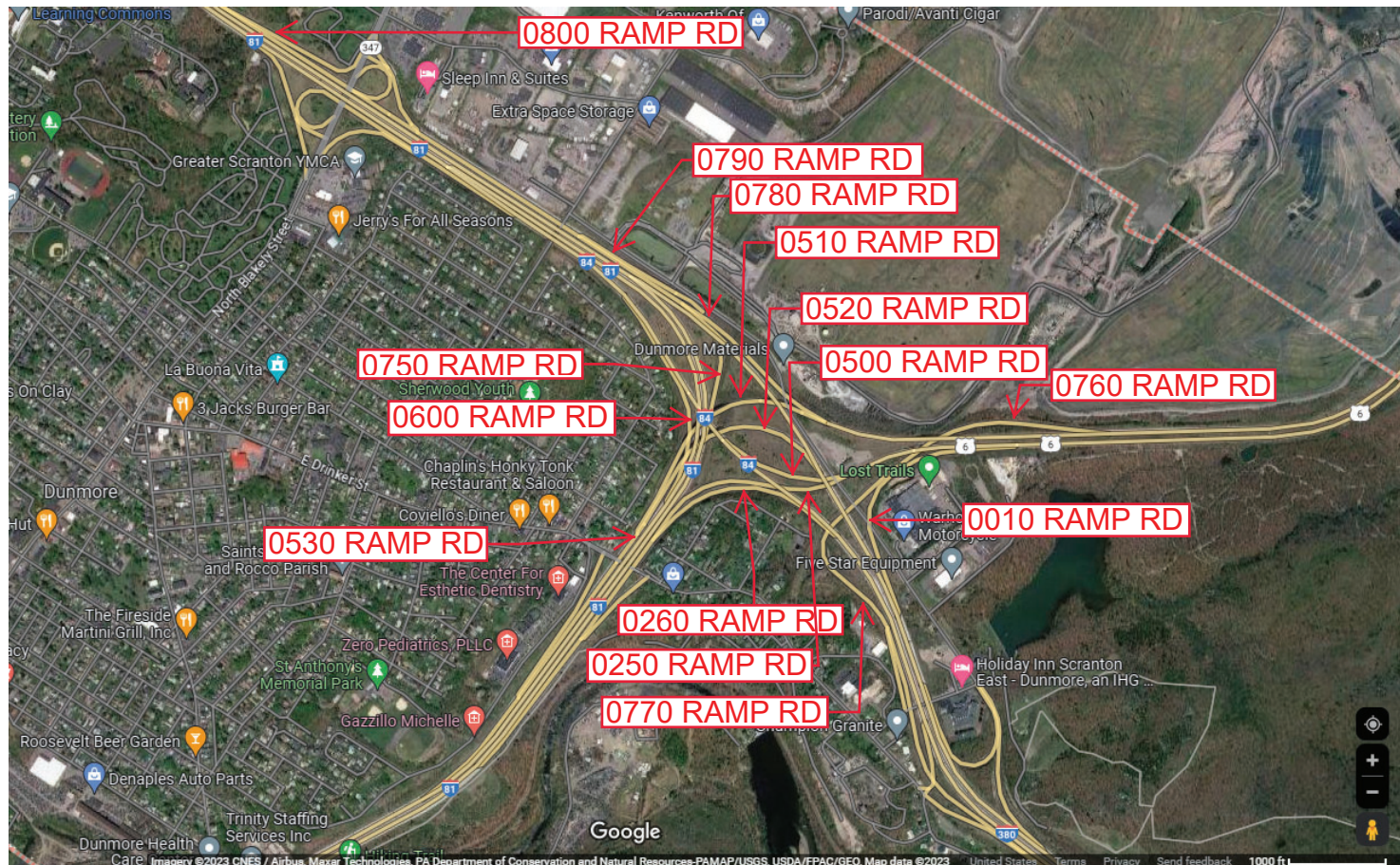
Ramp Segment Number and Ramp Segment Length Information:

Segment	Length	Segment	Length	Segment	Length	Segment	Length
0010	1825	0520	1654	0770	3655		
0250	1816	0530	2547	0780	1791		
0260	2774	0600	1485	0790	3687		
0500	0908	0750	1709	0800	3036		
0510	1817	0760	2920				

Primary Route Interchange Exit Number: 187

Secondary Route Interchange Exit Number: 188

PennDOT Type 10 Map View:



Last Date Modified: Jun 1, 2023

County: 35

RMS Interchange Information

Bureau of Maintenance & Operations
Asset Management Division

Print Form



Interchange Number: 8025

Interchange Name: CITY OF SCRANTON INT

Intersecting SR's: US 11, SR 3022 Central Scranton Ex & SR 3023 Cedar Av

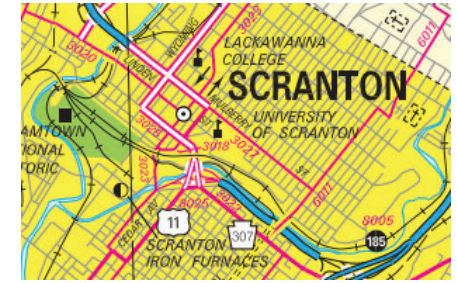
Ramp Segment Number and Ramp Segment Length Information:

Segment	Length	Segment	Length	Segment	Length	Segment	Length
0010	0579						
0250	1442						
0500	0644						
0510	0495						
0750	1866						

Primary Route Interchange Exit Number

Secondary Route Interchange Exit Number

PennDOT Type 10 Map View:



Last Date Modified:

Jun 1, 2023

County: 35

RMS Interchange Information

Print Form

Interchange Number: 8026

Bureau of Maintenance & Operations
Asset Management Division



Interchange Name: MARSHWOOD RD EXIT #1 INT

Intersecting SR's: US 6 & SR 2008 Marshwood Rd

Ramp Segment Number and Ramp Segment Length Information:

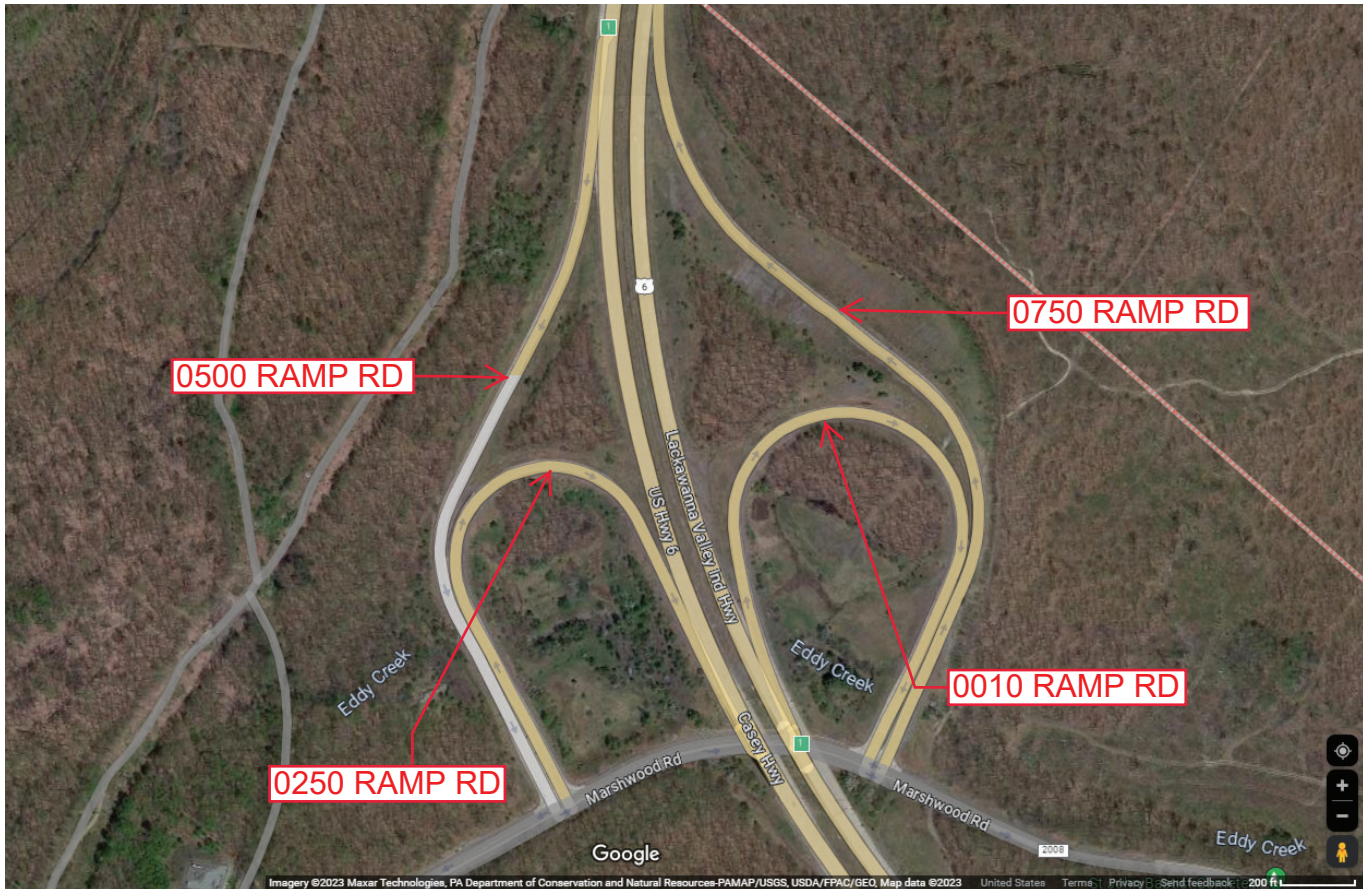
Segment	Length	Segment	Length	Segment	Length	Segment	Length
0010	1921						
0250	1575						
0500	1887						
0750	2349						

Primary Route Interchange Exit Number

1

Secondary Route Interchange Exit Number

PennDOT Type 10 Map View:



Last Date Modified:

Jun 1, 2023

County: 35

RMS Interchange Information

Print Form

Interchange Number: 8027

Bureau of Maintenance & Operations
Asset Management Division



Interchange Name: 7TH STREET INT

Intersecting SR's: US 11 Scranton Ex & SR 3029 Providence Rd, Seventh St

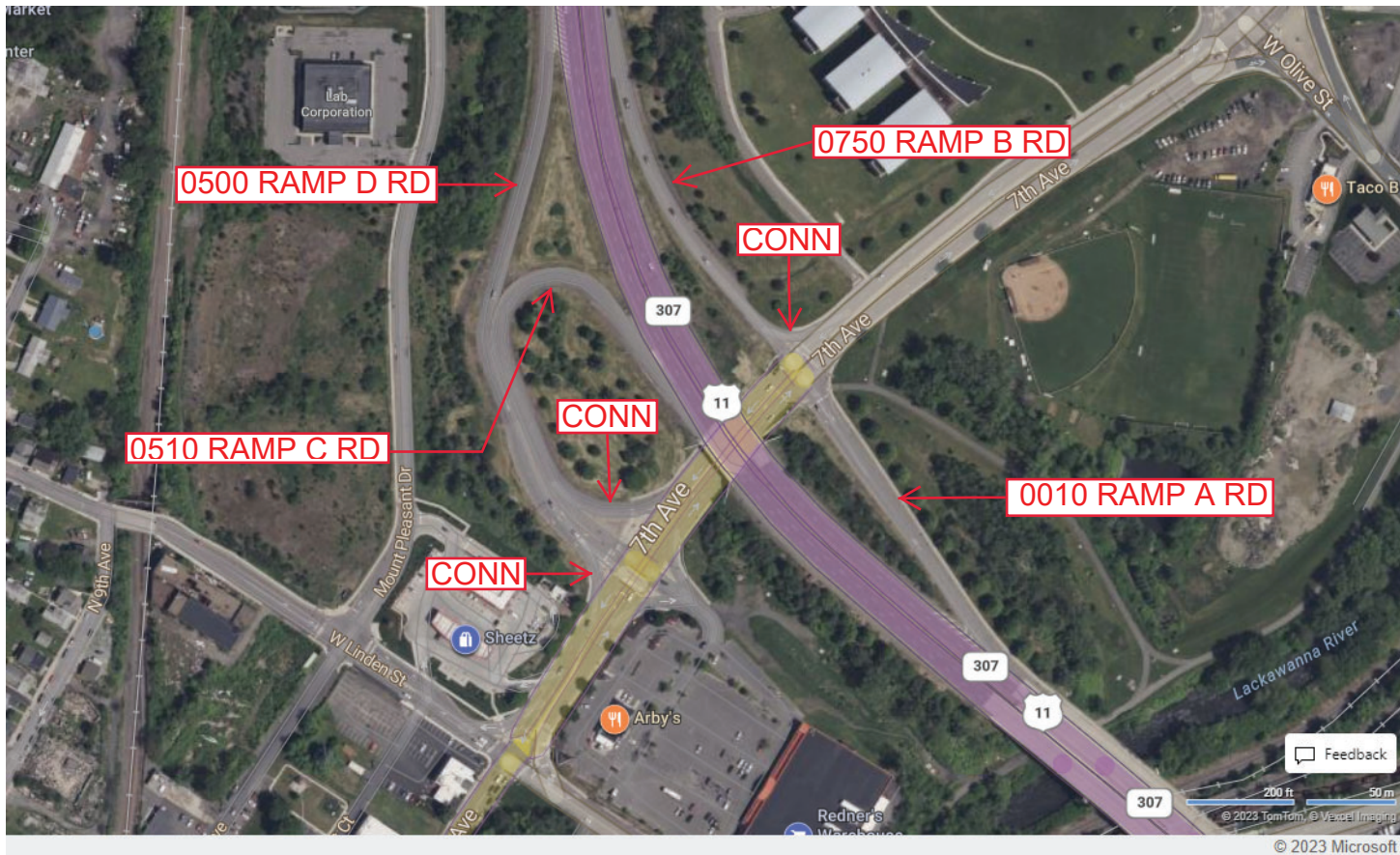
Ramp Segment Number and Ramp Segment Length Information:

Segment	Length	Segment	Length	Segment	Length	Segment	Length
0010	0537						
0500	1053						
0510	0814						
0750	0611						

Primary Route Interchange Exit Number

Secondary Route Interchange Exit Number

PennDOT Type 10 Map View:



Last Date Modified: Jun 2, 2023

County: **35**

RMS Interchange Information

Print Form

Interchange Number: **8028**

Bureau of Maintenance & Operations
Asset Management Division



Interchange Name: **E LACKAWANNA AV INT**

Intersecting SR's: **US 6 & E Lackawanna Av**

Ramp Segment Number and Ramp Segment Length Information:

Segment	Length	Segment	Length	Segment	Length	Segment	Length
0010	1371						
0250	2191						
0500	1301						
0750	0798						

Primary Route Interchange Exit Number

2

Secondary Route Interchange Exit Number

PennDOT Type 10 Map View:



Last Date Modified:

Jun 14, 2023

County: 35

RMS Interchange Information

Print Form

Interchange Number: 8029

Bureau of Maintenance & Operations
Asset Management Division



Interchange Name: MAIN AVE INT

Intersecting SR's: US 11 & SR 3013 Main Ave

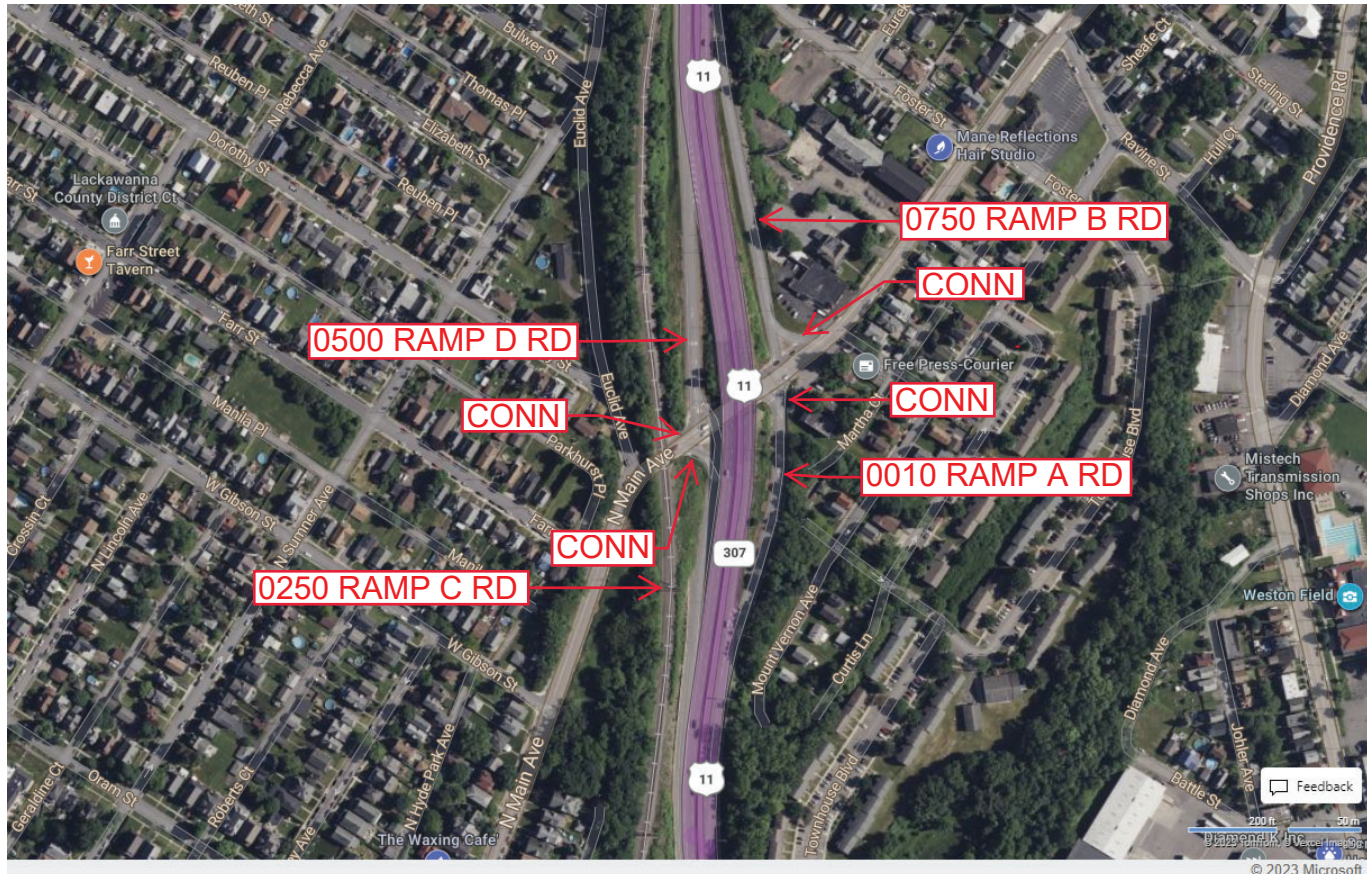
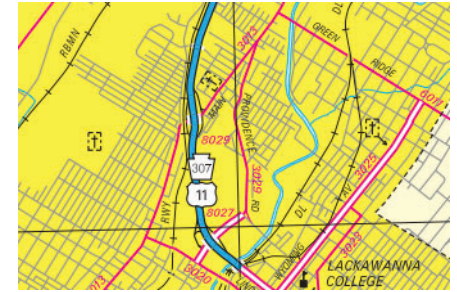
Ramp Segment Number and Ramp Segment Length Information:

Segment	Length	Segment	Length	Segment	Length	Segment	Length
0010	0517						
0250	0436						
0500	0499						
0750	0794						

Primary Route Interchange Exit Number

Secondary Route Interchange Exit Number

PennDOT Type 10 Map View:



Last Date Modified: Jun 14, 2023

County: 35

RMS Interchange Information

Print Form

Interchange Number: 8030

Bureau of Maintenance & Operations
Asset Management Division



Interchange Name: JESSUP EXIT #3 INT

Intersecting SR's: US 6, PA 247 Moosic Lake Rd & Veterans Memorial Dr

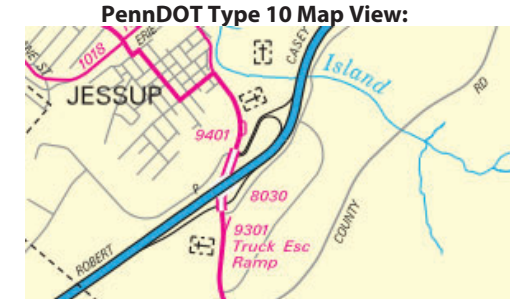
Ramp Segment Number and Ramp Segment Length Information:

Segment	Length	Segment	Length	Segment	Length	Segment	Length
0010	2176						
0500	2041						
0510	2102						
0750	1273						

Primary Route Interchange Exit Number

3

Secondary Route Interchange Exit Number



Last Date Modified:

Jun 14, 2023

County: 35

RMS Interchange Information

Print Form

Interchange Number: 8031

Bureau of Maintenance & Operations
Asset Management Division



Interchange Name: KEYSER AVE INT

Intersecting SR's: US 11, PA 307 Keyser Av & SR 6307 Keyser Av

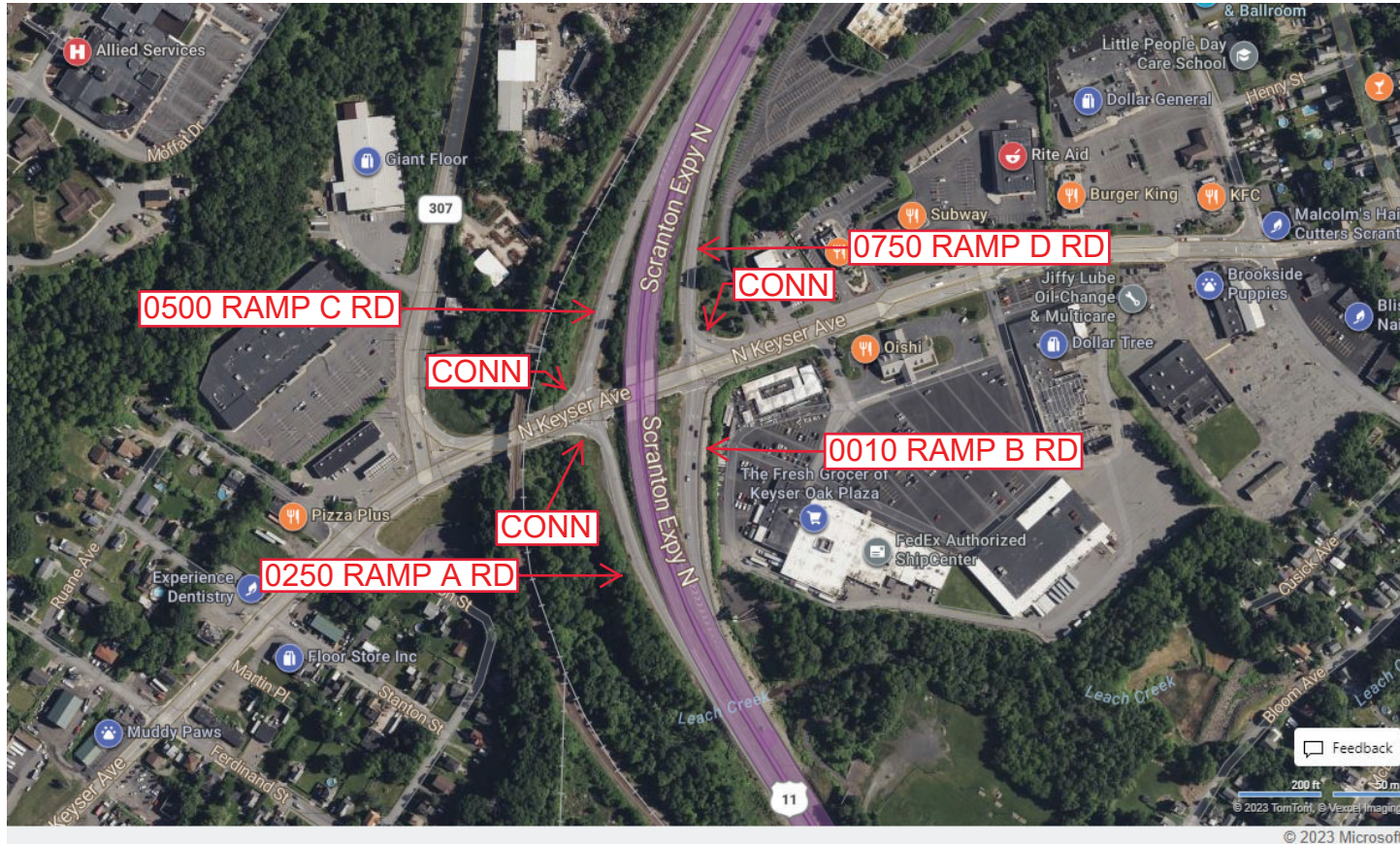
Ramp Segment Number and Ramp Segment Length Information:

Segment	Length	Segment	Length	Segment	Length	Segment	Length
0010	0474						
0250	0569						
0500	0583						
0750	0542						

Primary Route Interchange Exit Number

Secondary Route Interchange Exit Number

PennDOT Type 10 Map View:



Last Date Modified: Jun 15, 2023

County: 35

RMS Interchange Information

Print Form

Interchange Number: 8032

Bureau of Maintenance & Operations
Asset Management Division



Interchange Name: SALEM RD EXIT#4 INT

Intersecting SR's: US 6 & SR 1012 Salem Rd

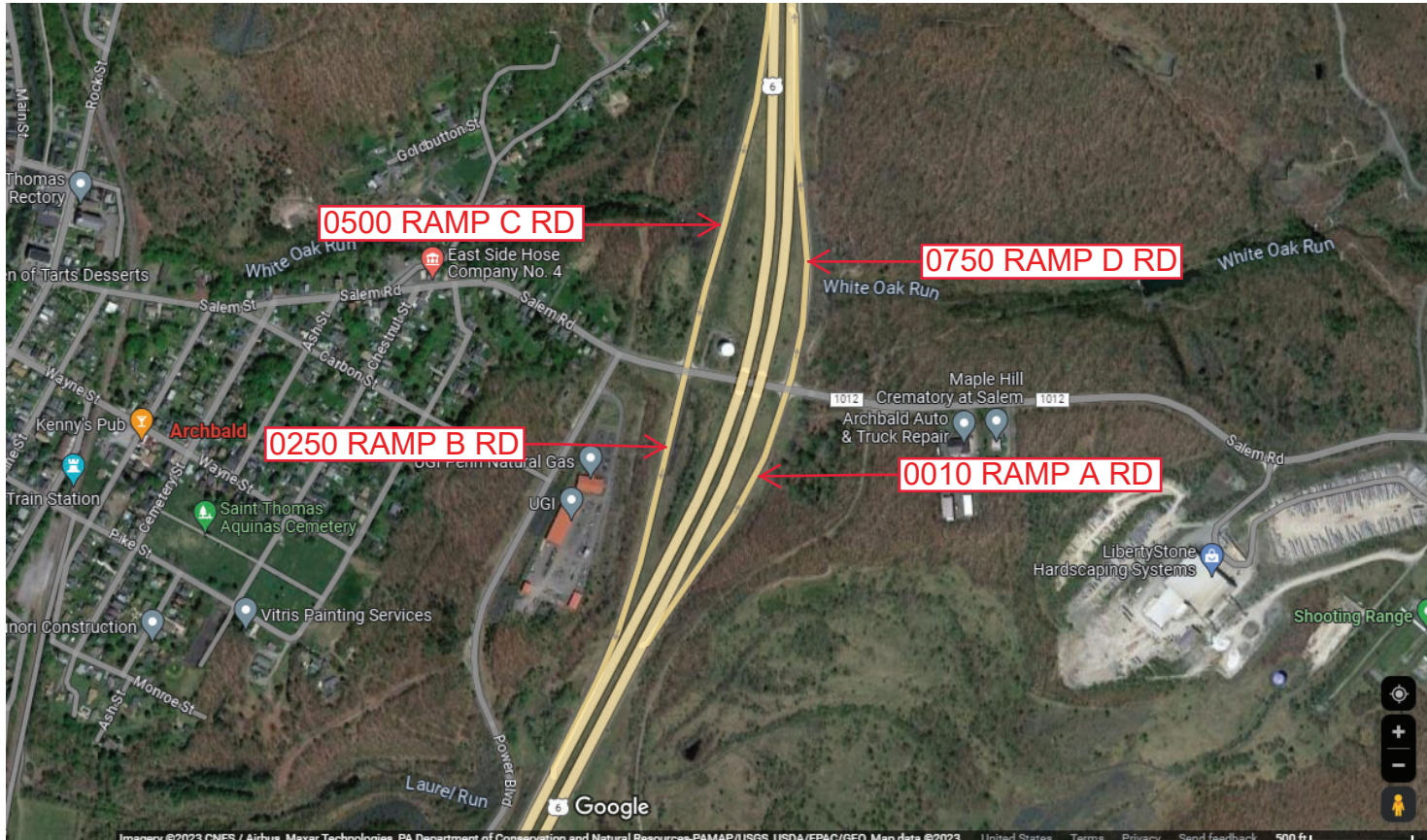
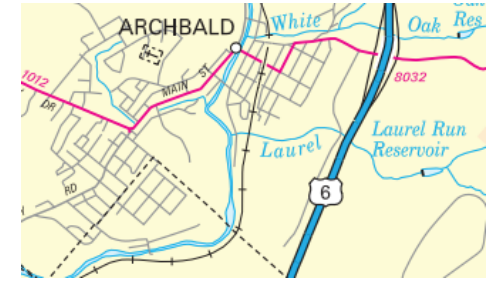
Ramp Segment Number and Ramp Segment Length Information:

Segment	Length	Segment	Length	Segment	Length	Segment	Length
0010	1125						
0250	1362						
0500	1584						
0750	1118						

Primary Route Interchange Exit Number: 4

Secondary Route Interchange Exit Number

PennDOT Type 10 Map View:



Last Date Modified: Jun 15, 2023

County: 35

RMS Interchange Information

Print Form

Interchange Number: 8033

Bureau of Maintenance & Operations
Asset Management Division



Interchange Name: NORTH SCRANTON EX INT

Intersecting SR's: US 11, SR 6006 (Bus) Scranton Carbondale Hw & SR 6011

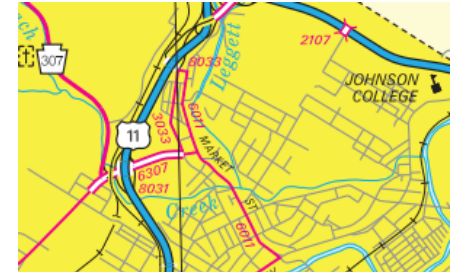
Ramp Segment Number and Ramp Segment Length Information:

Segment	Length	Segment	Length	Segment	Length	Segment	Length
0010	1024						
0250	0787						
0260	0508						
0750	0365						
0760	0385						

Primary Route Interchange Exit Number

Secondary Route Interchange Exit Number

PennDOT Type 10 Map View:



Feedback
300 ft 50 m
© 2023 TomTom, © Vexxel Imaging

© 2023 Microsoft

Last Date Modified: Jun 16, 2023

County: 35

RMS Interchange Information

Print Form

Interchange Number: 8034

Bureau of Maintenance & Operations
Asset Management Division



Interchange Name: JERMYN/MAYFIELD INT

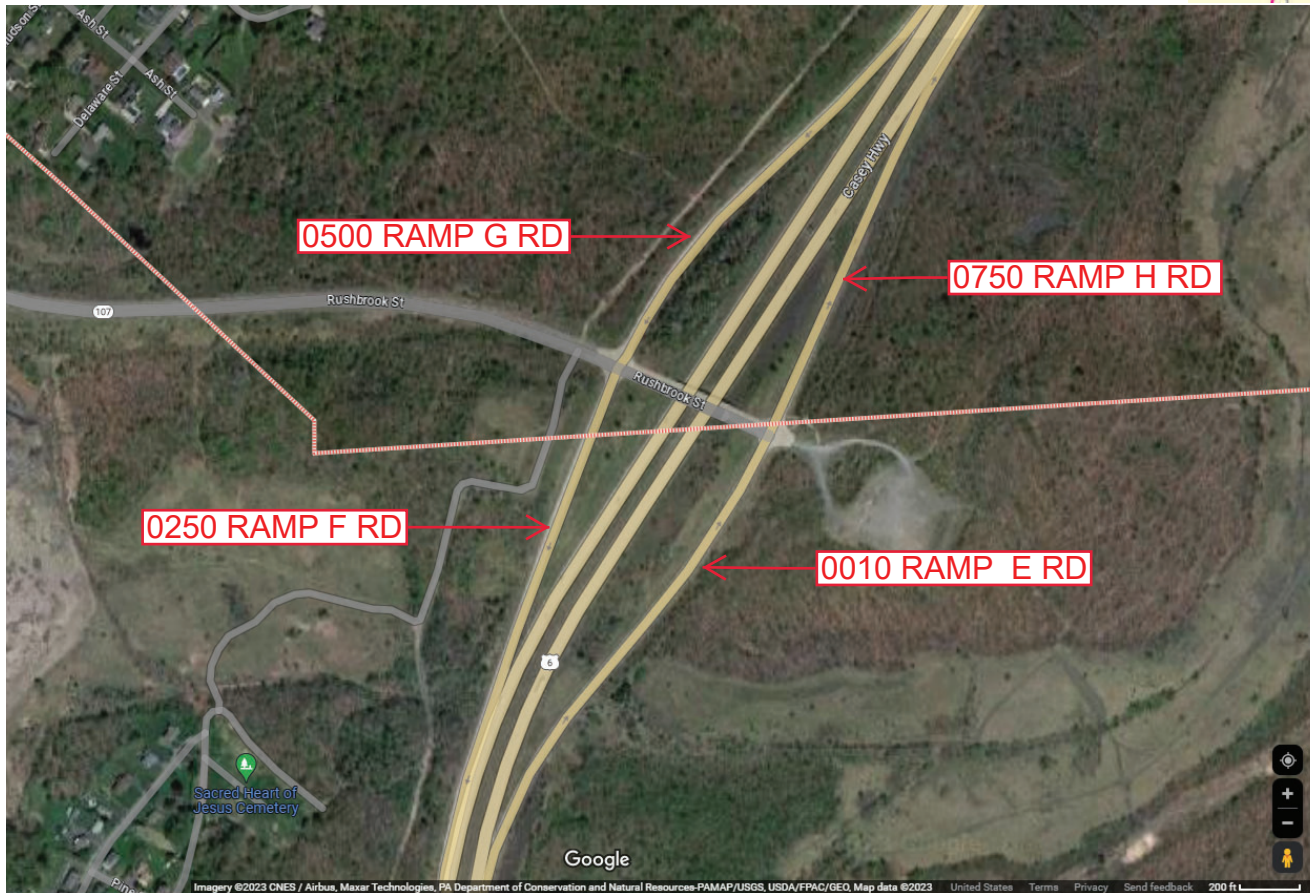
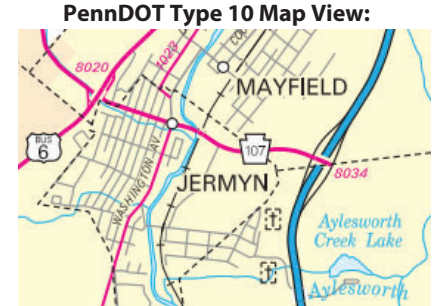
Intersecting SR's: US 6 & PA 107 Rushbrook St

Ramp Segment Number and Ramp Segment Length Information:

Segment	Length	Segment	Length	Segment	Length	Segment	Length
0010	1624						
0250	1055						
0500	1473						
0750	1137						

Primary Route Interchange Exit Number: 5

Secondary Route Interchange Exit Number:



Last Date Modified: Jun 16, 2023

County: 35

RMS Interchange Information

Print Form

Interchange Number: 8036

Bureau of Maintenance & Operations
Asset Management Division



Interchange Name: MEREDITH ST INT


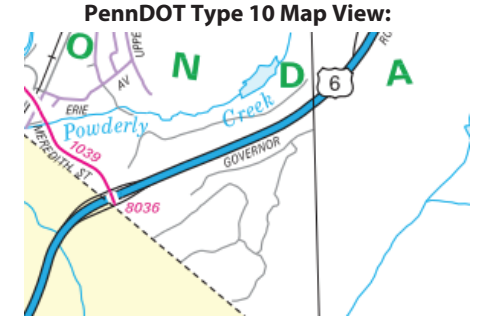
Intersecting SR's: US 6 & SR 1039 Meredith St

Ramp Segment Number and Ramp Segment Length Information:

Segment	Length	Segment	Length	Segment	Length	Segment	Length
0010	1226						
0250	1526						
0500	0908						
0750	1070						

Primary Route Interchange Exit Number: 6

Secondary Route Interchange Exit Number



Feedback

300 ft 100 m

© 2023 TomTom, © Vexcel Imaging

© 2023 Microsoft

Last Date Modified:

Jun 16, 2023

County: 35

RMS Interchange Information

Print Form

Interchange Number: 8039

Bureau of Maintenance & Operations
Asset Management Division



Interchange Name: RIVER ST INT

Intersecting SR's: I-81 & River St

Ramp Segment Number and Ramp Segment Length Information:

Segment	Length	Segment	Length	Segment	Length	Segment	Length
0010	0589						
0250	0689						
0750	0833						

Primary Route Interchange Exit Number: 184

Secondary Route Interchange Exit Number

PennDOT Type 10 Map View:



Last Date Modified: Jun 16, 2023

County: 35

RMS Interchange Information

Print Form

Interchange Number: 8041

Bureau of Maintenance & Operations
Asset Management Division



Interchange Name: CLARK SUMMIT BOROUGH INT

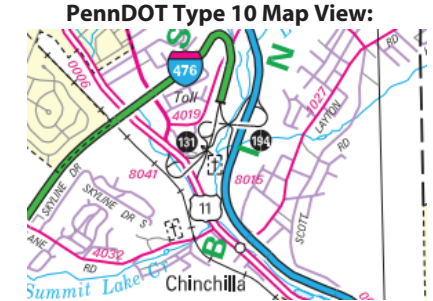
Intersecting SR's: PA Turnpike, US 6 Northern BI & US 11 Northern BI

Ramp Segment Number and Ramp Segment Length Information:

Segment	Length	Segment	Length	Segment	Length	Segment	Length
0010	1093						
0020	1007						

Primary Route Interchange Exit Number: 131

Secondary Route Interchange Exit Number



Last Date Modified:

Nov 4, 2024

County: **35**

RMS Interchange Information

Print Form

Interchange Number: **8043**

Bureau of Maintenance & Operations
Asset Management Division



Interchange Name: **DALEVILLE BOROUGH INT**

Intersecting SR's: **I-380 & PA 307 Scranton Daleville Hw**

Ramp Segment Number and Ramp Segment Length Information:

Segment	Length	Segment	Length	Segment	Length	Segment	Length
0010	1071						
0250	1029						
0500	0832						
0750	1297						

Primary Route Interchange Exit Number: **20**

Secondary Route Interchange Exit Number

PennDOT Type 10 Map View:



Feedback

500 ft 100 m
© 2023 TomTom, © Vexcel Imaging

© 2023 Microsoft

Last Date Modified:

Jun 20, 2023

County: 35

RMS Interchange Information

Print Form

Interchange Number: 8045

Bureau of Maintenance & Operations
Asset Management Division



Interchange Name: MOSCOW BOROUGH INT

Intersecting SR's: I-380 & PA 690 Church St

Ramp Segment Number and Ramp Segment Length Information:

Segment	Length	Segment	Length	Segment	Length	Segment	Length
0500	0772						
0750	0644						

Primary Route Interchange Exit Number: 22

Secondary Route Interchange Exit Number

PennDOT Type 10 Map View:



Last Date Modified: Jun 20, 2023

County: 35

RMS Interchange Information

Print Form

Interchange Number: 9201

Bureau of Maintenance & Operations
Asset Management Division



Interchange Name: I-380 NORTHBOUND WEIGH STATION

Intersecting SR's: I-380 Northbound Weigh Station

Ramp Segment Number and Ramp Segment Length Information:

Segment	Length	Segment	Length	Segment	Length	Segment	Length
0010	2123						

Primary Route Interchange Exit Number

Secondary Route Interchange Exit Number

PennDOT Type 10 Map View:



Last Date Modified:

Jun 20, 2023

County: 35

RMS Interchange Information

Print Form

Interchange Number: 9202

Bureau of Maintenance & Operations
Roadway Management Division



Interchange Name: SOUTHBOUND WEIGH STATION

Intersecting SR's: I-380 SOUTHBOUND WEIGH STATION

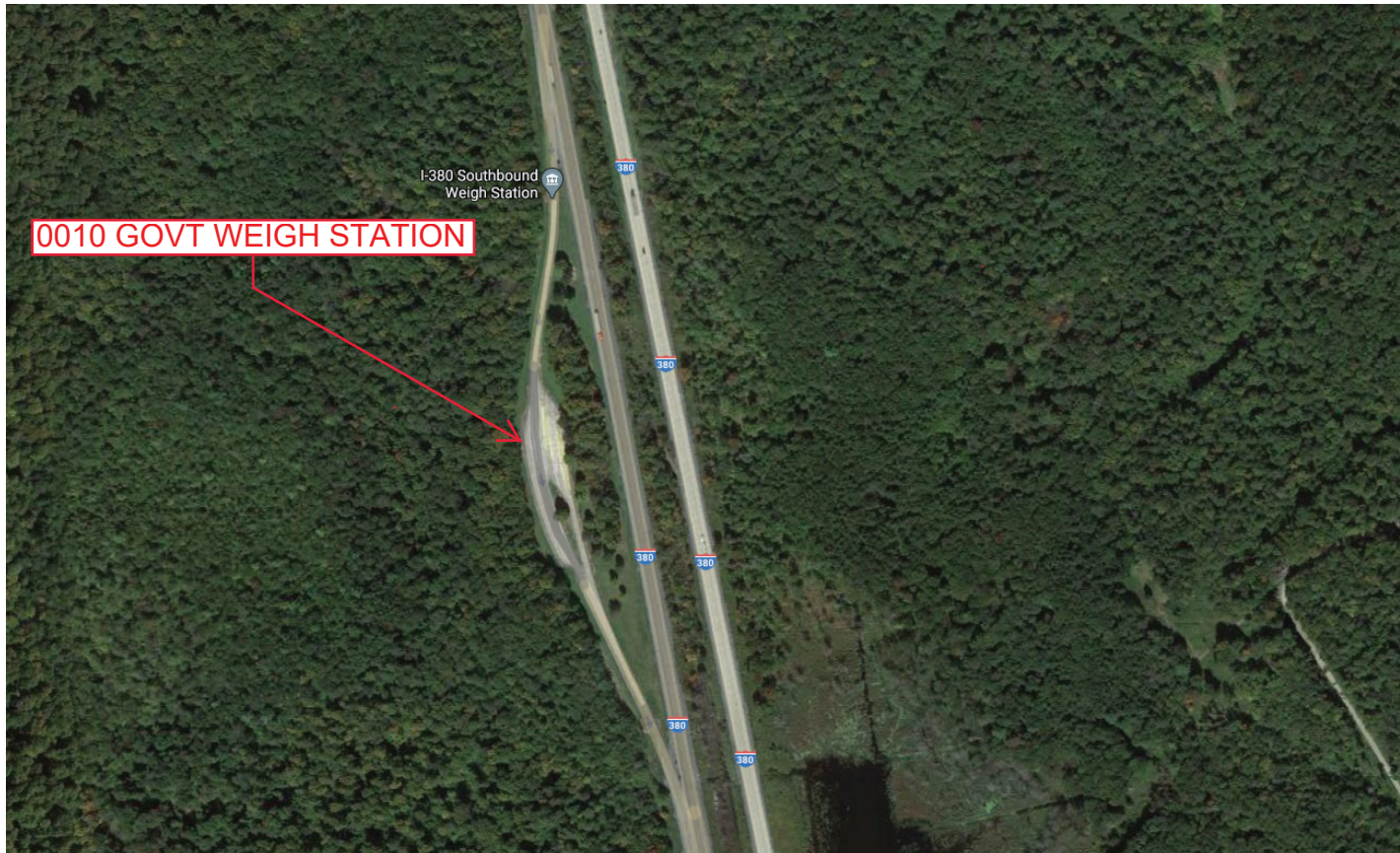
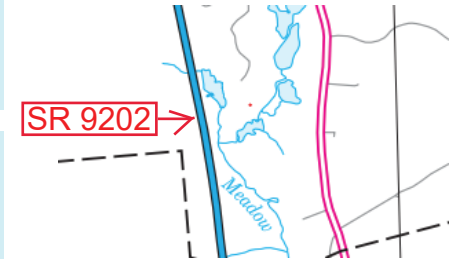
Ramp Segment Number and Ramp Segment Length Information:

Segment	Length	Segment	Length	Segment	Length	Segment	Length
0010	1829						

Primary Route
Interchange Exit
Number

Secondary Route
Interchange Exit
Number

PennDOT Type 10 Map View:



0010 GOVT WEIGH STATION

Last Date Modified:

Jan 5, 2021

County: 35

RMS Interchange Information

Print Form

Interchange Number: 9203

Bureau of Maintenance & Operations
Asset Management Division



Interchange Name: US 6 SCENIC OVERLOOK

Intersecting SR's: US 6


Ramp Segment Number and Ramp Segment Length Information:

Segment	Length	Segment	Length	Segment	Length	Segment	Length
0010	1232						

Primary Route
Interchange Exit
Number

Secondary Route
Interchange Exit
Number

PennDOT Type 10 Map View:



Last Date Modified:

Jun 21, 2023

County: 35

RMS Interchange Information

Print Form

Interchange Number: 9204

Bureau of Maintenance & Operations
Asset Management Division



Interchange Name: I-81 NORTHBOUND ROADSIDE REST

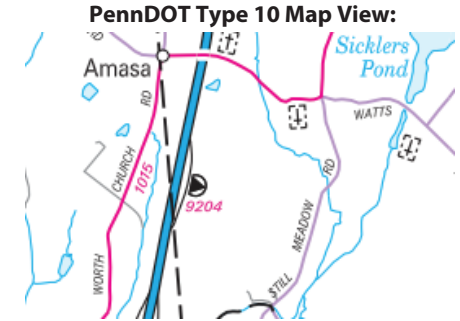
Intersecting SR's: I-81

Ramp Segment Number and Ramp Segment Length Information:

Segment	Length	Segment	Length	Segment	Length	Segment	Length
0010	1803						

Primary Route Interchange Exit Number

Secondary Route Interchange Exit Number



Last Date Modified:

Jun 21, 2023

County: 35

RMS Interchange Information

Print Form

Interchange Number: 9301

Bureau of Maintenance & Operations
Asset Management Division



Interchange Name: RUNAWAY TRUCK RAMP

Intersecting SR's: PA 247 Moosic Lake Rd

Ramp Segment Number and Ramp Segment Length Information:

Segment	Length	Segment	Length	Segment	Length	Segment	Length
0010	0250						

Primary Route
Interchange Exit
Number

Secondary Route
Interchange Exit
Number

PennDOT Type 10 Map View:



Last Date Modified:

Jun 21, 2023

County: 35

RMS Interchange Information

Print Form

Interchange Number: 9401

Bureau of Maintenance & Operations
Asset Management Division



Interchange Name: PARK-N-RIDE

Intersecting SR's: PA 247 Moosic Lake Rd

Ramp Segment Number and Ramp Segment Length Information:

Segment	Length	Segment	Length	Segment	Length	Segment	Length
0010	0490						
0020	0219						

Primary Route Interchange Exit Number

Secondary Route Interchange Exit Number

PennDOT Type 10 Map View:



Feedback

100 ft 30 m

© 2023 TomTom, © Vexcel Imaging

© 2023 Microsoft

Last Date Modified:

Jun 21, 2023

County: 35

RMS Interchange Information

Print Form

Interchange Number: 9402

Bureau of Maintenance & Operations
Asset Management Division



Interchange Name: PA 435 DRINKER TURNPIKE JUGHANDLE

Intersecting SR's: PA 435 Drinker Tp

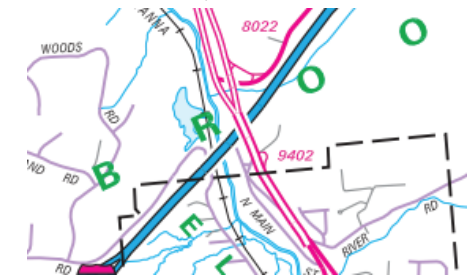
Ramp Segment Number and Ramp Segment Length Information:

Segment	Length	Segment	Length	Segment	Length	Segment	Length
0010	0266						

Primary Route
Interchange Exit
Number

Secondary Route
Interchange Exit
Number

PennDOT Type 10 Map View:



Last Date Modified:

Jun 21, 2023

County: 35

RMS Interchange Information

Print Form

Interchange Number: 9403

Bureau of Maintenance & Operations
Asset Management Division



Interchange Name: PARK-N-RIDE

Intersecting SR's: SR 1039 Meredith St

Ramp Segment Number and Ramp Segment Length Information:

Segment	Length	Segment	Length	Segment	Length	Segment	Length
0010	0328						

Primary Route Interchange Exit Number

Secondary Route Interchange Exit Number

PennDOT Type 10 Map View:



Last Date Modified: Jun 22, 2023

County: 35

RMS Interchange Information

Print Form

Interchange Number: 9405

Bureau of Maintenance & Operations
Asset Management Division



Interchange Name: PARK-N-RIDE

Intersecting SR's: PA 247 Moosic Lake Rd

Ramp Segment Number and Ramp Segment Length Information:

Segment	Length	Segment	Length	Segment	Length	Segment	Length
0010	0479						

Primary Route Interchange Exit Number

Secondary Route Interchange Exit Number

PennDOT Type 10 Map View:



Last Date Modified: Jun 22, 2023

County: 35

RMS Interchange Information

Print Form

Interchange Number: 9502

Bureau of Maintenance & Operations
Asset Management Division



Interchange Name: PARK-N-RIDE

Intersecting SR's: PA 307 Scranton Pocono Hw

Ramp Segment Number and Ramp Segment Length Information:

Segment	Length	Segment	Length	Segment	Length	Segment	Length
0010	0620						

Primary Route Interchange Exit Number

Secondary Route Interchange Exit Number

PennDOT Type 10 Map View:



Last Date Modified: Jun 22, 2023

County: 40

RMS Interchange Information

Print Form

Interchange Number: 8001

Bureau of Maintenance & Operations
Asset Management Division



Interchange Name: CITY OF HAZLETON INT

Intersecting SR's: I-81 & PA 924 Hazleton Shepton Hw

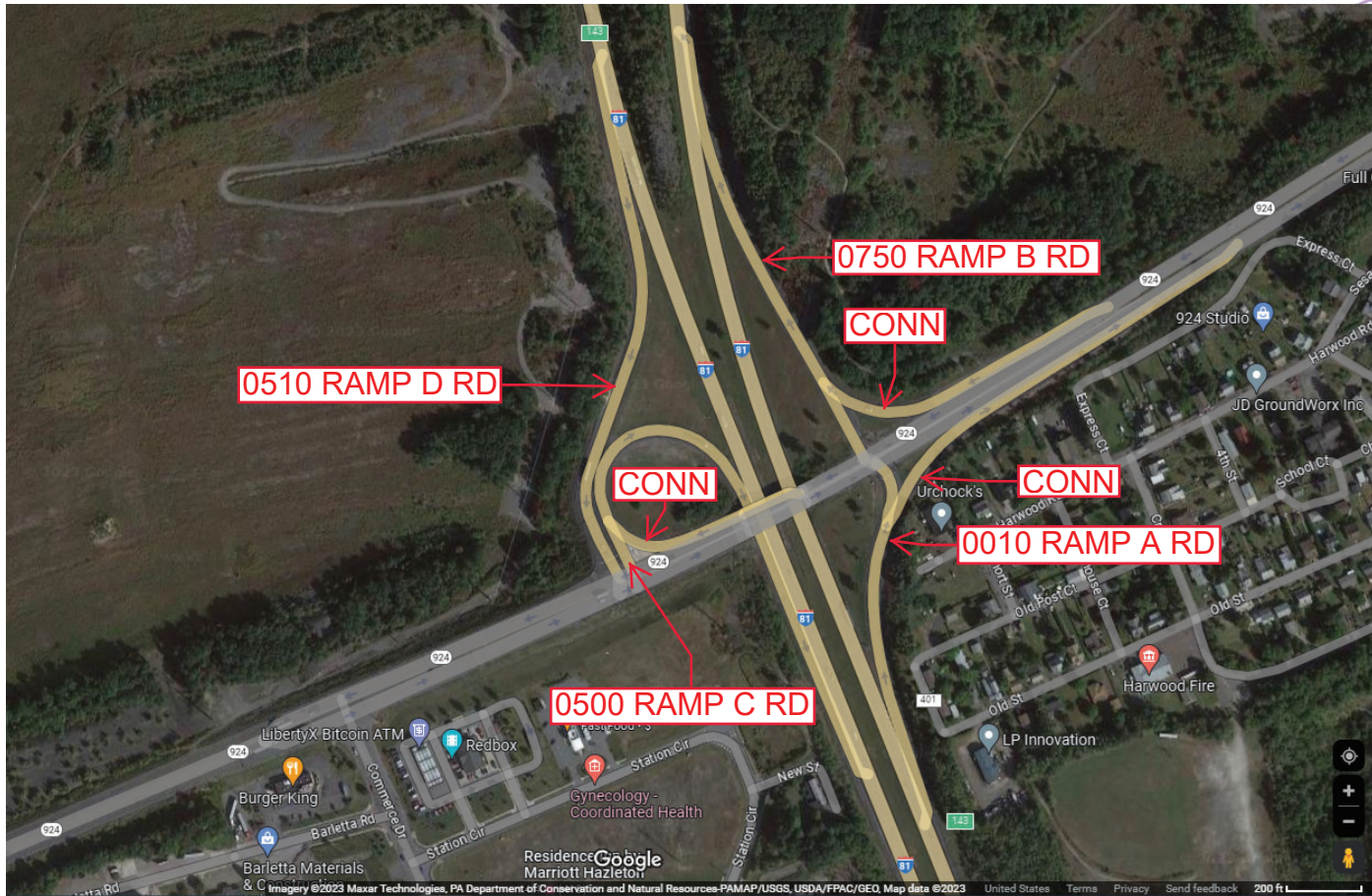
Ramp Segment Number and Ramp Segment Length Information:

Segment	Length	Segment	Length	Segment	Length	Segment	Length
0010	0637						
0500	0769						
0510	1069						
0750	0950						

Primary Route Interchange Exit Number: 143

Secondary Route Interchange Exit Number

PennDOT Type 10 Map View:



Last Date Modified: Jun 22, 2023

County: 40

RMS Interchange Information

Print Form

Interchange Number: 8002

Bureau of Maintenance & Operations
Asset Management Division



Interchange Name: NESCOPECK BORO INT

Intersecting SR's: I-80 & PA 93 Susquehanna Av

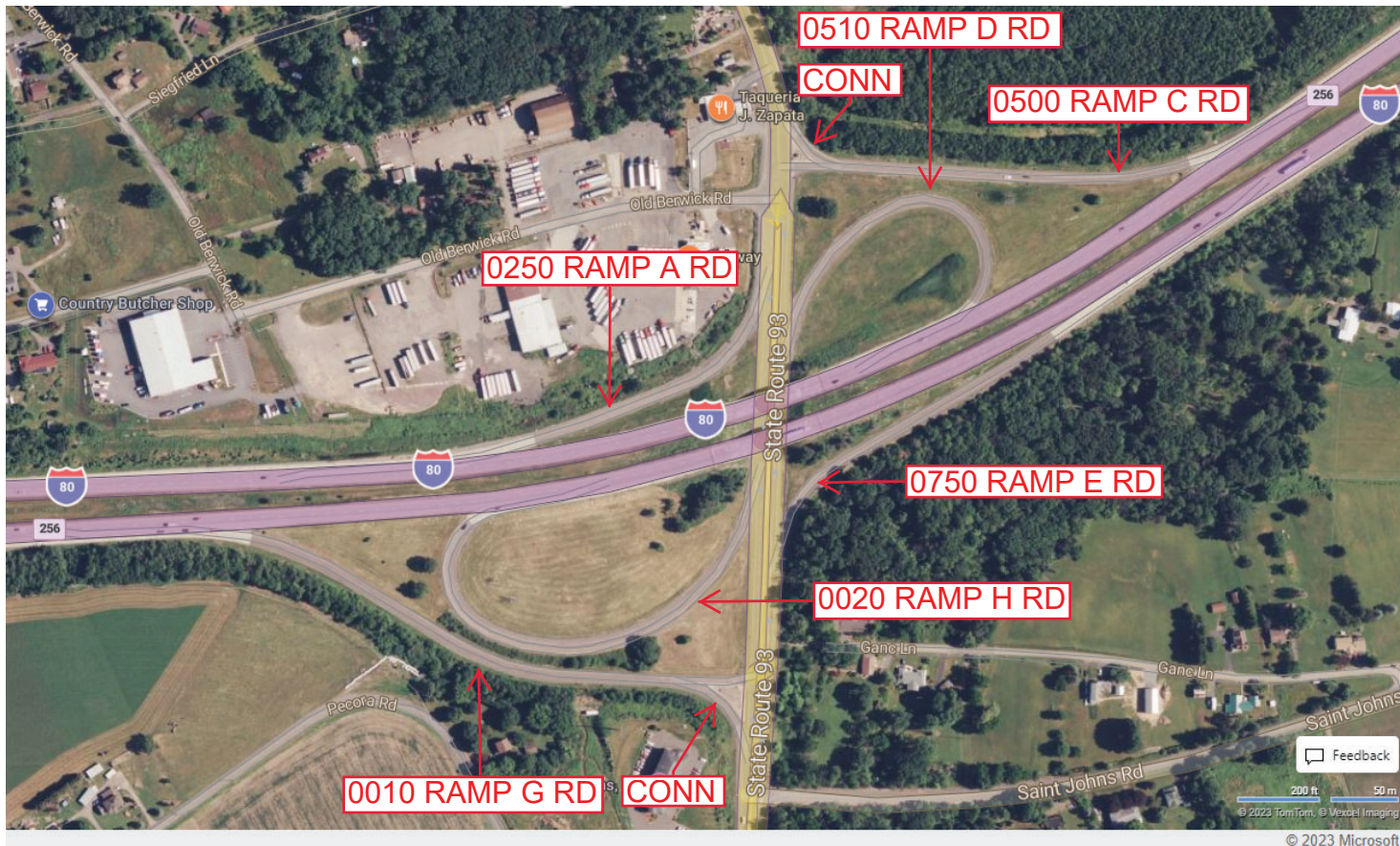
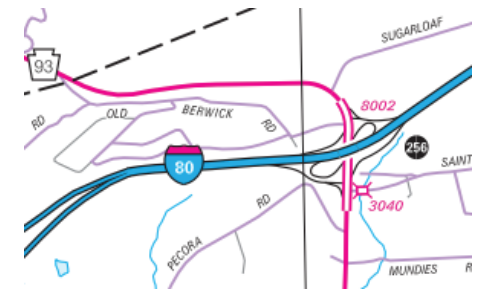
Ramp Segment Number and Ramp Segment Length Information:

Segment	Length	Segment	Length	Segment	Length	Segment	Length
0010	1343	0750	0923				
0020	1133						
0250	0705						
0500	1011						
0510	0783						

Primary Route Interchange Exit Number: 256

Secondary Route Interchange Exit Number

PennDOT Type 10 Map View:



Last Date Modified:

Jun 23, 2023

County: 40

RMS Interchange Information

Print Form

Bureau of Maintenance & Operations
Asset Management Division



Interchange Number: 8003

Interchange Name: WEST HAZLETON BORO INT

Intersecting SR's: I-81 & PA 93 Susquehanna Av

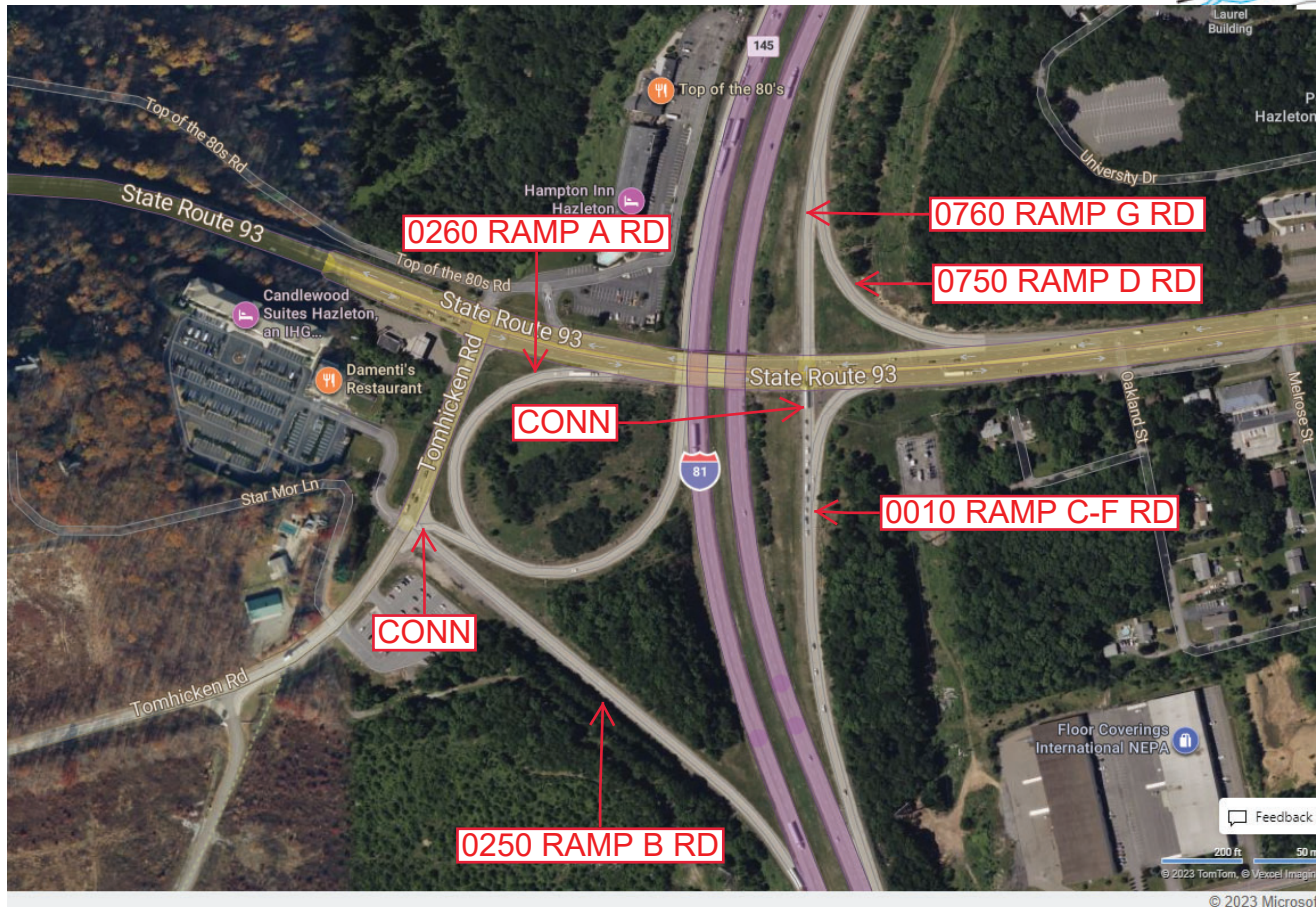
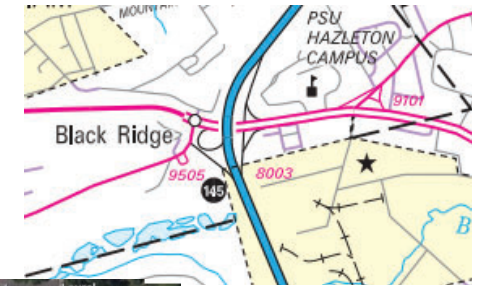
Ramp Segment Number and Ramp Segment Length Information:

Segment	Length	Segment	Length	Segment	Length	Segment	Length
0010	1131						
0250	1302						
0260	1362						
0750	0440						
0760	1438						

Primary Route Interchange Exit Number: 145

Secondary Route Interchange Exit Number

PennDOT Type 10 Map View:



Last Date Modified: Jun 27, 2023

County: 40

RMS Interchange Information

Print Form

Interchange Number: 8004

Bureau of Maintenance & Operations
Asset Management Division



Interchange Name: CITY OF HAZLETON INT

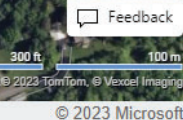
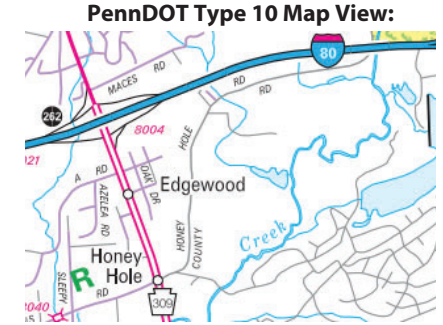
Intersecting SR's: I-81 & PA 309 Hunter Hw

Ramp Segment Number and Ramp Segment Length Information:

Segment	Length	Segment	Length	Segment	Length	Segment	Length
0010	0801						
0250	0728						
0500	0743						
0750	0208						
0760	0896						

Primary Route Interchange Exit Number: 262

Secondary Route Interchange Exit Number



Last Date Modified: Jun 27, 2023

County: 40

RMS Interchange Information

Print Form

Interchange Number: 8005

Bureau of Maintenance & Operations
Asset Management Division



Interchange Name: I-80 SH

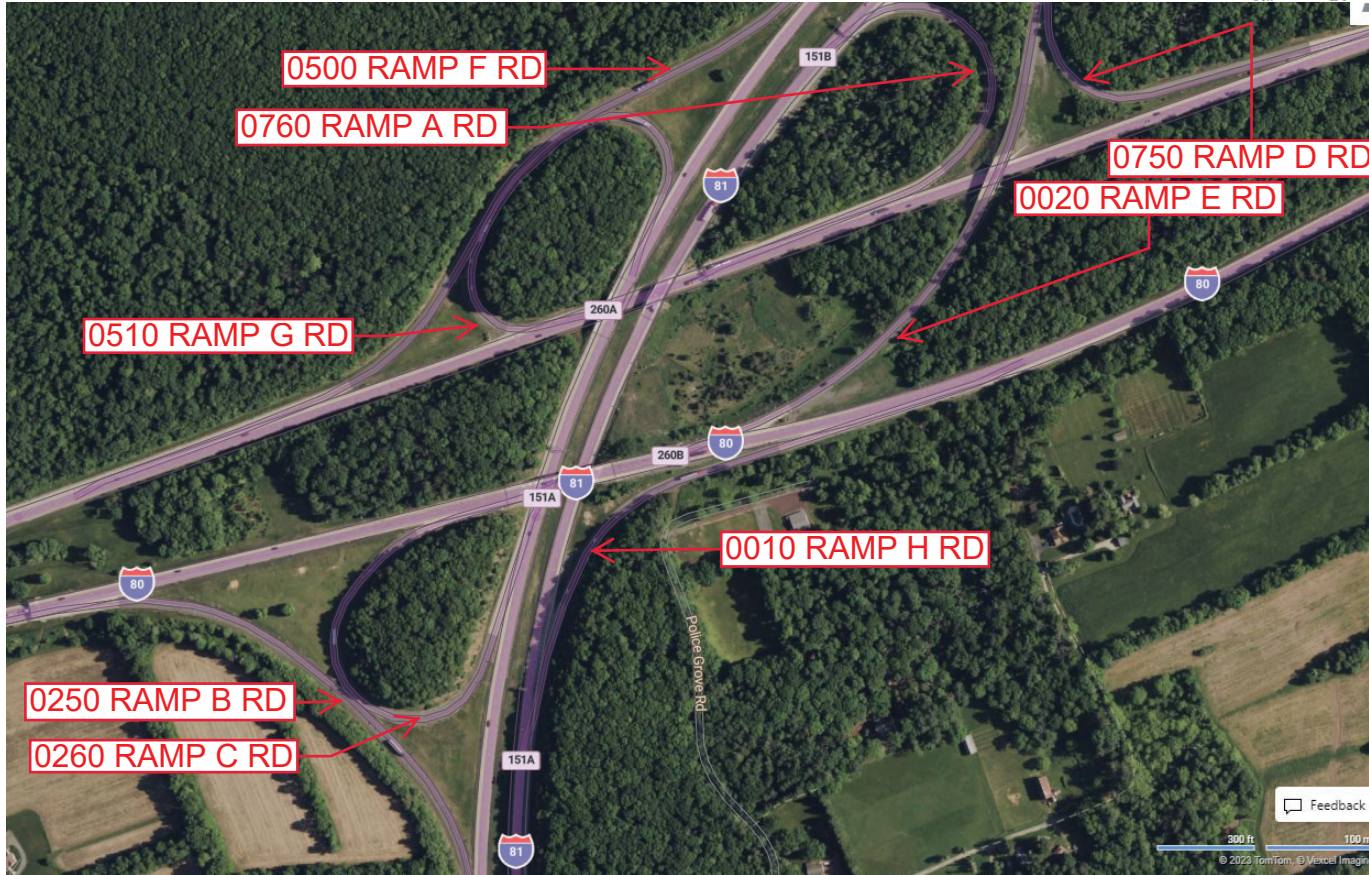
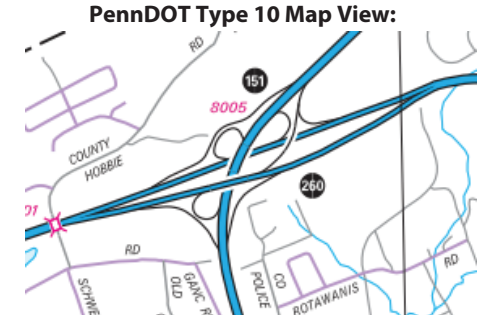
Intersecting SR's: I-81 & I-80

Ramp Segment Number and Ramp Segment Length Information:

Segment	Length	Segment	Length	Segment	Length	Segment	Length
0010	0980	0510	1245				
0020	2296	0750	0933				
0250	1449	0760	0863				
0260	1270						
0500	2021						

Primary Route Interchange Exit Number: 260A/260B

Secondary Route Interchange Exit Number: 151A/151B



Last Date Modified: Jun 28, 2023

County: 40

RMS Interchange Information

Print Form

Interchange Number: 8006

Bureau of Maintenance & Operations
Asset Management Division



Interchange Name: WHITE HAVEN BORO INT

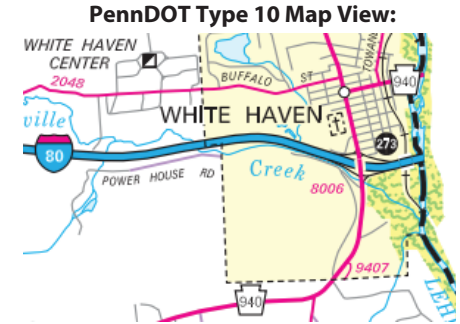
Intersecting SR's: I-80 & PA 940 Church St

Ramp Segment Number and Ramp Segment Length Information:

Segment	Length	Segment	Length	Segment	Length	Segment	Length
0010	0590						
0250	0557						
0500	0810						
0750	0625						

Primary Route Interchange Exit Number: 273

Secondary Route Interchange Exit Number



Last Date Modified: Jun 28, 2023

County: 40

RMS Interchange Information

Print Form

Bureau of Maintenance & Operations
Asset Management Division



Interchange Number: 8007

Interchange Name: DORRANCE BORO INT

Intersecting SR's: I-81 & SR 3007 Blue Ridge Tr

Ramp Segment Number and Ramp Segment Length Information:

Segment	Length	Segment	Length	Segment	Length	Segment	Length
0010	0813						
0250	0885						
0500	0904						
0750	0604						

Primary Route Interchange Exit Number: 155

Secondary Route Interchange Exit Number

PennDOT Type 10 Map View:



Last Date Modified:

Jun 28, 2023

County: 40

RMS Interchange Information

Print Form

Bureau of Maintenance & Operations
Asset Management Division



Interchange Number: 8009

Interchange Name: NUANGOLA BORO INT

Intersecting SR's: I-81, SR 2042 Church Rd & SR 3005 Nuangola Rd

Ramp Segment Number and Ramp Segment Length Information:

Segment	Length	Segment	Length	Segment	Length	Segment	Length
0010	0735						
0250	0739						
0500	0830						
0750	0455						

Primary Route Interchange Exit Number: 159

Secondary Route Interchange Exit Number

PennDOT Type 10 Map View:



Last Date Modified: Jun 28, 2023

County: 40

RMS Interchange Information

Print Form

Interchange Number: 8011

Bureau of Maintenance & Operations
Asset Management Division



Interchange Name: NANTICOKE BORO INT

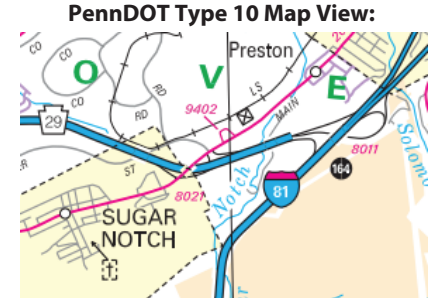
Intersecting SR's: I-81 & PA 29 South Cross Valley Ex

Ramp Segment Number and Ramp Segment Length Information:

Segment	Length	Segment	Length	Segment	Length	Segment	Length
0250	1275						
0500	1396						
0750	3513						
0760	2616						

Primary Route Interchange Exit Number: 164

Secondary Route Interchange Exit Number



Feedback
300 ft 100 m
© 2023 TomTom, © Vexcel Imaging
© 2023 Microsoft

Last Date Modified: Jun 29, 2023

County: 40

RMS Interchange Information

Print Form

Interchange Number: 8013

Bureau of Maintenance & Operations
Asset Management Division



Interchange Name: W-B/MOUNTAINTOP

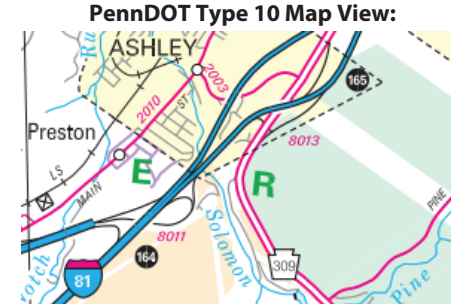
Intersecting SR's: I-81, PA 309, SR 6309 Mountain Bl & SR 2005 Blackman St

Ramp Segment Number and Ramp Segment Length Information:

Segment	Length	Segment	Length	Segment	Length	Segment	Length
0010	0629	0520	0785				
0020	1104						
0250	1074						
0500	0921						
0510	0292						

Primary Route Interchange Exit Number
165, 165A, 165B

Secondary Route Interchange Exit Number



Last Date Modified: Jun 29, 2023

County: 40

RMS Interchange Information

Print Form

Interchange Number: 8015

Bureau of Maintenance & Operations
Asset Management Division



Interchange Name: W-B/BEAR CREEK INT

Intersecting SR's: I-81, PA 115 Bear Creek Bl & PA 309 N Cross Valley Ex

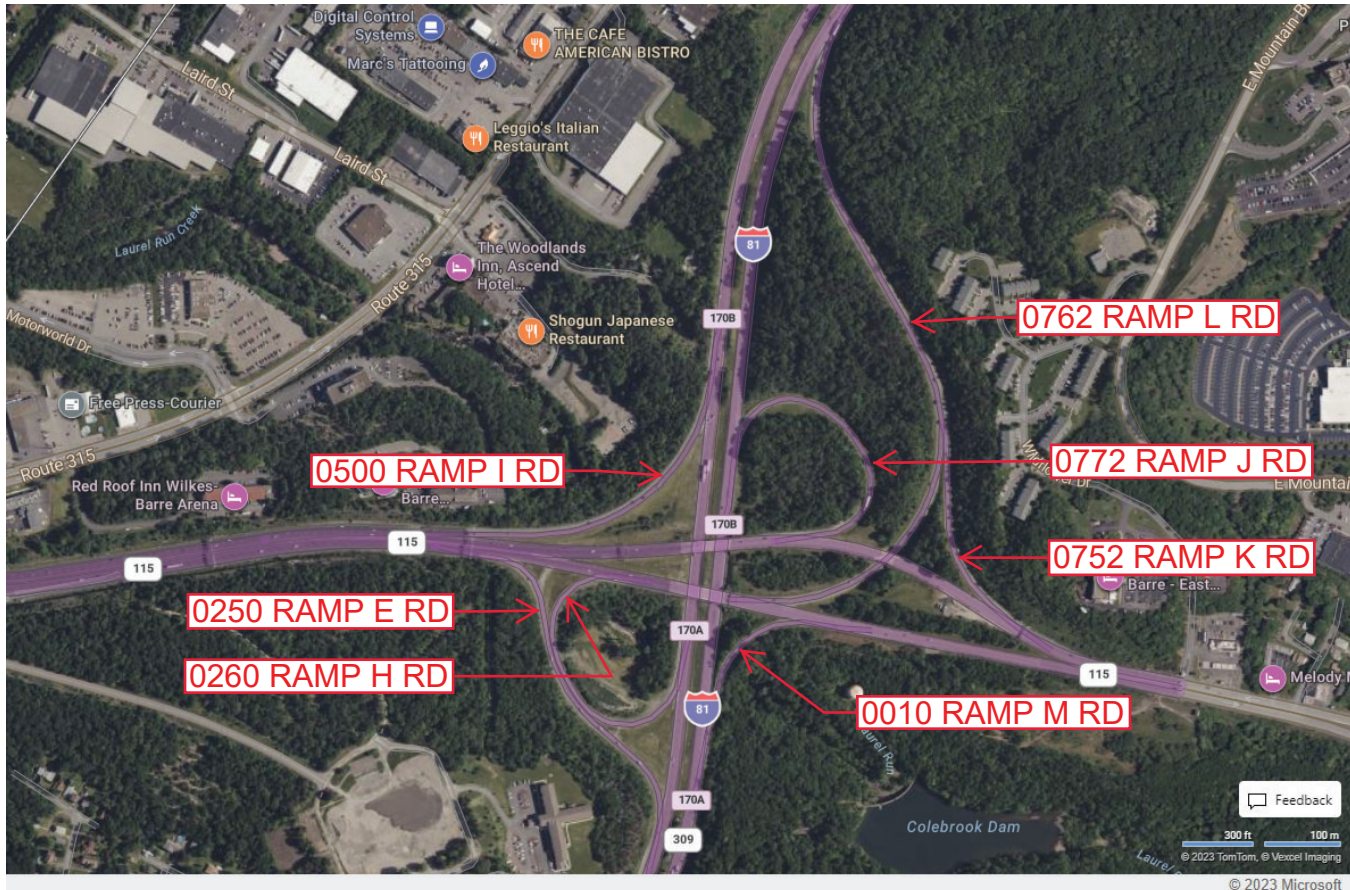
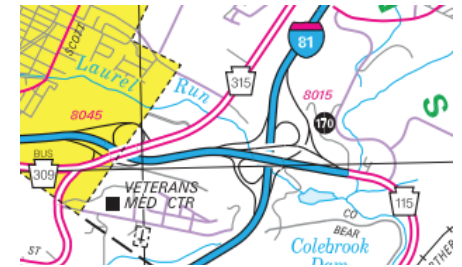
Ramp Segment Number and Ramp Segment Length Information:

Segment	Length	Segment	Length	Segment	Length	Segment	Length
0010	0602	0762	2869				
0250	1226	0772	1164				
0260	1144						
0500	1238						
0752	0719						

Primary Route Interchange Exit Number: 170A/170B

Secondary Route Interchange Exit Number

PennDOT Type 10 Map View:



Last Date Modified:

Jun 29, 2023

County: 40

RMS Interchange Information

Print Form

Interchange Number: 8017

Bureau of Maintenance & Operations
Asset Management Division



Interchange Name: PITTSTON/DUPONT INT

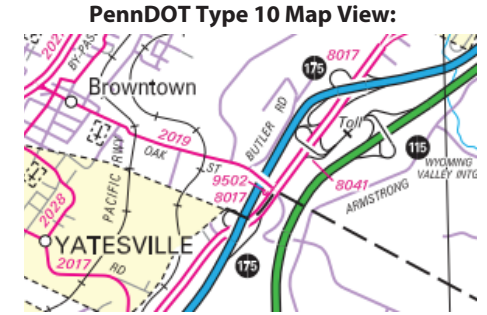
Intersecting SR's: I-81, PA 315 Dupont Hw

Ramp Segment Number and Ramp Segment Length Information:

Segment	Length	Segment	Length	Segment	Length	Segment	Length
0010	0831	0762	0671				
0250	0807						
0502	0525						
0512	0888						
0752	0858						

Primary Route Interchange Exit Number: 175/175B

Secondary Route Interchange Exit Number



Last Date Modified: Jan 10, 2025

County: 40

RMS Interchange Information

Print Form

Interchange Number: 8019

Bureau of Maintenance & Operations
Asset Management Division



Interchange Name: AVOCA/AIRPORT INT

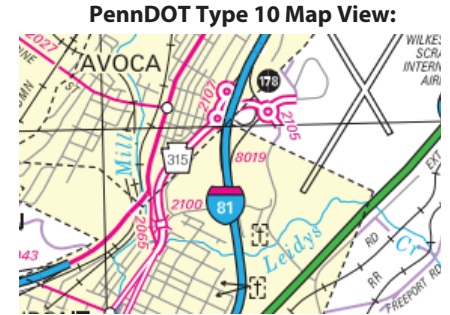
Intersecting SR's: I-81, PA 315, SR 2105 Navy Way Rd & SR 2107 William St

Ramp Segment Number and Ramp Segment Length Information:

Segment	Length	Segment	Length	Segment	Length	Segment	Length
0010	1337						
0024	0971						
0254	1245						
0514	0640						
0764	1439						

Primary Route Interchange Exit Number: 178

Secondary Route Interchange Exit Number



Feedback
300 ft 100 m
© 2023 TomTom, © Vexcel Imaging
© 2023 Microsoft

Last Date Modified: Jun 30, 2023

County: 40

RMS Interchange Information

Print Form

Interchange Number: 8021

Bureau of Maintenance & Operations
Asset Management Division



Interchange Name: ASHLEY BORO INT

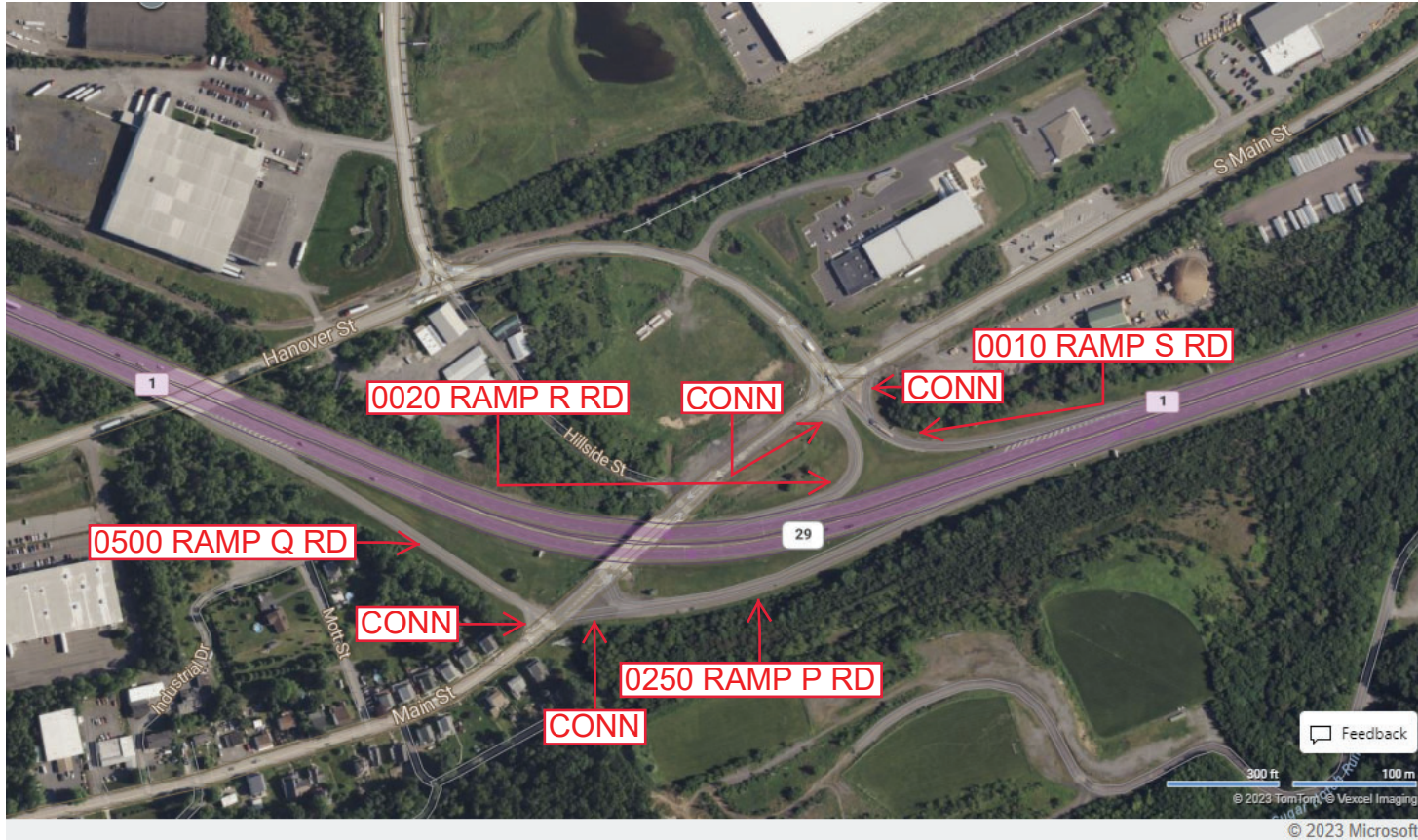
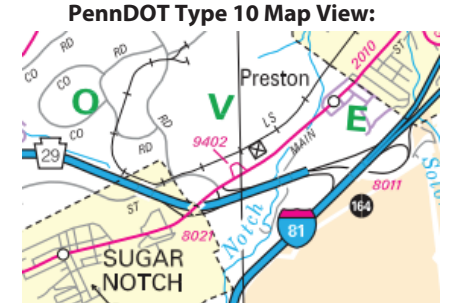
Intersecting SR's: PA 29 & SR2010 Main St

Ramp Segment Number and Ramp Segment Length Information:

Segment	Length	Segment	Length	Segment	Length	Segment	Length
0010	0528						
0020	0325						
0250	0917						
0500	0852						

Primary Route Interchange Exit Number: 1

Secondary Route Interchange Exit Number:



Last Date Modified: Jun 30, 2023

County: 40

RMS Interchange Information

Print Form

Interchange Number: 8023

Bureau of Maintenance & Operations
Asset Management Division



Interchange Name: ALDEN BORO INT


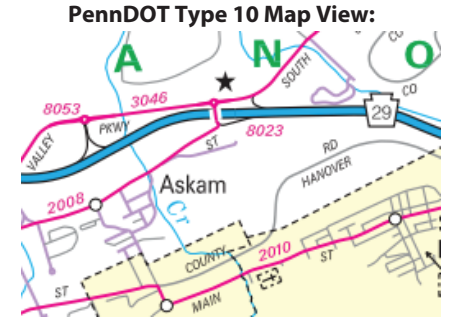
Intersecting SR's: PA 29 & SR 2008 Main St

Ramp Segment Number and Ramp Segment Length Information:

Segment	Length	Segment	Length	Segment	Length	Segment	Length
0010	0641						
0250	0891						

Primary Route Interchange Exit Number: 2A

Secondary Route Interchange Exit Number



0010 RAMP D RD

0250 RAMP C RD

Last Date Modified: Jul 5, 2023

County: 40

RMS Interchange Information

Print Form

Interchange Number: 8025

Bureau of Maintenance & Operations
Asset Management Division



Interchange Name: NANTICOKE BORO INT

Intersecting SR's: PA 29 & SR 2002 Sans Souci Py

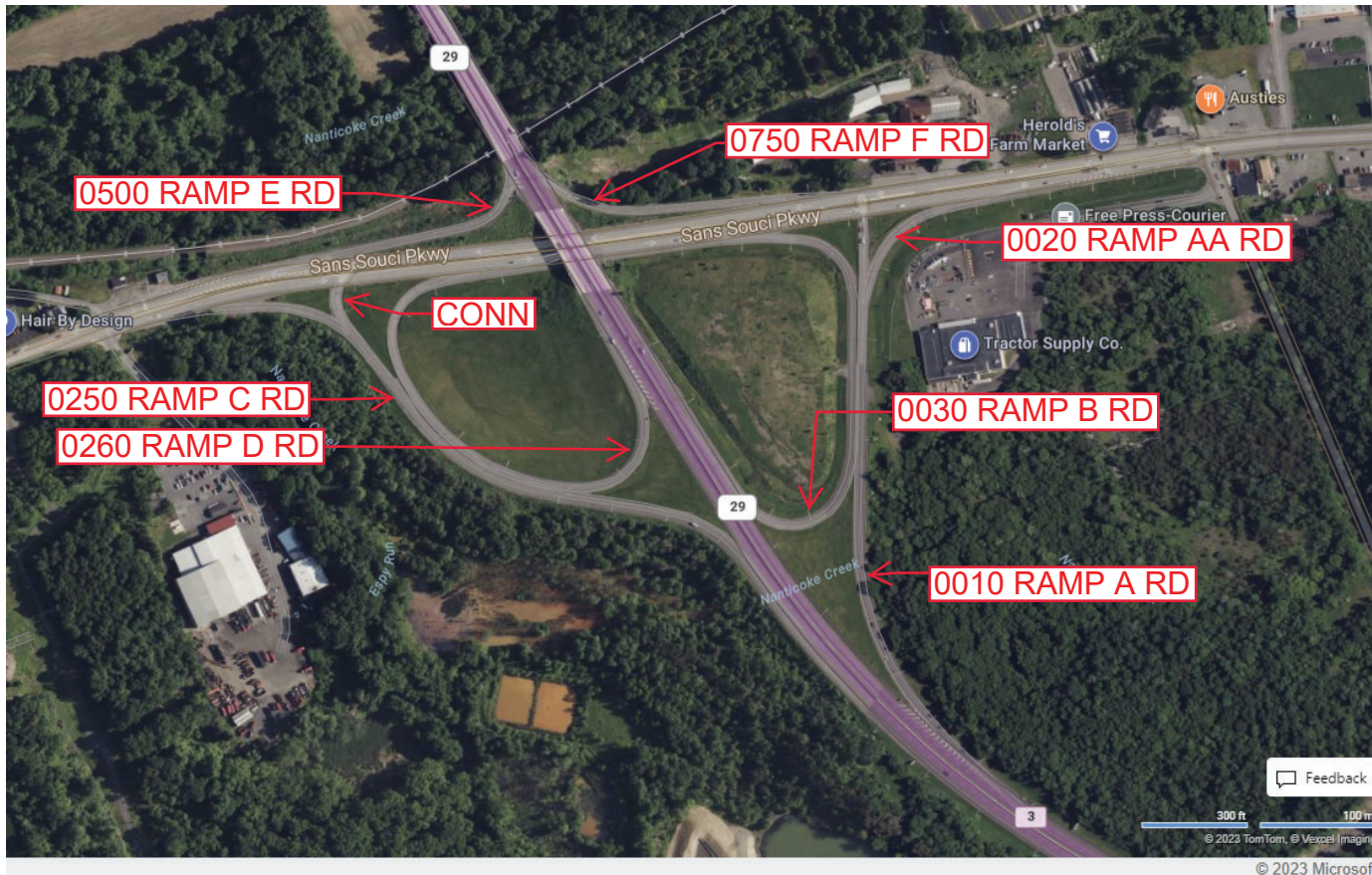
Ramp Segment Number and Ramp Segment Length Information:

Segment	Length	Segment	Length	Segment	Length	Segment	Length
0010	1449	0500	0569				
0020	0502	0750	0645				
0030	1174						
0250	1581						
0260	1326						

Primary Route Interchange Exit Number: 3

Secondary Route Interchange Exit Number

PennDOT Type 10 Map View:



Last Date Modified:

Jan 10, 2025

County: 40

RMS Interchange Information

Print Form

Interchange Number: 8027

Bureau of Maintenance & Operations
Asset Management Division



Interchange Name: SR 11 SH

Intersecting SR's: US 11, PA 29 Mooney Rd & Parkview Dr

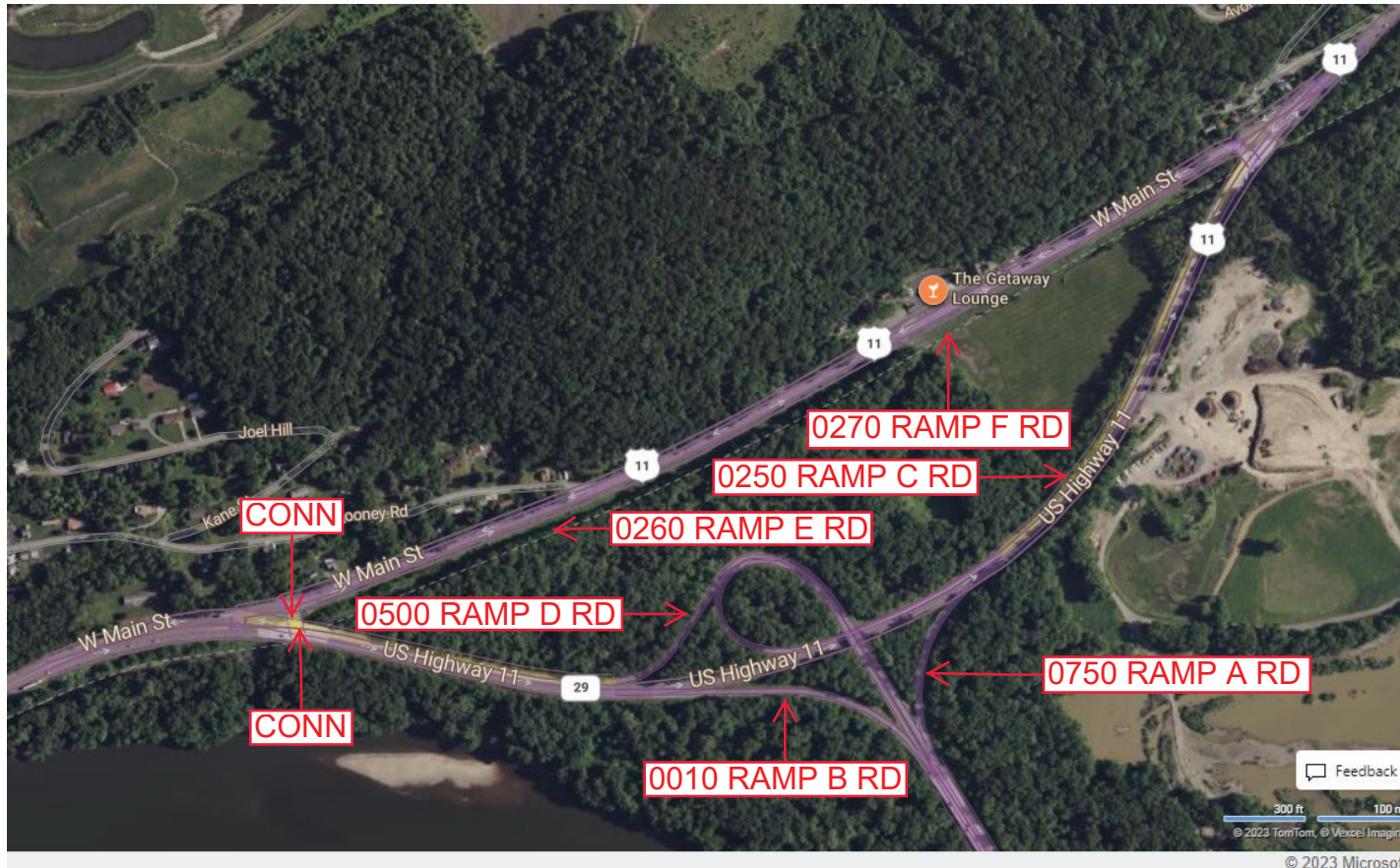
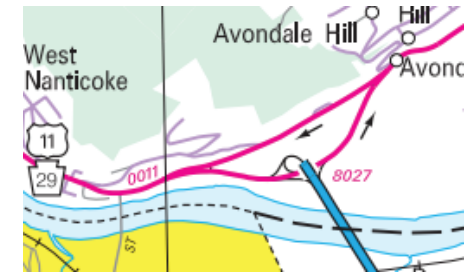
Ramp Segment Number and Ramp Segment Length Information:

Segment	Length	Segment	Length	Segment	Length	Segment	Length
0010	0978	0750	0516				
0250	3882						
0260	2120						
0270	2121						
0500	2545						

Primary Route Interchange Exit Number

Secondary Route Interchange Exit Number

PennDOT Type 10 Map View:



Last Date Modified: Jul 7, 2023

County: 40

RMS Interchange Information

Print Form

Interchange Number: 8029

Bureau of Maintenance & Operations
Asset Management Division



Interchange Name: NORTHAMPTON ST INT

Intersecting SR's: SR 6309 (Bus 309), SR 2007, SR 2052, SR 2054, TWP New St

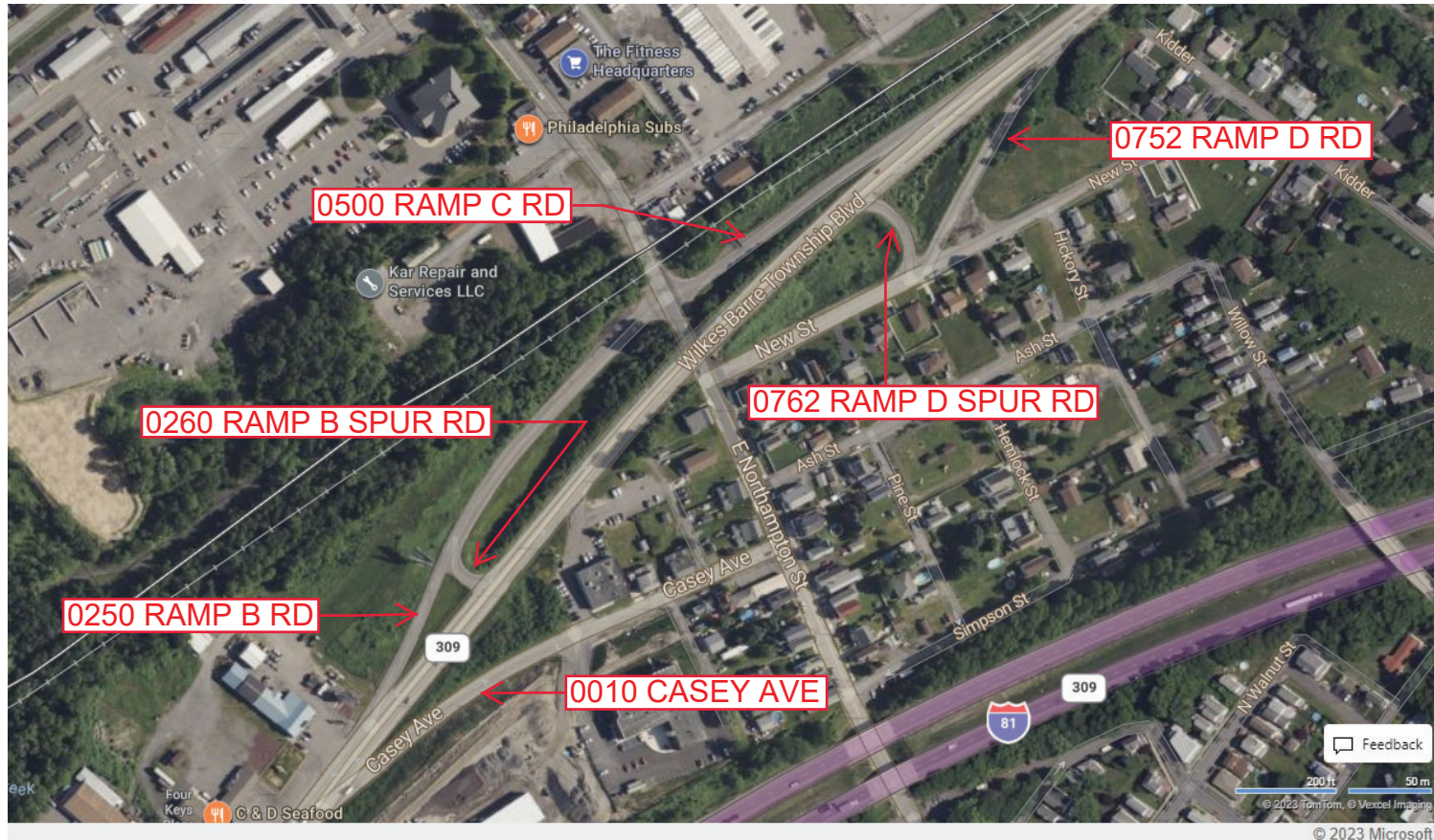
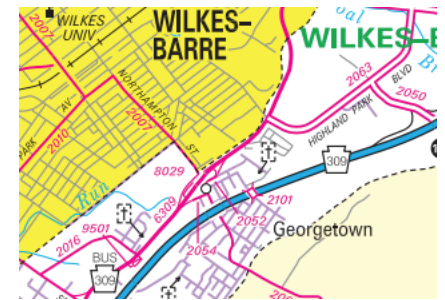
Ramp Segment Number and Ramp Segment Length Information:

Segment	Length	Segment	Length	Segment	Length	Segment	Length
0010	0489	0762	0168				
0250	0965						
0260	0741						
0500	0493						
0752	0449						

Primary Route Interchange Exit Number

Secondary Route Interchange Exit Number

PennDOT Type 10 Map View:



Last Date Modified: Jul 11, 2023

County: 40

RMS Interchange Information

Print Form

Interchange Number: 8031

Bureau of Maintenance & Operations
Asset Management Division



Interchange Name: PLAINS TWP INT

Intersecting SR's: PA 309 & SR 2004 River St

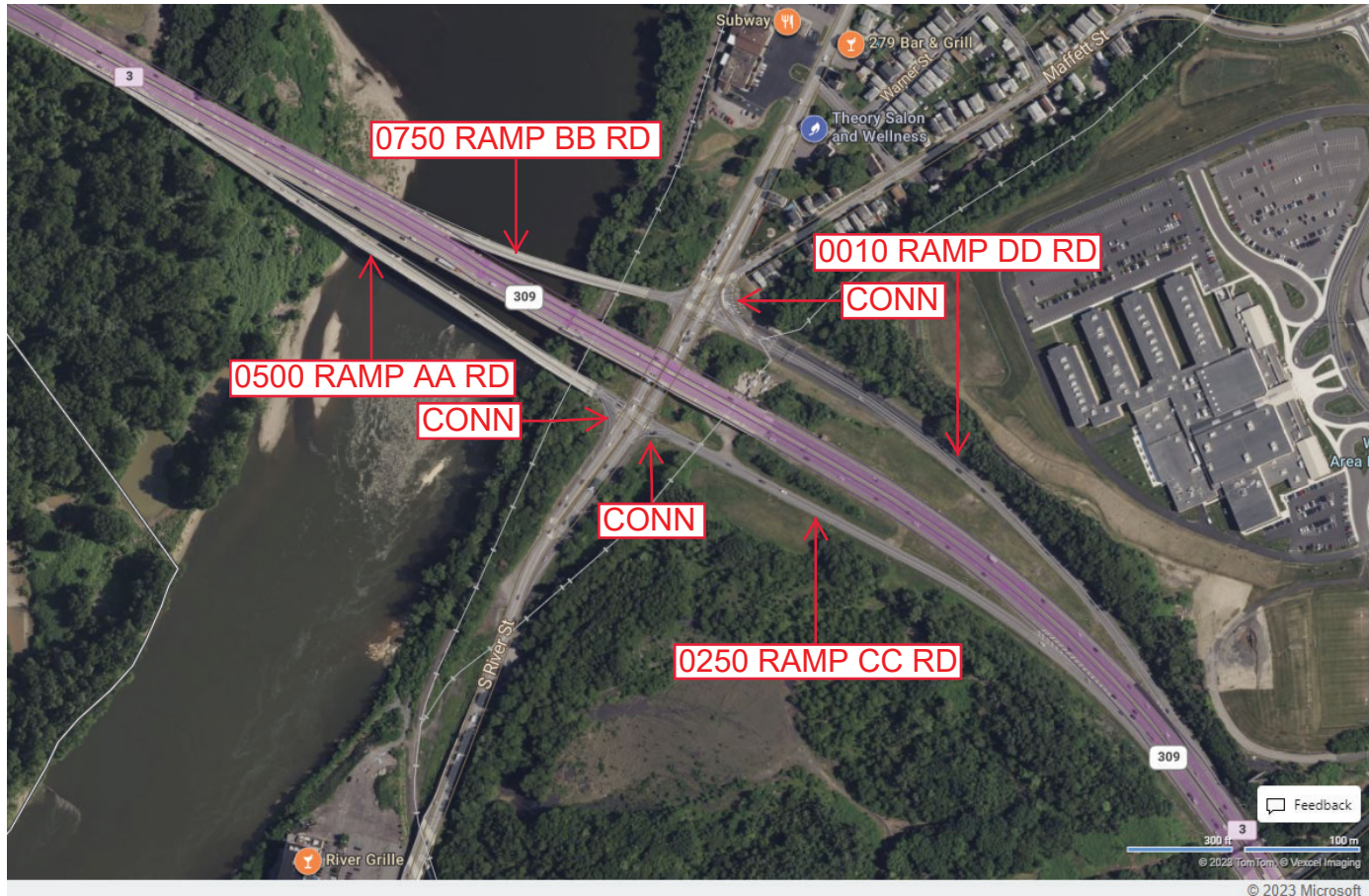
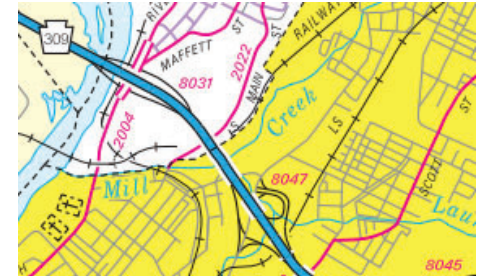
Ramp Segment Number and Ramp Segment Length Information:

Segment	Length	Segment	Length	Segment	Length	Segment	Length
0010	1731						
0250	1265						
0500	1217						
0750	0971						

Primary Route Interchange Exit Number: 3

Secondary Route Interchange Exit Number:

PennDOT Type 10 Map View:



Last Date Modified: Jul 12, 2023

County: 40

RMS Interchange Information

Print Form

Interchange Number: 8033

Bureau of Maintenance & Operations
Asset Management Division



Interchange Name: KINGSTON/FORTY FORT INT

Intersecting SR's: PA 309 & SR 1006 Rutter Av

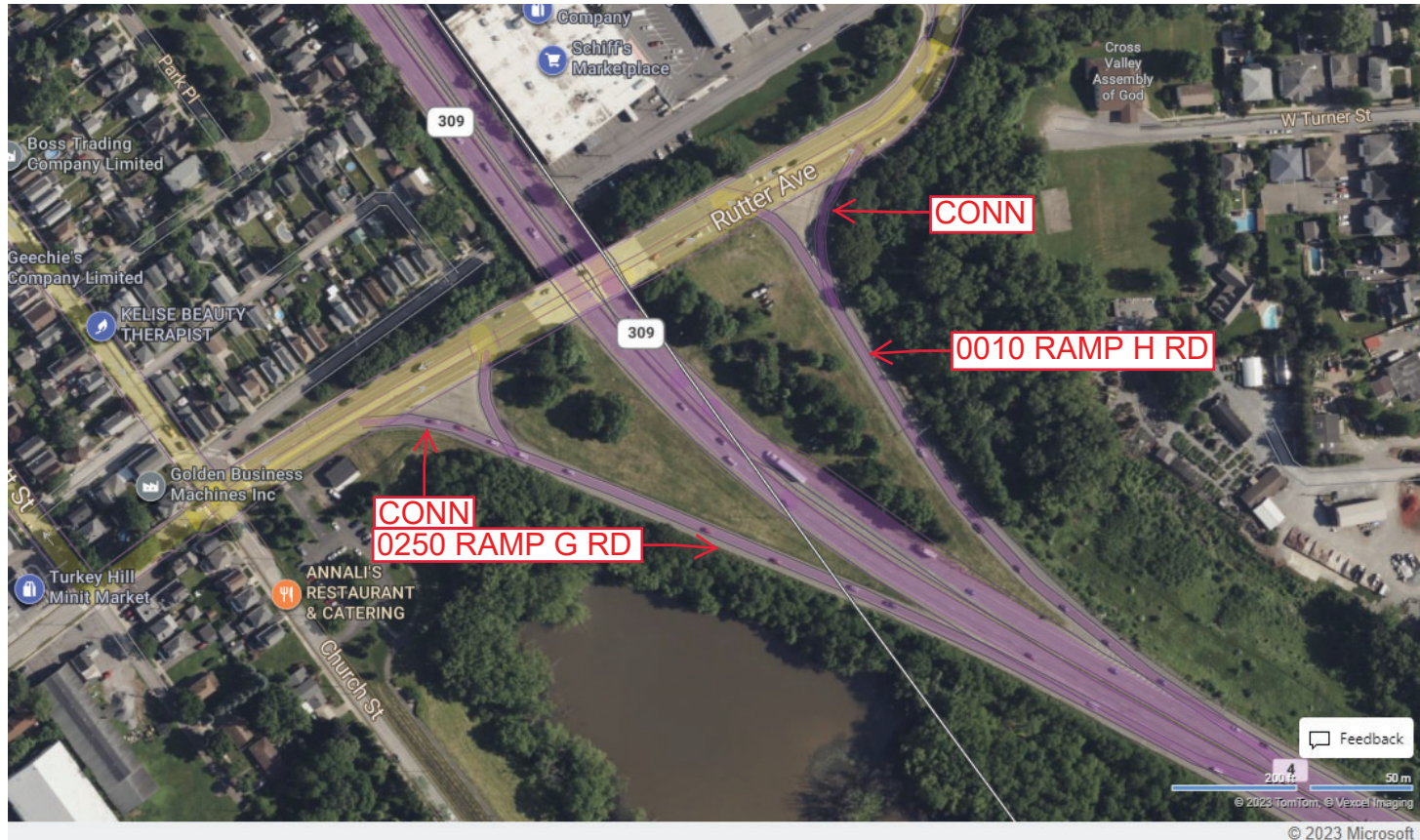
Ramp Segment Number and Ramp Segment Length Information:

Segment	Length	Segment	Length	Segment	Length	Segment	Length
0010	0886						
0250	0895						

Primary Route Interchange Exit Number: 4

Secondary Route Interchange Exit Number

PennDOT Type 10 Map View:



Last Date Modified:

Jul 13, 2023

County: 40

RMS Interchange Information

Print Form

Interchange Number: 8035

Bureau of Maintenance & Operations
Asset Management Division



Interchange Name: WYOMING AV INT

Intersecting SR's: US 11 Wyoming Av & PA 309 N Cross Valley Ex

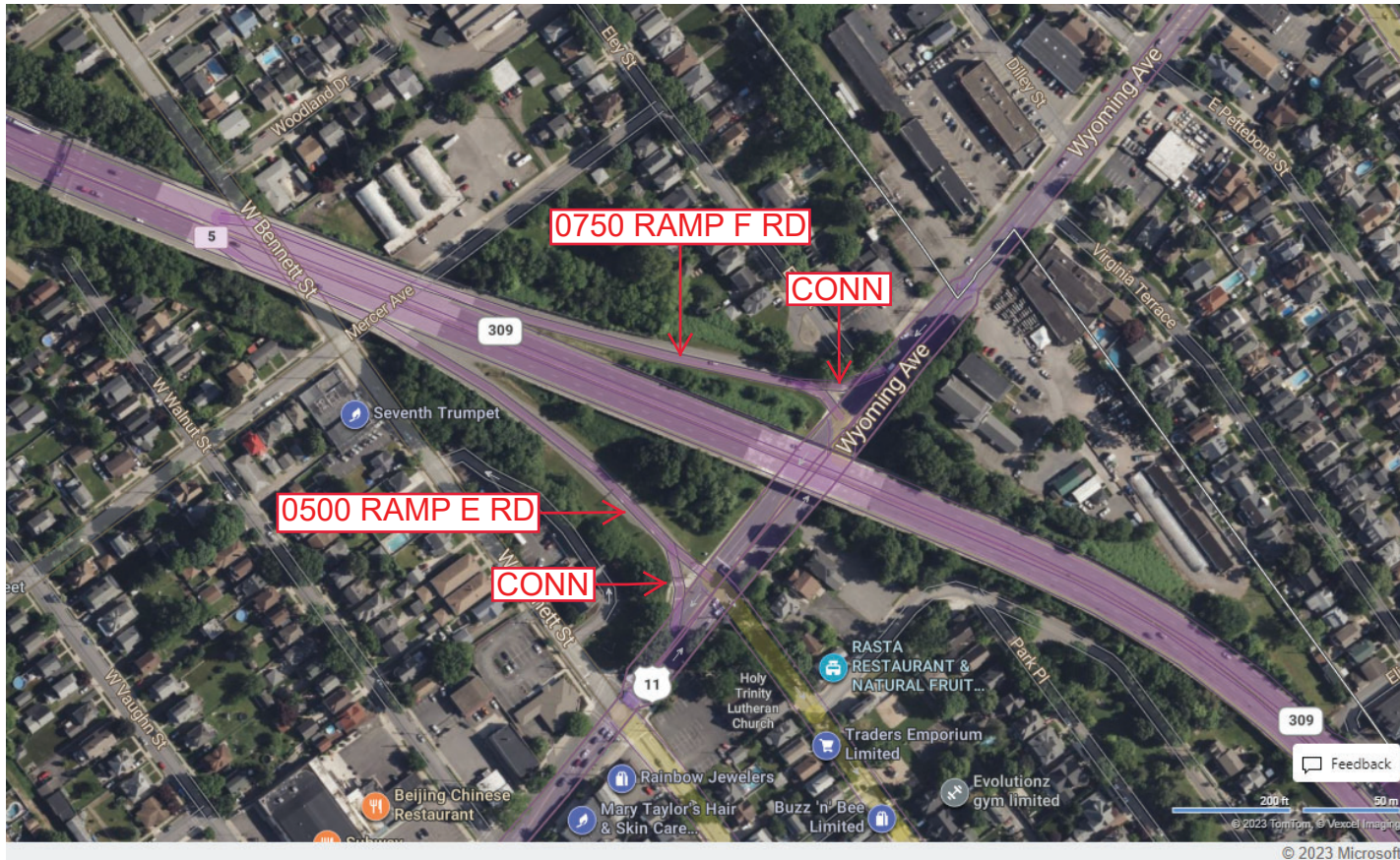
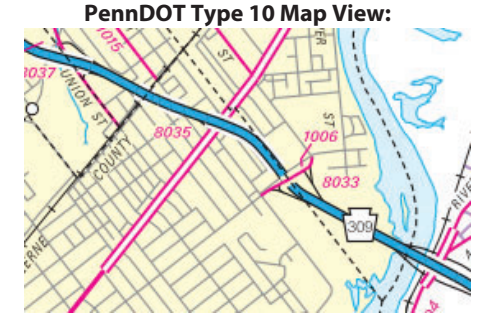
Ramp Segment Number and Ramp Segment Length Information:

Segment	Length	Segment	Length	Segment	Length	Segment	Length
0500	0525						
0750	0577						

Primary Route Interchange Exit Number

5

Secondary Route Interchange Exit Number



Last Date Modified:

Jul 13, 2023

County: 40

RMS Interchange Information

Print Form

Interchange Number: 8037

Bureau of Maintenance & Operations
Asset Management Division



Interchange Name: LUZERNE BORO INT

Intersecting SR's: PA 309, SR 1013 Union St & SR 1054 Evans St

Ramp Segment Number and Ramp Segment Length Information:

Segment	Length	Segment	Length	Segment	Length	Segment	Length
0010	1396						
0250	0841						

Primary Route Interchange Exit Number: 6

Secondary Route Interchange Exit Number

PennDOT Type 10 Map View:



Last Date Modified:

Jul 13, 2023

County: 40

RMS Interchange Information

Print Form

Interchange Number: 8039

Bureau of Maintenance & Operations
Asset Management Division



Interchange Name: COURTDALE BORO INT

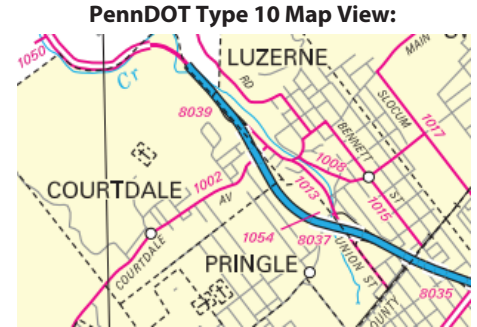
Intersecting SR's: PA 309 & SR 1013 Union St

Ramp Segment Number and Ramp Segment Length Information:

Segment	Length	Segment	Length	Segment	Length	Segment	Length
0500	0879						
0750	0440						

Primary Route Interchange Exit Number: 6

Secondary Route Interchange Exit Number



Last Date Modified: Jul 13, 2023

County: 40

RMS Interchange Information

Print Form

Interchange Number: 8041

Bureau of Maintenance & Operations
Asset Management Division



Interchange Name: PITTSTON/DUPONT INT

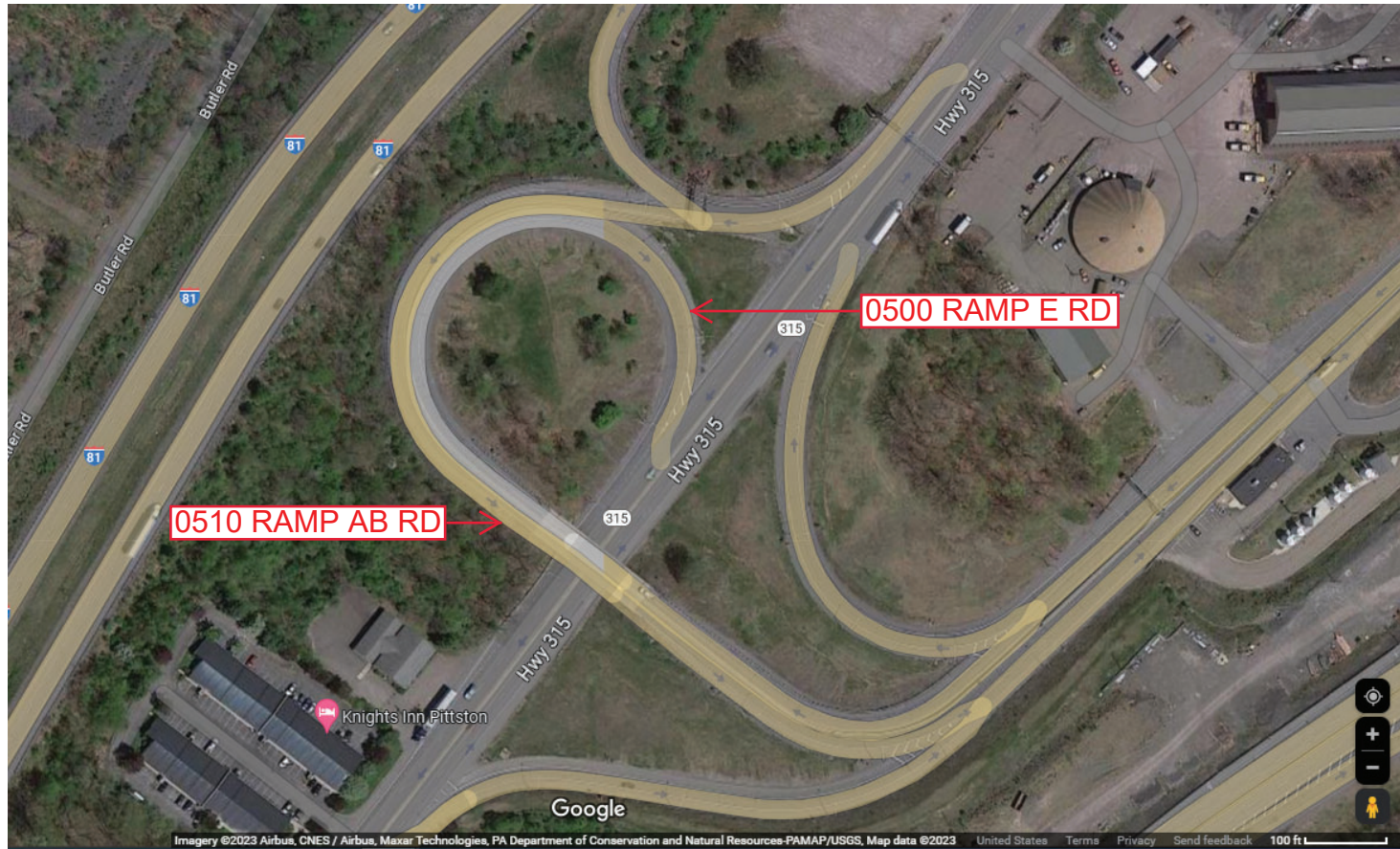
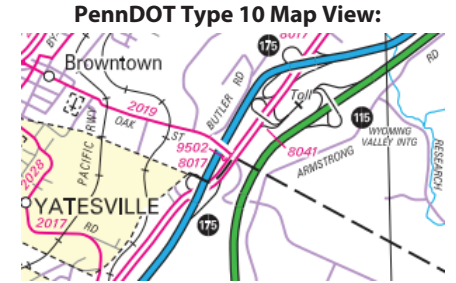
Intersecting SR's: PA 315 & Turnpike Ramp Rd

Ramp Segment Number and Ramp Segment Length Information:

Segment	Length	Segment	Length	Segment	Length	Segment	Length
0500	0825						
0510	0722						

Primary Route Interchange Exit Number: 115

Secondary Route Interchange Exit Number



Last Date Modified: Jul 13, 2023

County: 40

RMS Interchange Information

Print Form

Interchange Number: 8043

Bureau of Maintenance & Operations
Asset Management Division



Interchange Name: DUPONT BORO INT

Intersecting SR's: US 11 & SR 2035 Main St

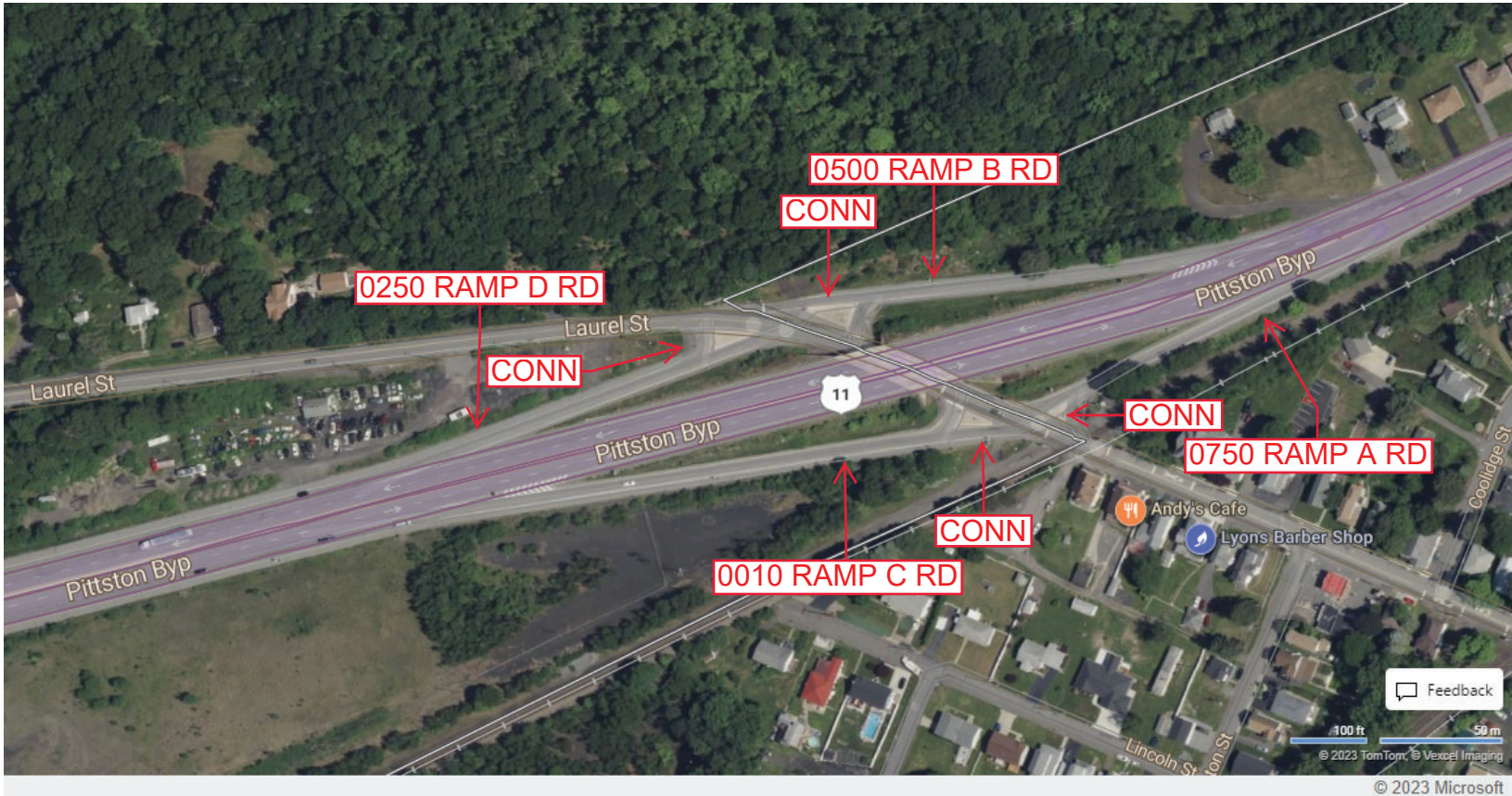
Ramp Segment Number and Ramp Segment Length Information:

Segment	Length	Segment	Length	Segment	Length	Segment	Length
0010	0574						
0250	0367						
0500	0463						
0750	0270						

Primary Route Interchange Exit Number: 50

Secondary Route Interchange Exit Number

PennDOT Type 10 Map View:



Last Date Modified:

Jul 14, 2023

County: 40

RMS Interchange Information

Print Form

Interchange Number: 8045

Bureau of Maintenance & Operations
Asset Management Division



Interchange Name: BUSINESS 309 INT

Intersecting SR's: PA 309, PA 315 & SR 6309 (Bus 309) Kidder St

Ramp Segment Number and Ramp Segment Length Information:

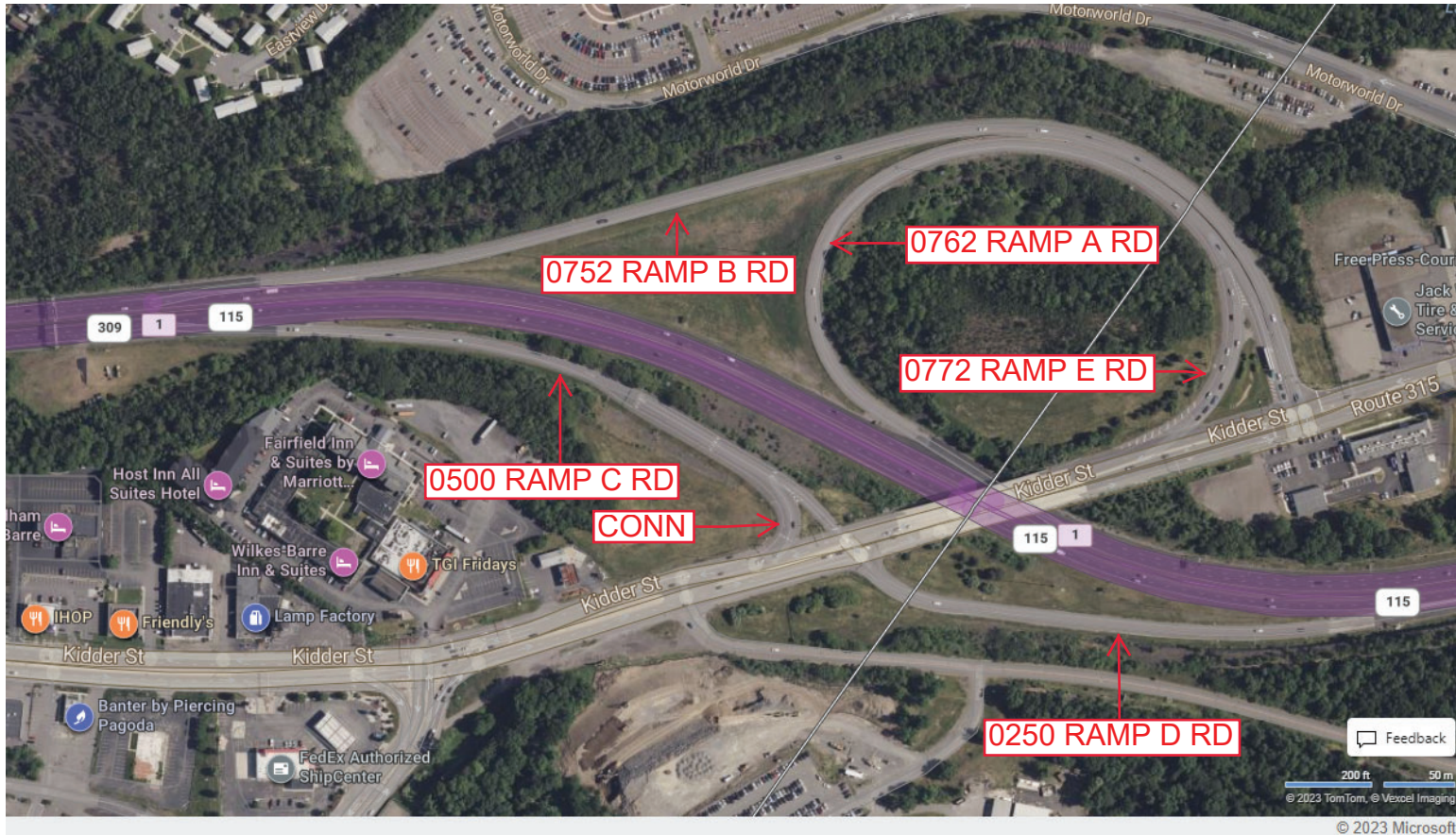
Segment	Length	Segment	Length	Segment	Length	Segment	Length
0250	1213						
0500	1366						
0752	2540						
0762	2005						
0772	0305						

Primary Route Interchange Exit Number

1

Secondary Route Interchange Exit Number

PennDOT Type 10 Map View:



Last Date Modified:

Jul 14, 2023

County: 40

RMS Interchange Information

Print Form

Bureau of Maintenance & Operations
Asset Management Division



Interchange Number: 8047

Interchange Name: WILKES BARRE CENTRAL CITY INT

Intersecting SR's: PA 309 N Cross Valley Ex & Wilkes-Barre BI

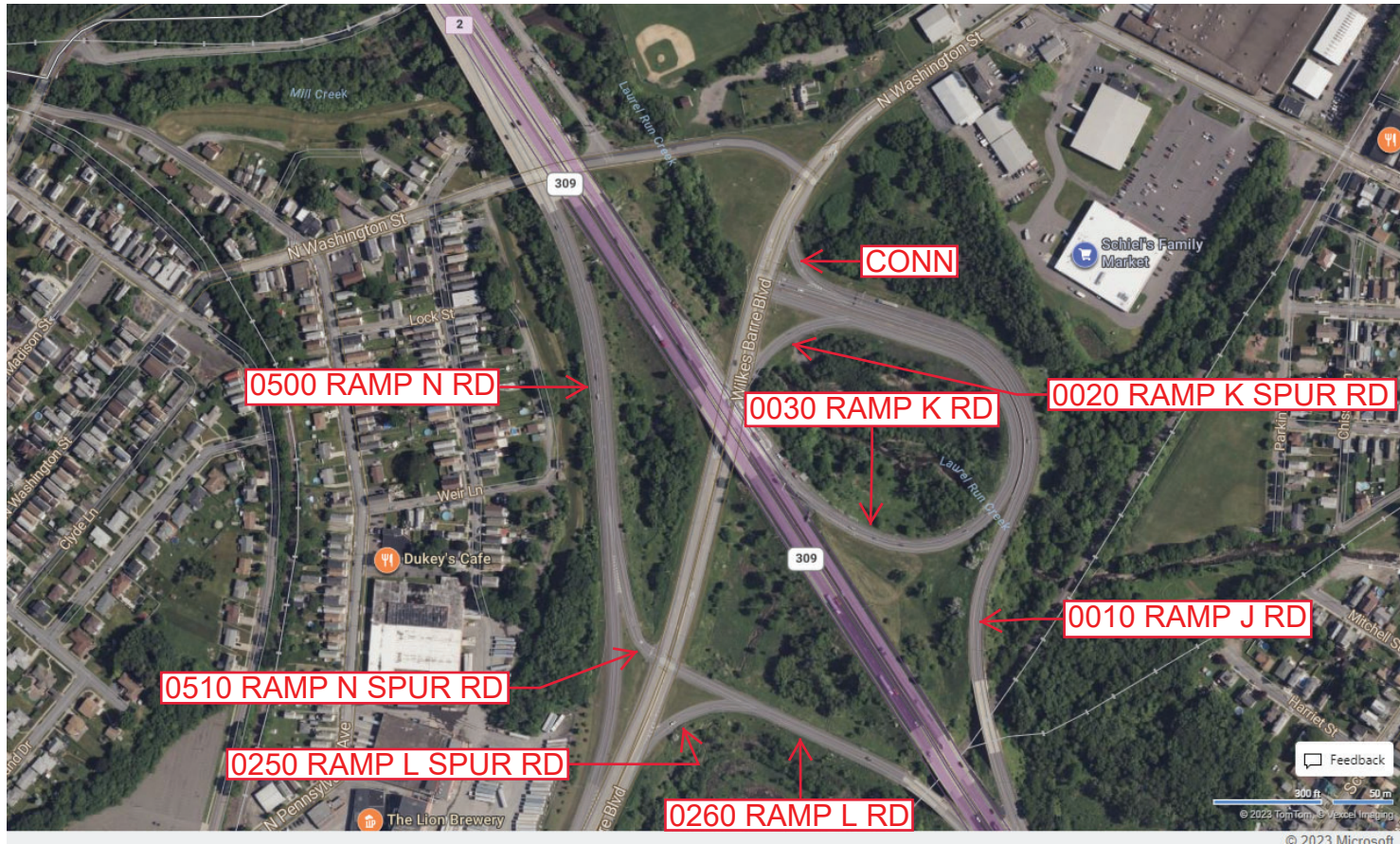
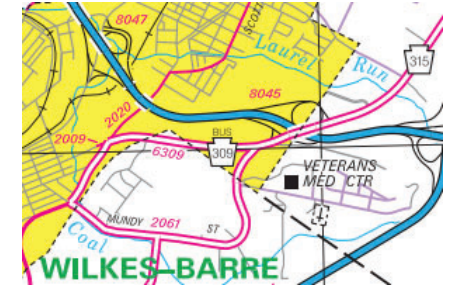
Ramp Segment Number and Ramp Segment Length Information:

Segment	Length	Segment	Length	Segment	Length	Segment	Length
0010	1976	0500	1619				
0020	0228	0510	0200				
0030	1660						
0250	0201						
0260	0936						

Primary Route Interchange Exit Number: 2

Secondary Route Interchange Exit Number

PennDOT Type 10 Map View:



Last Date Modified:

Jul 17, 2023

County: 40

RMS Interchange Information

Print Form

Interchange Number: 8049

Bureau of Maintenance & Operations
Asset Management Division



Interchange Name: ARTHUR GARDNER HW INT

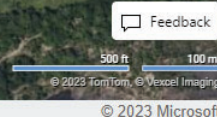
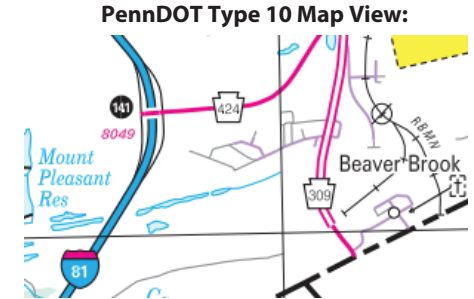
Intersecting SR's: I-81 & PA 424 Arthur Gardner Hw

Ramp Segment Number and Ramp Segment Length Information:

Segment	Length	Segment	Length	Segment	Length	Segment	Length
0010	1480						
0250	0945						
0500	0681						
0750	1400						

Primary Route Interchange Exit Number: 141

Secondary Route Interchange Exit Number



Last Date Modified: Jul 17, 2023

County: 40

RMS Interchange Information

Print Form

Interchange Number: 8051

Bureau of Maintenance & Operations
Asset Management Division



Interchange Name: HIGHLAND & MUNDY INT

Intersecting SR's: I-81 & SR 2050 Connector Rd

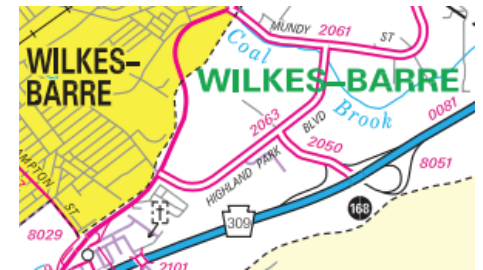
Ramp Segment Number and Ramp Segment Length Information:

Segment	Length	Segment	Length	Segment	Length	Segment	Length
0250	1756						
0500	1797						
0750	3889						
0760	3113						

Primary Route Interchange Exit Number: 168

Secondary Route Interchange Exit Number

PennDOT Type 10 Map View:



Last Date Modified: Jul 19, 2023

County: 40

RMS Interchange Information

Print Form

Interchange Number: 8053

Bureau of Maintenance & Operations
Asset Management Division



Interchange Name: SOUTH CROSS VALLEY EX INT

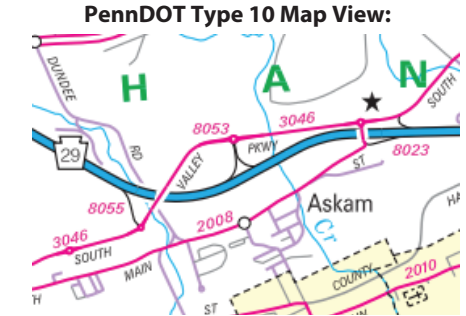
Intersecting SR's: PA 29 South Cross Valley Ex & SR 3046 South Valley Py

Ramp Segment Number and Ramp Segment Length Information:

Segment	Length	Segment	Length	Segment	Length	Segment	Length
0010	1014						
0750	1224						

Primary Route Interchange Exit Number: 2B

Secondary Route Interchange Exit Number



Last Date Modified:

Jul 19, 2023

County: 40

RMS Interchange Information

Print Form

Interchange Number: 8055

Bureau of Maintenance & Operations
Roadway Management Division



Interchange Name: SOUTH CROSS VALLEY EX

Intersecting SR's: SR 29 South Cross Valley Ex & SR3046 South Valley Py

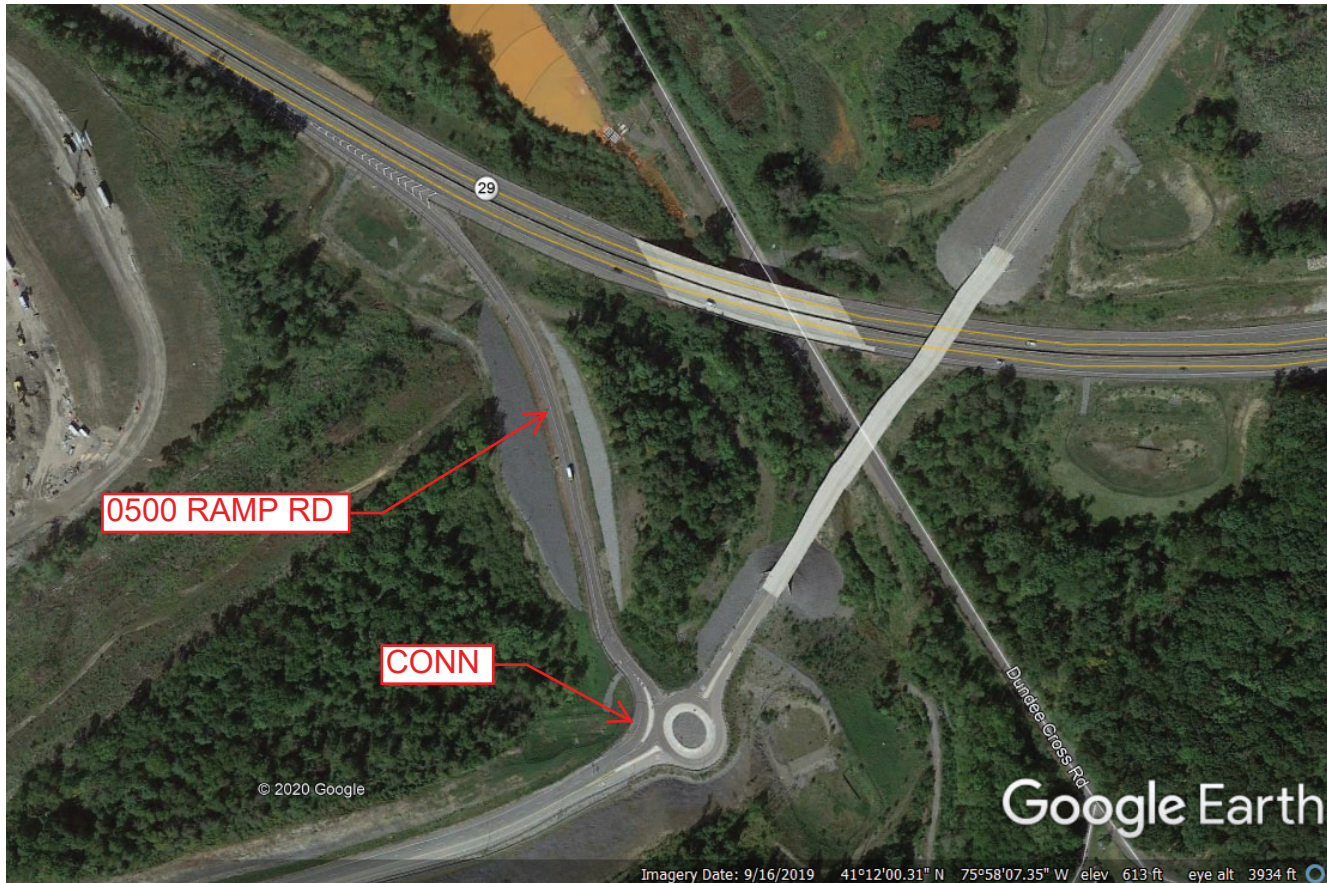
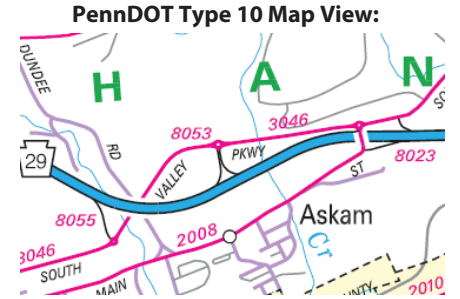
Ramp Segment Number and Ramp Segment Length Information:

Segment	Length	Segment	Length	Segment	Length	Segment	Length
0500	1073						

Primary Route Interchange Exit Number

2

Secondary Route Interchange Exit Number



Last Date Modified:

May 18, 2020

County: 40

RMS Interchange Information

Print Form

Interchange Number: 9101

Bureau of Maintenance & Operations
Asset Management Division



Interchange Name: PA 93 & SR 3026 WYE

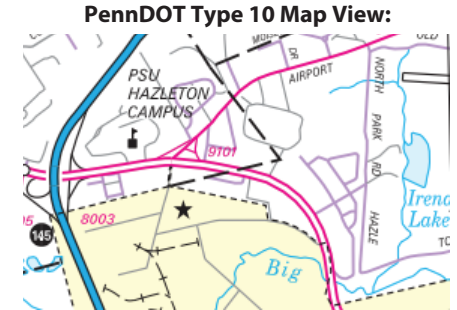
Intersecting SR's: PA 93 Susquehanna Av & SR 3026 Airport Beltway Rd

Ramp Segment Number and Ramp Segment Length Information:

Segment	Length	Segment	Length	Segment	Length	Segment	Length
0010	0223						

Primary Route Interchange Exit Number

Secondary Route Interchange Exit Number



Last Date Modified: Jul 19, 2023

County: 40

RMS Interchange Information

Print Form

Interchange Number: 9103

Bureau of Maintenance & Operations
Asset Management Division



Interchange Name: PA 309 WYE

Intersecting SR's: PA 309 Memorial Hw & Tunkannock Hw

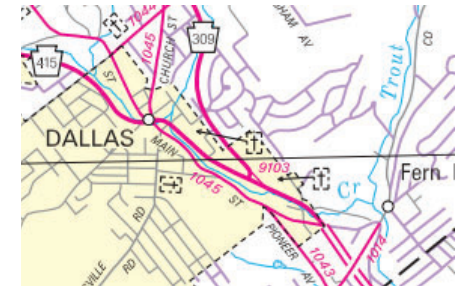
Ramp Segment Number and Ramp Segment Length Information:

Segment	Length	Segment	Length	Segment	Length	Segment	Length
0010	0240						

Primary Route Interchange Exit Number

Secondary Route Interchange Exit Number

PennDOT Type 10 Map View:



Last Date Modified: Jul 19, 2023

County: 40

RMS Interchange Information

Print Form

Interchange Number: 9201

Bureau of Maintenance & Operations
Asset Management Division



Interchange Name: REST STOP

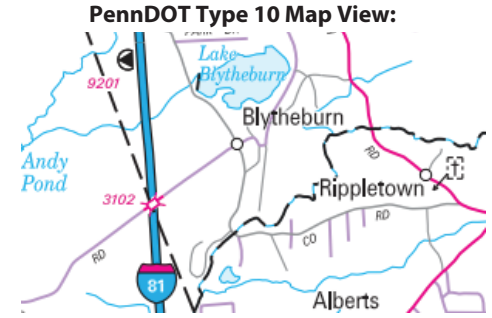
Intersecting SR's: I-81 Southbound

Ramp Segment Number and Ramp Segment Length Information:

Segment	Length	Segment	Length	Segment	Length	Segment	Length
0010	1397						
0020	1320						

Primary Route Interchange Exit Number

Secondary Route Interchange Exit Number



Last Date Modified: Jul 20, 2023

County: 40

RMS Interchange Information

Print Form

Interchange Number: 9202

Bureau of Maintenance & Operations
Asset Management Division



Interchange Name: REST STOP

Intersecting SR's: I-81 Northbound

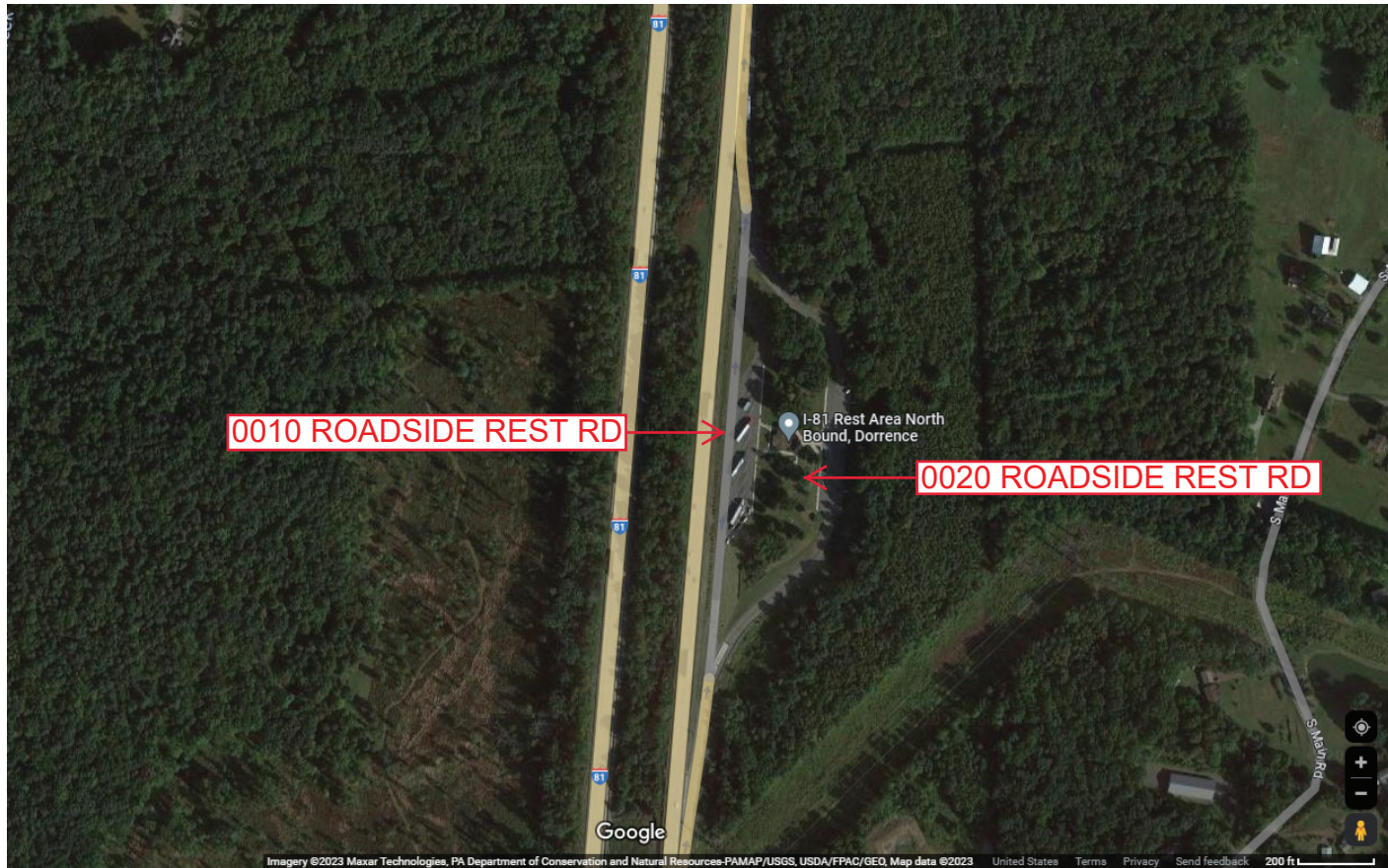
Ramp Segment Number and Ramp Segment Length Information:

Segment	Length	Segment	Length	Segment	Length	Segment	Length
0010	1587						
0020	1217						

Primary Route Interchange Exit Number

Secondary Route Interchange Exit Number

PennDOT Type 10 Map View:



0010 ROADSIDE REST RD

0020 ROADSIDE REST RD

Last Date Modified: Jul 20, 2023

County: 40

RMS Interchange Information

Print Form

Interchange Number: 9204

Bureau of Maintenance & Operations
Asset Management Division



Interchange Name: REST STOP

Intersecting SR's: I-80 Eastbound

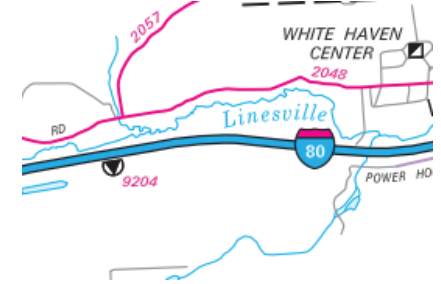
Ramp Segment Number and Ramp Segment Length Information:

Segment	Length	Segment	Length	Segment	Length	Segment	Length
0010	1481						

Primary Route Interchange Exit Number

Secondary Route Interchange Exit Number

PennDOT Type 10 Map View:



Feedback

100 ft 30 m
© 2023 TomTom, © Vexcel Imaging

© 2023 Microsoft

Last Date Modified: Jul 20, 2023

County: 40

RMS Interchange Information

Print Form

Interchange Number: 9302

Bureau of Maintenance & Operations
Asset Management Division



Interchange Name: TRUCK ESCAPE RAMP

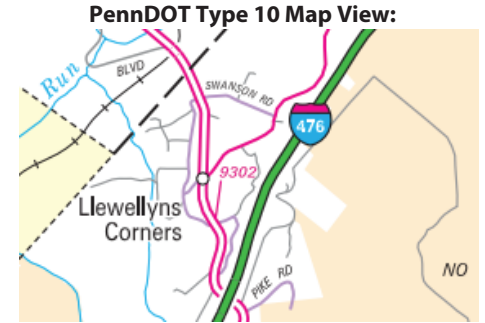
Intersecting SR's: PA 115 Bear Creek Bl

Ramp Segment Number and Ramp Segment Length Information:

Segment	Length	Segment	Length	Segment	Length	Segment	Length
0010	0374						

Primary Route
Interchange Exit
Number

Secondary Route
Interchange Exit
Number



Last Date Modified:

Jul 20, 2023

County: 40

RMS Interchange Information

Print Form

Interchange Number: 9304

Bureau of Maintenance & Operations
Asset Management Division



Interchange Name: TRUCK ESCAPE RAMP

Intersecting SR's: PA 115 Bear Creek BI

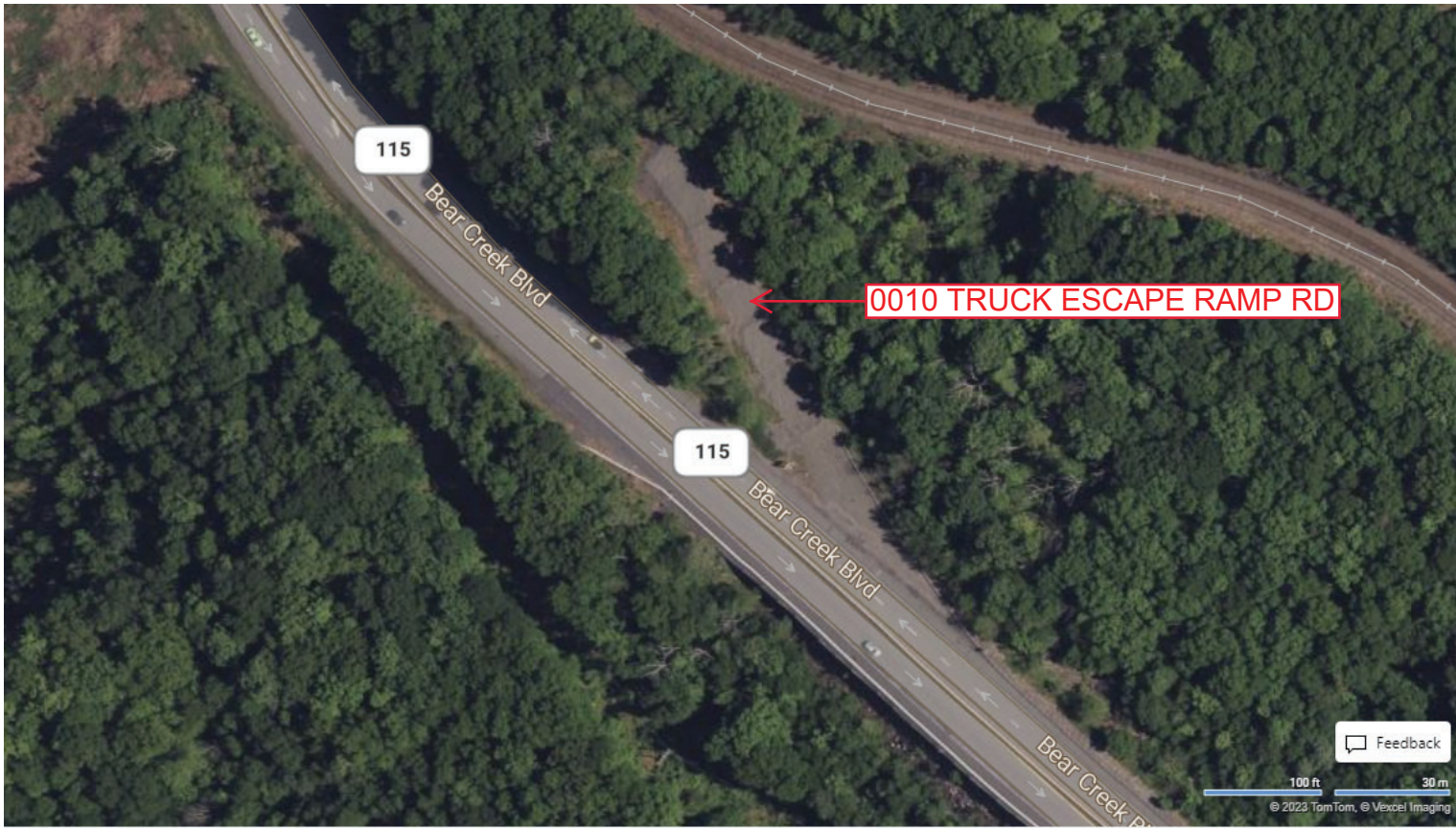
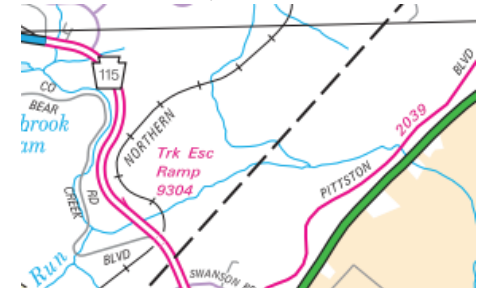
Ramp Segment Number and Ramp Segment Length Information:

Segment	Length	Segment	Length	Segment	Length	Segment	Length
0010	0403						

Primary Route
Interchange Exit
Number

Secondary Route
Interchange Exit
Number

PennDOT Type 10 Map View:



Feedback

100 ft 30 m
© 2023 TomTom, © Vexcel Imaging

© 2023 Microsoft

Last Date Modified:

Jul 21, 2023

County: **40**

RMS Interchange Information

Print Form

Interchange Number: **9402**

Bureau of Maintenance & Operations
Asset Management Division



Interchange Name: **PARK & RIDE**

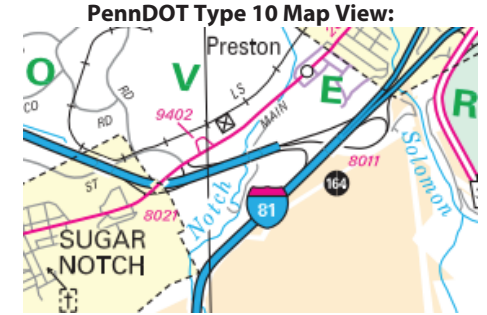
Intersecting SR's: **SR 2010 Main St**

Ramp Segment Number and Ramp Segment Length Information:

Segment	Length	Segment	Length	Segment	Length	Segment	Length
0010	0400						

Primary Route Interchange Exit Number

Secondary Route Interchange Exit Number



Last Date Modified: **Jul 21, 2023**

County: 40

RMS Interchange Information

Print Form

Interchange Number: 9403

Bureau of Maintenance & Operations
Asset Management Division



Interchange Name: US 11 JUGHANDLE

Intersecting SR's: US 11 & Aldi Mall Entrance Rd

Ramp Segment Number and Ramp Segment Length Information:

Segment	Length	Segment	Length	Segment	Length	Segment	Length
0010	0318						

Primary Route
Interchange Exit
Number

Secondary Route
Interchange Exit
Number

PennDOT Type 10 Map View:



Feedback

50 ft 30 m
© 2023 TomTom, © Vexcel Imaging

© 2023 Microsoft

Last Date Modified:

Jul 21, 2023

County: 40

RMS Interchange Information

Print Form

Interchange Number: 9406

Bureau of Maintenance & Operations
Asset Management Division



Interchange Name: DORRANCE PARK & RIDE

Intersecting SR's: SR 3007 Blue Ridge Tr

Ramp Segment Number and Ramp Segment Length Information:

Segment	Length	Segment	Length	Segment	Length	Segment	Length
0010	0769						

Primary Route Interchange Exit Number

Secondary Route Interchange Exit Number

PennDOT Type 10 Map View:



Feedback

100 ft 50 m
© 2023 TomTom, © Vexcel Imaging

© 2023 Microsoft

Last Date Modified:

Jul 24, 2023

County: 40

RMS Interchange Information

Print Form

Interchange Number: 9408

Bureau of Maintenance & Operations
Asset Management Division



Interchange Name: BROAD ST & CANDO EX WYE

Intersecting SR's: PA 93 Broad St & PA 924 Cando Ex

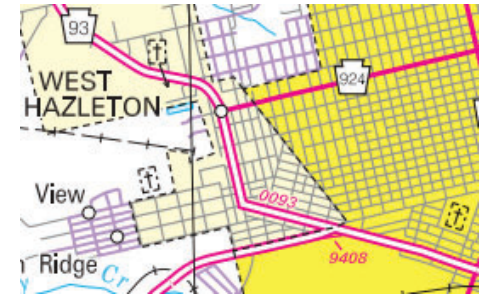
Ramp Segment Number and Ramp Segment Length Information:

Segment	Length	Segment	Length	Segment	Length	Segment	Length
0010	0304						

Primary Route Interchange Exit Number

Secondary Route Interchange Exit Number

PennDOT Type 10 Map View:



Last Date Modified: Jul 25, 2023

County: 40

RMS Interchange Information

Print Form

Interchange Number: 9501

Bureau of Maintenance & Operations
Asset Management Division



Interchange Name: PARK & LOCK

Intersecting SR's: SR 6309 (Bus 309) Wilkes-Barre Twp BI & SR 2016 Casey Av

Ramp Segment Number and Ramp Segment Length Information:

Segment	Length	Segment	Length	Segment	Length	Segment	Length
0010	0777						

Primary Route Interchange Exit Number

Secondary Route Interchange Exit Number

PennDOT Type 10 Map View:



Last Date Modified: Jul 21, 2023

County: 40

RMS Interchange Information

Print Form

Interchange Number: 9502

Bureau of Maintenance & Operations
Asset Management Division



Interchange Name: PITTSTON PARK & RIDE

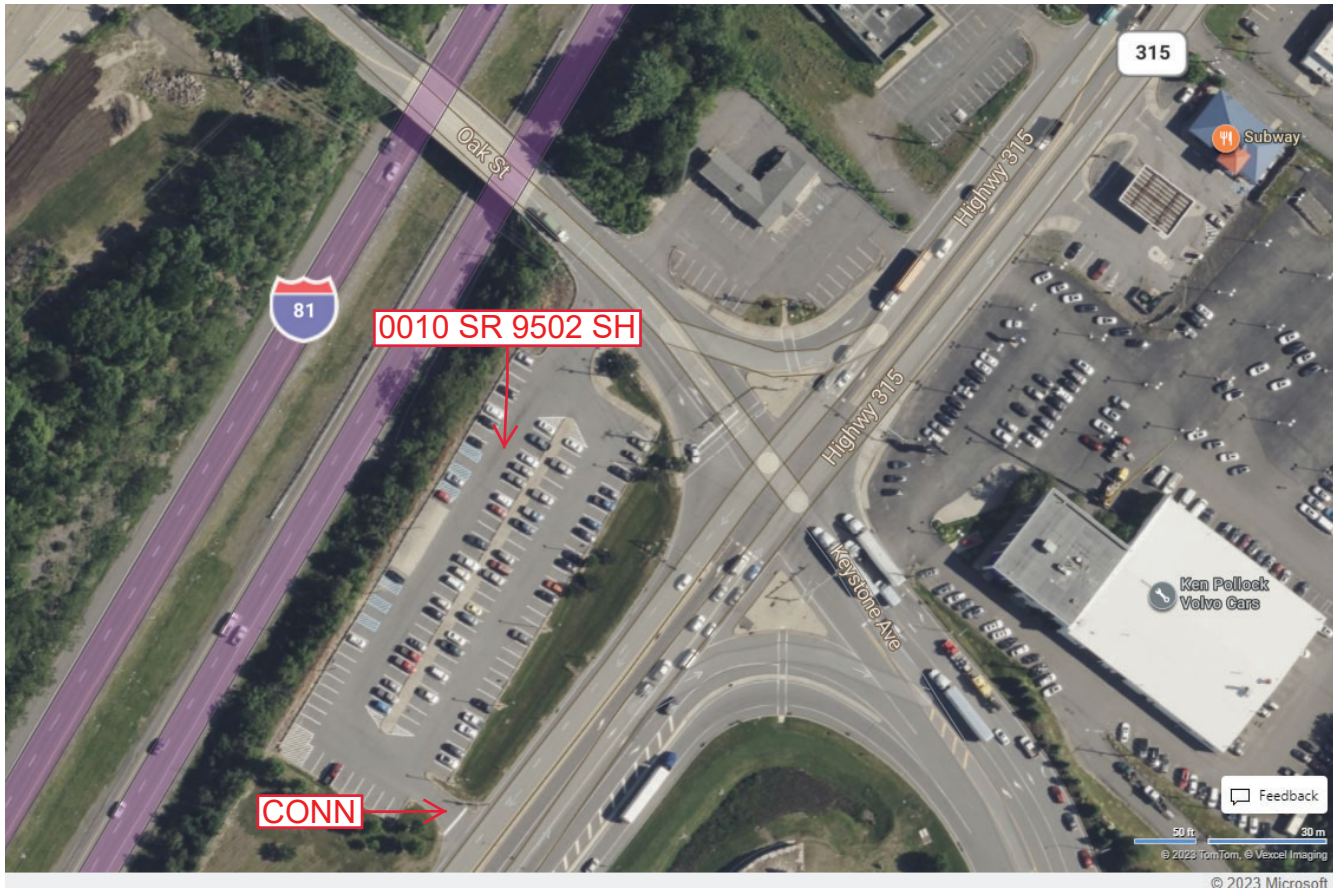
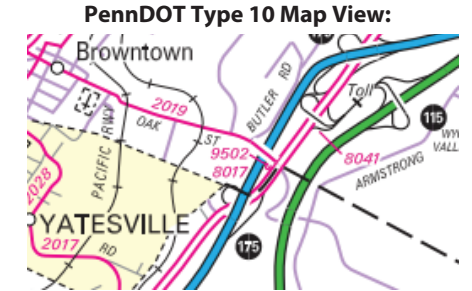
Intersecting SR's: SR 2019 Oak St

Ramp Segment Number and Ramp Segment Length Information:

Segment	Length	Segment	Length	Segment	Length	Segment	Length
0010	0458						

Primary Route
Interchange Exit
Number

Secondary Route
Interchange Exit
Number



Last Date Modified:

Jul 24, 2023

County: 40

RMS Interchange Information

Print Form

Bureau of Maintenance & Operations
Asset Management Division



Interchange Number: 9505

Interchange Name: BLACK RIDGE PARK & RIDE

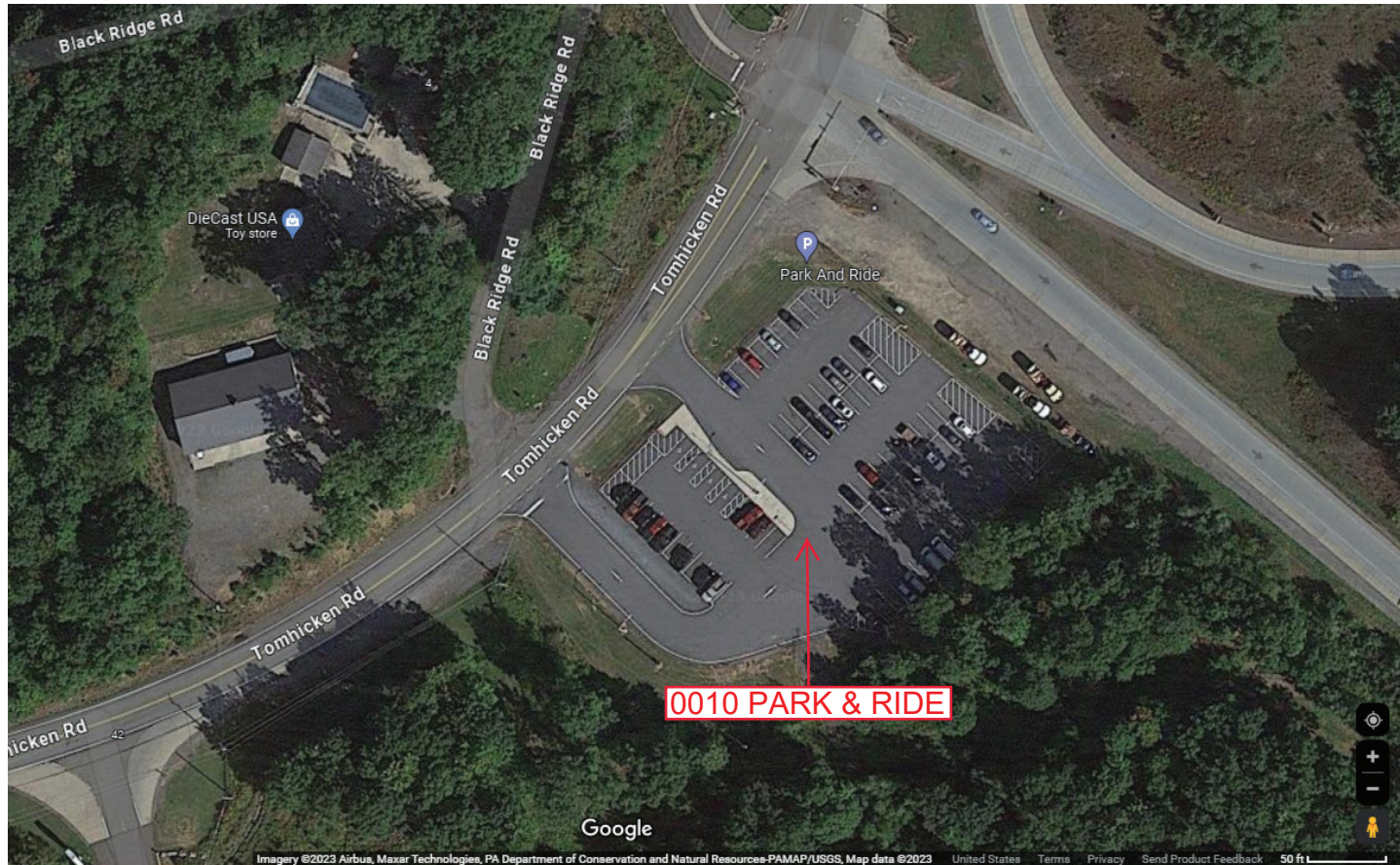
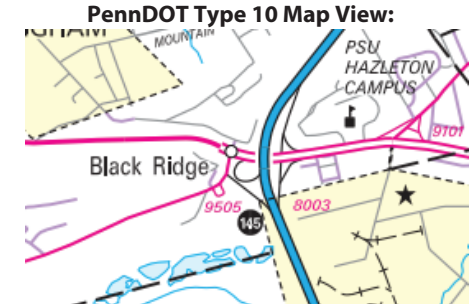
Intersecting SR's: SR 3020 Tomhicken Rd

Ramp Segment Number and Ramp Segment Length Information:

Segment	Length	Segment	Length	Segment	Length	Segment	Length
0010	0419						

Primary Route
Interchange Exit
Number

Secondary Route
Interchange Exit
Number



Last Date Modified:

Sep 6, 2023

County: 51

RMS Interchange Information

Print Form

Interchange Number: 8002

Bureau of Maintenance & Operations
Asset Management Division



Interchange Name: GREENTOWN INT

Intersecting SR's: I-84 & PA 507 Wallenpaupack Rd

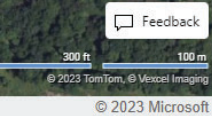
Ramp Segment Number and Ramp Segment Length Information:

Segment	Length	Segment	Length	Segment	Length	Segment	Length
0010	0888						
0250	0876						
0500	0893						
0750	1932						

Primary Route Interchange Exit Number: 20

Secondary Route Interchange Exit Number

PennDOT Type 10 Map View:



Last Date Modified: Jul 25, 2023

County: 51

RMS Interchange Information

Print Form

Interchange Number: 8004

Bureau of Maintenance & Operations
Asset Management Division



Interchange Name: PROMISE LAND INT

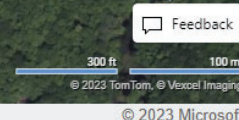
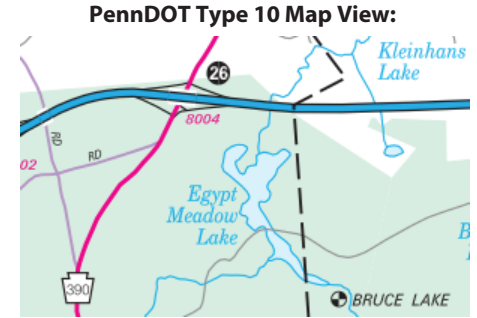
Intersecting SR's: I-84 & PA 390 Pormise Land Rd

Ramp Segment Number and Ramp Segment Length Information:

Segment	Length	Segment	Length	Segment	Length	Segment	Length
0010	0893						
0250	1105						
0500	1007						
0750	1014						

Primary Route Interchange Exit Number: 26

Secondary Route Interchange Exit Number



Last Date Modified: Jul 26, 2023

County: 51

RMS Interchange Information

Print Form

Interchange Number: 8006

Bureau of Maintenance & Operations
Asset Management Division



Interchange Name: BLOOMING GROVE INT

Intersecting SR's: I-84 & PA 402

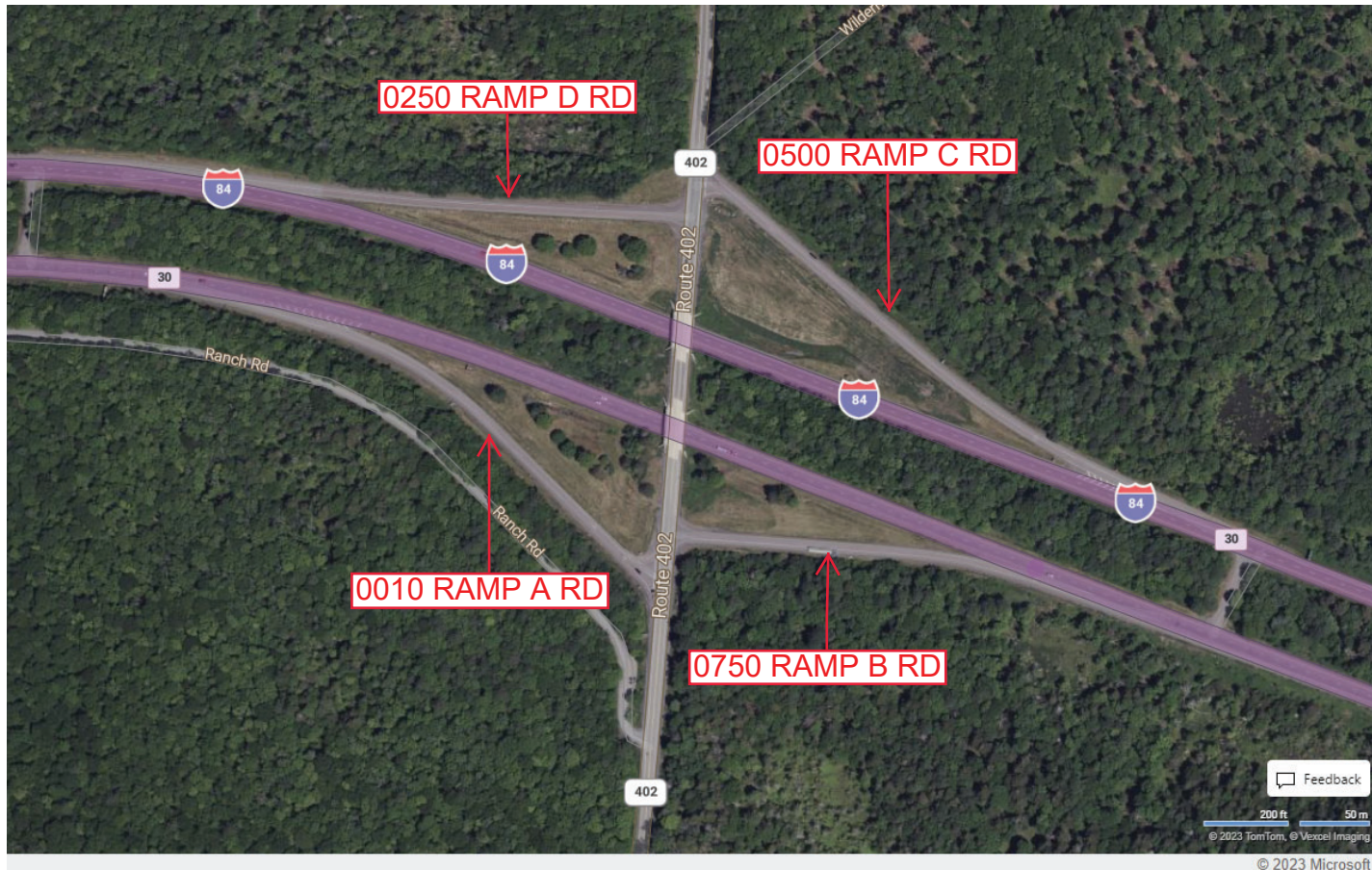
Ramp Segment Number and Ramp Segment Length Information:

Segment	Length	Segment	Length	Segment	Length	Segment	Length
0010	0959						
0250	0879						
0500	1163						
0750	0723						

Primary Route Interchange Exit Number: 30

Secondary Route Interchange Exit Number

PennDOT Type 10 Map View:



Feedback

© 2023 TomTom, © Vexcel Imaging
© 2023 Microsoft

Last Date Modified:

Jul 26, 2023

County: 51

RMS Interchange Information

Print Form

Interchange Number: 8008

Bureau of Maintenance & Operations
Asset Management Division



Interchange Name: LORDS VALLEY INT

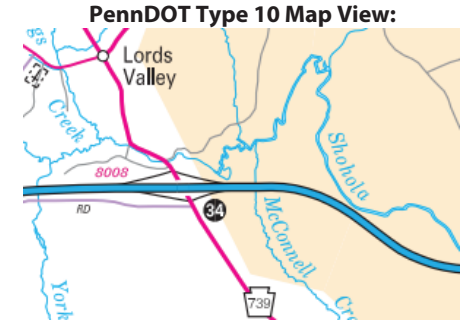
Intersecting SR's: I-84 & PA 739

Ramp Segment Number and Ramp Segment Length Information:

Segment	Length	Segment	Length	Segment	Length	Segment	Length
0010	1163						
0250	1335						
0500	1214						
0750	0596						

Primary Route Interchange Exit Number: 34

Secondary Route Interchange Exit Number



Last Date Modified:

Jan 7, 2025

County: 51

RMS Interchange Information

Print Form

Interchange Number: 8010

Bureau of Maintenance & Operations
Asset Management Division



Interchange Name: MILFORD INT

Intersecting SR's: I-84 & US 6 G.A.R. Hw

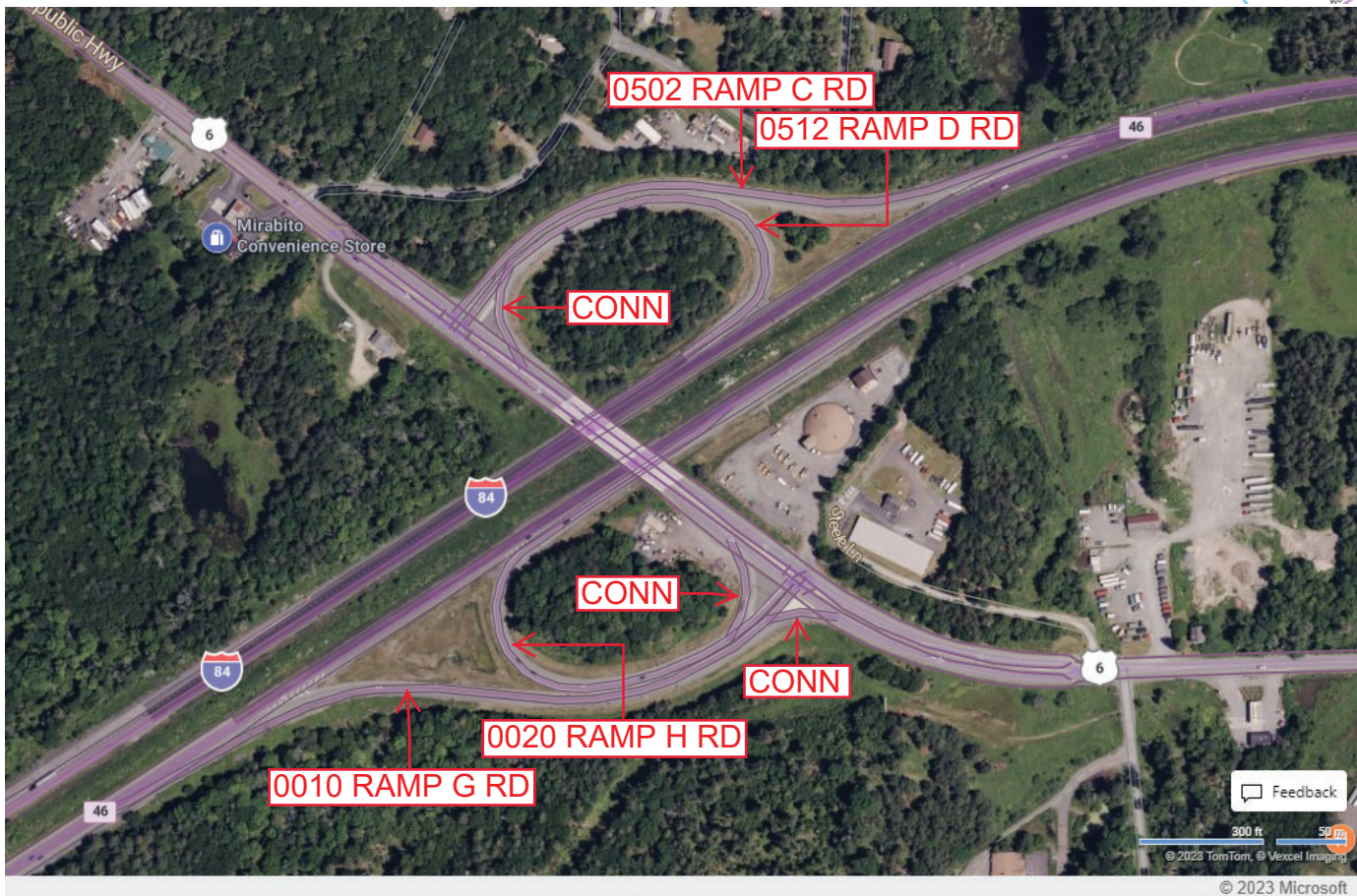
Ramp Segment Number and Ramp Segment Length Information:

Segment	Length	Segment	Length	Segment	Length	Segment	Length
0010	1240						
0020	1008						
0502	1287						
0512	1066						

Primary Route Interchange Exit Number: 46

Secondary Route Interchange Exit Number

PennDOT Type 10 Map View:



Last Date Modified: Jan 7, 2025

County: 51

RMS Interchange Information

Print Form

Interchange Number: 8012

Bureau of Maintenance & Operations
Asset Management Division



Interchange Name: MATAMORAS INT

Intersecting SR's: I-84 & US 6 Constitution Av & Pennsylvania Av

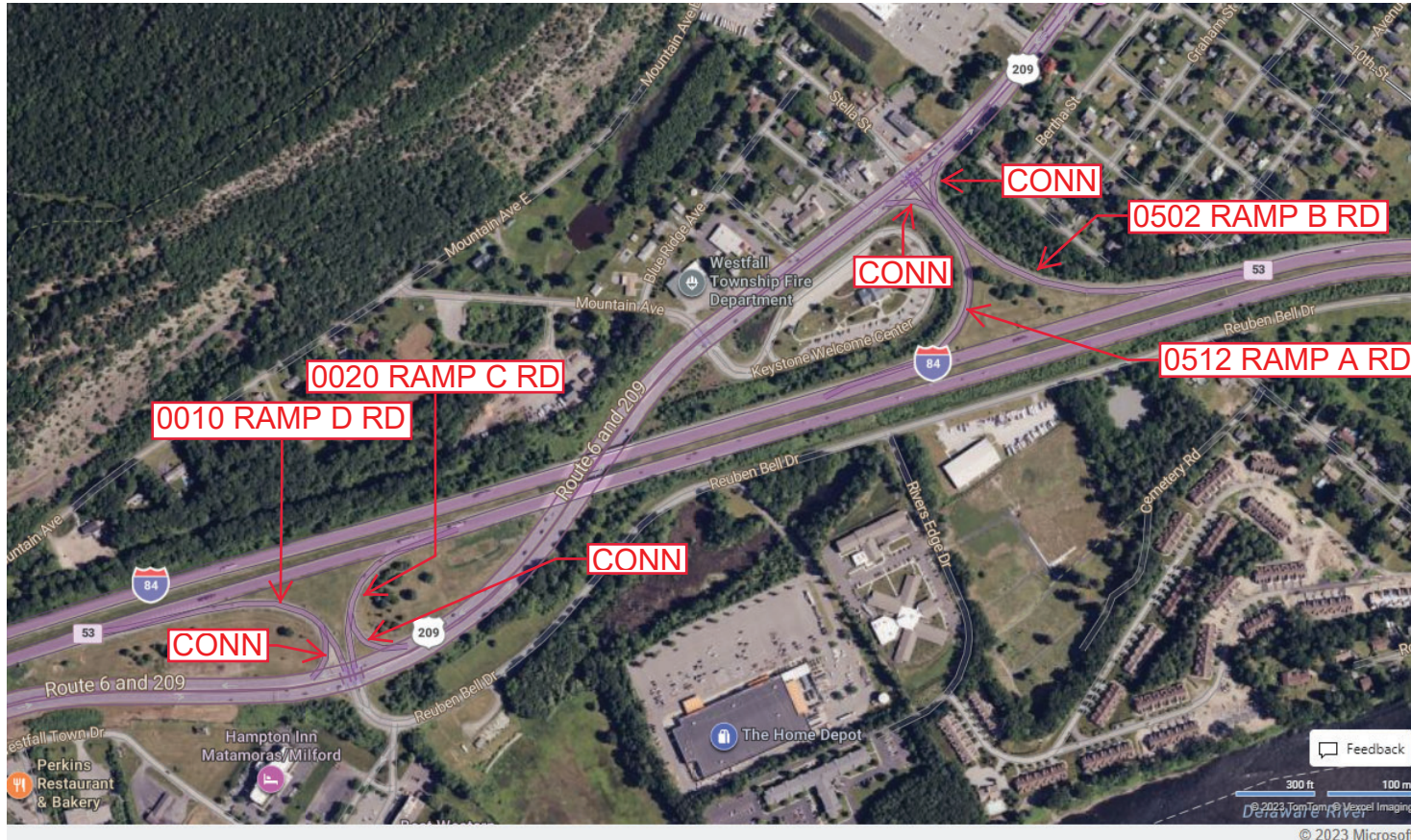
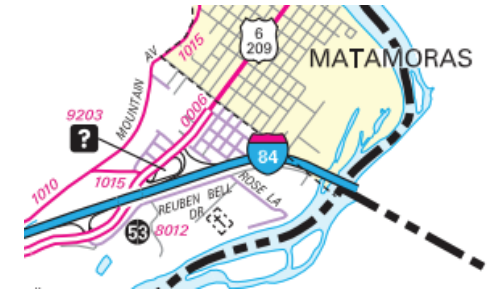
Ramp Segment Number and Ramp Segment Length Information:

Segment	Length	Segment	Length	Segment	Length	Segment	Length
0010	0584						
0020	0476						
0502	1099						
0512	0762						

Primary Route Interchange Exit Number: 53

Secondary Route Interchange Exit Number

PennDOT Type 10 Map View:



Last Date Modified: Jan 7, 2025

County: 51

RMS Interchange Information

Print Form

Interchange Number: 9201

Bureau of Maintenance & Operations
Asset Management Division



Interchange Name: REST STOP

Intersecting SR's: I-84 Westbound

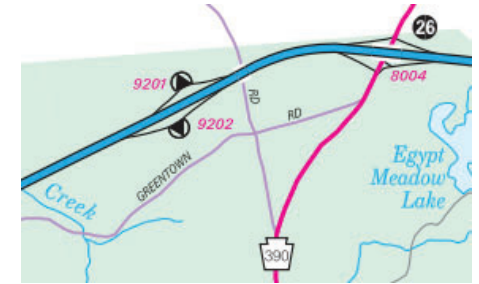
Ramp Segment Number and Ramp Segment Length Information:

Segment	Length	Segment	Length	Segment	Length	Segment	Length
0010	1414						

Primary Route Interchange Exit Number

Secondary Route Interchange Exit Number

PennDOT Type 10 Map View:



Last Date Modified: Jan 7, 2025

County: 51

RMS Interchange Information

Print Form

Interchange Number: 9202

Bureau of Maintenance & Operations
Asset Management Division



Interchange Name: REST STOP

Intersecting SR's: I-84 Eastbound

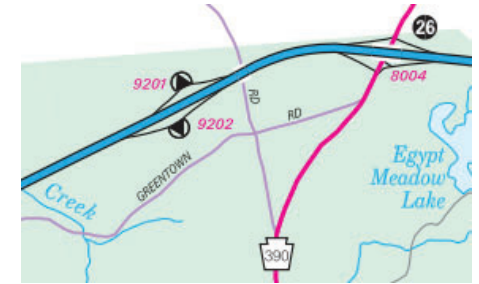
Ramp Segment Number and Ramp Segment Length Information:

Segment	Length	Segment	Length	Segment	Length	Segment	Length
0010	1462						

Primary Route Interchange Exit Number

Secondary Route Interchange Exit Number

PennDOT Type 10 Map View:



0010 ROADSIDE REST RD

Last Date Modified:

Nov 3, 2023

County: 51

RMS Interchange Information

Print Form

Interchange Number: 9203

Bureau of Maintenance & Operations
Asset Management Division



Interchange Name: KEYSTONE WELCOME CTR

Intersecting SR's: US 6 Pennsylvania Av

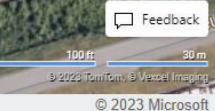
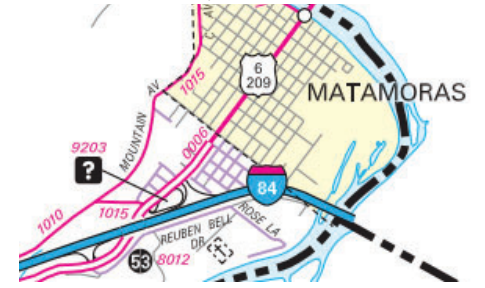
Ramp Segment Number and Ramp Segment Length Information:

Segment	Length	Segment	Length	Segment	Length	Segment	Length
0010	2323						

Primary Route Interchange Exit Number

Secondary Route Interchange Exit Number

PennDOT Type 10 Map View:



Last Date Modified: Jan 7, 2025

County: 51

RMS Interchange Information

Print Form

Interchange Number: 9406

Bureau of Maintenance & Operations
Asset Management Division



Interchange Name: PARK-N-RIDE

Intersecting SR's: PA 739

Ramp Segment Number and Ramp Segment Length Information:

Segment	Length	Segment	Length	Segment	Length	Segment	Length
0010	0600						

Primary Route Interchange Exit Number

Secondary Route Interchange Exit Number

PennDOT Type 10 Map View:



Feedback

50 ft 20 m

© 2023 TamTom, © Maxel Imaging

© 2023 Microsoft

Last Date Modified: Jul 28, 2023

County: 57

RMS Interchange Information

Print Form

Interchange Number: 8001

Bureau of Maintenance & Operations
Asset Management Division



Interchange Name: LENOXVILLE INT

Intersecting SR's: I-81 & PA 374 Turnpike St

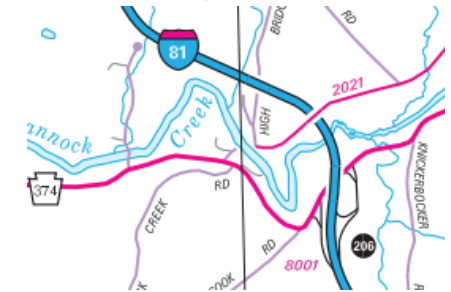
Ramp Segment Number and Ramp Segment Length Information:

Segment	Length	Segment	Length	Segment	Length	Segment	Length
0010	1722						
0020	1373						
0250	1584						
0500	0600						

Primary Route Interchange Exit Number: 206

Secondary Route Interchange Exit Number

PennDOT Type 10 Map View:



Last Date Modified:

Jul 31, 2023

County: 57

RMS Interchange Information

Print Form

Interchange Number: 8003

Bureau of Maintenance & Operations
Asset Management Division



Interchange Name: LENOX INT

Intersecting SR's: I-81, PA 92 & PA 106

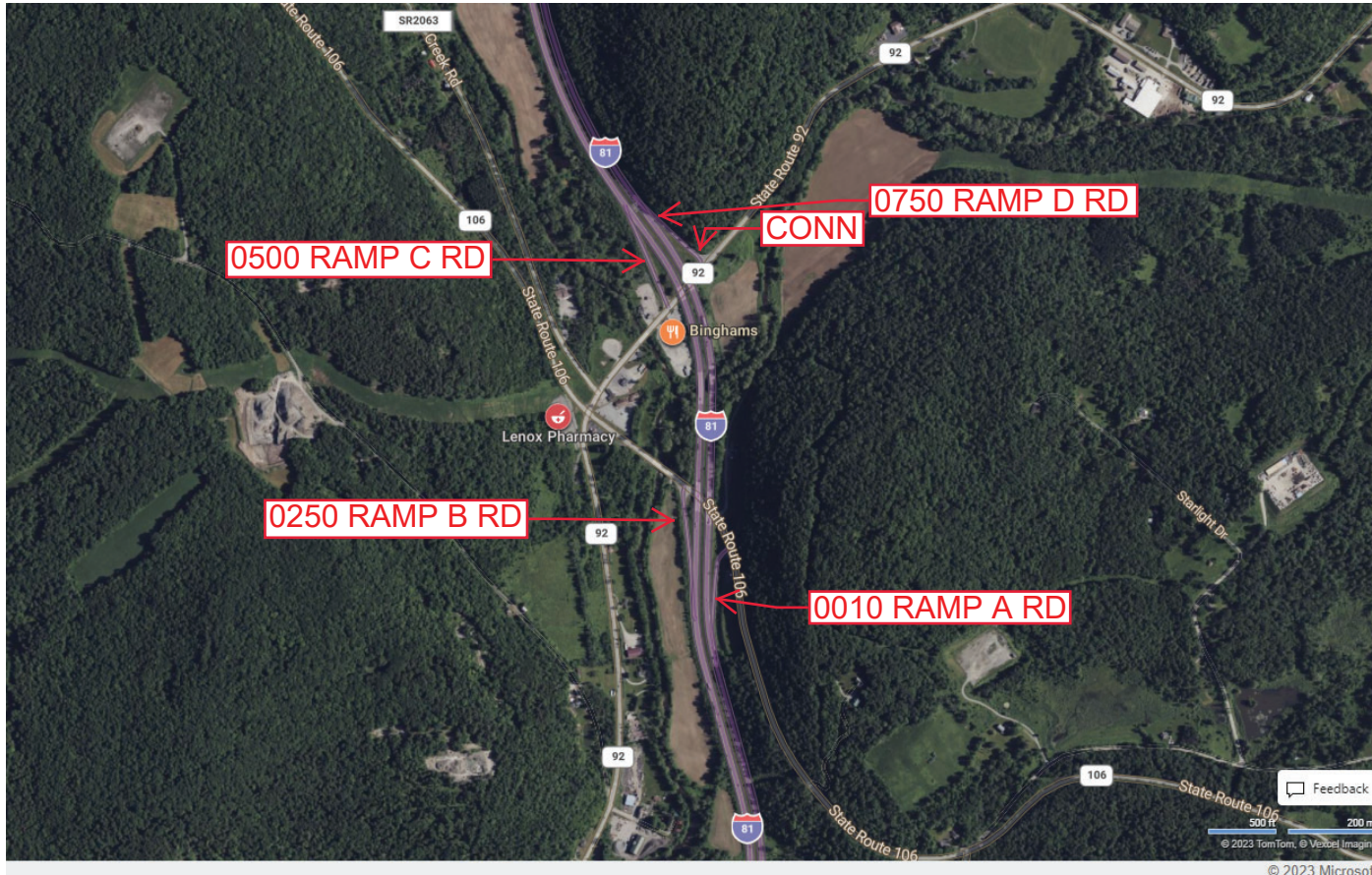
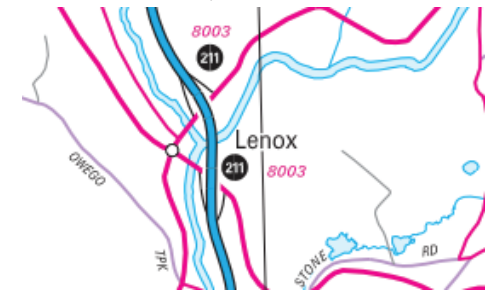
Ramp Segment Number and Ramp Segment Length Information:

Segment	Length	Segment	Length	Segment	Length	Segment	Length
0010	0504						
0250	0596						
0500	0672						
0750	0499						

Primary Route Interchange Exit Number: 211

Secondary Route Interchange Exit Number

PennDOT Type 10 Map View:



Feedback
500 ft 200 m
© 2023 TomTom, © Vexcel Imaging
© 2023 Microsoft

Last Date Modified:

Jul 31, 2023

County: **57**

RMS Interchange Information

Print Form

Interchange Number: **8005**

Bureau of Maintenance & Operations
Asset Management Division



Interchange Name: **HARFORD INT**

Intersecting SR's: **I-81 & PA 547 Sen Ed Jones Hw**

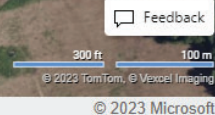
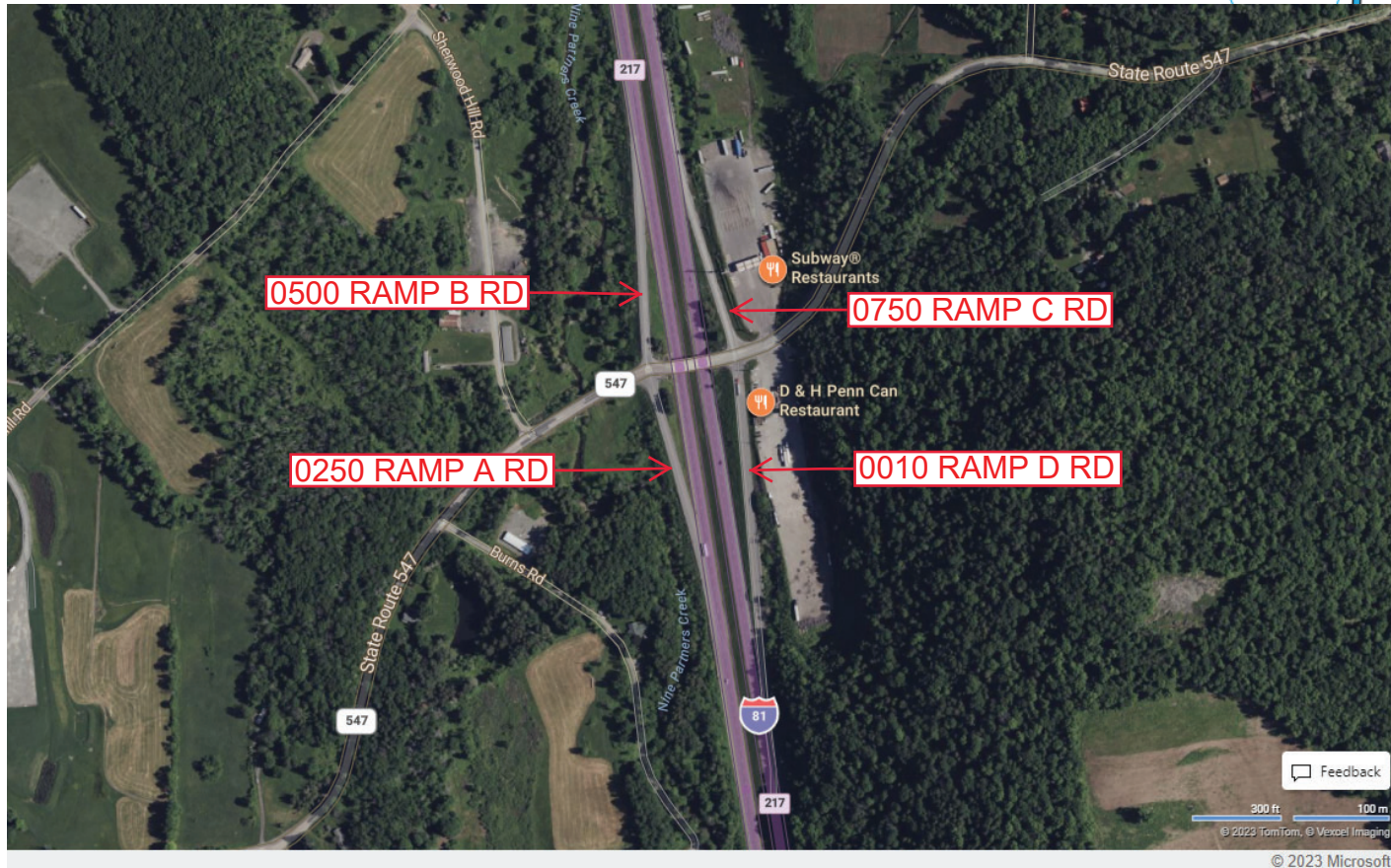
Ramp Segment Number and Ramp Segment Length Information:

Segment	Length	Segment	Length	Segment	Length	Segment	Length
0010	0982						
0250	0538						
0500	0589						
0750	0565						

Primary Route Interchange Exit Number: **217**

Secondary Route Interchange Exit Number:

PennDOT Type 10 Map View:



Last Date Modified: **Jul 31, 2023**

County: 57

RMS Interchange Information

Print Form

Interchange Number: 8007

Bureau of Maintenance & Operations
Asset Management Division



Interchange Name: GIBSON INT

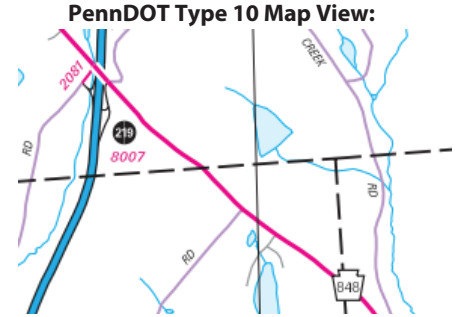
Intersecting SR's: I-81, PA 848 Harford Rd, SR 2081 & T560

Ramp Segment Number and Ramp Segment Length Information:

Segment	Length	Segment	Length	Segment	Length	Segment	Length
0010	1278						
0020	0909						
0250	0442						
0260	0357						

Primary Route Interchange Exit Number: 219

Secondary Route Interchange Exit Number



Last Date Modified: Jul 31, 2023

County: 57

RMS Interchange Information

Print Form

Interchange Number: 8009

Bureau of Maintenance & Operations
Asset Management Division



Interchange Name: NEW MILFORD INT

Intersecting SR's: I-81 & PA 492 Jackson St

Ramp Segment Number and Ramp Segment Length Information:

Segment	Length	Segment	Length	Segment	Length	Segment	Length
0010	1210						
0250	1185						
0260	0941						
0750	0835						

Primary Route Interchange Exit Number: 223

Secondary Route Interchange Exit Number

PennDOT Type 10 Map View:



Feedback

200 ft 50 m
© 2023 TomTom, © Vexcel Imaging

© 2023 Microsoft

Last Date Modified: Jul 31, 2023

County: 57

RMS Interchange Information

Print Form

Interchange Number: 8011

Bureau of Maintenance & Operations
Asset Management Division



Interchange Name: GREAT BEND INT

Intersecting SR's: I-81 & PA 171 State St

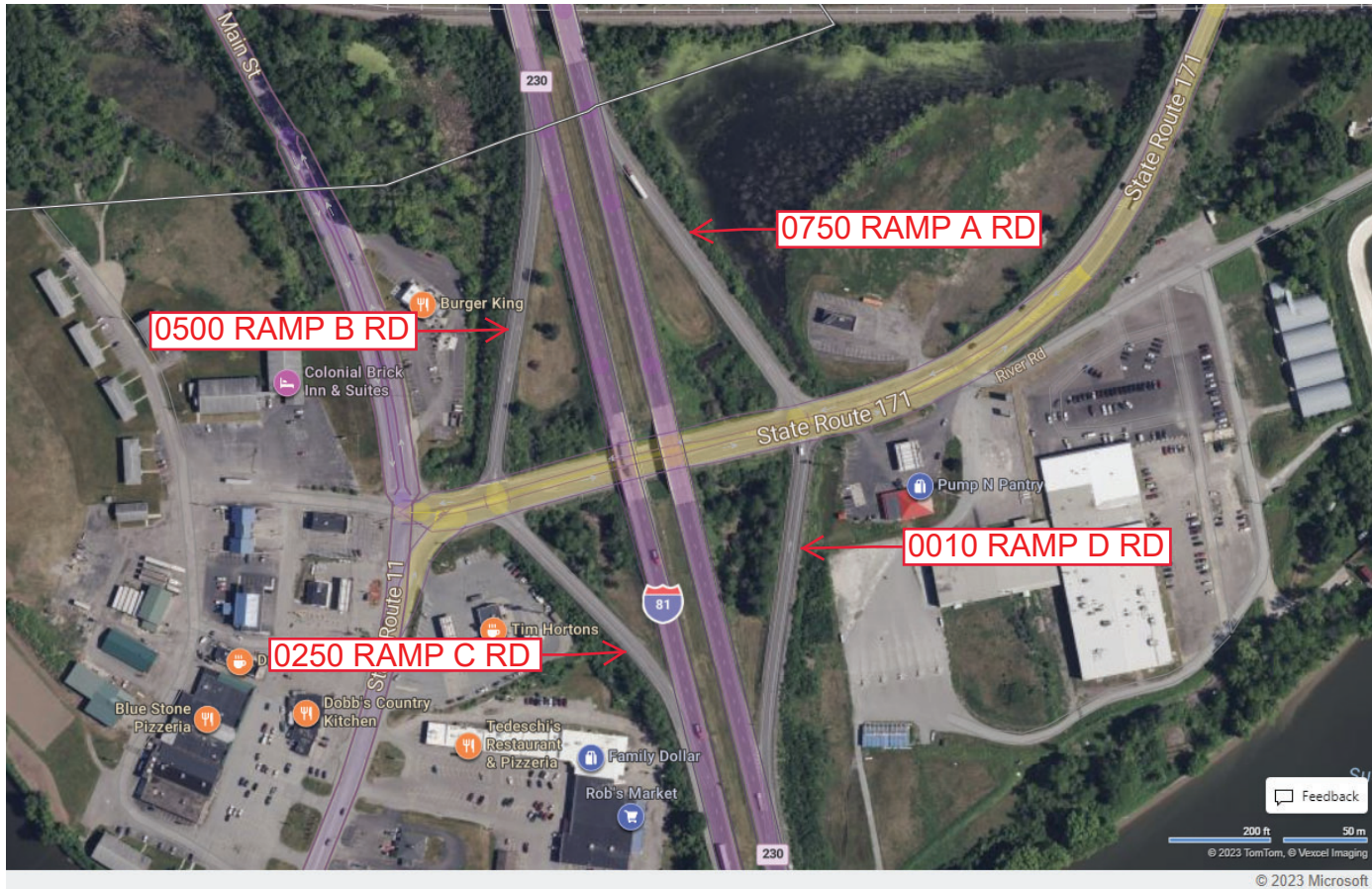
Ramp Segment Number and Ramp Segment Length Information:

Segment	Length	Segment	Length	Segment	Length	Segment	Length
0010	0616						
0250	0483						
0500	0633						
0750	0638						

Primary Route Interchange Exit Number: 230

Secondary Route Interchange Exit Number

PennDOT Type 10 Map View:



Feedback
200 ft 50 m
© 2023 TomTom, © Vexcel Imaging
© 2023 Microsoft

Last Date Modified: Aug 1, 2023

County: 57

RMS Interchange Information

Print Form

Interchange Number: 9201

Bureau of Maintenance & Operations
Asset Management Division



Interchange Name: I-80 RESTAREA

Intersecting SR's: I-81

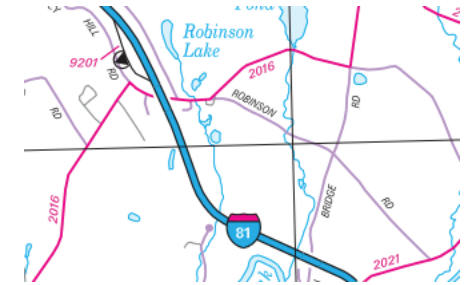
Ramp Segment Number and Ramp Segment Length Information:

Segment	Length	Segment	Length	Segment	Length	Segment	Length
0010	1552						

Primary Route Interchange Exit Number

Secondary Route Interchange Exit Number

PennDOT Type 10 Map View:



0010 ROADSIDE REST RD

Feedback

200 ft 50 m

© 2023 TomTom, © Vexcel Imaging

© 2023 Microsoft

Last Date Modified:

Aug 1, 2023

County: 57

RMS Interchange Information

Print Form

Interchange Number: 9203

Bureau of Maintenance & Operations
Asset Management Division



Interchange Name: WELCOME CENTER RD

Intersecting SR's: I-81 & US 11

Ramp Segment Number and Ramp Segment Length Information:

Segment	Length	Segment	Length	Segment	Length	Segment	Length
0010	3443						
0020	0697						
0250	0461						
0260	0461						

Primary Route
Interchange Exit
Number

Secondary Route
Interchange Exit
Number

PennDOT Type 10 Map View:



Last Date Modified:

Aug 1, 2023

County: 63

RMS Interchange Information

Print Form

Interchange Number: 8002

Bureau of Maintenance & Operations
Asset Management Division



Interchange Name: NEWFOUNDLAND INT

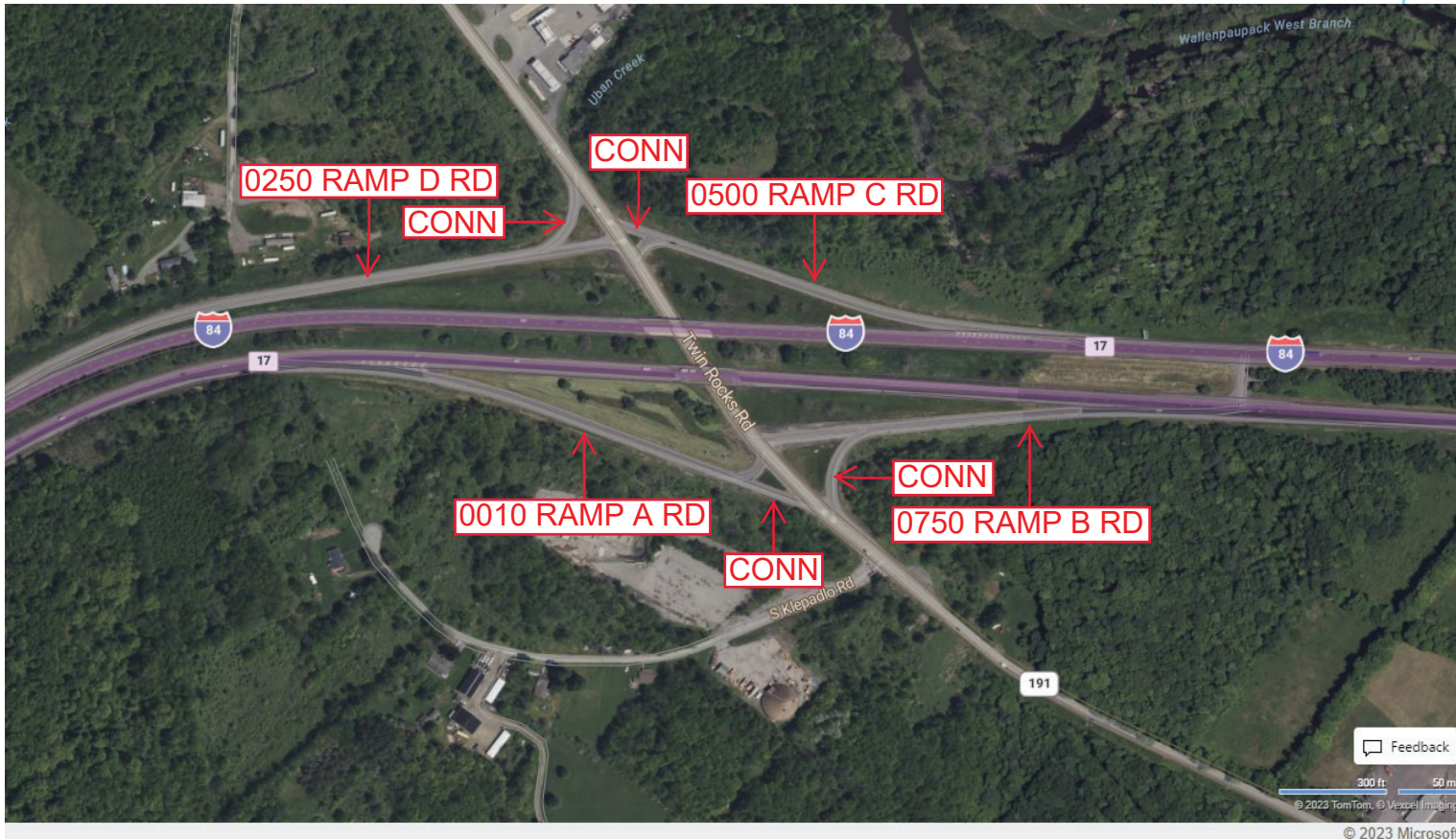
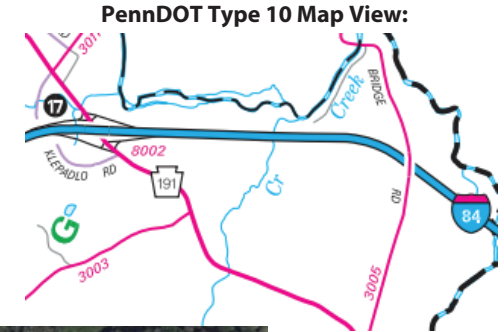
Intersecting SR's: I-84 & PA 191 Twin Rocks Rd

Ramp Segment Number and Ramp Segment Length Information:

Segment	Length	Segment	Length	Segment	Length	Segment	Length
0010	1013						
0250	1705						
0500	0946						
0750	0906						

Primary Route Interchange Exit Number: 17

Secondary Route Interchange Exit Number



Last Date Modified:

Aug 2, 2023

County: **63**

RMS Interchange Information

Print Form

Interchange Number: **8003**

Bureau of Maintenance & Operations
Asset Management Division



Interchange Name: **CHERRY RIDGE- INTERVALE RD**

Intersecting SR's: **PA 191 Sunrise Av & SR 3028 Owego Tp**

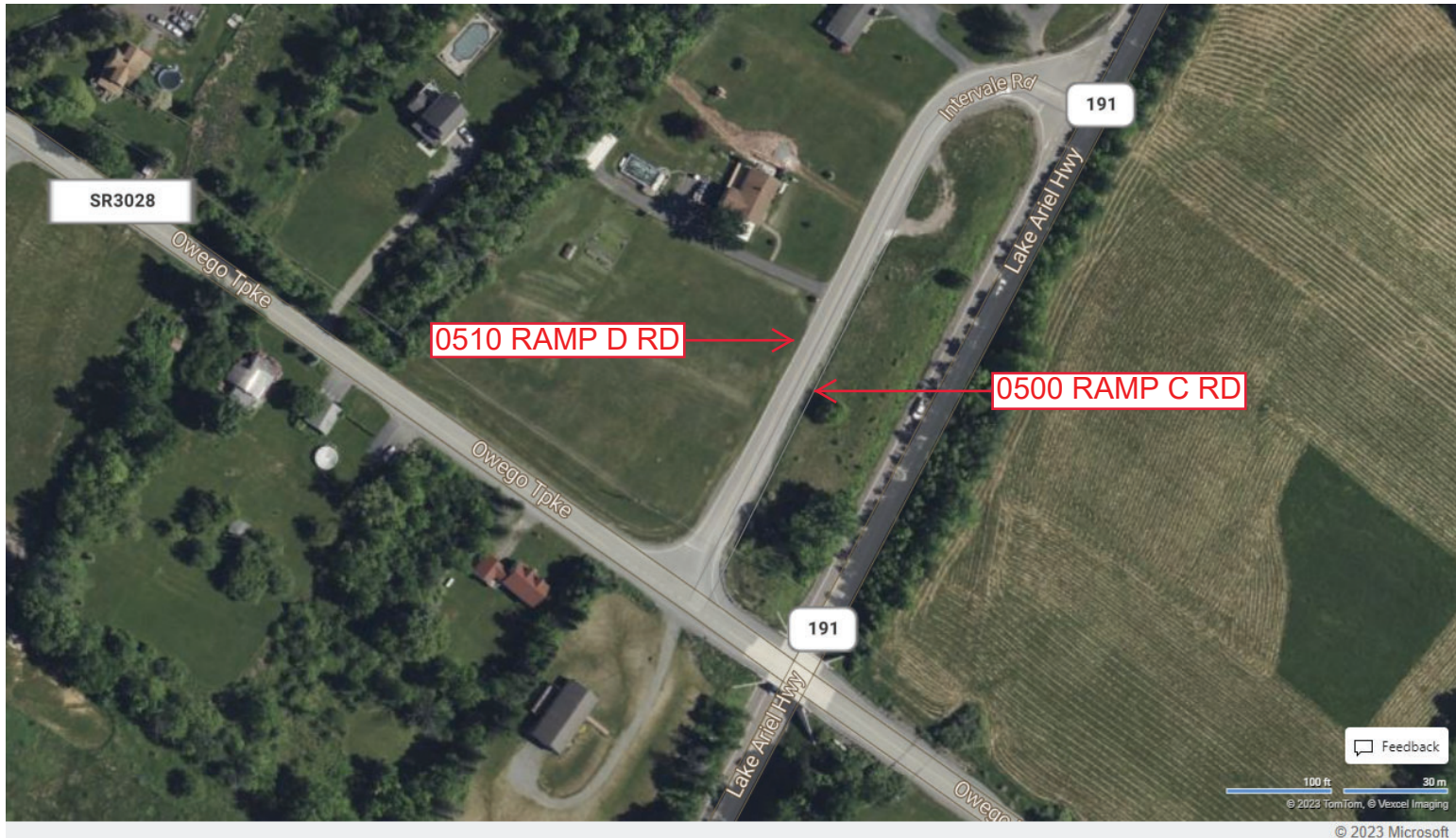
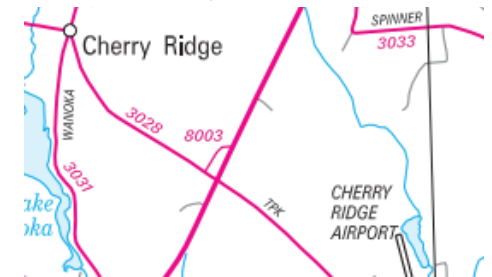
Ramp Segment Number and Ramp Segment Length Information:

Segment	Length	Segment	Length	Segment	Length	Segment	Length
0500	0644						
0510	0659						

Primary Route
Interchange Exit
Number

Secondary Route
Interchange Exit
Number

PennDOT Type 10 Map View:



Last Date Modified:

Aug 2, 2023

County: 65

RMS Interchange Information

Print Form

Bureau of Maintenance & Operations
Asset Management Division



Interchange Number: 8002

Interchange Name: US 11 SH

Intersecting SR's: US 6 & US 11

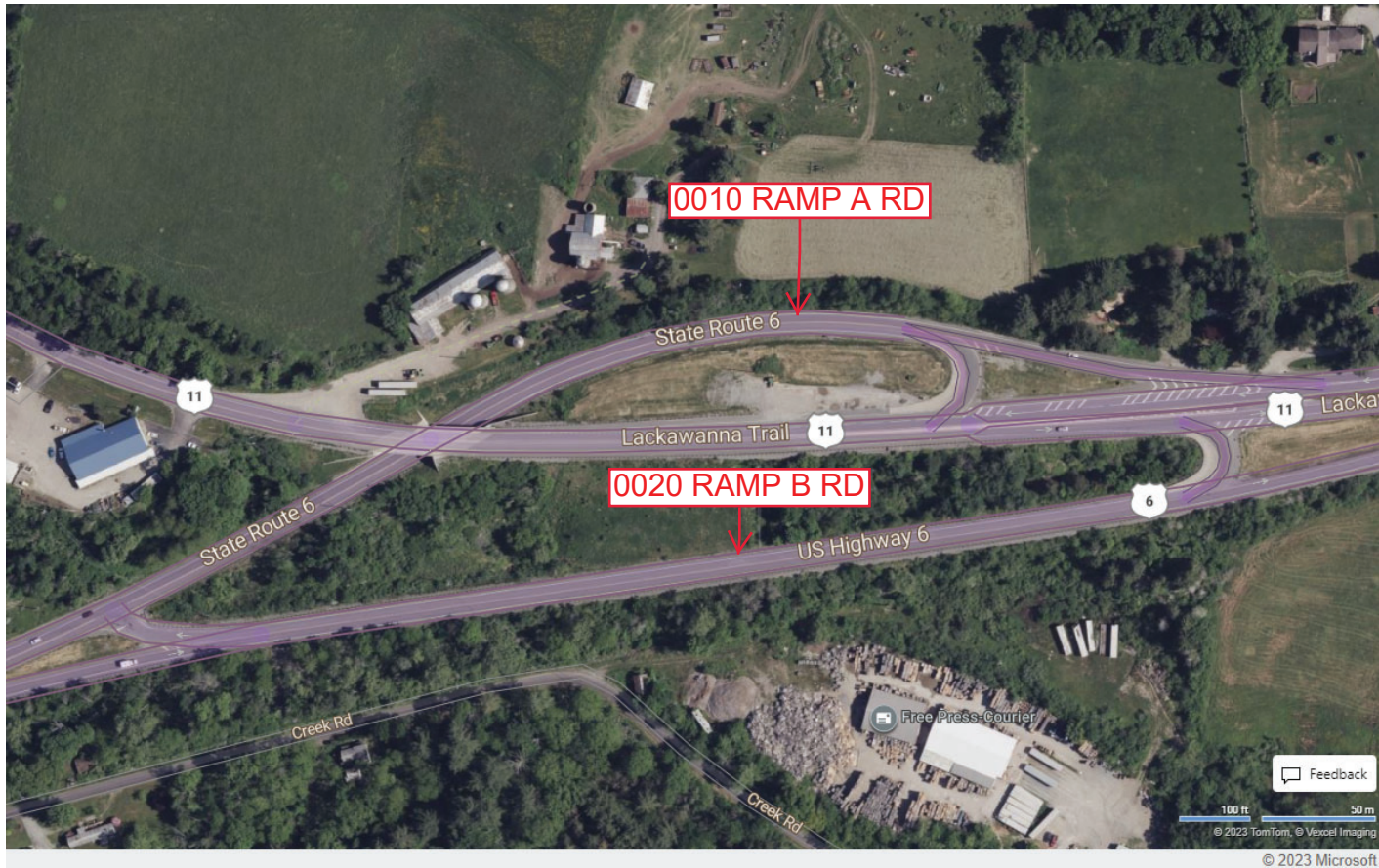
Ramp Segment Number and Ramp Segment Length Information:

Segment	Length	Segment	Length	Segment	Length	Segment	Length
0010	1620						
0020	1712						

Primary Route
Interchange Exit
Number

Secondary Route
Interchange Exit
Number

PennDOT Type 10 Map View:



Feedback

100 ft 50 m
© 2023 TomTom, © Vexcel Imaging

© 2023 Microsoft

Last Date Modified:

Aug 2, 2023

County: 65

RMS Interchange Information

Print Form

Interchange Number: 8004

Bureau of Maintenance & Operations
Asset Management Division



Interchange Name: TUNKHANNOCK INT

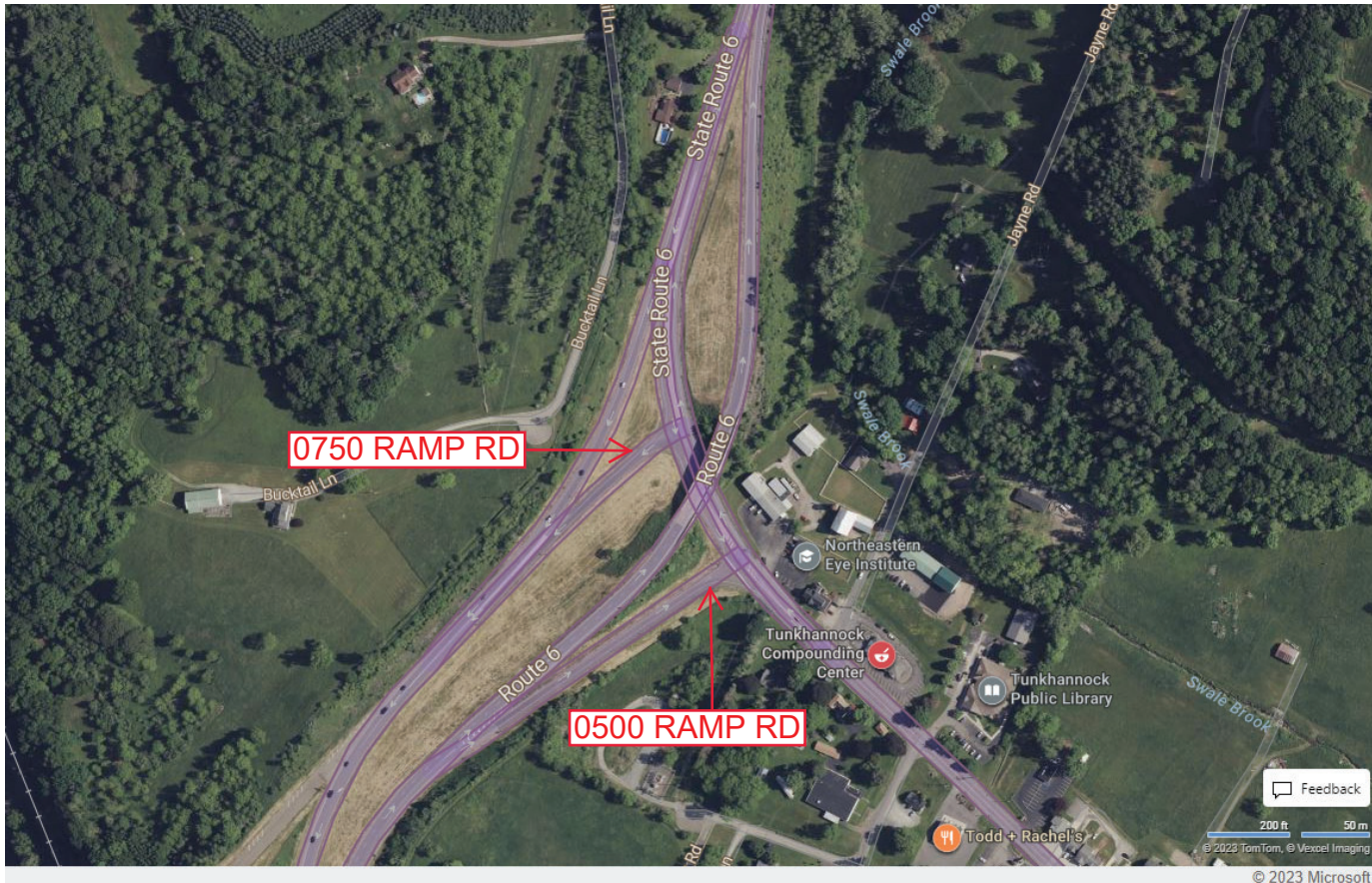
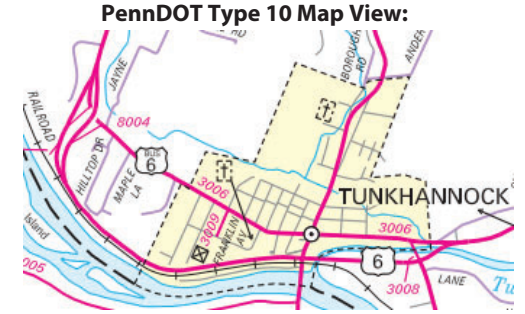
Intersecting SR's: US 6 & SR 3006 Tioga St

Ramp Segment Number and Ramp Segment Length Information:

Segment	Length	Segment	Length	Segment	Length	Segment	Length
0500	0686						
0750	0669						

Primary Route Interchange Exit Number

Secondary Route Interchange Exit Number



Last Date Modified:

Oct 29, 2024

County: 65

RMS Interchange Information

Print Form

Interchange Number: 9302

Bureau of Maintenance & Operations
Asset Management Division



Interchange Name: TRUCK ESCAPE RAMP

Intersecting SR's: US 6

Ramp Segment Number and Ramp Segment Length Information:

Segment	Length	Segment	Length	Segment	Length	Segment	Length
0010	0432						

Primary Route Interchange Exit Number

Secondary Route Interchange Exit Number

PennDOT Type 10 Map View:



Last Date Modified: Jan 6, 2025