

# District 9 Interchanges

2/24/2025

CNTY	SR
5	8001
5	8003
5	8004
5	8005
5	8007
5	8008
5	8009
5	8011
5	8013
5	8014
5	8016
5	8018
5	9101
5	9102
5	9103
5	9104
5	9404

CNTY	SR
7	8001
7	8003
7	8004
7	8005
7	8006
7	8007
7	8009
7	8011
7	8015
7	8017
7	8019
7	8021
7	8023
7	8025
7	8027
7	9101

CNTY	SR
11	8001
11	8002
11	8003
11	8004
11	8005
11	8006
11	8007
11	8008
11	8009
11	8010
11	8011
11	8012
11	8013
11	8014
11	8015
11	8016
11	8017
11	8018
11	8019
11	8020
11	8022
11	8026
11	9101
11	9402
11	9404
11	9406

CNTY	SR
29	8004
29	8006
29	8008
29	8014
29	8022
29	9201
29	9204
29	9302
29	9304
29	9402
29	9404
29	9406

CNTY	SR
31	8004
31	8006

CNTY	SR
55	8001
55	8002
55	8003
55	8004
55	8005
55	8007
55	8009
55	8011
55	8013
55	8015
55	8017

County: 05

# RMS Interchange Information

Bureau of Maintenance & Operations  
Asset Management Division

Print Form



Interchange Number: 8001

Interchange Name: SOUTH BREEZEWOOD (I-70)

Intersecting SR's: I-70 & SR 2035 S Breezewood Rd

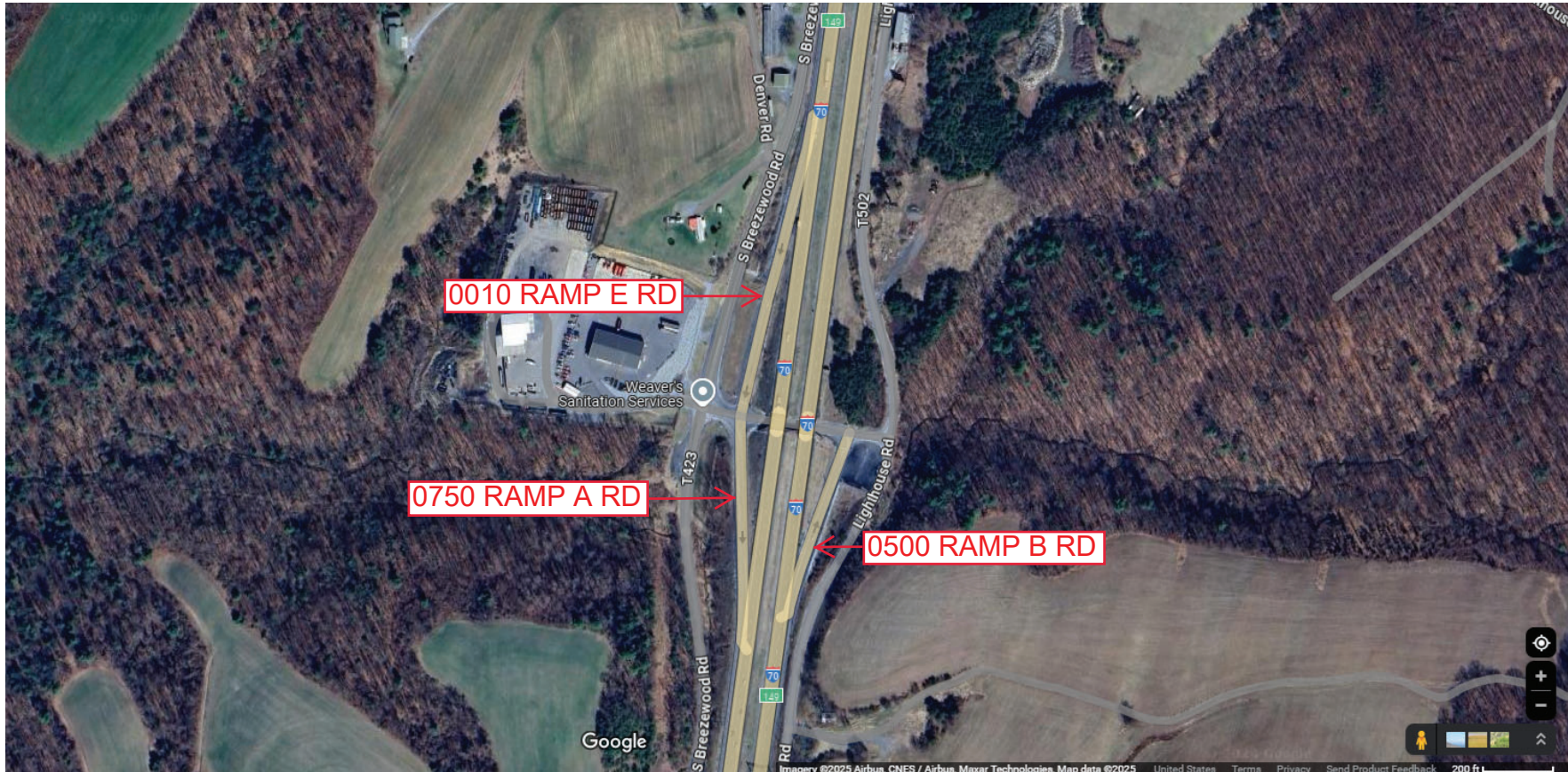
Ramp Segment Number and Ramp Segment Length Information:

Segment	Length	Segment	Length	Segment	Length	Segment	Length
0010	0657						
0500	0403						
0750	0461						

Primary Route Interchange Exit Number: 149

Secondary Route Interchange Exit Number

PennDOT Type 10 Map View:



Last Date Modified: Jan 3, 2025



County: 05

# RMS Interchange Information

Print Form

Bureau of Maintenance & Operations  
Asset Management Division



Interchange Number: 8003

Interchange Name: BEDFORD BORO-MAIN STREET

Intersecting SR's: PA 220 Bud Shuster Hw & SR 4010 Pitt St

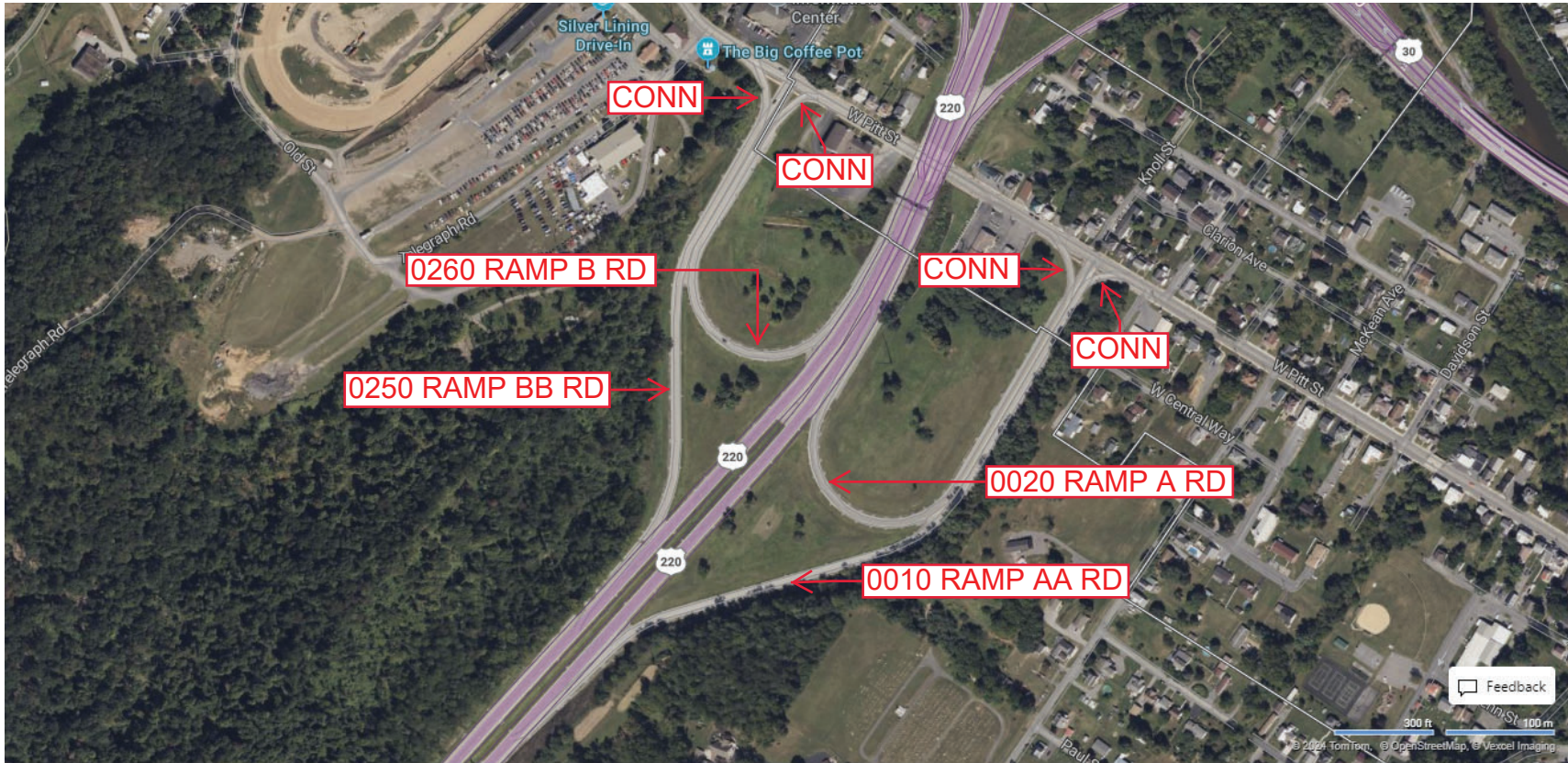
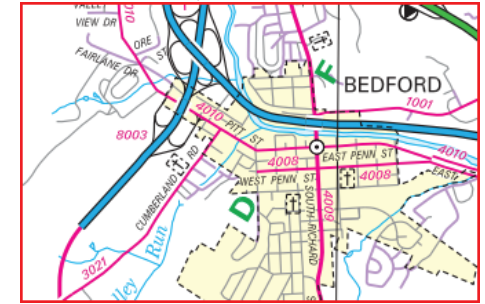
Ramp Segment Number and Ramp Segment Length Information:

Segment	Length	Segment	Length	Segment	Length	Segment	Length
0010	1956						
0020	1525						
0250	1410						
0260	1210						

Primary Route  
Interchange Exit  
Number

Secondary Route  
Interchange Exit  
Number

PennDOT Type 10 Map View:



Privacy Choices Consumer Health Privacy

© 2025 Microsoft

Last Date Modified:

Jan 6, 2025



County: 05

# RMS Interchange Information

Print Form

Interchange Number: 8004

Bureau of Maintenance & Operations  
Asset Management Division



Interchange Name: EVERETT INT

Intersecting SR's: US 30 Lincoln Hw & SR 1007 Bud Shuster Bp

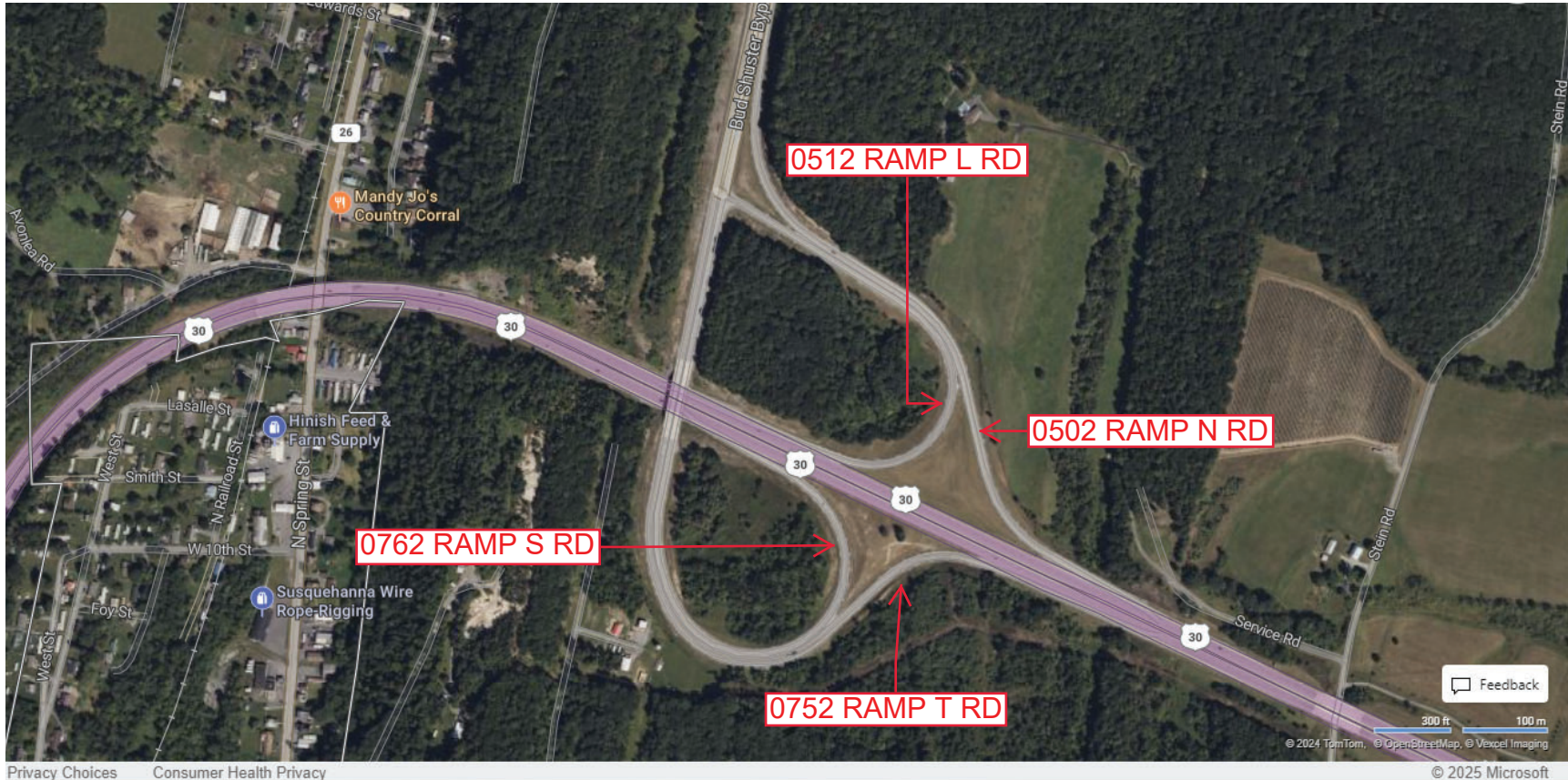
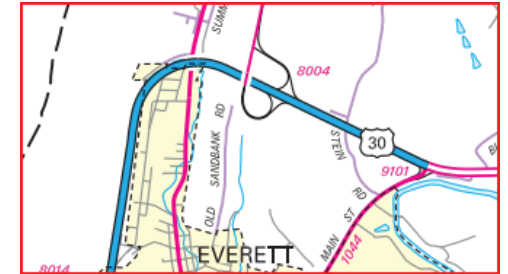
Ramp Segment Number and Ramp Segment Length Information:

Segment	Length	Segment	Length	Segment	Length	Segment	Length
0502	2445						
0512	1831						
0752	2165						
0762	2175						

Primary Route Interchange Exit Number

Secondary Route Interchange Exit Number

PennDOT Type 10 Map View:



Last Date Modified: Jan 6, 2025



County: 05

# RMS Interchange Information

Print Form

Bureau of Maintenance & Operations  
Asset Management Division



Interchange Number: 8005

Interchange Name: EVERETT-GREENSBURG INT

Intersecting SR's: US 30 Lincoln Hw & US 220 Bud Shuster Hw

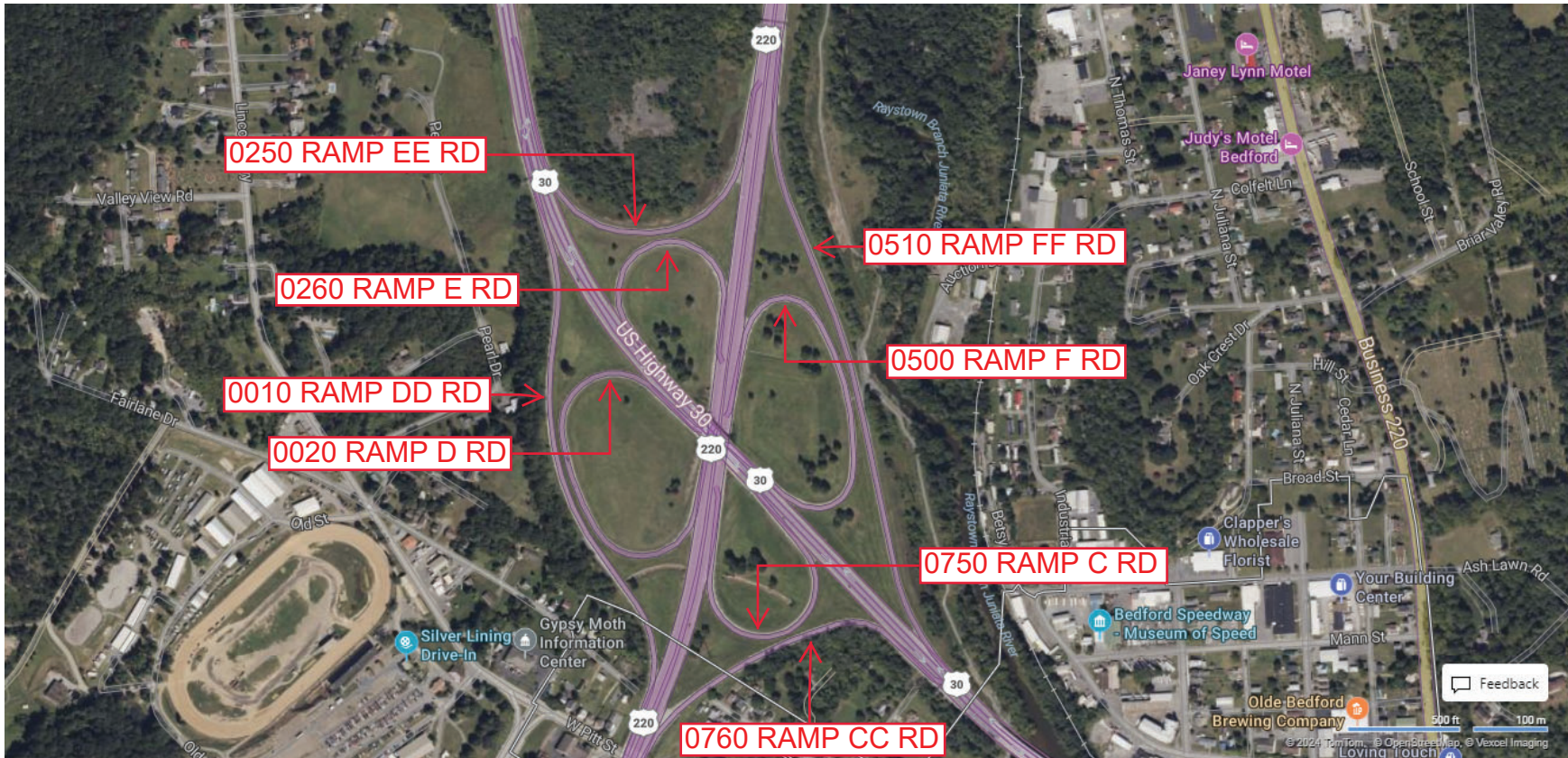
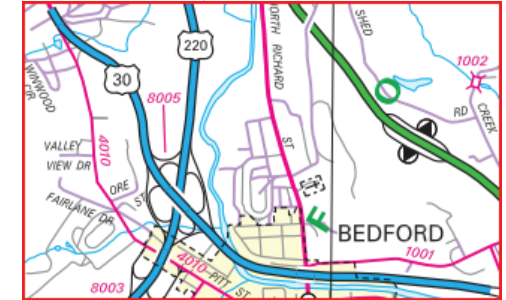
Ramp Segment Number and Ramp Segment Length Information:

Segment	Length	Segment	Length	Segment	Length	Segment	Length
0010	2038	0510	2375				
0020	1481	0750	0884				
0250	1016	0760	1059				
0260	0801						
0500	1519						

Primary Route  
Interchange Exit  
Number

Secondary Route  
Interchange Exit  
Number

PennDOT Type 10 Map View:



Privacy Choices Consumer Health Privacy

© 2025 Microsoft

Last Date Modified:

Jan 6, 2025



County: 05

# RMS Interchange Information

Print Form

Interchange Number: 8007

Bureau of Maintenance & Operations  
Roadway Management Division



Interchange Name: BEDFORD TURNPIKE

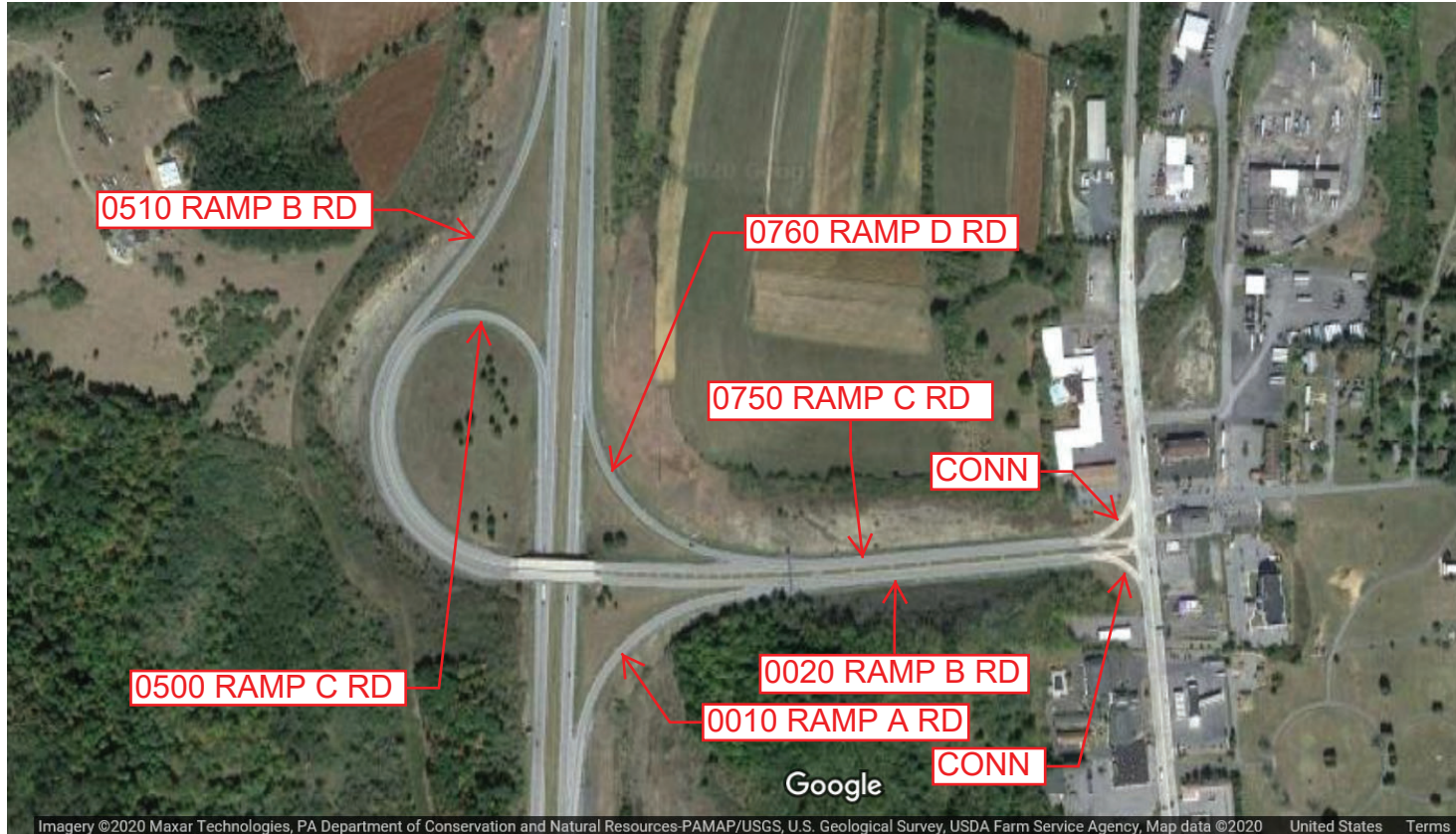
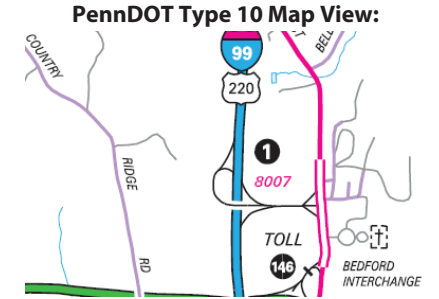
Intersecting SR's: I-99 Bud Shuster Hw & SR 4009 (Bus 220)

Ramp Segment Number and Ramp Segment Length Information:

Segment	Length	Segment	Length	Segment	Length	Segment	Length
0010	0828	0760	0708				
0020	1830						
0500	1801						
0510	2437						
0750	1830						

Primary Route Interchange Exit Number: 1

Secondary Route Interchange Exit Number:



Imagery ©2020 Maxar Technologies, PA Department of Conservation and Natural Resources-PAMAP/USGS, U.S. Geological Survey, USDA Farm Service Agency, Map data ©2020 United States Terms

Last Date Modified: May 13, 2020



County: 05

# RMS Interchange Information

Print Form

Interchange Number: 8008

Bureau of Maintenance & Operations  
Roadway Management Division



Interchange Name: BREEZWOOD TURNPIKE

Intersecting SR's: US 30 Lincoln Hw


Ramp Segment Number and Ramp Segment Length Information:

Segment	Length	Segment	Length	Segment	Length	Segment	Length
0500	0653						

Primary Route Interchange Exit Number: 161

Secondary Route Interchange Exit Number

PennDOT Type 10 Map View:



Last Date Modified:

May 13, 2020



County: 05

# RMS Interchange Information

Print Form

Interchange Number: 8009

Bureau of Maintenance & Operations  
Roadway Management Division



Interchange Name: CESSNA-FISHERTOWN

Intersecting SR's: I-99 Bud Shuster Hw & PA 56 Quaker Valley Rd

Ramp Segment Number and Ramp Segment Length Information:

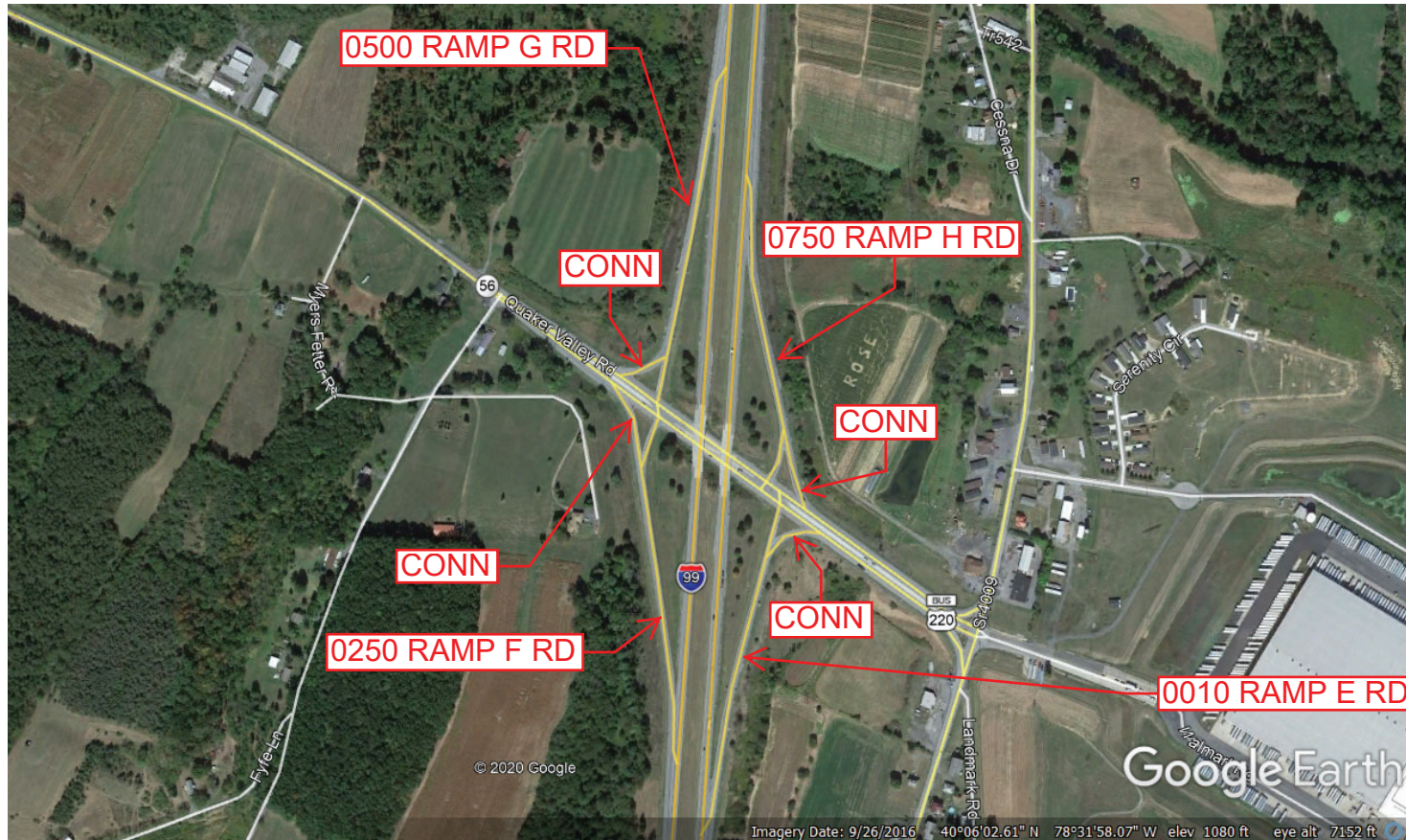
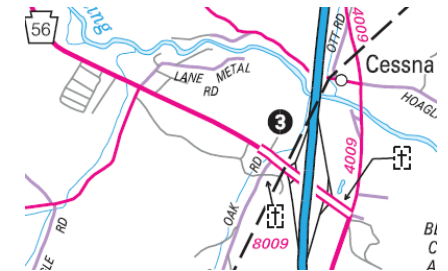
Segment	Length	Segment	Length	Segment	Length	Segment	Length
0010	1127						
0250	1085						
0500	1111						
0750	0888						

Primary Route Interchange Exit Number

3

Secondary Route Interchange Exit Number

PennDOT Type 10 Map View:



Last Date Modified:

May 13, 2020



County: 05

# RMS Interchange Information

Print Form

Interchange Number: 8011

Bureau of Maintenance & Operations  
Roadway Management Division



Interchange Name: OSTERBURG/ST CLAIRSV

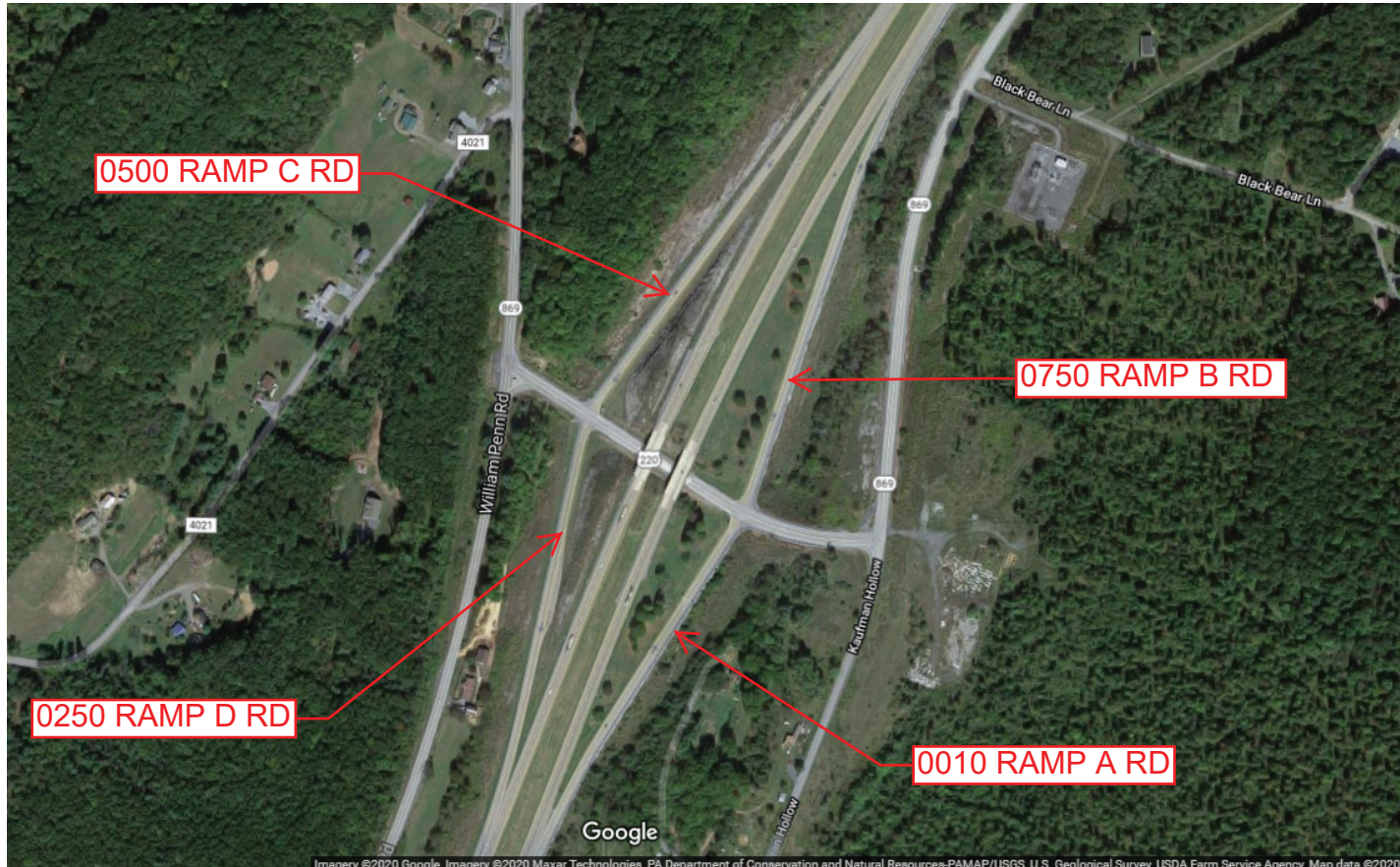
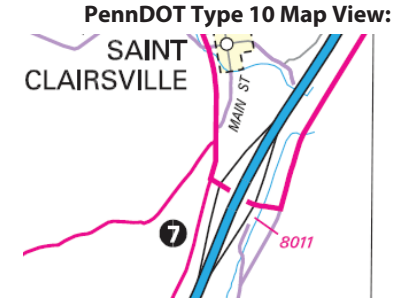
Intersecting SR's: I-99 Bud Shuster Hw & PA 869 Brumbaugh Rd

Ramp Segment Number and Ramp Segment Length Information:

Segment	Length	Segment	Length	Segment	Length	Segment	Length
0010	1154						
0250	1209						
0500	1325						
0750	1378						

Primary Route Interchange Exit Number: 7

Secondary Route Interchange Exit Number:



Last Date Modified: May 13, 2020



County: 05

# RMS Interchange Information

Print Form

Interchange Number: 8013

Bureau of Maintenance & Operations  
Roadway Management Division



Interchange Name: BLUE KNOB - IMLER

Intersecting SR's: I-99 Bud Shuster Hw & SR 4034 Sarah Furnace Rd

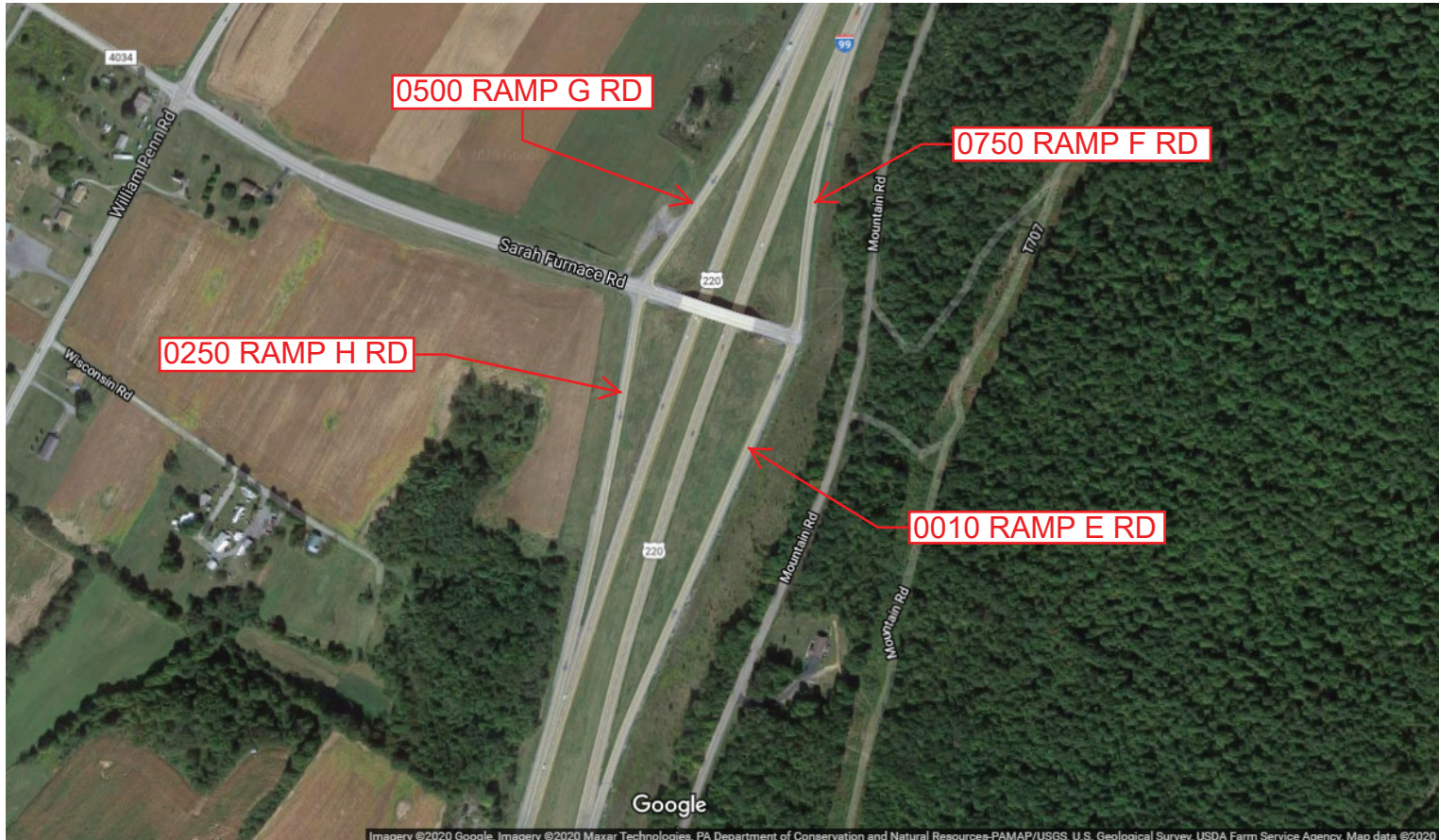
Ramp Segment Number and Ramp Segment Length Information:

Segment	Length	Segment	Length	Segment	Length	Segment	Length
0010	1633						
0250	1102						
0500	0863						
0750	0791						

Primary Route Interchange Exit Number: 10

Secondary Route Interchange Exit Number

PennDOT Type 10 Map View:



Imagery ©2020 Google, Imagery ©2020 Maxar Technologies, PA Department of Conservation and Natural Resources-PAMAP/USGS, U.S. Geological Survey, USDA Farm Service Agency, Map data ©2020

Last Date Modified:

May 13, 2020



County: **05**

# RMS Interchange Information

Print Form

Interchange Number: **8014**

Bureau of Maintenance & Operations  
Roadway Management Division



Interchange Name: **WEST EVERETT**

Intersecting SR's: **US 30 Lincoln Hw, SR 1029 Earston Rd & SR 1044 Main St**

Ramp Segment Number and Ramp Segment Length Information:

Segment	Length	Segment	Length	Segment	Length	Segment	Length
<b>0010</b>	<b>0623</b>						
<b>0250</b>	<b>1292</b>						

Primary Route Interchange Exit Number

Secondary Route Interchange Exit Number

PennDOT Type 10 Map View:



Last Date Modified: **May 13, 2020**



County: 05

# RMS Interchange Information

Print Form

Interchange Number: 8016

Bureau of Maintenance & Operations  
Roadway Management Division



Interchange Name: PENNWOOD


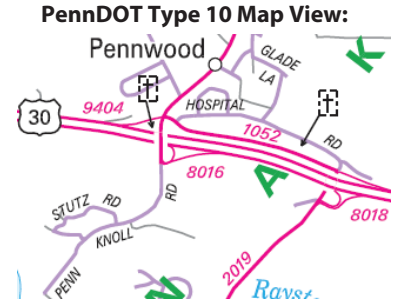
Intersecting SR's: US 30, SR 1003 Pennknoll Rd, Pennknoll Rd & Victoria Av

Ramp Segment Number and Ramp Segment Length Information:

Segment	Length	Segment	Length	Segment	Length	Segment	Length
0750	0527						
0760	1032						

Primary Route Interchange Exit Number

Secondary Route Interchange Exit Number



Last Date Modified:

May 13, 2020



County: 05

# RMS Interchange Information

Print Form

Bureau of Maintenance & Operations  
Roadway Management Division



Interchange Number: 8018

Interchange Name: LUTZVILLE RD

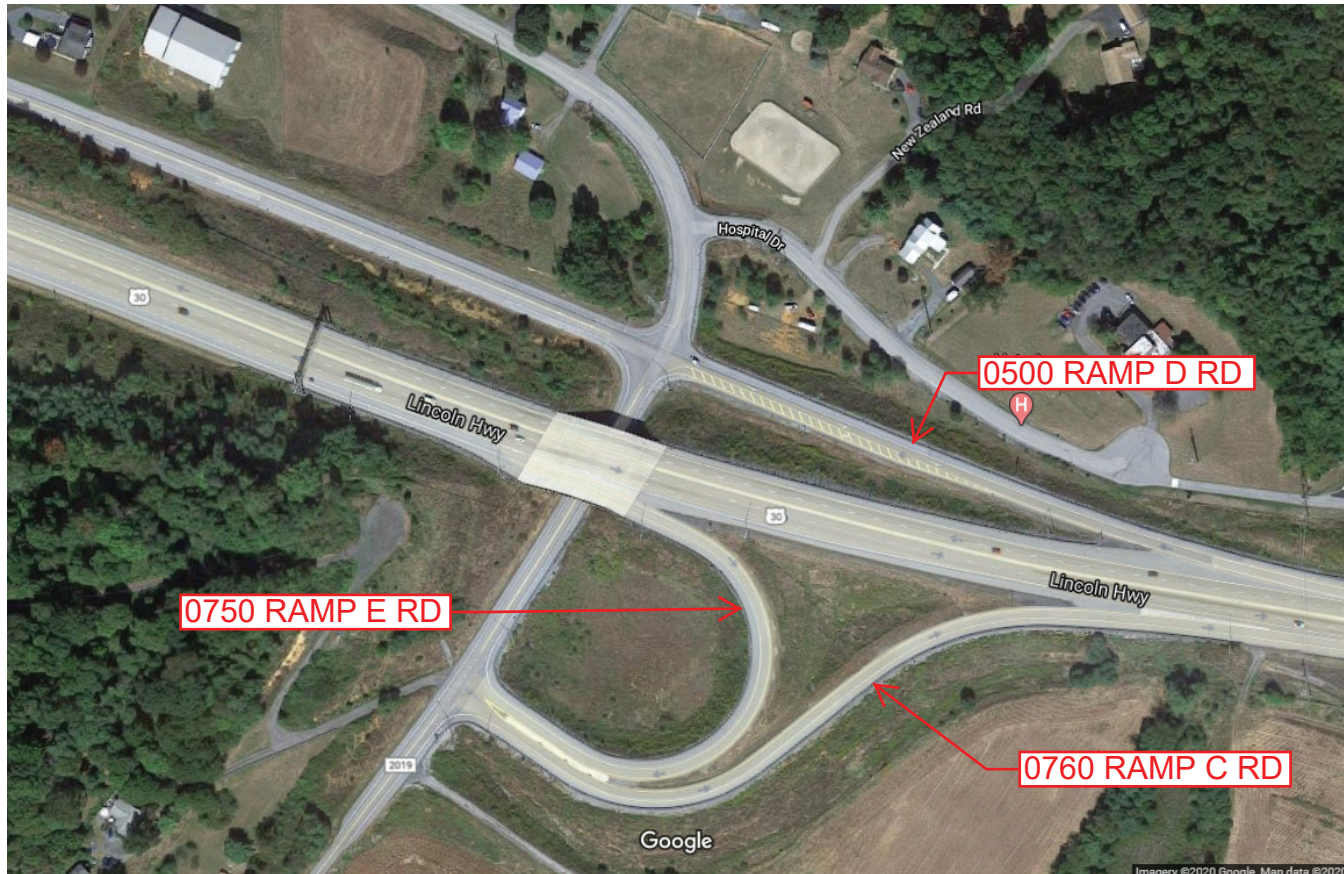
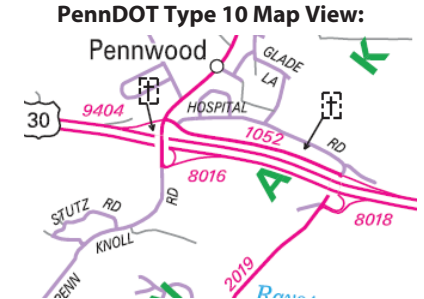
Intersecting SR's: US 30, SR 1052, SR 2019 Lutzville Rd & Hospital Rd

Ramp Segment Number and Ramp Segment Length Information:

Segment	Length	Segment	Length	Segment	Length	Segment	Length
0500	0768						
0750	0865						
0760	1031						

Primary Route Interchange Exit Number

Secondary Route Interchange Exit Number



Last Date Modified: May 13, 2020



County: 05

# RMS Interchange Information

Print Form

Interchange Number: 9101

Bureau of Maintenance & Operations  
Roadway Management Division



Interchange Name: WEST PROVIDENCE

Intersecting SR's: US 30 Lincoln Hw & SR 1044 Main St

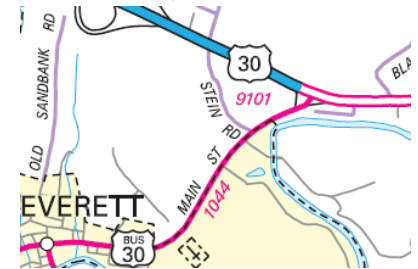
Ramp Segment Number and Ramp Segment Length Information:

Segment	Length	Segment	Length	Segment	Length	Segment	Length
0010	0105						
0750	0275						

Primary Route Interchange Exit Number

Secondary Route Interchange Exit Number

PennDOT Type 10 Map View:



Last Date Modified:

May 13, 2020



County: 05

# RMS Interchange Information

Print Form

Interchange Number: 9102

Bureau of Maintenance & Operations  
Roadway Management Division



Interchange Name: BREEZEWOOD

Intersecting SR's: I-70 Dwight D Eisenhower Hw & US 30 Lincoln Hw

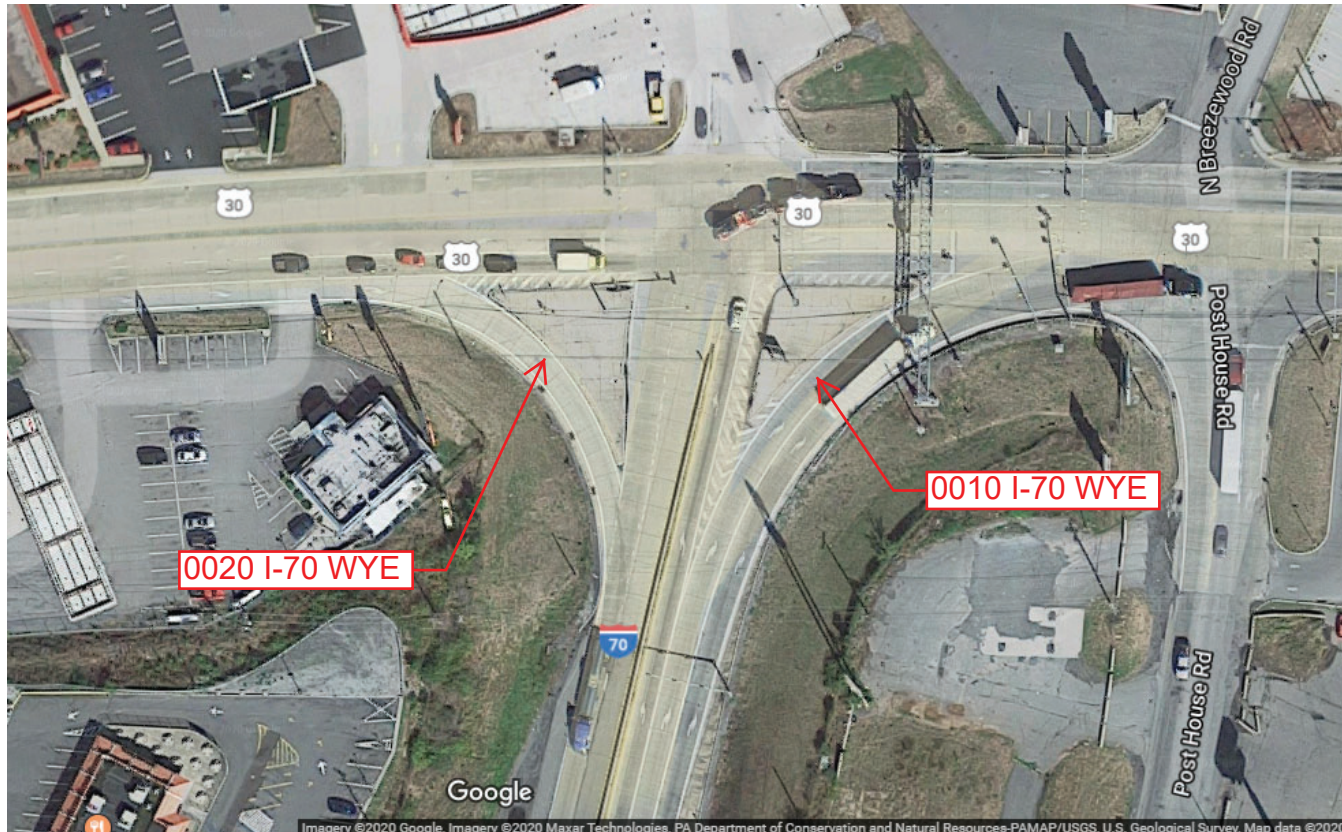
Ramp Segment Number and Ramp Segment Length Information:

Segment	Length	Segment	Length	Segment	Length	Segment	Length
0010	0110						
0020	0115						

Primary Route Interchange Exit Number: 147

Secondary Route Interchange Exit Number

PennDOT Type 10 Map View:





County: 05

# RMS Interchange Information

Print Form

Interchange Number: 9103

Bureau of Maintenance & Operations  
Asset Management Division



Interchange Name: WYE ROAD

Intersecting SR's: US 30 Lincoln Hw & SR 1033 Sunnyside Ex

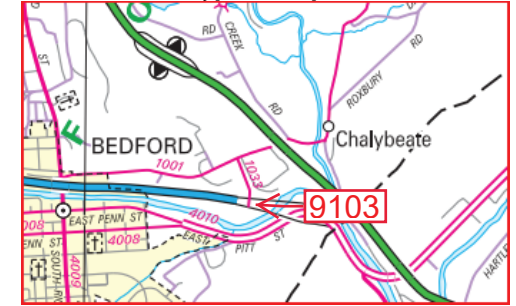
Ramp Segment Number and Ramp Segment Length Information:

Segment	Length	Segment	Length	Segment	Length	Segment	Length
0010	0342						

Primary Route Interchange Exit Number

Secondary Route Interchange Exit Number

PennDOT Type 10 Map View:





County: **05**

# RMS Interchange Information

Print Form

Interchange Number: **9104**

Bureau of Maintenance & Operations  
Asset Management Division



Interchange Name: **WYE ROAD**

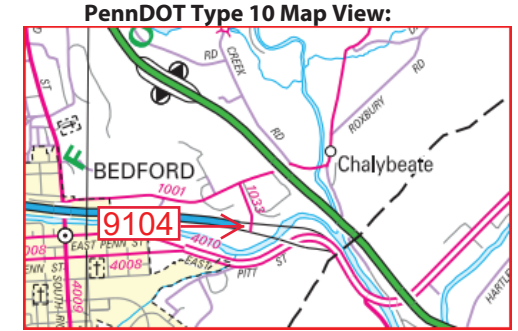
Intersecting SR's: **US 30 Lincoln Hw & SR 1033 Sunnyside Ex**

Ramp Segment Number and Ramp Segment Length Information:

Segment	Length	Segment	Length	Segment	Length	Segment	Length
<b>0010</b>	<b>0296</b>						

Primary Route Interchange Exit Number

Secondary Route Interchange Exit Number



Privacy Choices Consumer Health Privacy

Last Date Modified: **Feb 19, 2025**



County: 05

# RMS Interchange Information

Print Form

Interchange Number: 9404

Bureau of Maintenance & Operations  
Roadway Management Division



Interchange Name:

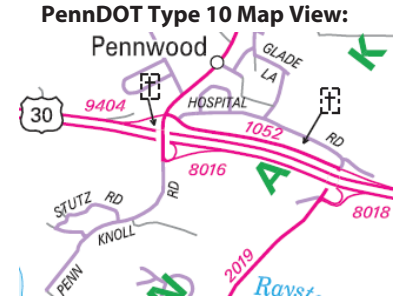
Intersecting SR's: US 30, SR 1052 & SR 1003 Upper Snake Spring Rd

Ramp Segment Number and Ramp Segment Length Information:

Segment	Length	Segment	Length	Segment	Length	Segment	Length
0010	0605						

Primary Route Interchange Exit Number

Secondary Route Interchange Exit Number



Last Date Modified: May 13, 2020



County: 07

# RMS Interchange Information

Print Form

Bureau of Maintenance & Operations  
Roadway Management Division



Interchange Number: 8001

Interchange Name: CATFISH

Intersecting SR's: PA 36 Catfish Ridge Rd, SR 2014 Loop Rd

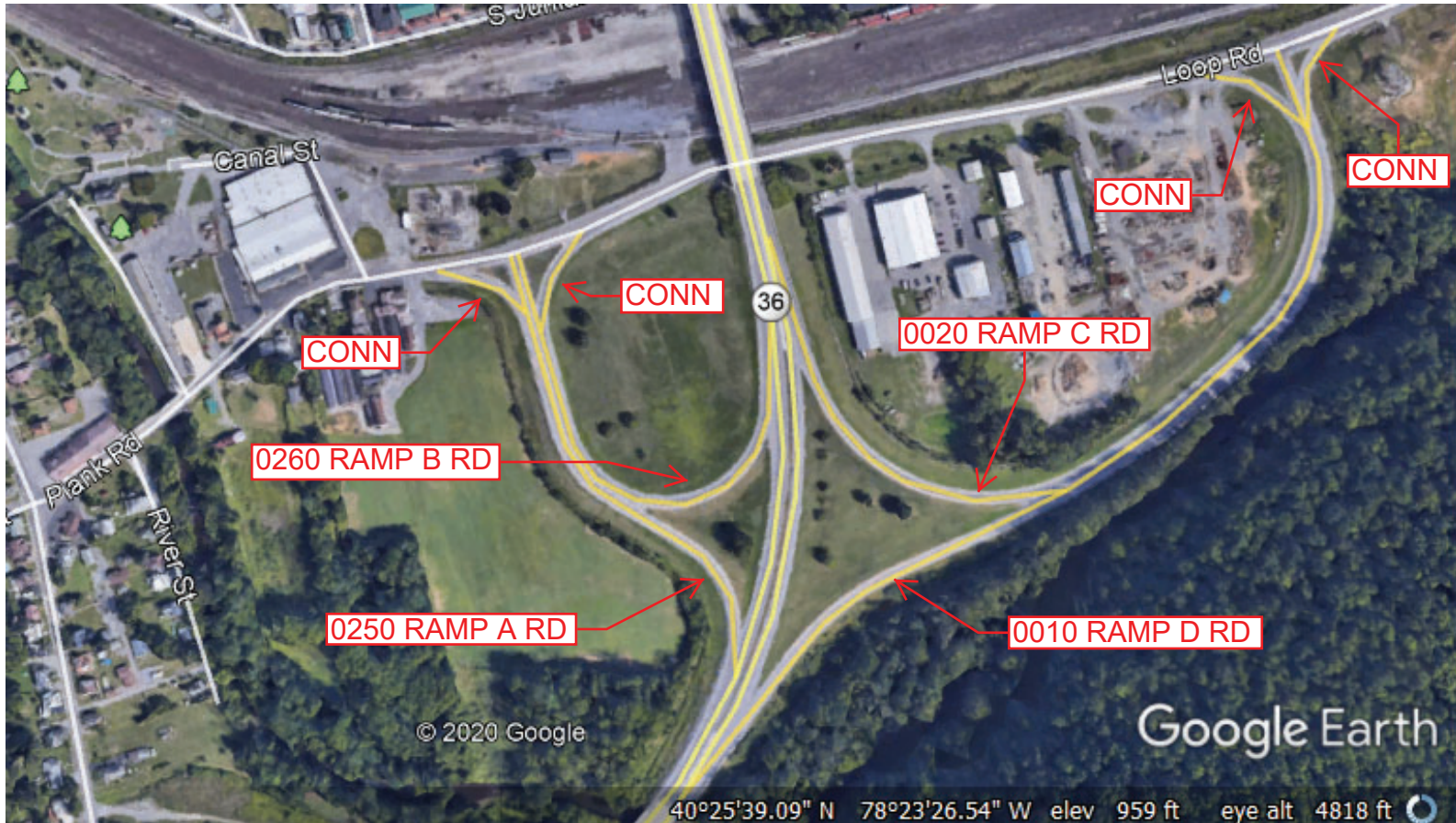
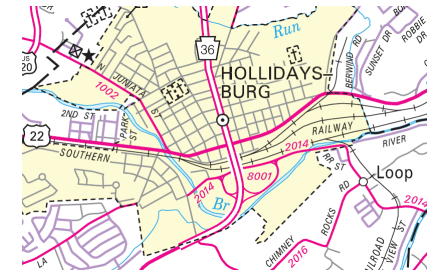
Ramp Segment Number and Ramp Segment Length Information:

Segment	Length	Segment	Length	Segment	Length	Segment	Length
0010	2185						
0020	1996						
0250	1068						
0260	1010						

Primary Route Interchange Exit Number

Secondary Route Interchange Exit Number

PennDOT Type 10 Map View:



Last Date Modified: May 13, 2020



County: 07

# RMS Interchange Information

Print Form

Interchange Number: 8003

Bureau of Maintenance & Operations  
Roadway Management Division



Interchange Name: GRAZIERVILLE

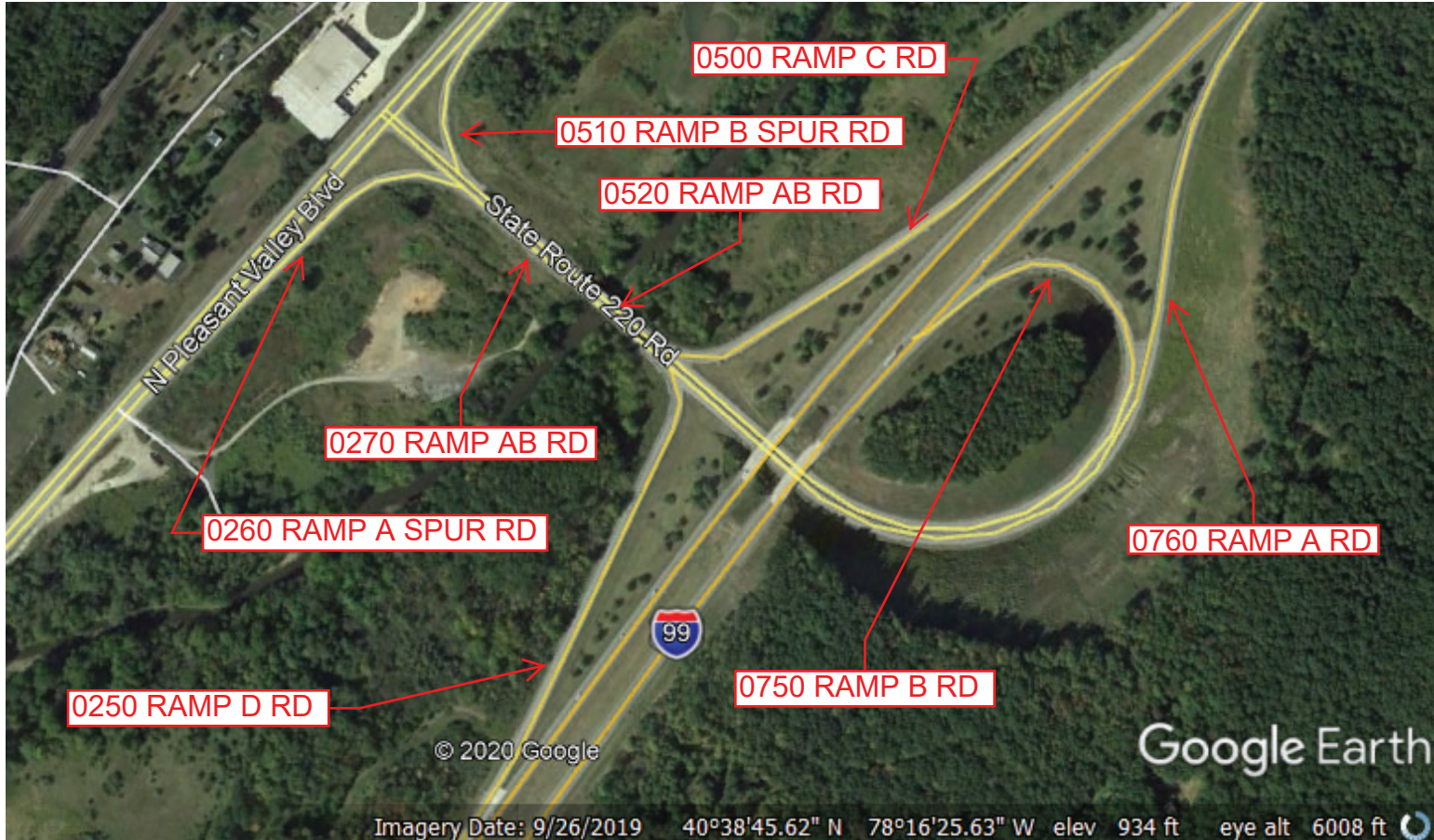
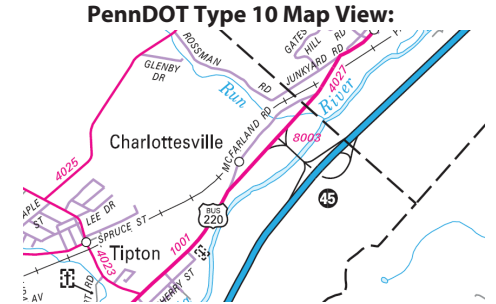
Intersecting SR's: I-99, SR 1001 Old US 220, SR 4027 Old US 220

Ramp Segment Number and Ramp Segment Length Information:

Segment	Length	Segment	Length	Segment	Length	Segment	Length
0250	1245	0520	1514				
0260	0756	0750	2067				
0270	1507	0760	2688				
0500	1283						
0510	0291						

Primary Route Interchange Exit Number: 45

Secondary Route Interchange Exit Number



Imagery Date: 9/26/2019 40°38'45.62" N 78°16'25.63" W elev 934 ft eye alt 6008 ft

Last Date Modified:

Apr 24, 2020



County: 07

# RMS Interchange Information

Print Form

Interchange Number: 8004

Bureau of Maintenance & Operations  
Roadway Management Division



Interchange Name: CROSS KEYS

Intersecting SR's: I-99, US 22 William Penn Hw, PA 764 Sixth Av Rd

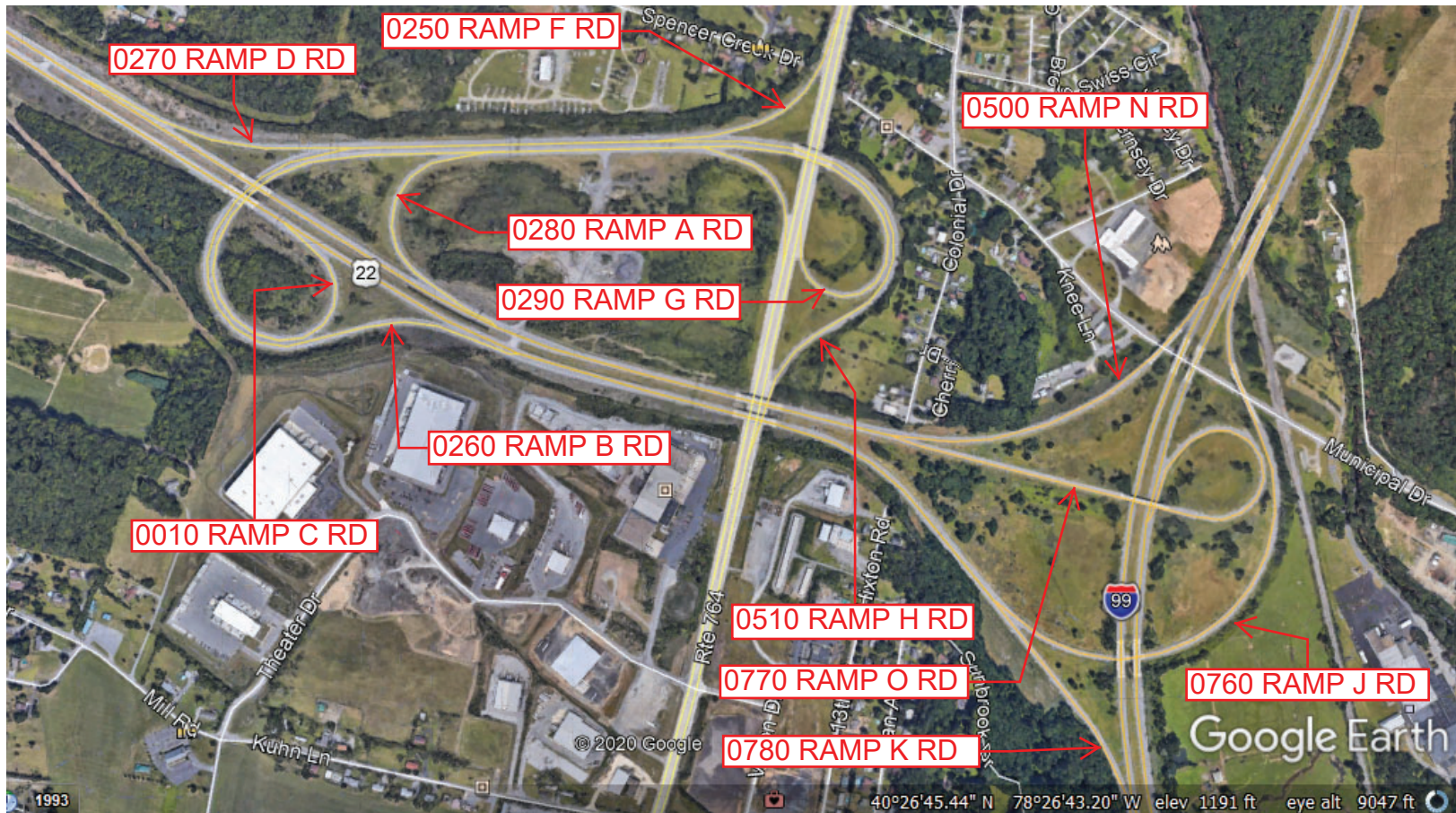
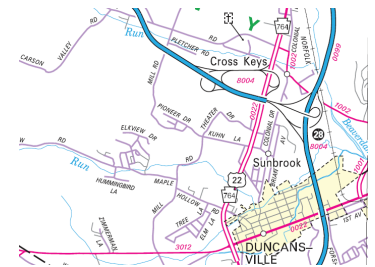
Ramp Segment Number and Ramp Segment Length Information:

Segment	Length	Segment	Length	Segment	Length	Segment	Length
0010	2863	0290	2019	0780	2915		
0250	3000	0500	2542				
0260	2483	0510	2280				
0270	0766	0760	3165				
0280	2960	0770	2998				

Primary Route Interchange Exit Number: 28

Secondary Route Interchange Exit Number

PennDOT Type 10 Map View:



Last Date Modified: May 13, 2020



County: 07

# RMS Interchange Information

Print Form

Interchange Number: 8005

Bureau of Maintenance & Operations  
Asset Management Division



Interchange Name: TYRONE INT

Intersecting SR's: I-99, PA 453 Eleventh ST & SR 1012 Tenth St

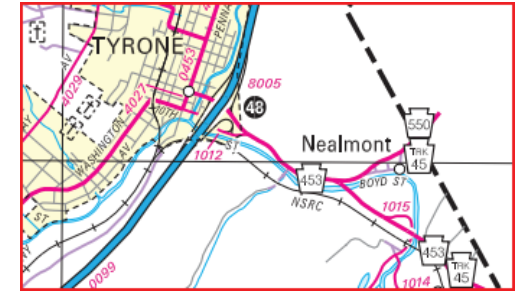
Ramp Segment Number and Ramp Segment Length Information:

Segment	Length	Segment	Length	Segment	Length	Segment	Length
0010	1673						
0250	1341						
0500	1190						
0750	1030						

Primary Route Interchange Exit Number: 48

Secondary Route Interchange Exit Number

PennDOT Type 10 Map View:



Privacy Choices Consumer Health Privacy

© 2024 TomTom, © OpenStreetMap, © Vexcel Imaging

© 2025 Microsoft

Last Date Modified: Jan 15, 2025



County: 07

# RMS Interchange Information

Print Form

Interchange Number: 8006

Bureau of Maintenance & Operations  
Roadway Management Division



Interchange Name: 10TH AV EXPY-17TH ST

Intersecting SR's: SR 4010 Seventeenth St, SR 4009 Tenth Av Ex

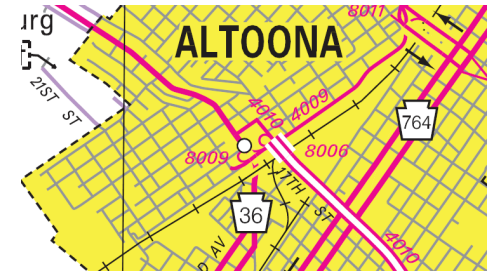
Ramp Segment Number and Ramp Segment Length Information:

Segment	Length	Segment	Length	Segment	Length	Segment	Length
0750	0375						

Primary Route Interchange Exit Number

Secondary Route Interchange Exit Number

PennDOT Type 10 Map View:



Last Date Modified:

May 14, 2020



County: 07

# RMS Interchange Information

Print Form

Interchange Number: 8007

Bureau of Maintenance & Operations  
Asset Management Division



Interchange Name: BALD EAGLE INT

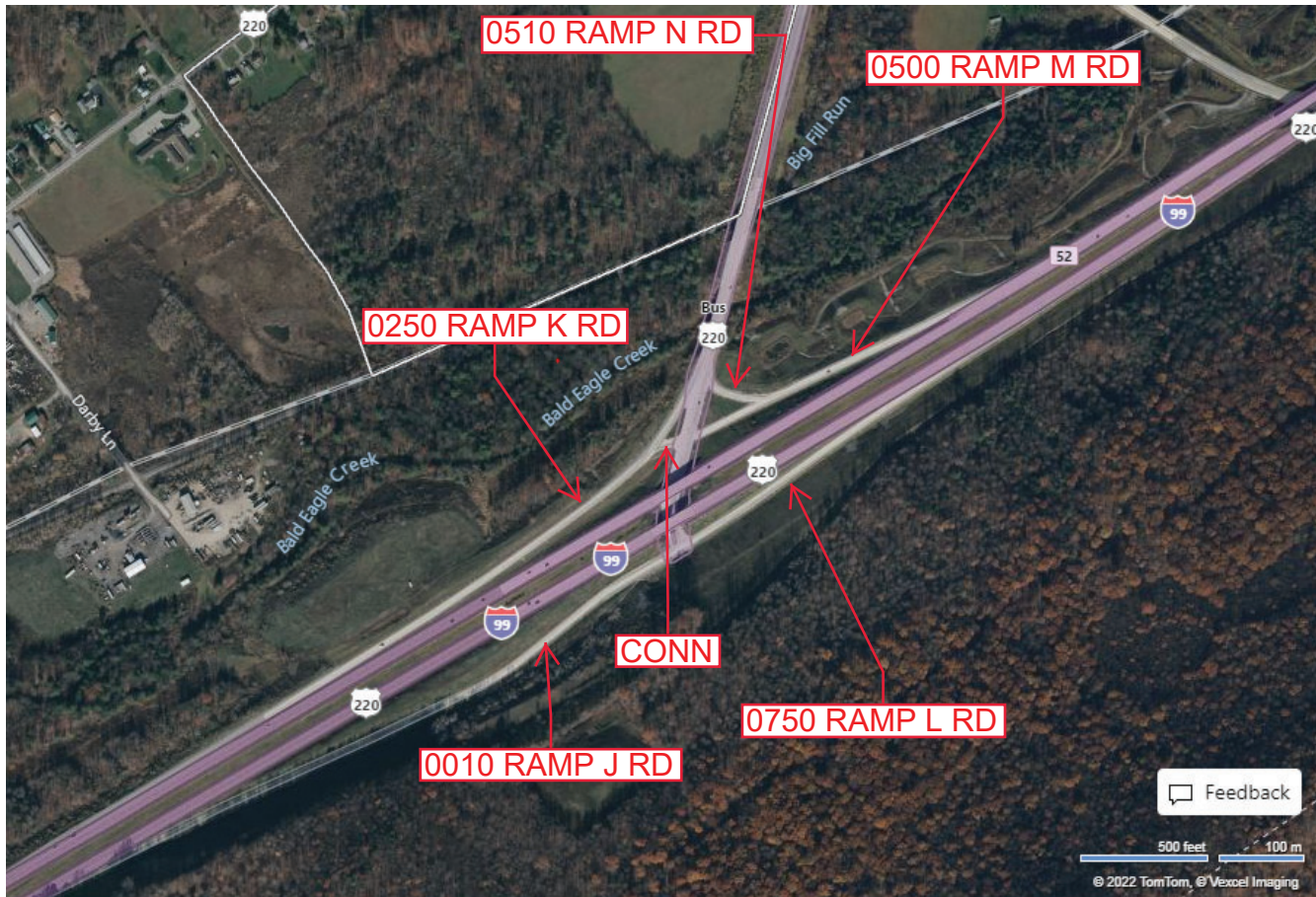
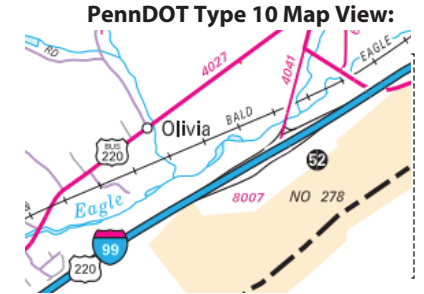
Intersecting SR's: I-99 Bud Shuster Hw & SR 4041 SH

Ramp Segment Number and Ramp Segment Length Information:

Segment	Length	Segment	Length	Segment	Length	Segment	Length
0010	2579						
0250	2188						
0500	1266						
0510	0220						
0750	0974						

Primary Route Interchange Exit Number: 52

Secondary Route Interchange Exit Number



Feedback

500 feet 100 m

© 2022 TomTom, © Vexcel Imaging

© 2022 Microsoft

Last Date Modified:

Sep 6, 2022



County: 07

# RMS Interchange Information

Print Form

Interchange Number: 8009

Bureau of Maintenance & Operations  
Roadway Management Division



Interchange Name: 10TH AV EXPY/UNION

Intersecting SR's: PA 36 Eighteenth St, SR 4009 Tenth Av Ex


Ramp Segment Number and Ramp Segment Length Information:

Segment	Length	Segment	Length	Segment	Length	Segment	Length
0500	0375						
0750	0187						

Primary Route Interchange Exit Number

Secondary Route Interchange Exit Number

PennDOT Type 10 Map View:



Last Date Modified: May 14, 2020



County: 07

# RMS Interchange Information

Print Form

Interchange Number: 8011

Bureau of Maintenance & Operations  
Roadway Management Division



Interchange Name: 7TH/8TH ST BRIDGES

Intersecting SR's: SR 4009 Tenth Av Ex, SR 4013 7th St/8th St & Chestnut Av

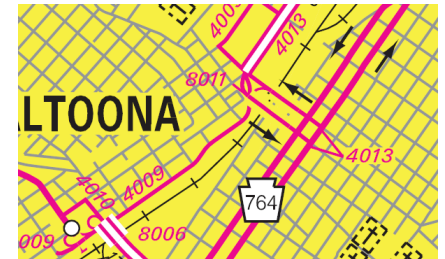
Ramp Segment Number and Ramp Segment Length Information:

Segment	Length	Segment	Length	Segment	Length	Segment	Length
0250	0284						
0500	0216						

Primary Route Interchange Exit Number

Secondary Route Interchange Exit Number

PennDOT Type 10 Map View:



Last Date Modified: May 14, 2020



County: 07

# RMS Interchange Information

Print Form

Bureau of Maintenance & Operations  
Asset Management Division



Interchange Number: 8015

Interchange Name: PLANK ROAD INT

Intersecting SR's: I-99 Bud Shuster Hw & SR 1001 Plank Rd

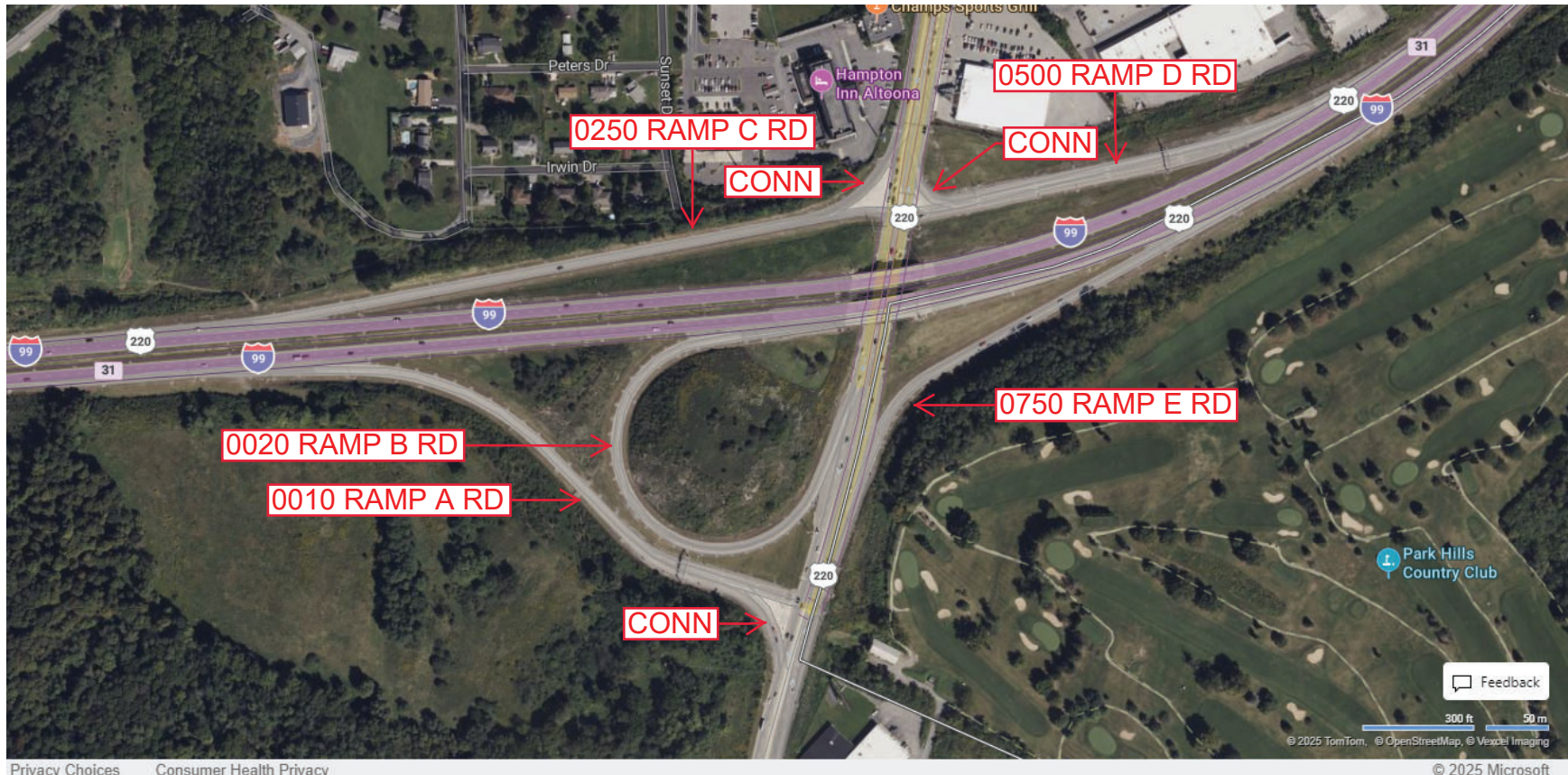
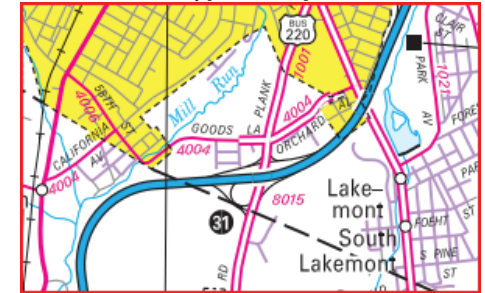
Ramp Segment Number and Ramp Segment Length Information:

Segment	Length	Segment	Length	Segment	Length	Segment	Length
0010	1427						
0020	1225						
0250	1546						
0500	1015						
0750	0875						

Primary Route Interchange Exit Number: 31

Secondary Route Interchange Exit Number

PennDOT Type 10 Map View:



Privacy Choices Consumer Health Privacy

Last Date Modified: Jan 30, 2025



County: 07

# RMS Interchange Information

Print Form

Interchange Number: 8017

Bureau of Maintenance & Operations  
Roadway Management Division



Interchange Name: FRANKSTOWN ROAD

Intersecting SR's: I-99, SR 1009 Frankstown Rd, SR 1021 Park Av & Fairway Dr

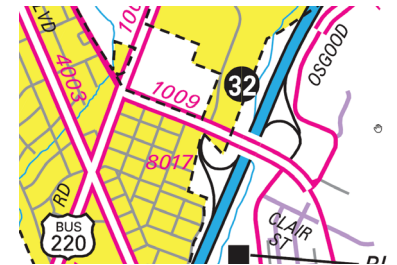
Ramp Segment Number and Ramp Segment Length Information:

Segment	Length	Segment	Length	Segment	Length	Segment	Length
0250	1722						
0260	1390						
0750	1430						
0760	1688						

Primary Route Interchange Exit Number: 32

Secondary Route Interchange Exit Number

PennDOT Type 10 Map View:



Last Date Modified:

May 15, 2020



County: 07

# RMS Interchange Information

Print Form

Bureau of Maintenance & Operations  
Roadway Management Division



Interchange Number: 8019

Interchange Name: SEVENTEENTH STREET

Intersecting SR's: I-99, SR 1021 Osgood Dr & SR 4010 Seventeenth St

Ramp Segment Number and Ramp Segment Length Information:

Segment	Length	Segment	Length	Segment	Length	Segment	Length
0250	0920	0760	2547				
0260	0260	0770	0329				
0500	0615						
0510	0200						
0750	2310						

Primary Route Interchange Exit Number: 33

Secondary Route Interchange Exit Number

PennDOT Type 10 Map View:



Google Earth

Imagery Date: 4/18/2016 40°29'53.08" N 78°22'34.73" W elev 1370 ft eye alt 5761 ft

Last Date Modified:

May 15, 2020



County: 07

# RMS Interchange Information

Print Form

Interchange Number: 8021

Bureau of Maintenance & Operations  
Roadway Management Division



Interchange Name: PINECROFT

Intersecting SR's: I-99 Bud Shuster Hw & PA 0764 SH & SR 1018 SH

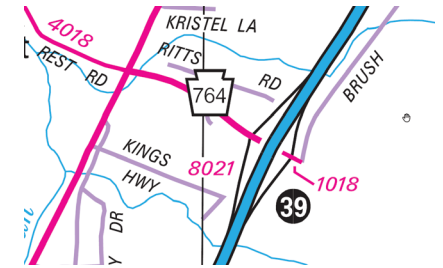
Ramp Segment Number and Ramp Segment Length Information:

Segment	Length	Segment	Length	Segment	Length	Segment	Length
0010	1181						
0250	1322						
0500	1013						
0750	0862						

Primary Route Interchange Exit Number: 39

Secondary Route Interchange Exit Number

PennDOT Type 10 Map View:



Last Date Modified: May 15, 2020



County: 07

# RMS Interchange Information

Print Form

Interchange Number: 8023

Bureau of Maintenance & Operations  
Roadway Management Division



Interchange Name: BELLWOOD

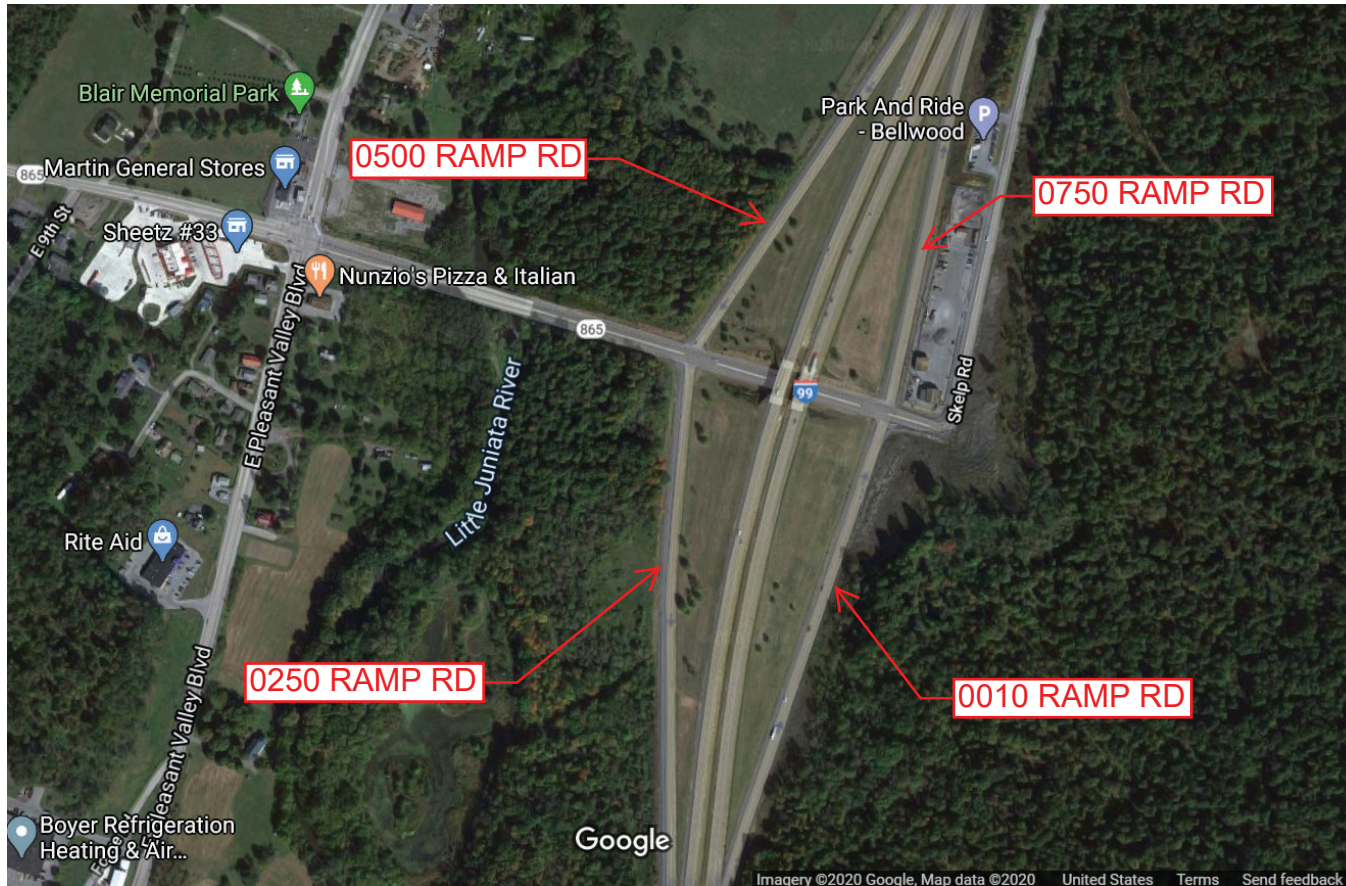
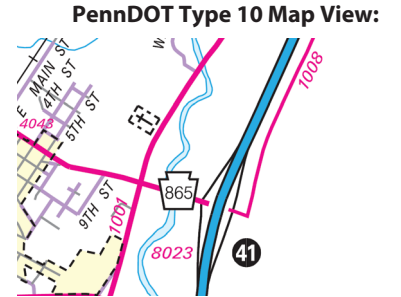
Intersecting SR's: I-99, PA 865 Skelp Mtn Rd & SR 1008 Skelp Mtn Rd

Ramp Segment Number and Ramp Segment Length Information:

Segment	Length	Segment	Length	Segment	Length	Segment	Length
0010	1541						
0250	1850						
0500	1435						
0750	1296						

Primary Route Interchange Exit Number: 41

Secondary Route Interchange Exit Number:



Last Date Modified: May 4, 2020



County: 07

# RMS Interchange Information

Print Form

Interchange Number: 8025

Bureau of Maintenance & Operations  
Roadway Management Division



Interchange Name: LEAMERSVILLE

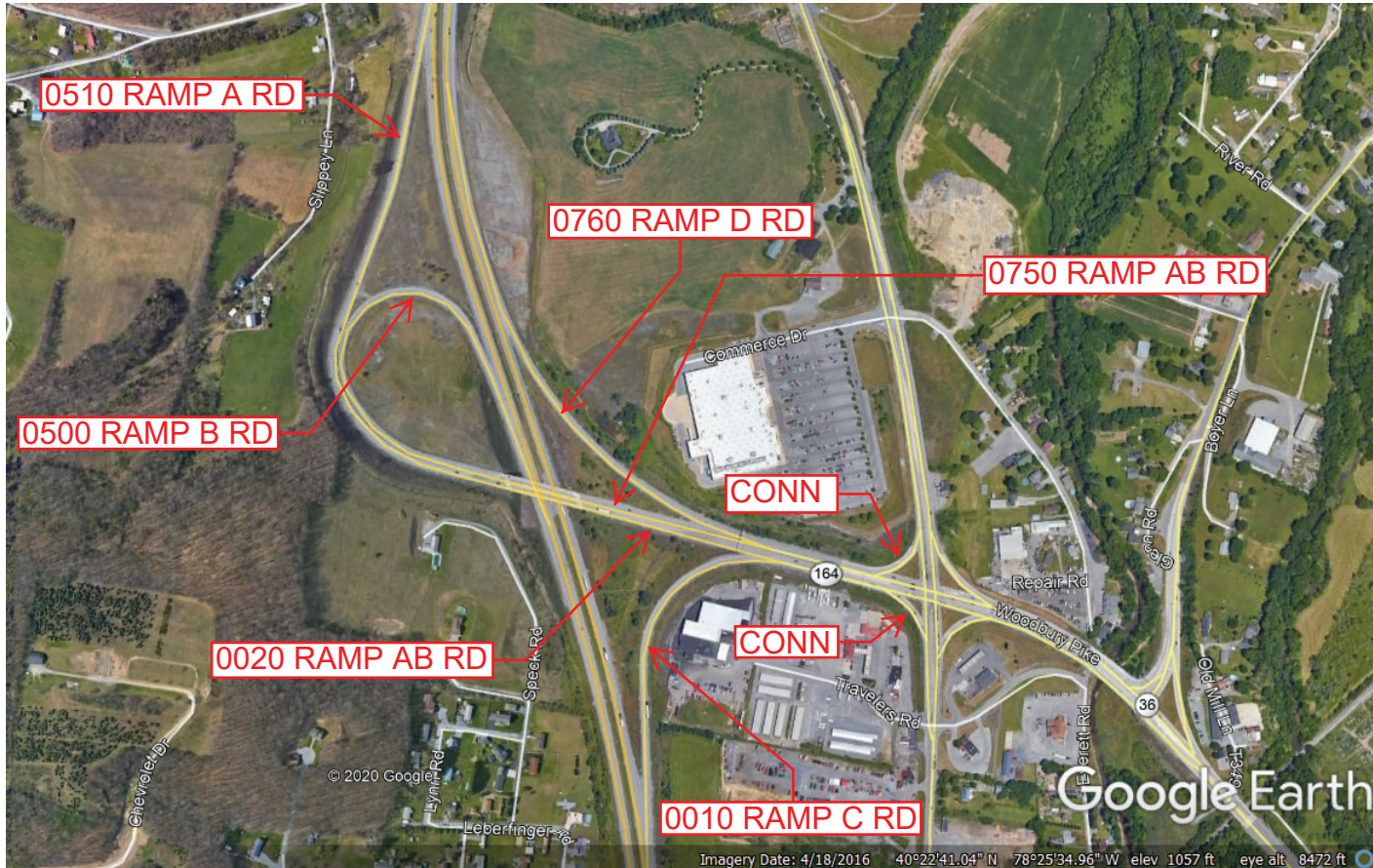
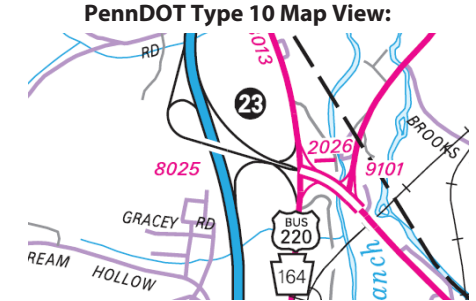
Intersecting SR's: I-99, PA 164 Woodbury Pk & SR 3013 Dunnings Hw

Ramp Segment Number and Ramp Segment Length Information:

Segment	Length	Segment	Length	Segment	Length	Segment	Length
0010	1263	0760	1170				
0020	1535						
0500	2175						
0510	2675						
0750	1564						

Primary Route Interchange Exit Number: 23

Secondary Route Interchange Exit Number:



Last Date Modified: May 15, 2020



County: 07

# RMS Interchange Information

Print Form

Interchange Number: 8027

Bureau of Maintenance & Operations  
Roadway Management Division



Interchange Name: SPROUL

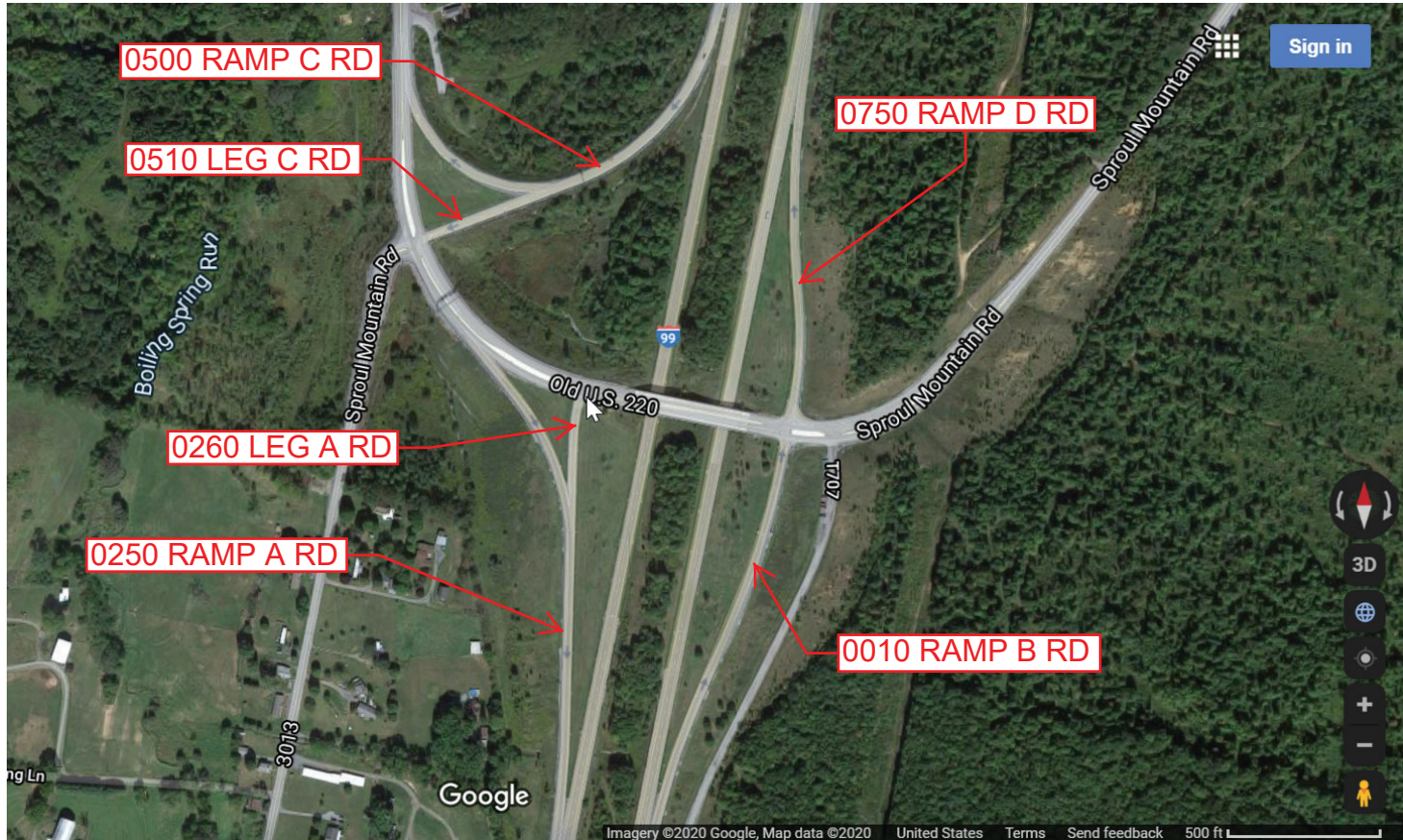
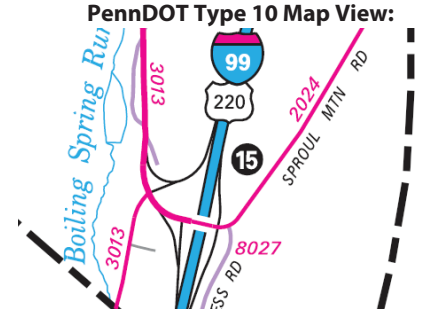
Intersecting SR's: I-99, SR 2024 Sproul Mt Rd & SR 3013 Dunnings Hw

Ramp Segment Number and Ramp Segment Length Information:

Segment	Length	Segment	Length	Segment	Length	Segment	Length
0010	1262	0750	0976				
0250	1462						
0260	0288						
0500	1507						
0510	0336						

Primary Route Interchange Exit Number: 15

Secondary Route Interchange Exit Number



Last Date Modified: May 4, 2020



County: 07

# RMS Interchange Information

Bureau of Maintenance & Operations  
Asset Management Division

Print Form



Interchange Number: 9101

Interchange Name: PA 36 WYE

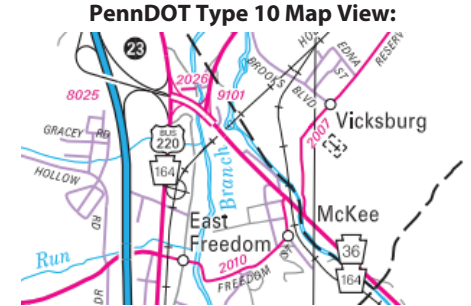
Intersecting SR's: PA 36 Catfish Ridge Rd & PA 164 Woodbury Pk

Ramp Segment Number and Ramp Segment Length Information:

Segment	Length	Segment	Length	Segment	Length	Segment	Length
0010	0306						

Primary Route Interchange Exit Number

Secondary Route Interchange Exit Number



Last Date Modified: Jan 7, 2025



County: 11

# RMS Interchange Information

Print Form

Interchange Number: 8001

Bureau of Maintenance & Operations  
Roadway Management Division



Interchange Name: WINDBER

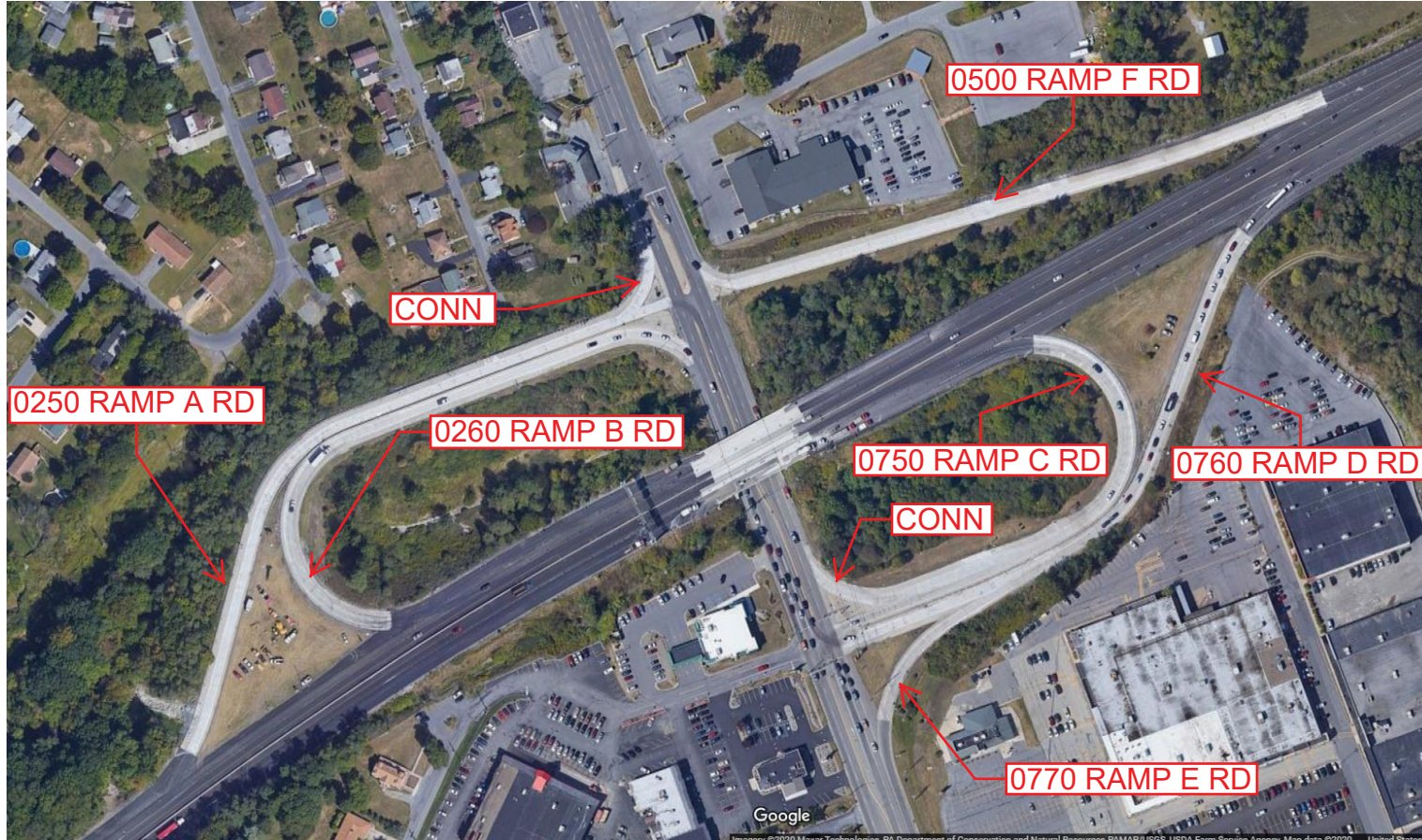
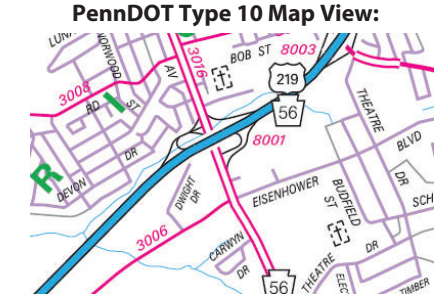
Intersecting SR's: US 219, PA 56 Scalp Av, SR 3016 Scalp Av & Dwight Dr

Ramp Segment Number and Ramp Segment Length Information:

Segment	Length	Segment	Length	Segment	Length	Segment	Length
0250	1180	0770	0171				
0260	1008						
0500	1005						
0750	0823						
0760	1002						

Primary Route Interchange Exit Number

Secondary Route Interchange Exit Number



Last Date Modified: May 8, 2020



County: 11

# RMS Interchange Information

Print Form

Interchange Number: 8002

Bureau of Maintenance & Operations  
Roadway Management Division



Interchange Name: MUNDYS CORNER

Intersecting SR's: US 22 William Penn Hw & PA 271 William Penn Bl

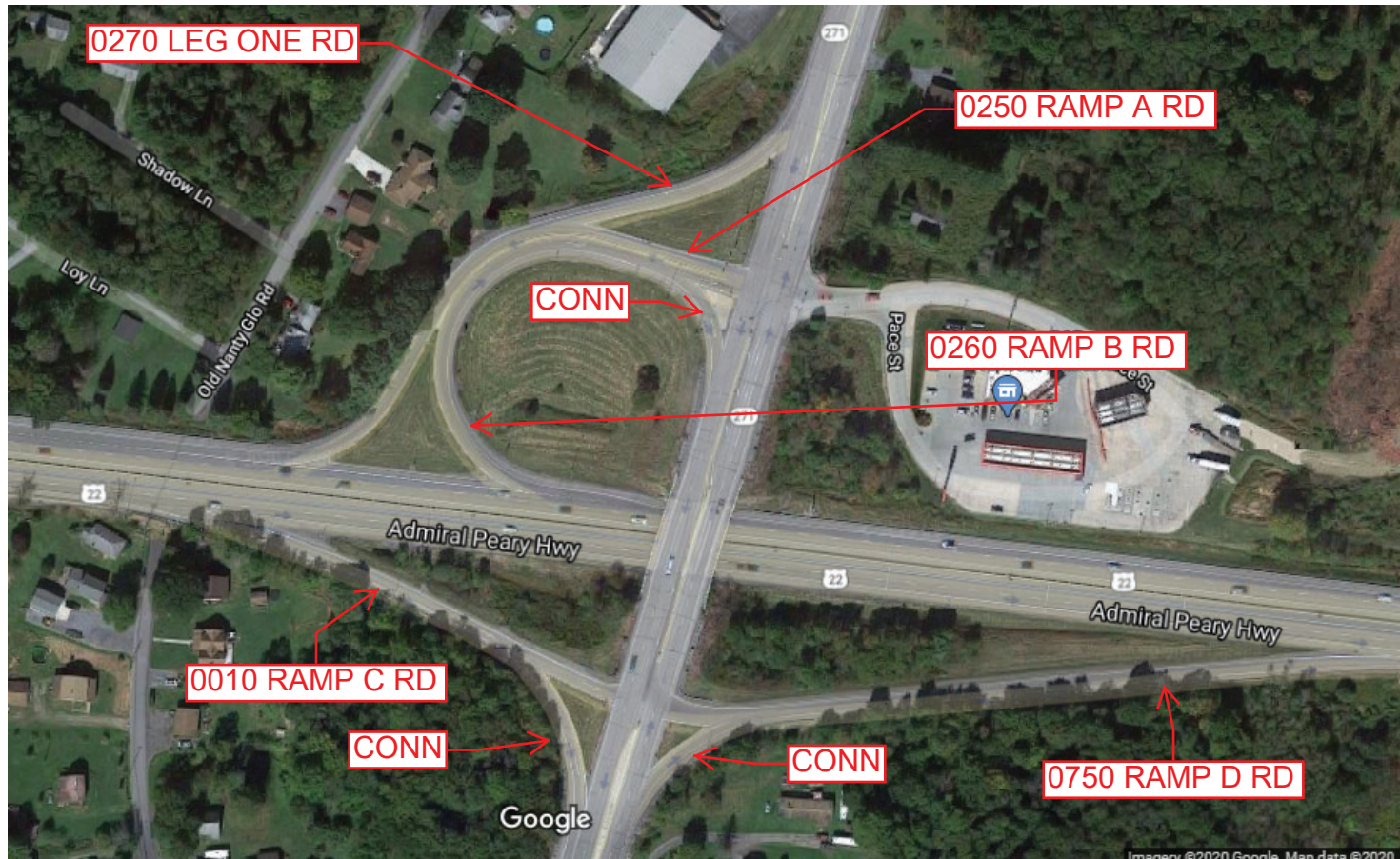
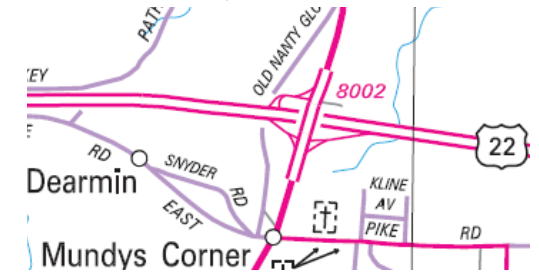
Ramp Segment Number and Ramp Segment Length Information:

Segment	Length	Segment	Length	Segment	Length	Segment	Length
0010	0486						
0250	0670						
0260	0620						
0270	0232						
0750	0850						

Primary Route  
Interchange Exit  
Number

Secondary Route  
Interchange Exit  
Number

PennDOT Type 10 Map View:



Last Date Modified:

Apr 15, 2020



County: 11

# RMS Interchange Information

Print Form

Interchange Number: 8003

Bureau of Maintenance & Operations  
Roadway Management Division



Interchange Name: GEISTOWN-ELTON

Intersecting SR's: US 219 & PA 756 Elton Rd

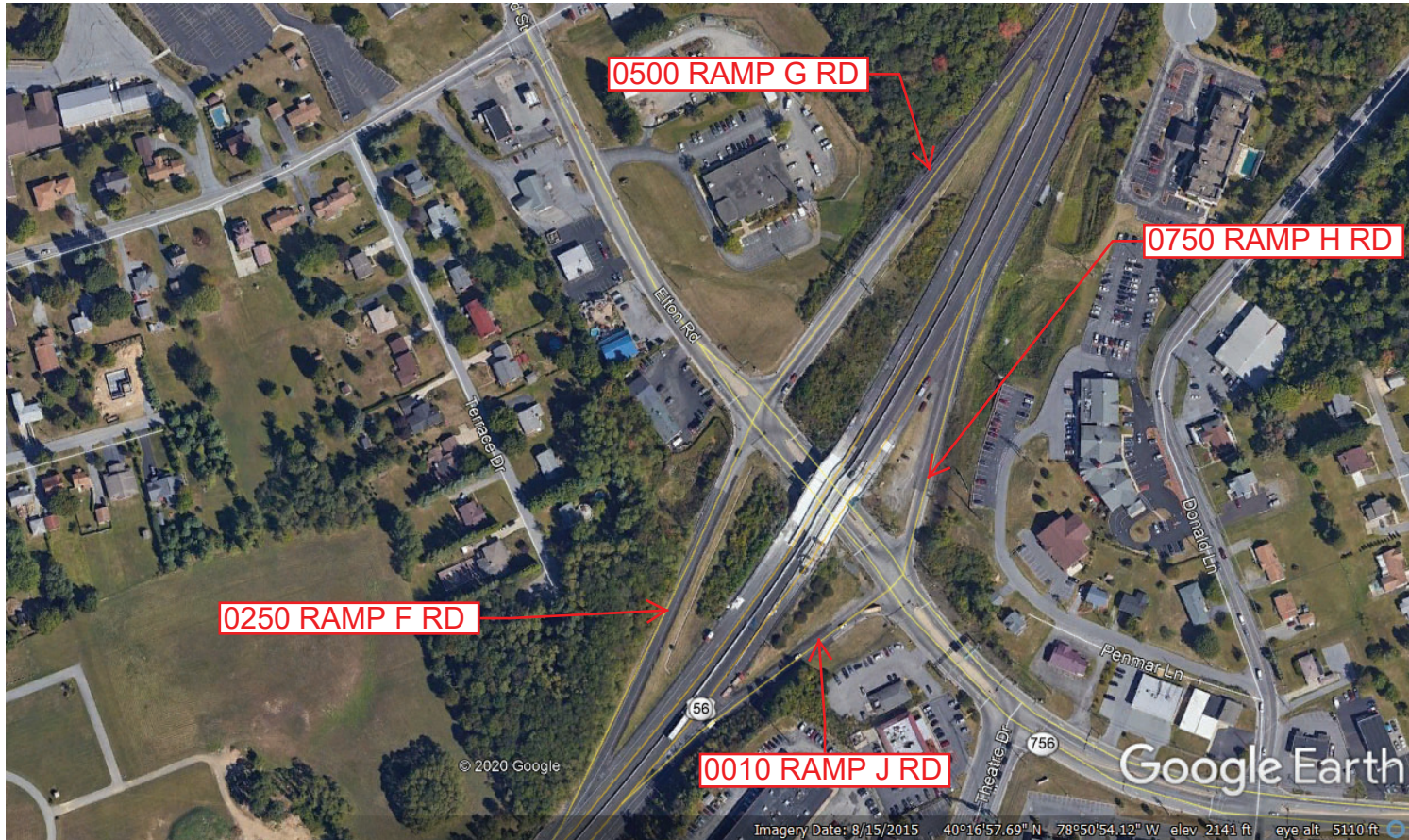
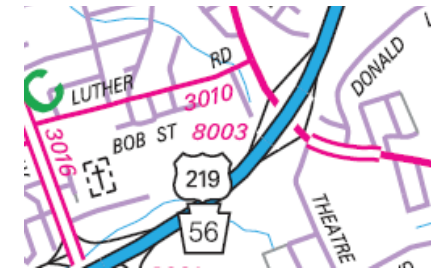
Ramp Segment Number and Ramp Segment Length Information:

Segment	Length	Segment	Length	Segment	Length	Segment	Length
0010	0390						
0250	0719						
0500	0845						
0750	0423						

Primary Route  
Interchange Exit  
Number

Secondary Route  
Interchange Exit  
Number

PennDOT Type 10 Map View:



Last Date Modified:

May 8, 2020



County: 11

# RMS Interchange Information

Print Form

Interchange Number: 8004

Bureau of Maintenance & Operations  
Roadway Management Division



Interchange Name: WEST EBENSBURG

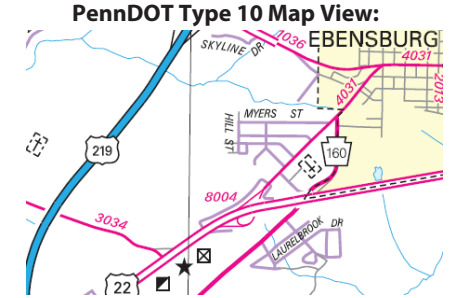
Intersecting SR's: US 22 & SR 4031 High St, Dishart Rd & Jamesway Rd

Ramp Segment Number and Ramp Segment Length Information:

Segment	Length	Segment	Length	Segment	Length	Segment	Length
0010	2031						
0250	0740						
0260	1688						

Primary Route  
Interchange Exit  
Number

Secondary Route  
Interchange Exit  
Number



Last Date Modified:

May 8, 2020



County: 11

# RMS Interchange Information

Print Form

Interchange Number: 8005

Bureau of Maintenance & Operations  
Roadway Management Division



Interchange Name: JOHNSTOWN-PA56

Intersecting SR's: US 219 & PA 56 Johnstown Ex

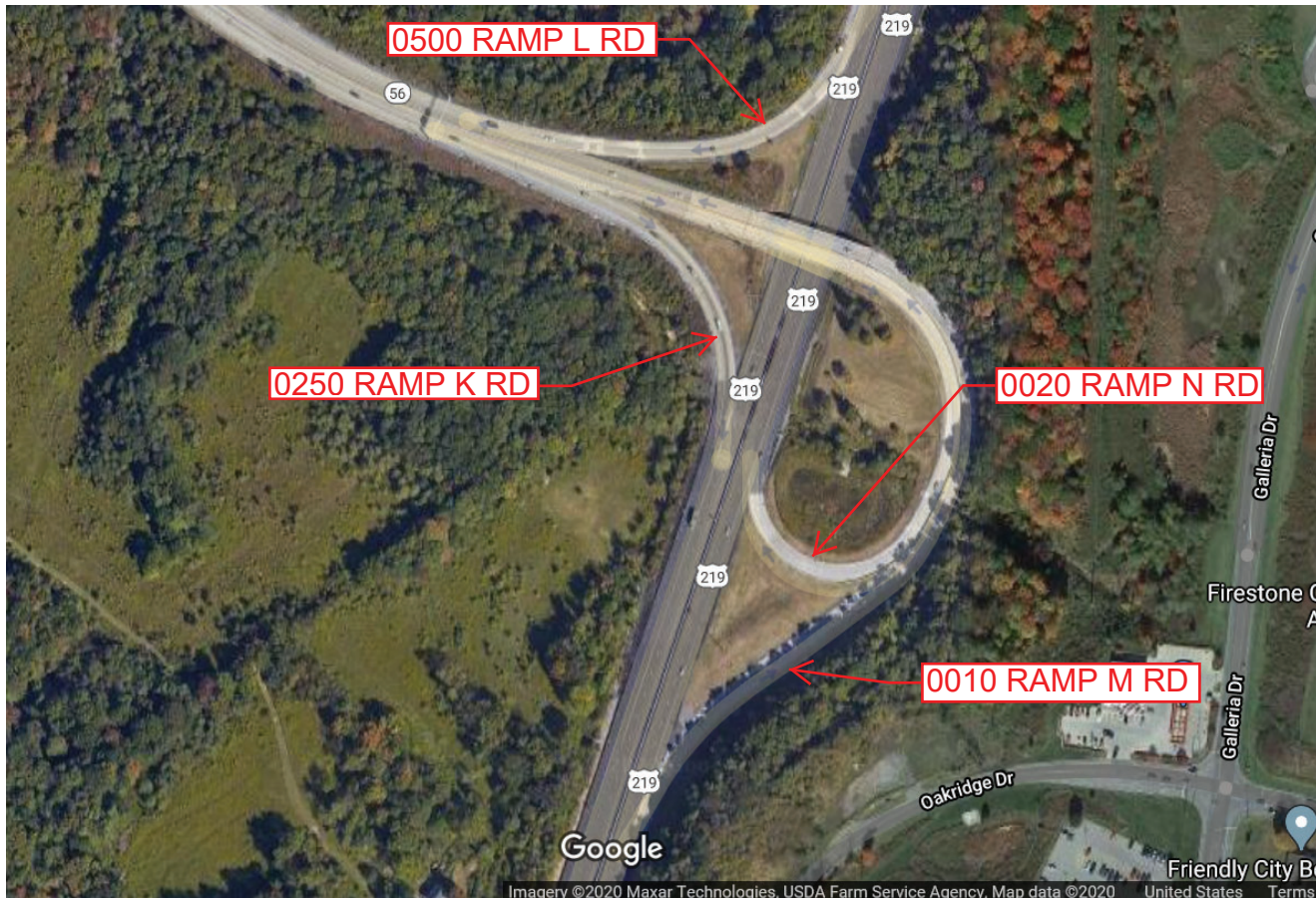
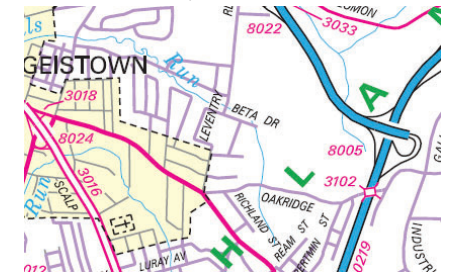
Ramp Segment Number and Ramp Segment Length Information:

Segment	Length	Segment	Length	Segment	Length	Segment	Length
0010	1168						
0020	0945						
0250	0392						
0500	0484						

Primary Route  
Interchange Exit  
Number

Secondary Route  
Interchange Exit  
Number

PennDOT Type 10 Map View:



Last Date Modified:

May 8, 2020



County: 11

# RMS Interchange Information

Print Form

Interchange Number: 8006

Bureau of Maintenance & Operations  
Roadway Management Division



Interchange Name: EAST EBENSBURG

Intersecting SR's: US 22 & SR 1036 Rowena Dr & SR 2014 Admiral Perry Hw


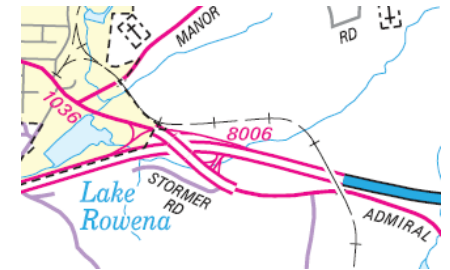
Ramp Segment Number and Ramp Segment Length Information:

Segment	Length	Segment	Length	Segment	Length	Segment	Length
0250	0575						
0500	1624						
0750	0375						
0760	0673						

Primary Route  
Interchange Exit  
Number

Secondary Route  
Interchange Exit  
Number

PennDOT Type 10 Map View:



Last Date Modified:

May 8, 2020



County: 11

# RMS Interchange Information

Print Form

Interchange Number: 8007

Bureau of Maintenance & Operations  
Roadway Management Division



Interchange Name: SIDMAN


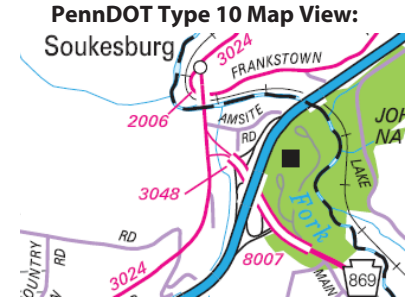
Intersecting SR's: US 219, PA 869 Locust St & SR 3048 Locust St

Ramp Segment Number and Ramp Segment Length Information:

Segment	Length	Segment	Length	Segment	Length	Segment	Length
0010	0802						
0020	0653						
0250	0832						
0500	0855						

Primary Route Interchange Exit Number

Secondary Route Interchange Exit Number



Last Date Modified: May 8, 2020



County: 11

# RMS Interchange Information

Print Form

Interchange Number: 8008

Bureau of Maintenance & Operations  
Roadway Management Division



Interchange Name: PORTAGE-MUNSTER

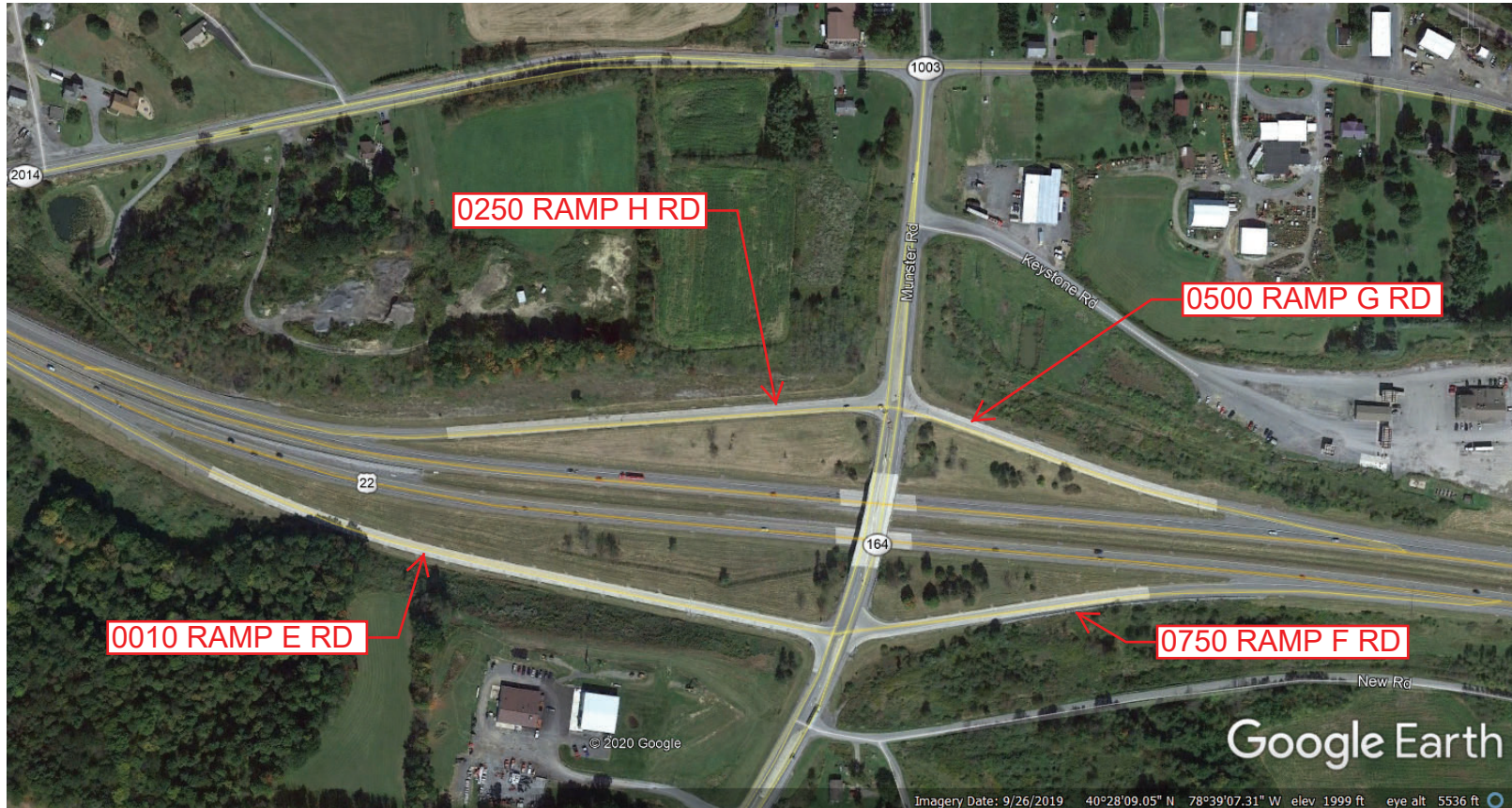
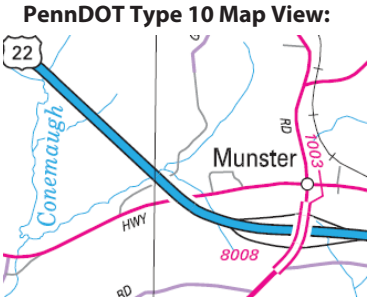
Intersecting SR's: US 22, PA 164 Munster Rd & SR 1003 Munster Rd

Ramp Segment Number and Ramp Segment Length Information:

Segment	Length	Segment	Length	Segment	Length	Segment	Length
0010	1742						
0250	1235						
0500	0878						
0750	0915						

Primary Route  
Interchange Exit  
Number

Secondary Route  
Interchange Exit  
Number



Google Earth

Imagery Date: 9/26/2019 40°28'09.05" N 78°39'07.31" W elev 1999 ft eye alt 5536 ft

Last Date Modified:

May 8, 2020



County: 11

# RMS Interchange Information

Print Form

Interchange Number: 8009

Bureau of Maintenance & Operations  
Roadway Management Division



Interchange Name: SOUTHFORK

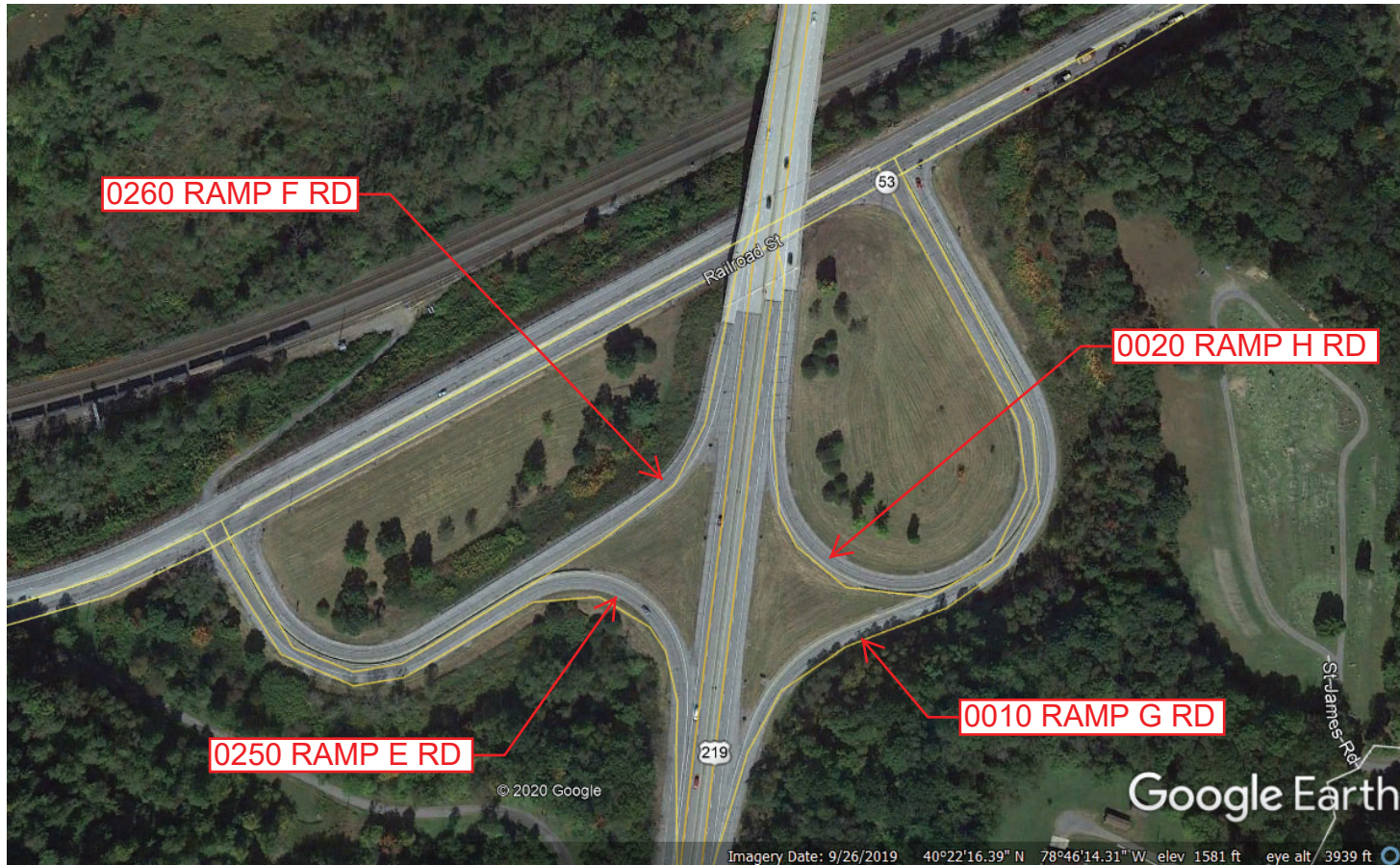
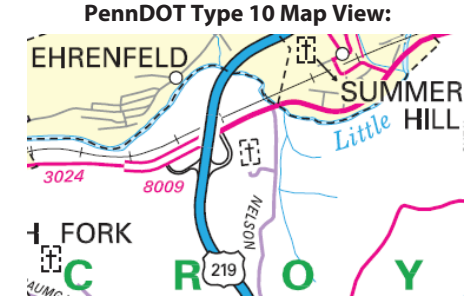
Intersecting SR's: US 219, PA 53 Railroad St & SR 3024 Railroad St

Ramp Segment Number and Ramp Segment Length Information:

Segment	Length	Segment	Length	Segment	Length	Segment	Length
0010	1196						
0020	1124						
0250	0923						
0260	0941						

Primary Route Interchange Exit Number

Secondary Route Interchange Exit Number



Last Date Modified: May 8, 2020



County: 11

# RMS Interchange Information

Print Form

Interchange Number: 8010

Bureau of Maintenance & Operations  
Roadway Management Division



Interchange Name: CRESSON - PORTAGE

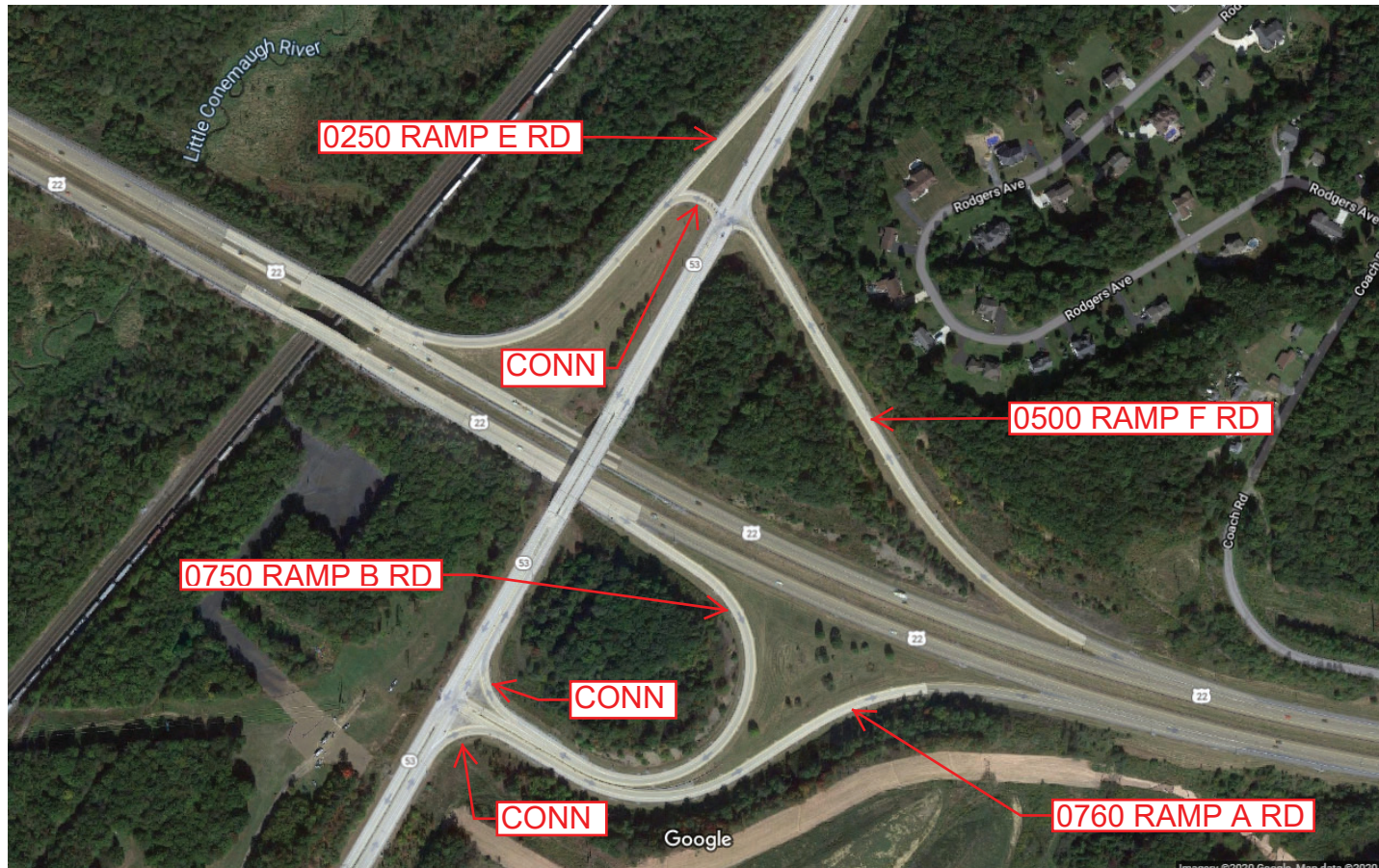
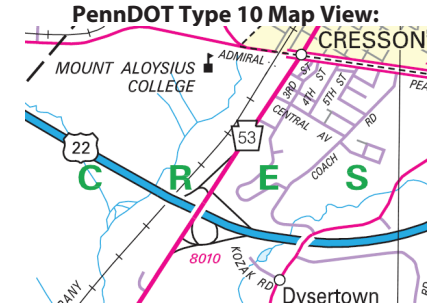
Intersecting SR's: US 22 William Penn Hw & PA 53

Ramp Segment Number and Ramp Segment Length Information:

Segment	Length	Segment	Length	Segment	Length	Segment	Length
0250	1315						
0500	1676						
0750	1572						
0760	1713						

Primary Route  
Interchange Exit  
Number

Secondary Route  
Interchange Exit  
Number



Last Date Modified:

May 6, 2020



County: 11

# RMS Interchange Information

Print Form

Bureau of Maintenance & Operations  
Roadway Management Division



Interchange Number: 8011

Interchange Name: EBENSBURG - BLAIRSVILL

Intersecting SR's: US 22 William Penn Hw & US 219


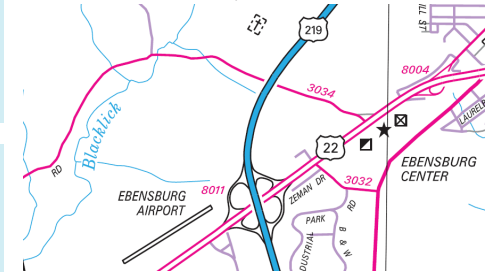
Ramp Segment Number and Ramp Segment Length Information:

Segment	Length	Segment	Length	Segment	Length	Segment	Length
0010	1151	0510	1161				
0020	0897	0750	1458				
0250	1893	0760	1618				
0260	1713						
0500	0978						

Primary Route  
Interchange Exit  
Number

Secondary Route  
Interchange Exit  
Number

PennDOT Type 10 Map View:



Last Date Modified:

May 6, 2020



County: 11

# RMS Interchange Information

Print Form

Interchange Number: 8012

Bureau of Maintenance & Operations  
Roadway Management Division



Interchange Name: SUMMIT

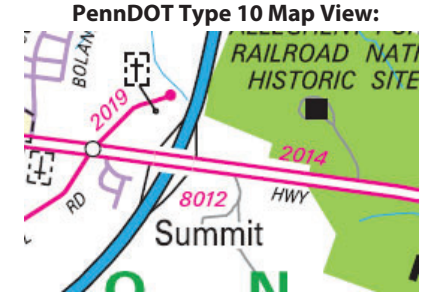
Intersecting SR's: US 22 William Penn Hw & SR 2014 Admiral Peary Hw

Ramp Segment Number and Ramp Segment Length Information:

Segment	Length	Segment	Length	Segment	Length	Segment	Length
0010	1543						
0250	0981						
0500	0987						
0750	0959						

Primary Route Interchange Exit Number

Secondary Route Interchange Exit Number



Last Date Modified: May 6, 2020



County: 11

# RMS Interchange Information

Print Form

Interchange Number: 8013

Bureau of Maintenance & Operations  
Roadway Management Division



Interchange Name: EBENSBURG - INDIANA

Intersecting SR's: US 219, US 422 Ben Franklin Hw & SR 1036 Old US 422

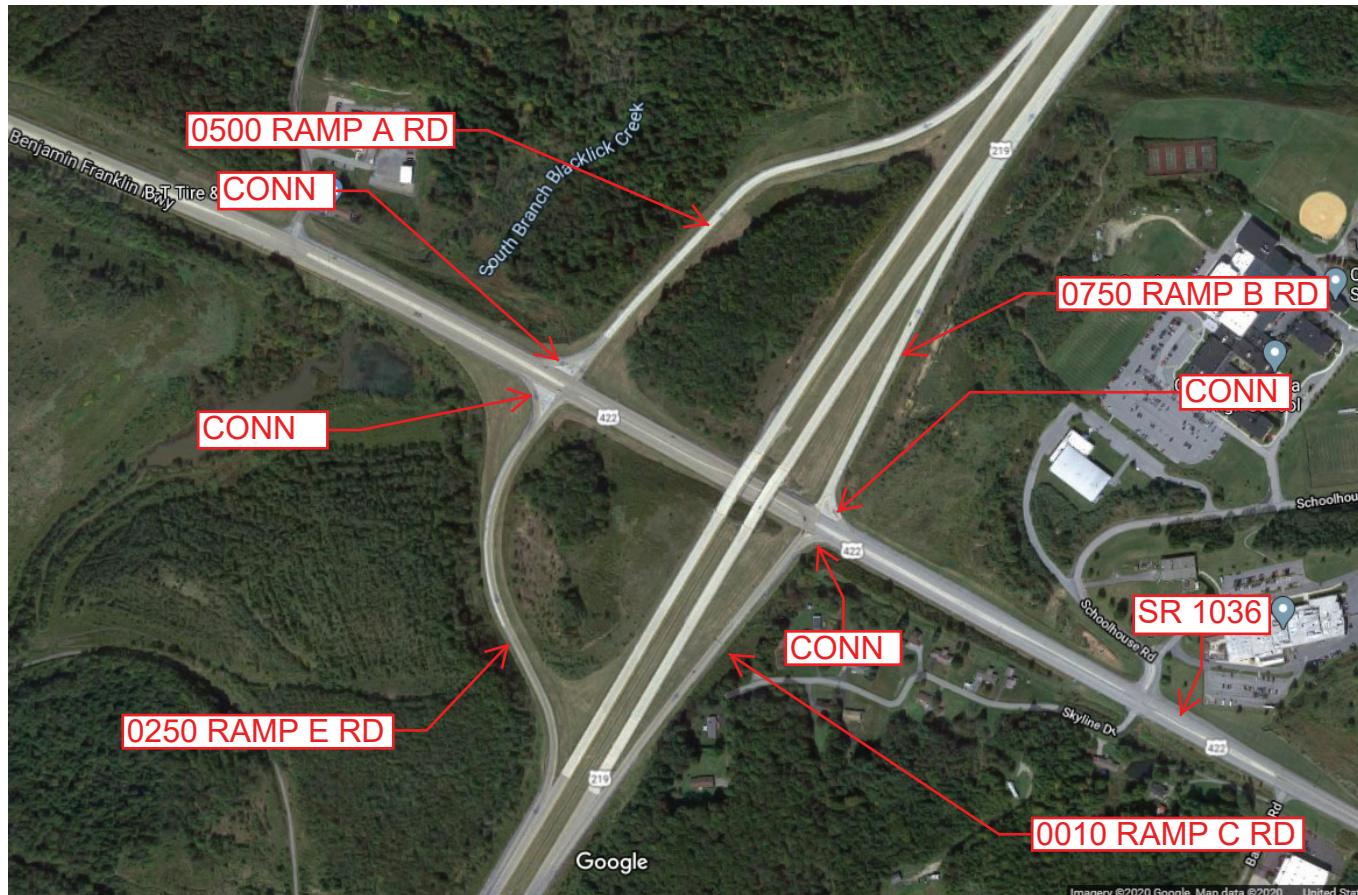
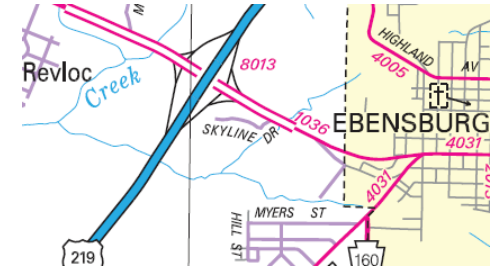
Ramp Segment Number and Ramp Segment Length Information:

Segment	Length	Segment	Length	Segment	Length	Segment	Length
0010	1210						
0250	1564						
0500	2160						
0750	1232						

Primary Route  
Interchange Exit  
Number

Secondary Route  
Interchange Exit  
Number

PennDOT Type 10 Map View:



Last Date Modified:

May 6, 2020



County: 11

# RMS Interchange Information

Print Form

Interchange Number: 8014

Bureau of Maintenance & Operations  
Roadway Management Division



Interchange Name: GALLITZIN - TUNNEL HILL

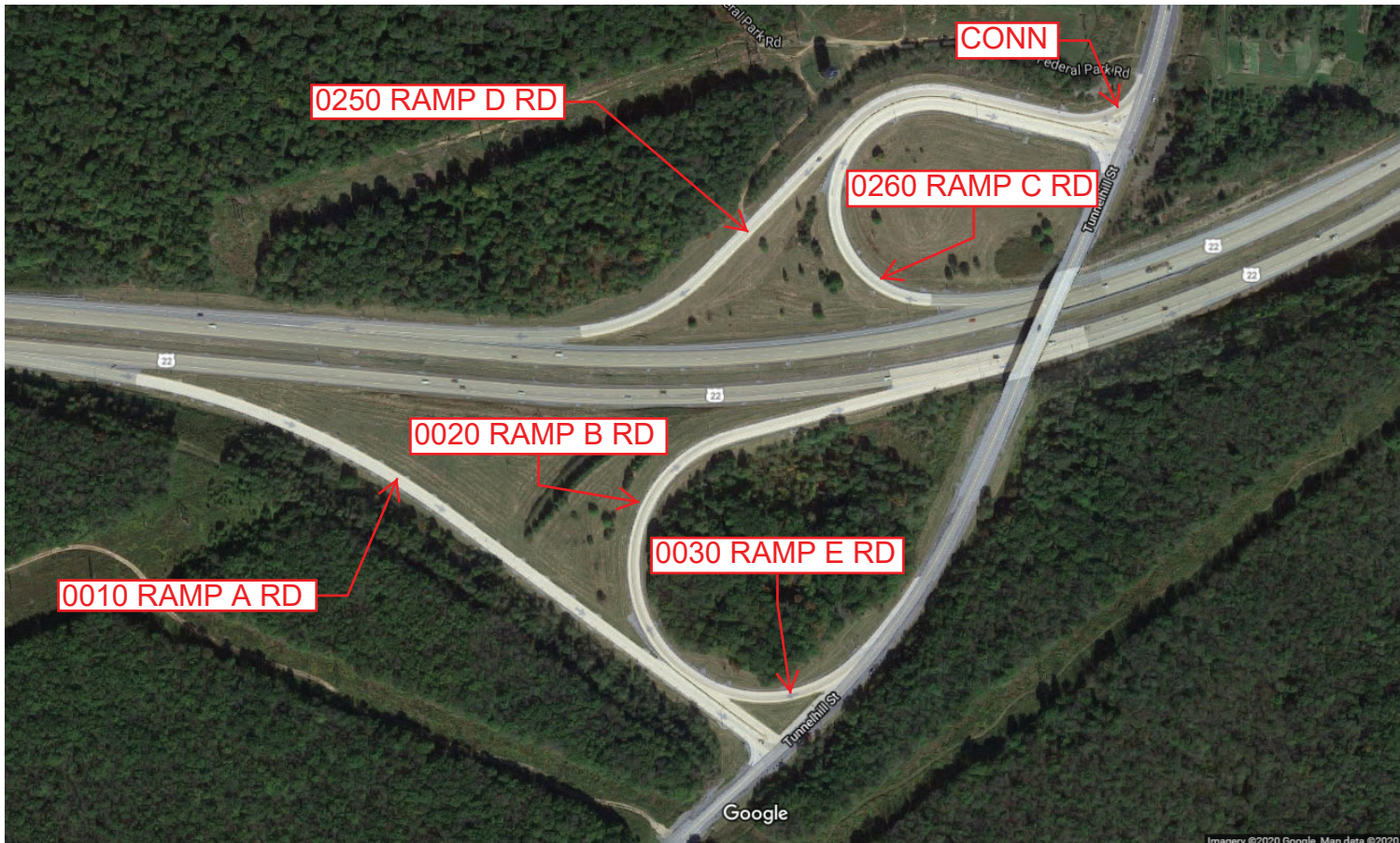
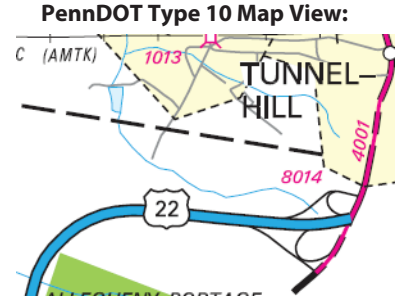
Intersecting SR's: US 22 William Penn HW & SR 4001 Clay St., Tunnelhill St

Ramp Segment Number and Ramp Segment Length Information:

Segment	Length	Segment	Length	Segment	Length	Segment	Length
0010	1844						
0020	1387						
0030	0230						
0250	1565						
0260	1270						

Primary Route Interchange Exit Number

Secondary Route Interchange Exit Number



Last Date Modified:

May 6, 2020



County: 11

# RMS Interchange Information

Bureau of Maintenance & Operations  
Asset Management Division

Print Form



Interchange Number: 8015

Interchange Name: AIRPORT INT

Intersecting SR's: US 219 & SR 3031 Galleria Dr

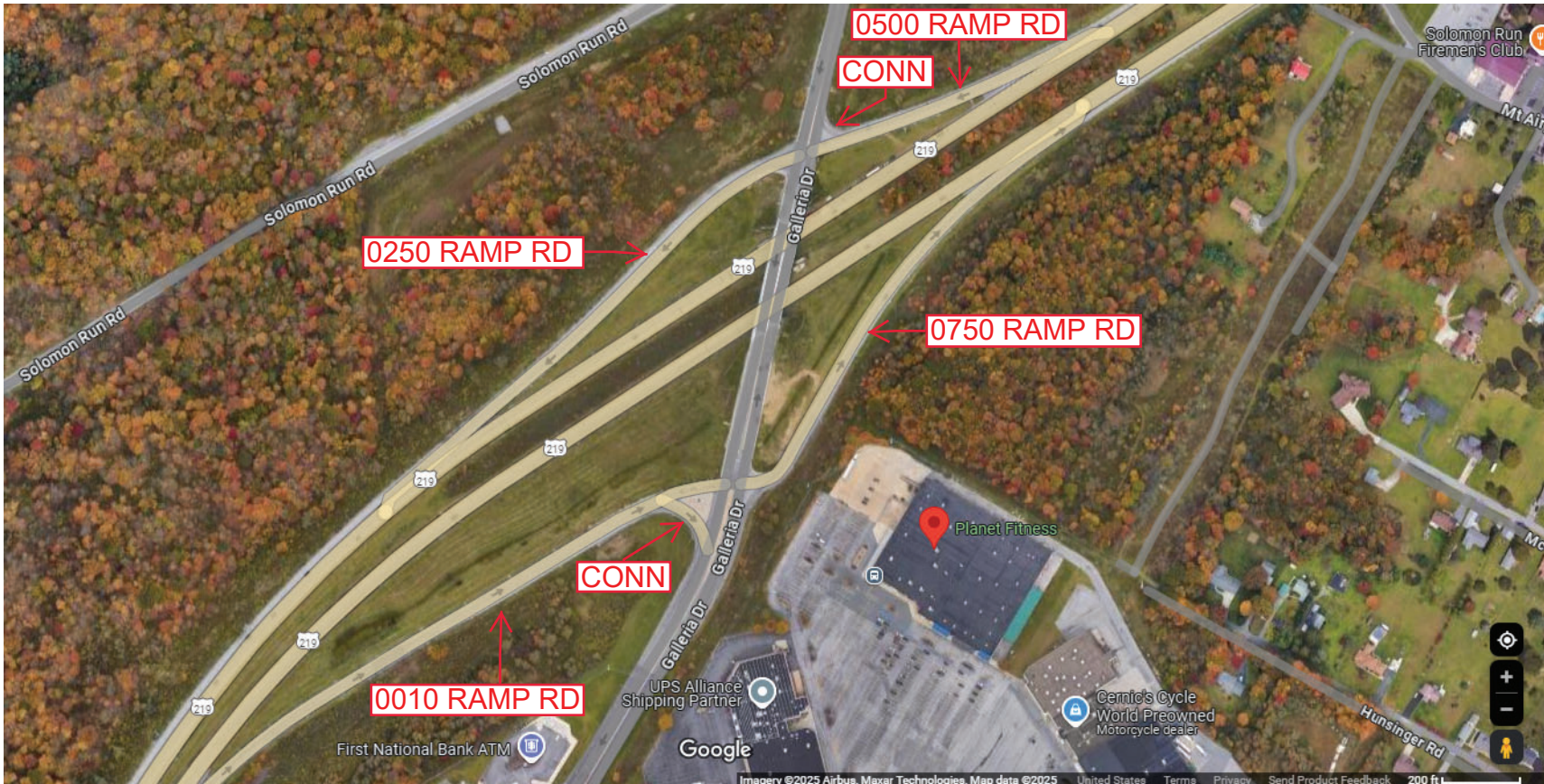
Ramp Segment Number and Ramp Segment Length Information:

Segment	Length	Segment	Length	Segment	Length	Segment	Length
0010	1563						
0250	1093						
0500	0515						
0750	0955						

Primary Route Interchange Exit Number

Secondary Route Interchange Exit Number

PennDOT Type 10 Map View:



Last Date Modified: Jan 30, 2025



County: 11

# RMS Interchange Information

Print Form

Interchange Number: 8016

Bureau of Maintenance & Operations  
Roadway Management Division



Interchange Name: BEDFORD STREET

Intersecting SR's: US 56 & SR 3016 Bedford St & SR 3024 Adams St

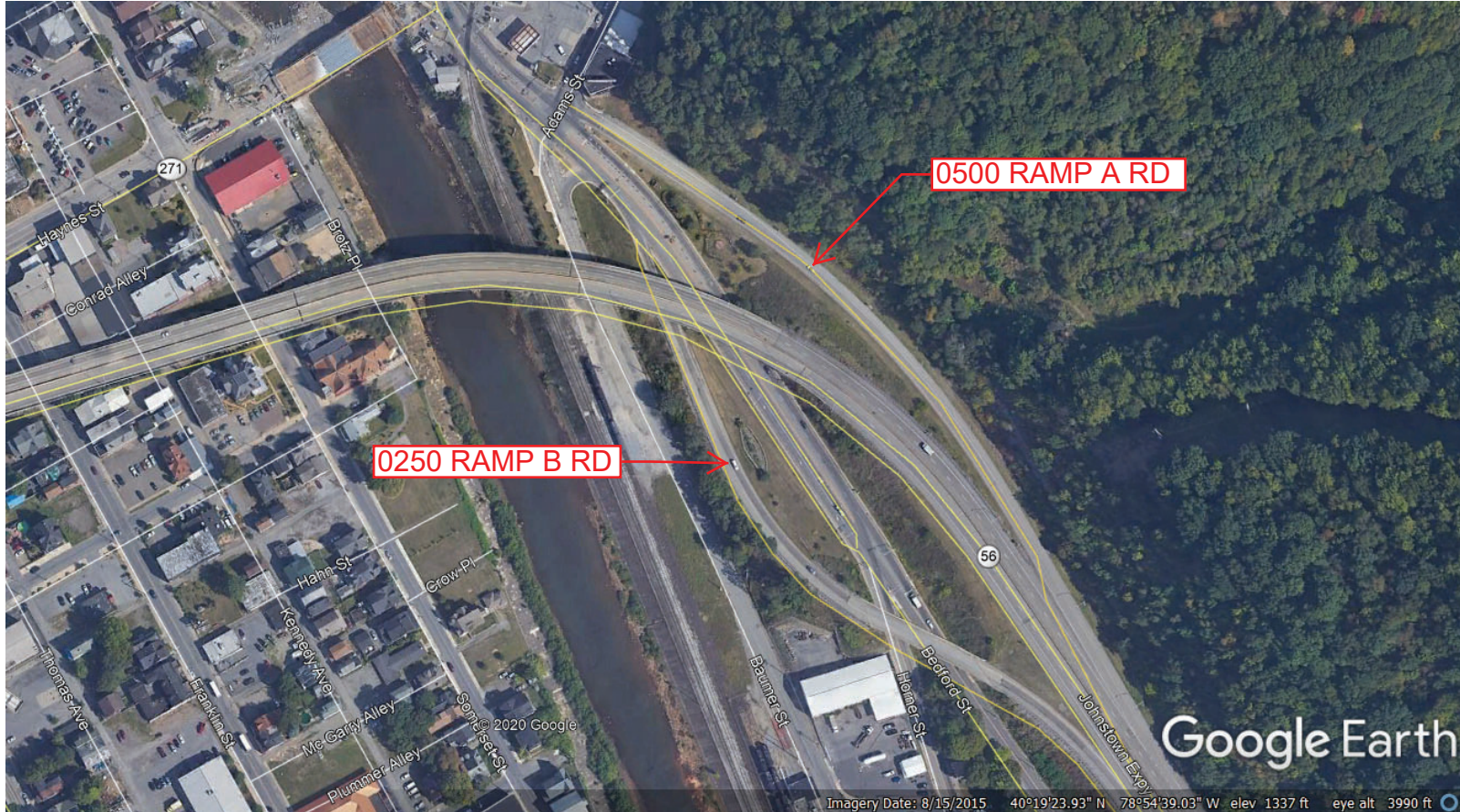
Ramp Segment Number and Ramp Segment Length Information:

Segment	Length	Segment	Length	Segment	Length	Segment	Length
0250	1195						
0500	1084						

Primary Route  
Interchange Exit  
Number

Secondary Route  
Interchange Exit  
Number

PennDOT Type 10 Map View:



Google Earth

Imagery Date: 8/15/2015 40°19'23.93" N 78°54'39.03" W elev 1337 ft eye alt 3990 ft

Last Date Modified:

May 15, 2020



County: 11

# RMS Interchange Information

Print Form

Interchange Number: 8017

Bureau of Maintenance & Operations  
Roadway Management Division



Interchange Name: CARROLLTOWN

Intersecting SR's: US 219 Jack Murtha Hw & SR 4031 Plank Rd

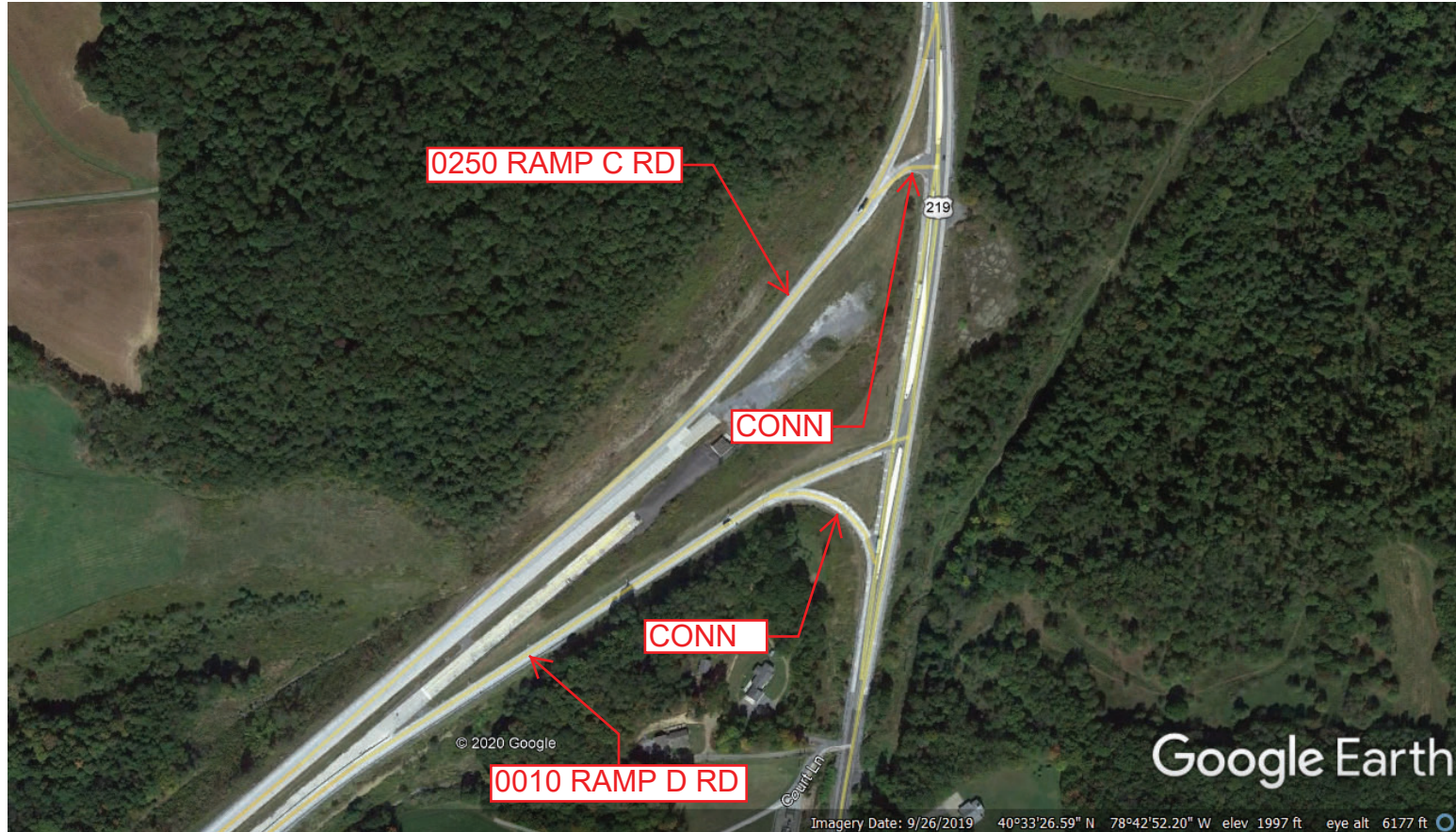
Ramp Segment Number and Ramp Segment Length Information:

Segment	Length	Segment	Length	Segment	Length	Segment	Length
0010	1440						
0250	1110						

Primary Route Interchange Exit Number

Secondary Route Interchange Exit Number

PennDOT Type 10 Map View:



Last Date Modified: May 6, 2020



County: 11

# RMS Interchange Information

Print Form

Interchange Number: 8018

Bureau of Maintenance & Operations  
Roadway Management Division



Interchange Name: DALE

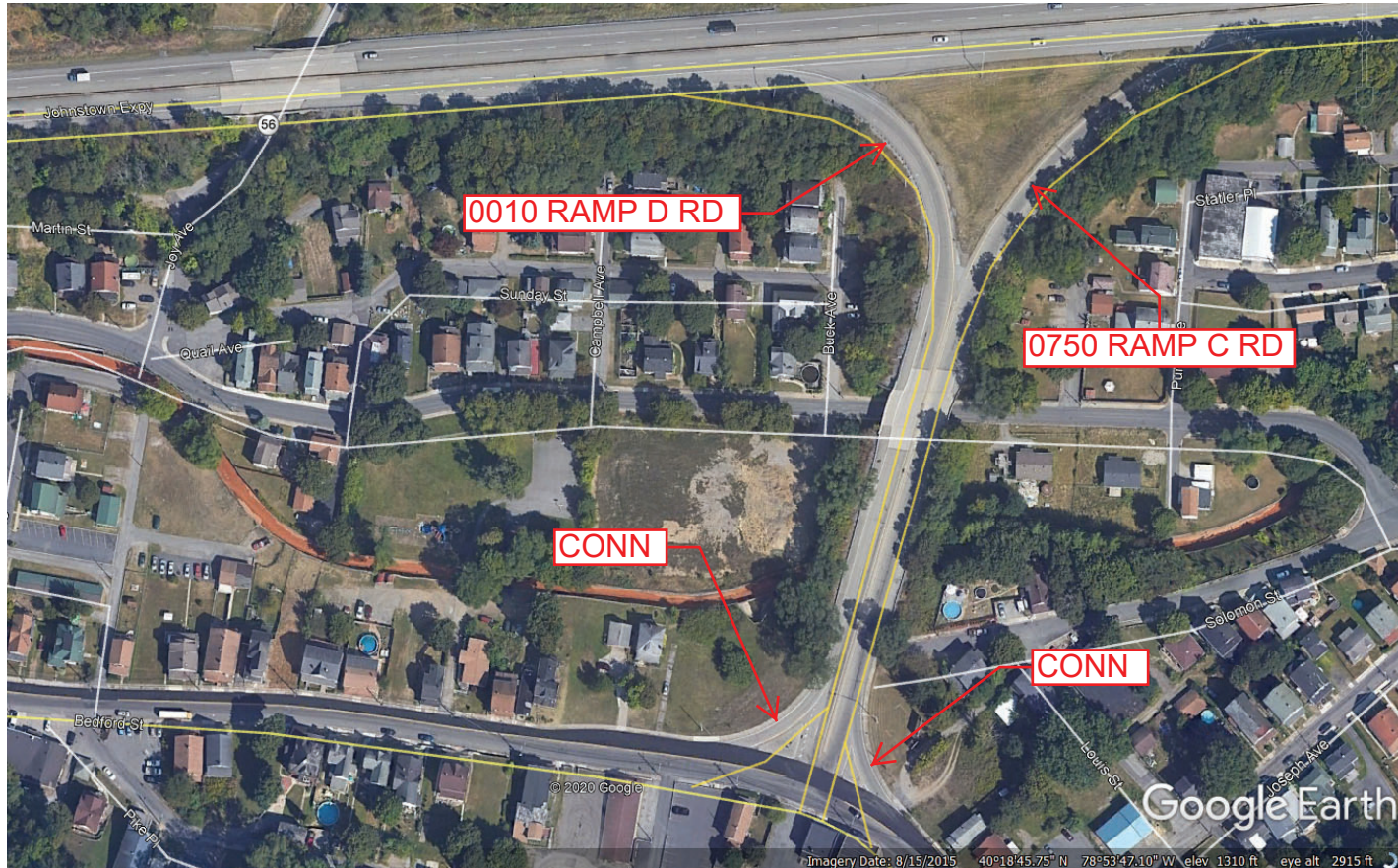
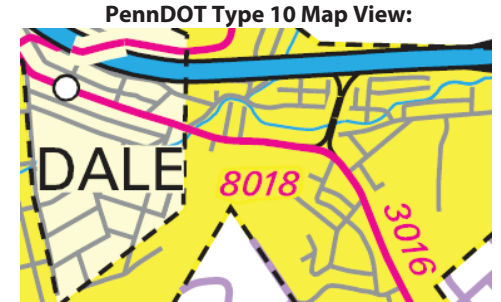
Intersecting SR's: PA 56 Johnstown Ex & SR 3016 Bedford St

Ramp Segment Number and Ramp Segment Length Information:

Segment	Length	Segment	Length	Segment	Length	Segment	Length
0010	0834						
0750	0958						

Primary Route Interchange Exit Number

Secondary Route Interchange Exit Number



Last Date Modified: May 15, 2020



County: 11

# RMS Interchange Information

Print Form

Interchange Number: 8019

Bureau of Maintenance & Operations  
Roadway Management Division



Interchange Name: NEW GERMANY

Intersecting SR's: US 219 & Tower Rd

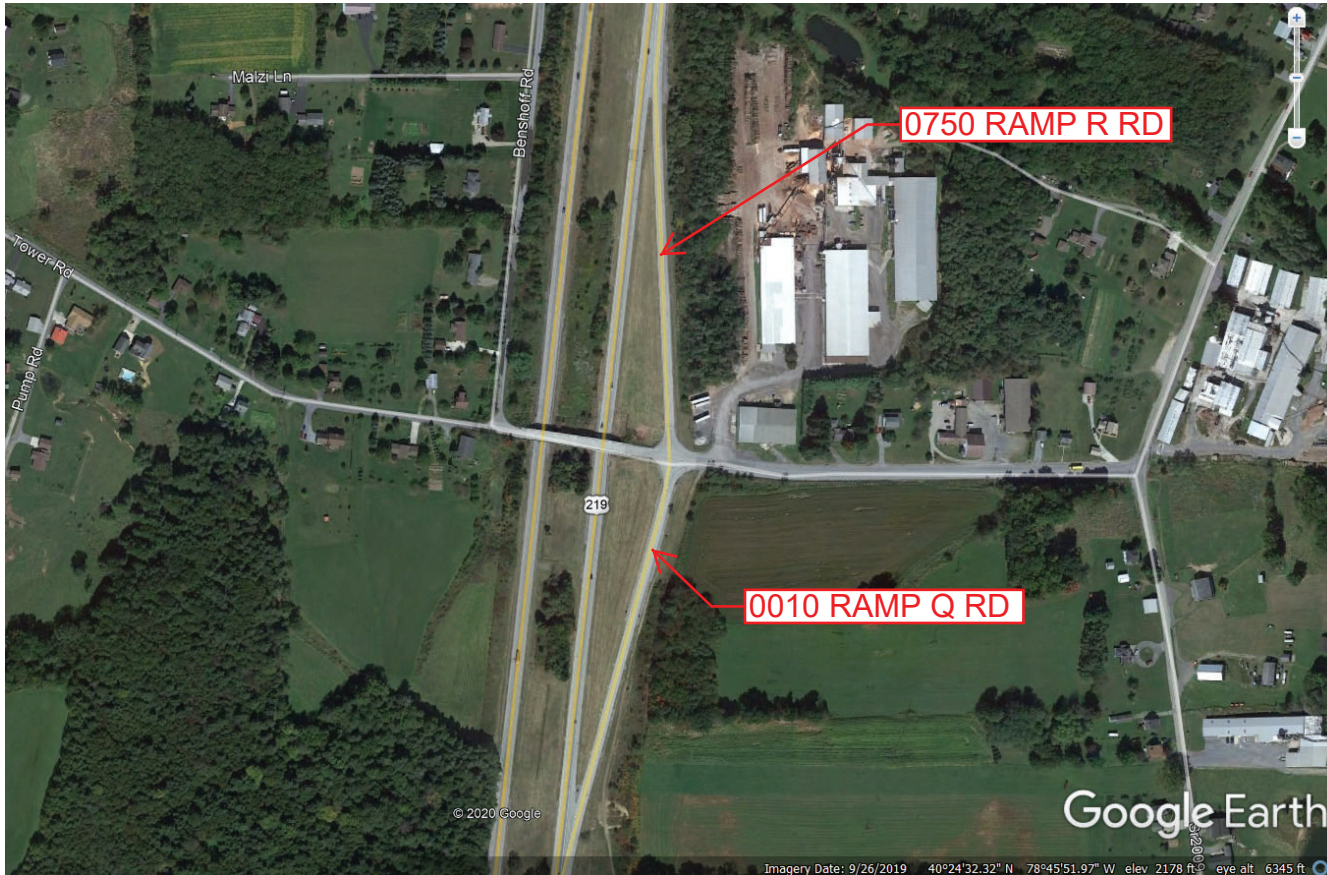
Ramp Segment Number and Ramp Segment Length Information:

Segment	Length	Segment	Length	Segment	Length	Segment	Length
0010	1031						
0750	1003						

Primary Route Interchange Exit Number

Secondary Route Interchange Exit Number

PennDOT Type 10 Map View:



Last Date Modified: May 15, 2020



County: 11

# RMS Interchange Information

Print Form

Interchange Number: 8020

Bureau of Maintenance & Operations  
Roadway Management Division



Interchange Name: WIDMAN STREET

Intersecting SR's: PA 56 Johnstown Ex & Widman St

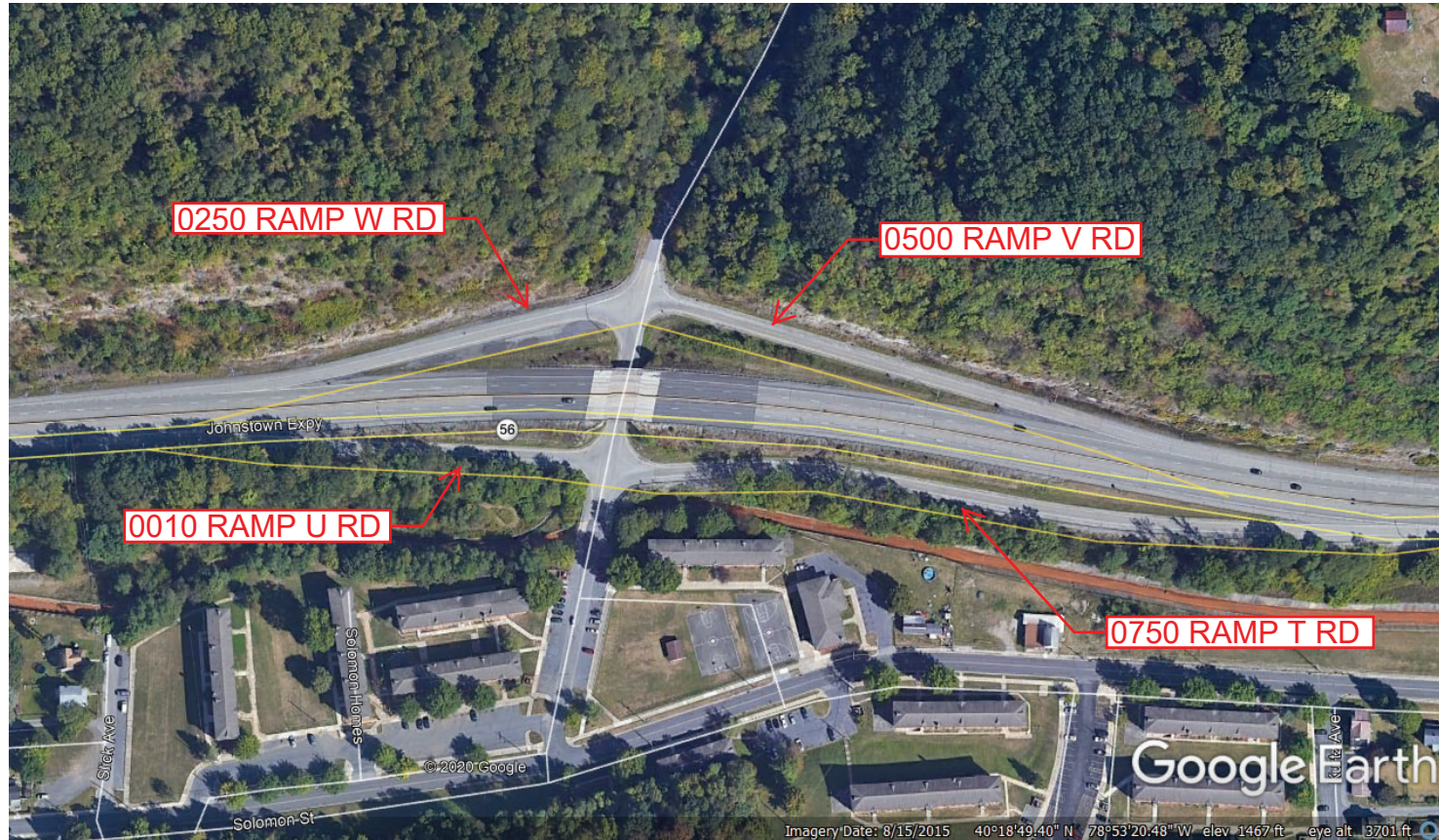
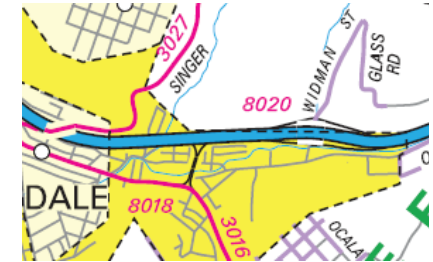
Ramp Segment Number and Ramp Segment Length Information:

Segment	Length	Segment	Length	Segment	Length	Segment	Length
0010	0459						
0250	0389						
0500	0558						
0750	0937						

Primary Route Interchange Exit Number

Secondary Route Interchange Exit Number

PennDOT Type 10 Map View:



Last Date Modified:

May 15, 2020



County: 11

# RMS Interchange Information

Print Form

Interchange Number: 8022

Bureau of Maintenance & Operations  
Roadway Management Division



Interchange Name: FRANKLIN

Intersecting SR's: PA 56, SR 3029, Old Solomon Run Rd & Walters Av

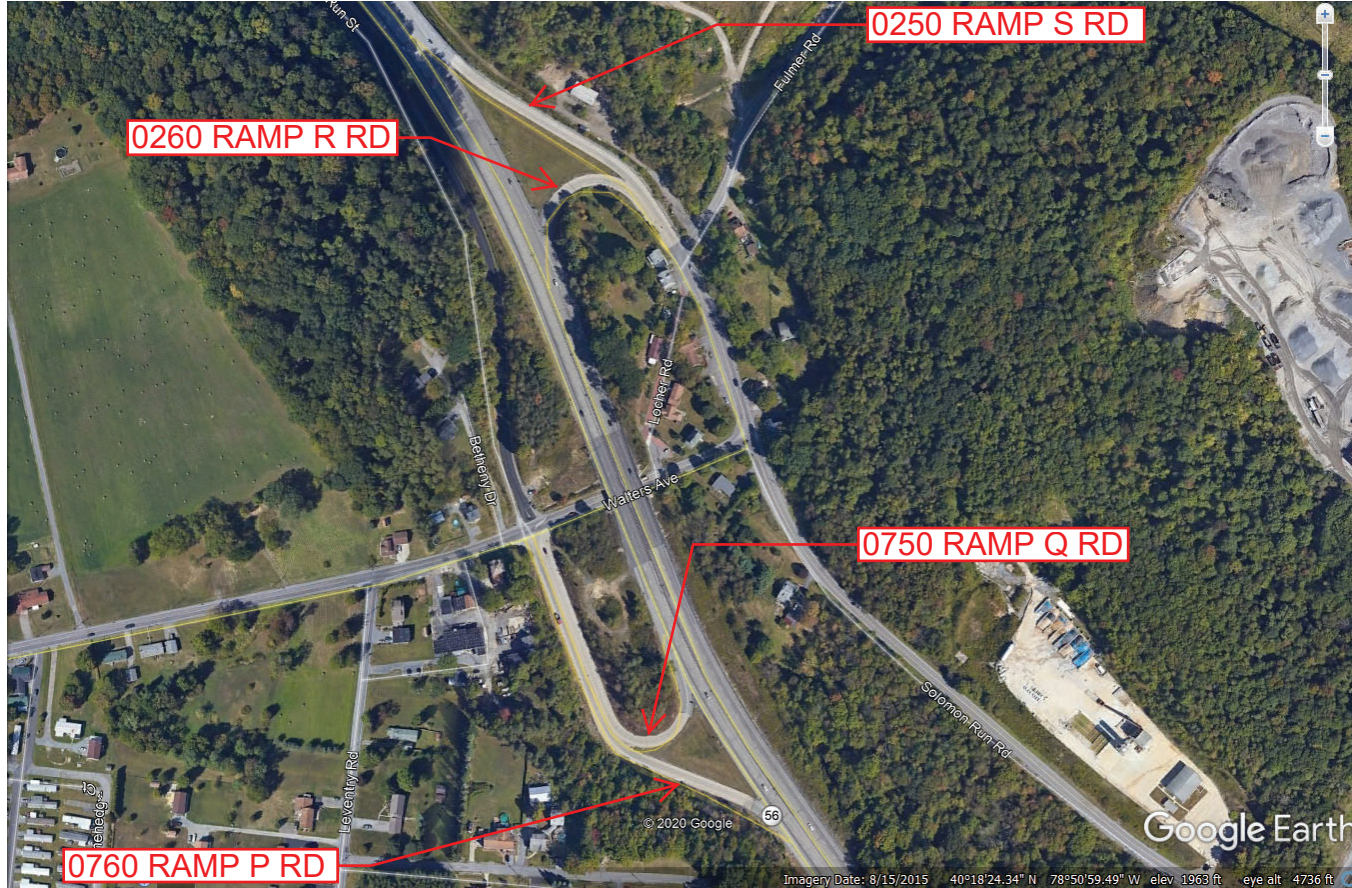
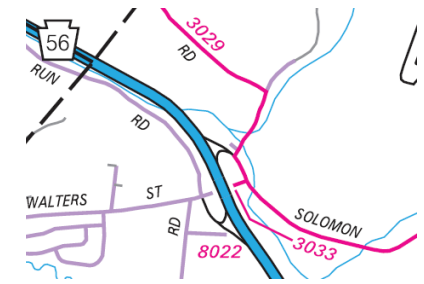
Ramp Segment Number and Ramp Segment Length Information:

Segment	Length	Segment	Length	Segment	Length	Segment	Length
0250	0742						
0260	0487						
0750	0750						
0760	0910						

Primary Route  
Interchange Exit  
Number

Secondary Route  
Interchange Exit  
Number

PennDOT Type 10 Map View:



Last Date Modified:

May 15, 2020



County: 11

# RMS Interchange Information

Print Form

Interchange Number: 8026

Bureau of Maintenance & Operations  
Roadway Management Division



Interchange Name: US 22 & DESHONG RD

Intersecting SR's: US 22 William Penn Hw & SR 3041 Dishong Rd

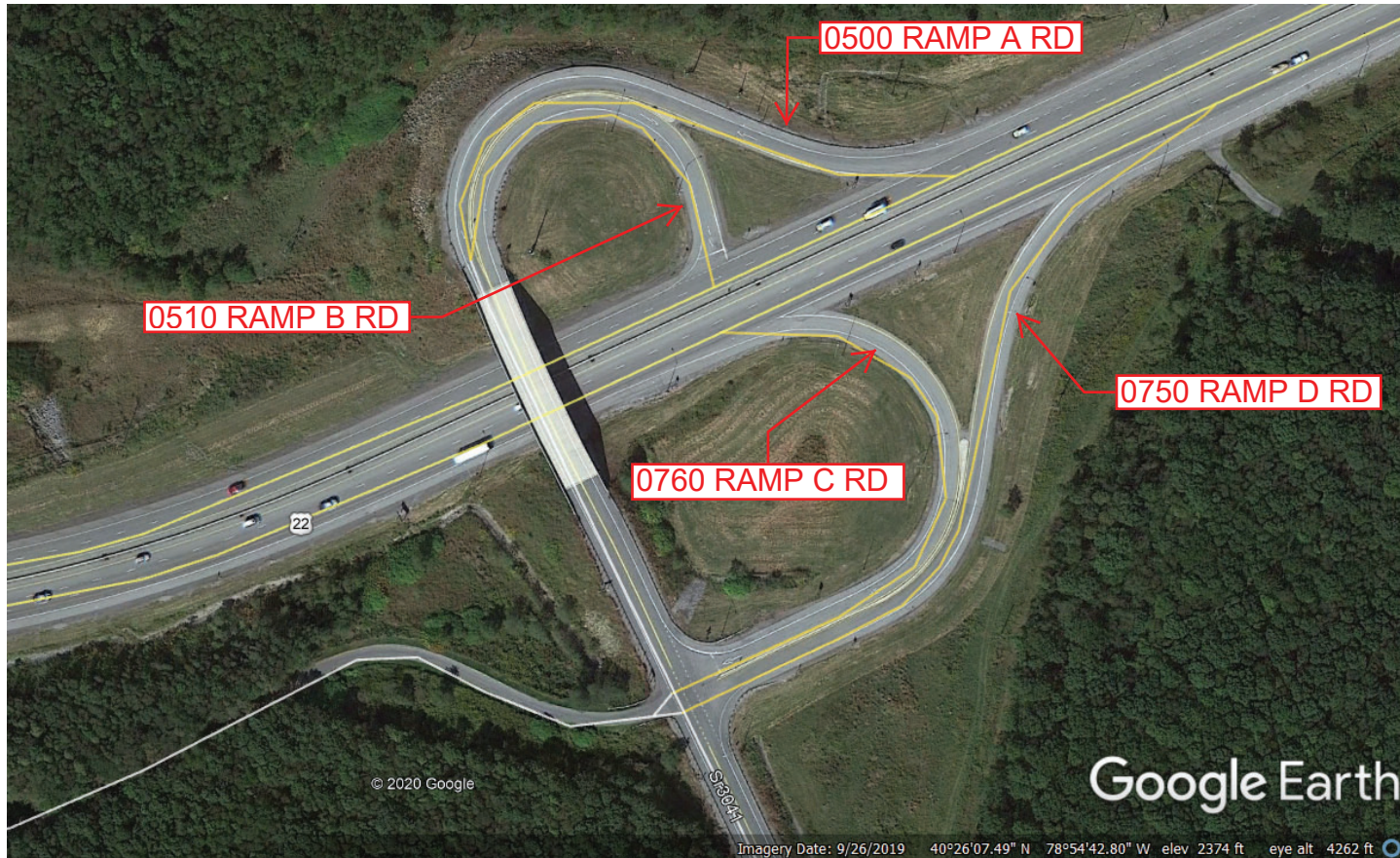
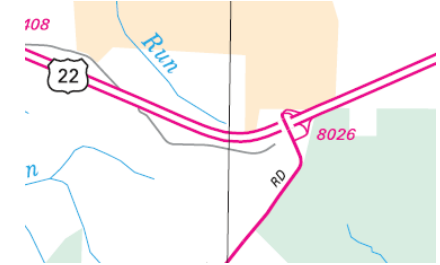
Ramp Segment Number and Ramp Segment Length Information:

Segment	Length	Segment	Length	Segment	Length	Segment	Length
0500	0643						
0510	0523						
0750	0702						
0760	0619						

Primary Route  
Interchange Exit  
Number

Secondary Route  
Interchange Exit  
Number

PennDOT Type 10 Map View:



© 2020 Google

Google Earth

Imagery Date: 9/26/2019 40°26'07.49" N 78°54'42.80" W elev 2374 ft eye alt 4262 ft

Last Date Modified:

May 15, 2020



County: 11

# RMS Interchange Information

Print Form

Interchange Number: 9101

Bureau of Maintenance & Operations  
Roadway Management Division



Interchange Name: CHESTNUT ST WYE

Intersecting SR's: PA 53 Gallitzin Rd & SR 1015 Chestnut St

Ramp Segment Number and Ramp Segment Length Information:

Segment	Length	Segment	Length	Segment	Length	Segment	Length
0010	0413						

Primary Route Interchange Exit Number

Secondary Route Interchange Exit Number

PennDOT Type 10 Map View:



Imagery ©2020 Maxar Technologies, USDA Farm Service Agency, Map data ©2020 United States Terms

Last Date Modified:

May 15, 2020



County: 11

# RMS Interchange Information

Print Form

Interchange Number: 9402

Bureau of Maintenance & Operations  
Roadway Management Division



Interchange Name: WILLIAM PENN HW JUGHANDLE

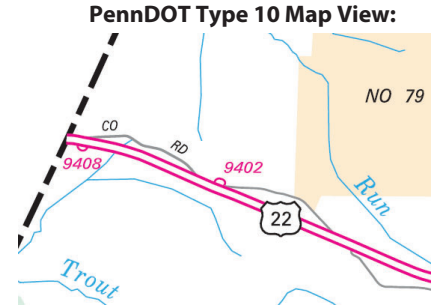
Intersecting SR's: US 22 William Penn Hw

Ramp Segment Number and Ramp Segment Length Information:

Segment	Length	Segment	Length	Segment	Length	Segment	Length
0010	0439						

Primary Route Interchange Exit Number

Secondary Route Interchange Exit Number



Last Date Modified:

May 15, 2020



County: 11

# RMS Interchange Information

Print Form

Interchange Number: 9404

Bureau of Maintenance & Operations  
Roadway Management Division



Interchange Name: WILLIAM PENN HW WEST JUGHANDLE

Intersecting SR's: US 22 William Penn Hw

Ramp Segment Number and Ramp Segment Length Information:

Segment	Length	Segment	Length	Segment	Length	Segment	Length
0010	0489						

Primary Route  
Interchange Exit  
Number

Secondary Route  
Interchange Exit  
Number

PennDOT Type 10 Map View:



Last Date Modified:

May 15, 2020



County: 11

# RMS Interchange Information

Print Form

Interchange Number: 9406

Bureau of Maintenance & Operations  
Roadway Management Division



Interchange Name: WILLIAM PENN HW EAST JUGHANDLE

Intersecting SR's: US 22 William Penn Hw

Ramp Segment Number and Ramp Segment Length Information:

Segment	Length	Segment	Length	Segment	Length	Segment	Length
0010	0515						

Primary Route  
Interchange Exit  
Number

Secondary Route  
Interchange Exit  
Number

PennDOT Type 10 Map View:



Last Date Modified:

May 15, 2020



County: 29

# RMS Interchange Information

Print Form

Interchange Number: 8004

Bureau of Maintenance & Operations  
Roadway Management Division



Interchange Name: WARFORDSBURG

Intersecting SR's: I - 70, US 522 Great Cove Rd & SR 3019 Great Cove Rd

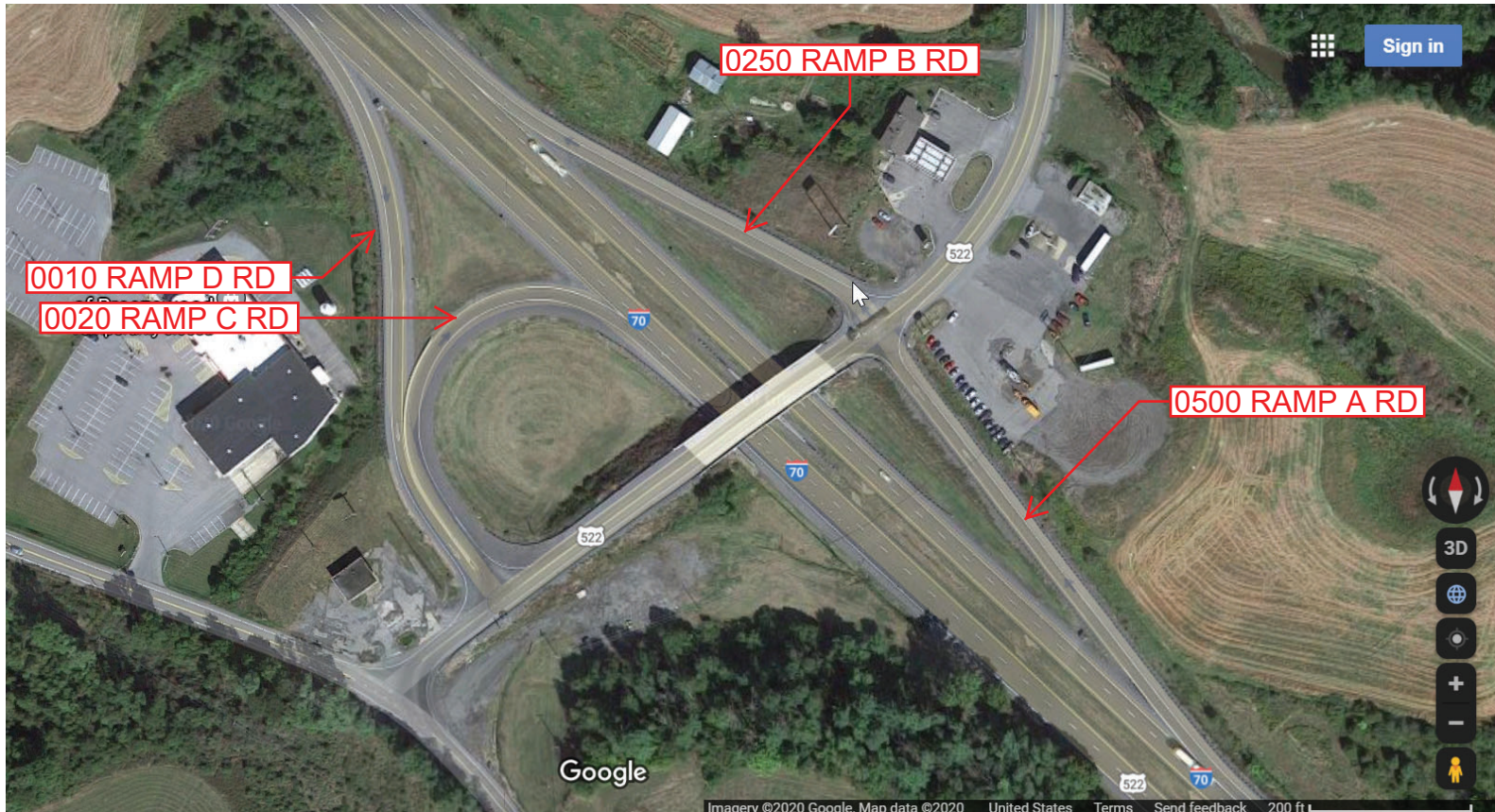
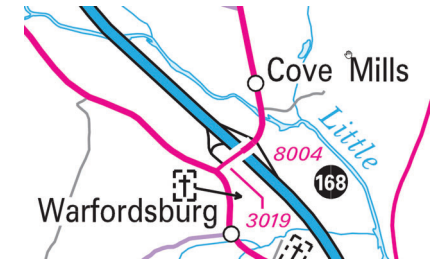
Ramp Segment Number and Ramp Segment Length Information:

Segment	Length	Segment	Length	Segment	Length	Segment	Length
0010	0660						
0020	0523						
0250	0438						
0500	0560						

Primary Route Interchange Exit Number: 168

Secondary Route Interchange Exit Number

PennDOT Type 10 Map View:



Last Date Modified:

May 8, 2020



County: 29

# RMS Interchange Information

Print Form

Interchange Number: 8006

Bureau of Maintenance & Operations  
Roadway Management Division



Interchange Name: AMARANTH

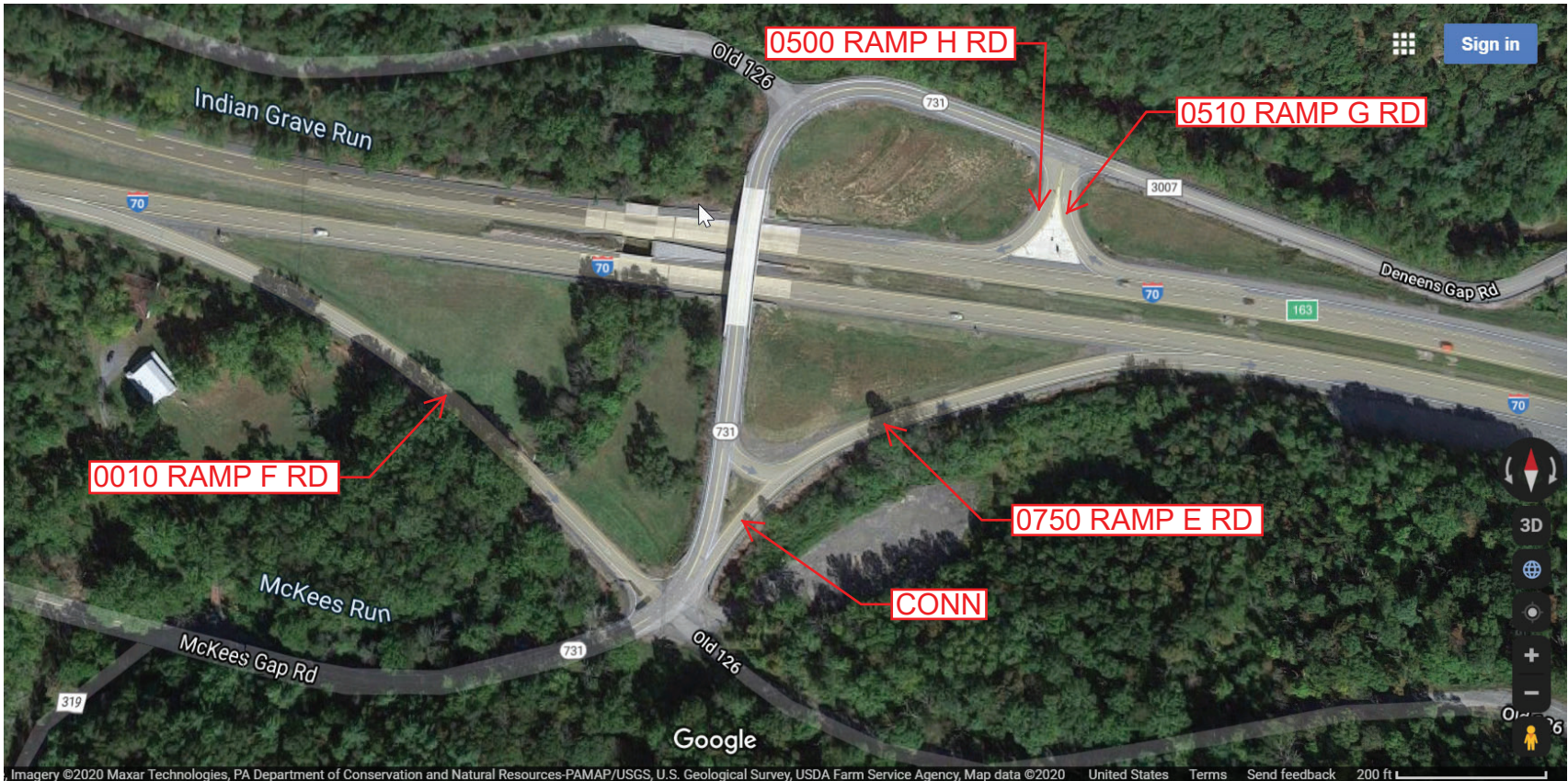
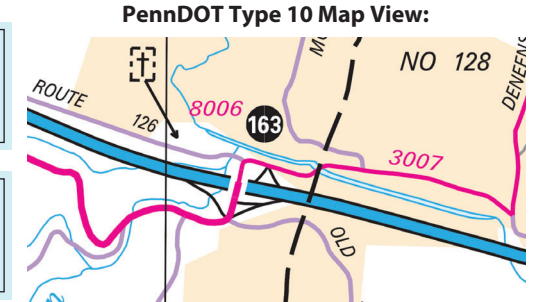
Intersecting SR's: I-70, PA 731, SR 3007 Deneens Gap Rd & Old Route 126 Rd

Ramp Segment Number and Ramp Segment Length Information:

Segment	Length	Segment	Length	Segment	Length	Segment	Length
0010	0840						
0500	0146						
0510	0152						
0750	0520						

Primary Route Interchange Exit Number: 163

Secondary Route Interchange Exit Number



Last Date Modified: May 8, 2020



County: 29

# RMS Interchange Information

Print Form

Bureau of Maintenance & Operations  
Roadway Management Division



Interchange Number: 8008

Interchange Name: TOWN HILL

Intersecting SR's: I-70, SR 643 Old 126 Rd & SR 3017 Old 126 Rd

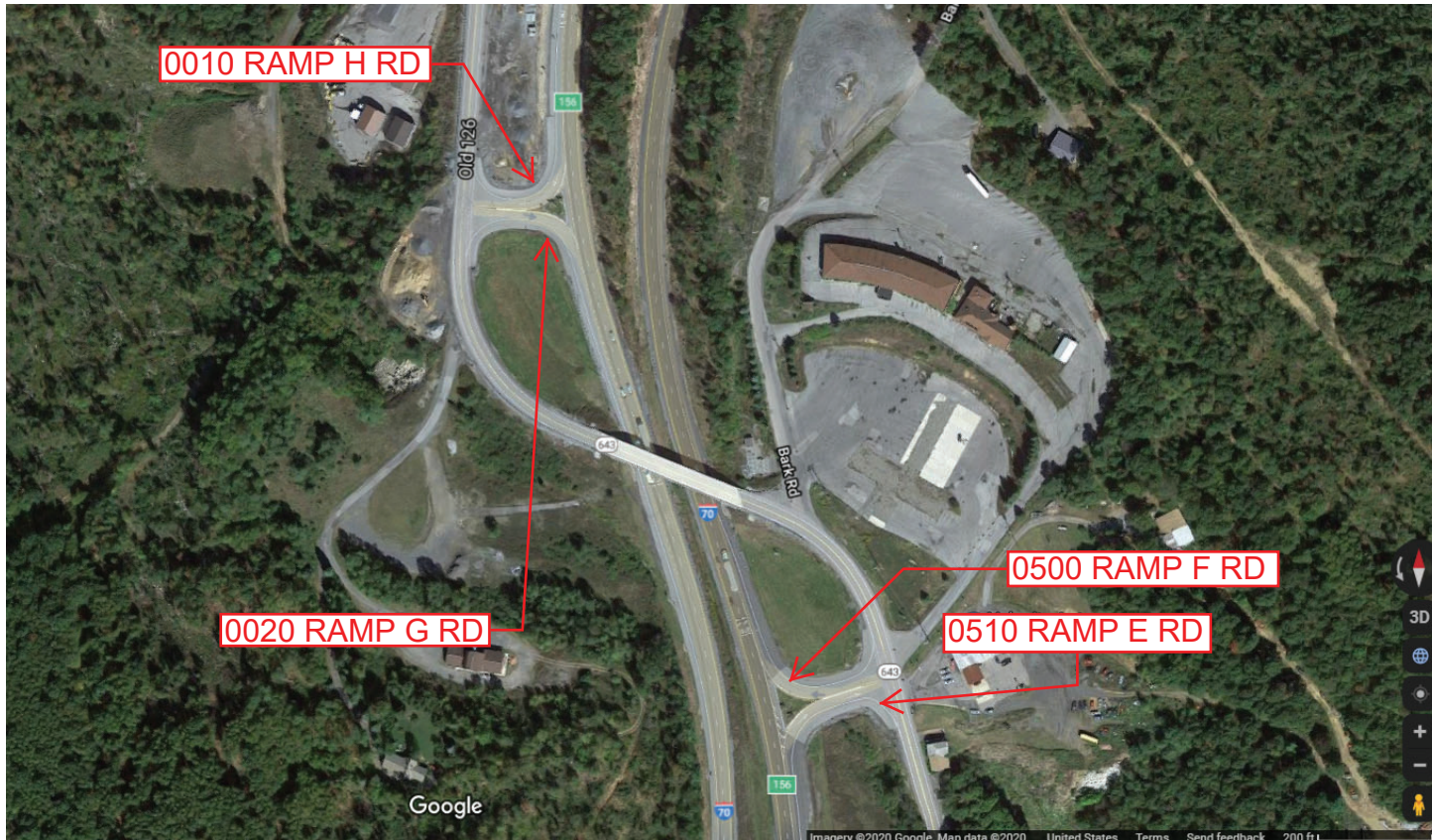
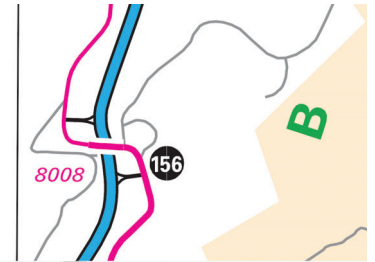
Ramp Segment Number and Ramp Segment Length Information:

Segment	Length	Segment	Length	Segment	Length	Segment	Length
0010	0187						
0020	0187						
0500	0193						
0510	0205						

Primary Route Interchange Exit Number: 156

Secondary Route Interchange Exit Number

PennDOT Type 10 Map View:



Last Date Modified: May 8, 2020



County: 29

# RMS Interchange Information

Print Form

Interchange Number: 8014

Bureau of Maintenance & Operations  
Roadway Management Division



Interchange Name: CRYSTAL SPRINGS

Intersecting SR's: I-70, PA 915, SR 3017 Old 126 & SR 4008 Pleasant Valley Rd

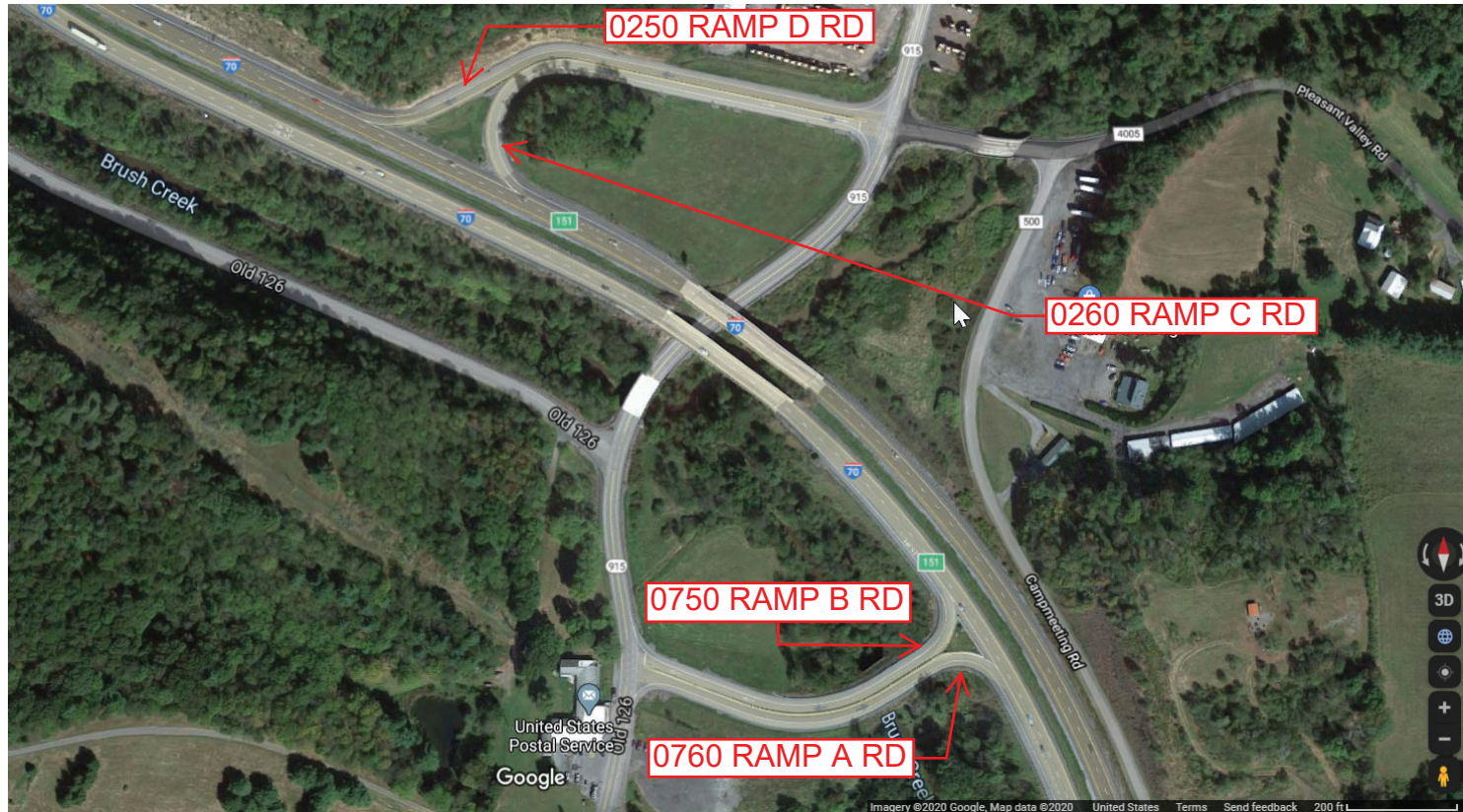
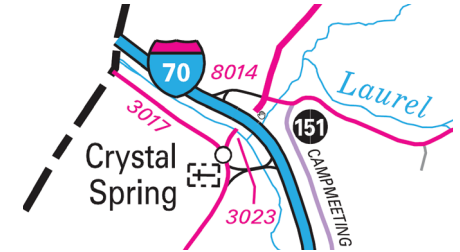
Ramp Segment Number and Ramp Segment Length Information:

Segment	Length	Segment	Length	Segment	Length	Segment	Length
0250	0938						
0260	0880						
0750	0668						
0760	0700						

Primary Route Interchange Exit Number: 151

Secondary Route Interchange Exit Number

PennDOT Type 10 Map View:



Last Date Modified:

May 8, 2020



County: 29

# RMS Interchange Information

Print Form

Interchange Number: 8022

Bureau of Maintenance & Operations  
Roadway Management Division



Interchange Name: MCCONNELSBURG

Intersecting SR's: US 30 Lincoln Hwy & US 522 Great Cove Rd

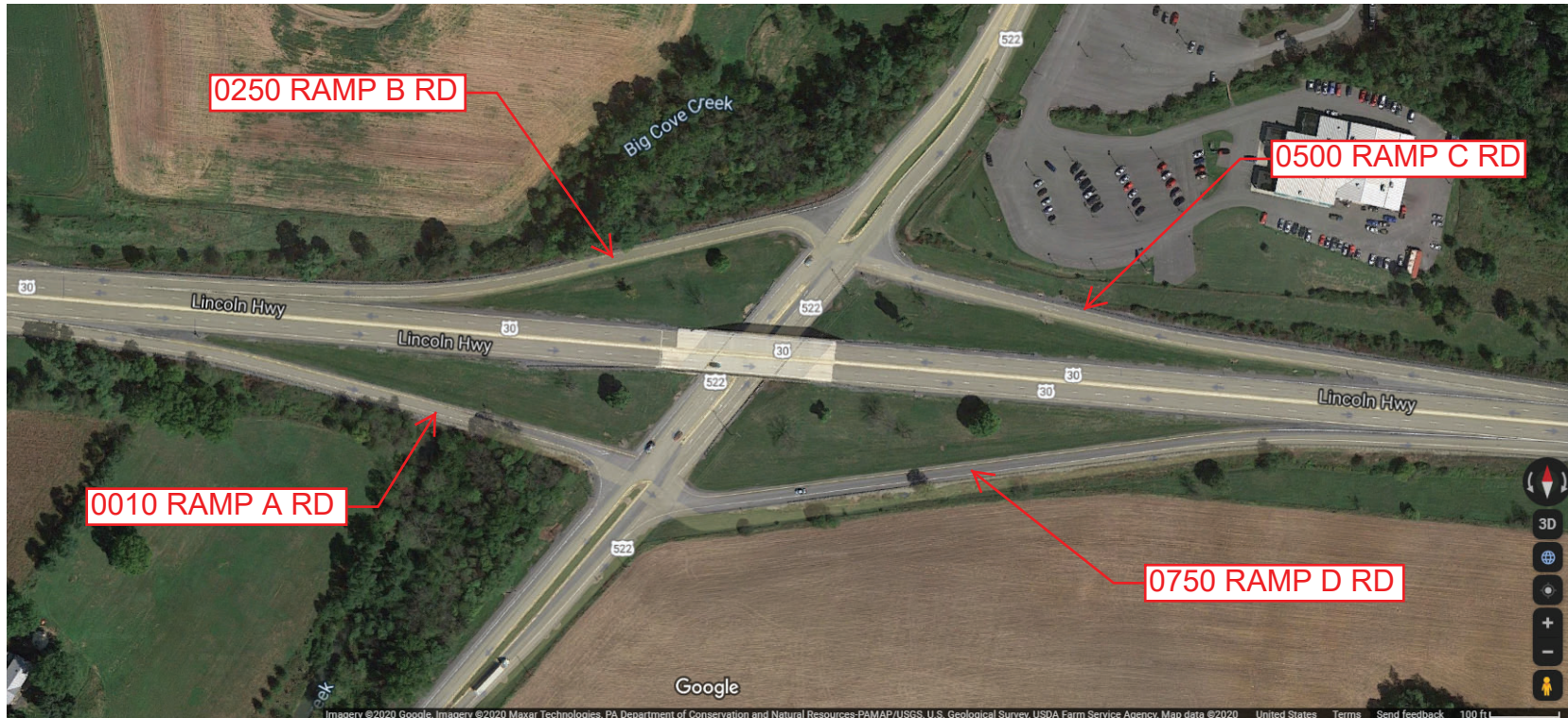
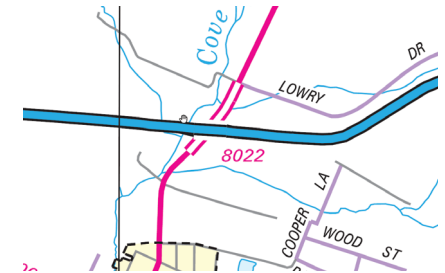
Ramp Segment Number and Ramp Segment Length Information:

Segment	Length	Segment	Length	Segment	Length	Segment	Length
0010	0749						
0250	0654						
0500	0750						
0750	0930						

Primary Route Interchange Exit Number

Secondary Route Interchange Exit Number

PennDOT Type 10 Map View:



Last Date Modified:

May 5, 2020



County: 29

# RMS Interchange Information

Print Form

Interchange Number: 9201

Bureau of Maintenance & Operations  
Roadway Management Division



Interchange Name: I-70 REST STOP - WARFORDSBURG

Intersecting SR's: I-70 Dwight D Eisenhower Hw

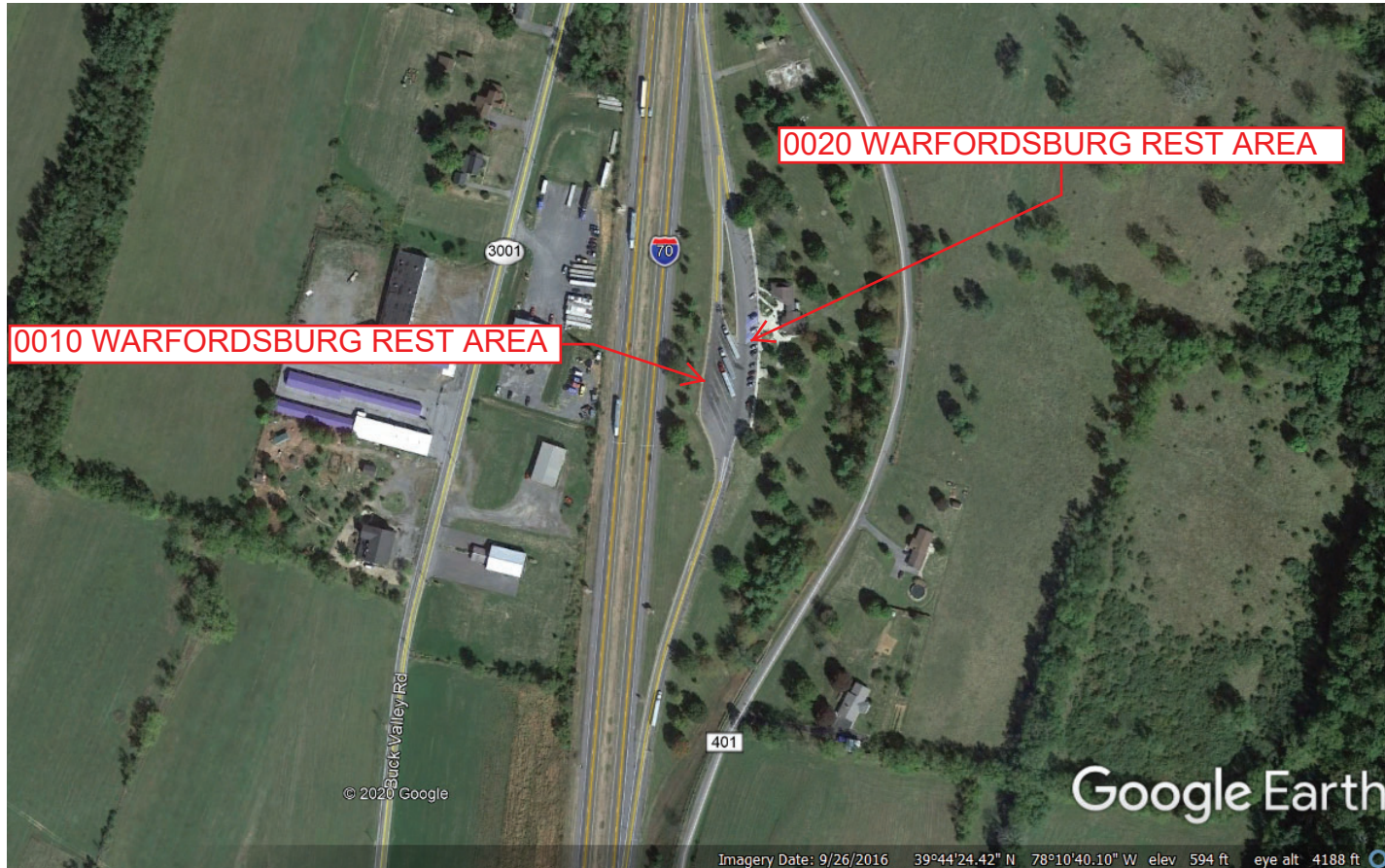
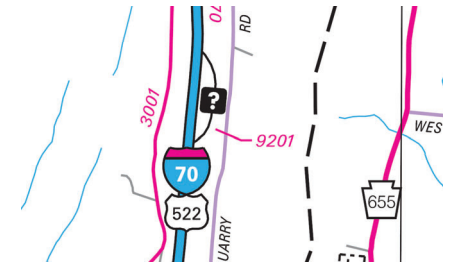
Ramp Segment Number and Ramp Segment Length Information:

Segment	Length	Segment	Length	Segment	Length	Segment	Length
0010	1526						
0020	0246						

Primary Route Interchange Exit Number

Secondary Route Interchange Exit Number

PennDOT Type 10 Map View:



Last Date Modified:

May 11, 2020



County: 29

# RMS Interchange Information

Print Form

Interchange Number: 9204

Bureau of Maintenance & Operations  
Roadway Management Division



Interchange Name: I-70 REST STOP - CRYSTAL SPRING

Intersecting SR's: I-70 Dwight D Eisenhower Hw

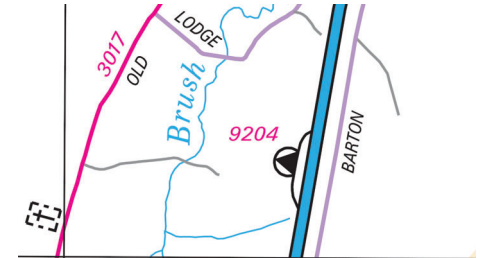
Ramp Segment Number and Ramp Segment Length Information:

Segment	Length	Segment	Length	Segment	Length	Segment	Length
0010	1102						

Primary Route  
Interchange Exit  
Number

Secondary Route  
Interchange Exit  
Number

PennDOT Type 10 Map View:



Last Date Modified:

May 11, 2020



County: 29

# RMS Interchange Information

Print Form

Interchange Number: 9302

Bureau of Maintenance & Operations  
Roadway Management Division



Interchange Name: US 30 TRUCK ESCAPE RAMP

Intersecting SR's: US 30 Lincoln Hw

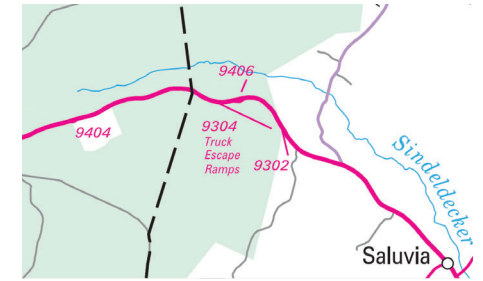
Ramp Segment Number and Ramp Segment Length Information:

Segment	Length	Segment	Length	Segment	Length	Segment	Length
0012	0726						

Primary Route  
Interchange Exit  
Number

Secondary Route  
Interchange Exit  
Number

PennDOT Type 10 Map View:



Last Date Modified:

May 11, 2020



County: 29

# RMS Interchange Information

Print Form

Interchange Number: 9304

Bureau of Maintenance & Operations  
Roadway Management Division



Interchange Name: US 30 TRUCK ESCAPE RAMP

Intersecting SR's: US 30 Lincoln Hw

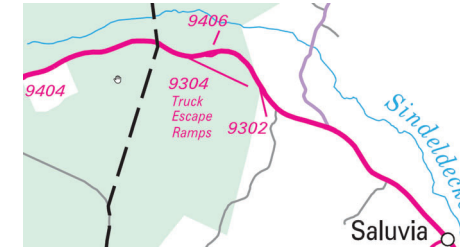
Ramp Segment Number and Ramp Segment Length Information:

Segment	Length	Segment	Length	Segment	Length	Segment	Length
0010	0453						

Primary Route  
Interchange Exit  
Number

Secondary Route  
Interchange Exit  
Number

PennDOT Type 10 Map View:



Last Date Modified:

May 11, 2020



County: 29

# RMS Interchange Information

Print Form

Interchange Number: 9402

Bureau of Maintenance & Operations  
Roadway Management Division



Interchange Name: US 30 TRUCK PULLOFF NUMBER 1

Intersecting SR's: US 30 Lincoln Hw

Ramp Segment Number and Ramp Segment Length Information:

Segment	Length	Segment	Length	Segment	Length	Segment	Length
0010	0164						

Primary Route Interchange Exit Number

Secondary Route Interchange Exit Number

PennDOT Type 10 Map View:



Last Date Modified:

May 11, 2020



County: 29

# RMS Interchange Information

Print Form

Interchange Number: 9404

Bureau of Maintenance & Operations  
Roadway Management Division



Interchange Name: US 30 TRUCK PULLOFF NUMBER 2

Intersecting SR's: US 30 Lincoln Hw

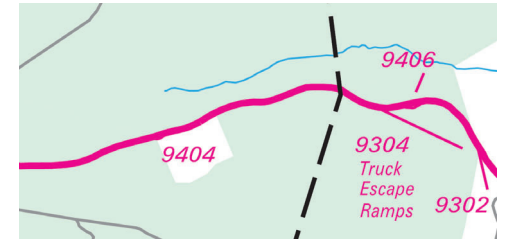
Ramp Segment Number and Ramp Segment Length Information:

Segment	Length	Segment	Length	Segment	Length	Segment	Length
0010	0184						

Primary Route  
Interchange Exit  
Number

Secondary Route  
Interchange Exit  
Number

PennDOT Type 10 Map View:



Google Earth

Imagery Date: 9/26/2016 40°00'56.08" N 78°08'12.41" W elev 1870 ft eye alt 2484 ft

Last Date Modified:

May 11, 2020



County: 29

# RMS Interchange Information

Print Form

Interchange Number: 9406

Bureau of Maintenance & Operations  
Roadway Management Division



Interchange Name: US 30 TRUCK PULLOFF NUMBER 3

Intersecting SR's: US 30 Lincoln Hw

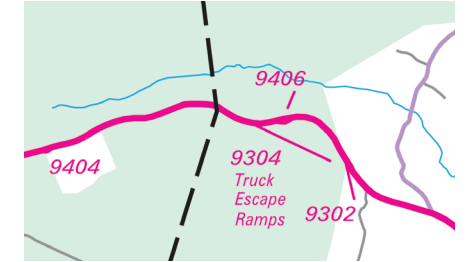
Ramp Segment Number and Ramp Segment Length Information:

Segment	Length	Segment	Length	Segment	Length	Segment	Length
0010	0179						

Primary Route  
Interchange Exit  
Number

Secondary Route  
Interchange Exit  
Number

PennDOT Type 10 Map View:



Last Date Modified:

May 11, 2020



County: 31

# RMS Interchange Information

Print Form

Interchange Number: 8004

Bureau of Maintenance & Operations  
Asset Management Division



Interchange Name: HUNTINGDON INT

Intersecting SR's: US 22 & PA 26 Ridge Rd

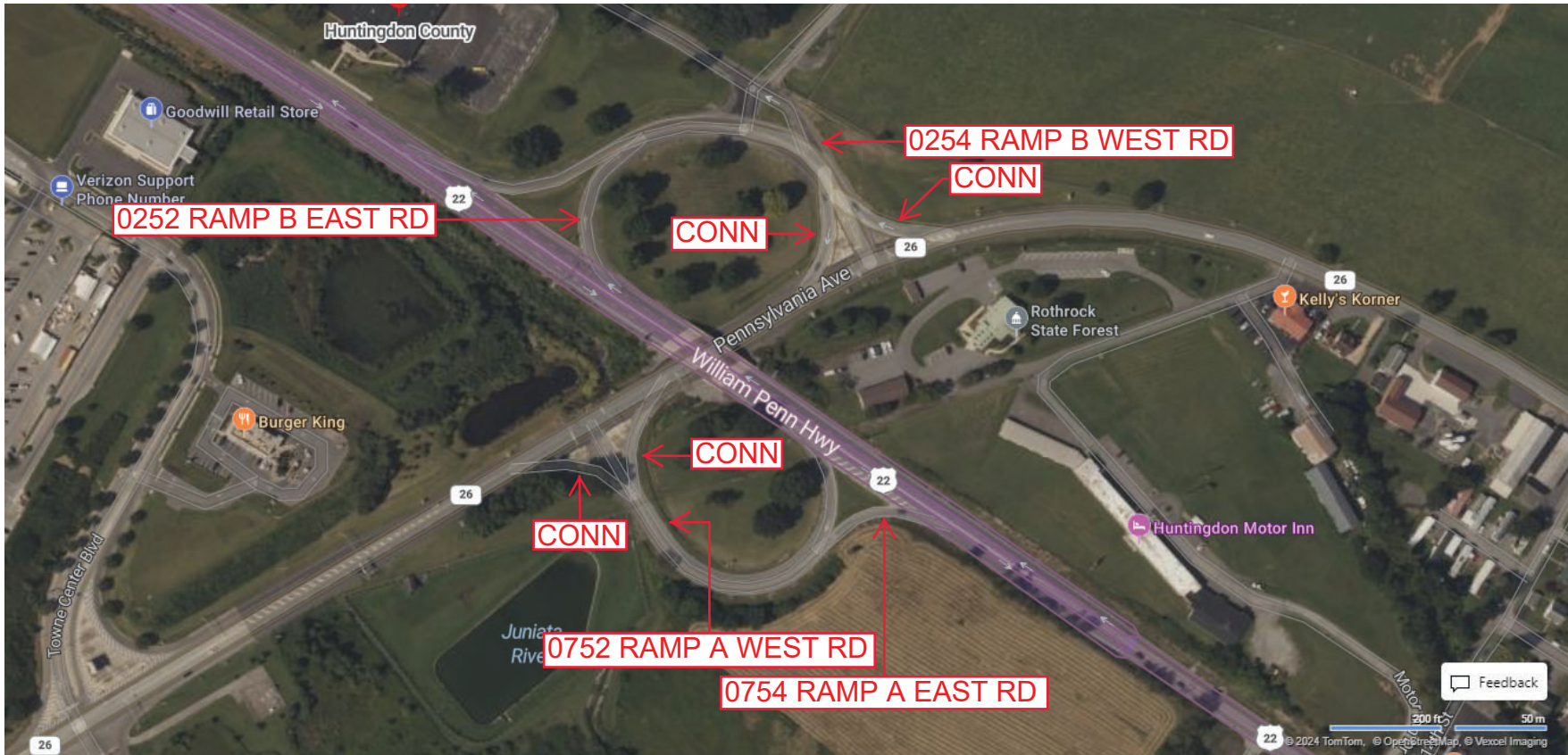
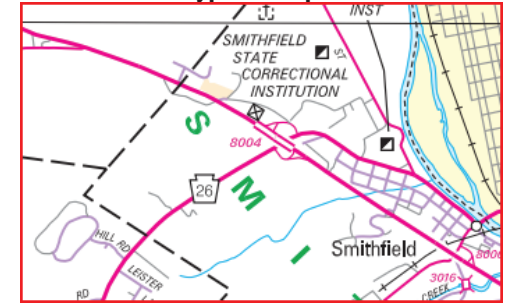
Ramp Segment Number and Ramp Segment Length Information:

Segment	Length	Segment	Length	Segment	Length	Segment	Length
0252	0733						
0254	0808						
0752	0701						
0754	0717						

Primary Route  
Interchange Exit  
Number

Secondary Route  
Interchange Exit  
Number

PennDOT Type 10 Map View:



Privacy Choices Consumer Health Privacy

Last Date Modified:

Jan 14, 2025



County: 31

# RMS Interchange Information

Print Form

Interchange Number: 8006

Bureau of Maintenance & Operations  
Roadway Management Division



Interchange Name: SMITHFIELD


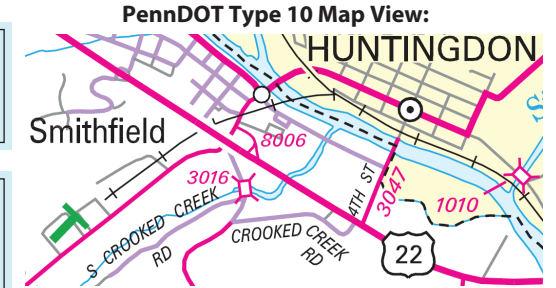
Intersecting SR's: US 22 & SR 3035 Fairgrounds Rd

Ramp Segment Number and Ramp Segment Length Information:

Segment	Length	Segment	Length	Segment	Length	Segment	Length
0500	0647						
0510	0626						

Primary Route  
Interchange Exit  
Number

Secondary Route  
Interchange Exit  
Number



Last Date Modified:

May 6, 2020



County: 55

# RMS Interchange Information

Print Form

Interchange Number: 8001

Bureau of Maintenance & Operations  
Roadway Management Division



Interchange Name: BERLIN - SOMERSET

Intersecting SR's: US 219, SR 2047 Berlin Plank Rd & SR 3041 Berlin Plank Rd

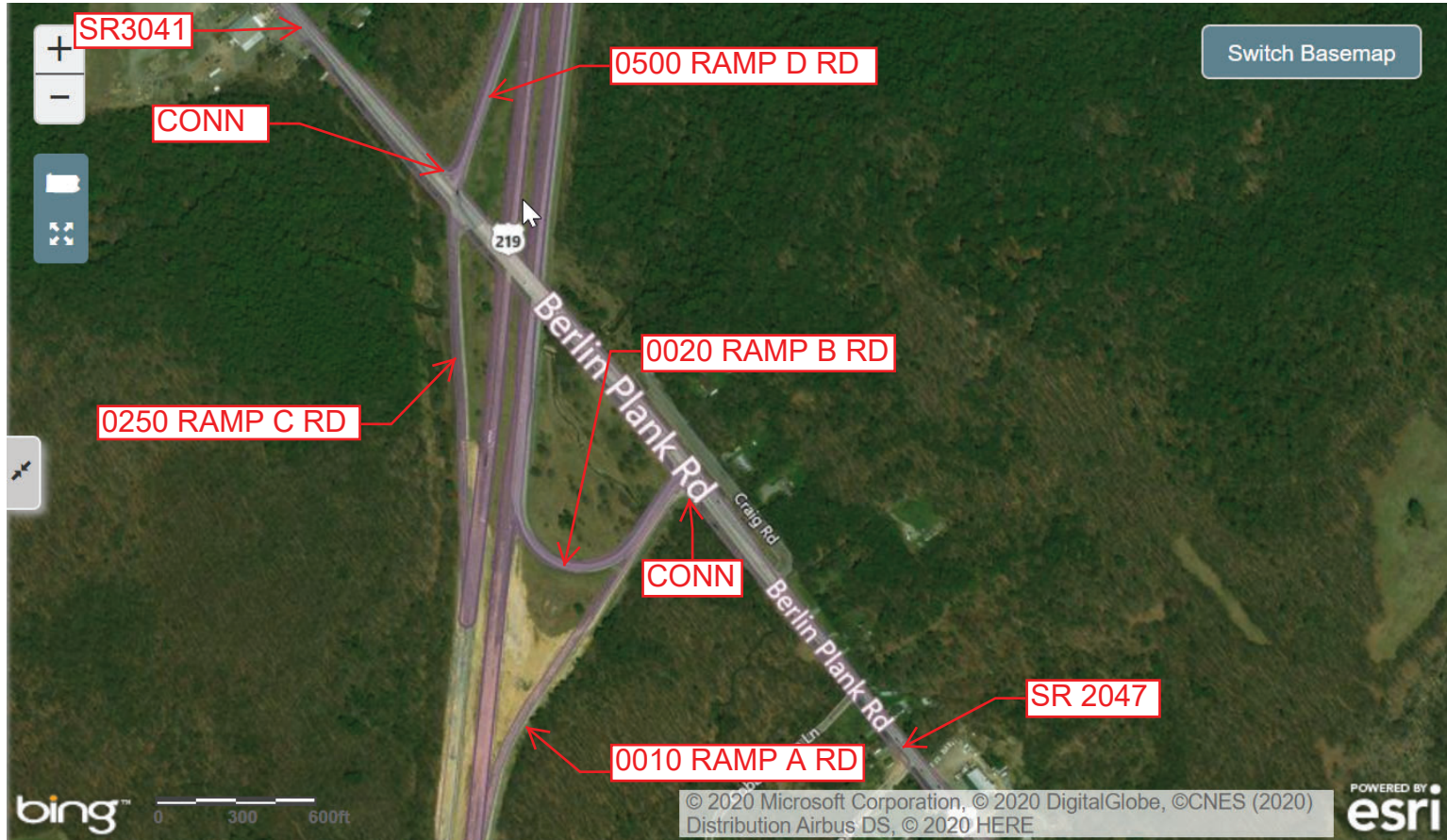
Ramp Segment Number and Ramp Segment Length Information:

Segment	Length	Segment	Length	Segment	Length	Segment	Length
0010	1330						
0020	0850						
0250	1275						
0500	1026						

Primary Route Interchange Exit Number

Secondary Route Interchange Exit Number

PennDOT Type 10 Map View:



Last Date Modified: May 7, 2020



County: 55

# RMS Interchange Information

Print Form

Interchange Number: 8002

Bureau of Maintenance & Operations  
Asset Management Division



Interchange Name: STOYSTOWN BORO INT

Intersecting SR's: US 30, PA 281, SR 4028 Main St & Meadow St

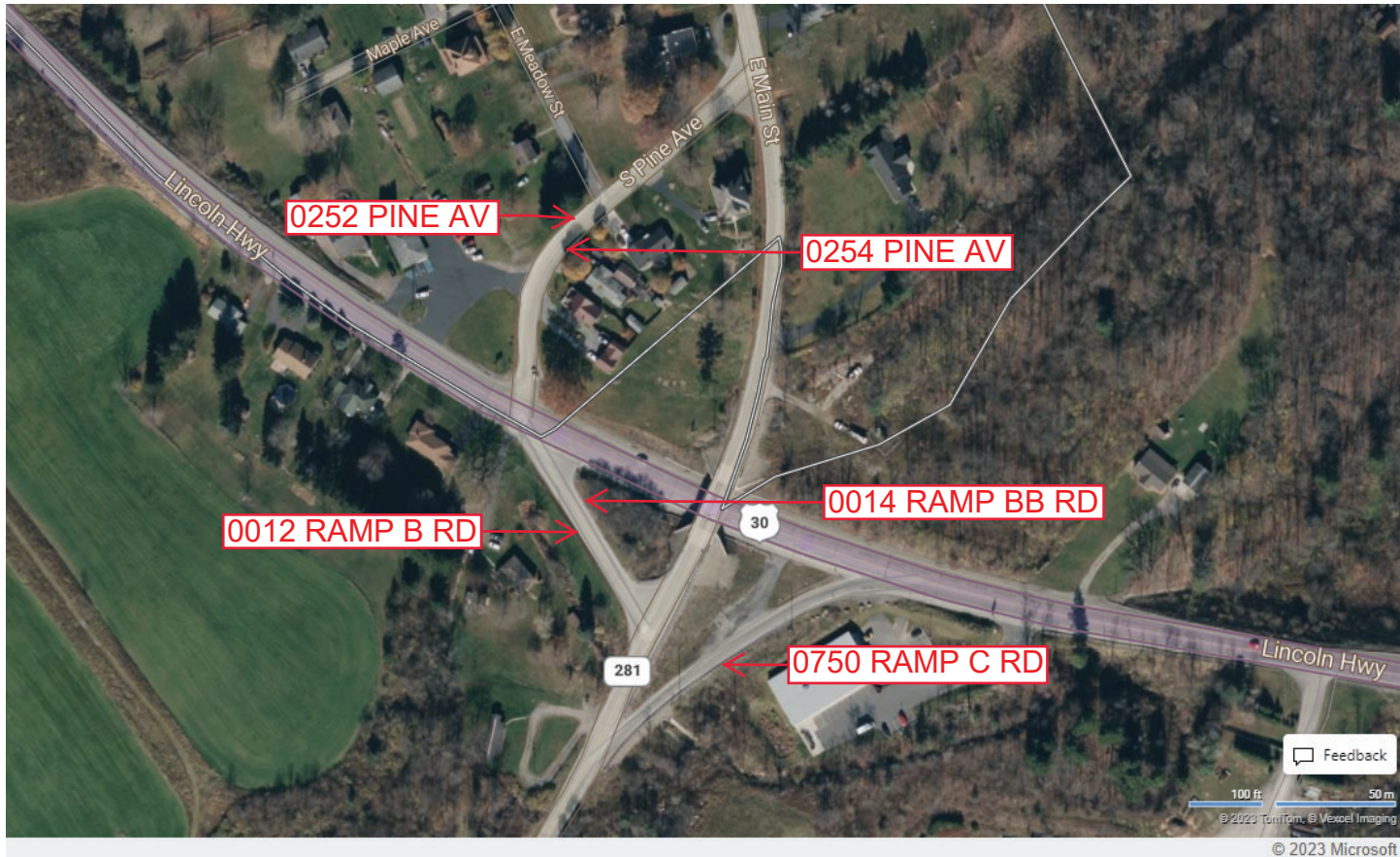
Ramp Segment Number and Ramp Segment Length Information:

Segment	Length	Segment	Length	Segment	Length	Segment	Length
0012	0321						
0014	0283						
0252	0567						
0254	0589						
0750	0364						

Primary Route Interchange Exit Number

Secondary Route Interchange Exit Number

PennDOT Type 10 Map View:



Last Date Modified:

Aug 11, 2023



County: 55

# RMS Interchange Information

Print Form

Interchange Number: 8003

Bureau of Maintenance & Operations  
Roadway Management Division



Interchange Name: FRIEDENS-SOMERSET

Intersecting SR's: US 219 & PA 281 Stoystown Rd

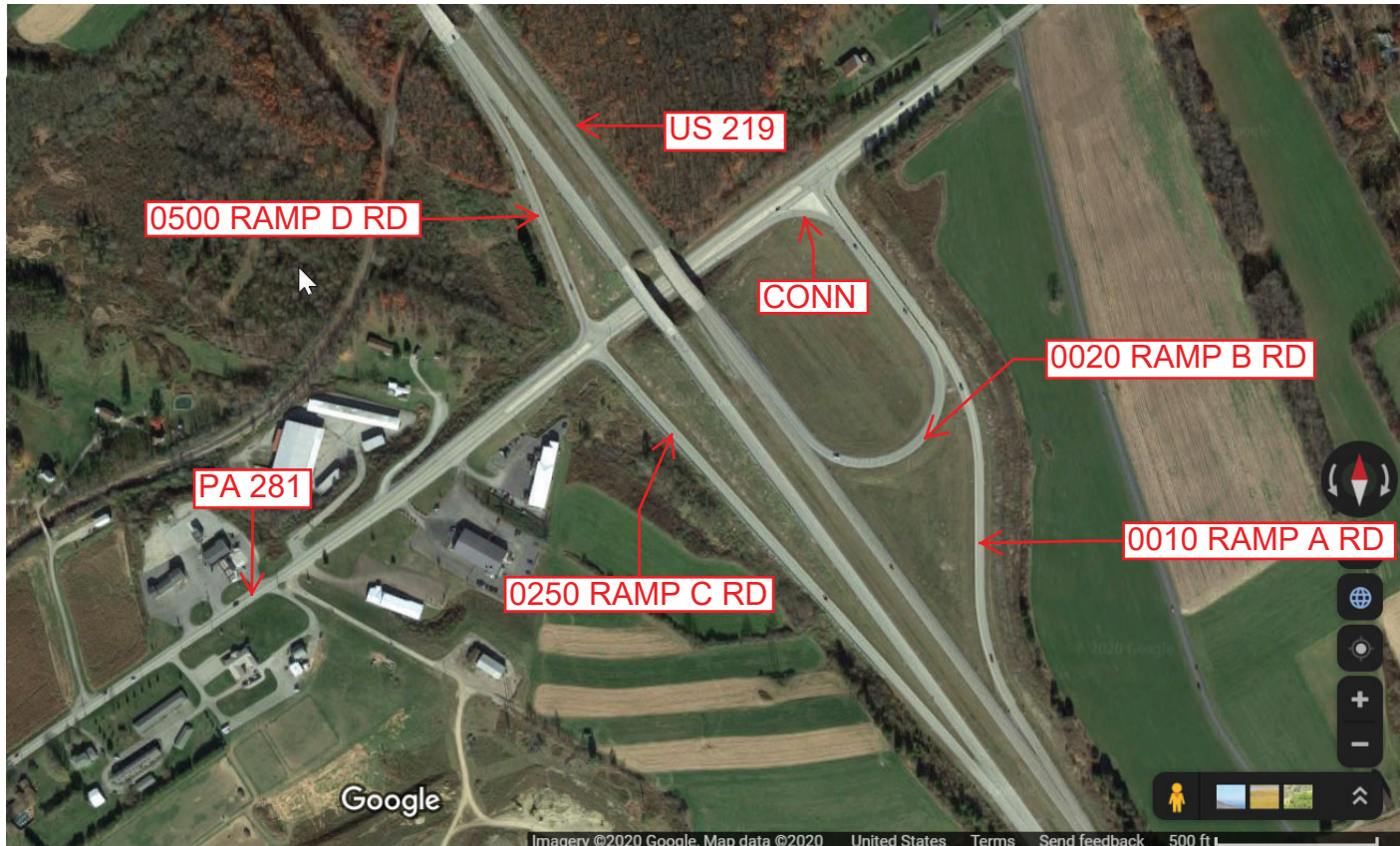
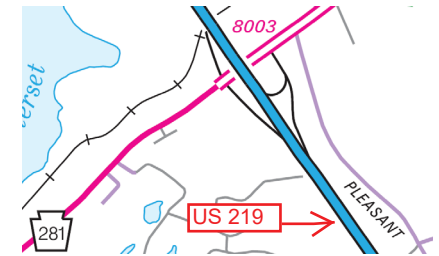
Ramp Segment Number and Ramp Segment Length Information:

Segment	Length	Segment	Length	Segment	Length	Segment	Length
0010	1907						
0020	1252						
0250	1701						
0500	0777						

Primary Route  
Interchange Exit  
Number

Secondary Route  
Interchange Exit  
Number

PennDOT Type 10 Map View:



Last Date Modified:

May 7, 2020



County: 55

# RMS Interchange Information

Print Form

Interchange Number: 8004

Bureau of Maintenance & Operations  
Roadway Management Division



Interchange Name: SCALP LEVEL

Intersecting SR's: PA 56, PA 601 Main St & SR 4051 Main St

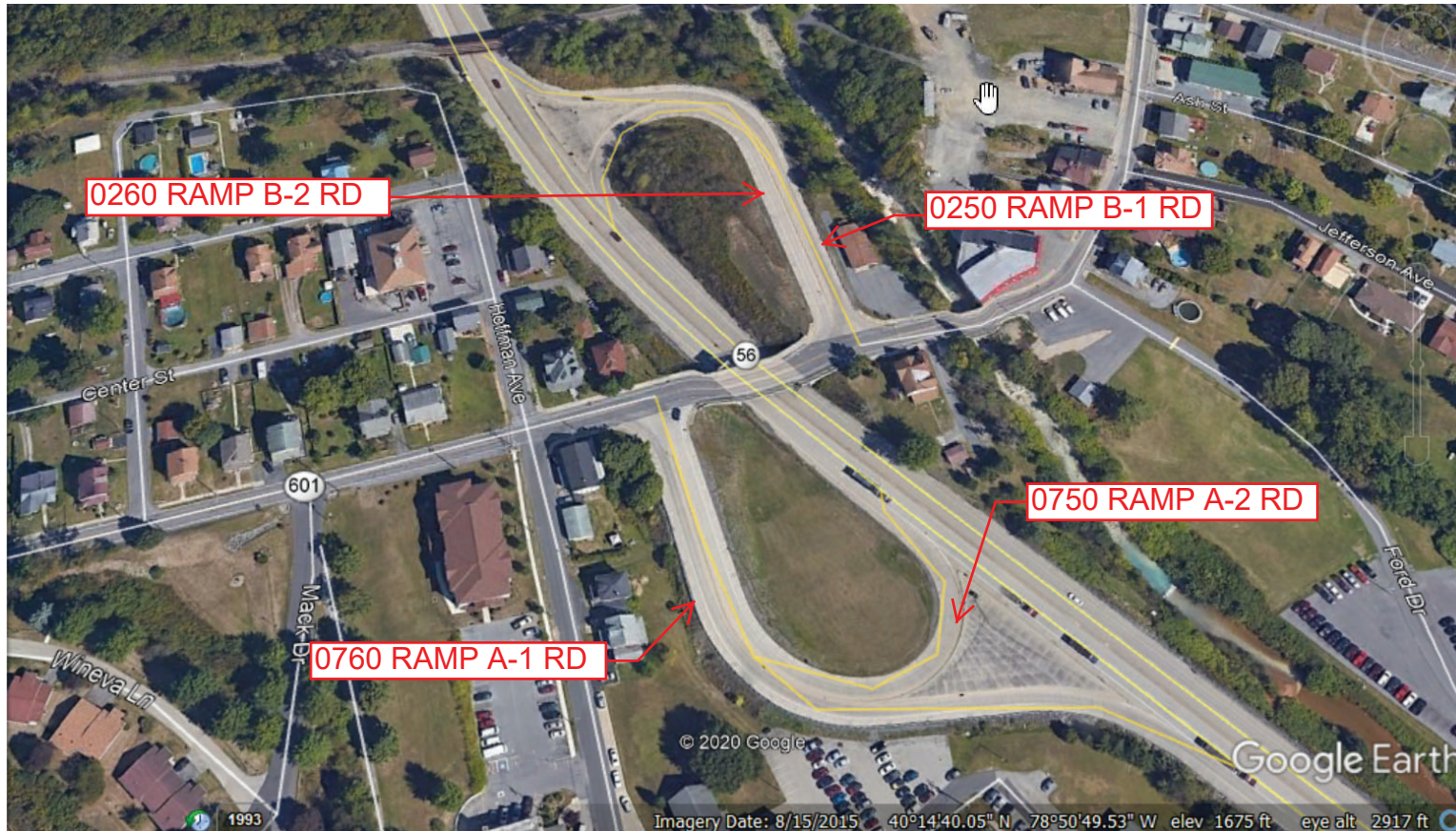
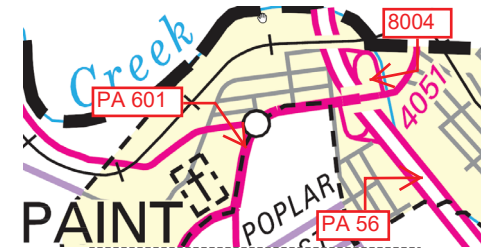
Ramp Segment Number and Ramp Segment Length Information:

Segment	Length	Segment	Length	Segment	Length	Segment	Length
0250	0670						
0260	0600						
0750	0577						
0760	0677						

Primary Route Interchange Exit Number

Secondary Route Interchange Exit Number

PennDOT Type 10 Map View:



Last Date Modified: May 8, 2020



County: 55

# RMS Interchange Information

Print Form

Interchange Number: 8005

Bureau of Maintenance & Operations  
Roadway Management Division



Interchange Name: SOMERSET TP

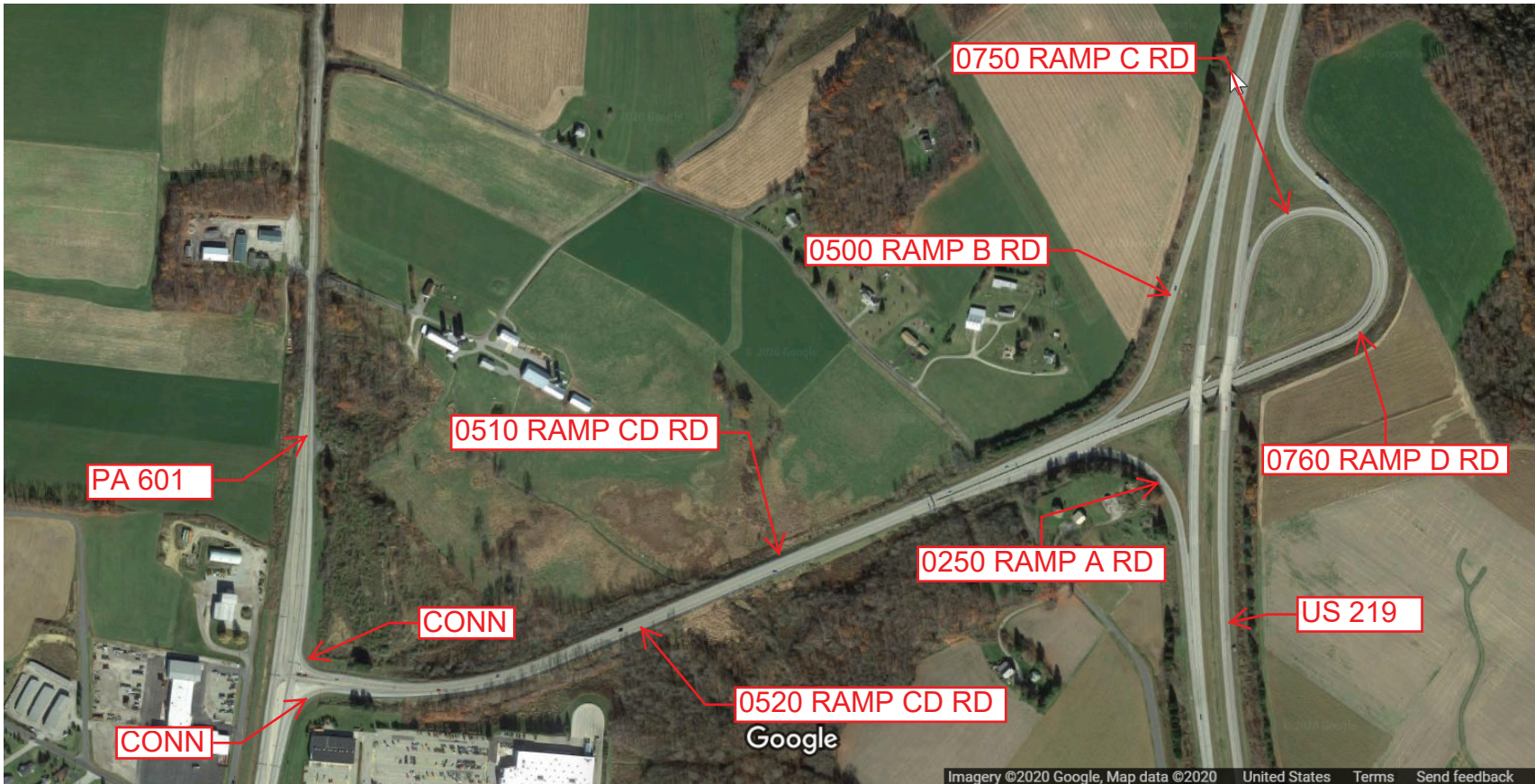
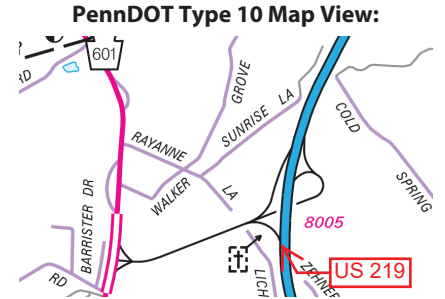
Intersecting SR's: US 219 & PA 601 North Center Av

Ramp Segment Number and Ramp Segment Length Information:

Segment	Length	Segment	Length	Segment	Length	Segment	Length
0250	0609	0760	2788				
0500	1163						
0510	2880						
0520	2880						
0750	2674						

Primary Route Interchange Exit Number

Secondary Route Interchange Exit Number



Imagery ©2020 Google, Map data ©2020 United States Terms Send feedback

Last Date Modified: May 15, 2020



County: 55

# RMS Interchange Information

Print Form

Interchange Number: 8007

Bureau of Maintenance & Operations  
Roadway Management Division



Interchange Name: JENNERSTN/STOYSTN

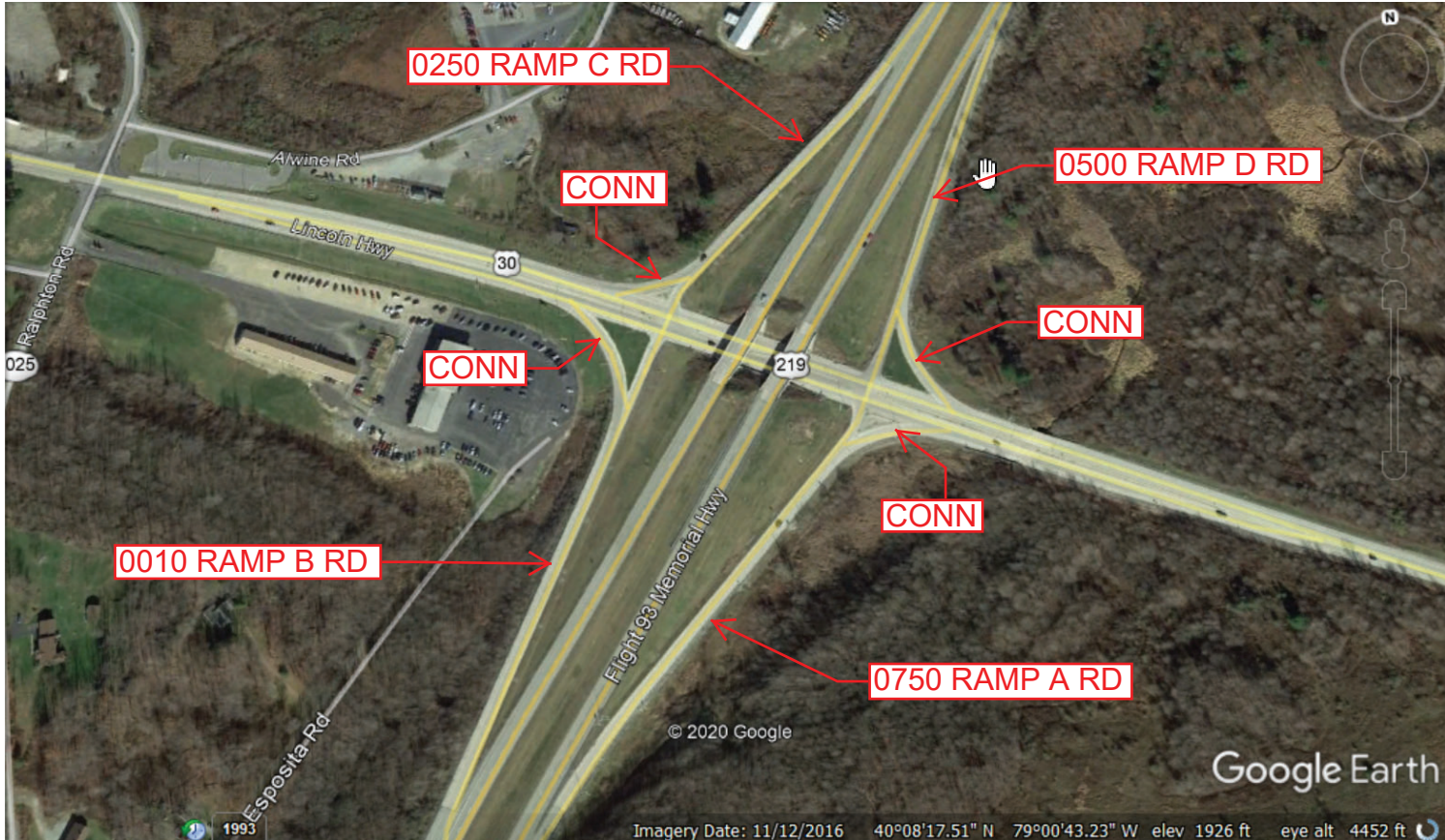
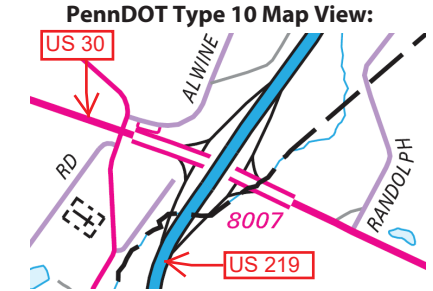
Intersecting SR's: US 30 & US 219

Ramp Segment Number and Ramp Segment Length Information:

Segment	Length	Segment	Length	Segment	Length	Segment	Length
0010	1077						
0250	0829						
0500	0920						
0750	1100						

Primary Route  
Interchange Exit  
Number

Secondary Route  
Interchange Exit  
Number



Google Earth

Imagery Date: 11/12/2016 40°08'17.51" N 79°00'43.23" W elev 1926 ft eye alt 4452 ft

Last Date Modified:

May 11, 2020



County: 55

# RMS Interchange Information

Print Form

Interchange Number: 8009

Bureau of Maintenance & Operations  
Roadway Management Division



Interchange Name: JEROME

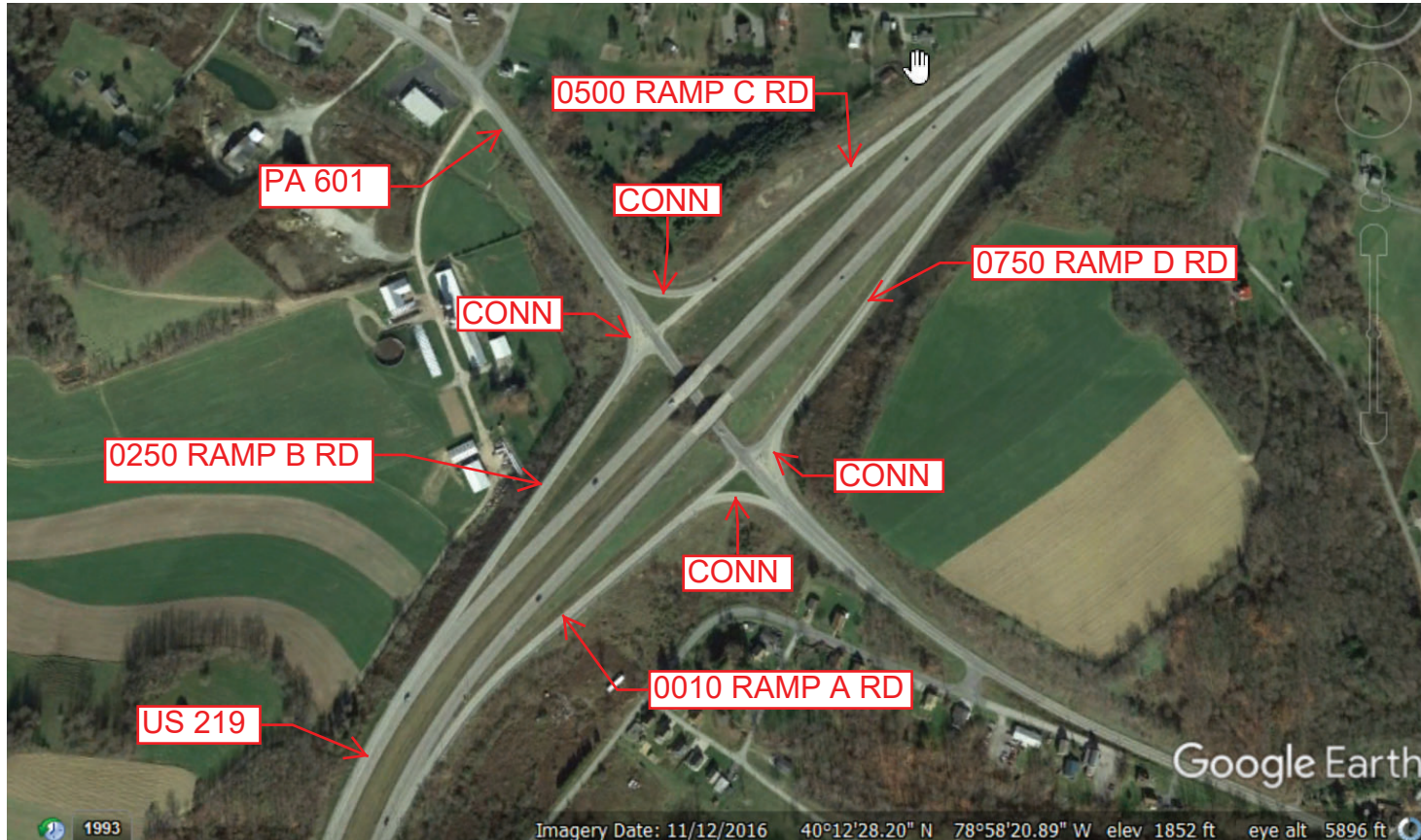
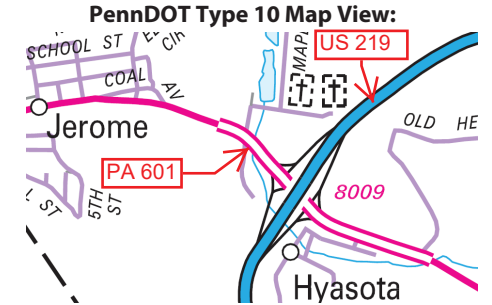
Intersecting SR's: US 219 & PA 601

Ramp Segment Number and Ramp Segment Length Information:

Segment	Length	Segment	Length	Segment	Length	Segment	Length
0010	1261						
0250	1037						
0500	1353						
0750	1315						

Primary Route  
Interchange Exit  
Number

Secondary Route  
Interchange Exit  
Number



Google Earth

Imagery Date: 11/12/2016 40°12'28.20" N 78°58'20.89" W elev 1852 ft eye alt 5896 ft

Last Date Modified:

May 11, 2020



County: 55

# RMS Interchange Information

Print Form

Interchange Number: 8011

Bureau of Maintenance & Operations  
Roadway Management Division



Interchange Name: DAVIDSVILLE-HOLLSOPP

Intersecting SR's: US 219, PA 403 & SR 4035 Woodstown Hw

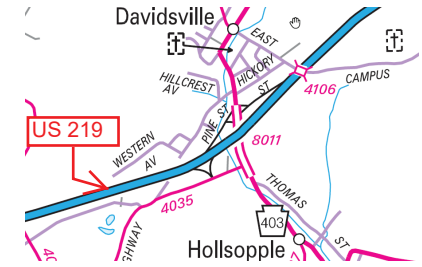
Ramp Segment Number and Ramp Segment Length Information:

Segment	Length	Segment	Length	Segment	Length	Segment	Length
0010	0647						
0020	0507						
0250	0712						
0500	0993						

Primary Route Interchange Exit Number

Secondary Route Interchange Exit Number

PennDOT Type 10 Map View:



Last Date Modified:

May 11, 2020



County: 55

# RMS Interchange Information

Print Form

Interchange Number: 8013

Bureau of Maintenance & Operations  
Roadway Management Division



Interchange Name: MEYERSDALE

Intersecting SR's: US 219 & SR 2047 Mason Dixon Hw

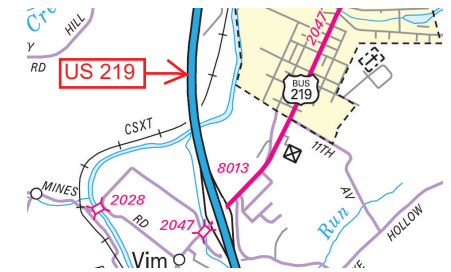
Ramp Segment Number and Ramp Segment Length Information:

Segment	Length	Segment	Length	Segment	Length	Segment	Length
0010	1034						
0250	1217						
0500	1430						
0750	0874						

Primary Route  
Interchange Exit  
Number

Secondary Route  
Interchange Exit  
Number

PennDOT Type 10 Map View:



Google Earth

Imagery Date: 11/12/2016 39°48'05.50" N 79°02'00.51" W elev 1982 ft eye alt 6555 ft

Last Date Modified:

May 11, 2020



County: 55

# RMS Interchange Information

Print Form

Interchange Number: 8015

Bureau of Maintenance & Operations  
Roadway Management Division



Interchange Name: N MYERSDALE

Intersecting SR's: US 219 & SR 2047 Mason Dixon Hw

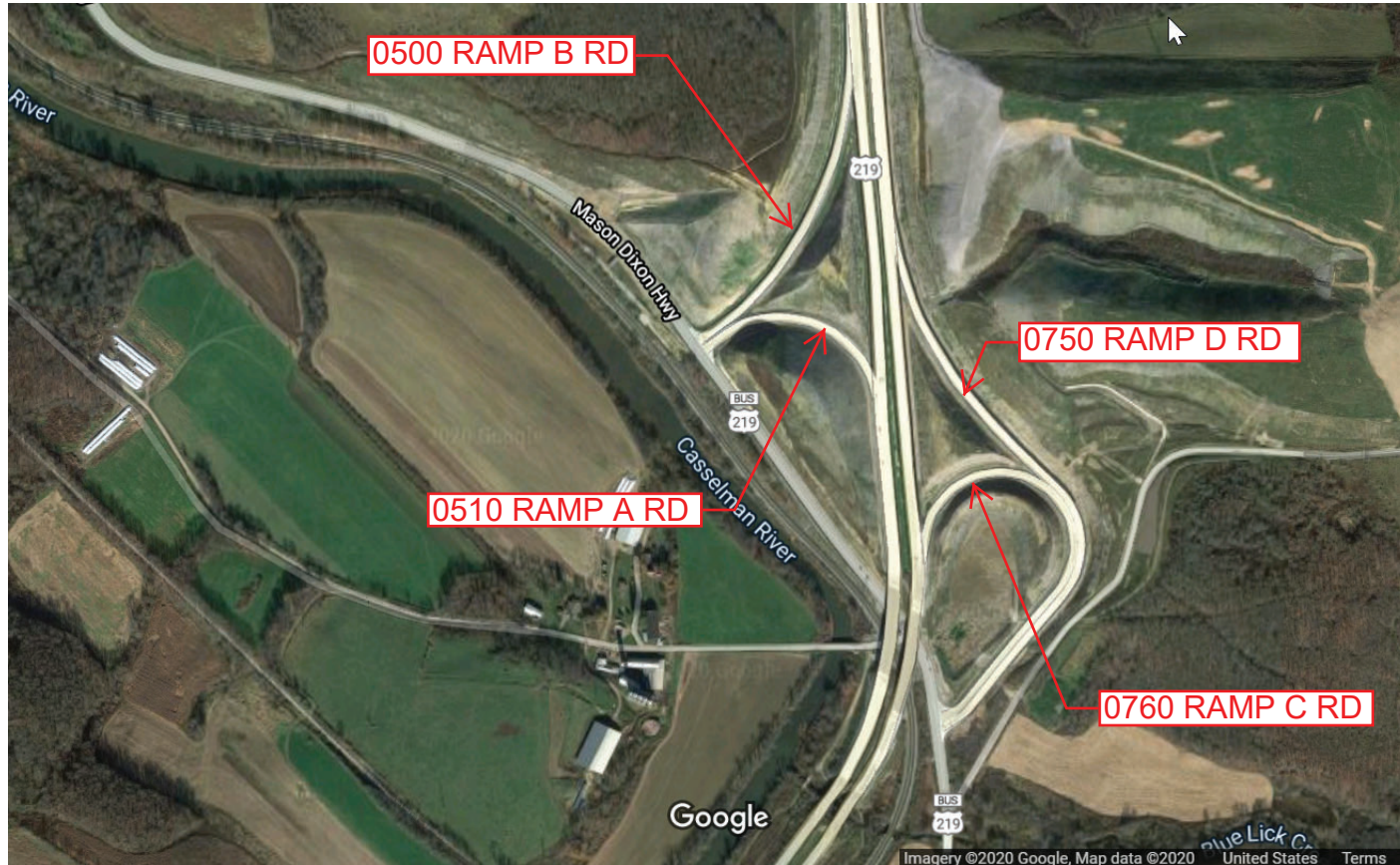
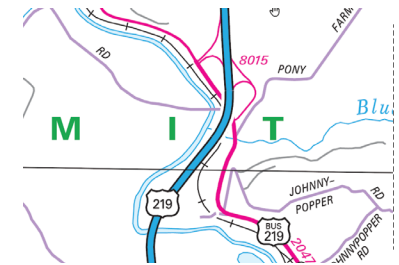
Ramp Segment Number and Ramp Segment Length Information:

Segment	Length	Segment	Length	Segment	Length	Segment	Length
0500	1260						
0510	1165						
0750	2480						
0760	1895						

Primary Route Interchange Exit Number

Secondary Route Interchange Exit Number

PennDOT Type 10 Map View:



Last Date Modified: May 15, 2020



County: 55

# RMS Interchange Information

Print Form

Interchange Number: 8017

Bureau of Maintenance & Operations  
Roadway Management Division



Interchange Name: MUD PIKE

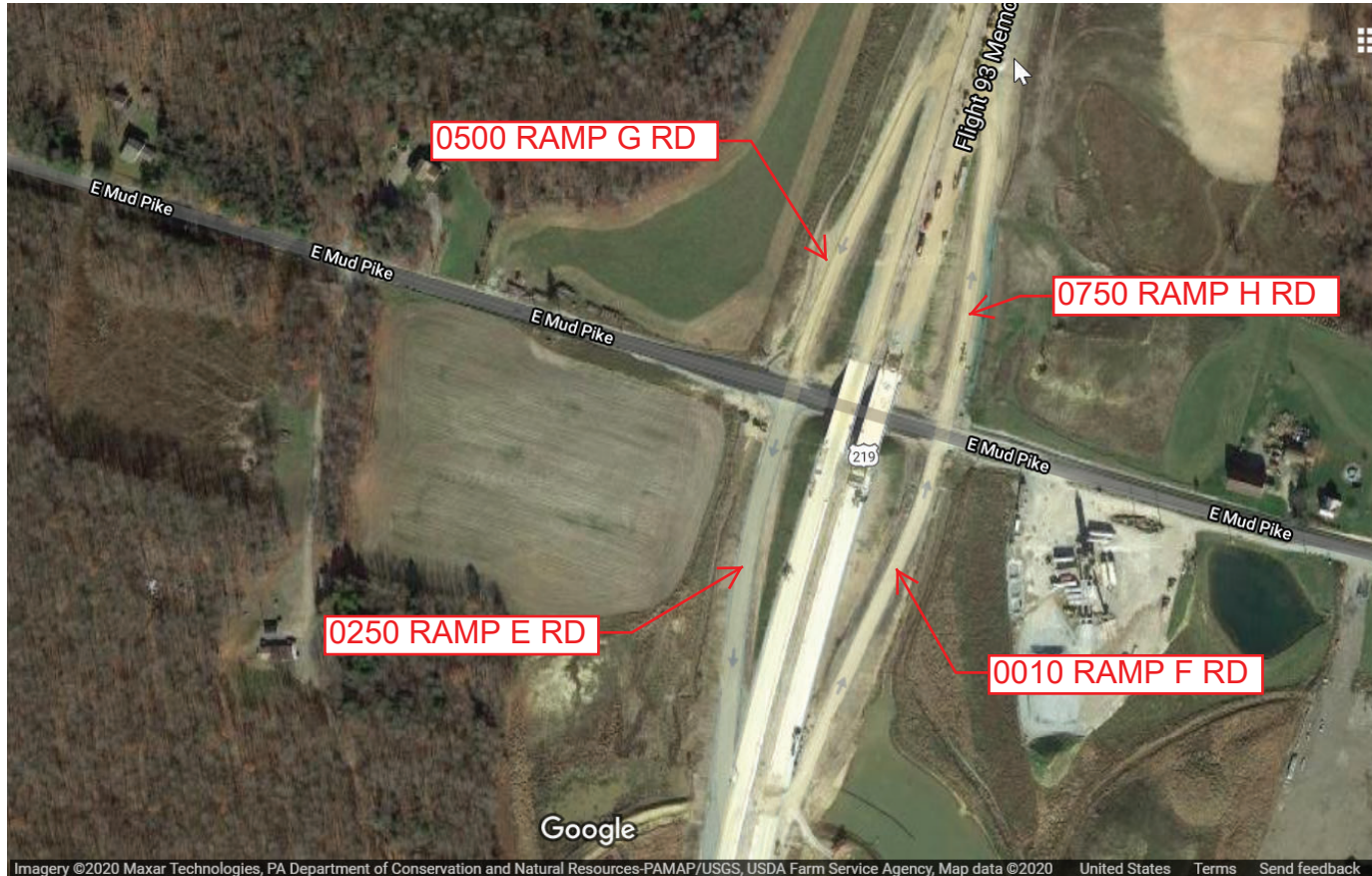
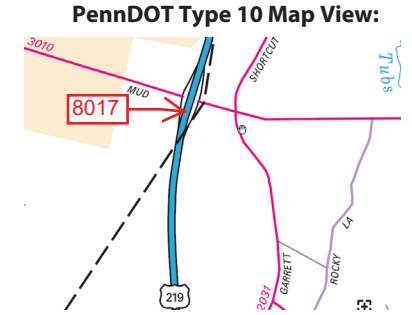
Intersecting SR's: US 219 & SR 3010 Mud Pk

Ramp Segment Number and Ramp Segment Length Information:

Segment	Length	Segment	Length	Segment	Length	Segment	Length
0010	0725						
0250	0765						
0500	0740						
0750	0680						

Primary Route Interchange Exit Number

Secondary Route Interchange Exit Number



Imagery ©2020 Maxar Technologies, PA Department of Conservation and Natural Resources-PAMAP/USGS, USDA Farm Service Agency, Map data ©2020 United States Terms Send feedback

Last Date Modified: May 12, 2020