

District 12 Interchanges

2/25/2025

CNTY	SR
26	8001
26	8002
26	8003
26	8005
26	8007
26	8008
26	8009
26	8011
26	8013
26	8017
26	8019
26	8021
26	8023
26	8025
26	9101
26	9103
26	9111
26	9202
26	9301
26	9302
26	9401
26	9403

CNTY	SR
30	8001
30	8003
30	8005
30	8007
30	9101
30	9202
30	9400

CNTY	SR
62	8001
62	8002
62	8005
62	8006
62	8008
62	8009
62	8010
62	8011
62	8012
62	8013
62	8014
62	8015
62	8016
62	8017
62	8018
62	8019
62	8021
62	8022
62	8023
62	8024
62	8025
62	8026
62	8028
62	8030
62	8031
62	8032
62	8034
62	8036
62	8042
62	8046
62	8048
62	8052
62	9101
62	9102
62	9202
62	9203
62	9401
62	9403
62	9405
62	9501
62	9502
62	9504
62	9506

CNTY	SR
64	8001
64	8002
64	8003
64	8004
64	8005
64	8006
64	8007
64	8008
64	8009
64	8010
64	8011
64	8013
64	8014
64	8015
64	8016
64	8018
64	8020
64	8022
64	8024
64	8026
64	8028
64	8030
64	8032
64	8034
64	8038
64	8042
64	8044
64	8046
64	8062
64	8064
64	8066
64	9102
64	9104
64	9105
64	9106
64	9109
64	9110
64	9301
64	9303
64	9400

CNTY	SR
64	9401
64	9402
64	9403
64	9404
64	9405
64	9406
64	9407
64	9408
64	9410
64	9411
64	9414
64	9415
64	9417
64	9418
64	9419
64	9420
64	9422
64	9424
64	9426
64	9428
64	9430
64	9432
64	9434
64	9436
64	9438
64	9440
64	9442
64	9444
64	9446
64	9448
64	9450
64	9501
64	9503

County: 26

RMS Interchange Information

Print Form

Interchange Number: 8001

Bureau of Maintenance & Operations
Asset Management Division



Interchange Name: SYCAMORE TREE INT

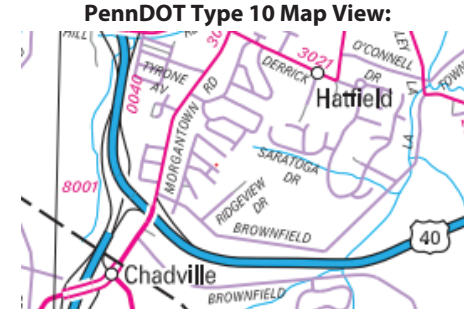
Intersecting SR's: US 40, PA 43 & SR 3010 Morgantown Rd

Ramp Segment Number and Ramp Segment Length Information:

Segment	Length	Segment	Length	Segment	Length	Segment	Length
0500	0710						
0760	0890						

Primary Route Interchange Exit Number

Secondary Route Interchange Exit Number



Last Date Modified:

Jun 24, 2022

County: 26

RMS Interchange Information

Print Form

Bureau of Maintenance & Operations
Asset Management Division



Interchange Number: 8002

Interchange Name: MARKET ST INT

Intersecting SR's: US 40 & SR 4035 Market St/Spring St


Ramp Segment Number and Ramp Segment Length Information:

Segment	Length	Segment	Length	Segment	Length	Segment	Length
0500	0217						
0510	0213						
0752	0665						
0762	0580						

Primary Route Interchange Exit Number

Secondary Route Interchange Exit Number

PennDOT Type 10 Map View:



Last Date Modified: Jun 24, 2022

County: 26

RMS Interchange Information

Bureau of Maintenance & Operations
Asset Management Division

Print Form



Interchange Number: 8003

Interchange Name: WALNUT HILL RD INT

Intersecting SR's: US 40 Geo C Marshall Py & SR 3009 Walnut Hill Rd

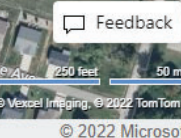
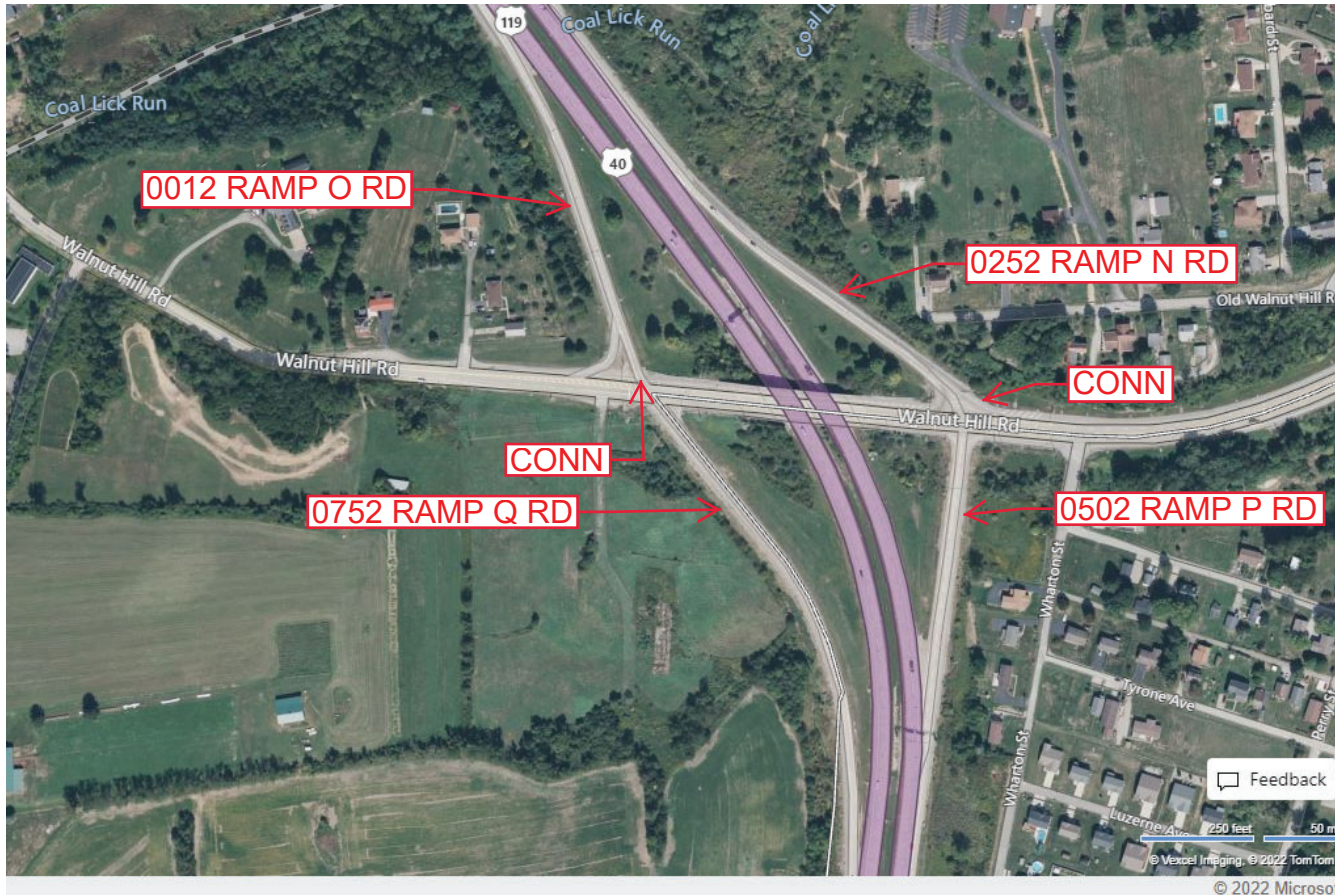
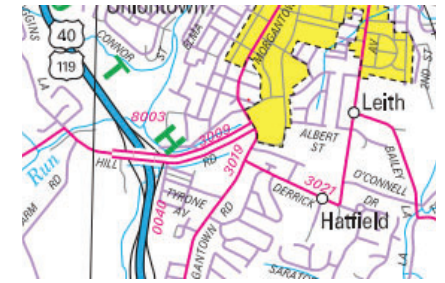
Ramp Segment Number and Ramp Segment Length Information:

Segment	Length	Segment	Length	Segment	Length	Segment	Length
0012	0816						
0252	0825						
0502	0515						
0752	1145						

Primary Route Interchange Exit Number

Secondary Route Interchange Exit Number

PennDOT Type 10 Map View:



Last Date Modified: Jun 27, 2022

County: 26

RMS Interchange Information

Bureau of Maintenance & Operations
Asset Management Division

Print Form



Interchange Number: 8005

Interchange Name: CHERRY TREE INT

Intersecting SR's: US 40, PA 21 McClellandtown Rd & PRDR Matthew Dr

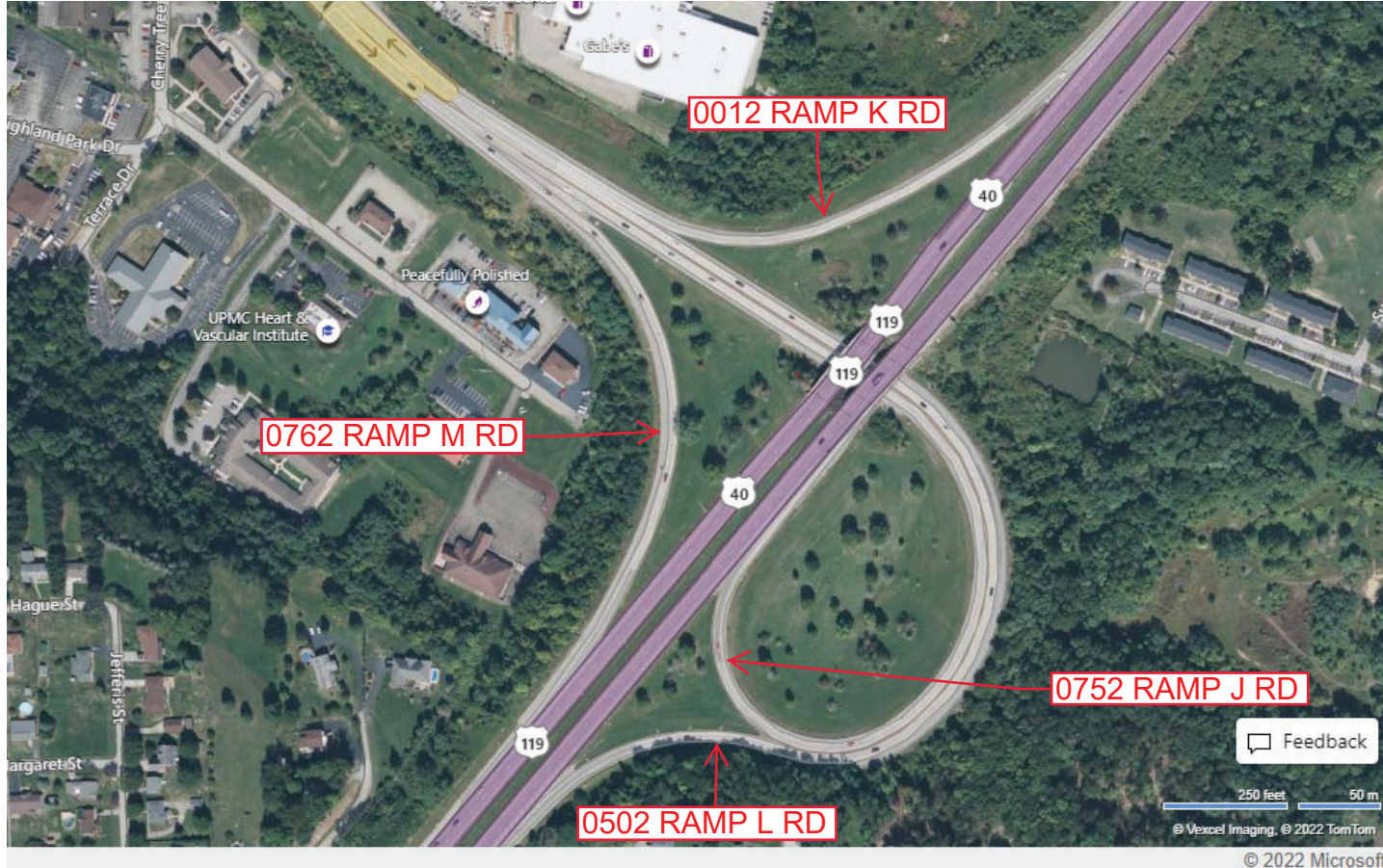
Ramp Segment Number and Ramp Segment Length Information:

Segment	Length	Segment	Length	Segment	Length	Segment	Length
0012	0950						
0502	3570						
0752	3375						
0762	0970						

Primary Route Interchange Exit Number

Secondary Route Interchange Exit Number

PennDOT Type 10 Map View:



Feedback

250 feet 50 m

© Vexcel Imaging, © 2022 TomTom

© 2022 Microsoft

Last Date Modified:

Jun 27, 2022

County: 26

RMS Interchange Information

Bureau of Maintenance & Operations
Asset Management Division

Print Form



Interchange Number: 8007

Interchange Name: MAIN ST INT

Intersecting SR's: US 40, US 119 & SR 2040 (Business 40) Main St

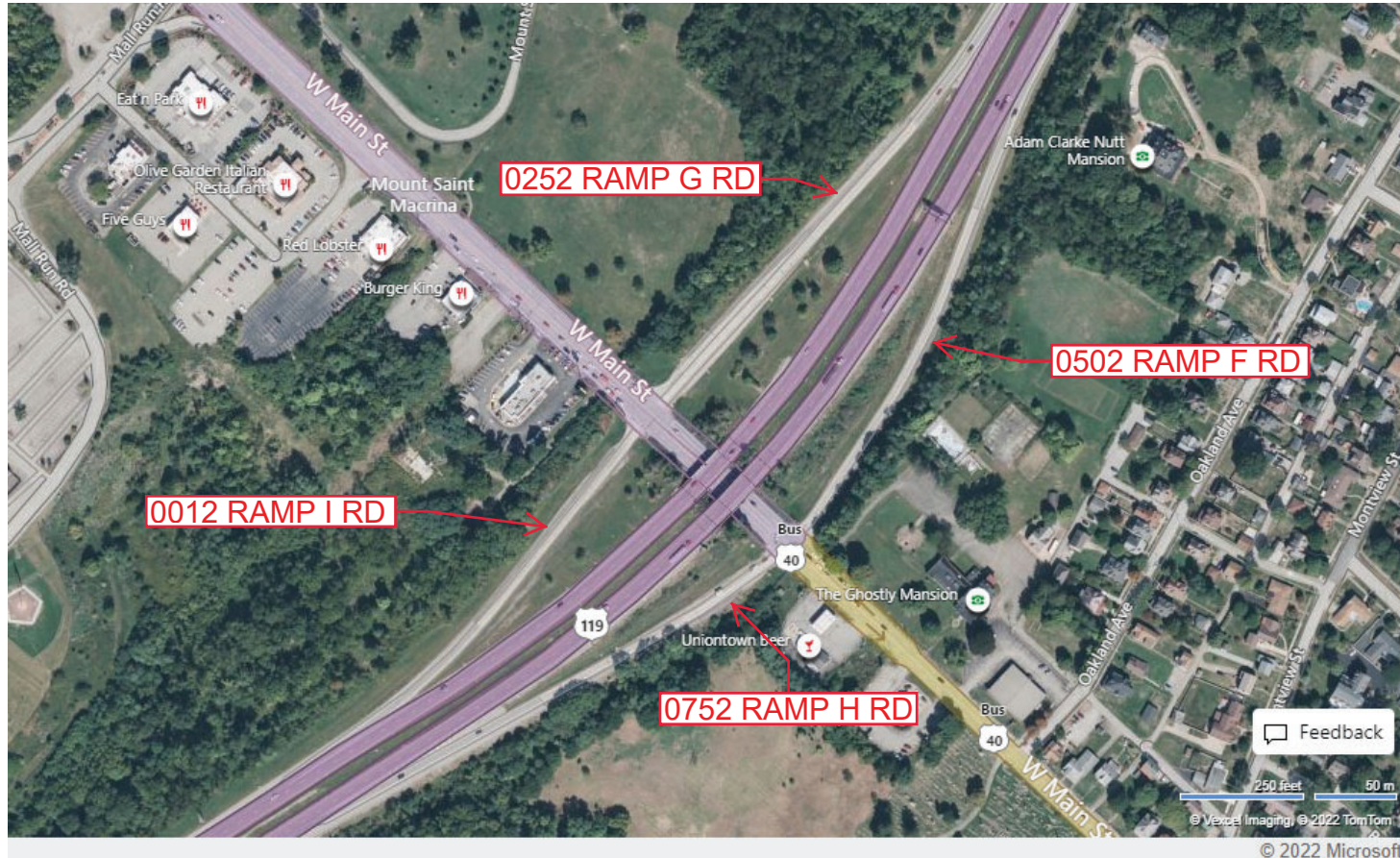
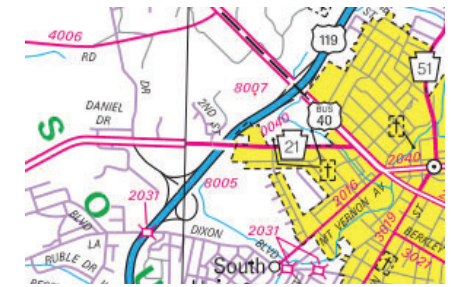
Ramp Segment Number and Ramp Segment Length Information:

Segment	Length	Segment	Length	Segment	Length	Segment	Length
0012	0776						
0252	1000						
0502	0959						
0752	0774						

Primary Route Interchange Exit Number

Secondary Route Interchange Exit Number

PennDOT Type 10 Map View:



Feedback
250 feet 50 m
© Vexcel Imaging © 2022 TomTom
© 2022 Microsoft

Last Date Modified: Jun 27, 2022

County: 26

RMS Interchange Information

Print Form

Bureau of Maintenance & Operations
Asset Management Division



Interchange Number: 8008

Interchange Name: HOPWOOD INT

Intersecting SR's: US 40, SR 2040, SR 3027 & T455 Bennington Rd

Ramp Segment Number and Ramp Segment Length Information:

Segment	Length	Segment	Length	Segment	Length	Segment	Length
0010	1894						
0250	2380						
0260	0545						
0500	1875						

Primary Route Interchange Exit Number

Secondary Route Interchange Exit Number

PennDOT Type 10 Map View:



Feedback

250 feet 50 m

© Vexcel Imaging, © 2022 TomTom

© 2022 Microsoft

Last Date Modified:

Jun 27, 2022

County: 26

RMS Interchange Information

Print Form

Bureau of Maintenance & Operations
Asset Management Division



Interchange Number: 8009

Interchange Name: PITTSBURGH ST INT

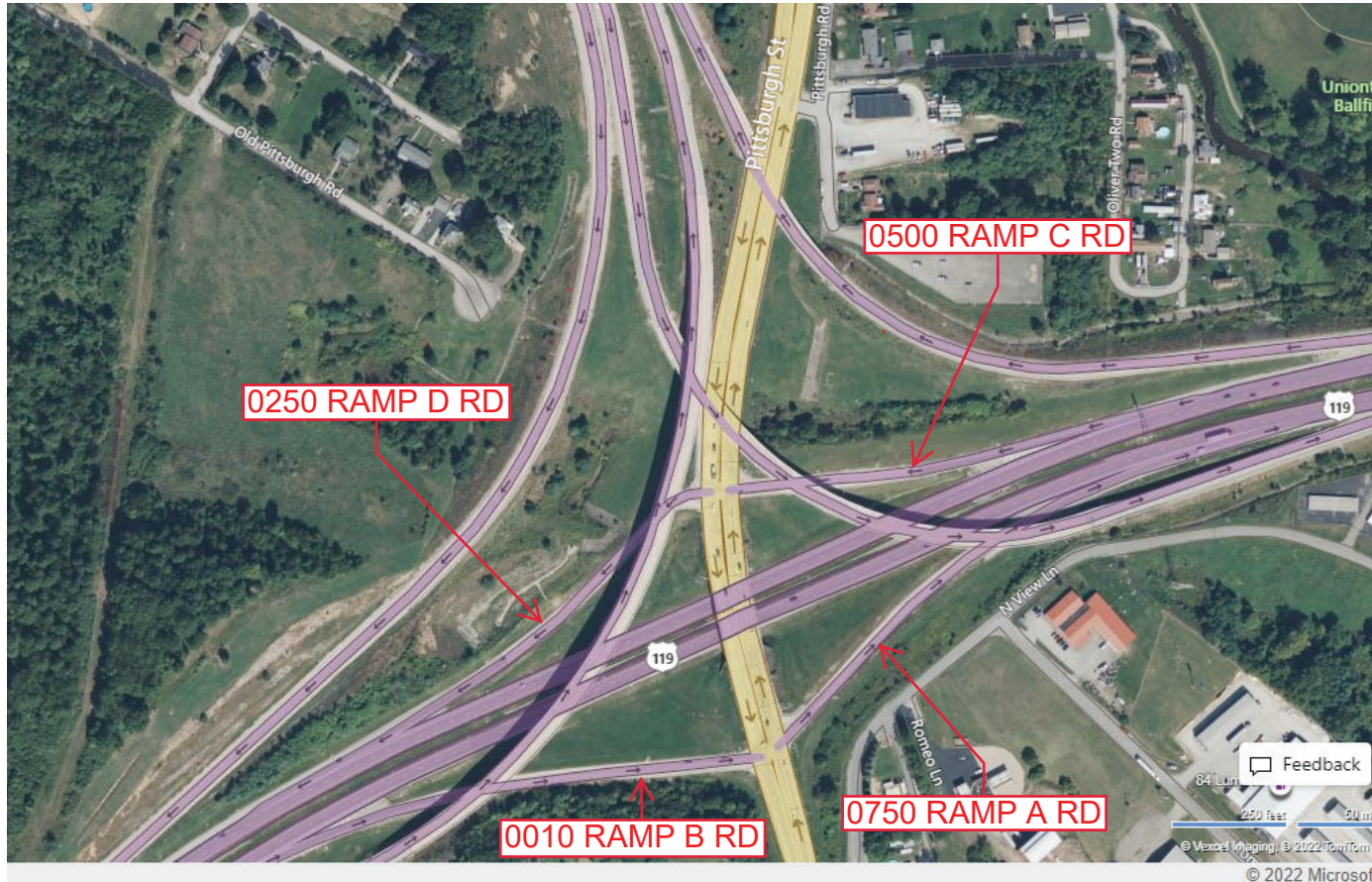
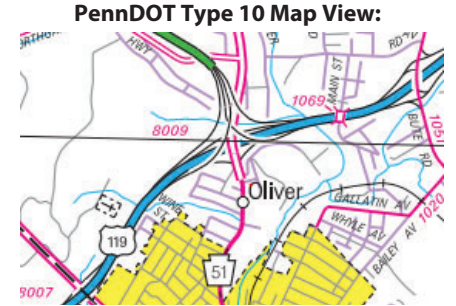
Intersecting SR's: US 119 Geo C Marshall Py & PA 51 Pittsburgh St

Ramp Segment Number and Ramp Segment Length Information:

Segment	Length	Segment	Length	Segment	Length	Segment	Length
0010	0922						
0250	0775						
0500	0610						
0750	0790						

Primary Route Interchange Exit Number: 14

Secondary Route Interchange Exit Number



Last Date Modified: Jun 28, 2022

County: 26

RMS Interchange Information

Bureau of Maintenance & Operations
Asset Management Division

Print Form



Interchange Number: 8011

Interchange Name: BUTE RD INT

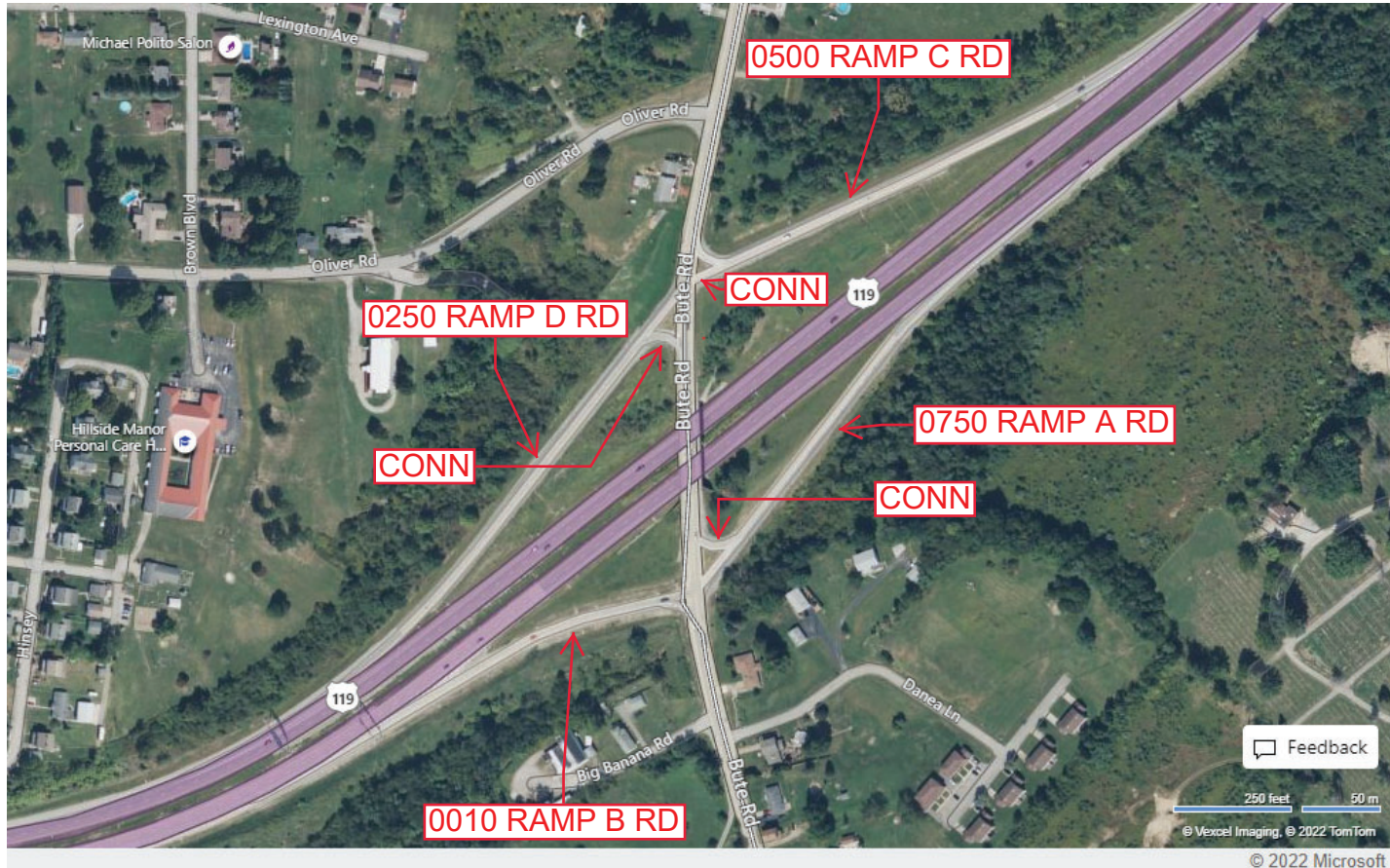
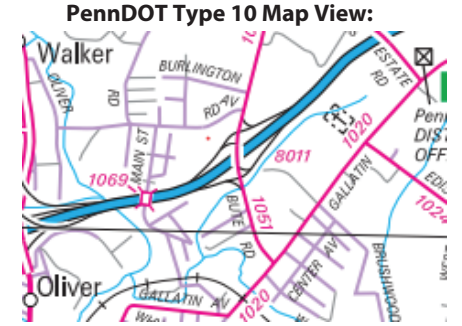
Intersecting SR's: US 119 Geo C Marshall Py & SR 1051 Bute Rd

Ramp Segment Number and Ramp Segment Length Information:

Segment	Length	Segment	Length	Segment	Length	Segment	Length
0010	0545						
0250	1105						
0500	0995						
0750	0733						

Primary Route Interchange Exit Number

Secondary Route Interchange Exit Number



Feedback

250 feet 50 m

© Vexcel Imaging, © 2022 TomTom

© 2022 Microsoft

Last Date Modified: Jun 28, 2022

County: 26

RMS Interchange Information

Print Form

Bureau of Maintenance & Operations
Asset Management Division



Interchange Number: 8013

Interchange Name: BETHELBORO INT

Intersecting SR's: US 119, SR 1020 Gallatin Ext Av & SR 1063 Bethelboro Rd

Ramp Segment Number and Ramp Segment Length Information:

Segment	Length	Segment	Length	Segment	Length	Segment	Length
0500	1540						
0750	0984						

Primary Route
Interchange Exit
Number

Secondary Route
Interchange Exit
Number

PennDOT Type 10 Map View:



Last Date Modified:

Jun 28, 2022

© Vexcel Imaging, © 2022 TomTom

© 2022 Microsoft

County: 26

RMS Interchange Information

Print Form

Bureau of Maintenance & Operations
Asset Management Division



Interchange Number: 8017

Interchange Name: PENNSVILLE INT

Intersecting SR's: US 119 Memorial Bl & SR 1029 Everson Rd


Ramp Segment Number and Ramp Segment Length Information:

Segment	Length	Segment	Length	Segment	Length	Segment	Length
0010	1142						
0020	0917						
0250	0638						
0500	0473						

Primary Route Interchange Exit Number

Secondary Route Interchange Exit Number

PennDOT Type 10 Map View:



Feedback

250 feet 50 m

© Vexcel Imaging, © 2022 TomTom

© 2022 Microsoft

Last Date Modified:

Jun 29, 2022

County: 26

RMS Interchange Information

Print Form

Bureau of Maintenance & Operations
Asset Management Division



Interchange Number: 8019

Interchange Name: STAR JUNCTION INT

Intersecting SR's: PA 51 Pittsburgh Rd & PA 201 Gillespie Rd

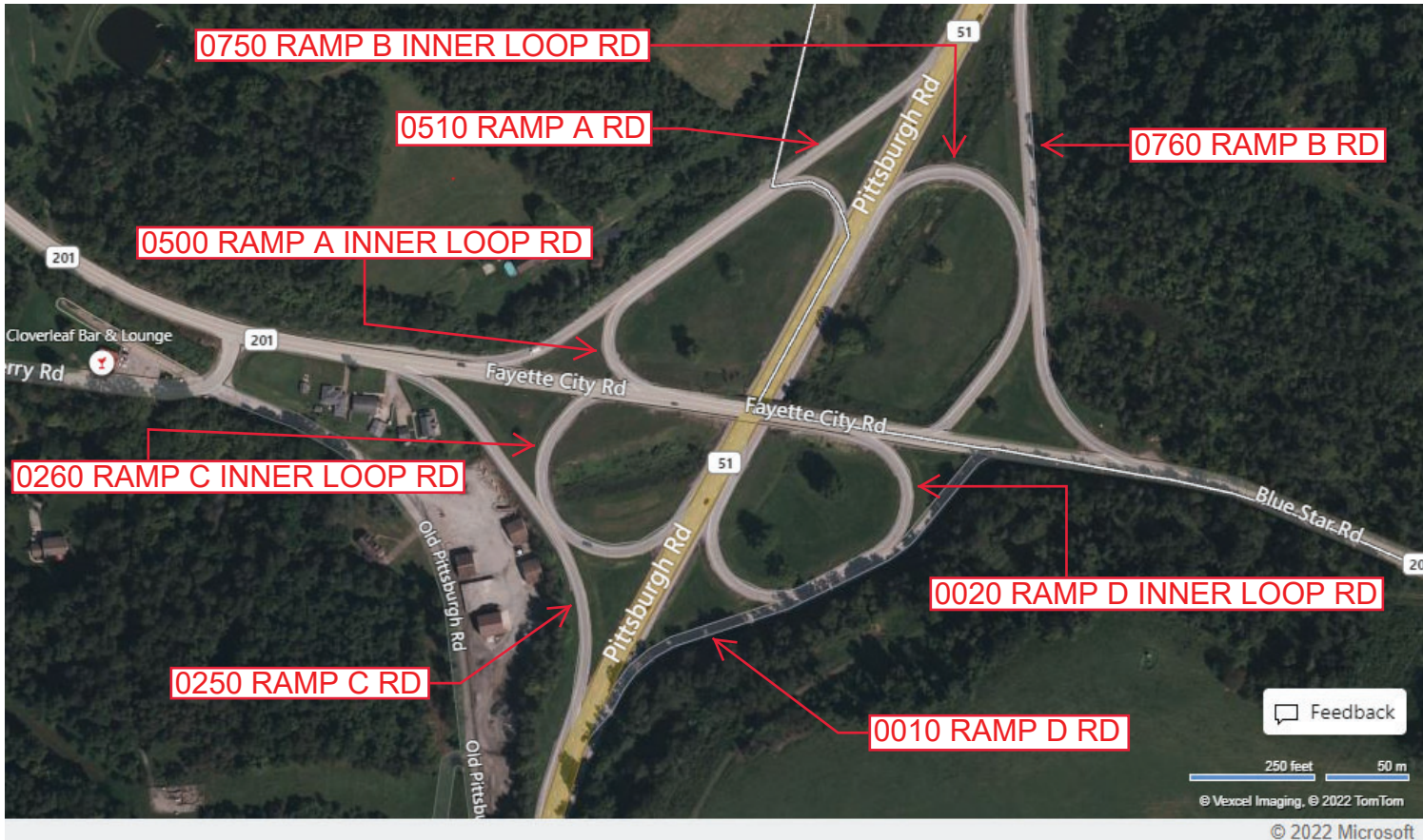
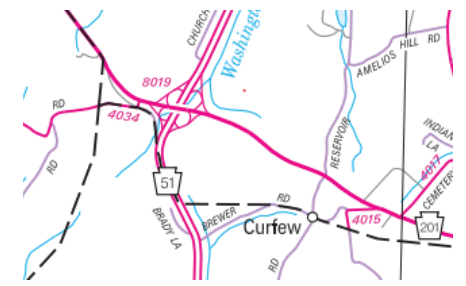
Ramp Segment Number and Ramp Segment Length Information:

Segment	Length	Segment	Length	Segment	Length	Segment	Length
0010	0849	0510	0995				
0020	0682	0750	0795				
0250	0739	0760	1105				
0260	0515						
0500	0739						

Primary Route Interchange Exit Number

Secondary Route Interchange Exit Number

PennDOT Type 10 Map View:



Feedback
250 feet 50 m
© Vexcel Imaging, © 2022 TomTom
© 2022 Microsoft

Last Date Modified: Jun 29, 2022

County: 26

RMS Interchange Information

Bureau of Maintenance & Operations
Asset Management Division

Print Form



Interchange Number: 8021

Interchange Name: MASONTOWN INT

Intersecting SR's: PA 21 Roy E Furman Hw & PA 166 Main St

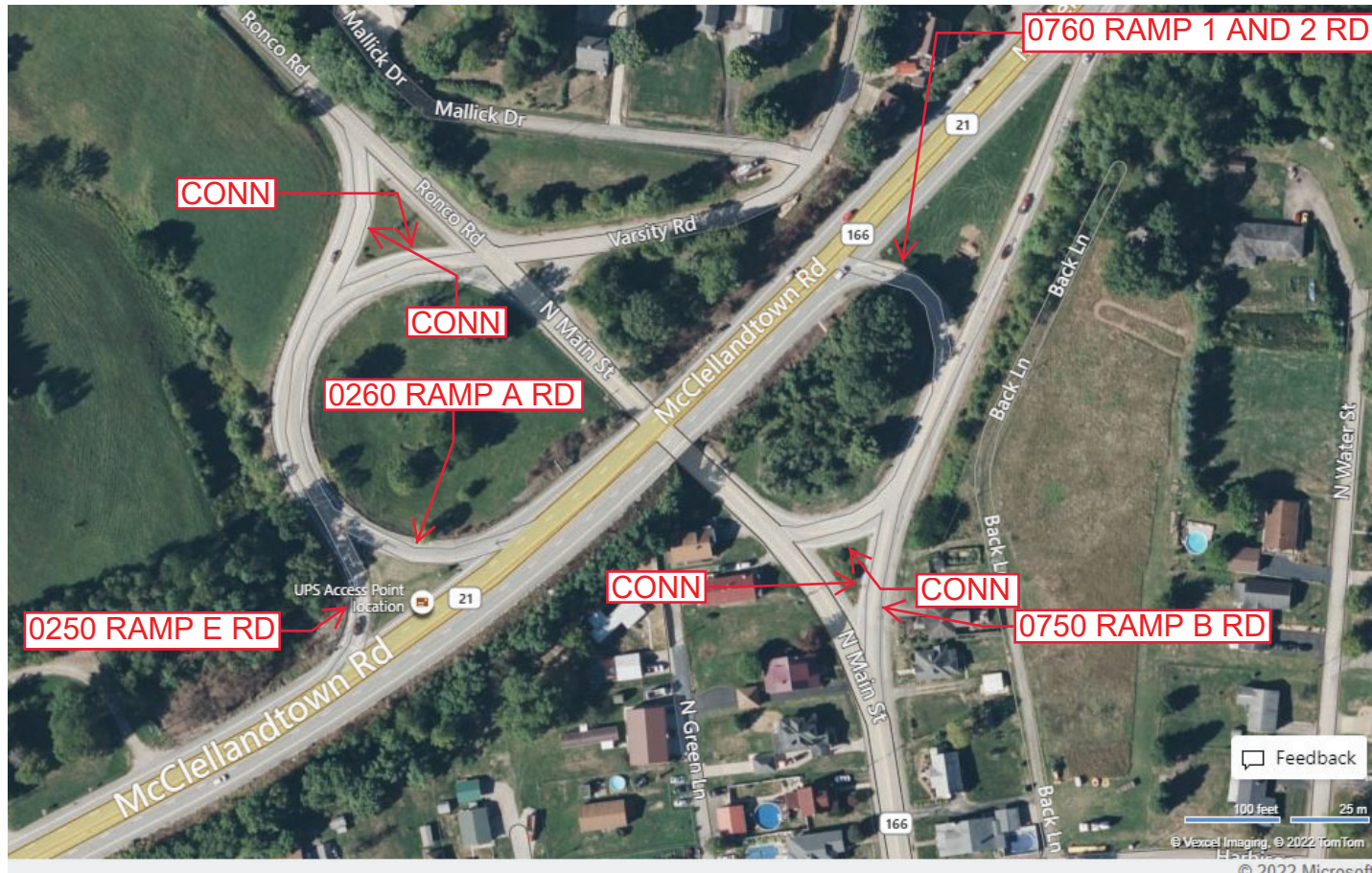
Ramp Segment Number and Ramp Segment Length Information:

Segment	Length	Segment	Length	Segment	Length	Segment	Length
0250	0540						
0260	0525						
0750	0635						
0760	0395						

Primary Route Interchange Exit Number

Secondary Route Interchange Exit Number

PennDOT Type 10 Map View:



Feedback
100 feet 25 m
© Vexcel Imaging, © 2022 TomTom
© 2022 Microsoft

Last Date Modified: Jun 29, 2022

County: 26

RMS Interchange Information

Bureau of Maintenance & Operations
Asset Management Division

Print Form



Interchange Number: 8023

Interchange Name: FAIRCHANCE INT

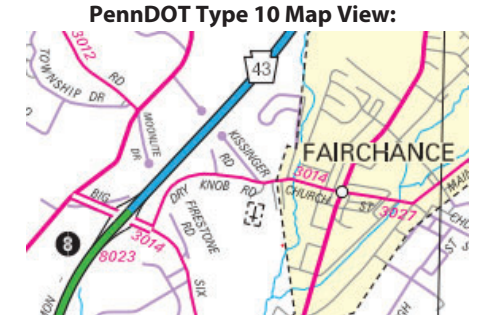
Intersecting SR's: PA Turnpike, PA 43 & SR 3014 Big Six Rd

Ramp Segment Number and Ramp Segment Length Information:

Segment	Length	Segment	Length	Segment	Length	Segment	Length
0500	0900						
0750	0659						

Primary Route Interchange Exit Number: 8

Secondary Route Interchange Exit Number



Feedback

© 2022 Microsoft

Last Date Modified: Jun 30, 2022

County: 26

RMS Interchange Information

Print Form

Bureau of Maintenance & Operations
Asset Management Division



Interchange Number: 8025

Interchange Name: CHADVILLE INT

Intersecting SR's: US 119, PA 43 & PA 857 Georges Fairchance Rd

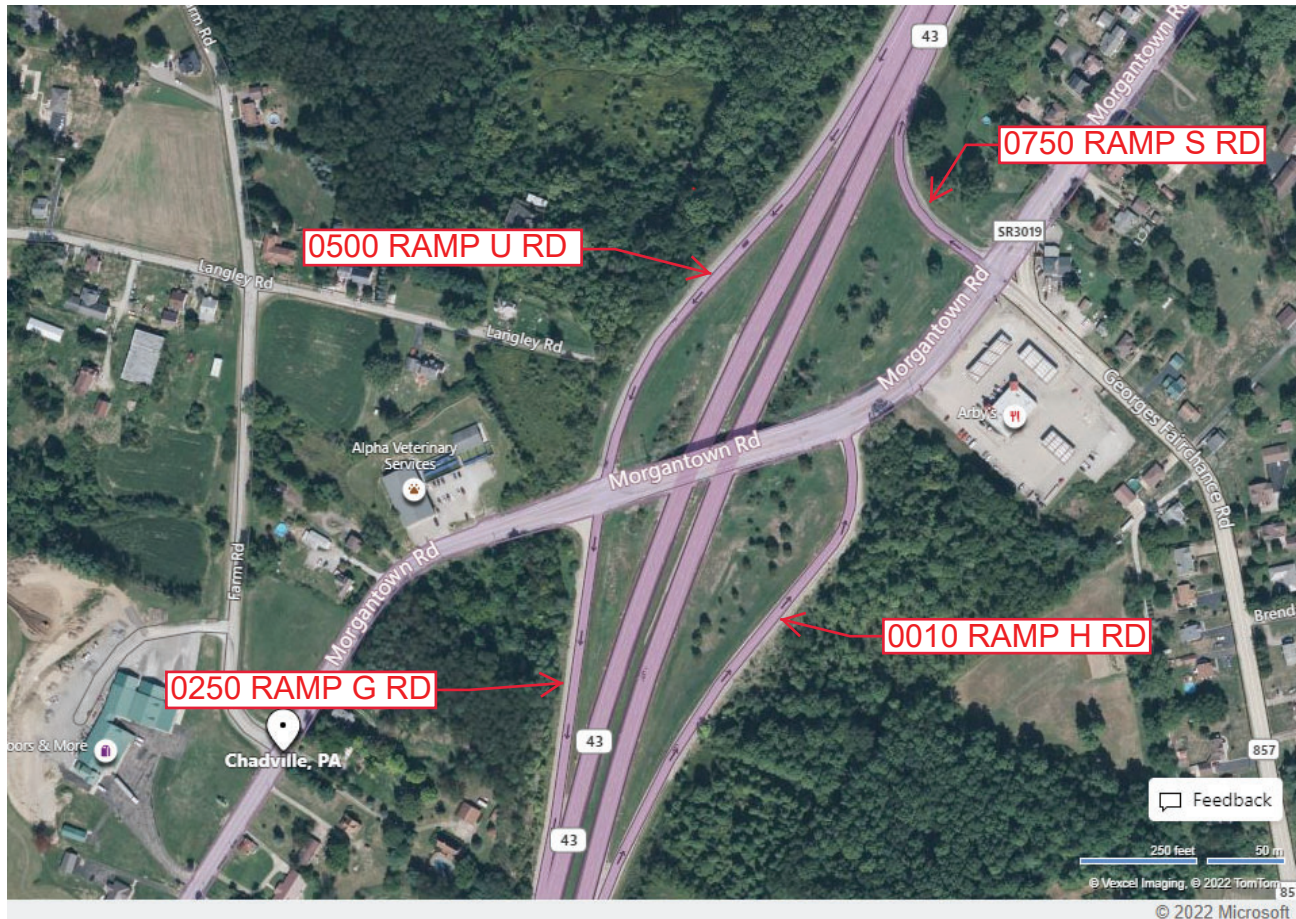
Ramp Segment Number and Ramp Segment Length Information:

Segment	Length	Segment	Length	Segment	Length	Segment	Length
0010	1185						
0250	0643						
0500	0980						
0750	0360						

Primary Route Interchange Exit Number

Secondary Route Interchange Exit Number

PennDOT Type 10 Map View:



Feedback

© Mixel Imaging, © 2022 TomTom
© 2022 Microsoft

Last Date Modified: Jun 30, 2022

County: 26

RMS Interchange Information

Print Form

Bureau of Maintenance & Operations
Asset Management Division



Interchange Number: 9101

Interchange Name: (WYE) CRAWFORD AV

Intersecting SR's: US 119 Memorial Bl & SR 1073 Crawford Av

Ramp Segment Number and Ramp Segment Length Information:

Segment	Length	Segment	Length	Segment	Length	Segment	Length
0010	0273						

Primary Route Interchange Exit Number

Secondary Route Interchange Exit Number

PennDOT Type 10 Map View:



Last Date Modified: Jun 30, 2022

County: 26

RMS Interchange Information

Bureau of Maintenance & Operations
Asset Management Division

Print Form



Interchange Number: 9103

Interchange Name: US 119 & SR 1037

Intersecting SR's: US 119 Memorial Blvd & SR 1037 Pittsburgh St

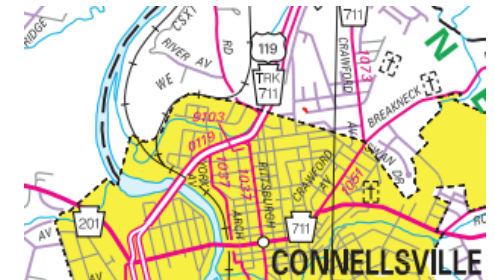
Ramp Segment Number and Ramp Segment Length Information:

Segment	Length	Segment	Length	Segment	Length	Segment	Length
0250	0254						

Primary Route Interchange Exit Number

Secondary Route Interchange Exit Number

PennDOT Type 10 Map View:



Feedback

100 feet 25 m

© Vexcel Imaging © 2022 TomTom © 2022 Microsoft

Last Date Modified:

Jun 30, 2022

County: 26

RMS Interchange Information

Print Form

Bureau of Maintenance & Operations
Asset Management Division



Interchange Number: 9111

Interchange Name: ROY E FURMAN HW (WYE)

Intersecting SR's: PA 21 Roy E Furman Hw & PA 166 Edenborn Rd

Ramp Segment Number and Ramp Segment Length Information:

Segment	Length	Segment	Length	Segment	Length	Segment	Length
0010	0230						

Primary Route Interchange Exit Number

Secondary Route Interchange Exit Number

PennDOT Type 10 Map View:



Feedback

100 feet 25 m
© Vexcel Imaging © 2022 TomTom

© 2022 Microsoft

Last Date Modified: Jul 1, 2022

County: 26

RMS Interchange Information

Bureau of Maintenance & Operations
Asset Management Division

Print Form



Interchange Number: 9202

Interchange Name: S UNION TWP BLUE STAR POINT LOOKOUT

Intersecting SR's: US 40 National Park

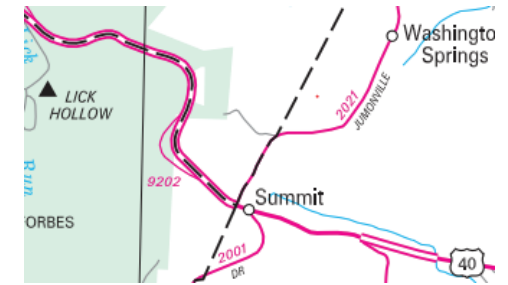
Ramp Segment Number and Ramp Segment Length Information:

Segment	Length	Segment	Length	Segment	Length	Segment	Length
0010	0351						

Primary Route Interchange Exit Number

Secondary Route Interchange Exit Number

PennDOT Type 10 Map View:



Last Date Modified:

Jul 1, 2022

County: 26

RMS Interchange Information

Print Form

Bureau of Maintenance & Operations
Asset Management Division



Interchange Number: 9301

Interchange Name: S UNION TWP TRUCK ESCAPE RAMP

Intersecting SR's: US 40 National Park

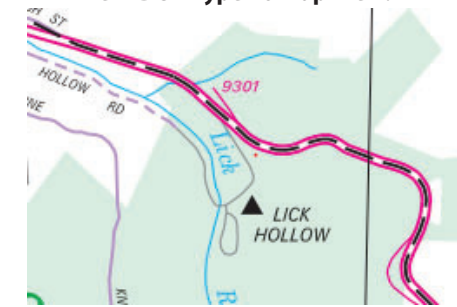
Ramp Segment Number and Ramp Segment Length Information:

Segment	Length	Segment	Length	Segment	Length	Segment	Length
0010	0543						

Primary Route
Interchange Exit
Number

Secondary Route
Interchange Exit
Number

PennDOT Type 10 Map View:



Feedback

100 feet 25 m

© Vexcel Imaging, © 2022 TomTom

© 2022 Microsoft

Last Date Modified:

Jul 1, 2022

County: 26

RMS Interchange Information

Bureau of Maintenance & Operations
Asset Management Division

Print Form



Interchange Number: 9302

Interchange Name: TRUCK ESCAPE RAMP

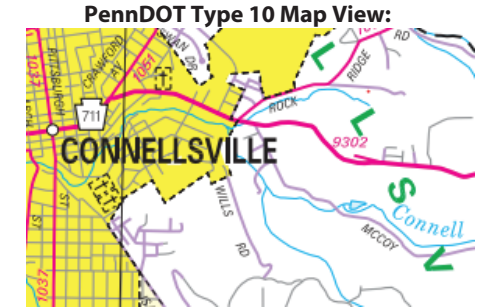
Intersecting SR's: PA 711 Springfield Pike

Ramp Segment Number and Ramp Segment Length Information:

Segment	Length	Segment	Length	Segment	Length	Segment	Length
0010	0640						

Primary Route Interchange Exit Number

Secondary Route Interchange Exit Number



Feedback

100 feet 25 m
© Vexcel Imaging, © 2022 TomTom

© 2022 Microsoft

Last Date Modified: Jul 1, 2022

County: 26

RMS Interchange Information

Print Form

Bureau of Maintenance & Operations
Asset Management Division



Interchange Number: 9401

Interchange Name: PA 31 & PA 982

Intersecting SR's: PA 31 Three Mile Hill Rd(C64) & 982 Pleasant Valley Rd

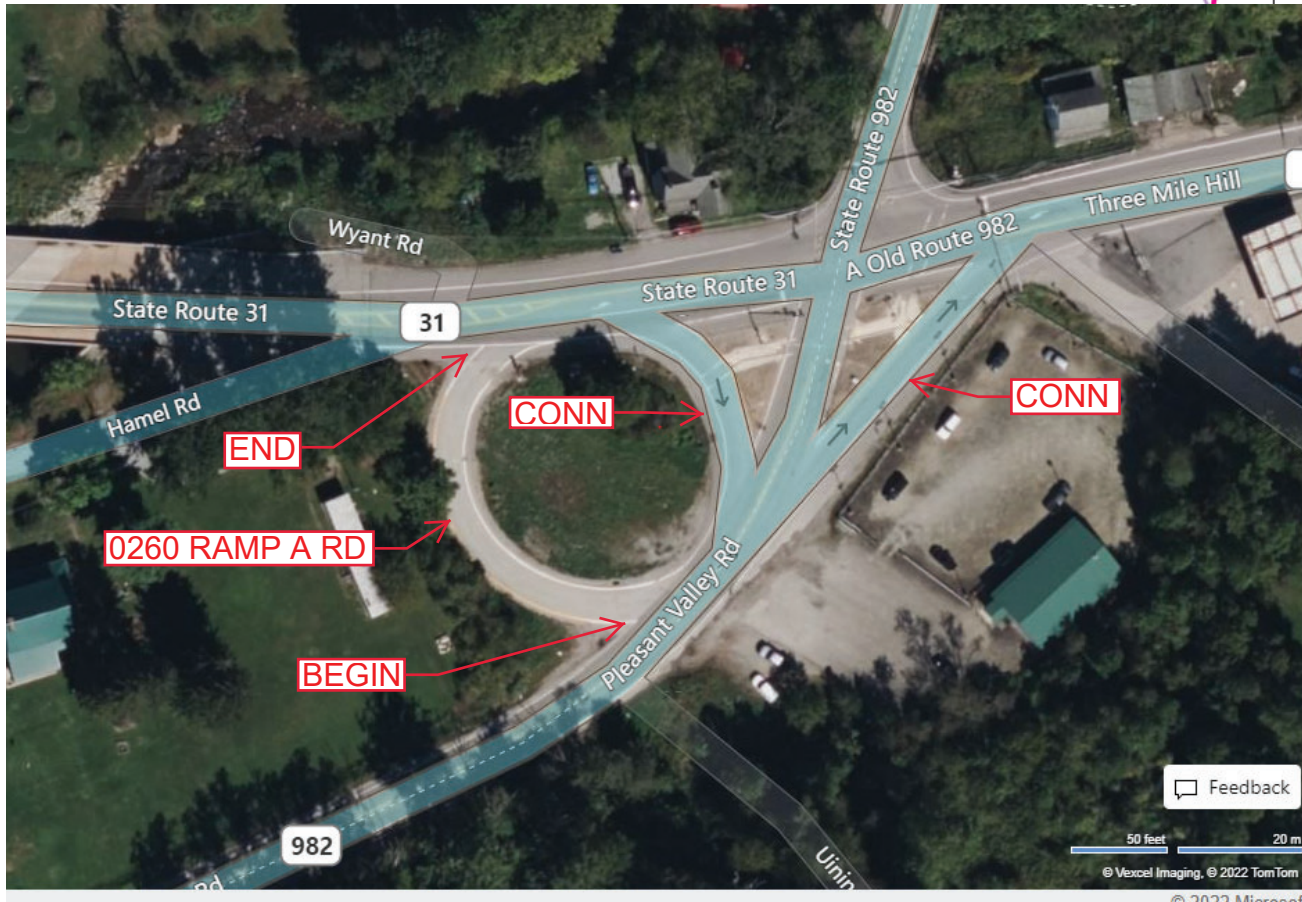
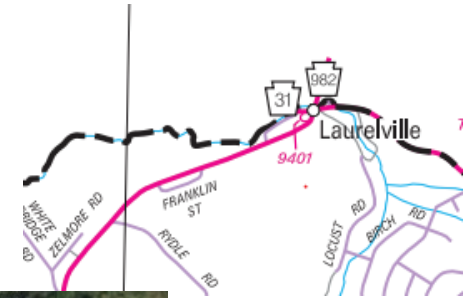
Ramp Segment Number and Ramp Segment Length Information:

Segment	Length	Segment	Length	Segment	Length	Segment	Length
0260	0180						

Primary Route Interchange Exit Number

Secondary Route Interchange Exit Number

PennDOT Type 10 Map View:



© 2022 Microsoft

Last Date Modified: Jul 5, 2022

County: 26

RMS Interchange Information

Print Form

Bureau of Maintenance & Operations
Asset Management Division



Interchange Number: 9403

Interchange Name: ACCESS DRIVEWAY

Intersecting SR's: SR 3009 Old Frame Rd

Ramp Segment Number and Ramp Segment Length Information:

Segment	Length	Segment	Length	Segment	Length	Segment	Length
0750	0150						

Primary Route Interchange Exit Number

Secondary Route Interchange Exit Number

PennDOT Type 10 Map View:



© Vexcel Imaging, © 2022 TomTom

© 2022 Microsoft

Last Date Modified: Jul 5, 2022

County: 30

RMS Interchange Information

Bureau of Maintenance & Operations
Asset Management Division

Print Form



Interchange Number: 8001

Interchange Name: MOUNT MORRIS INT

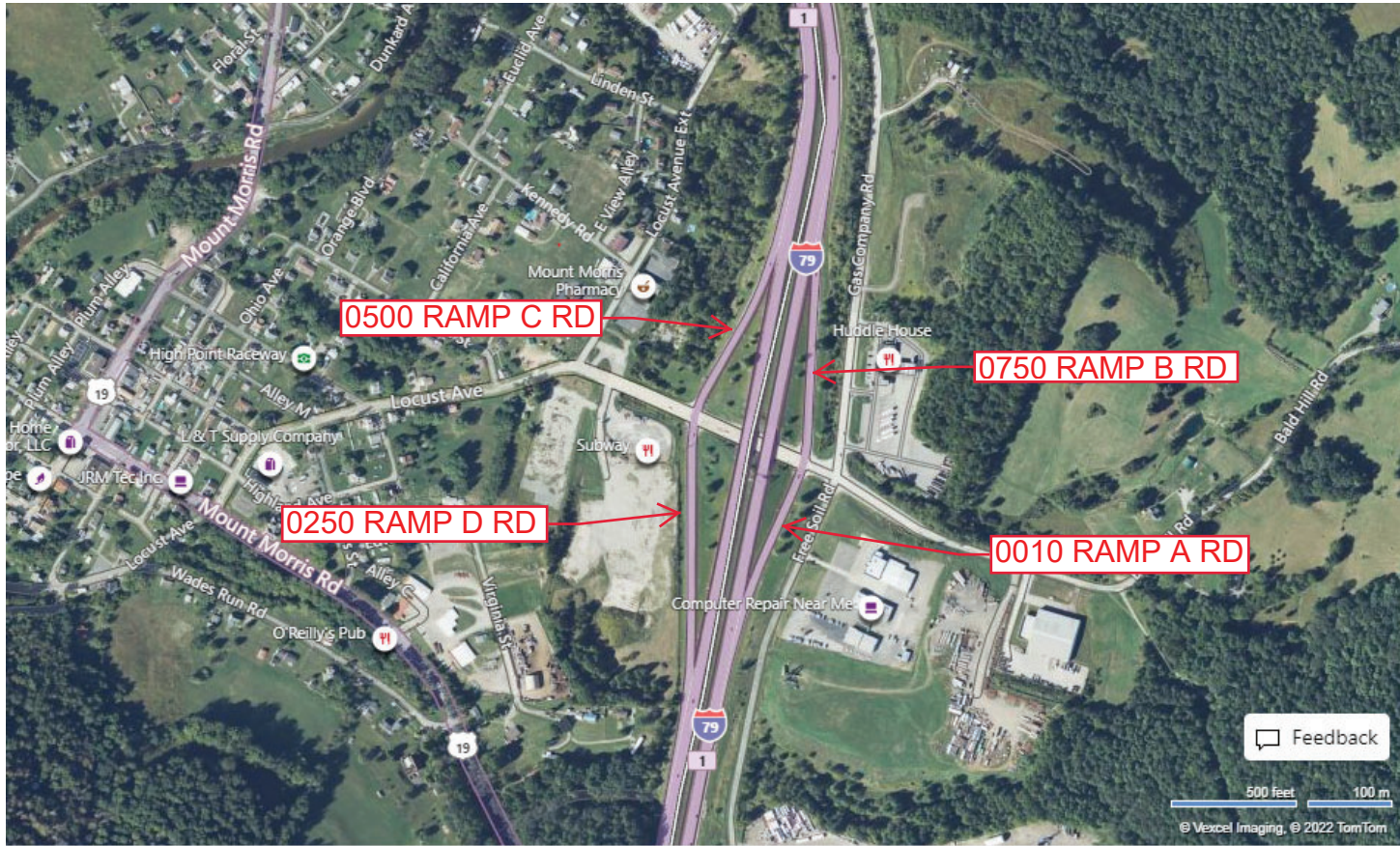
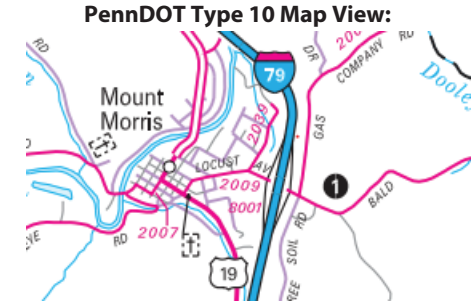
Intersecting SR's: I-79 & SR 2009 Locust Av

Ramp Segment Number and Ramp Segment Length Information:

Segment	Length	Segment	Length	Segment	Length	Segment	Length
0010	0559						
0250	1015						
0500	0760						
0750	0840						

Primary Route Interchange Exit Number: 1

Secondary Route Interchange Exit Number:



Feedback

500 feet 100 m
© Vexcel Imaging, © 2022 TomTom

© 2022 Microsoft

Last Date Modified: Jul 5, 2022

County: 30

RMS Interchange Information

Print Form

Bureau of Maintenance & Operations
Asset Management Division



Interchange Number: 8003

Interchange Name: KIRBY INT

Intersecting SR's: I-79 & SR 2018 Kirby Garards Fort Rd

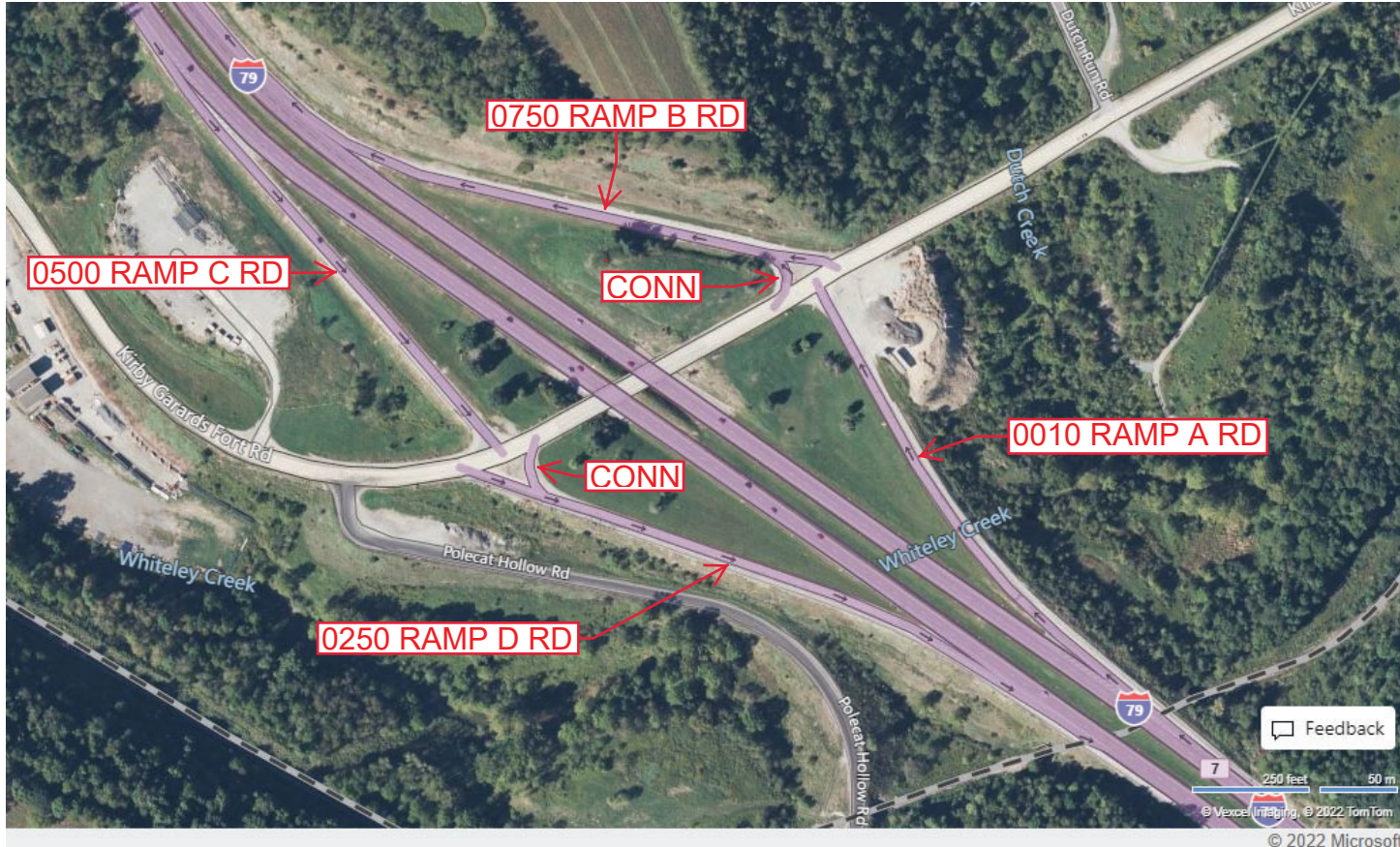
Ramp Segment Number and Ramp Segment Length Information:

Segment	Length	Segment	Length	Segment	Length	Segment	Length
0010	1008						
0250	1035						
0500	0924						
0750	1075						

Primary Route Interchange Exit Number: 7

Secondary Route Interchange Exit Number:

PennDOT Type 10 Map View:



Feedback

250 feet 50 m

© 2022 Microsoft

Last Date Modified: Jul 5, 2022

County: 30

RMS Interchange Information

Print Form

Interchange Number: 8005

Bureau of Maintenance & Operations
Asset Management Division



Interchange Name: WAYNESBURG INT

Intersecting SR's: I-79 & PA 21 Roy E Furman HW

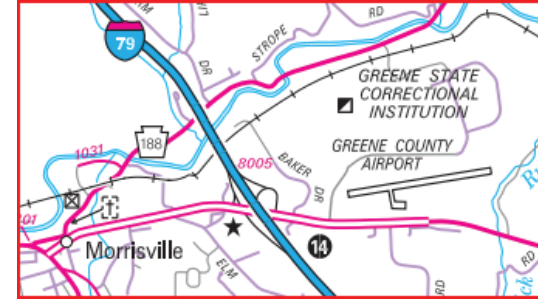
Ramp Segment Number and Ramp Segment Length Information:

Segment	Length	Segment	Length	Segment	Length	Segment	Length
0250	1115						
0500	0649						
0510	0200						
0750	1253						
0760	1418						

Primary Route Interchange Exit Number: 14

Secondary Route Interchange Exit Number

PennDOT Type 10 Map View:



Privacy Choices Consumer Health Privacy

© 2024 TomTom, © OpenStreetMap, © Vexcel Imaging

© 2025 Microsoft

Last Date Modified: Jan 10, 2025

County: 30

RMS Interchange Information

Print Form

Bureau of Maintenance & Operations
Asset Management Division



Interchange Number: 8007

Interchange Name: RUFF CREEK INT

Intersecting SR's: I-79 & US 19 Washington Rd & PA 221 Lippincott Rd

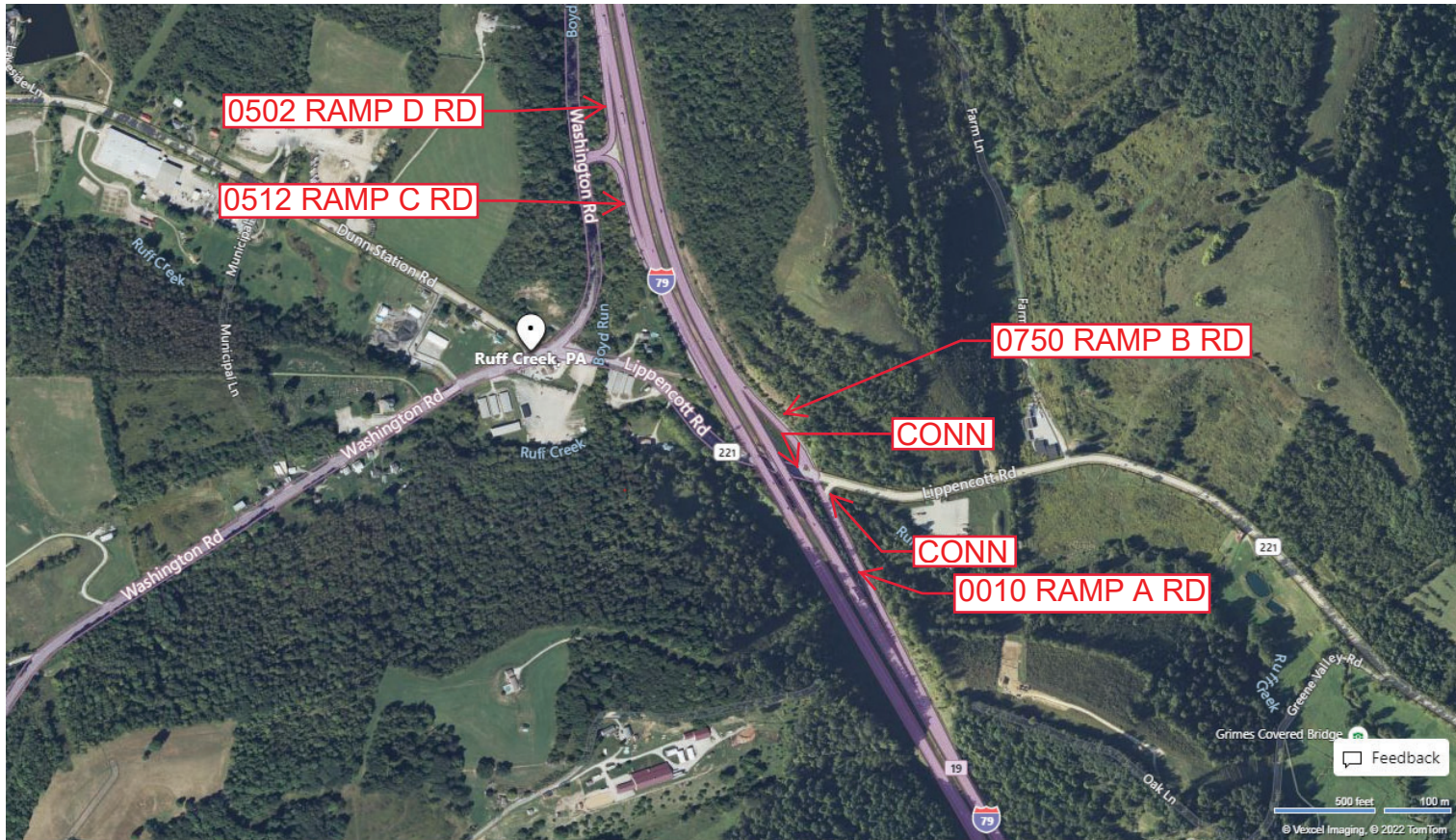
Ramp Segment Number and Ramp Segment Length Information:

Segment	Length	Segment	Length	Segment	Length	Segment	Length
0010	1186						
0502	0608						
0512	0632						
0750	0569						

Primary Route Interchange Exit Number: 19

Secondary Route Interchange Exit Number

PennDOT Type 10 Map View:



© 2022 Microsoft

Last Date Modified:

Jul 6, 2022

County: 30

RMS Interchange Information

Print Form

Bureau of Maintenance & Operations
Asset Management Division



Interchange Number: 9101

Interchange Name: (WYE) US 19 & PA 199

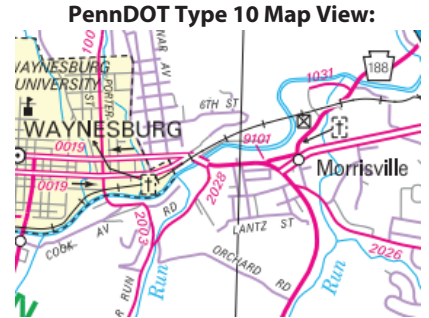
Intersecting SR's: US 19 E High St & PA 199 Bill George Dr

Ramp Segment Number and Ramp Segment Length Information:

Segment	Length	Segment	Length	Segment	Length	Segment	Length
0010	0200						

Primary Route Interchange Exit Number

Secondary Route Interchange Exit Number



Last Date Modified: Jul 6, 2022

County: 30

RMS Interchange Information

Bureau of Maintenance & Operations
Asset Management Division

Print Form



Interchange Number: 9202

Interchange Name: NORTH WELCOME CTR

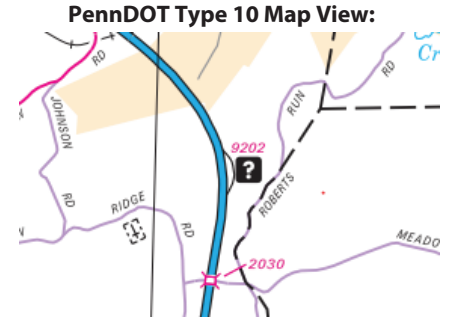
Intersecting SR's: I-79 North Welcome CTR

Ramp Segment Number and Ramp Segment Length Information:

Segment	Length	Segment	Length	Segment	Length	Segment	Length
0010	1740						
0020	0227						

Primary Route Interchange Exit Number

Secondary Route Interchange Exit Number



Feedback

250 feet 50 m

© Vexcel Imaging, © 2022 TomTom © 2022 Microsoft

Last Date Modified: Jul 7, 2022

County: 30

RMS Interchange Information

Print Form

Bureau of Maintenance & Operations
Asset Management Division



Interchange Number: 9400

Interchange Name: DETOUR RAMP RD (CLOSED TO TRAFFIC)

Intersecting SR's: SR 2006 Davistown Rd & SR 2026 Rolling Meadows Rd

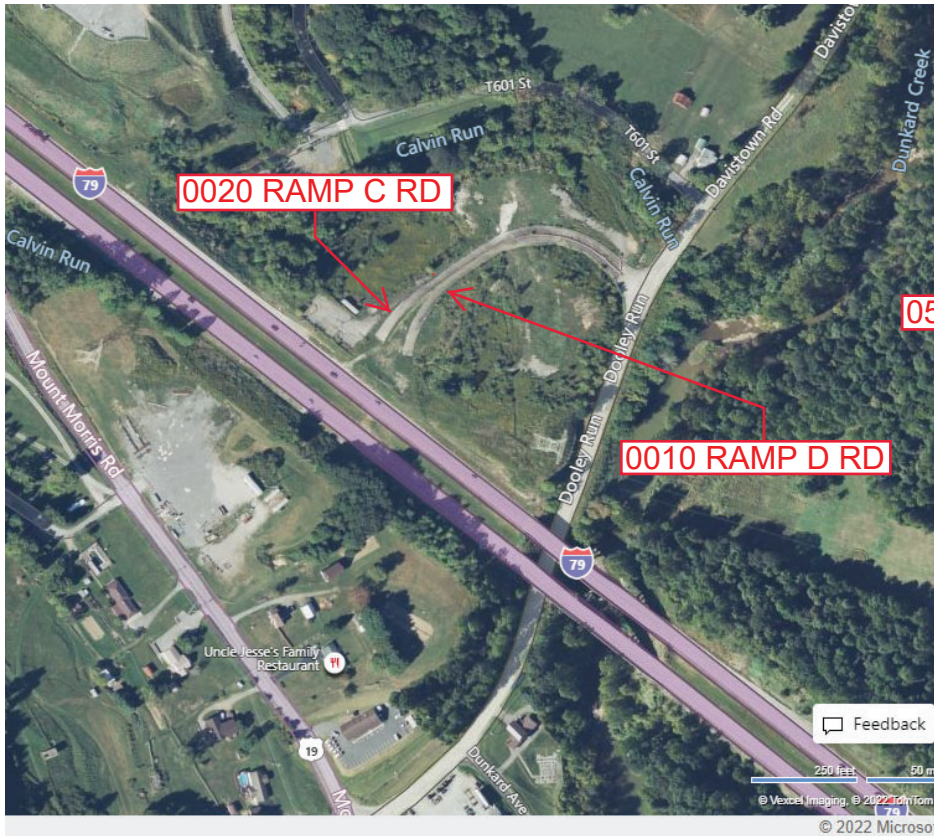
Ramp Segment Number and Ramp Segment Length Information:

Segment	Length	Segment	Length	Segment	Length	Segment	Length
0010	0750						
0020	0780						
0500	0220						
0510	0190						

Primary Route
Interchange Exit
Number

Secondary Route
Interchange Exit
Number

PennDOT Type 10 Map View:



Last Date Modified:

Jul 7, 2022

County: 62

RMS Interchange Information

Print Form

Bureau of Maintenance & Operations
Asset Management Division



Interchange Number: 8001

Interchange Name: MARIANNE INT

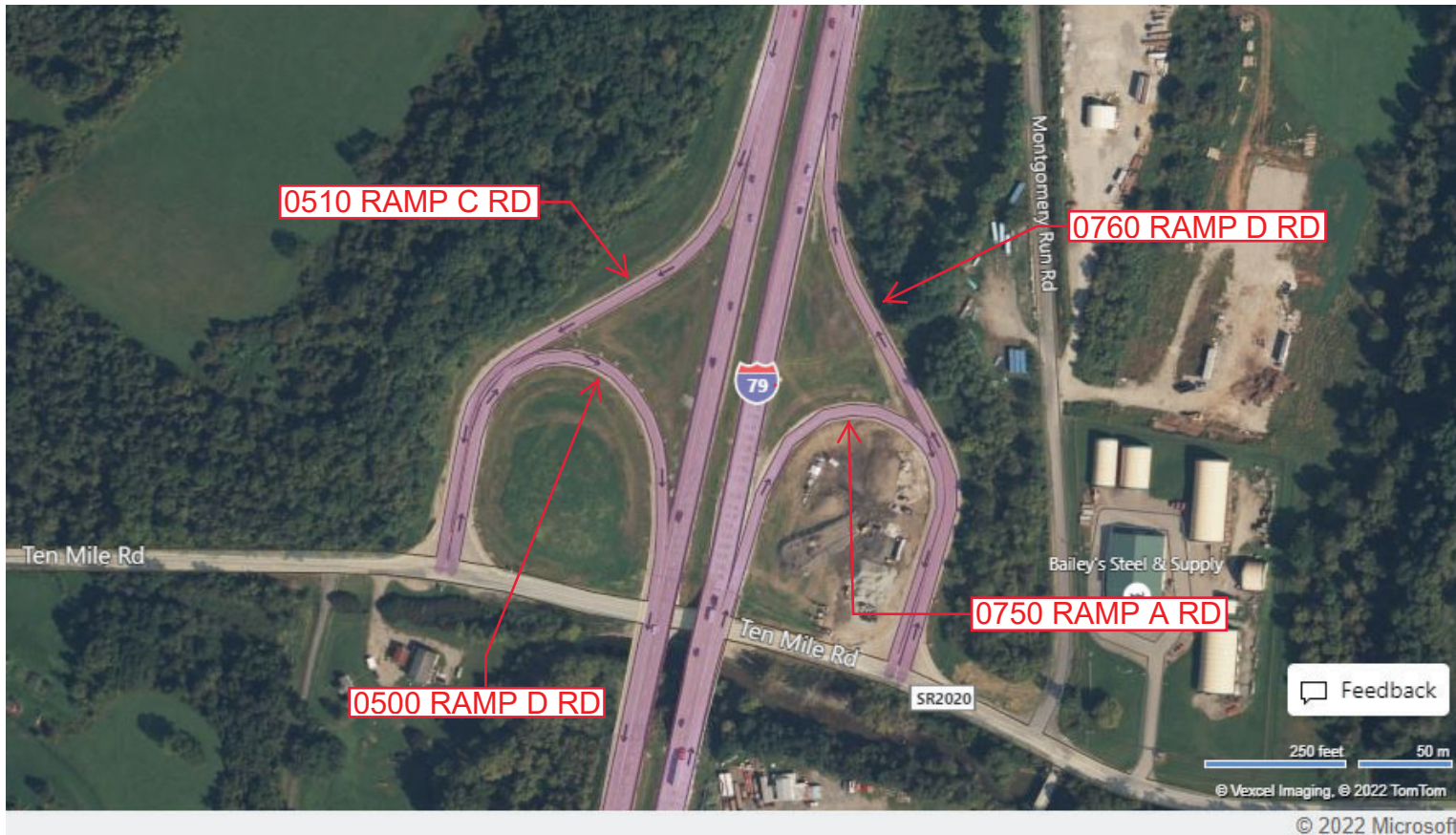
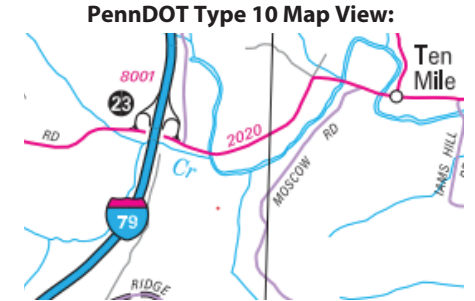
Intersecting SR's: I-79 & SR 2020 Ten Mile Rd

Ramp Segment Number and Ramp Segment Length Information:

Segment	Length	Segment	Length	Segment	Length	Segment	Length
0500	0895						
0510	0950						
0750	0835						
0760	1000						

Primary Route Interchange Exit Number: 23

Secondary Route Interchange Exit Number



Feedback

250 feet 50 m

© Vexcel Imaging, © 2022 TomTom

© 2022 Microsoft

Last Date Modified: Jul 7, 2022

County: 62

RMS Interchange Information

Bureau of Maintenance & Operations
Asset Management Division

Print Form



Interchange Number: 8002

Interchange Name: WEST ALEXANDER INT

Intersecting SR's: I-70 & SR 3023 Old Brick Rd

Ramp Segment Number and Ramp Segment Length Information:

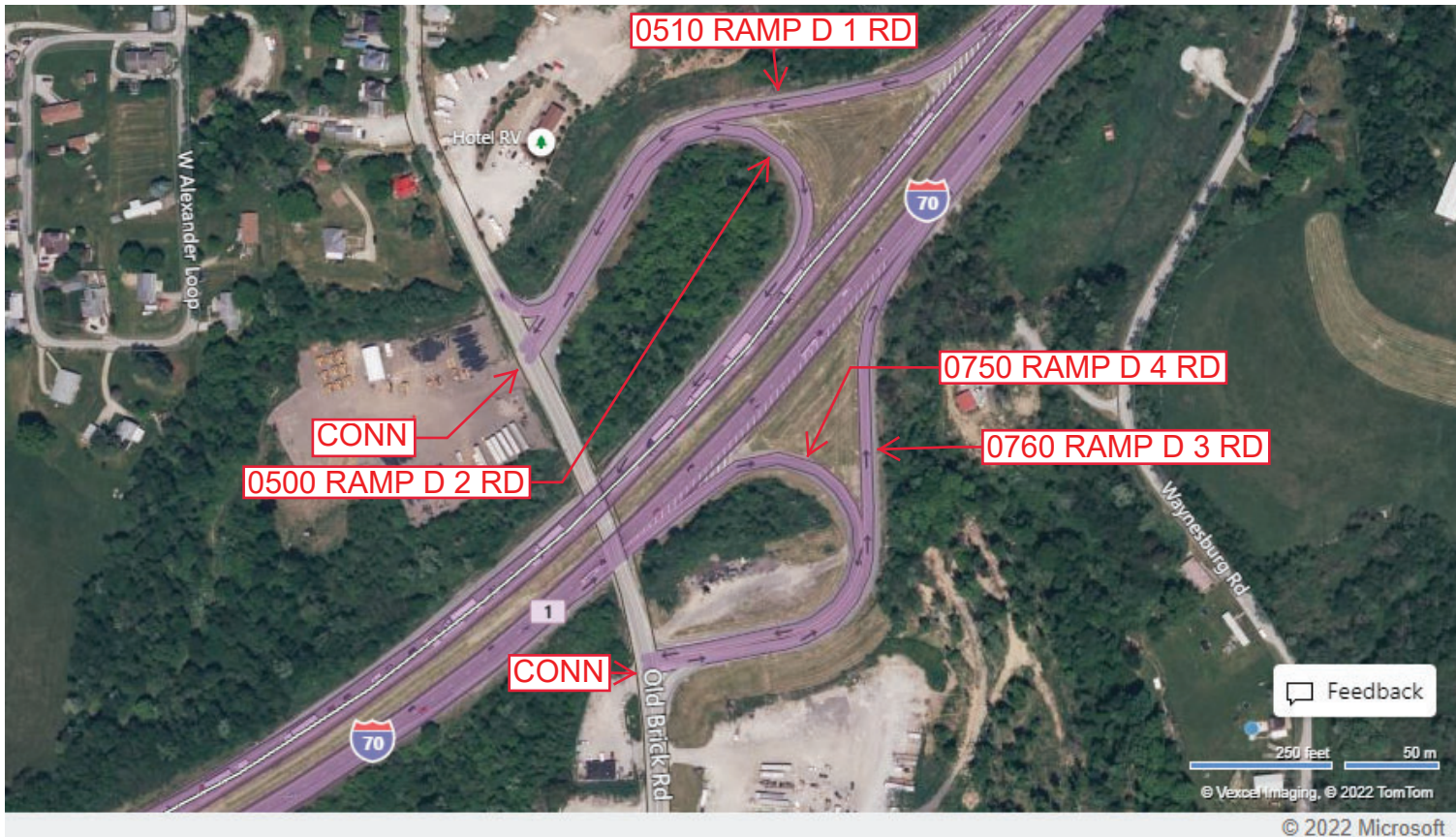
Segment	Length	Segment	Length	Segment	Length	Segment	Length
0500	0868						
0510	0995						
0750	0805						
0760	0990						

Primary Route Interchange Exit Number

1

Secondary Route Interchange Exit Number

PennDOT Type 10 Map View:



Last Date Modified:

Jul 7, 2022

County: 62

RMS Interchange Information

Print Form

Interchange Number: 8005

Bureau of Maintenance & Operations
Asset Management Division



Interchange Name: HARTS MILL INT

Intersecting SR's: I-79 & US 19 Amity Ridge Rd

Ramp Segment Number and Ramp Segment Length Information:

Segment	Length	Segment	Length	Segment	Length	Segment	Length
0250	0975						
0500	0865						
0750	0505						
0760	0665						

Primary Route Interchange Exit Number: 30

Secondary Route Interchange Exit Number

PennDOT Type 10 Map View:



Feedback

250 feet 50 m
© Vexcel Imaging, © 2022 TomTom

© 2022 Microsoft

Last Date Modified: Jul 8, 2022

County: 62

RMS Interchange Information

Print Form

Interchange Number: 8006

Bureau of Maintenance & Operations
Asset Management Division



Interchange Name: CLAYSVILLE INT

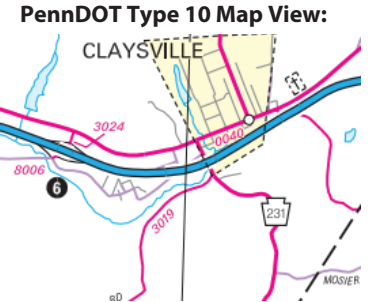
Intersecting SR's: I-70, SR 3024 Old National Pk & T308 Donegal Av

Ramp Segment Number and Ramp Segment Length Information:

Segment	Length	Segment	Length	Segment	Length	Segment	Length
0010	0356						
0250	0325						
0500	0544						
0750	0737						

Primary Route Interchange Exit Number: 6

Secondary Route Interchange Exit Number



Last Date Modified:

Jul 8, 2022

County: 62

RMS Interchange Information

Print Form

Interchange Number: 8008

Bureau of Maintenance & Operations
Roadway Management Division



Interchange Name: TAYLORSTOWN

Intersecting SR's: I-70, SR 3008 Jolly School Rd & SR 3030 East Buffalo Rd

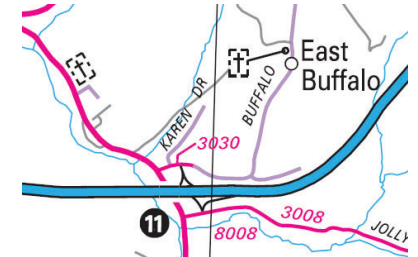
Ramp Segment Number and Ramp Segment Length Information:

Segment	Length	Segment	Length	Segment	Length	Segment	Length
0500	0414						
0510	0442						
0750	0436						
0760	0801						

Primary Route Interchange Exit Number: 11

Secondary Route Interchange Exit Number

PennDOT Type 10 Map View:



Last Date Modified: Jul 30, 2020

County: 62

RMS Interchange Information

Print Form

Bureau of Maintenance & Operations
Asset Management Division



Interchange Number: 8009

Interchange Name: LABORATORY INT

Intersecting SR's: I-79 & US 40 National Pk

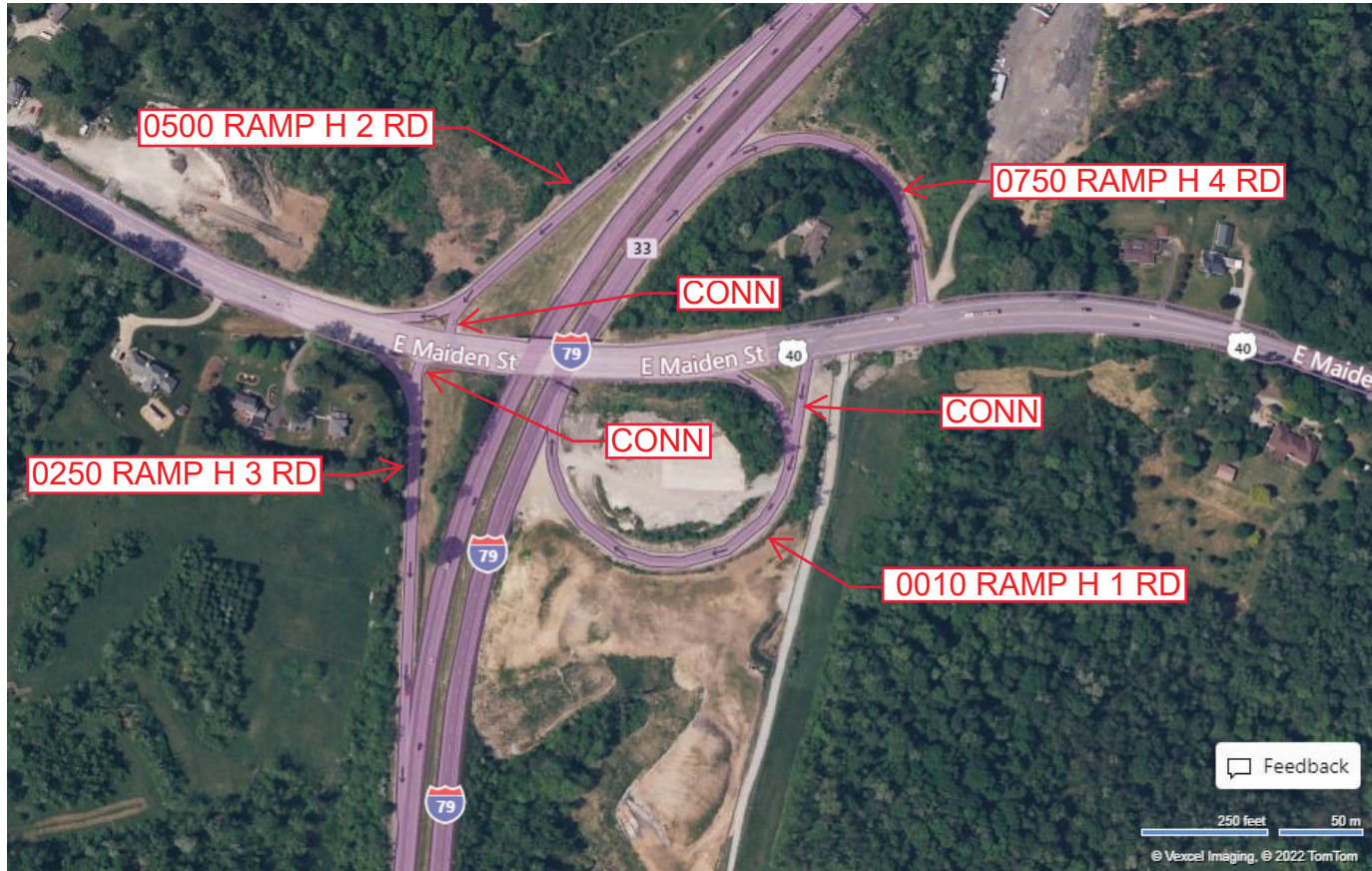
Ramp Segment Number and Ramp Segment Length Information:

Segment	Length	Segment	Length	Segment	Length	Segment	Length
0010	0963						
0250	0720						
0500	0819						
0750	0556						

Primary Route Interchange Exit Number: 33

Secondary Route Interchange Exit Number

PennDOT Type 10 Map View:



Feedback

250 feet 50 m
© Vexcel Imaging, © 2022 TomTom
© 2022 Microsoft

Last Date Modified:

Jul 11, 2022

County: 62

RMS Interchange Information

Print Form

Bureau of Maintenance & Operations
Asset Management Division



Interchange Number: 8010

Interchange Name: CHESTNUT STREET INT

Intersecting SR's: I-70 & US 40 Chestnut St

Ramp Segment Number and Ramp Segment Length Information:

Segment	Length	Segment	Length	Segment	Length	Segment	Length
0010	0505						
0252	0700						
0262	0300						
0500	0775						
0750	0750						

Primary Route Interchange Exit Number: 15

Secondary Route Interchange Exit Number

PennDOT Type 10 Map View:



Last Date Modified: Feb 19, 2025

County: 62

RMS Interchange Information

Print Form

Bureau of Maintenance & Operations
Asset Management Division



Interchange Number: 8011

Interchange Name: SOUTH JUNCTION INT

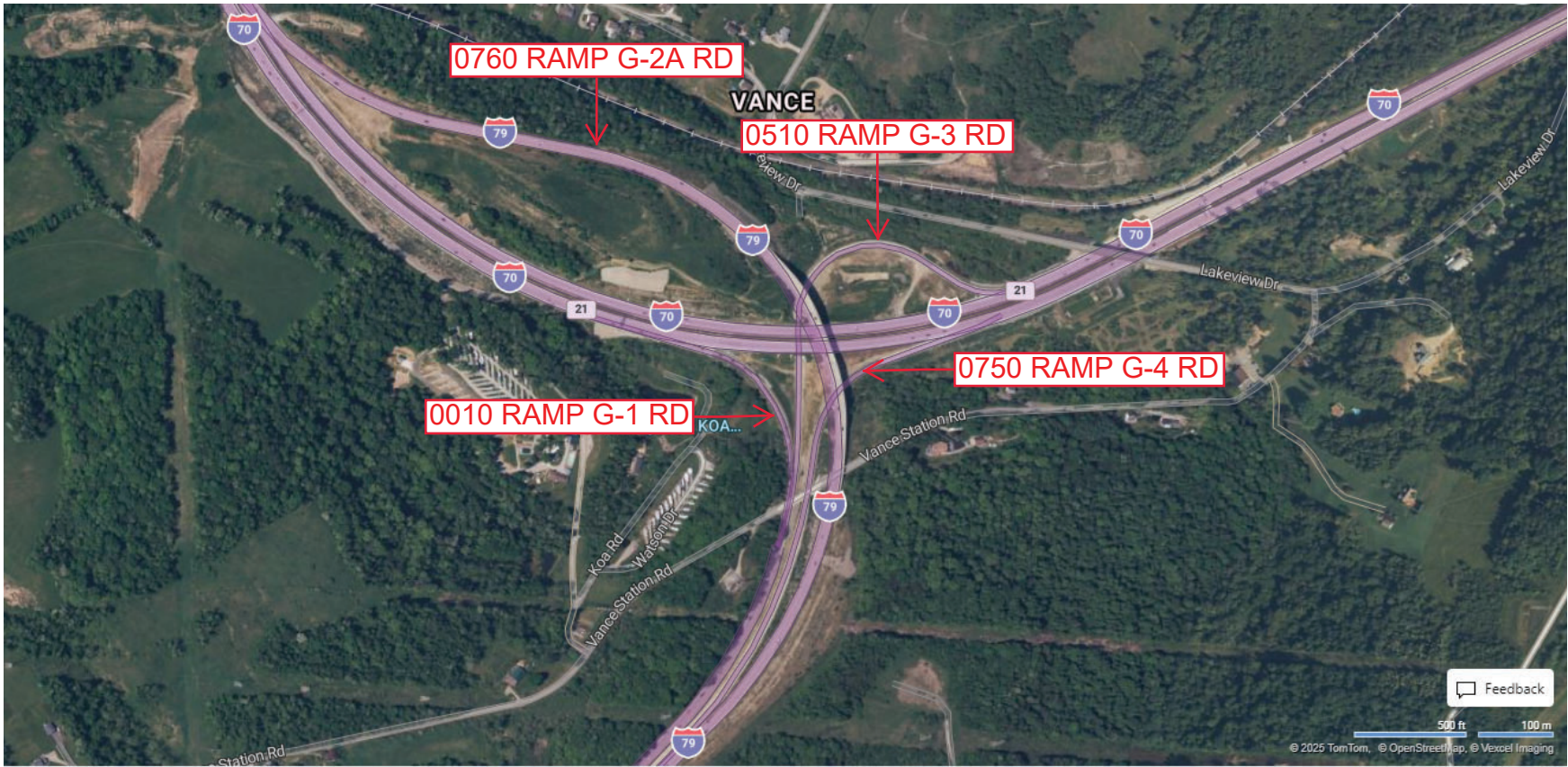
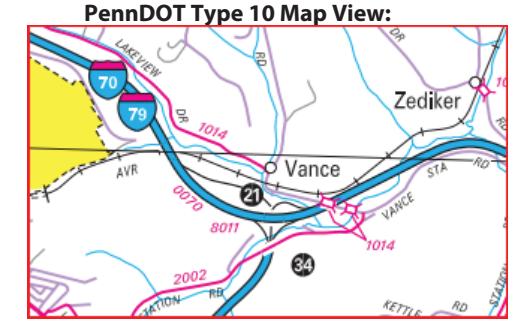
Intersecting SR's: I-70 & I-79

Ramp Segment Number and Ramp Segment Length Information:

Segment	Length	Segment	Length	Segment	Length	Segment	Length
0010	0605						
0510	1160						
0750	2250						
0760	4975						

Primary Route Interchange Exit Number: 21

Secondary Route Interchange Exit Number: 34



Privacy Choices Consumer Health Privacy

© 2025 TomTom, © OpenStreetMap, © Vexcel Imaging

© 2025 Microsoft

Last Date Modified: Feb 14, 2025

County: 62

RMS Interchange Information

Print Form

Bureau of Maintenance & Operations
Asset Management Division



Interchange Number: 8012

Interchange Name: JESSOP PLACE INT

Intersecting SR's: I-70 & T973 Sheffield St

Ramp Segment Number and Ramp Segment Length Information:

Segment	Length	Segment	Length	Segment	Length	Segment	Length
0010	0501						
0250	0386						
0500	0505						
0750	0622						

Primary Route Interchange Exit Number: 16

Secondary Route Interchange Exit Number

PennDOT Type 10 Map View:



Feedback

250 feet 50 m

© Vexcel Imaging, © 2022 TomTom

© 2022 Microsoft

Last Date Modified:

Jul 11, 2022

County: 62

RMS Interchange Information

Print Form

Interchange Number: 8013

Bureau of Maintenance & Operations
Asset Management Division



Interchange Name: LOCUST AVENUE INT

Intersecting SR's: I-79 & SR 1009 Locust Av

Ramp Segment Number and Ramp Segment Length Information:

Segment	Length	Segment	Length	Segment	Length	Segment	Length
0010	0425	0762	1100				
0250	0796						
0500	0735						
0510	0595						
0752	0985						

Primary Route Interchange Exit Number: 40

Secondary Route Interchange Exit Number

PennDOT Type 10 Map View:



Last Date Modified: Jan 22, 2025

County: 62

RMS Interchange Information

Print Form

Interchange Number: **8014**

Bureau of Maintenance & Operations
Asset Management Division



Interchange Name: **JEFFERSON AVE INT**

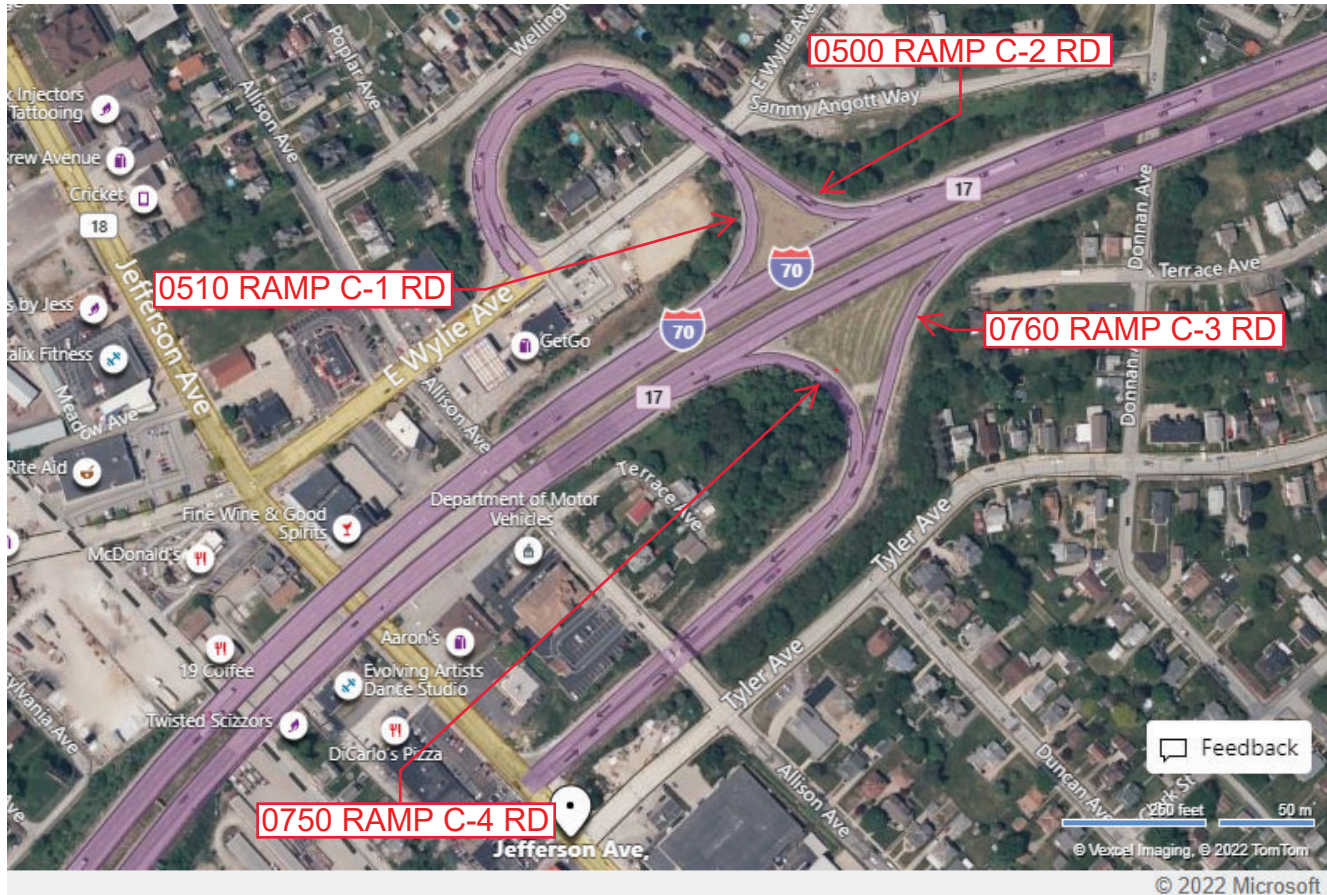
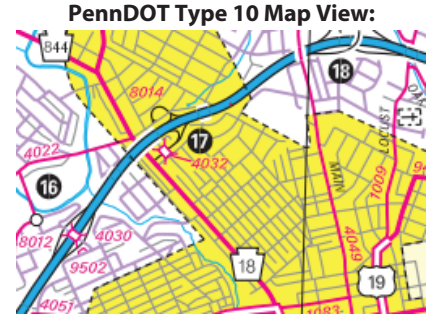
Intersecting SR's: **I-70, PA 18 Jefferson Ave & CITY East Wylie Ave**

Ramp Segment Number and Ramp Segment Length Information:

Segment	Length	Segment	Length	Segment	Length	Segment	Length
0500	1065						
0510	0943						
0750	1094						
0760	1256						

Primary Route Interchange Exit Number: **17**

Secondary Route Interchange Exit Number



Feedback

260 feet 50 m

© Vexcel Imaging, © 2022 TomTom

© 2022 Microsoft

Last Date Modified:

Jul 15, 2022

County: 62

RMS Interchange Information

Bureau of Maintenance & Operations
Asset Management Division

Print Form



Interchange Number: 8015

Interchange Name: MEADOWLANDS INT

Intersecting SR's: I-79 SR 1041 Race Track Rd

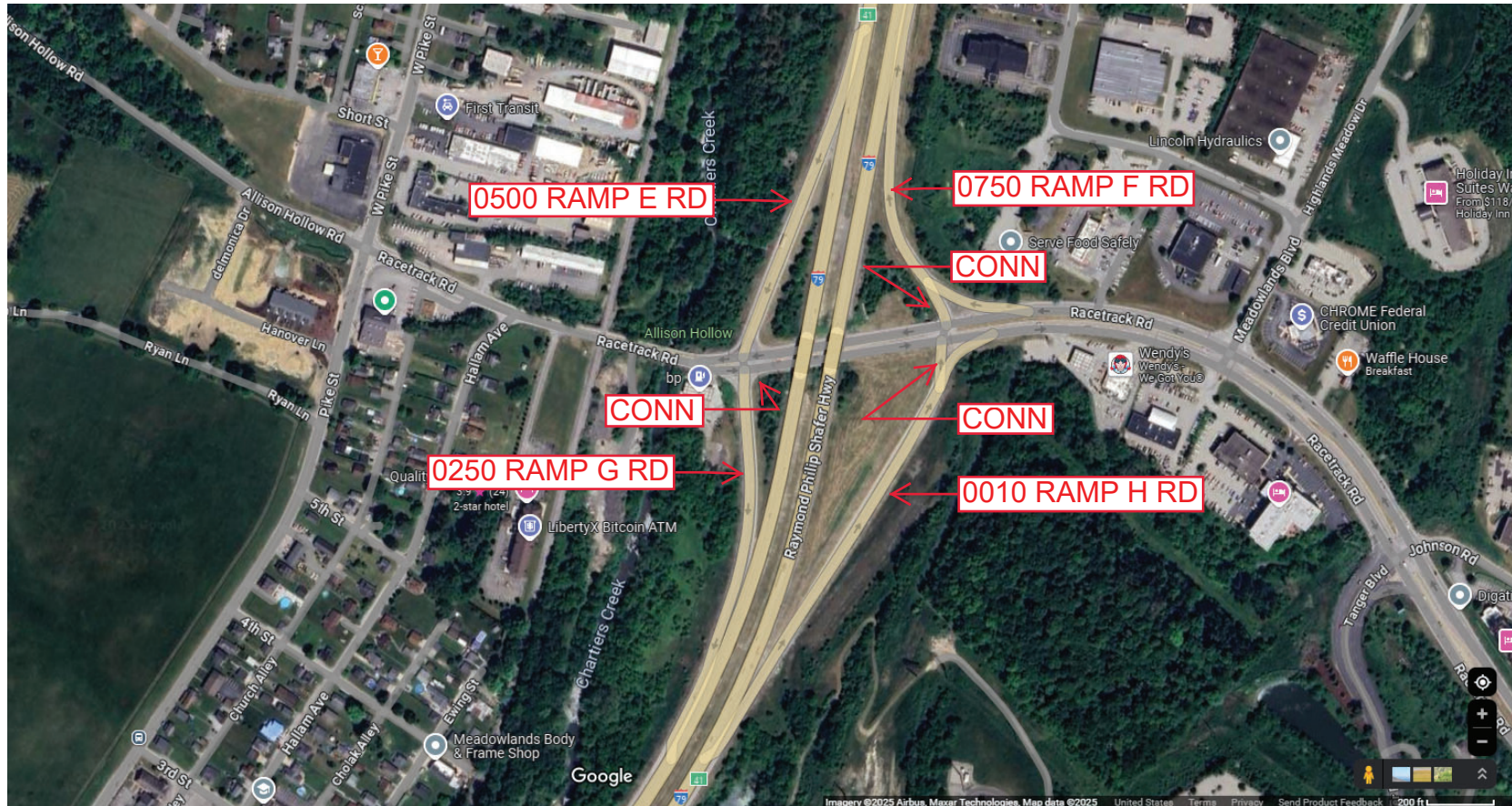
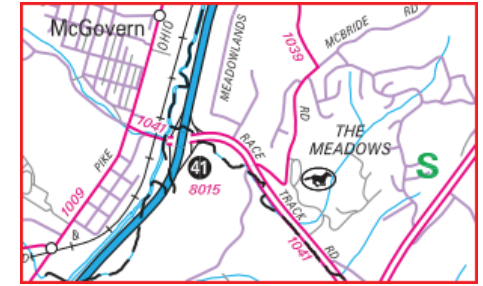
Ramp Segment Number and Ramp Segment Length Information:

Segment	Length	Segment	Length	Segment	Length	Segment	Length
0010	1185						
0250	0495						
0500	0691						
0750	0730						

Primary Route Interchange Exit Number: 41

Secondary Route Interchange Exit Number

PennDOT Type 10 Map View:



Last Date Modified: Jan 22, 2025

County: 62

RMS Interchange Information

Print Form

Bureau of Maintenance & Operations
Asset Management Division



Interchange Number: 8016

Interchange Name: NORTH JUNCTION INT

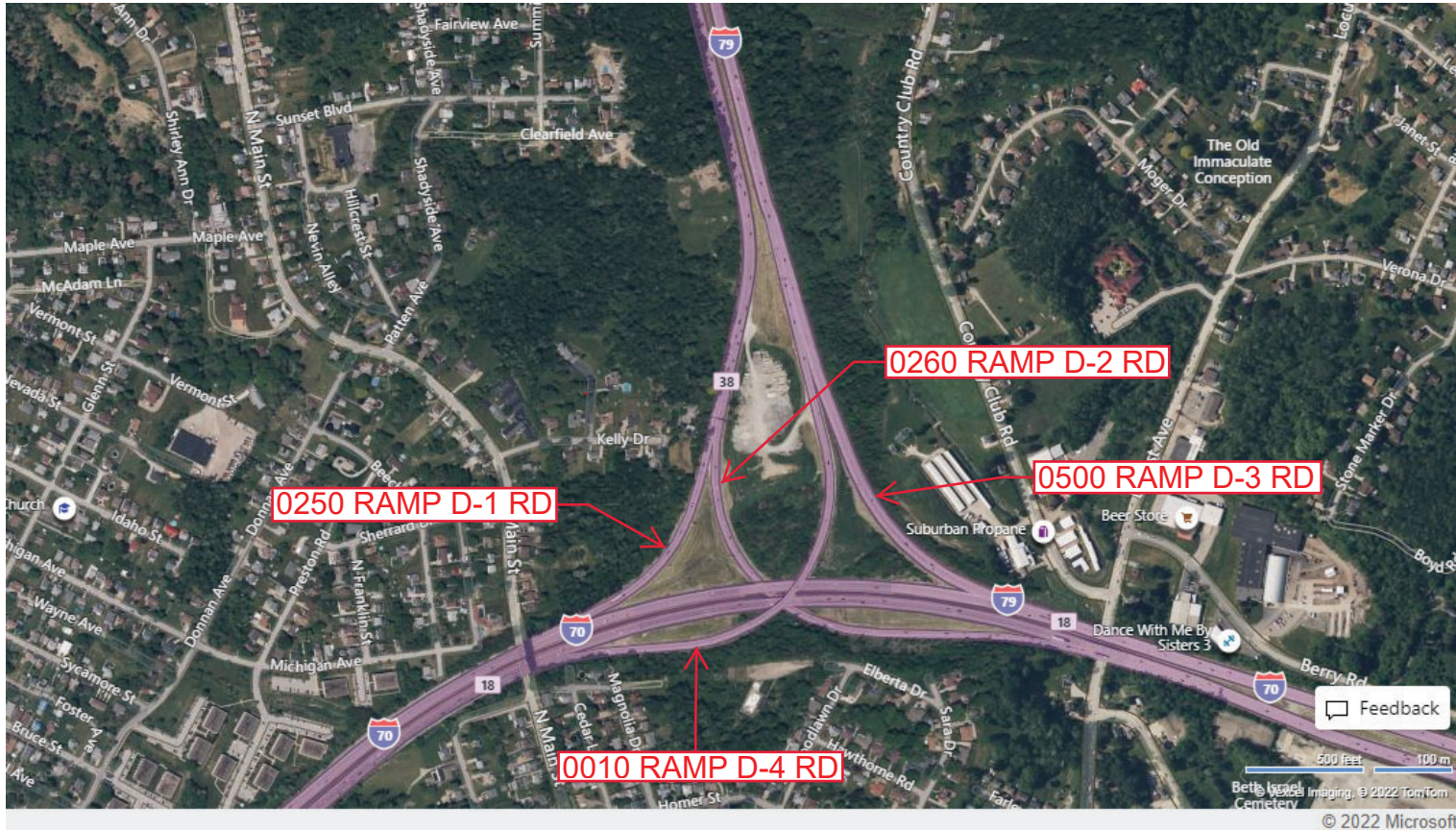
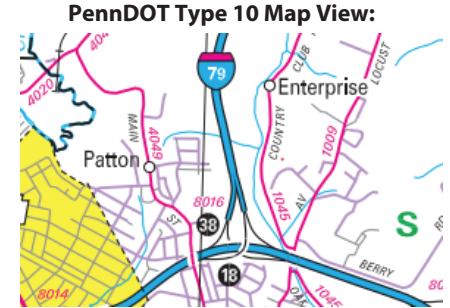
Intersecting SR's: I-70 & I-79

Ramp Segment Number and Ramp Segment Length Information:

Segment	Length	Segment	Length	Segment	Length	Segment	Length
0010	2050						
0250	0880						
0260	1805						
0500	1259						

Primary Route Interchange Exit Number: 18

Secondary Route Interchange Exit Number: 38



Last Date Modified:

Jul 15, 2022

County: 62

RMS Interchange Information

Print Form

Bureau of Maintenance & Operations
Asset Management Division



Interchange Number: 8017

Interchange Name: HOUSTON INT

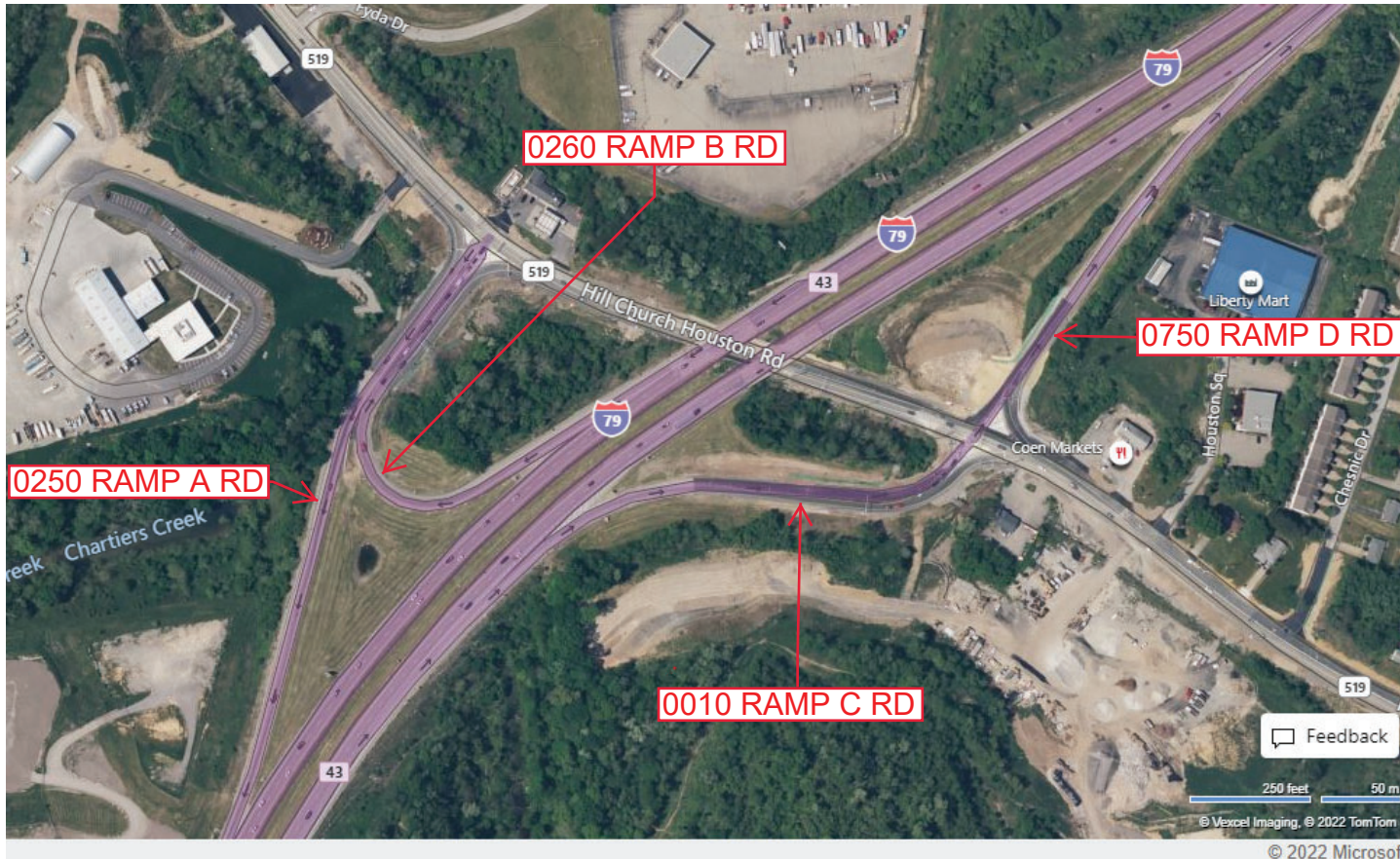
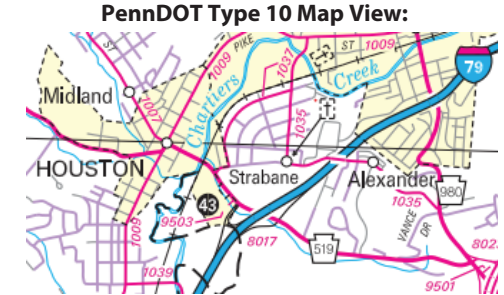
Intersecting SR's: I-79 & PA 519 Washington Rd

Ramp Segment Number and Ramp Segment Length Information:

Segment	Length	Segment	Length	Segment	Length	Segment	Length
0010	0875						
0250	1330						
0260	0966						
0750	1001						

Primary Route Interchange Exit Number: 43

Secondary Route Interchange Exit Number



Last Date Modified: Jul 15, 2022

County: 62

RMS Interchange Information

Print Form

Bureau of Maintenance & Operations
Asset Management Division



Interchange Number: 8018

Interchange Name: MURLAND AVE INT

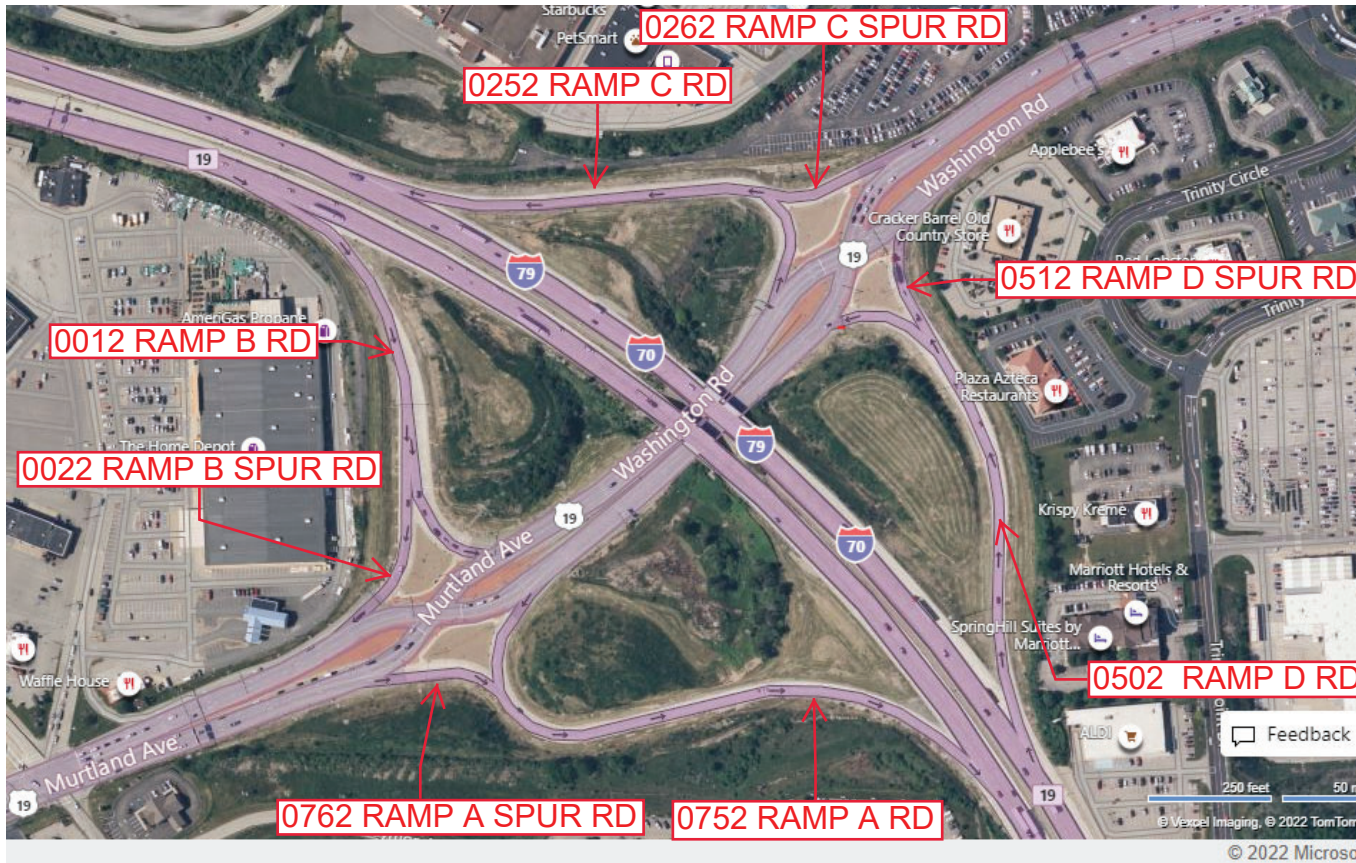
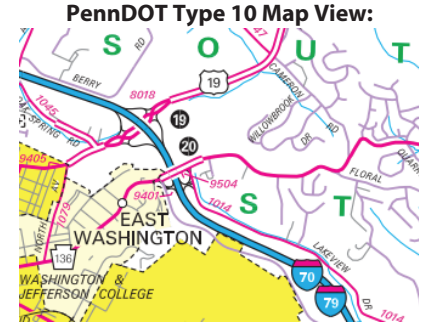
Intersecting SR's: I-70 & US 19 Washington Rd

Ramp Segment Number and Ramp Segment Length Information:

Segment	Length	Segment	Length	Segment	Length	Segment	Length
0012	0720	0512	0140				
0022	0175	0752	1150				
0252	0830	0762	0180				
0262	0160						
0502	0935						

Primary Route Interchange Exit Number: 19

Secondary Route Interchange Exit Number



Last Date Modified:

Jul 18, 2022

County: 62

RMS Interchange Information

Print Form

Bureau of Maintenance & Operations
Asset Management Division



Interchange Number: 8019

Interchange Name: WEAVERTOWN INT

Intersecting SR's: I-79, SR 1025 Weavertown Rd & TWP Hook St

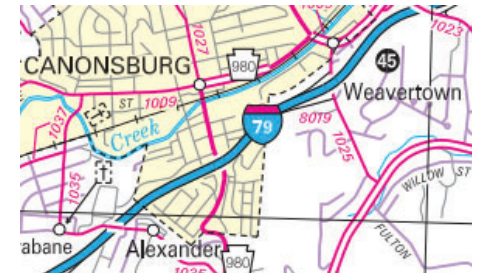
Ramp Segment Number and Ramp Segment Length Information:

Segment	Length	Segment	Length	Segment	Length	Segment	Length
0010	0460						
0250	0620						

Primary Route Interchange Exit Number: 45

Secondary Route Interchange Exit Number

PennDOT Type 10 Map View:



Last Date Modified:

Jul 18, 2022

County: 62

RMS Interchange Information

Bureau of Maintenance & Operations
Asset Management Division

Print Form



Interchange Number: 8021

Interchange Name: CANONSBURG INT

Intersecting SR's: I-79 & SR 1023 McClelland Rd

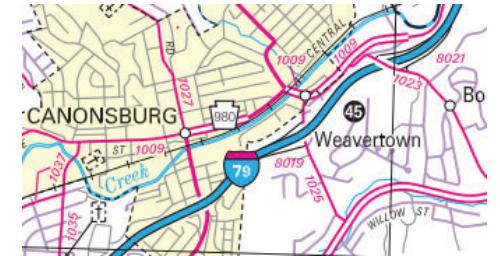
Ramp Segment Number and Ramp Segment Length Information:

Segment	Length	Segment	Length	Segment	Length	Segment	Length
0500	0680						
0750	0924						

Primary Route Interchange Exit Number: 45

Secondary Route Interchange Exit Number

PennDOT Type 10 Map View:



Feedback

100 feet 25 m

© 2022 TomTom, © Vexxel Imaging

© 2022 Microsoft

Last Date Modified: Aug 8, 2022

County: 62

RMS Interchange Information

Print Form

Interchange Number: 8022

Bureau of Maintenance & Operations
Roadway Management Division



Interchange Name: EIGHTY FOUR

Intersecting SR's: I-70 & PA 519

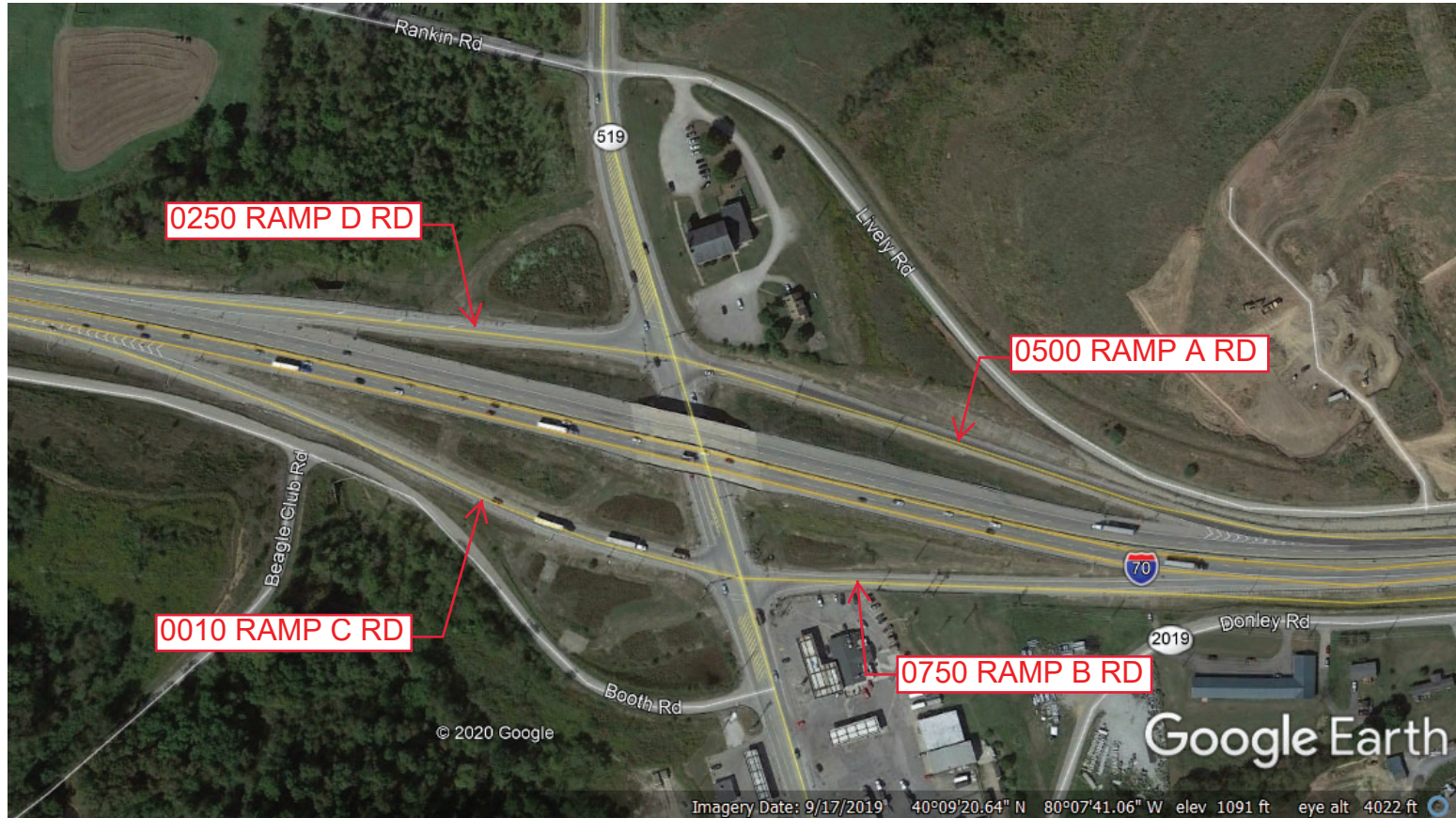
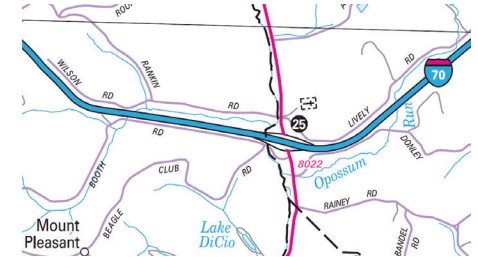
Ramp Segment Number and Ramp Segment Length Information:

Segment	Length	Segment	Length	Segment	Length	Segment	Length
0010	0985						
0250	0610						
0500	0900						
0750	0670						

Primary Route Interchange Exit Number: 25

Secondary Route Interchange Exit Number

PennDOT Type 10 Map View:



Last Date Modified: Jul 30, 2020

County: **62**

RMS Interchange Information

Print Form

Interchange Number: **8023**

Bureau of Maintenance & Operations
Asset Management Division



Interchange Name: **HILL CHURCH INT**

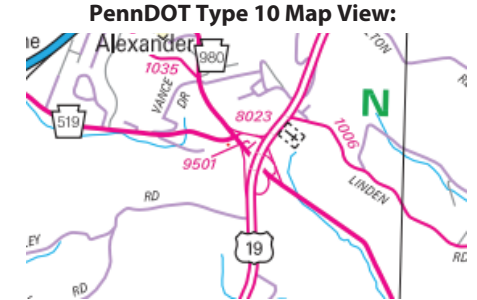
Intersecting SR's: **US 19, PA 980 Washington Av & PA 519 Hill Church Rd**

Ramp Segment Number and Ramp Segment Length Information:

Segment	Length	Segment	Length	Segment	Length	Segment	Length
0010	0715	0762	0270				
0250	0630	0772	0720				
0502	0820						
0512	0775						
0752	0949						

Primary Route Interchange Exit Number: **25**

Secondary Route Interchange Exit Number:



Last Date Modified: **Aug 11, 2022**

County: 62

RMS Interchange Information

Print Form

Interchange Number: 8024

Bureau of Maintenance & Operations
Asset Management Division



Interchange Name: DUNNINGSVILLE INT

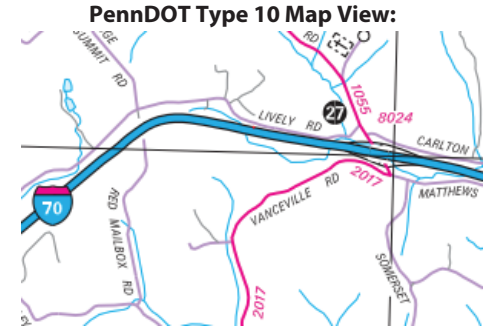
Intersecting SR's: I-70, SR 1055 Somerset Dr & SR 2017 Somerset Dr

Ramp Segment Number and Ramp Segment Length Information:

Segment	Length	Segment	Length	Segment	Length	Segment	Length
0010	0586						
0250	0548						
0500	0565						
0750	0493						

Primary Route Interchange Exit Number: 27

Secondary Route Interchange Exit Number



Last Date Modified: Aug 10, 2022

County: 62

RMS Interchange Information

Print Form

Interchange Number: 8025

Bureau of Maintenance & Operations
Asset Management Division



Interchange Name: DONORA INT

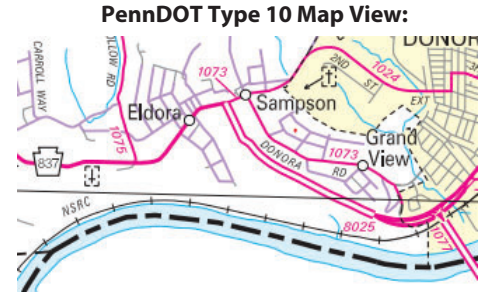
Intersecting SR's: PA 837 & SR 1077 Vance Del Cas Hw

Ramp Segment Number and Ramp Segment Length Information:

Segment	Length	Segment	Length	Segment	Length	Segment	Length
0250	0219						
0500	1035						

Primary Route Interchange Exit Number

Secondary Route Interchange Exit Number



Feedback

100 feet 25 m
© 2022 TomTom, © Vexcel Imaging

© 2022 Microsoft

Last Date Modified:

Aug 10, 2022

County: 62

RMS Interchange Information

Print Form

Interchange Number: 8026

Bureau of Maintenance & Operations
Roadway Management Division



Interchange Name: KAMMERER

Intersecting SR's: I-70, T521 McIlvaine Rd & T828 McIlvaine Rd

Ramp Segment Number and Ramp Segment Length Information:

Segment	Length	Segment	Length	Segment	Length	Segment	Length
0010	0486						
0250	0552						
0500	0446						
0750	0475						

Primary Route Interchange Exit Number: 31

Secondary Route Interchange Exit Number

PennDOT Type 10 Map View:



Last Date Modified: Jul 30, 2020

County: 62

RMS Interchange Information

Print Form

Bureau of Maintenance & Operations
Asset Management Division



Interchange Number: 8028

Interchange Name: GINGER HILL INT

Intersecting SR's: I-70, PA 917 (Pittsburgh Rd) & T509 (Meadow Dr)

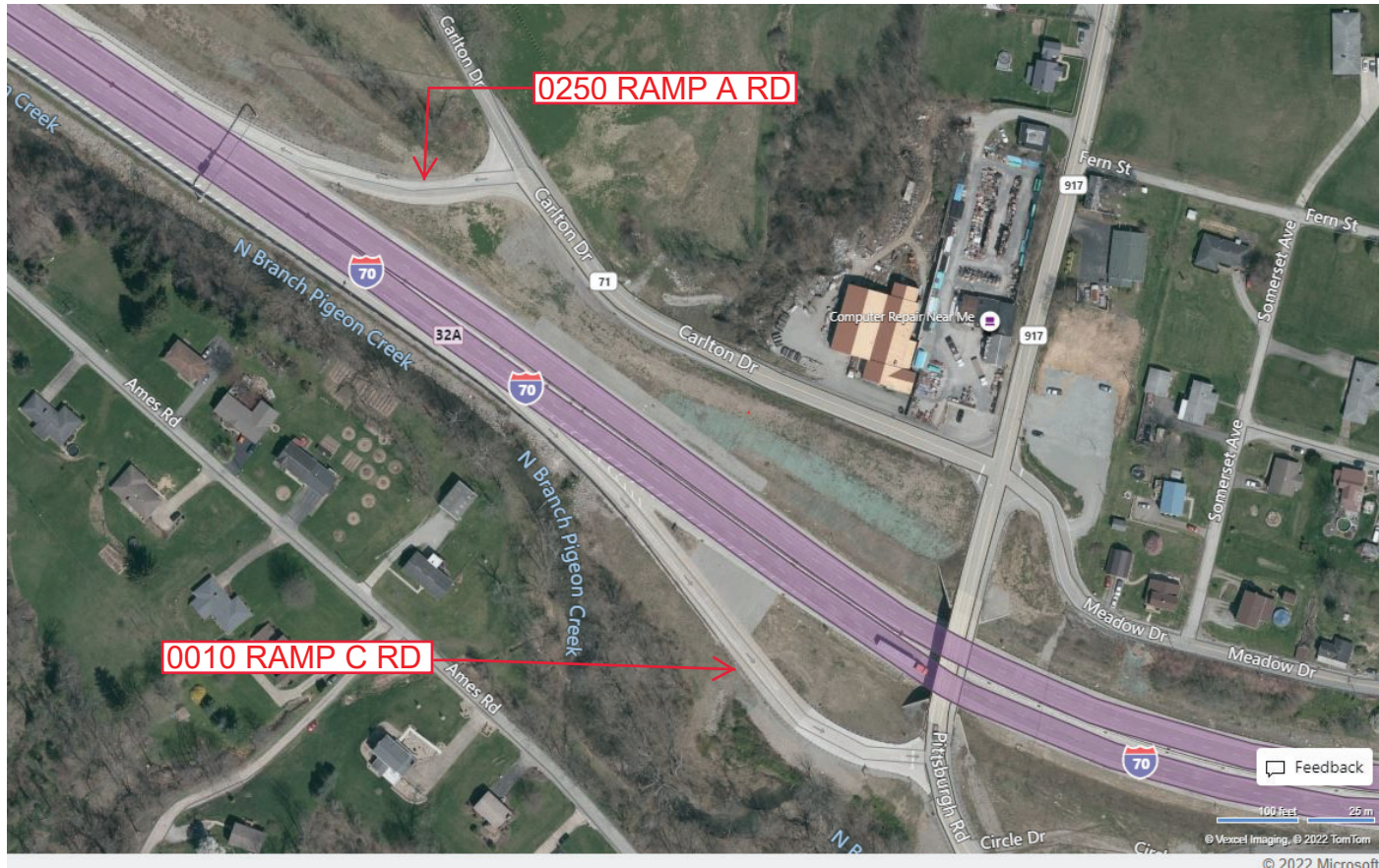
Ramp Segment Number and Ramp Segment Length Information:

Segment	Length	Segment	Length	Segment	Length	Segment	Length
0010	0500						
0250	0295						

Primary Route Interchange Exit Number: 32A

Secondary Route Interchange Exit Number

PennDOT Type 10 Map View:



Feedback
100 Feet 25 m
© Vexcel Imaging, © 2022 TomTom
© 2022 Microsoft

Last Date Modified: Apr 29, 2022

County: 62

RMS Interchange Information

Print Form

Interchange Number: 8030

Bureau of Maintenance & Operations
Asset Management Division



Interchange Name: BENTLEYVILLE INT

Intersecting SR's: I-70, SR 2040 Wilson Rd & SR 2044 Gibson Rd

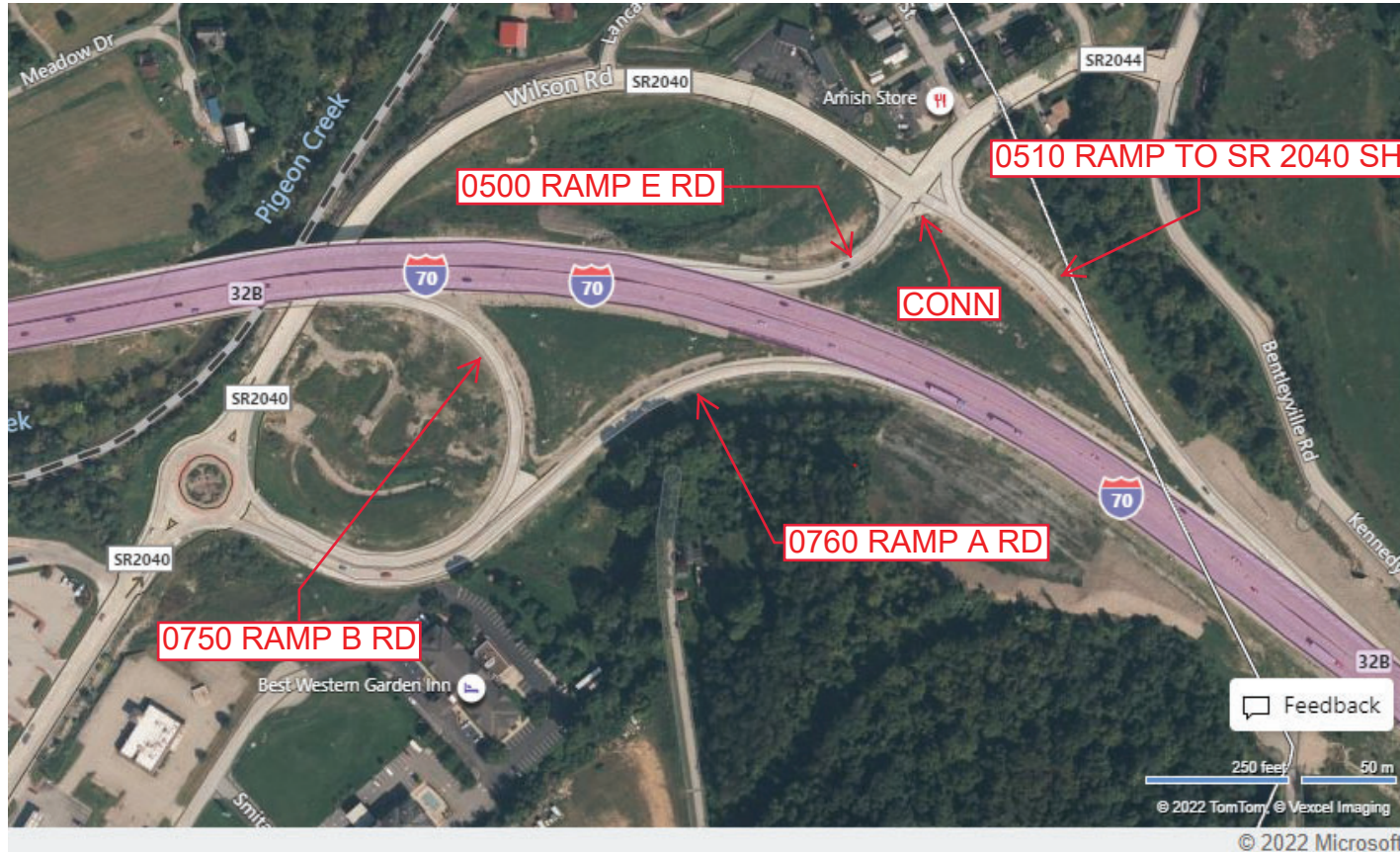
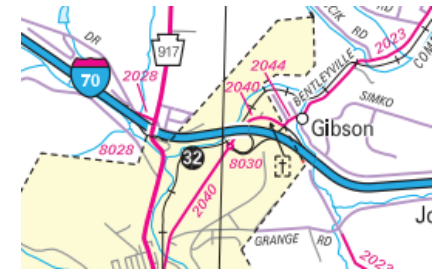
Ramp Segment Number and Ramp Segment Length Information:

Segment	Length	Segment	Length	Segment	Length	Segment	Length
0500	0300						
0510	0860						
0750	0960						
0760	1230						

Primary Route Interchange Exit Number: 32B

Secondary Route Interchange Exit Number

PennDOT Type 10 Map View:



Last Date Modified:

Aug 11, 2022

County: 62

RMS Interchange Information

Print Form

Bureau of Maintenance & Operations
Asset Management Division



Interchange Number: 8031

Interchange Name: SOUTHPOINTE INT

Intersecting SR's: I-79 & SR 1032 Southpointe Bl

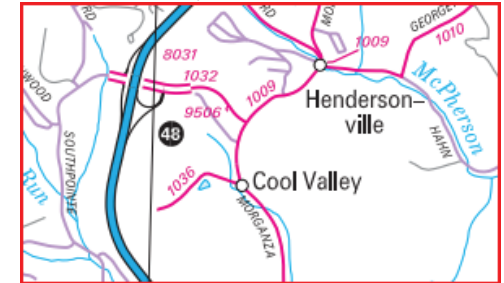
Ramp Segment Number and Ramp Segment Length Information:

Segment	Length	Segment	Length	Segment	Length	Segment	Length
0010	1585						
0020	1100						
0250	1165						
0500	1215						

Primary Route Interchange Exit Number: 48

Secondary Route Interchange Exit Number

PennDOT Type 10 Map View:



Privacy Choices Consumer Health Privacy

© 2025 Microsoft

Last Date Modified:

Feb 19, 2025

County: **62**

RMS Interchange Information

Print Form

Interchange Number: **8032**

Bureau of Maintenance & Operations
Asset Management Division



Interchange Name: **CENTERVILLE INT**

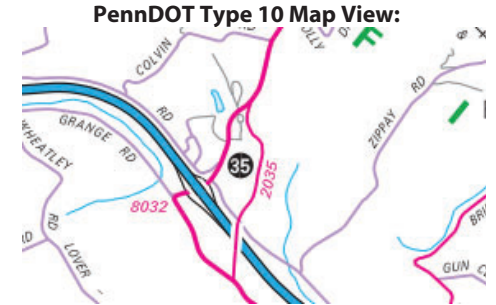
Intersecting SR's: **I-70, PA 481 Scenic Dr & T616 Kennedy Rd**

Ramp Segment Number and Ramp Segment Length Information:

Segment	Length	Segment	Length	Segment	Length	Segment	Length
0010	0570						
0250	0410						
0500	0595						
0750	1090						

Primary Route Interchange Exit Number: **35**

Secondary Route Interchange Exit Number:



Last Date Modified: **Jan 15, 2025**

County: 62

RMS Interchange Information

Print Form

Interchange Number: 8034

Bureau of Maintenance & Operations
Asset Management Division



Interchange Name: LOVER INT

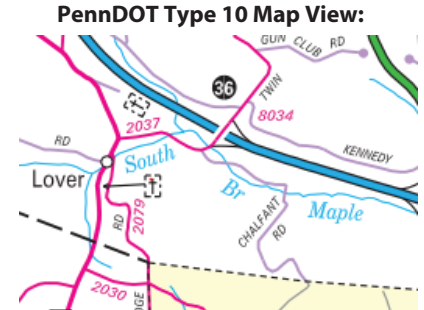
Intersecting SR's: I-70 & SR 2037 Twin Bridges Rd

Ramp Segment Number and Ramp Segment Length Information:

Segment	Length	Segment	Length	Segment	Length	Segment	Length
0500	0467						
0750	0502						

Primary Route Interchange Exit Number: 36

Secondary Route Interchange Exit Number



Feedback
100 feet 25 m
© 2022 TomTom, © Vexcel Imaging
© 2022 Microsoft

Last Date Modified: Aug 11, 2022

County: **62**

RMS Interchange Information

Print Form

Interchange Number: **8036**

Bureau of Maintenance & Operations
Asset Management Division



Interchange Name: **SPEERS INT**

Intersecting SR's: **I-70 & SR 2027 Twilight Hollow Rd/Maple Dr**

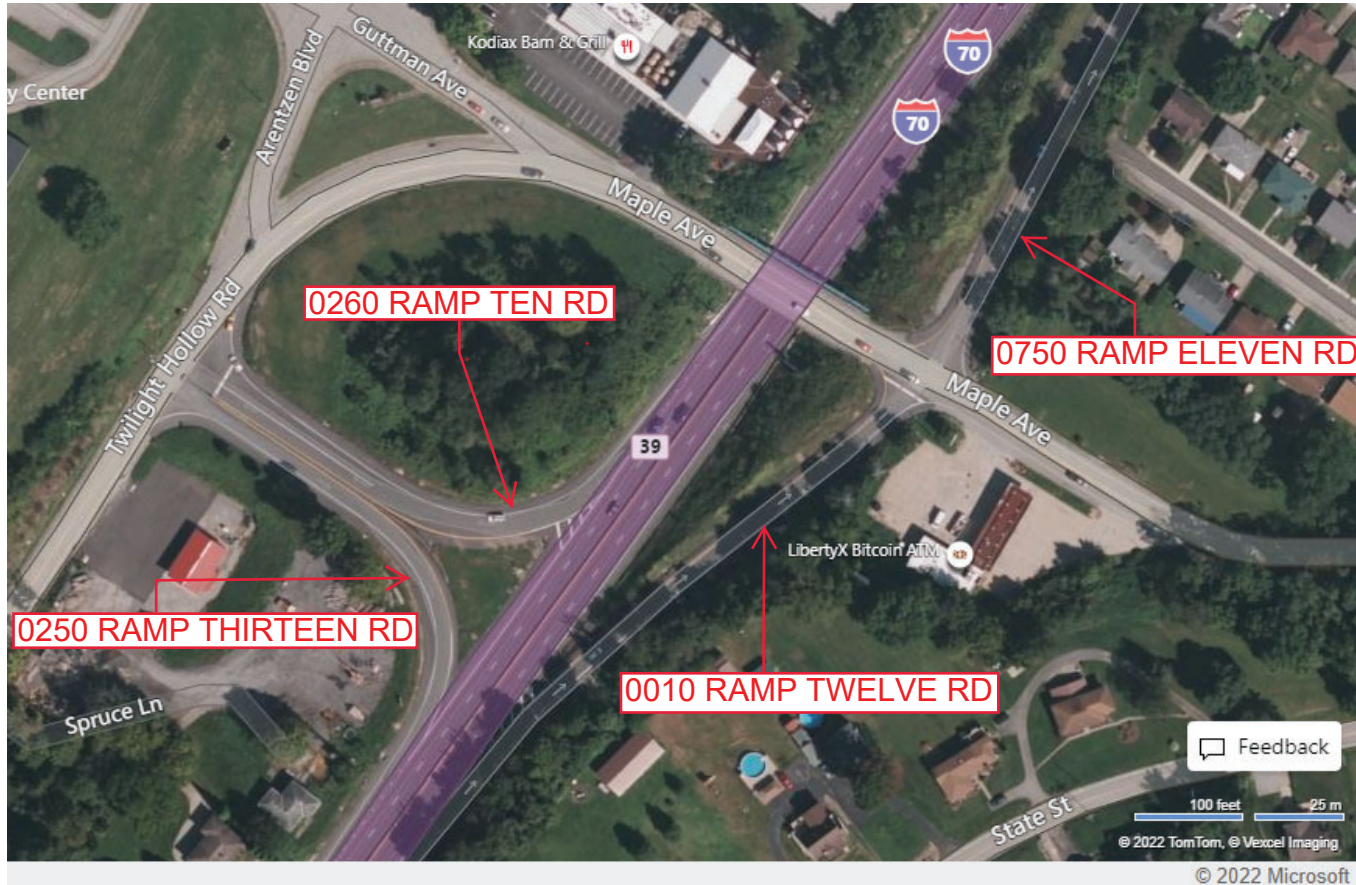
Ramp Segment Number and Ramp Segment Length Information:

Segment	Length	Segment	Length	Segment	Length	Segment	Length
0010	0451						
0250	0390						
0260	0370						
0750	0603						

Primary Route Interchange Exit Number: **39**

Secondary Route Interchange Exit Number:

PennDOT Type 10 Map View:



Feedback

100 feet 25 m

© 2022 TomTom, © Vexcel Imaging

© 2022 Microsoft

Last Date Modified:

Aug 11, 2022

County: 62

RMS Interchange Information

Print Form

Interchange Number: 8042

Bureau of Maintenance & Operations
Asset Management Division



Interchange Name: WEST BROWNSVILLE INT

Intersecting SR's: US 40, PA 88 Blainesburg Hill Rd & PennDOT Stock Area#4

Ramp Segment Number and Ramp Segment Length Information:

Segment	Length	Segment	Length	Segment	Length	Segment	Length
0250	1598						
0260	2966						
0500	2364						
0750	2877						

Primary Route Interchange Exit Number

Secondary Route Interchange Exit Number

PennDOT Type 10 Map View:



Last Date Modified:

Aug 12, 2022

County: 62

RMS Interchange Information

Print Form

Interchange Number: 8046

Bureau of Maintenance & Operations
Asset Management Division



Interchange Name: STARLAKE INT

Intersecting SR's: US 22, PA 18 Burgettstown Florence Rd

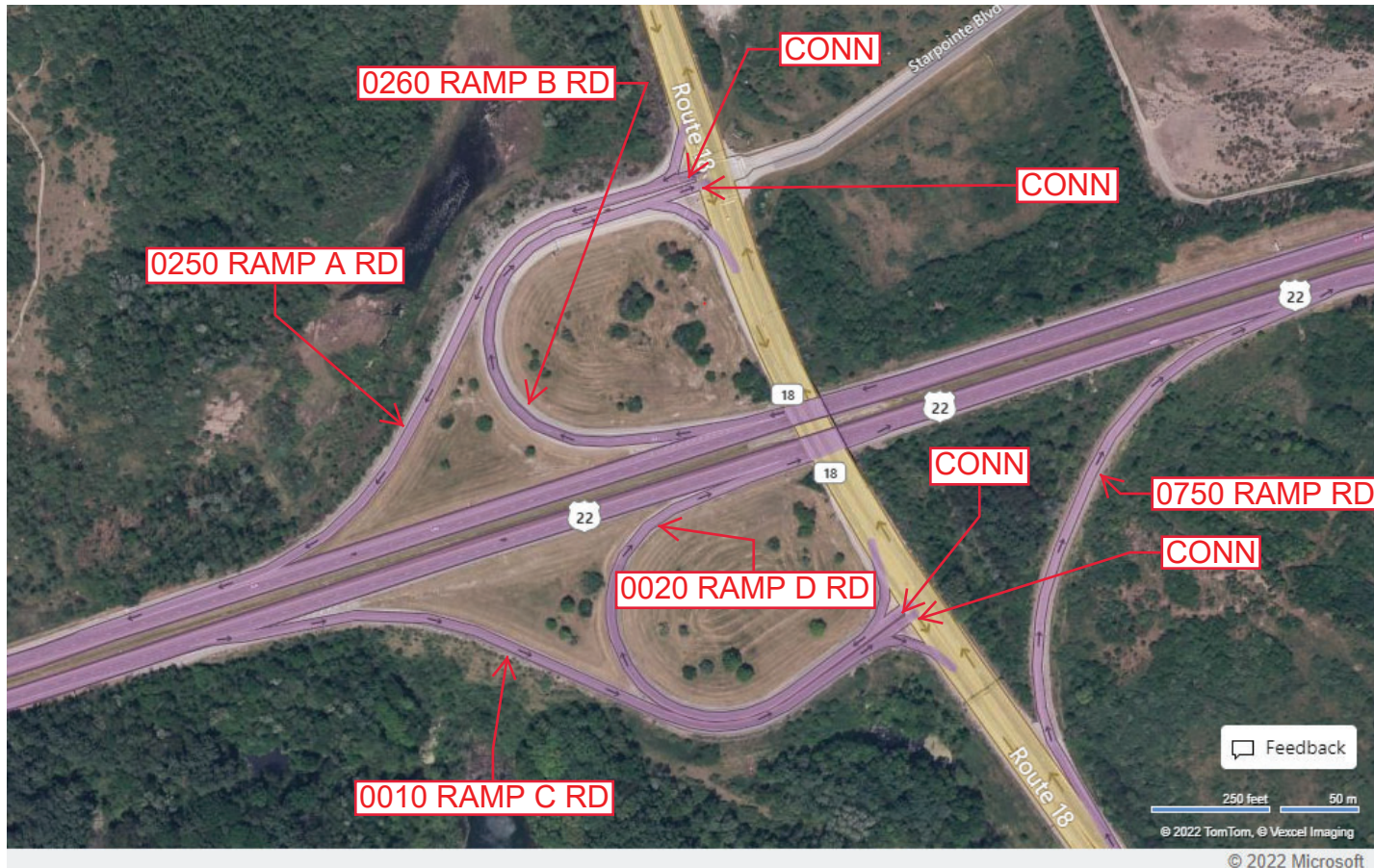
Ramp Segment Number and Ramp Segment Length Information:

Segment	Length	Segment	Length	Segment	Length	Segment	Length
0010	1399						
0020	1131						
0250	1328						
0260	1160						
0750	1000						

Primary Route Interchange Exit Number

Secondary Route Interchange Exit Number

PennDOT Type 10 Map View:



Feedback

250 feet 50 m

© 2022 TomTom, © Vexcel Imaging

© 2022 Microsoft

Last Date Modified:

Aug 17, 2022

County: 62

RMS Interchange Information

Print Form

Interchange Number: 8048

Bureau of Maintenance & Operations
Asset Management Division



Interchange Name: BAVINGTON INT

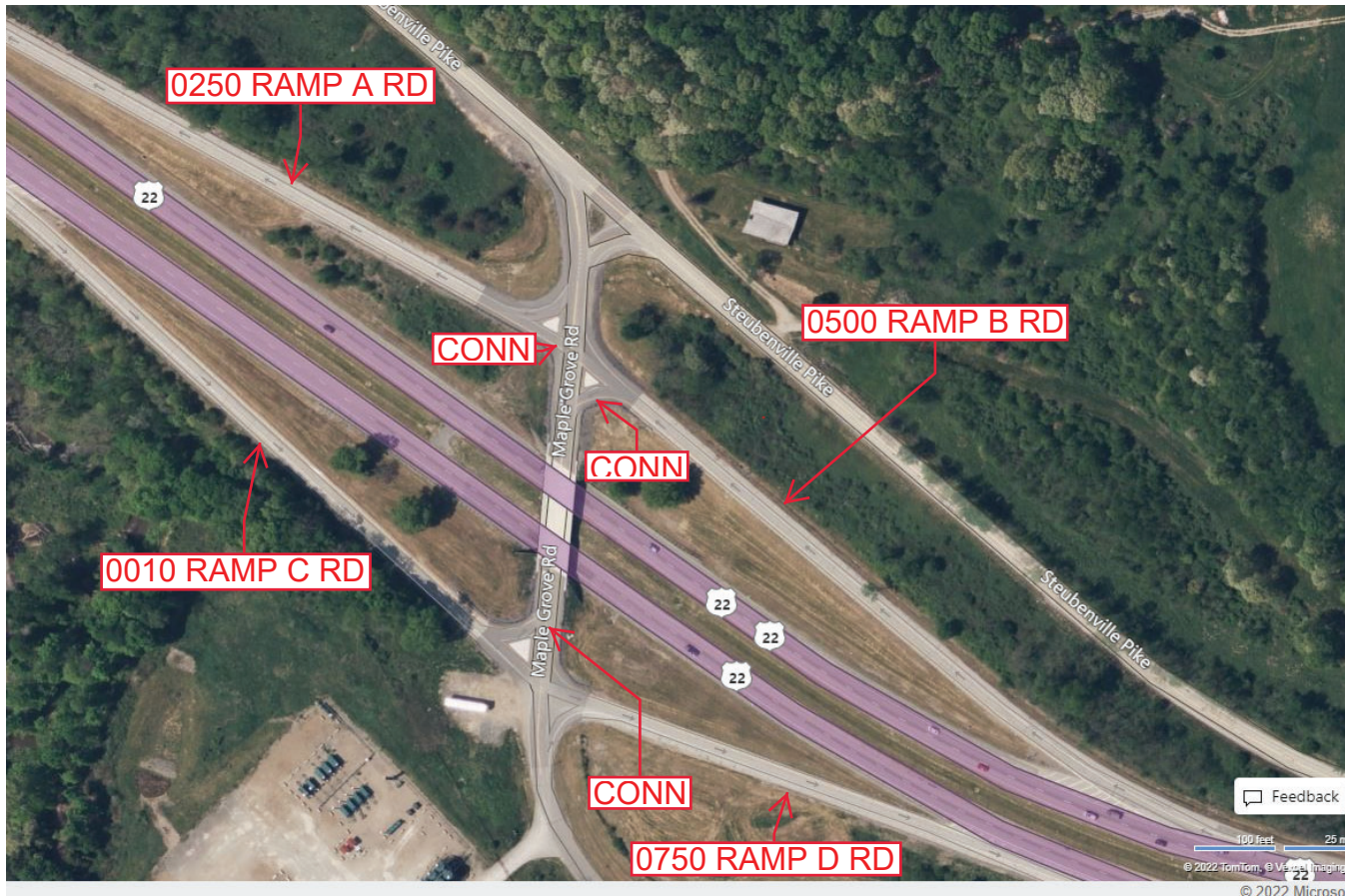
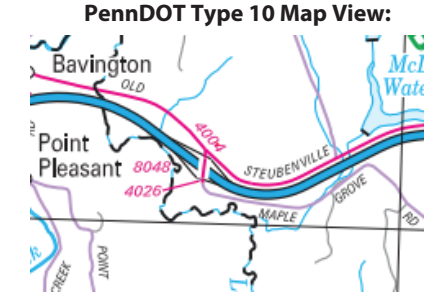
Intersecting SR's: US 22 & SR 4026 Maple Grove Rd

Ramp Segment Number and Ramp Segment Length Information:

Segment	Length	Segment	Length	Segment	Length	Segment	Length
0010	0905						
0250	1039						
0500	0850						
0750	0539						

Primary Route Interchange Exit Number

Secondary Route Interchange Exit Number



Feedback
100 feet 25 m
© 2022 TomTom, © Mapbox, © Microsoft

Last Date Modified: Aug 18, 2022

County: **62**

RMS Interchange Information

Print Form

Interchange Number: **8052**

Bureau of Maintenance & Operations
Asset Management Division



Interchange Name: **CHARLEROI INT**

Intersecting SR's: **I-70 & PA 88 Main St**

Ramp Segment Number and Ramp Segment Length Information:

Segment	Length	Segment	Length	Segment	Length	Segment	Length
0010	1728						
0020	1624						
0250	1688						
0260	1612						

Primary Route Interchange Exit Number: **40**

Secondary Route Interchange Exit Number:

PennDOT Type 10 Map View:



Last Date Modified: **Aug 18, 2022**

County: 62

RMS Interchange Information

Print Form

Interchange Number: 9101

Bureau of Maintenance & Operations
Asset Management Division



Interchange Name: GEORGETOWN RD

Intersecting SR's: US 19 SR 1010 Valley Brook Rd

Ramp Segment Number and Ramp Segment Length Information:

Segment	Length	Segment	Length	Segment	Length	Segment	Length
0500	0766						

Primary Route Interchange Exit Number

Secondary Route Interchange Exit Number

PennDOT Type 10 Map View:



Feedback
100 feet 25 m
© 2022 TomTom, © Vexcel Imaging
© 2022 Microsoft

Last Date Modified:

Aug 19, 2022

County: 62

RMS Interchange Information

Print Form

Interchange Number: 9102

Bureau of Maintenance & Operations
Asset Management Division



Interchange Name: INDUSTRIAL PARK RD

Intersecting SR's: PA 837 & SR 1030 Donora Industrial Pk Rd

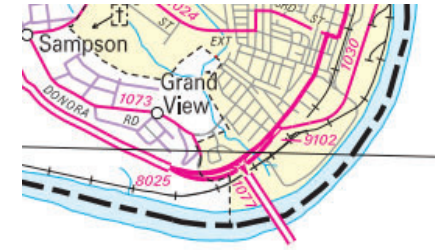
Ramp Segment Number and Ramp Segment Length Information:

Segment	Length	Segment	Length	Segment	Length	Segment	Length
0010	0382						

Primary Route Interchange Exit Number

Secondary Route Interchange Exit Number

PennDOT Type 10 Map View:



Last Date Modified:

Aug 19, 2022

County: 62

RMS Interchange Information

Print Form

Interchange Number: 9202

Bureau of Maintenance & Operations
Asset Management Division



Interchange Name: CLAYSVILLE WELCOME CTR

Intersecting SR's: I-70 Eastbound

Ramp Segment Number and Ramp Segment Length Information:

Segment	Length	Segment	Length	Segment	Length	Segment	Length
0010	1624						
0020	0890						
0030	0200						

Primary Route Interchange Exit Number

Secondary Route Interchange Exit Number

PennDOT Type 10 Map View:



Feedback

100 feet 25 m
© 2022 TomTom, © Vexcel Imaging

© 2022 Microsoft

Last Date Modified: Aug 19, 2022

County: 62

RMS Interchange Information

Print Form

Interchange Number: 9203

Bureau of Maintenance & Operations
Asset Management Division



Interchange Name: AMWELL TWP REST AREA

Intersecting SR's: I-79 Southbound


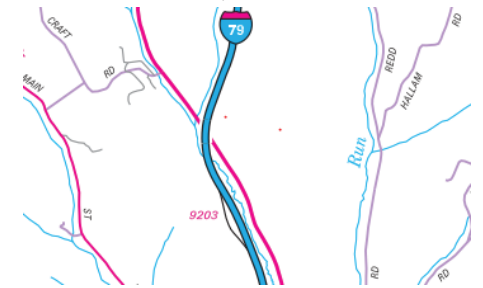
Ramp Segment Number and Ramp Segment Length Information:

Segment	Length	Segment	Length	Segment	Length	Segment	Length
0010	1405						

Primary Route Interchange Exit Number

Secondary Route Interchange Exit Number

PennDOT Type 10 Map View:



Feedback

100 feet 25 m
© 2022 TomTom, © Vexcel Imaging
© 2022 Microsoft

Last Date Modified: Aug 22, 2022

County: 62

RMS Interchange Information

Print Form

Interchange Number: 9401

Bureau of Maintenance & Operations
Asset Management Division



Interchange Name: I-70, SR 1014 & T732

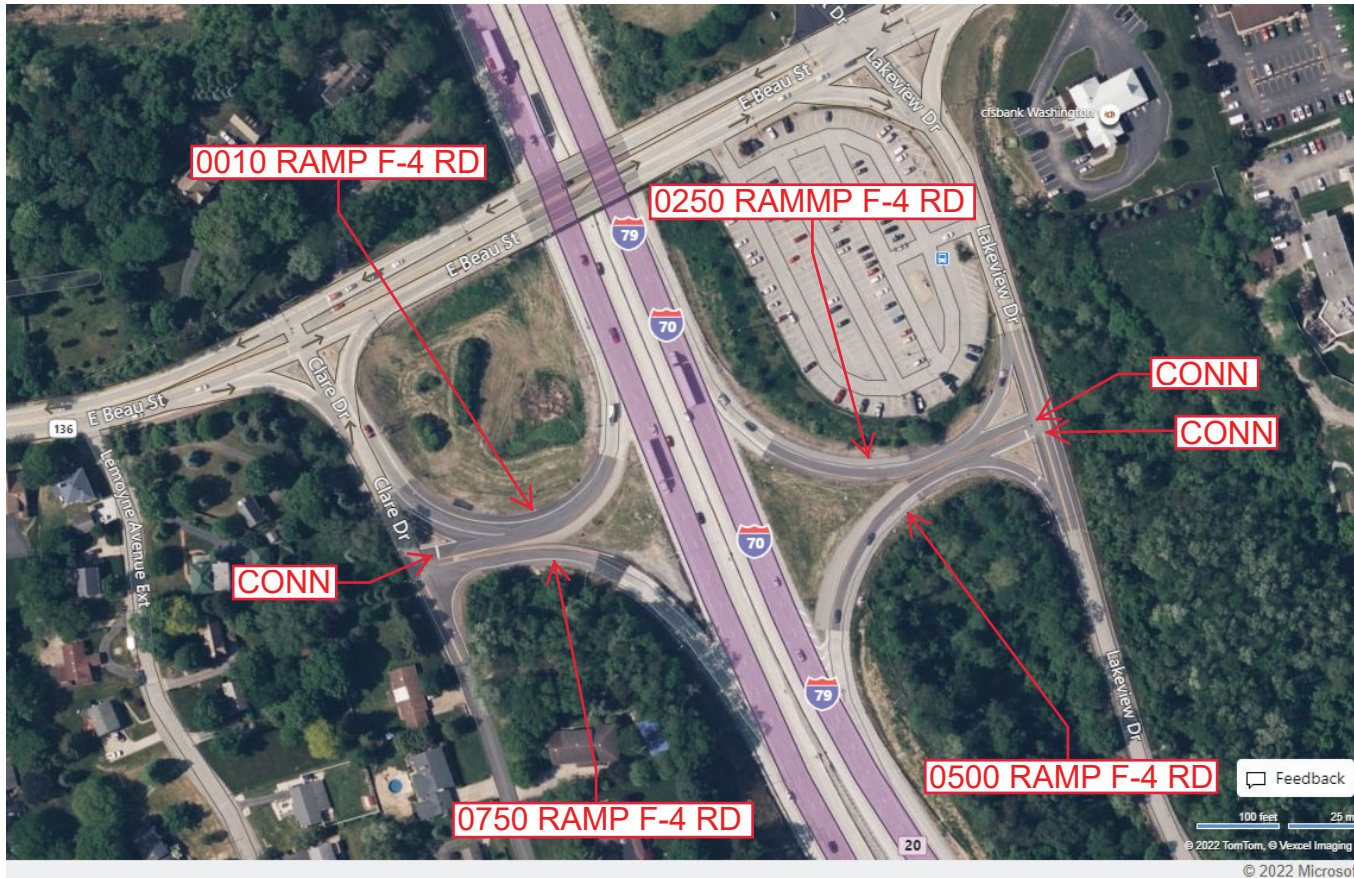
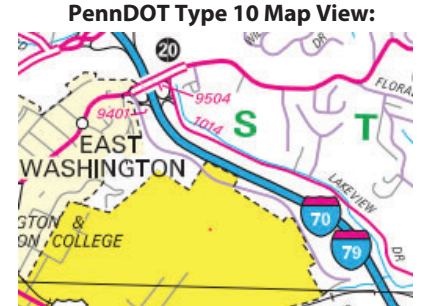
Intersecting SR's: I-70, SR 1014 Lakeview Dr & T732 Clare Dr

Ramp Segment Number and Ramp Segment Length Information:

Segment	Length	Segment	Length	Segment	Length	Segment	Length
0010	0315						
0250	0421						
0500	0392						
0750	0388						

Primary Route Interchange Exit Number: 20

Secondary Route Interchange Exit Number



Last Date Modified:

Aug 22, 2022

County: 62

RMS Interchange Information

Print Form

Interchange Number: 9403

Bureau of Maintenance & Operations
Asset Management Division



Interchange Name: PA 18 & MAIN STREET

Intersecting SR's: PA 18 J L Brunner Memorial Bp & Main St

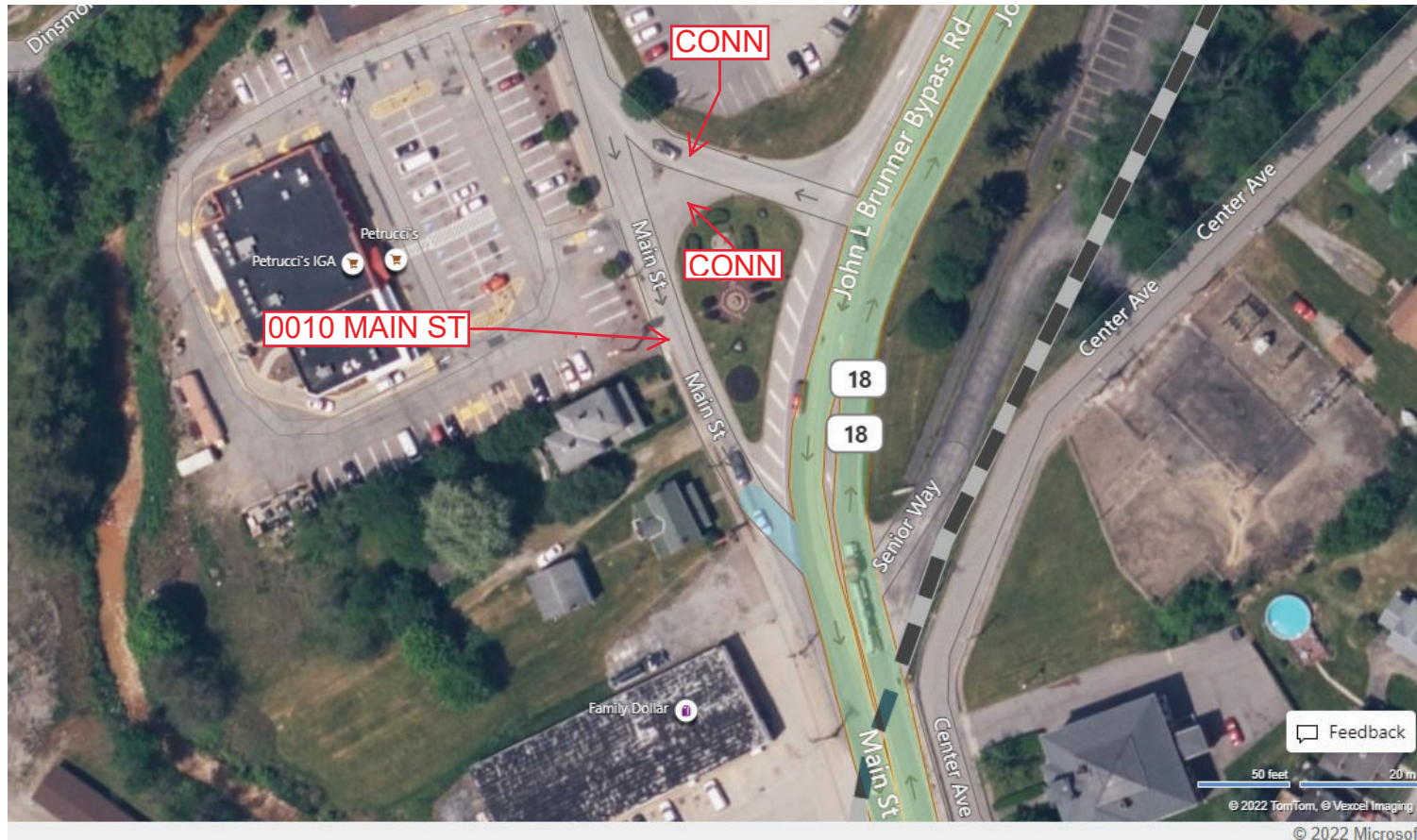
Ramp Segment Number and Ramp Segment Length Information:

Segment	Length	Segment	Length	Segment	Length	Segment	Length
0010	0267						

Primary Route Interchange Exit Number

Secondary Route Interchange Exit Number

PennDOT Type 10 Map View:



Feedback

50 feet 20 m

© 2022 TomTom, © Vexcel Imaging

© 2022 Microsoft

Last Date Modified:

Aug 22, 2022

County: 62

RMS Interchange Information

Print Form

Interchange Number: 9405

Bureau of Maintenance & Operations
Asset Management Division



Interchange Name: LINN AVE JUGHANDLE

Intersecting SR's: US 19 Ridge Av & CITY Linn Av

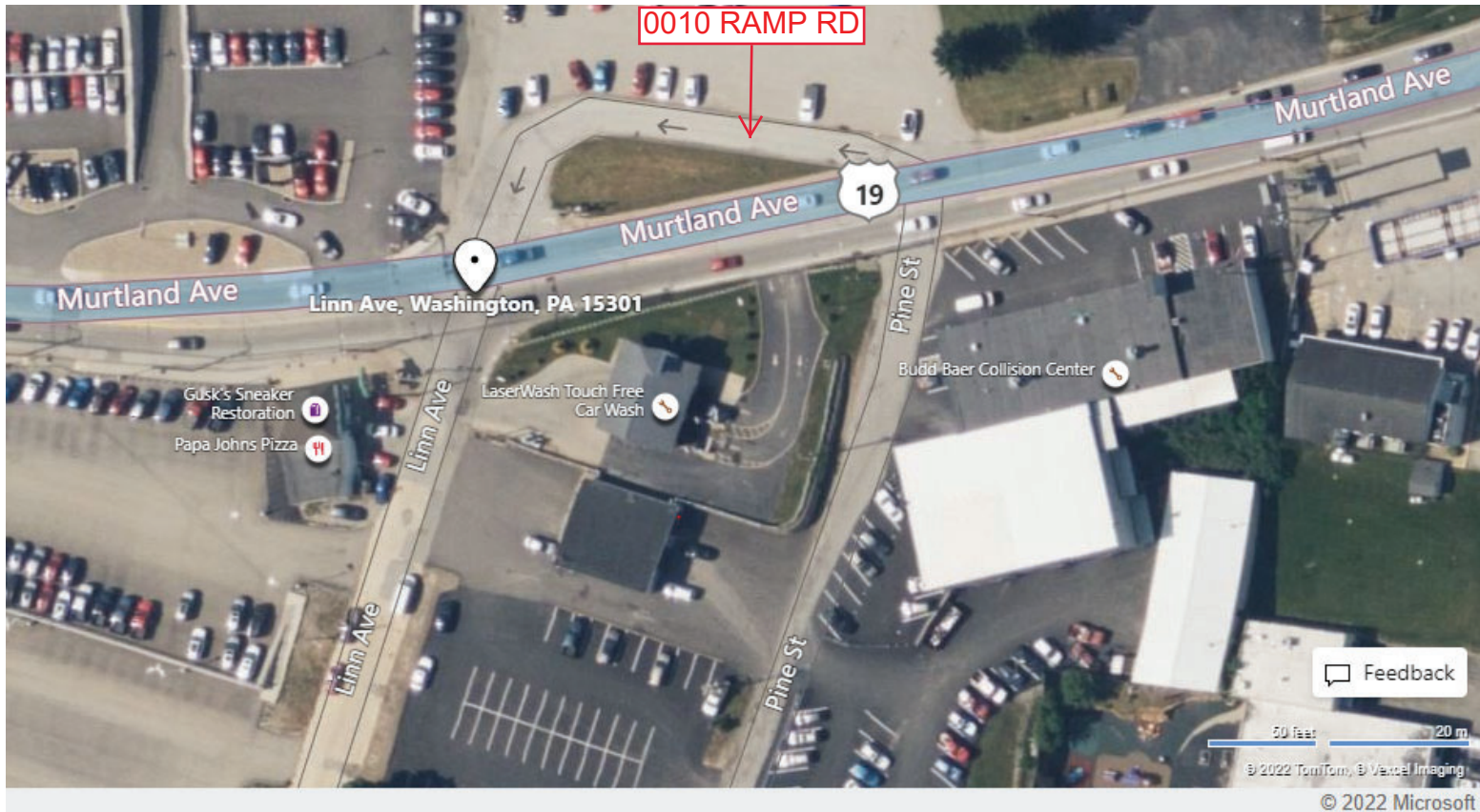
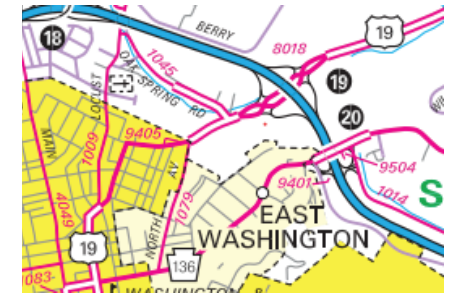
Ramp Segment Number and Ramp Segment Length Information:

Segment	Length	Segment	Length	Segment	Length	Segment	Length
0010	0210						

Primary Route Interchange Exit Number

Secondary Route Interchange Exit Number

PennDOT Type 10 Map View:



Feedback

50 feet 20 m

© 2022 TomTom, © Vexcel Imaging

© 2022 Microsoft

Last Date Modified: Aug 22, 2022

County: **62**

RMS Interchange Information

Print Form

Interchange Number: **9501**

Bureau of Maintenance & Operations
Asset Management Division



Interchange Name: **PARK AND RIDE**

Intersecting SR's: **PA 519 Hill Church Rd**

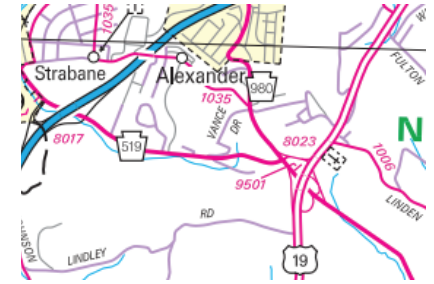
Ramp Segment Number and Ramp Segment Length Information:

Segment	Length	Segment	Length	Segment	Length	Segment	Length
0010	0290						

Primary Route
Interchange Exit
Number

Secondary Route
Interchange Exit
Number

PennDOT Type 10 Map View:



Last Date Modified:

Aug 22, 2022

County: 62

RMS Interchange Information

Print Form

Interchange Number: 9502

Bureau of Maintenance & Operations
Asset Management Division



Interchange Name: PARK AND RIDE

Intersecting SR's: T975 Wilmington St

Ramp Segment Number and Ramp Segment Length Information:

Segment	Length	Segment	Length	Segment	Length	Segment	Length
0010	0180						

Primary Route Interchange Exit Number

Secondary Route Interchange Exit Number

PennDOT Type 10 Map View:



Last Date Modified: Aug 22, 2022

County: 62

RMS Interchange Information

Print Form

Interchange Number: 9504

Bureau of Maintenance & Operations
Asset Management Division



Interchange Name: PARK AND RIDE

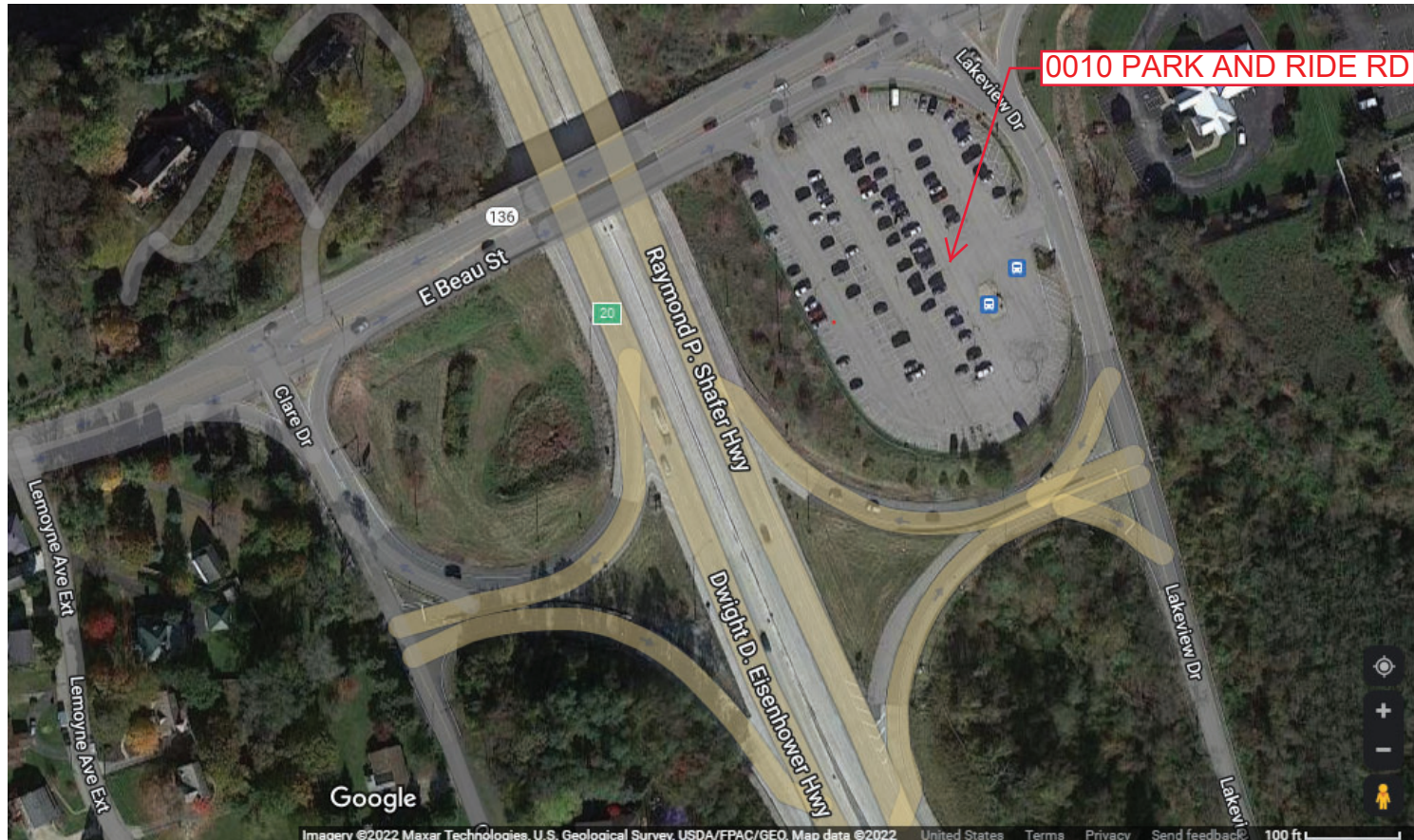
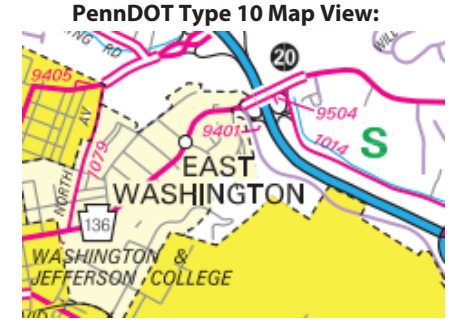
Intersecting SR's: PA 136 Beau St & SR 1014 Lakeview Dr

Ramp Segment Number and Ramp Segment Length Information:

Segment	Length	Segment	Length	Segment	Length	Segment	Length
0010	0380						

Primary Route Interchange Exit Number

Secondary Route Interchange Exit Number



Last Date Modified: Aug 22, 2022

County: 62

RMS Interchange Information

Print Form

Interchange Number: 9506

Bureau of Maintenance & Operations
Asset Management Division



Interchange Name: PARK AND RIDE

Intersecting SR's: SR 1032 Southpointe Blvd

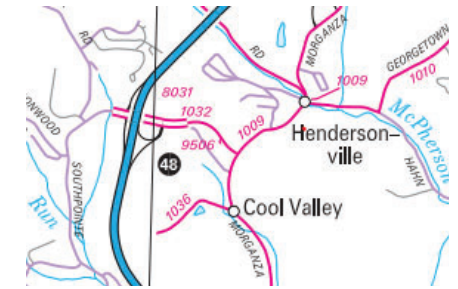
Ramp Segment Number and Ramp Segment Length Information:

Segment	Length	Segment	Length	Segment	Length	Segment	Length
0010	0115						

Primary Route Interchange Exit Number

Secondary Route Interchange Exit Number

PennDOT Type 10 Map View:



Last Date Modified: Aug 23, 2022

County: 64

RMS Interchange Information

Print Form

Interchange Number: 8001

Bureau of Maintenance & Operations
Asset Management Division



Interchange Name: SCOTSDALE INT

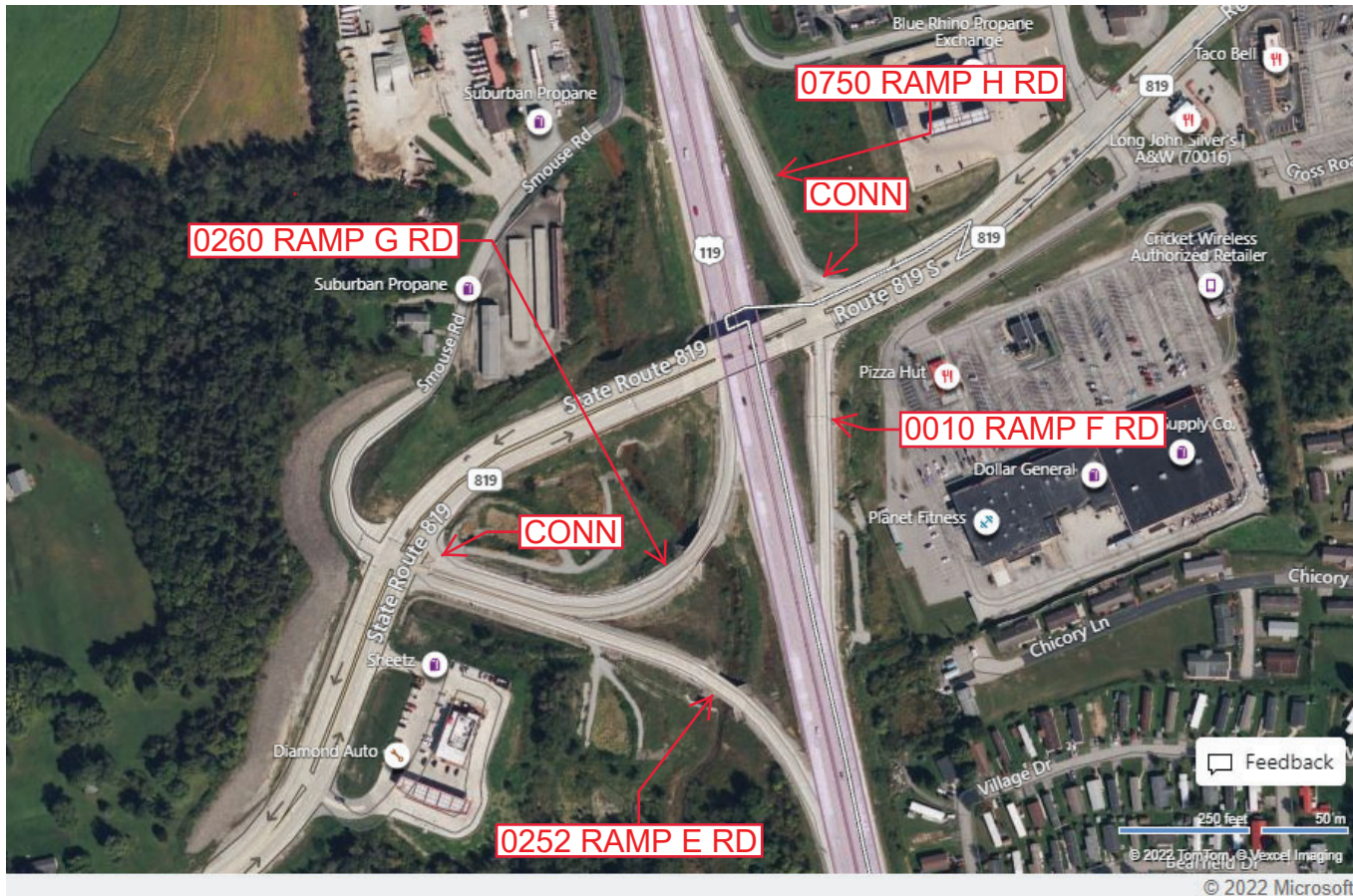
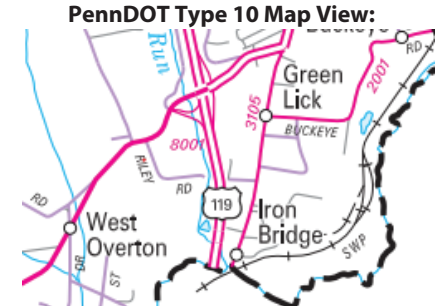
Intersecting SR's: US 119 New Stanton Rd & PA 819, T511 Smouse Rd

Ramp Segment Number and Ramp Segment Length Information:

Segment	Length	Segment	Length	Segment	Length	Segment	Length
0010	0456						
0252	0907						
0260	0792						
0750	0532						

Primary Route Interchange Exit Number

Secondary Route Interchange Exit Number



Last Date Modified: Aug 24, 2022

County: **64**

RMS Interchange Information

Print Form

Interchange Number: **8002**

Bureau of Maintenance & Operations
Asset Management Division



Interchange Name: **ADAMSBURG INT**

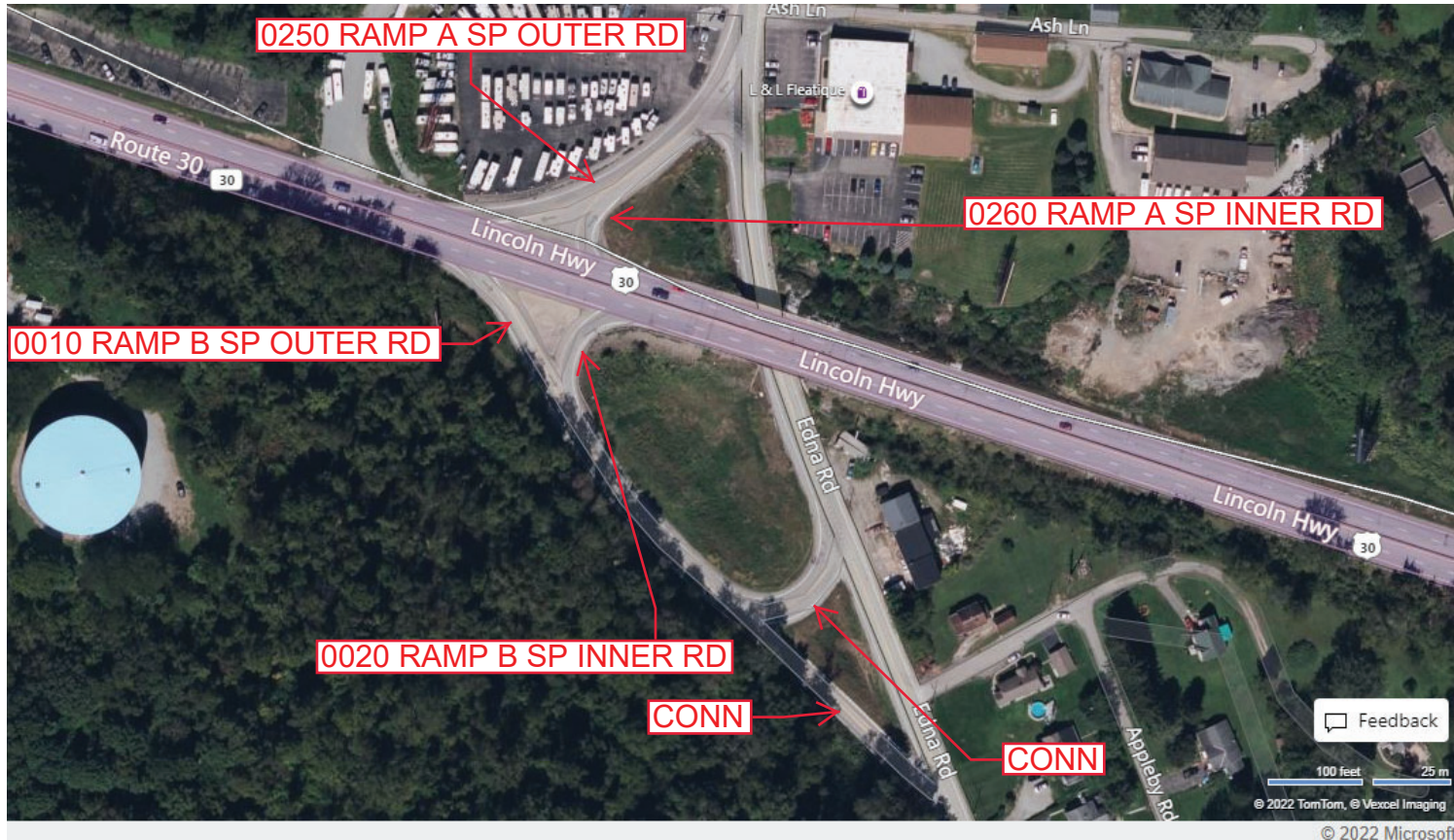
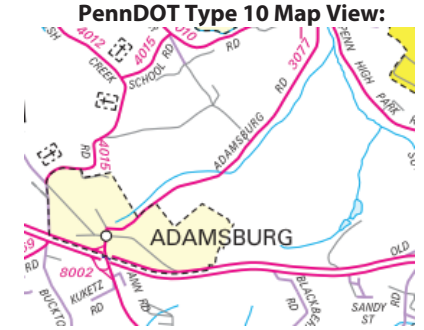
Intersecting SR's: **US 30 Lincoln Hw & SR 3077 Edna Rd**

Ramp Segment Number and Ramp Segment Length Information:

Segment	Length	Segment	Length	Segment	Length	Segment	Length
0010	0705						
0020	0529						
0250	0350						
0260	0220						

Primary Route Interchange Exit Number

Secondary Route Interchange Exit Number



Last Date Modified:

Aug 25, 2022

County: 64

RMS Interchange Information

Print Form

Interchange Number: 8003

Bureau of Maintenance & Operations
Asset Management Division



Interchange Name: MOUNT PLEASANT INT

Intersecting SR's: US 119 & PA 31 Ruffsdale Mt Pleasant Rd

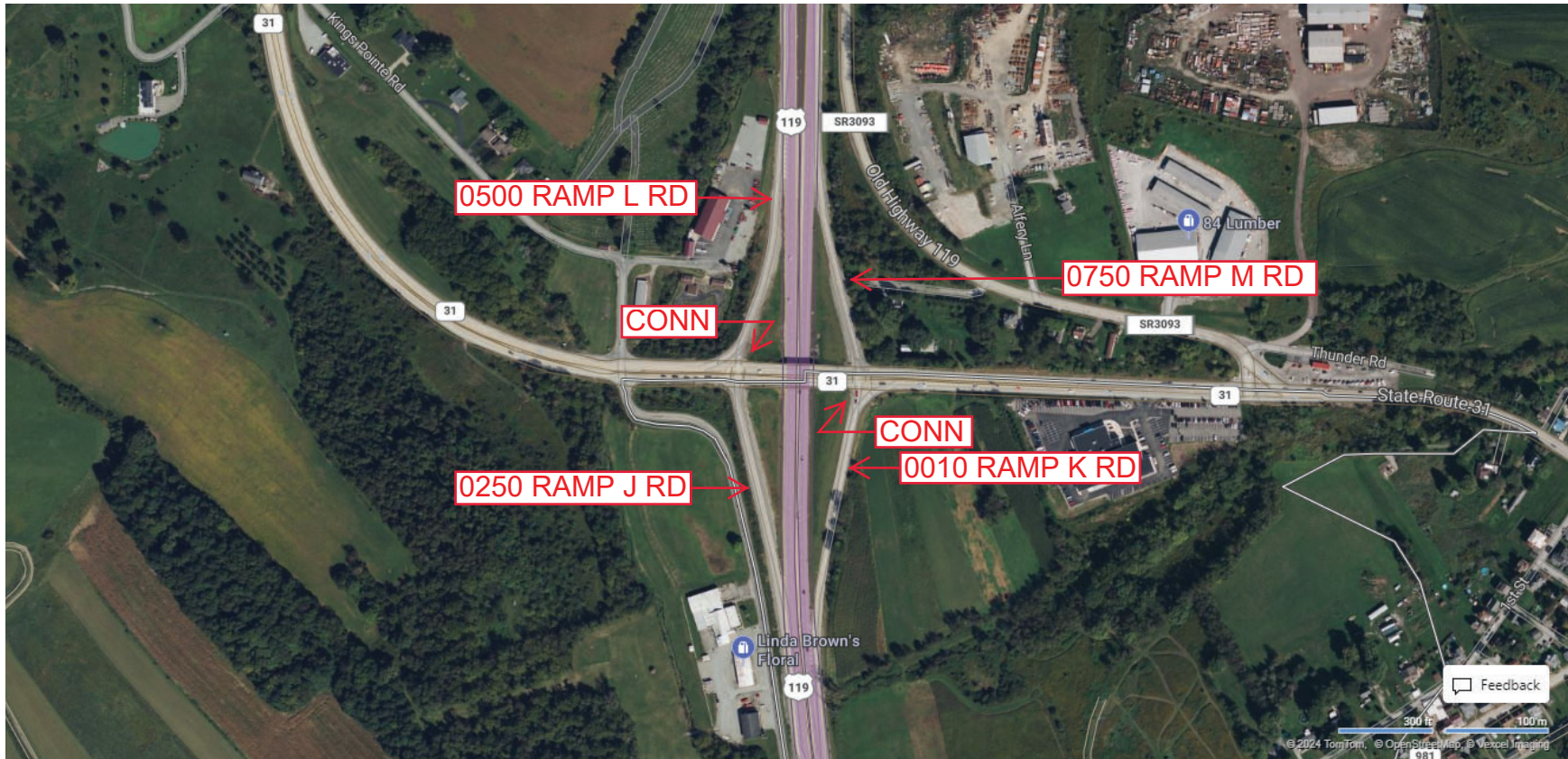
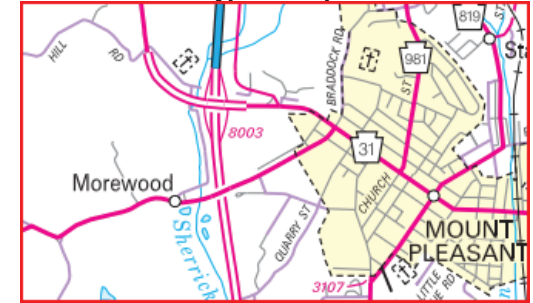
Ramp Segment Number and Ramp Segment Length Information:

Segment	Length	Segment	Length	Segment	Length	Segment	Length
0010	0790						
0250	0679						
0500	0610						
0750	0642						

Primary Route
Interchange Exit
Number

Secondary Route
Interchange Exit
Number

PennDOT Type 10 Map View:



Last Date Modified:

Jan 16, 2025

County: 64

RMS Interchange Information

Print Form

Interchange Number: 8004

Bureau of Maintenance & Operations
Asset Management Division



Interchange Name: PITTSBURGH ST INT

Intersecting SR's: US 30 Lincoln HW & SR 3026 Tollgate Hill Rd

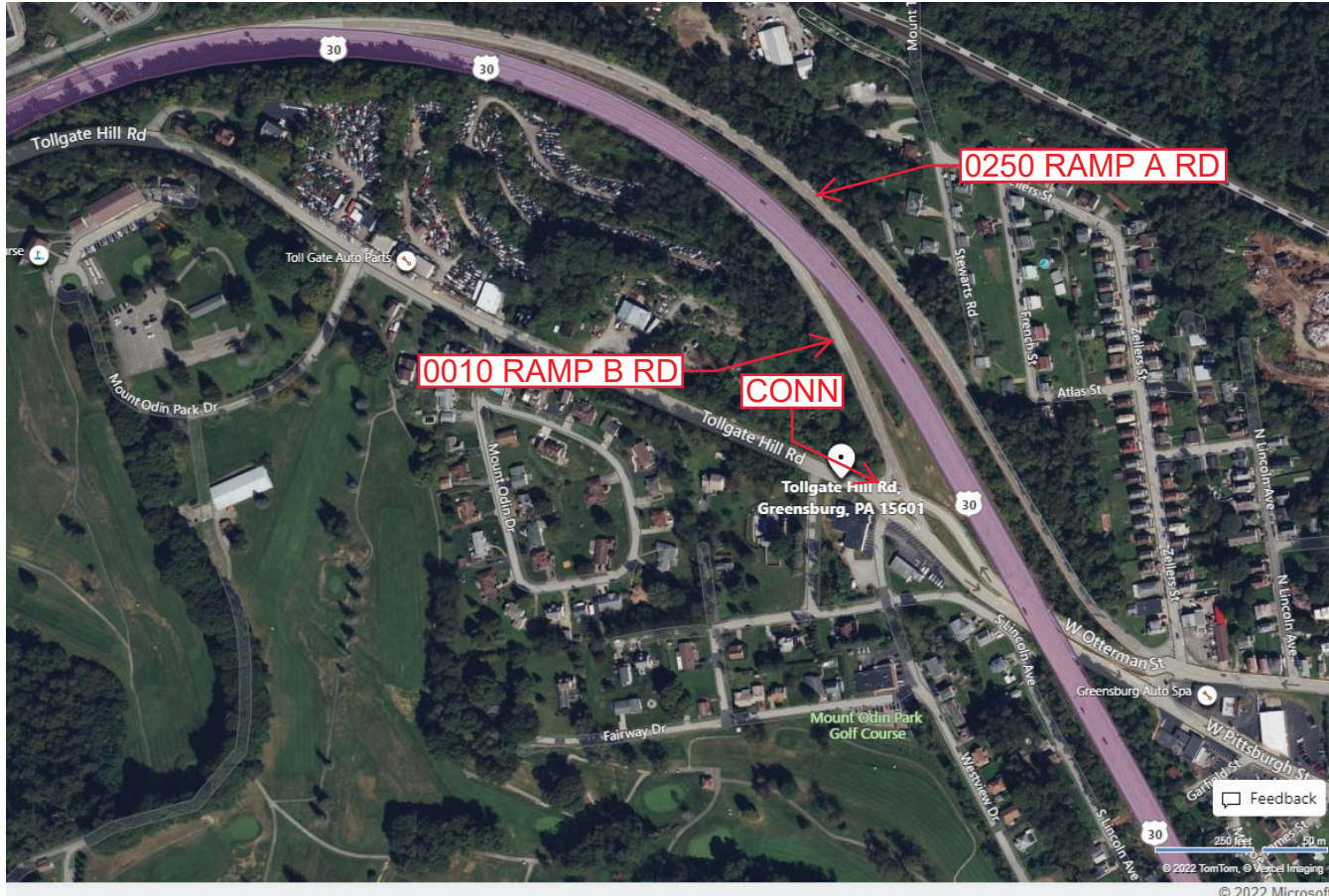
Ramp Segment Number and Ramp Segment Length Information:

Segment	Length	Segment	Length	Segment	Length	Segment	Length
0010	0715						
0250	2654						

Primary Route
Interchange Exit
Number

Secondary Route
Interchange Exit
Number

PennDOT Type 10 Map View:



Last Date Modified:

Aug 25, 2022

County: 64

RMS Interchange Information

Print Form

Interchange Number: 8005

Bureau of Maintenance & Operations
Asset Management Division



Interchange Name: TECHNOLOGY DR INT

Intersecting SR's: US 119 & 3095 Technology Dr

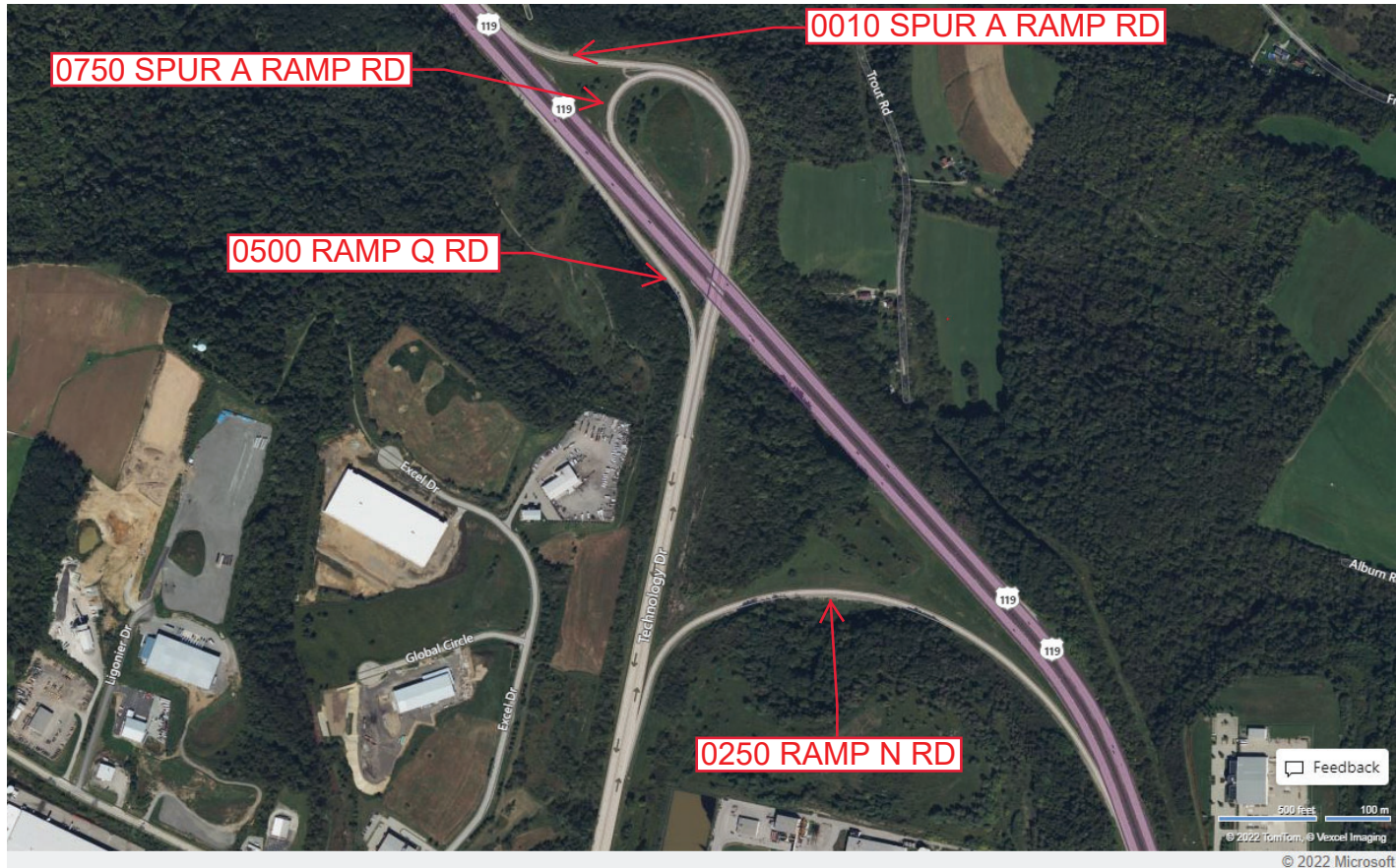
Ramp Segment Number and Ramp Segment Length Information:

Segment	Length	Segment	Length	Segment	Length	Segment	Length
0010	2115						
0250	3015						
0500	1335						
0750	2000						

Primary Route
Interchange Exit
Number

Secondary Route
Interchange Exit
Number

PennDOT Type 10 Map View:



Feedback

500 feet 100 m

© 2022 Microsoft

Last Date Modified:

Aug 25, 2022

County: 64

RMS Interchange Information

Print Form

Interchange Number: 8006

Bureau of Maintenance & Operations
Asset Management Division



Interchange Name: GREENSBURG/MOUNT PLEASANT INT

Intersecting SR's: US 30 Lincoln Hw & Mt Pleasant Rd

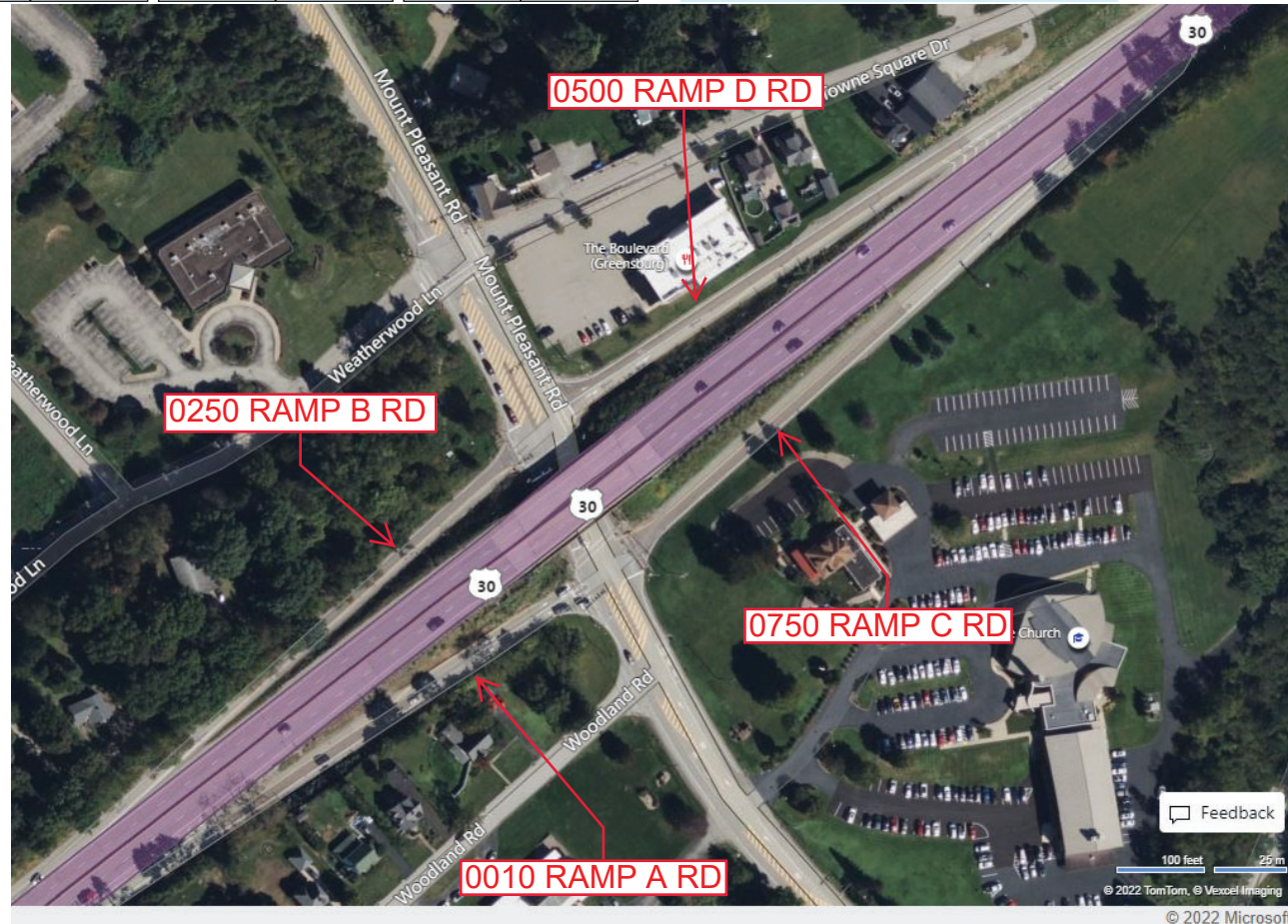
Ramp Segment Number and Ramp Segment Length Information:

Segment	Length	Segment	Length	Segment	Length	Segment	Length
0010	0469						
0250	0491						
0500	0524						
0750	0552						

Primary Route Interchange Exit Number

Secondary Route Interchange Exit Number

PennDOT Type 10 Map View:



Feedback

100 feet 20m
© 2022 TomTom, © Vexcel Imaging
© 2022 Microsoft

Last Date Modified:

Aug 25, 2022

County: **64**

RMS Interchange Information

Print Form

Interchange Number: **8007**

Bureau of Maintenance & Operations
Asset Management Division



Interchange Name: **YOUNGWOOD INT**

Intersecting SR's: **US 119 & SR 3091 New Stanton/Youngwood Rd**

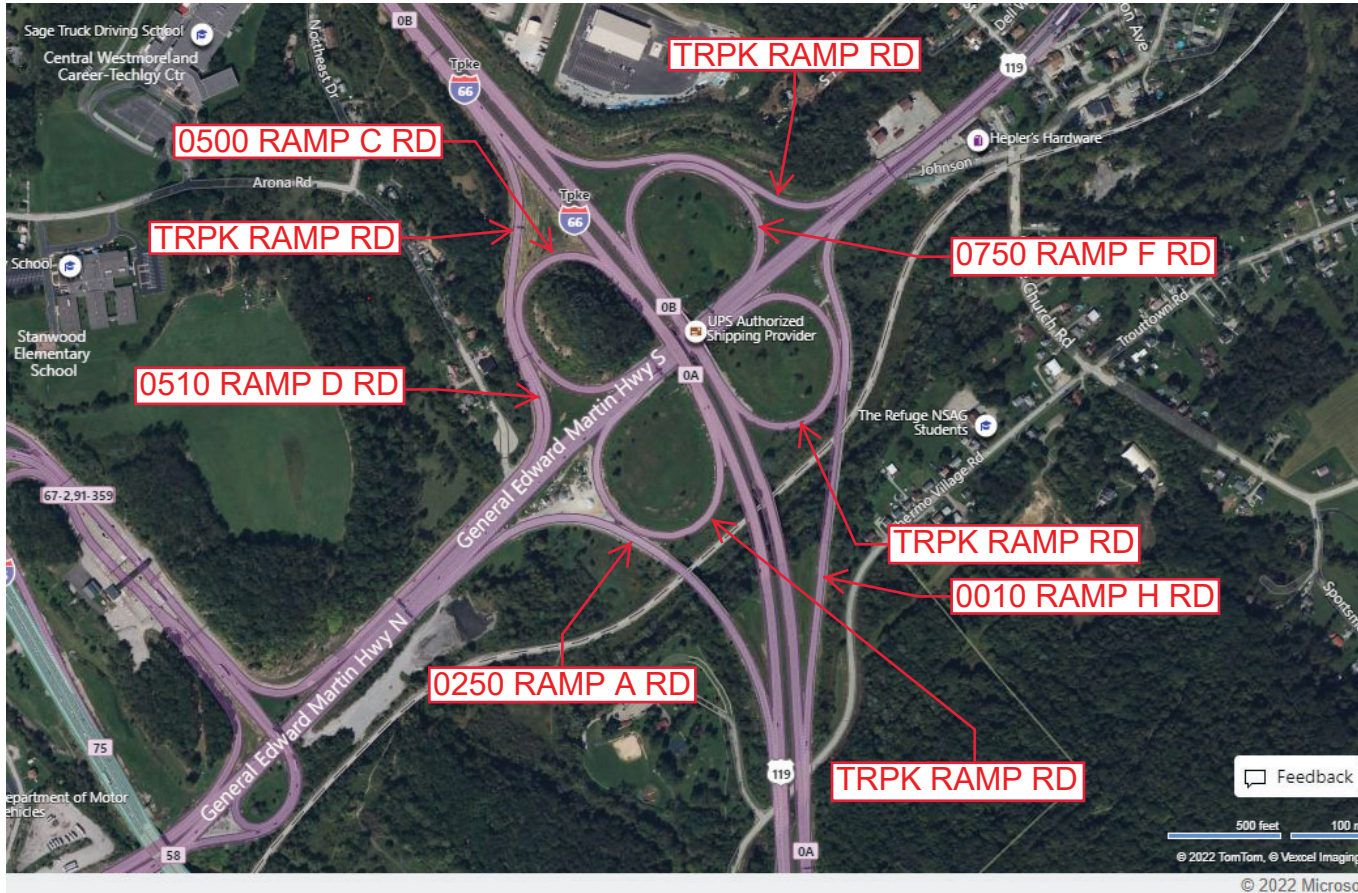
Ramp Segment Number and Ramp Segment Length Information:

Segment	Length	Segment	Length	Segment	Length	Segment	Length
0010	2264						
0250	1735						
0500	1165						
0510	0260						
0750	1173						

Primary Route Interchange Exit Number: **1A**

Secondary Route Interchange Exit Number: **0A/0B**

PennDOT Type 10 Map View:



Feedback
500 feet 100 m
© 2022 TomTom, © Vexcel Imaging
© 2022 Microsoft

Last Date Modified: **Aug 26, 2022**

County: 64

RMS Interchange Information

Print Form

Interchange Number: 8008

Bureau of Maintenance & Operations
Asset Management Division



Interchange Name: CEDAR ST INT

Intersecting SR's: US 30 Lincoln Hw & Cedar St

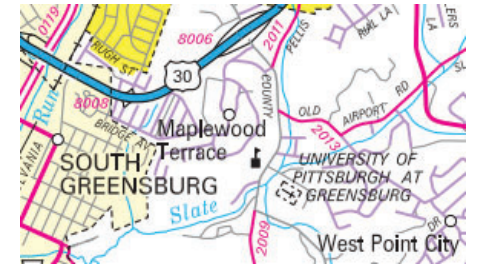
Ramp Segment Number and Ramp Segment Length Information:

Segment	Length	Segment	Length	Segment	Length	Segment	Length
0010	0100						
0250	0085						
0500	0075						
0750	0060						

Primary Route Interchange Exit Number

Secondary Route Interchange Exit Number

PennDOT Type 10 Map View:



Feedback

50 feet 20 m
© 2022 TomTom, © Vexcel Imaging
© 2022 Microsoft

Last Date Modified: Oct 14, 2022

County: **64**

RMS Interchange Information

Print Form

Interchange Number: **8009**

Bureau of Maintenance & Operations
Asset Management Division



Interchange Name: **SOUTH GREESBURG INT**

Intersecting SR's: **US 30 Lincoln Hw & US 119 Main St**

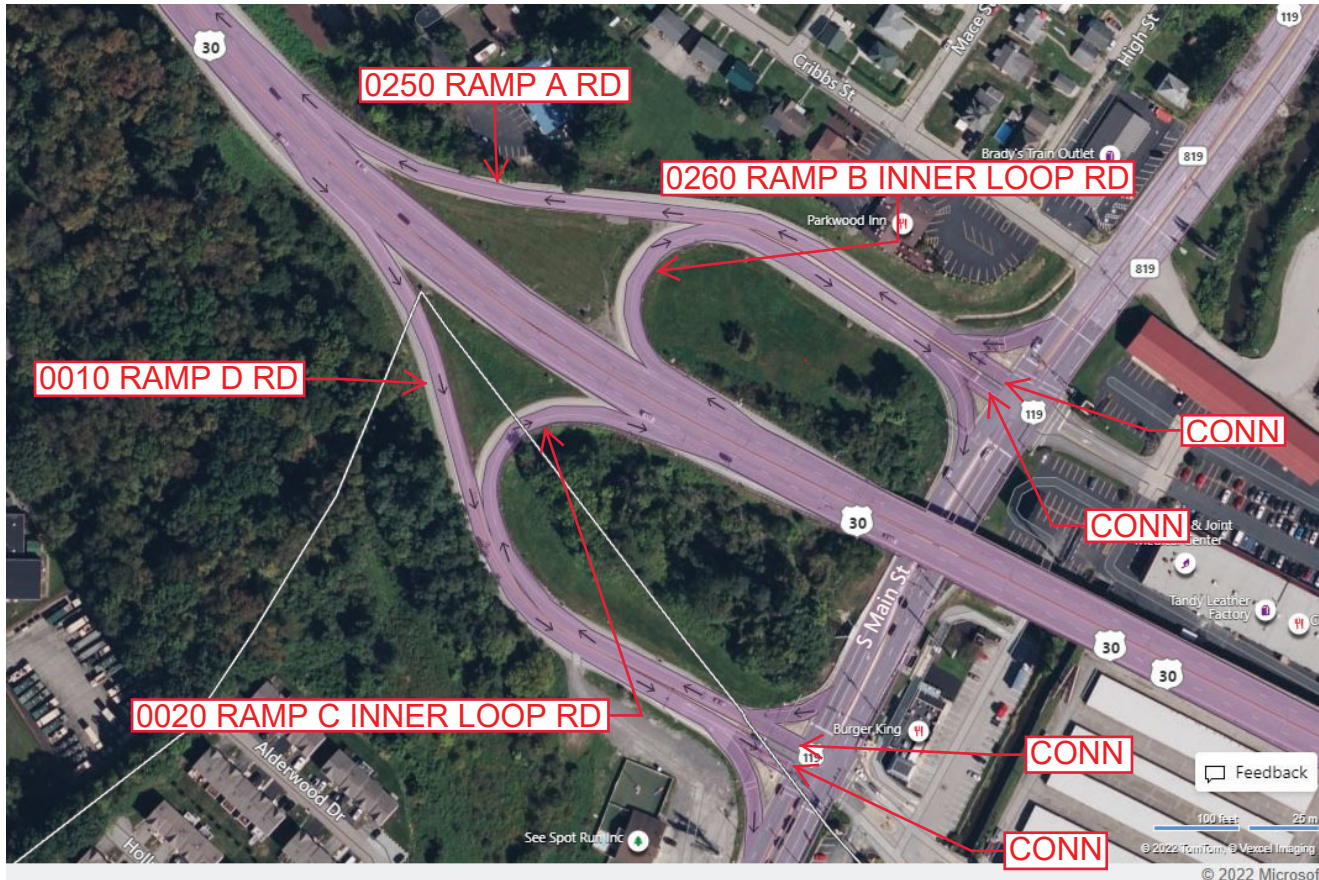
Ramp Segment Number and Ramp Segment Length Information:

Segment	Length	Segment	Length	Segment	Length	Segment	Length
0010	0858						
0020	0700						
0250	0827						
0260	0584						

Primary Route
Interchange Exit
Number

Secondary Route
Interchange Exit
Number

PennDOT Type 10 Map View:



Last Date Modified:

Aug 29, 2022

County: 64

RMS Interchange Information

Print Form

Interchange Number: 8010

Bureau of Maintenance & Operations
Asset Management Division



Interchange Name: YOUNGSTOWN INT

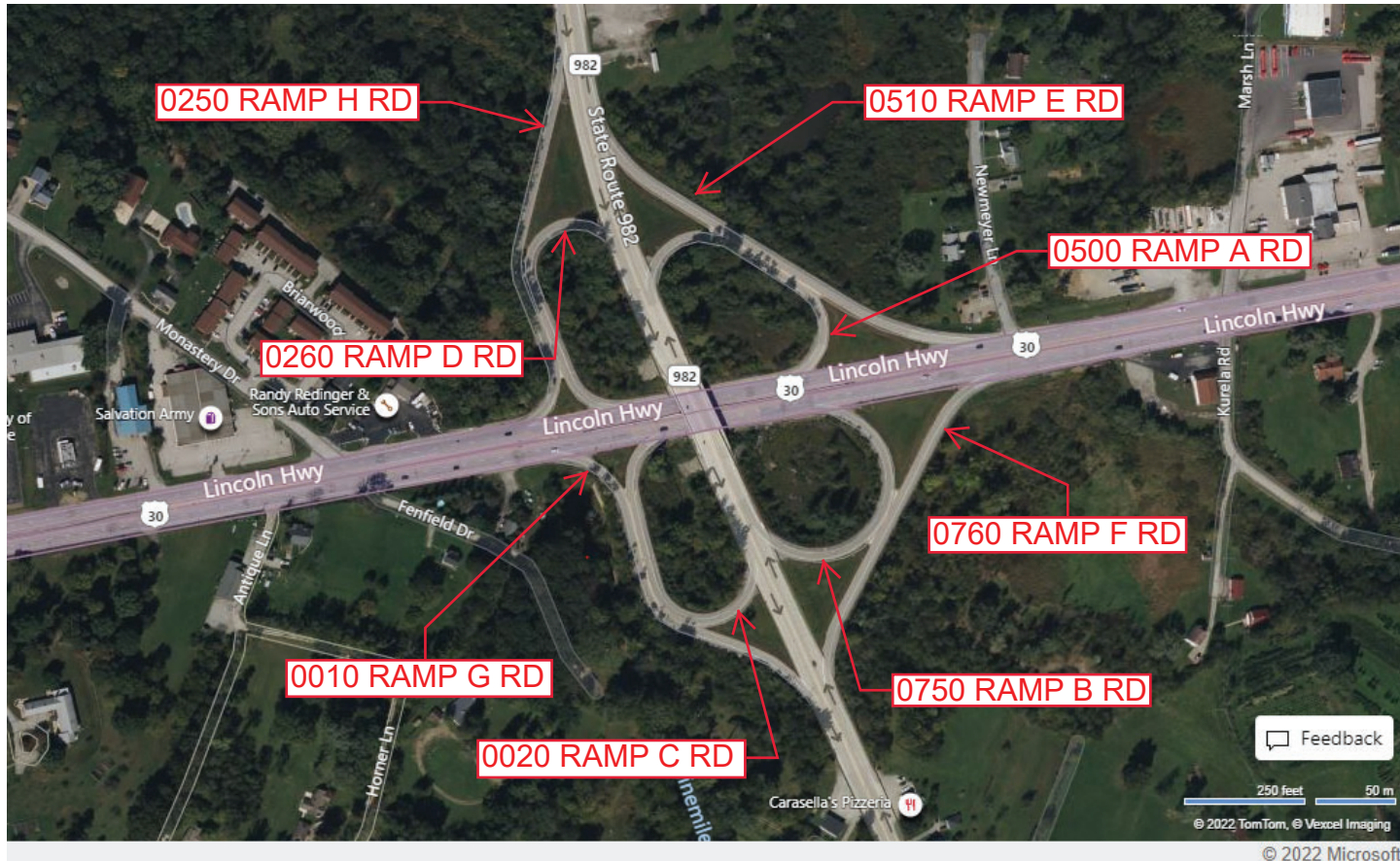
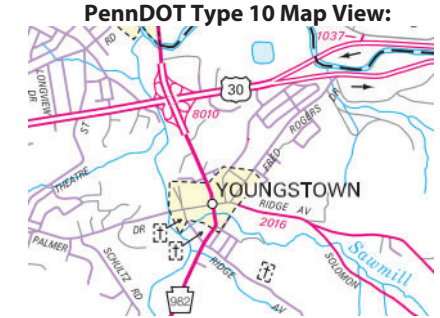
Intersecting SR's: US 30 Lincoln Hw & PA 982 Latrobe St

Ramp Segment Number and Ramp Segment Length Information:

Segment	Length	Segment	Length	Segment	Length	Segment	Length
0010	0731	0510	0833				
0020	0608	0750	0555				
0250	0758	0760	0653				
0260	0575						
0500	0562						

Primary Route
Interchange Exit
Number

Secondary Route
Interchange Exit
Number



Feedback
250 feet 50 m
© 2022, TomTom, © Voxel Imaging
© 2022 Microsoft

Last Date Modified:

Aug 29, 2022

County: 64

RMS Interchange Information

Print Form

Bureau of Maintenance & Operations
Asset Management Division



Interchange Number: 8011

Interchange Name: SWEENEY'S SR 201 SH

Intersecting SR's: PA 51, PA 201 Rostraver Rd & Pleasant Village Rd

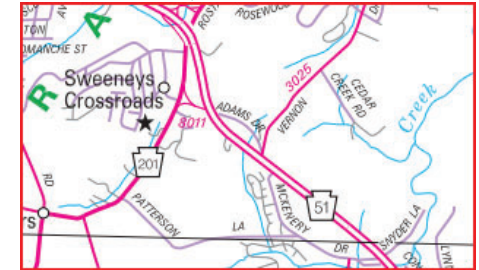
Ramp Segment Number and Ramp Segment Length Information:

Segment	Length	Segment	Length	Segment	Length	Segment	Length
0250	0740	0762	0671				
0260	0535						
0502	0745						
0512	0275						
0752	0655						

Primary Route Interchange Exit Number

Secondary Route Interchange Exit Number

PennDOT Type 10 Map View:



Last Date Modified:

Feb 14, 2025

County: 64

RMS Interchange Information

Print Form

Interchange Number: 8013

Bureau of Maintenance & Operations
Asset Management Division



Interchange Name: SOUTH DELMONT INT

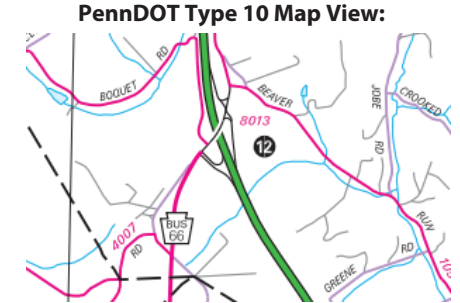
Intersecting SR's: PA Turnpike, PA 66 (Bus66) & Brick Hill Rd

Ramp Segment Number and Ramp Segment Length Information:

Segment	Length	Segment	Length	Segment	Length	Segment	Length
0020	1120						
0500	1140						

Primary Route Interchange Exit Number: 12

Secondary Route Interchange Exit Number



Feedback
500 feet 100 m
© 2022 TomTom, © Vexcel Imaging
© 2022 Microsoft

Last Date Modified: Aug 29, 2022

County: 64

RMS Interchange Information

Print Form

Bureau of Maintenance & Operations
Asset Management Division



Interchange Number: 8014

Interchange Name: BELLE VERNON INT

Intersecting SR's: I-70 PA 906 Belle Vernon Monessen Rd/Main St

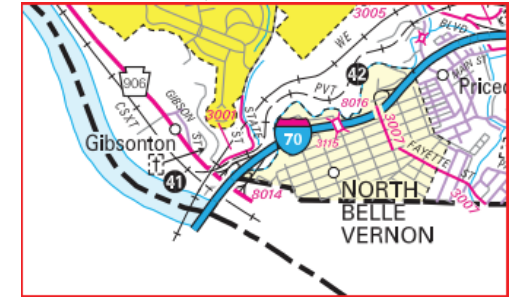
Ramp Segment Number and Ramp Segment Length Information:

Segment	Length	Segment	Length	Segment	Length	Segment	Length
0502	1020						
0512	0632						
0752	1060						
0762	0533						

Primary Route Interchange Exit Number: 41

Secondary Route Interchange Exit Number

PennDOT Type 10 Map View:



Privacy Choices Consumer Health Privacy

© 2025 Microsoft

Last Date Modified:

Feb 14, 2025

County: 64

RMS Interchange Information

Print Form

Bureau of Maintenance & Operations
Roadway Management Division



Interchange Number: 8015

Interchange Name: US 119 & SR 3042

Intersecting SR's: US 119 & SR 3042 Westec Dr

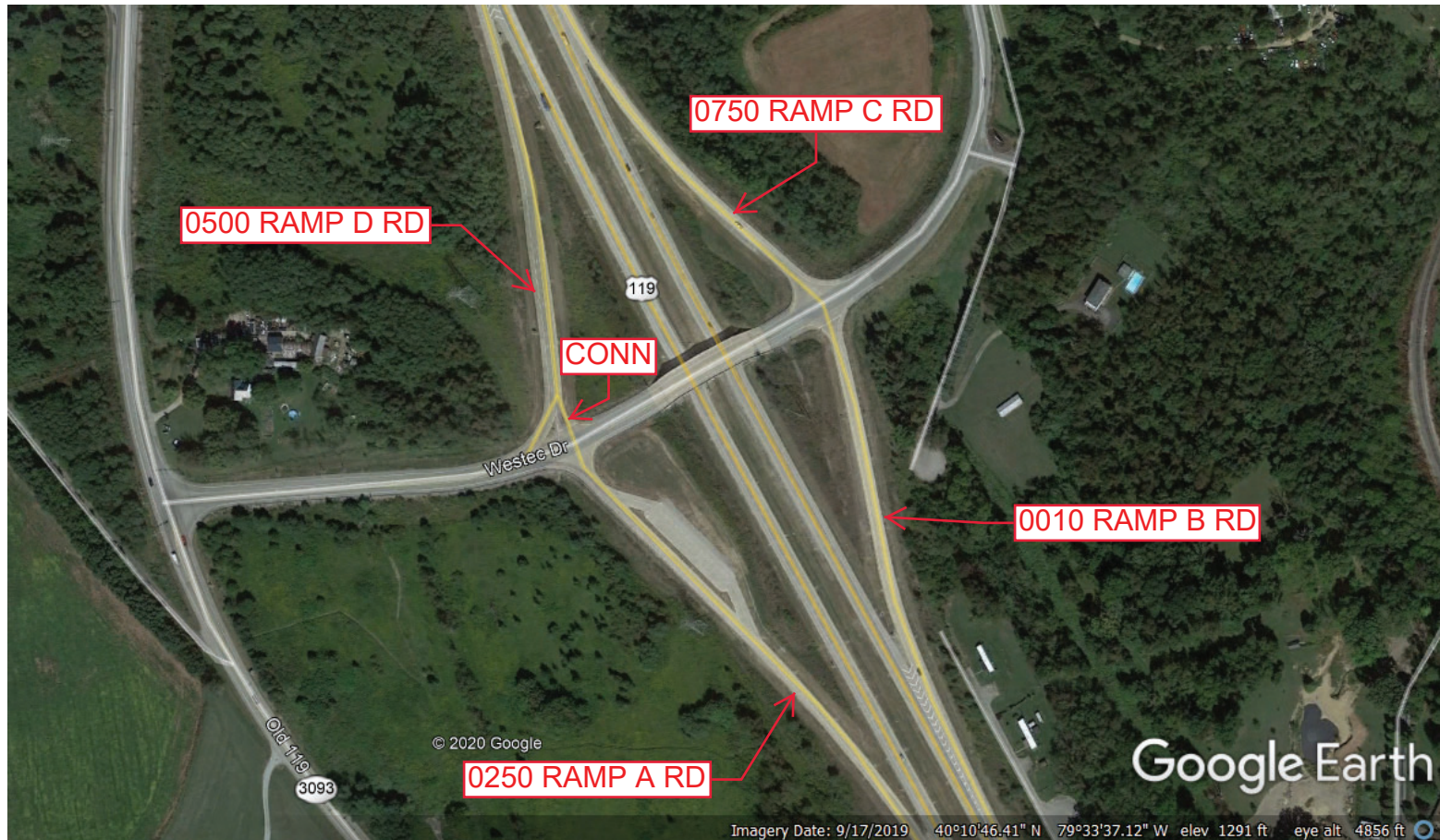
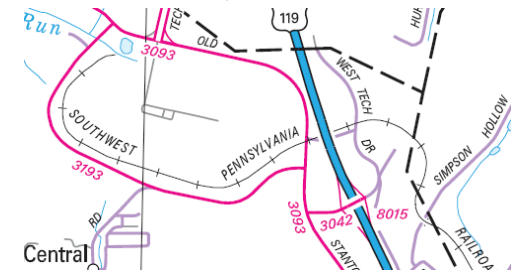
Ramp Segment Number and Ramp Segment Length Information:

Segment	Length	Segment	Length	Segment	Length	Segment	Length
0010	0785						
0250	1125						
0500	0920						
0750	0710						

Primary Route
Interchange Exit
Number

Secondary Route
Interchange Exit
Number

PennDOT Type 10 Map View:



Last Date Modified:

Apr 14, 2020

County: **64**

RMS Interchange Information

Print Form

Bureau of Maintenance & Operations
Asset Management Division



Interchange Number: **8016**

Interchange Name: **FAYETTE ST INT**

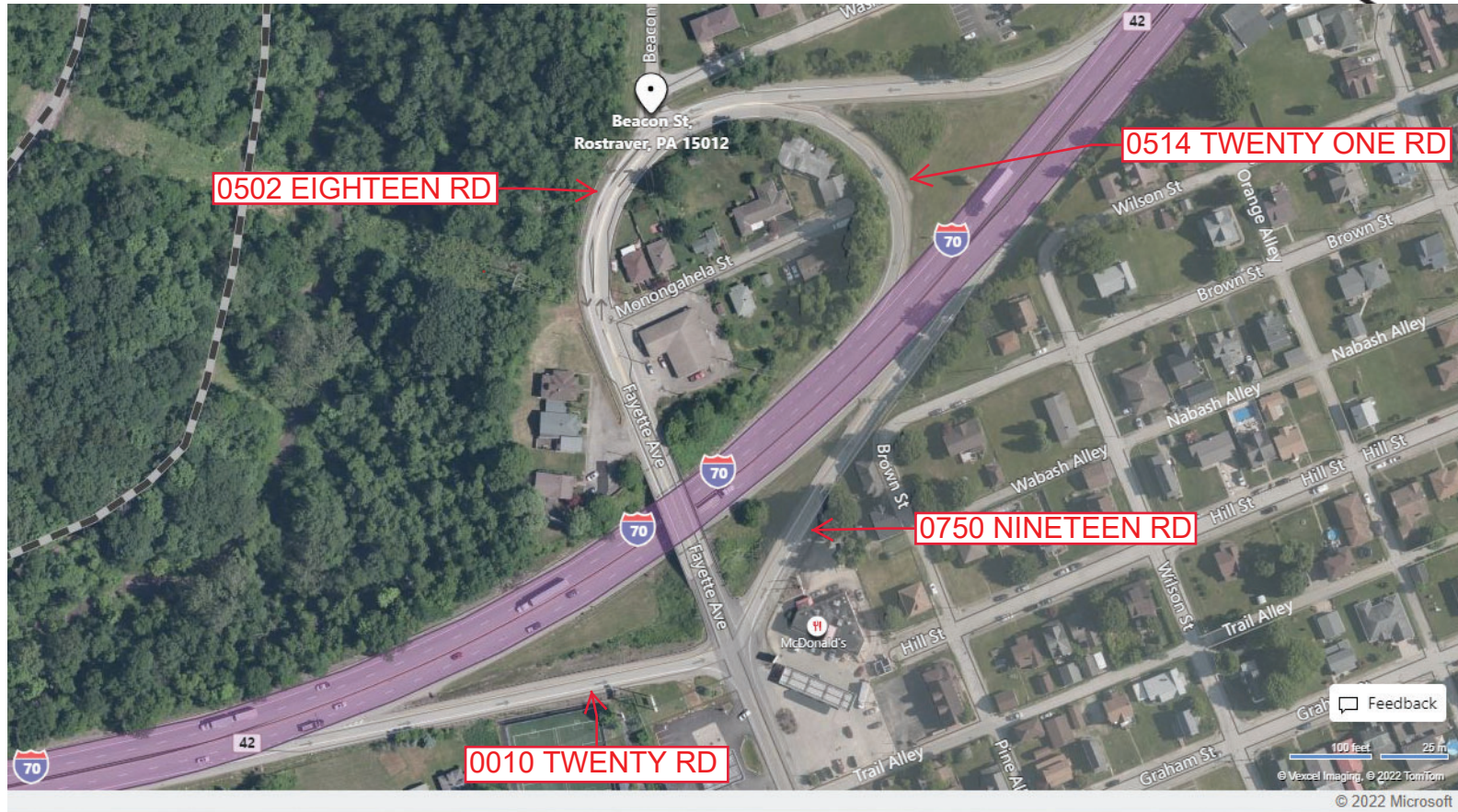

Intersecting SR's: **I-70, SR 3007 Fayette St, TWP Beacon St & Monongahela St**

Ramp Segment Number and Ramp Segment Length Information:

Segment	Length	Segment	Length	Segment	Length	Segment	Length
0010	0416						
0502	0518						
0514	0453						
0750	0376						

Primary Route Interchange Exit Number

Secondary Route Interchange Exit Number



Last Date Modified:

Mar 25, 2022

County: 64

RMS Interchange Information

Print Form

Interchange Number: 8018

Bureau of Maintenance & Operations
Roadway Management Division



Interchange Name: WEST NEWTON

Intersecting SR's: US 30 Lincoln Hw & PA 136 West Newton St

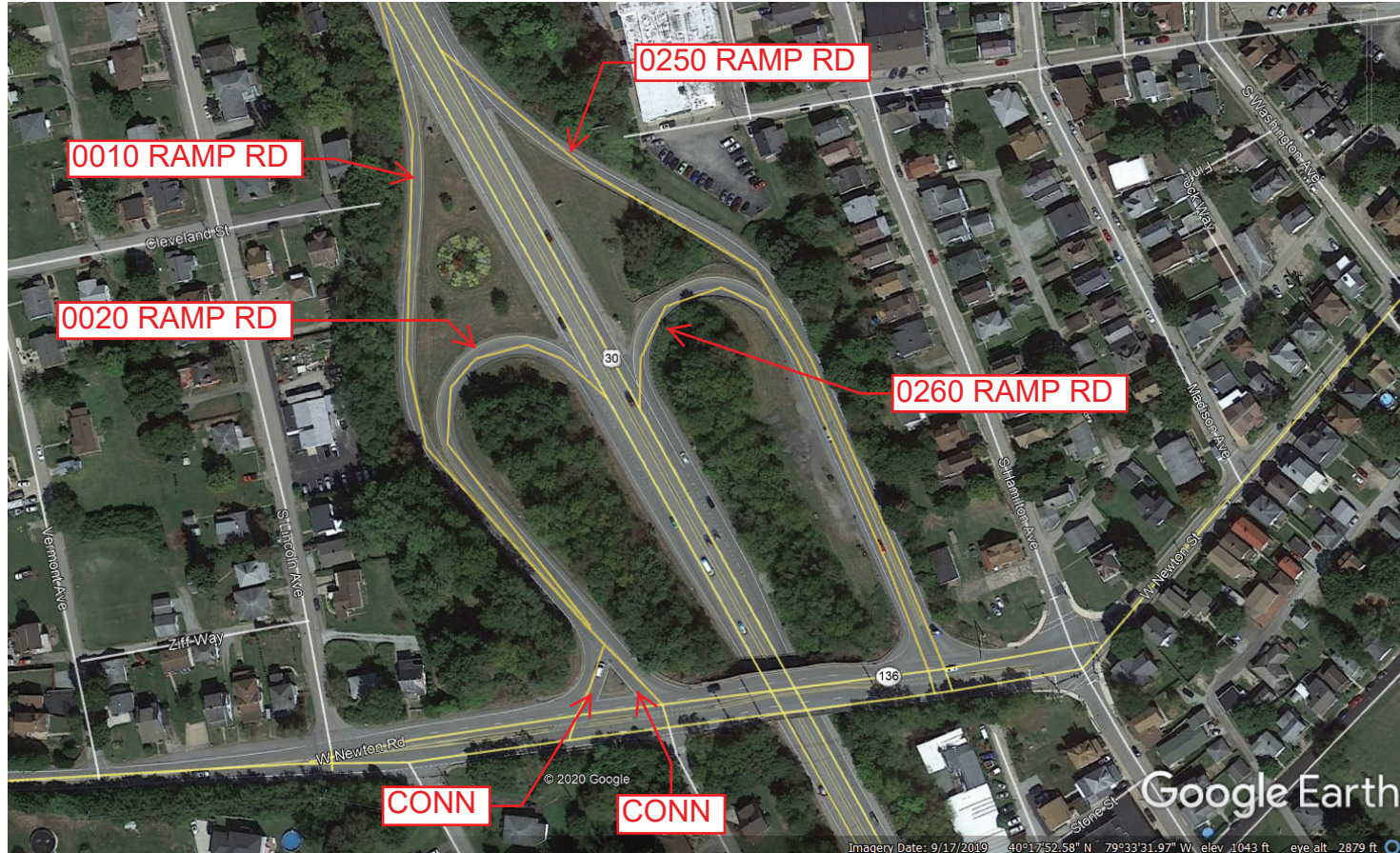
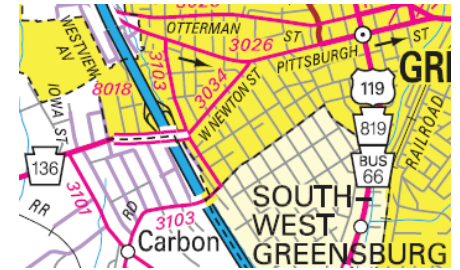
Ramp Segment Number and Ramp Segment Length Information:

Segment	Length	Segment	Length	Segment	Length	Segment	Length
0010	0838						
0020	0630						
0250	0956						
0260	0715						

Primary Route Interchange Exit Number

Secondary Route Interchange Exit Number

PennDOT Type 10 Map View:



Last Date Modified: May 20, 2020

County: **64**

RMS Interchange Information

Print Form

Interchange Number: **8020**

Bureau of Maintenance & Operations
Asset Management Division



Interchange Name: **PRICEDALE INT**

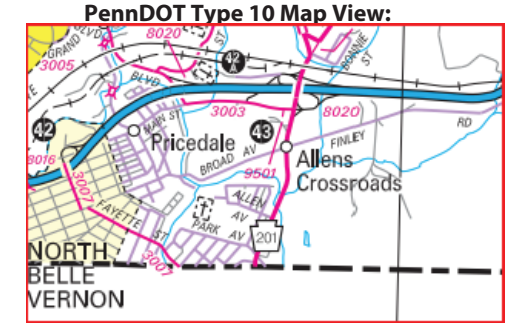
Intersecting SR's: **I-70, PA 201 Rostraver Rd, SR 3003 Tyrol Bl & Green Hill Rd**

Ramp Segment Number and Ramp Segment Length Information:

Segment	Length	Segment	Length	Segment	Length	Segment	Length
0010	0355	0752	0770				
0250	0770	0762	0650				
0260	0620						
0270	0345						
0500	0389						

Primary Route Interchange Exit Number: **42A, 43**

Secondary Route Interchange Exit Number: **43A, 43B**



Last Date Modified: **Feb 18, 2025**

County: 64

RMS Interchange Information

Print Form

Interchange Number: 8022

Bureau of Maintenance & Operations
Roadway Management Division



Interchange Name: ARNOLD CITY

Intersecting SR's: I-70 & SR 3011 Indian Hill Rd

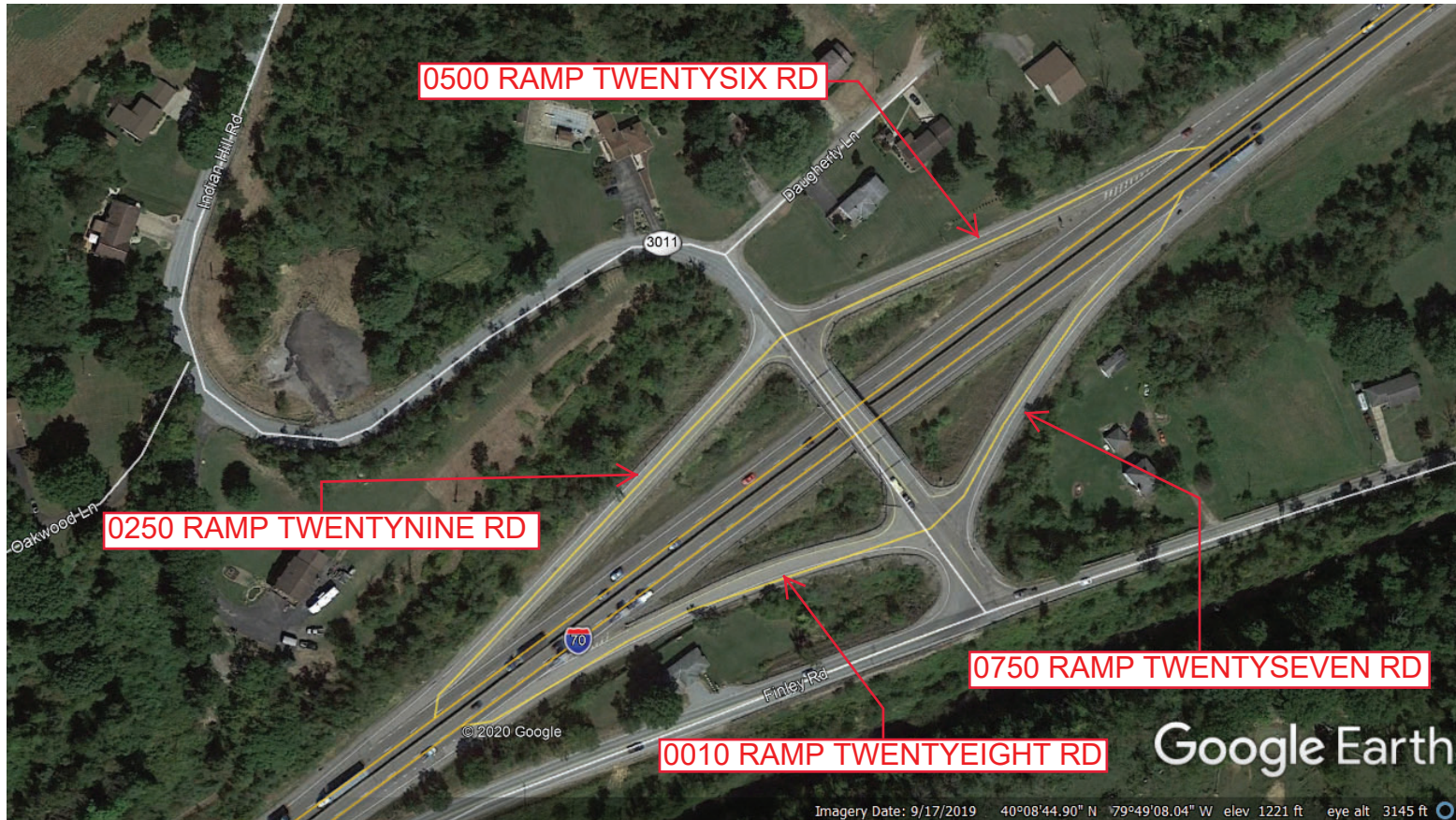
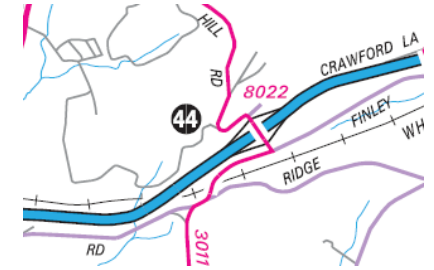
Ramp Segment Number and Ramp Segment Length Information:

Segment	Length	Segment	Length	Segment	Length	Segment	Length
0010	0386						
0250	0493						
0500	0425						
0750	0361						

Primary Route Interchange Exit Number: 44

Secondary Route Interchange Exit Number:

PennDOT Type 10 Map View:



Last Date Modified: May 20, 2020

County: **64**

RMS Interchange Information

Bureau of Maintenance & Operations
Asset Management Division

Print Form



Interchange Number: **8024**

Interchange Name: **UNIONTOWN INT**

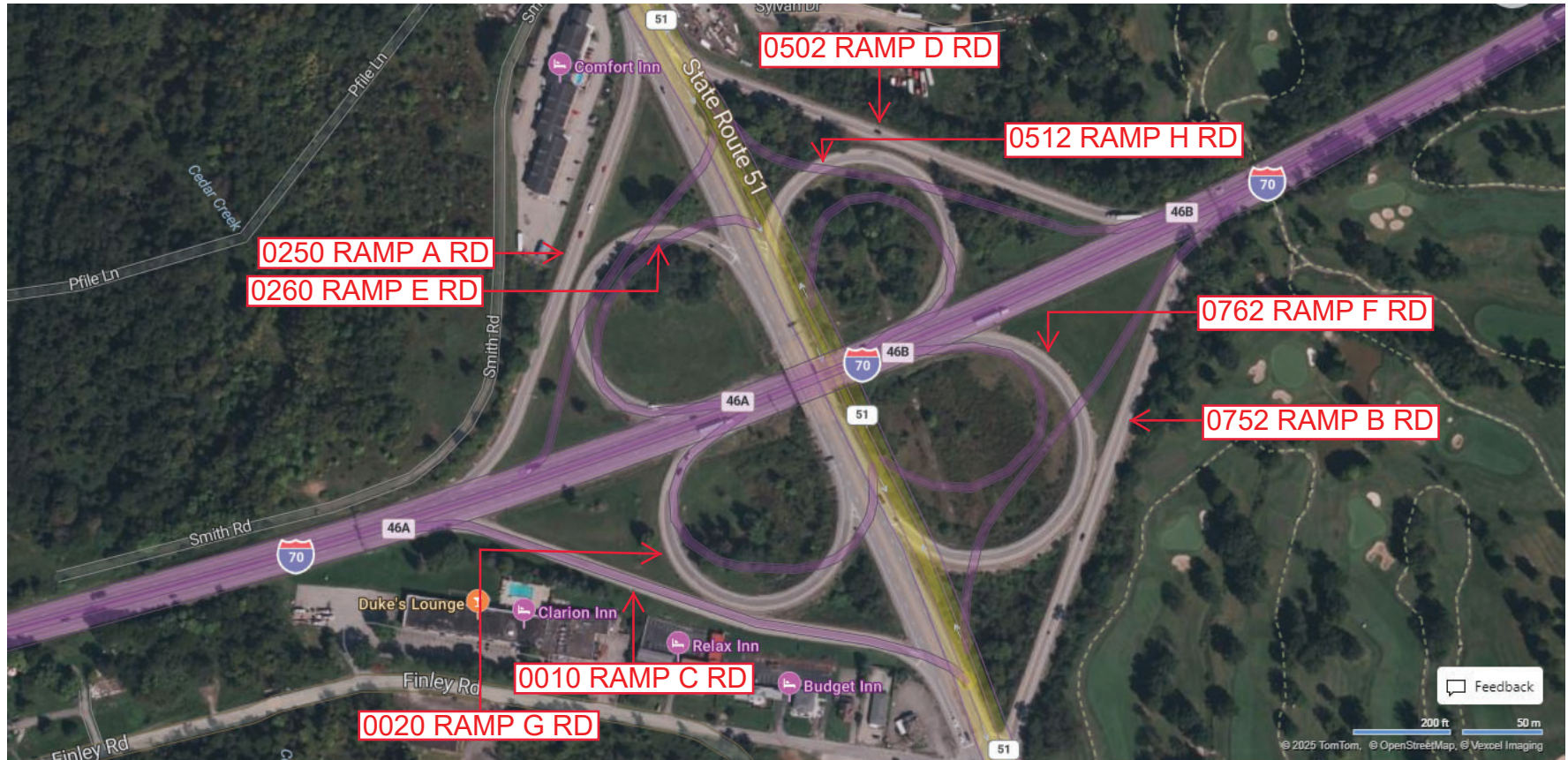
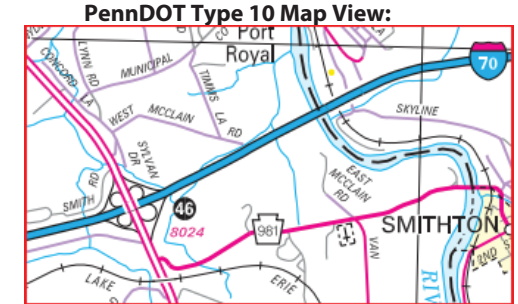
Intersecting SR's: **I-70 & PA 51**

Ramp Segment Number and Ramp Segment Length Information:

Segment	Length	Segment	Length	Segment	Length	Segment	Length
0010	0947	0512	0685				
0020	0680	0752	1135				
0250	0890	0762	0860				
0260	0648						
0502	0991						

Primary Route Interchange Exit Number
46A, 46B

Secondary Route Interchange Exit Number



County: **64**

RMS Interchange Information

Print Form

Interchange Number: **8026**

Bureau of Maintenance & Operations
Roadway Management Division



Interchange Name: **SMITHTON**

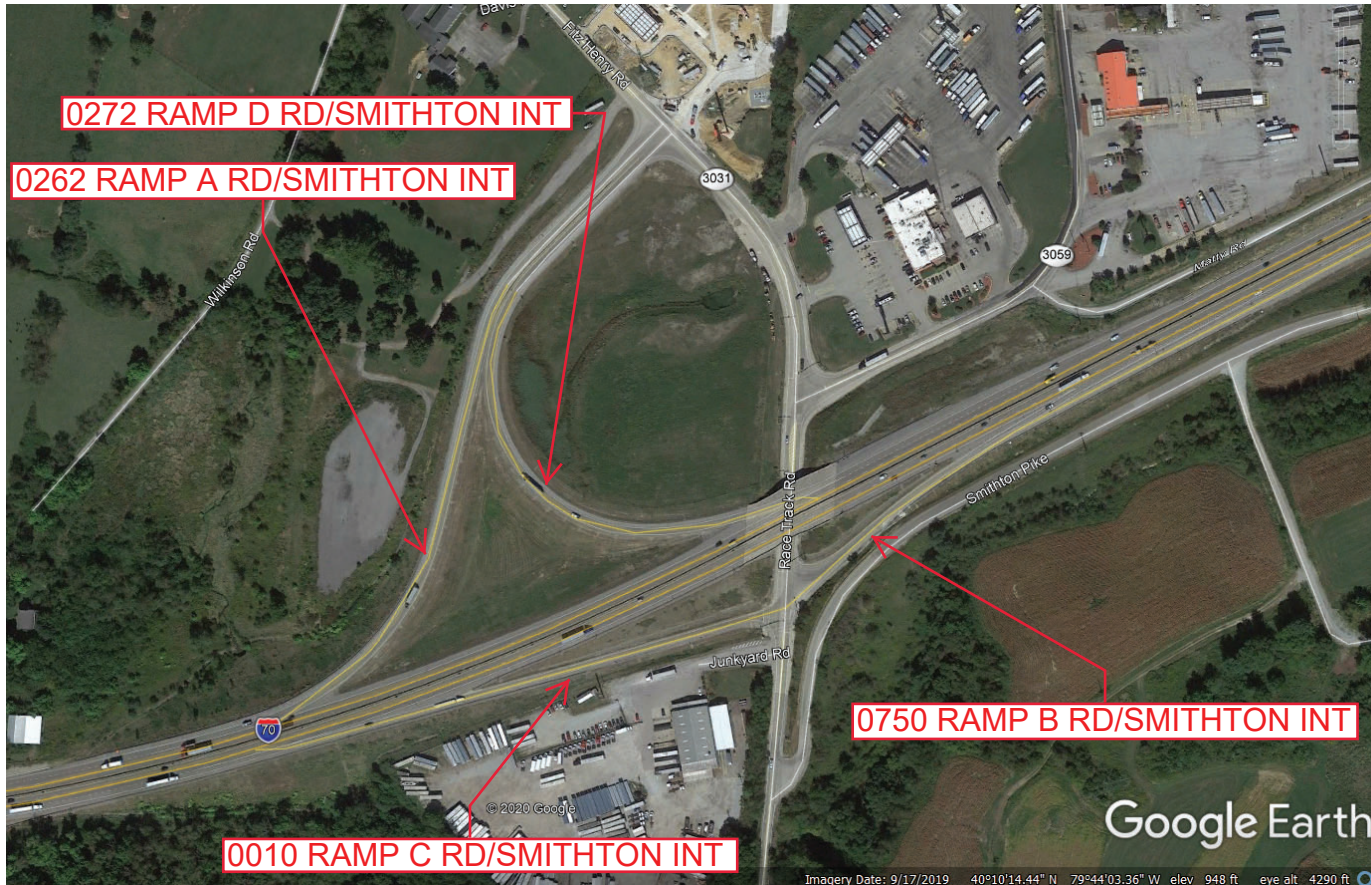
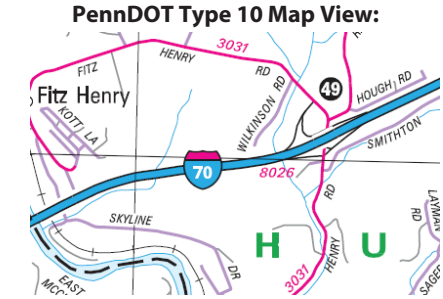
Intersecting SR's: **I 70 & SR 3031 Fitz Henry Rd**

Ramp Segment Number and Ramp Segment Length Information:

Segment	Length	Segment	Length	Segment	Length	Segment	Length
0010	0745						
0262	1500						
0272	1425						
0750	0478						

Primary Route Interchange Exit Number: **49**

Secondary Route Interchange Exit Number:



Last Date Modified: **Sep 16, 2020**

County: 64

RMS Interchange Information

Print Form

Interchange Number: 8028

Bureau of Maintenance & Operations
Roadway Management Division



Interchange Name: WEST NEWTON

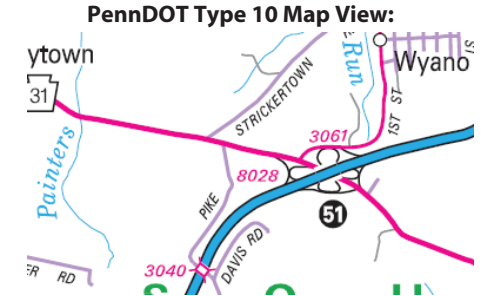
Intersecting SR's: I-70, PA 31 & SR 3061 Turner Valley Rd

Ramp Segment Number and Ramp Segment Length Information:

Segment	Length	Segment	Length	Segment	Length	Segment	Length
0010	0886	0520	0234				
0020	0671	0750	0323				
0250	0442	0760	0353				
0260	0376						
0510	0277						

Primary Route Interchange Exit Number: 51A/51B

Secondary Route Interchange Exit Number



INTERCHANGE CURRENTLY UNDER CONSTRUCTION.
THIS IMAGE MATCHES RMS AS OF 5/20/2020

Last Date Modified:

May 20, 2020

County: 64

RMS Interchange Information

Print Form

Interchange Number: 8030

Bureau of Maintenance & Operations
Asset Management Division



Interchange Name: YUKON INT

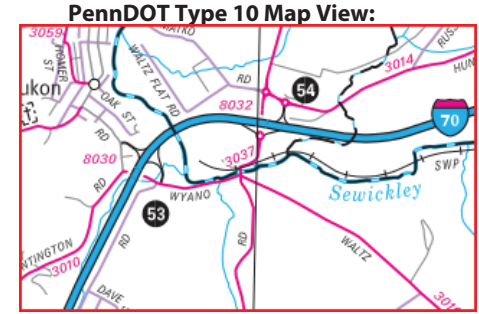
Intersecting SR's: I-70, SR 3010 Wyono Waltz Mill Rd 7 Waltz Mill Rd

Ramp Segment Number and Ramp Segment Length Information:

Segment	Length	Segment	Length	Segment	Length	Segment	Length
0500	0760						
0510	0825						
0750	0980						
0760	1205						

Primary Route Interchange Exit Number: 53

Secondary Route Interchange Exit Number



Privacy Choices Consumer Health Privacy

Last Date Modified: Jan 16, 2025

County: 64

RMS Interchange Information

Print Form

Bureau of Maintenance & Operations
Asset Management Division



Interchange Number: 8032

Interchange Name: WALTZS MILL INT

Intersecting SR's: I-70, SR 3014 Hunkler Rd & SR 3037 Waltz Mill Rd

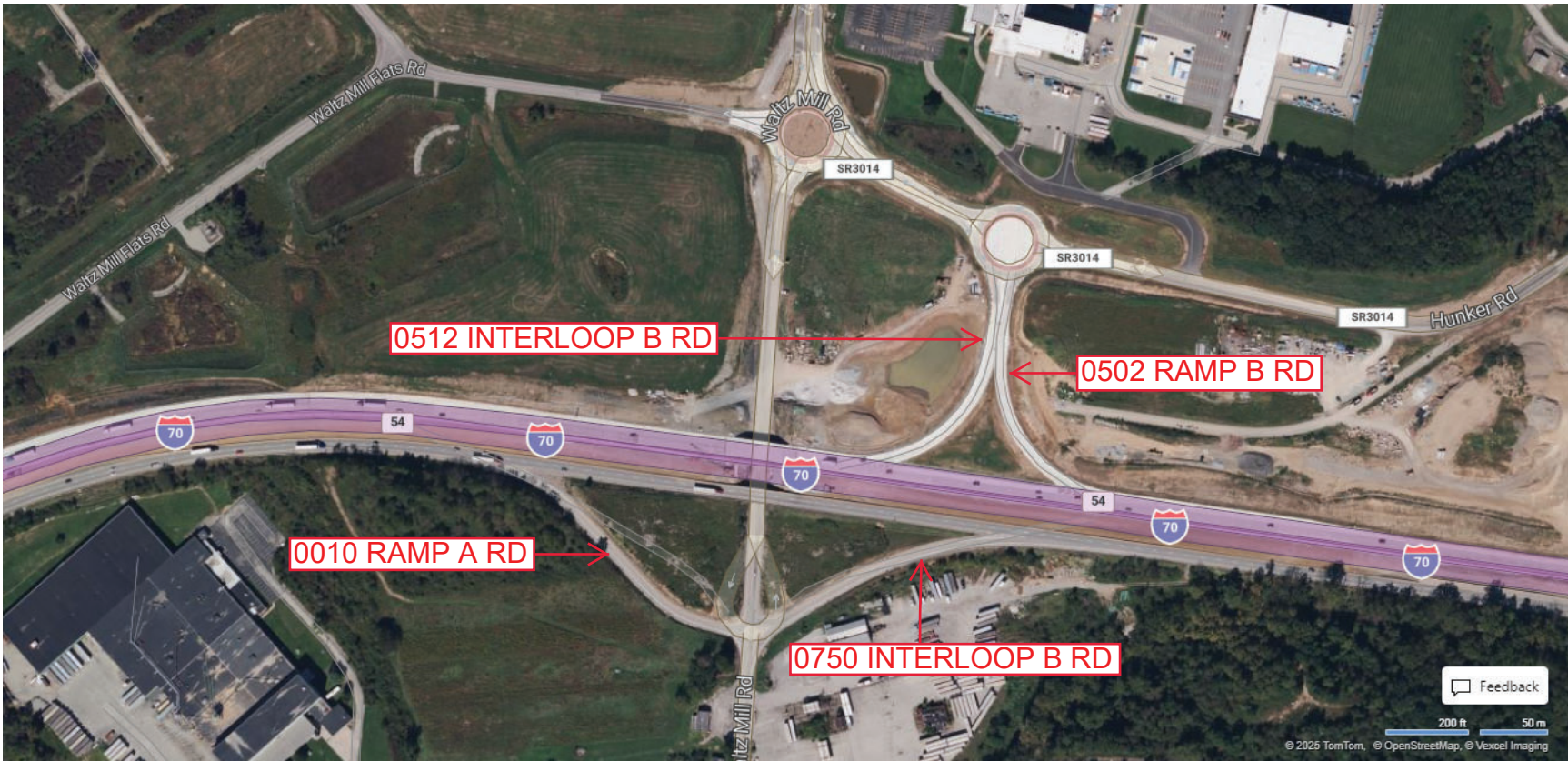
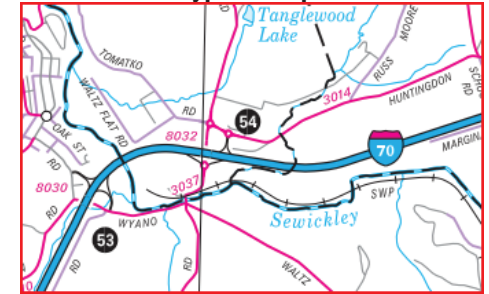
Ramp Segment Number and Ramp Segment Length Information:

Segment	Length	Segment	Length	Segment	Length	Segment	Length
0010	0730						
0502	0580						
0512	0570						
0750	0725						

Primary Route Interchange Exit Number: 54

Secondary Route Interchange Exit Number

PennDOT Type 10 Map View:



Feedback

200 ft 50 m

© 2025 TomTom, © OpenStreetMap, © Vexcel Imaging

© 2025 Microsoft

Privacy Choices Consumer Health Privacy

Last Date Modified: Feb 19, 2025

County: 64

RMS Interchange Information

Print Form

Bureau of Maintenance & Operations
Asset Management Division



Interchange Number: 8034

Interchange Name: NEW STANTON INT

Intersecting SR's: I-70, SR 3089 Buttermore Av & SR 3046 Pennsylvania Av

Ramp Segment Number and Ramp Segment Length Information:

Segment	Length	Segment	Length	Segment	Length	Segment	Length
0012	1197	0762	0205				
0022	0160						
0252	1305						
0502	0585						
0752	0513						

Primary Route Interchange Exit Number: 57

Secondary Route Interchange Exit Number

PennDOT Type 10 Map View:



Last Date Modified:

Jan 16, 2025

County: 64

RMS Interchange Information

Print Form

Interchange Number: 8038

Bureau of Maintenance & Operations
Asset Management Division



Interchange Name: US 22 & PA 66

Intersecting SR's: SU 22 & PA 66

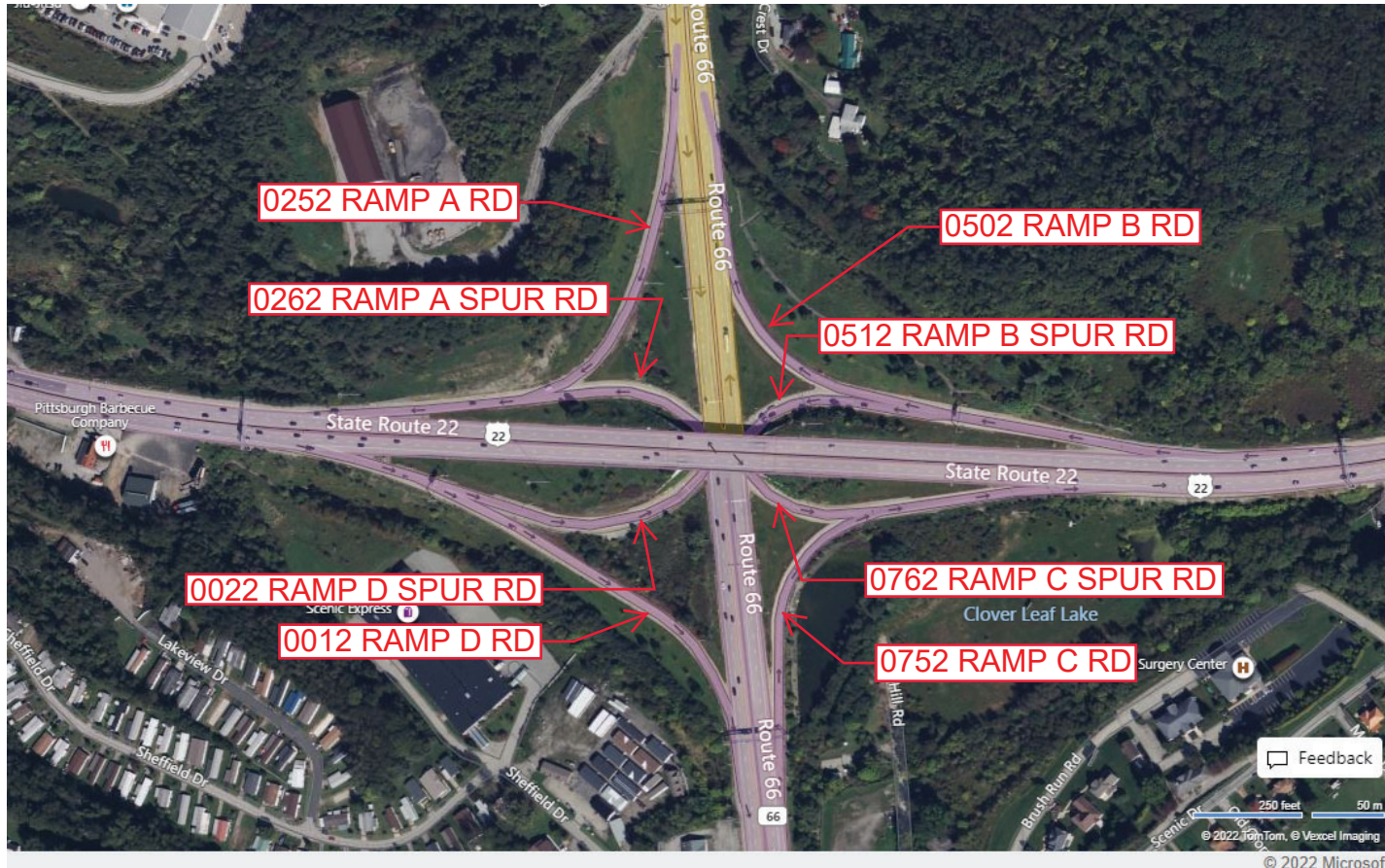
Ramp Segment Number and Ramp Segment Length Information:

Segment	Length	Segment	Length	Segment	Length	Segment	Length
0012	0990	0512	0185				
0022	0490	0752	0810				
0252	0910	0762	0200				
0262	0290						
0502	0955						

Primary Route Interchange Exit Number: 14

Secondary Route Interchange Exit Number

PennDOT Type 10 Map View:



Last Date Modified:

Sep 14, 2022

County: 64

RMS Interchange Information

Print Form

Interchange Number: 8042

Bureau of Maintenance & Operations
Asset Management Division



Interchange Name: GOLDEN MILE HW INT

Intersecting SR's: PA 380, PA 400 Golden Mile Hw & PA 366 Greensburg Rd

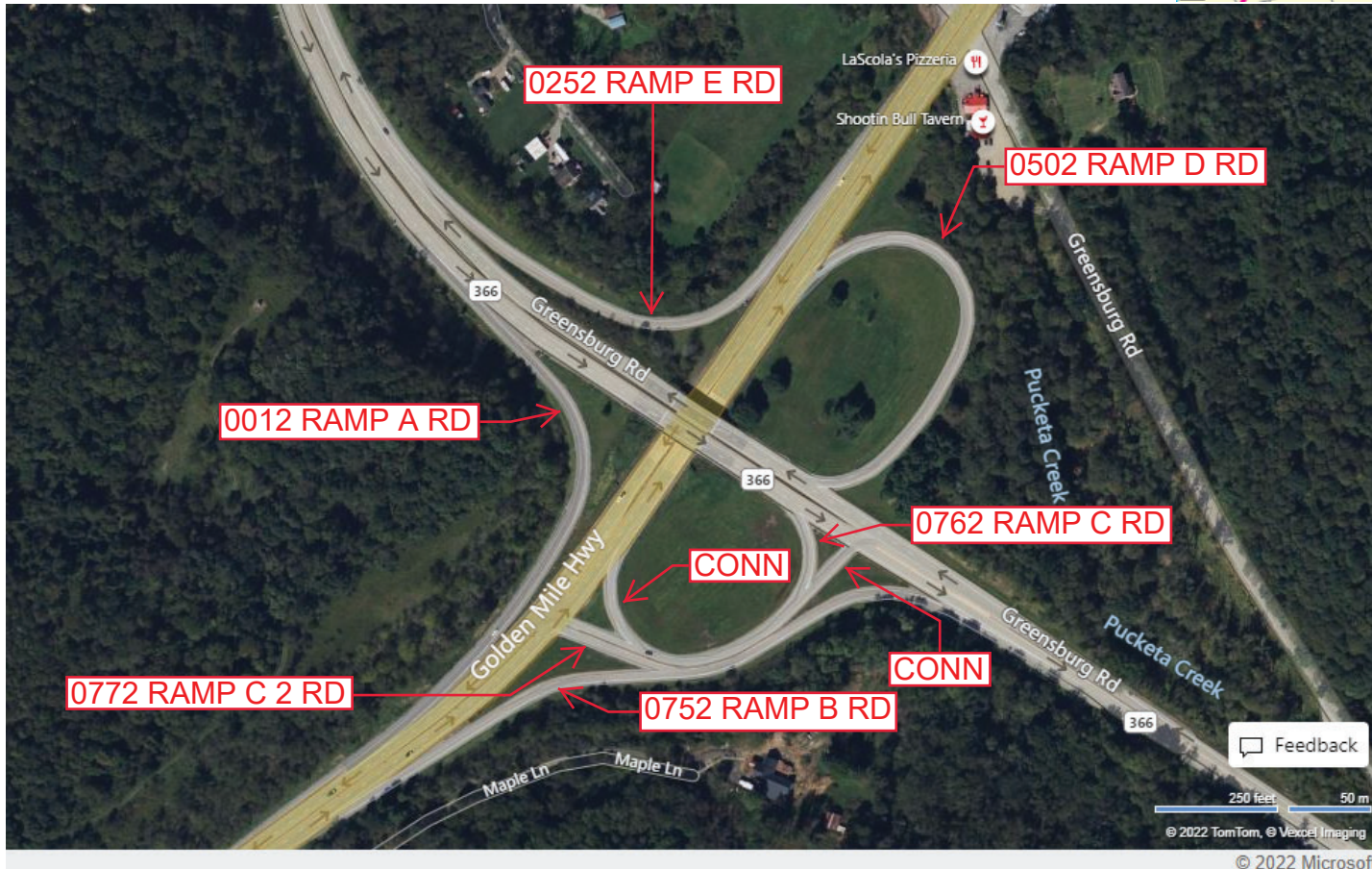
Ramp Segment Number and Ramp Segment Length Information:

Segment	Length	Segment	Length	Segment	Length	Segment	Length
0012	0788	0772	0215				
0252	0750						
0502	0875						
0752	1097						
0762	0722						

Primary Route Interchange Exit Number

Secondary Route Interchange Exit Number

PennDOT Type 10 Map View:



Feedback

250 feet 50 m
© 2022 TomTom, © Vexcel Imaging

© 2022 Microsoft

Last Date Modified: Sep 14, 2022

County: 64

RMS Interchange Information

Print Form

Interchange Number: 8044

Bureau of Maintenance & Operations
Asset Management Division



Interchange Name: NORTH WASHINGTON INT

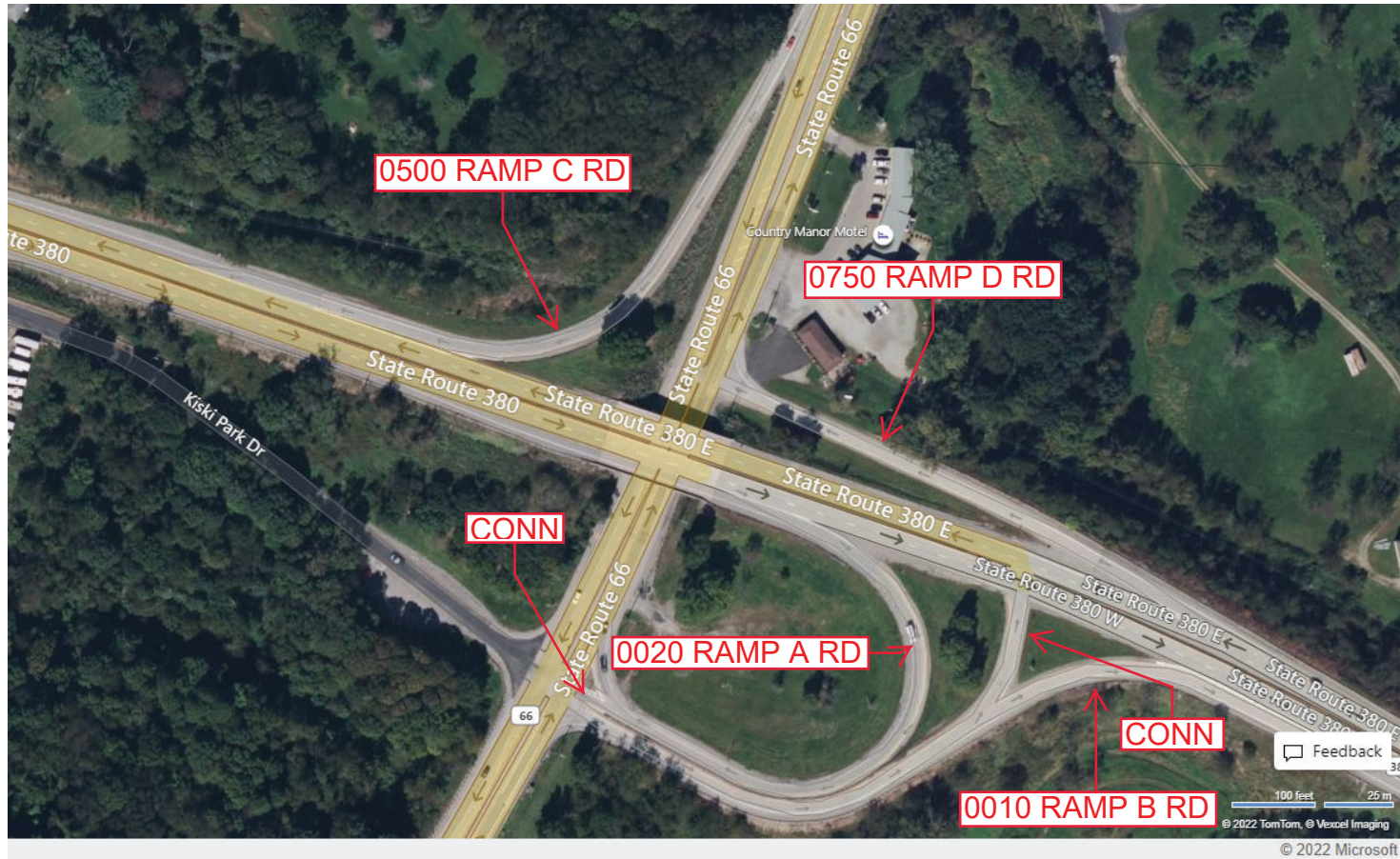
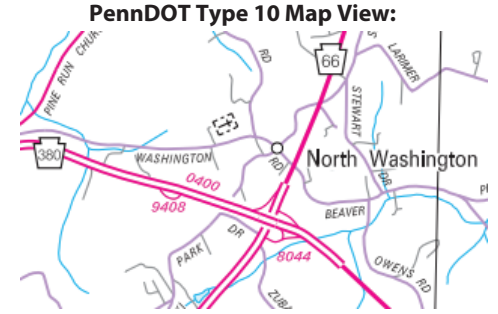
Intersecting SR's: PA 66, PA 380, PA 400 & Kiski Park Dr

Ramp Segment Number and Ramp Segment Length Information:

Segment	Length	Segment	Length	Segment	Length	Segment	Length
0010	0849						
0020	0680						
0500	0590						
0750	0457						

Primary Route Interchange Exit Number

Secondary Route Interchange Exit Number



Last Date Modified: Sep 16, 2022

County: 64

RMS Interchange Information

Print Form

Interchange Number: 8046

Bureau of Maintenance & Operations
Asset Management Division



Interchange Name: BANCO PARK DR INT

Intersecting SR's: US 30 Lincoln Hw & Main St

Ramp Segment Number and Ramp Segment Length Information:

Segment	Length	Segment	Length	Segment	Length	Segment	Length
0750	0425						
0760	0485						

Primary Route Interchange Exit Number

Secondary Route Interchange Exit Number

PennDOT Type 10 Map View:



Feedback

50 feet 20 m

© 2022 TomTom, © GeoEye Imaging

© 2022 Microsoft

Last Date Modified:

Sep 22, 2022

County: 64

RMS Interchange Information

Print Form

Interchange Number: 8062

Bureau of Maintenance & Operations
Asset Management Division



Interchange Name: MON CITY INT

Intersecting SR's: PA 906 Webster Rd & SR 3013 Vance Del Cas Hw


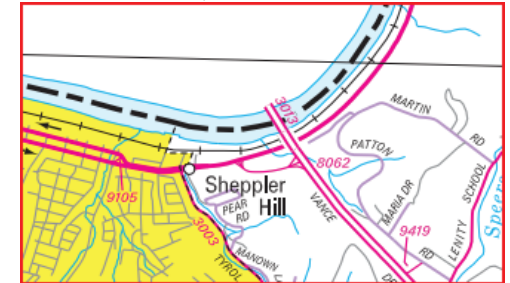
Ramp Segment Number and Ramp Segment Length Information:

Segment	Length	Segment	Length	Segment	Length	Segment	Length
0010	1790						
0020	1765						

Primary Route Interchange Exit Number

Secondary Route Interchange Exit Number

PennDOT Type 10 Map View:



Last Date Modified: Feb 19, 2025

County: **64**

RMS Interchange Information

Print Form

Interchange Number: **8064**

Bureau of Maintenance & Operations
Asset Management Division



Interchange Name: **PLEASANT UNITY INT**

Intersecting SR's: **US 30 Lincoln Hw & PA 130 Humphrey Rd**

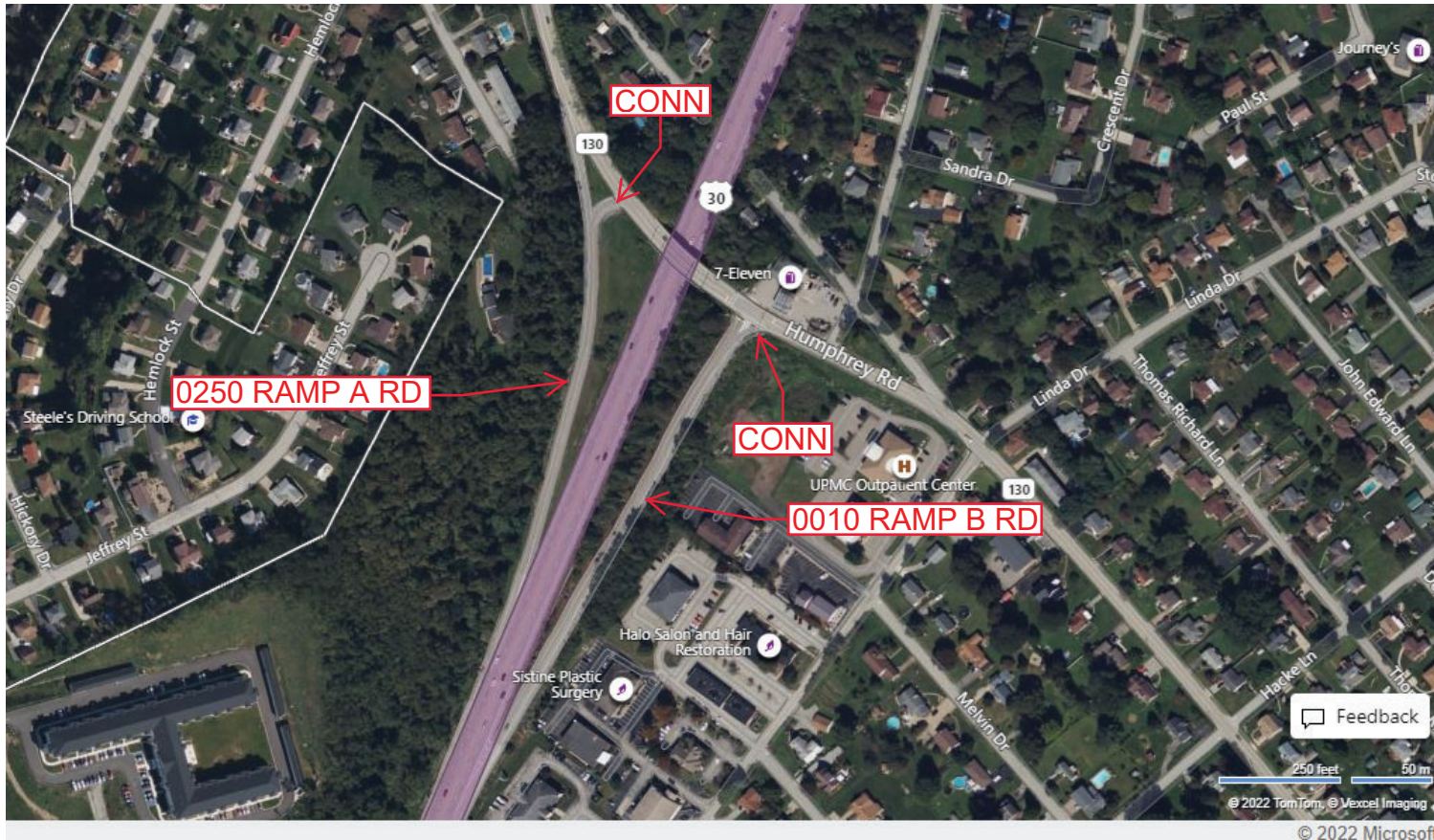
Ramp Segment Number and Ramp Segment Length Information:

Segment	Length	Segment	Length	Segment	Length	Segment	Length
0010	1053						
0250	0861						

Primary Route
Interchange Exit
Number

Secondary Route
Interchange Exit
Number

PennDOT Type 10 Map View:



Feedback

© 2022 TomTom, © Vexcel Imaging

© 2022 Microsoft

Last Date Modified:

Sep 23, 2022

County: **64**

RMS Interchange Information

Print Form

Interchange Number: **8066**

Bureau of Maintenance & Operations
Asset Management Division



Interchange Name: **NEW KENSINGTON**

Intersecting SR's: **PA 56 Fifty Six Bp & PA 366 Tarentum Rd**

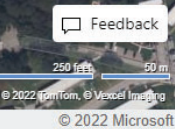
Ramp Segment Number and Ramp Segment Length Information:

Segment	Length	Segment	Length	Segment	Length	Segment	Length
0250	1372						
0500	0510						

Primary Route
Interchange Exit
Number

Secondary Route
Interchange Exit
Number

PennDOT Type 10 Map View:



Last Date Modified:

Sep 23, 2022

County: 64

RMS Interchange Information

Print Form

Interchange Number: 9102

Bureau of Maintenance & Operations
Asset Management Division



Interchange Name: SR 2043 WYE

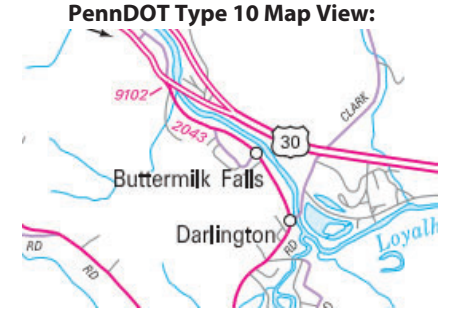
Intersecting SR's: US 30 Lincoln Hw & SR 2043 Darlington Rector Rd

Ramp Segment Number and Ramp Segment Length Information:

Segment	Length	Segment	Length	Segment	Length	Segment	Length
0010	0295						

Primary Route Interchange Exit Number

Secondary Route Interchange Exit Number



County: **64**

RMS Interchange Information

Bureau of Maintenance & Operations
Asset Management Division

Print Form



Interchange Number: **9104**

Interchange Name: **WYE CONNECTOR RD**

Intersecting SR's: **PA 66**

Ramp Segment Number and Ramp Segment Length Information:

Segment	Length	Segment	Length	Segment	Length	Segment	Length
0010	0200						

Primary Route Interchange Exit Number

Secondary Route Interchange Exit Number

PennDOT Type 10 Map View:



Feedback

50 feet 20 m

© 2022 TomTom, © Vexcel Imaging

© 2022 Microsoft

Last Date Modified:

Sep 26, 2022

County: 64

RMS Interchange Information

Print Form

Interchange Number: 9105

Bureau of Maintenance & Operations
Asset Management Division



Interchange Name: PA 906

Intersecting SR's: PA 906 Donner Av/Eastgate Av & Parente Bl

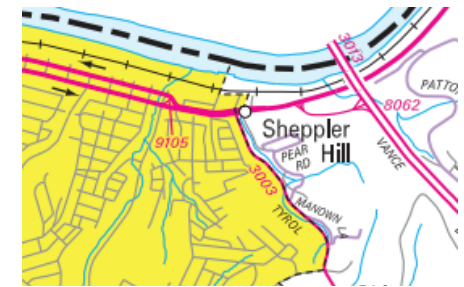
Ramp Segment Number and Ramp Segment Length Information:

Segment	Length	Segment	Length	Segment	Length	Segment	Length
0010	0216						

Primary Route Interchange Exit Number

Secondary Route Interchange Exit Number

PennDOT Type 10 Map View:



Last Date Modified:

Sep 26, 2022

County: 64

RMS Interchange Information

Print Form

Interchange Number: 9106

Bureau of Maintenance & Operations
Asset Management Division



Interchange Name: PA 356 WYE

Intersecting SR's: PA 56 Leechburg Rd & PA 356 Garvers Ferry Rd

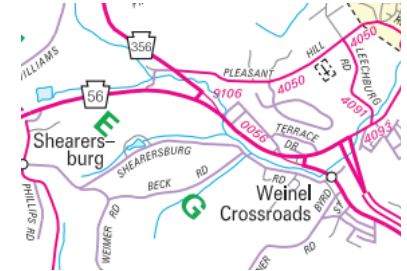
Ramp Segment Number and Ramp Segment Length Information:

Segment	Length	Segment	Length	Segment	Length	Segment	Length
0010	0360						

Primary Route Interchange Exit Number

Secondary Route Interchange Exit Number

PennDOT Type 10 Map View:



Feedback

50 feet 20 m
© 2022 TomTom, © Vexxel Imaging

© 2022 Microsoft

Last Date Modified:

Sep 26, 2022

County: 64

RMS Interchange Information

Bureau of Maintenance & Operations
Asset Management Division

Print Form



Interchange Number: 9109

Interchange Name: PA 201 WYE

Intersecting SR's: PA 201 Rostraver Rd & Hurst Rd

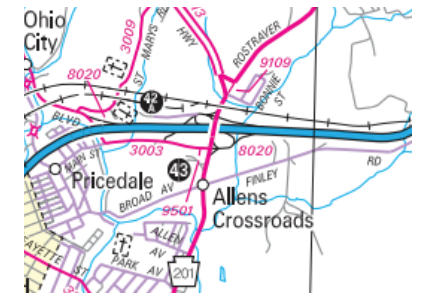
Ramp Segment Number and Ramp Segment Length Information:

Segment	Length	Segment	Length	Segment	Length	Segment	Length
0010	0230						

Primary Route Interchange Exit Number

Secondary Route Interchange Exit Number

PennDOT Type 10 Map View:



Last Date Modified:

Sep 26, 2022

County: 64

RMS Interchange Information

Print Form

Interchange Number: 9110

Bureau of Maintenance & Operations
Asset Management Division



Interchange Name: US 22 & OLD WILLIAM PENN HW WYE

Intersecting SR's: US 22 William Penn Hw & Old William Penn Hw

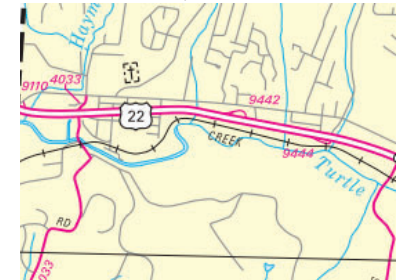
Ramp Segment Number and Ramp Segment Length Information:

Segment	Length	Segment	Length	Segment	Length	Segment	Length
0010	0190						

Primary Route
Interchange Exit
Number

Secondary Route
Interchange Exit
Number

PennDOT Type 10 Map View:



50 feet 20 m

© 2022 TomTom, © Vexcel Imaging

© 2022 Microsoft

Last Date Modified:

Sep 26, 2022

County: 64

RMS Interchange Information

Print Form

Interchange Number: 9301

Bureau of Maintenance & Operations
Asset Management Division



Interchange Name: US 30 TRUCK ESCAPE RAMP

Intersecting SR's: US 30 Lincoln Hw

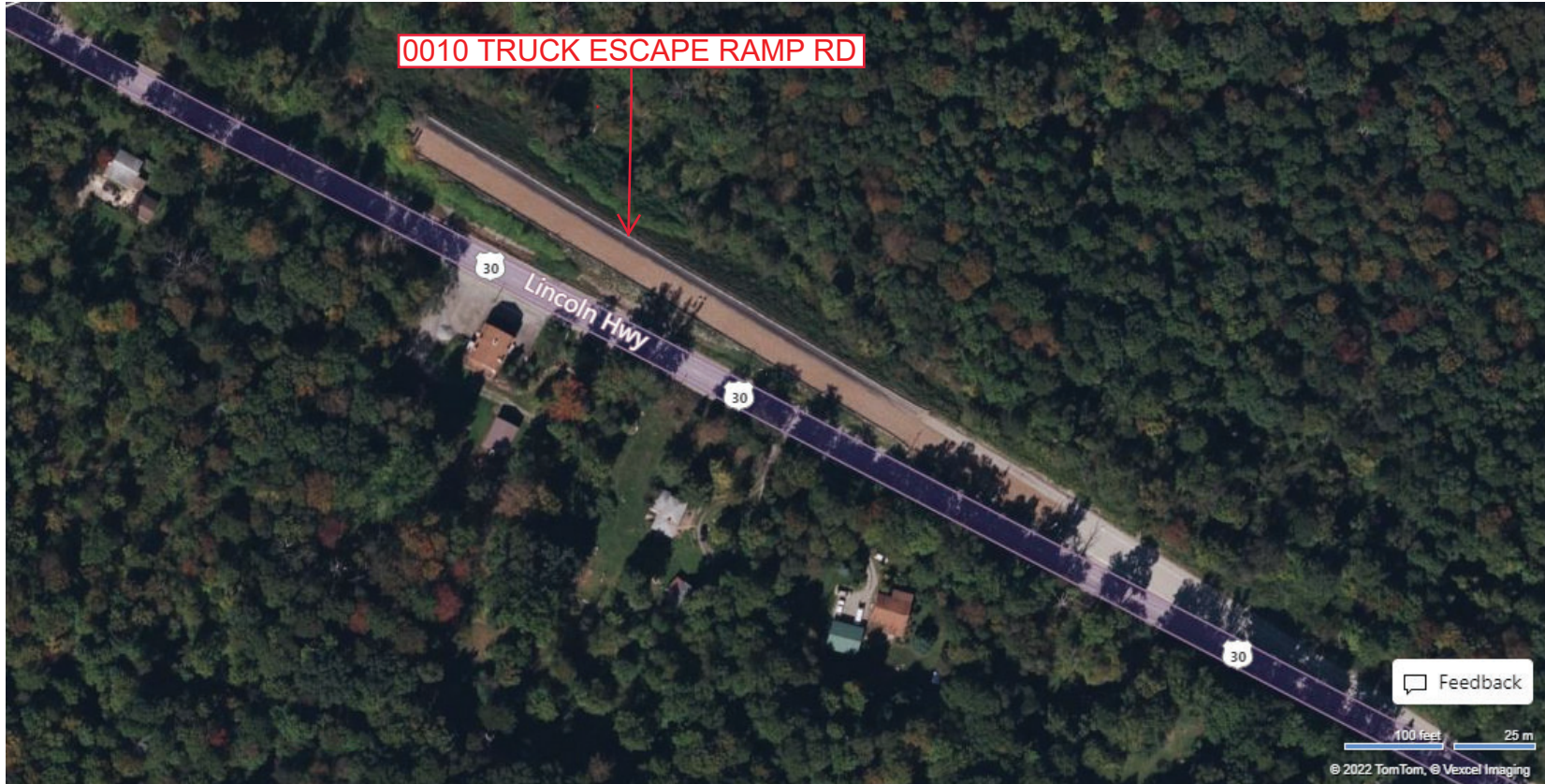
Ramp Segment Number and Ramp Segment Length Information:

Segment	Length	Segment	Length	Segment	Length	Segment	Length
0010	0800						

Primary Route
Interchange Exit
Number

Secondary Route
Interchange Exit
Number

PennDOT Type 10 Map View:



Feedback

100 feet 25 m

© 2022 TomTom, © Vexcel Imaging

© 2022 Microsoft

Last Date Modified:

Sep 26, 2022

County: **64**

RMS Interchange Information

Bureau of Maintenance & Operations
Asset Management Division

Print Form



Interchange Number: **9303**

Interchange Name: **PA 31 TRUCK ESCAPE RAMP**


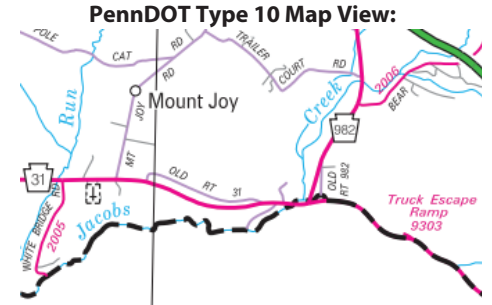
Intersecting SR's: **PA 31 Three Mile Hill Rd**

Ramp Segment Number and Ramp Segment Length Information:

Segment	Length	Segment	Length	Segment	Length	Segment	Length
0010	0503						

Primary Route Interchange Exit Number

Secondary Route Interchange Exit Number



Feedback

100 feet 25 m
© 2022 TomTom, © Vexcel Imaging

© 2022 Microsoft

Last Date Modified:

Sep 26, 2022

County: 64

RMS Interchange Information

Print Form

Interchange Number: 9400

Bureau of Maintenance & Operations
Asset Management Division



Interchange Name: US 30 TRUCK PULLOFF RD

Intersecting SR's: US 30 Lincoln Hw

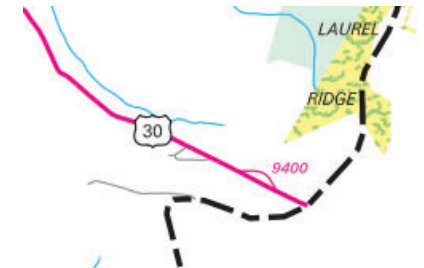
Ramp Segment Number and Ramp Segment Length Information:

Segment	Length	Segment	Length	Segment	Length	Segment	Length
0010	0608						

Primary Route Interchange Exit Number

Secondary Route Interchange Exit Number

PennDOT Type 10 Map View:



Feedback
100 feet 25 m
© 2022 TomTom, © Vexel Imaging
© 2022 Microsoft

Last Date Modified: Sep 29, 2022

County: 64

RMS Interchange Information

Print Form

Interchange Number: 9401

Bureau of Maintenance & Operations
Asset Management Division



Interchange Name: PA 380 & FAIRVIEW DR JUGHANDLE

Intersecting SR's: PA 380 (PA 400) Mile Hw & Fairview Dr

Ramp Segment Number and Ramp Segment Length Information:

Segment	Length	Segment	Length	Segment	Length	Segment	Length
0500	0481						

Primary Route
Interchange Exit
Number

Secondary Route
Interchange Exit
Number

PennDOT Type 10 Map View:



Feedback

50 feet 20 m

© 2022 TomTom, © Vexcel Imaging
© 2022 Microsoft

Last Date Modified:

Sep 29, 2022

County: **64**

RMS Interchange Information

Print Form

Interchange Number: **9402**

Bureau of Maintenance & Operations
Asset Management Division



Interchange Name: **PA 380 & TOOHEY RD JUGHANDLE**

Intersecting SR's: **PA 380 (PA 400) Mile Hw & Toohy Rd**

Ramp Segment Number and Ramp Segment Length Information:

Segment	Length	Segment	Length	Segment	Length	Segment	Length
0010	0440						

Primary Route
Interchange Exit
Number

Secondary Route
Interchange Exit
Number

PennDOT Type 10 Map View:



Feedback

Last Date Modified:

Sep 29, 2022

County: **64**

RMS Interchange Information

Print Form

Interchange Number: **9403**

Bureau of Maintenance & Operations
Asset Management Division



Interchange Name: **PA 380 & CHURCH RD JUGHANDLE**

Intersecting SR's: **PA 380 (PA 400) Mile Hw & Church Rd**

Ramp Segment Number and Ramp Segment Length Information:

Segment	Length	Segment	Length	Segment	Length	Segment	Length
0500	0389						

Primary Route
Interchange Exit
Number

Secondary Route
Interchange Exit
Number

PennDOT Type 10 Map View:



Last Date Modified:

Sep 29, 2022

County: 64

RMS Interchange Information

Print Form

Interchange Number: 9404

Bureau of Maintenance & Operations
Asset Management Division



Interchange Name: PA 380 JUGHANDLE

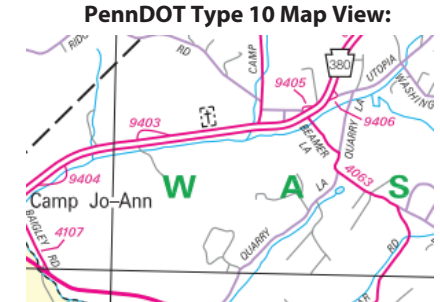
Intersecting SR's: PA 380 (PA 400) Mile Hw

Ramp Segment Number and Ramp Segment Length Information:

Segment	Length	Segment	Length	Segment	Length	Segment	Length
0010	0429						

Primary Route Interchange Exit Number

Secondary Route Interchange Exit Number



Feedback

50 feet 20 m

© 2022 TomTom, © Vexcel Imaging

© 2022 Microsoft

Last Date Modified: Sep 30, 2022

County: **64**

RMS Interchange Information

Print Form

Interchange Number: **9405**

Bureau of Maintenance & Operations
Asset Management Division



Interchange Name: **PA 380 & SR 4063 JUGHANDLE**

Intersecting SR's: **PA 380 (PA 400) Mile Hw, Beamer Ln & Wilma Dr**

Ramp Segment Number and Ramp Segment Length Information:

Segment	Length	Segment	Length	Segment	Length	Segment	Length
0500	0460						

Primary Route
Interchange Exit
Number

Secondary Route
Interchange Exit
Number

PennDOT Type 10 Map View:



Feedback

© 2022 TomTom, © Vexcel Imaging
© 2022 Microsoft

Last Date Modified:

Sep 30, 2022

County: **64**

RMS Interchange Information

Print Form

Interchange Number: **9406**

Bureau of Maintenance & Operations
Asset Management Division



Interchange Name: **UTOPIA RD JUGHANDLE**

Intersecting SR's: **PA 380 (PA 400) Mile Hw & Utopia Rd**

Ramp Segment Number and Ramp Segment Length Information:

Segment	Length	Segment	Length	Segment	Length	Segment	Length
0010	0280						

Primary Route Interchange Exit Number

Secondary Route Interchange Exit Number

PennDOT Type 10 Map View:



Feedback

Last Date Modified: **Sep 30, 2022**

County: 64

RMS Interchange Information

Print Form

Interchange Number: 9407

Bureau of Maintenance & Operations
Asset Management Division



Interchange Name: PA 906 & TWELFTH STREET

Intersecting SR's: PA 906 Twelfth St/Schoonmaker Av & Twelfth St

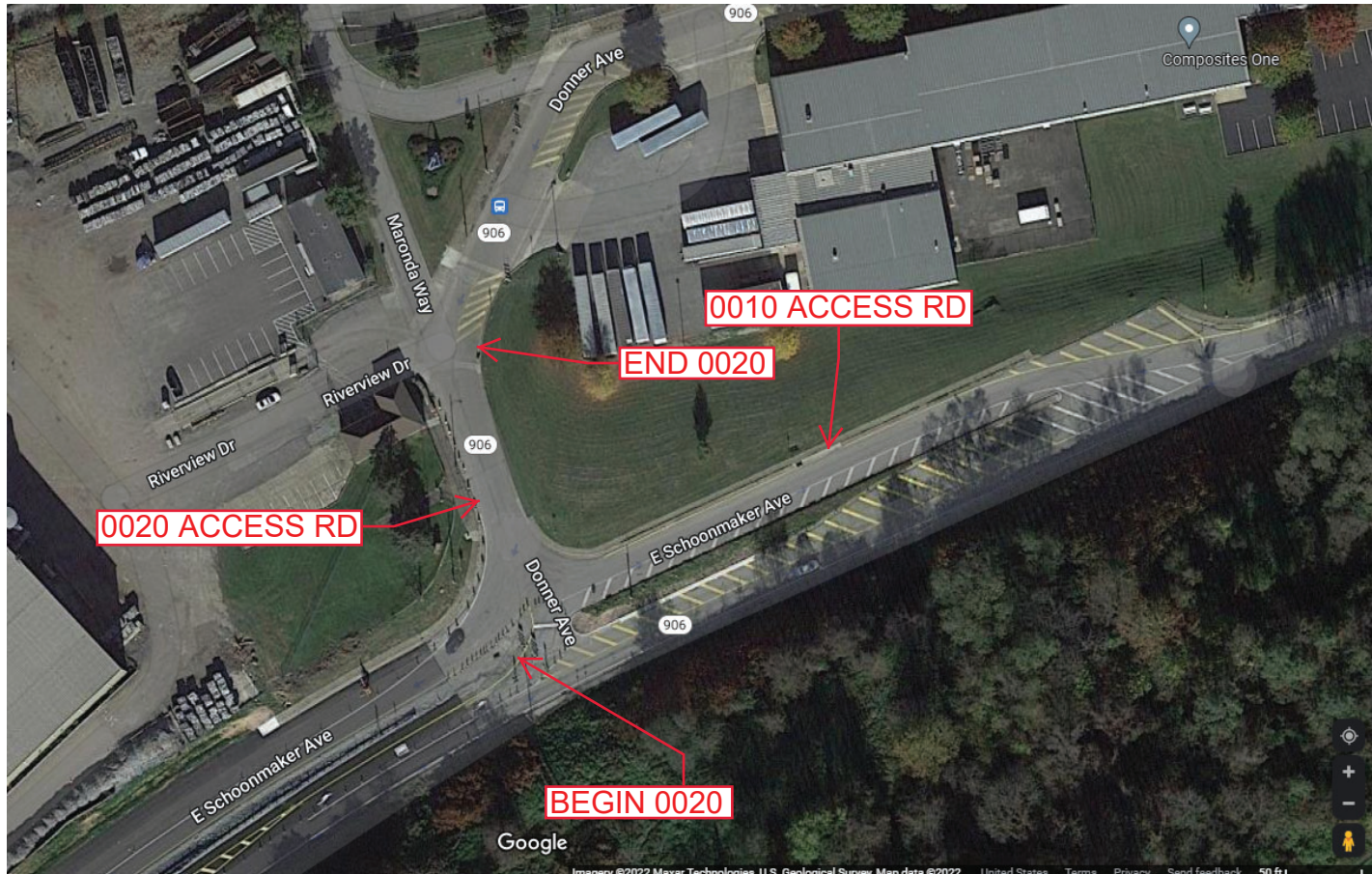
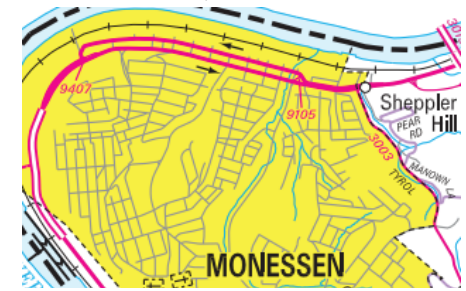
Ramp Segment Number and Ramp Segment Length Information:

Segment	Length	Segment	Length	Segment	Length	Segment	Length
0010	0355						
0020	0200						

Primary Route Interchange Exit Number

Secondary Route Interchange Exit Number

PennDOT Type 10 Map View:



Last Date Modified:

Oct 3, 2022

County: **64**

RMS Interchange Information

Print Form

Interchange Number: **9408**

Bureau of Maintenance & Operations
Asset Management Division



Interchange Name: **PA 380 JUGHANDLE**

Intersecting SR's: **PA 380(PA400) Golden Mile Hw**

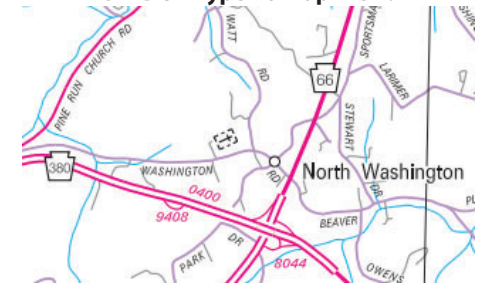
Ramp Segment Number and Ramp Segment Length Information:

Segment	Length	Segment	Length	Segment	Length	Segment	Length
0010	0420						

Primary Route Interchange Exit Number

Secondary Route Interchange Exit Number

PennDOT Type 10 Map View:



Feedback

© 2022 TomTom, © Vexcel Imaging

© 2022 Microsoft

Last Date Modified:

Oct 3, 2022

County: **64**

RMS Interchange Information

Print Form

Interchange Number: **9410**

Bureau of Maintenance & Operations
Asset Management Division



Interchange Name: **US 30 JUGHANDLE**

Intersecting SR's: **US 30 Lincoln Hw**

Ramp Segment Number and Ramp Segment Length Information:

Segment	Length	Segment	Length	Segment	Length	Segment	Length
0010	0275						

Primary Route
Interchange Exit
Number

Secondary Route
Interchange Exit
Number

PennDOT Type 10 Map View:



Feedback

50 feet 20 m

© 2022 TomTom, © Vexcel Imaging

© 2022 Microsoft

Last Date Modified:

Oct 3, 2022

County: 64

RMS Interchange Information

Print Form

Interchange Number: 9411

Bureau of Maintenance & Operations
Asset Management Division



Interchange Name: US 30 & SR 2049 WYES

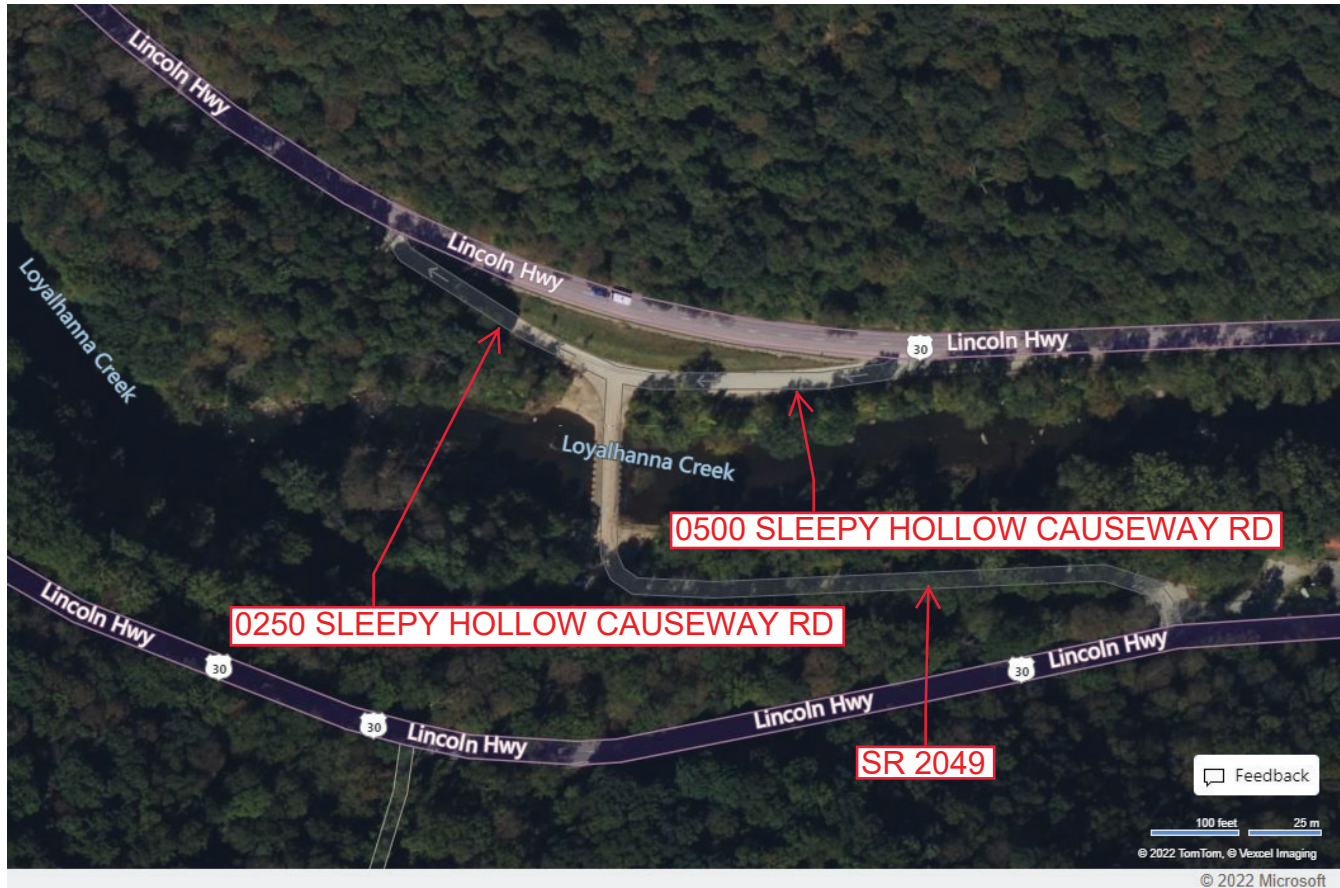
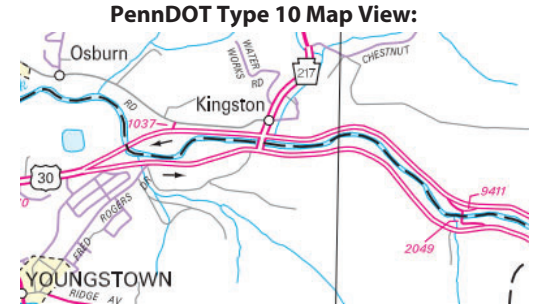
Intersecting SR's: US 30 Lincoln Hw & 2049 Sleepy Hollow Causeway Rd

Ramp Segment Number and Ramp Segment Length Information:

Segment	Length	Segment	Length	Segment	Length	Segment	Length
0250	0265						
0500	0288						

Primary Route Interchange Exit Number

Secondary Route Interchange Exit Number



Feedback

100 feet 25 m

© 2022 TomTom, © Vexcel Imaging
© 2022 Microsoft

Last Date Modified:

Oct 3, 2022

County: 64

RMS Interchange Information

Print Form

Interchange Number: 9414

Bureau of Maintenance & Operations
Asset Management Division



Interchange Name: PA 286 WYE

Intersecting SR's: PA 286 Golden Mile & Saltsburg Rd

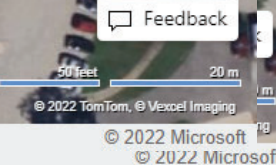
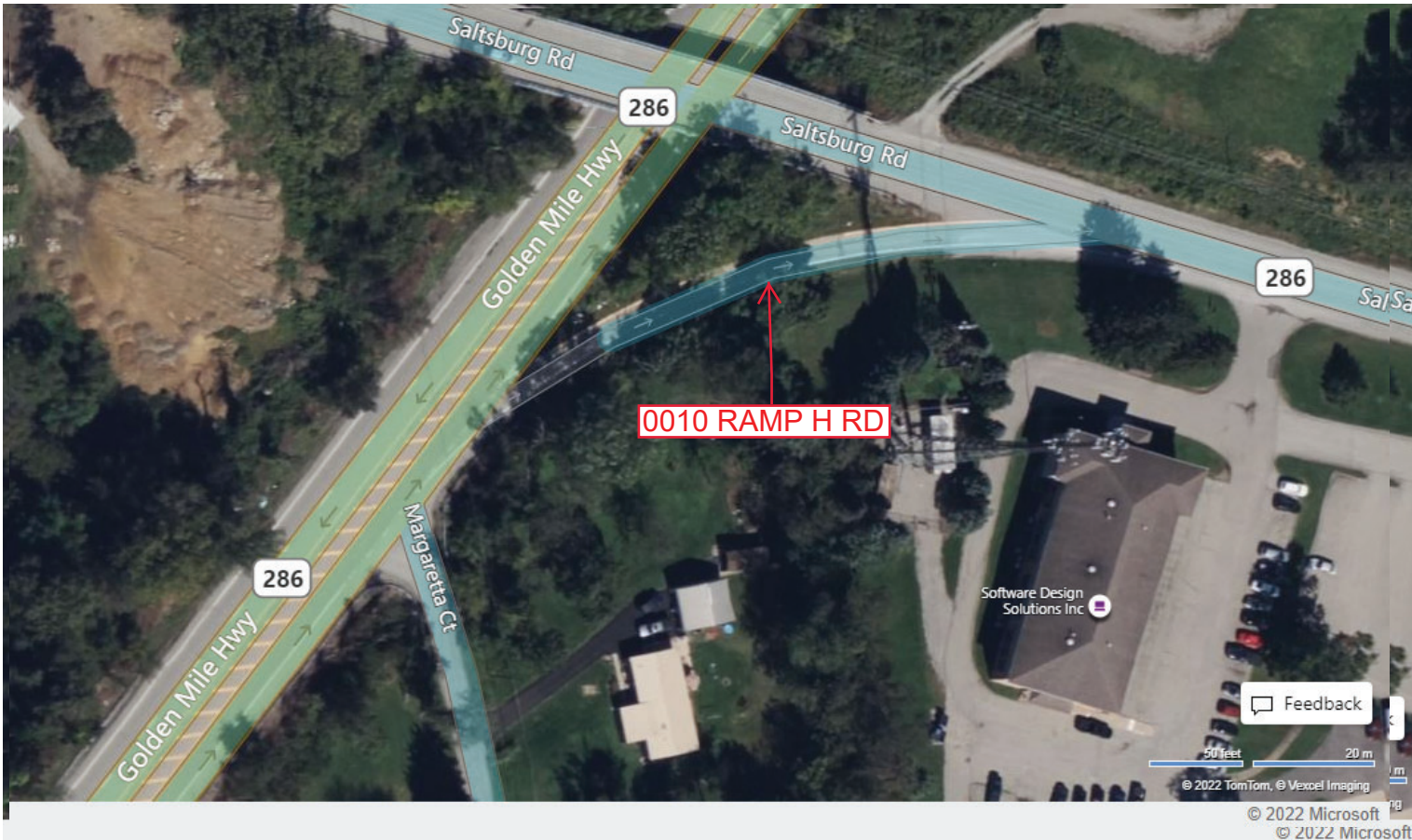
Ramp Segment Number and Ramp Segment Length Information:

Segment	Length	Segment	Length	Segment	Length	Segment	Length
0010	0250						

Primary Route Interchange Exit Number

Secondary Route Interchange Exit Number

PennDOT Type 10 Map View:



Last Date Modified: Oct 4, 2022

County: 64

RMS Interchange Information

Print Form

Interchange Number: 9415

Bureau of Maintenance & Operations
Asset Management Division



Interchange Name: US 22 & EAST PITTSBURGH ST JUGHANDLE #2

Intersecting SR's: US 22 William Penn Hw & East Pittsburgh St

Ramp Segment Number and Ramp Segment Length Information:

Segment	Length	Segment	Length	Segment	Length	Segment	Length
0010	0361						

Primary Route Interchange Exit Number

Secondary Route Interchange Exit Number

PennDOT Type 10 Map View:



Feedback

100 feet 25 m
© 2022 TomTom, © Vexcel Imaging
© 2022 Microsoft

Last Date Modified:

Oct 5, 2022

County: 64

RMS Interchange Information

Print Form

Interchange Number: 9417

Bureau of Maintenance & Operations
Asset Management Division



Interchange Name: US 22 JUGHANDLE #4

Intersecting SR's: US 22 William Penn Hw & T633 Hornock Dr

Ramp Segment Number and Ramp Segment Length Information:

Segment	Length	Segment	Length	Segment	Length	Segment	Length
0010	0618						

Primary Route Interchange Exit Number

Secondary Route Interchange Exit Number

PennDOT Type 10 Map View:



Feedback

100 feet 25 m
© 2022 TomTom, © Vexcel Imaging

© 2022 Microsoft

Last Date Modified: Oct 5, 2022

County: **64**

RMS Interchange Information

Print Form

Interchange Number: **9418**

Bureau of Maintenance & Operations
Asset Management Division



Interchange Name: **US 22 & PITTSBURGH ST JUGHANDLE #1**

Intersecting SR's: **US 22 William Penn Hw & East Pittsburgh St**

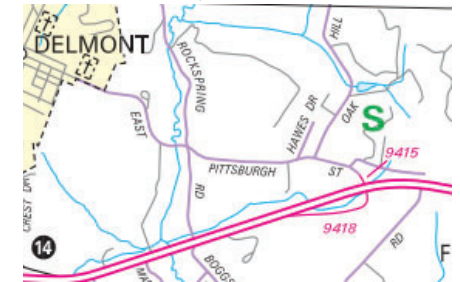
Ramp Segment Number and Ramp Segment Length Information:

Segment	Length	Segment	Length	Segment	Length	Segment	Length
0010	0660						

Primary Route Interchange Exit Number

Secondary Route Interchange Exit Number

PennDOT Type 10 Map View:



Feedback

100 feet 25 m
© 2022 TomTom, © Vexxel Imaging

© 2022 Microsoft

Last Date Modified:

Oct 5, 2022

County: **64**

RMS Interchange Information

Print Form

Interchange Number: **9419**

Bureau of Maintenance & Operations
Asset Management Division



Interchange Name: **SR 3013 & T365 CONNECTOR**

Intersecting SR's: **SR 3013 Vance Del Cas Hw & T365 Patton Rd**

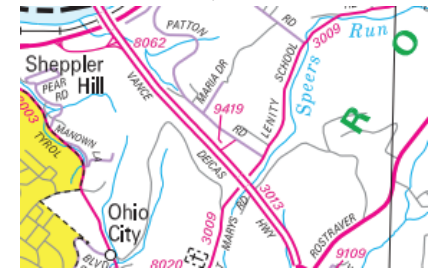
Ramp Segment Number and Ramp Segment Length Information:

Segment	Length	Segment	Length	Segment	Length	Segment	Length
0010	0340						
0750	0335						

Primary Route
Interchange Exit
Number

Secondary Route
Interchange Exit
Number

PennDOT Type 10 Map View:



Feedback

50 feet 20 m
© 2022 TomTom, © Vexxel Imaging

© 2022 Microsoft

Last Date Modified:

Oct 5, 2022

County: 64

RMS Interchange Information

Print Form

Interchange Number: 9420

Bureau of Maintenance & Operations
Asset Management Division



Interchange Name: US 22 JUGHANDLE #3

Intersecting SR's: US 22 Willam Penn Hw & T633 Hornock Dr

Ramp Segment Number and Ramp Segment Length Information:

Segment	Length	Segment	Length	Segment	Length	Segment	Length
0010	0235						

Primary Route
Interchange Exit
Number

Secondary Route
Interchange Exit
Number

PennDOT Type 10 Map View:



Feedback

100 feet 25 m

© 2022 TomTom, © Vexxel Imaging

© 2022 Microsoft

Last Date Modified:

Oct 5, 2022

County: **64**

RMS Interchange Information

Print Form

Bureau of Maintenance & Operations
Asset Management Division



Interchange Number: **9422**

Interchange Name: **US 22 JUGHANDLE ONE & TWO**

Intersecting SR's: **US 22 Willam Penn Hw**

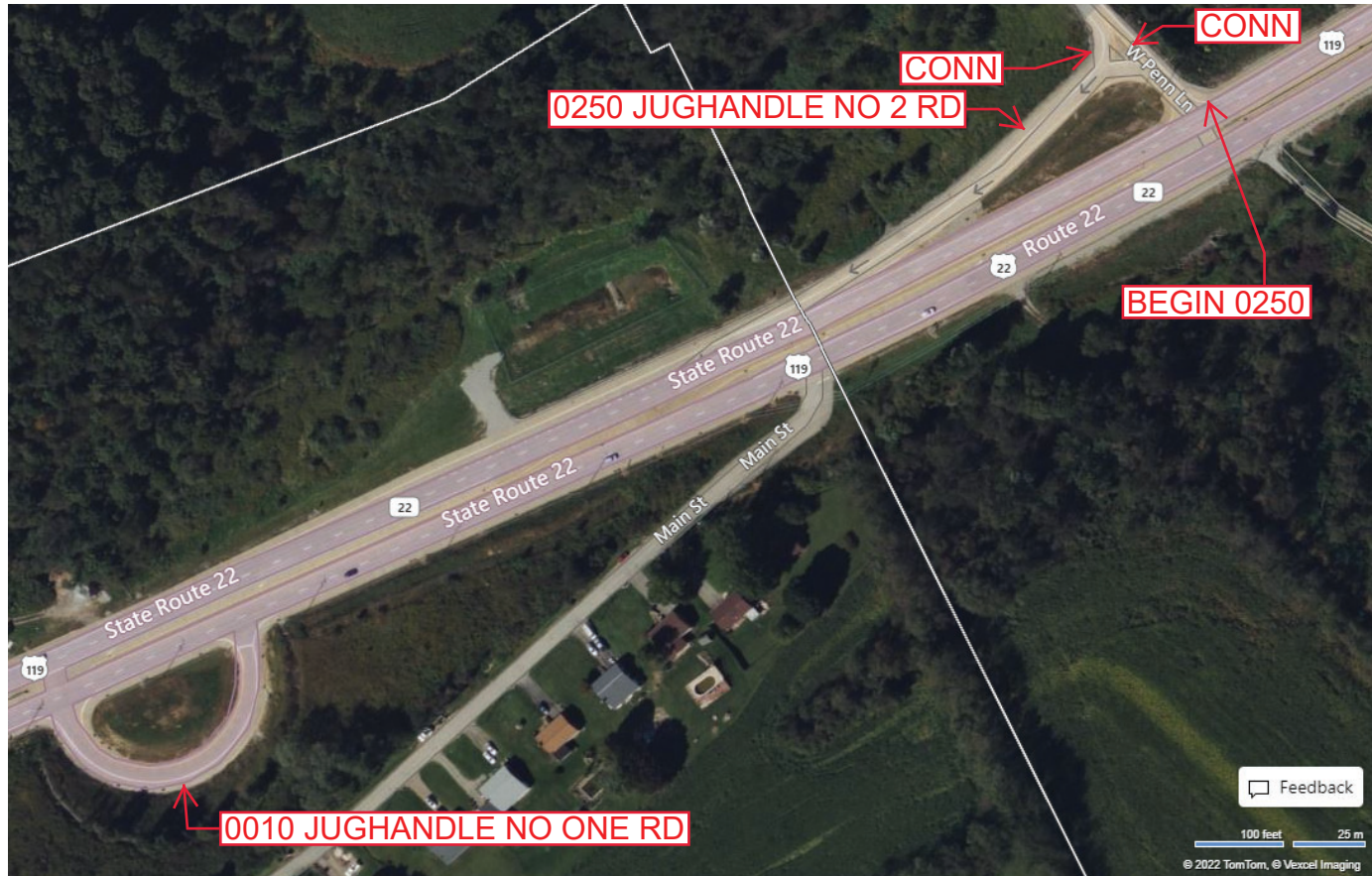
Ramp Segment Number and Ramp Segment Length Information:

Segment	Length	Segment	Length	Segment	Length	Segment	Length
0010	0380						
0250	0425						

Primary Route
Interchange Exit
Number

Secondary Route
Interchange Exit
Number

PennDOT Type 10 Map View:



Feedback

100 feet 25 m
© 2022 TomTom, © Vexcel Imaging

© 2022 Microsoft

Last Date Modified:

Oct 6, 2022

County: **64**

RMS Interchange Information

Print Form

Bureau of Maintenance & Operations
Asset Management Division



Interchange Number: **9424**

Interchange Name: **US 22 JUGHANDLE THREE & FOUR RD**

Intersecting SR's: **US 22 & SR 1035 Rushwood Rd & Stone Jug Rd**


Ramp Segment Number and Ramp Segment Length Information:

Segment	Length	Segment	Length	Segment	Length	Segment	Length
0010	0165						
0500	0520						

Primary Route
Interchange Exit
Number

Secondary Route
Interchange Exit
Number

PennDOT Type 10 Map View:



Last Date Modified:

Feb 19, 2025

County: **64**

RMS Interchange Information

Bureau of Maintenance & Operations
Asset Management Division

Print Form



Interchange Number: **9426**

Interchange Name: **US 22 JUGHANDLE FIVE & SIX**

Intersecting SR's: **US 22 & SR 1033 State Park Rd & Boones Rd**

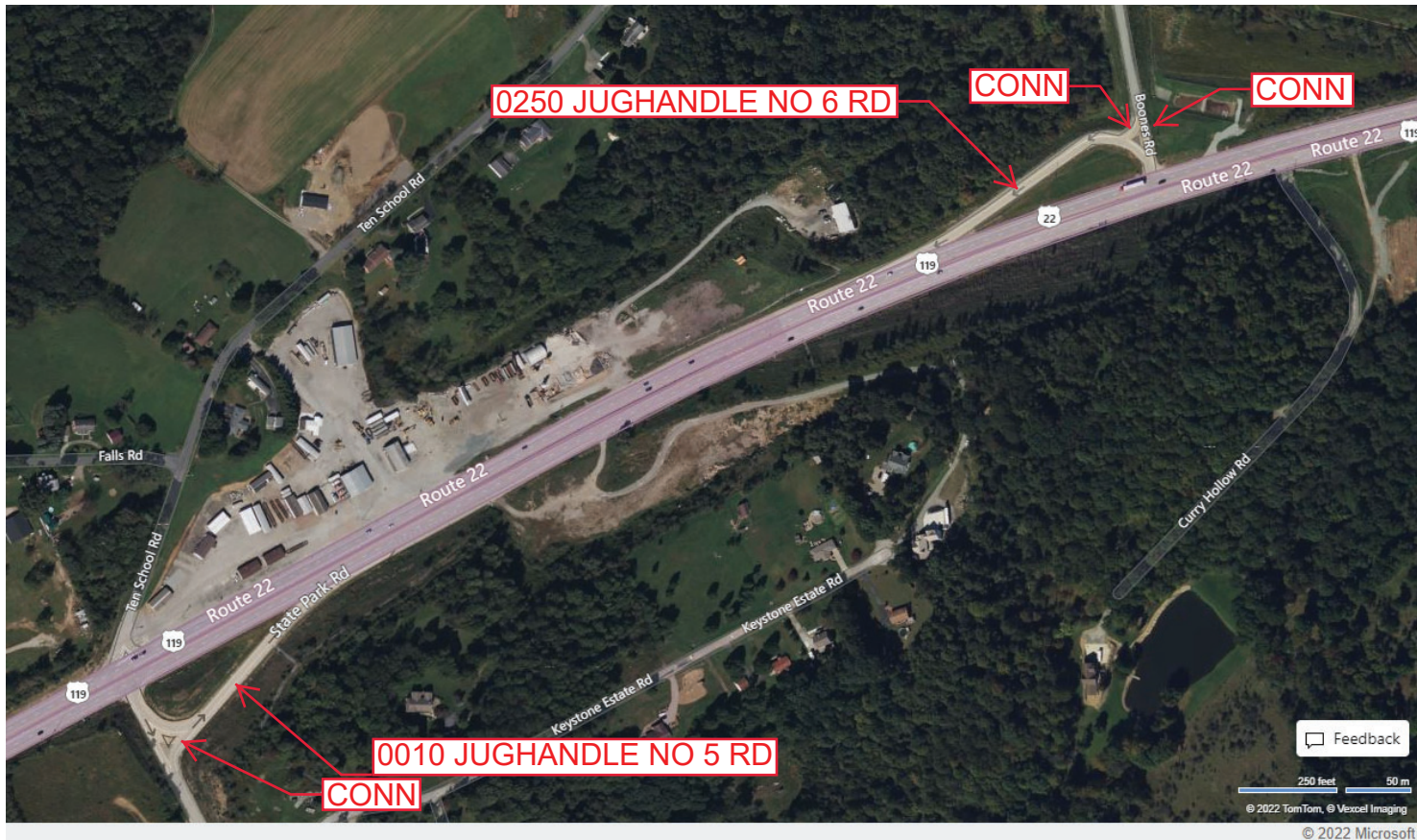
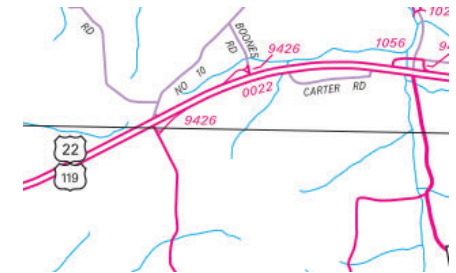
Ramp Segment Number and Ramp Segment Length Information:

Segment	Length	Segment	Length	Segment	Length	Segment	Length
0010	0505						
0250	0680						

Primary Route Interchange Exit Number

Secondary Route Interchange Exit Number

PennDOT Type 10 Map View:



Feedback

250 feet 50 m
© 2022 TomTom, © Vexcel Imaging
© 2022 Microsoft

Last Date Modified:

Oct 6, 2022

County: **64**

RMS Interchange Information

Print Form

Interchange Number: **9428**

Bureau of Maintenance & Operations
Asset Management Division



Interchange Name: **US 22 JUGHANDLE B**

Intersecting SR's: **US 22 William Penn Hw & SR 1056 Truman Rd**

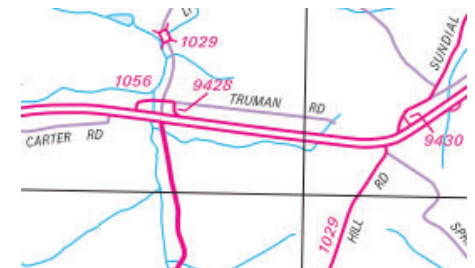
Ramp Segment Number and Ramp Segment Length Information:

Segment	Length	Segment	Length	Segment	Length	Segment	Length
0500	0290						

Primary Route Interchange Exit Number

Secondary Route Interchange Exit Number

PennDOT Type 10 Map View:



Feedback

100 feet 25 m
© 2022 TomTom, © Vexcel Imaging

© 2022 Microsoft

Last Date Modified:

Oct 6, 2022

County: **64**

RMS Interchange Information

Print Form

Interchange Number: **9430**

Bureau of Maintenance & Operations
Asset Management Division



Interchange Name: **US 22 CONNECTOR RD**

Intersecting SR's: **US 22 William Penn Hw & SR 1029 Westinghouse Rd**


Ramp Segment Number and Ramp Segment Length Information:

Segment	Length	Segment	Length	Segment	Length	Segment	Length
0500	0330						

Primary Route
Interchange Exit
Number

Secondary Route
Interchange Exit
Number

PennDOT Type 10 Map View:



Last Date Modified:

Oct 7, 2022

County: 64

RMS Interchange Information

Print Form

Interchange Number: 9432

Bureau of Maintenance & Operations
Asset Management Division



Interchange Name: US 22 JUGHANDLE C

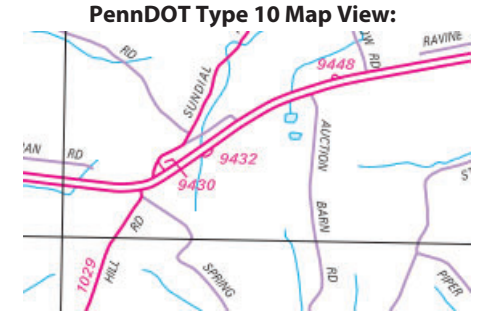
Intersecting SR's: US 22 William Penn Hwy

Ramp Segment Number and Ramp Segment Length Information:

Segment	Length	Segment	Length	Segment	Length	Segment	Length
0010	0440						

Primary Route Interchange Exit Number

Secondary Route Interchange Exit Number



Last Date Modified: Oct 11, 2022

County: **64**

RMS Interchange Information

Bureau of Maintenance & Operations
Asset Management Division

Print Form



Interchange Number: **9434**

Interchange Name: **JUGHANDLES TO US 22 EAST & WEST**

Intersecting SR's: **US 22, SR 1016 Bairdstown Rd & SR 1077 Jonnet Rd**

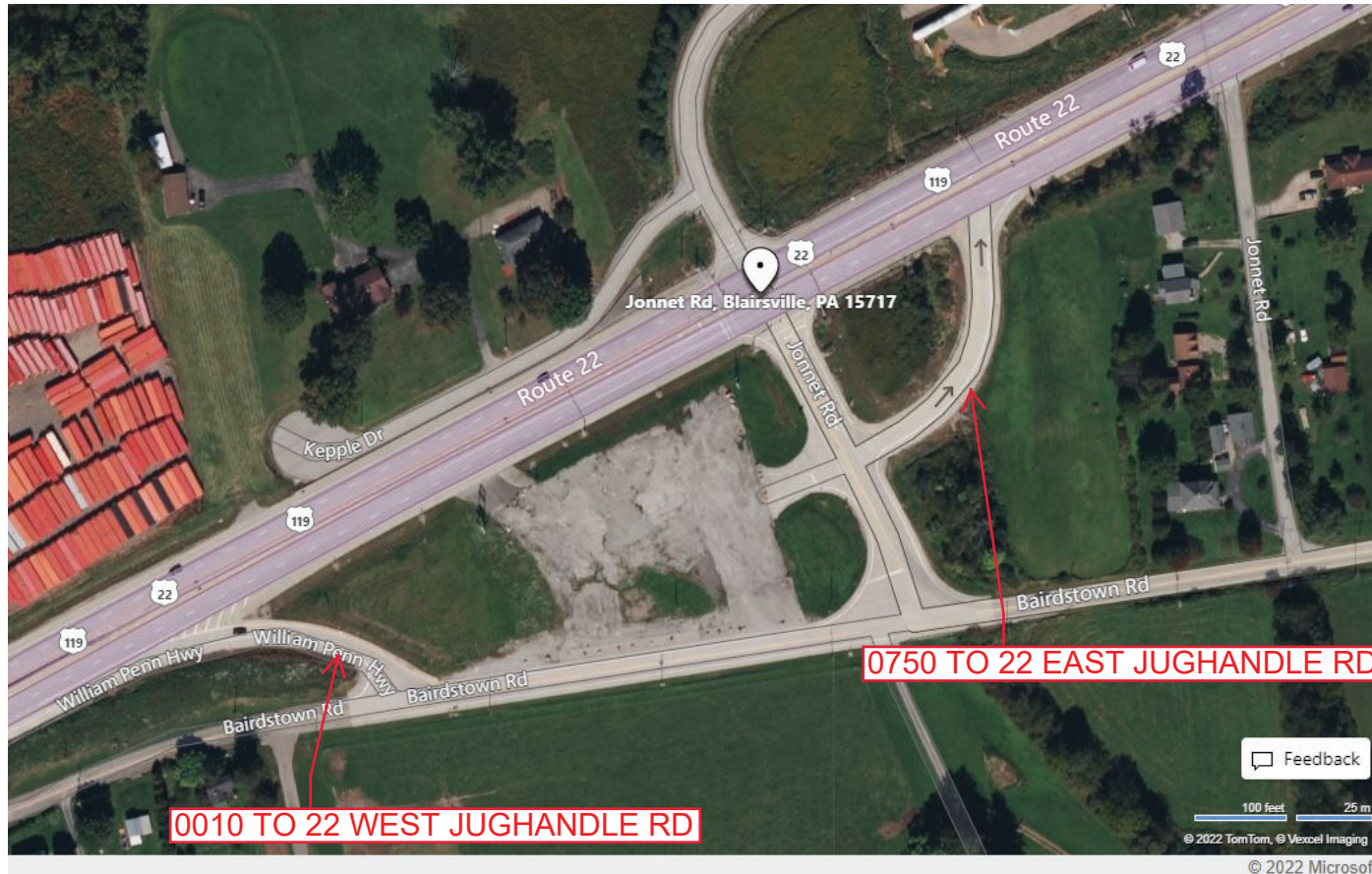
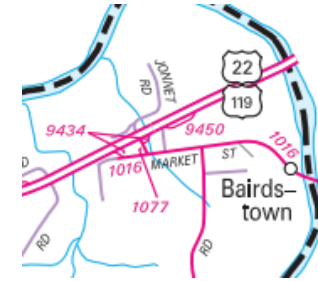
Ramp Segment Number and Ramp Segment Length Information:

Segment	Length	Segment	Length	Segment	Length	Segment	Length
0010	0205						
0750	0340						

Primary Route Interchange Exit Number

Secondary Route Interchange Exit Number

PennDOT Type 10 Map View:



Feedback

100 feet 25 m

© 2022 TomTom, © Vexcel Imaging

© 2022 Microsoft

Last Date Modified:

Oct 14, 2022

County: **64**

RMS Interchange Information

Print Form

Interchange Number: **9436**

Bureau of Maintenance & Operations
Asset Management Division



Interchange Name: **TRIANGLE LN JUGHANDLES**

Intersecting SR's: **US 22 William Penn Hw & Triangle Ln**

Ramp Segment Number and Ramp Segment Length Information:

Segment	Length	Segment	Length	Segment	Length	Segment	Length
0500	0345						

Primary Route
Interchange Exit
Number

Secondary Route
Interchange Exit
Number

PennDOT Type 10 Map View:



Feedback

50 feet 20 m

© 2022 TomTom, © Vexcel Imaging

© 2022 Microsoft

Last Date Modified:

Oct 14, 2022

County: **64**

RMS Interchange Information

Print Form

Interchange Number: **9438**

Bureau of Maintenance & Operations
Asset Management Division



Interchange Name: **JUGHANDLES RAMP RD**

Intersecting SR's: **US 22, Harrison City Rd & Berlin Farm Rd**

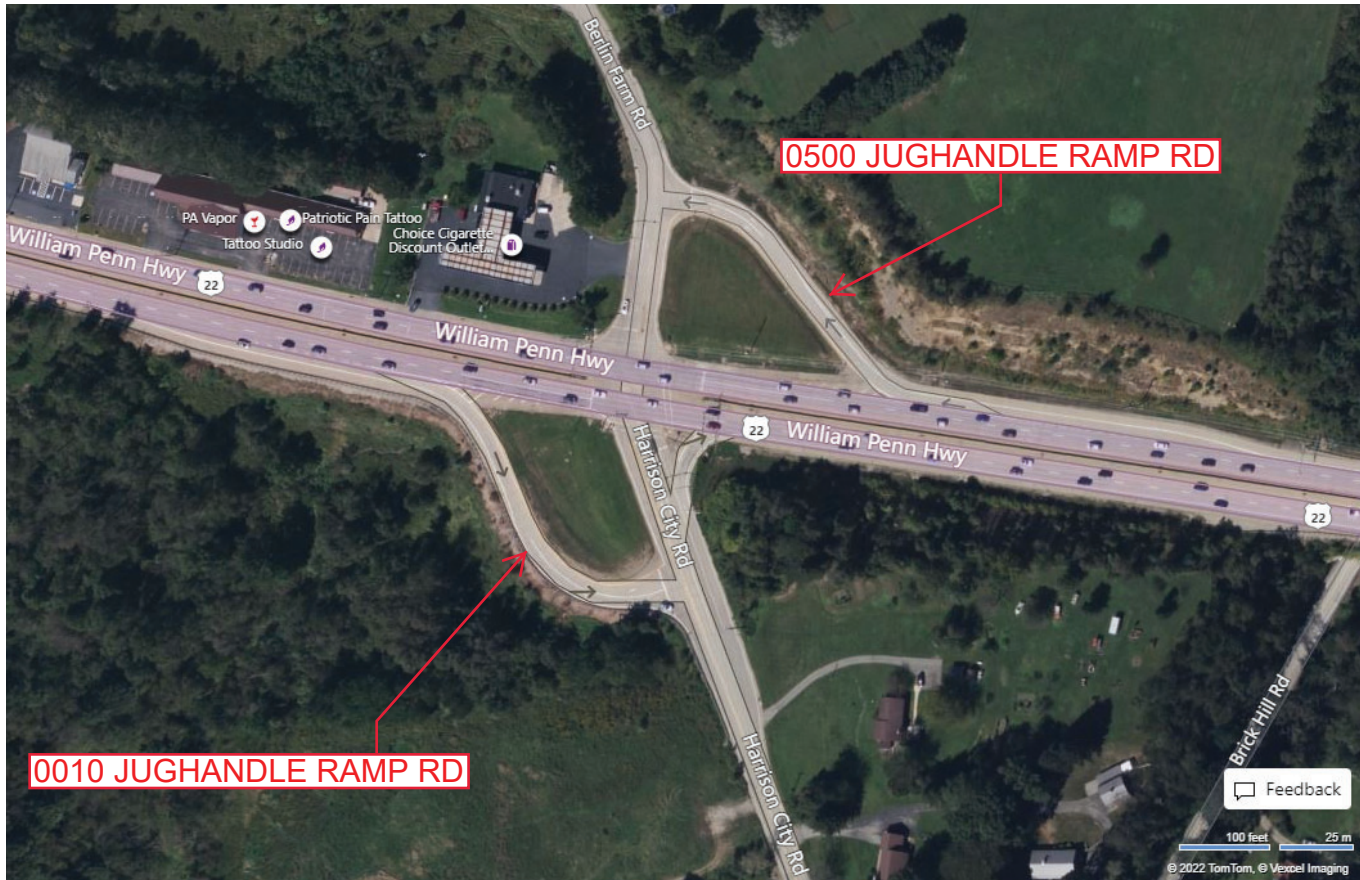
Ramp Segment Number and Ramp Segment Length Information:

Segment	Length	Segment	Length	Segment	Length	Segment	Length
0010	0360						
0500	0320						

Primary Route
Interchange Exit
Number

Secondary Route
Interchange Exit
Number

PennDOT Type 10 Map View:



Feedback

100 feet 25 m

© 2022 TomTom, © Voxel Imaging

© 2022 Microsoft

Last Date Modified:

Oct 14, 2022

County: **64**

RMS Interchange Information

Print Form

Interchange Number: **9440**

Bureau of Maintenance & Operations
Asset Management Division



Interchange Name: **JUGHANDLES RAMP RD**

Intersecting SR's: **US 22 William Penn Hwy**


Ramp Segment Number and Ramp Segment Length Information:

Segment	Length	Segment	Length	Segment	Length	Segment	Length
0250	0435						
0750	0435						

Primary Route Interchange Exit Number

Secondary Route Interchange Exit Number

PennDOT Type 10 Map View:



Feedback

100 feet 25 m

© 2022 TomTom, © Vexcel Imaging
© 2022 Microsoft

Last Date Modified: **Oct 14, 2022**

County: 64

RMS Interchange Information

Print Form

Interchange Number: 9442

Bureau of Maintenance & Operations
Asset Management Division



Interchange Name: BRANTHOOVER CUTOFF RD JUGHANDLE

Intersecting SR's: US 22 Willam Penn Hw & Branthoover Cutoff Rd

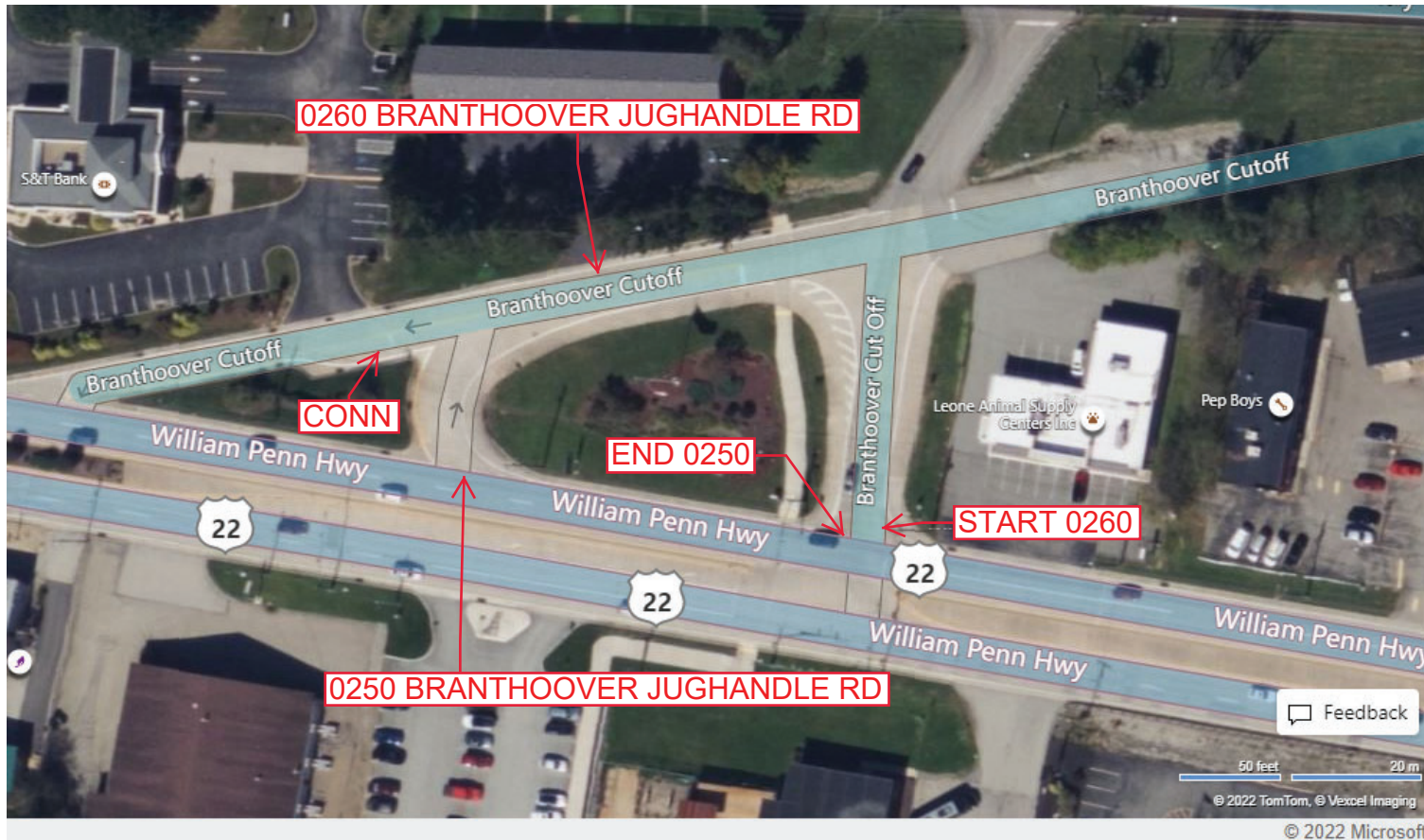
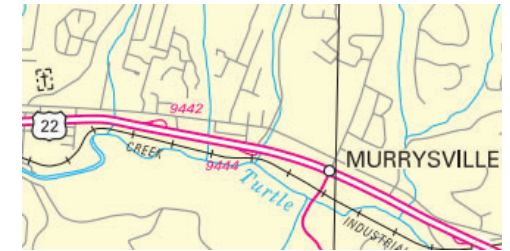
Ramp Segment Number and Ramp Segment Length Information:

Segment	Length	Segment	Length	Segment	Length	Segment	Length
0250	0400						
0260	0575						

Primary Route Interchange Exit Number

Secondary Route Interchange Exit Number

PennDOT Type 10 Map View:



Last Date Modified:

Oct 17, 2022

County: 64

RMS Interchange Information

Print Form

Interchange Number: 9444

Bureau of Maintenance & Operations
Asset Management Division



Interchange Name: TARR HOLLOW RD JUGHANDLE

Intersecting SR's: US 22 Willam Penn Hw & Tarr Hollow Rd


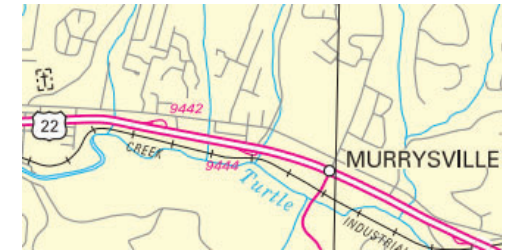
Ramp Segment Number and Ramp Segment Length Information:

Segment	Length	Segment	Length	Segment	Length	Segment	Length
0010	0285						

Primary Route Interchange Exit Number

Secondary Route Interchange Exit Number

PennDOT Type 10 Map View:



Last Date Modified: Oct 17, 2022

County: 64

RMS Interchange Information

Print Form

Interchange Number: 9446

Bureau of Maintenance & Operations
Asset Management Division



Interchange Name: COZY INN CUTOFF RD JUGHANDLE

Intersecting SR's: US 22 Willam Penn Hw & T398 Cozy Inn Cutoff Rd

Ramp Segment Number and Ramp Segment Length Information:

Segment	Length	Segment	Length	Segment	Length	Segment	Length
0010	0400						

Primary Route Interchange Exit Number

Secondary Route Interchange Exit Number

PennDOT Type 10 Map View:



Feedback

50 feet 20 m

© 2022 TomTom, © Vexcel Imaging

© 2022 Microsoft

Last Date Modified:

Oct 17, 2022

County: **64**

RMS Interchange Information

Bureau of Maintenance & Operations
Asset Management Division

Print Form



Interchange Number: **9448**

Interchange Name: **TO 22 WEST JUGHANDLE**

Intersecting SR's: **US 22 Willam Penn Hw**

Ramp Segment Number and Ramp Segment Length Information:

Segment	Length	Segment	Length	Segment	Length	Segment	Length
0250	0245						

Primary Route Interchange Exit Number

Secondary Route Interchange Exit Number

PennDOT Type 10 Map View:



Feedback

50 feet 20 m

© 2022 TomTom, © Vexcel Imaging

© 2022 Microsoft

Last Date Modified:

Oct 18, 2022

County: **64**

RMS Interchange Information

Print Form

Interchange Number: **9450**

Bureau of Maintenance & Operations
Asset Management Division



Interchange Name: **VEHICLE INSPECTION AREA**

Intersecting SR's: **US 22 Willam Penn Hw**

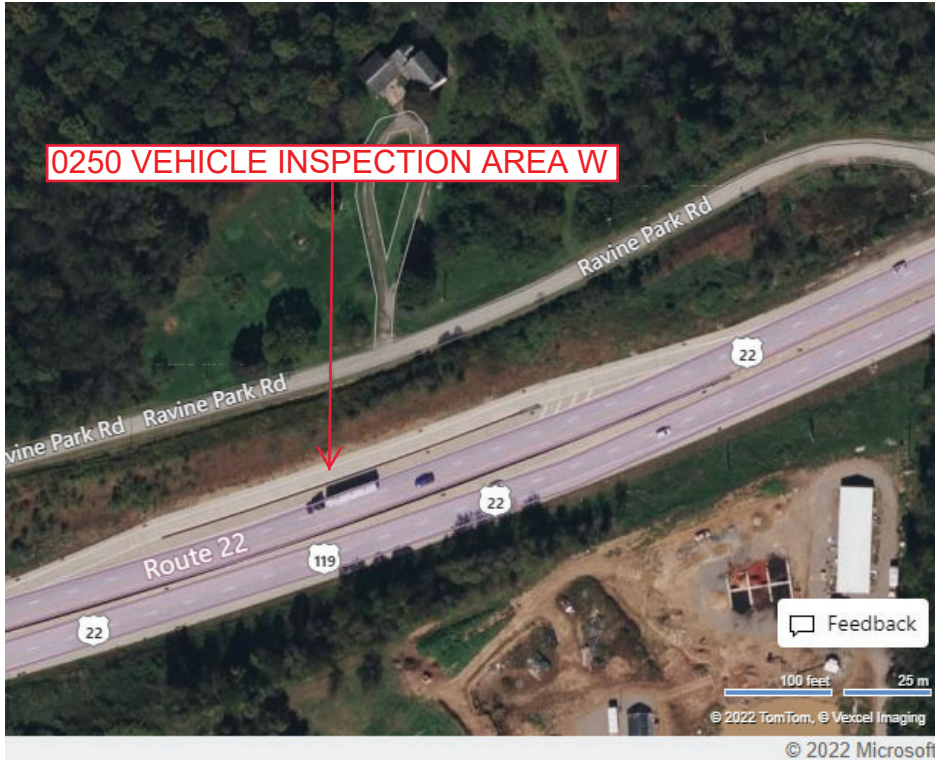
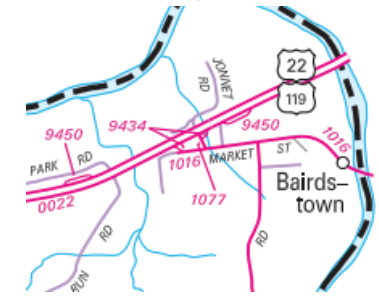
Ramp Segment Number and Ramp Segment Length Information:

Segment	Length	Segment	Length	Segment	Length	Segment	Length
0250	0395						
0750	0370						

Primary Route
Interchange Exit
Number

Secondary Route
Interchange Exit
Number

PennDOT Type 10 Map View:



Last Date Modified:

Oct 19, 2022

County: **64**

RMS Interchange Information

Bureau of Maintenance & Operations
Asset Management Division

Print Form



Interchange Number: **9501**

Interchange Name: **PRICEDALE RD PARK AND RIDE**

Intersecting SR's: **SR 3003 Pricedale Rd**

Ramp Segment Number and Ramp Segment Length Information:

Segment	Length	Segment	Length	Segment	Length	Segment	Length
0010	0230						

Primary Route
Interchange Exit
Number

Secondary Route
Interchange Exit
Number

PennDOT Type 10 Map View:



Last Date Modified:

Oct 19, 2022

County: **64**

RMS Interchange Information

Print Form

Interchange Number: **9503**

Bureau of Maintenance & Operations
Asset Management Division



Interchange Name: **US 22 & PA 819 PARK AND RIDE**

Intersecting SR's: **T628 Old William Penn Hw**

Ramp Segment Number and Ramp Segment Length Information:

Segment	Length	Segment	Length	Segment	Length	Segment	Length
0010	0110						

Primary Route
Interchange Exit
Number

Secondary Route
Interchange Exit
Number

PennDOT Type 10 Map View:



0010 PARK AND RIDE

Feedback

100 feet 25 m

© 2022 TomTom, © Vexcel Imaging

© 2022 Microsoft

Last Date Modified:

Nov 23, 2022