

County: **02**

RMS Interchange Information

Print Form

Interchange Number: **8002**

Bureau of Maintenance & Operations
Asset Management Division



Interchange Name: **CROSTOWN BLVD. INT.**

Intersecting SR's: **I-579, SR 2208 Bl of the Allies & SR 3069 Libery Br**

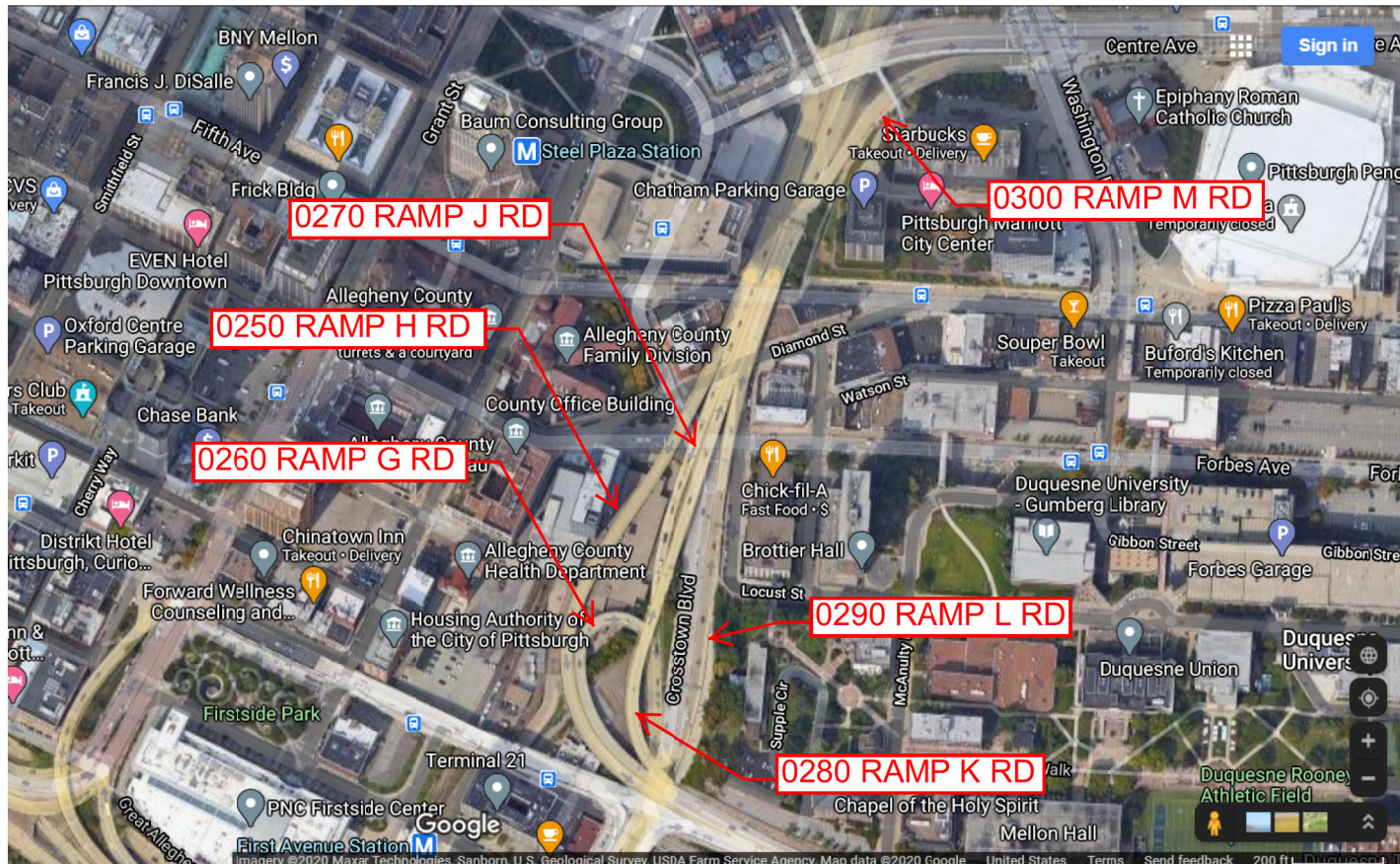
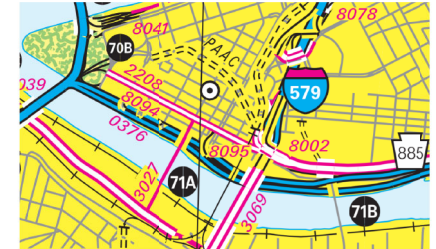
Ramp Segment Number and Ramp Segment Length Information:

Segment	Length	Segment	Length	Segment	Length	Segment	Length
0250	1423	0300	0550				
0260	0797						
0270	0647						
0280	1056						
0290	0836						

Primary Route
Interchange Exit
Number

Secondary Route
Interchange Exit
Number

PennDOT Type 10 Map View:



Last Date Modified:

Mar 15, 2023

County: 02

RMS Interchange Information

Bureau of Maintenance & Operations
Asset Management Division

Print Form



Interchange Number: 8003

Interchange Name: BRIDGEVILLE INT

Intersecting SR's: I-79 & PA 50 Millers Run Rd

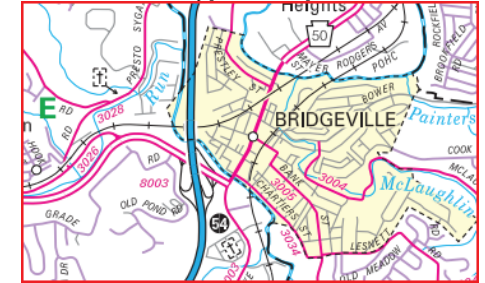
Ramp Segment Number and Ramp Segment Length Information:

Segment	Length	Segment	Length	Segment	Length	Segment	Length
0010	1200						
0020	0906						
0250	1579						
0260	1295						
0750	1894						

Primary Route Interchange Exit Number: 54

Secondary Route Interchange Exit Number

PennDOT Type 10 Map View:



Privacy Choices Consumer Health Privacy

© 2024 Microsoft

Last Date Modified:

Feb 19, 2025

County: 02

RMS Interchange Information

Print Form

Interchange Number: 8004

Bureau of Maintenance & Operations
Asset Management Division



Interchange Name: BL. OF ALLIES/OAKLAND

Intersecting SR's: I-376, PA 885 Bl of the Allies & SR 2308 Forbes Av

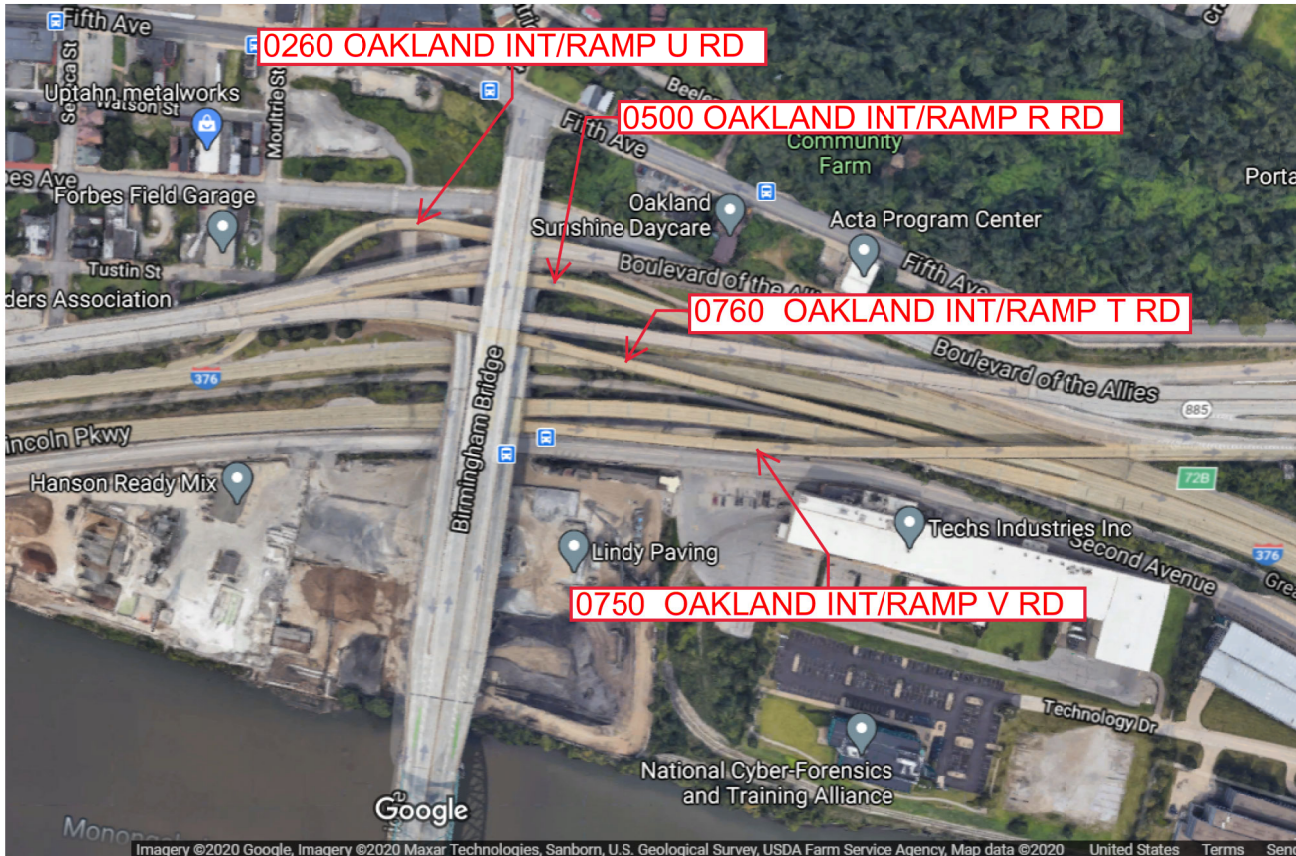
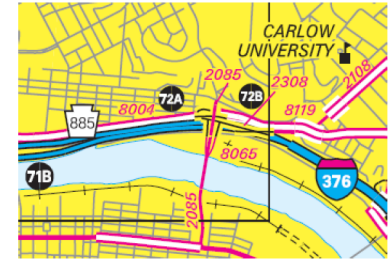
Ramp Segment Number and Ramp Segment Length Information:

Segment	Length	Segment	Length	Segment	Length	Segment	Length
0260	0677						
0500	1162						
0750	1347						
0760	1297						

Primary Route Interchange Exit Number: 72A

Secondary Route Interchange Exit Number: 72B

PennDOT Type 10 Map View:



Last Date Modified: Mar 15, 2023

County: 02

RMS Interchange Information

Print Form

Bureau of Maintenance & Operations
Asset Management Division



Interchange Number: 8005

Interchange Name: KIRWAN HEIGHTS INT

Intersecting SR's: I-79 PA 50 Washington Pk

Ramp Segment Number and Ramp Segment Length Information:

Segment	Length	Segment	Length	Segment	Length	Segment	Length
0010	0792						
0250	2935						
0260	2643						
0750	0797						

Primary Route Interchange Exit Number: 55

Secondary Route Interchange Exit Number

PennDOT Type 10 Map View:



Last Date Modified: Nov 14, 2024

County: 02

RMS Interchange Information

Print Form

Interchange Number: 8006

Bureau of Maintenance & Operations
Roadway Management Division



Interchange Name: BATES ST. INT.

Intersecting SR's: I-376 & PA 885 Bates St

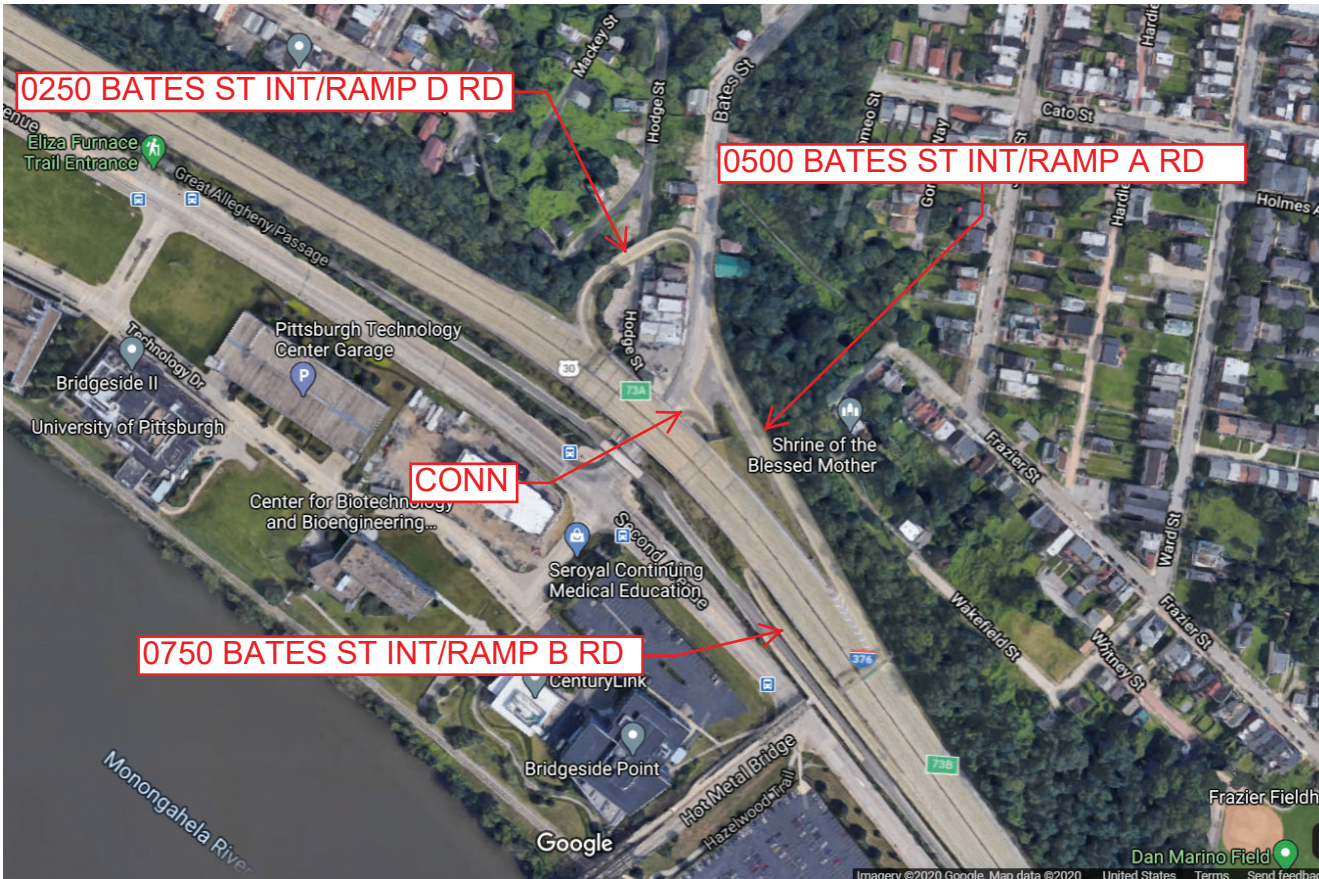
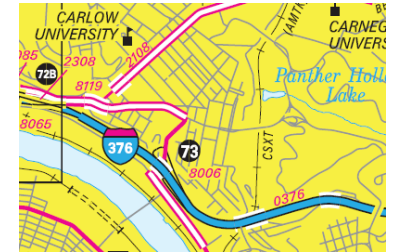
Ramp Segment Number and Ramp Segment Length Information:

Segment	Length	Segment	Length	Segment	Length	Segment	Length
0250	0314						
0500	0535						
0750	0869						

Primary Route Interchange Exit Number: 73A

Secondary Route Interchange Exit Number: 73B

PennDOT Type 10 Map View:



Last Date Modified:

Oct 9, 2020

County: 02

RMS Interchange Information

Print Form

Interchange Number: 8007

Bureau of Maintenance & Operations
Roadway Management Division



Interchange Name: CARNEGIE INTERCHANGE

Intersecting SR's: I-79 & SR 3048 Noblestown Rd

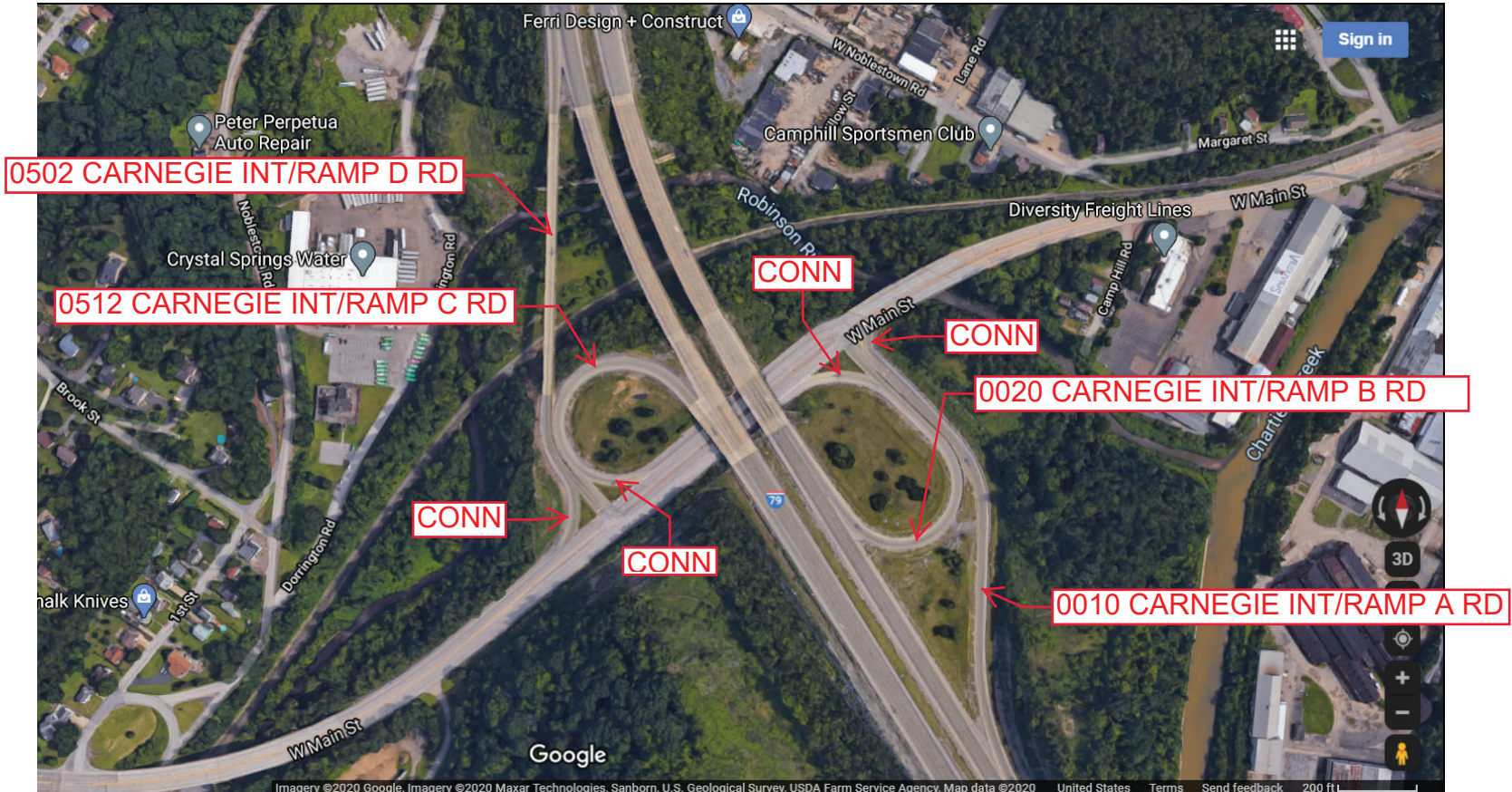
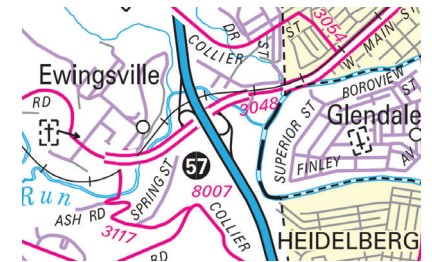
Ramp Segment Number and Ramp Segment Length Information:

Segment	Length	Segment	Length	Segment	Length	Segment	Length
0010	1135						
0020	0810						
0502	1191						
0512	0730						

Primary Route Interchange Exit Number: 57

Secondary Route Interchange Exit Number

PennDOT Type 10 Map View:



Last Date Modified:

Dec 17, 2020

County: 02

RMS Interchange Information

Print Form

Interchange Number: 8008

Bureau of Maintenance & Operations
Roadway Management Division



Interchange Name: FORWARD AV. INT.

Intersecting SR's: I-376, SR 2101 Forward Av & CITY Beechwood Bl

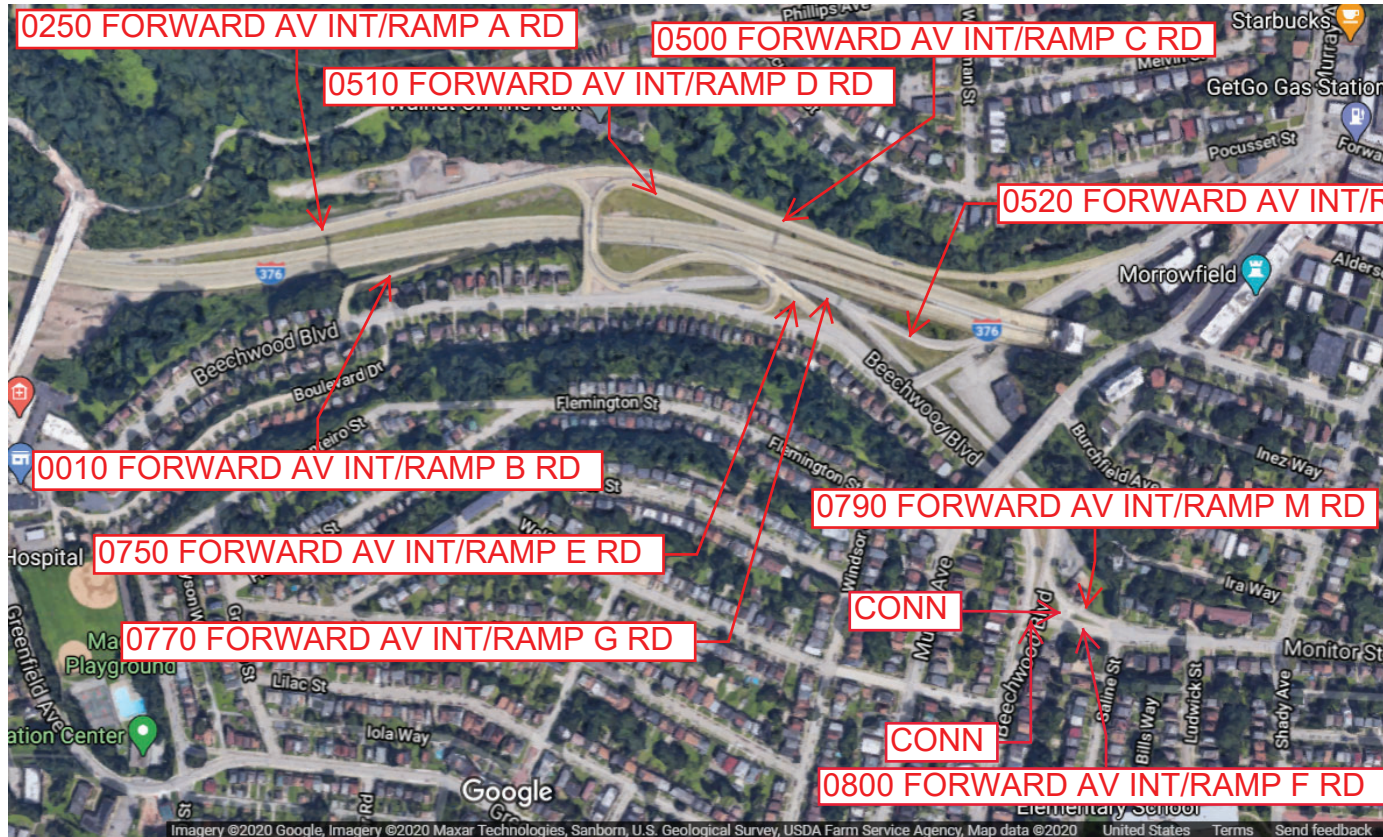
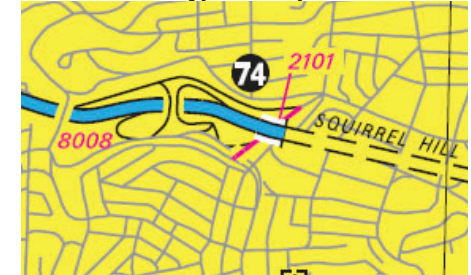
Ramp Segment Number and Ramp Segment Length Information:

Segment	Length	Segment	Length	Segment	Length	Segment	Length
0010	0538	0750	0730				
0250	1553	0770	2590				
0500	1715	0790	0268				
0510	1259	0800	0268				
0520	0833						

Primary Route Interchange Exit Number: 74

Secondary Route Interchange Exit Number

PennDOT Type 10 Map View:



Last Date Modified:

Dec 17, 2020

County: 02

RMS Interchange Information

Print Form

Interchange Number: 8009

Bureau of Maintenance & Operations
Asset Management Division



Interchange Name: I-79 AND PARKWAY INT

Intersecting SR's: I-79 & I-376 Penn Lincoln Py SR376 W22/30W

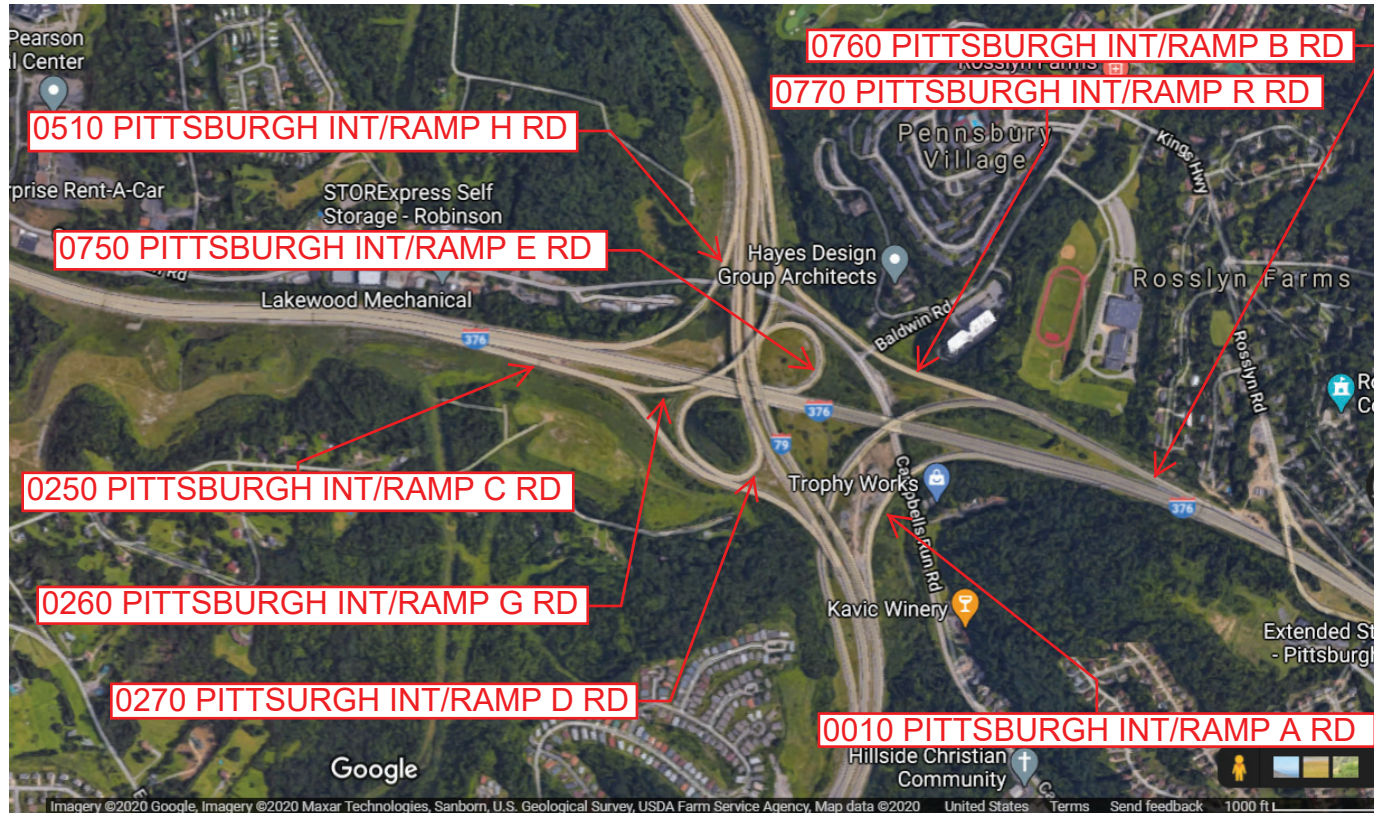
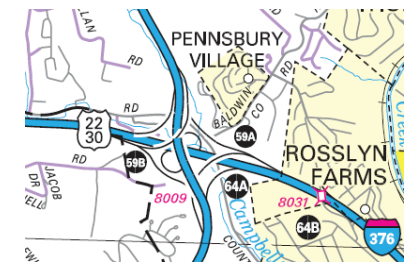
Ramp Segment Number and Ramp Segment Length Information:

Segment	Length	Segment	Length	Segment	Length	Segment	Length
0010	1378	0750	1022				
0250	2674	0760	4266				
0260	3502	0770	2177				
0270	1230						
0510	1417						

Primary Route Interchange Exit Number: 59A

Secondary Route Interchange Exit Number: 59B

PennDOT Type 10 Map View:



County: 02

RMS Interchange Information

Print Form

Bureau of Maintenance & Operations
Roadway Management Division



Interchange Number: 8010

Interchange Name: BRADDOCK AV INT.

Intersecting SR's: I-376, BORO Braddock Av & BORO Monongahela Av

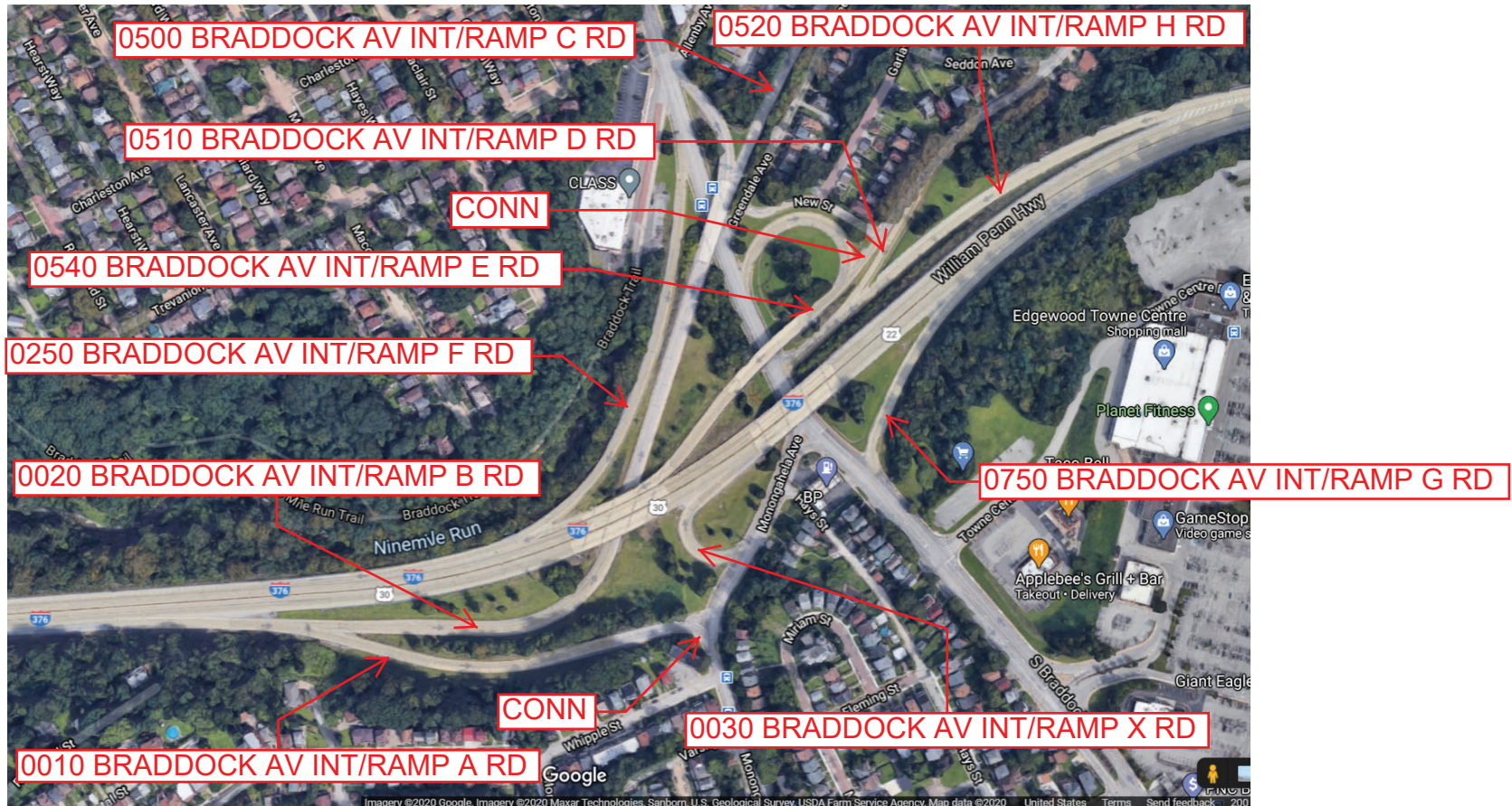
Ramp Segment Number and Ramp Segment Length Information:

Segment	Length	Segment	Length	Segment	Length	Segment	Length
0010	1164	0510	0254				
0020	1949	0520	1096				
0030	0220	0540	1527				
0250	0936	0750	0408				
0500	0623						

Primary Route Interchange Exit Number: 77

Secondary Route Interchange Exit Number: 7

PennDOT Type 10 Map View:



Last Date Modified: Dec 17, 2020

County: 02

RMS Interchange Information

Print Form

Bureau of Maintenance & Operations
Asset Management Division



Interchange Number: 8011

Interchange Name: MOON RUN INT

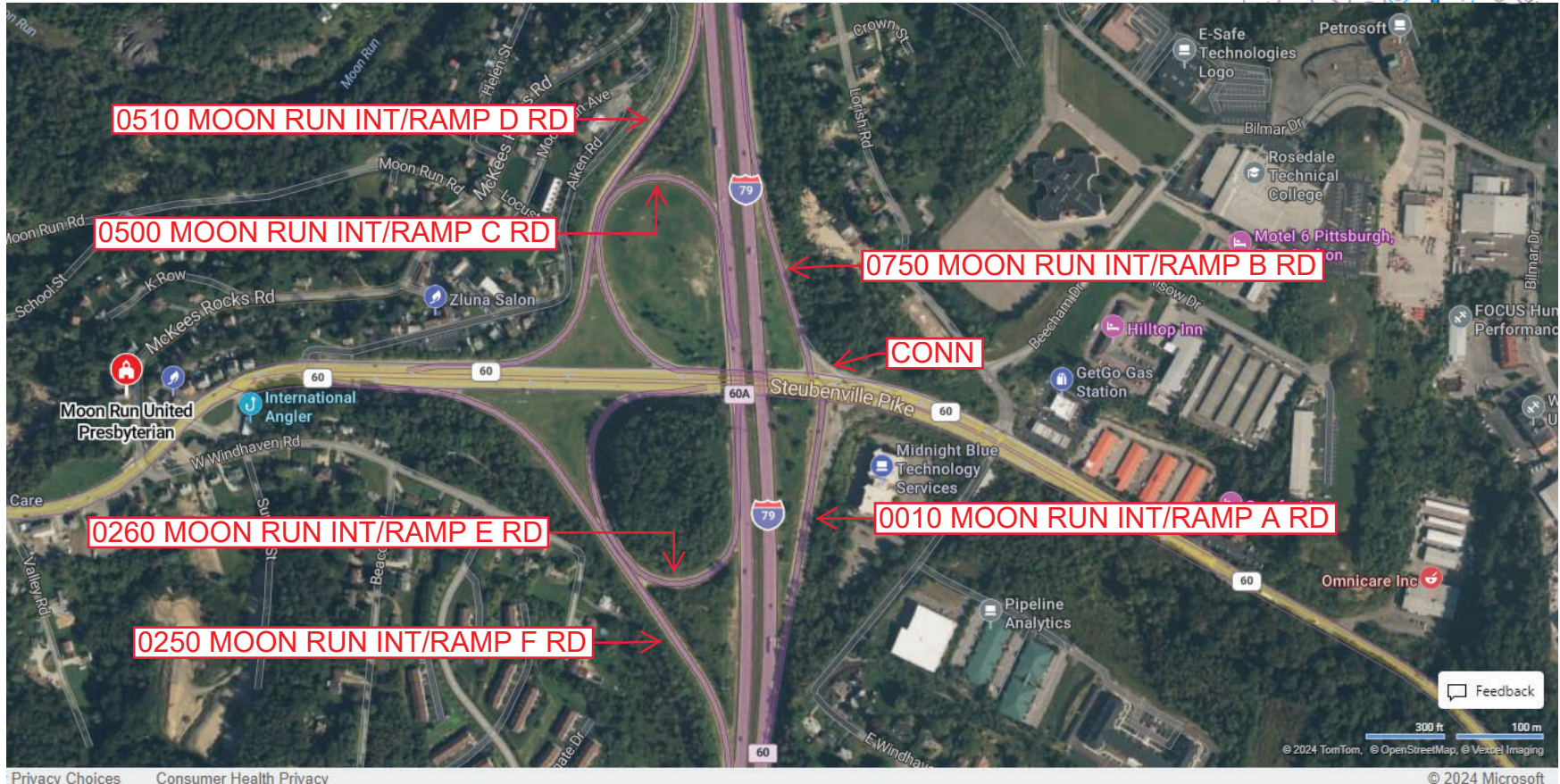
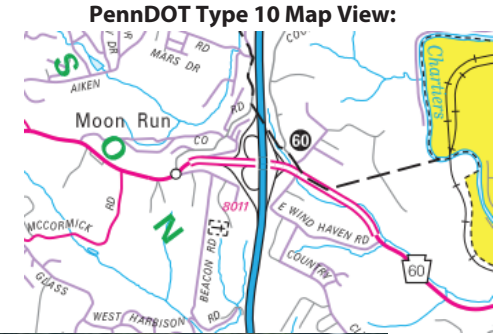
Intersecting SR's: I-79 & PA 60 Steubenville Pk

Ramp Segment Number and Ramp Segment Length Information:

Segment	Length	Segment	Length	Segment	Length	Segment	Length
0010	1068	0750	0815				
0250	1892						
0260	1374						
0500	1194						
0510	1637						

Primary Route Interchange Exit Number

Secondary Route Interchange Exit Number



Last Date Modified: Nov 8, 2024

County: 02

RMS Interchange Information

Print Form

Interchange Number: 8012

Bureau of Maintenance & Operations
Roadway Management Division



Interchange Name: ARDMORE BLVD. INT.

Intersecting SR's: I-376, US 30 Lincoln Hw & PA 8 Ardmore Bl

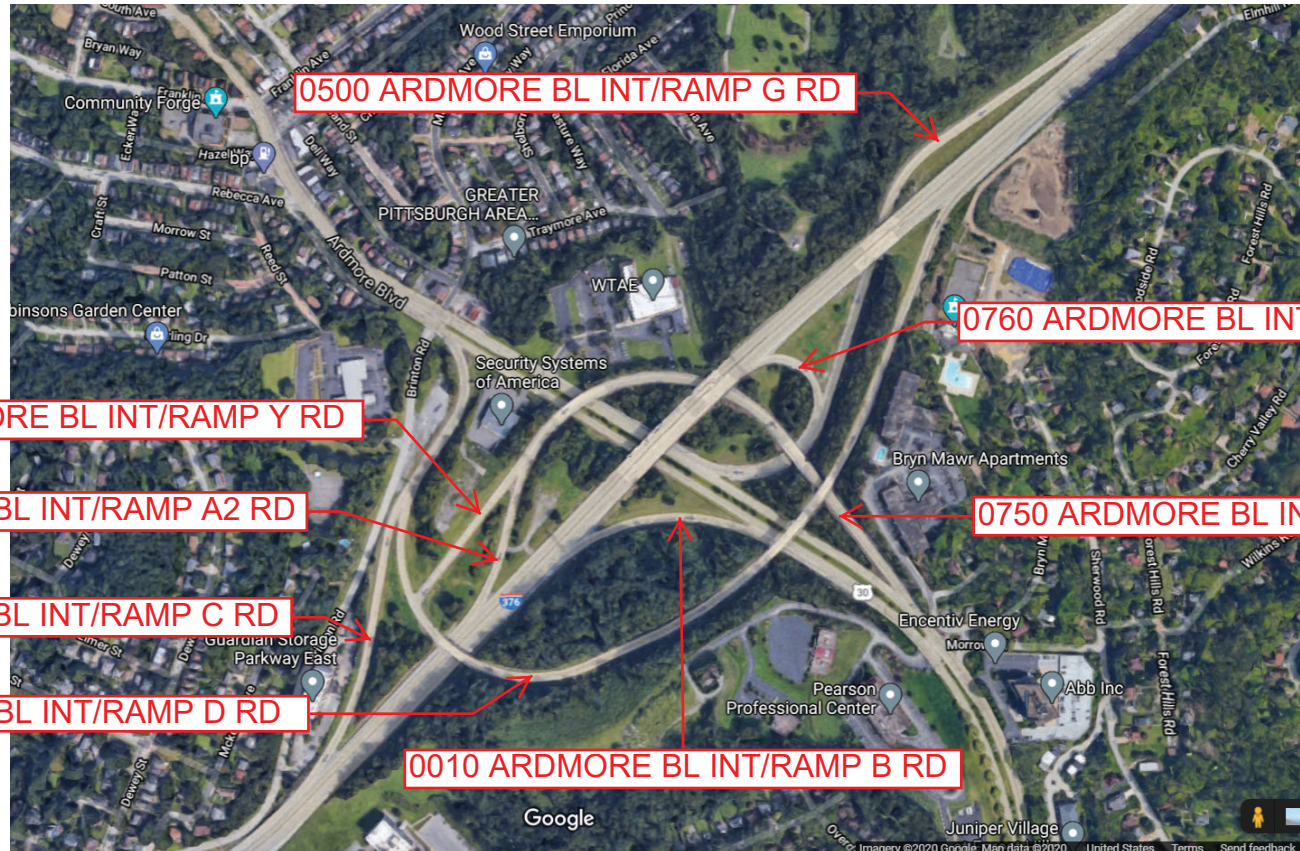
Ramp Segment Number and Ramp Segment Length Information:

Segment	Length	Segment	Length	Segment	Length	Segment	Length
0010	0603	0500	1956				
0250	0461	0750	1860				
0260	0597	0760	0719				
0270	1614						
0280	3298						

Primary Route Interchange Exit Number: 78A

Secondary Route Interchange Exit Number: 78B

PennDOT Type 10 Map View:



Last Date Modified:

Dec 17, 2020

County: 02

RMS Interchange Information

Print Form

Interchange Number: 8013

Bureau of Maintenance & Operations
Asset Management Division



Interchange Name: GROVETON

Intersecting SR's: I-79 & PA 51 Coraopolis Bl

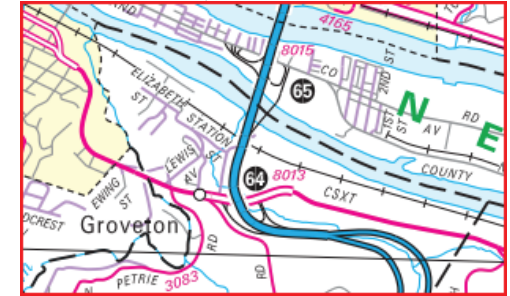
Ramp Segment Number and Ramp Segment Length Information:

Segment	Length	Segment	Length	Segment	Length	Segment	Length
0010	0990						
0020	0645						
0250	1406						

Primary Route Interchange Exit Number: 64

Secondary Route Interchange Exit Number

PennDOT Type 10 Map View:



Last Date Modified: Jan 21, 2025

County: 02

RMS Interchange Information

Print Form

Interchange Number: 8014

Bureau of Maintenance & Operations
Roadway Management Division



Interchange Name: GREENSBURG PK INT.

Intersecting SR's: I-376, SR 2110 William Penn Hw & CNTY Greensburg Pk

Ramp Segment Number and Ramp Segment Length Information:

Segment	Length	Segment	Length	Segment	Length	Segment	Length
0010	0682						
0500	0766						

Primary Route Interchange Exit Number: 79A

Secondary Route Interchange Exit Number: 9

PennDOT Type 10 Map View:



Last Date Modified: Dec 17, 2020

County: 02

RMS Interchange Information

Print Form

Bureau of Maintenance & Operations
Asset Management Division



Interchange Number: 8015

Interchange Name: NEVILLE INT

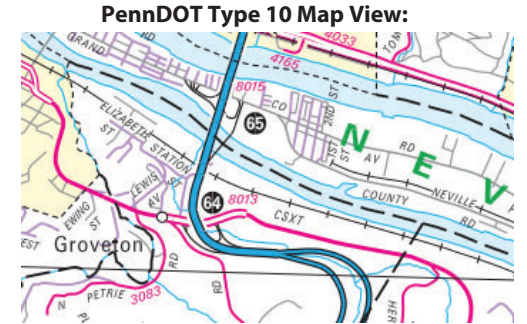
Intersecting SR's: I-79 & CNTY Grand Av

Ramp Segment Number and Ramp Segment Length Information:

Segment	Length	Segment	Length	Segment	Length	Segment	Length
0010	1966						
0020	1131						
0250	1093						
0500	1020						

Primary Route Interchange Exit Number: 65

Secondary Route Interchange Exit Number



Privacy Choices Consumer Health Privacy

© 2024 Microsoft

Last Date Modified: Nov 14, 2024

County: 02

RMS Interchange Information

Print Form

Interchange Number: 8016

Bureau of Maintenance & Operations
Roadway Management Division



Interchange Name: WM. PENN HW INT.

Intersecting SR's: I-376 Penn Lincoln Py & 2104 Churchill Rd


Ramp Segment Number and Ramp Segment Length Information:

Segment	Length	Segment	Length	Segment	Length	Segment	Length
0010	0451						
0750	0312						

Primary Route Interchange Exit Number: 79B

Secondary Route Interchange Exit Number: 10A

PennDOT Type 10 Map View:



Last Date Modified:

Dec 17, 2020

County: 02

RMS Interchange Information

Print Form

Bureau of Maintenance & Operations
Roadway Management Division



Interchange Number: **8017**

Interchange Name: **GLENFIELD**

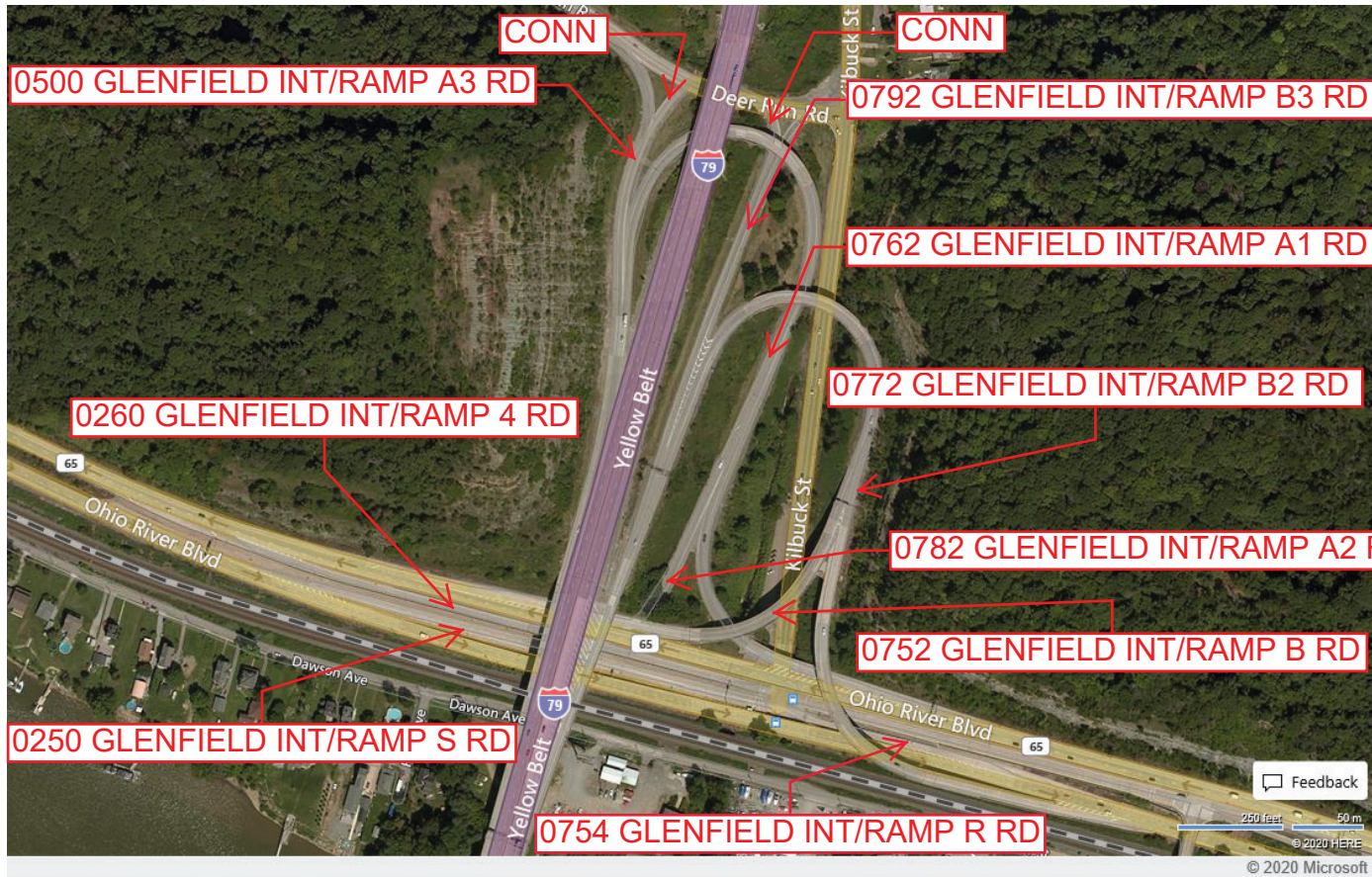
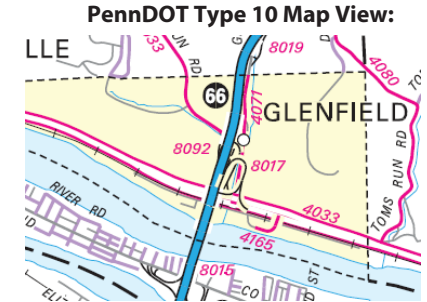
Intersecting SR's: **I-79, PA 65 & SR 4033 Center Av/Deer Run Rd/Kilbuck St**

Ramp Segment Number and Ramp Segment Length Information:

Segment	Length	Segment	Length	Segment	Length	Segment	Length
0250	1063	0762	2221				
0260	1180	0772	1675				
0500	0341	0782	0357				
0752	1013	0792	1279				
0754	0266						

Primary Route Interchange Exit Number: **66**

Secondary Route Interchange Exit Number:



County: 02

RMS Interchange Information

Print Form

Bureau of Maintenance & Operations
Roadway Management Division



Interchange Number: 8018

Interchange Name: BUS.22 BY-PASS INT.

Intersecting SR's: I-376 Penn Lincoln Py WB & SR 2048 William Penn Hw

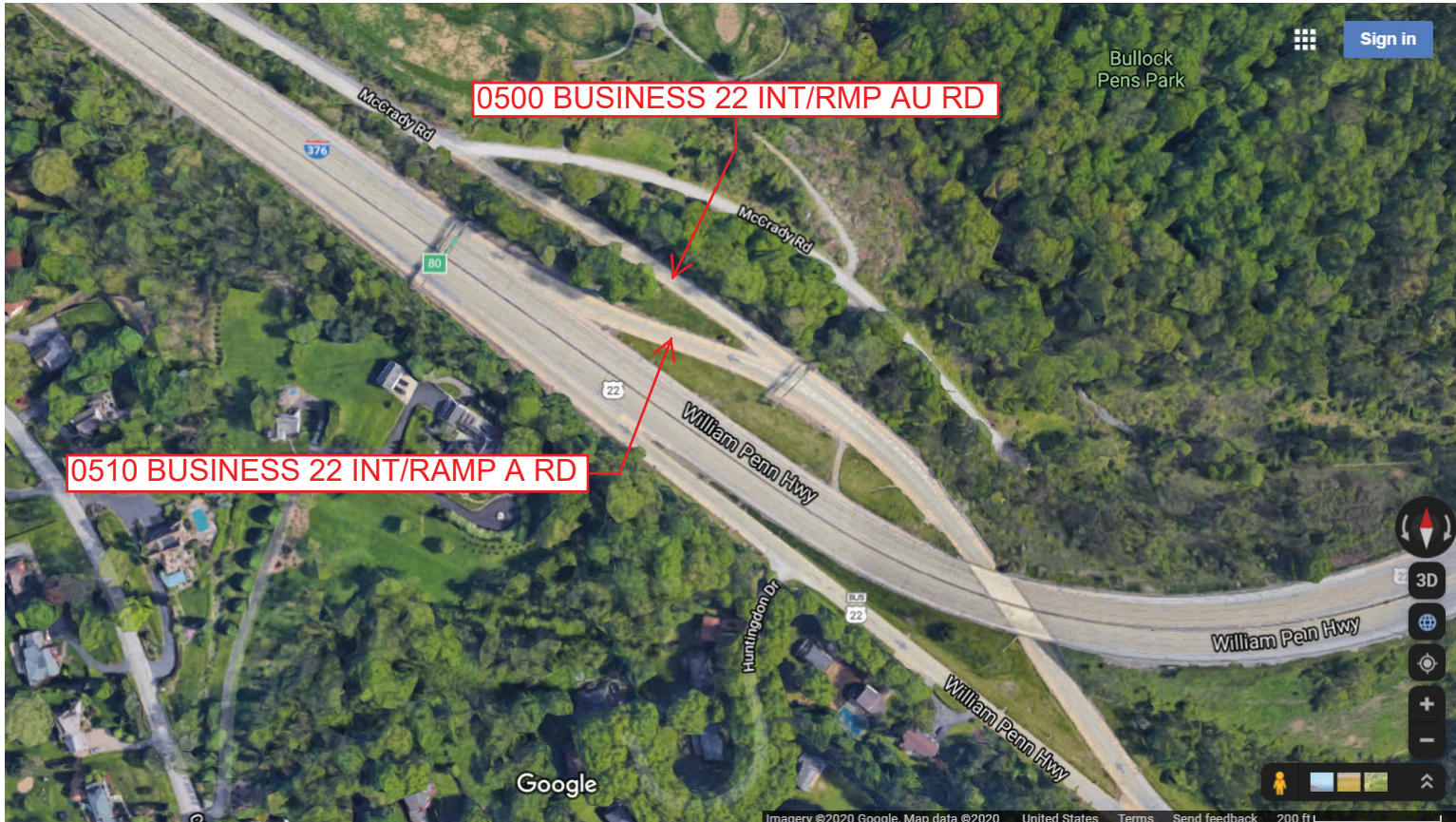
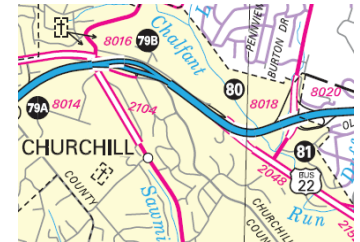
Ramp Segment Number and Ramp Segment Length Information:

Segment	Length	Segment	Length	Segment	Length	Segment	Length
0500	0556						
0510	0227						

Primary Route
Interchange Exit
Number

Secondary Route
Interchange Exit
Number

PennDOT Type 10 Map View:



Last Date Modified:

Dec 17, 2020

County: 02

RMS Interchange Information

Print Form

Interchange Number: 8019

Bureau of Maintenance & Operations
Roadway Management Division



Interchange Name: GLENFIELD RD INT.

Intersecting SR's: I-79 Raymond P Shafer Hw & CNTY Glenfield Rd

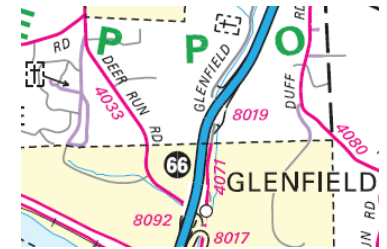
Ramp Segment Number and Ramp Segment Length Information:

Segment	Length	Segment	Length	Segment	Length	Segment	Length
0500	1142						
0750	1268						

Primary Route Interchange Exit Number: 66

Secondary Route Interchange Exit Number

PennDOT Type 10 Map View:



Last Date Modified:

Dec 17, 2020

County: 02

RMS Interchange Information

Print Form

Interchange Number: 8020

Bureau of Maintenance & Operations
Roadway Management Division



Interchange Name: PENN HILLS INT.

Intersecting SR's: I-376 Penn Lincoln Py & PA 791 Rodi Rd

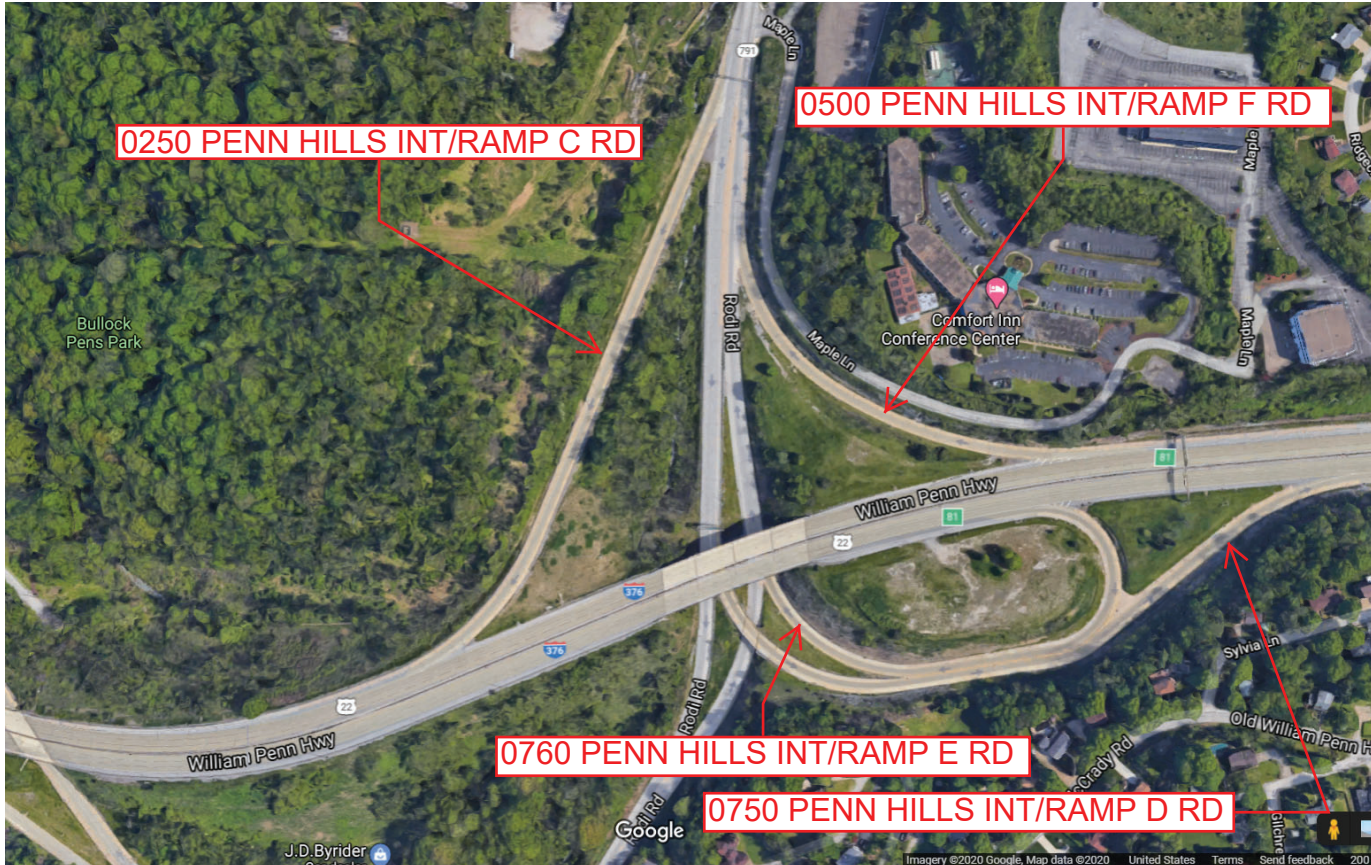
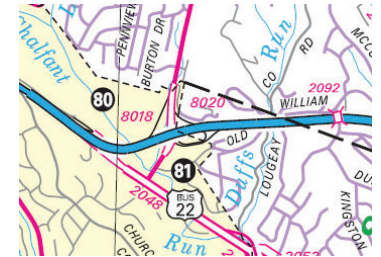
Ramp Segment Number and Ramp Segment Length Information:

Segment	Length	Segment	Length	Segment	Length	Segment	Length
0250	1284						
0500	0817						
0750	1483						
0760	1129						

Primary Route Interchange Exit Number: 81

Secondary Route Interchange Exit Number:

PennDOT Type 10 Map View:



Last Date Modified: Dec 17, 2020

County: 02

RMS Interchange Information

Print Form

Interchange Number: 8021

Bureau of Maintenance & Operations
Roadway Management Division



Interchange Name: MT. NEBO INT.

Intersecting SR's: I-79 Raymond P Shafer Hw & SR 4022 Mt Nebo Rd

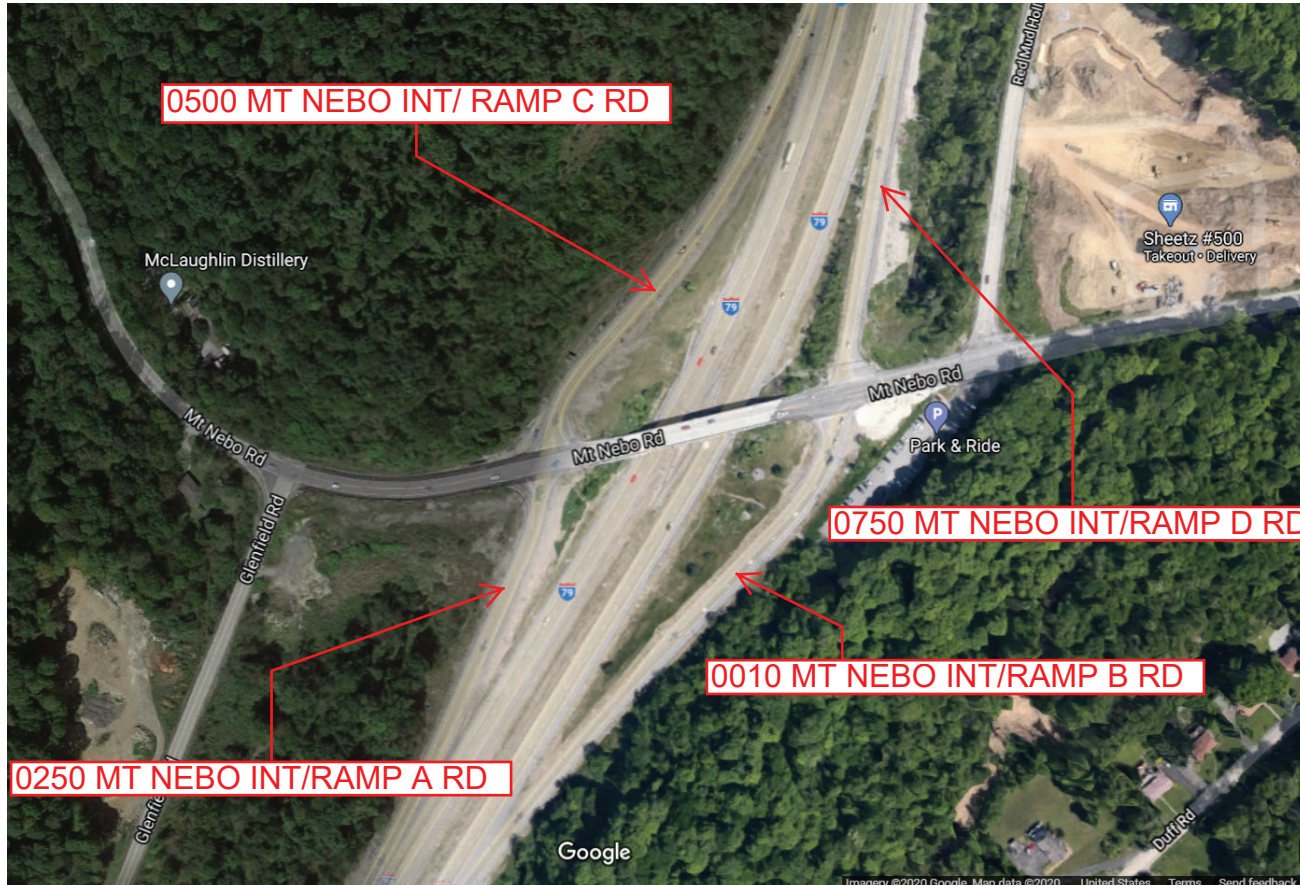
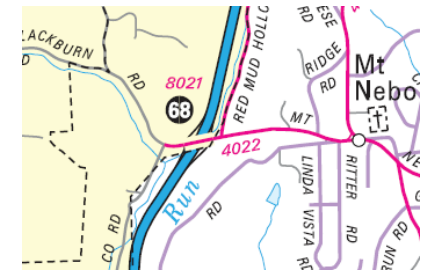
Ramp Segment Number and Ramp Segment Length Information:

Segment	Length	Segment	Length	Segment	Length	Segment	Length
0010	0956						
0250	0627						
0500	0934						
0750	0543						

Primary Route Interchange Exit Number: 68

Secondary Route Interchange Exit Number

PennDOT Type 10 Map View:



Last Date Modified: Dec 16, 2020

County: 02

RMS Interchange Information

Print Form

Bureau of Maintenance & Operations
Asset Management Division



Interchange Number: 8022

Interchange Name: MONROEVILLE INT

Intersecting SR's: I-376 Penn Lincoln Py & SR 2057 Hatmaker Rd

Ramp Segment Number and Ramp Segment Length Information:

Segment	Length	Segment	Length	Segment	Length	Segment	Length
0010	0569						
0250	0451						
0500	0739						
0750	0506						

Primary Route Interchange Exit Number: 85

Secondary Route Interchange Exit Number

PennDOT Type 10 Map View:



Last Date Modified:

Apr 13, 2022

County: 02

RMS Interchange Information

Print Form

Interchange Number: 8023

Bureau of Maintenance & Operations
Roadway Management Division



Interchange Name: BAYNE WEXFORD

Intersecting SR's: I-79, PA 910 & SR 4042 Bayne Wexford Rd

Ramp Segment Number and Ramp Segment Length Information:

Segment	Length	Segment	Length	Segment	Length	Segment	Length
0010	1115						
0250	1059						
0500	2282						
0750	0830						

Primary Route Interchange Exit Number: 73

Secondary Route Interchange Exit Number

PennDOT Type 10 Map View:



Feedback

500 feet 100 m
© 2020 TomTom © 2020 HERE

© 2020 Microsoft

Last Date Modified:

Sep 25, 2020

County: 02

RMS Interchange Information

Print Form

Interchange Number: 8024

Bureau of Maintenance & Operations
Roadway Management Division



Interchange Name: MCDONALD INT.

Intersecting SR's: US 22, PA 980, SR 3071 & SR 3121 Steubenville Pk

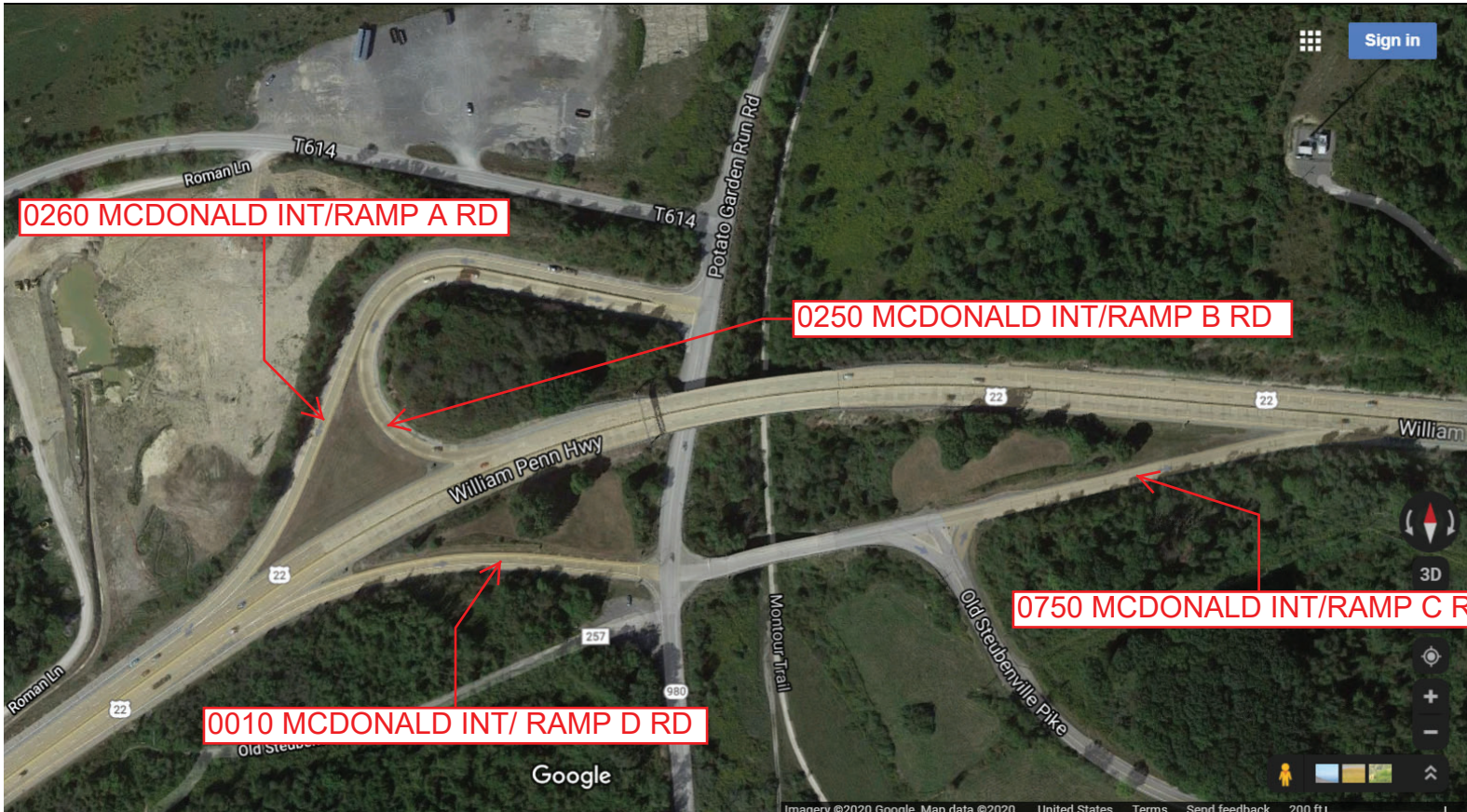
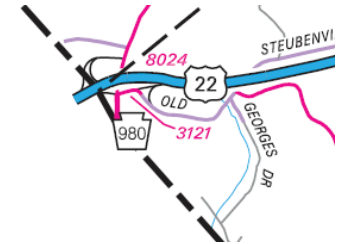
Ramp Segment Number and Ramp Segment Length Information:

Segment	Length	Segment	Length	Segment	Length	Segment	Length
0010	0579						
0250	0907						
0260	1101						
0750	0508						

Primary Route
Interchange Exit
Number

Secondary Route
Interchange Exit
Number

PennDOT Type 10 Map View:



Last Date Modified:

Dec 16, 2020

County: 02

RMS Interchange Information

Print Form

Bureau of Maintenance & Operations
Roadway Management Division



Interchange Number: 8025

Interchange Name: WARRANDEALE INT.

Intersecting SR's: I-79, SR 4052 Warrendale Bayne Rd & T476 Brush Creek Rd

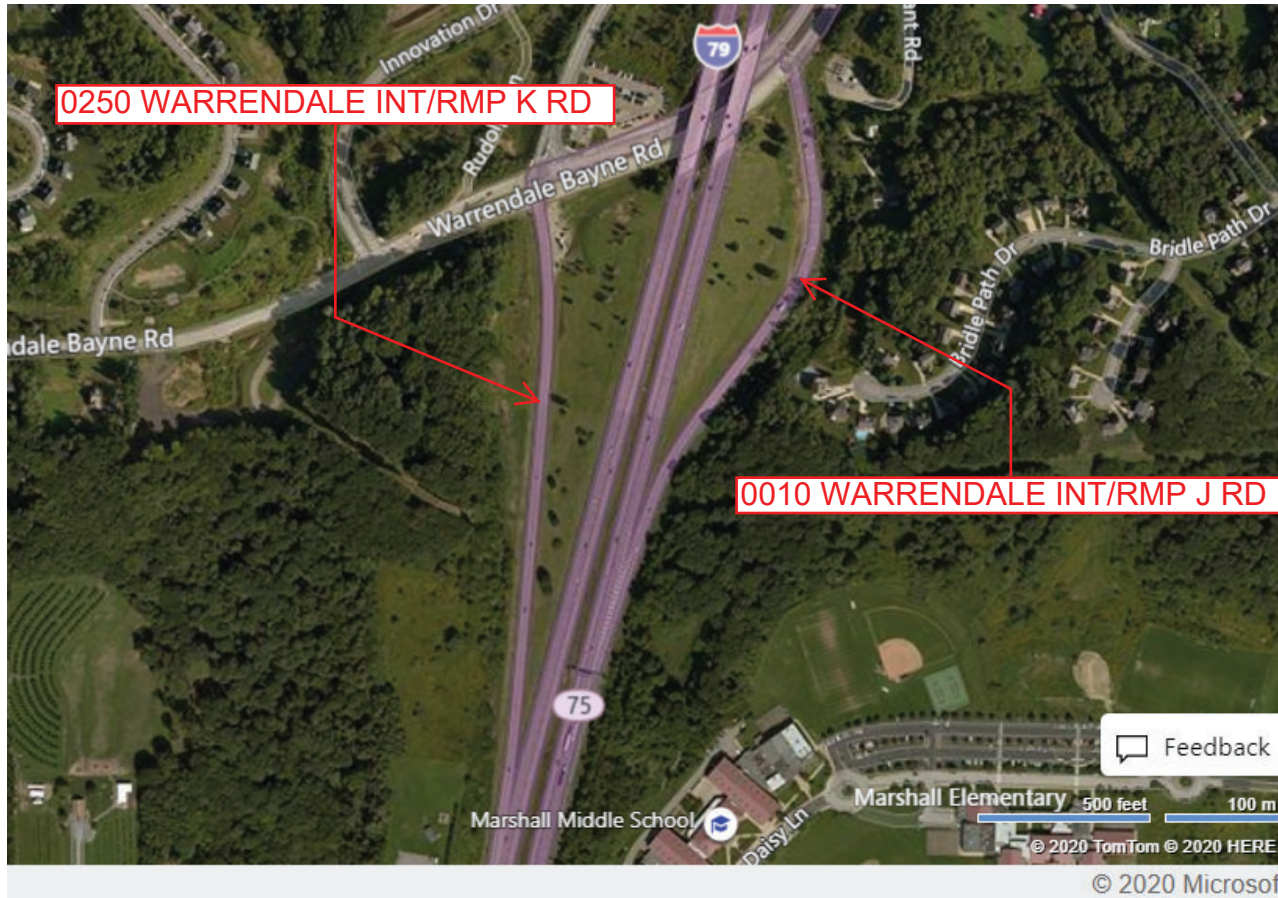
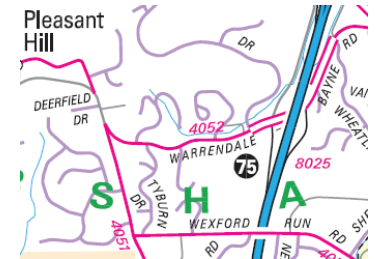
Ramp Segment Number and Ramp Segment Length Information:

Segment	Length	Segment	Length	Segment	Length	Segment	Length
0010	1619						
0250	1835						

Primary Route Interchange Exit Number: 75

Secondary Route Interchange Exit Number:

PennDOT Type 10 Map View:



Feedback

© 2020 Microsoft

Last Date Modified:

Dec 16, 2020

County: 02

RMS Interchange Information

Print Form

Bureau of Maintenance & Operations
Roadway Management Division



Interchange Number: 8026

Interchange Name: NOBLESTOWN INT.

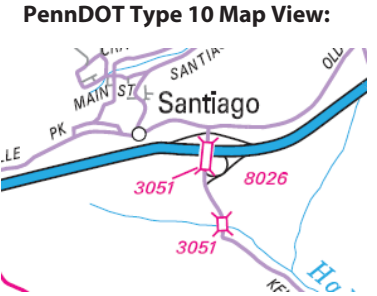
Intersecting SR's: US 22 & SR 3051 Kelso Rd

Ramp Segment Number and Ramp Segment Length Information:

Segment	Length	Segment	Length	Segment	Length	Segment	Length
0250	0595						
0500	0994						
0750	0585						
0760	0784						

Primary Route
Interchange Exit
Number

Secondary Route
Interchange Exit
Number



Feedback

250 feet 50 m

© 2020 Maxar, © 2020 TomTom © 2020 HERE

© 2020 Microsoft

Last Date Modified:

Dec 16, 2020

County: 02

RMS Interchange Information

Print Form

Bureau of Maintenance & Operations
Roadway Management Division



Interchange Number: 8027

Interchange Name: MARSHALL INT.

Intersecting SR's: I-79 & US 19 Perry Hw

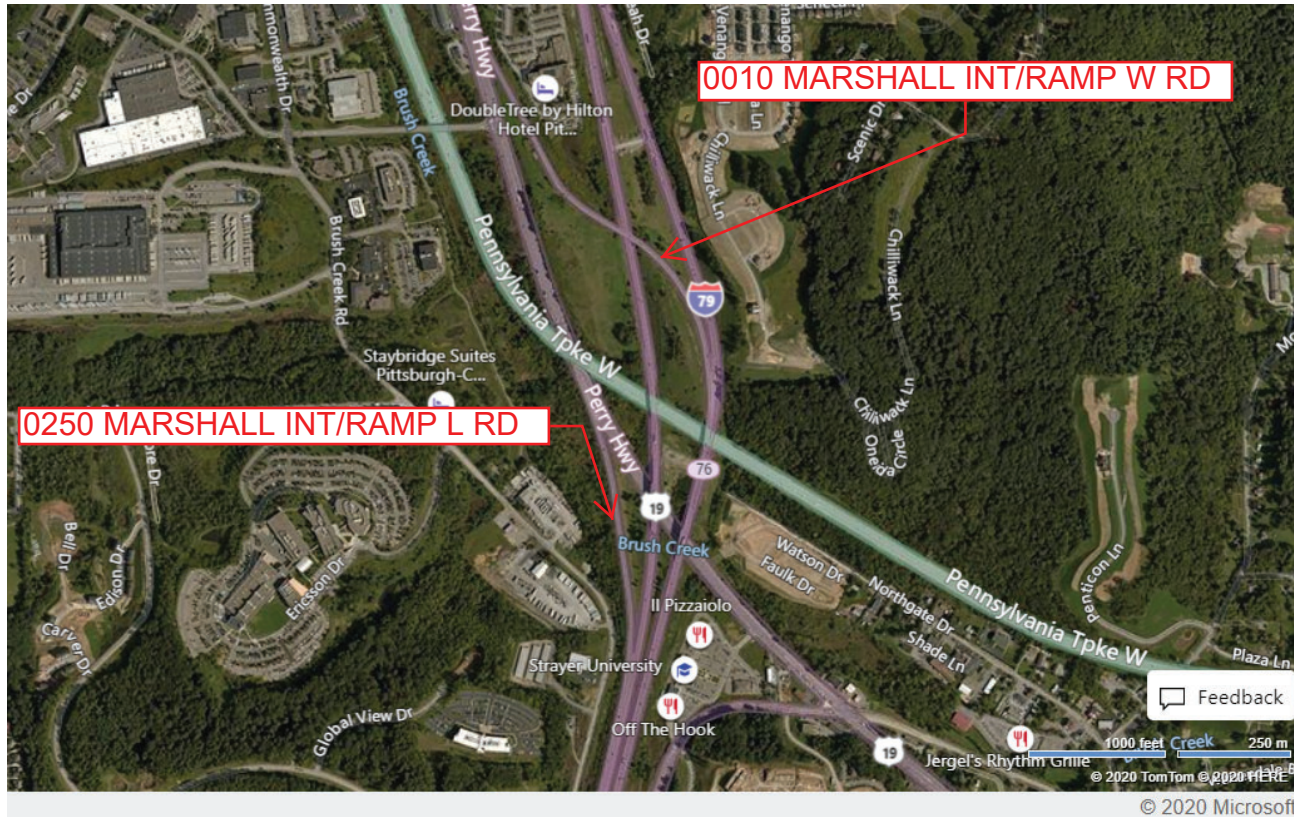
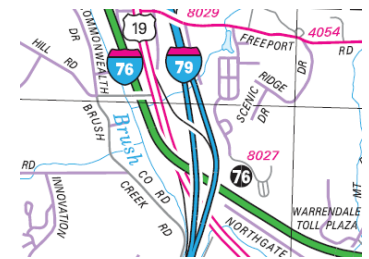
Ramp Segment Number and Ramp Segment Length Information:

Segment	Length	Segment	Length	Segment	Length	Segment	Length
0010	3259						
0250	1911						

Primary Route Interchange Exit Number: 76

Secondary Route Interchange Exit Number

PennDOT Type 10 Map View:



County: 02

RMS Interchange Information

Print Form

Interchange Number: 8028

Bureau of Maintenance & Operations
Roadway Management Division



Interchange Name: IMPERIAL INT.

Intersecting SR's: US 22, US 30 Lincoln Hw & PA 978 Bateman Rd

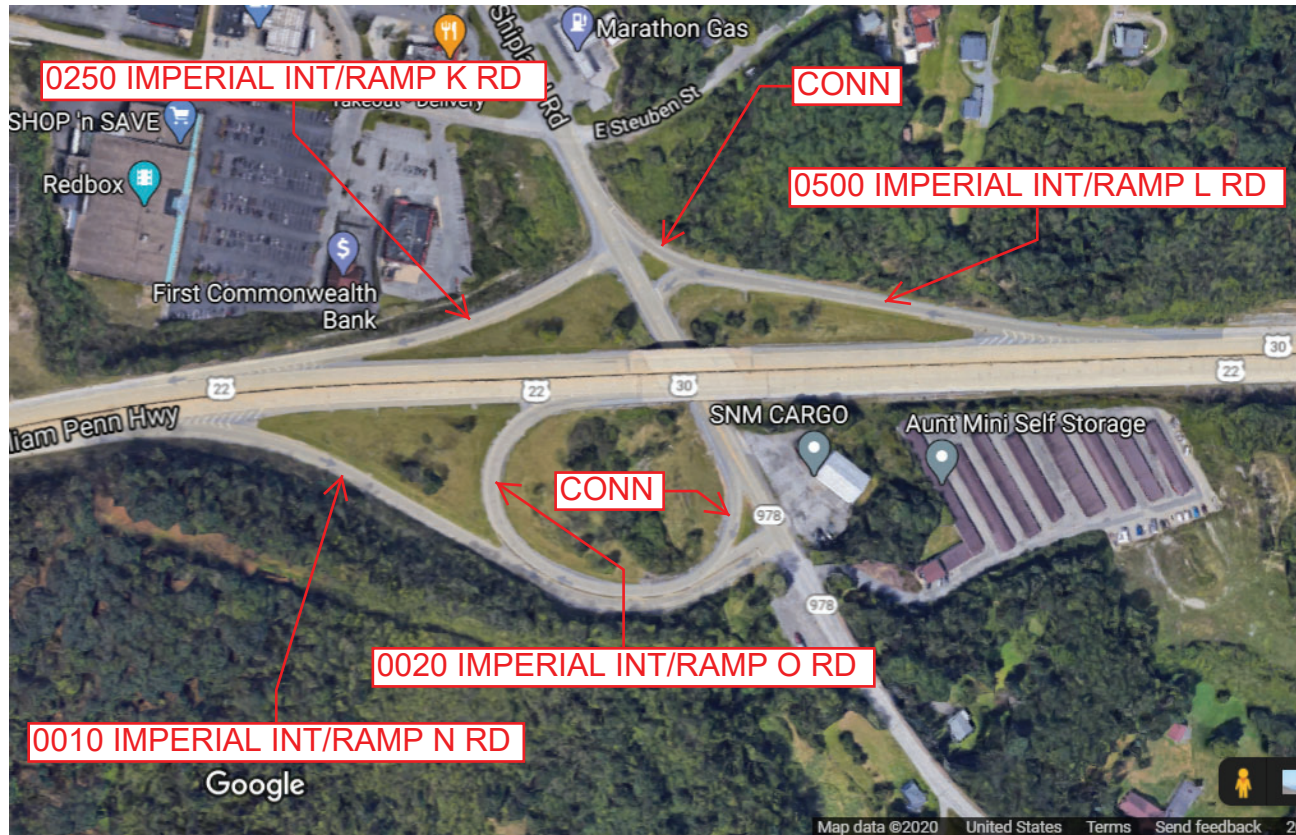
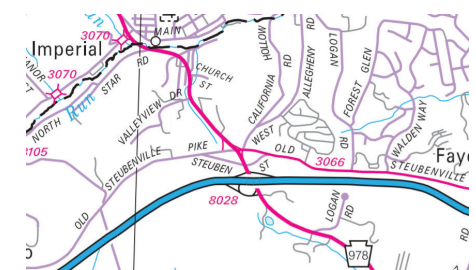
Ramp Segment Number and Ramp Segment Length Information:

Segment	Length	Segment	Length	Segment	Length	Segment	Length
0010	1084						
0020	0811						
0250	0548						
0500	0639						

Primary Route Interchange Exit Number

Secondary Route Interchange Exit Number

PennDOT Type 10 Map View:



County: 02

RMS Interchange Information

Print Form

Interchange Number: 8029

Bureau of Maintenance & Operations
Roadway Management Division



Interchange Name: RAMP D ROAD

Intersecting SR's: I-79 & SR 8079 Ramp D Rd (C10)

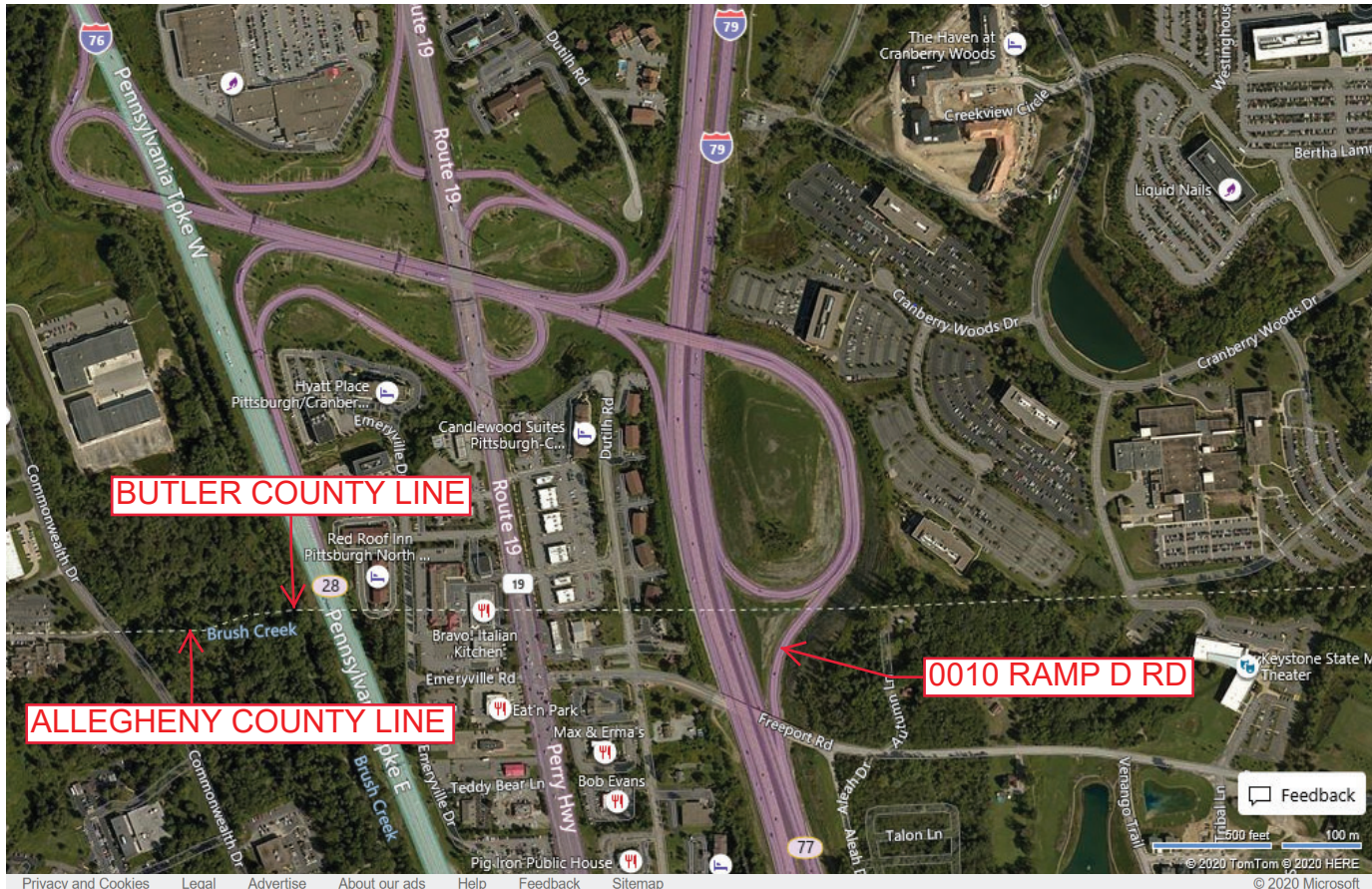
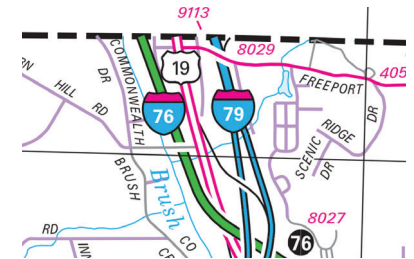
Ramp Segment Number and Ramp Segment Length Information:

Segment	Length	Segment	Length	Segment	Length	Segment	Length
0010	0542						

Primary Route Interchange Exit Number: 77

Secondary Route Interchange Exit Number

PennDOT Type 10 Map View:



Last Date Modified:

Dec 21, 2020

County: 02

RMS Interchange Information

Print Form

Interchange Number: 8030

Bureau of Maintenance & Operations
Roadway Management Division



Interchange Name: HANKY FARMS INT.

Intersecting SR's: US 22 & SR 3063 Oakdale Rd

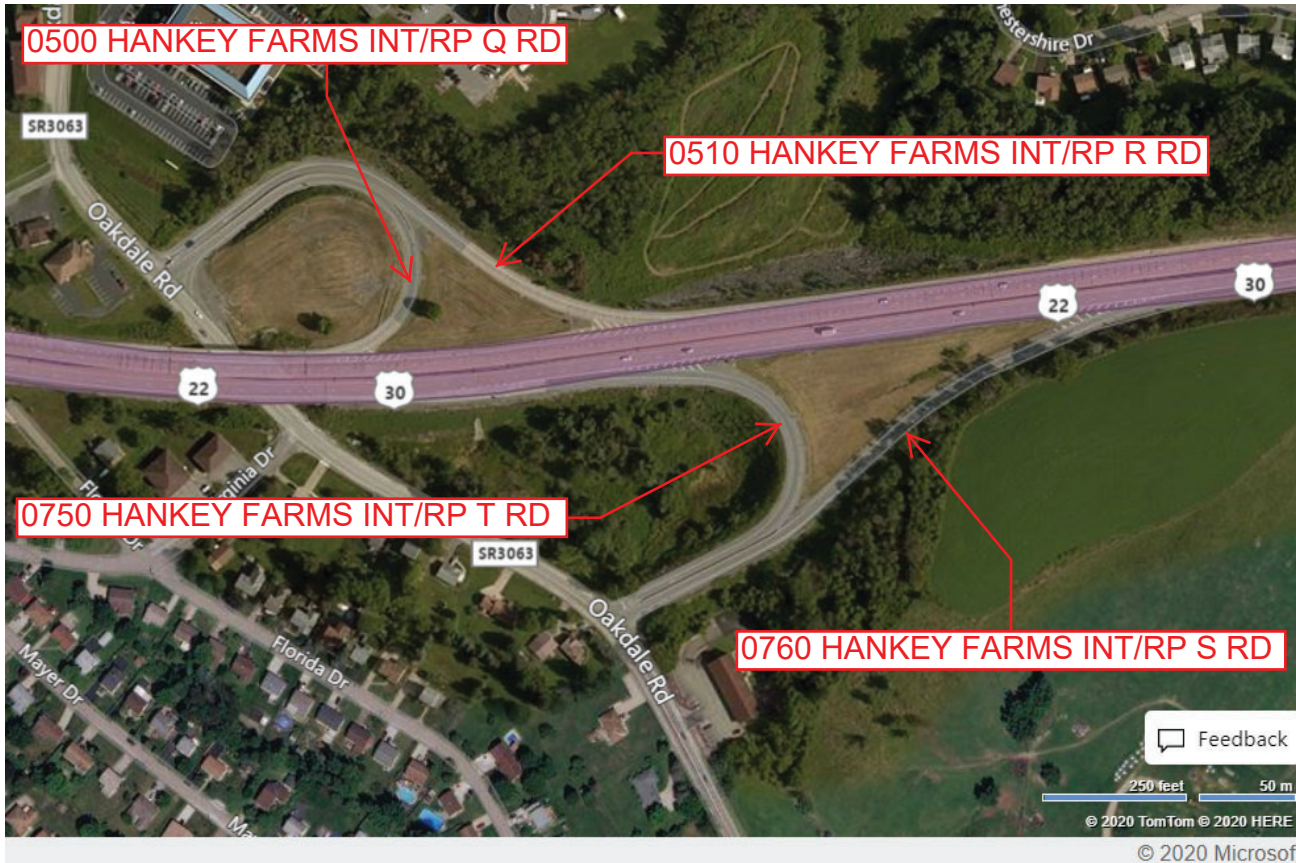
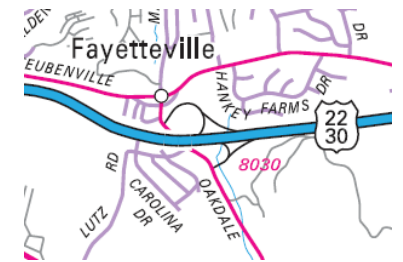
Ramp Segment Number and Ramp Segment Length Information:

Segment	Length	Segment	Length	Segment	Length	Segment	Length
0500	0746						
0510	0901						
0750	0707						
0760	1013						

Primary Route
Interchange Exit
Number

Secondary Route
Interchange Exit
Number

PennDOT Type 10 Map View:



Last Date Modified:

Dec 16, 2020

County: 02

RMS Interchange Information

Print Form

Interchange Number: 8032

Bureau of Maintenance & Operations
Roadway Management Division



Interchange Name: OAKDALE INT.

Intersecting SR's: US 22 & SR 3103 Mckee Rd

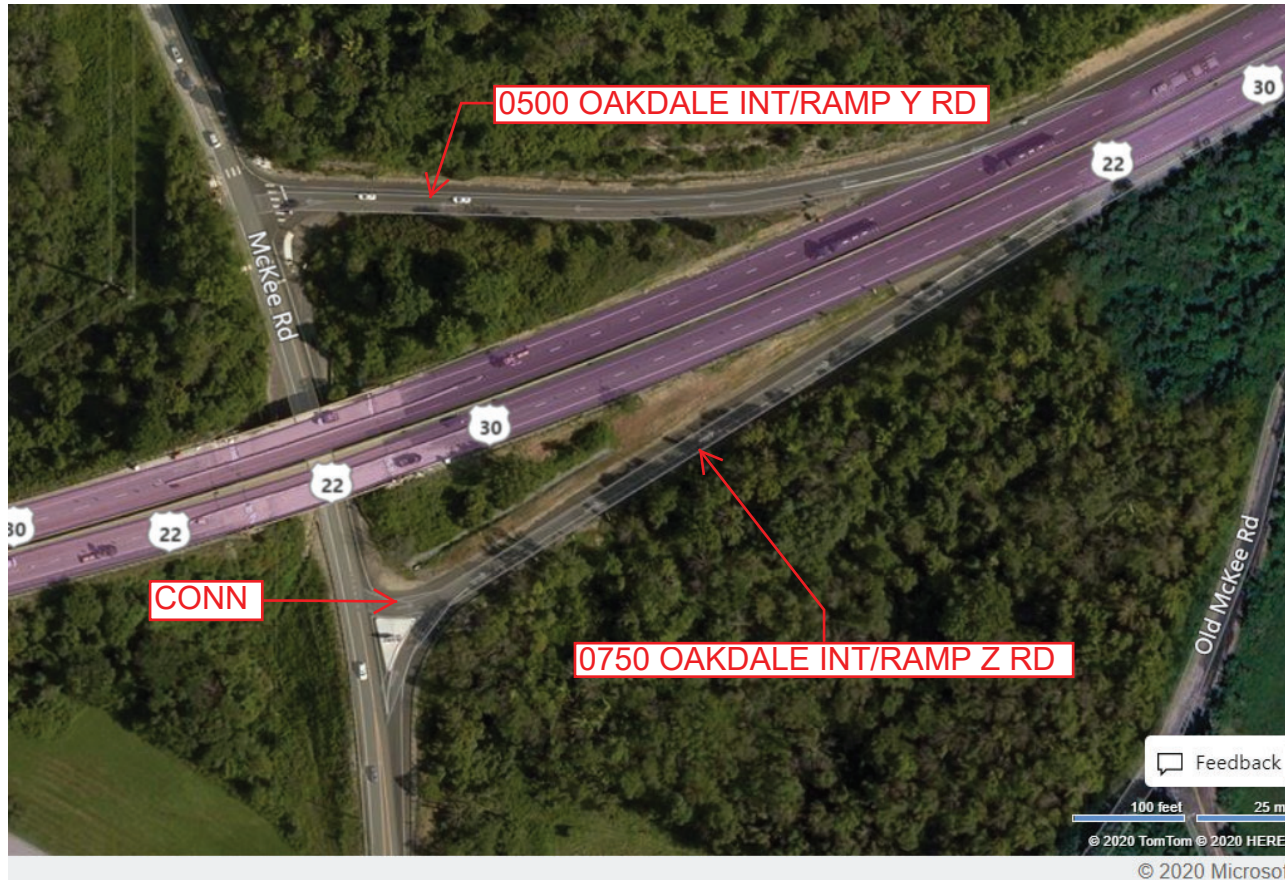
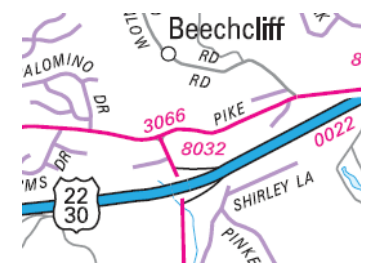
Ramp Segment Number and Ramp Segment Length Information:

Segment	Length	Segment	Length	Segment	Length	Segment	Length
0500	0561						
0750	0666						

Primary Route
Interchange Exit
Number

Secondary Route
Interchange Exit
Number

PennDOT Type 10 Map View:



Feedback

100 feet 25 m

© 2020 TomTom © 2020 HERE

© 2020 Microsoft

Last Date Modified:

Dec 16, 2020

County: 02

RMS Interchange Information

Print Form

Interchange Number: 8034

Bureau of Maintenance & Operations
Roadway Management Division



Interchange Name: RT.22 & OLD STU. PK.

Intersecting SR's: US 22, SR 3066 & T430 Montour Curch Rd

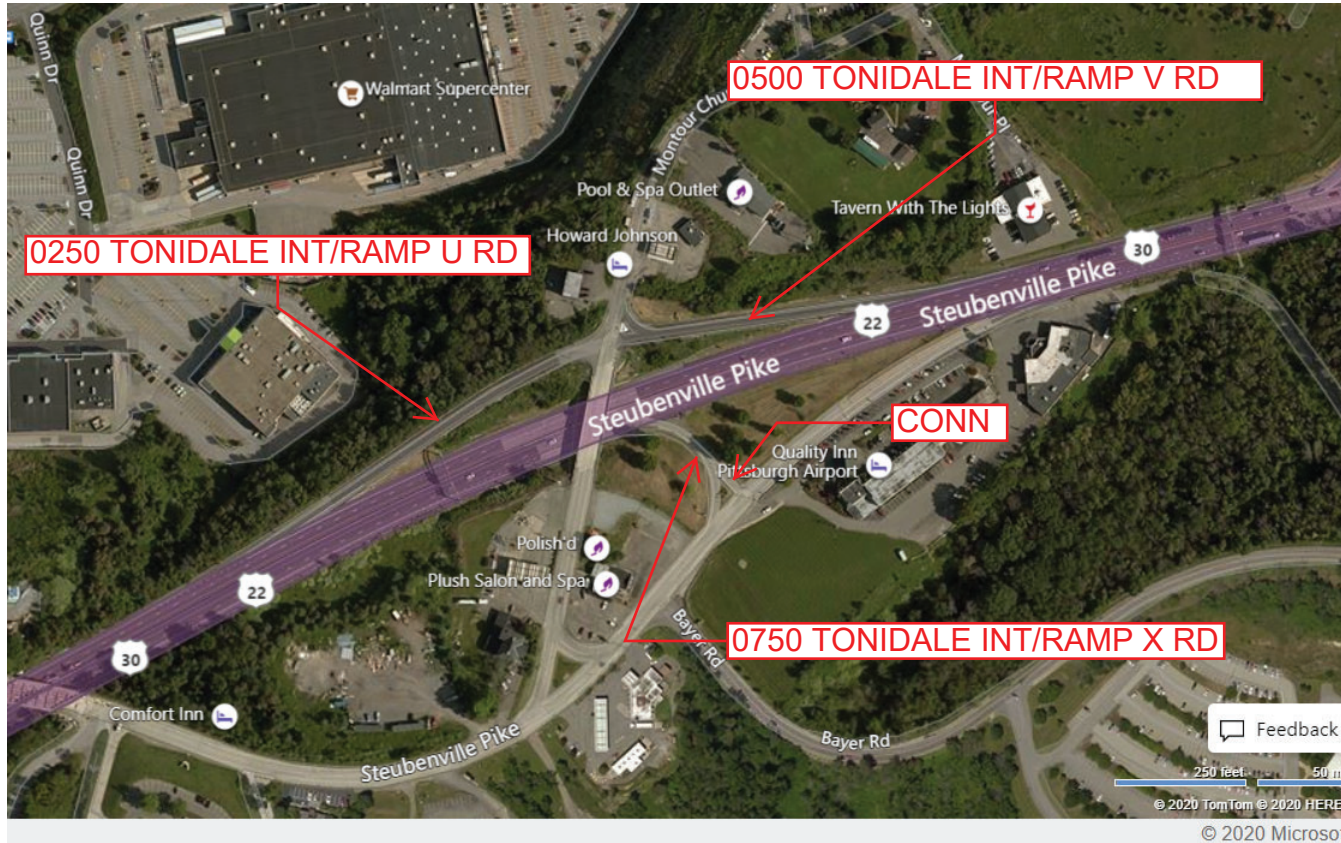
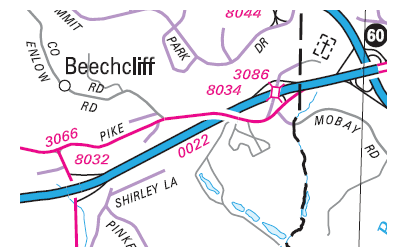
Ramp Segment Number and Ramp Segment Length Information:

Segment	Length	Segment	Length	Segment	Length	Segment	Length
0250	0596						
0500	0458						
0750	0210						

Primary Route Interchange Exit Number

Secondary Route Interchange Exit Number

PennDOT Type 10 Map View:



Last Date Modified:

Dec 15, 2020

County: 02

RMS Interchange Information

Print Form

Interchange Number: 8035

Bureau of Maintenance & Operations
Roadway Management Division



Interchange Name: GREENTREE

Intersecting SR's: I 376 Penn Lincoln Py, PA 121 Greentree Rd, Mansfield Av

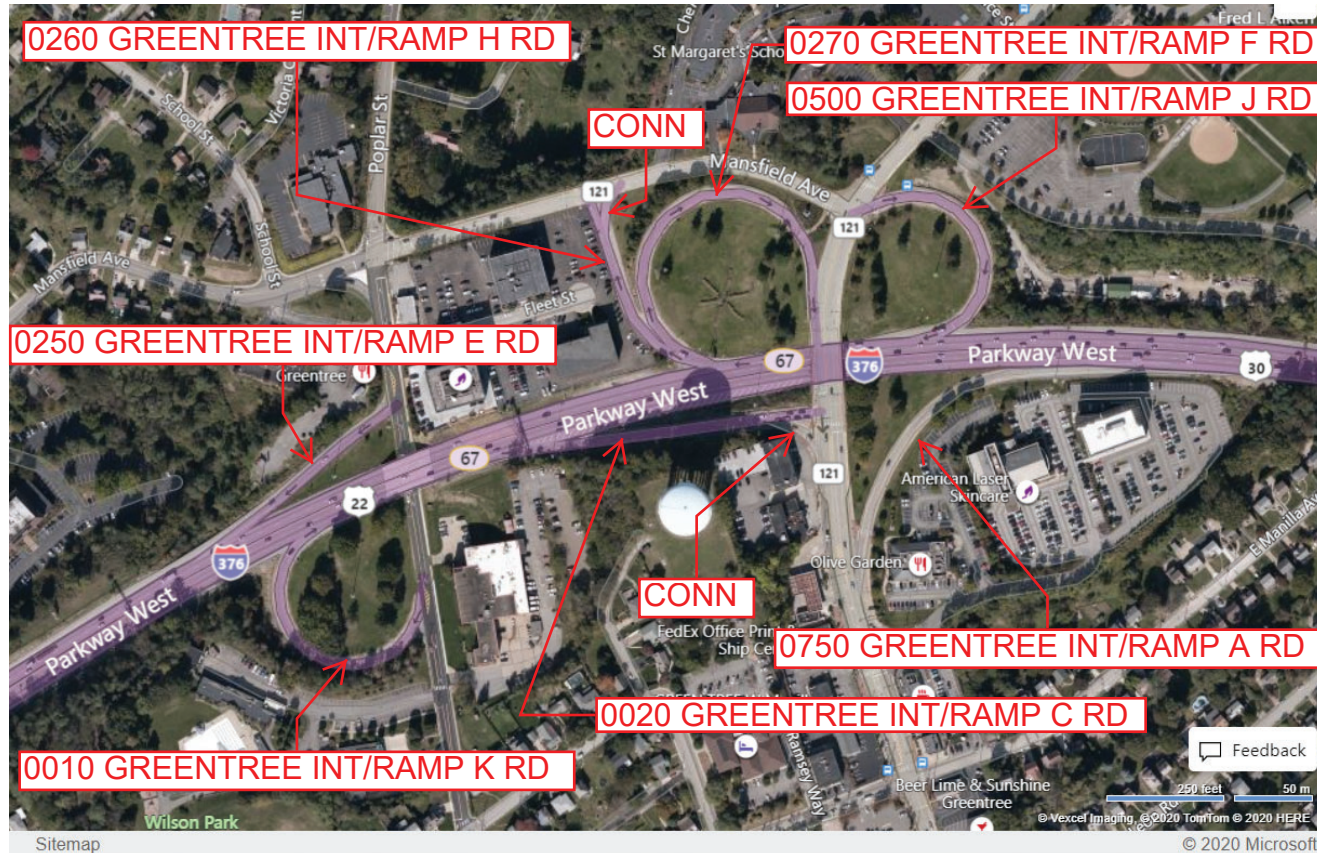
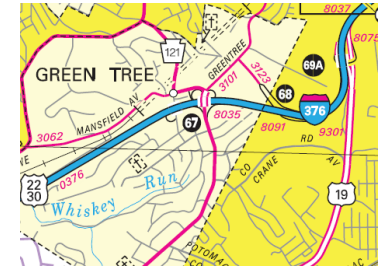
Ramp Segment Number and Ramp Segment Length Information:

Segment	Length	Segment	Length	Segment	Length	Segment	Length
0010	0526	0500	0474				
0020	0500	0750	0578				
0250	0413						
0260	0309						
0270	0792						

Primary Route Interchange Exit Number: 67

Secondary Route Interchange Exit Number

PennDOT Type 10 Map View:



Last Date Modified:

Sep 10, 2020

County: 02

RMS Interchange Information

Print Form

Interchange Number: 8036

Bureau of Maintenance & Operations
Asset Management Division



Interchange Name: TONIDALE INT

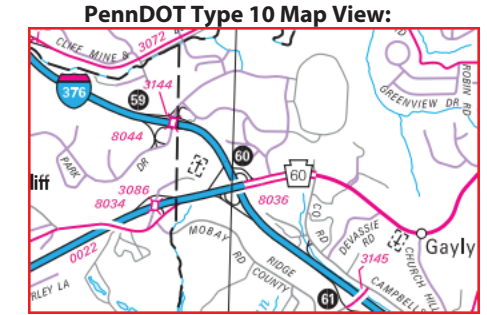
Intersecting SR's: I-376 Penn Lincoln Py, US 22 & CNTY Campbells Run Rd

Ramp Segment Number and Ramp Segment Length Information:

Segment	Length	Segment	Length	Segment	Length	Segment	Length
0010	0928	0760	0708				
0250	0869						
0260	0726						
0500	0452						
0750	1233						

Primary Route Interchange Exit Number: 60A

Secondary Route Interchange Exit Number: 60B



Last Date Modified: Nov 19, 2024

County: 02

RMS Interchange Information

Print Form

Interchange Number: 8037

Bureau of Maintenance & Operations
Roadway Management Division



Interchange Name: SAW MILL RUN

Intersecting SR's: US 22, US 19 & PA 51 Saw Mill Run BI

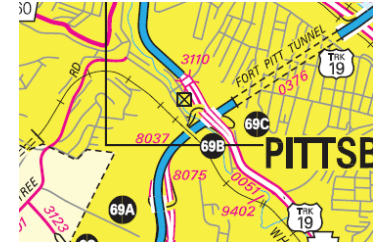
Ramp Segment Number and Ramp Segment Length Information:

Segment	Length	Segment	Length	Segment	Length	Segment	Length
0010	0517						
0250	0677						
0260	2617						
0750	0597						

Primary Route Interchange Exit Number: 69C

Secondary Route Interchange Exit Number

PennDOT Type 10 Map View:



Last Date Modified:

Sep 9, 2020

County: 02

RMS Interchange Information

Print Form

Interchange Number: 8038

Bureau of Maintenance & Operations
Roadway Management Division



Interchange Name: CAMPBELLS RUN INT.

Intersecting SR's: I 376, 3041 Boice Rd & CNTY Campbells Run Rd

Ramp Segment Number and Ramp Segment Length Information:

Segment	Length	Segment	Length	Segment	Length	Segment	Length
0020	0130						
0500	0291						

Primary Route Interchange Exit Number: 62

Secondary Route Interchange Exit Number

PennDOT Type 10 Map View:



Last Date Modified:

Sep 9, 2020

County: 02

RMS Interchange Information

Print Form

Interchange Number: 8039

Bureau of Maintenance & Operations
Roadway Management Division



Interchange Name: FT PITT BR/SR 279

Intersecting SR's: I 279, I 376, PA 837 & SR 2208 Blvd of the Allies

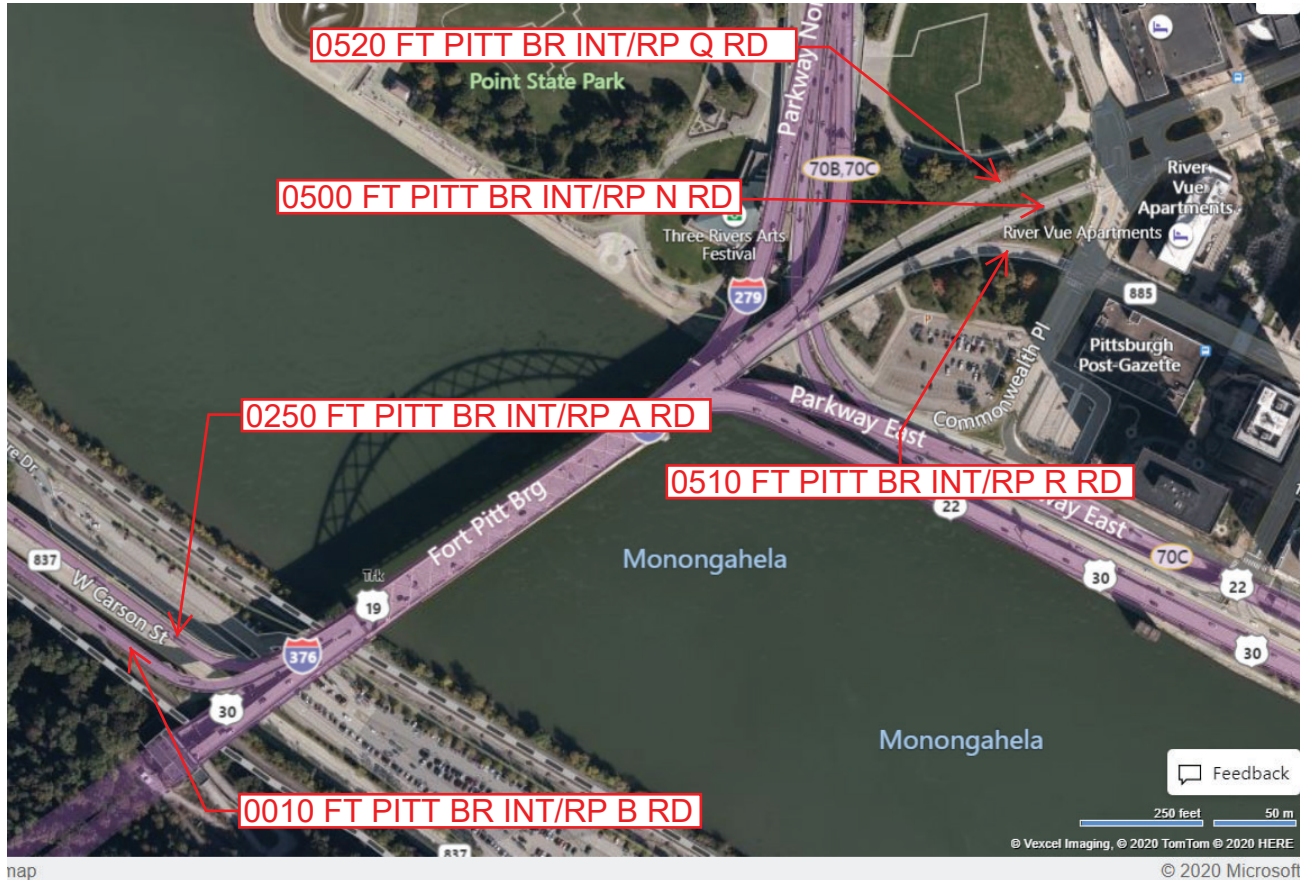
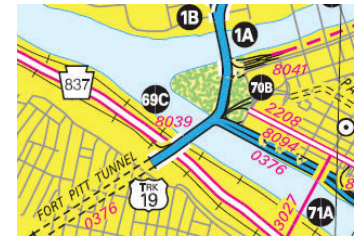
Ramp Segment Number and Ramp Segment Length Information:

Segment	Length	Segment	Length	Segment	Length	Segment	Length
0010	1056						
0250	0962						
0500	0696						
0510	0223						
0520	1101						

Primary Route Interchange Exit Number: 69c

Secondary Route Interchange Exit Number: 70A

PennDOT Type 10 Map View:



Feedback

250 feet 50 m

© Vexcel Imaging, © 2020 TomTom © 2020 HERE

© 2020 Microsoft

Last Date Modified:

Sep 9, 2020

County: 02

RMS Interchange Information

Print Form

Interchange Number: 8040

Bureau of Maintenance & Operations
Asset Management Division



Interchange Name: BAKERSTOWN/RED BELT INT

Intersecting SR's: PA 8 William Flynn Hw & SR 4068 Bakerstown Rd

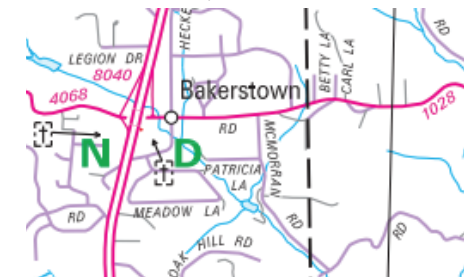
Ramp Segment Number and Ramp Segment Length Information:

Segment	Length	Segment	Length	Segment	Length	Segment	Length
0250	0225						
0500	0310						
0750	0328						

Primary Route Interchange Exit Number

Secondary Route Interchange Exit Number

PennDOT Type 10 Map View:



Feedback

100 feet 25 m

© 2022 TomTom, © Vexcel Imaging

© 2022 Microsoft

Last Date Modified:

Sep 1, 2022

County: 02

RMS Interchange Information

Print Form

Interchange Number: 8041

Bureau of Maintenance & Operations
Roadway Management Division



Interchange Name: FT DUQ BR/SO. END

Intersecting SR's: I-279, I-376 & SR 2128 10th St By-pass

Ramp Segment Number and Ramp Segment Length Information:

Segment	Length	Segment	Length	Segment	Length	Segment	Length
0250	4795	0520	0502				
0260	0517	0530	0832				
0270	0674	0750	1295				
0500	1009	0760	0898				
0510	1506	0770	0813				

Primary Route Interchange Exit Number: 6C

Secondary Route Interchange Exit Number: 1A

PennDOT Type 10 Map View:



DRAWING 1 OF 2



Last Date Modified:

Dec 21, 2020

County: 02

RMS Interchange Information

Print Form

Interchange Number: 8041

Bureau of Maintenance & Operations
Roadway Management Division



Interchange Name: FT DUQ BR/SO. END

Intersecting SR's: I-279, I-376 and SR 2128 10th St Bypass

Ramp Segment Number and Ramp Segment Length Information:

Segment	Length	Segment	Length	Segment	Length	Segment	Length
0250	4795	0520	0502				
0260	0517	0530	0832				
0270	0674	0750	1295				
0500	1009	0760	0898				
0510	1506	0770	0813				

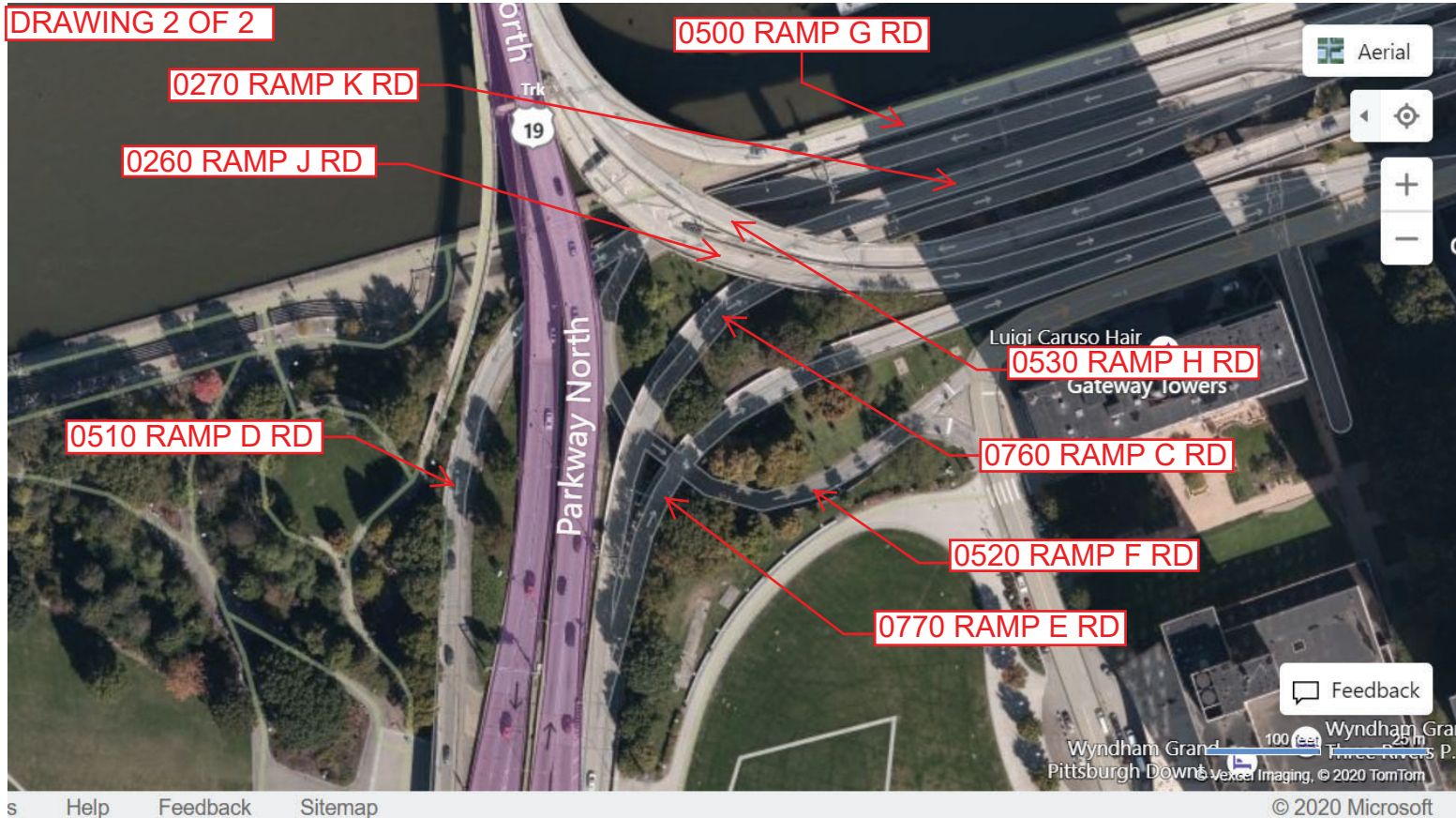
Primary Route Interchange Exit Number: 6C

Secondary Route Interchange Exit Number: 1A

PennDOT Type 10 Map View:



DRAWING 2 OF 2



Last Date Modified:

Dec 21, 2020

County: 02

RMS Interchange Information

Print Form

Bureau of Maintenance & Operations
Roadway Management Division



Interchange Number: 8042

Interchange Name: 62ND ST/SR 28/SR8

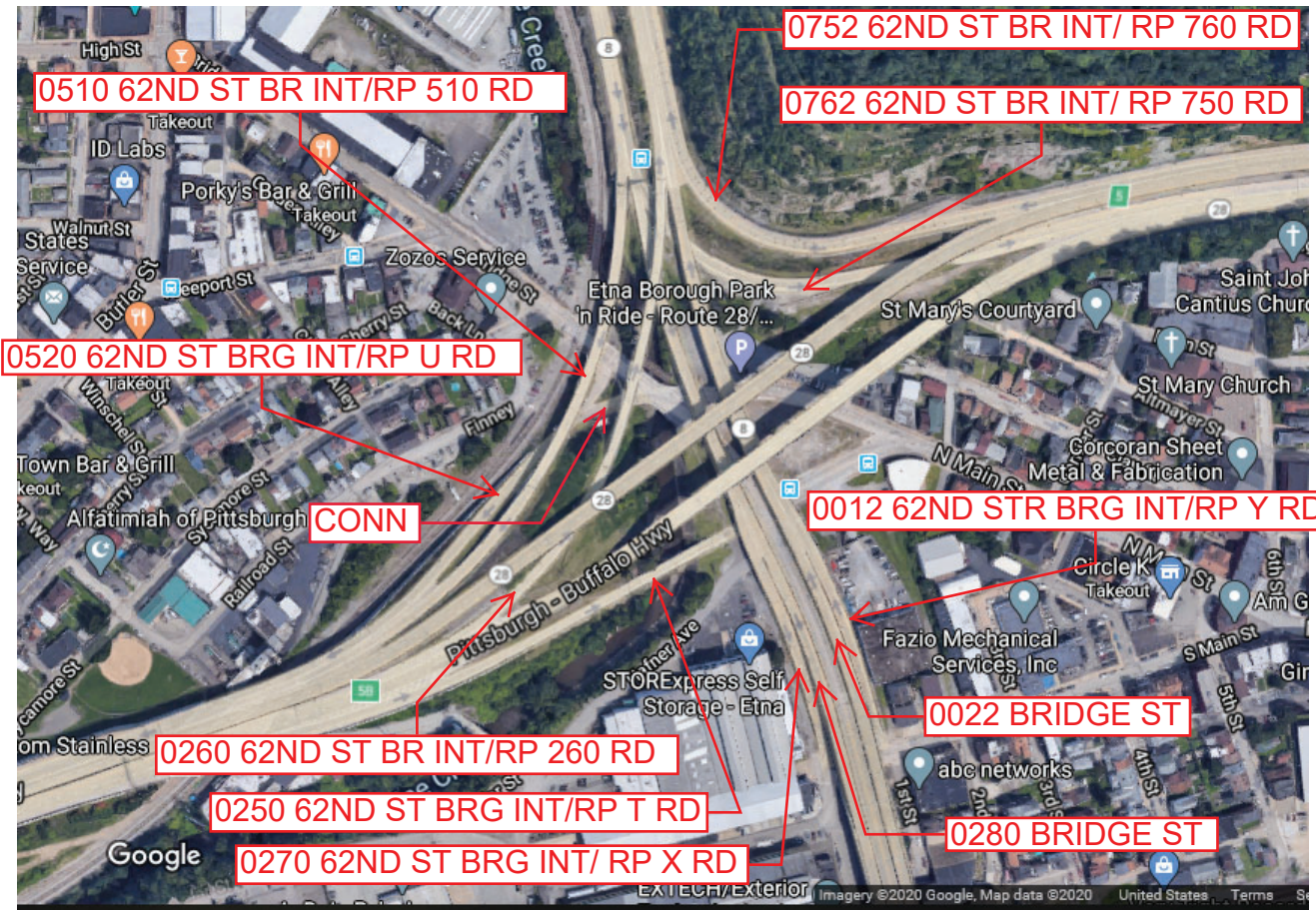
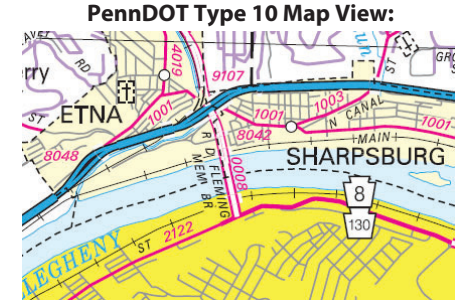
Intersecting SR's: PA 8 62nd St Br, PA 28 & SR 1001 Bridge St

Ramp Segment Number and Ramp Segment Length Information:

Segment	Length	Segment	Length	Segment	Length	Segment	Length
0012	0414	0280	1017				
0022	1045	0510	1086				
0250	0697	0520	0551				
0260	0949	0752	0642				
0270	0424	0762	0821				

Primary Route Interchange Exit Number: 5A

Secondary Route Interchange Exit Number: 5B



Last Date Modified: Dec 15, 2020

County: 02

RMS Interchange Information

Print Form

Interchange Number: 8043

Bureau of Maintenance & Operations
Roadway Management Division



Interchange Name: CALIF AV/BEAVER AV

Intersecting SR's: SR 4265 California Av & CITY California Av, Beaver Av

Ramp Segment Number and Ramp Segment Length Information:

Segment	Length	Segment	Length	Segment	Length	Segment	Length
0250	0513						
0750	1655						

Primary Route
Interchange Exit
Number

Secondary Route
Interchange Exit
Number

PennDOT Type 10 Map View:



Imagery ©2020 Google, Imagery ©2020 Maxar Technologies, Sanborn, U.S. Geological Survey, USDA Farm Service Agency, Map data ©2020 United States Terms Send feedback

Last Date Modified:

Sep 8, 2020

County: 02

RMS Interchange Information

Print Form

Interchange Number: 8044

Bureau of Maintenance & Operations
Roadway Management Division



Interchange Name: ROBINSON TOWN CENTER

Intersecting SR's: I-376 & TWP Robinson Town Centre BI

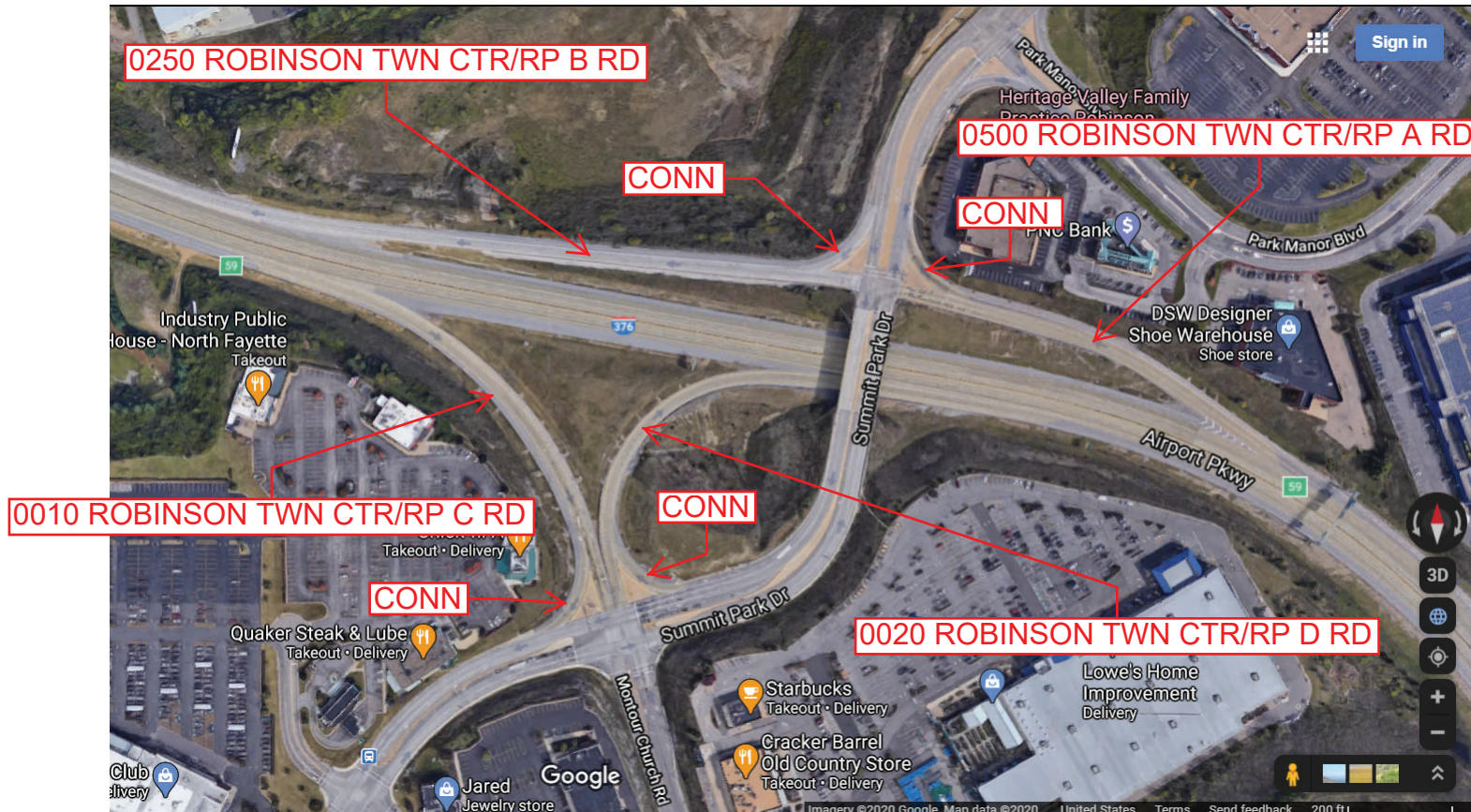
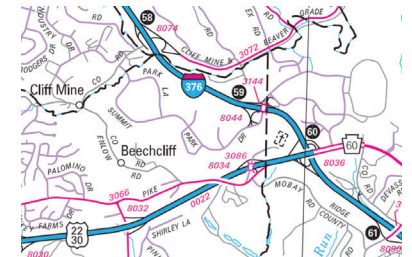
Ramp Segment Number and Ramp Segment Length Information:

Segment	Length	Segment	Length	Segment	Length	Segment	Length
0010	0712						
0020	0644						
0250	1004						
0500	0645						

Primary Route Interchange Exit Number: 59

Secondary Route Interchange Exit Number

PennDOT Type 10 Map View:



Last Date Modified:

Dec 15, 2020

County: 02

RMS Interchange Information

Print Form

Interchange Number: 8045

Bureau of Maintenance & Operations
Asset Management Division



Interchange Name: SR 65 ORB & RIDGE AV

Intersecting SR's: PA 65 Ohio River Bl, CITY Reedsdale St & CITY Ridge Av

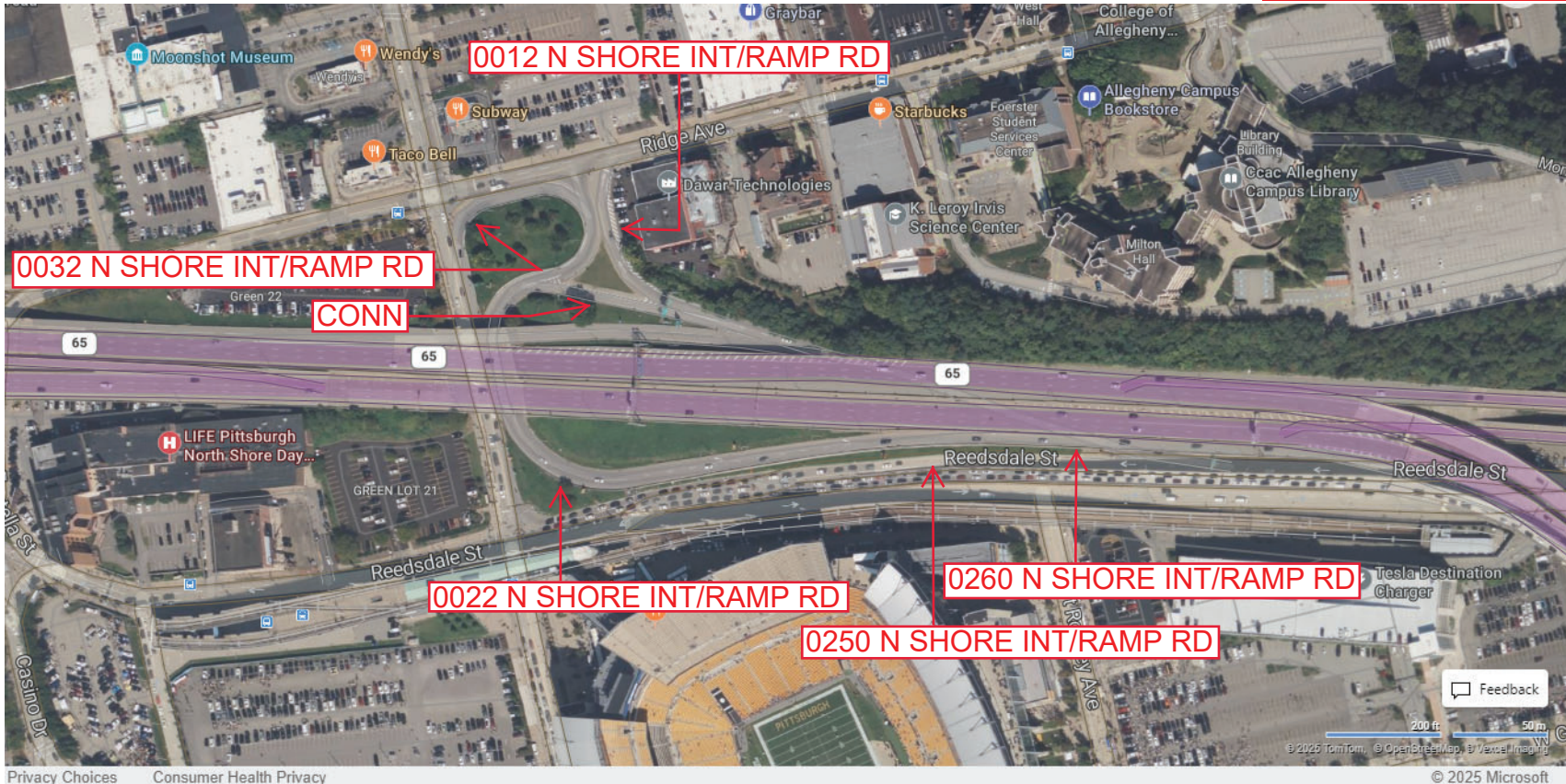
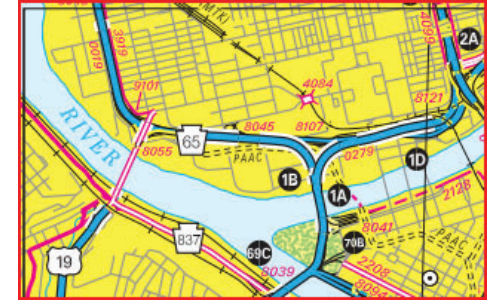
Ramp Segment Number and Ramp Segment Length Information:

Segment	Length	Segment	Length	Segment	Length	Segment	Length
0012	0403						
0022	1990						
0032	0258						
0250	1780						
0260	1298						

Primary Route Interchange Exit Number: 1B

Secondary Route Interchange Exit Number

PennDOT Type 10 Map View:



Last Date Modified:

Jan 30, 2025

County: 02

RMS Interchange Information

Print Form

Bureau of Maintenance & Operations
Roadway Management Division



Interchange Number: 8047

Interchange Name: MCLAUGHLIN RUN INT.

Intersecting SR's: US 19 Washington Rd & SR 3004 McLaughlin Rd

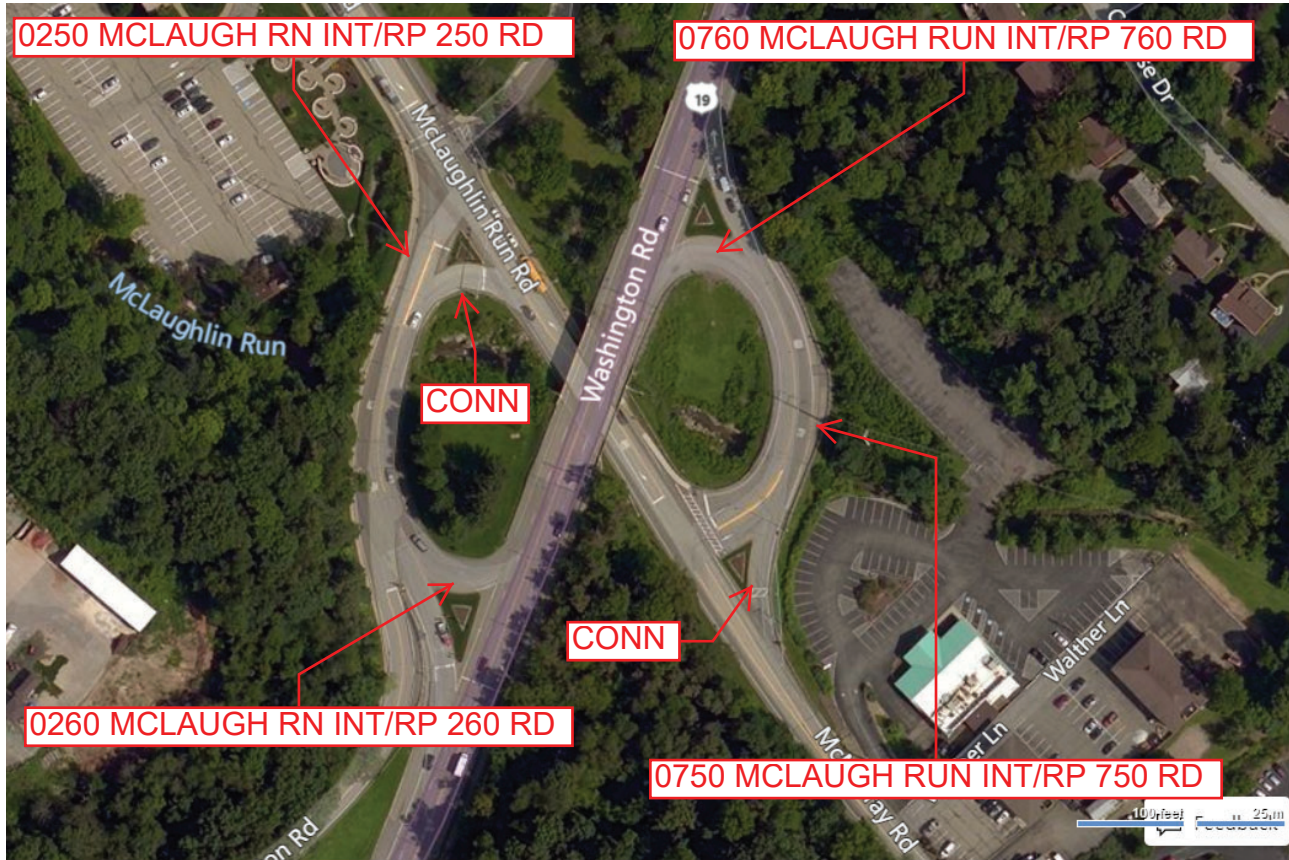
Ramp Segment Number and Ramp Segment Length Information:

Segment	Length	Segment	Length	Segment	Length	Segment	Length
0250	0478						
0260	0402						
0750	0416						
0760	0357						

Primary Route Interchange Exit Number

Secondary Route Interchange Exit Number

PennDOT Type 10 Map View:



Last Date Modified:

Dec 14, 2020

County: 02

RMS Interchange Information

Print Form

Interchange Number: 8048

Bureau of Maintenance & Operations
Roadway Management Division



Interchange Name: ETNA INT./SR 28

Intersecting SR's: PA 28 Etna Bp & SR 1001 Freeport Rd

Ramp Segment Number and Ramp Segment Length Information:

Segment	Length	Segment	Length	Segment	Length	Segment	Length
0010	0610						
0020	0360						

Primary Route Interchange Exit Number: 4

Secondary Route Interchange Exit Number

PennDOT Type 10 Map View:



100feet 25m
© Vexcel Imaging

© 2020 Microsoft

Last Date Modified: Sep 4, 2020

County: 02

RMS Interchange Information

Print Form

Interchange Number: 8049

Bureau of Maintenance & Operations
Roadway Management Division



Interchange Name: 65/MARSHALL/CHATEAU

Intersecting SR's: US 19 Marshall Av, PA 65, SR 3919 Chateau St

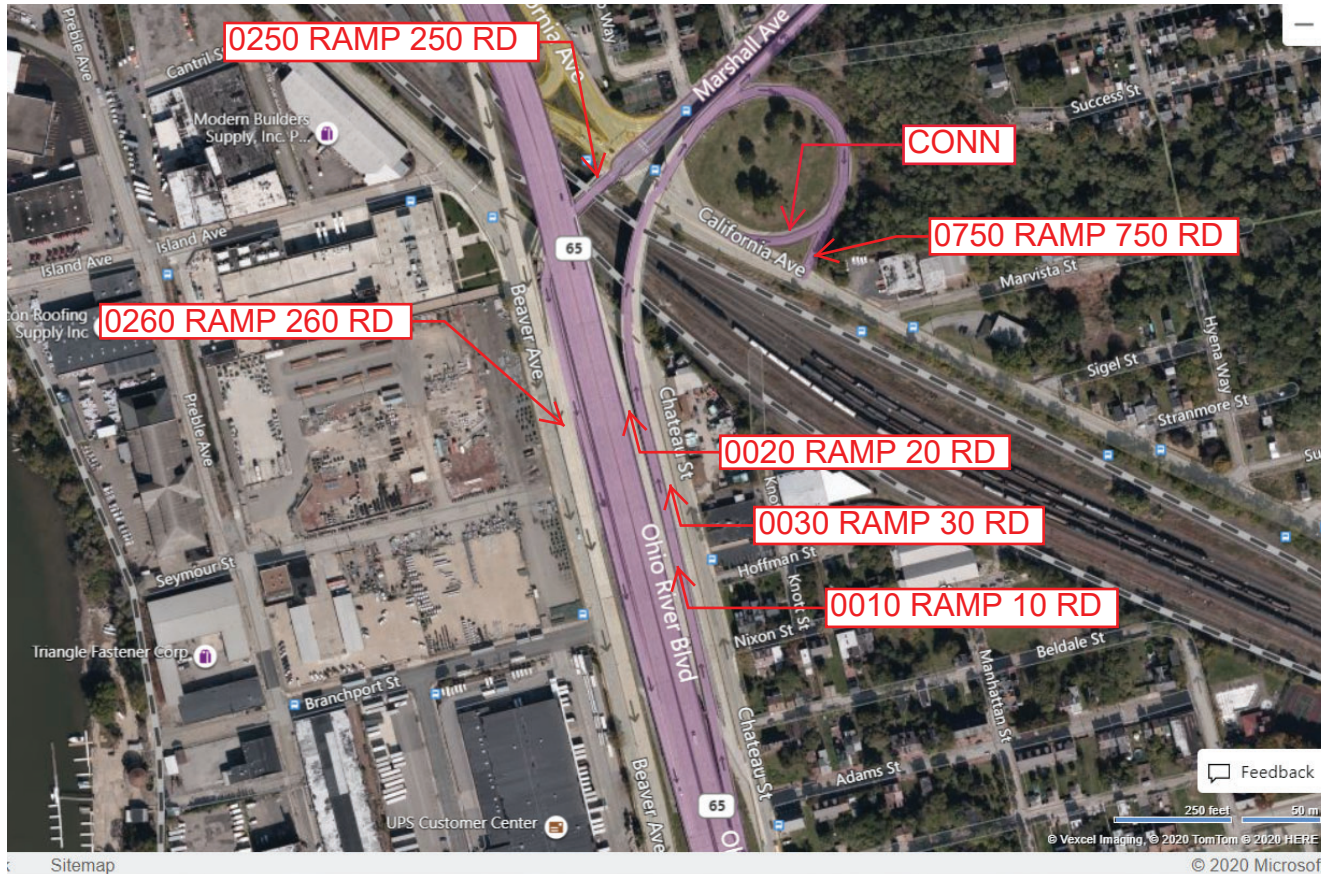
Ramp Segment Number and Ramp Segment Length Information:

Segment	Length	Segment	Length	Segment	Length	Segment	Length
0010	1299	0750	0575				
0020	0943						
0030	2091						
0250	1477						
0260	0235						

Primary Route
Interchange Exit
Number

Secondary Route
Interchange Exit
Number

PennDOT Type 10 Map View:



Last Date Modified:

Sep 9, 2020

County: 02

RMS Interchange Information

Print Form

Bureau of Maintenance & Operations
Asset Management Division



Interchange Number: 8050

Interchange Name: HIGHLAND PARK BRIDGE & PA 28

Intersecting SR's: PA 28 Allegheny Valley Ex & SR 1005 Highland Park Br

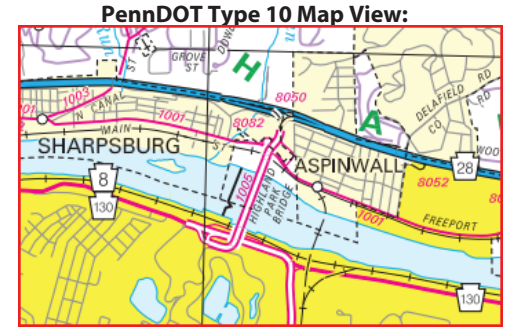
Ramp Segment Number and Ramp Segment Length Information:

Segment	Length	Segment	Length	Segment	Length	Segment	Length
0010	1172						
0250	0622						
0500	0566						
0750	0431						

Primary Route Interchange Exit Number

6

Secondary Route Interchange Exit Number



Privacy Choices Consumer Health Privacy

© 2024 TomTom, © OpenStreetMap, © Maxar Imaging

© 2024 Microsoft

Last Date Modified:

Nov 20, 2024

County: 02

RMS Interchange Information

Print Form

Interchange Number: 8051

Bureau of Maintenance & Operations
Roadway Management Division



Interchange Name: SR 136/SR 51 INT.

Intersecting SR's: PA 51 Hayden Bl & PA 136 Rainbow Run Rd

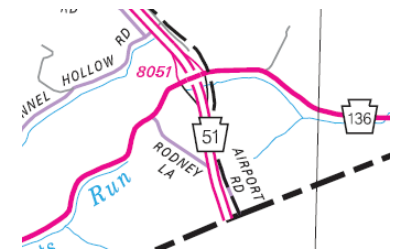
Ramp Segment Number and Ramp Segment Length Information:

Segment	Length	Segment	Length	Segment	Length	Segment	Length
0010	0506						
0250	0494						
0500	0430						
0750	0524						

Primary Route
Interchange Exit
Number

Secondary Route
Interchange Exit
Number

PennDOT Type 10 Map View:



County: 02

RMS Interchange Information

Print Form

Interchange Number: 8052

Bureau of Maintenance & Operations
Roadway Management Division



Interchange Name: DELAFIELD AV

Intersecting SR's: PA 28, CITY Delafield Av & CITY Sixth Av

Ramp Segment Number and Ramp Segment Length Information:

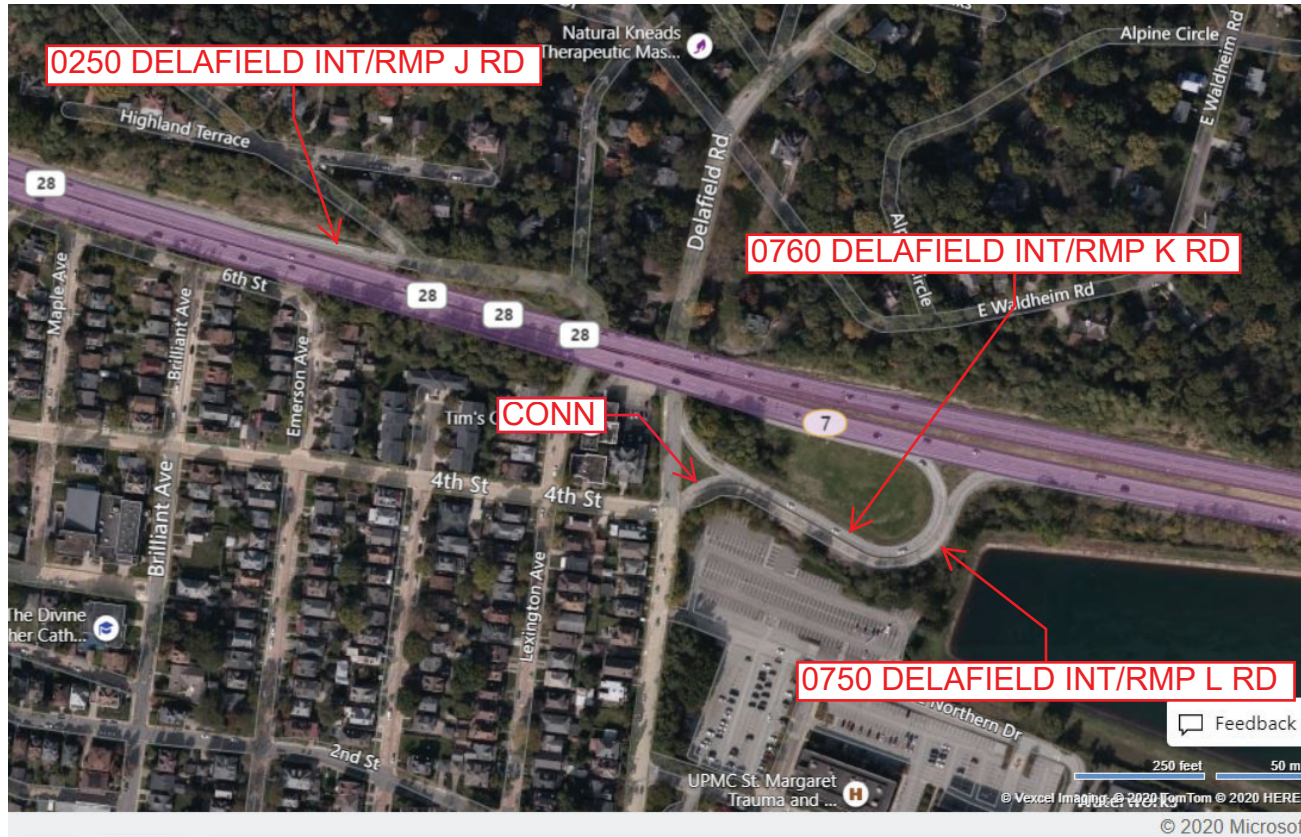
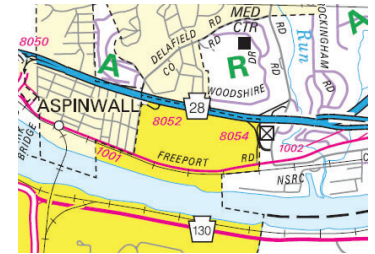
Segment	Length	Segment	Length	Segment	Length	Segment	Length
0250	0301						
0750	0755						
0760	0729						

Primary Route Interchange Exit Number

7

Secondary Route Interchange Exit Number

PennDOT Type 10 Map View:



Last Date Modified:

Dec 14, 2020

County: 02

RMS Interchange Information

Print Form

Interchange Number: 8054

Bureau of Maintenance & Operations
Roadway Management Division



Interchange Name: WATER WORKS MALL

Intersecting SR's: PA 28, SR 1001 Freeport Rd & CNTY Fox Chapel Rd

Ramp Segment Number and Ramp Segment Length Information:

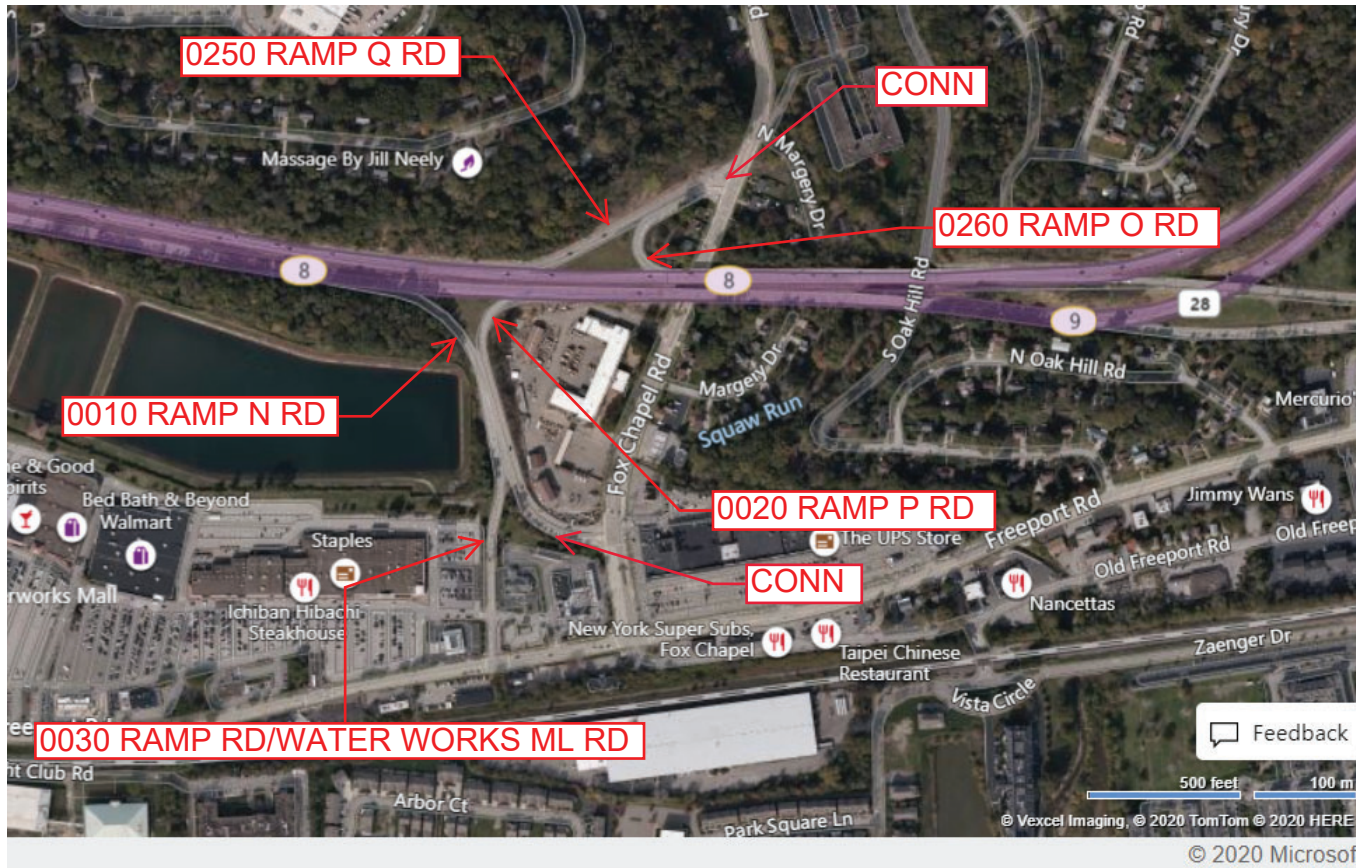
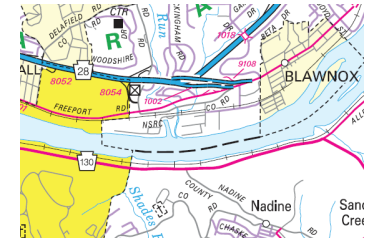
Segment	Length	Segment	Length	Segment	Length	Segment	Length
0010	1132						
0020	1048						
0030	0601						
0250	0751						
0260	0493						

Primary Route
Interchange Exit
Number

8

Secondary Route
Interchange Exit
Number

PennDOT Type 10 Map View:



Last Date Modified:

Sep 3, 2020

County: 02

RMS Interchange Information

Print Form

Bureau of Maintenance & Operations
Roadway Management Division



Interchange Number: 8055

Interchange Name: SR 65 & SR 19 W END

Intersecting SR's: US 19, PA 65 Ohio River BI, CITY Beaver Av & Reedsdale St

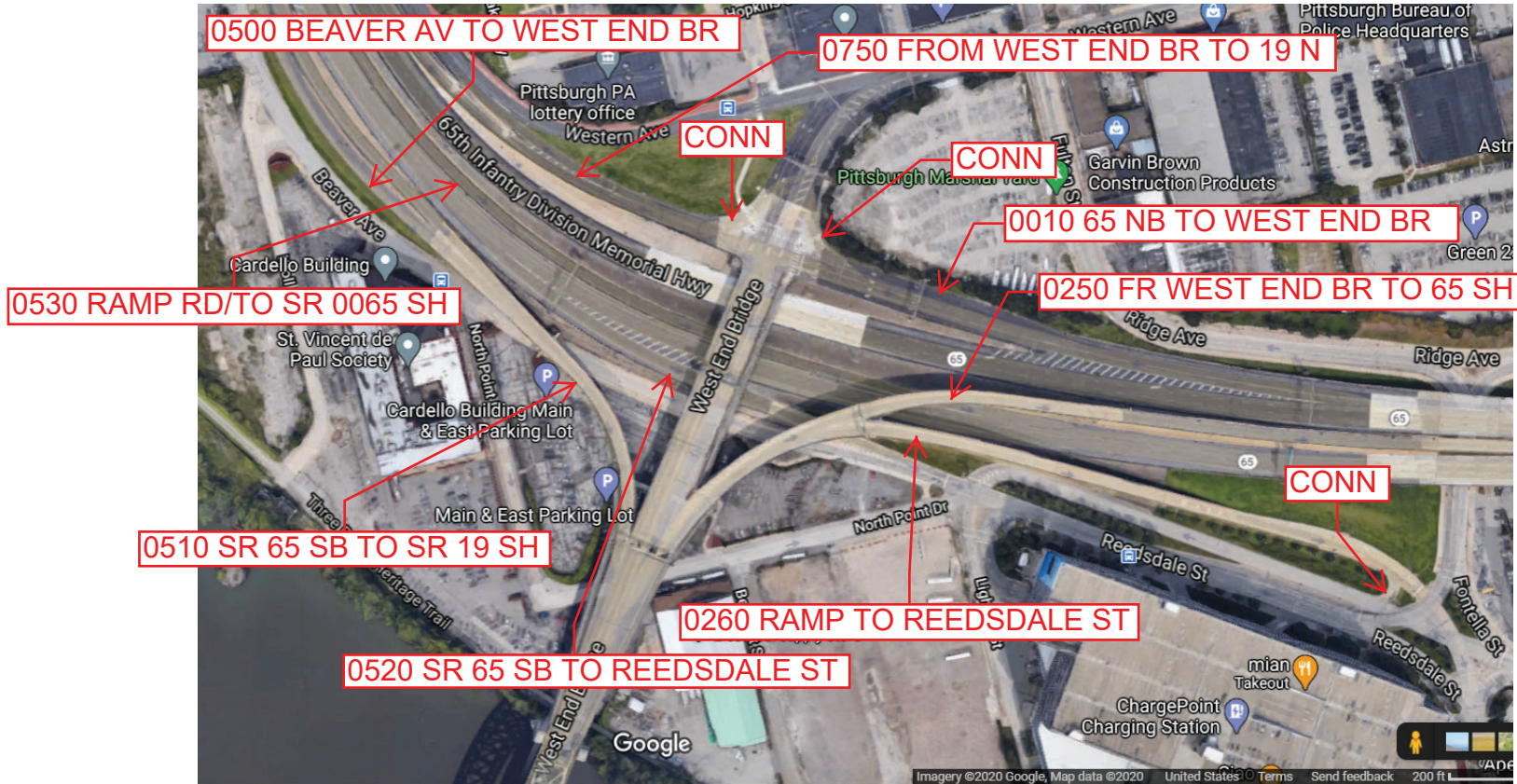
Ramp Segment Number and Ramp Segment Length Information:

Segment	Length	Segment	Length	Segment	Length	Segment	Length
0010	0438	0520	0459				
0250	1484	0530	2481				
0260	0962	0750	0680				
0500	0523						
0510	1061						

Primary Route Interchange Exit Number

Secondary Route Interchange Exit Number

PennDOT Type 10 Map View:



Last Date Modified:

Sep 2, 2020

County: 02

RMS Interchange Information

Print Form

Interchange Number: 8056

Bureau of Maintenance & Operations
Roadway Management Division



Interchange Name: GAMMA DR./SR 28

Intersecting SR's: PA 28 Allegheny Valley Ex & T505 Gamma Dr

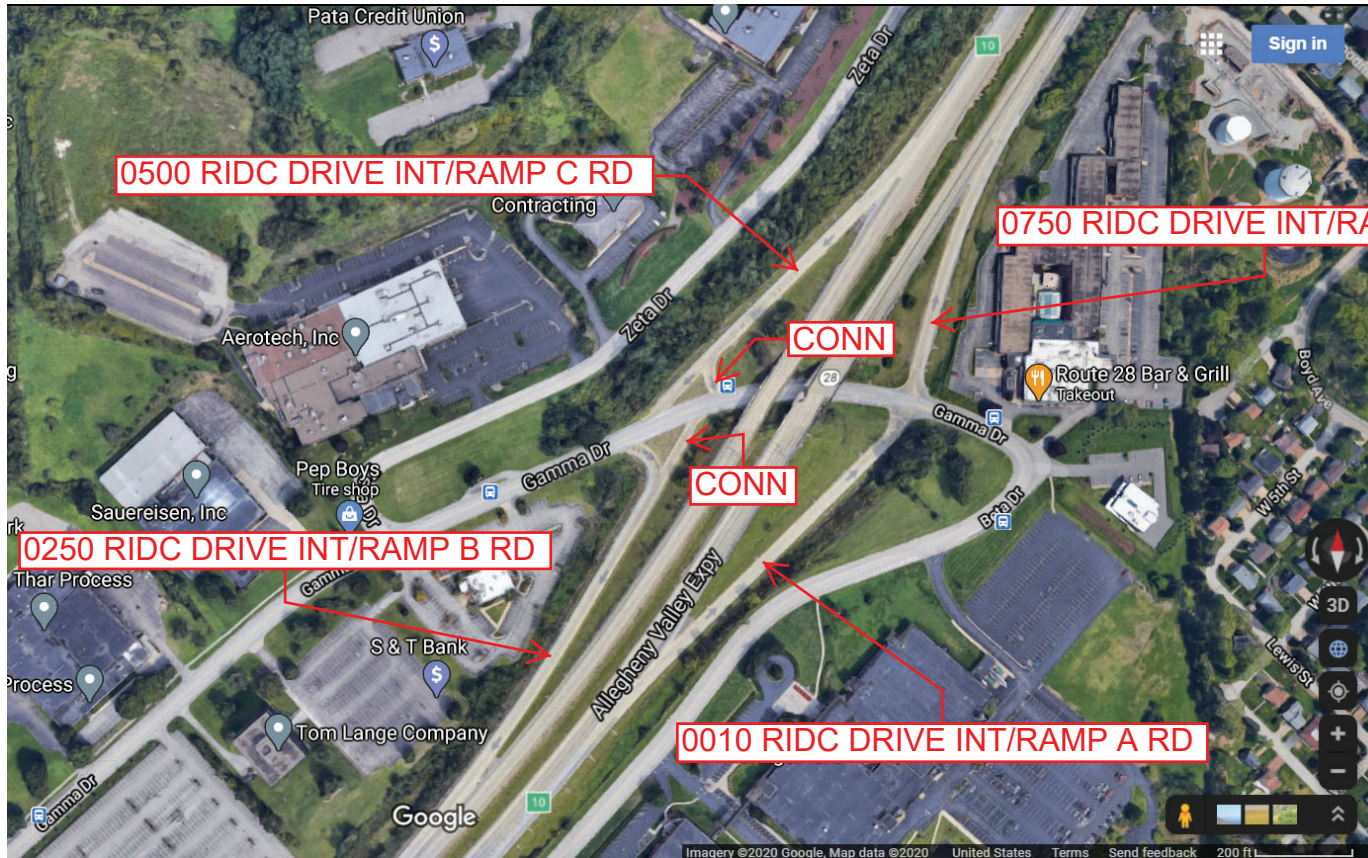
Ramp Segment Number and Ramp Segment Length Information:

Segment	Length	Segment	Length	Segment	Length	Segment	Length
0010	0690						
0250	0830						
0500	0583						
0750	0439						

Primary Route Interchange Exit Number: 10

Secondary Route Interchange Exit Number

PennDOT Type 10 Map View:



Last Date Modified:

Dec 14, 2020

County: 05

RMS Interchange Information

Print Form

Bureau of Maintenance & Operations
Asset Management Division



Interchange Number: 8057

Interchange Name: DUQUESNE/MCKEESPORT BRIDGE & PA 837

Intersecting SR's: PA 837 & SR 2114 Duquesne Bl

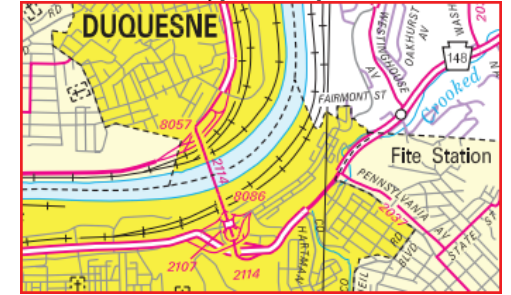
Ramp Segment Number and Ramp Segment Length Information:

Segment	Length	Segment	Length	Segment	Length	Segment	Length
0010	1444						
0262	0817						

Primary Route
Interchange Exit
Number

Secondary Route
Interchange Exit
Number

PennDOT Type 10 Map View:



Privacy Choices Consumer Health Privacy

Last Date Modified:

Jan 6, 2025

County: 02

RMS Interchange Information

Print Form

Interchange Number: 8058

Bureau of Maintenance & Operations
Roadway Management Division



Interchange Name: SR 910 INT

Intersecting SR's: PA 28 & PA 910 Gibsonia/Indianola Rd

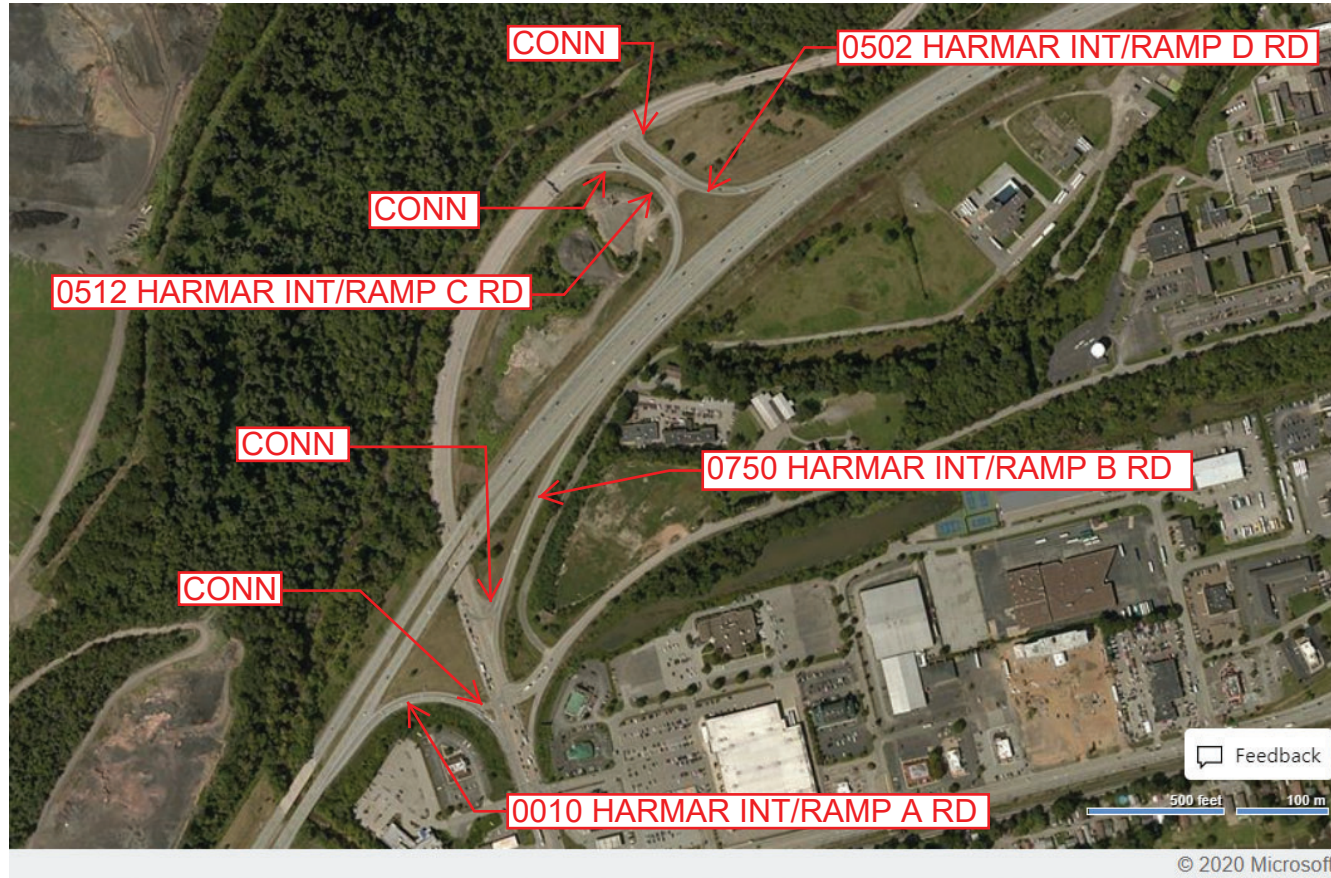
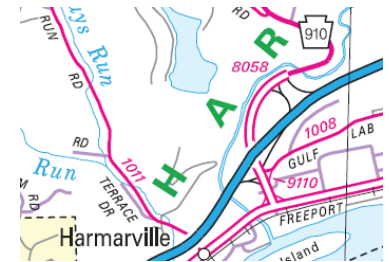
Ramp Segment Number and Ramp Segment Length Information:

Segment	Length	Segment	Length	Segment	Length	Segment	Length
0010	0497						
0502	0666						
0512	0614						
0750	1023						

Primary Route Interchange Exit Number

Secondary Route Interchange Exit Number

PennDOT Type 10 Map View:



County: 02

RMS Interchange Information

Print Form

Bureau of Maintenance & Operations
Asset Management Division



Interchange Number: 8059

Interchange Name: GLENWOOD BRIDGE INT

Intersecting SR's: PA 837, PA 885 & SR 3098 Glass Run Rd


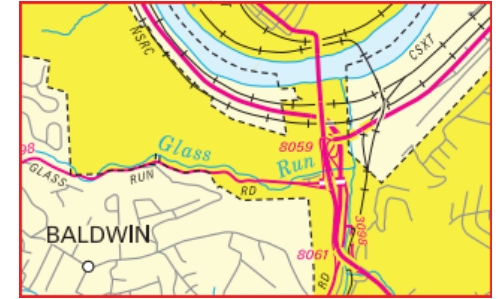
Ramp Segment Number and Ramp Segment Length Information:

Segment	Length	Segment	Length	Segment	Length	Segment	Length
0252	1230	0502	0428				
0262	0607	0512	0330				
0270	0482	0522	0923				
0280	0920						
0290	0368						

Primary Route
Interchange Exit
Number

Secondary Route
Interchange Exit
Number

PennDOT Type 10 Map View:



Privacy Choices Consumer Health Privacy

Last Date Modified: Dec 18, 2024

County: 02

RMS Interchange Information

Print Form

Interchange Number: 8060

Bureau of Maintenance & Operations
Roadway Management Division



Interchange Name: SPRINGDALE/SR 28 INT

Intersecting SR's: PA 28 Allegheny Valley Ex & SR 1014 Hite Rd

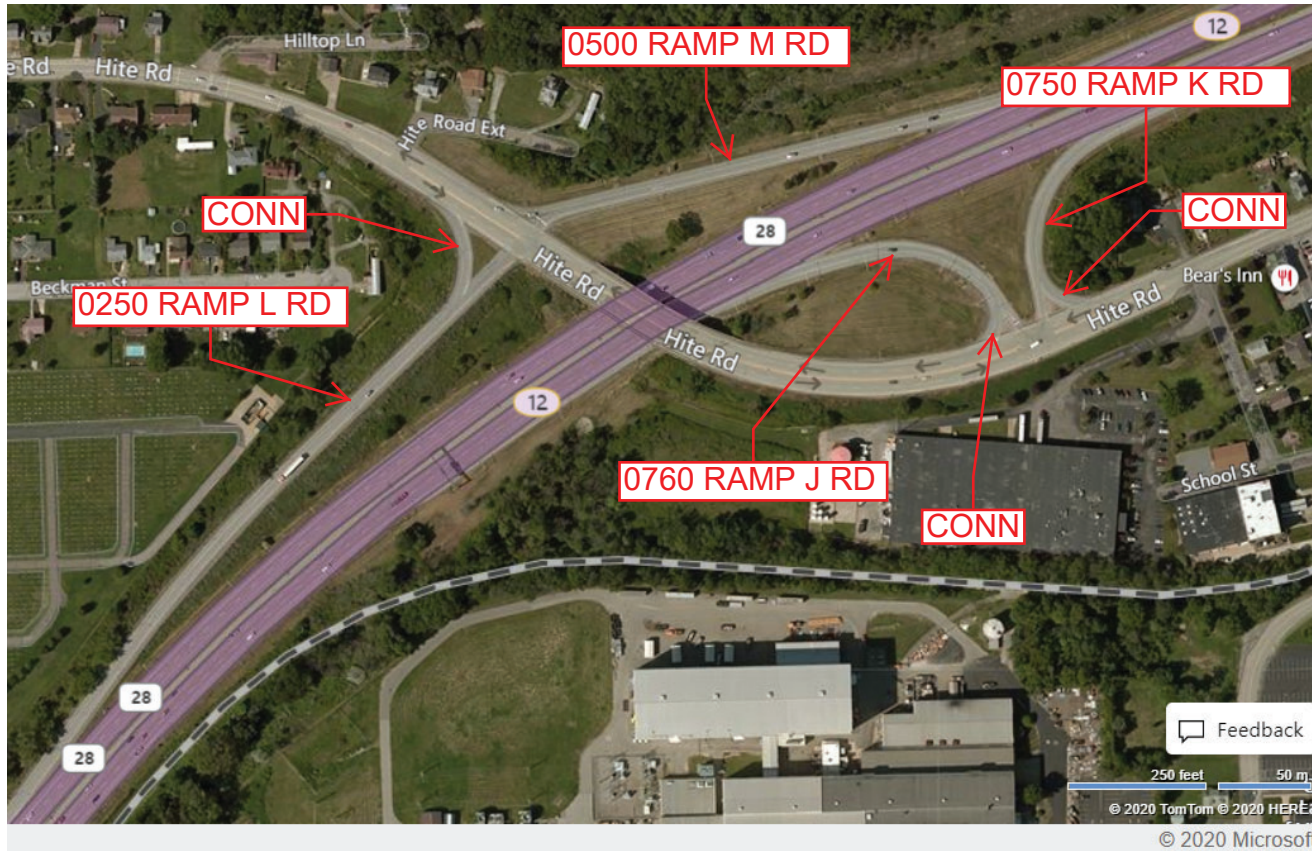
Ramp Segment Number and Ramp Segment Length Information:

Segment	Length	Segment	Length	Segment	Length	Segment	Length
0250	1423						
0500	0822						
0750	0370						
0760	0440						

Primary Route Interchange Exit Number: 12

Secondary Route Interchange Exit Number

PennDOT Type 10 Map View:



Last Date Modified:

Aug 31, 2020

County: 02

RMS Interchange Information

Print Form

Interchange Number: 8061

Bureau of Maintenance & Operations
Roadway Management Division



Interchange Name: SR 885/STREETS RUN

Intersecting SR's: PA 885, SR 2046 Baldwin Rd & SR 3098 Mifflin Rd/Ramp St

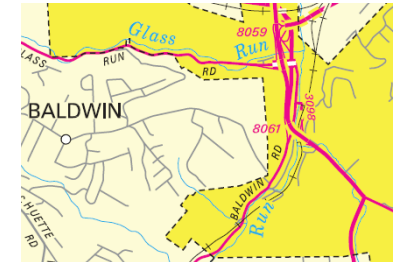
Ramp Segment Number and Ramp Segment Length Information:

Segment	Length	Segment	Length	Segment	Length	Segment	Length
0010	0375						
0250	0760						
0500	0815						

Primary Route
Interchange Exit
Number

Secondary Route
Interchange Exit
Number

PennDOT Type 10 Map View:



Feedback

© Vexcel Imaging, © 2020 TomTom © 2020 HERE

© 2020 Microsoft

Last Date Modified:

Sep 2, 2020

County: 02

RMS Interchange Information

Print Form

Interchange Number: 8062

Bureau of Maintenance & Operations
Roadway Management Division



Interchange Name: SR 28/FREEPORT RD

Intersecting SR's: PA 28, CNTY Baileys Run Rd & TWP Crawford Run Rd (TBK)

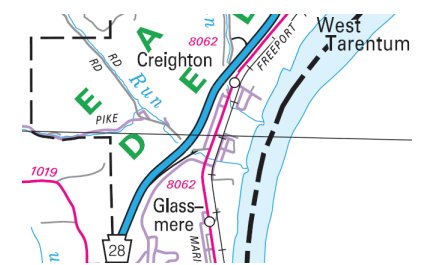
Ramp Segment Number and Ramp Segment Length Information:

Segment	Length	Segment	Length	Segment	Length	Segment	Length
0010	1723						
0500	0710						

Primary Route Interchange Exit Number: 13

Secondary Route Interchange Exit Number

PennDOT Type 10 Map View:



Last Date Modified: Sep 2, 2020

County: 02

RMS Interchange Information

Print Form

Interchange Number: 8063

Bureau of Maintenance & Operations
Asset Management Division



Interchange Name: EAST PGH/BRADDOCK AVE

Intersecting SR's: SR 2037 McKeesport BL & BORO Braddock Ave


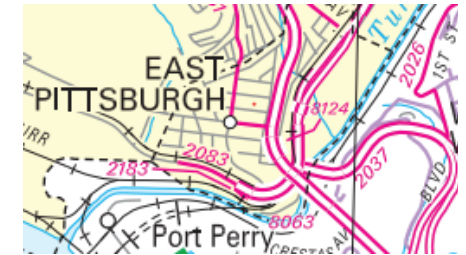
Ramp Segment Number and Ramp Segment Length Information:

Segment	Length	Segment	Length	Segment	Length	Segment	Length
0500	0605						

Primary Route Interchange Exit Number

Secondary Route Interchange Exit Number

PennDOT Type 10 Map View:



Feedback
250 feet 50 m
© Vexcel Imaging, © 2022 TomTom
© 2022 Microsoft

Last Date Modified:

Apr 27, 2022

County: 02

RMS Interchange Information

Print Form

Interchange Number: 8064

Bureau of Maintenance & Operations
Asset Management Division



Interchange Name: TARENTUM INT

Intersecting SR's: PA 28, PA 366 Ross St & SR 1034 Bull Creek Rd

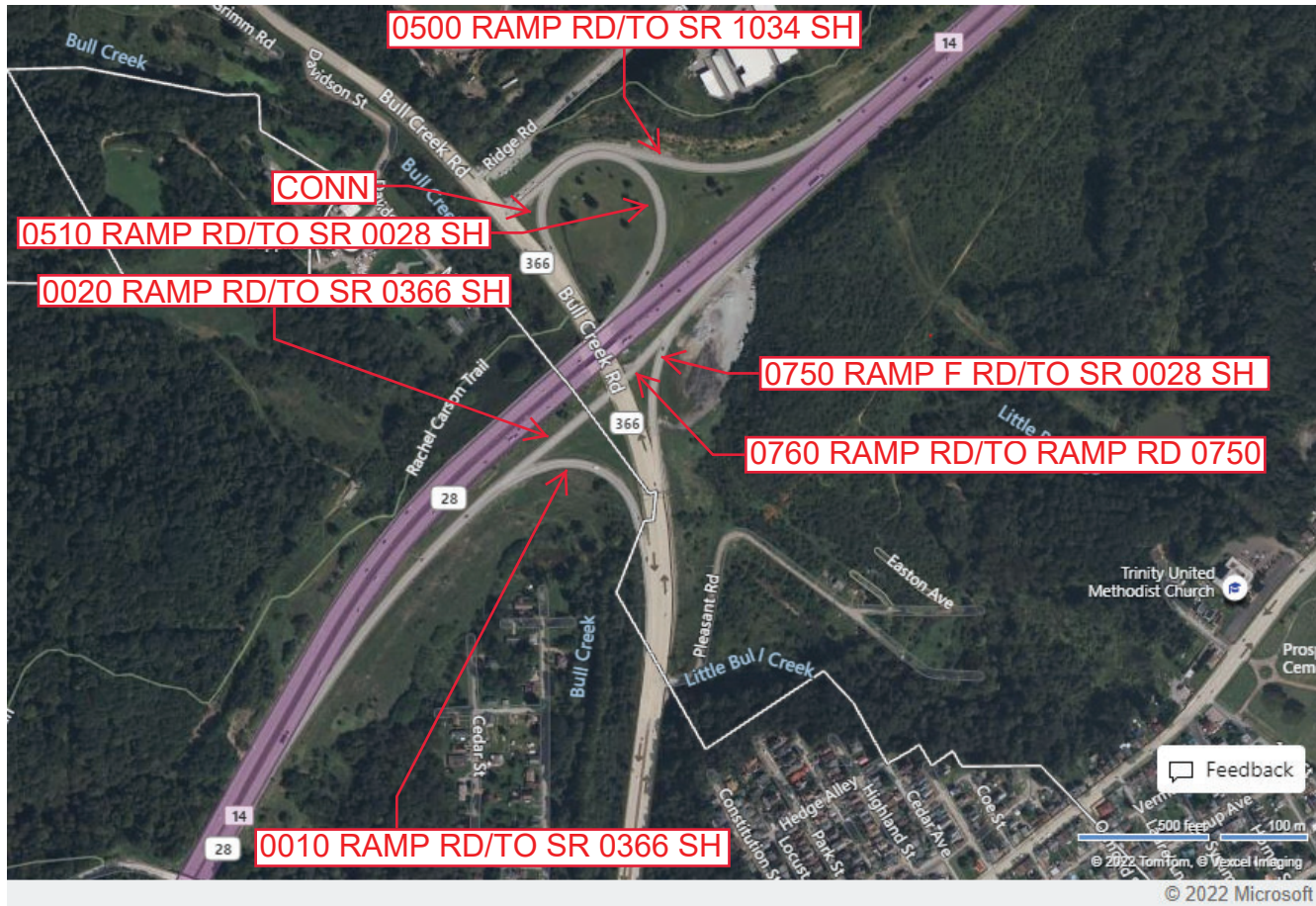
Ramp Segment Number and Ramp Segment Length Information:

Segment	Length	Segment	Length	Segment	Length	Segment	Length
0010	1841	0760	0205				
0020	0429						
0500	1413						
0510	1235						
0750	0822						

Primary Route Interchange Exit Number: 14

Secondary Route Interchange Exit Number

PennDOT Type 10 Map View:



© 2022 Microsoft

Last Date Modified: Sep 1, 2022

County: 02

RMS Interchange Information

Print Form

Bureau of Maintenance & Operations
Asset Management Division



Interchange Number: 8065

Interchange Name: BIRMINGHAM BRIDGE INT

Intersecting SR's: SR 2085 Birmingham Br & SR 2308 & CITY Forbes Av

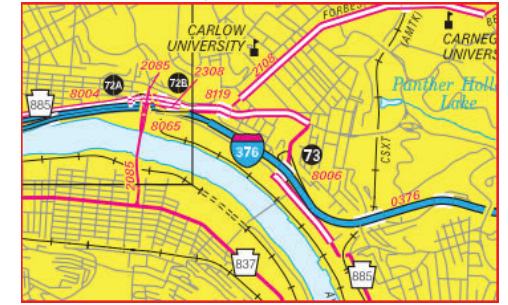
Ramp Segment Number and Ramp Segment Length Information:

Segment	Length	Segment	Length	Segment	Length	Segment	Length
0010	0949						
0250	0979						

Primary Route Interchange Exit Number

Secondary Route Interchange Exit Number

PennDOT Type 10 Map View:



Privacy Choices Consumer Health Privacy

© 2024 Microsoft

Last Date Modified: Dec 19, 2024

County: 02

RMS Interchange Information

Print Form

Bureau of Maintenance & Operations
Roadway Management Division



Interchange Number: 8066

Interchange Name: HARRISON/SR28 INT.

Intersecting SR's: PA 28 Allegheny Valley Ex & SR 1032 Burtner Rd

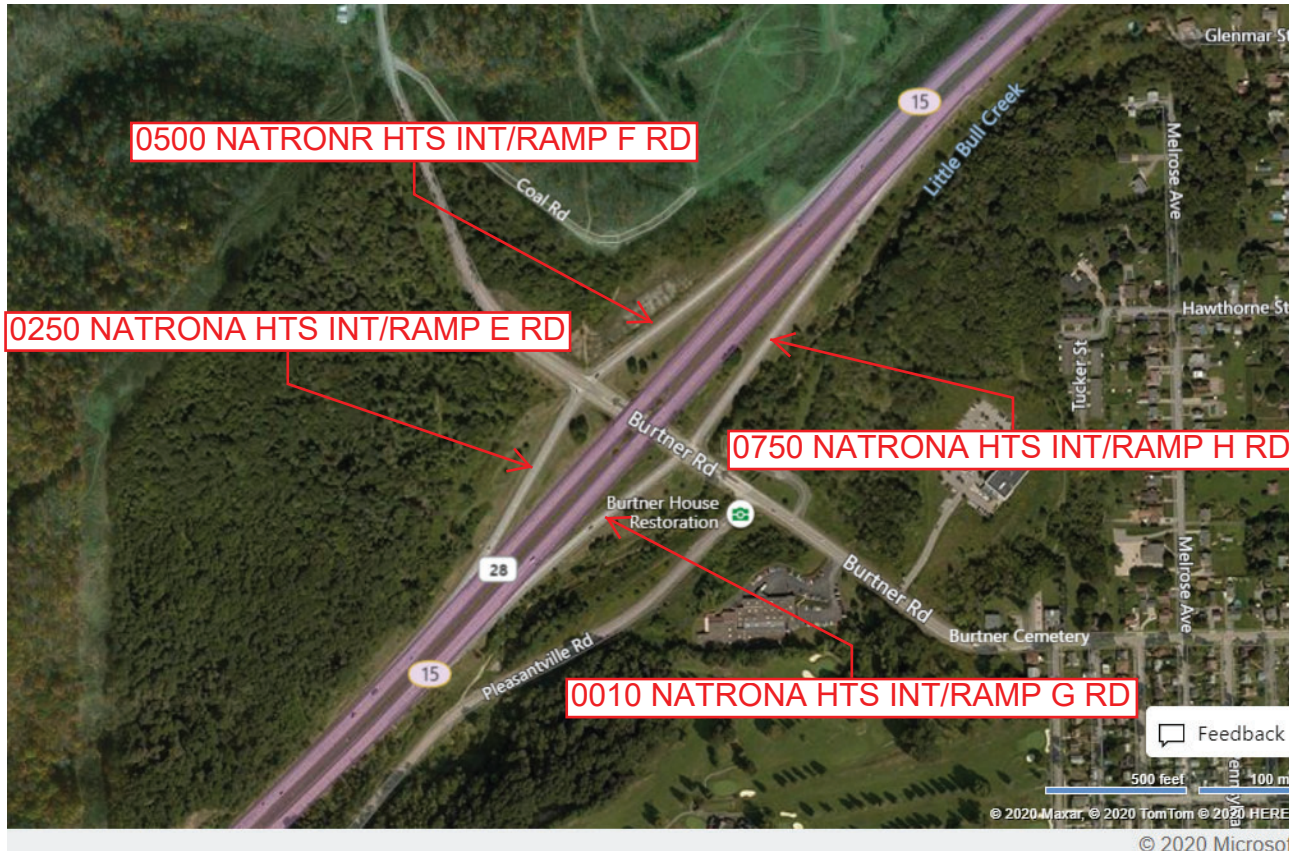
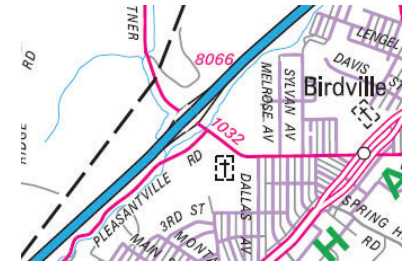
Ramp Segment Number and Ramp Segment Length Information:

Segment	Length	Segment	Length	Segment	Length	Segment	Length
0010	0791						
0250	0831						
0500	1159						
0750	1160						

Primary Route Interchange Exit Number: 15

Secondary Route Interchange Exit Number

PennDOT Type 10 Map View:



Feedback

500 feet 100 m

© 2020 Maxar, © 2020 TomTom © 2020 HERE

© 2020 Microsoft

Last Date Modified:

Sep 2, 2020

County: 02

RMS Interchange Information

Print Form

Bureau of Maintenance & Operations
Roadway Management Division



Interchange Number: 8067

Interchange Name: LIBERTY BR/BL ALLIES

Intersecting SR's: SR 2208 BL of the Allies & SR 3069 Liberty Bridge

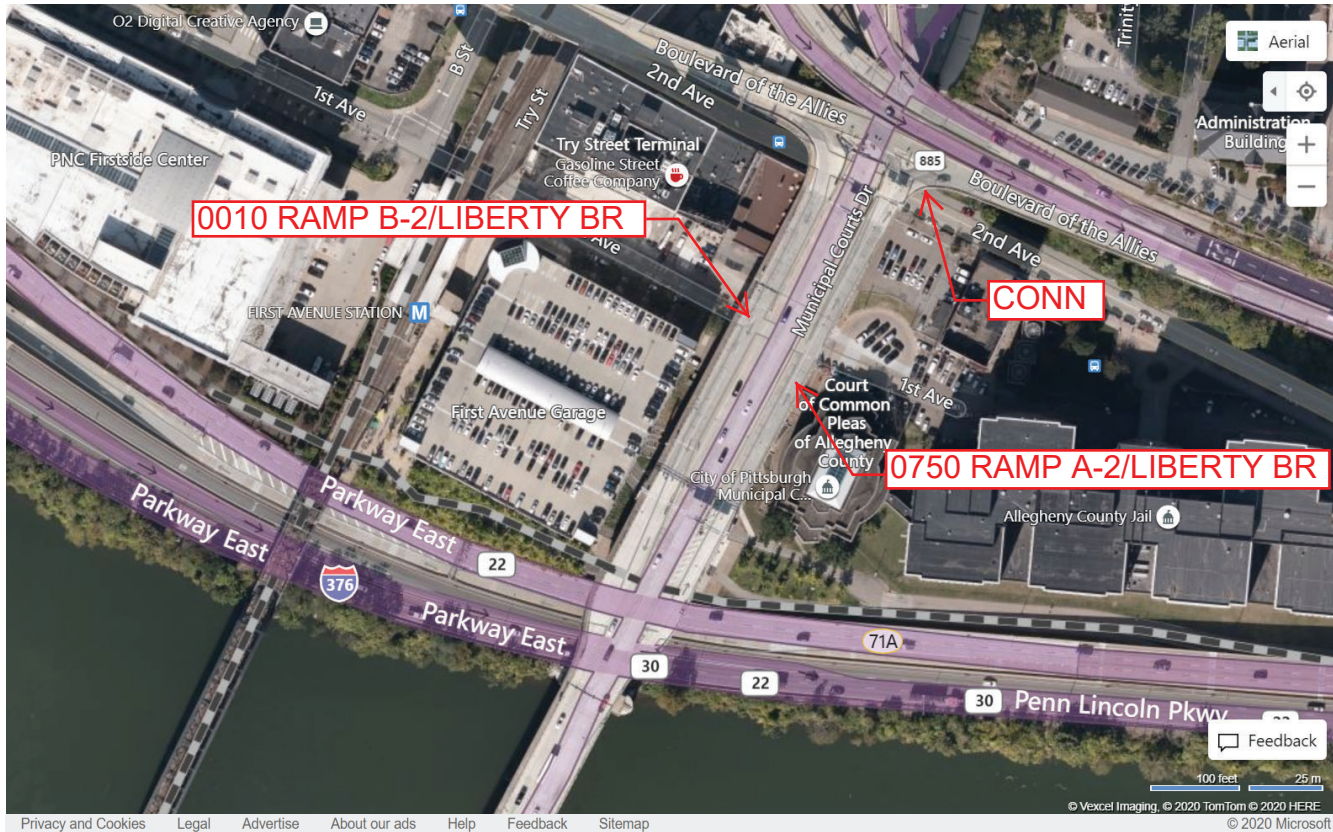
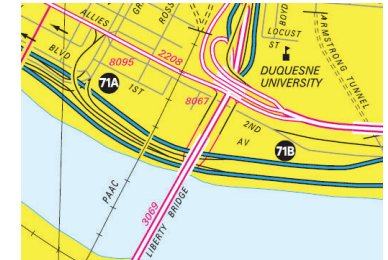
Ramp Segment Number and Ramp Segment Length Information:

Segment	Length	Segment	Length	Segment	Length	Segment	Length
0010	0490						
0750	0490						

Primary Route Interchange Exit Number

Secondary Route Interchange Exit Number

PennDOT Type 10 Map View:



Last Date Modified:

Sep 2, 2020

County: 02

RMS Interchange Information

Print Form

Interchange Number: 8069

Bureau of Maintenance & Operations
Roadway Management Division



Interchange Name: MCKNIGHT/NORTH PK

Intersecting SR's: SR 4003 McKnight Rd & SR 4070 Ingomar Rd

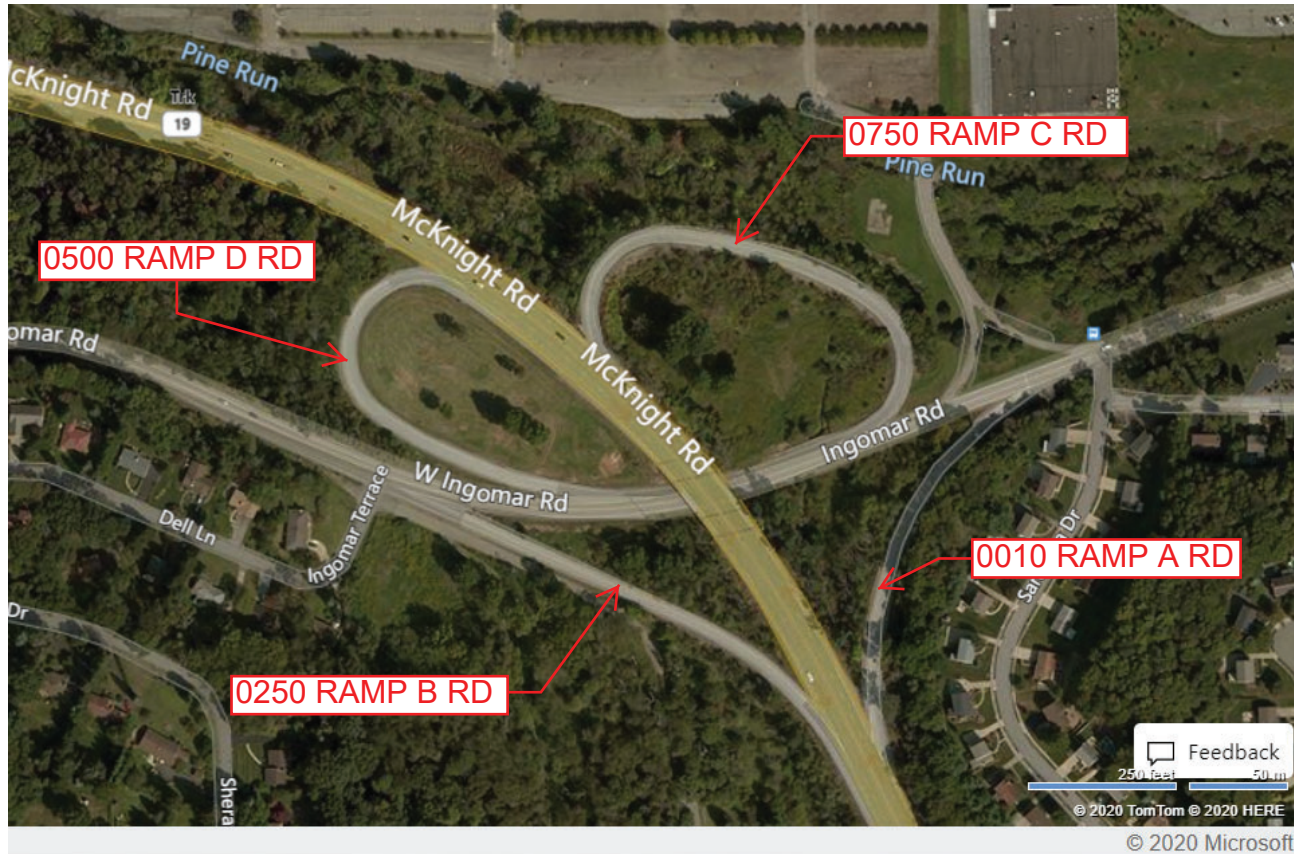
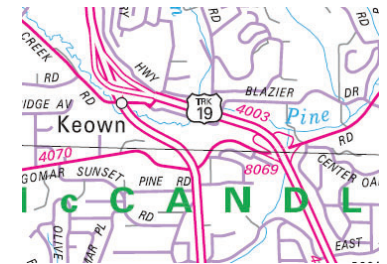
Ramp Segment Number and Ramp Segment Length Information:

Segment	Length	Segment	Length	Segment	Length	Segment	Length
0010	0600						
0250	0692						
0500	0687						
0750	0871						

Primary Route Interchange Exit Number

Secondary Route Interchange Exit Number

PennDOT Type 10 Map View:



Feedback
250 feet 50 m
© 2020 TomTom © 2020 HERE
© 2020 Microsoft

Last Date Modified: Aug 25, 2020

County: 02

RMS Interchange Information

Print Form

Bureau of Maintenance & Operations
Roadway Management Division



Interchange Number: 8070

Interchange Name: EWING INT

Intersecting SR's: SR 3070 Ewing Rd & SR 3160 Business 376 Sh

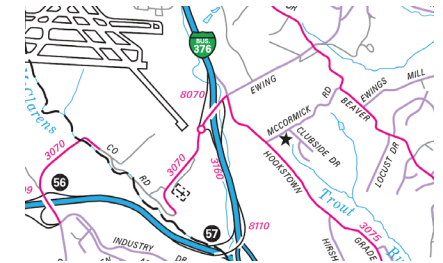
Ramp Segment Number and Ramp Segment Length Information:

Segment	Length	Segment	Length	Segment	Length	Segment	Length
0010	0815						
0250	1098						
0500	1440						
0750	0626						

Primary Route Interchange Exit Number

Secondary Route Interchange Exit Number

PennDOT Type 10 Map View:



Feedback

500 Feet 100 m

© 2020 TomTom © 2020 HERE

© 2020 Microsoft

Last Date Modified:

Sep 2, 2020

County: 02

RMS Interchange Information

Print Form

Interchange Number: 8071

Bureau of Maintenance & Operations
Roadway Management Division



Interchange Name: CARGO

Intersecting SR's: SR 3160 Cargo Rd & TWP International Dr

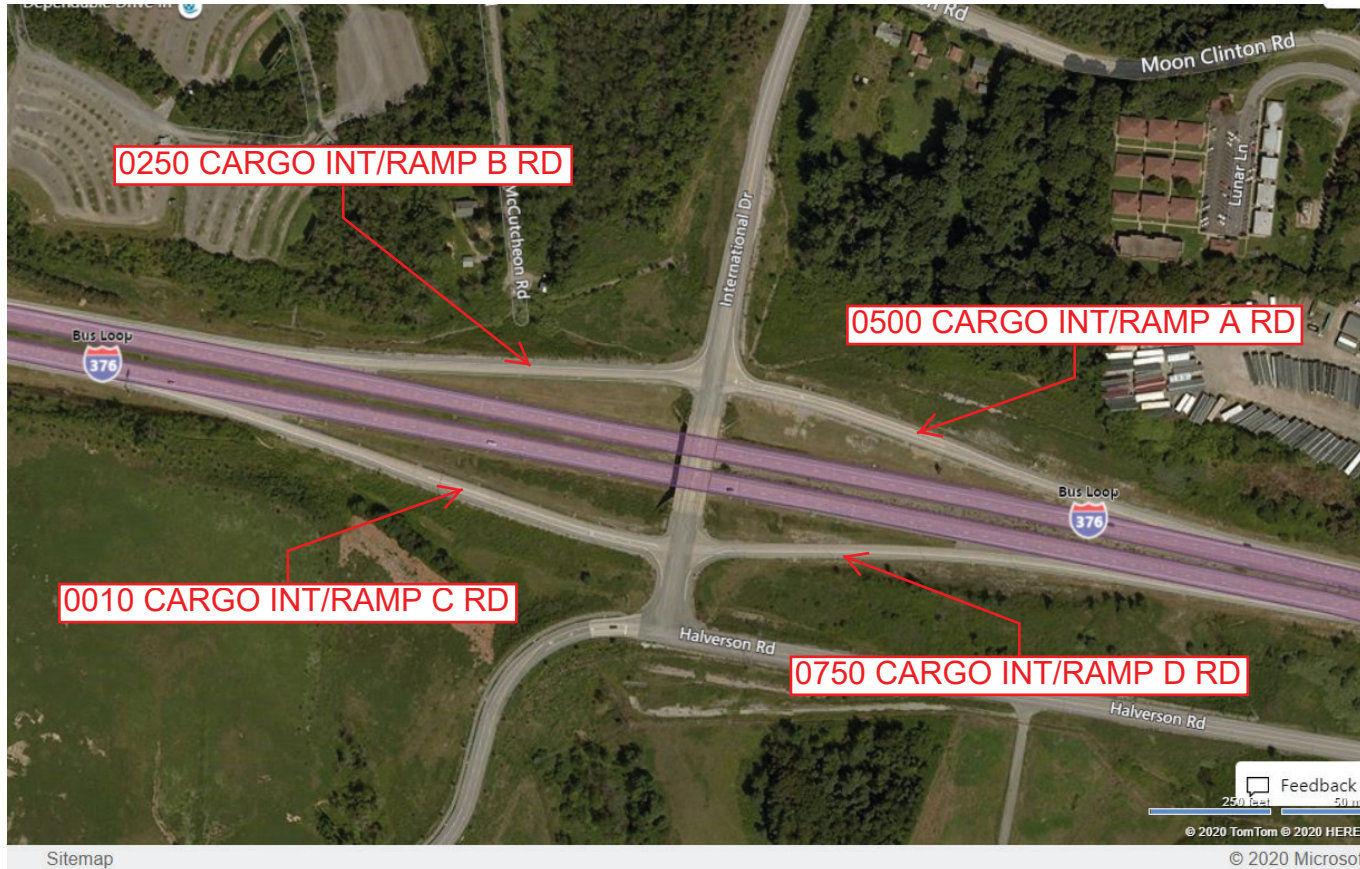
Ramp Segment Number and Ramp Segment Length Information:

Segment	Length	Segment	Length	Segment	Length	Segment	Length
0010	0917						
0250	0824						
0500	0854						
0750	0676						

Primary Route
Interchange Exit
Number

Secondary Route
Interchange Exit
Number

PennDOT Type 10 Map View:



Last Date Modified:

Sep 2, 2020

County: 02

RMS Interchange Information

Print Form

Interchange Number: 8072

Bureau of Maintenance & Operations
Roadway Management Division



Interchange Name: FLAUGHERTY RUN

Intersecting SR's: SR 3089 Clinton Rd & SR 3160 Cargo Rd

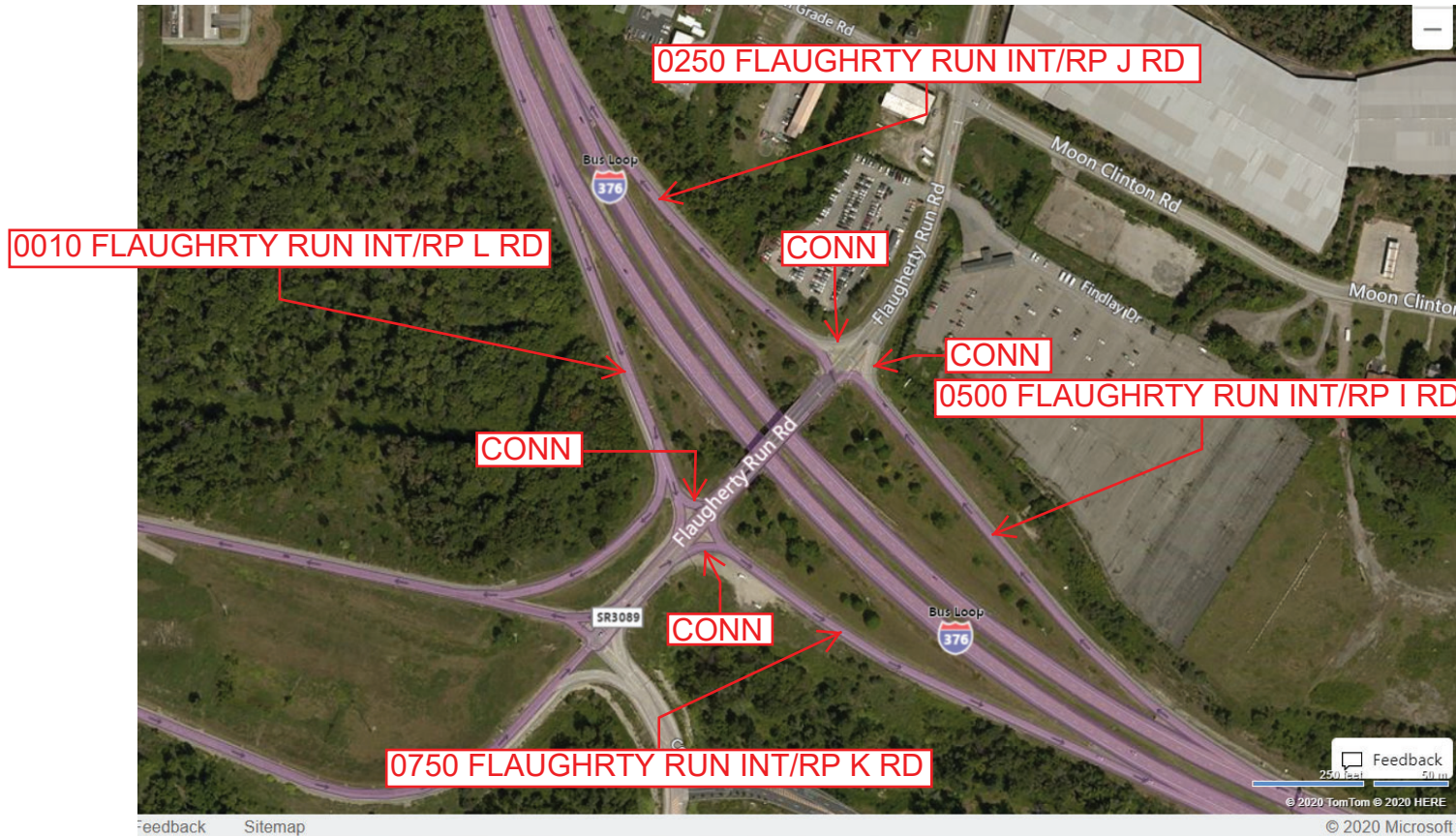
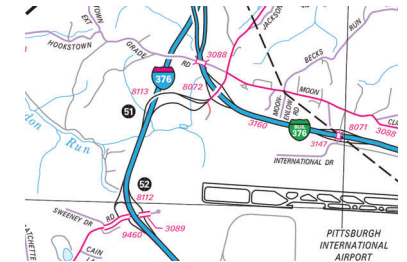
Ramp Segment Number and Ramp Segment Length Information:

Segment	Length	Segment	Length	Segment	Length	Segment	Length
0010	0893						
0250	0805						
0500	1149						
0750	1047						

Primary Route Interchange Exit Number

Secondary Route Interchange Exit Number

PennDOT Type 10 Map View:



Last Date Modified:

Sep 2, 2020

County: 02

RMS Interchange Information

Print Form

Interchange Number: 8073

Bureau of Maintenance & Operations
Roadway Management Division



Interchange Name: ELIZABETH BRIDGE

Intersecting SR's: PA 51, PA 837 Dravosburg Rd & SR 2001 Center Av

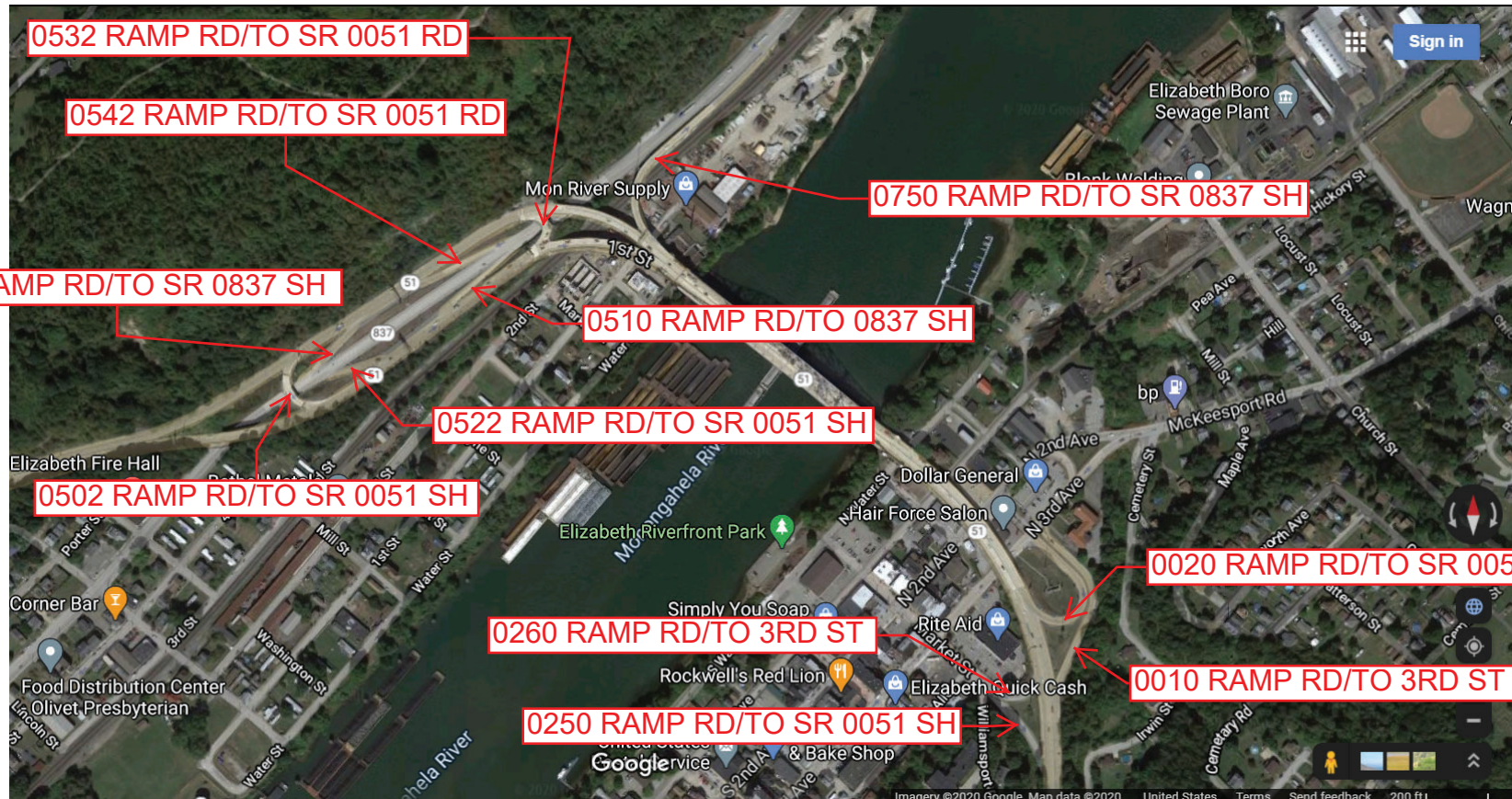
Ramp Segment Number and Ramp Segment Length Information:

Segment	Length	Segment	Length	Segment	Length	Segment	Length
0010	0585	0510	0174	0750	0771		
0020	0620	0512	0111				
0250	0251	0522	0084				
0260	0138	0532	0084				
0502	0159	0542	0180				

Primary Route Interchange Exit Number

Secondary Route Interchange Exit Number

PennDOT Type 10 Map View:



Last Date Modified:

Dec 21, 2020

County: 02

RMS Interchange Information

Print Form

Bureau of Maintenance & Operations
Asset Management Division



Interchange Number: 8074

Interchange Name: MONTOUR INT

Intersecting SR's: I-376, SR's 3072 & 3112 Montour Run & CNTY Cliff Mine Rd

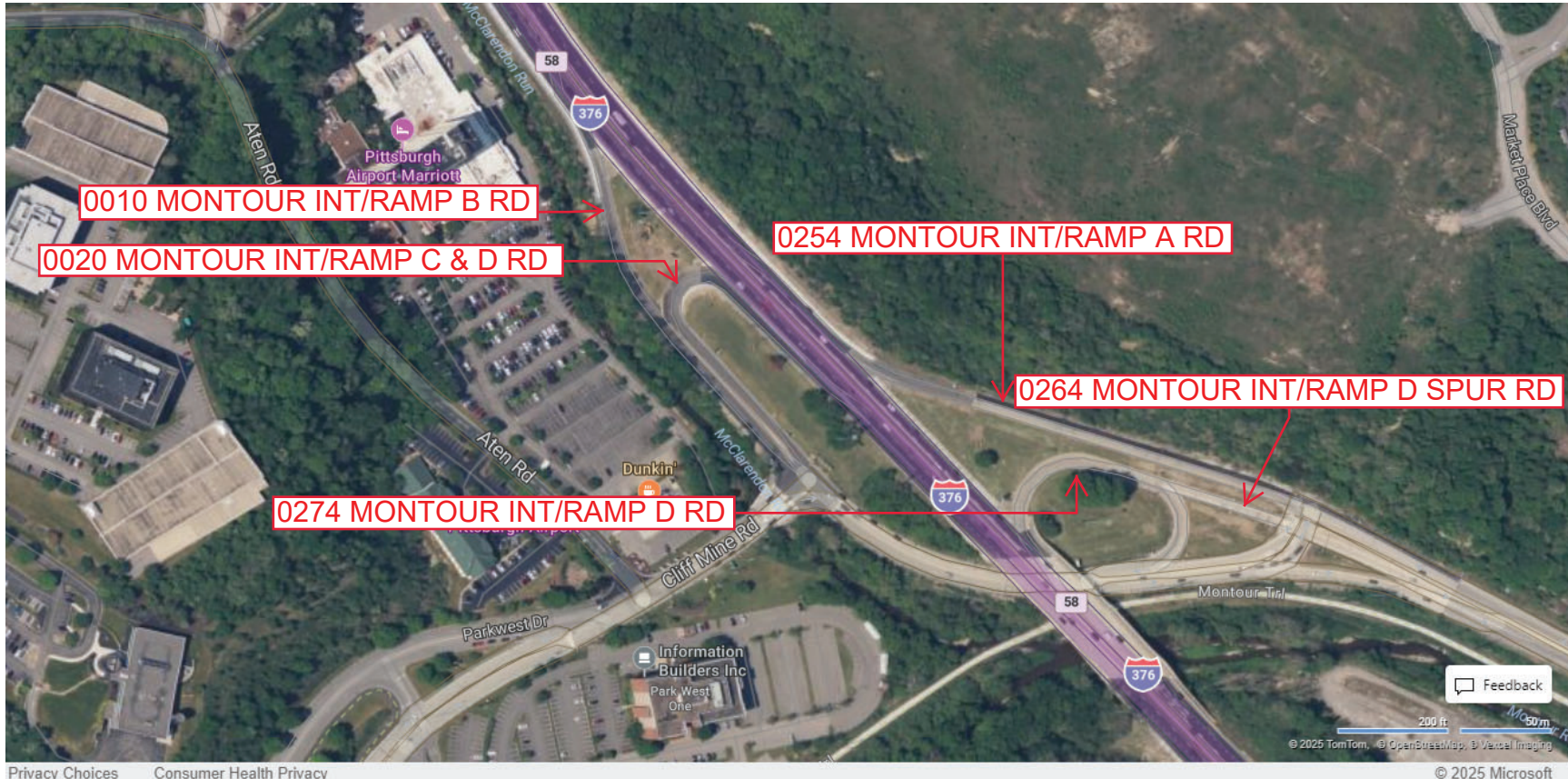
Ramp Segment Number and Ramp Segment Length Information:

Segment	Length	Segment	Length	Segment	Length	Segment	Length
0010	0725						
0020	0489						
0254	0832						
0264	0225						
0274	0469						

Primary Route Interchange Exit Number: 58

Secondary Route Interchange Exit Number

PennDOT Type 10 Map View:



Privacy Choices Consumer Health Privacy

Last Date Modified: Feb 4, 2025

County: 02

RMS Interchange Information

Bureau of Maintenance & Operations
Asset Management Division

Print Form



Interchange Number: 8075

Interchange Name: BANKSVILLE INT

Intersecting SR's: I-376 Penn Lincoln Py & US 19 Banksville Rd

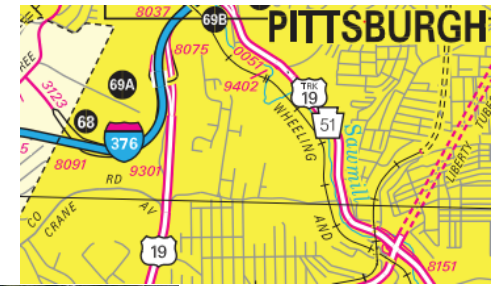
Ramp Segment Number and Ramp Segment Length Information:

Segment	Length	Segment	Length	Segment	Length	Segment	Length
0010	0677						
0250	0172						
0260	0293						

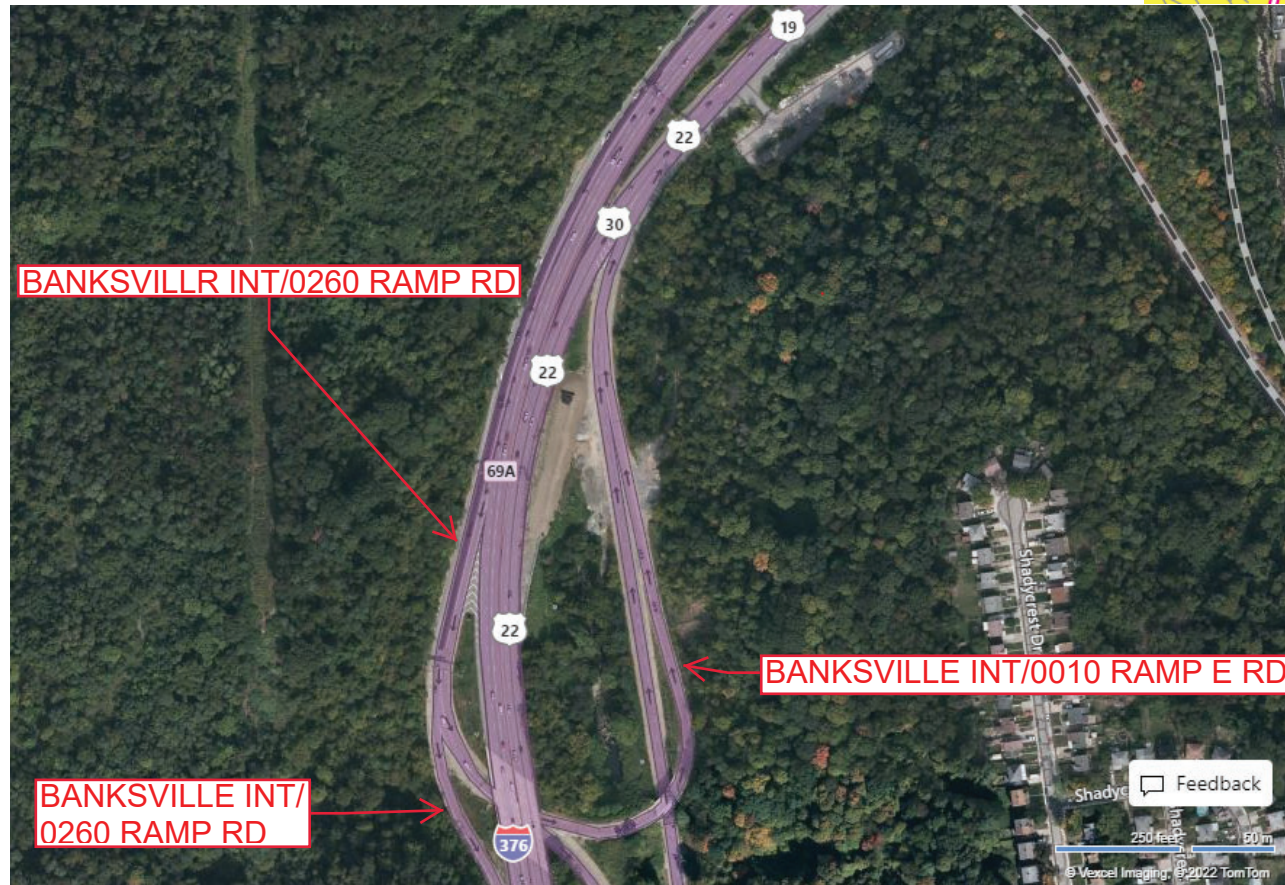
Primary Route Interchange Exit Number: 5A

Secondary Route Interchange Exit Number: 69A

PennDOT Type 10 Map View:



Segment's 20 and 30 aren't build yet, they are closed to traffic. Once these ramp's are build and open to traffic, we will complete the Interchange drawing.



© 2022 Microsoft

Last Date Modified:

Apr 27, 2022

County: 02

RMS Interchange Information

Print Form

Bureau of Maintenance & Operations
Roadway Management Division



Interchange Number: 8076

Interchange Name: PATTON ST/SR 130

Intersecting SR's: PA 130 Bridge St/Watkins Av & BORO Patton St

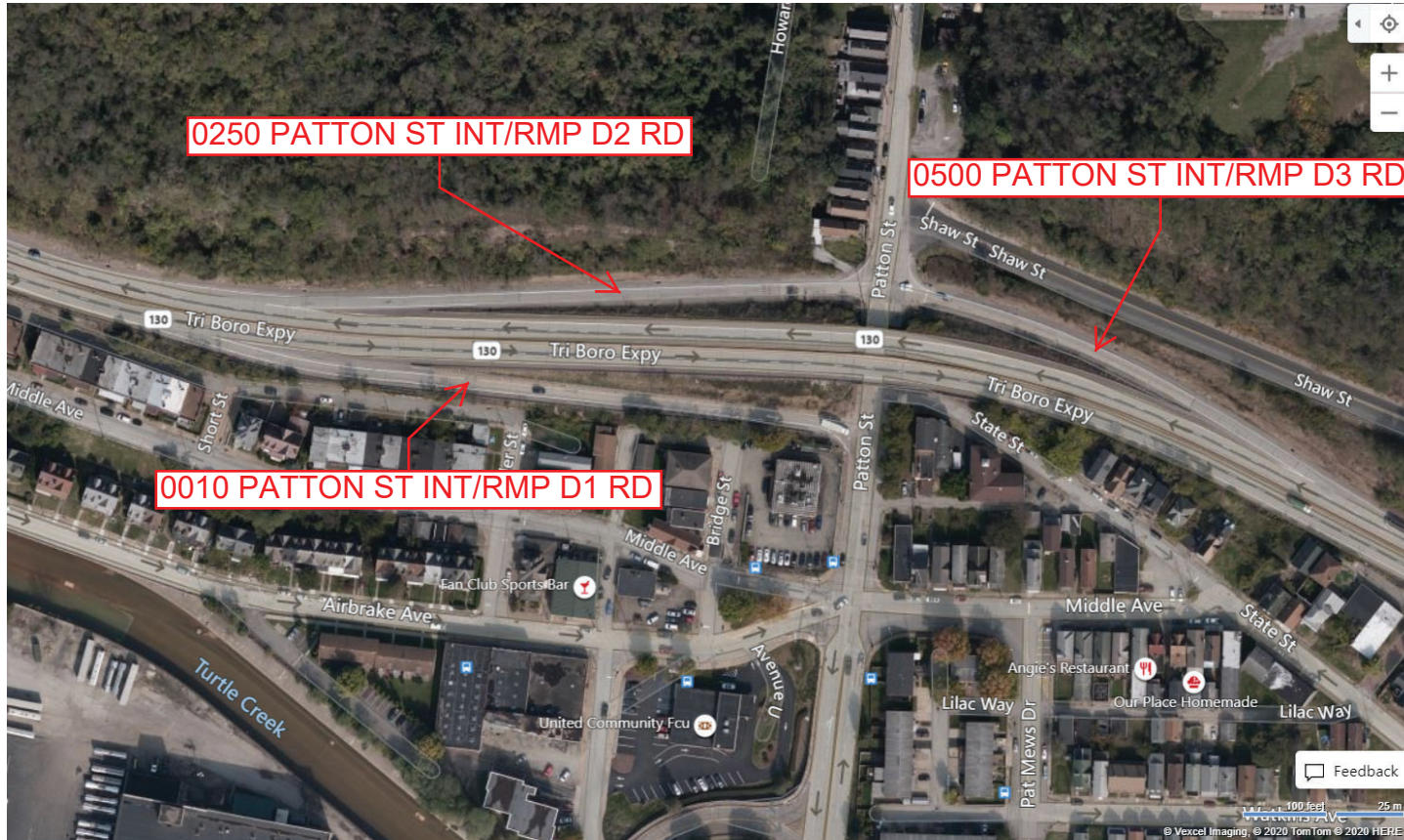
Ramp Segment Number and Ramp Segment Length Information:

Segment	Length	Segment	Length	Segment	Length	Segment	Length
0010	0556						
0250	0553						
0500	0394						

Primary Route
Interchange Exit
Number

Secondary Route
Interchange Exit
Number

PennDOT Type 10 Map View:



Last Date Modified:

Sep 2, 2020

County: 02

RMS Interchange Information

Print Form

Interchange Number: 8077

Bureau of Maintenance & Operations
Roadway Management Division



Interchange Name: RIDGE ROAD/SR 0051

Intersecting SR's: PA 51 Clairton Rd & SR 2028 Ridge Rd


Ramp Segment Number and Ramp Segment Length Information:

Segment	Length	Segment	Length	Segment	Length	Segment	Length
0010	1137						
0020	1105						
0252	0767						
0262	0742						

Primary Route Interchange Exit Number

Secondary Route Interchange Exit Number

PennDOT Type 10 Map View:



Last Date Modified:

Sep 2, 2020

County: 02

RMS Interchange Information

Print Form

Bureau of Maintenance & Operations
Roadway Management Division



Interchange Number: 8078

Interchange Name: CROSTOWN/CIVIC CTR

Intersecting SR's: I-579 Crosstown Bl, SR 400 Bigelow Bl & CITY Seventh Av

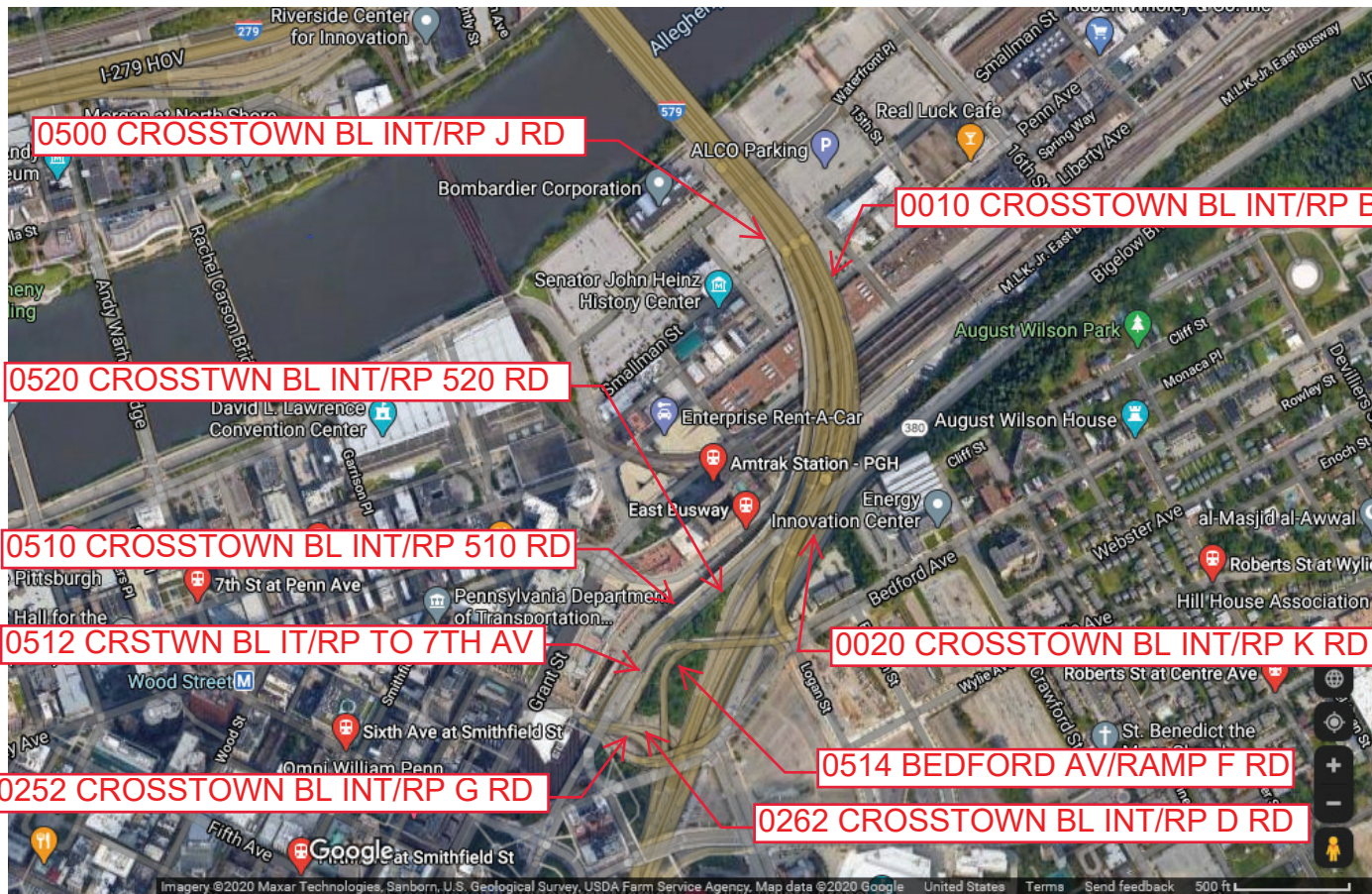
Ramp Segment Number and Ramp Segment Length Information:

Segment	Length	Segment	Length	Segment	Length	Segment	Length
0010	1118	0510	0333				
0020	1195	0512	0480				
0252	0459	0514	1226				
0262	0774	0520	0581				
0500	1362						

Primary Route
Interchange Exit
Number

Secondary Route
Interchange Exit
Number

PennDOT Type 10 Map View:



Last Date Modified:

Sep 2, 2020

County: 02

RMS Interchange Information

Print Form

Bureau of Maintenance & Operations
Roadway Management Division



Interchange Number: 8079

Interchange Name: MCKNIGHT/BABCOCK INT

Intersecting SR's: SR 4003 McKnight Rd & SR 4011 Babcock Bl

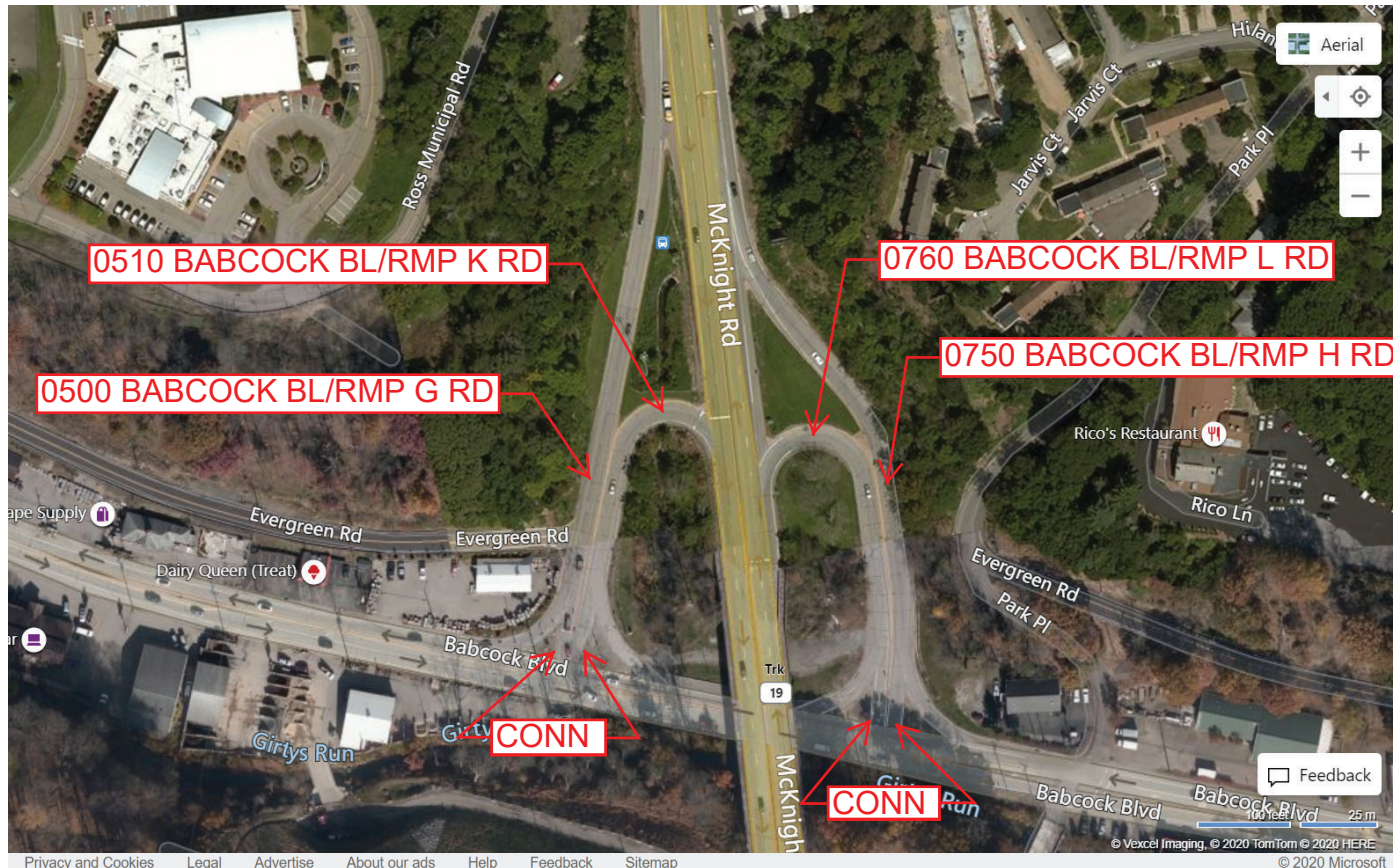
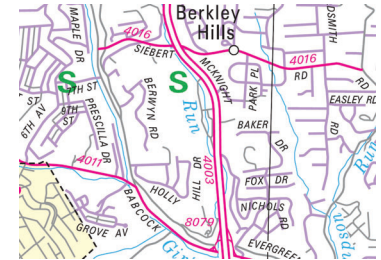
Ramp Segment Number and Ramp Segment Length Information:

Segment	Length	Segment	Length	Segment	Length	Segment	Length
0500	0600						
0510	0381						
0750	0561						
0760	0422						

Primary Route Interchange Exit Number

Secondary Route Interchange Exit Number

PennDOT Type 10 Map View:



Last Date Modified:

Sep 2, 2020

County: 02

RMS Interchange Information

Print Form

Interchange Number: 8080

Bureau of Maintenance & Operations
Roadway Management Division



Interchange Name: MONROEVILLE MALL

Intersecting SR's: SR 2048 William Penn Hw & BORO Monroeville Mall BI

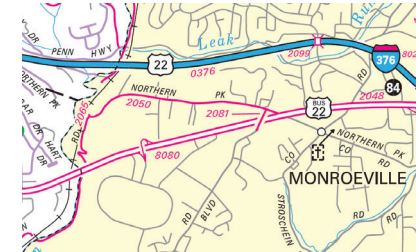
Ramp Segment Number and Ramp Segment Length Information:

Segment	Length	Segment	Length	Segment	Length	Segment	Length
0500	0742						
0510	0654						

Primary Route Interchange Exit Number

Secondary Route Interchange Exit Number

PennDOT Type 10 Map View:



Feedback

100 feet 25 m

© Vexcel Imaging, © 2020 TomTom © 2020 HERE

© 2020 Microsoft

Last Date Modified:

Aug 28, 2020

County: 02

RMS Interchange Information

Print Form

Interchange Number: 8081

Bureau of Maintenance & Operations
Asset Management Division



Interchange Name: MILLVALE INT. /SR 28

Intersecting SR's: PA 28 East Ohio St & SR 4009 Evergreen Rd

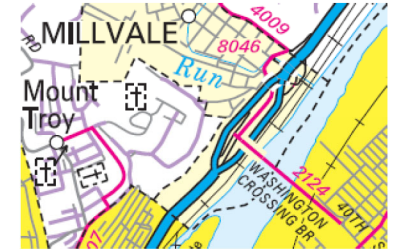
Ramp Segment Number and Ramp Segment Length Information:

Segment	Length	Segment	Length	Segment	Length	Segment	Length
0010	0554						
0250	0622						
0500	0407						

Primary Route Interchange Exit Number: 3B

Secondary Route Interchange Exit Number:

PennDOT Type 10 Map View:



Last Date Modified: Apr 18, 2024

County: 02

RMS Interchange Information

Bureau of Maintenance & Operations
Asset Management Division

Print Form



Interchange Number: 8082

Interchange Name: HIGHLAND PARK BRIDGE INT

Intersecting SR's: SR 1001 Freeport Rd & SR 1005 Highland Park Br

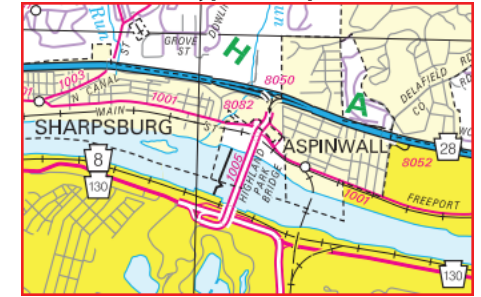
Ramp Segment Number and Ramp Segment Length Information:

Segment	Length	Segment	Length	Segment	Length	Segment	Length
0010	0715	0520	0571				
0250	0485	0750	0624				
0260	0509						
0500	0932						
0510	0995						

Primary Route Interchange Exit Number

Secondary Route Interchange Exit Number

PennDOT Type 10 Map View:



Last Date Modified:

Feb 7, 2025

County: 02

RMS Interchange Information

Print Form

Interchange Number: 8084

Bureau of Maintenance & Operations
Roadway Management Division



Interchange Name: PLEASANT HILLS

Intersecting SR's: PA 51 & SR 2040 Lebanon Church Rd/Curry Hollow Rd

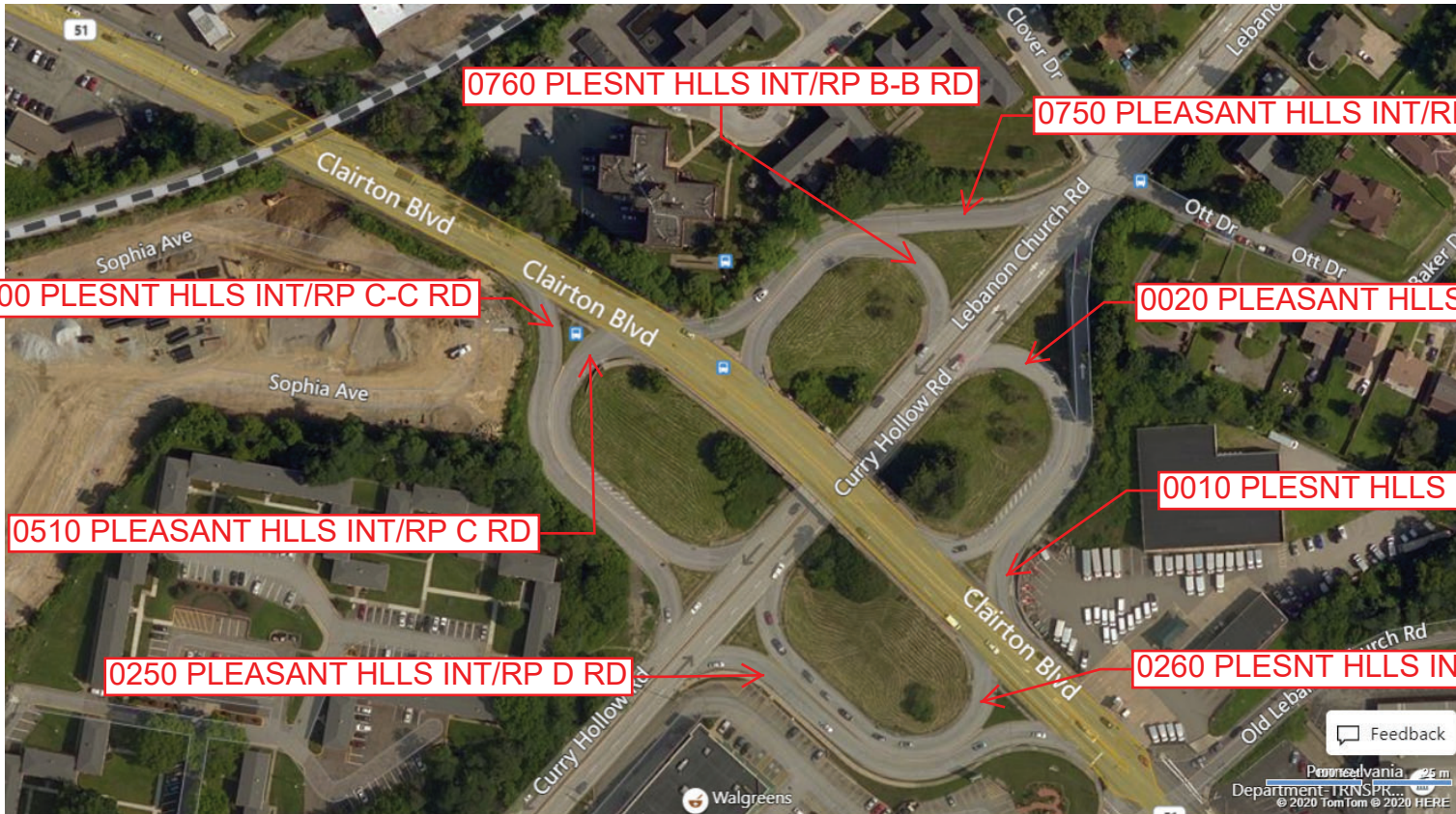
Ramp Segment Number and Ramp Segment Length Information:

Segment	Length	Segment	Length	Segment	Length	Segment	Length
0010	0385	0510	0361				
0020	0329	0750	0382				
0250	0397	0760	0324				
0260	0370						
0500	0374						

Primary Route
Interchange Exit
Number

Secondary Route
Interchange Exit
Number

PennDOT Type 10 Map View:



Feedback Sitemap

Feedback

Pennsylvania Department of Transportation
© 2020 TomTom © 2020 HERE

© 2020 Microsoft

Last Date Modified:

Aug 28, 2020

County: 02

RMS Interchange Information

Print Form

Interchange Number: 8086

Bureau of Maintenance & Operations
Roadway Management Division



Interchange Name: SR 148/DUQ.MCKEESPT

Intersecting SR's: PA 148 Fifth Av, SR 2114 & CITY Bowman Av

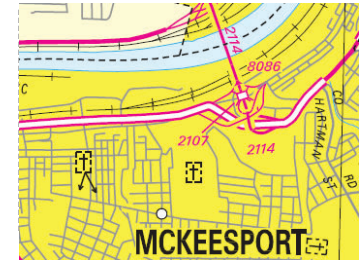
Ramp Segment Number and Ramp Segment Length Information:

Segment	Length	Segment	Length	Segment	Length	Segment	Length
0010	1890						
0250	0775						
0260	1013						
0500	0363						
0510	0401						

Primary Route Interchange Exit Number

Secondary Route Interchange Exit Number

PennDOT Type 10 Map View:



Last Date Modified:

Aug 28, 2020

County: 02

RMS Interchange Information

Print Form

Interchange Number: 8088

Bureau of Maintenance & Operations
Roadway Management Division



Interchange Name: TARENTUM BR

Intersecting SR's: PA 366 Tarentum Br, BORO First Av & BORO Ross St

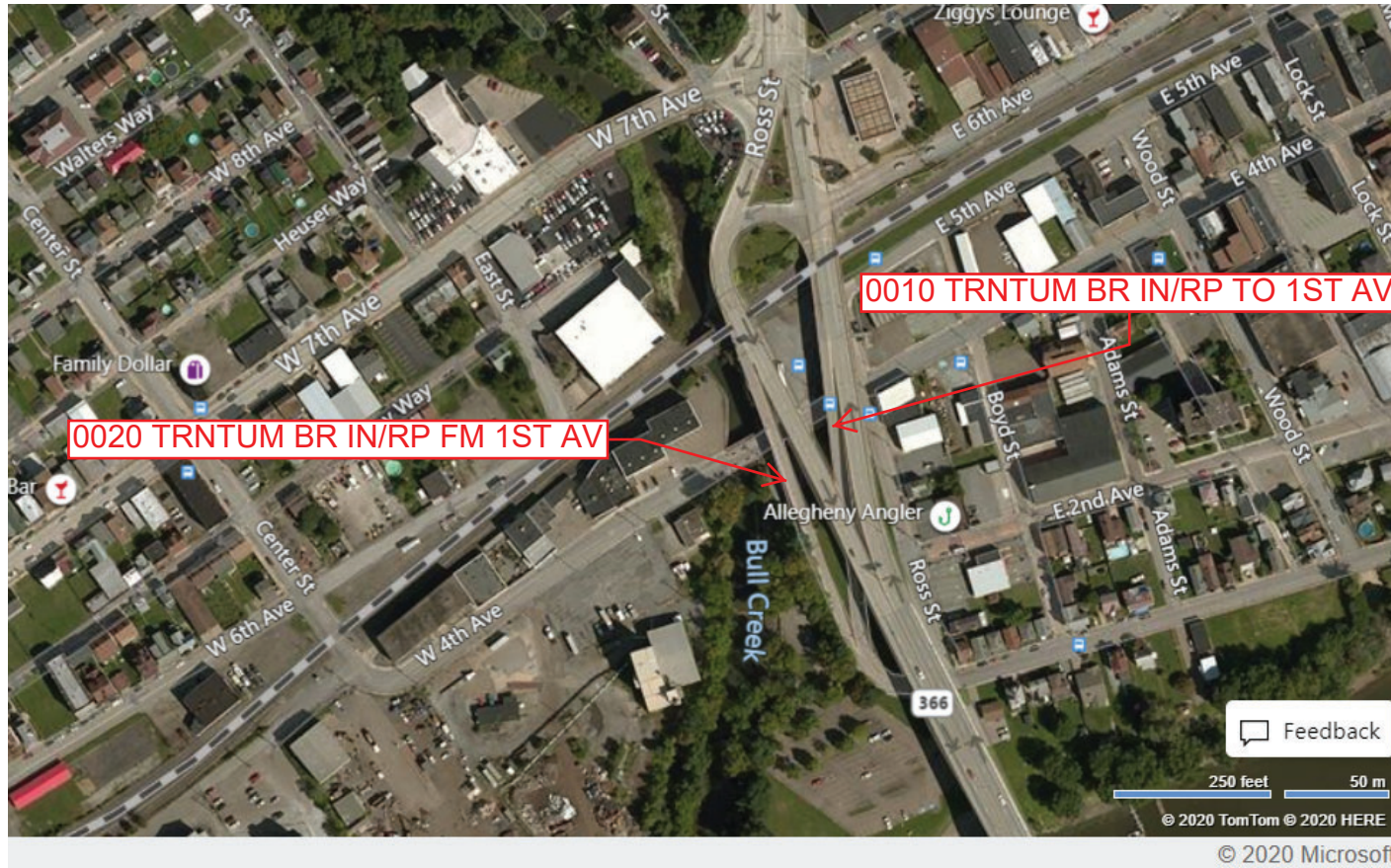
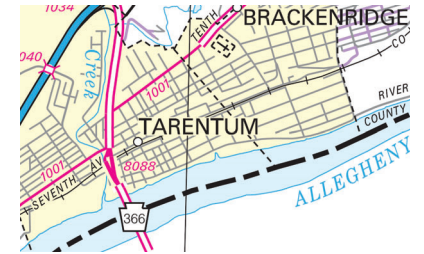
Ramp Segment Number and Ramp Segment Length Information:

Segment	Length	Segment	Length	Segment	Length	Segment	Length
0010	0714						
0020	0686						

Primary Route Interchange Exit Number

Secondary Route Interchange Exit Number

PennDOT Type 10 Map View:



County: 02

RMS Interchange Information

Print Form

Interchange Number: 8090

Bureau of Maintenance & Operations
Roadway Management Division



Interchange Name: CAMPBELLS RUN RD

Intersecting SR's: I-376, SR 3145 Ridge Rd & CITY Commons BI

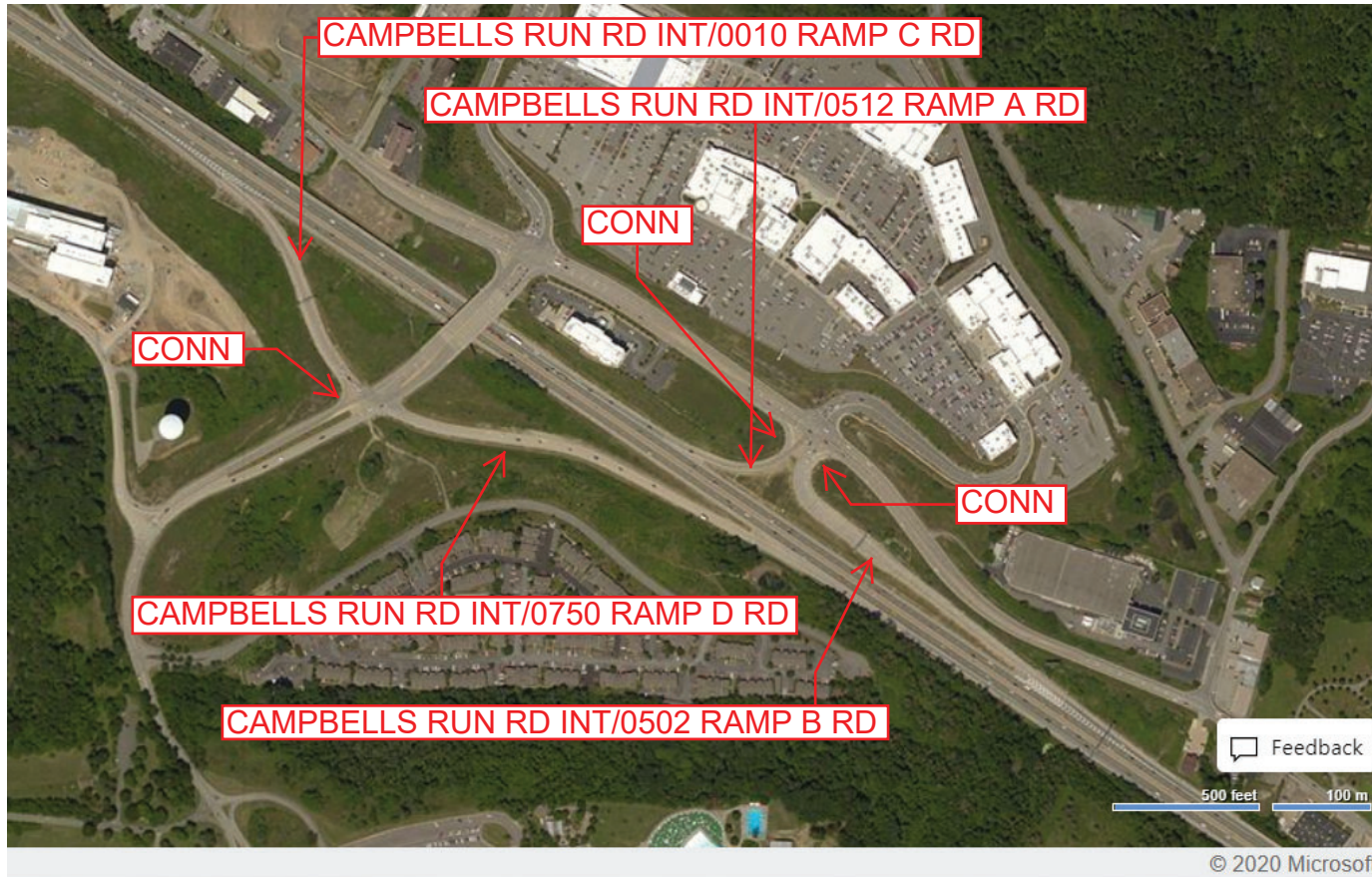
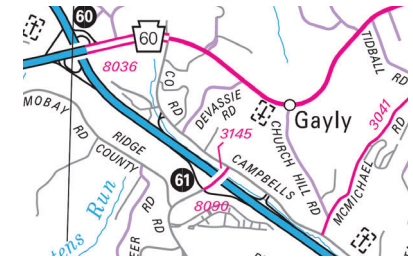
Ramp Segment Number and Ramp Segment Length Information:

Segment	Length	Segment	Length	Segment	Length	Segment	Length
0010	0839						
0502	1219						
0512	0388						
0750	1380						

Primary Route Interchange Exit Number: 61

Secondary Route Interchange Exit Number

PennDOT Type 10 Map View:



Last Date Modified:

Sep 8, 2020

County: 02

RMS Interchange Information

Print Form

Interchange Number: 8092

Bureau of Maintenance & Operations
Roadway Management Division



Interchange Name: GLENFIELD VIADUCT

Intersecting SR's: PA 65 Ohio River Bl & SR 4033 Center Av

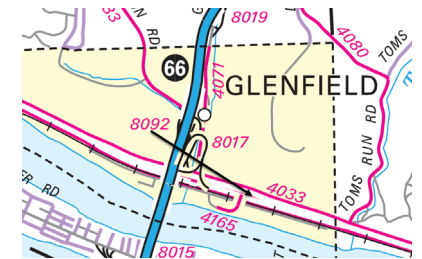
Ramp Segment Number and Ramp Segment Length Information:

Segment	Length	Segment	Length	Segment	Length	Segment	Length
0250	0215						
0260	0700						

Primary Route Interchange Exit Number

Secondary Route Interchange Exit Number

PennDOT Type 10 Map View:



Last Date Modified:

Aug 27, 2020

County: 02

RMS Interchange Information

Bureau of Maintenance & Operations
Asset Management Division

Print Form



Interchange Number: 8094

Interchange Name: STANWIX ST & PKWY

Intersecting SR's: I-376, CITY Stanwix St & CITY Ft Pitts Bl

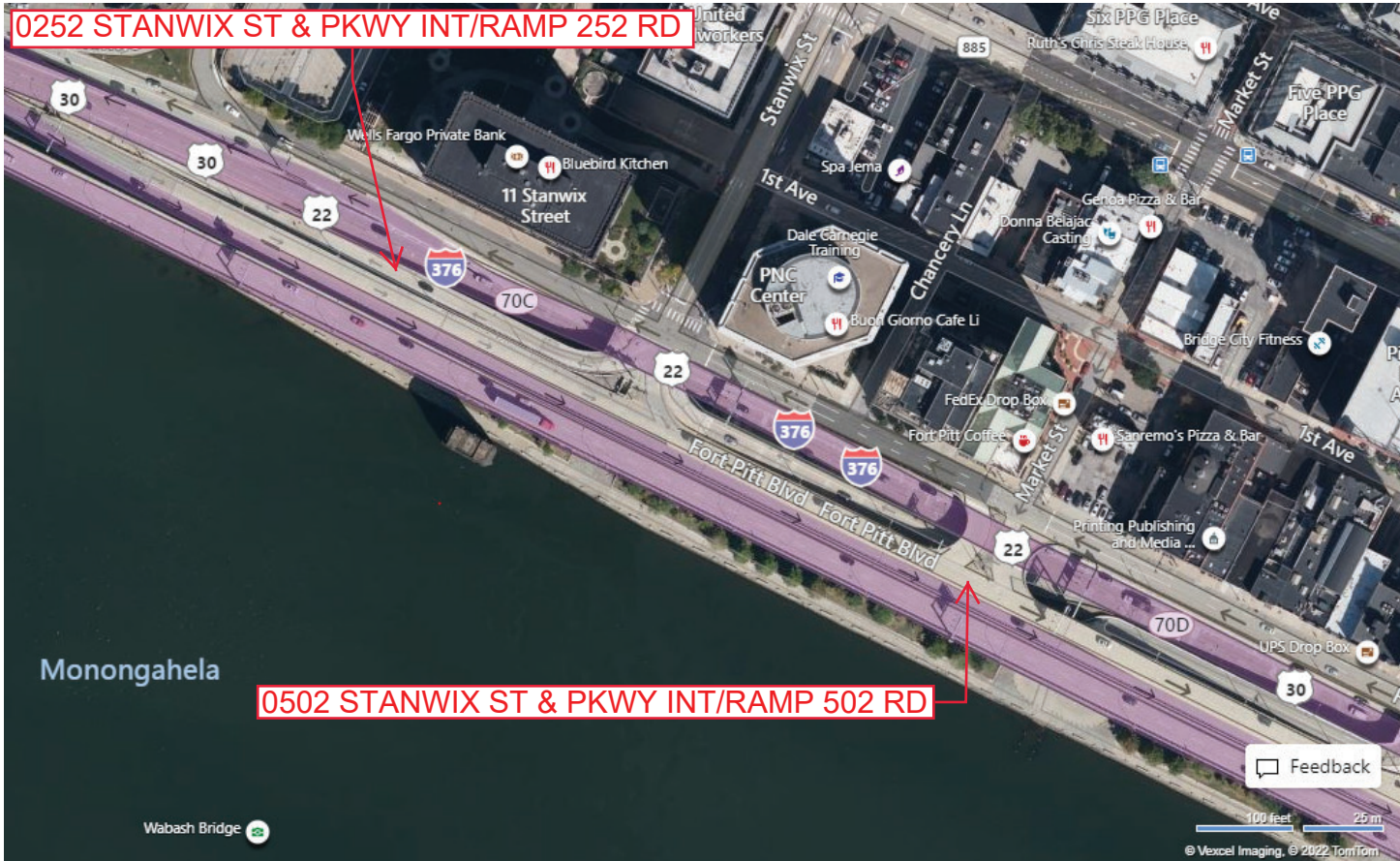
Ramp Segment Number and Ramp Segment Length Information:

Segment	Length	Segment	Length	Segment	Length	Segment	Length
0252	0476						
0502	0343						

Primary Route Interchange Exit Number

Secondary Route Interchange Exit Number

PennDOT Type 10 Map View:



Last Date Modified: Mar 9, 2022

County: 02

RMS Interchange Information

Print Form

Bureau of Maintenance & Operations
Roadway Management Division



Interchange Number: 8095

Interchange Name: GRANT ST

Intersecting SR's: I-376, SR 3027 Smithfield St, CITY Grant St & CITY Ft Pitt Bl

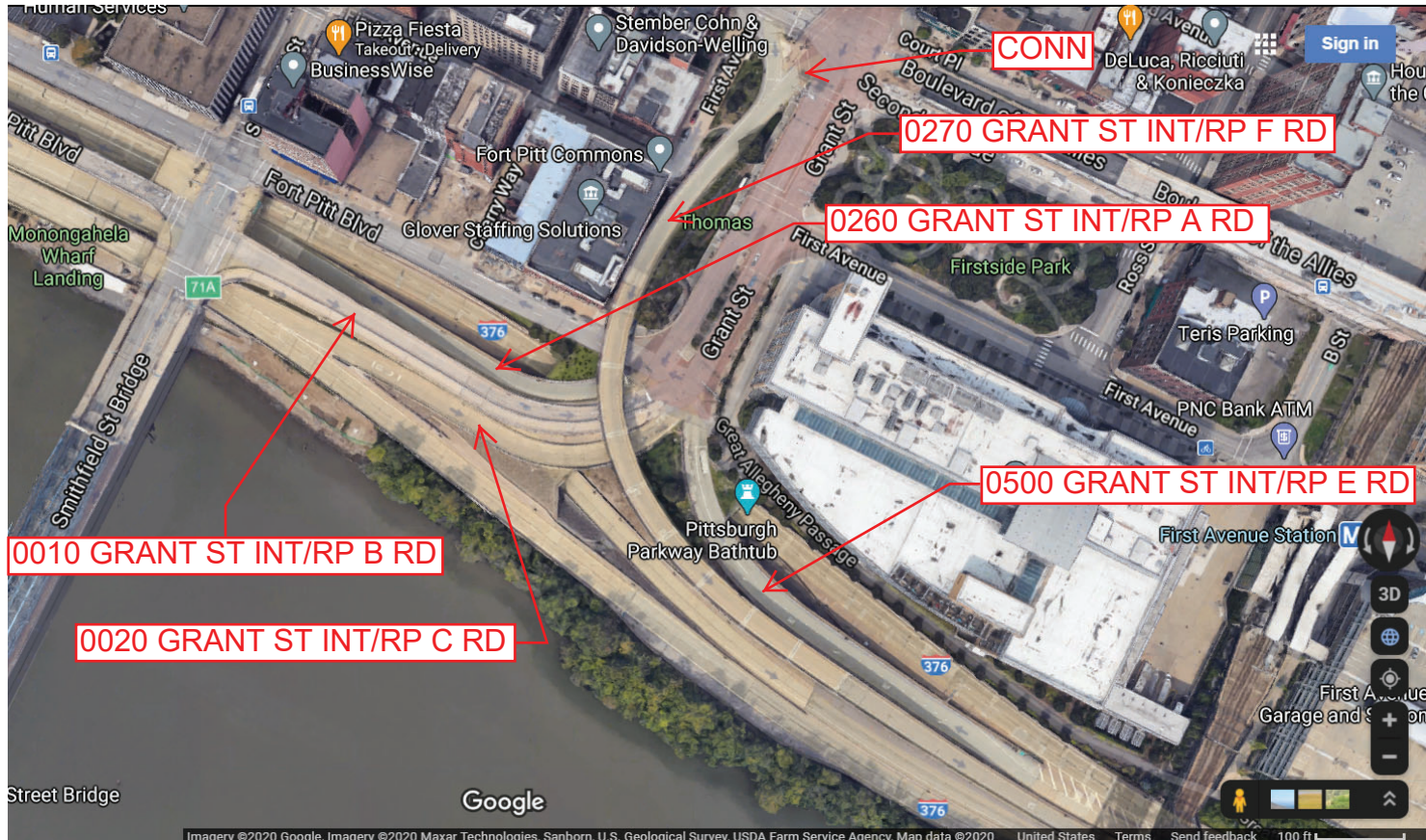
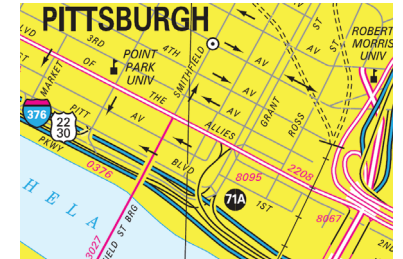
Ramp Segment Number and Ramp Segment Length Information:

Segment	Length	Segment	Length	Segment	Length	Segment	Length
0010	0550						
0020	0437						
0260	0511						
0270	1280						
0500	0600						

Primary Route Interchange Exit Number: 71A

Secondary Route Interchange Exit Number

PennDOT Type 10 Map View:



Last Date Modified: Aug 27, 2020

County: 02

RMS Interchange Information

Print Form

Bureau of Maintenance & Operations
Roadway Management Division



Interchange Number: 8096

Interchange Name: 2ND AV/SR 376 W.B.

Intersecting SR's: I-376 Penn Lincoln PY & CITY Second Av

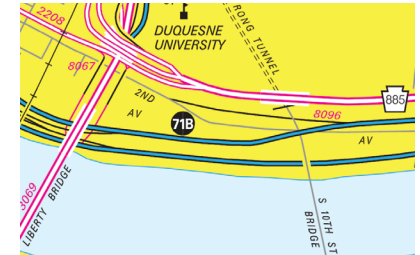
Ramp Segment Number and Ramp Segment Length Information:

Segment	Length	Segment	Length	Segment	Length	Segment	Length
0500	0885						

Primary Route Interchange Exit Number: 71B

Secondary Route Interchange Exit Number: 1D

PennDOT Type 10 Map View:



Feedback

100 feet 25 m

Monongahela

© Vexcel Imaging, © 2020 TomTom © 2020 HERE

© 2020 Microsoft

Last Date Modified:

Aug 27, 2020

County: 02

RMS Interchange Information

Bureau of Maintenance & Operations
Asset Management Division

Print Form



Interchange Number: 8098

Interchange Name: PARKWAY CENTER DR

Intersecting SR's: I-376 Penn Lincoln Py & SR 3123 Parkway Center Dr

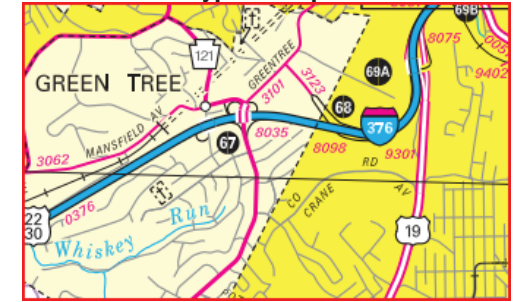
Ramp Segment Number and Ramp Segment Length Information:

Segment	Length	Segment	Length	Segment	Length	Segment	Length
0250	1904						
0500	1135						

Primary Route Interchange Exit Number: 68

Secondary Route Interchange Exit Number

PennDOT Type 10 Map View:



Feedback

250 feet 150 m

© Vexcel Imaging, © 2020 TomTom © 2020 HERE

© 2020 Microsoft

Last Date Modified:

Jan 9, 2025

County: 02

RMS Interchange Information

Print Form

Interchange Number: 8099

Bureau of Maintenance & Operations
Asset Management Division



Interchange Name: NORTH AVE & EAST STREET INT

Intersecting SR's: I-279 & SR 4099 East St/Madison Av

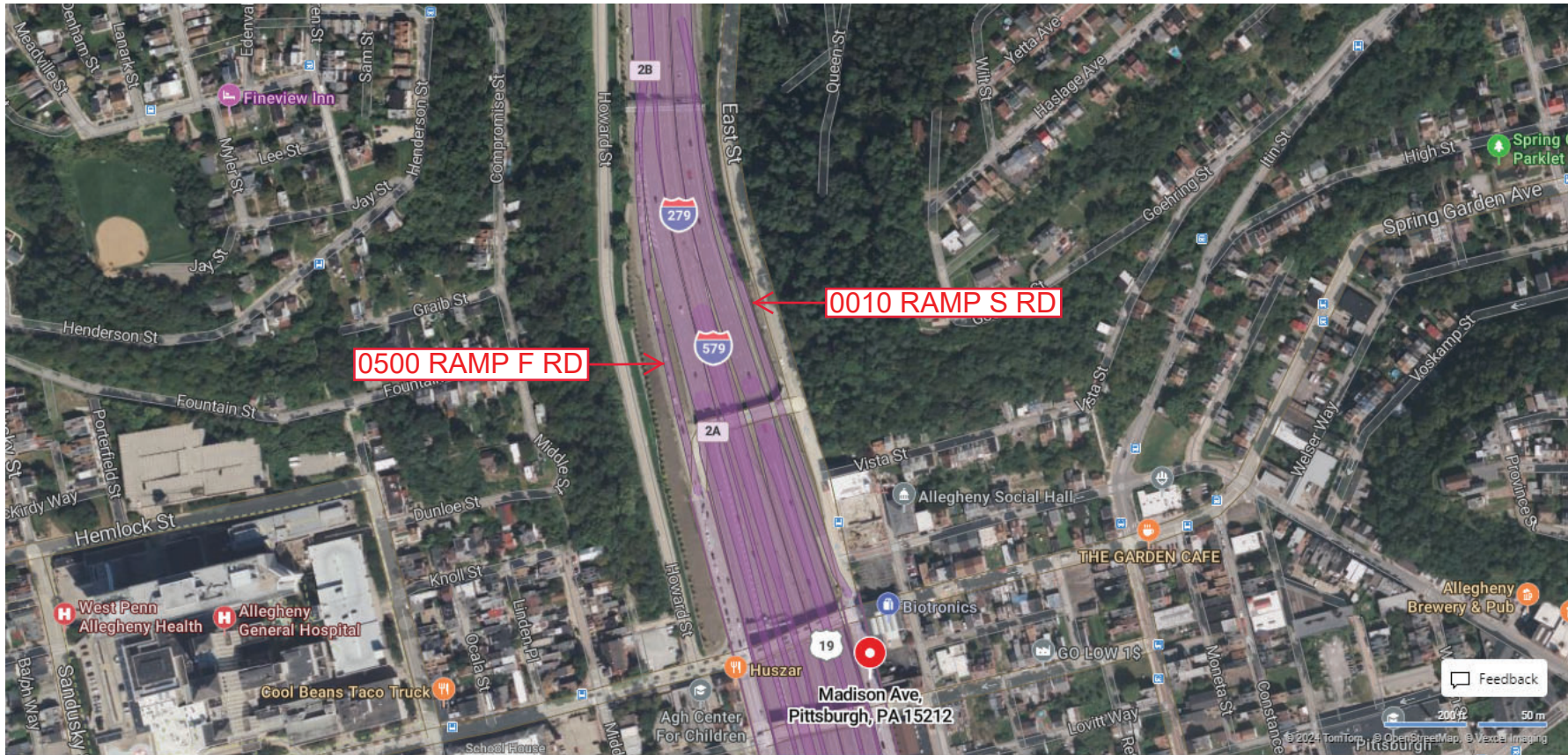
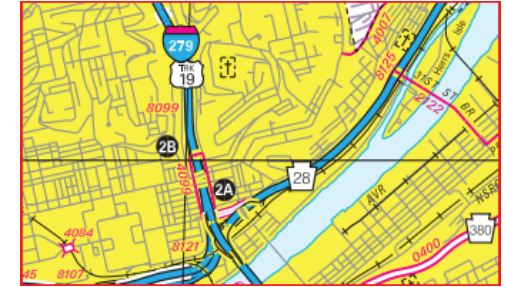
Ramp Segment Number and Ramp Segment Length Information:

Segment	Length	Segment	Length	Segment	Length	Segment	Length
0010	0824						
0500	0475						

Primary Route Interchange Exit Number: 2B

Secondary Route Interchange Exit Number: 8B

PennDOT Type 10 Map View:



Privacy Choices Consumer Health Privacy

© 2024 Microsoft

Last Date Modified:

Dec 20, 2024

County: 02

RMS Interchange Information

Print Form

Interchange Number: 8101

Bureau of Maintenance & Operations
Roadway Management Division



Interchange Name: VENTURE ST INT.

Intersecting SR's: I-279, SR 4003 East St & CITY Venture St/East St

Ramp Segment Number and Ramp Segment Length Information:

Segment	Length	Segment	Length	Segment	Length	Segment	Length
0500	0559						
0510	0462						

Primary Route Interchange Exit Number: 4

Secondary Route Interchange Exit Number:

PennDOT Type 10 Map View:



Last Date Modified: Aug 26, 2020

County: 02

RMS Interchange Information

Print Form

Interchange Number: 8102

Bureau of Maintenance & Operations
Roadway Management Division



Interchange Name: MCKNIGHT RD

Intersecting SR's: I-279, SR 4003 McKnight Rd & SR 4009 Evergreen Rd

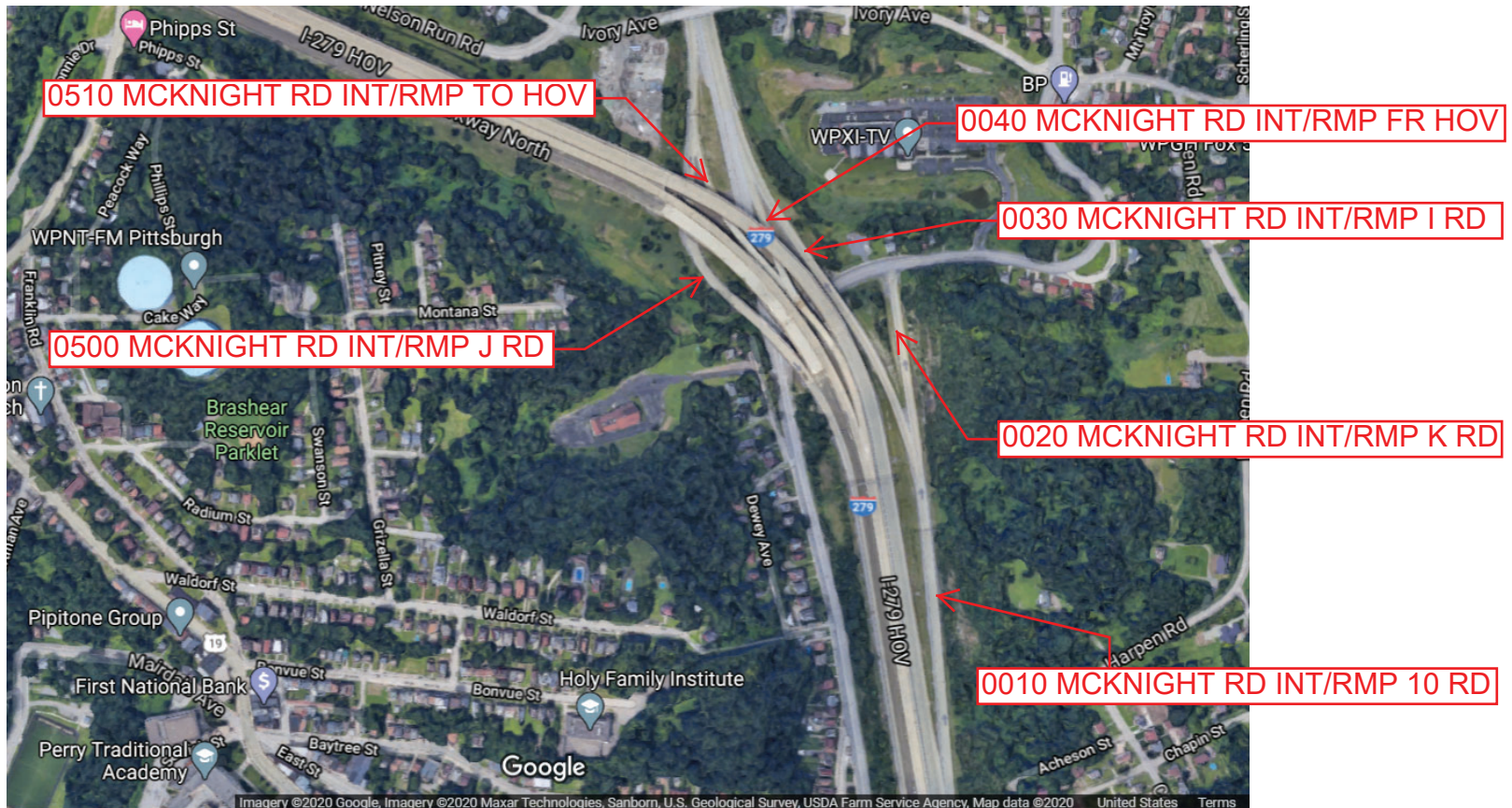
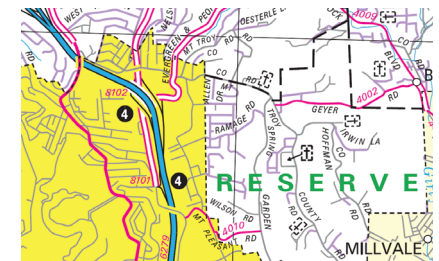
Ramp Segment Number and Ramp Segment Length Information:

Segment	Length	Segment	Length	Segment	Length	Segment	Length
0010	1234	0510	1165				
0020	0551						
0030	1040						
0040	0280						
0500	1406						

Primary Route Interchange Exit Number: 4

Secondary Route Interchange Exit Number

PennDOT Type 10 Map View:



Last Date Modified: Aug 26, 2020

County: 02

RMS Interchange Information

Print Form

Bureau of Maintenance & Operations
Roadway Management Division



Interchange Number: 8103

Interchange Name: PERRYSVILLE AV

Intersecting SR's: I-79, I-6279 & SR 4044 Conn Rd

Ramp Segment Number and Ramp Segment Length Information:

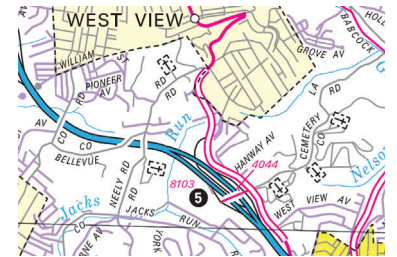
Segment	Length	Segment	Length	Segment	Length	Segment	Length
0010	1180	0760	0546				
0250	0716						
0260	0188						
0500	0867						
0750	1160						

Primary Route Interchange Exit Number

5

Secondary Route Interchange Exit Number

PennDOT Type 10 Map View:



Last Date Modified:

Aug 26, 2020

County: 02

RMS Interchange Information

Print Form

Interchange Number: 8104

Bureau of Maintenance & Operations
Roadway Management Division



Interchange Name: I-279/UNION AV

Intersecting SR's: I-279 & SR 4012 Union Av

Ramp Segment Number and Ramp Segment Length Information:

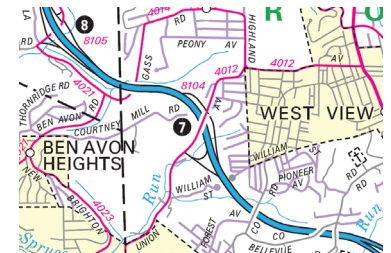
Segment	Length	Segment	Length	Segment	Length	Segment	Length
0010	1855						
0250	1585						
0500	0961						
0750	1299						

Primary Route Interchange Exit Number

7

Secondary Route Interchange Exit Number

PennDOT Type 10 Map View:



Last Date Modified:

Aug 26, 2020

County: 02

RMS Interchange Information

Print Form

Interchange Number: 8105

Bureau of Maintenance & Operations
Roadway Management Division



Interchange Name: I-279/CAMP HORNE RD

Intersecting SR's: I-279 & SR 4021 Camp Horne Rd

Ramp Segment Number and Ramp Segment Length Information:

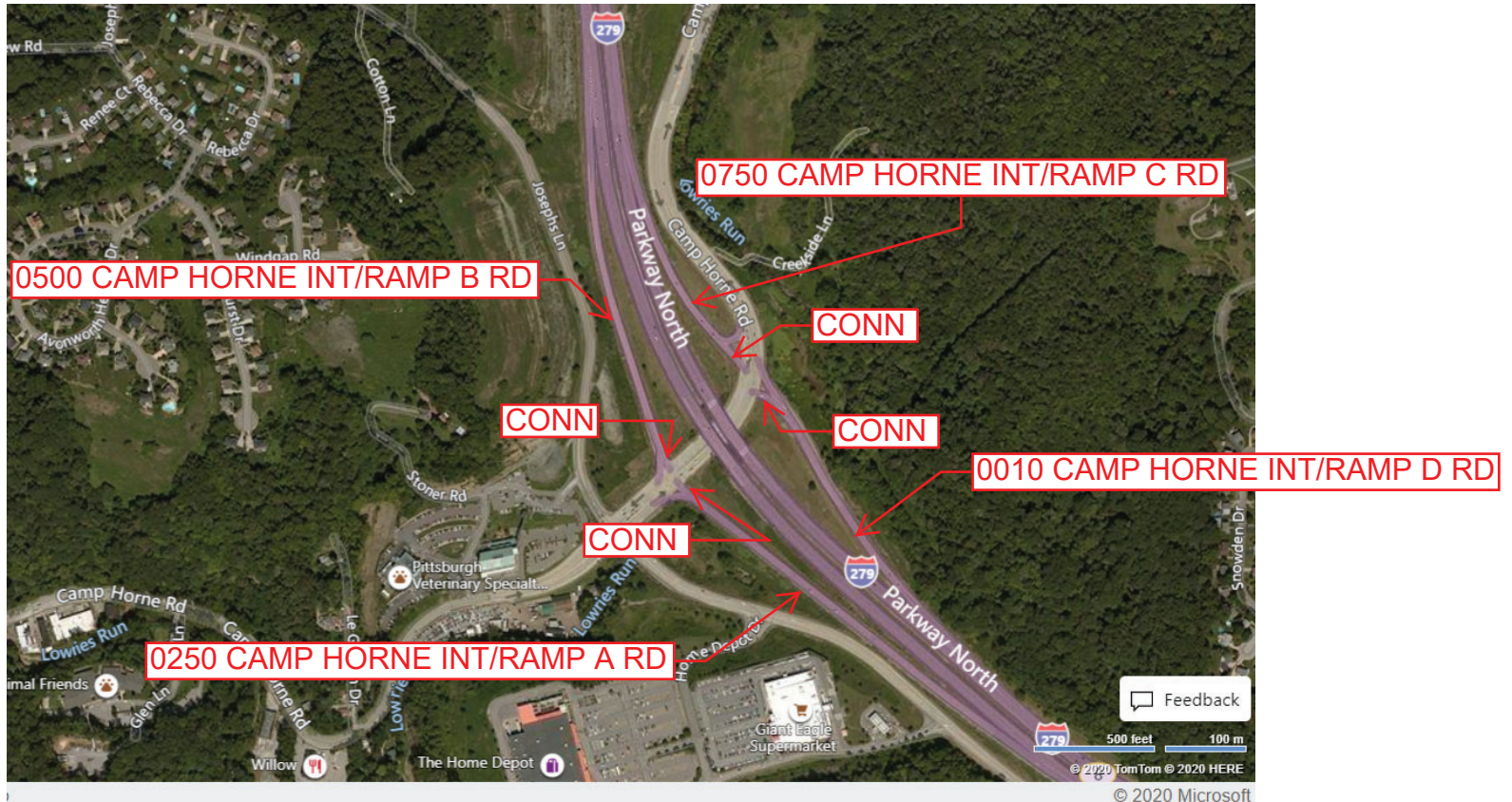
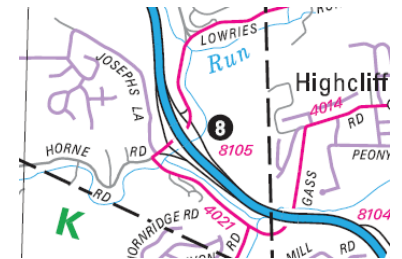
Segment	Length	Segment	Length	Segment	Length	Segment	Length
0010	1350						
0250	1909						
0500	1499						
0750	1003						

Primary Route Interchange Exit Number

8

Secondary Route Interchange Exit Number

PennDOT Type 10 Map View:



Last Date Modified:

Aug 12, 2020

County: 02

RMS Interchange Information

Print Form

Bureau of Maintenance & Operations
Asset Management Division



Interchange Number: 8106

Interchange Name: THORN RUN INT

Intersecting SR's: SR 3160, T388 Thorn Run Rd & CNTY Coraopolis Heights Rd

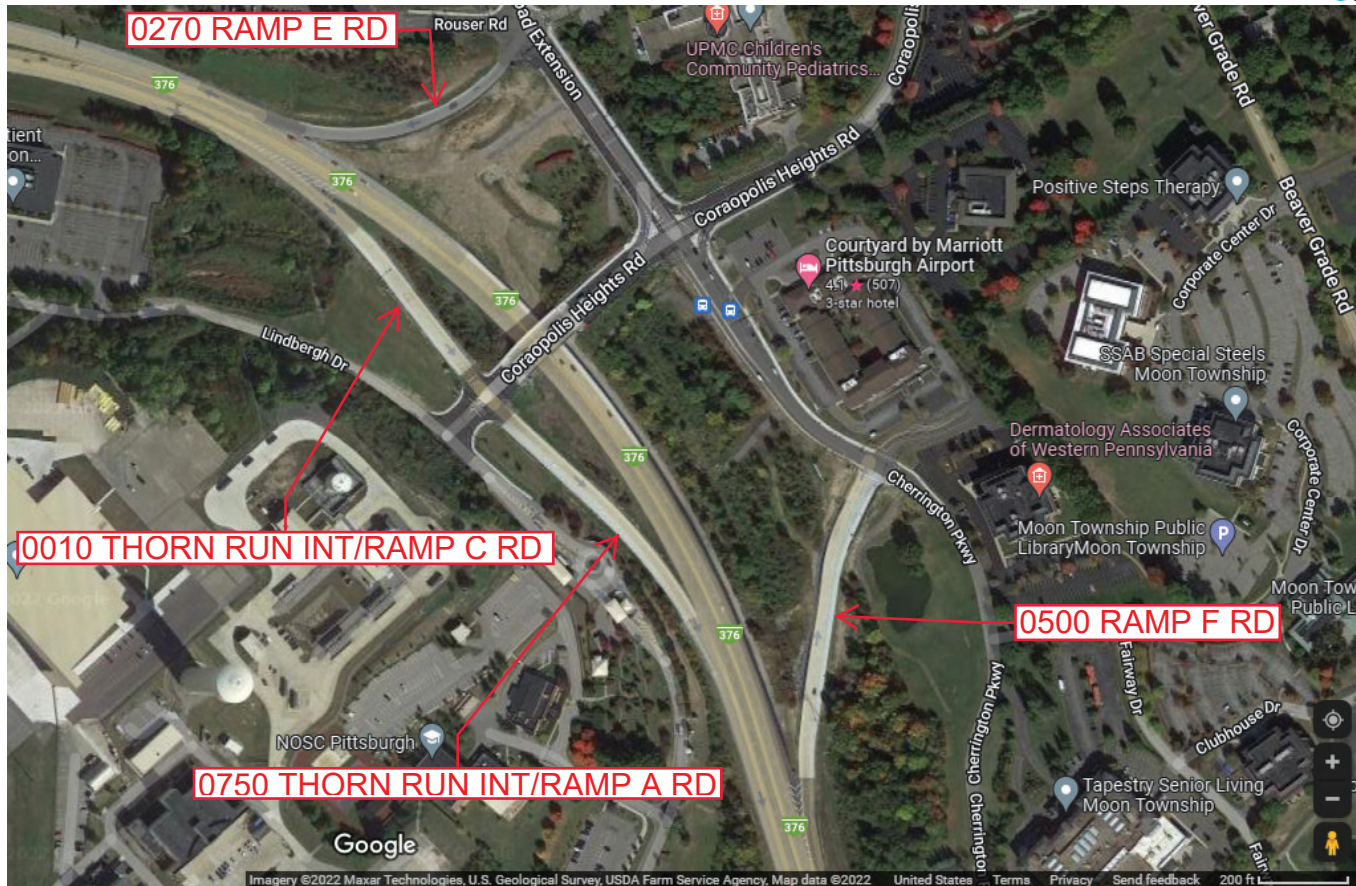
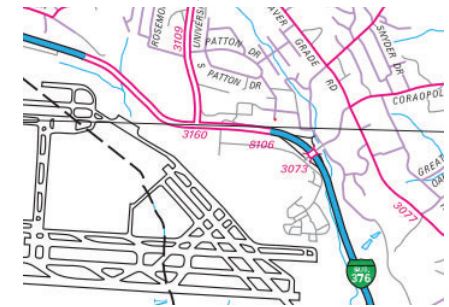
Ramp Segment Number and Ramp Segment Length Information:

Segment	Length	Segment	Length	Segment	Length	Segment	Length
0010	0589						
0270	0814						
0500	1209						
0750	0654						

Primary Route
Interchange Exit
Number

Secondary Route
Interchange Exit
Number

PennDOT Type 10 Map View:



Last Date Modified:

Mar 23, 2022

County: 02

RMS Interchange Information

Print Form

Bureau of Maintenance & Operations
Roadway Management Division



Interchange Number: 8107

Interchange Name: THREE RIVERS STD/279

Intersecting SR's: I-279, PA 65 Ohio River Bl & CITY Lacock St

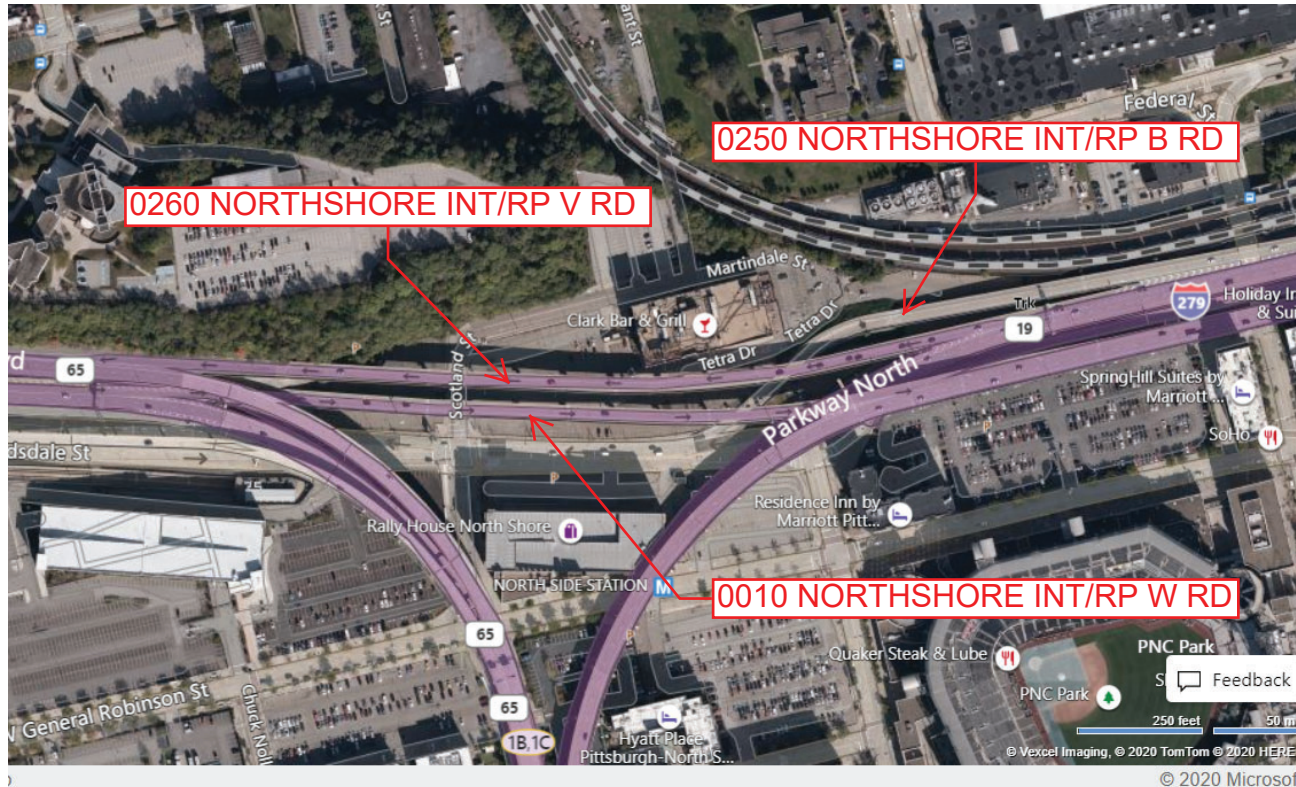
Ramp Segment Number and Ramp Segment Length Information:

Segment	Length	Segment	Length	Segment	Length	Segment	Length
0010	1327						
0250	0927						
0260	1522						

Primary Route Interchange Exit Number: 7A

Secondary Route Interchange Exit Number: 1C

PennDOT Type 10 Map View:



Last Date Modified:

Aug 26, 2020

County: 02

RMS Interchange Information

Bureau of Maintenance & Operations
Asset Management Division

Print Form



Interchange Number: 8110

Interchange Name: BUSINESS 60

Intersecting SR's: I-376 Airport Py & 3160 Business 376

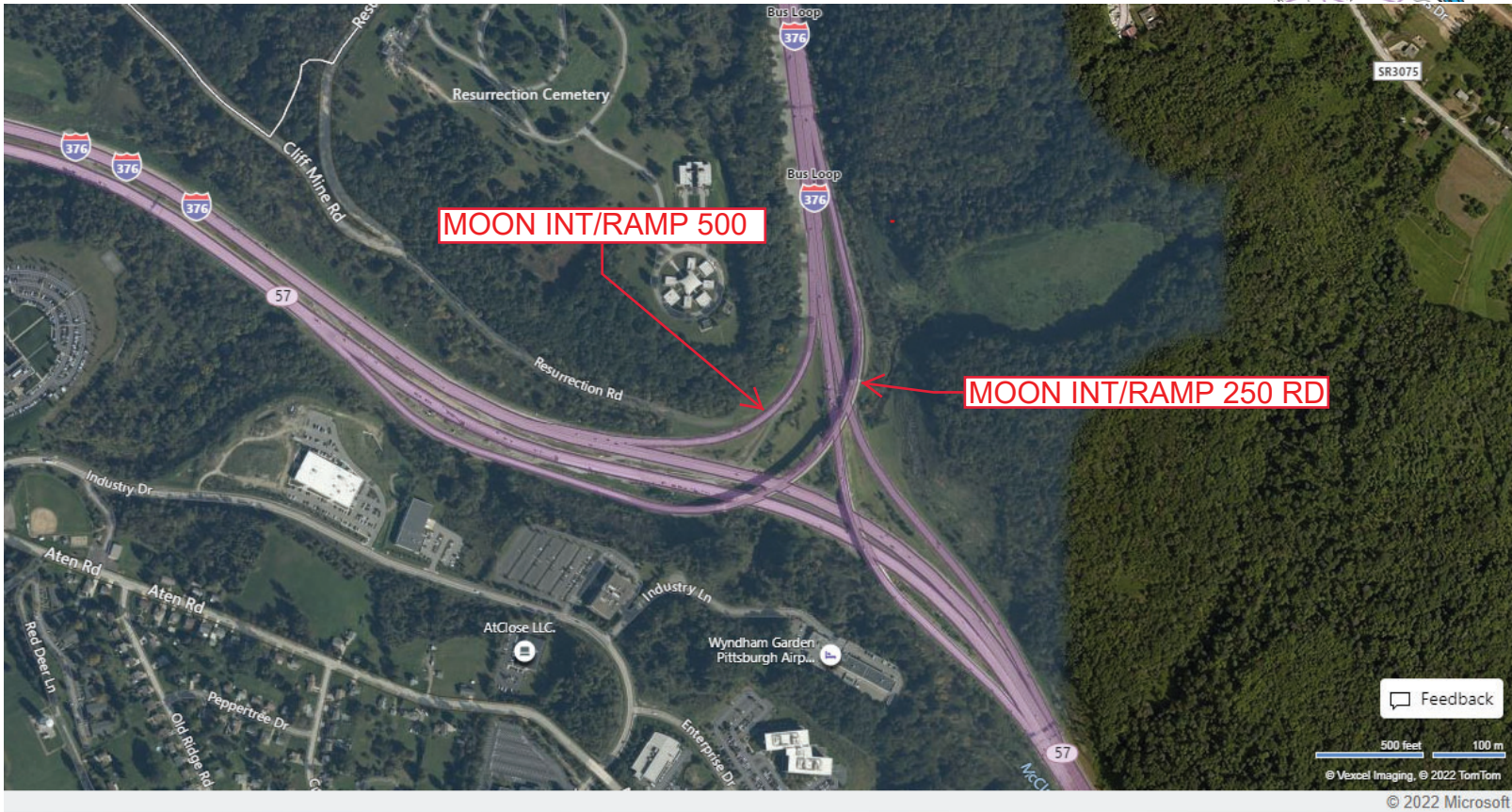
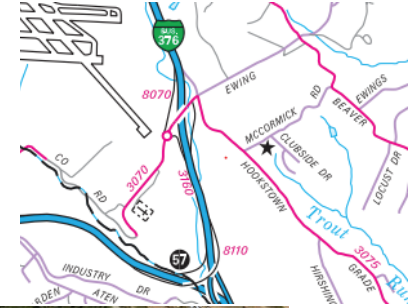
Ramp Segment Number and Ramp Segment Length Information:

Segment	Length	Segment	Length	Segment	Length	Segment	Length
0250	4078						
0500	1213						

Primary Route Interchange Exit Number: 57

Secondary Route Interchange Exit Number

PennDOT Type 10 Map View:



Last Date Modified:

Mar 22, 2022

County: 02

RMS Interchange Information

Print Form

Interchange Number: 8111

Bureau of Maintenance & Operations
Asset Management Division



Interchange Name: AIRPORT INT

Intersecting SR's: I-376, TNPK Ramp RD Toll 576 & CNTY Midfield Terminal

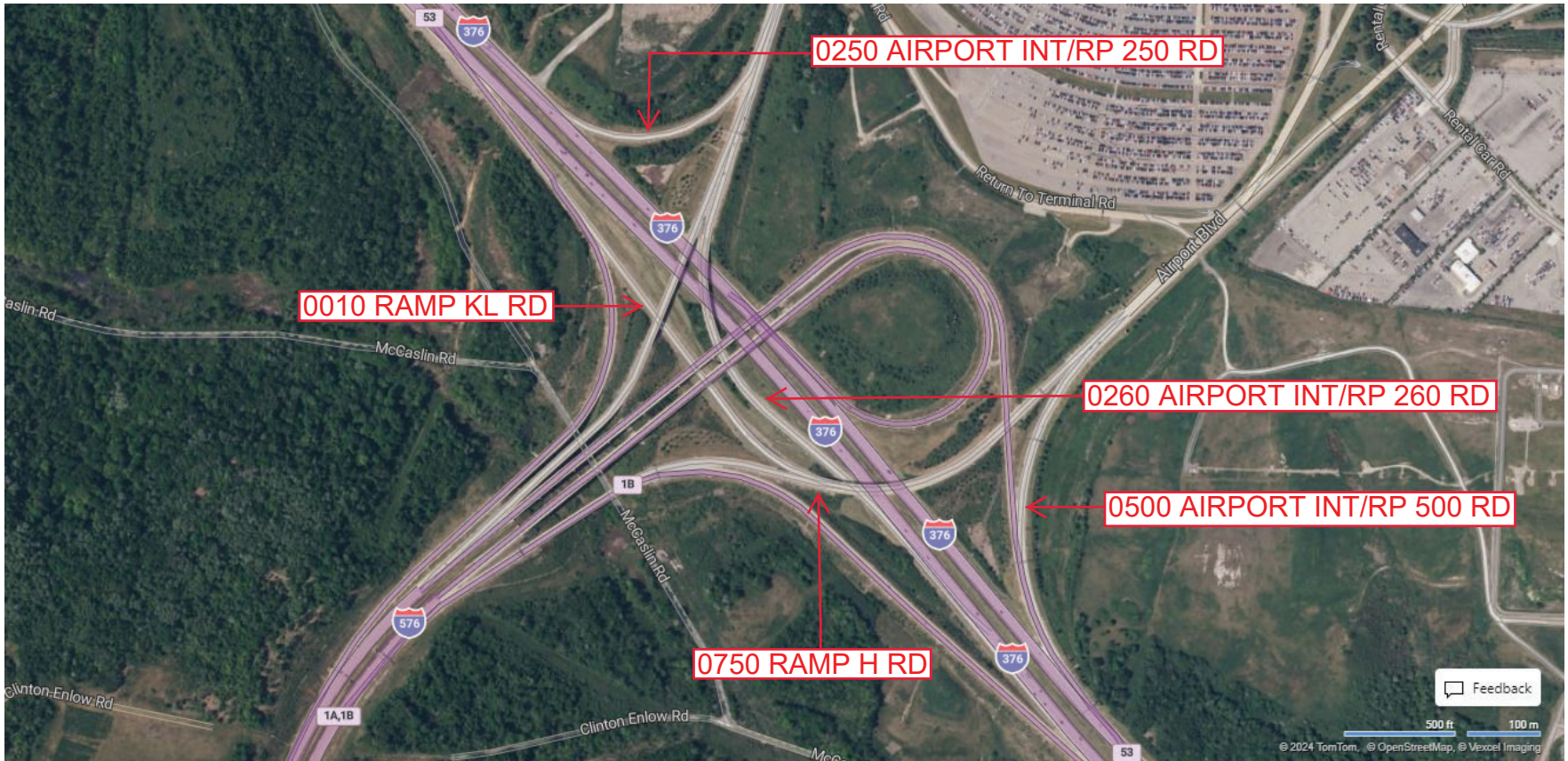
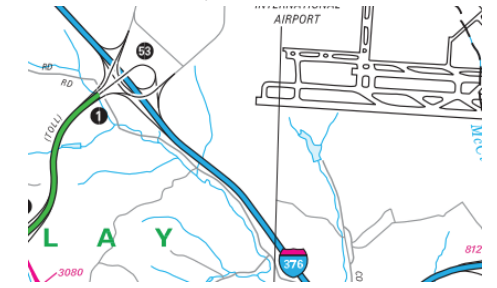
Ramp Segment Number and Ramp Segment Length Information:

Segment	Length	Segment	Length	Segment	Length	Segment	Length
0010	3660						
0250	0814						
0260	2190						
0500	1318						
0750	0374						

Primary Route Interchange Exit Number: 53

Secondary Route Interchange Exit Number: 1

PennDOT Type 10 Map View:



Last Date Modified: Nov 7, 2024

County: 02

RMS Interchange Information

Print Form

Interchange Number: 8112

Bureau of Maintenance & Operations
Roadway Management Division



Interchange Name: AIRPORT PY & CLINTON

Intersecting SR's: I 376 Airport Py & SR 3089 Clinton Rd/Flaugherty Run Rd

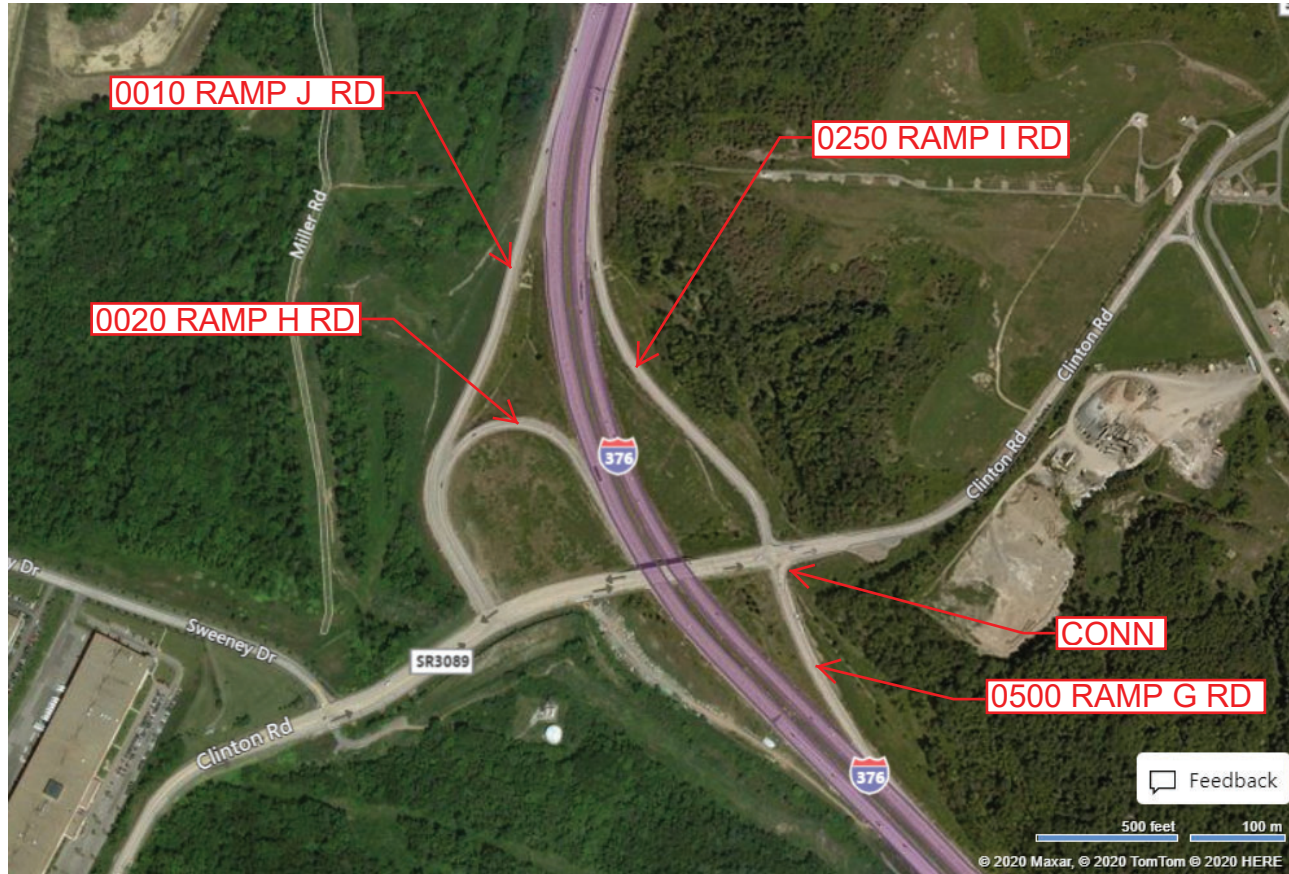
Ramp Segment Number and Ramp Segment Length Information:

Segment	Length	Segment	Length	Segment	Length	Segment	Length
0010	1746						
0020	1268						
0250	1279						
0500	0768						

Primary Route Interchange Exit Number: 52

Secondary Route Interchange Exit Number

PennDOT Type 10 Map View:



Feedback

500 feet 100 m

© 2020 Maxar, © 2020 TomTom © 2020 HERE

© 2020 Microsoft

Last Date Modified:

Aug 11, 2020

County: 02

RMS Interchange Information

Print Form

Interchange Number: 8113

Bureau of Maintenance & Operations
Roadway Management Division



Interchange Name: FLAUGHERTY RUN

Intersecting SR's: I 376 Airport Py & SR 3089 Clinton Rd/Flaugherty Run Rd

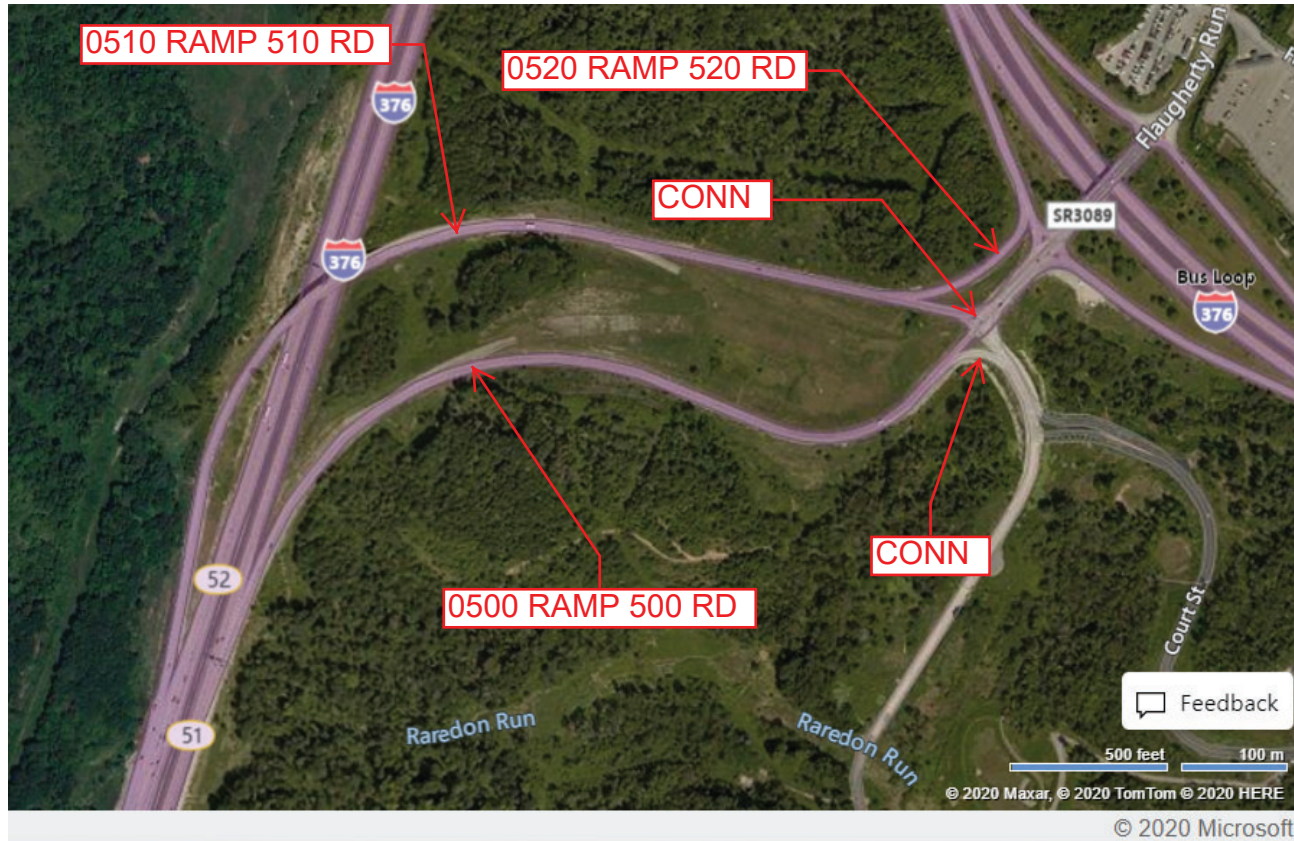
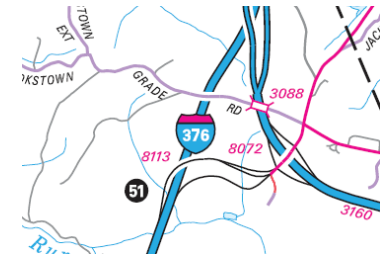
Ramp Segment Number and Ramp Segment Length Information:

Segment	Length	Segment	Length	Segment	Length	Segment	Length
0500	2822						
0510	3646						
0520	0425						

Primary Route Interchange Exit Number: 51

Secondary Route Interchange Exit Number

PennDOT Type 10 Map View:



Last Date Modified:

Aug 11, 2020

County: 02

RMS Interchange Information

Print Form

Interchange Number: 8114

Bureau of Maintenance & Operations
Roadway Management Division



Interchange Name: PITTSBURGH MILLS BL

Intersecting SR's: PA 28 Allegheny Valley Ex & SR 1049 Pittsburgh Mills Bl

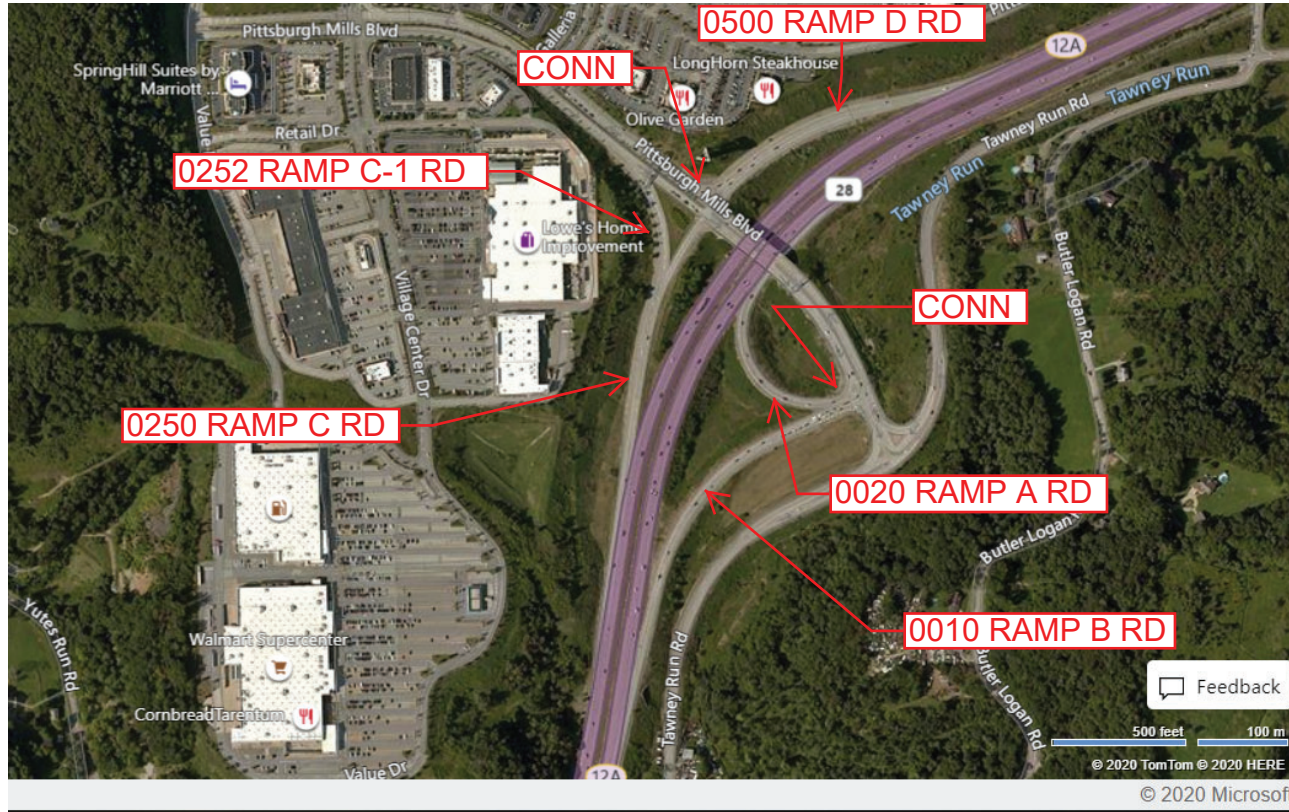
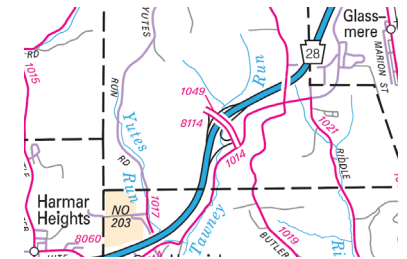
Ramp Segment Number and Ramp Segment Length Information:

Segment	Length	Segment	Length	Segment	Length	Segment	Length
0010	1467						
0020	0780						
0250	0916						
0252	0335						
0500	0968						

Primary Route Interchange Exit Number: 12A

Secondary Route Interchange Exit Number

PennDOT Type 10 Map View:



Feedback

500 feet 100 m
© 2020 TomTom © 2020 HERE

© 2020 Microsoft

Last Date Modified:

Aug 11, 2020

County: 02

RMS Interchange Information

Print Form

Interchange Number: 8119

Bureau of Maintenance & Operations
Roadway Management Division



Interchange Name: FIFTH & FORBES

Intersecting SR's: PA 885 Bl of the Allies, SR 2108 Forbes Av & CITY Fifth Av

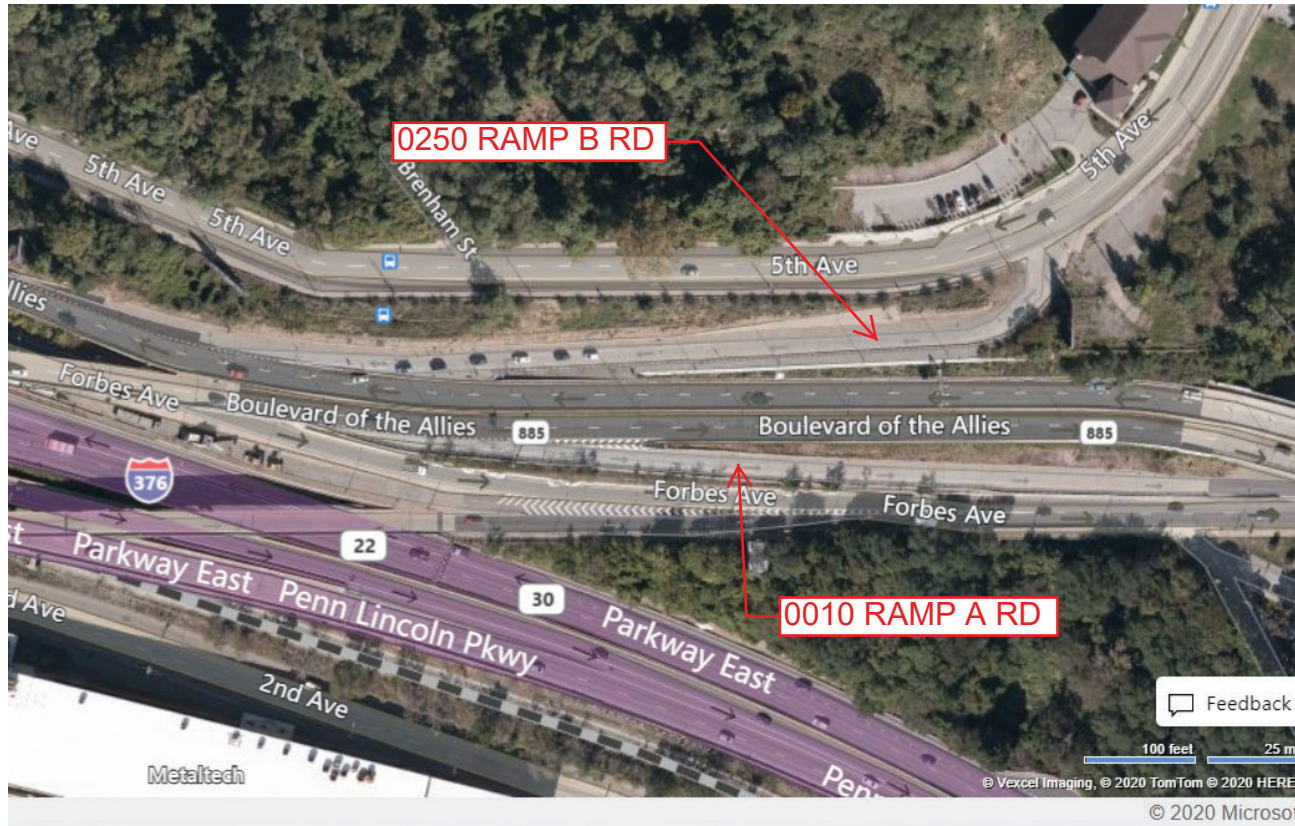
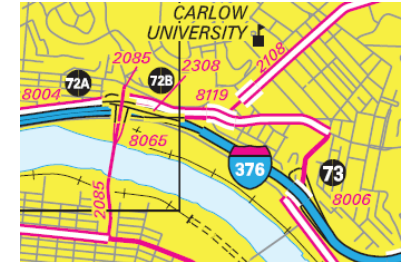
Ramp Segment Number and Ramp Segment Length Information:

Segment	Length	Segment	Length	Segment	Length	Segment	Length
0010	0600						
0250	0574						

Primary Route Interchange Exit Number

Secondary Route Interchange Exit Number

PennDOT Type 10 Map View:



Feedback

100 feet 25 m

© Vexcel Imaging, © 2020 TomTom © 2020 HERE

© 2020 Microsoft

Last Date Modified:

Aug 10, 2020

County: 02

RMS Interchange Information

Print Form

Interchange Number: 8120

Bureau of Maintenance & Operations
Roadway Management Division



Interchange Name: EAST OHIO & EVERGREEN

Intersecting SR's: PA 28, SR 2124 Washington Cr Br & SR 4009 Evergreen Rd

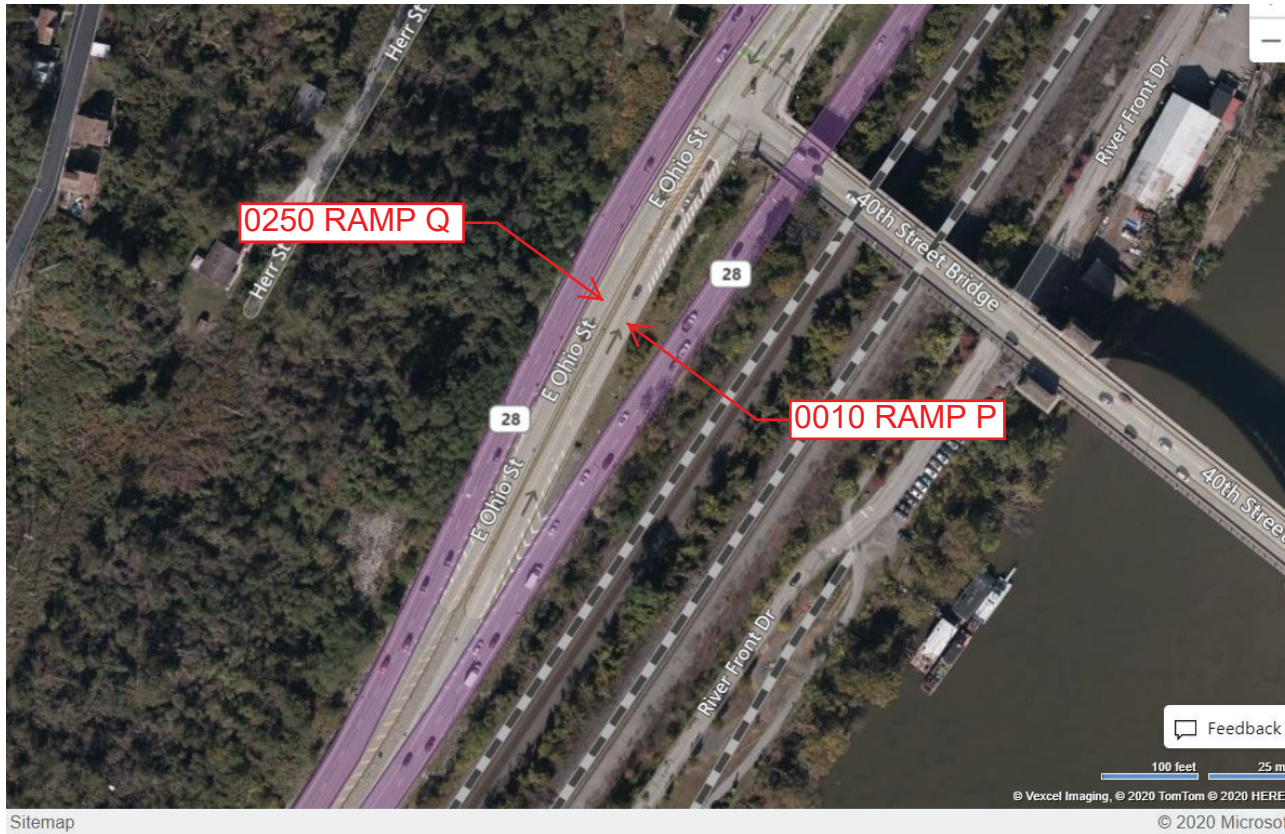
Ramp Segment Number and Ramp Segment Length Information:

Segment	Length	Segment	Length	Segment	Length	Segment	Length
0010	0467						
0250	0342						

Primary Route
Interchange Exit
Number

Secondary Route
Interchange Exit
Number

PennDOT Type 10 Map View:



Last Date Modified:

Aug 25, 2020

County: 02

RMS Interchange Information

Print Form

Interchange Number: 8121

Bureau of Maintenance & Operations
Roadway Management Division



Interchange Name: SR 279/SR 579/SR 28

Intersecting SR's: I-279 and PA 28 East Ohio St

Ramp Segment Number and Ramp Segment Length Information:

Segment	Length	Segment	Length	Segment	Length	Segment	Length
0012	0847	0522	1278				
0022	0827	0532	1128				
0252	0460	0542	0432				
0502	0842	0752	1102				
0512	0778						

Primary Route Interchange Exit Number: 7C, 1A, 1B, 1D

Secondary Route Interchange Exit Number

PennDOT Type 10 Map View:



Last Date Modified: Aug 25, 2020

County: 02

RMS Interchange Information

Print Form

Interchange Number: 8124

Bureau of Maintenance & Operations
Roadway Management Division



Interchange Name: BESSEMER AND LINDEN

Intersecting SR's: US 30 Lincoln Hw, BORO Bessemer Av & BORO Linden Av

Ramp Segment Number and Ramp Segment Length Information:

Segment	Length	Segment	Length	Segment	Length	Segment	Length
0250	0373						

Primary Route Interchange Exit Number

Secondary Route Interchange Exit Number

PennDOT Type 10 Map View:



Feedback

100 feet 25 m

© Vexcel Imaging, © 2020 TomTom © 2020 HERE

© 2020 Microsoft

Last Date Modified:

Aug 25, 2020

County: 02

RMS Interchange Information

Print Form

Bureau of Maintenance & Operations
Roadway Management Division



Interchange Number: 8125

Interchange Name:

Intersecting SR's: SR 0028 EAST OHIO ST & 2122 THIRTYFIRST ST BR

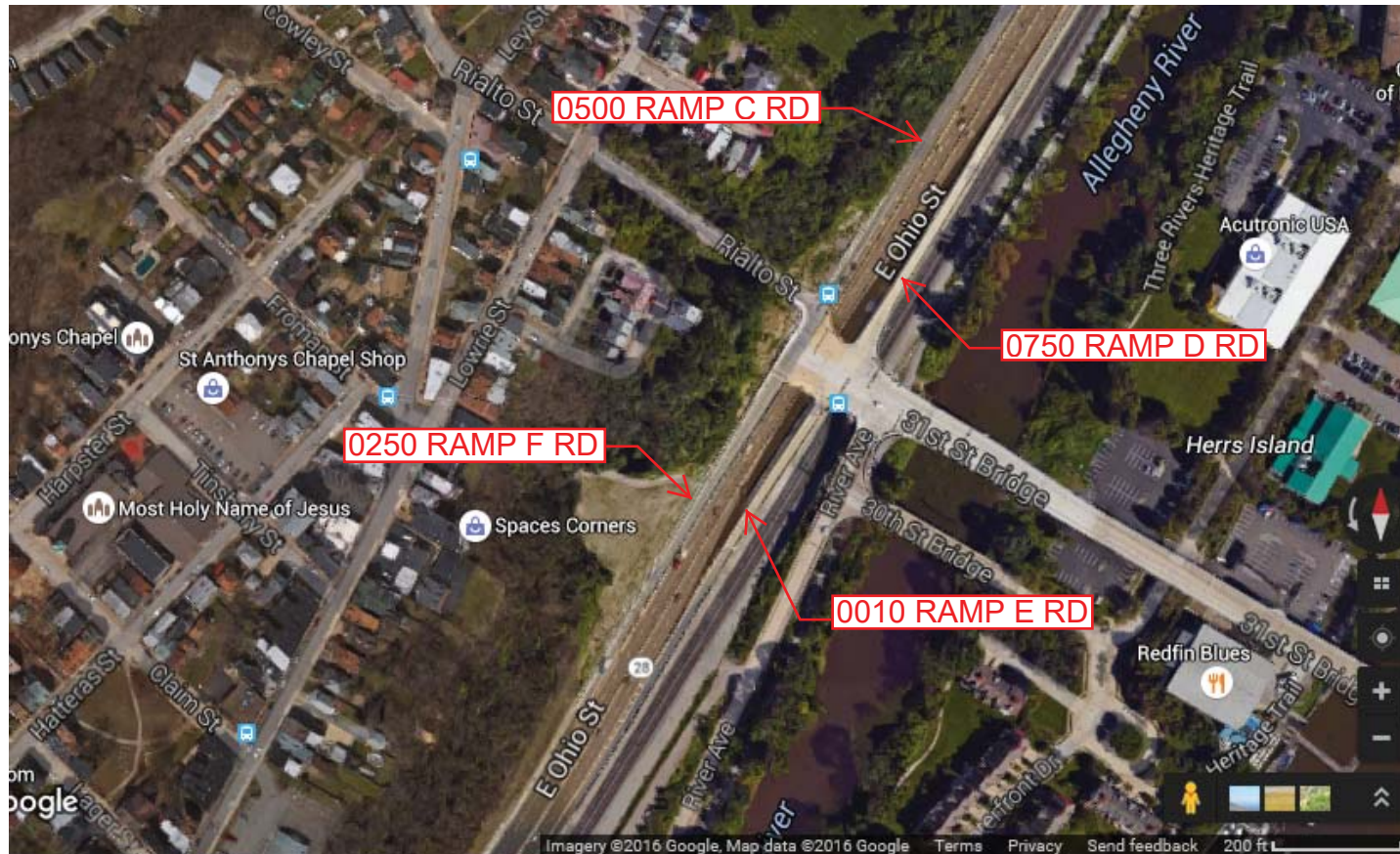
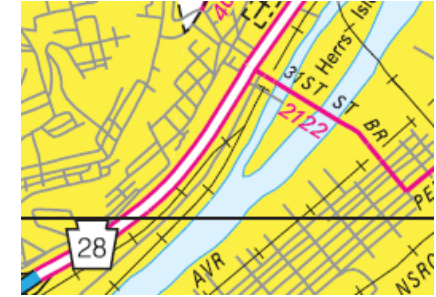
Ramp Segment Number and Ramp Segment Length Information:

Segment	Length	Segment	Length	Segment	Length	Segment	Length
0010	0510						
0250	0540						
0500	0756						
0750	0602						

Primary Route Interchange Exit Number

Secondary Route Interchange Exit Number

PennDOT Type 10 Map View:



Last Date Modified: Sep 8, 2020

County: 02

RMS Interchange Information

Print Form

Interchange Number: 8126

Bureau of Maintenance & Operations
Roadway Management Division



Interchange Name: MCKNIGHT RD & PEBBLES RD

Intersecting SR's: SR 4003 McKnight Rd & SR 4064 Pebbles Rd

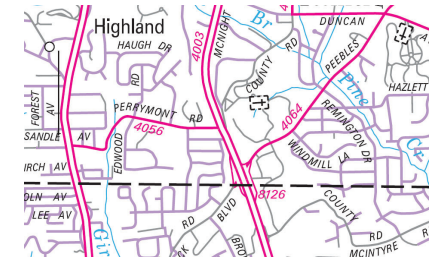
Ramp Segment Number and Ramp Segment Length Information:

Segment	Length	Segment	Length	Segment	Length	Segment	Length
0010	0670						

Primary Route
Interchange Exit
Number

Secondary Route
Interchange Exit
Number

PennDOT Type 10 Map View:



Feedback

250 feet 50 m
© 2020 TomTom © 2020 HERE

© 2020 Microsoft

Last Date Modified:

Aug 6, 2020

County: 02

RMS Interchange Information

Print Form

Bureau of Maintenance & Operations
Roadway Management Division



Interchange Number: 8127

Interchange Name: SWICKLEY BRIDGE INT

Intersecting SR's: SR 0051 Stoops Ferry Rd & SR 4025 Swickley Br

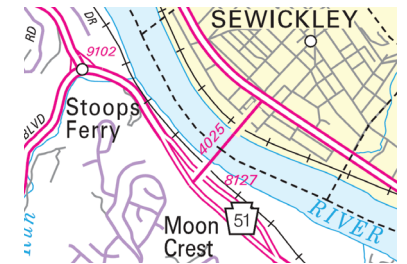
Ramp Segment Number and Ramp Segment Length Information:

Segment	Length	Segment	Length	Segment	Length	Segment	Length
0010	1045						
0750	1115						

Primary Route Interchange Exit Number

Secondary Route Interchange Exit Number

PennDOT Type 10 Map View:



Last Date Modified: Aug 12, 2020

County: 02

RMS Interchange Information

Print Form

Bureau of Maintenance & Operations
Asset Management Division



Interchange Number: 8128

Interchange Name: MCCLAREN ROAD INT

Intersecting SR's: I-376, SR 3070 McClaren Rd & T354 Industry Dr

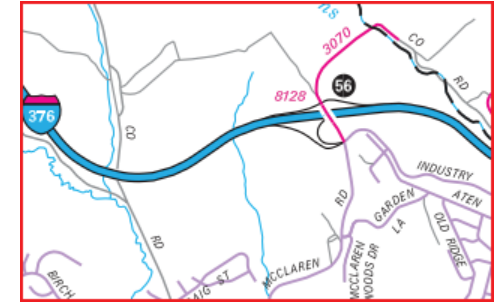
Ramp Segment Number and Ramp Segment Length Information:

Segment	Length	Segment	Length	Segment	Length	Segment	Length
0010	1892						
0020	1601						
0250	1402						
0500	1290						

Primary Route Interchange Exit Number: 56

Secondary Route Interchange Exit Number

PennDOT Type 10 Map View:



Last Date Modified: Feb 10, 2025

County: 02

RMS Interchange Information

Print Form

Interchange Number: 8129

Bureau of Maintenance & Operations
Roadway Management Division



Interchange Name: SR 1028 & SR 28

Intersecting SR's: PA 28 Allegheny Vally Ex & SR 1028 Bakerstown Rd

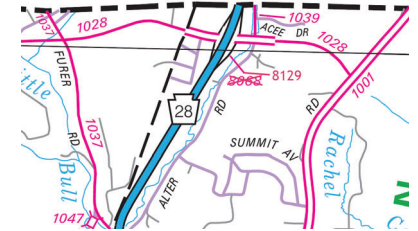
Ramp Segment Number and Ramp Segment Length Information:

Segment	Length	Segment	Length	Segment	Length	Segment	Length
0010	1123						
0250	0748						
0500	0909						
0750	1117						

Primary Route Interchange Exit Number: 16

Secondary Route Interchange Exit Number

PennDOT Type 10 Map View:



Help Feedback Sitemap

Last Date Modified:

Sep 2, 2020

County: 02

RMS Interchange Information

Print Form

Interchange Number: 8130

Bureau of Maintenance & Operations
Roadway Management Division



Interchange Name: MCKEES ROCKS BRIDGE

Intersecting SR's: SR 3104 Mckees Rock Br & BORO Helen St

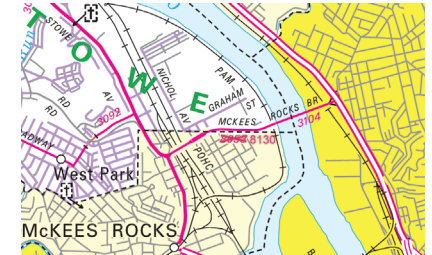
Ramp Segment Number and Ramp Segment Length Information:

Segment	Length	Segment	Length	Segment	Length	Segment	Length
0010	0360						
0250	0375						
0500	0370						
0750	0355						

Primary Route
Interchange Exit
Number

Secondary Route
Interchange Exit
Number

PennDOT Type 10 Map View:



Last Date Modified:

Aug 12, 2020

County: 02

RMS Interchange Information

Print Form

Interchange Number: 8131

Bureau of Maintenance & Operations
Roadway Management Division



Interchange Name: HAZLETT ST INT.

Intersecting SR's: I-279, CITY Hazlett St & CITY East St

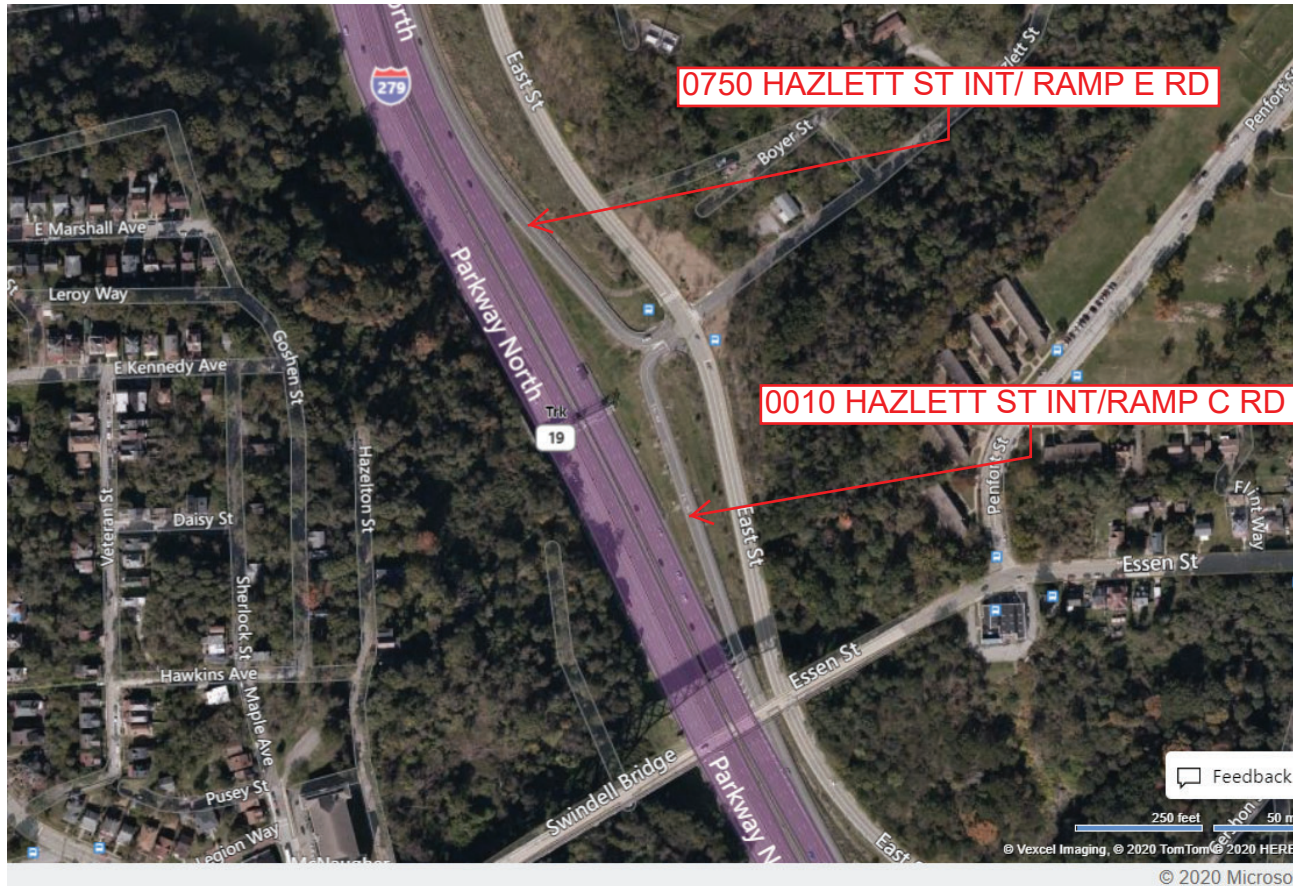
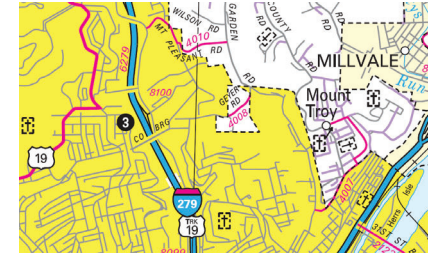
Ramp Segment Number and Ramp Segment Length Information:

Segment	Length	Segment	Length	Segment	Length	Segment	Length
0010	0684						
0750	0469						

Primary Route Interchange Exit Number: 3

Secondary Route Interchange Exit Number: 9

PennDOT Type 10 Map View:



Last Date Modified: Jan 5, 2021

County: 02

RMS Interchange Information

Print Form

Bureau of Maintenance & Operations
Asset Management Division



Interchange Number: 8132

Interchange Name: ROSSLYN FARM INT

Intersecting SR's: I-376 Penn Lincoln Py & BORO Rosslyn Rd

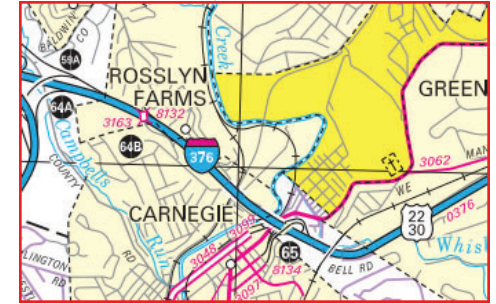
Ramp Segment Number and Ramp Segment Length Information:

Segment	Length	Segment	Length	Segment	Length	Segment	Length
0500	0766						

Primary Route Interchange Exit Number: 64B

Secondary Route Interchange Exit Number: 1B

PennDOT Type 10 Map View:



Last Date Modified: Jan 9, 2025

County: 02

RMS Interchange Information

Print Form

Bureau of Maintenance & Operations
Asset Management Division



Interchange Number: 8134

Interchange Name: CARNEGIE INT

Intersecting SR's: I-376, SR 3058 Lydia St & SR 3097 Academy Av

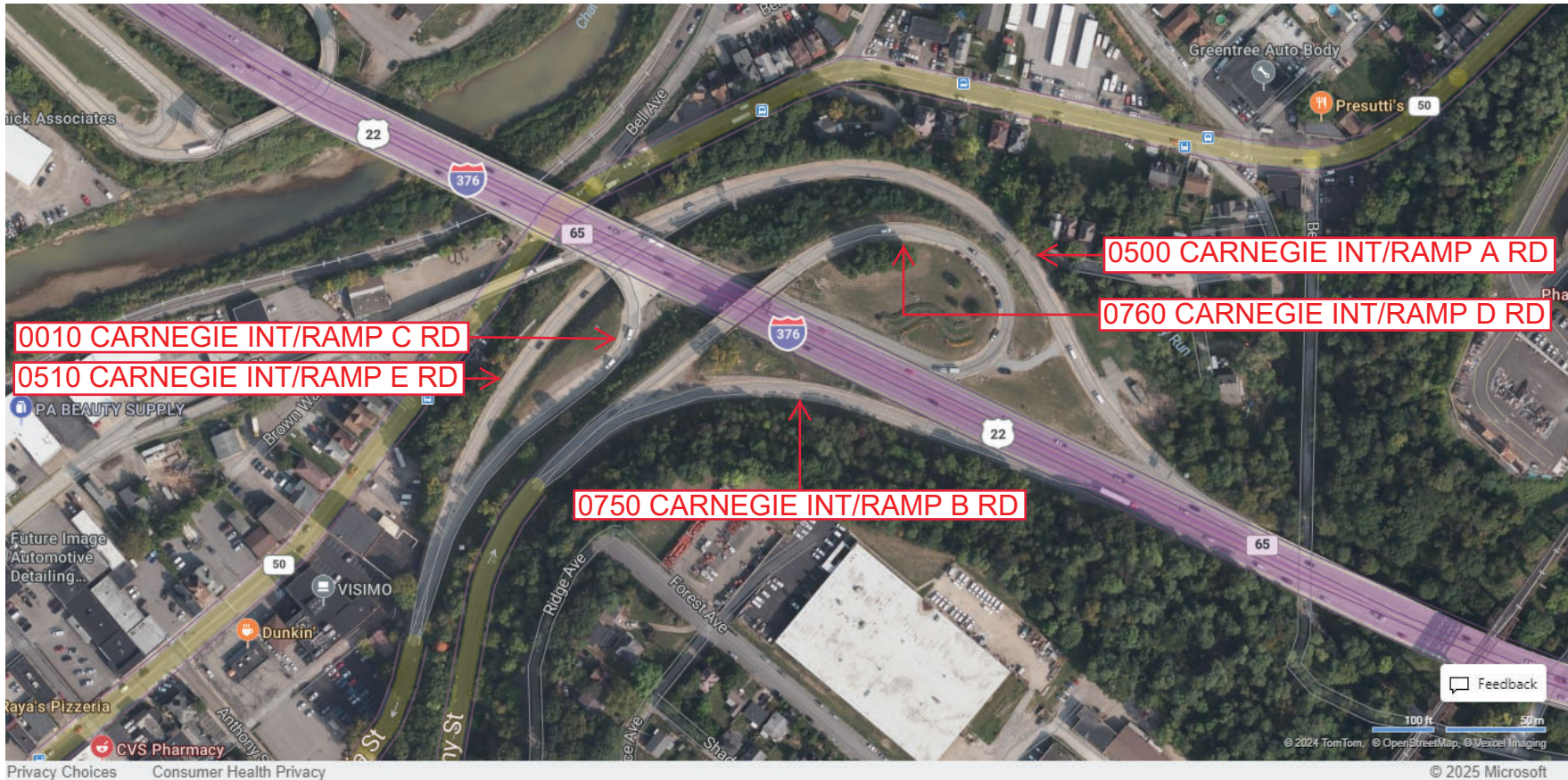
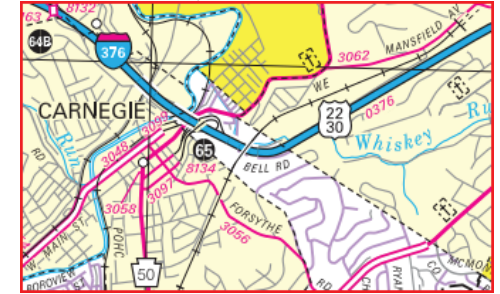
Ramp Segment Number and Ramp Segment Length Information:

Segment	Length	Segment	Length	Segment	Length	Segment	Length
0010	0417						
0500	2009						
0510	1110						
0750	1451						
0760	0909						

Primary Route Interchange Exit Number: 65

Secondary Route Interchange Exit Number

PennDOT Type 10 Map View:



Last Date Modified: Jan 10, 2025

County: 02

RMS Interchange Information

Print Form

Interchange Number: 8151

Bureau of Maintenance & Operations
Roadway Management Division



Interchange Name: LIBERTY TN INT

Intersecting SR's: PA 51, SR 3069 West Liberty Av & CITY Warrington Av

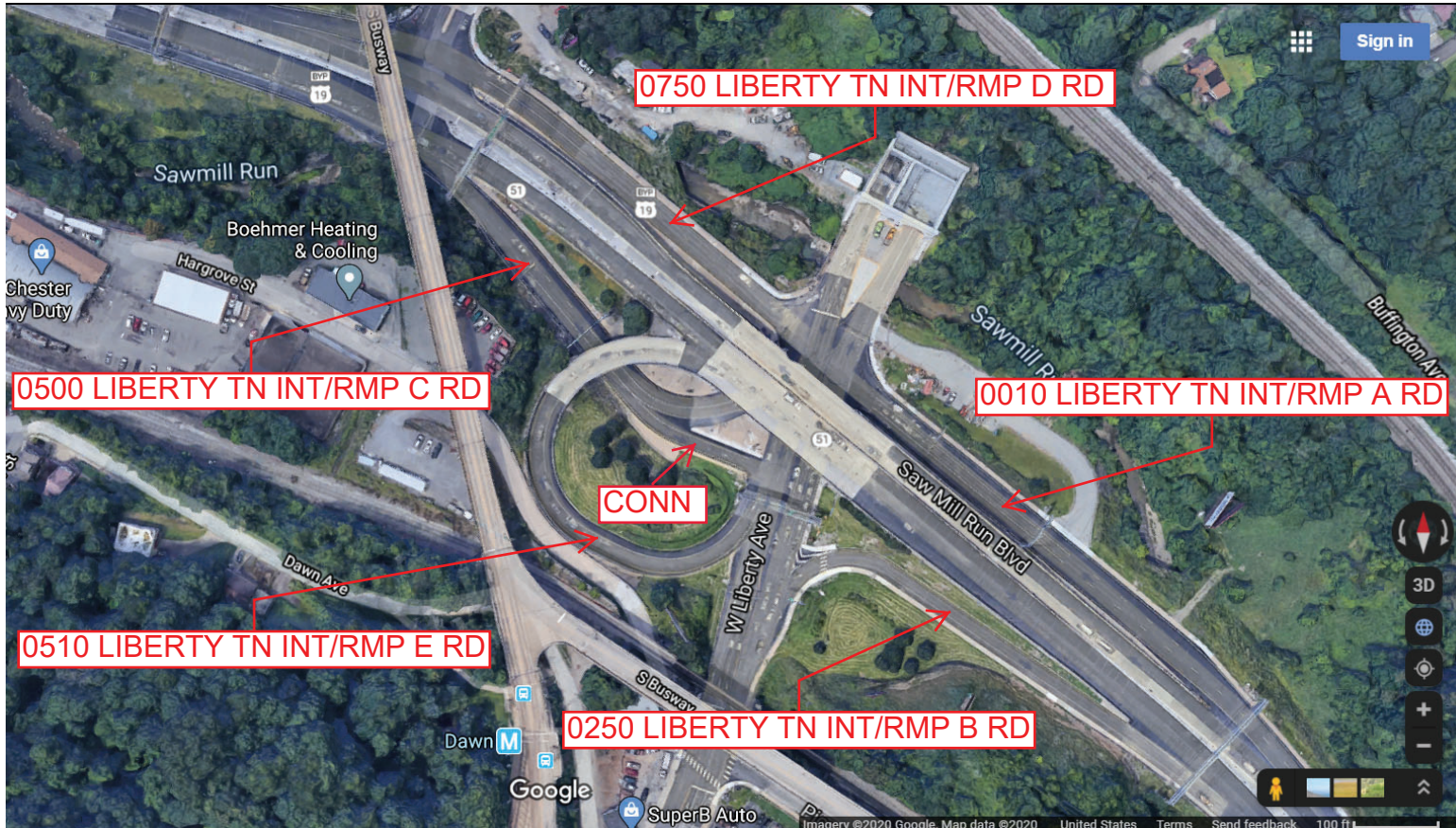
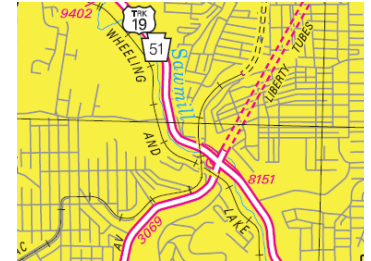
Ramp Segment Number and Ramp Segment Length Information:

Segment	Length	Segment	Length	Segment	Length	Segment	Length
0010	0568						
0250	0446						
0500	0510						
0510	0555						
0750	0800						

Primary Route Interchange Exit Number

Secondary Route Interchange Exit Number

PennDOT Type 10 Map View:



Last Date Modified: Aug 12, 2020

County: 02

RMS Interchange Information

Print Form

Interchange Number: 9101

Bureau of Maintenance & Operations
Roadway Management Division



Interchange Name: CHATEAU & WESTERN

Intersecting SR's: SR 3919 Chateau St, CITY Manhattan St & TBC Western Av

Ramp Segment Number and Ramp Segment Length Information:

Segment	Length	Segment	Length	Segment	Length	Segment	Length
0010	0521						

Primary Route
Interchange Exit
Number

Secondary Route
Interchange Exit
Number

PennDOT Type 10 Map View:



Feedback

100 feet 25 m

© 2020 Microsoft

Last Date Modified:

Aug 12, 2020

County: 02

RMS Interchange Information

Print Form

Interchange Number: 9103

Bureau of Maintenance & Operations
Roadway Management Division



Interchange Name: UNIVERSITY BL & STOOPS FERRY RD

Intersecting SR's: PA 51 Stoops Ferry Rd & SR 3109 University Bl

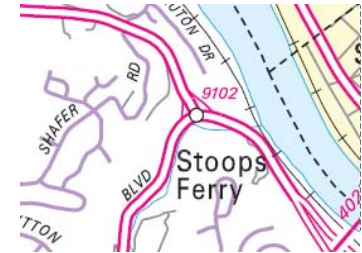
Ramp Segment Number and Ramp Segment Length Information:

Segment	Length	Segment	Length	Segment	Length	Segment	Length
0010	0405						
0020	0215						

Primary Route
Interchange Exit
Number

Secondary Route
Interchange Exit
Number

PennDOT Type 10 Map View:



Last Date Modified:

Sep 22, 2020

County: 02

RMS Interchange Information

Print Form

Interchange Number: 9104

Bureau of Maintenance & Operations
Roadway Management Division



Interchange Name: BATTLE RIDGE RD

Intersecting SR's: PA 978, SR 3024 Battle Ridge Rd & TWP Boys Home Rd

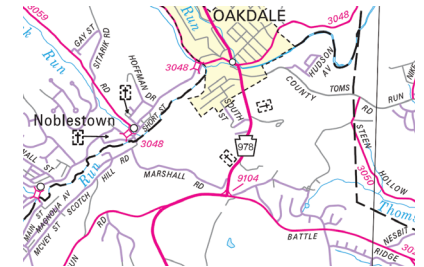
Ramp Segment Number and Ramp Segment Length Information:

Segment	Length	Segment	Length	Segment	Length	Segment	Length
0010	0274						
0020	0240						

Primary Route
Interchange Exit
Number

Secondary Route
Interchange Exit
Number

PennDOT Type 10 Map View:



Feedback

100 feet 25 m

© 2020 Maxar, © 2020 TomTom © 2020 HERE

© 2020 Microsoft

Last Date Modified:

Aug 5, 2020

County: 02

RMS Interchange Information

Print Form

Interchange Number: 9107

Bureau of Maintenance & Operations
Roadway Management Division



Interchange Name: NORTH MAIN ST WYE CONN

Intersecting SR's: SR1001 North Main St/Bridge St

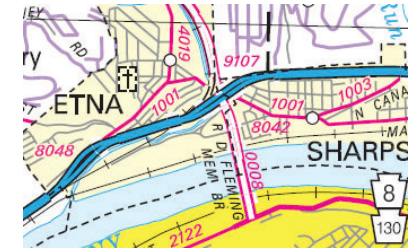
Ramp Segment Number and Ramp Segment Length Information:

Segment	Length	Segment	Length	Segment	Length	Segment	Length
0010	0435						

Primary Route
Interchange Exit
Number

Secondary Route
Interchange Exit
Number

PennDOT Type 10 Map View:



Last Date Modified:

Aug 12, 2020

County: 02

RMS Interchange Information

Print Form

Interchange Number: 9108

Bureau of Maintenance & Operations
Roadway Management Division



Interchange Name: FREEPORT RD

Intersecting SR's: SR 1001 Freeport Rd & SR 1002 Freeport Rd

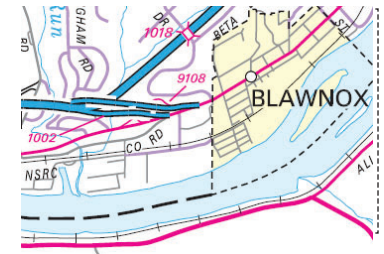
Ramp Segment Number and Ramp Segment Length Information:

Segment	Length	Segment	Length	Segment	Length	Segment	Length
0010	1112						

Primary Route Interchange Exit Number

Secondary Route Interchange Exit Number

PennDOT Type 10 Map View:



Last Date Modified: Aug 12, 2020

County: 02

RMS Interchange Information

Print Form

Interchange Number: 9110

Bureau of Maintenance & Operations
Roadway Management Division



Interchange Name: HARMARVILLE

Intersecting SR's: PA 910 Gibsonia Rd & SR 1008 Gulf Lab Rd

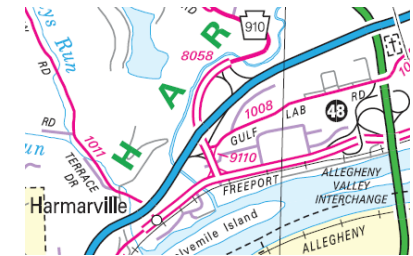
Ramp Segment Number and Ramp Segment Length Information:

Segment	Length	Segment	Length	Segment	Length	Segment	Length
0010	0180						

Primary Route
Interchange Exit
Number

Secondary Route
Interchange Exit
Number

PennDOT Type 10 Map View:



100 feet 25 m

© 2020 TomTom © 2020 HERE

© 2020 Microsoft

Last Date Modified:

Aug 12, 2020

County: 02

RMS Interchange Information

Print Form

Interchange Number: 9111

Bureau of Maintenance & Operations
Roadway Management Division



Interchange Name: RANKIN BRIDGE

Intersecting SR's: PA 837 Eighth Av & CNTY Rankin Br

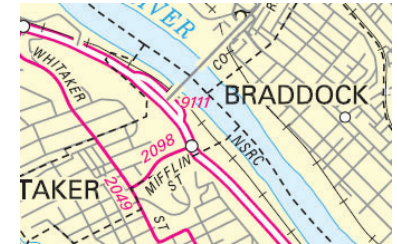
Ramp Segment Number and Ramp Segment Length Information:

Segment	Length	Segment	Length	Segment	Length	Segment	Length
0010	0508						
0020	0806						

Primary Route
Interchange Exit
Number

Secondary Route
Interchange Exit
Number

PennDOT Type 10 Map View:



Feedback

250 feet 50 m

© Vexcel Imaging, © 2020 TomTom © 2020 HERE

© 2020 Microsoft

Last Date Modified:

Aug 12, 2020

County: 02

RMS Interchange Information

Print Form

Bureau of Maintenance & Operations
Roadway Management Division



Interchange Number: 9112

Interchange Name: MONTOUR INT

Intersecting SR's: SR 3072 Montour Run Rd & SR 3112 Montour Run Rd

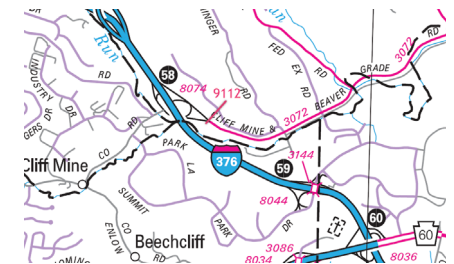
Ramp Segment Number and Ramp Segment Length Information:

Segment	Length	Segment	Length	Segment	Length	Segment	Length
0010	0230						

Primary Route Interchange Exit Number

Secondary Route Interchange Exit Number

PennDOT Type 10 Map View:



Last Date Modified: Aug 12, 2020

County: 02

RMS Interchange Information

Print Form

Interchange Number: 9113

Bureau of Maintenance & Operations
Roadway Management Division



Interchange Name: I-79 COLLECTOR RD

Intersecting SR's: I-79 Raymond P Shafer Hw & SR 9479 Collector Rd (C10)

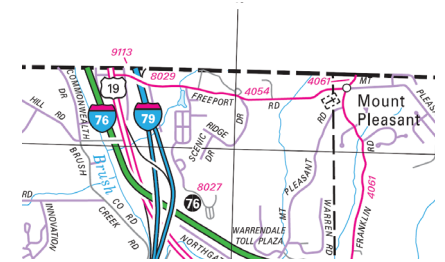
Ramp Segment Number and Ramp Segment Length Information:

Segment	Length	Segment	Length	Segment	Length	Segment	Length
0010	1361						

Primary Route Interchange Exit Number

Secondary Route Interchange Exit Number

PennDOT Type 10 Map View:



Last Date Modified:

Aug 12, 2020

County: 02

RMS Interchange Information

Print Form

Bureau of Maintenance & Operations
Roadway Management Division



Interchange Number: 9115

Interchange Name: SAW MILL RUN & FAIRHAVEN

Intersecting SR's: PA 51 Saw Mill Run Bl & SR 3035 Stewart Av/Provost Rd

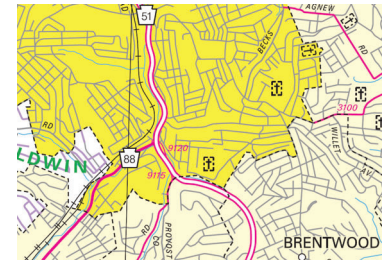
Ramp Segment Number and Ramp Segment Length Information:

Segment	Length	Segment	Length	Segment	Length	Segment	Length
0010	0485						

Primary Route
Interchange Exit
Number

Secondary Route
Interchange Exit
Number

PennDOT Type 10 Map View:



Feedback

100 feet 25 m

© Vexcel Imaging, © 2020 TomTom © 2020 HERE

© 2020 Microsoft

Last Date Modified:

Aug 12, 2020

County: 02

RMS Interchange Information

Print Form

Interchange Number: 9117

Bureau of Maintenance & Operations
Asset Management Division



Interchange Name: FREEPORT RD RAMP

Intersecting SR's: SR 1001 Freeport RD & SR 1038 New Kensington Br

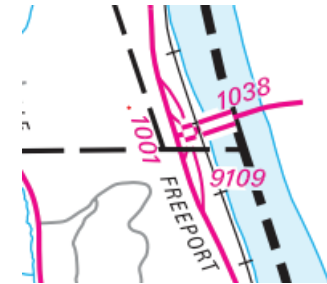
Ramp Segment Number and Ramp Segment Length Information:

Segment	Length	Segment	Length	Segment	Length	Segment	Length
0012	0489						
0022	0540						

Primary Route
Interchange Exit
Number

Secondary Route
Interchange Exit
Number

PennDOT Type 10 Map View:



Last Date Modified:

Mar 1, 2022

County: 02

RMS Interchange Information

Print Form

Interchange Number: 9120

Bureau of Maintenance & Operations
Roadway Management Division



Interchange Name: Saw Mill Run Bl & Library Rd

Intersecting SR's: PA 51 Saw Mill Run Bl, PA 88 Library Rd & CITY Ivyglen St

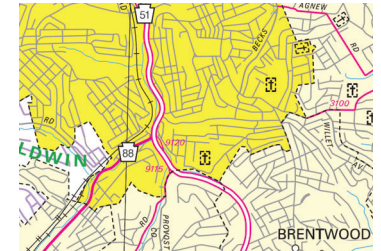
Ramp Segment Number and Ramp Segment Length Information:

Segment	Length	Segment	Length	Segment	Length	Segment	Length
0010	0966						

Primary Route Interchange Exit Number

Secondary Route Interchange Exit Number

PennDOT Type 10 Map View:



Last Date Modified:

Aug 12, 2020

County: 02

RMS Interchange Information

Bureau of Maintenance & Operations
Asset Management Division

Print Form



Interchange Number: 9201

Interchange Name: BRIDGEVILLE I-79 SB REST AREA

Intersecting SR's: I-79 Raymond P Shafer Hw

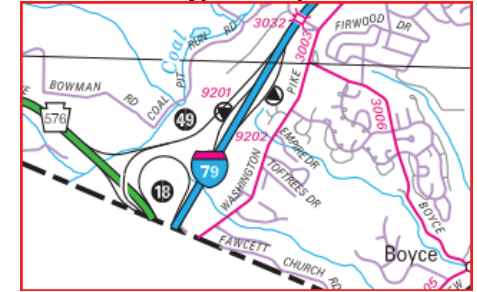
Ramp Segment Number and Ramp Segment Length Information:

Segment	Length	Segment	Length	Segment	Length	Segment	Length
0010	1739						
0020	1130						

Primary Route Interchange Exit Number

Secondary Route Interchange Exit Number

PennDOT Type 10 Map View:



Last Date Modified:

Jan 9, 2025

County: 02

RMS Interchange Information

Print Form

Bureau of Maintenance & Operations
Roadway Management Division



Interchange Number: 9202

Interchange Name: SOUTH FAYETTE I-79 REST

Intersecting SR's: I-79 Raymond P Shafer Hw

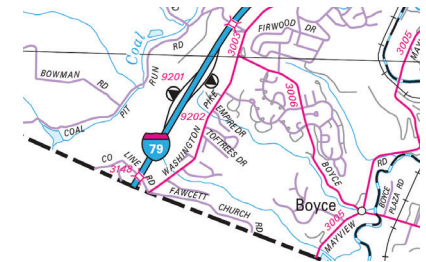
Ramp Segment Number and Ramp Segment Length Information:

Segment	Length	Segment	Length	Segment	Length	Segment	Length
0010	1780						
0020	1130						

Primary Route Interchange Exit Number

Secondary Route Interchange Exit Number

PennDOT Type 10 Map View:



Last Date Modified: Aug 11, 2020

County: 02

RMS Interchange Information

Print Form

Interchange Number: 9301

Bureau of Maintenance & Operations
Roadway Management Division



Interchange Name: SR 376 EB ESCAPE RAMP

Intersecting SR's: I-376 Penn Lincoln Py

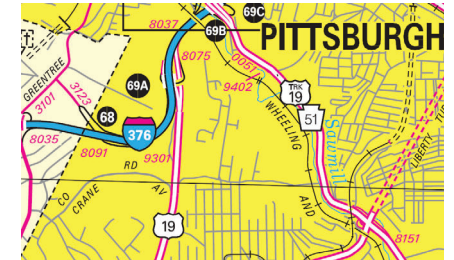
Ramp Segment Number and Ramp Segment Length Information:

Segment	Length	Segment	Length	Segment	Length	Segment	Length
0010	0263						

Primary Route Interchange Exit Number

Secondary Route Interchange Exit Number

PennDOT Type 10 Map View:



Last Date Modified:

Aug 11, 2020

County: 02

RMS Interchange Information

Print Form

Interchange Number: 9401

Bureau of Maintenance & Operations
Roadway Management Division



Interchange Name: MCKNIGHT RD JUG HANDLE

Intersecting SR's: SR 4003 McKnight Rd & TWP Nelson Run Rd


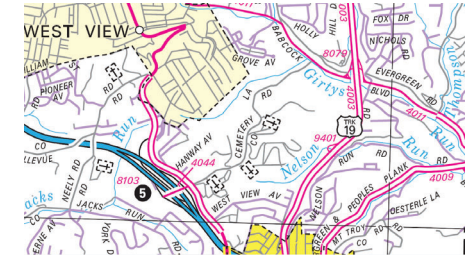
Ramp Segment Number and Ramp Segment Length Information:

Segment	Length	Segment	Length	Segment	Length	Segment	Length
0010	0375						

Primary Route
Interchange Exit
Number

Secondary Route
Interchange Exit
Number

PennDOT Type 10 Map View:



Last Date Modified:

Aug 11, 2020

County: 02

RMS Interchange Information

Print Form

Interchange Number: 9402

Bureau of Maintenance & Operations
Roadway Management Division



Interchange Name: SR 51 JUGHANDLE

Intersecting SR's: PA 51 Saw Mill Run Bl & CITY Woodruff St

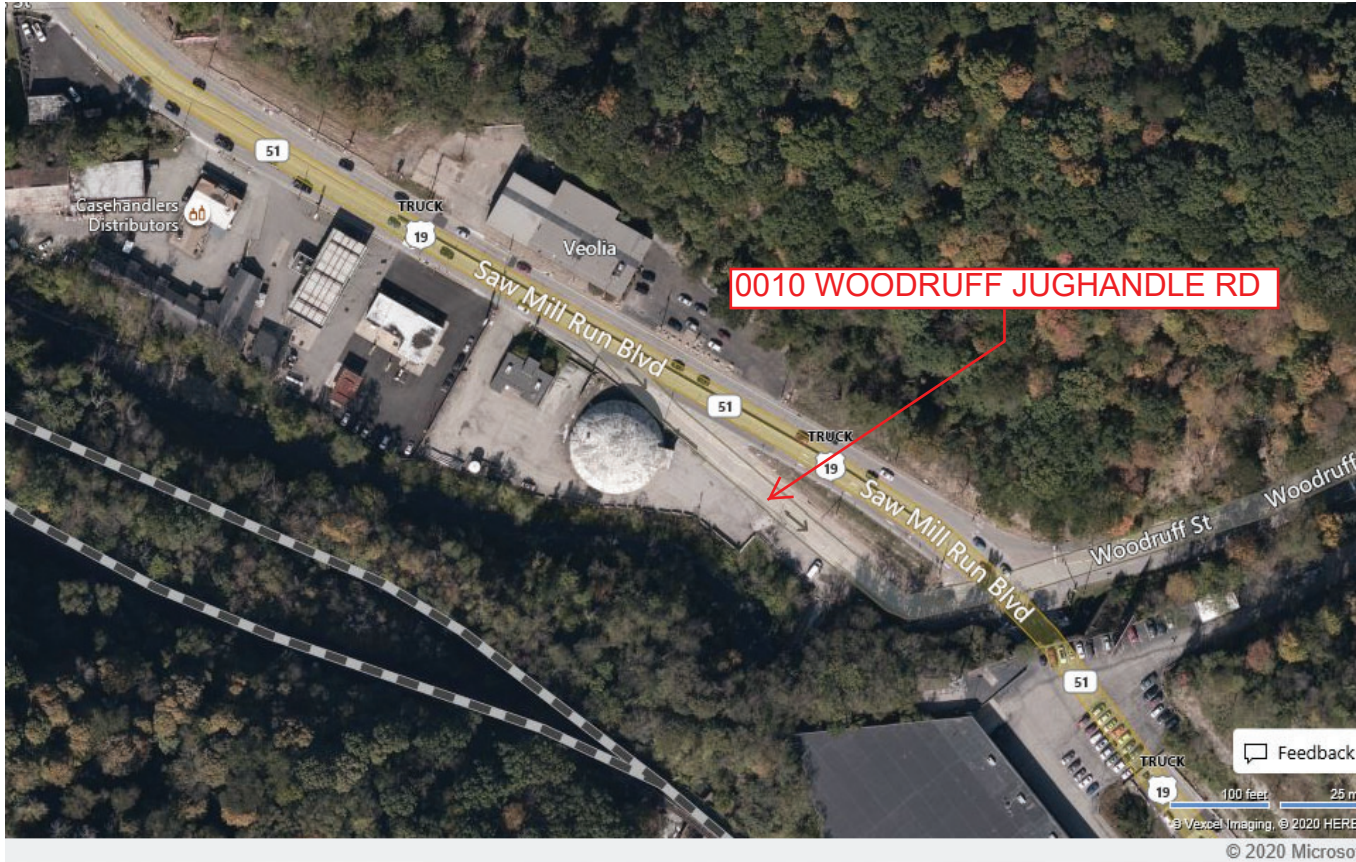
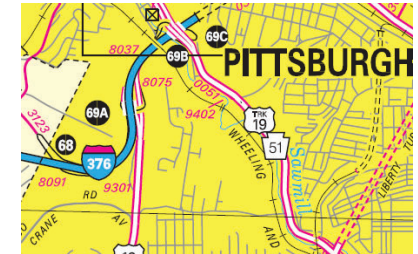
Ramp Segment Number and Ramp Segment Length Information:

Segment	Length	Segment	Length	Segment	Length	Segment	Length
0010	0305						

Primary Route Interchange Exit Number

Secondary Route Interchange Exit Number

PennDOT Type 10 Map View:



Last Date Modified:

Aug 11, 2020

County: 02

RMS Interchange Information

Print Form

Interchange Number: 9403

Bureau of Maintenance & Operations
Roadway Management Division



Interchange Name: SR 4060 JUG HANDLE

Intersecting SR's: SR 4060 Butler Plank Rd

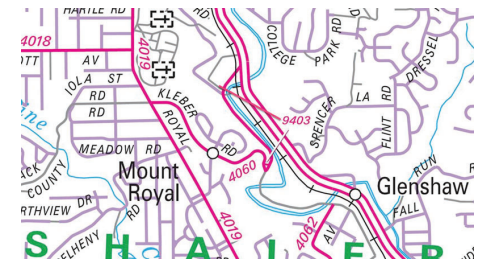
Ramp Segment Number and Ramp Segment Length Information:

Segment	Length	Segment	Length	Segment	Length	Segment	Length
0010	0172						

Primary Route Interchange Exit Number

Secondary Route Interchange Exit Number

PennDOT Type 10 Map View:



Last Date Modified: Aug 11, 2020

County: 02

RMS Interchange Information

Print Form

Interchange Number: 9404

Bureau of Maintenance & Operations
Roadway Management Division



Interchange Name: COCHRAN & GREENTREE

Intersecting SR's: PA 121 Cochran Rd & SR 3052 Greentree Rd

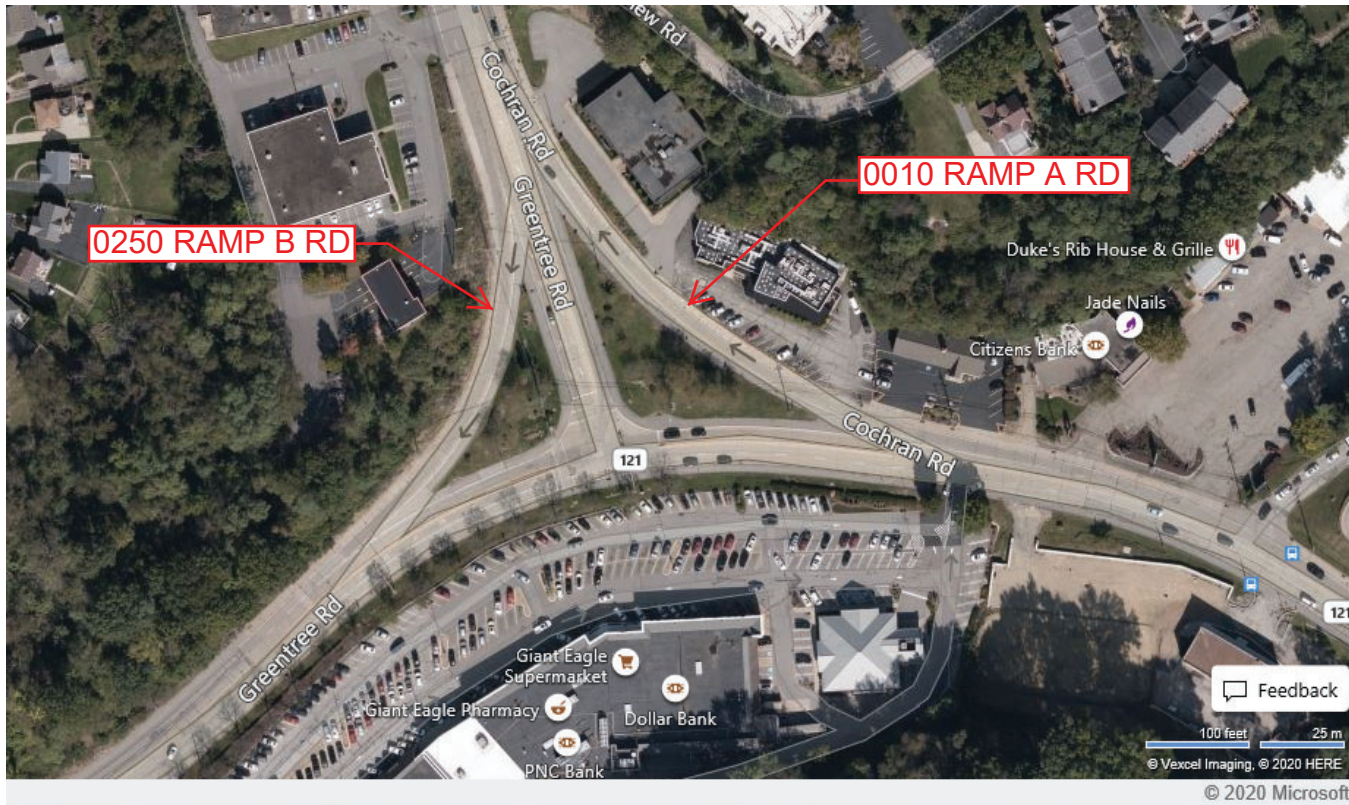
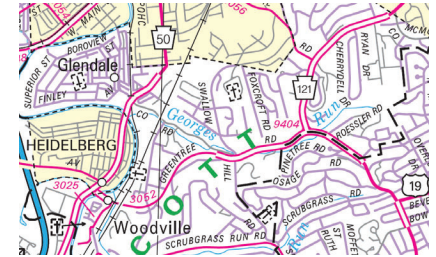
Ramp Segment Number and Ramp Segment Length Information:

Segment	Length	Segment	Length	Segment	Length	Segment	Length
0010	0347						
0250	0233						

Primary Route Interchange Exit Number

Secondary Route Interchange Exit Number

PennDOT Type 10 Map View:



County: 02

RMS Interchange Information

Print Form

Bureau of Maintenance & Operations
Roadway Management Division



Interchange Number: 9405

Interchange Name: SR 8 AND SR 1003

Intersecting SR's: PA 8 William Flinn Hw & SR 1003 Kittanning St

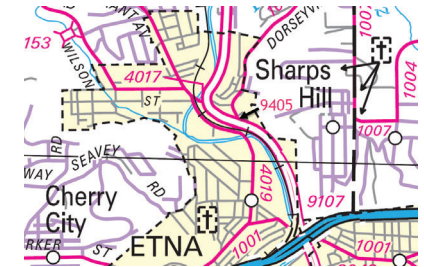
Ramp Segment Number and Ramp Segment Length Information:

Segment	Length	Segment	Length	Segment	Length	Segment	Length
0010	0198						

Primary Route
Interchange Exit
Number

Secondary Route
Interchange Exit
Number

PennDOT Type 10 Map View:



Last Date Modified:

Aug 27, 2020

County: 02

RMS Interchange Information

Print Form

Interchange Number: 9406

Bureau of Maintenance & Operations
Roadway Management Division



Interchange Name: SR 51 AND SR 60

Intersecting SR's: PA 51 & PA 60 Cross St

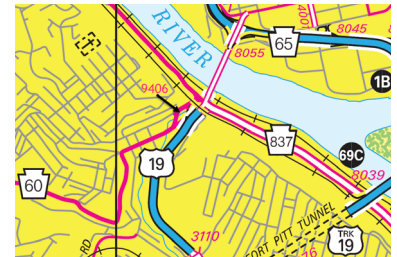
Ramp Segment Number and Ramp Segment Length Information:

Segment	Length	Segment	Length	Segment	Length	Segment	Length
0010	0239						

Primary Route Interchange Exit Number

Secondary Route Interchange Exit Number

PennDOT Type 10 Map View:



County: 02

RMS Interchange Information

Print Form

Interchange Number: 9408

Bureau of Maintenance & Operations
Roadway Management Division



Interchange Name: GENERAL ROBINSIN & RIVER AV

Intersecting SR's: PA 28, CITY Anderson St, Gen Robinsin St & River Av

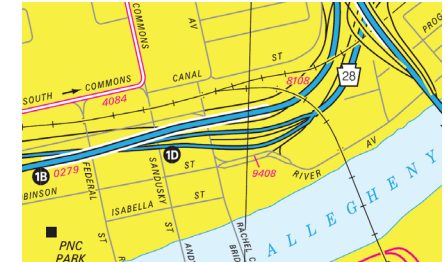
Ramp Segment Number and Ramp Segment Length Information:

Segment	Length	Segment	Length	Segment	Length	Segment	Length
0010	0498						

Primary Route
Interchange Exit
Number

Secondary Route
Interchange Exit
Number

PennDOT Type 10 Map View:



Feedback

100 feet 25 m
© Voxel Imaging, © 2020 HERE

© 2020 Microsoft

Last Date Modified:

Aug 11, 2020

County: 02

RMS Interchange Information

Print Form

Interchange Number: 9460

Bureau of Maintenance & Operations
Roadway Management Division



Interchange Name: CONNECTOR RD

Intersecting SR's: I-376 & SR 8113 Flaugherty Run/Ramp 20 Rd

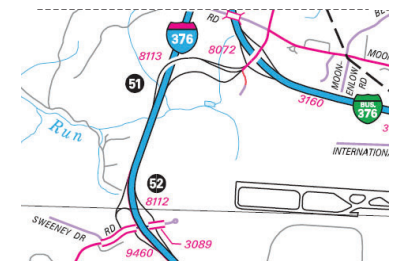
Ramp Segment Number and Ramp Segment Length Information:

Segment	Length	Segment	Length	Segment	Length	Segment	Length
0010	3779						

Primary Route
Interchange Exit
Number

Secondary Route
Interchange Exit
Number

PennDOT Type 10 Map View:



Last Date Modified:

Aug 11, 2020