

Straight Line Diagram

(Including Drain Pipes)

**Crawford
20**

January 2025

This document was produced by the Pennsylvania Department of Transportation (PENNDOT) as an internal management tool for State maintained highways and is not to be used for other purposes. The printed information was compiled from the Department's computerized Roadway Management System (RMS) and is subject to change without notice. Use of any or all of the printed information for purposes other than those intended by the Department may not satisfy other accuracy and completeness requirements and the Department does not warrant that such printed information is accurate or complete.

ROADWAY MANAGEMENT SYSTEM INDEX FOR SR'S LOCATED IN THE COUNTY OF CRAWFORD

SR	BGN	PAGE	END	PAGE	SR	BGN	PAGE	END	PAGE	SR	BGN	PAGE	END	PAGE
0006		1		35	1032		371		374	2101		503		503
0008		36		48	1033		375		377	3001		504		504
0018		49		67	1034		378		381	3002		505		506
0019		68		74	1035		382		385	3003		507		508
0027		75		90	1036		386		387	3004		509		518
0077		91		110	1037		388		390	3005		519		524
0079	111			131	1039		391		394	3006		525		528
0089	132			142	1041		395		397	3007		529		530
0098	143			154	1043		398		400	3008		531		532
0102	155			158	1102		401		401	3009		533		535
0173	159			165	1104		402		402	3010		536		541
0198	166			188	2001		403		404	3011		542		547
0285	189			206	2002		405		407	3012		548		548
0322	207			226	2003		408		411	3013		549		553
0408	227			241	2004		412		413	3014		554		556
0427	242			242	2005		414		417	3015		557		560
0428	243			244	2006		418		420	3016		556		567
0618	245			247	2007		421		426	3017		568		568
0699	248			251	2008		427		427	3018		569		569
0886	252			260	2009		428		429	3019		570		574
1001	261			265	2010		430		436	3020		575		575
1002	266			272	2011		437		437	3021		576		577
1003	273			275	2012		438		442	3023		578		578
1004	276			277	2013		443		444	3025		579		580
1005	278			278	2014		445		451	3027		581		581
1006	279			282	2015		452		454	4001		582		588
1007	283			289	2016		455		456	4002		589		589
1008	290			293	2017		457		460	4003		590		594
1010	294			296	2018		461		463	4004		595		601
1011	297			299	2019		464		465	4005		602		603
1012	300			303	2020		466		466	4006		604		607
1013	304			308	2021		467		468	4007		608		612
1014	309			310	2022		469		470	4008		613		615
1015	311			313	2023		471		472	4009		616		621
1016	314			320	2024		473		474	4010		622		630
1017	321			323	2025		475		475	4011		631		637
1018	324			330	2026		476		476	4012		638		641
1019	331			334	2027		477		477	4013		642		645
1020	335			341	2028		478		479	4014		646		647
1021	342			342	2029		480		481	4016		648		648
1022	343			350	2030		482		482	4018		649		651
1023	351			351	2031		483		484	4020		652		654
1024	352			356	2032		485		486	4022		655		656
1025	357			357	2033		487		490	8001		657		657
1026	358			358	2034		491		493	8003		658		659
1027	359			359	2035		494		496	8005		660		660
1028	360			361	2036		497		497	9101		661		661
1029	362			362	2037		498		500	9103		662		662
1030	363			366	2039		501		501	9104		663		663
1031	367			370	2040		502		502	9105		664		664

ROADWAY MANAGEMENT SYSTEM

[illegible]



December 30, 2024

Pennsylvania State Roads - Straight Line Diagrams

Contained within this document are the 2025 Pennsylvania Straight Line Diagrams (SLDs) for State Routes by county within a particular PennDOT district. At the end of each year, PennDOT takes a snapshot of its current SLD database and creates PDF files from the SLD snapshot. The SLDs are a graphical representation of State Routes (SRs) that PennDOT maintains. The information shown on the SLD is generated from data found in PennDOT's Roadway Management System (RMS) database. The data from RMS is constantly being updated to match actual roadway inventory data found on Pennsylvania's state highways. PennDOT's SR system is explained briefly in this document along with symbol definitions for each type of roadway feature or attribute found on the SLD. This PDF version of the SLD contains an individual county list of all state roads found in that county. The SRs found on the list are linked to the actual pages that show the individual SLDs. To find an SLD for a particular road that you want, simply point to that road on the SR index list and click on it to jump to the beginning page of that SLD.

If you have any questions or comments concerning information found in this document, please contact Ty Reed, Chief, Roadway Inventory and Testing Unit, Asset Management Division, Bureau of Operations, by calling (717) 787-7294.

Additional information on state owned highways is available from your local PENNDOT Engineering District Office, RMS Unit, RMS Coordinator.

Straight Line Diagram Disclaimer: This document is for informational purposes only and may be viewed by anyone. No part of the information contained in this document may be altered or redistributed without prior written consent of PENNDOT. Straight Line Diagram information is provided "as is" without warranty of any kind, either expressed or implied. This information could include technical inaccuracies or errors of omission. Changes may be made periodically to the information herein.

Copyright © 2024 by the Commonwealth of Pennsylvania. All rights reserved.



Asset Management Division

Mission Statement

To protect and preserve Pennsylvania's infrastructure by providing meaningful, timely, and accurate pavement and roadway management, design, standards, strategies, inventory and condition, as well as fair, consistent and efficient application of Commonwealth laws and regulations.

CUSTOMER SERVICE RATING FORM

Straight Line Diagram (SLD) – Customer Service Rating

As means to improve customer service, we would like you to rate the product/ service you have received, by circling a “grade” from “A” (excellent) to “E” (fail).

A B C D E

If your rating is not an “A,” please let us know what we could do better.

Name and Organization (optional)

Thank You.

(Fold along line, and tape or staple together before mailing)

Bureau of Operations
Asset Management Division – PennDOT Annex
907 Elmerton Avenue
Harrisburg, PA 17110
ATTN: Ty Reed

(Cut along dashed line)

PENNSYLVANIA DEPARTMENT OF TRANSPORTATION

Bureau of Operations, Asset Management Division

Location Referencing System (LRS) – Definitions, Uses & Testing

The Department's LRS, implemented in 1987, is the mechanism to designate the State highway network, to define roadway lengths, locations, and route connectivity, and to serve as the basis for the collection, storage, and integration of roadway information.

An LRS key is a unique series of numbers that identifies the location of each point or feature along a State route. The fourteen digit number is an integral part of the Roadway Management System (RMS) where roadway data is stored. 07/4016/0100/0857 is an example of an LRS key, which identifies County (CO) = 07, State Route (SR) = 4016, Segment (SEG) = 0100, and Offset = 0857.

County (CO)

Each of Pennsylvania's sixty-seven counties is identified by a number.

Name	#	Name	#	Name	#	Name	#
Adams	1	Clinton	18	Lackawanna	35	Potter	52
Allegheny	2	Columbia	19	Lancaster	36	Schuylkill	53
Armstrong	3	Crawford	20	Lawrence	37	Snyder	54
Beaver	4	Cumberland	21	Lebanon	38	Somerset	55
Bedford	5	Dauphin	22	Lehigh	39	Sullivan	56
Berks	6	Delaware	23	Luzerne	40	Susquehanna	57
Blair	7	Elk	24	Lycoming	41	Tioga	58
Bradford	8	Erie	25	McKean	42	Union	59
Bucks	9	Fayette	26	Mercer	43	Venango	60
Butler	10	Forest	27	Mifflin	44	Warren	61
Cambria	11	Franklin	28	Monroe	45	Washington	62
Cameron	12	Fulton	29	Montgomery	46	Wayne	63
Carbon	13	Greene	30	Montour	47	Westmoreland	64
Centre	14	Huntingdon	31	Northampton	48	Wyoming	65
Chester	15	Indiana	32	Northumberland	49	York	66
Clarion	16	Jefferson	33	Perry	50	Philadelphia	67
Clearfield	17	Juniata	34	Pike	51		

State Route (SR)

State Routes (SR's) are identified by four-digit numbers. SR numbers are assigned as follows:

- | | |
|--|-----------|
| 1. Traffic Routes: Routes designated as Interstates, US or PA Routes | 0001-0999 |
| 2. Quadrant Routes (Non-Traffic Routes) | 1001-4999 |
| 3. Relocated Traffic Routes | 6000-6999 |
| 4. Turned Back, Abandoned, or Null Routes | 7000-7999 |
| 5. Interchanges | 8001-8999 |
| 6. WYE's | 9101-9199 |
| 7. Rest Areas | 9201-9299 |
| 8. Truck Escape Ramps | 9301-9399 |
| 9. Others | 9401-9499 |
| 10. Park and Rides | 9501-9599 |

Even/Odd Convention: Even numbers are typically given to SR's in the East/West direction, and odd numbers to SR's that run North/South. This convention applies to Interstate Routes (except those that are Beltways or Spurs), and Quadrant Routes. This convention may or may not apply to PA or US Traffic Routes.

Hierarchy: If two or more traffic routes occupy the same section of roadway, the SR number is based on the "higher" type route, according to the following hierarchy. If the traffic routes are the same hierarchy class, then the SR number is assigned the lower numbered traffic route (Figure 1).

1. Interstates
2. U.S. Routes
3. PA Routes
4. Quadrant Routes

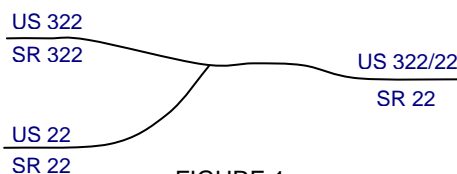


FIGURE 1

Other Numbering Conventions:

1. The first digit of a quadrant route is based on which quadrant of the county the route is located, as shown in the following diagram (Figure 2).
2. The last three digits of a Relocated Traffic Route are the same as the Traffic Route that was relocated.
3. Interchanges are numbered sequentially. Odd numbers are given to interchanges along SR's in the North/South direction; even numbers are given to interchanges along SR's in the East/West direction (Figure 3).
4. WYE's are given odd numbers if the connecting SR is odd numbered, and even numbers if the connecting SR is even numbered.
5. Rest Areas or Truck Escape Ramps are given odd numbers if they connect to the Southbound or Westbound side of an SR, and even numbers if they connect to the Northbound or Eastbound side.

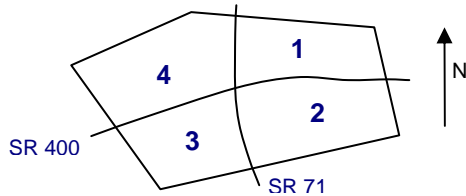


FIGURE 2

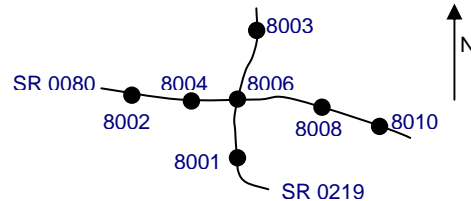


FIGURE 3

Segment (SEG)

State routes are divided into segments, which are approximately one-half mile long, and are identified by a four-digit number. Segment begin and end points are placed at physical features where possible. Segment numbers increase in the North or East direction, and typically by 10's (Figure 4). Segments are even numbered on undivided roadways, and in the Northbound or Eastbound direction of divided roadways. Segments are odd numbered in the Southbound or Westbound direction of divided roadways (Figure 5). Interstate segments are associated with the mile posts (Figure 6).

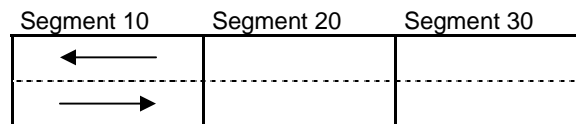
Undivided Roadways

FIGURE 4

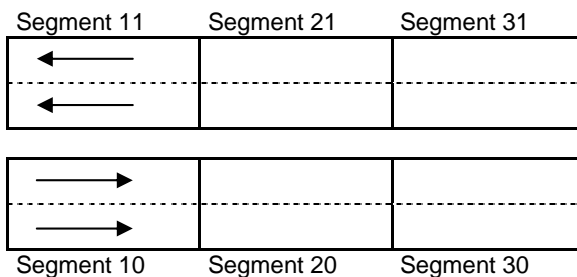
Divided Roadways

FIGURE 5

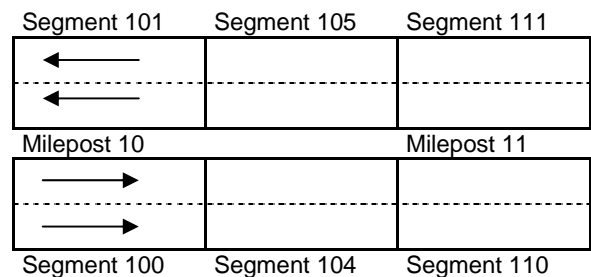
Interstate Roadways

FIGURE 6

Turned Back, Abandoned, and Null Segments are given numbers in the range of 7000-7999. For two coinciding State routes, the route with "lower" hierarchy is "nulled."

Segment numbering restarts on Traffic Routes at County boundaries, except Interstates (Figure 7).

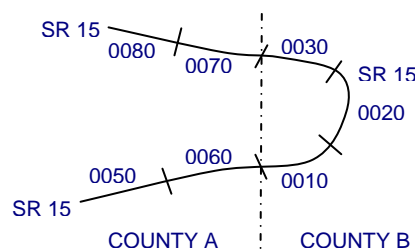


FIGURE 7

Offset

The offset, a subdivision of the segment, is the distance (in feet) from the beginning of the segment, expressed as a four-digit number. Offsets are measured in the increasing segment direction.

Segment Markers

Segment markers, which allow for easy identification of the LRS location on the State highway system, indicate the State route and segment number at the point that each segment is entered. If the beginning of a segment occurs at a physical feature, then the point of reference is at the physical feature and not the sign. At intersections, signs are used to identify beginning or ending State routes or segments.



Users of the LRS

Locations of all intersections, structures, and other points of interest are field verified and inventoried in the RMS. This information can be displayed on Straight Line Diagrams (SLD's) which can be viewed in the RMS, or hardcopy form. SLD books are refreshed and printed annually for distribution to the Department's District and County offices, as well as too many external entities.

A list of those within the Department that use the LRS to identify locations in the RMS and in the field includes personnel from the following organizations: Pavement Testing, County Maintenance, Traffic, Design, Surveys, Construction, Bridge, Permits, Crash Review, Planning and Programming, Posted & Bonded Roads, Tort Liability, and Emergency Management.

Users outside the Department include: County & Municipal governments, County 911, Planning Commissions, Federal Highway Administration, State & Local Police, Local Emergency Management, Delivery Services (UPS, Fed Ex, etc.), Fire Departments, Utility Companies, Contractors, and Consultants.

Without segment markers located in the field, all of these users would have to rely solely on the SLD, which would be extremely cumbersome at best and impossible for some.

Verification, QA & QC

In order to assure that LRS information is indicated properly in the RMS, on SLD's, and in the field, LRS Quality Assurance (QA) and Quality Commitment (QC) programs are performed each year. The Bureau of Operations, Asset Management Division, Roadway Inventory & Testing Unit (RITU) performs all Statewide QC testing. Field verification and QA is also performed by RITS, except in Engineering Districts 2-0, 11-0, and 12-0, where it is done "in-house." Each Engineering District is responsible for its own LRS completeness and maintenance with respect to the RMS.









































Twenty percent of each county is field tested annually as part of the QA program, and five percent of each county is tested for the annual QC program. The goal of the QC program is to maintain at least 90% accuracy between the RMS and the actual field locations of highway features. Annual QC ratings are developed and reported to the Engineering Districts.

Field testing is performed by two-person teams (a permanent employee that operates the test, and a temporary employee that drives the device) with the use of vans equipped with an on-board computer and a Data Measurement Subsystem. Testing is typically performed during the months of April through November.

Vehicle location and roadway features are displayed on the van's computer screen in SLD format, and the software accepts operator inputs verifying or modifying roadway feature locations, as well as comments. Though the system can function at greater speed, test speeds are typically less than 25 mph to ensure accuracy.

There are five categories of information that is verified and/or modified:

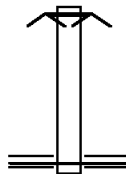
1. State Route Length
2. Segment Length
3. Roadway Geometry (lane count, pavement & shoulder types & widths)
4. Intersecting Feature Location (intersections & bridges)
5. Segment Marker Location

 SEGMENT MARKER	 AHEAD LEFT INTER STATE OWNED	 RAILROAD CROSSING	 INTERSTATE MILEPOST
 TURNBACK	 AHEAD LEFT INTER NON-STATE	 RAILROAD OVER-PASS	 MFC BEGIN
 NULL	 AHEAD RIGHT INTE STATE OWNED	 OVER-PASS	 MUNICIPAL BOUNDARY
 UNDIVIDED HIGHWAY	 AHEAD RIGHT INTE NON-STATE	 BRIDGE END	 VILLAGE BEGIN
 PHYSICALLY DIVIDED	 BACK LEFT INTER STATE OWNED	 BRIDGE BEGIN	AH - LENGTH FORWARD TO NEXT SEGMENT BEGIN BK - LENGTH BACK WARD TO PREVIOUS SEGMENT BEGIN
 PAINT DIVIDED	 BACK LEFT INTER NON-STATE	 TUNNEL	
 INTERSECTION AHEAD	 BACK RIGHT INTER STATE OWNED	 SIGN STRUCTURE	MFC - MAINTENANCE FUNCTIONAL CLASS A = INTERSTATE B = EXPRESSWAY AND/OR PRINCIPLE ARTERIAL C = MINOR ARTERIAL D = COLLECTOR E = LOCAL ACCESS F = INTERCHANGE RAMP
 INTERSECTION BACK	 BACK RIGHT INTER NON-STATE	 P3 BRIDGE	
 REFERENCE AHEAD/BACK	 T-LEFT INTERSEC STATE OWNED	 RETAINING WALL	
 DIVIDED CONNECTOR	 T-LEFT INTERSEC NON-STATE	 BRIDGE/CULVERT UNDER FILL	NULL AND TURNBACK SEGMENTS ARE DISPLAYED IN THE DEPARTMENT'S ROADWAY MANAGEMENT SYSTEM (RMS) AS 100 FEET IN LENGTH. ACTUAL SEGMENT AND SECTION LENGTHS MAY VARY SIGNIFICANTLY
 CROSS INTERSEC STATE OWNED	 T-RIGHT INTERSEC STATE OWNED	 PIPE (STAMPP)	
 CROSS INTERSEC NON-STATE	 T-RIGHT INTERSEC NON-STATE	 ROTARY INTERSEC	

EXTRACT DATE: 12/28/2024 ROADWAY MANAGEMENT SYSTEM PAGE NUMBER: 668
PRINT DATE: 12/30/2024 SLD COUNTY/SR - ANNUAL PRINT COUNTY: CRAWFORD
DIR: E TOTAL LEN: .030 MI. DIST: 01-1 SR: 9502
LEFT MUN: HAYFIELD T RIGHT MUN: HAYFIELD T

000160 FT

000000 FT



000160 FT END OF PARK AND RIDE
ROAD CLOSED AHEAD

000000 FT 0 0 00000 0 00 0000+00
NC SAEGERTOWN PARK AND RIDE
SR 0198 SH
(SR0198 SEG 0370/0310)
MFC BEGIN = F
0010/0000 LENGTH(AH 0160 BK 0000)

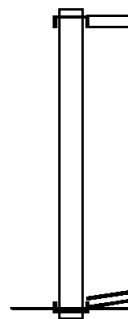
EXTRACT DATE: 12/28/2024 ROADWAY MANAGEMENT SYSTEM PAGE NUMBER: 667
 PRINT DATE: 12/30/2024 SLD COUNTY/SR - ANNUAL PRINT COUNTY: CRAWFORD
 DIR: B TOTAL LEN: .327 MI. DIST: 01-1 SR: 9401
 LEFT MUN: WEST MEAD T RIGHT MUN: WEST MEAD T

001729 FT

001729 FT
 INTER-AHD BALDWIN ST EXT RD
 (SR2037 SEG 0071/0796)
 FRENCH CREEK PY
 (SR0006 SEG 0591/0000)
 0010/1729 (SR0006 SEG 0590/0000)

000000 FT

000000 FT 1 0 00084 0 00 0134+93
 FRENCH CREEK PY
 (SR0006 SEG 0591/1455)
 NC PERRY HW
 INTER-BK FRENCH CREEK PY
 (SR0006 SEG 0591/1455)
 MFC BEGIN = F
 0010/0000 LENGTH(AH 1729 BK 0000)



EXTRACT DATE: 12/28/2024 ROADWAY MANAGEMENT SYSTEM PAGE NUMBER: 666
PRINT DATE: 12/30/2024 SLD COUNTY/SR - ANNUAL PRINT COUNTY: CRAWFORD

DIR: N TOTAL LEN: .566 MI. DIST: 01-1 SR: 9202
LEFT MUN: CUSSEWAGO T RIGHT MUN: CUSSEWAGO T

002991 FT		002991 FT	INTER-AHD SR 9202 SH
		0020/0966	(SR9202 SEG 0010/1534)
002025 FT		002025 FT	1 0 01017 2 16 0010+02
		INTER-BK	SR 9202 SH
			(SR9202 SEG 0010/0614)
		0020/0000	LENGTH(AH 0966 BK 2025)
		INTER-AHD	RAYMOND P SHAFFER HW
		0010/2025	(SR0079 SEG 1630/1179)
FROM TRUCK PARKING AREA		0010/1534	REST AREA RD
(CONN)			(SR9202 SEG 0020/0966)
		0010/0614	REST AREA RD
			(SR9202 SEG 0020/0000)
000000 FT		000000 FT	1 0 01017 2 16 0000+00
		NC REST AREA RD	
		INTER-BK	RAYMOND P SHAFFER HW
			(SR0079 SEG 1624/1813)
			MFC BEGIN = F
		0010/0000	LENGTH(AH 2025 BK 0000)

EXTRACT DATE: 12/28/2024 ROADWAY MANAGEMENT SYSTEM PAGE NUMBER: 665
PRINT DATE: 12/30/2024 SLD COUNTY/SR - ANNUAL PRINT COUNTY: CRAWFORD

DIR: B TOTAL LEN: .639 MI. DIST: 01-1 SR: 9201
LEFT MUN: CUSSEWAGO T RIGHT MUN: CUSSEWAGO T

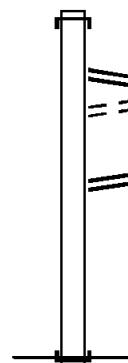
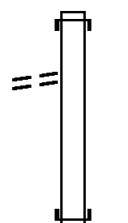
FOR SR 9201N TO 9201N
(CONN)

003372 FT

0020/1073

002227 FT

000000 FT



003372 FT
INTER-AHD SR 9201 SH
0020/1145 (SR9201 SEG 0010/1634)

002227 FT 1 0 01017 2 19 0014+51
INTER-BK SR 9201 SH
(SR9201 SEG 0010/0548)
0020/0000 LENGTH(AH 1145 BK 2227)

INTER-AHD RAYMOND P SHAFER HW
0010/2227 (SR0079 SEG 1631/0645)
WELCOME CENTER RD
0010/1634 (SR9201 SEG 0020/1145)
FOR SR 9201N TO 9201N
0010/1395 (CONN)

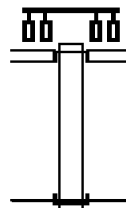
WELCOME CENTER RD
0010/0548 (SR9201 SEG 0020/0000)
000000 FT 1 0 01017 2 18 0037+79
NC WELCOME CENTER RD
INTER-BK WELCOME CENTER RD
(SR0079 SEG 1635/0209)

MFC BEGIN = F (25)
BK-ERIE
0010/0000 LENGTH(AH 2227 BK 0000)

EXTRACT DATE: 12/28/2024 ROADWAY MANAGEMENT SYSTEM PAGE NUMBER: 664
 PRINT DATE: 12/30/2024 SLD COUNTY/SR - ANNUAL PRINT COUNTY: CRAWFORD
 DIR: E TOTAL LEN: .068 MI. DIST: 01-1 SR: 9105
 LEFT MUN: MEADVILLE C RIGHT MUN: MEADVILLE C

000358 FT

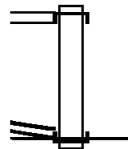
000000 FT



000358 FT
 INTER-AHD PARK AV
 (SR1001 SEG 0010/0000)
 LINDEN ST
 (SR0322 SEG 0391/0000)
 (SR0322 SEG 0390/0000)
 0010/0358
 000000 FT 0 0 00000 0 00 0000+00
 NC PARK AV
 INTER-BK FRENCH CREEK PY
 (SR0006 SEG 0510/0351)
 MFC BEGIN = F
 0010/0000 LENGTH(AH 0358 BK 0000)

EXTRACT DATE: 12/28/2024 ROADWAY MANAGEMENT SYSTEM PAGE NUMBER: 663
 PRINT DATE: 12/30/2024 SLD COUNTY/SR - ANNUAL PRINT COUNTY: CRAWFORD
 DIR: W TOTAL LEN: .041 MI. DIST: 01-1 SR: 9104
 LEFT MUN: CAMBRIDGE SPRINGS B RIGHT MUN: CAMBRIDGE SPRINGS B

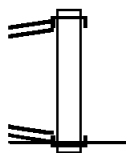
CHURCH ST 000219 FT
 (SR0006 SEG 0870/1189) 0010/0219
 0 0 00000 0 00 0000+00 000000 FT
 MAIN ST
 (SR0006 SEG 0900/0217) 0010/0000



000219 FT
 INTER-AHD VENANGO AV
 0010/0219 (SR0006 SEG 0870/1189)
 NC VENANGO AV
 INTER-BK MAIN ST
 000000 FT (SR0006 SEG 0900/0217)
 MFC BEGIN = F
 0010/0000 LENGTH(AH 0219 BK 0000)

EXTRACT DATE: 12/28/2024 ROADWAY MANAGEMENT SYSTEM PAGE NUMBER: 662
 PRINT DATE: 12/30/2024 SLD COUNTY/SR - ANNUAL PRINT COUNTY: CRAWFORD
 DIR: B TOTAL LEN: .068 MI. DIST: 01-1 SR: 9103
 LEFT MUN: GREENWOOD T RIGHT MUN: GREENWOOD T

PERRY HW 000358 FT
 (SR0019 SEG 0100/0282) 0010/0358
 0 0 00000 0 00 0000+00 000000 FT
 SR 0285 SH
 (SR0285 SEG 0390/0142) 0010/0000

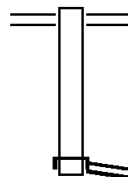


000358 FT
 INTER-AHD PERRY HW
 0010/0358 (SR0019 SEG 0100/0282)
 NC SR 9103 SH
 INTER-BK SR 0285 SH
 000000 FT (SR0285 SEG 0390/0142)
 MFC BEGIN = F
 0010/0000 LENGTH(AH 0358 BK 0000)

EXTRACT DATE: 12/28/2024 ROADWAY MANAGEMENT SYSTEM PAGE NUMBER: 661
PRINT DATE: 12/30/2024 SLD COUNTY/SR - ANNUAL PRINT COUNTY: CRAWFORD

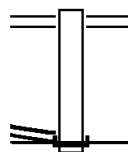
DIR: E TOTAL LEN: .097 MI. DIST: 01-1 SR: 9101
LEFT MUN: SUMMIT T RIGHT MUN: SUMMIT T

SR 18 SH
(SR0018 SEG 0180/1207) 000514 FT
0020/0242
000272 FT



000514 FT SR 18 SH
0020/0242 (SR0018 SEG 0180/1207)
000272 FT 0 0 00000 0 00 0000+00
INTER-AHD SR 618 SH
(SR0618 SEG 0080/2268)
SR 618 SH
(SR0618 SEG 0080/2268)
S 0020/0000 LENGTH(AH 0242 BK 0272)

SR 18 SH
(SR0018 SEG 0180/1178) 0010/0272



0 0 00000 0 00 0000+00 000000 FT
SR 618 SH
(SR0618 SEG 0080/2237) 0010/0000

0010/0272 SR 18 SH
NC SR 9101 SH
INTER-BK SR 618 SH
000000 FT (SR0618 SEG 0080/2237)
MFC BEGIN = F
S 0010/0000 LENGTH(AH 0272 BK 0000)

EXTRACT DATE: 12/28/2024 ROADWAY MANAGEMENT SYSTEM PAGE NUMBER: 660
PRINT DATE: 12/30/2024 SLD COUNTY/SR - ANNUAL PRINT COUNTY: CRAWFORD

DIR: N TOTAL LEN: .639 MI. DIST: 01-1 SR: 8005
LEFT MUN: HAYFIELD T RIGHT MUN: HAYFIELD T

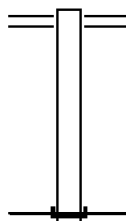
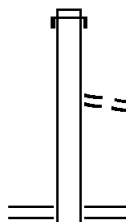
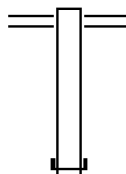
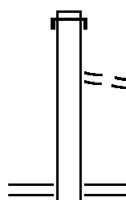
003376 FT

002718 FT

001903 FT

000964 FT

000000 FT



003376 FT
INTER-AHD RAYMOND P SHAFER HW
0750/0658 (SR0079 SEG 1540/0500)
FROM 0198/0370 SH
0750/0100 (CONN)
002718 FT 1 0 01017 2 15 0000+00
NC RAMP D RD
RESERVOIR RD
(SR0198 SEG 0370/0316)
0750/0000 LENGTH(AH 0658 BK 0815)

RESERVOIR RD
0500/0815 (SR0198 SEG 0360/0966)
001903 FT 1 0 01017 2 14 0000+00
NC RAMP C RD
INTER-BK RAYMOND P SHAFER HW
(SR0079 SEG 1541/0638)
0500/0000 LENGTH(AH 0815 BK 0939)

INTER-AHD RAMOND P SHAFER HW
0250/0939 (SR0079 SEG 1535/1409)
FROM 0198/0360 SH
0250/0087 (CONN)
000964 FT 1 0 01017 2 12 0000+00
NC RAMP A RD
RESERVOIR RD
(SR0198 SEG 0360/1074)
0250/0000 LENGTH(AH 0939 BK 0964)

RESERVOIR RD
0010/0964 (SR0198 SEG 0370/0436)
000000 FT 1 0 01017 2 13 0000+00
NC RAMP B RD
INTER-BK RAYMOND P SHAFER HW
(SR0079 SEG 1534/1598)
MFC BEGIN = F
0010/0000 LENGTH(AH 0964 BK 0000)

EXTRACT DATE: 12/28/2024 ROADWAY MANAGEMENT SYSTEM PAGE NUMBER: 659
PRINT DATE: 12/30/2024 SLD COUNTY/SR - ANNUAL PRINT COUNTY: CRAWFORD

DIR: N TOTAL LEN: 1.687 MI. DIST: 01-1 SR: 8003
LEFT MUN: VERNON T RIGHT MUN: VERNON T

008909 FT

008909 FT
INTER-AHD GRAND ARMY OF THE REP H
0760/1306 (SR0006 SEG 0471/0751)

007603 FT

007603 FT 1 0 01017 2 08 0034+95
NC RAMP E RD
INTER-BK RAYMOND P SHAFER HW
(SR0079 SEG 1470/0492)
5 0760/0000 LENGTH(AH 1306 BK 1566)

INTER-AHD RAYMOND P SHAFER HW
0750/1566 (SR0079 SEG 1470/1115)

006037 FT

006037 FT 1 0 01017 2 09 0000+00
NC RAMP F RD
DRAINAGE
STRUCTURE LENGTH 32 FT
BMSID 20/8003/0750/0000
INTER-BK GRAND ARMY OF THE REP H
(SR0006 SEG 0471/1181)
5 0750/0000 LENGTH(AH 1566 BK 0638)

INTER-AHD RAYMOND P SHAFER HW
0512/0638 (SR0079 SEG 1471/1135)

005399 FT

005399 FT 1 0 01017 2 07 0000+00
NC RAMP C RD
INTER-BK GRAND ARMY OF THE REP H
(SR0006 SEG 0461/2294)
5 0512/0000 LENGTH(AH 0638 BK 0920)

INTER-AHD GRAND ARMY OF THE REP H
0502/0920 (SR0006 SEG 0461/1900)

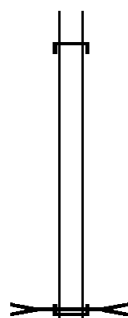
004479 FT

004479 FT 1 0 01017 2 06 0000+00
INTER-BK RAYMOND P SHAFER HW
(SR0079 SEG 1471/1905)
5 0502/0000 LENGTH(AH 0920 BK 1299)

EXTRACT DATE: 12/28/2024 ROADWAY MANAGEMENT SYSTEM PAGE NUMBER: 658
PRINT DATE: 12/30/2024 SLD COUNTY/SR - ANNUAL PRINT COUNTY: CRAWFORD

DIR: N TOTAL LEN: 1.687 MI. DIST: 01-1 SR: 8003
LEFT MUN: VERNON T RIGHT MUN: VERNON T


003180 FT



INTER-AHD GRAND ARMY OF THE REP H
0260/1299 (SR0006 SEG 0460/2699)

003180 FT 1 0 01017 2 05 0000+00
NC RAMP B RD
DRAINAGE
STRUCTURE LENGTH 30 FT
BMSID 20/8003/0260/0000
INTER-BK RAYMOND P SHAFER HW
(SR0079 SEG 1471/0192)
0260/0000 LENGTH(AH 1299 BK 1800)

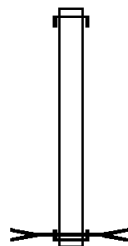
001380 FT



INTER-AHD RAYMOND P SHAFER HW
0250/1800 (SR0079 SEG 1465/1598)

001380 FT 1 0 01017 2 04 0034+30
INTER-BK GRAND ARMY OF THE REP H
(SR0006 SEG 0460/2231)
0250/0000 LENGTH(AH 1800 BK 0602)

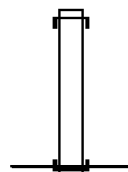
000778 FT



INTER-AHD RAYMOND P SHAFER HW
0020/0602 (SR0079 SEG 1464/1809)

000778 FT 1 0 01017 2 10 0000+00
NC RAMP G RD
DRAINAGE
STRUCTURE LENGTH 30 FT
BMSID 20/8003/0020/0000
INTER-BK GRAND ARMY OF THE REP H
(SR0006 SEG 0470/1143)
0020/0000 LENGTH(AH 0602 BK 0778)

000000 FT



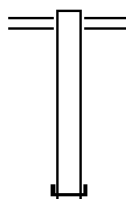
INTER-AHD GRAND ARMY OF THE REP H
0010/0778 (SR0006 SEG 0470/1490)

000000 FT 1 0 01017 2 11 0000+00
INTER-BK RAYMOND P SHAFER HW
(SR0079 SEG 1464/1157)
MFC BEGIN = F
0010/0000 LENGTH(AH 0778 BK 0000)

EXTRACT DATE: 12/28/2024 ROADWAY MANAGEMENT SYSTEM PAGE NUMBER: 657
PRINT DATE: 12/30/2024 SLD COUNTY/SR - ANNUAL PRINT COUNTY: CRAWFORD

DIR: N TOTAL LEN: .813 MI. DIST: 01-1 SR: 8001
LEFT MUN: GREENWOOD T RIGHT MUN: GREENWOOD T

004290 FT



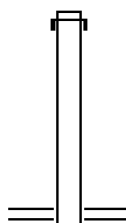
004290 FT SR 285 SH
0260/1096 (SR0285 SEG 0400/0456)

003194 FT

003194 FT 1 0 01017 2 01 0025+14
NC RAMP RD
INTER-BK RAYMOND P SHAFER HW
(SR0079 SEG 1405/1184)
0260/0000 LENGTH(AH 1096 BK 1431)

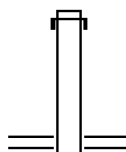
INTER-AHD RAYMOND P SHAFER HW
0250/1431 (SR0079 SEG 1405/0469)

001763 FT



001763 FT 1 0 01017 2 00 0025+14
NC RAMP A RD
SR 285 SH
(SR0285 SEG 0400/0456)
0250/0000 LENGTH(AH 1431 BK 0577)

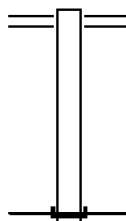
001186 FT



INTER-AHD RAYMOND P SHAFER HW
0020/0577 (SR0079 SEG 1404/0685)
001186 FT 1 0 01017 2 03 0000+00
NC RAMP D RD
SR 285 SH
(SR0285 SEG 0400/1761)
0020/0000 LENGTH(AH 0577 BK 1186)

0010/1186 SR 285 SH
(SR0285 SEG 0401/1761)

000000 FT



000000 FT 1 0 01017 2 02 0000+00
NC RAMP C RD
INTER-BK RAYMOND P SHAFER HW
(SR0079 SEG 1400/2164)
MFC BEGIN = F
0010/0000 LENGTH(AH 1186 BK 0000)

EXTRACT DATE: 12/28/2024 ROADWAY MANAGEMENT SYSTEM PAGE NUMBER: 656
PRINT DATE: 12/30/2024 SLD COUNTY/SR - ANNUAL PRINT COUNTY: CRAWFORD

DIR: B TOTAL LEN: 3.474 MI. DIST: 01-1 SR: 4022
LEFT MUN: CUSSEWAGO T RIGHT MUN: CUSSEWAGO T

018344 FT

017742 FT

014129 FT

011235 FT

	018344 FT	CUSSEWAGO RD
	0070/0602	(SR0098 SEG 0310/0919)
	017742 FT	2 0 20036 1 00 0006+57
	0070/0000	LENGTH(AH 0602 BK 3613)
	0060/3270	018 "DIA CIR PLASTIC
		LEN=0040 INSTALLED UNKN
	0060/2448	030 "DIA CIRC METAL
		LEN=0040 INSTALLED 2005
	0060/2090	018 "DIA CIR PLASTIC
		LEN=0040 INSTALLED 1999
	0060/1582	030 "DIA CIR PLASTIC
		LEN=0040 INSTALLED 2007
	0060/0027	CUSSEWAGO
	014129 FT	SPRING T
		2 0 20036 0 00 0035+59
		030 "DIA CIR PLASTIC
		LEN=0040 INSTALLED 2023
	0060/0000	LENGTH(AH 3613 BK 2894)
		018 "DIA CIR PLASTIC
	0050/2522	LEN=0040 INSTALLED 1998
		036 "DIA CIR PLASTIC
	0050/2075	LEN=0040 INSTALLED 2004
		024 "DIA CIR PLASTIC
	0050/1630	LEN=0040 INSTALLED 2007
		024 "DIA CIR PLASTIC
	0050/0770	LEN=0040 INSTALLED 2006
	011235 FT	2 0 20036 0 00 0065+04
	0050/0000	LENGTH(AH 2894 BK 3301)
		048 "DIA CIR PLASTIC
	0040/2611	LEN=0040 INSTALLED UNKN
		024 "DIA CIR PLASTIC
	0040/2517	LEN=0040 INSTALLED UNKN
		EAST SPRING RD
	0040/2347	(T466)
		018 "DIA CIRC METAL
	0040/2294	LEN=0030 INSTALLED UNKN
		024 "DIA CIR PLASTIC

EXTRACT DATE: 12/28/2024 ROADWAY MANAGEMENT SYSTEM PAGE NUMBER: 655
PRINT DATE: 12/30/2024 SLD COUNTY/SR - ANNUAL PRINT COUNTY: CRAWFORD

DIR: B TOTAL LEN: 3.474 MI. DIST: 01-1 SR: 4022
LEFT MUN: SPRING T RIGHT MUN: SPRING T

	0040/2137	LEN=0035	INSTALLED UNKN
	0040/0231	018 "DIA CIR PLASTIC LEN=0042	INSTALLED UNKN
007934 FT	0040/0090	048"H 00"W MULT METAL LEN=0042	INSTALLED UNKN
	007934 FT	2 0 20036 0 00 0096+99	
	0040/0000	LENGTH(AH 3301 BK 2525)	
	005409 FT		
2 0 20036 0 00 0122+99 BAYUS RD (T460)	0030/0000	LENGTH(AH 2525 BK 2848)	
	002561 FT	2 0 20036 0 00 0152+05 NICKEL PLATE RD (T458)	
	0020/0000	LENGTH(AH 2848 BK 2561)	
	0010/1037	018 "DIA CIR PLASTIC LEN=0040	INSTALLED 2007
	0010/0346	018 "DIA CIRC METAL LEN=0040	INSTALLED 1998
000000 FT	000000 FT	2 0 20036 0 00 0177+32	
	NC PONT RD		
	INTER-BK	WELLSBURG PONT RD (SR3017 SEG 0010/0000)	
		MFC BEGIN = D	
		BK-ERIE	(25)
	0010/0000	LENGTH(AH 2561 BK 0000)	

EXTRACT DATE: 12/28/2024 ROADWAY MANAGEMENT SYSTEM PAGE NUMBER: 654
 PRINT DATE: 12/30/2024 SLD COUNTY/SR - ANNUAL PRINT COUNTY: CRAWFORD
 DIR: B TOTAL LEN: 4.241 MI. DIST: 01-1 SR: 4020
 LEFT MUN: SPRING T RIGHT MUN: SPRING T

022395 FT

022395 FT HICKERNELL RD
 0100/2327 (SR4013 SEG 0030/0000)

020068 FT

0100/0435 024 "DIA CIRC CONCR
 020068 FT LEN=0045 INSTALLED UNKN
 0100/0000 2 0 20050 0 00 0201+15
 LENGTH(AH 2327 BK 1566)

018502 FT

0090/0433 024 "DIA CIRC CONCR
 018502 FT LEN=0045 INSTALLED UNKN
 2 0 20050 0 00 0185+49
 024 "DIA CIRC CONCR
 LEN=0045 INSTALLED UNKN
 0090/0000 LENGTH(AH 1566 BK 3483)

EXTRACT DATE: 12/28/2024 ROADWAY MANAGEMENT SYSTEM PAGE NUMBER: 653
PRINT DATE: 12/30/2024 SLD COUNTY/SR - ANNUAL PRINT COUNTY: CRAWFORD

DIR: B TOTAL LEN: 4.241 MI. DIST: 01-1 SR: 4020
LEFT MUN: SPRING T RIGHT MUN: SPRING T

015019 FT

015019 FT 2 0 20050 0 00 0150+66
030 "DIA CIRC CONCR
LEN=0045 INSTALLED UNKN
5 0080/0000 LENGTH(AH 3483 BK 2981)

0070/1053 024 "DIA CIRC CONCR
LEN=0045 INSTALLED UNKN
0070/0669 024 "DIA CIRC CONCR
LEN=0040 INSTALLED UNKN

012038 FT

012038 FT 2 0 20050 0 00 0120+85
CENTER RD
(T420)
5 0070/0000 LENGTH(AH 2981 BK 2171)

0060/0929 024 "DIA CIRC CONCR
LEN=0045 INSTALLED UNKN

009867 FT

009867 FT 2 0 20050 0 00 0100+18
5 0060/0000 LENGTH(AH 2171 BK 1628)
0050/1053 024 "DIA CIRC CONCR
LEN=0045 INSTALLED UNKN

008239 FT

0050/0012 072"H 82"W CONC STRUCT
LEN=0075 INSTALLED UNKN
008239 FT 2 0 20050 0 00 0082+72
5 0050/0000 LENGTH(AH 1628 BK 2792)
0040/2425 018 "DIA CIRC CONCR
LEN=0045 INSTALLED UNKN

0040/1200 036 "DIA CIRC CONCR
LEN=0045 INSTALLED UNKN

2 0 20050 0 00 0054+65 005447 FT
HILLTOP RD
(T408) 0040/0000

005447 FT
5 0040/0000 LENGTH(AH 2792 BK 1999)

EXTRACT DATE: 12/28/2024 ROADWAY MANAGEMENT SYSTEM PAGE NUMBER: 652
PRINT DATE: 12/30/2024 SLD COUNTY/SR - ANNUAL PRINT COUNTY: CRAWFORD

DIR: B TOTAL LEN: 4.241 MI. DIST: 01-1 SR: 4020
LEFT MUN: SPRING T RIGHT MUN: SPRING T

SMITH RD
(T801)

0030/1028

003448 FT

WASHINGTON ST
(BORO)

0010/0630

UNKNOWN RD
(BORO)
UNKNOWN AL
(BORO)

0010/0144

000000 FT

== 0030/1070 SMITH RD
(T801)
048 "DIA CIRC METAL
0030/1064 LEN=0060 INSTALLED UNKN
==
0030/1028
==
003448 FT 2 0 20050 0 00 0034+55
018 "DIA CIRC CONCR
LEN=0050 INSTALLED UNKN
5 0030/0000 LENGTH(AH 1999 BK 1971)
SPRING
0020/1953 CONNEAUTVILLE B
018 "DIA CIRC CONCR
0020/1145 LEN=0045 INSTALLED UNKN
015 "DIA CIRC CONCR
0020/0965 LEN=0045 INSTALLED UNKN
015 "DIA CIRC METAL
0020/0226 LEN=0045 INSTALLED UNKN
001477 FT 2 0 20050 0 00 0014+87
5 0020/0000 LENGTH(AH 1971 BK 1477)
024 "DIA CIRC CONCR
0010/1199 LEN=0045 INSTALLED 1997
042 "DIA CIRC METAL
0010/0948 LEN=0050 INSTALLED UNKN
UNKNOWN RD
0010/0726 (BORO)
==
0010/0630
==
0010/0626 018 "DIA CIRC METAL
LEN=0040 INSTALLED UNKN
NC THATCHER RD
==
0010/0144 MAIN ST
(BORO)
018 "DIA CIRC METAL
0010/0090 LEN=0050 INSTALLED UNKN
018 "DIA CIRC CONCR
0010/0040 LEN=0050 INSTALLED UNKN
000000 FT 2 0 20050 0 00 0000+00
NC CENTER ST
MAIN ST
(SR0018 SEG 0360/0000)
MFC BEGIN = D
5 0010/0000 LENGTH(AH 1477 BK 0000)

EXTRACT DATE: 12/28/2024 ROADWAY MANAGEMENT SYSTEM PAGE NUMBER: 651
PRINT DATE: 12/30/2024 SLD COUNTY/SR - ANNUAL PRINT COUNTY: CRAWFORD

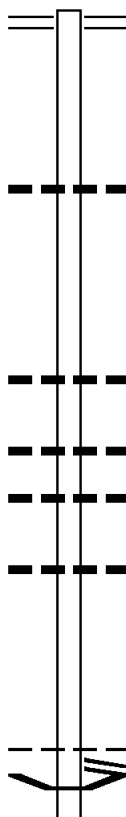
DIR: B TOTAL LEN: 5.148 MI. DIST: 01-1 SR: 4018
LEFT MUN: CUSSEWAGO T RIGHT MUN: CUSSEWAGO T

027183 FT

026688 FT

023532 FT

021076 FT



027183 FT RESERVOIR RD
0100/0495 (SR0098 SEG 0240/1633)
026688 FT 2 0 20047 1 00 0000+00
0100/0000 LENGTH(AH 0495 BK 3156)

0090/1756 018 "DIA CIR PLASTIC
LEN=0040 INSTALLED 2017

023532 FT 2 0 20047 0 00 0619+16
030 "DIA CIRC CONCR
LEN=0040 INSTALLED UNKN
0090/0000 LENGTH(AH 3156 BK 2456)

0080/1756 030 "DIA CIR PLASTIC
LEN=0040 INSTALLED 2017
0080/1740 030"H 00"W MULT CONCR
LEN=0040 INSTALLED UNKN

0080/1135 018 "DIA CIRC METAL
LEN=0040 INSTALLED UNKN

021076 FT 2 0 20047 0 00 0594+60
NORRISVILLE RD
(SR4007 SEG 0210/2345)
CUSSEWAGO
SPRING T
0080/0000 LENGTH(AH 2456 BK 3559)
0070/3414 BMSSEN 20/4018/0070/3355
2 0 20051 0 00 0002+07

EXTRACT DATE: 12/28/2024 ROADWAY MANAGEMENT SYSTEM PAGE NUMBER: 650
PRINT DATE: 12/30/2024 SLD COUNTY/SR - ANNUAL PRINT COUNTY: CRAWFORD

DIR: B TOTAL LEN: 5.148 MI. DIST: 01-1 SR: 4018
LEFT MUN: SPRING T RIGHT MUN: SPRING T

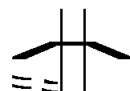
EAST SPRING RD
(T466)

0070/2999

2 0 20051 0 00 0035+51 017517 FT
HICKERNELL RD
(SR4013 SEG 0010/0000) 0070/0000

014218 FT

010595 FT



0070/3355 RUNDELLTOWN
BMSBG 20/4018/0070/3355

0070/1244 018 "DIA CIR PLASTIC
LEN=0045 INSTALLED UNKN

017517 FT
MFC BEGIN = D
0070/0000 LENGTH(AH 3559 BK 3299)

0060/2007 024 "DIA CIR PLASTIC
LEN=0040 INSTALLED 2012

0060/1127 048 "DIA CIR PLASTIC
LEN=0040 INSTALLED UNKN

0060/0038 024 "DIA CIRC METAL
LEN=0045 INSTALLED UNKN
014218 FT 2 0 20049 0 00 0141+75
KING RD
(T749)
0060/0000 LENGTH(AH 3299 BK 3623)

0050/2730 018 "DIA CIR PLASTIC
LEN=0040 INSTALLED 2012

0050/0693 036 "DIA CIRC METAL
LEN=0040 INSTALLED UNKN

010595 FT 2 0 20049 0 00 0105+65
INLET RD
(T454)
0050/0000 LENGTH(AH 3623 BK 3042)
018 "DIA CIRC METAL
LEN=0045 INSTALLED UNKN
0040/3035

EXTRACT DATE: 12/28/2024 ROADWAY MANAGEMENT SYSTEM PAGE NUMBER: 649
PRINT DATE: 12/30/2024 SLD COUNTY/SR - ANNUAL PRINT COUNTY: CRAWFORD

DIR: B TOTAL LEN: 5.148 MI. DIST: 01-1 SR: 4018
LEFT MUN: SPRING T RIGHT MUN: SPRING T

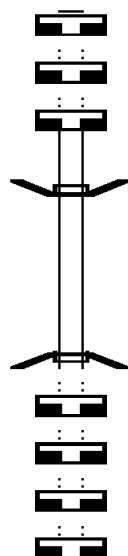
	0040/1889	024 "DIA CIR PLASTIC LEN=0045 INSTALLED UNKN
	0040/1247	036 "DIA CIR PLASTIC LEN=0060 INSTALLED 2005
	0040/0902	015 "DIA CIRC METAL LEN=0035 INSTALLED UNKN
007553 FT	007553 FT	2 0 20049 0 00 0074+72
	0040/0000	LENGTH(AH 3042 BK 2130)
	0030/0896	018 "DIA CIR PLASTIC LEN=0040 INSTALLED 2019
	0030/0532	018 "DIA CIR PLASTIC LEN=0030 INSTALLED 2003
2 0 20049 0 00 0053+28 005423 FT BLUE FALLS RD (T747)	005423 FT	SPRING SUMMERHILL T
	0030/0000	LENGTH(AH 2130 BK 1903)
	003520 FT	003520 FT
	0020/0000	2 0 20049 0 00 0034+67 LENGTH(AH 1903 BK 3520)
	0010/3190	030 "DIA CIR PLASTIC LEN=0040 INSTALLED 2012
	0010/1586	030 "DIA CIR PLASTIC LEN=0050 INSTALLED 2012
CENTER RD (T420)	0010/1200	CENTER RD (T420)
	0010/0567	060 "DIA CIRC METAL LEN=0060 INSTALLED UNKN
000000 FT	000000 FT	2 0 20049 0 00 0000+00
		018 "DIA CIRC METAL LEN=0050 INSTALLED UNKN
	NC RUNDELLTOWN RD	SR 0198 SH
		(SR 0198 SEG 0200/0000)
		MFC BEGIN = E
	0010/0000	LENGTH(AH 3520 BK 0000)

EXTRACT DATE: 12/28/2024 ROADWAY MANAGEMENT SYSTEM PAGE NUMBER: 648
 PRINT DATE: 12/30/2024 SLD COUNTY/SR - ANNUAL PRINT COUNTY: CRAWFORD
 DIR: B TOTAL LEN: .006 MI. DIST: 01-1 SR: 4016
 LEFT MUN: SUMMERHILL T RIGHT MUN: SUMMERHILL T

000031 FT
 000031 FT
 000031 FT

000000 FT

000000 FT
 000000 FT
 000000 FT
 000000 FT



000031 FT
 7070/0000 LENGTH(AH 2113 BK 1604)
 000031 FT
 7060/0000 LENGTH(AH 1604 BK 2976)
 000031 FT
 7050/0000 LENGTH(AH 2976 BK 0031)
 BMSSEN 20/4016/0050/0000
 INTER-AHD CARR RD
 0050/0031 (T301)
 000000 FT 2 0 20048 0 00 0099+01
 NC CARR RD
 INTER-BK CARR RD
 (T301)
 RUNDELLTOWN CREEK
 BMSBG 20/4016/0050/0000
 0050/0000 LENGTH(AH 0031 BK 1449)
 000000 FT
 7040/0000 LENGTH(AH 1449 BK 2002)
 000000 FT
 7030/0000 LENGTH(AH 2002 BK 2968)
 000000 FT
 7020/0000 LENGTH(AH 2968 BK 3476)
 000000 FT
 7010/0000 LENGTH(AH 3476 BK 0000)

EXTRACT DATE: 12/28/2024 ROADWAY MANAGEMENT SYSTEM PAGE NUMBER: 647
PRINT DATE: 12/30/2024 SLD COUNTY/SR - ANNUAL PRINT COUNTY: CRAWFORD

DIR: B TOTAL LEN: 2.711 MI. DIST: 01-1 SR: 4014
LEFT MUN: HAYFIELD T RIGHT MUN: HAYFIELD T

RIDGE RD
(T482)

014314 FT

011834 FT

010109 FT

0100/0000

006739 FT



014314 FT CUSSEWAGO RD
0110/2480 (SR0098 SEG 0080/0962)
018 "DIA CIR PLASTIC
0110/2126 LEN=0050 INSTALLED UNKN
030 "DIA CIRC METAL
0110/1780 LEN=0050 INSTALLED 2011
036"H 24"W ELLIP METAL
0110/0886 LEN=0040 INSTALLED 2004
011834 FT 2 0 20148 0 00 0260+22
S 0110/0000 LENGTH(AH 2480 BK 1725)
036 "DIA CIR PLASTIC
0100/1568 LEN=0050 INSTALLED 2011
024 "DIA CIR PLASTIC
0100/1081 LEN=0045 INSTALLED 2004
010109 FT 2 0 20148 0 00 0242+71
018 "DIA CIR PLASTIC
LEN=0045 INSTALLED 2011
NC RIDGE RD
S 0100/0000 LENGTH(AH 1725 BK 3370)
018 "DIA CIR PLASTIC
0090/2152 LEN=0040 INSTALLED UNKN
018 "DIA CIR PLASTIC
0090/0056 LEN=0040 INSTALLED 2011
006739 FT 2 0 20148 0 00 0209+84
S 0090/0000 LENGTH(AH 3370 BK 2687)

EXTRACT DATE: 12/28/2024 ROADWAY MANAGEMENT SYSTEM PAGE NUMBER: 646
PRINT DATE: 12/30/2024 SLD COUNTY/SR - ANNUAL PRINT COUNTY: CRAWFORD

DIR: B TOTAL LEN: 2.711 MI. DIST: 01-1 SR: 4014
LEFT MUN: HAYFIELD T RIGHT MUN: HAYFIELD T

WILLIAMS RD
(T464)

004052 FT

0070/3091

000861 FT

000000 FT

000000 FT

000000 FT

000000 FT

000000 FT

000000 FT

000000 FT

000000 FT

000000 FT

0080/0851

004052 FT

0080/0000

000861 FT

0070/0000

000000 FT

0060/0000

000000 FT

7060/0000

000000 FT

7050/0000

000000 FT

7040/0000

000000 FT

7034/0000

000000 FT

7032/0000

000000 FT

7030/0000

000000 FT

7020/0000

000000 FT

7010/0000

018 "DIA CIR PLASTIC
LEN=0040 INSTALLED 2011

2 0 20148 0 00 0182+15
WILLIAMS RD
(T464)

LENGTH(AH 2687 BK 3191)

2 0 20148 0 00 0150+09
072 "DIA CIRC METAL
LEN=0040 INSTALLED UNKN
LENGTH(AH 3191 BK 0861)

2 0 20148 0 00 0141+50
NC CL ANCY RD
NORRISVILLE RD
(SR4007 SEG 0100/2146)
AGNEW RD
(T609)

MFC BEGIN = E
LENGTH(AH 0861 BK 0680)

LENGTH(AH 0680 BK 3366)

LENGTH(AH 3366 BK 2524)

LENGTH(AH 2524 BK 2202)

LENGTH(AH 2202 BK 0028)

LENGTH(AH 0028 BK 0233)

LENGTH(AH 0233 BK 3301)

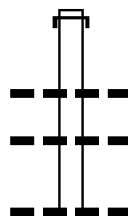
LENGTH(AH 3301 BK 1749)

LENGTH(AH 1749 BK 0000)

EXTRACT DATE: 12/28/2024 ROADWAY MANAGEMENT SYSTEM PAGE NUMBER: 645
 PRINT DATE: 12/30/2024 SLD COUNTY/SR - ANNUAL PRINT COUNTY: CRAWFORD
 DIR: B TOTAL LEN: 6.460 MI. DIST: 01-1 SR: 4013
 LEFT MUN: SPRING T RIGHT MUN: SPRING T

034107 FT

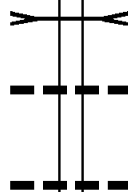
034107 FT AH-ERIE (25)
 INTER-AHD WEST RD
 0130/2987 (SR3029 SEG 0010/0000)



0130/2198 016 "DIA CIRC CONCR
 LEN=0035 INSTALLED UNKN
 0130/2074 016 "DIA CIRC CONCR
 LEN=0035 INSTALLED 1998
 0130/1321 015 "DIA CIRC CONCR
 LEN=0035 INSTALLED UNKN

031120 FT

031120 FT 2 0 20051 0 00 0345+75
 TEMPLE CREEK
 STRUCTURE LENGTH 12 FT
 BMSID 20/4013/0130/0000
 5 0130/0000 LENGTH(AH 2987 BK 2734)



0120/1895 024 "DIA CIRC CONCR
 LEN=0040 INSTALLED 1998
 0120/0883 027 "DIA CIRC CONCR
 LEN=0035 INSTALLED 1998

2 0 20051 0 00 0319+57 028386 FT

028386 FT

DIR: B TOTAL LEN: 6.460 MI. DIST: 01-1 SR: 4013
LEFT MUN: SPRING T RIGHT MUN: SPRING T

EXTRACT DATE: 12/28/2024 ROADWAY MANAGEMENT SYSTEM PAGE NUMBER: 643
PRINT DATE: 12/30/2024 SLD COUNTY/SR - ANNUAL PRINT COUNTY: CRAWFORD

DIR: B TOTAL LEN: 6.460 MI. DIST: 01-1 SR: 4013
LEFT MUN: SPRING T RIGHT MUN: SPRING T

018403 FT		018403 FT	2 0 20051 0 00 0219+77
		5 0080/0000	LENGTH(AH 2193 BK 2038)
	---	0070/1314	024 "DIA CIRC CONCR LEN=0035 INSTALLED 1998

016365 FT	---	0070/0366	064 "DIA CIRC METAL LEN=0040 INSTALLED 2004
		016365 FT	2 0 20051 0 00 0199+39
		5 0070/0000	LENGTH(AH 2038 BK 3073)
	---	0060/2766	024 "DIA CIRC CONCR LEN=0050 INSTALLED UNKN
	---	0060/2287	036 "DIA CIRC CONCR LEN=0045 INSTALLED UNKN
	---	0060/1838	036 "DIA CIRC CONCR LEN=0040 INSTALLED 1998

	---	0060/0765	024 "DIA CIRC METAL LEN=0050 INSTALLED 1998

013292 FT	---	0060/0063	BMS EN 20/4013/0060/0000
		013292 FT	2 0 20051 0 00 0168+83
			CARR RUN
	---	5 0060/0000	BMSBG 20/4013/0060/0000
	---		LENGTH(AH 3073 BK 1876)
	---		SPRINGBORO RD
	==	0050/1696	(SR4010 SEG 0200/2291)
	---	0050/1585	024 "DIA CIRC METAL LEN=0040 INSTALLED 1998
	---	0050/1214	018 "DIA CIR PLASTIC LEN=0040 INSTALLED 1998

011416 FT	---	0050/0517	018 "DIA CIR PLASTIC LEN=0040 INSTALLED 1998
		011416 FT	2 0 20051 0 00 0149+89
		5 0050/0000	LENGTH(AH 1876 BK 2005)
	---	0040/1354	030 "DIA CIR PLASTIC LEN=0040 INSTALLED UNKN

	---	0040/0146	024 "DIA CIR PLASTIC LEN=0040 INSTALLED UNKN
	---	009411 FT	TOWER RD
	---		(T803)
2 0 20051 0 00 0129+90 009411 FT	==	5 0040/0000	LENGTH(AH 2005 BK 2254)
TOWER RD	==		018 "DIA CIRC METAL
(T803)	==		
0040/0000			

EXTRACT DATE: 12/28/2024 ROADWAY MANAGEMENT SYSTEM PAGE NUMBER: 642
PRINT DATE: 12/30/2024 SLD COUNTY/SR - ANNUAL PRINT COUNTY: CRAWFORD

DIR: B TOTAL LEN: 6.460 MI. DIST: 01-1 SR: 4013
LEFT MUN: SPRING T RIGHT MUN: SPRING T

2 0 20051 0 00 0107+34 007157 FT
THATCHER RD
(SR4020 SEG 0100/2327) 0030/0000

003455 FT

000000 FT

0030/2038	LEN=0040	INSTALLED 1998
0030/1715	015 "DIA CIRC METAL	INSTALLED 1998
0030/1442	024 "DIA CIRC PLASTIC	INSTALLED 1998
0030/0780	015 "DIA CIRC METAL	INSTALLED 1998
0030/0107	CARR RUN TR.	STRUCTURE LENGTH 15 FT
007157 FT	BMSID 20/4013/0030/0107	
0030/0000	LENGTH(AH 2254 BK 3702)	
0020/3199	024 "DIA CIRC CONCR	LEN=0036 INSTALLED 1998
0020/2010	024 "H 00 "W MULT CONCR	LEN=0040 INSTALLED 1998
0020/1802	024 "DIA CIRC CONCR	LEN=0040 INSTALLED 1998
0020/1071	024 "DIA CIRC CONCR	LEN=0040 INSTALLED 1998
0020/0676	CARR RUN TR.	STRUCTURE LENGTH 13 FT
003455 FT	BMSID 20/4013/0020/0676	
0020/0000	2 0 20051 0 00 0070+16	LENGTH(AH 3702 BK 3455)
0010/2647	015 "DIA CIRC CONCR	LEN=0035 INSTALLED 1998
0010/2296	036 "DIA CIRC CONCR	LEN=0050 INSTALLED 1998
0010/0229	024 "DIA CIRC CONCR	LEN=0035 INSTALLED 1998
000000 FT	2 0 20051 0 00 0035+51	
NC HI	CKERNELL RD	
	RUNDELLTOWN RD	
	(SR4018 SEG 0070/0000)	
	MFC BEGIN = D	
0010/0000	LENGTH(AH 3455 BK 0000)	

EXTRACT DATE: 12/28/2024 ROADWAY MANAGEMENT SYSTEM PAGE NUMBER: 641
PRINT DATE: 12/30/2024 SLD COUNTY/SR - ANNUAL PRINT COUNTY: CRAWFORD

DIR: B TOTAL LEN: 7.392 MI. DIST: 01-1 SR: 4012
LEFT MUN: SPRING T RIGHT MUN: SPRING T

039029 FT

039029 FT
INTER-AHD

SHADELAND RD
(T839)
SPRINGBORO RD
(SR0018 SEG 0480/0000)
018 "DIA CIRC METAL
LEN=0045 INSTALLED UNKN

0140/3101
0140/2761
024 "DIA CIR PLASTIC
LEN=0052 INSTALLED UNKN
015 "DIA CIRC METAL
LEN=0004 INSTALLED UNKN
0140/1629
0140/1468 (AAR 051894E)#TRKS 01

035928 FT

0140/0103 BMS EN 20/4012/0140/0000
035928 FT 2 0 20142 0 00 0359+55
CONNEAUT CR.
BMSBG 20/4012/0140/0000
5 0140/0000 LENGTH(AH 3101 BK 2428)

033500 FT

0130/0740 048 "DIA CIR PLASTIC
LEN=0055 INSTALLED 2012
033500 FT 2 0 20142 0 00 0335+25
SPRING RD
(T368)
5 0130/0000 LENGTH(AH 2428 BK 2977)

SPRING RD
(T368)

030523 FT

0120/0975 048 "DIA CIRC CONCR
LEN=0053 INSTALLED UNKN
030523 FT 2 0 20142 0 00 0305+50
TOWNLINE RD
(T348)
SPRING
BEAVER T
5 0120/0000 LENGTH(AH 2977 BK 3072)
036 "DIA CIR PLASTIC

EXTRACT DATE: 12/28/2024 ROADWAY MANAGEMENT SYSTEM PAGE NUMBER: 640
PRINT DATE: 12/30/2024 SLD COUNTY/SR - ANNUAL PRINT COUNTY: CRAWFORD

DIR: B TOTAL LEN: 7.392 MI. DIST: 01-1 SR: 4012
LEFT MUN: BEAVER T RIGHT MUN: BEAVER T

	0110/2371	LEN=0044	INSTALLED UNKN
	0110/1964	018 "DIA CIRC METAL	LEN=0044 INSTALLED UNKN
	0110/1032	018 "DIA CIRC METAL	LEN=0030 INSTALLED 1998
027451 FT	027451 FT	2 0 20142 0 00 0274+79	024 "DIA CIR PLASTIC
	0110/0000	LEN=0046 INSTALLED 2012	LENGTH(AH 3072 BK 2454)
	0100/0915	BMS EN 20/4012/0100/0882	2 0 20142 0 00 0259+08
	0100/0882	STONE RUN	BMSBG 20/4012/0100/0882
	0100/0700	024 "DIA CIRC METAL	LEN=0048 INSTALLED UNKN
024997 FT	024997 FT	2 0 20142 0 00 0250+19	PALMER RD
	0100/0000	(T300)	LENGTH(AH 2454 BK 2530)
	0090/0658	024 "DIA CIRC METAL	LEN=0052 INSTALLED UNKN
022467 FT	022467 FT	2 0 20142 0 00 0224+89	0090/0000 LENGTH(AH 2530 BK 2698)
	0080/0021	BMS EN 20/4012/0080/0000	2 0 20142 0 00 0197+96
019769 FT	019769 FT	MUDD RUN	BMSBG 20/4012/0080/0000
	0080/0000	LENGTH(AH 2698 BK 2318)	

EXTRACT DATE: 12/28/2024 ROADWAY MANAGEMENT SYSTEM PAGE NUMBER: 639
PRINT DATE: 12/30/2024 SLD COUNTY/SR - ANNUAL PRINT COUNTY: CRAWFORD

DIR: B TOTAL LEN: 7.392 MI. DIST: 01-1 SR: 4012
LEFT MUN: BEAVER T RIGHT MUN: BEAVER T

	0070/2113	018 "DIA CIRC METAL LEN=0040 INSTALLED UNKN
	0070/1961	024 "DIA CIR PLASTIC LEN=0040 INSTALLED 2012
017451 FT	017451 FT 2 0 20142 0 00 0174+72	
	5 0070/0000	LENGTH(AH 2318 BK 3290)
	0060/1091	015"H 00"W MULT METAL LEN=0090 INSTALLED 2001
014161 FT	014161 FT 2 0 20142 0 00 0141+82	
	5 0060/0000	BEAVER RD (SR4001 SEG 0170/0000)
	0050/3365	LENGTH(AH 3290 BK 3594)
		BMSSEN 20/4012/0050/3334
		0 0 00000 0 00 0000+00
		E.BR.CONNT.
	0050/3336	BMSBG 20/4012/0050/3334
	0050/2512	BMSSEN 20/4012/0050/2498
		2 0 20142 0 00 0130+88
		CONNEAUT CK.
	0050/2498	BMSBG 20/4012/0050/2498
	0050/1213	018 "DIA CIR PLASTIC LEN=0040 INSTALLED 2019
010567 FT	010567 FT 2 0 20142 0 00 0105+76	
	5 0050/0000	030 "DIA CIRC METAL LEN=0048 INSTALLED 2001
		LENGTH(AH 3594 BK 1661)

EXTRACT DATE: 12/28/2024 ROADWAY MANAGEMENT SYSTEM PAGE NUMBER: 638
PRINT DATE: 12/30/2024 SLD COUNTY/SR - ANNUAL PRINT COUNTY: CRAWFORD

DIR: B TOTAL LEN: 7.392 MI. DIST: 01-1 SR: 4012
LEFT MUN: BEAVER T RIGHT MUN: BEAVER T

2 0 20142 0 00 0089+15 008906 FT
HAYFORD RD
(T320) 0040/0000

008906 FT

0040/0000 LENGTH(AH 1661 BK 2964)
0030/2535 BMSSEN 20/4012/0030/2505
2 0 20142 0 00 0084+58
MID.BR.CONN.
0030/2505 BMSBG 20/4012/0030/2505

005942 FT

0030/0425 018 "DIA CIR PLASTIC
LEN=0048 INSTALLED 2014
0030/0025 015 "DIA CIRC METAL
005942 FT LEN=0040 INSTALLED 1998
2 0 20142 0 00 0059+45
REEDS CORNERS RD
(T308)
0030/0000 LENGTH(AH 2964 BK 2715)

003227 FT

0020/0356 036 "DIA CIRC CONCR
LEN=0052 INSTALLED UNKN
0020/0025 BMSSEN 20/4012/0020/0000
003227 FT 2 0 20142 0 00 0032+27
N.BR.CONNT.
0020/0000 BMSBG 20/4012/0020/0000
LENGTH(AH 2715 BK 3227)

0010/2360 048"H 00"W MULT METAL
LEN=0052 INSTALLED UNKN
0010/2350 036 "DIA CIRC METAL
LEN=0052 INSTALLED UNKN

000000 FT

000000 FT 2 0 20142 0 00 0000+00

NC SHADELAND RD
STATE LINE RD
(T306)

MFC BEGIN = E
0010/0000 LENGTH(AH 3227 BK 0000)

EXTRACT DATE: 12/28/2024 ROADWAY MANAGEMENT SYSTEM PAGE NUMBER: 637
PRINT DATE: 12/30/2024 SLD COUNTY/SR - ANNUAL PRINT COUNTY: CRAWFORD
DIR: B TOTAL LEN: 10.645 MI. DIST: 01-1 SR: 4011
LEFT MUN: CUSSEWAGO T RIGHT MUN: CUSSEWAGO T

056207 FT



056207 FT AH-ERIE (25)
INTER-AHD CROSSINGVILLE RD
0220/3409 (SR3012 SEG 0040/3892)
018 "DIA CIR PLASTIC

EXTRACT DATE: 12/28/2024 ROADWAY MANAGEMENT SYSTEM PAGE NUMBER: 636
PRINT DATE: 12/30/2024 SLD COUNTY/SR - ANNUAL PRINT COUNTY: CRAWFORD

DIR: B TOTAL LEN: 10.645 MI. DIST: 01-1 SR: 4011
LEFT MUN: CUSSEWAGO T RIGHT MUN: CUSSEWAGO T

052798 FT

049566 FT

047049 FT

0220/2710 LEN=0045 INSTALLED UNKN
018 "DIA CIR PLASTIC
0220/2452 LEN=0050 INSTALLED UNKN
030 "DIA CIR PLASTIC
0220/1898 LEN=0040 INSTALLED UNKN

036 "DIA CIR PLASTIC
0220/0777 LEN=0040 INSTALLED UNKN

052798 FT 2 0 20108 0 01 0057+65
GAME RD
(TB93)

5 0220/0000 LENGTH(AH 3409 BK 3232)

030 "DIA CIRC METAL
0210/2966 LEN=0045 INSTALLED UNKN
018 "DIA CIR PLASTIC

0210/2536 LEN=0040 INSTALLED UNKN

018 "DIA CIRC METAL
0210/1737 LEN=0045 INSTALLED UNKN

036 "DIA CIR PLASTIC
0210/0675 LEN=0040 INSTALLED UNKN

018 "DIA CIRC METAL
0210/0192 LEN=0040 INSTALLED UNKN

018 "DIA CIR PLASTIC
0210/0026 LEN=0076 INSTALLED 2023

049566 FT 2 0 20108 0 01 0025+58

5 0210/0000 LENGTH(AH 3232 BK 2517)

018 "DIA CIR PLASTIC
0200/2200 LEN=0040 INSTALLED UNKN

024 "DIA CIR PLASTIC
0200/1699 LEN=0040 INSTALLED 2023

0200/0786 BMS EN 20/4011/0200/0700
2 0 20108 0 00 0007+06
CUSSEWAGO CK

0200/0700 BMS BG 20/4011/0200/0700

047049 FT 2 0 20108 0 00 0000+00
NC CROSSINGVILLE RD

CUSSEWAGO RD

5 0200/0000 (SR0098 SEG 0320/0000)
LENGTH(AH 2517 BK 2883)

024 "DIA CIR PLASTIC

EXTRACT DATE: 12/28/2024 ROADWAY MANAGEMENT SYSTEM PAGE NUMBER: 635
PRINT DATE: 12/30/2024 SLD COUNTY/SR - ANNUAL PRINT COUNTY: CRAWFORD

DIR: B TOTAL LEN: 10.645 MI. DIST: 01-1 SR: 4011
LEFT MUN: CUSSEWAGO T RIGHT MUN: CUSSEWAGO T

	0190/1704	LEN=0050	INSTALLED	2000
		072 " DIA	CIRC METAL	
044166 FT	0190/0418	LEN=0040	INSTALLED	UNKN
	044166 FT	2 0 20124	0 00 0205+82	
		HECKER RD		
		(T871)		
	0190/0000	LENGTH(AH	2883 BK	2006)
		018 " DIA	CIR PLASTIC	
	0180/1833	LEN=0040	INSTALLED	2000
		024 " DIA	CIRC METAL	
	0180/1418	LEN=0045	INSTALLED	UNKN
		036 " DIA	CIR PLASTIC	
	0180/0500	LEN=0050	INSTALLED	UNKN
042160 FT	042160 FT	2 0 20124	0 00 0186+04	
	0180/0000	LENGTH(AH	2006 BK	1861)
		030 " DIA	CIR PLASTIC	
	0170/1523	LEN=0040	INSTALLED	UNKN
		018 " DIA	CIRC METAL	
	0170/1063	LEN=0040	INSTALLED	UNKN
		036 " DIA	CIR PLASTIC	
	0170/0450	LEN=0050	INSTALLED	UNKN
		024 " DIA	CIR PLASTIC	
040299 FT	0170/0030	LEN=0040	INSTALLED	UNKN
	040299 FT	2 0 20124	0 00 0167+19	
		018 " DIA	CIRC METAL	
		LEN=0050	INSTALLED	UNKN
		FOREST RD		
		(T843)		
	0170/0000	LENGTH(AH	1861 BK	3138)
		036 " DIA	CIR PLASTIC	
	0160/2608	LEN=0040	INSTALLED	UNKN
		018 " DIA	CIR PLASTIC	
	0160/2014	LEN=0040	INSTALLED	UNKN
		036 " DIA	CIR PLASTIC	
	0160/1207	LEN=0080	INSTALLED	2000
		018 " DIA	CIR PLASTIC	
	0160/0791	LEN=0050	INSTALLED	2000
037161 FT	037161 FT	2 0 20124	0 00 0135+73	
	0160/0000	LENGTH(AH	3138 BK	2956)
		SKELLEY RUN		
		STRUCTURE LENGTH	13 FT	

EXTRACT DATE: 12/28/2024 ROADWAY MANAGEMENT SYSTEM PAGE NUMBER: 634
PRINT DATE: 12/30/2024 SLD COUNTY/SR - ANNUAL PRINT COUNTY: CRAWFORD

DIR: B TOTAL LEN: 10.645 MI. DIST: 01-1 SR: 4011
LEFT MUN: CUSSEWAGO T RIGHT MUN: CUSSEWAGO T

CENTER RD
(T841)

0150/1744

034205 FT

032204 FT

029627 FT

BEAVER RD
(T805)

0120/0756

027409 FT

0150/2342 BMSID 20/4011/0150/2342
0150/2157 BMSID 20/4011/0150/2122
2 0 20124 0 00 0127+43
TR. CUSSEWAGO CREEK
0150/2122 BMSBG 20/4011/0150/2122
0150/1744 CENTER RD
(T841)

0150/0807 018 "DIA CIR PLASTIC
LEN=0040 INSTALLED UNKN
034205 FT 2 0 20124 0 00 0106+25
060 "DIA CIRC METAL
LEN=0040 INSTALLED UNKN
0150/0000 LENGTH(AH 2956 BK 2001)

0140/0991 018 "DIA CIR PLASTIC
LEN=0040 INSTALLED 2000
036 "DIA CIR PLASTIC
0140/0443 LEN=0040 INSTALLED UNKN
032204 FT 2 0 20124 0 00 0086+24
0140/0000 LENGTH(AH 2001 BK 2577)

0130/0446 030 "DIA CIR PLASTIC
LEN=0040 INSTALLED UNKN
029627 FT 2 0 20124 0 00 0060+57
CUSSEWAGO TR
STRUCTURE LENGTH 11 FT
BMSID 20/4011/0130/0000
0130/0000 LENGTH(AH 2577 BK 2218)

0120/0914 018 "DIA CIR PLASTIC
LEN=0050 INSTALLED UNKN

0120/0030 018 "DIA CIR PLASTIC
LEN=0040 INSTALLED 2000
027409 FT 2 0 20124 0 00 0037+63
TERRILL RD
(T807)

EXTRACT DATE: 12/28/2024 ROADWAY MANAGEMENT SYSTEM PAGE NUMBER: 633
PRINT DATE: 12/30/2024 SLD COUNTY/SR - ANNUAL PRINT COUNTY: CRAWFORD

DIR: B TOTAL LEN: 10.645 MI.
LEFT MUN: CUSSEWAGO T

DIST: 01-1 SR: 4011
RIGHT MUN: CUSSEWAGO T

2 0 20124 0 00 0000+00 023661 FT
WEST RD
(SR4010 SEG 0284/3072) 0110/0000
022780 FT
MOSIERTOWN RD
(SR4009 SEG 0190/1374) 0100/0000

019994 FT

2 0 20055 0 00 0185+70 018565 FT
ACKER RD
(T520) 0080/0000

0120/0000 LENGTH(AH 2218 BK 3748)
036 "DIA CIRC METAL
0110/3486 LEN=0040 INSTALLED UNKN
0110/2748 015 "DIA CIRC CONCR
LEN=0040 INSTALLED UNKN
0110/1172 015 "DIA CIRC CONCR
LEN=0040 INSTALLED UNKN
0110/0049 018 "DIA CIRC METAL
023661 FT LEN=0040 INSTALLED 2000
0110/0000 LENGTH(AH 3748 BK 0881)
022780 FT 2 0 20055 0 00 0228+19
NC MOSIERTOWN RD
0100/0000 LENGTH(AH 0881 BK 2786)
048 "DIA CIRC CONCR
0090/2582 LEN=0050 INSTALLED UNKN
0090/0890 048 "DIA CIR PLASTIC
LEN=0050 INSTALLED UNKN
019994 FT 2 0 20055 0 00 0199+76
015 "DIA CIRC METAL
LEN=0040 INSTALLED UNKN
0090/0000 LENGTH(AH 2786 BK 1429)
SR 0079 SB
0080/0708 OP ID 20/0079/1575/0000
SR 0079 NB
0080/0489 OP ID 20/0079/1574/0000
018 "DIA CIRC CONCR
0080/0415 LEN=0050 INSTALLED UNKN
018565 FT
0080/0000 LENGTH(AH 1429 BK 2617)
0070/1889 030 "DIA CIR PLASTIC
LEN=0040 INSTALLED UNKN

DIST: 01-1 SR: 4011
RIGHT MUN: CUSSEWAGO T

EXTRACT DATE: 12/28/2024 ROADWAY MANAGEMENT SYSTEM PAGE NUMBER: 631
PRINT DATE: 12/30/2024 SLD COUNTY/SR - ANNUAL PRINT COUNTY: CRAWFORD

DIR: B TOTAL LEN: 10.645 MI. DIST: 01-1 SR: 4011
LEFT MUN: HAYFIELD T RIGHT MUN: HAYFIELD T

2 0 20055 0 00 0056+55 005651 FT
HUTCHINSON RD
(T731) 0030/0000

MAPLE LN
(T402)

003155 FT

0010/1547

000000 FT

PETERS RUN
STRUCTURE LENGTH 11 FT
BMSID 20/4011/0030/3319
0030/3292
024 "DIA CIRC CONCR
LEN=0030 INSTALLED UNKN
0030/2558
018 "DIA CIR PLASTIC
LEN=0040 INSTALLED UNKN
0030/1635
018 "DIA CIRC CONCR
LEN=0050 INSTALLED UNKN
0030/0845
005651 FT
0030/0000 LENGTH(AH 3416 BK 2496)
018 "DIA CIRC CONCR
LEN=0045 INSTALLED UNKN
0020/2314
015 "DIA CIRC CONCR
LEN=0040 INSTALLED UNKN
0020/1456
RBR
0020/0027 BMS EN 20/4011/0020/0000
003155 FT 2 0 20055 0 00 0031+56
P3
RBR
BROOKHOUSER CREEK
BMSBG 20/4011/0020/0000
0020/0000 LENGTH(AH 2496 BK 3155)
0010/1017 036 "DIA CIR PLASTIC
LEN=0060 INSTALLED UNKN
0010/0536 024 "DIA CIR PLASTIC
LEN=0050 INSTALLED UNKN
000000 FT 2 0 20055 0 00 0000+00
NC GR
BROOKHAUSER RD
(SR0198 SEG 0424/0000)
INTER-BK GRANGE CENTER RD
(T560)
MFC BEGIN = D
0010/0000 LENGTH(AH 3155 BK 0000)

EXTRACT DATE: 12/28/2024 ROADWAY MANAGEMENT SYSTEM PAGE NUMBER: 630
PRINT DATE: 12/30/2024 SLD COUNTY/SR - ANNUAL PRINT COUNTY: CRAWFORD
DIR: B TOTAL LEN: 13.946 MI. DIST: 01-1 SR: 4010
LEFT MUN: CUSSEWAGO T RIGHT MUN: CUSSEWAGO T

073637 FT

073637 FT MOSIERTOWN RD

DIR: B TOTAL LEN: 13.946 MI.
LEFT MUN: CUSSEWAGO T

DIST: 01-1 SR: 4010
RIGHT MUN: CUSSEWAGO T

0284/3072 (SR4011 SEG 0110/0000)

0284/2360 018 "DIA CIRC METAL
LEN=0040 INSTALLED UNKN

0284/0642 018 "DIA CIRC METAL
LEN=0040 INSTALLED UNKN

```
070565 FT 2 0 20055 0 00 0266+62
018 "DIA CIR PLASTIC
LEN=0040 INSTALLED 2009
0284/0000 LENGTH(AH 3072 BK 2958)
```

067607 FT 2 0 20055 0 00 0296+85
MAPLE RD

0280/0000 LENGTH(AH 2958 BK 3320)

0270/2465 018 "DIA CIR PLASTIC
LEN=0040 INSTALLED 2009

2 0 20055 0 00 0330+15 064287 FT
LAKE RD
(T496) 0270/0000

064287 FT

```

S 0270/0000 LENGTH (AH 3320 BK 2746)
0260/2507 BMSSEN 20/4010/0260/2409
2 0 20055 0 00 0333+24
CUSSEWAGO CK
0260/2409 BMSBG 20/4010/0260/2409

```

DIST: 01-1 SR: 4010
RIGHT MUN: CUSSEWAGO T

EXTRACT DATE: 12/28/2024 ROADWAY MANAGEMENT SYSTEM PAGE NUMBER: 627
PRINT DATE: 12/30/2024 SLD COUNTY/SR - ANNUAL PRINT COUNTY: CRAWFORD

DIR: B TOTAL LEN: 13.946 MI. DIST: 01-1 SR: 4010
LEFT MUN: CUSSEWAGO T RIGHT MUN: CUSSEWAGO T

054111 FT

0230/1043 SPRING T
024 "DIA CIR PLASTIC
0230/0707 LEN=0045 INSTALLED UNKN
048 "DIA CIR PLASTIC
0230/0369 LEN=0050 INSTALLED 1997
054111 FT 2 0 20052 0 00 0071+02
EAST SPRING RD
(T466)
5 0230/0000 LENGTH(AH 3517 BK 3588)
024 "DIA CIR PLASTIC
0220/3557 LEN=0060 INSTALLED 2024
018 "DIA CIR PLASTIC
0220/3463 LEN=0045 INSTALLED UNKN
048 "DIA CIR PLASTIC
0220/2590 LEN=0040 INSTALLED 2024

050523 FT

0220/1251 018 "DIA CIR PLASTIC
LEN=0060 INSTALLED 1997
0220/0835 018 "DIA CIR PLASTIC
LEN=0040 INSTALLED UNKN
050523 FT 2 0 20052 0 00 0034+83
5 0220/0000 LENGTH(AH 3588 BK 3553)
018 "DIA CIR PLASTIC
0210/3533 LEN=0050 INSTALLED UNKN
018 "DIA CIR PLASTIC
0210/3087 LEN=0040 INSTALLED UNKN
018 "DIA CIR PLASTIC
0210/2323 LEN=0040 INSTALLED UNKN
024 "DIA CIR PLASTIC
0210/1993 LEN=0040 INSTALLED 2024

046970 FT

0210/0828 018 "DIA CIR PLASTIC
LEN=0040 INSTALLED UNKN
046970 FT 2 0 20052 0 00 0000+00
5 0210/0000 LENGTH(AH 3553 BK 2585)
0200/2507 BMS EN 20/4010/0200/2462
1 1 00064 0 00 0186+60
CARR RUN
0200/2439 BMS BG 20/4010/0200/2462
SR 4013 SH
0200/2291 (SR4013 SEG 0050/1696)
0200/1527 BMS EN 20/4010/0200/1514

EXTRACT DATE: 12/28/2024 ROADWAY MANAGEMENT SYSTEM PAGE NUMBER: 626
PRINT DATE: 12/30/2024 SLD COUNTY/SR - ANNUAL PRINT COUNTY: CRAWFORD
DIR: B TOTAL LEN: 13.946 MI. DIST: 01-1 SR: 4010
LEFT MUN: SPRING T RIGHT MUN: SPRING T

		1 1 00064 0 00 0186+60
		TRIB. CARR RUN
	0200/1514	BMSBG 20/4010/0200/1514
044385 FT	044385 FT	1 1 00064 0 00 0173+41
	5 0200/0000	LENGTH(AH 2585 BK 2366)
	0190/1716	012 " DIA CAST IRON
		LEN=0035 INSTALLED UNKN
	0190/1253	024 " DIA CIR PLASTIC
		LEN=0040 INSTALLED 2015
	0190/0683	024 " DIA CAST IRON
		LEN=0030 INSTALLED 1997
042019 FT	0190/0030	062"H 80"W ELLIP METAL
		LEN=0050 INSTALLED 1997
	042019 FT	1 1 00064 0 00 0150+15
	5 0190/0000	LENGTH(AH 2366 BK 2066)
039953 FT	039953 FT	1 1 00064 0 00 0129+57
	5 0180/0000	LENGTH(AH 2066 BK 1257)
038696 FT	038696 FT	1 1 00064 0 00 0116+68
		CENTER RD
		(T420)
	5 0170/0000	LENGTH(AH 1257 BK 3683)
		048"H 48"W CON BOX CUL
	0160/3603	LEN=0030 INSTALLED UNKN
	0160/2388	030 " DIA CIR PLASTIC
		LEN=0040 INSTALLED 2012
	0160/1815	018 " DIA CIR PLASTIC
		LEN=0040 INSTALLED 2012
	0160/1214	030 " DIA CIR PLASTIC
		LEN=0040 INSTALLED 2012

EXTRACT DATE: 12/28/2024 ROADWAY MANAGEMENT SYSTEM PAGE NUMBER: 625
PRINT DATE: 12/30/2024 SLD COUNTY/SR - ANNUAL PRINT COUNTY: CRAWFORD

DIR: B TOTAL LEN: 13.946 MI. DIST: 01-1 SR: 4010
LEFT MUN: SPRING T RIGHT MUN: SPRING T

035013 FT

035013 FT 1 1 00064 0 00 0079+99
S 0160/0000 LENGTH(AH 3683 BK 1994)

033019 FT

0150/0406 024 "DIA CAST IRON
033019 FT LEN=0035 INSTALLED UNKN
1 1 00064 0 00 0060+05
HILLTOP RD
(T408)
S 0150/0000 LENGTH(AH 1994 BK 2036)

030983 FT

0140/0533 024 "DIA CAST IRON
030983 FT LEN=0035 INSTALLED UNKN
1 1 00064 0 00 0039+69
S 0140/0000 LENGTH(AH 2036 BK 1405)
CRESTVIEW FOUR LN
(PRDR)
CRESTVIEW THREE LN
(PRDR)
CRESTVIEW TWO LN
(PRDR)
CRESTVIEW ONE LN
(PRDR)
0130/0475 1 1 00064 0 00 0025+64
029578 FT 018 "DIA CIRC CONCR
LEN=0050 INSTALLED UNKN
NC SP
S 0130/0000 LENGTH(AH 1405 BK 2563)
SPRING



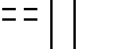




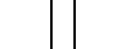



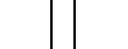


029578 FT

0120/2557 SPRINGBORO B

0120/1530 018 "DIA CIRC CONCR
LEN=0035 INSTALLED UNKN
0120/1062 018 "DIA CIRC CONCR
LEN=0040 INSTALLED UNKN
0120/0936 018 "DIA CIRC CONCR
LEN=0030 INSTALLED UNKN
0120/0768 018 "DIA CIRC CONCR
LEN=0040 INSTALLED UNKN
0120/0502 018 "DIA CIRC CONCR
LEN=0040 INSTALLED UNKN
0120/0284 018 "DIA CIRC CONCR
LEN=0040 INSTALLED UNKN

EXTRACT DATE: 12/28/2024 ROADWAY MANAGEMENT SYSTEM PAGE NUMBER: 624
PRINT DATE: 12/30/2024 SLD COUNTY/SR - ANNUAL PRINT COUNTY: CRAWFORD

DIR: B TOTAL LEN: 13.946 MI. DIST: 01-1 SR: 4010
LEFT MUN: SPRINGBORO B RIGHT MUN: SPRINGBORO B

	027015 FT		0120/0083 LEN=0030 INSTALLED UNKN 027015 FT 1 1 00064 0 00 0000+00 NC CUSSEWAGO ST MAIN ST (SR0018 SEG 0450/0000)
			5 0120/0000 LENGTH(AH 2563 BK 1506)
NORTH ST (BORO)	0110/0783		015 "DIA CIRC CONCR LEN=0030 INSTALLED UNKN DEPOT ST (BORO)
			0110/0583 (BORO)
			0110/0416 (AAR 051891J) #TRKS 01 LAKE ST (BORO)
	025509 FT		0110/0297 025509 FT 2 0 20041 0 00 0255+13 5 0110/0000 LENGTH(AH 1506 BK 2129)
PROJECT ST (BORO)	0100/1319		0100/1125 BMS EN 20/4010/0100/1051 2 0 20041 0 00 0244+07 CONNEAUT CK.
			0100/1051 BMSBG 20/4010/0100/1051
MEAD AV (BORO)	0100/0563		0100/0020 BMS EN 20/4010/0100/0012 023380 FT 2 0 20041 0 00 0233+71 CRAZY RUN
	023380 FT		5 0100/0000 LENGTH(AH 2129 BK 2368) SPRINGBORO
			0090/2158 SPRING T
			036 "DIA CIR PLASTIC LEN=0050 INSTALLED 2008 GREENE RD (T366)
			0090/0772 (T366)
			048 "DIA CIRC CONCR LEN=0060 INSTALLED UNKN
2 0 20041 0 00 0210+08 021012 FT SPRING RD (T368)	0090/0000		5 0090/0000 LENGTH(AH 2368 BK 2930)

EXTRACT DATE: 12/28/2024 ROADWAY MANAGEMENT SYSTEM PAGE NUMBER: 623
PRINT DATE: 12/30/2024 SLD COUNTY/SR - ANNUAL PRINT COUNTY: CRAWFORD

DIR: B TOTAL LEN: 13.946 MI. DIST: 01-1 SR: 4010
LEFT MUN: SPRING T RIGHT MUN: SPRING T

018082 FT

018082 FT 2 0 20041 0 00 0180+80
S 0080/0000 LENGTH(AH 2930 BK 1738)
024 "DIA CIR PLASTIC
0070/1375 LEN=0040 INSTALLED 2006

016344 FT

0070/0120 036 "DIA CIR PLASTIC
016344 FT LEN=0040 INSTALLED 2019
2 0 20041 0 00 0163+42
TOWNLINE RD
(T348)
SPRING
BEAVER T
S 0070/0000 LENGTH(AH 1738 BK 2926)

013418 FT

0060/0017 BMS EN 20/4010/0060/0000
013418 FT 2 0 20041 0 00 0134+41
BR OF STONE RUN
BMSBG 20/4010/0060/0000
S 0060/0000 LENGTH(AH 2926 BK 2585)

0050/1563 018 "DIA CIR PLASTIC
LEN=0040 INSTALLED 2006

010833 FT

0050/0081 036"H 44"W ELLIP METAL
010833 FT LEN=0040 INSTALLED UNKN
STONE RUN
STRUCTURE LENGTH 5 FT
BMSID 20/4010/0050/0081
2 0 20041 0 00 0108+29
PALMER RD
(T300)
S 0050/0000 LENGTH(AH 2585 BK 1561)

EXTRACT DATE: 12/28/2024 ROADWAY MANAGEMENT SYSTEM PAGE NUMBER: 622
PRINT DATE: 12/30/2024 SLD COUNTY/SR - ANNUAL PRINT COUNTY: CRAWFORD

DIR: B TOTAL LEN: 13.946 MI. DIST: 01-1 SR: 4010
LEFT MUN: BEAVER T RIGHT MUN: BEAVER T

009272 FT

0040/0494 030 "DIA CIR PLASTIC
009272 FT LEN=0040 INSTALLED UNKN
0040/0000 2 0 20041 0 00 0089+68
0030/2185 LENGTH(AH 1561 BK 2298)
018 "DIA CIR PLASTIC
LEN=0040 INSTALLED UNKN

006974 FT

STONE RUN
STRUCTURE LENGTH 15 FT
0030/0959 BMSID 20/4010/0030/0959
006974 FT 2 0 20041 0 00 0070+47
0030/0000 LENGTH(AH 2298 BK 3374)
018 "DIA CIR PLASTIC
0020/2986 LEN=0040 INSTALLED 2006

003600 FT

0020/1528 042 "DIA CIRC METAL
LEN=0045 INSTALLED UNKN
003600 FT 2 0 20041 0 00 0035+64
0020/0000 LENGTH(AH 3374 BK 3600)
0010/2712 024 "DIA CIR PLASTIC
LEN=0040 INSTALLED 2012

000000 FT

0010/0851 BMS EN 20/4010/0010/0829
2 0 20041 0 00 0008+32
CONNEAUT CK.
0010/0829 BMSBG 20/4010/0010/0829
0010/0020 018 "DIA CIR PLASTIC
LEN=0040 INSTALLED 2012
000000 FT 2 0 20041 0 00 0000+00
NC BEAVER ST
BEAVER RD
(SR4001 SEG 0150/1762)
MFC BEGIN = E
0010/0000 LENGTH(AH 3600 BK 0000)

EXTRACT DATE: 12/28/2024 ROADWAY MANAGEMENT SYSTEM PAGE NUMBER: 621
PRINT DATE: 12/30/2024 SLD COUNTY/SR - ANNUAL PRINT COUNTY: CRAWFORD
DIR: B TOTAL LEN: 9.092 MI. DIST: 01-1 SR: 4009
LEFT MUN: CUSSEWAGO T RIGHT MUN: CUSSEWAGO T

MOSIERTOWN RD 048005 FT
(SR4011 SEG 0100/0000) 0190/1374

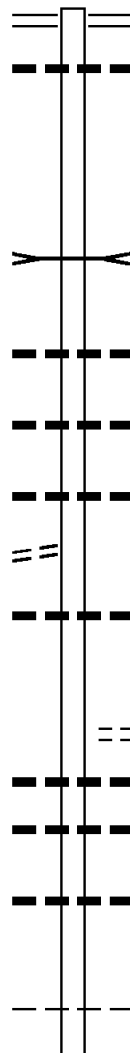
046631 FT

CREEK RD
(T751)

0180/1245

042669 FT

040541 FT



048005 FT GRANGE CENTER RD
0190/1374 (SR4011 SEG 0100/0000)
018 "DIA CIRC CONCR
0190/1321 LEN=0050 INSTALLED 1998

046631 FT 2 0 20053 0 03 0547+47
STEBINS RUN
STRUCTURE LENGTH 13 FT
BMSID 20/4009/0190/0000
5 0190/0000 LENGTH(AH 1374 BK 3962)

0180/2782 036 "DIA CIRC CONCR
LEN=0045 INSTALLED 1998

0180/1964 018 "DIA CIRC CONCR
LEN=0040 INSTALLED 1998

0180/1360 048"H 00"W MULT PLSTIC
LEN=0040 INSTALLED 1998

0180/0640 018 "DIA CIRC CONCR
LEN=0040 INSTALLED 1998

042669 FT 2 0 20053 0 03 0508+40
OAK RD
(T753)
5 0180/0000 LENGTH(AH 3962 BK 2128)

0170/2020 024 "DIA CIRC CONCR
LEN=0045 INSTALLED UNKN

0170/1533 018 "DIA CIRC CONCR
LEN=0065 INSTALLED UNKN

0170/0770 027 "DIA CIRC CONCR
LEN=0065 INSTALLED UNKN

040541 FT 2 0 20053 0 03 0486+71
CUSSEWAGO
HAYFIELD T
5 0170/0000 LENGTH(AH 2128 BK 3813)

DIR: B TOTAL LEN: 9.092 MI. DIST: 01-1 SR: 4009
LEFT MUN: HAYFIELD T RIGHT MUN: HAYFIELD T

EXTRACT DATE: 12/28/2024 ROADWAY MANAGEMENT SYSTEM PAGE NUMBER: 619
PRINT DATE: 12/30/2024 SLD COUNTY/SR - ANNUAL PRINT COUNTY: CRAWFORD

DIR: B TOTAL LEN: 9.092 MI. DIST: 01-1 SR: 4009
LEFT MUN: HAYFIELD T RIGHT MUN: HAYFIELD T

	0140/1510	042 "DIA CIRC METAL LEN=0055 INSTALLED UNKN
	0140/0960	024 "DIA CIR PLASTIC LEN=0040 INSTALLED UNKN
030564 FT	0140/0029 030564 FT	024 "DIA CIR PLASTIC LEN=0050 INSTALLED UNKN 2 0 20053 0 03 0387+14 KNAPP RD (T522)
	0140/0000	LENGTH(AH 3250 BK 1831)
028733 FT	0130/0470 0130/0370 028733 FT	024 "DIA CIR PLASTIC LEN=0040 INSTALLED UNKN 027 "DIA CIRC METAL LEN=0040 INSTALLED UNKN 2 0 20053 0 03 0355+29 036 "DIA CIR PLASTIC LEN=0040 INSTALLED UNKN
	0130/0000	LENGTH(AH 1831 BK 1995)
	0126/1052	015 "DIA CIR PLASTIC LEN=0060 INSTALLED UNKN
	0126/0286	018 "DIA CIR PLASTIC LEN=0040 INSTALLED UNKN
0 0 00000 0 00 0000+00 026738 FT RESERVIOR RD (SR0198 SEG 0350/0494)	0126/0030 INTER-BK	018 "DIA CIRC CONCR LEN=0115 INSTALLED UNKN RESERVIOR RD (SR0198 SEG 0350/0494)
	0126/0000 026738 FT	LTH AH 001995 BK 000064
	7124/0000 INTER-AHD	LTH AH 000064 BK 001538 RESERVIOR RD (SR0198 SEG 0350/0404)
	0120/1538	RESERVIOR RD (SR0198 SEG 0350/0404)
025200 FT	0120/0040 025200 FT	036 "DIA CIR PLASTIC LEN=0080 INSTALLED UNKN 2 0 20053 0 03 0332+75
VALLEY RD	0120/0000	LENGTH(AH 1538 BK 2288)

DIST: 01-1 SR: 4009
RIGHT MUN: HAYFIELD T

EXTRACT DATE: 12/28/2024 ROADWAY MANAGEMENT SYSTEM PAGE NUMBER: 617
PRINT DATE: 12/30/2024 SLD COUNTY/SR - ANNUAL PRINT COUNTY: CRAWFORD

DIR: B TOTAL LEN: 9.092 MI. DIST: 01-1 SR: 4009
LEFT MUN: HAYFIELD T RIGHT MUN: HAYFIELD T

(T649)

0080/2218

014591 FT

014591 FT 2 0 20053 0 02 0227+43

BLACK RD

(T651)

5 0080/0000 LENGTH(AH 2962 BK 2310)

018 "DIA CIR PLASTIC

0070/1832 LEN=0040 INSTALLED UNKN

018 "DIA CIR PLASTIC

0070/1043 LEN=0040 INSTALLED 1998

018 "DIA CIRC METAL

0070/0316 LEN=0040 INSTALLED UNKN

012281 FT

012281 FT 2 0 20053 0 02 0204+25

MATT RD

(T611)

5 0070/0000 LENGTH(AH 2310 BK 3407)

MARSHALL RD

0060/2800 (T609)

030 "DIA CIRC METAL

0060/0990 LEN=0050 INSTALLED 1998

018 "DIA CIRC METAL

0060/0551 LEN=0050 INSTALLED 2002

008874 FT

008874 FT 2 0 20053 0 02 0171+02

5 0060/0000 LENGTH(AH 3407 BK 1649)

018 "DIA CIR PLASTIC

0050/1488 LEN=0040 INSTALLED 1998

018 "DIA CIRC METAL

0050/1292 LEN=0040 INSTALLED 1998

007225 FT

007225 FT 2 0 20053 0 02 0153+75

5 0050/0000 LENGTH(AH 1649 BK 1348)

ROUND TOP RD
(T607)

0040/1199

024 "DIA CIR PLASTIC

0040/0840 LEN=0040 INSTALLED UNKN

EXTRACT DATE: 12/28/2024 ROADWAY MANAGEMENT SYSTEM PAGE NUMBER: 616
PRINT DATE: 12/30/2024 SLD COUNTY/SR - ANNUAL PRINT COUNTY: CRAWFORD

DIR: B TOTAL LEN: 9.092 MI. DIST: 01-1 SR: 4009
LEFT MUN: HAYFIELD T RIGHT MUN: HAYFIELD T

Station	Length	Material	Notes
005877 FT	0040/0654	015 "DIA CAST IRON	LEN=0040 INSTALLED 1998
	0040/0599	018 "DIA CIR PLASTIC	LEN=0040 INSTALLED UNKN
	005877 FT	2 0 20053 0 02 0140+36	HAYFIELD VERNON T
	0040/0000	LENGTH(AH 1348 BK 3075)	018 "DIA CIR PLASTIC
	0030/2640	LEN=0040 INSTALLED UNKN	027 "DIA CIR PLASTIC
	0030/2395	LEN=0040 INSTALLED UNKN	
002802 FT	0030/0889	015 "DIA CIRC CONCR	LEN=0030 INSTALLED UNKN
	0030/0620	015 "DIA CIRC CONCR	LEN=0040 INSTALLED 1998
	0030/0489	015 "DIA CIRC CONCR	LEN=0040 INSTALLED 1998
	0030/0182	INDUSTRIAL DR	(PRDR)
	002802 FT	2 0 20053 0 01 0110+11	018 "DIA CIR PLASTIC
	0030/0000	LENGTH(AH 3075 BK 1625)	LEN=0040 INSTALLED 2005
0020/0490	0020/1505		
WOODLANDS DR (T524)	0020/0490		
001177 FT	0020/0045	015 "DIA CIRC CONCR	LEN=0040 INSTALLED 1998
	001177 FT	2 0 20053 0 01 0093+86	DUNHAM RD
	0020/0000	(SR2039 SEG 0030/1141)	LENGTH(AH 1625 BK 1177)
	0010/1048	015 "DIA CIRC CONCR	LEN=0040 INSTALLED 1998
000000 FT	0010/0026	015 "DIA CIRC CONCR	LEN=0050 INSTALLED 1998
	000000 FT	2 0 20053 1 00 0000+00	SIERTOWN RD
		ROGERS FERRY RD	(SR2034 SEG 0070/3244)
		MFC BEGIN = D	
	0010/0000	LENGTH(AH 1177 BK 0000)	

EXTRACT DATE: 12/28/2024 ROADWAY MANAGEMENT SYSTEM PAGE NUMBER: 615
PRINT DATE: 12/30/2024 SLD COUNTY/SR - ANNUAL PRINT COUNTY: CRAWFORD

DIR: B TOTAL LEN: 5.172 MI. DIST: 01-1 SR: 4008
LEFT MUN: SPRING T RIGHT MUN: SPRING T

027310 FT

2 0 20122 0 00 0244+01 024386 FT
SOUTH CREEK RD
(T386) 0100/0000

2 0 20122 0 00 0223+93 022377 FT
GREENE RD
(T366) 0090/0000

019773 FT

027310 FT
INTER-AHD SMITH RD
(T801)
SPRINGBORO RD
0100/2924 (SR0018 SEG 0400/0000)
018 "DIA CIR PLASTIC
0100/2453 LEN=0060 INSTALLED 1999
060 "DIA CIRC CONCR
0100/2020 LEN=0040 INSTALLED UNKN

0100/0940 (AAR 051887U)#TRKS 01
0100/0503 BMSSEN 20/4008/0100/0388
2 0 20122 0 00 0246+94
CONNEAUT CK.
0100/0388 BMSBG 20/4008/0100/0388
024386 FT

S 0100/0000 LENGTH(AH 2924 BK 2009)
060 "DIA CIRC METAL
0090/1548 LEN=0060 INSTALLED UNKN
GUNTOWN RD
0090/1222 (T384)

0090/0360 024 "DIA CIR PLASTIC
022377 FT LEN=0050 INSTALLED 1999

S 0090/0000 LENGTH(AH 2009 BK 2604)

0080/1805 018 "DIA CIR PLASTIC
LEN=0042 INSTALLED 2009

0080/0045 024 "DIA CIR PLASTIC
019773 FT LEN=0040 INSTALLED UNKN
2 0 20122 0 00 0197+74
WENSEL RD
(T779)
S 0080/0000 LENGTH(AH 2604 BK 2869)
024 "H 00 "W MULT CONCR
0070/2770 LEN=0050 INSTALLED UNKN

0070/1998 036 "DIA CIRC CONCR
LEN=0050 INSTALLED UNKN

EXTRACT DATE: 12/28/2024 ROADWAY MANAGEMENT SYSTEM PAGE NUMBER: 614
PRINT DATE: 12/30/2024 SLD COUNTY/SR - ANNUAL PRINT COUNTY: CRAWFORD

DIR: B TOTAL LEN: 5.172 MI. DIST: 01-1 SR: 4008
LEFT MUN: SPRING T RIGHT MUN: SPRING T

016904 FT

0070/0910

024 "DIA CIRC CONCR
LEN=0045 INSTALLED UNKN

0070/0530

018 "DIA CIR PLASTIC
LEN=0045 INSTALLED UNKN

016904 FT

2 0 20122 0 00 0169+10

TOWNLINE RD
(T348)

SPRING

BEAVER T

0070/0000

LENGTH(AH 2869 BK 3491)

0060/3274

030 "DIA CIR PLASTIC

0060/2870

LEN=0042 INSTALLED 2016

030 "DIA CIR PLASTIC

LEN=0042 INSTALLED 2016

0060/1834

036 "DIA CIR PLASTIC
LEN=0045 INSTALLED 2012

013413 FT

0060/0593

040 "DIA CIR PLASTIC
LEN=0048 INSTALLED 2009

013413 FT

2 0 20122 0 00 0134+19

0060/0000

036 "DIA CIR PLASTIC
LEN=0045 INSTALLED 2012

0050/1831

LENGTH(AH 3491 BK 2249)

030 "DIA CIR PLASTIC

LEN=0052 INSTALLED 2012

011164 FT

0050/0023

018 "DIA CIR PLASTIC
LEN=0040 INSTALLED 2016

011164 FT

2 0 20122 0 00 0111+73

PALMER RD

(T300)

0050/0000

LENGTH(AH 2249 BK 2178)

0040/2168

018 "DIA CIR PLASTIC

LEN=0055 INSTALLED 2008

008986 FT

0040/0012













BMS EN 20/4008/0040/0000

008986 FT

2 0 20122 0 00 0089+92

EXTRACT DATE: 12/28/2024 ROADWAY MANAGEMENT SYSTEM PAGE NUMBER: 613
PRINT DATE: 12/30/2024 SLD COUNTY/SR - ANNUAL PRINT COUNTY: CRAWFORD

DIR: B TOTAL LEN: 5.172 MI. DIST: 01-1 SR: 4008
LEFT MUN: BEAVER T RIGHT MUN: BEAVER T

		0040/0000	STONE RUN BMSBG 20/4008/0040/0000 LENGTH(AH 2178 BK 3311) 028 "DIA CIR PLASTIC LEN=0035 INSTALLED 2016
		0030/2809	
		0030/1577	018 "DIA CIR PLASTIC LEN=0035 INSTALLED 2012
		0030/0909	018 "DIA CIR PLASTIC LEN=0042 INSTALLED 2016
005675 FT		005675 FT	2 0 20122 0 00 0056+82 MAPLES RD (T338)
		0030/0000	LENGTH(AH 3311 BK 3248)
		0020/2411	036 "DIA CIR PLASTIC LEN=0042 INSTALLED 2016
		0020/1706	018 "DIA CIR PLASTIC LEN=0045 INSTALLED 2016
		0020/0028	BMSBG 20/4008/0020/0000
002427 FT		002427 FT	2 0 20122 0 00 0024+30 E. BR. CONNE.
		0020/0000	BMSBG 20/4008/0020/0000 LENGTH(AH 3248 BK 2427)
		0010/0240	BMSBG 20/4008/0010/0223 2 0 20122 0 00 0002+19 CONNEAUT BR.
		0010/0223	BMSBG 20/4008/0010/0223
000000 FT		000000 FT	2 0 20122 0 00 0000+00 BEAVER RD (SR4001 SEG 0140/1765)
		0010/0000	NC FISH MFC BEGIN = D LENGTH(AH 2427 BK 0000)

BEAVER RD
(SR4001 SEG 0140/1765) 0010/0000

EXTRACT DATE: 12/28/2024 ROADWAY MANAGEMENT SYSTEM PAGE NUMBER: 612
PRINT DATE: 12/30/2024 SLD COUNTY/SR - ANNUAL PRINT COUNTY: CRAWFORD

DIR: B TOTAL LEN: 8.130 MI. DIST: 01-1 SR: 4007
LEFT MUN: SPRING T RIGHT MUN: HAYFIELD T

	042929 FT	042929 FT RUNDELTOWN RD 0210/2345 (SR4018 SEG 0080/0000)
		0210/1313 018 "DIA CIRC CONCR LEN=0040 INSTALLED UNKN
	040584 FT	040584 FT 2 0 20047 0 00 0571+61 5 0210/0000 LENGTH(AH 2345 BK 3124)
		0200/0803 018 "DIA CIR PLASTIC LEN=0040 INSTALLED UNKN
		024 "DIA CIRC CONCR 0200/0442 LEN=0032 INSTALLED UNKN
	037460 FT	037460 FT 2 0 20047 0 00 0540+37 5 0200/0000 LENGTH(AH 3124 BK 2979)
KING RD (T749)	0190/2639	
		SMITH RD (T749) CUSSEWAGO
	0190/1748	0190/1748 HAYFIELD T
		018 "DIA CIRC CONCR LEN=0040 INSTALLED 2019
		018 "DIA CIRC CONCR LEN=0040 INSTALLED 2019
	034481 FT	034481 FT 2 0 20047 0 00 0510+52 5 0190/0000 LENGTH(AH 2979 BK 2008)
		036 "DIA CIRC CONCR LEN=0040 INSTALLED UNKN
SPRING SUMMIT T		

EXTRACT DATE: 12/28/2024 ROADWAY MANAGEMENT SYSTEM PAGE NUMBER: 611
PRINT DATE: 12/30/2024 SLD COUNTY/SR - ANNUAL PRINT COUNTY: CRAWFORD

DIR: B TOTAL LEN: 8.130 MI. DIST: 01-1 SR: 4007
LEFT MUN: SUMMIT T RIGHT MUN: HAYFIELD T

CARR RD
(T301)

0180/0133
032473 FT

==

032473 FT 2 0 20047 0 00 0490+20

LOCKE RD
(T729)

5 0180/0000 LENGTH(AH 2008 BK 2698)

036 "DIA CIRC CONCR
LEN=0032 INSTALLED UNKN

0170/2663

029775 FT

029775 FT 2 0 20047 0 00 0463+22

018 "DIA CIRC CONCR

5 0170/0000 LENGTH(AH 2698 BK 2805)

LEN=0032 INSTALLED UNKN

0160/1838 036 "DIA CIRC CONCR
LEN=0030 INSTALLED UNKN

026970 FT

026970 FT 2 0 20047 0 00 0435+28

FOSTER RD
(T697)

5 0160/0000 LENGTH(AH 2805 BK 3034)

018 "DIA CIR PLASTIC
LEN=0035 INSTALLED UNKN

0150/2696

023936 FT

0150/1118 018 "DIA CIRC METAL
LEN=0040 INSTALLED UNKN

030 "DIA CIR PLASTIC

5 0150/0000 LENGTH(AH 3034 BK 2229)

024 "DIA CIRC CONCR
LEN=0040 INSTALLED 2019

0140/1140

SR 0198 SH

EXTRACT DATE: 12/28/2024 ROADWAY MANAGEMENT SYSTEM PAGE NUMBER: 610
PRINT DATE: 12/30/2024 SLD COUNTY/SR - ANNUAL PRINT COUNTY: CRAWFORD

DIR: B TOTAL LEN: 8.130 MI. DIST: 01-1 SR: 4007
LEFT MUN: SUMMIT T RIGHT MUN: HAYFIELD T

2 0 20047 0 00 0382+57 021707 FT
WING RD
(T689) 0140/0000

018076 FT
DICKSONBURG RD
(SR4004 SEG 0250/1809) 0130/0000

2 0 20047 0 00 0308+68 014327 FT
ROBISON RD
(T647) 0120/0000

0140/0795 (SR0198 SEG 0290/0000)

044"H 60"W ELLIP METAL
0140/0064 LEN=0040 INSTALLED UNKN
021707 FT

5 0140/0000 LENGTH(AH 2229 BK 3631)

044"H 60"W ELLIP METAL
0130/1908 LEN=0040 INSTALLED 2004

018076 FT 2 0 20047 0 00 0346+21
GAUT RD
(T671)

5 0130/0000 LENGTH(AH 3631 BK 3749)

018 "DIA CIR PLASTIC
0120/2804 LEN=0035 INSTALLED UNKN

018 "DIA CIR PLASTIC
0120/2084 LEN=0040 INSTALLED 2017

042 "DIA CIRC METAL
0120/1400 LEN=0040 INSTALLED 2000

018 "DIA CIR PLASTIC
0120/0022 LEN=0050 INSTALLED UNKN
014327 FT WEST COLE RD
(T647)

5 0120/0000 LENGTH(AH 3749 BK 3321)

018 "DIA CIRC METAL
0110/2285 LEN=0040 INSTALLED UNKN

018 "DIA CIR PLASTIC
0110/1477 LEN=0040 INSTALLED 2004

015"H 21"W ELLIP METAL

EXTRACT DATE: 12/28/2024 ROADWAY MANAGEMENT SYSTEM PAGE NUMBER: 609
PRINT DATE: 12/30/2024 SLD COUNTY/SR - ANNUAL PRINT COUNTY: CRAWFORD

DIR: B TOTAL LEN: 8.130 MI. DIST: 01-1 SR: 4007
LEFT MUN: SUMMIT T RIGHT MUN: HAYFIELD T

AGNEW RD (TBK)
(T609)

011006 FT

0100/2146

008393 FT

PACHUK RD
(T607)

0090/1187

005967 FT

SUMMIT
HAYFIELD T

0080/1942

MCCARTHY RD
(T569)

0080/0656

002638 FT

0110/0445 LEN=0040 INSTALLED UNKN
011006 FT 2 0 20047 0 00 0275+55
5 0110/0000 LENGTH(AH 3321 BK 2613)
CLANCY RD
0100/2146 (SR4014 SEG 0060/0000)

008393 FT 2 0 20047 0 00 0249+44
060 "DIA CIRC METAL
5 0100/0000 LEN=0045 INSTALLED UNKN
LENGTH(AH 2613 BK 2426)
018 "DIA CIR PLASTIC
0090/2106 LEN=0040 INSTALLED 2004
018 "DIA CIR PLASTIC
0090/2073 LEN=0040 INSTALLED 2017

0090/1434 024 "DIA CIRC METAL
LEN=0035 INSTALLED UNKN
DENNY RD
0090/1187 (T607)

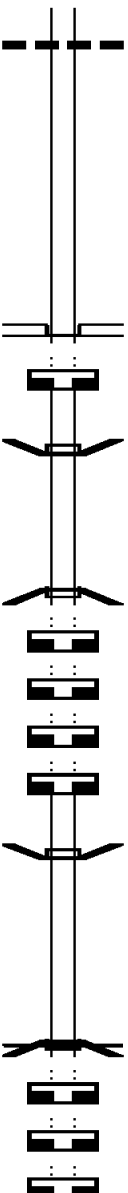
005967 FT 2 0 20047 0 00 0225+18
036 "DIA CIR PLASTIC
5 0090/0000 LEN=0040 INSTALLED 2017
LENGTH(AH 2426 BK 3329)

0080/1945 018 "DIA CIR PLASTIC
LEN=0035 INSTALLED UNKN

002638 FT 2 0 20047 0 00 0191+80
COLEMAN RD
(T569)
HAYFIELD
VERNON T
5 0080/0000 LENGTH(AH 3329 BK 2564)

EXTRACT DATE: 12/28/2024 ROADWAY MANAGEMENT SYSTEM PAGE NUMBER: 608
PRINT DATE: 12/30/2024 SLD COUNTY/SR - ANNUAL PRINT COUNTY: CRAWFORD

DIR: B TOTAL LEN: 8.130 MI. DIST: 01-1 SR: 4007
LEFT MUN: VERNON T RIGHT MUN: VERNON T

		0070/1841	018 "DIA CIRC METAL LEN=0040 INSTALLED UNKN
000074 FT		000074 FT	2 0 20047 0 00 0166+17 NC NO HARRISVILLE RD HARMONSBURG RD (SR3016 SEG 0140/1936) INTER-BK NORTH WATSON RUN RD (TB (T468)
000074 FT		0070/0000 000074 FT 7064/0000	LENGTH(AH 2564 BK 2640) LENGTH(AH 2640 BK 0026) BMSBN 20/4007/0062/0000 INTER-AHD NORTH WATSON RUN RD (TB (T468)
000048 FT		0062/0026 000048 FT INTER-BK	2 0 20047 0 00 0139+47 NORTH WATSON RUN RD (T468) WATSON RUN BMSBG 20/4007/0062/0000 LENGTH(AH 0026 BK 0331)
000048 FT		0062/0000 000048 FT 7060/0000	LENGTH(AH 0331 BK 2749)
000048 FT		000048 FT 7050/0000	LENGTH(AH 2749 BK 1866)
000048 FT		000048 FT 7040/0000	LENGTH(AH 1866 BK 1318)
000048 FT		000048 FT 7034/0000	LENGTH(AH 1318 BK 0048) BMSBN 20/4007/0032/0000 INTER-AHD NORTH WATSON RUN RD (T468)
000000 FT		0032/0048 000000 FT INTER-BK	2 0 20047 0 00 0076+69 NC WA TSON RUN RD NORTH WATSON RUN RD (T468) WATSON RUN BMSBG 20/4007/0032/0000 MFC BEGIN = D LENGTH(AH 0048 BK 1770)
000000 FT		0032/0000 000000 FT 7030/0000	LENGTH(AH 1770 BK 3006)
000000 FT		000000 FT 7020/0000	LENGTH(AH 3006 BK 2896)
000000 FT		000000 FT 7010/0000	LENGTH(AH 2896 BK 0000)

EXTRACT DATE: 12/28/2024 ROADWAY MANAGEMENT SYSTEM PAGE NUMBER: 607
PRINT DATE: 12/30/2024 SLD COUNTY/SR - ANNUAL PRINT COUNTY: CRAWFORD
DIR: B TOTAL LEN: 4.378 MI. DIST: 01-1 SR: 4006
LEFT MUN: CONNEAUT T RIGHT MUN: CONNEAUT T

CONNEAUTVILLE RD

023115 FT

023115 FT CONNEAUTVILLE RD

EXTRACT DATE: 12/28/2024 ROADWAY MANAGEMENT SYSTEM PAGE NUMBER: 606
PRINT DATE: 12/30/2024 SLD COUNTY/SR - ANNUAL PRINT COUNTY: CRAWFORD

DIR: B TOTAL LEN: 4.378 MI. DIST: 01-1 SR: 4006
LEFT MUN: CONNEAUT T RIGHT MUN: CONNEAUT T

(SR4003 SEG 0110/0000) 0140/3078

CARPENTER RD
(T725)

0140/2795

020037 FT

2 0 20117 0 00 0168+70 017315 FT
COLE RD
(T348)

0130/0000

013878 FT

0140/3078 (SR4003 SEG 0110/0000)
0140/2937 BMSSEN 20/4006/0140/2920
2 0 20117 0 00 0193+12
TURKEY TRACK
0140/2918 BMSBG 20/4006/0140/2920

0140/2163 018 "DIA CIR PLASTIC
LEN=0040 INSTALLED 2012

0140/1234 018 "DIA CIRC METAL
LEN=0035 INSTALLED 2019
0140/0703 018 "DIA CIR PLASTIC
LEN=0035 INSTALLED 2001
018 "DIA CIRC METAL
0140/0126 LEN=0040 INSTALLED UNKN
020037 FT 2 0 20117 0 00 0193+12
5 0140/0000 LENGTH(AH 3078 BK 2722)

0130/1660 018 "DIA CIR PLASTIC
LEN=0035 INSTALLED UNKN
0130/1147 018 "DIA CIR PLASTIC
LEN=0050 INSTALLED 2012

0130/0105 COLE RD
017315 FT (T348)

5 0130/0000 LENGTH(AH 2722 BK 3437)
018 "DIA CIR PLASTIC
0120/2921 LEN=0050 INSTALLED 2012
018 "DIA CIRC CONCR
0120/2408 LEN=0040 INSTALLED 2019
018 "DIA CIR PLASTIC
0120/1931 LEN=0040 INSTALLED UNKN
018 "DIA CIR PLASTIC
0120/1438 LEN=0030 INSTALLED UNKN
015 "DIA CIRC METAL
0120/1238 LEN=0035 INSTALLED UNKN
015 "DIA CIR PLASTIC
0120/0920 LEN=0040 INSTALLED 2012

013878 FT 2 0 20117 0 00 0135+03
5 0120/0000 LENGTH(AH 3437 BK 2265)

EXTRACT DATE: 12/28/2024 ROADWAY MANAGEMENT SYSTEM PAGE NUMBER: 605
PRINT DATE: 12/30/2024 SLD COUNTY/SR - ANNUAL PRINT COUNTY: CRAWFORD

DIR: B TOTAL LEN: 4.378 MI. DIST: 01-1 SR: 4006
LEFT MUN: CONNEAUT T RIGHT MUN: CONNEAUT T

	0110/1501	018 "DIA CIR PLASTIC LEN=0040 INSTALLED 2012
011613 FT	011613 FT	2 0 20117 0 00 0111+68 AIRPORT RD (T340)
	0110/0000	LENGTH(AH 2265 BK 2231) 015 "DIA CIRC METAL
	0100/2222	LEN=0040 INSTALLED UNKN
	0100/1388	024 "DIA CIRC METAL LEN=0040 INSTALLED UNKN
	0100/0874	018 "DIA CIR PLASTIC LEN=0040 INSTALLED 2012
009382 FT	009382 FT	2 0 20117 0 00 0089+37
	0100/0000	LENGTH(AH 2231 BK 3325) 018 "DIA CIR PLASTIC
	0090/2856	LEN=0040 INSTALLED 2012
	0090/2368	018 "DIA CIR PLASTIC LEN=0040 INSTALLED 2012
006057 FT	0090/0376	018 "DIA CIR PLASTIC LEN=0040 INSTALLED 2012
	006057 FT	2 0 20117 0 00 0055+96 MAPLE RD (T338)
	0090/0000	LENGTH(AH 3325 BK 3119)
	0080/1134	018 "DIA CIR PLASTIC LEN=0040 INSTALLED 2012
	0080/0715	036"H 00"W MULT PLSTIC LEN=0045 INSTALLED 2006
002938 FT	002938 FT	2 0 20117 0 00 0024+77
	0080/0000	LENGTH(AH 3119 BK 2488)

EXTRACT DATE: 12/28/2024 ROADWAY MANAGEMENT SYSTEM PAGE NUMBER: 604
PRINT DATE: 12/30/2024 SLD COUNTY/SR - ANNUAL PRINT COUNTY: CRAWFORD

DIR: B TOTAL LEN: 4.378 MI. DIST: 01-1 SR: 4006
LEFT MUN: CONNEAUT T RIGHT MUN: CONNEAUT T

2 0 20117 0 00 0000+00 000450 FT
BEAVER CENTER RD
(SR4001 SEG 0070/1333) 0070/0000
000450 FT

000413 FT

000413 FT

000413 FT

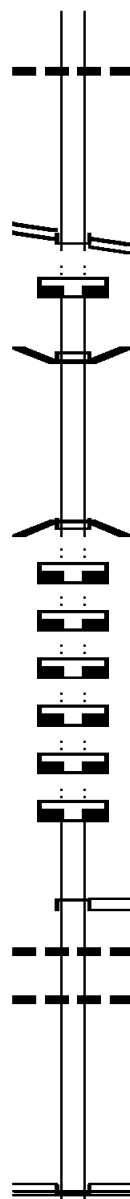
000413 FT

000413 FT

000413 FT

000413 FT

000000 FT



0070/0850 015 "DIA CIRC METAL
LEN=0035 INSTALLED UNKN

NC TURKEY TRACK RD
BEAVER CENTER RD
000450 FT (SR4001 SEG 0070/1333)
INTER-BK STEAMBURG RD
(T301)

5 0070/0000 LENGTH(AH 2488 BK 0322)

000450 FT
7064/0000 LENGTH(AH 0322 BK 0037)
BMSBN 20/4006/0060/0000

INTER-AHD STEAMBURG RD
0060/0037 (T301)
000413 FT 2 0 20037 0 00 0165+99

NC STEAMBURG RD
INTER-BK STEAMBURG RD
(T301)

5 0060/0000 PADEN CREEK
BMSBG 20/4006/0060/0000
LENGTH(AH 0037 BK 1356)

000413 FT
7060/0000 LENGTH(AH 1356 BK 3772)

000413 FT
7050/0000 LENGTH(AH 3772 BK 3522)

000413 FT
7040/0000 LENGTH(AH 3522 BK 3123)

000413 FT
7030/0000 LENGTH(AH 3123 BK 2155)

000413 FT
7020/0000 LENGTH(AH 2155 BK 2302)

000413 FT
7012/0000 LENGTH(AH 2302 BK 0413)

INTER-AHD PARTCH RD
(T304)
CENTER RD

0010/0413 (SR4004 SEG 0010/0000)
015 "DIA CIRC CONCR

0010/0324 LEN=0030 INSTALLED UNKN
015 "DIA CIRC CONCR

0010/0019 LEN=0070 INSTALLED UNKN
000000 FT 2 0 20037 0 00 0000+00

NC PARTCH RD
GRAND ARMY OF THE REP H
(SR0006 SEG 0020/0000)

INTER-BK PHELPS RD
(T302)

5 0010/0000 MFC BEGIN = E
LENGTH(AH 0413 BK 0000)

EXTRACT DATE: 12/28/2024 ROADWAY MANAGEMENT SYSTEM PAGE NUMBER: 603
 PRINT DATE: 12/30/2024 SLD COUNTY/SR - ANNUAL PRINT COUNTY: CRAWFORD
 DIR: B TOTAL LEN: 2.937 MI. DIST: 01-1 SR: 4005
 LEFT MUN: SUMMERHILL T RIGHT MUN: SUMMERHILL T

015508 FT

015508 FT
 INTER-AHD

CENTER RD
 (SR4004 SEG 0150/0000)

0060/1991

CENTER RD
 (SR4004 SEG 0150/0000)

0060/1727

015 "DIA CIRC CONCR
 LEN=0032 INSTALLED UNKN

0060/1512

030 "DIA CIR PLASTIC
 LEN=0050 INSTALLED 2014

0060/0870

018 "DIA CIR PLASTIC
 LEN=0040 INSTALLED 2014

013517 FT

013517 FT

2 0 20044 0 00 0135+29

5 0060/0000

024 "DIA CIRC CONCR
 LEN=0032 INSTALLED UNKN
 LENGTH(AH 1991 BK 1444)

0050/0828

036 "DIA CIRC CONCR
 LEN=0032 INSTALLED UNKN

012073 FT

012073 FT

2 0 20044 0 00 0120+85

5 0050/0000

SUMMERHILL
 SUMMIT T
 LENGTH(AH 1444 BK 3902)

0040/2298

018 "DIA CIR PLASTIC
 LEN=0040 INSTALLED 2014

EXTRACT DATE: 12/28/2024 ROADWAY MANAGEMENT SYSTEM PAGE NUMBER: 602
PRINT DATE: 12/30/2024 SLD COUNTY/SR - ANNUAL PRINT COUNTY: CRAWFORD

DIR: B TOTAL LEN: 2.937 MI. DIST: 01-1 SR: 4005
LEFT MUN: SUMMIT T RIGHT MUN: SUMMIT T

008171 FT		008171 FT	2 0 20044 0 00 0082+02
	==		AGNEW RD
	==	5 0040/0000	(T609)
	---		LENGTH(AH 3902 BK 3642)
	---	0030/3115	036 "DIA CIRC METAL
	---		LEN=0035 INSTALLED 1998
	---	0030/2351	032"H 00"W MULT CONCR
	---		LEN=0044 INSTALLED UNKN
	---	0030/1092	024 "DIA CIRC CONCR
	---		LEN=0048 INSTALLED UNKN
	---	0030/0655	036 "DIA CIRC CONCR
	---		LEN=0056 INSTALLED UNKN
2 0 20044 0 00 0045+59 004529 FT		004529 FT	
RUHEVILLE RD			
(T605)	==	5 0030/0000	LENGTH(AH 3642 BK 2120)
0030/0000	---		048 "DIA CIRC METAL
	---	0020/1691	LEN=0045 INSTALLED UNKN
002409 FT		002409 FT	2 0 20044 0 00 0023+52
	---		036 "DIA CIR PLASTIC
	---	5 0020/0000	LEN=0050 INSTALLED UNKN
	---		LENGTH(AH 2120 BK 2409)
	---	0010/1056	BMS EN 20/4005/0010/1038
	---		0 0 00000 0 00 0000+00
	---		CONNEAUT CK
	---	0010/1038	BMS BG 20/4005/0010/1038
	---	0010/0030	060 "DIA CIRC METAL
	---		LEN=0045 INSTALLED UNKN
000000 FT		000000 FT	2 0 20044 0 00 0000+00
		NC SH	HERMANSVILLE RD
			HARMONSBURG RD
		INTER-BK	(SR3016 SEG 0040/0000)
			BEAGLE RD
			(T378)
			MFC BEGIN = E
		5 0010/0000	LENGTH(AH 2409 BK 0000)

EXTRACT DATE: 12/28/2024 ROADWAY MANAGEMENT SYSTEM PAGE NUMBER: 601
PRINT DATE: 12/30/2024 SLD COUNTY/SR - ANNUAL PRINT COUNTY: CRAWFORD

DIR: B TOTAL LEN: 12.487 MI. DIST: 01-1 SR: 4004
LEFT MUN: SUMMERHILL T RIGHT MUN: SUMMERHILL T

065932 FT

065932 FT
INTER-AHD

GAUT RD
(T671)
NORRISVILLE RD
(SR4007 SEG 0130/0000)

0250/1809

064123 FT

064123 FT

2 0 20042 0 01 0366+81
018 "DIA CIR PLASTIC
LEN=0040 INSTALLED 1998
5 0250/0000 LENGTH(AH 1809 BK 3203)

0240/1913

018 "DIA CIRC METAL
LEN=0040 INSTALLED 1998

060920 FT

0240/0505
060920 FT
5 0240/0000

021"H 26"W ELLIP METAL
LEN=0040 INSTALLED 2004
2 0 20042 0 01 0334+99
LENGTH(AH 3203 BK 3442)

0230/2717

018 "DIA CIRC CONCR
LEN=0040 INSTALLED 2019

EXTRACT DATE: 12/28/2024 ROADWAY MANAGEMENT SYSTEM PAGE NUMBER: 600
PRINT DATE: 12/30/2024 SLD COUNTY/SR - ANNUAL PRINT COUNTY: CRAWFORD

DIR: B TOTAL LEN: 12.487 MI. DIST: 01-1 SR: 4004
LEFT MUN: SUMMERHILL T RIGHT MUN: SUMMERHILL T

057478 FT

0230/0780 018 "DIA CIR PLASTIC
LEN=0040 INSTALLED UNKN

057478 FT 2 0 20042 0 01 0300+57
INLET RD
(T454)

0230/0000 LENGTH(AH 3442 BK 3179)

0220/2260 BMS EN 20/4004/0220/2245
2 0 20042 0 01 0291+25
INLET RUN

0220/2245 BMSBG 20/4004/0220/2245

054299 FT

0220/1000 024 "DIA CIR PLASTIC
LEN=0040 INSTALLED 1998

054299 FT 2 0 20042 0 01 0268+77
0220/0000 LENGTH(AH 3179 BK 2501)

051798 FT

0210/0179 018 "DIA CIR PLASTIC
LEN=0040 INSTALLED 1998

051798 FT 2 0 20042 0 01 0243+76
0210/0000 LENGTH(AH 2501 BK 1971)

0200/1628 036 "DIA CIR PLASTIC
LEN=0060 INSTALLED 1998

0200/1225 042 "DIA CIRC METAL
LEN=0050 INSTALLED 1998

049827 FT

049827 FT 2 0 20042 0 01 0224+05
SR 0018 SH
(SR0018 SEG 0270/0000)

0200/0000 MFC BEGIN = E
LENGTH(AH 1971 BK 2764)

0190/1345 018 "DIA CIR PLASTIC
LEN=0040 INSTALLED 2010

EXTRACT DATE: 12/28/2024 ROADWAY MANAGEMENT SYSTEM PAGE NUMBER: 599
PRINT DATE: 12/30/2024 SLD COUNTY/SR - ANNUAL PRINT COUNTY: CRAWFORD

DIR: B TOTAL LEN: 12.487 MI. DIST: 01-1 SR: 4004
LEFT MUN: SUMMERHILL T RIGHT MUN: SUMMERHILL T

047063 FT		047063 FT	2 0 20042 0 01 0196+47 MERSHON RD (T418)
	==	5 0190/0000	LENGTH(AH 2764 BK 2092)
	---	0180/1580	024 "DIA CIR PLASTIC LEN=0050 INSTALLED 1998
	---	0180/0990	018 "DIA CIRC METAL LEN=0040 INSTALLED 1998
044971 FT		044971 FT	2 0 20042 0 01 0175+13
		5 0180/0000	LENGTH(AH 2092 BK 1934)
CEMETERY RD (T906)		0170/1026	
	==		
	---	0170/1014	057"H 38"W METAL ARCH LEN=0060 INSTALLED 2000
	---	0170/0757	BMSBN 20/4004/0170/0727 2 0 20042 0 01 0156+20
	---	0170/0705	CONNEAUT CK. BMSBG 20/4004/0170/0727
CANAL RD (T402)		0170/0662	
	==		
	+	0170/0634	(AAR 051875A)#TRKS 01 CANAL RD
	+	0170/0491	(T402)
	+	043037 FT	
2 0 20042 0 01 0156+20		0170/0000	
MCDOWELL RD (T404)		5 0170/0000	LENGTH(AH 1934 BK 2094)
043037 FT			
040943 FT		040943 FT	2 0 20042 0 01 0135+19
		5 0160/0000	LENGTH(AH 2094 BK 2388)
	---	0150/0965	018 "DIA CIR PLASTIC LEN=0040 INSTALLED 1998
	---	0150/0530	036 "DIA CIRC METAL LEN=0050 INSTALLED UNKN
038555 FT		038555 FT	2 0 20042 0 01 0111+31 SHERMANVILLE RD (SR4005 SEG 0060/1991)

EXTRACT DATE: 12/28/2024 ROADWAY MANAGEMENT SYSTEM PAGE NUMBER: 598
PRINT DATE: 12/30/2024 SLD COUNTY/SR - ANNUAL PRINT COUNTY: CRAWFORD

DIR: B TOTAL LEN: 12.487 MI. DIST: 01-1 SR: 4004
LEFT MUN: SUMMERHILL T RIGHT MUN: SUMMERHILL T

2 0 20042 0 00 0095+80 037115 FT
SHERMANVILLE RD
(T392)
LC FOR SHERMANVILLE RD
(CONN)

034085 FT

031123 FT

5 0150/0000 LENGTH(AH 2388 BK 1440)
024 "DIA CIR PLASTIC
0140/1125 LEN=0040 INSTALLED UNKN
018 "DIA CIR PLASTIC
0140/0867 LEN=0040 INSTALLED 2010
018 "DIA CIRC METAL
0140/0130 LEN=0040 INSTALLED UNKN
037115 FT
5 0140/0000 LENGTH(AH 1440 BK 3030)
036 "DIA CIRC METAL
0130/2239 LEN=0060 INSTALLED 2000
018 "DIA CIR PLASTIC
0130/0261 LEN=0035 INSTALLED UNKN
034085 FT
5 0130/0000 LENGTH(AH 3030 BK 2962)
031123 FT
2 0 20042 0 00 0035+49
TOWNLINE RD
(T360)
SUMMERHILL
CONNEAUT T
5 0120/0000 LENGTH(AH 2962 BK 3658)
0110/3598 BMSSEN 20/4004/0110/3577
2 0 20042 0 00 0000+00
FISH CREEK
0110/3576 BMSBG 20/4004/0110/3577

EXTRACT DATE: 12/28/2024 ROADWAY MANAGEMENT SYSTEM PAGE NUMBER: 597
PRINT DATE: 12/30/2024 SLD COUNTY/SR - ANNUAL PRINT COUNTY: CRAWFORD

DIR: B TOTAL LEN: 12.487 MI. DIST: 01-1 SR: 4004
LEFT MUN: CONNEAUT T RIGHT MUN: CONNEAUT T

2 0 20042 0 00 0000+00 027465 FT
SR 4003 SH
(SR4003 SEG 0060/0000) 0110/0000
027465 FT

COLE RD
(TWP)

0090/2492

024973 FT

022076 FT

019942 FT

0110/0319 018 "DIA CIR PLASTIC
LEN=0040 INSTALLED 1998
INTER-BK DI CKSONBURG RD
CENTER RD
(SR4003 SEG 0060/0000)
LTH AH 003658 BK 000100
0110/0000
027465 FT
7102/0000 LTH AH 000100 BK 002492
INTER-AHD CENTER RD
(SR4003 SEG 0052/0000)
LINESVILLE RD
(SR4003 SEG 0052/0000)
0090/2492

0090/1172 024 "DIA CIRC CONCR
LEN=0040 INSTALLED 1998
024973 FT 2 0 20038 0 00 0249+91
0090/0000 LENGTH(AH 2492 BK 2897)
0080/2561 BMS EN 20/4004/0080/2545
2 0 20038 0 00 0246+40
SUMMIT RUN
0080/2545 BMS BG 20/4004/0080/2545
015 "DIA CIRC CONCR
0080/2055 LEN=0035 INSTALLED 1998

0080/0073 024 "DIA CIRC CONCR
LEN=0040 INSTALLED 1998
022076 FT 2 0 20038 0 00 0220+97
AIRPORT RD
(T340)
0080/0000 LENGTH(AH 2897 BK 2134)
0070/1412 048 "DIA CIRC METAL
LEN=0040 INSTALLED 1998
0070/0867 048 "DIA CIR PLASTIC
LEN=0050 INSTALLED 1998
019942 FT 2 0 20038 0 00 0199+58
0070/0000 LENGTH(AH 2134 BK 3250)

EXTRACT DATE: 12/28/2024 ROADWAY MANAGEMENT SYSTEM PAGE NUMBER: 596
PRINT DATE: 12/30/2024 SLD COUNTY/SR - ANNUAL PRINT COUNTY: CRAWFORD

DIR: B TOTAL LEN: 12.487 MI. DIST: 01-1 SR: 4004
LEFT MUN: CONNEAUT T RIGHT MUN: CONNEAUT T

016692 FT

013523 FT

010400 FT

0060/1783	024 "DIA CIRC CONCR LEN=0035 INSTALLED 1998
0060/0891	018 "DIA CIRC CONCR LEN=0040 INSTALLED 1998
0060/0015 016692 FT	018 "DIA CIR PLASTIC LEN=0050 INSTALLED 1998 2 0 20038 0 00 0167+15 MAPLES RD (T338)
0060/0000	LENGTH(AH 3250 BK 3169)
0050/2347	012 "DIA CIRC METAL LEN=0040 INSTALLED 1998
0050/1765	018 "DIA CIRC CONCR LEN=0040 INSTALLED UNKN
0050/1033	036 "DIA CIRC CONCR LEN=0035 INSTALLED 1998
0050/0631	018 "DIA CIR PLASTIC LEN=0040 INSTALLED UNKN
013523 FT 0050/0000	2 0 20038 0 00 0135+46 LENGTH(AH 3169 BK 3123)
0040/2270	018 "DIA CIR PLASTIC LEN=0045 INSTALLED UNKN TIGHE RD (T326)
0040/2023 0040/1633	BMSSEN 20/4004/0040/1621 0 0 00000 0 00 0000+00 GRAHAM CK.
0040/1621	BMSBG 20/4004/0040/1621
0040/1552	018 "DIA CIRC CONCR LEN=0040 INSTALLED UNKN
0040/0993	024 "DIA CIRC CONCR LEN=0040 INSTALLED 1998
010400 FT	2 0 20038 0 00 0104+19 BEAVER CENTER RD (SR4001 SEG 0040/0000)
0040/0000	MFC BEGIN = D LENGTH(AH 3123 BK 3208)
0030/2902	BMSSEN 20/4004/0030/2854 BRIDGE POSTED (TONS) 2 0 20038 0 00 0100+65 SGL 18 COMB 22 PADEN RUN

EXTRACT DATE: 12/28/2024 ROADWAY MANAGEMENT SYSTEM PAGE NUMBER: 595
PRINT DATE: 12/30/2024 SLD COUNTY/SR - ANNUAL PRINT COUNTY: CRAWFORD

DIR: B TOTAL LEN: 12.487 MI. DIST: 01-1 SR: 4004
LEFT MUN: CONNEAUT T RIGHT MUN: CONNEAUT T

	0030/2307 LEN=0045 INSTALLED UNKN
	TRIB. PADEN CREEK
	STRUCTURE LENGTH 9 FT
	0030/2300 BMSID 20/4004/0030/2300
	0030/0815 048 \"DIA CIRC METAL
	LEN=0050 INSTALLED UNKN
	036 \"DIA CIRC METAL
	LEN=0050 INSTALLED 1998
007192 FT	007192 FT 2 0 20038 0 00 0072+11
	5 0030/0000 LENGTH(AH 3208 BK 3698)
	0020/2527 024 \"DIA CIRC CONCR
	LEN=0035 INSTALLED 1998
	0020/1510 018 \"DIA CIRC CONCR
	LEN=0040 INSTALLED 1998
	018 \"DIA CIR PLASTIC
	LEN=0040 INSTALLED 2019
003494 FT	003494 FT 2 0 20038 0 00 0035+13
	5 0020/0000 LENGTH(AH 3698 BK 3494)
	0010/2834 060 \"DIA CIRC METAL
	LEN=0060 INSTALLED 1998
	024 \"DIA CIRC CONCR
	LEN=0040 INSTALLED 1998
	0010/1414 024 \"DIA CIRC CONCR
	LEN=0040 INSTALLED UNKN
	0010/0005 015 \"DIA CIRC CONCR
	LEN=0045 INSTALLED 1998
000000 FT	000000 FT 2 0 20038 0 00 0000+00
	NC CENTER RD
	PARTCH RD
	(SR4006 SEG 0010/0413)
PARTCH RD (TBK) (T304)	MFC BEGIN = E
0010/0000	5 0010/0000 LENGTH(AH 3494 BK 0000)

EXTRACT DATE: 12/28/2024 ROADWAY MANAGEMENT SYSTEM PAGE NUMBER: 594
PRINT DATE: 12/30/2024 SLD COUNTY/SR - ANNUAL PRINT COUNTY: CRAWFORD
DIR: B TOTAL LEN: 8.230 MI. DIST: 01-1 SR: 4003
LEFT MUN: CONNEAUTVILLE B RIGHT MUN: CONNEAUTVILLE B

FOSTER RD (SR0198 SEG 0160/0000)	043453 FT 0140/0519		043453 FT INTER-AHD 0140/0519 0140/0390	MULBERRY ST (SR0198 SEG 0160/0000) BMSID 20/4003/0140/0305 2 0 20038 0 00 0500+73 FOSTER RUN
	042934 FT		0140/0294 042934 FT	BMSBG 20/4003/0140/0305 2 0 20038 0 00 0500+73 JEFFERSON ST (BORO)
MULBERRY LN (BORO)	0140/0000	==	0140/0000	LENGTH(AH 0519 BK 2231)
MULBERRY LN (BORO)	0130/0679 040703 FT	==	0130/0997	015 "DIA CIRC CONCR LEN=0030 INSTALLED UNKN
			040703 FT	2 0 20038 0 00 0478+45 CONNEAUTVILLE SUMMERHILL T
			0130/0000	LENGTH(AH 2231 BK 3006) FOSTER RUN
			0120/2953	STRUCTURE LENGTH 20 FT BMSID 20/4003/0120/2953
			0120/2481	015 "DIA CIRC CONCR LEN=0035 INSTALLED UNKN
			0120/2195	015 "DIA CIRC CONCR LEN=0040 INSTALLED UNKN
			0120/1727	015 "DIA CIRC CONCR LEN=0030 INSTALLED UNKN
			0120/1187	015 "DIA CIRC CONCR LEN=0040 INSTALLED UNKN
	037697 FT		0120/0496 037697 FT	015 "DIA CIRC CONCR LEN=0030 INSTALLED UNKN 2 0 20038 0 00 0448+31 015 "DIA CIRC CONCR LEN=0050 INSTALLED UNKN
			0120/0000	LENGTH(AH 3006 BK 1495) 015 "DIA CIRC CONCR
			0110/1131	LEN=0030 INSTALLED UNKN
VENDEL RD				

EXTRACT DATE: 12/28/2024 ROADWAY MANAGEMENT SYSTEM PAGE NUMBER: 593
PRINT DATE: 12/30/2024 SLD COUNTY/SR - ANNUAL PRINT COUNTY: CRAWFORD

DIR: B TOTAL LEN: 8.230 MI. DIST: 01-1 SR: 4003
LEFT MUN: SUMMERHILL T RIGHT MUN: SUMMERHILL T

(T364)
SUMMERHILL
CONNEAUT T

0110/0779

2 0 20038 0 00 0433+37 036202 FT
TURKEY TRACK RD
(SR4006 SEG 0140/3078) 0110/0000

==

> <

==

==

0110/0471
036202 FT

5 0110/0000
0100/2613

0100/1125

0100/0315
033366 FT
5 0100/0000
0090/2714

0090/1713
0090/1328
0090/1012

5 0090/0000
0080/1718

5 027959 FT
0080/0000
0070/3094
0070/2641

FOSTER RUN
STRUCTURE LENGTH 23 FT
BMSID 20/4003/0110/0464

LENGTH(AH 1495 BK 2836)
024 "DIA CIRC CONCR
LEN=0050 INSTALLED UNKN

015 "DIA CIRC CONCR
LEN=0050 INSTALLED UNKN

015 "DIA CIRC CONCR
LEN=0035 INSTALLED UNKN
2 0 20038 0 00 0405+16
LENGTH(AH 2836 BK 2876)
015 "DIA CIRC CONCR
LEN=0040 INSTALLED UNKN

015 "DIA CIRC CONCR
LEN=0038 INSTALLED UNKN
015 "DIA CIRC CONCR
LEN=0038 INSTALLED UNKN
015 "DIA CIRC CONCR
LEN=0040 INSTALLED UNKN

2 0 20038 0 00 0376+40
FISH RD
(T693)
5 0090/0000 LENGTH(AH 2876 BK 2531)

036 "DIA CIRC CONCR
LEN=0055 INSTALLED UNKN

2 0 20038 0 00 0349+07
LENGTH(AH 2531 BK 3103)
060 "DIA CIRC CONCR
LEN=0050 INSTALLED UNKN
018 "DIA CIRC CONCR
LEN=0045 INSTALLED UNKN

033366 FT

030490 FT

027959 FT

EXTRACT DATE: 12/28/2024 ROADWAY MANAGEMENT SYSTEM PAGE NUMBER: 592
PRINT DATE: 12/30/2024 SLD COUNTY/SR - ANNUAL PRINT COUNTY: CRAWFORD

DIR: B TOTAL LEN: 8.230 MI. DIST: 01-1 SR: 4003
LEFT MUN: CONNEAUT T RIGHT MUN: CONNEAUT T

	0070/2095	015 "DIA CIRC CONCR LEN=0050 INSTALLED UNKN
	0070/1610	SUMMERHILL CONNEAUT T
	0070/1092	TOWNLINE RD (T360)
	0070/0698	030 "DIA CIRC CONCR LEN=0070 INSTALLED UNKN
024856 FT	024856 FT	2 0 20038 0 00 0318+23
	0070/0000	015 "DIA CIRC CONCR LEN=0030 INSTALLED UNKN LENGTH(AH 3103 BK 2829)
	0060/0156	024 "DIA CIRC CONCR LEN=0050 INSTALLED UNKN
022027 FT	022027 FT	2 0 20038 0 00 0290+00
		DICKSONBURG RD (SR4004 SEG 0110/0000)
	0060/0000	NC CONNEAUTVILLE RD LENGTH(AH 2829 BK 1673)
	0052/0099	015 "DIA CIRC CONCR LEN=0040 INSTALLED 1998
	0052/0015	015 "DIA CIRC CONCR LEN=0015 INSTALLED UNKN
0 0 00000 0 00 0000+00 020354 FT	020354 FT	
COLE RD (T348)		
CENTER RD (SR4004 SEG 0090/2492) 0052/0000	0052/0000	NC CENTER RD LENGTH(AH 1673 BK 2880)
	0050/2796	015 "DIA CIRC CONCR LEN=0040 INSTALLED UNKN
	0050/2088	015 "DIA CIRC CONCR LEN=0040 INSTALLED UNKN
	0050/1204	042 "DIA CIRC CONCR LEN=0050 INSTALLED UNKN
		024 "DIA CIRC CONCR

EXTRACT DATE: 12/28/2024 ROADWAY MANAGEMENT SYSTEM PAGE NUMBER: 591
PRINT DATE: 12/30/2024 SLD COUNTY/SR - ANNUAL PRINT COUNTY: CRAWFORD

DIR: B TOTAL LEN: 8.230 MI. DIST: 01-1 SR: 4003
LEFT MUN: CONNEAUT T RIGHT MUN: CONNEAUT T

017474 FT

0050/0491 LEN=0050 INSTALLED UNKN
018 "DIA CIRC CONCR
0050/0329 LEN=0050 INSTALLED UNKN
017474 FT 2 0 20043 0 00 0174+88
5 0050/0000 LENGTH(AH 2880 BK 2766)
015 "DIA CIR PLASTIC
0040/2300 LEN=0040 INSTALLED UNKN
015 "DIA CIRC CONCR
0040/1777 LEN=0040 INSTALLED UNKN

014708 FT

0040/1030 036 "DIA CIRC CONCR
LEN=0080 INSTALLED UNKN
014708 FT 2 0 20043 0 00 0147+22
036 "DIA CIRC CONCR
LEN=0060 INSTALLED UNKN
5 0040/0000 LENGTH(AH 2766 BK 3740)

010968 FT

0030/1762 030 "DIA CIRC METAL
LEN=0075 INSTALLED UNKN
0030/1102 060 "DIA CIRC CONCR
LEN=0040 INSTALLED 2019
0030/0039 024 "DIA CIRC CONCR
LEN=0070 INSTALLED UNKN
010968 FT 2 0 20043 0 00 0109+82
NC LI NESVILLE RD
WHEELER RD
(T609)
5 0030/0000 LENGTH(AH 3740 BK 3642)
015 "DIA CIRC CONCR
0020/3525 LEN=0045 INSTALLED UNKN
0020/2746 030 "DIA CAST IRON
LEN=0075 INSTALLED UNKN
0020/2085 018 "DIA CIRC CONCR
LEN=0045 INSTALLED UNKN
0020/1309 060 "DIA CIRC CONCR
LEN=0090 INSTALLED UNKN
030 "DIA CIRC CONCR

EXTRACT DATE: 12/28/2024 ROADWAY MANAGEMENT SYSTEM PAGE NUMBER: 590
PRINT DATE: 12/30/2024 SLD COUNTY/SR - ANNUAL PRINT COUNTY: CRAWFORD

DIR: B TOTAL LEN: 8.230 MI. DIST: 01-1 SR: 4003
LEFT MUN: CONNEAUT T RIGHT MUN: CONNEAUT T

2 0 20043 0 00 0073+42 007326 FT
WEST RD
(T605) 0020/0000

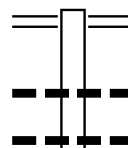
003949 FT

000000 FT

Station	Length	Material	Notes
0020/0650	LEN=0060	INSTALLED	UNKN
0020/0285	LEN=0060	WEST RD	(T605)
0020/0000	LEN=0060	INSTALLED	UNKN
0014/3341	LEN=0032	INSTALLED	UNKN
0014/2536	LEN=0050	INSTALLED	UNKN
0014/1794	LEN=0050	INSTALLED	UNKN
003949 FT	LEN=0030	INSTALLED	UNKN
0014/0000	LEN=0030	INSTALLED	UNKN
0010/3114	LEN=0040	INSTALLED	UNKN
0010/2452	LEN=0040	INSTALLED	UNKN
0010/1946	LEN=0045	INSTALLED	UNKN
0010/1878	LEN=0045	INSTALLED	UNKN
0010/1683	LEN=0045	INSTALLED	UNKN
0010/1629	LEN=0045	INSTALLED	UNKN
0010/0570	LEN=0030	INSTALLED	UNKN
0010/0295	LEN=0030	INSTALLED	UNKN
000000 FT	LEN=0000	INSTALLED	UNKN
0010/0000	LEN=0000	INSTALLED	UNKN

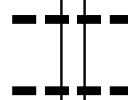
EXTRACT DATE: 12/28/2024 ROADWAY MANAGEMENT SYSTEM PAGE NUMBER: 589
 PRINT DATE: 12/30/2024 SLD COUNTY/SR - ANNUAL PRINT COUNTY: CRAWFORD
 DIR: B TOTAL LEN: 1.556 MI. DIST: 01-1 SR: 4002
 LEFT MUN: CONNEAUT T RIGHT MUN: CONNEAUT T

008216 FT



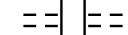
008216 FT GRAND ARMY OF THE REP H
 0030/3365 (SR0006 SEG 0060/0000)
 030 "DIA CIRC CONCR
 0030/2523 LEN=0035 INSTALLED UNKN
 030 "DIA CIRC CONCR
 0030/2061 LEN=0043 INSTALLED 1998

004851 FT



004851 FT 2 0 20107 0 01 0060+46
 0030/0000 LENGTH(AH 3365 BK 2696)
 030 "DIA CIRC CONCR
 0020/1984 LEN=0050 INSTALLED UNKN
 048 "DIA CIRC CONCR
 0020/1300 LEN=0050 INSTALLED UNKN

002155 FT



002155 FT 2 0 20107 0 01 0033+50
 NC FOOTSVILLE RD
 PHELPS RD
 (T302)
 0020/0000 LENGTH(AH 2696 BK 2155)

000000 FT



000000 FT 2 0 20107 0 00 0000+00
 NC FOOTSVILLE RICHMOND RD
 INTER-BK OHIO STATE LINE
 (STBD)
 MFC BEGIN = E
 0010/0000 LENGTH(AH 2155 BK 0000)

EXTRACT DATE: 12/28/2024 ROADWAY MANAGEMENT SYSTEM PAGE NUMBER: 588
 PRINT DATE: 12/30/2024 SLD COUNTY/SR - ANNUAL PRINT COUNTY: CRAWFORD
 DIR: B TOTAL LEN: 11.339 MI. DIST: 01-1 SR: 4001
 LEFT MUN: BEAVER T RIGHT MUN: BEAVER T

059869 FT		059869 FT	AH-ERIE	(25)
		INTER-AHD	GRIFFEY RD	
		0210/1470	(SR3001 SEG 0010/0000)	
2 0 20039 0 00 0583+54 058399 FT		058399 FT		
JOINER RD				
(T883)		0210/0000	LENGTH(AH 1470 BK 2386)	
		0200/0824	018 "DIA CIRC METAL	
			LEN=0046 INSTALLED UNKN	
056013 FT		056013 FT	2 0 20039 0 00 0559+62	
		0200/0000	LENGTH(AH 2386 BK 2047)	
			018 "DIA CIRC METAL	
		0190/1822	LEN=0052 INSTALLED UNKN	
			018 "DIA CIRC METAL	
		0190/1368	LEN=0052 INSTALLED 1999	
			042 "DIA CIRC CONCR	
		0190/1222	LEN=0050 INSTALLED UNKN	
			042 "DIA CIRC CONCR	
		0190/1217	LEN=0050 INSTALLED UNKN	
			042 "DIA CIR PLASTIC	
		0190/1214	LEN=0050 INSTALLED UNKN	
			JERUSALEM RD	
		0190/1021	(T885)	

EXTRACT DATE: 12/28/2024 ROADWAY MANAGEMENT SYSTEM PAGE NUMBER: 587
PRINT DATE: 12/30/2024 SLD COUNTY/SR - ANNUAL PRINT COUNTY: CRAWFORD
DIR: B TOTAL LEN: 11.339 MI. DIST: 01-1 SR: 4001
LEFT MUN: BEAVER T RIGHT MUN: BEAVER T

053966 FT

053966 FT 2 0 20039 0 00 0539+87
0190/0000 LENGTH(AH 2047 BK 2530)

0180/1308 018 "DIA CIR PLASTIC
LEN=0050 INSTALLED 2012

051436 FT

0180/0002 015 "DIA CIR PLASTIC
LEN=0044 INSTALLED UNKN
051436 FT 2 0 20039 0 00 0513+90
PHILADELPHIA RD
(T867)

0180/0000 LENGTH(AH 2530 BK 3625)

0170/3614 015 "DIA CIRC METAL
LEN=0040 INSTALLED UNKN

0170/2916 030 "DIA CIR PLASTIC
LEN=0048 INSTALLED 2008

0170/1371 018 "DIA CIR PLASTIC
LEN=0054 INSTALLED UNKN

0170/0493 036 "DIA CIRC METAL
LEN=0054 INSTALLED 1997
012"H 16"W ELLIP METAL

047811 FT

0170/0047 LEN=0052 INSTALLED UNKN
047811 FT 2 0 20039 0 00 0477+55
SHADELAND RD
(SR4012 SEG 0060/0000)

0170/0000 LENGTH(AH 3625 BK 3628)

0160/3620 024 "DIA CIR PLASTIC
LEN=0052 INSTALLED UNKN

0160/3435 018 "DIA CIR PLASTIC
LEN=0042 INSTALLED 2009

0160/2975 018 "DIA CIR PLASTIC
LEN=0035 INSTALLED 2007

0160/2366 018 "DIA CIR PLASTIC
LEN=0042 INSTALLED 2012

0160/2081 018 "DIA CIRC CONCR
LEN=0050 INSTALLED UNKN

0160/1865 BMS EN 20/4001/0160/1832

EXTRACT DATE: 12/28/2024 ROADWAY MANAGEMENT SYSTEM PAGE NUMBER: 586
PRINT DATE: 12/30/2024 SLD COUNTY/SR - ANNUAL PRINT COUNTY: CRAWFORD

DIR: B TOTAL LEN: 11.339 MI. DIST: 01-1 SR: 4001
LEFT MUN: BEAVER T RIGHT MUN: BEAVER T

2 0 20039 0 00 0441+35 044183 FT
LOCKWOOD RD
(T837) 0160/0000

PARKER RD
(T835) 0150/1657

040711 FT

2 0 20039 0 00 0459+72
E.BR.CONN.
0160/1832 BMSBG 20/4001/0160/1832

024 "DIA CIRC METAL
LEN=0035 INSTALLED UNKN
0160/0690
044183 FT

5 0160/0000 LENGTH(AH 3628 BK 3472)
018 "DIA CIR PLASTIC
LEN=0030 INSTALLED UNKN
0150/3142

030 "DIA CIR PLASTIC
LEN=0045 INSTALLED 2012
0150/2195
0150/1986 BMSSEN 20/4001/0150/1949
2 0 20039 0 00 0426+05
E.BR.CONN.
0150/1949 BMSBG 20/4001/0150/1949
BEAVER ST
0150/1762 (SR4010 SEG 0010/0000)

040711 FT 2 0 20039 0 00 0406+69
018 "DIA CIR PLASTIC
LEN=0040 INSTALLED UNKN
5 0150/0000 LENGTH(AH 3472 BK 3721)
0140/3173 BMSSEN 20/4001/0140/3145
2 0 20039 0 00 0400+93
CONNEAUT CK.
0140/3145 BMSBG 20/4001/0140/3145

FISHER RD
(SR4008 SEG 0010/0000)
0140/1765 018 "DIA CIR PLASTIC
LEN=0045 INSTALLED UNKN
0140/1612

018 "DIA CIRC CONCR
LEN=0055 INSTALLED 2009
0140/0902 BMSSEN 20/4001/0140/0773
0140/0796 2 0 20039 0 00 0377+12
W.CONN.BR.

EXTRACT DATE: 12/28/2024 ROADWAY MANAGEMENT SYSTEM PAGE NUMBER: 585
PRINT DATE: 12/30/2024 SLD COUNTY/SR - ANNUAL PRINT COUNTY: CRAWFORD

DIR: B TOTAL LEN: 11.339 MI. DIST: 01-1 SR: 4001
LEFT MUN: BEAVER T RIGHT MUN: BEAVER T

2 0 20039 0 00 0369+49 036990 FT
ARTMAN RD
(T799) 0140/0000

0140/0773 BMSBG 20/4001/0140/0773
036990 FT

5 0140/0000 LENGTH(AH 3721 BK 3099)

0130/1913 030 "DIA CIR PLASTIC
LEN=0054 INSTALLED 2012

0130/0024 BMSBG 20/4001/0130/0015
2 0 20039 0 00 0338+78
036"H 84"W CON BOX CUL
LEN=0042 INSTALLED UNKN
CONNEAUT CREEK TRIB

033891 FT

0130/0015 BMSBG 20/4001/0130/0015
033891 FT
5 0130/0000 LENGTH(AH 3099 BK 2106)

0120/0658 018 "DIA CIRC METAL
LEN=0036 INSTALLED 1998

031785 FT

031785 FT 2 0 20039 0 00 0309+88
5 0120/0000 LENGTH(AH 2106 BK 3704)

028081 FT

0110/0507 030 "DIA CIRC METAL
LEN=0040 INSTALLED 1999
028081 FT 2 0 20039 0 00 0280+46
NC NORTH BEAVER RD

5 0110/0000 LICKING ST
(SR0198 SEG 0060/0000)
LENGTH(AH 3704 BK 2903)

0100/2201 030 "DIA CIR PLASTIC
LEN=0042 INSTALLED UNKN

EXTRACT DATE: 12/28/2024 ROADWAY MANAGEMENT SYSTEM PAGE NUMBER: 584
PRINT DATE: 12/30/2024 SLD COUNTY/SR - ANNUAL PRINT COUNTY: CRAWFORD

DIR: B TOTAL LEN: 11.339 MI. DIST: 01-1 SR: 4001
LEFT MUN: BEAVER T RIGHT MUN: BEAVER T

025178 FT

0100/0891 BEAVER
CONNEAUT T
018" DIA CIR PLASTIC
0100/0303 LEN=0052 INSTALLED 2012
0100/0033 BMSSEN 20/4001/0100/0000
025178 FT 2 0 20039 0 00 0251+44
PADAN CR. TR.
BMSBG 20/4001/0100/0000
5 0100/0000 LENGTH(AH 2903 BK 2730)
024" DIA CIR PLASTIC
0090/2505 LEN=0040 INSTALLED 2012

022448 FT

0090/0038 BMSSEN 20/4001/0090/0025
2 0 20039 0 00 0224+41
PADEN CREEK
0090/0025 BMSBG 20/4001/0090/0025
022448 FT 2 0 20039 0 00 0224+30
CARPENTER RD
(T725)
5 0090/0000 LENGTH(AH 2730 BK 3658)
024"H 00"W MULT PLSTIC
0080/3433 LEN=0045 INSTALLED 2012

0080/1358 048" DIA CIRC METAL
0080/1330 LEN=0045 INSTALLED UNKN
BMSSEN 20/4001/0080/1321
2 0 20039 0 00 0187+67
CONNEAUT CREEK TRIB
0080/1321 BMSBG 20/4001/0080/1321

0080/0102 036" DIA CIRC METAL
LEN=0035 INSTALLED UNKN
0080/0065 036" DIA CIR PLASTIC
018790 FT LEN=0046 INSTALLED 2019

2 0 20039 0 00 0187+67 018790 FT
LESTER RD

EXTRACT DATE: 12/28/2024 ROADWAY MANAGEMENT SYSTEM PAGE NUMBER: 583
PRINT DATE: 12/30/2024 SLD COUNTY/SR - ANNUAL PRINT COUNTY: CRAWFORD

DIR: B TOTAL LEN: 11.339 MI. DIST: 01-1 SR: 4001
LEFT MUN: CONNEAUT T RIGHT MUN: CONNEAUT T

(T721)	0080/0000	==	5 0080/0000	LENGTH(AH 3658 BK 2558)
		---	0070/2236	018 "DIA CIR PLASTIC
		---		LEN=0040 INSTALLED 2012
		---	0070/1446	018 "DIA CIR PLASTIC
STEAMBURG RD (TBK)		---		LEN=0040 INSTALLED UNKN
(T301)	0070/1333	==	0070/1333	TURKEY TRACK RD
		---		(SR4006 SEG 0070/0000)
		---	0070/1308	018 "DIA CIR PLASTIC
		---		LEN=0052 INSTALLED 2008
		---	0070/0555	018 "DIA CIR PLASTIC
016232 FT		---	016232 FT	LEN=0044 INSTALLED 2012
		---		2 0 20039 0 00 0162+22
		---	5 0070/0000	048 "DIA CIRC METAL
		---		LEN=0040 INSTALLED 2012
		---		LENGTH(AH 2558 BK 2707)
		---	0060/1005	024 "DIA CIR PLASTIC
		---		LEN=0040 INSTALLED 2012
013525 FT		---	013525 FT	2 0 20039 0 00 0134+99
		---	5 0060/0000	LENGTH(AH 2707 BK 2566)
		---	0050/1677	018 "DIA CIRC CONCR
		---		LEN=0040 INSTALLED 2012
		---	0050/1246	024 "DIA CIR PLASTIC
		---		LEN=0040 INSTALLED 2005
		---	0050/0607	BMS EN 20/4001/0050/0545
		---		2 0 20039 0 00 0115+29
		---	0050/0588	PADEN CREEK
010959 FT		---	010959 FT	BMS BG 20/4001/0050/0545
		---	5 0050/0000	2 0 20039 0 00 0109+80
		---		LENGTH(AH 2566 BK 1352)
		---	0040/0511	PADON RUN
		---		STRUCTURE LENGTH 12 FT
		---	0040/0077	BMS ID 20/4001/0040/0511
009607 FT		---	009607 FT	018 "DIA CIRC METAL
		---		LEN=0050 INSTALLED UNKN
		---		2 0 20039 0 00 0095+96
		---	5 0040/0000	CENTER RD
		---		(SR4004 SEG 0040/0000)
		---		LENGTH(AH 1352 BK 3623)
		---		018 "DIA CIRC METAL

EXTRACT DATE: 12/28/2024 ROADWAY MANAGEMENT SYSTEM PAGE NUMBER: 582
PRINT DATE: 12/30/2024 SLD COUNTY/SR - ANNUAL PRINT COUNTY: CRAWFORD

DIR: B TOTAL LEN: 11.339 MI. DIST: 01-1 SR: 4001
LEFT MUN: CONNEAUT T RIGHT MUN: CONNEAUT T

005984 FT

003004 FT

2 0 20039 0 00 0000+00 000000 FT
GRAND ARMY OF THE REP H
(SR0006 SEG 0060/0614) 0010/0000

0030/3577	LEN=0045	INSTALLED UNKN
0030/3168	018 "DIA CIR PLASTIC	INSTALLED 2012
0030/3000	LEN=0042	INSTALLED 2012
0030/2365	030 "DIA CIR PLASTIC	INSTALLED 2012
0030/1580	018 "DIA CIR PLASTIC	INSTALLED 2012
0030/0715	030 "DIA CIR PLASTIC	INSTALLED UNKN
005984 FT	2 0 20039 0 00 0059+73	
0030/0000	018 "DIA CIR PLASTIC	INSTALLED 2012
0020/2768	LEN=0040	INSTALLED 2012
0020/2497	018 "DIA CIR PLASTIC	INSTALLED 2012
0020/1713	030 "DIA CIRC METAL	INSTALLED 1999
0020/1057	CRYSTAL SPRINGS DR (PRDR)	
0020/0596	018 "DIA CIRC METAL	INSTALLED UNKN
003004 FT	2 0 20039 0 00 0029+93	
0020/0000	024 "DIA CIRC METAL	INSTALLED 2004
0010/2990	LEN=0055	INSTALLED 2008
0010/0021	015 "DIA CIR PLASTIC	INSTALLED 2008
000000 FT	NC BEAVER CENTER RD	
0010/0000	GRAND ARMY OF THE REP H	
	(SR0006 SEG 0060/0614)	
	MFC BEGIN = D	
0010/0000	LENGTH(AH 3004 BK 0000)	

EXTRACT DATE: 12/28/2024 ROADWAY MANAGEMENT SYSTEM PAGE NUMBER: 581
PRINT DATE: 12/30/2024 SLD COUNTY/SR - ANNUAL PRINT COUNTY: CRAWFORD
DIR: B TOTAL LEN: .000 MI. DIST: 01-1 SR: 3027
LEFT MUN: VERNON T RIGHT MUN: VERNON T

000000 FT



000000 FT
7010/0000 LENGTH(AH 2372 BK 0000)

EXTRACT DATE: 12/28/2024 ROADWAY MANAGEMENT SYSTEM PAGE NUMBER: 580
PRINT DATE: 12/30/2024 SLD COUNTY/SR - ANNUAL PRINT COUNTY: CRAWFORD

DIR: B TOTAL LEN: 2.474 MI. DIST: 01-1 SR: 3025
LEFT MUN: VERNON T RIGHT MUN: VERNON T

013062 FT

013062 FT
INTER-AHD

MERCER PK
(SR0102 SEG 0010/0000)
CONNEAUT LAKE RD
(SR0006 SEG 0491/0000)
(SR0006 SEG 0490/0000)

0050/2025

VAN HORNE
STRUCTURE LENGTH 31 FT
BMSID 20/3025/0050/0896
MERCER PIKE
(SR2003 SEG 0140/3010)
BMSID 20/3025/0050/0073
20 20020 0 01 0260+70
SR 0079 N/S
BMSBG 20/3025/0050/0073

0050/0917

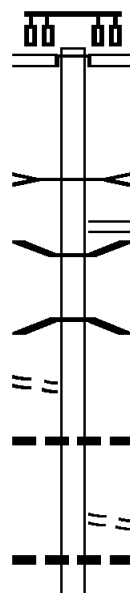
0050/0603

0050/0477

0050/0073

011037 FT

5 0050/0000 LENGTH(AH 2025 BK 2681)
024 "DIA CIR PLASTIC
LEN=0060 INSTALLED 2013
0040/2160 NC KENNEDY HILL RD
KENNEDY HILL RD
(T702)
0040/1597 018 "DIA CIR PLASTIC
LEN=0040 INSTALLED 2015



20 20020 0 01 0250+00 011037 FT
LAVER RD
(T700) 0050/0000

EXTRACT DATE: 12/28/2024 ROADWAY MANAGEMENT SYSTEM PAGE NUMBER: 579
PRINT DATE: 12/30/2024 SLD COUNTY/SR - ANNUAL PRINT COUNTY: CRAWFORD

DIR: B TOTAL LEN: 2.474 MI. DIST: 01-1 SR: 3025
LEFT MUN: VERNON T RIGHT MUN: VERNON T

2 0 20020 0 01 0231+60 008356 FT
MULLEN RD
(T557) 0040/0000

008356 FT

0040/0000 LENGTH(AH 2681 BK 2826)
024 "DIA CIR PLASTIC
0030/2778 LEN=0060 INSTALLED 1999

005530 FT

0030/0005 018 "DIA CIR PLASTIC
LEN=0040 INSTALLED 2012
005530 FT 2 0 20020 0 01 0203+14
0030/0000 LENGTH(AH 2826 BK 3900)

0020/2586 030 "DIA CIR PLASTIC
LEN=0050 INSTALLED 2015
PARK RD
0020/2254 (TWP)

0020/1495 024 "DIA CIR PLASTIC
LEN=0055 INSTALLED 2001

001630 FT

001630 FT 2 0 20020 0 01 0164+15
ZIMMER RUN
STRUCTURE LENGTH 18 FT
BMSID 20/3025/0020/0000
0020/0000 LENGTH(AH 3900 BK 1630)

000000 FT

0010/0726 048 "DIA CIR PLASTIC
LEN=0040 INSTALLED 2019
FRANKLIN ST

0010/0496 (T614)
000000 FT 2 0 20020 0 01 0148+08
NC KR RIDER RD
PERRY HW

INTER-BK (SR0019 SEG 0180/0000)
BAILEY RD
(T431)
MFC BEGIN = D

0010/0000 LENGTH(AH 1630 BK 0000)

EXTRACT DATE: 12/28/2024 ROADWAY MANAGEMENT SYSTEM PAGE NUMBER: 578
PRINT DATE: 12/30/2024 SLD COUNTY/SR - ANNUAL PRINT COUNTY: CRAWFORD

DIR: B TOTAL LEN: .023 MI. DIST: 01-1 SR: 3023
LEFT MUN: VERNON T RIGHT MUN: VERNON T

000122 FT

000069 FT

000069 FT

000069 FT

000069 FT

000069 FT

000069 FT

000000 FT

000000 FT

000000 FT

000000 FT

000000 FT

000122 FT
7074/0000

INTER-AHD
0072/0053
000069 FT
INTER-BK

5 0072/0000
000069 FT
7070/0000
000069 FT
7060/0000
000069 FT
7050/0000
000069 FT
7040/0000
000069 FT
7034/0000

INTER-AHD
0032/0069
000000 FT
NC WA
INTER-BK

5 0032/0000
000000 FT
7030/0000
000000 FT
7020/0000
000000 FT
7012/0000
000000 FT
7010/0000

LENGTH(AH 0609 BK 0053)
BMSSEN 20/3023/0072/0000
WATSON RUN RD
(T456)
2 0 20021 0 00 0187+63
WATSON RUN RD
(T456)
WATSON RUN
BMSBG 20/3023/0072/0000
LENGTH(AH 0053 BK 2940)
LENGTH(AH 2940 BK 3606)
LENGTH(AH 3606 BK 2206)
LENGTH(AH 2206 BK 2884)
LENGTH(AH 2884 BK 1233)
LENGTH(AH 1233 BK 0069)
BMSSEN 20/3023/0032/0000
WATSON RUN RD
(T456)
2 0 20021 0 00 0058+25
WATSON RUN RD
(T456)
WATSON RUN
BMSBG 20/3023/0032/0000
LENGTH(AH 0069 BK 0580)
LENGTH(AH 0580 BK 2820)
LENGTH(AH 2820 BK 1144)
LENGTH(AH 1144 BK 1424)
LENGTH(AH 1424 BK 0000)

EXTRACT DATE: 12/28/2024 ROADWAY MANAGEMENT SYSTEM PAGE NUMBER: 577
PRINT DATE: 12/30/2024 SLD COUNTY/SR - ANNUAL PRINT COUNTY: CRAWFORD
DIR: B TOTAL LEN: 2.795 MI. DIST: 01-1 SR: 3021
LEFT MUN: UNION T RIGHT MUN: UNION T

PERRY HW 014757 FT
(SR0019 SEG 0160/0026) 0060/3802

JOHNSON RD
(T508)

0060/1438

010955 FT

009008 FT

014757 FT	PERRY HW
0060/3802	(SR0019 SEG 0160/0026)
0060/3216	EVERGREEN RD
0060/2623	(T409)
0060/2229	015 " DIA CIR PLASTIC
0060/2125	LEN=0035 INSTALLED UNKN
	018 " DIA CIRC METAL
	LEN=0030 INSTALLED UNKN
	018 " DIA CIRC METAL
	LEN=0040 INSTALLED UNKN
0060/0558	024 "H 00 "W MULT PLSTIC
010955 FT	LEN=0040 INSTALLED UNKN
0060/0000	2 0 20020 0 00 0111+14
0050/1928	LENGTH(AH 3802 BK 1947)
0050/1427	018 " DIA CIR PLASTIC
0050/1415	LEN=0035 INSTALLED UNKN
0050/1268	018 " DIA CIR PLASTIC
	LEN=0040 INSTALLED 2014
	018 " DIA CIR PLASTIC
	LEN=0040 INSTALLED UNKN
	024 " DIA CIRC METAL
	LEN=0040 INSTALLED UNKN
009008 FT	2 0 20020 0 00 0091+67
0050/0000	LENGTH(AH 1947 BK 3297)
0040/3062	024 " DIA CIR PLASTIC
	LEN=0040 INSTALLED 2010
0040/1885	024 " DIA CIRC METAL
0040/1867	LEN=0040 INSTALLED UNKN
	024 " DIA CIR PLASTIC
	LEN=0040 INSTALLED UNKN

036 "H 60 "W ELLIP CONC

EXTRACT DATE: 12/28/2024 ROADWAY MANAGEMENT SYSTEM PAGE NUMBER: 576
PRINT DATE: 12/30/2024 SLD COUNTY/SR - ANNUAL PRINT COUNTY: CRAWFORD

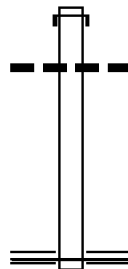
DIR: B TOTAL LEN: 2.795 MI. DIST: 01-1 SR: 3021
LEFT MUN: UNION T RIGHT MUN: UNION T

	005711 FT	0040/0362	LEN=0040	INSTALLED UNKN
		005711 FT	2 0 20020 0 00	0058+15
SOUTH WATSON RUN RD (TB	0030/1860	5 0040/0000	LENGTH(AH 3297	BK 1896)
(T506)				
		0030/1771	BMS EN 20/3021/0030/1707	
		0030/1739	UNION GREENWOOD T	
			2 0 20020 0 00	0055+23
		0030/1707	OUTLET CK.	
			BMSBG 20/3021/0030/1707	
		0030/0183	(AAR 262770U)#TRKS 01	
		0030/0124	BMS EN 20/3021/0030/0105	
			2 0 20020 0 00	0039+17
		0030/0105	GENEVA CREEK	
2 0 20020 0 00 0038+15	003815 FT	003815 FT	BMSBG 20/3021/0030/0105	
MILL RD				
(T472)	0030/0000	5 0030/0000	LENGTH(AH 1896	BK 2412)
	001403 FT	001403 FT	2 0 20020 0 00	0014+09
			072 "DIA CIRC CONCR	
		5 0020/0000	LEN=0045 INSTALLED UNKN	
			LENGTH(AH 2412	BK 1403)
		0010/0476	CHURCH ST	
CHURCH RD	0010/0429		(T984)	
(T955)				
	000000 FT	0010/0387	015 "DIA CIRC METAL	
		000000 FT	LEN=0040 INSTALLED UNKN	
			2 0 20020 0 00	0000+00
		NC MA	IN ST	
			CENTER ST	
		INTER-BK	(SR0285 SEG 0340/0000)	
			MIKE WOOD BL	
			(T600)	
			MFC BEGIN = D	
		5 0010/0000	LENGTH(AH 1403	BK 0000)

EXTRACT DATE: 12/28/2024 ROADWAY MANAGEMENT SYSTEM PAGE NUMBER: 575
 PRINT DATE: 12/30/2024 SLD COUNTY/SR - ANNUAL PRINT COUNTY: CRAWFORD
 DIR: B TOTAL LEN: .200 MI. DIST: 01-1 SR: 3020
 LEFT MUN: VERNON T RIGHT MUN: VERNON T

001055 FT

000000 FT



001055 FT
 INTER-AHD SEMERAD RD
 0010/1055 (T701)
 018" DIA CIRC METAL
 0010/1000 LEN=0040 INSTALLED UNKN
 000000 FT 1 0 00213 1 00 0000+00
 NC SEMERAD RD
 PERRY HW
 (SR0019 SEG 0170/0554)
 MFC BEGIN = E
 0010/0000 LENGTH(AH 1055 BK 0000)

EXTRACT DATE: 12/28/2024 ROADWAY MANAGEMENT SYSTEM PAGE NUMBER: 574
PRINT DATE: 12/30/2024 SLD COUNTY/SR - ANNUAL PRINT COUNTY: CRAWFORD

DIR: B TOTAL LEN: 8.382 MI. DIST: 01-1 SR: 3019
LEFT MUN: EAST FALLOWFIELD T RIGHT MUN: EAST FALLOWFIELD T

SR 0285 SH 044259 FT
(SR0285 SEG 0290/0033) 0180/3354

SR 3015 SH
(SR3015 SEG 0120/3495) 0180/0750

040905 FT

037890 FT

STATION	BOOTH	RD	LEN	TYPE	INSTALLED
044259 FT	SR 0285 SH	(T450)			
0180/3354	(SR0285 SEG 0290/0033)				
0180/3223	030 "DIA	CIRC METAL	LEN=0040		1997
0180/2725	018 "DIA	CIR PLASTIC	LEN=0040		1997
0180/2350	036 "DIA	CIR PLASTIC	LEN=0040		1997
0180/2032	048 "DIA	CIRC METAL	LEN=0060		1997
0180/1857	(AAR 2627 65X) #TRKS 01				
0180/1262	018 "DIA	CIRC METAL	LEN=0040		1997
0180/0924	036 "DIA	CIR PLASTIC	LEN=0040		2005
	MCMICHAEL RD				
	(T387)				
0180/0750	EAST FALLOWFIELD				
0180/0228	018 "DIA	CIRC METAL	LEN=0035		1997
0180/0017	018 "DIA	CIRC METAL	LEN=0040		1997
040905 FT	2 0 20016 0 01 0404+30				
0180/0000	LENGTH(AH 3354 BK 3015)				
0170/2714	036 "DIA	CIRC METAL	LEN=0040		2005
0170/1776	024 "DIA	CIRC CONCR	LEN=0040		2019
0170/1171	036 "DIA	CIRC METAL	LEN=0040		2005
0170/0768	018 "DIA	CIR PLASTIC	LEN=0040		2023
0170/0333	036 "DIA	CIRC METAL	LEN=0070		2005
037890 FT	2 0 20016 0 01 0374+14				
0170/0000	LENGTH(AH 3015 BK 2927)				
0160/2521	015 "DIA	CIR PLASTIC	LEN=0035		2005
0160/1877	030 "DIA	CIR PLASTIC	LEN=0050		2009

DIR: B TOTAL LEN: 8.382 MI. DIST: 01-1 SR: 3019
LEFT MUN: GREENWOOD T RIGHT MUN: GREENWOOD T

EXTRACT DATE: 12/28/2024 ROADWAY MANAGEMENT SYSTEM PAGE NUMBER: 572
PRINT DATE: 12/30/2024 SLD COUNTY/SR - ANNUAL PRINT COUNTY: CRAWFORD

DIR: B TOTAL LEN: 8.382 MI. DIST: 01-1 SR: 3019
LEFT MUN: GREENWOOD T RIGHT MUN: GREENWOOD T

026201 FT		026201 FT	2 0 20016 0 01 0258+00 ADAMSVILLE RD (SR3004 SEG 0190/1442)
		0130/0000	LENGTH(AH 3766 BK 1216) ARMOUR RUN
		0120/0828	STRUCTURE LENGTH 10 FT BMSID 20/3019/0120/0828
		0120/0452	018 "DIA CIR PLASTIC LEN=0040 INSTALLED 2009
		0120/0010	072 "DIA CIRC METAL LEN=0060 INSTALLED 2008
024985 FT		024985 FT	2 0 20016 0 01 0246+24
		0120/0000	LENGTH(AH 1216 BK 2696)
		0110/1984	018 "DIA CIR PLASTIC LEN=0040 INSTALLED UNKN
		0110/1313	015 "DIA CIRC METAL LEN=0050 INSTALLED 2008
2 0 20016 0 01 0219+22 022289 FT LAIRD RD (T339)		022289 FT	
		0110/0000	LENGTH(AH 2696 BK 2957) 018 "DIA CIR PLASTIC
		0100/2548	LEN=0040 INSTALLED 2008 018 "DIA CIR PLASTIC
		0100/2402	LEN=0040 INSTALLED 2009
		0100/1563	018 "DIA CIRC METAL LEN=0030 INSTALLED 2008
ATLANTIC RD (SR3006 SEG 0160/2036)		0100/1180	015 "DIA CIR PLASTIC LEN=0050 INSTALLED UNKN
		0100/0721	018 "DIA CIR PLASTIC LEN=0040 INSTALLED 2009
		0100/0478	026 "H 40 "W ELLIP METAL LEN=0040 INSTALLED 2008
019332 FT		019332 FT	2 0 20016 0 01 0189+50 SEELEY RD (T335)
		0100/0000	LENGTH(AH 2957 BK 2395) 036 "DIA CIR PLASTIC
		0090/2008	LEN=0040 INSTALLED 2004

DIR: B TOTAL LEN: 8.382 MI. DIST: 01-1 SR: 3019
LEFT MUN: GREENWOOD T RIGHT MUN: GREENWOOD T

EXTRACT DATE: 12/28/2024 ROADWAY MANAGEMENT SYSTEM PAGE NUMBER: 570
PRINT DATE: 12/30/2024 SLD COUNTY/SR - ANNUAL PRINT COUNTY: CRAWFORD

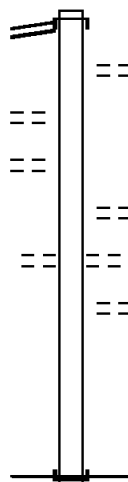
DIR: B TOTAL LEN: 8.382 MI. DIST: 01-1 SR: 3019
LEFT MUN: GREENWOOD T RIGHT MUN: GREENWOOD T

008182 FT		008182 FT	2 0 20016 0 00 0077+33 LT. SANDY CK. STRUCTURE LENGTH 20 FT BMSID 20/3019/0050/0000 LENGTH(AH 1647 BK 2675)
	>-----<	5 0050/0000	
005507 FT		005507 FT	2 0 20016 0 00 0050+49 072 "DIA CIRC METAL LEN=0060 INSTALLED UNKN LENGTH(AH 2675 BK 2792)
	-----	5 0040/0000	
	-----	0030/1449	048 "DIA CIR PLASTIC LEN=0060 INSTALLED 2009
	-----	0030/1057	036 "DIA CIR PLASTIC LEN=0050 INSTALLED 2009
002715 FT		002715 FT	2 0 20016 0 00 0022+81 SLATER RUN STRUCTURE LENGTH 16 FT BMSID 20/3019/0030/0000 LENGTH(AH 2792 BK 2247)
	>-----<	5 0030/0000	
	-----	0020/0646	015 "DIA CIRC METAL LEN=0030 INSTALLED UNKN
	-----	0020/0076	018 "DIA CIRC METAL LEN=0050 INSTALLED 1997
2 0 20016 0 00 0000+00 000468 FT COUNTY LINE RD (T313)	=====	000468 FT	
	=====	5 0020/0000	LENGTH(AH 2247 BK 0468)
0020/0000 000000 FT	=====	000000 FT	2 0 20016 1 00 0000+00 NC LAKE RD PERRY HW (SR0019 SEG 0010/0000) GEORGETOWN RD (SR1014 SEG 0010/0000) MFC BEGIN = D BK-MERCER (43)
PERRY HW (SR0019 SEG 0550/1666) 0010/0000	=====	5 0010/0000	LENGTH(AH 0468 BK 0000)

EXTRACT DATE: 12/28/2024 ROADWAY MANAGEMENT SYSTEM PAGE NUMBER: 569
 PRINT DATE: 12/30/2024 SLD COUNTY/SR - ANNUAL PRINT COUNTY: CRAWFORD
 DIR: B TOTAL LEN: .436 MI. DIST: 01-1 SR: 3018
 LEFT MUN: LINESVILLE B RIGHT MUN: LINESVILLE B

PENN ST 002304 FT
 (SR0006 SEG 0160/0000) 0010/2304
 UNKNOWN AL
 (BORO) 0010/1847
 STRATTON AV
 (BORO) 0010/1592

000000 FT



002304 FT
 INTER-AHD ERIE ST
 0010/2304 (SR0006 SEG 0160/0000)
 0010/1950 MERRY DR
 (BORO)
 0010/1469 JEFFERSON ST
 (BORO)
 0010/1028 CHURCH ST
 (BORO)
 0010/0661 BEACH ST
 (BORO)
 000000 FT 1 1 00646 0 00 0032+09
 NC ER IE ST
 INTER-BK ERIE EXT. ST
 (T300)
 MFC BEGIN = E
 0010/0000 LENGTH(AH 2304 BK 0000)

EXTRACT DATE: 12/28/2024 ROADWAY MANAGEMENT SYSTEM PAGE NUMBER: 568
PRINT DATE: 12/30/2024 SLD COUNTY/SR - ANNUAL PRINT COUNTY: CRAWFORD

DIR: B TOTAL LEN: .002 MI. DIST: 01-1 SR: 3017
LEFT MUN: GREENWOOD T RIGHT MUN: GREENWOOD T

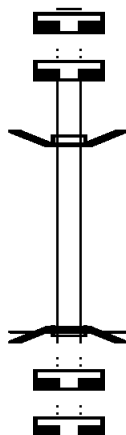
000011 FT

000011 FT

000000 FT

000000 FT

000000 FT



000011 FT

7030/0000 LENGTH(AH 1714 BK 2093)

000011 FT

7024/0000 LENGTH(AH 2093 BK 0011)

BMSBN 20/3017/0022/0000

INTER-AHD PINE RD

0022/0011 (TWP)

000000 FT 2 0 20015 0 00 0044+17

NC PINE RD

INTER-BK PINE RD

(TWP)

NEFF RUN

BMSBG 20/3017/0022/0000

MFC BEGIN = E

0022/0000 LENGTH(AH 0011 BK 0795)

000000 FT

7020/0000 LENGTH(AH 0795 BK 3619)

000000 FT

7010/0000 LENGTH(AH 3619 BK 0000)

EXTRACT DATE: 12/28/2024 ROADWAY MANAGEMENT SYSTEM PAGE NUMBER: 567
PRINT DATE: 12/30/2024 SLD COUNTY/SR - ANNUAL PRINT COUNTY: CRAWFORD
DIR: B TOTAL LEN: 11.220 MI. DIST: 01-1 SR: 3016
LEFT MUN: VERNON T RIGHT MUN: VERNON T

SR 0102 SH 059240 FT
(SR0102 SEG 0070/2627) 0200/2802

ONTARIO ST 0200/1845
(T520)

SUPERIOR ST 0200/1217
(T518)

056438 FT

MCCLINTOCK RD 0190/1316
(T414)



059240 FT SR 0102 SH
0200/2802 (SR0102 SEG 0070/2627)
WOODSIDE DR
0200/2472 (T517)
0200/2120 024 " DIA CIRC CONCR
LEN=0060 INSTALLED 2003

0200/1100 034"H 26"W ELLIP METAL
LEN=0046 INSTALLED 1997

0200/0351 SCENIC DR
0200/0260 (T470)
056438 FT BMS EN 20/3016/0200/0000
2 0 20046 0 01 0566+42

SR 0079 N/S
BMSBG 20/3016/0200/0000
5 0200/0000 LENGTH(AH 2802 BK 2600)
0190/2324 018 " DIA CIRC METAL
LEN=0095 INSTALLED UNKN
0190/2040 024 " DIA CIRC CONCR
LEN=0064 INSTALLED UNKN

0190/1277 024 " DIA CIRC CONCR
LEN=0065 INSTALLED UNKN

EXTRACT DATE: 12/28/2024 ROADWAY MANAGEMENT SYSTEM PAGE NUMBER: 566
PRINT DATE: 12/30/2024 SLD COUNTY/SR - ANNUAL PRINT COUNTY: CRAWFORD

DIR: B TOTAL LEN: 11.220 MI. DIST: 01-1 SR: 3016
LEFT MUN: VERNON T RIGHT MUN: VERNON T

		00	00			SR 0098 SH (SR0098 SEG 0050/0000)
		---	---		0190/1221	018 "DIA CIRC CONCR
		---	---		0190/0710	LEN=0050 INSTALLED UNKN
		---	---		0190/0237	018 "DIA CIRC CONCR
053838 FT					053838 FT	LEN=0050 INSTALLED 2009
					5 0190/0000	2 0 20046 0 01 0540+06 LENGTH(AH 2600 BK 3178)
		---	---		0180/2124	024 "DIA CIR PLASTIC
		---	---		0180/1367	LEN=0050 INSTALLED UNKN
			==		0180/0958	036 "DIA CIR PLASTIC
			==		0180/0824	LEN=0060 INSTALLED UNKN
050660 FT		---	---		0180/0304	CRESTVIEW DR
					050660 FT	(PRDR)
					5 0180/0000	CRESTVIEW DR
			==		0170/3392	(PRDR)
					0170/2454	018 "DIA CIRC CONCR
					0170/2278	LEN=0050 INSTALLED UNKN
						2 0 20046 0 01 0513+00
						LENGTH(AH 3178 BK 3392)
						PARK LANE DR
						(T450)
						024 "DIA CIR PLASTIC
						LEN=0048 INSTALLED 2014
						024 "DIA CIR PLASTIC
						LEN=0040 INSTALLED 2019
LOIS LN (PRDR)	0170/1332	==			0170/1266	018 "DIA CIR PLASTIC
		---	---			LEN=0060 INSTALLED 2004
					0170/0335	042 "DIA CIR PLASTIC
047268 FT		---	---		047268 FT	LEN=0050 INSTALLED UNKN
						2 0 20046 0 01 0474+28
						BROOKS RD
						(T478)
			==		5 0170/0000	LENGTH(AH 3392 BK 3434)
DENOON RD						

EXTRACT DATE: 12/28/2024 ROADWAY MANAGEMENT SYSTEM PAGE NUMBER: 565
PRINT DATE: 12/30/2024 SLD COUNTY/SR - ANNUAL PRINT COUNTY: CRAWFORD

DIR: B TOTAL LEN: 11.220 MI. DIST: 01-1 SR: 3016
LEFT MUN: VERNON T RIGHT MUN: VERNON T

(T480)

0160/2169

043834 FT

043834 FT 2 0 20046 0 01 0440+17
5 0160/0000 LENGTH(AH 3434 BK 3491)
018 "DIA CIRC METAL
0150/3217 LEN=0060 INSTALLED 2003

0150/1727 015 "DIA CIRC CONCR
LEN=0062 INSTALLED 2003
0150/1724 WILLIAMS RD
(T464)

WILLIAMS RD
(T464)

0150/1695

0150/1464 024 "DIA CIRC METAL
LEN=0070 INSTALLED 2015

0150/0855 BMS EN 20/3016/0150/0823
2 0 20046 0 01 0413+30
WATSON RUN

0150/0823 BMSBG 20/3016/0150/0823

040343 FT

0150/0296 015 "DIA CIRC METAL
LEN=0044 INSTALLED 2003
5 040343 FT 2 0 20046 0 01 0405+07
0150/0000 LENGTH(AH 3491 BK 2956)

NORRISVILLE RD
(SR4007 SEG 0070/0000) 0140/1936

0140/1970 018 "DIA CIRC CONCR
LEN=0050 INSTALLED UNKN
0140/1936 NORTH WATSON RUN RD
(T468)

0140/1163 BMS EN 20/3016/0140/1151
2 0 20046 0 01 0387+06
WATSON R.BR.

0140/1151 BMSBG 20/3016/0140/1151

037387 FT

0140/0352 015 "DIA CIRC METAL
LEN=0042 INSTALLED UNKN
2 0 20046 0 01 0375+55

5 0140/0000 VERNON
SUMMIT T
LENGTH(AH 2956 BK 3620)
015 "DIA CIRC METAL

EXTRACT DATE: 12/28/2024 ROADWAY MANAGEMENT SYSTEM PAGE NUMBER: 564
PRINT DATE: 12/30/2024 SLD COUNTY/SR - ANNUAL PRINT COUNTY: CRAWFORD

DIR: B TOTAL LEN: 11.220 MI. DIST: 01-1 SR: 3016
LEFT MUN: SUMMIT T RIGHT MUN: SUMMIT T

Station	Length	Material	Notes
0130/3234	LEN=0045	INSTALLED	UNKN
0130/2600	LEN=0045	INSTALLED	UNKN
0130/2092	LEN=0050	INSTALLED	UNKN
0130/1517	LEN=0042	INSTALLED	UNKN
0130/1053	LEN=0045	INSTALLED	UNKN
0130/0437	LEN=0050	INSTALLED	UNKN
033767 FT	2 0 20046 0 01 0339+40	BROWN RD	(T450)
0130/0000	LENGTH(AH 3620 BK 3168)	018 "DIA CIRC METAL	
0120/2917	LEN=0040	INSTALLED	UNKN
0120/1949	LEN=0068	INSTALLED	UNKN
0120/1821	(T462)	024 "DIA CIR PLASTIC	
0120/1036	LEN=0050	INSTALLED	2014
0120/0522	LEN=0035	INSTALLED	UNKN
030599 FT	2 0 20046 0 01 0307+79	(APRA) KEBERT/LGK FARM	FAUST RD
0120/0000	LENGTH(AH 3168 BK 3814)	018 "DIA CIR PLASTIC	
0110/3812	LEN=0050	INSTALLED	2014
0110/2821	LEN=0040	INSTALLED	2017
0110/2117	LEN=0036	INSTALLED	UNKN
0110/1621	LEN=0075	INSTALLED	2000
0110/1245	BMSSEN 20/3016/0110/1200	2 0 20046 0 01 0281+49	

EXTRACT DATE: 12/28/2024 ROADWAY MANAGEMENT SYSTEM PAGE NUMBER: 563
PRINT DATE: 12/30/2024 SLD COUNTY/SR - ANNUAL PRINT COUNTY: CRAWFORD

DIR: B TOTAL LEN: 11.220 MI. DIST: 01-1 SR: 3016
LEFT MUN: SUMMIT T RIGHT MUN: SUMMIT T

INLET RD
(T454)

0110/1164

026785 FT

FIRST ST
(TWP)
SECOND ST
(TWP)
THIRD ST
(TWP)

0100/0698

0100/0530

0100/0362

024536 FT

WALNUT ST
(T406)

0090/3358

020825 FT

0110/1200 INLET CREEK
BMSBG 20/3016/0110/1200

026785 FT 2 0 20046 0 01 0269+56
S 0110/0000 LENGTH(AH 3814 BK 2249)
024 "DIA CIR PLASTIC
0100/1677 LEN=0054 INSTALLED UNKN
024 "DIA CIR PLASTIC
0100/1569 LEN=0054 INSTALLED UNKN

0100/0868 CEMETARY RD
(T404)

0100/0344 015 "DIA CIRC CONCR
LEN=0034 INSTALLED UNKN
FOURTH ST
(TWP)
0100/0189 2 0 20046 0 01 0247+05
024536 FT SR 0018 SH
(SR0018 SEG 0210/0000)
S 0100/0000 LENGTH(AH 2249 BK 3711)
ALLEY
0090/3522 (TWP)

0090/3123 036 "DIA CIRC CONCR
LEN=0058 INSTALLED UNKN

0090/1915 042 "DIA CIRC CONCR
LEN=0055 INSTALLED UNKN

0090/0559 018 "DIA CIRC CONCR
LEN=0045 INSTALLED UNKN
020825 FT 2 0 20046 0 01 0209+68
S 0090/0000 LENGTH(AH 3711 BK 1536)
018 "DIA CIRC CONCR
0080/1122 LEN=0055 INSTALLED UNKN

EXTRACT DATE: 12/28/2024 ROADWAY MANAGEMENT SYSTEM PAGE NUMBER: 562
PRINT DATE: 12/30/2024 SLD COUNTY/SR - ANNUAL PRINT COUNTY: CRAWFORD

DIR: B TOTAL LEN: 11.220 MI. DIST: 01-1 SR: 3016
LEFT MUN: SUMMIT T RIGHT MUN: SUMMIT T

HINDMAN RD
(T418)

019289 FT
0080/0000

POI

019289 FT 2 0 20046 0 01 0194+75
5 0080/0000 (APRA) KEBERT EWING PIT
LENGTH(AH 1536 BK 2485)

016804 FT

0070/0581 BMS EN 20/3016/0070/0431
2 0 20046 0 01 0174+32
BESSEMER AND LAKE ER RR
0070/0431 BMSBG 20/3016/0070/0431
016804 FT 2 0 20046 0 01 0170+01
5 0070/0000 LENGTH(AH 2485 BK 1706)
018 "DIA CIRC CONCR
LEN=0052 INSTALLED UNKN

015098 FT

0060/0441 018 "DIA CIRC CONCR
015098 FT LEN=0062 INSTALLED UNKN
2 0 20046 0 01 0152+83
PORTER RD
(T402)
5 0060/0000 LENGTH(AH 1706 BK 1779)

013319 FT

5 013319 FT 2 0 20046 0 01 0135+04
0050/0000 LENGTH(AH 1779 BK 3805)
PENNDOT STOCKPILE YD #3
(GOVT)
0040/3664 018 "DIA CIRC CONCR
0040/3628 LEN=0045 INSTALLED UNKN
024 "DIA CIRC CONCR
0040/3288 LEN=0053 INSTALLED UNKN

0040/1906 030 "DIA CIRC CONCR
LEN=0054 INSTALLED UNKN

009514 FT

009514 FT 2 0 20046 0 01 0097+00
BEAGLE RD
(T378)

SHERMANVILLE RD
(SR4005 SEG 0010/0000)

0040/0000

5 0040/0000 LENGTH(AH 3805 BK 3726)

EXTRACT DATE: 12/28/2024 ROADWAY MANAGEMENT SYSTEM PAGE NUMBER: 561
PRINT DATE: 12/30/2024 SLD COUNTY/SR - ANNUAL PRINT COUNTY: CRAWFORD

DIR: B TOTAL LEN: 11.220 MI. DIST: 01-1 SR: 3016
LEFT MUN: SUMMIT T RIGHT MUN: SUMMIT T

		0030/3656	024 "DIA CIRC METAL LEN=0095 INSTALLED UNKN
		0030/2661	015 "DIA CIR PLASTIC LEN=0075 INSTALLED UNKN
		0030/1910	030 "DIA CIRC CONCR LEN=0058 INSTALLED UNKN
		0030/1150	018 "DIA CIRC CONCR LEN=0051 INSTALLED UNKN
005788 FT		005788 FT	2 0 20046 0 01 0064+14 0030/0000 LENGTH(AH 3726 BK 2094)
		0020/0990	030 "DIA CIRC CONCR LEN=0070 INSTALLED UNKN
2 0 20046 0 00 0036+90 003694 FT TOWN LINE RD (T360)		003694 FT	TOWN LINE RD (T360) SUMMIT PINE T 0020/0000 LENGTH(AH 2094 BK 3694)
SPUR RD (T361)		0010/2169	
		0010/1882	048 "DIA CIRC CONCR LEN=0120 INSTALLED UNKN
		0010/0975	024 "DIA CIRC CONCR LEN=0064 INSTALLED UNKN
MADIGAN RD (T362)		0010/0366 000000 FT	
		000000 FT	2 0 20046 0 00 0000+00 GRAND ARMY OF THE REP H (SR0006 SEG 0190/0000) NC HA RMONSBURG RD INTER-BK GRAND ARMY OF THE REP H (SR0006 SEG 0190/0000) MFC BEGIN = D 0010/0000 LENGTH(AH 3694 BK 0000)

DIR: B TOTAL LEN: 6.937 MI. DIST: 01-1 SR: 3015
LEFT MUN: EAST FALLOWFIELD T RIGHT MUN: EAST FALLOWFIELD T

EXTRACT DATE: 12/28/2024 ROADWAY MANAGEMENT SYSTEM PAGE NUMBER: 559
PRINT DATE: 12/30/2024 SLD COUNTY/SR - ANNUAL PRINT COUNTY: CRAWFORD

DIR: B TOTAL LEN: 6.937 MI. DIST: 01-1 SR: 3015
LEFT MUN: EAST FALLOWFIELD T RIGHT MUN: EAST FALLOWFIELD T

LEACH RD
(TWP)
CALVIN RD
(T387)

027260 FT

027260 FT 2 0 20111 0 00 0200+30
S 0100/0000 LENGTH(AH 2912 BK 1514)

025746 FT

0090/0633 018 "DIA CIRC CONCR
LEN=0030 INSTALLED UNKN

025746 FT 2 0 20111 0 00 0185+23
S 0090/0000 LENGTH(AH 1514 BK 3306)

0080/1786

0080/1968 024 "DIA CIR PLASTIC
LEN=0040 INSTALLED 2013

NC SPERRY RD

022440 FT

0080/0027 018 "DIA CIRC METAL
LEN=0040 INSTALLED 2004
022440 FT 2 0 20111 0 00 0151+74
COLE RD
(T367)

S 0080/0000 LENGTH(AH 3306 BK 2672)
030 "DIA CIR PLASTIC
0070/2464 LEN=0040 INSTALLED 2013

019768 FT

019768 FT 2 0 20111 0 00 0124+99
S 0070/0000 LENGTH(AH 2672 BK 2870)

0060/1940 018 "DIA CIRC METAL
LEN=0035 INSTALLED 1997

UNGER RUN

DIR: B TOTAL LEN: 6.937 MI. DIST: 01-1 SR: 3015
LEFT MUN: EAST FALLOWFIELD T RIGHT MUN: EAST FALLOWFIELD T

EXTRACT DATE: 12/28/2024 ROADWAY MANAGEMENT SYSTEM PAGE NUMBER: 557
PRINT DATE: 12/30/2024 SLD COUNTY/SR - ANNUAL PRINT COUNTY: CRAWFORD

DIR: B TOTAL LEN: 6.937 MI. DIST: 01-1 SR: 3015
LEFT MUN: EAST FALLOWFIELD T RIGHT MUN: EAST FALLOWFIELD T

007280 FT

007280 FT 2 0 20111 0 00 0000+00
ATLANTIC RD
(SR3006 SEG 0110/0000)
5 0030/0000 LENGTH(AH 3697 BK 3669)

0020/2325 048"H 00"W MULT CONCR
LEN=0040 INSTALLED UNKN
0020/1795 024"DIA CIR PLASTIC
LEN=0045 INSTALLED UNKN

0020/0911 030"DIA CIR PLASTIC
LEN=0040 INSTALLED 2018

003611 FT

003611 FT 2 0 20013 0 00 0036+16
018"DIA CIRC CONCR
LEN=0050 INSTALLED 2019
THOMAS RD
(T311)
5 0020/0000 LENGTH(AH 3669 BK 3611)
0010/3443 030"H 00"W MULT CONCR
LEN=0038 INSTALLED UNKN

0010/1645 018"DIA CIR PLASTIC
LEN=0040 INSTALLED UNKN

000000 FT

000000 FT 2 0 20013 0 00 0000+00
NC LEACH RD
COUNTY LINE RD
(T313)
INTER-BK METHODIST RD
(SR4019 SEG 0150/3554)
MFC BEGIN = D
BK-MERCER (43)
5 0010/0000 LENGTH(AH 3611 BK 0000)

DIR: B TOTAL LEN: 4.441 MI. DIST: 01-1 SR: 3014
LEFT MUN: SUMMIT T RIGHT MUN: SUMMIT T

```

2 0 2 0 0 4 5 0 0 0 0 1 9 6 + 7 3
G O R D O N R D
(T 4 0 0 )
(L E N G T H ( A H 3 7 6 9 B K 2 2 0 6 )
O I B " D I A C I R C L E C O N C R
L E N = 0 4 0 I N S T A L L E D U N K N

```


EXTRACT DATE: 12/28/2024 ROADWAY MANAGEMENT SYSTEM PAGE NUMBER: 555
PRINT DATE: 12/30/2024 SLD COUNTY/SR - ANNUAL PRINT COUNTY: CRAWFORD

DIR: B TOTAL LEN: 4.441 MI. DIST: 01-1 SR: 3014
LEFT MUN: SUMMIT T RIGHT MUN: SUMMIT T

		0070/0883	018 "DIA CIRC CONCR LEN=0040 INSTALLED UNKN
017471 FT		017471 FT	2 0 20045 0 00 0174+82
		5 0070/0000	LENGTH(AH 2206 BK 1807)
		0060/1160	024 "DIA CIRC CONCR LEN=0090 INSTALLED UNKN
2 0 20045 0 00 0156+75 015664 FT		015664 FT	
CANAL RD		5 0060/0000	LENGTH(AH 1807 BK 2193)
(T416)			060 "DIA CIRC METAL
		0050/2154	LEN=0060 INSTALLED UNKN
		0050/2082	(AAR 051872E)#TRKS 03
		0050/1820	018 "DIA CIR PLASTIC LEN=0036 INSTALLED UNKN
		0050/1528	018 "DIA CIR PLASTIC LEN=0040 INSTALLED UNKN
013471 FT		013471 FT	2 0 20045 0 00 0134+74
		5 0050/0000	LENGTH(AH 2193 BK 3178)
		0040/1983	036 "H 60 "W ELLIP METAL LEN=0040 INSTALLED UNKN
		0040/1218	018 "DIA CIR PLASTIC LEN=0034 INSTALLED 2010
		0040/0355	036 "DIA CIR PLASTIC LEN=0040 INSTALLED UNKN
010293 FT		0040/0015	018 "DIA CIR PLASTIC LEN=0040 INSTALLED UNKN
		010293 FT	2 0 20045 0 00 0102+96
			PORTER RD
		5 0040/0000	(T402) LENGTH(AH 3178 BK 3288)
		0030/1710	018 "DIA CIR PLASTIC LEN=0040 INSTALLED UNKN

EXTRACT DATE: 12/28/2024 ROADWAY MANAGEMENT SYSTEM PAGE NUMBER: 554
PRINT DATE: 12/30/2024 SLD COUNTY/SR - ANNUAL PRINT COUNTY: CRAWFORD

DIR: B TOTAL LEN: 4.441 MI. DIST: 01-1 SR: 3014
LEFT MUN: SUMMIT T RIGHT MUN: SUMMIT T

	0030/1038	018 "DIA CIR PLASTIC LEN=0060 INSTALLED UNKN
007005 FT	0030/0007 007005 FT	018 "DIA CIRC METAL LEN=0040 INSTALLED 2001 2 0 20045 0 00 0070+12 BEAGLE RD (T378)
	0030/0000	LENGTH(AH 3288 BK 3549)
	0020/3174	018 "DIA CIR PLASTIC LEN=0040 INSTALLED 2010
	0020/2431	015"H 15"W ELLIP METAL LEN=0040 INSTALLED 2001
	0020/1390	040"H 56"W ELLIP METAL LEN=0050 INSTALLED UNKN
003456 FT	0020/0418 003456 FT	024 "DIA CIR PLASTIC LEN=0040 INSTALLED UNKN 2 0 20045 0 00 0034+63
	0020/0000	LENGTH(AH 3549 BK 3456)
	0010/2215	024 "DIA CIR PLASTIC LEN=0040 INSTALLED UNKN
	0010/1058	018 "DIA CIR PLASTIC LEN=0040 INSTALLED UNKN SUMMIT
	0010/1049	PINE T
	0010/1034	TOWNLINE RD (T360)
	0010/0210	015 "DIA CIRC CONCR LEN=0040 INSTALLED 1997
000000 FT	0010/0016 000000 FT	018 "DIA CIRC CONCR LEN=0040 INSTALLED UNKN 2 0 20045 0 00 0000+00 GRAND ARMY OF THE REP R (SR0006 SEG 0210/0000)
GRAND ARMY OF THE REP R (SR0006 SEG 0210/0000)	0010/0000	NC GEHRTON RD MFC BEGIN = D LENGTH(AH 3456 BK 0000)

EXTRACT DATE: 12/28/2024 ROADWAY MANAGEMENT SYSTEM PAGE NUMBER: 553
PRINT DATE: 12/30/2024 SLD COUNTY/SR - ANNUAL PRINT COUNTY: CRAWFORD
DIR: B TOTAL LEN: 6.743 MI. DIST: 01-1 SR: 3013
LEFT MUN: SADSBUY T RIGHT MUN: SADSBUY T

TWENTYEIGHTH DIVISION H035605 FT
(SR0322 SEG 0320/0998) 0110/2776



035605 FT TWENTYEIGHTH DIVISION H
0110/2776 (SR0322 SEG 0320/0998)

EXTRACT DATE: 12/28/2024 ROADWAY MANAGEMENT SYSTEM PAGE NUMBER: 552
PRINT DATE: 12/30/2024 SLD COUNTY/SR - ANNUAL PRINT COUNTY: CRAWFORD

DIR: B TOTAL LEN: 6.743 MI. DIST: 01-1 SR: 3013
LEFT MUN: SADS BURY T RIGHT MUN: SADS BURY T

032829 FT

032829 FT 2 0 20012 0 00 0328+09
TOWNLINE RD
(T409)
SADS BURY
EAST FALLOWFIELD T
LENGTH(AH 2776 BK 3600)
030 "DIA CIR PLASTIC
LEN=0050 INSTALLED 2005
030 "DIA CIR PLASTIC
LEN=0040 INSTALLED 2023
024 "DIA CIR PLASTIC
LEN=0040 INSTALLED 2013
024 "DIA CIR PLASTIC
LEN=0040 INSTALLED UNKN
018 "DIA CIR PLASTIC
LEN=0040 INSTALLED 1998

029229 FT

029229 FT 2 0 20012 0 00 0292+05
CARMON RD
(T389)
0100/0000 LENGTH(AH 3600 BK 2020)
036 "DIA CIRC CONCR
LEN=0050 INSTALLED 1998
0090/1750

027209 FT

0090/0133 046"H 00"W MULT METAL
LEN=0060 INSTALLED UNKN
0090/0127 BMS EN 20/3013/0090/0128
2 0 20012 0 00 0271+83
JACKSON RUN
0090/0109 BMS BG 20/3013/0090/0128
027209 FT 2 0 20012 0 00 0271+83
0090/0000 LENGTH(AH 2020 BK 3384)
024 "DIA CIRC METAL
LEN=0045 INSTALLED UNKN
0080/3383

LAKELAND SAND & GRAVEL
(PRDR)

0080/3195

0080/3145 024 "DIA CIR PLASTIC
LEN=0050 INSTALLED 1999

EXTRACT DATE: 12/28/2024 ROADWAY MANAGEMENT SYSTEM PAGE NUMBER: 551
PRINT DATE: 12/30/2024 SLD COUNTY/SR - ANNUAL PRINT COUNTY: CRAWFORD

DIR: B TOTAL LEN: 6.743 MI. DIST: 01-1 SR: 3013
LEFT MUN: EAST FALLOWFIELD T RIGHT MUN: EAST FALLOWFIELD T

					JACKSON RUN STRUCTURE LENGTH 12 FT BMSID 20/3013/0080/2238
				0080/2238	
				0080/1631	024 "DIA CIRC METAL LEN=0050 INSTALLED UNKN
023825 FT				023825 FT	2 0 20012 0 00 0238+00 CALVIN RD (T387)
				0080/0000	LENGTH(AH 3384 BK 2069) 024 "DIA CIRC CONCR
				0070/2015	LEN=0035 INSTALLED 1998
				0070/0014	060 "DIA CIRC METAL LEN=0060 INSTALLED UNKN
021756 FT				021756 FT	2 0 20012 0 00 0217+31
				0070/0000	LENGTH(AH 2069 BK 3333) 036 "DIA CIR PLASTIC
				0060/3118	LEN=0040 INSTALLED 2013
				0060/1051	036 "DIA CIRC METAL LEN=0045 INSTALLED 1999
018423 FT				018423 FT	2 0 20012 0 00 0184+44 UNGER RUN STRUCTURE LENGTH 31 FT BMSID 20/3013/0060/0000
				0060/0000	LENGTH(AH 3333 BK 3744)
BROOKS RD (T365)				0050/3561	
				0050/2572	018 "DIA CIR PLASTIC LEN=0040 INSTALLED UNKN

EXTRACT DATE: 12/28/2024 ROADWAY MANAGEMENT SYSTEM PAGE NUMBER: 550
PRINT DATE: 12/30/2024 SLD COUNTY/SR - ANNUAL PRINT COUNTY: CRAWFORD

DIR: B TOTAL LEN: 6.743 MI. DIST: 01-1 SR: 3013
LEFT MUN: EAST FALLOWFIELD T RIGHT MUN: EAST FALLOWFIELD T

		0050/1888	036 "DIA CIRC CONCR LEN=0052 INSTALLED 1998
		0050/0705	024 "DIA CIRC CONCR LEN=0040 INSTALLED 1998
014679 FT		014679 FT	2 0 20012 0 00 0146+63 ADAMSVILLE RD (SR3004 SEG 0120/0000)
		5 0050/0000	LENGTH(AH 3744 BK 3650)
		0040/2628	024 "DIA CIRC CONCR LEN=0050 INSTALLED 1998
		0040/2250	SAW MILL RUN STRUCTURE LENGTH 15 FT BMSID 20/3013/0040/2250
		0040/1264	072 "DIA CIRC METAL LEN=0080 INSTALLED 1998
LAIRD RD (T339)	0040/0124	0040/0075	(AAR 262743X)#TRKS 01 008"H 22"W ELLIP CONC
	011029 FT	0040/0069	LEN=0035 INSTALLED 1998
		011029 FT	2 0 20012 0 00 0110+21 LAIRD RD (T339)
		5 0040/0000	LENGTH(AH 3650 BK 3686)
		0030/1856	024 "DIA CIRC METAL LEN=0040 INSTALLED 1999
		0030/1462	024 "DIA CIRC METAL LEN=0040 INSTALLED 1999
		0030/1424	030 "DIA CIR PLASTIC LEN=0040 INSTALLED UNKN
		0030/0995	030 "DIA CIR PLASTIC LEN=0040 INSTALLED 2013
ELM ST (T337)	0030/0730		
DEPOT ST (T335)	0030/0408		

EXTRACT DATE: 12/28/2024 ROADWAY MANAGEMENT SYSTEM PAGE NUMBER: 549
PRINT DATE: 12/30/2024 SLD COUNTY/SR - ANNUAL PRINT COUNTY: CRAWFORD

DIR: B TOTAL LEN: 6.743 MI. DIST: 01-1 SR: 3013
LEFT MUN: EAST FALLOWFIELD T RIGHT MUN: EAST FALLOWFIELD T

007343 FT

0030/0250 024 "DIA CIR PLASTIC
007343 FT LEN=0040 INSTALLED 2005
2 0 20012 0 00 0073+42
NC AT ATLANTIC LAKE RD

5 0030/0000 (SR3006 SEG 0080/0000)
LENGTH(AH 3686 BK 3672)
018 "DIA CIR PLASTIC
0020/3531 LEN=0040 INSTALLED 1999

0020/2856 020"H 40"W ELLIP METAL
0020/2449 LEN=0040 INSTALLED 1998
BMS EN 20/3013/0020/2135
0 0 00000 0 00 0000+00
MCMLLN RUN
0020/2135 BMSBG 20/3013/0020/2135

0020/1189 036 "DIA CIRC METAL
LEN=0040 INSTALLED 1998

003671 FT

003671 FT 2 0 20012 0 00 0036+62
THOMAS RD
(T311)
5 0020/0000 LENGTH(AH 3672 BK 3671)
027 "DIA CIR PLASTIC
0010/3491 LEN=0050 INSTALLED 2005

0010/2030 060 "DIA CIRC CONCR
LEN=0065 INSTALLED UNKN

0010/1292 036 "DIA CIR PLASTIC
LEN=0050 INSTALLED 2006

0010/0560 028"H 20"W ELLIP METAL
LEN=0040 INSTALLED UNKN
036 "DIA CIR PLASTIC
0010/0200 LEN=0045 INSTALLED 1999
000000 FT 2 0 20012 0 00 0000+00
NC KENNARD RD

000000 FT

INTER-BK ATLANTIC RD
(SR4021 SEG 0170/1494)
MFC BEGIN = E
BK-MERCER (43)
5 0010/0000 LENGTH(AH 3671 BK 0000)

EXTRACT DATE: 12/28/2024 ROADWAY MANAGEMENT SYSTEM PAGE NUMBER: 548
PRINT DATE: 12/30/2024 SLD COUNTY/SR - ANNUAL PRINT COUNTY: CRAWFORD
DIR: B TOTAL LEN: .000 MI. DIST: 01-1 SR: 3012
LEFT MUN: LINESVILLE B RIGHT MUN: LINESVILLE B

000000 FT



000000 FT
7010/0000 LENGTH(AH 0622 BK 0000)

EXTRACT DATE: 12/28/2024 ROADWAY MANAGEMENT SYSTEM PAGE NUMBER: 547
PRINT DATE: 12/30/2024 SLD COUNTY/SR - ANNUAL PRINT COUNTY: CRAWFORD
DIR: B TOTAL LEN: 8.780 MI. DIST: 01-1 SR: 3011
LEFT MUN: LINESVILLE B RIGHT MUN: LINESVILLE B

046359 FT

046359 FT
INTER-AHD

MERCER ST
(BORO)
ERIE ST
(SR0006 SEG 0160/0181)

0200/1905

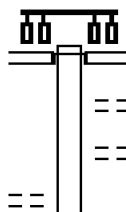
PHEONIX AL
(BORO)
FRANKLIN ST
(BORO)

0200/1759

0200/1181

FRANKLIN ST
(BORO)

0200/1164



EXTRACT DATE: 12/28/2024 ROADWAY MANAGEMENT SYSTEM PAGE NUMBER: 546
PRINT DATE: 12/30/2024 SLD COUNTY/SR - ANNUAL PRINT COUNTY: CRAWFORD

DIR: B TOTAL LEN: 8.780 MI. DIST: 01-1 SR: 3011
LEFT MUN: LINESVILLE B RIGHT MUN: LINESVILLE B

PINE ST
(BORO)

0200/0684

==

044454 FT

==

0200/0276

044454 FT

SOUTH ST

(BORO)

2 0 20006 0 00 0446+08

NC ME

MERCER ST

LINESVILLE

PINE T

5 0200/0000 LENGTH(AH 1905 BK 2138)

POE

042316 FT

0190/0364

0190/0038

042316 FT

5 0190/0000 LENGTH(AH 2138 BK 1925)

(APRA) FISH & GAME COMM

PA FISH COMM RD

(GOVT)

015 "DIA CIRC CONCR

LEN=0040 INSTALLED UNKN

2 0 20006 0 00 0424+54

015 "DIA CIRC CONCR

LEN=0040 INSTALLED UNKN

2 0 20006 0 00 0405+24

015 "DIA CIRC CONCR

LEN=0040 INSTALLED UNKN

2 0 20006 0 00 0405+24

015 "DIA CIRC CONCR

LEN=0040 INSTALLED UNKN

2 0 20006 0 00 0405+24

015 "DIA CIRC CONCR

LEN=0040 INSTALLED UNKN

2 0 20006 0 00 0405+24

015 "DIA CIRC CONCR

LEN=0040 INSTALLED UNKN

2 0 20006 0 00 0405+24

015 "DIA CIRC CONCR

LEN=0040 INSTALLED UNKN

2 0 20006 0 00 0405+24

015 "DIA CIRC CONCR

LEN=0040 INSTALLED UNKN

2 0 20006 0 00 0405+24

015 "DIA CIRC CONCR

LEN=0040 INSTALLED UNKN

2 0 20006 0 00 0405+24

015 "DIA CIRC CONCR

LEN=0040 INSTALLED UNKN

2 0 20006 0 00 0405+24

015 "DIA CIRC CONCR

LEN=0040 INSTALLED UNKN

2 0 20006 0 00 0405+24

015 "DIA CIRC CONCR

LEN=0040 INSTALLED UNKN







2 0 20006 0 00 0405+24

015 "DIA CIRC CONCR

LEN=0040 INSTALLED UNKN

EXTRACT DATE: 12/28/2024 ROADWAY MANAGEMENT SYSTEM PAGE NUMBER: 545
PRINT DATE: 12/30/2024 SLD COUNTY/SR - ANNUAL PRINT COUNTY: CRAWFORD

DIR: B TOTAL LEN: 8.780 MI. DIST: 01-1 SR: 3011
LEFT MUN: PINE T RIGHT MUN: PINE T

035492 FT		0160/0040 BMS EN 20/3011/0160/0000 035492 FT 2 0 20006 0 00 0356+26 PYMATUNING BMSBG 20/3011/0160/0000 PINE NORTH SHENANGO T
		5 0160/0000 LENGTH(AH 2316 BK 2619) 0150/2400 015 "DIA CIRC CONCR LEN=0040 INSTALLED UNKN
032873 FT		032873 FT 2 0 20006 0 00 0329+00 5 0150/0000 LENGTH(AH 2619 BK 1627)
2 0 20006 0 00 0313+60 031246 FT FRIES RD (T479)		031246 FT 5 0140/0000 LENGTH(AH 1627 BK 2068) 0130/1588 036 "DIA CIRC METAL LEN=0048 INSTALLED UNKN
		0130/0970 TEAKETTLE RD (T445)
		0130/0180 018 "DIA CIR PLASTIC LEN=0040 INSTALLED 2003
		0130/0011 015 "DIA CIR PLASTIC 029178 FT LEN=0040 INSTALLED 2003
2 0 20006 0 00 0291+57 029178 FT FOR SR 3005 AND 3011 (CONN) CHURCH RD (SR3005 SEG 0180/2986)		5 0130/0000 LENGTH(AH 2068 BK 2180)
		0120/0095 024 "DIA CIR PLASTIC 026998 FT LEN=0040 INSTALLED 2014 5 0120/0000 2 0 20006 0 00 0269+64 LENGTH(AH 2180 BK 2861)
026998 FT		

DIR: B TOTAL LEN: 8.780 MI. DIST: 01-1 SR: 3011
LEFT MUN: NORTH SHENANGO T RIGHT MUN: NORTH SHENANGO T

EXTRACT DATE: 12/28/2024 ROADWAY MANAGEMENT SYSTEM PAGE NUMBER: 543
PRINT DATE: 12/30/2024 SLD COUNTY/SR - ANNUAL PRINT COUNTY: CRAWFORD

DIR: B TOTAL LEN: 8.780 MI. DIST: 01-1 SR: 3011
LEFT MUN: NORTH SHENANGO T RIGHT MUN: NORTH SHENANGO T

016754 FT	0080/0584	028 "DIA CIRC CONCR
	016754 FT	LEN=0040 INSTALLED UNKN
	0080/0000	2 0 20006 0 00 0167+76
		LENGTH(AH 2085 BK 1813)
014941 FT	014941 FT	2 0 20006 0 00 0149+12
		BALL RD
		(T358)
		NORTH SHENANGO
		WEST FALLOWFIELD T
	0070/0000	LENGTH(AH 1813 BK 1511)
	0060/1484	028 "DIA CIRC CONCR
		LEN=0045 INSTALLED UNKN
013430 FT	0060/0017	030 "DIA CIRC CONCR
	013430 FT	LEN=0047 INSTALLED UNKN
	0060/0000	2 0 20006 0 00 0134+25
		LENGTH(AH 1511 BK 2612)
	0050/2111	028 "DIA CIRC CONCR
		LEN=0043 INSTALLED 1996
	0050/1459	018 "DIA CIRC CONCR
		LEN=0045 INSTALLED UNKN
010818 FT	0050/0320	LC FOR HATHAWAY RD
		(CONN)
	0050/0306	030 "DIA CIRC CONCR
	010818 FT	LEN=0048 INSTALLED UNKN
		2 0 20006 0 00 0110+40
		HATHAWAY RD
		(T356)
	0050/0000	LENGTH(AH 2612 BK 2293)
	0040/1745	060 "DIA CIRC CONCR
		LEN=0055 INSTALLED UNKN
	0040/1254	018 "DIA CIRC CONCR
		LEN=0040 INSTALLED UNKN
008525 FT	0040/0253	036 "DIA CIRC CONCR
	008525 FT	LEN=0045 INSTALLED UNKN
	0040/0000	2 0 20006 0 00 0085+30
		LENGTH(AH 2293 BK 2048)
		018 "DIA CIRC CONCR

EXTRACT DATE: 12/28/2024 ROADWAY MANAGEMENT SYSTEM PAGE NUMBER: 542
PRINT DATE: 12/30/2024 SLD COUNTY/SR - ANNUAL PRINT COUNTY: CRAWFORD

DIR: B TOTAL LEN: 8.780 MI. DIST: 01-1 SR: 3011
LEFT MUN: WEST FALLOWFIELD T RIGHT MUN: WEST FALLOWFIELD T

LIVINGSTON RD
(T401)

0030/0414
006477 FT

0030/1523 LEN=0042 INSTALLED UNKN

0030/0015 BMS EN 20/3011/0030/0000
006477 FT 2 0 20006 0 00 0064+74
KLINK RUN
BMSBG 20/3011/0030/0000
0030/0000 LENGTH(AH 2048 BK 3507)

0020/2394 030 "DIA CIRC CONCR
LEN=0046 INSTALLED UNKN

0020/1609 018 "DIA CIR PLASTIC
LEN=0040 INSTALLED 2002

0020/0911 024 "DIA CIRC CONCR
LEN=0040 INSTALLED UNKN
048 "DIA CIR PLASTIC

002970 FT

0020/0467 LEN=0060 INSTALLED 2017
002970 FT 2 0 20006 0 00 0029+75

0020/0000 NC HARTSTOWN RD
LENGTH(AH 3507 BK 2970)
018 "DIA CIRC CONCR
0010/2445 LEN=0048 INSTALLED UNKN

WESTFORD RD
(SR3010 SEG 0190/2925) 0010/1185
HERR LN
(TWP) 0010/0796

0010/1360 042"H 00"W MULT METAL
LEN=0050 INSTALLED 2012

0010/0630 024 "DIA CIRC CONCR
LEN=0040 INSTALLED UNKN
030 "DIA CIRC CONCR

0010/0370 LEN=0047 INSTALLED UNKN
024 "DIA CIRC METAL

000000 FT

0010/0016 LEN=0178 INSTALLED UNKN
000000 FT 2 0 20006 0 00 0000+00

NC MAIN ST
TWENTYEIGHTH DIVISION H
(SR0322 SEG 0260/0000)

INTER-BK SR 0018 SH
(SR0018 SEG 0100/2210)
MFC BEGIN = D

0010/0000 LENGTH(AH 2970 BK 0000)

EXTRACT DATE: 12/28/2024 ROADWAY MANAGEMENT SYSTEM PAGE NUMBER: 541
PRINT DATE: 12/30/2024 SLD COUNTY/SR - ANNUAL PRINT COUNTY: CRAWFORD
DIR: B TOTAL LEN: 9.442 MI. DIST: 01-1 SR: 3010
LEFT MUN: WEST FALLOWFIELD T RIGHT MUN: WEST FALLOWFIELD T

049852 FT

```

049852 FT MAIN ST
0190/2925 (SR3011 SEG 0010/1185)
015"H 21"W ELLIP METAL
0190/2920 LEN=0050 INSTALLED 1998
024"DIA CIR PLASTIC
0190/2383 LEN=0050 INSTALLED 1998
024"DIA CIR PLASTIC
0190/2122 LEN=0040 INSTALLED UNKN

```

046927 FT

```

0190/0715 036 "DIA CIRC METAL
            LEN=0050 INSTALLED 1998

046927 FT 2 0 20005 0 00 0469+73
0190/0000 LENGTH(AH 2925 BK 2934)
            018 "DIA CIRC METAL
0180/2472 LEN=0045 INSTALLED 1998
            024 "DIA CIR PLASTIC
0180/2330 LEN=0045 INSTALLED 1998

```

043993 FT

043993 FT 2 0 20005 0 00 0440+39

EXTRACT DATE: 12/28/2024 ROADWAY MANAGEMENT SYSTEM PAGE NUMBER: 540
PRINT DATE: 12/30/2024 SLD COUNTY/SR - ANNUAL PRINT COUNTY: CRAWFORD
DIR: B TOTAL LEN: 9.442 MI. DIST: 01-1 SR: 3010
LEFT MUN: WEST FALLOWFIELD T RIGHT MUN: WEST FALLOWFIELD T

			WEST FALLOWFIELD SOUTH SHENANGO T
	0180/0000	LENGTH(AH 2934 BK 3620)	
	0170/2724	018 "DIA CIR PLASTIC LEN=0040 INSTALLED 2013	
	0170/2116	018 "DIA CIR PLASTIC LEN=0040 INSTALLED 2009	
	0170/1104	024 "DIA CIR PLASTIC LEN=0040 INSTALLED 2013	
040373 FT	040373 FT	2 0 20005 0 00 0404+19	
	0170/0000	LENGTH(AH 3620 BK 2681)	
	0160/2670	036"H 60"W ELLIP METAL LEN=0045 INSTALLED 1998	
	0160/1947	018 "DIA CIR PLASTIC LEN=0040 INSTALLED 1998	
	0160/1840	024 "DIA CIR PLASTIC LEN=0050 INSTALLED 2009	
	0160/0028	015 "DIA CIRC CONCR LEN=0040 INSTALLED 1998	
037692 FT	037692 FT	2 0 20005 0 00 0377+38	
	0160/0000	LINESVILLE RD (SR3009 SEG 0050/0000) LENGTH(AH 2681 BK 1214)	
	0150/0589	024"H 00"W MULT CONCR LEN=0045 INSTALLED 1998	
036478 FT	036478 FT	2 0 20005 0 00 0365+24	
	0150/0000	LENGTH(AH 1214 BK 3568)	
	0140/2887	018 "DIA CIRC CONCR LEN=0040 INSTALLED 1998	
	0140/2055	024 "DIA CIRC CONCR LEN=0040 INSTALLED 1998	
	0140/1780	018 "DIA CIRC CONCR LEN=0040 INSTALLED 1998	

EXTRACT DATE: 12/28/2024 ROADWAY MANAGEMENT SYSTEM PAGE NUMBER: 539
PRINT DATE: 12/30/2024 SLD COUNTY/SR - ANNUAL PRINT COUNTY: CRAWFORD

DIR: B TOTAL LEN: 9.442 MI. DIST: 01-1 SR: 3010
LEFT MUN: SOUTH SHENANGO T RIGHT MUN: SOUTH SHENANGO T

032910 FT	-	-	-	0140/0090	018 "DIA CIRC CONCR
				032910 FT	LEN=0040 INSTALLED 1998
				5 0140/0000	2 0 20005 0 00 0329+52
					LENGTH(AH 3568 BK 3442)
029468 FT	-	-	-	0130/1130	024 "DIA CIRC CONCR
					LEN=0040 INSTALLED 1998
				0130/0878	024 "DIA CIRC CONCR
					LEN=0040 INSTALLED 1998
				029468 FT	2 0 20005 0 00 0295+10
					SCOTT RD
				5 0130/0000	(T330)
					LENGTH(AH 3442 BK 2464)
				0120/2242	060 "DIA CIRC METAL
					LEN=0050 INSTALLED 1998
027004 FT	-	-	-	0120/1050	015 "DIA CIRC CONCR
					LEN=0040 INSTALLED 1998
				027004 FT	2 0 20005 0 00 0270+59
				5 0120/0000	LENGTH(AH 2464 BK 2506)
CHURCH RD (SR3005 SEG 0100/0936) 0110/1267	-	-	-	0110/1730	036 "DIA CIRC CONCR
					LEN=0045 INSTALLED 1998
					EAST LAKE RD
				0110/1267	(SR3005 SEG 0100/0936)
					MFC BEGIN = E
024498 FT	-	-	-	024498 FT	2 0 20005 0 00 0245+40
				5 0110/0000	LENGTH(AH 2506 BK 2959)
					036 "DIA CIR PLASTIC
				0100/2652	LEN=0040 INSTALLED 1998
				0100/2403	030 "DIA CIRC CONCR
					LEN=0040 INSTALLED 1998
				0100/1620	018 "DIA CIRC CONCR
					LEN=0041 INSTALLED 1998

EXTRACT DATE: 12/28/2024 ROADWAY MANAGEMENT SYSTEM PAGE NUMBER: 538
PRINT DATE: 12/30/2024 SLD COUNTY/SR - ANNUAL PRINT COUNTY: CRAWFORD

DIR: B TOTAL LEN: 9.442 MI. DIST: 01-1 SR: 3010
LEFT MUN: SOUTH SHENANGO T RIGHT MUN: SOUTH SHENANGO T

		0100/0913	018 "DIA CIRC CONCR LEN=0100 INSTALLED 1998
	021539 FT	0100/0050 021539 FT	018 "DIA CIR PLASTIC LEN=0050 INSTALLED UNKN 2 0 20005 0 00 0215+86 COLLINS RD (T379)
CRAWFORD DR (T701)	0090/2147	0100/0000	LENGTH(AH 2959 BK 2396)
	019143 FT	019143 FT	2 0 20005 0 00 0191+93 SNODGRASS RD (T312)
		024 "DIA CIRC CONCR LEN=0040 INSTALLED 1998	
		NC WESTFORD RD HURLBERT RD (T377)	
		0090/0000	LENGTH(AH 2396 BK 1924)
		0080/1375	048 "DIA CIR PLASTIC LEN=0060 INSTALLED 1998
MOHAWK RD (T390)	0080/0864	0080/0543 017219 FT	018 "DIA CIR PLASTIC LEN=0050 INSTALLED 2013 2 0 20005 0 00 0172+64 FONNER RUN STRUCTURE LENGTH 16 FT BMSID 20/3010/0080/0000
	017219 FT	0080/0000	LENGTH(AH 1924 BK 2359)
		0070/2015	018 "DIA CIRC CONCR LEN=0050 INSTALLED 1998
		0070/1551	MCCABE DR (T376)
SHADY LN (TWP)	0070/0783	014860 FT	HURLBERT RD (T377)
2 0 20005 0 00 0148+45 014860 FT	0070/0000	0070/0000	LENGTH(AH 2359 BK 3424)
LIVINGSTON RD (T401)		0060/3400	018 "DIA CIRC CONCR LEN=0040 INSTALLED 1998

EXTRACT DATE: 12/28/2024 ROADWAY MANAGEMENT SYSTEM PAGE NUMBER: 537
PRINT DATE: 12/30/2024 SLD COUNTY/SR - ANNUAL PRINT COUNTY: CRAWFORD

DIR: B TOTAL LEN: 9.442 MI. DIST: 01-1 SR: 3010
LEFT MUN: SOUTH SHENANGO T RIGHT MUN: SOUTH SHENANGO T

		0060/1630	018 "DIA CIRC CONCR LEN=0040 INSTALLED 1998 LC FOR HILLSIDE RD
		0060/1390	(PRDR)
		0060/1328	HILLSIDE RD (PRDR)
FAWN DR (T415)	0060/1224		
		0060/0716	WINDING WAY RD (PRDR)
LAKEVIEW RD (TWP)	0060/0441 011436 FT		
		011436 FT	2 0 20005 0 00 0115+13
		0060/0000	LENGTH(AH 3424 BK 1925)
		0050/1867	024 "DIA CIRC CONCR
		0050/1657	LEN=0050 INSTALLED 1998
		0050/1602	060 "DIA CIRC METAL LEN=0040 INSTALLED 1998 SOUTH SHENANGO NORTH SHENANGO T
QUICK RD (T554)	0050/1537		
		0050/0530	024 "DIA CIRC CONCR LEN=0040 INSTALLED 1998
		0050/0022	015 "DIA CIRC CONCR LEN=0070 INSTALLED 1998 ORCHARD RD
		0050/0020	(GOVT)
		009511 FT	
2 0 20005 0 00 0095+35 009511 FT			
LEACH RD (T403)	0050/0000		
		0050/0000	LENGTH(AH 1925 BK 2247)
		0040/1849	032 "DIA CIRC CONCR
		0040/1322	LEN=0040 INSTALLED 1998
		0040/1257	024 "DIA CIRC METAL FAIRLAWN LN (PRDR)
		0040/1049	CLOVER LN (PRDR)
OAK ST (T542)	0040/0829		OAK LN (TWP)
		0040/0829	
		0040/0179	018 "DIA CIRC CONCR LEN=0040 INSTALLED 1998

EXTRACT DATE: 12/28/2024 ROADWAY MANAGEMENT SYSTEM PAGE NUMBER: 536
PRINT DATE: 12/30/2024 SLD COUNTY/SR - ANNUAL PRINT COUNTY: CRAWFORD

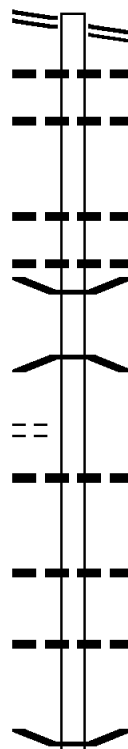
DIR: B TOTAL LEN: 9.442 MI. DIST: 01-1 SR: 3010
LEFT MUN: NORTH SHENANGO T RIGHT MUN: NORTH SHENANGO T

007264 FT		0040/0001 MFC BEGIN = D
		007264 FT 2 0 20005 0 00 0073+00
		SOUTH LAKE RD
		(SR3007 SEG 0010/0000)
		5 0040/0000 LENGTH(AH 2247 BK 3004)
		NC SOUTH LAKE RD
		024 "DIA CIRC CONCR
		0030/1080 LEN=0040 INSTALLED 1998
		018 "DIA CIRC METAL
		0030/0860 LEN=0040 INSTALLED 1999
		048 "DIA CIRC METAL
		0030/0220 LEN=0050 INSTALLED 1998
		004260 FT
2 0 20005 0 00 0042+70 004260 FT		5 0030/0000 LENGTH(AH 3004 BK 1243)
CROM RD		020 "DIA CIRC METAL
(T427)		0020/1235 LEN=0040 INSTALLED 1998
		PARK RD
		(T513)
		NANCY ST
		(T511)
003017 FT		2 0 20005 0 00 0030+17
		HICKORY ST
		(T519)
		5 0020/0000 LENGTH(AH 1243 BK 3017)
		WALNUT ST
		(T521)
		BASS RD
		(TWP)
		040"H 72"W ELLIP METAL
		0010/2040 LEN=0040 INSTALLED 1998
		015 "DIA CIRC METAL
		0010/1630 LEN=0040 INSTALLED UNKN
CHAPEL RD		
(T314)		
0010/0524		
000000 FT		
		000000 FT 2 0 20005 0 00 0000+00
		NC ES PY RD
		ESPYVILLE RD
		(SR0285 SEG 0030/1831)
		MFC BEGIN = E
		5 0010/0000 LENGTH(AH 3017 BK 0000)

EXTRACT DATE: 12/28/2024 ROADWAY MANAGEMENT SYSTEM PAGE NUMBER: 535
PRINT DATE: 12/30/2024 SLD COUNTY/SR - ANNUAL PRINT COUNTY: CRAWFORD
DIR: B TOTAL LEN: 4.723 MI. DIST: 01-1 SR: 3009
LEFT MUN: NORTH SHENANGO T RIGHT MUN: NORTH SHENANGO T

HARTSTOWN RD 024936 FT
(SR3011 SEG 0100/0000) 0100/2379

2 0 20004 0 00 0226+14 022557 FT
BENTLEY RD
(T427) 0100/0000



024936 FT HARTSTOWN RD
0100/2379 (SR3011 SEG 0100/0000)
0100/2335 018 "DIA CIRC CONCR
LEN=0070 INSTALLED UNKN
0100/2006 018 "DIA CIR PLASTIC
LEN=0040 INSTALLED 1999

0100/0857 018 "DIA CIRC CONCR
LEN=0040 INSTALLED UNKN
0100/0560 018 "DIA CIRC CONCR
LEN=0041 INSTALLED UNKN
0100/0330 BMSSEN 20/3009/0100/0264
2 0 20004 0 00 0228+95
BENNETT RUN
BMSBG 20/3009/0100/0264

0100/0287
022557 FT

S 0100/0000 LENGTH(AH 2379 BK 3521)
0090/3194 015 "DIA CIRC CONCR
LEN=0041 INSTALLED UNKN

0090/2106 015 "DIA CIRC CONCR
LEN=0037 INSTALLED UNKN

0090/1391 024 "DIA CIRC CONCR
LEN=0038 INSTALLED UNKN

0090/0013 BMSSEN 20/3009/0090/0000

EXTRACT DATE: 12/28/2024 ROADWAY MANAGEMENT SYSTEM PAGE NUMBER: 534
PRINT DATE: 12/30/2024 SLD COUNTY/SR - ANNUAL PRINT COUNTY: CRAWFORD

DIR: B TOTAL LEN: 4.723 MI.
LEFT MUN: NORTH SHENANGO T

DIST: 01-1 SR: 3009
RIGHT MUN: NORTH SHENANGO T

019036 FT

019036 FT 2 0 20004 0 00 0189+94

BENNETTS RUN

BMSBG 20/3009/0090/0000

0090/0000 LENGTH(AH 3521 BK 1938)

017098 FT

0080/0840

015 "DIA CIRC CONCR

LEN=0042 INSTALLED UNKN

0080/0589

015 "DIA CIRC CONCR

LEN=0050 INSTALLED UNKN

017098 FT

2 0 20004 0 00 0170+56

NORTH SHENANGO

SOUTH SHENANGO T

0080/0000 LENGTH(AH 1938 BK 3629)

0070/3409

018 "DIA CIRC CONCR

LEN=0043 INSTALLED UNKN

0070/2883

015 "DIA CIRC CONCR

LEN=0040 INSTALLED UNKN

0070/2628

030 "DIA CIRC CONCR

LEN=0040 INSTALLED UNKN

0070/2534

024 "DIA CIRC CONCR

LEN=0040 INSTALLED UNKN

0070/1858

015 "DIA CIRC CONCR

LEN=0050 INSTALLED UNKN

0070/1833

LIVINGSTON RD

(T401)

0070/1809

024 "DIA CIR PLASTIC

LEN=0060 INSTALLED 2005

013469 FT

0070/0729

018 "DIA CIRC CONCR

LEN=0041 INSTALLED UNKN

013469 FT

2 0 20004 0 00 0135+11

0070/0000 LENGTH(AH 3629 BK 1471)

0060/0875

018 "DIA CIRC CONCR

LEN=0037 INSTALLED UNKN

0060/0460

024 "DIA CIRC CONCR

LEN=0038 INSTALLED UNKN

011998 FT

011998 FT

2 0 20004 0 00 0120+40

0060/0000 LENGTH(AH 1471 BK 2350)

0050/1413

024 "DIA CIRC CONCR

LEN=0043 INSTALLED UNKN

0050/0503

024 "DIA CIRC CONCR

LEN=0041 INSTALLED UNKN

EXTRACT DATE: 12/28/2024 ROADWAY MANAGEMENT SYSTEM PAGE NUMBER: 533
PRINT DATE: 12/30/2024 SLD COUNTY/SR - ANNUAL PRINT COUNTY: CRAWFORD

DIR: B TOTAL LEN: 4.723 MI. DIST: 01-1 SR: 3009
LEFT MUN: SOUTH SHENANGO T RIGHT MUN: SOUTH SHENANGO T

009648 FT

009648 FT 2 0 20004 0 00 0096+90
WESTFORD RD
(SR3010 SEG 0160/0000)
S 0050/0000 LENGTH(AH 2350 BK 2172)

007476 FT

0040/0434 018 "DIA CIRC CONCR
LEN=0037 INSTALLED UNKN
007476 FT 2 0 20004 0 00 0075+18
S 0040/0000 LENGTH(AH 2172 BK 2722)

004754 FT

004754 FT 2 0 20004 0 00 0047+77
FITCH RD
(T359)
S 0030/0000 LENGTH(AH 2722 BK 2260)
018 "DIA CIRC CONCR
0020/1956 LEN=0047 INSTALLED UNKN
0020/1235 024 "DIA CIRC CONCR
LEN=0033 INSTALLED UNKN
018 "DIA CIRC CONCR
0020/0997 LEN=0033 INSTALLED UNKN

002494 FT

002494 FT 2 0 20004 0 00 0025+17
S 0020/0000 LENGTH(AH 2260 BK 2494)

000000 FT

0010/0021 024 "DIA CIR PLASTIC
LEN=0055 INSTALLED 2015
000000 FT 2 0 20004 0 00 0000+00
NC L I NESVILLE RD
TWENTYEIGHTH DIVISION H
(SR0322 SEG 0180/0545)
MFC BEGIN = D
S 0010/0000 LENGTH(AH 2494 BK 0000)

EXTRACT DATE: 12/28/2024 ROADWAY MANAGEMENT SYSTEM PAGE NUMBER: 532
PRINT DATE: 12/30/2024 SLD COUNTY/SR - ANNUAL PRINT COUNTY: CRAWFORD
DIR: B TOTAL LEN: 1.886 MI. DIST: 01-1 SR: 3008
LEFT MUN: SOUTH SHENANGO T RIGHT MUN: SOUTH SHENANGO T

009958 FT

009958 FT
INTER-AHD TWENTYEIGHTH DIVISION H

DIR: B TOTAL LEN: 1.886 MI.
LEFT MUN: SOUTH SHENANGO T

DIST: 01-1 SR: 3008
RIGHT MUN: SOUTH SHENANGO T

2 0 20138 0 00 0136+30 002624 FT
SCOTT RD
(T330) 0020/0000

008039 FT

006030 FT

000000 FT

0040/1919 (SR0322 SEG 0180/0000)
TWENTYEIGHTH DIVISION H
(SR0322 SEG 0180/0000)

0040/1160 018 "DIA CIRC METAL
LEN=0040 INSTALLED 1998
0040/1144 JOHNSON RD
(T314)

008039 FT 2 0 20138 0 00 0190+42
0040/0000 LENGTH(AH 1919 BK 2009)

```

0030/0005 042 "DIA CIR PLASTIC
006030 FT LEN=0040 INSTALLED 1998
0030/0000 2 0 20138 0 00 0170+26
          LENGTH(AH 2009 BK 3406)

```

0020/2534 018 "DIA CIR PLASTIC
LEN=0040 INSTALLED 1998

```
002624 FT
0020/0000 LENGTH(AH 3406 BK 2624)
```

```

0010/0349  BMS EN 20/3008/0010/0333
              ONSON 000000+00
0010/0333  BMS BG 20/3008/0010/0333
000000 NC F T 2 0138 000 0110+07
              STATE RD

```

```

      LAKE RD  

      (SFC3005 SEG 0050/0000)  

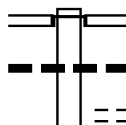
      MFRC BEGIN = D  

      0010/0000 LENGTH(AH 2624 BK 0000)

```

EXTRACT DATE: 12/28/2024 ROADWAY MANAGEMENT SYSTEM PAGE NUMBER: 530
PRINT DATE: 12/30/2024 SLD COUNTY/SR - ANNUAL PRINT COUNTY: CRAWFORD
DIR: B TOTAL LEN: 1.232 MI. DIST: 01-1 SR: 3007
LEFT MUN: NORTH SHENANGO T RIGHT MUN: NORTH SHENANGO T

006504 FT



006504 FT
INTER-AHD NORTH LAKE RD
(T302)
0020/3013 ESPYVILLE RD
(SR0285 SEG 0020/2847)
0020/2945 024" DIA CIR PLASTIC
LEN=0050 INSTALLED 2005
HORSE SHOE DR
0020/2604 (T500)

EXTRACT DATE: 12/28/2024 ROADWAY MANAGEMENT SYSTEM PAGE NUMBER: 529
PRINT DATE: 12/30/2024 SLD COUNTY/SR - ANNUAL PRINT COUNTY: CRAWFORD

DIR: B TOTAL LEN: 1.232 MI. DIST: 01-1 SR: 3007
LEFT MUN: NORTH SHENANGO T RIGHT MUN: NORTH SHENANGO T

MONONGAHELA RD
(PARK)

0020/1236

003491 FT

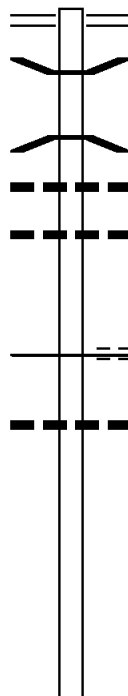
000000 FT

==	0020/2307	HORSE SHOE DR (T500)
==	0020/2026	NOBLES LN (T507)
==	0020/1735	JANET LN (TWP)
---	0020/1700	072 " DIA CIRC METAL LEN=0060 INSTALLED UNKN
==	0020/1236	BASS RD (T523)
==	0020/0821	WALNUT ST (T521)
==	0020/0405	HICKORY ST (T519)
---	0020/0378	040 " DIA CIR PLASTIC LEN=0060 INSTALLED 2019
	003491 FT	2 0 20150 0 00 0030+00
		NANCY AV (T511)
==	0020/0000	LENGTH(AH 3013 BK 3491) PARK RD
==	0010/3121	(T513)
		TRIB TO PYMATUNING RESV STRUCTURE LENGTH 8 FT
	0010/3085	BMSID 20/3007/0010/3047
	0010/3049	BMSID 20/3007/0010/2968
		2 0 20150 0 00 0000+00
		TR. PYMATUNING RES.
	0010/3033	BMSBG 20/3007/0010/2968
==	0010/2698	BEACH ST (T515)
---	0010/1950	024 " DIA CIRC CONCR LEN=0040 INSTALLED UNKN
---	0010/1710	024 " DIA CIRC CONCR LEN=0050 INSTALLED UNKN
---	0010/0690	018 " DIA CIRC CONCR LEN=0040 INSTALLED UNKN
---	0010/0170	018 " DIA CIRC CONCR LEN=0050 INSTALLED UNKN
	000000 FT	2 0 20150 0 00 0000+00
		ESPY RD (SR3010 SEG 0040/0000)
	NC LA	KE SHORE RD
	INTER-BK	SOUTH LAKE RD (SR3010 SEG 0040/0000)
		MFC BEGIN = D
	0010/0000	LENGTH(AH 3491 BK 0000)

EXTRACT DATE: 12/28/2024 ROADWAY MANAGEMENT SYSTEM PAGE NUMBER: 528
PRINT DATE: 12/30/2024 SLD COUNTY/SR - ANNUAL PRINT COUNTY: CRAWFORD

DIR: B TOTAL LEN: 6.211 MI. DIST: 01-1 SR: 3006
LEFT MUN: GREENWOOD T RIGHT MUN: GREENWOOD T

032793 FT



032793 FT LAKE RD
0160/2036 (SR3019 SEG 0100/1385)
0160/1322 BMS EN 20/3006/0160/1263
2 0 20014 0 00 0332+78
SANDY CREEK
0160/1306 BMSBG 20/3006/0160/1263
018 "DIA CIR PLASTIC
0160/0777 LEN=0040 INSTALLED 2007
018 "DIA CIR PLASTIC
0160/0380 LEN=0040 INSTALLED 2007
030757 FT 2 0 20014 0 00 0319+65
PINE RD
(T312)
MFC BEGIN = D
0160/0000 LENGTH(AH 2036 BK 2922)
024 "DIA CIRC METAL
0150/2311 LEN=0040 INSTALLED 2000

030757 FT

027835 FT

027835 FT 2 0 20014 0 00 0290+25
0150/0000 LENGTH(AH 2922 BK 2788)

EXTRACT DATE: 12/28/2024 ROADWAY MANAGEMENT SYSTEM PAGE NUMBER: 527
PRINT DATE: 12/30/2024 SLD COUNTY/SR - ANNUAL PRINT COUNTY: CRAWFORD

DIR: B TOTAL LEN: 6.211 MI. DIST: 01-1 SR: 3006
LEFT MUN: GREENWOOD T RIGHT MUN: GREENWOOD T

	0140/1247	018 "DIA CIR PLASTIC LEN=0038 INSTALLED UNKN
025047 FT	025047 FT	2 0 20014 0 00 0262+71 GREENWOOD EAST FALLOWFIELD T
	0140/0000	LENGTH(AH 2788 BK 2666) 030 "DIA CIR PLASTIC
	0130/2463	LEN=0040 INSTALLED 2007
2 0 20014 0 00 0236+06 022381 FT KIBBLER RD (T430)	022381 FT	
	0130/0000	LENGTH(AH 2666 BK 2123) KIBBLER RD (T430)
	0120/2038	015 "DIA CIRC METAL
	0120/1882	LEN=0030 INSTALLED UNKN
	0120/0822	018 "DIA CIR PLASTIC LEN=0040 INSTALLED 2023
020258 FT	020258 FT	2 0 20014 0 00 0214+80
	0120/0000	LENGTH(AH 2123 BK 3448)
	0110/1363	018 "DIA CIR PLASTIC LEN=0045 INSTALLED UNKN
	0110/0800	018 "DIA CIR PLASTIC LEN=0035 INSTALLED UNKN
	0110/0041	024 "DIA CIRC METAL LEN=0084 INSTALLED UNKN
016810 FT	016810 FT	2 0 20014 0 00 0180+40 LEACH RD (SR3015 SEG 0030/0000)
	0110/0000	LENGTH(AH 3448 BK 2137) 015 "DIA CIRC CONCR

EXTRACT DATE: 12/28/2024 ROADWAY MANAGEMENT SYSTEM PAGE NUMBER: 526
PRINT DATE: 12/30/2024 SLD COUNTY/SR - ANNUAL PRINT COUNTY: CRAWFORD

DIR: B TOTAL LEN: 6.211 MI. DIST: 01-1 SR: 3006
LEFT MUN: EAST FALLOWFIELD T RIGHT MUN: EAST FALLOWFIELD T

	0100/2080	LEN=0040	INSTALLED UNKN
014673 FT	014673 FT	2 0 20014 0 00 0159+39	
	0100/0000	LENGTH(AH 2137 BK 2384)	
	0090/1967	030 "DIA CIRC METAL	
		LEN=0040	INSTALLED UNKN
012289 FT	012289 FT	2 0 20014 0 00 0135+32	
		036 "DIA CIRC CONCR	
	0090/0000	LEN=0034 INSTALLED UNKN	
		LENGTH(AH 2384 BK 3701)	
2 0 20014 0 00 0098+38 008588 FT	008588 FT	KENNARD RD	
ATLANTIC LAKE RD		(SR3013 SEG 0030/0000)	
(SR3013 SEG 0030/0000) 0080/0000	0080/0000	LENGTH(AH 3701 BK 2692)	
	0070/2390	018 "DIA CIRC METAL	
CENTER ST		LEN=0030 INSTALLED UNKN	
(T410) 0070/2368	0070/2368	MILL ST	
		(T412)	
	0070/2340	018 "DIA CIRC METAL	
	0070/1947	LEN=0030 INSTALLED UNKN	
		(AAR 262742R)#TRKS 02	
005896 FT	005896 FT	2 0 20014 0 00 0071+43	
		018 "DIA CIR PLASTIC	
		LEN=0060 INSTALLED UNKN	
		MCMMASTER RD	
		(T394)	

DIR: B TOTAL LEN: 6.211 MI. DIST: 01-1 SR: 3006
LEFT MUN: EAST FALLOWFIELD T RIGHT MUN: EAST FALLOWFIELD T

EXTRACT DATE: 12/28/2024 ROADWAY MANAGEMENT SYSTEM PAGE NUMBER: 524
PRINT DATE: 12/30/2024 SLD COUNTY/SR - ANNUAL PRINT COUNTY: CRAWFORD

DIR: B TOTAL LEN: 9.534 MI. DIST: 01-1 SR: 3005
LEFT MUN: NORTH SHENANGO T RIGHT MUN: NORTH SHENANGO T

FOR SR 3005 AND 3011
(CONN)

050339 FT

0180/2871

050339 FT HARTSTOWN RD
0180/2986 (SR3011 SEG 0120/2078)

0180/2751 BMS EN 20/3005/0180/2667
0 0 00000 0 00 0000+00
BENNETT RUN
0180/2667 BMSBG 20/3005/0180/2667
018 "DIA CIR PLASTIC
0180/2160 LEN=0060 INSTALLED 2013

047353 FT

047353 FT 2 0 20003 0 00 0363+15
S 0180/0000 LENGTH(AH 2986 BK 2787)
018 "DIA CIR PLASTIC
0170/2770 LEN=0050 INSTALLED 2013

044566 FT

0170/0309 048 "DIA CIRC METAL
044566 FT LEN=0065 INSTALLED UNKN
2 0 20003 0 00 0335+49
ESPYVILLE RD
(SR0285 SEG 0080/0000)

S 0170/0000 LENGTH(AH 2787 BK 1515)
018 "DIA CIR PLASTIC
0160/1051 LEN=0044 INSTALLED 2000

043051 FT

0160/0015 BMS EN 20/3005/0160/0000
043051 FT 2 0 20003 0 00 0320+25
BENNETTE TR.
BMSBG 20/3005/0160/0000
S 0160/0000 LENGTH(AH 1515 BK 3298)

EXTRACT DATE: 12/28/2024 ROADWAY MANAGEMENT SYSTEM PAGE NUMBER: 523
PRINT DATE: 12/30/2024 SLD COUNTY/SR - ANNUAL PRINT COUNTY: CRAWFORD

DIR: B TOTAL LEN: 9.534 MI. DIST: 01-1 SR: 3005
LEFT MUN: NORTH SHENANGO T RIGHT MUN: NORTH SHENANGO T

		0150/2906	018 "DIA CIRC METAL LEN=0042 INSTALLED UNKN
		0150/1739	MOHAWK TR (TWP)
		0150/0792	SENECA TR (TWP)
039753 FT		0150/0399	030"H 00"W MULT METAL LEN=0042 INSTALLED 2012
		039753 FT	2 0 20003 0 00 0287+35 015 "DIA CIRC METAL LEN=0050 INSTALLED UNKN
CROM RD (T427)	0150/0000	0150/0000	BENTLEY RD (T429) LENGTH(AH 3298 BK 3721)
		0140/3275	030 "DIA CIR PLASTIC LEN=0040 INSTALLED 2004
SOUTH CENTER RD (T600)	0140/3051		
		0140/2156	024 "DIA CIR PLASTIC LEN=0045 INSTALLED UNKN
		0140/0681	018 "DIA CIR PLASTIC LEN=0040 INSTALLED 2004
		0140/0020	018 "DIA CIRC METAL LEN=0040 INSTALLED UNKN
2 0 20003 0 00 0250+16 036032 FT		036032 FT	
LEACH RD (T403)	0140/0000	0140/0000	LENGTH(AH 3721 BK 1795) 018 "DIA CIR PLASTIC LEN=0042 INSTALLED 2013
		0130/1523	024 "DIA CIR PLASTIC LEN=0042 INSTALLED 2003
		0130/0992	
034237 FT		034237 FT	2 0 20003 0 00 0232+15 LENGTH(AH 1795 BK 2938)
		0130/0000	NORTH SHENANGO SOUTH SHENANGO T
		0120/2927	048 "DIA CIRC CONCR LEN=0040 INSTALLED 2012
PECAN DR (T437)	0120/2727		

DIR: B TOTAL LEN: 9.534 MI. DIST: 01-1 SR: 3005
LEFT MUN: SOUTH SHENANGO T RIGHT MUN: SOUTH SHENANGO T

0 1 2 0 / 2 4 0 1

0120 / 1697

031299 FT

```

0120/1546 018 "DIA CIR PLASTIC
           LEN=0044 INSTALLED UNKN
           015 "DIA CIRC METAL
0120/1062  LEN=0040 INSTALLED UNKN

```

```

031299 FT 2 0 20003 0 00 0202+85
          LIVINGSTON RD
          (T401)
0120/0000 LENGTH(AH 2938 BK 1736)
          01B"DIA CIR PLASTIC
0110/1388 LEN=0040 INSTALLED UNKN

```

029563 FT

029563 FT 2 0 20003 0 00 0185+49
036 "DIA CIR PLASTIC
LEN=0042 INSTALLED UNKN
0110/0000 LENGTH(AH 1736 BK 3591)

0100/2612 024 "DIA CIR PLASTIC
LEN=0042 INSTALLED 2004

```

0100/1378 048 "DIA CIRC METAL
LEN=0060 INSTALLED UNKN
0100/0965 018 "DIA CIRC CONCR
LEN=0034 INSTALLED UNKN
WESTFORD
0100/0936 (SR3010 SEG 0110/1267)

```

025972 FT

```

025972 FT 2 0 20003 0 00 0149+44
NC CH WURCHER RD
STRUC TURE RUN LENGTH 13 FT
BMSID 20/3 005/0100/0000
0100/0000 LENGTH (AH 3591 BK 2872)

```

0090/1961 028 "DIA CIR PLASTIC
LEN=0042 INSTALLED 2019

EXTRACT DATE: 12/28/2024 ROADWAY MANAGEMENT SYSTEM PAGE NUMBER: 521
PRINT DATE: 12/30/2024 SLD COUNTY/SR - ANNUAL PRINT COUNTY: CRAWFORD

DIR: B TOTAL LEN: 9.534 MI. DIST: 01-1 SR: 3005
LEFT MUN: SOUTH SHENANGO T RIGHT MUN: SOUTH SHENANGO T

COLLINS RD
(T379)

0090/1334

==

---|---

0090/1227

036 "DIA CIR PLASTIC
LEN=0042 INSTALLED 2015

023100 FT

---|---

0090/0576
023100 FT

024 "DIA CIR PLASTIC
LEN=0042 INSTALLED 2013
2 0 20003 0 00 0120+77
BURNS RD
(T361)

==

5

0090/0000

LENGTH(AH 2872 BK 3630)

---|---

0080/3616

018 "DIA CIR PLASTIC

---|---

0080/3034

LEN=0050 INSTALLED 2013

024 "DIA CIR PLASTIC

LEN=0044 INSTALLED 2013

==

0080/2308

BORDER ST
(TWP)

---|---

0080/2136

015 "DIA CIRC CONCR
LEN=0080 INSTALLED UNKN

LEFF AV
(T371)

0080/1166

==

---|---

0080/0994

018 "DIA CIR PLASTIC
LEN=0042 INSTALLED 2003

==

0080/0756

BELLE ST
(T327)

DARYMAN DR
(T367)
2 0 20003 0 00 0084+50
MCARTHER RD
(T357)

0080/0453

==

019470 FT

019470 FT

FITCH RD
(T359)

==

5

0080/0000

LENGTH(AH 3630 BK 2945)

---|---

0070/2570

024 "DIA CIRC CONCR

LEN=0035 INSTALLED UNKN

---|---

0070/1923

036 "DIA CIRC CONCR

LEN=0068 INSTALLED UNKN

---|---

0070/1088

024 "DIA CIRC CONCR

LEN=0044 INSTALLED UNKN

---|---

0070/0790

015 "DIA CIRC CONCR

LEN=0040 INSTALLED UNKN

016525 FT

016525 FT

2 0 20003 0 00 0054+97

AUBEL RUN

STRUCTURE LENGTH 16 FT

BMSID 20/3005/0070/0000

>|<

5

0070/0000

LENGTH(AH 2945 BK 1940)

EXTRACT DATE: 12/28/2024 ROADWAY MANAGEMENT SYSTEM PAGE NUMBER: 520
PRINT DATE: 12/30/2024 SLD COUNTY/SR - ANNUAL PRINT COUNTY: CRAWFORD

DIR: B TOTAL LEN: 9.534 MI. DIST: 01-1 SR: 3005
LEFT MUN: SOUTH SHENANGO T RIGHT MUN: SOUTH SHENANGO T

		0060/0995	024 " DIA CIRC CONCR LEN=0050 INSTALLED UNKN
014585 FT		014585 FT	2 0 20003 0 00 0034+75
		0060/0000	LENGTH(AH 1940 BK 3556)
		0050/3469	056"H 80"W CONC STRUCT LEN=0038 INSTALLED UNKN
		0050/3116	LAKEVIEW ST (TWP)
EDGEWATER DR (TWP)	0050/2974		MAPLE LN (TWP)
		0050/2805	018 " DIA CIRC CONCR LEN=0050 INSTALLED UNKN
		0050/2495	
		0050/0930	018 " DIA CIRC CONCR LEN=0250 INSTALLED UNKN
		0050/0416	018 " DIA CIRC CONCR LEN=0073 INSTALLED UNKN
		0050/0223	015 " DIA CIRC METAL LEN=0040 INSTALLED UNKN
011029 FT		011029 FT	2 0 20003 0 00 0000+00
		0050/0000	EAST STATE RD (SR3008 SEG 0010/0000)
		0040/1650	LENGTH(AH 3556 BK 1953)
			BMSSEN 20/3005/0040/1603
			2 0 20138 0 00 0106+51
			SHENANGO RIVER TRIB
		0040/1603	BMSBG 20/3005/0040/1603
		0040/1213	BMSSEN 20/3005/0040/1184
			2 0 20138 0 00 0102+28
			SHENANGO TR.
		0040/1184	BMSBG 20/3005/0040/1184
ACKERMAN AV (PRDR)	0040/0746		
CARRITUNING DR (PRDR)	0040/0527		
ACKERMAN DR (PRDR)	0040/0092		
	009076 FT		
		009076 FT	2 0 20138 0 00 0090+44
		0040/0000	LENGTH(AH 1953 BK 3023)
		0030/2947	018 " DIA CIRC CONCR LEN=0043 INSTALLED UNKN

EXTRACT DATE: 12/28/2024 ROADWAY MANAGEMENT SYSTEM PAGE NUMBER: 519
PRINT DATE: 12/30/2024 SLD COUNTY/SR - ANNUAL PRINT COUNTY: CRAWFORD

DIR: B TOTAL LEN: 9.534 MI. DIST: 01-1 SR: 3005
LEFT MUN: SOUTH SHENANGO T RIGHT MUN: SOUTH SHENANGO T

PYMATUNING STATE PARK R
(GOVT)

0030/0657

006053 FT

003202 FT

000000 FT

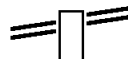
DOUTHETT DR
(T505)

0010/0000

0030/2228	018 "DIA CIRC CONCR LEN=0045 INSTALLED UNKN
0030/1488	056"H 48"W CON BOX CUL LEN=0038 INSTALLED UNKN
0030/0910	015 "DIA CIRC CONCR LEN=0052 INSTALLED UNKN
006053 FT	2 0 20138 0 00 0060+25
0030/0000	LENGTH(AH 3023 BK 2851) 024 "DIA CIRC CONCR
0020/2465	LEN=0048 INSTALLED UNKN
0020/2315	015 "DIA CIR PLASTIC LEN=0048 INSTALLED UNKN
0020/1551	030 "DIA CIRC CONCR LEN=0038 INSTALLED UNKN
0020/0920	030 "DIA CIRC CONCR LEN=0048 INSTALLED UNKN
0020/0643	024 "DIA CIRC CONCR LEN=0045 INSTALLED UNKN
003202 FT	2 0 20138 0 00 0031+76
0020/0000	SHEN. R. TR. STRUCTURE LENGTH 12 FT BMSID 20/3005/0020/0000 LENGTH(AH 2851 BK 3202)
0010/2150	042 "DIA CIRC CONCR LEN=0050 INSTALLED UNKN
0010/1803	UNGER RD (T305)
0010/0401	030 "DIA CIR PLASTIC LEN=0056 INSTALLED UNKN
000000 FT	2 0 20138 0 00 0000+00
000000 FT	024 "DIA CIR PLASTIC LEN=0062 INSTALLED 2013
NC EAST LAKE RD INTER-BK NORTH ST	(SR4008 SEG 0010/0000) MFC BEGIN = D BK-MERCER (43)
0010/0000	0010/0000 LENGTH(AH 3202 BK 0000)

EXTRACT DATE: 12/28/2024 ROADWAY MANAGEMENT SYSTEM PAGE NUMBER: 518
PRINT DATE: 12/30/2024 SLD COUNTY/SR - ANNUAL PRINT COUNTY: CRAWFORD
DIR: B TOTAL LEN: 16.176 MI. DIST: 01-1 SR: 3004
LEFT MUN: FAIRFIELD T RIGHT MUN: FAIRFIELD T

UNKNOWN RD 085407 FT
(SR0285 SEG 0460/0000) 0310/3463



085407 FT UNKNOWN RD
0310/3463 (SR0285 SEG 0460/0000)
024 "DIA CIR PLASTIC

DIR: B	TOTAL LEN: 16.176 MI.	DIST: 01-1	SR: 3004
LEFT MUN: FAIRFIELD T		RIGHT MUN: FAIRFIELD T	

	0310/3354	LEN=0040	INSTALLED 2013
	0310/2571	024 "DIA CIR PLASTIC LEN=0040	INSTALLED 2013
081944 FT	0310/0058	030 "DIA CIR PLASTIC LEN=0040	INSTALLED 2013
	081944 FT	2 0 20011 0 03 0827+84 REASH CHURCH RD (SR2001 SEG 0060/3021)	
	0310/0000	LENGTH(AH 3463 BK 1309) 018 "DIA CIRC METAL	
	0300/1270	LEN=0030	INSTALLED UNKN
	0300/0978	CARLSKIN RD (T357)	
080635 FT	0300/0357	018 "DIA CIRC METAL LEN=0030	INSTALLED UNKN
	080635 FT	2 0 20011 0 03 0814+55 FAIRFIELD GREENWOOD T	
	0300/0000	LENGTH(AH 1309 BK 1968) 030 "H 00 "W MULT PLSTIC	
	0290/1652	LEN=0050	INSTALLED 2010
	0290/1272	018 "DIA CIRC METAL LEN=0050	INSTALLED UNKN
	0290/1262	MERCER PK (T528)	
	0290/1239	018 "DIA CIRC CONCR LEN=0040	INSTALLED UNKN
078667 FT	078667 FT	2 0 20011 0 02 0790+19 LENGTH(AH 1968 BK 2743)	
	0290/0000	018 "DIA CIRC METAL LEN=0060	INSTALLED 1997
0280/2415	0280/2707		
	0280/1427	BMS EN 20/3004/0280/1117 2 0 20011 0 02 0774+08 SR 0079 N/S	

EXTRACT DATE: 12/28/2024 ROADWAY MANAGEMENT SYSTEM PAGE NUMBER: 516
PRINT DATE: 12/30/2024 SLD COUNTY/SR - ANNUAL PRINT COUNTY: CRAWFORD

DIR: B TOTAL LEN: 16.176 MI.
LEFT MUN: GREENWOOD T

DIST: 01-1 SR: 3004
RIGHT MUN: GREENWOOD T

075924 FT

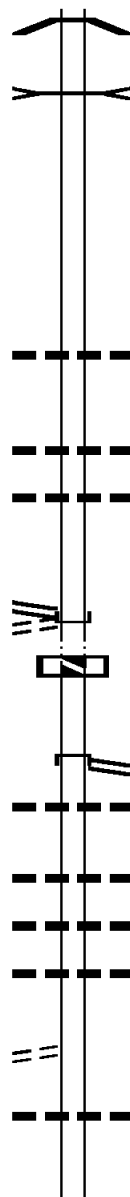
2 0 20011 0 02 0729+82 072605 FT
PERRY HW
(SR0019 SEG 0070/0717)
CAPT. WILLIAMS RD
(T504)

0270/0000
072605 FT

VICTORY BL
(T365)

0260/0858

069466 FT



0280/1139 BMSBG 20/3004/0280/1117
ROCK CREEK
STRUCTURE LENGTH 19 FT
0280/0940 BMSID 20/3004/0280/0915

075924 FT 2 0 20011 0 02 0762+86
0280/0000 LENGTH(AH 2743 BK 3319)

0270/1385 030 "DIA CIR PLASTIC
LEN=0040 INSTALLED 2004

0270/0320 018 "DIA CIR PLASTIC
LEN=0040 INSTALLED 2013
0270/0010 018 "DIA CIR PLASTIC
LEN=0070 INSTALLED UNKN
072605 FT

INTER-BK PERRY HW
(SR0019 SEG 0070/0717)
0270/0000 LTH AH 003319 BK 000100
072605 FT
7264/0000
INTER-AHD

0260/3139 LTH AH 000100 BK 003139
PERRY HW
(SR0019 SEG 0070/0000)
PERRY HW
(SR0019 SEG 0070/0000)
0260/3102 015 "DIA CIRC METAL
LEN=0040 INSTALLED UNKN

0260/2398 018 "DIA CIRC CONCR
LEN=0050 INSTALLED UNKN
0260/2045 018 "DIA CIRC METAL
LEN=0040 INSTALLED UNKN
0260/1476 042 "DIA CIR PLASTIC
LEN=0050 INSTALLED UNKN

0260/0090 018 "DIA CIR PLASTIC
LEN=0040 INSTALLED 2007
069466 FT 2 0 20011 0 01 0706+87
0260/0000 LENGTH(AH 3139 BK 2508)

EXTRACT DATE: 12/28/2024 ROADWAY MANAGEMENT SYSTEM PAGE NUMBER: 515
PRINT DATE: 12/30/2024 SLD COUNTY/SR - ANNUAL PRINT COUNTY: CRAWFORD

DIR: B TOTAL LEN: 16.176 MI. DIST: 01-1 SR: 3004
LEFT MUN: GREENWOOD T RIGHT MUN: GREENWOOD T

066958 FT

066958 FT 2 0 20011 0 01 0674+91
S 0250/0000 LENGTH(AH 2508 BK 3142)

063816 FT

0240/0918 021 "DIA CIRC METAL
LEN=0050 INSTALLED 2000

063816 FT 2 0 20011 0 01 0643+26
BRICK CHURCH RD
(T486)

S 0240/0000 LENGTH(AH 3142 BK 3345)
024 "DIA CIR PLASTIC
0230/3321 LEN=0040 INSTALLED 2013

060471 FT

0230/0689 024 "DIA CIR PLASTIC
LEN=0040 INSTALLED UNKN

060471 FT 2 0 20011 0 01 0609+80
S 0230/0000 LENGTH(AH 3345 BK 2111)

058360 FT

0220/0010 024 "DIA CIR PLASTIC
LEN=0070 INSTALLED UNKN
058360 FT 2 0 20011 0 01 0588+69
POWDER RD
(T999)

S 0220/0000 LENGTH(AH 2111 BK 2550)
024 "DIA CIRC METAL
0210/2502 LEN=0065 INSTALLED 1999

EXTRACT DATE: 12/28/2024 ROADWAY MANAGEMENT SYSTEM PAGE NUMBER: 514
PRINT DATE: 12/30/2024 SLD COUNTY/SR - ANNUAL PRINT COUNTY: CRAWFORD

DIR: B TOTAL LEN: 16.176 MI. DIST: 01-1 SR: 3004
LEFT MUN: GREENWOOD T RIGHT MUN: GREENWOOD T

2 0 20011 0 01 0563+00 055810 FT
MIKE WOOD MEM BL
(T600) 0210/0000
CIRCLE DR
(T354) 0200/1782

053475 FT

050574 FT

0210/0413 024 "DIA CIRC CONCR
055810 FT LEN=0030 INSTALLED UNKN
S 0210/0000 LENGTH(AH 2550 BK 2335)

0200/0425 BMS EN 20/3004/0200/0403
2 0 20011 0 01 0543+86
MC MICHAEL
0200/0403 BMSBG 20/3004/0200/0403
053475 FT 2 0 20011 0 01 0539+83
S 0200/0000 LENGTH(AH 2335 BK 2901)

0190/2300 018 "DIA CIR PLASTIC
LEN=0040 INSTALLED 2013
0190/1477 018 "DIA CIR PLASTIC
LEN=0075 INSTALLED UNKN
LAKE RD
0190/1442 (SR3019 SEG 0130/0000)
0190/1422 024 "DIA CIR PLASTIC
LEN=0055 INSTALLED 2000

0190/0513 018 "DIA CIR PLASTIC
LEN=0040 INSTALLED UNKN
0190/0018 BMS EN 20/3004/0190/0000
050574 FT 2 0 20011 0 01 0510+86
MCMICHAEL
S 0190/0000 BMSBG 20/3004/0190/0000
LENGTH(AH 2901 BK 3430)

0180/0684 018 "DIA CIR PLASTIC
LEN=0040 INSTALLED UNKN

EXTRACT DATE: 12/28/2024 ROADWAY MANAGEMENT SYSTEM PAGE NUMBER: 513
PRINT DATE: 12/30/2024 SLD COUNTY/SR - ANNUAL PRINT COUNTY: CRAWFORD

DIR: B TOTAL LEN: 16.176 MI. DIST: 01-1 SR: 3004
LEFT MUN: GREENWOOD T RIGHT MUN: GREENWOOD T

	047144 FT	0180/0368	024 "DIA CIR PLASTIC LEN=0040 INSTALLED UNKN GREENWOOD
		0180/0341	EAST FALLOWFIELD T
		047144 FT	2 0 20011 0 01 0479+58
		0180/0000	LENGTH(AH 3430 BK 2654)
	044490 FT	044490 FT	2 0 20011 0 01 0450+07
		0170/0000	LENGTH(AH 2654 BK 2446)
		0160/2257	018 "DIA CIR PLASTIC LEN=0040 INSTALLED UNKN KIBBLER RD
		0160/2101	(T430)
		0160/1671	018 "DIA CIRC METAL LEN=0030 INSTALLED UNKN
2 0 20011 0 01 0425+59	042044 FT	042044 FT	
HORNE RD		0160/0000	LENGTH(AH 2446 BK 2401)
(T432)			
	039643 FT	039643 FT	2 0 20011 0 01 0401+58
		0150/0000	LENGTH(AH 2401 BK 3073)
		0140/2680	015 "DIA CIR PLASTIC LEN=0030 INSTALLED UNKN
		0140/1016	030 "DIA CIR PLASTIC LEN=0040 INSTALLED 2013
		0140/0200	018 "DIA CIR PLASTIC LEN=0040 INSTALLED UNKN LEACH RD
		0140/0113	(SR3015 SEG 0040/4151)

EXTRACT DATE: 12/28/2024 ROADWAY MANAGEMENT SYSTEM PAGE NUMBER: 512
PRINT DATE: 12/30/2024 SLD COUNTY/SR - ANNUAL PRINT COUNTY: CRAWFORD

DIR: B TOTAL LEN: 16.176 MI. DIST: 01-1 SR: 3004
LEFT MUN: EAST FALLOWFIELD T RIGHT MUN: EAST FALLOWFIELD T

2 0 20011 0 01 0370+89 036570 FT
LEACH RD
(SR3015 SEG 0050/0000) 0140/0000

036570 FT

5 0140/0000 LENGTH(AH 3073 BK 2583)

033987 FT

033987 FT 2 0 20011 0 01 0345+08
5 0130/0000 LENGTH(AH 2583 BK 2928)

0120/2077 018 "DIA CIR PLASTIC
0120/2034 LEN=0040 INSTALLED 2013
(AAR 262744E) #TRKS 01
0120/1529 024 "DIA CIR PLASTIC
LEN=0050 INSTALLED 1999

031059 FT

0120/0022 027 "DIA CIR PLASTIC
031059 FT LEN=0040 INSTALLED UNKN
2 0 20011 0 01 0315+74
ATLANTIC RD
5 0120/0000 (SR3013 SEG 0050/0000)
LENGTH(AH 2928 BK 2722)

2 0 20011 0 01 0288+75 028337 FT
KELLOGG RD
(T398) 0110/0000

0110/0612 015 "DIA CIRC METAL
LEN=0030 INSTALLED UNKN
0110/0021 026"H 45"W ELLIP CONC
028337 FT LEN=0055 INSTALLED UNKN

5 0110/0000 LENGTH(AH 2722 BK 1840)
0100/1770 027"H 46"W ELLIP CONC
LEN=0040 INSTALLED UNKN

0100/0765 BMS EN 20/3004/0100/0727
2 0 20011 0 00 0277+32
MCDOWELL RUN
0100/0747 BMSBG 20/3004/0100/0727

EXTRACT DATE: 12/28/2024 ROADWAY MANAGEMENT SYSTEM PAGE NUMBER: 511
PRINT DATE: 12/30/2024 SLD COUNTY/SR - ANNUAL PRINT COUNTY: CRAWFORD

DIR: B TOTAL LEN: 16.176 MI. DIST: 01-1 SR: 3004
LEFT MUN: EAST FALLOWFIELD T RIGHT MUN: EAST FALLOWFIELD T

026497 FT

026497 FT 2 0 20011 0 01 0270+03
S 0100/0000 LENGTH(AH 1840 BK 3514)

PINE RD
(T396)

0090/0774

== 0090/1545 LAIRD RD
(T339)
0090/1175 018 "DIA CIR PLASTIC
LEN=0040 INSTALLED 2006
0090/1011 015 "DIA CIR PLASTIC
LEN=0040 INSTALLED 2010

022983 FT

== 0090/0610 BMS EN 20/3004/0090/0536
2 0 20011 0 01 0240+27
CROOKED CK.
0090/0536 BMS BG 20/3004/0090/0536
EAST FALLOWFIELD
0090/0486 WEST FALLOWFIELD T
022983 FT 2 0 20011 0 01 0234+91
S 0090/0000 LENGTH(AH 3514 BK 1986)

020997 FT

0080/0750 018 "DIA CIR PLASTIC
LEN=0040 INSTALLED UNKN
0080/0373 018 "DIA CIRC METAL
LEN=0035 INSTALLED 1997
020997 FT 2 0 20011 0 01 0215+27
BAIRD RD (TBK)
(T300)
S 0080/0000 LENGTH(AH 1986 BK 3558)
0070/3487 (AAR 051827K) #TRKS 01
070 "DIA CIRC METAL
0070/3432 LEN=0040 INSTALLED UNKN

HILL AL
(TWP)

0070/2720

== 0070/2397 MAIN ST
(SR0018 SEG 0050/0000)
015 "DIA CIRC CONCR
0070/2345 LEN=0045 INSTALLED UNKN

HILL AL
(TWP)

0070/2226

== 0070/1831 024 "DIA CIR PLASTIC
LEN=0035 INSTALLED UNKN
030 "DIA CIR PLASTIC

EXTRACT DATE: 12/28/2024 ROADWAY MANAGEMENT SYSTEM PAGE NUMBER: 510
PRINT DATE: 12/30/2024 SLD COUNTY/SR - ANNUAL PRINT COUNTY: CRAWFORD

DIR: B TOTAL LEN: 16.176 MI. DIST: 01-1 SR: 3004
LEFT MUN: WEST FALLOWFIELD T RIGHT MUN: WEST FALLOWFIELD T

	017439 FT	0070/1099	LEN=0080	INSTALLED	2013
		017439 FT	2 0 20011 0 01	0180+02	
		0070/0000	LENGTH(AH	3558	BK 2887)
		0060/1961	068"H 76"W	CON BOX CUL	
			LEN=0035	INSTALLED	UNKN
	014552 FT	014552 FT	2 0 20011 0 01	0150+59	
		0060/0000	LENGTH(AH	2887	BK 2907)
		0050/1287	024 "DIA	CIR PLASTIC	
			LEN=0040	INSTALLED	2013
	011645 FT	011645 FT	2 0 20011 0 01	0121+42	
			HAUN RD		
			(T350)		
			WEST FALLOWFIELD		
			SOUTH SHENANGO T		
		0050/0000	LENGTH(AH	2907	BK 3167)
RALSTON RD (T329)	0040/1500				
		0040/0935	036 "DIA	CIRC METAL	
			LEN=0050	INSTALLED	UNKN
	008478 FT	008478 FT	2 0 20011 0 00	0084+84	
		0040/0000	LENGTH(AH	3167	BK 3629)
		0030/2052	036 "DIA	CIR PLASTIC	
			LEN=0060	INSTALLED	2013
			018 "DIA	CIR PLASTIC	

EXTRACT DATE: 12/28/2024 ROADWAY MANAGEMENT SYSTEM PAGE NUMBER: 509
PRINT DATE: 12/30/2024 SLD COUNTY/SR - ANNUAL PRINT COUNTY: CRAWFORD

DIR: B TOTAL LEN: 16.176 MI. DIST: 01-1 SR: 3004
LEFT MUN: SOUTH SHENANGO T RIGHT MUN: SOUTH SHENANGO T

004849 FT

0030/1605 LEN=0040 INSTALLED 1999

004849 FT 2 0 20011 0 00 0048+64
PITTS RD
(T342)

5 0030/0000 LENGTH(AH 3629 BK 3044)

024 "DIA CIRC METAL

0020/2872 LEN=0040 INSTALLED 1997

015 "DIA CIRC METAL

0020/2414 LEN=0035 INSTALLED UNKN

018 "DIA CIR PLASTIC

0020/1551 LEN=0050 INSTALLED 2013

MYERS RD
(T399)

0020/1409 018 "DIA CIRC CONCR

0020/1326 LEN=0040 INSTALLED UNKN

060 "H 60 "W CON BOX CUL

0020/1258 LEN=0050 INSTALLED UNKN

001805 FT

024 "DIA CIR PLASTIC

0020/0008 LEN=0050 INSTALLED UNKN

001805 FT 2 0 20011 0 00 0018+07

5 0020/0000 LENGTH(AH 3044 BK 1805)

018 "DIA CIRC METAL

0010/1350 LEN=0040 INSTALLED UNKN

018 "DIA CIRC METAL

0010/1034 LEN=0035 INSTALLED UNKN

018 "DIA CIRC METAL

0010/0814 LEN=0030 INSTALLED UNKN

018 "DIA CIR PLASTIC

0010/0475 LEN=0060 INSTALLED 2017

018 "DIA CIR PLASTIC

0010/0241 LEN=0040 INSTALLED 2013

SPRING ST
(BORO)

0010/0197 018 "DIA CIRC CONCR

0010/0152 LEN=0060 INSTALLED UNKN

000000 FT

000000 FT 2 0 20011 0 00 0000+00

NC ADAMSVILLE RD
INTER-BK SHENANGO ST
(SR4013 SEG 0010/1154)

MFC BEGIN = D (43)

BK-MERCER

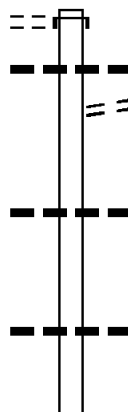
5 0010/0000 LENGTH(AH 1805 BK 0000)

EXTRACT DATE: 12/28/2024 ROADWAY MANAGEMENT SYSTEM PAGE NUMBER: 508
 PRINT DATE: 12/30/2024 SLD COUNTY/SR - ANNUAL PRINT COUNTY: CRAWFORD
 DIR: B TOTAL LEN: 2.254 MI. DIST: 01-1 SR: 3003
 LEFT MUN: WEST SHENANGO T RIGHT MUN: WEST SHENANGO T

ADAMS RD
(T312)

011901 FT
0050/1903

009998 FT



011901 FT
INTER-AHD PARK RD
0050/1903 (TWP)
0050/1744 018 " DIA CIR PLASTIC
LEN=0040 INSTALLED 2013
0050/1622 JAMESTOWN NO. 1 BEACH R
(TWP)
0050/0678 018 " DIA CIR PLASTIC
LEN=0040 INSTALLED 2013
009998 FT 2 0 20155 0 00 0100+01
S 0050/0000 LENGTH(AH 1903 BK 2491)
024 " DIA CIR PLASTIC
0040/2170 LEN=0035 INSTALLED 2003

EXTRACT DATE: 12/28/2024 ROADWAY MANAGEMENT SYSTEM PAGE NUMBER: 507
PRINT DATE: 12/30/2024 SLD COUNTY/SR - ANNUAL PRINT COUNTY: CRAWFORD

DIR: B TOTAL LEN: 2.254 MI. DIST: 01-1 SR: 3003
LEFT MUN: WEST SHENANGO T RIGHT MUN: WEST SHENANGO T

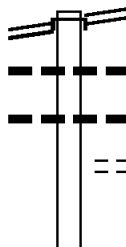
		==	0040/0898	TENT CAMPING AREA RD (GOVT)
		==	0040/0660	030 "DIA CIRC CONCR LEN=0055 INSTALLED 2003
007507 FT			007507 FT	2 0 20155 0 00 0075+10
			5 0040/0000	LENGTH(AH 2491 BK 2853) PARK MANOR DR
		==	0030/2538	(PRDR)
FOREST DR (PRDR)	0030/2114	==		
		==	0030/1960	018 "DIA CIRC CONCR LEN=0042 INSTALLED 2003
MAPLE LN (PRDR)	0030/1635	==	0030/1635	PARK MANOR DR (PRDR)
		==	0030/0989	018 "DIA CIR PLASTIC LEN=0060 INSTALLED 2003
		==	0030/0403	024 "DIA CIRC CONCR LEN=0050 INSTALLED 2003
004654 FT			004654 FT	2 0 20155 0 00 0046+52 WEST STATE RD
		==	5 0030/0000	(T327) LENGTH(AH 2853 BK 2156)
		==	0020/1466	MAIN PARK RD (GOVT)
		==	0020/1427	024 "DIA CIRC CONCR LEN=0060 INSTALLED 2003
		==	0020/0559	032 "DIA CIRC CONCR LEN=0050 INSTALLED 2003
002498 FT			002498 FT	2 0 20155 0 00 0023+98
			5 0020/0000	LENGTH(AH 2156 BK 2498)
		==	0010/1324	018 "DIA CIR PLASTIC LEN=0040 INSTALLED 2003
		==	0010/0343	018 "DIA CIRC METAL LEN=0090 INSTALLED 2003
		==	0010/0333	PYMATUNING PARK OFFICE (GOVT)
000000 FT			000000 FT	2 0 20155 0 00 0000+00
			NC WE	ST LAKE RD TWENTYEIGHTH DIVISION H (SR0322 SEG 0080/1911)
			5 0010/0000	MFC BEGIN = D LENGTH(AH 2498 BK 0000)

EXTRACT DATE: 12/28/2024 ROADWAY MANAGEMENT SYSTEM PAGE NUMBER: 506
PRINT DATE: 12/30/2024 SLD COUNTY/SR - ANNUAL PRINT COUNTY: CRAWFORD

DIR: B TOTAL LEN: 2.170 MI. DIST: 01-1 SR: 3002
LEFT MUN: WEST SHENANGO T RIGHT MUN: WEST SHENANGO T

011456 FT

TWENTYEIGHTH DIVISION H
(SR0322 SEG 0070/0000) 0050/2689



011456 FT
INTER-AHD

WEST STATE RD
(T327)
TWENTYEIGHTH DIVISION H
(SR0322 SEG 0070/0000)
0050/2689 018" DIA CIRC CONCR
0050/2650 LEN=0055 INSTALLED UNKN
0050/2080 024" DIA CIR PLASTIC
LEN=0040 INSTALLED 2001
FALLEN DR
0050/2059 (T314)

EXTRACT DATE: 12/28/2024 ROADWAY MANAGEMENT SYSTEM PAGE NUMBER: 505
PRINT DATE: 12/30/2024 SLD COUNTY/SR - ANNUAL PRINT COUNTY: CRAWFORD

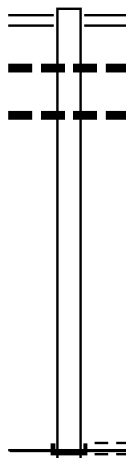
DIR: B TOTAL LEN: 2.170 MI. DIST: 01-1 SR: 3002
LEFT MUN: WEST SHENANGO T RIGHT MUN: WEST SHENANGO T

		008767 FT	0050/0063	024 "DIA CIR PLASTIC LEN=0040 INSTALLED 2010 2 0 20002 0 00 0087+32 BATES RD (T310)
			008767 FT	
			0050/0000	LENGTH(AH 2689 BK 1600)
			0040/1147	018 "DIA CIR PLASTIC LEN=0040 INSTALLED 2010
			007167 FT	
2 0 20002 0 00 0071+40	007167 FT		0040/0000	LENGTH(AH 1600 BK 3129)
ADAMS RD (T312)				
			0030/1215	036 "DIA CIR PLASTIC LEN=0040 INSTALLED 2010
		004038 FT	004038 FT	2 0 20002 0 00 0040+11
			0030/0000	LENGTH(AH 3129 BK 2274)
			0020/1859	018 "DIA CIR PLASTIC LEN=0040 INSTALLED 2013
			0020/0297	020 "DIA CIR PLASTIC LEN=0032 INSTALLED 2010
		001764 FT	001764 FT	2 0 20002 0 00 0017+61 SR 3001 SH (SR3001 SEG 0010/2489)
			0020/0000	LENGTH(AH 2274 BK 1764)
BUSH RD (T300)		0010/1195		
			0010/0434	018 "DIA CIR PLASTIC LEN=0040 INSTALLED 1999
		000000 FT	000000 FT	2 0 20002 0 00 0000+00 NC WEST STATE RD INTER-BK OHIO STATE LINE (STBD) MFC BEGIN = E
			0010/0000	LENGTH(AH 1764 BK 0000)

EXTRACT DATE: 12/28/2024 ROADWAY MANAGEMENT SYSTEM PAGE NUMBER: 504
PRINT DATE: 12/30/2024 SLD COUNTY/SR - ANNUAL PRINT COUNTY: CRAWFORD

DIR: B TOTAL LEN: .471 MI. DIST: 01-1 SR: 3001
LEFT MUN: WEST SHENANGO T RIGHT MUN: WEST SHENANGO T

002489 FT



002489 FT WEST STATE RD
0010/2489 (SR3002 SEG 0020/0000)
018 "DIA CIR PLASTIC
0010/2460 LEN=0050 INSTALLED 2013
018 "DIA CIR PLASTIC
0010/2023 LEN=0040 INSTALLED UNKN

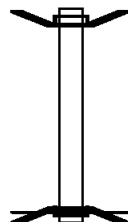
000000 FT

000000 FT 2 0 20001 0 00 0000+00
NC SR 3001 SH
COUNTY LINE RD
(T301)
INTER-BK SUMMIT RD
(SR4001 SEG 0180/1608)
MFC BEGIN = E
BK-MERCER (43)
0010/0000 LENGTH(AH 2489 BK 0000)

EXTRACT DATE: 12/28/2024 ROADWAY MANAGEMENT SYSTEM PAGE NUMBER: 503
 PRINT DATE: 12/30/2024 SLD COUNTY/SR - ANNUAL PRINT COUNTY: CRAWFORD
 DIR: B TOTAL LEN: .055 MI. DIST: 01-1 SR: 2101
 LEFT MUN: MEADVILLE C RIGHT MUN: MEADVILLE C

000288 FT

000000 FT



000288 FT BMS EN 20/2101/0010/0000
 INTER-AHD TERRACE ST
 0010/0288 (T588)
 000000 FT 0 0 00000 0 00 0000+00
 NC TERRACE ST
 INTER-BK TERRACE ST
 (T588)
 SR 0006
 BMS BG 20/2101/0010/0000
 MFC BEGIN = E
 0010/0000 LENGTH(AH 0288 BK 0000)

EXTRACT DATE: 12/28/2024 ROADWAY MANAGEMENT SYSTEM PAGE NUMBER: 502
 PRINT DATE: 12/30/2024 SLD COUNTY/SR - ANNUAL PRINT COUNTY: CRAWFORD
 DIR: B TOTAL LEN: .450 MI. DIST: 01-1 SR: 2040
 LEFT MUN: MEADVILLE C RIGHT MUN: MEADVILLE C

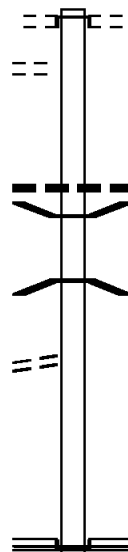
UNKNOWN AL
(CITY)

TO 0102/0040 SH
(CONN)

002376 FT

0010/2143

0010/0097
000000 FT



002376 FT
INTER-AHD SPRING ST
(SR2034 SEG 0110/0000)
LINCOLN AV
(CITY)

0010/2376

0010/0830 018 "DIA CIRC CONCR
LEN=0040 INSTALLED UNKN
0010/0817 BMS EN 20/2040/0010/0706
0 0 00000 0 00 0000+00
CUSSEWAGO CK
0010/0706 BMSBG 20/2040/0010/0706

000000 FT 0 0 00000 0 00 0000+00
NC SPRING ST
SR 0102 SH
(SR0102 SEG 0040/2904)
INTER-BK GLEN ST
(T537)

0010/0000 MFC BEGIN = D
LENGTH(AH 2376 BK 0000)

DIR: B TOTAL LEN: .858 MI. DIST: 01-1 SR: 2039
LEFT MUN: VERNON T RIGHT MUN: VERNON T

ROGERS FERRY RD
(SR2034 SEG 0070/3793) 0020/0000

0010/1039

000000 FT

003390 FT
0030/0000 LENGTH(AH 1141 BK 0587)

002803 FT 2 0 20053 0 01 0076+82
ROGERS FERRY RD (TBK)
(CITY)
MFC BEGIN = E
0020/0000 LENGTH(AH 0587 BK 2803)

0010/1689 ASBURY MANOR MOBILE HOM
0010/1495 (PRSEN)
20/2039/0010/1338 BMSBG
20109 000 0013+52 CUSO2EWAGO CK
0010/1338 BMSBG 20/2039/0010/1338

```

0010/1039  RACE ST
              (T539)
0010/0955  LEN=0078  CIRC OTHER UNKN
              018 "DIA INSTALLED
0010/0686  LEN=0040  CIRC CONC UNKN
              018 "DIA INSTALLED

```

```

0000000 FT 2 0 20109 0 00 0000+00
      NC DUN SR HAM 0102
      (SFC 0102 SEG 0050/0000)
0010/0000 MFC BEGIN D
      LENGTH (AH 2803 BK 0000)

```

EXTRACT DATE: 12/28/2024 ROADWAY MANAGEMENT SYSTEM PAGE NUMBER: 500
PRINT DATE: 12/30/2024 SLD COUNTY/SR - ANNUAL PRINT COUNTY: CRAWFORD

DIR: B TOTAL LEN: 2.368 MI. DIST: 01-1 SR: 2037
LEFT MUN: WEST MEAD T RIGHT MUN: WEST MEAD T

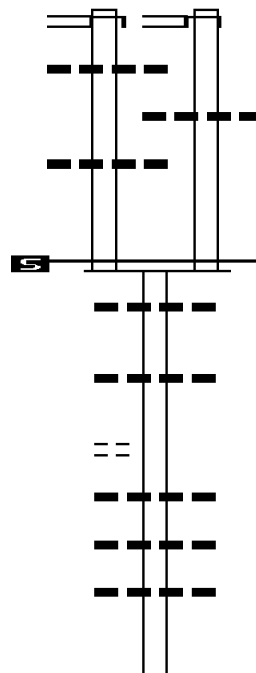
BALDWIN ST ET 012503 FT
(SR9401 SEG 0010/1729) INTER-AHD
FRENCH CREEK PY
(SR0006 SEG 0590/0000) 0071/0796
024 "DIA CIRC METAL
LEN=0150 INSTALLED UNKN 0071/0747

024 "DIA CIRC CONCR
LEN=0030 INSTALLED UNKN 0071/0003
1 0 00084 0 00 0123+00 011707 FT
NC PERRY HW
MFC BEGIN = C
LENGTH(AH 0796 BK 2573) 0071/0000

STAN RD
(T613)

0060/0755

009134 FT



012494 FT
INTER-AHD FRENCH CREEK PY
(SR0006 SEG 0590/0000)
FRENCH CREEK PY
(SR0006 SEG 0590/0000)
0070/0787

0070/0409 024 "DIA CIRC METAL
LEN=0040 INSTALLED UNKN

011707 FT 1 0 00084 0 00 0123+00
MFC BEGIN = C
0070/0000 LENGTH(AH 0787 BK 2573)
024 "DIA CIRC CONCR
0060/2261 LEN=0030 INSTALLED UNKN

0060/1420 072"H 72"W CONCR ARCH
LEN=0037 INSTALLED 2001

0060/0670 024 "DIA CIRC CONCR
LEN=0050 INSTALLED 2001
018 "DIA CIRC CONCR
0060/0460 LEN=0030 INSTALLED 2001
015 "DIA CIR PLASTIC
0060/0156 LEN=0030 INSTALLED 2001
009134 FT 1 0 00084 0 00 0101+27
0060/0000 LENGTH(AH 2573 BK 2142)
018 "DIA CIR PLASTIC

EXTRACT DATE: 12/28/2024 ROADWAY MANAGEMENT SYSTEM PAGE NUMBER: 499
PRINT DATE: 12/30/2024 SLD COUNTY/SR - ANNUAL PRINT COUNTY: CRAWFORD

DIR: B TOTAL LEN: 2.368 MI. DIST: 01-1 SR: 2037
LEFT MUN: WEST MEAD T RIGHT MUN: WEST MEAD T

WALKER DR
(TWP)
WEST MEAD
MEADVILLE C

0050/1190

0050/1140

NORTHWOOD DR
(TWP)

0050/0290

006992 FT

WESTVIEW DR
(CITY)

0040/2515

BALDWIN ST PARK RD
(CITY)

0040/1961

MEADVILLE
WEST MEAD T
VALLEYVIEW DR
(CITY)

0040/1720

0040/1684

MODERN CT
(TWP)

0040/0896

1 0 00084 0 00 0050+23 004041 FT

0050/1943 LEN=0030 INSTALLED 2001
015 "DIA CIR PLASTIC
0050/1702 LEN=0050 INSTALLED 2001
024 "DIA CIRC CONCR
0050/1451 LEN=0050 INSTALLED 2001

0050/1042 018"H 12"W ELLIP CONC
LEN=0030 INSTALLED 2001
WEST MEAD
0050/0590 MEADVILLE C
024 "DIA CIRC CONCR
0050/0562 LEN=0040 INSTALLED 2001

0050/0105 015 "DIA CIRC CONCR
LEN=0040 INSTALLED 2001
006992 FT 1 0 00084 0 00 0080+08
NC BALDWIN ST ET
0050/0000 LENGTH(AH 2142 BK 2951)
054 "DIA CIRC CONCR
0040/2820 LEN=0060 INSTALLED UNKN

0040/2324 036 "DIA CIRC CONCR
LEN=0030 INSTALLED UNKN
036 "DIA CIRC CONCR
0040/2039 LEN=0030 INSTALLED 2001

0040/1743 036 "DIA CIRC CONCR
LEN=0030 INSTALLED 2001

0040/1145 015 "DIA CIRC CONCR
LEN=0030 INSTALLED 2001

0040/0750 024 "DIA CIRC CONCR
LEN=0030 INSTALLED 2001
MEADVILLE
0040/0740 WEST MEAD T

0040/0015 024 "DIA CIRC CONCR
LEN=0030 INSTALLED 2001
004041 FT

EXTRACT DATE: 12/28/2024 ROADWAY MANAGEMENT SYSTEM PAGE NUMBER: 498
PRINT DATE: 12/30/2024 SLD COUNTY/SR - ANNUAL PRINT COUNTY: CRAWFORD

DIR: B TOTAL LEN: 2.368 MI. DIST: 01-1 SR: 2037
LEFT MUN: WEST MEAD T RIGHT MUN: WEST MEAD T

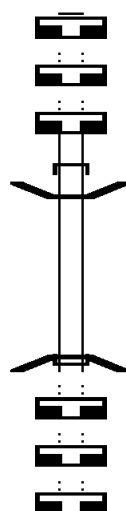
STREET NAME	SEGMENT	START	END	LENGTH	DESCRIPTION
ECHNOZ AV (T575)		0040/0000	0040/0000	0040/0000	LENGTH(AH 2951 BK 2625) DICK ST
				0030/2430	(T574) 018 "DIA CIRC CONCR
OAK ST (T567)		0030/1715	0030/2153	0030/2153	LEN=0050 INSTALLED 2001
				0030/1509	048 "DIA CIRC CONCR LEN=0050 INSTALLED 2001
				0030/1432	ALLEGHENY ST (T573)
GLENWOOD AV (CITY)		0030/1042	0030/1042	0030/1042	WEST MEAD MEADVILLE C
				0030/0795	036"H 36"W CON BOX CUL LEN=0050 INSTALLED 2001
				0030/0580	012 "DIA CIRC CONCR LEN=0024 INSTALLED 2001
				0030/0551	PROSPECT ST (CITY)
SPRING ST (SR2034 SEG 0110/2561)		0030/0303	0030/0160	0030/0160	012 "DIA CIRC CONCR LEN=0024 INSTALLED 2001
				0030/0140	COLLEGE ST (CITY)
1 0 00084 0 00 0024+01 001416 FT REYNOLDS AV (CITY)		0030/0000	0030/0000	0030/0000	LENGTH(AH 2625 BK 0564) 012 "DIA CIRC CONCR
				0020/0380	LEN=0014 INSTALLED 2001
MT HOPE ST (CITY)		0020/0097 000852 FT	0020/0000	0020/0000	LENGTH(AH 0564 BK 0852) CHURCH ST
				0010/0782	(CITY)
PARK AV (SR1001 SEG 0040/0000)		0020/0000	0020/0000	0020/0000	LENGTH(AH 0564 BK 0852) CHURCH ST
				0010/0782	(CITY)
UNKNOWN AL (CITY)		0010/0200 000000 FT	0010/0000	0010/0000	LENGTH(AH 0852 BK 0000)
				000000 FT	1 0 00084 4 00 0000+00 MAIN ST (SR0886 SEG 0010/1147)
MAIN ST (SR0886 SEG 0010/1147)		0010/0000	0010/0000	0010/0000	LDWIN ST MFC BEGIN = C

EXTRACT DATE: 12/28/2024 ROADWAY MANAGEMENT SYSTEM PAGE NUMBER: 497
 PRINT DATE: 12/30/2024 SLD COUNTY/SR - ANNUAL PRINT COUNTY: CRAWFORD
 DIR: B TOTAL LEN: .008 MI. DIST: 01-1 SR: 2036
 LEFT MUN: RANDOLPH T RIGHT MUN: RANDOLPH T

000044 FT
 000044 FT
 000044 FT

000000 FT

000000 FT
 000000 FT
 000000 FT



000044 FT
 7060/0000 LENGTH(AH 2855 BK 1837)
 000044 FT
 7050/0000 LENGTH(AH 1837 BK 3396)
 000044 FT
 7042/0000 LENGTH(AH 3396 BK 0044)
 INTER-AHD HICKORY CORNERS RD
 0040/0044 (T627)
 0040/0043 BMSBN 20/2036/0040/0000
 000000 FT 2 0 20114 0 00 0097+23
 NC HICKORY CORNERS RD
 INTER-BK HICKORY CORNERS TD
 (T627)
 WOODCOCK CK.
 BMSBG 20/2036/0040/0000
 5 0040/0000 LENGTH(AH 0044 BK 2829)
 000000 FT
 7030/0000 LENGTH(AH 2829 BK 2467)
 000000 FT
 7020/0000 LENGTH(AH 2467 BK 1721)
 000000 FT
 7010/0000 LENGTH(AH 1721 BK 0000)

EXTRACT DATE: 12/28/2024 ROADWAY MANAGEMENT SYSTEM PAGE NUMBER: 496
PRINT DATE: 12/30/2024 SLD COUNTY/SR - ANNUAL PRINT COUNTY: CRAWFORD
DIR: B TOTAL LEN: 2.188 MI. DIST: 01-1 SR: 2035
LEFT MUN: MEADVILLE C RIGHT MUN: MEADVILLE C

011553 FT



011553 FT
INTER-AHD LIBERTY ST
(CITY)

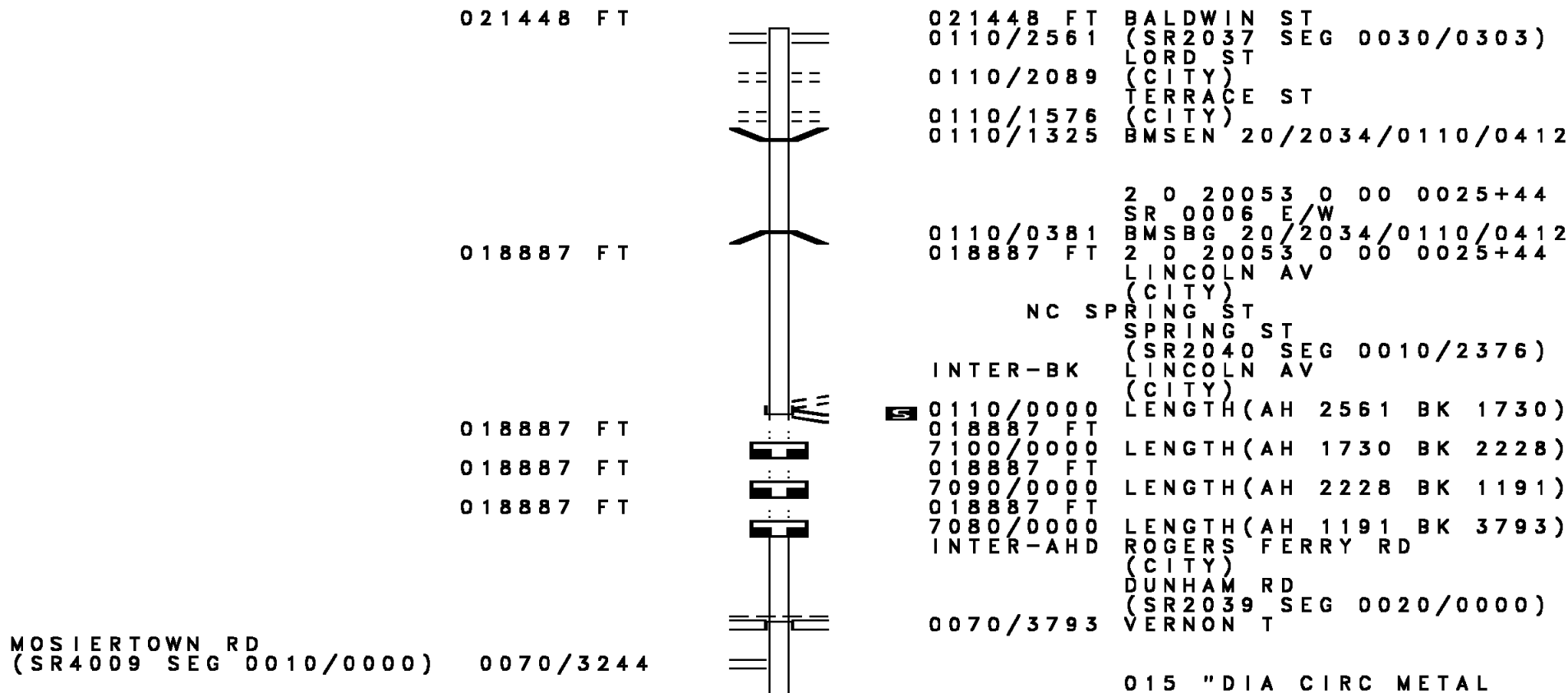
DIST: 01-1 SR: 2035
RIGHT MUN: MEADVILLE C

EXTRACT DATE: 12/28/2024 ROADWAY MANAGEMENT SYSTEM PAGE NUMBER: 494
PRINT DATE: 12/30/2024 SLD COUNTY/SR - ANNUAL PRINT COUNTY: CRAWFORD

DIR: B TOTAL LEN: 2.188 MI. DIST: 01-1 SR: 2035
LEFT MUN: MEADVILLE C RIGHT MUN: WEST MEAD T

LAKEMONT ST (T505)	0030/1342	==	0030/1400	FIRST ST (T983)
CARMONT DR (TWP)	0030/0605	==	0030/0884	SECOND ST (TWP)
WOODMONT DR (TWP)	0030/0304	==	0030/0442	THIRD LN (TWP)
1 1 05418 0 00 0048+46 004833 FT		==	004833 FT	MORGAN ST
LAMONT DR (TWP)	0030/0000	==	5 0030/0000	LENGTH(AH 2296 BK 2341)
MEADVILLE WEST MEAD T	0020/1931	---		
NEASON HILL ELEM SCHOOL (PRDR)	0020/1556	==		
NEASON HILL ELEM SCHOOL (PRDR)	0020/1382	==		
		==	0020/1055	BARTON RD (T513)
1 1 05418 0 00 0025+02 002492 FT		---	0020/0507	015 "DIA CIRC CONCR
MEADOWLAND DR (T905)	0020/0000	==	002492 FT	LEN=0037 INSTALLED UNKN
		---	5 0020/0000	LENGTH(AH 2341 BK 2492)
		---	0010/2299	015 "DIA CIRC CONCR
		---	0010/1821	LEN=0045 INSTALLED UNKN
		---	0010/1486	036 "DIA CIRC CONCR
		---	0010/1198	LEN=0050 INSTALLED UNKN
HOMWOOD ST (T628)	0010/1012	==		015 "DIA CIRC CONCR
		==	0010/0784	LEN=0120 INSTALLED UNKN
		---	0010/0602	018 "DIA CIR PLASTIC
HOMECROFT RD (T629)	0010/0355	==		LEN=0050 INSTALLED UNKN
000000 FT		---		DEVORE RD (T463)
		---	000000 FT	018 "DIA CIRC CONCR
		---	NC WI	LEN=0050 INSTALLED UNKN
		---	INTER-BK	1 1 05418 0 00 0000+00
		---		WILLIAMSON RD
		---		(T678)
		---		MFC BEGIN = D
		---	5 0010/0000	LENGTH(AH 2492 BK 0000)

EXTRACT DATE: 12/28/2024 ROADWAY MANAGEMENT SYSTEM PAGE NUMBER: 493
 PRINT DATE: 12/30/2024 SLD COUNTY/SR - ANNUAL PRINT COUNTY: CRAWFORD
 DIR: B TOTAL LEN: 4.062 MI. DIST: 01-1 SR: 2034
 LEFT MUN: MEADVILLE C RIGHT MUN: MEADVILLE C



EXTRACT DATE: 12/28/2024 ROADWAY MANAGEMENT SYSTEM PAGE NUMBER: 492
PRINT DATE: 12/30/2024 SLD COUNTY/SR - ANNUAL PRINT COUNTY: CRAWFORD

DIR: B TOTAL LEN: 4.062 MI. DIST: 01-1 SR: 2034
LEFT MUN: VERNON T RIGHT MUN: VERNON T

PARK ENT RD
(PARK)

0070/2570

0070/3235 LEN=0058 INSTALLED 1998

0070/1028 DEAN AV
(T998)

015094 FT

015094 FT 2 0 20113 0 00 0150+88
PENINSULA RD
(T999)

0070/0000 LENGTH(AH 3793 BK 1586)

0060/0962 021"H 27"W METAL ARCH
LEN=0040 INSTALLED UNKN

013508 FT

013508 FT 2 0 20113 0 00 0134+77
0060/0000 LENGTH(AH 1586 BK 3512)

0050/2421 036 "DIA CIRC PLASTIC
LEN=0048 INSTALLED UNKN

0050/1061 018 "DIA CIRC CONCR
LEN=0040 INSTALLED 1998

0050/0600 024 "DIA CIRC CONCR
LEN=0040 INSTALLED 1998

009996 FT

0050/0137 HAYFIELD T
009996 FT 2 0 20113 0 00 0100+14
HAYFIELD

0050/0000 VERNON T
LENGTH(AH 3512 BK 2474)

0040/2407 024 "DIA CIRC CONCR
LEN=0045 INSTALLED 1998

0040/1932 015 "DIA CIRC CONCR
LEN=0034 INSTALLED 1998

0040/1315 030 "DIA CIRC CONCR
LEN=0045 INSTALLED UNKN

030 "DIA CIRC CONCR

EXTRACT DATE: 12/28/2024 ROADWAY MANAGEMENT SYSTEM PAGE NUMBER: 491
PRINT DATE: 12/30/2024 SLD COUNTY/SR - ANNUAL PRINT COUNTY: CRAWFORD

DIR: B TOTAL LEN: 4.062 MI. DIST: 01-1 SR: 2034
LEFT MUN: VERNON T RIGHT MUN: VERNON T

007522 FT	---	0040/0372	LEN=0040	INSTALLED	UNKN
		007522 FT	2 0 20113 0 00	0075+35	
		5 0040/0000	LENGTH(AH 2474 BK 2123)		
	---		036 "DIA	CIR PLASTIC	
	---	0030/1947	LEN=0045	INSTALLED	UNKN
	---		027 "DIA	CIRC METAL	
	---	0030/1605	LEN=0040	INSTALLED	1998
	---		018 "DIA	CIRC CONCR	
	---	0030/0855	LEN=0040	INSTALLED	1998
	---		024 "DIA	CIRC CONCR	
	---	0030/0645	LEN=0040	INSTALLED	1998
	---		VERNON		
	---	0030/0248	HAYFIELD T		
		005399 FT			
2 0 20113 0 00 0053+95 005399 FT					
ROUNDTOP RD					
(T607)		0030/0000			
	==	5 0030/0000	LENGTH(AH 2123 BK 1837)		
		0020/1727	BMSSEN 20/2034/0020/1353		
			2 0 20113 0 00 0049+48		
			SR 0079 NB		
		0020/1353	BMSBG 20/2034/0020/1353		
			015 "DIA	CIRC CONCR	
	---	0020/1350	LEN=0040	INSTALLED	1998
VALLEY RD	==				
(T516)					
		0020/0976			
		003562 FT	0020/0157	BMSSEN 20/2034/0020/0000	
			003562 FT	2 0 20113 0 00 0035+52	
			CUSSEWAGO CK		
			BMSBG 20/2034/0020/0000		
		5 0020/0000	LENGTH(AH 1837 BK 3562)		
	---		036 "DIA	CIRC CONCR	
	---	0010/2814	LEN=0042	INSTALLED	UNKN

	---		024 "DIA	CIRC CONCR	
	---	0010/1080	LEN=0045	INSTALLED	1998

	---	000000 FT	2 0 20113 0 00 0000+00		
			NC ROGERS FERRY RD		
			CUSSEWAGO RD		
			(SR0098 SEG 0080/0537)		
		INTER-BK	DENNY RD		
			(T607)		
			MFC BEGIN = D		
		5 0010/0000	LENGTH(AH 3562 BK 0000)		

EXTRACT DATE: 12/28/2024 ROADWAY MANAGEMENT SYSTEM PAGE NUMBER: 490
 PRINT DATE: 12/30/2024 SLD COUNTY/SR - ANNUAL PRINT COUNTY: CRAWFORD
 DIR: B TOTAL LEN: 6.387 MI. DIST: 01-1 SR: 2033
 LEFT MUN: ROME T RIGHT MUN: ROME T

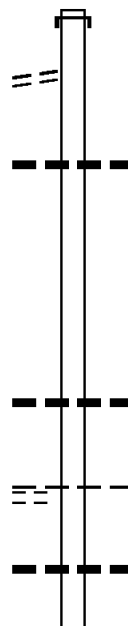
CLOVERDALE RD
 (T669)

033724 FT

0120/2521

030987 FT

2 0 20103 0 00 0290+53 029039 FT
 TOWNLINE RD
 (T667) 0110/0000



033724 FT AH-WARREN (61)
 INTER-AHD SPRING CREEK RD
 0120/2737 (SR3001 SEG 0010/0000)

0120/1410 024 "DIA CIR PLASTIC
 LEN=0040 INSTALLED UNKN

030987 FT 2 0 20103 0 00 0310+01
 0120/0000 LENGTH(AH 2737 BK 1948)

0110/0650 030 "DIA CIR PLASTIC
 LEN=0050 INSTALLED UNKN

029039 FT ROME
 OIL CREEK T
 0110/0000 LENGTH(AH 1948 BK 3749)

0100/3039 018 "DIA CIR PLASTIC
 LEN=0045 INSTALLED UNKN

EXTRACT DATE: 12/28/2024 ROADWAY MANAGEMENT SYSTEM PAGE NUMBER: 489
PRINT DATE: 12/30/2024 SLD COUNTY/SR - ANNUAL PRINT COUNTY: CRAWFORD

DIR: B TOTAL LEN: 6.387 MI. DIST: 01-1 SR: 2033
LEFT MUN: OIL CREEK T RIGHT MUN: OIL CREEK T

2 0 20103 0 00 0253+11 025290 FT
HARGER RD
(T643) 0100/0000

==

025290 FT

5 0100/0000 LENGTH(AH 3749 BK 2373)

==

0090/0940 BMS EN 20/2033/0090/0933
2 0 20103 0 00 0229+20
PORKY RUN

==

0090/0928 BMS BG 20/2033/0090/0933
018 "DIA CIR PLASTIC

==

022917 FT

0090/0478 LEN=0045 INSTALLED UNKN
022917 FT 2 0 20103 0 00 0229+20
SUTTON RD
(T645)

==

5 0090/0000 LENGTH(AH 2373 BK 2943)

==

0080/1145 024 "DIA CIR PLASTIC
LEN=0045 INSTALLED UNKN

==

0080/0800 024 "DIA CIR PLASTIC
LEN=0045 INSTALLED UNKN

019974 FT

5 019974 FT 2 0 20103 0 00 0199+97
0080/0000 LENGTH(AH 2943 BK 1786)

==

0070/1540 024 "DIA CIR PLASTIC
LEN=0040 INSTALLED 2006

018188 FT

5 018188 FT 2 0 20103 0 00 0182+11
0070/0000 LENGTH(AH 1786 BK 3510)

018 "DIA CIR PLASTIC

DIR: B TOTAL LEN: 6.387 MI.
LEFT MUN: OIL CREEK T

DIST: 01-1 SR: 2033
RIGHT MUN: OIL CREEK T

WINDFALL RD
(T920)

0 1 4 6 7 8 F T

011329 FT

0040/3014

008266 FT

0060/0890 LEN=0050 INSTALLED 2015

0060/0060 048 "DIA CIRC METAL
014678 FT LENO=0040 INSTALLED UNKN
KEYES RD 3 0 00 0146+81
(T932)
0060/0000 LENGTH (AH 3510 BK 3349)

```

0050/0146 048 "DIA CIR PLASTIC
011329 FT LEN=0060 INSTALLED UNKN
0050/0000 2 0 20103 0 00 0113+45
          LENGTH(AH 3349 BK 3063)

```

```

0040/2332 024 "DIA CIR PLASTIC
           LEN=0040 INSTALLED 2006
0040/1936 024 "DIA CIR PLASTIC
           LEN=0040 INSTALLED UNKN

```

```

0040/0565 018 "DIA CIR PLASTIC
LEN=0040 INSTALLED UNKN
0040/0297 018 "DIA CIR PLASTIC
LEN=0050 INSTALLED 2006
008266 FT 2 0 20103 0 00 0082+44
WILLEY RD
(T918)
CAMPBELL RD
(T916)
0040/0000 LENGTH(AH 3063 BK 3281)

```

0030/2404 018 "DIA CIR PLASTIC
LEN=0040 INSTALLED 2015

```

0030/1358 024 "DIA CIR PLASTIC
            LEN=0040 INSTALLED UNKN
0030/1145 018 "DIA CIR PLASTIC
            LEN=0040 INSTALLED 2006

```

EXTRACT DATE: 12/28/2024 ROADWAY MANAGEMENT SYSTEM PAGE NUMBER: 487
PRINT DATE: 12/30/2024 SLD COUNTY/SR - ANNUAL PRINT COUNTY: CRAWFORD

DIR: B TOTAL LEN: 6.387 MI. DIST: 01-1 SR: 2033
LEFT MUN: OIL CREEK T RIGHT MUN: OIL CREEK T

		004985 FT	0030/0950	015 "DIA CIRC CONCR LEN=0040 INSTALLED UNKN
			0030/0528	018 "DIA CIR PLASTIC LEN=0040 INSTALLED 2015
			004985 FT	2 0 20103 0 00 0049+65 NC SPRING CREEK RD
			0030/0000	LENGTH(AH 3281 BK 2930)
PARK AV (CITY)		0020/1400	0020/1415	PETROLEUM ST (CITY)
			0020/1400	OIL CREEK TITUSVILLE C
			0020/1325	018 "DIA CIRC CONCR LEN=0030 INSTALLED UNKN
			0020/0785	024 "DIA CIRC CONCR LEN=0040 INSTALLED UNKN
MYRTLE AV (CITY)		0020/0733		
2 0 20103 0 00 0020+43		002055 FT	002055 FT	
MT VERNON ST (CITY)		0020/0000	0020/0000	LENGTH(AH 2930 BK 2055)
			0010/1289	SCHOOL PL (CITY)
			0010/1056	DRAKE ST (CITY)
			0010/0887	DAVIS PL (CITY)
			0010/0815	018 "DIA CIRC CONCR LEN=0025 INSTALLED UNKN
			0010/0796	MAY AV (CITY)
			0010/0493	MARTIN ST (CITY)
MARTIN ST (CITY)		0010/0476	0010/0450	018 "DIA CIRC CONCR LEN=0025 INSTALLED UNKN
			0010/0293	018 "DIA CIRC CONCR LEN=0030 INSTALLED UNKN
		000000 FT	000000 FT	2 0 20103 0 00 0000+00 NC BR
				FRANKLIN ST (SR0089 SEG 0010/1745)
FRANKLIN ST (SR0089 SEG 0010/1745)		0010/0000	0010/0000	MFC BEGIN = D LENGTH(AH 2055 BK 0000)

EXTRACT DATE: 12/28/2024 ROADWAY MANAGEMENT SYSTEM PAGE NUMBER: 486
 PRINT DATE: 12/30/2024 SLD COUNTY/SR - ANNUAL PRINT COUNTY: CRAWFORD
 DIR: B TOTAL LEN: 2.848 MI. DIST: 01-1 SR: 2032
 LEFT MUN: RANDOLPH T RIGHT MUN: RANDOLPH T

015040 FT		015040 FT	
		INTER-AHD	SR 0198 SH
GUYS MILLS RD			(SR0198 SEG 0700/0000)
(SR0198 SEG 0700/0000)	0060/1287		BEUCHAT RD
		0060/1287	(SR2013 SEG 0050/2720)
		0060/0970	024 " DIA CIR PLASTIC
			LEN=0040 INSTALLED 2014
013753 FT		013753 FT	2 0 20085 0 00 0136+51
		0060/0000	LENGTH(AH 1287 BK 2760)
010993 FT		0050/0118	018 " DIA CIRC METAL
		010993 FT	LEN=0040 INSTALLED UNKN
		0050/0000	2 0 20085 0 00 0108+91
			LENGTH(AH 2760 BK 3399)
		0040/1290	015 " DIA CIRC METAL
			LEN=0055 INSTALLED 2003

EXTRACT DATE: 12/28/2024 ROADWAY MANAGEMENT SYSTEM PAGE NUMBER: 485
PRINT DATE: 12/30/2024 SLD COUNTY/SR - ANNUAL PRINT COUNTY: CRAWFORD

DIR: B TOTAL LEN: 2.848 MI. DIST: 01-1 SR: 2032
LEFT MUN: RANDOLPH T RIGHT MUN: RANDOLPH T

Station	Length	Material	Notes
007594 FT	0040/0055	048 " DIA CIR PLASTIC	LEN=0050 INSTALLED UNKN
	007594 FT	2 0 20085 0 00 0074+95	SHAFFER RD
		(T473)	
	0040/0000	LENGTH(AH 3399 BK 2176)	
005418 FT	0030/0324	015 " DIA CIRC METAL	LEN=0042 INSTALLED 2003
	005418 FT	2 0 20085 0 00 0054+16	SCHENENBERG RD
		(T702)	
	0030/0000	LENGTH(AH 2176 BK 2587)	
	0020/2550	015 " DIA CIRC METAL	LEN=0045 INSTALLED UNKN
002831 FT	0020/0286	018 " DIA CIR PLASTIC	LEN=0040 INSTALLED 2014
	002831 FT	2 0 20085 0 00 0024+32	RANDOLPH
		EAST MEAD T	
	0020/0000	LENGTH(AH 2587 BK 2831)	
	0010/1526	030 " DIA CIRC METAL	LEN=0060 INSTALLED UNKN
PRENATT RD (T692)	0010/0167		
000000 FT	0010/0053	018 " DIA CIRC CONCR	LEN=0100 INSTALLED UNKN
	000000 FT	2 0 20085 0 00 0000+00	YS MILLS RD
		WASHINGTON ST	
		(SR0027 SEG 0160/0000)	
		MFC BEGIN = D	
	0010/0000	LENGTH(AH 2831 BK 0000)	

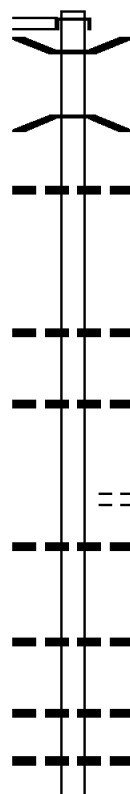
EXTRACT DATE: 12/28/2024 ROADWAY MANAGEMENT SYSTEM PAGE NUMBER: 484
PRINT DATE: 12/30/2024 SLD COUNTY/SR - ANNUAL PRINT COUNTY: CRAWFORD

DIR: B TOTAL LEN: 2.883 MI. DIST: 01-1 SR: 2031
LEFT MUN: OIL CREEK T RIGHT MUN: OIL CREEK T

WATER ST 015224 FT
(SR1013 SEG 0070/0000) 0070/1718

013506 FT

012001 FT



015224 FT
INTER-AHD WATER ST
0070/1718 (SR1013 SEG 0070/0000)
0070/1619 BMSBN 20/2031/0070/1537
2 0 20135 0 00 0150+84
THOMPSON RUN
0070/1537 BMSBG 20/2031/0070/1537
0070/0829 018 "DIA CIRC CONCR
LEN=0050 INSTALLED 1998
013506 FT 2 0 20135 0 00 0134+95
5 0070/0000 LENGTH(AH 1718 BK 1505)
0060/0834 018 "DIA CIRC CONCR
LEN=0037 INSTALLED 1998
0060/0038 018 "DIA CIRC CONCR
012001 FT LEN=0036 INSTALLED 1998
2 0 20135 0 00 0119+90
HARTMAN RD
5 0060/0000 (T601)
LENGTH(AH 1505 BK 3183)
0050/2655 036 "DIA CIRC CONCR
LEN=0050 INSTALLED 1998
0050/1609 018 "DIA CIRC CONCR
LEN=0045 INSTALLED UNKN
0050/0866 015 "DIA CIRC METAL
LEN=0050 INSTALLED UNKN
0050/0664 036 "DIA CIRC METAL
LEN=0047 INSTALLED UNKN

EXTRACT DATE: 12/28/2024 ROADWAY MANAGEMENT SYSTEM PAGE NUMBER: 483
PRINT DATE: 12/30/2024 SLD COUNTY/SR - ANNUAL PRINT COUNTY: CRAWFORD

DIR: B TOTAL LEN: 2.883 MI. DIST: 01-1 SR: 2031
LEFT MUN: OIL CREEK T RIGHT MUN: OIL CREEK T

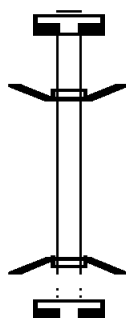
	008818 FT				008818 FT 2 0 20135 0 00 0088+27
					0050/0000 LENGTH(AH 3183 BK 1797)
					018 "DIA CIR PLASTIC
					LEN=0040 INSTALLED 1998
					018 "DIA CIR PLASTIC
					LEN=0050 INSTALLED UNKN
2 0 20135 0 00 0070+30 007021 FT					WARNER RD
FINNEY RD					(T597)
(T599)	0040/0000				0040/0000 LENGTH(AH 1797 BK 2011)
					018 "DIA CIR PLASTIC
					LEN=0050 INSTALLED 1998
					018 "DIA CIR PLASTIC
					LEN=0030 INSTALLED UNKN
					018 "DIA CIR PLASTIC
					LEN=0030 INSTALLED 1998
	005010 FT				005010 FT 2 0 20135 0 00 0050+04
					0030/0000 LENGTH(AH 2011 BK 2515)
					018 "H 28"W ELLIP METAL
					LEN=0043 INSTALLED 1998
					018 "DIA CIR PLASTIC
					LEN=0035 INSTALLED UNKN
002495 FT					2 0 20135 0 00 0024+89
					0020/0000 LENGTH(AH 2515 BK 2495)
					018 "DIA CIR PLASTIC
					LEN=0030 INSTALLED 1998
PARK AV					OIL CREEK
(CITY)	0010/1162				TITUSVILLE C
PERRY ST					
(CITY)	0010/0413				
	000000 FT				000000 FT 2 0 20135 0 00 0000+00
					NC PERRY ST
					CHURCH RUN ST
					(SR0089 SEG 0020/0513)
					INTER-BK UNION ST
					(SR0089 SEG 0020/0513)
					MFC BEGIN = D
					0010/0000 LENGTH(AH 2495 BK 0000)

EXTRACT DATE: 12/28/2024 ROADWAY MANAGEMENT SYSTEM PAGE NUMBER: 482
 PRINT DATE: 12/30/2024 SLD COUNTY/SR - ANNUAL PRINT COUNTY: CRAWFORD
 DIR: B TOTAL LEN: .005 MI. DIST: 01-1 SR: 2030
 LEFT MUN: WAYNE T RIGHT MUN: WAYNE T

000024 FT

000000 FT

000000 FT



000024 FT
 7014/0000 LENGTH(AH 0100 BK 0024)
 BMSBN 20/2030/0010/0000
 INTER-AHD DRAKE HILL RD
 0010/0024 (T300)
 000000 FT 2 0 20152 0 00 0002+53
 NC DRAKE HILL RD
 INTER-BK DRAKE HILL RD
 (T300)
 DECKARDS RUN
 BMSBG 20/2030/0010/0000
 0010/0000 LENGTH(AH 0024 BK 0100)
 000000 FT
 7008/0000 LENGTH(AH 0100 BK 0000)

EXTRACT DATE: 12/28/2024 ROADWAY MANAGEMENT SYSTEM PAGE NUMBER: 481
PRINT DATE: 12/30/2024 SLD COUNTY/SR - ANNUAL PRINT COUNTY: CRAWFORD
DIR: B TOTAL LEN: 2.086 MI. DIST: 01-1 SR: 2029
LEFT MUN: HYDETOWN B RIGHT MUN: HYDETOWN B

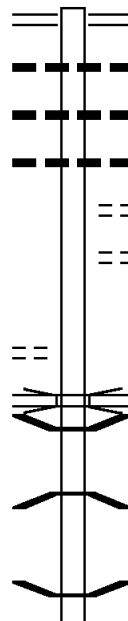
0 1 1 0 1 4 F T

009429 FT

HASBROUCK SAND & GRAVEL
(PRDR)

0050/2266

007133 FT



```

011014 FT MAIN ST
0060/1585 (SRO 408 SEG 0530/1324)
024 "DIA CIR PLASTIC
0060/1549 LEN=0080 INSTALLED 2017
015 "DIA CIRC CONCR
0060/0979 LEN=0050 INSTALLED 1998
024 "DIA CIR PLASTIC
0060/0710 LEN=0050 INSTALLED 2017
HYDETOWN ELEM SCHOOL
(GOVT)
HYDETOWN ELEM SCHOOL
(GOVT)
0060/0317
009429 FT 2 0 20133 0 00 0096+50
0060/0000 LENGTH(AH 1585 BK 2296)

```

	H A S B R O U C K	C O N V E Y O R
0 0 5 0 / 1 6 9 1	O P M S I D 2 0 / 2 0 2 9 / 0	0 0 5 0 / 1 7 3 1
0 0 5 0 / 1 6 0 9	B M S L E N 2 0 / 2 0 2 9 / 0	0 0 5 0 / 1 5 0 6
	2 O I L C R 2 0 1 3 3 0	0 0 8 7 + 8 0
	E E K	
0 0 5 0 / 1 5 0 6	B M S B G 2 0 / 2 0 2 9 / 0	0 0 5 0 / 1 5 0 6

0050/0028 BMS EN 20/2029/0050/0000
007133 FT 2 0 20133 0 00 0072+68

EXTRACT DATE: 12/28/2024 ROADWAY MANAGEMENT SYSTEM PAGE NUMBER: 480
PRINT DATE: 12/30/2024 SLD COUNTY/SR - ANNUAL PRINT COUNTY: CRAWFORD

DIR: B TOTAL LEN: 2.086 MI. DIST: 01-1 SR: 2029
LEFT MUN: HYDETOWN B RIGHT MUN: HYDETOWN B

FOOTE RD
(T527)

003973 FT
0040/0000

001937 FT

000000 FT

000000 FT
000000 FT

		INDIAN RUN
		BMSBG 20/2029/0050/0000
		LENGTH(AH 2296 BK 3160)
		HYDETOWN
		OIL CREEK T
		015 "DIA CIRC METAL
		LEN=0060 INSTALLED UNKN
		024 "DIA CIR PLASTIC
		LEN=0060 INSTALLED UNKN
		015 "DIA CIRC METAL
		LEN=0040 INSTALLED UNKN
		018 "DIA CIR PLASTIC
		LEN=0040 INSTALLED 2014
		018 "DIA CIR PLASTIC
		LEN=0040 INSTALLED 2002
		2 0 20133 0 00 0040+55
		NC HYDETOWN GRESHAM RD
		LENGTH(AH 3160 BK 2036)
		024 "DIA CIR PLASTIC
		LEN=0040 INSTALLED 2015
		027 "DIA CIRC METAL
		LEN=0040 INSTALLED UNKN
		030 "DIA CIRC METAL
		LEN=0040 INSTALLED 2000
		018 "DIA CIR PLASTIC
		LEN=0045 INSTALLED UNKN
		2 0 20133 0 00 0019+37
		LENGTH(AH 2036 BK 1937)
		024 "DIA CIR PLASTIC
		LEN=0040 INSTALLED 2002
		2 0 20133 0 00 0000+00
		WASHINGTON ST
		(SR0027 SEG 0420/0702)
		NC JOHNSON RD
		WASHINGTON ST
		(SR0027 SEG 0420/0702)
		MFC BEGIN = E
		LTH AH 001937 BK 000100
		000000 FT
		7014/0000 LTH AH 000100 BK 002192
		000000 FT
		7010/0000 LENGTH(AH 2192 BK 0000)

EXTRACT DATE: 12/28/2024 ROADWAY MANAGEMENT SYSTEM PAGE NUMBER: 479
PRINT DATE: 12/30/2024 SLD COUNTY/SR - ANNUAL PRINT COUNTY: CRAWFORD
DIR: B TOTAL LEN: 1.643 MI. DIST: 01-1 SR: 2028
LEFT MUN: OIL CREEK T RIGHT MUN: OIL CREEK T

008673 FT

008673 FT AH-WARREN (61)
INTER-AHD MCCLELLANDS CT
0030/3440 (SR3002 SEG 0010/0000)

DUNCAN RD
(T928)

0030/2495



EXTRACT DATE: 12/28/2024 ROADWAY MANAGEMENT SYSTEM PAGE NUMBER: 478
PRINT DATE: 12/30/2024 SLD COUNTY/SR - ANNUAL PRINT COUNTY: CRAWFORD

DIR: B TOTAL LEN: 1.643 MI. DIST: 01-1 SR: 2028
LEFT MUN: OIL CREEK T RIGHT MUN: OIL CREEK T

DOTYVILLE RD
(T926)

0030/0879

005233 FT

2 0 20102 0 00 0028+11 002790 FT
MESSERALL RD
(T993)

0020/0000

000000 FT

0030/2414	018 "DIA CIR PLASTIC LEN=0060 INSTALLED 2015
0030/2118	015 "DIA CIRC CONCR LEN=0045 INSTALLED UNKN
0030/1719	015 "DIA CIRC CONCR LEN=0040 INSTALLED UNKN
0030/1400	015 "DIA CIRC CONCR LEN=0040 INSTALLED 1996
0030/0737	036 "DIA CIRC CONCR LEN=0045 INSTALLED UNKN
0030/0355	018 "DIA CIRC CONCR LEN=0040 INSTALLED UNKN
005233 FT	2 0 20102 0 00 0052+36 OIL CREEK STRUCTURE LENGTH 11 FT BMSID 20/2028/0030/0000 LENGTH(AH 3440 BK 2443)
0020/1369	012 "DIA CIRC CONCR LEN=0040 INSTALLED UNKN
0020/0954	012 "DIA CIR PLASTIC LEN=0040 INSTALLED UNKN
0020/0678	024 "DIA CIRC METAL LEN=0045 INSTALLED UNKN
0020/0327	024 "DIA CIR PLASTIC LEN=0040 INSTALLED 2015
002790 FT	
0020/0000	LENGTH(AH 2443 BK 2790)
0010/1713	012 "DIA CIRC CONCR LEN=0038 INSTALLED UNKN
0010/0684	BMS EN 20/2028/0010/0533 2 0 20102 0 00 0005+41 PINEY CREEK
0010/0533	BMSBG 20/2028/0010/0533 018 "DIA CIRC CONCR
0010/0060	LEN=0055 INSTALLED UNKN
000000 FT	2 0 20102 0 00 0000+00 NC EN TERPRISE RD PLANK RD (SR0027 SEG 0530/1462) MFC BEGIN = D
0010/0000	LENGTH(AH 2790 BK 0000)

EXTRACT DATE: 12/28/2024 ROADWAY MANAGEMENT SYSTEM PAGE NUMBER: 477
PRINT DATE: 12/30/2024 SLD COUNTY/SR - ANNUAL PRINT COUNTY: CRAWFORD

DIR: B TOTAL LEN: .018 MI. DIST: 01-1 SR: 2027
LEFT MUN: TROY T RIGHT MUN: TROY T

000097 FT

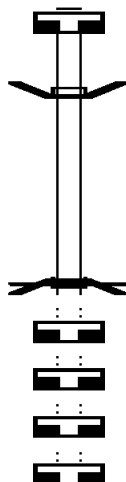
000000 FT

000000 FT

000000 FT

000000 FT

000000 FT



000097 FT

7044/0000

INTER-AHD

0040/0097

000000 FT

NC NEW

INTER-BK

5 0040/0000

000000 FT

7040/0000

000000 FT

7030/0000

000000 FT

7020/0000

000000 FT

7010/0000

LENGTH(AH 0035 BK 0097)

BMSBN 20/2027/0040/0000

NEWTONTOWN RD

(TWP)

2 0 20134 0 00 0076+46

NC NEWTOWN RD

NEWTONTOWN RD

(TWP)

OIL CREEK

BMSBG 20/2027/0040/0000

MFC BEGIN = E

LENGTH(AH 0097 BK 3207)

LENGTH(AH 3207 BK 2676)

LENGTH(AH 2676 BK 3028)

LENGTH(AH 3028 BK 1824)

LENGTH(AH 1824 BK 0000)

EXTRACT DATE: 12/28/2024 ROADWAY MANAGEMENT SYSTEM PAGE NUMBER: 476
PRINT DATE: 12/30/2024 SLD COUNTY/SR - ANNUAL PRINT COUNTY: CRAWFORD
DIR: B TOTAL LEN: .000 MI. DIST: 01-1 SR: 2026
LEFT MUN: TITUSVILLE C RIGHT MUN: TITUSVILLE C

000000 FT
000000 FT



000000 FT
7020/0000 LENGTH(AH 2366 BK 2119)
000000 FT
7010/0000 LENGTH(AH 2119 BK 0000)

EXTRACT DATE: 12/28/2024 ROADWAY MANAGEMENT SYSTEM PAGE NUMBER: 475
 PRINT DATE: 12/30/2024 SLD COUNTY/SR - ANNUAL PRINT COUNTY: CRAWFORD
 DIR: B TOTAL LEN: .000 MI. DIST: 01-1 SR: 2025
 LEFT MUN: TITUSVILLE C RIGHT MUN: TITUSVILLE C

000000 FT
 000000 FT
 000000 FT
 000000 FT
 000000 FT



000000 FT
 7040/0000 LENGTH(AH 2975 BK 3797)
 000000 FT
 7030/0000 LENGTH(AH 3797 BK 2857)
 000000 FT
 7020/0000 LENGTH(AH 2857 BK 1308)
 000000 FT
 7014/0000 LENGTH(AH 1308 BK 1184)
 000000 FT
 7010/0000 LENGTH(AH 1184 BK 0000)

EXTRACT DATE: 12/28/2024 ROADWAY MANAGEMENT SYSTEM PAGE NUMBER: 474
PRINT DATE: 12/30/2024 SLD COUNTY/SR - ANNUAL PRINT COUNTY: CRAWFORD

DIR: B TOTAL LEN: 1.312 MI. DIST: 01-1 SR: 2024
LEFT MUN: TITUSVILLE C RIGHT MUN: TITUSVILLE C

2 0 60052 6 00 0004+65	006929 FT		006929 FT	AH-VENANGO (60)
ALLEN ST (TBK)	006436 FT		INTER-AHD MUSEUM LN	
(CITY)	0050/0000		0050/0493 (SR1011 SEG 0010/2093)	
		==	006436 FT	
		---	5 0050/0000	LENGTH(AH 0493 BK 1488)
		---	0040/1450	036 "DIA CIRC METAL
		---		LEN=0050 INSTALLED UNKN

		---	0040/0290	018 "DIA CIRC METAL
		---		LEN=0040 INSTALLED 1998
		---	0040/0022	018 "DIA CIR PLASTIC
	004948 FT	---	004948 FT	LEN=0040 INSTALLED 1998
		---	5 0040/0000	2 0 20160 0 00 0014+88
		---		LENGTH(AH 1488 BK 1542)
		---	0030/1470	018 "DIA CIRC METAL
		---		LEN=0050 INSTALLED 2018
		---	0030/1145	018 "DIA CIRC METAL
		---		LEN=0040 INSTALLED 1998
		---	0030/0639	018 "DIA CIR PLASTIC
		---		LEN=0040 INSTALLED 1998
		---	003406 FT	
2 0 20160 0 00 0030+44	003406 FT	==	5 0030/0000	LENGTH(AH 1542 BK 0957)
DRAKE ST (TBK)	0030/0000	==		
(CITY)		---		
GIFFIN ST	0020/0759	---		
(CITY)		---		

EXTRACT DATE: 12/28/2024 ROADWAY MANAGEMENT SYSTEM PAGE NUMBER: 473
PRINT DATE: 12/30/2024 SLD COUNTY/SR - ANNUAL PRINT COUNTY: CRAWFORD

DIR: B TOTAL LEN: 1.312 MI. DIST: 01-1 SR: 2024
LEFT MUN: TITUSVILLE C RIGHT MUN: TITUSVILLE C

ROBERTS ST
(CITY)

0020/0542

002449 FT

002449 FT

FRANKLIN ST
(SR0008 SEG 0020/0000) 0010/2449

000000 FT

0020/0712 GEORGE ST
(CITY)

0020/0491 SUPERIOR ST
(CITY)
0020/0272 BMS EN 20/2024/0020/0194
2 0 60052 6 00 0056+27

0020/0254 HAMMOND RUN
002449 FT BMSBG 20/2024/0020/0194
2 0 60052 6 00 0058+96

FRANKLIN ST
(SR0008 SEG 0010/1808)
NC BLOSS ST

BLOSS ST
(CITY)
INTER-BK FRANKLIN ST
(SR0008 SEG 0010/1808)
0020/0000 LTH AH 000957 BK 000100
002449 FT

7014/0000 LTH AH 000100 BK 002449
INTER-AHD FRANKLIN ST
0010/2449 (SR0008 SEG 0020/0000)

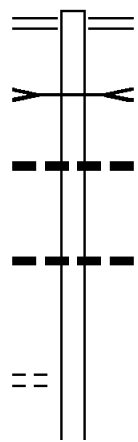
PERRY ST
(CITY)
NC ST JOHN ST
0010/1185 (AAR 528352T) #TRKS 04
MECHANIC ST
(CITY)
0010/0963 (AAR 505663E) #TRKS 02
0010/0627 018 " DIA CIR PLASTIC
0010/0555 LEN=0020 INSTALLED UNKN
018 " DIA CIRC CONCR
0010/0239 LEN=0025 INSTALLED UNKN
SPRING ST
(SR0008 SEG 0030/0986)
(SR0008 SEG 0031/0986)

0010/0231 2 0 20157 0 00 0024+46
000000 FT NC PERRY ST
CENTRAL AV
(SR0008 SEG 0031/0986)
(SR0008 SEG 0030/0986)

INTER-BK PERRY ST
(CITY)
MFC BEGIN = D
0010/0000 LENGTH(AH 2449 BK 0000)

EXTRACT DATE: 12/28/2024 ROADWAY MANAGEMENT SYSTEM PAGE NUMBER: 472
 PRINT DATE: 12/30/2024 SLD COUNTY/SR - ANNUAL PRINT COUNTY: CRAWFORD
 DIR: B TOTAL LEN: 2.500 MI. DIST: 01-1 SR: 2023
 LEFT MUN: TROY T RIGHT MUN: TROY T

013201 FT



2 0 20095 0 00 0099+33 009915 FT
 MARKLEY RD
 (T555) 0050/0000

013201 FT CHURCH ST
 0050/3286 (SR0408 SEG 0450/0000)
 SUGAR CK. BR.
 0050/3072 STRUCTURE LENGTH 12 FT
 BMSID 20/2023/0050/3079
 0050/2297 024 "DIA CIR PLASTIC
 LEN=0040 INSTALLED 2019
 0050/1163 015 "DIA CIRC CONCR
 LEN=0035 INSTALLED UNKN
 009915 FT
 5 0050/0000 LENGTH(AH 3286 BK 2439)

EXTRACT DATE: 12/28/2024 ROADWAY MANAGEMENT SYSTEM PAGE NUMBER: 471
PRINT DATE: 12/30/2024 SLD COUNTY/SR - ANNUAL PRINT COUNTY: CRAWFORD

DIR: B TOTAL LEN: 2.500 MI. DIST: 01-1 SR: 2023
LEFT MUN: TROY T RIGHT MUN: TROY T

007476 FT

007476 FT 2 0 20095 0 00 0075+18
5 0040/0000 LENGTH(AH 2439 BK 2427)
018 "DIA CIR PLASTIC
0030/2279 LEN=0040 INSTALLED UNKN
018 "DIA CIR PLASTIC
0030/2072 LEN=0040 INSTALLED UNKN
015 "DIA CIRC CONCR
0030/1254 LEN=0035 INSTALLED UNKN
REISER RD
0030/0759 (T525)

005049 FT

005049 FT 2 0 20095 0 00 0050+47
PRICHARD RD
5 0030/0000 LENGTH(AH 2427 BK 2559)

002490 FT

0020/0901 024 "DIA CIR PLASTIC
LEN=0040 INSTALLED 2000
0020/0475 024 "DIA CIRC METAL
LEN=0035 INSTALLED 2016
002490 FT 2 0 20095 0 00 0024+77
5 0020/0000 LENGTH(AH 2559 BK 2490)
0010/1794 024 "DIA CIR PLASTIC
LEN=0060 INSTALLED 1997
KNAPP RUN
0010/1399 STRUCTURE LENGTH 14 FT
BMSID 20/2023/0010/1399

000000 FT

0010/0011 018 "DIA CIR PLASTIC
LEN=0060 INSTALLED 1998
000000 FT 2 0 20095 0 00 0000+00
NC MOSS GROVE RD
TROY CENTER RD
INTER-BK (SR0428 SEG 0020/0000)
PROPER RD
(T521)
MFC BEGIN = E
5 0010/0000 LENGTH(AH 2490 BK 0000)

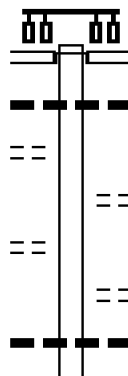
EXTRACT DATE: 12/28/2024 ROADWAY MANAGEMENT SYSTEM PAGE NUMBER: 470
 PRINT DATE: 12/30/2024 SLD COUNTY/SR - ANNUAL PRINT COUNTY: CRAWFORD
 DIR: E TOTAL LEN: 1.174 MI. DIST: 01-1 SR: 2022
 LEFT MUN: COCHRANTON B RIGHT MUN: COCHRANTON B

MILL ST
 (BORO)
 UNKNOWN AL
 (BORO)

005616 FT

0030/0866

0030/0788



006199 FT
 INTER-AHD

FRANKLIN ST
 (BORO)
 ADAMS ST
 (SR0173 SEG 0080/0000)
 0030/1009
 0030/0986 015 " DIA CIRC CONCR
 LEN=0032 INSTALLED UNKN
 0030/0828 CENTER AL
 (BORO)
 0030/0664 PEARL ST
 (BORO)
 0030/0566 018 " DIA CIRC CONCR
 LEN=0035 INSTALLED UNKN
 RIVER ST

EXTRACT DATE: 12/28/2024 ROADWAY MANAGEMENT SYSTEM PAGE NUMBER: 469
PRINT DATE: 12/30/2024 SLD COUNTY/SR - ANNUAL PRINT COUNTY: CRAWFORD

DIR: E TOTAL LEN: 1.174 MI. DIST: 01-1 SR: 2022
LEFT MUN: COCHRANTON B RIGHT MUN: COCHRANTON B

		==	0030/0312 (BORO)
		004607 FT	0030/0104 BMSSEN 20/2022/0030/0000
			005190 FT 1 0 00207 4 00 0010+12
			LT. SUGAR CK.
			BMSBG 20/2022/0030/0000
NORTH ST	0020/3015	==	5 0030/0000 LENGTH(AH 1009 BK 3030)
(BORO)		==	
		---	0020/2992 030 "DIA CIRC CONCR
		---	LEN=0035 INSTALLED UNKN
		---	0020/2629 015 "DIA CIRC CONCR
		==	LEN=0038 INSTALLED UNKN
		00 00	FIRST ST
		==	0020/2588 (BORO)
		00 00	SECOND ST
		==	(BORO)
THIRD ST	0020/1833	==	0020/2225
(BORO)		==	
		==	0020/1818 THIRD ST
RIDGEWAY HILL RD	0020/1530	==	(BORO)
(SR2007 SEG 0010/0000)		==	
		---	0020/1161 030 "DIA CIRC CONCR
		---	LEN=0065 INSTALLED UNKN
		---	0020/0681 030 "DIA CIRC CONCR
		---	LEN=0050 INSTALLED 2003
	001577 FT		002160 FT 1 0 00207 4 00 0040+72
		---	COCHRANTON
		---	EAST FAIRFIELD T
		5	0020/0000 LENGTH(AH 3030 BK 1537)
		---	060 "DIA CIRC CONCR
		---	LEN=0060 INSTALLED UNKN
		---	0014/1041
		---	030 "DIA CIRC CONCR
	000040 FT	---	LEN=0050 INSTALLED UNKN
		000623 FT	0 0 00000 0 00 0000+00
		5	0014/0000 MFC BEGIN = C
			LENGTH(AH 1537 BK 0623)
0 0 00000 0 00 0000+00 000000 FT			000000 FT 1 0 00207 4 00 0066+78
TWENTYEIGHTH DIVISION H			TWENTYEIGHTH DIVISION H
(SR0322 SEG 0610/0423)			(SR0322 SEG 0600/3074)
NC FRANKLIN ST			NC FRANKLIN ST
TWENTYEIGHTH DIVISION H			TWENTYEIGHTH DIVISION H
(SR0322 SEG 0610/0423)			(SR0322 SEG 0600/3074)
MFC BEGIN = C			MFC BEGIN = C
LENGTH(AH 0040 BK 0000) 0011/0000	5	5	0010/0000 LENGTH(AH 0623 BK 0000)

EXTRACT DATE: 12/28/2024 ROADWAY MANAGEMENT SYSTEM PAGE NUMBER: 468
PRINT DATE: 12/30/2024 SLD COUNTY/SR - ANNUAL PRINT COUNTY: CRAWFORD

DIR: B TOTAL LEN: 2.911 MI. DIST: 01-1 SR: 2021
LEFT MUN: STEUBEN T RIGHT MUN: STEUBEN T

015369 FT

015369 FT CENTERVILLE RD
0130/3073 (SR1018 SEG 0210/0000)
027 "DIA CIR PLASTIC
0130/2586 LEN=0040 INSTALLED UNKN

012296 FT

012296 FT 2 0 20096 0 00 0284+23
0130/0000 LENGTH(AH 3073 BK 2547)

009749 FT

009749 FT 2 0 20096 0 00 0258+76
0120/0000 LENGTH(AH 2547 BK 2738)
018 "DIA CIR PLASTIC
0110/2255 LEN=0035 INSTALLED 2010

0110/1261 024 "DIA CIR PLASTIC
LEN=0050 INSTALLED 1998

007011 FT

0110/0185 036 "DIA CIRC CONCR
LEN=0040 INSTALLED 1998
007011 FT 2 0 20096 0 00 0231+38
FREEMONT ST
(SR1020 SEG 0050/2108)
0110/0000 LENGTH(AH 2738 BK 2273)

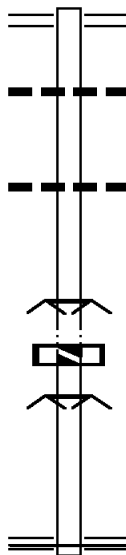
EXTRACT DATE: 12/28/2024 ROADWAY MANAGEMENT SYSTEM PAGE NUMBER: 467
PRINT DATE: 12/30/2024 SLD COUNTY/SR - ANNUAL PRINT COUNTY: CRAWFORD

DIR: B TOTAL LEN: 2.911 MI. DIST: 01-1 SR: 2021
LEFT MUN: STEUBEN T RIGHT MUN: STEUBEN T

	0100/0606	018 "DIA CIR PLASTIC LEN=0035 INSTALLED 2013
	0100/0009	018 "DIA CIR PLASTIC LEN=0040 INSTALLED UNKN
004738 FT	004738 FT	2 0 20096 0 00 0208+65
	0100/0000	LENGTH(AH 2273 BK 1853)
002885 FT	002885 FT	2 0 20096 0 00 0190+12
		STEUBEN
		TROY T
	0090/0000	LENGTH(AH 1853 BK 2885)
	0080/2618	018 "DIA CIR PLASTIC LEN=0040 INSTALLED 2004
	0080/2440	018 "DIA CIR PLASTIC LEN=0036 INSTALLED 2018
	0080/2420	018 "DIA CIR PLASTIC LEN=0040 INSTALLED UNKN
	0080/1894	024 "DIA CIR PLASTIC LEN=0040 INSTALLED 1998
	0080/0482	020 "DIA CIR PLASTIC LEN=0038 INSTALLED 1998
000000 FT	000000 FT	2 0 20096 0 00 0162+00
		NC LEBOUF TRAIL RD
		CHURCH ST
		(SR0408 SEG 0390/0000)
	INTER-BK	LEBOUF TRAIL RD
		(T300)
	0080/0000	LENGTH(AH 2885 BK 2758)
000000 FT	000000 FT	
	7070/0000	LENGTH(AH 2758 BK 1142)
000000 FT	000000 FT	
	7060/0000	LENGTH(AH 1142 BK 2332)
000000 FT	000000 FT	
	7050/0000	LENGTH(AH 2332 BK 2118)
000000 FT	000000 FT	
	7040/0000	LENGTH(AH 2118 BK 2964)
000000 FT	000000 FT	
	7030/0000	LENGTH(AH 2964 BK 2318)
000000 FT	000000 FT	
	7020/0000	LENGTH(AH 2318 BK 2677)
000000 FT	000000 FT	
	7010/0000	LENGTH(AH 2677 BK 0000)

EXTRACT DATE: 12/28/2024 ROADWAY MANAGEMENT SYSTEM PAGE NUMBER: 466
 PRINT DATE: 12/30/2024 SLD COUNTY/SR - ANNUAL PRINT COUNTY: CRAWFORD
 DIR: B TOTAL LEN: .536 MI. DIST: 01-1 SR: 2020
 LEFT MUN: OIL CREEK T RIGHT MUN: OIL CREEK T

002829 FT



000222 FT

000222 FT

000000 FT

002829 FT WM FLINN HW
 0020/2607 (SR0008 SEG 0050/1421)
 0020/1882 018 "DIA CIR UNKNOWN
 LEN=0035 INSTALLED UNKN
 0020/0771 024 "DIA CIRC METAL
 LEN=0035 INSTALLED UNKN
 000222 FT 2 0 20132 0 00 0013+69
 ROAD BARRICATED BRDG OU
 ROAD CLOSED BACK
 0020/0000 LTH AH 002607 BK 000100
 000222 FT
 7012/0000 LTH AH 000100 BK 000222
 ROAD BARRICATED BRDG OU
 ROAD CLOSED AHEAD
 0010/0222 2 0 20132 0 00 0000+00
 000000 FT L CREEK RD
 NC OI WASHINGTON ST
 (SR0027 SEG 0430/3431)
 MFC BEGIN = E
 0010/0000 LENGTH(AH 0222 BK 0000)

EXTRACT DATE: 12/28/2024 ROADWAY MANAGEMENT SYSTEM PAGE NUMBER: 465
PRINT DATE: 12/30/2024 SLD COUNTY/SR - ANNUAL PRINT COUNTY: CRAWFORD
DIR: B TOTAL LEN: .016 MI. DIST: 01-1 SR: 2019
LEFT MUN: TROY T RIGHT MUN: TROY T














000083 FT



000083 FT
7076/0000 LENGTH(AH 0245 BK 0013)

EXTRACT DATE: 12/28/2024 ROADWAY MANAGEMENT SYSTEM PAGE NUMBER: 464
PRINT DATE: 12/30/2024 SLD COUNTY/SR - ANNUAL PRINT COUNTY: CRAWFORD

DIR: B TOTAL LEN: .016 MI. DIST: 01-1 SR: 2019
LEFT MUN: TROY T RIGHT MUN: TROY T

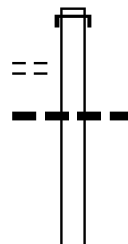
000083 FT		000083 FT	LENGTH(AH 0013 BK 1274)
000083 FT		7074/0000	000083 FT
		7072/0000	LENGTH(AH 1274 BK 0016)
		INTER-AHD	BMSBG 20/2019/0070/0000
		0070/0016	FLAT RD
000067 FT		000067 FT	(T301)
		INTER-BK	2 0 20092 0 00 0163+22
			FLAT RD
			(T301)
			SUGAR CK.E.
			BMSBG 20/2019/0070/0000
000067 FT		0070/0000	LENGTH(AH 0016 BK 2817)
		000067 FT	
		7060/0000	LENGTH(AH 2817 BK 1410)
000067 FT		000067 FT	
		7054/0000	LENGTH(AH 1410 BK 0022)
		INTER-AHD	BMSBG 20/2019/0050/0000
		0050/0022	FLAT RD
000045 FT		000045 FT	(T301)
		INTER-BK	2 0 20092 0 00 0120+76
			FLAT RD
			(T301)
			EAST BR. SUGAR CREEK
			BMSBG 20/2019/0050/0000
000045 FT		0050/0000	LENGTH(AH 0022 BK 0454)
		000045 FT	
		7050/0000	LENGTH(AH 0454 BK 3262)
000045 FT		000045 FT	
		7040/0000	LENGTH(AH 3262 BK 1425)
000045 FT		000045 FT	
		7034/0000	LENGTH(AH 1425 BK 0045)
		INTER-AHD	BMSBG 20/2019/0030/0000
		0030/0045	LEBEOUF RD
000000 FT		000000 FT	(T300)
		INTER-BK	2 0 20092 0 00 0068+94
			LEBEOUF RD
			(T300)
			E. BR. SUGAR
			BMSBG 20/2019/0030/0000
			MFC BEGIN = E
000000 FT		0030/0000	LENGTH(AH 0045 BK 0460)
		000000 FT	
		7030/0000	LENGTH(AH 0460 BK 3345)
000000 FT		000000 FT	
		7020/0000	LENGTH(AH 3345 BK 3067)
000000 FT		000000 FT	
		7010/0000	LENGTH(AH 3067 BK 0000)

EXTRACT DATE: 12/28/2024 ROADWAY MANAGEMENT SYSTEM PAGE NUMBER: 463
PRINT DATE: 12/30/2024 SLD COUNTY/SR - ANNUAL PRINT COUNTY: CRAWFORD
DIR: B TOTAL LEN: 3.284 MI. DIST: 01-1 SR: 2018
LEFT MUN: WAYNE T RIGHT MUN: WAYNE T

BREBECK RD
(T768)

017339 FT

0070/2456



017339 FT AH-VENANGO (60)
INTER-AHD DECKARDS RUN RD
0070/2973 (SR4005 SEG 0070/1981)

0070/2455 030 "DIA CIR PLASTIC
LEN=0062 INSTALLED 2011

018 "DIA CIR PLASTIC

EXTRACT DATE: 12/28/2024 ROADWAY MANAGEMENT SYSTEM PAGE NUMBER: 462
PRINT DATE: 12/30/2024 SLD COUNTY/SR - ANNUAL PRINT COUNTY: CRAWFORD

DIR: B TOTAL LEN: 3.284 MI. DIST: 01-1 SR: 2018
LEFT MUN: WAYNE T RIGHT MUN: WAYNE T

2 0 20035 0 00 0029+35 014366 FT
WAGNER RD
(T734)

0070/0000

BELL RD
(T714)

011857 FT

0060/0000

009514 FT

0070/0810	LEN=0045	INSTALLED 2003
0070/0029	027 "DIA CIR PLASTIC	
014366 FT	LEN=0060	INSTALLED 2014
0070/0000	LENGTH(AH 2973 BK 2509)	
0060/2509	027 "DIA CIR PLASTIC	
0060/2013	LEN=0060	INSTALLED UNKN
	024 "DIA CIR PLASTIC	
	LEN=0045	INSTALLED 2000
0060/0951	036"H 54"W CON BOX CUL	
	LEN=0035	INSTALLED 2003
0060/0501	STOCKTON CORNERS RD	
	(SR2016 SEG 0050/3049)	
0060/0426	024 "DIA CIR PLASTIC	
011857 FT	LEN=0050	INSTALLED 2003
	2 0 20035 0 00 0054+25	
	024 "DIA CIR PLASTIC	
	LEN=0048	INSTALLED 2003
0060/0000	LENGTH(AH 2509 BK 2343)	
	018 "DIA CIR PLASTIC	
0050/1924	LEN=0040	INSTALLED UNKN
0050/0730	024 "DIA CIRC METAL	
	LEN=0040	INSTALLED 2003
009514 FT	2 0 20035 0 00 0076+70	
	024 "DIA CIR PLASTIC	
	LEN=0040	INSTALLED UNKN
0050/0000	LENGTH(AH 2343 BK 3129)	
0040/1720	018 "DIA CIR PLASTIC	
	LEN=0040	INSTALLED UNKN
	(APRA) KEBERT/ DECKARDS	
POE	MEADVILLE REDI-MIX	
0040/1489	(PRDR)	
0040/1484	018 "DIA CIRC METAL	
	LEN=0060	INSTALLED 2003
0040/1088	018 "DIA CIR PLASTIC	
	LEN=0035	INSTALLED 2003
	018 "DIA CIR PLASTIC	
0040/0581	LEN=0044	INSTALLED 2003
0040/0029	BMS EN 20/2018/0040/0015	
	2 0 20035 0 00 0107+83	

EXTRACT DATE: 12/28/2024 ROADWAY MANAGEMENT SYSTEM PAGE NUMBER: 461
PRINT DATE: 12/30/2024 SLD COUNTY/SR - ANNUAL PRINT COUNTY: CRAWFORD

DIR: B TOTAL LEN: 3.284 MI. DIST: 01-1 SR: 2018
LEFT MUN: WAYNE T RIGHT MUN: WAYNE T

2 0 20035 0 00 0107+98 006385 FT
SOUTH ALLEN RD
(T710) 0040/0000

DRAKE HILL RD (TBK)
(T300) 0030/1029

003665 FT

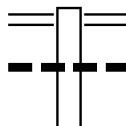
002323 FT

2 0 20035 0 00 0173+79 000000 FT
ADAMS ST
(SR0173 SEG 0130/1175) 0010/0000

DECKARDS RUN
0040/0015 BMSBG 20/2018/0040/0015
006385 FT
== 5 0040/0000 LENGTH(AH 3129 BK 2720)
0030/2099 BMSBG 20/2018/0030/2062
BRIDGE POSTED (TONS)
2 0 20035 0 00 0134+98
SGL 20 COMB 30
DECKARDS RUN
0030/2060 BMSBG 20/2018/0030/2062
024 "DIA CIR PLASTIC
0030/1755 LEN=0040 INSTALLED 2014
024 "DIA CIR PLASTIC
0030/1482 LEN=0042 INSTALLED 2003
==
0030/0694 024 "DIA CIR PLASTIC
LEN=0040 INSTALLED 2014
018 "DIA CIR PLASTIC
0030/0356 LEN=0045 INSTALLED UNKN
003665 FT 2 0 20035 0 00 0134+98
024 "DIA CIRC METAL
LEN=0045 INSTALLED UNKN
5 0030/0000 LENGTH(AH 2720 BK 1342)
027 "DIA CIR PLASTIC
0020/0786 LEN=0045 INSTALLED 2014
036 "DIA CIR PLASTIC
0020/0334 LEN=0050 INSTALLED UNKN
020 "DIA CIR PLASTIC
0020/0010 LEN=0045 INSTALLED 2014
002323 FT 2 0 20035 0 00 0149+63
5 0020/0000 LENGTH(AH 1342 BK 2323)
018 "DIA CIR PLASTIC
0010/1876 LEN=0040 INSTALLED UNKN
0010/1146 BMSBG 20/2018/0010/1162
2 0 20035 0 00 0173+79
DECKARD RUN
0010/1073 BMSBG 20/2018/0010/1162
024 "DIA CIRC CONCR
0010/0934 LEN=0040 INSTALLED UNKN
NC DECKARDS RD
ADAMS ST
000000 FT (SR0173 SEG 0130/1175)
MFC BEGIN = D
5 0010/0000 LENGTH(AH 2323 BK 0000)

EXTRACT DATE: 12/28/2024 ROADWAY MANAGEMENT SYSTEM PAGE NUMBER: 460
PRINT DATE: 12/30/2024 SLD COUNTY/SR - ANNUAL PRINT COUNTY: CRAWFORD
DIR: B TOTAL LEN: 5.432 MI. DIST: 01-1 SR: 2017
LEFT MUN: TROY T RIGHT MUN: TROY T

028682 FT



028682 FT CHURCH ST
0120/1739 (SR0408 SEG 0360/0852)
018 "DIA CIRC METAL
0120/1705 LEN=0065 INSTALLED 1998

EXTRACT DATE: 12/28/2024 ROADWAY MANAGEMENT SYSTEM PAGE NUMBER: 459
PRINT DATE: 12/30/2024 SLD COUNTY/SR - ANNUAL PRINT COUNTY: CRAWFORD

DIR: B TOTAL LEN: 5.432 MI. DIST: 01-1 SR: 2017
LEFT MUN: TROY T RIGHT MUN: TROY T

026943 FT

026943 FT 2 0 20091 0 01 0270+01
S 0120/0000 LENGTH(AH 1739 BK 3506)

0110/2866 018 "DIA CIRC CONCR
LEN=0036 INSTALLED UNKN
024 "DIA CIR PLASTIC
0110/2430 LEN=0060 INSTALLED 1998
018 "DIA CIRC CONCR
0110/2070 LEN=0035 INSTALLED 1998
015 "DIA CIRC CONCR
0110/1754 LEN=0040 INSTALLED 1998

0110/0859 018 "DIA CIRC CONCR
LEN=0044 INSTALLED UNKN

023437 FT

023437 FT 2 0 20091 0 01 0234+95
S 0110/0000 LENGTH(AH 3506 BK 3718)

0100/2109 018 "DIA CIRC CONCR
LEN=0035 INSTALLED UNKN
YOCKUM RD
0100/2084 (T551)

0100/1151 036 "DIA CIRC METAL
LEN=0052 INSTALLED UNKN
0100/0659 BMSBN 20/2017/0100/0647
2 0 20091 0 01 0204+56
MERL RUN
0100/0647 BMSBG 20/2017/0100/0647

019719 FT

0100/0003 018 "DIA CIRC CONCR
LEN=0032 INSTALLED 1998
019719 FT 2 0 20091 0 01 0198+09
S 0100/0000 LENGTH(AH 3718 BK 1945)

0090/1260 018 "DIA CIRC CONCR
LEN=0034 INSTALLED 1998

017774 FT

017774 FT 2 0 20091 0 01 0178+60
CENTER RD
(T549)
S 0090/0000 LENGTH(AH 1945 BK 1862)

EXTRACT DATE: 12/28/2024 ROADWAY MANAGEMENT SYSTEM PAGE NUMBER: 458
PRINT DATE: 12/30/2024 SLD COUNTY/SR - ANNUAL PRINT COUNTY: CRAWFORD

DIR: B TOTAL LEN: 5.432 MI. DIST: 01-1 SR: 2017
LEFT MUN: TROY T RIGHT MUN: TROY T

015912 FT		015912 FT	2 0 20091 0 01 0159+98
		5 0080/0000	LENGTH(AH 1862 BK 2323)
	---	0070/0615	018 "DIA CIRC CONCR LEN=0046 INSTALLED 1998
013589 FT	---	0070/0010	018 "DIA CIR PLASTIC LEN=0040 INSTALLED 2016
		013589 FT	2 0 20091 0 00 0134+86
	---	5 0070/0000	018 "DIA CIR PLASTIC LEN=0050 INSTALLED 2016
	---		LENGTH(AH 2323 BK 3558)
	---	0060/3520	018 "DIA CIRC METAL LEN=0040 INSTALLED UNKN
	P	0060/2633	BMS EN 20/2017/0060/2599 BRIDGE POSTED (TONS)
			2 0 20091 0 00 0125+28
	P	0060/2599	SGL 26 COMB 36 SUGAR CREEK BMS BG 20/2017/0060/2599
	---	0060/0229	018 "DIA CIRC CONCR LEN=0033 INSTALLED UNKN
2 0 20091 0 00 0099+32 010031 FT		010031 FT	
MAPLE HILL RD	==	5 0060/0000	LENGTH(AH 3558 BK 1529)
(T517)	---	0050/1475	042 "DIA CIRC METAL LEN=0042 INSTALLED 1998
	---	0050/0030	024 "DIA CIRC CONCR LEN=0033 INSTALLED 1998
008502 FT		008502 FT	2 0 20091 0 00 0084+13
			JAY RD (T477)

EXTRACT DATE: 12/28/2024 ROADWAY MANAGEMENT SYSTEM PAGE NUMBER: 457
PRINT DATE: 12/30/2024 SLD COUNTY/SR - ANNUAL PRINT COUNTY: CRAWFORD

DIR: B TOTAL LEN: 5.432 MI. DIST: 01-1 SR: 2017
LEFT MUN: TROY T RIGHT MUN: TROY T

006072 FT

004428 FT

002524 FT

000000 FT

5 0050/0000 LENGTH(AH 1529 BK 2430)
024 "DIA CIRC CONCR
0040/2036 LEN=0040 INSTALLED 1998
018 "DIA CIRC METAL
0040/1950 LEN=0040 INSTALLED UNKN
024 "DIA CIR PLASTIC
0040/1776 LEN=0040 INSTALLED 1998
024 "DIA CIRC CONCR
0040/1187 LEN=0040 INSTALLED 1998

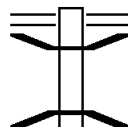
006072 FT 2 0 20091 0 00 0060+85
5 0040/0000 LENGTH(AH 2430 BK 1644)
018 "DIA CIRC CONCR
0030/1467 LEN=0040 INSTALLED 1998
018 "DIA CIRC CONCR
0030/1235 LEN=0035 INSTALLED UNKN
018 "DIA CIRC CONCR
0030/0730 LEN=0035 INSTALLED 1998
030 "DIA CIR PLASTIC
0030/0555 LEN=0040 INSTALLED 1998
LC FOR CROWTHER RD
0030/0086 (CONN)
004428 FT 2 0 20091 0 00 0044+90
CROWTHER RD
(T425)
5 0030/0000 LENGTH(AH 1644 BK 1904)

002524 FT 2 0 20091 0 00 0025+31
018 "DIA CIRC CONCR
LEN=0035 INSTALLED 1998
5 0020/0000 LENGTH(AH 1904 BK 2524)

0010/0250 012"H 15"W CONCR ARCH
LEN=0033 INSTALLED 1998
000000 FT 2 0 20091 0 00 0000+00
NC FA UNCETOWN RD
WASHINGTON ST
(SR0027 SEG 0380/0000)
MFC BEGIN = D
5 0010/0000 LENGTH(AH 2524 BK 0000)

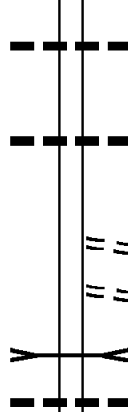
EXTRACT DATE: 12/28/2024 ROADWAY MANAGEMENT SYSTEM PAGE NUMBER: 456
 PRINT DATE: 12/30/2024 SLD COUNTY/SR - ANNUAL PRINT COUNTY: CRAWFORD
 DIR: B TOTAL LEN: 2.609 MI. DIST: 01-1 SR: 2016
 LEFT MUN: WAYNE T RIGHT MUN: WAYNE T

013774 FT



013774 FT DECKARDS RD
 0050/3049 (SR2018 SEG 0060/0501)
 0050/2862 BMS EN 20/2016/0050/2856
 2 0 20130 0 00 0107+34
 DECKARDS RUN
 0050/2834 BMS BG 20/2016/0050/2856

010725 FT



0050/1099 018 " DIA CIR PLASTIC
 LEN=0040 INSTALLED UNKN
 0050/0003 024 " DIA CIRC CONCR
 LEN=0033 INSTALLED UNKN
 010725 FT 2 0 20130 0 00 0107+34
 WHEELING HILL RD
 (T349)
 0050/0000 LENGTH(AH 3049 BK 3353)
 SHOEMAKER RD
 (T345)
 DECKARD RUN
 STRUCTURE LENGTH 13 FT
 0040/3183 BMS ID 20/2016/0040/3183
 018 " DIA CIRC CONCR
 0040/2652 LEN=0035 INSTALLED UNKN

EXTRACT DATE: 12/28/2024 ROADWAY MANAGEMENT SYSTEM PAGE NUMBER: 455
PRINT DATE: 12/30/2024 SLD COUNTY/SR - ANNUAL PRINT COUNTY: CRAWFORD

DIR: B TOTAL LEN: 2.609 MI. DIST: 01-1 SR: 2016
LEFT MUN: WAYNE T RIGHT MUN: WAYNE T

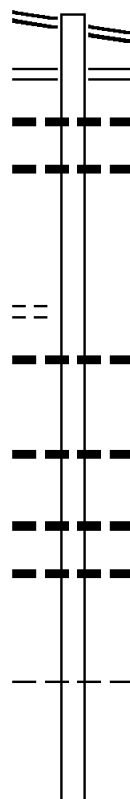
	0040/0922	018 "DIA CIR PLASTIC LEN=0040 INSTALLED UNKN
	0040/0448	024 "DIA CIR PLASTIC LEN=0040 INSTALLED UNKN
007372 FT	007372 FT	2 0 20130 0 00 0074+01 015 "DIA CIRC CONCR LEN=0030 INSTALLED UNKN
	0040/0000	LENGTH(AH 3353 BK 2377) 018 "DIA CIR PLASTIC
	0030/2025	LEN=0040 INSTALLED UNKN
004995 FT	004995 FT	2 0 20130 0 00 0049+99
	0030/0000	LENGTH(AH 2377 BK 2510)
	0020/1804	018 "DIA CIRC CONCR LEN=0040 INSTALLED UNKN
002485 FT	002485 FT	2 0 20130 0 00 0024+89
	0020/0000	LENGTH(AH 2510 BK 2485) 018 "DIA CIRC CONCR
	0010/2177	LEN=0035 INSTALLED UNKN
	0010/1787	018 "DIA CIRC CONCR LEN=0035 INSTALLED UNKN
	0010/1299	018 "DIA CIRC CONCR LEN=0040 INSTALLED UNKN
	0010/0503	018 "DIA CIRC METAL LEN=0040 INSTALLED UNKN
	0010/0070	018 "DIA CIRC METAL LEN=0040 INSTALLED UNKN
000000 FT	000000 FT	2 0 20130 0 00 0000+00 NC ST STOCKTON CORNERS RD FRANKLIN PK (SR2010 SEG 0200/0000) RYND RD (T350) MFC BEGIN = E
	0010/0000	LENGTH(AH 2485 BK 0000)

EXTRACT DATE: 12/28/2024 ROADWAY MANAGEMENT SYSTEM PAGE NUMBER: 454
PRINT DATE: 12/30/2024 SLD COUNTY/SR - ANNUAL PRINT COUNTY: CRAWFORD
DIR: B TOTAL LEN: 4.914 MI. DIST: 01-1 SR: 2015
LEFT MUN: RICHMOND T RIGHT MUN: RICHMOND T

CHURCH ST 025948 FT
(SR0408 SEG 0260/1954) 0100/2621

2 0 20090 0 00 0377+58 023327 FT
BROWN RD
(T631) 0100/0000

019856 FT



025948 FT CHURCH ST
0100/2621 (SR0408 SEG 0260/1954)
LYONA RD
0100/2381 (SR1010 SEG 0080/2625)
0100/1940 018 "DIA CIR PLASTIC
LEN=0060 INSTALLED 2023
0100/1440 018 "DIA CIR PLASTIC
LEN=0040 INSTALLED 2023

023327 FT
5 0100/0000 LENGTH(AH 2621 BK 3471)
024 "DIA CIR PLASTIC
0090/2999 LEN=0035 INSTALLED UNKN

0090/1905 024 "DIA CIR PLASTIC
LEN=0040 INSTALLED 2016

0090/1205 018 "DIA CIRC METAL
LEN=0035 INSTALLED UNKN
0090/0637 015 "DIA CIRC METAL
LEN=0040 INSTALLED UNKN

019856 FT 2 0 20090 0 00 0342+87
5 0090/0000 LENGTH(AH 3471 BK 2381)
RICHMOND
0080/2366 RANDOLPH T

EXTRACT DATE: 12/28/2024 ROADWAY MANAGEMENT SYSTEM PAGE NUMBER: 453
PRINT DATE: 12/30/2024 SLD COUNTY/SR - ANNUAL PRINT COUNTY: CRAWFORD

DIR: B TOTAL LEN: 4.914 MI. DIST: 01-1 SR: 2015
LEFT MUN: RICHMOND T RIGHT MUN: RICHMOND T

		017475 FT	0080/0284	018 "DIA CIR PLASTIC
			017475 FT	LEN=0040 INSTALLED 2023
				2 0 20090 0 00 0319+06
				RUSSELL RD
				(T633)
			0080/0000	LENGTH(AH 2381 BK 1366)
			0070/0660	024 "DIA CIRC METAL
				LEN=0040 INSTALLED UNKN
			0070/0340	030 "DIA CIR PLASTIC
			016109 FT	LEN=0040 INSTALLED 2016
2 0 20090 0 00 0305+41	016109 FT		0070/0000	LENGTH(AH 1366 BK 2715)
HICKORY CORNERS RD				018 "DIA CIR PLASTIC
(T627)			0060/2189	LEN=0060 INSTALLED 2007
				036 "DIA CIRC METAL
			0060/1061	LEN=0040 INSTALLED 1996
			0060/0207	018 "DIA CIR PLASTIC
				LEN=0050 INSTALLED 2007
			0060/0032	018 "DIA CIR PLASTIC
			013394 FT	LEN=0080 INSTALLED 2023
				2 0 20090 0 00 0278+30
				CENTERVILLE RD
			0060/0000	(SR1018 SEG 0080/0000)
				LENGTH(AH 2715 BK 2859)
			0050/2831	015 "DIA CIRC METAL
				LEN=0055 INSTALLED UNKN
				HUNT RUN
			0050/1568	STRUCTURE LENGTH 16 FT
				BMSID 20/2015/0050/1568
			0050/0970	024 "DIA CIR PLASTIC
				LEN=0050 INSTALLED 2014
			010535 FT	2 0 20090 0 00 0249+74
			0050/0000	LENGTH(AH 2859 BK 2504)
			0040/1502	024 "DIA CIRC METAL
				LEN=0040 INSTALLED UNKN
			0040/1101	018 "DIA CIRC METAL
				LEN=0040 INSTALLED UNKN

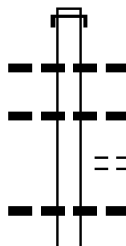
EXTRACT DATE: 12/28/2024 ROADWAY MANAGEMENT SYSTEM PAGE NUMBER: 452
PRINT DATE: 12/30/2024 SLD COUNTY/SR - ANNUAL PRINT COUNTY: CRAWFORD

DIR: B TOTAL LEN: 4.914 MI. DIST: 01-1 SR: 2015
LEFT MUN: RANDOLPH T RIGHT MUN: RANDOLPH T

	008031 FT	0040/0699	018 "DIA CIR PLASTIC LEN=0040 INSTALLED 2023
		0040/0350	018 "DIA CIR PLASTIC LEN=0050 INSTALLED UNKN
		008031 FT	2 0 20090 0 00 0224+52
		0040/0000	LENGTH(AH 2504 BK 3467)
		0030/2096	024 "DIA CIR PLASTIC LEN=0030 INSTALLED 2014
	004564 FT	0030/0064	036 "DIA CIR PLASTIC LEN=0060 INSTALLED 2015
		004564 FT	2 0 20090 0 00 0189+85
			TURKEY TRACK RD
			(T549)
		0030/0000	LENGTH(AH 3467 BK 2984)
		0020/2927	BMS EN 20/2015/0020/2914
			2 0 20090 0 00 0189+25
			WOODCOCK CREEK
		0020/2914	BMS BG 20/2015/0020/2914
		0020/1224	015 "DIA CIRC METAL LEN=0040 INSTALLED UNKN
	001580 FT	0020/0478	015 "DIA CIRC METAL LEN=0040 INSTALLED UNKN
		001580 FT	2 0 20090 0 00 0160+11
		0020/0000	LENGTH(AH 2984 BK 1580)
	000000 FT	0010/0645	036 "DIA CIR PLASTIC LEN=0040 INSTALLED 2010
		000000 FT	2 0 20090 0 00 0144+26
		NC MA	PLEWOOD SCHOOL RD
			SR 0198 SH
		INTER-BK	(SR 0198 SEG 0740/0000)
			SR 0198 SH
			(SR 0198 SEG 0740/0000)
			MFC BEGIN = D
GILBERT RD (T756)	0010/0000	0010/0000	LENGTH(AH 1580 BK 0000)

EXTRACT DATE: 12/28/2024 ROADWAY MANAGEMENT SYSTEM PAGE NUMBER: 451
 PRINT DATE: 12/30/2024 SLD COUNTY/SR - ANNUAL PRINT COUNTY: CRAWFORD
 DIR: B TOTAL LEN: 10.448 MI. DIST: 01-1 SR: 2014
 LEFT MUN: WAYNE T RIGHT MUN: WAYNE T

055164 FT



053473 FT

055164 FT AH-VENANGO (60)
 INTER-AHD LAKE CREEK RD
 0190/1691 (SR4007 SEG 0100/2478)
 0190/1506 015" DIA CIRC METAL
 0190/1070 LEN=0030 INSTALLED 2003
 0190/0788 030" DIA CIR PLASTIC
 (T300) LEN=0040 INSTALLED 2003
 0190/0431 DRAKE HILL RD
 053473 FT 018" DIA CIR PLASTIC
 2 0 20032 0 00 0535+41

EXTRACT DATE: 12/28/2024 ROADWAY MANAGEMENT SYSTEM PAGE NUMBER: 450
PRINT DATE: 12/30/2024 SLD COUNTY/SR - ANNUAL PRINT COUNTY: CRAWFORD

DIR: B TOTAL LEN: 10.448 MI. DIST: 01-1 SR: 2014
LEFT MUN: WAYNE T RIGHT MUN: WAYNE T

						015 " DIA CIRC METAL	
						LEN=0030 INSTALLED 2003	
						LENGTH(AH 1691 BK 2125)	
						015 " DIA CIRC METAL	
						LEN=0032 INSTALLED 2003	
						015 " DIA CIRC METAL	
						LEN=0032 INSTALLED 2003	
						030 " DIA CIRC METAL	
						LEN=0042 INSTALLED 2003	
						018 " DIA CIRC METAL	
						LEN=0035 INSTALLED 2003	
						024 " DIA CIR PLASTIC	
						LEN=0040 INSTALLED 2003	
						2 0 20032 0 00 0514+37	
						018 " DIA CIR PLASTIC	
						LEN=0040 INSTALLED 2003	
						LENGTH(AH 2125 BK 2031)	
						018 " DIA CIRC METAL	
						LEN=0030 INSTALLED 2003	
						018 " DIA CIR PLASTIC	
						LEN=0040 INSTALLED 2017	
						036 " DIA CIRC METAL	
						LEN=0042 INSTALLED 2003	
						038 " DIA CIR PLASTIC	
						LEN=0040 INSTALLED 2017	
						020 " DIA CIRC METAL	
						LEN=0035 INSTALLED 2003	
						018 " DIA CIRC METAL	
						LEN=0040 INSTALLED 2003	
						018 " DIA CIR PLASTIC	
						LEN=0040 INSTALLED 2017	
						HILL RD	
						(T772)	
						0170/0021	
						049317 FT	
						0170/0000	
						LENGTH(AH 2031 BK 2738)	
						015 " DIA CIRC METAL	
						LEN=0035 INSTALLED 2003	
						018 " DIA CIRC METAL	
						LEN=0040 INSTALLED 2003	
						042 "H 60 "W ELLIP METAL	
						LEN=0045 INSTALLED 2003	
						012 " DIA CIRC METAL	
						LEN=0030 INSTALLED 2003	
						018 " DIA CIR PLASTIC	
						LEN=0035 INSTALLED 2003	
						018 " DIA CIRC METAL	
						LEN=0055 INSTALLED UNKN	

051348 FT

2 0 20032 0 00 0494+00 049317 FT
SUGAR LAKE RD
(T421)

0170/0000

EXTRACT DATE: 12/28/2024 ROADWAY MANAGEMENT SYSTEM PAGE NUMBER: 449
PRINT DATE: 12/30/2024 SLD COUNTY/SR - ANNUAL PRINT COUNTY: CRAWFORD
DIR: B TOTAL LEN: 10.448 MI. DIST: 01-1 SR: 2014
LEFT MUN: WAYNE T RIGHT MUN: WAYNE T

046579 FT

046579 FT 2 0 20032 0 00 0466+38
S 0160/0000 LENGTH(AH 2738 BK 3411)
015 "DIA CIRC METAL
0150/3398 LEN=0036 INSTALLED 2003
042 "DIA CIR PLASTIC
0150/2982 LEN=0038 INSTALLED 2003
012 "DIA CIR PLASTIC
0150/2144 LEN=0100 INSTALLED UNKN
018 "DIA CIRC METAL
0150/1346 LEN=0020 INSTALLED 2003

043168 FT

0150/0069 012 "DIA CIRC METAL
LEN=0038 INSTALLED 2003
043168 FT 2 0 20032 0 00 0432+27
DUPONT RD
(T736)
S 0150/0000 LENGTH(AH 3411 BK 3822)
036 "DIA CIR PLASTIC
0140/3370 LEN=0040 INSTALLED UNKN
012 "DIA CIRC METAL
0140/2209 LEN=0030 INSTALLED 2003
018 "DIA CIR PLASTIC
0140/1993 LEN=0035 INSTALLED 2005

039346 FT

0140/0933 027 "DIA CIR PLASTIC
LEN=0045 INSTALLED 2003
0140/0225 036 "H 60 "W ELLIP METAL
LEN=0050 INSTALLED 2013
039346 FT 2 0 20032 0 00 0394+24
SHOEY RD
(T738)
S 0140/0000 LENGTH(AH 3822 BK 2791)
018 "DIA CIR PLASTIC
0130/2545 LEN=0040 INSTALLED 2015
030 "DIA CIRC METAL
0130/2322 LEN=0038 INSTALLED 2003
018 "DIA CIR PLASTIC
0130/1390 LEN=0040 INSTALLED 2014
018 "DIA CIRC METAL
0130/1159 LEN=0045 INSTALLED 2003

EXTRACT DATE: 12/28/2024 ROADWAY MANAGEMENT SYSTEM PAGE NUMBER: 448
PRINT DATE: 12/30/2024 SLD COUNTY/SR - ANNUAL PRINT COUNTY: CRAWFORD

DIR: B TOTAL LEN: 10.448 MI. DIST: 01-1 SR: 2014
LEFT MUN: WAYNE T RIGHT MUN: WAYNE T

			024 "DIA CIR PLASTIC
	0130/0742	LEN=0040	INSTALLED UNKN
		018 "DIA CIR PLASTIC	
	0130/0544	LEN=0040	INSTALLED 2003
		030 "DIA CIR PLASTIC	
	0130/0289	LEN=0040	INSTALLED UNKN
036555 FT	036555 FT	2 0 20032 0 00 0366+29	
		MCDANIEL RD	
		(T714)	
	0130/0000	LENGTH(AH 2791 BK 3693)	
	0120/3120	BMSBN 20/2014/0120/3108	
		0 0 00000 0 00 0000+00	
		LAKE CK. TR.	
	0120/3108	BMSBG 20/2014/0120/3108	
		018 "DIA CIRC METAL	
	0120/2753	LEN=0040	INSTALLED 2003
		018 "DIA CIR PLASTIC	
	0120/1565	LEN=0040	INSTALLED UNKN
		018 "DIA CIR PLASTIC	
	0120/1500	LEN=0040	INSTALLED 2017
		ADAMS ST	
	0120/0806	(SR0173 SEG 0190/0000)	
		018 "DIA CIRC METAL	
	0120/0800	LEN=0066	INSTALLED 2003
		024 "DIA CIRC METAL	
	0120/0268	LEN=0036	INSTALLED 2003
		018 "DIA CIR PLASTIC	
	0120/0015	LEN=0050	INSTALLED 2003
	032862 FT	2 0 20032 0 00 0329+60	
		NC LAKE CREEK RD	
	0120/0000	LENGTH(AH 3693 BK 3743)	
		018 "DIA CIR PLASTIC	
	0110/3052	LEN=0040	INSTALLED 2003
		018 "DIA CIRC METAL	
	0110/2450	LEN=0038	INSTALLED 2003
		018 "DIA CIR PLASTIC	
	0110/1979	LEN=0050	INSTALLED 2003
		018 "DIA CIRC METAL	
	0110/1711	LEN=0040	INSTALLED 2000
		015 "DIA CIRC METAL	
	0110/1100	LEN=0040	INSTALLED 2003
		036 "DIA CIR PLASTIC	
	0110/0967	LEN=0040	INSTALLED 2004

NORTH ALLEN RD
(T718)

032862 FT
0120/0000

EXTRACT DATE: 12/28/2024 ROADWAY MANAGEMENT SYSTEM PAGE NUMBER: 447
PRINT DATE: 12/30/2024 SLD COUNTY/SR - ANNUAL PRINT COUNTY: CRAWFORD

DIR: B TOTAL LEN: 10.448 MI. DIST: 01-1 SR: 2014
LEFT MUN: WAYNE T RIGHT MUN: WAYNE T

2 0 20032 0 00 0291+95 029119 FT
VINCENT RD
(T698) 0110/0000

029119 FT GALMISH RD
(T696)
0110/0000 LENGTH(AH 3743 BK 2045)

027074 FT

0100/0749 024 "DIA CIR PLASTIC
LEN=0040 INSTALLED 2003
0100/0012 BMSEN 20/2014/0100/0000
027074 FT 2 0 20032 0 00 0271+52
BROWN RUN
BMSBG 20/2014/0100/0000
0100/0000 LENGTH(AH 2045 BK 3672)

FRENCHTOWN RD (TBK)
(T302) 0090/2931

0090/2931 KITER RD
(T700)
015 "DIA CIRC METAL
0090/2882 LEN=0042 INSTALLED 2003
018 "DIA CIR PLASTIC
0090/2868 LEN=0040 INSTALLED 2017

0090/1707 018 "DIA CIR PLASTIC
LEN=0040 INSTALLED 2017
0090/1485 018 "DIA CIRC METAL
LEN=0040 INSTALLED 2003

023402 FT

0090/0187 018 "DIA CIR PLASTIC
LEN=0040 INSTALLED 2000
023402 FT 2 0 20032 0 00 0234+77
0090/0000 LENGTH(AH 3672 BK 3523)

0080/2650 024 "DIA CIR PLASTIC
LEN=0060 INSTALLED 2014

0080/1585 018 "DIA CIR PLASTIC
LEN=0040 INSTALLED 2003

2 0 20032 0 00 0199+55 019879 FT
DEVILLARS RD
(T690) 0080/0000

019879 FT
0080/0000 LENGTH(AH 3523 BK 2800)
018 "DIA CIRC METAL

DIR: B TOTAL LEN: 10.448 MI.
LEFT MUN: WAYNE T

DIST: 01-1 SR: 2014
RIGHT MUN: WAYNE T

017079 FT

013328 FT

0 1 1 1 8 9 F T

WAYLAND RD (TBK)
(T300)

0050/0000

0070/2746 LEN=0040 INSTALLED 2003

0070/1855 024 "DIA CIR PLASTIC
LEN=0040 INSTALLED 2004
018 "DIA CIR PLASTIC

0070/1570 018 DIA CIR PLASTIC
LEN=0040 INSTALLED 2004

0070/0868 018 "DIA CIR PLASTIC
LEN=0040 INSTALLED UNKN

017079 FT 2020032000171+50
 018="DIA CINST PLASTIC
 LEN=050 RD INSTALLED 2016
 MALLARD
 (T688)
 WAYNE

```

0070/0000  LAST INK REEL 1
0060/3751  LENGTH(AH 2800 BK 3751)
            018 " DIA CIRC METAL
            LEN=0045  INSTALLED UNKN

```

```
013328 FT 2 0 20032 0 00 0134+08
024 "DIA CIR PLASTIC
LEN=0040 INSTALLED 2003
0060/0000 LENGTH(AH 3751 BK 2139)
```

0050/0662 018 "DIA CIR PLASTIC
LEN=0040 INSTALLED 2003

```
011189 FT 2 0 20032 0 00 0113+00
015 "DIA CIRC METAL
LEN=0046 INSTALLED 2003
0050/0000 LENGTH(AH 2139 BK 2074)
```

0040/1341 BMS EN 20/2014/0040/1258
20 20032 0 00 0104+50
LT.SUGAR CK.
0040/1258 BMS BG 20/2014/0040/1258

EXTRACT DATE: 12/28/2024 ROADWAY MANAGEMENT SYSTEM PAGE NUMBER: 445
PRINT DATE: 12/30/2024 SLD COUNTY/SR - ANNUAL PRINT COUNTY: CRAWFORD

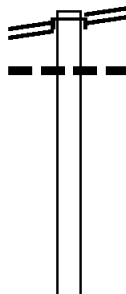
DIR: B TOTAL LEN: 10.448 MI. DIST: 01-1 SR: 2014
LEFT MUN: EAST FAIRFIELD T RIGHT MUN: EAST FAIRFIELD T

009115 FT		009115 FT 2 0 20032 0 00 0092+03 NC LI PPERT RD PETTIS RD (SR2007 SEG 0080/1960)
	==	5 0040/0000 LENGTH(AH 2074 BK 2301)
		MUD RUN STRUCTURE LENGTH 22 FT BMSID 20/2014/0030/0471
2 0 20032 0 00 0069+50 006814 FT TAMARACK RD (T624)	> <	0030/0471 006814 FT
	==	5 0030/0000 LENGTH(AH 2301 BK 3456)
	---	024 "DIA CIRC METAL LEN=0040 INSTALLED UNKN
	---	0020/2735
	---	030 "DIA CIRC METAL LEN=0045 INSTALLED UNKN
	---	0020/1128
003358 FT		003358 FT 2 0 20032 0 00 0033+85 5 0020/0000 LENGTH(AH 3456 BK 3358)
WILLIAMSON RD (T578)	==	0010/1153
	---	018 "DIA CIRC CONCR LEN=0105 INSTALLED 1996
	---	0010/0045 000000 FT 2 0 20032 0 00 0000+00 FRANKLIN PK (SR2010 SEG 0090/2268)
	---	NC FR EYERMUTH RD MFC BEGIN = D
FRANKLIN PK (SR2010 SEG 0090/2268)	==	5 0010/0000 LENGTH(AH 3358 BK 0000)

EXTRACT DATE: 12/28/2024 ROADWAY MANAGEMENT SYSTEM PAGE NUMBER: 444
PRINT DATE: 12/30/2024 SLD COUNTY/SR - ANNUAL PRINT COUNTY: CRAWFORD
DIR: B TOTAL LEN: 2.220 MI. DIST: 01-1 SR: 2013
LEFT MUN: RANDOLPH T RIGHT MUN: RANDOLPH T

011721 FT
GUYS MILLS RD
(SR2032 SEG 0060/1287) 0050/2720

009001 FT



011721 FT
INTER-AHD GUYS MILLS RD
(SR0198 SEG 0700/0000)
SR 0198 SH
0050/2720 (SR0198 SEG 0700/0000)
024 " DIA CIRC CONCR
0050/2568 LEN=0050 INSTALLED 1996

009001 FT 2 0 20086 0 00 0089+99
5 0050/0000 LENGTH(AH 2720 BK 1337)

EXTRACT DATE: 12/28/2024 ROADWAY MANAGEMENT SYSTEM PAGE NUMBER: 443
PRINT DATE: 12/30/2024 SLD COUNTY/SR - ANNUAL PRINT COUNTY: CRAWFORD

DIR: B TOTAL LEN: 2.220 MI. DIST: 01-1 SR: 2013
LEFT MUN: RANDOLPH T RIGHT MUN: RANDOLPH T

	007664 FT	0040/1088	036 "DIA CIRC CONCR LEN=0038 INSTALLED 1996
		0040/0558	030 "DIA CIRC CONCR LEN=0040 INSTALLED UNKN
		007664 FT	2 0 20086 0 00 0076+63 024 "DIA CIRC CONCR LEN=0030 INSTALLED UNKN
SHAFFER RD (T473)	0030/2607	0040/0000	SHAFFER RD (T473) LENGTH(AH 1337 BK 2617)
		0030/1701	018 "DIA CIRC CONCR LEN=0035 INSTALLED UNKN
		0030/0656	024 "DIA CIRC CONCR LEN=0045 INSTALLED UNKN
005047 FT		0030/0015	024 "DIA CIRC CONCR LEN=0035 INSTALLED UNKN
		005047 FT	2 0 20086 0 00 0050+41
		0030/0000	LENGTH(AH 2617 BK 3057)
		0020/2085	018 "DIA CIRC CONCR LEN=0037 INSTALLED 1996
001990 FT		001990 FT	2 0 20086 0 00 0019+93
		0020/0000	LENGTH(AH 3057 BK 1990)
		0010/0600	018 "DIA CIRC CONCR LEN=0035 INSTALLED UNKN
000000 FT		000000 FT	2 0 20086 0 00 0000+00
		NC BE	AUCHAT RD WASHINGTON ST (SR0027 SEG 0230/0000)
		INTER-BK	BEUCHAT RD (T441)
		0010/0000	MFC BEGIN = E LENGTH(AH 1990 BK 0000)

EXTRACT DATE: 12/28/2024 ROADWAY MANAGEMENT SYSTEM PAGE NUMBER: 442
PRINT DATE: 12/30/2024 SLD COUNTY/SR - ANNUAL PRINT COUNTY: CRAWFORD
DIR: B TOTAL LEN: 5.977 MI. DIST: 01-1 SR: 2012
LEFT MUN: EAST MEAD T RIGHT MUN: EAST MEAD T

WAYLAND RD
(T301)

031558 FT
0130/1995



031558 FT
INTER-AHD
0130/1995

WAYLAND RD
(T301)

030 "DIA CIRC CONCR

EXTRACT DATE: 12/28/2024 ROADWAY MANAGEMENT SYSTEM PAGE NUMBER: 441
PRINT DATE: 12/30/2024 SLD COUNTY/SR - ANNUAL PRINT COUNTY: CRAWFORD

DIR: B TOTAL LEN: 5.977 MI. DIST: 01-1 SR: 2012
LEFT MUN: EAST MEAD T RIGHT MUN: EAST MEAD T

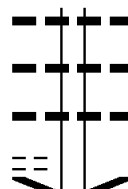
	0130/1152	LEN=0075	INSTALLED 2003
		SMITH RD	
	0130/0926	(T642)	
	0130/0880	018 "DIA CIRC CONCR	
		LEN=0042	INSTALLED UNKN
029563 FT	029563 FT	2 0 20137 0 00 0242+25	
		WEST OIL CREEK RD	
		(T465)	
	0130/0000	LENGTH(AH 1995 BK 1977)	
		018 "DIA CIR PLASTIC	
	0120/1920	LEN=0077	INSTALLED 2019
		018 "DIA CIR PLASTIC	
	0120/0505	LEN=0042	INSTALLED 2003
027586 FT	027586 FT	2 0 20137 0 00 0221+77	
		015 "DIA CIRC METAL	
		LEN=0032	INSTALLED 2003
	0120/0000	LENGTH(AH 1977 BK 2053)	
		015 "DIA CIRC METAL	
	0110/1038	LEN=4251	INSTALLED 2003
	025533 FT		
2 0 20137 0 00 0202+09 025533 FT			
PAPENFUSE RD			
(T467)	0110/0000	LENGTH(AH 2053 BK 3625)	
		018 "DIA CIR PLASTIC	
	0100/3255	LEN=0046	INSTALLED 2017
		030 "DIA CIRC CONCR	
	0100/2730	LEN=0005	INSTALLED UNKN
		024 "DIA CIR PLASTIC	
	0100/2052	LEN=0050	INSTALLED 2017
		012 "DIA CIR PLASTIC	
	0100/1615	LEN=0035	INSTALLED 2003
		042"H 60"W ELLIP METAL	
	0100/0896	LEN=0080	INSTALLED 2003
021908 FT	021908 FT	2 0 20137 0 00 0165+77	
		SHAFFER RD	
		(T640)	
	0100/0000	LENGTH(AH 3625 BK 3076)	
		042 "DIA CIR PLASTIC	
	0090/2842	LEN=0044	INSTALLED UNKN
		036 "DIA CIR PLASTIC	

EXTRACT DATE: 12/28/2024 ROADWAY MANAGEMENT SYSTEM PAGE NUMBER: 440
PRINT DATE: 12/30/2024 SLD COUNTY/SR - ANNUAL PRINT COUNTY: CRAWFORD

DIR: B TOTAL LEN: 5.977 MI. DIST: 01-1 SR: 2012
LEFT MUN: EAST MEAD T RIGHT MUN: EAST MEAD T

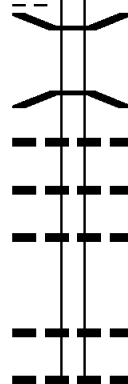
DAVISON RD
(T471)

0090/2166



0090/2286 LEN=0040 INSTALLED 2005
018 "DIA CIRC CONCR
0090/2205 LEN=0035 INSTALLED UNKN
018 "DIA CIR PLASTIC
0090/2193 LEN=0040 INSTALLED 2017

018832 FT



0090/1649 BMS EN 20/2012/0090/1612
0 0 00000 0 00 00000+00
HUNTER RUN
0090/1616 BMS BG 20/2012/0090/1612
018 "DIA CIR PLASTIC
0090/1065 LEN=0040 INSTALLED 2014
024 "DIA CIR PLASTIC
0090/0542 LEN=0040 INSTALLED 2018
024 "DIA CIR PLASTIC
0090/0517 LEN=0040 INSTALLED 2017
018832 FT 2 0 20137 0 00 0134+90
024 "DIA CIR PLASTIC
LEN=0050 INSTALLED 2017
LENGTH(AH 3076 BK 2048)
030 "DIA CIR PLASTIC
0080/1464 LEN=0080 INSTALLED 2014

016784 FT

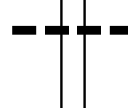
TOWNLINE RD
(T626)

0080/0000



016784 FT 2 0 20137 0 00 0114+18
TOWNLINE RD
(T626)
EAST MEAD
WEST MEAD T
0080/0000 LENGTH(AH 2048 BK 2459)
020 "DIA CIRC METAL
0070/2373 LEN=0045 INSTALLED UNKN

014325 FT



014325 FT 2 0 20137 0 00 0095+19
0070/0000 LENGTH(AH 2459 BK 2483)

0060/1225 018 "DIA CIRC METAL
LEN=0040 INSTALLED 2003

030 "DIA CIRC CONCR

EXTRACT DATE: 12/28/2024 ROADWAY MANAGEMENT SYSTEM PAGE NUMBER: 439
PRINT DATE: 12/30/2024 SLD COUNTY/SR - ANNUAL PRINT COUNTY: CRAWFORD

DIR: B TOTAL LEN: 5.977 MI. DIST: 01-1 SR: 2012
LEFT MUN: WEST MEAD T RIGHT MUN: WEST MEAD T

	011842 FT		0060/0124 LEN=0055 INSTALLED 2003
			011842 FT 2 0 20137 0 00 0076+81
			0060/0000 LENGTH(AH 2483 BK 1886)
	009956 FT		009956 FT 2 0 20137 0 00 0046+30
			NC HUNTER RD
			INTER-BK HUNTER RD
			(SR2007 SEG 0200/0196)
			MFC BEGIN = E
THURSTON RD	0050/0000	0050/0000	LTH AH 001886 BK 000100
(SR2007 SEG 0200/0196)	009956 FT	009956 FT	009956 FT
			7044/0000
			INTER-AHD
			LTH AH 000100 BK 002376
			HUNTER RD
			(SR2007 SEG 0200/0000)
			PETTIS RD
			(SR2007 SEG 0200/0000)
			0040/2376
			0040/1753
			BMS EN 20/2012/0040/1658
			0 0 0000 0 00 0000+00
			MILL RUN
			0040/1726
			BMS BG 20/2012/0040/1658
			012"H 24"W ELLIP CONC
			0040/1562
			LEN=0040 INSTALLED 2003
			BARTON RD
			0040/1518
			(T513)
			OAK GROVE AV
			0040/1455
			(T998)
			024 "DIA CIRC CONCR
			0040/1411
			LEN=0074 INSTALLED 2003
			024 "DIA CIRC CONCR
			0040/1059
			LEN=0040 INSTALLED UNKN
			018 "DIA CIRC CONCR
			0040/0501
			LEN=0082 INSTALLED 2003
			024 "DIA CIRC CONCR
			0040/0022
			LEN=0042 INSTALLED 2003
			1 1 00445 0 00 0031+52
			PIERSON AV
			(T997)
			0040/0000
			LENGTH(AH 2376 BK 2233)
			015 "DIA CIRC CONCR
			0030/1296
			LEN=0044 INSTALLED 2003
			LIVERMORE RD
			0030/0555
			(T578)

DIR: B		TOTAL LEN:	5.977 MI.	DIST: 01-1	SR: 2012
LEFT MUN: WEST MEAD T				RIGHT MUN: WEST MEAD T	

C FOR CHESTNUT ST
(CONN)
CHESTNUT ST
(CITY)

O 20030 0 00 0459+68
RNST PL
(CITY)

RCHARD PL
(CITY)

DIAMOND PK
(CITY)
C TO DIAMOND PK
(CONN)

005347 FT

0020/0525

0020/0395

002549 FT

0020/0000

0010/1158

0010/0126

0010/0020

000000 FT

000000 FT

0030/0521

0030/0424

0030/0152

005347 FT

0030/0000

0020/2341

0020/1988

0020/1885

0020/1451

0020/1389

01B "DIA CIRC CONCR
LEN=0045 INSTALLED 1999

01B "DIA CIRC CONCR
LEN=0040 INSTALLED 2003

01B "DIA CIRC CONCR
LEN=0045 INSTALLED 2003

1 1 00445 0 00 0055+77
LENGTH(AH 2233 BK 2798)

016 "DIA CIR PLASTIC
LEN=0100 INSTALLED 2003

WEST MEAD
MEADVILLE C
MORGAN ST
(CITY)
CHARLTON ST
(CITY)
ARCH ST
(CITY)

NC ALDEN ST

002549 FT

0020/0000 LENGTH(AH 2798 BK 2549)

GROVE ST
(CITY)

0010/1800

EAST ST
(CITY)
LIBERTY ST
(SR2035 SEG 0050/1420)
CHANCERY LN
(CITY)

0010/0886

0010/0662

0010/0373

000000 FT 2 0 20030 0 00 0484+95
NC CH
INTER-BK CHESTNUT ST
(CITY)
MFC BEGIN = D
LENGTH(AH 2549 BK 0649)

000000 FT

7008/0000 LENGTH(AH 0649 BK 0000)

EXTRACT DATE: 12/28/2024 ROADWAY MANAGEMENT SYSTEM PAGE NUMBER: 437
PRINT DATE: 12/30/2024 SLD COUNTY/SR - ANNUAL PRINT COUNTY: CRAWFORD

DIR: B TOTAL LEN: .003 MI. DIST: 01-1 SR: 2011
LEFT MUN: EAST MEAD T RIGHT MUN: EAST MEAD T

000016 FT

000016 FT

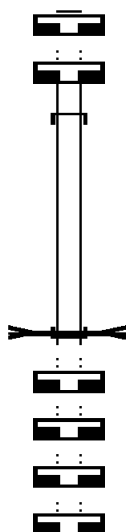
000000 FT

000000 FT

000000 FT

000000 FT

000000 FT



000016 FT

7060/0000 LENGTH(AH 1715 BK 2364)

000016 FT

7050/0000 LENGTH(AH 2364 BK 0016)

INTER-AHD FRENCHTOWN RD

0050/0016 (TWP)

000000 FT 2 0 20034 0 00 0131+00

NC FR FRENCHTOWN RD

DEER CREEK

STRUCTURE LENGTH 16 FT

INTER-BK BMSID 20/2011/0050/0000

FRENCHTOWN RD

(TWP)

MFC BEGIN = E

5 0050/0000 LENGTH(AH 0016 BK 2975)

000000 FT

7040/0000 LENGTH(AH 2975 BK 3158)

000000 FT

7030/0000 LENGTH(AH 3158 BK 3560)

000000 FT

7020/0000 LENGTH(AH 3560 BK 3494)

000000 FT

7010/0000 LENGTH(AH 3494 BK 0000)

EXTRACT DATE: 12/28/2024 ROADWAY MANAGEMENT SYSTEM PAGE NUMBER: 436
PRINT DATE: 12/30/2024 SLD COUNTY/SR - ANNUAL PRINT COUNTY: CRAWFORD

DIR: B TOTAL LEN: 11.444 MI. DIST: 01-1 SR: 2010
LEFT MUN: WAYNE T RIGHT MUN: WAYNE T

060425 FT



SHOEMAKER RD
(T345)

0220/0938

060425 FT AH-VENANGO (60)
INTER-AHD FRANKLIN PK
0220/3404 (SR4012 SEG 0010/0000)
030 " DIA CIR PLASTIC
0220/2955 LEN=0050 INSTALLED 2005
018 " DIA CIR PLASTIC
0220/2520 LEN=0040 INSTALLED UNKN
0220/1744 BMS EN 20/2010/0220/1712
2 0 20028 0 00 0016+83
POWDER RUN
0220/1712 BMS BG 20/2010/0220/1712
0220/0938 SMITH HEATH RD
(T347)

EXTRACT DATE: 12/28/2024 ROADWAY MANAGEMENT SYSTEM PAGE NUMBER: 435
PRINT DATE: 12/30/2024 SLD COUNTY/SR - ANNUAL PRINT COUNTY: CRAWFORD

DIR: B TOTAL LEN: 11.444 MI. DIST: 01-1 SR: 2010
LEFT MUN: WAYNE T RIGHT MUN: WAYNE T

057021 FT	057021 FT	2 0 20028 0 00 0033+90 072 "DIA CIRC METAL LEN=0050 INSTALLED UNKN LENGTH(AH 3404 BK 3109)
	0220/0000	
	0210/1278	024 "DIA CIR PLASTIC LEN=0040 INSTALLED 2004
053912 FT	053912 FT	2 0 20028 0 00 0064+97 0210/0000 LENGTH(AH 3109 BK 3202)
	0200/1076	024 "DIA CIR PLASTIC LEN=0035 INSTALLED UNKN
050710 FT	0200/0065	042"H 72"W ELLIP METAL LEN=0035 INSTALLED UNKN
STOCKTON CORNERS RD (SR2016 SEG 0010/0000)	050710 FT	2 0 20028 0 00 0097+00 RYND RD (T350)
	0200/0000	LENGTH(AH 3202 BK 1800)
048910 FT	0190/0503	024 "DIA CIR PLASTIC LEN=0040 INSTALLED UNKN
	048910 FT	2 0 20028 0 00 0115+00
	0190/0000	LENGTH(AH 1800 BK 2615)
	0180/1556	024 "DIA CIR PLASTIC LEN=0030 INSTALLED UNKN
	0180/0800	024 "DIA CIR PLASTIC LEN=0060 INSTALLED UNKN
	0180/0500	018 "DIA CIRC METAL LEN=0050 INSTALLED 2004 036 "DIA CIR PLASTIC

EXTRACT DATE: 12/28/2024 ROADWAY MANAGEMENT SYSTEM PAGE NUMBER: 434
PRINT DATE: 12/30/2024 SLD COUNTY/SR - ANNUAL PRINT COUNTY: CRAWFORD

DIR: B TOTAL LEN: 11.444 MI. DIST: 01-1 SR: 2010
LEFT MUN: WAYNE T RIGHT MUN: WAYNE T

	046295 FT		0180/0075	LEN=0040	INSTALLED UNKN
			046295 FT	2 0 20028 0 00	0141+16
				SR 0173 SH	
				(SR0173 SEG 0100/1746)	
			NC FR	ANKLIN PIKE RD	
			INTER-BK	SR 0173 SH	
				(SR0173 SEG 0100/1746)	
	046295 FT		0180/0000	LTH AH 002615 BK 000100	
			046295 FT		
			7176/0000	LTH AH 000100 BK 002669	
			INTER-AHD	SR 0173 SH	
SR 0173 SH			0174/2669	(SR0173 SEG 0110/0000)	
(SR0173 SEG 0110/0000)	0174/2669			018 "DIA CIRC CONCR	
			0174/2542	LEN=0060	INSTALLED UNKN
			0174/2339	BMS EN 20/2010/0174/2309	
				2 0 20029 0 00	0003+41
				LT. SUGAR CK.	
			0174/2309	BMS BG 20/2010/0174/2309	
				SUGAR CREEK LN	
			0174/2231	(PRDR)	
				SUGAR CREEK LN	
			0174/2047	(PRDR)	
				018 "DIA CIR PLASTIC	
			0174/1619	LEN=0040	INSTALLED 2014
				018 "DIA CIR PLASTIC	
			0174/0601	LEN=0040	INSTALLED 2010
				WAYNE	
			0174/0153	EAST FAIRFIELD T	
	043626 FT		043626 FT	2 0 20029 0 00	0026+76
			0174/0000	LENGTH(AH 2669 BK 1547)	
				018 "DIA CIR PLASTIC	
			0170/1265	LEN=0040	INSTALLED 2014
				018 "DIA CIR PLASTIC	
			0170/0996	LEN=0040	INSTALLED 2014
				024 "DIA CIR PLASTIC	
			0170/0546	LEN=0040	INSTALLED 2014
	042079 FT		042079 FT	2 0 20029 0 00	0042+23
				HART RD	
				(T666)	
			0170/0000	LENGTH(AH 1547 BK 2978)	
				018 "DIA CIR PLASTIC	
			0160/2857	LEN=0040	INSTALLED 2014

EXTRACT DATE: 12/28/2024 ROADWAY MANAGEMENT SYSTEM PAGE NUMBER: 433
PRINT DATE: 12/30/2024 SLD COUNTY/SR - ANNUAL PRINT COUNTY: CRAWFORD

DIR: B TOTAL LEN: 11.444 MI. DIST: 01-1 SR: 2010
LEFT MUN: EAST FAIRFIELD T RIGHT MUN: EAST FAIRFIELD T

2 0 20029 0 00 0072+25 039101 FT
BELL HILL RD
(T371) 0160/0000
PETTIS RD
(SR2007 SEG 0030/0000) 0150/3168

035364 FT

031720 FT

2 0 20029 0 00 0173+08 029012 FT
KANTZ RD
(T395) 0130/0000

0160/0728 018 "DIA CIR PLASTIC
LEN=0035 INSTALLED 2010

039101 FT

5 0160/0000 LENGTH(AH 2978 BK 3737)
PETTIS RD
0150/3168 (SR2007 SEG 0030/0000)

0150/0067 018 "DIA CIRC CONCR
LEN=0055 INSTALLED UNKN
035364 FT 2 0 20029 0 00 0109+49
5 0150/0000 LENGTH(AH 3737 BK 3644)

0140/2993 HARVEY RD
(T640)

0140/0898 042 "DIA CIRC CONCR
LEN=0050 INSTALLED UNKN
0140/0468 024 "DIA CIRC CONCR
LEN=0050 INSTALLED UNKN
031720 FT 2 0 20029 0 00 0145+89
5 0140/0000 LENGTH(AH 3644 BK 2708)

0130/0981 018 "DIA CIR PLASTIC
LEN=0040 INSTALLED 2014

029012 FT CREVELING RD
(SR2005 SEG 0100/3373)
5 0130/0000 LENGTH(AH 2708 BK 2669)

EXTRACT DATE: 12/28/2024 ROADWAY MANAGEMENT SYSTEM PAGE NUMBER: 432
PRINT DATE: 12/30/2024 SLD COUNTY/SR - ANNUAL PRINT COUNTY: CRAWFORD

DIR: B TOTAL LEN: 11.444 MI. DIST: 01-1 SR: 2010
LEFT MUN: EAST FAIRFIELD T RIGHT MUN: EAST FAIRFIELD T

			0120/0318	024 "DIA CIRC METAL LEN=0050 INSTALLED UNKN
			0120/0236	024 "DIA CIRC CONCR LEN=0051 INSTALLED UNKN
026343 FT			026343 FT	2 0 20029 0 00 0199+30
			0120/0000	LENGTH(AH 2669 BK 2199) 015 "DIA CIRC CONCR
			0110/2085	LEN=0050 INSTALLED UNKN
			0110/1742	015 "DIA CIRC CONCR LEN=0040 INSTALLED UNKN
			0110/0800	030 "DIA CIRC CONCR LEN=0060 INSTALLED UNKN
024144 FT			024144 FT	2 0 20029 0 00 0221+71 KEBORT RD (T397)
			0110/0000	LENGTH(AH 2199 BK 2802) 030 "DIA CIRC CONCR
			0100/2656	LEN=0050 INSTALLED UNKN
			0100/1835	024 "DIA CIRC CONCR LEN=0050 INSTALLED 2009
			0100/0753	024 "DIA CIRC CONCR LEN=0050 INSTALLED UNKN
			0100/0476	018 "DIA CIR PLASTIC LEN=0040 INSTALLED UNKN
			0100/0471	DUNNCREST LN (PRDR)
021342 FT			0100/0227	024 "DIA CIRC CONCR LEN=0060 INSTALLED UNKN
			021342 FT	2 0 20029 0 00 0249+98
			0100/0000	LENGTH(AH 2802 BK 3322)
FREYERMUTH RD (SR2014 SEG 0010/0000)			0090/2118	036 "DIA CIRC CONCR LEN=0060 INSTALLED UNKN
			0090/1331	015 "DIA CIRC CONCR LEN=0040 INSTALLED UNKN

EXTRACT DATE: 12/28/2024 ROADWAY MANAGEMENT SYSTEM PAGE NUMBER: 431
PRINT DATE: 12/30/2024 SLD COUNTY/SR - ANNUAL PRINT COUNTY: CRAWFORD

DIR: B TOTAL LEN: 11.444 MI. DIST: 01-1 SR: 2010
LEFT MUN: EAST FAIRFIELD T RIGHT MUN: EAST FAIRFIELD T

018020 FT

018020 FT 2 0 20029 0 00 0281+92
EAST FAIRFIELD
WEST MEAD T
[S] 0090/0000 LENGTH(AH 3322 BK 1885)
024 "DIA CIRC CONCR
0080/1364 LEN=0054 INSTALLED UNKN

016135 FT

016135 FT 2 0 20029 0 00 0300+56
042 "DIA CIRC CONCR
[S] 0080/0000 LEN=0060 INSTALLED UNKN
LENGTH(AH 1885 BK 2728)
0070/1546 018 "DIA CIRC CONCR
LEN=0065 INSTALLED UNKN

2 0 20029 0 00 0328+20 013407 FT
BYHAM RD
(T487) 0070/0000

013407 FT
[S] 0070/0000 LENGTH(AH 2728 BK 2218)
018 "DIA CIRC CONCR
0060/1934 LEN=0060 INSTALLED UNKN

011189 FT

011189 FT 2 0 20029 0 00 0350+18
[S] 0060/0000 LENGTH(AH 2218 BK 2542)

0050/0938 018 "DIA CIR PLASTIC
LEN=0040 INSTALLED UNKN

008647 FT

008647 FT 2 0 20029 0 00 0375+60
[S] 0050/0000 LENGTH(AH 2542 BK 2317)
024 "DIA CIRC CONCR
0040/2105 LEN=0045 INSTALLED UNKN
0040/1363 015 "DIA CIRC CONCR
LEN=0035 INSTALLED UNKN

EXTRACT DATE: 12/28/2024 ROADWAY MANAGEMENT SYSTEM PAGE NUMBER: 430
PRINT DATE: 12/30/2024 SLD COUNTY/SR - ANNUAL PRINT COUNTY: CRAWFORD

DIR: B TOTAL LEN: 11.444 MI. DIST: 01-1 SR: 2010
LEFT MUN: WEST MEAD T RIGHT MUN: WEST MEAD T

	006330 FT		0040/0265	018 "DIA CIRC METAL
			006330 FT	LEN=0040 INSTALLED UNKN
			0040/0000	2 0 20029 0 00 0399+90
				LENGTH(AH 2317 BK 2180)
			0030/2107	024 "DIA CIRC PLASTIC
				LEN=0040 INSTALLED UNKN
			0030/0050	024 "DIA CIRC PLASTIC
			004150 FT	LEN=0070 INSTALLED UNKN
2 0 20029 0 00 0421+70	004150 FT			
STAUFFER RD			0030/0000	LENGTH(AH 2180 BK 2703)
(T461)				
				PARK ST
			0020/1929	(T569)
			0020/1261	THIRD ST
				(T459)
			0020/0902	048 "DIA CIRC PLASTIC
				LEN=0067 INSTALLED 2015
DORA AV	0020/0674			
(PRDR)				KUHN ST
			0020/0481	(T911)
				072 "DIA CIRC CONCR
			0020/0035	LEN=0070 INSTALLED UNKN
	001447 FT		001447 FT	2 0 20029 0 00 0443+78
			0020/0000	LENGTH(AH 2703 BK 1447)
				024 "DIA CIRC METAL
			0010/0865	LEN=0070 INSTALLED UNKN
				036 "DIA CIRC PLASTIC
			0010/0800	LEN=0070 INSTALLED 2018
				LIBERTY ST
			0010/0725	(T526)
				048 "DIA CIRC CONCR
			0010/0599	LEN=0060 INSTALLED UNKN
				036 "DIA CIRC CONCR
			0010/0250	LEN=0050 INSTALLED UNKN
	000000 FT		000000 FT	2 0 20029 0 00 0463+26
				NC FRANKLIN PK
				COCHRANTON RD
				(SR0322 SEG 0420/2360)
				MFC BEGIN = D
			0010/0000	LENGTH(AH 1447 BK 0000)

EXTRACT DATE: 12/28/2024 ROADWAY MANAGEMENT SYSTEM PAGE NUMBER: 429
 PRINT DATE: 12/30/2024 SLD COUNTY/SR - ANNUAL PRINT COUNTY: CRAWFORD
 DIR: B TOTAL LEN: .918 MI. DIST: 01-1 SR: 2009
 LEFT MUN: WOODCOCK T RIGHT MUN: WOODCOCK T

004846 FT

004846 FT
 INTER-AHD

RYAN RD
 (T617)
 DICKSON RD
 (SR1003 SEG 0050/0000)

0160/2030

0160/1340

018 "DIA CIR PLASTIC
 LEN=0040 INSTALLED 2011

002816 FT

0160/0300
 002816 FT

024 "DIA CIR PLASTIC
 LEN=0040 INSTALLED 2011
 2 0 20064 0 00 0156+18
 024 "DIA CIR PLASTIC
 LEN=0040 INSTALLED 2011
 WOODCOCK

5 0160/0000

0150/1965

EAST MEAD T
 LENGTH(AH 2030 BK 2274)
 048"H 72"W ELLIP METAL
 LEN=0040 INSTALLED UNKN

0150/0818

024"H 40"W ELLIP METAL
 LEN=0040 INSTALLED UNKN

000542 FT

000542 FT

2 0 20064 0 00 0133+44
 024"H 40"W ELLIP METAL
 LEN=0035 INSTALLED UNKN
 LENGTH(AH 2274 BK 0465)
 2 0 20064 0 00 0128+79

000077 FT

5 0150/0000
 000077 FT

018 "DIA CIR UNKNOWN
 LEN=0215 INSTALLED UNKN
 BLOOMING VALLEY RD

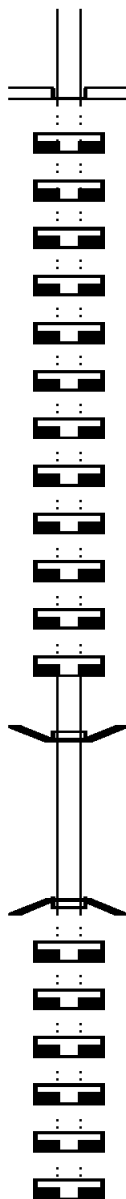
EXTRACT DATE: 12/28/2024 ROADWAY MANAGEMENT SYSTEM PAGE NUMBER: 428
PRINT DATE: 12/30/2024 SLD COUNTY/SR - ANNUAL PRINT COUNTY: CRAWFORD

DIR: B TOTAL LEN: .918 MI. DIST: 01-1 SR: 2009
LEFT MUN: EAST MEAD T RIGHT MUN: EAST MEAD T

000077 FT
000077 FT
000077 FT
000077 FT
000077 FT
000077 FT
000077 FT
000077 FT
000077 FT
000077 FT
000077 FT
000077 FT
000077 FT
000077 FT
000077 FT
000077 FT

000000 FT

000000 FT
000000 FT
000000 FT
000000 FT
000000 FT
000000 FT
000000 FT




(SR0077 SEG 0080/0000)
INTER-BK WAYLAND RD
(T300)
0140/0000 LENGTH(AH 0465 BK 0863)
000077 FT
7140/0000 LENGTH(AH 0863 BK 2972)
000077 FT
7130/0000 LENGTH(AH 2972 BK 2023)
000077 FT
7120/0000 LENGTH(AH 2023 BK 3284)
000077 FT
7112/0000 LENGTH(AH 3284 BK 0012)
000077 FT
7110/0000 LENGTH(AH 0012 BK 3725)
000077 FT
7100/0000 LENGTH(AH 3725 BK 2994)
000077 FT
7090/0000 LENGTH(AH 2994 BK 2689)
000077 FT
7080/0000 LENGTH(AH 2689 BK 1243)
000077 FT
7070/0000 LENGTH(AH 1243 BK 3297)
000077 FT
7060/0000 LENGTH(AH 3297 BK 2250)
000077 FT
7050/0000 LENGTH(AH 2250 BK 2292)
000077 FT
7044/0000 LENGTH(AH 2292 BK 0077)
BMSBN 20/2009/0040/0000
INTER-AHD WAYLAND RD
0040/0077 (TWP)
000000 FT 2 0 20033 0 00 0090+06
NC WA
INTER-BK WAYLAND RD
(TWP)
LT. SUGAR CK.
BMSBG 20/2009/0040/0000
0040/0000 LENGTH(AH 0077 BK 0771)
000000 FT
7040/0000 LENGTH(AH 0771 BK 0100)
000000 FT
7032/0000 LENGTH(AH 0100 BK 0009)
000000 FT
7030/0000 LENGTH(AH 0009 BK 3496)
000000 FT
7020/0000 LENGTH(AH 3496 BK 3090)
000000 FT
7012/0000 LENGTH(AH 3090 BK 0100)
000000 FT
7010/0000 LENGTH(AH 0100 BK 0000)

EXTRACT DATE: 12/28/2024 ROADWAY MANAGEMENT SYSTEM PAGE NUMBER: 427
PRINT DATE: 12/30/2024 SLD COUNTY/SR - ANNUAL PRINT COUNTY: CRAWFORD

DIR: B TOTAL LEN: .944 MI. DIST: 01-1 SR: 2008
LEFT MUN: WEST MEAD T RIGHT MUN: WEST MEAD T

004983 FT



004983 FT TWENTYEIGHTH DIVISION H
0020/3060 (SR0322 SEG 0470/0000)
048 "DIA CIR PLASTIC
0020/2841 LEN=0066 INSTALLED UNKN
0020/2821 (AAR 262796W) #TRKS 01
018 "DIA CIRC CONCR
0020/2795 LEN=0050 INSTALLED UNKN
018 "DIA CIR PLASTIC
0020/2149 LEN=0040 INSTALLED 2018

018 "DIA CIRC METAL
0020/1159 LEN=0040 INSTALLED UNKN

001923 FT

0020/0176 BMSBN 20/2008/0020/0000
001923 FT 2 0 20027 0 00 0018+62
FRENCH CK.
BMSBG 20/2008/0020/0000
WEST MEAD
UNION T
5 0020/0000 LENGTH(AH 3060 BK 1923)

HECKMAN RD
0010/1288 (T916)

000000 FT

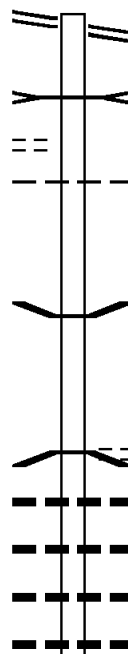
000000 FT 2 0 20027 0 00 0000+00
NC WI LSON SHUTE RD
MERCER PK
(SR2003 SEG 0090/1385)
MFC BEGIN = D
5 0010/0000 LENGTH(AH 1923 BK 0000)

EXTRACT DATE: 12/28/2024 ROADWAY MANAGEMENT SYSTEM PAGE NUMBER: 426
 PRINT DATE: 12/30/2024 SLD COUNTY/SR - ANNUAL PRINT COUNTY: CRAWFORD
 DIR: B TOTAL LEN: 9.286 MI. DIST: 01-1 SR: 2007
 LEFT MUN: MEADVILLE C RIGHT MUN: MEADVILLE C

STAR ROUTE 049030 FT
 (SR0027 SEG 0050/0109) 0210/2112

NORTH ST
 (TWP) 0210/1599

046918 FT



049030 FT STAR ROUTE
 0210/2112 (SR0027 SEG 0050/0109)
 ELLIS RUN
 STRUCTURE LENGTH 13 FT
 0210/1662 BMSID 20/2007/0210/3300

0210/1561 MEADVILLE
 WEST MEAD T

0210/0015 BMS EN 20/2007/0210/0000
 046918 FT 2 0 20137 0 00 0037+73
 BARCLAY RD
 (T544)

THURSTON RUN
 BMSBG 20/2007/0210/0000
 LENGTH(AH 2112 BK 2711)
 024 "DIA CIRC CONCR
 0200/2542 LEN=0045 INSTALLED UNKN
 048 "DIA CIR PLASTIC
 0200/2390 LEN=0060 INSTALLED UNKN
 048 "DIA CIR PLASTIC
 0200/2247 LEN=0065 INSTALLED UNKN
 036 "DIA CIRC CONCR
 0200/1982 LEN=0045 INSTALLED UNKN

DIR: B TOTAL LEN: 9.286 MI. DIST: 01-1 SR: 2007
LEFT MUN: WEST MEAD T RIGHT MUN: WEST MEAD T

EXTRACT DATE: 12/28/2024 ROADWAY MANAGEMENT SYSTEM PAGE NUMBER: 424
PRINT DATE: 12/30/2024 SLD COUNTY/SR - ANNUAL PRINT COUNTY: CRAWFORD

DIR: B TOTAL LEN: 9.286 MI. DIST: 01-1 SR: 2007
LEFT MUN: WEST MEAD T RIGHT MUN: WEST MEAD T

	0150/2451	018 "DIA CIRC CONCR LEN=0045 INSTALLED UNKN
	0150/2109	018 "DIA CIRC CONCR LEN=0040 INSTALLED UNKN
	0150/1770	024 "DIA CIRC CONCR LEN=0045 INSTALLED UNKN
035553 FT	0150/0567 035553 FT	018 "DIA CIRC CONCR LEN=0045 INSTALLED UNKN 2 0 20030 0 00 0354+63 TOWNLINE RD (T626) WEST MEAD EAST MEAD T LENGTH(AH 3755 BK 2961)
	0140/2212	WEST OIL CREEK RD (T465)
	0140/1081	048 "DIA CIRC CONCR LEN=0045 INSTALLED UNKN
032592 FT	032592 FT 0140/0000	2 0 20030 0 00 0325+14 LENGTH(AH 2961 BK 2469)
	0130/2148	024 "DIA CIRC CONCR LEN=0045 INSTALLED UNKN
	0130/1756	018 "DIA CIRC CONCR LEN=0040 INSTALLED UNKN
	0130/1144	018 "DIA CIRC CONCR LEN=0040 INSTALLED UNKN
030123 FT	0130/0567 030123 FT	018 "DIA CIRC CONCR LEN=0040 INSTALLED UNKN 2 0 20030 0 00 0300+45
	0130/0000	018 "DIA CIRC CONCR LEN=0045 INSTALLED UNKN LENGTH(AH 2469 BK 3528)
	0120/3122	018 "DIA CIRC CONCR LEN=0050 INSTALLED UNKN
	0120/1695	018 "DIA CIRC CONCR LEN=0050 INSTALLED UNKN
		018 "DIA CIRC CONCR

EXTRACT DATE: 12/28/2024 ROADWAY MANAGEMENT SYSTEM PAGE NUMBER: 423
PRINT DATE: 12/30/2024 SLD COUNTY/SR - ANNUAL PRINT COUNTY: CRAWFORD

DIR: B TOTAL LEN: 9.286 MI. DIST: 01-1 SR: 2007
LEFT MUN: EAST MEAD T RIGHT MUN: EAST MEAD T

	0120/1005	LEN=0040	INSTALLED	UNKN
026595 FT	026595 FT	2 0 20030 0 00 0265+28	018 "DIA CIRC CONCR	
	0120/0000	LEN=0045	INSTALLED	UNKN
		LENGTH(AH 3528 BK 2024)		
	0110/1264	018 "DIA CIRC CONCR	LEN=0045	INSTALLED UNKN
024571 FT	0110/0497	018 "DIA CIRC CONCR	LEN=0050	INSTALLED UNKN
	024571 FT	2 0 20030 0 00 0245+04		
	0110/0000	LEN=0050	INSTALLED	UNKN
		LENGTH(AH 2024 BK 1495)		
	0100/1463	018 "DIA CIRC CONCR	LEN=0050	INSTALLED UNKN
	0100/1091	018 "DIA CIRC CONCR	LEN=0045	INSTALLED UNKN
	0100/0690	018 "DIA CIRC CONCR	LEN=0045	INSTALLED UNKN
023076 FT	0100/0323	018 "DIA CIRC CONCR	LEN=0045	INSTALLED UNKN
	023076 FT	2 0 20030 0 00 0230+09		
		SMITH RD		
		(T642)		
	0100/0000	LEN=0070	INSTALLED	UNKN
		LENGTH(AH 1495 BK 2026)		
	0090/1675	018 "DIA CIRC CONCR	LEN=0070	INSTALLED UNKN
	0090/0637	018 "DIA CIRC CONCR	LEN=0045	INSTALLED UNKN
021050 FT	021050 FT	2 0 20030 0 00 0209+97		
	0090/0000	LEN=0050	INSTALLED	UNKN
		LENGTH(AH 2026 BK 2939)		
	0080/2840	015 "DIA CIRC CONCR	LEN=0050	INSTALLED UNKN
		EAST MEAD		
	0080/2797	EAST FAIRFIELD T		
	0080/2092	018 "DIA CIRC CONCR	LEN=0050	INSTALLED UNKN
FREYERMUTH RD		LIPPERT RD		
(SR2014 SEG 0040/0000)	0080/1960	(SR2014 SEG 0040/0000)		

DIR: B	TOTAL LEN: 9.286 MI.	DIST: 01-1	SR: 2007
LEFT MUN: EAST FAIRFIELD T		RIGHT MUN: EAST FAIRFIELD T	
018111 FT		018111 FT 2 0 20030 0 00 0180+56	
		0080/0000 LENGTH(AH 2939 BK 2129)	
SAWMILL RD (TWP)	0070/1377 ==		
015982 FT		0070/0027 BMS EN 20/2007/0070/0000	
		015982 FT 2 0 20030 0 00 0159+44	
		MUD RUN	
		0070/0000 BMSBG 20/2007/0070/0000	
		0070/0000 LENGTH(AH 2129 BK 1775)	
KANTZ RD (T395)	0060/0917 ==		
014207 FT		0060/0230 BMS EN 20/2007/0060/0216	
		2 0 20030 0 00 0143+87	
		TRIB TO LITTLE SUGAR CK	
		0060/0216 BMSBG 20/2007/0060/0216	
		014207 FT 2 0 20030 0 00 0141+78	
		GRIFFEN RD	
		(T399)	
		0060/0000 LENGTH(AH 1775 BK 3142)	
		024 "DIA CIRC CONCR	
		0050/2697 LEN=0040 INSTALLED UNKN	
		015 "DIA CIRC CONCR	
		0050/1689 LEN=0040 INSTALLED UNKN	
		036 "DIA CIRC CONCR	
		0050/1198 LEN=0050 INSTALLED UNKN	
011065 FT		0050/0383 015 "DIA CIRC CONCR	
		011065 FT LEN=0040 INSTALLED UNKN	
		2 0 20030 0 00 0110+17	
		0050/0000 LENGTH(AH 3142 BK 3543)	
		024 "DIA CIRC CONCR	
		0040/3023 LEN=0060 INSTALLED UNKN	
		015 "DIA CIRC CONCR	
		0040/2538 LEN=0053 INSTALLED UNKN	
007522 FT		018 "DIA CIRC CONCR	
		0040/0471 LEN=0040 INSTALLED UNKN	
		007522 FT 2 0 20030 0 00 0075+06	

EXTRACT DATE: 12/28/2024 ROADWAY MANAGEMENT SYSTEM PAGE NUMBER: 421
PRINT DATE: 12/30/2024 SLD COUNTY/SR - ANNUAL PRINT COUNTY: CRAWFORD

DIR: B TOTAL LEN: 9.286 MI. DIST: 01-1 SR: 2007
LEFT MUN: EAST FAIRFIELD T RIGHT MUN: EAST FAIRFIELD T

2 0 20030 0 00 0051+45 005164 FT
FRANKLIN PK
(SR2010 SEG 0150/3168) 0030/0000

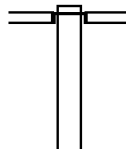
002687 FT

2 0 20030 0 00 0000+00 000000 FT
FRANKLIN ST
(SR2022 SEG 0020/1530) 0010/0000

== STAINBROOK RD
(T668)
S 0040/0000 LENGTH(AH 3543 BK 2358)
0030/0910 015 "DIA CIRC CONCR
LEN=0050 INSTALLED UNKN
0030/0057 015 "DIA CIRC CONCR
LEN=0050 INSTALLED UNKN
FRANKLIN PK
005164 FT (SR2010 SEG 0150/3168)
MFC BEGIN = D
S 0030/0000 LENGTH(AH 2358 BK 2477)
015 "DIA CIRC CONCR
0020/2410 LEN=0040 INSTALLED UNKN
0020/0465 036 "DIA CIRC CONCR
LEN=0060 INSTALLED UNKN
024 "DIA CIRC CONCR
0020/0380 LEN=0045 INSTALLED UNKN
002687 FT 2 0 20030 0 00 0026+16
NC PETTIS RD
S 0020/0000 LENGTH(AH 2477 BK 2687)
0010/1882 024 "DIA CIRC CONCR
LEN=0050 INSTALLED UNKN
HILL ST
== 0010/1558 (BORO)
== MOSS RD
(BORO)
EAST FAIRFIELD
0010/0775 COCHRANTON B
042 "DIA CIR PLASTIC
0010/0712 LEN=0060 INSTALLED 2014
TWENTYEIGHTH DIVISION H
(SR0322 SEG 0620/1216)
0010/0654
NC RIDGEWAY HILL RD
FRANKLIN ST
000000 FT (SR2022 SEG 0020/1530)
MFC BEGIN = E
S 0010/0000 LENGTH(AH 2687 BK 0000)

EXTRACT DATE: 12/28/2024 ROADWAY MANAGEMENT SYSTEM PAGE NUMBER: 420
PRINT DATE: 12/30/2024 SLD COUNTY/SR - ANNUAL PRINT COUNTY: CRAWFORD
DIR: B TOTAL LEN: 3.488 MI. DIST: 01-1 SR: 2006
LEFT MUN: UNION T RIGHT MUN: UNION T

018418 FT



018418 FT
INTER-AHD WIGHTMAN RD
(T620)
TOWNHALL LN
0070/2912 (SR2005 SEG 0080/2087)

024 "DIA CIRC METAL

DIR: B	TOTAL LEN:	3.488 MI.	DIST: 01-1	SR: 2006
LEFT MUN: UNION T			RIGHT MUN: UNION T	
		==	0070/1215	LEN=0038 INSTALLED UNKN
		==	0070/0601	020 "DIA CIRC METAL LEN=0045 INSTALLED 2003
015506 FT			015506 FT	2 0 20026 0 00 0155+00 TOW PATH RD (T369)
		==	0070/0000	LENGTH(AH 2912 BK 2313)
SHILLING RD (T922)	0060/1697	==		
		==	0060/1643	015 "DIA CIR PLASTIC LEN=0085 INSTALLED 2003
		==	0060/0343	024 "DIA CIR PLASTIC LEN=0040 INSTALLED 2003
013193 FT			013193 FT	2 0 20026 0 00 0131+65 DUTCH HILL RD ET (T920)
		==	0060/0000	LENGTH(AH 2313 BK 2188)
		==	0050/1809	024 "DIA CIR PLASTIC LEN=0040 INSTALLED 2003
		==	0050/1642	018 "DIA CIR PLASTIC LEN=0060 INSTALLED 2003
		==	0050/1375	024 "DIA CIRC METAL LEN=0055 INSTALLED 2003
		==	0050/0741	024 "DIA CIRC METAL LEN=0045 INSTALLED 2003
		==	0050/0483	018 "DIA CIR PLASTIC LEN=0045 INSTALLED 2003
011005 FT		==	0050/0025	018 "DIA CIR PLASTIC LEN=0050 INSTALLED 2014
			011005 FT	2 0 20026 0 00 0109+79 EHRGOTT RD (T576)
		==	0050/0000	LENGTH(AH 2188 BK 2488)
		==	0040/2440	048 "DIA CIR PLASTIC LEN=0075 INSTALLED UNKN
		==	0040/1055	018 "DIA CIR PLASTIC LEN=0055 INSTALLED 2014
		==	0040/0651	036 "DIA CIR PLASTIC LEN=0050 INSTALLED UNKN
		==		042 "DIA CIRC METAL

EXTRACT DATE: 12/28/2024 ROADWAY MANAGEMENT SYSTEM PAGE NUMBER: 418
PRINT DATE: 12/30/2024 SLD COUNTY/SR - ANNUAL PRINT COUNTY: CRAWFORD

DIR: B TOTAL LEN: 3.488 MI. DIST: 01-1 SR: 2006
LEFT MUN: UNION T RIGHT MUN: UNION T

STEIN RD
(T918)
LC FOR STEIN RD
(CONN)

008517 FT

0040/0439 LEN=0050 INSTALLED UNKN
008517 FT 2 0 20026 0 00 0084+91
5 0040/0000 LENGTH(AH 2488 BK 1486)

007031 FT

0030/0828 018 "DIA CIR PLASTIC
LEN=0040 INSTALLED 2014
0030/0537 018 "DIA CIR PLASTIC
LEN=0050 INSTALLED 2014
0030/0174 018 "DIA CIR PLASTIC
LEN=0040 INSTALLED 2014
007031 FT 2 0 20026 0 00 0059+99
018 "DIA CIR PLASTIC
LEN=0040 INSTALLED 2014
5 0030/0000 LENGTH(AH 1486 BK 3539)

0020/1206

0020/1080

0020/2556 018 "DIA CIR PLASTIC
LEN=0035 INSTALLED 2014

003492 FT

0020/0900 036 "DIA CIR PLASTIC
LEN=0052 INSTALLED 2004
0020/0275 018 "DIA CIR PLASTIC
LEN=0040 INSTALLED 2014
003492 FT 2 0 20026 0 00 0025+00
5 0020/0000 LENGTH(AH 3539 BK 3492)

0010/2662 036 "DIA CIRC METAL
LEN=0060 INSTALLED UNKN

000000 FT

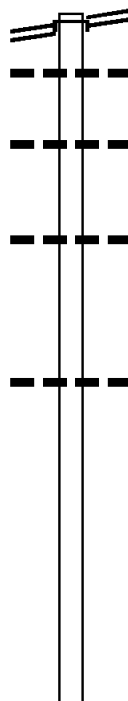
0010/0050 015 "DIA CIRC METAL
LEN=0045 INSTALLED 1997
000000 FT 2 0 20026 0 00 0000+00
NC DU TCH HILL RD
MERCER PK
(SR2003 SEG 0080/0000)
MFC BEGIN = E
5 0010/0000 LENGTH(AH 3492 BK 0000)

EXTRACT DATE: 12/28/2024 ROADWAY MANAGEMENT SYSTEM PAGE NUMBER: 417
PRINT DATE: 12/30/2024 SLD COUNTY/SR - ANNUAL PRINT COUNTY: CRAWFORD

DIR: B TOTAL LEN: 5.867 MI. DIST: 01-1 SR: 2005
LEFT MUN: EAST FAIRFIELD T RIGHT MUN: EAST FAIRFIELD T

030978 FT
FRANKLIN PK
(SR2010 SEG 0130/0000) 0100/3373

027605 FT



030978 FT
INTER-AHD KANTZ RD
(T399)
FRANKLIN PK
0100/3373 (SR2010 SEG 0130/0000)
015 "DIA CIRC CONCR
0100/2923 LEN=0035 INSTALLED 1998
018 "DIA CIR PLASTIC
0100/2185 LEN=0030 INSTALLED UNKN
032 "DIA CIRC CONCR
0100/1088 LEN=0030 INSTALLED UNKN
027605 FT 2 0 20025 0 01 0145+92
018 "DIA CIR PLASTIC
LEN=0040 INSTALLED UNKN
5 0100/0000 LENGTH(AH 3373 BK 3870)

NC CREVELING RD
INTER-BK MCCracken RD

EXTRACT DATE: 12/28/2024 ROADWAY MANAGEMENT SYSTEM PAGE NUMBER: 416
PRINT DATE: 12/30/2024 SLD COUNTY/SR - ANNUAL PRINT COUNTY: CRAWFORD

DIR: B TOTAL LEN: 5.867 MI. DIST: 01-1 SR: 2005
LEFT MUN: EAST FAIRFIELD T RIGHT MUN: EAST FAIRFIELD T

2 0 20025 0 01 0107+45 023735 FT
MCCRACKEN RD
(T576)

0090/0000
023735 FT

DUTCH HILL RD
(SR2006 SEG 0070/2912) 0080/2087

020539 FT

023735 FT (T576)
MFC BEGIN = E
5 0090/0000 LTH AH 003870 BK 000100
023735 FT
7084/0000 LTH AH 000100 BK 003196
INTER-AHD CREVELING RD
(T401)
0080/3196 TWENTYEIGHTH DIVISION H
(SR0322 SEG 0560/0000)
FRANZ LN
(PRDR)
0080/2701 (AAR 262806A) #TRKS 01
0080/2559 OCEAN FRONT DR
(PRDR)
0080/2541 TRIMBLE LN
(TWP)
0080/2520 BMSSEN 20/2005/0080/2128
0080/2382 EAST FAIRFIELD
0080/2260 UNION T
2 0 20025 0 00 0091+14
FRENCH CK.
0080/2128 BMSBG 20/2005/0080/2128
WIGHTMAN RD
0080/2087 (T620)

0080/0094 BMSSEN 20/2005/0080/0000
020539 FT 2 0 20025 0 00 0069+85
CONNEAUT CK.
BMSBG 20/2005/0080/0000
UNION
FAIRFIELD T
5 0080/0000 LENGTH(AH 3196 BK 3476)

0070/2530 018 "DIA CIRC CONCR
LEN=0040 INSTALLED UNKN

0070/1111 015 "DIA CIRC CONCR
LEN=0030 INSTALLED UNKN
0070/0821 020 "DIA CIRC CONCR
LEN=0030 INSTALLED UNKN
FAIRFIELD ACRES
0070/0753 (PRDR)

EXTRACT DATE: 12/28/2024 ROADWAY MANAGEMENT SYSTEM PAGE NUMBER: 415
PRINT DATE: 12/30/2024 SLD COUNTY/SR - ANNUAL PRINT COUNTY: CRAWFORD

DIR: B TOTAL LEN: 5.867 MI. DIST: 01-1 SR: 2005
LEFT MUN: FAIRFIELD T RIGHT MUN: FAIRFIELD T

Station	Length	Notes
017063 FT	0070/0000	018 "DIA CIR PLASTIC LEN=0035 INSTALLED UNKN
0060/2859	018 "DIA CIR PLASTIC LEN=0035 INSTALLED UNKN	
0060/2620	018 "DIA CIR PLASTIC LEN=0035 INSTALLED UNKN	
0060/1218	018 "DIA CIR PLASTIC LEN=0035 INSTALLED UNKN	
013563 FT	013563 FT 2 0 20025 0 00 0000+00 SR 0285 SH (SR0285 SEG 0480/1937)	
013563 FT	0060/0000 LTH AH 003500 BK 000100 013563 FT 7054/0000 LTH AH 000100 BK 002372	
MARSH RD (T574) SR 0285 SH (SR0285 SEG 0480/0000)	0050/2372	INTER-BK SR 0285 SH (SR0285 SEG 0480/1937)
011191 FT	011191 FT 2 0 20022 0 00 0112+17 DUNN RD (T345)	
0040/1479	0040/1444 018 "DIA CIR PLASTIC LEN=0035 INSTALLED UNKN	
0040/1256	024 "DIA CIR PLASTIC LEN=0045 INSTALLED UNKN	
0040/0764	018 "DIA CIR PLASTIC LEN=0050 INSTALLED UNKN	
008997 FT	008997 FT 2 0 20022 0 00 0089+86	

EXTRACT DATE: 12/28/2024 ROADWAY MANAGEMENT SYSTEM PAGE NUMBER: 414
PRINT DATE: 12/30/2024 SLD COUNTY/SR - ANNUAL PRINT COUNTY: CRAWFORD

DIR: B TOTAL LEN: 5.867 MI. DIST: 01-1 SR: 2005
LEFT MUN: FAIRFIELD T RIGHT MUN: FAIRFIELD T

2 0 20022 0 00 0064+43 006428 FT
WEST HART RD
(T347) 0030/0000

003008 FT

000000 FT

MULE ST
(SR2002 SEG 0080/0000) 0010/0000

024 "DIA CIRC CONCR LEN=0030 INSTALLED UNKN LENGTH(AH 2194 BK 2569)	0040/0000
024 "DIA CIRC CONCR LEN=0035 INSTALLED UNKN	0030/1242
006428 FT BOYLE RD (T349)	006428 FT
024 "DIA CIRC CONCR LEN=0045 INSTALLED UNKN	0030/0000
0020/3346	0020/3346
024 "DIA CIRC CONCR LEN=0040 INSTALLED UNKN	0020/1664
018 "DIA CIRC METAL LEN=0060 INSTALLED 2005 2 0 20022 0 00 0030+18 NC MA RSH RD STEEN HILL RD (SR2004 SEG 0010/0000)	0020/0030 003008 FT 0020/0000
BMS EN 20/2005/0010/1253 2 0 20022 0 00 0012+57 WARDS RUN	0010/1264
BMSBG 20/2005/0010/1253	0010/1253
018 "DIA CIRC CONCR LEN=0040 INSTALLED UNKN 2 0 20022 0 00 0000+00 NC ST ATE RD INTER-BK STATE RD (SR2002 SEG 0080/0000) MFC BEGIN = D	0010/0585 000000 FT 0010/0000
0010/0000	0010/0000

EXTRACT DATE: 12/28/2024 ROADWAY MANAGEMENT SYSTEM PAGE NUMBER: 413
PRINT DATE: 12/30/2024 SLD COUNTY/SR - ANNUAL PRINT COUNTY: CRAWFORD

DIR: B TOTAL LEN: 3.165 MI. DIST: 01-1 SR: 2004
LEFT MUN: FAIRFIELD T RIGHT MUN: FAIRFIELD T

016713 FT

016713 FT
INTER-AHD

E CHURCH ST
(TWP)
TOWNHOUSE CR
(SR0285 SEG 0550/1722)
024"H 48"W ELLIP METAL
LEN=0050 INSTALLED 1998
015 "DIA CIRC CONCR
LEN=0065 INSTALLED UNKN

2 0 20024 0 00 0142+11 014303 FT
DUNN RD
(T315) 0060/0000

014303 FT

5 0060/0000 LENGTH(AH 2410 BK 2347)
018 "DIA CIRC CONCR
0050/1810 LEN=0050 INSTALLED 1998

011956 FT

0050/0454 024 "DIA CIRC CONCR
LEN=0045 INSTALLED 1998
5 011956 FT 2 0 20024 0 00 0119+64
0050/0000 LENGTH(AH 2347 BK 2633)

0040/1902 LAUSH RD
(T636)

EXTRACT DATE: 12/28/2024 ROADWAY MANAGEMENT SYSTEM PAGE NUMBER: 412
PRINT DATE: 12/30/2024 SLD COUNTY/SR - ANNUAL PRINT COUNTY: CRAWFORD

DIR: B TOTAL LEN: 3.165 MI. DIST: 01-1 SR: 2004
LEFT MUN: FAIRFIELD T RIGHT MUN: FAIRFIELD T

Station	Length	Notes
009323 FT	0040/0000	009323 FT 2 0 20024 0 00 0093+31 LENGTH(AH 2633 BK 3288) 018 "DIA CIRC CONCR 0030/2862 LEN=0045 INSTALLED UNKN
	0030/1964	008 "DIA CIRC CONCR LEN=0040 INSTALLED UNKN
2 0 20024 0 00 0060+31 006035 FT HILL RD (T624)	0030/0036 006035 FT	018 "DIA CIRC CONCR LEN=0045 INSTALLED 1998 ELECTION HOUSE RD (T620)
	0030/0000	0030/0000 LENGTH(AH 3288 BK 3083)
BOYLE RD (T349)	0020/1222	036 "DIA CIRC CONCR LEN=0050 INSTALLED 1998
002952 FT	0020/0367 002952 FT	018 "DIA CIRC CONCR LEN=0045 INSTALLED 1998 2 0 20024 0 00 0029+49 016 "DIA CIRC CONCR LEN=0040 INSTALLED 1998
	0020/0000	0020/0000 LENGTH(AH 3083 BK 2952)
	0010/2705	024 "DIA CIRC CONCR LEN=0050 INSTALLED 1998
	0010/2259	024 "DIA CIRC CONCR LEN=0047 INSTALLED 1998
000000 FT	000000 FT NC ST	2 0 20024 0 00 0000+00 STEEN HILL RD STATE RD (SR2005 SEG 0020/0000) MFC BEGIN = D
	0010/0000	0010/0000 LENGTH(AH 2952 BK 0000)

EXTRACT DATE: 12/28/2024 ROADWAY MANAGEMENT SYSTEM PAGE NUMBER: 411
 PRINT DATE: 12/30/2024 SLD COUNTY/SR - ANNUAL PRINT COUNTY: CRAWFORD
 DIR: B TOTAL LEN: 6.403 MI. DIST: 01-1 SR: 2003
 LEFT MUN: VERNON T RIGHT MUN: VERNON T

033810 FT



033810 FT KENNEDY HILL RD
 0140/3010 (SR3025 SEG 0050/0603)
 036 "DIA CIRC METAL
 0140/2691 LEN=0050 INSTALLED UNKN



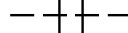
030 "DIA CIRC METAL
 0140/1581 LEN=0040 INSTALLED UNKN

030800 FT



0140/0107 024 "DIA CIRC METAL
 030800 FT LEN=0070 INSTALLED UNKN
 0140/0000 2 0 20112 0 00 0307+36
 LENGTH(AH 3010 BK 1378)
 018 "DIA CIRC METAL
 0130/0853 LEN=0070 INSTALLED UNKN

029422 FT



029422 FT 2 0 20112 0 00 0293+58
 VERNON
 UNION T
 0130/0000 LENGTH(AH 1378 BK 2294)

DIR: B TOTAL LEN: 6.403 MI.
LEFT MUN: UNION T

DIST: 01-1 SR: 2003
RIGHT MUN: UNION T

027128 FT

2 0 20112 0 00 0239+12 023944 FT
MT PLEASANT RD
(T532) 0110/0000

021061 FT

LINE	DESCRIPTION	ITEM	QTY	UNIT	PRICE	TOTAL	REMARKS
0120	2226	072 " DIA CIRC METAL	LEN=0070	INSTALLED	UNKN		
0120	1610	048 " DIA CIRC PLASTIC	LEN=0053	INSTALLED	2019		
0120	1248	036 " DIA CIRC METAL	LEN=0050	INSTALLED	UNKN		
0120	0800	036 " DIA CIRC METAL	LEN=0050	INSTALLED	UNKN		
0120	0265	018 " DIA CIRC METAL	LEN=0035	INSTALLED	UNKN		
027128	FT	2 0 20112 0 00 0270+37					
0120	0000	LENGTH(AH 2294 BK 3184)					
0110	3028	018 " DIA CIRC METAL	LEN=0030	INSTALLED	UNKN		
0110	2651	018 " DIA CIRC METAL	LEN=0040	INSTALLED	UNKN		
0110	1667	024 " DIA CIRC CONCR	LEN=0075	INSTALLED	UNKN		
0110	1110	018 " DIA CIRC METAL	LEN=0065	INSTALLED	UNKN		
0110	0663	018 " DIA CIRC METAL	LEN=0065	INSTALLED	UNKN		
0110	0414	018 " DIA CIRC METAL	LEN=0079	INSTALLED	UNKN		
0110	0058	018 " DIA CIRC METAL	LEN=0050	INSTALLED	UNKN		
023944	FT						
0110	0000	LENGTH(AH 3184 BK 2883)					
0100	2659	024 " DIA CIRC PLASTIC	LEN=0065	INSTALLED	2023		
0100	1628	FRENCH CK. TR					
0100	1320	STRUCTURE LENGTH 20 FT					
		BMSID 20/2003/0100/1606					
		(AAR 262776K) #TRKS 01					
021061	FT	2 0 20112 0 00 0210+07					
0100	0000	LENGTH(AH 2883 BK 1712)					
0090	1385	WILSON CHUTE RD					
0090	1348	(SR2008 SEG 0010/0000)					
		MFC BEGIN = D					
		024 " DIA CIRC PLASTIC					
		LEN=0050 INSTALLED 2014					

EXTRACT DATE: 12/28/2024 ROADWAY MANAGEMENT SYSTEM PAGE NUMBER: 409
PRINT DATE: 12/30/2024 SLD COUNTY/SR - ANNUAL PRINT COUNTY: CRAWFORD

DIR: B TOTAL LEN: 6.403 MI. DIST: 01-1 SR: 2003
LEFT MUN: UNION T RIGHT MUN: UNION T

2 0 20112 0 00 0192+05 019349 FT
BARBER RD
(T415) 0090/0000

==

019349 FT

5 0090/0000 LENGTH(AH 1712 BK 3113)

-- --

0080/2193 018 "DIA CIR PLASTIC
LEN=0050 INSTALLED 2014

-- --

0080/1766 018 "DIA CIR PLASTIC
LEN=0045 INSTALLED 2023

-- --

0080/1318 018 "DIA CIR PLASTIC
LEN=0050 INSTALLED 2014

016236 FT

016236 FT 2 0 20112 0 00 0161+85

-- --

5 0080/0000 DUTCH HILL RD
(SR2006 SEG 0010/0000)

-- --

0070/1255 LENGTH(AH 3113 BK 1641)
072"H 72"W CONC STRUCT
LEN=0030 INSTALLED UNKN

014595 FT

014595 FT 2 0 20112 0 00 0145+22

-- --

5 0070/0000 LENGTH(AH 1641 BK 2147)
024 "DIA CIR PLASTIC

-- --

0060/0868 018 "DIA CIR PLASTIC
LEN=0040 INSTALLED 1999

-- --

0060/0290 018 "DIA CIR PLASTIC
LEN=0040 INSTALLED 2017

012448 FT

012448 FT 2 0 20112 0 00 0123+90

-- --

5 0060/0000 MT PLEASANT RD
(T532)

==

BARCO RD
(T393)

0050/1888

-- --

0050/0548 018 "DIA CIR PLASTIC
LEN=0032 INSTALLED UNKN

010052 FT

5 010052 FT 2 0 20112 0 00 0099+12
0050/0000 LENGTH(AH 2396 BK 1979)

EXTRACT DATE: 12/28/2024 ROADWAY MANAGEMENT SYSTEM PAGE NUMBER: 408
PRINT DATE: 12/30/2024 SLD COUNTY/SR - ANNUAL PRINT COUNTY: CRAWFORD

DIR: B TOTAL LEN: 6.403 MI. DIST: 01-1 SR: 2003
LEFT MUN: UNION T RIGHT MUN: UNION T

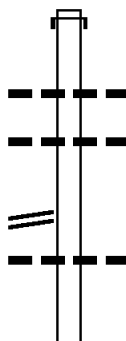
008073 FT		008073 FT	2 0 20112 0 00 0079+33
		5 0040/0000	LENGTH(AH 1979 BK 3483)
	---	0030/2643	018 "DIA CIRC METAL
	---	0030/2250	LEN=0048 INSTALLED 2002
			018 "DIA CIRC METAL
		0030/1153	LEN=0040 INSTALLED 2002
	---		024 "DIA CIR PLASTIC
	---	0030/0588	LEN=0050 INSTALLED 2014
	---		024 "DIA CIR PLASTIC
	---	0030/0184	LEN=0050 INSTALLED 2014
2 0 20112 0 00 0045+12 004590 FT		004590 FT	TOWPATH RD
SHAFFER RD			(T369)
(T367)		5 0030/0000	LENGTH(AH 3483 BK 2093)
0030/0000			
		0020/0088	BMSBN 20/2003/0020/0000
002497 FT		002497 FT	2 0 20112 0 00 0024+21
			CONNEAUT LAKE OUTLET FL
			BMSBG 20/2003/0020/0000
			UNION
			GREENWOOD T
		5 0020/0000	LENGTH(AH 2093 BK 2497)
000000 FT		000000 FT	2 0 20112 0 00 0000+00
		NC ME	MERCER PK
			BROOKS CROSSING RD
			(SRO285 SEG 0440/0000)
		INTER-BK	MERCER PK
			(T528)
			MFC BEGIN = E
		5 0010/0000	LENGTH(AH 2497 BK 0000)

EXTRACT DATE: 12/28/2024 ROADWAY MANAGEMENT SYSTEM PAGE NUMBER: 407
PRINT DATE: 12/30/2024 SLD COUNTY/SR - ANNUAL PRINT COUNTY: CRAWFORD

DIR: B TOTAL LEN: 4.213 MI. DIST: 01-1 SR: 2002
LEFT MUN: FAIRFIELD T RIGHT MUN: FAIRFIELD T

022247 FT

STATE RD
(SR2005 SEG 0010/0000) 020392 FT
0080/0000



022247 FT AH-MERCER (43)
INTER-AHD DEER CREEK RD
0080/1855 (SR1017 SEG 0010/0609)

0080/1070 024 "DIA CIR PLASTIC
LEN=0042 INSTALLED UNKN
018 "DIA CIR PLASTIC
0080/0520 LEN=0045 INSTALLED UNKN
020392 FT 2 0 20023 0 00 0175+15
NC STATE RD
5 0080/0000 LENGTH(AH 1855 BK 3298)
018 "DIA CIRC METAL
0070/2780 LEN=0044 INSTALLED 2000

027 "DIA CIRC CONCR

EXTRACT DATE: 12/28/2024 ROADWAY MANAGEMENT SYSTEM PAGE NUMBER: 406
PRINT DATE: 12/30/2024 SLD COUNTY/SR - ANNUAL PRINT COUNTY: CRAWFORD

DIR: B TOTAL LEN: 4.213 MI. DIST: 01-1 SR: 2002
LEFT MUN: FAIRFIELD T RIGHT MUN: FAIRFIELD T

JEWELL RD
(T908)

0070/1584

--+--
==

0070/1650 LEN=0048 INSTALLED UNKN

017094 FT

017094 FT 2 0 20023 0 00 0154+37
018 "DIA CIR PLASTIC
LEN=0042 INSTALLED 2003
5 0070/0000 LENGTH(AH 3298 BK 3167)

--+--

--+--

0060/2085 018 "DIA CIR PLASTIC
LEN=0040 INSTALLED 2015

2 0 20023 0 00 0130+00 013927 FT
MALLORY RD
(T572)

0060/0000

--+--

--+--

--+--

--+--

013927 FT GRIFFITH RD
(T570)
5 0060/0000 LENGTH(AH 3167 BK 3021)

0050/2380 018 "DIA CIR PLASTIC
LEN=0048 INSTALLED 2003
024 "DIA CIR PLASTIC
0050/1826 LEN=0052 INSTALLED 2014
024 "DIA CIR PLASTIC
0050/1261 LEN=0052 INSTALLED UNKN

--+--

010906 FT

0050/0530 015 "H 21" W ELLIP METAL
LEN=0035 INSTALLED 2003
010906 FT 2 0 20023 0 00 0080+76
015 "DIA CIRC METAL
LEN=0040 INSTALLED 1998
REASH CHURCH RD

--+--

--+--

--+--

5 0050/0000 LENGTH(AH 3021 BK 2425)
015 "DIA CIRC CONCR
0040/2018 LEN=0045 INSTALLED UNKN
018 "DIA CIR PLASTIC
0040/1700 LEN=0040 INSTALLED 2014

--+--

008481 FT

0040/0010 018 "DIA CIRC METAL
LEN=0040 INSTALLED UNKN
008481 FT 2 0 20023 0 00 0057+40

EXTRACT DATE: 12/28/2024 ROADWAY MANAGEMENT SYSTEM PAGE NUMBER: 405
PRINT DATE: 12/30/2024 SLD COUNTY/SR - ANNUAL PRINT COUNTY: CRAWFORD

DIR: B TOTAL LEN: 4.213 MI. DIST: 01-1 SR: 2002
LEFT MUN: FAIRFIELD T RIGHT MUN: FAIRFIELD T

005930 FT

002827 FT

000000 FT

0040/0000 LENGTH(AH 2425 BK 2551)
015 "DIA CIRC METAL
0030/2539 LEN=0040 INSTALLED UNKN
FAIRFIELD
0030/2422 GREENWOOD T
0030/1755 024 "DIA CIRC METAL
LEN=0042 INSTALLED 2002
0030/0533 BMS EN 20/2002/0030/0303
2 0 20023 0 00 0035+33
SR 0079 NB
0030/0303 BMS BG 20/2002/0030/0303
005930 FT 2 0 20023 0 00 0032+30
0030/0000 LENGTH(AH 2551 BK 3103)
0020/0010 024 "DIA CIRC METAL
LEN=0050 INSTALLED 1997
002827 FT 2 0 20023 0 00 0000+00
MERCER PIKE RD
(T528)
0020/0000 LENGTH(AH 3103 BK 2827)
0010/2030 018 "DIA CIR PLASTIC
LEN=0040 INSTALLED UNKN
0010/1328 024 "DIA CIR PLASTIC
LEN=0045 INSTALLED 2003
0010/0707 024 "DIA CIR PLASTIC
LEN=0040 INSTALLED 2010
0010/0025 018 "DIA CIRC CONCR
LEN=0032 INSTALLED 2010
000000 FT 2 0 20023 1 00 0000+00
NC MU LE ST
PERRY HW
(SR0019 SEG 0020/1010)
MFC BEGIN = D
0010/0000 LENGTH(AH 2827 BK 0000)

EXTRACT DATE: 12/28/2024 ROADWAY MANAGEMENT SYSTEM PAGE NUMBER: 404
PRINT DATE: 12/30/2024 SLD COUNTY/SR - ANNUAL PRINT COUNTY: CRAWFORD

DIR: B TOTAL LEN: 2.973 MI. DIST: 01-1 SR: 2001
LEFT MUN: FAIRFIELD T RIGHT MUN: FAIRFIELD T

015695 FT



015695 FT ADAMSVILLE RD
0060/3021 (SR3004 SEG 0310/0000)

0060/1813 024 "DIA CIR PLASTIC
LEN=0030 INSTALLED 1998

2 0 20131 0 00 0126+78 012674 FT
MARSHALL RD
(T347) 0060/0000

012674 FT REASH RD
(T343)
0060/0000 LENGTH(AH 3021 BK 3369)

0050/2760 015 "DIA CIRC METAL
LEN=0030 INSTALLED UNKN

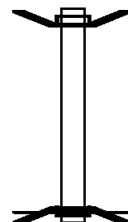
EXTRACT DATE: 12/28/2024 ROADWAY MANAGEMENT SYSTEM PAGE NUMBER: 403
PRINT DATE: 12/30/2024 SLD COUNTY/SR - ANNUAL PRINT COUNTY: CRAWFORD

DIR: B TOTAL LEN: 2.973 MI. DIST: 01-1 SR: 2001
LEFT MUN: FAIRFIELD T RIGHT MUN: FAIRFIELD T

009305 FT	009305 FT	2 0 20131 0 00 0093+06
		036 "DIA CIRC CONCR
		LEN=0040 INSTALLED 1998
	0050/0000	LENGTH(AH 3369 BK 1755)
007550 FT	007550 FT	2 0 20131 0 00 0075+27
	0040/0000	LENGTH(AH 1755 BK 2461)
	0030/1238	015 "DIA CIRC METAL
		LEN=0040 INSTALLED 1998
	0030/0725	018 "DIA CIR PLASTIC
		LEN=0040 INSTALLED UNKN
005089 FT	005089 FT	2 0 20131 0 00 0050+98
		MULE ST
		(SR2002 SEG 0050/0000)
	0030/0000	LENGTH(AH 2461 BK 3661)
	0020/1800	018 "DIA CIR PLASTIC
		LEN=0043 INSTALLED UNKN
	0020/1404	018 "DIA CIR PLASTIC
		LEN=0040 INSTALLED UNKN
	0020/0112	018 "DIA CIR PLASTIC
		LEN=0040 INSTALLED 2010
2 0 20131 0 00 0014+41 001428 FT	001428 FT	
COUNTY LINE RD	NC REASH CHURCH RD	
(SR1024 SEG 0050/2071) 0020/0000	0020/0000	LENGTH(AH 3661 BK 1428)
	0010/0660	018 "DIA CIRC CONCR
		LEN=0030 INSTALLED 1998
000000 FT	000000 FT	2 0 20131 0 00 0000+00
	NC CO	COUNTY LINE RD
	INTER-BK	COUNTY LINE RD
		(SR1026 SEG 0020/0000)
		MFC BEGIN = E
CRANBERRY RD (TBK)		BK-MERCER (43)
(T796) 0010/0000	0010/0000	LENGTH(AH 1428 BK 0000)

EXTRACT DATE: 12/28/2024 ROADWAY MANAGEMENT SYSTEM PAGE NUMBER: 402
 PRINT DATE: 12/30/2024 SLD COUNTY/SR - ANNUAL PRINT COUNTY: CRAWFORD
 DIR: B TOTAL LEN: .065 MI. DIST: 01-1 SR: 1104
 LEFT MUN: HAYFIELD T RIGHT MUN: HAYFIELD T

000343 FT
 000000 FT



000343 FT BMS EN 20/1101/0010/0000
 INTER-AHD MAPLE DR
 0010/0343 (T733)
 000000 FT 0 0 00000 0 00 0000+00
 NC MAPLE DR
 INTER-BK MAPLE DR
 (T733)
 SR 0079 N/S
 BMS BG 20/1101/0010/0000
 MFC BEGIN = E
 0010/0000 LENGTH(AH 0343 BK 0000)

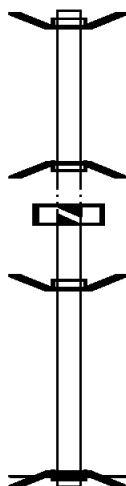
EXTRACT DATE: 12/28/2024 ROADWAY MANAGEMENT SYSTEM PAGE NUMBER: 401
 PRINT DATE: 12/30/2024 SLD COUNTY/SR - ANNUAL PRINT COUNTY: CRAWFORD
 DIR: B TOTAL LEN: .051 MI. DIST: 01-1 SR: 1102
 LEFT MUN: CUSSEWAGO T RIGHT MUN: CUSSEWAGO T

000270 FT

000135 FT

000135 FT

000000 FT



000270 FT BMS EN 20/1102/0020/0000
 INTER-AHD FOX RD
 0020/0135 (TB11)
 000135 FT 0 0 00000 0 00 0000+00
 INTER-BK FOX RD
 (TB11)
 SR 0079 NB
 BMSBG 20/1102/0020/0000
 LTH AH 000135 BK 000100
 0020/0000
 000135 FT LTH AH 000100 BK 000135
 7012/0000 BMS EN 20/1102/0010/0000
 INTER-AHD FOX RD
 0010/0135 (TB11)
 000000 FT 0 0 00000 0 00 0000+00
 NC FOX RD
 INTER-BK FOX RD
 (TB11)
 SR 0079 SB
 BMSBG 20/1102/0010/0000
 MFC BEGIN = E
 0010/0000 LENGTH(AH 0135 BK 0000)

EXTRACT DATE: 12/28/2024 ROADWAY MANAGEMENT SYSTEM PAGE NUMBER: 400
 PRINT DATE: 12/30/2024 SLD COUNTY/SR - ANNUAL PRINT COUNTY: CRAWFORD
 DIR: B TOTAL LEN: 3.805 MI. DIST: 01-1 SR: 1043
 LEFT MUN: WOODCOCK T RIGHT MUN: WOODCOCK T

020088 FT



020088 FT CENTER ST
 0080/2043 (SR1002 SEG 0160/1649)
 036 " DIA CIRC METAL
 0080/1997 LEN=0040 INSTALLED UNKN

018045 FT



0080/0290 030 " DIA CIR PLASTIC
 018045 FT LEN=0040 INSTALLED UNKN
 0080/0000 2 0 20068 0 00 0179+56
 LENGTH(AH 2043 BK 1970)
 018 " DIA CIRC METAL
 0070/1415 LEN=0040 INSTALLED 1997

016075 FT



0070/0392 018 " DIA CIRC CONCR
 016075 FT LEN=0040 INSTALLED 2016
 2 0 20068 0 00 0159+86

EXTRACT DATE: 12/28/2024 ROADWAY MANAGEMENT SYSTEM PAGE NUMBER: 399
PRINT DATE: 12/30/2024 SLD COUNTY/SR - ANNUAL PRINT COUNTY: CRAWFORD

DIR: B TOTAL LEN: 3.805 MI. DIST: 01-1 SR: 1043
LEFT MUN: WOODCOCK T RIGHT MUN: WOODCOCK T

LC FOR DIBBLE HILL RD
(CONN)
DIBBLE HILL RD
(T707)

0060/0821
0060/0730

012694 FT

010388 FT

	0070/0000	LENGTH(AH 1970 BK 3381)
	0060/2505	024 "DIA CIRC CONCR LEN=0055 INSTALLED UNKN
	0060/1877	036 "DIA CIRC METAL LEN=0040 INSTALLED 2005
	0060/1344	024 "DIA CIR PLASTIC LEN=0040 INSTALLED 2016
	0060/1105	018 "DIA CIR PLASTIC LEN=0030 INSTALLED 2016
	0060/0840	018 "DIA CIR PLASTIC LEN=0030 INSTALLED 2016
	0060/0623	015 "DIA CIRC CONCR LEN=0030 INSTALLED UNKN
	0060/0338	018 "DIA CIRC CONCR LEN=0030 INSTALLED UNKN
	0060/0035	015 "DIA CIRC CONCR LEN=0040 INSTALLED UNKN
	012694 FT	2 0 20068 0 00 0126+58 PINNEYS CORNER RD (T683)
	0060/0000	LENGTH(AH 3381 BK 2306)
	0050/2188	024 "DIA CIRC CONCR LEN=0040 INSTALLED UNKN
	0050/1624	015 "DIA CIRC CONCR LEN=0030 INSTALLED 2016
	0050/0904	015 "DIA CIRC CONCR LEN=0030 INSTALLED UNKN
	0050/0513	024 "DIA CIR PLASTIC LEN=0040 INSTALLED UNKN
	010388 FT	2 0 20068 0 00 0103+59 018 "DIA CIR PLASTIC LEN=0030 INSTALLED 2016
	0050/0000	LENGTH(AH 2306 BK 1813)
	0040/1441	018 "DIA CIR PLASTIC LEN=0030 INSTALLED 2019
	0040/0800	036 "H 42 "W CON BOX CUL LEN=0035 INSTALLED UNKN
	0040/0728	036 "DIA CIRC METAL LEN=0040 INSTALLED 2016
	0040/0014	018 "DIA CIRC CONCR LEN=0035 INSTALLED UNKN

EXTRACT DATE: 12/28/2024 ROADWAY MANAGEMENT SYSTEM PAGE NUMBER: 398
PRINT DATE: 12/30/2024 SLD COUNTY/SR - ANNUAL PRINT COUNTY: CRAWFORD

DIR: B TOTAL LEN: 3.805 MI. DIST: 01-1 SR: 1043
LEFT MUN: WOODCOCK T RIGHT MUN: WOODCOCK T

008575 FT

008575 FT 2 0 20068 0 00 0085+46
S 0040/0000 LENGTH(AH 1813 BK 3690)
036 " DIA CIRC CONCR
0030/3388 LEN=0040 INSTALLED 2016
018 " DIA CIR PLASTIC
0030/3031 LEN=0040 INSTALLED 2016
024 " DIA CIRC METAL
0030/2512 LEN=0040 INSTALLED 2013
018 " DIA CIRC METAL
0030/1672 LEN=0035 INSTALLED 2016
018 " DIA CIRC METAL
0030/0920 LEN=0040 INSTALLED 2016

004885 FT

004885 FT 2 0 20068 0 00 0048+42
015 " DIA CIRC CONCR
LEN=0040 INSTALLED UNKN
S 0030/0000 LENGTH(AH 3690 BK 2844)
ASH RUN
STRUCTURE LENGTH 9 FT
0020/2169 BMSID 20/1043/0020/2169
024 " DIA CIRC METAL
0020/0880 LEN=0060 INSTALLED 2016
015 " DIA CIRC CONCR
0020/0513 LEN=0030 INSTALLED UNKN
036 " H 52 " W CON BOX CUL
0020/0032 LEN=0030 INSTALLED UNKN
002041 FT

2 0 20068 0 00 0020+33 002041 FT
THEURET HILL RD
(T654) 0020/0000

S 0020/0000 LENGTH(AH 2844 BK 2041)
0010/1599 BMSID 20/1043/0010/1464
0 0 00000 0 00 0000+00
WOODCOCK CREEK
0010/1485 BMSBG 20/1043/0010/1464

2 0 20068 0 00 0000+00 000000 FT
GRANT ST
(SR0198 SEG 0550/3192) 0010/0000

0010/0190 060 " DIA CIRC CONCR
LEN=0070 INSTALLED UNKN
NC PR RICE RD
000000 FT GRANT ST
(SR0198 SEG 0550/3192)
MFC BEGIN = E
S 0010/0000 LENGTH(AH 2041 BK 0000)

EXTRACT DATE: 12/28/2024 ROADWAY MANAGEMENT SYSTEM PAGE NUMBER: 397
PRINT DATE: 12/30/2024 SLD COUNTY/SR - ANNUAL PRINT COUNTY: CRAWFORD

DIR: B TOTAL LEN: 4.478 MI. DIST: 01-1 SR: 1041
LEFT MUN: SPARTA T RIGHT MUN: SPARTA T

023646 FT

023646 FT
INTER-AHD

BRITTON RUN RD
(T898)

STATE ST

(SR0077 SEG 0520/0000)

027 "DIA CIR PLASTIC

LEN=0042 INSTALLED 1996

024 "DIA CIR PLASTIC

LEN=0150 INSTALLED UNKN

036 "DIA CIR PLASTIC

LEN=0040 INSTALLED 1998

018 "DIA CIR PLASTIC

LEN=0045 INSTALLED 2001

020442 FT

020442 FT

2 0 20145 0 00 0203+97

048 "DIA CIR PLASTIC

LEN=0050 INSTALLED 1998

LENGTH(AH 3204 BK 1672)

018 "DIA CIR PLASTIC

LEN=0035 INSTALLED 1998

018 "DIA CIR PLASTIC

LEN=0042 INSTALLED 1996

018 "DIA CIR PLASTIC

LEN=0042 INSTALLED 2015

2 0 20145 0 00 0187+25 018770 FT

DORN RD
(T791)

0090/0000

0090/0000

LENGTH(AH 1672 BK 2577)

018 "DIA CIR PLASTIC

LEN=0042 INSTALLED 1998

018 "DIA CIR PLASTIC

EXTRACT DATE: 12/28/2024 ROADWAY MANAGEMENT SYSTEM PAGE NUMBER: 396
PRINT DATE: 12/30/2024 SLD COUNTY/SR - ANNUAL PRINT COUNTY: CRAWFORD

DIR: B TOTAL LEN: 4.478 MI. DIST: 01-1 SR: 1041
LEFT MUN: SPARTA T RIGHT MUN: SPARTA T

		016193 FT	0080/0915	LEN=0040	INSTALLED 1998
			0080/0545	LEN=0040	INSTALLED UNKN
			0080/0325	LEN=0040	INSTALLED 2015
			016193 FT	2 0 20145	0 00 0161+56
			0080/0000	LENGTH(AH	2577 BK 1841)
				SPARTA	
			0070/1830	ROME T	
				018 "DIA	CIR PLASTIC
			0070/0034	LEN=0062	INSTALLED 1998
			014352 FT		
			0070/0000	LENGTH(AH	1841 BK 2892)
				018 "DIA	CIRC METAL
			0060/2892	LEN=0050	INSTALLED UNKN
				018 "DIA	CIR PLASTIC
			0060/2401	LEN=0050	INSTALLED 2018
				018 "DIA	CIR PLASTIC
			0060/2370	LEN=0045	INSTALLED 1998
				018 "DIA	CIR PLASTIC
			0060/1523	LEN=0048	INSTALLED 1998
				016 "DIA	CIR PLASTIC
			0060/0097	LEN=0050	INSTALLED 1998
			011460 FT	2 0 20145	0 00 0114+27
				FIRTH RD	
				(T880)	
			0060/0000	LENGTH(AH	2892 BK 2188)
				018 "DIA	CIR PLASTIC
			0050/0438	LEN=0050	INSTALLED 1998
			0050/0071	BMSSEN 20/1041	/0050/0000
			009272 FT	2 0 20145	0 00 0092+26
				E.BR.OIL.CK.	
				BMSBG 20/1041	/0050/0000
			0050/0000	LENGTH(AH	2188 BK 1900)
				FISH FLATS RD	
				(T898)	
				NC BRITTON	RUN RD

EXTRACT DATE: 12/28/2024 ROADWAY MANAGEMENT SYSTEM PAGE NUMBER: 395
PRINT DATE: 12/30/2024 SLD COUNTY/SR - ANNUAL PRINT COUNTY: CRAWFORD

DIR: B TOTAL LEN: 4.478 MI. DIST: 01-1 SR: 1041
LEFT MUN: ROME T RIGHT MUN: ROME T

	0040/1038	030 "DIA CIR PLASTIC LEN=0040 INSTALLED 2000
007372 FT	0040/0084	018 "DIA CIR PLASTIC LEN=0043 INSTALLED 1998
	007372 FT	2 0 20145 0 00 0073+00 NC FISH FLATS RD WHITE RD (T876)
	0040/0000	LENGTH(AH 1900 BK 3173)
	0030/2900	018 "DIA CIR PLASTIC LEN=0040 INSTALLED 2018
	0030/1875	018 "DIA CIR PLASTIC LEN=0040 INSTALLED 2018
	0030/0226	ROME CENTERVILLE B
004199 FT	0030/0191	024 "DIA CIR PLASTIC LEN=0040 INSTALLED 1997
	004199 FT	2 0 20145 0 00 0041+27
	0030/0000	LENGTH(AH 3173 BK 1519)
002680 FT	002680 FT	2 0 20145 0 00 0026+08 065 "DIA CIRC METAL LEN=0040 INSTALLED 1998
	0020/0000	LENGTH(AH 1519 BK 2680)
	0010/1942	018 "DIA CIR PLASTIC LEN=0042 INSTALLED 1998
	0010/1727	018 "DIA CIR PLASTIC LEN=0040 INSTALLED 1998
000000 FT	000000 FT	2 0 20145 0 00 0000+00 NC SPARTA ST GARLAND ST (SR1022 SEG 0140/0000) MFC BEGIN = E
	0010/0000	LENGTH(AH 2680 BK 0000)

EXTRACT DATE: 12/28/2024 ROADWAY MANAGEMENT SYSTEM PAGE NUMBER: 394
 PRINT DATE: 12/30/2024 SLD COUNTY/SR - ANNUAL PRINT COUNTY: CRAWFORD
 DIR: B TOTAL LEN: 6.626 MI. DIST: 01-1 SR: 1039
 LEFT MUN: BLOOMFIELD T RIGHT MUN: BLOOMFIELD T

034985 FT

034985 FT AH-ERIE (25)
 INTER-AHD SHREVE RIDGE RD
 0140/2744 (SR2007 SEG 0010/0000)

032241 FT

0140/0731 030 "DIA CIR PLASTIC
 LEN=0050 INSTALLED 2010
 0140/0490 018 "DIA CIR PLASTIC
 LEN=0045 INSTALLED 2010
 032241 FT 2 0 20083 0 00 0199+84
 0140/0000 LENGTH(AH 2744 BK 2502)
 024 "DIA CIR PLASTIC
 0130/2013 LEN=0050 INSTALLED 2010

029739 FT

0130/0285 018 "DIA CIR PLASTIC
 LEN=0040 INSTALLED 2023
 029739 FT 2 0 20083 0 00 0174+82
 0130/0000 LENGTH(AH 2502 BK 2512)

024 "DIA CIR PLASTIC

EXTRACT DATE: 12/28/2024 ROADWAY MANAGEMENT SYSTEM PAGE NUMBER: 393
PRINT DATE: 12/30/2024 SLD COUNTY/SR - ANNUAL PRINT COUNTY: CRAWFORD
DIR: B TOTAL LEN: 6.626 MI. DIST: 01-1 SR: 1039
LEFT MUN: BLOOMFIELD T RIGHT MUN: BLOOMFIELD T

	0120/1209	LEN=0040	INSTALLED	2010
		018 "DIA	CIR PLASTIC	
027227 FT	0120/0514	LEN=0040	INSTALLED	2010
	027227 FT	2 0 20083	0 00	0149+70
	0120/0000	LENGTH(AH	2512	BK 2440)
	0110/1430	018 "DIA	CIR PLASTIC	
		LEN=0040	INSTALLED	2023
	0110/0786	018 "DIA	CIR PLASTIC	
		LEN=0035	INSTALLED	2010
	0110/0637	018 "DIA	CIR PLASTIC	
		LEN=0035	INSTALLED	2010
024787 FT	0110/0079	018 "DIA	CIR PLASTIC	
	024787 FT	LEN=0040	INSTALLED	2010
		2 0 20083	0 00	0125+52
		KING RD		
		(T857)		
	0110/0000	LENGTH(AH	2440	BK 2604)
	0100/1448	036 "DIA	CIR PLASTIC	
		LEN=0060	INSTALLED	2001
	0100/1138	036 "DIA	CIR PLASTIC	
		LEN=0045	INSTALLED	2007
	0100/0541	015"H 21"W	METAL ARCH	
		LEN=0035	INSTALLED	1997
	0100/0385	018"H 18"W	ELLIPTICAL*	
022183 FT	022183 FT	LEN=0050	INSTALLED	UNKN
	0100/0000	2 0 20083	0 00	0099+66
		LENGTH(AH	2604	BK 2463)
		018 "DIA	CIR PLASTIC	
	0090/2101	LEN=0040	INSTALLED	2010
	019720 FT	2 0 20083	0 00	0074+81
019720 FT	0090/0000	LENGTH(AH	2463	BK 2251)
	0080/1501	024 "DIA	CIR PLASTIC	
		LEN=0050	INSTALLED	2010
	0080/1364	024 "DIA	CIR PLASTIC	
		LEN=0050	INSTALLED	2010
		024 "DIA	CIR PLASTIC	

EXTRACT DATE: 12/28/2024 ROADWAY MANAGEMENT SYSTEM PAGE NUMBER: 392
PRINT DATE: 12/30/2024 SLD COUNTY/SR - ANNUAL PRINT COUNTY: CRAWFORD

DIR: B TOTAL LEN: 6.626 MI. DIST: 01-1 SR: 1039
LEFT MUN: BLOOMFIELD T RIGHT MUN: BLOOMFIELD T

	017469 FT	0080/0618	LEN=0050	INSTALLED	2010
		017469 FT	2 0 20083 0 00	0052+30	
			MT PLEASANT RD		
			(SR1030 SEG 0010/0000)		
		NC SH	REVE RIDGE RD		
		0080/0000	LENGTH(AH 2251 BK 2035)		
		0070/1968	024 "DIA CIR PLASTIC		
		0070/1499	LEN=0040 INSTALLED 2004		
			024 "DIA CIR PLASTIC		
		0070/1427	LEN=0050 INSTALLED UNKN		
			WESTSIDE DR		
		0070/1070	(TB18)		
			024 "DIA CIR PLASTIC		
		0070/0761	LEN=0040 INSTALLED 2010		
			018 "DIA CIR PLASTIC		
			LEN=0040 INSTALLED 2010		
		0070/0153	024 "DIA CIR PLASTIC		
		015434 FT	LEN=0040 INSTALLED UNKN		
			2 0 20083 0 00	0032+14	
			DANNER DR		
		0070/0000	(SR1026 SEG 0010/0000)		
			LENGTH(AH 2035 BK 3217)		
		0060/2612	015 "DIA CIR PLASTIC		
			LEN=0040 INSTALLED UNKN		
		0060/1741	018 "DIA CIR PLASTIC		
			LEN=0040 INSTALLED UNKN		
		0060/0323	BMS EN 20/1039/0060/0281		
			2 0 20083 0 00	0002+78	
			MOSEY RUN		
		0060/0281	BMSBG 20/1039/0060/0281		
		012217 FT	2 0 20083 0 00	0000+00	
		NC MAIN ST			
		0060/0000	LENGTH(AH 3217 BK 1822)		
LITTLE COOLEY RD					
(SR1037 SEG 0120/0526)	0050/1162				
MILL ST					
(T824)	0050/0646				
1 1 06862 0 00 0103+75 010395 FT		0050/0361	036 "DIA CIRC CONCR		
			LEN=0050 INSTALLED UNKN		
		0050/0335	LAKE RD		
		010395 FT	(SR1024 SEG 0010/0000)		

EXTRACT DATE: 12/28/2024 ROADWAY MANAGEMENT SYSTEM PAGE NUMBER: 391
PRINT DATE: 12/30/2024 SLD COUNTY/SR - ANNUAL PRINT COUNTY: CRAWFORD

DIR: B TOTAL LEN: 6.626 MI. DIST: 01-1 SR: 1039
LEFT MUN: BLOOMFIELD T RIGHT MUN: BLOOMFIELD T

CHESTNUT ST
(T822)

0050/0000

==

5 0050/0000 LENGTH(AH 1822 BK 2326)

SOUTH RD
(T820)

0040/0667

==

0040/0933 015 "DIA CIRC CONCR
LEN=0050 INSTALLED UNKN

008069 FT

0040/0075 015 "DIA CIRC CONCR
LEN=0040 INSTALLED UNKN
008069 FT 1 1 06862 0 00 0080+28
5 0040/0000 LENGTH(AH 2326 BK 3854)

0030/2900 015 "DIA CIRC CONCR
LEN=0060 INSTALLED UNKN
036"H 48"W CONC STRUCT
0030/2322 LEN=0040 INSTALLED UNKN

004215 FT

0030/1063 015 "DIA CIRC CONCR
LEN=0040 INSTALLED UNKN
0030/0541 015 "DIA CIRC CONCR
LEN=0040 INSTALLED UNKN
0030/0014 BMSSEN 20/1039/0030/0000
004215 FT 1 1 06862 0 00 0042+02
OIL CREEK TRIB.
BMSBG 20/1039/0030/0000
5 0030/0000 LENGTH(AH 3854 BK 1712)

002503 FT

002503 FT 1 1 06862 0 00 0024+85
5 0020/0000 LENGTH(AH 1712 BK 2503)

0010/1807 015 "DIA CIRC CONCR
LEN=0040 INSTALLED UNKN

1 1 06862 0 00 0000+00 000000 FT
SR 0077 SH
(SR0077 SEG 0450/0000) 0010/0000

NC RICEVILLE RD
SR 0077 SH
000000 FT (SR0077 SEG 0450/0000)
MFC BEGIN = D
5 0010/0000 LENGTH(AH 2503 BK 0000)

EXTRACT DATE: 12/28/2024 ROADWAY MANAGEMENT SYSTEM PAGE NUMBER: 390
PRINT DATE: 12/30/2024 SLD COUNTY/SR - ANNUAL PRINT COUNTY: CRAWFORD

DIR: B TOTAL LEN: 4.559 MI. DIST: 01-1 SR: 1037
LEFT MUN: BLOOMFIELD T RIGHT MUN: BLOOMFIELD T

024071 FT	==	024071 FT	RICEVILLE RD
		0120/0526	(SR1039 SEG 0050/1162)
023545 FT	==	0120/0415	FOLTZ ST
		023545 FT	(TB27)
BROWN HILL RD			1 1 06862 7 00 0000+00
(SR1016 SEG 0210/1563)			CENTER ST
0120/0000	==	0120/0000	(TB25)
			LENGTH(AH 0526 BK 2371)
	---	0110/0424	016 " DIA CIRC METAL
			LEN=0040 INSTALLED 1998
021174 FT	---	0110/0068	018 " DIA CIRC METAL
		021174 FT	LEN=0050 INSTALLED 1998
		0110/0000	2 0 20082 0 00 0210+07
			LENGTH(AH 2371 BK 2005)
019169 FT	---	019169 FT	2 0 20082 0 00 0190+86
			024 " DIA CIR PLASTIC
		0100/0000	LEN=0042 INSTALLED 2010
			LENGTH(AH 2005 BK 2989)
	==	0090/1843	TAYLOR STAND RD
			(TB44)

EXTRACT DATE: 12/28/2024 ROADWAY MANAGEMENT SYSTEM PAGE NUMBER: 389
PRINT DATE: 12/30/2024 SLD COUNTY/SR - ANNUAL PRINT COUNTY: CRAWFORD

DIR: B TOTAL LEN: 4.559 MI. DIST: 01-1 SR: 1037
LEFT MUN: BLOOMFIELD T RIGHT MUN: BLOOMFIELD T

2 0 20082 0 00 0161+18 016180 FT
RANGE RD
(T800)
MICKLE HOLLOW RD
(T791)

0090/0000
0080/2558

==
==

016180 FT

5 0090/0000 LENGTH(AH 2989 BK 2607)

013573 FT

0080/0962 024 "DIA CIR PLASTIC
LEN=0042 INSTALLED 2009

013573 FT 2 0 20082 0 00 0134+56
5 0080/0000 LENGTH(AH 2607 BK 1736)

011837 FT

0070/0386 BMS EN 20/1037/0070/0369
2 0 20082 0 00 0117+14
OVER LITTLE FEDERAL RUN
0070/0343 BMSBG 20/1037/0070/0369
011837 FT 2 0 20082 0 00 0117+14
ATHENS RD
(T789)

ATHENS RD
(T789)

0070/0000

==

5 0070/0000 LENGTH(AH 1736 BK 1391)
060"H 00"W MULT METAL
LEN=0040 INSTALLED UNKN

0060/0863
0060/0856
0060/0855 BMS EN 20/1037/0060/0836
2 0 20082 0 00 0112+02
OVER LT.FEDERAL RUN TRI

0060/0839 BMSBG 20/1037/0060/0836
LT.FED.RUN
STRUCTURE LENGTH 20 FT
0060/0836 BMSID 20/1037/0060/0835

010446 FT

0060/0034 BMS EN 20/1037/0060/0000
010446 FT 2 0 20082 0 00 0103+30
LT.FED.RUN

5 0060/0000 LENGTH(AH 1391 BK 2548)

EXTRACT DATE: 12/28/2024 ROADWAY MANAGEMENT SYSTEM PAGE NUMBER: 388
PRINT DATE: 12/30/2024 SLD COUNTY/SR - ANNUAL PRINT COUNTY: CRAWFORD

DIR: B TOTAL LEN: 4.559 MI. DIST: 01-1 SR: 1037
LEFT MUN: ATHENS T RIGHT MUN: ATHENS T

DOBBS RD
(T765)

007898 FT

0050/0000

== ==

--- ---

--- ---

--- ---

005121 FT

007898 FT 2 0 20082 0 00 0077+96

DOBBS RD
(T765)

5 0050/0000 LENGTH(AH 2548 BK 2777)

018 "DIA CIRC METAL

0040/2545 LEN=0042 INSTALLED 1998

018 "DIA CIR PLASTIC

0040/2090 LEN=0050 INSTALLED 2010

018 "DIA CIR PLASTIC

0040/0982 LEN=0042 INSTALLED 1998

5 005121 FT 2 0 20082 0 00 0049+96
5 0040/0000 LENGTH(AH 2777 BK 2497)

024 "DIA CIR PLASTIC
LEN=0040 INSTALLED 2010

002624 FT

002624 FT 2 0 20082 0 00 0024+99

018 "DIA CIRC METAL

5 0030/0000 LENGTH(AH 2497 BK 2477)

030"H 00"W MULT PLSTIC
LEN=0050 INSTALLED 2010

000147 FT

5 000147 FT 2 0 20082 0 00 0000+00
5 0020/0000 LENGTH(AH 2477 BK 0147)

012 "DIA CIRC CONCR

0010/0040 LEN=0045 INSTALLED 1998

000000 FT 2 0 20082 1 00 0000+00

SR 0077 SH

(SR0077 SEG 0350/0000)

NC LI TTTLE COOLEY RD

MFC BEGIN = D

SR 0077 SH
(SR0077 SEG 0350/0000) 0010/0000

5 0010/0000 LENGTH(AH 0147 BK 0000)

EXTRACT DATE: 12/28/2024 ROADWAY MANAGEMENT SYSTEM PAGE NUMBER: 387
PRINT DATE: 12/30/2024 SLD COUNTY/SR - ANNUAL PRINT COUNTY: CRAWFORD

DIR: B TOTAL LEN: 3.126 MI. DIST: 01-1 SR: 1036
LEFT MUN: SPARTA T RIGHT MUN: SPARTA T

016506 FT

016506 FT AH-WARREN (61)
INTER-AHD COLD SPRING RD
0060/3041 (SR3010 SEG 0010/0000)
018 "DIA CIR PLASTIC
0060/2793 LEN=0040 INSTALLED 2023

018 "DIA CIR PLASTIC
0060/2170 LEN=0040 INSTALLED 2023
042 "DIA CIRC METAL
0060/1710 LEN=0050 INSTALLED 1997

018 "DIA CIR PLASTIC
0060/0685 LEN=0060 INSTALLED 2023

013465 FT

013465 FT 1 0 00200 0 02 1664+79
S 0060/0000 LENGTH(AH 3041 BK 2664)
028 "DIA CIR PLASTIC
0050/2205 LEN=0040 INSTALLED 1997

BOYTHE RD
(T940)
018 "DIA CIR PLASTIC
0050/1367 LEN=0050 INSTALLED 2016
015 "DIA CIRC METAL
0050/0797 LEN=0028 INSTALLED 1997
024 "DIA CIR PLASTIC
0050/0407 LEN=0040 INSTALLED 2016

010801 FT

010801 FT 1 0 00200 0 02 1638+45
SMITH EASTMAN RD
(T863)
S 0050/0000 LENGTH(AH 2664 BK 3288)
018 "DIA CIR PLASTIC
0040/3096 LEN=0050 INSTALLED 2016

036 "DIA CIR PLASTIC
0040/1090 LEN=0060 INSTALLED 1997

EXTRACT DATE: 12/28/2024 ROADWAY MANAGEMENT SYSTEM PAGE NUMBER: 386
PRINT DATE: 12/30/2024 SLD COUNTY/SR - ANNUAL PRINT COUNTY: CRAWFORD
DIR: B TOTAL LEN: 3.126 MI. DIST: 01-1 SR: 1036
LEFT MUN: SPARTA T RIGHT MUN: SPARTA T

007513 FT

007513 FT 1 0 00200 0 02 1605+82
018 "DIA CIRC METAL
LEN=0045 INSTALLED 1997
5 0040/0000 LENGTH(AH 3288 BK 3087)

0030/2145 036 "DIA CIR PLASTIC
LEN=0060 INSTALLED 1997
018 "DIA CIRC METAL
0030/1639 LEN=0040 INSTALLED 1997
024 "DIA CIR PLASTIC
0030/1474 LEN=0040 INSTALLED 2016
018 "DIA CIRC METAL
0030/1240 LEN=0040 INSTALLED 1997
018 "DIA CIR PLASTIC
0030/0970 LEN=0040 INSTALLED 2023
018 "DIA CIR PLASTIC
0030/0644 LEN=0040 INSTALLED 2023
018 "DIA CIRC METAL

004426 FT

0030/0167 LEN=0040 INSTALLED 1997
004426 FT 1 0 00200 0 02 1578+86
5 0030/0000 LENGTH(AH 3087 BK 2345)
018 "DIA CIRC METAL
0020/2263 LEN=0040 INSTALLED 1997
024 "DIA CIRC METAL
0020/1783 LEN=0040 INSTALLED 2023
018 "DIA CIR PLASTIC
0020/1387 LEN=0040 INSTALLED 2023

002081 FT

0020/0582 024 "DIA CIRC METAL
LEN=0030 INSTALLED 1997
024 "DIA CIRC METAL
0020/0290 LEN=0040 INSTALLED 1997
002081 FT 1 0 00200 0 02 1555+41
WELSH HILL RD
(T924)
5 0020/0000 LENGTH(AH 2345 BK 2081)

000000 FT

0010/0970 036 "DIA CIR PLASTIC
LEN=0040 INSTALLED 2000
018 "DIA CIR PLASTIC
0010/0445 LEN=0040 INSTALLED 2016
000000 FT 1 0 00200 0 02 1530+70
NC OL D ROUTE 77
SPRING ST
(SR0077 SEG 0640/0000)
MFC BEGIN = D
5 0010/0000 LENGTH(AH 2081 BK 0000)

EXTRACT DATE: 12/28/2024 ROADWAY MANAGEMENT SYSTEM PAGE NUMBER: 385
PRINT DATE: 12/30/2024 SLD COUNTY/SR - ANNUAL PRINT COUNTY: CRAWFORD

DIR: B TOTAL LEN: 6.606 MI. DIST: 01-1 SR: 1035
LEFT MUN: ROCKDALE T RIGHT MUN: ROCKDALE T

	034879 FT		034879 FT	AH-ERIE	(25)
			INTER-AHD	FLATT RD	
			0130/2427	(SR2003 SEG 0010/0000)	
			0130/0755	018 "DIA CIR PLASTIC	
				LEN=0040 INSTALLED 2003	
			032452 FT	STURGIS RD	
				(T905)	
2 0 20078 0 00 0280+45 032452 FT			0130/0000	LENGTH(AH 2427 BK 3027)	
LEE RD				018 "DIA CIR PLASTIC	
(T903)			0120/3011	LEN=0042 INSTALLED UNKN	
			0120/1396	024 "DIA CIR PLASTIC	
				LEN=0040 INSTALLED UNKN	
			0120/1061	018 "DIA CIR PLASTIC	
				LEN=0070 INSTALLED UNKN	
			0120/0400	018 "DIA CIR PLASTIC	
				LEN=0040 INSTALLED 2011	
			029425 FT	2 0 20078 0 00 0249+89	
029425 FT			0120/0000	LENGTH(AH 3027 BK 2510)	
				018 "DIA CIR PLASTIC	
			0110/2255	LEN=0040 INSTALLED 2011	
				018 "DIA CIR PLASTIC	
			0110/2113	LEN=0048 INSTALLED 2011	
				024 "DIA CIR PLASTIC	
			0110/1633	LEN=0050 INSTALLED 2006	
				036 "DIA CIRC METAL	

EXTRACT DATE: 12/28/2024 ROADWAY MANAGEMENT SYSTEM PAGE NUMBER: 384
PRINT DATE: 12/30/2024 SLD COUNTY/SR - ANNUAL PRINT COUNTY: CRAWFORD

DIR: B TOTAL LEN: 6.606 MI. DIST: 01-1 SR: 1035
LEFT MUN: ROCKDALE T RIGHT MUN: ROCKDALE T

BELL RD
(T881)

0110/0312
026915 FT

2 0 20078 0 00 0189+70 023365 FT
WATSON RD
(T879) 0100/0000

HOGBACK RD
(T851)
LC FOR HOGBACK RD
(CONN)

020364 FT
0090/0000
0080/3365

0110/0974	LEN=0055	INSTALLED 2004
0110/0669	030 "DIA CIR PLASTIC	
0110/0391	LEN=0075	INSTALLED 2011
	WISE RD	
	(T883)	
026915 FT	2 0 20078 0 00 0225+14	
0110/0000	LENGTH(AH 2510 BK 3550)	
0100/2979	018 "DIA CIR PLASTIC	
	LEN=0035	INSTALLED 2011
0100/1625	018 "DIA CIR PLASTIC	
	LEN=0032	INSTALLED UNKN
023365 FT		
0100/0000	LENGTH(AH 3550 BK 3001)	
0090/2556	027 "DIA CIR PLASTIC	
	LEN=0040	INSTALLED 2006
0090/0744	BMS EN 20/1035/0090/0699	
	2 0 20078 0 00 0159+50	
	KELLY RUN	
0090/0660	BMS BG 20/1035/0090/0699	
020364 FT	2 0 20078 0 00 0159+50	
	HOGBACK RD	
	(T851)	
0090/0000	LENGTH(AH 3001 BK 3476)	
0080/2563	027 "DIA CIR PLASTIC	
	LEN=0045	INSTALLED 2011
0080/1794	FINNEY RD	
	(T853)	
0080/1563	018 "DIA CIR PLASTIC	
	LEN=0040	INSTALLED 2011
	018 "DIA CIR PLASTIC	

EXTRACT DATE: 12/28/2024 ROADWAY MANAGEMENT SYSTEM PAGE NUMBER: 383
PRINT DATE: 12/30/2024 SLD COUNTY/SR - ANNUAL PRINT COUNTY: CRAWFORD

DIR: B TOTAL LEN: 6.606 MI. DIST: 01-1 SR: 1035
LEFT MUN: ROCKDALE T RIGHT MUN: ROCKDALE T

		0080/1222	LEN=0050	INSTALLED	2011
016888 FT		016888 FT	2 0 20078 0 00 0124+72		
		0080/0000	LENGTH(AH 3476 BK 3365)		
		0070/2983	027 "DIA CIR PLASTIC		
		0070/2959	LEN=0050 INSTALLED UNKN		
		0070/2850	018 "DIA CIR PLASTIC		
			LEN=0040 INSTALLED UNKN		
			018 "DIA CIRC METAL		
		0070/2147	LEN=0035 INSTALLED 2006		
			027 "DIA CIR PLASTIC		
			LEN=0040 INSTALLED 2011		
		0070/1181	018 "DIA CIR PLASTIC		
			LEN=0040 INSTALLED 2011		
		0070/0644	018 "DIA CIR PLASTIC		
			LEN=0035 INSTALLED UNKN		
2 0 20078 0 00 0091+41 013523 FT		013523 FT	CKEY HILL RD		
MILLER STATION RD		INTER-BK	MACKEY HILL RD		
(SR1016 SEG 0104/0000)			(SR1016 SEG 0104/0000)		
0070/0000		0070/0000	LTH AH 003365 BK 000100		
013523 FT		013523 FT			
		7064/0000	LTH AH 000100 BK 002293		
		INTER-AHD	MACKEY HILL RD		
			(SR1016 SEG 0110/0000)		
		0050/2293	BROWN HILL RD		
			(SR1016 SEG 0110/0000)		
		0050/2220	018 "DIA CIRC CONCR		
			LEN=0058 INSTALLED 2003		
		0050/1483	018 "DIA CIRC CONCR		
			LEN=0045 INSTALLED 2003		
		0050/0835	018 "DIA CIRC CONCR		
			LEN=0040 INSTALLED 2003		
		0050/0280	018 "DIA CIRC CONCR		
011230 FT		011230 FT	LEN=0042 INSTALLED 2003		
			2 0 20079 0 00 0112+44		
			024 "DIA CIRC CONCR		
		0050/0000	LEN=0040 INSTALLED 2003		
			LENGTH(AH 2293 BK 1155)		
		0040/0044	024 "DIA CIRC CONCR		
			LEN=0040 INSTALLED UNKN		

EXTRACT DATE: 12/28/2024 ROADWAY MANAGEMENT SYSTEM PAGE NUMBER: 382
PRINT DATE: 12/30/2024 SLD COUNTY/SR - ANNUAL PRINT COUNTY: CRAWFORD

DIR: B TOTAL LEN: 6.606 MI. DIST: 01-1 SR: 1035
LEFT MUN: ROCKDALE T RIGHT MUN: ROCKDALE T

010075 FT

010075 FT 2 0 20079 0 00 0101+31
[S] 0040/0000 LENGTH(AH 1155 BK 3608)
018 "DIA CIRC CONCR
0030/3054 LEN=0040 INSTALLED 2003
024 "DIA CIRC CONCR
0030/2657 LEN=0040 INSTALLED 2003

006467 FT

0030/0908 018 "DIA CIRC CONCR
LEN=0040 INSTALLED 2003
0030/0015 BMS EN 20/1035/0030/0000
006467 FT 2 0 20079 0 00 0064+66
DOCTOR RUN
[S] 0030/0000 BMSBG 20/1035/0030/0000
LENGTH(AH 3608 BK 2911)

003556 FT

0020/1959 018 "DIA CIRC CONCR
LEN=0040 INSTALLED UNKN
0020/1757 018 "DIA CIRC CONCR
LEN=0040 INSTALLED 2003
0020/1392 018 "DIA CIRC CONCR
LEN=0040 INSTALLED 2003
0020/0500 018 "DIA CIRC CONCR
LEN=0037 INSTALLED 2003
003556 FT 2 0 20079 0 00 0035+57
[S] 0020/0000 LENGTH(AH 2911 BK 3556)

000000 FT

0010/1503 TATTLE ST
(T787)
0010/1100 018 "DIA CIRC CONCR
LEN=0040 INSTALLED UNKN
ROCKDALE
0010/0523 RICHMOND T
024 "DIA CIRC CONCR
0010/0500 LEN=0040 INSTALLED UNKN
000000 FT 2 0 20079 0 00 0000+00
NC BR BROWN HILL RD
TEEPLEVILLE RD
(SR1033 SEG 0070/0000)
MFC BEGIN = D
[S] 0010/0000 LENGTH(AH 3556 BK 0000)

EXTRACT DATE: 12/28/2024 ROADWAY MANAGEMENT SYSTEM PAGE NUMBER: 381
PRINT DATE: 12/30/2024 SLD COUNTY/SR - ANNUAL PRINT COUNTY: CRAWFORD
DIR: B TOTAL LEN: 5.389 MI. DIST: 01-1 SR: 1034
LEFT MUN: SPARTA T RIGHT MUN: SPARTA T

COLD SPRING RD

028455 FT



028455 FT AH-WARREN
INTER-AHD SUNDBACK RD

(61)

EXTRACT DATE: 12/28/2024 ROADWAY MANAGEMENT SYSTEM PAGE NUMBER: 380
PRINT DATE: 12/30/2024 SLD COUNTY/SR - ANNUAL PRINT COUNTY: CRAWFORD

DIR: B TOTAL LEN: 5.389 MI. DIST: 01-1 SR: 1034
LEFT MUN: SPARTA T RIGHT MUN: SPARTA T

(T302)	0110/3357	==	0110/3357 (SR3008 SEG 0010/0000)
		---	0110/2380 018 "DIA CIR PLASTIC LEN=0040 INSTALLED 2016
025098 FT			025098 FT 2 0 20061 0 00 0250+72 5 0110/0000 LENGTH(AH 3357 BK 2797)
022301 FT			022301 FT 2 0 20061 0 00 0222+75 018 "DIA CIR PLASTIC LEN=0040 INSTALLED 2016 5 0100/0000 LENGTH(AH 2797 BK 3255) 018 "DIA CIR PLASTIC 0090/3085 LEN=0040 INSTALLED 2016
019046 FT			0090/0021 BMS EN 20/1034/0090/0000 019046 FT 2 0 20061 0 00 0190+19 SPRING CREEK BMSBG 20/1034/0090/0000 5 0090/0000 LENGTH(AH 3255 BK 2424)
016622 FT			0080/0545 024 "DIA CIRC CONCR 016622 FT LEN=0045 INSTALLED UNKN 2 0 20061 0 00 0166+15 OBERT RD ET

EXTRACT DATE: 12/28/2024 ROADWAY MANAGEMENT SYSTEM PAGE NUMBER: 379
PRINT DATE: 12/30/2024 SLD COUNTY/SR - ANNUAL PRINT COUNTY: CRAWFORD

DIR: B TOTAL LEN: 5.389 MI. DIST: 01-1 SR: 1034
LEFT MUN: SPARTA T RIGHT MUN: SPARTA T

2 0 20061 0 00 0143+40 014361 FT
STATE LOT RD
(T865) 0070/0000

CEMETERY RD
(T912) 0040/2344

2 0 20061 0 00 0065+00 006514 FT
SMITH EASTMAN RD
(T863) 0040/0000

==
S 0080/0000 (T834) LENGTH(AH 2424 BK 2261)
0070/1347 018 "DIA CIR PLASTIC
LEN=0040 INSTALLED 2016
OBERT RD
0070/1147 (T833)
015 "DIA CIRC METAL
0070/1082 LEN=0045 INSTALLED UNKN
014361 FT
S 0070/0000 LENGTH(AH 2261 BK 2846)
0060/1347 018 "DIA CIRC METAL
LEN=0035 INSTALLED UNKN
0060/0366 024 "DIA CIR PLASTIC
LEN=0040 INSTALLED 2016
011515 FT 2 0 20061 0 00 0114+82
S 0060/0000 LENGTH(AH 2846 BK 2240)
018 "DIA CIR PLASTIC
0050/1746 LEN=0040 INSTALLED 2016
024 "DIA CIRC CONCR
0050/1460 LEN=0035 INSTALLED UNKN
009275 FT 2 0 20061 0 00 0092+64
HATCHTOWN RD
(T922)
S 0050/0000 LENGTH(AH 2240 BK 2761)
0040/1132 024 "DIA CIRC METAL
LEN=0040 INSTALLED UNKN
006514 FT
S 0040/0000 LENGTH(AH 2761 BK 1203)

EXTRACT DATE: 12/28/2024 ROADWAY MANAGEMENT SYSTEM PAGE NUMBER: 378
PRINT DATE: 12/30/2024 SLD COUNTY/SR - ANNUAL PRINT COUNTY: CRAWFORD

DIR: B TOTAL LEN: 5.389 MI. DIST: 01-1 SR: 1034
LEFT MUN: SPARTA T RIGHT MUN: SPARTA T

		0030/0720	018 "DIA CIR PLASTIC LEN=0045 INSTALLED UNKN
005311 FT		005311 FT	2 0 20061 0 00 0052+00 PATCHEON RD (T914) NC SUNDBACK RD BLAKESLEE RD (T869)
		0030/0000	LENGTH(AH 1203 BK 3198)
		0020/2131	024 "DIA CIR PLASTIC LEN=0040 INSTALLED 2004
002113 FT		002113 FT	2 0 20061 0 00 0021+00 BLAKESLEE ST (BORO)
		0020/0000	LENGTH(AH 3198 BK 2113)
		0010/1902	SPARTA SPARTANSBURG B
		0010/1199	BMS EN 20/1034/0010/1193 2 0 20061 0 00 0000+00 CLEAR L. TR
		0010/1191	BMSBG 20/1034/0010/1193 048"H 72"W CON BOX CUL
		0010/1174	LEN=0035 INSTALLED UNKN
		0010/0794	036 "DIA CIR PLASTIC LEN=0040 INSTALLED 2016
		0010/0176	018 "DIA CIR PLASTIC LEN=0035 INSTALLED UNKN
		0010/0165	MAIN ST (BORO)
		0010/0133	015 "DIA CIR PLASTIC LEN=0085 INSTALLED 2001
		0010/0008	015 "DIA CIR PLASTIC LEN=0085 INSTALLED UNKN
000000 FT		000000 FT	2 0 20061 0 00 0000+00 SR 0077 SH (SR0077 SEG 0610/1710)
		0010/0000	NC SPRING ST MFC BEGIN = D LENGTH(AH 2113 BK 0000)

SR 0077 SH
(SR0077 SEG 0610/1710) 0010/0000

EXTRACT DATE: 12/28/2024 ROADWAY MANAGEMENT SYSTEM PAGE NUMBER: 377
 PRINT DATE: 12/30/2024 SLD COUNTY/SR - ANNUAL PRINT COUNTY: CRAWFORD
 DIR: B TOTAL LEN: 5.024 MI. DIST: 01-1 SR: 1033
 LEFT MUN: ATHENS T RIGHT MUN: ATHENS T

026527 FT

026527 FT SOUTH BROWNHILL RD
 0100/2408 (SR1007 SEG 0100/0000)

024119 FT

0100/0290 018 "DIA CIR PLASTIC
 024119 FT LEN=0040 INSTALLED 2015
 0100/0000 2 0 20080 0 00 0134+75
 LENGTH(AH 2408 BK 2799)
 0090/2505 024 "DIA CIR PLASTIC
 LEN=0040 INSTALLED 2015
 0090/2279 024 "DIA CIR PLASTIC
 LEN=0040 INSTALLED UNKN
 0090/1655 018 "DIA CIR PLASTIC
 LEN=0036 INSTALLED UNKN
 0090/1491 ATHENS
 RICHMOND T

021320 FT

0090/0806 048 "DIA CIRC METAL
 LEN=0040 INSTALLED UNKN
 0090/0254 018 "DIA CIR PLASTIC
 LEN=0040 INSTALLED 2015
 021320 FT 2 0 20080 0 00 0106+15
 0090/0000 LENGTH(AH 2799 BK 1513)
 024 "DIA CIR PLASTIC
 0080/1155 LEN=0040 INSTALLED UNKN

019807 FT

019807 FT 2 0 20080 0 00 0091+02
 0080/0000 LENGTH(AH 1513 BK 3407)

EXTRACT DATE: 12/28/2024 ROADWAY MANAGEMENT SYSTEM PAGE NUMBER: 376
PRINT DATE: 12/30/2024 SLD COUNTY/SR - ANNUAL PRINT COUNTY: CRAWFORD

DIR: B TOTAL LEN: 5.024 MI. DIST: 01-1 SR: 1033
LEFT MUN: RICHMOND T RIGHT MUN: RICHMOND T

2 0 20080 0 00 0056+95 016400 FT
BROWN HILL RD
(SR1035 SEG 0010/0000) 0070/0000

014316 FT

WOODCOCK RD
(SR1012 SEG 0110/2959) 0040/1954

FOR SR 1012 AND 1033
(CONN) 0040/1814

0070/1875 024 "DIA CIR PLASTIC
LEN=0040 INSTALLED UNKN

016400 FT

0070/0000 LENGTH(AH 3407 BK 2084)
0060/2023 BMSSEN 20/1033/0060/1874
2 0 20080 0 00 0054+96
MUDDY CREEK
0060/1874 BMSBG 20/1033/0060/1874

0060/1206 024 "DIA CIR PLASTIC
LEN=0040 INSTALLED 2015
0060/0805 030 "DIA CIR PLASTIC
LEN=0040 INSTALLED 2015

014316 FT 2 0 20080 0 00 0036+22
0060/0000 LENGTH(AH 2084 BK 3502)

0050/1095 018 "DIA CIR PLASTIC
LEN=0040 INSTALLED 1998

010814 FT 2 0 20080 0 00 0000+00
NC TEEPLEVILLE RD
SR 0408 SH
(SR0408 SEG 0180/0000)
0050/0000 LENGTH(AH 3502 BK 2574)
0040/2538 015 "DIA CIR PLASTIC
LEN=0050 INSTALLED 1997

0040/1910 024 "DIA CIR PLASTIC
LEN=0060 INSTALLED 2015
0040/1900 MFC BEGIN = D

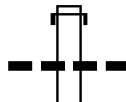
0040/1590 BMSSEN 20/1033/0040/1550
2 0 20118 0 00 0199+93

DIR: B TOTAL LEN: 5.024 MI.
LEFT MUN: RICHMOND T

DIR: B	TOTAL LEN: 5.024 MI.	DIST: 01-1	SR: 1033
LEFT MUN: RICHMOND T		RIGHT MUN: RICHMOND T	
		0040/1531	MACKAY RUN BMSBG 20/1033/0040/1550
008240 FT		0040/0182	018 "DIA CIR PLASTIC LEN=0040 INSTALLED 2001
		008240 FT	2 0 20118 0 00 0199+93
		0040/0000	LENGTH(AH 2574 BK 3070)
		0030/1530	030 "DIA CIRC METAL LEN=0040 INSTALLED 2001
005170 FT		005170 FT	2 0 20118 0 00 0169+23
		0030/0000	024 "DIA CIR PLASTIC LEN=0040 INSTALLED 2001
		0020/1487	LENGTH(AH 3070 BK 2345) 018 "DIA CIR PLASTIC LEN=0100 INSTALLED 2015
002825 FT		0020/0010	BMSBG 20/1033/0020/0000
		002825 FT	2 0 20118 0 00 0145+82
		0020/0000	TEMPLE RUN BMSBG 20/1033/0020/0000 LENGTH(AH 2345 BK 2825)
		0010/1412	018 "DIA CIR PLASTIC LEN=0040 INSTALLED 2015
000000 FT		000000 FT	2 0 20118 0 00 0117+50
		NC NEW	RICHMOND RD
		INTER-BK	SR 0078 SH (SR0077 SEG 0270/0000) JOHN BROWN RD (T300)
		0010/0000	MFC BEGIN = E LENGTH(AH 2825 BK 0000)

EXTRACT DATE: 12/28/2024 ROADWAY MANAGEMENT SYSTEM PAGE NUMBER: 374
PRINT DATE: 12/30/2024 SLD COUNTY/SR - ANNUAL PRINT COUNTY: CRAWFORD
DIR: B TOTAL LEN: 6.015 MI. DIST: 01-1 SR: 1032
LEFT MUN: ROME T RIGHT MUN: ROME T

031759 FT







BIMBER RD

031759 FT AH-WARREN (61)
INTER-AHD BURLY RD
0130/2192 (SR3004 SEG 0010/0000)
024 " DIA CIRC CONCR
0130/1655 LEN=0033 INSTALLED UNKN

EXTRACT DATE: 12/28/2024 ROADWAY MANAGEMENT SYSTEM PAGE NUMBER: 373
PRINT DATE: 12/30/2024 SLD COUNTY/SR - ANNUAL PRINT COUNTY: CRAWFORD

DIR: B TOTAL LEN: 6.015 MI. DIST: 01-1 SR: 1032
LEFT MUN: ROME T RIGHT MUN: ROME T

(T936)	0130/1492	==	
	029567 FT		029567 FT 2 0 20120 0 01 0300+30 S 0130/0000 LENGTH(AH 2192 BK 1889)
	027678 FT		0120/0013 BMS EN 20/1032/0120/0000 027678 FT 2 0 20120 0 01 0281+44 HUMMER CREEK BMSBG 20/1032/0120/0000 S 0120/0000 LENGTH(AH 1889 BK 1937)
			
2 0 20120 0 01 0262+30 025741 FT RIGBY RD (T934)	0110/0000	==	0110/0230 WATER ST 025741 FT (SR1013 SEG 0160/3452) S 0110/0000 LENGTH(AH 1937 BK 2399)
	023342 FT		0100/0064 BMS EN 20/1032/0100/0000 023342 FT 2 0 20120 0 01 0238+20 SHIRLEY RUN BMSBG 20/1032/0100/0000 S 0100/0000 LENGTH(AH 2399 BK 1955)
	021387 FT		
VROOMAN RD (T922)	0090/0000	==	021387 FT 2 0 20120 0 01 0218+62 VROOMAN RD (T922) S 0090/0000 LENGTH(AH 1955 BK 2376)
		==	0080/1622 018 "DIA CIR PLASTIC LEN=0040 INSTALLED 2016

EXTRACT DATE: 12/28/2024 ROADWAY MANAGEMENT SYSTEM PAGE NUMBER: 372
PRINT DATE: 12/30/2024 SLD COUNTY/SR - ANNUAL PRINT COUNTY: CRAWFORD

DIR: B TOTAL LEN: 6.015 MI. DIST: 01-1 SR: 1032
LEFT MUN: ROME T RIGHT MUN: ROME T

019011 FT

0080/0019 BMS EN 20/1032/0080/0000
019011 FT 2 0 20120 0 01 0194+88
MORSE RUN
BMSBG 20/1032/0080/0000
5 0080/0000 LENGTH(AH 2376 BK 2724)

0070/1128 018 "DIA CIRC CONCR
LEN=0031 INSTALLED 2003
0070/0933 015 "DIA CIRC CONCR
LEN=0035 INSTALLED 2003

016287 FT

016287 FT 2 0 20120 0 01 0167+65
CHURCH RUN ST
5 0070/0000 (SR0089 SEG 0180/0000)
LENGTH(AH 2724 BK 3192)

0060/1801 038 "DIA CIRC CONCR
LEN=0045 INSTALLED UNKN

013095 FT

013095 FT 2 0 20120 0 01 0135+81
STEWART RD
5 0060/0000 (T910)
LENGTH(AH 3192 BK 3848)

0050/2288 015 "DIA CIRC CONCR
LEN=0040 INSTALLED UNKN

009247 FT

0050/0456 018 "DIA CIRC CONCR
009247 FT LEN=0045 INSTALLED 2003
2 0 20120 0 00 0093+97
060 "DIA CIRC METAL

EXTRACT DATE: 12/28/2024 ROADWAY MANAGEMENT SYSTEM PAGE NUMBER: 371
PRINT DATE: 12/30/2024 SLD COUNTY/SR - ANNUAL PRINT COUNTY: CRAWFORD

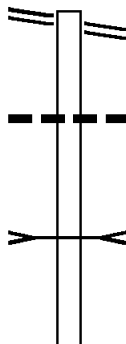
DIR: B TOTAL LEN: 6.015 MI. DIST: 01-1 SR: 1032
LEFT MUN: ROME T RIGHT MUN: ROME T

	0050/0000	LEN=0052	INSTALLED	2003
		LENGTH(AH 3848 BK 2773)		
	0040/2640	024 "DIA CIRC CONCR		
		LEN=0024	INSTALLED	2003
	0040/1542	015 "DIA CIRC CONCR		
		LEN=0040	INSTALLED	2003
006474 FT	0040/0261	027 "DIA CIRC CONCR		
	006474 FT	LEN=0035	INSTALLED	2003
	0040/0000	2 0 20120 0 00 0065+01		
		LENGTH(AH 2773 BK 1539)		
004935 FT	004935 FT	2 0 20120 0 00 0049+40		
		FINK RD		
		(T896)		
	0030/0000	LENGTH(AH 1539 BK 2568)		
	0020/1150	018 "DIA CIRC CONCR		
		LEN=0040	INSTALLED	2003
002367 FT	0020/0520	024 "DIA CIRC CONCR		
	002367 FT	LEN=0040	INSTALLED	2003
		2 0 20120 0 00 0023+72		
		018 "DIA CIRC CONCR		
		LEN=0030	INSTALLED	2003
	0020/0000	LENGTH(AH 2568 BK 2367)		
	0010/1163	018 "DIA CIRC METAL		
		LEN=0030	INSTALLED	2003
000000 FT	000000 FT	2 0 20120 0 00 0000+00		
	NC MA	GEEETOWN RD		
		MAGEETOWN RD		
		(SR1020 SEG 0210/0000)		
	INTER-BK	MAGEE RD		
		(T717)		
MAGEE RD		MFC BEGIN = E		
(SR1020 SEG 0210/0000)	0010/0000	LENGTH(AH 2367 BK 0000)		

EXTRACT DATE: 12/28/2024 ROADWAY MANAGEMENT SYSTEM PAGE NUMBER: 370
 PRINT DATE: 12/30/2024 SLD COUNTY/SR - ANNUAL PRINT COUNTY: CRAWFORD
 DIR: B TOTAL LEN: 5.423 MI. DIST: 01-1 SR: 1031
 LEFT MUN: ROCKDALE T RIGHT MUN: ROCKDALE T

CHURCH ST 028632 FT
 (SR0408 SEG 0090/0000) 0120/1513

027119 FT



028632 FT CHURCH ST
 0120/1513 (SR0408 SEG 0090/0000)

0120/0515 018 "DIA CIR PLASTIC
 027119 FT LEN=0040 INSTALLED UNKN
 2 0 20073 0 00 0286+73
 JONES RUN
 STRUCTURE LENGTH 17 FT
 BMSID 20/1031/0120/0000
 5 0120/0000 LENGTH(AH 1513 BK 3393)

EXTRACT DATE: 12/28/2024 ROADWAY MANAGEMENT SYSTEM PAGE NUMBER: 369
PRINT DATE: 12/30/2024 SLD COUNTY/SR - ANNUAL PRINT COUNTY: CRAWFORD

DIR: B TOTAL LEN: 5.423 MI. DIST: 01-1 SR: 1031
LEFT MUN: ROCKDALE T RIGHT MUN: ROCKDALE T

023726 FT

020249 FT

018409 FT

==	==	0110/1771	HENRY RD (T783)
---	---	0110/1688	018 "DIA CIR PLASTIC LEN=0040 INSTALLED 1998
---	---	0110/0985	018 "DIA CIR PLASTIC LEN=0040 INSTALLED 1998
^	^	0110/0011	BMSSEN 20/1031/0110/0000
		023726 FT	2 0 20073 0 00 0252+72
^	^	0110/0000	CHAPIN RUN BMSBG 20/1031/0110/0000
---	---	0100/3126	LENGTH(AH 3393 BK 3477) 018 "DIA CIR PLASTIC
---	---	0100/2551	LEN=0040 INSTALLED UNKN 018 "DIA CIR PLASTIC
---	---	0100/1753	LEN=0050 INSTALLED UNKN 042 "DIA CIR PLASTIC
---	---	0100/1703	LEN=0060 INSTALLED UNKN 036 "DIA CIRC METAL
---	---	0100/1255	LEN=0040 INSTALLED 1998 024 "DIA CIR PLASTIC
---	---	0100/0605	LEN=0040 INSTALLED UNKN 018 "DIA CIR PLASTIC
^	^	0100/0165	LEN=0040 INSTALLED 2023 BMSSEN 20/1031/0100/0149
^	^	0100/0149	2 0 20073 0 00 0219+31
		020249 FT	MOHAWK RUN BMSBG 20/1031/0100/0149
			2 0 20073 0 00 0217+95
---	---	0100/0000	JOUVER RD (T763) ROCKDALE RICHMOND T
---	---	0090/1000	LENGTH(AH 3477 BK 1840) 015 "DIA CIR PLASTIC
---	---	0080/2021	LEN=0040 INSTALLED 1998 018409 FT 2 0 20073 0 00 0199+55
---	---	0090/0000	LENGTH(AH 1840 BK 2337) 024 "DIA CIR PLASTIC
---	---		LEN=0040 INSTALLED 1998

EXTRACT DATE: 12/28/2024 ROADWAY MANAGEMENT SYSTEM PAGE NUMBER: 368
PRINT DATE: 12/30/2024 SLD COUNTY/SR - ANNUAL PRINT COUNTY: CRAWFORD

DIR: B TOTAL LEN: 5.423 MI. DIST: 01-1 SR: 1031
LEFT MUN: RICHMOND T RIGHT MUN: RICHMOND T

016072 FT		0080/0452	018 "DIA CIR PLASTIC
		016072 FT	LEN=0040 INSTALLED UNKN
			2 0 20073 0 00 0176+15
			042 "DIA CIR PLASTIC
			LEN=0050 INSTALLED UNKN
			LENGTH(AH 2337 BK 1085)
		0070/0353	018 "DIA CIRC METAL
			LEN=0040 INSTALLED 1998
FOR SR 1012 AND 1031 (CONN)		0070/0227	
			030 "DIA CIR PLASTIC
			LEN=0040 INSTALLED UNKN
			MFC BEGIN = E
			SWIFT HILL RD
			(SR1012 SEG 0060/0000)
0 0 00000 0 00 0000+00 014987 FT			LTH AH 001085 BK 000100
SWIFT HILL RD			LTH AH 000100 BK 001328
(SR1012 SEG 0060/0000) 0070/0000			WHITE HILL RD
014987 FT			(SR1012 SEG 0060/1434)
			WHITE HILL RD
			(SR1012 SEG 0060/1434)
			016"H 24"W ELLIP METAL
			LEN=0050 INSTALLED 2001
			FOR SR 1012 AND 1031
			(CONN)
			030"H 68"W ELLIP CONC
			LEN=0064 INSTALLED 2010
			018 "DIA CIR PLASTIC
			LEN=0040 INSTALLED 1998
			018 "DIA CIR PLASTIC
			LEN=0040 INSTALLED 1998
			018 "DIA CIRC METAL
			LEN=0040 INSTALLED 1998
			2 0 20073 0 00 0137+40
			024 "DIA CIR PLASTIC
			LEN=0040 INSTALLED 1998
			MFC BEGIN = D
			LENGTH(AH 1328 BK 2609)
			018 "DIA CIR PLASTIC
			LEN=0050 INSTALLED UNKN
			024 "DIA CIR PLASTIC
			LEN=0050 INSTALLED 2009
			024 "DIA CIR PLASTIC
			LEN=0040 INSTALLED UNKN
			036 "DIA CIR PLASTIC
			LEN=0050 INSTALLED 2009

EXTRACT DATE: 12/28/2024 ROADWAY MANAGEMENT SYSTEM PAGE NUMBER: 367
PRINT DATE: 12/30/2024 SLD COUNTY/SR - ANNUAL PRINT COUNTY: CRAWFORD

DIR: B TOTAL LEN: 5.423 MI. DIST: 01-1 SR: 1031
LEFT MUN: RICHMOND T RIGHT MUN: RICHMOND T

011050 FT

011050 FT 2 0 20073 0 00 0111+31
S 0050/0000 LENGTH(AH 2609 BK 3518)
036 "DIA CIR PLASTIC
0040/3001 LEN=0050 INSTALLED UNKN
036 "DIA CIR METAL
0040/2426 LEN=0050 INSTALLED 1998
048 "DIA CIR PLASTIC
0040/1838 LEN=0060 INSTALLED UNKN
018 "DIA CIR PLASTIC
0040/0918 LEN=0040 INSTALLED 1998

007532 FT

007532 FT 2 0 20073 0 00 0075+32
S 0040/0000 LENGTH(AH 3518 BK 3268)

2 0 20073 0 00 0042+64 004264 FT
PINNEY CORNERS RD
(T683) 0030/0000

0030/1136 024 "DIA CIR METAL
LEN=0040 INSTALLED 2003
004264 FT OREGON CORNERS RD
(T683)
S 0030/0000 LENGTH(AH 3268 BK 1751)
036 "DIA CIR PLASTIC
0020/0950 LEN=0060 INSTALLED 1998

002513 FT

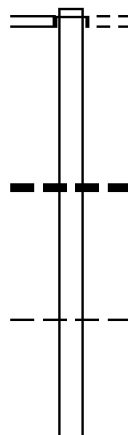
002513 FT 2 0 20073 0 00 0025+13
S 0020/0000 LENGTH(AH 1751 BK 2513)

000000 FT

0010/1669 024 "DIA CIR METAL
LEN=0040 INSTALLED 1998
048 "DIA CIR PLASTIC
0010/0900 LEN=0075 INSTALLED UNKN
018 "DIA CIR PLASTIC
0010/0350 LEN=0040 INSTALLED 1998
000000 FT 2 0 20073 0 00 0000+00
NC GRAYTOWN HILLS RD
STATE ST
(SR0077 SEG 0220/0000)
MFC BEGIN = E
S 0010/0000 LENGTH(AH 2513 BK 0000)

EXTRACT DATE: 12/28/2024 ROADWAY MANAGEMENT SYSTEM PAGE NUMBER: 366
 PRINT DATE: 12/30/2024 SLD COUNTY/SR - ANNUAL PRINT COUNTY: CRAWFORD
 DIR: B TOTAL LEN: 5.858 MI. DIST: 01-1 SR: 1030
 LEFT MUN: SPARTA T RIGHT MUN: SPARTA T

030928 FT
 CANADOHTA LAKE RD
 (SR1024 SEG 0100/0000) 0120/0737
 030191 FT
 028531 FT



030928 FT
 INTER-AHD BRITTON RUN RD
 (T878)
 0120/0737 CHURCH RD
 (T302)
 030191 FT 2 0 20093 0 00 0150+77
 S 0120/0000 LENGTH(AH 0737 BK 1660)
 0110/0633 018 "DIA CIR PLASTIC
 LEN=0030 INSTALLED UNKN
 028531 FT 2 0 20093 0 00 0135+58
 NC BR BRITTON RUN RD
 SPARTA
 BLOOMFIELD T
 S 0110/0000 LENGTH(AH 1660 BK 2596)

EXTRACT DATE: 12/28/2024 ROADWAY MANAGEMENT SYSTEM PAGE NUMBER: 365
PRINT DATE: 12/30/2024 SLD COUNTY/SR - ANNUAL PRINT COUNTY: CRAWFORD

DIR: B TOTAL LEN: 5.858 MI. DIST: 01-1 SR: 1030
LEFT MUN: BLOOMFIELD T RIGHT MUN: BLOOMFIELD T

2 0 20093 0 00 0111+42 025935 FT
CHELTON HILL RD
(T907)

0100/0000

2 0 20093 0 00 0096+59 024522 FT
HUNGRY RUN RD
(T301)

0090/0000

2 0 20093 0 00 0066+67 021562 FT
WILSON RD
(T300)

0080/0000

LC FOR WILSON RD
(CONN)

0070/2845

018454 FT

0100/0281
025935 FT

018 "DIA CIR PLASTIC
LEN=0034 INSTALLED 1997

5 0100/0000 LENGTH(AH 2596 BK 1413)
024 "DIA CIR PLASTIC
0090/1170 LEN=0040 INSTALLED 2003

024522 FT

5 0090/0000 LENGTH(AH 1413 BK 2960)

0080/1546

048 "DIA CIR PLASTIC
LEN=0060 INSTALLED 2015

0080/0911

024 "DIA CIR PLASTIC
LEN=0040 INSTALLED 2023

021562 FT

5 0080/0000 LENGTH(AH 2960 BK 3108)
BLAKESLEE RD
0070/2964 (T836)

0070/2401

BMS EN 20/1030/0070/2383
2 0 20093 0 00 0059+56

0070/2383

SHREVE'S RUN
BMS BG 20/1030/0070/2383

0070/1060

018 "DIA CIR PLASTIC
LEN=0040 INSTALLED 2015

0070/0775

018 "DIA CIR PLASTIC
LEN=0040 INSTALLED 2015

018454 FT

5 0070/0000 LENGTH(AH 3108 BK 3578)
018 "DIA CIR PLASTIC
0060/3193 LEN=0040 INSTALLED 2015
018 "DIA CIR PLASTIC

EXTRACT DATE: 12/28/2024 ROADWAY MANAGEMENT SYSTEM PAGE NUMBER: 364
PRINT DATE: 12/30/2024 SLD COUNTY/SR - ANNUAL PRINT COUNTY: CRAWFORD

DIR: B TOTAL LEN: 5.858 MI. DIST: 01-1 SR: 1030
LEFT MUN: BLOOMFIELD T RIGHT MUN: BLOOMFIELD T

	0060/2639	LEN=0040	INSTALLED UNKN
	0060/0060	018 "DIA CIRC PLASTIC LEN=0030	INSTALLED UNKN
	0060/0040	018 "DIA CIRC CONCR LEN=0030	INSTALLED 1997
014876 FT	014876 FT	2 0 20093 0 00 0000+00 WILLIAM FLINN HW (SR0008 SEG 0390/0000)	
	0060/0000	LENGTH(AH 3578 BK 3159) 036"H 00"W MULT PLSTIC	
	0050/3002	LEN=0053	INSTALLED 2015
	0050/1133	018 "DIA CIRC CONCR LEN=0035	INSTALLED 1997
011717 FT	011717 FT	2 0 20139 0 01 0117+48 SHREVE RUN STRUCTURE LENGTH 13 FT BMSID 20/1030/0050/0000	
	0050/0000	LENGTH(AH 3159 BK 2599)	
		WEED RD (T959)	
	0040/1794	018 "DIA CIRC CONCR LEN=0030	INSTALLED 1997
	0040/1646		
		LAKEVIEW DR (T990)	
009118 FT	0040/0256	2 0 20139 0 01 0092+84 NC MT PLEASANT RD	
	0040/0000	LENGTH(AH 2599 BK 3043)	
			018 "DIA CIRC CONCR

EXTRACT DATE: 12/28/2024 ROADWAY MANAGEMENT SYSTEM PAGE NUMBER: 363
PRINT DATE: 12/30/2024 SLD COUNTY/SR - ANNUAL PRINT COUNTY: CRAWFORD

DIR: B TOTAL LEN: 5.858 MI. DIST: 01-1 SR: 1030
LEFT MUN: BLOOMFIELD T RIGHT MUN: BLOOMFIELD T

LINCOLNVILLE RD
(T810)

0030/1159

KING RD
(T857)

0030/0831
006075 FT

002893 FT

2 0 20139 0 00 0000+00 000000 FT
SHREVE RIDGE RD
(SR1039 SEG 0080/0000) 0010/0000

0030/1468 LEN=0045 INSTALLED 1997
0030/0945 BMS EN 20/1030/0030/1023
2 0 20139 0 00 0059+76
W. SHREVE RUN
0030/0916 BMSBG 20/1030/0030/1023
006075 FT 2 0 20139 0 00 0059+76
5 0030/0000 LENGTH(AH 3043 BK 3182)
0020/2052 036 "DIA CIRC CONCR
LEN=0040 INSTALLED 1997
0020/1854 018 "DIA CIR PLASTIC
LEN=0040 INSTALLED UNKN
0020/0941 015 "DIA CIRC CONCR
LEN=0030 INSTALLED 1997
0020/0042 018 "DIA CIR PLASTIC
LEN=0045 INSTALLED 1997
002893 FT 2 0 20139 0 00 0027+69
NC OL D VALLEY RD
5 0020/0000 LENGTH(AH 3182 BK 2893)
0010/2779 018 "DIA CIRC CONCR
LEN=0060 INSTALLED 2017
0010/2575 015 "DIA CIRC CONCR
LEN=0030 INSTALLED 1997
0010/2348 018 "DIA CIR PLASTIC
LEN=0060 INSTALLED 1997
WESTSIDE DR
0010/2045 (T818)
0010/1602 018 "DIA CIRC CONCR
LEN=0040 INSTALLED 1997
0010/0824 024 "DIA CIR PLASTIC
LEN=0050 INSTALLED 2006
0010/0554 015 "DIA CIRC CONCR
LEN=0040 INSTALLED 1997
0010/0168 018 "DIA CIRC CONCR
LEN=0035 INSTALLED 1997
NC MT PLEASANT RD
SHREVE RIDGE RD
000000 FT (SR1039 SEG 0080/0000)
MFC BEGIN = D
5 0010/0000 LENGTH(AH 2893 BK 0000)

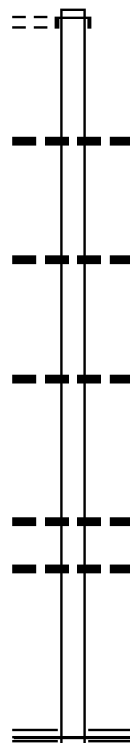
EXTRACT DATE: 12/28/2024 ROADWAY MANAGEMENT SYSTEM PAGE NUMBER: 362
 PRINT DATE: 12/30/2024 SLD COUNTY/SR - ANNUAL PRINT COUNTY: CRAWFORD
 DIR: B TOTAL LEN: 1.297 MI. DIST: 01-1 SR: 1029
 LEFT MUN: ROCKDALE T RIGHT MUN: ROCKDALE T

ZILHAVER RD
(T301)

006846 FT
0020/3470

003376 FT

000000 FT



006846 FT
INTER-AHD MILLER HILL RD
0020/3470 (T712)

0020/2000 024 "DIA CIR PLASTIC
LEN=0053 INSTALLED 2011

0020/0737 030 "DIA CIR PLASTIC
LEN=0050 INSTALLED 2011

003376 FT 2 0 20075 0 00 0130+00
 0020/0000 LENGTH(AH 3470 BK 3376)
 024 "DIA CIRC METAL
 0010/2834 LEN=0065 INSTALLED UNKN

0010/1133 036 "DIA CIR PLASTIC
LEN=0055 INSTALLED 2007
 018 "DIA CIR PLASTIC
 0010/0868 LEN=0047 INSTALLED 2011

000000 FT 2 0 20075 0 00 0163+83
 NC MI MILLER HILL RD
 MILLER STATION RD
 (SR1016 SEG 0050/0000)
 MFC BEGIN = E
 0010/0000 LENGTH(AH 3376 BK 0000)

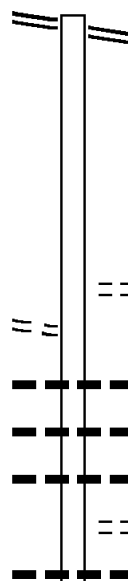
EXTRACT DATE: 12/28/2024 ROADWAY MANAGEMENT SYSTEM PAGE NUMBER: 361
 PRINT DATE: 12/30/2024 SLD COUNTY/SR - ANNUAL PRINT COUNTY: CRAWFORD
 DIR: B TOTAL LEN: 1.342 MI. DIST: 01-1 SR: 1028
 LEFT MUN: BLOOMFIELD T RIGHT MUN: BLOOMFIELD T

LAKE RD
 (SR1024 SEG 0040/0000) 007085 FT
 0030/2180

004905 FT

LAKEVIEW DR
 (T990)

0020/1127



007085 FT LAKE RD
 0030/2180 (SR1024 SEG 0040/0000)

004905 FT 2 0 20154 0 00 0049+72

NC BLOOMFIELD DR
 BLOOMFIELD DR
 (T996)

5 0030/0000 LENGTH(AH 2180 BK 1717)

NC ELMWOOD DR

0020/0984 024 " DIA CIRC METAL
 LEN=0030 INSTALLED 1997
 0020/0980 018 " DIA CIRC METAL
 LEN=0040 INSTALLED 1997
 0020/0815 024 " DIA CIR PLASTIC
 LEN=0028 INSTALLED 2018
 MILLER AV
 (T964)
 0020/0811 018 " DIA CIRC METAL
 0020/0721 LEN=0040 INSTALLED 1997

DIR: B TOTAL LEN: 1.342 MI.
LEFT MUN: BLOOMFIELD T

DIST: 01-1 SR: 1028
RIGHT MUN: BLOOMFIELD T

003188 FT

000000 FT

LINE	DESCRIPTION	CONNER	AV
0020/0586	(T994)	018"	DIA CIRC METAL
0020/0470	LEN=0030	TEDDY	DR INSTALLED 1997
0020/0330	(T989)	SHORT	ST
0020/0246	(T982)	024"	DIA CIR PLASTIC
0020/0209	LEN=0040	020"	DIA CIRC METAL
003188 FT	2 0 20154	0 00	0027+18
0020/0000	(T991)	TAYLOR	AV
0010/2870	LENGTH(AH 1717 BK 3188)	018"	DIA CIRC METAL
0010/2867	LEN=0050	CARTER	AV INSTALLED 2006
NC LA	(T972)	KEYVIEW	DR
0010/2659	PAYNE	(T977)	AV
0010/2452	CIRCUIT	(T979)	AV
0010/2163	SECOND	(T828)	AV
0010/2150	018"	DIA CIRC METAL	INSTALLED 1997
0010/1670	015"	DIA CIRC METAL	INSTALLED 1997
0010/1655	LEN=0070	PLAZA	POINT DR
0010/1394	(T819)	018"	DIA CIR PLASTIC
0010/1388	LEN=0040	018"	DIA CIR PLASTIC
0010/1053	LEN=0040	FIRST	AV INSTALLED 2018
0010/1015	(T815)	GLENRIDGE	DR
0010/0742	(T817)	RIDGEWOOD	DR
0010/0090	(T978)	CIRCUIT	DR
000000 FT	(T979)	2 0 20154	0 00 0000+00
NC C	CIRCUIT	LAKE	RD
0010/0000	(SR1024 SEG 0030/0000)	MFC BEGIN	= E
	LENGTH(AH 3188 BK 0000)		

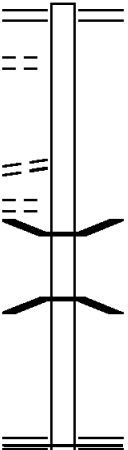
EXTRACT DATE: 12/28/2024 ROADWAY MANAGEMENT SYSTEM PAGE NUMBER: 359
 PRINT DATE: 12/30/2024 SLD COUNTY/SR - ANNUAL PRINT COUNTY: CRAWFORD
 DIR: B TOTAL LEN: .000 MI. DIST: 01-1 SR: 1027
 LEFT MUN: BLOOMFIELD T RIGHT MUN: BLOOMFIELD T

000000 FT
 000000 FT
 000000 FT
 000000 FT
 000000 FT



000000 FT
 7050/0000 LENGTH(AH 1680 BK 3043)
 000000 FT
 7040/0000 LENGTH(AH 3043 BK 3448)
 000000 FT
 7030/0000 LENGTH(AH 3448 BK 2049)
 000000 FT
 7020/0000 LENGTH(AH 2049 BK 3363)
 000000 FT
 7010/0000 LENGTH(AH 3363 BK 0000)

EXTRACT DATE: 12/28/2024 ROADWAY MANAGEMENT SYSTEM PAGE NUMBER: 358
 PRINT DATE: 12/30/2024 SLD COUNTY/SR - ANNUAL PRINT COUNTY: CRAWFORD
 DIR: B TOTAL LEN: .409 MI. DIST: 01-1 SR: 1026
 LEFT MUN: BLOOMFIELD T RIGHT MUN: BLOOMFIELD T

ARROW DR (TWP)	002158 FT		002158 FT LAKE RD 0010/2158 (SR1024 SEG 0020/1018)
	0010/1564		
LC FOR EISENTROUT RD (CONN)	0010/0388		
EISENTROUT DR (T816)	0010/0290		
	000000 FT		0010/0171 BMS EN 20/1026/0010/0141 2 0 20031 0 00 0001+42 OIL CREEK 0010/0141 BMSBG 20/1026/0010/0141 000000 FT 2 0 20031 0 00 0000+00 NC DANNER DR RICEVILLE RD (SR1039 SEG 0070/0000) MFC BEGIN = E 0010/0000 LENGTH(AH 2158 BK 0000)

EXTRACT DATE: 12/28/2024 ROADWAY MANAGEMENT SYSTEM PAGE NUMBER: 357
PRINT DATE: 12/30/2024 SLD COUNTY/SR - ANNUAL PRINT COUNTY: CRAWFORD

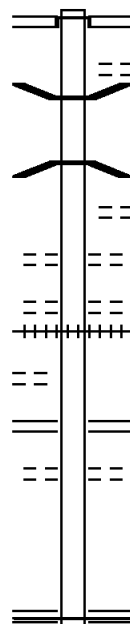
DIR: B TOTAL LEN: .518 MI. DIST: 01-1 SR: 1025
LEFT MUN: CAMBRIDGE SPRINGS B RIGHT MUN: CAMBRIDGE SPRINGS B

SHORT ST
(BORO)

002736 FT

0010/0803

000000 FT



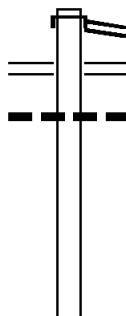
002736 FT
INTER-AHD KEARNEY AV
(BORO)
MC CLELLAN ST
0010/2736 (SR1006 SEG 0120/1652)
SNOW AL
0010/2552 (BORO)
0010/2153 BMSSEN 20/1025/0010/1801
0 0 00000 0 00 0000+00
FRENCH CK
0010/1945 BMSBG 20/1025/0010/1801
DRAKE AV
0010/1452 (BORO)
STANDARD ST
0010/1232 (BORO)
RAILROAD ST
0010/1022 (BORO)
0010/0917 (AAR 262871F)#TRKS 02

0010/0600 VENANGO AV
(SR0006 SEG 0870/0000)
TERRY ST
0010/0363 (BORO)
000000 FT 1 0 00084 5 00 0000+00
NC GRANT ST
MAIN ST
(SR0886 SEG 0230/1005)
MFC BEGIN = E
0010/0000 LENGTH(AH 2736 BK 0000)

EXTRACT DATE: 12/28/2024 ROADWAY MANAGEMENT SYSTEM PAGE NUMBER: 356
 PRINT DATE: 12/30/2024 SLD COUNTY/SR - ANNUAL PRINT COUNTY: CRAWFORD
 DIR: B TOTAL LEN: 6.432 MI. DIST: 01-1 SR: 1024
 LEFT MUN: SPARTA T RIGHT MUN: SPARTA T

033959 FT

033959 FT
 INTER-AHD SPARTANSBURG RD
 (SR0077 SEG 0590/0348)
 SPARTANSBURG RD
 0170/2533 (SR0077 SEG 0590/0348)
 CHURCH RUN ST
 0170/2270 (SR0089 SEG 0290/0185)
 020 "DIA CIRC CONCR
 0170/2241 LEN=0073 INSTALLED UNKN



031426 FT

031426 FT 2 0 20093 0 00 0331+16
 0170/0000 LENGTH(AH 2533 BK 3345)

EXTRACT DATE: 12/28/2024 ROADWAY MANAGEMENT SYSTEM PAGE NUMBER: 355
PRINT DATE: 12/30/2024 SLD COUNTY/SR - ANNUAL PRINT COUNTY: CRAWFORD

DIR: B TOTAL LEN: 6.432 MI. DIST: 01-1 SR: 1024
LEFT MUN: SPARTA T RIGHT MUN: SPARTA T

2 0 20093 0 00 0298+05 028081 FT
EARNEST RD
(T878) 0160/0000

2 0 20093 0 00 0254+49 023733 FT
BYLER RD
(T882) 0140/0000

025429 FT

021341 FT

---	0160/2067	030 "DIA CIR PLASTIC LEN=0045 INSTALLED UNKN
---	0160/1133	060 "DIA CIRC METAL LEN=0050 INSTALLED 2006
>---	0160/0658	DAVIS RUN STRUCTURE LENGTH 13 FT BMSID 20/1024/0160/0658
==	028081 FT	EARNEST RD (T898)
==	0160/0000	LENGTH(AH 3345 BK 2652)
---	0150/0267	015 "DIA CIRC METAL LEN=0030 INSTALLED UNKN
---	025429 FT	2 0 20093 0 00 0271+45
---	0150/0000	LENGTH(AH 2652 BK 1696)
---	023733 FT	
==	0140/0000	LENGTH(AH 1696 BK 2392)
==	0130/2288	BYLER RD (T882)
---	0130/1114	018 "DIA CIR PLASTIC LEN=0040 INSTALLED 2014
---	021341 FT	2 0 20093 0 00 0230+33
---	0130/0000	LENGTH(AH 2392 BK 2670)
---	0120/1092	018 "DIA CIR PLASTIC LEN=0055 INSTALLED 2003 036 "DIA CIR PLASTIC

EXTRACT DATE: 12/28/2024 ROADWAY MANAGEMENT SYSTEM PAGE NUMBER: 354
PRINT DATE: 12/30/2024 SLD COUNTY/SR - ANNUAL PRINT COUNTY: CRAWFORD

DIR: B TOTAL LEN: 6.432 MI. DIST: 01-1 SR: 1024
LEFT MUN: SPARTA T RIGHT MUN: SPARTA T

ROSE VALLEY RD
(T866)

018671 FT
0120/0000

BRITTON RUN RD
(SR1030 SEG 0120/0737)

0100/0000
014361 FT
014361 FT
014361 FT
014361 FT

014331 FT

0120/0724 LEN=0050 INSTALLED 2017
0120/0261 BMSSEN 20/1024/0120/0191
2 0 20093 0 00 0205+87
BRITTON RUN
0120/0191 BMSBG 20/1024/0120/0191
027 "DIA CIR PLASTIC
0120/0031 LEN=0040 INSTALLED 2016
018671 FT 2 0 20093 0 00 0204+00
NC CA
0120/0000 LENGTH(AH 2670 BK 2882)
024 "DIA CIR PLASTIC
0110/2750 LEN=0040 INSTALLED 2003

0110/1130 018 "DIA CIR PLASTIC
LEN=0040 INSTALLED UNKN

015789 FT 2 0 20093 0 00 0175+06
0110/0000 LENGTH(AH 2882 BK 1428)

0100/0680 017 "DIA CIRC METAL
LEN=0040 INSTALLED UNKN
084 "DIA CIRC METAL
0100/0304 LEN=0060 INSTALLED UNKN
014361 FT 2 0 20093 0 00 0160+92
NC CHURCH RD
BRITTON RUN RD
INTER-BK (T898)
CHURCH RD (TBK)
(T302)
MFC BEGIN = D
0100/0000 LENGTH(AH 1428 BK 0544)
014361 FT
7092/0000 LENGTH(AH 0544 BK 1332)
014361 FT
7090/0000 LENGTH(AH 1332 BK 1976)
014361 FT
7080/0000 LENGTH(AH 1976 BK 1519)
014361 FT
7074/0000 LENGTH(AH 1519 BK 0030)
BMSSEN 20/1024/0072/0000
LAKE RD
INTER-AHD (TWP)
0072/0030 BLOOMFIELD T
014331 FT 2 0 20159 0 00 0054+71
INTER-BK LAKE RD
(TWP)

EXTRACT DATE: 12/28/2024 ROADWAY MANAGEMENT SYSTEM PAGE NUMBER: 353
PRINT DATE: 12/30/2024 SLD COUNTY/SR - ANNUAL PRINT COUNTY: CRAWFORD

DIR: B TOTAL LEN: 6.432 MI. DIST: 01-1 SR: 1024
LEFT MUN: BLOOMFIELD T RIGHT MUN: BLOOMFIELD T

						TR.OIL CK
						BMSBG 20/1024/0072/0000
						MFC BEGIN = E
014331 FT					0072/0000	LENGTH(AH 0030 BK 1750)
014331 FT					014331 FT	
014331 FT					7070/0000	LENGTH(AH 1750 BK 3476)
					014331 FT	
					7062/0000	LENGTH(AH 3476 BK 0250)
					014331 FT	
					7060/0000	LENGTH(AH 0250 BK 1306)
					INTER-AHD	LAKE RD (TBK)
						(T302)
					0050/1306	WILLIAM FLINN HW
						(SR0008 SEG 0370/0000)
013025 FT					0050/0329	060 "DIA CIRC CONCR
					013025 FT	LEN=0040 INSTALLED UNKN
					0050/0000	2 0 20084 0 00 0130+25
						LENGTH(AH 1306 BK 2915)
					0040/2378	024 "DIA CIRC CONCR
						LEN=0045 INSTALLED UNKN
					0040/2268	024 "DIA CIRC CONCR
						LEN=0040 INSTALLED UNKN
					0040/1660	OLSON RD
						(TB26)
					0040/0140	015 "DIA CIRC CONCR
					010110 FT	LEN=0040 INSTALLED UNKN
2 0 20084 0 00 0101+20 010110 FT					0040/0000	LENGTH(AH 2915 BK 3735)
ELMWOOD RD						
(SR1028 SEG 0030/2180) 0040/0000						
					0030/2610	030 "DIA CIRC CONCR
						LEN=0050 INSTALLED UNKN
					0030/1578	027 "DIA CIRC CONCR
						LEN=0040 INSTALLED UNKN
TEDDY DR						
(T989)						
TAYLOR AV						
(T991)						
CARTER AV						

EXTRACT DATE: 12/28/2024 ROADWAY MANAGEMENT SYSTEM PAGE NUMBER: 352
PRINT DATE: 12/30/2024 SLD COUNTY/SR - ANNUAL PRINT COUNTY: CRAWFORD

DIR: B TOTAL LEN: 6.432 MI. DIST: 01-1 SR: 1024
LEFT MUN: BLOOMFIELD T RIGHT MUN: BLOOMFIELD T

(T972) 0030/0423
PAYNE AV
(T977) 0030/0196
2 0 20084 0 00 0064+17 006375 FT
CIRCUIT DR
(SR1028 SEG 0010/0000) 0030/0000
BEECHWOOD AV
(TWP) 0020/3172
LAKE ST
(TWP) 0020/2994
MABLE ST
(TWP) 0020/2793

ASH ST
(TWP) 0020/2437

BROAD ST
(T904) 0020/2070
LAKE SHORE DR
(T975) 0020/1800

DANNER DR
(SR1026 SEG 0010/2158) 0020/1018

002973 FT

000000 FT

006375 FT

0030/0000 LENGTH(AH 3735 BK 3402)

0020/2750 018 "DIA CIRC CONCR
LEN=0035 INSTALLED 2003

0020/2303 020 "DIA CIR PLASTIC
LEN=0035 INSTALLED UNKN

0020/1008 018 "DIA CIR PLASTIC
LEN=0080 INSTALLED 2003

002973 FT 2 0 20084 0 00 0029+82
DUTCH HILL RD
(T829)

0020/0000 LENGTH(AH 3402 BK 2973)

0010/0428 BMS EN 20/1024/0010/0354
2 0 20084 0 00 0003+56

0010/0354 OIL CREEK
BMS BG 20/1024/0010/0354
000000 FT 2 0 20084 0 00 0000+00

NC LAKE RD
RICEVILLE RD
(SR1039 SEG 0050/0335)

0010/0000 MFC BEGIN = D
LENGTH(AH 2973 BK 0000)

EXTRACT DATE: 12/28/2024 ROADWAY MANAGEMENT SYSTEM PAGE NUMBER: 351
PRINT DATE: 12/30/2024 SLD COUNTY/SR - ANNUAL PRINT COUNTY: CRAWFORD
DIR: B TOTAL LEN: .000 MI. DIST: 01-1 SR: 1023
LEFT MUN: ROME T RIGHT MUN: ROME T

000000 FT
000000 FT



000000 FT
7020/0000 LENGTH(AH 2401 BK 1100)
000000 FT
7010/0000 LENGTH(AH 1100 BK 0000)

EXTRACT DATE: 12/28/2024 ROADWAY MANAGEMENT SYSTEM PAGE NUMBER: 350
PRINT DATE: 12/30/2024 SLD COUNTY/SR - ANNUAL PRINT COUNTY: CRAWFORD

DIR: B TOTAL LEN: 14.268 MI. DIST: 01-1 SR: 1022
LEFT MUN: ROME T RIGHT MUN: ROME T

075334 FT

075334 FT AH-WARREN (61)
INTER-AHD BUELLS COR RD
0270/3660 (SR3006 SEG 0010/0000)
0270/3509 018 "DIA CIR PLASTIC
LEN=0040 INSTALLED 2007

0270/2586 018 "DIA CIRC METAL
LEN=0040 INSTALLED 1998

071674 FT

0270/0580 018 "DIA CIR PLASTIC
LEN=0040 INSTALLED 1998
071674 FT 2 0 20106 0 01 0389+12
5 0270/0000 LENGTH(AH 3660 BK 3283)
018 "DIA CIR PLASTIC
0260/3017 LEN=0040 INSTALLED 1998

EXTRACT DATE: 12/28/2024 ROADWAY MANAGEMENT SYSTEM PAGE NUMBER: 349
PRINT DATE: 12/30/2024 SLD COUNTY/SR - ANNUAL PRINT COUNTY: CRAWFORD

DIR: B TOTAL LEN: 14.268 MI. DIST: 01-1 SR: 1022
LEFT MUN: ROME T RIGHT MUN: ROME T

	068391 FT	0260/1304	018 "DIA CIR PLASTIC LEN=0040 INSTALLED 1998
		0260/0653	018 "DIA CIR PLASTIC LEN=0050 INSTALLED 2005
		068391 FT	2 0 20106 0 01 0355+99
		0260/0000	LENGTH(AH 3283 BK 3697)
		0250/2784	018 "DIA CIRC METAL LEN=0040 INSTALLED 1998
		0250/1999	024 "DIA CIRC METAL LEN=0040 INSTALLED 1998
	064694 FT	0250/0230	015 "DIA CIRC METAL LEN=0040 INSTALLED 1998
		064694 FT	2 0 20106 0 01 0319+60
			VROOMAN RD
			(T922)
		0250/0000	LENGTH(AH 3697 BK 3408)
HATCHTOWN RD (T924)	0240/3154	0240/2136	018 "DIA CIRC METAL LEN=0035 INSTALLED 1998
		0240/1667	015 "DIA CIRC METAL LEN=0040 INSTALLED 1998
		0240/1440	018 "DIA CIRC METAL LEN=0040 INSTALLED 1998
	061286 FT	0240/0560	018 "DIA CIRC METAL LEN=0040 INSTALLED UNKN
		061286 FT	2 0 20106 0 01 0285+24
		0240/0000	LENGTH(AH 3408 BK 2354)
		0230/2060	018 "DIA CIRC METAL LEN=0040 INSTALLED 1998
		0230/0941	018 "DIA CIRC METAL LEN=0040 INSTALLED 1998
		0230/0175	018 "DIA CIR PLASTIC LEN=0040 INSTALLED 2015

EXTRACT DATE: 12/28/2024 ROADWAY MANAGEMENT SYSTEM PAGE NUMBER: 348
PRINT DATE: 12/30/2024 SLD COUNTY/SR - ANNUAL PRINT COUNTY: CRAWFORD

DIR: B TOTAL LEN: 14.268 MI. DIST: 01-1 SR: 1022
LEFT MUN: ROME T RIGHT MUN: ROME T

058932 FT

058932 FT 2 0 20106 0 01 0262+16
CHURCH RUN ST
(SR0089 SEG 0220/0000)
0230/0000 LENGTH(AH 2354 BK 2569)

0220/1537 015 "DIA CIRC METAL
LEN=0040 INSTALLED 2004

056363 FT

056363 FT 2 0 20106 0 01 0236+65
STEWART RD
(T910)
0220/0000 LENGTH(AH 2569 BK 2739)

0210/1729 018 "DIA CIRC METAL
LEN=0040 INSTALLED 1998
0210/1137 018 "DIA CIRC METAL
LEN=0040 INSTALLED 1998

2 0 20106 0 01 0209+27 053624 FT
COON RD
(T904) 0210/0000

053624 FT
0210/0000 LENGTH(AH 2739 BK 2433)
018 "DIA CIRC METAL
0200/2027 LEN=0035 INSTALLED 1998

0200/0916 018 "DIA CIRC METAL
LEN=0035 INSTALLED 1998

051191 FT

051191 FT 2 0 20106 0 01 0184+94
0200/0000 LENGTH(AH 2433 BK 2377)

0190/1097 030 "DIA CIRC METAL
LEN=0040 INSTALLED 1998

048814 FT

048814 FT 2 0 20106 0 01 0161+25
FINK RD
(T896)
0190/0000 LENGTH(AH 2377 BK 3727)

EXTRACT DATE: 12/28/2024 ROADWAY MANAGEMENT SYSTEM PAGE NUMBER: 347
PRINT DATE: 12/30/2024 SLD COUNTY/SR - ANNUAL PRINT COUNTY: CRAWFORD

DIR: B TOTAL LEN: 14.268 MI. DIST: 01-1 SR: 1022
LEFT MUN: ROME T RIGHT MUN: ROME T

045087 FT

045087 FT 2 0 20106 0 01 0123+85
048"H 00"W MULT PLSTIC
LEN=0080 INSTALLED 2015
S 0180/0000 LENGTH(AH 3727 BK 1984)

0170/1250 024 "DIA CIR PLASTIC
LEN=0040 INSTALLED 1998
0170/0749 027 "DIA CIRC METAL
LEN=0050 INSTALLED 2001

043103 FT

043103 FT 2 0 20106 0 01 0104+07
MAGEE RD
(SR1020 SEG 0220/3134)
S 0170/0000 LENGTH(AH 1984 BK 3035)
018 "DIA CIRC METAL
0160/2966 LEN=0050 INSTALLED 1998

040068 FT

040068 FT 2 0 20106 0 01 0073+80
WHITE RD
(TB76)
S 0160/0000 LENGTH(AH 3035 BK 2499)

0150/1649 015 "DIA CIRC METAL
LEN=0040 INSTALLED 1998

0150/1031 018 "DIA CIR PLASTIC
LEN=0040 INSTALLED 2014
018 "DIA CIR PLASTIC

0150/0562 LEN=0040 INSTALLED 1998
018 "DIA CIRC METAL

037569 FT

0150/0150 LEN=0040 INSTALLED 2019
037569 FT 2 0 20106 0 01 0048+81
NC BU ELLS CORNER RD
ROME

EXTRACT DATE: 12/28/2024 ROADWAY MANAGEMENT SYSTEM PAGE NUMBER: 346
PRINT DATE: 12/30/2024 SLD COUNTY/SR - ANNUAL PRINT COUNTY: CRAWFORD

DIR: B TOTAL LEN: 14.268 MI. DIST: 01-1 SR: 1022
LEFT MUN: ROME T RIGHT MUN: ROME T

2 0 20106 0 00 0013+35 034058 FT
SPARTA ST
(SR1041 SEG 0010/0000) 0140/0000

CEMETARY RD
(BORO)

032731 FT

0120/1533

029924 FT

0150/0000 CENTERVILLE B
LENGTH(AH 2499 BK 3511)
0140/2779 018 "DIA CIR PLASTIC
LEN=0040 INSTALLED 1998
050"H 60"W CON BOX CUL
0140/2640 LEN=0040 INSTALLED 1998
036 "DIA CIR PLASTIC
0140/2554 LEN=0040 INSTALLED 1998
024 "DIA CIR PLASTIC
0140/2353 LEN=0040 INSTALLED 1998
0140/1233 018 "DIA CIR PLASTIC
LEN=0050 INSTALLED 1998
0140/0887 018 "DIA CIR PLASTIC
LEN=0045 INSTALLED 2003
034058 FT
0140/0000 LENGTH(AH 3511 BK 1327)
0130/1301 BMSSEN 20/1022/0130/1153
2 0 20106 0 00 0011+47
E.BR.OIL CK.
0130/1153 BMSBG 20/1022/0130/1153
032731 FT 2 0 20106 0 00 0000+00
ERIE ST
(SR0008 SEG 0240/0000)
0130/0000 LENGTH(AH 1327 BK 2807)
0120/1782 BMSSEN 20/1022/0120/1746
2 0 20100 0 00 0299+04
OIL CREEK
0120/1721 BMSBG 20/1022/0120/1746
0120/1218 ARMSTRONG RD
(BORO)
0120/0444 018 "DIA CIR PLASTIC
LEN=0040 INSTALLED 2004
CENTERVILLE
0120/0075 ATHENS T
029924 FT 2 0 20100 0 00 0299+04
0120/0000 LENGTH(AH 2807 BK 3369)

EXTRACT DATE: 12/28/2024 ROADWAY MANAGEMENT SYSTEM PAGE NUMBER: 345
PRINT DATE: 12/30/2024 SLD COUNTY/SR - ANNUAL PRINT COUNTY: CRAWFORD

DIR: B TOTAL LEN: 14.268 MI. DIST: 01-1 SR: 1022
LEFT MUN: ATHENS T RIGHT MUN: ATHENS T

TAYLOR STAND RD
(T844)

0110/1788

0110/2299

018 "DIA CIR PLASTIC
LEN=0040 INSTALLED 2019

0110/1388

018 "DIA CIR PLASTIC
LEN=0040 INSTALLED 1998

026555 FT

0110/0424
026555 FT

018 "DIA CIR PLASTIC
LEN=0040 INSTALLED 2019
2 0 20100 0 00 0265+63

0110/0000

PARKER HILL RD
(SR1018 SEG 0290/2919)
LENGTH(AH 3369 BK 3052)

0100/2500

018 "DIA CIR PLASTIC
LEN=0040 INSTALLED 2019

0100/1929

018 "DIA CIR PLASTIC
LEN=0040 INSTALLED 1998

023503 FT

0100/0408
023503 FT
0100/0000

036 "DIA CIRC METAL
LEN=0055 INSTALLED 1998
2 0 20100 0 00 0234+90
LENGTH(AH 3052 BK 3257)

0090/2481

018 "DIA CIR PLASTIC
LEN=0085 INSTALLED UNKN

020246 FT

020246 FT

2 0 20100 0 00 0202+42
GRANGE HALL RD
(T832)

0090/0000

LENGTH(AH 3257 BK 2028)

0080/1035

018 "DIA CIR PLASTIC
LEN=0040 INSTALLED 2016

018218 FT

0080/0000

LENGTH(AH 2028 BK 2398)

2 0 20100 0 00 0182+28 018218 FT
CLEMMETS RD
(T834) 0080/0000

EXTRACT DATE: 12/28/2024 ROADWAY MANAGEMENT SYSTEM PAGE NUMBER: 344
PRINT DATE: 12/30/2024 SLD COUNTY/SR - ANNUAL PRINT COUNTY: CRAWFORD

DIR: B TOTAL LEN: 14.268 MI. DIST: 01-1 SR: 1022
LEFT MUN: ATHENS T RIGHT MUN: ATHENS T

		0070/0927	030 "DIA CIR PLASTIC LEN=0040 INSTALLED 2019
015820 FT		0070/0032	018 "DIA CIR PLASTIC LEN=0045 INSTALLED 2014
		015820 FT	2 0 20100 0 00 0158+05 SHAUBERGER RD (T816)
		0070/0000	LENGTH(AH 2398 BK 2805)
		0060/1620	BMS EN 20/1022/0060/1649 2 0 20100 0 00 0129+40 MUDDY CREEK
		0060/1592	BMS BG 20/1022/0060/1649
		0060/1533	018 "DIA CIRC METAL LEN=0040 INSTALLED UNKN
		0060/0111	018 "DIA CIRC METAL LEN=0040 INSTALLED UNKN
2 0 20100 0 00 0129+40 013015 FT HEATH RD (T818) LC FOR HEATH RD (CONN)		013015 FT	
		0060/0000	LENGTH(AH 2805 BK 3020)
		0050/2881	
		0050/2520	BMS EN 20/1022/0050/2536 2 0 20100 0 00 0099+32 MUDDY CREEK
		0050/2504	BMS BG 20/1022/0050/2536
		0050/0470	042 "DIA CIRC METAL LEN=0050 INSTALLED 1998
009995 FT		009995 FT	2 0 20100 0 00 0099+32
		0050/0000	LENGTH(AH 3020 BK 1700)
		0040/0830	018 "DIA CIRC METAL LEN=0050 INSTALLED 1998
2 0 20100 0 00 0082+54 008295 FT BANCROFT RD (T300)		008295 FT	DRAKE HILL RD (T301)
		0040/0000	LENGTH(AH 1700 BK 3263)

EXTRACT DATE: 12/28/2024 ROADWAY MANAGEMENT SYSTEM PAGE NUMBER: 343
PRINT DATE: 12/30/2024 SLD COUNTY/SR - ANNUAL PRINT COUNTY: CRAWFORD

DIR: B TOTAL LEN: 14.268 MI. DIST: 01-1 SR: 1022
LEFT MUN: ATHENS T RIGHT MUN: ATHENS T

005032 FT

002416 FT

000000 FT

0030/1899	018 "DIA	CIRC METAL	LEN=0040	INSTALLED	1998
0030/1597	018 "DIA	CIRC METAL	LEN=0040	INSTALLED	1998
0030/1407	018 "DIA	CIRC METAL	LEN=0040	INSTALLED	1998
0030/1035	018 "DIA	CIRC METAL	LEN=0045	INSTALLED	1998
0030/0702	024 "DIA	CIRC METAL	LEN=0045	INSTALLED	1998
0030/0121	028 "DIA	CIRC METAL	LEN=0045	INSTALLED	2003
005032 FT	2 0 20100	0 00 0050+10	HAMILTON RD		
	(T743)				
0030/0000	LENGTH(AH 3263 BK 2616)				
0020/1857	024 "DIA	CIRC METAL	LEN=0050	INSTALLED	UNKN
0020/1571	024 "DIA	CIR PLASTIC	LEN=0050	INSTALLED	UNKN
0020/0840	024 "DIA	CIRC METAL	LEN=0040	INSTALLED	1998
0020/0353	024 "DIA	CIR PLASTIC	LEN=0045	INSTALLED	2004
002416 FT	2 0 20100	0 00 0023+44			
0020/0000	LENGTH(AH 2616 BK 2416)				
0010/2350	060 "DIA	CIRC METAL	LEN=0050	INSTALLED	UNKN
0010/0772	024 "DIA	CIR PLASTIC	LEN=0050	INSTALLED	UNKN
0010/0710	024 "DIA	CIR PLASTIC	LEN=0045	INSTALLED	2017
0010/0405	018 "DIA	CIRC METAL	LEN=0040	INSTALLED	UNKN
0010/0122	036 "DIA	CIRC METAL	LEN=0040	INSTALLED	UNKN
000000 FT	2 0 20100	0 00 0000+00	NC CE INTERVILLE RD		
	STATE ST				
	(SR0077 SEG 0360/0000)				
	MFC BEGIN = D				
0010/0000	LENGTH(AH 2416 BK 0000)				

EXTRACT DATE: 12/28/2024 ROADWAY MANAGEMENT SYSTEM PAGE NUMBER: 342
PRINT DATE: 12/30/2024 SLD COUNTY/SR - ANNUAL PRINT COUNTY: CRAWFORD
DIR: B TOTAL LEN: .000 MI. DIST: 01-1 SR: 1021
LEFT MUN: ROME T RIGHT MUN: ROME T

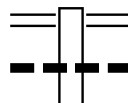
000000 FT
000000 FT
000000 FT



000000 FT
7030/0000 LENGTH(AH 3142 BK 2642)
000000 FT
7020/0000 LENGTH(AH 2642 BK 2633)
000000 FT
7010/0000 LENGTH(AH 2633 BK 0000)

EXTRACT DATE: 12/28/2024 ROADWAY MANAGEMENT SYSTEM PAGE NUMBER: 341
PRINT DATE: 12/30/2024 SLD COUNTY/SR - ANNUAL PRINT COUNTY: CRAWFORD
DIR: B TOTAL LEN: 11.142 MI. DIST: 01-1 SR: 1020
LEFT MUN: ROME T RIGHT MUN: ROME T

058831 FT



058831 FT BUELLS CORNERS RD
0220/3134 (SR1022 SEG 0170/0000)
018 " DIA CIR PLASTIC
0220/3077 LEN=0050 INSTALLED 2004
018 " DIA CIR PLASTIC

EXTRACT DATE: 12/28/2024 ROADWAY MANAGEMENT SYSTEM PAGE NUMBER: 340
PRINT DATE: 12/30/2024 SLD COUNTY/SR - ANNUAL PRINT COUNTY: CRAWFORD

DIR: B TOTAL LEN: 11.142 MI. DIST: 01-1 SR: 1020
LEFT MUN: ROME T RIGHT MUN: ROME T

	0220/2834	LEN=0040	INSTALLED 2018
	0220/1122	018 "DIA CIR PLASTIC LEN=0040	INSTALLED 2018
	0220/0472	018 "DIA CIR PLASTIC LEN=0040	INSTALLED 2018
055697 FT	0220/0161	024 "DIA CIR PLASTIC LEN=0040	INSTALLED 2018
	055697 FT	2 0 20097 0 00 0560+04	
	0220/0000	LENGTH(AH 3134 BK 2843)	
	0210/2194	024 "DIA CIR PLASTIC LEN=0050	INSTALLED 2010
	0210/1408	018 "DIA CIR PLASTIC LEN=0040	INSTALLED 2018
052854 FT	052854 FT	2 0 20097 0 00 0531+63	
	NC MA	GEE RD	
MAGEE RD (T717)	0210/0000	MAGEETOWN RD (SR1032 SEG 0010/0000)	
	0210/0000	LENGTH(AH 2843 BK 2403)	
	0200/2379	018 "DIA CIR PLASTIC LEN=0040	INSTALLED UNKN
	0200/1795	018 "DIA CIRC METAL LEN=0035	INSTALLED 1996
	0200/1729	018 "DIA CIR PLASTIC LEN=0040	INSTALLED 2018
	0200/1010	018 "DIA CIR PLASTIC LEN=0040	INSTALLED 2004
050451 FT	0200/0440	018 "DIA CIR PLASTIC LEN=0040	INSTALLED UNKN
	050451 FT	2 0 20097 0 00 0506+35	
	0200/0000	LENGTH(AH 2403 BK 2508)	
	0190/2429	HALFAST RD (T894)	
	0190/2295	LC FOR HALFAST RD (CONN)	
	0190/2241	018 "DIA CIR PLASTIC LEN=0040	INSTALLED 2018
		015 "DIA CIR PLASTIC	

EXTRACT DATE: 12/28/2024 ROADWAY MANAGEMENT SYSTEM PAGE NUMBER: 339
PRINT DATE: 12/30/2024 SLD COUNTY/SR - ANNUAL PRINT COUNTY: CRAWFORD

DIR: B TOTAL LEN: 11.142 MI. DIST: 01-1 SR: 1020
LEFT MUN: ROME T RIGHT MUN: ROME T

2 0 20097 0 00 0482+40 047943 FT
RECKS RD
(T874) 0190/0000

045571 FT

043531 FT

042005 FT

-- --	0190/1333	LEN=0040	INSTALLED	2004
-- --	0190/0424	018 "DIA CIR PLASTIC LEN=0040	INSTALLED	UNKN
-- --	0190/0163	018 "DIA CIR PLASTIC LEN=0040	INSTALLED	2018
-- --	047943 FT			
-- --	0190/0000	LENGTH(AH 2508 BK 2372)		
-- --	0180/1605	018 "DIA CIR PLASTIC LEN=0040	INSTALLED	2018
-- --	0180/0755	018 "DIA CIRC METAL LEN=0040	INSTALLED	UNKN
-- --	0180/0074	018 "DIA CIR PLASTIC LEN=0040	INSTALLED	UNKN
-- --	045571 FT	2 0 20097 0 00 0458+68		
-- --	0180/0000	LENGTH(AH 2372 BK 2040)		
-- --	0170/0460	018 "DIA CIR PLASTIC LEN=0040	INSTALLED	UNKN
-- --	043531 FT	2 0 20097 0 00 0439+00 GILSON RIDGE RD (T890)		
-- --	0170/0000	LENGTH(AH 2040 BK 1526)		
-- --	0160/0615	018 "DIA CIR PLASTIC LEN=0040	INSTALLED	UNKN
-- --	042005 FT	2 0 20097 0 00 0423+38		
-- --	0160/0000	LENGTH(AH 1526 BK 2911)		
-- --	0150/2900	024 "DIA CIRC METAL LEN=0040	INSTALLED	2004
-- --	0150/2421	018 "DIA CIR PLASTIC LEN=0040	INSTALLED	UNKN
-- --	0150/1455	018 "DIA CIR PLASTIC LEN=0040	INSTALLED	2015
-- --	0150/0520	018 "DIA CIR PLASTIC LEN=0040	INSTALLED	2004

EXTRACT DATE: 12/28/2024 ROADWAY MANAGEMENT SYSTEM PAGE NUMBER: 338
PRINT DATE: 12/30/2024 SLD COUNTY/SR - ANNUAL PRINT COUNTY: CRAWFORD

DIR: B TOTAL LEN: 11.142 MI. DIST: 01-1 SR: 1020
LEFT MUN: ROME T RIGHT MUN: ROME T

039094 FT

039094 FT 2 0 20097 0 00 0391+12
NC MAGEETOWN RD

WILLIAM FLINN HW
(SR0008 SEG 0180/0000)

ROME

STEUBEN T

0150/0000 LENGTH(AH 2911 BK 1582)

024 "DIA CIR PLASTIC

0140/1406 LEN=0040 INSTALLED UNKN

037512 FT

037512 FT 2 0 20097 0 00 0375+30
0140/0000 LENGTH(AH 1582 BK 2835)

036 "DIA CIRC METAL

0130/1705 LEN=0050 INSTALLED UNKN

034677 FT

034677 FT 2 0 20097 0 00 0345+66
0130/0000 LENGTH(AH 2835 BK 3938)

0120/1835 018 "DIA CIRC METAL
LEN=0040 INSTALLED 2000

0120/0790 030 "DIA CIRC METAL
LEN=0040 INSTALLED UNKN

030739 FT

030739 FT 2 0 20097 0 00 0307+33
GREYTOWN RD

(T860)

0120/0000 LENGTH(AH 3938 BK 2382)

STATION RD
(T862)

0110/2371

0110/1600 030 "DIA CIRC CONCR
LEN=0040 INSTALLED UNKN

0110/0946 BMS EN 20/1020/0110/0816
2 0 20097 0 00 0291+68
OIL CREEK

EXTRACT DATE: 12/28/2024 ROADWAY MANAGEMENT SYSTEM PAGE NUMBER: 337
PRINT DATE: 12/30/2024 SLD COUNTY/SR - ANNUAL PRINT COUNTY: CRAWFORD

DIR: B TOTAL LEN: 11.142 MI. DIST: 01-1 SR: 1020
LEFT MUN: STEUBEN T RIGHT MUN: STEUBEN T

					0110/0816	BMSBG 20/1020/0110/0816
						DUTCH ST
	028357 FT				0110/0196	(T840)
					028357 FT	2 0 20097 0 00 0283+46
						018 "DIA CIRC METAL
						LEN=0040 INSTALLED 1999
					0110/0000	LENGTH(AH 2382 BK 1495)
					0100/0082	015 "DIA CIRC METAL
					026862 FT	LEN=0040 INSTALLED 2006
2 0 20097 0 00 0268+50 026862 FT						
POST RIDGE RD					0100/0000	LENGTH(AH 1495 BK 2868)
(T830)						
					0090/1175	MYSTIC PARK RD
						(SR1011 SEG 0090/1945)
					0090/1003	048 "DIA CIR PLASTIC
						LEN=0040 INSTALLED UNKN
OLD GRADE RD					0090/0293	STEADMAN RD
(T828)					023994 FT	(T826)
	023994 FT				0090/0000	2 0 20097 0 00 0239+87
						LENGTH(AH 2868 BK 3525)
						018 "DIA CIR PLASTIC
					0080/3387	LEN=0050 INSTALLED UNKN
					020469 FT	2 0 20097 0 00 0204+62
					0080/0000	LENGTH(AH 3525 BK 3497)
					0070/2681	018 "DIA CIR PLASTIC
						LEN=0040 INSTALLED 2006
					0070/1957	024 "DIA CIR PLASTIC
						LEN=0050 INSTALLED 1997

EXTRACT DATE: 12/28/2024 ROADWAY MANAGEMENT SYSTEM PAGE NUMBER: 336
PRINT DATE: 12/30/2024 SLD COUNTY/SR - ANNUAL PRINT COUNTY: CRAWFORD

DIR: B TOTAL LEN: 11.142 MI. DIST: 01-1 SR: 1020
LEFT MUN: STEUBEN T RIGHT MUN: STEUBEN T

016972 FT

016972 FT 2 0 20097 0 00 0169+82
BROWN RD
(T814)
5 0070/0000 LENGTH(AH 3497 BK 3432)
018 "DIA CIR PLASTIC
0060/3181 LEN=0040 INSTALLED UNKN

0060/1887 024 "DIA CIR PLASTIC
LEN=0050 INSTALLED UNKN

013540 FT

0060/0321 018 "DIA CIR PLASTIC
LEN=0040 INSTALLED UNKN
013540 FT 2 0 20097 0 00 0135+48
5 0060/0000 LENGTH(AH 3432 BK 3695)

0050/2826 018 "DIA CIR PLASTIC
LEN=0040 INSTALLED UNKN
036 "DIA CIRC METAL
0050/2230 LEN=0040 INSTALLED UNKN
LEBOUF TRAIL RD
0050/2108 (SR2021 SEG 0110/0000)
018 "DIA CIR PLASTIC
0050/2097 LEN=0044 INSTALLED UNKN

0050/1450 018 "DIA CIR PLASTIC
LEN=0045 INSTALLED UNKN

009845 FT

009845 FT 2 0 20097 0 00 0098+53
018 "DIA CIR PLASTIC
LEN=0050 INSTALLED UNKN
5 0050/0000 LENGTH(AH 3695 BK 2329)

0040/1624 036 "DIA CIRC METAL
LEN=0060 INSTALLED UNKN

0040/0841 048 "DIA CIR PLASTIC
LEN=0050 INSTALLED 2014

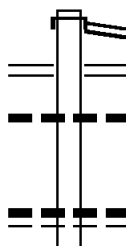
EXTRACT DATE: 12/28/2024 ROADWAY MANAGEMENT SYSTEM PAGE NUMBER: 335
PRINT DATE: 12/30/2024 SLD COUNTY/SR - ANNUAL PRINT COUNTY: CRAWFORD

DIR: B TOTAL LEN: 11.142 MI. DIST: 01-1 SR: 1020
LEFT MUN: STEUBEN T RIGHT MUN: STEUBEN T

	007516 FT		007516 FT	2 0 20097 0 00 0075+30
		==		STRAWBRIDGE RD
			5 0040/0000	(T804) LENGTH(AH 2329 BK 2463)
WHEELOCK RD (T806)	0030/1241	==		
		--	0030/1217	012 "DIA CIRC METAL
		--		LEN=0040 INSTALLED 2016
		--	0030/1210	012 "DIA CIRC METAL
				LEN=0040 INSTALLED UNKN
		--	0030/0396	024 "DIA CIR PLASTIC
		--		LEN=0040 INSTALLED 2005
	005053 FT		005053 FT	2 0 20097 0 00 0050+45
			5 0030/0000	LENGTH(AH 2463 BK 2687)
		--		018 "DIA CIR PLASTIC
		--	0020/2102	LEN=0040 INSTALLED UNKN
		--		
		--	0020/0721	028"H 20"W ELLIP METAL
				LEN=0050 INSTALLED 1998
DEWEY RD (T794)	0020/0223	==		
		--	0020/0183	STEUBEN
		--		TOWNVILLE B
	002366 FT		002366 FT	2 0 20097 0 00 0023+57
			NC FIVE	CORNERS RD
LINCOLN AV (BORO)	0020/0000	==	5 0020/0000	LENGTH(AH 2687 BK 2366)
		--		018 "DIA CIRC METAL
		--	0010/1890	LEN=0035 INSTALLED UNKN
UNKNOWN RD (TWP)	0010/1786	==		
		--		
		--	0010/0266	BMS EN 20/1020/0010/0233
				2 0 20097 0 00 0002+23
		--	0010/0233	CLARKS RUN
		--		BMSBG 20/1020/0010/0233
	000000 FT		000000 FT	2 0 20097 0 00 0000+00
			NC FR	REEMONT ST
				MAIN ST
				(SR0408 SEG 0340/0000)
				MFC BEGIN = D
			5 0010/0000	LENGTH(AH 2366 BK 0000)

EXTRACT DATE: 12/28/2024 ROADWAY MANAGEMENT SYSTEM PAGE NUMBER: 334
 PRINT DATE: 12/30/2024 SLD COUNTY/SR - ANNUAL PRINT COUNTY: CRAWFORD
 DIR: B TOTAL LEN: 4.903 MI. DIST: 01-1 SR: 1019
 LEFT MUN: VENANGO B RIGHT MUN: VENANGO B

025886 FT



025886 FT
 INTER-AHD FOREST ST
 (SR0699 SEG 0090/0000)
 FOREST ST
 0110/2751 (SR0699 SEG 0090/0000)
 IRISH RD
 0110/2264 (SR1008 SEG 0130/2211)
 024 " DIA CIRC METAL
 0110/2232 LEN=0080 INSTALLED 1997

 036 " DIA CIRC METAL
 0110/1232 LEN=0050 INSTALLED 1997
 VENANGO

EXTRACT DATE: 12/28/2024 ROADWAY MANAGEMENT SYSTEM PAGE NUMBER: 333
PRINT DATE: 12/30/2024 SLD COUNTY/SR - ANNUAL PRINT COUNTY: CRAWFORD

DIR: B TOTAL LEN: 4.903 MI. DIST: 01-1 SR: 1019
LEFT MUN: VENANGO B RIGHT MUN: VENANGO B

MEANS DR
(PRDR)

0110/1098

023135 FT

2 0 20060 0 00 0212+25 021210 FT
HECKER RD
(T871) 0100/0000

018363 FT

2 0 20060 0 00 0167+55 016789 FT
SKELTONTOWN RD
(SR1006 SEG 0090/0000) 0080/0000

2 0 20060 0 00 0142+40 014264 FT
TOBIN RD
(T847) 0070/0000

0110/1154 VENANGO T

023135 FT 2 0 20060 0 00 0231+13
045"H 16"W ELLIP METAL
LEN=0040 INSTALLED 1997
5 0110/0000 LENGTH(AH 2751 BK 1925)
018"DIA CIRC CONCR
0100/1517 LEN=0055 INSTALLED UNKN
RACOP RD
0100/1205 (T873)
018"DIA CIRC CONCR
0100/0827 LEN=0055 INSTALLED 1997

021210 FT
5 0100/0000 LENGTH(AH 1925 BK 2847)

0090/1115 024"DIA CIRC CONCR
LEN=0035 INSTALLED 1997





















018363 FT 2 0 20060 0 00 0183+29
5 0090/0000 LENGTH(AH 2847 BK 1574)

0080/0395 DRAKES MILL RD
016789 FT (T634)
MCCLENNAN ST EXT
(SR1006 SEG 0090/0000)
5 0080/0000 LENGTH(AH 1574 BK 2525)
018"DIA CIRC CONCR
0070/2015 LEN=0045 INSTALLED 1997

014264 FT
5 0070/0000 LENGTH(AH 2525 BK 1783)
018"DIA CIRC CONCR
0060/1764 LEN=0055 INSTALLED 1997

EXTRACT DATE: 12/28/2024 ROADWAY MANAGEMENT SYSTEM PAGE NUMBER: 332
PRINT DATE: 12/30/2024 SLD COUNTY/SR - ANNUAL PRINT COUNTY: CRAWFORD

DIR: B TOTAL LEN: 4.903 MI. DIST: 01-1 SR: 1019
LEFT MUN: VENANGO T RIGHT MUN: VENANGO T

012481 FT		012481 FT	2 0 20060 0 00 0124+95
		0060/0000	LENGTH(AH 1783 BK 2303)
		0050/1817	BMSSEN 20/1019/0050/1758
			2 0 20060 0 00 0119+48
		0050/1766	BOLES RUN
			BMSBG 20/1019/0050/1758
		0050/0724	018 "DIA CIRC CONCR
			LEN=0048 INSTALLED 1997
		0050/0586	018 "DIA CIRC CONCR
			LEN=0050 INSTALLED 1997
		0050/0384	018 "DIA CIRC CONCR
			LEN=0045 INSTALLED 1997
		0050/0036	024 "DIA CIRC CONCR
		010178 FT	LEN=0060 INSTALLED 1997
2 0 20060 0 00 0109+00 010178 FT	==	0050/0000	LENGTH(AH 2303 BK 2087)
ZIMMERMAN RD			018 "DIA CIRC CONCR
(T815)		0040/1988	LEN=0045 INSTALLED 1997
			018 "DIA CIRC CONCR
		0040/1600	LEN=0050 INSTALLED 1997
			018 "DIA CIRC CONCR
		0040/1487	LEN=0048 INSTALLED 1997
		0040/0720	018 "DIA CIRC CONCR
			LEN=0060 INSTALLED UNKN
		0040/0495	018 "DIA CIRC CONCR
			LEN=0050 INSTALLED 1997
		0040/0279	018 "DIA CIRC CONCR
			LEN=0130 INSTALLED 1997
		0040/0102	018 "DIA CIRC CONCR
			LEN=0063 INSTALLED 1997
008091 FT		008091 FT	2 0 20060 0 00 0080+67
		0040/0000	LENGTH(AH 2087 BK 2692)
			018 "DIA CIRC CONCR
		0030/2396	LEN=0050 INSTALLED 1997
			018 "DIA CIRC CONCR
		0030/2122	LEN=0045 INSTALLED 1997
			024 "DIA CIRC CONCR
		0030/1955	LEN=0050 INSTALLED 1997
			018 "DIA CIRC CONCR
		0030/1757	LEN=0035 INSTALLED 1997
			060"H 60"W CON BOX CUL
		0030/1443	LEN=0060 INSTALLED 1997
			018 "DIA CIRC CONCR
		0030/0982	LEN=0050 INSTALLED 1997

EXTRACT DATE: 12/28/2024 ROADWAY MANAGEMENT SYSTEM PAGE NUMBER: 331
PRINT DATE: 12/30/2024 SLD COUNTY/SR - ANNUAL PRINT COUNTY: CRAWFORD

DIR: B TOTAL LEN: 4.903 MI. DIST: 01-1 SR: 1019
LEFT MUN: VENANGO T RIGHT MUN: VENANGO T

2 0 20060 0 00 0054+00 005399 FT
BLYSTONE RD
(SR1017 SEG 0010/0000) 0030/0000

2 0 20060 0 00 0024+96 002496 FT
CEMETERY RD
(T813) 0020/0000

CUSSEWAGO ST
(SR1002 SEG 0050/3066) 0010/0000

Station	Length	Material	Notes
0030/0779	018"	DIA CIRC CONCR	LEN=0060 INSTALLED 1997
0030/0604	018"	DIA CIRC CONCR	LEN=0055 INSTALLED 1997
0030/0108	030"	DIA CIR PLASTIC	LEN=0072 INSTALLED 1997
0030/0000	2692	Length (AH)	BK 2903
0020/2511	015"	DIA CIRC CONCR	LEN=0045 INSTALLED UNKN
0020/2270	015"	DIA CIRC CONCR	LEN=0035 INSTALLED 1997
0020/2188		TROLLEY DR	(PRDR)
0020/1424	015"	DIA CIRC CONCR	LEN=0040 INSTALLED UNKN
0020/0359		TROLLEY DR	(PRDR)
0020/0112		BMS EN	20/1019/0020/0050
0020/0050		COULTER RUN	2 0 20060 0 00 0025+38
0020/0000		BMS BG	20/1019/0020/0050
0020/0000		NC PLANK RD	LENGTH (AH 2903 BK 2496)
0010/1473		ERIE ST	(BORO)
0010/1435		VENANGO	PETERS AL
0010/1165		(BORO)	NORTH ST
0010/0575		(BORO)	CHERRY AL
0010/0240		(BORO)	CHURCH ST
000000		NC CH	CUSSEWAGO ST
000000			(SR0006 SEG 0780/1527)
0010/0000		INTER-BK	CHURCH ST
0010/0000			(SR0006 SEG 0780/1527)
0010/0000			MFC BEGIN = D
0010/0000			LENGTH (AH 2496 BK 0000)

EXTRACT DATE: 12/28/2024 ROADWAY MANAGEMENT SYSTEM PAGE NUMBER: 330
 PRINT DATE: 12/30/2024 SLD COUNTY/SR - ANNUAL PRINT COUNTY: CRAWFORD
 DIR: B TOTAL LEN: 13.024 MI. DIST: 01-1 SR: 1018
 LEFT MUN: ATHENS T RIGHT MUN: ATHENS T

CENTERVILLE RD 068766 FT
 (SR1022 SEG 0110/0000) 0290/2919

068766 FT CENTERVILLE RD
 0290/2919 (SR1022 SEG 0110/0000)

065847 FT

0290/0000 024 "DIA CIR PLASTIC
 LEN=0040 INSTALLED 2003
 0290/1214 BMS EN 20/1018/0290/1202
 2 0 20098 0 00 0352+27
 EVANS RUN
 0290/1202 BMSBG 20/1018/0290/1202
 018 "DIA CIR PLASTIC
 0290/0700 LEN=0040 INSTALLED UNKN
 024 "DIA CIR PLASTIC
 0290/0192 LEN=0035 INSTALLED UNKN
 065847 FT 2 0 20098 0 00 0340+09
 0290/0000 LENGTH(AH 2919 BK 3024)

062823 FT

062823 FT 2 0 20098 0 00 0310+00
 POST RIDGE RD
 (T830)
 0280/0000 LENGTH(AH 3024 BK 1717)

061106 FT

0270/0860 018 "DIA CIR PLASTIC
 LEN=0035 INSTALLED 2015
 061106 FT 2 0 20098 0 00 0292+55
 GRANGE HALL RD
 (T832)
 0270/0000 LENGTH(AH 1717 BK 1835)

059271 FT

0260/0966 018 "DIA CIR PLASTIC
 LEN=0020 INSTALLED 2014
 0260/0768 018 "DIA CIR PLASTIC
 LEN=0035 INSTALLED UNKN
 059271 FT 2 0 20098 0 00 0274+57
 0260/0000 LENGTH(AH 1835 BK 3130)

EXTRACT DATE: 12/28/2024 ROADWAY MANAGEMENT SYSTEM PAGE NUMBER: 329
PRINT DATE: 12/30/2024 SLD COUNTY/SR - ANNUAL PRINT COUNTY: CRAWFORD

DIR: B TOTAL LEN: 13.024 MI. DIST: 01-1 SR: 1018
LEFT MUN: ATHENS T RIGHT MUN: ATHENS T

2 0 20098 0 00 0243+84 056141 FT
SHAUBERGER RD
(T816)
JONES RD
(T711)

0250/0000







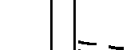
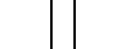

053598 FT

050444 FT

0250/2700	030 "DIA CIRC METAL LEN=0070 INSTALLED UNKN
0250/1323	018 "DIA CIR PLASTIC LEN=0040 INSTALLED UNKN
0250/0575 056141 FT	018 "DIA CIR PLASTIC LEN=0035 INSTALLED UNKN
0250/0000	024 "DIA CIRC CONCR LEN=0065 INSTALLED UNKN NC PARKER HILL RD LENGTH(AH 3130 BK 2543)
0240/1944	018 "DIA CIR PLASTIC LEN=0040 INSTALLED UNKN
0240/1241	018 "DIA CIR PLASTIC LEN=0035 INSTALLED UNKN
0240/0691	018 "DIA CIR PLASTIC LEN=0040 INSTALLED UNKN
0240/0119	048 "DIA CIR PLASTIC LEN=0040 INSTALLED UNKN
0240/0085 053598 FT	LC TO ARMSTRONG RD (CONN) 2 0 20098 0 00 0219+47 ARMSTRONG RD (T713)
0240/0000	NC SHAUBERGER RD LENGTH(AH 2543 BK 3154)
0230/1954	BMS EN 20/1018/0230/1925 2 0 20098 0 00 0205+85 MUDDY CREEK
0230/1925	BMS BG 20/1018/0230/1925
0230/1277	OLD GRADE RD (T828)
0230/1116	018 "DIA CIR PLASTIC LEN=0040 INSTALLED 2005
050444 FT 0230/0000	2 0 20098 0 00 0186+58 NC ARMSTRONG RD LENGTH(AH 3154 BK 2793) ATHENS

EXTRACT DATE: 12/28/2024 ROADWAY MANAGEMENT SYSTEM PAGE NUMBER: 328
PRINT DATE: 12/30/2024 SLD COUNTY/SR - ANNUAL PRINT COUNTY: CRAWFORD

DIR: B TOTAL LEN: 13.024 MI. DIST: 01-1 SR: 1018
LEFT MUN: ATHENS T RIGHT MUN: ATHENS T

		0220/2755 STEUBEN T
		0220/2336 BMSSEN 20/1018/0220/2308 2 0 20098 0 00 0181+77 MUDDY CREEK
		0220/2308 BMSBG 20/1018/0220/2308
		018 "DIA CIRC CONCR 0220/0865 LEN=0025 INSTALLED 2015
047651 FT		047651 FT 2 0 20098 0 00 0158+57 5 0220/0000 LENGTH(AH 2793 BK 1840)
045811 FT		045811 FT 2 0 20098 0 00 0140+17 LEBOUF TRAIL RD (SR2021 SEG 0130/3073) 5 0210/0000 LENGTH(AH 1840 BK 2161)
043650 FT		043650 FT 2 0 20098 0 00 0118+46 5 0200/0000 LENGTH(AH 2161 BK 2214)
		036 "DIA CIR PLASTIC 0190/1595 LEN=0040 INSTALLED UNKN
		0190/0922 BMSSEN 20/1018/0190/0908 2 0 20098 0 00 0105+52 NAVY RUN
		0190/0908 BMSBG 20/1018/0190/0908
DRAKE HILL RD (T300)		041436 FT 2 0 20098 0 00 0097+55 WHEELLOCK RD (T806) 5 0190/0000 LENGTH(AH 2214 BK 2263)
0190/0506 041436 FT		

EXTRACT DATE: 12/28/2024 ROADWAY MANAGEMENT SYSTEM PAGE NUMBER: 327
PRINT DATE: 12/30/2024 SLD COUNTY/SR - ANNUAL PRINT COUNTY: CRAWFORD

DIR: B TOTAL LEN: 13.024 MI. DIST: 01-1 SR: 1018
LEFT MUN: STEUBEN T RIGHT MUN: STEUBEN T

039173 FT		039173 FT	2 0 20098 0 00 0074+83
		5 0180/0000	LENGTH(AH 2263 BK 1972)
		0170/1256	024 "DIA CIR PLASTIC LEN=0040 INSTALLED 2018
		0170/0170	024 "DIA CIR PLASTIC LEN=0045 INSTALLED 2018
		0170/0165	024 "H 00 "W MULT PLSTIC LEN=0045 INSTALLED UNKN
2 0 20098 0 00 0055+30 037201 FT		037201 FT	DEWEY RD
DEWEY RD			(T794)
0170/0000		5 0170/0000	LENGTH(AH 1972 BK 2612)
		0160/2361	BMSBN 20/1018/0160/2328
			2 0 20098 0 00 0052+47
		0160/2328	MUDDY CREEK
			BMSBG 20/1018/0160/2328
034589 FT		034589 FT	2 0 20098 0 00 0028+90
		5 0160/0000	LENGTH(AH 2612 BK 1496)
		0150/0832	018 "DIA CIR PLASTIC LEN=0040 INSTALLED UNKN
BROWN HILL RD		0150/0791	MFC BEGIN = E
(SR1007 SEG 0010/0000)		0150/0046	BMSBN 20/1018/0150/0021
			2 0 20098 0 00 0014+18
		0150/0021	MUDDY CREEK
033093 FT		033093 FT	BMSBG 20/1018/0150/0021
			2 0 20098 0 00 0013+97
			STEUBEN
		5 0150/0000	TOWNVILLE B
			LENGTH(AH 1496 BK 1400)
031693 FT		031693 FT	2 0 20098 0 00 0000+00
			NC CENTERVILLE RD
			MAIN ST
		5 0140/0000	(SR0408 SEG 0330/0307)
			LENGTH(AH 1400 BK 2679)
			TOWNVILLE
		0130/2127	STEUBEN T

DIR: B TOTAL LEN: 13.024 MI. DIST: 01-1 SR: 1018
LEFT MUN: TOWNVILLE B RIGHT MUN: TOWNVILLE B

```

0100/1654 018 "DIA CIR PLASTIC
            LEN=0040 INSTALLED UNKN

0100/0960 020 "DIA CIR PLASTIC
            LEN=0038 INSTALLED UNKN

021212 FT CARPENTER RD
            (T770)
0100/0000 LENGTH(AH 3549 BK 2997)

```

EXTRACT DATE: 12/28/2024 ROADWAY MANAGEMENT SYSTEM PAGE NUMBER: 325
PRINT DATE: 12/30/2024 SLD COUNTY/SR - ANNUAL PRINT COUNTY: CRAWFORD

DIR: B TOTAL LEN: 13.024 MI. DIST: 01-1 SR: 1018
LEFT MUN: RANDOLPH T RIGHT MUN: RANDOLPH T

	0090/1252	024 "DIA CIR PLASTIC LEN=0040 INSTALLED UNKN
	0090/0671	054 "DIA CIR PLASTIC LEN=0065 INSTALLED 2015
018215 FT	018215 FT	2 0 20085 0 00 0339+92
	0090/0000	LENGTH(AH 2997 BK 2757)
	0080/1996	018 "DIA CIR PLASTIC LEN=0042 INSTALLED UNKN
015458 FT	015458 FT	2 0 20085 0 00 0312+35
	0080/0000	MAPLEWOOD SCHOOL RD (SR2015 SEG 0060/0000) LENGTH(AH 2757 BK 1869)
	0070/1356	018 "DIA CIR PLASTIC LEN=0050 INSTALLED UNKN
	0070/1148	MAPLEWOOD HIGH SCHOOL (GOVT)
013589 FT	0070/0427	MAPLEWOOD HIGH SCHOOL (GOVT)
	013589 FT	2 0 20085 0 00 0293+65
	0070/0000	048 "DIA CIR PLASTIC LEN=0015 INSTALLED 2004 LENGTH(AH 1869 BK 2357)
011232 FT	011232 FT	2 0 20085 0 00 0270+04
	0060/0000	LENGTH(AH 2357 BK 1449)
009783 FT	009783 FT	2 0 20085 0 00 0255+55
	0050/0000	MCFADDEN RD (T740) LENGTH(AH 1449 BK 2058)

EXTRACT DATE: 12/28/2024 ROADWAY MANAGEMENT SYSTEM PAGE NUMBER: 324
PRINT DATE: 12/30/2024 SLD COUNTY/SR - ANNUAL PRINT COUNTY: CRAWFORD

DIR: B TOTAL LEN: 13.024 MI. DIST: 01-1 SR: 1018
LEFT MUN: RANDOLPH T RIGHT MUN: RANDOLPH T

007725 FT		007725 FT	2 0 20085 0 00 0235+06
		5 0040/0000	LENGTH(AH 2058 BK 3486)
		0030/3085	BMSSEN 20/1018/0030/3043
			2 0 20085 0 00 0230+65
			WOODCOCK CK.
		0030/3043	BMSBG 20/1018/0030/3043
FOOTSULAK RD (T545)	0030/2225		
2 0 20085 0 00 0200+25	004239 FT	0030/0174	030 "DIA CIR PLASTIC
HANKS RD		004239 FT	LEN=0042 INSTALLED UNKN
(T744)	0030/0000		
		5 0030/0000	LENGTH(AH 3486 BK 1695)
			018 "DIA CIR PLASTIC
		0020/1219	LEN=0040 INSTALLED UNKN
			018 "DIA CIR PLASTIC
		0020/0681	LEN=0040 INSTALLED UNKN
		0020/0051	018 "DIA CIR PLASTIC
		002544 FT	LEN=0043 INSTALLED UNKN
002544 FT			2 0 20085 0 00 0183+23
			COOPER RD
			(T742)
		5 0020/0000	LENGTH(AH 1695 BK 2544)
			015 "DIA CIRC METAL
		0010/2222	LEN=0055 INSTALLED UNKN
		0010/0661	024 "DIA CIR PLASTIC
			LEN=0060 INSTALLED UNKN
		0010/0536	018 "DIA CIR PLASTIC
			LEN=0040 INSTALLED UNKN
		0010/0382	024 "DIA CIR PLASTIC
			LEN=0050 INSTALLED UNKN
			018 "DIA CIR PLASTIC
		0010/0176	LEN=0060 INSTALLED 0201
000000 FT		000000 FT	2 0 20085 0 00 0157+87
			NC GUYS MILLS RD
			SR 0198 SH
			(SR 0198 SEG 0690/0000)
			MFC BEGIN = D
		5 0010/0000	LENGTH(AH 2544 BK 0000)

EXTRACT DATE: 12/28/2024 ROADWAY MANAGEMENT SYSTEM PAGE NUMBER: 323
PRINT DATE: 12/30/2024 SLD COUNTY/SR - ANNUAL PRINT COUNTY: CRAWFORD

DIR: B TOTAL LEN: 3.702 MI. DIST: 01-1 SR: 1017
LEFT MUN: VENANGO T RIGHT MUN: VENANGO T

	019549 FT		019549 FT		019549 FT	7112/0000 LENGTH(AH 0570 BK 3120)
	019549 FT		019549 FT		019549 FT	7110/0000 LENGTH(AH 3120 BK 2506)
	019549 FT		019549 FT		019549 FT	7100/0000 LENGTH(AH 2506 BK 2503)
	019549 FT		019549 FT		019549 FT	7090/0000 LENGTH(AH 2503 BK 3531)
FORREST ST						FORREST ST
(SR0699 SEG 0100/1192)	0080/3531					(SR0699 SEG 0100/1192)
KEBERT-EDINBORO PLANT D						
(PRDR)	0080/3239					0080/3239 (APRA) KEBERT-EDINBORO
						040 "DIA CIRC METAL
						LEN=0050 INSTALLED 2007
						060 "DIA CIRC METAL
						LEN=0050 INSTALLED 1998

EXTRACT DATE: 12/28/2024 ROADWAY MANAGEMENT SYSTEM PAGE NUMBER: 322
PRINT DATE: 12/30/2024 SLD COUNTY/SR - ANNUAL PRINT COUNTY: CRAWFORD

DIR: B TOTAL LEN: 3.702 MI. DIST: 01-1 SR: 1017
LEFT MUN: VENANGO T RIGHT MUN: VENANGO T

016018 FT		016018 FT	2 0 20127 0 00 0159+96
			IRISH RD
		5 0080/0000	(SR1008 SEG 0130/0000)
			LENGTH(AH 3531 BK 3554)
		0070/3533	018 "DIA CIR PLASTIC
			LEN=0050 INSTALLED 2007
		0070/2872	024 "DIA CIR PLASTIC
			LEN=0040 INSTALLED UNKN
		0070/1398	042 "DIA CIR PLASTIC
			LEN=0040 INSTALLED UNKN
		0070/0615	018 "DIA CIR PLASTIC
			LEN=0035 INSTALLED UNKN
		0070/0010	018 "DIA CIR PLASTIC
			LEN=0040 INSTALLED UNKN
012464 FT		012464 FT	2 0 20127 0 00 0124+40
			HECKER RD
		5 0070/0000	(T871)
			LENGTH(AH 3554 BK 3666)
		0060/3621	018 "DIA CIR PLASTIC
			LEN=0040 INSTALLED 2007
		0060/3350	024 "DIA CIRC METAL
			LEN=0040 INSTALLED UNKN
		0060/1170	036 "DIA CIRC METAL
			LEN=0045 INSTALLED 2000
008798 FT		008798 FT	2 0 20127 0 00 0087+68
			SKELTONTOWN RD
		INTER-BK	(SR1006 SEG 0060/0000)
			SKELTONTOWN RD
		5 0060/0000	(SR1006 SEG 0060/0000)
			LTH AH 003666 BK 000100
008798 FT		008798 FT	
		7054/0000	LTH AH 000100 BK 003130
		INTER-AHD	SKELTONTOWN RD
			(SR1006 SEG 0054/0000)
SKELTONTOWN RD		0040/3130	015 "DIA CIR PLASTIC
(SR1006 SEG 0054/0000)			

EXTRACT DATE: 12/28/2024 ROADWAY MANAGEMENT SYSTEM PAGE NUMBER: 321
PRINT DATE: 12/30/2024 SLD COUNTY/SR - ANNUAL PRINT COUNTY: CRAWFORD

DIR: B TOTAL LEN: 3.702 MI. DIST: 01-1 SR: 1017
LEFT MUN: VENANGO T RIGHT MUN: VENANGO T

	--+--	0040/3064	LEN=0040	INSTALLED	2011
	--+--	0040/2576	060 "DIA	CIRC CONCR	
			LEN=0060	INSTALLED	2011
	--+--	0040/1650	018 "DIA	CIRC METAL	
			LEN=0040	INSTALLED	UNKN
	==	0040/1543	TOBIN RD		
			(TB47)		
	--+--	0040/1200	018 "DIA	CIRC METAL	
			LEN=0040	INSTALLED	UNKN
005668 FT		005668 FT	2 0 20127 0 00	0056+66	
		S 0040/0000	LENGTH(AH	3130 BK	1011)
004657 FT		004657 FT	2 0 20127 0 00	0046+55	
			ZIMMERMAN RD		
	==		(TB15)		
	==	S 0030/0000	LENGTH(AH	1011 BK	3237)
			024 "DIA	CIRC METAL	
	--+--	0020/3088	LEN=0040	INSTALLED	2004
	--+--	0020/2412	018 "DIA	CIR PLASTIC	
			LEN=0040	INSTALLED	2011
	--+--	0020/1799	024 "DIA	CIR PLASTIC	
			LEN=0045	INSTALLED	1998
	==	0020/1530	MAYFLOWER HILL RD		
			(PRDR)		
2 0 20127 0 00 0014+16 001420 FT		001420 FT			
KIGHTLINGER RD					
(TB07)					
	==	S 0020/0000	LENGTH(AH	3237 BK	1420)
	--+--	0010/0536	018 "DIA	CIR PLASTIC	
			LEN=0050	INSTALLED	2011
	--+--	0010/0031	024 "DIA	CIRC METAL	
			LEN=0050	INSTALLED	1998
000000 FT		000000 FT	2 0 20127 0 00	0000+00	
			OLD PLANK RD		
			(SR1019 SEG	0030/0000)	
OLD PLANK RD			NC BL	YSTONE RD	
(SR1019 SEG 0030/0000)			MFC BEGIN	= E	
		S 0010/0000	LENGTH(AH	1420 BK	0000)

EXTRACT DATE: 12/28/2024 ROADWAY MANAGEMENT SYSTEM PAGE NUMBER: 320
 PRINT DATE: 12/30/2024 SLD COUNTY/SR - ANNUAL PRINT COUNTY: CRAWFORD
 DIR: B TOTAL LEN: 11.867 MI. DIST: 01-1 SR: 1016
 LEFT MUN: BLOOMFIELD T RIGHT MUN: BLOOMFIELD T

062660 FT

062660 FT
 INTER-AHD CENTER ST
 (TB25)
 LITTLE COOLEY RD
 0210/1563 (SR1037 SEG 0120/0000)

061097 FT

032 "DIA CIRC METAL
 LEN=0035 INSTALLED UNKN
 0210/0140 BMSSEN 20/1016/0210/0000
 0210/0026 2 0 20077 0 00 0531+08
 061097 FT MOSEY RUN
 BMSBG 20/1016/0210/0000
 5 0210/0000 LENGTH(AH 1563 BK 2932)



EXTRACT DATE: 12/28/2024 ROADWAY MANAGEMENT SYSTEM PAGE NUMBER: 319
PRINT DATE: 12/30/2024 SLD COUNTY/SR - ANNUAL PRINT COUNTY: CRAWFORD

DIR: B TOTAL LEN: 11.867 MI. DIST: 01-1 SR: 1016
LEFT MUN: BLOOMFIELD T RIGHT MUN: BLOOMFIELD T

	0200/0960	024 "DIA CIR PLASTIC LEN=0040 INSTALLED 2004
058165 FT	0200/0073 058165 FT	BMSSEN 20/1016/0200/0000 2 0 20077 0 00 0501+80 MOSEY RUN BMSBG 20/1016/0200/0000 LENGTH(AH 2932 BK 3267)
	0200/0000	018 "DIA CIR PLASTIC LEN=0040 INSTALLED UNKN 018 "DIA CIR PLASTIC LEN=0040 INSTALLED 2023
	0190/2431	MAPLE GROVE RD (T800)
	0190/1863	024 "DIA CIR PLASTIC LEN=0040 INSTALLED UNKN
	0190/1044	
	0190/0958	
054898 FT	054898 FT	2 0 20077 0 00 0469+14 RANGE RD (T798)
	0190/0000	018 "DIA CIR PLASTIC LEN=0040 INSTALLED UNKN 018 "DIA CIR PLASTIC LEN=0040 INSTALLED UNKN 018 "DIA CIR PLASTIC LEN=0035 INSTALLED UNKN 048 "DIA CIR PLASTIC LEN=0050 INSTALLED UNKN
	0180/2689	
	0180/2228	
	0180/1631	
	0180/1271	
	0180/0410	024 "DIA CIR PLASTIC LEN=0045 INSTALLED 1999
051773 FT	0180/0032 051773 FT	BMSSEN 20/1016/0180/0000 2 0 20077 0 00 0437+97 LT. FEDERAL BMSBG 20/1016/0180/0000 LENGTH(AH 3125 BK 3988)
	0180/0000	
	0170/2942	024 "DIA CIR PLASTIC LEN=0030 INSTALLED 1997
	0170/2417	014 "H 21 "W ELLIP METAL LEN=0040 INSTALLED 1999 036 "DIA CIRC CONCR

DIR: B TOTAL LEN: 11.867 MI.
LEFT MUN: BLOOMFIELD T

DIST: 01-1 SR: 1016
RIGHT MUN: BLOOMFIELD T

047785 FT

044275 FT

043247 FT

039292 FT

```
0170/1929  LEN=0055  INSTALLED  1997
              WILKINS  RD
0170/1845  (T788)
```

```

0170/0035 030 "DIA CIR PLASTIC
047785 FT LEN=0040 INSTALLED UNKN
0170/0000 2 0 20077 0 00 0399+22
          LENGTH(AH 3988 BK 3510)

```

0160/1605 018 "DIA CIR PLASTIC
LEN=0040 INSTALLED 2006

```

0160/0036 BMS EN 20/1016/0160/0000
044275 FT 2 0 20077 0 00 0363+88
FEDERAL RUN
BMSBG 20/1016/0160/0000
0160/0000 LENGTH(AH 3510 BK 1028)

```

```

043247 FT 200200770000352+60
ROCKDALE RD SEG 0160/0000)
(SR1007SELD
(BLOOMFIELDT
RCKDALE
0150/0000 LENGHT(AH 1028 BK 3955)

```

0140/1790 018 "DIA CIRC CONCR
LEN=0030 INSTALLED 1997

```

0140/0846 015 "DIA CIRC CONCR
            LEN=0040  INSTALLED 1997
039292 FT 2 0 20077 0 00 0313+32

```

EXTRACT DATE: 12/28/2024 ROADWAY MANAGEMENT SYSTEM PAGE NUMBER: 317
PRINT DATE: 12/30/2024 SLD COUNTY/SR - ANNUAL PRINT COUNTY: CRAWFORD

DIR: B TOTAL LEN: 11.867 MI. DIST: 01-1 SR: 1016
LEFT MUN: ROCKDALE T RIGHT MUN: ROCKDALE T

2 0 20077 0 00 0290+19 036979 FT
WILKIE RD
(T760) 0130/0000

033196 FT

030030 FT

0140/0000 LENGTH(AH 3955 BK 2313)
018 "DIA CIR PLASTIC
0130/2307 LEN=0040 INSTALLED 1997

0130/0422 SUTTERVIEW RD
036979 FT (T758)

0130/0000 LENGTH(AH 2313 BK 3783)
042 "DIA CIRC CONCR
0120/3575 LEN=0045 INSTALLED UNKN

0120/0331 024 "DIA CIRC CONCR
033196 FT LEN=0038 INSTALLED 1997
0120/0000 2 0 20077 0 00 0252+48
LENGTH(AH 3783 BK 3166)

030030 FT 2 0 20077 0 00 0221+40
BROWN HILL RD
(SR1035 SEG 0050/2293)
NC BROWN HILL RD
0110/0000 LENGTH(AH 3166 BK 2026)
0104/1578 BMSSEN 20/1016/0104/1547
2 0 20077 0 00 0145+15
MUDDY CK. TR.
0104/1547 BMSBG 20/1016/0104/1547
0104/0892 024 "DIA CIR PLASTIC
LEN=0040 INSTALLED 2024
SWAMP RD

EXTRACT DATE: 12/28/2024 ROADWAY MANAGEMENT SYSTEM PAGE NUMBER: 316
PRINT DATE: 12/30/2024 SLD COUNTY/SR - ANNUAL PRINT COUNTY: CRAWFORD

DIR: B TOTAL LEN: 11.867 MI. DIST: 01-1 SR: 1016
LEFT MUN: ROCKDALE T RIGHT MUN: ROCKDALE T

MACKEY HILL RD 028004 FT
(SR1035 SEG 0070/0000) 0104/0000

0104/0416 (T878)
028004 FT 0 0 00000 0 00 0000+00
NC MACKEY HILL ROAD
S 0104/0000 LENGTH(AH 2026 BK 2704)
018 "DIA CIR PLASTIC
0100/2695 LEN=0055 INSTALLED 2024
0100/1910 036 "DIA CIRC CONCR
LEN=0030 INSTALLED 1997

025300 FT

025300 FT 2 0 20077 0 00 0172+35
S 0100/0000 LENGTH(AH 2704 BK 2726)
036 "DIA CIRC CONCR
0090/2670 LEN=0035 INSTALLED 1997

HOGBACK WEST RD
(T851)

0090/0909

0090/1586 BMS EN 20/1016/0090/1652
2 0 20077 0 00 0145+15
KELLY RUN
0090/1539 BMSBG 20/1016/0090/1652
018 "DIA CIR PLASTIC
0090/1132 LEN=0030 INSTALLED 1997

022574 FT

0090/0717 018 "DIA CIRC CONCR
LEN=0040 INSTALLED 2004
0090/0006 018 "DIA CIR PLASTIC
LEN=0055 INSTALLED 2024
022574 FT 2 0 20077 0 00 0145+15
S 0090/0000 LENGTH(AH 2726 BK 3457)
JOHNSTOWN RD
0080/3429 (SR1014 SEG 0040/4164)

0080/1815 024 "DIA CIRC CONCR
LEN=0036 INSTALLED 1997

0080/0324 036 "DIA CIRC METAL
LEN=0058 INSTALLED UNKN
0080/0029 018 "DIA CIRC METAL
LEN=0062 INSTALLED UNKN

EXTRACT DATE: 12/28/2024 ROADWAY MANAGEMENT SYSTEM PAGE NUMBER: 315
PRINT DATE: 12/30/2024 SLD COUNTY/SR - ANNUAL PRINT COUNTY: CRAWFORD

DIR: B TOTAL LEN: 11.867 MI. DIST: 01-1 SR: 1016
LEFT MUN: ROCKDALE T RIGHT MUN: ROCKDALE T

2 0 20076 0 00 0191+85 019117 FT
PINE WOOD RD
(T732) 0080/0000

2 0 20076 0 00 0168+50 016837 FT
CHERRY HILL RD
(T730) 0070/0000

013378 FT

2 0 20076 0 00 0110+75 011004 FT
MILLER HILL RD
(SR1029 SEG 0010/0000) 0050/0000

019117 FT

5 0080/0000 LENGTH(AH 3457 BK 2280)
0070/2022 BMSSEN 20/1016/0070/1893
2 0 20076 0 00 0168+50
FRENCH CREEK
0070/1850 BMSBG 20/1016/0070/1893

016837 FT

5 0070/0000 LENGTH(AH 2280 BK 3459)

0060/2213 024 "DIA CIRC CONCR
0060/1925 LEN=0040 INSTALLED UNKN
0060/1868 (AAR 262928E) #TRKS 01
(AAR 262928E) #TRKS 01
036 "DIA CIRC CONCR
0060/1635 LEN=0035 INSTALLED UNKN
030 "DIA CIRC METAL
0060/1190 LEN=0055 INSTALLED UNKN

013378 FT 2 0 20076 0 00 0133+83
5 0060/0000 LENGTH(AH 3459 BK 2374)
018 "DIA CIRC CONCR
0050/2080 LEN=0026 INSTALLED UNKN

0050/1258 024 "DIA CIRC CONCR
0050/0709 LEN=0035 INSTALLED UNKN
BMSSEN 20/1016/0050/0696
2 0 20076 0 00 0117+14
FRENCH CK. TR
0050/0696 BMSBG 20/1016/0050/0696

0050/0088 018 "DIA CIR PLASTIC
011004 FT LEN=0140 INSTALLED UNKN

5 0050/0000 LENGTH(AH 2374 BK 3348)

EXTRACT DATE: 12/28/2024 ROADWAY MANAGEMENT SYSTEM PAGE NUMBER: 314
PRINT DATE: 12/30/2024 SLD COUNTY/SR - ANNUAL PRINT COUNTY: CRAWFORD

DIR: B TOTAL LEN: 11.867 MI. DIST: 01-1 SR: 1016
LEFT MUN: ROCKDALE T RIGHT MUN: ROCKDALE T

	0040/1349	015 "DIA CIRC CONCR LEN=0030 INSTALLED 1997
007656 FT	007656 FT	2 0 20076 0 00 0076+62 018 "DIA CIR PLASTIC LEN=0040 INSTALLED 2024 LENGTH(AH 3348 BK 2095)
	0030/0592	018 "DIA CAST IRON LEN=0040 INSTALLED UNKN
005561 FT	005561 FT	2 0 20076 0 00 0056+09 ROCKDALE CAMBRIDGE T LENGTH(AH 2095 BK 2101)
	0020/1500	015 "DIA CIR PLASTIC LEN=0040 INSTALLED 2004
003460 FT	003460 FT	2 0 20076 0 00 0034+60 LENGTH(AH 2101 BK 3460)
	0010/2925	030 "DIA CIR PLASTIC LEN=0060 INSTALLED 2024
	0010/2142	PA FISH COMM ACCESS RD (FISH)
	0010/1654	BMSBN 20/1016/0010/1636 BRIDGE POSTED (TONS) 2 0 20076 0 00 0016+33 SGL 10 COMB 16 FRENCH CK. TR
	0010/1636	BMSBG 20/1016/0010/1636
	0010/0600	048 "DIA CIRC METAL LEN=0040 INSTALLED 2004
000000 FT	000000 FT	2 0 20076 0 00 0000+00 NC MI LLER STATION RD LAKES TO SEA HW (SR0006 SEG 0930/0000) MFC BEGIN = D
	0010/0000	LENGTH(AH 3460 BK 0000)

EXTRACT DATE: 12/28/2024 ROADWAY MANAGEMENT SYSTEM PAGE NUMBER: 313
PRINT DATE: 12/30/2024 SLD COUNTY/SR - ANNUAL PRINT COUNTY: CRAWFORD

DIR: B TOTAL LEN: 5.323 MI. DIST: 01-1 SR: 1015
LEFT MUN: CUSSEWAGO T RIGHT MUN: CUSSEWAGO T

028107 FT

028107 FT
INTER-AHD

FRY RD
(T570)
IRISH RD
(SR1008 SEG 0080/0000)

0100/3550

0100/2819

024 "DIA CIRC CONCR
LEN=0045 INSTALLED 1997
024 "DIA CIRC CONCR
LEN=0045 INSTALLED 1997

0100/2355

0100/1363

018 "DIA CIR PLASTIC
LEN=0040 INSTALLED 2006

024557 FT

0100/0485
024557 FT

018 "DIA CIRC CONCR
LEN=0040 INSTALLED 1997
2 0 20058 0 00 0165+42
HECKER RD
(T871)
LENGTH(AH 3550 BK 2242)

0100/0000

022315 FT

0090/0010
022315 FT

BMS EN 20/1015/0090/0000
2 0 20058 0 00 0142+96
FRENCH CREEK

0090/0000

BMSBG 20/1015/0090/0000
LENGTH(AH 2242 BK 1633)
036 "DIA CIRC CONCR
LEN=0050 INSTALLED UNKN

0080/1058

2 0 20058 0 00 0126+62 020682 FT
FOREST RD
(T845) 0080/0000

020682 FT

SKELTONTOWN RD
(SR1006 SEG 0010/0000)
LENGTH(AH 1633 BK 3626)

0080/0000

0070/3095

024 "DIA CIR PLASTIC
LEN=0055 INSTALLED UNKN

0070/2209

018 "DIA CIR PLASTIC
LEN=0030 INSTALLED UNKN

EXTRACT DATE: 12/28/2024 ROADWAY MANAGEMENT SYSTEM PAGE NUMBER: 312
PRINT DATE: 12/30/2024 SLD COUNTY/SR - ANNUAL PRINT COUNTY: CRAWFORD

DIR: B TOTAL LEN: 5.323 MI. DIST: 01-1 SR: 1015
LEFT MUN: CUSSEWAGO T RIGHT MUN: CUSSEWAGO T

017056 FT

0070/0383

024 "DIA CIRC METAL
LEN=0045 INSTALLED UNKN
021"H 15"W ELLIP METAL
LEN=0050 INSTALLED 1997
2 0 20058 0 00 0090+56
CENTER RD
(TB41)

5 0070/0000

LENGTH(AH 3626 BK 3557)
024 "DIA CIR PLASTIC

0060/3341

LEN=0040 INSTALLED 2004

0060/2525

018 "DIA CIRC METAL
LEN=0050 INSTALLED UNKN

0060/1151

018 "DIA CIRC METAL
LEN=0040 INSTALLED 2000

013499 FT

013499 FT

2 0 20058 0 00 0055+10
FOX RD
(TB11)

5 0060/0000

LENGTH(AH 3557 BK 2660)
036 "DIA CIR PLASTIC

0050/2167

LEN=0050 INSTALLED 2006

0050/1535

015 "DIA CIRC METAL
LEN=0035 INSTALLED 2006

0050/0704

015"H 20"W ELLIP METAL
LEN=0040 INSTALLED UNKN

010839 FT

0050/0105

018 "DIA CIR PLASTIC
LEN=0037 INSTALLED 1998

010839 FT

2 0 20058 0 00 0028+23
BEAR RD
(TB09)

5 0050/0000

LENGTH(AH 2660 BK 2863)

TERRILL RD
(TB07)

0040/1823

==

0040/1516

018 "DIA CIR PLASTIC
LEN=0050 INSTALLED 2011

0040/1170

024 "DIA CIR PLASTIC
LEN=0040 INSTALLED UNKN

0040/0767

036 "DIA CIR PLASTIC
LEN=0050 INSTALLED 2000

018 "DIA CIRC METAL

EXTRACT DATE: 12/28/2024 ROADWAY MANAGEMENT SYSTEM PAGE NUMBER: 311
PRINT DATE: 12/30/2024 SLD COUNTY/SR - ANNUAL PRINT COUNTY: CRAWFORD

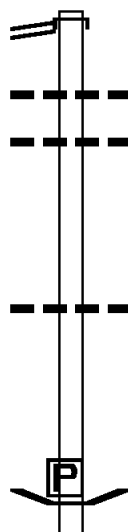
DIR: B TOTAL LEN: 5.323 MI. DIST: 01-1 SR: 1015
LEFT MUN: CUSSEWAGO T RIGHT MUN: CUSSEWAGO T

007976 FT	0040/0020	LEN=0045	INSTALLED 2000
	007976 FT	2 0 20058 0 00	0000+00
		GOSPEL HILL RD	
		(SR1002 SEG 0010/0000)	
		NC FRY RD	
		FRY RD	
		(T540)	
	0040/0000	MFC BEGIN = E	
		LENGTH(AH 2863	BK 3054)
		024 "DIA	CIRC METAL
	0030/2692	LEN=0040	INSTALLED UNKN
		024 "DIA	CIR PLASTIC
	0030/1255	LEN=0050	INSTALLED 2011
		018 "DIA	CAST IRON
	0030/0780	LEN=0040	INSTALLED UNKN
		012 "DIA	CIRC METAL
	0030/0642	LEN=0035	INSTALLED UNKN
004922 FT	004922 FT	2 0 20057 0 00	0049+08
		024 "DIA	CIR PLASTIC
		LEN=0060	INSTALLED 2011
	0030/0000	LENGTH(AH 3054	BK 1431)
	0020/0339	BMS EN 20/1015/0020/0316	
		2 0 20057 0 00	0038+14
		HOTCH KISS	
	0020/0316	BMS BG 20/1015/0020/0316	
003491 FT	003491 FT	2 0 20057 0 00	0034+98
	0020/0000	LENGTH(AH 1431	BK 3491)
		018 "DIA	CIR PLASTIC
	0010/0631	LEN=0060	INSTALLED 2017
		018 "DIA	CIR PLASTIC
	0010/0228	LEN=0050	INSTALLED 2011
		NC GO SPEL HILL RD	
		GRANGE HILL RD	
	000000 FT	(SR4011 SEG 0070/0000)	
		MFC BEGIN = D	
	0010/0000	LENGTH(AH 3491	BK 0000)
2 0 20057 0 00 0000+00 000000 FT			
GRANGE HILL RD			
(SR4011 SEG 0070/0000) 0010/0000			

EXTRACT DATE: 12/28/2024 ROADWAY MANAGEMENT SYSTEM PAGE NUMBER: 310
 PRINT DATE: 12/30/2024 SLD COUNTY/SR - ANNUAL PRINT COUNTY: CRAWFORD
 DIR: B TOTAL LEN: 2.774 MI. DIST: 01-1 SR: 1014
 LEFT MUN: ROCKDALE T RIGHT MUN: ROCKDALE T

BROWN HILL RD 014646 FT
 (SR1016 SEG 0080/3429) 0040/4164

010482 FT



014646 FT
 INTER-AHD BROWN HILL RD
 0040/4164 (SR1016 SEG 0080/3429)
 0040/3290 036 " DIA CIR PLASTIC
 LEN=0040 INSTALLED 2012
 0040/3288 036"H 00"W MULT PLSTIC
 LEN=0040 INSTALLED 2012
 0040/1337 018 " DIA CIR PLASTIC
 LEN=0040 INSTALLED 2024
 010482 FT 2 0 20077 0 00 0104+90
 0040/0000 LENGTH(AH 4164 BK 3466)
 0030/2612 BMSN 20/1014/0030/2529
 BRIDGE POSTED (TONS)
 2 0 20077 0 00 0094+66

DIST: 01-1 SR: 1014
RIGHT MUN: ROCKDALE T

```

SGL 16 COMB 19
MUDDY CREEK
0030/2529 BMSBG 20/1014/0030/2529
024 "DIA CIR PLASTIC
0030/2186 LEN=0040 INSTALLED UNKN

007016 FT 2 0 20077 0 00 0070+24
0030/0000 LENGTH(AH 3466 BK 3531)
024 "DIA CIR PLASTIC
0020/3422 LEN=0045 INSTALLED UNKN

MOHAWK RUN
STRUCTURE LENGTH 30 FT
0020/1969 BMSID 20/1014/0020/1969
018 "DIA CIR PLASTIC
0020/1713 LEN=0040 INSTALLED UNKN

048 "DIA CIR PLASTIC
0020/0890 LEN=0060 INSTALLED UNKN
018 "DIA CIR PLASTIC
0020/0576 LEN=0040 INSTALLED UNKN
003485 FT 2 0 20077 0 00 0034+94
0020/0000 LENGTH(AH 3531 BK 3485)

027 "DIA CIR PLASTIC
0010/2676 LEN=0040 INSTALLED UNKN

018 "DIA CIR PLASTIC
0010/1706 LEN=0040 INSTALLED UNKN

0010/0338 BMSEN 20/1014/0010/0317
2 0 20077 0 00 0003+36
ANDERSON RUN
0010/0317 BMSBG 20/1014/0010/0317
000000 FT 2 0 20077 0 00 0000+00
SR 0408 SH
(SR0408 SEG 0060/0000)
NC JOHNSTOWN RD
MFC BEGIN = E
0010/0000 LENGTH(AH 3485 BK 0000)

```

SR 0408 SH
(SR0408 SEG 0060/0000) 0010/0000

EXTRACT DATE: 12/28/2024 ROADWAY MANAGEMENT SYSTEM PAGE NUMBER: 308
PRINT DATE: 12/30/2024 SLD COUNTY/SR - ANNUAL PRINT COUNTY: CRAWFORD

DIR: B TOTAL LEN: 7.228 MI. DIST: 01-1 SR: 1013
LEFT MUN: ROME T RIGHT MUN: ROME T

038163 FT

038163 FT MAGEETOWN RD
0160/3452 (SR1032 SEG 0110/0230)
018 "DIA CIR PLASTIC
0160/3362 LEN=0045 INSTALLED 1998

0160/1285 015 "DIA CIR PLASTIC
LEN=0040 INSTALLED 1998

034711 FT

0160/0005 024 "DIA CIRC METAL
034711 FT 2 0 20151 0 00 0128+48
5 0160/0000 LENGTH(AH 3452 BK 3219)
024 "DIA CIRC METAL
0150/2880 LEN=0040 INSTALLED 1998
018 "DIA CIRC METAL
0150/2433 LEN=0040 INSTALLED 1998

2 0 20151 0 00 0096+50 031492 FT
VROOMAN RD
(T922) 0150/0000

0150/0590 018 "DIA CIR PLASTIC
LEN=0040 INSTALLED 1998
0150/0140 015 "DIA CIR PLASTIC
031492 FT LEN=0040 INSTALLED 1998

5 0150/0000 LENGTH(AH 3219 BK 2178)
018 "DIA CIR PLASTIC
0140/1798 LEN=0045 INSTALLED 2014
CLOVERDALE RD
0140/1783 (T669)

EXTRACT DATE: 12/28/2024 ROADWAY MANAGEMENT SYSTEM PAGE NUMBER: 307
PRINT DATE: 12/30/2024 SLD COUNTY/SR - ANNUAL PRINT COUNTY: CRAWFORD

DIR: B TOTAL LEN: 7.228 MI. DIST: 01-1 SR: 1013
LEFT MUN: ROME T RIGHT MUN: ROME T

	0140/1738	018 "DIA CIR PLASTIC LEN=0050 INSTALLED 1998
	0140/1279	018 "DIA CIR PLASTIC LEN=0040 INSTALLED 1998
	0140/0782	018 "DIA CIRC METAL LEN=0040 INSTALLED 1998
029314 FT	0140/0005	015 "DIA CIRC METAL LEN=0040 INSTALLED 1998
	029314 FT	2 0 20151 0 00 0075+18
	0140/0000	LENGTH(AH 2178 BK 2068)
027246 FT	027246 FT	2 0 20151 0 00 0054+05
	0130/0000	LENGTH(AH 2068 BK 1524)
	0120/0948	024 "DIA CIRC METAL LEN=0040 INSTALLED 1998
	0120/0308	018 "DIA CIR PLASTIC LEN=0040 INSTALLED 2016
	0120/0045	024 "DIA CIR PLASTIC LEN=0040 INSTALLED 2016
025722 FT	025722 FT	2 0 20151 0 00 0038+58
		TOWNLINE RD (T667) ROME
	0120/0000	OIL CREEK T LENGTH(AH 1524 BK 1346)
024376 FT	0110/0435	018 "DIA CIR PLASTIC LEN=0040 INSTALLED 1998
	024376 FT	2 0 20151 0 00 0025+12
	0110/0000	015 "DIA CIRC METAL LEN=0050 INSTALLED UNKN LENGTH(AH 1346 BK 2513)
	0100/1675	018 "DIA CIR PLASTIC LEN=0040 INSTALLED 2016
	0100/0641	018 "DIA CIR PLASTIC LEN=0040 INSTALLED 2004
	0100/0389	024 "DIA CIR PLASTIC LEN=0040 INSTALLED 2005
		NC BETHEL RD INTER-BK CHURCH RUN ST

EXTRACT DATE: 12/28/2024 ROADWAY MANAGEMENT SYSTEM PAGE NUMBER: 306
PRINT DATE: 12/30/2024 SLD COUNTY/SR - ANNUAL PRINT COUNTY: CRAWFORD

DIR: B TOTAL LEN: 7.228 MI.
LEFT MUN: OIL CREEK T

DIST: 01-1 SR: 1013
RIGHT MUN: OIL CREEK T

2 0 20151 0 00 0000+00 021863 FT
CHURCH RUN ST
(SR0089 SEG 0110/0862) 0100/0000
021863 FT

021863 FT (SR0089 SEG 0110/0862)
MFC BEGIN = E
5 0100/0000 LTH AH 002513 BK 000100
021863 FT
7094/0000 LTH AH 000100 BK 002960
INTER-AHD CHURCH RUN RD
(SR0089 SEG 0110/0000)
CHURCH RUN RD
(SR0089 SEG 0110/0000)
0090/2960
0090/2214 BMS EN 20/1013/0090/2063
2 0 20105 0 00 0220+48
SHIRLEY RUN
0090/2130 BMSBG 20/1013/0090/2063

018903 FT

0090/0451 024 "DIA CIRC METAL
LEN=0040 INSTALLED 1997
018 "DIA CIR PLASTIC
0090/0295 LEN=0040 INSTALLED 1998
018903 FT 2 0 20105 0 00 0199+98
5 0090/0000 LENGTH(AH 2960 BK 1716)

0080/1026 036 "DIA CIR PLASTIC
LEN=0050 INSTALLED 2010
018 "DIA CIR PLASTIC
0080/0872 LEN=0040 INSTALLED 1998

0080/0235 018 "DIA CIR PLASTIC
LEN=0035 INSTALLED 1998
036 "DIA CIRC METAL
0080/0076 LEN=0050 INSTALLED 2010
017187 FT

5 0080/0000 LENGTH(AH 1716 BK 2243)

0070/1528 018 "DIA CIR PLASTIC
LEN=0050 INSTALLED 2010
018 "DIA CIRC METAL
0070/1241 LEN=0040 INSTALLED 1998

014944 FT

014944 FT 2 0 20105 0 00 0160+00
PERRY ST
(SR2031 SEG 0070/1718)
5 0070/0000 LENGTH(AH 2243 BK 3091)
0060/2753 BMS EN 20/1013/0060/2735

2 0 20105 0 00 0182+00 017187 FT
STEWART RD
(T910) 0080/0000

DIR: B TOTAL LEN: 7.228 MI. DIST: 01-1 SR: 1013
LEFT MUN: OIL CREEK T RIGHT MUN: OIL CREEK T

EXTRACT DATE: 12/28/2024 ROADWAY MANAGEMENT SYSTEM PAGE NUMBER: 304
PRINT DATE: 12/30/2024 SLD COUNTY/SR - ANNUAL PRINT COUNTY: CRAWFORD

DIR: B TOTAL LEN: 7.228 MI. DIST: 01-1 SR: 1013
LEFT MUN: OIL CREEK T RIGHT MUN: OIL CREEK T

GILSON RIDGE RD
(T892)

0030/0678

2 0 20105 0 00 0055+83 004579 FT
GOODWILL RD
(T890)

0030/0000

002082 FT

000000 FT

0030/1407	018 "DIA CIR PLASTIC LEN=0040 INSTALLED 2010
0030/0747	018 "DIA CIR PLASTIC LEN=0045 INSTALLED 2013
0030/0073	BMS EN 20/1013/0030/0031 2 0 20105 0 00 0056+17 MCLAUGHLIN
0030/0031 004579 FT	BMSBG 20/1013/0030/0031
0030/0000	LENGTH(AH 2912 BK 2497) 018 "DIA CIR PLASTIC
0020/2442	LEN=0035 INSTALLED 2010
0020/1603	OIL CREEK HYDETOWN B
0020/0074 002082 FT	BMS EN 20/1013/0020/0000 2 0 20105 0 00 0029+93 THOMPSON CK
0020/0000	BMSBG 20/1013/0020/0000 LENGTH(AH 2497 BK 2082) (APRA) R. HUNTER INC. S
0010/2031	TERRACE FARM RD (PRDR)
0010/0336	018 "DIA CIR PLASTIC LEN=0040 INSTALLED 1998
0010/0226	036"H 48"W CONCR ARCH LEN=0001 INSTALLED 1998
0010/0040 000000 FT	018 "DIA CIRC CONCR LEN=0055 INSTALLED 1998 2 0 20105 0 00 0009+17 NC THOMPSON RUN RD
INTER-BK	MAIN ST (SR0008 SEG 0100/0000) WATER ST (BORO) MFC BEGIN = D
0010/0000	LENGTH(AH 2082 BK 0000)

EXTRACT DATE: 12/28/2024 ROADWAY MANAGEMENT SYSTEM PAGE NUMBER: 303
PRINT DATE: 12/30/2024 SLD COUNTY/SR - ANNUAL PRINT COUNTY: CRAWFORD
DIR: B TOTAL LEN: 5.457 MI. DIST: 01-1 SR: 1012
LEFT MUN: RICHMOND T RIGHT MUN: RICHMOND T

NEW RICHMOND RD

028813 FT

028813 FT NEW RICHMOND RD

EXTRACT DATE: 12/28/2024 ROADWAY MANAGEMENT SYSTEM PAGE NUMBER: 302
PRINT DATE: 12/30/2024 SLD COUNTY/SR - ANNUAL PRINT COUNTY: CRAWFORD

DIR: B TOTAL LEN: 5.457 MI. DIST: 01-1 SR: 1012
LEFT MUN: RICHMOND T RIGHT MUN: RICHMOND T

(SR1033 SEG 0040/1954) 0110/2959

0110/2959 (SR1033 SEG 0040/1954)
FOR SR 1012 AND 1033
0110/2835 (CONN)
018 "DIA CIR PLASTIC
LEN=0040 INSTALLED UNKN
018 "DIA CIR PLASTIC
0110/2274 LEN=0040 INSTALLED UNKN
048 "DIA CIR PLASTIC
0110/1600 LEN=0050 INSTALLED UNKN
018 "DIA CIR PLASTIC
0110/0746 LEN=0040 INSTALLED 2005
025854 FT 2 0 20121 0 00 0244+52
S 0110/0000 LENGTH(AH 2959 BK 1979)

025854 FT

018 "DIA CIR PLASTIC
0100/0469 LEN=0040 INSTALLED 2015
018 "DIA CIR PLASTIC
0100/0272 LEN=0050 INSTALLED UNKN
023875 FT 2 0 20121 0 00 0224+48
S 0100/0000 LENGTH(AH 1979 BK 2694)
018 "DIA CIR PLASTIC
0090/2150 LEN=0040 INSTALLED 2015

023875 FT

021181 FT 2 0 20121 0 00 0197+54
S 0090/0000 LENGTH(AH 2694 BK 2795)

021181 FT

048 "DIA CIR PLASTIC
0080/1792 LEN=0060 INSTALLED 1996

RICHMOND RD
(T728)

0080/0673

RICHMOND RD
(T728)
018 "DIA CIR PLASTIC
0080/0674 LEN=0050 INSTALLED 2014

018386 FT

018386 FT 2 0 20121 0 00 0169+59
S 0080/0000 LENGTH(AH 2795 BK 3398)

DIR: B TOTAL LEN: 5.457 MI. DIST: 01-1 SR: 1012
LEFT MUN: RICHMOND T RIGHT MUN: RICHMOND T

EXTRACT DATE: 12/28/2024 ROADWAY MANAGEMENT SYSTEM PAGE NUMBER: 300
PRINT DATE: 12/30/2024 SLD COUNTY/SR - ANNUAL PRINT COUNTY: CRAWFORD

DIR: B TOTAL LEN: 5.457 MI. DIST: 01-1 SR: 1012
LEFT MUN: RICHMOND T RIGHT MUN: RICHMOND T

2 0 20121 0 00 0062+36 006250 FT
YANKEE HILL RD
(T696) 0040/0000

004552 FT

2 0 20121 0 00 0023+03 002318 FT
RUSSELL RD
(T678) 0020/0000

000000 FT

GRAVEL RUN RD
(SR1002 SEG 0150/0000) 0010/0000

0040/3012 024 "DIA CIRC METAL
LEN=0040 INSTALLED 2003

0040/2253 018 "DIA CIR PLASTIC
LEN=0040 INSTALLED 2015

0040/1013 018 "DIA CIR PLASTIC
LEN=0040 INSTALLED 2014

0040/0295 018 "DIA CIR PLASTIC
LEN=0040 INSTALLED 2015
WHEELLOCK HILL RD
(T696)

0040/0000 LENGTH(AH 3742 BK 1698)

0030/0066 030 "DIA CIR PLASTIC
LEN=0050 INSTALLED 2016
2 0 20121 0 00 0045+42
RICHMOND

0030/0000 LENGTH(AH 1698 BK 2234)

070 "DIA CIRC CONCR
LEN=0060 INSTALLED UNKN

002318 FT

0020/0000 LENGTH(AH 2234 BK 2318)

036 "DIA CIR PLASTIC
LEN=0060 INSTALLED 2015

0010/1341 030 "DIA CIR PLASTIC
LEN=0050 INSTALLED 2015

0010/0160 018 "DIA CIRC METAL
LEN=0045 INSTALLED UNKN
2 0 20121 0 00 0000+00
GRAVEL RUN RD

NC SWIFT HILL RD
MFC BEGIN = D

0010/0000 LENGTH(AH 2318 BK 0000)

EXTRACT DATE: 12/28/2024 ROADWAY MANAGEMENT SYSTEM PAGE NUMBER: 299
PRINT DATE: 12/30/2024 SLD COUNTY/SR - ANNUAL PRINT COUNTY: CRAWFORD

DIR: B TOTAL LEN: 4.648 MI. DIST: 01-1 SR: 1011
LEFT MUN: STEUBEN T RIGHT MUN: STEUBEN T

024539 FT

022594 FT

019578 FT

	024539 FT	FREEMONT ST
	0090/1945	(SR1020 SEG 0090/1175)
	0090/1072	018 "DIA CIR PLASTIC LEN=0045 INSTALLED 2015
	0090/0464	018 "DIA CIR PLASTIC LEN=0040 INSTALLED 2015
	0090/0126	018 "DIA CIR PLASTIC LEN=0040 INSTALLED 1998
	022594 FT	2 0 20116 0 01 0229+97
	0090/0000	LENGTH(AH 1945 BK 3016)
	0080/2984	018 "DIA CIR PLASTIC LEN=0040 INSTALLED 2002
	0080/2381	DUTCH ST (T840)
	0080/2209	024 "DIA CIR PLASTIC LEN=0050 INSTALLED 2015
	0080/1811	BMSSEN 20/1011/0080/1681 2 0 20116 0 01 0216+85
	0080/1681	OIL CREEK BMSBG 20/1011/0080/1681
	0080/1000	018 "DIA CIR PLASTIC LEN=0040 INSTALLED 1996
	019578 FT	2 0 20116 0 01 0199+86
	0080/0000	STROUP RD (T635) LENGTH(AH 3016 BK 3436)
	0070/1985	018 "DIA CIR PLASTIC LEN=0040 INSTALLED 1998
	0070/1334	018 "DIA CIR PLASTIC LEN=0040 INSTALLED 2015
		048 "DIA CIRC METAL

EXTRACT DATE: 12/28/2024 ROADWAY MANAGEMENT SYSTEM PAGE NUMBER: 298
PRINT DATE: 12/30/2024 SLD COUNTY/SR - ANNUAL PRINT COUNTY: CRAWFORD

DIR: B TOTAL LEN: 4.648 MI. DIST: 01-1 SR: 1011
LEFT MUN: STEUBEN T RIGHT MUN: STEUBEN T

016142 FT

0070/0662 LEN=0050 INSTALLED 1998
024 "DIA CIR PLASTIC
0070/0235 LEN=0055 INSTALLED 2015
016142 FT 2 0 20116 0 01 0165+22
5 0070/0000 LENGTH(AH 3436 BK 3484)

012658 FT

0060/1971 016 "DIA CIRC METAL
LEN=0040 INSTALLED 1998
0060/1725 015 "DIA CIRC METAL
LEN=0040 INSTALLED 1997
036 "DIA CIRC CONCR
0060/1364 LEN=0040 INSTALLED 1998
STEUBEN
0060/0735 TROY T
018 "DIA CIRC METAL
0060/0258 LEN=0040 INSTALLED 1998
012658 FT 2 0 20116 0 01 0125+14
5 0060/0000 LENGTH(AH 3484 BK 2464)
018 "DIA CIR PLASTIC
0050/2326 LEN=0055 INSTALLED UNKN

010194 FT

0050/0736 024 "DIA CIR PLASTIC
LEN=0040 INSTALLED UNKN
010194 FT 2 0 20116 0 01 0100+50
ROSENBERG RD
(T854)
5 0050/0000 LENGTH(AH 2464 BK 3128)

NEWTOWN RD
(T300)

0040/1290

007066 FT

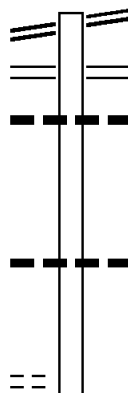
0040/0686 024 "DIA CIR PLASTIC
LEN=0040 INSTALLED UNKN
007066 FT 2 0 20116 0 01 0067+26
5 0040/0000 LENGTH(AH 3128 BK 3201)
TROY
0030/3101 OIL CREEK T

DIR: B TOTAL LEN: 4.648 MI. DIST: 01-1 SR: 1011
LEFT MUN: TROY T RIGHT MUN: TROY T

EXTRACT DATE: 12/28/2024 ROADWAY MANAGEMENT SYSTEM PAGE NUMBER: 296
 PRINT DATE: 12/30/2024 SLD COUNTY/SR - ANNUAL PRINT COUNTY: CRAWFORD
 DIR: B TOTAL LEN: 3.789 MI. DIST: 01-1 SR: 1010
 LEFT MUN: RICHMOND T RIGHT MUN: RICHMOND T

SR 0408 SH 020006 FT
 (SR0408 SEG 0270/0000) 0080/2905

2 0 20088 0 01 0173+00 017101 FT
 INGERHAM RD
 (T758) 0080/0000



020006 FT SR 0408 SH
 0080/2905 (SR0408 SEG 0270/0000)
 MAPLEWOOD SCHOOL RD
 0080/2625 (SR2015 SEG 0100/2381)
 018 " DIA CIRC CONCR
 0080/2615 LEN=0060 INSTALLED UNKN

0080/1090 024 " DIA CIRC CONCR
 LEN=0050 INSTALLED UNKN

017101 FT
 0080/0000 LENGTH(AH 2905 BK 3304)

EXTRACT DATE: 12/28/2024 ROADWAY MANAGEMENT SYSTEM PAGE NUMBER: 295
PRINT DATE: 12/30/2024 SLD COUNTY/SR - ANNUAL PRINT COUNTY: CRAWFORD

DIR: B TOTAL LEN: 3.789 MI. DIST: 01-1 SR: 1010
LEFT MUN: RICHMOND T RIGHT MUN: RICHMOND T

013797 FT		013797 FT	2 0 20088 0 01 0140+02
		5 0070/0000	LENGTH(AH 3304 BK 1594)
	---	0060/1476	024 "DIA CIRC CONCR
	---	0060/1043	LEN=0050 INSTALLED UNKN
	==	0060/0603	024 "DIA CIR PLASTIC
			LEN=0040 INSTALLED UNKN
			SHEETS RD
			(T746)
2 0 20088 0 00 0122+00 012203 FT		012203 FT	
LYONA BL		5 0060/0000	LENGTH(AH 1594 BK 2714)
(T778)			036 "DIA CIRC METAL
	==	0050/2482	LEN=0070 INSTALLED UNKN
	---	0050/2110	018 "DIA CIRC METAL
	---		LEN=0050 INSTALLED UNKN
JOHN BROWN RD		0050/1795	BMS EN 20/1010/0050/1741
(T300)			2 0 20088 0 00 0095+72
	---	0050/1719	WOODCOCK CK.
	---		BMSBG 20/1010/0050/1741
	==	0050/1561	TOMER RD
			(T726)
	---	0050/0810	036 "DIA CIR PLASTIC
	---		LEN=0060 INSTALLED 2013
	---	0050/0183	018 "DIA CIRC CONCR
009489 FT		009489 FT	LEN=0050 INSTALLED UNKN
		5 0050/0000	2 0 20088 0 00 0095+72
	---		LENGTH(AH 2714 BK 1846)
	---	0040/1505	018 "DIA CIRC CONCR
			LEN=0040 INSTALLED UNKN
CASTILE RD			
(T724)		0040/0191	
	==	007643 FT	007643 FT 2 0 20088 0 00 0077+72

EXTRACT DATE: 12/28/2024 ROADWAY MANAGEMENT SYSTEM PAGE NUMBER: 294
PRINT DATE: 12/30/2024 SLD COUNTY/SR - ANNUAL PRINT COUNTY: CRAWFORD

DIR: B TOTAL LEN: 3.789 MI. DIST: 01-1 SR: 1010
LEFT MUN: RICHMOND T RIGHT MUN: RICHMOND T

005459 FT

003512 FT

000000 FT

==	5	0040/0000	CASTILE RD (T724) LENGTH(AH 1846 BK 2184)
---		0030/1582	018 "DIA CIRC CONCR LEN=0040 INSTALLED UNKN
---		0030/1123	018 "DIA CIRC CONCR LEN=0040 INSTALLED UNKN
^		0030/0010	BMSBN 20/1010/0030/0000 2 0 20088 0 00 0055+60
^	5	0030/0000	KENNEDY RUN BMSBG 20/1010/0030/0000 LENGTH(AH 2184 BK 1947)
---		0020/1192	024 "DIA CIRC CONCR LEN=0040 INSTALLED UNKN
---		0020/0910	018 "DIA CIRC CONCR LEN=0200 INSTALLED UNKN
---		0020/0168	024 "DIA CIRC CONCR LEN=0040 INSTALLED UNKN
---	5	0020/0000	2 0 20088 0 00 0035+88 LENGTH(AH 1947 BK 3512)
---		0010/2770	018 "DIA CIRC CONCR LEN=0105 INSTALLED UNKN
---		0010/2600	018 "DIA CIRC CONCR LEN=0035 INSTALLED UNKN
---		0010/2268	018 "DIA CIRC CONCR LEN=0040 INSTALLED UNKN
==		0010/1531	MAILLARD RD (T708)
==		0010/0987	MAILLARD RD (T708)
^		0010/0831	BMSBN 20/1010/0010/0795 2 0 20088 0 00 0008+13
^		0010/0817	DALAMETER BMSBG 20/1010/0010/0795
---		0010/0030	018 "DIA CIRC CONCR LEN=0045 INSTALLED UNKN
---		000000 FT	2 0 20088 0 00 0000+00
			NC LY ONA RD SR 0077 SH (SR0077 SEG 0190/0000) MFC BEGIN = D
==	5	0010/0000	LENGTH(AH 3512 BK 0000)

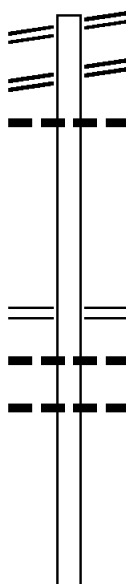
EXTRACT DATE: 12/28/2024 ROADWAY MANAGEMENT SYSTEM PAGE NUMBER: 293
PRINT DATE: 12/30/2024 SLD COUNTY/SR - ANNUAL PRINT COUNTY: CRAWFORD

DIR: B TOTAL LEN: 6.763 MI. DIST: 01-1 SR: 1008
LEFT MUN: VENANGO T RIGHT MUN: VENANGO T

FOREST ST 035711 FT
(SR0699 SEG 0080/1939) 0130/2712
PLANK RD
(SR1019 SEG 0110/2264) 0130/2211

032999 FT

030212 FT



035711 FT FOREST ST
0130/2712 (SR0699 SEG 0080/1939)
0130/2211 PLANK RD
0130/1655 (SR1019 SEG 0110/2264)
018 "DIA CIRC PLASTIC
LEN=0040 INSTALLED 2000

032999 FT 2 0 20125 0 00 0151+16
LUELLIN CORNERS RD
(SR1017 SEG 0080/0000)
5 0130/0000 LENGTH(AH 2712 BK 2787)
015 "DIA CIRC CONCR
0120/2752 LEN=0045 INSTALLED UNKN
015 "DIA CIRC CONCR
0120/2255 LEN=0038 INSTALLED UNKN

030212 FT 2 0 20125 0 00 0123+58

EXTRACT DATE: 12/28/2024 ROADWAY MANAGEMENT SYSTEM PAGE NUMBER: 292
PRINT DATE: 12/30/2024 SLD COUNTY/SR - ANNUAL PRINT COUNTY: CRAWFORD

DIR: B TOTAL LEN: 6.763 MI. DIST: 01-1 SR: 1008
LEFT MUN: VENANGO T RIGHT MUN: VENANGO T

CAPP RD
(T568)

026625 FT

0100/0213

023233 FT

019837 FT

5	0120/0000	LENGTH(AH 2787 BK 3587)
	0110/3578	018 "DIA CIR PLASTIC
	0110/3009	LEN=0040 INSTALLED 2023
	0110/2149	018 "DIA CIR PLASTIC
	0110/1496	LEN=0045 INSTALLED 1997
		018 "DIA CIR PLASTIC
		LEN=0040 INSTALLED 2019
		036 "DIA CIR PLASTIC
		LEN=0040 INSTALLED 2019
	026625 FT	2 0 20125 0 00 0089+85
5	0110/0000	LENGTH(AH 3587 BK 3392)
	0100/1402	018 "DIA CIRC METAL
	0100/0891	LEN=0045 INSTALLED UNKN
		060 "DIA CIRC METAL
		LEN=0050 INSTALLED UNKN
	0100/0075	BOLES RUN
	0100/0017	STRUCTURE LENGTH 24 FT
	023233 FT	BMSID 20/1008/0100/0075
		VENANGO
		CUSSEWAGO T
		2 0 20125 0 00 0053+73
		CAPP RD
		(T568)
5	0100/0000	LENGTH(AH 3392 BK 3396)
	0090/2510	024 "DIA CAST IRON
	0090/1932	LEN=0030 INSTALLED 1997
	0090/1418	018 "DIA CIR PLASTIC
		LEN=0040 INSTALLED 1999
		018 "DIA CIR PLASTIC
		LEN=0040 INSTALLED 1999
	0090/0645	018 "DIA CIR PLASTIC
		LEN=0040 INSTALLED 1999
	0090/0014	BMSID 20/1008/0090/0000
	019837 FT	2 0 20125 0 00 0019+69

EXTRACT DATE: 12/28/2024 ROADWAY MANAGEMENT SYSTEM PAGE NUMBER: 291
PRINT DATE: 12/30/2024 SLD COUNTY/SR - ANNUAL PRINT COUNTY: CRAWFORD

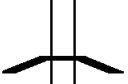





















DIR: B TOTAL LEN: 6.763 MI. DIST: 01-1 SR: 1008
LEFT MUN: CUSSEWAGO T RIGHT MUN: CUSSEWAGO T

2 0 20125 0 00 0000+00 017865 FT
FRY RD
(T570) 0080/0000

014919 FT

2 0 20058 0 00 0261+40 011787 FT
WETSELL RD
(T544) 0060/0000

010003 FT

	0090/0000	BOLES RUN BMSBG 20/1008/0090/0000 LENGTH(AH 3396 BK 1972)
	0080/0878	024 "DIA CIR PLASTIC LEN=0040 INSTALLED 2019
	017865 FT	FRY RD
	0080/0000	(SR1015 SEG 0100/3550) LENGTH(AH 1972 BK 2946)
	0070/2935	024 "DIA CAST IRON LEN=0050 INSTALLED UNKN
	0070/1614	024 "DIA CIR PLASTIC LEN=0040 INSTALLED 2023
	0070/0823	018 "DIA CIR PLASTIC LEN=0045 INSTALLED UNKN
	0070/0606	SR 0079 NB OP ID 20/0079/1620/1955
	0070/0439	SR 0079 SB OP ID 20/0079/1621/1936
	0070/0376	024 "DIA CIRC CONCR LEN=0048 INSTALLED UNKN
	014919 FT	2 0 20058 0 00 0230+15
	0070/0000	LENGTH(AH 2946 BK 3132)
	0060/2612	018 "DIA CIR PLASTIC LEN=0040 INSTALLED 2006
	0060/1150	018 "DIA CIR PLASTIC LEN=0045 INSTALLED 2007
	0060/0595	018 "DIA CIR PLASTIC LEN=0030 INSTALLED 2007
	011787 FT	
	0060/0000	LENGTH(AH 3132 BK 1784)
	0050/1291	024 "DIA CIRC METAL LEN=0040 INSTALLED UNKN
	0050/0012	BMSBN 20/1008/0050/0000
	010003 FT	2 0 20058 0 00 0279+25
		BUSH RUN
		BMSBG 20/1008/0050/0000

DIR: B TOTAL LEN: 6.763 MI.
LEFT MUN: CUSSEWAGO T

DIST: 01-1 SR: 1008
RIGHT MUN: CUSSEWAGO T

0050/0000 LENGTH(AH 1784 BK 3094)

006909 FT

006909 FT 2 0 20058 0 00 0310+21
MIDDLE RD

```

0040/0000  LENGTH(AH 3094 BK 3792)
018 "DIA CIR PLASTIC
0030/3791  LEN=0050  INSTALLED 2023

```

0030/1465 018 "DIA CIR PLASTIC
LEN=0040 INSTALLED 2007

```

0030/0196 024 "DIA CIRC METAL
LEN=0060 INSTALLED UNKN
0030/0081 018 "DIA CIRC METAL
003117 FT LEN=0040 INSTALLED 1997

```

2 0 20058 0 00 0348+18 003117 FT
EUREKA RD
(T500) 0030/0000

0030/0000 LENGTH(AH 3792 BK 1775)

001342 FT

001342 FT 2 0 20058 0 00 0365+62
0020/0000 LENGTH(AH 1775 BK 1342)

```

0010/0691 018 "DIA CIR PLASTIC
            LEN=0040 INSTALLED UNKN
            036 "DIA CIRC METAL
0010/0468 LEN=0045 INSTALLED UNKN
            NC IRISH RD

```

2 0 20058 1 00 0013+45 000000 FT
CUSSEWAGO RD
(SR0098 SEG 0330/0000) 0010/0000

```

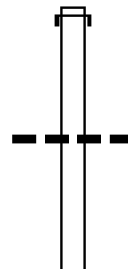
000000 FT (SFC BEGIN = D
0010/0000 LENGTH(AH 1342 BK 0000)

```

EXTRACT DATE: 12/28/2024 ROADWAY MANAGEMENT SYSTEM PAGE NUMBER: 289
PRINT DATE: 12/30/2024 SLD COUNTY/SR - ANNUAL PRINT COUNTY: CRAWFORD
DIR: B TOTAL LEN: 11.742 MI. DIST: 01-1 SR: 1007
LEFT MUN: ROCKDALE T RIGHT MUN: ATHENS T

062000 FT

062000 FT AH-ERIE (25)
INTER-AHD STURGIS RD
0230/3128 (SR2005 SEG 0010/0000)



0230/1832 036 "DIA CIR PLASTIC
LEN=0040 INSTALLED 2015

MOONEY RD

EXTRACT DATE: 12/28/2024 ROADWAY MANAGEMENT SYSTEM PAGE NUMBER: 288
PRINT DATE: 12/30/2024 SLD COUNTY/SR - ANNUAL PRINT COUNTY: CRAWFORD

DIR: B TOTAL LEN: 11.742 MI. DIST: 01-1 SR: 1007
LEFT MUN: ROCKDALE T RIGHT MUN: ATHENS T

(T800)	0230/0279 058872 FT	=			058872 FT	2 0 20081 0 00 0383+00 MAPLE GROVE RD (T800)
STURGIS RD (T905)	0220/3162	=			5 0230/0000	LENGTH(AH 3128 BK 3248)
		-			0220/2274	018 "DIA CIR PLASTIC LEN=0040 INSTALLED 2009
	055624 FT	-			0220/0241 055624 FT	018 "DIA CIRC METAL LEN=0030 INSTALLED 1998
		-			5 0220/0000	2 0 20081 0 00 0350+53 LENGTH(AH 3248 BK 2713)
		-			0210/1857	072 "DIA CIRC METAL LEN=0040 INSTALLED 1998
2 0 20081 0 00 0323+40 HOGBACK RD (T851)	052911 FT 0210/0000	=			052911 FT	
		-			5 0210/0000	LENGTH(AH 2713 BK 2864)
		-			0200/2226	018 "DIA CIR PLASTIC LEN=0040 INSTALLED UNKN
		-			0200/1578	036 "DIA CIR PLASTIC LEN=0040 INSTALLED 2016
	050047 FT	-			0200/0680	024 "DIA CIR PLASTIC LEN=0040 INSTALLED 1998
					050047 FT	2 0 20081 0 00 0294+69 KING RD (T857)
		=			5 0200/0000	LENGTH(AH 2864 BK 2311)

EXTRACT DATE: 12/28/2024 ROADWAY MANAGEMENT SYSTEM PAGE NUMBER: 287
PRINT DATE: 12/30/2024 SLD COUNTY/SR - ANNUAL PRINT COUNTY: CRAWFORD

DIR: B TOTAL LEN: 11.742 MI. DIST: 01-1 SR: 1007
LEFT MUN: ROCKDALE T RIGHT MUN: ATHENS T

047736 FT	-	-	0190/0030	094 "DIA CIRC METAL
			047736 FT	LEN=0040 INSTALLED 1998
	>	<	5 0190/0000	2 0 20081 0 00 0271+76
				FEDERAL RUN
045564 FT	-	-	0180/1063	STRUCTURE LENGTH 10 FT
			5 0180/0000	BMSID 20/1007/0190/0000
	>	<	0170/1160	LENGTH(AH 2311 BK 2172)
			5 0180/0000	036 "DIA CIRC CONCR
	>	<	0170/0310	LEN=0040 INSTALLED 1998
			5 0180/0000	2 0 20081 0 00 0250+06
043585 FT	-	-	0170/0296	LENGTH(AH 2172 BK 1979)
			5 0170/0000	027 "DIA CIR PLASTIC
0160/2941	=	=	0170/0200	LEN=0060 INSTALLED 2015
			043585 FT	095 "H 00 "W MULT METAL
	>	<	5 0170/0000	LEN=0040 INSTALLED 2002
				FEDERAL RUN
	-	-	0160/2673	STRUCTURE LENGTH 22 FT
			0160/2505	BMSID 20/1007/0170/0305
040263 FT	=	=	5 0160/0000	024 "DIA CIR PLASTIC
				LEN=0045 INSTALLED 2014
	>	<	0160/2673	2 0 20081 0 00 0230+27
			0160/2505	FOREST HOME RD
	-	-	5 0160/0000	(T821)
				LENGTH(AH 1979 BK 3322)
	>	<	0160/2673	024 "DIA CIRC CONCR
			0160/2505	LEN=0040 INSTALLED 1998
	-	-	5 0160/0000	024 "DIA CIRC CONCR
				LEN=0040 INSTALLED 1998
	>	<	040263 FT	2 0 20081 0 00 0197+13
			5 0160/0000	BROWN HILL RD
	=	=	5 0160/0000	(SR1016 SEG 0150/0000)
				LENGTH(AH 3322 BK 3196)

EXTRACT DATE: 12/28/2024 ROADWAY MANAGEMENT SYSTEM PAGE NUMBER: 286
PRINT DATE: 12/30/2024 SLD COUNTY/SR - ANNUAL PRINT COUNTY: CRAWFORD

DIR: B TOTAL LEN: 11.742 MI. DIST: 01-1 SR: 1007
LEFT MUN: ROCKDALE T RIGHT MUN: ATHENS T

Station	Length	Material	Notes
037067 FT	0150/0374	024 "DIA CIR PLASTIC	LEN=0040 INSTALLED 1998
	037067 FT	2 0 20081 0 00 0165+20	
		NC RO	CKDALE RD
			MICKLE HOLLOW RD
			(T791)
0150/0000	0150/0000	LENGTH(AH 3196 BK 2545)	
	0140/1121	024 "DIA CIR PLASTIC	LEN=0040 INSTALLED 2004
	0140/0844	015 "DIA CIRC METAL	LEN=0040 INSTALLED 1998
	0140/0449	018 "DIA CIRC METAL	LEN=0040 INSTALLED 1998
034522 FT	034522 FT	2 0 20081 0 00 0139+76	
	0140/0000	LENGTH(AH 2545 BK 1576)	
	0130/0928	ATHENS RD	(T789)
	0130/0924	BLOOMFIELD	ATHENS T
2 0 20081 0 00 0124+00 032946 FT	032946 FT		
SUTTERVEIW RD			
(T758)			
TATTLE ST			
(T787)			
ROCKDALE			
ATHENS T			
0130/0000	0130/0000	015 "DIA CIRC METAL	LEN=0055 INSTALLED 1998
		LENGTH(AH 1576 BK 2306)	
030640 FT	030640 FT	2 0 20081 0 00 0101+14	
	0120/0000	LENGTH(AH 2306 BK 2120)	
	0110/1938	036 "DIA CIRC METAL	LEN=0040 INSTALLED 1998
	0110/1575	024 "DIA CIR PLASTIC	LEN=0040 INSTALLED 1998

EXTRACT DATE: 12/28/2024 ROADWAY MANAGEMENT SYSTEM PAGE NUMBER: 285
PRINT DATE: 12/30/2024 SLD COUNTY/SR - ANNUAL PRINT COUNTY: CRAWFORD

DIR: B TOTAL LEN: 11.742 MI. DIST: 01-1 SR: 1007
LEFT MUN: ATHENS T RIGHT MUN: ATHENS T

028520 FT

028520 FT 2 0 20081 0 00 0079+94
S 0110/0000 LENGTH(AH 2120 BK 3585)

024935 FT

TEEPLEVILLE RD
(SR1033 SEG 0100/2408) 0100/0000

024935 FT 2 0 20081 0 00 0044+09
NC SOUTH BROWN HILL RD

MFC BEGIN = E
S 0100/0000 LENGTH(AH 3585 BK 2204)
0094/1786 BMSSEN 20/1007/0094/1723
2 0 20081 0 00 0039+20
FEDERAL RUN
0094/1723 BMSBG 20/1007/0094/1723
036 "DIA CIR PLASTIC
0094/1580 LEN=0060 INSTALLED 2002

022731 FT

024 "DIA CIR PLASTIC
0094/0264 LEN=0040 INSTALLED 2002
0094/0064 BMSSEN 20/1007/0094/0000
022731 FT 2 0 20081 0 00 0022+09
NC BROWN HILL RD
MUDDY CREEK
S 0094/0000 BMSBG 20/1007/0094/0000
LENGTH(AH 2204 BK 2208)

020523 FT

0090/0241 BMSSEN 20/1007/0090/0208
2 0 20081 0 00 0002+10
INDIAN RUN
0090/0208 BMSBG 20/1007/0090/0208
020523 FT 2 0 20081 0 00 0000+00
NC TEEPLEVILLE RD
STATE ST
(SR0077 SEG 0340/0000)
S 0090/0000 LENGTH(AH 2208 BK 3182)

EXTRACT DATE: 12/28/2024 ROADWAY MANAGEMENT SYSTEM PAGE NUMBER: 284
PRINT DATE: 12/30/2024 SLD COUNTY/SR - ANNUAL PRINT COUNTY: CRAWFORD

DIR: B TOTAL LEN: 11.742 MI. DIST: 01-1 SR: 1007
LEFT MUN: ATHENS T RIGHT MUN: ATHENS T

017341 FT

013792 FT

011442 FT

0080/1990 018 "DIA CIRC METAL
LEN=0040 INSTALLED 1997

0080/0627 018 "DIA CIRC METAL
LEN=0040 INSTALLED 1999
0080/0209 018 "DIA CIR PLASTIC
LEN=0040 INSTALLED UNKN
017341 FT 2 0 20119 0 00 0174+86
5 0080/0000 LENGTH(AH 3182 BK 3549)
072"H 48"W OTHER STRUC
0070/3000 LEN=0040 INSTALLED 1998

0070/1692 018 "DIA CIR PLASTIC
LEN=0040 INSTALLED 2007

0070/0970 018 "DIA CIR PLASTIC
LEN=0040 INSTALLED 1998

0070/0179 036 "DIA CIRC METAL
LEN=0040 INSTALLED 2001
013792 FT 2 0 20119 0 00 0140+00
THREE BRIDGES RD
(T709)

5 0070/0000 LENGTH(AH 3549 BK 2350)

0060/2286 036 "DIA CIR PLASTIC
LEN=0040 INSTALLED 2005

0060/2073 018 "DIA CIRC METAL
LEN=0035 INSTALLED UNKN

0060/1955 018 "DIA CIR PLASTIC
LEN=0040 INSTALLED 1998

0060/1263 018 "DIA CIR PLASTIC
LEN=0040 INSTALLED 1998
020 "DIA CIRC METAL

0060/0669 LEN=0035 INSTALLED 1998
018 "DIA CIR PLASTIC

0060/0493 LEN=0040 INSTALLED UNKN
011442 FT 2 0 20119 0 00 0116+12

5 0060/0000 060 "DIA CIR PLASTIC
LEN=0060 INSTALLED 2019

0060/0000 LENGTH(AH 2350 BK 3145)
018 "DIA CIR PLASTIC

0040/2671 LEN=0045 INSTALLED 1998

EXTRACT DATE: 12/28/2024 ROADWAY MANAGEMENT SYSTEM PAGE NUMBER: 283
PRINT DATE: 12/30/2024 SLD COUNTY/SR - ANNUAL PRINT COUNTY: CRAWFORD

DIR: B TOTAL LEN: 11.742 MI. DIST: 01-1 SR: 1007
LEFT MUN: ATHENS T RIGHT MUN: ATHENS T

		0040/1850	016 "DIA CIRC METAL LEN=0050 INSTALLED 1998
		0040/0052	016 "DIA CIRC METAL LEN=0030 INSTALLED 1998
2 0 20119 0 00 0084+67 008297 FT		008297 FT	ATHENS
SEILER RD			STEUBEN T
(T685)		0040/0000	LENGTH(AH 3145 BK 3328)
		0030/2365	015 "DIA CIRC METAL LEN=0040 INSTALLED 1998
		004969 FT	
		004969 FT	2 0 20119 0 00 0050+76
			MUDDY CK. TR.
			STRUCTURE LENGTH 10 FT
			BMSID 20/1007/0030/0000
		0030/0000	LENGTH(AH 3328 BK 1304)
		003665 FT	
2 0 20119 0 00 0037+50 003665 FT			
FINE RD		0020/0000	LENGTH(AH 1304 BK 3665)
(T663)			
		0010/1682	014"H 21"W ELLIP METAL LEN=0045 INSTALLED 1998
		0010/0624	018 "DIA CIR PLASTIC LEN=0040 INSTALLED 1998
		000000 FT	
			2 0 20119 0 00 0000+00
			NC TO WNVILLE RD
			CENTERVILLE RD
			(SR1018 SEG 0150/0791)
			MFC BEGIN = D
		0010/0000	LENGTH(AH 3665 BK 0000)

EXTRACT DATE: 12/28/2024 ROADWAY MANAGEMENT SYSTEM PAGE NUMBER: 282
 PRINT DATE: 12/30/2024 SLD COUNTY/SR - ANNUAL PRINT COUNTY: CRAWFORD
 DIR: B TOTAL LEN: 5.855 MI. DIST: 01-1 SR: 1006
 LEFT MUN: CAMBRIDGE SPRINGS B RIGHT MUN: CAMBRIDGE SPRINGS B

FORREST AV	030912 FT		030912 FT	
(SR0699 SEG 0010/1006)	0120/2297		INTER-AHD MCCLELLAND ST	
			0120/2297 (SR0699 SEG 0010/1006)	
KEARNEY AV				
(BORO)	0120/1652		0120/1652 GRANT ST	
			(SR1025 SEG 0010/2736)	
	028615 FT			
			028615 FT 2 0 20056 0 01 0288+23	
			5 0120/0000 LENGTH(AH 2297 BK 1690)	
			036 "DIA CIRC METAL	
			0110/0898 LEN=0070 INSTALLED 2019	
	026925 FT		026925 FT 2 0 20056 0 01 0271+27	
			CAMBRIDGE SPRINGS	
			CAMBRIDGE T	
			5 0110/0000 LENGTH(AH 1690 BK 2309)	

EXTRACT DATE: 12/28/2024 ROADWAY MANAGEMENT SYSTEM PAGE NUMBER: 281
PRINT DATE: 12/30/2024 SLD COUNTY/SR - ANNUAL PRINT COUNTY: CRAWFORD

DIR: B TOTAL LEN: 5.855 MI. DIST: 01-1 SR: 1006
LEFT MUN: CAMBRIDGE T RIGHT MUN: CAMBRIDGE T

	0100/2122	036 "DIA CIRC METAL LEN=0055 INSTALLED UNKN
024616 FT	0100/0155 024616 FT	BMSBN 20/1006/0100/0000 2 0 20056 0 01 0247+88 CONNEAUTTEE BMSBG 20/1006/0100/0000 CAMBRIDGE VENANGO T
	0100/0000	LENGTH(AH 2309 BK 2263) 024 "DIA CIRC METAL
	0090/1983	LEN=0070 INSTALLED UNKN
	0090/1818	018 "DIA CIR PLASTIC LEN=0040 INSTALLED UNKN
	0090/0915	024 "DIA CIRC METAL LEN=0045 INSTALLED UNKN
022353 FT	022353 FT NC MC	2 0 20056 0 01 0225+19 CLELLAND ST OLD PLANK RD (SR1019 SEG 0080/0000) MFC BEGIN = D
	0090/0000	LENGTH(AH 2263 BK 2547) 018 "DIA CIRC CONCR
	0080/2509	LEN=0045 INSTALLED UNKN
019806 FT	019806 FT 0080/0000	2 0 20056 0 01 0199+34 LENGTH(AH 2547 BK 2413) 018 "DIA CIR PLASTIC
	0070/2316	LEN=0040 INSTALLED 2011
017393 FT	017393 FT	2 0 20056 0 01 0174+89

EXTRACT DATE: 12/28/2024 ROADWAY MANAGEMENT SYSTEM PAGE NUMBER: 280
PRINT DATE: 12/30/2024 SLD COUNTY/SR - ANNUAL PRINT COUNTY: CRAWFORD

DIR: B TOTAL LEN: 5.855 MI. DIST: 01-1 SR: 1006
LEFT MUN: VENANGO T RIGHT MUN: VENANGO T

2 0 20056 0 01 0157+43 015619 FT
BLYSTONE RD
(SR1017 SEG 0060/0000) 0060/0000

014856 FT

013343 FT

009793 FT

NC	SKELTON TOWN RD
0070/0000	LENGTH(AH 2413 BK 1774) 042 "DIA CIRC METAL
0060/1527	LEN=0050 INSTALLED UNKN 018 "DIA CIRC METAL
0060/1039	LEN=0040 INSTALLED UNKN 036 "DIA CIR PLASTIC
0060/0558	LEN=0040 INSTALLED 2000
015619 FT	
0060/0000	LENGTH(AH 1774 BK 0763) 032 "DIA CIR PLASTIC
0054/0722	LEN=0040 INSTALLED 2004 018 "DIA CIR PLASTIC
0054/0409	LEN=0050 INSTALLED 2016
0054/0186	BMSSEN 20/1006/0054/0142 2 0 20056 0 01 0099+46
0054/0104	BOLES RUN
014856 FT	BMSBG 20/1006/0054/0142 0 0 00000 0 00 0000+00
	NC BLYSTONE RD
	BLYSTONE RD
0054/0000	(SR1017 SEG 0040/3130) LENGTH(AH 0763 BK 1513)
0050/0838	018 "DIA CIRC METAL LEN=0030 INSTALLED UNKN
013343 FT	2 0 20056 0 01 0142+54
0050/0000	LENGTH(AH 1513 BK 3550)
0040/1601	015 "DIA CIRC METAL LEN=0040 INSTALLED UNKN
0040/0488	018 "DIA CIRC CONCR LEN=0040 INSTALLED UNKN
009793 FT	2 0 20056 0 01 0099+46
	WEST SHERRED RD
0040/0000	(T616) LENGTH(AH 3550 BK 3830)
0030/2515	036 "DIA CIRC CONCR LEN=0040 INSTALLED UNKN

EXTRACT DATE: 12/28/2024 ROADWAY MANAGEMENT SYSTEM PAGE NUMBER: 279
PRINT DATE: 12/30/2024 SLD COUNTY/SR - ANNUAL PRINT COUNTY: CRAWFORD

DIR: B TOTAL LEN: 5.855 MI. DIST: 01-1 SR: 1006
LEFT MUN: VENANGO T RIGHT MUN: VENANGO T

005963 FT

005963 FT 2 0 20056 0 00 0060+04
5 0030/0000 LENGTH(AH 3830 BK 2498)
015 "DIA CIRC CONCR
0020/2450 LEN=0040 INSTALLED UNKN
015 "DIA CIRC CONCR
0020/2167 LEN=0040 INSTALLED UNKN
CAPP RD
0020/1986 (T568)
VENANGO
0020/1950 CUSSEWAGO T
036 "DIA CIRC CONCR
0020/1365 LEN=0060 INSTALLED UNKN

003465 FT

003465 FT 2 0 20056 0 00 0034+92
5 0020/0000 LENGTH(AH 2498 BK 3465)
024 "DIA CIRC CONCR
0010/3372 LEN=0040 INSTALLED UNKN
030 "DIA CIRC CONCR
0010/2437 LEN=0055 INSTALLED UNKN
0010/1719 BMS EN 20/1006/0010/1706
2 0 20056 0 00 0017+14
COULTER RUN
0010/1706 BMSBG 20/1006/0010/1706
024 "DIA CIRC CONCR
0010/1257 LEN=0045 INSTALLED UNKN

000000 FT

0010/0030 018 "DIA CIRC CONCR
2 0 20056 0 00 0000+00
000000 FT NC SK ELTONTOWN RD
FRY RD
(SR1015 SEG 0080/0000)
INTER-BK FOREST RD
(T845)
MFC BEGIN = E
5 0010/0000 LENGTH(AH 3465 BK 0000)

EXTRACT DATE: 12/28/2024 ROADWAY MANAGEMENT SYSTEM PAGE NUMBER: 278
 PRINT DATE: 12/30/2024 SLD COUNTY/SR - ANNUAL PRINT COUNTY: CRAWFORD
 DIR: B TOTAL LEN: .000 MI. DIST: 01-1 SR: 1005
 LEFT MUN: WOODCOCK T RIGHT MUN: WOODCOCK T

000000 FT
 000000 FT
 000000 FT
 000000 FT
 000000 FT

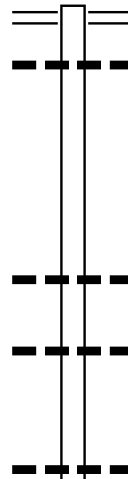


000000 FT
 7040/0000 LENGTH(AH 2047 BK 2919)
 000000 FT
 7030/0000 LENGTH(AH 2919 BK 2029)
 000000 FT
 7022/0000 LENGTH(AH 2029 BK 1550)
 000000 FT
 7020/0000 LENGTH(AH 1550 BK 2750)
 000000 FT
 7010/0000 LENGTH(AH 2750 BK 0000)

EXTRACT DATE: 12/28/2024 ROADWAY MANAGEMENT SYSTEM PAGE NUMBER: 277
PRINT DATE: 12/30/2024 SLD COUNTY/SR - ANNUAL PRINT COUNTY: CRAWFORD
DIR: B TOTAL LEN: 2.295 MI. DIST: 01-1 SR: 1004
LEFT MUN: WOODCOCK T RIGHT MUN: WOODCOCK T

012119 FT

010508 FT



012119 FT MAIN ST
0040/1611 (SR0886 SEG 0110/0000)
060 "DIA CIRC METAL
0040/1152 LEN=0050 INSTALLED UNKN

010508 FT 2 0 20067 0 00 0104+87
0040/0000 LENGTH(AH 1611 BK 3572)

0030/2310 036 "DIA CIRC CONCR
LEN=0040 INSTALLED 2019

0030/1530 018 "DIA CIRC CONCR
LEN=0040 INSTALLED UNKN

0030/0279 024 "DIA CIRC CONCR
LEN=0040 INSTALLED UNKN

EXTRACT DATE: 12/28/2024 ROADWAY MANAGEMENT SYSTEM PAGE NUMBER: 276
PRINT DATE: 12/30/2024 SLD COUNTY/SR - ANNUAL PRINT COUNTY: CRAWFORD

DIR: B TOTAL LEN: 2.295 MI. DIST: 01-1 SR: 1004
LEFT MUN: WOODCOCK T RIGHT MUN: WOODCOCK T

006936 FT

006936 FT 2 0 20067 0 00 0069+37
5 0030/0000 LENGTH(AH 3572 BK 3691)
018 "DIA CIRC CONCR
0020/3628 LEN=0045 INSTALLED UNKN
018 "DIA CIRC CONCR
0020/3090 LEN=0035 INSTALLED UNKN
WOODCOCK
0020/2895 SAEGERTOWN BOROUGH B
WINDVALE DR
0020/2318 (BORO)
VALLEYVIEW DR
0020/1855 (BORO)
ROSS DR
0020/1389 (BORO)
LYNNHAVEN DR
0020/0929 (BORO)
PARKVIEW DR
0020/0459 (BORO)
018 "DIA CIRC CONCR
0020/0336 LEN=0055 INSTALLED UNKN
003245 FT 2 0 20067 0 00 0033+68
BELL DR
0020/0000 (BORO)
5 LENGTH(AH 3691 BK 3245)
060 "DIA CIRC METAL
0010/2769 LEN=0050 INSTALLED UNKN

003245 FT

CRAWFORD ST
(BORO)

0010/1955

0010/1536 018 "DIA CIRC METAL
LEN=0030 INSTALLED UNKN
CONSOLIDATED RAIL CORPO
0010/1186 OVERPASS IS RR X-ING
015 "DIA CIRC CONCR
0010/1184 LEN=0040 INSTALLED UNKN
GRANT ST
0010/0905 (BORO)
EUCLID AV
0010/0515 (BORO)
KERN AL
0010/0268 (BORO)
000000 FT 2 0 20067 0 00 0000+00
NC ER IE ST
MAIN ST
(SR0006 SEG 0690/1641)

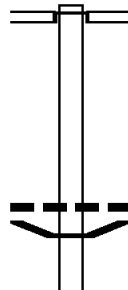
000000 FT

INTER-BK

ERIE ST
(BORO)
MFC BEGIN = D
5 0010/0000 LENGTH(AH 3245 BK 0000)

EXTRACT DATE: 12/28/2024 ROADWAY MANAGEMENT SYSTEM PAGE NUMBER: 275
PRINT DATE: 12/30/2024 SLD COUNTY/SR - ANNUAL PRINT COUNTY: CRAWFORD
DIR: B TOTAL LEN: 4.458 MI. DIST: 01-1 SR: 1003
LEFT MUN: WOODCOCK T RIGHT MUN: WOODCOCK T

023540 FT



023540 FT
INTER-AHD HUSON RD
(T650)
GRANT ST
0080/3027 (SR0198 SEG 0530/0000)

0080/0708 01B "DIA CIRC CONCR
LEN=0040 INSTALLED 2001
0080/0680 BMSEN 20/1003/0080/0408
2 0 20063 0 00 0208+98
WOODCOCK RES

DIR: B TOTAL LEN: 4.458 MI. DIST: 01-1 SR: 1003
LEFT MUN: WOODCOCK T RIGHT MUN: WOODCOCK T

	020513 FT		0080/0408 BMSBG 20/1003/0080/0408 020513 FT 2 0 20063 0 00 0204+79 BRADSHAW RD (T660)
		==	5 0080/0000 LENGTH(AH 3027 BK 3814)
		---	030 "DIA CIRC CONCR
		---	LEN=0060 INSTALLED 2001
COL CRAWFORD PS (PARK)	0070/2064	==	0070/3058 036 "DIA CIRC CONCR LEN=0070 INSTALLED 2001
		---	0070/2583 015 "DIA CIRC CONCR LEN=0050 INSTALLED 2001
		---	0070/1732 036 "DIA CIRC CONCR LEN=0060 INSTALLED 2001
	016699 FT	==	0070/0380 2 0 20063 0 00 0166+89 HANDLEY RD (T628)
		---	5 0070/0000 LENGTH(AH 3814 BK 2400)
		---	0060/2385 036 "DIA CIRC CONCR LEN=0070 INSTALLED 2001
2 0 20063 0 00 0143+49 014299 FT SHUTZ RD (T590)	0060/0000	==	014299 FT NC SHUTZ RD
		---	5 0060/0000 LENGTH(AH 2400 BK 2213)
		---	TR.WOODCOCK
		---	STRUCTURE LENGTH 14 FT
FISHER RD (T621)	0050/0877	==	0050/0920 BMSID 20/1003/0050/0920
2 0 20063 0 00 0120+59 012086 FT RYAN RD (T617)	0050/0000	==	012086 FT NORTH WAYLAND RD (SR2009 SEG 0160/2030)
		---	5 0050/0000 LENGTH(AH 2213 BK 3526)

EXTRACT DATE: 12/28/2024 ROADWAY MANAGEMENT SYSTEM PAGE NUMBER: 273
PRINT DATE: 12/30/2024 SLD COUNTY/SR - ANNUAL PRINT COUNTY: CRAWFORD

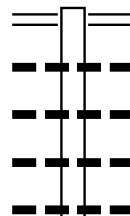
DIR: B TOTAL LEN: 4.458 MI. DIST: 01-1 SR: 1003
LEFT MUN: WOODCOCK T RIGHT MUN: WOODCOCK T

	0040/1914	018 "DIA	CIRC CONCR	
		LEN=0040	INSTALLED	2001
	0040/1410	018 "DIA	CIRC CONCR	
		LEN=0040	INSTALLED	2001
		WOODCOCK		
008560 FT	0040/0392	WEST MEAD T		
	008560 FT	2 0 20063	0 00	0085+08
	0040/0000	LENGTH(AH	3526	BK 3524)
		015 "DIA	CIRC CONCR	
	0030/3270	LEN=0041	INSTALLED	2001
		030 "DIA	CIRC CONCR	
	0030/3070	LEN=0041	INSTALLED	2001
		024 "DIA	CIR PLASTIC	
	0030/1978	LEN=0050	INSTALLED	2001
005036 FT	005036 FT	2 0 20063	0 00	0050+24
	0030/0000	LENGTH(AH	3524	BK 2077)
002959 FT	002959 FT	2 0 20063	0 00	0029+47
		LESLIE RD		
		(T589)		
	0020/0000	LENGTH(AH	2077	BK 2959)
		CALVIN ST		
		(T587)		
		HELEN ST		
		(T585)		
000000 FT	000000 FT	2 0 20063	0 00	0000+00
		HICKORY ST		
		(SR0077	SEG	0040/0000)
		NC DICKSON RD		
		MFC BEGIN = D		
HICKORY ST		0010/0000	LENGTH(AH	2959
(SR0077	SEG	0040/0000)	BK	0000)

EXTRACT DATE: 12/28/2024 ROADWAY MANAGEMENT SYSTEM PAGE NUMBER: 272
PRINT DATE: 12/30/2024 SLD COUNTY/SR - ANNUAL PRINT COUNTY: CRAWFORD

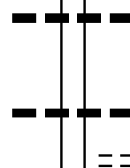
DIR: B TOTAL LEN: 11.106 MI. DIST: 01-1 SR: 1002
LEFT MUN: RICHMOND T RIGHT MUN: RICHMOND T

058639 FT



058639 FT STATE ST
0220/3875 (SR0077 SEG 0200/0000)
024 "DIA CIRC METAL
LEN=0200 INSTALLED UNKN
024 "DIA CIR PLASTIC
0220/3749 LEN=0200 INSTALLED UNKN
024 "DIA CIR PLASTIC
0220/3402 LEN=0040 INSTALLED UNKN
018 "DIA CIR PLASTIC
0220/2814 LEN=0042 INSTALLED 2009
030 "DIA CIR PLASTIC
0220/2318 LEN=0050 INSTALLED 2009
024 "DIA CIR PLASTIC
0220/1466 LEN=0050 INSTALLED 2009
036 "DIA CIR PLASTIC
0220/1080 LEN=0405 INSTALLED 2009

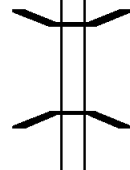
054764 FT



0220/0360 018 "DIA CIR PLASTIC
LEN=0040 INSTALLED 2009
054764 FT 2 0 20070 0 00 0297+69
030 "DIA CIR PLASTIC
LEN=0041 INSTALLED UNKN
5 0220/0000 LENGTH(AH 3875 BK 3165)
SMITH RD
0210/2808 (T771)

0210/1702 018 "DIA CIR PLASTIC
LEN=0040 INSTALLED 2009

051599 FT



0210/0017 BMS EN 20/1002/0210/0000
051599 FT 2 0 20070 0 00 0267+61
PINNEY RUN TRIBUTARY
BMSBG 20/1002/0210/0000
5 0210/0000 LENGTH(AH 3165 BK 1846)
018 "DIA CIR PLASTIC

EXTRACT DATE: 12/28/2024 ROADWAY MANAGEMENT SYSTEM PAGE NUMBER: 271
PRINT DATE: 12/30/2024 SLD COUNTY/SR - ANNUAL PRINT COUNTY: CRAWFORD

DIR: B TOTAL LEN: 11.106 MI. DIST: 01-1 SR: 1002
LEFT MUN: RICHMOND T RIGHT MUN: RICHMOND T

	--+--	0200/1134	LEN=0040	INSTALLED	2009
049753 FT		049753 FT	2 0 20070 0 00 0249+03		
	==		PINNEY RD		
	==		(T683)		
		5 0200/0000	LENGTH(AH 1846 BK 2556)		
	--+--	0190/1870	018 "DIA CIR PLASTIC		
	--+--		LEN=0040	INSTALLED	2009
	--+--	0190/1352	018 "DIA CIR PLASTIC		
	--+--		LEN=0045	INSTALLED	2009
	--+--	0190/1216	015 "DIA CIR PLASTIC		
	--+--		LEN=0040	INSTALLED	UNKN
			042 "DIA CIR PLASTIC		
047197 FT	--+--	0190/0018	LEN=0050	INSTALLED	UNKN
		047197 FT	2 0 20070 0 00 0223+46		
		5 0190/0000	LENGTH(AH 2556 BK 1362)		
			060 "DIA CIRC METAL		
045835 FT	--+--	0180/0389	LEN=0060	INSTALLED	UNKN
		045835 FT	2 0 20070 0 00 0209+84		
		5 0180/0000	LENGTH(AH 1362 BK 2817)		
	--+--	0170/2096	024 "DIA CIRC METAL		
	--+--		LEN=0150	INSTALLED	UNKN
	--+--	0170/1893	018 "DIA CIR PLASTIC		
	--+--		LEN=0040	INSTALLED	UNKN
	--+--	0170/1185	018 "DIA CIR PLASTIC		
	--+--		LEN=0045	INSTALLED	2009
	--+--	0170/0867	060 "DIA CIRC METAL		
	--+--		LEN=0040	INSTALLED	UNKN
			018 "DIA CIR PLASTIC		
2 0 20070 0 00 0181+67 043018 FT	--+--	0170/0132	LEN=0040	INSTALLED	2009
WHEELLOCK HILL RD		043018 FT			
(T696)	==		LENGTH(AH 2817 BK 2972)		
0170/0000		5 0170/0000	RICHMOND		
	--+--	0160/2828	WOODCOCK T		
	--+--	0160/2780	036 "DIA CIR PLASTIC		
	--+--		LEN=0050	INSTALLED	2009
	--+--	0160/2640	018 "DIA CIR PLASTIC		
	--+--		LEN=0050	INSTALLED	2009
	--+--	0160/2236	018 "DIA CIR PLASTIC		
	--+--		LEN=0045	INSTALLED	2009

EXTRACT DATE: 12/28/2024 ROADWAY MANAGEMENT SYSTEM PAGE NUMBER: 270
PRINT DATE: 12/30/2024 SLD COUNTY/SR - ANNUAL PRINT COUNTY: CRAWFORD

DIR: B TOTAL LEN: 11.106 MI. DIST: 01-1 SR: 1002
LEFT MUN: WOODCOCK T RIGHT MUN: WOODCOCK T

					0160/1959	036 "DIA CIRC CONCR LEN=0040 INSTALLED UNKN PRICE RD
					0160/1649	(SR1043 SEG 0080/2043) 018 "DIA CIR PLASTIC
					0160/1507	LEN=0040 INSTALLED 2009
					0160/0578	036 "DIA CIRC CONCR LEN=0036 INSTALLED UNKN
					0160/0009	BMSSEN 20/1002/0160/0000
040046 FT					040046 FT	2 0 20070 0 00 0152+06 DRY RUN BMSBG 20/1002/0160/0000
					0160/0000	LENGTH(AH 2972 BK 2897) 015 "DIA CIRC CONCR
					0150/2541	LEN=0035 INSTALLED UNKN
					0150/1969	024 "DIA CIRC CONCR LEN=0040 INSTALLED UNKN
					0150/1707	024 "DIA CIR PLASTIC LEN=0038 INSTALLED UNKN
					0150/1057	048 "DIA CIR PLASTIC LEN=0060 INSTALLED 2009
					0150/0824	024 "DIA CIR PLASTIC LEN=0050 INSTALLED 2009
					037149 FT	
2 0 20070 0 00 0123+05 037149 FT SWIFTHILL RD (SR1012 SEG 0010/0000) 0150/0000					0150/0000	LENGTH(AH 2897 BK 2322) BMSSEN 20/1002/0140/2244
					0140/2258	2 0 20070 0 00 0122+27 GRAVEL RUN BMSBG 20/1002/0140/2244
					0140/2244	
					0140/1540	018 "DIA CIRC CONCR LEN=0045 INSTALLED UNKN
					0140/0987	024 "DIA CIRC CONCR LEN=0040 INSTALLED UNKN
					0140/0311	015 "DIA CIRC CONCR LEN=0040 INSTALLED UNKN
034827 FT					034827 FT	2 0 20070 0 00 0099+75 LEIMBACH RD (T658)
					0140/0000	036 "DIA CIRC CONCR LEN=0118 INSTALLED UNKN LENGTH(AH 2322 BK 3436)

EXTRACT DATE: 12/28/2024 ROADWAY MANAGEMENT SYSTEM PAGE NUMBER: 269
PRINT DATE: 12/30/2024 SLD COUNTY/SR - ANNUAL PRINT COUNTY: CRAWFORD

DIR: B TOTAL LEN: 11.106 MI. DIST: 01-1 SR: 1002
LEFT MUN: WOODCOCK T RIGHT MUN: WOODCOCK T

HUMES HILL RD
(T656)

0130/1293

031391 FT

027691 FT

>-----<	0130/2458	GRAVEL RUN STRUCTURE LENGTH 10 FT BMSID 20/1002/0130/2458
-----	0130/1739	030 "DIA CIRC CONCR LEN=0055 INSTALLED UNKN
-----	0130/1403	018 "DIA CIR PLASTIC LEN=0050 INSTALLED 2009
==		
-----	0130/1123	036 "DIA CIR PLASTIC LEN=0050 INSTALLED 2009
-----	0130/0410	018 "DIA CIRC CONCR LEN=0045 INSTALLED UNKN
	031391 FT	2 0 20070 0 00 0065+50 HUSON RD (T650)
==	5 0130/0000	LENGTH(AH 3436 BK 3700)
-----	0120/1022	072"H 72"W CONC STRUCT LEN=0040 INSTALLED UNKN
==	0120/0739	AMY RD (T735)
-----	0120/0139	018 "DIA CIR PLASTIC LEN=0045 INSTALLED 2009
	027691 FT	2 0 20070 0 00 0028+45 WOODCOCK WOODCOCK B
-----	5 0120/0000	LENGTH(AH 3700 BK 2845)
-----	0110/2522	018 "DIA CIR PLASTIC LEN=0040 INSTALLED 2009
-----	0110/1912	030 "DIA CIR PLASTIC LEN=0040 INSTALLED 2009
-----	0110/1400	018 "DIA CIR PLASTIC LEN=0040 INSTALLED 2012
<----->	0110/0687	BMS EN 20/1002/0110/0700 2 0 20070 0 00 0000+00 GRAVEL R. TR
<----->	0110/0673	BMS BG 20/1002/0110/0700 024 "DIA CIR PLASTIC

EXTRACT DATE: 12/28/2024 ROADWAY MANAGEMENT SYSTEM PAGE NUMBER: 268
PRINT DATE: 12/30/2024 SLD COUNTY/SR - ANNUAL PRINT COUNTY: CRAWFORD

DIR: B TOTAL LEN: 11.106 MI. DIST: 01-1 SR: 1002
LEFT MUN: WOODCOCK B RIGHT MUN: WOODCOCK B

EAST ST
(BORO)

0110/0393	==	0110/0423	LEN=0050	INSTALLED	2009
024846 FT	---	0110/0220	018 "DIA CIR PLASTIC		
	---	024846 FT	LEN=0040	INSTALLED	2009
	==		2 0 20070 0 00 0000+00		
	---		SR 0886 SH		
	---	0110/0000	(SR0886 SEG 0170/0000)		
	---		LENGTH(AH 2845 BK 1912)		
	---	0100/1546	030 "DIA CIR PLASTIC		
	---		LEN=0050	INSTALLED	2012
	---	0100/0983	048 "DIA CIR PLASTIC		
	---		LEN=0040	INSTALLED	UNKN
022934 FT	---	0100/0332	018 "DIA CIR PLASTIC		
	---	022934 FT	LEN=0040	INSTALLED	2012
	---	0100/0000	2 0 20069 0 00 0097+24		
	---		LENGTH(AH 1912 BK 2992)		
	---	0090/2906	024 "DIA CIRC METAL		
	---		LEN=0040	INSTALLED	UNKN
	---	0090/2877	WOODCOCK		
	---		WOODCOCK T		
	---	0090/2245	024 "DIA CIR PLASTIC		
	---		LEN=0040	INSTALLED	2003
	---	0090/1715	024 "DIA CIR PLASTIC		
	---		LEN=0040	INSTALLED	UNKN
	---	0090/1238	036 "DIA CIR PLASTIC		
	---		LEN=0040	INSTALLED	2012
019942 FT	---	0090/0020	048 "DIA CIR PLASTIC		
	---	019942 FT	LEN=0045	INSTALLED	2012
	---	0090/0000	2 0 20069 0 00 0067+10		
	---		LENGTH(AH 2992 BK 2374)		
	==	0080/1130	BOCKMAN HOLLOW RD		
	---		(T602)		
	---	0080/1102	024 "DIA CIR PLASTIC		
	---		LEN=0050	INSTALLED	UNKN
017568 FT	---	0080/0473	WOODCOCK		
	---	017568 FT	CAMBRIDGE T		
	---	0080/0000	2 0 20069 0 00 0044+20		
	---		LENGTH(AH 2374 BK 2474)		

EXTRACT DATE: 12/28/2024 ROADWAY MANAGEMENT SYSTEM PAGE NUMBER: 267
PRINT DATE: 12/30/2024 SLD COUNTY/SR - ANNUAL PRINT COUNTY: CRAWFORD

DIR: B TOTAL LEN: 11.106 MI. DIST: 01-1 SR: 1002
LEFT MUN: CAMBRIDGE T RIGHT MUN: CAMBRIDGE T

WALTERS RD
(T781)

0070/0007
015094 FT

015094 FT

CHURCH ST
(SR1019 SEG 0010/0000) 0050/3066

012028 FT

CENTER RD
(T841)

0040/1266

0070/1086 030 "DIA CIR PLASTIC
LEN=0050 INSTALLED 2012
0070/0569 030 "DIA CIR PLASTIC
LEN=0050 INSTALLED UNKN
015094 FT 2 0 20069 0 00 0017+14
024 "DIA CIRC CONCR
LEN=0030 INSTALLED UNKN
NC GRAVEL RUN RD
0070/0000 LTH AH 002474 BK 000100
015094 FT
7054/0000 LTH AH 000100 BK 003066
INTER-AHD CUSSEWAGO ST
(SR0006 SEG 0780/1527)
CHURCH ST
(SR0006 SEG 0780/1527)
0050/3066 VENANGO B
WEST AL
(BORO)
0050/2813 VENANGO
VENANGO T
0050/2311 018 "DIA CIRC METAL
0050/2306 LEN=0040 INSTALLED UNKN
0050/0281 BMS EN 20/1002/0050/0288
2 0 20057 0 00 0199+85
ACKER RUN
0050/0247 BMSBG 20/1002/0050/0288
012028 FT 2 0 20057 0 00 0199+85
0050/0000 LENGTH(AH 3066 BK 3708)
0040/2087 036 "DIA CIR PLASTIC
LEN=0050 INSTALLED UNKN
0040/1270 018 "DIA CIR PLASTIC
LEN=0050 INSTALLED UNKN

EXTRACT DATE: 12/28/2024 ROADWAY MANAGEMENT SYSTEM PAGE NUMBER: 266
PRINT DATE: 12/30/2024 SLD COUNTY/SR - ANNUAL PRINT COUNTY: CRAWFORD

DIR: B TOTAL LEN: 11.106 MI. DIST: 01-1 SR: 1002
LEFT MUN: VENANGO T RIGHT MUN: VENANGO T

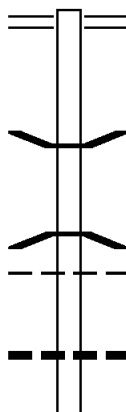
008320 FT		008320 FT	2 0 20057 0 00 0162+80 LEWANDOWSKI RD (T604)
	==	5 0040/0000	LENGTH(AH 3708 BK 2150)
	---	0030/2044	018 "DIA CIRC METAL LEN=0045 INSTALLED UNKN
	---	0030/1414	018 "DIA CIR PLASTIC LEN=0040 INSTALLED UNKN
006170 FT	---	0030/0512	018 "DIA CIR PLASTIC LEN=0040 INSTALLED UNKN
	---	006170 FT	2 0 20057 0 00 0140+68
	---	5 0030/0000	LENGTH(AH 2150 BK 2475)
	---	0020/2207	018 "DIA CIR PLASTIC LEN=0040 INSTALLED UNKN
	---	0020/1898	VENANGO CUSSEWAGO T
	---	0020/1411	018 "DIA CIR PLASTIC LEN=0040 INSTALLED UNKN
	---	0020/1090	018 "DIA CIR PLASTIC LEN=0065 INSTALLED 2002
003695 FT		003695 FT	2 0 20057 0 00 0116+32 HILLVIEW RD (T566)
	==	5 0020/0000	LENGTH(AH 2475 BK 3695)
	---	0010/2618	018 "DIA CIR PLASTIC LEN=0045 INSTALLED UNKN
	---	0010/1267	018 "DIA CIR PLASTIC LEN=0040 INSTALLED UNKN
000000 FT		000000 FT	2 0 20057 0 00 0079+50 NC GO SPEL HILL RD FRY RD (T540)
FRY RD (SR1015 SEG 0040/0000)		INTER-BK	GOSPEL HILL RD (SR1015 SEG 0040/0000)
	==	5 0010/0000	MFC BEGIN = D LENGTH(AH 3695 BK 0000)

EXTRACT DATE: 12/28/2024 ROADWAY MANAGEMENT SYSTEM PAGE NUMBER: 265
PRINT DATE: 12/30/2024 SLD COUNTY/SR - ANNUAL PRINT COUNTY: CRAWFORD

DIR: B TOTAL LEN: 6.056 MI. DIST: 01-1 SR: 1001
LEFT MUN: SAEGERTOWN BOROUGH B RIGHT MUN: SAEGERTOWN BOROUGH B

031975 FT

030336 FT



031975 FT SOUTH ST
0130/1639 (SR0198 SEG 0450/0000)

0130/0087 BMSBN 20/1001/0130/0310
030336 FT 2 0 20141 0 01 0240+95
WOODCOCK CK.

0130/0000 BMSBG 20/1001/0130/0310
LENGTH(AH 1639 BK 4017)
SAEGERTOWN BOROUGH
0120/3826 WOODCOCK T

0120/2965 018 "DIA CIRC CONCR
LEN=0055 INSTALLED UNKN

024 "DIA CIRC CONCR

EXTRACT DATE: 12/28/2024 ROADWAY MANAGEMENT SYSTEM PAGE NUMBER: 264
PRINT DATE: 12/30/2024 SLD COUNTY/SR - ANNUAL PRINT COUNTY: CRAWFORD

DIR: B TOTAL LEN: 6.056 MI. DIST: 01-1 SR: 1001
LEFT MUN: WOODCOCK T RIGHT MUN: WOODCOCK T

	0120/2165	LEN=0077	INSTALLED	UNKN
	0120/1475	LEN=0060	INSTALLED	UNKN
	0120/1134	LEN=0064	INSTALLED	UNKN
026319 FT	0120/0540	LEN=0070	INSTALLED	UNKN
	026319 FT	2 0 20141 0 01 0202+35	BROWN RD	
			(T655)	
	0120/0000	LENGTH(AH 4017 BK 3221)	062"H 62"W	ELLIP CONC
	0110/2869	LEN=0072	INSTALLED	UNKN
	0110/2042	LEN=0080	INSTALLED	2015
	0110/1157	LEN=0055	INSTALLED	UNKN
	0110/0640	LEN=0120	INSTALLED	UNKN
023098 FT	0110/0089	LEN=0050	INSTALLED	UNKN
	023098 FT	2 0 20141 0 01 0170+09	MORRIS RD	
			(T653)	
MORRIS RD (T653)	0100/1940	LENGTH(AH 3221 BK 1981)		
WEIKEL DR (T625)	0100/0947			
021117 FT	0100/0412	LEN=0050	INSTALLED	UNKN
	021117 FT	2 0 20141 0 01 0150+22	WOODCOCK	
	0100/0000	LENGTH(AH 1981 BK 2517)	WEST MEAD T	
	0090/2000	LEN=0120	INSTALLED	UNKN
COLE RD (T619)	0090/0878			
	0090/0522	LEN=0070	INSTALLED	UNKN
	0090/0359		WEST MEAD	
			WOODCOCK T	

EXTRACT DATE: 12/28/2024 ROADWAY MANAGEMENT SYSTEM PAGE NUMBER: 263
PRINT DATE: 12/30/2024 SLD COUNTY/SR - ANNUAL PRINT COUNTY: CRAWFORD

DIR: B TOTAL LEN: 6.056 MI. DIST: 01-1 SR: 1001
LEFT MUN: WEST MEAD T RIGHT MUN: WEST MEAD T

	018600 FT			018600 FT	2 0 20141 0 00 0128+20
					WOODCOCK
					WEST MEAD T
				5 0090/0000	LENGTH(AH 2517 BK 3024)
				0080/1023	018 "DIA CIRC METAL LEN=0050 INSTALLED UNKN
				0080/0297	030 "DIA CIRC CONCR LEN=0050 INSTALLED UNKN
	015576 FT			015576 FT	2 0 20141 0 00 0094+31
					GASTEIGER RD
					(T617)
					WEST MEAD
					MEADVILLE C
				5 0080/0000	LENGTH(AH 3024 BK 2733)
					015 "DIA CIRC CONCR
				0070/2707	LEN=0050 INSTALLED UNKN
					AZALEA ST
				0070/2232	(TWP)
					027 "DIA CIRC CONCR
				0070/2121	LEN=0050 INSTALLED UNKN
					ARBUTUS ST
				0070/1683	(TWP)
				0070/0976	036 "DIA CIRC CONCR LEN=0065 INSTALLED UNKN
				0070/0475	018 "DIA CIRC CONCR LEN=0065 INSTALLED UNKN
					WESBURY WY
				0070/0093	(PRDR)
	012843 FT			012843 FT	2 0 20141 0 00 0069+99
					NC PARK AV ET
					DOUGHTY RD
					(TWP)
				5 0070/0000	LENGTH(AH 2733 BK 1890)
					WARREN AV
				0060/0742	(CITY)
					RUSSELL AV

GASTEIGER RD EXT
(T617)

0070/2633

HAILWOOD DR
(TWP)

0070/0486

012843 FT

COLE DR
(CITY)

0060/1378

[illegible]

EXTRACT DATE: 12/28/2024 ROADWAY MANAGEMENT SYSTEM PAGE NUMBER: 261
PRINT DATE: 12/30/2024 SLD COUNTY/SR - ANNUAL PRINT COUNTY: CRAWFORD

DIR: B TOTAL LEN: 6.056 MI. DIST: 01-1 SR: 1001
LEFT MUN: MEADVILLE C RIGHT MUN: MEADVILLE C

(CITY)	0030/0000	==	5 0030/0000	LENGTH(AH 1833 BK 2562)
		==		STEERS ST
		==	0020/2332	(CITY)
		==	0020/2095	WALNUT ST
		==	0020/1944	(CITY)
		==		BMS EN 20/1001/0020/1873
		==		1 0 00082 0 04 1009+16
		==	0020/1899	MILL RUN
		==		BMSBG 20/1001/0020/1873
		==	0020/1856	CENTER ST
		==		(CITY)
		==	0020/1633	CHERRY ST
		==		(CITY)
UNKNOWN AL	0020/1534	==		CHESTNUT ST (TBK)
(CITY)		==		(CITY)
		==	0020/1401	CLINTON CT
		==	0020/1164	(CITY)
		==		ARCH ST
		==		(CITY)
		==	0020/0926	SOUTH ST
		==	0020/0690	(CITY)
		==		PINE ST
		==		(CITY)
		==	0020/0456	PINE PL
		==	0020/0220	(CITY)
001720 FT		==	001720 FT	1 0 00082 0 04 0990+22
		==		POPLAR ST
		==		(CITY)
		==	5 0020/0000	LENGTH(AH 2562 BK 1720)
		==		WILLOW ST
		==		(CITY)
		==	0010/0858	
000000 FT		==	000000 FT	1 0 00082 0 03 0983+70
		==		NC PARK AV
		==		LINDEN ST
		==		(SR0322 SEG 0391/0000)
		==		(SR0322 SEG 0390/0000)
		==	INTER-BK	PARK AVE
		==		(SR9105 SEG 0010/0358)
		==		MFC BEGIN = C
		==	5 0010/0000	LENGTH(AH 1720 BK 0000)

EXTRACT DATE: 12/28/2024 ROADWAY MANAGEMENT SYSTEM PAGE NUMBER: 260
PRINT DATE: 12/30/2024 SLD COUNTY/SR - ANNUAL PRINT COUNTY: CRAWFORD

DIR: B TOTAL LEN: 12.433 MI. DIST: 01-1 SR: 886
LEFT MUN: CAMBRIDGE SPRINGS B RIGHT MUN: CAMBRIDGE SPRINGS B

065644 FT

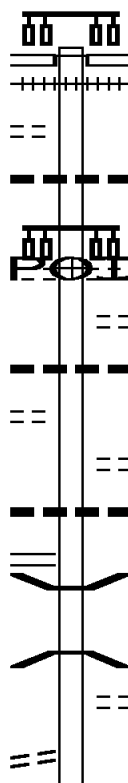
CHURCH ST
(SR0006 SEG 0900/0000) 0230/2323

WALL ST
(BORO) 0230/1952

LINCOLN ST
(BORO) 0230/1438

GRANT ST
(SR1025 SEG 0010/0000) 0230/1005

DALE AV
(BORO) 0230/0453



065644 FT
INTER-AHD

MAIN ST
(SR0006 SEG 0900/0000)
CHURCH ST
(SR0408 SEG 0010/0000)
0230/2323
0230/2264 (AAR 262873U)#TRKS 01

0230/1900 018 "DIA CIRC CONCR
LEN=0035 INSTALLED UNKN
(APRA) CAMBRIDGE SPRING
SPRING ST
(BORO)

0230/1726 PARKWAY RD
(BORO)
0230/1511 018 "DIA CIRC CONCR
LEN=0040 INSTALLED UNKN

0230/1189 BEACH AV
(BORO)
0230/1140 024 "DIA CIRC CONCR
LEN=0035 INSTALLED UNKN

0230/0674 BMS EN 20/0886/0230/0661
0 0 00000 0 00 0000+00
JACKSON RUN

0230/0661 BMSBG 20/0886/0230/0661
GLEN ST
(BORO)

0230/0574

LITTLE RD

EXTRACT DATE: 12/28/2024 ROADWAY MANAGEMENT SYSTEM PAGE NUMBER: 259
PRINT DATE: 12/30/2024 SLD COUNTY/SR - ANNUAL PRINT COUNTY: CRAWFORD

DIR: B TOTAL LEN: 12.433 MI. DIST: 01-1 SR: 886
LEFT MUN: CAMBRIDGE SPRINGS B RIGHT MUN: CAMBRIDGE SPRINGS B

2 0 20072 0 00 0175+59 063321 FT
ROOT AV
(BORO) 0230/0000

HODGES LN
(T670) 0210/2889

HODGES LN
(T670) 0210/1676

059845 FT

056767 FT

== 0230/0073 (BORO)
063321 FT
== 0230/0000 LENGTH(AH 2323 BK 3476)
ELIZABETH ST
== 0220/3146 (BORO)
SITTLER AV
== 0220/2777 (BORO)
CAMBRIDGE SPRINGS
-- 0220/2433 CAMBRIDGE T
060 "DIA CIRC CONCR
-- 0220/2263 LEN=0070 INSTALLED 1996
-- 0220/1126 018 "DIA CIRC CONCR
LEN=0050 INSTALLED 1996
059845 FT 2 0 20072 0 00 0140+71
NC MAIN ST
RIDGE RD
(T817)
== 0220/0000 LENGTH(AH 3476 BK 3078)
018 "DIA CIRC CONCR
-- 0210/3030 LEN=0050 INSTALLED 1996
== 0210/1676 ELECTRIC DR
(T820)
015 "DIA CIRC CONCR
-- 0210/1181 LEN=0050 INSTALLED 1996
-- 0210/0433 060 "DIA CIRC CONCR
LEN=0050 INSTALLED 1996
056767 FT 2 0 20072 0 00 0111+01
== 0210/0000 LENGTH(AH 3078 BK 2178)
048 "DIA CIRC CONCR
-- 0200/2074 LEN=0060 INSTALLED 1996
-- 0200/0954 018 "DIA CIRC CONCR
LEN=0060 INSTALLED 1996
-- 0200/0852 060 "DIA CIRC METAL
LEN=0090 INSTALLED 1996
== 0200/0061 HENRY RD
(T300)

DIR: B		TOTAL LEN:	12.433 MI.	DIST: 01-1	SR: 886
LEFT MUN: CAMBRIDGE T				RIGHT MUN: CAMBRIDGE T	
				0200/0032	015 "DIA CIRC CONCR LEN=0060 INSTALLED 1996
0 20072 0 00 0088+66	054589 FT			054589 FT	
(LLIS RD T302)	0200/0000	=		S 0200/0000	LENGTH(AH 2178 BK 2378) 015 "DIA CIRC CONCR LEN=0060 INSTALLED 1996
				0190/1809	015 "DIA CIRC CONCR LEN=0060 INSTALLED 1996
				0190/1005	015 "DIA CIRC CONCR LEN=0050 INSTALLED 1996
0 20072 0 00 0064+41	052211 FT			052211 FT	
(WALTERS RD T781)	0190/0000	=		S 0190/0000	LENGTH(AH 2378 BK 3463)
				0180/1450	018 "DIA CIRC CONCR LEN=0040 INSTALLED 1996
	048748 FT			048748 FT	
				S 0180/0000	2 0 20072 0 00 0029+92 LENGTH(AH 3463 BK 3008) 018 "DIA CIRC CONCR LEN=0050 INSTALLED 1996
(MALL RD T757)	0170/2541	=		0170/2550	GRIFFITH RD (T759) CAMBRIDGE WOODCOCK B
				0170/2541	
				0170/2516	
	045740 FT	=		0170/0305	NORTH ST (BORO)
				045740 FT	2 0 20072 0 00 0000+00 GRAVEL RUN RD (SR1002 SEG 0110/0000)
				S 0170/0000	LENGTH(AH 3008 BK 1944)
				0160/1320	BMS EN 20/0886/0160/1308 0 0 00000 0 00 0000+00 ASHERY RUN
				0160/1308	BMS BG 20/0886/0160/1308

EXTRACT DATE: 12/28/2024 ROADWAY MANAGEMENT SYSTEM PAGE NUMBER: 257
PRINT DATE: 12/30/2024 SLD COUNTY/SR - ANNUAL PRINT COUNTY: CRAWFORD

DIR: B TOTAL LEN: 12.433 MI. DIST: 01-1 SR: 886
LEFT MUN: WOODCOCK B RIGHT MUN: WOODCOCK B

		RBR		0160/0839	BMS EN 20/0886/0160/0750 0 0 00000 0 00 0000+00 P3
		RBR		0160/0750	GRAVEL RUN BMSBG 20/0886/0160/0750
	043796 FT			043796 FT	2 0 20062 0 00 0437+25 WOODCOCK
				0160/0000	WOODCOCK T LENGTH(AH 1944 BK 3713) 024 "DIA CIRC CONCR
				0150/3389	LEN=0043 INSTALLED 2024
				0150/1909	042 "DIA CIRC CONCR LEN=0040 INSTALLED 1996
				0150/0936	AMY RD (T735)
STULL RD (T737)	0150/0659			040083 FT	2 0 20062 0 00 0400+27 MITCHELL RD (T711)
	040083 FT			0150/0000	LENGTH(AH 3713 BK 2538) 042"H 72"W ELLIP METAL
				0140/2427	LEN=0070 INSTALLED 1996
				0140/1667	018 "DIA CIRC CONCR LEN=0080 INSTALLED 1996
	037545 FT			037545 FT	2 0 20062 0 00 0374+94
				0140/0000	LENGTH(AH 2538 BK 1909)
2 0 20062 0 00 0355+85 PETERS RD (T703)	035636 FT			035636 FT	
	0130/0000			0130/0000	LENGTH(AH 1909 BK 3040)

EXTRACT DATE: 12/28/2024 ROADWAY MANAGEMENT SYSTEM PAGE NUMBER: 256
PRINT DATE: 12/30/2024 SLD COUNTY/SR - ANNUAL PRINT COUNTY: CRAWFORD

DIR: B TOTAL LEN: 12.433 MI. DIST: 01-1 SR: 886
LEFT MUN: WOODCOCK T RIGHT MUN: WOODCOCK T

	0120/1920	015 "DIA CIRC CONCR LEN=0050 INSTALLED 1996
032596 FT	0120/0103 032596 FT	018 "DIA CIRC CONCR LEN=0060 INSTALLED 1996 2 0 20062 0 00 0325+25 FLICK RD (T705)
	0120/0000	LENGTH(AH 3040 BK 1771)
	0110/0783	018 "DIA CIRC CONCR LEN=0050 INSTALLED 1996
	0110/0479	042 "DIA CIRC CONCR LEN=0050 INSTALLED 1996 CANNON HOLLOW RD (T681)
	0110/0311	015 "DIA CIRC CONCR LEN=0070 INSTALLED 1996
2 0 20062 0 00 0307+84 030825 FT ERIE ST (SR1004 SEG 0040/1611) 0110/0000	0110/0054 030825 FT	
	0110/0000	LENGTH(AH 1771 BK 3293)
	0100/2552	060 "DIA CIRC CONCR LEN=0050 INSTALLED 1996
	0100/0601	VISTA DR (T706)
027532 FT	027532 FT	2 0 20062 0 00 0274+80
	0100/0000	LENGTH(AH 3293 BK 3372)
	0090/2121	018 "DIA CIRC CONCR LEN=0060 INSTALLED 1996 MATTHEW LN (T720)
	0090/2072	018 "DIA CIRC CONCR LEN=0050 INSTALLED 1996
	0090/1545	

EXTRACT DATE: 12/28/2024 ROADWAY MANAGEMENT SYSTEM PAGE NUMBER: 255
PRINT DATE: 12/30/2024 SLD COUNTY/SR - ANNUAL PRINT COUNTY: CRAWFORD

DIR: B TOTAL LEN: 12.433 MI. DIST: 01-1 SR: 886
LEFT MUN: WOODCOCK T RIGHT MUN: WOODCOCK T

2 0 20062 0 00 0241+29 024160 FT
GRANT ST
(SR0198 SEG 0480/2049) 0090/0000

WOODCOCK LN
(T605)

0080/1589

CRAIG RD
(T600)

020513 FT

0070/2117

MORRIS RD
(T653)

0070/0853

018099 FT

0090/1295	018 "DIA CIRC CONCR LEN=0050 INSTALLED 1996 (APRA) KEBERT-FOUNTAIN
0090/1235	KEBERT-FOUNTAIN HOUSE D (PRDR)
0090/1039	018 "DIA CIRC CONCR LEN=0055 INSTALLED 1996
0090/0371 024160 FT	018 "DIA CIRC CONCR LEN=0050 INSTALLED 1996
5 0090/0000	LENGTH(AH 3372 BK 3647) GRANT ST
0080/3321	(SR0198 SEG 0490/0000)
0080/3320	018 "DIA CIRC CONCR LEN=0050 INSTALLED 1996
0080/2478	BMS EN 20/0886/0080/2400 0 0 00000 0 00 0000+00 WOODCOCK CK.
0080/2400	BMS BG 20/0886/0080/2400 GERMAN RD
0080/2350	(T657)
0080/1276	018 "DIA CIRC CONCR LEN=0070 INSTALLED 1996
0080/0970	018 "DIA CIRC CONCR LEN=0050 INSTALLED 1996
0080/0723	MEADOW DR (TWP)
0080/0086 020513 FT	018 "DIA CIRC CONCR LEN=0050 INSTALLED 1996
5 0080/0000	2 0 20062 0 00 0204+98 LENGTH(AH 3647 BK 2414)
0070/1639	030 "DIA CIRC CONCR LEN=0072 INSTALLED 2024
018099 FT 5 0070/0000	2 0 20062 0 00 0180+30 LENGTH(AH 2414 BK 2080)
0060/1591	018 "DIA CIRC CONCR LEN=0055 INSTALLED 1996

EXTRACT DATE: 12/28/2024 ROADWAY MANAGEMENT SYSTEM PAGE NUMBER: 254
PRINT DATE: 12/30/2024 SLD COUNTY/SR - ANNUAL PRINT COUNTY: CRAWFORD

DIR: B TOTAL LEN: 12.433 MI. DIST: 01-1 SR: 886
LEFT MUN: WOODCOCK T RIGHT MUN: WOODCOCK T

		0060/1070	018 "DIA CIRC CONCR LEN=0055 INSTALLED 1996
016019 FT		0060/0325 016019 FT	030 "DIA CIRC CONCR LEN=0060 INSTALLED 1996 2 0 20062 0 00 0159+55 FISHER RD (T621)
	==	5 0060/0000	LENGTH(AH 2080 BK 2858)
		0050/1710	024 "DIA CIRC CONCR LEN=0055 INSTALLED 1996
013161 FT		0050/0710 013161 FT	018 "DIA CIRC CONCR LEN=0040 INSTALLED UNKN 2 0 20062 0 00 0131+61 NC SR 0886 SH
MARTIN ST (T974)		5 0050/0000	LENGTH(AH 2858 BK 3310)
		0040/3278	018 "DIA CIRC CONCR LEN=0060 INSTALLED 1996
GASTEIGER RD (CITY)			RYAN RD (T581)
0040/3073	==	0040/2688	
0040/2296	==	0040/2252	018 "DIA CIRC CONCR LEN=0050 INSTALLED 1996
		0040/2238	WOODCOCK MEADVILLE C MEADVILLE
		0040/2115	WEST MEAD T 018 "DIA CIRC CONCR
AZALEA ST (CITY)		0040/1964	LEN=0055 INSTALLED 1996
0040/1453	==	0040/0318	018 "DIA CIRC CONCR LEN=0050 INSTALLED UNKN LESLIE RD (CITY)
		0040/0299	WEST MEAD MEADVILLE C
009851 FT	==	009851 FT	2 0 20062 0 00 0098+51 OAK ST (CITY)

EXTRACT DATE: 12/28/2024 ROADWAY MANAGEMENT SYSTEM PAGE NUMBER: 253
PRINT DATE: 12/30/2024 SLD COUNTY/SR - ANNUAL PRINT COUNTY: CRAWFORD

DIR: B TOTAL LEN: 12.433 MI. DIST: 01-1 SR: 886
LEFT MUN: MEADVILLE C RIGHT MUN: MEADVILLE C

BASHORE DR
(PRDR)
WESLEY WY
(PRDR)

0030/2015 ==
0030/1696 ==

5 0040/0000 LENGTH(AH 3310 BK 2463)

007388 FT

0030/0999 SHADOW OAKS DR
(CITY) ==
007388 FT 2 0 20062 0 00 0070+00
JACKSON PARK DR
(CITY) ==
5 0030/0000 LENGTH(AH 2463 BK 3609)

DOUGHTY AV
(CITY)

0020/2957 ==

0020/2931 024 "DIA CIRC CONCR
LEN=0048 INSTALLED 2015
0020/2686 012 "DIA CIRC CONCR
LEN=0030 INSTALLED UNKN
SUNSET DR
(CITY) ==

CARROLL AV
(CITY)

0020/2033 ==

0020/2056 012 "DIA CIRC CONCR
LEN=0030 INSTALLED UNKN

0020/1760 012 "DIA CIR UNKNOWN
LEN=0030 INSTALLED UNKN
HAMILTON AV
(CITY) ==

0020/1751 012 "DIA CIR PLASTIC
LEN=0030 INSTALLED UNKN
0020/1475 012 "DIA CIRC CONCR
LEN=0030 INSTALLED UNKN

BEN AVON ST
(CITY)

0020/1242 ==

0020/1200 BYLLESBY AV
(CITY) ==
0020/0905 012 "DIA CIRC CONCR
LEN=0030 INSTALLED UNKN
LIMBER RD
(CITY) ==

ALLEGHENY ST
(CITY)

0020/0501 ==
003779 FT

003779 FT 2 0 20062 0 00 0037+72
JOHN ST
(CITY) ==
5 0020/0000 LENGTH(AH 3609 BK 3779)

EXTRACT DATE: 12/28/2024 ROADWAY MANAGEMENT SYSTEM PAGE NUMBER: 252
PRINT DATE: 12/30/2024 SLD COUNTY/SR - ANNUAL PRINT COUNTY: CRAWFORD

DIR: B TOTAL LEN: 12.433 MI. DIST: 01-1 SR: 886
LEFT MUN: MEADVILLE C RIGHT MUN: MEADVILLE C

PROSPECT ST (CITY)	0010/3345	==	0010/3423	012 "DIA CIR UNKNOWN LEN=0030 INSTALLED UNKN
		==	0010/3302	GEORGE ST (CITY)
		==	0010/2841	COLLEGE ST (CITY)
		==	0010/2442	SHERMAN ST (CITY)
LOOMIS ST (CITY)	0010/2160	==		
		==	0010/2093	HENRY ST (CITY)
		==	0010/1661	ROSE LN (CITY)
CHURCH ST (CITY)	0010/1628	==		
		==	0010/1444	018 "DIA CIR PLASTIC LEN=0030 INSTALLED UNKN
		==	0010/1437	BEECH AL (CITY)
BALDWIN ST (SR2037 SEG 0010/0000)	0010/1147	==	0010/1223	018 "DIA CIR PLASTIC LEN=0030 INSTALLED UNKN
HECKER ST (CITY)	0010/1076	==		
		==	0010/0750	RANDOLPH ST (CITY)
		==	0010/0538	012 "DIA CIR PLASTIC LEN=0030 INSTALLED UNKN
		==	0010/0511	WALLACE ST (CITY)
PARK PL (CITY)	0010/0199	==		
		==	0010/0114	018 "DIA CIRC CONCR LEN=0040 INSTALLED UNKN
		==	0010/0043	018 "DIA CIRC CONCR LEN=0030 INSTALLED UNKN
000000 FT		==	000000 FT	2 0 20062 0 00 0000+00
		==		NC MA IN ST
		==		NORTH ST (SR0027 SEG 0010/0644)
		==	INTER-BK	MAIN ST (CITY)
		==	0010/0000	MFC BEGIN = D LENGTH(AH 3779 BK 0000)

EXTRACT DATE: 12/28/2024 ROADWAY MANAGEMENT SYSTEM PAGE NUMBER: 251
PRINT DATE: 12/30/2024 SLD COUNTY/SR - ANNUAL PRINT COUNTY: CRAWFORD

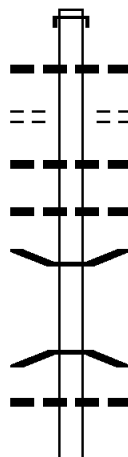
DIR: B TOTAL LEN: 4.872 MI. DIST: 01-1 SR: 699
LEFT MUN: VENANGO T RIGHT MUN: VENANGO T

FLOREK RD
(T897)

025726 FT

0110/1410

024050 FT



025726 FT AH-ERIE (25)
INTER-AHD CAMBRIDGE RD
0110/1676 (SR0699 SEG 0010/0000)
015 "DIA CIRC CONCR
0110/1586 LEN=0048 INSTALLED 1998
BENSON RD
0110/1410 (T897)
018 "DIA CIRC CONCR
0110/1292 LEN=0045 INSTALLED 1998
018 "DIA CIRC CONCR
0110/0760 LEN=0050 INSTALLED 1998
0110/0015 BMS EN 20/0699/0110/0000
024050 FT 1 0 00258 0 00 0240+53
BRANCH OF TORRY RUN
BMSBG 20/0699/0110/0000
5 0110/0000 LENGTH(AH 1676 BK 2797)
018 "DIA CIRC CONCR
0100/2365 LEN=0040 INSTALLED 1998

EXTRACT DATE: 12/28/2024 ROADWAY MANAGEMENT SYSTEM PAGE NUMBER: 250
PRINT DATE: 12/30/2024 SLD COUNTY/SR - ANNUAL PRINT COUNTY: CRAWFORD

DIR: B TOTAL LEN: 4.872 MI. DIST: 01-1 SR: 699
LEFT MUN: VENANGO T RIGHT MUN: VENANGO T

BLYSTONE RD
(SR1017 SEG 0080/3531) 0100/1192

021253 FT

1 0 00258 0 00 0187+69 018791 FT
PLANK RD
(SR1019 SEG 0110/2751) 0090/0000

IRISH RD
(SR1008 SEG 0130/2712) 0080/1939

016008 FT

0100/1144 JERICO RD
(T305)

0100/0413 018 "DIA CIRC CONCR
LEN=0045 INSTALLED 1998
0100/0016 BMSSEN 20/0699/0100/0000
021253 FT 1 0 00258 0 00 0212+61
TORRY RUN BR
BMSBG 20/0699/0100/0000
5 0100/0000 LENGTH(AH 2797 BK 2462)
018 "DIA CIRC CONCR
0090/2282 LEN=0030 INSTALLED 1998

0090/0670 057"H 00"W MULT METAL
LEN=0048 INSTALLED 1998
0090/0624 BMSSEN 20/0699/0090/0608
1 0 00258 0 00 0187+69
BR OF TORRY
0090/0608 BMSBG 20/0699/0090/0608
018791 FT

5 0090/0000 LENGTH(AH 2462 BK 2783)
030 "DIA CIRC CONCR
0080/2588 LEN=0040 INSTALLED 1998
018 "DIA CIRC CONCR
0080/2105 LEN=0040 INSTALLED 1998

0080/1782 018 "DIA CIRC CONCR
LEN=0040 INSTALLED 1998
0080/1217 BMSSEN 20/0699/0080/1188
1 0 00258 0 00 0159+77
TORRY RUN
0080/1188 BMSBG 20/0699/0080/1188
018 "DIA CIRC CONCR
0080/0693 LEN=0035 INSTALLED 1998

016008 FT 1 0 00258 0 00 0159+77
5 0080/0000 LENGTH(AH 2783 BK 2711)

0070/2110 018 "DIA CIRC CONCR
LEN=0040 INSTALLED 1998

EXTRACT DATE: 12/28/2024 ROADWAY MANAGEMENT SYSTEM PAGE NUMBER: 249
PRINT DATE: 12/30/2024 SLD COUNTY/SR - ANNUAL PRINT COUNTY: CRAWFORD

DIR: B TOTAL LEN: 4.872 MI. DIST: 01-1 SR: 699
LEFT MUN: VENANGO T RIGHT MUN: VENANGO T

DRAKES MILL RD
(T634)

013297 FT

0060/1047

011962 FT

008897 FT

006372 FT

0070/0710

0070/0345

013297 FT

5 0070/0000

0060/0947

0060/0938

0060/0851

0060/0649

0060/0636

0060/0260

011962 FT

5 0060/0000

0050/2258

0050/1686

0050/0790

008897 FT

5 0050/0000

0040/1494

0040/0105

006372 FT

5 0040/0000

018 "DIA CIRC CONCR
LEN=0042 INSTALLED 1998
018 "DIA CIRC CONCR
LEN=0040 INSTALLED 1998
1 0 00258 0 00 0132+90
CLOSKY FARM RD
(T875)
LENGTH(AH 2711 BK 1335)

BMS EN 20/0699/0060/0842
VENANGO
CAMBRIDGE T
1 0 00258 0 00 0119+66
CONNEAUT CK.
BMSBG 20/0699/0060/0842
060 "DIA CIRC CONCR
LEN=0040 INSTALLED 1998
DRAKE ST
(T661)
018 "DIA CIRC CONCR
LEN=0040 INSTALLED 1998
1 0 00258 0 00 0119+66
MT PLEASANT RD
(TWP)
LENGTH(AH 1335 BK 3065)

018 "DIA CIRC CONCR
LEN=0040 INSTALLED 1998
018 "DIA CIRC CONCR
LEN=0040 INSTALLED 1998
018 "DIA CIRC CONCR
LEN=0055 INSTALLED 1998
1 0 00258 0 00 0089+81
LENGTH(AH 3065 BK 2525)

018 "DIA CIRC CONCR
LEN=0040 INSTALLED 1998

BMS EN 20/0699/0040/0000
1 0 00258 0 00 0063+75
LT. CONNE.
BMSBG 20/0699/0040/0000
LENGTH(AH 2525 BK 3257)

EXTRACT DATE: 12/28/2024 ROADWAY MANAGEMENT SYSTEM PAGE NUMBER: 248
PRINT DATE: 12/30/2024 SLD COUNTY/SR - ANNUAL PRINT COUNTY: CRAWFORD

DIR: B TOTAL LEN: 4.872 MI. DIST: 01-1 SR: 699
LEFT MUN: CAMBRIDGE T RIGHT MUN: CAMBRIDGE T

		==	0030/2791	STOCKPILE #11 (GOVT)
		---	0030/1573	018 "DIA CIRC CONCR LEN=0050 INSTALLED 1998
		---	0030/1114	018 "DIA CIRC CONCR LEN=0040 INSTALLED 1998
003115 FT			003115 FT	1 0 00258 0 00 0031+36
		==	5 0030/0000	LENGTH(AH 3257 BK 1355) OLD 86 RD
			0020/1327	(TWP)
		---	0020/1068	018 "DIA CIRC CONCR LEN=0040 INSTALLED 1998
		---	0020/0799	BMS EN 20/0699/0020/0784 1 0 00258 0 00 0017+08
		---	0020/0784	FRENCH CK. TR BMS BG 20/0699/0020/0784
		---	0020/0320	018 "DIA CIRC CONCR LEN=0040 INSTALLED 1998
WEST ST (T849)	0020/0292	==		
	001760 FT	---	0020/0274	018 "DIA CIRC CONCR LEN=0035 INSTALLED 1998
		---	001760 FT	1 0 00258 0 00 0017+08
		---		CAMBRIDGE
		---	5 0020/0000	CAMBRIDGE SPRINGS B LENGTH(AH 1355 BK 1760)
		---	0010/1218	018 "DIA CIRC CONCR LEN=0040 INSTALLED 1998
MC CLELLAN ST (SR1006 SEG 0120/2297)	0010/1006	==		
		---		NC FOREST ST
		---	0010/0995	012 "DIA CIRC METAL LEN=0020 INSTALLED 1998
HICKS AL (BORO)	0010/0779	==		
GAGE AL (BORO)	0010/0433	==		
	000000 FT		000000 FT	1 0 00258 0 00 0000+00
			NC MC	CLELLAN ST
				MAIN ST
				(SR0006 SEG 0920/0000)
			INTER-BK	MC CLELLAN ST
				(BORO)
				MFC BEGIN = C
			5 0010/0000	LENGTH(AH 1760 BK 0000)

EXTRACT DATE: 12/28/2024 ROADWAY MANAGEMENT SYSTEM PAGE NUMBER: 247
PRINT DATE: 12/30/2024 SLD COUNTY/SR - ANNUAL PRINT COUNTY: CRAWFORD
DIR: B TOTAL LEN: 3.313 MI. DIST: 01-1 SR: 618
LEFT MUN: SUMMIT T RIGHT MUN: SUMMIT T

SR 0018 SH INTER-AHD
(SR0018 SEG 0190/0192)
SR 0018 SH
(SR0018 SEG 0190/0192) 0083/0171
032"H 60"W CON BOX CUL
LEN=0040 INSTALLED UNKN 0083/0081
017491 FT

0 0 00000 0 00 0000+00 017320 FT
MFC BEGIN = D
LENGTH(AH 0171 BK 2604) 0083/0000

014716 FT

013326 FT

013326 FT

017458 FT SR 0018 SH
0082/0057 (SR0018 SEG 0190/0000)
017320 FT 0 0 00000 0 00 0000+00
MFC BEGIN = D
0082/0000 LENGTH(AH 0057 BK 2604)
0080/2268 SR 9101 SH
0080/2237 (SR9101 SEG 0020/0000)
(SR9101 SH
(SR9101 SEG 0010/0000)

014716 FT 1 0 00447 0 00 0149+95
0080/0000 LENGTH(AH 2604 BK 1390)
0072/1356 015 "DIA CIRC CONCR
0072/0905 LEN=0050 INSTALLED UNKN
0072/0735 015 "DIA CIRC CONCR
M 0072/0150 LEN=0045 INSTALLED UNKN
013326 FT 024 "DIA CIRC CONCR
INTER-BK LEN=0045 INSTALLED UNKN
CAVC 849
0072/0000 0 0 00000 0 00 0000+00
013326 FT OLD SR 0618 (TURNBACK)
7070/0000 (TWP)
INTER-AHD LENGTH(AH 1390 BK 0065)
0060/1958 LENGTH(AH 0065 BK 1958)
0060/1784 OLD SR 0618 (TURNBACK)
(TWP)
COMSTOCK ST
(T968)

015 "DIA CIRC CONCR

EXTRACT DATE: 12/28/2024 ROADWAY MANAGEMENT SYSTEM PAGE NUMBER: 246
PRINT DATE: 12/30/2024 SLD COUNTY/SR - ANNUAL PRINT COUNTY: CRAWFORD

DIR: B TOTAL LEN: 3.313 MI. DIST: 01-1 SR: 618
LEFT MUN: SUMMIT T RIGHT MUN: SUMMIT T

REED AV
(SR3014 SEG 0080/3769) 0060/0400
011368 FT

ELLIS RD
(TWP) 0050/0953

1 0 00447 0 00 0096+00 009396 FT
ELLIS AV
(T939) 0050/0000

CHARLOTTE AV
(T927) 0040/2196
ESTER ST
(T937) 0040/1958
EDWARD ST
(TWP) 0040/1719

CONNEAUT DR

0060/0976 LEN=0040 INSTALLED UNKN
015 "DIA CIRC CONCR
0060/0795 LEN=0050 INSTALLED UNKN
015 "DIA CIRC CONCR
0060/0498 LEN=0050 INSTALLED UNKN
REED AV
(T533)
011368 FT 1 0 00447 0 00 0115+26
PARK AV
(T947)
5 0060/0000 LENGTH(AH 1958 BK 1972)
015 "DIA CIRC CONCR
0050/1725 LEN=0050 INSTALLED UNKN
015 "DIA CIRC CONCR
0050/1372 LEN=0040 INSTALLED UNKN
WOODLAND AV
(T929)
SUMMIT
0050/0821 SADSBUURY T
015 "DIA CIRC CONCR
0050/0756 LEN=0050 INSTALLED UNKN
MCCLURE ST
(T935)
BMS EN 20/0618/0050/0142
060"H 00"W MULT METAL
0050/0162
0050/0156 LEN=0060 INSTALLED UNKN
1 0 00447 0 00 0097+05
CONNEAUT LAKE OUTLET
STRUCTURE LENGTH 20 FT
BMSID 20/0618/0050/0141
CONNEAUT LAKE OUTLET
BMSBG 20/0618/0050/0142
0050/0142
009396 FT
5 0050/0000 LENGTH(AH 1972 BK 2446)
SUNSET AV
(T933)
0040/2228
MAPLE AV
(T931)
CHERRY ST
(TWP)
SILVER ST
(T972)
0040/1028

EXTRACT DATE: 12/28/2024 ROADWAY MANAGEMENT SYSTEM PAGE NUMBER: 245
PRINT DATE: 12/30/2024 SLD COUNTY/SR - ANNUAL PRINT COUNTY: CRAWFORD

DIR: B TOTAL LEN: 3.313 MI. DIST: 01-1 SR: 618
LEFT MUN: SADS BURY T RIGHT MUN: SADS BURY T

(TWP)	0040/0662	==			
	006950 FT			0040/0015	BMSEN 20/0618/0040/0000
				006950 FT	1 0 00447 0 00 0071+22
					CONNEAUT TR.
				5 0040/0000	BMSBG 20/0618/0040/0000
					LENGTH(AH 2446 BK 2172)
				0030/1417	015 "DIA CIRC CONCR
					LEN=0040 INSTALLED UNKN
				0030/1157	015 "DIA CIRC CONCR
					LEN=0065 INSTALLED UNKN
				0030/0806	036 "DIA CIRC CONCR
					LEN=0065 INSTALLED UNKN
				0030/0286	015 "DIA CIRC CONCR
				004778 FT	LEN=0040 INSTALLED UNKN
1 0 00447 0 00 0049+62 004778 FT				5 0030/0000	LENGTH(AH 2172 BK 2527)
LOUDERMAN RD	0030/0000	==			015 "DIA CIRC METAL
(T483)				0020/2409	LEN=0040 INSTALLED UNKN
					PYMATUNING AV
				0020/1852	(T911)
					024 "DIA CIRC CONCR
				0020/1604	LEN=0060 INSTALLED UNKN
					015 "DIA CIRC CONCR
				0020/1250	LEN=0040 INSTALLED UNKN
					024 "DIA CIRC CONCR
				0020/0378	LEN=0040 INSTALLED UNKN
002251 FT				002251 FT	1 0 00447 0 00 0024+35
				5 0020/0000	LENGTH(AH 2527 BK 2251)
					072"H 72"W CON BOX CUL
				0010/1503	LEN=0035 INSTALLED UNKN
					015 "DIA CIRC CONCR
				0010/0833	LEN=0035 INSTALLED UNKN
				0010/0276	BMSEN 20/0618/0010/0261
					1 0 00447 0 00 0004+42
					CONNEAUT TR.
				0010/0261	BMSBG 20/0618/0010/0261
					FROM 0006/0310 SH
				0010/0173	(CONN)
000000 FT				000000 FT	1 0 00447 0 00 0002+51
				NC SR	0618 SH
					GRAND ARMY REPUBLIC HW
					(SRO006 SEG 0310/0325)
					MFC BEGIN = D
				5 0010/0000	LENGTH(AH 2251 BK 0000)

EXTRACT DATE: 12/28/2024 ROADWAY MANAGEMENT SYSTEM PAGE NUMBER: 244
PRINT DATE: 12/30/2024 SLD COUNTY/SR - ANNUAL PRINT COUNTY: CRAWFORD

DIR: B TOTAL LEN: 3.359 MI. DIST: 01-1 SR: 428
LEFT MUN: TROY T RIGHT MUN: TROY T

017734 FT	017734 FT	CHURCH ST
	0080/2798	(SR0408 SEG 0400/0000)
		018 " DIA CIRC METAL
	0080/2758	LEN=0078 INSTALLED UNKN
014936 FT	014936 FT	2 0 20092 0 00 0225+55
	0080/0000	LENGTH(AH 2798 BK 2468)
012468 FT	012468 FT	2 0 20092 0 00 0198+93
	0070/0000	LENGTH(AH 2468 BK 2019)
		018 " DIA CIR PLASTIC
	0060/1880	LEN=0040 INSTALLED 2018
2 0 20092 0 00 0178+74 010449 FT	0060/0544	018 " DIA CIR PLASTIC
CENTER RD	010449 FT	LEN=0050 INSTALLED UNKN
(T549)		
FLAT RD (TBK)	0060/0000	LENGTH(AH 2019 BK 0978)
(T301)		
009471 FT	009471 FT	2 0 20094 0 01 0096+03
		BOWMASTER RD
		(T553)

DIR: B TOTAL LEN: 3.359 MI.
LEFT MUN: TROY T

DIST: 01-1 SR: 428
RIGHT MUN: TROY T

2 0 20094 0 00 0034+38 003468 FT
PROPER RD
(T521) 0020/0000

007461 FT

005140 FT

000000 FT

```

5 0050/0000 LENGTH (AH 0978 BK 2010)
  0040/1951 BMSSEN 20/0428/0040/1938
                2 0 20 094 0 01 0095+37
                SUGAR CK.BR.
  0040/1938 BMSBG 20/0428/0040/1938

```

```

0040/0548 018 "DIA CIR PLASTIC
007461 FT LEN=0050 INSTALLED UNKN
0040/0000 2 0 20094 0 00 0074+34
          LENGTH(AH 2010 BK 2321)

```

0030/0068 018 "DIA CIR PLASTIC
005140 FT LEN=0046 INSTALLED UNKN
200094 RD 00051+13
GHERING (TB28)
LENGTH (AH 2321 BK 1672)

```

003468 FT MOSSGROVE RD
(SR2023 SEG 0010/0000)
S 0020/0000 LENGTH(AH 1672 BK 3468)
018 "DIA CIR PLASTIC
0010/3260 LEN=0040 INSTALLED UNKN

```

```

0010/0405 018 "DIA CIR PLASTIC
000000 FT 2 0 20094 0 00 0000+00
          NC TR ROY CENTER RD
INTER-BK DEPOSEY TOWN RD
          (SR0428 SEG 0340/3270)
          MFC BEGIN = D
          BK-VENANGO (60)
0010/0000 LENGTH(AH 3468 BK 0000)

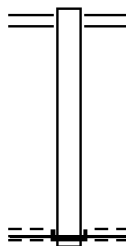
```

EXTRACT DATE: 12/28/2024 ROADWAY MANAGEMENT SYSTEM PAGE NUMBER: 242
 PRINT DATE: 12/30/2024 SLD COUNTY/SR - ANNUAL PRINT COUNTY: CRAWFORD
 DIR: B TOTAL LEN: .035 MI. DIST: 01-1 SR: 427
 LEFT MUN: TROY T RIGHT MUN: TROY T

DEETER HILL RD
 (T425)

000187 FT
 000000 FT

0010/0000



000187 FT WASHINGTON ST
 0010/0187 (SR0027 SEG 0360/0000)
 000000 FT 1 0 00090 0 00 0000+00
 NC SR 0427 SH
 PARADISE LANE DR
 (T425)
 INTER-BK BRADLEYTOWN RD
 (SR0427 SEG 0220/2994)
 MFC BEGIN = C
 BK-VENANGO (60)
 0010/0000 LENGTH(AH 0187 BK 0000)

EXTRACT DATE: 12/28/2024 ROADWAY MANAGEMENT SYSTEM PAGE NUMBER: 241
PRINT DATE: 12/30/2024 SLD COUNTY/SR - ANNUAL PRINT COUNTY: CRAWFORD

DIR: B TOTAL LEN: 24.123 MI. DIST: 01-1 SR: 408
LEFT MUN: HYDETOWN B RIGHT MUN: HYDETOWN B

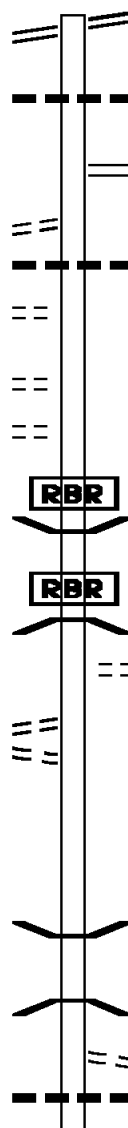
MAIN ST 127371 FT
(SR0008 SEG 0090/0000) 0530/2674

BANK ST
(BORO) 0530/1210

DRAKE ST
(BORO) 0530/0591
1 0 00448 0 01 0771+64 124697 FT
DIAMOND ST
(BORO) 0530/0000
MURRY ST
(BORO) 0520/1759

MAIN ST
(BORO) 0520/1227
LC TO MAIN ST
(BORO) 0520/1056

122486 FT



127371 FT MAIN ST
0530/2674 (SR0008 SEG 0090/0000)

0530/1985 024 "DIA CIR PLASTIC
LEN=0040 INSTALLED UNKN

0530/1324 HYDETOWN GRESHAM RD
(SR2029 SEG 0060/1585)

0530/0675 024 "DIA CIRC CONCR
LEN=0040 INSTALLED UNKN

124697 FT

5 0530/0000 LENGTH(AH 2674 BK 2211)

RBR

0520/1725 BMS EN 20/0408/0520/1643
1 0 00448 0 01 0765+92

RBR

0520/1643 P3 THOMPSON CREEK
BMSBG 20/0408/0520/1643
0520/1574 WATER ST
(BORO)

NC MAIN ST

122486 FT 1 0 00448 0 01 0749+43
5 0520/0000 LENGTH(AH 2211 BK 2169)

0510/1260 BMS EN 20/0408/0510/1074
1 0 00448 0 01 0738+54

0510/1074 OIL CREEK
BMSBG 20/0408/0510/1074
PATTERSON RD

0510/0908 (T870)
015 "DIA CIRC CONCR
0510/0740 LEN=0055 INSTALLED UNKN
024 "DIA CIRC CONCR

EXTRACT DATE: 12/28/2024 ROADWAY MANAGEMENT SYSTEM PAGE NUMBER: 240
PRINT DATE: 12/30/2024 SLD COUNTY/SR - ANNUAL PRINT COUNTY: CRAWFORD

DIR: B TOTAL LEN: 24.123 MI. DIST: 01-1 SR: 408
LEFT MUN: HYDETOWN B RIGHT MUN: HYDETOWN B

120317 FT

116792 FT

1 0 00448 0 01 0678+37 115373 FT

ARCHER RD
(T923)
NEWTON TOWN RD
(T850)

0490/0000

0510/0357	LEN=0060	INSTALLED UNKN
018 "DIA	CIRC CONCR	
0510/0159	LEN=0060	INSTALLED UNKN
120317 FT	1 0 00448 0 01 0728+07	
NC THOMPSON ST		
5 0510/0000	LENGTH(AH 2169 BK 3525)	
HYDETOWN		
0500/3467	OIL CREEK T	
018 "DIA	CIRC CONCR	
0500/2995	LEN=0060	INSTALLED 1997
015 "DIA	CIRC CONCR	
0500/2830	LEN=0055	INSTALLED UNKN
015 "DIA	CIRC CONCR	
0500/2528	LEN=0055	INSTALLED UNKN
015 "DIA	CIRC CONCR	
0500/2224	LEN=0040	INSTALLED 1997
015 "DIA	CIRC CONCR	
0500/1940	LEN=0050	INSTALLED UNKN
015 "DIA	CIRC CONCR	
0500/1640	LEN=0050	INSTALLED UNKN
015 "DIA	CIRC CONCR	
0500/1430	LEN=0055	INSTALLED UNKN
015 "DIA	CIRC CONCR	
0500/1100	LEN=0045	INSTALLED UNKN
042 "DIA	CIRC CONCR	
0500/0625	LEN=0080	INSTALLED UNKN
015 "DIA	CIRC CONCR	
0500/0355	LEN=0050	INSTALLED UNKN
015 "DIA	CIRC CONCR	
0500/0126	LEN=0050	INSTALLED UNKN
116792 FT	1 0 00448 0 01 0692+52	
OIL CREEK		
TROY T		
5 0500/0000	LENGTH(AH 3525 BK 1419)	
018 "DIA	CIRC CONCR	
0490/1190	LEN=0050	INSTALLED UNKN
024 "DIA	CIRC CONCR	
0490/1023	LEN=0045	INSTALLED UNKN
115373 FT		
TROY RD		
(T856)		
5 0490/0000	LENGTH(AH 1419 BK 2863)	
018 "DIA	CIRC CONCR	
0480/2563	LEN=0060	INSTALLED UNKN
018 "DIA	CIRC CONCR	
0480/2289	LEN=0055	INSTALLED UNKN

EXTRACT DATE: 12/28/2024 ROADWAY MANAGEMENT SYSTEM PAGE NUMBER: 239
PRINT DATE: 12/30/2024 SLD COUNTY/SR - ANNUAL PRINT COUNTY: CRAWFORD

DIR: B TOTAL LEN: 24.123 MI. DIST: 01-1 SR: 408
LEFT MUN: TROY T RIGHT MUN: TROY T

		0480/1324	018 "DIA CIRC CONCR LEN=0060 INSTALLED UNKN
112510 FT		0480/0263 112510 FT	018 "DIA CIRC CONCR LEN=0050 INSTALLED UNKN
		0480/0000	1 0 00448 0 01 0649+74 LENGTH(AH 2863 BK 2780)
		0470/2700	018 "DIA CIRC CONCR LEN=0050 INSTALLED UNKN
		0470/1920	015 "DIA CIRC CONCR LEN=0050 INSTALLED UNKN
		0470/1316	018 "DIA CIRC CONCR LEN=0050 INSTALLED UNKN
		0470/0760	018 "DIA CIRC CONCR LEN=0050 INSTALLED UNKN
109730 FT		109730 FT	1 0 00448 0 01 0622+00 SHRINER RD
SHRINER RD (T852)		0470/0000	(T852) LENGTH(AH 2780 BK 2489)
		0460/1504	018 "DIA CIR PLASTIC LEN=0050 INSTALLED 2009
		0460/1086	018 "DIA CIR PLASTIC LEN=0050 INSTALLED UNKN
		0460/0678	018 "DIA CIRC CONCR LEN=0060 INSTALLED UNKN
1 0 00448 0 01 0596+63 107241 FT NEWTON TOWN RD (T850)		107241 FT	
		0460/0000	LENGTH(AH 2489 BK 1961)
		0450/0950	015 "DIA CIRC CONCR LEN=0040 INSTALLED UNKN
105280 FT		105280 FT	1 0 00448 0 01 0577+42 MOSS GROVE RD
		0450/0000	(SR2023 SEG 0050/3286) LENGTH(AH 1961 BK 3032)
		0440/2510	015 "DIA CIRC CONCR LEN=0065 INSTALLED UNKN
		0440/2109	015 "DIA CIRC CONCR LEN=0065 INSTALLED UNKN

EXTRACT DATE: 12/28/2024 ROADWAY MANAGEMENT SYSTEM PAGE NUMBER: 238
PRINT DATE: 12/30/2024 SLD COUNTY/SR - ANNUAL PRINT COUNTY: CRAWFORD

DIR: B TOTAL LEN: 24.123 MI. DIST: 01-1 SR: 408
LEFT MUN: TROY T RIGHT MUN: TROY T

Station	Length	Notes
102248 FT	0440/0426	018 "DIA CIRC METAL
	0440/0015	LEN=0050 INSTALLED UNKN
	102248 FT	BMSBG 20/0408/0440/0000
		1 0 00448 0 01 0547+49
		TRIB. E. BR SUGAR CREEK
		BMSBG 20/0408/0440/0000
		LENGTH(AH 3032 BK 1186)
	0430/0379	BMSBG 20/0408/0430/0364
		1 0 00448 0 01 0539+28
		EAST BRANCH SUGAR CREEK
		BMSBG 20/0408/0430/0364
		GHERING RD
		(T828)
		LENGTH(AH 1186 BK 1973)
101062 FT	0430/0364	
STEADMAN RD	101062 FT	
(T826)		
0430/0000		
099089 FT		
	099089 FT	1 0 00448 0 01 0515+97
		LENGTH(AH 1973 BK 3374)
		018 "DIA CIRC CONCR
		LEN=0060 INSTALLED UNKN
	0410/3156	
		018 "DIA CIRC CONCR
		LEN=0045 INSTALLED UNKN
	0410/2389	
		018 "DIA CIRC CONCR
		LEN=0050 INSTALLED UNKN
	0410/2151	
		018 "DIA CIR PLASTIC
		LEN=0040 INSTALLED UNKN
	0410/1598	
		018 "DIA CIRC METAL
		LEN=0040 INSTALLED UNKN
	0410/0347	
	095715 FT	
		024 "DIA CIRC CONCR
		LEN=0040 INSTALLED UNKN
	0400/2444	
		018 "DIA CIRC METAL
		LEN=0040 INSTALLED UNKN
	0400/1870	
		018 "DIA CIRC METAL
		LEN=0040 INSTALLED UNKN
	0400/1124	
		018 "DIA CIRC METAL
		LEN=0040 INSTALLED UNKN

EXTRACT DATE: 12/28/2024 ROADWAY MANAGEMENT SYSTEM PAGE NUMBER: 237
PRINT DATE: 12/30/2024 SLD COUNTY/SR - ANNUAL PRINT COUNTY: CRAWFORD

DIR: B TOTAL LEN: 24.123 MI. DIST: 01-1 SR: 408
LEFT MUN: TROY T RIGHT MUN: TROY T

Station	Length	Notes
092877 FT	0400/0000	1 0 00448 0 00 0452+69 TROY CENTER RD (SR0428 SEG 0080/2798) LENGTH(AH 2838 BK 3101)
089776 FT	0390/0928	024 "DIA CIRC METAL LEN=0060 INSTALLED UNKN
089776 FT	0390/0026	024 "DIA CIR PLASTIC LEN=0060 INSTALLED UNKN
089776 FT	089776 FT	1 0 00448 0 00 0421+83 LEBOUF TRAIL RD (TBK) (T300)
089776 FT	0390/0000	LENGTH(AH 3101 BK 1653)
088123 FT	0380/1635	024 "DIA CIRC CONCR LEN=0060 INSTALLED UNKN
088123 FT	088123 FT	1 0 00448 0 00 0405+30 LENGTH(AH 1653 BK 2354)
085769 FT	0370/1500	018 "DIA CIRC METAL LEN=0040 INSTALLED UNKN
085769 FT	0370/0966	024 "DIA CIRC METAL LEN=0060 INSTALLED UNKN
085769 FT	0370/0556	024 "DIA CIR PLASTIC LEN=0050 INSTALLED UNKN
085769 FT	085769 FT	1 0 00448 0 00 0381+77 STRAWBRIDGE RD (T804)
085769 FT	0370/0000	LENGTH(AH 2354 BK 3374)
0360/2397	0360/2060	024 "DIA CIRC METAL LEN=0050 INSTALLED UNKN 030 "DIA CIRC METAL LEN=0050 INSTALLED UNKN
0360/1375	0360/1375	036 "DIA CIR PLASTIC LEN=0040 INSTALLED UNKN FAUNCETOWN RD

DIR: B TOTAL LEN: 24.123 MI. DIST: 01-1 SR: 408
LEFT MUN: TROY T RIGHT MUN: TROY T

EXTRACT DATE: 12/28/2024 ROADWAY MANAGEMENT SYSTEM PAGE NUMBER: 235
PRINT DATE: 12/30/2024 SLD COUNTY/SR - ANNUAL PRINT COUNTY: CRAWFORD

DIR: B TOTAL LEN: 24.123 MI. DIST: 01-1 SR: 408
LEFT MUN: TOWNVILLE B RIGHT MUN: TOWNVILLE B

CENTERVILLE RD
(SR1018 SEG 0140/0000) 0330/0307

074020 FT
























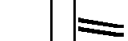
070634 FT

069040 FT

==	0330/1611	(BORO)	
-- --	0330/1567	018 "DIA CIRC CONCR LEN=0035	INSTALLED UNKN
-- --	0330/0324	012 "DIA CIRC METAL LEN=0035	INSTALLED UNKN
==	0330/0307	(SR1018 SEG 0140/0000) GUYS MILLS RD	
-- --	0330/0009	024 "DIA CIRC CONCR LEN=0045	INSTALLED UNKN
-- --	074020 FT	1 0 00448 0 00 0264+56 TOWNVILLE	
-- --	5 0330/0000	STEUBEN T LENGTH(AH 3274 BK 3386)	
-- --	0320/2550	015 "DIA CIRC CONCR LEN=0040	INSTALLED UNKN
-- --	0320/2300	015 "DIA CIRC CONCR LEN=0060	INSTALLED UNKN
-- --	0320/2110	015 "DIA CIRC CONCR LEN=0040	INSTALLED UNKN
==	0320/1833	MAPLEWOOD ELEM SCHOOL (PRDR)	
-- --	0320/1393	015 "DIA CIRC CONCR LEN=0040	INSTALLED UNKN
-- --	0320/0014	015 "DIA CIRC CONCR LEN=0040	INSTALLED UNKN
-- --	070634 FT	1 0 00448 0 00 0230+65 MERCER RD	
==	5 0320/0000	(T774) STEUBEN RICHMOND T	
-- --	0310/1450	LENGTH(AH 3386 BK 1594) 030 "DIA CIRC METAL LEN=0040	INSTALLED 1997
-- --	0310/0380	015 "DIA CIRC CONCR LEN=0040	INSTALLED UNKN
5	069040 FT	1 0 00448 0 00 0214+71 LENGTH(AH 1594 BK 1520)	
-- --	0300/0988	048 "DIA CIR PLASTIC LEN=0060	INSTALLED 2015
-- --	0300/0590	042 "DIA CIRC METAL LEN=0050	INSTALLED UNKN

EXTRACT DATE: 12/28/2024 ROADWAY MANAGEMENT SYSTEM PAGE NUMBER: 234
PRINT DATE: 12/30/2024 SLD COUNTY/SR - ANNUAL PRINT COUNTY: CRAWFORD

DIR: B TOTAL LEN: 24.123 MI. DIST: 01-1 SR: 408
LEFT MUN: RICHMOND T RIGHT MUN: RICHMOND T

067520 FT		0300/0010	BMS EN 20/0408/0300/0000
		067520 FT	1 0 00448 0 00 0199+52
			TRIB TO MUDDY CREEK
			BMSBG 20/0408/0300/0000
		0300/0000	LENGTH(AH 1520 BK 2665)
			
		0290/1964	018 "DIA CIRC CONCR
			LEN=0040 INSTALLED UNKN
		0290/1544	015 "DIA CIRC CONCR
			LEN=0040 INSTALLED UNKN
		0290/0851	015 "DIA CIRC CONCR
			LEN=0040 INSTALLED UNKN
064855 FT		064855 FT	1 0 00448 0 00 0172+89
			CARPENTER RD
			(T696)
			015 "DIA CIRC CONCR
0290/0000		0290/0000	LEN=0060 INSTALLED UNKN
			LENGTH(AH 2665 BK 2157)
			
		0280/1490	018 "DIA CIRC CONCR
			LEN=0045 INSTALLED UNKN
		0280/1370	024 "DIA CIRC METAL
			LEN=0040 INSTALLED UNKN
		0280/0880	015 "DIA CIRC CONCR
			LEN=0040 INSTALLED UNKN
		0280/0650	015 "DIA CIRC CONCR
			LEN=0040 INSTALLED UNKN
062698 FT		062698 FT	1 0 00448 0 00 0151+32
			030 "DIA CIR PLASTIC
			LEN=0060 INSTALLED 2000
		0280/0000	LENGTH(AH 2157 BK 2680)
			
		0270/2050	018 "DIA CIRC CONCR
			LEN=0060 INSTALLED UNKN
		0270/1310	018 "DIA CIR PLASTIC
			LEN=0060 INSTALLED 2015
			
		0270/0120	024 "DIA CIRC CONCR
		060018 FT	LEN=0040 INSTALLED UNKN
060018 FT			1 0 00448 0 00 0124+50
			LYONA RD
			(SR1010 SEG 0080/2905)
		0270/0000	LENGTH(AH 2680 BK 2459)
			MAPLEWOOD SCHOOL RD
		0260/1954	(SR2015 SEG 0100/2621)

EXTRACT DATE: 12/28/2024 ROADWAY MANAGEMENT SYSTEM PAGE NUMBER: 233
PRINT DATE: 12/30/2024 SLD COUNTY/SR - ANNUAL PRINT COUNTY: CRAWFORD
DIR: B TOTAL LEN: 24.123 MI. DIST: 01-1 SR: 408
LEFT MUN: RICHMOND T RIGHT MUN: RICHMOND T

	-- --	0260/1551	018 "DIA CIR PLASTIC LEN=0040 INSTALLED UNKN
057559 FT		057559 FT	1 0 00448 0 00 0098+52
		5 0260/0000	LENGTH(AH 2459 BK 1447)
056112 FT	-- --	0250/0109	024 "DIA CIRC CONCR LEN=0040 INSTALLED UNKN
		056112 FT	1 0 00448 0 00 0085+60
			RUSSELL RD
	==	5 0250/0000	(T661) LENGTH(AH 1447 BK 2187)
	-- --	0240/1850	018 "DIA CIRC CONCR LEN=0040 INSTALLED UNKN
	==	0240/1273	PENNDOT STOCKPILE YD #7 (GOVT)
053925 FT		053925 FT	1 0 00448 0 00 0063+76
	==		JOHNSON RD
	==	5 0240/0000	(T685) LENGTH(AH 2187 BK 1372)
	-- --	0230/0767	036 "DIA CIRC CONCR LEN=0060 INSTALLED 1998
	-- --	0230/0205	024 "DIA CIR PLASTIC LEN=0060 INSTALLED 1997
052553 FT		052553 FT	1 0 00448 0 00 0050+04
		5 0230/0000	LENGTH(AH 1372 BK 2474)
	-- --	0220/1608	036 "DIA CIRC CONCR LEN=0040 INSTALLED 1997
050079 FT		050079 FT	1 0 00448 0 00 0024+96
		5 0220/0000	LENGTH(AH 2474 BK 2496)
	-- --	0210/1893	015 "DIA CIRC CONCR LEN=0040 INSTALLED UNKN
	-- --	0210/1130	036 "DIA CIRC CONCR LEN=0060 INSTALLED UNKN

DIR: B TOTAL LEN: 24.123 MI. DIST: 01-1 SR: 408
LEFT MUN: RICHMOND T RIGHT MUN: RICHMOND T

DIR: B TOTAL LEN: 24.123 MI.
LEFT MUN: RICHMOND T

DIST: 01-1 SR: 408
RIGHT MUN: RICHMOND T

038907 FT

036740 FT

034049 FT

032227 FT

0180/2105 LEN=0045 INSTALLED UNKN

0180/0505 BMS EN 20/0408/0180/0428
1 0 00697 0 00 0082+70

0180/0428 BMSBG 20/0408/0180/0428
038907 FT 1 0 00697 0 00 0086+77

0180/0000 LENGTH(AH 2154 BK 2167)

0170/1120 018 "DIA CIR PLASTIC
LEN=0045 INSTALLED UNKN

0170/0812 018 "DIA CIR PLASTIC
LEN=0040 INSTALLED 2016
024 "DIA CIR PLASTIC

0170/0375 024 DIA CIR PLASTIC
036740 FT LEN=0040 INSTALLED 2015
1 0 00697 0 00 0108+37

0170/0000 LEN=0045 INSTALLED UNKN
LENGTH(AH 2167 BK 2691)

0160/1639 018 "DIA CIRC METAL
LEN=0040 INSTALLED UNKN

0160/1046 024 "DIA CIR PLASTIC
LEN=0040 INSTALLED UNKN

0160/0551 LEN=0045 INSTALLED UNKN
0160/0015 RMSEN 20/0408/0160/0000

034049 FT 1 0 00697 0 00 0135+28
DEAD CREEK

0160/0000 LENGTH(AH 2691 BK 1822)
030 "DIA CIP PLASTIC

0150/1300 000 DIA CIR PLASTIC
LEN=0045 INSTALLED UNKN

0150/0324 018 "DIA CIR PLASTIC
LEN=0040 INSTALLED UNKN

0150/0199 LEN=0040 INSTALLED 2015
032227 FT 1 0 00687 0 00 0153+51

RICHMOND

DIR: B TOTAL LEN: 24.123 MI.
LEFT MUN: RICHMOND T

DIST: 01-1 SR: 408
RIGHT MUN: RICHMOND T

1 0 00697 0 00 0208+52 026720 FT
SWAMP RD
(T878) 0130/0000

030422 FT

025348 FT

Station	Structure	Material	Length (ft)	Notes
0150/0000	ROCKDALE T	1822 BK 1805		
0140/1499	LENGTH(AH 018 "DIA CIR PLASTIC	LEN=0040	INSTALLED	UNKN
0140/0655	BMSSEN 20/0408/0140/0641	1 0 00697 0 00 0165+12		
0140/0641	DEAD CREEK	BMSBG 20/0408/0140/0641		
0140/0316	018 "DIA CIR PLASTIC	LEN=0040	INSTALLED	UNKN
030422 FT	1 0 00697 0 00 0171+88			
0140/0000	LENGTH(AH 1805 BK 3702)			
0130/3353	BMSSEN 20/0408/0130/3338	1 0 00697 0 00 0175+11		
0130/3338	DEAD CK. TR.	BMSBG 20/0408/0130/3338		
0130/2688	018 "DIA CIR PLASTIC	LEN=0040	INSTALLED	UNKN
0130/2220	018 "DIA CIR PLASTIC	LEN=0050	INSTALLED	2016
0130/1079	024 "DIA CIR PLASTIC	LEN=0040	INSTALLED	UNKN
0130/0591	024 "DIA CIR PLASTIC	LEN=0040	INSTALLED	UNKN
026720 FT	SAEGER RD	(T728)		
0130/0000	LENGTH(AH 3702 BK 1372)			
0120/0771	DEAD CK. TR.	STRUCTURE LENGTH 8 FT		
0120/0341	BMSID 20/0408/0120/0771	018 "DIA CIR PLASTIC		
025348 FT	LEN=0040	INSTALLED	UNKN	
	1 0 00697 0 00 0222+12			
	024 "DIA CIRC METAL	LEN=0050	INSTALLED	2001
	HENRY RD	(T783)		
0120/0000	LENGTH(AH 1372 BK 2805)			
0110/2240	018 "DIA CIRC CONCR	LEN=0040	INSTALLED	UNKN
0110/1490	030 "DIA CIR PLASTIC	LEN=0040	INSTALLED	2019
0110/1400	024 "DIA CIR PLASTIC	LEN=0040	INSTALLED	2019

EXTRACT DATE: 12/28/2024 ROADWAY MANAGEMENT SYSTEM PAGE NUMBER: 229
PRINT DATE: 12/30/2024 SLD COUNTY/SR - ANNUAL PRINT COUNTY: CRAWFORD

DIR: B TOTAL LEN: 24.123 MI. DIST: 01-1 SR: 408
LEFT MUN: ROCKDALE T RIGHT MUN: ROCKDALE T

022543 FT

0110/0254 030 "DIA CIRC METAL
022543 FT LEN=0045 INSTALLED UNKN
S 0110/0000 1 0 00697 0 00 0250+17
LENGTH(AH 2805 BK 2512)

0100/1648

024"H 36"W ELLIP METAL
LEN=0055 INSTALLED UNKN

020031 FT

0100/0072 018 "DIA CIRC METAL
020031 FT LEN=0045 INSTALLED UNKN
S 0100/0000 1 0 00697 0 00 0275+05
LENGTH(AH 2512 BK 3126)

016905 FT

0090/0787 BMS EN 20/0408/0090/0729
1 0 00697 0 00 0299+03

MOHAWK RUN
0090/0751 BMSBG 20/0408/0090/0729

018 "DIA CIRC METAL
0090/0576 LEN=0045 INSTALLED UNKN

016905 FT 1 0 00697 0 00 0306+46

GRAYTOWN HILLS RD
S 0090/0000 (SR1031 SEG 0120/1513)
LENGTH(AH 3126 BK 1867)

018 "DIA CIR PLASTIC
0080/1619 LEN=0040 INSTALLED UNKN

030 "DIA CIR PLASTIC
0080/1191 LEN=0045 INSTALLED UNKN

024 "DIA CIR PLASTIC
0080/0633 LEN=0040 INSTALLED 2019

015038 FT

015038 FT 1 0 00697 0 00 0325+39
S 0080/0000 LENGTH(AH 1867 BK 2460)

042 "DIA CIR PLASTIC
0070/1870 LEN=0045 INSTALLED UNKN

024 "DIA CIR PLASTIC
0070/1281 LEN=0045 INSTALLED UNKN

012578 FT

012578 FT 1 0 00697 0 00 0349+98

EXTRACT DATE: 12/28/2024 ROADWAY MANAGEMENT SYSTEM PAGE NUMBER: 228
PRINT DATE: 12/30/2024 SLD COUNTY/SR - ANNUAL PRINT COUNTY: CRAWFORD

DIR: B TOTAL LEN: 24.123 MI. DIST: 01-1 SR: 408
LEFT MUN: ROCKDALE T RIGHT MUN: ROCKDALE T

1 0 00697 0 00 0378+61 009722 FT
JOHNSTOWN RD
(SR1014 SEG 0010/0000) 0060/0000

008783 FT

WILLIAMS DR
(PRDR)

0040/1604

006796 FT

5 0070/0000 LENGTH(AH 2460 BK 2856)

0060/2153 BMSEN 20/0408/0060/2135
1 0 00697 0 00 0356+74

0060/2135 FRENCH CREEK BRANCH
BMSBG 20/0408/0060/2135

0060/1352 YANKEE HILL RD
(T696)

009722 FT

5 0060/0000 LENGTH(AH 2856 BK 0939)
036 "DIA CIRC CONCR
0050/0845 LEN=0045 INSTALLED UNKN

0050/0147 036 "DIA CIRC CONCR
008783 FT LEN=0050 INSTALLED UNKN
2 0 20077 1 00 0000+00
ROCKDALE
CAMBRIDGE T

5 0050/0000 LENGTH(AH 0939 BK 1987)

0040/1470 048 "DIA CIRC CONCR
LEN=0050 INSTALLED UNKN
0040/1175 030 "DIA CIRC CONCR
LEN=0040 INSTALLED 2016
0040/0993 018 "DIA CIRC CONCR
LEN=0045 INSTALLED UNKN
0040/0836 018 "DIA CIR PLASTIC
LEN=0040 INSTALLED UNKN

0040/0035 018 "DIA CIRC CONCR
006796 FT LEN=0035 INSTALLED UNKN
1 0 00983 0 00 0067+73
BIRCHARD RD
(T682)

5 0040/0000 LENGTH(AH 1987 BK 2725)
030 "DIA CIR PLASTIC
0030/2229 LEN=0060 INSTALLED UNKN
0030/1663 018 "DIA CIR PLASTIC
LEN=0050 INSTALLED UNKN
0030/1374 018 "DIA CIRC CONCR
LEN=0045 INSTALLED UNKN
0030/1186 018 "DIA CIRC METAL
LEN=0045 INSTALLED UNKN
030 "DIA CIRC CONCR

EXTRACT DATE: 12/28/2024 ROADWAY MANAGEMENT SYSTEM PAGE NUMBER: 227
PRINT DATE: 12/30/2024 SLD COUNTY/SR - ANNUAL PRINT COUNTY: CRAWFORD

DIR: B TOTAL LEN: 24.123 MI. DIST: 01-1 SR: 408
LEFT MUN: CAMBRIDGE T RIGHT MUN: CAMBRIDGE T

	0030/1031	LEN=0045	INSTALLED UNKN
		018 "DIA	CIRC METAL
004071 FT	0030/0523	LEN=0030	INSTALLED UNKN
	004071 FT	1 0 00983	0 00 0040+67
	0030/0000	LENGTH(AH	2725 BK 1389)
		018 "DIA	CIRC CONCR
	0020/0052	LEN=0030	INSTALLED UNKN
		FOURTH ST	
002682 FT	0020/0024	(T664)	
	002682 FT	1 0 00983	0 00 0026+78
		CAMBRIDGE	
		CAMBRIDGE	SPRINGS B
	0020/0000	LENGTH(AH	1389 BK 2682)
		CENTER ST	
		(BORO)	
	0010/1532	044"H 52"W	CON BOX CUL
	0010/1460	LEN=0050	INSTALLED UNKN
		018 "DIA	CIRC METAL
	0010/1455	LEN=0035	INSTALLED UNKN
		THOMAS ST	
	0010/1123	(BORO)	
		024 "DIA	CIR PLASTIC
	0010/0945	LEN=0030	INSTALLED UNKN
		018 "DIA	CIRC CONCR
	0010/0706	LEN=0035	INSTALLED UNKN
		018 "DIA	CIRC CONCR
	0010/0423	LEN=0030	INSTALLED UNKN
		PROSPECT ST	
	0010/0381	(BORO)	
		018 "DIA	CIRC CONCR
	0010/0288	LEN=0035	INSTALLED UNKN
		CUMMINGS ST	
	0010/0245	(BORO)	
		018 "DIA	CIRC CONCR
	0010/0227	LEN=0030	INSTALLED UNKN
	0010/0074	(AAR 262874B)	#TRKS 01
000000 FT	000000 FT	1 0 00983	0 00 0000+00
		NC CHURCH ST	
		MAIN ST	
		(SR0886	SEG 0230/2323)
		INTER-BK	
		CHURCH ST	
		(SR0006	SEG 0900/0000)
MAIN ST		MFC BEGIN	= D
(SR0006	SEG 0900/0000)	0010/0000	LENGTH(AH 2682 BK 0000)

EXTRACT DATE: 12/28/2024 ROADWAY MANAGEMENT SYSTEM PAGE NUMBER: 226
PRINT DATE: 12/30/2024 SLD COUNTY/SR - ANNUAL PRINT COUNTY: CRAWFORD
DIR: B TOTAL LEN: 29.438 MI. DIST: 01-1 SR: 322
LEFT MUN: WAYNE T RIGHT MUN: WAYNE T

155432 FT		155430 FT	AH-MERCER (43)
		INTER-AHD	SR 0322 SH
		0690/2015	(SR0322 SEG 0040/0000)
		0690/1586	018 "DIA CIRC CONCR
			LEN=0060 INSTALLED UNKN
			POWER MILL
		0690/1095	STRUCTURE LENGTH 20 FT
			BMSID 20/0322/0690/1125
		0690/0798	018 "DIA CIRC CONCR
			LEN=0060 INSTALLED UNKN
		0690/0242	018 "DIA CIRC CONCR
		153415 FT	LEN=0070 INSTALLED UNKN
			MCCARTNEY RD
1 0 00207 0 00 0020+36 153417 FT		5 0690/0000	(T350)
MCCARTNEY RD			LENGTH(AH 2015 BK 2785)
(T350)		0680/2622	018 "DIA CIRC CONCR
			LEN=0055 INSTALLED UNKN
		0680/1938	018 "DIA CIRC CONCR
			LEN=0065 INSTALLED UNKN
		0680/1061	066 "DIA CIRC CONCR
			LEN=0100 INSTALLED UNKN
		0680/0951	018 "DIA CIRC CONCR
			LEN=0048 INSTALLED UNKN
		0680/0656	018 "DIA CIRC CONCR
			LEN=0040 INSTALLED UNKN
		0680/0400	018 "DIA CIRC CONCR
		150630 FT	LEN=0050 INSTALLED UNKN
150632 FT			1 0 00207 0 00 0048+11
			SMITH HEATH RD

EXTRACT DATE: 12/28/2024 ROADWAY MANAGEMENT SYSTEM PAGE NUMBER: 225
PRINT DATE: 12/30/2024 SLD COUNTY/SR - ANNUAL PRINT COUNTY: CRAWFORD

DIR: B TOTAL LEN: 29.438 MI. DIST: 01-1 SR: 322
LEFT MUN: WAYNE T RIGHT MUN: WAYNE T

148180 FT

145489 FT

142983 FT

==	==	5	0680/0000	(T347) LENGTH(AH 2785 BK 2452)
---	---		0670/1587	018 "DIA CIRC CONCR LEN=0060 INSTALLED UNKN
---	---		0670/0516	018 "DIA CIRC CONCR LEN=0060 INSTALLED UNKN
	==		0670/0447	RYND DR (T353)
			148178 FT	1 0 00207 0 00 0075+16
		5	0670/0000	LENGTH(AH 2452 BK 2691)
---	---		0660/2684	018 "DIA CIRC CONCR LEN=0060 INSTALLED UNKN
				FRENCH CK. TR STRUCTURE LENGTH 10 FT
>	<		0660/1956	BMSID 20/0322/0660/2004
---	---		0660/1750	018 "DIA CIRC CONCR LEN=0046 INSTALLED UNKN
---	---		0660/1507	018 "DIA CIRC CONCR LEN=0045 INSTALLED UNKN
---	---		0660/1206	018 "DIA CIRC CONCR LEN=0050 INSTALLED UNKN
---	---		0660/0954	018 "DIA CIRC CONCR LEN=0047 INSTALLED UNKN
---	---		0660/0613	018 "DIA CIRC CONCR LEN=0055 INSTALLED UNKN
---	---		0660/0356	018 "DIA CIRC CONCR LEN=0065 INSTALLED UNKN
			145487 FT	1 0 00207 0 00 0099+95
---	---	5	0660/0000	018 "DIA CIRC CONCR LEN=0065 INSTALLED UNKN LENGTH(AH 2691 BK 2506)
---	---		0650/1859	018 "DIA CIRC CONCR LEN=0055 INSTALLED UNKN
	==		0650/1850	OAK DR (T355)
---	---		0650/0791	036 "DIA CIRC CONCR LEN=0060 INSTALLED UNKN
---	---		0650/0454	018 "DIA CIRC CONCR LEN=0055 INSTALLED UNKN
			142981 FT	1 0 00207 0 00 0124+81
		5	0650/0000	LENGTH(AH 2506 BK 2673)
	==		0640/2562	PINE DR (T357)

EXTRACT DATE: 12/28/2024 ROADWAY MANAGEMENT SYSTEM PAGE NUMBER: 224
PRINT DATE: 12/30/2024 SLD COUNTY/SR - ANNUAL PRINT COUNTY: CRAWFORD

DIR: B TOTAL LEN: 29.438 MI. DIST: 01-1 SR: 322
LEFT MUN: WAYNE T RIGHT MUN: WAYNE T

1 0 00207 0 00 0151+44 140310 FT
ADAMS ST
(SR0173 SEG 0100/0000) 0640/0000

1 0 00207 0 00 0179+79 137464 FT
HART RD
(TWP) 0630/0000

134996 FT

Station	Length	Material	Notes
0640/2272	018"	DIA CIRC CONCR	LEN=0038 INSTALLED UNKN
0640/1807	018"	DIA CIRC CONCR	LEN=0060 INSTALLED UNKN
0640/1666	024"	DIA CIRC CONCR	LEN=0075 INSTALLED UNKN
0640/1362	018"	DIA CIRC CONCR	LEN=0044 INSTALLED UNKN
0640/1063	018"	DIA CIRC CONCR	LEN=0043 INSTALLED UNKN
0640/0760	018"	DIA CIRC CONCR	LEN=0045 INSTALLED UNKN
0640/0412	018"	DIA CIRC CONCR	LEN=0044 INSTALLED UNKN
0640/0147	018"	DIA CIRC CONCR	LEN=0080 INSTALLED UNKN
140308 FT			ADAMS ST
0640/0000			(SR0173 SEG 0100/0000)
0630/2328			LENGTH(AH 2673 BK 2846)
0630/2101			BMSBN 20/0322/0630/2101
0630/2076			1 0 00207 0 00 0158+89
			LT. SUGAR CK.
			BMSBG 20/0322/0630/2101
			WAYNE
			COCHRANTON B
137462 FT			NORTH ST
0630/0000			(T666)
0620/1883			LENGTH(AH 2846 BK 2468)
0620/1216			015" DIA CIRC CONCR
0620/0592			LEN=0045 INSTALLED UNKN
0620/0084			RIDGEWAY HILL RD
134994 FT			(SR2007 SEG 0010/0654)
0620/0000			036" DIA CIRC CONCR
			LEN=0060 INSTALLED UNKN
			072" DIA CIRC CONCR
			LEN=0065 INSTALLED UNKN
			1 0 00207 0 00 0204+52
			COCHRANTON
			EAST FAIRFIELD T
			LENGTH(AH 2468 BK 2078)
			036" DIA CIRC CONCR

EXTRACT DATE: 12/28/2024 ROADWAY MANAGEMENT SYSTEM PAGE NUMBER: 223
PRINT DATE: 12/30/2024 SLD COUNTY/SR - ANNUAL PRINT COUNTY: CRAWFORD

DIR: B TOTAL LEN: 29.438 MI. DIST: 01-1 SR: 322
LEFT MUN: EAST FAIRFIELD T RIGHT MUN: EAST FAIRFIELD T

	0610/1598	LEN=0060	INSTALLED	UNKN
	0610/0897	018 "DIA	CIRC CONCR	
	0610/0514	LEN=0060	INSTALLED	UNKN
		030 "DIA	CIRC CONCR	
	0610/0423	LEN=0048	INSTALLED	UNKN
132918 FT		FRANKLIN ST		
	132916 FT	(SR2022	SEG 0011/0000)	
	0610/0000	1 0 00207	0 00 0232+07	
		LENGTH(AH 2078	BK 3126)	
	0600/3101	024 "DIA	CIRC METAL	
	0600/3074	LEN=0065	INSTALLED	UNKN
		FRANKLIN ST		
	0600/2748	(SR2022	SEG 0010/0000)	
	0600/2338	024 "DIA	CIRC CONCR	
		LEN=0060	INSTALLED	UNKN
	0600/2270	018 "DIA	CIRC CONCR	
		LEN=0055	INSTALLED	UNKN
	0600/1988	POWELL LN		
	0600/1536	(PRDR)		
	0600/1134	015 "DIA	CIRC CONCR	
	0600/0775	LEN=0050	INSTALLED	UNKN
	0600/0513	048 "DIA	CIRC CONCR	
HARVEY RD (T640)	0600/0227	LEN=0060	INSTALLED	UNKN
		015 "DIA	CIRC CONCR	
129792 FT	0600/0212	LEN=0055	INSTALLED	UNKN
	129790 FT	1 0 00207	0 01 0230+04	
	0600/0000	LENGTH(AH 3126	BK 2258)	
	0590/1887	036 "DIA	CIRC CONCR	
		LEN=0090	INSTALLED	UNKN
	0590/1727	(APRA)	DUNN CONST	CO
		DUNN CONST	CO DR	
	0590/1632	(PRDR)		
HUDSON DR (T642)	0590/1491	POWELL RD		
		(T393)		
127534 FT	127532 FT	1 0 00207	0 01 0252+49	
	0590/0000	LENGTH(AH 2258	BK 2188)	

DIR: B TOTAL LEN: 29.438 MI.
LEFT MUN: EAST FAIRFIELD T

DIST: 01-1 SR: 322
RIGHT MUN: EAST FAIRFIELD T

1 2 5 3 4 6 F T

1 0 00207 0 01 0295+65 122667 FT
MCCRACKEN RD
(T576) 0570/0000

DEAN RUN	STRUCTURE	LENGTH	14 FT
0580/2111	BMSID 20/0322/0580/2151	015 "DIA CIRC CONCR	LEN=0055 INSTALLED UNKN
0580/1562	024 "DIA CIRC CONCR	LEN=0060 INSTALLED UNKN	018 "DIA CIRC CONCR
0580/1339	018 "DIA CIRC CONCR	LEN=0060 INSTALLED UNKN	024 "DIA CIRC CONCR
0580/1087	024 "DIA CIRC CONCR	LEN=0048 INSTALLED UNKN	024 "DIA CIRC CONCR
0580/0660	024 "DIA CIRC CONCR	LEN=0055 INSTALLED UNKN	024 "DIA CIRC CONCR
0580/0431	024 "DIA CIRC CONCR	LEN=0055 INSTALLED UNKN	024 "DIA CIRC CONCR
0580/0233	125344 FT	1000207 0010273+71	POWELL RD
0580/0000	(T393)	LENGTH(AH 2188 BK 2679)	018 "DIA CIRC CONCR
0570/2523	LEN=0060	INSTALLED UNKN	
0570/0970	036 "DIA CIRC CONCR	LEN=0075 INSTALLED UNKN	(APRA) KEBERT WASH PLAN
0570/0882	MEADVILLE REDI-MIX	(PRDR)	015 "DIA CIRC CONCR
0570/0674	LEN=0055	INSTALLED UNKN	
122665 FT			
0570/0000	LENGTH(AH 2679 BK 2591)	015 "DIA CIRC CONCR	LEN=0050 INSTALLED UNKN
0560/2428	015 "DIA CIRC METAL	LEN=0050 INSTALLED UNKN	015 "DIA CIRC CONCR
0560/2161	015 "DIA CIRC CONCR	LEN=0050 INSTALLED UNKN	018 "DIA CIRC CONCR
0560/1872	018 "DIA CIRC CONCR	LEN=0060 INSTALLED UNKN	018 "DIA CIRC CONCR
0560/1556	018 "DIA CIRC CONCR	LEN=0058 INSTALLED UNKN	018 "DIA CIRC CONCR
0560/1282	018 "DIA CIRC CONCR	LEN=0060 INSTALLED UNKN	015 "DIA CIRC CONCR
0560/0920	015 "DIA CIRC CONCR	LEN=0070 INSTALLED UNKN	
0560/0386			

EXTRACT DATE: 12/28/2024 ROADWAY MANAGEMENT SYSTEM PAGE NUMBER: 221
PRINT DATE: 12/30/2024 SLD COUNTY/SR - ANNUAL PRINT COUNTY: CRAWFORD

DIR: B TOTAL LEN: 29.438 MI. DIST: 01-1 SR: 322
LEFT MUN: EAST FAIRFIELD T RIGHT MUN: EAST FAIRFIELD T

1 0 00207 0 01 0326+25 120076 FT
CREVELING RD
(T401) 0560/0000

118056 FT

MCCRACKEN RD
(T576) 0540/1076

1 0 00207 0 01 0370+00 115677 FT
KEBORT RD
(T397) 0540/0000

SCHRECK RD
(T574) 0530/1665

113155 FT

0560/0200	024 "DIA CIRC CONCR
	LEN=0070 INSTALLED UNKN
0560/0055	024 "DIA CIRC CONCR
120074 FT	LEN=0070 INSTALLED UNKN
	TOWNHOUSE CT
0560/0000	(SR2005 SEG 0080/3196)
	LENGTH(AH 2591 BK 2020)
0550/1619	036 "DIA CIRC METAL
	LEN=0125 INSTALLED UNKN
0550/1186	015 "DIA CIRC CONCR
	LEN=0165 INSTALLED UNKN
0550/0338	015 "DIA CIRC CONCR
118054 FT	LEN=0070 INSTALLED UNKN
0550/0000	1 0 00207 0 01 0346+55
	LENGTH(AH 2020 BK 2379)
0540/2258	036 "DIA CIRC CONCR
	LEN=0080 INSTALLED UNKN
0540/1946	015 "DIA CIRC CONCR
	LEN=0065 INSTALLED UNKN
0540/1700	024 "DIA CIRC CONCR
	LEN=0100 INSTALLED UNKN
0540/1505	015 "DIA CIRC CONCR
	LEN=0072 INSTALLED UNKN
0540/1087	064 "H 72 "W ELLIP CONC
	LEN=0075 INSTALLED UNKN
0540/0630	018 "DIA CIRC CONCR
	LEN=0070 INSTALLED UNKN
0540/0161	018 "DIA CIRC CONCR
115675 FT	LEN=0050 INSTALLED UNKN
0540/0000	LENGTH(AH 2379 BK 2522)
	036 "H 84 "W CON BOX CUL
0530/2300	LEN=0070 INSTALLED UNKN
	036 "H 72 "W CON BOX CUL
0530/2113	LEN=0072 INSTALLED UNKN
0530/1551	015 "DIA CIRC CONCR
	LEN=0055 INSTALLED UNKN
0530/0826	FRENCH CK. TR
	STRUCTURE LENGTH 8 FT
	BMSID 20/0322/0530/0826
0530/0419	018 "DIA CIRC CONCR
113153 FT	LEN=0060 INSTALLED UNKN
	1 0 00207 0 01 0395+60

DIR: B TOTAL LEN: 29.438 MI.
LEFT MUN: EAST FAIRFIELD T

DIST: 01-1 SR: 322
RIGHT MUN: EAST FAIRFIELD T

1 1 0 6 4 8 F T

108772 FT

0500 / 1460

1 0 00207 0 01 0457+22 106935 FT
SCHRECK RD
(T553) 0500/000

```

5 0530/0000 LENGTH(AH 2522 BK 2507)
    015 "DIA CIRC CONCR
    0520/2164 LEN=0060 INSTALLED UNKN

```

```

0520/1225 036 "DIA CIRC METAL
LEN=0065 INSTALLED UNKN
0520/0935 024 "DIA CIRC METAL
LEN=0055 INSTALLED UNKN
FRENCH CK. TR
STRUCTURE LENGTH 8 FT

```

```

0520/0537 BMSID 20/0322/0520/0557
024 "DIA CIRC METAL
0520/0349 LEN=0060 INSTALLED UNKN
110646 FT 1 0 00207 0 01 0420+43

```

0520/0000 LENGTH(AH 2507 BK 1876)

0510/1178 BMSN 20/0322/0510/1170
1 0 00207 0 01 0427+29
FRENCH CK.TR

0510/1170 BMSBG 20/0322/0510/1170

NC TWENTYEIGHTH DIVISION HW
EAST FALLOWFIELD

0510/0480 WEST MEAD T
108770 FT 1 0 00207 0 01 0438+85

0510/0000 LENGTH(AH 1876 BK 1837)

0500/1372 036 "DIA CIRC CONCR
LEN=0180 INSTALLED UNKN

```

0500/1372 LEN=0100 INSTALLED UNKN
024 "DIA CIRC METAL
0500/1344 LEN=0055 INSTALLED UNKN

```

106933 FT

5 0500/0000 LENGTH(AH 1837 BK 2375)

0490/2278 072"H 48"W BOX CULVRT*
LEN=0100 INSTALLED UNKN

0490/1826 018 "DIA CIRC CONCR
LEN=0050 INSTALLED UNKN

0490/1415 068"H 60"W METAL ARCH
LEN=0055 INSTALLED UNKN

0490/0833 018 "DIA CIRC CONCR
LEN=0057 INSTALLED UNKN

DIR: B TOTAL LEN: 29.438 MI. DIST: 01-1 SR: 322
LEFT MUN: WEST MEAD T RIGHT MUN: WEST MEAD T

EXTRACT DATE: 12/28/2024 ROADWAY MANAGEMENT SYSTEM PAGE NUMBER: 218
PRINT DATE: 12/30/2024 SLD COUNTY/SR - ANNUAL PRINT COUNTY: CRAWFORD

DIR: B TOTAL LEN: 29.438 MI. DIST: 01-1 SR: 322
LEFT MUN: WEST MEAD T RIGHT MUN: WEST MEAD T

094731 FT		094729 FT	1 0 00207 0 01 0578+81
		0440/0000	LENGTH(AH 1398 BK 1341)
093390 FT	==	0430/0063	MCHENRY ST
		093388 FT	(PRDR)
		0430/0000	1 0 00207 0 01 0592+22
			LENGTH(AH 1341 BK 3020)
			036"H 48"W CON BOX CUL
		0420/2945	LEN=0060 INSTALLED UNKN
FRANKLIN PK			
(SR2010 SEG 0010/0000)			
0420/2360			
		0420/2313	024"H 48"W ELLIP CONC
			LEN=0080 INSTALLED UNKN
		0420/1641	024 "DIA CIRC CONCR
			LEN=0060 INSTALLED UNKN
			018 "DIA CIRC CONCR
		0420/1357	LEN=0055 INSTALLED UNKN
		0420/0736	018 "DIA CIRC CONCR
			LEN=0050 INSTALLED UNKN
			036 "DIA CIRC CONCR
		0420/0277	LEN=0060 INSTALLED UNKN
090370 FT		090368 FT	1 0 00207 0 01 0620+49
			036 "DIA CIRC CONCR
			LEN=0050 INSTALLED UNKN
		0420/0000	LENGTH(AH 3020 BK 2269)
		0410/1637	024 "DIA CIRC CONCR
			LEN=0050 INSTALLED UNKN
			018 "DIA CIRC CONCR
		0410/1411	LEN=0050 INSTALLED UNKN
			018 "DIA CIRC CONCR
		0410/0863	LEN=0050 INSTALLED UNKN
			018 "DIA CIR PLASTIC
		0410/0663	LEN=0065 INSTALLED UNKN
			018 "DIA CIR PLASTIC
		0410/0576	LEN=0085 INSTALLED UNKN
		0410/0162	(APRA) LLOYD CRANE & EQ
			015 "DIA CIRC CONCR
		0410/0028	LEN=0037 INSTALLED UNKN
		088099 FT	1 0 00207 0 01 0642+50
			(AAR 262790F) #TRKS 00
			NC CO
			CHRAnton RD
			CLARK RD

EXTRACT DATE: 12/28/2024 ROADWAY MANAGEMENT SYSTEM PAGE NUMBER: 217
PRINT DATE: 12/30/2024 SLD COUNTY/SR - ANNUAL PRINT COUNTY: CRAWFORD

DIR: B TOTAL LEN: 29.438 MI. DIST: 01-1 SR: 322
LEFT MUN: WEST MEAD T RIGHT MUN: WEST MEAD T

LINDEN ST
(CITY)
MAIN ST
(CITY)

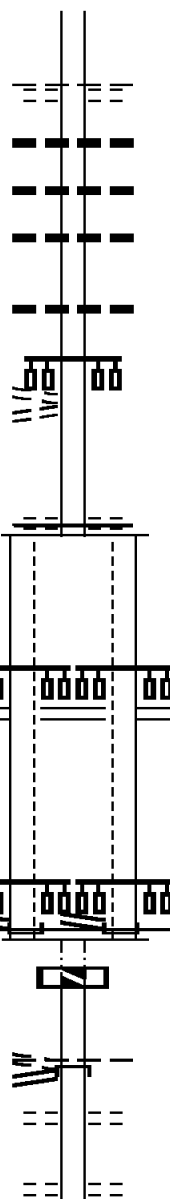
0400/0317
086413 FT

1 0 00207 0 01 0664+48 086098 FT
PARK AV
(SR1001 SEG 0010/0000)
PARK AV
(SR9105 SEG 0010/0358)

LENGTH(AH 0315 BK 0274) 0391/0000
1 0 00207 0 01 0667+38 085824 FT
FRENCH CREEK PY
(SR0006 SEG 0521/0000)
NC LINDEN ST

FRENCH CREEK PY INTER-BK
(SR0006 SEG 0521/0000)
MFC BEGIN = B
LTH AH 000274 BK 000100 0381/0000
085824 FT

FOURTH ST
(BORO)
WATER ST
(SR0006 SEG 0330/0000)
CONNEAUT LAKE B 0360/3145



(CITY)
WEST MEAD
MEADVILLE C
0410/0000 LENGTH(AH 2269 BK 1688)
018 "DIA CIRC CONCR
0400/1638 LEN=0035 INSTALLED UNKN
018 "DIA CIRC CONCR
0400/1369 LEN=0035 INSTALLED UNKN
018 "DIA CIRC CONCR
0400/1223 LEN=0037 INSTALLED UNKN
018 "DIA CIRC CONCR
0400/0536 LEN=0040 INSTALLED UNKN

NC MAIN ST
0400/0317
086411 FT 1 0 00207 0 01 0661+14

COTTAGE ST
(CITY)
MFC BEGIN = B
0400/0000 LENGTH(AH 1688 BK 0313)
086098 FT 1 0 00207 0 01 0664+48
PARK AV
(SR1001 SEG 0010/0000)
PARK AV
(SR9105 SEG 0010/0358)

0390/0000 LENGTH(AH 0313 BK 0274)
085824 FT 1 0 00207 0 01 0667+38
FRENCH CREEK PY
(SR0006 SEG 0520/0000)
NC LINDEN ST

INTER-BK FRENCH CREEK PY
(SR0006 SEG 0520/0000)
MFC BEGIN = B
0380/0000 LTH AH 000274 BK 000100
085824 FT
7362/0000 LTH AH 000100 BK 003145

INTER-AHD WATER ST
(SR0006 SEG 0330/0000)
0360/3145 CONNEAUT LAKE B
STRAWBERRY AL
0360/2937 (BORO)
NC FO URTH ST
HIGH ST
(BORO)

EXTRACT DATE: 12/28/2024 ROADWAY MANAGEMENT SYSTEM PAGE NUMBER: 216
PRINT DATE: 12/30/2024 SLD COUNTY/SR - ANNUAL PRINT COUNTY: CRAWFORD

DIR: B TOTAL LEN: 29.438 MI. DIST: 01-1 SR: 322
LEFT MUN: CONNEAUT LAKE B RIGHT MUN: CONNEAUT LAKE B

FIFTH ST
(BORO)

0360/2177

SEVENTH ST
(BORO)

0360/1596

CONNEAUT LAKE
SADSBURY T

0350/0803

OLD STATE RD
(T941)

0340/0026
078938 FT

0360/2708 FOURTH ST
(BORO)

0360/1913 036 "DIA CIRC CONCR
LEN=0050 INSTALLED UNKN

0360/1552 BMS EN 20/0322/0360/1566
1 0 00082 0 00 0496+85

0360/1542 CONNEAUT CK.
BMSBG 20/0322/0360/1566
BARBARA ST

0360/1491 (BORO)
MAIN ST
0360/0936 (BORO)

082679 FT 1 0 00082 0 00 0496+85
NC ST STATE ST

0360/0000 CONNEAUT LAKE
SADSBURY T
LENGTH(AH 3145 BK 1421)

0350/1044 018 "DIA CIRC CONCR
LEN=0045 INSTALLED UNKN

0350/0584 BMS EN 20/0322/0350/0554
1 0 00082 0 00 0488+80

0350/0574 CONNEAUT TR.
BMSBG 20/0322/0350/0554
081258 FT 1 0 00082 0 00 0482+99

0350/0000 CONNEAUT TR.
STRUCTURE LENGTH 10 FT
BMSID 20/0322/0350/0000
LENGTH(AH 1421 BK 2320)

0340/0894 015 "DIA CIRC CONCR
LEN=0050 INSTALLED UNKN

0340/0883 018 "DIA CIRC METAL
LEN=0050 INSTALLED UNKN

0340/0473 018 "DIA CIRC CONCR
LEN=0075 INSTALLED UNKN

0340/0091 024 "DIA CIRC CONCR
LEN=0048 INSTALLED UNKN

078938 FT 1 0 00082 0 00 0458+65

DIR: B TOTAL LEN: 29.438 MI. DIST: 01-1 SR: 322
LEFT MUN: SADSBUURY T RIGHT MUN: SADSBUURY T

EXTRACT DATE: 12/28/2024 ROADWAY MANAGEMENT SYSTEM PAGE NUMBER: 214
PRINT DATE: 12/30/2024 SLD COUNTY/SR - ANNUAL PRINT COUNTY: CRAWFORD

DIR: B TOTAL LEN: 29.438 MI. DIST: 01-1 SR: 322
LEFT MUN: EAST FALLOWFIELD T RIGHT MUN: EAST FALLOWFIELD T

1 0 00082 0 00 0354+30 068383 FT	0300/0444	015 "DIA CIRC CONCR
DEBOLT RD	068383 FT	LEN=0060 INSTALLED UNKN
(T400)	0300/0000	
	0300/0000	LENGTH(AH 2383 BK 2136)
	0290/2114	018 "DIA CIRC CONCR
		LEN=0054 INSTALLED UNKN
	0290/1449	015 "DIA CIRC CONCR
HELBIG RD		LEN=0050 INSTALLED UNKN
(T937)	0290/0659	036 "DIA CIRC CONCR
		LEN=0050 INSTALLED UNKN
	0290/0019	018 "DIA CIRC CONCR
1 0 00082 0 00 0333+11 066247 FT	066247 FT	LEN=0050 INSTALLED UNKN
PINE RD		PINE RD
(T396)	0290/0000	(T396)
		LENGTH(AH 2136 BK 3228)
	0280/2450	015 "DIA CIRC CONCR
		LEN=0045 INSTALLED UNKN
	0280/2083	030 "DIA CIRC CONCR
		LEN=0050 INSTALLED UNKN
	0280/0533	015 "DIA CIRC CONCR
HELBIG RD		LEN=0050 INSTALLED UNKN
(T937)	0280/0155	015 "DIA CIRC CONCR
	063019 FT	LEN=0048 INSTALLED UNKN
	0280/0000	1 0 00082 0 00 0301+15
		LENGTH(AH 3228 BK 3581)
STATE GAME LANDS PARKIN		
(GOVT)	0270/2488	
	0270/0836	EAST FALLOWFIELD
		WEST FALLOWFIELD T
059438 FT	059438 FT	1 0 00082 0 00 0265+12

EXTRACT DATE: 12/28/2024 ROADWAY MANAGEMENT SYSTEM PAGE NUMBER: 213
PRINT DATE: 12/30/2024 SLD COUNTY/SR - ANNUAL PRINT COUNTY: CRAWFORD

DIR: B TOTAL LEN: 29.438 MI. DIST: 01-1 SR: 322
LEFT MUN: EAST FALLOWFIELD T RIGHT MUN: EAST FALLOWFIELD T

1 0 00082 0 00 0247+57 057700 FT
LINESVILLE RD
(SR3011 SEG 0010/0000) 0260/0000

055515 FT

052933 FT

Station	Description
0270/0000	CRYSTAL LAKE RD (T387)
0260/1186	LENGTH(AH 3581 BK 1738) 066"H 66"W CON BOX CUL
0260/0889	LEN=0110 INSTALLED UNKN CEMETERY ST
0260/0697	(T389) BMS EN 20/0322/0260/0566 1 0 00082 0 00 0253+25
0260/0566	BESSEMER AND LAKE ER RR BMSBG 20/0322/0260/0566
0260/0392	018"DIA CIRC CONCR LEN=0048 INSTALLED UNKN NC TWENTYEIGHTH DIVISION HW CENTER ST
0260/0348	(T372) 024"DIA CIRC CONCR
0260/0158	LEN=0044 INSTALLED UNKN SR 0018 SH
057700 FT	(SR0018 SEG 0100/2210)
0260/0000	LENGTH(AH 1738 BK 2185) 018"DIA CAST IRON
0250/2120	LEN=0045 INSTALLED UNKN WEST AL
0250/2007	(BORO) NC L BERTY ST
0250/1839	JEFFERSON ST (T385)
0250/1365	024"DIA CIRC CONCR LEN=0060 INSTALLED UNKN
0250/0116	015"DIA CIRC CONCR LEN=0050 INSTALLED UNKN
055515 FT	1 0 00238 0 00 0289+65
0250/0000	LENGTH(AH 2185 BK 2582)
0240/0252	BMS EN 20/0322/0240/0237 1 0 00238 0 00 0266+34
0240/0237	TRIB TO CROOKED CREEK BMSBG 20/0322/0240/0237
052933 FT	1 0 00238 0 00 0264+08 DEEZIK RD

DIR: B TOTAL LEN: 29.438 MI.
LEFT MUN: WEST FALLOWFIELD T

DIST: 01-1 SR: 322
RIGHT MUN: WEST FALLOWFIELD T

1 0 00238 0 00 0216+13 048144 FT
FITCH RD
(T359) 0220/0000

1 0 00238 0 00 0199+22 046440 FT
PITTS RD
(T342) 0210/0000

049731 FT

044429 FT

0 4 2 5 1 2 F T

```

      (T354)
      WEST FALLOWFIELD
      SOUTH SHENANGO T
0240/0000 LENGTH(AH 2582 BK 3202)
      018 "DIA CIRC CONCR
0230/2574 LEN=0055 INSTALLED UNKN

```

```

0230/0323 048 "DIA CIRC CONCR
049731 FT LEN=0050 INSTALLED UNKN
MRVOS RD 00232+08
(T363)
0230/0000 LENGTH(AH 3202 BK 1587)

```

```

048144 FT
0220/0000 LENGTH(AH 1587 BK 1704)
018 "DIA CIRC CONCR
0210/1630 LEN=0048 INSTALLED UNKN

```

```

0210/0487 018 "DIA CAST IRON
046440 FT LEN=0045 INSTALLED UNKN
PITTS RD
(T342)
0210/0000 LENGTH(AH 1704 BK 2011)
0200/1140 036"H 42"W CON BOX CUL
LEN=0042 INSTALLED UNKN

```

```

044429 FT 1 0 00238 0 00 0179+11
S 0200/0000 LENGTH(AH 2011 BK 1917)
015 "DIA CIRC CONCR
0190/1904 LEN=0042 INSTALLED UNKN

```

042512 FT 1 0 00238 0 00 0160+07

EXTRACT DATE: 12/28/2024 ROADWAY MANAGEMENT SYSTEM PAGE NUMBER: 211
PRINT DATE: 12/30/2024 SLD COUNTY/SR - ANNUAL PRINT COUNTY: CRAWFORD

DIR: B TOTAL LEN: 29.438 MI. DIST: 01-1 SR: 322
LEFT MUN: SOUTH SHENANGO T RIGHT MUN: SOUTH SHENANGO T

LINESVILLE RD
(SR3009 SEG 0010/0000) 0180/0545

1 0 00238 0 00 0142+29 040647 FT
STATE RD
(SR3008 SEG 0040/1919) 0180/0000

JOHNSON RD
(T314) 0170/0935

038441 FT

036833 FT

034513 FT

5 0190/0000 LENGTH(AH 1917 BK 1865)

0180/0140 018 "DIA CIRC CONCR
LEN=0045 INSTALLED UNKN
0180/0094 018 "DIA CIRC CONCR
040647 FT LEN=0052 INSTALLED UNKN

5 0180/0000 LENGTH(AH 1865 BK 2206)

0170/1328 015 "DIA CIRC CONCR
LEN=0045 INSTALLED UNKN

038441 FT 1 0 00238 0 00 0119+41
072"H 72"W CON BOX CUL
LEN=0065 INSTALLED UNKN
5 0170/0000 LENGTH(AH 2206 BK 1608)

0160/0843 024 "DIA CIRC CONCR
LEN=0045 INSTALLED UNKN

036833 FT 1 0 00238 0 00 0103+33
021 "DIA CIRC CONCR
LEN=0045 INSTALLED UNKN
5 0160/0000 LENGTH(AH 1608 BK 2320)

0150/0622 015 "DIA CIRC CONCR
LEN=0048 INSTALLED UNKN

034513 FT 1 0 00238 0 00 0079+90
5 0150/0000 LENGTH(AH 2320 BK 2585)
0140/2529 015 "DIA CIRC CONCR
LEN=0050 INSTALLED UNKN

0140/1785 015 "DIA CIRC CONCR
LEN=0042 INSTALLED UNKN

060"H 78"W CONCR ARCH

EXTRACT DATE: 12/28/2024 ROADWAY MANAGEMENT SYSTEM PAGE NUMBER: 210
PRINT DATE: 12/30/2024 SLD COUNTY/SR - ANNUAL PRINT COUNTY: CRAWFORD

DIR: B TOTAL LEN: 29.438 MI. DIST: 01-1 SR: 322
LEFT MUN: SOUTH SHENANGO T RIGHT MUN: SOUTH SHENANGO T

031928 FT	0140/0308	LEN=0060	INSTALLED	UNKN
	031928 FT	1 0 00238 0 00 0054+40		
		RALSTON RD		
		(T329)		
	0140/0000	LENGTH(AH 2585 BK 2370)		
		018 "DIA CIRC CONCR		
	0130/1777	LEN=0052	INSTALLED	UNKN
		018 "DIA CIRC CONCR		
	0130/1455	LEN=0050	INSTALLED	UNKN
		015 "DIA CIRC CONCR		
	0130/0817	LEN=0050	INSTALLED	UNKN
		018 "DIA CIRC CONCR		
	0130/0755	LEN=0048	INSTALLED	UNKN
		015 "DIA CIRC CONCR		
	0130/0402	LEN=0205	INSTALLED	UNKN
		018 "DIA CIRC CONCR		
029558 FT	0130/0019	LEN=0050	INSTALLED	UNKN
	029558 FT	1 0 00238 0 00 0030+69		
		SNAKE RD		
		(T307)		
	0130/0000	LENGTH(AH 2370 BK 3066)		
		015 "DIA CIRC METAL		
	0120/1803	LEN=0120	INSTALLED	UNKN
		048 "DIA CIRC CONCR		
	0120/1195	LEN=0045	INSTALLED	UNKN
		012 "DIA CIRC METAL		
	0120/0744	LEN=0048	INSTALLED	UNKN
026492 FT	026492 FT	1 0 00238 0 00 0000+00		
	INTER-BK	DEPOT ST		
		(SR0322 SEG 0030/2754)		
		BK-MERCER (43)		
026492 FT	0120/0000	LTH AH 003066 BK 000100		
	026492 FT	AH-MERCER (43)		
	7114/0000	LTH AH 000100 BK 002012		
	INTER-AHD	LIBERTY ST		
		(SR0322 SEG 0010/0000)		
	0110/2012	WEST SHENANGO T		
		018 "DIA CIRC CONCR		
	0110/1810	LEN=0060	INSTALLED	UNKN
		018 "DIA CIRC CONCR		
	0110/1263	LEN=0070	INSTALLED	UNKN
		024 "DIA CIRC CONCR		
	0110/1111	LEN=0070	INSTALLED	UNKN

UNGER RD
(T305)

EXTRACT DATE: 12/28/2024 ROADWAY MANAGEMENT SYSTEM PAGE NUMBER: 209
PRINT DATE: 12/30/2024 SLD COUNTY/SR - ANNUAL PRINT COUNTY: CRAWFORD

DIR: B TOTAL LEN: 29.438 MI. DIST: 01-1 SR: 322
LEFT MUN: WEST SHENANGO T RIGHT MUN: WEST SHENANGO T

024480 FT		024480 FT	1 0 00206 0 00 0020+38
		0110/0000	LENGTH(AH 2012 BK 2002)
		0100/1613	018 "DIA CIRC CONCR LEN=0080 INSTALLED UNKN
022478 FT		0100/0265	072"H 72"W CON BOX CUL LEN=0080 INSTALLED UNKN
		022478 FT	1 0 00206 0 00 0040+40
		0100/0000	LENGTH(AH 2002 BK 2224)
		0090/1605	018 "DIA CIRC CONCR LEN=0060 INSTALLED UNKN
		0090/1281	048 "DIA CIRC CONCR LEN=0080 INSTALLED UNKN
		0090/1076	FRY RD (T303)
		0090/0453	018 "DIA CIRC CONCR LEN=0060 INSTALLED UNKN
		0090/0143	018 "DIA CIRC CONCR LEN=0060 INSTALLED UNKN
020254 FT		0090/0034	BMSBN 20/0322/0090/0000
		020254 FT	1 0 00206 0 00 0062+17
		0090/0000	SUGAR RUN BMSBG 20/0322/0090/0000 LENGTH(AH 2224 BK 3292)
MAIN PARK DR (GOVT) LAKE RD (SR3003 SEG 0010/0000)	0080/2230 0080/1911		
		0080/1173	060"H 60"W CON BOX CUL LEN=0050 INSTALLED UNKN
		0080/0805	015 "DIA CIRC CONCR LEN=0060 INSTALLED UNKN
		0080/0547	018 "DIA CIRC CONCR LEN=0060 INSTALLED UNKN
016962 FT		016962 FT	1 0 00206 0 00 0094+98
		0080/0000	LENGTH(AH 3292 BK 2819)
		0070/2661	015 "DIA CIRC CONCR LEN=0060 INSTALLED UNKN
		0070/2506	015 "DIA CIRC CONCR LEN=0060 INSTALLED UNKN

EXTRACT DATE: 12/28/2024 ROADWAY MANAGEMENT SYSTEM PAGE NUMBER: 208
PRINT DATE: 12/30/2024 SLD COUNTY/SR - ANNUAL PRINT COUNTY: CRAWFORD

DIR: B TOTAL LEN: 29.438 MI. DIST: 01-1 SR: 322
LEFT MUN: WEST SHENANGO T RIGHT MUN: WEST SHENANGO T

1 0 00206 0 00 0123+21 014143 FT
WEST STATE RD
(SR3002 SEG 0050/2689) 0070/0000

FAIRFIELD ST
(T331)

0060/0237
012328 FT

010246 FT




LAKE RD
(GOVT)

0040/0435

0070/1595	042 "DIA CIRC CONCR LEN=0060 INSTALLED UNKN
0070/1396	015 "DIA CIRC CONCR LEN=0060 INSTALLED UNKN
0070/0983	018 "DIA CIRC CONCR LEN=0060 INSTALLED UNKN
0070/0233	018 "DIA CIRC CONCR LEN=0055 INSTALLED UNKN
0070/0021 014143 FT	018 "DIA CIRC CONCR LEN=0065 INSTALLED UNKN
0070/0000	TURNERSVILLE RD (SR3002 SEG 0050/2689) LENGTH(AH 2819 BK 1815)
0060/1815	018 "DIA CIRC CONCR LEN=0030 INSTALLED UNKN
0060/0892	024 "DIA CIRC CONCR LEN=0060 INSTALLED UNKN
0060/0639	018 "DIA CIRC CONCR LEN=0060 INSTALLED UNKN
012328 FT 0060/0000	1 0 00206 0 00 0141+53 LENGTH(AH 1815 BK 2082) 060"H 72"W CON BOX CUL
0050/2064	LEN=0050 INSTALLED UNKN
0050/1180	018 "DIA CIRC CONCR LEN=0040 INSTALLED UNKN
0050/0617	018 "DIA CIRC CONCR LEN=0060 INSTALLED UNKN
010246 FT 0050/0000	1 0 00206 0 00 0162+16 ADAMS RD (T312) LENGTH(AH 2082 BK 2807)
0040/2479	018 "DIA CIRC CONCR LEN=0060 INSTALLED UNKN
0040/1400	036 "DIA CIRC CONCR LEN=0060 INSTALLED UNKN
0040/1092	036 "DIA CIRC CONCR LEN=0068 INSTALLED UNKN

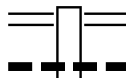
EXTRACT DATE: 12/28/2024 ROADWAY MANAGEMENT SYSTEM PAGE NUMBER: 207
PRINT DATE: 12/30/2024 SLD COUNTY/SR - ANNUAL PRINT COUNTY: CRAWFORD

DIR: B TOTAL LEN: 29.438 MI. DIST: 01-1 SR: 322
LEFT MUN: WEST SHENANGO T RIGHT MUN: WEST SHENANGO T

	007439 FT		0040/0020 BMS EN 20/0322/0040/0000 007439 FT 1 0 00206 0 00 0190+30 TRIB TO PYMATUNING RES BMSBG 20/0322/0040/0000 LENGTH(AH 2807 BK 1943)
PYMATUNING STATE PARK R (GOVT)	0030/1327	==	5 0040/0000
PYMATUNING STATE PARK R (GOVT)	0030/0889	==	
		---	0030/0817 036 "DIA CIRC CONCR LEN=0070 INSTALLED UNKN
		---	0030/0079 018 "DIA CIRC CONCR LEN=0060 INSTALLED UNKN
005496 FT		---	005496 FT 1 0 00206 0 00 0209+69 5 0030/0000 LENGTH(AH 1943 BK 2574)
		---	0020/1933 036 "DIA CIRC CONCR LEN=0090 INSTALLED UNKN
		---	0020/0519 036 "DIA CIRC CONCR LEN=0069 INSTALLED UNKN
002922 FT		---	0020/0096 018 "DIA CIRC CONCR LEN=0060 INSTALLED UNKN
BUSH RD (T300)	0020/0000	==	002922 FT 1 0 00206 0 00 0235+44 BUSH RD (T300) 5 0020/0000 LENGTH(AH 2574 BK 2922)
		---	0010/2549 015 "DIA CIRC CONCR LEN=0058 INSTALLED UNKN
		---	0010/1719 048 "DIA CIRC CONCR LEN=0050 INSTALLED UNKN
			0010/0832 BMS EN 20/0322/0010/0812 1 0 00206 0 00 0256+01 SHENANGO TR.
			0010/0817 BMSBG 20/0322/0010/0812
000000 FT			000000 FT 1 0 00206 0 00 0264+26 018 "DIA CIRC CONCR LEN=0040 INSTALLED UNKN
			NC TWENTYEIGHTH DIVISION HW INTER-BK OHIO STATE LINE (STBD) MFC BEGIN = B
		---	5 0010/0000 LENGTH(AH 2922 BK 0000)

EXTRACT DATE: 12/28/2024 ROADWAY MANAGEMENT SYSTEM PAGE NUMBER: 206
PRINT DATE: 12/30/2024 SLD COUNTY/SR - ANNUAL PRINT COUNTY: CRAWFORD
DIR: B TOTAL LEN: 26.605 MI. DIST: 01-1 SR: 285
LEFT MUN: FAIRFIELD T RIGHT MUN: FAIRFIELD T

140473 FT



140473 FT ADAMS ST
0550/2208 (SR0173 SEG 0060/0382)
018 "DIA CIRC CONCR
0550/2174 LEN=0060 INSTALLED 1996

EXTRACT DATE: 12/28/2024 ROADWAY MANAGEMENT SYSTEM PAGE NUMBER: 205
PRINT DATE: 12/30/2024 SLD COUNTY/SR - ANNUAL PRINT COUNTY: CRAWFORD

DIR: B TOTAL LEN: 26.605 MI. DIST: 01-1 SR: 285
LEFT MUN: FAIRFIELD T RIGHT MUN: FAIRFIELD T

CHURCH ST
(PRDR)
CHURCH ST
(PRDR)
SHEEHAN LN
(PRDR)

0550/1722

0550/0991

0550/0746

138265 FT

136381 FT

E FRENCHCREEK LN
(PRDR)

0530/1786

W FRENCHCREEK LN
(PRDR)

0530/1015

0550/1833 BMS EN 20/0285/0550/1779
2 0 20011 0 04 1099+12
WYMAN'S RUN
0550/1775 BMSBG 20/0285/0550/1779
STEEN HILL RD
0550/1722 (SR2004 SEG 0060/2410)

0550/0679 018 "DIA CIRC CONCR
LEN=0045 INSTALLED 1996

138265 FT 2 0 20011 0 04 1099+12

0550/0000 024 "DIA CIRC CONCR
LEN=0045 INSTALLED 1996
LENGTH(AH 2208 BK 1884)

0540/1605 018 "DIA CIRC CONCR
LEN=0045 INSTALLED 1996

0540/0987 024 "DIA CIRC CONCR
LEN=0045 INSTALLED 1996

0540/0520 018 "DIA CIRC CONCR
LEN=0045 INSTALLED 1996

0540/0379 036 "DIA CIRC CONCR
LEN=0045 INSTALLED 1996

136381 FT 2 0 20011 0 04 1080+16

0540/0000 LENGTH(AH 1884 BK 2715)
018 "DIA CIRC CONCR

0530/2504 LEN=0045 INSTALLED 1996

0530/2131 018 "DIA CIRC CONCR
LEN=0045 INSTALLED 1996

0530/2044 024 "DIA CIRC CONCR
LEN=0045 INSTALLED 1996

0530/1805 018 "DIA CIRC CONCR
LEN=0055 INSTALLED 1996

0530/1010 060 "DIA CIRC CONCR
LEN=0045 INSTALLED 1996

0530/0839 018 "DIA CIRC CONCR
LEN=0045 INSTALLED 1996

0530/0330 018 "DIA CIRC CONCR
LEN=0045 INSTALLED 1996

0530/0120 018 "DIA CIRC CONCR
LEN=0045 INSTALLED 1996

EXTRACT DATE: 12/28/2024 ROADWAY MANAGEMENT SYSTEM PAGE NUMBER: 204
PRINT DATE: 12/30/2024 SLD COUNTY/SR - ANNUAL PRINT COUNTY: CRAWFORD

DIR: B TOTAL LEN: 26.605 MI. DIST: 01-1 SR: 285
LEFT MUN: FAIRFIELD T RIGHT MUN: FAIRFIELD T

133666 FT		133666 FT	2 0 20011 0 04 1049+07
			018 "DIA CIRC CONCR
			LEN=0045 INSTALLED 1996
		5 0530/0000	LENGTH(AH 2715 BK 2798)
			054 "DIA CIRC CONCR
		0520/2391	LEN=0045 INSTALLED 1996
			018 "DIA CIRC CONCR
		0520/2054	LEN=0045 INSTALLED 1996
			060 "DIA CIRC CONCR
		0520/1623	LEN=0077 INSTALLED 1996
			018 "DIA CIRC CONCR
		0520/1129	LEN=0045 INSTALLED 1996
			018 "DIA CIRC CONCR
		0520/0826	LEN=0045 INSTALLED 1996
			024 "DIA CIRC CONCR
		0520/0660	LEN=0045 INSTALLED 1996
			072 "DIA CIRC CONCR
		0520/0287	LEN=0064 INSTALLED 2006
130868 FT		130868 FT	2 0 20011 0 04 1021+00
			018 "DIA CIRC CONCR
			LEN=0045 INSTALLED 1996
		5 0520/0000	LENGTH(AH 2798 BK 2285)
			HOLLABARS
			STRUCTURE LENGTH 10 FT
		0510/1887	BMSID 20/0285/0510/1867
			018 "DIA CIRC CONCR
		0510/1420	LEN=0045 INSTALLED 1996
			018 "DIA CIRC CONCR
		0510/1081	LEN=0045 INSTALLED 1996
PETERSON RD (T621)			
		0510/0973	
			018 "DIA CIRC CONCR
			LEN=0045 INSTALLED 1996
		0510/0489	LEN=0045 INSTALLED 1996
			024 "DIA CIRC CONCR
		0510/0355	LEN=0050 INSTALLED 1996
128583 FT		128583 FT	2 0 20011 0 03 0996+59
			060"H 80"W CON BOX CUL
			LEN=0060 INSTALLED 1996
		5 0510/0000	LENGTH(AH 2285 BK 1857)
			018 "DIA CIRC CONCR
		0500/1329	LEN=0045 INSTALLED 1996
			018 "DIA CIRC CONCR
			LEN=0045 INSTALLED 1996
		0500/0415	2 0 20011 0 03 0978+00
126726 FT		126726 FT	KELLEY RD
			(T626)

EXTRACT DATE: 12/28/2024 ROADWAY MANAGEMENT SYSTEM PAGE NUMBER: 203
PRINT DATE: 12/30/2024 SLD COUNTY/SR - ANNUAL PRINT COUNTY: CRAWFORD

DIR: B TOTAL LEN: 26.605 MI. DIST: 01-1 SR: 285
LEFT MUN: FAIRFIELD T RIGHT MUN: FAIRFIELD T

PETERSON RD
(T621)

0490/2832

123449 FT

TOWNHALL LN
(SR2005 SEG 0060/0000) 0480/1937

2 0 20011 0 03 0910+26 119945 FT
MARSH RD
(T574) 0480/0000

5	0500/0000	LENGTH(AH 1857 BK 3277)
	0490/3239	018 "DIA CIRC CONCR LEN=0045 INSTALLED 1996
	0490/3063	018 "DIA CIRC CONCR LEN=0065 INSTALLED 1996
	0490/2340	030 "DIA CIR PLASTIC LEN=0055 INSTALLED 1996
	0490/1877	018 "DIA CIRC CONCR LEN=0045 INSTALLED 1996
	0490/1091	018 "DIA CIRC CONCR LEN=0045 INSTALLED 1996
	123449 FT	2 0 20011 0 03 0945+34
5	0490/0000	LENGTH(AH 3277 BK 3504) SMALL STREAM STRUCTURE LENGTH 15 FT
	0480/3150	BMSID 20/0285/0480/3150
	0480/2705	BMSID 20/0285/0480/2670 2 0 20011 0 03 0937+08 TOWN HOUSE
	0480/2670	BMSBG 20/0285/0480/2670
	0480/1407	018 "DIA CIRC CONCR LEN=0045 INSTALLED 1996
	0480/0986	018 "DIA CIRC CONCR LEN=0050 INSTALLED 1996
	0480/0850	024 "DIA CIRC CONCR LEN=0055 INSTALLED 1996
	119945 FT	STATE RD
5	0480/0000	(SR2005 SEG 0050/2372) LENGTH(AH 3504 BK 2666)
	0470/2640	018 "DIA CIRC CONCR LEN=0057 INSTALLED 1996
	0470/1808	BMSID 20/0285/0470/1791 2 0 20011 0 03 0901+68 WARD RUN
	0470/1791	BMSBG 20/0285/0470/1791
	0470/1390	018 "DIA CIRC CONCR LEN=0045 INSTALLED 1996
	0470/1029	018 "DIA CIRC CONCR LEN=0045 INSTALLED 1996

DIR: B TOTAL LEN: 26.605 MI.
LEFT MUN: FAIRFIELD T

DIST: 01-1 SR: 285
RIGHT MUN: FAIRFIELD T

```

117279 FT 2 0 20011 0 03 0883+68
SMALL STREAM
STRUCTURE LENGTH 10 FT
BMSID 20/0285/0470/0000
0470/0000 LENGTH(AH 2666 BK 2135)
018 "DIA CIRC CONCR
0460/1614 LEN=0045 INSTALLED 1996
054 "H 10 "W CON BOX CUL
0460/1142 LEN=0056 INSTALLED 2017
0460/1134 BMSEN 20/0285/0460/1124
0 0 00000 0 0 00000+00
CONNEAUT CREEK TR.
0460/1124 BMSBG 20/0285/0460/1124
MALLORY RD
0460/1024 (T572)

```

```

115144 FT 2 0 20011 0 03 0862+04
ADAMS SVILLE RD
(SR33004 SEG 03 10/3463)
0460/0000 LENGTH(AH 2135 BK 2685)
018 "DIA CIRC CONCR
0450/2581 LEN=0045 INSTALLED 1996
060 "DIA CIRC CONCR
0450/2246 LEN=0060 INSTALLED 1996

018 "DIA CIRC CONCR
0450/1260 LEN=0045 INSTALLED 1996
018 "DIA CIRC CONCR
0450/0969 LEN=0040 INSTALLED 1996

```

```

1 1 2 4 5 9 FT 2 0 2 0 0 1 9 0 0 1 0 0 3 2 +6 0
0 4 5 0 / 0 0 0 0 L E N G T H ( A H 2 6 8 5 B K 3 2 4 3 )
0 5 5 " D I A C I R C C O N C R
0 4 4 0 / 3 2 4 3 L E N = 0 0 5 0 I N S T A L L E D U N K N

0 1 8 " D I A C I R C C O N C R
0 4 4 0 / 2 4 8 7 L E N = 0 0 4 0 I N S T A L L E D 1 9 9 6

0 2 4 " H 7 2 " W C O N B O X C U L
0 4 4 0 / 1 6 1 3 L E N = 0 0 5 0 I N S T A L L E D 1 9 9 6
0 1 8 " D I A C I R C C O N C R
0 4 4 0 / 1 4 6 4 L E N = 0 0 4 5 I N S T A L L E D 1 9 9 6
0 1 8 " D I A C I R C C O N C R
0 4 4 0 / 1 2 5 0 L E N = 0 0 4 5 I N S T A L L E D 1 9 9 6
C U S T A R D S R D
0 4 4 0 / 1 0 9 2 ( T 3 5 9 )

```

EXTRACT DATE: 12/28/2024 ROADWAY MANAGEMENT SYSTEM PAGE NUMBER: 201
PRINT DATE: 12/30/2024 SLD COUNTY/SR - ANNUAL PRINT COUNTY: CRAWFORD

DIR: B TOTAL LEN: 26.605 MI. DIST: 01-1 SR: 285
LEFT MUN: FAIRFIELD T RIGHT MUN: FAIRFIELD T

MERCER PIKE RD
(SR2003 SEG 0010/0000) 0440/0000

109216 FT

106389 FT

103046 FT

0440/1061	018 "DIA CIRC CONCR LEN=0045 INSTALLED 1996
0440/0881	024 "DIA CIRC CONCR LEN=0060 INSTALLED 1997
0440/0700	FAIRFIELD GREENWOOD T
0440/0048	018 "DIA CIRC CONCR LEN=0045 INSTALLED 1997
109216 FT	2 0 20019 0 00 0000+00 MERCER PIKE RD (T528)
0440/0000	LENGTH(AH 3243 BK 2827) 018 "DIA CIRC CONCR LEN=0045 INSTALLED 1997
0430/2783	BMSSEN 20/0285/0430/2279
0430/2337	2 0 20018 0 00 0215+89 ROCK CREEK BMSBG 20/0285/0430/2279
0430/2307	036 "DIA CIRC CONCR LEN=0045 INSTALLED 1997
0430/1677	018 "DIA CIRC CONCR LEN=0045 INSTALLED 1997
0430/1085	024 "DIA CIRC CONCR LEN=0045 INSTALLED 1997
0430/0412	ASHLEY DR (TWP)
0430/0264	BMSSEN 20/0285/0430/0000
0430/0017	2 0 20018 0 00 0192+85 TURKEY RUN BMSBG 20/0285/0430/0000
106389 FT	LENGTH(AH 2827 BK 3343)
0430/0000	018 "DIA CIRC CONCR LEN=0050 INSTALLED 1997
0420/2444	018 "DIA CIRC CONCR LEN=0040 INSTALLED 1997
0420/1359	024 "DIA CIRC CONCR LEN=0040 INSTALLED 1997
0420/1176	018 "DIA CIRC CONCR LEN=0040 INSTALLED 1997
0420/0759	024 "DIA CIRC CONCR LEN=0036 INSTALLED 1997
0420/0182	2 0 20018 0 00 0167+66 MFC BEGIN = C
103046 FT	

EXTRACT DATE: 12/28/2024 ROADWAY MANAGEMENT SYSTEM PAGE NUMBER: 200
PRINT DATE: 12/30/2024 SLD COUNTY/SR - ANNUAL PRINT COUNTY: CRAWFORD

DIR: B TOTAL LEN: 26.605 MI. DIST: 01-1 SR: 285
LEFT MUN: GREENWOOD T RIGHT MUN: GREENWOOD T

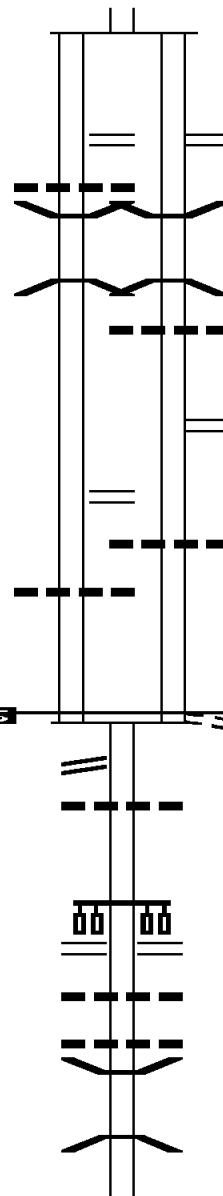
RAMP D RD
(SR8001 SEG 0020/0000)
RAMP C RD
(SR8001 SEG 0010/1186) 0401/1761
018 "DIA CIRC CONCR
LEN=0030 INSTALLED UNKN 0401/1607
BMSSEN 20/0285/0400/0786 0401/1105
2 0 20018 0 00 0147+07
SR 0079 N/S
BMSBG 20/0285/0400/0786 0401/0757

RAMP A RD
(SR8001 SEG 0250/0000)
RAMP B RD
(SR8001 SEG 0260/1096) 0401/0455

024 "DIA CIRC CONCR
LEN=0036 INSTALLED UNKN 0401/0062

2 0 20018 0 00 0139+37 100961 FT
MFC BEGIN = C
LENGTH(AH 2085 BK 0316) 0401/0000
SR 9103 SH
(SR9103 SEG 0010/0000) 0390/0142

100645 FT



S 0420/0000 LENGTH(AH 3343 BK 2085)

RAMP D RD
(SR8001 SEG 0020/0000)
RAMP C RD
(SR8001 SEG 0010/1186) 0400/1761

0400/1142 BMSSEN 20/0285/0400/0786
2 0 20018 0 00 0147+07
SR 0079 N/S

0400/0794 BMSBG 20/0285/0400/0786
018 "DIA CIRC CONCR
LEN=0030 INSTALLED 1997
RAMP A RD
(SR8001 SEG 0250/0000)
RAMP B RD
(SR8001 SEG 0260/1096)

0400/0456

0400/0076 048 "DIA CIRC CONCR
LEN=0055 INSTALLED 1997

100961 FT 2 0 20018 0 00 0139+37
FROM 0019/0090 SH
(CONN)

S 0400/0000 LENGTH(AH 2085 BK 0316)

0390/0108 018 "DIA CIRC CONCR
LEN=0050 INSTALLED 1997
100645 FT 2 0 20018 0 00 0135+36
NC SR 0285 SH
PERRY HW
(SR0019 SEG 0100/0000)

S 0390/0000 LENGTH(AH 0316 BK 3444)

042 "DIA CIRC CONCR
LEN=0045 INSTALLED 1997
028 "DIA CIRC CONCR
LEN=0050 INSTALLED 1997

0370/2780 BMSSEN 20/0285/0370/2214
0370/2240 2 0 20018 0 00 0122+77
SMOCK RUN

0370/2214 BMSBG 20/0285/0370/2214

018 "DIA CIRC CONCR

EXTRACT DATE: 12/28/2024 ROADWAY MANAGEMENT SYSTEM PAGE NUMBER: 199
PRINT DATE: 12/30/2024 SLD COUNTY/SR - ANNUAL PRINT COUNTY: CRAWFORD

DIR: B TOTAL LEN: 26.605 MI. DIST: 01-1 SR: 285
LEFT MUN: GREENWOOD T RIGHT MUN: GREENWOOD T

097201 FT

094365 FT

090670 FT

0370/1500	LEN=0075	INSTALLED	1997
018 "DIA	CIRC	CONCR	
0370/1254	LEN=0060	INSTALLED	2012
018 "DIA	CIRC	CONCR	
0370/0976	LEN=0070	INSTALLED	1997
048 "DIA	CIRC	CONCR	
0370/0719	LEN=0110	INSTALLED	1997
015 "DIA	CIRC	CONCR	
0370/0370	LEN=0035	INSTALLED	UNKN
097201 FT	2 0 20018	0 00 0100	+36
018 "DIA	CIRC	CONCR	
LEN=0050	INSTALLED	UNKN	
5 0370/0000	LENGTH(AH	3444 BK	2836)
036 "DIA	CIRC	CONCR	
0360/2266	LEN=0070	INSTALLED	1997
015 "DIA	CIRC	CONCR	
0360/1995	LEN=0040	INSTALLED	2012
018 "DIA	CIRC	CONCR	
0360/1530	LEN=0050	INSTALLED	1997
018 "DIA	CIRC	CONCR	
0360/1213	LEN=0050	INSTALLED	1997
018 "DIA	CIRC	CONCR	
0360/0992	LEN=0040	INSTALLED	1997
015 "DIA	CIRC	CONCR	
0360/0766	LEN=0050	INSTALLED	1997
018 "DIA	CIRC	CONCR	
0360/0500	LEN=0050	INSTALLED	1997
018 "DIA	CIRC	CONCR	
0360/0087	LEN=0050	INSTALLED	1997
094365 FT	2 0 20018	0 00 0072	+00
WOOD RD			
(T506)			
5 0360/0000	LENGTH(AH	2836 BK	3695)
042 "DIA	CIRC	CONCR	
0350/2419	LEN=0080	INSTALLED	1997
048 "DIA	CIRC	CONCR	
0350/0751	LEN=0070	INSTALLED	1997
090670 FT	2 0 20018	0 00 0035	+05
5 0350/0000	LENGTH(AH	3695 BK	3517)
048 "DIA	CIRC	CONCR	
0340/2818	LEN=0055	INSTALLED	1997

EXTRACT DATE: 12/28/2024 ROADWAY MANAGEMENT SYSTEM PAGE NUMBER: 198
PRINT DATE: 12/30/2024 SLD COUNTY/SR - ANNUAL PRINT COUNTY: CRAWFORD

DIR: B TOTAL LEN: 26.605 MI. DIST: 01-1 SR: 285
LEFT MUN: GREENWOOD T RIGHT MUN: GREENWOOD T

MARSH DR
(T510)

0340/2770

==

--- --

0340/1656

015 "DIA CIRC CONCR
LEN=0050 INSTALLED 1997
HAVER LN
(T488)

==

0340/1425

--- --

0340/0701

060 "DIA CIRC METAL
LEN=0050 INSTALLED 1997
024 "DIA CIRC METAL
LEN=0150 INSTALLED 1997

--- --

0340/0376

CHURCH ST
(T984)

0340/0253

==

--- --

087153 FT

0340/0055
087153 FT

018 "DIA CIRC CONCR
LEN=0050 INSTALLED 1997
2 0 20018 0 00 0000+00
MIKE WOOD BL
(T600)

MAIN ST

(SR3021 SEG 0010/0000)

0340/0000

==

==

5

0340/0000

LENGTH(AH 3517 BK 2016)
024 "DIA CIRC CONCR
LEN=0140 INSTALLED UNKN
072 "DIA CIRC OTHER
LEN=0050 INSTALLED 1997

--- --

0330/1888

--- --

0330/1605

--- --

0330/0972

018 "DIA CIRC CONCR
LEN=0050 INSTALLED 1997

CHURCH RD
(T955)

0330/0947

==

--- --

0330/0615

015 "DIA CIRC CONCR
LEN=0045 INSTALLED 1997
036 "DIA CIR PLASTIC
LEN=0020 INSTALLED 2009
2 0 20017 0 00 0134+56

--- --

0330/0308

MILL RD
(T472)

085137 FT

==

==

5

0330/0000

NC CENTER ST
LENGTH(AH 2016 BK 3427)
SCOTT RD
(T470)

--- --

0320/3309

ADSIT RUN
STRUCTURE LENGTH 16 FT
BMSID 20/0285/0320/2772

> <

0320/2794

--- --

0320/1447

018 "DIA CIRC CONCR
LEN=0045 INSTALLED 1997

030 "DIA CIRC CONCR

EXTRACT DATE: 12/28/2024 ROADWAY MANAGEMENT SYSTEM PAGE NUMBER: 197
PRINT DATE: 12/30/2024 SLD COUNTY/SR - ANNUAL PRINT COUNTY: CRAWFORD

DIR: B TOTAL LEN: 26.605 MI. DIST: 01-1 SR: 285
LEFT MUN: GREENWOOD T RIGHT MUN: GREENWOOD T

081710 FT

0320/0318 LEN=0055 INSTALLED 1997
081710 FT 2 0 20017 0 00 0100+49
5 0320/0000 LENGTH(AH 3427 BK 3533)
024 "DIA CIRC CONCR
0310/3185 LEN=0030 INSTALLED 1997
015 "DIA CIRC CONCR
0310/2842 LEN=0050 INSTALLED 1997
018 "DIA CIRC CONCR
0310/2464 LEN=0050 INSTALLED 1997

078177 FT

0310/1690 018 "DIA CIRC CONCR
LEN=0050 INSTALLED 1997
0310/1177 018 "DIA CIRC CONCR
LEN=0050 INSTALLED 1997
024 "DIA CIRC CONCR
0310/0745 LEN=0050 INSTALLED 1997
036 "DIA CIRC CONCR
0310/0436 LEN=0050 INSTALLED 1997
018 "DIA CIRC CONCR
0310/0217 LEN=0050 INSTALLED 1997
078177 FT 2 0 20017 0 00 0065+16
5 0310/0000 LENGTH(AH 3533 BK 3463)
018 "DIA CIRC CONCR
0300/3331 LEN=0050 INSTALLED 1997
018 "DIA CIRC CONCR
0300/3102 LEN=0050 INSTALLED 1997
+++++ 0300/2914 (AAR 262767L)#TRKS 01
018 "DIA CIRC CONCR
0300/2846 LEN=0100 INSTALLED 1997
015 "DIA CIRC CONCR
0300/2419 LEN=0050 INSTALLED 1997
015 "DIA CIRC CONCR
0300/1784 LEN=0040 INSTALLED 1997
015 "DIA CIRC CONCR
0300/1419 LEN=0045 INSTALLED 1997

074714 FT

0300/0226 072 "DIA CIRC METAL
LEN=0060 INSTALLED UNKN
074714 FT 2 0 20017 0 00 0030+81
MCMICHAEL
STRUCTURE LENGTH 26 FT
BMSID 20/0285/0300/0000
5 0300/0000 LENGTH(AH 3463 BK 3085)
018 "DIA CIRC CONCR
0290/2680 LEN=0045 INSTALLED 1997
MCMICHAEL RD
(T387)
0290/2290 GREENWOOD

MCMICHAEL RD
(T387)

0290/2290

EXTRACT DATE: 12/28/2024 ROADWAY MANAGEMENT SYSTEM PAGE NUMBER: 196
PRINT DATE: 12/30/2024 SLD COUNTY/SR - ANNUAL PRINT COUNTY: CRAWFORD

DIR: B TOTAL LEN: 26.605 MI. DIST: 01-1 SR: 285
LEFT MUN: GREENWOOD T RIGHT MUN: GREENWOOD T

BOOTH RD
(T450)

0290/0033
071629 FT

068826 FT

065025 FT

0290/2259	EAST FALLOWFIELD T
015 "DIA	CIRC CONCR
0290/2203	LEN=0065 INSTALLED 1997
0290/1255	024 "DIA CIRC CONCR
LEN=0050	INSTALLED 1997
0290/0653	015 "DIA CIRC CONCR
LEN=0050	INSTALLED 1997
0290/0305	048 "DIA CIRC CONCR
LEN=0075	INSTALLED 1997
0290/0033	LAKE RD
071629 FT	(SR3019 SEG 0180/3354)
0290/0000	2 0 20017 0 00 0000+00
0280/2403	LENGTH(AH 3085 BK 2803)
018 "DIA	CIR PLASTIC
LEN=0040	INSTALLED 2010
0280/1834	018 "DIA CIR PLASTIC
LEN=0045	INSTALLED UNKN
0280/1444	018 "DIA CIRC METAL
LEN=0035	INSTALLED 1997
0280/1120	024 "DIA CIR PLASTIC
LEN=0045	INSTALLED 2010
0280/0787	024 "DIA CIR PLASTIC
LEN=0050	INSTALLED 2013
	TWP LINE RD
	(T409)
0280/0546	EAST FALLOWFIELD
0280/0033	SADSBURY T
068826 FT	BMSSEN 20/0285/0280/0000
	2 0 20016 0 01 0466+94
	ADSIT RUN
	BMSBG 20/0285/0280/0000
0280/0000	LENGTH(AH 2803 BK 3801)
0270/1881	018 "DIA CIRC METAL
LEN=0040	INSTALLED 1997
0270/0667	018 "DIA CIRC METAL
LEN=0040	INSTALLED 1997
065025 FT	2 0 20016 0 01 0504+94
0270/0000	LENGTH(AH 3801 BK 3345)

EXTRACT DATE: 12/28/2024 ROADWAY MANAGEMENT SYSTEM PAGE NUMBER: 195
PRINT DATE: 12/30/2024 SLD COUNTY/SR - ANNUAL PRINT COUNTY: CRAWFORD

DIR: B TOTAL LEN: 26.605 MI. DIST: 01-1 SR: 285
LEFT MUN: SADSBUARY T RIGHT MUN: SADSBUARY T

061680 FT

059809 FT

0260/3000	024 " DIA	CIR PLASTIC
0260/2488	LEN=0045	INSTALLED 2010
0260/2285	024 " DIA	CIRC METAL
0260/1934	LEN=0030	INSTALLED 1997
0260/1562	024 " DIA	CIR PLASTIC
0260/1168	LEN=0040	INSTALLED 2010
0260/0908	024 " DIA	CIR PLASTIC
0260/0539	LEN=0040	INSTALLED 2010
0260/0015	024 " DIA	CIR PLASTIC
061680 FT	LEN=0040	INSTALLED 2010
NC SR	030 " DIA	CIR PLASTIC UNKN
0260/0000	LEN=0040	INSTALLED 2010
0250/1453	030 " DIA	CIRC METAL
0250/0628	LEN=0050	INSTALLED UNKN
0250/0324	2 0 20016	0 01 0538+21
059809 FT	0285 SH	LENGTH(AH 3345 BK 1871)
0250/0000	036 " DIA	CIR PLASTIC
0240/2238	LEN=0060	INSTALLED 2013
0240/1125	060 " DIA	CIRC METAL
0240/1124	LEN=0060	INSTALLED 1997
0240/1114	LEACH RD	(T422)
0240/0872	2 0 20016	0 01 0556+84
0240/0647	018 " DIA	CIR PLASTIC
0240/0429	LEN=0040	INSTALLED 2010
	LENGTH(AH 1871 BK 3175)	
	057 " H 38 " W	ELLIP CONC
	LEN=0060	INSTALLED 1999
	036 " H 72 " W	ELLIP CONC
	LEN=0060	INSTALLED 1997
	BMSBN 20/0285/0240/1114	
	2 0 20016	0 01 0589+07
	BARBER RUN	
	BMSBG 20/0285/0240/1114	
	RICHMOND ST	
	(BORO)	
	GARDEN LN	
	(BORO)	
	HIGH ST	
	(BORO)	

EXTRACT DATE: 12/28/2024 ROADWAY MANAGEMENT SYSTEM PAGE NUMBER: 194
PRINT DATE: 12/30/2024 SLD COUNTY/SR - ANNUAL PRINT COUNTY: CRAWFORD

DIR: B TOTAL LEN: 26.605 MI. DIST: 01-1 SR: 285
LEFT MUN: SADS BURY T RIGHT MUN: SADS BURY T

2 0 20016 0 01 0589+07 056634 FT
WATER ST
(SR0006 SEG 0330/0413)
THIRD ST
(BORO)

WATER ST
(SR0006 SEG 0310/3083) 0230/2317

2 0 20008 0 00 0316+40 054317 FT
SCHOOL RD
(T304) 0230/0000

2 0 20008 0 00 0295+65 052242 FT
KOSTURICK RD
(T411) 0220/0000

FREE RD
(T300) 0210/0542

050821 FT

== ==

== ==

== ==

== ==

== ==

== ==

== ==

== ==

== ==

== ==

0240/0206 STRAWBERRY AL
056634 FT (BORO)
INTER-NC TH
INTER-BK WATER ST
(SR0006 SEG 0330/0413)
LTH AH 003175 BK 000100
0240/0000
056634 FT
7234/0000 LTH AH 000100 BK 002317
INTER-AHD WATER ST
(SR0006 SEG 0310/3083)
0230/2317 CONNEAUT LAKE B
CONNEAUT LAKE
0230/1965 SADS BURY T
PENN LAKE RD
0230/1102 (PRDR)
CENTER PENN LAKE RD
0230/0957 (PRDR)
PENN LAKE RD
0230/0842 (PRDR)
030 "DIA CIRC CONCR
LEN=0096 INSTALLED 1997
0230/0240
054317 FT
0230/0000 LENGTH(AH 2317 BK 2075)
0220/1389 024 "DIA CIRC CONCR
LEN=0110 INSTALLED 1997
0220/0516 018 "DIA CIRC CONCR
LEN=0080 INSTALLED 1997
0220/0090 018 "DIA CIRC METAL
052242 FT LEN=0075 INSTALLED 1997
0220/0000 LENGTH(AH 2075 BK 1421)
0210/1260 042 "DIA CIRC CONCR
LEN=0080 INSTALLED 1997
0210/0542 FREE RD
(T300)
036"H 72"W ELLIP METAL
0210/0049 LEN=0105 INSTALLED 1997
050821 FT 2 0 20008 0 00 0260+70
0210/0000 LENGTH(AH 1421 BK 3676)

018 "DIA CIRC METAL

EXTRACT DATE: 12/28/2024 ROADWAY MANAGEMENT SYSTEM PAGE NUMBER: 193
PRINT DATE: 12/30/2024 SLD COUNTY/SR - ANNUAL PRINT COUNTY: CRAWFORD

DIR: B TOTAL LEN: 26.605 MI. DIST: 01-1 SR: 285
LEFT MUN: SADSBUARY T RIGHT MUN: SADSBUARY T

	0200/2545	LEN=0070	INSTALLED	1997
		024 "DIA	CIRC CONCR	
	0200/2124	LEN=0080	INSTALLED	UNKN
		024 "DIA	CIRC CONCR	
	0200/1454	LEN=0080	INSTALLED	1997
047145 FT	047145 FT	2 0 20008 0 00	0225+50	
		GREISER RD		
		(T400)		
	0200/0000	LENGTH(AH 3676	BK 2389)	
		018 "DIA	CIRC METAL	
	0190/2366	LEN=0065	INSTALLED	1997
2 0 20008 0 00 0201+65 044756 FT	044756 FT			
ALTER RD				
(T402)	0190/0000			
	0190/0000	LENGTH(AH 2389	BK 2462)	
042294 FT	042294 FT	2 0 20008 0 00	0175+35	
	0180/0000	LENGTH(AH 2462	BK 2015)	
040279 FT	040279 FT	2 0 20008 0 00	0155+20	
		CANAL RD		
		(T301)		
	0170/0000	LENGTH(AH 2015	BK 2005)	
	0160/0642	SHENANGO TR.		
		STRUCTURE LENGTH 13 FT		
		BMSID 20/0285/0160/0662		
		072 "DIA	CIRC METAL	
	0160/0135	LEN=0075	INSTALLED	1997

EXTRACT DATE: 12/28/2024 ROADWAY MANAGEMENT SYSTEM PAGE NUMBER: 192
PRINT DATE: 12/30/2024 SLD COUNTY/SR - ANNUAL PRINT COUNTY: CRAWFORD

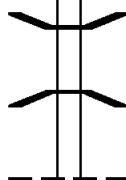
DIR: B TOTAL LEN: 26.605 MI. DIST: 01-1 SR: 285
LEFT MUN: SADS BURY T RIGHT MUN: SADS BURY T

038274 FT



038274 FT 2 0 20008 0 00 0135+04
(AAR 051831A) #TRKS 01
S 0160/0000 LENGTH(AH 2005 BK 3455)

034819 FT



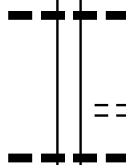
0150/0482 BMS EN 20/0285/0150/0401
2 0 20008 0 00 0106+41
SWAMP
0150/0401 BMS BG 20/0285/0150/0401
034819 FT 2 0 20008 0 00 0102+10
SADS BURY
NORTH SHENANGO T
S 0150/0000 LENGTH(AH 3455 BK 2511)

032308 FT



032308 FT 2 0 20008 0 00 0076+99
S 0140/0000 LENGTH(AH 2511 BK 2761)
ENTR TO STATE GAME LAND
0130/2521 (GOVT)

029547 FT



0130/0225 048 " DIA CIRC METAL
LEN=0095 INSTALLED 1997
029547 FT 2 0 20008 0 00 0048+76
WILSON RD
(T344)
S 0130/0000 LENGTH(AH 2761 BK 2676)
030 " DIA CIRC METAL
LEN=0105 INSTALLED 1997

EXTRACT DATE: 12/28/2024 ROADWAY MANAGEMENT SYSTEM PAGE NUMBER: 191
PRINT DATE: 12/30/2024 SLD COUNTY/SR - ANNUAL PRINT COUNTY: CRAWFORD

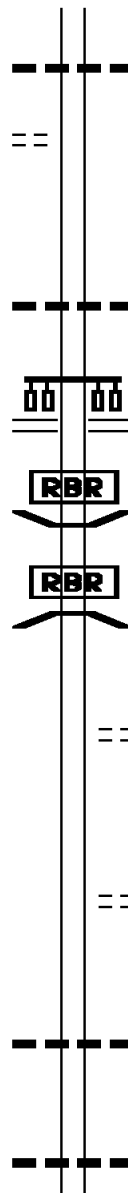
DIR: B TOTAL LEN: 26.605 MI. DIST: 01-1 SR: 285
LEFT MUN: NORTH SHENANGO T RIGHT MUN: NORTH SHENANGO T

2 0 20008 0 00 0022+00 026871 FT
SWAMP RD
(T446) 0120/0000

024788 FT

023731 FT

020033 FT



0120/0213 024 "DIA CIRC CONCR
026871 FT LEN=0110 INSTALLED 1997

5 0120/0000 LENGTH(AH 2676 BK 2083)

0110/0050 018 "DIA CIRC CONCR
024788 FT LEN=0070 INSTALLED 1997
2 0 20008 0 00 0000+00
HARTSTOWN LINESVILLE RD
(SR3011 SEG 0110/0000)

5 0110/0000 LENGTH(AH 2083 BK 1057)

0100/0659 BMS EN 20/0285/0100/0629
2 0 20007 0 00 0234+06
P3

0100/0606 BENNETT RUN
BMS BG 20/0285/0100/0629

023731 FT 2 0 20007 0 00 0234+06
BULLIS RD
(T334)

5 0100/0000 LENGTH(AH 1057 BK 3698)

0090/1869 FRANCES DR
(T650)

0090/0232 042 "DIA CIRC CONCR
020033 FT LEN=0070 INSTALLED 1997
2 0 20007 0 00 0197+08
5 0090/0000 LENGTH(AH 3698 BK 2599)

0080/1812 018 "DIA CIRC CONCR
LEN=0050 INSTALLED UNKN
018 "DIA CIRC CONCR

EXTRACT DATE: 12/28/2024 ROADWAY MANAGEMENT SYSTEM PAGE NUMBER: 190
PRINT DATE: 12/30/2024 SLD COUNTY/SR - ANNUAL PRINT COUNTY: CRAWFORD

DIR: B TOTAL LEN: 26.605 MI. DIST: 01-1 SR: 285
LEFT MUN: NORTH SHENANGO T RIGHT MUN: NORTH SHENANGO T

	0080/1481	LEN=0050	INSTALLED	1997
		015 "DIA	CIRC CONCR	
	0080/0603	LEN=0050	INSTALLED	1997
017434 FT	017434 FT	2 0 20007 0 00	0174+09	
		CHURCH RD		
		(SR3005 SEG 0170/0000)		
	0080/0000	LENGTH(AH 2599 BK 2058)		
	0070/1750	048 "DIA	CIRC CONCR	
		LEN=0075	INSTALLED	1997
015376 FT	015376 FT	2 0 20007 0 00	0153+56	
		024 "DIA	CIRC CONCR	
		LEN=0050	INSTALLED	UNKN
	0070/0000	LENGTH(AH 2058 BK 1841)		
		024 "DIA	CIRC CONCR	
	0060/1202	LEN=0054	INSTALLED	1997
		024 "DIA	CIRC CONCR	
	0060/1057	LEN=0075	INSTALLED	1997
013535 FT	013535 FT	2 0 20007 0 00	0135+15	
	0060/0000	LENGTH(AH 1841 BK 2509)		
011026 FT	0050/0266	030 "DIA	CIRC CONCR	
	011026 FT	LEN=0055	INSTALLED	1997
		2 0 20007 0 00	0110+06	
	0050/0000	LENGTH(AH 2509 BK 2559)		
		015 "DIA	CIRC METAL	
	0040/1900	LEN=0050	INSTALLED	1997
		015 "DIA	CIRC METAL	
	0040/0950	LEN=0040	INSTALLED	UNKN
		030 "DIA	CIRC CONCR	
	0040/0409	LEN=0050	INSTALLED	1997
2 0 20007 0 00 0084+55 008467 FT	008467 FT	CHAPEL RD		
LINN RD		(T313)		

DIST: 01-1 SR: 285
RIGHT MUN: NORTH SHENANGO T

EXTRACT DATE: 12/28/2024 ROADWAY MANAGEMENT SYSTEM PAGE NUMBER: 188
PRINT DATE: 12/30/2024 SLD COUNTY/SR - ANNUAL PRINT COUNTY: CRAWFORD

DIR: B TOTAL LEN: 37.277 MI. DIST: 01-1 SR: 198
LEFT MUN: RANDOLPH T RIGHT MUN: RANDOLPH T

196823 FT

196820 FT
INTER-AHD

DAIRY DELL RD
(T754)
WASHINGTON ST
(SR0027 SEG 0280/0000)

0780/3522

0780/2415 024 "DIA CIR PLASTIC
LEN=0040 INSTALLED 2014
0780/2058 018 "DIA CIR PLASTIC
LEN=0050 INSTALLED 2014

193301 FT

193298 FT 2 0 20090 0 00 0035+09
5 0780/0000 LENGTH(AH 3522 BK 3408)

0770/1720 020 "DIA CIR PLASTIC
LEN=0040 INSTALLED 2014

189893 FT

189890 FT 2 0 20090 0 00 0069+17
SHAFFER RD

5 0770/0000 (T473)
LENGTH(AH 3408 BK 2180)
0760/1794 024 "DIA CIR PLASTIC
LEN=0050 INSTALLED 2003
0760/1200 018 "DIA CIR PLASTIC
LEN=0040 INSTALLED UNKN

EXTRACT DATE: 12/28/2024 ROADWAY MANAGEMENT SYSTEM PAGE NUMBER: 187
PRINT DATE: 12/30/2024 SLD COUNTY/SR - ANNUAL PRINT COUNTY: CRAWFORD

DIR: B TOTAL LEN: 37.277 MI. DIST: 01-1 SR: 198
LEFT MUN: RANDOLPH T RIGHT MUN: RANDOLPH T

	187713 FT	0760/0020	030 "DIA CIR PLASTIC
		187710 FT	LEN=0040 INSTALLED 2014
		0760/0000	2 0 20090 0 00 0090+97
			LENGTH(AH 2180 BK 3413)
		0750/2813	003"H 00"W MULT PLSTIC
			LEN=0042 INSTALLED 1998
	184300 FT	0750/0562	030 "DIA CIR PLASTIC
		184297 FT	LEN=0040 INSTALLED 2014
		0750/0000	2 0 20090 0 00 0125+41
			LENGTH(AH 3413 BK 1885)
		0740/1860	030 "DIA CIR PLASTIC
			LEN=0040 INSTALLED 2014
	182415 FT	0740/0050	018 "DIA CIR PLASTIC
2 0 20090 0 00 0144+26		182412 FT	LEN=0070 INSTALLED 2014
MAPLEWOOD SCHOOL RD			
(SR2015 SEG 0010/0000)			
GILBERT RD	0740/0000	0740/0000	LENGTH(AH 1885 BK 2921)
(T756)			
		0730/1350	018 "DIA CIR PLASTIC
			LEN=0070 INSTALLED UNKN
MCFADDEN RD	0730/0642	0730/0050	018 "DIA CIR PLASTIC
(T740)		179491 FT	LEN=0040 INSTALLED 2014
	179494 FT		2 0 20089 0 00 0065+60
			MCFADDEN RD
			(T740)
		0730/0000	LENGTH(AH 2921 BK 1972)
		0720/1204	018 "DIA CIR PLASTIC
			LEN=0060 INSTALLED UNKN

EXTRACT DATE: 12/28/2024 ROADWAY MANAGEMENT SYSTEM PAGE NUMBER: 186
PRINT DATE: 12/30/2024 SLD COUNTY/SR - ANNUAL PRINT COUNTY: CRAWFORD

DIR: B TOTAL LEN: 37.277 MI. DIST: 01-1 SR: 198
LEFT MUN: RANDOLPH T RIGHT MUN: RANDOLPH T

177522 FT		177519 FT	2 0 20089 0 00 0045+88
		0720/0000	LENGTH(AH 1972 BK 2157)
		0710/0915	018 "DIA CIR PLASTIC LEN=0050 INSTALLED 2014
		0710/0776	018 "DIA CIR PLASTIC LEN=0040 INSTALLED 2014
2 0 20089 0 00 0024+37 175365 FT		175362 FT	
COOPER RD		0710/0000	LENGTH(AH 2157 BK 2417)
(T742)		0700/2122	018 "DIA CIR PLASTIC LEN=0040 INSTALLED 2014
		0700/0710	018 "DIA CIR PLASTIC LEN=0040 INSTALLED 2014
		0700/0594	BMS EN 20/0198/0700/0570 2 0 20089 0 00 0005+96
		0700/0570	LAKE CREEK
172948 FT		172945 FT	BMS BG 20/0198/0700/0570 2 0 20089 0 00 0000+00
			BEUCHAT RD
			(SR2013 SEG 0050/2720)
		NC SR	0198 SH
			GUYS MILLS RD
		0700/0000	(SR2032 SEG 0060/1287)
			LENGTH(AH 2417 BK 0800)
			LAKE CREEK
		0690/0538	STRUCTURE LENGTH 14 FT
			BMS ID 20/0198/0690/0538
			PLANK RD
		0690/0283	(T517)
		172145 FT	2 0 20085 0 00 0157+87
			NC GUYS MILLS RD
GUYS MILLS RD		0690/0000	LENGTH(AH 0800 BK 3081)
(SR1018 SEG 0010/0000)			024 "DIA CIR PLASTIC
		0680/3017	LEN=0050 INSTALLED 2013

EXTRACT DATE: 12/28/2024 ROADWAY MANAGEMENT SYSTEM PAGE NUMBER: 185
PRINT DATE: 12/30/2024 SLD COUNTY/SR - ANNUAL PRINT COUNTY: CRAWFORD

DIR: B TOTAL LEN: 37.277 MI. DIST: 01-1 SR: 198
LEFT MUN: RANDOLPH T RIGHT MUN: RANDOLPH T

169067 FT		169064 FT 2 0 20087 0 00 0030+81
		0680/0000 LENGTH(AH 3081 BK 3416)
	---	0670/2290 018 "DIA CIR PLASTIC
	---	LEN=0040 INSTALLED 2018
		030 "DIA CIR PLASTIC
		0670/1847 LEN=0052 INSTALLED 2016
165651 FT		165648 FT 2 0 20087 0 00 0064+85
		0670/0000 LENGTH(AH 3416 BK 1832)
163819 FT	---	0660/0229 018 "DIA CIR PLASTIC
	---	LEN=0040 INSTALLED 2016
		163816 FT 2 0 20087 0 00 0083+17
		DAVISON RD
	==	(T595)
		0660/0000 LENGTH(AH 1832 BK 3488)
	---	0650/2650 018 "DIA CIR PLASTIC
	---	LEN=0080 INSTALLED 2016
	---	0650/2081 018 "DIA CIR PLASTIC
	---	LEN=0040 INSTALLED 2016
	---	030 "DIA CIR PLASTIC
	---	0650/1273 LEN=0050 INSTALLED 2016
2 0 20087 0 00 0118+00 160331 FT	---	0650/0140 030 "DIA CIR PLASTIC
CASTILE RD (TBK)	---	LEN=0060 INSTALLED 2014
(T724)		160328 FT
LC FOR CASTILE RD	==	0650/0000 LENGTH(AH 3488 BK 1553)
(CONN)	==	
0650/0000	---	0640/1324 018 "DIA CIR PLASTIC
0640/1353	---	LEN=0040 INSTALLED 2013
158778 FT		158775 FT 2 0 20087 0 00 0133+74

EXTRACT DATE: 12/28/2024 ROADWAY MANAGEMENT SYSTEM PAGE NUMBER: 184
PRINT DATE: 12/30/2024 SLD COUNTY/SR - ANNUAL PRINT COUNTY: CRAWFORD

DIR: B TOTAL LEN: 37.277 MI. DIST: 01-1 SR: 198
LEFT MUN: RANDOLPH T RIGHT MUN: RANDOLPH T

COX RD
(T706)

155095 FT

0630/0000

153106 FT

150365 FT

RANDOLPH
EAST MEAD T

0600/0841

0640/0000	LENGTH(AH 1553 BK 3683)
0630/3678	018 "DIA CIR PLASTIC LEN=0040 INSTALLED 2016
0630/2998	018 "DIA CIR PLASTIC LEN=0040 INSTALLED 2016
0630/1837	018 "DIA CIR PLASTIC LEN=0040 INSTALLED 2016
0630/1238	BURCHARD RD (T704)
0630/0475	027 "DIA CIR PLASTIC LEN=0050 INSTALLED 2015
0630/0227	018 "DIA CIR PLASTIC LEN=0040 INSTALLED 2016
155092 FT	2 0 20087 0 00 0170+70
0630/0000	018 "DIA CIRC METAL LEN=0040 INSTALLED 1998
0620/1620	LENGTH(AH 3683 BK 1989) 024 "DIA CIR PLASTIC
0620/1332	LEN=0043 INSTALLED UNKN 018 "DIA CIR PLASTIC LEN=0040 INSTALLED 2016
153103 FT	2 0 20087 0 00 0190+59
0620/0000	LENGTH(AH 1989 BK 2741)
0610/0416	024 "DIA CIR PLASTIC LEN=0058 INSTALLED UNKN
0610/0024	RANDOLPH EAST MEAD T
150362 FT	2 0 20087 0 00 0218+00
0610/0000	WOLF RD (T694) LENGTH(AH 2741 BK 2190)
0600/1326	024 "DIA CIRC METAL LEN=0047 INSTALLED UNKN

EXTRACT DATE: 12/28/2024 ROADWAY MANAGEMENT SYSTEM PAGE NUMBER: 183
PRINT DATE: 12/30/2024 SLD COUNTY/SR - ANNUAL PRINT COUNTY: CRAWFORD

DIR: B TOTAL LEN: 37.277 MI. DIST: 01-1 SR: 198
LEFT MUN: RANDOLPH T RIGHT MUN: EAST MEAD T

148175 FT

148172 FT 2 0 20087 0 00 0239+97
060 "DIA CIRC CONCR
LEN=0055 INSTALLED UNKN
LENGTH(AH 2190 BK 3025)
0600/0000
024 "DIA CIR PLASTIC
LEN=0050 INSTALLED UNKN
024 "DIA CIR PLASTIC
0590/2172 LEN=0040 INSTALLED 2016
0590/1613 036 "DIA CIR PLASTIC
0590/1400 LEN=0042 INSTALLED UNKN
018 "DIA CIR PLASTIC
0590/0929 LEN=0040 INSTALLED 2016

145150 FT

145147 FT 2 0 20087 0 00 0269+82
0590/0000 LENGTH(AH 3025 BK 3185)
018 "DIA CIR PLASTIC
0580/3087 LEN=0040 INSTALLED 2016
EAST MEAD
0580/2836 BLOOMING VALLEY B
036 "DIA CIRC CONCR
0580/2798 LEN=0042 INSTALLED 1998
036 "DIA CIRC CONCR
0580/2370 LEN=0050 INSTALLED UNKN
032 "DIA CIRC CONCR
0580/1725 LEN=0048 INSTALLED UNKN
018 "DIA CIRC CONCR
0580/0990 LEN=0049 INSTALLED 1998
018 "DIA CIRC CONCR
0580/0306 LEN=0045 INSTALLED UNKN
024 "DIA CIRC CONCR
0580/0005 LEN=0058 INSTALLED UNKN
141962 FT 2 0 20087 0 00 0302+00
0580/0000 LENGTH(AH 3185 BK 1342)
024 "DIA CIRC CONCR
0570/0999 LEN=0047 INSTALLED UNKN

141965 FT

140623 FT

ROUDEBUSH ST
(BORO)
2 0 20087 0 00 0315+42
NC DI CKSON ST
STATE ST
(SR0077 SEG 0140/0518)
MFC BEGIN = D
0570/0000 LENGTH(AH 1342 BK 2815)

MILL ST

EXTRACT DATE: 12/28/2024 ROADWAY MANAGEMENT SYSTEM PAGE NUMBER: 182
PRINT DATE: 12/30/2024 SLD COUNTY/SR - ANNUAL PRINT COUNTY: CRAWFORD

DIR: B TOTAL LEN: 37.277 MI. DIST: 01-1 SR: 198
LEFT MUN: BLOOMING VALLEY B RIGHT MUN: BLOOMING VALLEY B

(BORO)

0560/2302

137808 FT

PRICE RD
(SR1043 SEG 0010/0000) 0550/3192

134540 FT

==
==
-- --
-- --
137805 FT 2 0 20065 0 00 0201+66
NC SA EGGERTOWN ST
CEMETERY RD
(T676)
5 0560/0000 LENGTH(AH 2815 BK 3268)
-- --
0550/3041 024 "DIA CIRC CONCR
LEN=0040 INSTALLED UNKN

0550/1580 018 "DIA CIRC CONCR
LEN=0043 INSTALLED UNKN
0550/1573 BMS EN 20/0198/0550/1413
2 0 20065 0 00 0183+65
WOODCOCK CK.
0550/1413 BMSBG 20/0198/0550/1413

0550/0767 012 "DIA CIRC CONCR
LEN=0075 INSTALLED UNKN
0550/0435 018 "DIA CIRC CONCR
LEN=0070 INSTALLED UNKN
036 "DIA CIRC CONCR
0550/0250 LEN=0080 INSTALLED 1998
134537 FT 2 0 20065 0 00 0169+52
5 0550/0000 LENGTH(AH 3268 BK 3496)
016 "H 20 "W ELLIP CONC
0540/3400 LEN=0077 INSTALLED 1998
018 "DIA CIRC CONCR
0540/3000 LEN=0119 INSTALLED 1998
036 "DIA CIRC CONCR
0540/2750 LEN=0100 INSTALLED 1998

0540/2091 048 "DIA CIRC CONCR
LEN=0100 INSTALLED UNKN
036 "DIA CIRC METAL
0540/1696 LEN=0095 INSTALLED UNKN

DIR: B TOTAL LEN: 37.277 MI.
LEFT MUN: WOODCOCK T

DIST: 01-1 SR: 198
RIGHT MUN: WOODCOCK T

STOLTZ RD
(T652)

2 0 20065 0 00 0107+53 128304 FT
HUSON RD
(T650) 0530/0000

2 0 20065 0 00 0058+87 123425 FT
SIVERLING RD
(T630) 0510/0000

131044 FT

0530 / 1640

1 2 5 2 9 8 F T

```

0540/0425 024 "DIA CIRC CONCR 1998
131041 FT LEN=0140 INSTALLED 1998
0540/0000 2 0 20065 0 00 0134+86
LENGTH(AH 3496 BK 2740)
0530/2147 030 "DIA CIRC METAL
LEN=0100 INSTALLED 1998
GIBSON RUN
STRUCTURE LENGTH 10 FT
0530/1900 BMSID 20/0198/0530/1900

0530/1097 018 "DIA CIRC CONCR
LEN=0075 INSTALLED 1998
0530/0775 018 "DIA CIRC CONCR
LEN=0075 INSTALLED 1998
0530/0194 018 "DIA CIRC CONCR
LEN=0075 INSTALLED 1998
128301 FT SCHUTZ RD
(SR1003 SEG 0080/3027)
0530/0000 LENGTH(AH 2740 BK 3006)

0520/1850 024 "DIA CIRC CONCR
LEN=0100 INSTALLED 1998

0520/0750 048 "DIA CIRC CONCR
LEN=0100 INSTALLED 1998
0520/0600 048 "DIA CIRC CONCR
LEN=0110 INSTALLED 1998
0520/0300 024 "DIA CIRC CONCR
LEN=0100 INSTALLED 1998
125295 FT 2 0 20065 0 00 0077+60
0520/0000 LENGTH(AH 3006 BK 1873)

0510/0913 048 "DIA CIRC CONCR
LEN=0100 INSTALLED 1998

0510/0214 048 "DIA CIRC CONCR
LEN=0100 INSTALLED 1998
123422 FT

0510/0000 LENGTH(AH 1873 BK 2863)

0500/1900 042 "H 42"W UNKN STRUCT
LEN=0070 INSTALLED 1998
BUZZARD RUN

```

DIST: 01-1 SR: 198
RIGHT MUN: WOODCOCK T

EXTRACT DATE: 12/28/2024 ROADWAY MANAGEMENT SYSTEM PAGE NUMBER: 179
PRINT DATE: 12/30/2024 SLD COUNTY/SR - ANNUAL PRINT COUNTY: CRAWFORD

DIR: B TOTAL LEN: 37.277 MI.
LEFT MUN: WOODCOCK T

DIST: 01-1 SR: 198
RIGHT MUN: WOODCOCK T

113674 FT

0470/0736 BMSBG 20/0198/0470/0736
CRAIG RD
0470/0678 (T600)
WOODCOCK
0470/0090 SAEGERTOWN BOROUGH B
113671 FT 2 0 20066 0 00 0072+02
SAEGERTOWN BOROUGH
WOODCOCK T
5 0470/0000 LENGTH(AH 1828 BK 2182)

111492 FT

INDEPENDENCE DR
0460/0954 (GOVT)
024 " DIA CIRC CONCR
0460/0850 LEN=0045 INSTALLED 1998
036 " DIA CIRC CONCR
0460/0392 LEN=0040 INSTALLED 1998
018 " DIA CIRC CONCR
0460/0100 LEN=0042 INSTALLED 1998
111489 FT 2 0 20066 0 00 0050+05
WOODCOCK
SAEGERTOWN BOROUGH B
5 0460/0000 LENGTH(AH 2182 BK 2964)

108528 FT

0450/0498 BMSBN 20/0198/0450/0489
2 0 20066 0 00 0025+34
BECK RUN
0450/0489 BMSBG 20/0198/0450/0489
108525 FT 2 0 20066 0 00 0020+40
PARK AV ET
(SR1001 SEG 0130/1639)
5 0450/0000 LENGTH(AH 2964 BK 1753)

0440/0417 046 " DIA CIRC CONCR
LEN=0035 INSTALLED 1998
0440/0342 015 " DIA CIRC CONCR
LEN=0035 INSTALLED 1998
0440/0312 CONSOLIDATED RAIL CORPO
OVERPASS IS RR X-ING
024 " DIA CIRC CONCR
0440/0067 LEN=0042 INSTALLED 1998

EXTRACT DATE: 12/28/2024 ROADWAY MANAGEMENT SYSTEM PAGE NUMBER: 178
PRINT DATE: 12/30/2024 SLD COUNTY/SR - ANNUAL PRINT COUNTY: CRAWFORD

DIR: B TOTAL LEN: 37.277 MI. DIST: 01-1 SR: 198
LEFT MUN: SAEGERTOWN BOROUGH B RIGHT MUN: SAEGERTOWN BOROUGH B

GRANT ST
(BORO)

0440/0053

106775 FT

018 "DIA CIRC CONCR
LEN=0056 INSTALLED UNKN 0435/0025
0 0 00000 0 00 0000+00 106661 FT

MAIN ST
(SR0006 SEG 0680/0182)

NC SOUTH ST
SAEGERTOWN - SOUTHERN
(SR0006 SEG 0680/0182)

MAIN ST INTER-BK

(SR0006 SEG 0680/0182)

MFC BEGIN = C

LTH AH 000114 BK 000100 0435/0000
106661 FT

MAIN ST
(SR0006 SEG 0701/0248)

SAEGERTOWN - NORTHERN
(SR0006 SEG 0701/0248)

MAIN ST
(SR0006 SEG 0701/0248) 0431/0060

0 0 00000 0 00 0000+00 106601 FT
MFC BEGIN = B
LENGTH(AH 0060 BK 2596) 0431/0000

GREENLEAF DR
(T564)

0424/2232

104005 FT

GRANGE CENTER RD

106772 FT 2 0 20066 0 00 0000+00

MFC BEGIN = C
5 0440/0000 LENGTH(AH 1753 BK 0112)

106660 FT 0 0 00000 0 00 0000+00

MAIN ST
(SR0006 SEG 0680/0240)

NC SOUTH ST
SAEGERTOWN - SOUTHERN
(SR0006 SEG 0680/0240)

INTER-BK

MAIN ST
(SR0006 SEG 0680/0240)

MFC BEGIN = C

LTH AH 000112 BK 000100 0434/0000
106660 FT

7432/0000
INTER-AHD

MAIN ST
(SR0006 SEG 0701/0174)

SAEGERTOWN - NORTHERN
(SR0006 SEG 0701/0174)

MAIN ST
(SR0006 SEG 0701/0174)

018 "DIA CIRC METAL
LEN=0040 INSTALLED 2017

2 0 20054 0 02 0223+40

MFC BEGIN = B

LENGTH(AH 0059 BK 2596)

BMSBN 20/0198/0424/2234

SAEGERTOWN BOROUGH

HAYFIELD T

0 00000 0 0 0000+00

FRENCH CREEK

BMSBG 20/0198/0424/2234

0424/2290

0424/1759 BMSBN 20/0198/0424/1722

2 0 20054 0 02 0190+19

WOLF RUN

BMSBG 20/0198/0424/1722

0424/1722

104005 FT 0 0 00000 0 00 0000+00

GRANGE CENTER RD

(T560)

EXTRACT DATE: 12/28/2024 ROADWAY MANAGEMENT SYSTEM PAGE NUMBER: 177
PRINT DATE: 12/30/2024 SLD COUNTY/SR - ANNUAL PRINT COUNTY: CRAWFORD

DIR: B TOTAL LEN: 37.277 MI. DIST: 01-1 SR: 198
LEFT MUN: HAYFIELD T RIGHT MUN: HAYFIELD T

(SR4011 SEG 0010/0000) 0424/0000

5 0424/0000 LENGTH(AH 2596 BK 3326)

0420/2186 018 "DIA CIRC CONCR
LEN=0040 INSTALLED 1998

0420/1559 MOOK RD
(T562)
SAEGERTOWN ELEM SCHOOL
(PRDR)

0420/1352 024 "DIA CIRC CONCR
LEN=0040 INSTALLED 1998
SAEGERTOWN ELEM SCHOOL
(PRDR)

0420/1090 030 "DIA CIRC CONCR
LEN=0060 INSTALLED 1998

100679 FT

0420/0016 BMS EN 20/0198/0420/0000
100679 FT 2 0 20054 0 02 0190+19
KERN RUN

5 0420/0000 BMSBG 20/0198/0420/0000
LENGTH(AH 3326 BK 2797)

0410/1357 018 "DIA CIRC CONCR
LEN=0057 INSTALLED 1998

0410/0300 036 "DIA CIRC CONCR
097882 FT LEN=0060 INSTALLED 1998

2 0 20054 0 02 0162+25 097882 FT
NORTH MEAD RD
(T538)
BROOKHOUSER RD
(T699)

0410/0000

5 0410/0000 NC BROOKHOUSER RD
LENGTH(AH 2797 BK 2280)
018 "DIA CIRC CONCR
0400/2222 LEN=0060 INSTALLED 1998

0400/1425 018 "H 00 "W MULT CONCR
LEN=0060 INSTALLED 1998

095602 FT

095602 FT 2 0 20054 0 02 0139+10
RESERVOIR RD
(T701)
018 "DIA CIRC CONCR
LEN=0075 INSTALLED 1998
NC MEAD RD

DIR: B TOTAL LEN: 37.277 MI.
LEFT MUN: HAYFIELD T

DIST: 01-1 SR: 198
RIGHT MUN: HAYFIELD T

092940 FT

091733 FT

TO 8005/0750 SH
(CONN)

0370/0481

Station	Direction	Length (ft)	Material	Notes
0400/0000	SOUTH	024	"DIA CIRC CONCR	LEN=0100 INSTALLED 1998
0390/2624		024	"DIA CIRC CONCR	LEN=0050 INSTALLED 1998
0390/1965		024	"DIA CIRC CONCR	LEN=0045 INSTALLED 1998
0390/1162		024	"DIA CIRC CONCR	LEN=0045 INSTALLED 1998
092940 FT		20	20054	0 02 0112+38
0390/0000	SOUTH	015	"DIA CIRC CONCR	LEN=0070 INSTALLED 1998
0380/1207		015	"DIA CIRC CONCR	LEN=0056 INSTALLED 1998
0380/1169		030	"DIA CIRC CONCR	LEN=0045 INSTALLED 1998
0380/0518		018	"DIA CIRC CONCR	LEN=0050 INSTALLED 1998
0380/0180		091733 FT	20	20054 0 02 0100+31
0380/0000	SOUTH	024	"DIA CIRC CONCR	LEN=0075 INSTALLED 1998
0370/0530		0370/0436		(SR8005 SEG 0010/0964)
0370/0316		0370/0316		(SR8005 SEG 0750/0000)
0370/0310		0370/0310		(SR9502 SEG 0010/0000)
0370/0250		0370/0250		018 "DIA CIRC CONCR
0370/0134		0370/0134		LEN=0160 INSTALLED 1998
090667 FT		0370/0134		SR 0079 NB
0370/0000	SOUTH	0370/0134		OP ID 20/0079/1534/2442
0360/1074		0370/0134		20 20054 0 01 0089+08
0360/0966		0370/0134		SR 0079 SB
		0370/0134		OP ID 20/0079/1535/2259
		0370/0134		LENGTH(AH 1066 BK 1260)
		0360/1074		RAMP A RD
		0360/1074		(SR8005 SEG 0250/0000)
		0360/0966		RAMP C RD
		0360/0966		(SR8005 SEG 0500/0815)

EXTRACT DATE: 12/28/2024 ROADWAY MANAGEMENT SYSTEM PAGE NUMBER: 175
PRINT DATE: 12/30/2024 SLD COUNTY/SR - ANNUAL PRINT COUNTY: CRAWFORD

DIR: B TOTAL LEN: 37.277 MI. DIST: 01-1 SR: 198
LEFT MUN: HAYFIELD T RIGHT MUN: HAYFIELD T

PENNDOT STOCKPILE YD #9
(GOVT) 0360/0191
2 0 20054 0 01 0076+48 089407 FT
KNAPP RD
(T522) 0360/0000

MOSIERTOWN RD
(SR4009 SEG 0120/1538) 0350/0404
087820 FT

PORKY RD
(T492) 0340/0566

084766 FT

==
0360/0932 TO 8005/0250 SH
(CONN)
018 "DIA CIRC CONCR
0360/0870 LEN=0075 INSTALLED 1998
018 "DIA CIRC CONCR
0360/0680 LEN=0055 INSTALLED 1998
018 "DIA CIRC CONCR
0360/0250 LEN=0040 INSTALLED 1998
==
089407 FT
5 0360/0000 MFC BEGIN = B
LENGTH(AH 1260 BK 1587)
018 "DIA CIRC CONCR
0350/1218 LEN=0045 INSTALLED 1998
==
0350/0494 MOSIERTOWN RD
(SR4009 SEG 0126/0000)
==
087820 FT 2 0 20054 0 01 0060+79
5 0350/0000 LENGTH(AH 1587 BK 3054)
==
0340/0687 036 "DIA CIR PLASTIC
LEN=0050 INSTALLED 1998
==
0340/0237 084 "DIA CIRC CONCR
LEN=0070 INSTALLED 1998
024 "DIA CIRC CONCR
0340/0090 LEN=0060 INSTALLED UNKN
084766 FT 2 0 20054 0 00 0029+63
5 0340/0000 LENGTH(AH 3054 BK 2955)
0330/2424 BMSSEN 20/0198/0330/2294
0 0 00000 0 00 0000+00
CUSSEWAGO
0330/2294 BMSBG 20/0198/0330/2294
==
0330/1385 BMSSEN 20/0198/0330/1368
2 0 20054 0 00 0013+79
BABE RUN
0330/1368 BMSBG 20/0198/0330/1368

EXTRACT DATE: 12/28/2024 ROADWAY MANAGEMENT SYSTEM PAGE NUMBER: 174
PRINT DATE: 12/30/2024 SLD COUNTY/SR - ANNUAL PRINT COUNTY: CRAWFORD

DIR: B TOTAL LEN: 37.277 MI. DIST: 01-1 SR: 198
LEFT MUN: HAYFIELD T RIGHT MUN: HAYFIELD T

081811 FT

081811 FT 2 0 20054 0 00 0000+00
RESERVOIR RD
(SR0098 SEG 0150/0000)

5 0330/0000 MFC BEGIN = C
LENGTH(AH 2955 BK 2016)
024 "DIA CIR PLASTIC
0320/1509 LEN=0060 INSTALLED 2007

0320/0859 018 "DIA CIRC METAL
LEN=0040 INSTALLED 2007
018 "DIA CIR PLASTIC
0320/0534 LEN=0065 INSTALLED 1998

079795 FT

079795 FT 1 0 00085 0 01 0425+34
5 0320/0000 LENGTH(AH 2016 BK 3613)
018 "DIA CIR PLASTIC
0310/3247 LEN=0040 INSTALLED 2007

0310/1647 030 "DIA CIR PLASTIC
LEN=0070 INSTALLED 2007

076182 FT

0310/0447 024 "DIA CIRC METAL
LEN=0040 INSTALLED 1998
076182 FT 1 0 00085 0 01 0461+47
5 0310/0000 LENGTH(AH 3613 BK 1318)

0300/1317 018 "DIA CIR PLASTIC
LEN=0040 INSTALLED 2013
WILLIAMS RD
0300/1072 (T464)

0300/0615 018 "DIA CIR PLASTIC
LEN=0040 INSTALLED 2007
018 "DIA CIR PLASTIC
0300/0340 LEN=0040 INSTALLED 2007

074864 FT

074864 FT 1 0 00085 0 01 0474+65
5 0300/0000 024 "DIA CIR PLASTIC
LEN=0045 INSTALLED 2007
LENGTH(AH 1318 BK 3509)

0290/2670 024 "DIA CIR PLASTIC
LEN=0040 INSTALLED 2013

018 "DIA CIRC METAL

EXTRACT DATE: 12/28/2024 ROADWAY MANAGEMENT SYSTEM PAGE NUMBER: 173
PRINT DATE: 12/30/2024 SLD COUNTY/SR - ANNUAL PRINT COUNTY: CRAWFORD

DIR: B TOTAL LEN: 37.277 MI. DIST: 01-1 SR: 198
LEFT MUN: HAYFIELD T RIGHT MUN: HAYFIELD T

		0290/1390	LEN=0040	INSTALLED	1998
071355	FT	071355	FT	1 0 00085 0 01 0509+70	
				NORRISVILLE RD	
				(SR4007 SEG 0140/0795)	
				HAYFIELD	
				SUMMERHILL T	
		0290/0000	LENGTH(AH 3509 BK 2539)		
		0280/2335	LEN=0060	INSTALLED	2013
		0280/1915	LEN=0050	INSTALLED	2013
		0280/1586	LEN=0050	INSTALLED	2013
				036 "DIA CIRC METAL	
		0280/0550	LEN=0045	INSTALLED	1998
				018 "DIA CIR PLASTIC	
068816	FT	0280/0369	LEN=0045	INSTALLED	2004
		068816	FT	1 0 00085 0 01 0529+22	
		0280/0000	LENGTH(AH 2539 BK 1551)		
				018 "DIA CIR PLASTIC	
		0270/1410	LEN=0040	INSTALLED	2013
067265	FT	067265	FT	1 0 00085 0 01 0544+73	
		0270/0000	LENGTH(AH 1551 BK 2875)		
				024 "DIA CIR PLASTIC	
		0260/2711	LEN=0050	INSTALLED	2013
				036 "DIA CIR PLASTIC	
		0260/2076	LEN=0040	INSTALLED	2013
				018 "DIA CIR PLASTIC	
		0260/1570	LEN=0040	INSTALLED	2020
				018 "DIA CIR PLASTIC	
		0260/0641	LEN=0040	INSTALLED	2020
				HILL RD	
		0260/0638	(T691)		
		0260/0015	BMS EN 20/0198/0260/0000		
064390	FT	064390	FT	1 0 00085 0 01 0573+15	
				RUNDELLTOWN CREEK	
				BMSBG 20/0198/0260/0000	

MORRIS RD
(T456)

EXTRACT DATE: 12/28/2024 ROADWAY MANAGEMENT SYSTEM PAGE NUMBER: 172
PRINT DATE: 12/30/2024 SLD COUNTY/SR - ANNUAL PRINT COUNTY: CRAWFORD

DIR: B TOTAL LEN: 37.277 MI. DIST: 01-1 SR: 198
LEFT MUN: SUMMERHILL T RIGHT MUN: SUMMERHILL T

062337 FT

5 0260/0000 LENGTH(AH 2875 BK 2053)

0250/0992 BMS EN 20/0198/0250/0982
1 0 00085 0 01 0589+92

0250/0982 RUNDELLTOWN CREEK
BMS BG 20/0198/0250/0982

062337 FT 1 0 00085 0 01 0599+72
5 0250/0000 LENGTH(AH 2053 BK 2952)

030 "DIA CIR PLASTIC
LEN=0050 INSTALLED 2013

0240/2952 INLET RD
(T454)

0240/2072 024"H 36"W ELLIP METAL
LEN=0040 INSTALLED 1998

059385 FT

059385 FT 1 0 00085 0 01 0629+21
030 "DIA CIR PLASTIC

5 0240/0000 LENGTH(AH 2952 BK 2166)

024 "DIA CIR PLASTIC
LEN=0040 INSTALLED 2013

0230/1612 018 "DIA CIR PLASTIC
LEN=0040 INSTALLED 2013

057219 FT

5 057219 FT 1 0 00085 0 01 0650+98
0230/0000 LENGTH(AH 2166 BK 2399)

018 "DIA CIR PLASTIC
LEN=0040 INSTALLED 2013

0220/1022 018 "DIA CIR PLASTIC
LEN=0045 INSTALLED 2001

0220/0558 036 "DIA CIR PLASTIC
LEN=0070 INSTALLED 2000

054820 FT

5 054820 FT 1 0 00085 0 01 0674+97
0220/0000 LENGTH(AH 2399 BK 2994)

036 "DIA CIR PLASTIC
LEN=0060 INSTALLED 2004

0210/2763 048 "DIA CIRC METAL
LEN=0070 INSTALLED 1998

0210/2124

EXTRACT DATE: 12/28/2024 ROADWAY MANAGEMENT SYSTEM PAGE NUMBER: 171
PRINT DATE: 12/30/2024 SLD COUNTY/SR - ANNUAL PRINT COUNTY: CRAWFORD

DIR: B TOTAL LEN: 37.277 MI. DIST: 01-1 SR: 198
LEFT MUN: SUMMERHILL T RIGHT MUN: SUMMERHILL T

		0210/1262	018 "DIA CIR PLASTIC LEN=0050 INSTALLED 2013
		0210/0650	024 "DIA CIR PLASTIC LEN=0080 INSTALLED 2013
		0210/0130	018 "DIA CIR PLASTIC LEN=0040 INSTALLED 2013
051826 FT		051826 FT	1 0 00085 0 01 0704+95 CENTER RD (T420)
CENTER RD (T420)	0210/0000	0210/0000	LENGTH(AH 2994 BK 1873)
		0200/1230	024 "DIA CIR PLASTIC LEN=0040 INSTALLED 2013
CARR RD (T301)	0200/1175	0200/0910	018 "DIA CIR PLASTIC LEN=0040 INSTALLED 2013
		0200/0300	018 "DIA CIR PLASTIC LEN=0040 INSTALLED 2013
1 0 00085 0 01 0723+64 049953 FT		049953 FT	
RUNDELLTOWN RD (SR4018 SEG 0010/0000)	0200/0000	0200/0000	LENGTH(AH 1873 BK 2672)
		0190/2140	024 "DIA CIR PLASTIC LEN=0040 INSTALLED 1998
		0190/1540	018 "DIA CIR PLASTIC LEN=0040 INSTALLED 2013
		0190/1001	018 "DIA CIR PLASTIC LEN=0040 INSTALLED 2020
		0190/0675	018 "DIA CIR PLASTIC LEN=0040 INSTALLED 2013
047281 FT		047281 FT	1 0 00085 0 01 0750+36
		0190/0000	LENGTH(AH 2672 BK 2243)
		0180/2243	024 "DIA CIR PLASTIC LEN=0050 INSTALLED 2013
PINES ST (PRDR)	0180/1702		
MAPLE ST (PRDR)	0180/1170		
		0180/0824	030 "DIA CIRC METAL LEN=0040 INSTALLED UNKN
		0180/0600	024 "DIA CIR PLASTIC LEN=0050 INSTALLED 2013
045038 FT		045038 FT	1 0 00085 0 01 0772+88 SMITH RD

EXTRACT DATE: 12/28/2024 ROADWAY MANAGEMENT SYSTEM PAGE NUMBER: 170
PRINT DATE: 12/30/2024 SLD COUNTY/SR - ANNUAL PRINT COUNTY: CRAWFORD

DIR: B TOTAL LEN: 37.277 MI. DIST: 01-1 SR: 198
LEFT MUN: SUMMERHILL T RIGHT MUN: SUMMERHILL T

	==	==	5	0180/0000	(T406) LENGTH(AH 2243 BK 3390)
				0170/2090	BMS EN 20/0198/0170/2015 1 0 00085 0 01 0786+67
				0170/2015	CONNEAUT CK
				0170/1532	BMSBG 20/0198/0170/2015 PENNDOT STOCKPILE YD #5 (GOVT)
				0170/0690	030 "DIA CIR PLASTIC LEN=0110 INSTALLED 1998
041648 FT				0170/0036	030 "DIA CIRC CONCR LEN=0060 INSTALLED 1998
				041648 FT	1 0 00085 0 01 0806+78
					MAIN ST (SR0018 SEG 0340/0000)
					0198 SH
				INTER-BK	MAIN ST (SR0018 SEG 0340/0000)
041648 FT			5	0170/0000	LTH AH 003390 BK 000100
				041648 FT	
				7164/0000	LTH AH 000100 BK 000735
MULBERRY ST (BORO)				INTER-AHD	MAIN ST (SR0018 SEG 0360/0890)
MAIN ST (SR0018 SEG 0360/0890)	0160/0735			0160/0735	CONNEAUTVILLE B
				0160/0539	(AAR 051885F) #TRKS 02
				0160/0378	BMS EN 20/0198/0160/0258 2 0 20038 0 00 0508+55
					CONNEAUT CK.
040913 FT				0160/0258	BMSBG 20/0198/0160/0258
				040913 FT	2 0 20038 0 00 0505+95
					NC MU
					MULBERRY ST
					MULBERRY ST
			5	0160/0000	(SR4003 SEG 0140/0519)
				0150/1590	LENGTH(AH 0735 BK 1897) GOTHIC ST (BORO)
GOTHIC ST (BORO)	0150/1213				
				0150/1198	018 "DIA CIRC METAL LEN=0030 INSTALLED UNKN
				0150/0244	018 "DIA CIR PLASTIC LEN=0040 INSTALLED 2013
039016 FT				039016 FT	2 0 20040 0 00 0388+69

DIST: 01-1 SR: 198
RIGHT MUN: CONNEAUTVILLE B

EXTRACT DATE: 12/28/2024 ROADWAY MANAGEMENT SYSTEM PAGE NUMBER: 168
PRINT DATE: 12/30/2024 SLD COUNTY/SR - ANNUAL PRINT COUNTY: CRAWFORD

DIR: B TOTAL LEN: 37.277 MI. DIST: 01-1 SR: 198
LEFT MUN: BEAVER T RIGHT MUN: BEAVER T

PALMER RD
(T300)

028034 FT

028034 FT 2 0 20040 0 00 0280+32
018 "DIA CIR PLASTIC
LEN=0040 INSTALLED 2006
S 0110/0000 LENGTH(AH 2428 BK 3277)

0100/2570 018 "DIA CIR PLASTIC
LEN=0050 INSTALLED 2001
0100/2079 018 "DIA CIR PLASTIC
LEN=0040 INSTALLED 2006

0100/1154 018 "DIA CIR PLASTIC
LEN=0040 INSTALLED 2013
0100/0734 015 "DIA CIR PLASTIC
LEN=0040 INSTALLED 1998

024757 FT

024757 FT 2 0 20040 0 00 0247+55
018 "DIA CIRC METAL
LEN=0050 INSTALLED UNKN
AIRPORT RD
(T301)
S 0100/0000 LENGTH(AH 3277 BK 3795)

0090/3117 015 "DIA CIR PLASTIC
LEN=0040 INSTALLED 1998
0090/2700 015 "DIA CIRC METAL
LEN=0040 INSTALLED UNKN

0090/1766 018 "DIA CIRC METAL
LEN=0040 INSTALLED 1998

0090/0748 036 "DIA CIR PLASTIC
LEN=0040 INSTALLED 2013

020962 FT

020962 FT 2 0 20040 0 00 0209+58
S 0090/0000 LENGTH(AH 3795 BK 1825)

019137 FT

0080/0270 030 "DIA CIR PLASTIC
LEN=0050 INSTALLED 2013
019137 FT 2 0 20040 0 00 0191+33
MAPLES RD

DIR: B TOTAL LEN: 37.277 MI. DIST: 01-1 SR: 198
LEFT MUN: BEAVER T RIGHT MUN: BEAVER T

EXTRACT DATE: 12/28/2024 ROADWAY MANAGEMENT SYSTEM PAGE NUMBER: 166
PRINT DATE: 12/30/2024 SLD COUNTY/SR - ANNUAL PRINT COUNTY: CRAWFORD

DIR: B TOTAL LEN: 37.277 MI. DIST: 01-1 SR: 198
LEFT MUN: BEAVER T RIGHT MUN: BEAVER T

Station	Length	Description
009070 FT	0040/0015	024 " DIA CIRC METAL
	009070 FT	LEN=0050 INSTALLED 1998
	0040/0000	2 0 20040 0 00 0090+00
		LENGTH(AH 2885 BK 3080)
	0030/1240	036"H 54"W ELLIP METAL
		LEN=0045 INSTALLED 2000
	0030/0633	015 " DIA CIR PLASTIC
		LEN=0040 INSTALLED 1998
2 0 20040 0 00 0059+87 005990 FT	005990 FT	REEDS RD
REEDS CORNER RD		(T309)
(T308)	0030/0000	LENGTH(AH 3080 BK 3477)
		036"H 48"W ELLIP METAL
	0020/3245	LEN=0050 INSTALLED 2000
	0020/1392	036 " DIA CIR PLASTIC
		LEN=0040 INSTALLED 2005
002513 FT	002513 FT	2 0 20040 0 00 0025+18
		PARTCH RD
		(T304)
	0020/0000	LENGTH(AH 3477 BK 2513)
	0010/1608	018 " DIA CIRC METAL
		LEN=0040 INSTALLED 1998
	0010/0605	BMS EN 20/0198/0010/0592
		0 0 00000 0 00 0000+00
		CONNEAUT CK.
	0010/0592	BMS BG 20/0198/0010/0592
000000 FT	000000 FT	2 0 20040 0 00 0000+00
		NC SR 0198 SH
		INTER-BK OHIO STATE LINE
		(STBD)
STATE LINE RD		MFC BEGIN = D
(T306)	0010/0000	LENGTH(AH 2513 BK 0000)

EXTRACT DATE: 12/28/2024 ROADWAY MANAGEMENT SYSTEM PAGE NUMBER: 165
PRINT DATE: 12/30/2024 SLD COUNTY/SR - ANNUAL PRINT COUNTY: CRAWFORD

DIR: B TOTAL LEN: 10.283 MI. DIST: 01-1 SR: 173
LEFT MUN: RANDOLPH T RIGHT MUN: RANDOLPH T

054294 FT	054294 FT WASHINGTON ST 0240/2358 (SR0027 SEG 0260/0000)
	024 "DIA CIRC PLASTIC LEN=0040 INSTALLED UNKN
	036 "DIA CIRC CONCR LEN=0040 INSTALLED UNKN
051936 FT	051936 FT 1 0 00294 0 00 0518+76 S 0240/0000 LENGTH(AH 2358 BK 1827) RANDOLPH 0230/1746 WAYNE T
	036 "DIA CIRC CONCR LEN=0038 INSTALLED UNKN
	024 "DIA CIRC CONCR LEN=0045 INSTALLED 2018
050109 FT	050109 FT 1 0 00294 0 00 0501+30 S 0230/0000 LENGTH(AH 1827 BK 2599)
RANDOLPH WAYNE T	
0220/2590	
	024 "DIA CIRC CONCR LEN=0060 INSTALLED UNKN
	BOGARDUS RD (T423)
0220/1706	0220/1750 0220/1706
047510 FT	047510 FT 1 0 00294 0 00 0475+00 S 0220/0000 LENGTH(AH 2599 BK 3335)

EXTRACT DATE: 12/28/2024 ROADWAY MANAGEMENT SYSTEM PAGE NUMBER: 164
PRINT DATE: 12/30/2024 SLD COUNTY/SR - ANNUAL PRINT COUNTY: CRAWFORD

DIR: B TOTAL LEN: 10.283 MI. DIST: 01-1 SR: 173
LEFT MUN: WAYNE T RIGHT MUN: WAYNE T

1 0 00294 0 00 0442+29 044175 FT
RICHIE RD
(T720) 0210/0000

042049 FT

1 0 00294 0 00 0401+47 040118 FT
LIPPERT RD
(SR2014 SEG 0120/0806) 0190/0000

037864 FT

0210/1912 036 "DIA CIRC METAL
LEN=0040 INSTALLED UNKN

044175 FT

0210/0000 LENGTH(AH 3335 BK 2126)
024 "DIA CIRC METAL
0200/1880 LEN=0065 INSTALLED UNKN

0200/0200 018 "DIA CIR PLASTIC
042049 FT LEN=0060 INSTALLED 2017
0200/0000 1 0 00294 0 00 0420+71
LENGTH(AH 2126 BK 1931)
030 "H 45 "W ELLIP CONC
0190/1835 LEN=0060 INSTALLED UNKN
030 "DIA CIRC METAL
0190/1750 LEN=0060 INSTALLED UNKN
030 "DIA CIRC CONCR
0190/1642 LEN=0048 INSTALLED 2011
0190/1286 BMS EN 20/0173/0190/1190
1 0 00294 0 00 0413+32
LAKE CREEK
0190/1190 BMS BG 20/0173/0190/1190

040118 FT LAKE CREEK RD
(SR2014 SEG 0120/0806)
0190/0000 LENGTH(AH 1931 BK 2254)

0180/1323 015 "DIA CIRC CONCR
LEN=0050 INSTALLED UNKN
0180/0847 036 "DIA CIRC CONCR
LEN=0050 INSTALLED UNKN
037864 FT 1 0 00294 0 00 0378+84
0180/0000 LENGTH(AH 2254 BK 1506)
015 "DIA CIRC CONCR
0170/1467 LEN=0070 INSTALLED UNKN
015 "DIA CIRC CONCR
0170/0945 LEN=0055 INSTALLED UNKN

EXTRACT DATE: 12/28/2024 ROADWAY MANAGEMENT SYSTEM PAGE NUMBER: 163
PRINT DATE: 12/30/2024 SLD COUNTY/SR - ANNUAL PRINT COUNTY: CRAWFORD

DIR: B TOTAL LEN: 10.283 MI. DIST: 01-1 SR: 173
LEFT MUN: WAYNE T RIGHT MUN: WAYNE T

036358 FT		036358 FT	1 0 00294 0 00 0363+99
			COTTERMAN RD
	==		(T716)
		0170/0000	LENGTH(AH 1506 BK 2134)
	---	0160/1355	015 "DIA CIRC CONCR
			LEN=0070 INSTALLED UNKN
	---	0160/0682	036 "DIA CIRC CONCR
			LEN=0055 INSTALLED UNKN
034224 FT		034224 FT	1 0 00294 0 00 0342+62
			036 "DIA CIRC METAL
	---	0160/0000	LEN=0052 INSTALLED UNKN
			LENGTH(AH 2134 BK 2536)
	---	0150/1576	015 "DIA CIRC CONCR
			LEN=0040 INSTALLED UNKN
031688 FT		031688 FT	1 0 00294 0 00 0317+42
DEETER RD			DEETER RD
(T373)			(T373)
0150/0000	==	0150/0000	LENGTH(AH 2536 BK 2846)
	---	0140/1414	036 "DIA CIRC CONCR
			LEN=0090 INSTALLED UNKN
	---	0140/0901	015 "DIA CIRC CONCR
			LEN=0040 INSTALLED UNKN
	---	0140/0639	015 "DIA CIRC CONCR
			LEN=0040 INSTALLED UNKN
1 0 00294 0 00 0288+99 028842 FT		028842 FT	
GALMISH RD			
(T696)		0140/0000	LENGTH(AH 2846 BK 3394)
	==		012 "DIA CIRC CONCR
		0130/2945	LEN=0035 INSTALLED UNKN
	---	0130/2455	024 "DIA CIRC CONCR
			LEN=0035 INSTALLED UNKN
	---	0130/2185	015 "DIA CIRC CONCR
			LEN=0045 INSTALLED UNKN
STIZERVILLE RD			
(T399)	==	0130/1325	015 "DIA CIRC CONCR
			LEN=0050 INSTALLED UNKN

EXTRACT DATE: 12/28/2024 ROADWAY MANAGEMENT SYSTEM PAGE NUMBER: 162
PRINT DATE: 12/30/2024 SLD COUNTY/SR - ANNUAL PRINT COUNTY: CRAWFORD

DIR: B TOTAL LEN: 10.283 MI. DIST: 01-1 SR: 173
LEFT MUN: WAYNE T RIGHT MUN: WAYNE T

BELL HILL RD
(T371)

0130/0553

025448 FT

022439 FT

1 0 00294 0 00 0193+78 019345 FT
SHAFFER RD
(T684)
FRANKLIN PK
(SR2010 SEG 0174/2669) 0110/0000

	0130/1175	DECKARDS RD
	0130/1000	(SR2018 SEG 0010/0000)
		BMSSEN 20/0173/0130/0909
		1 0 00294 0 00 0263+72
		LT. SUGAR CK.
	0130/0909	BMSBG 20/0173/0130/0909
	0130/0320	015 "DIA CIRC CONCR
	025448 FT	LEN=0050 INSTALLED UNKN
	0130/0000	1 0 00294 0 00 0255+21
		LENGTH(AH 3394 BK 3009)
	0120/2917	015 "DIA CIRC CONCR
		LEN=0050 INSTALLED UNKN
	0120/2595	015 "DIA CIRC CONCR
		LEN=0050 INSTALLED UNKN
	0120/2121	015 "DIA CIRC CONCR
		LEN=0052 INSTALLED UNKN
	0120/1089	018 "DIA CIRC CONCR
		LEN=0058 INSTALLED UNKN
	0120/0651	024 "DIA CIRC CONCR
		LEN=0040 INSTALLED UNKN
	0120/0237	042 "DIA CIRC CONCR
	022439 FT	LEN=0080 INSTALLED UNKN
	0120/0000	1 0 00294 0 00 0224+74
		LENGTH(AH 3009 BK 3094)
	0110/2692	015 "DIA CIRC CONCR
		LEN=0055 INSTALLED UNKN
	0110/2464	036 "DIA CIRC CONCR
		LEN=0095 INSTALLED UNKN
	0110/1199	018 "DIA CIRC CONCR
		LEN=0070 INSTALLED UNKN
	0110/0718	018 "DIA CIRC CONCR
		LEN=0058 INSTALLED UNKN
	019345 FT	
	0110/0000	LENGTH(AH 3094 BK 2035)
	0100/1978	BMSSEN 20/0173/0100/1887
		1 0 00294 0 00 0192+36
		LT. SUGAR CK.
	0100/1887	BMSBG 20/0173/0100/1887
		FRANKLIN PK

EXTRACT DATE: 12/28/2024 ROADWAY MANAGEMENT SYSTEM PAGE NUMBER: 161
PRINT DATE: 12/30/2024 SLD COUNTY/SR - ANNUAL PRINT COUNTY: CRAWFORD

DIR: B TOTAL LEN: 10.283 MI. DIST: 01-1 SR: 173
LEFT MUN: WAYNE T RIGHT MUN: WAYNE T

		0100/1746	(SR2010 SEG 0180/0000)
		015 "DIA	CIRC CONCR
		0100/1327	LEN=0050 INSTALLED UNKN
		018 "DIA	CIRC CONCR
		0100/0987	LEN=0050 INSTALLED UNKN
		018 "DIA	CIRC CONCR
017310 FT		0100/0290	LEN=0050 INSTALLED UNKN
		017310 FT	1 0 00294 0 00 0173+35
			TWENTYEIGHTH DIVISION H
			(SR0322 SEG 0640/0000)
		NC SR	0173 SH
TWENTYEIGHTH DIVISION H			MFC BEGIN = D
(SR0322 SEG 0640/0000)		0100/0000	LENGTH(AH 2035 BK 1420)
		018 "DIA	CIRC CONCR
		0090/1331	LEN=0060 INSTALLED UNKN
		018 "DIA	CIRC CONCR
		0090/0789	LEN=0052 INSTALLED UNKN
		0090/0527	WAYNE
015890 FT		015890 FT	COCHRANTON B
		0090/0000	1 0 00294 0 00 0159+15
		0080/1600	LENGTH(AH 1420 BK 1758)
		018 "DIA	CIRC CONCR
		0080/1270	LEN=0040 INSTALLED UNKN
		018 "DIA	CIRC CONCR
		0080/0950	LEN=0040 INSTALLED UNKN
		015 "DIA	CIRC CONCR
MILL ST			
(BORO)			
	0080/0310		
	014132 FT		
		014132 FT	1 0 00294 0 00 0141+57
			FRANKLIN ST
			(BORO)
FRANKLIN ST		0080/0000	LENGTH(AH 1758 BK 1869)
(SR2022 SEG 0030/1009)		0070/1420	015 "DIA CIRC CONCR
		LEN=0035	INSTALLED UNKN
		0070/1383	SMITH ST
			(BORO)
		0070/1185	015 "DIA CIRC CONCR
		LEN=0035	INSTALLED UNKN
		0070/1165	PRESSLER AV
			(BORO)
WALNUT ST			
(BORO)			
	0070/1155		
		0070/0685	018 "DIA CIRC CONCR
		LEN=0030	INSTALLED UNKN
WEST ST			

EXTRACT DATE: 12/28/2024 ROADWAY MANAGEMENT SYSTEM PAGE NUMBER: 160
PRINT DATE: 12/30/2024 SLD COUNTY/SR - ANNUAL PRINT COUNTY: CRAWFORD

DIR: B TOTAL LEN: 10.283 MI. DIST: 01-1 SR: 173
LEFT MUN: COCHRANTON B RIGHT MUN: COCHRANTON B

(BORO)

0070/0659

==

+++++

012263 FT

HALL RD
(T639)

0060/1231

==

LC FOR HALL RD
(CONN)

0060/0527

==

TOWNHOUSE CT
(SR0285 SEG 0550/2208)

0060/0382

==

010898 FT

008628 FT

0070/0550 018 "DIA CIRC CONCR
0070/0467 LEN=0029 INSTALLED 2016
(AAR 262814S) #TRKS 02
0070/0430 018 "DIA CIRC CONCR
0070/0343 LEN=0030 INSTALLED 2016
BMSSEN 20/0173/0070/0000
COCHRANTON
FAIRFIELD T
0070/0315 1 0 00294 0 00 0122+89
012263 FT FRENCH CREEK
BMSBG 20/0173/0070/0000
5 0070/0000 LENGTH(AH 1869 BK 1365)
0060/1308 018 "DIA CIRC CONCR
LEN=0028 INSTALLED 2016

0060/0500 NICKELPLATE RD
(T664)

0060/0359 MFC BEGIN = C
0060/0270 015 "DIA CIRC CONCR
LEN=0100 INSTALLED UNKN
0060/0100 018 "DIA CIRC CONCR
LEN=0050 INSTALLED UNKN
010898 FT 1 0 00294 0 00 0109+19
NC ADAMS ST
BAILEY RD
(T638)
5 0060/0000 LENGTH(AH 1365 BK 2270)
0050/1965 024 "DIA CIRC CONCR
LEN=0045 INSTALLED UNKN
0050/1131 012 "DIA CIRC CONCR
LEN=0035 INSTALLED UNKN
0050/0825 012 "DIA CIRC CONCR
LEN=0035 INSTALLED UNKN
0050/0625 018 "DIA CIRC CONCR
LEN=0035 INSTALLED UNKN
0050/0244 012 "DIA CIRC CONCR
LEN=0060 INSTALLED UNKN
008628 FT 1 0 00294 0 00 0085+32
5 0050/0000 LENGTH(AH 2270 BK 1648)
0040/1608 018 "DIA CIRC CONCR
LEN=0065 INSTALLED UNKN
036 "DIA CIRC CONCR

EXTRACT DATE: 12/28/2024 ROADWAY MANAGEMENT SYSTEM PAGE NUMBER: 159
PRINT DATE: 12/30/2024 SLD COUNTY/SR - ANNUAL PRINT COUNTY: CRAWFORD

DIR: B TOTAL LEN: 10.283 MI. DIST: 01-1 SR: 173
LEFT MUN: FAIRFIELD T RIGHT MUN: FAIRFIELD T

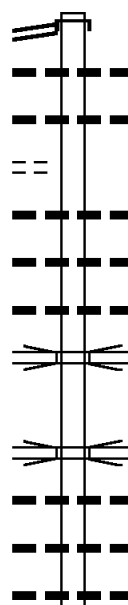
	006980 FT	0040/1252	LEN=0070	INSTALLED UNKN
		018 "DIA	CIRC CONCR	
		0040/0842	LEN=0040	INSTALLED UNKN
		015 "DIA	CIRC CONCR	
		0040/0516	LEN=0040	INSTALLED UNKN
		006980 FT	1 0 00294 0 00 0068+84	
			BAILEY RD	
			(T638)	
		0040/0000	LENGTH(AH 1648 BK 2546)	
		024 "DIA	CIRC CONCR	
		0030/2511	LEN=0060	INSTALLED UNKN
		041 "DIA	CIRC CONCR	
		0030/1920	LEN=0040	INSTALLED UNKN
		018 "DIA	CIRC CONCR	
		0030/1406	LEN=0050	INSTALLED UNKN
		018 "DIA	CIRC CONCR	
		0030/1040	LEN=0054	INSTALLED UNKN
			018 "DIA	CIRC CONCR
		0030/0180	LEN=0051	INSTALLED UNKN
		004434 FT		
1 0 00294 0 00 0044+48	004434 FT	0030/0000	LENGTH(AH 2546 BK 1862)	
SHELLENBERGER RD		024 "DIA	CIRC CONCR	
(T321)		0020/1277	LEN=0055	INSTALLED UNKN
		024 "DIA	CIRC CONCR	
		0020/0772	LEN=0056	INSTALLED UNKN
		002572 FT	1 0 00294 0 00 0025+74	
			060"H 72"W CONCR ARCH	
		0020/0000	LEN=0080	INSTALLED UNKN
			LENGTH(AH 1862 BK 2572)	
		0010/1283	024 "DIA	CIRC CONCR
			LEN=0055	INSTALLED UNKN
		0010/0296	015 "DIA	CIRC CONCR
		000000 FT	LEN=0054	INSTALLED UNKN
			1 0 00294 0 00 0000+00	
			NC SR 0173 SH	
			COUNTY LINE RD	
			(T913)	
		INTER-BK	SR 0173 SH	
			(SR0173 SEG 0580/3314)	
			MFC BEGIN = D	
			BK-MERCER	(43)
COUNTY LINE RD		0010/0000	LENGTH(AH 2572 BK 0000)	
(SR1026 SEG 0100/1797)				

EXTRACT DATE: 12/28/2024 ROADWAY MANAGEMENT SYSTEM PAGE NUMBER: 158
 PRINT DATE: 12/30/2024 SLD COUNTY/SR - ANNUAL PRINT COUNTY: CRAWFORD
 DIR: B TOTAL LEN: 4.291 MI. DIST: 01-1 SR: 102
 LEFT MUN: VERNON T RIGHT MUN: VERNON T

SR 0098 SH 022656 FT
 (SR0098 SEG 0060/0000) 0090/2630

MC CLINTOCK RD
 (T414) 0090/1375

020026 FT



022656 FT
 INTER-AHD
 0090/2630
 0090/2123
 0090/1707
 0090/0879
 0090/0763
 0090/0220
 0090/0120
 020026 FT
 0090/0000
 0080/1724
 0080/1321
 0080/1152

SR 0098 SH
 (SR0098 SEG 0060/0000)
 018 "DIA CIRC CONCR
 LEN=0045 INSTALLED 1996
 015 "DIA CIRC CONCR
 LEN=0045 INSTALLED 1996
 015 "DIA CIRC CONCR
 LEN=0045 INSTALLED 1996
 018 "DIA CIRC CONCR
 018 "DIA CIRC CONCR
 048 "DIA CIRC CONCR
 LEN=0050 INSTALLED 1996
 SR 0079 SB
 OP ID 20/0079/1495/0000
 1 0 00085 0 01 0152+21
 SR 0079 NB
 OP ID 20/0079/1494/0000
 LENGTH(AH 2630 BK 1854)
 036"H 00"W MULT CONCR
 LEN=0050 INSTALLED 1996
 030 "DIA CIRC CONCR
 LEN=0050 INSTALLED 1996
 030 "DIA CIRC CONCR
 LEN=0050 INSTALLED 1996

DIR: B TOTAL LEN: 4.291 MI. DIST: 01-1 SR: 102
LEFT MUN: VERNON T RIGHT MUN: VERNON T

EXTRACT DATE: 12/28/2024 ROADWAY MANAGEMENT SYSTEM PAGE NUMBER: 156
PRINT DATE: 12/30/2024 SLD COUNTY/SR - ANNUAL PRINT COUNTY: CRAWFORD

DIR: B TOTAL LEN: 4.291 MI. DIST: 01-1 SR: 102
LEFT MUN: VERNON T RIGHT MUN: VERNON T

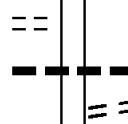
DUNHAM RD
(T530)

0050/0628



0060/0000 LENGTH(AH 2691 BK 2387)
060"H 60"W CON BOX CUL
0050/1906 LEN=0060 INSTALLED 1996

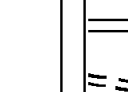
009653 FT



0050/0597 015 "DIA CIRC CONCR
LEN=0040 INSTALLED 1996
UNKNOWN RD
0050/0416 (TWP)
018 "DIA CIRC CONCR
0050/0319 LEN=0045 INSTALLED 1996
009653 FT 1 0 00085 0 01 0048+80
DUNHAM RD
(SR2039 SEG 0010/0000)

GLENN ST
(T537)

0040/2904



0050/0000 LENGTH(AH 2387 BK 3391)
(CONN)
0040/2990 024 "DIA CIRC CONCR
0040/2960 LEN=0040 INSTALLED 1996
SPRING ST
0040/2904 (SR2040 SEG 0010/0000)
036 "DIA CIRC CONCR
0040/2419 LEN=0060 INSTALLED 1996
024 "DIA CIRC CONCR
0040/1966 LEN=0040 INSTALLED 1996
015 "DIA CIRC CONCR
0040/1580 LEN=0040 INSTALLED 1996
030 "DIA CIRC CONCR
0040/1126 LEN=0034 INSTALLED 2016
024 "DIA CIRC CONCR
0040/0797 LEN=0040 INSTALLED 2016

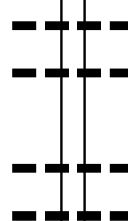
HANK ST
(T535)

0040/0580



MEAD AV
(T536)
0040/0596
0040/0580
0040/0577 018 "DIA CIRC CONCR
LEN=0070 INSTALLED 1996
018 "DIA CIRC CONCR
LEN=0050 INSTALLED 1996
006262 FT 1 0 00085 0 01 0015+11
0040/0000 LENGTH(AH 3391 BK 1486)
024 "DIA CIRC CONCR
0030/1456 LEN=0040 INSTALLED UNKN
018 "DIA CIRC CONCR
LEN=0040 INSTALLED 1996
0030/1105 018 "DIA CIR PLASTIC

006262 FT



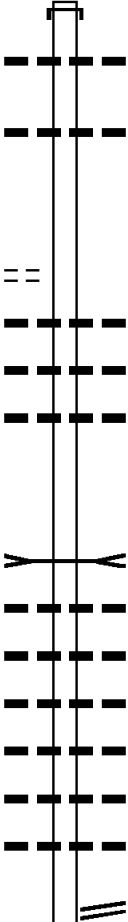
EXTRACT DATE: 12/28/2024 ROADWAY MANAGEMENT SYSTEM PAGE NUMBER: 155
PRINT DATE: 12/30/2024 SLD COUNTY/SR - ANNUAL PRINT COUNTY: CRAWFORD

DIR: B TOTAL LEN: 4.291 MI. DIST: 01-1 SR: 102
LEFT MUN: VERNON T RIGHT MUN: VERNON T

	004776 FT	0030/0684	LEN=0055	INSTALLED 2009
			060"H 36"W	CON BOX CUL
		0030/0337	LEN=0050	INSTALLED 1996
		004776 FT	1 0 00085 0 01	0000+00
			NC CU	SEWAGO RD
				MERCER ST
				(T467)
		0030/0000	LENGTH(AH 1486	BK 1965)
MERCER ST	0020/1886			
(T466)				
WILLIAMS ST	0020/1853			
(T501)				
		0020/1158	HOPE ST	
			(T499)	
		0020/0909	UNKNOWN RD	
			(TWP)	
		0020/0702	SHIPPEN ST	
			(T497)	
REYNOLDS RD	0020/0564			
(T495)				
	002811 FT	0020/0338	HENDERSON RD	
			(T493)	
		002811 FT	1 0 00085 0 00	0028+12
			MILL RD	
			(T491)	
		0020/0000	LENGTH(AH 1965	BK 2811)
			018 "DIA	CIRC CONCR
		0010/2574	LEN=0035	INSTALLED 1996
			024 "DIA	CIR PLASTIC
		0010/2370	LEN=0045	INSTALLED 2017
PENNA AV	0010/1686			
(T465)				
		0010/0900	036 "DIA	CIRC CONCR
			LEN=0050	INSTALLED 1996
			(APRA)	PENNDOT CRAWFORD
			PENNDOT	COUNTY OFFICE 1
		0010/0383	(GOVT)	
	000000 FT	000000 FT	1 0 00085 0 00	0000+00
			NC SR	0102 SH
			CONNEAUT	LAKE RD
			(SR0006	SEG 0490/0000)
			(SR0006	SEG 0491/0000)
		INTER-BK	MERCER PK	
			(SR3025	SEG 0050/2025)
			MFC BEGIN	= C
		0010/0000	LENGTH(AH 2811	BK 0000)

EXTRACT DATE: 12/28/2024 ROADWAY MANAGEMENT SYSTEM PAGE NUMBER: 154
PRINT DATE: 12/30/2024 SLD COUNTY/SR - ANNUAL PRINT COUNTY: CRAWFORD

DIR: N TOTAL LEN: 16.654 MI. DIST: 01-1 SR: 98
LEFT MUN: CUSSEWAGO T RIGHT MUN: CUSSEWAGO T

087930 FT				087934 FT	AH-ERIE (25)			
				INTER-AHD	SR 0098 SH			
				0350/2296	(SR0098 SEG 0010/0000)			
				0350/2091	01B "DIA CIRC CONCR LEN=0050 INSTALLED UNKN			
					0350/1211	01B "DIA CIRC CONCR LEN=0050 INSTALLED UNKN		
1 0 00272 0 00 0633+20 085634 FT				085638 FT				
GAME RD				0350/0000	LENGTH(AH 2296 BK 1682)			
(T893)				0340/1420	048 "DIA CIRC CONCR			
				0340/0970	LEN=0090 INSTALLED UNKN			
				0340/0726	036 "DIA CIRC CONCR			
					LEN=0090 INSTALLED UNKN			
					015 "DIA CIRC CONCR			
					LEN=0050 INSTALLED UNKN			
083952 FT				083956 FT	1 0 00272 0 00 0616+40			
					CUSSEWAGO CK			
					STRUCTURE LENGTH 41 FT			
				0340/0000	BMSID 20/0098/0340/0000			
				0330/2148	LENGTH(AH 1682 BK 2602)			
				0330/1606	024 "DIA CIRC CONCR			
				0330/1088	LEN=0060 INSTALLED UNKN			
				0330/0896	015 "DIA CIRC CONCR			
				0330/0475	LEN=0050 INSTALLED UNKN			
				0330/0062	015 "DIA CIRC CONCR			
				081354 FT	LEN=0050 INSTALLED 2003			
081350 FT					1 0 00272 0 00 0590+50			
					IRISH RD			
					(SR1008 SEG 0010/0000)			

EXTRACT DATE: 12/28/2024 ROADWAY MANAGEMENT SYSTEM PAGE NUMBER: 153
PRINT DATE: 12/30/2024 SLD COUNTY/SR - ANNUAL PRINT COUNTY: CRAWFORD

DIR: N TOTAL LEN: 16.654 MI. DIST: 01-1 SR: 98
LEFT MUN: CUSSEWAGO T RIGHT MUN: CUSSEWAGO T

1 0 00272 0 00 0568+14 079123 FT
CROSSINGVILLE RD
(SR4011 SEG 0200/0000) 0320/0000

POINT RD
(SR4022 SEG 0070/0602) 0310/0919
KIEFER RD
(T869) 0310/0393

075805 FT

1 0 00272 0 00 0502+27 072518 FT
SHADELAND RD
(T839) 0300/0000

5 0330/0000 LENGTH(AH 2602 BK 2227)
015 "DIA CIRC CONCR
0320/1954 LEN=0100 INSTALLED UNKN

0320/0042 015 "DIA CIRC CONCR
079127 FT LEN=0050 INSTALLED UNKN
MOSIERTOWN RD
5 0320/0000 (SR4011 SEG 0200/0000)
LENGTH(AH 2227 BK 3318)

0310/1181 BMS EN 20/0098/0310/1112
1 0 00272 0 00 0546+27
CUSSEWAGO
0310/1112 BMS BG 20/0098/0310/1112

0310/0369 018 "DIA CIRC CONCR
075809 FT LEN=0060 INSTALLED UNKN
1 0 00272 0 00 0535+07
5 0310/0000 LENGTH(AH 3318 BK 3287)
015 "DIA CIRC CONCR
0300/2853 LEN=0045 INSTALLED UNKN

0300/1096 015 "DIA CIRC CONCR
LEN=0045 INSTALLED UNKN
036"H 36"W CONCR ARCH
0300/0637 LEN=0050 INSTALLED UNKN

072522 FT

5 0300/0000 LENGTH(AH 3287 BK 2230)
024 "DIA CIRC CONCR
0290/1977 LEN=0045 INSTALLED UNKN
018 "DIA CIRC CONCR
0290/1500 LEN=0045 INSTALLED UNKN
015 "DIA CIRC CONCR

EXTRACT DATE: 12/28/2024 ROADWAY MANAGEMENT SYSTEM PAGE NUMBER: 152
PRINT DATE: 12/30/2024 SLD COUNTY/SR - ANNUAL PRINT COUNTY: CRAWFORD

DIR: N TOTAL LEN: 16.654 MI. DIST: 01-1 SR: 98
LEFT MUN: CUSSEWAGO T RIGHT MUN: CUSSEWAGO T

	--+--	0290/1204	LEN=0045	INSTALLED	UNKN
			015 "DIA	CIRC CONCR	
	--+--	0290/0970	LEN=0045	INSTALLED	UNKN
			018 "DIA	CIRC CONCR	
	--+--	0290/0671	LEN=0040	INSTALLED	UNKN
			015 "DIA	CIRC CONCR	
070288 FT	--+--	0290/0292	LEN=0040	INSTALLED	UNKN
		070292 FT	1 0 00272	0 00 0480+01	
		5 0290/0000	LENGTH(AH	2230 BK 1621)	
			015 "DIA	CIRC CONCR	
	--+--	0280/1548	LEN=0050	INSTALLED	UNKN
			018 "DIA	CIRC CONCR	
	--+--	0280/1057	LEN=0050	INSTALLED	UNKN
			015 "DIA	CIRC CONCR	
	--+--	0280/0898	LEN=0045	INSTALLED	UNKN
			015 "DIA	CIRC CONCR	
	--+--	0280/0497	LEN=0050	INSTALLED	UNKN
			015 "DIA	CIRC CONCR	
068667 FT	--+--	0280/0310	LEN=0040	INSTALLED	UNKN
		068671 FT	1 0 00272	0 00 0463+80	
			CENTER RD		
			(T841)		
	==	5 0280/0000	LENGTH(AH	1621 BK 3137)	
			015 "DIA	CIRC CONCR	
	--+--	0270/3088	LEN=0050	INSTALLED	UNKN
			018 "DIA	CIRC CONCR	
	--+--	0270/2887	LEN=0050	INSTALLED	UNKN
			048"H 48"W	CONC STRUCT	
	--+--	0270/2505	LEN=0050	INSTALLED	UNKN
CENTER RD (T841)	==				
0270/1941					
	--+--	0270/1522	015 "DIA	CIRC CONCR	
			LEN=0045	INSTALLED	UNKN
	--+--	0270/0881	015 "DIA	CIRC CONCR	
			LEN=0050	INSTALLED	UNKN
065530 FT	^	0270/0014	BMS EN 20/0098/0270/0000		
		065534 FT	1 0 00272	0 00 0432+44	
			TR. CUSSEWAGO CREEK		
	^	5 0270/0000	BMS BG 20/0098/0270/0000		
			LENGTH(AH	3137 BK 3698)	
	--+--	0260/2970	015 "DIA	CIRC CONCR	
			LEN=0055	INSTALLED	UNKN
	--+--	0260/2012	036 "DIA	CIRC CONCR	
			LEN=0080	INSTALLED	UNKN

EXTRACT DATE: 12/28/2024 ROADWAY MANAGEMENT SYSTEM PAGE NUMBER: 151
PRINT DATE: 12/30/2024 SLD COUNTY/SR - ANNUAL PRINT COUNTY: CRAWFORD

DIR: N TOTAL LEN: 16.654 MI. DIST: 01-1 SR: 98
LEFT MUN: CUSSEWAGO T RIGHT MUN: CUSSEWAGO T

		0260/1272	015 "DIA CIRC CONCR LEN=0060 INSTALLED UNKN
		0260/1042	018 "DIA CIRC CONCR LEN=0050 INSTALLED UNKN
		0260/0597	015 "DIA CIRC CONCR LEN=0055 INSTALLED UNKN
061832 FT		061836 FT	1 0 00272 0 00 0395+56 NC SR 0098 SH
		0260/0000	LENGTH(AH 3698 BK 2072) 015 "DIA CIRC CONCR
		0250/1973	LEN=0055 INSTALLED UNKN
		0250/1140	024 "DIA CIRC CONCR LEN=0060 INSTALLED UNKN
SPRINGBORO RD (SR4010 SEG 0250/2569)	0250/1103		
059760 FT		059764 FT	1 0 00272 0 00 0374+70 WEST RD
		0250/0000	(SR4010 SEG 0260/0000) LENGTH(AH 2072 BK 2984)
		0240/2093	036 "DIA CIRC CONCR LEN=0060 INSTALLED UNKN
		0240/1823	BMSSEN 20/0098/0240/1738 1 0 00272 0 00 0341+56
		0240/1725	CARR RUN BMSBG 20/0098/0240/1738
RUNDELLTOWN RD (SR4018 SEG 0100/0495)	0240/1633		
		0240/1403	018 "DIA CIRC CONCR LEN=0050 INSTALLED UNKN
056776 FT		056780 FT	1 0 00272 0 00 0341+56 015 "DIA CIRC CONCR
		0240/0000	LEN=0050 INSTALLED UNKN LENGTH(AH 2984 BK 2328)
		0230/1844	015 "DIA CIRC CONCR LEN=0050 INSTALLED UNKN
		0230/0699	036 "DIA CIRC CONCR LEN=0055 INSTALLED UNKN
054448 FT		054452 FT	1 0 00272 0 00 0321+68
		0230/0000	LENGTH(AH 2328 BK 1808) 015 "DIA CIRC CONCR

EXTRACT DATE: 12/28/2024 ROADWAY MANAGEMENT SYSTEM PAGE NUMBER: 150
PRINT DATE: 12/30/2024 SLD COUNTY/SR - ANNUAL PRINT COUNTY: CRAWFORD

DIR: N TOTAL LEN: 16.654 MI. DIST: 01-1 SR: 98
LEFT MUN: CUSSEWAGO T RIGHT MUN: CUSSEWAGO T

	052640 FT	0220/1390	LEN=0050	INSTALLED	UNKN
		0220/0709	015 "DIA CIRC CONCR LEN=0120	INSTALLED	UNKN
		052644 FT	1 0 00272 0 00 0303+60 CREEK RD (T751)		
		0220/0000	LENGTH(AH 1808 BK 2900)		
		0210/2878	018 "DIA CIRC CONCR LEN=0050	INSTALLED	UNKN
		0210/1664	BMS EN 20/0098/0210/1640 1 0 00272 0 00 0290+86 CUSSEWAGO		
		0210/1640	BMS BG 20/0098/0210/1640		
		0210/0865	018 "DIA CIRC CONCR LEN=0060	INSTALLED	UNKN
		0210/0325	015 "DIA CIRC CONCR LEN=0050	INSTALLED	UNKN
1 0 00272 0 00 0274+55 049740 FT SMITH RD (T749)	0210/0000	049744 FT	CUSSEWAGO HAYFIELD T		
		0210/0000	LENGTH(AH 2900 BK 3581)		
		0200/2982	015 "DIA CIRC CONCR LEN=0060	INSTALLED	UNKN
		0200/1947	036 "DIA CIRC CONCR LEN=0060	INSTALLED	UNKN
		0200/1235	018 "DIA CIRC CONCR LEN=0060	INSTALLED	UNKN
		0200/0966	015 "DIA CIRC CONCR LEN=0050	INSTALLED	UNKN
		0200/0781	015 "DIA CIRC CONCR LEN=0055	INSTALLED	UNKN
		0200/0521	018 "DIA CIRC CONCR LEN=0055	INSTALLED	UNKN
		0200/0173	018 "DIA CIRC CONCR LEN=0050	INSTALLED	UNKN
1 0 00272 0 00 0238+80 046159 FT LOCKE RD (T729)	0200/0000	046163 FT	LENGTH(AH 3581 BK 2777)		
		0200/0000	018 "DIA CIRC CONCR		
		0190/2757	LEN=0045	INSTALLED	UNKN

EXTRACT DATE: 12/28/2024 ROADWAY MANAGEMENT SYSTEM PAGE NUMBER: 149
PRINT DATE: 12/30/2024 SLD COUNTY/SR - ANNUAL PRINT COUNTY: CRAWFORD

DIR: N TOTAL LEN: 16.654 MI. DIST: 01-1 SR: 98
LEFT MUN: HAYFIELD T RIGHT MUN: HAYFIELD T

					0190/2003	060"H 60"W CON BOX CUL LEN=0045 INSTALLED UNKN
					0190/1285	018 "DIA CIRC CONCR LEN=0045 INSTALLED UNKN
					0190/1013	018 "DIA CIRC CONCR LEN=0060 INSTALLED UNKN
					0190/0465	015 "DIA CIRC CONCR LEN=0045 INSTALLED UNKN
					0190/0187	015 "DIA CIRC CONCR LEN=0045 INSTALLED UNKN
043382 FT					043386 FT	1 0 00272 0 00 0211+03
					0190/0000	LENGTH(AH 2777 BK 1951) 015 "DIA CIRC CONCR
					0180/1750	LEN=0070 INSTALLED UNKN
					0180/1339	024 "DIA CIRC CONCR LEN=0045 INSTALLED UNKN
					0180/1073	060"H 60"W CON BOX CUL LEN=0045 INSTALLED UNKN
					0180/0017	030 "DIA CIRC CONCR LEN=0070 INSTALLED UNKN
041431 FT					041435 FT	1 0 00272 0 00 0191+52
					0180/0000	LENGTH(AH 1951 BK 3003) 018 "DIA CIRC CONCR
					0170/2616	LEN=0050 INSTALLED UNKN
					0170/2111	015 "DIA CIRC CONCR LEN=0050 INSTALLED UNKN
					0170/1380	024 "DIA CIRC CONCR LEN=0045 INSTALLED UNKN
					0170/0720	CUSSEWAGO STRUCTURE LENGTH 17 FT BMSID 20/0098/0170/0719
FOSTER RD (T697)					0170/0350	
					038428 FT	BMS EN 20/0098/0170/0000 1 0 00272 0 00 0161+52
					0170/0010	CUSSEWAGO BMSBG 20/0098/0170/0000
					038432 FT	LENGTH(AH 3003 BK 1691) 015 "DIA CIRC CONCR
					0170/0000	LEN=0060 INSTALLED UNKN
					0160/1604	048"H 48"W CON BOX CUL LEN=0045 INSTALLED UNKN
					0160/1337	015 "DIA CIRC CONCR LEN=0055 INSTALLED UNKN
					0160/0960	030 "DIA CIRC CONCR

EXTRACT DATE: 12/28/2024 ROADWAY MANAGEMENT SYSTEM PAGE NUMBER: 148
PRINT DATE: 12/30/2024 SLD COUNTY/SR - ANNUAL PRINT COUNTY: CRAWFORD

DIR: N TOTAL LEN: 16.654 MI. DIST: 01-1 SR: 98
LEFT MUN: HAYFIELD T RIGHT MUN: HAYFIELD T

036737 FT

034891 FT

RIDGE DR
(T482)

0140/0668

033392 FT

0160/0791	LEN=0055	INSTALLED	UNKN
018 "DIA	CIRC	CONCR	
0160/0517	LEN=0050	INSTALLED	UNKN
015 "DIA	CIRC	CONCR	
0160/0120	LEN=0050	INSTALLED	UNKN
036741 FT	1 0 00272	0 00	0144+58
5 0160/0000	LENGTH(AH	1691	BK 1846)
018 "DIA	CIRC	CONCR	
0150/1741	LEN=0050	INSTALLED	UNKN
015 "DIA	CIRC	CONCR	
0150/1351	LEN=0060	INSTALLED	UNKN
036 "DIA	CIRC	CONCR	
0150/0818	LEN=0055	INSTALLED	UNKN
015 "DIA	CIRC	CONCR	
0150/0601	LEN=0050	INSTALLED	UNKN
036 "DIA	CIRC	CONCR	
0150/0252	LEN=0050	INSTALLED	UNKN
034895 FT	1 0 00272	0 00	0126+20
NC RE	SERVOIR RD		
	RESERVOIR RD		
	(SR0198	SEG	0330/0000)
5 0150/0000	MFC BEGIN = D		
	LENGTH(AH	1846	BK 1499)
0140/0890	BMS EN 20/0098/0140/0905		
	1 0 00085	0 01	0389+98
	CUSSEWAGO CK		
0140/0880	BMS BG 20/0098/0140/0905		
015 "DIA	CIRC	CONCR	
0140/0267	LEN=0050	INSTALLED	UNKN
033396 FT	1 0 00085	0 01	0389+98
5 0140/0000	LENGTH(AH	1499	BK 3017)
015 "DIA	CIRC	CONCR	
0130/2835	LEN=0050	INSTALLED	UNKN
024 "DIA	CIRC	CONCR	
0130/2352	LEN=0055	INSTALLED	1999
015 "DIA	CIRC	CONCR	
0130/1953	LEN=0050	INSTALLED	UNKN
015 "DIA	CIRC	CONCR	
0130/1740	LEN=0150	INSTALLED	UNKN
018 "DIA	CIRC	CONCR	
0130/1323	LEN=0045	INSTALLED	UNKN
015 "DIA	CIRC	CONCR	
0130/1059	LEN=0055	INSTALLED	UNKN
015 "DIA	CIRC	CONCR	
0130/0860	LEN=0050	INSTALLED	UNKN
018 "DIA	CIRC	CONCR	

EXTRACT DATE: 12/28/2024 ROADWAY MANAGEMENT SYSTEM PAGE NUMBER: 147
PRINT DATE: 12/30/2024 SLD COUNTY/SR - ANNUAL PRINT COUNTY: CRAWFORD

DIR: N TOTAL LEN: 16.654 MI. DIST: 01-1 SR: 98
LEFT MUN: HAYFIELD T RIGHT MUN: HAYFIELD T

030375 FT

027384 FT

0130/0357	LEN=0050	INSTALLED	UNKN
024 "DIA	CIRC	CONCR	
0130/0238	LEN=0045	INSTALLED	UNKN
030379 FT	1 0 00085	0 01 0360+16	
5 0130/0000	LENGTH(AH 3017	BK 2991)	
015 "DIA	CIRC	CONCR	
0120/2834	LEN=0050	INSTALLED	UNKN
084 "H 72 "	W	CONCR	ARCH
0120/2601	LEN=0035	INSTALLED	UNKN
036 "DIA	CIRC	CONCR	
0120/2214	LEN=0055	INSTALLED	UNKN
018 "DIA	CIRC	CONCR	
0120/1902	LEN=0055	INSTALLED	UNKN
024 "DIA	CIRC	CONCR	
0120/1431	LEN=0100	INSTALLED	UNKN
015 "DIA	CIRC	CONCR	
0120/1295	LEN=0055	INSTALLED	UNKN
024 "DIA	CIRC	CONCR	
0120/1119	LEN=0055	INSTALLED	UNKN
018 "DIA	CIRC	CONCR	
0120/0949	LEN=0050	INSTALLED	UNKN
015 "DIA	CIRC	CONCR	
0120/0832	LEN=0055	INSTALLED	UNKN
072 "DIA	CIRC	CONCR	
0120/0622	LEN=0055	INSTALLED	UNKN
CUSSEWAGO	CK		
STRUCTURE	LENGTH	6	FT
0120/0611	BMSID 20/0098/0120/0627		
018 "DIA	CIRC	CONCR	
0120/0163	LEN=0050	INSTALLED	UNKN
027388 FT	1 0 00085	0 01 0330+35	
5 0120/0000	LENGTH(AH 2991	BK 3079)	
015 "DIA	CIRC	CONCR	
0110/2923	LEN=0055	INSTALLED	UNKN
042 "DIA	CIRC	CONCR	
0110/2601	LEN=0055	INSTALLED	UNKN
024 "DIA	CIRC	CONCR	
0110/2060	LEN=0050	INSTALLED	UNKN
015 "DIA	CIRC	CONCR	
0110/1580	LEN=0055	INSTALLED	UNKN
024 "DIA	CIRC	CONCR	
0110/1338	LEN=0060	INSTALLED	UNKN
015 "DIA	CIRC	CONCR	
0110/1183	LEN=0050	INSTALLED	UNKN
015 "DIA	CIRC	CONCR	
0110/1000	LEN=0055	INSTALLED	UNKN
015 "DIA	CIRC	CONCR	
0110/0937	LEN=0055	INSTALLED	UNKN
015 "DIA	CIRC	CONCR	
0110/0632	LEN=0055	INSTALLED	UNKN

EXTRACT DATE: 12/28/2024 ROADWAY MANAGEMENT SYSTEM PAGE NUMBER: 146
PRINT DATE: 12/30/2024 SLD COUNTY/SR - ANNUAL PRINT COUNTY: CRAWFORD

DIR: N TOTAL LEN: 16.654 MI. DIST: 01-1 SR: 98
LEFT MUN: HAYFIELD T RIGHT MUN: HAYFIELD T

024305 FT

021984 FT

021519 FT

RIDGE RD
(SR4014 SEG 0110/2480) 0080/0962

0110/0454	015 "DIA	CIRC CONCR	
LEN=0064	INSTALLED	UNKN	
024 "DIA	CIRC CONCR		
0110/0100	LEN=0045	INSTALLED	UNKN
024309 FT	1 0 00085	0 01 0299	+73
0110/0000	LENGTH(AH	3079 BK	2321)
0100/2210	015 "DIA	CIRC CONCR	
LEN=0055	INSTALLED	UNKN	
0100/2025	015 "DIA	CIRC CONCR	
LEN=0055	INSTALLED	UNKN	
0100/1753	015 "DIA	CIRC CONCR	
LEN=0055	INSTALLED	UNKN	
0100/1667	015 "DIA	CIRC CONCR	
LEN=0045	INSTALLED	UNKN	
0100/1495	015 "DIA	CIRC CONCR	
LEN=0050	INSTALLED	UNKN	
0100/1374	015 "DIA	CIRC CONCR	
LEN=0055	INSTALLED	UNKN	
0100/1054	015 "DIA	CIRC CONCR	
LEN=0050	INSTALLED	UNKN	
0100/0878	015 "DIA	CIRC CONCR	
LEN=0050	INSTALLED	UNKN	
0100/0696	015 "DIA	CIRC CONCR	
LEN=0060	INSTALLED	UNKN	
0100/0409	015 "DIA	CIRC CONCR	
LEN=0050	INSTALLED	UNKN	
0100/0188	015 "DIA	CIRC CONCR	
LEN=0050	INSTALLED	UNKN	
021988 FT	1 0 00085	0 01 0276	+30
0100/0000	015 "DIA	CIRC CONCR	
LEN=0055	INSTALLED	UNKN	
021523 FT	LENGTH(AH	2321 BK	0465)
0090/0000	1 0 00085	0 01 0271	+45
036 "DIA	CIRC CONCR		
0080/2085	LEN=0055	INSTALLED	UNKN
0080/1951	015 "DIA	CIRC CONCR	
LEN=0055	INSTALLED	UNKN	
0080/1819	015 "DIA	CIRC CONCR	
LEN=0050	INSTALLED	UNKN	
0080/1321	015 "DIA	CIRC CONCR	
LEN=0075	INSTALLED	UNKN	
0080/1000	015 "DIA	CIRC CONCR	
LEN=0085	INSTALLED	UNKN	
0080/0918	BMS EN 20/0098	/0080/0909	
1 0 00085	0 01 0259	+71	
CUSSEWAGO TR			
0080/0909	BMS BG 20/0098	/0080/0909	

EXTRACT DATE: 12/28/2024 ROADWAY MANAGEMENT SYSTEM PAGE NUMBER: 145
PRINT DATE: 12/30/2024 SLD COUNTY/SR - ANNUAL PRINT COUNTY: CRAWFORD

DIR: N TOTAL LEN: 16.654 MI. DIST: 01-1 SR: 98
LEFT MUN: HAYFIELD T RIGHT MUN: HAYFIELD T

DENNY RD
(T608)

0080/0537
019396 FT

COLEMAN RD
(T569)

0070/1048

HAYFIELD
VERNON T

0070/0086
015860 FT

0080/0559	018 "DIA CIRC CONCR LEN=0120 INSTALLED UNKN RODGERS FERRY RD
0080/0537	(SR2034 SEG 0010/0000)
0080/0015	BMSSEN 20/0098/0080/0000
019400 FT	1 0 00085 0 01 0250+62
	CUSSEWAGO TR
0080/0000	BMSBG 20/0098/0080/0000 LENGTH(AH 2123 BK 3536)
0070/2934	024 "DIA CIRC CONCR LEN=0055 INSTALLED UNKN
0070/2329	015 "DIA CIRC CONCR LEN=0050 INSTALLED UNKN
0070/1760	036 "DIA CAST IRON LEN=0050 INSTALLED UNKN
0070/1387	018 "DIA CIRC CONCR LEN=0050 INSTALLED UNKN
0070/1023	030 "DIA CIRC CONCR LEN=0050 INSTALLED UNKN
0070/0768	015 "DIA CIRC CONCR LEN=0040 INSTALLED UNKN
0070/0520	024 "DIA CIRC CONCR LEN=0050 INSTALLED UNKN
0070/0199	HAYFIELD VERNON T
0070/0030	036 "DIA CIRC CONCR LEN=0055 INSTALLED UNKN
015864 FT	1 0 00085 0 01 0215+25
NC CU	CUSSEWAGO RD
0070/0000	LENGTH(AH 3536 BK 3690)
0060/3123	036 "H 36 "W CON BOX CUL LEN=0045 INSTALLED UNKN
0060/2221	015 "DIA CIRC CONCR LEN=0045 INSTALLED UNKN
0060/1828	024 "DIA CIRC CONCR LEN=0055 INSTALLED UNKN
0060/1605	015 "DIA CIRC CONCR LEN=0055 INSTALLED UNKN
0060/1367	015 "DIA CIRC CONCR LEN=0050 INSTALLED UNKN
0060/1121	018 "DIA CIRC CONCR LEN=0055 INSTALLED UNKN

EXTRACT DATE: 12/28/2024 ROADWAY MANAGEMENT SYSTEM PAGE NUMBER: 144
PRINT DATE: 12/30/2024 SLD COUNTY/SR - ANNUAL PRINT COUNTY: CRAWFORD

DIR: N TOTAL LEN: 16.654 MI. DIST: 01-1 SR: 98
LEFT MUN: VERNON T RIGHT MUN: VERNON T

			024 " DIA CIRC CONCR
	0060/0654	LEN=0055	INSTALLED UNKN
		015 " DIA CIRC CONCR	
012170 FT	0060/0353	LEN=0050	INSTALLED UNKN
	012174 FT	1 0 00085 0 01 0179+55	
		SR 0102 SH	
		(SR0102 SEG 0090/2630)	
	0060/0000	LENGTH(AH 3690 BK 2950)	
		018 " DIA CIRC CONCR	
	0050/2550	LEN=0050	INSTALLED UNKN
		042 " DIA CIRC CONCR	
	0050/1884	LEN=0060	INSTALLED UNKN
		024 " DIA CIRC CONCR	
	0050/1689	LEN=0060	INSTALLED UNKN
		024 " DIA CIRC CONCR	
	0050/1185	LEN=0055	INSTALLED UNKN
		015 " DIA CIRC METAL	
	0050/0893	LEN=0055	INSTALLED 1999
		015 " DIA CIRC CONCR	
	0050/0660	LEN=0050	INSTALLED UNKN
		015 " DIA CIRC CONCR	
009220 FT	0050/0258	LEN=0055	INSTALLED UNKN
	009224 FT	1 0 00272 0 00 0093+15	
		HARMONSBURG RD	
		(SR3016 SEG 0190/1221)	
		0050/0000	LENGTH(AH 2950 BK 1296)
		018 " DIA CIRC METAL	
	0040/1243	LEN=0095	INSTALLED UNKN
VAN HORNE RD (T514)	0040/0856	(APRA) KEBERT CONSTRUCT	
		036 " DIA CIRC CONCR	
	0040/0483	LEN=0077	INSTALLED UNKN
007924 FT	007928 FT	1 0 00272 0 00 0080+52	
		DAVIS RD	
		(T469)	
	0040/0000	LENGTH(AH 1296 BK 2431)	
		024 " DIA CIRC CONCR	
	0030/2268	LEN=0075	INSTALLED UNKN
		COOPER RD	
	0030/2122	(TWP)	
		036 " DIA CIRC CONCR	
	0030/1015	LEN=0055	INSTALLED UNKN
	0030/0795	BMSSEN 20/0098/0030/0770	
		038 " H 24 " W CON BOX CUL	
	0030/0794	LEN=0052	INSTALLED 2023
		1 0 00272 0 00 0063+60	

EXTRACT DATE: 12/28/2024 ROADWAY MANAGEMENT SYSTEM PAGE NUMBER: 143
PRINT DATE: 12/30/2024 SLD COUNTY/SR - ANNUAL PRINT COUNTY: CRAWFORD

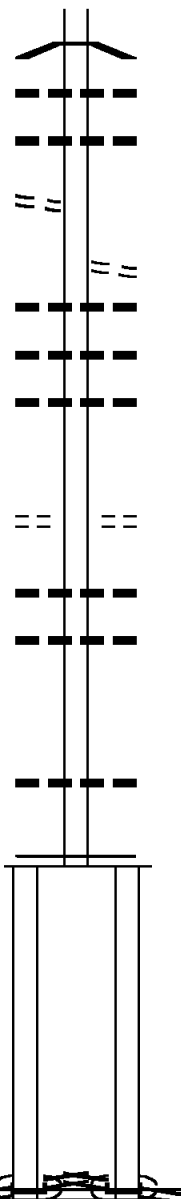
DIR: N TOTAL LEN: 16.654 MI. DIST: 01-1 SR: 98
LEFT MUN: VERNON T RIGHT MUN: VERNON T

1 0 00272 0 00 0056+00 005493 FT
VAN HORNE RD
(T514) 0030/0000

1 0 00272 0 00 0033+25 003217 FT
MIDDLE RD
(T487) 0020/0000

000222 FT

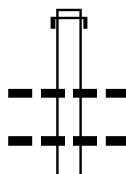
0 0 00000 0 00 0000+00 000000 FT
SR 6
(SR0006 SEG 0445/0415)
NC SR 0098 SH
BIG I
(TWP)
SR 6
(SR0006 SEG 0445/0415)
FOR SR 0006W TO 0006E 0 INTER-BK
(CONN)
MFC BEGIN = C
LENGTH(AH 0222 BK 0000) 0005/0000



0030/0773 VAN HORN RUN
BMSBG 20/0098/0030/0770
018 "DIA CIRC CONCR
0030/0463 LEN=0035 INSTALLED UNKN
018 "DIA CIRC CONCR
0030/0011 LEN=0035 INSTALLED UNKN
005497 FT
0030/0000 LENGTH(AH 2431 BK 2276)
VAN HORNE RD
(T514)
0020/2245 040 "DIA CIRC CONCR
0020/1709 LEN=0060 INSTALLED UNKN
015 "DIA CIRC CONCR
0020/1489 LEN=0060 INSTALLED UNKN
024 "DIA CIRC CONCR
0020/1072 LEN=0110 INSTALLED UNKN
003221 FT KEBORT HILL RD
(T587)
0020/0000 LENGTH(AH 2276 BK 2995)
015 "DIA CIRC CONCR
0010/2312 LEN=0050 INSTALLED UNKN
018 "DIA CIRC CONCR
0010/1791 LEN=0090 INSTALLED UNKN
0010/0203 008 "DIA CIRC CONCR
000226 FT LEN=0180 INSTALLED UNKN
1 0 00272 0 00 0000+00
MFC BEGIN = C
0010/0000 LENGTH(AH 2995 BK 0226)
000000 FT 0 0 00000 0 00 0000+00
SR 6
(SR0006 SEG 0445/0321)
NC SR 0098 SH
BIG I
(TWP)
SR 6
(SR0006 SEG 0445/0321)
INTER-BK FOR SR 0006E TO 0006W 0
(CONN)
MFC BEGIN = C
0004/0000 LENGTH(AH 0226 BK 0000)

EXTRACT DATE: 12/28/2024 ROADWAY MANAGEMENT SYSTEM PAGE NUMBER: 142
 PRINT DATE: 12/30/2024 SLD COUNTY/SR - ANNUAL PRINT COUNTY: CRAWFORD
 DIR: B TOTAL LEN: 15.729 MI. DIST: 01-1 SR: 89
 LEFT MUN: SPARTA T RIGHT MUN: SPARTA T

083049 FT



2 0 20059 0 00 0096+55 081815 FT

083049 FT AH-ERIE (25)
 INTER-AHD CHURCH RUN ST
 0320/1234 (SR0089 SEG 0010/0000)
 0320/0572 036 " DIA CIRC METAL
 LEN=0050 INSTALLED 2003
 0320/0565 036 "H 00 "W MULT METAL
 081815 FT LEN=0045 INSTALLED UNKN

EXTRACT DATE: 12/28/2024 ROADWAY MANAGEMENT SYSTEM PAGE NUMBER: 141
PRINT DATE: 12/30/2024 SLD COUNTY/SR - ANNUAL PRINT COUNTY: CRAWFORD

DIR: B TOTAL LEN: 15.729 MI. DIST: 01-1 SR: 89
LEFT MUN: SPARTA T RIGHT MUN: SPARTA T

CHELTON HILL RD
(T907)
EARNEST RD
(T898)

0320/0000

==

5 0320/0000 LENGTH(AH 1234 BK 2625)

0310/2320

==

0310/2282 036 "DIA CIR PLASTIC
LEN=0045 INSTALLED UNKN
0310/2042 036 "DIA CIR PLASTIC
LEN=0040 INSTALLED 2015

079190 FT

0310/0630 018 "DIA CIR PLASTIC
LEN=0040 INSTALLED UNKN
0310/0315 018 "DIA CIR PLASTIC
LEN=0040 INSTALLED UNKN
079190 FT 2 0 20059 0 00 0059+99
5 0310/0000 LENGTH(AH 2625 BK 3468)

0300/2945 018 "DIA CIR PLASTIC
LEN=0040 INSTALLED 2015
0300/2645 024 "DIA CIR PLASTIC
LEN=0040 INSTALLED 2015
0300/2390 024 "DIA CIR PLASTIC
LEN=0040 INSTALLED UNKN
0300/2257 018 "DIA CIR PLASTIC
LEN=0042 INSTALLED UNKN
0300/1849 018 "DIA CIR PLASTIC
LEN=0040 INSTALLED 2015
0300/1735 018 "DIA CIR PLASTIC
LEN=0040 INSTALLED 2015
0300/1314 018 "DIA CIR PLASTIC
LEN=0040 INSTALLED UNKN
0300/0919 036 "H 60 "W ELLIP METAL
LEN=0040 INSTALLED UNKN
0300/0560 018 "DIA CIR PLASTIC
LEN=0040 INSTALLED UNKN
075722 FT 2 0 20059 0 00 0035+69

075722 FT

5 0300/0000 LENGTH(AH 3468 BK 3564)
0290/3112 015 "DIA CIRC METAL
LEN=0050 INSTALLED UNKN
0290/2325 018 "DIA CIR PLASTIC
LEN=0040 INSTALLED 2015
0290/1609 018 "DIA CIR PLASTIC
LEN=0040 INSTALLED 2015
0290/1398 024 "DIA CIR PLASTIC
LEN=0050 INSTALLED UNKN

EXTRACT DATE: 12/28/2024 ROADWAY MANAGEMENT SYSTEM PAGE NUMBER: 140
PRINT DATE: 12/30/2024 SLD COUNTY/SR - ANNUAL PRINT COUNTY: CRAWFORD

DIR: B TOTAL LEN: 15.729 MI. DIST: 01-1 SR: 89
LEFT MUN: SPARTA T RIGHT MUN: SPARTA T

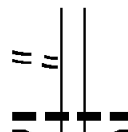
			018 "DIA CIR PLASTIC
		0290/0770	LEN=0040 INSTALLED UNKN
			030 "DIA CIRC CONCR
		0290/0201	LEN=0062 INSTALLED UNKN
			CANADOTHA LAKE RD
		0290/0185	(SR1024 SEG 0170/2270)
			024 "DIA CIRC METAL
		0290/0135	LEN=0150 INSTALLED UNKN
072158 FT		072158 FT	2 0 20059 0 00 0000+00
			STATE ST
			(SR0077 SEG 0590/0000)
		NC CH	CHURCH RUN ST
		INTER-BK	STATE ST
			(SR0077 SEG 0590/0000)
072158 FT		0290/0000	LTH AH 003564 BK 000100
		072158 FT	
		7284/0000	LTH AH 000100 BK 001726
		INTER-AHD	STATE ST
STATE ST			(SR0077 SEG 0560/0000)
(SR0077 SEG 0560/0000)	0280/1726	0280/1726	GRADE RD
			(T806)
			030 "DIA CIRC CONCR
		0280/0787	LEN=0052 INSTALLED 2004
070432 FT		070432 FT	2 0 20104 0 01 0703+32
			BLAKESLEE RD
			(T869)
		0280/0000	LENGTH(AH 1726 BK 2835)
			018 "DIA CIRC CONCR
		0270/2540	LEN=0040 INSTALLED UNKN
			015 "DIA CIRC METAL
		0270/0661	LEN=0040 INSTALLED UNKN
067597 FT		067597 FT	2 0 20104 0 01 0674+21
		0270/0000	LENGTH(AH 2835 BK 3499)
			018 "DIA CIR PLASTIC
		0260/3328	LEN=0040 INSTALLED 2015

EXTRACT DATE: 12/28/2024 ROADWAY MANAGEMENT SYSTEM PAGE NUMBER: 139
PRINT DATE: 12/30/2024 SLD COUNTY/SR - ANNUAL PRINT COUNTY: CRAWFORD

DIR: B TOTAL LEN: 15.729 MI. DIST: 01-1 SR: 89
LEFT MUN: SPARTA T RIGHT MUN: SPARTA T

FISH FLATS RD
(T795)

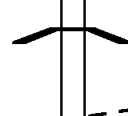
0260/0878



0260/0774
0260/0336

018 "DIA CIRC METAL
LEN=0040 INSTALLED 2015
BMSBG 20/0089/0260/0267
2 0 20104 0 01 0642+60

064098 FT

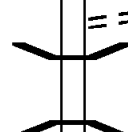


0260/0267
064098 FT
5 0260/0000

OIL CK.E.BR.
BMSBG 20/0089/0260/0267
2 0 20104 0 01 0639+94
LENGTH(AH 3499 BK 3724)
PATCHEON RD

WHITNEY RD
(T771)

0250/2673



0250/3268
0250/2796

(T914)
BMSBG 20/0089/0250/2745
2 0 20104 0 01 0630+20

0250/2745

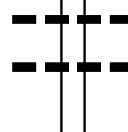
5 MILE CREEK
BMSBG 20/0089/0250/2745



0250/2200
0250/1615

024 "DIA CIR PLASTIC
LEN=0040 INSTALLED 2004
015 "DIA CIRC METAL
LEN=0040 INSTALLED UNKN

060374 FT

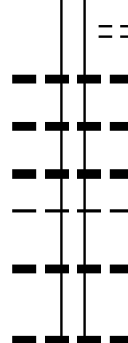


0250/0550
0250/0105
060374 FT

018 "DIA CIR PLASTIC
LEN=0040 INSTALLED 2015
018 "DIA CIR PLASTIC
LEN=0050 INSTALLED 2015
2 0 20104 0 01 0602+90
ROGERS RD

2 0 20104 0 01 0573+75 057453 FT
PENNOYER RD
(T777)

0240/0000



5 0250/0000
0240/2683
0240/2255
0240/1844
0240/1666
0240/1393
0240/0783
057453 FT

LENGTH(AH 3724 BK 2921)
018 "DIA CIR PLASTIC
LEN=0050 INSTALLED 2015
024 "DIA CIR PLASTIC
LEN=0040 INSTALLED 2015
036 "DIA CIRC METAL
LEN=0085 INSTALLED UNKN
SPARTA
ROME T
030 "DIA CIR PLASTIC
LEN=0055 INSTALLED 1997
027 "DIA CIR PLASTIC
LEN=0050 INSTALLED 2012

5 0240/0000 LENGTH(AH 2921 BK 3452)

EXTRACT DATE: 12/28/2024 ROADWAY MANAGEMENT SYSTEM PAGE NUMBER: 138
PRINT DATE: 12/30/2024 SLD COUNTY/SR - ANNUAL PRINT COUNTY: CRAWFORD

DIR: B TOTAL LEN: 15.729 MI. DIST: 01-1 SR: 89
LEFT MUN: ROME T RIGHT MUN: ROME T

2 0 20104 0 01 0539+15 054001 FT
FAIRVIEW RD
(T775) 0230/0000

BUELLS CORNER RD
(SR1022 SEG 0230/0000) 0220/0000

050611 FT

048107 FT

0230/2345	018 "DIA CIR PLASTIC LEN=0040 INSTALLED 2015
0230/0770	018 "DIA CIR PLASTIC LEN=0040 INSTALLED 2015
0230/0380	015 "DIA CIR PLASTIC LEN=0045 INSTALLED UNKN
054001 FT	
0230/0000	LENGTH(AH 3452 BK 3390) 024 "DIA CIR PLASTIC
0220/3094	LEN=0040 INSTALLED 2015
0220/1300	018 "DIA CIR PLASTIC LEN=0040 INSTALLED 2015
0220/0990	018 "DIA CIR PLASTIC LEN=0040 INSTALLED 2015
0220/0030	018 "DIA CIR PLASTIC LEN=0065 INSTALLED 2004
050611 FT	2 0 20104 0 01 0505+33 BUELLS CORNER RD (SR1022 SEG 0230/0000)
0220/0000	LENGTH(AH 3390 BK 2504) 018 "DIA CIR PLASTIC
0210/2241	LEN=0040 INSTALLED 2015
0210/1916	024 "DIA CIR PLASTIC LEN=0045 INSTALLED UNKN
0210/0955	018 "DIA CIR PLASTIC LEN=0042 INSTALLED UNKN
0210/0748	FARRINGTON RD (T745)
048107 FT	2 0 20104 0 01 0480+09
0210/0000	LENGTH(AH 2504 BK 3051) 018 "DIA CIR PLASTIC
0200/2994	LEN=0050 INSTALLED UNKN
	018 "DIA CIR PLASTIC

EXTRACT DATE: 12/28/2024 ROADWAY MANAGEMENT SYSTEM PAGE NUMBER: 137
PRINT DATE: 12/30/2024 SLD COUNTY/SR - ANNUAL PRINT COUNTY: CRAWFORD

DIR: B TOTAL LEN: 15.729 MI. DIST: 01-1 SR: 89
LEFT MUN: ROME T RIGHT MUN: ROME T

	0200/2175	LEN=0045	INSTALLED	UNKN
	0200/0920	018 "DIA CIRC METAL LEN=0040	INSTALLED	UNKN
045056 FT	0200/0591	018 "DIA CIR PLASTIC LEN=0040	INSTALLED	UNKN
	045056 FT	2 0 20104 0 01 0449+65 HARRISON RD (T719)		
	0200/0000	LENGTH(AH 3051 BK 2477)		
	0190/1655	018 "DIA CIR PLASTIC LEN=0040	INSTALLED	UNKN
042579 FT	042579 FT	2 0 20104 0 01 0424+89		
	0190/0000	LENGTH(AH 2477 BK 1509)		
	0180/0881	018 "DIA CIR PLASTIC LEN=0040	INSTALLED	2015
041070 FT	041070 FT	2 0 20104 0 01 0409+80 MAGEETOWN RD (SR1032 SEG 0070/0000)		
	0180/0000	LENGTH(AH 1509 BK 2493)		
	0170/2424	018 "DIA CIR PLASTIC LEN=0047	INSTALLED	UNKN
	0170/1550	018 "DIA CIR PLASTIC LEN=0040	INSTALLED	UNKN
038577 FT	038577 FT	2 0 20104 0 01 0384+62		
	0170/0000	LENGTH(AH 2493 BK 2497)		
	0160/1785	015 "DIA CIRC METAL LEN=0045	INSTALLED	UNKN
	0160/1022	015 "DIA CIRC METAL LEN=0035	INSTALLED	UNKN
	0160/0533	018 "DIA CIR PLASTIC LEN=0039	INSTALLED	2015
036080 FT	036080 FT	2 0 20104 0 01 0359+65		
	0160/0000	LENGTH(AH 2497 BK 1581)		

EXTRACT DATE: 12/28/2024 ROADWAY MANAGEMENT SYSTEM PAGE NUMBER: 136
PRINT DATE: 12/30/2024 SLD COUNTY/SR - ANNUAL PRINT COUNTY: CRAWFORD

DIR: B TOTAL LEN: 15.729 MI. DIST: 01-1 SR: 89
LEFT MUN: ROME T RIGHT MUN: ROME T

034499 FT

0150/0645 024 "DIA CIRC METAL
LEN=0040 INSTALLED UNKN
0150/0624 024 "DIA CIR PLASTIC
LEN=0048 INSTALLED 2015
0150/0036 BMSSEN 20/0089/0150/0000
034499 FT 2 0 20104 0 01 0343+87
DOLLY RUN
BMSBG 20/0089/0150/0000
5 0150/0000 LENGTH(AH 1581 BK 2293)
018 "DIA CIR PLASTIC
0140/1916 LEN=0041 INSTALLED UNKN

0140/1254 015 "DIA CIRC METAL
LEN=0045 INSTALLED UNKN
CLOVERDALE RD
0140/0970 (T669)

032206 FT

0140/0054 BMSSEN 20/0089/0140/0000
032206 FT 2 0 20104 0 01 0321+31
SHIRLEY RUN
BMSBG 20/0089/0140/0000
5 0140/0000 LENGTH(AH 2293 BK 2956)

0130/2350 018 "DIA CIR PLASTIC
LEN=0045 INSTALLED UNKN
0130/1966 018 "DIA CIR PLASTIC
LEN=0045 INSTALLED UNKN
0130/1663 018 "DIA CIR PLASTIC
LEN=0045 INSTALLED UNKN
0130/1383 018 "DIA CIR PLASTIC
LEN=0045 INSTALLED UNKN

029250 FT

0130/0550 018 "DIA CIRC METAL
029250 FT LEN=0042 INSTALLED UNKN
2 0 20104 0 01 0291+75
ROME
OIL CREEK T
5 0130/0000 LENGTH(AH 2956 BK 2161)
018 "DIA CIRC METAL
0120/2090 LEN=0045 INSTALLED UNKN
018 "DIA CIRC METAL
0120/1900 LEN=0050 INSTALLED 2002
018 "DIA CIRC METAL
0120/1115 LEN=0045 INSTALLED UNKN

EXTRACT DATE: 12/28/2024 ROADWAY MANAGEMENT SYSTEM PAGE NUMBER: 135
PRINT DATE: 12/30/2024 SLD COUNTY/SR - ANNUAL PRINT COUNTY: CRAWFORD

DIR: B TOTAL LEN: 15.729 MI. DIST: 01-1 SR: 89
LEFT MUN: OIL CREEK T RIGHT MUN: OIL CREEK T

				024 "DIA CIRC METAL
	027089 FT	0120/0081	LEN=0040	INSTALLED UNKN
		027089 FT	2 0 20104 0 01	0270+39
		0120/0000	LENGTH(AH 2161 BK 1632)	
				WATER ST
		0110/0862	(SR1013 SEG 0100/0000)	
		0110/0848	024 "DIA CIRC CONCR	
			LEN=0040	INSTALLED 2015
	025457 FT	025457 FT	2 0 20104 0 01	0253+73
			018 "DIA CIR PLASTIC	
			LEN=0075	INSTALLED 2015
THOMPSON RUN ROAD		0110/0000	LENGTH(AH 1632 BK 3460)	
(SR1013 SEG 0090/2960)		0100/3168	BMSBN 20/0089/0100/3128	
			2 0 20104 0 00	0250+27
			HUMMER CREEK	
		0100/3128	BMSBG 20/0089/0100/3128	
			018 "DIA CIRC METAL	
		0100/2589	LEN=0045	INSTALLED UNKN
				024 "DIA CIR PLASTIC
		0100/1378	LEN=0045	INSTALLED UNKN
	021997 FT	021997 FT	2 0 20104 0 00	0219+47
		0100/0000	LENGTH(AH 3460 BK 2486)	
			UNION CEMETERY RD	
		0090/2120	(T641)	
	019511 FT	019511 FT	2 0 20104 0 00	0194+61
		0090/0000	LENGTH(AH 2486 BK 3086)	
			027 "DIA CIR PLASTIC	
		0080/2763	LEN=0050	INSTALLED UNKN
				024 "DIA CIR PLASTIC
		0080/2147	LEN=0052	INSTALLED UNKN
				018 "DIA CIR PLASTIC
		0080/1538	LEN=0035	INSTALLED UNKN

EXTRACT DATE: 12/28/2024 ROADWAY MANAGEMENT SYSTEM PAGE NUMBER: 134
PRINT DATE: 12/30/2024 SLD COUNTY/SR - ANNUAL PRINT COUNTY: CRAWFORD

DIR: B TOTAL LEN: 15.729 MI. DIST: 01-1 SR: 89
LEFT MUN: OIL CREEK T RIGHT MUN: OIL CREEK T

HARTMAN RD
(T601)

016425 FT
0080/0000

LC FOR WARNER RD
(CONN)

0070/0122

2 0 20104 0 00 0131+52 013095 FT
WARNER RD
(T597)

0070/0000

011008 FT

009560 FT

0080/0600	030 "DIA CIR PLASTIC LEN=0045	INSTALLED UNKN
016425 FT	2 0 20104 0 00 0163+89	
0080/0000	NC SR 0089 SH LENGTH(AH 3086 BK 3330)	
0070/3031	024 "DIA CIR PLASTIC LEN=0045	INSTALLED 2002
0070/2198	024 "DIA CIRC METAL LEN=0040	INSTALLED UNKN
0070/0865	018 "DIA CIR PLASTIC LEN=0040	INSTALLED 2015
0070/0830	018 "DIA CIR PLASTIC LEN=0040	INSTALLED UNKN
0070/0289	024 "DIA CIR PLASTIC LEN=0050	INSTALLED 2015
0070/0105	010 "DIA CIR PLASTIC LEN=0055	INSTALLED 2015
013095 FT		
0070/0000	LENGTH(AH 3330 BK 2087)	
0060/1193	BMS EN 20/0089/0060/1165 2 0 20104 0 00 0121+65	
0060/1183	CHURCH RUN BMS BG 20/0089/0060/1165	
0060/0800	018 "DIA CIRC CONCR LEN=0050	INSTALLED UNKN
0060/0793	018 "DIA CIRC CONCR LEN=0060	INSTALLED UNKN
011008 FT	2 0 20104 0 00 0110+00	
0060/0000	LENGTH(AH 2087 BK 1448)	
009560 FT	2 0 20104 0 00 0095+52	
0050/0000	018 "DIA CIR PLASTIC LEN=0060	INSTALLED 2002
0040/2579	LENGTH(AH 1448 BK 2919)	
0040/2303	018 "DIA CIR PLASTIC LEN=0060	INSTALLED UNKN
	024 "DIA CIR PLASTIC LEN=0042	INSTALLED UNKN

EXTRACT DATE: 12/28/2024 ROADWAY MANAGEMENT SYSTEM PAGE NUMBER: 133
PRINT DATE: 12/30/2024 SLD COUNTY/SR - ANNUAL PRINT COUNTY: CRAWFORD

DIR: B TOTAL LEN: 15.729 MI. DIST: 01-1 SR: 89
LEFT MUN: OIL CREEK T RIGHT MUN: OIL CREEK T

006641 FT

003872 FT

MT VERNON ST
(CITY)

0020/1065

--	0040/2053	018 "DIA CIR PLASTIC
--	0040/1853	LEN=0040 INSTALLED 2015
--	0040/1636	010 "DIA CIR PLASTIC
--	0040/1070	LEN=0040 INSTALLED 2015
--	0040/0945	018 "DIA CIR PLASTIC
--	0040/0108	LEN=0040 INSTALLED 2015
--	0040/0083	024 "DIA CIR PLASTIC
--	006641 FT	LEN=0055 INSTALLED 2003
--	0040/0000	018 "DIA CIR PLASTIC
--	0030/2519	LEN=0040 INSTALLED 2015
--	0030/2069	018 "DIA CIR PLASTIC
--	0030/1466	LEN=0050 INSTALLED 2000
--	0030/1440	BMS EN 20/0089/0040/0083
--	0030/0988	2 0 20104 0 00 0067+31
--	0030/0704	CHURCH RUN
--	0030/0574	BMS BG 20/0089/0040/0083
--	0030/0444	2 0 20104 0 00 0066+48
--	0030/0127	LENGTH(AH 2919 BK 2769)
--	003872 FT	015 "DIA CIR PLASTIC
--	0030/0000	LEN=0040 INSTALLED 2015
--	0020/1620	015 "DIA CIR PLASTIC
--	0020/1540	LEN=0050 INSTALLED 2000
--	0020/1266	BMS EN 20/0089/0030/1440
--	0020/1100	2 0 20104 0 00 0053+13
--	0020/1065	CHURCH RUN
--	0020/1030	BMS BG 20/0089/0030/1440
--		018 "DIA CIR PLASTIC
--		LEN=0045 INSTALLED 2015
--		012 "DIA CIRC METAL
--		LEN=0046 INSTALLED UNKN
--		018 "DIA CIR PLASTIC
--		LEN=0045 INSTALLED UNKN
--		018 "DIA CIR PLASTIC
--		LEN=0045 INSTALLED UNKN
--		018 "DIA CIR PLASTIC
--		LEN=0040 INSTALLED 2015
--		2 0 20104 0 00 0038+93
--		LENGTH(AH 2769 BK 1647)
--		OIL CREEK
--		TITUSVILLE C
--		012 "DIA CIRC METAL
--		LEN=0070 INSTALLED UNKN
--		018 "DIA CIRC CONCR
--		LEN=0024 INSTALLED UNKN
--		018 "DIA CIRC CONCR
--		LEN=0030 INSTALLED UNKN
--		MT VERNON ST
--		(CITY)

EXTRACT DATE: 12/28/2024 ROADWAY MANAGEMENT SYSTEM PAGE NUMBER: 132
PRINT DATE: 12/30/2024 SLD COUNTY/SR - ANNUAL PRINT COUNTY: CRAWFORD

DIR: B TOTAL LEN: 15.729 MI. DIST: 01-1 SR: 89
LEFT MUN: TITUSVILLE C RIGHT MUN: TITUSVILLE C

UNION ST
(SR2031 SEG 0010/0000) 0020/0513
WASHINGTON ST
(CITY) 0020/0214

002225 FT

CHURCH ST
(CITY) 0010/0668

000000 FT

CENTRAL AV
(SR0008 SEG 0024/0238) 0010/0000

0020/0875 BMS EN 20/0089/0020/0862
2 0 20104 0 00 0022+10
CHURCH RUN
0020/0856 BMSBG 20/0089/0020/0862
PETTIT ST
0020/0732 (CITY)
NC CHURCH RUN RD
0020/0025 BMS EN 20/0089/0020/0000
002225 FT 2 0 20104 0 00 0022+10
CHURCH RUN
BMSBG 20/0089/0020/0000
5 0020/0000 LENGTH(AH 1647 BK 2225)
024 "DIA CIRC CONCR
0010/1842 LEN=0040 INSTALLED UNKN
FRANKLIN ST
0010/1839 (CITY)
NC UNION ST
BROOK ST
0010/1745 (SR2033 SEG 0010/0000)
0010/1656 BMS EN 20/0089/0010/1638
2 0 20104 0 00 0016+30
CHURCH RUN
0010/1638 BMSBG 20/0089/0010/1638
LINDEN ST
0010/1558 (CITY)
SPRUCE ST
(CITY)
0010/1333
HEMLOCK ST
0010/1115 (CITY)
WALNUT ST
0010/0890 (CITY)
MAIN ST
(CITY)
0010/0443
CHERRY ST
(CITY)
0010/0220 2 0 20104 0 00 0000+00
000000 FT NC FRANKLIN ST
CENTRAL AV
INTER-BK (SR0027 SEG 0481/0000)
FRANKLIN ST
(SR0008 SEG 0024/0238)
MFC BEGIN = D
5 0010/0000 LENGTH(AH 2225 BK 0000)

EXTRACT DATE: 12/28/2024 ROADWAY MANAGEMENT SYSTEM PAGE NUMBER: 131
PRINT DATE: 12/30/2024 SLD COUNTY/SR - ANNUAL PRINT COUNTY: CRAWFORD

DIR: N TOTAL LEN: 27.080 MI. DIST: 01-1 SR: 79
LEFT MUN: CUSSEWAGO T RIGHT MUN: CUSSEWAGO T

AH-ERIE (25) 142973 FT
SR 0079 SH INTER-AHD
(SR0079 SEG 1635/0000) 1631/2646
030 "DIA CIRC CONCR
LEN=0054 INSTALLED UNKN 1631/2542

024 "DIA CIRC CONCR
LEN=0054 INSTALLED UNKN 1631/1206

REST AREA RD
(SR9201 SEG 0010/2227) 1631/0645

1 0 01017 0 00 1397+62 140327 FT
LENGTH(AH 2646 BK 2650) 1631/0000

142981 FT
INTER-AHD SR 0079 SH
1630/2613 (SR0079 SEG 1634/0000)

1630/1179 REST AREA RD
(SR9202 SEG 0010/2025)

140368 FT 1 0 01017 0 00 1402+20
1630/0000 LENGTH(AH 2613 BK 2622)

EXTRACT DATE: 12/28/2024 ROADWAY MANAGEMENT SYSTEM PAGE NUMBER: 130
PRINT DATE: 12/30/2024 SLD COUNTY/SR - ANNUAL PRINT COUNTY: CRAWFORD

DIR: N TOTAL LEN: 27.080 MI. DIST: 01-1 SR: 79
LEFT MUN: CUSSEWAGO T RIGHT MUN: CUSSEWAGO T

036 "DIA CIRC CONCR LEN=0080 INSTALLED UNKN 1625/1411	---	1624/1813	REST AREA RD (SR9202 SEG 0010/0000)
036 "DIA CIRC CONCR LEN=0075 INSTALLED UNKN 1625/0750	---		
030 "DIA CIRC CONCR LEN=0075 INSTALLED UNKN 1625/0263	---		
1 0 01017 0 00 1373+66 137677 FT LENGTH(AH 2650 BK 2654) 1625/0000	5	1624/0141 137746 FT 5 1624/0000	036 "DIA CIRC CONCR LEN=0060 INSTALLED UNKN 1 0 01017 0 00 1375+92 LENGTH(AH 2622 BK 2659)
018 "DIA CIRC METAL LEN=0075 INSTALLED UNKN 1621/2566	---		
BMSSEN 20/0079/1621/1936 1621/2030	---	1620/2048	BMSSEN 20/0079/1620/1955
1 0 01017 0 00 1367+34			1 0 01017 0 00 1340+59
SR 1008			SR 1008
BMSBG 20/0079/1621/1936 1621/1936	---	1620/1955	BMSBG 20/0079/1620/1955
024 "DIA CIRC CONCR LEN=0054 INSTALLED UNKN 1621/0320	---	1620/0342	024 "DIA CIRC CONCR LEN=0054 INSTALLED UNKN
MAINTENANCE CROSSOVER R (CONN) 1621/0086	---		
1 0 01017 0 00 1347+22 135023 FT LENGTH(AH 2654 BK 2665) 1621/0000	5	1620/0088 135087 FT 5 1620/0000	MAINTENANCE CROSSOVER R (CONN) 1 0 01017 0 00 1349+33 LENGTH(AH 2659 BK 2653)
018 "DIA CIRC CONCR LEN=0070 INSTALLED UNKN 1615/2634	---		
018 "DIA CIRC CONCR LEN=0070 INSTALLED UNKN 1615/2085	---		
BMSSEN 20/0079/1615/1014 1615/1136	---	1614/1139	BMSSEN 20/0079/1614/1044
1 0 01017 0 00 1331+73			1 0 01017 0 00 1332+78
T871, HECKER			T871, HECKER
BMSBG 20/0079/1615/1014 1615/1041	---	1614/1044	BMSBG 20/0079/1614/1044
030 "DIA CIRC CONCR LEN=0070 INSTALLED UNKN 1615/0308	---		
1 0 01017 0 00 1321+59 132358 FT LENGTH(AH 2665 BK 2641) 1615/0000	5	1614/0243 132434 FT 5 1614/0000	015 "DIA CIRC METAL LEN=0054 INSTALLED UNKN 1 0 01017 0 00 1322+34 LENGTH(AH 2653 BK 2622)

EXTRACT DATE: 12/28/2024 ROADWAY MANAGEMENT SYSTEM PAGE NUMBER: 129
PRINT DATE: 12/30/2024 SLD COUNTY/SR - ANNUAL PRINT COUNTY: CRAWFORD

DIR: N TOTAL LEN: 27.080 MI. DIST: 01-1 SR: 79
LEFT MUN: CUSSEWAGO T RIGHT MUN: CUSSEWAGO T

1 0 01017 0 00 1294+16 129717 FT		129812 FT	1 0 01017 0 00 1296+55
LENGTH(AH 2641 BK 2639) 1611/0000	5	5 1610/0000	LENGTH(AH 2622 BK 2641)
024 "DIA CIRC CONCR			
LEN=0060 INSTALLED UNKN 1605/2606	---		
030 "DIA CIRC CONCR		1604/1528	036 "DIA CIRC CONCR
LEN=0054 INSTALLED UNKN 1605/1436	---		LEN=0054 INSTALLED UNKN
042 "DIA CIRC CONCR		1604/1132	030 "DIA CIRC CONCR
LEN=0085 INSTALLED UNKN 1605/0983	---		LEN=0054 INSTALLED UNKN
042 "DIA CIRC CONCR			
LEN=0070 INSTALLED UNKN 1605/0412	---		
1 0 01017 0 00 1268+85 127078 FT		127171 FT	1 0 01017 0 00 1269+65
LENGTH(AH 2639 BK 2648) 1605/0000	5	5 1604/0000	LENGTH(AH 2641 BK 2649)
036 "DIA CIRC CONCR			
LEN=0075 INSTALLED UNKN 1601/2405	---		
018 "DIA CIRC CONCR			
LEN=0075 INSTALLED UNKN 1601/1856	---		
BMSBG 20/0079/1601/1454 1601/1568	~	1600/1574	BMSBG 20/0079/1600/1481
1 0 01017 0 00 1257+02			1 0 01017 0 00 1258+10
T841, CENTER			T841, CENTER
BMSBG 20/0079/1601/1454 1601/1475	~	1600/1481	BMSBG 20/0079/1600/1481
024 "DIA CIRC CONCR			
LEN=0100 INSTALLED UNKN 1601/1332	---		
1 0 01017 0 00 1241+28 124430 FT		124522 FT	1 0 01017 0 00 1243+76
LENGTH(AH 2648 BK 2558) 1601/0000	5	5 1600/0000	LENGTH(AH 2649 BK 2667)
036 "DIA CIRC CONCR			
LEN=0100 INSTALLED UNKN 1595/2147	---		
036 "DIA CIRC CONCR		1594/1336	048 "DIA CIRC CONCR
LEN=0100 INSTALLED UNKN 1595/1278	---		LEN=0060 INSTALLED UNKN
		1594/1165	012 "DIA CIRC CONCR
			LEN=0054 INSTALLED UNKN
			SR 1102 FOX RD.
SR 1102 FOX RD.		1594/0575	OP ID 20/1102/0020/0000
OP ID 20/1102/0010/0000 1595/0506	~	121855 FT	1 0 01017 0 00 1216+84
1 0 01017 0 00 1217+00 121872 FT			

EXTRACT DATE: 12/28/2024 ROADWAY MANAGEMENT SYSTEM PAGE NUMBER: 128
PRINT DATE: 12/30/2024 SLD COUNTY/SR - ANNUAL PRINT COUNTY: CRAWFORD

DIR: N TOTAL LEN: 27.080 MI. DIST: 01-1 SR: 79
LEFT MUN: CUSSEWAGO T RIGHT MUN: CUSSEWAGO T

LENGTH(AH 2558 BK 2610) 1595/0000 1594/0000 LENGTH(AH 2667 BK 2628)

024 "DIA CIRC CONCR
LEN=0100 INSTALLED UNKN 1591/0940

1 0 01017 0 00 1189+53 119262 FT
LENGTH(AH 2610 BK 2644) 1591/0000

018 "DIA CIRC CONCR
LEN=0060 INSTALLED UNKN 1585/2504
MAINTENANCE CROSSOVER R
(CONN) 1585/2371

119227 FT 1 0 01017 0 00 1190+73
1590/0000 LENGTH(AH 2628 BK 2677)

1584/2397 MAINTENANCE CROSSOVER R
(CONN)

024 "DIA CIRC CONCR
LEN=0100 INSTALLED UNKN 1585/0475
1 0 01017 0 00 1163+55 116618 FT
LENGTH(AH 2644 BK 2647) 1585/0000
024 "DIA CIRC CONCR
LEN=0100 INSTALLED UNKN 1581/2501

116550 FT 1 0 01017 0 00 1164+36
1584/0000 LENGTH(AH 2677 BK 2625)

1580/1938 072 "DIA CIRC CONCR
LEN=0060 INSTALLED UNKN

036 "DIA CIRC CONCR
LEN=0100 INSTALLED UNKN 1581/1195

1580/1289 048 "DIA CIRC CONCR
LEN=0054 INSTALLED UNKN

1580/1069 048 "DIA CIRC CONCR
LEN=0054 INSTALLED UNKN

1 0 01017 0 00 1136+85 113971 FT
LENGTH(AH 2647 BK 2759) 1581/0000

113925 FT 1 0 01017 0 00 1137+91
1580/0000 LENGTH(AH 2625 BK 2708)

024 "DIA CIRC CONCR
LEN=0100 INSTALLED UNKN 1575/1672
036 "DIA CIRC CONCR
LEN=0060 INSTALLED UNKN 1575/1276

1574/1269 036 "DIA CIRC CONCR
LEN=0120 INSTALLED UNKN

042 "DIA CIRC CONCR
LEN=0060 INSTALLED UNKN 1575/0973

001 "DIA CIRC CONCR

DIR: N TOTAL LEN: 27.080 MI. DIST: 01-1 SR: 79
LEFT MUN: CUSSEWAGO T RIGHT MUN: CUSSEWAGO T

EXTRACT DATE: 12/28/2024 ROADWAY MANAGEMENT SYSTEM PAGE NUMBER: 126
PRINT DATE: 12/30/2024 SLD COUNTY/SR - ANNUAL PRINT COUNTY: CRAWFORD

DIR: N TOTAL LEN: 27.080 MI. DIST: 01-1 SR: 79
LEFT MUN: HAYFIELD T RIGHT MUN: HAYFIELD T

LENGTH(AH 2632 BK 2615) 1561/0000 1560/0000 LENGTH(AH 2645 BK 2712)

036 "DIA CIRC CONCR
LEN=0100 INSTALLED UNKN 1555/1797 1554/1629 012 "DIA CIRC CONCR
LEN=0080 INSTALLED UNKN

1 0 01017 0 00 1004+25 100720 FT
LENGTH(AH 2615 BK 2630) 1555/0000 1554/0456 036 "DIA CIRC CONCR
LEN=0070 INSTALLED UNKN
100685 FT 1 0 01017 0 00 1005+33
1554/0000 LENGTH(AH 2712 BK 2623)

CUSSEWAGO TR
STRUCTURE LENGTH 14 FT
BMSID 20/0079/1550/0920 1551/0903 1550/1043 030 "DIA CIRC CONCR
LEN=0070 INSTALLED UNKN
1550/0899 CUSSEWAGO TR
STRUCTURE LENGTH 14 FT
BMSID 20/0079/1550/0920

MAINTENANCE CROSSOVER R
(CONN) 1551/0282
1 0 01017 0 00 0977+95 098090 FT
LENGTH(AH 2630 BK 2758) 1551/0000 1550/0796 030 "DIA CIRC CONCR
LEN=0070 INSTALLED UNKN
1550/0469 030 "DIA CIRC CONCR
LEN=0065 INSTALLED UNKN
MAINTENANCE CROSSOVER R
(CONN)
1 0 01017 0 00 0979+29
1550/0294 098062 FT
1550/0000 LENGTH(AH 2623 BK 2842)

1544/1766 024 "DIA CIRC CONCR
LEN=0050 INSTALLED UNKN
1544/1213 024 "DIA CIRC CONCR
LEN=0050 INSTALLED UNKN

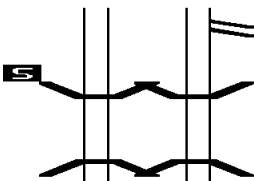



1 0 01017 0 00 0950+70 095332 FT
LENGTH(AH 2758 BK 2671) 1545/0000 095220 FT 1 0 01017 0 00 0950+87
1544/0000 LENGTH(AH 2842 BK 2422)

024 "DIA CIRC CONCR
LEN=0150 INSTALLED UNKN 1541/1091
RAMP C RD
(SR8005 SEG 0500/0000) 1541/0638

RAMP D RD

EXTRACT DATE: 12/28/2024 ROADWAY MANAGEMENT SYSTEM PAGE NUMBER: 125
PRINT DATE: 12/30/2024 SLD COUNTY/SR - ANNUAL PRINT COUNTY: CRAWFORD

DIR: N TOTAL LEN: 27.080 MI. DIST: 01-1 SR: 79
LEFT MUN: HAYFIELD T RIGHT MUN: HAYFIELD T

1 0 01017 0 00 0924+19 092661 FT		1540/0500 (SR8005 SEG 0750/0658)
LENGTH(AH 2671 BK 2492) 1541/0000		092798 FT 1 0 01017 0 00 0926+65
BMSSEN 20/0079/1535/2259 1535/2392		1540/0000 LENGTH(AH 2422 BK 2635)
1 0 01017 0 00 0923+12		1534/2551 BMSSEN 20/0079/1534/2442
SR 0198		1 0 01017 0 00 0924+29
BMSBG 20/0079/1535/2259 1535/2283		SR 0198
		BMSBG 20/0079/1534/2442
RAMP A RD		1534/2442
(SR8005 SEG 0250/0939) 1535/1409		1534/1598 RAMP B RD
		(SR8005 SEG 0010/0000)
030 "DIA CIRC CONCR		1534/0770 024 "DIA CIRC CONCR
LEN=0150 INSTALLED UNKN 1535/0762		LEN=0050 INSTALLED UNKN
030 "DIA CIRC CONCR		
LEN=0150 INSTALLED UNKN 1535/0297		
1 0 01017 0 00 0899+27 090169 FT		1534/0051 018 "DIA CIRC CONCR
LENGTH(AH 2492 BK 2789) 1535/0000		LEN=0045 INSTALLED UNKN
		1 0 01017 0 00 0900+32
		1534/0000 LENGTH(AH 2635 BK 2648)
		018 "DIA CIRC CONCR
030 "DIA CIRC CONCR		LEN=0054 INSTALLED UNKN
LEN=0100 INSTALLED UNKN 1531/2493		
036 "DIA CIRC CONCR		1530/2020 018 "DIA CIRC CONCR
LEN=0100 INSTALLED UNKN 1531/1438		LEN=0054 INSTALLED UNKN
MAINTENANCE CROSSOVER R		036 "DIA CIRC CONCR
(CONN) 1531/1215		LEN=0100 INSTALLED UNKN
018 "DIA CIRC METAL		1530/1053 MAINTENANCE CROSSOVER R
LEN=0054 INSTALLED UNKN 1531/0425		(CONN)
		018 "DIA CIRC CONCR
		LEN=0054 INSTALLED UNKN
018 "DIA CIRC METAL		
LEN=0050 INSTALLED UNKN 1531/0133		1530/0421 018 "DIA CIRC CONCR
		LEN=0054 INSTALLED UNKN
1 0 01017 0 00 0872+85 087380 FT		1530/0121 024 "DIA CIRC CONCR
LENGTH(AH 2789 BK 2540) 1531/0000		LEN=0054 INSTALLED UNKN
		1 0 01017 0 00 0873+84
		1530/0000 LENGTH(AH 2648 BK 2703)
		036 "DIA CIRC CONCR
018 "DIA CIRC CONCR		LEN=0050 INSTALLED UNKN

EXTRACT DATE: 12/28/2024 ROADWAY MANAGEMENT SYSTEM PAGE NUMBER: 124
PRINT DATE: 12/30/2024 SLD COUNTY/SR - ANNUAL PRINT COUNTY: CRAWFORD

DIR: N TOTAL LEN: 27.080 MI. DIST: 01-1 SR: 79
LEFT MUN: HAYFIELD T RIGHT MUN: HAYFIELD T

LEN=0054	INSTALLED UNKN	1525/2537	---	---	1524/2179	036 "DIA CIRC CONCR LEN=0050 INSTALLED UNKN
024 "DIA CIRC CONCR			---	---		
LEN=0080	INSTALLED UNKN	1525/2201	---	---		
036 "DIA CIRC METAL			---	---		
LEN=0194	INSTALLED UNKN	1525/1854	---	---		
SR 4009 MOSIERTOWN						SR 4009 MOSIERTOWN
OP ID 20/4009/0090/2363		1525/1691	==>	<==	1524/1516	OP ID 20/4009/0090/2363
024 "DIA CIRC CONCR			---	---		
LEN=0054	INSTALLED UNKN	1525/1642	---	---		
			---	---	1524/0670	036 "DIA CIRC CONCR LEN=0050 INSTALLED UNKN
012 "DIA CIRC CONCR			---	---		
LEN=0054	INSTALLED UNKN	1525/0400	---	---		
			---	---	1524/0063	012 "DIA CIRC METAL LEN=0050 INSTALLED UNKN
1 0 01017 0 00 0847+19 084840 FT			---	---	084812 FT	1 0 01017 0 00 0847+33
LENGTH(AH 2540 BK 2639)		1525/0000	5	5	1524/0000	LENGTH(AH 2703 BK 2637)
			---	---	1520/2425	036 "DIA CIRC CONCR LEN=0090 INSTALLED UNKN
			---	---	1520/2124	036 "DIA CIRC CONCR LEN=0090 INSTALLED UNKN
CUSSEWAGO CK			---	---		CUSSEWAGO TR
STRUCTURE LENGTH 11 FT			---	---	1520/2100	STRUCTURE LENGTH 11 FT
BMSID 20/0079/1521/2025		1521/1952	>---	<---	1520/1820	BMSID 20/0079/1520/2100
			---	---		036 "DIA CIRC CONCR LEN=0090 INSTALLED UNKN
048 "H 48 "W CON BOX CUL			---	---	1520/1460	DMS SIGN STRUCTURE BMSID 20/0079/1520/1460
LEN=0200	INSTALLED UNKN	1521/1746	---	---		
			---	---		
024 "DIA CIRC CONCR			---	---	1520/0897	036 "DIA CIRC CONCR LEN=0050 INSTALLED UNKN
LEN=0100	INSTALLED UNKN	1521/1292	---	---		
036 "DIA CIRC CONCR			---	---		
LEN=0100	INSTALLED UNKN	1521/0948	---	---		
			---	---		
CUSSEWAGO TR			---	---	1520/0241	CUSSEWAGO TR
STRUCTURE LENGTH 11 FT			---	---	082175 FT	STRUCTURE LENGTH 11 FT
BMSID 20/0079/1521/0256		1521/0256	>---	<---	1520/0000	BMSID 20/0079/1520/0203
1 0 01017 0 00 0819+77 082201 FT			---	---		1 0 01017 0 00 0820+97
LENGTH(AH 2639 BK 2876)		1521/0000	5	5	1520/0000	LENGTH(AH 2637 BK 2859)
			---	---	1514/2835	018 "DIA CIRC CONCR LEN=0050 INSTALLED UNKN
			---	---	1514/2580	018 "DIA CIRC CONCR LEN=0050 INSTALLED UNKN

EXTRACT DATE: 12/28/2024 ROADWAY MANAGEMENT SYSTEM PAGE NUMBER: 123
PRINT DATE: 12/30/2024 SLD COUNTY/SR - ANNUAL PRINT COUNTY: CRAWFORD

DIR: N TOTAL LEN: 27.080 MI. DIST: 01-1 SR: 79
LEFT MUN: HAYFIELD T RIGHT MUN: HAYFIELD T

018 "DIA CIRC CONCR LEN=0100 INSTALLED UNKN 1515/2430	---	---	---	1514/2281	018 "DIA CIRC CONCR LEN=0070 INSTALLED UNKN
018 "DIA CIRC CONCR LEN=0060 INSTALLED UNKN 1515/2114	---	---	---	1514/1980	024 "DIA CIRC CONCR LEN=0070 INSTALLED UNKN
018 "DIA CIRC CONCR LEN=0054 INSTALLED UNKN 1515/1825	---	---	---	1514/1682	018 "DIA CIRC CONCR LEN=0050 INSTALLED UNKN
018 "DIA CIRC CONCR LEN=0054 INSTALLED UNKN 1515/1521	---	---	---	1514/1380	018 "DIA CIRC CONCR LEN=0075 INSTALLED UNKN
BMS EN 20/0079/1515/0704 1515/0807 1 0 01017 0 00 0799+07 T611, MATT RD	---	---	---	1514/0817	BMS EN 20/0079/1514/0668 1 0 01017 0 00 0799+28 T611, MATT RD
BMS BG 20/0079/1515/0704 1515/0704 030 "DIA CIRC CONCR LEN=0080 INSTALLED UNKN 1515/0412	---	---	---	1514/0714	BMS BG 20/0079/1514/0668
030 "DIA CIRC CONCR LEN=0080 INSTALLED UNKN 1515/0108 1 0 01017 0 00 0792+61 079325 FT LENGTH(AH 2876 BK 2660) 1515/0000	---	---	---	1514/0387	018 "DIA CIRC CONCR LEN=0060 INSTALLED UNKN
024 "DIA CAST IRON LEN=0070 INSTALLED UNKN 1511/2043	---	---	---	079316 FT 1 0 01017 0 00 0792+04 1514/0000 LENGTH(AH 2859 BK 2641)	
024 "DIA CIRC METAL LEN=0070 INSTALLED UNKN 1511/1846	---	---	---	1510/1970	036 "DIA CIR PLASTIC LEN=0070 INSTALLED UNKN
024 "DIA CIRC CONCR LEN=0070 INSTALLED UNKN 1511/1546	---	---	---	1510/1287	036 "DIA CIRC CONCR LEN=0045 INSTALLED UNKN
024 "DIA CIRC CONCR LEN=0070 INSTALLED UNKN 1511/1146	---	---	---	1510/0973	018 "DIA CIRC CONCR LEN=0045 INSTALLED UNKN
1 0 01017 0 00 0764+79 076665 FT	---	---	---	1510/0664	018 "DIA CIRC CONCR LEN=0045 INSTALLED UNKN
	---	---	---	1510/0394	018 "DIA CIRC CONCR LEN=0045 INSTALLED UNKN
	---	---	---	1510/0078	042 "DIA CIRC METAL LEN=0045 INSTALLED UNKN
	---	---	---	076675 FT 1 0 01017 0 00 0765+90	

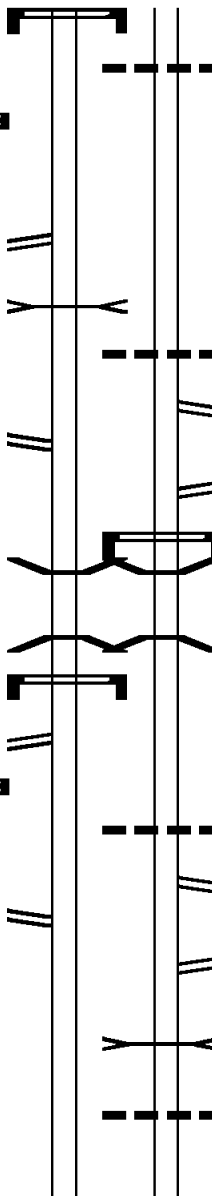
DIR: N		TOTAL LEN: 27.080 MI.		DIST: 01-1		SR: 79	
LEFT MUN: HAYFIELD T				RIGHT MUN: HAYFIELD T			
LENGTH(AH 2660 BK 2638) 1511/0000				1510/0000 LENGTH(AH 2641 BK 2618)			
48 "DIA CIRC CONCR				1504/1758 018 "DIA CIRC CONCR			
LEN=0200 INSTALLED UNKN 1505/2610				LEN=0054 INSTALLED UNKN			
21 "DIA CIRC CONCR							
LEN=0055 INSTALLED UNKN 1505/2142							
				1504/1645 SR 2034 ROGERS FER			
21 "DIA CIRC CONCR				OP ID 20/2034/0020/1353			
LEN=0050 INSTALLED UNKN 1505/1776				HAYFIELD			
SR 2034 ROGERS FER				VERNON T			
P ID 20/2034/0020/1353 1505/1750				036 "DIA CIRC CONCR			
HAYFIELD				LEN=0054 INSTALLED UNKN			
VERNON T 1505/1174							
				074057 FT 1 0 01017 0 00 0739+44			
0 01017 0 00 0739+45 074027 FT				012 "DIA CIRC METAL			
LENGTH(AH 2638 BK 2636) 1505/0000				LEN=0054 INSTALLED UNKN			
				LENGTH(AH 2618 BK 2659)			
				018 "DIA CIRC CONCR			
				LEN=0085 INSTALLED UNKN			
				018 "DIA CIRC CONCR			
				LEN=0075 INSTALLED UNKN			
MAINTENANCE CROSSOVER R				MAINTENANCE CROSSOVER R			
CONN) 1501/1660				(CONN)			
ATR 828 1501/1286				ATR 828			
BMS EN 20/0079/1501/0983 1501/1249				BMS EN 20/0079/1500/0984			
0 01017 0 00 0723+04				1 0 01017 0 00 0722+91			
CUSSEWAGO CK				CUSSEWAGO CK			
BMSBG 20/0079/1501/0983 1501/1031				BMSBG 20/0079/1500/0984			
				071398 FT 1 0 01017 0 00 0713+22			
0 01017 0 00 0711+89 071391 FT				1500/0000 LENGTH(AH 2659 BK 2646)			
LENGTH(AH 2636 BK 2626) 1501/0000							
				CUSSEWAGO TR			
STRUCTURE LENGTH 11 FT				STRUCTURE LENGTH 11 FT			
BMSID 20/0079/1494/1700 1495/1791				BMSID 20/0079/1494/1700			
BMS EN 20/0079/1495/0000 1495/0110				BMS EN 20/0079/1494/0000			
0 01017 0 00 0686+77 068765 FT				1 0 01017 0 00 0686+64			
SR 0102				SR 0102			
BMSBG 20/0079/1495/0000				BMSBG 20/0079/1494/0000			
LENGTH(AH 2626 BK 2679) 1495/0000				LENGTH(AH 2646 BK 2613)			

[illegible]

DIR: N		TOTAL LEN: 27.080 MI.		DIST: 01-1		SR: 79	
LEFT MUN: VERNON T				RIGHT MUN: VERNON T			
LENGTH(AH 2552 BK 2646) 1485/0000				1484/0000 LENGTH(AH 2516 BK 2639)			
				048 "DIA CIRC METAL			
042 "DIA CIRC METAL				1480/2405 LEN=0150 INSTALLED UNKN			
LEN=0180 INSTALLED UNKN 1481/2317							
MAINTENANCE CROSSOVER R				018 "DIA CIRC CONCR			
CONN) 1481/1452				LEN=0090 INSTALLED UNKN			
				MAINTENANCE CROSSOVER R			
				(CONN)			
036 "DIA CIRC METAL				036 "DIA CIRC CONCR			
LEN=0180 INSTALLED UNKN 1481/1376				LEN=0110 INSTALLED UNKN			
024 "DIA CIRC CONCR				018 "DIA CIRC CONCR			
LEN=0065 INSTALLED UNKN 1481/1132				LEN=0125 INSTALLED UNKN			
				018 "DIA CIRC CONCR			
036 "DIA CIRC CONCR				LEN=0060 INSTALLED UNKN			
LEN=0180 INSTALLED UNKN 1481/0574				036 "DIA CIRC CONCR			
				LEN=0100 INSTALLED UNKN			
030 "DIA CIRC CONCR				018 "DIA CIRC CONCR			
LEN=0080 INSTALLED UNKN 1481/0199				LEN=0105 INSTALLED UNKN			
0 01017 0 00 0607+24 060888 FT				060984 FT 1 0 01017 0 00 0607+24			
LENGTH(AH 2646 BK 2646) 1481/0000				032 "DIA CIRC CONCR			
				LEN=0120 INSTALLED UNKN			
				LENGTH(AH 2639 BK 2662)			
030 "DIA CIRC CONCR				030 "DIA CIRC CONCR			
LEN=0080 INSTALLED UNKN 1475/2168				LEN=0172 INSTALLED UNKN			
				018 "DIA CIRC CONCR			
030 "DIA CIRC CONCR				LEN=0175 INSTALLED UNKN			
LEN=0125 INSTALLED UNKN 1475/1590							
				030 "DIA CIRC CONCR			
				LEN=0140 INSTALLED UNKN			
				030 "DIA CIRC CONCR			
036 "DIA CIRC CONCR				LEN=0140 INSTALLED UNKN			
LEN=0080 INSTALLED UNKN 1475/1060							
				024 "DIA CIRC CONCR			
				LEN=0120 INSTALLED UNKN			
				018 "DIA CIRC CONCR			
				LEN=0110 INSTALLED UNKN			
SIGN: 2 CHORD TRUSS							










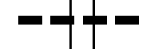




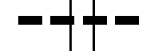

EXTRACT DATE: 12/28/2024 ROADWAY MANAGEMENT SYSTEM PAGE NUMBER: 119
PRINT DATE: 12/30/2024 SLD COUNTY/SR - ANNUAL PRINT COUNTY: CRAWFORD

DIR: N TOTAL LEN: 27.080 MI. DIST: 01-1 SR: 79
LEFT MUN: VERNON T RIGHT MUN: VERNON T

BMSID 20/0079/1475/2139 1475/0363		1474/0279 024 "DIA CIRC CONCR LEN=0092 INSTALLED UNKN
1 0 01017 0 00 0580+84 058242 FT		1 0 01017 0 00 0580+84
LENGTH(AH 2646 BK 2849) 1475/0000		1474/0000 LENGTH(AH 2662 BK 2808)
RAMP D RD (SR8003 SEG 0502/0000) 1471/1905		
VAN HORN RUN		
STRUCTURE LENGTH 40 FT		
BMSID 20/0079/1471/1340 1471/1899		
RAMP C RD (SR8003 SEG 0512/0638) 1471/1135		1470/1460 024 "DIA CIRC CONCR LEN=0200 INSTALLED UNKN
		RAMP F RD (SR8003 SEG 0750/1566)
BMSID 20/0079/1471/0120 1471/0643		1470/0492 RAMP E RD (SR8003 SEG 0760/0000)
1 0 01017 0 00 0557+14		SIGN: CANTILEVER
SR 0006 WB		BMSID 20/0079/1470/0310
BMSBG 20/0079/1471/0120 1471/0420		BMSID 20/0079/1470/0014
SIGN: CANTILEVER		1 0 01017 0 00 0554+51
BMSID 20/0079/1471/0050 1471/0376		US 6 WESTBOUND
RAMP B RD		BMSBG 20/0079/1470/0014
(SR8003 SEG 0260/0000) 1471/0192		
1 0 01017 0 00 0554+63 055393 FT		
LENGTH(AH 2849 BK 2233) 1471/0000		055514 FT 1 0 01017 0 00 0554+51
		1470/0000 LENGTH(AH 2808 BK 2350)
RAMP A RD (SR8003 SEG 0250/1800) 1465/1598		1464/2292 024 "DIA CIRC CONCR LEN=0094 INSTALLED UNKN
		RAMP G RD (SR8003 SEG 0020/0602)
		1464/1157 RAMP H RD (SR8003 SEG 0010/0000)
		DRAINAGE
		STRUCTURE LENGTH 56 FT
		BMSID 20/0079/1470/0339
		1464/0143 018 "DIA CIRC CONCR LEN=0092 INSTALLED UNKN
		1 0 01017 0 00 0530+96
		VAN HORN RUN
		STRUCTURE LENGTH 37 FT

EXTRACT DATE: 12/28/2024 ROADWAY MANAGEMENT SYSTEM PAGE NUMBER: 118
PRINT DATE: 12/30/2024 SLD COUNTY/SR - ANNUAL PRINT COUNTY: CRAWFORD

DIR: N TOTAL LEN: 27.080 MI. DIST: 01-1 SR: 79
LEFT MUN: VERNON T RIGHT MUN: VERNON T

1 0 01017 0 00 0528+76 053160 FT LENGTH(AH 2233 BK 2721) 1465/0000		1464/0000	BMSID 20/0079/1464/0000 LENGTH(AH 2350 BK 2626) SIGN: 2 CHORD TRUSS
MAINTENANCE CROSSOVER R (CONN) 1461/2278		1460/2566	BMSID 20/0079/1460/2566 MAINTENANCE CROSSOVER R (CONN)
018 "DIA CIRC CONCR LEN=0085 INSTALLED UNKN 1461/2192		1460/2275	018 "DIA CIRC CONCR LEN=0070 INSTALLED UNKN
SR 3025 KENNEDY HI OP ID 20/3025/0050/0073 1461/1819		1460/2008	018 "DIA CIRC CONCR LEN=0080 INSTALLED UNKN
036 "DIA CIRC CONCR LEN=0080 INSTALLED UNKN 1461/1682		1460/1953	SR 3025 KENNEDY HI OP ID 20/3025/0050/0073
024 "DIA CIRC CONCR LEN=0150 INSTALLED UNKN 1461/0876		1460/1673	024 "H 48" W ELLIP CONC LEN=0102 INSTALLED UNKN
012 "DIA CIRC CONCR LEN=0001 INSTALLED UNKN 1461/0824			
018 "DIA CIRC CONCR LEN=0002 INSTALLED UNKN 1461/0531		1460/0612	036 "DIA CIRC CONCR LEN=0126 INSTALLED UNKN
036 "DIA CIRC CONCR LEN=0100 INSTALLED UNKN 1461/0057			
1 0 01017 0 00 0502+65 050439 FT LENGTH(AH 2721 BK 2514) 1461/0000		050538 FT 1460/0000	1 0 01017 0 00 0504+36 LENGTH(AH 2626 BK 2748) 036 "DIA CIRC CONCR LEN=0138 INSTALLED UNKN
024 "DIA CIRC CONCR LEN=0085 INSTALLED UNKN 1455/2056		1454/2486	
024 "DIA CIRC CONCR LEN=0200 INSTALLED UNKN 1455/1729		1454/2157	024 "DIA CIRC METAL LEN=0135 INSTALLED UNKN
024 "DIA CIRC CONCR LEN=0200 INSTALLED UNKN 1455/1432			
018 "DIA CIRC CONCR LEN=0200 INSTALLED UNKN 1455/1100		1454/1518	024 "DIA CIRC CONCR LEN=0194 INSTALLED UNKN
024 "DIA CIRC CONCR LEN=0072 INSTALLED UNKN 1455/0801			
018 "DIA CIRC CONCR		1454/0917	024 "DIA CIRC METAL LEN=0183 INSTALLED UNKN

EXTRACT DATE: 12/28/2024 ROADWAY MANAGEMENT SYSTEM PAGE NUMBER: 117
PRINT DATE: 12/30/2024 SLD COUNTY/SR - ANNUAL PRINT COUNTY: CRAWFORD

DIR: N TOTAL LEN: 27.080 MI. DIST: 01-1 SR: 79
LEFT MUN: VERNON T RIGHT MUN: VERNON T

LEN=0068	INSTALLED	UNKN	1455/0550	---	---	---	---	1454/0655	018 "DIA CIRC CONCR
VERNON				---	---	---	---	LEN=0165	INSTALLED UNKN
UNION T			1455/0370	---	---	---	---	VERNON	
				---	---	---	---	UNION T	
060 "DIA CIRC METAL				---	---	---	---	042 "DIA CIRC METAL	
LEN=0180	INSTALLED	UNKN	1455/0064	---	---	---	---	LEN=0100	INSTALLED UNKN
1 0 01017 0 00 0477+32			047925 FT	---	---	---	---		
LENGTH(AH 2514 BK 2653)			1455/0000	---	---	---	---	047790 FT	1 0 01017 0 00 0477+56
				---	---	---	---	1454/0000	LENGTH(AH 2748 BK 2633)
				---	---	---	---		042 "DIA CIRC CONCR
036 "DIA CIRC CONCR				---	---	---	---	1450/2371	LEN=0110 INSTALLED UNKN
LEN=0150	INSTALLED	UNKN	1451/2255	---	---	---	---		
MAINTENANCE CROSSOVER R			1451/1964	---	---	---	---	1450/2035	MAINTENANCE CROSSOVER R
(CONN)				---	---	---	---		(CONN)
				---	---	---	---	1450/1924	042 "DIA CIRC CONCR
042 "DIA CIRC CONCR				---	---	---	---		LEN=0130 INSTALLED UNKN
LEN=0200	INSTALLED	UNKN	1451/1775	---	---	---	---		
				---	---	---	---	1450/1530	036 "DIA CIRC CONCR
018 "DIA CIRC CONCR				---	---	---	---		LEN=0082 INSTALLED UNKN
LEN=0072	INSTALLED	UNKN	1451/1436	---	---	---	---		
024 "DIA CIRC CONCR				---	---	---	---		
LEN=0126	INSTALLED	UNKN	1451/1160	---	---	---	---		
018 "DIA CIRC CONCR				---	---	---	---		
LEN=0070	INSTALLED	UNKN	1451/0958	---	---	---	---		
				---	---	---	---	1450/0532	018 "DIA CIRC CONCR
018 "DIA CIRC CONCR				---	---	---	---		LEN=0098 INSTALLED UNKN
LEN=0070	INSTALLED	UNKN	1451/0430	---	---	---	---		
				---	---	---	---	1450/0241	018 "DIA CIRC CONCR
018 "DIA CIRC METAL				---	---	---	---		LEN=0098 INSTALLED UNKN
LEN=0144	INSTALLED	UNKN	1451/0144	---	---	---	---		
1 0 01017 0 00 0450+79			045272 FT	---	---	---	---	045157 FT	1 0 01017 0 00 0451+23
LENGTH(AH 2653 BK 2817)			1451/0000	---	---	---	---	1450/0000	LENGTH(AH 2633 BK 2761)
030 "DIA CIRC CONCR				---	---	---	---		
LEN=0070	INSTALLED	UNKN	1445/2691	---	---	---	---		
				---	---	---	---	1444/2688	024 "DIA CIRC CONCR
018 "DIA CIRC CONCR				---	---	---	---		LEN=0102 INSTALLED UNKN
LEN=0070	INSTALLED	UNKN	1445/2369	---	---	---	---		
				---	---	---	---	1444/2357	018 "DIA CIRC CONCR
018 "DIA CIRC CONCR				---	---	---	---		LEN=0100 INSTALLED UNKN
LEN=0050	INSTALLED	UNKN	1445/2067	---	---	---	---		
036 "DIA CIRC CONCR				---	---	---	---		

EXTRACT DATE: 12/28/2024 ROADWAY MANAGEMENT SYSTEM PAGE NUMBER: 116
PRINT DATE: 12/30/2024 SLD COUNTY/SR - ANNUAL PRINT COUNTY: CRAWFORD

DIR: N TOTAL LEN: 27.080 MI. DIST: 01-1 SR: 79
LEFT MUN: UNION T RIGHT MUN: UNION T

LEN=0084 INSTALLED UNKN 1445/1788

BMS EN 20/0079/1445/0000 1445/0295
1 0 01017 0 00 0423+88 042455 FT
TR. FRENCH CK
BMSBG 20/0079/1445/0000
LENGTH(AH 2817 BK 2458) 1445/0000

BMS EN 20/0079/1441/1060 1441/1262
0 0 00000 0 00 0000+00
T701 SEMERAD
BMSBG 20/0079/1441/1060 1441/1060
RAYMOND P. SHAFFER HWY
(CONN) 1441/0700

1 0 01017 0 00 0398+00 039997 FT
LENGTH(AH 2458 BK 2651) 1441/0000

024 "DIA CIRC CONCR
LEN=0108 INSTALLED UNKN 1435/0207
1 0 01017 0 00 0371+21 037346 FT
LENGTH(AH 2651 BK 2690) 1435/0000
018 "DIA CIRC CONCR
LEN=0086 INSTALLED UNKN 1431/2590

030 "DIA CIRC CONCR
LEN=0180 INSTALLED UNKN 1431/0893
048 "DIA CIRC CONCR
LEN=0120 INSTALLED UNKN 1431/0755
018 "DIA CIRC CONCR
LEN=0104 INSTALLED UNKN 1431/0621

1444/0312 BMS EN 20/0079/1444/0000
042396 FT 1 0 01017 0 00 0423+43
FRNCH. CK. TR.
BMSBG 20/0079/1444/0000
LENGTH(AH 2761 BK 2519)
018 "DIA CIRC METAL
LEN=0132 INSTALLED UNKN

1440/1355 BMS EN 20/0079/1440/1153
1440/1153 0 0 00000 0 00 0000+00
T701 SEMERAD
BMSBG 20/0079/1440/1153
RAYMOND P. SHAFFER HWY
(CONN)
030 "DIA CIRC CONCR
LEN=0180 INSTALLED UNKN

039877 FT 1 0 01017 0 00 0398+46
1440/0000 LENGTH(AH 2519 BK 2692)

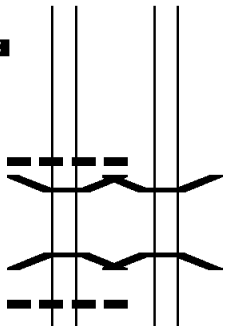
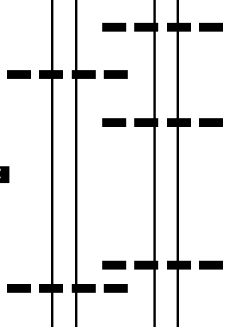
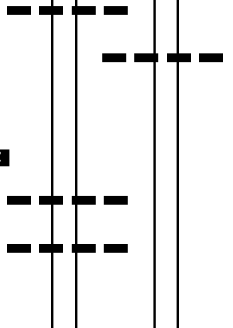
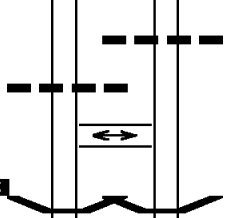
1434/0757 018 "DIA CIRC CONCR
LEN=0148 INSTALLED UNKN
1434/0273 024 "DIA CIRC CONCR
LEN=0148 INSTALLED UNKN

037185 FT 1 0 01017 0 00 0371+81
1434/0000 LENGTH(AH 2692 BK 2611)

1430/0589 048 "DIA CIRC CONCR
LEN=0200 INSTALLED UNKN

EXTRACT DATE: 12/28/2024 ROADWAY MANAGEMENT SYSTEM PAGE NUMBER: 115
PRINT DATE: 12/30/2024 SLD COUNTY/SR - ANNUAL PRINT COUNTY: CRAWFORD

DIR: N TOTAL LEN: 27.080 MI. DIST: 01-1 SR: 79
LEFT MUN: UNION T RIGHT MUN: UNION T

1 0 01017 0 00 0344+74 034656 FT LENGTH(AH 2690 BK 2670) 1431/0000		034574 FT 1 0 01017 0 00 0345+48 1430/0000 LENGTH(AH 2611 BK 2623)
018 "DIA CIRC CONCR LEN=0104 INSTALLED UNKN 1425/1213 BMSSEN 20/0079/1425/1079 1425/1158 0 0 00000 0 00 0000+00 T391, RUNG RD BMSBG 20/0079/1425/1079 1425/1079 018 "DIA CIRC CONCR LEN=0104 INSTALLED UNKN 1425/0710		1424/1162 BMSSEN 20/0079/1424/1057 0 0 00000 0 00 0000+00 T391, RUNG RD 1424/1083 BMSBG 20/0079/1424/1057
048 "DIA CIRC METAL LEN=0120 INSTALLED UNKN 1425/0635		1424/0690 036 "DIA CIRC METAL LEN=0220 INSTALLED UNKN
1 0 01017 0 00 0319+66 031986 FT LENGTH(AH 2670 BK 2648) 1425/0000		1424/0594 048 "DIA CIRC METAL 031951 FT LEN=0120 INSTALLED UNKN 1424/0000 1 0 01017 0 00 0319+21 LENGTH(AH 2623 BK 2614)
036 "DIA CIRC METAL LEN=0180 INSTALLED UNKN 1421/1720 024 "DIA CIRC CONCR LEN=0075 INSTALLED UNKN 1421/1123		1420/1722 048 "DIA CIRC METAL LEN=0117 INSTALLED UNKN
1 0 01017 0 00 0292+01 029338 FT LENGTH(AH 2648 BK 2056) 1421/0000		029337 FT 1 0 01017 0 00 0292+92 1420/0000 LENGTH(AH 2614 BK 2062)
018 "DIA CIRC CONCR LEN=0075 INSTALLED UNKN 1415/2045 042 "DIA CIRC CONCR LEN=0180 INSTALLED UNKN 1415/1997		1420/1115 024 "DIA CIRC CONCR LEN=0105 INSTALLED UNKN
060 "DIA CIRC CONCR LEN=0232 INSTALLED UNKN 1415/0500 MAINTENANCE CROSSOVER R (CONN) 1415/0393 1 0 01017 0 00 0273+00 027282 FT LENGTH(AH 2056 BK 3637) 1415/0000 BMSSEN 20/0079/1411/0011 1411/3611		1414/0555 072 "DIA CIRC CONCR LEN=0173 INSTALLED UNKN
		MAINTENANCE CROSSOVER R (CONN) 1414/0378 027275 FT 1 0 01017 0 00 0273+25 1414/0000 LENGTH(AH 2062 BK 3656) 1410/3627 BMSSEN 20/0079/1410/0030

EXTRACT DATE: 12/28/2024 ROADWAY MANAGEMENT SYSTEM PAGE NUMBER: 114
PRINT DATE: 12/30/2024 SLD COUNTY/SR - ANNUAL PRINT COUNTY: CRAWFORD

DIR: N TOTAL LEN: 27.080 MI. DIST: 01-1 SR: 79
LEFT MUN: UNION T RIGHT MUN: UNION T

UNION
GREENWOOD T

1411/1439

1 0 01017 0 00 0236+86
CONNE. SWAMP
BMSBG 20/0079/1411/0011 1411/0011
1 0 01017 0 00 0235+16 023645 FT
LENGTH(AH 3637 BK 2277) 1411/0000

SR 0285 GENEVA RD.
OP ID 20/0285/0400/0786 1405/1366
018 "DIA CIRC CONCR
LEN=0118 INSTALLED UNKN 1405/1255
RAMP B RD
(SR8001 SEG 0260/0000) 1405/1184

WILLIAMS RUN
STRUCTURE LENGTH 10 FT
BMSID 20/0079/1404/0740 1405/0471
(SR8001 SEG 0250/1431) 1405/0469
018 "DIA CIRC CONCR
LEN=0070 INSTALLED UNKN 1405/0387

018 "DIA CIRC CONCR
LEN=0065 INSTALLED UNKN 1405/0020
1 0 01017 0 00 0213+99 021368 FT
LENGTH(AH 2277 BK 2669) 1405/0000

030 "DIA CIRC CONCR
LEN=0070 INSTALLED UNKN 1401/1744

1410/1211

UNION
GREENWOOD T

1 0 01017 0 00 0236+50
CONNE. SWAMP
BMSBG 20/0079/1410/0030
1 0 01017 0 00 0236+50
LENGTH(AH 3656 BK 2156)

024 "DIA CIRC CONCR
LEN=0116 INSTALLED UNKN
SR 0285 GENEVA RD.
OP ID 20/0285/0400/0786

018 "DIA CIRC METAL
LEN=0168 INSTALLED UNKN
RAMP D RD
(SR8001 SEG 0020/0577)
018 "DIA CIRC CONCR
LEN=0106 INSTALLED UNKN
WILLIAMS RUN
STRUCTURE LENGTH 10 FT
BMSID 20/0079/1404/0740

018 "DIA CIRC CONCR
LEN=0056 INSTALLED UNKN

021463 FT 1 0 01017 0 00 0214+02
1404/0000 LENGTH(AH 2156 BK 2652)
RAMP C RD
(SR8001 SEG 0010/0000)

024 "DIA CIRC CONCR

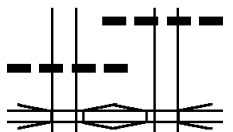
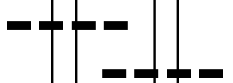
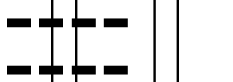



EXTRACT DATE: 12/28/2024 ROADWAY MANAGEMENT SYSTEM PAGE NUMBER: 113
PRINT DATE: 12/30/2024 SLD COUNTY/SR - ANNUAL PRINT COUNTY: CRAWFORD

DIR: N TOTAL LEN: 27.080 MI. DIST: 01-1 SR: 79
LEFT MUN: GREENWOOD T RIGHT MUN: GREENWOOD T

030 "DIA CIRC CONCR LEN=0070 INSTALLED UNKN 1401/0660	1400/0930 LEN=0056 INSTALLED UNKN
018 "DIA CIRC CONCR LEN=0070 INSTALLED UNKN 1401/0341	018 "DIA CIRC CONCR LEN=0081 INSTALLED UNKN
015 "DIA CIRC CONCR LEN=0070 INSTALLED UNKN 1401/0040	
1 0 01017 0 00 0185+93 018699 FT LENGTH(AH 2669 BK 2769) 1401/0000	018811 FT 1 0 01017 0 00 0187+71 LENGTH(AH 2652 BK 2729)
MAINTENANCE CROSSOVER R (CONN) 1395/2559	MAINTENANCE CROSSOVER R (CONN) 1400/0000
018 "DIA CIRC CONCR LEN=0070 INSTALLED UNKN 1395/2428	1394/2526
TURKEY HOLL. STRUCTURE LENGTH 16 FT BMSID 20/0079/1394/2010 1395/2182	1394/2411 018 "DIA CIRC METAL LEN=0105 INSTALLED UNKN
	TURKEY HOLL. STRUCTURE LENGTH 16 FT BMSID 20/0079/1394/2010
	018 "DIA CIRC CONCR LEN=0092 INSTALLED UNKN
	018 "DIA CIRC CONCR LEN=0075 INSTALLED UNKN
	024 "DIA CIRC CONCR LEN=0082 INSTALLED UNKN
018 "DIA CIRC CONCR LEN=0040 INSTALLED UNKN 1395/0840	1394/1036
018 "DIA CIRC CONCR LEN=0050 INSTALLED UNKN 1395/0500	1394/0680
018 "DIA CIRC CONCR LEN=0050 INSTALLED UNKN 1395/0115	018 "DIA CIRC CONCR LEN=0082 INSTALLED UNKN
1 0 01017 0 00 0159+43 015930 FT LENGTH(AH 2769 BK 2436) 1395/0000	016082 FT 1 0 01017 0 00 0160+84 LENGTH(AH 2729 BK 2646)
ROCK CREEK STRUCTURE LENGTH 21 FT BMSID 20/0079/1390/2241 1391/2023	018 "DIA CIRC CONCR LEN=0065 INSTALLED UNKN
018 "DIA CIRC CONCR LEN=0060 INSTALLED UNKN 1391/1830	ROCK CREEK STRUCTURE LENGTH 21 FT BMSID 20/0079/1390/2241
030 "DIA CIRC CONCR LEN=0050 INSTALLED UNKN 1391/1615	1390/2588
	1390/2201
	018 "DIA CIRC CONCR LEN=0074 INSTALLED UNKN
	1390/1862
	018 "DIA CIRC CONCR

EXTRACT DATE: 12/28/2024 ROADWAY MANAGEMENT SYSTEM PAGE NUMBER: 112
PRINT DATE: 12/30/2024 SLD COUNTY/SR - ANNUAL PRINT COUNTY: CRAWFORD

DIR: N TOTAL LEN: 27.080 MI. DIST: 01-1 SR: 79
LEFT MUN: GREENWOOD T RIGHT MUN: GREENWOOD T

018 "DIA CIRC CONCR LEN=0055 INSTALLED UNKN 1391/1224 SR 3004 ADAMSVILLE OP ID 20/3004/0280/1117 1391/1201		1390/1469 LEN=0084 INSTALLED UNKN 1390/1262 1390/1072 1390/0726 1390/0328 1390/0062 013436 FT 1390/0000	SR 3004 ADAMSVILLE OP ID 20/3004/0280/1117 018 "DIA CIRC CONCR LEN=0075 INSTALLED UNKN 018 "DIA CIRC CONCR LEN=0082 INSTALLED UNKN 024 "DIA CIRC CONCR LEN=0075 INSTALLED UNKN 018 "DIA CIRC CONCR LEN=0056 INSTALLED UNKN 1 0 01017 0 00 0134+38 LENGTH(AH 2646 BK 2731)
1 0 01017 0 00 0133+80 013494 FT LENGTH(AH 2436 BK 2731) 1391/0000 018 "DIA CIRC CONCR LEN=0060 INSTALLED UNKN 1385/2693		1384/2656	018 "DIA CIRC CONCR LEN=0076 INSTALLED UNKN
024 "DIA CIRC CONCR LEN=0075 INSTALLED UNKN 1385/2194 024 "DIA CIRC CONCR LEN=0075 INSTALLED UNKN 1385/1719 018 "DIA CIRC CONCR LEN=0080 INSTALLED UNKN 1385/1212			
1 0 01017 0 00 0105+82 010763 FT LENGTH(AH 2731 BK 2640) 1385/0000 ROCK CREEK STRUCTURE LENGTH 20 FT BMSID 20/0079/1381/2485 1381/2485		010705 FT 1384/0000 1380/2430	1 0 01017 0 00 0107+59 LENGTH(AH 2731 BK 2564) ROCK CREEK STRUCTURE LENGTH 20 FT BMSID 20/0079/1380/2430
BMS EN 20/0079/1381/0694 1381/0853 1 0 01017 0 00 0088+75 T528, MER PK BMS BG 20/0079/1381/0694 1381/0718		1380/1046 1380/0911	BMS EN 20/0079/1380/0911 1 0 01017 0 00 0090+54 T528, MER PK BMS BG 20/0079/1380/0911
1 0 01017 0 00 0080+25 008123 FT LENGTH(AH 2640 BK 2928) 1381/0000 018 "DIA CIRC CONCR LEN=0075 INSTALLED UNKN 1375/2765		008141 FT 1380/0000	1 0 01017 0 00 0081+68 LENGTH(AH 2564 BK 2881)

EXTRACT DATE: 12/28/2024 ROADWAY MANAGEMENT SYSTEM PAGE NUMBER: 111
PRINT DATE: 12/30/2024 SLD COUNTY/SR - ANNUAL PRINT COUNTY: CRAWFORD

DIR: N TOTAL LEN: 27.080 MI. DIST: 01-1 SR: 79
LEFT MUN: GREENWOOD T RIGHT MUN: GREENWOOD T

018 "DIA CIRC CONCR LEN=0075 INSTALLED UNKN 1375/1360	---	---	---	---	1374/0740	024 "DIA CIRC CONCR LEN=0120 INSTALLED UNKN
1 0 01017 0 00 0051+02 005195 FT LENGTH(AH 2928 BK 2317) 1375/0000	5				5	005260 FT 1 0 01017 0 00 0052+52 LENGTH(AH 2881 BK 2370)
SR 2002 MULE ST. OP ID 20/2002/0030/0303 1371/0741					1370/0737	OP ID 20/2002/0030/0303
024 "DIA CIRC CONCR LEN=0100 INSTALLED UNKN 1371/0005	---	---	---	---	002890 FT	1 0 01017 0 00 0028+82 LENGTH(AH 2370 BK 2890)
1 0 01017 0 00 0028+78 002878 FT LENGTH(AH 2317 BK 2878) 1371/0000	5				5	012 "DIA CIRC CONCR LEN=0120 INSTALLED UNKN
					1364/2656	048 "DIA CIRC CONCR LEN=0120 INSTALLED UNKN
048 "DIA CIRC CONCR LEN=0100 INSTALLED UNKN 1365/2510	---	---	---	---	1364/2644	
018 "DIA CIRC CONCR LEN=0090 INSTALLED UNKN 1365/1998	---	---	---	---		
024 "DIA CIRC CONCR LEN=0080 INSTALLED UNKN 1365/1040	---	---	---	---		
					1364/0803	024 "DIA CIRC CONCR LEN=0102 INSTALLED UNKN
018 "DIA CIRC CONCR LEN=0080 INSTALLED UNKN 1365/0699	---	---	---	---		
MAINTENANCE CROSSOVER R (CONN) 1365/0553					1364/0554	MAINTENANCE CROSSOVER R (CONN)
					1364/0500	020 "DIA CIRC CONCR LEN=0105 INSTALLED UNKN
					1364/0166	024 "DIA CIRC CONCR LEN=0109 INSTALLED UNKN
1 0 01017 0 00 0000+00 000000 FT SR 1024 COUNTY LIN					000000 FT	1 0 01017 0 00 0000+00 SR 1024 COUNTY LIN
OP ID 43/1024/0040/0580						OP ID 43/1024/0040/0580
NC RAYMOND P SHAFER HW						NC RAYMOND P SHAFER HW
SR 0079 SH INTER-BK						SR 0079 SH
(SR0079 SEG 1361/2380)						(SR0079 SEG 1360/2384)
MFC BEGIN = A						MFC BEGIN = A
LENGTH(AH 2878 BK 0000) 1365/0000	5				5	BK-MERCER (43) LENGTH(AH 2890 BK 0000)

EXTRACT DATE: 12/28/2024 ROADWAY MANAGEMENT SYSTEM PAGE NUMBER: 110
PRINT DATE: 12/30/2024 SLD COUNTY/SR - ANNUAL PRINT COUNTY: CRAWFORD
DIR: B TOTAL LEN: 30.405 MI. DIST: 01-1 SR: 77
LEFT MUN: SPARTA T RIGHT MUN: SPARTA T

DIR: B TOTAL LEN: 30.405 MI.
LEFT MUN: SPARTA T

DIST: 01-1 SR: 77
RIGHT MUN: SPARTA T

1 0 00367 0 00 0028+24 156043 FT
WELSH HILL RD
(T924) 0650/0000

1 5 8 5 5 3 F T

1 5 3 2 2 1 F T

```

INTER-AHD SPARTANSBURG HW
0660/1986 (SR0077 SEG 0010/0000)
01B "DIA CIRC CONCR
0660/1680 LEN=0044 INSTALLED 1998
018 "DIA CIRC CONCR
0660/0970 LEN=0050 INSTALLED 1998
ERIE COUNTY LINE RD
0660/0950 (T909)
018 "DIA CIRC CONCR
0660/0940 LEN=0130 INSTALLED UNKN
015 "DIA CIRC CONCR
0660/0470 LEN=0045 INSTALLED 1998
060 "H 84 "W ELLIP CONC
0660/0018 LEN=0060 INSTALLED 1998
158553 FT 1 0 00367 0 00 0053+29
0660/0000 LENGTH(AH 1986 BK 2510)
018 "DIA CIRC CONCR
0650/2243 LEN=0040 INSTALLED UNKN
015 "DIA CIRC CONCR
0650/1870 LEN=0045 INSTALLED 1998
024 "DIA CIRC CONCR
0650/1300 LEN=0055 INSTALLED 1998
015 "DIA CIRC CONCR
0650/0740 LEN=0040 INSTALLED 1998
030 "DIA CIRC CONCR
0650/0460 LEN=0040 INSTALLED 1998
018 "DIA CIRC CONCR
0650/0041 LEN=0045 INSTALLED UNKN
156043 FT WELSH HILL RD
(T924)
0650/0000 LENGTH(AH 2510 BK 2822)

015 "DIA CIRC CONCR
0640/1530 LEN=0040 INSTALLED 1998

153221 FT 1 0 00367 0 00 0000+00
OLD ROUTE 77
(SR1036 SEG 0010/0000)
0640/0000 LENGTH(AH 2822 BK 3202)
0630/3131 BMSSEN 20/0077/0630/3108
1 0 00200 0 02 1529+77
PATRICK RUN
0630/3108 BMSBG 20/0077/0630/3108

```

EXTRACT DATE: 12/28/2024 ROADWAY MANAGEMENT SYSTEM PAGE NUMBER: 108
PRINT DATE: 12/30/2024 SLD COUNTY/SR - ANNUAL PRINT COUNTY: CRAWFORD

DIR: B TOTAL LEN: 30.405 MI. DIST: 01-1 SR: 77
LEFT MUN: SPARTA T RIGHT MUN: SPARTA T

					0630/0931	018 "DIA CIRC METAL LEN=0040 INSTALLED UNKN
					0630/0285	024 "DIA CIRC METAL LEN=0050 INSTALLED UNKN
150019	FT				0630/0046	BMSSEN 20/0077/0630/0000
					150019	FT 1 0 00200 0 02 1498+65
						PATRICK RUN
						BMSBG 20/0077/0630/0000
						SPARTA
					0630/0000	SPARTANSBURG B
						LENGTH(AH 3202 BK 1753)
					0620/1480	018 "DIA CIRC CONCR LEN=0040 INSTALLED 1998
					0620/0476	SPARTANSBURG
148266	FT				148266	FT SPARTA T
						1 0 00200 0 02 1480+91
						NC SR 0077 SH
						SPARTA
					0620/0000	SPARTANSBURG B
						LENGTH(AH 1753 BK 2796)
					0610/2600	018 "DIA CIRC CONCR LEN=0040 INSTALLED UNKN
					0610/2290	036 "DIA CIRC CONCR LEN=0070 INSTALLED 1998
					0610/2000	024 "DIA CIRC CONCR LEN=0043 INSTALLED UNKN
						NC SP
						SPRING ST
					0610/1710	SPRING ST
						(SR1034 SEG 0010/0000)
					0610/1343	MAIN ST (BORO)
					0610/0523	BLAKESLEE ST (BORO)
					0610/0500	012 "DIA CIRC CONCR LEN=0050 INSTALLED UNKN
MILL ST (BORO)						
					0610/0210	BMSSEN 20/0077/0610/0170
						1 0 00200 0 02 1454+13
						E.BR.OIL CK.
					0610/0170	BMSBG 20/0077/0610/0170

EXTRACT DATE: 12/28/2024 ROADWAY MANAGEMENT SYSTEM PAGE NUMBER: 107
PRINT DATE: 12/30/2024 SLD COUNTY/SR - ANNUAL PRINT COUNTY: CRAWFORD

DIR: B TOTAL LEN: 30.405 MI. DIST: 01-1 SR: 77
LEFT MUN: SPARTANSBURG B RIGHT MUN: SPARTANSBURG B

1 0 00200 0 02 1452+75 145470 FT
WINANS ST
(BORO) 0610/0000

WATER ST
(BORO) 0600/0883

WASHINGTON ST
(BORO) 0600/0059

144190 FT

MT PLEASANT RD
(SR1024 SEG 0170/2533) 0590/0348
1 0 00200 0 01 1420+05 142133 FT
CHURCH RUN RD
(SR0089 SEG 0290/0000) 0590/0000

140206 FT

0610/0075 012 "DIA CIRC CONCR
145470 FT LEN=0050 INSTALLED UNKN

5 0610/0000 LENGTH(AH 2796 BK 1280)
MECHANIC ST
(BORO)

0600/1028 012 "DIA CIR PLASTIC
0600/0915 LEN=0040 INSTALLED UNKN

0600/0690 015 "DIA CIRC CONCR
LEN=0060 INSTALLED UNKN

0600/0040 018 "DIA CIRC CONCR
144190 FT LEN=0050 INSTALLED UNKN
1 0 00200 0 02 1439+98
NC MA IN ST

5 0600/0000 JEFFERSON ST
(BORO) LENGTH(AH 1280 BK 2057)

0590/1350 018 "DIA CIRC CONCR
LEN=0040 INSTALLED UNKN
SPARTANSBURG
0590/1212 SPARTA T

142133 FT

5 0590/0000 LENGTH(AH 2057 BK 1927)

0580/1100 018 "DIA CIRC CONCR
LEN=0050 INSTALLED 1998

0580/0026 024 "DIA CIRC CONCR
140206 FT LEN=0046 INSTALLED 1998
1 0 00200 0 01 1400+65

5 0580/0000 LENGTH(AH 1927 BK 2613)

0570/2370 024 "DIA CIRC CONCR
LEN=0046 INSTALLED UNKN

0570/2000 015 "DIA CIRC CONCR
LEN=0040 INSTALLED UNKN

0570/1420 015 "DIA CIRC METAL
LEN=0043 INSTALLED UNKN

EXTRACT DATE: 12/28/2024 ROADWAY MANAGEMENT SYSTEM PAGE NUMBER: 106
PRINT DATE: 12/30/2024 SLD COUNTY/SR - ANNUAL PRINT COUNTY: CRAWFORD

DIR: B TOTAL LEN: 30.405 MI. DIST: 01-1 SR: 77
LEFT MUN: SPARTA T RIGHT MUN: SPARTA T

137593 FT

137593 FT 1 0 00200 0 01 1374+78
5 0570/0000 LENGTH(AH 2613 BK 1687)

135906 FT

0560/0670 015 "DIA CIRC CONCR
LEN=0040 INSTALLED 1998
0560/0321 015 "DIA CIRC CONCR
LEN=0040 INSTALLED 1998
135906 FT 1 0 00200 0 01 1357+94
GRADE RD
(TB06)
CHURCH RUN RD
(SR0089 SEG 0280/1726)
5 0560/0000 LENGTH(AH 1687 BK 2249)
030 "DIA CIRC CONCR
0550/2215 LEN=0060 INSTALLED UNKN

133657 FT

0550/1400 018 "DIA CIRC CONCR
LEN=0050 INSTALLED UNKN
036 "DIA CIRC CONCR
0550/1057 LEN=0047 INSTALLED UNKN
0550/0661 BMSSEN 20/0077/0550/0635
1 0 00200 0 01 1341+83
OIL CK. TRIB.
0550/0635 BMSBG 20/0077/0550/0635
133657 FT 1 0 00200 0 01 1335+48
5 0550/0000 LENGTH(AH 2249 BK 3487)
0540/2840 012 "DIA CIRC CONCR
LEN=0030 INSTALLED 1998
0540/2180 036 "DIA CIRC CONCR
LEN=0060 INSTALLED UNKN
0540/1900 015 "DIA CIRC CONCR
LEN=0036 INSTALLED UNKN
0540/1611 015 "DIA CIRC CONCR
LEN=0035 INSTALLED 1998
0540/1342 015 "DIA CIRC CONCR
LEN=0036 INSTALLED UNKN
0540/0934 024 "DIA CIRC CONCR
LEN=0045 INSTALLED 1998
0540/0620 015 "DIA CIRC CONCR
LEN=0035 INSTALLED 1998
0540/0290 018 "DIA CIRC CONCR
LEN=0030 INSTALLED UNKN
0540/0010 015 "DIA CIRC CONCR
LEN=0035 INSTALLED UNKN

EXTRACT DATE: 12/28/2024 ROADWAY MANAGEMENT SYSTEM PAGE NUMBER: 105
PRINT DATE: 12/30/2024 SLD COUNTY/SR - ANNUAL PRINT COUNTY: CRAWFORD

DIR: B TOTAL LEN: 30.405 MI. DIST: 01-1 SR: 77
LEFT MUN: SPARTA T RIGHT MUN: SPARTA T

130170 FT		130170 FT	1 0 00200 0 01 1300+82
			SPORTSMAN RD
	==	5 0540/0000	(T896) LENGTH(AH 3487 BK 3300)
	---	0530/2310	015 "DIA CIRC CONCR LEN=0040 INSTALLED UNKN
	---	0530/1086	030 "DIA CIRC CONCR LEN=0050 INSTALLED 1998
126870 FT		126870 FT	1 0 00200 0 01 1267+85
			FIRTH RD
	==	5 0530/0000	(T880) LENGTH(AH 3300 BK 3628)
	---	0520/3600	024 "DIA CIRC CONCR LEN=0035 INSTALLED UNKN
	---	0520/3265	015 "DIA CIRC CONCR LEN=0035 INSTALLED UNKN
	---	0520/2949	018 "DIA CIRC CONCR LEN=0038 INSTALLED UNKN
EARNEST RD (T898)			
0520/2753	==		
	---	0520/2588	030 "DIA CIRC CONCR LEN=0045 INSTALLED UNKN
	---	0520/2265	015 "DIA CIRC CONCR LEN=0036 INSTALLED 1998
	---	0520/2034	015 "DIA CIRC CONCR LEN=0035 INSTALLED UNKN
	---	0520/1705	015 "DIA CIRC CONCR LEN=0031 INSTALLED UNKN
	---	0520/1410	012 "DIA CIRC CONCR LEN=0038 INSTALLED 1998
	~	0520/0669	BMS EN 20/0077/0520/0612 1 0 00200 0 01 1237+97
	~	0520/0622	BRITTON RUN BMS BG 20/0077/0520/0612
1 0 00200 0 01 1231+72 123242 FT		123242 FT	BRITTON RUN RD
BRITTON RUN RD			(SR1041 SEG 0100/3204)
(T878)	==	5 0520/0000	LENGTH(AH 3628 BK 3204)
0520/0000	---	0510/3160	015 "DIA CIRC CONCR LEN=0050 INSTALLED UNKN
			024 "DIA CIRC CONCR

EXTRACT DATE: 12/28/2024 ROADWAY MANAGEMENT SYSTEM PAGE NUMBER: 104
PRINT DATE: 12/30/2024 SLD COUNTY/SR - ANNUAL PRINT COUNTY: CRAWFORD
DIR: B TOTAL LEN: 30.405 MI. DIST: 01-1 SR: 77
LEFT MUN: SPARTA T RIGHT MUN: SPARTA T

	0510/2545	LEN=0045	INSTALLED	UNKN
		015 "DIA	CIRC CONCR	
	0510/2180	LEN=0053	INSTALLED	1998
		015 "DIA	CIRC CONCR	
	0510/2000	LEN=0053	INSTALLED	1998
		018 "DIA	CIRC CONCR	
	0510/1378	LEN=0048	INSTALLED	1998
		015 "DIA	CIRC CONCR	
	0510/0880	LEN=0034	INSTALLED	1998
		024 "DIA	CIRC CONCR	
	0510/0620	LEN=0040	INSTALLED	UNKN
120038 FT	120038 FT	1 0 00200	0 01	1199+77
	5 0510/0000	LENGTH(AH	3204	BK 2135)
		015 "DIA	CIRC CONCR	
	0500/1775	LEN=0040	INSTALLED	UNKN
		018 "DIA	CIRC CONCR	
	0500/0540	LEN=0040	INSTALLED	1998
117903 FT	117903 FT	1 0 00200	0 01	1178+64
		015 "DIA	CIRC CONCR	
		LEN=0040	INSTALLED	UNKN
		DORN RD		
	5 0500/0000	(T791)		
		LENGTH(AH	2135	BK 2867)
		036 "DIA	CIRC CONCR	
	0490/2345	LEN=0048	INSTALLED	UNKN
		018 "DIA	CIRC CONCR	
	0490/1086	LEN=0040	INSTALLED	UNKN
		024 "DIA	CIRC CONCR	
	0490/0740	LEN=0047	INSTALLED	UNKN
115036 FT	115036 FT	1 0 00200	0 01	1149+97
	5 0490/0000	LENGTH(AH	2867	BK 2132)
		SPARTA		
	0480/1806	BLOOMFIELD T		
		018 "DIA	CIRC CONCR	
	0480/1505	LEN=0035	INSTALLED	1998
		015 "DIA	CIRC CONCR	
	0480/0725	LEN=0040	INSTALLED	1998
		015 "DIA	CIRC CONCR	
	0480/0380	LEN=0040	INSTALLED	1998
112904 FT	112904 FT	1 0 00200	0 01	1128+90

EXTRACT DATE: 12/28/2024 ROADWAY MANAGEMENT SYSTEM PAGE NUMBER: 103
PRINT DATE: 12/30/2024 SLD COUNTY/SR - ANNUAL PRINT COUNTY: CRAWFORD

DIR: B TOTAL LEN: 30.405 MI. DIST: 01-1 SR: 77
LEFT MUN: BLOOMFIELD T RIGHT MUN: BLOOMFIELD T

TO 0008/0310 SH
(CONN)

0470/0075
110070 FT

107292 FT

0480/0000	015 "DIA CIRC CONCR LEN=0040 INSTALLED 1998 LENGTH(AH 2132 BK 2834)
0470/2544	015 "DIA CIRC CONCR UNKN LEN=0030 INSTALLED UNKN
0470/2251	015 "DIA CIRC CONCR UNKN LEN=0040 INSTALLED UNKN
0470/1900	015 "DIA CIRC CONCR 1998 LEN=0037 INSTALLED 1998
0470/1576	018 "DIA CIRC CONCR 1998 LEN=0045 INSTALLED 1998
0470/1280	048 "DIA CIRC CONCR LEN=0044 INSTALLED UNKN
0470/0600	018 "DIA CIRC CONCR 1998 LEN=0035 INSTALLED 1998
0470/0089	018 "DIA CIR PLASTIC LEN=0071 INSTALLED 1998
110070 FT	1 0 00200 0 01 1100+38 WILLIAM FLINN HW (SR0008 SEG 0310/0000)
0470/0000	LENGTH(AH 2834 BK 2778) TO 0008/0300 SH
0460/2680	(CONN)
0460/2357	018 "DIA CIRC CONCR UNKN LEN=0040 INSTALLED UNKN
0460/2032	012 "DIA CIRC CONCR 1998 LEN=0040 INSTALLED 1998
0460/1820	015 "DIA CIRC CONCR 1998 LEN=0040 INSTALLED 1998
0460/1600	018 "DIA CIRC CONCR 1998 LEN=0050 INSTALLED 1998
0460/1131	BMSSEN 20/0077/0460/1069 1 0 00200 0 01 1083+45 BLOOMFIELD
0460/1069	BMSBG 20/0077/0460/1069
0460/0064	BMSSEN 20/0077/0460/0000 1 0 00200 0 01 1072+58
107292 FT	OIL CREEK
0460/0000	BMSBG 20/0077/0460/0000 LENGTH(AH 2778 BK 1860)
0450/1400	018 "DIA CIRC CONCR 1998 LEN=0044 INSTALLED 1998
0450/1129	CEMETERY RD (T846)

EXTRACT DATE: 12/28/2024 ROADWAY MANAGEMENT SYSTEM PAGE NUMBER: 102
PRINT DATE: 12/30/2024 SLD COUNTY/SR - ANNUAL PRINT COUNTY: CRAWFORD

DIR: B TOTAL LEN: 30.405 MI. DIST: 01-1 SR: 77
LEFT MUN: BLOOMFIELD T RIGHT MUN: BLOOMFIELD T

1 0 00200 0 01 1054+08 105432 FT
RICEVILLE RD
(SR1039 SEG 0010/0000) 0450/0000

105432 FT

5 0450/0000 LENGTH(AH 1860 BK 2454)
036"H 48"W CON BOX CUL
0440/2311 LEN=0050 INSTALLED UNKN
015"DIA CIRC CONCR
0440/1757 LEN=0040 INSTALLED 1998

102978 FT

0440/0540 BLOOMFIELD
102978 FT ATHENS T
1 0 00200 0 00 1029+10
CLEMMETS RD
(T834)
5 0440/0000 LENGTH(AH 2454 BK 2869)
012"DIA CIRC CONCR
0430/2113 LEN=0040 INSTALLED 1998

100109 FT

0430/0466 015"DIA CIRC CONCR
100109 FT LEN=0040 INSTALLED 1998
1 0 00200 0 00 1000+26
5 0430/0000 LENGTH(AH 2869 BK 2779)
018"DIA CIRC CONCR
0420/2407 LEN=0061 INSTALLED UNKN

SOUTH RD
(T820)

0420/0848
097330 FT

097330 FT 1 0 00200 0 00 0972+50
5 0420/0000 LENGTH(AH 2779 BK 3307)
024"DIA CIRC CONCR
0410/2684 LEN=0063 INSTALLED UNKN

DIR: B TOTAL LEN: 30.405 MI.
LEFT MUN: ATHENS T

DIST: 01-1 SR: 77
RIGHT MUN: ATHENS T

094023 FT 1 0 00200 0 00 0939+36
0410/0000 LENGTH(AH 3307 BK 2026)

0410/0000 LENGTH(AH 3307 BK 2026)
024 "D|A C|RC CONCR

0400/1428 LEN=0052 INSTALLED 1998

```
0400/1386 018 "DIA CIRC CONCR  
LEN=0053 INSTALLED 1998
```

024 "DIA CIRC CONGR

0400/0558 024 DIA CIRC CONCR
LEN=0030 INSTALLED 1998

0400/0509 TAYLOR STAND RD
(T844)

091997 FT 1 0 00200 0 00 0919+15
0400/0000 ENG TH (AH 2026 BK 2095)

```
0400/0000 LENGTH(AH 2026 BK 2095)
024 " DIA CIRC CONCR
```

0390/2073 LEN=0050 INSTALLED 1998

0320/1277 015 "DIA CIRC CONCR
LEN=0048 INSTALLED 1988

0390/1277 LEN=0048 INSTALLED 1998

089902 FT 1 0 00200 0 00 0898+42
RANCROFT RD

BANCROFT RD
(T300)
TUNNEY LAKE RD, BOX 2451

0390/0000 LENGTH(AH 2095 BK 2451)

036 "DIA CIRC CONCR

087451 FT 1 0 00200 0 00 0873+51
0380/0000 LENGTH (AH 2451 BK 2082)

0380/0000 LENGTH(AH 2451 BK 2082)

024 "DIA CIRC CONCR

0370/1006 LEN=0047 INSTALLED 1998

0370/0644 018 "DIA CIRC CONCR
LEN=0050 INSTALLED 1998

```
015 "DIA CIRC CONCR
0370/0184 LEN=0055 INSTALLED 1998
```

03700184	LENN=0033	INSA	LEED	1998
085369	FT	1000200	000	08522+69
23722222	LENN=0033	INSA	LEED	1998

0370/0000 LENGTH(AH 2082 BK 3582)

ONGLEY RD
(T796)

0360 / 2916

```

EXTRACT DATE: 12/28/2024      ROADWAY MANAGEMENT SYSTEM      PAGE NUMBER: 100
PRINT DATE: 12/30/2024      SLD COUNTY/SR - ANNUAL PRINT      COUNTY: CRAWFORD

DIR: B      TOTAL LEN: 30.405 MI.      DIST: 01-1      SR: 77
LEFT MUN: ATHENS T      RIGHT MUN: ATHENS T

```

STATION	TYPE	DATE	TIME	LOCATION	REMARKS
081787	FT				
1 0 00200 0 00 0799+95	FT	080089			
LITTLE COOLEY RD					
(SR1037 SEG 0010/0000)		0350/0000			
0360/0835					018 "DIA CIRC CONCR LEN=0053 INSTALLED 1998
081787	FT				1 0 00200 0 00 0816+93 CENTERVILLE RD (SR1022 SEG 0010/0000) LENGTH(AH 3582 BK 1698)
0360/0000					018 "DIA CIRC CONCR LEN=0068 INSTALLED UNKN 024 "DIA CIRC CONCR LEN=0065 INSTALLED 1998 018 "DIA CIRC CONCR LEN=0067 INSTALLED 1998 LENGTH(AH 1698 BK 3051)
0350/0919					018 "DIA CIRC CONCR LEN=0040 INSTALLED 1998 BMSSEN 20/0077/0340/1589 1 0 00200 0 00 0785+26 MUDDY CREEK
0350/0484					015 "DIA CIRC CONCR LEN=0050 INSTALLED UNKN DEWEY RD
080089	FT				0340/1233 (T794) 015 "H 10 "W UNKN METAL LEN=0035 INSTALLED 1998 036 "DIA CIRC CONCR LEN=0035 INSTALLED 1998
0350/0000					018 "DIA CIRC CONCR LEN=0055 INSTALLED UNKN TOWNVILLE RD (SR1007 SEG 0090/0000) LENGTH(AH 3051 BK 2987) 018 "DIA CIRC CONCR LEN=0060 INSTALLED UNKN 015 "DIA CIRC CONCR LEN=0062 INSTALLED 1998
0340/2160					018 "DIA CIRC CONCR LEN=0040 INSTALLED 1998 BMSSEN 20/0077/0340/1589 1 0 00200 0 00 0785+26 MUDDY CREEK
0340/1655					015 "DIA CIRC CONCR LEN=0050 INSTALLED UNKN DEWEY RD
0340/1589					0340/1084 0340/0760
0340/1400					0340/0020 077038 FT
0340/1233					0340/0000
0340/1084					0330/2957
0340/0760					0330/2489
0340/0020					0330/1588
077038	FT				0330/0969
0340/0000					
0330/2957					
0330/2489					
0330/1588					
0330/0969					

EXTRACT DATE: 12/28/2024 ROADWAY MANAGEMENT SYSTEM PAGE NUMBER: 99
PRINT DATE: 12/30/2024 SLD COUNTY/SR - ANNUAL PRINT COUNTY: CRAWFORD

DIR: B TOTAL LEN: 30.405 MI. DIST: 01-1 SR: 77
LEFT MUN: ATHENS T RIGHT MUN: ATHENS T

			0330/0921	BMSBG	20/0077/0330/0904
	074051	FT	074051	FT	1 0 00200 0 00 0739+70 THREE BRIDGES RD (T709) ATHENS RICHMOND T
			0330/0000		LENGTH(AH 2987 BK 3168)
			0320/1950		018 "DIA CIRC CONCR LEN=0054 INSTALLED 1998
			0320/1660		015 "DIA CIRC CONCR LEN=0057 INSTALLED 1998
			0320/1297		015 "DIA CIRC CONCR LEN=0053 INSTALLED 1998
EDDIES RD (T776)	0320/1290				
			0320/0017		027 "DIA CIRC CONCR LEN=0050 INSTALLED UNKN
	070883	FT	070883	FT	1 0 00200 0 00 0707+95 MERCER RD (T774)
			0320/0000		LENGTH(AH 3168 BK 1673)
			0310/0710		018 "DIA CIRC CONCR LEN=0055 INSTALLED UNKN
	069210	FT	069210	FT	1 0 00200 0 00 0691+22
			0310/0000		LENGTH(AH 1673 BK 2590)
			0300/2565		018 "DIA CIRC CONCR LEN=0063 INSTALLED UNKN
			0300/0900		036 "DIA CIRC CONCR LEN=0066 INSTALLED 1998
			0300/0016		015 "DIA CIRC CONCR LEN=0056 INSTALLED 1998
	066620	FT	066620	FT	1 0 00200 0 00 0665+32
			0300/0000		LENGTH(AH 2590 BK 2656)

EXTRACT DATE: 12/28/2024 ROADWAY MANAGEMENT SYSTEM PAGE NUMBER: 98
PRINT DATE: 12/30/2024 SLD COUNTY/SR - ANNUAL PRINT COUNTY: CRAWFORD

DIR: B TOTAL LEN: 30.405 MI. DIST: 01-1 SR: 77
LEFT MUN: RICHMOND T RIGHT MUN: RICHMOND T

1 0 00200 0 00 0638+85 063964 FT
CHURCH ST
(SR0408 SEG 0200/3368) 0290/0000

062083 FT

NEW RICHMOND RD
(SR1033 SEG 0010/0000) 0270/0000

059777 FT

057672 FT

0290/0960	018 "DIA CIRC CONCR LEN=0055 INSTALLED UNKN
063964 FT	
0290/0000	LENGTH(AH 2656 BK 1881) 024 "DIA CIRC CONCR
0280/1768	LEN=0071 INSTALLED 1998
0280/1068	CHURCH ST (SR0408 SEG 0210/0000) TO 0408/0210 SH
0280/0928	(CONN)
0280/0341	018 "DIA CIRC CONCR LEN=0050 INSTALLED 1998
062083 FT	1 0 00200 0 00 0620+03
0280/0000	LENGTH(AH 1881 BK 2306) 036 "DIA CIRC CONCR
0270/2295	LEN=0065 INSTALLED 1998
0270/1745	018 "DIA CIRC CONCR LEN=0046 INSTALLED 1998
0270/1384	018 "DIA CIRC CONCR LEN=0045 INSTALLED 1998
0270/1055	027 "DIA CIRC CONCR LEN=0060 INSTALLED 1998
0270/0500	ATR 002
0270/0451	BMSSEN 20/0077/0270/0419 1 0 00200 0 00 0601+16
0270/0419	TEMPLE CK. BMSBG 20/0077/0270/0419
059777 FT	1 0 00200 0 00 0597+09
0270/0000	JOHN BROWN RD (T300)
0260/1679	LENGTH(AH 2306 BK 2105) 018 "DIA CIRC CONCR
0260/0985	LEN=0062 INSTALLED 1998
0260/0433	032 "DIA CIRC CONCR LEN=0095 INSTALLED 1998
057672 FT	018 "DIA CIRC CONCR LEN=0078 INSTALLED 1998
0260/0000	1 0 00200 0 00 0576+13 018 "DIA CIRC CONCR LEN=0050 INSTALLED 1998
	LENGTH(AH 2105 BK 2632)

EXTRACT DATE: 12/28/2024 ROADWAY MANAGEMENT SYSTEM PAGE NUMBER: 97
PRINT DATE: 12/30/2024 SLD COUNTY/SR - ANNUAL PRINT COUNTY: CRAWFORD
DIR: B TOTAL LEN: 30.405 MI. DIST: 01-1 SR: 77
LEFT MUN: RICHMOND T RIGHT MUN: RICHMOND T

	0250/1400	018 "DIA CIRC CONCR LEN=0085 INSTALLED 1998
055040 FT	0250/0441 055040 FT	018 "DIA CIRC CONCR LEN=0054 INSTALLED 1998 1 0 00200 0 00 0549+77
	0250/0000	018 "DIA CIRC CONCR LEN=0052 INSTALLED 1998 LENGTH(AH 2632 BK 2322)
	0240/2278	018 "DIA CIRC CONCR LEN=0177 INSTALLED UNKN
	0240/2029	024 "DIA CIRC CONCR LEN=0054 INSTALLED 1998
	0240/1768	018 "DIA CIRC CONCR LEN=0050 INSTALLED 1998
	0240/1372	018 "DIA CIRC CONCR LEN=0053 INSTALLED 1998
	0240/1223	018 "DIA CIRC CONCR LEN=0060 INSTALLED 1998
	0240/0817	018 "DIA CIRC CONCR LEN=0040 INSTALLED UNKN
052718 FT	052718 FT	1 0 00200 0 00 0526+60 N RICHMOND RD (T 728)
	0240/0000	018 "DIA CIRC CONCR LEN=0050 INSTALLED 1998 LENGTH(AH 2322 BK 2659)
	0230/2456	018 "DIA CIRC CONCR LEN=0050 INSTALLED 1998
	0230/1350	018 "DIA CIRC CONCR LEN=0045 INSTALLED 1998
050059 FT	0230/0584 050059 FT	018 "DIA CIRC CONCR LEN=0045 INSTALLED 1998 RWIS SITE/AT GREEN HILL 1 0 00200 0 00 0499+78
	0230/0000	018 "DIA CIRC CONCR LEN=0050 INSTALLED 1998 LENGTH(AH 2659 BK 2656)
	0220/2596	018 "DIA CIRC CONCR LEN=0050 INSTALLED 1998
	0220/1350	018 "DIA CIRC CONCR LEN=0045 INSTALLED 1998
	0220/1022	018 "DIA CIRC CONCR LEN=0049 INSTALLED 1998
	0220/0793	018 "DIA CIRC CONCR LEN=0057 INSTALLED 1998

EXTRACT DATE: 12/28/2024 ROADWAY MANAGEMENT SYSTEM PAGE NUMBER: 96
PRINT DATE: 12/30/2024 SLD COUNTY/SR - ANNUAL PRINT COUNTY: CRAWFORD

DIR: B TOTAL LEN: 30.405 MI. DIST: 01-1 SR: 77
LEFT MUN: RICHMOND T RIGHT MUN: RICHMOND T

1 0 00200 0 00 0473+29 047403 FT
GRAYTOWN HILLS RD
(SR1031 SEG 0010/0000) 0220/0000

045095 FT

1 0 00200 0 00 0430+15 043074 FT
GRAVEL RUN RD
(SR1002 SEG 0220/3875) 0200/0000

041335 FT

038573 FT

0220/0306
047403 FT

5 0220/0000 LENGTH(AH 2656 BK 2308)
018 "DIA CIRC CONCR
0210/2280 LEN=0035 INSTALLED 1998
018 "DIA CIRC CONCR
0210/1790 LEN=0052 INSTALLED UNKN
018 "DIA CIRC CONCR
0210/1405 LEN=0050 INSTALLED 1998

045095 FT 1 0 00200 0 00 0450+21
5 0210/0000 LENGTH(AH 2308 BK 2021)

0200/1136 018 "DIA CIRC CONCR
LEN=0056 INSTALLED 2005
018 "DIA CIRC CONCR
0200/0555 LEN=0060 INSTALLED 1998
043074 FT

5 0200/0000 LENGTH(AH 2021 BK 1739)
0190/1650 BMSSEN 20/0077/0190/1572
1 0 00200 0 00 0428+31
WOODCOCK CK.
0190/1572 BMSBG 20/0077/0190/1572

0190/0419 BMSSEN 20/0077/0190/0396
1 0 00200 0 00 0416+64
DELMATER RUN
0190/0396 BMSBG 20/0077/0190/0396
041335 FT 1 0 00200 0 00 0412+46
LYONA RD
(SR1010 SEG 0010/0000)
5 0190/0000 LENGTH(AH 1739 BK 2762)

018 "DIA CIRC CONCR
0180/2114 LEN=0052 INSTALLED 1998
024 "DIA CIRC CONCR
0180/1843 LEN=0065 INSTALLED 1998

038573 FT 1 0 00200 0 00 0385+02
030 "DIA CIRC CONCR

EXTRACT DATE: 12/28/2024 ROADWAY MANAGEMENT SYSTEM PAGE NUMBER: 95
PRINT DATE: 12/30/2024 SLD COUNTY/SR - ANNUAL PRINT COUNTY: CRAWFORD

DIR: B TOTAL LEN: 30.405 MI. DIST: 01-1 SR: 77
LEFT MUN: RICHMOND T RIGHT MUN: RICHMOND T

PRATT RD
(T704)

0170/1943

--- 0180/0000 LEN=0065 INSTALLED UNKN
LENGTH(AH 2762 BK 2872)
--- 0170/2005 060 "DIA CIRC CONCR
LEN=0061 INSTALLED UNKN
==
> 0170/1814 WOODCOCK CK.
STRUCTURE LENGTH 10 FT
BMSID 20/0077/0170/1814

035701 FT

035701 FT 1 0 00200 0 00 0356+18
RICHMOND
BLOOMING VALLEY B
--- 0170/0000 LENGTH(AH 2872 BK 1639)

034062 FT

034062 FT 1 0 00200 0 00 0339+79
--- 0160/0000 LENGTH(AH 1639 BK 2268)
018 "DIA CIRC CONCR
--- 0150/2268 LEN=0040 INSTALLED UNKN

031794 FT

--- 0150/0906 024 "DIA CIRC CONCR
LEN=0050 INSTALLED 1998
--- 0150/0092 024 "DIA CIRC METAL
LEN=0060 INSTALLED 1998
031794 FT 1 0 00200 0 00 0317+45
NC SR 0077 SH
GUY ST
(T627)

MILL ST
(SR0198 SEG 0570/0000) 0140/0518

== 0150/0000 LENGTH(AH 2268 BK 1691)
--- 0140/1116 024 "DIA CIRC CONCR
LEN=0040 INSTALLED 1998
--- 0140/0544 018 "DIA CIRC CONCR
LEN=0045 INSTALLED UNKN
DICKSON ST
--- 0140/0518 (SR0198 SEG 0570/0000)
CENTER ST
--- 0140/0217 (BORO)
018 "DIA CIRC CONCR
--- 0140/0190 LEN=0040 INSTALLED UNKN

EXTRACT DATE: 12/28/2024 ROADWAY MANAGEMENT SYSTEM PAGE NUMBER: 94
PRINT DATE: 12/30/2024 SLD COUNTY/SR - ANNUAL PRINT COUNTY: CRAWFORD

DIR: B TOTAL LEN: 30.405 MI. DIST: 01-1 SR: 77
LEFT MUN: BLOOMING VALLEY B RIGHT MUN: BLOOMING VALLEY B

030103 FT		030103 FT	1 0 00200 0 00 0300+62
		0140/0000	LENGTH(AH 1691 BK 2145)
		0130/1937	018 "DIA CIRC CONCR
			LEN=0035 INSTALLED 1998
		0130/1875	SCHOOL ST
			(BORO)
		0130/1312	018 "DIA CIRC CONCR
			LEN=0035 INSTALLED 1998
		0130/0638	BMS EN 20/0077/0130/0623
			1 0 00200 0 00 0285+49
		0130/0623	WOODCOCK TR.
			BMSBG 20/0077/0130/0623
		027958 FT	
1 0 00200 0 00 0279+32 027958 FT		0130/0000	LENGTH(AH 2145 BK 2587)
W MILL ST			018 "DIA CIRC CONCR
(T676)		0120/2511	LEN=0046 INSTALLED 1998
		0120/2127	018 "DIA CIRC CONCR
			LEN=0045 INSTALLED UNKN
			NC ST
		0120/2120	HATCH ST
			(T674)
		0120/1558	018 "DIA CIRC CONCR
			LEN=0035 INSTALLED 1998
		0120/1065	018 "DIA CIRC CONCR
			LEN=0040 INSTALLED UNKN
025371 FT		025371 FT	1 0 00200 0 00 0253+39
		0120/0000	LENGTH(AH 2587 BK 1889)
		0110/1795	BLOOMING VALLEY
			WOODCOCK T
		0110/0702	018 "DIA CIRC CONCR
			LEN=0050 INSTALLED 1998
023482 FT		023482 FT	1 0 00200 0 00 0234+50
			SMITH CEMETERY RD
			(T648)
		0110/0000	LENGTH(AH 1889 BK 2335)
		0100/1551	030 "DIA CIRC CONCR
			LEN=0050 INSTALLED 1998
		0100/1001	048 "DIA CIRC CONCR
			LEN=0060 INSTALLED 1998

EXTRACT DATE: 12/28/2024 ROADWAY MANAGEMENT SYSTEM PAGE NUMBER: 93
PRINT DATE: 12/30/2024 SLD COUNTY/SR - ANNUAL PRINT COUNTY: CRAWFORD

DIR: B TOTAL LEN: 30.405 MI. DIST: 01-1 SR: 77
LEFT MUN: WOODCOCK T RIGHT MUN: WOODCOCK T

1 0 00200 0 00 0211+17 021147 FT BRADSHAW RD (T660)	0100/0000	021147 FT WOODCOCK EAST MEAD T 5 0100/0000 LENGTH(AH 2335 BK 2657) 0090/2620 015 "DIA CIRC CONCR LEN=0055 INSTALLED 1998
		0090/1251 018 "DIA CIRC CONCR LEN=0045 INSTALLED 1998
1 0 00200 0 00 0184+73 018490 FT HANDLEY RD (T628)	0090/0000	018490 FT 5 0090/0000 LENGTH(AH 2657 BK 1767) 0080/1750 018 "DIA CIRC CONCR LEN=0050 INSTALLED 1998
		0080/1068 BMS EN 20/0077/0080/1053 1 0 00200 0 00 0177+48 WOODCOCK TR. 0080/1053 BMS BG 20/0077/0080/1053
	016723 FT	016723 FT 1 0 00200 0 00 0167+01 018 "DIA CIRC CONCR LEN=0060 INSTALLED 1998 N WAYLAND RD (TBK) (T300)
N WAYLAND RD (SR2009 SEG 0140/0000)	0080/0000	5 0080/0000 LENGTH(AH 1767 BK 2783) 0070/2549 036 "DIA CIRC CONCR LEN=0060 INSTALLED 1998 0070/1965 027 "DIA CIRC CONCR LEN=0050 INSTALLED UNKN
	013940 FT	013940 FT 1 0 00200 0 00 0134+29 EAST MEAD WEST MEAD T 5 0070/0000 LENGTH(AH 2783 BK 2651) 0060/2630 018 "DIA CIRC CONCR LEN=0050 INSTALLED 1998
OAKVIEW DR (T572)	0060/1722	

EXTRACT DATE: 12/28/2024 ROADWAY MANAGEMENT SYSTEM PAGE NUMBER: 92
PRINT DATE: 12/30/2024 SLD COUNTY/SR - ANNUAL PRINT COUNTY: CRAWFORD

DIR: B TOTAL LEN: 30.405 MI. DIST: 01-1 SR: 77
LEFT MUN: WEST MEAD T RIGHT MUN: WEST MEAD T

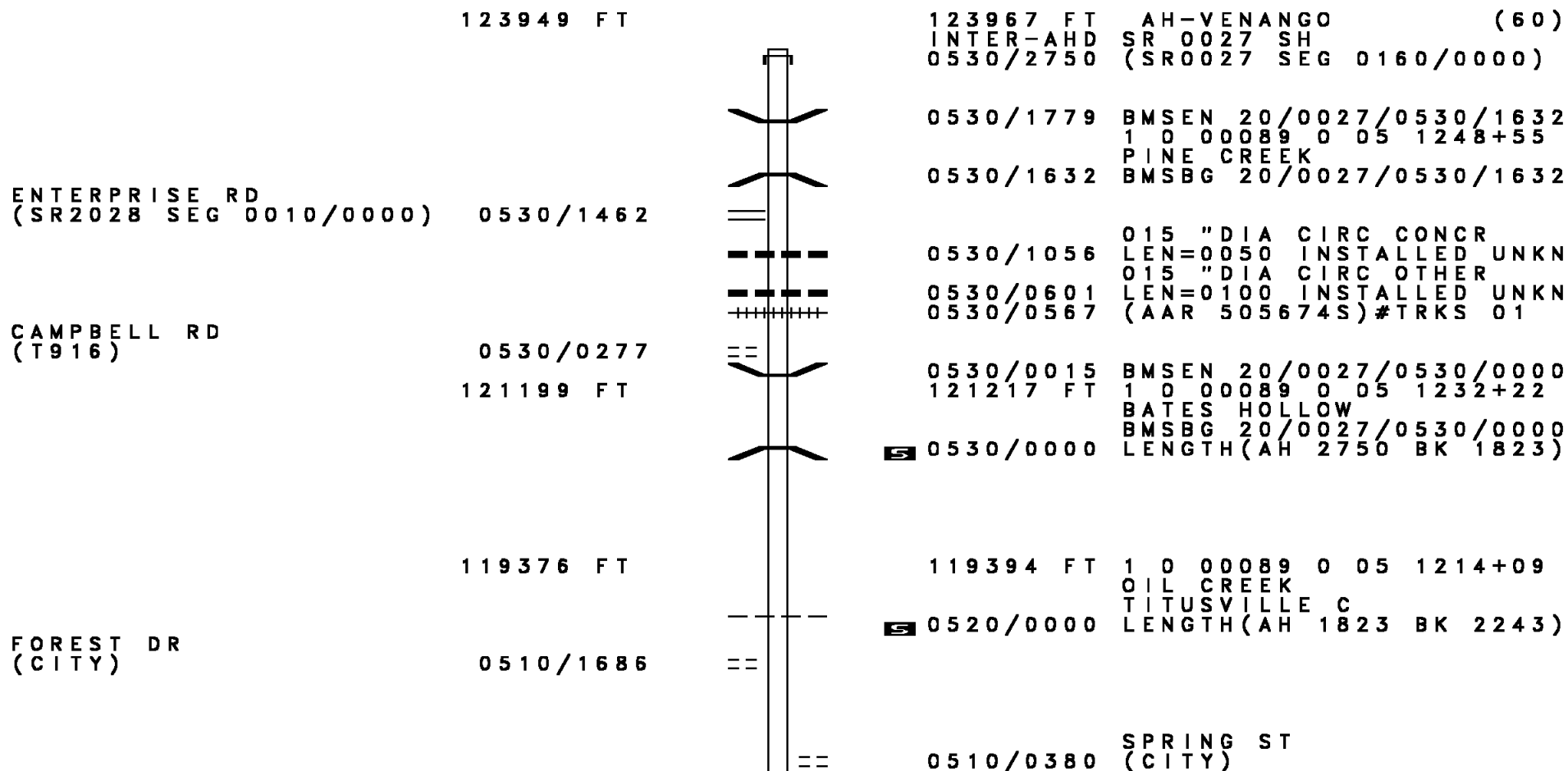
	0060/1720	018 "DIA CIRC CONCR LEN=0050 INSTALLED 1998 WALKER ST
	0060/1629	(T565)
	0060/1030	018 "DIA CIRC CONCR LEN=0045 INSTALLED 1998
011289 FT	011289 FT	1 0 00200 0 00 0112+77 HOBBS RD (T591)
	0060/0000	LENGTH(AH 2651 BK 3232)
	0050/3223	024 "DIA CIRC CONCR LEN=0060 INSTALLED UNKN
	0050/2652	018 "DIA CIRC CONCR LEN=0050 INSTALLED 1998
008057 FT	008057 FT	1 0 00200 0 00 0080+47 NC BL OOMING VALLEY RD LESLIE RD (T589)
	0050/0000	LENGTH(AH 3232 BK 2952)
	0040/2610	030 "DIA CIRC CONCR LEN=0050 INSTALLED UNKN
	0040/2575	LAUREL DR (T865)
	0040/2250	044 "DIA CIRC CONCR LEN=0055 INSTALLED UNKN
CALVIN ST (T587)	0040/1707	
	0040/1470	018 "DIA CIRC CONCR LEN=0045 INSTALLED 1998
HELEN ST (T585)	0040/1444	
	0040/0675	020 "DIA CIRC CONCR LEN=0045 INSTALLED 1998
1 0 00200 0 00 0051+00 005105 FT DICKSON RD	005105 FT	
(SR1003 SEG 0010/0000)	0040/0000	LENGTH(AH 2952 BK 1977)
	0030/1103	SARAH DR (T867)

EXTRACT DATE: 12/28/2024 ROADWAY MANAGEMENT SYSTEM PAGE NUMBER: 91
PRINT DATE: 12/30/2024 SLD COUNTY/SR - ANNUAL PRINT COUNTY: CRAWFORD

DIR: B TOTAL LEN: 30.405 MI. DIST: 01-1 SR: 77
LEFT MUN: WEST MEAD T RIGHT MUN: WEST MEAD T

		0030/1079	015 "DIA CIRC CONCR LEN=0030 INSTALLED 1998
		0030/0802	018 "DIA CIRC CONCR LEN=0030 INSTALLED 1998
		0030/0633	018 "DIA CIRC CONCR LEN=0035 INSTALLED 1998
		0030/0390	018 "DIA CIRC CONCR LEN=0036 INSTALLED 1998
		0030/0162	024 "DIA CIRC CONCR LEN=0065 INSTALLED 1998
		0030/0160	024 "DIA CIRC METAL LEN=0065 INSTALLED UNKN
003128 FT		003128 FT	1 0 00200 0 00 0035+00 BAIRD AV (T861)
	==	0030/0000	LENGTH(AH 1977 BK 1114) 018 "DIA CIR PLASTIC
		0020/0767	LEN=0040 INSTALLED 2014 018 "DIA CIR PLASTIC
		0020/0488	LEN=0040 INSTALLED 2023 018 "DIA CIRC METAL
		0020/0310	LEN=0040 INSTALLED 1998 018 "DIA CIR PLASTIC
		0020/0035	LEN=0037 INSTALLED 2009
002014 FT		002014 FT	1 0 00200 0 00 0020+18
		0020/0000	LENGTH(AH 1114 BK 2014) 036 "DIA CIRC METAL
		0010/1864	LEN=0050 INSTALLED 1998 WEST MEAD
		0010/1666	MEADVILLE C 018 "DIA CIRC CONCR
		0010/1560	LEN=0050 INSTALLED 1998 018 "DIA CIRC METAL
		0010/1289	LEN=0080 INSTALLED 1998
STATE ST (CITY)		0010/1212	
	==		
		0010/0554	BRAWLEY AV (CITY)
		0010/0232	STEVENS AL (CITY)
000000 FT		000000 FT	1 0 00200 0 00 0000+00 WASHINGTON ST (SR0027 SEG 0030/0941)
			NC HICKORY ST
		INTER-BK	CLARK ST (CITY)
WASHINGTON ST (SR0027 SEG 0030/0941)		0010/0000	MFC BEGIN = C LENGTH(AH 2014 BK 0000)

EXTRACT DATE: 12/28/2024 ROADWAY MANAGEMENT SYSTEM PAGE NUMBER: 90
PRINT DATE: 12/30/2024 SLD COUNTY/SR - ANNUAL PRINT COUNTY: CRAWFORD
DIR: B TOTAL LEN: 23.479 MI. DIST: 01-1 SR: 27
LEFT MUN: OIL CREEK T RIGHT MUN: OIL CREEK T



EXTRACT DATE: 12/28/2024 ROADWAY MANAGEMENT SYSTEM PAGE NUMBER: 89
PRINT DATE: 12/30/2024 SLD COUNTY/SR - ANNUAL PRINT COUNTY: CRAWFORD

DIR: B TOTAL LEN: 23.479 MI. DIST: 01-1 SR: 27
LEFT MUN: TITUSVILLE C RIGHT MUN: TITUSVILLE C

	117133 FT			117151 FT	1 0 00089 0 05 1193+11
				5 0510/0000	LENGTH(AH 2243 BK 1239)
LYNN ST	0500/0951	==			
(CITY)					
MAIN ST	0500/0917	==		NC SR 0027 SH	
(CITY)				0500/0754	FERTIG ST
					(CITY)
GEALE AV	0500/0712	==			
(CITY)					
	115894 FT			115912 FT	1 0 00089 0 05 1180+72
				5 0500/0000	LENGTH(AH 1239 BK 3034)
					CALDWELL ST
					(CITY)
				0490/2932	
MURDOCH BL	0490/2836	==			
(CITY)					
MAIN ST	0490/2745	==		NC MAIN ST	
(CITY)					
PETROLEUM ST	0490/2152	==			
(CITY)					
					BROWN ST
					(CITY)
				0490/1602	
					BARBEAU ST
				0490/1432	(CITY)
				0490/1405	BMSBN 20/0027/0490/1384
					0 0 00000 0 00 0000+00
					CHURCH RUN
				0490/1387	BMSBG 20/0027/0490/1384
					KERR ST
				0490/1056	(CITY)
					DRAKE ST
				0490/0422	(CITY)
	112860 FT			112878 FT	1 0 00089 0 05 1150+38
					NC CENTRAL AV
				5 0490/0000	MFC BEGIN = C
					LENGTH(AH 3034 BK 0618)
					MARTIN ST
MARTIN ST	0481/0483	==		0480/0496	(CITY)
(CITY)					
1 0 00089 0 05 1142+76	112260 FT			112260 FT	1 0 20156 0 00 0021+07
NC SPRING ST					NC DIAMOND ST
FRANKLIN ST					FRANKLIN ST
(SR0089 SEG 0010/0000)					(SR0008 SEG 0024/0000)
FRANKLIN ST					
(SR0008 SEG 0024/0238)					

EXTRACT DATE: 12/28/2024 ROADWAY MANAGEMENT SYSTEM PAGE NUMBER: 88
PRINT DATE: 12/30/2024 SLD COUNTY/SR - ANNUAL PRINT COUNTY: CRAWFORD

DIR: B TOTAL LEN: 23.479 MI. DIST: 01-1 SR: 27
LEFT MUN: TITUSVILLE C RIGHT MUN: TITUSVILLE C

INTER-BK	INTER-BK	SPRING ST
CENTRAL AV (SR0008 SEG 0024/0238) MFC BEGIN = C LTH AH 000600 BK 000100	0481/0000 112260 FT	(SR0008 SEG 0031/0000) MFC BEGIN = C LTH AH 000618 BK 000100
CENTRAL AV (SR0008 SEG 0040/0000) SPRING ST (SR0008 SEG 0040/0000) FROM 0008/0040 SH (CONN) SECOND ST (CITY)	0460/1834 0460/1679 0460/1334	LTH AH 000100 BK 001834 SPRING ST (SR0008 SEG 0040/0000)
	0460/1315	012 "DIA CIRC CONCR LEN=0025 INSTALLED UNKN
	0460/0936	018 "DIA CIRC CONCR LEN=0020 INSTALLED UNKN
	0460/0892	(AAR 528350E)#TRKS 02
110426 FT	0460/0223 110426 FT	BMSSEN 20/0027/0460/0000 1 0 00089 0 04 1102+76 OIL CREEK
	0460/0000	BMSBG 20/0027/0460/0000 LENGTH(AH 1834 BK 1871) TITUSVILLE
	0450/1660	OIL CREEK T
	0450/1045	015 "DIA CIRC CONCR LEN=0005 INSTALLED UNKN
	0450/0591	015 "DIA CIR PLASTIC LEN=0050 INSTALLED UNKN
	0450/0179	015 "DIA CIRC CONCR LEN=0050 INSTALLED UNKN
108555 FT	0450/0025 108555 FT	018 "DIA CIRC CONCR LEN=0154 INSTALLED UNKN
	NC C	1 0 00089 0 04 1084+10
	0450/0000	CENTRAL AV NEWLAND RD (T958)
	0440/2252	LENGTH(AH 1871 BK 2508) BMSSEN 20/0027/0440/2234 0 0 00000 0 00 0000+00
	0440/2234	OIL CREEK TR
	0440/2017	BMSBG 20/0027/0440/2234 030 "DIA CIRC METAL LEN=0151 INSTALLED UNKN
	0440/0901	015 "DIA CIRC METAL LEN=0045 INSTALLED UNKN

EXTRACT DATE: 12/28/2024 ROADWAY MANAGEMENT SYSTEM PAGE NUMBER: 87
PRINT DATE: 12/30/2024 SLD COUNTY/SR - ANNUAL PRINT COUNTY: CRAWFORD

DIR: B TOTAL LEN: 23.479 MI. DIST: 01-1 SR: 27
LEFT MUN: OIL CREEK T RIGHT MUN: OIL CREEK T

MACADAM RD
(SR2020 SEG 0010/0000) 0430/3431

106047 FT

102595 FT

JOHNSON RD
(SR2029 SEG 0020/0000) 0420/0702

100338 FT

0440/0580 BMS EN 20/0027/0440/0561
1 0 00089 0 04 1064+56
OIL CREEK TR
0440/0561 BMS BG 20/0027/0440/0561
106047 FT 1 0 00089 0 04 1058+50
S 0440/0000 LENGTH(AH 2508 BK 3452)

0430/3348 PASTORIS RD
(T960)

0430/2446 018 " DIA CIRC CONCR
LEN=0060 INSTALLED UNKN
0430/2028 015 " DIA CIRC CONCR
LEN=0050 INSTALLED UNKN

0430/1359 018 " DIA CIRC CONCR
LEN=0060 INSTALLED UNKN
0430/1103 024 " DIA CIRC CONCR
LEN=0060 INSTALLED UNKN

0430/0450 018 " DIA CIRC CONCR
LEN=0085 INSTALLED UNKN
0430/0225 018 " DIA CIRC CONCR
LEN=0060 INSTALLED UNKN
102595 FT 1 0 00089 0 04 1023+95
CHERRY TREE RD
(T886)

S 0430/0000 LENGTH(AH 3452 BK 2257)
024 " DIA CIR PLASTIC
0420/1763 LEN=0055 INSTALLED UNKN
018 " DIA CIRC METAL
0420/1696 LEN=0050 INSTALLED UNKN

100338 FT 1 0 00089 0 04 1001+68
DEMPSEYTOWN GRESHAM RD
(T302)

S 0420/0000 LENGTH(AH 2257 BK 2498)
021 " DIA CIRC CONCR
0410/2377 LEN=0040 INSTALLED UNKN

OIL CK. TRIB.
STRUCTURE LENGTH 8 FT
0410/1207 BMS ID 20/0027/0410/1137

EXTRACT DATE: 12/28/2024 ROADWAY MANAGEMENT SYSTEM PAGE NUMBER: 86
PRINT DATE: 12/30/2024 SLD COUNTY/SR - ANNUAL PRINT COUNTY: CRAWFORD

DIR: B TOTAL LEN: 23.479 MI. DIST: 01-1 SR: 27
LEFT MUN: OIL CREEK T RIGHT MUN: OIL CREEK T

						018 "DIA CIRC METAL
				0410/0906	LEN=0040	INSTALLED UNKN
					027 "DIA CIRC CONCR	
				0410/0618	LEN=0048	INSTALLED UNKN
		097840 FT		097840 FT	1 0 00089 0 04 0976+45	
					UNKNOWN RD	
					(PRDR)	
				0410/0000	LENGTH(AH 2498 BK 1846)	
					036"H 48"W CON BOX CUL	
				0400/1038	LEN=0055	INSTALLED UNKN
				095994 FT		
1 0 00089 0 04 0958+00 095994 FT						
RALSTON RD				0400/0000	LENGTH(AH 1846 BK 2077)	
(T860)					AIRPORT RD	
				0390/1537	(TWP)	
		093917 FT		093917 FT	1 0 00089 0 04 0937+13	
				INTER-BK	SR 0027 SH	
					(SR0027 SEG 0150/2596)	
					BK-VENANGO	(60)
		093917 FT		0390/0000	LTH AH 002077 BK 000100	
				093917 FT	AH-VENANGO	(60)
				7384/0000	LTH AH 000100 BK 002329	
				INTER-AHD	SR 0027 SH	
					(SR0027 SEG 0010/0000)	
				0380/2329	TROY T	
					027 "DIA CIRC CONCR	
				0380/2225	LEN=0060	INSTALLED UNKN
					018 "DIA CIRC CONCR	
				0380/1757	LEN=0048	INSTALLED UNKN
					018 "DIA CIRC CONCR	
				0380/1486	LEN=0040	INSTALLED UNKN
					018 "DIA CIRC CONCR	
				0380/1250	LEN=0050	INSTALLED UNKN
					024 "DIA CIRC CONCR	
				0380/0937	LEN=0060	INSTALLED UNKN
				0380/0335	BMS EN 20/0027/0380/0266	
					1 0 00089 0 03 0915+67	
					SUGAR CREEK	
				0380/0266	BMSBG 20/0027/0380/0266	
				091588 FT		
1 0 00089 0 03 0913+05 091588 FT						
FAUNCETOWN RD						

EXTRACT DATE: 12/28/2024 ROADWAY MANAGEMENT SYSTEM PAGE NUMBER: 85
PRINT DATE: 12/30/2024 SLD COUNTY/SR - ANNUAL PRINT COUNTY: CRAWFORD

DIR: B TOTAL LEN: 23.479 MI. DIST: 01-1 SR: 27
LEFT MUN: TROY T RIGHT MUN: TROY T

(SR2017 SEG 0010/0000) 0380/0000

HIPPLE HILL RD
(T443)

0370/0280
089561 FT

086799 FT

DINGMAN RD
(T790)

0350/0132
085151 FT

5 0380/0000 LENGTH(AH 2329 BK 2027)

0370/0916 015 "DIA CIRC CONCR
LEN=0042 INSTALLED UNKN
0370/0636 024 "DIA CIRC CONCR
LEN=0045 INSTALLED UNKN

089561 FT 1 0 00089 0 03 0893+30
5 0370/0000 LENGTH(AH 2027 BK 2762)
018 "DIA CIRC CONCR
0360/2730 LEN=0058 INSTALLED UNKN
015 "DIA CIRC CONCR
0360/2222 LEN=0040 INSTALLED UNKN
024 "DIA CIRC CONCR
0360/2008 LEN=0045 INSTALLED UNKN
018 "DIA CIRC CONCR
0360/1729 LEN=0045 INSTALLED UNKN
018 "DIA CIRC CONCR
0360/1275 LEN=0087 INSTALLED UNKN

0360/0635 018 "DIA CIRC CONCR
LEN=0045 INSTALLED UNKN

086799 FT 1 0 00089 0 03 0865+33
SR 0427 SH
(SR0427 SEG 0010/0187)
5 0360/0000 LENGTH(AH 2762 BK 1648)

0350/0378 018 "DIA CIRC CONCR
LEN=0050 INSTALLED UNKN

0350/0049 BMS EN 20/0027/0350/0000
085151 FT 1 0 00089 0 03 0848+89
W.BR. SUGAR
BMSBG 20/0027/0350/0000
5 0350/0000 LENGTH(AH 1648 BK 3000)

0340/1915 066 "H 00 "W MULT CONCR
LEN=0060 INSTALLED 1996

0340/1100 018 "DIA CIRC CONCR
LEN=0045 INSTALLED UNKN
018 "DIA CIRC CONCR
0340/0671 LEN=0045 INSTALLED UNKN

EXTRACT DATE: 12/28/2024 ROADWAY MANAGEMENT SYSTEM PAGE NUMBER: 84
PRINT DATE: 12/30/2024 SLD COUNTY/SR - ANNUAL PRINT COUNTY: CRAWFORD

DIR: B TOTAL LEN: 23.479 MI. DIST: 01-1 SR: 27
LEFT MUN: TROY T RIGHT MUN: TROY T

082151 FT		082151 FT	1 0 00089 0 03 0808+37
			TROY
			RANDOLPH T
		5 0340/0000	LENGTH(AH 3000 BK 3669)
			018 "DIA CIRC CONCR
		0330/3561	LEN=0042 INSTALLED UNKN
			018 "DIA CIRC CONCR
		0330/2682	LEN=0045 INSTALLED UNKN
			018 "DIA CIRC CONCR
		0330/2507	LEN=0040 INSTALLED UNKN
			018 "DIA CIRC CONCR
		0330/2151	LEN=0040 INSTALLED UNKN
			ARMSTRONG RD
		0330/2132	(T782)
			018 "DIA CIRC CONCR
		0330/2102	LEN=0045 INSTALLED UNKN
			018 "DIA CIRC CONCR
		0330/1932	LEN=0045 INSTALLED UNKN
1 0 00089 0 03 0782+19 078482 FT		078482 FT	
LUCE RD			
(T784)		5 0330/0000	LENGTH(AH 3669 BK 2271)
0330/0000			075 "DIA CIRC METAL
		0320/1578	LEN=0050 INSTALLED UNKN
			GROVE RD
		0320/1127	(T780)
			027 "DIA CIRC CONCR
		0320/0511	LEN=0050 INSTALLED UNKN
		076211 FT	
1 0 00089 0 03 0759+66 076211 FT		5 0320/0000	LENGTH(AH 2271 BK 2258)
GROVE RD			024 "DIA CIRC CONCR
(T780)		0310/1743	LEN=0050 INSTALLED UNKN
0320/0000			
			018 "DIA CIRC METAL
		0310/0082	LEN=0035 INSTALLED 1996
073953 FT		073953 FT	1 0 00089 0 02 0737+82
			EAST WAYNE RD
			(T778)

DIR: B TOTAL LEN: 23.479 MI.
LEFT MUN: RANDOLPH T

DIST: 01-1 SR: 27
RIGHT MUN: RANDOLPH T

071707 FT

068572 FT

065762 FT

DICKSON RD
(SR0198 SEG 0780/3522) 0280/0000

LINE NO	DESCRIPTION	LENGTH (AH)	2258 BK	2246)
0310/0000	018 "DIA CIRC METAL	018	0050	INSTALLED UNKN
0300/2084	018 "DIA CIRC CONCR	018	0046	INSTALLED UNKN
0300/1654	024 "DIA CIRC CONCR	024	0040	INSTALLED UNKN
0300/0457	1 0 00089 0 02 0715+50	1 0	00089	0 02 0715+50
071707 FT	CARPENTER RD	(T770)		
0300/0000	LENGTH(AH 2246 BK 3135)	018	"DIA CIRC PLASTIC	
0290/2771	LEN=0060 INSTALLED UNKN	018	"DIA CIRC PLASTIC	
0290/1825	LEN=0035 INSTALLED UNKN	018	"DIA CIRC CONCR	
0290/1329	LEN=0040 INSTALLED UNKN	CLARK RD		
0290/0813	(T772)	030	"DIA CIRC CONCR	
0290/0500	LEN=0042 INSTALLED UNKN	1 0 00089 0 02 0687+09		
068572 FT	LENGTH(AH 3135 BK 2810)	018	"DIA CIRC PLASTIC	
0290/0000	LEN=0045 INSTALLED UNKN	018	"DIA CIRC CONCR	
0280/2800	LEN=0045 INSTALLED UNKN	018	"DIA CIRC CONCR	
0280/1448	LEN=0045 INSTALLED UNKN	018	"DIA CIRC CONCR	
0280/0581	LEN=0050 INSTALLED UNKN	024	"DIA CIRC PLASTIC	
0280/0245	LEN=0050 INSTALLED UNKN	1 0 00089 0 02 0655+92		
065762 FT	DAIRY DELL RD	(T754)		
0280/0000	LENGTH(AH 2810 BK 3004)	030	"DIA CIRC CONCR	
0270/2883	LEN=0045 INSTALLED UNKN	018	"DIA CIRC CONCR	
0270/1848	LEN=0040 INSTALLED UNKN	018	"DIA CIRC CONCR	

DIR: B TOTAL LEN: 23.479 MI. DIST: 01-1 SR: 27
LEFT MUN: RANDOLPH T RIGHT MUN: RANDOLPH T

DIR: B TOTAL LEN: 23.479 MI. DIST: 01-1 SR: 27
LEFT MUN: RANDOLPH T RIGHT MUN: RANDOLPH T

BEUCHAT RD
(SR2013 SEG 0010/0000) 0230/0000

051962 FT

050723 FT

047670 FT

	0230/1838	LAKE CREEK BMSBG 20/0027/0230/1838
	0230/0689	015 "DIA CIRC METAL LEN=0052 INSTALLED UNKN
	0230/0432	018 "DIA CIR PLASTIC LEN=0048 INSTALLED UNKN
	0230/0230	018 "DIA CIRC CONCR LEN=0068 INSTALLED UNKN
	0230/0025	024 "H 00 "W MULT CONCR LEN=0050 INSTALLED UNKN
	051962 FT	1 0 00089 0 02 0517+89 OIL CREEK RD (T441)
	0230/0000	LENGTH(AH 2710 BK 1239) 015 "DIA CIRC CONCR
	0220/1056	LEN=0040 INSTALLED 1996 018 "DIA CIRC CONCR
	0220/0737	LEN=0028 INSTALLED UNKN
	0220/0285	BMSSEN 20/0027/0220/0266 1 0 00089 0 02 0508+10 LAKE CK. TR.
	0220/0266	BMSBG 20/0027/0220/0266
	050723 FT	1 0 00089 0 02 0505+24
	0220/0000	LENGTH(AH 1239 BK 3053) 015 "DIA CIRC CONCR
	0210/2649	LEN=0042 INSTALLED UNKN
	0210/2393	015 "DIA CIRC CONCR LEN=0045 INSTALLED UNKN
	0210/1882	015 "DIA CIRC CONCR LEN=0040 INSTALLED UNKN
	0210/1436	015 "DIA CIRC CONCR LEN=0048 INSTALLED UNKN
	0210/1113	015 "DIA CIRC CONCR LEN=0045 INSTALLED UNKN
	0210/0674	015 "DIA CIRC CONCR LEN=0038 INSTALLED UNKN
	047670 FT	1 0 00089 0 01 0474+85
	0210/0000	LENGTH(AH 3053 BK 2499) 015 "DIA CIRC CONCR
	0200/1823	LEN=0040 INSTALLED UNKN
	0200/0920	015 "DIA CIRC CONCR LEN=0050 INSTALLED UNKN

EXTRACT DATE: 12/28/2024 ROADWAY MANAGEMENT SYSTEM PAGE NUMBER: 80
PRINT DATE: 12/30/2024 SLD COUNTY/SR - ANNUAL PRINT COUNTY: CRAWFORD

DIR: B TOTAL LEN: 23.479 MI. DIST: 01-1 SR: 27
LEFT MUN: RANDOLPH T RIGHT MUN: RANDOLPH T

045171 FT

045171 FT 1 0 00089 0 01 0449+86
S 0200/0000 LENGTH(AH 2499 BK 2259)
036 "DIA CIRC CONCR
0190/1951 LEN=0053 INSTALLED UNKN

042912 FT

0190/0217 036"H 48"W CON BOX CUL
LEN=0053 INSTALLED UNKN
015 "DIA CIRC CONCR
0190/0009 LEN=0055 INSTALLED UNKN
042912 FT 1 0 00089 0 01 0427+27
RANDOLPH
EAST MEAD T
S 0190/0000 LENGTH(AH 2259 BK 2953)

NORTH FRENCHTOWN RD
(T473)

0180/0580
039959 FT

0180/0680 015 "DIA CIRC CONCR
LEN=0055 INSTALLED UNKN
039959 FT 1 0 00089 0 01 0397+60
FRENCHTOWN RD
(T302)
S 0180/0000 LENGTH(AH 2953 BK 1365)

038594 FT

038594 FT 1 0 00089 0 01 0380+01
PADEN RD
(T516)
S 0170/0000 LENGTH(AH 1365 BK 3014)

0160/0988

030 "DIA CIRC CONCR
LEN=0100 INSTALLED UNKN
TR.LT.SGR.CK

0160/0533

STRUCTURE LENGTH 8 FT
BMSID 20/0027/0160/0689
064"H 95"W ELLIP CAST

0160/0522
035580 FT

LEN=0060 INSTALLED UNKN

1 0 00089 0 01 0352+50 035580 FT

EXTRACT DATE: 12/28/2024 ROADWAY MANAGEMENT SYSTEM PAGE NUMBER: 79
PRINT DATE: 12/30/2024 SLD COUNTY/SR - ANNUAL PRINT COUNTY: CRAWFORD

DIR: B TOTAL LEN: 23.479 MI. DIST: 01-1 SR: 27
LEFT MUN: EAST MEAD T RIGHT MUN: EAST MEAD T

GUYS MILLS RD
(SR2032 SEG 0010/0000) 0160/0000

0160/0000 LENGTH(AH 3014 BK 3482)
0150/2650 024 "DIA CIR PLASTIC
LEN=0055 INSTALLED 2001
0150/1829 STAR ROUTE ESTATES C DR
(PRDR)
0150/1657 018 "DIA CIRC CONCR
LEN=0040 INSTALLED UNKN
STAR ROUTE ESTATES B DR
(PRDR)
0150/1603 STAR ROUTE ESTATES A DR
(PRDR)
0150/1159 018 "DIA CIRC CONCR
LEN=0052 INSTALLED UNKN

032098 FT

BROOKDALE DR
(PRDR)

0140/2791

0150/0023 BMS EN 20/0027/0150/0000
032098 FT 1 0 00089 0 01 0318+41
LITTLE SUGAR CK TRIB
BMSBG 20/0027/0150/0000
0150/0000 LENGTH(AH 3482 BK 2820)
0140/2533 024 "DIA CIRC CONCR
LEN=0052 INSTALLED UNKN
0140/1678 BMS EN 20/0027/0140/1651
1 0 00089 0 01 0306+67
LT. SUGAR CK.
0140/1651 BMSBG 20/0027/0140/1651
0140/1219 BMS EN 20/0027/0140/1196
1 0 00089 0 01 0302+14
LT. SUGAR CK.
0140/1196 BMSBG 20/0027/0140/1196

1 0 00089 0 01 0290+32 029278 FT
HATCH HILL RD
(T674) 0140/0000

0140/0276 027 "DIA CIRC CONCR
029278 FT LEN=0060 INSTALLED UNKN
0140/0000 LENGTH(AH 2820 BK 2995)
0130/2509 018 "DIA CIRC CONCR
LEN=0042 INSTALLED UNKN
0130/2017 024 "DIA CIR PLASTIC
LEN=0045 INSTALLED UNKN
MOYER RD
0130/1927 (T672)

EXTRACT DATE: 12/28/2024 ROADWAY MANAGEMENT SYSTEM PAGE NUMBER: 78
PRINT DATE: 12/30/2024 SLD COUNTY/SR - ANNUAL PRINT COUNTY: CRAWFORD

DIR: B TOTAL LEN: 23.479 MI. DIST: 01-1 SR: 27
LEFT MUN: EAST MEAD T RIGHT MUN: EAST MEAD T

026283 FT	0130/0316	015 "DIA CIRC CONCR
	026283 FT	LEN=0090 INSTALLED UNKN
	0130/0000	1 0 00089 0 01 0260+02
		LENGTH(AH 2995 BK 2537)
	0120/1146	036 "DIA CIRC CONCR
	0120/0573	LEN=0050 INSTALLED UNKN
	0120/0403	LC FOR WAYLAND RD
	0120/0389	(CONN)
	0120/0060	WAYLAND RD (TBK)
	023746 FT	(T300)
		015 "DIA CIRC CONCR
		LEN=0065 INSTALLED UNKN
		036 "DIA CIRC CONCR
		LEN=0060 INSTALLED UNKN
1 0 00089 0 01 0235+07 023746 FT	0120/0000	LENGTH(AH 2537 BK 2432)
WAYLAND RD (TBK)		
(T300)		
PLANK RD		
(T517)		
0110/2418		
	0110/1825	015 "DIA CIRC CONCR
	0110/1555	LEN=0042 INSTALLED UNKN
	0110/0970	015 "DIA CIRC CONCR
	0110/0765	LEN=0050 INSTALLED UNKN
	0110/0210	018 "DIA CIRC CONCR
	021314 FT	LEN=0050 INSTALLED UNKN
	0110/0000	040 "DIA CIR PLASTIC
		LEN=0070 INSTALLED UNKN
	0100/2456	018 "DIA CIRC CONCR
	0100/1984	LEN=0050 INSTALLED 2015
		1 0 00089 0 01 0210+37
		LENGTH(AH 2432 BK 2565)
		036 "DIA CIR PLASTIC
		LEN=0070 INSTALLED UNKN
		018 "DIA CIRC CONCR
		LEN=0020 INSTALLED UNKN
018749 FT	018749 FT	1 0 00089 0 01 0184+72
	0100/0000	LENGTH(AH 2565 BK 2569)
		015 "DIA CIRC CONCR
	0090/2241	LEN=0043 INSTALLED UNKN

DIR: B TOTAL LEN: 23.479 MI. DIST: 01-1 SR: 27
LEFT MUN: EAST MEAD T RIGHT MUN: EAST MEAD T

EXTRACT DATE: 12/28/2024 ROADWAY MANAGEMENT SYSTEM PAGE NUMBER: 76
PRINT DATE: 12/30/2024 SLD COUNTY/SR - ANNUAL PRINT COUNTY: CRAWFORD

DIR: B TOTAL LEN: 23.479 MI. DIST: 01-1 SR: 27
LEFT MUN: WEST MEAD T RIGHT MUN: WEST MEAD T

OLD ELLIS HILL RD
(T543)

0050/0313

007257 FT

GRAFF AV
(CITY)

0040/1286

005417 FT

HICKORY ST
(SR0077 SEG 0010/0000) 0030/0941

1 0 00089 0 00 0029+53 003080 FT

STATE ST
(CITY)
GRANT ST
(CITY)

0030/0000

STEWART ST
(CITY)
MOHICAN PL
(CITY)

0020/0683

0020/0441

0050/1385 018 "DIA CIRC CONCR
LEN=0037 INSTALLED UNKN

0050/0524 ELLIS RUN
STRUCTURE LENGTH 12 FT
BMSID 20/0027/0050/0503

0050/0109 THURSTON RD
(SR2007 SEG 0210/2112)
007257 FT 1 0 00089 0 00 0071+51
NC SR 0027 SH

0050/0000 WEST MEAD
MEADVILLE C
LENGTH(AH 2948 BK 1840)

005417 FT 1 0 00089 0 00 0052+89
MORGAN ST

0040/0000 (CITY)
LENGTH(AH 1840 BK 2337)
HARTMAN ST
(CITY)

0030/0941 CLARK ST
(CITY)

0030/0494 PENN AL
(CITY)

0030/0275 PENN ST
(CITY)

003080 FT

0030/0000 NC WASHINGTON ST
LENGTH(AH 2337 BK 1360)
GRANT ST

0020/1326 (CITY)

0020/1123 SIDLER AL
(CITY)

0020/0830 GROVE ST
(CITY)

EXTRACT DATE: 12/28/2024 ROADWAY MANAGEMENT SYSTEM PAGE NUMBER: 75
PRINT DATE: 12/30/2024 SLD COUNTY/SR - ANNUAL PRINT COUNTY: CRAWFORD

DIR: B TOTAL LEN: 23.479 MI. DIST: 01-1 SR: 27
LEFT MUN: MEADVILLE C RIGHT MUN: MEADVILLE C

KENNEDY ST
(CITY)

0020/0193

001720 FT

LIBERTY ST
(CITY)

0010/1301

GARDEN ST
(CITY)

0010/0896

MAIN ST
(SR0886 SEG 0010/0000) 0010/0644

000000 FT

0020/0433 TORRENT AL
(CITY)
0020/0086 BMS EN 20/0027/0020/0036
1 0 00089 0 00 0016+56
MILL RUN
0020/0065 BMSBG 20/0027/0020/0036
NORTH ST
(CITY)
NC ST
001720 FT 1 0 00089 0 00 0016+34
5 0020/0000 LENGTH(AH 1360 BK 1720)
EAST ST
(CITY)
0010/1547 LIBERTY ST
(SR2035 SEG 0050/2561)
0010/1301 CHANCERY LN
(CITY)
0010/1016
0010/0866 BMS EN 20/0027/0010/0833
0 0 00000 0 00 0000+00
MILL RUN
0010/0834 BMSBG 20/0027/0010/0833
MAIN ST
(CITY)
0010/0644 018 "DIA CIRC CONCR
LEN=0030 INSTALLED 2015
0010/0400 018 "DIA CIRC CONCR
LEN=0044 INSTALLED 2015
0010/0306 018 "DIA CIRC CONCR
LEN=0045 INSTALLED 2015
0010/0305 COTTAGE ST
(CITY)
0010/0292 018 "DIA CIRC CONCR
LEN=0030 INSTALLED 2015
0010/0173 018 "DIA CIRC CONCR
LEN=0035 INSTALLED 2015
0010/0064 1 0 00089 0 00 0000+00
000000 FT NC NO
PARK AV
(SR1001 SEG 0030/0000)
INTER-BK NORTH ST
(CITY)
MFC BEGIN = C
5 0010/0000 LENGTH(AH 1720 BK 0000)

EXTRACT DATE: 12/28/2024 ROADWAY MANAGEMENT SYSTEM PAGE NUMBER: 74
 PRINT DATE: 12/30/2024 SLD COUNTY/SR - ANNUAL PRINT COUNTY: CRAWFORD
 DIR: B TOTAL LEN: 9.948 MI. DIST: 01-1 SR: 19
 LEFT MUN: VERNON T RIGHT MUN: VERNON T

052527 FT		052521 FT AH-ERIE (25)
		7220/0000 LTH AH 000100 BK 000294
FOR SR 0006W TO 0006E 0 INTER-AHD		
(CONN)		
SR 6		
(SR0006 SEG 0444/0330)		
BIG I		
(TWP)		
SR 6		
(SR0006 SEG 0444/0330) 0215/0275		
		INTER-AHD SR 6
		(SR0006 SEG 0444/0425)
		FOR SR 0006E TO 0006W 0
		(CONN)
		BIG I
		(TWP)
		SR 6
		(SR0006 SEG 0444/0425)
0 0 00000 0 00 0000+00 052227 FT		0214/0256
MFC BEGIN = C		052227 FT
LENGTH(AH 0300 BK 1933) 0215/0000		0214/0000
		LENGTH(AH 0294 BK 1933)

EXTRACT DATE: 12/28/2024 ROADWAY MANAGEMENT SYSTEM PAGE NUMBER: 73
PRINT DATE: 12/30/2024 SLD COUNTY/SR - ANNUAL PRINT COUNTY: CRAWFORD

DIR: B TOTAL LEN: 9.948 MI. DIST: 01-1 SR: 19
LEFT MUN: VERNON T RIGHT MUN: VERNON T

1 0 00213 0 00 0498+63 050294 FT
MCMATH AV
(T463) 0210/0000

CARR HILL RD
(T457) 0200/0638
047606 FT

1 0 00213 0 00 0422+98 042322 FT

0210/1250	015 "DIA	CIR PLASTIC
	LEN=0060	INSTALLED 2009
0210/0907	015 "DIA	CIRC CONCR
	LEN=0103	INSTALLED 1997
0210/0850	015 "DIA	CIRC METAL
	LEN=0070	INSTALLED 1997
050294 FT		
0210/0000	LENGTH(AH 1933 BK 2688)	
	030 "DIA	CIRC CONCR
0200/2567	LEN=0065	INSTALLED 1997
0200/1452	015 "DIA	CIRC CONCR
	LEN=0055	INSTALLED UNKN
0200/0943	015 "DIA	CIRC CONCR
	LEN=0040	INSTALLED 1997
0200/0638	MULLEN RD	
	(T557)	
047606 FT	1 0 00213 0 00 0475+64	
	PATRICIA DR	
	(T600)	
0200/0000	LENGTH(AH 2688 BK 2564)	
0190/1855	036 "DIA	CIRC METAL
	LEN=0100	INSTALLED 1997
0190/0556	RIDGE DR	
	(TWP)	
0190/0489	018 "DIA	CIRC CONCR
	LEN=0105	INSTALLED 1997
045042 FT	1 0 00213 0 00 0450+39	
0190/0000	LENGTH(AH 2564 BK 2720)	
	030 "DIA	CIRC CONCR
0180/2332	LEN=0045	INSTALLED 1997
0180/1600	036 "DIA	CIRC CONCR
	LEN=0070	INSTALLED 1997
0180/0724	015 "DIA	CIRC CONCR
	LEN=0060	INSTALLED 1997
0180/0399	018 "DIA	CIRC CONCR
	LEN=0070	INSTALLED 1997
0180/0130	036 "DIA	CIRC CONCR
	LEN=0050	INSTALLED 1997
042322 FT	KRIDER RD	

EXTRACT DATE: 12/28/2024 ROADWAY MANAGEMENT SYSTEM PAGE NUMBER: 72
PRINT DATE: 12/30/2024 SLD COUNTY/SR - ANNUAL PRINT COUNTY: CRAWFORD

DIR: B TOTAL LEN: 9.948 MI. DIST: 01-1 SR: 19
LEFT MUN: VERNON T RIGHT MUN: VERNON T

BAILEY RD (T431)	0180/0000	==	==	5 0180/0000	(SR3025 SEG 0010/0000) LENGTH(AH 2720 BK 2691) 018 "DIA CIRC CONCR LEN=0060 INSTALLED 1997 VERNON DR (T615)
		--	--	0170/2338	
			==	0170/1833	
					SEMERAD RD (SR3020 SEG 0010/0000)
PINE TREE RD (PRDR)	0170/0509	==		0170/0554	
SPRUCE DR (PRDR)	0170/0185	==			018 "DIA CIRC CONCR LEN=0050 INSTALLED 1997 1 0 00213 0 00 0395+35 VERNON UNION T
	039631 FT	--	--	0170/0128	
				039631 FT	
		--	--	5 0170/0000	LENGTH(AH 2691 BK 2378)
		--	--		015 "DIA CIRC CONCR LEN=0045 INSTALLED 1997 015 "DIA CIRC CONCR LEN=0060 INSTALLED 1997
		--	--	0160/1468	
		--	--	0160/1026	
			==	0160/0191	PEPPERS TRAILER CT (PRDR)
			==	0160/0107	PEPPERS TRAILER CT (PRDR)
MAIN ST (SR3021 SEG 0060/3802)	0160/0026	==			
	037253 FT			037253 FT	1 0 00213 0 00 0372+03 LENGTH(AH 2378 BK 1913) 015 "DIA CIRC METAL LEN=0100 INSTALLED 1997
		--	--	5 0160/0000	
				0150/1710	
					BMSBN 20/0019/0150/0479 1 0 00213 0 00 0358+09 NORFOLK SOUTHERN RAIL RR BMSBG 20/0019/0150/0479
				0150/0549	
					0150/0505 035340 FT
1 0 00213 0 00 0353+25	035340 FT				
LILLY RD (T510)	0150/0000	==		5 0150/0000	LENGTH(AH 1913 BK 3556) 024 "DIA CIRC CONCR LEN=0050 INSTALLED 1997
		--	--	0140/2966	

EXTRACT DATE: 12/28/2024 ROADWAY MANAGEMENT SYSTEM PAGE NUMBER: 71
PRINT DATE: 12/30/2024 SLD COUNTY/SR - ANNUAL PRINT COUNTY: CRAWFORD

DIR: B TOTAL LEN: 9.948 MI. DIST: 01-1 SR: 19
LEFT MUN: UNION T RIGHT MUN: UNION T

1 0 00213 0 00 0317+60 031784 FT
LILLY RD
(T510) 0140/0000

EAGLE CREST MANOR
(PRDR) 0130/0953














HAWK DR
(PRDR) 029033 FT
0130/0000

026402 FT

Station	Length	Material	Year
0140/1165	015"	DIA CAST IRON	1997
0140/0448	015"	DIA CIRC CONCR	1997
031784 FT	LEN=0045	INSTALLED	
0140/0000	015"	DIA CIRC CONCR	1997
0130/2736	LEN=0060	INSTALLED	
0130/2600	018"H 24"W	CONCR ARCH	1997
0130/1919	LEN=0065	INSTALLED	
0130/1533	OUTLET CK.	STRUCTURE LENGTH 8 FT	
0130/0800	BMSID 20/0019/0130/1963	015" DIA CIRC CONCR	1997
0130/0325	LEN=0050	INSTALLED UNKN	
029033 FT	024" DIA CIRC CONCR	LEN=0070	INSTALLED 1997
0130/0000	036"H 48"W CON BOX CUL	LEN=0045	INSTALLED 1997
0120/1862	1 0 00213 0 00 0290+11	(APRA) STANDARD HOME SA	
0120/1652	018" DIA CIRC CONCR	LEN=0060	INSTALLED 1997
0120/1459	015" DIA CIRC CONCR	LEN=0060	INSTALLED 1997
0120/1458	018" DIA CIRC CONCR	LEN=0200	INSTALLED 1997
0120/1188	018" DIA CIRC CONCR	LEN=0200	INSTALLED UNKN
0120/0682	015" DIA CIRC CONCR	LEN=0060	INSTALLED 1997
026402 FT	018" DIA CIRC CONCR	LEN=0050	INSTALLED 1997
0120/0000	1 0 00213 0 00 0263+88	UTILITY LANE	
	(PRDR)		
	0120/0000	LENGTH(AH 2631 BK 1769)	

EXTRACT DATE: 12/28/2024 ROADWAY MANAGEMENT SYSTEM PAGE NUMBER: 70
PRINT DATE: 12/30/2024 SLD COUNTY/SR - ANNUAL PRINT COUNTY: CRAWFORD

DIR: B TOTAL LEN: 9.948 MI. DIST: 01-1 SR: 19
LEFT MUN: UNION T RIGHT MUN: UNION T

			0110/0296	BMS EN 20/0019/0110/0000 1 0 00213 0 00 0246+55 CONN. OUTLET BMSBG 20/0019/0110/0000 UNION
024633 FT			0110/0031 024633 FT 0110/0000	GREENWOOD T 1 0 00213 0 00 0246+55 LENGTH(AH 1769 BK 2854)
			0100/0998	015 "DIA CIRC CONCR LEN=0050 INSTALLED 1997
			0100/0730	018 "DIA CIRC CONCR LEN=0080 INSTALLED 1997 (APRA) FLYNN'S COMMERCIAL
			0100/0727	SMOCK DR (T500)
			0100/0282	SR 9103 SH (SR9103 SEG 0010/0358)
021779 FT			0100/0271 021779 FT	024 "DIA CIRC CONCR LEN=0054 INSTALLED 1997 1 0 00213 0 00 0216+90 BROOKS CROSSING RD (SR0285 SEG 0390/0000)
			0100/0000	MFC BEGIN = C LENGTH(AH 2854 BK 2330) TO 0285/0400 SH
			0090/1945	(CONN)
DELANO RD (T367)	0090/1463		0090/1628	030 "DIA CIRC CONCR LEN=0086 INSTALLED 1997
			0090/0910	036 "DIA CIRC CONCR LEN=0065 INSTALLED 1997 OUTLET CK. TR
			0090/0335 019449 FT	STRUCTURE LENGTH 8 FT BMSID 20/0019/0090/0367 1 0 00213 0 00 0194+08 CAPT. WILLIAMS RD (T504)
CAPT. WILLIAMS RD (T504)	0090/0000		0090/0000	015 "DIA CIRC CONCR LEN=0050 INSTALLED UNKN LENGTH(AH 2330 BK 2922) 015 "DIA CIRC CONCR

DIR: B	TOTAL LEN:	9.948 MI.	DIST: 01-1	SR: 19
LEFT MUN: GREENWOOD T			RIGHT MUN: GREENWOOD T	
		0080/2520	LEN=0045	INSTALLED 1997
		0080/1318	015 "DIA CIRC CONCR LEN=0060	INSTALLED 1997
		0080/1009	015 "DIA CIRC CONCR LEN=0045	INSTALLED 1997
016527 FT		016527 FT	1 0 00213 0 00 0165+14	
		0080/0000	LENGTH(AH 2922 BK 2820)	
		0070/2795	015 "DIA CIRC METAL LEN=0060	INSTALLED 1997
		0070/1195	048"H 48"W CON BOX CUL LEN=0054	INSTALLED 1997
CAPT. WILLIAMS RD (T504)	0070/0717	0070/0717	ADAMSVILLE RD (SR3004 SEG 0270/0000)	
0 00213 0 00 0136+85	013707 FT	0070/0177	018 "DIA CAST IRON LEN=0050	INSTALLED 1997
ADAMSVILLE RD (SR3004 SEG 0260/3139)	0070/0000	013707 FT	0070/0000	LENGTH(AH 2820 BK 2686)
		0060/2001	015 "DIA CAST IRON LEN=0048	INSTALLED 1997
		0060/1062	042 "DIA CIR PLASTIC LEN=0075	INSTALLED 2021
		0060/0356	015 "DIA CIRC CONCR LEN=0060	INSTALLED 1997
011021 FT		011021 FT	1 0 00213 0 00 0110+05	
		0060/0000	LENGTH(AH 2686 BK 1982)	
		0050/0026	024 "DIA CIRC METAL LEN=0055	INSTALLED 1997
0 00213 0 00 0090+23	009039 FT	009039 FT	WILLIAM RD (T351)	
MUMFORD RD (T341)	0050/0000	0050/0000	LENGTH(AH 1982 BK 1546)	

		018 "DIA CIRC CONCR
-- --	0040/0020	LEN=0055 INSTALLED 1997
	007493 FT	1 0 00213 0 00 0074+77
S	0040/0000	LENGTH(AH 1546 BK 2009)
	0030/1124	BMSSEN 20/0019/0030/1110
		0 0 00000 0 00 0000+00
		SANDY CK.TR.
	0030/1110	BMSBG 20/0019/0030/1110
-- --	0030/0371	015 "DIA CIR UNKNOWN
	005484 FT	LEN=0050 INSTALLED 1997
= =		
S	0030/0000	LENGTH(AH 2009 BK 2864)
-- --		024 "DIA CIR PLASTIC
	0020/1675	LEN=0060 INSTALLED 2021
		MULE ST
= =	0020/1010	(SR2002 SEG 0010/0000)
-- --		015 "DIA CIRC METAL
	0020/0515	LEN=0050 INSTALLED 1997
	0020/0013	BMSSEN 20/0019/0020/0000
	002620 FT	1 0 00213 0 00 0026+08
		SANDDY CK.TR.
		BMSBG 20/0019/0020/0000
S	0020/0000	LENGTH(AH 2864 BK 2620)
		015 "DIA CAST IRON
-- --	0010/2220	LEN=0050 INSTALLED 1997
-- --		015 "DIA CIRC CONCR
	0010/0620	LEN=0050 INSTALLED 1997
	000000 FT	1 0 00213 0 00 0000+00
	NC PERRY HW	GEORGETOWN RD
		(SR1014 SEG 0010/0000)
	INTER-BK	PERRY HW
		(SR0019 SEG 0550/1666)
		MFC BEGIN = D
		BK-MERCER (43)
S	0010/0000	LENGTH(AH 2620 BK 0000)

EXTRACT DATE: 12/28/2024 ROADWAY MANAGEMENT SYSTEM PAGE NUMBER: 67
PRINT DATE: 12/30/2024 SLD COUNTY/SR - ANNUAL PRINT COUNTY: CRAWFORD
DIR: B TOTAL LEN: 23.513 MI. DIST: 01-1 SR: 18
LEFT MUN: SPRING T RIGHT MUN: SPRING T

124151 FT



124151 FT AH-ERIE
INTER-AHD SR 0018 SH

(25)

EXTRACT DATE: 12/28/2024 ROADWAY MANAGEMENT SYSTEM PAGE NUMBER: 66
PRINT DATE: 12/30/2024 SLD COUNTY/SR - ANNUAL PRINT COUNTY: CRAWFORD

DIR: B TOTAL LEN: 23.513 MI. DIST: 01-1 SR: 18
LEFT MUN: SPRING T RIGHT MUN: SPRING T

				0530/1960 (SR0018 SEG 0010/0000)
				015 "DIA CIRC CONCR
				LEN=0070 INSTALLED UNKN
122191 FT				122191 FT 1 0 00085 0 01 1195+00
				WARNER RD
				(T891)
				5 0530/0000 LENGTH(AH 1960 BK 2260)
				015 "DIA CIRC CONCR
				0520/2256 LEN=0040 INSTALLED UNKN
				036 "DIA CIRC CONCR
				0520/1591 LEN=0045 INSTALLED UNKN
119931 FT				119931 FT 1 0 00085 0 01 1172+28
				5 0520/0000 LENGTH(AH 2260 BK 1745)
SPRING HILL ESTATES (PRDR)	0510/1159			
118186 FT				118186 FT 1 0 00085 0 01 1154+48
				MILLGROVE RD
				(T889)
				5 0510/0000 LENGTH(AH 1745 BK 3666)
				036 "DIA CIRC CONCR
				0500/3420 LEN=0090 INSTALLED UNKN
				036 "DIA CIRC CONCR
				0500/2546 LEN=0045 INSTALLED UNKN
				015 "DIA CIRC CONCR
				0500/1672 LEN=0045 INSTALLED UNKN
				015 "DIA CIRC CONCR
				0500/1295 LEN=0045 INSTALLED UNKN
				015 "DIA CIRC CONCR
				0500/0869 LEN=0045 INSTALLED UNKN
				015 "DIA CIRC CONCR
				0500/0646 LEN=0045 INSTALLED UNKN
				018 "DIA CIRC CONCR
				0500/0463 LEN=0045 INSTALLED UNKN
				018 "DIA CIRC CONCR
				0500/0011 LEN=0045 INSTALLED UNKN
114520 FT				114520 FT 1 0 00085 0 01 1117+74
				KIEFER RD
				(T869)

EXTRACT DATE: 12/28/2024 ROADWAY MANAGEMENT SYSTEM PAGE NUMBER: 65
PRINT DATE: 12/30/2024 SLD COUNTY/SR - ANNUAL PRINT COUNTY: CRAWFORD

DIR: B TOTAL LEN: 23.513 MI. DIST: 01-1 SR: 18
LEFT MUN: SPRING T RIGHT MUN: SPRING T

ANGLING RD
(T390)

0490/1224

112629 FT

1 0 00085 0 01 1079+33 110694 FT
SHADELAND RD
(SR4012 SEG 0140/3101) 0480/0000

109002 FT

106840 FT

5 0500/0000 LENGTH(AH 3666 BK 1891)
018 "DIA CIRC CONCR
0490/1327 LEN=0045 INSTALLED UNKN

0490/0971 015 "DIA CIRC CONCR
LEN=0045 INSTALLED UNKN
0490/0833 018 "DIA CIRC CONCR
LEN=0045 INSTALLED UNKN

0490/0013 BMS EN 20/0018/0490/0000
112629 FT 1 0 00085 0 01 1098+74
CONNEAUT TR.
BMSBG 20/0018/0490/0000
5 0490/0000 LENGTH(AH 1891 BK 1935)

0480/0968 018 "DIA CIRC CONCR
LEN=0800 INSTALLED UNKN
0480/0665 015 "DIA CIRC CONCR
LEN=0745 INSTALLED UNKN
0480/0281 018 "DIA CIRC CONCR
LEN=0045 INSTALLED UNKN
0480/0020 018 "DIA CIRC CONCR
LEN=0045 INSTALLED UNKN
110694 FT SHADELAND RD (TBK)

5 0480/0000 LENGTH(AH 1935 BK 1692)
LC FOR SHADELAND RD
0470/1516 (CONN)
015 "DIA CIRC CONCR
0470/1510 LEN=0045 INSTALLED UNKN
024 "DIA CIRC CONCR
0470/1013 LEN=0050 INSTALLED UNKN

0470/0023 BMS EN 20/0018/0470/0000
109002 FT 1 0 00085 0 01 1062+44
CEMETERY RUN
BMSBG 20/0018/0470/0000
5 0470/0000 LENGTH(AH 1692 BK 2162)

0460/0773 036 "DIA CIRC CONCR
LEN=0045 INSTALLED UNKN

0460/0022 BMS EN 20/0018/0460/0000
106840 FT 1 0 00085 0 01 1040+77
NC SPRINGBORO RD

EXTRACT DATE: 12/28/2024 ROADWAY MANAGEMENT SYSTEM PAGE NUMBER: 64
PRINT DATE: 12/30/2024 SLD COUNTY/SR - ANNUAL PRINT COUNTY: CRAWFORD

DIR: B TOTAL LEN: 23.513 MI. DIST: 01-1 SR: 18
LEFT MUN: SPRING T RIGHT MUN: SPRING T

ELM ST
(BORO) 0450/0712
NORTH ST
(BORO) 0450/0395
1 0 00085 0 01 1020+34 104787 FT
BEAVER ST
(SR4010 SEG 0120/0000) 0450/0000
PEARL ST
(BORO) 0440/1648
UNION ST
(BORO) 0440/1315
OAK ST
(BORO) 0440/0706
1 0 00085 0 01 1000+99 102878 FT
NORTH CREEK RD
(BORO) 0440/0000

099544 FT

CONNEAUT TR.
BMSBG 20/0018/0460/0000
SPRING
SPRINGBORO B
LENGTH(AH 2162 BK 2053)
0460/0000
0450/1054 SCHOOL ST
(BORO)
104787 FT CUSSEWAGO ST
(SR4010 SEG 0120/0000)
0450/0000 LENGTH(AH 2053 BK 1909)
0440/0908 SPRING ST
(BORO)
102878 FT SPRINGBORO
SPRING T
0440/0000 LENGTH(AH 1909 BK 3334)
015 "DIA CIRC CONCR
0430/3330 LEN=0035 INSTALLED UNKN
SOUTH ST
0430/3299 (T388)
015 "DIA CIRC CONCR
0430/3136 LEN=0050 INSTALLED UNKN
CONNEAUT TR.
STRUCTURE LENGTH 11 FT
0430/2588 BMSID 20/0018/0430/2561
084 "DIA CIRC METAL
0430/2582 LEN=0065 INSTALLED UNKN
015 "DIA CIRC CONCR
0430/2060 LEN=0045 INSTALLED UNKN
018 "DIA CIRC CONCR
0430/1620 LEN=0070 INSTALLED UNKN
048 "DIA CIRC CONCR
0430/0788 LEN=0055 INSTALLED UNKN
099544 FT 1 0 00085 0 01 0968+11
NC MAIN ST

DIR: B TOTAL LEN: 23.513 MI. DIST: 01-1 SR: 18
LEFT MUN: SPRING T RIGHT MUN: SPRING T

EXTRACT DATE: 12/28/2024 ROADWAY MANAGEMENT SYSTEM PAGE NUMBER: 62
PRINT DATE: 12/30/2024 SLD COUNTY/SR - ANNUAL PRINT COUNTY: CRAWFORD

DIR: B TOTAL LEN: 23.513 MI. DIST: 01-1 SR: 18
LEFT MUN: SPRING T RIGHT MUN: SPRING T

DEPOT ST
(BORO)

0380/1024

089390 FT

088322 FT

MULBERRY ST
(SR0198 SEG 0160/0735) 0360/0890

087113 FT

CENTER ST
(BORO)

0350/1595

0390/0000

0380/1225

0380/1098

0380/1081

0380/0663

0380/0281

0380/0061

089390 FT

0380/0000

0370/0612

0370/0336

088322 FT

0370/0000

0360/1147

0360/0890

0360/0598

0360/0585

0360/0297

087113 FT

0360/0000

0350/1273

0350/1243

0350/1228

SPRING
CONNEAUTVILLE B
LENGTH(AH 1737 BK 1482)
MOBILE HOME CT
(BORO)
BMSSEN 20/0018/0380/1057
1 0 00085 0 01 0877+27
CONNEAUT TR.
BMSBG 20/0018/0380/1057

018 "DIA CIRC CONCR
LEN=0030 INSTALLED UNKN
HIGH ST

(BORO)
WASHINGTON ST
(BORO)
1 0 00085 0 01 0866+39
LENGTH(AH 1482 BK 1068)
LC FOR WASHINGTON ST

(CONN)
LOCUST ST
(BORO)
1 0 00085 0 01 0855+71
CHESTNUT ST
(BORO)

018 "DIA CIRC CONCR
LEN=0030 INSTALLED UNKN
MULBERRY ST
(BORO)

SECOND ST
(BORO)
018 "DIA CIRC CONCR
LEN=0030 INSTALLED UNKN
PEARL ST
(BORO)

1 0 00085 0 01 0843+84
NC MA IN ST

CENTER ST
(SR4020 SEG 0010/0000)
LENGTH(AH 1209 BK 1671)

018 "DIA CIRC CONCR
LEN=0030 INSTALLED UNKN
WALNUT ST
(BORO)

018 "DIA CIRC CONCR
LEN=0030 INSTALLED UNKN

EXTRACT DATE: 12/28/2024 ROADWAY MANAGEMENT SYSTEM PAGE NUMBER: 61
PRINT DATE: 12/30/2024 SLD COUNTY/SR - ANNUAL PRINT COUNTY: CRAWFORD

DIR: B TOTAL LEN: 23.513 MI. DIST: 01-1 SR: 18
LEFT MUN: CONNEAUTVILLE B RIGHT MUN: CONNEAUTVILLE B

POND ST
(BORO)

0350/0473

085442 FT

ORCO DR
(BORO)

0340/1407

083414 FT

CANAL RD
(T402)

0330/3427

0350/0975	018 "DIA CIRC CONCR LEN=0030 INSTALLED UNKN JEFFERSON ST
0350/0943	(BORO)
0350/0905	015 "DIA CIRC CONCR LEN=0030 INSTALLED UNKN SOUTH ST
0350/0637	(BORO)
0350/0320	CUSSEWAGO ST (BORO)
0350/0290	018 "DIA CIRC CONCR LEN=0030 INSTALLED UNKN
085442 FT	1 0 00085 0 01 0827+05 SMITH AV (BORO)
0350/0000	LENGTH(AH 1671 BK 2028) 018 "DIA CIRC CONCR
0340/1604	LEN=0030 INSTALLED UNKN
0340/0895	PROSPECT ST (BORO)
0340/0627	STANLEY AV (BORO)
0340/0238	CONNEAUTVILLE SUMMERHILL T
083414 FT	1 0 00085 0 01 0806+78 NC WATER ST FOSTER RD
0340/0000	(SR0198 SEG 0170/0000)
0330/3522	LENGTH(AH 2028 BK 3536) BMSBN 20/0018/0330/3447 1 0 00295 0 01 0589+07 CONNEAUT TR.
0330/3477	BMSBG 20/0018/0330/3447
0330/3103	ABBOTT RD (T995)
0330/2702	015 "DIA CIRC CONCR LEN=0035 INSTALLED UNKN
0330/2035	018 "DIA CIRC CONCR LEN=0050 INSTALLED UNKN
0330/1253	018 "DIA CIRC CONCR LEN=0050 INSTALLED UNKN 015 "DIA CIRC CONCR

EXTRACT DATE: 12/28/2024 ROADWAY MANAGEMENT SYSTEM PAGE NUMBER: 60
PRINT DATE: 12/30/2024 SLD COUNTY/SR - ANNUAL PRINT COUNTY: CRAWFORD

DIR: B TOTAL LEN: 23.513 MI. DIST: 01-1 SR: 18
LEFT MUN: SUMMERHILL T RIGHT MUN: SUMMERHILL T

	0330/1061	LEN=0045	INSTALLED UNKN
	0330/0930	018 "DIA CIRC CONCR	LEN=0055 INSTALLED UNKN
079878 FT	0330/0017	072 "DIA CIRC METAL	LEN=0045 INSTALLED UNKN
	079878 FT	1 0 00295 0 01 0554+48	CONNEAUT CK.
		STRUCTURE LENGTH 9 FT	BMSID 20/0018/0330/0000
	0330/0000	LENGTH(AH 3536 BK 2836)	036"H 36"W CON BOX CUL
CROZIER RD (T727)	0320/2354	LEN=0035	INSTALLED UNKN
	0320/2184	CROZIER RD	(T727)
0320/2184	0320/2100	024 "DIA CIRC CONCR	LEN=0045 INSTALLED UNKN
	0320/1380	024"H 48"W CON BOX CUL	LEN=0035 INSTALLED UNKN
	0320/0728	SMITH RD	(T406)
	0320/0644	028 "DIA CIRC CONCR	LEN=0060 INSTALLED UNKN
077042 FT	077042 FT	1 0 00295 0 01 0526+28	FRENCH CK. TR
		STRUCTURE LENGTH 15 FT	BMSID 20/0018/0320/0000
	0320/0000	LENGTH(AH 2836 BK 2466)	024 "DIA CIRC CONCR
	0310/1756	LEN=0060	INSTALLED UNKN
	0310/1316	015 "DIA CIRC CONCR	LEN=0045 INSTALLED UNKN
	0310/0580	015 "DIA CIRC METAL	LEN=0050 INSTALLED UNKN
074576 FT	074576 FT	1 0 00295 0 01 0501+67	015 "DIA CIRC CONCR
		LEN=0045	INSTALLED UNKN
		WISEMAN RD	(T695)
	0310/0000	LENGTH(AH 2466 BK 2694)	015 "DIA CIRC CONCR
	0300/1728	LEN=0045	INSTALLED UNKN

EXTRACT DATE: 12/28/2024 ROADWAY MANAGEMENT SYSTEM PAGE NUMBER: 59
PRINT DATE: 12/30/2024 SLD COUNTY/SR - ANNUAL PRINT COUNTY: CRAWFORD

DIR: B TOTAL LEN: 23.513 MI. DIST: 01-1 SR: 18
LEFT MUN: SUMMERHILL T RIGHT MUN: SUMMERHILL T

1 0 00295 0 01 0474+57 071882 FT
HILL RD
(T691) 0300/0000

067966 FT

066466 FT

0300/1247	BMS EN 20/0018/0300/0926
	1 0 00295 0 01 0486+96
	TRIB TO CONNEAUT CK
0300/1235	BMS BG 20/0018/0300/0926
	030 "DIA CIRC CONCR
0300/0945	LEN=0045 INSTALLED UNKN
	HILL RD
0300/0548	(T691)
	042"H 00"W MULT METAL
0300/0121	LEN=0045 INSTALLED UNKN
	CONNEAUT CK.
	STRUCTURE LENGTH 16 FT
0300/0110	BMS ID 20/0018/0300/0131
071882 FT	
0300/0000	LENGTH(AH 2694 BK 3916)
	015 "DIA CIRC METAL
0290/3855	LEN=0055 INSTALLED UNKN
	015 "DIA CIRC CONCR
0290/3050	LEN=0035 INSTALLED UNKN
	072"H 72"W CON BOX CUL
0290/2143	LEN=0050 INSTALLED UNKN
	CONNEAUT CK.
	STRUCTURE LENGTH 8 FT
0290/2114	BMS ID 20/0018/0290/2138
	048 "DIA CIRC CONCR
0290/1660	LEN=0060 INSTALLED UNKN
	015 "DIA CIRC CONCR
0290/1105	LEN=0045 INSTALLED UNKN
	024 "DIA CIRC CONCR
0290/0394	LEN=0045 INSTALLED UNKN
	WING RD
	(T689)
0290/0168	1 0 00295 0 00 0435+96
067966 FT	LENGTH(AH 3916 BK 1500)
0290/0000	036 "DIA CIRC CONCR
	LEN=0065 INSTALLED UNKN
0280/1486	060 "DIA CIRC METAL
	LEN=0045 INSTALLED UNKN
0280/0896	015 "DIA CIRC CONCR
	LEN=0045 INSTALLED UNKN
0280/0406	015 "DIA CIRC CONCR
	LEN=0045 INSTALLED UNKN
0280/0115	1 0 00295 0 00 0420+96
066466 FT	LENGTH(AH 1500 BK 2094)
0280/0000	036 "DIA CIRC CONCR

EXTRACT DATE: 12/28/2024 ROADWAY MANAGEMENT SYSTEM PAGE NUMBER: 58
PRINT DATE: 12/30/2024 SLD COUNTY/SR - ANNUAL PRINT COUNTY: CRAWFORD

DIR: B TOTAL LEN: 23.513 MI. DIST: 01-1 SR: 18
LEFT MUN: SUMMERHILL T RIGHT MUN: SUMMERHILL T

064372 FT

060664 FT

0270/1890 LEN=0050 INSTALLED UNKN

015 "DIA CIRC CONCR

0270/1002 LEN=0045 INSTALLED UNKN

030 "DIA CIRC CONCR

0270/0590 LEN=0060 INSTALLED UNKN

015 "DIA CIRC CONCR

0270/0002 LEN=0070 INSTALLED UNKN

1 0 00295 0 00 0400+48

DICKSONBURG RD

(SR4004 SEG 0200/0000)

5 0270/0000 LENGTH(AH 2094 BK 3708)

015 "DIA CIRC CONCR

0260/3642 LEN=0060 INSTALLED UNKN

015 "DIA CIRC CONCR

0260/3408 LEN=0060 INSTALLED UNKN

015 "DIA CIRC CONCR

0260/3035 LEN=0045 INSTALLED UNKN

015 "DIA CIRC CONCR

0260/2670 LEN=0045 INSTALLED UNKN

024"H 48"W CON BOX CUL

0260/2271 LEN=0050 INSTALLED UNKN

015 "DIA CIRC CONCR

0260/1767 LEN=0050 INSTALLED UNKN

015 "DIA CIRC CONCR

0260/1495 LEN=0050 INSTALLED UNKN

036"H 36"W CON BOX CUL

0260/1291 LEN=0045 INSTALLED UNKN

030 "DIA CIRC CONCR

0260/0974 LEN=0045 INSTALLED UNKN

015 "DIA CIRC CONCR

0260/0690 LEN=0045 INSTALLED UNKN

048 "DIA CIRC CONCR

0260/0161 LEN=0055 INSTALLED UNKN

1 0 00295 0 00 0363+41

ROBINSON RD

(T647)

SUMMERHILL

5 0260/0000 LENGTH(AH 3708 BK 3832)

015 "DIA CIRC CONCR

0250/3803 LEN=0045 INSTALLED UNKN

036"H 36"W CON BOX CUL

0250/3481 LEN=0045 INSTALLED UNKN

015 "DIA CIRC METAL

0250/3351 LEN=0045 INSTALLED UNKN

048"H 48"W CON BOX CUL

EXTRACT DATE: 12/28/2024 ROADWAY MANAGEMENT SYSTEM PAGE NUMBER: 57
PRINT DATE: 12/30/2024 SLD COUNTY/SR - ANNUAL PRINT COUNTY: CRAWFORD

DIR: B TOTAL LEN: 23.513 MI. DIST: 01-1 SR: 18
LEFT MUN: SUMMIT T RIGHT MUN: SUMMIT T

	0250/2080	LEN=0050	INSTALLED	UNKN
		048"H 48"W	CON BOX CUL	
	0250/1301	LEN=0045	INSTALLED	UNKN
056832 FT	056832 FT	1 0 00295	0 00 0325+10	
		018 "DIA	CIRC PLASTIC	
		LEN=0060	INSTALLED	UNKN
		AGNEW RD	(TBK)	
		(T609)		
	0250/0000	LENGTH(AH	3832 BK 2007)	
		048"H 48"W	CON BOX CUL	
	0240/1818	LEN=0045	INSTALLED	UNKN
		028 "DIA	CIRC CONCR	
	0240/1331	LEN=0060	INSTALLED	UNKN
		030 "DIA	CIRC CONCR	
	0240/0839	LEN=0045	INSTALLED	UNKN
		036 "DIA	CIRC CONCR	
	0240/0617	LEN=0045	INSTALLED	UNKN
		024 "DIA	CIRC CONCR	
	0240/0439	LEN=0055	INSTALLED	UNKN
054825 FT	054825 FT	1 0 00295	0 00 0305+21	
		015 "DIA	CIRC CONCR	
		LEN=0045	INSTALLED	UNKN
	0240/0000	LENGTH(AH	2007 BK 1895)	
		036 "DIA	CIRC CONCR	
	0230/1410	LEN=0060	INSTALLED	UNKN
		015 "DIA	CIRC CONCR	
	0230/1158	LEN=0045	INSTALLED	UNKN
		015 "DIA	CIRC CONCR	
	0230/0888	LEN=0045	INSTALLED	UNKN
		015 "DIA	CIRC CONCR	
	0230/0353	LEN=0045	INSTALLED	UNKN
		036 "DIA	CIRC CONCR	
	0230/0080	LEN=0060	INSTALLED	UNKN
052930 FT	052930 FT	1 0 00295	0 00 0286+28	
		PACHUK RD		
		(T607)		
	0230/0000	LENGTH(AH	1895 BK 2609)	
		015 "DIA	CIRC CONCR	
	0220/2373	LEN=0050	INSTALLED	UNKN
		018 "DIA	CIRC CONCR	
	0220/2207	LEN=0045	INSTALLED	UNKN
		015 "DIA	CIRC CONCR	
	0220/1832	LEN=0050	INSTALLED	UNKN
		018 "DIA	CIRC CONCR	
	0220/1072	LEN=0045	INSTALLED	UNKN

EXTRACT DATE: 12/28/2024 ROADWAY MANAGEMENT SYSTEM PAGE NUMBER: 56
PRINT DATE: 12/30/2024 SLD COUNTY/SR - ANNUAL PRINT COUNTY: CRAWFORD

DIR: B TOTAL LEN: 23.513 MI. DIST: 01-1 SR: 18
LEFT MUN: SUMMIT T RIGHT MUN: SUMMIT T

			018 " DIA CIRC METAL
	0220/0925	LEN=0050	INSTALLED UNKN
		015 " DIA CIRC CONCR	
	0220/0509	LEN=0045	INSTALLED UNKN
		036 " DIA CIRC CONCR	
050321 FT	0220/0148	LEN=0055	INSTALLED UNKN
	050321 FT	1 0 00295 0 00 0256+14	
	5 0220/0000	LENGTH(AH 2609 BK 2363)	
		015 " DIA CIRC CONCR	
	0210/2146	LEN=0045	INSTALLED UNKN
		018 " DIA CIRC CONCR	
	0210/1895	LEN=0045	INSTALLED UNKN
		015 " DIA CIRC CONCR	
	0210/1588	LEN=0045	INSTALLED UNKN
		036 "H 36 "W CON BOX CUL	
	0210/1075	LEN=0045	INSTALLED UNKN
		015 " DIA CIRC CONCR	
	0210/0667	LEN=0045	INSTALLED UNKN
		THIRD ST	
	0210/0557	(TWP)	
		015 " DIA CIRC CONCR	
	0210/0389	LEN=0035	INSTALLED UNKN
		WALNUT ST	
047958 FT	0210/0372	(T406)	
	047958 FT	1 0 00295 0 00 0232+51	
		HARMONSBURG RD	
		(SR3016 SEG 0100/0000)	
	5 0210/0000	LENGTH(AH 2363 BK 1793)	
		SUMMIT TWP BLDG RD	
	0200/1367	(TWP)	
		015 " DIA CIRC CONCR	
	0200/1277	LEN=0045	INSTALLED UNKN
		015 " DIA CIRC CONCR	
	0200/0982	LEN=0045	INSTALLED UNKN
		015 " DIA CIRC CONCR	
	0200/0306	LEN=0045	INSTALLED UNKN
		CEMETERY RD	
	0200/0033	(T404)	
046165 FT	0200/0010	BMSSEN 20/0018/0200/0000	
	046165 FT	1 0 00295 0 00 0213+97	
		BR. INLET CK.	
		BMSBG 20/0018/0200/0000	
	5 0200/0000	LENGTH(AH 1793 BK 2437)	
GORDON RD (T400)	0190/1725		
		0190/1276	BMSSEN 20/0018/0190/1260
			0 0 00000 0 00 0000+00
			BR. INLET CK.

EXTRACT DATE: 12/28/2024 ROADWAY MANAGEMENT SYSTEM PAGE NUMBER: 55
PRINT DATE: 12/30/2024 SLD COUNTY/SR - ANNUAL PRINT COUNTY: CRAWFORD

DIR: B TOTAL LEN: 23.513 MI. DIST: 01-1 SR: 18
LEFT MUN: SUMMIT T RIGHT MUN: SUMMIT T

SR 0618 SH
(SR0618 SEG 0083/0171) 0190/0192
1 0 00295 0 00 0189+91 043728 FT
SR 0618 SH
(SR0618 SEG 0082/0057) 0190/0000
SR 9101 SH
(SR9101 SEG 0020/0242) 0180/1207

042144 FT

EAST CANAL DR
(T304) 0170/1982

KEBERT BL
(T306) 0170/1165
CRESTWOOD AV
(T305) 0170/0819

039848 FT

LOCUST AV
(T302) 0160/2579

VIRGINIA WY
(PRDR) 0160/1745

0190/1266 BMSBG 20/0018/0190/1260
0190/0823 BMSSEN 20/0018/0190/0780
0 0 00000 0 00 0000+00
INLET RUN
0190/0787 BMSBG 20/0018/0190/0780
PHELPS RD
0190/0243 (T567)

043728 FT

5 0190/0000 LENGTH(AH 2437 BK 1584)

0180/1178 SR 9101 SH
(SR9101 SEG 0010/0272)

0180/0028 BMSSEN 20/0018/0180/0000
042144 FT 1 0 00295 0 00 0174+12
CONN. TRIB.

5 0180/0000 BMSBG 20/0018/0180/0000
LENGTH(AH 1584 BK 2296)

0170/1678 LC FOR PHELPS RD
(CONN)
0170/1399 PHELPS RD
(T567)

0170/0707 015 "DIA CIRC CONCR
LEN=0030 INSTALLED UNKN

039848 FT 1 0 00295 0 00 0151+16
FAUST RD
(T452)

5 0170/0000 LENGTH(AH 2296 BK 2901)
060"H 60"W CON BOX CUL
0160/2787 LEN=0045 INSTALLED UNKN

0160/2426 SUNSET ST
(PRDR)

0160/1990 015 "DIA CIRC CONCR
LEN=0110 INSTALLED UNKN

EXTRACT DATE: 12/28/2024 ROADWAY MANAGEMENT SYSTEM PAGE NUMBER: 54
PRINT DATE: 12/30/2024 SLD COUNTY/SR - ANNUAL PRINT COUNTY: CRAWFORD

DIR: B TOTAL LEN: 23.513 MI. DIST: 01-1 SR: 18
LEFT MUN: SUMMIT T RIGHT MUN: SUMMIT T

				0160/1625	024 "DIA CIRC CONCR LEN=0045 INSTALLED UNKN
CAROLYN PL (PRDR)	0160/1512	==			
DOVER RD (PRDR)	0160/1282	==			
			==	0160/0990	LAKELAND DR (PRDR)
BARBERRY LN (PRDR)	0160/0949	==		0160/0836	BMS EN 20/0018/0160/0826 1 0 00295 0 00 0130+15 CONNEAUT TR. BMSBG 20/0018/0160/0826
	036947 FT			0160/0826	
				036947 FT	1 0 00295 0 00 0121+89
LAKESHORE DR (PRDR)	0150/1881	==		0160/0000	LENGTH(AH 2901 BK 1888)
			==	0150/1731	BRUCE ST (PRDR)
				0150/1536	015 "DIA CIRC CONCR LEN=0045 INSTALLED UNKN
				0150/0879	015 "DIA CIRC CONCR LEN=0045 INSTALLED UNKN
			==	0150/0712	SPORTSMAN RD (T487)
				0150/0483	SUMMIT SADSBURY T
	035059 FT			0150/0308	024 "DIA CIRC CONCR LEN=0045 INSTALLED UNKN
				035059 FT	1 0 00295 0 00 0103+01
				0150/0000	LENGTH(AH 1888 BK 3608)
				0140/3340	015 "DIA CIRC CONCR LEN=0045 INSTALLED UNKN
				0140/2419	015 "DIA CIRC CONCR LEN=0045 INSTALLED UNKN
OAKLAND BEACH RD (T915)	0140/1677	==			
OAK TREE RD (T953)	0140/1599	==			
				0140/1535	021"H 24"W ELLIP CONC LEN=0045 INSTALLED UNKN
				0140/0825	015 "DIA CIRC CONCR LEN=0045 INSTALLED UNKN

EXTRACT DATE: 12/28/2024 ROADWAY MANAGEMENT SYSTEM PAGE NUMBER: 53
PRINT DATE: 12/30/2024 SLD COUNTY/SR - ANNUAL PRINT COUNTY: CRAWFORD

DIR: B TOTAL LEN: 23.513 MI. DIST: 01-1 SR: 18
LEFT MUN: SADS BURY T RIGHT MUN: SADS BURY T

OAKMONT DR (T917)	0140/0640	==			
BANK RD (PRDR)	0140/0374	==			
	031451 FT	--		0140/0159	078"H 78"W CONC STRUCT
				031451 FT	LEN=0030 INSTALLED UNKN
					1 0 00295 0 00 0066+98
					FOUST RD
					(T485)
			==	0140/0000	LENGTH(AH 3608 BK 1649)
					018 "DIA CIRC METAL
				0130/1620	LEN=0045 INSTALLED 2004
MIDWAY DR (T453)	0130/0902	==			
LAKEVIEW DR (T451)	0130/0642	==			
		--		0130/0325	015 "DIA CIRC CONCR
					LEN=0045 INSTALLED UNKN
WEILAND AV (TWP)	0130/0295	==			
1 0 00295 0 00 0050+32	029802 FT			029802 FT	
SHADY AV (T449)	0130/0000	==		0130/0000	LENGTH(AH 1649 BK 1610)
MONNIE AV (T435)	0120/1261	==			
VILLA DR (T437)	0120/0783	==			
MOHAWK DR (T445)	0120/0478	==			
			==	0120/0322	LAKESIDE DR
					(T947)
SAGWAW DR (T949)	0120/0245	==			
1 0 00295 0 00 0034+09	028192 FT			028192 FT	
EDGEVIEW AV (T945)	0120/0000	==		0120/0000	LENGTH(AH 1610 BK 3393)
		--			015 "DIA CIRC CONCR
				0110/3259	LEN=0045 INSTALLED UNKN
		--			048 "DIA CIRC CONCR
				0110/2793	LEN=0045 INSTALLED UNKN
IROQUOIS RD (T943)	0110/1951	==			
		--		0110/1356	015 "DIA CIRC CONCR
					LEN=0045 INSTALLED UNKN
		--			048 "DIA CIRC METAL
				0110/0747	LEN=0060 INSTALLED UNKN
SENECA RD					

EXTRACT DATE: 12/28/2024 ROADWAY MANAGEMENT SYSTEM PAGE NUMBER: 52
PRINT DATE: 12/30/2024 SLD COUNTY/SR - ANNUAL PRINT COUNTY: CRAWFORD

DIR: B TOTAL LEN: 23.513 MI. DIST: 01-1 SR: 18
LEFT MUN: SADSBUURY T RIGHT MUN: SADSBUURY T

(T604) 0110/0509

TO 0006/0351 SH
(CONN)

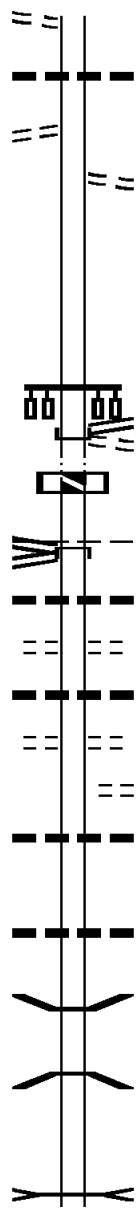
0110/0148

024799 FT

MAIN ST
(SR3011 SEG 0010/0000)
TWENTYEIGHTH DIVISION H
(SR0322 SEG 0260/0000) 0100/2210

024799 FT

022589 FT



0110/0160 018 "DIA CIRC METAL
LEN=0045 INSTALLED UNKN

0110/0086 FROM 0006/0351 SH
024799 FT (CONN)
1 0 00295 0 00 0000+00
GRAND ARMY OF THE REP H
(SR0006 SEG 0350/1943)
(SR0006 SEG 0351/1920)
NC SR 0018 SH

EAST SIDE RD
(T431)
INTER-BK GRAND ARMY OF THE REP H
(SR0006 SEG 0350/1943)
0110/0000 LTH AH 003393 BK 000100
024799 FT

7108/0000 LTH AH 000100 BK 002210
INTER-AHD TWENTYEIGHTH DIVISION H
(SR0322 SEG 0260/0000)

0100/2210 WEST FALLOWFIELD T
018 "DIA CIRC CONCR
0100/1878 LEN=0130 INSTALLED UNKN
JEFFERSON ST

0100/1866 (T385)
036 "DIA CIRC CONCR
0100/1692 LEN=0060 INSTALLED UNKN
UNION ST

0100/1546 (T383)
CENTER ST
0100/1235 (T372)
036 "DIA CIRC CONCR

0100/1204 LEN=0065 INSTALLED UNKN

0100/0265 018 "DIA CIRC CONCR
022589 FT LEN=0090 INSTALLED UNKN
1 0 00082 0 00 0225+51
0100/0000 LENGTH(AH 2210 BK 2479)
0090/2171 BMS EN 20/0018/0090/2148
1 0 00082 0 00 0222+22

0090/2148 CROOKED CK.
BMS BG 20/0018/0090/2148

CROOKED CK.
STRUCTURE LENGTH 12 FT
0090/0982 BMS ID 20/0018/0090/0974

EXTRACT DATE: 12/28/2024 ROADWAY MANAGEMENT SYSTEM PAGE NUMBER: 51
PRINT DATE: 12/30/2024 SLD COUNTY/SR - ANNUAL PRINT COUNTY: CRAWFORD

DIR: B TOTAL LEN: 23.513 MI. DIST: 01-1 SR: 18
LEFT MUN: WEST FALLOWFIELD T RIGHT MUN: WEST FALLOWFIELD T

WOODMANS TRAIL RD
(TWP)

0090/0069
020110 FT

==

020110 FT 1 0 00082 0 00 0200+83
048"H 60"W CON BOX CUL
LEN=0045 INSTALLED UNKN
LENGTH(AH 2479 BK 2591)
015 "DIA CIRC CONCR
0080/2077 LEN=0060 INSTALLED UNKN
018 "DIA CIRC CONCR
0080/1605 LEN=0060 INSTALLED UNKN
030 "DIA CIRC CONCR
0080/1412 LEN=0050 INSTALLED UNKN
030 "DIA CIRC CONCR
0080/1086 LEN=0050 INSTALLED UNKN
015 "DIA CIRC CONCR
0080/0582 LEN=0045 INSTALLED UNKN
018 "DIA CIRC CONCR
0080/0206 LEN=0045 INSTALLED UNKN
015 "DIA CIRC CONCR
0080/0029 LEN=0050 INSTALLED UNKN
017519 FT

1 0 00082 0 00 0174+95 017519 FT
PATTON RD
(T351) 0080/0000

==

0080/0000 LENGTH(AH 2591 BK 2025)
024 "DIA CIRC CONCR
0070/1864 LEN=0050 INSTALLED UNKN
015 "DIA CIRC CONCR
0070/1410 LEN=0045 INSTALLED UNKN
015 "DIA CIRC CONCR
0070/1021 LEN=0045 INSTALLED UNKN

015494 FT

0070/0021 BMS EN 20/0018/0070/0000
015494 FT 1 0 00082 0 00 0154+71
PATTON RUN
BMSBG 20/0018/0070/0000
0070/0000 LENGTH(AH 2025 BK 3085)

0060/1831 018 "DIA CIRC CONCR
LEN=0045 INSTALLED UNKN
0060/1410 018 "DIA CIRC CONCR
LEN=0045 INSTALLED UNKN
0060/0940 015 "DIA CIRC CONCR
LEN=0045 INSTALLED UNKN
0060/0711 018 "DIA CIRC CONCR
LEN=0045 INSTALLED UNKN

DIST: 01-1 SR: 18
RIGHT MUN: WEST FALLOWFIELD T

EXTRACT DATE: 12/28/2024 ROADWAY MANAGEMENT SYSTEM PAGE NUMBER: 49
PRINT DATE: 12/30/2024 SLD COUNTY/SR - ANNUAL PRINT COUNTY: CRAWFORD

DIR: B TOTAL LEN: 23.513 MI. DIST: 01-1 SR: 18
LEFT MUN: WEST FALLOWFIELD T RIGHT MUN: WEST FALLOWFIELD T

005008 FT

003099 FT

000000 FT

0030/1440	LEN=0045	INSTALLED	UNKN
0030/0866	BMSSEN 20/0018/0030/0845		
	1 0 00082 0 00 0047+59		
	CROOKED CK.		
0030/0835	BMSBG 20/0018/0030/0845		
	018 "DIA CIRC CONCR		
0030/0285	LEN=0045	INSTALLED	UNKN
005008 FT	1 0 00082 0 00 0047+59		
0030/0000	LENGTH(AH 2412 BK 1909)		
	036"H 48"W CON BOX CUL		
0020/1639	LEN=0050	INSTALLED	UNKN
	036 "DIA CIRC CONCR		
0020/1195	LEN=0050	INSTALLED	UNKN
	015 "DIA CIRC CONCR		
0020/0863	LEN=0045	INSTALLED	UNKN
	024 "DIA CIRC CONCR		
0020/0490	LEN=0050	INSTALLED	UNKN
	015 "DIA CIRC CONCR		
0020/0159	LEN=0045	INSTALLED	UNKN
003099 FT	1 0 00082 0 00 0028+50		
0020/0000	LENGTH(AH 1909 BK 3099)		
	024 "DIA CIRC CONCR		
0010/2986	LEN=0045	INSTALLED	UNKN
	018 "DIA CIRC CONCR		
0010/2821	LEN=0045	INSTALLED	UNKN
	015 "DIA CIRC CONCR		
0010/2499	LEN=0045	INSTALLED	UNKN
	018 "DIA CIRC CONCR		
0010/2238	LEN=0045	INSTALLED	UNKN
0010/1454	BMSSEN 20/0018/0010/1442		
	1 0 00082 0 00 0014+40		
	EIRE CANAL		
0010/1442	BMSBG 20/0018/0010/1442		
	030 "DIA CIRC CONCR		
0010/1195	LEN=0050	INSTALLED	UNKN
	018 "DIA CIRC CONCR		
0010/0580	LEN=0045	INSTALLED	UNKN
	015 "DIA CIRC CONCR		
0010/0322	LEN=0045	INSTALLED	UNKN
	048 "DIA CIRC METAL		
0010/0010	LEN=0045	INSTALLED	UNKN
000000 FT	1 0 00082 0 00 0000+00		
	NC MAIN ST		
	INTER-BK CONNEAUT LAKE RD		
	(SR0018 SEG 0660/1444)		
	MFC BEGIN = C		
	BK-MERCER (43)		
0010/0000	LENGTH(AH 3099 BK 0000)		

EXTRACT DATE: 12/28/2024 ROADWAY MANAGEMENT SYSTEM PAGE NUMBER: 48
PRINT DATE: 12/30/2024 SLD COUNTY/SR - ANNUAL PRINT COUNTY: CRAWFORD
DIR: B TOTAL LEN: 19.130 MI. DIST: 01-1 SR: 8
LEFT MUN: BLOOMFIELD T RIGHT MUN: BLOOMFIELD T

101004 FT		100936 FT	AH-ERIE	(25)
		INTER-AHD	ERIE CO	
		0410/2159	(SR0008 SEG 0010/0000)	
		0410/2087	012 "DIA CIRC CONCR	
			LEN=0045 INSTALLED UNKN	
		0410/1655	012 "DIA CIRC CONCR	
			LEN=0055 INSTALLED UNKN	
		0410/1279	012 "DIA CIRC CONCR	
			LEN=0053 INSTALLED UNKN	
		0410/0939	012 "DIA CIRC CONCR	
			LEN=0050 INSTALLED UNKN	
		098777 FT		
		5 0410/0000	LENGTH(AH 2159 BK 2089)	
		0400/1040	015 "DIA CIRC CONCR	
			LEN=0045 INSTALLED UNKN	
		096688 FT	1 0 00271 0 02 0914+61	
		5 0400/0000	LENGTH(AH 2089 BK 2193)	
			018 "DIA CIRC CONCR	
		0390/2082	LEN=0045 INSTALLED UNKN	
			048 "DIA CIRC CONCR	

1 0 00271 0 02 0935+33 098845 FT
GAMELAND RD
(T305) 0410/0000

096756 FT

EXTRACT DATE: 12/28/2024 ROADWAY MANAGEMENT SYSTEM PAGE NUMBER: 47
PRINT DATE: 12/30/2024 SLD COUNTY/SR - ANNUAL PRINT COUNTY: CRAWFORD

DIR: B TOTAL LEN: 19.130 MI. DIST: 01-1 SR: 8
LEFT MUN: BLOOMFIELD T RIGHT MUN: BLOOMFIELD T

	0390/0580	LEN=0060	INSTALLED	UNKN
	030 "DIA	CIRC	CONCR	
094563 FT	0390/0121	LEN=0040	INSTALLED	2003
	094495 FT	1 0 00271	0 02 0892+56	
		MT PLEASANT RD		
		(SR1030 SEG 0060/0000)		
	0390/0000	LENGTH(AH 2193	BK 3276)	
	015 "DIA	CIR	PLASTIC	
	0380/3247	LEN=0025	INSTALLED	UNKN
	018 "DIA	CIRC	CONCR	
	0380/2985	LEN=0035	INSTALLED	2003
	018 "DIA	CIRC	CONCR	
	0380/2692	LEN=0055	INSTALLED	UNKN
	018 "DIA	CIRC	CONCR	
	0380/2244	LEN=0020	INSTALLED	2003
	015 "DIA	CIRC	CONCR	
	0380/1853	LEN=0045	INSTALLED	2003
		015 "DIA	CIRC	CONCR
	0380/0401	LEN=0045	INSTALLED	2003
091287 FT	091219 FT	1 0 00271	0 02 0859+80	
	0380/0000	LENGTH(AH 3276	BK 2650)	
		015 "DIA	CIRC	CONCR
	0370/1518	LEN=0020	INSTALLED	UNKN
	024 "DIA	CIRC	CONCR	
	0370/1253	LEN=0065	INSTALLED	UNKN
	024 "DIA	CIRC	CONCR	
	0370/0731	LEN=0060	INSTALLED	UNKN
		018 "DIA	CIRC	CONCR
	0370/0065	LEN=0050	INSTALLED	2003
088637 FT	088569 FT	1 0 00271	0 02 0833+25	
		CHURCH RD (TBK)		
		(T302)		
LAKE RD		0370/0000	LENGTH(AH 2650	BK 3018)
(SR1024 SEG 0050/1306)		036 "DIA	CIRC	CONCR
	0360/2720	LEN=0060	INSTALLED	UNKN
		018 "DIA	CIRC	CONCR
	0360/2050	LEN=0055	INSTALLED	UNKN
	018 "DIA	CIRC	CONCR	
	0360/1718	LEN=0015	INSTALLED	UNKN
		036 "DIA	CIRC	CONCR
	0360/1042	LEN=0055	INSTALLED	UNKN
		018 "DIA	CIRC	CONCR

EXTRACT DATE: 12/28/2024 ROADWAY MANAGEMENT SYSTEM PAGE NUMBER: 46
PRINT DATE: 12/30/2024 SLD COUNTY/SR - ANNUAL PRINT COUNTY: CRAWFORD

DIR: B TOTAL LEN: 19.130 MI. DIST: 01-1 SR: 8
LEFT MUN: BLOOMFIELD T RIGHT MUN: BLOOMFIELD T

085619 FT	---	0360/0531	LEN=0050	INSTALLED	UNKN
		085551 FT	1 0 00271 0 02 0803+07		
	---	5 0360/0000	LENGTH(AH 3018 BK 2449)		
			018 "DIA CIRC CONCR		
	---	0350/2449	LEN=0045	INSTALLED	UNKN
			018 "DIA CIRC CONCR		
	---	0350/1979	LEN=0050	INSTALLED	UNKN
			015 "DIA CIRC CONCR		
	---	0350/1179	LEN=0030	INSTALLED	UNKN
083170 FT	---	083102 FT	1 0 00271 0 02 0778+90		
		5 0350/0000	LENGTH(AH 2449 BK 2396)		
	---		015 "DIA CIRC CONCR		
		0340/2396	LEN=0050	INSTALLED	2003
	---		018 "DIA CIRC CONCR		
		0340/1582	LEN=0050	INSTALLED	UNKN
	---		018 "DIA CIRC CONCR		
		0340/1281	LEN=0050	INSTALLED	UNKN
	---		018 "DIA CIRC CONCR		
		0340/0730	LEN=0045	INSTALLED	UNKN
1 0 00271 0 02 0754+94 080774 FT	---	080706 FT			
DUTCH HILL RD		5 0340/0000	LENGTH(AH 2396 BK 2495)		
(T829)	---		024 "DIA CIRC CONCR		
0340/0000		0330/2359	LEN=0045	INSTALLED	UNKN

		0330/1731	BMS EN 20/0008/0330/1699		
	---		1 0 00271 0 02 0746+86		
			PINE HOL.		
	---	0330/1699	BMS BG 20/0008/0330/1699		
	---		HILTON RD		
		0330/1098	(T831)		
	---		018 "DIA CIRC CONCR		
		0330/1050	LEN=0050	INSTALLED	UNKN
	---		060 "DIA CIRC CONCR		
078279 FT		0330/0219	LEN=0055	INSTALLED	UNKN
	---	078211 FT	1 0 00271 0 02 0730+02		
		5 0330/0000	LENGTH(AH 2495 BK 2769)		

		0320/1867	015 "DIA CIRC CONCR		
	---		LEN=0065	INSTALLED	UNKN
			018 "DIA CIRC CONCR		

EXTRACT DATE: 12/28/2024 ROADWAY MANAGEMENT SYSTEM PAGE NUMBER: 45
PRINT DATE: 12/30/2024 SLD COUNTY/SR - ANNUAL PRINT COUNTY: CRAWFORD

DIR: B TOTAL LEN: 19.130 MI. DIST: 01-1 SR: 8
LEFT MUN: BLOOMFIELD T RIGHT MUN: BLOOMFIELD T

	075510 FT	0320/1156	LEN=0035	INSTALLED UNKN
		0320/0777	LEN=0010	INSTALLED UNKN
		0320/0378	LEN=0055	INSTALLED UNKN
		075442 FT	1 0 00271 0 02 0702+47	
			S.PINE HOLL.	
			STRUCTURE LENGTH 10 FT	
			BMSID 20/0008/0320/0000	
		0320/0000	LENGTH(AH 2769 BK 2113)	
		0310/0933	LEN=0050	INSTALLED UNKN
		0310/0064	FROM 0077/0470 SH	
		073329 FT	(CONN)	
			1 0 00271 0 02 0681+29	
			STATE ST	
			(SR0077 SEG 0470/0000)	
		0310/0000	LENGTH(AH 2113 BK 2962)	
		0300/2542	LEN=0110	INSTALLED UNKN
		0300/1891	LEN=0035	INSTALLED UNKN
		0300/1442	LEN=0052	INSTALLED UNKN
		070435 FT	1 0 00271 0 02 0651+67	
		0300/0000	LENGTH(AH 2962 BK 2043)	
		0290/2025	BLOOMFIELD	
		0290/1743	ATHENS T	
			LEN=0055	INSTALLED UNKN
		0290/0248	LEN=0060	INSTALLED UNKN
		068324 FT	1 0 00271 0 02 0631+36	
			KUNICK RD	
			(T769)	
		0290/0000	LENGTH(AH 2043 BK 3319)	

FROM 0077/0460 SH (CONN) 0300/2873

EXTRACT DATE: 12/28/2024 ROADWAY MANAGEMENT SYSTEM PAGE NUMBER: 44
PRINT DATE: 12/30/2024 SLD COUNTY/SR - ANNUAL PRINT COUNTY: CRAWFORD

DIR: B TOTAL LEN: 19.130 MI. DIST: 01-1 SR: 8
LEFT MUN: ATHENS T RIGHT MUN: ATHENS T

065073 FT

063302 FT

059844 FT

0280/2140	015 "DIA CIRC CONCR LEN=0050 INSTALLED UNKN
0280/1792	024 "DIA CIRC CONCR LEN=0035 INSTALLED UNKN
0280/1035	018 "DIA CIRC CONCR LEN=0075 INSTALLED UNKN
0280/0220	018 "DIA CIRC CONCR LEN=0055 INSTALLED UNKN
065005 FT	1 0 00271 0 01 0597+33 KELSEY RD (T767)
0280/0000	LENGTH(AH 3319 BK 1771) 018 "DIA CIRC CONCR
0270/1686	LEN=0055 INSTALLED UNKN
0270/1275	018 "DIA CIRC CONCR LEN=0050 INSTALLED UNKN
0270/0976	018 "DIA CIRC CONCR LEN=0050 INSTALLED UNKN
0270/0571	015 "DIA CIRC CONCR LEN=0060 INSTALLED UNKN
0270/0210	015 "DIA CIRC CONCR LEN=0055 INSTALLED UNKN
063234 FT	1 0 00271 0 01 0580+02
0270/0000	LENGTH(AH 1771 BK 3458) 015 "DIA CIRC CONCR
0260/3338	LEN=0055 INSTALLED UNKN
0260/2990	018 "DIA CIRC CONCR LEN=0050 INSTALLED UNKN

0260/0164	ATHENS ROME T
059776 FT	1 0 00271 0 01 0545+64 ROME CENTERVILLE B
0260/0000	LENGTH(AH 3458 BK 2445) 012 "DIA CIRC CONCR
0250/2029	LEN=0045 INSTALLED UNKN

EXTRACT DATE: 12/28/2024 ROADWAY MANAGEMENT SYSTEM PAGE NUMBER: 43
PRINT DATE: 12/30/2024 SLD COUNTY/SR - ANNUAL PRINT COUNTY: CRAWFORD

DIR: B TOTAL LEN: 19.130 MI. DIST: 01-1 SR: 8
LEFT MUN: CENTERVILLE B RIGHT MUN: CENTERVILLE B

057399 FT	0250/0475	015 "DIA CIRC CONCR
	057331 FT	LEN=0060 INSTALLED UNKN
		1 0 00271 0 01 0520+89
		BRIMSTONE ST
		(BORO)
	0250/0000	LENGTH(AH 2445 BK 2441)
1 0 00271 0 01 0496+57 054958 FT	054890 FT	CENTERVILLE RD
GARLAND ST		(SR1022 SEG 0130/0000)
(SR1022 SEG 0130/0000) 0240/0000	0240/0000	LENGTH(AH 2441 BK 1419)
	0230/0908	BMSSEN 20/0008/0230/0768
		BRIDGE POSTED (TONS)
		1 0 00271 0 01 0490+07
		SGL 31 COMB 34
		E.BR.OIL CK.
	0230/0768	BMSBG 20/0008/0230/0768
053539 FT	053471 FT	1 0 00271 0 01 0482+50
		GILSON ST
		(BORO)
	0230/0000	LENGTH(AH 1419 BK 2486)
STEUBEN ST	0220/2030	
(BORO)		
STATION RD	0220/1369	015 "DIA CIRC CONCR
(T860)		LEN=0050 INSTALLED 2003
PENNDOT STOCKPILE YD #2	0220/1037	
(GOVT)		
051053 FT	0220/0410	018 "DIA CIRC CONCR
	050985 FT	LEN=0055 INSTALLED UNKN
		1 0 00271 0 01 0457+82
		BEMENT LN
		(T715)
	0220/0000	LENGTH(AH 2486 BK 2147)
		CENTERVILLE
	0210/2106	ROME T
	0210/2101	018 "DIA CIRC CONCR
		LEN=0065 INSTALLED UNKN
	0210/1335	030 "DIA CIRC CONCR
		LEN=0065 INSTALLED UNKN

EXTRACT DATE: 12/28/2024 ROADWAY MANAGEMENT SYSTEM PAGE NUMBER: 42
PRINT DATE: 12/30/2024 SLD COUNTY/SR - ANNUAL PRINT COUNTY: CRAWFORD

DIR: B TOTAL LEN: 19.130 MI. DIST: 01-1 SR: 8
LEFT MUN: ROME T RIGHT MUN: ROME T

		0210/0958	018 "DIA CIRC CONCR LEN=0055	INSTALLED UNKN
048906 FT		048838 FT	1 0 00271 0 01 0436+24	
		0210/0000	LENGTH(AH 2147 BK 2357)	
		0200/2291	015 "DIA CIRC CONCR LEN=0050	INSTALLED UNKN
		0200/1617	015 "DIA CIRC CONCR LEN=0045	INSTALLED UNKN
		0200/0665	ROME STEUBEN T	
046549 FT		0200/0032	KELSEY RD (T767)	
		046481 FT	1 0 00271 0 01 0412+94	
		0200/0000	LENGTH(AH 2357 BK 2168)	
		0190/0183	018 "DIA CIRC CONCR LEN=0055	INSTALLED UNKN
044381 FT		044313 FT	1 0 00271 0 01 0390+54	
		0190/0000	LENGTH(AH 2168 BK 2504)	
		0180/0472	015 "DIA CIRC CONCR LEN=0045	INSTALLED UNKN
041877 FT		041809 FT	1 0 00271 0 01 0365+71	
		0180/0000	FIVE CORNERS RD (SR1020 SEG 0150/0000)	
KINSACK RD (T872)		0170/3171	LENGTH(AH 2504 BK 3250)	
		0170/2354	STEUBEN ROME T	
		0170/1224	015 "DIA CIRC CONCR LEN=0050	INSTALLED UNKN

EXTRACT DATE: 12/28/2024 ROADWAY MANAGEMENT SYSTEM PAGE NUMBER: 41
PRINT DATE: 12/30/2024 SLD COUNTY/SR - ANNUAL PRINT COUNTY: CRAWFORD

DIR: B TOTAL LEN: 19.130 MI. DIST: 01-1 SR: 8
LEFT MUN: ROME T RIGHT MUN: ROME T

BIG RED'S CT
(PRDR)

038627 FT

038559 FT 1 0 00271 0 00 0327+79

0170/0000 ROME
OIL CREEK T
LENGTH(AH 3250 BK 1776)
OLD ROUTE 8 RD
(T868)

0160/1347

036851 FT

0160/0128 018 "DIA CIRC CONCR
LEN=0055 INSTALLED UNKN
036783 FT 1 0 00271 0 00 0310+35
0160/0000 LENGTH(AH 1776 BK 2171)

034680 FT

0150/0320 072 "DIA CIRC CONCR
LEN=0055 INSTALLED UNKN
034612 FT 1 0 00271 0 00 0288+45
BOGG HOLLOW RD
(T369)
0150/0000 LENGTH(AH 2171 BK 2836)

SMALL STREAM
STRUCTURE LENGTH 11 FT
BMSID 20/0008/0140/0913

0140/0705

0140/0026 024 "DIA CIRC CONCR
LEN=0060 INSTALLED UNKN
031776 FT 1 0 00271 0 00 0260+07
0140/0000 LENGTH(AH 2836 BK 2434)
024 "DIA CIRC CONCR
LEN=0070 INSTALLED UNKN
0130/2205 024 "DIA CIRC CONCR
LEN=0050 INSTALLED UNKN
0130/1990 018 "DIA CIRC CONCR
LEN=0055 INSTALLED UNKN
0130/1772 018 "DIA CIRC CONCR
LEN=0065 INSTALLED UNKN
0130/1538 024 "DIA CIRC CONCR

031844 FT

DIR: B TOTAL LEN: 19.130 MI. DIST: 01-1 SR: 8
LEFT MUN: OIL CREEK T RIGHT MUN: OIL CREEK T

0130/1339	LEN=0065	INSTALLED	UNKN
029342 FT	1 0 00271	0 00	0235+26
0130/0000	LENGTH(AH	2434 BK	2778)
0120/2733	072"H 72"W	CONC	STRUCT
0120/2733	LEN=0090	INSTALLED	UNKN
0120/2053	018 "DIA	CIRC	CONCR
0120/1814	LEN=0055	INSTALLED	UNKN
0120/1574	030 "DIA	CIRC	CONCR
0120/1291	LEN=0055	INSTALLED	UNKN
0120/1143	024 "DIA	CIRC	CONCR
0120/1040	LEN=0045	INSTALLED	UNKN
0120/0910	036 "DIA	CIRC	METAL
0120/0809	LEN=0050	INSTALLED	UNKN
0120/0637	030 "DIA	CIRC	CONCR
0120/0534	LEN=0055	INSTALLED	UNKN
026564 FT	1 0 00271	0 00	0208+39
0120/0000	LENGTH(AH	2778 BK	1628)
0110/1499	OIL CREEK		
0110/1222	HYDETOWN B		
0110/0598	OIL CREEK TR		
0110/0510	STRUCTURE LENGTH	8 FT	
0110/0316	BMSID 20/0008/0110/1215		
024936 FT			
0110/0000	RANCH LN		
0100/2780	(PRDR)		
	PARK DR		
	(PRDR)		
	PARK DR		
	(PRDR)		
0110/0000	LENGTH(AH	1628 BK	3612)
0100/2780	018 "DIA	CIRC	CONCR
	LEN=0150	INSTALLED	UNKN

EXTRACT DATE: 12/28/2024 ROADWAY MANAGEMENT SYSTEM PAGE NUMBER: 39
PRINT DATE: 12/30/2024 SLD COUNTY/SR - ANNUAL PRINT COUNTY: CRAWFORD

DIR: B TOTAL LEN: 19.130 MI. DIST: 01-1 SR: 8
LEFT MUN: HYDETOWN B RIGHT MUN: HYDETOWN B

MAIN ST
(SR1011 SEG 0010/0000) 0100/2085
PLEASANT ST
(BORO) 0100/1522

MURRY ST
(BORO) 0100/0748
WALNUT ST
(BORO) 0100/0459

1 0 00271 0 00 0155+59 021392 FT
WATER ST
(BORO) 0100/0000

1 0 00271 0 00 0124+55 018285 FT
MAIN ST
(SR0408 SEG 0530/2674) 0090/0000

014890 FT

0100/2085 OLD ROUTE 8 RD
(BORO)

0100/1513 018 "DIA CIRC CONCR
LEN=0060 INSTALLED UNKN
0100/1097 015 "DIA CIRC CONCR
LEN=0060 INSTALLED UNKN

0100/0134 BMS EN 20/0008/0100/0052
1 0 00271 0 00 0156+16
THOMPSON CK.
0100/0052 BMS BG 20/0008/0100/0052
021324 FT THOMPSON RUN RD
(SR1013 SEG 0010/0000)
5 0100/0000 LENGTH(AH 3612 BK 3107)

0090/0014 024 "DIA CIRC CONCR
018217 FT LEN=0098 INSTALLED UNKN

5 0090/0000 LENGTH(AH 3107 BK 3395)

0080/1492 HYDETOWN
OIL CREEK T
0080/0999 015 "DIA CIRC CONCR
LEN=0050 INSTALLED UNKN

0080/0315 018 "H 36 "W ELLIP CONC
014822 FT LEN=0050 INSTALLED UNKN
5 0080/0000 1 0 00271 0 00 0090+41
LENGTH(AH 3395 BK 1971)
018 "DIA CIRC CONCR
0070/1410 LEN=0075 INSTALLED UNKN

EXTRACT DATE: 12/28/2024 ROADWAY MANAGEMENT SYSTEM PAGE NUMBER: 38
PRINT DATE: 12/30/2024 SLD COUNTY/SR - ANNUAL PRINT COUNTY: CRAWFORD

DIR: B TOTAL LEN: 19.130 MI. DIST: 01-1 SR: 8
LEFT MUN: OIL CREEK T RIGHT MUN: OIL CREEK T

		0070/0816	015 "DIA CIRC CONCR
			LEN=0040 INSTALLED UNKN
		0070/0445	015 "DIA CIRC CONCR
			LEN=0040 INSTALLED UNKN
		0070/0185	018 "DIA CIRC CONCR
			LEN=0040 INSTALLED UNKN
		0070/0067	018 "DIA CIRC CONCR
			LEN=0040 INSTALLED UNKN
012919 FT		012851 FT	1 0 00271 0 00 0070+70
		0070/0000	LENGTH(AH 1971 BK 2811)
			024 "DIA CIRC CONCR
		0060/2645	LEN=0042 INSTALLED UNKN
SKYLINE DR (T907)	0060/1907	==	
LC TO WALMART DR (CONN)	0060/0611	==	
WALMART DR (PRDR)	0060/0528	==	OLD ROUTE 8 (PRDR)
LC FROM WALMART DR (CONN)	0060/0439	==	
	010108 FT		018 "DIA CIRC CONCR
		0060/0163	LEN=0075 INSTALLED UNKN
		010040 FT	1 0 00271 0 00 0042+30
		0060/0000	LENGTH(AH 2811 BK 1475)
OIL CREEK RD (SR2020 SEG 0020/2607)	0050/1421	==	
GARDEN ST (PRDR)	0050/1121	==	MCKINNEY ST (T900)
		0050/1121	DRAINAGE
		0050/0584	STRUCTURE LENGTH 7 FT
			BMSID 20/0008/0050/0584
		0050/0032	018 "DIA CIRC CONCR
			LEN=0030 INSTALLED UNKN
008633 FT		008565 FT	1 0 00271 0 00 0028+24
			SCHWARTZ LN (CITY)
		0050/0000	OIL CREEK TITUSVILLE C
WEST ST (CITY)	0040/2554	==	LENGTH(AH 1475 BK 2831)
		0040/2403	FOURTH ST (CITY)
CENTER ST (CITY)	0040/2009	==	

EXTRACT DATE: 12/28/2024 ROADWAY MANAGEMENT SYSTEM PAGE NUMBER: 37
PRINT DATE: 12/30/2024 SLD COUNTY/SR - ANNUAL PRINT COUNTY: CRAWFORD

DIR: B TOTAL LEN: 19.130 MI. DIST: 01-1 SR: 8
LEFT MUN: TITUSVILLE C RIGHT MUN: TITUSVILLE C

WOOD ST
(CITY)

0040/1389

SECOND ST
(CITY)

0040/0575

TO 0027/0460 SH

0040/0168

1 0 00271 0 00 0000+00 005802 FT

CENTRAL AV

(SR0027 SEG 0460/1834) 0040/0000

MONROE ST
(CITY)

0031/1585

PERRY ST

(SR2024 SEG 0010/0231)

0031/0986

WASHINGTON ST
(CITY)

0031/0501

EXCHANGE PL
(CITY)

0031/0279

2 0 20156 0 00 0021+07 003684 FT

NC SPRING ST

FRANKLIN ST
(SR0008 SEG 0024/0000)

DIAMOND ST

(SR0027 SEG 0480/0000)

MFC BEGIN = C

LTH AH 002118 BK 000100 0031/0000

LTH AH 000100 BK 000238 003684 FT

LTH AH 000100 BK 000238 7029/0000

SPRING ST

0040/1983

SPRUCE ST

(CITY)

0040/1740

HEMLOCK ST

(CITY)

0040/1498

WALNUT ST

(CITY)

0040/1231

THIRD ST

(CITY)

0040/0898

TITUS ST

(CITY)

0040/0798

MAIN ST

(CITY)

0040/0789

018 " DIA CIRC CONCR

LEN=0030 INSTALLED UNKN

0040/0575

SECOND ST

(CITY)

005734 FT

NC SPRING ST

0040/0000 LENGTH(AH 2831 BK 2050)

0030/1585

MONROE ST

(CITY)

0030/0986

PERRY ST

(CITY)

0030/0986

PERRY ST

(SR2024 SEG 0010/0000)

0030/0501

WASHINGTON ST

(CITY)

0030/0279

EXCHANGE PL

(CITY)

0030/0018

015 " DIA CIRC CONCR

LEN=0035 INSTALLED UNKN

003684 FT

1 0 00089 0 05 1142+76

NC CENTRAL AV

0030/0000 LENGTH(AH 2050 BK 0238)

MFC BEGIN = C

FRANKLIN ST

(SR0089 SEG 0010/0000)

CENTRAL AV

EXTRACT DATE: 12/28/2024 ROADWAY MANAGEMENT SYSTEM PAGE NUMBER: 36
PRINT DATE: 12/30/2024 SLD COUNTY/SR - ANNUAL PRINT COUNTY: CRAWFORD

DIR: B TOTAL LEN: 19.130 MI. DIST: 01-1 SR: 8
LEFT MUN: TITUSVILLE C RIGHT MUN: TITUSVILLE C

{SR0027 SEG 0480/0000}
{SR0027 SEG 0481/0000} 0024/0238

1 0 00205 0 01 0033+94 003446 FT
SPRING ST
{SR0008 SEG 0031/0000} 0024/0000

MECHANIC ST
(CITY) 0020/0523

1 0 00205 0 01 0021+87 002201 FT
ST JOHN ST
{SR2024 SEG 0010/2449} 0020/0000

BLOSS ST
(CITY) 0010/1808
FRANKLIN ST
(CITY) 0010/1632

BARBER ST
(CITY) 0010/0818

FLEMING RD
(CITY) 0010/0236
000000 FT

0024/0238
003446 FT
[S] 0024/0000 LENGTH(AH 0238 BK 1245)
0020/0814 (AAR 505665T)#TRKS 01
0020/0789 WATER ST
(CITY)
0020/0684 015 "DIA CIRC METAL
LEN=0040 INSTALLED UNKN
0020/0580 018 "DIA CIRC CONCR
LEN=0040 INSTALLED UNKN
MECHANIC ST
(CITY)
0020/0401 (AAR 528353A)#TRKS 01
0020/0310 PERRY ST
002201 FT
[S] 0020/0000 LENGTH(AH 1245 BK 2201)
0010/2156 BMSBN 20/0008/0010/1971
1 0 00205 0 01 0019+12
OIL CREEK
0010/1971 BMSBG 20/0008/0010/1971
0010/1955 015 "DIA CIRC CONCR
LEN=0035 INSTALLED UNKN
BLOSS ST
(SR2024 SEG 0020/0000)
0010/1808
0010/1808
0010/1356 018 "DIA CIRC CONCR
LEN=0035 INSTALLED UNKN
0010/1002 018 "DIA CIRC CONCR
LEN=0052 INSTALLED UNKN
SUPERIOR ST
(CITY)
0010/0818 020 "DIA CIRC CONCR
LEN=0055 INSTALLED UNKN
0010/0637 DUTCH HILL RD
(T576)
0010/0236 1 0 00205 0 00 0000+00
000000 FT NC FRANKLIN ST
INTER-BK SR 0008 SH
(SR0008 SEG 0730/2374)
MFC BEGIN = C
BK-VENANGO (60)
[S] 0010/0000 LENGTH(AH 2201 BK 0000)

EXTRACT DATE: 12/28/2024 ROADWAY MANAGEMENT SYSTEM PAGE NUMBER: 35
PRINT DATE: 12/30/2024 SLD COUNTY/SR - ANNUAL PRINT COUNTY: CRAWFORD

DIR: B TOTAL LEN: 41.752 MI. DIST: 01-1 SR: 6
LEFT MUN: CAMBRIDGE T RIGHT MUN: CAMBRIDGE T

219968 FT		220449 FT	AH-ERIE (25)
		INTER-AHD	GRAND ARMY OF THE REP H
		0980/2417	(SR0006 SEG 0010/0000)
		0980/1405	024 "DIA CIRC CONCR LEN=0045 INSTALLED 1997
217551 FT		0980/0433	YUCHA RD (T901)
		218032 FT	1 0 00084 0 06 0931+17
		0980/0000	LENGTH(AH 2417 BK 2570)
		0970/2522	024 "DIA CIRC CONCR LEN=0055 INSTALLED 1997
		0970/1434	018 "DIA CIRC CONCR LEN=0040 INSTALLED 1997
214981 FT		215462 FT	1 0 00084 0 06 0906+28
		0970/0000	LENGTH(AH 2570 BK 2398)
		0960/2395	048"H 72"W CON BOX CUL LEN=0040 INSTALLED 1997
KREITZ RD (T899)		0960/2340	ZILHAVER RD (T301)
		0960/0969	024 "DIA CIRC CONCR LEN=0060 INSTALLED 1997
212583 FT		213064 FT	1 0 00084 0 06 0881+51
		0960/0000	LENGTH(AH 2398 BK 2630)
		0950/2508	018 "DIA CIRC CONCR LEN=0045 INSTALLED 1997
209953 FT		210434 FT	1 0 00084 0 06 0854+85
		0950/0000	LENGTH(AH 2630 BK 2686)

EXTRACT DATE: 12/28/2024 ROADWAY MANAGEMENT SYSTEM PAGE NUMBER: 34
PRINT DATE: 12/30/2024 SLD COUNTY/SR - ANNUAL PRINT COUNTY: CRAWFORD

DIR: B TOTAL LEN: 41.752 MI. DIST: 01-1 SR: 6
LEFT MUN: CAMBRIDGE T RIGHT MUN: CAMBRIDGE T

			0940/2640	018 "DIA CIRC CONCR LEN=0050 INSTALLED 1997
207267 FT			0940/0015	BMS EN 20/0006/0940/0000
			207748 FT	1 0 00084 0 06 0828+00
				NC LAKES TO SEA HW
				FRENCH CK. TR
			0940/0000	BMSBG 20/0006/0940/0000
				LENGTH(AH 2686 BK 3616)
			0930/1933	024 "DIA CIRC CONCR LEN=0050 INSTALLED 1997
			0930/1258	030 "DIA CIRC CONCR LEN=0055 INSTALLED 1997
203651 FT			204132 FT	1 0 00084 0 06 0791+91
				NC GRAND ARMY OF THE REP HW
				MILLER STATION RD
			0930/0000	(SR1016 SEG 0010/0000)
				LENGTH(AH 3616 BK 1806)
			0920/0787	FRENCH CK. TR STRUCTURE LENGTH 12 FT
			0920/0709	BMSID 20/0006/0920/0819
				CAMBRIDGE
				CAMBRIDGE SPRINGS B
			0920/0429	GRAY ST
201845 FT			202326 FT	(BORO)
				1 0 00084 0 06 0774+02
				MC CLELLAN AV
				(BORO)
MC CLELLAN AV (SR0699 SEG 0010/0000) SNOW AL (BORO)			0920/0000	
			0900/0889	
			0900/0780	018 "DIA CIR PLASTIC LEN=0030 INSTALLED 2021

EXTRACT DATE: 12/28/2024 ROADWAY MANAGEMENT SYSTEM PAGE NUMBER: 33
PRINT DATE: 12/30/2024 SLD COUNTY/SR - ANNUAL PRINT COUNTY: CRAWFORD

DIR: B TOTAL LEN: 41.752 MI. DIST: 01-1 SR: 6
LEFT MUN: CAMBRIDGE SPRINGS B RIGHT MUN: CAMBRIDGE SPRINGS B

POPLAR ST
(BORO)

0900/0757

VENANGO AV
(SR9104 SEG 0010/0000) 0900/0217
200762 FT

VENANGO AV
(SR9104 SEG 0010/0219) 0870/1189
RAILROAD ST (BORO) 0870/0990

BOLARD AV

0900/0774 012 "DIA CIR PLASTIC
LEN=0035 INSTALLED 1997

0900/0610 018 "DIA CIR PLASTIC
LEN=0030 INSTALLED 2021
0900/0574 BMSSEN 20/0006/0900/0114
1 0 00084 0 06 0766+66
FRENCH CREEK
0900/0360 BMSBG 20/0006/0900/0114
018 "DIA CIR PLASTIC
0900/0300 LEN=0050 INSTALLED 2021

201243 FT 1 0 00084 0 06 0766+29
CHURCH ST
(SR0408 SEG 0010/0000)
NC MAIN ST

MAIN ST
(SR0886 SEG 0230/2323)
0900/0000 LENGTH(AH 1083 BK 1332)
NC CHURCH ST

0870/0848 (AAR 262872M)#TRKS 01
WALL ST
(BORO)
0870/0804 SPRING ST
(BORO)
0870/0576 LINCOLN ST
(BORO)
0870/0271 (BORO)
199911 FT 1 0 00084 0 06 0750+57
GRANT ST
(SR1025 SEG 0010/0600)
0870/0000 LENGTH(AH 1332 BK 1454)
018 "DIA CIRC CONCR
LEN=0035 INSTALLED UNKN
0860/1098 BMSSEN 20/0006/0860/1061
0860/1079 1 0 00084 0 06 0746+81
FRENCK CK. TR
0860/1061 BMSBG 20/0006/0860/1061
DALE AV
(BORO)
0860/0738 018 "DIA CIRC CONCR
LEN=0035 INSTALLED UNKN
0860/0707 BOLARD AV
(BORO)
0860/0370 (BORO)

DIR: B	TOTAL LEN: 41.752 MI.	DIST: 01-1	SR: 6
LEFT MUN: CAMBRIDGE SPRINGS B		RIGHT MUN: CAMBRIDGE SPRINGS B	
(BORO)	0860/0329		
	197976 FT	0860/0308	018 "DIA CIRC METAL
		198457 FT	LEN=0035 INSTALLED UNKN
			1 0 00084 0 06 0735+07
			STEEL ST
			(BORO)
		0860/0000	LENGTH(AH 1454 BK 1820)
		0850/1655	012 "DIA CIRC CONCR
			LEN=0034 INSTALLED 1997
ORTH ST	0850/1580		
(BORO)			
		0850/1140	018 "DIA CIRC CONCR
			LEN=0035 INSTALLED 1997
		0850/0860	018 "DIA CIRC CONCR
			LEN=0038 INSTALLED 2018
		0850/0832	BMS EN 20/0006/0850/0820
			1 0 00084 0 05 0725+51
		0850/0820	FRENCH CK. TR
			BMS BG 20/0006/0850/0820
		0850/0810	018 "DIA CIRC CONCR
			LEN=0038 INSTALLED 2018
OTT FARM DR	0850/0493	0850/0493	BRINK DR
(BORO)			(BORO)
		0850/0219	018 "DIA CIRC CONCR
	196156 FT	196637 FT	LEN=0035 INSTALLED 1997
			1 0 00084 0 05 0717+38
			NC V E
			NANGO AV
			CAMBRIDGE SPRINGS
			CAMBRIDGE T
		0850/0000	LENGTH(AH 1820 BK 2087)
		0840/2085	024 "DIA CIRC CONCR
			LEN=0045 INSTALLED 1997
		0840/1050	018 "DIA CIRC CONCR
			LEN=0034 INSTALLED 1997
		0840/0739	018 "DIA CIRC CONCR
			LEN=0045 INSTALLED 1997
			P3
			TRIB. TO FRENCH CREEK
			STRUCTURE LENGTH 16 FT
		0840/0273	BMS ID 20/0006/0840/0273
		194550 FT	
		0840/0000	LENGTH(AH 2087 BK 2698)
			018 "DIA CIRC CONCR
		0830/2455	LEN=0055 INSTALLED 1997
			018 "DIA CIRC CONCR

EXTRACT DATE: 12/28/2024 ROADWAY MANAGEMENT SYSTEM PAGE NUMBER: 31
PRINT DATE: 12/30/2024 SLD COUNTY/SR - ANNUAL PRINT COUNTY: CRAWFORD

DIR: B TOTAL LEN: 41.752 MI. DIST: 01-1 SR: 6
LEFT MUN: CAMBRIDGE T RIGHT MUN: CAMBRIDGE T

	0830/1880	LEN=0050	INSTALLED	1997
		FRENCH TR.		
		STRUCTURE	LENGTH	21 FT
	0830/0938	BMSID	20/0006/0830/0938	
191371 FT	191852 FT	1 0 00084	0 05 0669+29	
		018 "DIA	CIRC CONCR	
		LEN=0050	INSTALLED	1997
	0830/0000	LENGTH(AH	2698 BK 2315)	
		018 "DIA	CIRC CONCR	
	0820/1926	LEN=0055	INSTALLED	1997
		018 "DIA	CIRC CONCR	
	0820/1691	LEN=0045	INSTALLED	1997
		024 "DIA	CIRC CONCR	
	0820/1417	LEN=0200	INSTALLED	1997
		036 "DIA	CIRC CONCR	
	0820/0894	LEN=0050	INSTALLED	1997
		042 "H 72 "W	ELLIP METAL	
	0820/0549	LEN=0050	INSTALLED	1997
189056 FT	189537 FT	1 0 00084	0 05 0646+24	
		ELLIS RD		
		(T302)		
	0820/0000	LENGTH(AH	2315 BK 2904)	
	0810/2798	BMSID	20/0006/0810/2788	
		1 0 00084	0 05 0645+10	
		FRENCH CK. TR		
	0810/2788	BMSBG	20/0006/0810/2788	
PENDELTON DR (PRDR)	0810/2754			
		018 "DIA	CIRC CONCR	
	0810/2337	LEN=0040	INSTALLED	1997
		018 "DIA	CIRC CONCR	
	0810/1697	LEN=0060	INSTALLED	1997
		036 "DIA	CIRC CONCR	
	0810/1381	LEN=0060	INSTALLED	1997
		SHERRED HILL RD		
	0810/1332	(T602)		
		018 "DIA	CIRC CONCR	
	0810/1304	LEN=0045	INSTALLED	1997
		018 "DIA	CIRC CONCR	
	0810/0686	LEN=0060	INSTALLED	1997
		NC LAKES TO SEA HW		
186152 FT	186633 FT	1 0 00084	0 05 0620+84	

DIST: 01-1 SR: 6
RIGHT MUN: CAMBRIDGE T

EXTRACT DATE: 12/28/2024 ROADWAY MANAGEMENT SYSTEM PAGE NUMBER: 29
PRINT DATE: 12/30/2024 SLD COUNTY/SR - ANNUAL PRINT COUNTY: CRAWFORD

DIR: B TOTAL LEN: 41.752 MI. DIST: 01-1 SR: 6
LEFT MUN: VENANGO B RIGHT MUN: VENANGO B

CHURCH ST
(SR1019 SEG 0010/0000)
CUSSEWAGO ST
(SR1002 SEG 0050/3066) 0780/1527

178774 FT

BECHTOLD RD
(T755) 0770/0661

176123 FT

== == 0780/1791 OAK AL
-- -- (BORO)
0780/1535 015 " DIA CIRC CONCR
LEN=0050 INSTALLED 1997

NC CUSSEWAGO ST
0780/1527
0780/1257 SOUTH AL
(BORO)
0780/0963 SOUTH ST
(BORO)
015 " DIA CIRC CONCR
0780/0958 LEN=0040 INSTALLED 1997

0780/0023 BMS EN 20/0006/0780/0002
179255 FT 1 0 00084 0 05 0543+12
NC CHURCH ST
FRENCH CREEK
BMS BG 20/0006/0780/0002
5 0780/0000 LENGTH(AH 2803 BK 2651)

VENANGO
0770/1501 VENANGO T
018 " DIA CIRC CONCR
0770/1345 LEN=0050 INSTALLED 1997
060 " DIA CIRC CONCR
0770/0966 LEN=0050 INSTALLED 1997

018 " DIA CIRC CONCR
0770/0033 LEN=0100 INSTALLED 1997
176604 FT 1 0 00084 0 04 0516+31
VENANGO
HAYFIELD T
5 0770/0000 LENGTH(AH 2651 BK 2942)

018 " DIA CIRC CONCR
0760/1779 LEN=0055 INSTALLED 1997

024 " H 42 " W ELLIP CONC
0760/1150 LEN=0080 INSTALLED 1997
018 " DIA CIRC CONCR
0760/0899 LEN=0050 INSTALLED 1997
030 " DIA CIRC CONCR
0760/0525 LEN=0055 INSTALLED 1997

EXTRACT DATE: 12/28/2024 ROADWAY MANAGEMENT SYSTEM PAGE NUMBER: 28
PRINT DATE: 12/30/2024 SLD COUNTY/SR - ANNUAL PRINT COUNTY: CRAWFORD

DIR: B TOTAL LEN: 41.752 MI. DIST: 01-1 SR: 6
LEFT MUN: HAYFIELD T RIGHT MUN: HAYFIELD T

173181 FT

024 "DIA CIRC CONCR
0760/0318 LEN=0050 INSTALLED 1997
173662 FT 1 0 00084 0 04 0486+68
NC LAKES TO SEA HW
5 0760/0000 LENGTH(AH 2942 BK 2668)
024 "DIA CIRC CONCR
0750/2514 LEN=0055 INSTALLED 1997
024 "DIA CIRC CONCR
0750/2155 LEN=0045 INSTALLED 1997
024 "DIA CIRC CONCR
0750/1844 LEN=0060 INSTALLED 1997
036 "DIA CIRC CONCR
0750/1579 LEN=0060 INSTALLED 1997

170513 FT

024 "DIA CIRC CONCR
0750/0821 LEN=0060 INSTALLED 1997
036 "DIA CIRC CONCR
0750/0585 LEN=0050 INSTALLED 1997
036 "DIA CIRC CONCR
0750/0501 LEN=0050 INSTALLED 1997
024 "DIA CIRC CONCR
0750/0037 LEN=0060 INSTALLED 1997
170994 FT 1 0 00084 0 04 0460+00
5 0750/0000 LENGTH(AH 2668 BK 2341)
024 "DIA CIRC CONCR
0740/2142 LEN=0050 INSTALLED 1997
024 "DIA CIRC CONCR
0740/1836 LEN=0050 INSTALLED 1997
024 "DIA CIRC CONCR
0740/1306 LEN=0050 INSTALLED 1997
036 "DIA CIRC CONCR
0740/1141 LEN=0050 INSTALLED 1997

168172 FT

0740/0021 BMS EN 20/0006/0740/0000
168653 FT 1 0 00084 0 04 0436+59
FRENCH CK. TR
5 0740/0000 BMSBG 20/0006/0740/0000
LENGTH(AH 2341 BK 2355)

HILL RD
(T606)

0730/1678

015 "DIA CIRC CONCR
0730/1654 LEN=0050 INSTALLED 1997
0730/1606 BMS EN 20/0006/0730/0862
HAYFIELD
0730/1311 WOODCOCK T
1 0 00084 0 03 0412+61
FRENCH CREEK
0730/0844 BMSBG 20/0006/0730/0862

EXTRACT DATE: 12/28/2024 ROADWAY MANAGEMENT SYSTEM PAGE NUMBER: 27
PRINT DATE: 12/30/2024 SLD COUNTY/SR - ANNUAL PRINT COUNTY: CRAWFORD

DIR: B TOTAL LEN: 41.752 MI. DIST: 01-1 SR: 6
LEFT MUN: WOODCOCK T RIGHT MUN: WOODCOCK T

	165817 FT	0730/0203	056 "DIA CIRC CONCR
		166298 FT	LEN=0070 INSTALLED 1997
		0730/0000	1 0 00084 0 03 0412+61
			LENGTH(AH 2355 BK 2659)
		0720/1084	024 "DIA CIRC CONCR
			LEN=0050 INSTALLED 1997
		0720/0584	024 "DIA CIRC CONCR
			LEN=0050 INSTALLED 1997
		0720/0105	036 "DIA CIRC CONCR
		163639 FT	LEN=0060 INSTALLED 1997
		0720/0000	1 0 00084 0 03 0386+02
			LENGTH(AH 2659 BK 2642)
FRENCH CREEK DR (T712)	0710/2325	0710/2221	024 "DIA CIRC CONCR
			LEN=0050 INSTALLED 1997
		0710/1430	036 "DIA CIRC CONCR
			LEN=0060 INSTALLED 1997
BERTRAM DR (T709)	0710/0411	0710/0260	042"H 72"W ELLIP METAL
			LEN=0050 INSTALLED 1997
		0710/0199	MCDONALD DR
			(PRDR)
CAMP DR (T713)	0710/0031	160997 FT	1 0 00084 0 03 0359+27
	160516 FT		PETERS RD
			(T703)
			018 "DIA CIR PLASTIC
			LEN=0049 INSTALLED 2014
		0710/0000	NC GRAND ARMY OF THE REP HW
			LENGTH(AH 2642 BK 1889)
		0704/1826	018 "DIA CIRC CONCR
			LEN=0055 INSTALLED 1997
		0704/0795	018 "DIA CIRC CONCR
			LEN=0040 INSTALLED 1997
		0704/0142	WOODCOCK
			SAEGERTOWN BOROUGH B

DIR: B TOTAL LEN: 41.752 MI. DIST: 01-1 SR: 6
LEFT MUN: WOODCOCK T RIGHT MUN: WOODCOCK T

EXTRACT DATE: 12/28/2024 ROADWAY MANAGEMENT SYSTEM PAGE NUMBER: 25
PRINT DATE: 12/30/2024 SLD COUNTY/SR - ANNUAL PRINT COUNTY: CRAWFORD

DIR: B TOTAL LEN: 41.752 MI. DIST: 01-1 SR: 6
LEFT MUN: SAEGERTOWN BOROUGH B RIGHT MUN: SAEGERTOWN BOROUGH B

ERIE ST
(BORO)

0690/1641

1 0 00084 0 03 0309+88 154713 FT
JORDAN DR
(T962)

0690/0000

FOR SR 0006E TO 0006W 0
(CONN)
SAEGERTOWN - SOUTHERN
(BORO)

0681/0239

SAEGERTOWN - SOUTHERN
(BORO)
FOR SR 0006W TO 0006E 0
(CONN)

0681/0143

0 0 00000 0 00 0000+00 154366 FT
MFC BEGIN = B
LENGTH(AH 0347 BK 1112)

153254 FT

00 00

==

==

==

==

==

==

==

==

==

==

==

==

==

==

==

==

==

==

==

==

==

==

==

==

==

0690/1641

0690/1419

0690/1140

0690/0815

0690/0318

0690/0122

0690/0115

155173 FT

5 0690/0000

0680/0335

0680/0290

0680/0240

0680/0182

0680/0135

0680/0108

154733 FT

5 0680/0000

153621 FT

5 0670/0000

ERIE ST
(SR1004 SEG 0010/0000)

FLOYD AL

(BORO)

ALDEN AL

(BORO)

MILL ST

(BORO)

018 "DIA CIRC CONCR
LEN=0048 INSTALLED UNKN

018 "DIA CIRC CONCR
LEN=0020 INSTALLED UNKN

018 "DIA CIRC CONCR
LEN=0044 INSTALLED 2017

MFC BEGIN = B
LENGTH(AH 3504 BK 0440)

FOR SR 0006E TO 0006W 0
(CONN)
SAEGERTOWN - SOUTHERN
(BORO)

015 "DIA CIRC CONCR
LEN=0040 INSTALLED 1997
SAEGERTOWN - SOUTHERN
(BORO)

SOUTH ST
(SR0198 SEG 0435/0000)
(SR0198 SEG 0434/0000)

SOUTH ST
(SR0198 SEG 0434/0000)
(SR0198 SEG 0435/0000)
SAEGERTOWN - SOUTHERN
(BORO)

SAEGERTOWN - SOUTHERN
(BORO)
FOR SR 0006W TO 0006E 0
(CONN)

018 "DIA CIRC CONCR
LEN=0056 INSTALLED UNKN

1 0 00084 0 02 0299+29
MFC BEGIN = B

LENGTH(AH 0440 BK 1112)

1 0 00084 0 02 0286+98
NC MAIN ST
LENGTH(AH 1112 BK 2238)
SAEGERTOWN BOROUGH

EXTRACT DATE: 12/28/2024 ROADWAY MANAGEMENT SYSTEM PAGE NUMBER: 24
PRINT DATE: 12/30/2024 SLD COUNTY/SR - ANNUAL PRINT COUNTY: CRAWFORD

DIR: B TOTAL LEN: 41.752 MI.
LEFT MUN: SAEGERTOWN BOROUGH B

DIST: 01-1 SR: 6
RIGHT MUN: SAEGERTOWN BOROUGH B

FISH COMM ACCESS AREA R
(FISH) 0660/1690

1 0 00084 0 02 0264+80 151016 FT
JORDAN DR
(T962) 0660/0000

1 0 00084 0 02 0248+20 149503 FT
GRANGE CENTER RD
(T560) 0650/0000

146246 FT

BLACK RD
(T651) 0630/1857

BRAKE SHOE RD
(T927) 0630/1216

0660/1939 WOODCOCK T

0660/1153 BMS EN 20/0006/0660/0806
WOODCOCK

0660/1011 HAYFIELD T
1 0 00084 0 02 0274+19
FRENCH CREEK

0660/0853 BMSBG 20/0006/0660/0806

151383 FT

5 0660/0000 LENGTH(AH 2238 BK 1513)

0650/0523 024 "DIA CIRC CONCR
149870 FT LEN=0045 INSTALLED 1997

5 0650/0000 LENGTH(AH 1513 BK 3257)

0640/2590 024 "DIA CIRC CONCR
LEN=0060 INSTALLED 1997

0640/2138 024 "DIA CIRC CONCR
LEN=0060 INSTALLED 1997

0640/0955 018 "DIA CIRC CONCR
LEN=0040 INSTALLED 1997

0640/0556 018 "DIA CIRC CONCR
LEN=0075 INSTALLED 1997

0640/0210 018 "DIA CIRC CONCR
LEN=0040 INSTALLED 1997

5 0640/0000 146613 FT 1 0 00084 0 01 0214+50
LENGTH(AH 3257 BK 2017)

0630/1600 BMS EN 20/0006/0630/1423
HAYFIELD

0630/1572 WOODCOCK T
015 "DIA CIRC CONCR

0630/1337 LEN=0055 INSTALLED 1997
1 0 00084 0 01 0193+88
FRENCH CK.

0630/1300 BMSBG 20/0006/0630/1423
MORRIS

0630/1238 (T653)

EXTRACT DATE: 12/28/2024 ROADWAY MANAGEMENT SYSTEM PAGE NUMBER: 23
PRINT DATE: 12/30/2024 SLD COUNTY/SR - ANNUAL PRINT COUNTY: CRAWFORD

DIR: B TOTAL LEN: 41.752 MI. DIST: 01-1 SR: 6
LEFT MUN: WOODCOCK T RIGHT MUN: WOODCOCK T

144229 FT

142096 FT

140982 FT

140485 FT

PERRY HW
(SR9401 SEG 0010/0000)
PERRY HW
(SR9401 SEG 0010/0000) 0591/1455

020 "DIA CIRC METAL
LEN=0120 INSTALLED 1997 0591/1294
FROM 0006/0590 SH
(CONN) 0591/1153

0630/0446
0630/0090
144596 FT

5 0630/0000

0620/1650

0620/1105

0620/0786

0620/0403
142463 FT

5 0620/0000

0610/0949

0610/0516
0610/0020
141349 FT

5 0610/0000

0600/0070
140852 FT

5 0600/0000

0590/1605

0590/1382

138723 FT

036 "DIA CIR PLASTIC
LEN=0050 INSTALLED 1997
BMSSEN 20/0006/0630/0000
1 0 00084 0 01 0193+88
OTHER RR
BMSBG 20/0006/0630/0000
LENGTH(AH 2017 BK 2133)
015 "DIA CIRC CONCR
LEN=0040 INSTALLED 1997
018 "DIA CIRC CONCR
LEN=0075 INSTALLED 1997
015 "DIA CIR PLASTIC
LEN=0055 INSTALLED 1997
030 "DIA CIRC CONCR
LEN=0050 INSTALLED 1997
1 0 00084 0 01 0172+49
EAST COLE RD
(T619)
LENGTH(AH 2133 BK 1114)
015 "DIA CIRC CONCR
LEN=0045 INSTALLED 2001
WOODCOCK
WEST MEAD T
BMSSEN 20/0006/0610/0000
1 0 00084 0 00 0161+32
BENNEHOOF
BMSBG 20/0006/0610/0000
LENGTH(AH 1114 BK 0497)
015 "DIA CIRC CONCR
LEN=0035 INSTALLED 1997
1 0 01137 0 00 0154+51
MFC BEGIN = B
LENGTH(AH 0497 BK 2129)
EMERGENCY CROSSOVER
(CONN)
TO 0006/0591 SH
(CONN)
1 0 01137 0 00 0182+34
PERRY HW

EXTRACT DATE: 12/28/2024 ROADWAY MANAGEMENT SYSTEM PAGE NUMBER: 22
PRINT DATE: 12/30/2024 SLD COUNTY/SR - ANNUAL PRINT COUNTY: CRAWFORD

DIR: B TOTAL LEN: 41.752 MI. DIST: 01-1 SR: 6
LEFT MUN: WEST MEAD T RIGHT MUN: WEST MEAD T

1 0 01137 0 00 0184+00 138601 FT					(SR9401 SEG 0010/1729)
LENGTH(AH 1884 BK 3157) 0591/0000	5			5	BALDWIN ST
018 "DIA CIRC METAL					(SR2037 SEG 0070/0787)
LEN=0050 INSTALLED 1997 0581/2727	---				(SR2037 SEG 0071/0796)
030 "DIA CIRC METAL					LENGTH(AH 2129 BK 2955)
LEN=0150 INSTALLED 1997 0581/2302	---				
018 "DIA CIRC METAL					
LEN=0200 INSTALLED 1997 0581/1530	---				
050 "DIA CIRC METAL					
LEN=0100 INSTALLED UNKN 0581/0573	---				
1 0 01137 0 00 0152+38 135444 FT				0580/0073	018 "DIA CIRC CONCR
STAN RD				135768 FT	LEN=0050 INSTALLED 1997
(T613)					1 0 01137 0 00 0152+64
WEST MEAD					STAN RD
MEADVILLE C					(T613)
LENGTH(AH 3157 BK 2544) 0581/0000	5			5	WEST MEAD
048 "DIA CIRC METAL	---			0580/0000	MEADVILLE C
LEN=0080 INSTALLED UNKN 0571/2483	---				LENGTH(AH 2955 BK 2519)
				0570/1841	048 "DIA CIRC CONCR
				0570/1318	LEN=0045 INSTALLED 1997
				0570/0602	042 "DIA CIRC METAL
018 "DIA CIRC METAL					LEN=0045 INSTALLED 1997
LEN=0040 INSTALLED 1997 0571/0088	---				018 "DIA CIRC CONCR
054 "DIA CIRC METAL					LEN=0045 INSTALLED 1997
LEN=0100 INSTALLED UNKN 0571/0028	---				
				0570/0006	056 "DIA CIRC METAL
1 0 01137 0 00 0126+94 132900 FT				133249 FT	LEN=0125 INSTALLED 1997
LENGTH(AH 2544 BK 1591) 0571/0000	5			5	1 0 01137 0 00 0127+46
036 "DIA CIRC METAL				0570/0000	LENGTH(AH 2519 BK 1598)
LEN=0050 INSTALLED 1997 0561/1328	---				
MEADVILLE					
WEST MEAD T				0560/1421	MEADVILLE
042 "H 00" W MULT METAL					WEST MEAD T
LEN=0125 INSTALLED UNKN 0561/1024	---				
				0560/1198	014 "H 00" W MULT METAL
					LEN=0020 INSTALLED 1997

DIR: B		TOTAL LEN: 41.752 MI.		DIST: 01-1		SR: 6	
LEFT MUN: WEST MEAD T				RIGHT MUN: WEST MEAD T			
WEST MEAD				WEST MEAD			
MEADVILLE C				MEADVILLE C			
0561/0771				0560/0992			
018 "DIA CIRC METAL				018 "DIA CIRC CONCR			
LEN=0050 INSTALLED 1997				LEN=0050 INSTALLED 1997			
0561/0284				0560/0560			
00 01137 0 00 0110+83 131309 FT				048 "DIA CIRC METAL			
BALDWIN ST				LEN=0100 INSTALLED 1997			
(CITY)				1 0 01137 0 00 0111+80			
MEADVILLE				BALDWIN ST			
WEST MEAD T				(CITY)			
LENGTH(AH 1591 BK 2332) 0561/0000				MEADVILLE			
0560/0000				WEST MEAD T			
0554/1839				LENGTH(AH 1598 BK 2376)			
0554/1106				036 "DIA CIRC METAL			
0555/1015				LEN=0125 INSTALLED 1997			
0555/0430				030 "DIA CIRC METAL			
00 01137 0 00 0087+51 128977 FT				LEN=0125 INSTALLED 1997			
LENGTH(AH 2332 BK 1574) 0555/0000				129275 FT			
0554/0000				1 0 01137 0 00 0087+81			
0550/1224				LENGTH(AH 2376 BK 1676)			
0551/1224				070"H 70"W CON BOX CUL			
0551/1001				LEN=0075 INSTALLED 1997			
0551/0917				0550/0899			
00 01137 0 00 0070+80 127403 FT				0550/0868			
SR 2101				127599 FT			
OP ID 20/2101/0010/0000				1 0 01137 0 00 0071+03			
WEST MEAD				SR 2034			
MEADVILLE C				OP ID 20/2034/0110/0412			
0551/0000				LENGTH(AH 1676 BK 3339)			
0540/3151				LC FROM REYNOLDS AV			
0541/3052				(CONN)			
0540/3053				BESSEMER AV			
0540/2625				(CITY)			
024 "DIA CIRC METAL				REYNOLDS AV			
LEN=0050 INSTALLED 1997				(CITY)			

EXTRACT DATE: 12/28/2024 ROADWAY MANAGEMENT SYSTEM PAGE NUMBER: 20
PRINT DATE: 12/30/2024 SLD COUNTY/SR - ANNUAL PRINT COUNTY: CRAWFORD

DIR: B TOTAL LEN: 41.752 MI. DIST: 01-1 SR: 6
LEFT MUN: MEADVILLE C RIGHT MUN: MEADVILLE C

1 0 01137 0 00 0037+77 124109 FT		0540/1248	018 "DIA CIRC METAL
MEAD AV			LEN=0060 INSTALLED 1997
(CITY)		0540/0810	030 "DIA CIRC CONCR
ARCH ST			LEN=0034 INSTALLED 1997
(CITY)		0540/0510	020 "DIA CIRC CONCR
			LEN=0035 INSTALLED 1997
		0540/0084	LC FROM ARCH ST
		124260 FT	(CONN)
			1 0 01137 0 00 0037+71
			MEAD AV
			(CITY)
			ARCH ST
			(CITY)
LENGTH(AH 3294 BK 1900) 0541/0000		0540/0000	LENGTH(AH 3339 BK 1902)
		0530/1752	LC TO ARCH ST
MILL RUN			(CONN)
STRUCTURE LENGTH 25 FT		0530/1282	MILL RUN
BMSID 20/0006/0530/1282 0531/1230			STRUCTURE LENGTH 25 FT
018 "DIA CIRC CONCR			BMSID 20/0006/0530/1282
LEN=0040 INSTALLED 1997 0531/1127			
024 "DIA CIRC CONCR			
LEN=0040 INSTALLED 1997 0531/0500			
		0530/0170	024 "DIA CIRC CONCR
		122358 FT	LEN=0062 INSTALLED 2018
1 0 01137 0 00 0018+84 122209 FT			1 0 01137 0 00 0018+84
MERCER ST			MERCER ST
(CITY)			(CITY)
WILLOW ST			WILLOW ST
(CITY)			(CITY)
LENGTH(AH 1900 BK 1215) 0531/0000		0530/0000	LENGTH(AH 1902 BK 1178)
		0520/1170	024 "DIA CIRC CONCR
024 "DIA CIRC CONCR			LEN=0060 INSTALLED UNKN
LEN=0040 INSTALLED 1997 0521/1190			
WATER ST			
(CITY)			
LC FROM WATER ST			
(CONN)			
1 0 01137 0 00 0007+06 120994 FT		121180 FT	1 0 01137 0 00 0007+06
LINDEN ST			LINDEN ST
(SR0322 SEG 0381/0000)			(SR0322 SEG 0381/0000)
(SR0322 SEG 0380/0000)			(SR0322 SEG 0380/0000)
LENGTH(AH 1215 BK 0586) 0521/0000		0520/0000	LENGTH(AH 1178 BK 0684)
			018 "DIA CIRC CONCR

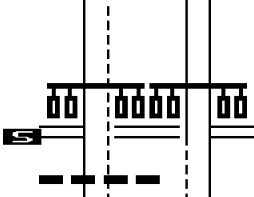
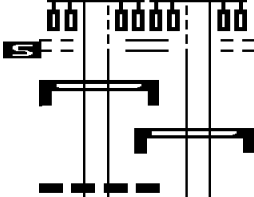
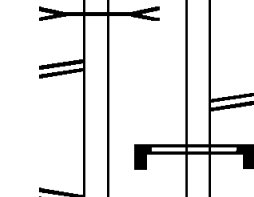
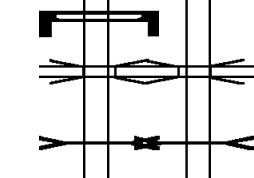
EXTRACT DATE: 12/28/2024 ROADWAY MANAGEMENT SYSTEM PAGE NUMBER: 19
PRINT DATE: 12/30/2024 SLD COUNTY/SR - ANNUAL PRINT COUNTY: CRAWFORD

DIR: B TOTAL LEN: 41.752 MI. DIST: 01-1 SR: 6
LEFT MUN: MEADVILLE C RIGHT MUN: MEADVILLE C

1 0 01137 0 00 0000+00 120408 FT		0510/0597	LEN=0030 INSTALLED 2018
LENGTH(AH 0586 BK 1709) 0511/0000		0510/0351	PARK AV
BMSID 20/0006/0500/0000 0501/1709		120496 FT	(SR9105 SEG 0010/0000)
		0510/0000	1 0 01137 0 00 0000+00
		0500/1709	LENGTH(AH 0684 BK 1709)
			BMSID 20/0006/0500/0000
MEADVILLE			MEADVILLE
WEST MEAD T	0501/0850	0500/0918	WEST MEAD T
WEST MEAD			
VERNON T	0501/0597		
SIGN: 2 CHORD TRUSS			SIGN: 2 CHORD TRUSS
BMSID 20/0006/0500/0574 0501/0538		0500/0569	BMSID 20/0006/0500/0574
			WEST MEAD
1 0 00082 0 02 0959+89 118699 FT		0500/0417	VERNON T
NC FRENCH CREEK PY		118787 FT	1 0 00082 0 02 0959+89
PARK AVE.			NC FRENCH CREEK PY
BMSBG 20/0006/0500/0000			PARK AVE.
LENGTH(AH 1709 BK 3433) 0501/0000		0500/0000	BMSBG 20/0006/0500/0000
			LENGTH(AH 1709 BK 3487)
			PARK AV PZ
		0490/2809	(PRDR)
		0490/2555	PARK AV PZ
			(PRDR)
024 "DIA CIRC CONCR		0490/1695	012 "DIA CIRC CONCR
LEN=0034 INSTALLED 1997 0491/1648			LEN=0035 INSTALLED 1997
036 "DIA CIRC CONCR			
LEN=0040 INSTALLED 1997 0491/1523			
		0490/1443	036 "DIA CIRC CONCR
			LEN=0035 INSTALLED 1997
		0490/1308	036 "DIA CIRC CONCR
			LEN=0035 INSTALLED 1997
018 "DIA CIRC CONCR			HOME DEPOT ENTRANCE
LEN=0040 INSTALLED 1997 0491/1280			(PRDR)
HOME DEPOT ENTRANCE		0490/0844	LC TO HOME DEPOT ENTRANCE
(PRDR)		0490/0745	(CONN)
018 "DIA CIRC CONCR			012 "DIA CIRC CONCR
LEN=0034 INSTALLED 1997 0491/0433			LEN=0035 INSTALLED 1997
		0490/0191	1 0 00082 0 02 0924+25
1 0 00082 0 02 0925+02 115266 FT		115300 FT	

EXTRACT DATE: 12/28/2024 ROADWAY MANAGEMENT SYSTEM PAGE NUMBER: 18
PRINT DATE: 12/30/2024 SLD COUNTY/SR - ANNUAL PRINT COUNTY: CRAWFORD

DIR: B TOTAL LEN: 41.752 MI. DIST: 01-1 SR: 6
LEFT MUN: VERNON T RIGHT MUN: VERNON T

MERCER PIKE (SR0102 SEG 0010/0000) MERCER PIKE (SR3025 SEG 0050/2025)					MERCER PIKE (SR0102 SEG 0010/0000) MERCER PIKE (SR3025 SEG 0050/2025)
LENGTH(AH 3433 BK 1394) 0491/0000 018 "DIA CIRC CONCR LEN=0040 INSTALLED UNKN 0481/1323					LENGTH(AH 3487 BK 1375)
ELK ST (T446)					ELK ST (T446)
CHARLES ST (T444)					CHARLES ST (T444)
1 0 00082 0 01 0908+43 113872 FT PENNSYLVANIA AV (T465) SHAW AV (T442)					1 0 00082 0 01 0908+68 PENNSYLVANIA AV (T465) SHAW AV (T442)
LENGTH(AH 1394 BK 2317) 0481/0000 SIGN: 2 CHORD TRUSS BMSID 20/0006/0471/1288 0471/2004					LENGTH(AH 1375 BK 2273)
018 "DIA CIRC CONCR LEN=0040 INSTALLED UNKN 0471/1717					SIGN: 2 CHORD TRUSS BMSID 20/0006/0471/1288
DRAINAGE STRUCTURE LENGTH 99 FT BMSID 20/0006/0471/2004 0471/1312 RAMP F RD (SR8003 SEG 0750/0000) 0471/1181					RAMP H RD (SR8003 SEG 0010/0778)
RAMP E RD (SR8003 SEG 0760/1306) 0471/0751 SIGN: CANTILEVER BMSID 20/0006/0431/2473 0471/0528 I-79 NORTHBOUND OP ID 20/0079/1470/0014 0471/0470 VAN HORNE CK STRUCTURE LENGTH 33 FT BMSID 20/0006/0470/0230 0471/0172 1 0 00082 0 01 0885+03 111555 FT					RAMP G RD (SR8003 SEG 0020/0000) SIGN: CANTILEVER BMSID 20/0006/0470/1032
					I-79 NORTHBOUND OP ID 20/0079/1470/0014 VAN HORNE CK STRUCTURE LENGTH 33 FT BMSID 20/0006/0470/0230 1 0 00082 0 01 0885+03

DIR: B TOTAL LEN: 41.752 MI. DIST: 01-1 SR: 6
LEFT MUN: VERNON T RIGHT MUN: VERNON T

EXTRACT DATE: 12/28/2024 ROADWAY MANAGEMENT SYSTEM PAGE NUMBER: 16
PRINT DATE: 12/30/2024 SLD COUNTY/SR - ANNUAL PRINT COUNTY: CRAWFORD

DIR: B TOTAL LEN: 41.752 MI. DIST: 01-1 SR: 6
LEFT MUN: VERNON T RIGHT MUN: VERNON T

024 "DIA CIRC CONCR
LEN=0035 INSTALLED 1997 0451/0570

1 0 00082 0 01 0821+33 105646 FT
LENGTH(AH 2959 BK 0757) 0451/0000

FOR SR 0006E TO 0006W 0
(CONN)
VERNON-GRAND ARMY HW
(TWP)
SR 0098 SH
(SR0098 SEG 0004/0000)
(SR0098 SEG 0005/0000) 0445/0415

SR 0098 SH
(SR0098 SEG 0005/0000)
(SR0098 SEG 0004/0000)
VERNON-GRAND ARMY HW
(TWP)
FOR SR 0006W TO 0006E 0
(CONN) 0445/0321
0 0 00000 0 00 0000+00 104889 FT
LENGTH(AH 0757 BK 1482) 0445/0000

MURRAY RD
(T511) 0441/0782
030 "DIA CIRC CONCR
LEN=0035 INSTALLED 1997 0441/0652
AIRPORT RD
(T510) 0441/0466

018 "DIA CIRC CONCR
LEN=0035 INSTALLED 1997 0441/0389
018 "DIA CIRC CONCR
LEN=0035 INSTALLED 1997 0441/0388
015 "DIA CIRC CONCR
LEN=0040 INSTALLED UNKN 0441/0130

0450/0559
105703 FT
0450/0000

0444/0425

0444/0330

104950 FT
0444/0000

0440/1187

0440/0772

0440/0454

0440/0430

018 "DIA CIRC CONCR
LEN=0034 INSTALLED 1997
1 0 00082 0 01 0821+33
LENGTH(AH 2941 BK 0753)
FOR SR 0006E TO 0006W 0
(CONN)
VERNON-GRAND ARMY HW
(TWP)
PERRY HW
(SR0019 SEG 0214/0256)

PERRY HW
(SR0019 SEG 0215/0275)
VERNON-GRAND ARMY HW
(TWP)
FOR SR 0006W TO 0006E 0
(CONN)

0 0 00000 0 00 0000+00
LENGTH(AH 0753 BK 1489)
018 "DIA CIRC CONCR
LEN=0035 INSTALLED 1997
MURRAY RD
(T511)

AIRPORT RD
(T510)
018 "DIA CIRC CONCR
LEN=0035 INSTALLED 1997

EXTRACT DATE: 12/28/2024 ROADWAY MANAGEMENT SYSTEM PAGE NUMBER: 15
PRINT DATE: 12/30/2024 SLD COUNTY/SR - ANNUAL PRINT COUNTY: CRAWFORD

DIR: B TOTAL LEN: 41.752 MI. DIST: 01-1 SR: 6
LEFT MUN: VERNON T RIGHT MUN: VERNON T

1 0 00082 0 01 0803+56 103407 FT				103461 FT	1 0 00082 0 01 0803+21
PORT RD					PORT RD
(T492)					(T492)
LENGTH(AH 1482 BK 2061) 0441/0000	==	==		0440/0000	LENGTH(AH 1489 BK 2052)
018 "DIA CIRC CONCR					
LEN=0034 INSTALLED 1997 0431/2039	---	---			
				0430/1828	SAEGER LN
SAEGER LN					(PRDR)
(PRDR)					
LC TO WALMART ENTER RD		==			
(CONN)					
0431/1818					
018 "DIA CIRC CONCR				0430/1320	018 "DIA CIRC CONCR
LEN=0035 INSTALLED 1997 0431/1320	---	---	---		LEN=0035 INSTALLED UNKN
WALMART ENTER RD					WALMART ENTER RD
(CONN)	00	0000	00	0430/1245	(CONN)
0431/1247	==	==			
LC FROM WALMART ENTER R					
(CONN)					
0431/1164	==				
021 "DIA CIRC CONCR					
LEN=0034 INSTALLED 1997 0431/1009	---	---			
				0430/0987	018 "DIA CIRC CONCR
					LEN=0035 INSTALLED 1997
				0430/0715	024 "DIA CIRC CONCR
					LEN=0035 INSTALLED 1997
024 "DIA CIRC CONCR					
LEN=0034 INSTALLED 1997 0431/0670	---	---			
				0430/0436	024 "DIA CIRC CONCR
					LEN=0035 INSTALLED 1997
CUTTER RD				0430/0422	CUTTER RD
(T490)					(T490)
MOSS RD				0430/0315	MOSS RD
(T494)	==	==			(T494)
0431/0328				0430/0111	018 "DIA CIRC CONCR
					LEN=0035 INSTALLED 1997
018 "DIA CIRC CONCR					
LEN=0040 INSTALLED 1997 0431/0056	---	---			
048 "DIA CIRC CONCR					
LEN=0034 INSTALLED 1997 0431/0005	---	---			
1 0 00082 0 01 0782+78 101346 FT				101409 FT	1 0 00082 0 01 0783+22
CERVONE DR					CERVONE DR
(T496)					(T496)
LENGTH(AH 2061 BK 2741) 0431/0000	==	==		0430/0000	LENGTH(AH 2052 BK 2727)
				0420/2643	050 "DIA CIRC CONCR
					LEN=0034 INSTALLED 1997
024 "DIA CIRC CONCR					
LEN=0051 INSTALLED 1997 0421/2505	---	---			
BACO RD				0420/2457	BACO RD
(T482)	==	==			(T482)
0421/2460					

EXTRACT DATE: 12/28/2024 ROADWAY MANAGEMENT SYSTEM PAGE NUMBER: 14
PRINT DATE: 12/30/2024 SLD COUNTY/SR - ANNUAL PRINT COUNTY: CRAWFORD

DIR: B TOTAL LEN: 41.752 MI. DIST: 01-1 SR: 6
LEFT MUN: VERNON T RIGHT MUN: VERNON T

018 "DIA CIRC CONCR LEN=0035 INSTALLED 1997 0421/1929	----	----	0420/1890	018 "DIA CIRC CONCR LEN=0034 INSTALLED 1997
030 "DIA CIRC CONCR LEN=0035 INSTALLED 1997 0421/1248	----	----	0420/1243	050 "DIA CIRC CONCR LEN=0034 INSTALLED 1997
COTTON RD (T488) HOLLIS RD (T488)	0421/1037	==		COTTON RD (T488) HOLLIS RD (T488)
EASTVIEW AV (T486)	0421/0456	==	0420/1024	EASTVIEW AV (T486)
020 "DIA CIRC CONCR LEN=0035 INSTALLED 1997 0421/0446	----	----	0420/0450	024 "DIA CIRC CONCR LEN=0034 INSTALLED 1997
015 "DIA CIRC CONCR LEN=0035 INSTALLED 1997 0421/0062	----	----	0420/0103	098682 FT 1 0 00082 0 01 0755+79
1 0 00082 0 01 0755+50 098605 FT JACKSON AV (T484)	LENGTH(AH 2741 BK 3120) 0421/0000	==	0420/0000	JACKSON AV (T484)
018 "DIA CIRC CONCR LEN=0034 INSTALLED 1997 0411/2834	----	----	0410/2901	LENGTH(AH 2727 BK 3136) 024 "DIA CIRC CONCR LEN=0035 INSTALLED 1997
030 "DIA CIRC CONCR LEN=0034 INSTALLED 1997 0411/2598	----	----	0410/2637	024 "DIA CIRC CONCR LEN=0035 INSTALLED 1997
CULVER DR (T704)	0411/2435	==	0410/2419	CULVER DR (T704)
024 "DIA CIRC CONCR LEN=0034 INSTALLED 1997 0411/2345	----	----	0410/2384	024 "DIA CIRC CONCR LEN=0035 INSTALLED 1997
024 "DIA CIRC CONCR LEN=0034 INSTALLED 1997 0411/2110	----	----	0410/2046	024 "DIA CIRC CONCR LEN=0035 INSTALLED 1997
018 "DIA CIRC CONCR LEN=0034 INSTALLED 1997 0411/1898	----	----		018 "DIA CIRC CONCR

EXTRACT DATE: 12/28/2024 ROADWAY MANAGEMENT SYSTEM PAGE NUMBER: 13
PRINT DATE: 12/30/2024 SLD COUNTY/SR - ANNUAL PRINT COUNTY: CRAWFORD

DIR: B TOTAL LEN: 41.752 MI. DIST: 01-1 SR: 6
LEFT MUN: VERNON T RIGHT MUN: VERNON T

024 "DIA CIRC CONCR LEN=0034 INSTALLED 1997 0411/1692	----	0410/1839 LEN=0035 INSTALLED 1997
	----	0410/1633 018 "DIA CIRC CONCR LEN=0035 INSTALLED 1997
	RBR RBR	
BMSSEN 20/0006/0410/0000 0411/0026 1 0 00082 0 01 0724+49 095485 FT P3 WATSON RUN BMSBG 20/0006/0410/0000 LENGTH(AH 3120 BK 1921) 0411/0000	RBR RBR	0410/0026 BMSSEN 20/0006/0410/0000 095546 FT 1 0 00082 0 01 0724+49 P3 WATSON RUN BMSBG 20/0006/0410/0000 LENGTH(AH 3136 BK 1964) 0410/0000
024 "DIA CIRC CONCR LEN=0035 INSTALLED 1997 0401/1097	----	
024 "DIA CIRC CONCR LEN=0035 INSTALLED 1997 0401/0797	----	0400/0797 018 "DIA CIRC CONCR LEN=0035 INSTALLED 1997
024 "DIA CIRC CONCR LEN=0035 INSTALLED 1997 0401/0225	----	
SCOUT TRAIL RD (PRDR) 0401/0099	==	0400/0104 SCOUT TRAIL RD (PRDR)
	----	0400/0028 018 "DIA CIRC CONCR LEN=0035 INSTALLED 1997
024 "DIA CIRC CONCR LEN=0035 INSTALLED 1997 0401/0003 1 0 00082 0 01 0705+55 093564 FT WATSON RUN RD (T456) LENGTH(AH 1921 BK 2433) 0401/0000	==	093582 FT 1 0 00082 0 01 0705+16 WATSON RUN RD (T456) LENGTH(AH 1964 BK 2400) 0400/0000
(APRA) DILLINGERS SHEDS DILLINGERS SHEDS DR (PRDR) 0391/2124	POI	0390/2338 018 "DIA CIRC CONCR LEN=0038 INSTALLED UNKN
	POI	(APRA) DILLINGERS SHEDS DILLINGERS SHEDS DR (PRDR) 0390/2102
024 "DIA CIRC CONCR LEN=0034 INSTALLED UNKN 0391/1603	----	024 "DIA CIRC CONCR LEN=0060 INSTALLED 2001
(APRA) BAYSHORE HOMES	POI	0390/1537

EXTRACT DATE: 12/28/2024 ROADWAY MANAGEMENT SYSTEM PAGE NUMBER: 12
PRINT DATE: 12/30/2024 SLD COUNTY/SR - ANNUAL PRINT COUNTY: CRAWFORD

DIR: B TOTAL LEN: 41.752 MI. DIST: 01-1 SR: 6
LEFT MUN: VERNON T RIGHT MUN: VERNON T

BAYSHORE HOMES DR (PRDR)	0391/1236	==				(APRA) BAYSHORE HOMES BAYSHORE HOMES DR (PRDR)
(APRA) KEBERT GOLF COUR KEBERT GOLF COURSE (PRDR)	0391/0690	POI	0390/1201			
BMSBN 20/0006/0390/0612	0391/0661	POI				
			0390/0682	BMSBN 20/0006/0390/0612		
				(APRA) KEBERT GOLF COUR		
			0390/0675	KEBERT GOLF COURSE (PRDR)		
1 0 00082 0 01 0687+22		POI		1 0 00082 0 01 0687+22		
WATSON RUN				WATSON RUN		
BMSBG 20/0006/0390/0612	0391/0591		0390/0612	BMSBG 20/0006/0390/0612		
				PINE RD		
			0390/0520	(T474)		
PINE RD (T474)	0391/0544	==				
1 0 00082 0 01 0681+10	091131 FT		091182 FT	1 0 00082 0 01 0680+75		
NORTH WATSON RUN RD (T468)				NORTH WATSON RUN RD		
LENGTH(AH 2433 BK 2573)	0391/0000	==	0390/0000	(T468)		
				LENGTH(AH 2400 BK 2555)		
024 "DIA CIRC CONCR LEN=0035 INSTALLED UNKN	0381/2200	==	0380/2449	024 "DIA CIRC CONCR LEN=0034 INSTALLED UNKN		
			0380/2082	018 "DIA CIRC CONCR LEN=0034 INSTALLED 2001		
			0380/1734	018 "DIA CIRC CONCR LEN=0034 INSTALLED UNKN		
018 "DIA CIRC CONCR LEN=0035 INSTALLED UNKN	0381/1181	==				
			0380/1047	018 "DIA CIRC CONCR LEN=0034 INSTALLED UNKN		
1 0 00082 0 01 0655+37	088558 FT		088627 FT	1 0 00082 0 01 0655+20		
LENGTH(AH 2573 BK 2659)	0381/0000	==	0380/0000	LENGTH(AH 2555 BK 2683)		
			0370/1903	015 "DIA CIRC CONCR LEN=0035 INSTALLED UNKN		
018 "DIA CIRC CONCR LEN=0034 INSTALLED UNKN	0371/1327	==				
			0370/1257	018 "DIA CIRC CONCR LEN=0035 INSTALLED UNKN		
018 "DIA CIRC CONCR LEN=0034 INSTALLED UNKN	0371/0991	==				
				018 "DIA CIRC CONCR		

EXTRACT DATE: 12/28/2024 ROADWAY MANAGEMENT SYSTEM PAGE NUMBER: 11
PRINT DATE: 12/30/2024 SLD COUNTY/SR - ANNUAL PRINT COUNTY: CRAWFORD

DIR: B TOTAL LEN: 41.752 MI. DIST: 01-1 SR: 6
LEFT MUN: VERNON T RIGHT MUN: VERNON T

018 "DIA CIRC CONCR LEN=0034 INSTALLED UNKN 0371/0491	0370/0922 LEN=0035 INSTALLED UNKN
1 0 00082 0 01 0628+67 085899 FT VERNON SADSBURY T LENGTH(AH 2659 BK 3520) 0371/0000	0370/0486 018 "DIA CIRC CONCR LEN=0035 INSTALLED UNKN
	085944 FT 1 0 00082 0 01 0628+71 0370/0000 LENGTH(AH 2683 BK 3525) VERNON SADSBURY T
	0360/3480
ELLION RD (T448) 0361/2115	ELLION RD (T448) 0360/2098
018 "DIA CIRC CONCR LEN=0035 INSTALLED UNKN 0361/2046	020 "DIA CIRC CONCR LEN=0034 INSTALLED UNKN 0360/2046
018 "DIA CIRC CONCR LEN=0035 INSTALLED UNKN 0361/1416	018 "DIA CIRC CONCR LEN=0034 INSTALLED UNKN 0360/1413
	021 "DIA CIRC CONCR LEN=0034 INSTALLED UNKN 0360/1068
018 "DIA CIRC CONCR LEN=0034 INSTALLED UNKN 0361/1060	018 "DIA CIRC CONCR LEN=0035 INSTALLED UNKN 0360/0805
	018 "DIA CIRC CONCR LEN=0034 INSTALLED UNKN 0360/0244
1 0 00082 0 01 0594+00 082379 FT OLD STATE RD (T430) LENGTH(AH 3520 BK 3080) 0361/0000	082419 FT 1 0 00082 0 01 0593+66 OLD STATE RD (T430) LENGTH(AH 3525 BK 3102) 0360/0000
TO 0018/0110 SH (CONN) 0351/2031 EAST SIDE RD (T431) SR 0018 SH (SR0018 SEG 0110/0000) 0351/1920	EAST SIDE RD (T431) SR 0018 SH (SR0018 SEG 0110/0000) 0350/1943
FROM 0018/0110 SH (CONN) 0351/1822	

EXTRACT DATE: 12/28/2024 ROADWAY MANAGEMENT SYSTEM PAGE NUMBER: 10
PRINT DATE: 12/30/2024 SLD COUNTY/SR - ANNUAL PRINT COUNTY: CRAWFORD

DIR: B TOTAL LEN: 41.752 MI. DIST: 01-1 SR: 6
LEFT MUN: SADS BURY T RIGHT MUN: SADS BURY T

1 0 00082 0 01 0561+38 079299 FT WEST VERNON RD (T429) LENGTH(AH 3080 BK 1598) 0351/0000	079317 FT	1 0 00082 0 01 0562+36 WEST VERNON RD (T429) LENGTH(AH 3102 BK 1616)
BMSSEN 20/0006/0340/0000 0341/0062 1 0 00082 0 01 0546+46 077701 FT NC GRAND ARMY OF THE REP HW LAKE OUTLET BMSBG 20/0006/0340/0000 MFC BEGIN = B LENGTH(AH 1598 BK 1750) 0341/0000	0340/0062 077701 FT NC GR LAKE OUTLET BMSBG 20/0006/0340/0000 MFC BEGIN = B LENGTH(AH 1616 BK 1750) SADS BURY CONNEAUT LAKE B 018 "DIA CIRC CONCR LEN=0040 INSTALLED UNKN FIRST ST (BORO) SECOND ST (BORO) 018 "DIA CIRC CONCR LEN=0040 INSTALLED UNKN THIRD ST (SR0285 SEG 0240/0000) 018 "DIA CIRC CONCR LEN=0040 INSTALLED UNKN FOURTH ST (SR0322 SEG 0360/3145) MFC BEGIN = B LENGTH(AH 1750 BK 1708) 015 "DIA CIRC CONCR LEN=0040 INSTALLED UNKN FIFTH ST (BORO) 015 "DIA CIRC CONCR LEN=0040 INSTALLED UNKN SEVENTH ST (BORO) 018 "DIA CIRC CONCR LEN=0040 INSTALLED UNKN	BMSSEN 20/0006/0340/0000 0341/0062 1 0 00082 0 01 0546+46 077701 FT NC GRAND ARMY OF THE REP HW LAKE OUTLET BMSBG 20/0006/0340/0000 MFC BEGIN = B LENGTH(AH 1616 BK 1750) SADS BURY CONNEAUT LAKE B 018 "DIA CIRC CONCR LEN=0040 INSTALLED UNKN FIRST ST (BORO) SECOND ST (BORO) 018 "DIA CIRC CONCR LEN=0040 INSTALLED UNKN THIRD ST (SR0285 SEG 0240/0000) 018 "DIA CIRC CONCR LEN=0040 INSTALLED UNKN FOURTH ST (SR0322 SEG 0360/3145) MFC BEGIN = B LENGTH(AH 1750 BK 1708) 015 "DIA CIRC CONCR LEN=0040 INSTALLED UNKN FIFTH ST (BORO) 015 "DIA CIRC CONCR LEN=0040 INSTALLED UNKN SEVENTH ST (BORO) 018 "DIA CIRC CONCR LEN=0040 INSTALLED UNKN
THIRD ST (BORO) 0330/0413	0330/1509 0330/1474 0330/1234 0330/0823 0330/0425 0330/0413 0330/0275 075951 FT 0330/0000 0320/1664 0320/1296 0320/0859 0320/0432 0320/0380	0330/1509 0330/1474 0330/1234 0330/0823 0330/0425 0330/0413 0330/0275 075951 FT 0330/0000 0320/1664 0320/1296 0320/0859 0320/0432 0320/0380
FOURTH ST (BORO) 0330/0000		
SIXTH ST (BORO) 0320/0879		

EXTRACT DATE: 12/28/2024 ROADWAY MANAGEMENT SYSTEM PAGE NUMBER: 9
PRINT DATE: 12/30/2024 SLD COUNTY/SR - ANNUAL PRINT COUNTY: CRAWFORD

DIR: B TOTAL LEN: 41.752 MI. DIST: 01-1 SR: 6
LEFT MUN: CONNEAUT LAKE B RIGHT MUN: CONNEAUT LAKE B

CONNEAUT LAKE
SADSBURY T

074243 FT

0310/3673

TO 0618/0010 SH
(CONN)
PARK RD
(SR0618 SEG 0010/0000)

0310/0620

0310/0325

070379 FT

CAMPBELL RD
(T414)

067607 FT

0300/0000

074243 FT 1 0 00083 0 00 0742+08
S 0320/0000 LENGTH(AH 1708 BK 3864)

0310/3541 NINTH ST
(BORO)
024 " DIA CIRC METAL
0310/3407 LEN=0060 INSTALLED UNKN
STEEL'S CORNERS RD
(SR0285 SEG 0230/2317)
0310/3083 MFC BEGIN = C
018 " DIA CIRC CONCR
0310/2880 LEN=0040 INSTALLED UNKN
NC WA TER ST
0310/2723 CONNEAUT LAKE
SADSBURY T
015 " DIA CIRC CONCR
0310/2500 LEN=0045 INSTALLED UNKN
0310/2105 MFC BEGIN = D
0310/2015 MFC BEGIN = C
015 " DIA CIRC CONCR
0310/1505 LEN=0040 INSTALLED UNKN
072"H 72"W CON BOX CUL
0310/0750 LEN=0050 INSTALLED UNKN
SCHOOL RD
0310/0670 (T304)

0310/0003 072"H 78"W CON BOX CUL
LEN=0040 INSTALLED UNKN
070379 FT 1 0 00083 0 00 0703+44
S 0310/0000 LENGTH(AH 3864 BK 2772)
0300/2116 015 " DIA CIRC CONCR
LEN=0050 INSTALLED UNKN
038"H 60"W CON BOX CUL
0300/1585 LEN=0048 INSTALLED UNKN
030 " DIA CIRC CONCR
0300/0625 LEN=0050 INSTALLED UNKN
067607 FT 1 0 00083 0 00 0675+72
FREE RD
(T300)
S 0300/0000 LENGTH(AH 2772 BK 2409)
018 " DIA CIRC CONCR

DIR: B TOTAL LEN: 41.752 MI. DIST: 01-1 SR: 6
LEFT MUN: SADSBUURY T RIGHT MUN: SADSBUURY T

EXTRACT DATE: 12/28/2024 ROADWAY MANAGEMENT SYSTEM PAGE NUMBER: 7
PRINT DATE: 12/30/2024 SLD COUNTY/SR - ANNUAL PRINT COUNTY: CRAWFORD

DIR: B TOTAL LEN: 41.752 MI. DIST: 01-1 SR: 6
LEFT MUN: SADS BURY T RIGHT MUN: SADS BURY T

	057071 FT		057071 FT	1 0 00083 0 00 0570+05
		==	0260/0000	LENGTH(AH 3194 BK 3189)
		---	0250/2742	015 "DIA CIRC CONCR LEN=0035 INSTALLED UNKN
ALLEN RD (T378)	0250/1555	==	0250/1555	CANAL RD (T301)
		---	0250/1550	015 "DIA CIRC CONCR LEN=0005 INSTALLED UNKN
OAK RD (T376)	0250/1021	==	0250/0477	BMS EN 20/0006/0250/0249 0 0 00000 0 00 0000+00
		---	0250/0353	BESSEMER AND LAKE ER RR BMSBG 20/0006/0250/0249
		---	0250/0317	030 "DIA CIRC CONCR LEN=0040 INSTALLED UNKN
		---		PYMATUNING C
		---		STRUCTURE LENGTH 10 FT
	053882 FT	---	0250/0244	BMSID 20/0006/0250/0075
		==	053882 FT	1 0 00083 0 00 0540+34
			0250/0000	LENGTH(AH 3189 BK 2721)
			0240/2718	BROOKS RD (T360)
		---	0240/1221	015 "DIA CIRC CONCR LEN=0045 INSTALLED UNKN
		---	0240/0677	056"H 48"W CON BOX CUL LEN=0035 INSTALLED 2001
	051161 FT		051161 FT	1 0 00083 0 00 0511+35
		---	0240/0000	LENGTH(AH 2721 BK 1697)
		---	0230/1680	015 "DIA CIRC METAL LEN=0040 INSTALLED UNKN
		---	0230/1261	012 "DIA CIRC CONCR LEN=0040 INSTALLED UNKN
		---		SHENANGO RIVER TRIB.
		---		STRUCTURE LENGTH 12 FT
	049464 FT	---	0230/0174	BMSID 20/0006/0230/0174
		---	049464 FT	1 0 00083 0 00 0495+55
		---	0230/0000	LENGTH(AH 1697 BK 2131)
		---	0220/1535	018 "DIA CIR PLASTIC LEN=0035 INSTALLED UNKN

EXTRACT DATE: 12/28/2024 ROADWAY MANAGEMENT SYSTEM PAGE NUMBER: 6
PRINT DATE: 12/30/2024 SLD COUNTY/SR - ANNUAL PRINT COUNTY: CRAWFORD

DIR: B TOTAL LEN: 41.752 MI. DIST: 01-1 SR: 6
LEFT MUN: SADSBBURY T RIGHT MUN: SADSBBURY T

TOWNLINE RD
(T360)

0220/0084
047333 FT

1 0 00083 0 00 0453+24 045357 FT
GEHRTON RD
(SR3014 SEG 0010/0000) 0210/0000

043577 FT

1 0 00083 0 00 0411+39 041160 FT
HARMONSBURG RD
(SR3016 SEG 0010/0000) 0190/0000

0220/0860	030 "DIA CIRC METAL LEN=0050 INSTALLED UNKN
0220/0313	SADSBBURY SUMMIT T
0220/0291	030 "DIA CIRC METAL LEN=0050 INSTALLED UNKN
0220/0084 047333 FT	TOWNLINE RD (T360) 1 0 00083 0 00 0473+91 SUMMIT PINE T
0220/0000	LENGTH(AH 2131 BK 1976) 015 "DIA CIRC CONCR
0210/1952	LEN=0035 INSTALLED UNKN
0210/1186	030 "DIA CIRC METAL LEN=0050 INSTALLED UNKN
0210/0369 045357 FT	015 "DIA CIRC METAL LEN=0030 INSTALLED UNKN
0210/0000	LENGTH(AH 1976 BK 1780) 056 "DIA CIRC CONCR
0200/1587	LEN=0050 INSTALLED UNKN
0200/1255	024 "DIA CIRC CONCR LEN=0050 INSTALLED UNKN
0200/0008 043577 FT	BMS EN 20/0006/0200/0000 1 0 00083 0 00 0435+46 030"H 95"W CON BOX CUL LEN=0030 INSTALLED UNKN SMALL STREAM
0200/0000	BMSBG 20/0006/0200/0000 LENGTH(AH 1780 BK 2417)
0190/1650	048"H 72"W CON BOX CUL LEN=0050 INSTALLED UNKN
0190/0789	062"H 72"W CON BOX CUL LEN=0050 INSTALLED UNKN
041160 FT	NC GR
0190/0000	GRAND ARMY OF THE REP HW LENGTH(AH 2417 BK 2177) 018 "DIA CIR PLASTIC
0180/2075	LEN=0042 INSTALLED 2023

EXTRACT DATE: 12/28/2024 ROADWAY MANAGEMENT SYSTEM PAGE NUMBER: 5
PRINT DATE: 12/30/2024 SLD COUNTY/SR - ANNUAL PRINT COUNTY: CRAWFORD

DIR: B TOTAL LEN: 41.752 MI. DIST: 01-1 SR: 6
LEFT MUN: PINE T RIGHT MUN: PINE T

			0180/0293	BMS EN 20/0006/0180/0265 1 0 00083 0 00 0392+29 SHENANGO TR.
	038983 FT		0180/0265	BMSBG 20/0006/0180/0265 038983 FT 1 0 00083 0 00 0389+57 PINE
CHESTNUT ST (SR4003 SEG 0010/0000)	0170/2704		5 0180/0000	LINESVILLE B LENGTH(AH 2177 BK 2962)
			0170/2645	CHESTNUT ST (BORO)
WHEELER AL (BORO)	0170/1505		0170/1646	SCHOOL ENT RD (GOVT)
			0170/1325	SCHOOL EXIT RD (GOVT)
LOCKHART AL (BORO)	0170/1145		0170/1314	018 "DIA CIRC METAL LEN=0025 INSTALLED UNKN
			0170/1000	RHODEMEYER AL (BORO)
			0170/0684	WATER ST (BORO)
			0170/0479	BMS EN 20/0006/0170/0396 1 0 00083 0 00 0363+72 SHEN. R.N. BR.
			0170/0396	BMSBG 20/0006/0170/0396 018 "DIA CIR PLASTIC
1 0 00083 0 00 0359+86 036021 FT			0170/0380	LEN=0025 INSTALLED UNKN 036021 FT
PYMATUNING ST (BORO)	0170/0000		5 0170/0000	LENGTH(AH 2962 BK 0555) PYMATUNING ST
			0160/0501	(BORO)
			0160/0190	012 "DIA CIR PLASTIC LEN=0040 INSTALLED UNKN
MERCER ST (BORO)	0160/0181 035466 FT		0160/0181	MERCER ST (SR3011 SEG 0200/1905)
			035466 FT	1 0 00083 0 00 0354+45 NC ER ERIE ST

EXTRACT DATE: 12/28/2024 ROADWAY MANAGEMENT SYSTEM PAGE NUMBER: 4
PRINT DATE: 12/30/2024 SLD COUNTY/SR - ANNUAL PRINT COUNTY: CRAWFORD

DIR: B TOTAL LEN: 41.752 MI. DIST: 01-1 SR: 6
LEFT MUN: LINESVILLE B RIGHT MUN: LINESVILLE B

MILL ST
(BORO)
WALLACE AV
(BORO)

0150/1074

0150/0978

CONNEAUT ST
(BORO)

0150/0693

034089 FT

HOMESTEAD AV
(T565)

0140/0028
032450 FT

AIRPORT RD
(T340)

0140/0000

029505 FT

5 0160/0000 (SR3018 SEG 0010/2304)
LENGTH(AH 0555 BK 1377)

0150/0833 MCLANE ST
(BORO)
018 " DIA CIRC METAL
0150/0805 LEN=0040 INSTALLED UNKN

0150/0569 STRATTON AV
(BORO)
034089 FT 1 0 00083 0 00 0340+51
CHURCH ST
(BORO)
5 0150/0000 LENGTH(AH 1377 BK 1639)
036 " DIA CIRC CONCR
0140/1414 LEN=0045 INSTALLED UNKN

032450 FT 1 0 00083 0 00 0324+39
NC PENN ST

5 0140/0000 LINESVILLE
PINE T
LENGTH(AH 1639 BK 2945)
024 " DIA CIRC CONCR
0130/2869 LEN=0050 INSTALLED 2001
018 " DIA CIRC PLASTIC
0130/2309 LEN=0050 INSTALLED 2001

018 " DIA CIRC CONCR
0130/1550 LEN=0040 INSTALLED 2001
018 " DIA CIRC CONCR
0130/1092 LEN=0040 INSTALLED UNKN

015 " DIA CIRC CONCR
0130/0455 LEN=0035 INSTALLED 2001
015 " DIA CIRC CONCR
0130/0010 LEN=0045 INSTALLED 2001
029505 FT 1 0 00083 0 00 0294+66
PINE

5 0130/0000 CONNEAUT T
LENGTH(AH 2945 BK 3416)

EXTRACT DATE: 12/28/2024 ROADWAY MANAGEMENT SYSTEM PAGE NUMBER: 3
PRINT DATE: 12/30/2024 SLD COUNTY/SR - ANNUAL PRINT COUNTY: CRAWFORD

DIR: B TOTAL LEN: 41.752 MI. DIST: 01-1 SR: 6
LEFT MUN: CONNEAUT T RIGHT MUN: CONNEAUT T

	0120/2290	042 "DIA CIRC CONCR LEN=0040 INSTALLED 2001
026089 FT	026089 FT	1 0 00083 0 00 0260+61 MAPLE RD (T338)
	0120/0000	LENGTH(AH 3416 BK 2796) 042 "DIA CIRC CONCR
	0110/2671	LEN=0040 INSTALLED UNKN
	0110/1060	024 "DIA CIRC CONCR LEN=0040 INSTALLED 2001
023293 FT	023293 FT	1 0 00083 0 00 0232+70 GILLILAND RD (T324)
	0110/0000	LENGTH(AH 2796 BK 2824) 018 "DIA CIRC CONCR
	0100/2524	LEN=0040 INSTALLED 2001
	0100/1909	H KIMPLE DR (PRDR)
	0100/1888	015 "DIA CIRC CONCR LEN=0040 INSTALLED UNKN
	0100/0761	PADEN CK. TR. STRUCTURE LENGTH 8 FT BMSID 20/0006/0100/0708 DEBOW RD (T314)
	0100/0321	024 "DIA CIRC CONCR LEN=0045 INSTALLED UNKN
020469 FT	020469 FT	1 0 00083 0 00 0205+04
	0100/0000	LENGTH(AH 2824 BK 2852)
		015 "DIA CIRC CONCR

EXTRACT DATE: 12/28/2024 ROADWAY MANAGEMENT SYSTEM PAGE NUMBER: 2
PRINT DATE: 12/30/2024 SLD COUNTY/SR - ANNUAL PRINT COUNTY: CRAWFORD

DIR: B TOTAL LEN: 41.752 MI. DIST: 01-1 SR: 6
LEFT MUN: CONNEAUT T RIGHT MUN: CONNEAUT T

		0090/0923	LEN=0030	INSTALLED UNKN
			024 "DIA	CIRC CONCR
017617 FT		0090/0078	LEN=0040	INSTALLED UNKN
		017617 FT	1 0 00083	0 00 0176+47
		0090/0000	LENGTH(AH	2852 BK 2033)
			WILSON RD	
		0080/1656	(PARK)	
			015 "DIA	CIRC CONCR
		0080/0614	LEN=0040	INSTALLED 2001
015584 FT		0080/0010	BMS EN 20/0006/0080/0000	
		015584 FT	1 0 00083	0 00 0156+20
			PADEN CK. TR.	
		0080/0000	BMSBG 20/0006/0080/0000	
			LENGTH(AH	2033 BK 1611)
			015 "DIA	CIRC CONCR
		0070/0745	LEN=0040	INSTALLED 2001
			NORTH SHORE DR	
		0070/0729	(PRDR)	
			LAKE VIEW DR	
013973 FT		0070/0487	(PRDR)	
		013973 FT	1 0 00083	0 00 0140+24
		0070/0000	LENGTH(AH	1611 BK 1815)
WHEELER RD				
(T609)		0060/1122		
BEAVER CENTER RD				
(SR4001 SEG 0010/0000)		0060/0614		
			024 "DIA	CIRC CONCR
		0060/0475	LEN=0030	INSTALLED UNKN
		0060/0145	BMS EN 20/0006/0060/0025	
			1 0 00083	0 00 0122+51
			PADEN CREEK	
012158 FT		0060/0041	BMSBG 20/0006/0060/0025	
		012158 FT	1 0 00083	0 00 0121+76
			FOOTVILLE RICHMOND RD	
			(SR4002 SEG 0030/3365)	
		0060/0000	LENGTH(AH	1815 BK 2165)
		0050/1590	(APRA)	PRECISION CRANE
PRECISION CRANE RD				
(PRDR)		0050/1509		
			024 "DIA	CIRC CONCR
		0050/1377	LEN=0045	INSTALLED 2001

EXTRACT DATE: 12/28/2024 ROADWAY MANAGEMENT SYSTEM PAGE NUMBER: 1
PRINT DATE: 12/30/2024 SLD COUNTY/SR - ANNUAL PRINT COUNTY: CRAWFORD

DIR: B TOTAL LEN: 41.752 MI. DIST: 01-1 SR: 6
LEFT MUN: CONNEAUT T RIGHT MUN: CONNEAUT T

009993 FT				009993 FT	1 0 00083 0 00 0099+78
				0050/0000	LENGTH(AH 2165 BK 2310)
				0040/1775	015 "DIA CIRC CONCR
				0040/1235	LEN=0040 INSTALLED 2001
					015 "DIA CIRC CONCR
					LEN=0040 INSTALLED UNKN
007683 FT				0040/0135	018 "DIA CIRC CONCR
				007683 FT	LEN=0040 INSTALLED 2001
				0040/0000	1 0 00083 0 00 0076+68
					LENGTH(AH 2310 BK 2694)
				0030/2080	024 "DIA CIRC CONCR
					LEN=0040 INSTALLED 2001
				0030/1377	018 "DIA CIRC CONCR
					LEN=0040 INSTALLED UNKN
004989 FT				0030/0490	015 "DIA CIRC CONCR
				004989 FT	LEN=0045 INSTALLED UNKN
				0030/0000	1 0 00083 0 00 0050+12
					LENGTH(AH 2694 BK 2758)
				0020/2635	018 "DIA CIRC CONCR
					LEN=0030 INSTALLED UNKN
				0020/1350	015 "DIA CIRC CONCR
					LEN=0045 INSTALLED 2001
002231 FT				002231 FT	1 0 00083 0 00 0022+54
PARTCH RD					PHELPS RD
(SR4006 SEG 0010/0000)				0020/0000	(T302)
					LENGTH(AH 2758 BK 2231)
				0010/1780	024 "DIA CIRC CONCR
					LEN=0050 INSTALLED UNKN
				0010/1290	030 "DIA CIRC CONCR
					LEN=0050 INSTALLED UNKN
000000 FT				000000 FT	1 0 00083 0 00 0000+00
				NC GRAND ARMY OF THE REP HW	
				INTER-BK	OHIO STATE LINE
					(STBD)
					MFC BEGIN = D
				0010/0000	LENGTH(AH 2231 BK 0000)